INDEX TO FIELD BOOK # [illegible]

		EAST COMPTON CREEK #1			
7-48	6331	Sewer manhole checks			5-9
9-48	6920	Mountain View Ave. Branch Sta. 4+60 to 35+40		constr.gr.	11-30
10-48	"	Grand Ave. Lat.		"	31-32
10-48	"	Walnut St Lat.		"	33-36
3-49	"	Mountain View Ave. Sta 4+60 to 35+40 Check after construction			37-42
12-52	6331	Location & Elev.of Strurtures at. Randolph St. & Alcoa Ave.			45-52
3-53	6934	Invert Elev. M.H.'s Slausen Ave. State St. to Bickett St.		Elev.	53-56
7-53	6934	WILCOX AVE.,fro. L.A.&S.L.R.R. to Cecelia St.		Topog.	79-92
4-53	6934	BEAR ST. FLOWER ST.,SALT LAKE AVE. Relocation of Sewer Lines		Topog	57-60
			Man Hole Elevation		61-64
				Profile	65-66
7-53	6934	CALIFORNIA AVE. Florence Ave. North 283'		Topog	67-72
				X-sect	73-76
"	"	FRUITLAND AVE.& MALABAR ST.	Invert Elevations		77-
		MALABAR ST. & 52nd St.	" "		78
11-53	6934	FLLRENCE AVE. & 20' North of VANEVALE	" "		93-94
"	"	PACIFIC BLVD AT. FRUITLAND RD.	" "		95-96
12-53	"	RANDOLPH ST.(N.Side) & VINEVALE AVE.	" "		97
		" HELIOTROPE AVE.	" "		
		" PALM AVE.	" "		100
"	"	HELIOTROPE AVE. & 61st ST.)			
		" 60th Pl.)			
		" 60th St.)	" "	101-102	
2-54	"	WILCOX AVE. Cecelia St. to Florence Ave.	" "	103-108	

****** [illegible] ******

Notes by

Chief Party

F.B. Pg.

Planted by
Date
Map No.
Planting C'k'd by

W. O. No. D. S. O. No.
Location
Surveyed by
Date
Indexed

INDEX TO F.B. 1467

DATE	J N	DESCRIPTION	NOTES	PAGES
2-54	6934	ROSEMEAD AVE. (W.Side Cb.to Fl.) Leota St. to Florence Ave.	Topog	109-118
		Manhole Invert Elevations		119-122
9-53	"	Elevations In Storm Drain At. Sta.36+00 & Sta 41+00		123-124
"	"	WILCOX AVE. & PARATO ST. Manhole Invert Elevations		125-126
8-53	"	Salt Lake Ave & Bell Ave M.H.Checks	elev	127-128
3-54	"	On Salt Lake Ave From Florence Ave North To Gage Ave . Relocation Of Sewer	C.L.	129-132
3-54	"	On Salt Lake Ave From California Ave To Bell Ave .	topog	133-136
5-54	1708.14	On Heliotrope Ave From 56 Th St To L.A.River Flood Control Channel	profile	137-142

F.B. _____ PG. _____

Chief Party _____ Notes by _____ Date _____

Do not extend notes this side of this line

RETURN TO
LOS ANGELES COUNTY SURVEYOR

Note: ANY ADDITIONS OR CHANGES ON THIS SHEET MUST BE MADE ON CIRCLED IN Red. WITH DATE AND NAME OF PERSON MAKING CHANGE.

Plotted ____ Job No. 6331 Division No. ____ F.B. 1427 Pg. ____

Date ____ Date ____ Survey of East Comp Cr #1

Notes Chkd ____ Checked ____ Survey by Van Deren Notes Van Date 7-14-48

Date ____ Date ____ Map No. ____ Indexed C. Johnson Date [illegible]

C1-6331

SEWER-M.H. CHECKS

EAST COMPTON CREEK #1

7-14-48
Van Deren
Willey
Smiley
Blankenship
Edmondson

STATION	B.S.	H.I.	F.S.	ELEV.

NOTE: ANY ADDITIONS OR CHANGES ON THIS SHEET MUST BE MADE OR CIRCLED IN RED INK, WITH DATE AND NAME OF PERSON MAKING CHANGE.

PLEASE RETURN TO
LOS ANGELES COUNTY SURVEYOR
700 HALL OF RECORDS

Do not extend notes this side of this line.

FORM 307 10M 10-46

PLEASE RETURN TO
LOS ANGELES COUNTY SURVEYOR
700 HALL OF RECORDS

NOTE: ANY ADDITIONS OR CHANGES ON THIS SHEET MUST BE MADE OR CIRCLED IN RED INK, WITH DATE AND NAME OF PERSON MAKING CHANGE.

Do not extend notes this side of this line.

STATION	B. S.	H. I.	F. S.	ELEV.		
B.M. EL 68	4.93	162.86		157.93	B.M. EL 68 Elev = 157.934 FB. 639-84	
					Saturn Ave (N. side) at Mountain View Ave	
					Bt Spk in curb on ℄ prod of Mountain View Ave.	
First M.H. North of Saturn Ave on Miles Ave						
M.H. is 13.15 W ℄ Miles Ave & 348.9 N of ℄ Saturn Ave to the East						Rod 3.73 Chain 5.74 Diam 0.67 10.14
inlet N			10.14	152.72	8" inlet North	Rod 3.74 Chain 5.80 Diam 0.67 10.21
outlet S			10.21	152.65	8" Outlet South	
M.H. at Miles Ave & Saturn Ave						
M.H. is 14.8 East ℄ Miles Ave on ℄ Saturn Ave to the East						Rod 4.86 Chain 7.41 Diam 0.67 12.94
inlet N			12.94	149.92	8" inlet North	Rod 4.87 Chain 7.44 Diam 0.67 12.98
outlet S			12.98	149.88	8" outlet South	
First M.H. South of Saturn Ave on Miles Ave						
M.H. is 14.9 East of ℄ Miles Ave & 405.6 South of Saturn Ave to the East						Rod 6.99 Chain 6.95 Dian 0.67 14.61
inlet N.			14.61	148.25	8" inlet North	Rod 7.01 Chain 6.98 Diam 0.67 14.66
outlet S.			14.66	148.20	8" outlet South	
T. P.	5.27	162.99	5.14	157.72		
First M.H. North of Saturn Ave on Templeton Ave						
M.H. is 14.1 East ℄ Templeton Ave & 305.6 North ℄ of Saturn Ave						Rod 3.82 Chain 4.94 Diam 0.67 9.43
inlet N			9.43	153.56	8" inlet North	Rod 3.83 Chain 4.99 Diam 0.67 9.49
outlet S.			9.49	153.50	8" outlet South	

F.B. 1467 PG. 6 Job No. 6391 Division No. Notes Red. Plotted No. Profile
Survey of East Comp Cr #1 Date 7-14-48 Date No. X-Sec.
Survey by Van Deren Notes Van Notes Chkd. Checked No.
Indexed A. C. John Date Date

FORM 307 10M 10-46

PLEASE RETURN TO
LOS ANGELES COUNTY SURVEYOR
700 HALL OF RECORDS

NOTE: ANY ADDITIONS OR CHANGES ON THIS SHEET MUST BE MADE OR CIRCLED IN RED INK, WITH DATE AND NAME OF PERSON MAKING CHANGE.

Do not extend notes this side of this line.

STATION	B. S.	H. I.	F. S.	ELEV.		
		162.99				
First M.H. South of Saturn Ave on Templeton Ave.						
M.H. is 14.2 East ℄ Templeton Ave & 94.4 South of ℄ of Saturn Ave						Rod 5.66 Chain 7.08 Diam 0.67 13.41 Rod 5.68 Chain 7.14 Diam 0.67 13.49
inlet N.			13.41	149.58	8" inlet North	
outlet S.			13.49	149.50	8" outlet South	
T. P.	5.83	163.44	5.38	157.61		
First Alley West of Templeton Ave						
M.H. is 15 West ℄ alley & 333.2 North of ℄ of Saturn Ave.						Rod 3.88 Chain 4.56 Diam 0.67 9.11 Rod 3.88 Chain 4.59 Diam 0.67 9.14
inlet N.			9.11	154.33	8" inlet North	
outlet S			9.14	154.30	8" outlet South	
M.H. is 3.9 West ℄ Alley & 667 South of ℄ of Saturn Ave.						Rod 5.08 Chain 7.44 Diam 0.67 13.19 Rod 5.07 Chain 7.59 Diam 0.67 13.23
inlet N			13.19	150.25	8" inlet North	
outlet S.			13.23	150.21	8" outlet South	
T. P.	4.92	162.55	5.81	157.63		
T. P.	4.93	162.59	4.89	157.66		
BM. EL 68			4.65	157.94	BM. EL 68 Elev = 157.934 F.B. 639-84 Saturn Ave (N. side) at Mountain View Ave. Bt Spk in curb on ℄ prod of Mountain View Ave.	

Profile No. ____ Date ____ Notes Red ____ Plotted ____ Job No. 6331 Division No. ____ F.B. 1967 Pg. 7

X-Sec. No. ____ Date ____ Notes Chkd. ____ Date ____ Checked ____ Date ____ Survey of East Comp Cr #1 Survey by Van Deren Notes Van Date 7-14-48 Map No. ____ Date ____ Date ____

FORM 307 10M 10-46

PLEASE RETURN TO
LOS ANGELES COUNTY SURVEYOR
700 HALL OF RECORDS

NOTE: ANY ADDITIONS OR CHANGES ON THIS SHEET MUST BE MADE OR CIRCLED IN RED INK, WITH DATE AND NAME OF PERSON MAKING CHANGE.

Do not extend notes this side of this line.

STATION	B. S.	H. I.	F. S.	ELEV.		
B.M. EL 111	3 98	145 63		141 65	B.M. EL 111 Elev = 141.650 F.B. 639-102	
					Mountain View Ave & Grand Ave. N.E. Cor	
(Best Elev I could get due to water 4' dp in MH)					L & T in curb 4.5 E of E end C.R.	
(Note MH overloaded Strong Current)						
M. H at Grand Ave & Mountain View Ave						
M.H. is 6' West & Mountain View Ave & 4.2 South of Grand Ave.						Rod 4.32 Chain 14.18 ± Diam 1.50 ± 20.00
inlet N			20.00	125 63	15" inlet North	Rod 4.32 Chain 14.29 ± Diam 1.50 ± 20.11
outlet S.			20 11	125 52	18" outlet South	Rod 4.37 Chain 10.06 Diam 0.67 15.10
inlet W			15 10	130 53	8" inlet West	Rod 4.37 Chain 14.56 ± Diam 0.67 ± 19.60
Drop inlet W			19.60	126 03	8" Drop inlet West	
B.M. EL 110			5 42	140 21	BM EL 110 Elev = 140.222 F.B. 639-102	
					Mountain View Ave & Olive N.E. Cor	
					L & T in curb 4' E. of E end C.R.	
B.M. EL 116	5 70	156 35		150.65	BM EL 116 Elev = 150.654 F.B. 369.103	
					Mountain View Ave & Walnut St. N.E. Cor	
					Bt spk in curb 9' E. of E end C.R.	
M.H. at Mountain View Ave & Walnut St.					M.H. is 6' W & Mountain View Ave & 8' South & Walnut St	
						Rod 5.86 Chain 14.44 ± Diam 1.50 ± 21.80
inlet N			21.80	134 55	18' inlet North	Rod 5.87 Chain 14.58 ± Diam 1.50 ± 21.95
outlet S			21.95	134 40	18" outlet South	Rod 5.93 Chain 14.35 ± Diam 0.67 ± 20.95
inlet W			20.95	135 40	8" inlet West	

Profile No. X-Sec. No.
Plotted Date Checked Date
Notes Red. Date 7-14-48 Notes Chkd. Date
Division No. Job No. 6331 Survey of East Comp Cr #1
Survey by Van Deren Notes Van
Indexed A. C. Johnson Date
F.B. 1267 Pg. 8

FORM 307 10M 10-46

PLEASE RETURN TO
LOS ANGELES COUNTY SURVEYOR
700 HALL OF RECORDS

NOTE: ANY ADDITIONS OR CHANGES ON THIS SHEET MUST BE MADE OR CIRCLED IN RED INK, WITH DATE AND NAME OF PERSON MAKING CHANGE.

Do not extend notes this side of this line.

STATION	B. S.	H. I.	F. S.	ELEV.		
		156.35				
M.H. at Florence Ave & Mountain View Ave						
M.H. is 6' West ℄ Mountain View Ave & 0.6 South ℄ Florence Ave.						
						Rod 432 Chain 13.22± Diam 1.50± 19.04
inlet W			19.04	137.31	18" inlet West	Rod 429 Chain 13.50± Diam 1.50± 19.29
outlet S			19.29	137.06	18" outlet South	
						Rod 427 Chain 13.26 Diam 1.50 19.03
outlet E			19.03	137.32	18" outlet East	
BM. EL 117			3.55	152.80	BM EL 117 Elev = 1527.61 F.B. 639-104 Mountain View Ave & Florence Ave N.E. cor L & N in curb 9.5 N. of N end CR.	
Telephone M.H. at S.E. cor Saturn Ave. & Miles Ave						
9' South ℄ Saturn Ave & 34.4 E ℄ Miles Ave						



Profile No. ____ Notes Red ____ Plotted ____ Job No. ____ Division No. ____
X-Sec. No. ____ Date ____ Date ____ Survey of East Camp Cr #1
Notes Chkd ____ Checked ____ Survey by Van Deren Notes Van Date 7-14-48
No. ____ Date ____ Date ____ Map No. ____ Indexed ____ Date ____

F.B. 1467 Pg. 9

F.B. 7467 PG. 10 | Job No. 6331 | Division No. | Notes Red. | Plotted | Profile

Survey of East Comp. Cr. #1 | Date 7-14-48 | Date | No.

Survey by Van Dercar & Notes Van | Notes Chkd. | Checked | X-Sec.

Indexed | Date | Date | Date | No.

STATION	B. S.	H. I.	F. S.	ELEV.	

FORM 307 10M 10-46

PLEASE RETURN TO
LOS ANGELES COUNTY SURVEYOR
700 HALL OF RECORDS

Do not extend notes this side of this line.

NOTE: ANY ADDITIONS OR CHANGES ON THIS SHEET MUST BE MADE OR CIRCLED IN RED INK, WITH DATE AND NAME OF PERSON MAKING CHANGE.

Profile No. | Notes Red | Plotted | Job No. 6920 Division No. Surv | F.B. 1467 Pg. 11
X-Sec. No. | Notes Chkd | Checked | Survey of Mountain View Ave Br
Date | Date | Survey by Van Deren Notes Van Date 9-24-48
Date | Date | Map No. | Indexed | Date JUN 20 '51

JN 6920

SEC - 77 - 78 -

E. COMP CREEK D.S. #1

MOUNTAIN VIEW AVE BRANCH

CONSTRUCTION GRADES

STA 4+60.00 TO 35+40.00

SET SPK+T 9' LT. W. & S.D.

9-24-48
Van Deren
Willey
Blankenship
Edmondson

RECEIVED 9/28/48
REDUCED In field
CHECKED LCC
GRADE SHEET MADE LCC
SPT. CHECKED
COPIES SENT OUT BY

To sta 12+

ELEV. | F.S. | H.I. | B.S. | STATION

NOTE: ANY ADDITIONS OR CHANGES ON THIS SHEET MUST BE MADE OR CIRCLED IN RED INK, WITH DATE AND NAME OF PERSON MAKING CHANGE.

PLEASE RETURN TO
LOS ANGELES COUNTY SURVEYOR
700 HALL OF RECORDS

Do not extend notes this side of this line.

FORM 307 10M 10-48

FORM 307 10M 10-46

PLEASE RETURN TO
LOS ANGELES COUNTY SURVEYOR
700 HALL OF RECORDS

NOTE: ANY ADDITIONS OR CHANGES ON THIS SHEET MUST BE MADE OR CIRCLED IN RED INK, WITH DATE AND NAME OF PERSON MAKING CHANGE.

Do not extend notes this side of this line.

STATION	B. S.	H. I.	F. S.	ELEV.	S	Invert Grade	Cut	Rod on ℄ S.D.	Elev on ℄ S.D.	pvt	Mt View Ave Branch
BMEL107	5.54	141.03		135.49		B.M. EL 107 Elev = 135.492 FB 639-101					
						Mountain View Ave + Cudahy St. N.E. Cor					
						L&T 4' E. of E. end C.R.					
4+60.00			5.20	135.83		125.00	10.83	5.66	135.37		Set Spk+T 9' Lt ℄ S.D. Begine Sec 77
+75			5.02	136.01		125.08	10.93	—			Set Spk+T 9' Lt W ℄ S.D.
5+00			4.90	136.13		125.22	10.91	5.26	135.77		"
+25			4.77	136.26		125.35	10.91	—			"
+50			4.66	136.37		125.49	10.88	5.02	136.01		"
+75			4.50	136.53		125.63	10.90	—			"
6+00			4.26	136.77		125.77	11.00	4.68	136.35		"
+25			4.02	137.01		125.90	11.11	—			"
+50			3.82	137.21		126.04	11.17	4.26	136.77		"
+75 ⊙	5.69	143.01	3.71	137.32	S = .0055 +	126.18	11.14				"
6+77 (15" inlet West L) ✓			5.70	137.31		—					"
to			—			—					"
℄ CB #2 ✓			5.43	137.58		Exist Cb					S. Cb - Broadway St 9.5 W. of W.P.L. Mt View Ave
10' W ℄ C.B.			5.39	137.62		"					Set + in Curb
10' E ℄ C.B.			5.44	137.57		"					" + in Curb
6+87 (15" inlet East) ✓			5.66	137.35		—					Set S+T 9' Lt W. ℄ S.D.
to			—								
℄ C.B. #2			6.00	137.01		Exist Cb					S. Cb - Broadway St 9.5 E of E.P.L. Mt View Ave

F.B. 1467 PG. 12
Job No. 6920 Division No. Surv Notes Red. Plotted No. Date
Survey of Mountain View Ave Branch Date 9-24-48 Notes Chkd. Checked No. X-Sec.
Survey by Van Deren Notes Van Date Date
Indexed K. C. Johnson Date

FORM 307 10M 10-46

PLEASE RETURN TO
LOS ANGELES COUNTY SURVEYOR
700 HALL OF RECORDS

NOTE: ANY ADDITIONS OR CHANGES ON THIS SHEET MUST BE MADE OR CIRCLED IN RED INK, WITH DATE AND NAME OF PERSON MAKING CHANGE.

Do not extend notes this side of this line.

STATION	B. S.	H. I.	F. S.	ELEV.	S	Invert Grade	Cut	Rod on ℄ S.D.	Elev pvt on ℄ S.D.	Mt View Ave Branch
		143.01								
10' W ℄ CB			6.02	136.99		Exist Cb	—	—		Set ⊢ in curb
10' E ℄ C.B.			5.96	137.05		"	—	—		" ⊢ in curb
7+00			5.56	137.45		126.32	11.13	6.00	137.01	Set S+T 9' Lt W ℄ S.D.
7+10 ℄ M.H. #1 ✓			5.46	137.55		—	—			"
7+16.95			5.43	137.58		—	—			℄ int Broadway st
7+21	(15" inlet E.) ✓		5.42	137.59		—	—			Set S+T 9' Lt W ℄ C.B.
to			—			—	—			
℄ C.B. #2			5.77	137.24		Exist Cb	—			N. Cb - Broadway St 9.5 E. of E.P.L. Mt View Ave
10' E ℄ Cb			5.76	137.25		"	—			Set ⊢ in curb
10' W			5.85	137.16		"	—			" ⊢ in curb
7+25			5.45	137.56		126.45	11.11			Set S+T 9' Lt W ℄ S.D.
7+42	(15" inlet W) ✓		5.45	137.56		—	—			"
To			—			—	—			
℄ C.B. #1			5.05	137.96		Exist Cb	—			W. Cb Mt View Ave 7.5 N. of N.P.L. Broadway st
10' N ℄ CB			5.02	137.99		"	—			Set ⊢ in Cb
10' S ℄ C.B.			5.09	137.92		"	—			" ⊢ in Cb
℄ C.B. #1			5.07	137.94		"	—			N. Cb Broadway St 7.5 W. of W.P.L. Mt View Ave
10' W ℄ CB			5.02	137.99		"	—			Set ⊢ in Cb
10' E ℄ C.B.			5.08	137.93		"	—			set ⊢ in cb
7+50			5.40	137.61		126.59	11.02	5.81	137.20	Set S+T 9' Lt W ℄ S.D.
7+52	(12" inlet E) ✓		5.39	137.62		—	—			

S = .0055 +

Profile No. ____ Notes Red ____ Plotted ____ Job No. 6920 Division No. Surv F.B. 1467 Pg. 13
X-Sec. No. ____ Date ____ Date ____ Survey of Mountain View Ave Branch
Notes Chkd ____ Checked ____ Survey by Van Deren Notes Van Date 9-24-48
No. ____ Date ____ Date ____ Map No. ____ Indexed ____ Date ____

FORM 307 10M 10-46

PLEASE RETURN TO
LOS ANGELES COUNTY SURVEYOR
700 HALL OF RECORDS

NOTE: ANY ADDITIONS OR CHANGES ON THIS SHEET MUST BE MADE OR CIRCLED IN RED INK, WITH DATE AND NAME OF PERSON MAKING CHANGE.

Do not extend notes this side of this line.

STATION	B. S.	H. I.	F. S.	ELEV.	S	Invert Grade	Cut	Rod on ℄ SD	Elev prt ℄ S.D.	Mt View Ave Branch
		143.01								
to			—	—		—	—	—		—
℄ C.B. # 1			5.70	137.31		Exist Cb	—	—		East Cb Mt View Ave 7.5 N. of N.P.L. Broadway St
10' N ℄ C.B.			5.66	137.35		"	—	—		Set + in Cb
10' S ℄ C.B.			5.79	137.22		"	—	—		Set + in Cb
7+75			5.28	137.73		126.73	11.00	—		Set S+T 9' Lt W. ℄ S.D.
8+00			5.19	137.82		126.87	10.95	5.55	137.46	"
+25			5.12	137.89		127.00	10.89	—		"
+50			5.04	137.97		127.14	10.83	5.38	137.63	"
+75			4.97	138.04		127.28	10.76	—		"
9+00			4.81	138.20		127.42	10.78	5.09	137.92	"
+25			4.75	138.26		127.55	10.71	—		"
+50			4.70	138.31		127.69	10.62	4.94	138.07	"
+75 ⊙	5.99	144.35 ✓	4.65	138.36		127.83	10.53			"
9+77 (15" inlet W) ✓			6.00	138.35	S=+.0055	—	—			"
to			—	—		—	—			—
℄ C.B. # 2			6.03	138.32		Exist Cb	—			S. Cb of Hill St 9.5 W. of W.P.L. Mt View Ave
10' W ℄ C.B.			6.05	138.30		"	—			Set + in Cb
10' E ℄ C.B.			6.04	138.31		"	—			Set + in Cb
9+90	(15" inlet E) ✓		5.97	138.38		—	—			Set S+T 9' Lt W ℄ S.D.
to			—	—		—	—			—
℄ C.B. # 2			5.71	138.64		Exist Cb	—			S. Cb of Hill St 9.5 E. of E.P.L. Mt View Ave

F.B. 1467 PG. 14
Job No. 6920 Division No. Surv Notes Red. Plotted No. Profile
Survey of Mountain View Ave Br Date 9-24-48 Date X-Sec.
Survey by Van Deren Notes Van Notes Chkd. Checked No.
Indexed E. C. J[illegible] Date Date Date

FORM 307 10M 10-46

PLEASE RETURN TO
LOS ANGELES COUNTY SURVEYOR
700 HALL OF RECORDS

NOTE: ANY ADDITIONS OR CHANGES ON THIS SHEET MUST BE MADE OR CIRCLED IN RED INK, WITH DATE AND NAME OF PERSON MAKING CHANGE.

Do not extend notes this side of this line.

STATION	B. S.	H. I. ✓	F. S.	ELEV.	S	Invert Grade	Cut	Rod on ℄ S.D.	Elev on ℄	pvt S.D.	Mt View Ave Branch
		144.35									
10'W. ℄ C.B.			5 75	138.60		Exist Cb	—				Set + in Cb
10'E ℄ C.B.			5 72	138.63		"	—				Set + in Cb
10+00			5 91	138 44		127.97	10.47	6.21	138.14		Set S+T 9' Lt W ℄ S.D.
10+17.02			5 78	138 57		—	—				℄ int. Hill St
10+21 (15" inlet E) ✓			5 79	138.56		—	—				Set S+T 9' Lt W ℄ S.D.
to			—	—		—	—				—
℄ C.B. #2			5 52	138.83		Exist Cb	—				N. Cb of Hill St 9.5 E of E P.L. Mt View Ave
10'W ℄ CB			5 56	138.79		Exist Cb	—				Set + in Cb
10'E ℄ CB			5 49	138.86		"	—				Set + in Cb
10+25			5 78	138 57		128.10	10.47				Set S+T 9' Lt W ℄ S.D.
10+42 (21" inlet W) ✓			5 75	138 60		—	—				"
to			—	—		—	—				—
℄ C.B. #1-A			5 74	138.61	S=+0055	Exist Cb	—				W. Cb of Mt View Ave 7.5 N. of N. P.L. of Hill St
10'N. ℄ CB			5 65	138.70		"	—				Set + in Cb
10'S. ℄ Cb			5 82	138.53		"	—				Set + in Cb
℄ CB #2			5 95	138.40		"	—				N. Cb of Hill St 9.5 W. of W. P.L. Mt View Ave
10'W. ℄ CB			5 95	138.40		"	—				Set + in Cb
10'E ℄ C.B.			5 96	138.39		"	—				Set + in Cb
10+50			5 69	138.66		128.24	10.42	5.93	138.42		Set Sp+T 9' Lt W ℄ S.D.
10 +52 (12" inlet E) ✓			5 66	138.69		—	—				"
TO			—			—	—				—

Profile No. ____ Notes Red ____ Plotted ____ Job No. 6720 Division No. Surv
X-Sec. No. ____ Date ____ Date ____ Survey of Mountain View Ave Br
Notes Chkd. ____ Checked ____ Survey by Van Doren Notes Van Date 9-24-48
No. ____ Date ____ Date ____ Map No. ____ Indexed C. J. [illegible] Date ____

F.B. 1467 Pg. 15

FORM 307 10M 10-46

PLEASE RETURN TO
LOS ANGELES COUNTY SURVEYOR
700 HALL OF RECORDS

NOTE: ANY ADDITIONS OR CHANGES ON THIS SHEET MUST BE MADE OR CIRCLED IN RED INK, WITH DATE AND NAME OF PERSON MAKING CHANGE.

Do not extend notes this side of this line.

F.B. 1467 PG. 16
Job No. 6220 Division No. Surv
Survey of Mountain View Ave Br
Survey by VanDeren Notes Van
Indexed E. C. Johnson Date
Profile
Plotted Date
Checked Date
Notes Red Date 2-24-48
Notes Chkd Date
No. X-Sec.
No.

STATION	B. S.	H. I. ✓	F. S.	ELEV.	S	Invert Grade	Cut	Rad or ℄ SD	Elev P/T on ℄ S D	Mt View Ave Branch
		144.35								E. Cb Mt View Ave
℄ CB #1			5 57	138.78		Exist Cb	—			7.5 N. of N. P.L. of Hill St
10' N. ℄ CB			5 53	138.82		"	—			Set t in Cb
10' S. ℄ C.B.			5 59	138.76		"	—			Set t in Cb
10+75			5 41	138.94		128.38	10.56			Set S+T 9' Lt W. & S.D
11+00			5 22	139.13		128.52	10.61	5.54	138.81	"
+25			5 18	139.17		128.65	10.52			"
+50			5 06	139.29		128.79	10.50	5.35	139.00	"
+75			5 05	139.30		128.92	10.38			"
12+00			4 98	139.37		129.07	10.30	5.23	139.12	"
+25			4 84	139.51		129.20	10.31			"
+50		✓	4 62	139.73		129.34	10.39	4.96	139.39	"
+75 ⊙	6 16	146 17	4 34	140 01		129.48	10.53			"
12+77 (15" inlet W) ✓			6 15	140.02	S=+.0055	—	—			"
To			—	—		—	—			—
℄ C.B. #2			5 68	140.49		Exist Cb	—			S. Cb of Olive St 9.5 W. of W.P.L. Mt View Ave
10' W ℄ C.B.			5 73	140.44		"	—			Set t in Cb
10' E ℄ C.B.			5 60	140.57		"	—			Set t in Cb
12+87 (15" inlet E) ✓			6 06	140.11		—	—			Set S+T 9' Lt W & S.D.
To			—	—		—	—			—
℄ CB #2			6 15	140.12		Exist Cb	—			S. Cb of Olive St 9.5 E. of E.P.L. Mt View Ave
10' W ℄ CB			6 14	140.03		"	—			Set t in Cb

FORM 307 10M 10-46

PLEASE RETURN TO
LOS ANGELES COUNTY SURVEYOR
700 HALL OF RECORDS

NOTE: ANY ADDITIONS OR CHANGES ON THIS SHEET MUST BE MADE OR CIRCLED IN RED INK, WITH DATE AND NAME OF PERSON MAKING CHANGE.

Do not extend notes this side of this line.

STATION	B. S.	H. I. ✓	F. S.	ELEV.	S	Invert Grade	Cut	Rod on ℄ SD	Elev on ℄ SD	Out	Mt View Ave Branch
		146 17									
10' E ℄ SD			6 16	140 01		Exist Cb	—				Set t in Cb
13+00			5 94	140 23		129.62	10.61	6.36	139.81		Set S+T 9' Lt W. ℄ S.D.
13+17.03			5 78	140 39		—	—				℄ int Olive St
13+21	(15" inlet E)		5 78	140 39		—	—				Set S+T 9' Lt W. ℄ S.D.
to			—	—		—	—				—
℄ C.B. #2			5 94	140 23		Exist Cb	—				N. Cb of Olive St 9.5 E. of E.P.L. Mt View Ave
10' W ℄ C.B.			5 94	140 23		"	—				Set t in Cb
10' E ℄ C.B.			5 88	140 29		"	—				Set t in Cb
13+ 25			5 78	140 39		129.75	10.64				Set S+T 9' Lt W. ℄ C.B.
13+42	(15" inlet W)		5 72	140 45		—	—				"
to			—	—		—	—				—
℄ CB #1			5 33	140 84	S=+.0055	Exist Cb	—				W. Cb of Mt View Ave 7.5 N. of N. P.L. of Olive St
10' N. ℄ CB			5 29	140 88		"	—				Set t in Cb
10' S. ℄ C.B.			5 38	140 79		"	—				Set t in Cb
℄ CB #1			5 35	140 82		"	—				N. Cb of Olive St 7.5 W. of W. P.L. Mt View Ave
10' W. ℄ CB			5 45	140 72		"	—				Set t in Cb
10' E ℄ CB			5 32	140 85		"	—				Set t in Cb
13+50			5 69	140.48		129.89	10.59	6.05	140.12		Set S+T 9' Lt W. ℄ S.D.
13+52	(12" inlet E)		5 67	140.50		—	—				"
to			—	—		—	—				—
℄ CB #1			5 91	140 26		Exist Cb	—				E. Cb of Mt View Ave 7.5 N. of N. P.L. Olive St

Profile No. ____ Notes Red. ____ Plotted ____ Job No. 6920 Division No. Surv. F.B. 1467 Pg. 17
X-Sec. No. ____ Date ____ Date ____ Survey of Mountain View Ave Br
Notes Chkd. ____ Checked ____ Survey by Van Deren Notes Van Date 9-24-48
No. ____ Date ____ Date ____ Map No. ____ Indexed ____ Date ____

FORM 307 10M 10-46

PLEASE RETURN TO
LOS ANGELES COUNTY SURVEYOR
700 HALL OF RECORDS

NOTE: ANY ADDITIONS OR CHANGES ON THIS SHEET MUST BE MADE OR CIRCLED IN RED INK, WITH DATE AND NAME OF PERSON MAKING CHANGE.

Do not extend notes this side of this line.

F.B. 1967 Pg. 18
Survey of Mountain View Ave Br Sewer
Survey by Van Doran Notes Van
Indexed A. C. Johnson Notes Chkd
Job No. 5220 Division
Profile No. X-Sec. No.
Plotted Date Checked Date
Notes Red 5-24-48 Date

STATION	B. S.	H. I.	F. S.	ELEV.	S	Invert Grade	Cut	Feet on ℄ S.D.	Elev. on ℄ S.D.	Remarks
		146 17								Mt View Ave Branch
10' N. ℄ C.B.			5 86	140 31		Exist C.B.				Set tin C.B.
10' S. ℄ C.B.			5 97	140 20		"				Set tin C.B.
13+75			5 54	140 63		130.03	10.60			Set S+T 9' Lt. W. ℄ S.D.
14+00			5 47	140 70		130.17	10.53	5.84	140.33	"
+25			5 42	140 75		130.30	10.45			"
+50			5 29	140 88		130.44	10.44	5.65	140.52	"
+75			5 20	140 97		130.58	10.39			"
15+00			5 13	141 04	S=.40055	130.72	10.32	5.45	140.72	"
+25			5 01	141 16		130.85	10.31			"
+50			4 94	141 23		130.99	10.24	5.15	141.02	"
+75			4 85	141 32		131.13	10.19			"
15+85.00 ⊙	6 24	147 59	4 82	141 35		131.19	10.16			End of Sec 77 Junct Str " #5
15+87	(15" inlet E)		6 24	141 35		—				"
To			—							
℄ C.B. #1-A			6 15	141 44		Exist C.B.				S. C.B. of Grand Ave 9.5 E. of E.P.L. Mt View Ave
10' W ℄ C.B.			6 16	141 43		"				Set tin C.B.
10' E ℄ C.B.			6 09	141 50		"				Set tin C.B.
15+87.10-1+04.97 Grand Ave Lot	(33" inlet W.)		6 24	141 35		—				Set Spk+T 9' L.W. ℄ S.D.
15+95			6 16	141 43		131.75	9.68			Begin Sec 78
16+00			6 09	141 50	S=.21803	131.77	9.73	6.40	1.41	1.9 Set Spk+T 9' L.W. ℄ S.D.
16+10	⊙ MH #1		6 05	141 54		—				"

FORM 307 10M 10-46

PLEASE RETURN TO
LOS ANGELES COUNTY SURVEYOR
700 HALL OF RECORDS

NOTE: ANY ADDITIONS OR CHANGES ON THIS SHEET MUST BE MADE OR CIRCLED IN RED INK, WITH DATE AND NAME OF PERSON MAKING CHANGE.

Do not extend notes this side of this line.

STATION	B. S.	H. I.	F. S.	ELEV.	S	Invert Grade	Cut	Rod on ℄ S.D.	Elev on ℄ S.D.	Pvt	Mt View Ave Branch
		147.59									
16+17.10			6 05	141.54		—					℄ int Grand Ave
16+21	(15" inlet E)		6 05	141 54		—					Set S+T 9' Lt W ℄ C.B.
to			—			—					
℄ CB #2			5 91	141.68		Exist Cb					N. Cb of Grand Ave 9.5 E of E P.L. Mt. View Ave
10' E ℄ C.B.			5 89	141.70		"					Set + in Cb
10' W ℄ C.B.			5 92	141.67		"					Set + in Cb
16+25			6 04	141 55		131.88	9.67				Set S+T 9' Lt W ℄ S.D.
16+42	(12" inlet W)		6 00	141.59		—					"
to			—			—					
℄ C.B. #1			5 71	141.88		Exist Cb					W. Cb Mt View Ave 7.5 N. of N. P.L. Grand Ave
10' S ℄ C.B.			5 79	141.80		"					Set + in Cb
10' N ℄ CB			5 64	141.95		"					Set + in Cb
16+50			5 93	141.66	S=+.0046	132.00	9.66	6.14	141.45		Set S+T 9' Lt W ℄ S.D.
16+52	(12" inlet E)		5 92	141.67		—					"
to			—			—					
℄ CB #1			5 76	141.83		Exist Cb					E. Cb of Mt View Ave 7.5 N. of N. P.L. of Grand Ave
10' N ℄ CB			5 70	141.89		"					Set + in Cb
10' S. ℄ C.B.			5 82	141.77		"					Set + in Cb
16+75			5 68	141.91		132.11	9.80				Set S+T 9' Lt W ℄ S.D.
17+00			5 52	142.07		132.23	9.84	5.82	141.77		"
+25			5 36	142.23		132.34					"

Profile
No. ____ Date ____
X-Sec.
No. ____ Date ____

Notes Red ____ Plotted ____ Job No. 6920 Division No. Surv
Date ____ Date ____ Survey of Mountain View Ave Branch
Notes Chkd ____ Checked ____ Survey by Van Decen Notes ____ Date 9-27-48
Date ____ Date ____ Map No. ____ Indexed ____ Date ____

F.B. 5467 Pg. 19

FORM 307 10M 10-46

PLEASE RETURN TO
LOS ANGELES COUNTY SURVEYOR
700 HALL OF RECORDS

NOTE: ANY ADDITIONS OR CHANGES ON THIS SHEET MUST BE MADE OR CIRCLED IN RED INK, WITH DATE AND NAME OF PERSON MAKING CHANGE.

Do not extend notes this side of this line.

STATION	B. S.	H. I.	F. S.	ELEV.	S	Invert Grade	Cut	Rod on ℄ SD	Elev pvt on ℄ SD	Mt View Ave Branch
		147 59								
17+50			5 14	142 45		132.46	9.99	5.47	142 12	Set S+T 9' Lt W ℄ SD
+75			4 98	142.61		132.57	10.04			"
18+00			4 85	142 74		132.69	10.05	5.13	142 46	"
+25			4 70	142.89		132.80	10.09			"
+50			4 59	143.00		132.92	10.08	4.86	142 73	"
+75 ⊙	6 45	149.62	4 42	143 17		133.03	10.14			"
18+77	(15" inlet W)		6 42	143.20		—				"
to			—			—				
℄ C.B. #2			6 15	143.47		Exist Cb				S. Cb of Hope St 9.5 W. of W. PL Mt View Ave
10' W ℄ C.B.			6 13	143.49		"				Set ⊢ in Cb
10' E ℄ C.B.			6 16	143.46		"				Set ⊢ in Cb
18+87	(15" inlet E)		6 32	143.30	S=+.0046	—				Set S+T 9' Lt W ℄ C.B.
to						—				
℄ C.B. #2			6 34	143.28		Exist Cb				S. Cb of Hope St 9.5 E. of E.P.L. Mt View Ave
10' E ℄ C.B.			6 36	143.26		"				Set ⊢ in Cb
10' W. ℄ C.B.			6 33	143.29		"				Set ⊢ in Cb
19+00			6 22	143.40		133.15	10.25	6.40	143 22	Set S+T 9' Lt W. ℄ S.D.
19+17.12			6 02	143.60		—				℄ int Hope St
19+21	(15" inlet E)		5 99	143.63		—				Set S+T 9' Lt W. ℄ C.B.
to						—				
℄ C.B. #2			6 20	143.42		Exist Cb				N. Cb of Hope St 9.5 E. of E.P.L. Mt View Ave

F.B. 1467 Pg. 20
Survey of Mountain View Ave Branch Date 9-27-48
Survey by Van Deren Notes Van
Indexed C. Johnson Date
Job No. 6920 Division No. Surv Notes Red. Plotted No.
Profile X-Sec.

FORM 307 10M 10-46

PLEASE RETURN TO
LOS ANGELES COUNTY SURVEYOR
700 HALL OF RECORDS

NOTE: ANY ADDITIONS OR CHANGES ON THIS SHEET MUST BE MADE OR CIRCLED IN RED INK, WITH DATE AND NAME OF PERSON MAKING CHANGE.

Do not extend notes this side of this line.

STATION	B. S.	H. I.	F. S.	ELEV.	S	Invert Grade	Cut	Rod on ℄ SD	Elev on ℄	Pvt SD	Mt View Ave Branch
		149 62									
10' E. ℄ C.B.			6 15	143.47		Exist Cb					Set t in Cb
10' W. ℄ C.B.			6 20	143.42		"					Set t in Cb
19+25			5 99	143.63		133.26	10.37				Set S+T 9' Lt W. ℄ S.D.
19+42	(15" Inlet W.)		5 92	143.70		—					"
to						—					
℄ C.B. #1			5 85	143.77		Exist Cb					W. Cb of Mt View Ave 7.5 N. of N. P.L. Hope St
10' N ℄ CB			5 79	143.83		"					Set t in Cb
10' S ℄ CB			5 88	143.74		"					Set t in Cb
℄ C B #1			5 93	143.69		"					N. Cb Hope St 7.5 W. of W. P.L. Mt View Ave
10' W ℄ C.B.			5 89	143.73		"					Set t in Cb
10' E ℄ C.B.			5 95	143.67		"					Set t in Cb
19+50			5 88	143.74	S=+0046	133.38	10.36	6.07	143	55	Set S+T 9' Lt W ℄ S.D.
19+52	(12" Inlet E)		5 86	143.76		—					"
To						—					
℄ C.B. #1			6 05	143.57		Exist Cb					E. Cb of Mt View Ave 7.5 N. of N. P.L. Hope St
10' N. ℄ CB			6 02	143.60		"					Set t in Curb
10' S ℄ C.B.			6 12	143.50		"					Set t in Curb
19+75			5 70	143.92		133.49	10.43				Set S+T 9' Lt W ℄ S.D.
20+00			5 55	144.07		133.61	10.46	5.85	143	77	"
+25			5 39	144.23		133.72	10.51				"
+50			5 16	144.46		133.84	10.62	5.55	144	07	"

Profile
No. ____ Date ____ Notes Red ____ Plotted ____ Job No. 6920 Division No. Surv F.B. 1967 Pg. 21
X-Sec. Date ____ Date ____ Survey of Mountain View Ave Branch
No. ____ Date ____ Notes Chkd ____ Checked ____ Survey by Van Deren Notes Van Date 9-27-48
Date ____ Date ____ Map No. ____ Indexed ____ Date ____

FORM 307 10M 10-46

PLEASE RETURN TO
LOS ANGELES COUNTY SURVEYOR
700 HALL OF RECORDS

NOTE: ANY ADDITIONS OR CHANGES ON THIS SHEET MUST BE MADE OR CIRCLED IN RED INK, WITH DATE AND NAME OF PERSON MAKING CHANGE.

Do not extend notes this side of this line.

STATION	B. S.	H. I.	F. S.	ELEV.	S	Invert Grade	Cut	Rod on ℄ SD	Elev on ℄ SD	pvt	Mt View Ave Branch
		149 62									
20+75			4 96	144.66		133.95	10.71				Set N&T 9' Lt W. ℄ S.D.
21+00			4 69	144.93		134.07	10.86	5.14	144.48		"
21+25			4 58	145.04		134.18	10.86				"
21+50			4 49	145.13		134.30	10.83	4.85	144.77		"
21+75 ⊙	5 87	151 12	4 37	145.25		134.41	10.84				"
21+77 ↓ (15" inlet W)			5 88	145.24		—					"
to						—					
℄ CB #2			5 69	145.43		Exist Cb					S. Cb of Flower St 9.5 W. of W.P.L. Mt View Ave
10' W ℄ C.B.			5 68	145.44		"					Set t in Cb
10' E ℄ C.B.			5 65	145.47		"					Set t in Cb
21+87 (15" inlet E)			5 81	145.31		—					Set Spk & T 9' Lt W. ℄ SD
to						—					
℄ CB #2			6 02	145.10	S=+0046	Exist Cb					S. Cb of Flower St 9.5 E of E.P.L. Mt View Ave
10' W ℄ CB			6 04	145.08		"					Set t in Cb
10' E ℄ CB			6 03	145.09		"					Set t in Cb
22+00			5 71	145.41		134.53	10.88	6.08	145.04		Set S&T 9' Lt W ℄ S.D.
22+17.13			5 62	145.50		—					℄ int Flower St
22+21 (12" inlet E)			5 62	145.50		—					Set S&T 9' Lt W. ℄ SD
to						—					
℄ CB 1			5 66	145.46		Exist Cb					N. Cb of Flower St 7.5 E of E.P.L. Mt View Ave
10' W. ℄ CB.			5 68	145.44		"					Set t in Cb

F.B. 1467 PG. 22
Job No. 6920 Division No. Surv Notes Red. Plotted No. Profile
Survey of Mountain View Ave Branch Date 9-27-48 Date No. X-Sec.
Survey by Van Deren Notes Van Notes Chkd. Checked No.
Indexed A. C. Johnston Date Date

FORM 307 10M 10-46

PLEASE RETURN TO
LOS ANGELES COUNTY SURVEYOR
700 HALL OF RECORDS

NOTE: ANY ADDITIONS OR CHANGES ON THIS SHEET MUST BE MADE OR CIRCLED IN RED INK, WITH DATE AND NAME OF PERSON MAKING CHANGE.

Do not extend notes this side of this line.

STATION	B. S.	H. I.	F. S.	ELEV.	S.	Invert Grade	Cut	Rod on ℄ SD	Elev pvt on ℄ SD	Mt View Ave Branch
		151 12								
10' E ℄ C.B			5.61	145.51		Exist Cb				Set tin Cb
22+25			5.65	145.47		134.64	10.83			Set S&T 9' Lt W. ℄ SD
22+42	(12" inlet W.)		5.59	145.53		—				"
to						—				
℄ CB #1			5.39	145.73		Exist Cb				W. Cb of Mt View Ave 7.5 N. of N.P.L. Flower St
10' N. ℄ C.B.			5.36	145.76		"				Set tin Cb
10' S. ℄ C.B.			5.40	145.72		"				Set tin Cb
℄ CB #1			5.44	145.68		"				N. Cb of Flower St 7.5 W. of W.P.L. Mt View Ave
10' W ℄ C.B.			5.45	145.67		"				Set tin Cb
10' E ℄ C.B.			5.41	145.71		"				Set tin Cb
22+50			5.53	145.59		134.76	10.83	5.78	145.34	Set S&T 9' Lt W. ℄ SD
22+52	(12" inlet E)		5.52	145.60		—				"
to						—				
℄ CB #1			5.57	145.55		Exist Cb				E. Cb of Mt View Ave 7.5 N. of N.P.L. Flower St
10' N ℄ C.B			5.56	145.56		"				Set tin Cb
10' S ℄ C.B			5.58	145.54		"				Set tin Cb
22+75			5.35	145.77		134.87	10.90			Set S&T 9' Lt W. ℄ SD
23+00			5.21	145.91		134.99	10.92	5.44	145.68	"
+25			5.08	146.04		135.10	10.94			"
+50	℄ MH #1		4.93	146.19		135.22	10.97	5.16	145.96	"
23+75			4.81	146.31		135.33	10.98			"

Profile No. ____ Notes Red ____ Plotted ____ Job No. 6920 Division No. ____ F.B. 1467 Pg. 23
X-Sec. No. ____ Date ____ Date ____ Survey of Mountain View Ave Branch
Notes Chkd ____ Checked ____ Survey by Van Deren Notes Van Date 9-27-48
Date ____ Date ____ Map No. ____ Indexed R. E. Johnson Date ____

FORM 307 10M 10-46

PLEASE RETURN TO
LOS ANGELES COUNTY SURVEYOR
700 HALL OF RECORDS

NOTE: ANY ADDITIONS OR CHANGES ON THIS SHEET MUST BE MADE OR CIRCLED IN RED INK, WITH DATE AND NAME OF PERSON MAKING CHANGE.

Do not extend notes this side of this line.

STATION	B. S.	H. I.	F. S.	ELEV.	S	Invert Grade	Cut	Rod on ℄ S.D.	Elev on ℄	Pvt S.D.	Mt View Ave Branch
		151 12									
24+00			4 74	146.38		135.45	10.93	4.93	146	19	Set S&T 9' Lt W. ℄ S.D.
+25 ⊙	6 06	15261	4 57	146.55		135.56	10.99				"
+50			5 91	146.70		135.68	11.02	6.13	146	48	"
+75			5 80	146.81		135.79	11.02				"
24+77	(15" inlet W)		5 80	146.81		—					"
to						—					
℄ CB # 2			5 83	146.78		Exist Cb					S. Cb of Live Oak St 9.5 W. of W. PL Mt View Ave
10' W. ℄ CB			5 81	146.80		"					Set tin cb
10' E ℄ C.B.			5 87	146.74		"					Set tin cb
24+87	(12" inlet E)		5 75	146.86		—					Set S&T 9' Lt W. ℄ S.D.
to						—					
℄ CB # 1			5 56	147.05		Exist Cb					S. Cb of Live Oak St 7.5 E of E.P.L. Mt View Ave
10' W. ℄ CB			5 54	147.07		"					set tin Cb
10' E ℄ CB			5 59	147.02		"					Set tin Cb
25+00			5 66	146.95		135.91	11.04	5.81	146	80	Set S&T 9' Lt W. ℄ S.D.
25+17.15			5 51	147.10		—					℄ int Live Oak St
25+21	(12" inlet E)		5 48	147.13		—					Set Spk & T 9' Lt W ℄ S.D.
to			~~5 54~~			—					
℄ CB # 1			5 54	147.07		Exist Cb					N. Cb of Live Oak St 7.5 E of E.P.L. Mt View Ave
10' E ℄ CB			5 54	147.07		"					Set tin Cb
10' W ℄ CB			5 49	147.12		"					set tin Cb

F.B. 12167 PG. 24
Survey of Mountain View Ave Branch
Survey by Van Deren
Indexed A. C. Jo[illegible]
Job No. 6920 Division No. Surv Notes Red. Date 9-27-48 Plotted Date No.
Notes Chkd. Checked Date No.
Notes Date
Profile X-Sec.

FORM 307 10M 10-46

PLEASE RETURN TO
LOS ANGELES COUNTY SURVEYOR
700 HALL OF RECORDS

NOTE: ANY ADDITIONS OR CHANGES ON THIS SHEET MUST BE MADE OR CIRCLED IN RED INK, WITH DATE AND NAME OF PERSON MAKING CHANGE.

Do not extend notes this side of this line.

STATION	B. S.	H. I. ✓	F. S.	ELEV.	S	Invert Grade	Cut	Rod on ℄ S.D.	Elev pvt on ℄ S.D.	Mt View Ave Branch
25+25		152 61	5 45	147.16		136.02	11.14			Set S+T 9' Lt W. ℄ S.D.
25+42	(12" inlet W)		5 41	147.20		—				
to						—				
℄ CB #1			5 58	147.03		Exist Cb				W. Cb of Mt View Ave 7.5 N. of N. P.L. Live Oak St
10' N. ℄ CB.			5 54	147.07		"				Set t in Cb
10' S. ℄ CB.			5 64	146.97		"				Set t in Cb
℄ CB #1			5 56	147.05		"				N. Cb of Live Oak St 7.5 W. of W. P.L. Mt View Ave
10' W ℄ CB			5 54	147.07		"				Set t in Cb
10' E ℄ CB.			5 59	147.02		"				Set t in Cb.
25+50			5 36	147.25		136.14	11.11	5.59	147.02	Set S+T 9' Lt W. ℄ S.D.
25+52	(12" inlet E)		5 36	147.25		—				"
to						—				
℄ CB #1			5 34	147.27		Exist Cb				E. Cb of Mt View Ave 7.5 N. of N. P.L. Live Oak St
10' N ℄ CB			5 28	147.33		"				Set t in Cb
10' S. ℄ CB			5 39	147.22		"				Set t in Cb
25+75			5 21	147.40		136.25	11.15			Set S+T 9' Lt W. ℄ S.D.
26+00			5 13	147.48		136.37	11.11	5.32	147.29	"
+25			5 00	147.61		136.48	11.13			"
+50			4 85	147.76		136.60	11.16	5.04	147.57	"
+75			4 63	147.98		136.71	11.27			"
27+00			4 46	148.15		136.83	11.32	4.66	147.95	"

Profile Notes Red ____ Plotted ____ Job No. 6920 Division No. Surv F.B. 1467 Pg. 25
No. ____ Date ____ Date ____ Survey of Mountain View Ave Branch
X-Sec. Notes Chkd ____ Checked ____ Survey by Van Deren Notes Van Date 9-27-48
No. ____ Date ____ Date ____ Map No. ____ Indexed ____ Date ____

FORM 307 10M 10-46

PLEASE RETURN TO
LOS ANGELES COUNTY SURVEYOR
700 HALL OF RECORDS

NOTE: ANY ADDITIONS OR CHANGES ON THIS SHEET MUST BE MADE OR CIRCLED IN RED INK, WITH DATE AND NAME OF PERSON MAKING CHANGE.

Do not extend notes this side of this line.

STATION	B. S.	H. I.	F. S.	ELEV.	S	Invert Grade	Cut	Rod on ℄ SD	Elev Pvt on ℄ SD	Mt View Ave Branch
27+25 ⊙	6 14	152 61 / 154.41	4 34	148 27		136.94	11.33			Set S+T 9' Lt W. ℄ S.D.
+50			6 00	148.41		137.06	11.35	6.19	148 22	"
+75			5 88	148.53		137.17	11.36			"
27+77 (15" inlet W)			5 88	148.53		—				
to						—				
℄ CB # 2			5 76	148.65		Exist Cb				S. Cb of California St 9.5 W. of W.P.L. Mt View Ave
10' W ℄ C.B.			5 78	148.63		"				Set + in Cb
10' E ℄ C.B.			5 77	148.64		"				Set + in Cb
27+87 (12" inlet E)			5 76	148.65		—				Set S+T 9' Lt W. ℄ S.D.
to						—				
℄ C.B. #1			5 66	148.75		Exist Cb				S. Cb of California St 7.5 E of E.P.L. Mt View Ave
10' W ℄ C.B.			5 70	148.71		"				Set + in Cb
10' E ℄ C.B.			5 64	148.77		"				Set + in Cb
28+00			5 63	148.78		137.29	11.49	5.86	148 55	Set S+T 9' Lt W. ℄ S.D.
28+17.17			5 45	148.96		—				℄ int California St
28+21 (12" inlet E)			5 43	148.98		—				Set S+T 9' Lt W. ℄ SD
to						—				
℄ C.B. #1			5 45	148.96		Exist Cb				N. Cb of California St 7.5 E. of E.P.L. Mt View Ave
10' W ℄ CB			5 48	148.93		"				Set + in Cb
10' E ℄ CB			5 35	149.06		"				Set + in Cb
28+25			5 42	148.99		137.40	11.59			Set S+T 9' Lt W. ℄ SD

F.B. 1467 PG. 26
Survey of Mountain View Ave Branch
Survey by Van Deren
Indexed A. C. Johnson
Job No. 6920 Division No. Surv Notes Red Date 9-27-48 Plotted Date
Notes Chkd Date Checked Date
Profile No. X-Sec. No.

FORM 307 10M 10-46

PLEASE RETURN TO
LOS ANGELES COUNTY SURVEYOR
700 HALL OF RECORDS

NOTE: ANY ADDITIONS OR CHANGES ON THIS SHEET MUST BE MADE OR CIRCLED IN RED INK, WITH DATE AND NAME OF PERSON MAKING CHANGE.

Do not extend notes this side of this line.

STATION	B. S.	H. I.	F. S.	ELEV.	S	Invert Grade	Cut	Rod on ℄ S.D.	Elev pvt on ℄ S.D.	Mt View Ave Branch
28+42 (12" inlet W)		1:54.41	5.36	149.05		—				Set S+T 9' Lt W. ℄ S.D.
To						—				
℄ C.B. #1			5.66	148.75		Exist Cb				W. Curb Mt View Ave 7.5 N. N. P.L. California St
10' N. ℄ CB			5.62	148.79		"				Set t in Cb
10' S. ℄ CB			5.70	148.71		"				Set t in Cb
℄ CB #1			5.70	148.71		"				N. Curb of California St 7.5 W of W. P.L. Mt View Ave
10' W. ℄ CB			5.67	148.74		"				Set t in Cb
10' E ℄ CB			5.75	148.66		"				Set t in Cb
28 +50			5.30	149.11		137.52	11.59	5.56	148.85	Set S+T 9' Lt W. ℄ S.D.
28+52 (12" inlet E)			5.28	149.13		—				"
To						—				
℄ C.B. #4			5.40	149.01		Exist Cb				E. Cb of Mt View Ave 7.5 N. of N. P.L. California St
10' N ℄ C.B.			5.34	149.07		"				Set t in Cb
10' S ℄ C.B.			5.47	148.94		"				Set t in Cb
28+75			5.12	149.29		137.63	11.66			Set S+T 9' Lt W. ℄ C.B.
29+00			5.02	149.39		137.75	11.64	5.24	149.17	"
+25			4.94	149.47		137.86	11.61			"
+50			4.81	149.60		137.98	11.62	5.10	149.31	"
+75			4.65	149.76		138.09	11.67			"
30 +00			4.52	149.89		138.21	11.68	4.60	149.81	"
+25	6.26	156.32	4.35	150.06		138.32	11.74			"

Profile Notes Red ____ Plotted ____ Job No. 6920 Division No. Surv
No. ____ Date ____ Date ____ Survey of Mountain View Ave Branch
X-Sec. Notes Chkd. ____ Checked ____ Survey by Van Deren Notes Van Date 9-27-48
No. ____ Date ____ Date ____ Map No. ____ Indexed ____ Date ____

F.B. 141.7 Pg. 27

FORM 307 10M 10-46

PLEASE RETURN TO
LOS ANGELES COUNTY SURVEYOR
700 HALL OF RECORDS

NOTE: ANY ADDITIONS OR CHANGES ON THIS SHEET MUST BE MADE OR CIRCLED IN RED INK, WITH DATE AND NAME OF PERSON MAKING CHANGE.

Do not extend notes this side of this line.

STATION	B. S.	H. I.	F. S.	ELEV.	S	Invert Grade	Cut	Rod on ℄ SD	Elev on ℄ SD	Pvt	Mt View Ave Branch
		156 32									
30+50			6 12	150.20		138.44	11.76	6.31	150	01	Set S&T 9' Lt W. ℄ S.D.
30+75			5 96	150.36		138.55	11.81				"
30+85.00 (End Sec 78)			5 86	150.46		138.61	11.85				"
30+87 (15" inlet E)			5 85	150.47		—					"
to						—					
℄ CB #1			5 90	150.42		Exist Cb					S. Cb of Walnut St 9.5 E. of E.P.L. Mt View Ave
10' E ℄ CB			5 92	150.40		"					Set tin Cb
10' W ℄ C.B.			5 89	150.43		"					Set tin Cb
30+87.20 = 1+04.56 Walnut Lat 51" inlet			5 84	150.48		139.00	11.48				Set S&T 9' Lt W. ℄ S.D.
30+97.00 = (Begin Sec 78)			5 70	150.62		138.67	11.95				"
31+00			5 67	150.65				5.85	150	47	"
31+10 ℄ M.H. #1			5 48	150.84		—					"
31+17.20			5 51	150.81		—					℄ int Walnut St
31+21 (12" inlet E)			5 49	150.83		—					Set S&T 9' Lt W. ℄ C.B.
to						—					
℄ CB #1			5 66	150.66		Exist Cb					N. Cb of Walnut St 7.5 E. of E.P.L. Mt View Ave
10' E ℄ C.B.			5 65	150.67		"					Set tin Cb
10' W. ℄ Cb			5 69	150.63		"					Set tin Cb
31+25			5 48	150.84		138.76	12.08				Set S&T 9' Lt W. ℄ C.B.
31+42 (12" inlet W)			5 45	150.87		—					"
to						—					

Profile No. X-Sec. No.

Plotted Date Checked Date Notes Chkd. Date Notes Red. Date 9-27-48

Job No. 6920 Division No. Surv Notes Red. Date 9-27-48

Survey of Mountain View Ave Branch

Survey by Van Deren Notes Van

Indexed E. O. Johnson Date

F.B. 4467 Pg. 28

FORM 307 10M 10-46

PLEASE RETURN TO
LOS ANGELES COUNTY SURVEYOR
700 HALL OF RECORDS

NOTE: ANY ADDITIONS OR CHANGES ON THIS SHEET MUST BE MADE OR CIRCLED IN RED INK, WITH DATE AND NAME OF PERSON MAKING CHANGE.

Do not extend notes this side of this line.

STATION	B. S.	H. I.	F. S.	ELEV.	S	Invert Grade	Cut	Rod on ℄ SD	Elev on ℄ SD	Pvt	Mt View Ave Branch
		156 32									W. Cb Mt View Ave
℄ C.B. #1			5 55	150.77		Exist Cb					7.5 N. of N.P.L. Walnut St
10' N. ℄ C.B.			5 44	150.88		"					Set 1-in Cb
10' S. ℄ C.B.			5 51	150.81		"					Set 1-in Cb
31+50			5 42	150.90		138.85	12.05	5.68	150.64		Set S+T 9' Lt W. ℄ C.B.
31+52 (12" inlet E)			5 42	150.90		—					"
to						—					
℄ C.B. #1			5 63	150.69		Exist Cb					E. Cb of Mt View Ave 7.5 N. of N.P.L. Walnut St
10' N ℄ CB			5 57	150.75		"					Set 1-in Cb
10' S ℄ C.B.			5 70	150.62		"					Set 1-in Cb
31+75			5 26	151.06		138.93	12.13				Set S+T 9 Lt W. ℄ S.D.
32+00			5 16	151.16		139.02	12.14	5.42	150.90		"
+25			5 07	151.25		139.10	12.15				"
+50			4 93	151.39		139.19	12.20	5.19	151.13		"
+75			4 79	151.53		139.27	12.26				"
33+00			4 65	151.67		139.36	12.31	4.94	151.38		"
+25			4 54	151.78		139.44	12.34				"
33+38.62 = B.C.			4 50	151.82		139.49	12.33	4.74	151.58		"
B.M. EL 117			3 55	152.77		B.M. EL 117 Elev = 152.761 FB 639-104					
						Mountain View Ave + Florence Ave N.E. Cor					
						Lt N. 9.5' W. of N. end C.R.					
34+50						139.87					

Profile No. ____ Notes Red ____ Plotted ____ Job No. 6920 Division No. Surv F.B. 14767 Pg. 29
X-Sec. No. ____ Date ____ Date ____ Survey of Mountain View Ave Branch
Notes Chkd. ____ Checked ____ Survey by Van Deren Notes Van Date 9-27-48
Date ____ Date ____ Map No. ____ Indexed C. Johnson Date ____

F.B. 1467 PG. 30 | Job No. 6920 Division No. Surv | Notes Red. | Plotted | Profile

Survey of Mountain View Ave Branch | Date 9-28-48 | Date | No.

Survey by Van Dercar | Notes Van | Notes Chkd | Checked | X-Sec.

Indexed | Date | Date | Date | No.

STATION	B.S.	H.I.	F.S.	ELEV.

FORM 307 10M 10-46

PLEASE RETURN TO
LOS ANGELES COUNTY SURVEYOR
700 HALL OF RECORDS

Do not extend notes this side of this line.

NOTE: ANY ADDITIONS OR CHANGES ON THIS SHEET MUST BE MADE OR CIRCLED IN RED INK, WITH DATE AND NAME OF PERSON MAKING CHANGE.

Profile No. ____ Notes Red. ____ Plotted ____ Job No. 6920 Division No. ____ F.B. 1467 Pg. 31

Date ____ Date ____ Survey of Grand Ave Lat

X-Sec. No. ____ Notes Chkd. ____ Checked ____ Survey by Van Deren Notes Van Date 10-6-48

Date ____ Date ____ Map No. ____ Indexed A. C. Johnson Date JUN 20 '51

JN 6920

GRAND AVE LAT

SET SPK + TIN 9' RT NORTH & S.D.

MOUNTAIN VIEW AVE BRANCH

10-6-48

Van Deren
Willey
Blankenship
Edmondson
Kapp

ELEV.

F. S.

H. I.

B. S.

STATION

RECEIVED 10/13/48

REDUCED in field

CHECKED LCM

GRADE SHEET MADE 2 copies recd

GRD. SHT. CHECKED

COPIES SENT OUT BY

NOTE: ANY ADDITIONS OR CHANGES ON THIS SHEET MUST BE MADE OR CIRCLED IN RED INK, WITH DATE AND NAME OF PERSON MAKING CHANGE.

PLEASE RETURN TO
LOS ANGELES COUNTY SURVEYOR
700 HALL OF RECORDS

Do not extend notes this side of this line.

FORM 307 10M 10-46

FORM 307 10M 10-46

PLEASE RETURN TO
LOS ANGELES COUNTY SURVEYOR
700 HALL OF RECORDS

NOTE: ANY ADDITIONS OR CHANGES ON THIS SHEET MUST BE MADE OR CIRCLED IN RED INK, WITH DATE AND NAME OF PERSON MAKING CHANGE.

Do not extend notes this side of this line.

STATION	B. S.	H. I.	F. S.	ELEV.	S	Invert Grade	Cut	Rod on ℄ SD	Elev pvt on ℄ SD	Grand Ave Lat
						BM EL #111 Elev = 141.650 F.B. 639-102				
BM. EL #111	5 39	147 04		141 65		Mountain View Ave + Grand Ave N. E Cor				
						L + T 4.5 E of E end C.R.				
1+04.97 = ℄ int of S.D.			5 57	141 47				5.92	141.12	Set "X" in Ch 9' Rt (N) ℄ S.D.
1+15.27 Begin R.C.P.			5 81	141 23		133.10	8.13	5.63	141.41	" S+T "
1+25 (Not Set)			—			133.14				" "
1+26.82 = B.C.			5 53	141 51		133.15	8.36	5.78	141.26	" "
1+34.83			5 76	141 28		133.19	8.09	6.02	141.02	" "
1+42 (15" inlet South)			5 99	141 05		133.22	7.83	5.87	141.17	" "
1+42.83			6 02	141 02		133.23	7.79	5.81	141.23	" "
1+50.84			5 67	141 37		133.26	8.11	5.51	141.53	" "
1+58.84			5 51	141 53		133.30	8.23	5.36	141.68	" "
1+60 (12" inlet North)			5 51	141 53		133.31	8.22	5.33	141.71	" "
1+66.85			5 49	141 55		133.34	8.21	5.29	141.75	" "
1+73.93 = E.C.			5 46	141 58		133.37	8.21	5.27	141.77	" "
1+79.27 End of 33" R.C.P.			5 45	141 59		133.40	8.19	5.26	141.78	" "
T.P.	5 58	148 17	4 45	142 59						
BM. EL 112			4 50	143 67		BM. EL #112 Elev = 143.670 F.B. 639-103				
						Mountain View Ave + Hope St N.W. Cor				
						Bt. Spk in Curb 5' W. of W. end C.R.				

Profile No. X-Sec. No.

Plotted Date Checked Date Notes Chkd. Date

Notes Red. Date 10-6-48

Job No. 6920 Division No. Surv

Survey of Grand Ave Lat

Survey by Van Deren Notes Van

Indexed R. C. Johnson Date

F.B. 1467 PG. 32

Profile No. ____ X-Sec. No. ____

Notes Red ____ Plotted ____ Date ____ Date ____
Notes Chkd ____ Checked ____ Date ____ Date ____

Job No. 6920 Division No. Surv
Survey of Mountain View Ave Branch
Survey by Van Dercn Notes Van
Map No. ____ Indexed ____

F.B. 1467 Pg. 33
Date 10-6-48
L. C. Johnson Date JAN 20 '51

JN 6920

WALNUT-ST-LAT

SET SPK+T 9' RT NORTH E.S.D.

MOUNTAIN VIEW AVE BRANCH

10-6-48
Van Dercn
Willey
Blankenship
Edmondson
Kapp

STATION	B.S.	H.I.	F.S.	ELEV.

RECEIVED 10/13/48
REDUCED in field
CHECKED LCM
GRADE SHEET MADE 2 copies each
GND. SKT. CHECKED ____
COPIES SENT OUT BY ____

NOTE: ANY ADDITIONS OR CHANGES ON THIS SHEET MUST BE MADE OR CIRCLED IN RED INK, WITH DATE AND NAME OF PERSON MAKING CHANGE.

PLEASE RETURN TO
LOS ANGELES COUNTY SURVEYOR
700 HALL OF RECORDS

Do not extend notes this side of this line.

FORM 307 10M 10-46

FORM 307 10M 10-46

PLEASE RETURN TO
LOS ANGELES COUNTY SURVEYOR
700 HALL OF RECORDS

NOTE: ANY ADDITIONS OR CHANGES ON THIS SHEET MUST BE MADE OR CIRCLED IN RED INK, WITH DATE AND NAME OF PERSON MAKING CHANGE.

Do not extend notes this side of this line.

Profile ____ Plotted ____ No. ____ X-Sec. ____
Job No. 4920 Division No. Surv Notes Red ____ Date 10-6-46 Checked ____ Date ____ No. ____
Survey of Mountain View Ave Branch Notes Chkd ____ Date ____
Survey by Van Deren Notes by ____ Date ____
Indexed ____ Date ____
F.B. 1147 Pg. 34

STATION	B. S.	H. I.	F. S.	ELEV.	S	Invert Grade	Cut	Rod on ℄ S.D.	Elev rvt on ℄ S.D.	Walnut St
B.M. EL 116	5.35	156.00		150.65		B.M. EL 116 Elev = 150.645 F.B. 639-103 Mountain View Ave & Walnut St N.E. Cor. Bf Spk 9' E of E end C.R.				
1+04.56 ℄ int of S.D.			5.61	150.39				5.72	150.28	Set "X" in C&R't N & S.D.
1+15.56 = Begin R.C.P.			5.43	150.57		140.10	10.47	5.40	150.60	S+T "
1+25 (Not Set)			—			140.20				" "
1+26.38 = B.C.			5.21	150.79		140.21	10.58	5.62	150.38	" "
1+34.39			5.57	150.43		140.30	10.13	5.84	150.16	" "
1+42.00 (15" inlet South)			5.87	150.13		140.37	9.76	5.84	150.16	"X" in Gut. "
1+42.39			5.88	150.12		140.38	9.74	5.82	150.18	S+T "
1+50.40			5.68	150.32		140.47	9.85	5.60	150.40	" "
1+58.40			5.60	150.40		140.55	9.85	5.45	150.55	" "
1+60 (12" inlet north)			5.59	150.41		140.57	9.84	5.41	150.59	" "
1+66.41			5.55	150.45		140.64	9.81	5.29	150.71	" "
1+73.50 = E.C.			5.52	150.48		140.71	9.77	5.23	150.77	" "
1+79.56 = end of R.C.P.			5.52	150.48		140.78	9.70	5.22	150.78	" "
T.P.	4.72	154.78	5.94	150.06						
B.M. EL 115			6.10	148.68		B.M. EL 115 Elev = 148.674 F.B. 639-103 Mountain View Ave & California last N. Mon. Cor Bf Spk & S. Mo. E.W. end C.R.				

1.062

FORM 307 10M 10-46

PLEASE RETURN TO
LOS ANGELES COUNTY SURVEYOR
700 HALL OF RECORDS

NOTE: ANY ADDITIONS OR CHANGES ON THIS SHEET MUST BE MADE OR CIRCLED IN RED INK, WITH DATE AND NAME OF PERSON MAKING CHANGE.

Do not extend notes this side of this line.

STATION	B. S.	H. I.	F. S.	ELEV.	S	Invert Grade	Cut	Rod on ℄ S.D.	Elev pvt on ℄ S.D.	Mt View Ave Branch
BMEL-117	4 35	157.11		152.76		BMEL 117 Elev = 152.76 ✓ FB 639-104				
						Mountain View Ave & Florence Ave N.E. cor				
						L&N 9.5 N. of N. end CR				
33+38.62 B.C. ✓			5.33	151.78		139.49	12.29	5.57		Set in pvt & Rt E ℄ SD
33+46.91			5.28	151.83		139.52	12.31			" " "
33+55.21			5.42	151.69		139.55	12.14	5.38		" " "
33+63.50			5.79	151.32		139.58	11.74			" Spk & T "
33+71.80			5.50	151.61		139.61	12.00	5.20		" " "
33 +74 (12" inlet East) ✓			—			—				" " "
33 +80.09			5.37	151.74		139.64	12.10	5.16		" " "
33+88.39			5.22	151.89		139.6[illegible]	12.23			" " "
33+96.68			5.16	151.95	0.0034	139.70	12.25			" " "
33+99.13 E.C. ✓			5.11	152.00		139.71	12.29	5.34		" " "
34+16 (15" inlet West) ✓						—		5.48		" " "
34+25			5.35	151.76		139.79	11.97	5.36		" " "
34+31 (12" inlet East) ✓						—				" " "
34+39.23 = B.C. ✓			5.24	151.87		139.84	12.03	5.17		" " "
34+47.46			4.85	152.26		139.86	12.40	4.92		Set Spk & T 9' L & W ℄ SD
34+50 = Grade Change			4.80	152.31		139.87	12.44			" "
34 +55.69			4.72	152.39		139.88	12.51	4.82		" "
34 +63.92			4.68	152.43		139.90	12.53	4.87		" "

Profile No. ____ Notes Red ____ Plotted ____ Job No. 6920 Division No. ____ F.B. 1967 Pg. 35
X-Sec. No. ____ Date ____ Date ____ Survey of Mountain View Ave Branch
Notes Chkd ____ Checked ____ Survey by Van Doren Notes Van Date ____
No. ____ Date ____ Date ____ Map No. ____ Indexed ____ Date ____

FORM 307 10M 10-46

PLEASE RETURN TO
LOS ANGELES COUNTY SURVEYOR
700 HALL OF RECORDS

NOTE: ANY ADDITIONS OR CHANGES ON THIS SHEET MUST BE MADE OR CIRCLED IN RED INK, WITH DATE AND NAME OF PERSON MAKING CHANGE.

Do not extend notes this side of this line.

F.B. 7467 PG. 36 | Job No. 6220 Division No. | Profile No. | X-Sec. No.

Survey of Mountain View Ave Branch | Notes Red. | Plotted | Date

Survey by Van Doren | Notes Van | Notes Chkd | Checked | Date

Indexed R. C. 10-16-46 | Date | Date

STATION	B. S.	H. I.	F. S.	ELEV.	S	Invert Grade	Cut	Radon to SD	Elev on SD	prt SD	Mt View Ave Branch
34+72.15		157.11 ✓	4.79	152.32		139.91	12.41				Set Spk + T 9' Lt + W to SD
34+80 (18" inlet W)			—			—					" "
34+80.38			4.93	152.18		139.93	12.25	5.03			" "
34+88.61			5.14	151.97		139.95	12.02	5.16			" + in prt "
34+90 (18" inlet E)			—			—					" " " "
34+93.98 = E.C. Back			4.98	152.13	S = 0.0020	139.96	12.17	4.85			" " " "
34+93.67 = E.C. Ahead											
35+00			4.59	152.52		139.97	12.55	4.67			Set Spk + T 9' Rt + E to SD
35+08 (18" inlet W)			—			—					" "
35+25			4.28	152.83		140.02	12.81				" "
35+40 End of Construction			4.16	152.95		140.05	12.90	4.27			" "
at end of Const Set + in curb 25.27 to the East & 9.42 to the West from ℄ of S.D.											
BM EL 116			6.47	150.64		BM EL 116 Elev = 150.645 ✓					FB 639-103
						Mountain View Ave. & Walnut St N.E. Cor					
						Bt Spk 9' E of E end C/R					

Profile No. | X-Sec. No.

Notes Red. | Plotted | Job No. 6920 | Division No.
Date | Date | Survey of Mountain View Ave Branch
Notes Chkd. | Checked | Survey by Van Dercon | Notes Van | Date 3-14-49
Date | Date | Map No. | Indexed C. Johnson | Date JUN 20 '51

F.B. 1467 Pg. 37

J.N. 6920

MOUNTAIN VIEW AVE BRANCH

SEC - 77-78

CHECK AFTER CONSTRUCTION

FROM STA 44000 TO 35730.00

ON

MOUNTAIN VIEW AVE

3-14-49
Van Dercon
T.A. Willey
Blanchship
Edmondson
W.A. Richards

STATION	B.S.	H.I.	F.S.	ELEV.

NOTE: ANY ADDITIONS OR CHANGES ON THIS SHEET MUST BE MADE OR CIRCLED IN RED INK, WITH DATE AND NAME OF PERSON MAKING CHANGE.

Do not extend notes this side of this line.

PLEASE RETURN TO
LOS ANGELES COUNTY SURVEYOR
726 HIGGINS BLDG.

76L298 307 3M 11-48

76L298 307 3M 11-48

PLEASE RETURN TO
LOS ANGELES COUNTY SURVEYOR
726 HIGGINS BLDG.

NOTE: ANY ADDITIONS OR CHANGES ON THIS SHEET MUST BE MADE OR CIRCLED IN RED INK, WITH DATE AND NAME OF PERSON MAKING CHANGE.

Do not extend notes this side of this line.

STATION	B. S.	H. I.	F. S.	ELEV.			
	Plan				Staked	Built	
℄ CB #2	9.50	E. E. P.L.	(Broadway St + Mountain View Ave S.E. Cor)		9.50 E. E. P.L.	9.50 E. E. P.L.	ch'd by "x" in Cb
℄ CB #2	9.50	W. W. P.L.	" "	S.W. Cor	9.50 W. W. P.L.	9.50 W. W. P.L.	ch'd by "x" in Cb
℄ CB #2	9.50	E. E. P.L.	" "	N.E. Cor	9.50 E. E. P.L.	9.50 E. E. P.L.	ch'd by "x" in Cb
℄ CB #1	7.50	W. W. P.L.	" "	N.W. Cor	7.50 W. W. P.L.	8.45 W. W. P.L.	ch'd by "x" in Cb
℄ CB #1	7.50	N. N. P.L.	" "	N.E. Cor	7.50 N. N. P.L.	7.50 N. N. P.L.	ch'd by "x" in Cb
℄ CB #1	7.50	N. N. P.L.	" "	N.W. Cor	7.50 N. N. P.L.	7.50 N. N. P.L.	ch'd by "x" in Cb
M.H. #1	7+10				7+10	7+10.0	7.50 E ℄ St
		Hill St + Mountain View Ave					
℄ CB #2	9.50	E. E. P.L.		S.E. Cor	9.50 E. E. P.L.	9.50 E. E. P.L.	ch'd by "x" in Cb
℄ CB #2	9.50	W. W. P.L.		S.W. Cor	9.50 W. W. P.L.	9.50 W. W. P.L.	ch'd by "x" in Cb
℄ CB #2	9.50	E. E. P.L.		N.E. Cor	9.50 E. E. P.L.	9.50 E. E. P.L.	ch'd by "x" in Cb
℄ CB #2	9.50	W. W. P.L.		N.W. Cor	9.50 W. W. P.L.	9.50 W. W. P.L.	ch'd by "x" in Cb
℄ CB #1	7.50	N. N. P.L.		N.E. Cor	7.50 N. N. P.L.	7.50 N. N. P.L.	ch'd by "x" in Cb
℄ CB #1	7.50	N. N. P.L.		N.W. Cor	7.50 N. N. P.L.	7.50 N. N. P.L.	ch'd by "x" in Cb
		Olive St + Mountain View Ave					
℄ CB #2	9.50	E. E. P.L.		S.E. Cor	9.50 E. E. P.L.	9.50 E. E. P.L.	ch'd by "x" in Cb
℄ CB #2	9.50	W. W. P.L.		S.W. Cor	9.50 W. W. P.L.	9.50 W. W. P.L.	ch'd by "x" in Cb
℄ CB #2	9.50	E. E. P.L.		N.E. Cor	9.50 E. E. P.L.	9.50 E. E. P.L.	ch'd by "x" in Cb
℄ CB #1	7.50	W. W. P.L.		N.W. Cor	7.50 W. W. P.L.	7.50 W. W. P.L.	ch'd by "x" in Cb
℄ CB #1	7.50	N. N. P.L.		N.E. Cor	7.50 N. N. P.L.	7.50 N. N. P.L.	ch'd by Dist Eng

F.B. 4467 Pg. 38

Job No. 6920 Division No. Notes Red Plotted No. Profile

Survey of Mountain View Ave Branch Date 3-14-49 Date X-Sec.

Survey by Van Deren Notes Van Notes Chkd. Checked No.

Indexed R. C. Johnson Date Date Date

TEL298 307 3M 11-48

PLEASE RETURN TO
LOS ANGELES COUNTY SURVEYOR
726 HIGGINS BLDG.

NOTE: ANY ADDITIONS OR CHANGES ON THIS SHEET MUST BE MADE OR CIRCLED IN RED INK, WITH DATE AND NAME OF PERSON MAKING CHANGE.

Do not extend notes this side of this line.

STATION	B. S.	H. I.	F. S.	ELEV.		
	Plan				Staked	Built
		Olive St & Mountain View Ave				
℄CB#1	7.50	N.N.P.L.		N.W. Cor	7.50 N.N.P.L.	7.50 N.N.P.L. ch'd by "X" in Cb.
		Grand Ave & Mountain View Ave				
℄CB#2	9.50	E.E.P.L.		S.E. Cor	9.50 E.E.P.L.	9.50 E.E.P.L. ch'd by X in Cb
℄CB#2	9.50	W.W.P.L.		S.W. Cor	9.50 W.W.P.L.	9.50 W.W.P.L. ch'd by X in Cb.
℄CB#2	9.50	E.E.P.L.		N.E. Cor	9.50 E.E.P.L.	9.50 E.E.P.L. ch'd by X in Cb.
℄CB#1	7.50	W.W.P.L.		N.W. Cor	7.50 W.W.P.L.	7.50 W.W.P.L. ch'd by X in Cb
℄CB#1	7.50	N.N.P.L.		N.E. Cor	7.50 N.N.P.L.	6.55 N.N.P.L. ch'd by X in Cb
℄CB#1	7.50	N.N.P.L.		N.W. Cor	7.50 N.N.P.L.	7.50 N.N.P.L. ch'd by "X" in Cb.
M.H. #1	16+10				16+10	16+10.0 7.5 E ℄ St
		Hope St & Mountain View Ave				
℄CB#2	9.50	E.E.P.L.		S.E. Cor	9.50 E.E.P.L.	9.50 E.E.P.L. ch'd by X in Cb
℄CB#2	9.50	W.W.P.L.		S.W. Cor	9.50 W.W.P.L.	9.50 W.W.P.L. ch'd by X in Cb
℄CB#2	9.50	E.E.P.L.		N.E. Cor	9.50 E.E.P.L.	9.50 E.E.P.L. ch'd by "X" in Cb
℄CB#1	7.50	W.W.P.L.		N.W. Cor	7.50 W.W.P.L.	7.50 W.W.P.L. ch'd by "X" in Cb
℄CB#1	7.50	N.N.P.L.		N.E. Cor	7.50 N.N.P.L.	7.50 N.N.P.L. ch'd by X in Cb
℄CB#1	7.50	N.N.P.L.		N.W. Cor	7.50 N.N.P.L.	7.50 N.N.P.L. ch'd by X in Cb.
		Flower St & Mountain View Ave				
℄CB#2	9.50	E.E.P.L.		S.E. Cor	9.50 E.E.P.L.	9.50 E.E.P.L. ch'd by "X" in Cb.
℄CB#2	9.50	W.W.P.L.		S.W. Cor	9.50 W.W.P.L.	9.50 W.W.P.L. ch'd by X in Cb

Profile No. ____ Notes Red ____ Plotted ____ Job No. 6920 Division No. ____ F.B. 7467 Pg. 39
X-Sec. No. ____ Date ____ Date ____ Survey of Mountain View Ave Branch
Notes Chkd ____ Checked ____ Survey by Van Deren Notes Ho Date 3-14-49
Date ____ Date ____ Map No. ____ Indexed E. Johnson Date ____

76L298 307 3M 11-48

PLEASE RETURN TO
LOS ANGELES COUNTY SURVEYOR
726 HIGGINS BLDG.

NOTE: ANY ADDITIONS OR CHANGES ON THIS SHEET MUST BE MADE OR CIRCLED IN RED INK, WITH DATE AND NAME OF PERSON MAKING CHANGE.

Do not extend notes this side of this line.

STATION	B. S.	H. I.	F. S.	ELEV.		
	Flower St + Mountain View Ave					
	Plan				Staked	Built
℄CB #1	7.50	E.E.P.L.		N.E. Cor	7.50 E.E.P.L.	ch'd by x in Cb. 7.50 E.E.P.L.
℄CB #1	7.50	W.W.P.L.		N.W. Cor	7.50 W.W.P.L.	ch'd by x in Cb. 7.50 W.W.P.L.
℄CB #1	7.50	N.N.P.L.		N.E. Cor	7.50 N.N.P.L.	ch'd by Dist N.N.P.L. 7.50 N.N.P.L.
℄CB #1	7.50	N.N.P.L.		N.W. Cor	7.50 N.N.P.L.	ch'd by x in Cb. 7.50 N.N.P.L.
MH #1	23+50				23+50	23+50.73 7.50 E ℄ St
	Live Oak St + Mountain View Ave					
℄CB #1	7.50	E.E.P.L.		S.E. Cor	7.50 E.E.P.L.	ch'd by x in Cb. 7.50 E.E.P.L.
℄CB #2	9.50	W.W.P.L.		S.W. Cor	9.50 W.W.P.L.	ch'd by x in Cb. 9.50 W.W.P.L.
℄CB #1	7.50	E.E.P.L.		N.E. Cor	7.50 E.E.P.L.	ch'd by x in Cb. 7.50 E.E.P.L.
℄CB #1	7.50	W.W.P.L.		N.W. Cor	7.50 W.W.P.L.	ch'd by x in Cb. 7.50 W.W.P.L.
℄CB #1	7.50	N.N.P.L.		N.E. Cor	7.50 N.N.P.L.	ch'd by x in Cb. 7.20 N.N.P.L.
℄CB #1	7.50	N.N.P.L.		N.W. Cor	7.50 N.N.P.L.	ch'd by x in Cb. 7.50 N.N.P.L.
	California St + Mountain View Ave					
℄CB #1	7.50	E.E.P.L.		S.E. Cor	7.50 E.E.P.L.	ch'd by x in Cb. 7.50 E.E.P.L.
℄CB #2	9.50	W.W.P.L.		S.W. Cor	9.50 W.W.P.L.	ch'd by x in Cb. 9.50 W.W.P.L.
℄CB #1	7.50	E.E.P.L.		N.E. Cor	7.50 E.E.P.L.	ch'd by x in Cb. 7.50 E.E.P.L.
℄CB #1	7.50	W.W.P.L.		N.W. Cor	7.50 W.W.P.L.	ch'd by x in Cb. 7.50 W.W.P.L.
℄CB #1	7.50	N.N.P.L.		N.E. Cor	7.50 N.N.P.L.	ch'd by x in Cb. 7.50 N.N.P.L.
℄CB #1	7.50	N.N.P.L.		N.W. Cor	7.50 N.N.P.L.	ch'd by x in Cb. 7.50 N.N.P.L.

P.B. 9467 PG. 40

Job No. 6920 Division No. ____ Notes Red. ____ Plotted ____ Profile ____

Survey of Mountain View Ave Branch Date 3-14-49 Date ____ No. ____

Survey by Van Deren Notes Van Notes Chkd. ____ Checked ____ X-Sec. ____

Indexed A. C. Johnson Date ____ Date ____ No. ____

76L298 307 3M 11-48

PLEASE RETURN TO
LOS ANGELES COUNTY SURVEYOR
726 HIGGINS BLDG.

NOTE: ANY ADDITIONS OR CHANGES ON THIS SHEET MUST BE MADE OR CIRCLED IN RED INK, WITH DATE AND NAME OF PERSON MAKING CHANGE.

Do not extend notes this side of this line.

STATION	B. S.	H. I.	F. S.	ELEV.		
	Walnut St & Mountain View Ave					
	Plan				Staked	Built
℄CB#2	9.50	E.E.P.L.	S.E. Cor		9.50 E.E.P.L.	ch'd by X in Cb. 9.50 E.E.P.L.
℄CB#2	9.50	W.W.P.L.	S.W. Cor		9.50 W.W.P.L.	ch'd by X in Cb. 9.50 W.W.P.L.
℄CB#1	7.50	E.E.P.L.	N.E. Cor		7.50 E.E.P.L.	ch'd by X in Cb. 7.50 E.E.P.L.
℄CB#1	7.50	W.W.P.L.	N.W. Cor		7.50 W.W.P.L.	ch'd by X in Cb. 7.50 W.W.P.L.
℄CB#1	7.50	N.N.P.L.	N.E. Cor		7.50 N.N.P.L.	ch'd by X in Cb. 7.50 N.N.P.L.
℄CB#1	7.50	N.N.P.L.	N.W. Cor		7.50 N.N.P.L.	ch'd by X in Cb. 6.40 N.N.P.L.
MH #1	31+10				31+10	31+10 7.50 E.E. St
	Florence Ave & Mountain View Ave					
℄CB#9	1.50	E.E.P.L.		S.E. Cor	1.50 E.E.P.L.	ch'd by X in Cb. 1.50 E.E.P.L.
℄CB#9	17.50	W.W.P.L.		S.W. Cor	17.50 W.W.P.L.	ch'd by Dist. W.W.P.L. 12.3 W.W.P.L.
℄CB#2	52.50	W.W.P.L.		S.W. Cor	52.50 W.W.P.L.	ch'd by X in Cb. 53.3 W.W.P.L.
℄CB#1	18.0	E.E.P.L.		N.E. Cor	18.0 E.E.P.L.	ch'd by X in Cb. 18.0 E.E.P.L.
℄CB#2	9.50	E.E. end CR		N.W. Cor	9.50 E.E. end CR.	10.9 W.W. end CR.
℄CB#10	11.0	N.N.P.L.		N.E. Cor	11.0 N.N.P.L.	ch'd by X in Cb. 11.0 N.N.P.L.
℄CB#10	10.0	N.N.P.L.		N.W. Cor	10.0 N.N.P.L.	ch'd by X in Cb. 10.0 N.N.P.L.

35+40.00 E end of line

Profile No. ____ Notes Red ____ Plotted ____ Job No. 6920 Division No. ____ F.B. 1267 Pg. 41
X-Sec. No. ____ Date ____ Date ____ Survey of Mountain View Ave Branch
Notes Chkd ____ Checked ____ Survey by Van Deren Notes Van Date 3-14-48
No. ____ Date ____ Date ____ Map No. ____ Index E. C. Johnson Date ____

F.B. 1467 PG. 42

Job No. 6920 Division No. _____ Notes Red. _____ Plotted _____ Profile

Survey of Mountain View Ave Branch Date 3-14-49 Date _____ No. _____

Survey by Van Deren Notes Van Notes Chkd. _____ Checked _____ X-Sec.

Indexed _____ Date _____ Date _____ Date _____ No. _____

STATION	B.S.	H.I.	F.S.	ELEV.

Blank 42-44

76L298 307 3M 11-48

PLEASE RETURN TO
LOS ANGELES COUNTY SURVEYOR
726 HIGGINS BLDG.

Do not extend notes this side of this line.

NOTE: ANY ADDITIONS OR CHANGES ON THIS SHEET MUST BE MADE OR CIRCLED IN RED INK, WITH DATE AND NAME OF PERSON MAKING CHANGE.

F. B. 1467 Pg. 45

Notes Cked by:
Map No.
Office Work
Checked
Date

Survey of Salt Lake Ave. Trunk Storm
W. O. 6934 Tape No. St'd °F
Surveyed by Wallace
Notes ECW Date 12-5-52
Indexed A. C. Johnson 2-1-53

J. N. 6934

SALT LAKE AVE. TRUNK STORM DRAIN

LOCATION OF STRUCTURES

Vicinity - Randolph St and Alcoa Ave, Vernon Calif

Wallace
Myalin
Peterson
Fabrick

Note: Any Additions or Changes of This Sheet Must be Made or Circled in Red Ink With Date and Name of Person Making Change.

Do not extend notes this side of this line.

RETURN TO
LOS ANGELES COUNTY SURVEYOR
726 LOS ANGELES COUNTY
ENGINEERING BLDG.

76F3095 247 2-51

RETURN TO
LOS ANGELES COUNTY SURVEYOR
725 LOS ANGELES COUNTY
ENGINEERING BLDG.

Note: Any Additions or Changes on This Sheet Must be Made or Circled in Red Ink With Date and Name of Person Making Change.

Do not extend notes this side of this line.

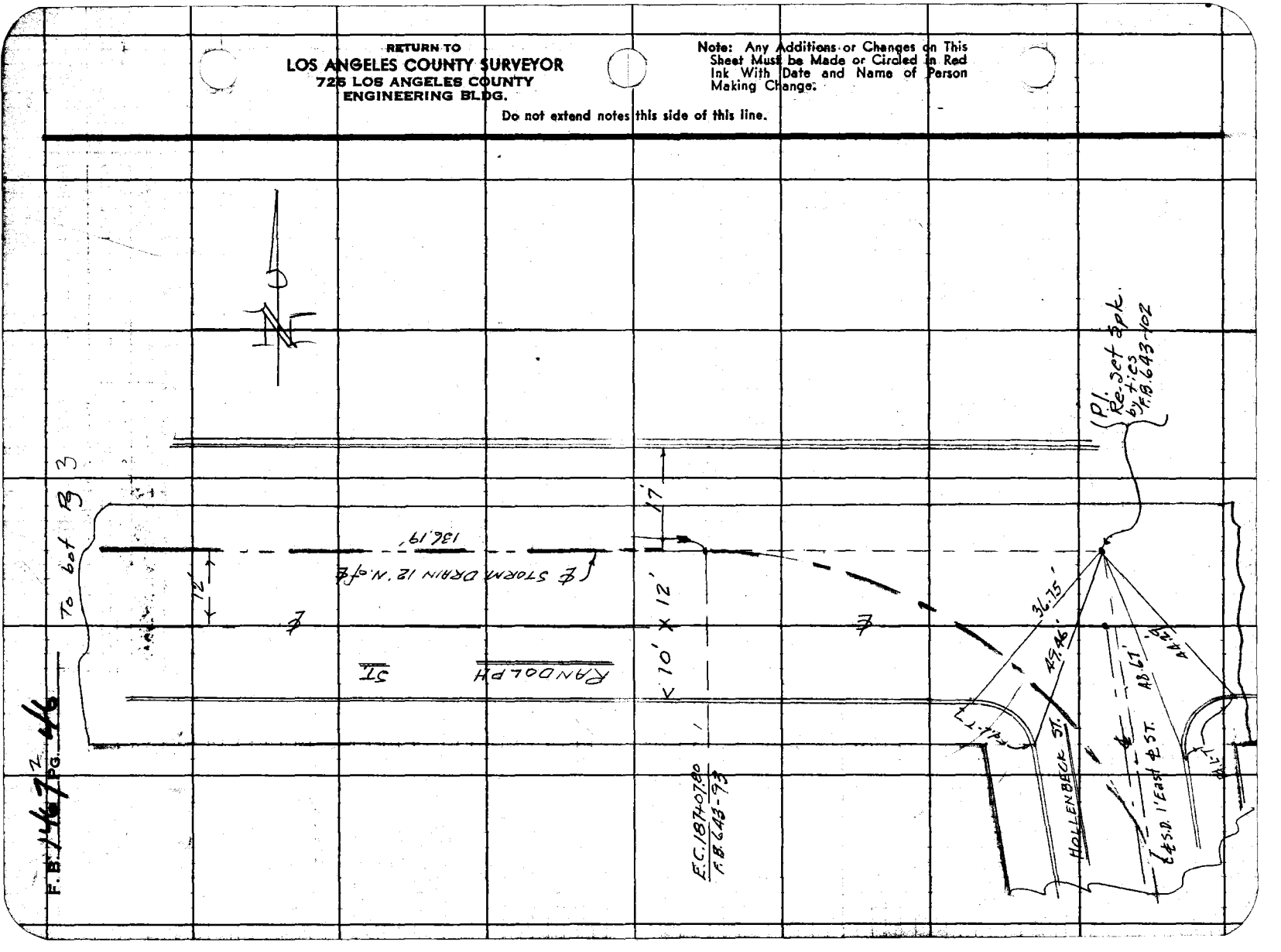

F.B. 1467 3 Pg. 47

Notes Ck'd by:	Survey of Salt Lake Ave. Trunk S.D.
Map No.	W. O. 6934 Tape No. St'd. °F
Office Work	Surveyed by WALLACE
Checked	Notes ECW Date 12-5-52
Date	Indexed [redacted] C. John[redacted]

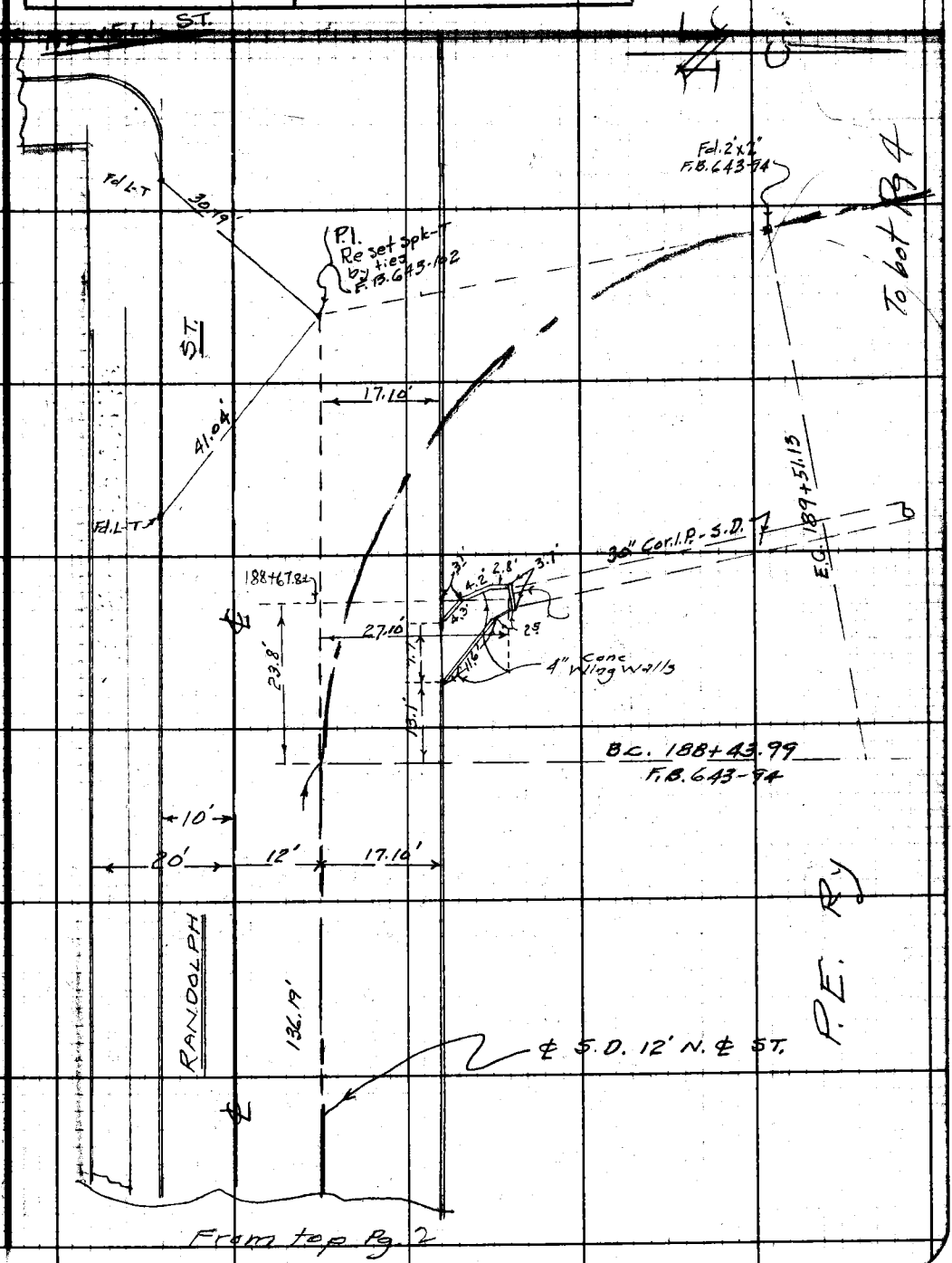

Note: Any Additions or Changes on This Sheet Must be Made or Circled in Red Ink With Date and Name of Person Making Change.

Do not extend notes this side of this line.

RETURN TO
LOS ANGELES COUNTY SURVEYOR
726 LOS ANGELES COUNTY
ENGINEERING BLDG.

76F3095 247 2-51

F. B. 1467 Pg. 48

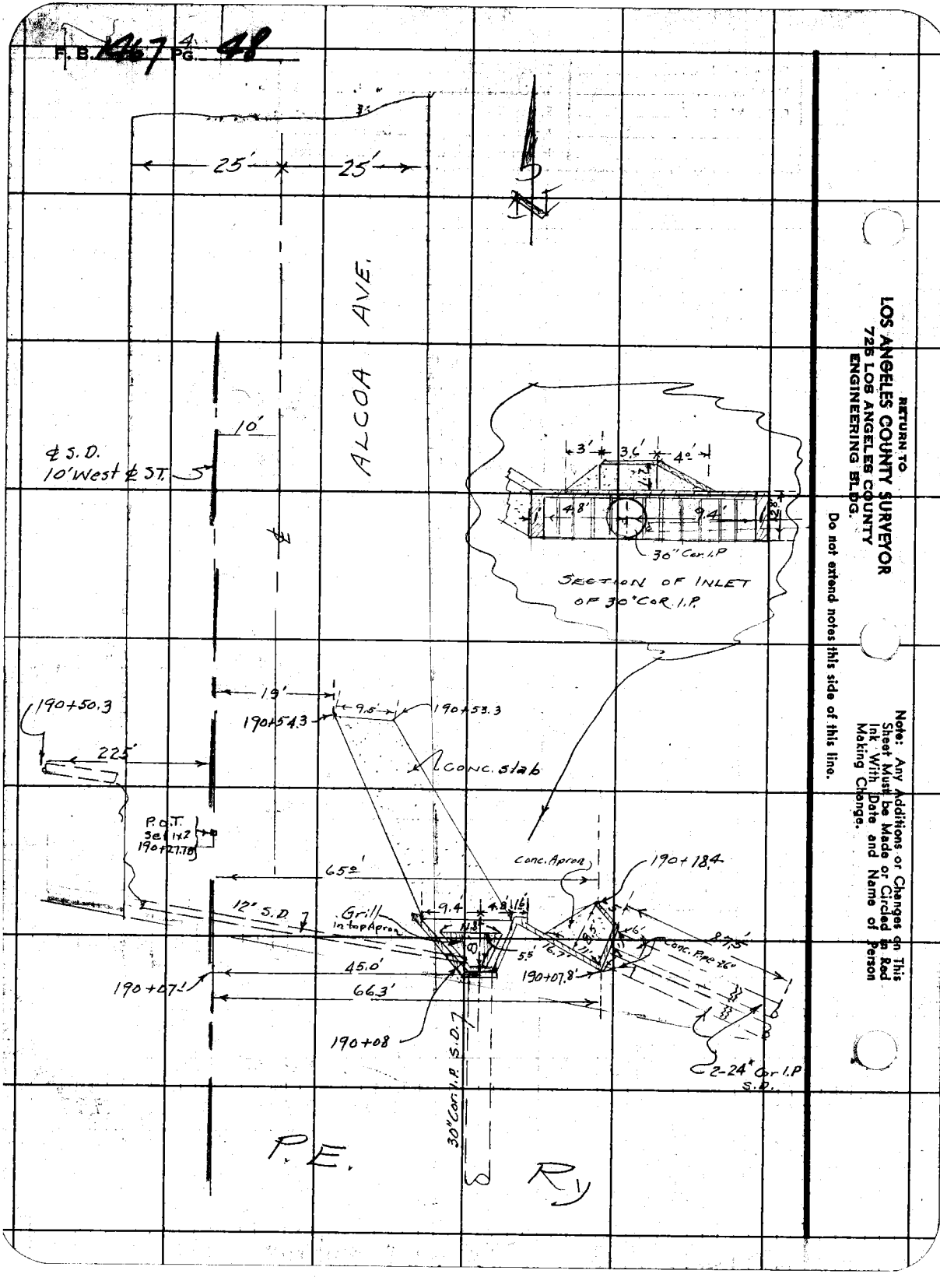

RETURN TO
LOS ANGELES COUNTY SURVEYOR
725 LOS ANGELES COUNTY
ENGINEERING BLDG.

Do not extend notes this side of this line.

Note: Any Additions or Changes on This Sheet Must be Made or Circled in Red Ink With Date and Name of Person Making Changes.

F. B. 1967 Pg. 49

Profile No. | Notes Red. | Plotted | Job No. 6934 Division No.
Date | Date | Survey of East Compton CR.S.D. - Salt Lak. Ave TR
X-Sec. No. | Notes Chkd. | Checked | Survey by Wallace Notes ECW Date 12-5-52
Date | Date | Map No. [redacted] C. Johnson Date

J.N. 6934

East Compton Cr. S.D.

SALT LAKE AVE TRUNK

Elev. on Exist. Culverts
in vicinity of Randolph St, Newell Ave
and Alcoa Ave.

STATION	B. S.	H. I.	F. S.	ELEV.

NOTE: ANY ADDITIONS OR CHANGES ON THIS SHEET MUST BE MADE OR CIRCLED IN RED INK, WITH DATE AND NAME OF PERSON MAKING CHANGE.

Do not extend notes this side of this line.

PLEASE RETURN TO
LOS ANGELES COUNTY SURVEYOR
726 Los Angeles County Engineering Bldg.

761298 307 4-50

76L298 307 4-50

PLEASE RETURN TO
LOS ANGELES COUNTY SURVEYOR
726 LOS ANGELES COUNTY ENGINEERING BLDG.

NOTE: ANY ADDITIONS OR CHANGES ON THIS SHEET MUST BE MADE OR CIRCLED IN RED INK, WITH DATE AND NAME OF PERSON MAKING CHANGE.

Do not extend notes this side of this line.

F. B. 1967 Pg. 50 Job No. 6934 Division No. Notes Red. Plotted. Profile
Survey of Saltlake Tr. SD - E. Compton CR Date. No. X-Sec.
Survey by Wallace Notes ECW Notes Chkd. Checked.
Indexed L. A. Johnson Date. Date. Date. No.

STATION	B. S.	H. I.	F. S.	ELEV.		
					B.M. EC30 El. 154.311 F.S. 659-76	
B.M. EC30				154.31	Randolph St & Hollenbeck SE Cor B.Spk 10'S. and CR	
188+45.99	B.C.			155.91		℄ Storm Drain
"				156.06		17' Rt-N. cb
"				155.38		17' Rt- Gutter
"				155.88	℄ ST. 12' Lt	
"				156.13	S. cb. 22' Lt	
"				155.59	Gutter 22' Lt	
188+57.0				156.01		℄ S.D
				156.12		17' Rt cb
				155.42		17' " Gutter
				155.50		17 Rt Apron of outlet Catch Basin
+64.7				156.11		17' Rt cb
"				155.44		17' Rt Gut
"				155.55		17' Rt Apron
188+67.8	outlet	Invert of 30" CMP. I.R S.D		155.78		27± Rt
+75				156.12	℄ Randolph	
"				156.16		N. cb Randolph St
"				155.18		N. Gutter " "
"				156.36	S. cb Randolph	
"				155.83	S. Gutter	

76L298 307 10-51

9.95
3.01

PLEASE RETURN TO

LOS ANGELES COUNTY SURVEYOR
726 LOS ANGELES COUNTY
ENGINEERING BLDG.

NOTE: ANY ADDITIONS OR CHANGES ON THIS SHEET MUST BE MADE OR CIRCLED IN RED INK, WITH DATE AND NAME OF PERSON MAKING CHANGE.

Do not extend notes this side of this line.

1.7

385 9.96 2.76 190+10

STATION	B. S.	H. I.	F. S.	ELEV.	Salt Lake Trunk (Cont.)	
T.P.				163 75		
190+00				163 1		℄ Storm D.
190+07±	Invert of inlet of 30" Cor. I.P.			156 94		45' Rt
"	Top apron of Catch basin			159 95		45' Rt
"	Top of head wall			161 64		45' Rt
190+08	Outlet invert of 12" S.D.			157 10		43.5 "
190+15	Lower apron of catch basin			157 20		
190+07.8	Top head wall			161 00		66.3' Rt
+09.5	Inlet invert 24" Pipe S.D.			157 15		66.3' Rt
+11.7	" " 24" " "			157 15		66.3 "
+10±	Apron of catch basin			156 85		66.3 Rt.
	Outlet invert of 24" Pipe S.D.			156 65		154± Rt
190+20				158 5		℄ S.D.
+54				158 8		℄ S D
+54.3				158 00		19' Rt. conc. slab
"				158 4	20' Lt	
190+50.3	Inlet invert of 12" Pipe S.D.			159 82	225' Lt	
T.P.				159 93		
B.M. EC31				156 99	B.M. EC.31 El. 156.96 F.B. 639-26 Randolph & Newell St S.W. Cor B.Spk. in cb. 6' S. end CR	

Profile No. ____ Notes Red ____ Plotted ____ Job No. 6934 Division No. ____ F.B. [illegible]
Date ____ Date ____ Survey of E. Compton CR #1 - Salt Lake Tr. S.D.
X-Sec. No. ____ Notes Chkd ____ Checked ____ Survey by Wallace Notes EC W. Date 12-25-56
Date ____ Date ____ Map No. ____ Date ____

F.B. 1467 Pg 52 Job No. Division No. Notes Red. Plotted Profile

Survey of Date Date No.

Survey by Notes Notes Chkd Checked X-Sec.

Indexed Date Date Date No.

STATION	B.S.	H.I.	F.S.	ELEV.

76L298 307 10-51

PLEASE RETURN TO

LOS ANGELES COUNTY SURVEYOR
726 LOS ANGELES COUNTY
ENGINEERING BLDG.

Do not extend notes this side of this line.

NOTE: ANY ADDITIONS OR CHANGES ON THIS SHEET MUST BE MADE OR CIRCLED IN RED INK, WITH DATE AND NAME OF PERSON MAKING CHANGE.

Profile No. | Notes Red. | Plotted | Job No. 6934 | Division No. | F.B. 1467 Pg. 53
X-Sec. No. | Date | Date | Survey of East Compton Creek D.S.
Notes Chkd. | Checked | Survey by J.L. Willey | Notes J.L.W. Date 3/19/53
Date | Date | Map No. | Indexed C. Johnson Date 4-1-53

EAST COMPTON CREEK DRAIN SYSTEM

SLAUSON AVE LATERAL

JN6934-Line D.

S.S.M.H. Invert Elevations.

on

SLAUSON AVE

from

BICKETT ST to BOYLE AVE.

3/19/53
Willey J.L.
Bay
Merino
Paulson.

STATION	B.S.	H.I.	F.S.	ELEV.

NOTE: ANY ADDITIONS OR CHANGES ON THIS SHEET MUST BE MADE OR CIRCLED IN RED INK, WITH DATE AND NAME OF PERSON MAKING CHANGE.

Do not extend notes this side of this line.

PLEASE RETURN TO
LOS ANGELES COUNTY SURVEYOR
726 LOS ANGELES COUNTY
ENGINEERING BLDG.

76L298 307 10-51

76L298 307 10-51

PLEASE RETURN TO

LOS ANGELES COUNTY SURVEYOR
726 LOS ANGELES COUNTY
ENGINEERING BLDG.

NOTE: ANY ADDITIONS OR CHANGES ON THIS SHEET MUST BE MADE OR CIRCLED IN RED INK, WITH DATE AND NAME OF PERSON MAKING CHANGE.

Do not extend notes this side of this line.

STATION	B. S.	H. I.	F. S.	ELEV.	℄		
BM.E.C.41	3 59	173 85		170 26	B.M.E.C.41. El. 170.265. F.B. 639-32		
Note: Stations taken from F.B. 654-24,25,26. Identification purposes only.					Slauson Ave & Bickett St		
					Bt. Spk. in S. Curb of Slauson Ave on ℄ Bickett St Prod.		
11+80 5 ±					Inter. Bickett St. ℄		
11+71 ±					8 5 N. – S.S. M.H.		
8" Inlet W			10 92	162 93	Rim 3.73	Rim 3.71	Rim 3.72
8" Inlet N			10 84	163 01	Depth 6.52	Depth 6.46	Depth 6.61
8" Outlet E			11 00	162 85	Dia 0.67	Dia 0.67	Dia 0.67
					Rod 10.92	Rod 10.84	Rod 11.00
8+61 ±					S.S. M.H.		
8" Inlet W			11 94	161 91	Rim 4.58		Rim 4.58
8" Outlet E			11 96	161 89	Depth 6.69		Depth 6.71
					Dia 0.67		Dia 0.67
T.P.	4 42	173 69	4 58	169 27	Rod 11.94		Rod 11.96
5+46 ±					S.S. M.H.		
8" Inlet W			12 87	160 82	Rim 5.44		Rim 5.45
8" Outlet N			12 90	160 79	Depth 6.76		Depth 6.78
					Dia 0.67		Dia 0.67
T.P.	4.59	172 83	5 45	168 24	Rod 12.87		Rod 12.90

F.B. 1467 Pg. 54 Job No. 6934 Division No. Notes Red. Plotted Profile
Survey of F. Compton Creek #1 Date Date No.
Survey by J.L. Willey Notes J.L.W. Notes Chkd. Checked X-Sec.
Indexed C. Johnson Date Date No.

76L298 307 10-51

PLEASE RETURN TO

LOS ANGELES COUNTY SURVEYOR

726 LOS ANGELES COUNTY
ENGINEERING BLDG.

NOTE: ANY ADDITIONS OR CHANGES ON THIS SHEET MUST BE MADE OR CIRCLED IN RED INK, WITH DATE AND NAME OF PERSON MAKING CHANGE.

Do not extend notes this side of this line.

STATION	B. S.	H. I.	F. S.	ELEV.		
		17283				
1+93±					SSMH.	
8" Inlet W			13 10	159 73	Rim 5.69 ✓	Rim 5.70
10" Outlet S			13 26	159 57	Depth 6.74	Depth 6.73
					Dia 0.67	Dia 0.83
					Rod 13.10.	Rod 13.26.
1+77 5±					Inter. Boyle Ave. ℄	
BM. E.C. 39			5 72	167 11	BM E.C. 39 El. 167.130 F.B. 639-31 Slauson Ave & Boyle Ave. S.E. Cor. Bt. Spk in Cb. 7' E. of E. end C.R.	

Profile No. ____ Date ____ Notes Red ____ Plotted ____ Job No. 6934 Division No. ____ F.B. 1467 Pg. 55

X-Sec. No. ____ Date ____ Notes Chkd. ____ Checked ____ Survey of E. Compton Creek #1

Date ____ Survey by [illegible] Notes [illegible] Date 3/29/58

Map No. ____ Date ____ Date ____

F.B. 1467 PG. 56 Job No. Division No. Notes Red. Plotted Profile

Survey of Date Date No.

Survey by Notes Notes Chkd. Checked X-Sec.

Indexed Date Date Date No.

STATION	B.S.	H.I.	F.S.	ELEV.

76L298 307 10-51

PLEASE RETURN TO

LOS ANGELES COUNTY SURVEYOR
726 LOS ANGELES COUNTY
ENGINEERING BLDG.

Do not extend notes this side of this line.

NOTE: ANY ADDITIONS OR CHANGES ON THIS SHEET MUST BE MADE OR CIRCLED IN RED INK, WITH DATE AND NAME OF PERSON MAKING CHANGE.

Notes Ck'd by
Map No.
Office Work
Checked
Date

Survey of E Compton Cr. S.D. #1
W. O. 6934 Tape No. St'd. °F
Surveyed by Wallace
Notes ECW Date 4-24-53
Indexed C. Jones

F. B. Pg.

J. N. 6934
East Compton Cr. #1 S.D. Line "B"

RELOCATION OF SEWER LINES

BEAR ST., FLOWER ST. & SALT LAKE AVE.

Wallace
Muslin
Mankey
Friedrich

Notes: Any Additions or Changes on This Sheet Must be Made or Circled in Red Ink With Date and Name of Person Making Change.

Do not extend notes this side of this line.

RETURN TO
LOS ANGELES COUNTY SURVEYOR
726 LOS ANGELES COUNTY
ENGINEERING BLDG.

75F3095 247 2-51

RETURN TO
LOS ANGELES COUNTY SURVEYOR
726 LOS ANGELES COUNTY
ENGINEERING BLDG.

Note: Any Additions or Changes on This Sheet Must be Made or Circled in Red Ink With Date and Name of Person Making Change.

Do not extend notes this side of this line.

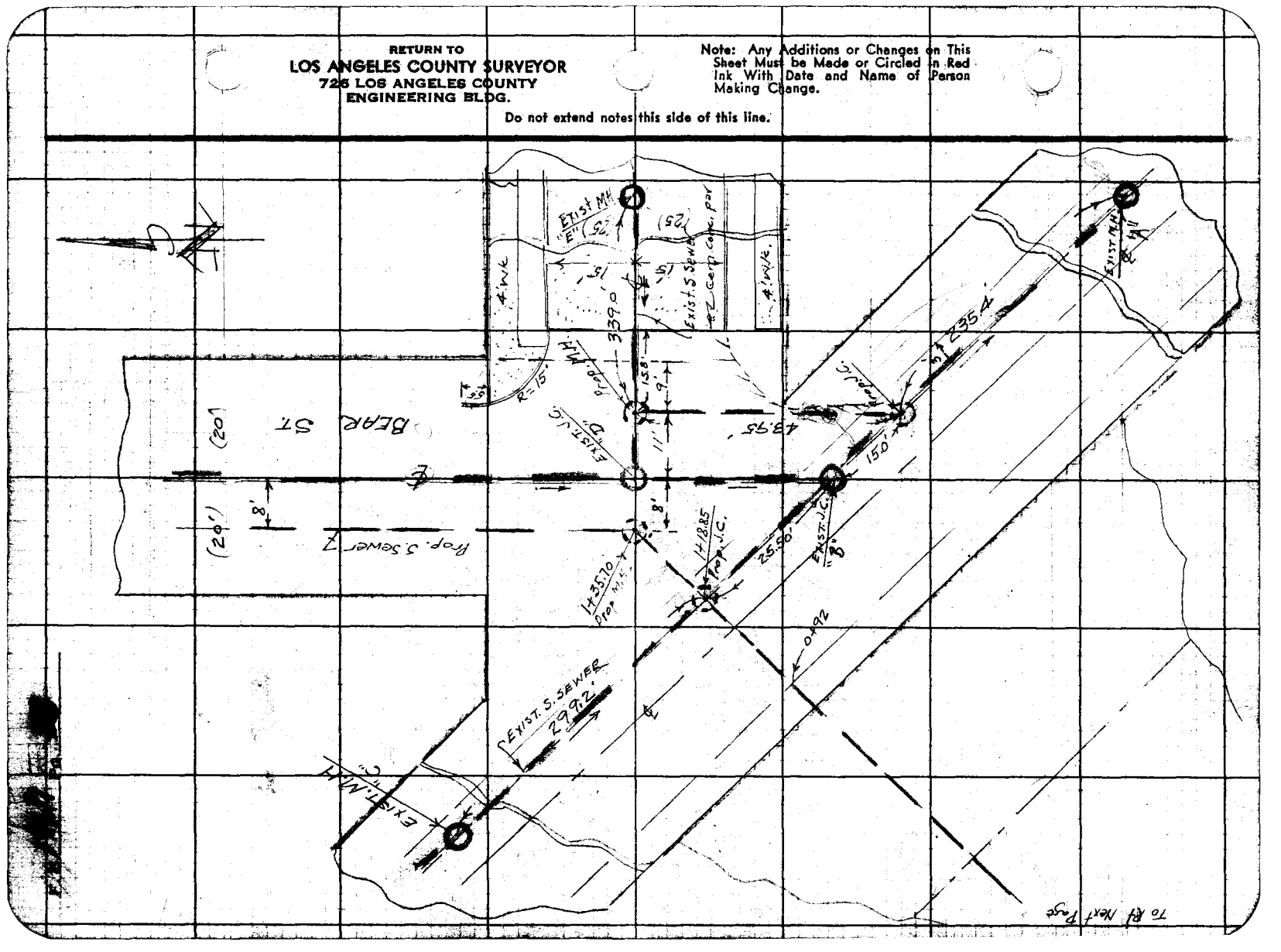

Notes Ck'd by	[illegible] E. Compton Cr. S.D. #1
Map No.	[illegible] Map No. St'd °F
Office Work	Surveyed by WALLACE
Checked	Notes ECN Date 4-24-53
Date	Indexed [illegible] C. Johnson

F. B. [illegible] Pg. [illegible]

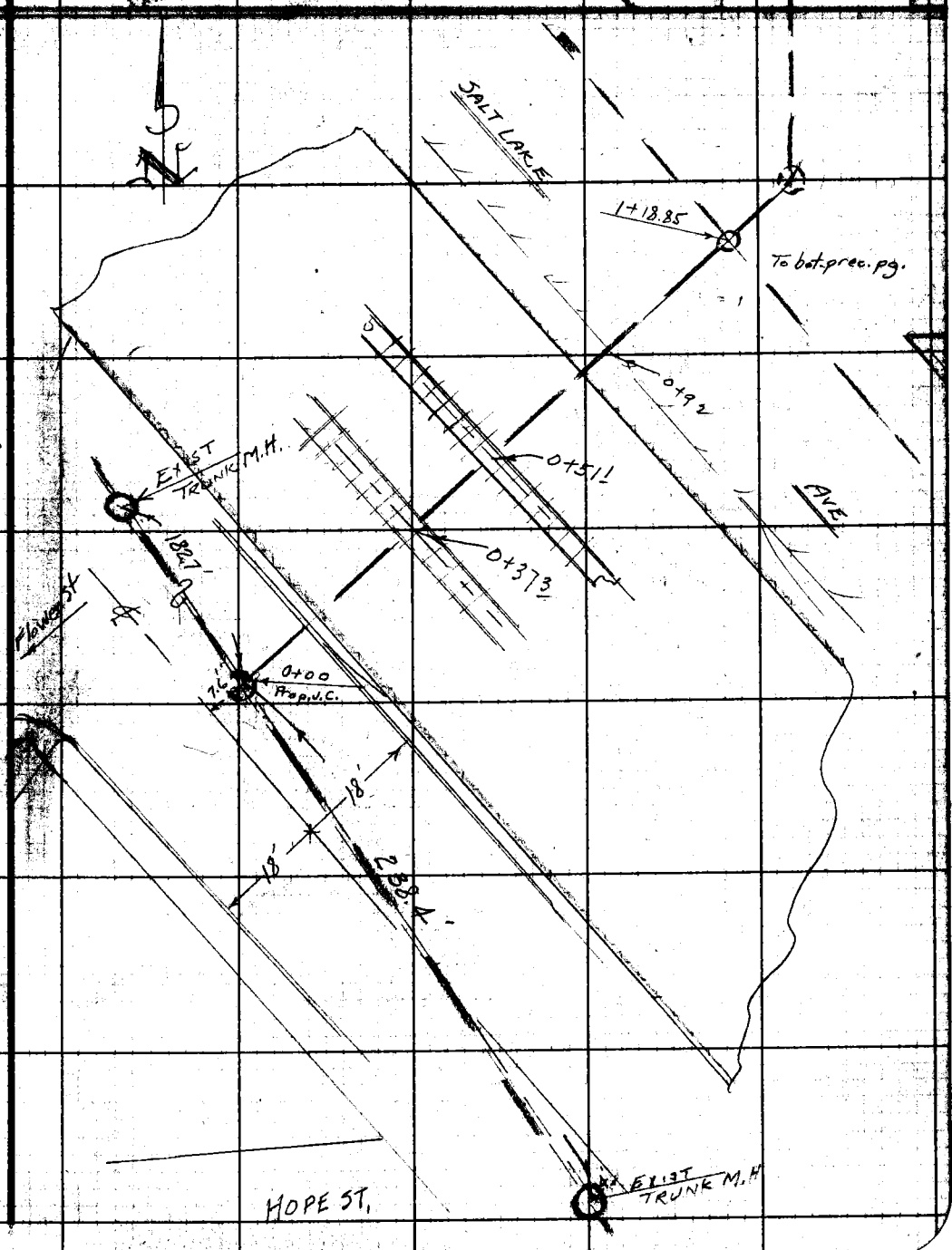

Note: Any Additions or Changes on This Sheet Must be Made or Circled in Red Ink With Date and Name of Person Making Change.

Do not extend notes this side of this line.

RETURN TO
LOS ANGELES COUNTY SURVEYOR
726 LOS ANGELES COUNTY
ENGINEERING BLDG.

76F3095 247 2-51

RETURN TO
LOS ANGELES COUNTY SURVEYOR
726 LOS ANGELES COUNTY
ENGINEERING BLDG.

Note: Any Additions or Changes on This Sheet Must be Made or Circled in Red Ink With Date and Name of Person Making Change.

Do not extend notes this side of this line.

F.B. [redacted] Pg. [redacted]

Profile No.	Notes Red	Plotted	Job No. 6934	Division No.
	Date	Date	Survey of E Compton Cr. S.D. Line B	
X-Sec. No.	Notes Chkd	Checked	Survey by Wallace	Notes ECW Date 7-29-53.
	Date	Date	Map No.	Indexed C. Johnson Date

J.N. 6934

E. Compton Cr. No. 1 S.D. Line "B"

M. H. Elevations

BEAR ST., FLOWER ST. & SALT LAKE AVE.

Note - All elevations shown in red in the following notes are based on L.A.Co. Surv. Precise Level Net - 1952 Adj.

STATION	B. S.	H. I.	F. S.	ELEV.

NOTE: ANY ADDITIONS OR CHANGES ON THIS SHEET MUST BE MADE OR CIRCLED IN RED INK, WITH DATE AND NAME OF PERSON MAKING CHANGE.

Do not extend notes this side of this line.

PLEASE RETURN TO
LOS ANGELES COUNTY SURVEYOR
726 LOS ANGELES COUNTY ENGINEERING BLDG.

761298 307 4-50

76L298 307 4-50

PLEASE RETURN TO
LOS ANGELES COUNTY SURVEYOR
726 LOS ANGELES COUNTY ENGINEERING BLDG.

NOTE: ANY ADDITIONS OR CHANGES ON THIS SHEET MUST BE MADE OR CIRCLED IN RED INK, WITH DATE AND NAME OF PERSON MAKING CHANGE.

Do not extend notes this side of this line.

STATION	B. S.	H. I.	F. S.	ELEV.			
B.M. EC-16	513	136 ~~97~~ 47		131 ~~84~~ 34	B.M. EC-16 El. 131.84 F.B. 639-18 Salt Lake Ave. & Clara St. "□" Inside M.H. Rim	(There is no "□" on M.H. Rim [illegible])	
B.M. EC-16A			584	130 ~~131~~ 63 ~~13~~	B.M. EC-16A 130.634 Salt Lake & Clara St. B. Spk. N. cb.		

Exist Sewer M.H. #"A" Salt Lake Ave. (East side) 250'± S. of intr. Flower St.

					8" outlet on SE	8" inlet on NW
Invert of 8" outlet on S.E.			1126 ✓	125 ~~71~~ 21	6.47	6.43
" " 8" inlet on NW			1119 ✓	125 ~~78~~ 28	.67 -8'	.67 8"
					4.12	4.09 - Rod on Rim
					11.26 ✓	11.19 ✓
T.P.	558	138 ~~64~~ 14	391	132 ~~135~~ 56 ~~36~~		

Exist J.C. #"B" Inter of Bear St. Sewer with Salt Lake Ave. Sewer Line

					8" inlet on N.	8" inlet N.W.	8" Outlet S.E.
Invert of 8" inlet on N.			1206 ✓	126 ~~58~~ 08	6.44	5.85	6.61
" " 8" inlet on N.W			1144 ✓	126 ~~[illegible]~~ 70	.67	.67	.67 -8
" " 8" outlet on SE			1220 ✓	125 ~~[illegible]~~ 44	4.95	4.92	4.92
					12.06 ✓	11.44 ✓	12.20 ✓

Job No. 6934 Division No. ____ Notes Red ____ Plotted ____ Profile ____
Survey of E. Compton Cr. #1 S.D. Line "B" Date ____ Date ____ No. ____
Survey by Wallace Notes ECW Notes Chkd. ____ Checked ____ X-Sec. ____
Indexed C. Johnson Date ____ Date ____ Date ____ No. ____

76L298 307 4-50

PLEASE RETURN TO
LOS ANGELES COUNTY SURVEYOR
726 LOS ANGELES COUNTY ENGINEERING BLDG.

NOTE: ANY ADDITIONS OR CHANGES ON THIS SHEET MUST BE MADE OR CIRCLED IN RED INK, WITH DATE AND NAME OF PERSON MAKING CHANGE.

Do not exte[illegible] this side of this line.

Profile Notes Red. Plotted
No. Date Job No. 6344 Division No.
X-Sec. Notes Checked Survey of E. Compton Cst. I.S.D. Line "B"
No. Date Map No. Survey by Notes Date 4-24-59

STATION	B. S.	H. I.	F. S.	ELEV.			
		138 ~~64~~ 14					
Exist. Sewer M.H. "C" - Salt Lake Ave. (East side) 275± N. int'r. Flower St.					8" inlet on N.W.		8" outlet on S.East
Invert El. of 8" inlet NW			9 35	128 79	6.22 .67 2.56 9.35		6.22 .67 2.57 9.46
" El. of 8" outlet			9 46	128 68			
Exist. J.C. "D" INTR. Bear St. & Flower St							
					8" INLET ON North	8" INLET E.	8" Outlet S.
Invert elev. 8" inlet on N			11 96	126 ~~68~~ 18	6.39 .67 4.90 Rod 11.96	6.20 .67 4.91 11.78	6.42 .67 4.91 12.00
" " 8" " " E.			11 78	126 ~~86~~ 36			
" " 8" outlet on S.			12 00	126 ~~64~~ 14			
Exist M.H. "E" on Flower St 350± E. of Bear St.							
Invert elev. 8" inlet on E			10 84	127 ~~80~~ 30	8" inlet East 5.84 .67 - 8" pipe 4.33 - Rod 10.84		8" Outlet West 5.87 .67 - 8" pipe 4.32 10.86
Invert elev. 8" outlet on W.			10 86	127 ~~75~~ 28			
				133.74			
B.M. EC-17	4		439	133 75 ~~134 25~~	B.M. EC-17 - El. ~~134.25~~ 133.75 Flower St & Bear St.		C.E. 39-19 S.Sat S.ob. 6'E. N[illegible] ob.

76L298 307 4-50

PLEASE RETURN TO
LOS ANGELES COUNTY SURVEYOR
726 LOS ANGELES COUNTY ENGINEERING BLDG.

NOTE: ANY ADDITIONS OR CHANGES ON THIS SHEET MUST BE MADE OR CIRCLED IN RED INK, WITH DATE AND NAME OF PERSON MAKING CHANGE.

9.67
9.65

11.55
1.39
10.16

11.02
.88
10.14

8.43
8.37

Do not extend notes this side of this line.

STATION	B. S.	H. I.	F. S.	ELEV.	
B.M. EC-16	513	136 ~~97~~ 47		131 ~~84~~ 34	B.M. EC 16 - El. 131.84 F.B. 639-18 Salt Lake & Clara St "□" W. Rim M.H.
T.P.	558	138 ~~64~~ 14	391	132 ~~133 06~~ 56	

Existing Trunk Sewer M.H. - Salt Lake Ave. (west side) and Hope St.

SPECIAL NOTE - THIS M.H. has 3' of Sewage in it. - unable to get invert elev. of pipes

T.P.	236	140 ~~80~~ 30	020	137 ~~138 44~~ 94	10.14 - Rim to invert of channel 9.66 19.80
Invert of channel ℄ M.H.			1980	120.50 ~~121.80~~	

Existing Trunk Sewer M.H. Salt Lake Ave. (west side) and Flower St.

THIS M.H. has 3' of Sewage in it. - unable to get invert elev.

℄ M.H. Invert of channel			1856	121 ~~122 24~~ 74	10.16 - Rim to invert of channel 8.40 18.56
B.M. EC-17	439	138 ~~625~~ 125	6565	133 ~~135 735~~ 735	B.M. EC 17 El. ~~134.38~~ 133.746 F.B. 639-19 Flower & Bear - B.Spk. S.cb. 6' E. of W. end
T.P.	583	140 ~~93~~ 430	3525	134 ~~135 120~~ 600	
B.M. EC-18			346	136 ~~137 47~~ 97	B.M. EC 18 El. ~~138.153~~ 136.963 F.B. 639-19 Salt Lake & Live Oak St SEC cor B.Spk. Gas pump base 3' N. S. end

Job No. 6934 Division No. Notes Red. Plotted Profile
Survey of E. Compton Cr. No. S.D. Line B Date No.
Survey by Wallace Notes ECW Notes Chkd. Checked X-Sec.
Indexed C. Johnson Date Date No.

Profile No. | Notes Red. | Plotted | Job No. 6734 | Division No.
Date | Date | Survey of E Compton Cr. No. 1 S.D. Line "B"
X-Sec. No. | Notes Chkd. | Checked | Survey by Wallace | Notes ECW | Date 4-24-53
Date | Date | Map No. | Indexed C. Johnson | Date

JN 6734

E. COMPTON CR. No. 1 S.D. Line "B"

Proposed Sewer Line Change
Between
INTR. FLOWER ST. & SALT LAKE AVE (East Side)
and
SALT LAKE AVE. (West side)

PROFILE

Note: Elevations shown in red are based on L.A.Co. Surv. Precise Level Net, 1952 adj.

STATION	B.S.	H.I.	F.S.	ELEV.

NOTE: ANY ADDITIONS OR CHANGES ON THIS SHEET MUST BE MADE OR CIRCLED IN RED INK, WITH DATE AND NAME OF PERSON MAKING CHANGE.

PLEASE RETURN TO
LOS ANGELES COUNTY SURVEYOR
726 LOS ANGELES COUNTY ENGINEERING BLDG.

Do not extend notes this side of this line.

761.298 307 4-50

76L298 307 4-50

PLEASE RETURN TO
LOS ANGELES COUNTY SURVEYOR
726 LOS ANGELES COUNTY ENGINEERING BLDG.

NOTE: ANY ADDITIONS OR CHANGES ON THIS SHEET MUST BE MADE OR CIRCLED IN RED INK, WITH DATE AND NAME OF PERSON MAKING CHANGE.

Do not extend notes this side of this line.

Profile ____ Plotted ____ Notes Red ____ No. ____
Job No. 6934 Division No. ____ Date ____ Notes Chkd ____ X-Sec. ____
Survey of E. Compton Cr. S.D. #1 - Line B Checked ____ No. ____
Survey by Wallace Notes ECW Date ____
Indexed K C. Johnson Date ____

STATION	B. S.	H. I.	F. S.	ELEV.	PROP. SEWER LINE
		47		131 34	B.M. EC-16 El. 131.84 F.B. 639-18
B.M. EC-16	5 13	136 ~~47~~ 14		~~133 34~~	Salt Lake Ave & Clara St. "D" W. side M.H. Rim
T.P.	5 58	138 ~~64~~ 20	3 71	132 56	See pg 80 for elev. of EC-16, this
T.P.	2 36	140 ~~60~~	0 20	~~137 94~~	BM not in P.L.N. check-run.
0+00	Beg ℄ Prop J.C.		8 90	13 ~~70~~ 40	Prop J.C.
+10.4			8 55	131 75	Par.
+10.4			7 90	132 40	Top eb
+20			63	134 0	Toe slope
+29			20	138 3	Top Bank
+37.3	℄ Side Track		129	139 01	
+39.65			077	139 53	Top of East Rail
+51.1	℄ Main Track		109	139 21	
	Top W. Rail		056	139 74	
	" East Rail		067	139 63	
+61			23	138 0	Top bank
+71			62	134 1	Toe slope
1+00			67	133 6	
+18	℄ Prop M.H.		7 0	133 3	
	℄ Prop M.H.		7 1	133 2	133,746 ✓
				133 735 ✓	B.M. EC 17 El. ~~134.38~~ F.B. 637-19
B.M. EC 17			6565	~~134 295~~	Flower & Bear St. 33'E & 15'S. ℄ int. B. Spk S.eb. 6'E-W. cut

Notes Ck'd by	Survey of East Compton #1 DS F. B. 446 Pg. 67
Map No.	W. O. 6934 Tape No. dial Std. 68 °F
Office Work	Surveyed by Van Dercq
Checked	Notes Van Date 7-2-53
Date	Indexed R. Cl. Johnson 7-6-53

JN 6934

Topography on California Ave

From Florence Ave - North 283'

EAST COMPTON CR #1 DS

7-2-53
Van Dercq
Richards
Myers
Merino

Note: Any Additions or Changes of This Sheet Must be Made or Circled in Red Ink With Date, and Name of Person Making Change.

Do not extend notes this side of this line.

RETURN TO
LOS ANGELES COUNTY SURVEYOR
726 LOS ANGELES COUNTY
ENGINEERING BLDG.

76F309S 247 2-51

F. B. 1467 PG. 68

To bot pg 69

Fd nail no ref on line

WALNUT ST

℄

Fd Nail no ref all tics per F.B. 655-13 are out on line

ALHAMBRA AVE

℄

LIVE OAK ST

℄

Fd Nail no ref all tics per F.B. 655-3 are out used for line

RETURN TO
LOS ANGELES COUNTY SURVEYOR
726 LOS ANGELES COUNTY
ENGINEERING BLDG.

Do not extend notes this side of this line.

Note: Any Additions or Changes on This Sheet Must be Made or Circled in Red Ink With Date and Name of Person Making Change.

Notes Ck'd by	Survey of East Comp Cr #1 DS
Map No.	W. O. 6834 Tape No. 0106 Std. 68 °F
Office Work	Surveyed by M. A. Van Deren
Checked	Notes Van Date 7-2-53
Date	Indexed A. C. Johnson

F. B. 1467 Pg. 69

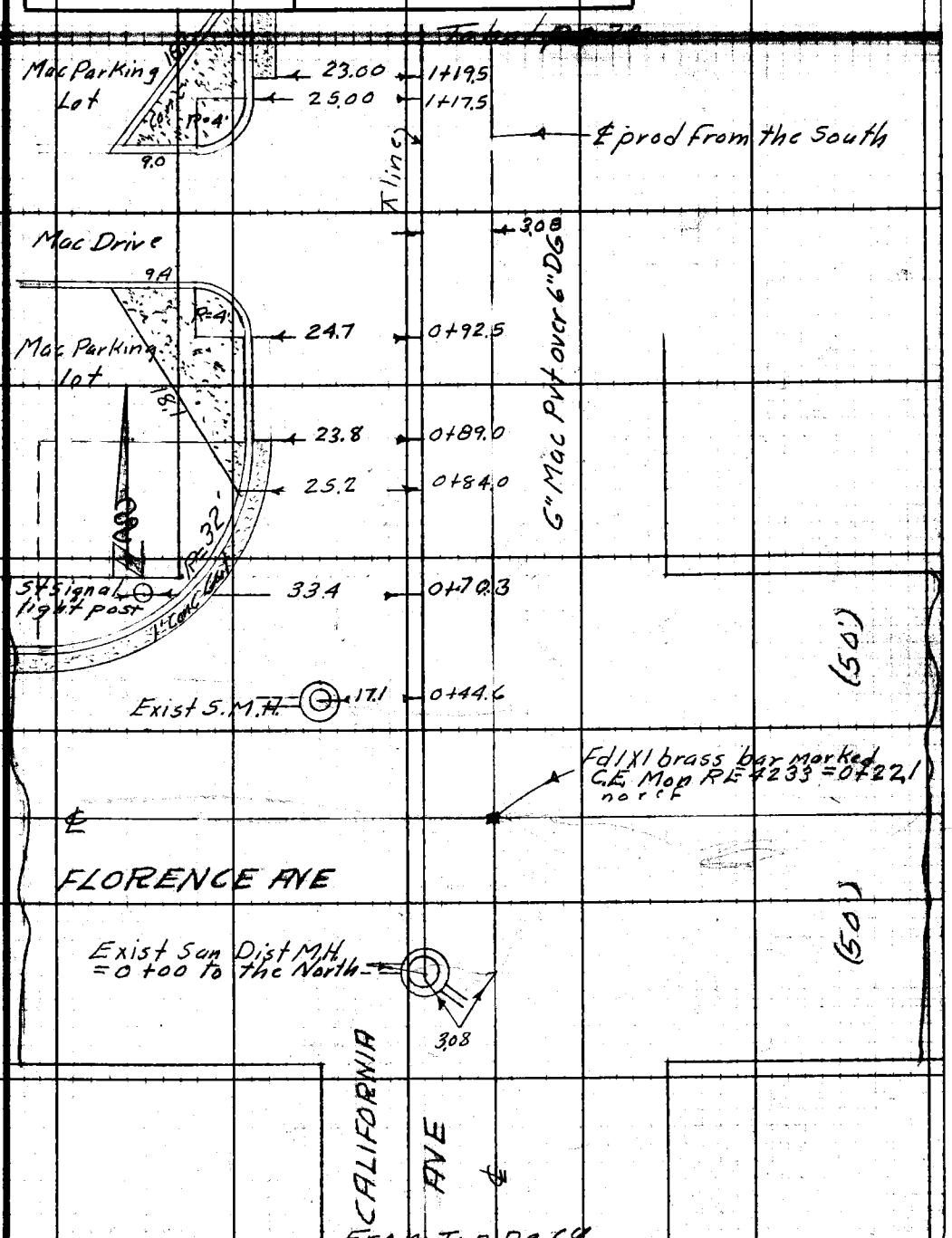

Note: Any Additions or Changes on This Sheet Must be Made or Circled in Red Ink With Date and Name of Person Making Change.

Do not extend notes this side of this line.

RETURN TO
LOS ANGELES COUNTY SURVEYOR
726 LOS ANGELES COUNTY
ENGINEERING BLDG.

76F309S 247 2-51

F. B. 1467 PG. 70

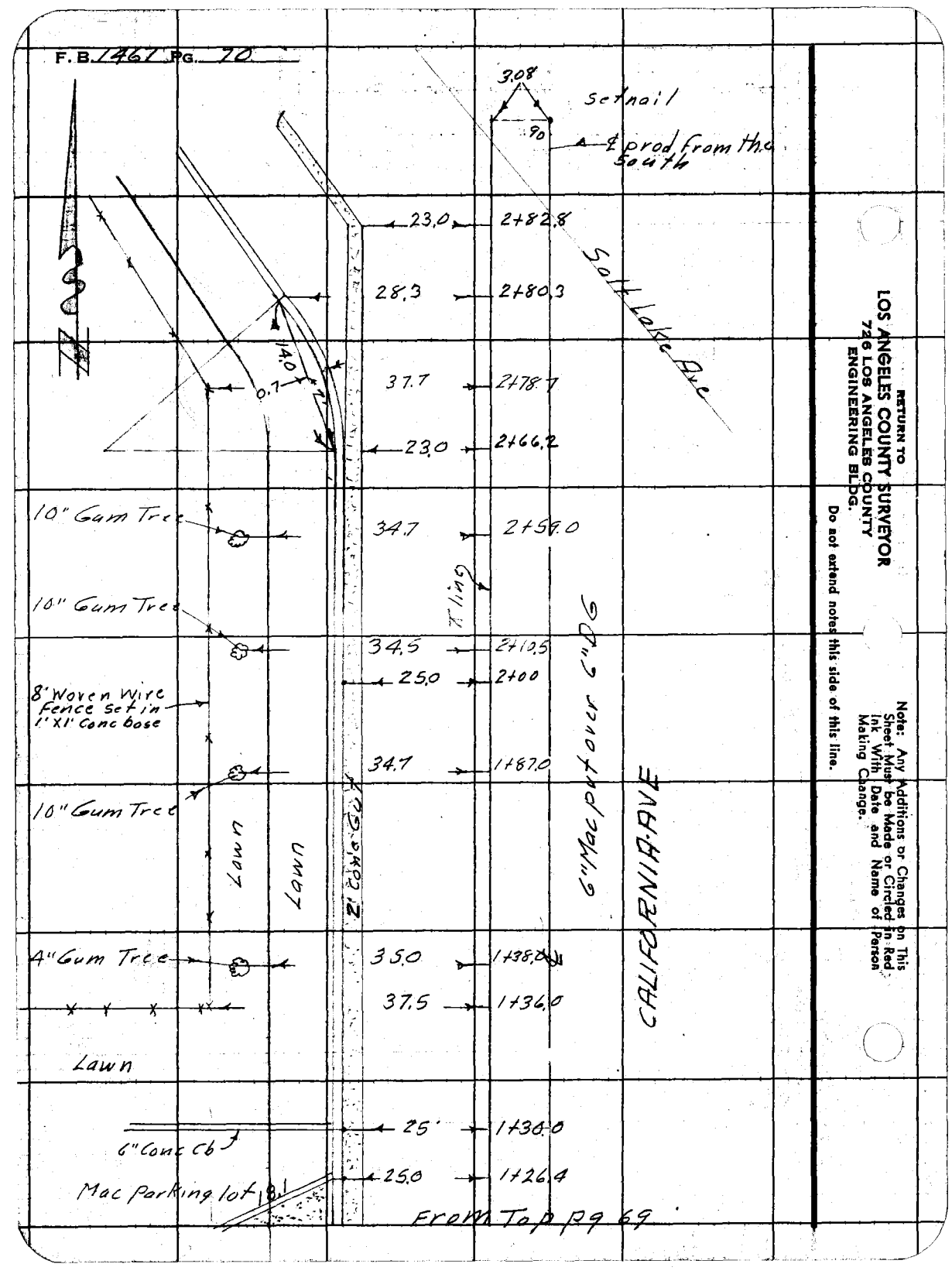

RETURN TO
LOS ANGELES COUNTY SURVEYOR
726 LOS ANGELES COUNTY
ENGINEERING BLDG.

Do not extend notes this side of this line.

Note: Any Additions or Changes on This Sheet Must be Made or Circled in Red Ink With Date and Name of Person Making Change.

Notes Ck'd by	Survey of East Comp Gr #1 DS
Map No.	W. O. 6934 Tape No. 0106 St'd. 68 °F
Office Work	Surveyed by M. A. Van Deren
Checked	Notes Van Date 7-2-53
Date	Indexed E. C. Johnson

F. B. 1467 PG. 71

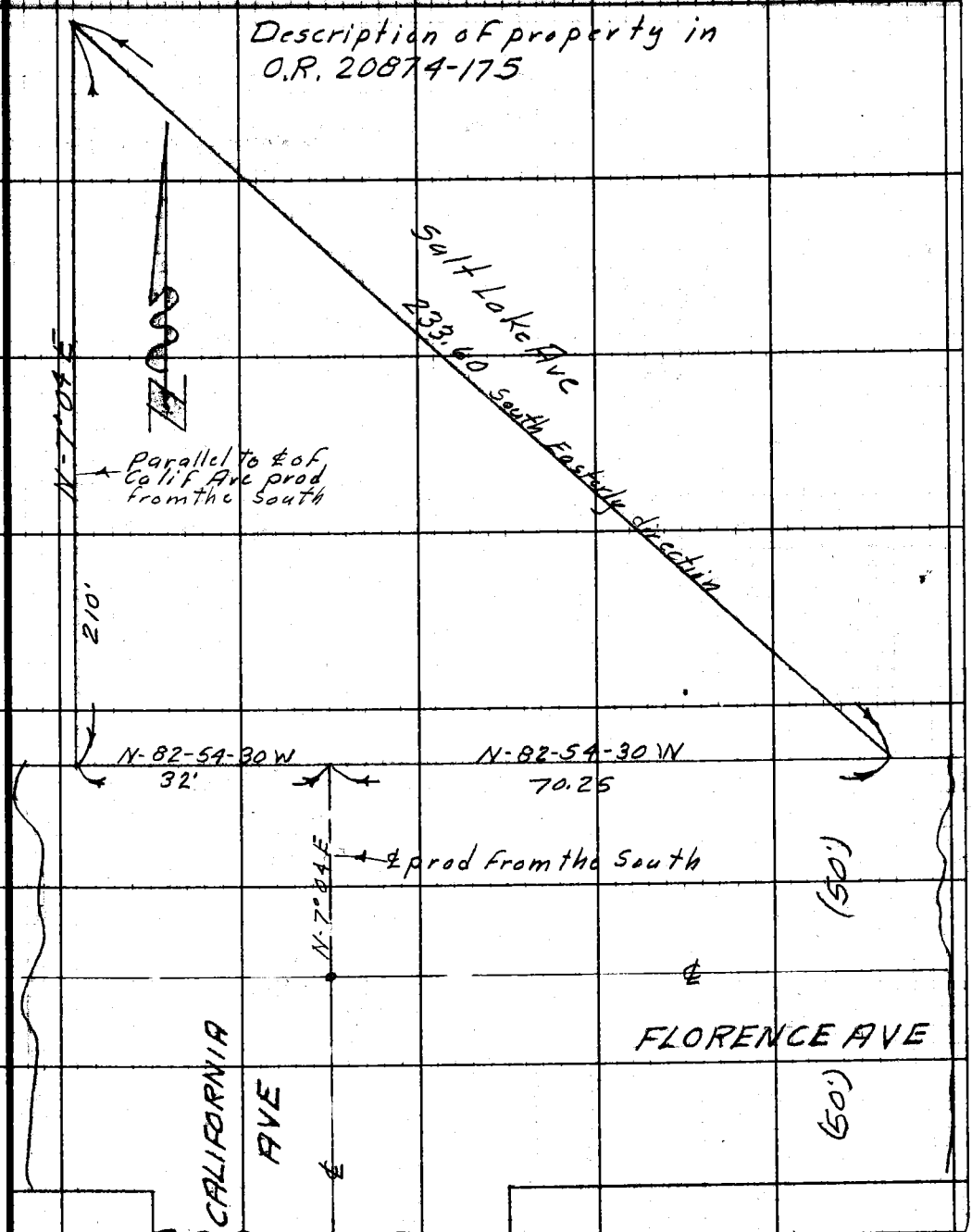

Note: Any Additions or Changes on This Sheet Must be Made or Circled in Red Ink With Date and Name of Person Making Change.

Do not extend notes this side of this line.

RETURN TO
LOS ANGELES COUNTY SURVEYOR
726 LOS ANGELES COUNTY
ENGINEERING BLDG.

76F3095 247 2-51

RETURN TO
LOS ANGELES COUNTY SURVEYOR
726 LOS ANGELES COUNTY
ENGINEERING BLDG.

Note: Any Additions or Changes on This Sheet Must be Made or Circled in Red Ink With Date and Name of Person Making Change.

Do not extend notes this side of this line.

F.B. 4467 PG. 72

Profile No.
X-Sec. No.

Notes Red. Plotted Job No. 6934 Division No.
Date Date Survey of E. Comp Cr #1 D.S.
Notes Chkd. Checked Survey by Van Deren Notes Van Date 7-2-53
Date Date Map No. Indexed Johnson Date

F.B. 1467 PG. 73

JN 6934

Cross Sections on California Ave

From Florence Ave - North 300'±

East Comp Cr #1 D.S.

7-2-53

Van Deren
Richards
Myers
Merino

Note: Elevations in red based on 1934 datum

STATION	B. S.	H. I.	F. S.	ELEV.

NOTE: ANY ADDITIONS OR CHANGES ON THIS SHEET MUST BE MADE OR CIRCLED IN RED INK, WITH DATE AND NAME OF PERSON MAKING CHANGE.

Do not extend notes this side of this line.

PLEASE RETURN TO
LOS ANGELES COUNTY SURVEYOR
726 LOS ANGELES COUNTY
ENGINEERING BLDG.

76L298 307 10-51

76L298 307 10-51

PLEASE RETURN TO

LOS ANGELES COUNTY SURVEYOR
726 LOS ANGELES COUNTY
ENGINEERING BLDG.

NOTE: ANY ADDITIONS OR CHANGES ON THIS SHEET MUST BE MADE OR CIRCLED IN RED INK, WITH DATE AND NAME OF PERSON MAKING CHANGE.

Do not extend notes this side of this line.

F.B. 1467 Pg. 74 Job No. 6934 Division No. Profile
Survey of East Comp Gr #1 DS No. X-Sec.
Survey by Van Doren Notes Van Notes Red. Plotted
Indexed K. C. Johnson Date 7-2-53 Date Notes Chkd Checked
Date Date

STATION	B. S.	H. I.	F. S.	ELEV.	L T. ℄ West	℄
		147.35		144.31		144.305
E.C. 20	3.04	~~146.65~~		~~143.61~~	BM EC 20 Elev = ~~143.608~~ FB 1789-26	
					Salt Lake Ave. & Florence Ave S.W. Cor	
					Bt Spk in Cb. 6' N. of S. end of Curb.	
					Rod 5.27	
					chain 13.26	
					Diam 1.50	
0+00 = ℄ Exist		San Dist M.H.		7.32		Rod 5.27
18" inlet W.			20.03	126.60	20.03	chain 13.75
18" outlet S.E.			20.52	126.13		Diam 1.50
				6.83		20.52
0+22.1			5.02	141.63		
				2.33		
0+50			5.33	141.32	℄ int Florence Ave	
				2.02		
0+58			5.38	141.27		℄ & ℄ x Cut
				.24		
0+89.0			4.96	141.76		℄ opp B.C.
				2.39		
"			5.54	141.18	23.1 Cut out	
				.81		
"			5.61	141.11	24.7 Cut in	
				.74		
"			5.19	141.53	" " Top Cb	
				2.10		
0+92.5			4.93	141.46		℄ opp E.C.
				2.42		
"			5.51	141.88	24.7 Cut	
				.87		
"			4.99	141.40	24.7 Top Cb	
				2.32		
1+00			4.88	141.51		℄ & 5' Top brk
				2.47		
1+17.5			4.96	141.43		℄ opp B.C.
				2.39		
"			5.06	141.33	25' Cut	
				2.29		
"			4.54	141.85	25' Top Cb	
				.81		

76L298 307 10-51

PLEASE RETURN TO

LOS ANGELES COUNTY SURVEYOR
726 LOS ANGELES COUNTY
ENGINEERING BLDG.

NOTE: ANY ADDITIONS OR CHANGES ON THIS SHEET MUST BE MADE OR CIRCLED IN RED INK, WITH DATE AND NAME OF PERSON MAKING CHANGE.

Do not extend notes this side of this line.

Profile No.____ Notes Red____ Plotted____ Job No. 6924 Division No.____ F.B. 1467 Pg. 75
X.Sec. No.____ Date____ Date____ Survey of East Camp Cr #1 DS
Notes Chkd.____ Checked____ Survey by Van Dyke & Clatworthy Date 7-2-53
Date____ Date____ Map No____ Indexed____ Date____

STATION	B. S.	H. I.	F. S.	ELEV.	LT.	West	℄
		7.35		2.38			
1+19.5		146.65	4.97	141.68			℄ opp end conc Gut
"			5.08	141.57	2.27	23' Gut out	
"			5.09	141.56	2.26	25' Gut in	
"			4.61	142.04	1.78	25' Top Cb	
2+00			5.52	141.13	2.69		℄
"			5.57	141.08	2.74	23' Gut out	
"			5.55	141.10	2.72	25' Gut in	
"			4.98	141.67	2.15	25' Top Cb	
2+43.3			6.09	140.56	1.26		℄ in X Gut
2+66.2			5.68	140.97	1.67		℄ opp E.C.
"			5.98	140.67	1.37	10' ℄ X Gut	
"			5.79	140.86	1.56	23' Gut out	
"			5.78	140.87	1.57	25' Gut in	
"			5.21	141.44	2.14	25' Top Cb	
2+80.3			5.74	140.91	1.61		℄ opp B.C.
"			5.96	140.69	1.39	16' ℄ X Gut	
"			5.83	140.82	1.52	23' E. edg Conc Gut	
"			5.86	140.79	1.49	25' W. edg. " "	
"			5.83	140.82	1.52	28' Gut	
"			5.22	141.43	2.13	28' Top Cb.	
2+82.8			5.75	140.90	1.60		℄

76L298 307 10-51

PLEASE RETURN TO

LOS ANGELES COUNTY SURVEYOR
726 LOS ANGELES COUNTY
ENGINEERING BLDG.

NOTE: ANY ADDITIONS OR CHANGES ON THIS SHEET MUST BE MADE OR CIRCLED IN RED INK, WITH DATE AND NAME OF PERSON MAKING CHANGE.

Do not extend notes this side of this line.

STATION	B. S.	H. I.	F. S.	ELEV.	LT & West	℄
2+82.8		147.35 ~~146.65~~	5.84	141.51 ~~140.81~~	23' E. edg Conc Cut	
"			5.86	141.49 ~~140.79~~	25' W. edg " "	
3+00			6.06	141.29 ~~140.59~~		℄ Spk & T
T.P.	4.05	146.91 7.64	3.79	143.56 ~~142.86~~		
E.C. 20			3.30	143.31 ~~143.61~~	BM EC 20 Elev = 143.608 FB 1789-26 Salt Lake Ave. & Florence Ave S.W. Cor Bt Spk in Cb. 6' N. of S. end C.R.	

F.B. 1467 PG. 76 Job No. 6934 Division No. Notes Red. Plotted No. Profile
Survey of East Comp Cr #1 DS Date 7-2-53 Date No. X-Sec.
Survey by Van Deren Notes Van Notes Chkd. Checked
Indexed C. Johnson Date Date No.

Profile No. ____ X-Sec. No. ____

Notes Red. ____ Plotted ____ Job No. 6934 Division No. ____
Date ____ Date ____ Survey of East Comp Cr #1 DS
Notes Chkd. ____ Checked ____ Survey by Van Deren Notes Van Date 7-2-53
Date ____ Date ____ Map No. ____ Indexed S. Johnson Date ____

F.B. 1467 PG. 77

JN 6934

invert elevations of sewer M.H.

at

Fruitland Ave & Malabar st, & Malabar St. & 52nd St

EAST COMPTON CR #1 DS

7-2-53
Van Deren
Richards
Myers
Merino

Elevations in red based on 1934 datum

STATION	B.S.	H.I.	F.S.	ELEV.

NOTE: ANY ADDITIONS OR CHANGES ON THIS SHEET MUST BE MADE OR CIRCLED IN RED INK, WITH DATE AND NAME OF PERSON MAKING CHANGE.

Do not extend notes this side of this line.

PLEASE RETURN TO
LOS ANGELES COUNTY SURVEYOR
726 LOS ANGELES COUNTY
ENGINEERING BLDG.

761.298 307 10-51

76L298 307 10-51

PLEASE RETURN TO

LOS ANGELES COUNTY SURVEYOR
726 LOS ANGELES COUNTY
ENGINEERING BLDG.

NOTE: ANY ADDITIONS OR CHANGES ON THIS SHEET MUST BE MADE OR CIRCLED IN RED INK, WITH DATE AND NAME OF PERSON MAKING CHANGE.

Do not extend notes this side of this line.

STATION	B. S.	H. I.	F. S.	ELEV.	
BMEL-192A	4.79	19~~5.68~~ 4.27		18~~8.89~~ 9.48	BM EL 192-A Elev= ~~188.891~~ 189.480 FB 1789-42
					Fruitland Ave & Malabar St. S.E. cor
					Bt Spkin Cb. 4' E. of E. end C.R.
	J.C.	at Fruitland & Malabar St 7.35 N. ℄ Fruitland ave, & on ℄ prod of Malabar st from the South			
					Rod 4.37 Chain 16.52 Diam 1.33 — 22.22
					Rod 4.37 Chain 16.39 Diam 0.67 — 21.43
					Rod 4.37 Chain 16.62 Diam 1.33 — 22.32
16" inlet. E.			22.20	17~~1.48~~ 2.07	
8" inlet. W			21.43	17~~2.25~~ 2.84	
16" outlet. S.			22.32	171.~~36~~ .95	
	at Malabar St & 52nd st on ℄ Malabar, & 3.25 N. ℄ int 52nd st				
					Rod 5.28 Chain 16.13 Diam 1.33 — 22.74
					Rod 5.28 Chain 16.23 Diam 1.33 — 22.84
16" inlet. N.			22.74	17~~0.94~~ 1.53	
16" outlet W			22.84	17~~0.84~~ 1.43	
T.P.	4.49	19~~4.96~~ 5.55	3.21	19~~0.47~~ 1.06	
EL-191			5.22	~~189.74~~ 190.33	BM EL-191 Elev= ~~189.741~~ 190.334 FB 1789-42
					Fruitland Ave (N. side) 115' W. of RR tracks
					W. of Malabar st. Bt Spkin Cb. 4' W. of Fire Plug

F.B. 1467 PG. 78 Job No. 6934 Division No. Notes Red. Plotted Profile
Survey of East Comp Gr #1 D.S. Date 7-2-53 Date No.
Survey by Van Deren Notes Van Notes Chkd. Checked X-Sec.
Indexed C. Johnson Date Date Date No.

Notes Ck'd by
Map No.
Office Work
Checked
Date

Survey of E. Comp Gr #1 Line B
W. O. 6243 Tape No. 0106 St'd. 66 °F
Surveyed by M.A. Van Deren
Notes Van Date 7-8-53
Indexed A. W. Johnson 7-14-53

F. B. 1461 Pg. 79

JN 6934

LINE CHANGE ON WILCOX AVE BRANCH

EAST COMPTON CR NO1 LINE A

℄ OF STORM DRAIN IS 13' E. OF ℄ OF WILCOX AVE

PER PLAN

7-8-53
Van Deren
Richards
Myers
Merino

Note: Any Additions or Changes on This Sheet Must Be Made or Circled in Red Ink With Date and Name of Person Making Change.

Do not attend notes this side of this line.

RETURN TO
LOS ANGELES COUNTY SURVEYOR
720 LOS ANGELES COUNTY
ENGINEERING BLDG.

76F3095 247 2-51

F.B. 1467 PG. 80

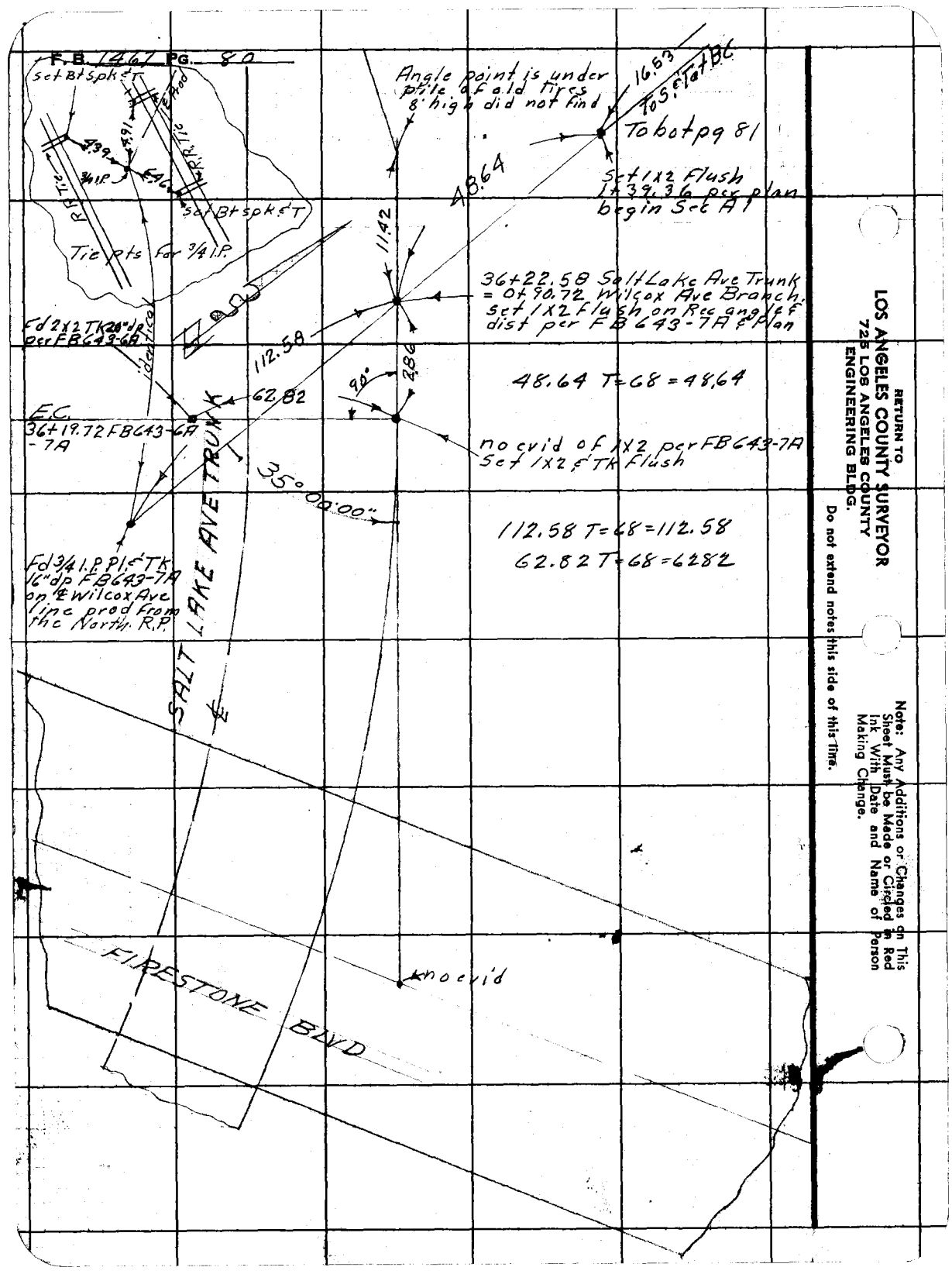

RETURN TO
LOS ANGELES COUNTY SURVEYOR
725 LOS ANGELES COUNTY
ENGINEERING BLDG.

Do not extend notes this side of this line.

Note: Any Additions or Changes on This Sheet Must be Made or Circled in Red Ink With Date and Name of Person Making Change.

Notes Ck'd by	Survey of E Comp Gr #1 line A	F.B. 1467 Pg. 81
Map No.	W. O. 6394 Tape No. 0106 St'd 68 °F	
Office Work	Surveyed by M.A. Van Deren	
Checked	Notes Van Date 7-8-53	
Date	Indexed [redacted] C. Johnson	

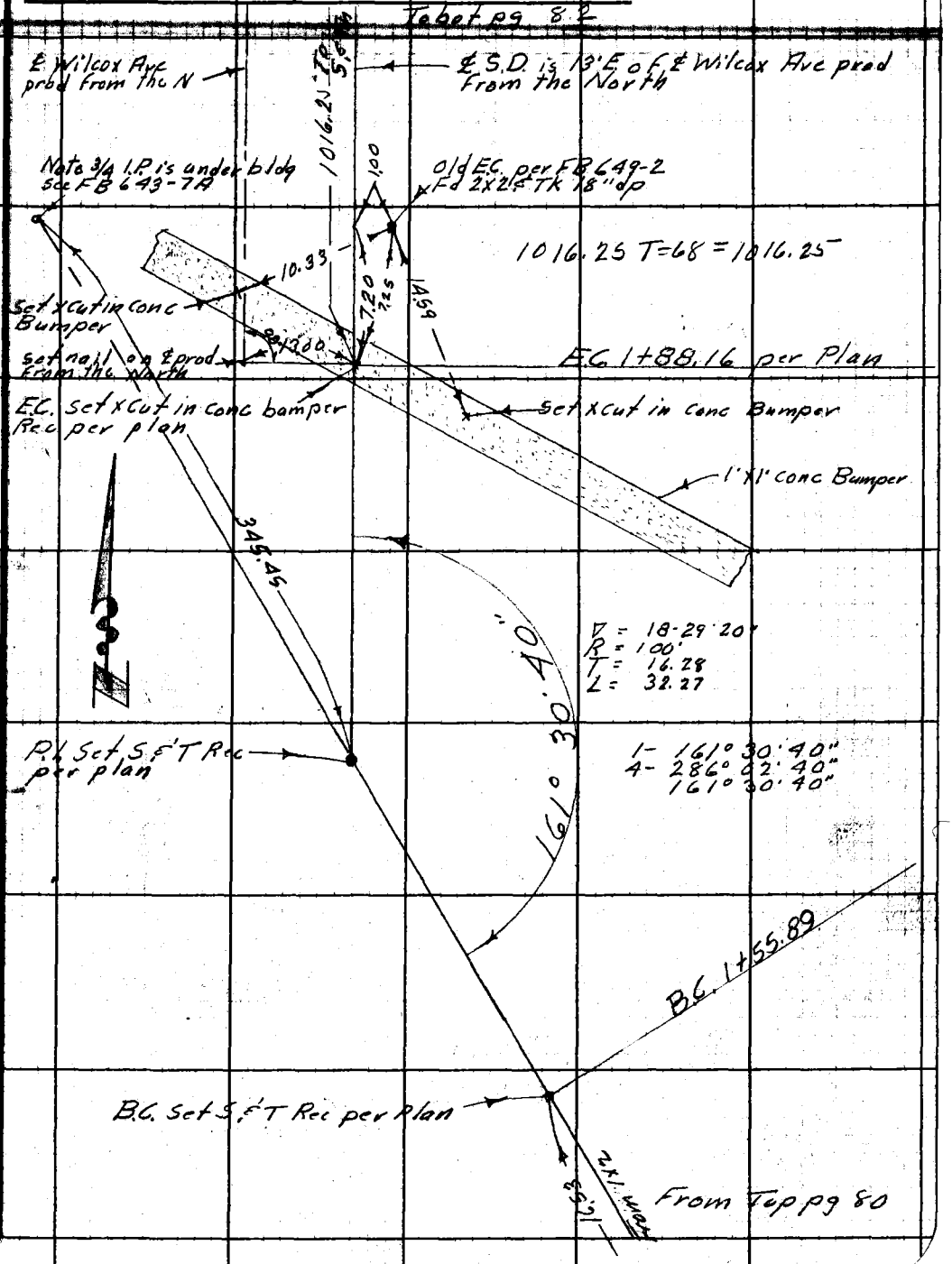

Note: Any Additions or Changes on This Sheet Must be Made or Circled in Red Ink With Date and Name of Person Making Change.

Do not extend notes this side of this line.

RETURN TO
LOS ANGELES COUNTY SURVEYOR
726 LOS ANGELES COUNTY
ENGINEERING BLDG.

76F3095 247 2-51

F.B. 7461 PG. 82

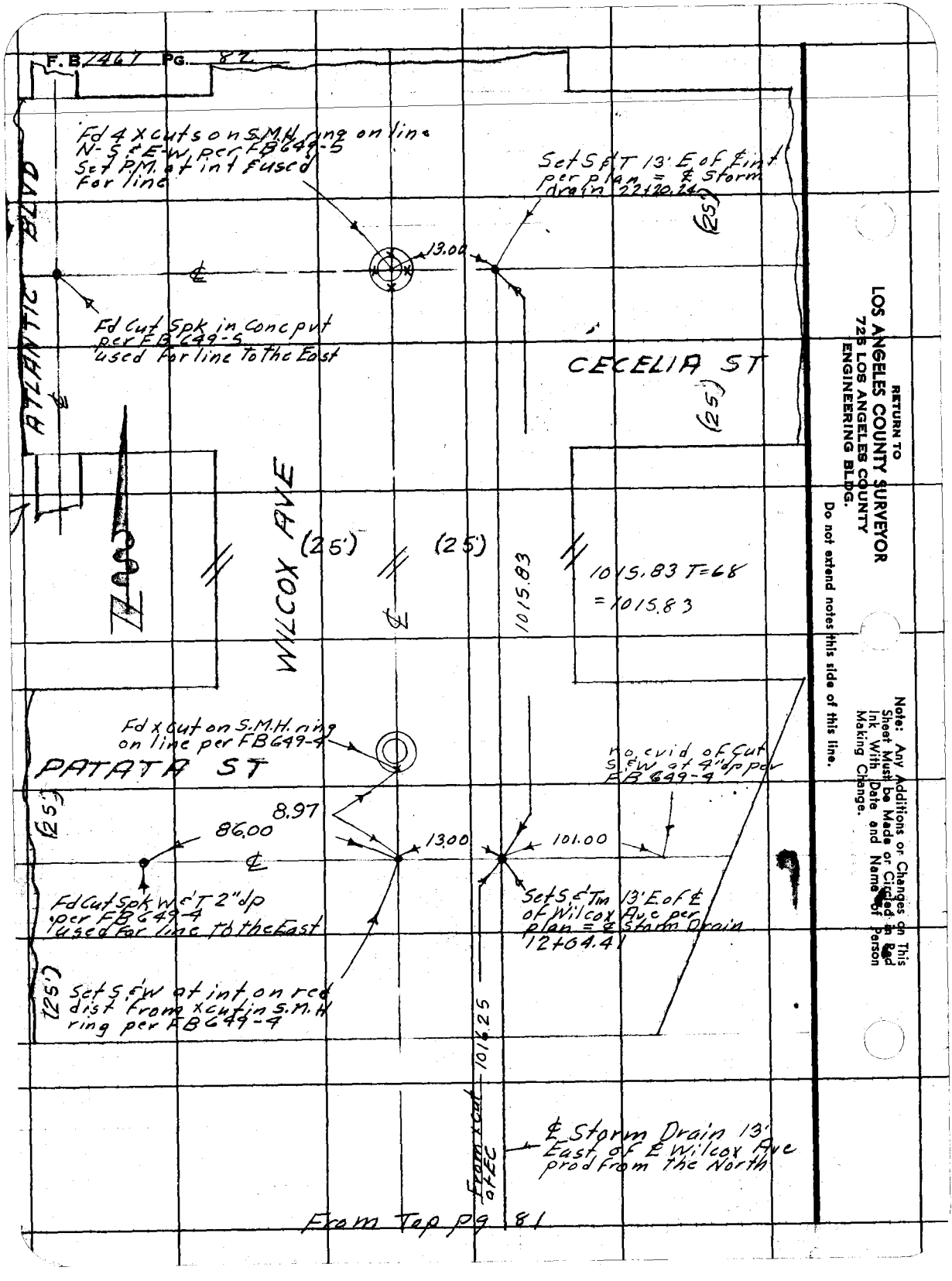

RETURN TO
LOS ANGELES COUNTY SURVEYOR
725 LOS ANGELES COUNTY
ENGINEERING BLDG.

Do not extend notes this side of this line.

Note: Any Additions or Changes on This Sheet Must Be Made or Circled in Red Ink With Date and Name of Person Making Change.

Notes Ck'd by
Map No.
Office Work
Checked
Date

Survey of E. Comp Cr 4 Line A
W. O. 6934 Tape No. 2106 St'd. 68 °F
Surveyed by M. A. Van Dercn
Notes Van Date 7-10-53
Indexed L. C. Johnson

F. B. 1461 Pg. 83

JN 6934

TOPOGRAPHY ON WILCOX AVE BRANCH

From 0+90.72 To 22+20.24

EAST COMPTON CREEK NO.1-LINE A

7-10-53
Van Dercn
Richards
Myers
Merine

"Note" ℄ of Storm Drain is 13' East of the ℄ of Wilcox Ave prod From the North
Topography Taken From Storm Drain line

Note: Any Additions or Changes on This Sheet Must be Made or Circled in Red Ink With Date and Name of Person Making Change.

Do not extend notes this side of this line.

RETURN TO
LOS ANGELES COUNTY SURVEYOR
726 LOS ANGELES COUNTY
ENGINEERING BLDG.

76F3085 247 2-51

F. B. 1467 PG. 84

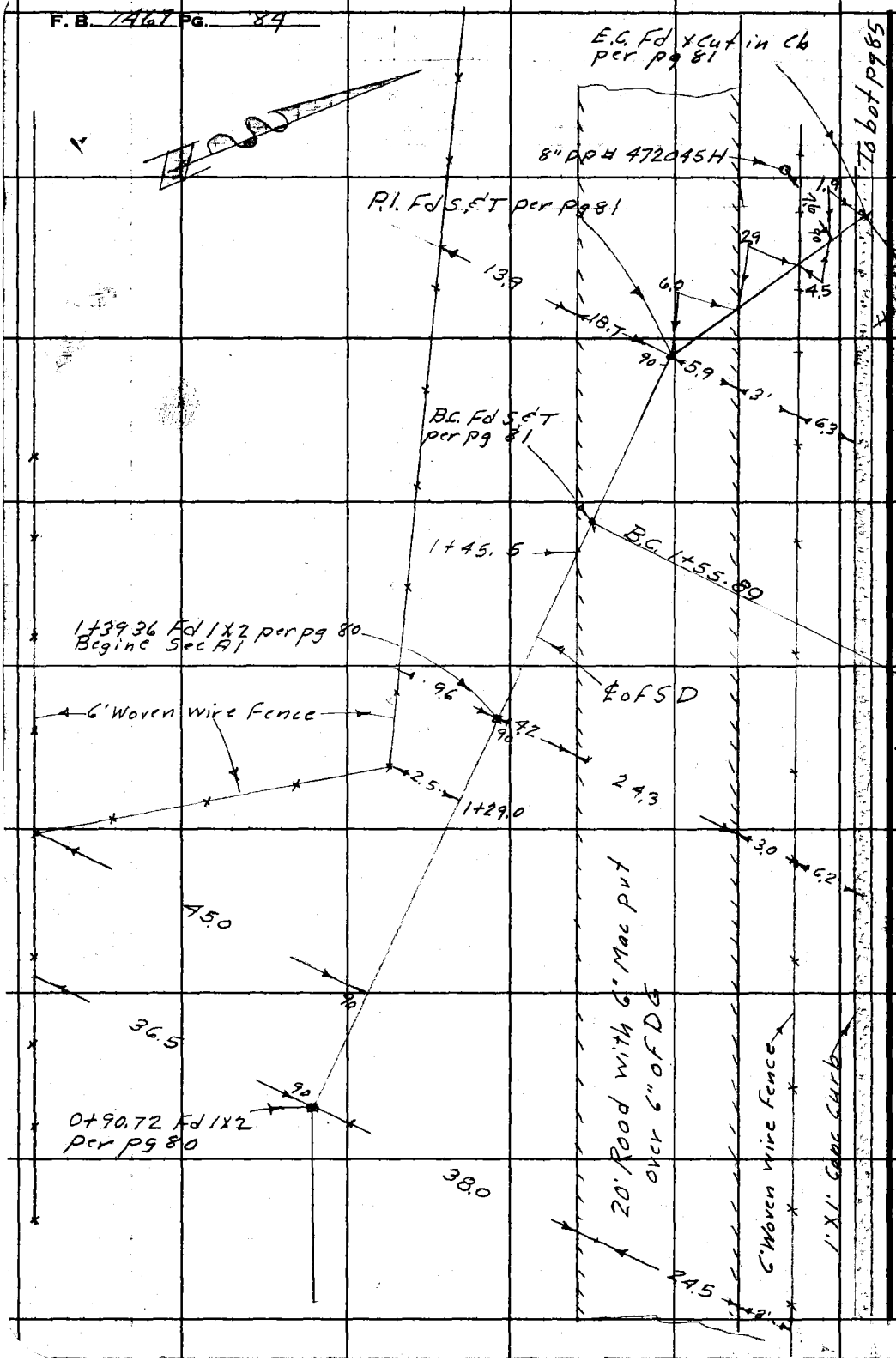

RETURN TO
LOS ANGELES COUNTY SURVEYOR
725 LOS ANGELES COUNTY
ENGINEERING BLDG.

Do not extend notes this side of this line.

Note: Any Additions or Changes on This Sheet Must be Made or Circled in Red Ink With Date and Name of Person Making Change.

Notes Ck'd by	Survey of E. Comp Cr #1 Line A
Map No.	W. O. 6939 Tape No. 0106 St'd. 68 °F
Office Work	Surveyed by M. A. Van Deren
Checked	Notes Van Date 7-10-53
Date	Indexed A. C. Johnson

F. B. 1467 PG. 85

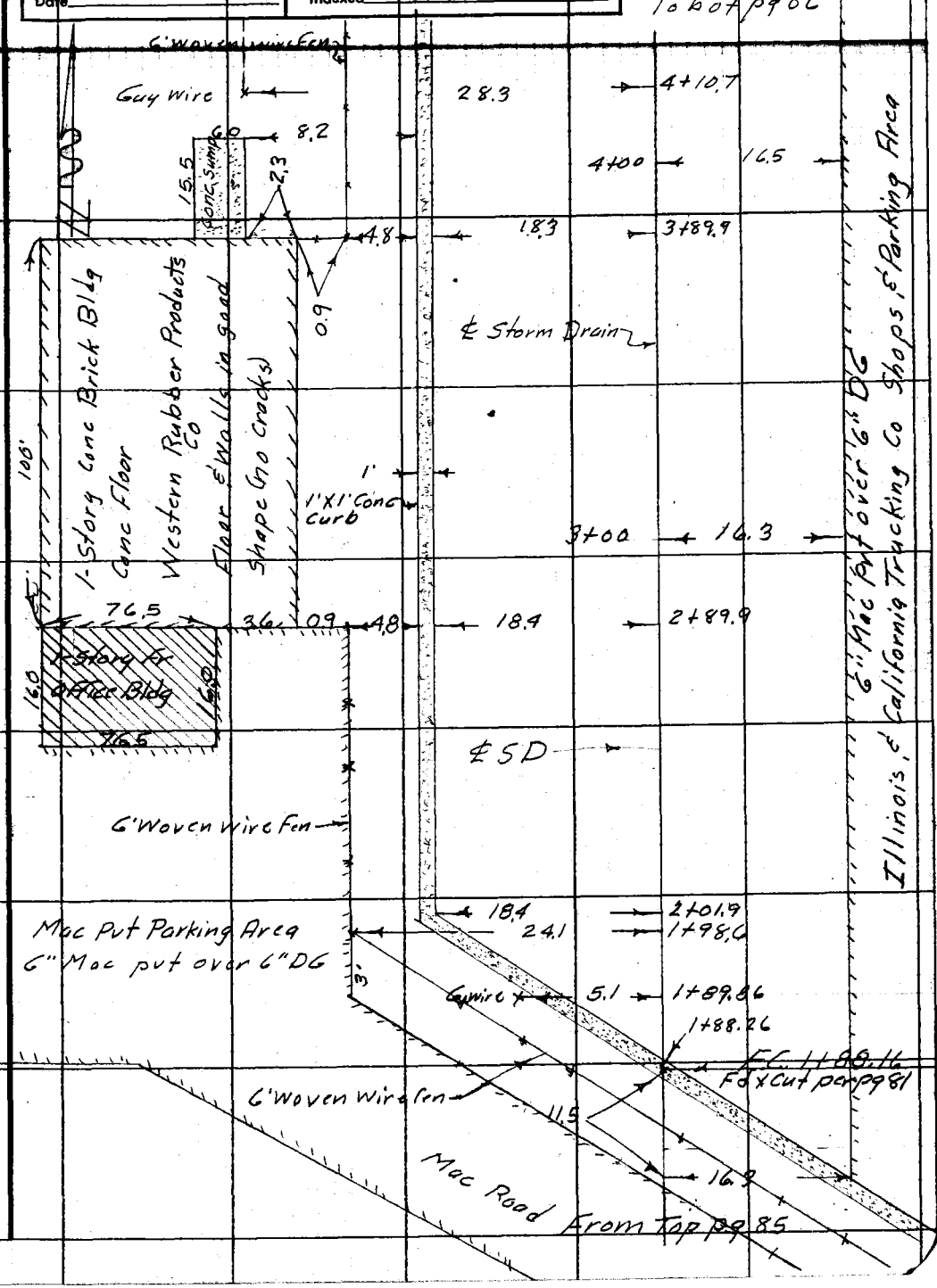

Note: Any Additions or Changes on This Sheet Must be Made or Circled in Red Ink With Date and Name of Person Making Change.

Do not extend notes this side of this line.

RETURN TO
LOS ANGELES COUNTY SURVEYOR
726 LOS ANGELES COUNTY
ENGINEERING BLDG.

76F3098 247 4-53

F.B. 1467 Pg. 86

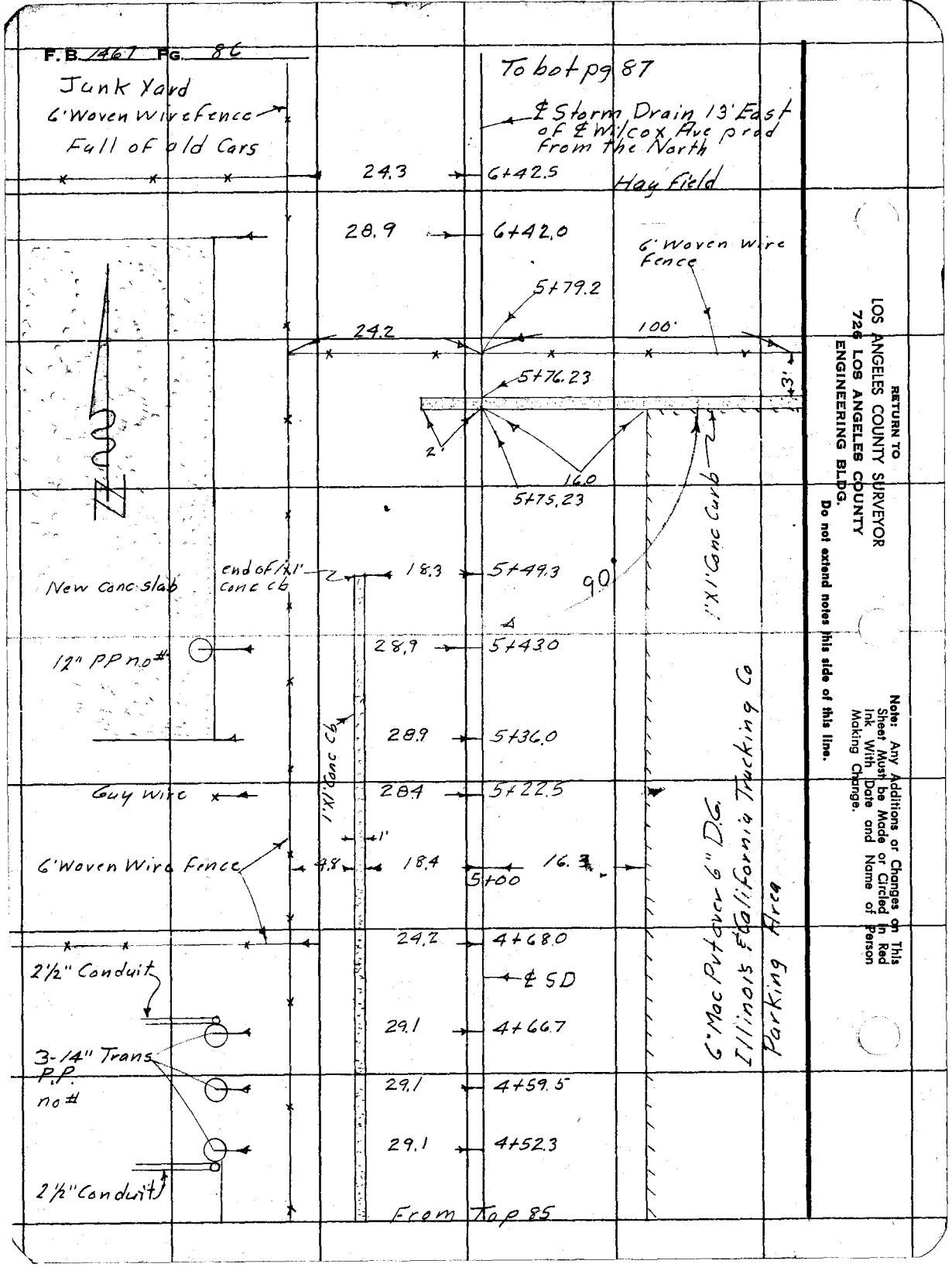

RETURN TO
LOS ANGELES COUNTY SURVEYOR
726 LOS ANGELES COUNTY
ENGINEERING BLDG.
Do not extend notes this side of this line.

Note: Any Additions or Changes on This Sheet Must be Made or Circled in Red Ink With Date and Name of Person Making Change.

Notes Ck'd by	Survey of E. Camp Gr #1 line A
Map No.	W. O. 6934 Tape No. 0106 St'd. 68 °F
Office Work	Surveyed by M.A. Van Deren
Checked	Notes Van Date 7-10-53
Date	Indexed E. C. Johnson

F.B. 1467 Pg. 87

To bot pg 88
See pg 88 for Bldg

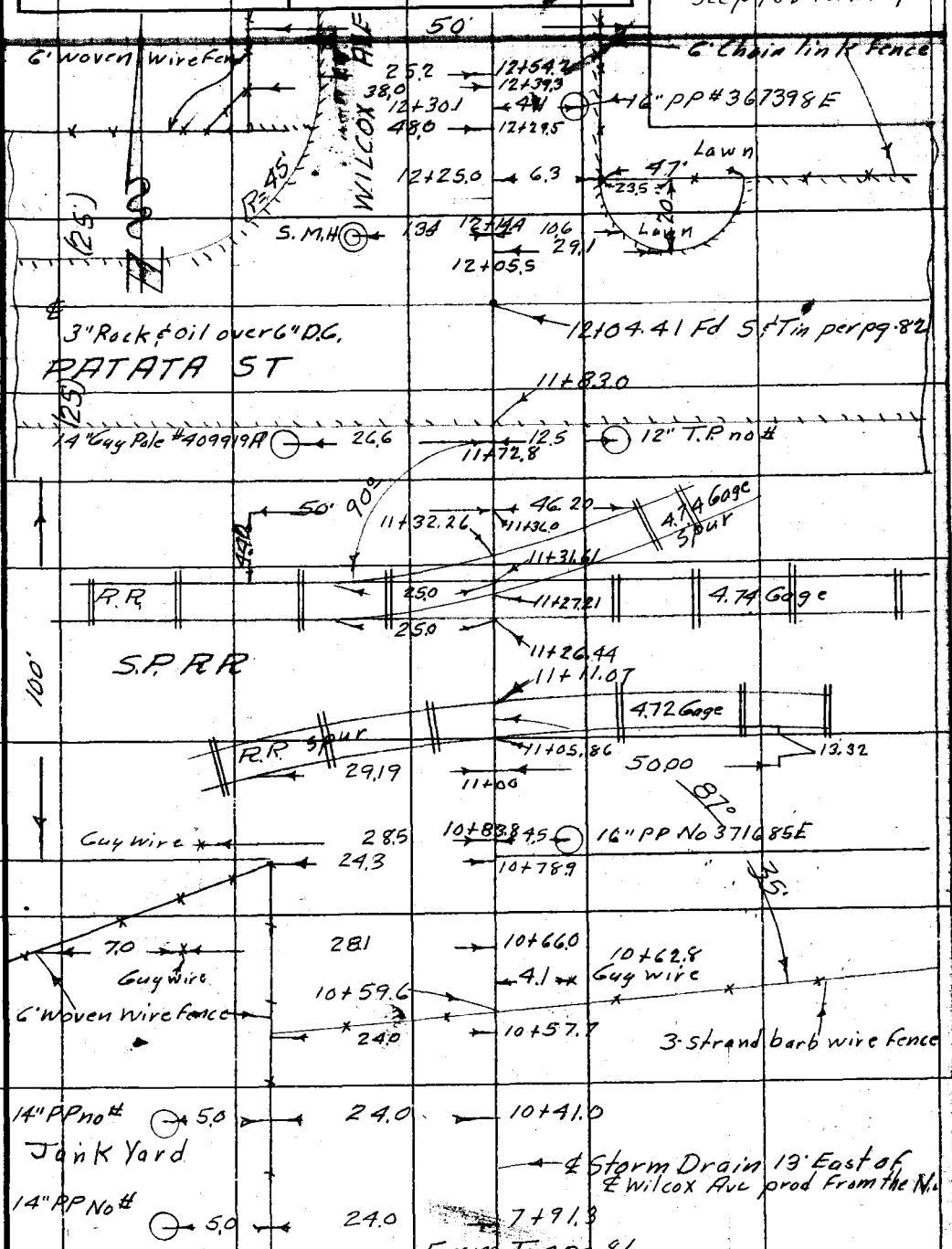

Note: Any Additions or Changes on This Sheet Must be Made or Circled in Red Ink With Date and Name of Person Making Change.

Do not extend notes this side of this line.

RETURN TO
LOS ANGELES COUNTY SURVEYOR
726 LOS ANGELES COUNTY
ENGINEERING BLDG.

76F3095 247 4-53

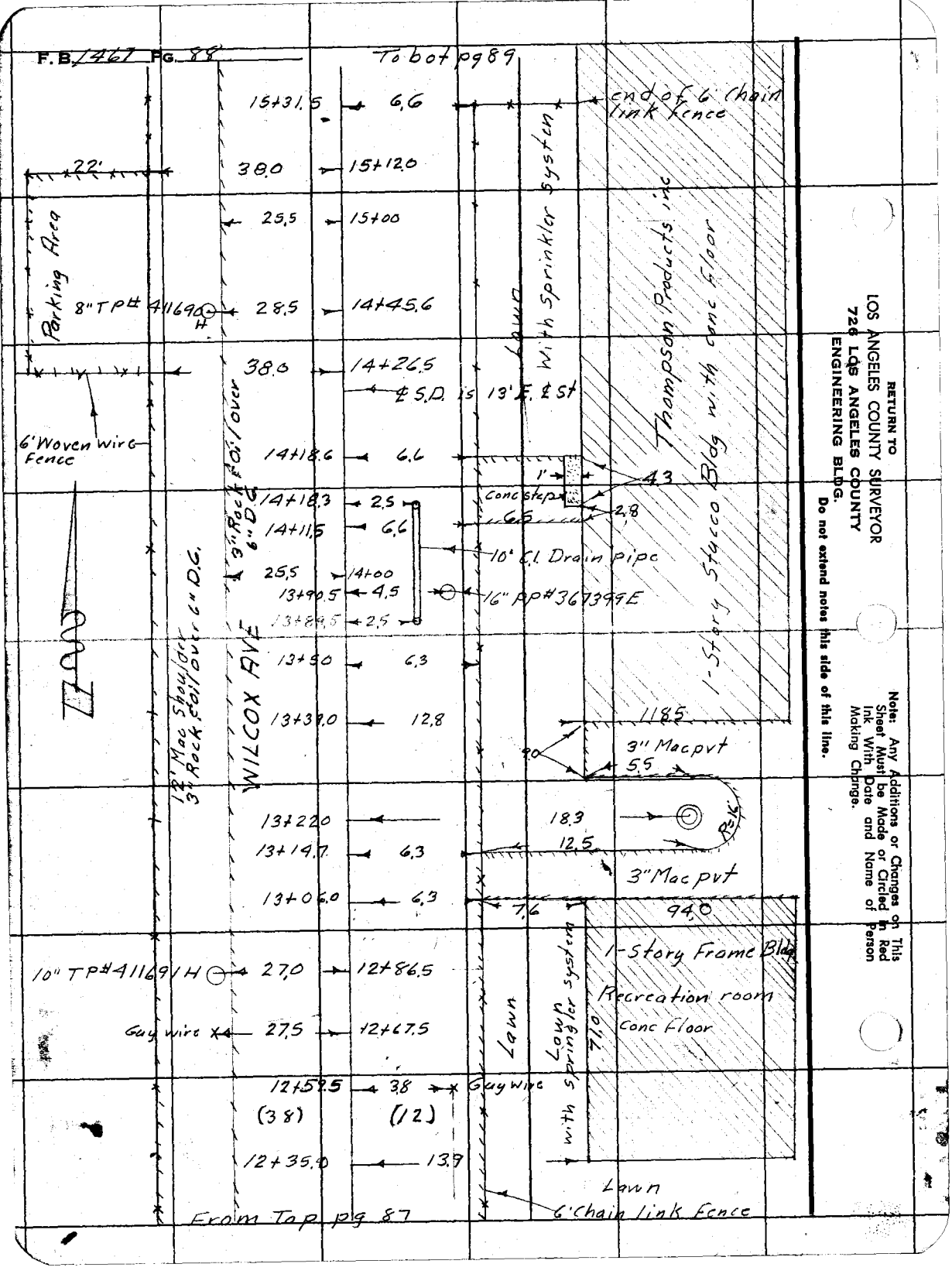

RETURN TO
LOS ANGELES COUNTY SURVEYOR
726 LOS ANGELES COUNTY
ENGINEERING BLDG.
Do not extend notes this side of this line.

Note: Any Additions or Changes on This Sheet Must be Made or Circled in Red Ink With Date and Name of Person Making Change.

Notes Ck'd by	Survey of E Comp Gr#1 Line A
Map No.	W. O. 6934 Tape No. 0106 St'd. 68 °F
Office Work	Surveyed by M. A. Van Deren
Checked	Notes Van Date 7-13-53
Date	Indexed E. C. Johnson

F. B. 1467 Pg. 89

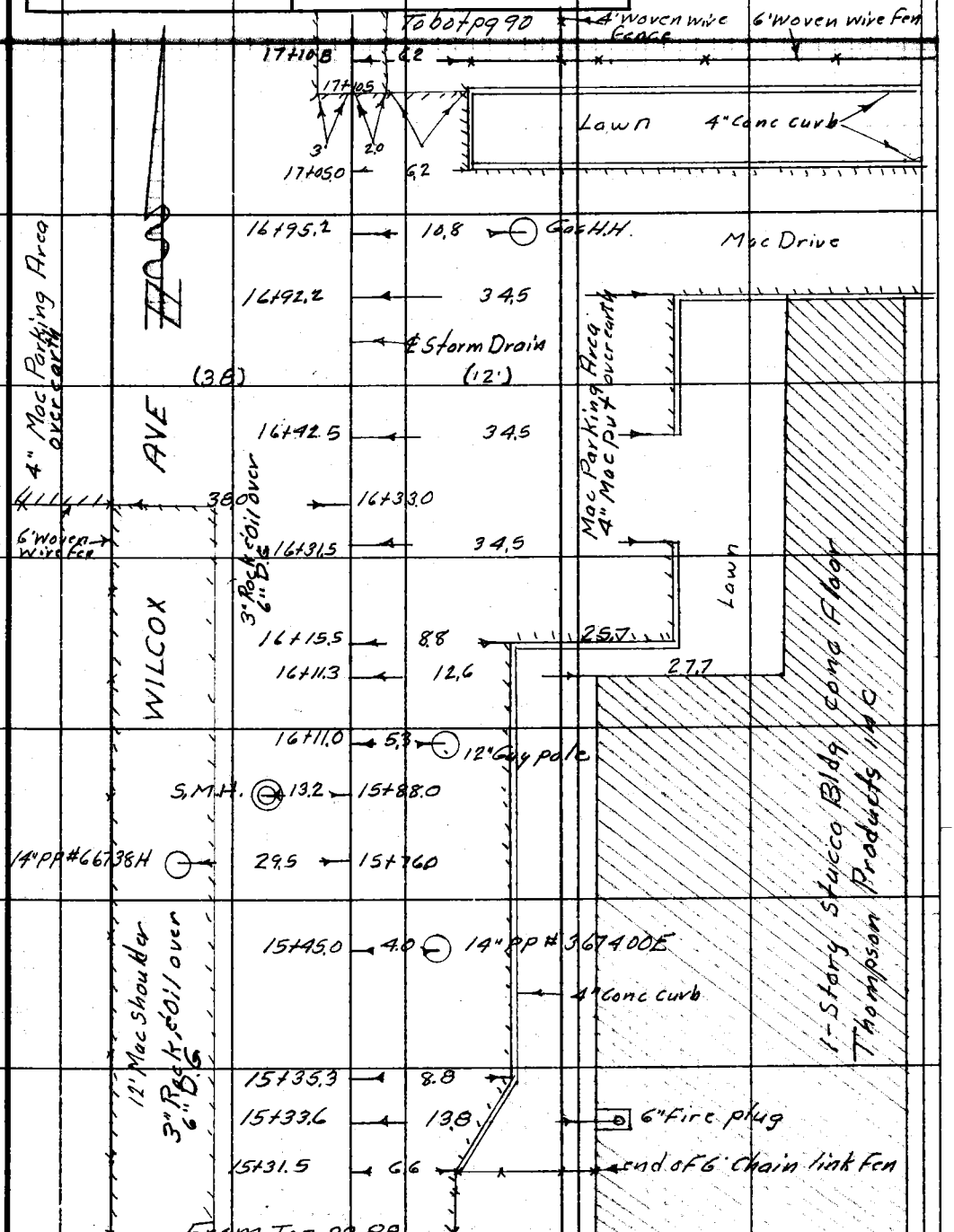

Note: Any Additions or Changes on This Sheet Must be Made or Circled in Red Ink With Date and Name of Person Making Change.

Do not extend notes this side of this line.

RETURN TO
LOS ANGELES COUNTY SURVEYOR
726 LOS ANGELES COUNTY
ENGINEERING BLDG.

76F3095 247 4-53

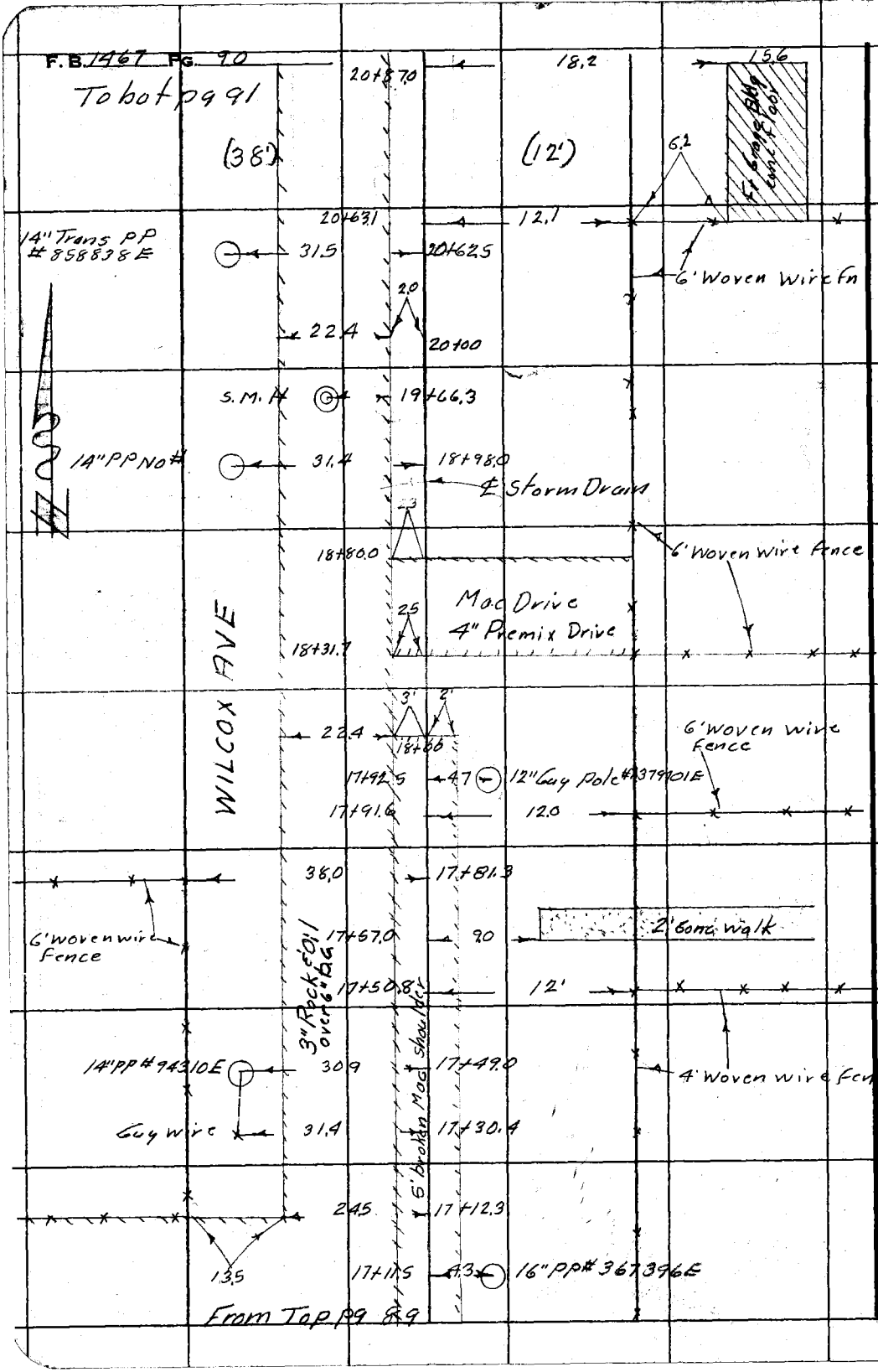

RETURN TO
LOS ANGELES COUNTY SURVEYOR
726 LOS ANGELES COUNTY
ENGINEERING BLDG.
Do not extend notes this side of this line.

Note: Any Additions or Changes on This Sheet Must be Made or Circled in Red Ink With Date and Name of Person Making Change.

Notes Ck'd by	Survey of East Camp Cr'y line A	F. B. 1467 Pg. 91
Map No.	W. O. 6934 Tape No. 0106 St'd. 68 °F	
Office Work	Surveyed by M. A. Van Deren	
Checked	Notes Van Date 7-13-53	
Date	Indexed C. Johnson	

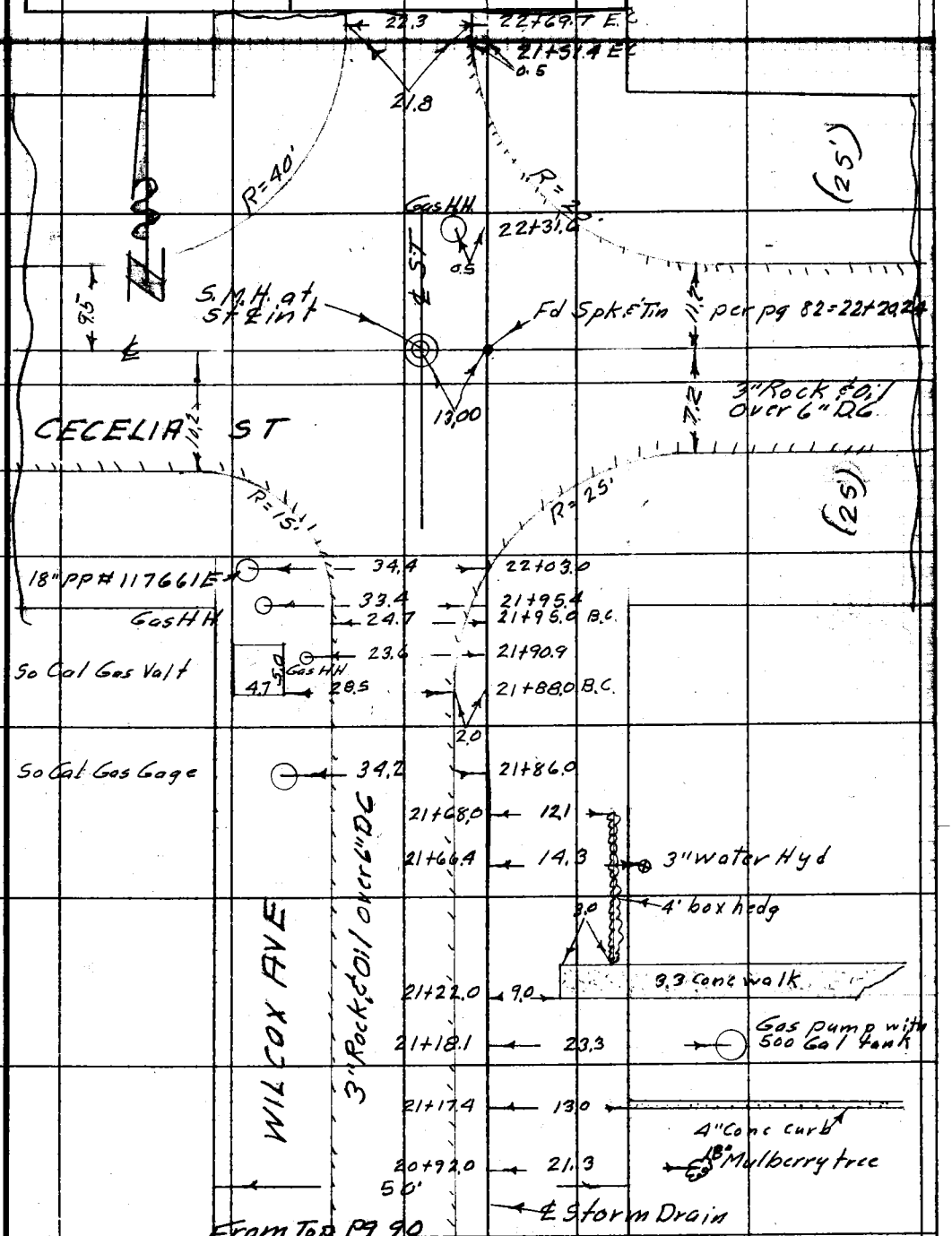

Note: Any Additions or Changes on This Sheet Must be Made or Circled in Red Ink With Date and Name of Person Making Change.

Do not extend notes this side of this line.

RETURN TO
LOS ANGELES COUNTY SURVEYOR
726 LOS ANGELES COUNTY
ENGINEERING BLDG.

76F3095 247 4-53

RETURN TO
LOS ANGELES COUNTY SURVEYOR
726 LOS ANGELES COUNTY
ENGINEERING BLDG.

Note: Any Additions or Changes on This Sheet Must be Made or Circled In Red Ink With Date and Name of Person Making Change.

Do not extend notes this side of this line.

F.B. 1467 PG. 91

76L298 307 10-51

PLEASE RETURN TO

LOS ANGELES COUNTY SURVEYOR
726 LOS ANGELES COUNTY
ENGINEERING BLDG.

NOTE: ANY ADDITIONS OR CHANGES ON THIS SHEET MUST BE MADE OR CIRCLED IN RED INK, WITH DATE AND NAME OF PERSON MAKING CHANGE.

Do not extend notes this side of this line.

STATION	B. S.	H. I.	F. S.	ELEV.			
BMEB-2A	4 96	13 1 87		126 91	BMEB-2A El. 126.907 F.B. 1789-15 Florence Ave & Vinevale Ave, N.E. Cor. Bt Spk in cb, 5' N. of N. end. C.R.		
S.S. M.H.							20' N. on ℄ Vinevale Ave
12" Inlet W			12 97	118 90	Rim 4.96	Rim 4.98	Rim 4.95
8" Inlet N			12 84	119 03	Depth 7.01	Depth 7.19	Depth 7.01
12" Outlet E			12 96	118 91	Dia 1.00	Dia 0.67	Dia 1.00
					Rod 12.97	Rod 12.84	Rod 12.96
BMEB-2A			4 96	126 91	BMEB-2A El. 126.907 F.B. 1789-15 See above B.M.		

Profile No. ____ Notes Red ____ Plotted ____ Job No. 6934 Division No. ____ F.B. 1467 Pg. 93

X-Sec. No. ____ Date ____ Date ____ Survey of E. Compton Creek Nat. S.D.

Notes Chkd ____ Checked ____ Survey by J.L. Willey Notes J.L.W. Date 11-6-53

No. ____ Date ____ Date ____ Map No. ____ Indexed C. Johnson Date ____

B. 1467 PG. 94

Job No. _____ Division No. _____ Notes Red. _____ Plotted _____ Profile

Survey of _____ Date _____ Date _____ No. _____

Survey by _____ Notes _____ Notes Chkd. _____ Checked _____ X-Sec.

Indexed _____ Date _____ Date _____ Date _____ No. _____

STATION	B. S.	H. I.	F. S.	ELEV.

761298 307 10-51

PLEASE RETURN TO

LOS ANGELES COUNTY SURVEYOR

726 LOS ANGELES COUNTY ENGINEERING BLDG.

Do not extend notes this side of this line.

NOTE: ANY ADDITIONS OR CHANGES ON THIS SHEET MUST BE MADE OR CIRCLED IN RED INK, WITH DATE AND NAME OF PERSON MAKING CHANGE.

Profile No. ____ X-Sec. No. ____

Notes Red. ____ Plotted ____ Job No. 6934 Division No. ____

Date ____ Date ____ Survey of E. COMPTON CREEK

Notes Chkd. ____ Checked ____ Survey by COATES Notes J.S.C. Date 11-25-53

Date ____ Date ____ Map No. ____ Indexed C. Johnson

F.B. 1467 Pg. 95

ELEVATION OF M.H INVERTS ON W. SIDE PACIFIC BLVD AT FRUITLAND RD.

J.N. 6934

COATES
OCHSNER
MALDONADO

STATION	B.S.	H.I.	F.S.	ELEV.

NOTE: ANY ADDITIONS OR CHANGES ON THIS SHEET MUST BE MADE OR CIRCLED IN RED INK, WITH DATE AND NAME OF PERSON MAKING CHANGE.

Do not extend notes this side of this line.

PLEASE RETURN TO
LOS ANGELES COUNTY SURVEYOR
726 LOS ANGELES COUNTY
ENGINEERING BLDG.

761-A 307 10-51

76L298 307 10-51

PLEASE RETURN TO
LOS ANGELES COUNTY SURVEYOR
726 LOS ANGELES COUNTY
ENGINEERING BLDG.

NOTE: ANY ADDITIONS OR CHANGES ON THIS SHEET MUST BE MADE OR CIRCLED IN RED INK, WITH DATE AND NAME OF PERSON MAKING CHANGE.

Do not extend notes this side of this line.

F.B. 1467 PG. 96 | Job No. 6334 Division No. | Profile No. | X-Sec. No.
Survey of E. COMPTON CREEK | Notes Red | Plotted | Date | Checked | Date
Survey by E. COATES Notes J.S.C. | Notes Chkd. | Date | Date
Indexed | Date

STATION	B. S.	H. I.	F. S.	ELEV.	
B.M.EC-54	5 59	191 37		185 78	B.M. EC 54 Elev 185.776 per F.B. 1789/41 Pacific Blvd & Fruitland Rd. N.E. Cor. Bl. Spk. in curb 4'E. of E. end C.R.
0+42			6 08	185 29	6"R E. rim M.H
"			6 10	185 27	6"R W. rim M.H
"			6 09	185 28	6"R N rim M.H
"			18 62	172 75	15" inlet E
"			18 86	172 51	18" outlet W
"			17 99	173 38	12" inlet N
B.M.E.C.55			5 48	185 89	B.M.EC-55 Elev. 185.883 per F.B. 1789/41 Pacific Blvd & Fruitland Rd. N.W. Cor. Bl. Spk. in curb 8'N. of N. end C.R.

6.08 Rod
11.29 meas.
1.25 Diam.
18.62

6.10 Rod
11.26 meas
1.50 Diam
18.86

6.09 Rod
10.90 meas
1.00 Diam.
17.99



Profile No. ____ X-Sec. No. ____

Notes Red. ____ Plotted ____ Job No. 6934 Division No. ____

Date ____ Date ____ Survey of E. Compton Creek No. 1

Notes Chkd. ____ Checked ____ Survey by English Notes English Date 12-53

Date ____ Date ____ Map No. ____ Index J. C. Jones

F.B. 1467 Pg. 97

E. COMPTON CREEK No. 1

J.N. 6934

CHECKING
M.H. INVERT
ELEVATIONS

Dec. 16, 53
English
Sappell
Peterson
Lind

STATION	B.S.	H.I.	F.S.	ELEV.

NOTE: ANY ADDITIONS OR CHANGES ON THIS SHEET MUST BE MADE OR CIRCLED IN RED INK, WITH DATE AND NAME OF PERSON MAKING CHANGE.

Do not extend notes this side of this line.

PLEASE RETURN TO
LOS ANGELES COUNTY SURVEYOR
726 LOS ANGELES COUNTY
ENGINEERING BLDG.

76L298 307 10-51

76L298 307 10-51

PLEASE RETURN TO

LOS ANGELES COUNTY SURVEYOR
726 LOS ANGELES COUNTY
ENGINEERING BLDG.

NOTE: ANY ADDITIONS OR CHANGES ON THIS SHEET MUST BE MADE OR CIRCLED IN RED INK, WITH DATE AND NAME OF PERSON MAKING CHANGE.

Do not extend notes this side of this line.

F.B. 1467 Pg. 98 Job No. 6234 Division No. Notes Red. Plotted
Survey of E. Compton Creek No. 1 Date Date No. Profile
Survey by English Notes Notes Chkd Checked X-Sec.
Indexed C. Johnson Date Date Date No.

STATION	B. S.	H. I.	F. S.	ELEV.		
(Fd.) B.M.						
EB-30A	7 59	145 88		138 29	E.B.-30A, elev. = 138.287, F.B. 1789-12	
					Heliotrope Ave. & Randolph St., S.E. Cor.	
					Bt. spk. in cb., 5' E. of E. end C.R.	
T.P.	5 96	145 60	5 74	140 14		
M.H. at Int. Vinevale Ave. & Randolph St. (N. Side).						
4.93 / 7.60 / 12.53	4.93 / 6.90 / 11.83		4 93	140 67	East rim	
			11 83	133 77	-6.90 rod, inside top pipe	
			12 53	~~130 07~~ 133	-7.60 rod, " bot. "	
T.P.	5 35	145 38	5 57	140 03		
M.H. at Int. Heliotrope Ave. & Randolph St. (N. Side)						
5.29 / 7.36 / 12.65	5.29 / 8.10 / 13.39		5 29	140 09	West rim	
			12 65	13- 73	- 7.36 rod, inside top pipe	
			13 39	131 99	- 8.10 " " bot. "	
5.33 / 7.40 / 12.73	5.33 / 8.12 / 13.45		5 33	140 05	East rim	
			12 73	132 65	- 7.40 rod, " top "	
			13 45	131 93	- 8.12 " " bot. "	
T.P.	4 16	143 59	5 95	139 43		
M.H. at Int. Palm Ave. & Randolph St. (N. Side)						
4.11 / 7.72 / 11.84	4.11 / 8.68 / 12.79		4 11	13948	East rim	
			11 84	13175	- 7.73 rod, inside top pipe	
			12 79	130 8[illegible]	- 8.68 " " bot. "	

76L298 307 10-51

PLEASE RETURN TO

LOS ANGELES COUNTY SURVEYOR

726 LOS ANGELES COUNTY
ENGINEERING BLDG.

NOTE: ANY ADDITIONS OR CHANGES ON THIS SHEET MUST BE MADE OR CIRCLED IN RED INK, WITH DATE AND NAME OF PERSON MAKING CHANGE.

Do not extend notes this side of this line.

STATION	B. S.	H. I.	F. S.	ELEV.		
T.P.		143 59	5 81	137 78		
	5 64	143 42				
T.P.	5 00	~~143 70~~ 142 70	5 72	137 70		
T.P.	5 23	142 55	5 38	137 32		
(fd.) B.M. E.B.-29A			4 94	137 61	E.B.-29A, elev. = 137.582, F.B. 1789-12 Heliotrope Ave. & Filmore St. N.W. Cor. Bt. spk. in cb. 5' W. of W. end C.R.	

Profile Notes Red ____ Plotted ____ Job No. 6934 Division No. ____ F.B. 1467 Pg. 99

No. ____ Date ____ Date ____ Survey of E. Compton Creek No. 1

X-Sec. Notes Chkd. ____ Checked ____ Survey by English Notes English Date 12-53

No. ____ Date ____ Date ____ Map No. ____ Indexed C. Johnson Date

F.B. 1467 PG. 100 Job No. Division No. Notes Red. Plotted Profile

Survey of Date Date No.

Survey by Notes Notes Chkd Checked X-Sec.

Indexed Date Date Date No.

STATION	B.S.	H.I.	F.S.	ELEV.

76L298 307 10-51

PLEASE RETURN TO

LOS ANGELES COUNTY SURVEYOR

726 LOS ANGELES COUNTY ENGINEERING BLDG.

NOTE: ANY ADDITIONS OR CHANGES ON THIS SHEET MUST BE MADE OR CIRCLED IN RED INK, WITH DATE AND NAME OF PERSON MAKING CHANGE.

Do not extend notes this side of this line.

Profile No. _____ Notes Red _____ Plotted _____ Job No. 6934 Division No. _____ F.B. 1467 Pg. 101

Date _____ Date _____ Survey of E. Compton Creek No 1

X-Sec. No. _____ Notes Chkd. _____ Checked _____ Survey by English Notes English Date 12-21-53

Date _____ Date _____ Map No. _____ Indexed C. Johnson Date _____

E. COMPTON CREEK No 1

J.N. 6934

CHECKING
M.H. INVERTS

Dec. 21, 53
English
Sappell
Peterson
Lind

STATION	B. S.	H. I.	F. S.	ELEV.

NOTE: ANY ADDITIONS OR CHANGES ON THIS SHEET MUST BE MADE OR CIRCLED IN RED INK, WITH DATE AND NAME OF PERSON MAKING CHANGE.

PLEASE RETURN TO
LOS ANGELES COUNTY SURVEYOR
726 LOS ANGELES COUNTY
ENGINEERING BLDG.

Do not extend notes this side of this line.

76L298 307 10-51

76L298 307 10-51

PLEASE RETURN TO

LOS ANGELES COUNTY SURVEYOR
726 LOS ANGELES COUNTY
ENGINEERING BLDG.

NOTE: ANY ADDITIONS OR CHANGES ON THIS SHEET MUST BE MADE OR CIRCLED IN RED INK, WITH DATE AND NAME OF PERSON MAKING CHANGE.

Do not extend notes this side of this line.

F.B. 1467 Pg. 102 — Job No. 6934 — Division No. ____ — Notes Red. ____ — Plotted ____ — Profile
Survey of E. Compton Creek No. 1 — Date ____ — No. ____ — Date ____ — X-Sec.
Survey by English & C. Johnson — Notes Chkd ____ — Checked ____
Indexed ____ — Date ____ — Date ____ — No. ____

STATION	B. S.	H. I.	F. S.	ELEV.	
(fd.) BM. EC-98A	4 98	145 65		140 67	EC-98A, elev. = 140.666, F.B. 1789-11 Heliotrope ℄ 61st St., N.W. Cor. Bt. Spk. in c.b. 10' N. of N. end C.R.
M.H. at Int.			Heliotrope ℄ 61st St.		
	5.60		5 60	140 05	M.H. Rim
	5.52		11 12	134 53	5.52 Rod, Bt. inside pipe (N. inlet)
	11.12			135 21	4.84 " Top. " " "
		5.60			
		5.48	11.08	134 57	5.48 " Bt. " " (S. outlet)
		11.08		135 22	4.83 " Top. " " "
M.H. at Int.			Heliotrope ℄ 60th PL.		
	4.14		4 14	141 51	M.H. Rim
	5.61		9 75	135 90	5.61 Rod, Bot. inside pipe (N. inlet)
	9.75			136 58	4.93 " Top. " " "
		4.14			
		5.65	9.79	135 86	5.65 " Bot. " " (S. outlet)
		9.79		136 55	4.96 " Top " " "
T.P.	5 51	147 50	3 66	141 99	
M.H. at Int.			Heliotrope ℄ 60th St.		
	4.97		4 97	142 53	M.H. Rim
	5.83		10 80	136 70	5.83 Rod, Bot. inside pipe (W. Inlet)
	10.80			137 36	5.17 " Top " " "
		4.97			
		5.82	10 79	136 71	5.82 " Bot. " " (S. outlet)
		10.79		137 37	5.16 " Top " " "
(fd.) BM. EC-96			5 17	142 33	EC-96 elev. = 142.322, F.B. 1789-11 Heliotrope ℄ 60th St. S.E. Cor. Bt. Spk. in c.b. 8' E. of E. end C.R.

Profile No. _____ Notes Red _____ Plotted _____ Job No. 6934 Division No. _____ F.B. 1467 Pg. 103

X-Sec. No. _____ Date _____ Date _____ Survey of E. Compton CREEK

Notes Chkd. _____ Checked _____ Survey by Snyder Notes PRS Date 2-54

Date _____ Date _____ Map No. _____ Ind[redacted] C. Johnson

J. N. 6934

E. COMPTON CREEK

INVERT Elev. of M.H. on

WILCOX AVE

from - Cecelia ST.

To - Florence Ave Inc.

Snyder

Brooks

Tafoya

STATION	B. S.	H. I.	F. S.	ELEV.

NOTE: ANY ADDITIONS OR CHANGES ON THIS SHEET MUST BE MADE OR CIRCLED IN RED INK, WITH DATE AND NAME OF PERSON MAKING CHANGE.

PLEASE RETURN TO

LOS ANGELES COUNTY SURVEYOR

726 LOS ANGELES COUNTY ENGINEERING BLDG.

Do not extend notes this side of this line.

76L208 307 10-51

76L298 307 10-51

PLEASE RETURN TO

LOS ANGELES COUNTY SURVEYOR
726 LOS ANGELES COUNTY
ENGINEERING BLDG.

NOTE: ANY ADDITIONS OR CHANGES ON THIS SHEET MUST BE MADE OR CIRCLED IN RED INK, WITH DATE AND NAME OF PERSON MAKING CHANGE.

Do not extend notes this side of this line. Wilcox Ave

STATION	B. S.	H. I.	F. S.	ELEV.	
B.M. EB 14A				115 91	B.M. E.B. 14-A Elev. 115.912 F.B. 1789/18
	442	120 33			Wilcox Ave & Cecelia ST. N.E. COR
					BT. spk in walk to ho # 8238
J.C.			463	115 70	J.C. at Wilcox Ave & Cecelia ST. - Rim
15" inlet N.			13 60	106 73	Rod 463 Meas 7.72 Dia 1.25 13.60
15" outlet S.			13 59	106 74	Rod - 463 Meas - 7.71 Dia - 1.25 13.59
8" inlet W			12 73	107 60	Rod 463 Meas 743 Dia .67 12.73
T.P.	488	121 97	324	117 09	
J.C.			403	117 94	J.C. between Cecelia ST & Santa Ana ST. - Rim
15" inlet N			13 33	108 64	Rod 403 Meas 8.05 Dia 1.25 13.33
15" outlet S.			13 28	108 69	Rod 4.03 Meas 8.00 Dia 1.25 13.28
8" inlet E			12 60	109 37	Rod 4.03 Meas 7.90 Dia .67 12.60
T.P.	468	122 99	366	118 31	
J.C.			358	119 41	Rim of J.C. at Wilcox Ave & Santa Ana ST.
15" inlet N			12 12	110 87	Rod 358 Meas 7.29 Dia 1.25 12.12
15" outlet S.			12 10	110 89	Rod 358 Meas 7.27 Dia 1.25 12.10
8" inlet W			10 26	112 73	Rod 358 Meas 6.01 Dia .67 10.26
8" inlet E			11 40	111 59	(Appro Elev. channel Plugged with conc.) Rod 358 Meas. 715 Dia .67 11.40
T.P.	461	124 28	332	119 67	
T.P.	568	125 59	437	119 91	

F.B. 1467 Pg. 104 Job No. 6934 Division No. Notes Red. Plotted Profile
Survey of E. Compton CREEK Date Date No. X-Sec.
Survey by Snyder Notes PRS Notes Chkd. Checked
Indexed C. Johnson Date Date No.

76L298 307 10-51

PLEASE RETURN TO
LOS ANGELES COUNTY SURVEYOR
726 LOS ANGELES COUNTY
ENGINEERING BLDG.

NOTE: ANY ADDITIONS OR CHANGES ON THIS SHEET MUST BE MADE OR CIRCLED IN RED INK, WITH DATE AND NAME OF PERSON MAKING CHANGE.

Do not extend notes this side of this line. Wilcox Ave

STATION	B. S.	H. I.	F. S.	ELEV.		
M.H.		125 59	450	121 09	Rim of M.H. between Santa Ana St & Elizabeth St.	
15" inlet N			14 03	111 56	Rod 450 Meas 8.28 Dia 1.25 14 03	Rod 450 Meas 8.33 Dia. 1.25 14.08
15" outlet S.			14 08	111.51		
T.P.	480	125 68	471	120 88		
J.C.			420	121 48	Rim of J.C. at Wilcox Ave & Elizabeth St.	
15" Inlet N			13 50	112 18	Rod 420 Meas 8.05 Dia 1.25 13 50	Rod 420 Meas 8.05 Dia 1.25 13.50
15" outlet S.			13 50	112 18		
8" inlet W			11 86	113 82		Rod 4.20 Meas 6.99 Dia .67 11.86
T.P.	567	127 03	432	121 36		
T.P.	552	127 88	467	122 36		
M.H.			475	123 13	Rim of M.H. between Elizabeth St. & Clara St.	
15" inlet N			14.95	112 93	Rod 4.75 Meas 8.95 Dia 1.25 14.95	Rod 4.75 Meas 8.95 Dia. 1.25 14.95
15" outlet S.			14 95	112 93		
T.P.	497	128 08	477	123 11		
B.M. EB 8			433	123 75	B.M. EB 8 Elev. 123.739 F.B. 1789/17	
	428	128 03			Wilcox Ave & Clara St N.W. Cor. - Bt. spk. in Pav. 3' S. of N. edge 40' W. of ℄ Int.	
J.C.			491	123 12	Rim of J.C. at Wilcox Ave & Clara St. (S. Side)	
15" inlet N			14 44	113 59	Rod 491 Meas 8.28 Dia 1.25 14.44	Rod 4.91 Meas 8.35 Dia 1.25 14.51
15" outlet S			14 51	113 52		

Profile No. ____ Notes Red ____ Plotted ____ Job No. 6934 Division No. ____ F.B. 1467 Pg. 105
X-Sec. No. ____ Date ____ Date ____ Date ____ Survey of E. Compton Creek
Notes Chkd. ____ Checked ____ Survey by Snyder Notes PRS Date 2-54
Date ____ Date ____ Map No. ____ Indexed C. Johnson Date ____

76L298 307 10-51

PLEASE RETURN TO
LOS ANGELES COUNTY SURVEYOR
726 LOS ANGELES COUNTY
ENGINEERING BLDG.

NOTE: ANY ADDITIONS OR CHANGES ON THIS SHEET MUST BE MADE OR CIRCLED IN RED INK, WITH DATE AND NAME OF PERSON MAKING CHANGE.

Profile No. X-Sec. No.
Notes Red. Plotted
Notes Chkd. Checked
Job No. 6934 Division No. Hollywood
Survey of El Cerrito Tract
Survey by Saylor Notes Jones
Indexed by G. J. Simmons Date

B. 1467 PG. 106

· Do not extend notes this side of this line. Wilcox Ave

STATION	B. S.	H. I.	F. S.	ELEV.	
8" Inlet E		128 03	1375	114.28	J.C. Wilcox Ave & Clara ST. Rod 4.91 Meas 8.17 Dia .67 13.75
8" Inlet W			1387	114.16	Rod 4.91 Meas 8.29 Dia .67 13.87
J.C.			494	123.09	Rim of J.C. Wilcox Ave & Clara ST N. Side
15" Inlet N			1443	113.60	Rod 4.94 Meas 8.24 Dia 1.25 14.43
15" outlet S			1440	113.63	Rod 4.94 Meas 8.21 Dia 1.25 14.40
8" Inlet E			1388	114.15	Rod 4.94 Meas 8.27 Dia .67 13.88
8" Inlet W			1372	114.31	(This may be a drop in line) Rod 4.94 Meas 8.11 Dia .67 13.72
8" Inlet W			1019	117.84	Rod 4.94 Meas 4.58 Dia .67 10.19
T.P.	417	127 66	454	123.49	
M.H.			484	122.82	Rim of M.H. at Wilcox Ave & Hastle ST.
15" Inlet N			1338	114.28	Rod 4.84 Meas 7.29 Dia 1.25 13.38
15" outlet S			1335	114.31	Rod 4.84 Meas 7.26 Dia 1.25 13.35
T.P.	483	128 59	390	123.76	
T.P.	490	129 07	442	124.17	
J.C.			566	123.41	Rim of J.C. at Wilcox Ave & Live Oak ST.
15" Inlet N			1411	114.96	Rod 5.66 Meas 7.20 Dia 1.25 14.11
15" outlet S.			1416	114.91	Rod 5.66 Meas 7.25 Dia 1.25 14.16
8" Inlet E			1305	116.02	Rod 5.66 Meas 6.72 Dia .67 13.05
8" Inlet W			1302	116.05	Rod 5.66 Meas 6.79 Dia .67 13.02
T.P.			375	125.32	
	441	129 73			

76L298 307 10-51

PLEASE RETURN TO
LOS ANGELES COUNTY SURVEYOR
726 LOS ANGELES COUNTY
ENGINEERING BLDG.

NOTE: ANY ADDITIONS OR CHANGES ON THIS SHEET MUST BE MADE OR CIRCLED IN RED INK, WITH DATE AND NAME OF PERSON MAKING CHANGE.

Do not extend notes this side of this line. Wilcox Ave

Profile
Notes Red ____ Platted ____ Job No. 6934 Division No. ____
No. ____ Date ____ Survey of E. Compo Tent Creek
X-Sec. ____ Date ____ Survey by Snyder Notes DRS Date 2-54
Notes Chkd ____ Checked ____ Survey by ____ Notes ____ Date ____
No. ____ Date ____ Map No. ____ Notes ____ Date ____

F.B. 1467 Pg. 107

STATION	B. S.	H. I.	F. S.	ELEV.		
		129 73				
T.P.	538	130 25	486	124 87	Rim of (S edge)	
M.H.			580	124 45	M.H. between Live Oak St & Florence Ave:	
15" Inlet W			14 64	115 61	Rod 5.72 N. edge Meas 7.67 Dia 1.25 14.64	Rod 5.80 S. edge Meas 7.63 Dia 1.25 14.68
15" outlet S.			14 68	115 57		
T.P.	612	131 17	520	125 05	Rim of	
J.C.			598	125 19	J.C. Wilcox Ave & Florence Ave (S. Side)	
15" Inlet N.			1509	116 08	Rod 5.98 Meas 7.82 Dia 1.25 15.05	Rod 5.98 Meas 7.82 Dia 1.25 15.05
15" outlet S.			1505	116 12		
8" Inlet E			1390	117 27	Rod 5.98 Meas 7.25 Dia .67 13.90	Rod 5.98 Meas 7.2 Dia .67 13.91
8" Inlet W			1391	117 26		
					Rim of	
J.C.			582	125 35	J.C. Wilcox Ave & Florence Ave N. Side	
15" Inlet N.			1272	118 45	Rod 5.82 Meas 5.65 Dia 1.25 12.72	Rod 5.82 Meas 7.98 Dia 1.25 15.05
15" outlet S			1505	116 12		
10" Inlet E.			1456	116 61	Rod 5.82 Meas 7.91 Dia .83 14.56	Rod 5.82 Meas 7.4 Dia 1.0 14.49
12" Inlet W			1448	116 69		
B.M. E.B. 4A			540	125 77	B.M. E.B 4A Elev. 125.754 F.B. 1789/15 Wilcox Ave & Florence Ave S.W. Cor. Bt. Spk. in Curb 1.5' W of W. end C.R.	

F.B. 1467 PG. 108 Job No. Division No. Notes Red. Plotted Profile

Survey of Date Date No.

Survey by Notes Notes Chkd. Checked X-Sec.

Indexed Date Date Date No.

STATION	B. S.	H. I.	F. S.	ELEV.

76L298 907 10-51

PLEASE RETURN TO

LOS ANGELES COUNTY SURVEYOR
726 LOS ANGELES COUNTY
ENGINEERING BLDG.

NOTE: ANY ADDITIONS OR CHANGES ON THIS SHEET MUST BE MADE OR CIRCLED IN RED INK, WITH DATE AND NAME OF PERSON MAKING CHANGE.

Do not extend notes this side of this line.

Notes Ck'd by	Survey of E. Compton Creek
Map No.	W. O. 6934 Tape No. St'd. °F
Office Work	Surveyed by Snyder
Checked	Notes 1935 Date 2-54
Date	Indexed C. Johnson

F. B. 1467 PG. 109

J. N. 6934

E. COMPTON CREEK

Location of Improvements

ROSEBERRY AVE

West side between curb & P/L

From Leota St To Florence Ave

Note

Split of curb at Leota St. = 1+00

W'ly curb line of Roseberry Ave

used for Survey line

No basements on W. side

Snyder

Brooks

Tafoya

Littlepage

Note; Any Additions or Changes of This Sheet Must be Made or Circled in Red Ink With Date and Name of Person Making Change.

Do not extend notes this side of this line.

RETURN TO
LOS ANGELES COUNTY SURVEYOR
726 LOS ANGELES COUNTY
ENGINEERING BLDG.

76F309S 247 2-51

F. B. 1967 PG. 110

RETURN TO
LOS ANGELES COUNTY SURVEYOR
~~725~~ LOS ANGELES COUNTY
ENGINEERING BLDG.

Do not extend notes this side of this line.

Note: Any Additions or Changes on This Sheet Must be Made or Circled in Red Ink With Date and Name of Person Making Change.

Notes Ck'd by	Survey of E. Compton Creek
Map No.	W. O. 6984 Tape No. St'd. °F
Office Work	Surveyed by Snyder
Checked	Notes PRS Date 2-54
Date	Indexed C. Johnson

F.B. 1467 PG. 111

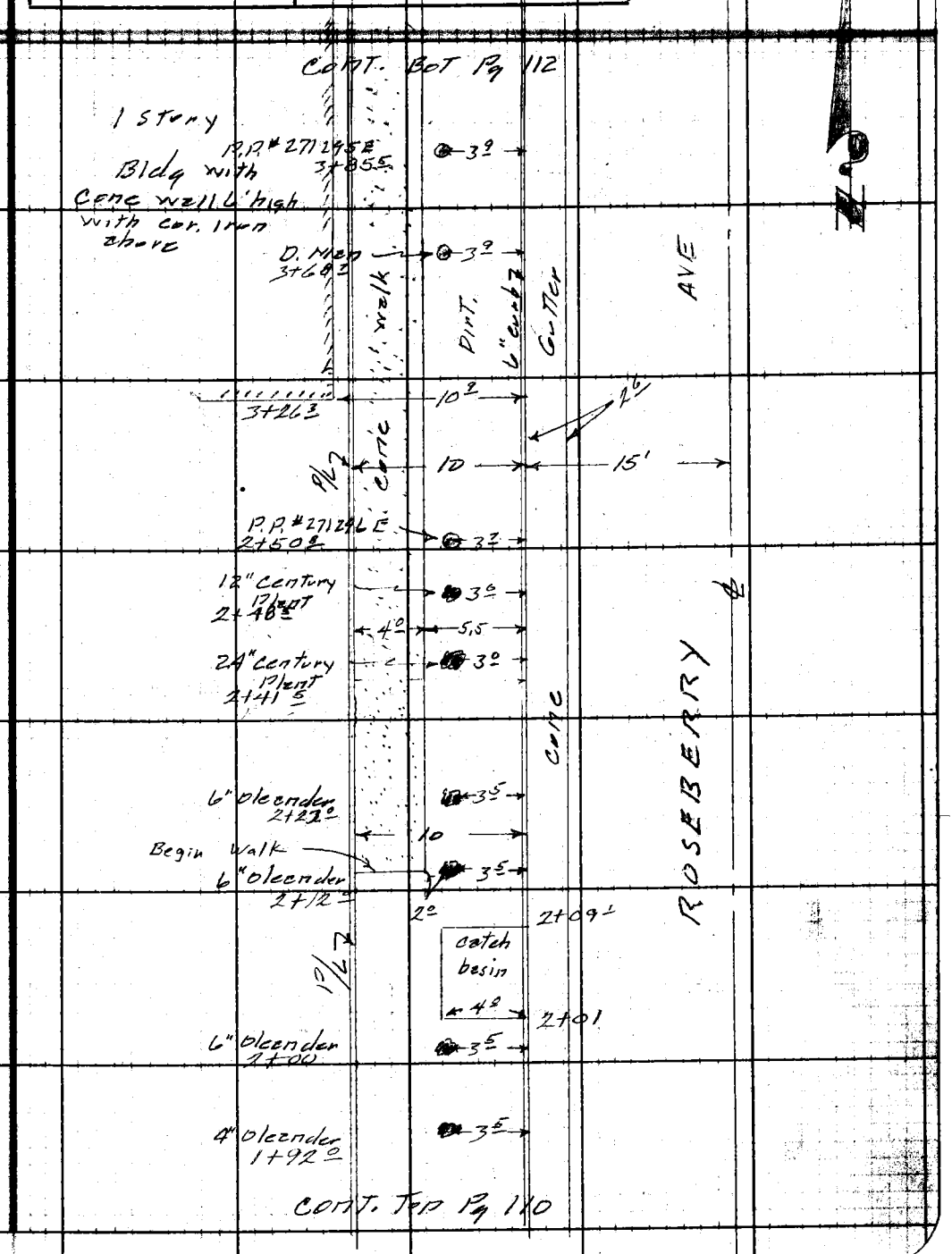

Note: Any Additions or Changes on This Sheet Must be Made or Circled in Red Ink With Date and Name of Person Making Change.

Do not extend notes this side of this line.

RETURN TO
LOS ANGELES COUNTY SURVEYOR
726 LOS ANGELES COUNTY
ENGINEERING BLDG.

76F3096 247 2-51

F.B. 1467 Pg. 112

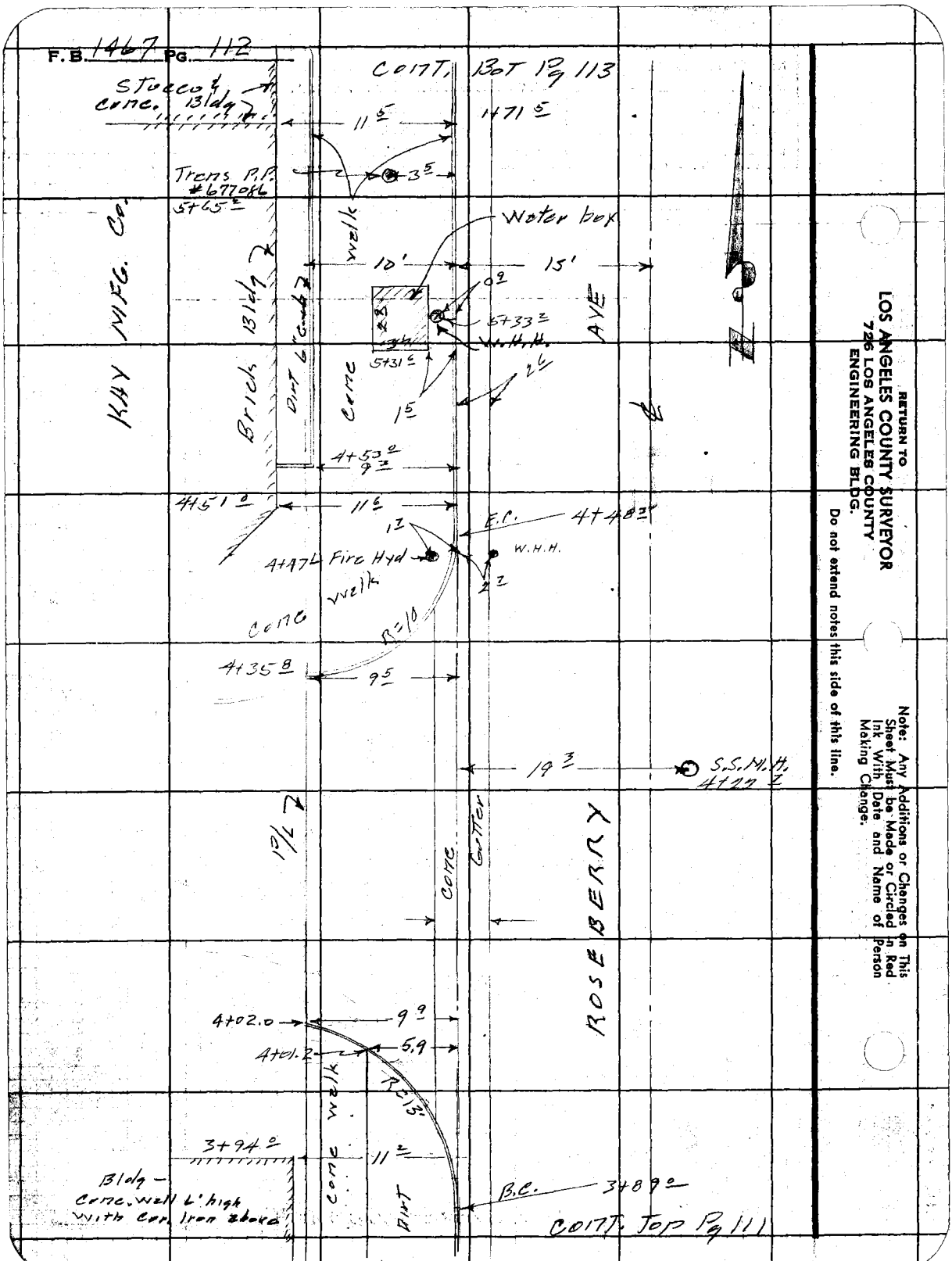

RETURN TO
LOS ANGELES COUNTY SURVEYOR
726 LOS ANGELES COUNTY
ENGINEERING BLDG.

Do not extend notes this side of this line.

Note: Any Additions or Changes on This Sheet Must be Made or Circled in Red Ink With Date and Name of Person Making Change.

Notes Ck'd by	Survey of E. Compton Creek
Map No.	W. O. 1834 Tape No. St'd. °F
Office Work	Surveyed by Snyder
Checked	Notes PBS Date 2-54
Date	Indexed C. Johnson

F.B. 1467 Pg. 113

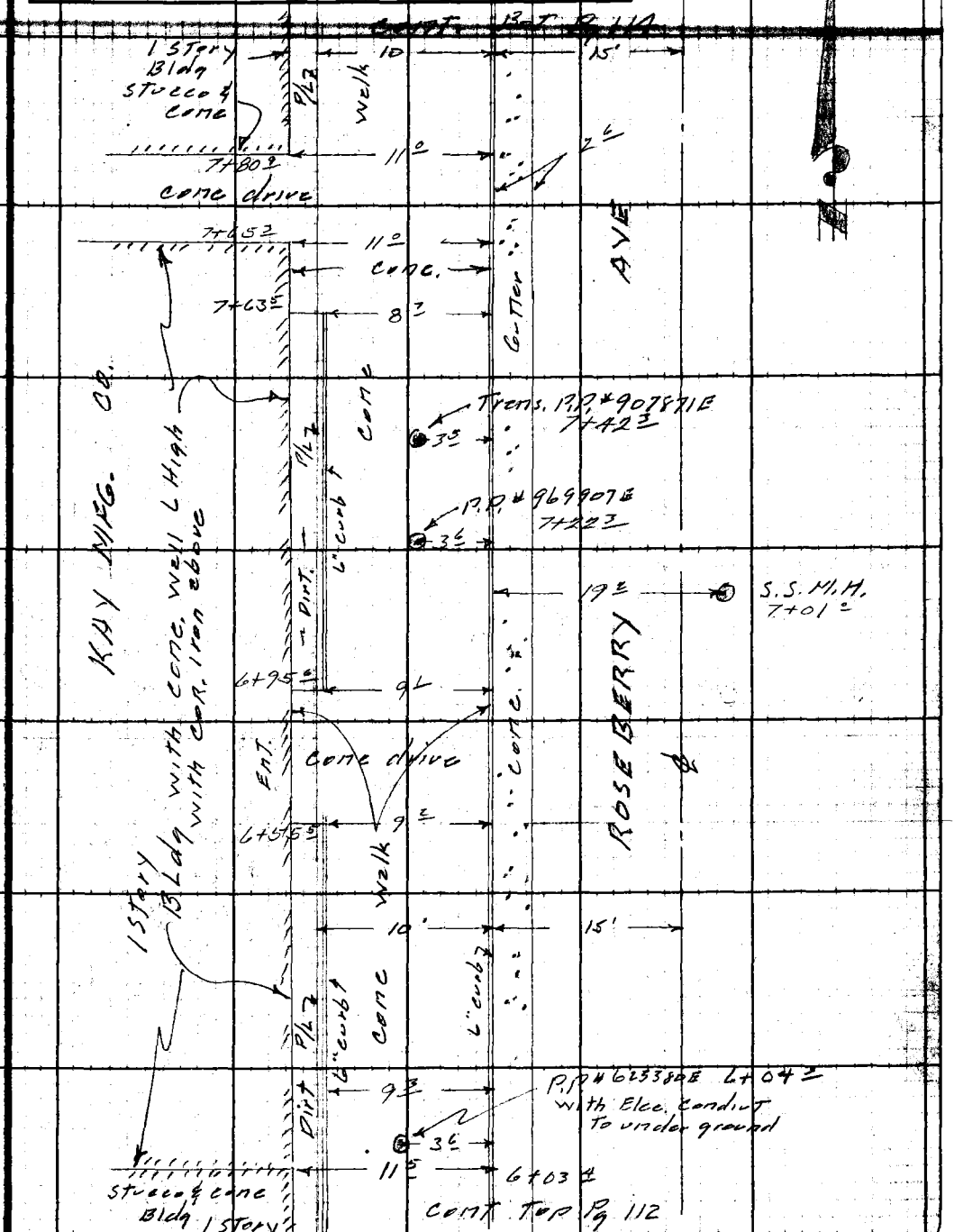

Note: Any Additions or Changes on This Sheet Must be Made or Circled in Red Ink With Date and Name of Person Making Change.

Do not extend notes this side of this line.

RETURN TO
LOS ANGELES COUNTY SURVEYOR
726 LOS ANGELES COUNTY
ENGINEERING BLDG.

76F3098 247 2-51

F. B. 1967 PG. 114

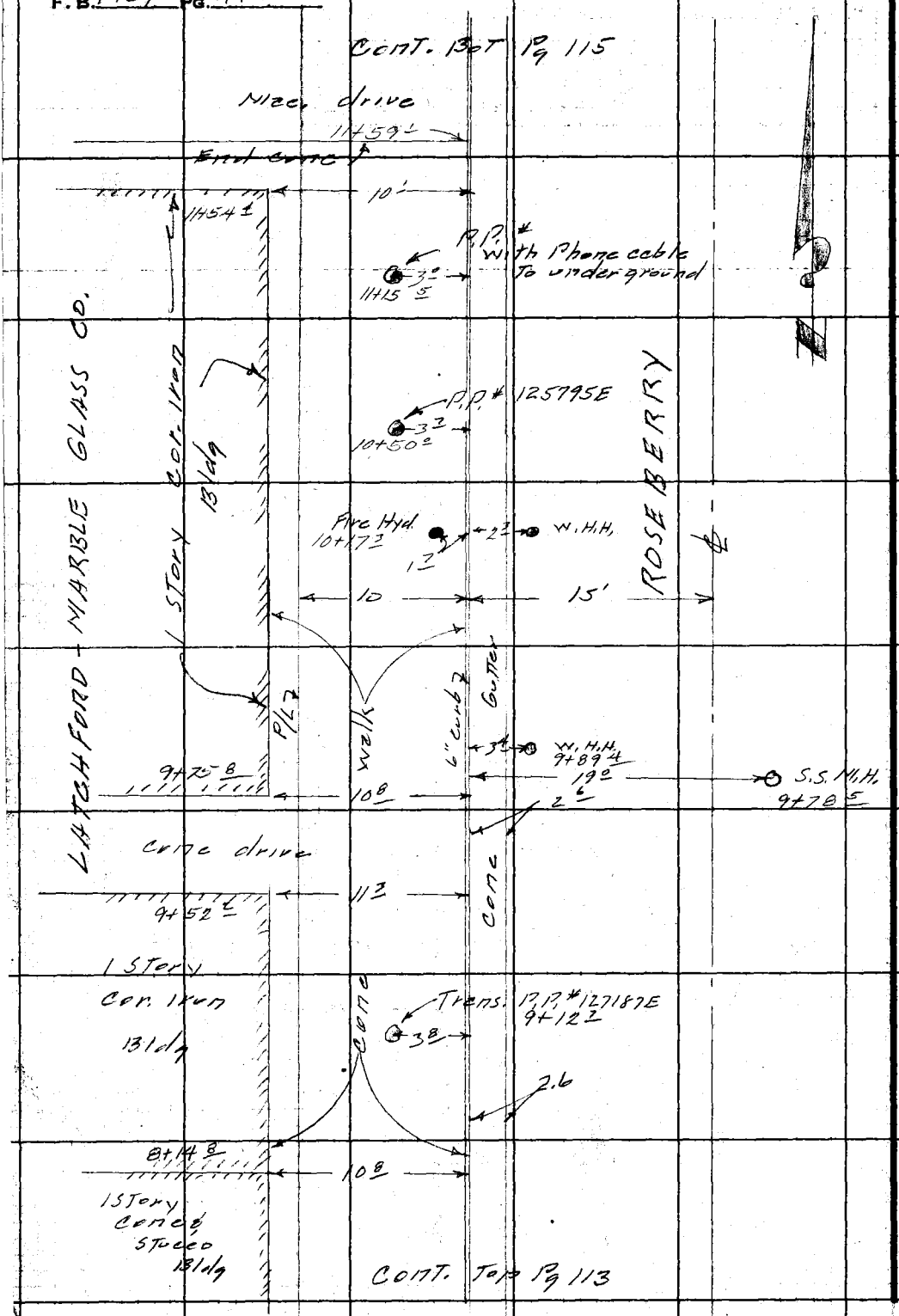

RETURN TO
LOS ANGELES COUNTY SURVEYOR
720 LOS ANGELES COUNTY
ENGINEERING BLDG.

Do not extend notes this side of this line.

Note: Any Additions or Changes on This Sheet Must be Made or Circled in Red Ink With Date and Name of Person Making Change.

F. B. 1467 Pg. 115

Notes Ck'd by	Survey of E. Compton Creek
Map No.	W. O. 6934 Tape No. St'd. °F
Office Work	Surveyed by Snyder
Checked	Notes P.R.S. Date 2-54
Date	Indexed A. C. Johnson

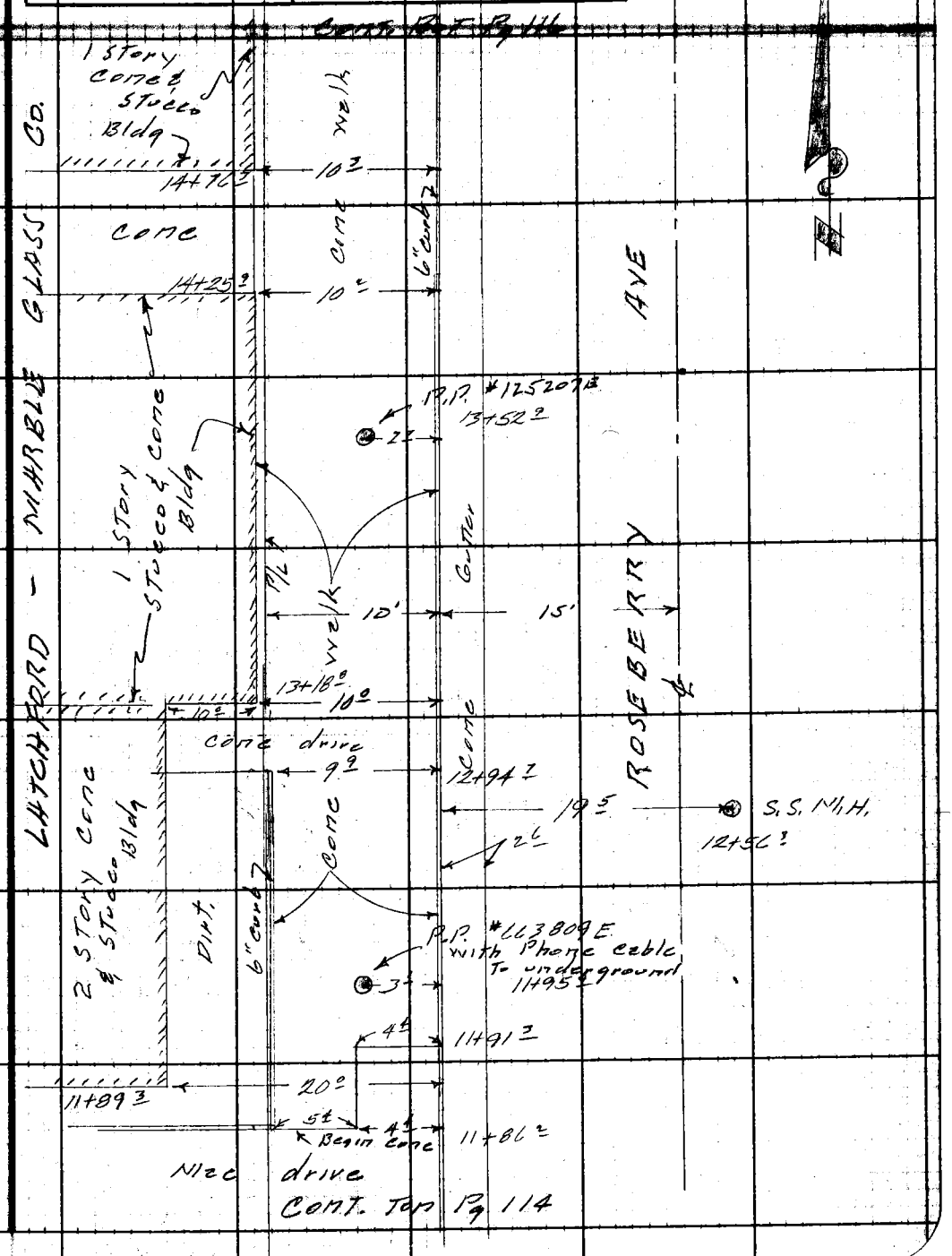

Note: Any Additions or Changes on This Sheet Must be Made or Circled in Red Ink With Date and Name of Person Making Change.

Do not extend notes this side of this line.

RETURN TO
LOS ANGELES COUNTY SURVEYOR
726 LOS ANGELES COUNTY
ENGINEERING BLDG.

76F3098 247 2-51

F. B. 1467 PG. 116

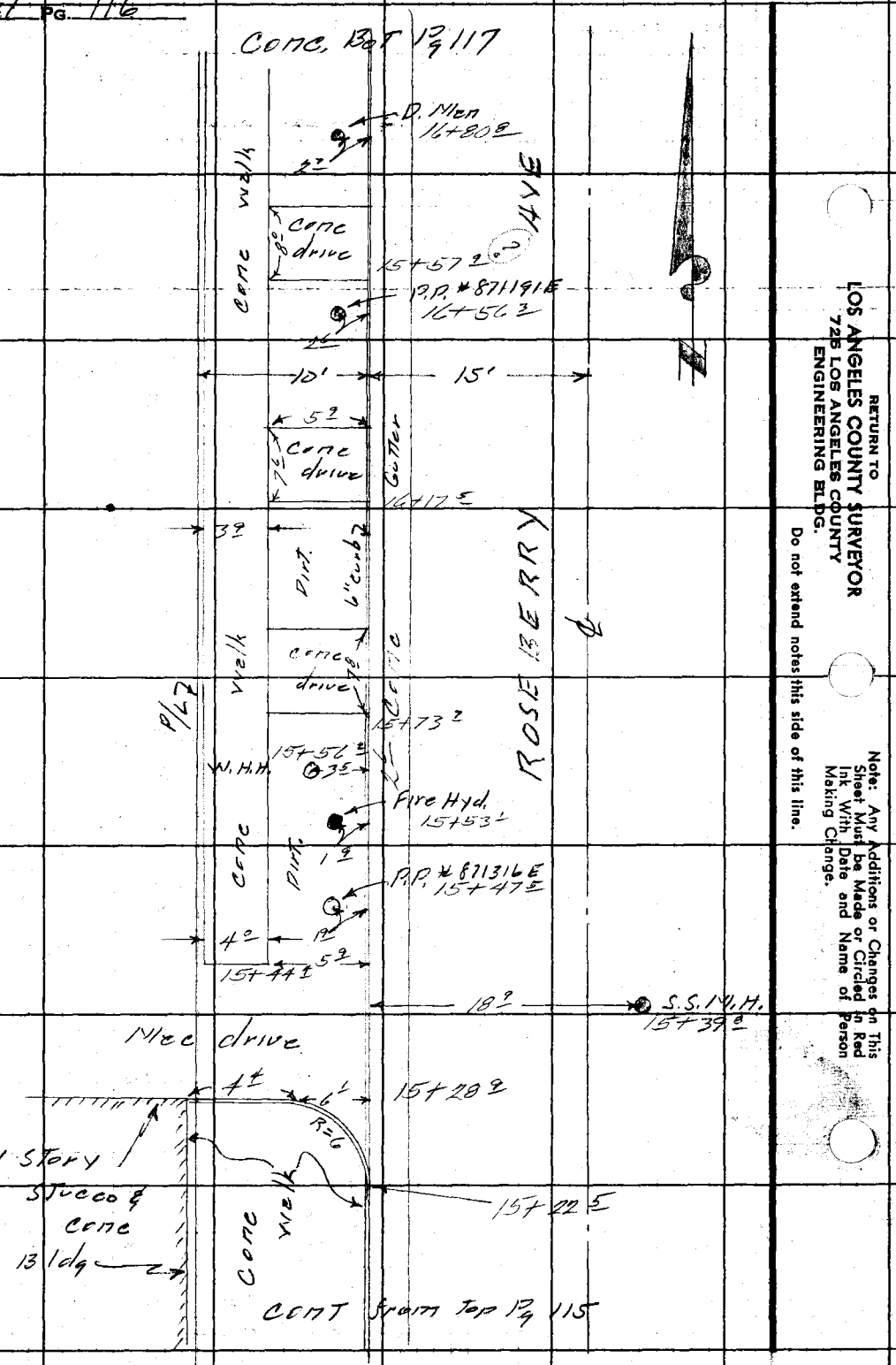

RETURN TO
LOS ANGELES COUNTY SURVEYOR
725 LOS ANGELES COUNTY
ENGINEERING BLDG.

Do not extend notes this side of this line.

Note: Any Additions or Changes on This Sheet Must be Made or Circled in Red Ink With Date and Name of Person Making Change.

Notes Ck'd by	Survey of E. Compton Creek
Map No.	W. O. 6934 Tape No. St'd. °F
Office Work	Surveyed by Snyder
Checked	Notes PRS Date 2-54
Date	Indexed C. Johnson

F. B. 1467 Pg. 117

Cont. Top Pg 116



Cont. Top Pg 116

Note: Any Additions or Changes on This Sheet Must Be Made or Circled in Red Ink With Date and Name of Person Making Change.

Do not extend notes this side of this line.

RETURN TO
LOS ANGELES COUNTY SURVEYOR
726 LOS ANGELES COUNTY
ENGINEERING BLDG.

76F309S 247 2-51

F. B. 1467 PG. 118



RETURN TO
LOS ANGELES COUNTY SURVEYOR
7285 LOS ANGELES COUNTY
ENGINEERING BLDG.

Do not extend notes this side of this line.

Note: Any Additions or Changes on This Sheet Must be Made or Circled in Red Ink With Date and Name of Person Making Change.

Profile No. ____ X-Sec. No. ____

Notes Red. ____ Date ____ Plotted ____ Date ____ Job No. L934 Division No. ____

Notes Chkd ____ Date ____ Checked ____ Date ____ Survey of E. Compton Creek

Survey by Snyder Notes PBS Date 2-54

Map No. ____ Indexed C. Johnson Date ____

F.B. 1467 Pg. 119

J.N. L934

E COMPTON CREEK

INVERT Elev. of M.H.s on

ROSEBERRY AVE

from Leota ST

To Florence Ave

Snyder
Brooks
Tafoya
Littlepage

STATION	B.S.	H.I.	F.S.	ELEV.

NOTE: ANY ADDITIONS OR CHANGES ON THIS SHEET MUST BE MADE OR CIRCLED IN RED INK, WITH DATE AND NAME OF PERSON MAKING CHANGE.

Do not extend notes this side of this line.

PLEASE RETURN TO
LOS ANGELES COUNTY SURVEYOR
726 LOS ANGELES COUNTY
ENGINEERING BLDG.

76L248 307 10-51

76L298 307 10-51

PLEASE RETURN TO

LOS ANGELES COUNTY SURVEYOR
726 LOS ANGELES COUNTY
ENGINEERING BLDG.

NOTE: ANY ADDITIONS OR CHANGES ON THIS SHEET MUST BE MADE OR CIRCLED IN RED INK, WITH DATE AND NAME OF PERSON MAKING CHANGE.

Do not extend notes this side of this line. Roseberry Ave

STATION	B. S.	H. I.	F. S.	ELEV.	
B.M. EL 193				143 98	B.M. EL 193 Elev. 143.982 F.B. 1789/57
	315	147 13			Roseberry Ave & Walter ST. N.W. COR
					BT. spk in Curb 6' N of N. end C.R.
J.C. 1+05			599	141 14	Rim of J.C. at Roseberry Ave & Leota ST = 1+05
8" inlet N			1695	130 18	Rod 599 Meas 10.29 Dia .67 16.95
8" outlet S.E			1725	129 88	Rod 599 Meas 10.59 Dia .67 17.25
8" inlet W			1712	130 01	(This may be drop in line)
8" inlet W			1416	132 97	
1+41			1013	137 00	Flow line of C. basin
2+01			955	137 58	— — — — —
J.C. 4+22.7			337	143 76	Rim of J.C. at Roseberry Ave & Walter ST = 4+22.7
8" inlet N			1066	136 47	Rod 337 Meas 6.62 Dia .67 10.66
8" inlet W			1079	136 34	Rod 3.37 Meas 6.75 .67 10.79
8" outlet E			1085	136 28	
T.P.	630	149 65	378	143 35	
M.H. 7+01			322	146 43	Rim of M.H. @ 7+01
8" inlet N			1200	137 65	Rod 3.22 Meas 8.11 Dia .67 12.00
8" outlet S			1209	137 56	
T.P.			346	146 19	
	625	152 44			

Rod 599 Meas 10.46 Dia .67 17.12

Rod 5.99 Meas 7.50 Dia .67 14.16

Rod 3.37 Meas 6.81 Dia .67 10.85

Rod 3.22 Meas 8.20 Dia .67 12.09

F.B. 1467 PG. 120 Job No. 6934 Division No. ____ Notes Red. ____ Plotted ____ Profile ____

Survey of E. Compton Creek Date ____ Date ____ No. ____

Survey by Snyder Notes PRS Notes Chkd. ____ Checked ____ X-Sec. ____

Indexed C. Johnson Date ____ Date ____ No. ____

76L298 307 10-51

PLEASE RETURN TO
LOS ANGELES COUNTY SURVEYOR
726 LOS ANGELES COUNTY
ENGINEERING BLDG.

NOTE: ANY ADDITIONS OR CHANGES ON THIS SHEET MUST BE MADE OR CIRCLED IN RED INK, WITH DATE AND NAME OF PERSON MAKING CHANGE.

Do not extend notes this side of this line. Roseberry Ave.

STATION	B. S.	H. I.	F. S.	ELEV.		
M.H. 9+78.5		152 44	348	148 96	Rim of M.H. @ 9+78.5	
8" inlet N			1354	138 90	Rod 3.48 Meas 9.39 Dia .67 13.54	Rod 3.48 Meas 9.47 Dia .67 13.62
8" outlet S			1362	138 82		
T.P.	620	154 84	380	148 64		
M.H. 12+56.3			335	151 49	Rim of M.H. @ 12+56.3	
8" inlet N			1483	140 01	Rod 3.35 Meas 10.81 Dia .67 14.83	Rod 3.35 Meas 10.87 Dia .67 14.89
8" outlet S.			1489	139 95		
T.P.	575	156 81	378	151 06		
J.C. @ 15+39.8			431	152 50	Rim of J.C. @ 15+39.8	
8" inlet N			1565	141 16	Rod 4.31 Meas 10.67 Dia .67 15.65	Rod 4.31 Meas 10.46 Dia .67 15.44
8" inlet W			1544	141 37		Rod 4.31 Meas 10.67 Dia .67 15.65
8" outlet S.			1565	141 16		
T.P.	544	157 50	475	152 06		
M.H. @ 17+95.3			444	153 06	Rim of M.H. @ 17+95.3	
8" Inlet N			1205	145 45	Rod 4.44 Meas 6.94 Dia .67 12.05	Rod 4.44 Meas 6.89 Dia .67 12.00
8" outlet S.			1200	145 50		
T.P.	555	158 17	488	152 62		
F.M.H. 20+43.3			466	153 51	Rim of F.M.H. @ 20+43.3	(This M.H. filled with 1' water)
8" outlet S			1090	147 27	Top of Iron Trap	Rod 4.66 Meas 6.24 10.90
T.P.			502	153 15		
	562	158 77				

Profile No. ____ Notes Red ____ Plotted ____ Job No. 6934 Division No. ____ F.B. 1467 Pg. 121
X-Sec. No. ____ Date ____ Date ____ Survey of E. Compton Creek
Notes Chkd. ____ Checked ____ Survey by Snyder Notes PRS Date 2-54
No. ____ Date ____ Date ____ Map No. ____ Indexed C. Johnson

76L298 307 10-51

PLEASE RETURN TO

LOS ANGELES COUNTY SURVEYOR
726 LOS ANGELES COUNTY
ENGINEERING BLDG.

NOTE: ANY ADDITIONS OR CHANGES ON THIS SHEET MUST BE MADE OR CIRCLED IN RED INK, WITH DATE AND NAME OF PERSON MAKING CHANGE.

Do not extend notes this side of this line. Roseberry Ave

STATION	B. S.	H. I.	F. S.	ELEV.	
		158 77			
M.H. @ 21+15.1			510	153 67	Rim of M.H. @ Alley = 21+15.1
8" inlet W			14 09	144 68	Rod 5.10 Meas 8.32 Dia .67 14.09
8" outlet E			14.15	144 62	Rod 5.10 Meas 8.38 Dia .67 14.15
T.P.			536	153 41	
	512	158 53			
B.M. EL 198A			3 71	154 82	B.M. EL 198-A Elev. 154.837 F.B. 1789/54 Albany ST & Florence Ave. N.W. Cor. BT. Spk. in curb 6' N of N. end C.R.

F.B. 1467 Pg. 122 Job No. 6934 Division No. Notes Red. Plotted No. Profile
Survey of Ft. Compton Creek Date Date No. X-Sec.
Survey by Snyder Notes P.B.S. Notes Chkd. Checked
Indexed C. Johnson Date Date Date No.

Profile No. ____ Notes Red. ____ Plotted ____ Job No. 6934 Division No. V

Date ____ Date ____ Survey of East Comp Cr #1

X-Sec. No. ____ Notes Chkd. [illegible] Checked ____ Survey by Van Deren Notes Van Date 9-2-53

Date ____ Date ____ Map No. ____ Indexed C. Johnson Date ____

Pg. 123

JN 6934

invert check on storm drain M.H.

at station 36+00 & 41+00

EAST COMPTON CREEK #1

9-2-53
Van Deren
Richards
Myers
Miller

STATION	B. S.	H. I.	F. S.	ELEV.

NOTE: ANY ADDITIONS OR CHANGES ON THIS SHEET MUST BE MADE OR CIRCLED IN RED INK, WITH DATE AND NAME OF PERSON MAKING CHANGE.

PLEASE RETURN TO
LOS ANGELES COUNTY SURVEYOR
726 LOS ANGELES COUNTY ENGINEERING BLDG.

Do not extend notes this side of this line.

76L298 307 5-49

76L298 307 5-49

PLEASE RETURN TO
LOS ANGELES COUNTY SURVEYOR
726 LOS ANGELES COUNTY ENGINEERING BLDG.

NOTE: ANY ADDITIONS OR CHANGES ON THIS SHEET MUST BE MADE OR CIRCLED IN RED INK, WITH DATE AND NAME OF PERSON MAKING CHANGE.

Do not extend notes this side of this line.

STATION	B. S.	H. I.	F. S.	ELEV.	
EC6"A"	3.97	115 ~~68~~ 67		111.~~71~~ 70	BM EC6A Elev = 111.~~708~~ 704 FB 1789-75 Firestone Blvd (N. side) at L.A. & S.L. R.R. Bt Spk in ctr of conc headwall. 19' E of E. Rail
					Typical section of box at 36+00
					Typical section of box at 41+00
					Elev taken at this point in box
					Elevation taken at this point in box
M.H. #6 at station 36+00 Elev taken on East side of box					Rod 4.49 Chain 13.30
East side of box			17.79	97.~~89~~ .88	17.79
T.P.	6.02	116.~~84~~ .83	4.86	110.~~82~~ .81	
M.H. at Station 41+00 Elevation taken on East side of box					Rod 4.16 Chain 12.56
East side of box			16.72	100.~~72~~ .11	16.72
T.P.	7.24	115.~~75~~ .74	8.33	108.~~51~~ .50	
BM EC6A			4.04	111.~~71~~ 70	BM EC6"A" Elev = 111.~~708~~ .704 FB 1789-75 Firestone Blvd (N. side) at L.A. & S.L. R.R. Bt Spk in ctr of conc headwall. 19' E. of E. Rail

Profile No. ___ Plotted ___ Date ___ X-Sec. ___ Checked ___ Date ___ No. ___

Notes Red. ___ Date 9-2-53 Notes Chkd. ___ Date ___

Division No. ✓ Job No. 6934 Survey of East Comp Cr #1 Survey by Van Deren Notes Van Date ___ Indexed ___

F. BKT PG. 1284

Profile No. | Notes Red. | Plotted | Job No. 6934 | Division No. V | Pg. 175
Date | Date | Survey of East Camp Cr #1
X-Sec. No. | Notes Chkd. | Checked | Survey by Van Deren | Notes Van | Date 9-18-53
Date | Date | Map No. | Indexed C. Johnson | Date

JN 6934

Elevations of pipes in Sewer M.H. in the Vicinity of Wilcox Ave & Patata St

EAST COMP CREEK #1 WILCOX AVE LINE

9-18-53
Van Deren
Richards
Myers
Miller

STATION	B. S.	H. I.	F. S.	ELEV.

NOTE: ANY ADDITIONS OR CHANGES ON THIS SHEET MUST BE MADE OR CIRCLED IN RED INK, WITH DATE AND NAME OF PERSON MAKING CHANGE.

Do not extend notes this side of this line.

PLEASE RETURN TO
LOS ANGELES COUNTY SURVEYOR
726 Los Angeles County Engineering Bldg.

76L288 307 5-49

76L298 307 5-49

PLEASE RETURN TO
LOS ANGELES COUNTY SURVEYOR
726 LOS ANGELES COUNTY ENGINEERING BLDG.

NOTE: ANY ADDITIONS OR CHANGES ON THIS SHEET MUST BE MADE OR CIRCLED IN RED INK, WITH DATE AND NAME OF PERSON MAKING CHANGE.

Do not extend notes this side of this line.

Profile No. ____ X-Sec. No. ____
Plotted ____ Date ____
Notes Red. ____ Date 2-18-53
Notes Chkd. C-2-53 Checked C.E.J.
Division No. V
Job No. 6634 Camp Cr #1
Survey of East
Survey by Van Deren Notes Van Date ____
Indexed C. Johnson Date ____
FB 1789 PG. 19

STATION	B. S.	H. I.	F. S.	ELEV.			
37A	5.06	116.48	.	111.42	BM U.S. 37A Elev = 111.422 FB 1789-19 Patata st (S. side) 45' E. of Wilcox Ave Bt Spk in E. side of conc culvert headwall		
M.H #1	89.5 E. of Wilcox Ave & 10± N. of Patata st prod				Rod 5.12 Chain 8.70 Diam 1.25	Rod 5.12 Chain 9.58 Diam 1.25	
15" inlet N.			15.07	101.41	15.07		
15' outlet W.			15.95	100.53		15.95	
Drop J.C.	on ℄ Wilcox Ave. 10± N. of Patata st #2				Rod 4.64 Chain 10.43 Diam 1.25	Rod 4.64 Chain 10.74 Diam 1.50	Rod 4.64 Chain 6.81 Diam 0.74
15" inlet E.			16.32	100.16	16.32		
18" outlet S			16.88	99.60	Rod 4.64 Chain 6.84 Diam 1.25	16.88	12.19
9" inlet W stub			12.19	104.29		Rod 4.64 Chain 11.00 Diam 1.25	
15" inlet N.			12.73	103.75	12.73		
15" Drop inlet N.			16.89	99.59		16.89	
T.P.	5.11	116.85	4.77	111.71		Rod 4.10 Chain 6.85 Diam 1.25	Rod 4.10 Chain 6.88 Diam 1.25
M.H. #3	on ℄ Wilcox Ave 383.9 N. ℄ Patata st						
15" inlet N.			12.20	104.62		12.20	12.23
15" outlets			12.23	104.59	BM EBIS Elev = 113.304 FB 1789-19		
EBIS			3.51	113.31	Wilcox Ave (E. side) 515± S. of Cedarwood St Cut Spk in N. face of PP #3673962		

Profile No. _____ Notes Red. _____ Plotted _____ Job No. 6934 Division No. 1 F.B. 1467 PG. 93

Date _____ Date _____ Survey of East Comp Cr #1 127

X-Sec. No. _____ Notes Chkd. _____ Checked _____ Survey by Van Deren Notes Van Date 7-16-53

Date _____ Date _____ Map No. _____ Indexed R. O. Johnson 2-17-53

JN 6934

Elevation of pipe in S.M.H. on 24" line

at

Salt Lake Ave & Bell Ave

EAST COMPTON CREEK NO 1

PROJECT NO 1

7-16-53
Van Deren
Richards
Myers
Merino

STATION	B. S.	H. I.	F. S.	ELEV.

NOTE: ANY ADDITIONS OR CHANGES ON THIS SHEET MUST BE MADE OR CIRCLED IN RED INK, WITH DATE AND NAME OF PERSON MAKING CHANGE.

PLEASE RETURN TO
LOS ANGELES COUNTY SURVEYOR
726 LOS ANGELES COUNTY
ENGINEERING BLDG.

Do not extend notes this side of this line.

76L298 307 10-51

76L298 307 10-51

PLEASE RETURN TO

LOS ANGELES COUNTY SURVEYOR
726 LOS ANGELES COUNTY
ENGINEERING BLDG.

NOTE: ANY ADDITIONS OR CHANGES ON THIS SHEET MUST BE MADE OR CIRCLED IN RED INK, WITH DATE AND NAME OF PERSON MAKING CHANGE.

Do not extend notes this side of this line.

-0.77

Bursel & Gorge

STATION	B. S.	H. I.	F. S.	ELEV.		
EC 24	4.52	153.07		148.55	BM E.C. 24 Elev = 148.545 FB 639-22 Salt lake Ave & Bell Ave N.W. cor Bt Spk in curb. 7' W. of W. end C.R.	
Sewer M.H. at Salt Lake Ave & Bell Ave on the 24" line						
					Rod 4.32 chain 11.95 Diam 2.00 18.27	Rod 4.32 chain 11.95 Diam 2.00 18.27
24" inlet W.			18.27	134.80		
24" outlet S.			18.27	134.80		
EC 24			4.52	148.55	BM EC 24 Elev = 148.545 FB 639-22 Salt lake Ave & Bell Ave N.W. cor Bt spk in curb. 7' W. of W. end C.R.	

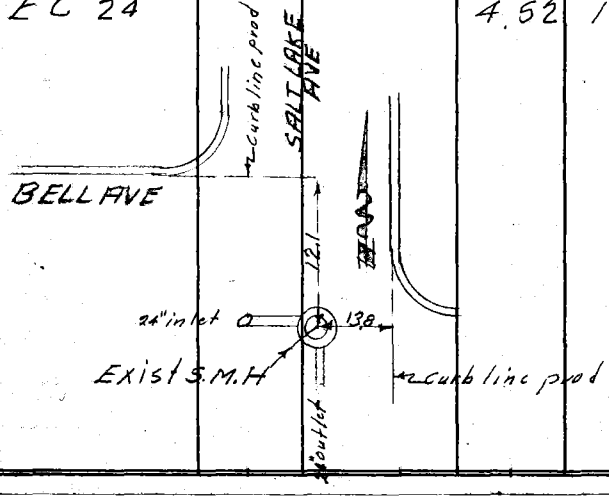

F.B. 1467 PG. 9 Job No. 6934 Division No. V Notes Red. Plotted
Survey of East Camp Cr #1 Date 7-16-53 Date No.
Survey by Van Deren Notes Van Notes Chkd. Checked X-Sec.
Indexed C. Johnson Date Date Date No.
Profile

Notes Ck'd by	Survey of E. COMPTON CREEK #1
Map No.	W. O. 6934.00 Tape No. St'd. °F
Office Work	Surveyed by J. MUSLIN
Checked	Notes J. M. Date
Date	Indexed [redacted]

F. B. 1467 PG. 129

J.N. 6934.00
6210.00

E. COMPTON CREEK #1

PROPOSED RELOCATION
of
8" SEWER

ON SALT LAKE AVE
FLORENCE AVE NORTH
TO
GAGE AVE

J. MUSLIN
J. GREGORY
T. OHASHI

Note: Any Additions or Changes on This Sheet Must be Made or Circled In Red Ink With Date and Name of Person Making Change.

Do not extend notes this side of this line.

RETURN TO
LOS ANGELES COUNTY SURVEYOR
726 LOS ANGELES COUNTY
ENGINEERING BLDG.

76F3098 247 4-53

F. B. 1467 PG. 130
TO BOT. PG. 131.

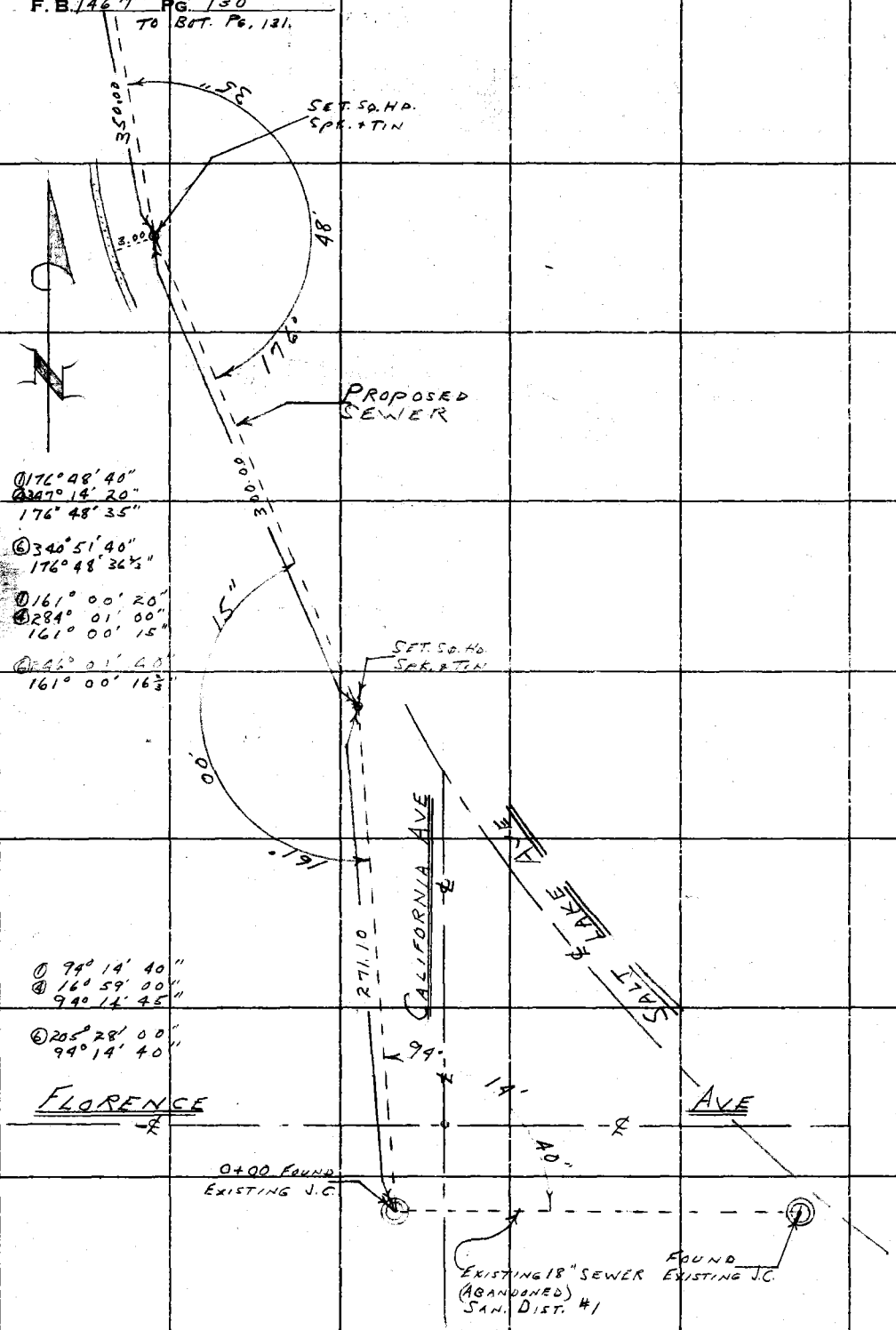

① 176° 48' 40"
② 347° 14' 20"
176° 48' 35"

⑤ 340° 51' 40"
176° 48' 36½"

① 161° 00' 20"
④ 284° 01' 00"
161° 00' 15"

② 46° 01' 40"
161° 00' 16⅔"

① 99° 14' 40"
④ 160° 59' 00"
99° 14' 45"

⑤ 205° 28' 00"
99° 14' 40"

RETURN TO
LOS ANGELES COUNTY SURVEYOR
726 LOS ANGELES COUNTY
ENGINEERING BLDG.
Do not extend notes this side of this line.

Note: Any Additions or Changes on This Sheet Must be Made or Circled in Red Ink With Date and Name of Person Making Change.

Notes Ck'd by	Survey of E. COMPTON CREEK #1
Map No.	W. O. 6934.01 Tape No. St'd. °F
Office Work	Surveyed by J. MUSLIN
Checked	Notes J.M. Date 3-23-54
Date	Indexed C. Johnson

F.B. 1967 Pg. 131

TO BOT. PG. 132

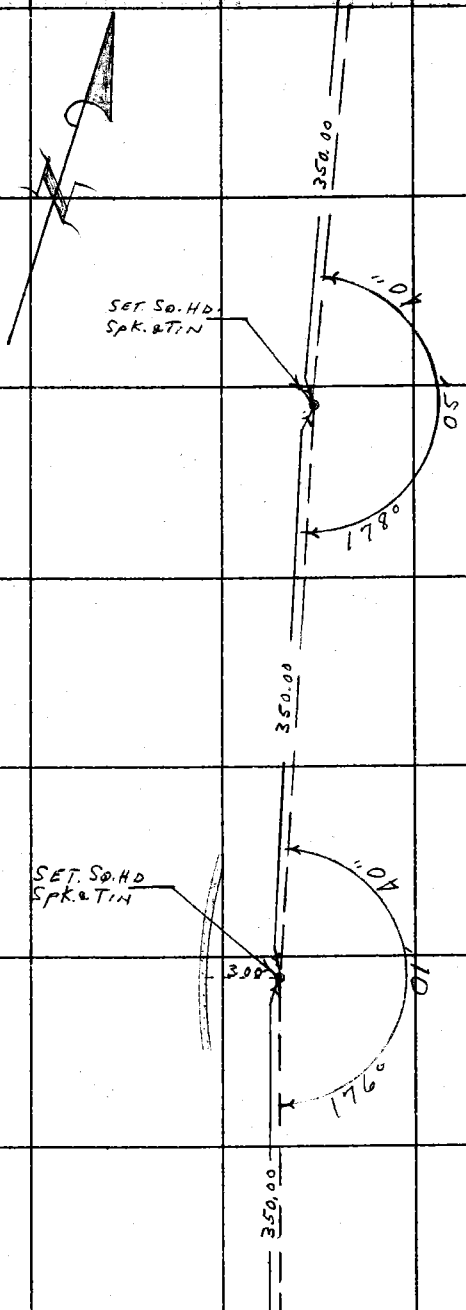

① 178° 05' 40"
④ 352° 23' 00"
178° 05' 45"

⑥ 348° 34' 00"
178° 05' 40"

① 176° 01' 40"
④ 344° 07' 00"
176° 01' 45"

⑥ 336° 19' 00"
176° 01' 40"

FROM TOP PG. 130

Note: Any Additions or Changes on This Sheet Must be Made or Circled in Red Ink With Date and Name of Person Making Change.

Do not extend notes this side of this line.

RETURN TO
LOS ANGELES COUNTY SURVEYOR
726 LOS ANGELES COUNTY
ENGINEERING BLDG.

76F3093 247 4-53

F. B. 1467 PG. 132



RETURN TO
LOS ANGELES COUNTY SURVEYOR
726 LOS ANGELES COUNTY
ENGINEERING BLDG.

Do not extend notes this side of this line.

Note: Any Additions or Changes on This Sheet Must be Made or Circled in Red Ink With Date and Name of Person Making Change.

FROM TOP PG. 131

Notes Ck'd by	Survey of E. Compton Creek #1
Map No.	W. O. 6934.00 Maps No. Sh'd. °F
Office Work	Surveyed by J. Muslin
Checked	Notes J. Gregory Date 3-23-54
Date	Indexed C. Johnson

F. B. 1467 PG.

J.N. 6934.00
6210.00
E. COMPTON CREEK #1

LOCATION OF TREES & POLES
ON
WEST SIDE
OF
SALT LAKE AVE
FROM
CALIFORNIA AVE TO BELL AVE

J. MUSLIN
J. GREGORY
T. OHASHI
W.A. MOODYMAN

Note: Any Additions or Changes on This Sheet Must be Made or Circled In Red Ink With Date and Name of Person Making Change.

Do not extend notes this side of this line.

RETURN TO
LOS ANGELES COUNTY SURVEYOR
726 LOS ANGELES COUNTY
ENGINEERING BLDG.

76FSOSS 247 4-58

F. B. 1467 PG. 134

To Bot. Pg. 135

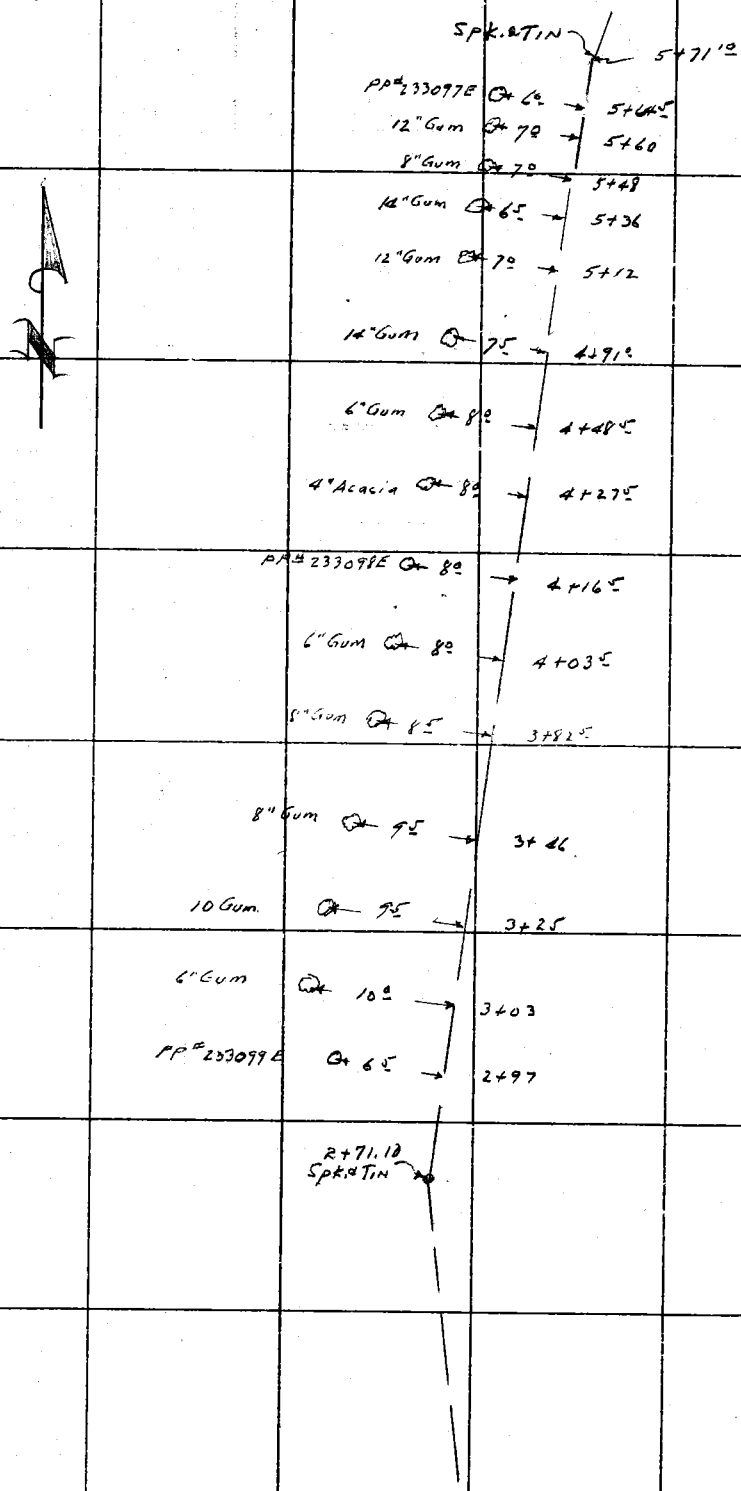

RETURN TO
LOS ANGELES COUNTY SURVEYOR
726 LOS ANGELES COUNTY
ENGINEERING BLDG.

Do not extend notes this side of this line.

Note: Any Additions or Changes on This Sheet Must be Made or Circled in Red Ink With Date and Name of Person Making Change.

Notes Ck'd by	Survey of E. Compson Creek #1
Map No.	W. O. 6934.00 Tape No. St'd. °F
Office Work	Surveyed by J. Muslin
Checked	Notes J. Gregory Date 3-23-54
Date	Indexed A. C. Johnson

To Bot. Pg. 136

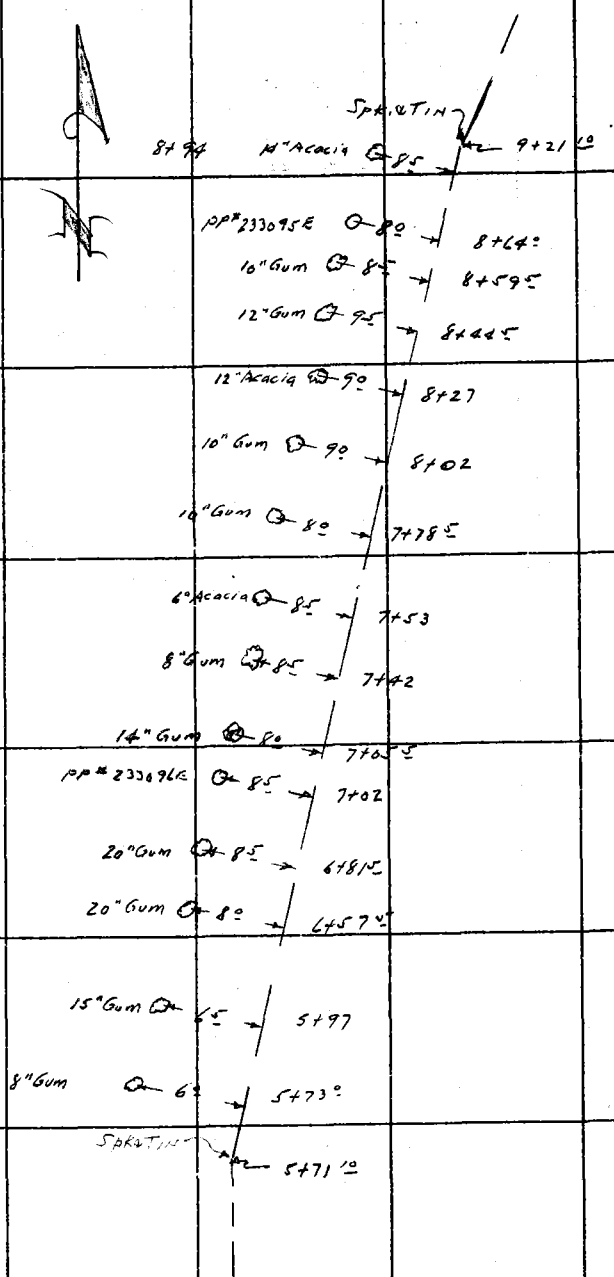

From Top Pg. 134

Note: Any Additions or Changes on This Sheet Must be Made or Circled in Red Ink With Date and Name of Person Making Change.

Do not extend notes this side of this line.

RETURN TO
LOS ANGELES COUNTY SURVEYOR
726 LOS ANGELES COUNTY
ENGINEERING BLDG.

76F3098 247 4-53

F. B. 1467 PG. 136

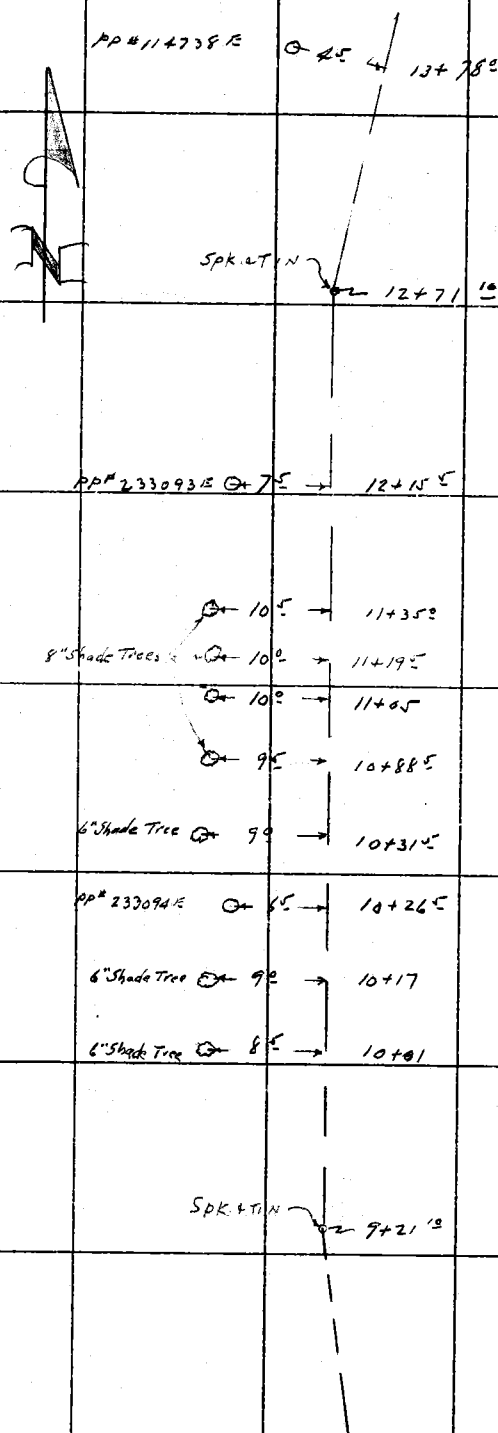

FROM TOP PG. 135

RETURN TO
LOS ANGELES COUNTY SURVEYOR
726 LOS ANGELES COUNTY
ENGINEERING BLDG.
Do not extend notes this side of this line.

Note: Any Additions or Changes on This Sheet Must be Made or Circled in Red Ink With Date and Name of Person Making Change.

Profile	Notes Red	Plotted	Job No. 1708.14	Division No. 10	F. B. 1467	Pg. 137
	Date	Date	Survey of Heliotrope Ave. S.D.			
X-Sec.	Notes Chkd	Checked	Survey by English	Notes Sappell	Date 5-54	
No.	Date	Date	Map No.	Indexed O. Johnson	Date 5-17-54	

HELIOTROPE AVE.

S.D.

J.N. 1708.14

PROFILE

℄ S.D.

(Heliotrope Ave.)

FROM

56th ST.

TO

L.A. RIVER

FLOOD CONTROL

CHANNEL

May 17, 1954

English

Sappell

Peterson

Lind

Santucci

These notes on 1952 net

STATION	B. S.	H. I.	F. S.	ELEV.

NOTE: ANY ADDITIONS OR CHANGES ON THIS SHEET MUST BE MADE OR CIRCLED IN RED INK, WITH DATE AND NAME OF PERSON MAKING CHANGE.

PLEASE RETURN TO

LOS ANGELES COUNTY SURVEYOR

726 LOS ANGELES COUNTY ENGINEERING BLDG.

Do not extend notes this side of this line.

76L298 307 6-53

76L298 307 8-53

PLEASE RETURN TO
LOS ANGELES COUNTY SURVEYOR
726 LOS ANGELES COUNTY ENGINEERING BLDG.

NOTE: ANY ADDITIONS OR CHANGES ON THIS SHEET MUST BE MADE OR CIRCLED IN RED INK, WITH DATE AND NAME OF PERSON MAKING CHANGE.

Do not extend notes this side of this line.

STATION	B. S.	H. I.	F. S.	ELEV.		
B.M. EC-95	5 29	148 24		14[illegible] 95	B.M. EC. 95; Elev. 142.953, F.B. 1789-11, Heliotrope Ave. & 59 Th PL., S.W. Cor. Bt. Spk in cb, 8' S. of S. end C.R.	
B.M. EC-94			4 68	14[illegible] 56	B.M. EC-94, Elev 143.560, F.B. 1789-10 Heliotrope Ave & Slauson Ave, N.E. Cor., L&N, in cb, 3' N. of N end C.R.	
	4 76	148 32				
T.P.			4 23	144 09	T.P.	
	5 21	149 30				
T.P.			4 75	14[illegible] 55	T.P.	
	5 03	149 58				
T.P.			4 37	145 21	T.P.	
	4 94	150 15				
			5 10	145 05	Bott. Cb } 1 (see Plan) 14.5' W - CR - SW Cor.	
			4 71	145 44	Top " } Heliotrope & 56 TH ST.	
S.M.H.			4 87	145 28	S.M.H. - E-Rim, 3 { ℄ 56 TH ST. & 6' W. of W P/L Heliotrope	
					Top. Diam	
	4.87+	6.64 =	11 51	138 64	Inlet W. - 5.97 + .67 =	6.64
	4.87+	6.78 =	11 65	138 50	Outlet N. - 6.11 + .67 =	6.78

F.B. 1467 Pg. 138 Job No. 1708.14 Division No. 10 Notes Red. Plotted Date 5-54 No. Profile
Survey of HELIOTROPE AVE SD Date Checked X-Sec.
Survey by ENGLISH Notes SAPPELL Notes Chkd. Date No.
Indexed C. Johnson Date

761,298 307 6-53

PLEASE RETURN TO
LOS ANGELES COUNTY SURVEYOR
726 LOS ANGELES COUNTY ENGINEERING BLDG.

NOTE: ANY ADDITIONS OR CHANGES ON THIS SHEET MUST BE MADE OR CIRCLED IN RED INK, WITH DATE AND NAME OF PERSON MAKING CHANGE.

Do not extend notes this side of this line.

STATION	B. S.	H. I.	F. S.	ELEV.	
		150.15	5.02	145.13	both cb. 2 { 14.5' W. C.R. - N.W. Cor.
			4.69	145.46	Top " 2 { Heliotrope & 56 TH St
			4.96	145.19	both cb. 4 { 10.5' W C.R. - S.W. Cor
			4.63	145.52	Top " 4 { Heliotrope & 52 ND PL.
S.M.H.			4.74	145.41	S.M.H. - E-Rim 6 { & 52 ND PL. & 8' W Top of W. PL Heliotrope Diam
	4.74+6.94 =		11.68	138.47	Inlet - W 6.27 + .67 = 6.94
	4.74+7.03 =		11.77	138.38	Inlet - S 6.36 + .67 = 7.03
	4.74+7.14 =		11.88	138.27	Outlet - N 6.47 + .67 = 7.14
			5.08	145.07	both cb. 5 { 15° W. C.R., N.W. cor 52 ND
			4.65	145.50	Top " 5 { PL. & Heliotrope Ave
			5.09	145.06	both cb. 7 { 7.5 E of C.R. N.E. Cor
			4.70	145.45	Top " 7 { 52 ND ST. & Heliotrope Ave
32+31.6			5.03	145.11	Begin - S.D. - per plan
31+69			5.06	145.07	& PT. & S.D. - " "
31+00			4.86	145.29	& S.D.
30+82			4.95	145.20	& S.D. begin curb return
B.M.-EB-40			4.70	145.45	B.M. EB-40 Elev. 146.163, F.B. 640-35
					Heliotrope Ave. & 52 ND PL., N.E.
					Cor., bt. spk. in cb. - 5' E of E. end C.R.
	5.59	151.04			
30+00			5.45	145.59	& S.D.

Profile Notes Rod _____ Plotted _____ Job No. 4708 Division No. 10 F.B. 1467 Pg. 139

No. _____ Date _____ Notes Chkd. _____ Date _____ Checked _____ Date _____ Survey by ENGLEWOOD Date 5-3-56 Map No. _____ Indexed _____ Date _____

N. & E. Sec.

76L298 307 8-53

PLEASE RETURN TO
LOS ANGELES COUNTY SURVEYOR
726 LOS ANGELES COUNTY ENGINEERING BLDG.

NOTE: ANY ADDITIONS OR CHANGES ON THIS SHEET MUST BE MADE OR CIRCLED IN RED INK, WITH DATE AND NAME OF PERSON MAKING CHANGE.

Do not extend notes this side of this line.

STATION	B. S.	H. I.	F. S.	ELEV.		
29+91.26		151 04	5 39	145 65	℄ int S.D. ∅ 52 Nd. Dr. =	0+00 W. on ℄ 52nd Dr.
0+29-W			5 40	145 64	9	15'R bott. cb.
"			4 73	146 31		15'R Top "
0+27 W			5 57	14[illegible] 47	15'L bott. cb. 8	
"			4 95	14[illegible] 09	15'L Top "	
29+00			5 11	14[illegible] 93		℄ S.D.
BM-EB-175			4 75	146 29	B.M. EB-175, Elev. 146.998 F.B 640-134 Heliotrope Ave. ∅ 52 Nd Dr., N.W. Cor bt. spk. in cb., 5° N. of N. end C.R.	
	5 75	152 04				
28+04			5 80	146 24		℄ S.D. bk.
28+00			5 68	146 36		℄ "
27+65			4 48	147 56		℄ " Ed. conc ∅ Pre-mix
27+61			4 32	147 72		℄ " Top rail
27+56			4 34	147 70		℄ " " "
27+48			4 34	147 70		℄ " " "
27+43			4 31	147 73		℄ " " "
27+30.3			4 38	147 66		℄ " " "
27+25.3			4 38	147 66		℄ " " "
27+21			4 64	147 40		℄ S.D. Ed pre-mix & conc pvmt
27+04			5 43	146 61		℄ S.D. bk.

F. B. 1467 Pg. 140 Job No. 1708.14 Division No. 10 Notes Red. Plotted Profile
Survey of HELIOTROPE AVE Date 5-54 Date No.
Survey by ENGLISH Notes SAPPELL Notes Chkd. Checked X-Sec.
Indexed C. Johnson Date Date Date No.

PLEASE RETURN TO
LOS ANGELES COUNTY SURVEYOR
726 LOS ANGELES COUNTY ENGINEERING BLDG.

NOTE: ANY ADDITIONS OR CHANGES ON THIS SHEET MUST BE MADE OR CIRCLED IN RED INK, WITH DATE AND NAME OF PERSON MAKING CHANGE.

Do not extend notes this side of this line.

STATION	B. S.	H. I.	F. S.	ELEV.		
T.P.		152.04	5.15	146.89	T.P.	
	5.31	152.20				
26+00			5.18	146.02		℄ S.D.
25+42.5			4.99	147.21	7'L SMH	S-Rim 11 (see plan)
						Top Diam
	4.99 + 5.06 =		10.05	142.15	Inlet - W	4.39 + .67 = 5.0
	4.99 + 5.10 =		10.09	142.11	Outlet - E	4.43 + .67 = 5.1
25+32.3			4.92	147.28		28.5'R bott cb
"			4.24	147.96		10 28.5'R Top cb
25+29.24			4.95	147.25		℄ S.D. - E.C.
25+01.3			4.95	147.25		℄ S.D. - B.C.
24+97.8			4.95	147.25		℄ S.D. - bott cb
"			3.96	148.24		℄ " Top "
"			+ 3.84	156.04		℄ " Top conc wall
24+87.0			+ 3.64	155.84		℄ " Top bt.
24 ~~+06~~ 04.0			20.06	132.14	Elev 7-20-54 O.K. D.S.	℄ " bott (bot. channel)
T.P.			4.66	147.54	T.P.	@ int slope & Toe protect
	3.70	151.24				
T.P.			5.97	145.27	T.P.	

Facility Notes Red. Plotted Job No. Division No. 10 Sheet No. 1467 Sheet No. 141
Date Checked Date Checked Map No. Date

T.P.				145 27	T.P.
	4 95	150 22			
T.P.			5 93	144 29	T.P.
	4 70	148 99			
T.P.			5 26	143 73	T.P.
	4 74	148 47			
Bm-EC-94			4 91	143 56	Bm-EC-94, Elev 143.560, F.B. 1789-10 Heliotrope Ave. & Slauson Ave. N.E. Cor, L&N in cb-3'N of N end [illegible]
Bm-EB#40	47[illegible]			145 45	Bm EB#40 For Description see pg 139
		150 17			
S.M.H.			4 61	145 56	S.M.H. - S-Rim {in Pkwy, W. side Helliotrope 27' N. of ℄ 52nd Pl.
	4[illegible]	+ 7.29 =	11 90	138 27	Inlet - N. Top 6.62 + Diam .67 = 7.29
	4[illegible]	+ 7.38 =	11 99	138 18	Inlet - S. 6.71 + .67 = 7.38
					Outlet - E. 6.61 + {unable to get bott, broken sewer pipe obstructing bott.
S.M.H.			4 44	145 73	S.M.H. - W.Rim, in conc. walk 27.5 N. of ℄ Private St & 82' E ℄ Helliotrope
	4[illegible]	+ 8.20	12 64	137 53	Inlet - W. Top 7.20 + Diam 1.0 = 8.20
	4[illegible]	+ 8.20	12 64	137 53	Outlet - E. 7.20 + 1.0 = 8.20
Bm EB#40			[illegible]	145 4[illegible]	Bm-EB#40