1469

INDEX TO F.B. 1469

DATE	J.N.	DESCRIPTION	NOTES	PAGES
		C.I. 1258 - EL MOLINO AVE.		
		DISTRICT ℄ SURVEY	℄ & Ties	3-56
			See Pg 263	
2-49	1258	SACRAMENTO ST. El Molino Ave. to 1st Alley W of Lake Ave	Topog	61-66
		Location & Basement Elevations		67-70
			Xsect	71-80
"	"	" " Santa Rosa Ave.	Topog	81-86
			X-sect	87-98
"	"	NEW YORK AVE. " Lake Ave.	Topog	99-10[illegible]
			X-sect	103-[illegible]
[illegible]	"	WOODBURY RD. Madison Ave to Lake Ave	Topog	113-[illegible]
			X-sect	121-[illegible]
"	"	MORADA PL. El Molino Ave. to Lake Ave	Topog	13[illegible]
			X-sect	139-[illegible]
"	"	1st ALLEY W. OF LAKE AVE — Sacramento St. to Morada Pl.	Topog	149-[illegible]
			X-sect	151-[illegible]
"	"	ALAMEDA ST. El Molino Ave to Lake Ave	Topog	15[illegible]
			X-sect	159-[illegible]
"	"	CRAWFORD AVE. Alameda St to Calaveras St.	Topog	16[illegible]
			X-sect	173-[illegible]
"	"	CALAVERAS ST. Lake Ave. to Santa Rosa Ave	Topog	179-[illegible]
			X-sect	18[illegible]
[illegible]	"	EL MOLINO AVE. [illegible] to Foothill Blvd.	Topog	[illegible]
			X-sect	[illegible]
[illegible]	"	[illegible]		[illegible]
[illegible]	"	[illegible] Elevation & Location		[illegible]

Notes Ck'd by
Map No.
Office Work
Checked
Date

Survey of
W. O. Type No. Std
Surveyed by
Notes Date
Indexed

F.B. Pg

F. B. _____ PG. _____

		57-58					
		259-262 263-270					
		topog C.I.					
		Property Corner tie at Woodbury Rd. & El Molino Ave.					
		Location Of Basements At ST Elizabeths Church Convent & School. & Elev On Some Check Traverse On Catherine Rd & Mariposa St & El Molino Ave & Deodoro St & Mendocino St.					
	1258 "						
149 "							

RETURN TO
LOS ANGELES COUNTY SURVEYOR
700 HALL OF RECORDS

Do not extend notes this side of this line.

Note: Any Additions or Changes on This Sheet Must Be Made or Circled in Red Ink With Date and Name of Person Making Change.

PWFB 1824 EL Molino 1516

Notes Cold by AAR	Survey of ℄ Sur. Co. Imp. Job
Map No.	W. O. 8351 Tape No. St'd °F
Office Work	Surveyed by C. L. Willey
Checked	Notes " Date 9-48
Date	Indexed E. C. Johnson

F. B. 1469 Pg. 3

JAN 24 '51

INDEX
℄ SURVEY CO IMP JOBS
EL MOLINO AVE
JN 8351

EL MOLINO AVE.
F.B. 1469

Note: Any Additions or Changes on This Sheet Must be Made or Circled in Red Ink With Date and Name of Person Making Change.

Do not extend [illegible] this side of this line.

RETURN TO
LOS ANGELES COUNTY SURVEYOR
700 HALL OF RECORDS

FORM 247 5M 11-46

1517

F. B. ~~146~~ Pg. ~~4~~ 12

PWFB 1824

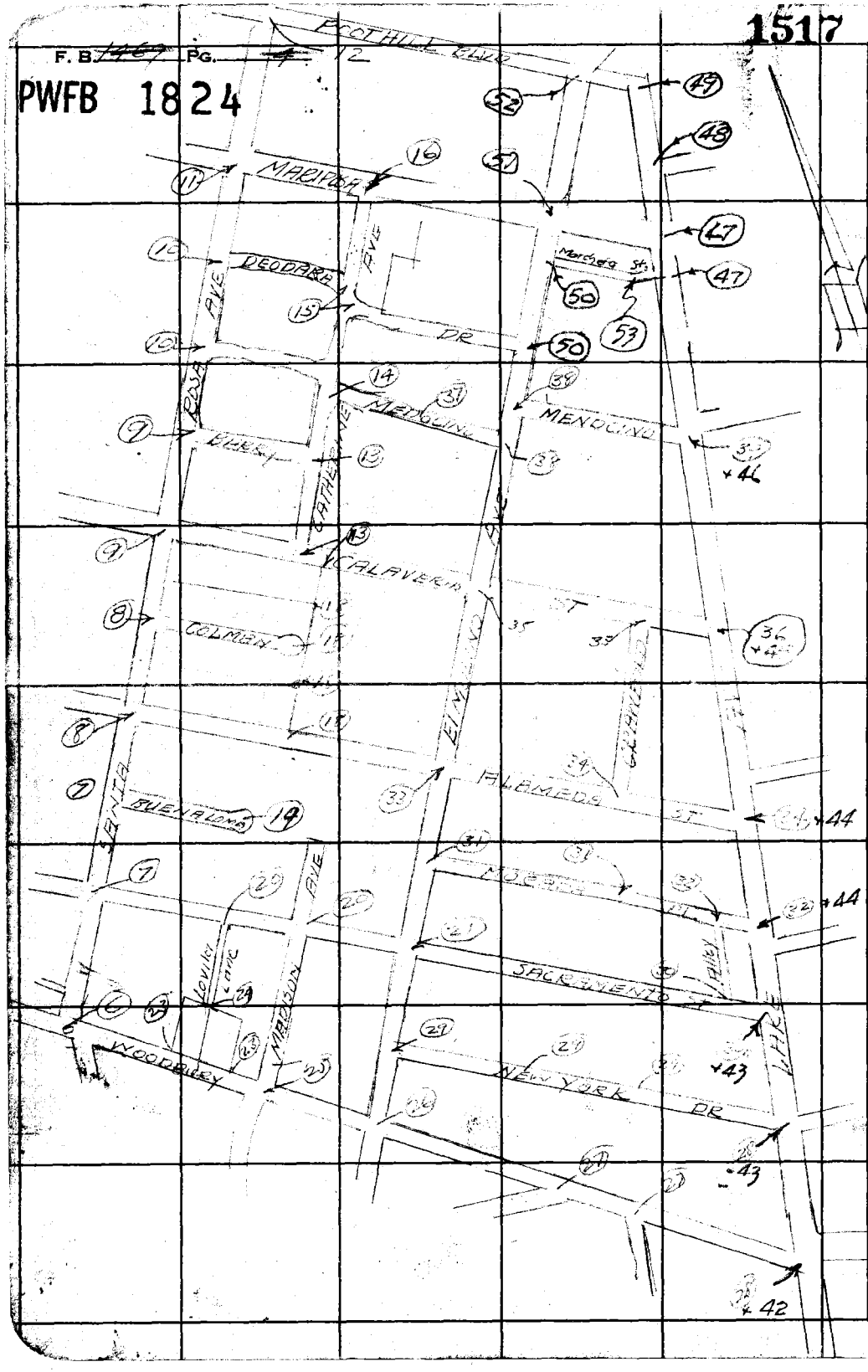

RETURN TO
LOS ANGELES COUNTY SURVEYOR
700 HALL OF RECORDS

Do not extend notes this side of this line.

Note: Any Additions or Changes on This Sheet Must Be Made or Circled in Red Ink With Date and Name of Person Making Change.

PWFB 1724

658

Notes Ck'd by A. H. R.	Survey of El Molino Ave Sur Co Imp Job B. 1467 Pg. 5
Map No.	W. O. 8351 Tape No. 097 St'd 68 °F
Office Work	Surveyed by R L Willey
Checked	Notes " Date 8-48
Date	Indexed C. Johnson

JAN 24 '51

CENTER LINE SURVEY
EL MOLINO AVE ET AL
JN 8351

8-1948
Willey
English
Smith
Nowaki
Sonnenshein
Whitaker

Note: Any Additions or Changes on This Sheet Must be Made or Circled in Red Ink With Date and Name of Person Making Change.

Do not extend notes this side of this line.

RETURN TO
LOS ANGELES COUNTY SURVEYOR
700 HALL OF RECORDS

FORM 247 5M 11-46

PWFB 1724

F. B. PG.

659

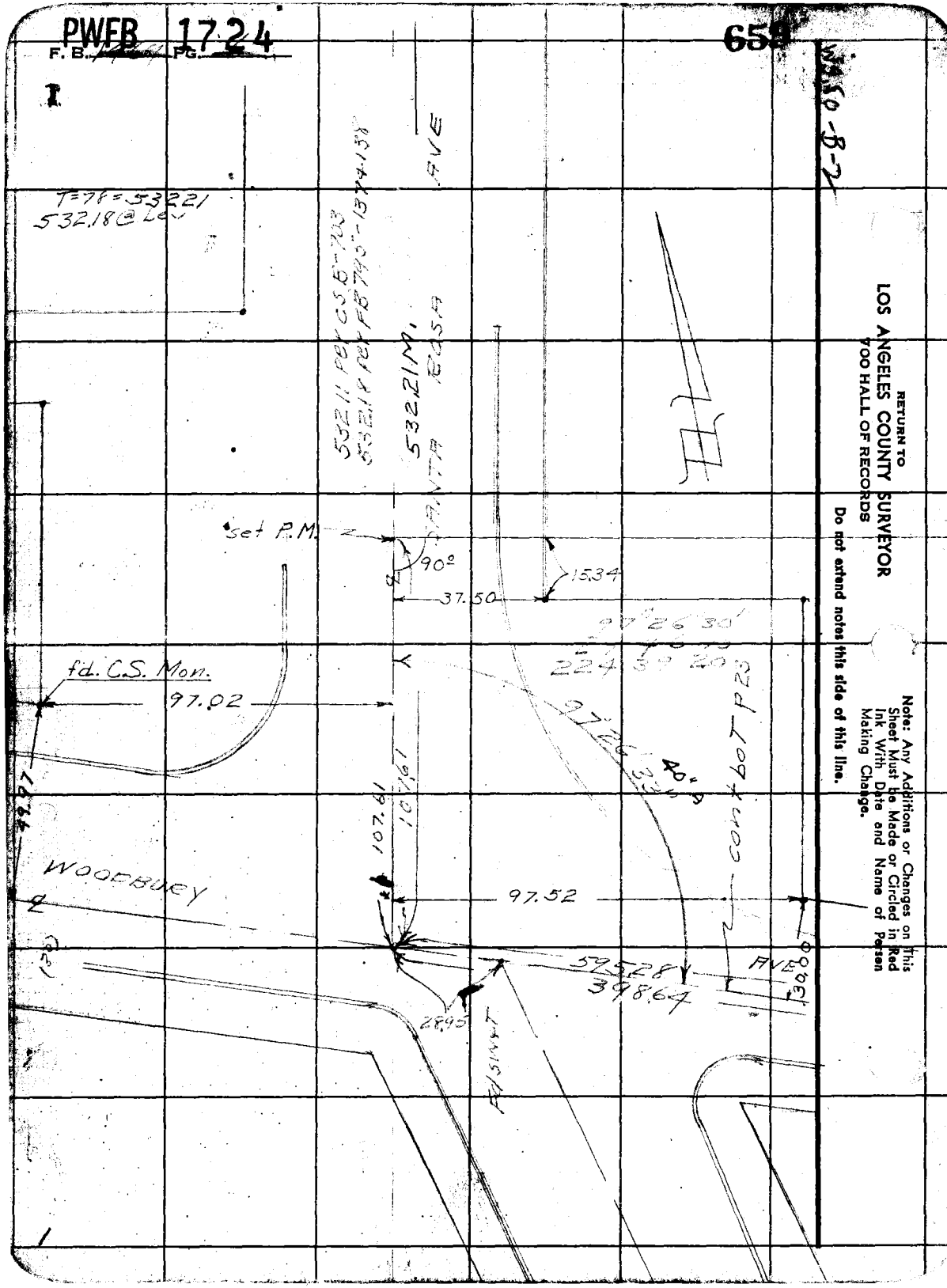

RETURN TO
LOS ANGELES COUNTY SURVEYOR
700 HALL OF RECORDS

Do not extend notes this side of this line.

Note: Any Additions or Changes on This Sheet Must be Made or Circled in Red Ink With Date and Name of Person Making Change.

PWFB 1724

El Molino Ave 660, 661

Notes Ck'd by [illegible]	Survey of ℄ Sur Colmus John
Map No.	W. O. 8351 Tape No. 297 St'd 68 °F
Office Work	Surveyed by E.L. Willey
Checked	Notes " Date 8-48
Date	Indexed C. Johnson

F. B. [illegible] PG. 71

WS.50-B-2C-2

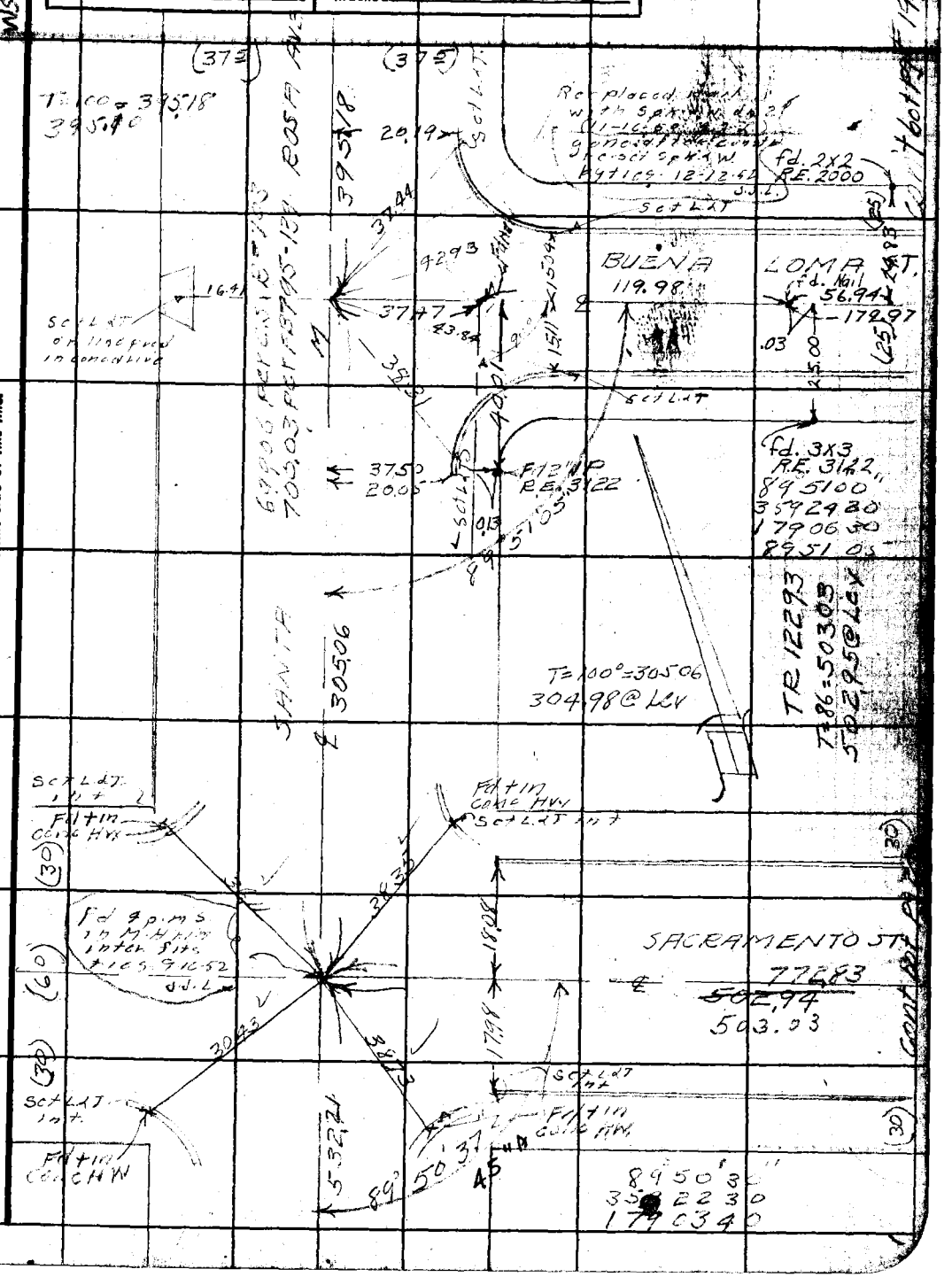

Note: Any Additions or Changes on This Sheet Must be Made or Circled in Red Ink With Date and Name of Person Making Change.

Do not extend notes this side of this line.

RETURN TO
LOS ANGELES COUNTY SURVEYOR
700 HALL OF RECORDS

FORM 247 5M 11-46

F. B. 1469 Pg. 7

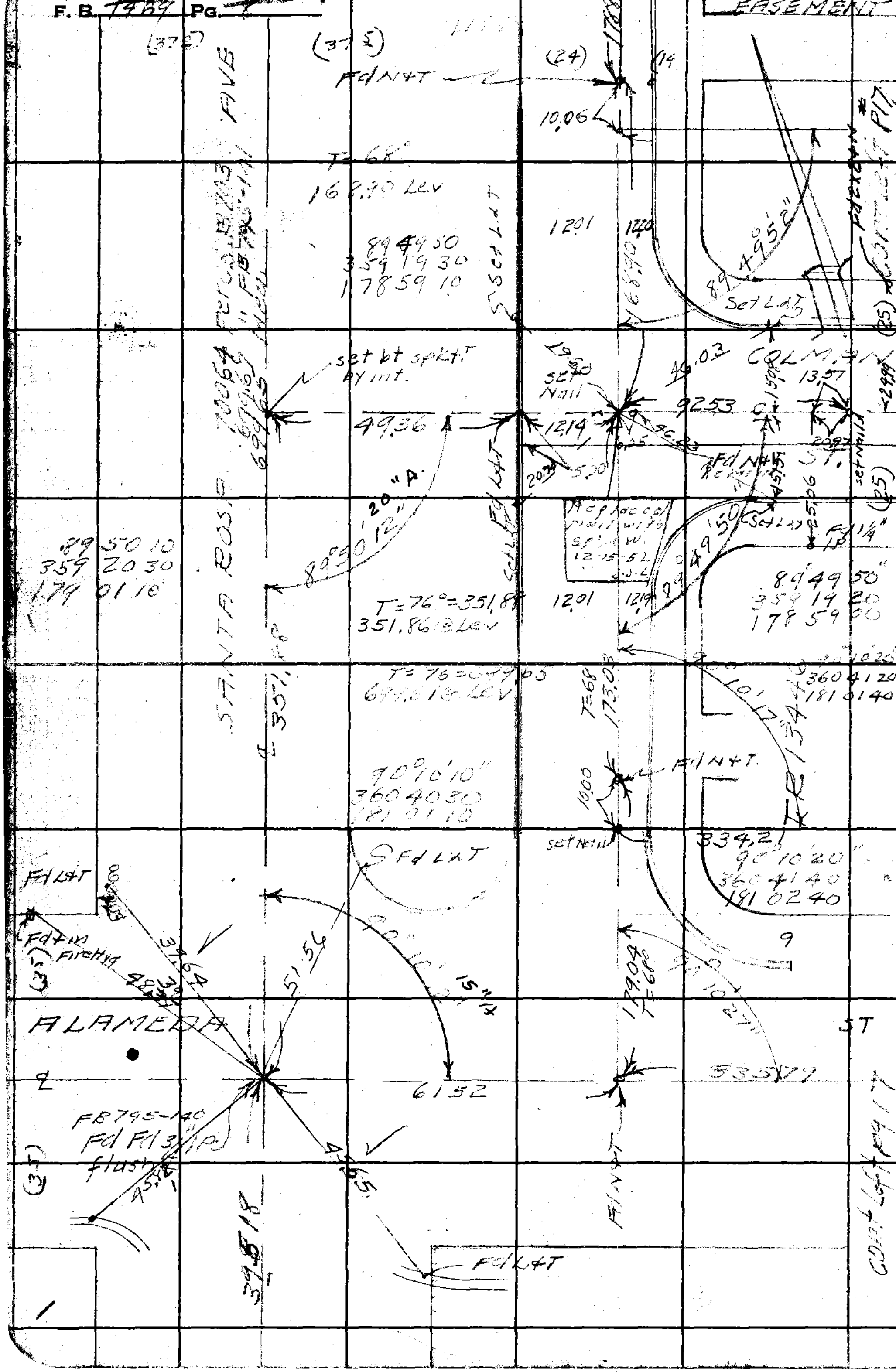

RETURN TO
LOS ANGELES COUNTY SURVEYOR
700 HALL OF RECORDS

Do not extend notes this side of this line.

Note: Any Additions or Changes on This Sheet Must be Made or Circled in Red Ink With Date and Name of Person Making Change.

PWFB 1824 El Molino Ave 1518

Notes Ck'd by A.A.R.	Survey of Sur Co Imp Dist
Map No.	W. O. 835 Tape No. 097 St'd 68 °F
Office Work	Surveyed by R.L. Willey
Checked	Notes 11 Date 8-48
Date	Indexed C. Johnson

F. B. [illegible] Pg. 4

WS.50-C-2

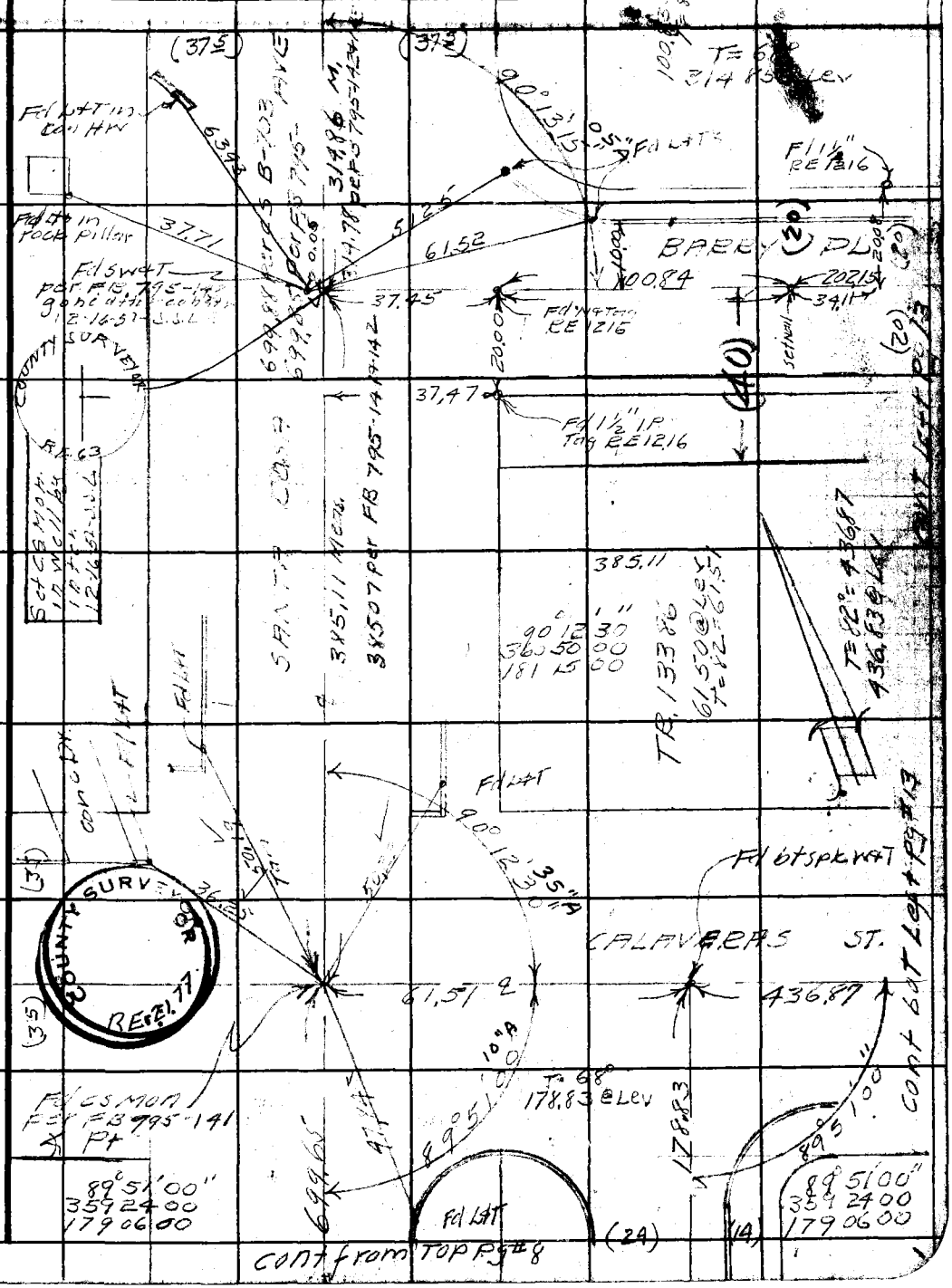

Note: Any Additions or Changes on This Sheet Must be Made or Circled in Red Ink With Date and Name of Person Making Change.

Do not extend notes this side of this line.

RETURN TO
LOS ANGELES COUNTY SURVEYOR
700 HALL OF RECORDS

FORM 247 BM 11-46

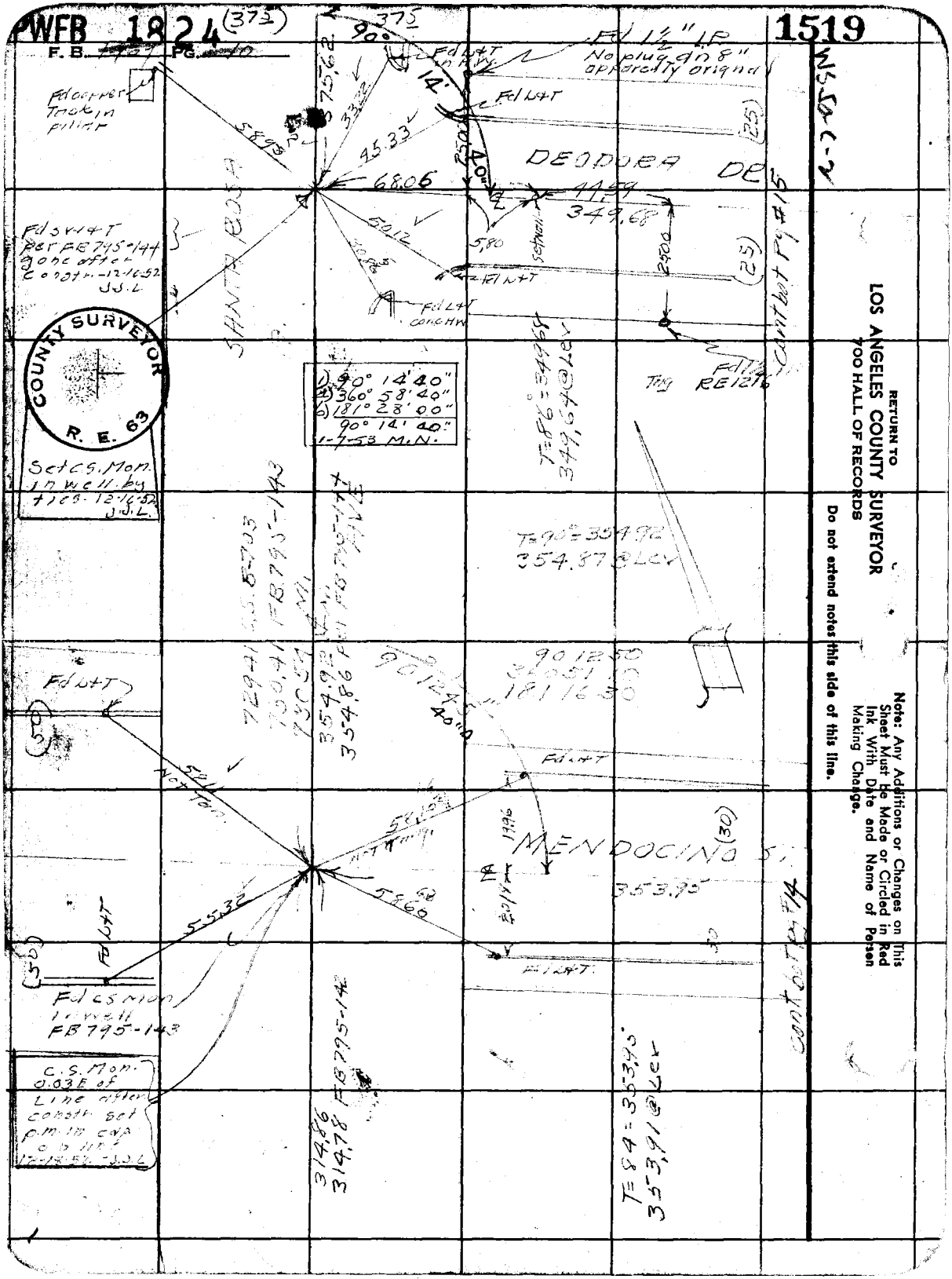

PWFB 1824 (375)
F.B. PG.
1519
Fd 1½" LP
No plug on 8" apparently original
Fd copper Tack in pillar
DEODORA DR
SANTA ROSA
Fd SW&T per FB795-144 gone after constr. 12-16-52 J.J.L.
COUNTY SURVEYOR R. E. 63
Set C.S. Mon. in well by ties 12-16-52 J.J.L.
1) 90° 14' 40"
2) 360° 58' 40"
3) 181° 28' 00"
90° 14' 40"
1-7-53 M.N.
T=86°=349.68
349.64 @ Lev
T=90°=354.92
354.87 @ Lev
MENDOCINO ST.
353.95
Fd C.S. Mon. in well FB795-143
C.S. Mon. 0.03E of Line after constr. set p.m. in cap on line 12-18-52 J.J.L.
T=84=353.95
353.91 @ Lev
Cont bot Pg #15
Cont bot Pg #14
RETURN TO
LOS ANGELES COUNTY SURVEYOR
700 HALL OF RECORDS
Do not extend notes this side of this line.
Note: Any Additions or Changes on This Sheet Must Be Made or Circled in Red Ink With Date and Name of Person Making Change.

PWFB 1824 1520

Notes Ck'd by A.A.R.
Map No.
Office Work
Checked
Date

Survey of [illegible]
W. O. 8337 Tape No 242 St'd 68 °F
Surveyed by E L Willey
Notes " Date 8-48
Indexed A. C. Johnson

F.B. Pg

Note: Any Additions or Changes on This Sheet Must be Made or Circled in Red Ink With Date and Name of Person Making Change.

Do not extend notes this side of this line.

RETURN TO
LOS ANGELES COUNTY SURVEYOR
700 HALL OF RECORDS

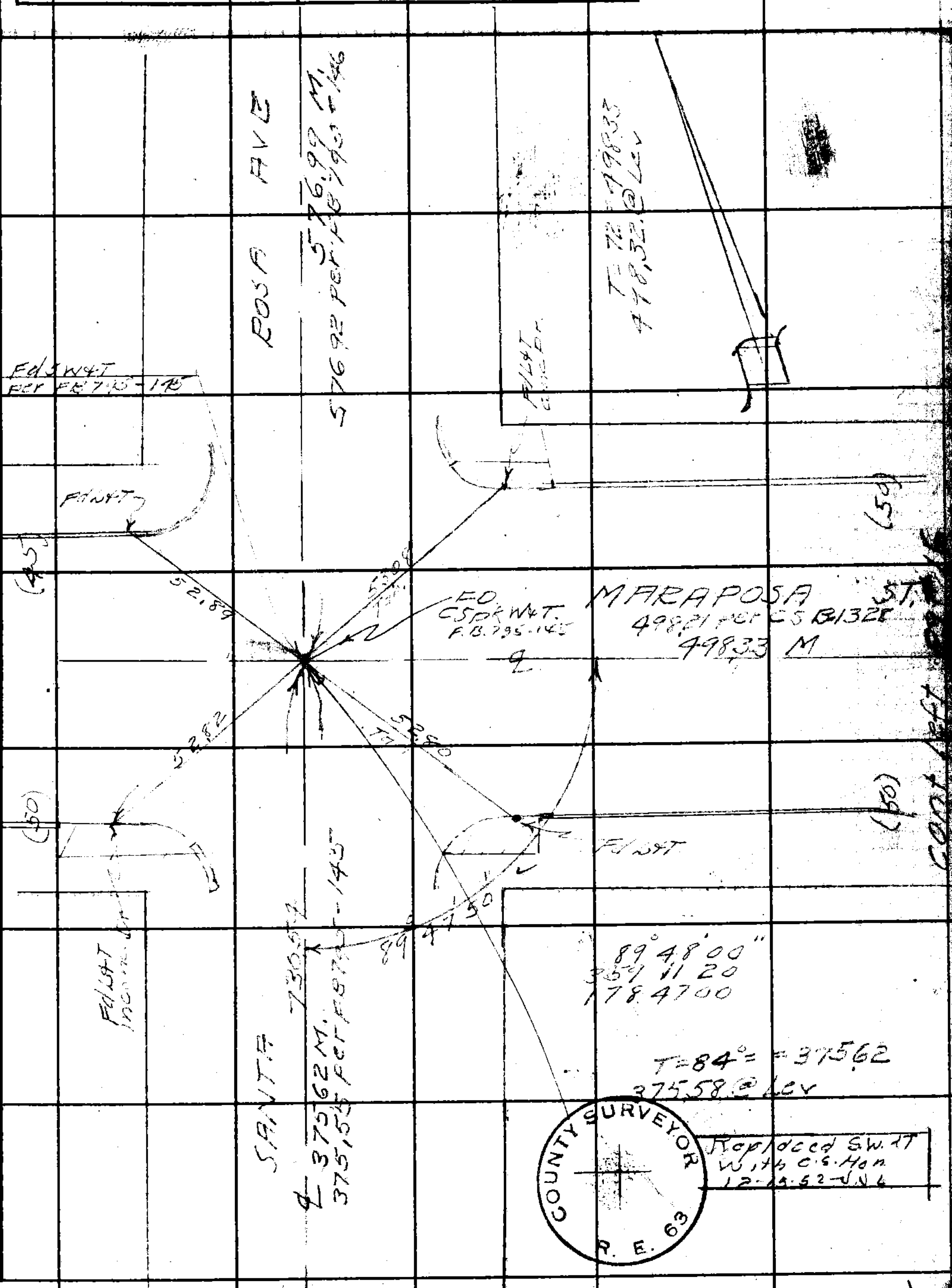

FORM 247 5M 11-46

PWFB 1824 1521

F. B. 1467 PG. 12



RETURN TO
LOS ANGELES COUNTY SURVEYOR
700 HALL OF RECORDS

Do not extend notes this side of this line.

Note: Any Additions or Changes on This Sheet Must be Made or Circled in Red Ink With Date and Name of Person Making Change.

PWFB 1824

El Molino Ave 1522

Notes Ck'd by A.A.R.	Survey of Sur. Colrap Tolas
Map No.	W. O. 8351 Tape No. St'd °F
Office Work	Surveyed by R.L. Willey
Checked	Notes " Date 8-48
Date	Indexed C. Johnson

F.B. 1101 Pg. 13

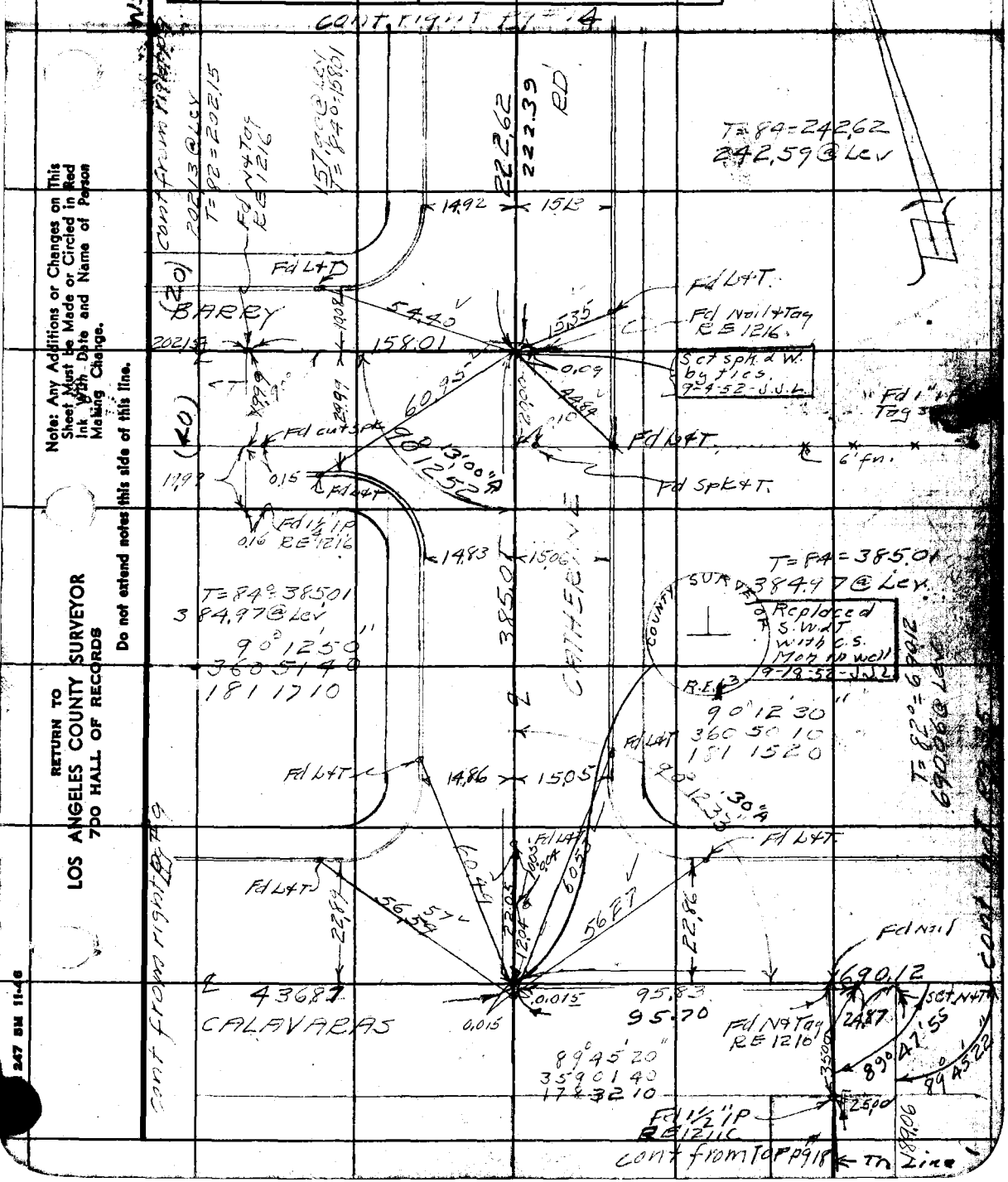

Note: Any Additions or Changes on This Sheet Must be Made or Circled in Red Ink With Date and Name of Person Making Change.

Do not extend notes this side of this line.

RETURN TO
LOS ANGELES COUNTY SURVEYOR
700 HALL OF RECORDS

247 5M 11-46

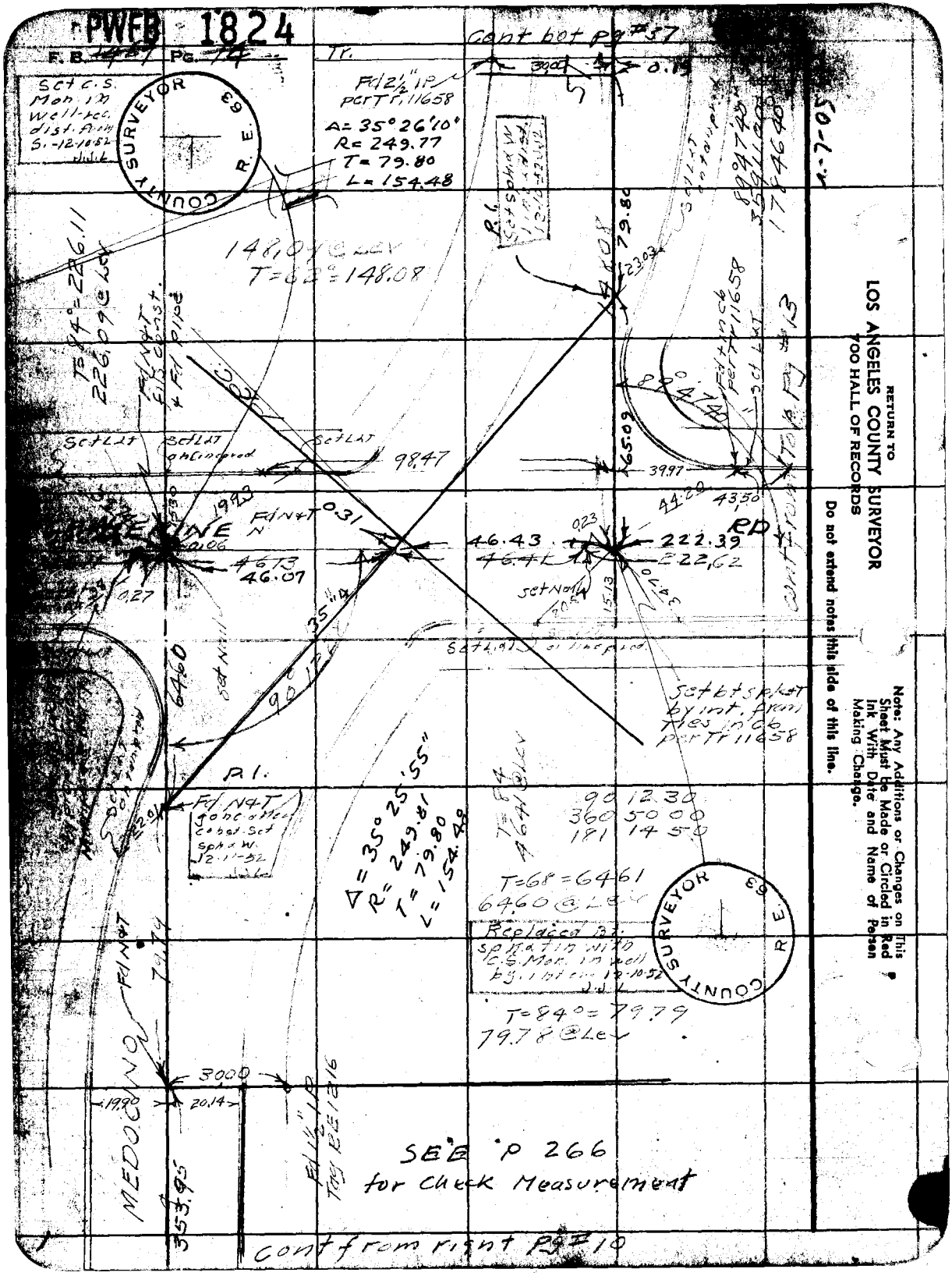
PWFB 1824
F. B. 1457 Pg. 74
Cont bot pg #37
Set C.S. Mon. in Well-rec. dist. from S.-12-10-52 J.J.L.
COUNTY SURVEYOR R. E. 63
Fd 2½" IP per Tr. 11658
Δ= 35°26'10"
R= 249.77
T= 79.80
L= 154.48
148.09 @ Lev
T=62°=148.08
T=84°=226.11
226.09 @ Lev
Fd N&T Fd Cons't. & Fd pipe
Set Lat
Set Lat on line prod
98.47
Fd N&T
0.31
46.43
222.39
46.07
0.27
35"
64.60
Set Nail
Set Lat on line prod
Set bt sp. Lat by int. from Ties in Cb per Tr 11658
P.I.
Fd N&T gone after cobst. Set sph. W. 12-11-52 J.J.L.
Δ= 35°25'55"
R= 249.81
T= 79.80
L= 154.48
90 12 30
360 50 00
181 14 50
T=68=64.61
64.60 @ Lev
Replaced by sp. Ratin with C.S. Mon. in well by int. on 12-10-52 J.J.L.
T=84°=79.79
79.78 @ Lev
79.80
23.03
65.09
39.97
44.20
43.50
89°47'40"
359 11 00
178 46 40
Fd Inch Cb per Tr 11658
Set Lat
Cont from Pg #13
MEDOCINO
Fd N&T
79.79
3000
19.90
20.14
353.95
Fd 1½" IP Tag RE 1216
SEE P 266
for Check Measurement
Cont from right Pg #10
RETURN TO
LOS ANGELES COUNTY SURVEYOR
700 HALL OF RECORDS
Do not extend notes this side of this line.
Note: Any Additions or Changes on This Sheet Must be Made or Circled in Red Ink With Date and Name of Person Making Change.

F.B. 1824 El Molino Ave 1524

Ck'd by A.A.R.	Survey of L.A. Sur Co Inv. Job
Map No.	W. O. 8351 Tape No. ___ St'd ___ °F
Office Work	Surveyed by R.L. Willey + Butler 4/48
Checked	Notes ″ Date 8-48
Date	Indexed A. C. Johnson

F. B. ___ Pg. ___

Note: Any Additions or Changes on This Sheet Must be Made or Circled in Red Ink With Date and Name of Person Making Change.

Do not extend notes this side of this line.

RETURN TO
LOS ANGELES COUNTY SURVEYOR
700 HALL OF RECORDS

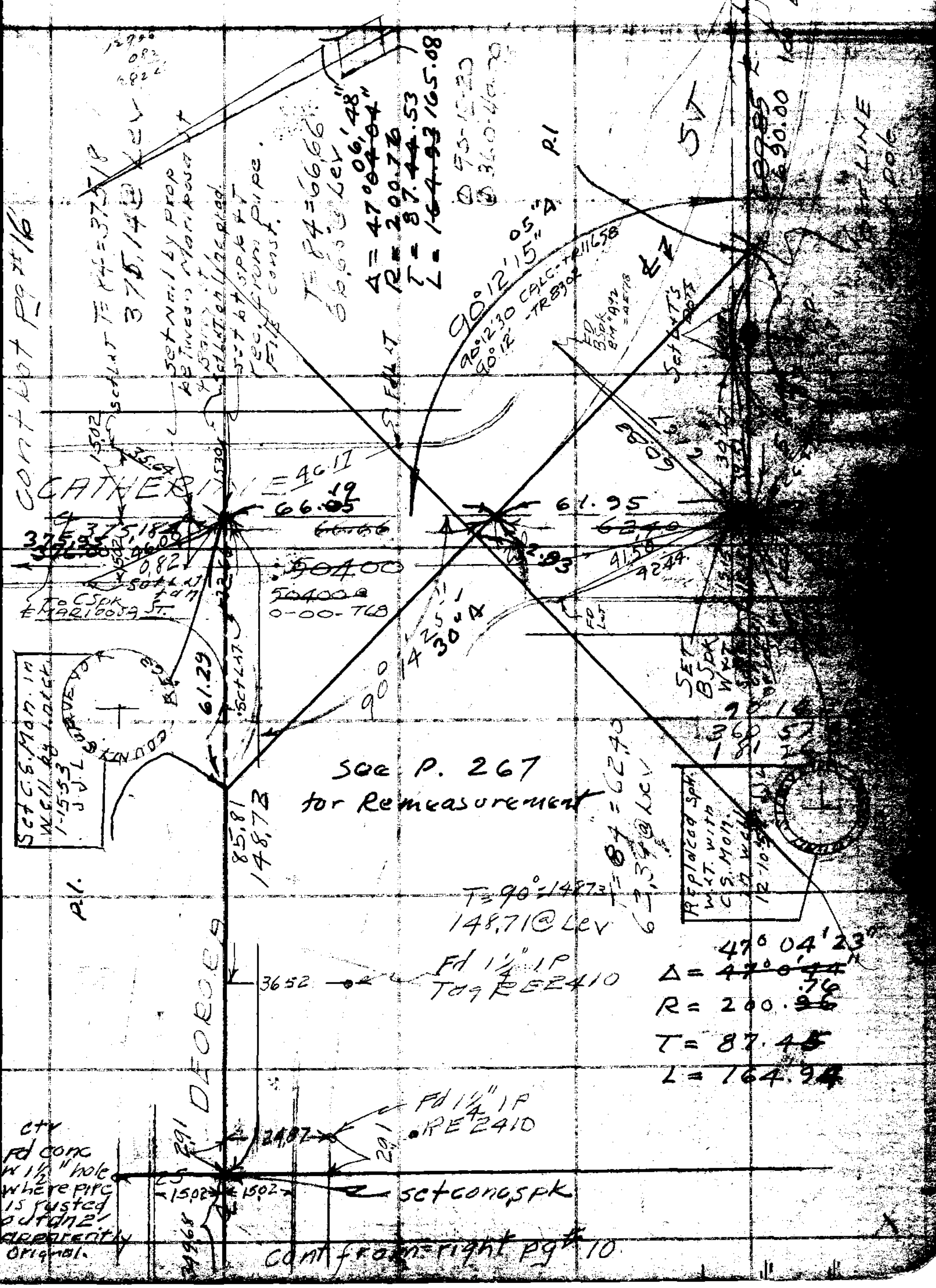

FORM 867 5M 5-46

F. B. ~~1469~~ PG. ~~46~~ PWFB 1824 1525, 1526

MS 50-C-2

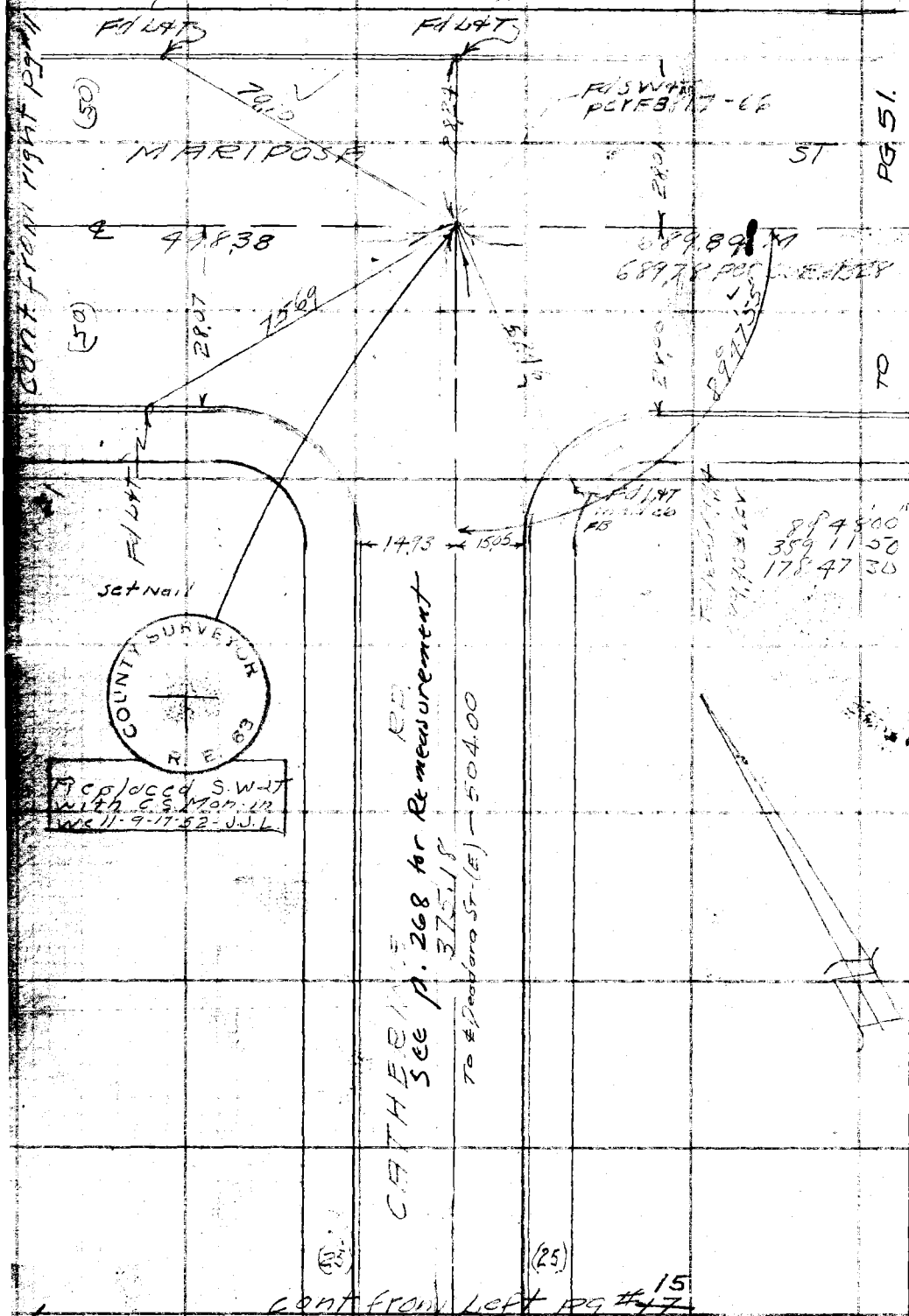

RETURN TO
LOS ANGELES COUNTY SURVEYOR
700 HALL OF RECORDS

Do not extend notes this side of this line.

Note: Any Additions or Changes on This Sheet Must Be Made or Circled in Red Ink With Date and Name of Person Making Change.

PWFB 1724

El Molino Ave

664

Notes Ck'd by A.A.R.	Survey of Surv. Co. Imp. Jobs
Map No.	W. O. 8357 Tape No. 097 St'd 62 °F
Office Work	Surveyed by R.L. Willey
Checked	Notes R.L.W. Date 8-25-46
Date	Indexed A. C. Johnson

F. B. 1467 Pg. 17

WS 50-C-2



Note: Any Additions or Changes on This Sheet Must be Made or Circled in Red Ink With Date and Name of Person Making Change.

Do not extend notes this side of this line.

RETURN TO
LOS ANGELES COUNTY SURVEYOR
700 HALL OF RECORDS

FORM 247 SM 11-46

PWFB 1724 665

F. B. Pg.

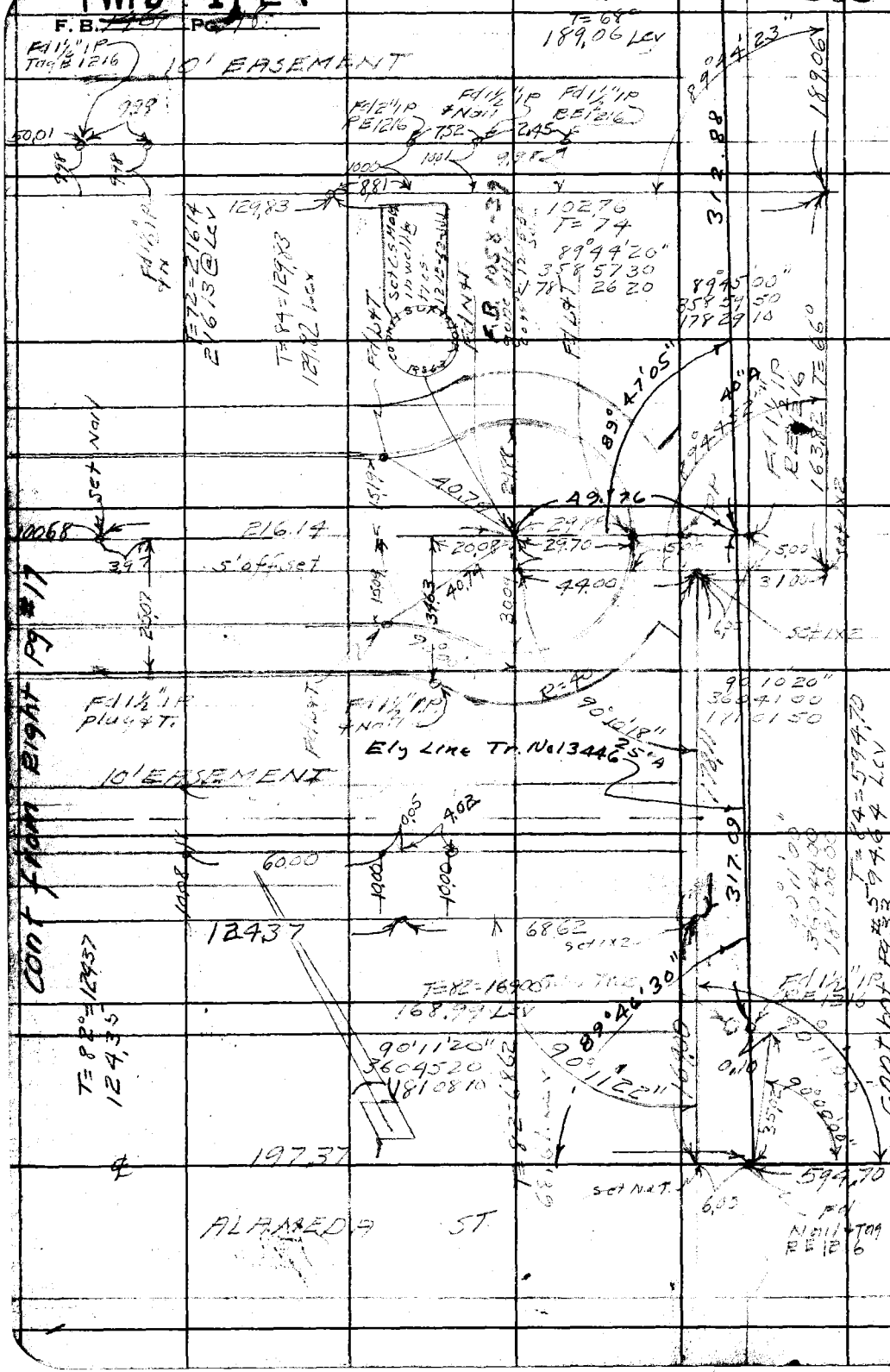

RETURN TO
LOS ANGELES COUNTY SURVEYOR
700 HALL OF RECORDS

Do not extend notes this side of this line.

Note: Any Additions or Changes on This Sheet Must be Made or Circled in Red Ink With Date and Name of Person Making Change.

PWFB 1724

666

Notes Ck'd by A.A.R.	Survey of E Bur Co Inf Jobs
Map No.	W. O 8351 Tape No. 097 St'd 68 °F
Office Work	Surveyed by R.L. Willey
Checked	Notes " Date 9-23-48
Date	Indexed C. Johnson

F. B. ~~1467~~ Pg. ~~17~~

WS50-C-2



(Cont. from Top Right Pg. #7)

Note: Any Additions or Changes on This Sheet Must be Made or Circled in Red Ink With Date and Name of Person Making Change.

Do not extend notes this side of this line.

RETURN TO
LOS ANGELES COUNTY SURVEYOR
700 HALL OF RECORDS

FORM 247 SM 11-46

PWFB 1724

F. B. 1461 PG. 20

667, 668

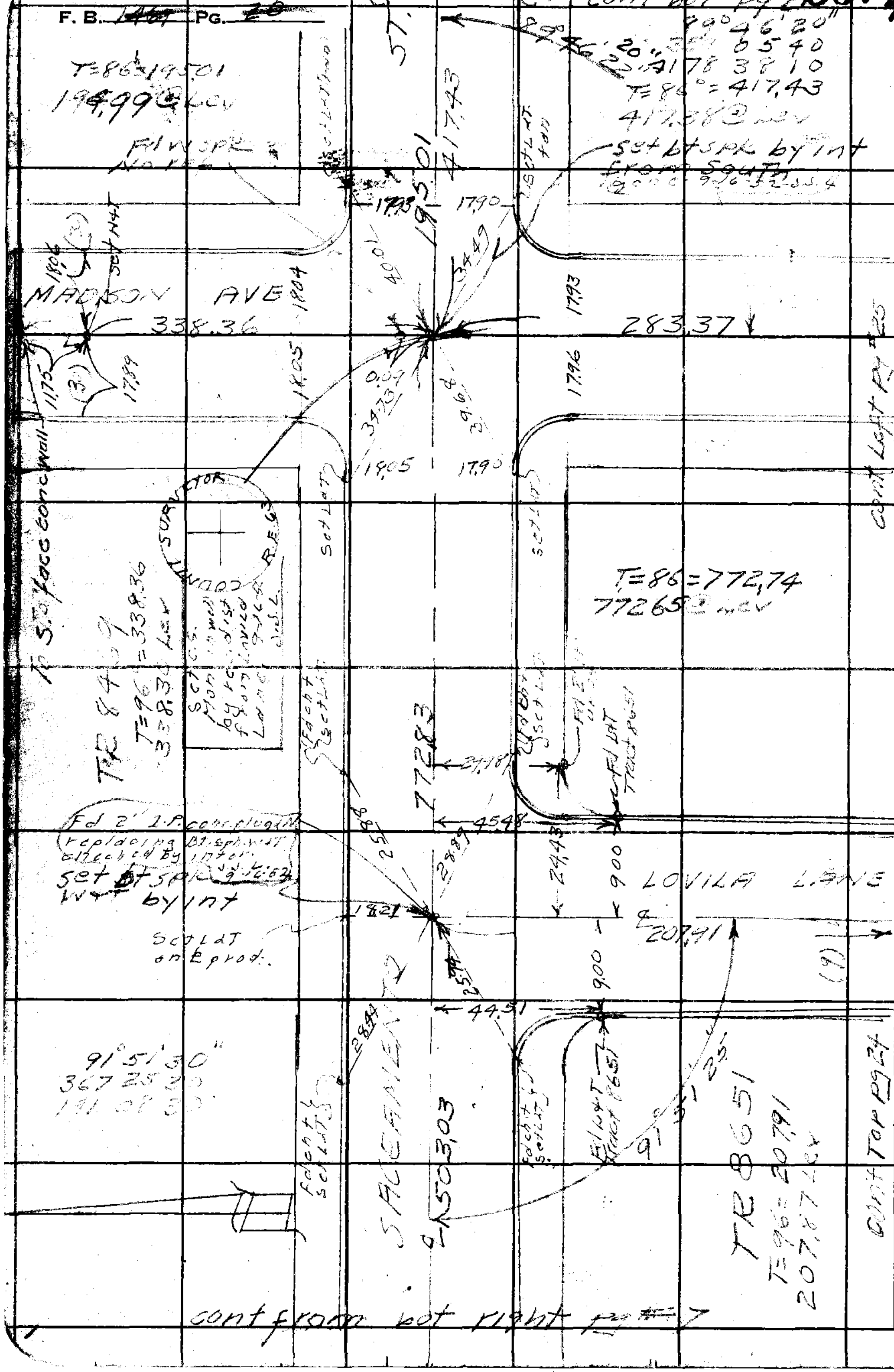

RETURN TO
LOS ANGELES COUNTY SURVEYOR
700 HALL OF RECORDS

Do not extend notes this side of this line.

Note: Any Additions or Changes on This Sheet Must be Made or Circled in Red Ink With Date and Name of Person Making Change.

PWFB 1724

669

Notes Ck'd by AAR	Survey of El Molino Ave & Sur Co Imp Jobs
Map No.	W. O. 8351 Tape No. 097 St'd 68 °F
Office Work	Surveyed by R.L.Willey
Checked	Notes " Date 9-14-47
Date	Indexed R. C. Johnson

F. B. 1467 Pg. 27

WS.50-C-2

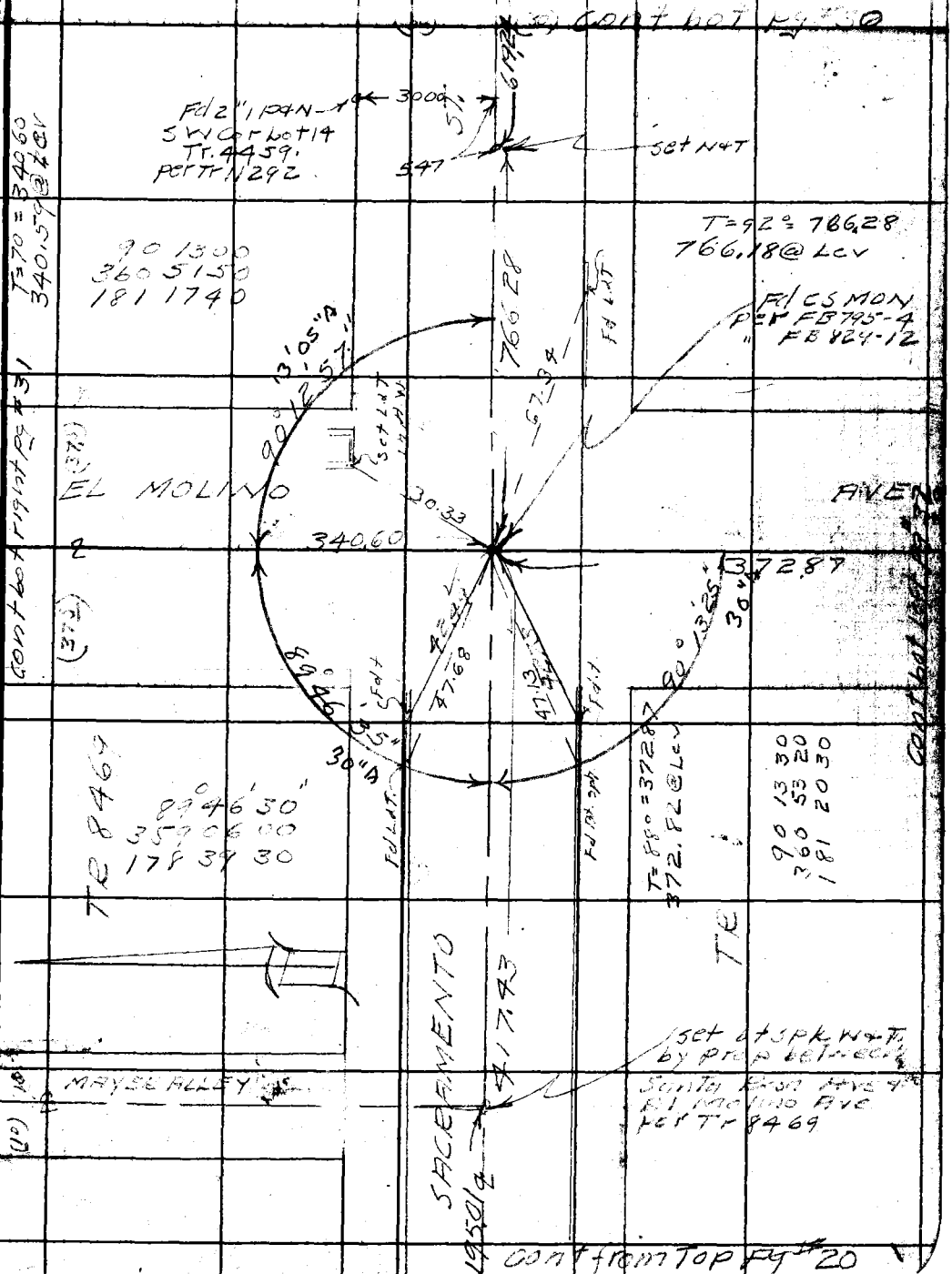

Note: Any Additions or Changes on This Sheet Must be Made or Circled in Red Ink With Date and Name of Person Making Change.

Do not extend notes this side of this line.

RETURN TO
LOS ANGELES COUNTY SURVEYOR
700 HALL OF RECORDS

FORM 247 5M 11-46

PWFB 1724

670

F. B. 1767 PG. 22

WS 50-C-2

Cont Top right Pg #20

T=88=283.37
283.33 @ Lev

283.37

AVE

TR 322

33.64
30.00

F/2 1/2 Part #7501

MADISON

TR 7105

T=88=271.52
271.48 @ Lev

18.00 17.94

29.99

Tin cap
FB 795-2

271.52

Cont from Left Pg 25

RETURN TO
LOS ANGELES COUNTY SURVEYOR
700 HALL OF RECORDS

Do not extend notes this side of this line.

Note: Any Additions or Changes on This Sheet Must be Made or Circled in Red Ink With Date and Name of Person Making Change.

PWFB 1724

671, 672

F. B. 1469 Pg. [illegible]

Notes Ck'd by A A R	Survey of El Molino Ave Survey Co Imp
Map No.	W: 08351 Tape No 097 St'd 68 °F
Office Work	Surveyed by R L Willey
Checked	Notes " Date 9-13-48
Date	Indexed A. C. Johnson

WS 50-C-2

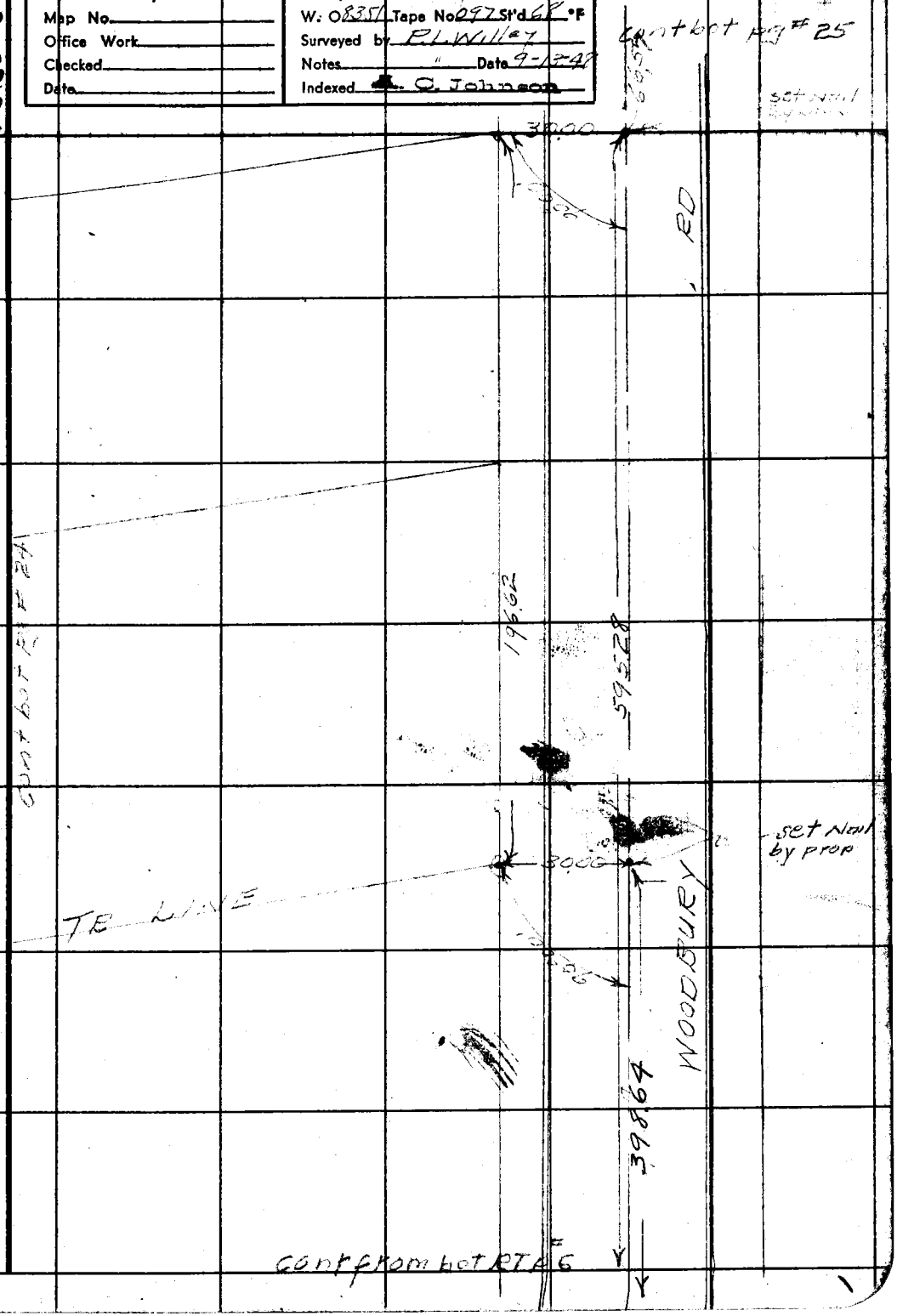

Note: Any Additions or Changes on This Sheet Must be Made or Circled in Red Ink With Date and Name of Person Making Change.

Do not extend notes this side of this line.

RETURN TO
LOS ANGELES COUNTY SURVEYOR
700 HALL OF RECORDS

FORM 247 5M 11-46

PWFB 1724 cont from Right pg 20 673

F. B. ~~1467~~ PG. ~~24~~

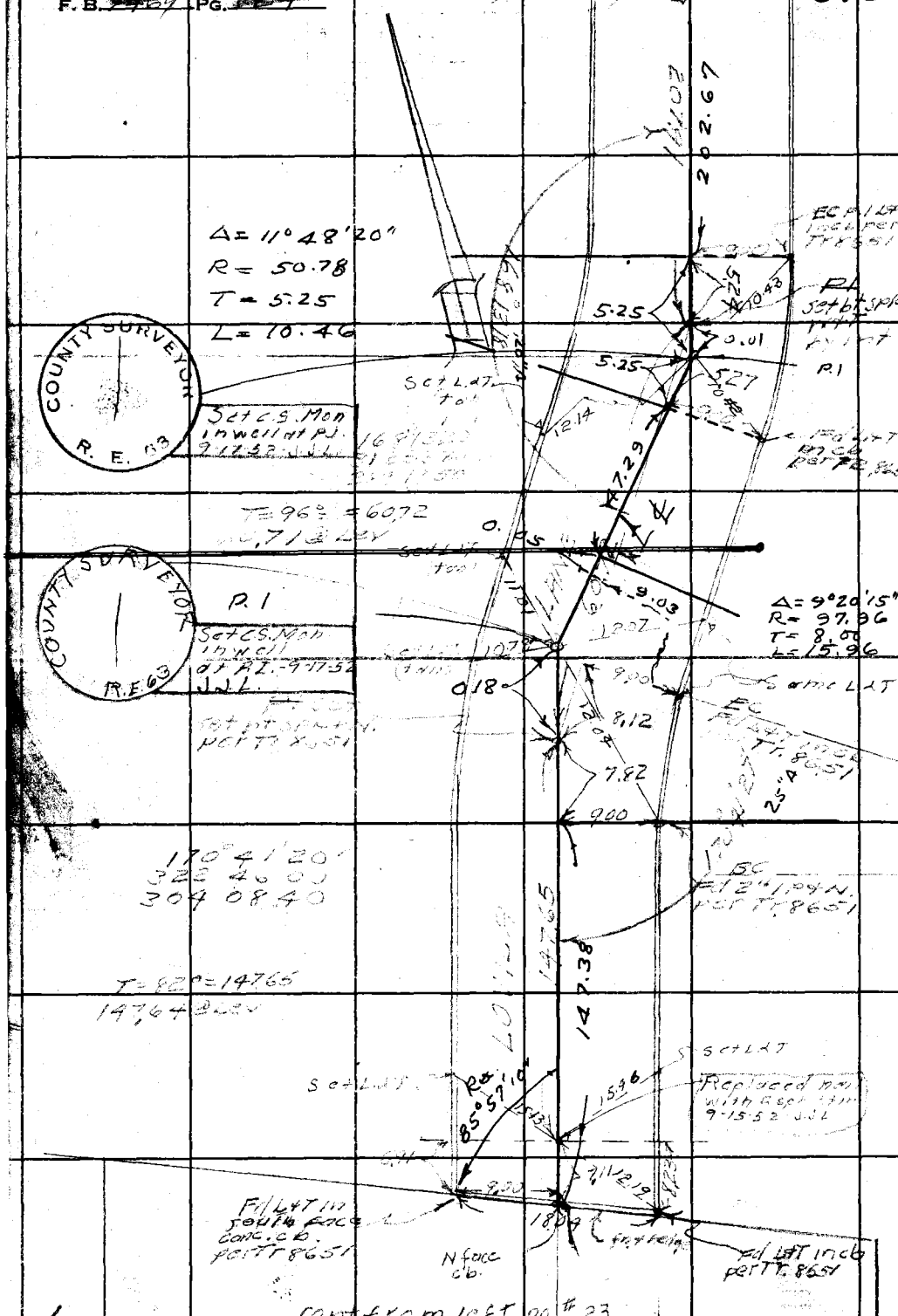

cont from left pg # 23

RETURN TO
LOS ANGELES COUNTY SURVEYOR
700 HALL OF RECORDS

Do not extend notes this side of this line.

Note: Any Additions or Changes on This Sheet Must be Made or Circled in Red Ink With Date and Name of Person Making Change.

PWFB 1724 El Molino Ave 674

Notes Ck'd by A.A.R.	Survey of Sur Co Imp Job
Map No.	W. O. 8351 Tape No. 097 St'd 68 °F
Office Work	Surveyed by R.L. Willey
Checked	Notes " Date 9-13-48
Date	Indexed C. Johnson

P. B. [illegible] PG. [illegible]

Note: Any Additions or Changes on This Sheet Must be Made or Circled in Red Ink With Date and Name of Person Making Change.

Do not extend notes this side of this line.

RETURN TO
LOS ANGELES COUNTY SURVEYOR
700 HALL OF RECORDS

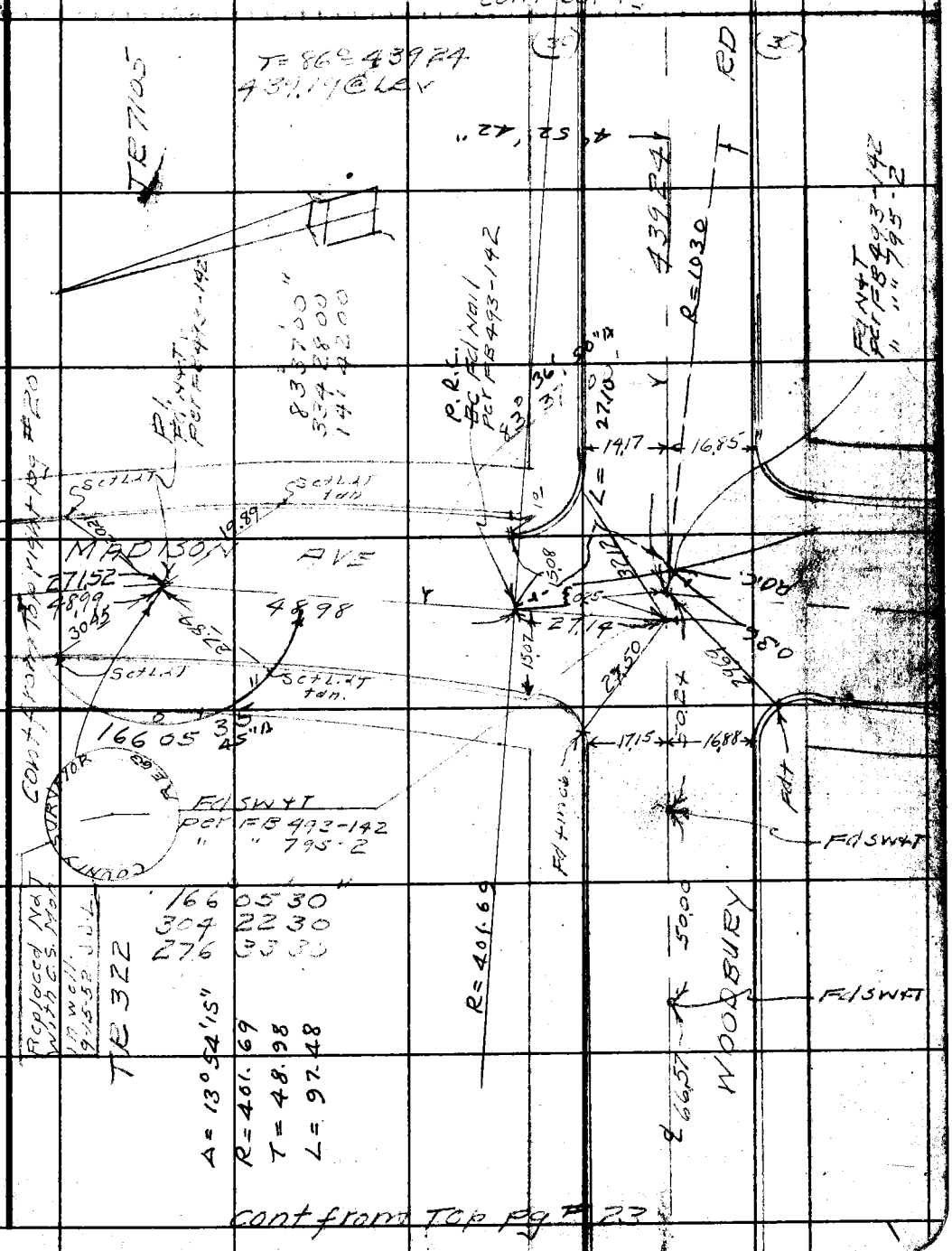

FORM 247 5M 11-46

PWFB 1724

675

F. B. [illegible] PG. [illegible]

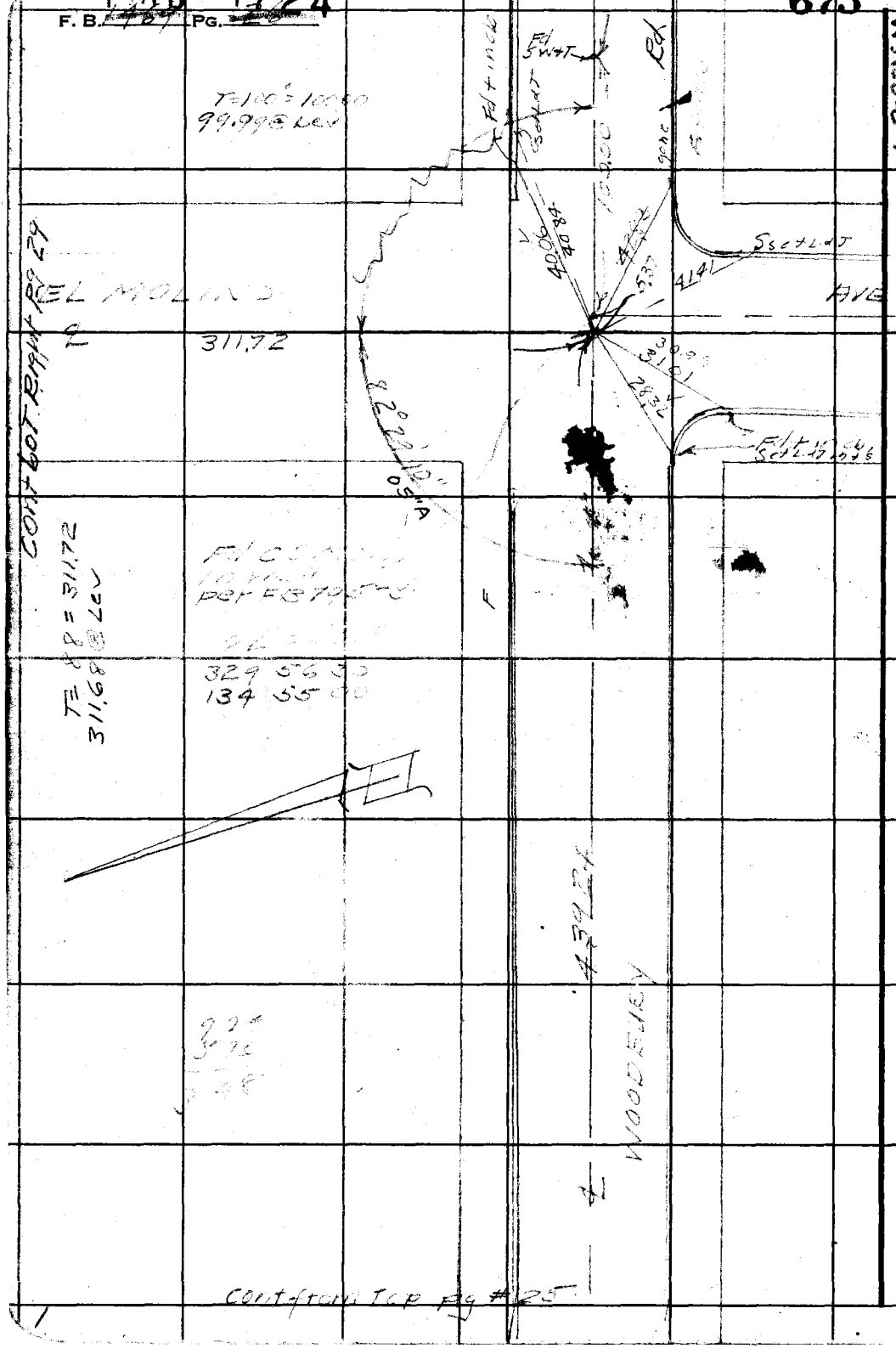

RETURN TO
LOS ANGELES COUNTY SURVEYOR
700 HALL OF RECORDS

Do not extend notes this side of this line.

Note: Any Additions or Changes on This Sheet Must Be Made or Circled in Red Ink With Date and Name of Person Making Change.

PWFB 1724

676

Notes Ck'd by A.A.R.	Survey of ℄ Sur Co Imp Jobs	F. B. [illegible] Pg. [illegible]
Map No.	W. O. 8351 Tape No. 097 St'd 68 °F	
Office Work	Surveyed by R.L. Willey	
Checked	Notes " Date 9-15-48	
Date	Indexed A. C. Johnson	

WS.50-C-2

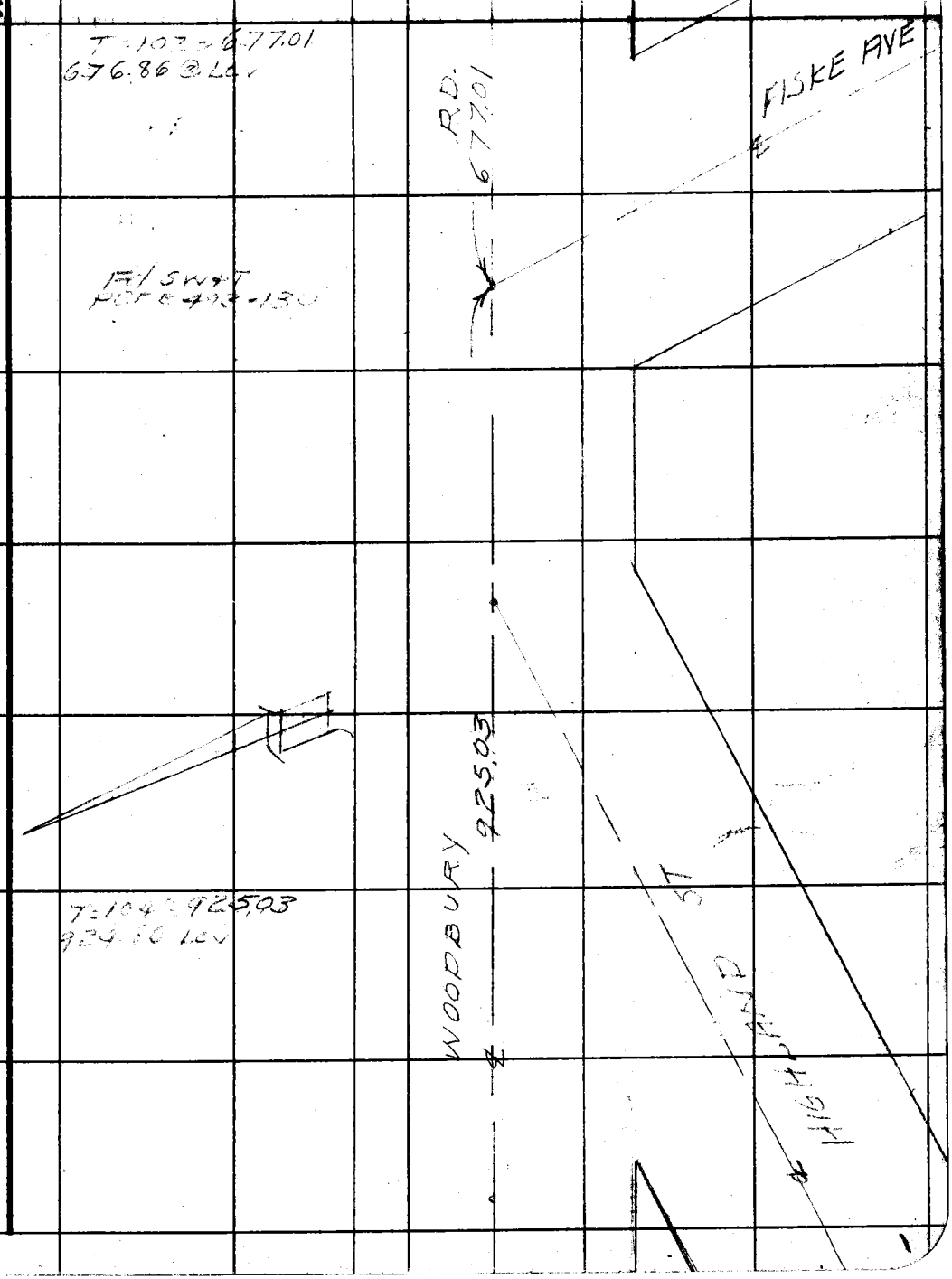

Note: Any Additions or Changes on This Sheet Must Be Made or Circled in Red Ink With Date and Name of Person Making Change.

Do not extend notes this side of this line.

RETURN TO
LOS ANGELES COUNTY SURVEYOR
700 HALL OF RECORDS

FORM 247 SM 11-46

PWFB 1724

F. B. 1409 Pg. 28

Cont right Pg 30

677, 678

WS.44-A-1

WS.50-C-1

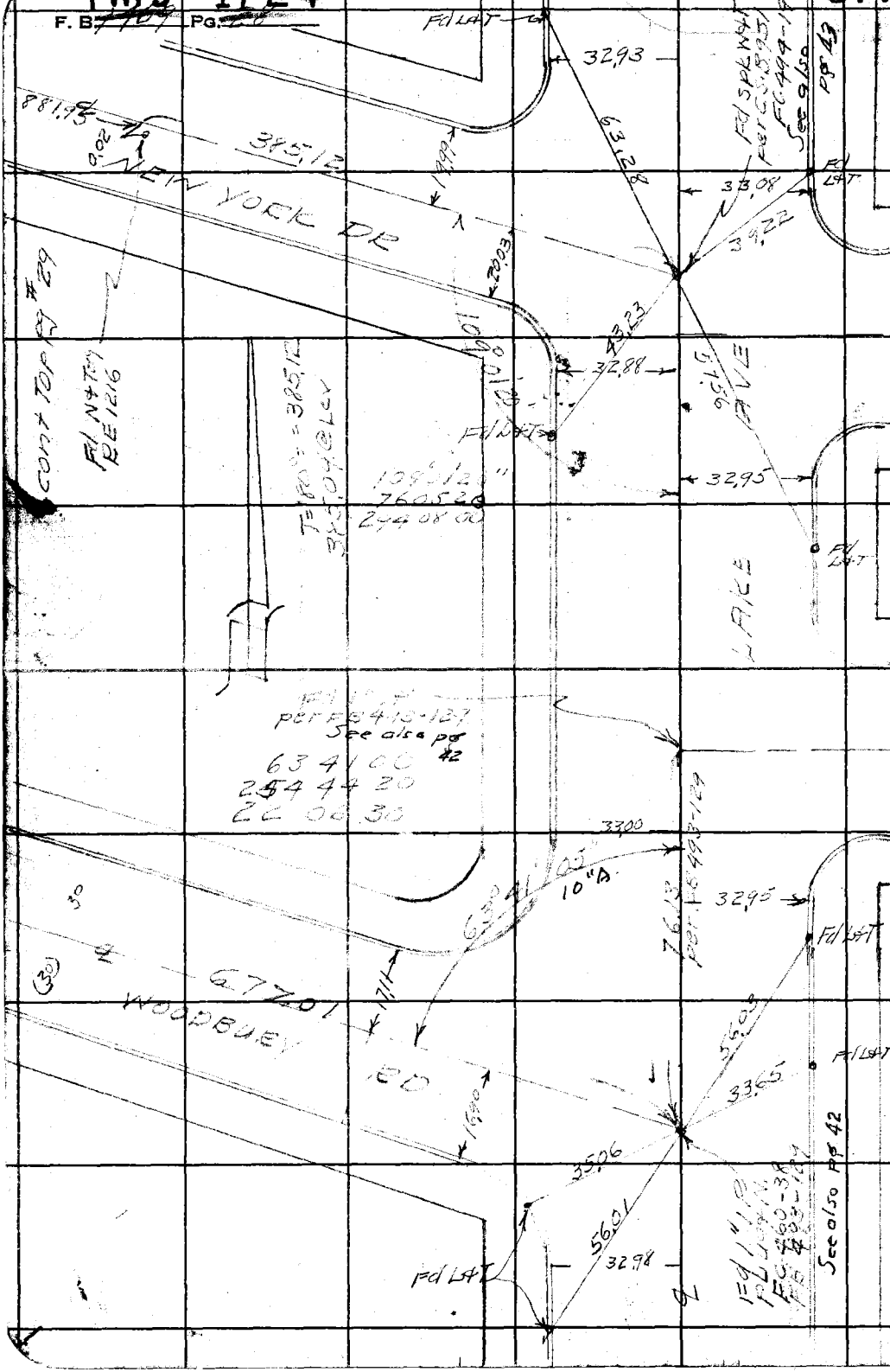

RETURN TO
LOS ANGELES COUNTY SURVEYOR
700 HALL OF RECORDS

Do not extend notes this side of this line.

Note: Any Additions or Changes on This Sheet Must be Made or Circled in Red Ink With Date and Name of Person Making Change.

PWFB 1724

679

Notes Ck'd by [illegible]	Survey of El Mol. Ave. & Sur. Col. Imp. Sub
Map No.	W. O. 83517 Tape No. 097 St'd 68 °F
Office Work	Surveyed by R. L. Willey
Checked	Notes " Date 9-48
Date	Indexed C. Johnson

F. B. [illegible] Pg. [illegible]

WS 50-C-2

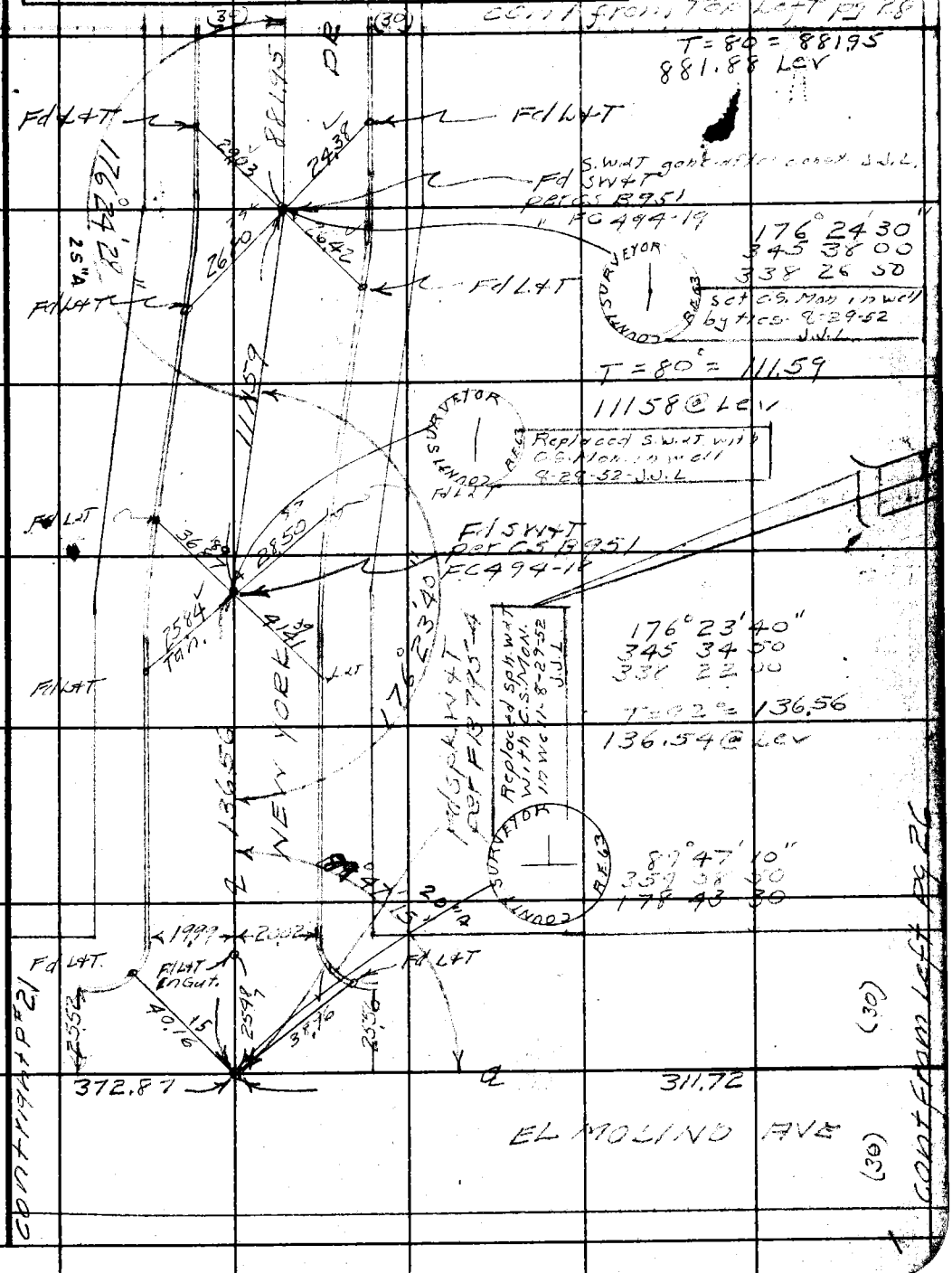

Note: Any Additions or Changes on This Sheet Must be Made or Circled in Red Ink With Date and Name of Person Making Change.

Do not extend notes this side of this line.

RETURN TO
LOS ANGELES COUNTY SURVEYOR
700 HALL OF RECORDS

FORM 247 5M 11-46

PWFB 1724 680

F. B. 1469 Pg. 30

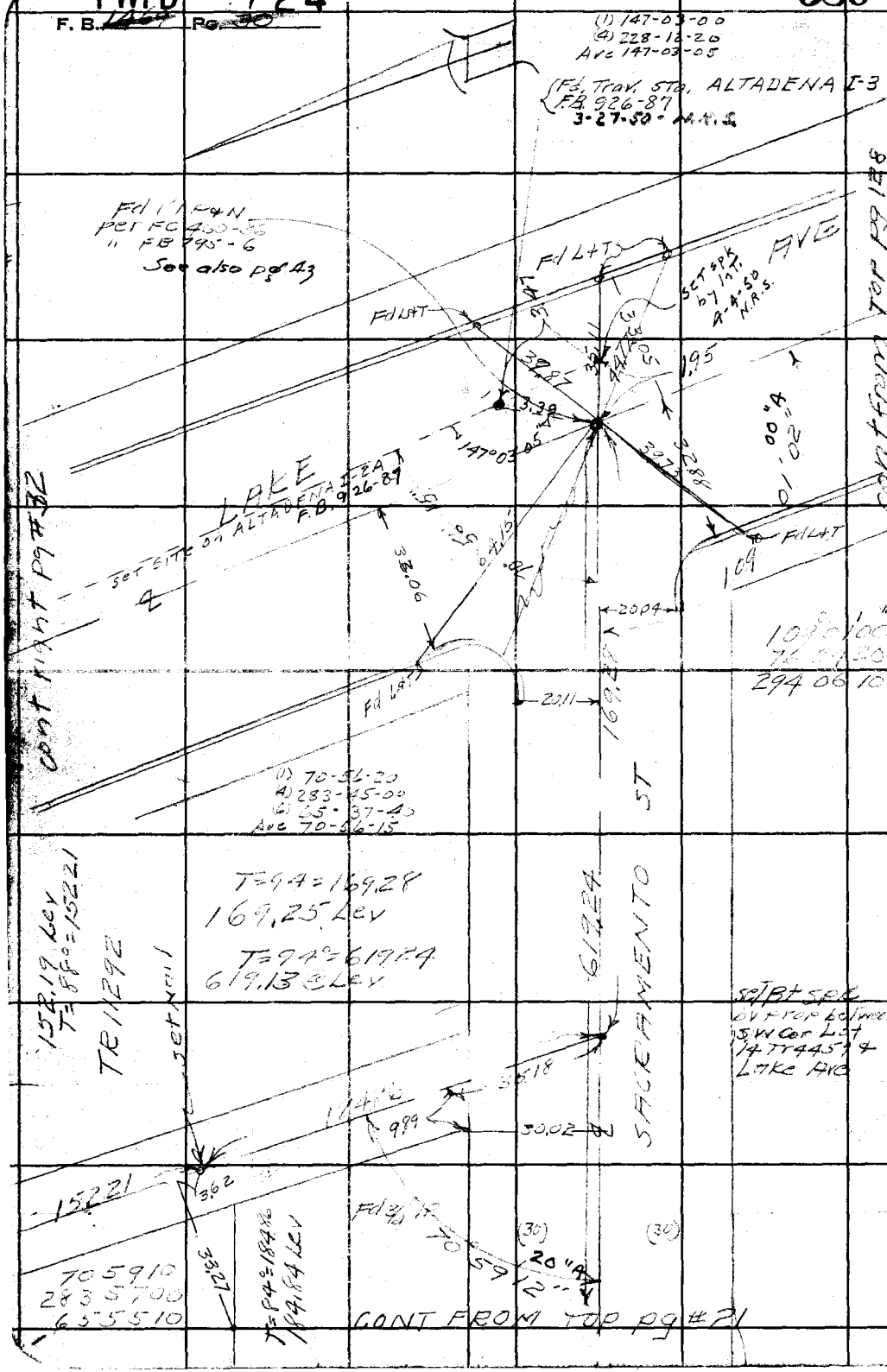

WS.50-C-7

RETURN TO
LOS ANGELES COUNTY SURVEYOR
700 HALL OF RECORDS

Do not extend notes this side of this line.

Note: Any Additions or Changes on This Sheet Must be Made or Circled in Red Ink With Date and Name of Person Making Change.

PWFB 1724

El Molino Ave 681, 682

F. B. 1469 Pg. 31

Notes Ck'd by A.A.R.	Survey of 4 Sur Co Imp Tob
Map No.	W. O. 8351 Tape No. 097 St'd 68 °F
Office Work	Surveyed by E.L. Willey
Checked	Notes " Date 9-48
Date	Indexed A. C. Johnson

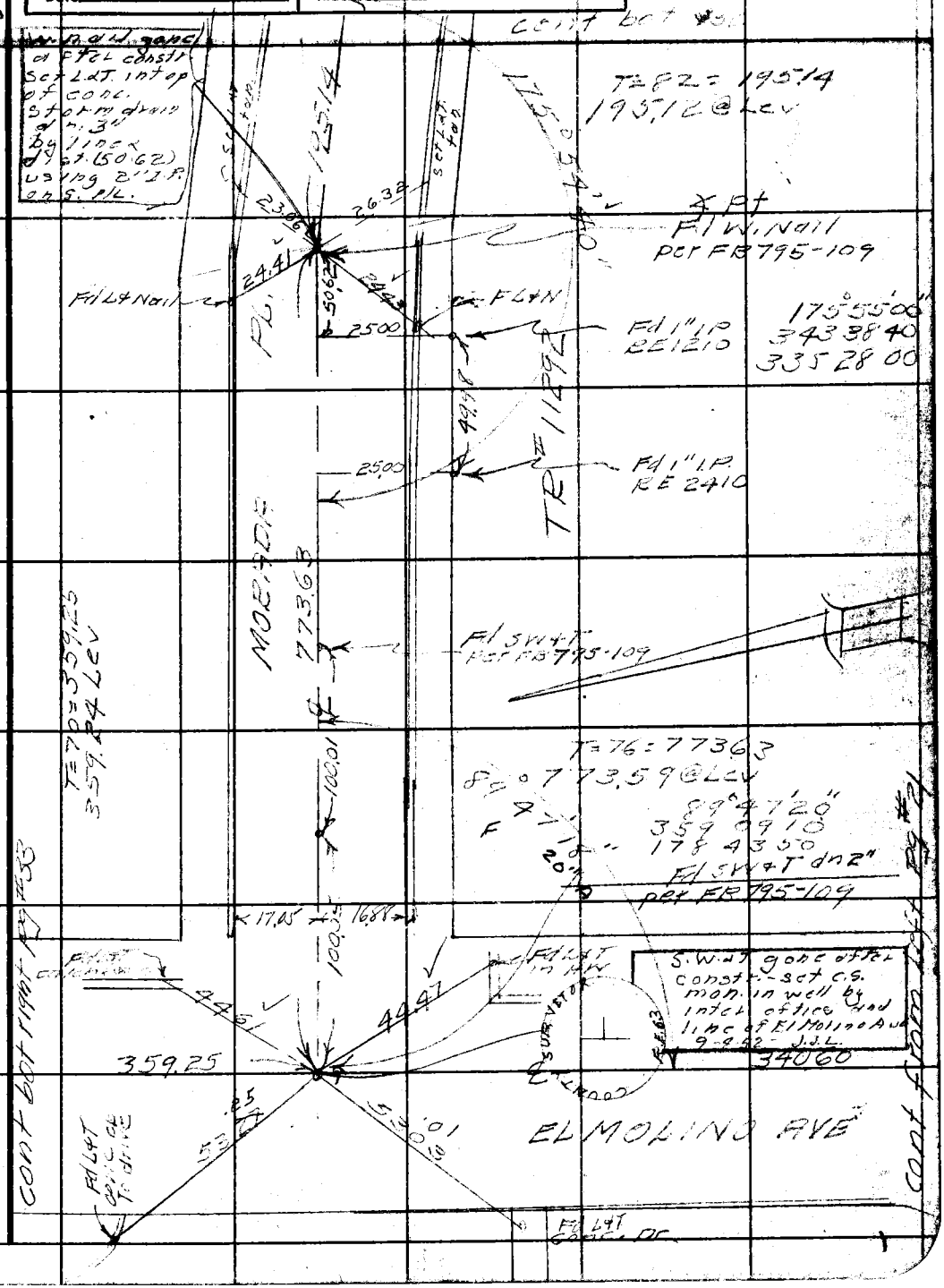

Note: Any Additions or Changes on This Sheet Must be Made or Circled in Red Ink With Date and Name of Person Making Change.

Do not extend notes this side of this line.

RETURN TO
LOS ANGELES COUNTY SURVEYOR
700 HALL OF RECORDS

FORM 247 SM 11-46

PWFB 1724

F. B. ____ Pg. ____

683

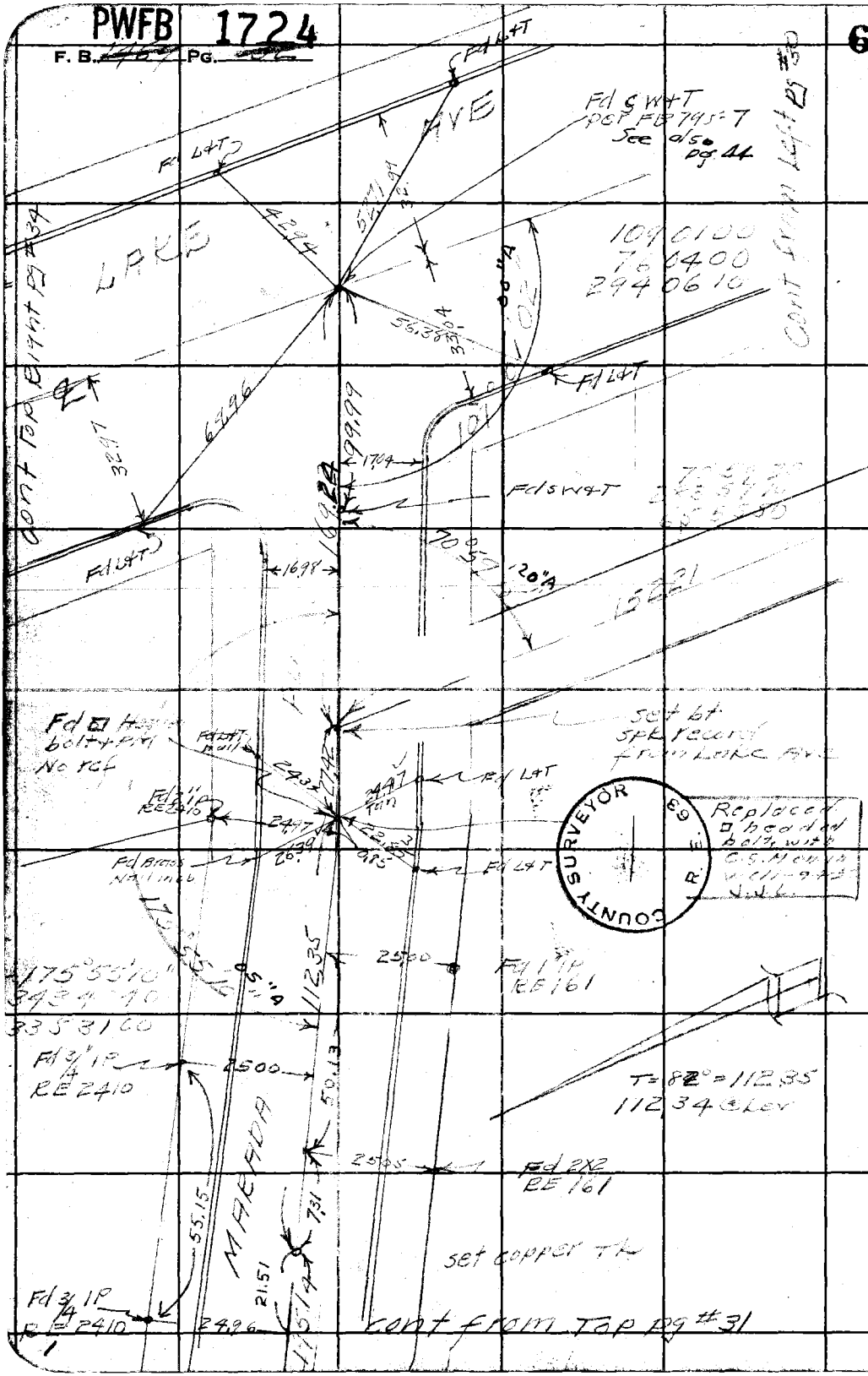

RETURN TO
LOS ANGELES COUNTY SURVEYOR
700 HALL OF RECORDS

Do not extend notes this side of this line.

Note: Any Additions or Changes on This Sheet Must Be Made or Circled in Red Ink With Date and Name of Person Making Change.

PWFB 1724

684

Notes Ck'd by A.A.R.	Survey of ℄ Sur Columbia
Map No.	W. O. 8351 Tape No. 091 St'd. 68 °F
Office Work	Surveyed by R.L. Willey
Checked	Notes " Date 9-48
Date	Indexed K. C. Johnson

F. B. 1464 Pg. 53

WS 50-C-1

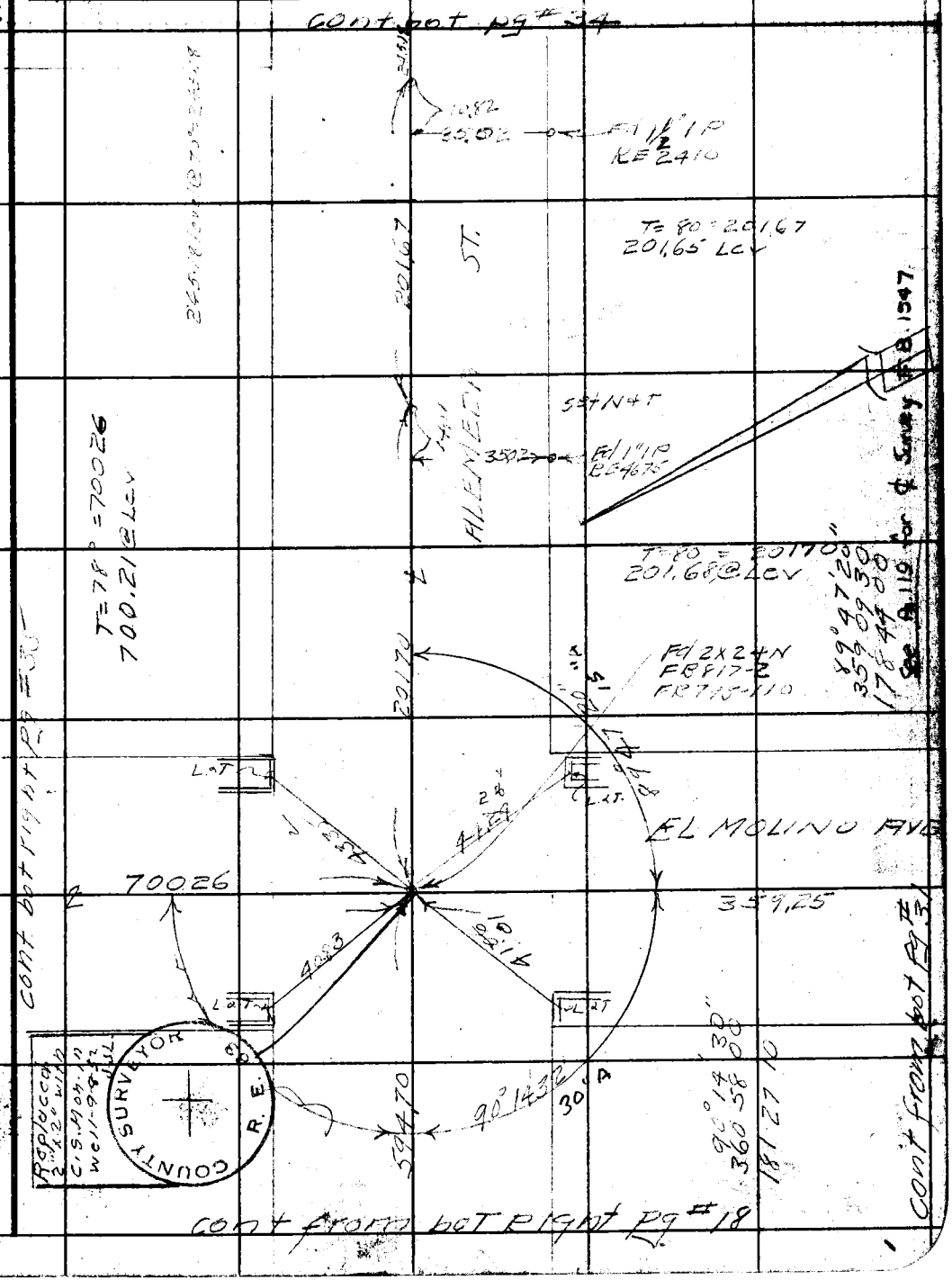

Note: Any Additions or Changes on This Sheet Must be Made or Circled in Red Ink With Date and Name of Person Making Change.

Do not extend notes this side of this line.

RETURN TO
LOS ANGELES COUNTY SURVEYOR
700 HALL OF RECORDS

FORM 247 5M 11-46

PWFB 1724

F. B. 1767 PG. 57

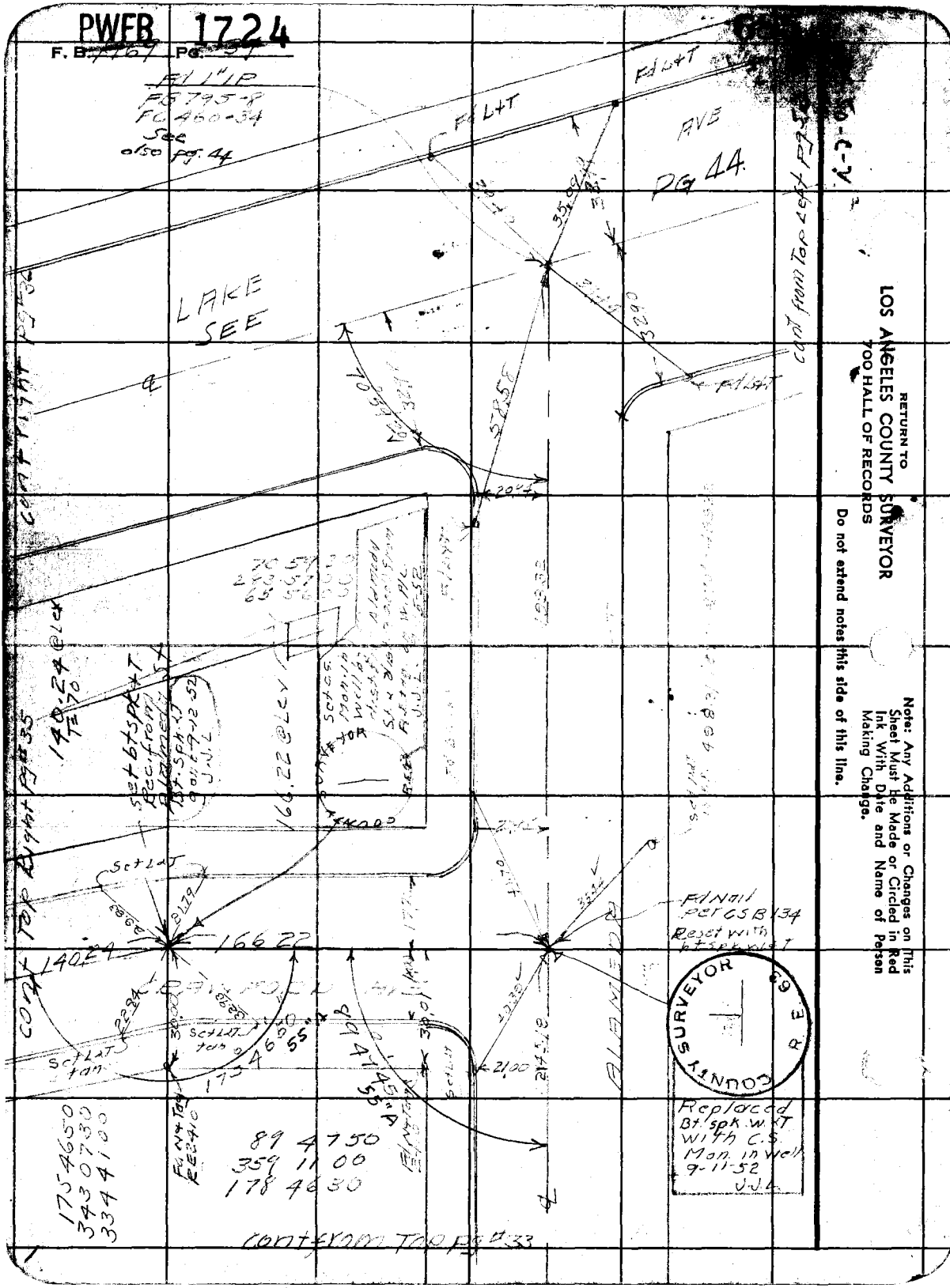

RETURN TO
LOS ANGELES COUNTY SURVEYOR
700 HALL OF RECORDS

Do not extend notes this side of this line.

Note: Any Additions or Changes on This Sheet Must be Made or Circled in Red Ink With Date and Name of Person Making Change.

PWFB 1724

686

El Molino Ave

Notes Ck'd by A.A.R.	Survey of ℄ Sur Columbia Tels
Map No.	W. O. 8351 Tape No. 097 St'd 68 °F
Office Work	Surveyed by R.L. Willey
Checked	Notes " Date 9-48
Date	Indexed A. C. Johnson

F. B. 9461 Pg. 35

WS. 50-C-2

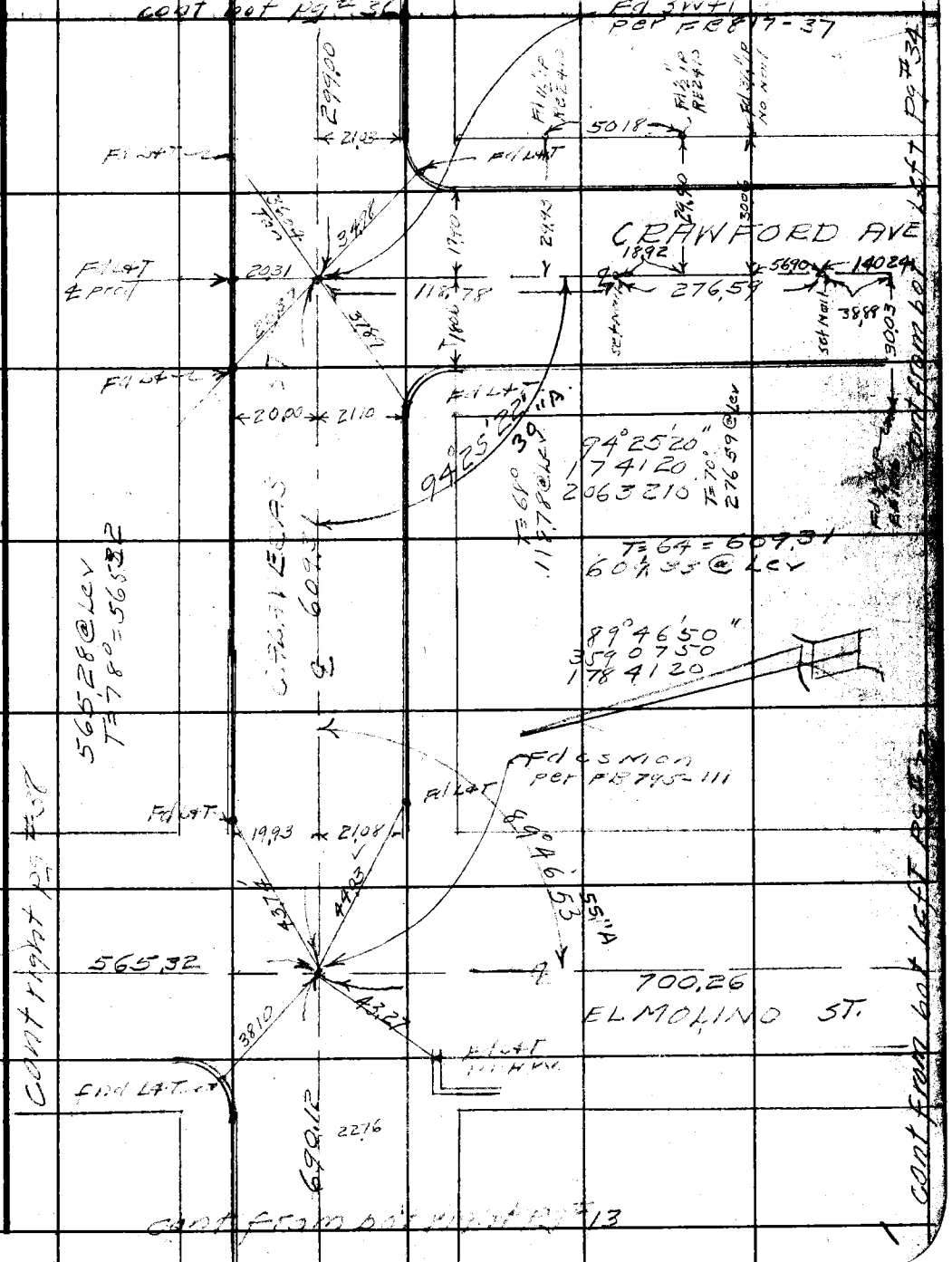

Note: Any Additions or Changes on This Sheet Must be Made or Circled in Red Ink With Date and Name of Person Making Change.

Do not extend notes this side of this line.

RETURN TO
LOS ANGELES COUNTY SURVEYOR
700 HALL OF RECORDS

FORM 247 SM 11-46

PWFB 1724

687

F. B. ~~1469~~ Pg. ~~36~~

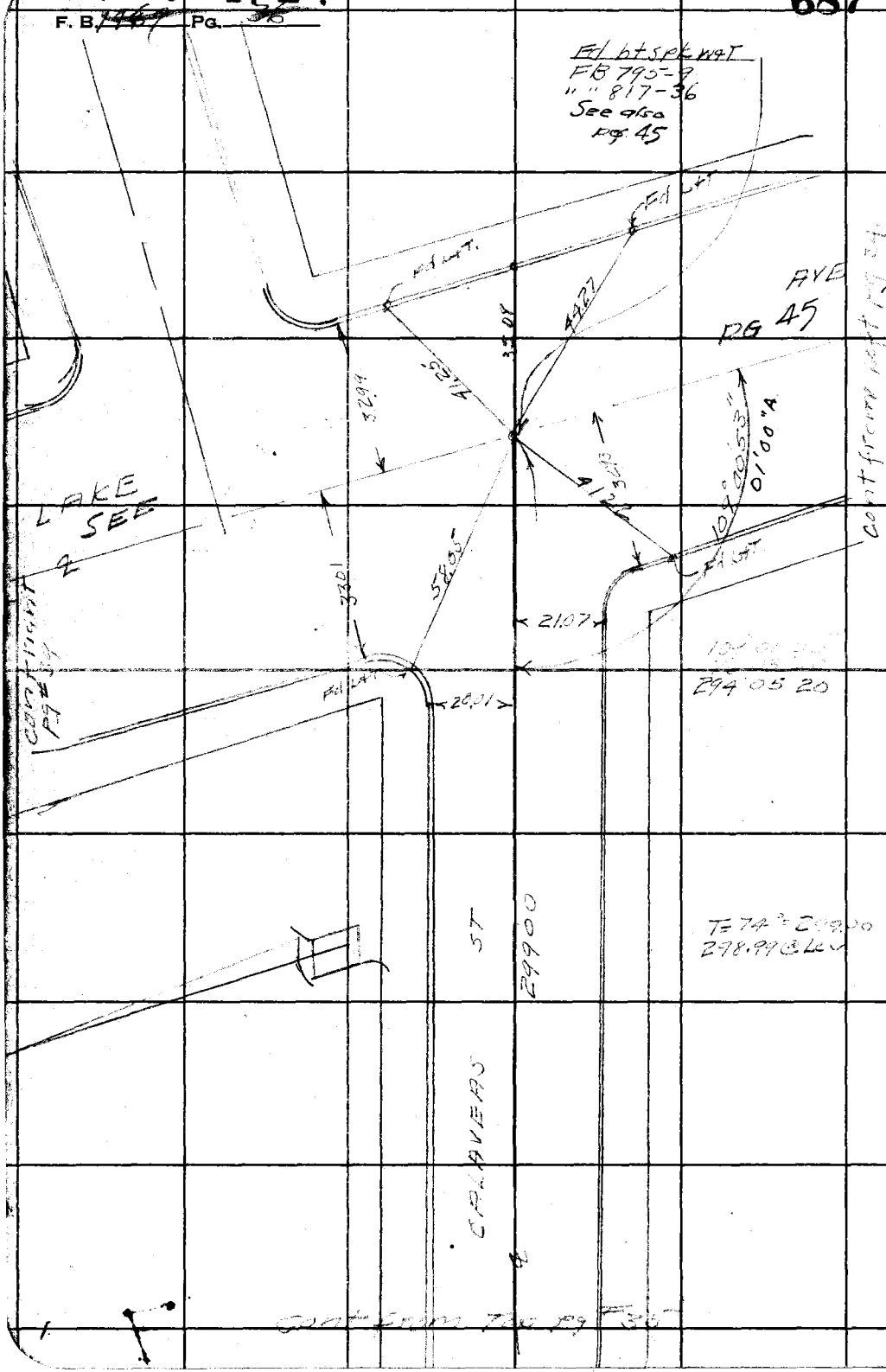

WS.50-C-2

RETURN TO
LOS ANGELES COUNTY SURVEYOR
700 HALL OF RECORDS

Do not extend notes this side of this line.

Note: Any Additions or Changes on This Sheet Must be Made or Circled in Red Ink With Date and Name of Person Making Change.

PWFB 1824 El Molino Ave 1527, 1528

F. B. 1469 Pg. 27

Notes Ck'd by A.A.R	Survey of ¼ Sur Co Imp Ion
Map No.	W. O. 8351 Tape No. 297 St'd 62 °F
Office Work	Surveyed by R.L. Willey
Checked	Notes " Date 9-48
Date	Indexed C. Johnson

WS 50-C-2

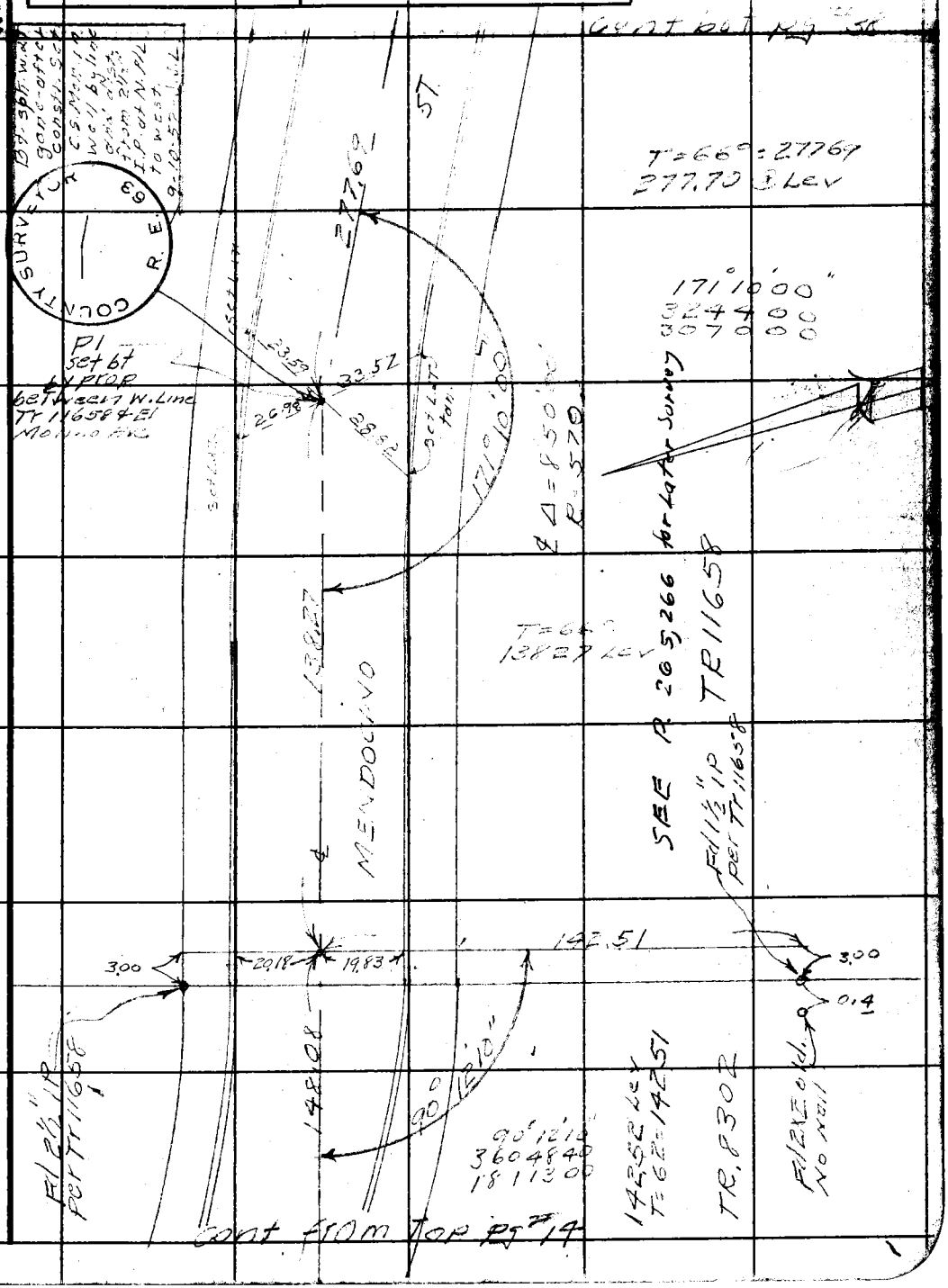

Note: Any Additions or Changes on This Sheet Must be Made or Circled in Red Ink With Date and Name of Person Making Change.

Do not extend notes this side of this line.

RETURN TO
LOS ANGELES COUNTY SURVEYOR
700 HALL OF RECORDS

FORM 247 5M 11-46

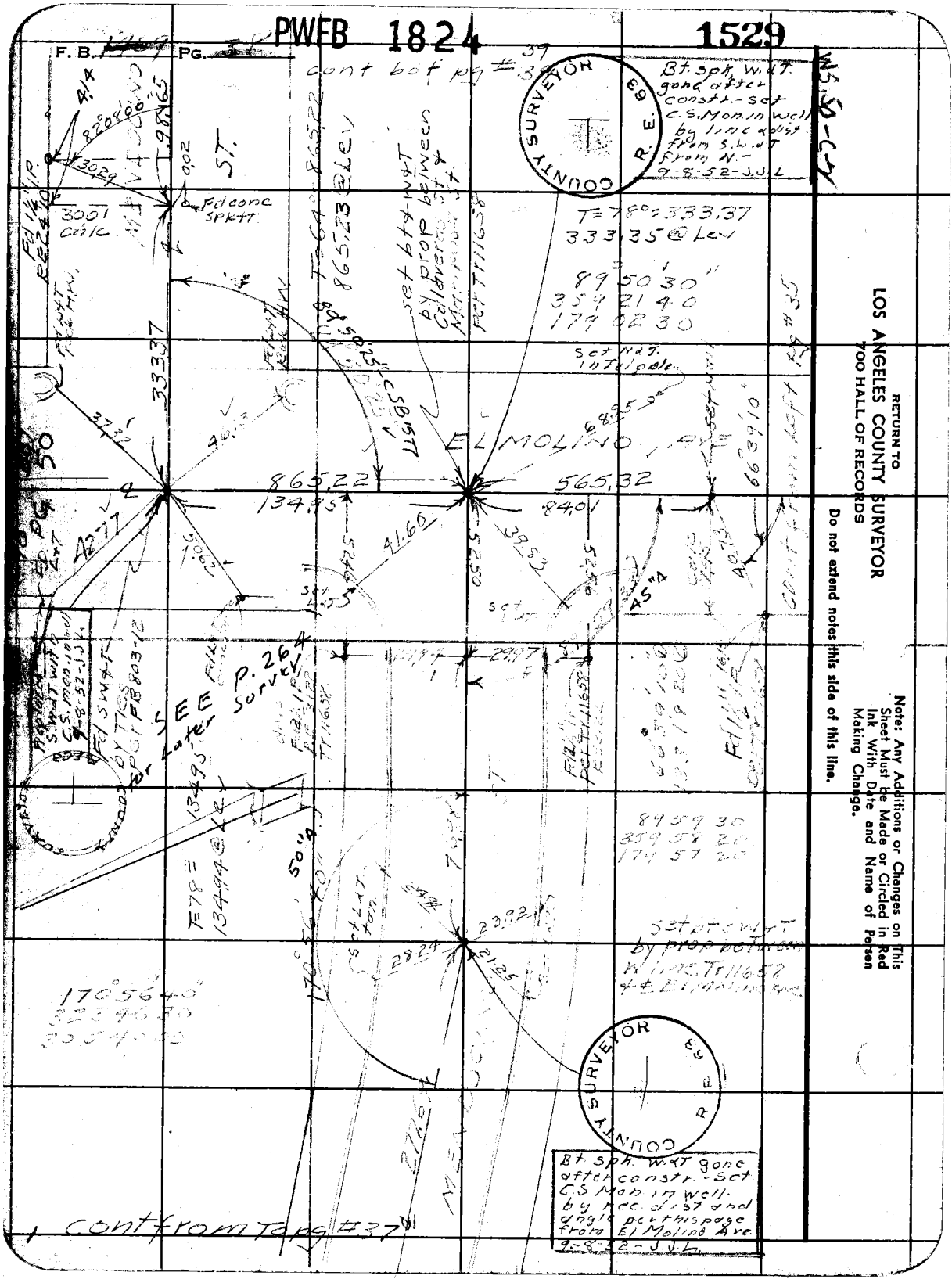
PWFB 1824
1529
F. B.
PG.
cont bot pg #39
Bt. spk. W.&T. gone after constr. - set C.S. Mon. in well by line & dist. from S.W.&T. from N. - 9-8-52-J.J.L.
COUNTY SURVEYOR R. E. 63
T=78°=333.37
333.35 @ Lev
89°50'30"
359 21 40
179 02 30
Set N&T. in Tel pole
EL MOLINO AVE
865.22
134.95
565.32
84.01
SEE P. 264 for Later Survey
89 59 30
359 58 20
179 57 20
170°56'40"
Bt. spk. W.&T. gone after constr. - Set C.S. Mon. in well by rec. dist. and angle per this page from El Molino Ave. 9-8-52-J.J.L.
cont from Top pg #37
RETURN TO
LOS ANGELES COUNTY SURVEYOR
700 HALL OF RECORDS
Do not extend notes this side of this line.
Note: Any Additions or Changes on This Sheet Must be Made or Circled in Red Ink With Date and Name of Person Making Change.

PWFB 1824

El Molino

1530 , 1531

Notes Ck'd by A.A.R.	Survey of ℄ Sur Co Imp Jobs
Map No.	W. O. 8351 Tape No. 097 St'd 68 °F
Office Work	Surveyed by R.L. Willey
Checked	Notes " Date 9-21-48
Date	Indexed C. Johnson

F. B. 1464 Pg. 34

WS.50-C-2

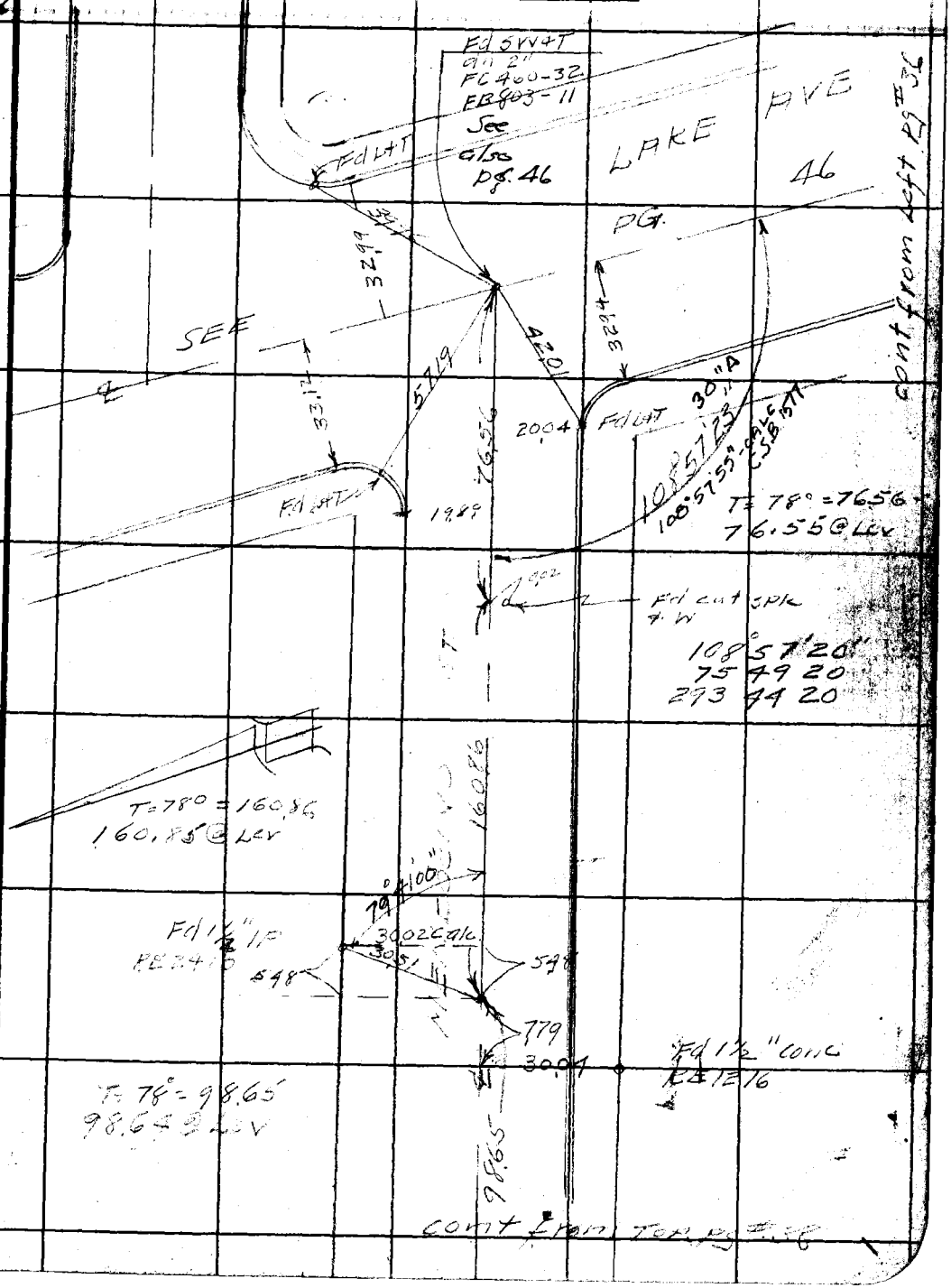

Note: Any Additions or Changes on This Sheet Must be Made or Circled in Red Ink With Date and Name of Person Making Change.

Do not extend notes this side of this line.

RETURN TO
LOS ANGELES COUNTY SURVEYOR
700 HALL OF RECORDS

FORM 247 BM 11-46

RETURN TO
LOS ANGELES COUNTY SURVEYOR
700 HALL OF RECORDS

Note: Any Additions or Changes on This Sheet Must Be Made or Circled in Red Ink With Date and Name of Person Making Change.

Do not extend notes this side of this line.

F. B. 1464 PG. 70

PWFB 1724 690, 691

F.B. [illegible] PG. 47

Notes Ck'd by AAR	Survey of ℄ - C.I. Jobs
Map No.	W. 08351 Tape No. 069 St'd 68 °F
Office Work	Surveyed by BUTLER
Checked	Notes " Date 2/49
Date	Indexed C. Johnson

W.S. JO-C-3

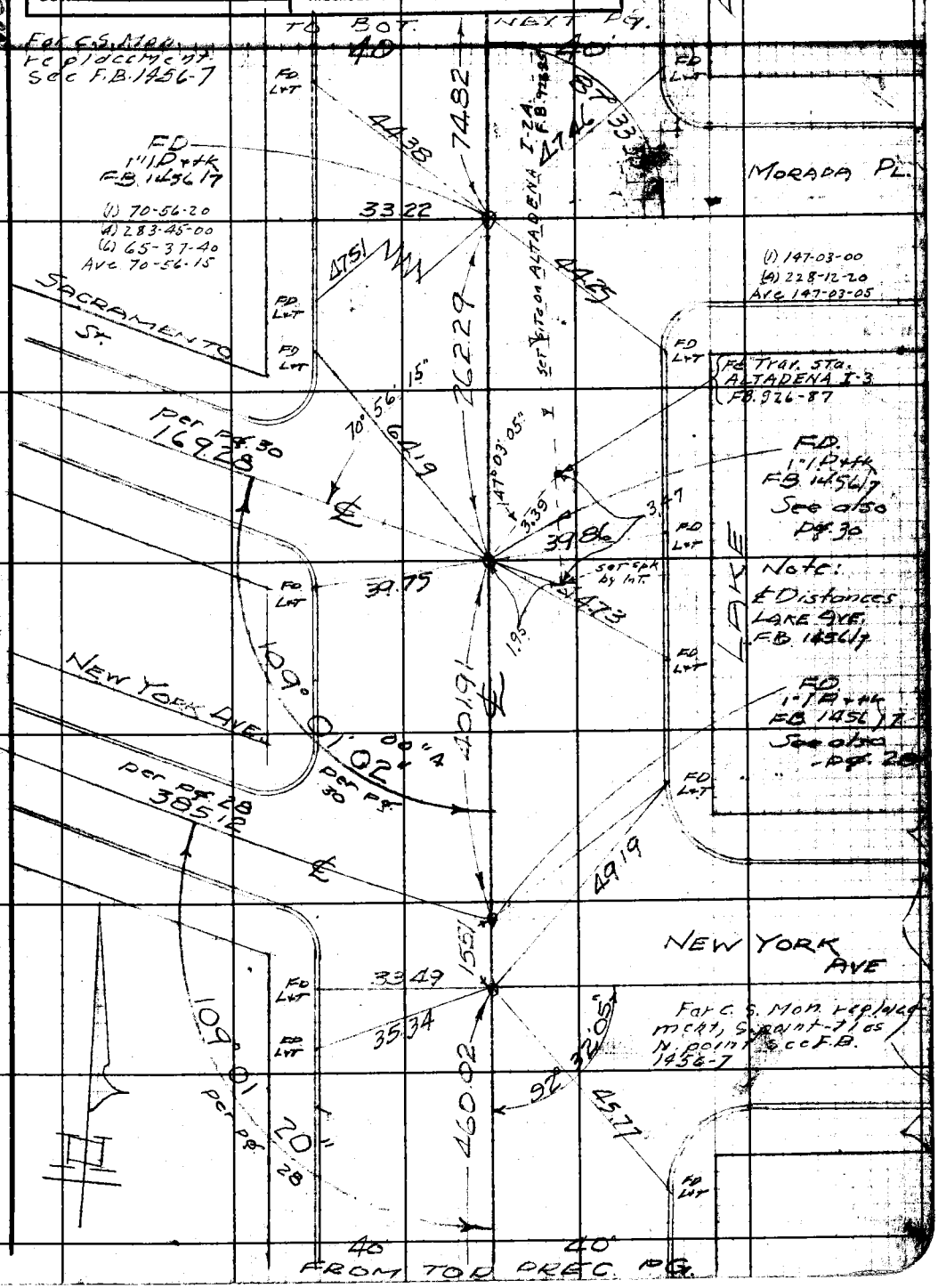

Note: Any Additions or Changes on This Sheet Must be Made or Circled in Red Ink With Date and Name of Person Making Change.

Do not extend notes this side of this line.

RETURN TO
LOS ANGELES COUNTY SURVEYOR
700 HALL OF RECORDS

FORM 247 BM 11-41

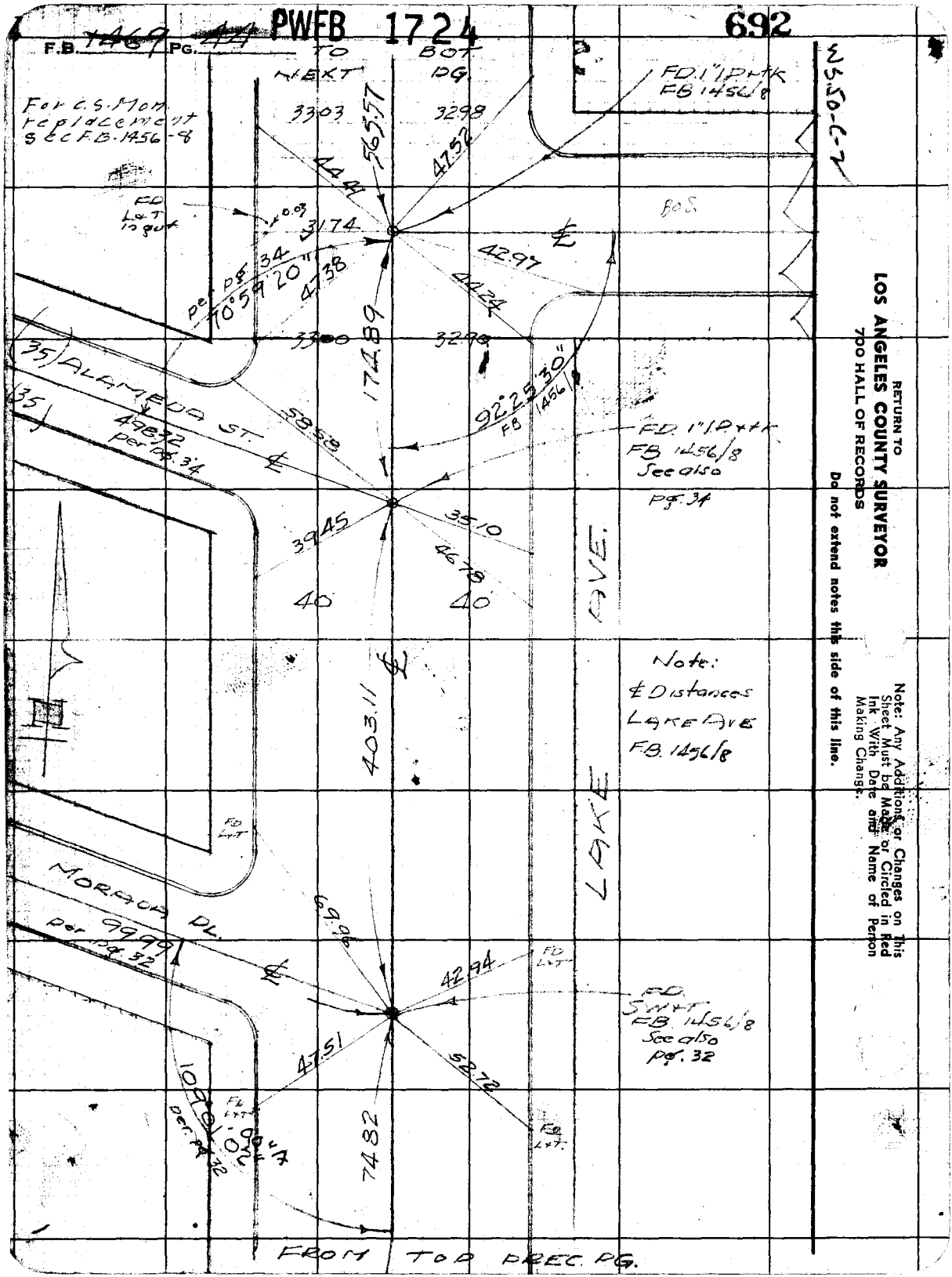
F.B. 1469 PG. 44
PWFB 1724
692
TO NEXT
BOT PG.
For C.S. Mon replacement see F.B. 1456-8
FD. 1" I.P. + TK FB 1456/8
W.S.50-C-7
FD L+T in gut
per pg. 34
70°59'20"
ALAMEDA ST.
49.32 per pg. 34
92°25'30" FB 1456/8
FD. 1" I.P. + TK FB 1456/8 See also pg. 34
LAKE AVE.
Note: ℄ Distances Lake Ave F.B. 1456/8
MORADA PL.
99.99 per pg. 32
FD. SW + T FB 1456/8 See also pg. 32
FROM TOP PREC. PG.
RETURN TO
LOS ANGELES COUNTY SURVEYOR
700 HALL OF RECORDS
Do not extend notes this side of this line.
Note: Any Additions or Changes on This Sheet Must be Made or Circled in Red Ink With Date and Name of Person Making Change.

PWFB 1724

688

F.B. 1469 PG. 41

Notes Ck'd by A.A.R.	Survey of ℄ - C.I. Jobs
Map No.	W. O. 8351 Tape No. 069 St'd 68°F
Office Work	Surveyed by BUTLER
Checked	Notes Date 2/49
Date	Indexed A. C. Johnson

JAN 24 '51

Note: Any Additions or Changes on This Sheet Must be Made or Circled in Red Ink With Date and Name of Person Making Change.

Do not extend notes this side of this line.

RETURN TO
LOS ANGELES COUNTY SURVEYOR
700 HALL OF RECORDS

FORM 247 5M 11-41

Pg 51-40 [illegible] in field Feb. 16, 1949

LAKE AVE.

WOODBURY RD. TO FOOTHILL BLVD.

copied
FB 1456/6-13
+
Added 4S
+ Distances
WLY

BUTLER
Stangeland
GREGORY
ANDERSON
JOHNSON

PWFB 1724

F.B. PG. 42

689

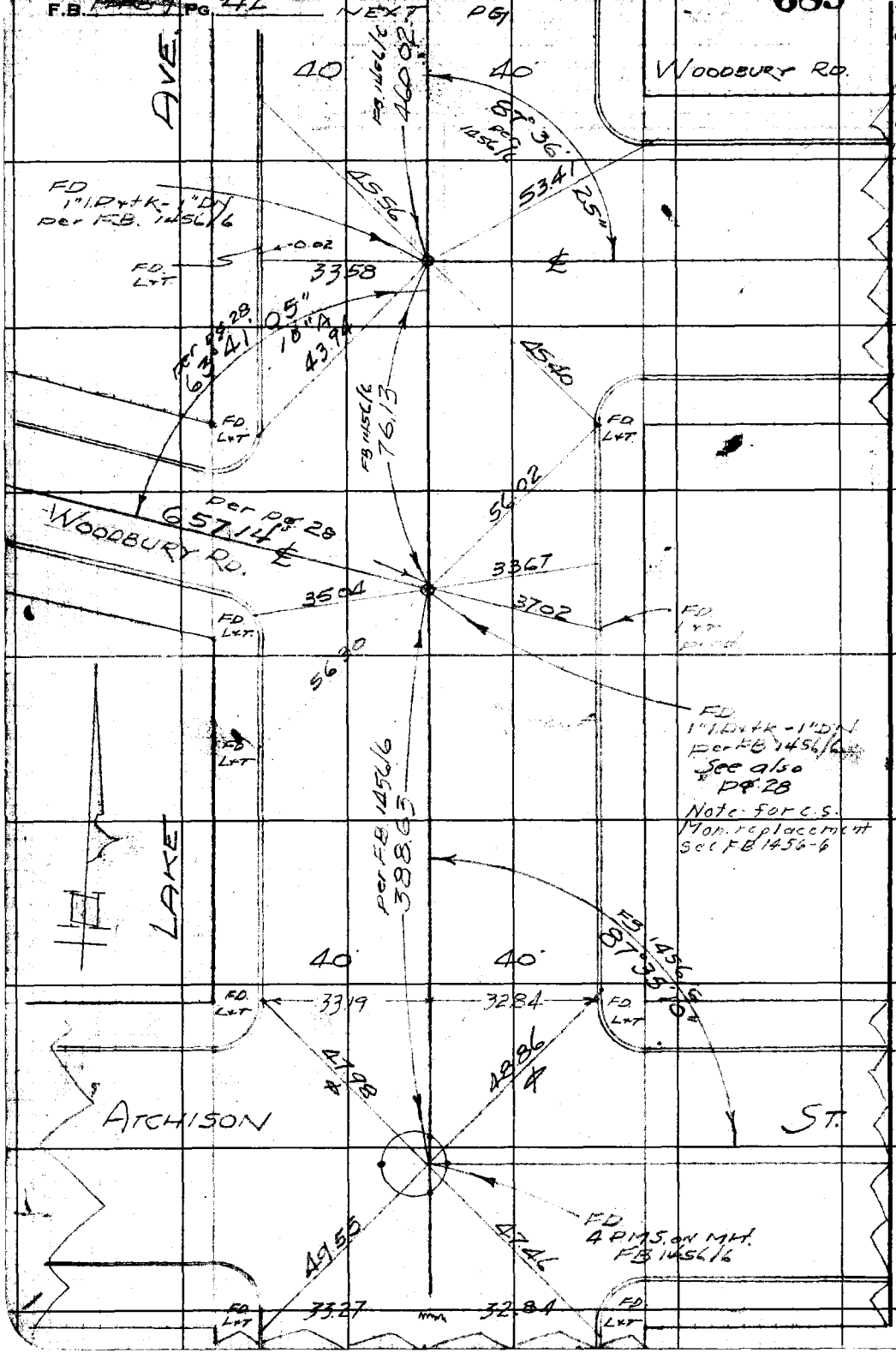

WS-44-A-1

RETURN TO
LOS ANGELES COUNTY SURVEYOR
700 HALL OF RECORDS

Do not extend notes this side of this line.

Note: Any Additions or Changes on This Sheet Must be Made or Circled in Red Ink With Date and Name of Person Making Change.

PWFB 1724 693

Notes Ck'd by A. R.	Survey of E-61 Jobs
Map No.	W. O. 8351 Tape No. 069 St'd 68 °F
Office Work	Surveyed by Butler
Checked	Notes Date 2/49
Date	Indexed C. Johnson

F. 1469 PG. 45

W5150-C-2

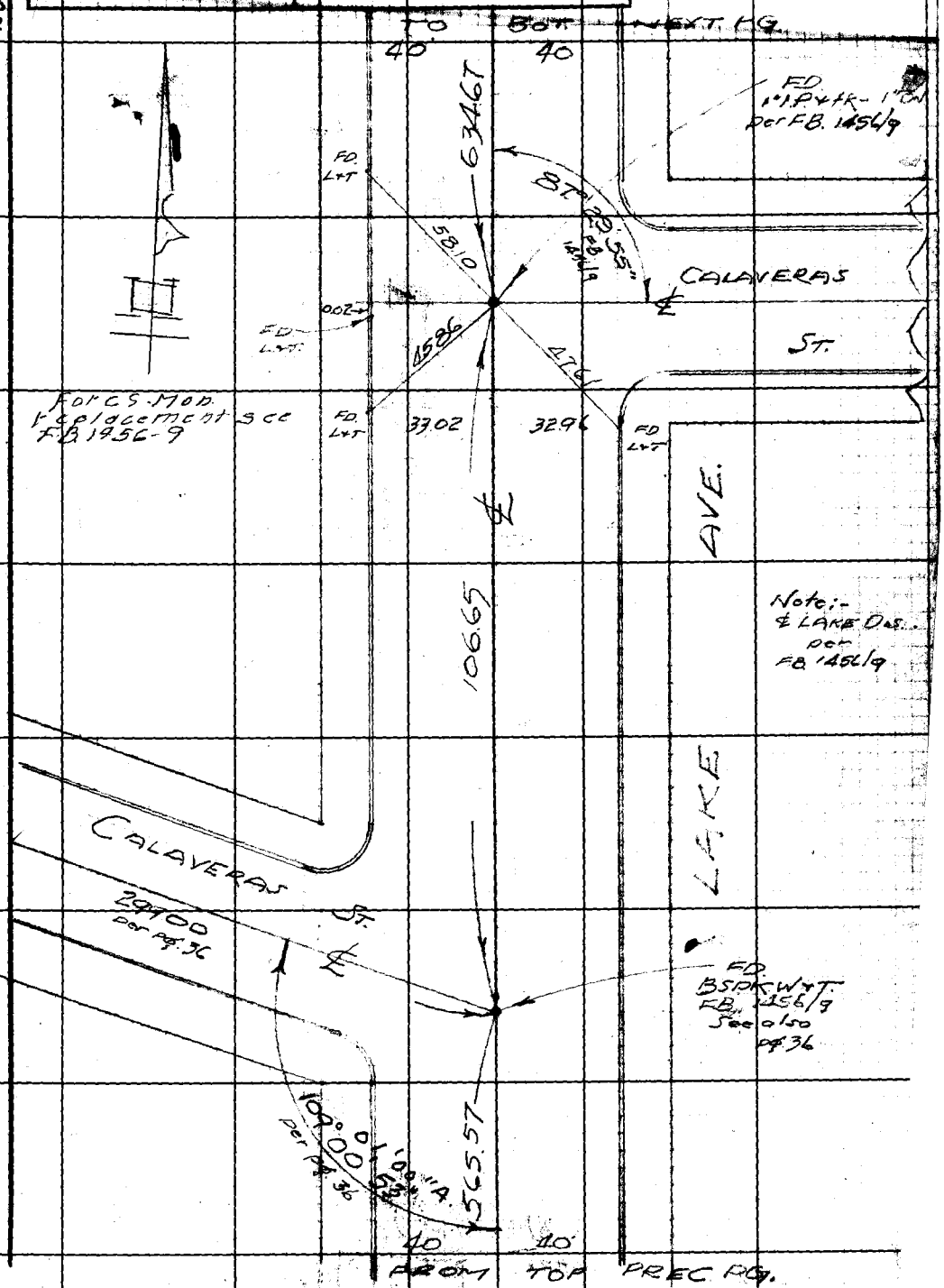

Note: Any Additions or Changes on This Sheet Must be Made or Circled in Red Ink With Date and Name of Person Making Change.

Do not extend notes this side of this line.

RETURN TO
LOS ANGELES COUNTY SURVEYOR
700 HALL OF RECORDS

FORM 247 5M 11-41

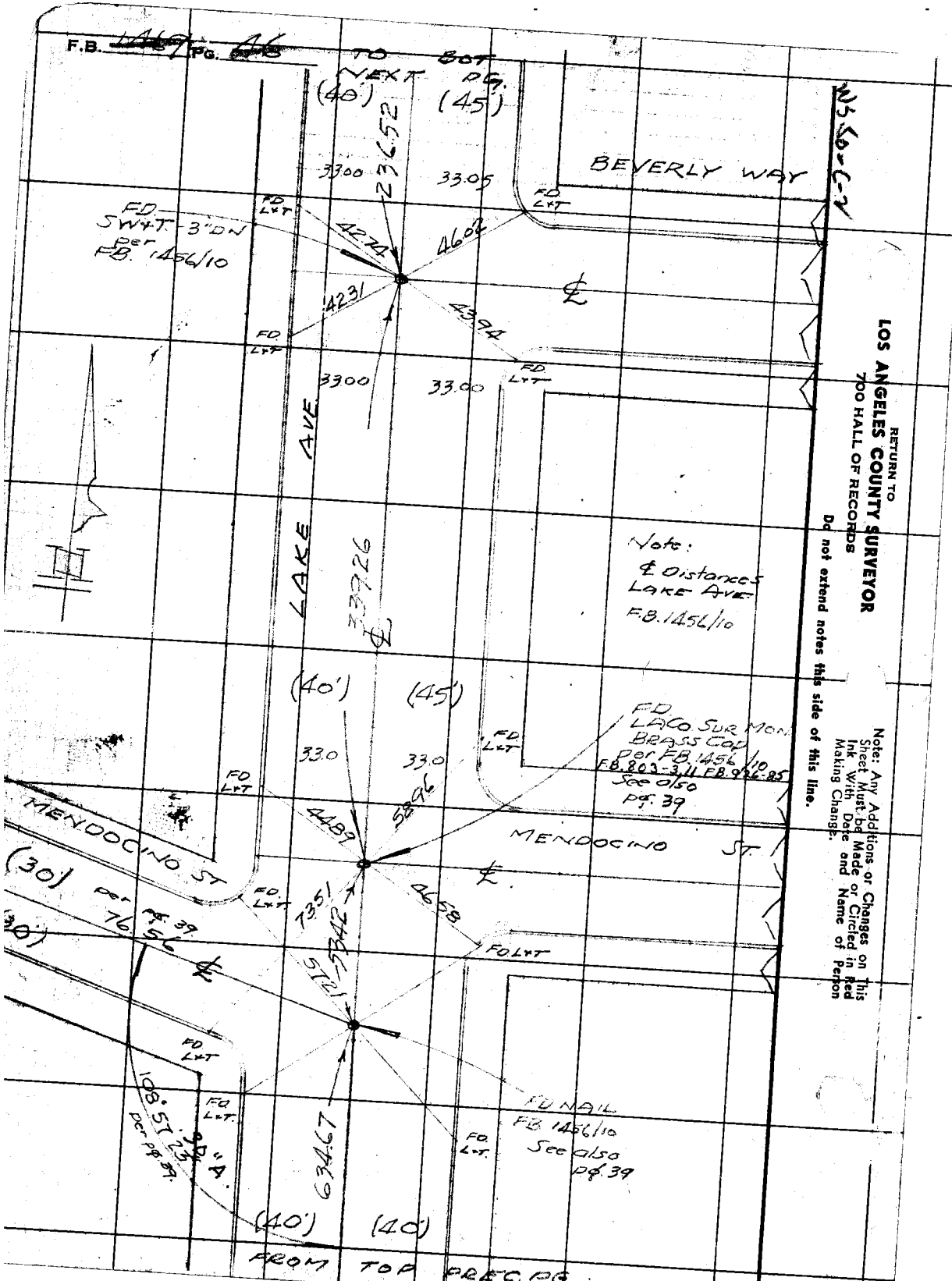
F.B. 1469 PG. 46
TO BOT NEXT PG.
(40')
(45')
BEVERLY WAY
33.00
33.05
236.52
FD L+T
FD SW+T 3" DN per FB. 1456/10
42.74
46.02
42.31
43.94
33.00
33.00
LAKE AVE
339.26
Note: ℄ Distances Lake Ave F.B. 1456/10
(40')
(45')
33.0
33.0
FD LACo SUR MON BRASS CAP per FB 1456/10 FB 803-3,11 FB 926-85 See also pg. 39
MENDOCINO ST
MENDOCINO ST.
(30') per pg. 39
76.56
44.89
58.96
73.51
53.42
46.58
57.21
FD NAIL FB 1456/10 See also pg. 39
108° 57' 23" per pg. 39
634.67
(40')
(40')
FROM TOP PREC. PG.
RETURN TO
LOS ANGELES COUNTY SURVEYOR
700 HALL OF RECORDS
Do not extend notes this side of this line.
Note: Any Additions or Changes on This Sheet Must be Made or Circled in Red Ink With Date and Name of Person Making Change.

PWFB 1824 1534

F.B. 1469 Pg. 47

Notes Ck'd by A.A.R.	Survey of ℄ - C.I. Jobs
Map No.	W. O. 8351 Tape No. 069 St'd 68 °F
Office Work	Surveyed by BUTLER
Checked	Notes Date 2/49
Date	Indexed C. Johnson

WS 50-C-2

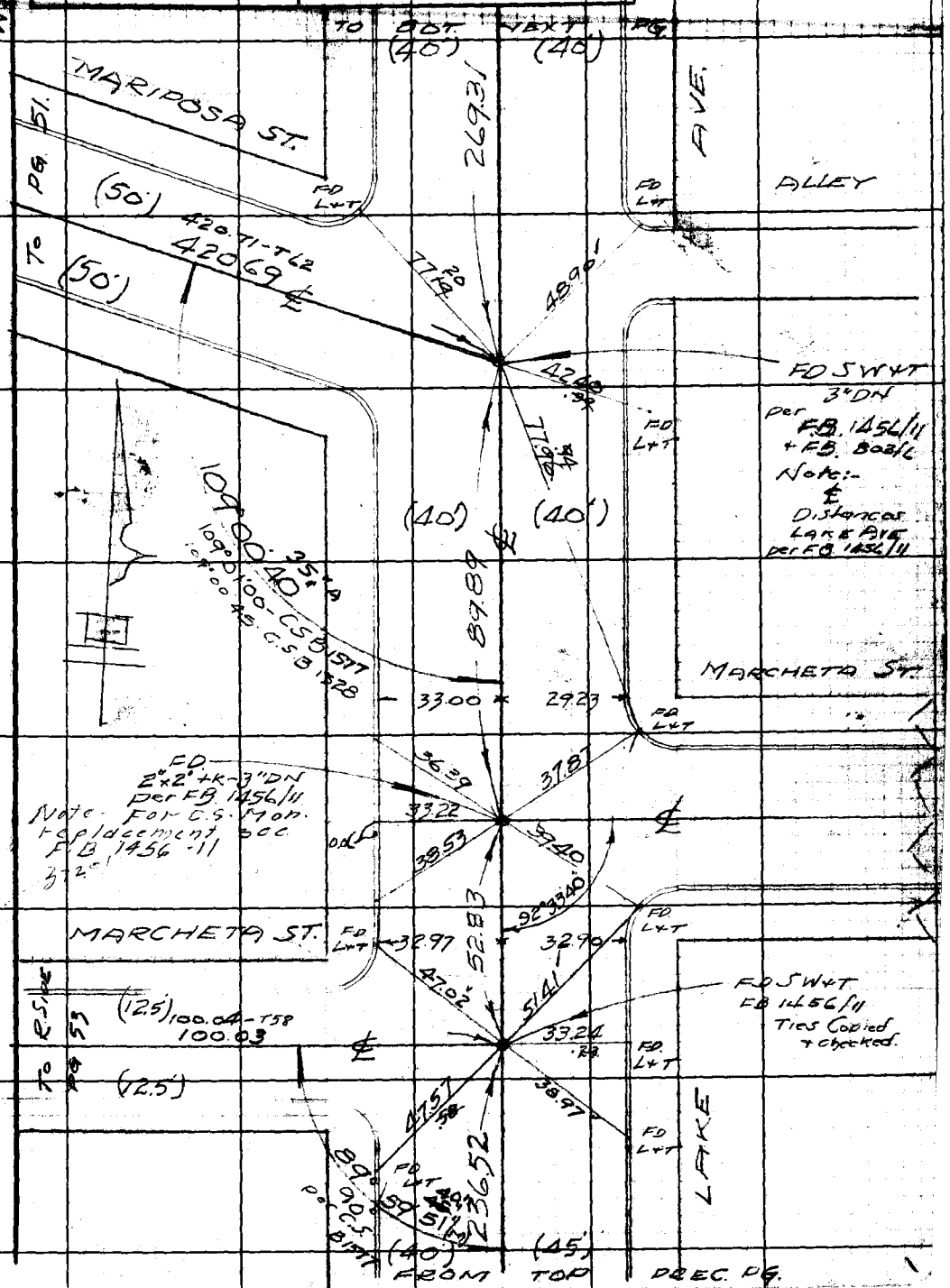

Note: Any Additions or Changes on This Sheet Must be Made or Circled in Red Ink With Date and Name of Person Making Change.

Do not extend notes this side of this line.

RETURN TO
LOS ANGELES COUNTY SURVEYOR
700 HALL OF RECORDS

FORM 247 5M 11-41

F.B. ~~1467~~ Pg. ~~40~~ PWFB 1824 1535

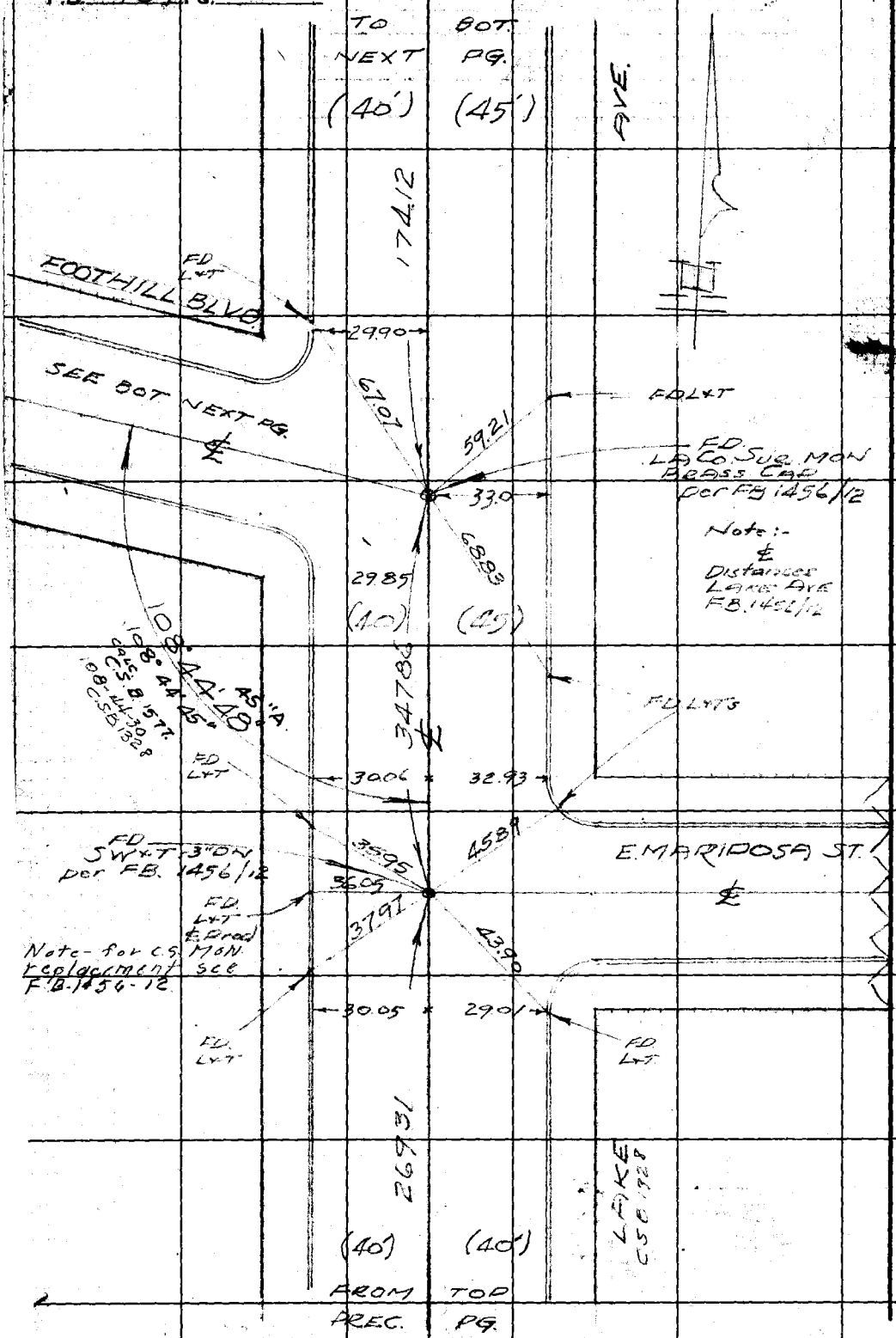

RETURN TO
LOS ANGELES COUNTY SURVEYOR
700 HALL OF RECORDS

Do not extend notes this side of this line.

Note: Any Additions or Changes on This Sheet Must be Made or Circled in Red Ink With Date and Name of Person Making Change.

FWFB 1824 1536, 1537 F.B. 1469 Pg. 49

Notes Ck'd by A.G.R.	Survey of ℄ Survey - C/Jobs
Map No.	W. O. 8351 Tape No. St'd °F
Office Work	Surveyed by BUTLER
Checked	Notes A. C. Johnson Date 2/49
Date	Indexed

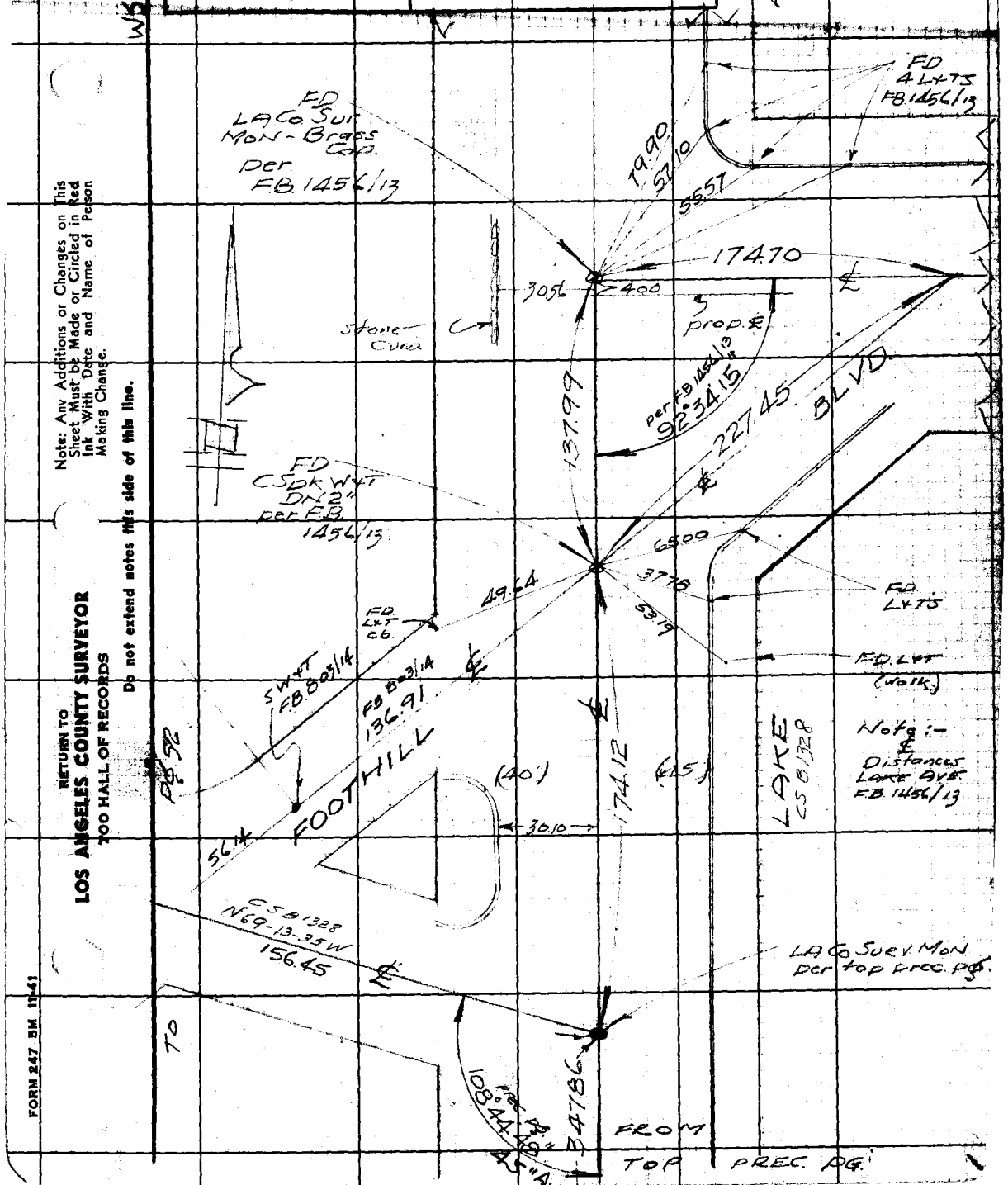

Note: Any Additions or Changes on This Sheet Must be Made or Circled in Red Ink With Date and Name of Person Making Change.

Do not extend notes this side of this line.

RETURN TO
LOS ANGELES COUNTY SURVEYOR
700 HALL OF RECORDS

FORM 247 BM 11-41

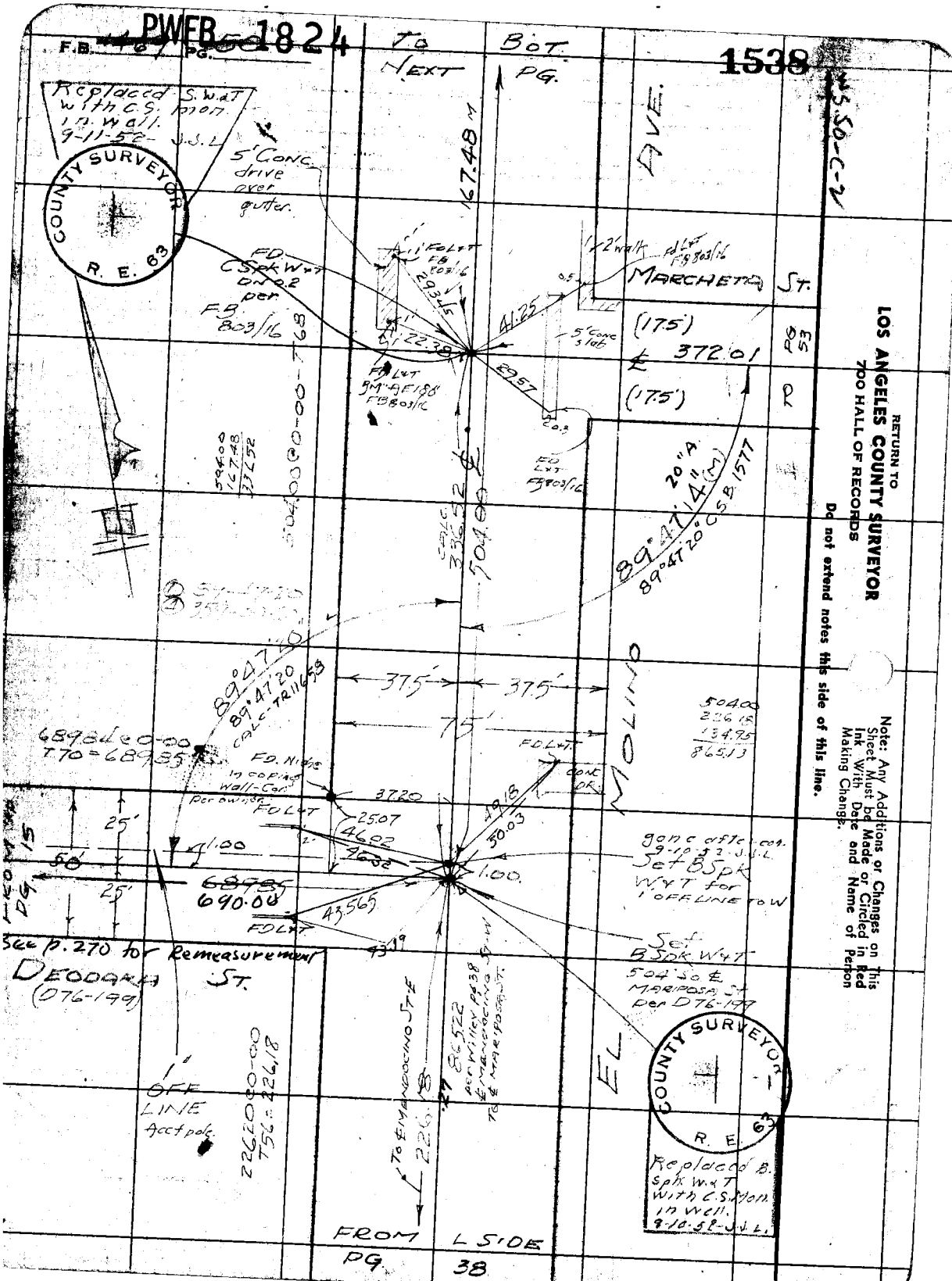
PWFB 1824
1538
F.B. PG.
TO BOT. NEXT PG.
Replaced S.W.&T with C.S. mon. in wall. 9-11-52 J.J.L.
COUNTY SURVEYOR R. E. 63
5' Conc. drive over gutter.
167.48 M
AVE.
FD. C Spk W&T DN 0.2 per F.B. 803/16
MARCHETA ST.
(17.5')
372.01
(17.5')
PG 53
5' Conc slab
41.25
29.57
22.38
FD L&T BM AF188 FB803/16
FD L&T FB803/16
504.00 @ 0-00 - T68
504.00
167.48
336.52
CALC. 336.52
504.00
89°47'14" (M)
89°47'20" CSB 1577
20" A
89°47'20"
89°47'20 CALC-TR11658
37.5'
37.5'
75'
MOLINO
504.00
226.18
134.95
865.13
689.84 @ 0-00
T70 = 689.85
FD. Nicks in coping wall-Con. per owner
FD L&T
37.20
25.07
46.02
46.02
49.18
50.03
1.00
25'
25'
50'
1.00
689.85
690.00
43.565
43.19
FD L&T
gone after con. 9-10-52 J.J.L.
Set B Spk W&T for 1' OFF LINE TO W
Set B Spk W&T 504 So. E MARIPOSA ST per D76-199
See p. 270 for Remeasurement
DEODARA ST.
(D76-199)
1' OFF LINE Acct pole.
226.20 @ 0-00
T56 = 226.18
TO ℄ MENDOCINO ST ℄
226.18
86.522 per Willey pg 38 ℄ MENDOCINO ST. TO ℄ MARIPOSA ST.
EL
COUNTY SURVEYOR R. E. 63
Replaced B. Spk. W&T with C.S. Mon. in wall. 9-10-52 J.J.L.
FROM L SIDE PG. 38
RETURN TO
LOS ANGELES COUNTY SURVEYOR
700 HALL OF RECORDS
Do not extend notes this side of this line.
Note: Any Additions or Changes on This Sheet Must be Made or Circled in Red Ink With Date and Name of Person Making Change.

PWFB 1824

1539

F.B. 1469 Pg. 51

Notes Ck'd by AAR	Survey of E - Cl. Jobs.
Map No.	W. O. 8351 Tape No. 069 St'd 68 °F
Office Work	Surveyed by BUTLER
Checked	Notes Date 2/49
Date	Indexed E. C. Johnson

WS, 50-C-2

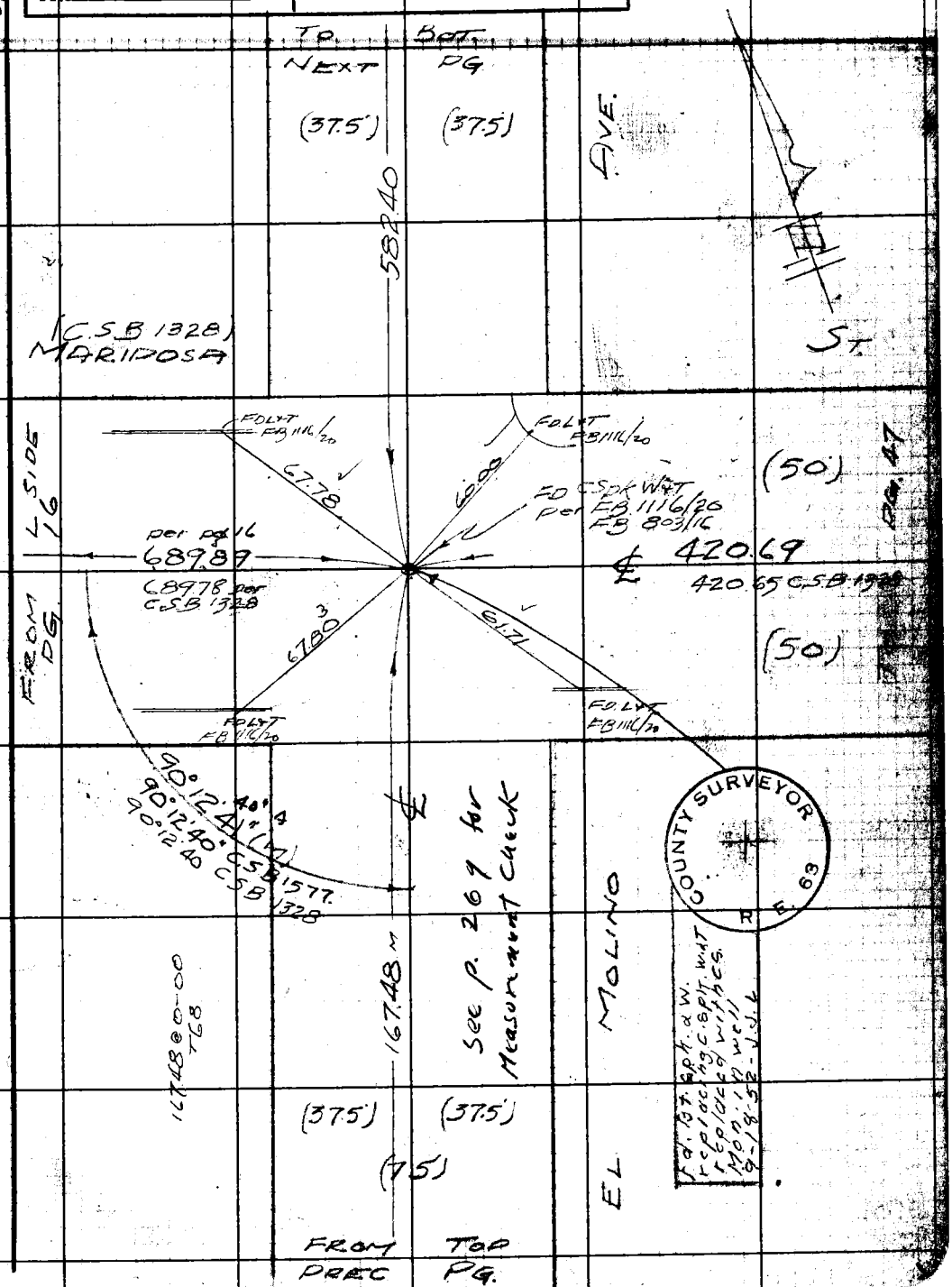

Note: Any Additions or Changes on This Sheet Must be Made or Circled in Red Ink With Date and Name of Person Making Change.

Do not extend notes this side of this line.

RETURN TO
LOS ANGELES COUNTY SURVEYOR
700 HALL OF RECORDS

FORM 247 5M 11-41

F.B. 1469 PG. 52 PWFB 1824

1540

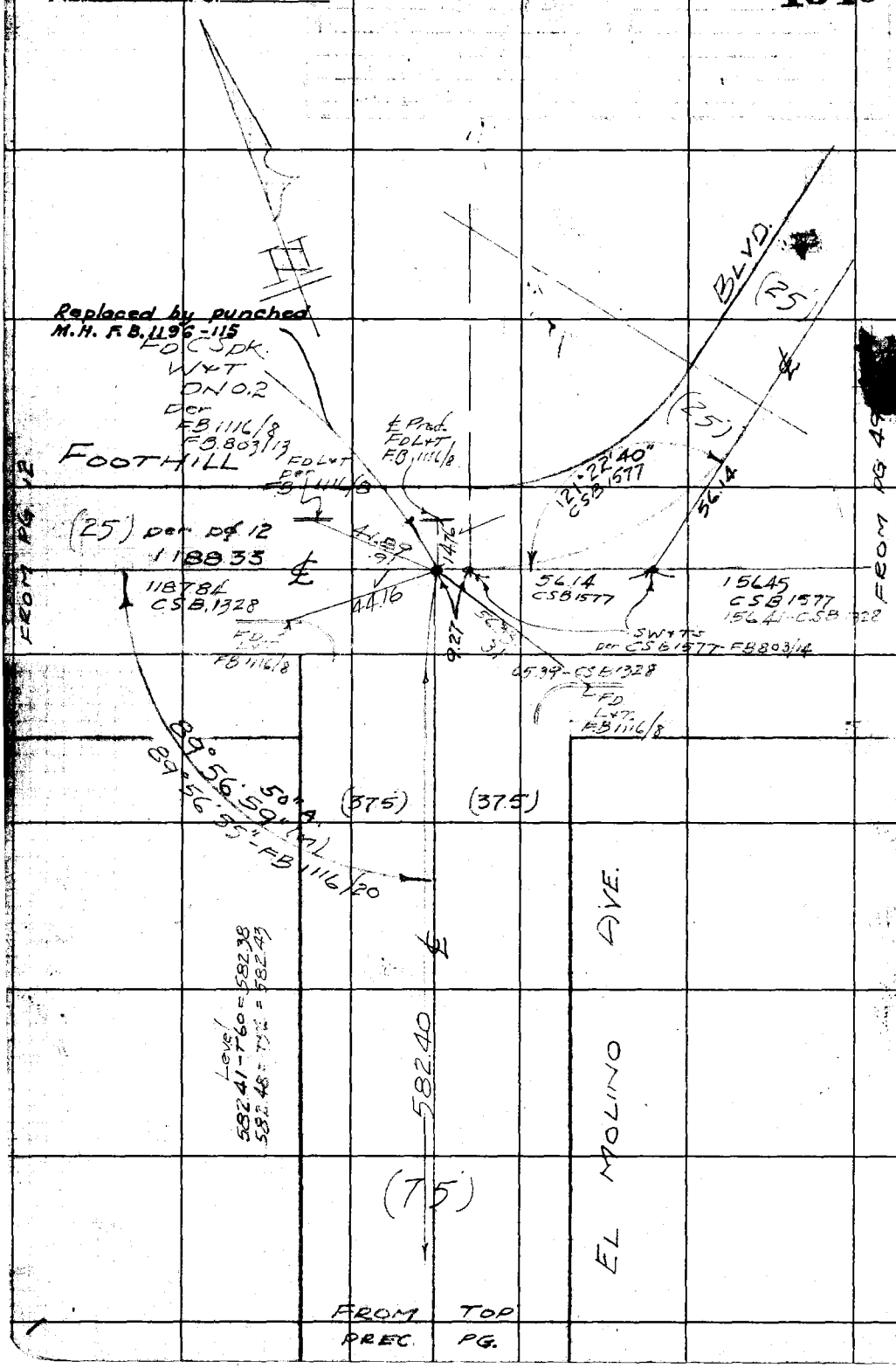

RETURN TO
LOS ANGELES COUNTY SURVEYOR
700 HALL OF RECORDS
Do not extend notes this side of this line.
Note: Any Additions or Changes on This Sheet Must be Made or Circled in Red Ink With Date and Name of Person Making Change.

PWFB 1824 1541

F.B. [illegible] PG. 53

Notes Ck'd by A.A.R.	Survey of E-C.I. Jobs
Map No.	W. O. 8351 Tape No. 069 St'd 68 °F
Office Work	Surveyed by BUTLER
Checked	Notes Date 2/49
Date	Indexed E. C. Johnson

WS 50-C-2

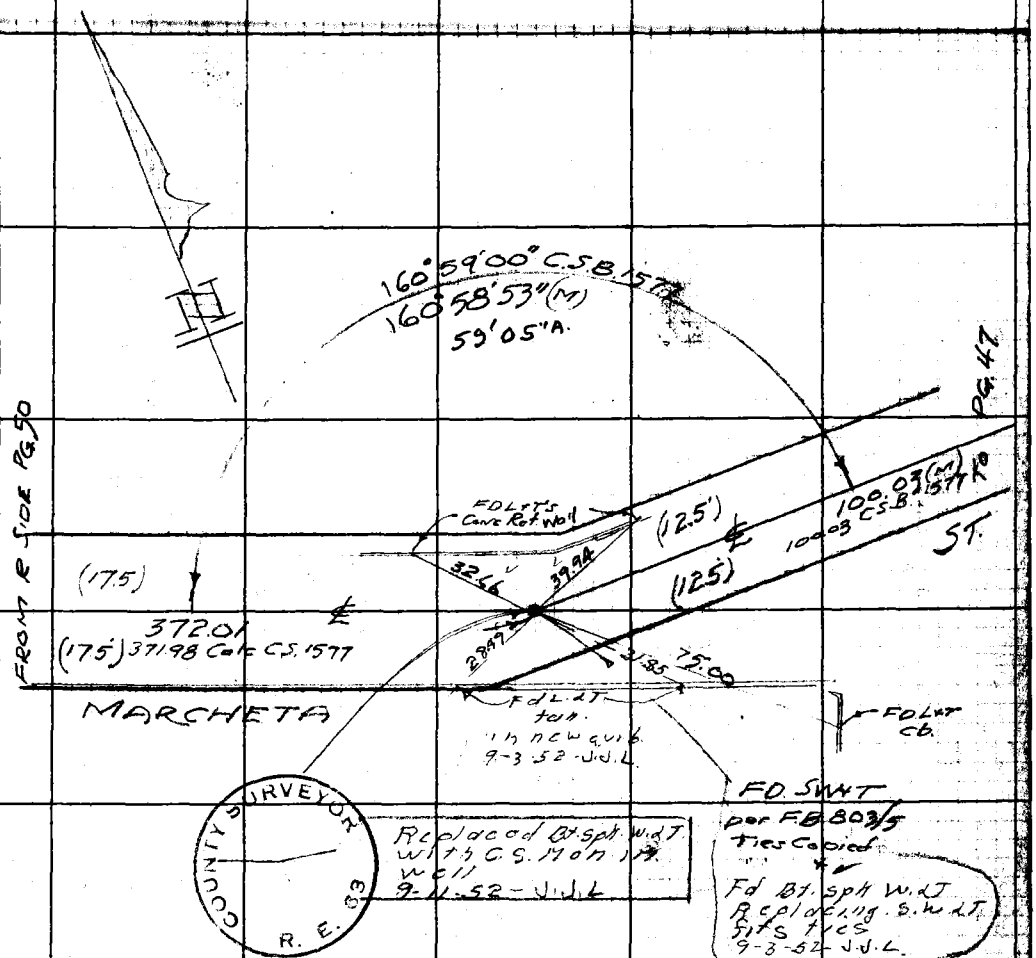

Note: Any Additions or Changes on This Sheet Must be Made or Circled in Red Ink With Date and Name of Person Making Change.

Do not extend notes this side of this line.

RETURN TO
LOS ANGELES COUNTY SURVEYOR
700 HALL OF RECORDS

FORM 247 BM 11-41

RETURN TO
LOS ANGELES COUNTY SURVEYOR
700 HALL OF RECORDS

Note: Any Additions or Changes on This Sheet Must be Made or Circled in Red Ink With Date and Name of Person Making Change.

Do not extend notes this side of this line.

F.B. 1469 PG. 54

PWFB 1724

694

EL MOLINO AVE.

F.B. 1469 Pg. 55

Notes Ck'd by	Survey of ℄ - C.I. Jobs.
Map No.	W. O. 8351 Tape No. 069 St'd 68 °F
Office Work	Surveyed by BUTLER
Checked	Notes ' Date 4/49
Date	Indexed A. C. Johnson

JAN 24 '51

— Borden or Mac
[illegible]
[illegible]
on FB 1469/4

Note: Any Additions or Changes on This Sheet Must be Made or Circled in Red Ink With Date and Name of Person Making Change.

Do not extend notes this side of this line.

RETURN TO
LOS ANGELES COUNTY SURVEYOR
700 HALL OF RECORDS

C.I. #1258

— WOODBURY RD. —

Santa Rosa Ave to W. LINE TR. 8800

&

Alley No. of WOODBURY RD.

Santa Rosa Ave to W LINE TR. 8800

℄

SURVEY.

Additional to C.I. #1258

℄ Ref.

C.S. MAP, B-660

" " B-703

F.B. 1469/6.7

F.B. 493/134.

X Sect. - F.B. 1535/75

Topog - F.B. 1535/73

BUTLER
GREGORY
ANDERSON
JOHNSON.

FORM 247 5M 11-46

F. B. 1469 PG. 76 PWFB 1724

695

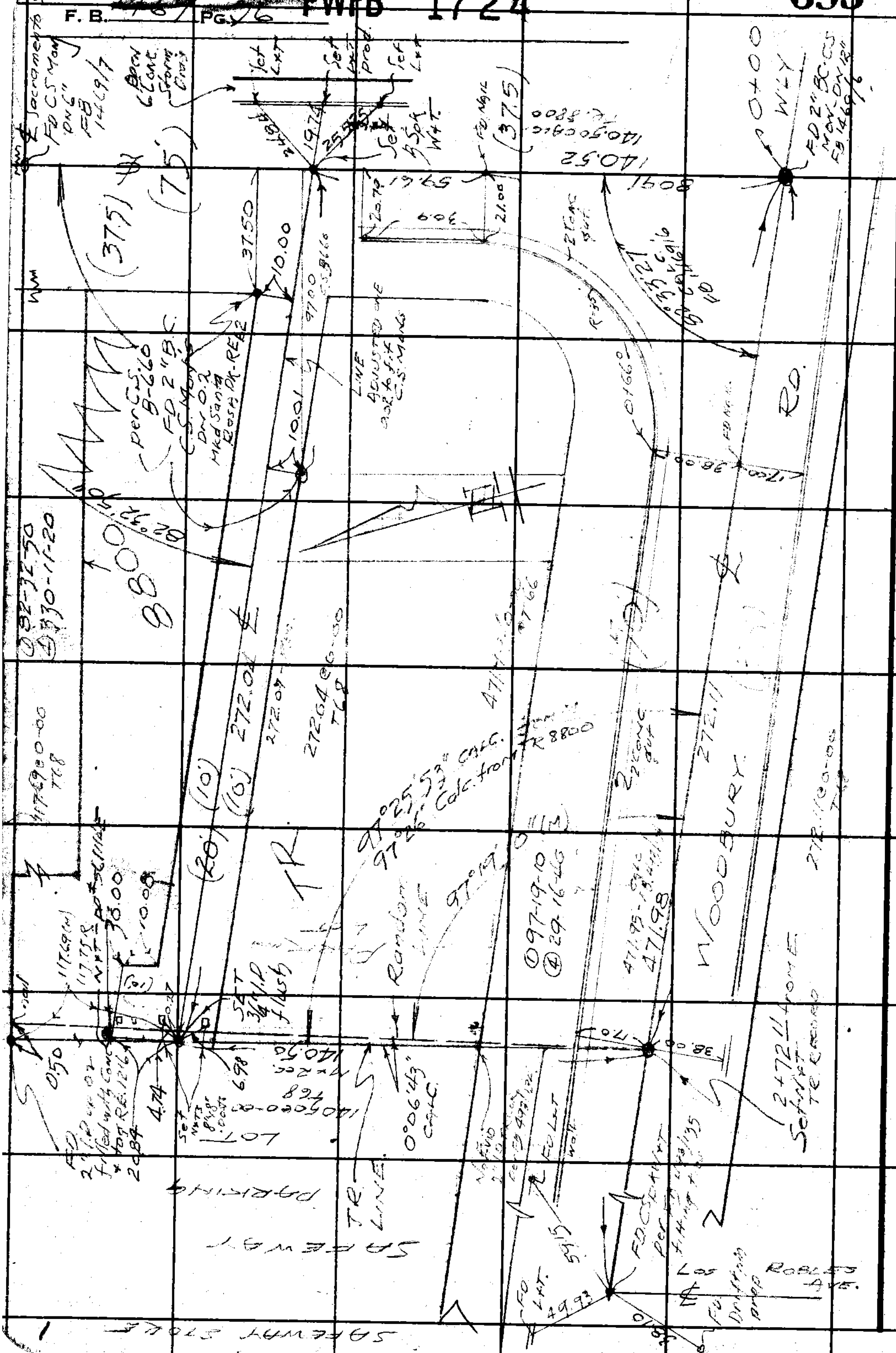

RETURN TO
LOS ANGELES COUNTY SURVEYOR
700 HALL OF RECORDS

Do not extend notes this side of this line.

Note: Any Additions or Changes on This Sheet Must be Made or Circled in Red Ink With Date and Name of Person Making Change.

PWFB 1724

696 F. B. 467 Pg. 57

Notes Ck'd by	Survey of El Molino Ave
Map No.	W. O. 1258 Tape No. 2119 St'd 68° °F
Office Work	Surveyed by N. R. Smith
Checked	Notes N.R.S. Date 12-19-51
Date	Indexed [redacted] C. Johnson

C.I. 1258
EL MOLINO AVE

Ties to 1/8" I.R. N.W. Corner of Woodbury Rd & El Molino Ave.

N. R. Smith
J. Gregory
H. Tofoyd
R. Hubbard.

Note: Any Additions or Changes on This Sheet Must be Made or Circled in Red Ink With Date and Name of Person Making Change.

Do not extend notes this side of this line.

RETURN TO
LOS ANGELES COUNTY SURVEYOR
700 HALL OF RECORDS

FORM 247 5M 11-46

F. B. 1469 PG. 58 PWFB 1724

697

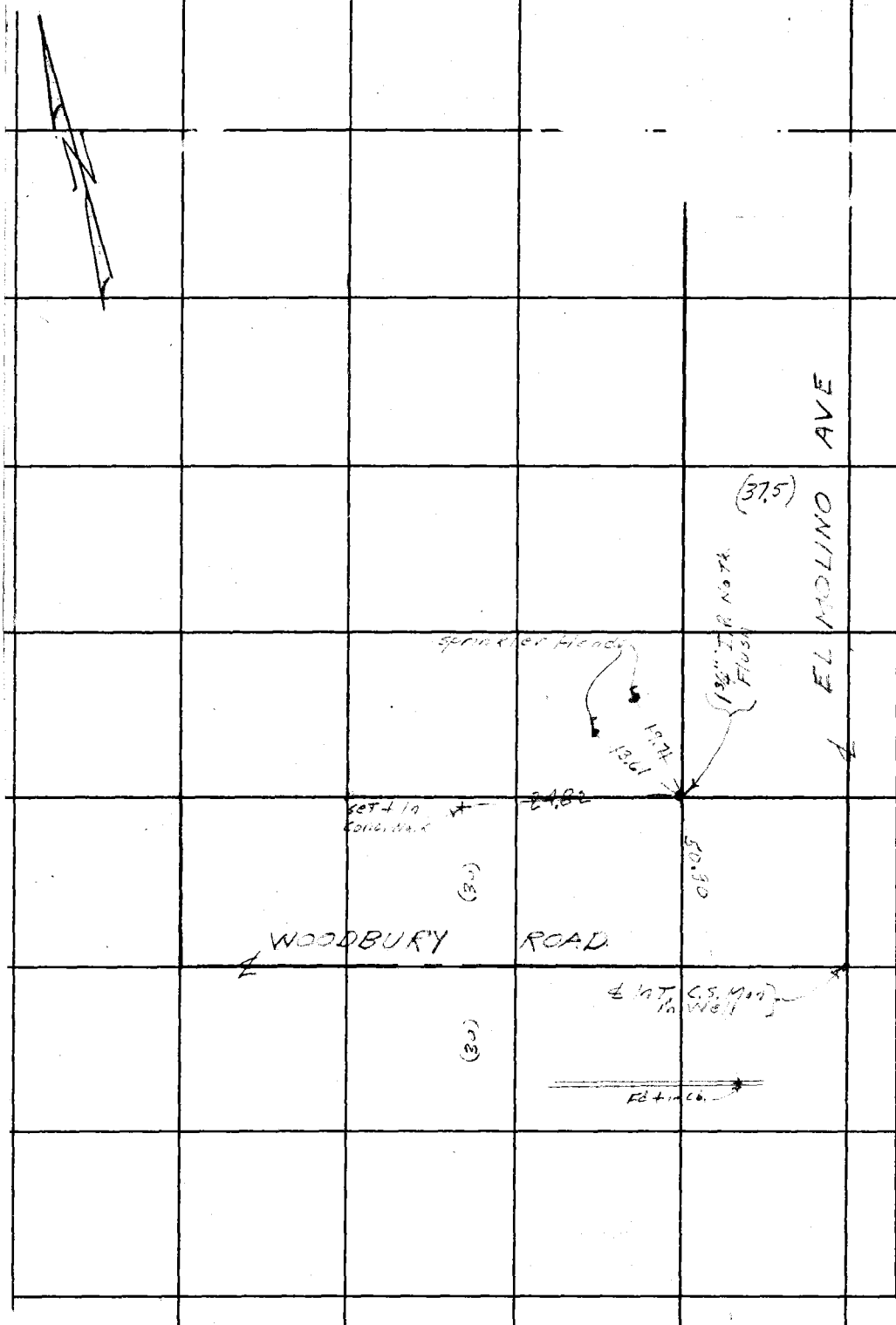

RETURN TO
LOS ANGELES COUNTY SURVEYOR
700 HALL OF RECORDS

Do not extend notes this side of this line.

Note: Any Additions or Changes on This Sheet Must be Made or Circled in Red Ink With Date and Name of Person Making Change.

Notes Ck'd by	Survey of El Molino Ave
Map No.	W. O. 1258 Tape No. St'd °F
Office Work	Surveyed by J.J. Lanigan
Checked	Notes Lanigan Date 2-99
Date	Indexed A. C. Johnson

F. B. 468 PG. 61

Note: Any Additions or Changes on This Sheet Must be Made or Circled in Red Ink With Date and Name of Person Making Change.

Do not extend notes this side of this line.

RETURN TO
LOS ANGELES COUNTY SURVEYOR
700 HALL OF RECORDS

LOCATION
of
IMPROVEMENTS
on
SACRAMENTO ST
from
EL MOLINO AVE
to
FIRST ALLEY W. of LAKE AVE.
Cl. 1258

J.J. Lanigan
A.S. Curtis
J.W. Trunick
J. Zsigmondvics

FORM 247 5M 5-46

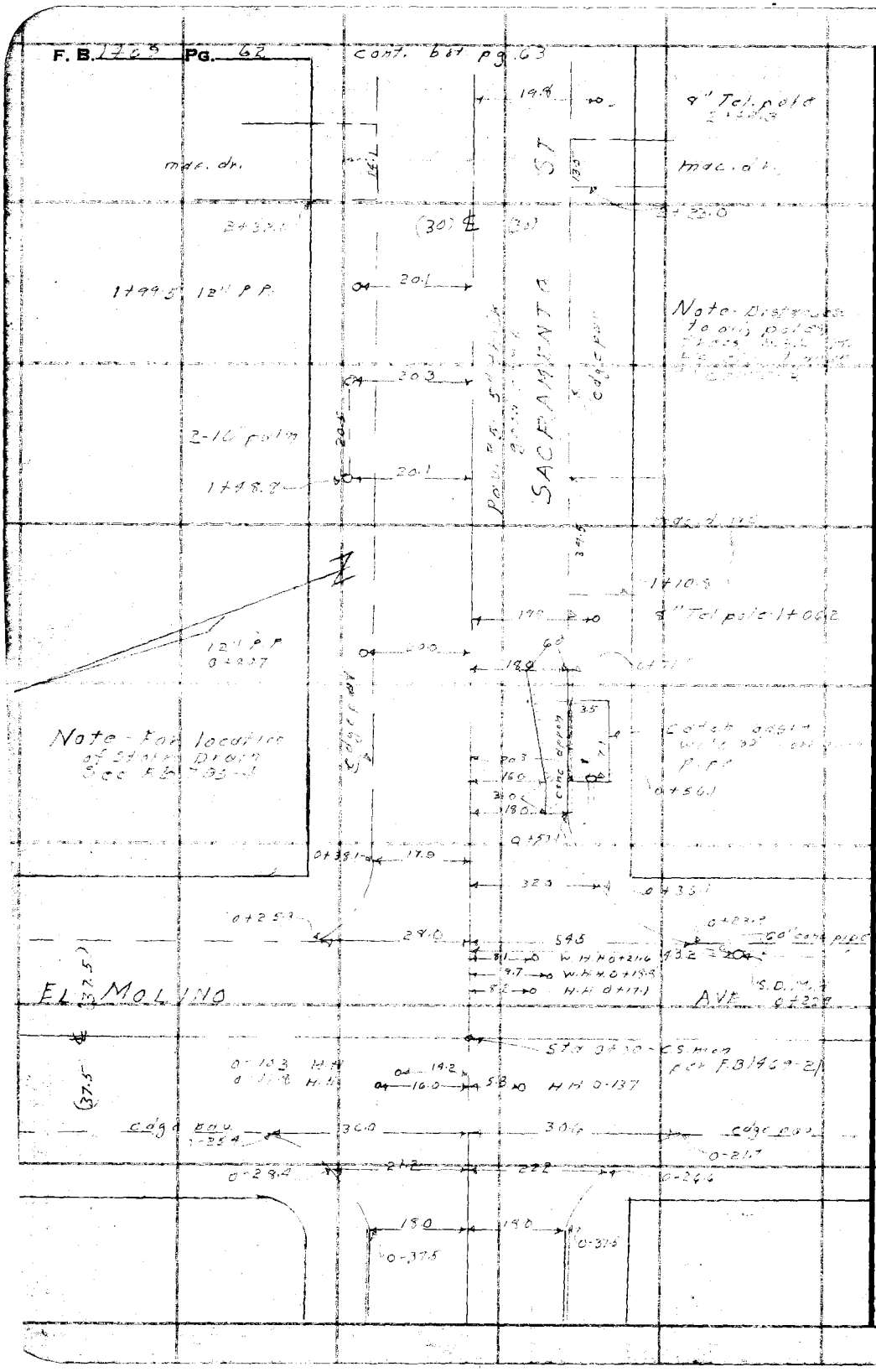

RETURN TO
LOS ANGELES COUNTY SURVEYOR
700 HALL OF RECORDS

Do not extend notes this side of this line.

Note: Any Additions or Changes on This Sheet Must be Made or Circled in Red Ink With Date and Name of Person Making Change.

Notes Ck'd by	Survey of El Molino Ave
Map No.	W. O. 1259 Tape No. St'd °F
Office Work	Surveyed by J. J. Lanigan
Checked	Notes Lanigan Date 2-49
Date	Indexed [redacted] C. Johnson

F. B. 1469 PG. 63

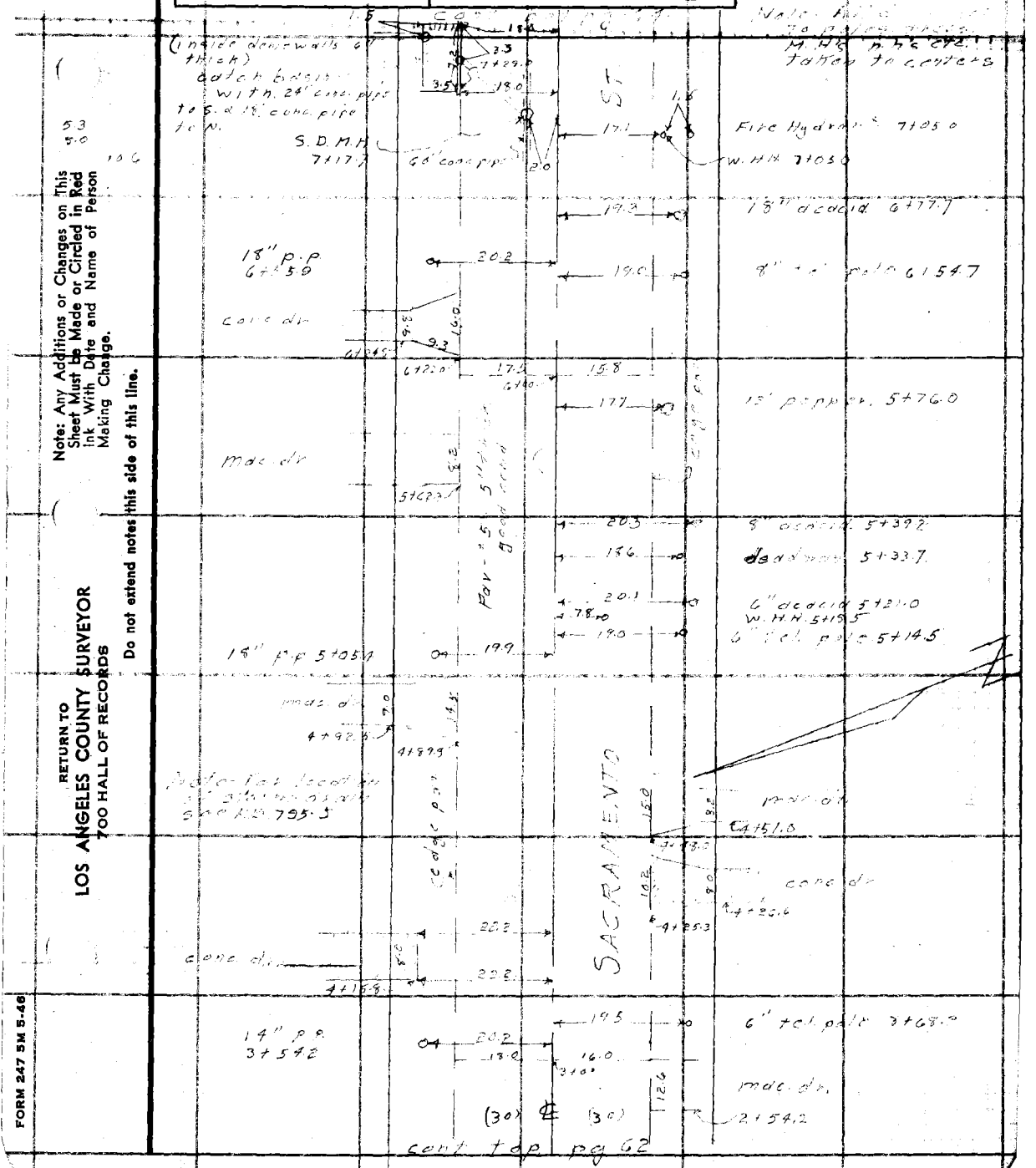

Note: Any Additions or Changes on This Sheet Must be Made or Circled in Red Ink With Date and Name of Person Making Change.

Do not extend notes this side of this line.

RETURN TO
LOS ANGELES COUNTY SURVEYOR
700 HALL OF RECORDS

FORM 247 5M 5-46

F. B. 1469 PG. 64

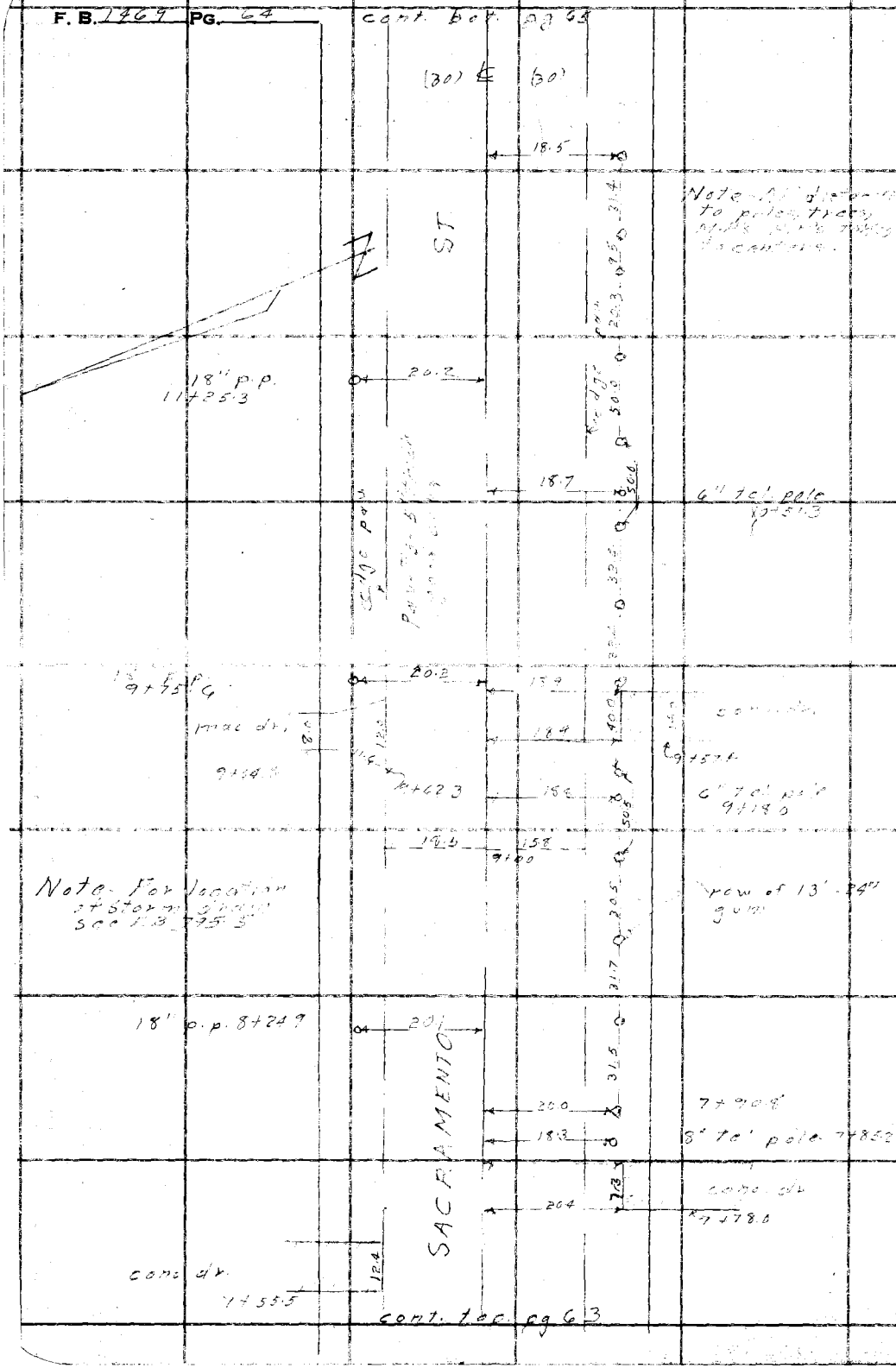

RETURN TO
LOS ANGELES COUNTY SURVEYOR
700 HALL OF RECORDS

Do not extend notes this side of this line.

Note: Any Additions or Changes on This Sheet Must be Made or Circled in Red Ink With Date and Name of Person Making Change.

Notes Ck'd by	Survey of El Molino Ave.
Map No.	W. O. 1225 Tape No. St'd °F
Office Work	Surveyed by C.J. Lanigan
Checked	Notes Lanigan Date 2-40
Date	Indexed A. C. Johnson

F. B. 1760 Pg. 65

Note: Any Additions or Changes on This Sheet Must be Made or Circled in Red Ink With Date and Name of Person Making Change.

Do not extend notes this side of this line.

RETURN TO
LOS ANGELES COUNTY SURVEYOR
700 HALL OF RECORDS

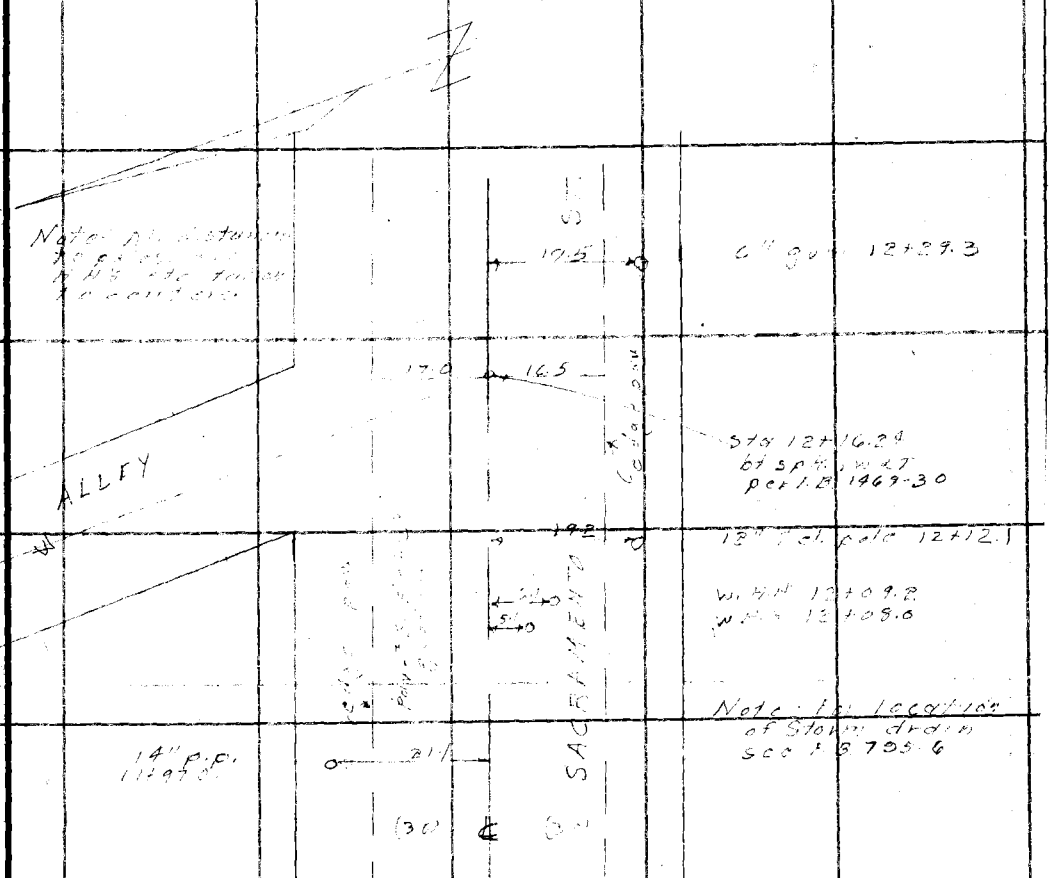

FORM 247 5M 5-46

F. B. 1469 PG. 66

RETURN TO
LOS ANGELES COUNTY SURVEYOR
7DO HALL OF RECORDS

Do not extend notes this side of this line.

Note: Any Additions or Changes on This Sheet Must be Made or Circled in Red Ink With Date and Name of Person Making Change.

Notes Ck'd by	Survey of El Molino Ave
Map No.	W. O. 1258 Tape No. St'd °F
Office Work	Surveyed by J. J. Lanigan
Checked	Notes [illegible] Date [illegible]
Date	Indexed A. C. Johnson

F. B. 146.9 PG. 62

JAN 24 '51

Note: Any Additions or Changes on This Sheet Must be Made or Circled in Red Ink With Date and Name of Person Making Change.

Do not extend notes this side of this line.

RETURN TO
LOS ANGELES COUNTY SURVEYOR
700 HALL OF RECORDS

LOCATION
of
LOW HOUSES
and
BASEMENTS
on
SACRAMENTO BY
from
EL MOLINO AVE
to
FIRST ALLEY W. of LAKE AVE.
C.I. 1258

J. J. Lanigan
[illegible]
J. W. Trumick
J. Zsigmondvics

FORM 247 5M 5-46

F. B. 1469 PG. 68

Cont. bot pg 69

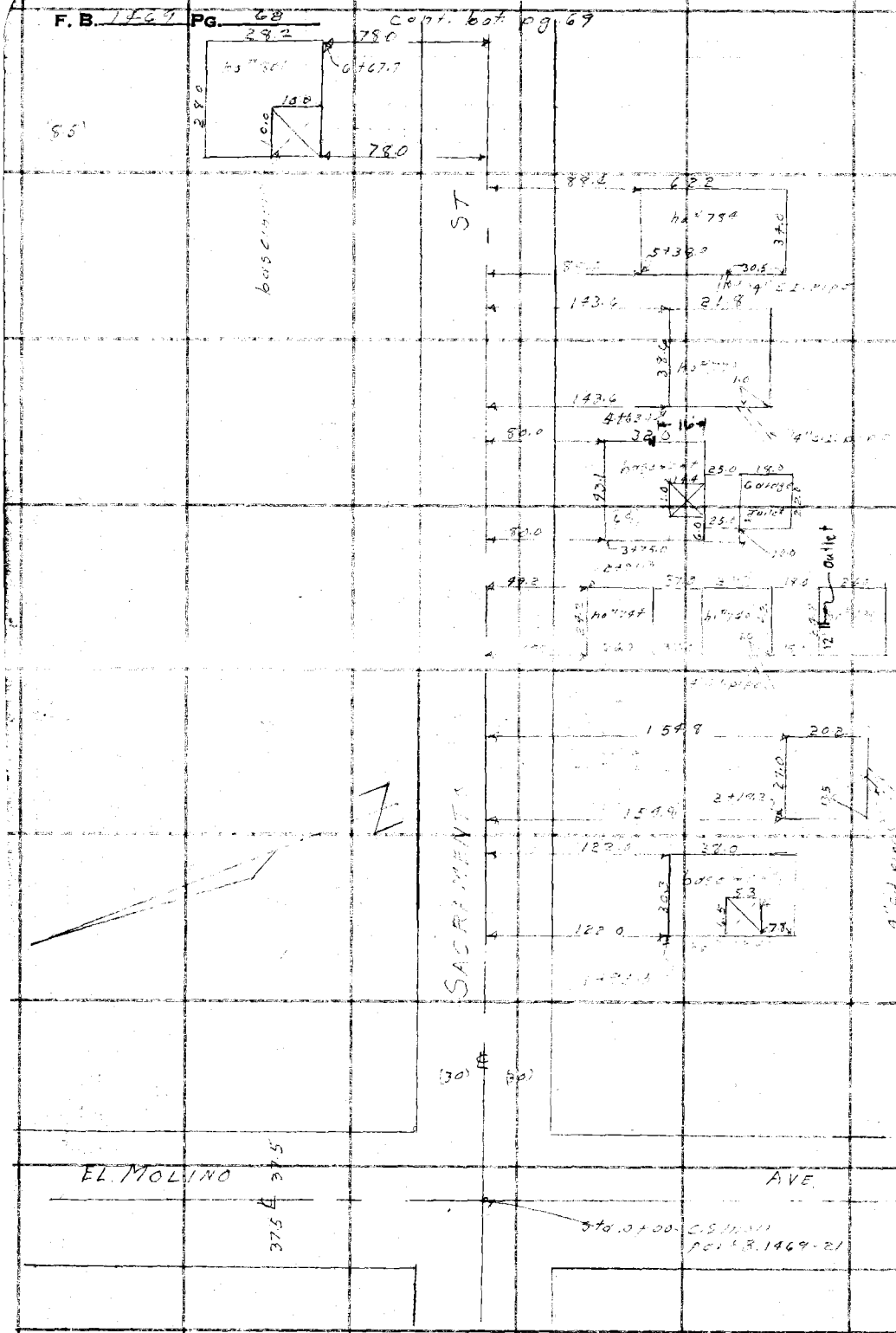

RETURN TO
LOS ANGELES COUNTY SURVEYOR
7DO HALL OF RECORDS

Do not extend notes this side of this line.

Note: Any Additions or Changes on This Sheet Must be Made or Circled in Red Ink With Date and Name of Person Making Change.

Notes Ck'd by	Survey of El Molino Ave
Map No.	W. O. 1258 Tape No. St'd °F
Office Work	Surveyed by J. J. Lanigan
Checked	Notes Lanigan Date 2-[illegible]
Date	Indexed A. C. Johnson

F. B. 1469 Pg. 69

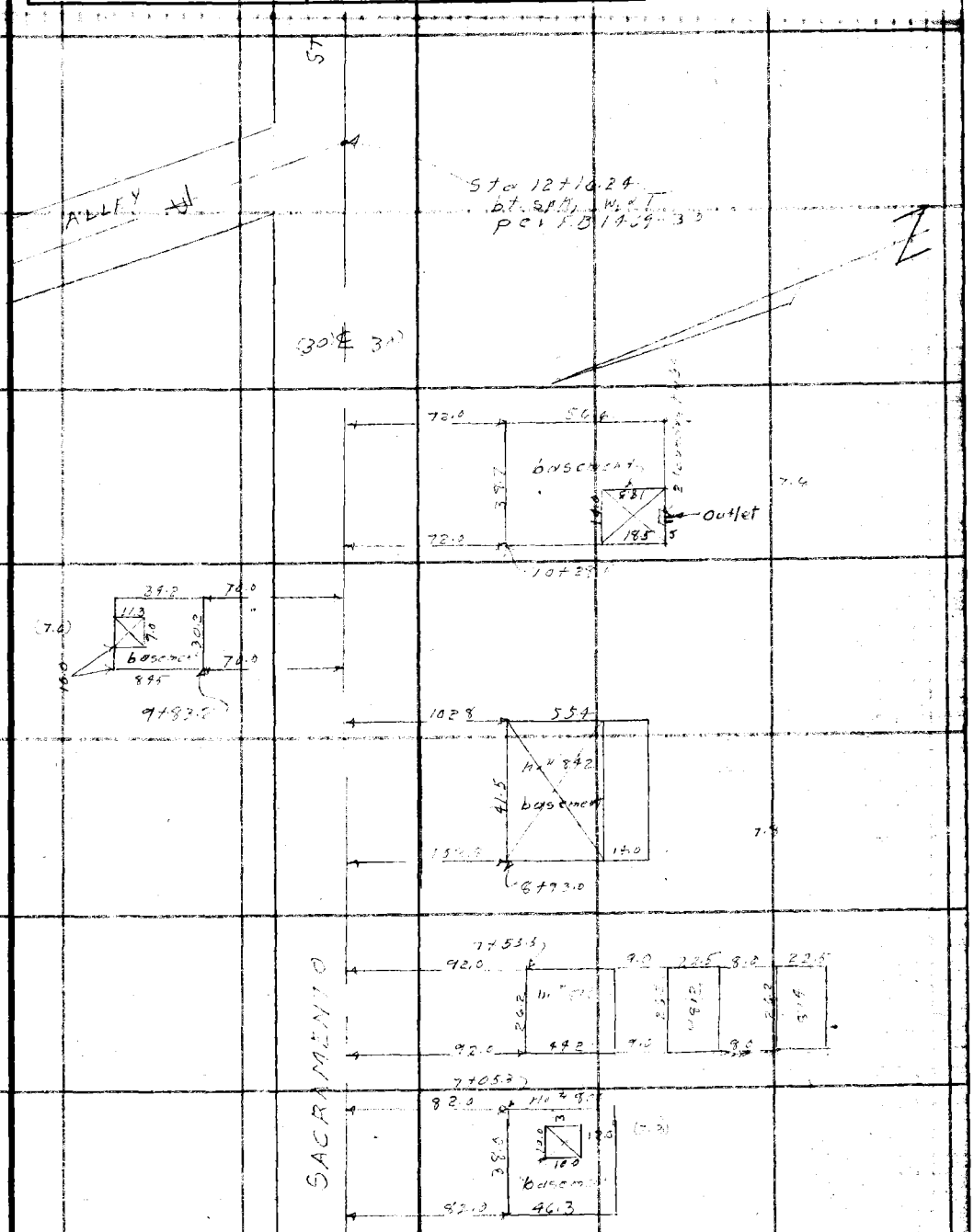

cont top pg 68

Note: Any Additions or Changes on This Sheet Must be Made or Circled in Red Ink With Date and Name of Person Making Change.

Do not extend notes this side of this line.

RETURN TO
LOS ANGELES COUNTY SURVEYOR
700 HALL OF RECORDS

FORM 247 5M 5-46

F. B. 1469 Pg. 70

LOCATION OF WATER LINES on SACRAMENTO STREET

N.R. Smith - 12-15-49
J. Ocasner
W. Edmondson
J. Parker

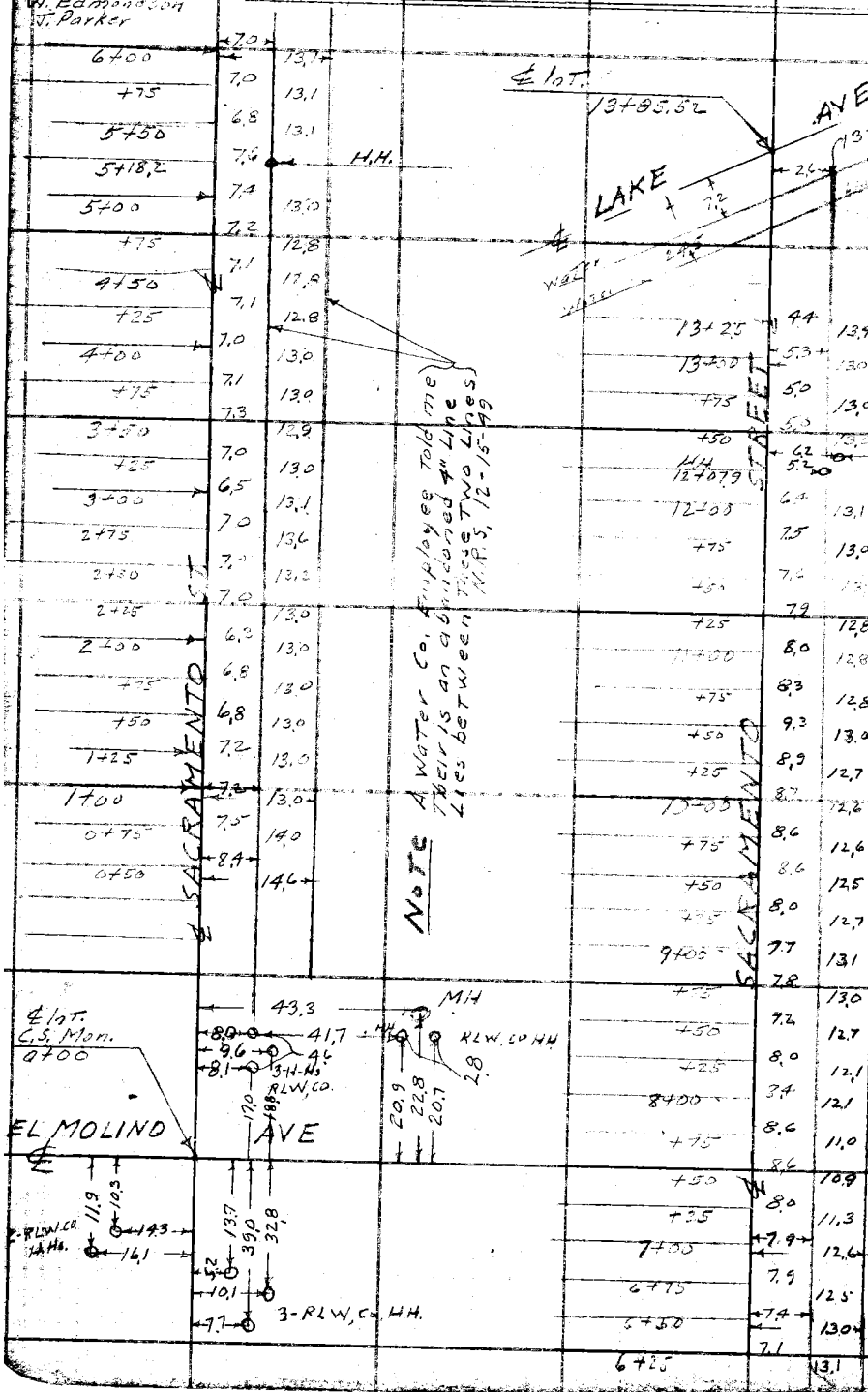

RETURN TO
LOS ANGELES COUNTY SURVEYOR
7DO HALL OF RECORDS
Do not extend notes this side of this line.

Note: Any Additions or Changes on This Sheet Must be Made or Circled in Red Ink With Date and Name of Person Making Change.

Profile No. Notes Red Plotted Job No. [illegible] Survey of El Molino Ave

Date Date

X-Sec. Notes Chk'd [illegible] Checked

No. Date 9/1/49 Date

PROFILE
AND
CROSS SECTIONS
ON
SACRAMENTO ST.
BETWEEN
El MOLINO AVE
AND
LAKE AVE

C.I. 1258

J. J. Lanigan
A. S. Curtis
J. W. Trunich
J. Zsigmondovics

STATION	B. S.	H. I.	F. S.	ELEV.

NOTE: ANY ADDITIONS OR CHANGES ON THIS SHEET MUST BE MADE OR CIRCLED IN RED INK, WITH DATE AND NAME OF PERSON MAKING CHANGE.

PLEASE RETURN TO
LOS ANGELES COUNTY SURVEYOR
726 HIGGINS BLDG.

Do not extend notes this side of this line.

76L298 307 3M 11-48

76L298 307 3M 11-48

PLEASE RETURN TO
LOS ANGELES COUNTY SURVEYOR
726 HIGGINS BLDG.

NOTE: ANY ADDITIONS OR CHANGES ON THIS SHEET MUST BE MADE OR CIRCLED IN RED INK, WITH DATE AND NAME OF PERSON MAKING CHANGE.

Do not extend notes this side of this line.

STATION	B. S.	H. I.	F. S.	ELEV.		
BM# 171				1118.95	B.M.# A.E. 171	Elev. 1118.945 per F.B. 1447-178 Sacramento St. & El Molino Ave S.W. cor, Bt. spk. in curb 6' W. of E. end curb.
	4.88	1125.83				
0+00			5.42	1120.41	Int. of ℄s	Sacramento St. & El Molino Ave.
			8.90	1116.93	100' S. on ℄	El Molino Ave.
			0.98	1124.85	100' N. on "	"
0-37.5			6.21	1119.62		℄
"			7.45	1118.38		18' R. gutter
"			6.85	1118.98		18' R. curb
"			5.90	1119.93	18' L. gutter	
"			5.27	1120.56	18' L curb.	
-1-00			6.75	1119.08		℄
"			7.84	1117.99		18' R. gutter
"			7.13	1118.70		18' R. curb.
"			6.17	1119.66	18' R. gutter	
"			5.60	1120.23	18' L curb.	
0+22.9			18.8	1107.0		Inv. of 60" conc. 43.2 R. pipe at M.H.
0+37.5			5.5	1120.3		30' R. P/L
"			3.7	1122.1	30' L P/L.	
0+53.1			3.94	1121.89		℄
"			4.64	1121.17		18' R. gutter
"			3.98	1121.85		18' R. curb

Profile No. ___ X-Sec. No. ___
Plotted ___ Date ___ Checked ___ Date ___
Notes Red ___ Date ___ Notes Chkd ___ Date ___
Job No. 1258 Division No. V
Survey of El Molino Ave
Survey by Lanigan Notes Lanigan
Indexed A. C. Johnson Date ___

76L298 307 3M 11-48

PLEASE RETURN TO
LOS ANGELES COUNTY SURVEYOR
726 HIGGINS BLDG.

NOTE: ANY ADDITIONS OR CHANGES ON THIS SHEET MUST BE MADE OR CIRCLED IN RED INK, WITH DATE AND NAME OF PERSON MAKING CHANGE.

Do not extend notes this side of this line.

STATION	B. S.	H. I.	F. S.	ELEV.		
		1125.83				
0+56.1			7.6	1118.2		20.3'R. Top of 30" con pipe
0+71.0			3.38	1122.45		℄
"			4.38	1121.45		18' R - gutter
"			3.45	1122.35		18' R - curb
1+00			2.66	1123.17		℄
"			3.69	1122.14		16.5'R. gutter - edge pav
"			2.9	1122.9		19'R' top bk
"			3.5	1122.3		30' R. P/L
"			2.38	1123.45	16.5'L edge pav.	
			2.6	1123.2	30' L - P/L	
1+50			1.20	1124.63		℄
1+98.7			8.3	1117.5		center bent 149.6 R - no. 722
T.P.			0.44	1125.39	T.P.	
	6.86	1132.25				
2+00			6.20	1126.05		℄
"			7.18	1125.07		15.5'R. edge pav.
"			6.25	1126.00		18.5'R bk
"			6.6	1125.7		30' R - P/L
"			6.13	1126.12	17' L. edge pav.	
			5.2	1127.3	21' L. bk	

Profile No. ____ Notes Red ____ Plotted ____ Job No. 1258 Division No. V
X-Sec. No. ____ Date ____ Date ____ Survey of El Molino Ave.
Notes Chkd. ____ Checked ____ Survey by J.J.L. Notes J.J.L. Date 3-49
Date ____ Date ____ Map No. ____ Indexed Johnson Date ____

F.B. 144 Pg. 73

76L298 307 3M 11-48

PLEASE RETURN TO
LOS ANGELES COUNTY SURVEYOR
726 HIGGINS BLDG.

NOTE: ANY ADDITIONS OR CHANGES ON THIS SHEET MUST BE MADE OR CIRCLED IN RED INK, WITH DATE AND NAME OF PERSON MAKING CHANGE.

Do not extend notes this side of this line.

Profile No. ____ X-Sec. No. ____ Plotted ____ Date ____ Checked ____ Date ____

Notes Red ____ Date ____ Notes Chkd ____ Date ____

Division No. U. Job No. 1258 Page 1 of 1 Ave

Notes Lomita Ave

Survey of Lomita Ave

Survey by J. C. Johnson Date

Indexed ____ Date ____

STATION	B. S.	H. I.	F. S.	ELEV.		
		1132.25				
2+00			4.6	1127	30' L P/L	
2+32.8			13.4	1118.9		175' R. Top of 4" C.I. Pipe
2+19.2			13.4	1118.9		175' R. S.W. cor. No 736
"			13.7	1118.6		193'± R. back lot line
2+50			9.60	1127.65		℄
2+61.1			6.2	1126.1		75.2' S.W. cor. No 744
"			9.9	1122.4		135.4' Top of 4" C.I. Pipe
"			9.4	1122.9		136.4 S.W. cor. No 740
"			10.2	1122.1		180.4 S.W. cor. No 738
"			10.2	1122.1		200'± R. back lot line
3+00			2.99	1129.36		℄
"			3.99	1128.26		150' R. edge pav.
"			3.3	1129.0		18" R. bk.
"			3.6	1128.7		30' L - P/L
"			3.03	1129.32	18' L edge pav.	
"			2.6	1129.7	30' L - P/L	
3+32			6.2	1126.1		120' R. S.W. cor. No 752
3+50			1.32	1130.93		℄
T.P.			1.32	1130.93	T.P.	
	8.25	1139.18				

76L298 307 3M 11-48

PLEASE RETURN TO
LOS ANGELES COUNTY SURVEYOR
726 HIGGINS BLDG.

NOTE: ANY ADDITIONS OR CHANGES ON THIS SHEET MUST BE MADE OR CIRCLED IN RED INK, WITH DATE AND NAME OF PERSON MAKING CHANGE.

Do not extend notes this side of this line.

STATION	B. S.	H. I.	F. S.	ELEV.		
		1139.18				
3+86.5			13.2	1126.0		104.8 ic chlor of base [illegible] [illegible] 758
3+85.0			12.2	1127.0		155' R - s.w. cor garage
"			13.6	1125.6		186± R - back lot line
4+00			6.60	1132.58		℄
"			7.59	1131.59		155' R edge pav.
"			7.0	1132.2		17' R bk
"			7.4	1131.8		30' R - P/L
"			6.54	1132.64	18' L. edge pav.	
"			5.9	1133.3	30' L P/L	
4+50			5.08	1134.18		℄
4+63.1			10.7	1128.5		165.4 R s.w. cor [illegible] 77 [illegible]
"			10.7	1128.5		164.4 R. (top)
"			11.8	1127.4		200'± R back lot line
5+00			3.53	1135.65		℄
"			4.30	1134.88		16' R - edge pav.
"			3.7	1135.5		16' R. bk
"			4.0	1135.2		30' R - P/L
"			3.47	1135.71	18' L. edge pav.	
"			2.7	1136.5	30' L. P/L	
5+38.0			8.2	1131.0		121.1 R Top of [illegible] pipe [illegible] 784

Profile No. ____ Notes Red ____ Plotted ____ Job No. 1155 Division No. V.
X-Sec. No. ____ Date ____ Date ____ Survey of [illegible]
Notes Chkd. ____ Checked ____ Survey by [illegible] Notes [illegible] Date 3-49
Date ____ Date ____ Map No. ____ Indexed ____ Date ____

F.B. 14C Pg. 75

76L298 307 3M 11-48

PLEASE RETURN TO
LOS ANGELES COUNTY SURVEYOR
726 HIGGINS BLDG.

NOTE: ANY ADDITIONS OR CHANGES ON THIS SHEET MUST BE MADE OR CIRCLED IN RED INK, WITH DATE AND NAME OF PERSON MAKING CHANGE.

Do not extend notes this side of this line.

STATION	B. S.	H. I.	F. S.	ELEV.		
		1139 18				
5+38.0			8 6	113[illegible]6		150.6 R - S.W. cor. no. 784
			10 3	1128 9		210± R - back lot line
5+50			2 22	1136 96		℄
T. P.			1 35	1137 83	T. P.	
	9 74	1147 59				
6+00			9 26	1138 33		℄
"			10 24	1137 35		16.5 R. edge pav.
"			9 6	1138 0		18' R. bk
"			10 0	1137 6		30' R = P/L
"			9 27	1138 32	17.5' L edge pav.	
"			7 5	1140 1	30' L. P/L	
6+40.7			10 8	1136 8	83' L. center of basement no. 801	
6+50			8 15	1139 44		℄
6+97.3			17 3	1130 3		111.3 R. center of basement no. 800
7+05.3			12 5	1135 1		128.3 R - S.E. cor. no. 800
"			14 7	1132 9		200± R - back lot line
7+00			7 04	1140 55		℄
"			8 26	1139 33		16.5 R. edge pav.
"			7 8	1139 8		19 R bk
"			9 2	1138 4		30' R. P/L

F.B. 140 PG. 74 Job No. 1158 Division No. V Notes Red. Plotted Profile
Survey of El Molino Ave. Date Date No.
Survey by Lanigan Notes Lanigan Notes Chkd. Checked X-Sec.
Indexed B. C. Johnson Date Date No.

76L298 307 3M 11-48

PLEASE RETURN TO
LOS ANGELES COUNTY SURVEYOR
726 HIGGINS BLDG.

NOTE: ANY ADDITIONS OR CHANGES ON THIS SHEET MUST BE MADE OR CIRCLED IN RED INK, WITH DATE AND NAME OF PERSON MAKING CHANGE.

Do not extend notes this side of this line.

STATION	B. S.	H. I.	F. S.	ELEV.		
		1147.59				
7+00			7.18	1140.41	18' L. edge pav.	
"			5.6	1142.0	30' L - P/L	
7+17.7			17.4	1130.2	2' L - storm drain in M.	
7+38.2			11.4	1136.2	18.5' L - Invert of 24" corr. pipe outlet in corr. basin	
7+39.7			11.1	1136.4	22' L - Invert of 24" corr. pipe inlet in " "	
7+29.3			12.0	1135.6		136.2 R S.W. cor. 90# 710
"			13.1	1134.5		167' R " " 312
"			14.9	1132.7		198.2 R " " 814
7+50			5.93	1141.66		℄
8+00			4.92	1142.67		℄
"			6.02	1141.57		16' R edge pav.
"			[illegible]	1141.[illegible]		12.5 R - P/L
"			6.2	1141.4		30' R - P/L
"			5.13	1142.46	18.5' L edge pav.	
"			4.1	1143.5	30' L P/L	
8+50			3.81	1143.78		℄
9+00			2.56	1145.03		℄
"			3.66	1143.93		18' R. edge pav.
"			3.1	1144.5		18 R - P/L
"			3.6	1144.0		30 R - P/L

Profile No. ____ Notes Red ____ Plotted ____ Job No. 1156 Division No. V
X-Sec. No. ____ Date ____ Date ____ Survey of Eastbound Ave. Notes U.L. Date 3-49
Notes Chkd ____ Date ____ Checked ____ Date ____ Survey by Layout Map No. ____ Indexed ____ Date ____

F.B. 147 Pg. 77

76L298 307 3M 11-48

PLEASE RETURN TO
LOS ANGELES COUNTY SURVEYOR
726 HIGGINS BLDG.

NOTE: ANY ADDITIONS OR CHANGES ON THIS SHEET MUST BE MADE OR CIRCLED IN RED INK, WITH DATE AND NAME OF PERSON MAKING CHANGE.

Do not extend notes this side of this line.

Profile No. ___ X-Sec. No. ___

Plotted ___ Date ___ Checked ___ Date ___

Notes Red. ___ Date ___ Notes Chkd. ___ Date ___

Job No. 12 57 Division No. 1 Notes Lomita Ave

Survey of El Camino Notes

Survey by L. C. Johnson Date

Indexed

F.B. 147 Pg. 78

STATION	B. S.	H. I.	F. S.	ELEV.		
		1147.59				
9+00			2.72	1144.87	18.5 L. edge p.w.	
"			1.9	1145.7	30' L. P/L.	
9+13.7			9.4	1138.0		122.5 R centerline easement
8+93.0			8.0	1139.6		157.9 R S.W. cor. Lot
8+93.0			9.4	1138.2		175'± R- back lot line
9+50			1.35	1146.24		℄
T.P			1.16	1146.43	T.P	
	5.89	1152.32				
9+97.5			7.6	1144.7	14.8 L. centerline easement	
10+00			4.81	1147.51		℄
"			5.81	1146.51		14' R. edge p.w.
"			5.5	1146.8		19' R- ⊥K
"			5.7	1146.6		30' R- P/L.
"			4.91	1147.41	19.5 L. edge p.w.	
"			4.1	1148.2	30' L. P/L.	
10+28.5			8.3	1144.0		128.6' R S.W. cor. Lot 854
10+28.5			10.6	1141.7		200'± R back lot line
10+34.5			11.3	1141.0		119.3' R- cent. of lot 854
10+50			3.68	1148.68		℄

76L298 307 3M 11-48

PLEASE RETURN TO
LOS ANGELES COUNTY SURVEYOR
726 HIGGINS BLDG.

NOTE: ANY ADDITIONS OR CHANGES ON THIS SHEET MUST BE MADE OR CIRCLED IN RED INK, WITH DATE AND NAME OF PERSON MAKING CHANGE.

Do not extend notes this side of this line.

STATION	B. S.	H. I.	F. S.	ELEV.		
		1152.32				
11+00			2.55	1149.77		℄
"			3.50	1148.82		15.5' R. edge pav.
"			2.9	1149.4		18' R. bk
"			3.0	1149.3		30' R - P/L.
"			2.53	1149.79	18' L. edge pav	
"			1.0	1151.3	30' L P/L	
11+50			1.49	1150.83		℄
T.P.			1.66	1150.72	T.P.	
	6.25	1156.97				
12+00			5.27	1151.70		℄
"			6.15	1150.82		16' R - edge pav.
"			5.7	1151.3		18' R - bk
"			5.6	1151.4		30' R P/L.
12+16.24			4.99	1151.98	Int. of ℄s Sacramento St & Alley	
			4.84	1152.13	18' Nerlyon L of Alley - edge pav	
			3.2	1153.7	36' " "	bk.
			2.9	1154.1	50' "	"
			1.7	1155.3	100' "	"
13+00			3.80	1153.17		℄
						℄

Profile
Notes Red ____ Plotted ____ Job No. 1258 Division No. V
No. ____ Date ____ Date ____ Survey of El Molino Ave
X-Sec. Notes Chkd. ____ Checked ____ Survey by Lanigan Notes J.J.L. Date 3-47
No. ____ Date ____ Date ____ Map No. ____ Indexed Johnson Date ____

F.B. 1449 Pg. 79

F.B/469 PG. 80

Job No. 1258 Division No. V. Notes Red. Plotted Profile

Survey of El Molino Ave Date Date No.

Survey by Lanigan Notes Lanigan Notes Chkd. Checked X-Sec.

Indexed A. C. Johnson Date Date Date No.

76L298 307 3M 11-48

PLEASE RETURN TO
LOS ANGELES COUNTY SURVEYOR
726 HIGGINS BLDG.

NOTE: ANY ADDITIONS OR CHANGES ON THIS SHEET MUST BE MADE OR CIRCLED IN RED INK, WITH DATE AND NAME OF PERSON MAKING CHANGE.

Do not extend notes this side of this line.

STATION	B. S.	H. I.	F. S.	ELEV.		
B.M. AE. 43		1156.97	3.46	11[illegible] 31	B.M. AE. 43	Elev. 1143.240 P82 F.B. 1447-28 Lake Ave (E. side) at Sacramento St. bt. sph in curb - 5' S. of ℄ Prod. Sacramento St.

Notes Ck'd by	Survey of El Molino Ave
Map No.	W. O. 1258 Tape No. St'd °F
Office Work	Surveyed by Lanigan
Checked	Notes Curtis Date 2-49
Date	Indexed ~~A.~~ C. Johnson

F. B. 1469 PG. 8

JAN 24 '51

LOCATION
OF
IMPROVEMENTS
ON
SACRAMENTO ST.
FROM
EL MOLINO AVE.
TO
SANTA ROSA AVE.
C.I. 1253

Lanigan
Curtis
Trunick
Zsigmondovics

Note: Any Additions or Changes on this Sheet Must be Made or Circled in Red Ink With Date and Name of Person Making Change.

Do not extend notes this side of this line.

RETURN TO
LOS ANGELES COUNTY SURVEYOR
700 HALL OF RECORDS

FORM 247 5M 5-46

F. B. 1469 PG. 82

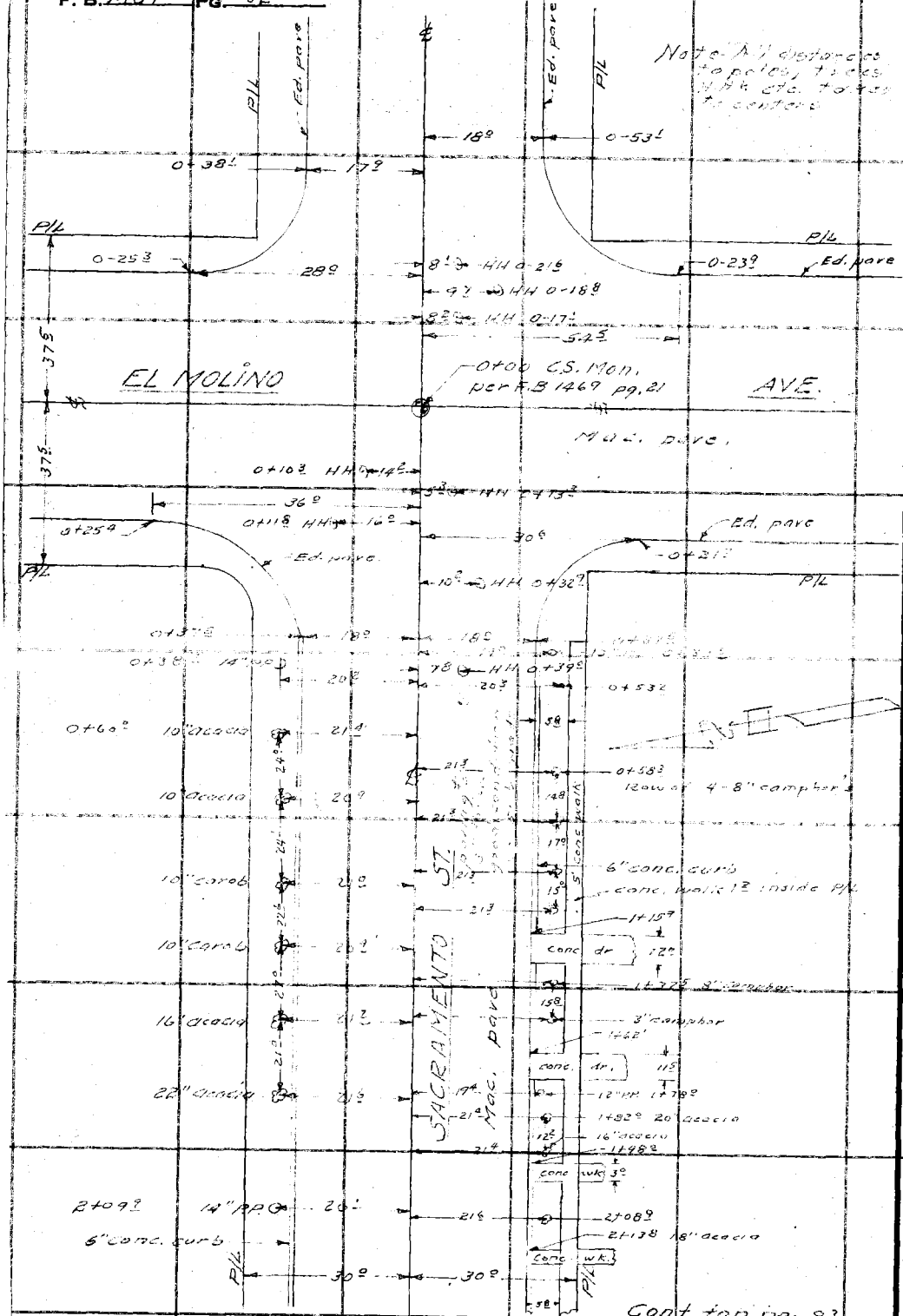

RETURN TO
LOS ANGELES COUNTY SURVEYOR
7DO HALL OF RECORDS

Do not extend notes this side of this line.

Note: Any Additions or Changes on This Sheet Must be Made or Circled in Red Ink With Date and Name of Person Making Change.

Notes Ck'd by	Survey of El Molino ave
Map No.	W. O. 1235 Tape No. St'd °F
Office Work	Surveyed by Lanigan
Checked	Notes Curtis Date 2-49
Date	Indexed C. Johnson

F. B. 1469 Pg. 83

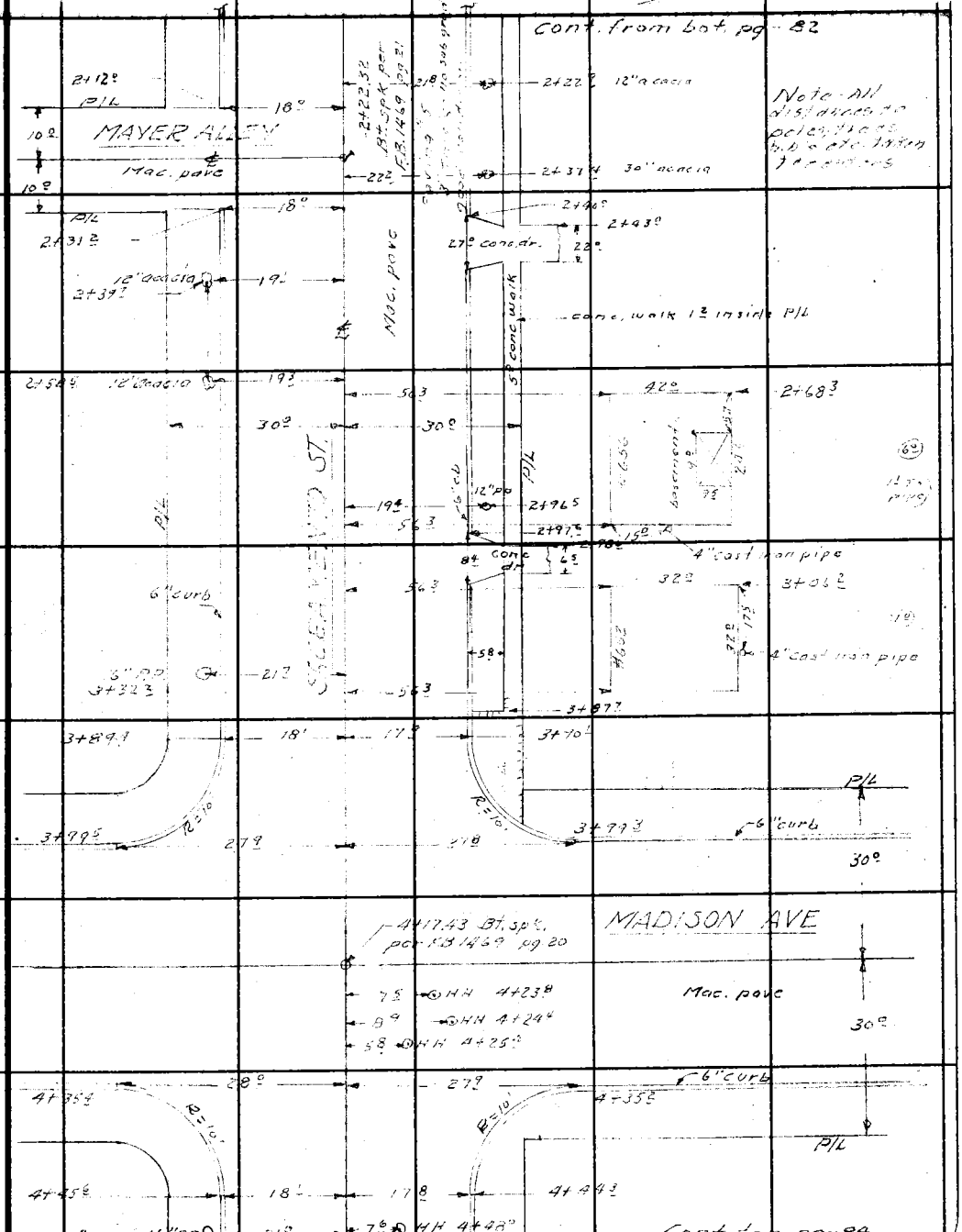

Note: Any Additions or Changes on This Sheet Must Be Made or Circled in Red Ink With Date and Name of Person Making Change.

Do not extend notes this side of this line.

RETURN TO
LOS ANGELES COUNTY SURVEYOR
700 HALL OF RECORDS

FORM 247 5M 11-46

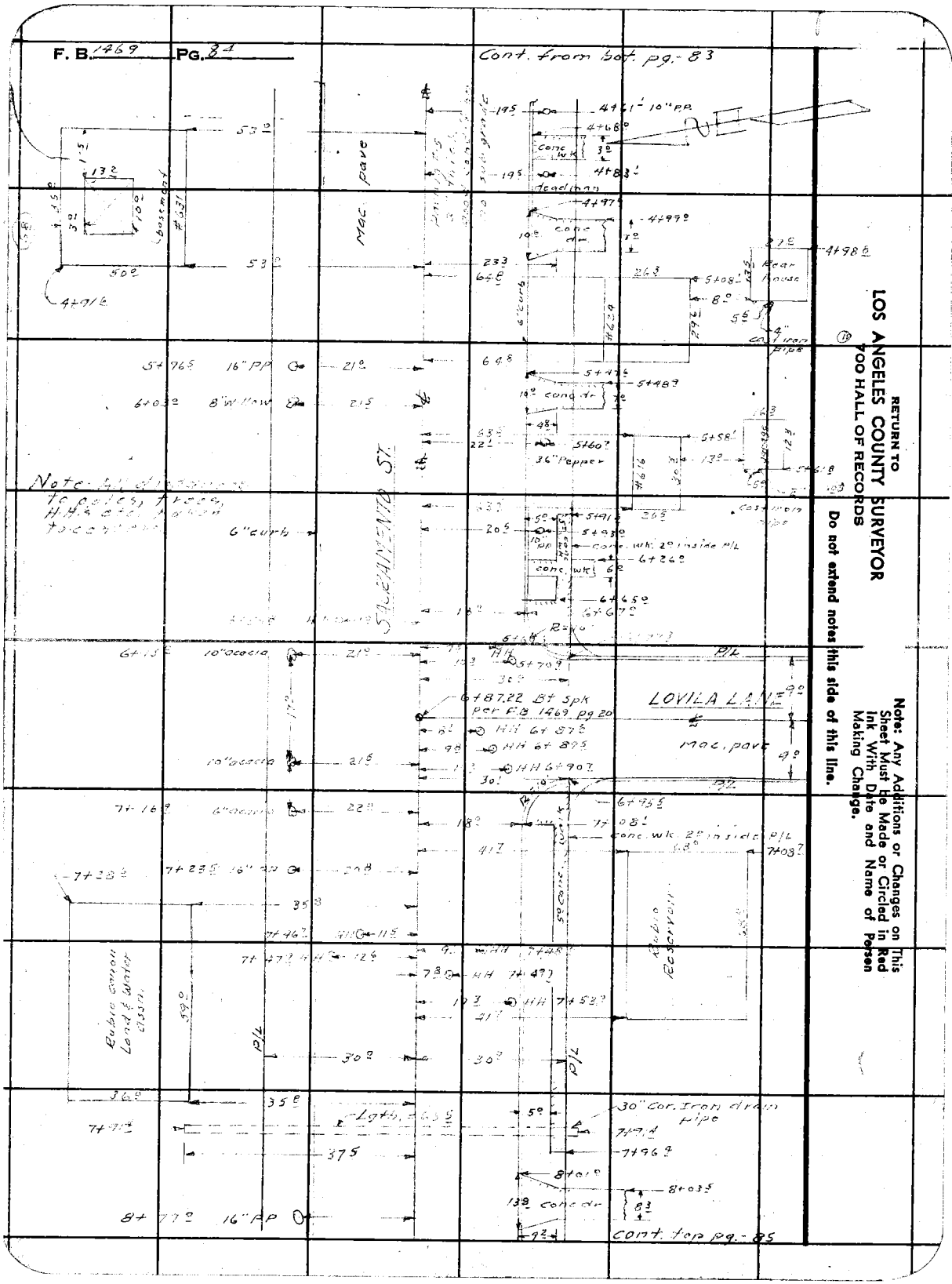
F. B. 1469 PG. 84
Cont. from bot. pg. 83
Mac pave
SACRAMENTO ST.
LOVILA LANE
Mac. pave
Rubio Reservoir
Rubio Canon Land & Water Assn.
Rear house
36" Pepper
6" curb
10" acacia
6+87.22 Bt Spk per F.B. 1469 pg 20
30" Cor. Iron drain pipe
Cont. top pg. 85
RETURN TO
LOS ANGELES COUNTY SURVEYOR
700 HALL OF RECORDS
Do not extend notes this side of this line.
Note: Any Additions or Changes on This Sheet Must be Made or Circled in Red Ink With Date and Name of Person Making Change.

Notes Ck'd by	Survey of El Molino Ave
Map No.	W. O. 1259 Tape No. St'd °F
Office Work	Surveyed by Lanigan
Checked	Notes Curtis Date 2-49
Date	Indexed C. Johnson

F. B. 1469 Pg. 85

Note: Any Additions or Changes on This Sheet Must be Made or Circled in Red Ink With Date and Name of Person Making Change.

Do not extend notes this side of this line.

RETURN TO LOS ANGELES COUNTY SURVEYOR 700 HALL OF RECORDS

FORM 247 5M 11-46



RETURN TO
LOS ANGELES COUNTY SURVEYOR
700 HALL OF RECORDS

Note: Any Additions or Changes on This Sheet Must be Made or Circled in Red Ink With Date and Name of Person Making Change.

Do not extend notes this side of this line.

F. B. 1469 PG. 86

Profile No. ____ Notes Red ____ Plotted ____ Job No. 1258 Division No. V.

F.B. 1469 Pg. 87

Date ____ Date ____ Survey of El Molino Ave

X-Sec. No. ____ Notes Chkd. [illegible] Checked ____ Survey by J.J.L. Notes J.J.L. Date 3-49

Date 4/11/49 Date ____ Map No. ____ Indexed A. C. Johnson Date JAN 24 '51

PROFILE
and
CROSS SECTIONS
on
SACRAMENTO ST
from
EL MOLINO AVE.
to
SANTA ROSA AVE.
C.I. 1258

ELEV.

F.S.

H.I.

B.S.

STATION

J.J. Lonigan
A.S. Curtis
J.W. Trunich
J.Z. Sigmondovics

NOTE: ANY ADDITIONS OR CHANGES ON THIS SHEET MUST BE MADE OR CIRCLED IN RED INK, WITH DATE AND NAME OF PERSON MAKING CHANGE.

PLEASE RETURN TO
LOS ANGELES COUNTY SURVEYOR
726 HIGGINS BLDG.

Do not extend notes this side of this line.

76L298 307 3M 11-48

76L298 307 3M 11-48

PLEASE RETURN TO
LOS ANGELES COUNTY SURVEYOR
726 HIGGINS BLDG.

NOTE: ANY ADDITIONS OR CHANGES ON THIS SHEET MUST BE MADE OR CIRCLED IN RED INK, WITH DATE AND NAME OF PERSON MAKING CHANGE.

Do not extend notes this side of this line.

F.B. 140 Pg. 88

Profile No. ____ X-Sec. No. ____

Plotted ____ Date ____ Checked ____ Date ____

Notes Red. ____ Date ____ Notes Chkd. ____ Date ____

Job No. 1258 Division No. V.

Survey of Rodeo Ave.

Survey by Lopiano Notes L. Morgan Date ____

Indexed E. C. Johnson Date ____

STATION	B. S.	H. I.	F. S.	ELEV.		
						El 1118.945 p.c. F.B. 1487-178
BM # AE171				1118 25	B.M. # AE171 Sacramento St. & El Molino Ave S.W. cor. Bt. sph. in curb - 6" W.	
					c.t.E. end c.b.	
	5.48	1124 43				
0+00			2.01	1122 42	int. of ℄s Sacramento St. & El Molino	
			0.32	1124 11	185' N. on ℄ of El Molino Ave	
			7.51	1116 92	100' S. on ℄ "	
-0-100			1.25	1123 18		℄
0+37.5			4.84	1119 59		℄
"			4.48	1119 95		18' R - gutter
"			3.87	1120 56		18' R curb
"			3.7	1120 7		37.5 R - P/L
"			6.03	1118 40	18' L gutter	
"			5.44	1118 99	18' L curb	
"			5.4	1119 0	37.5 L P/L	
1+00			5.29	1119 14		℄
"			4.74	1119 67		18' R gutter
"			4.20	1120 23		18' R curb
"			6.44	1117 99	18' L - gutter	
"			5.73	1118 70	18' L curb	
1+50			5.47	1118 96		℄
T.P			5.66	1118 77	T.P.	
	4.81	1123 58				

76L298 307 3M 11-48

PLEASE RETURN TO
LOS ANGELES COUNTY SURVEYOR
726 HIGGINS BLDG.

NOTE: ANY ADDITIONS OR CHANGES ON THIS SHEET MUST BE MADE OR CIRCLED IN RED INK, WITH DATE AND NAME OF PERSON MAKING CHANGE.

Do not extend notes this side of this line.

STATION	B. S.	H. I.	F. S.	ELEV.		
		1123.58				
2+00			489	1118.69		℄
			458	1119.00		18' R. gutter
			385	1119.73		18' R. curb
"			605	1117.53	18' L. gutter	
"			544	1118.14	18' L. curb	
2+06.4			140	1109.6	190' L. S.W. cor. Ho# 666½ Low house in court.	
"			143	1109.3	205'± L. back of line	
2 +12.0			464	1118.94		18' R. gutter
"			396	1119.68		18' R. end of curb
2+22.32			499	1118.59	℄ int. of Mayer Alley & Sacramento St.	
			465	1118.90	18' N'erly on ℄ Mayer Alley gutter	
			354	1120.04	30' "	" bk.
			010	1123.48	195' "	"
2+31.2			470	1118.88		18' R. gutter
			399	1119.59		18' R. begin curb
2+50			527	1118.31		℄
2+78.5			126	1111.0	83.5' L. center bsm & ho# 656	
2+92.6			91	1114.5	71.5' L. top of 4" C.I. Pipe	
"			90	1114.6	98.3' L. S.W. cor. ho# 654	

Profile
No. ____ Date ____ Notes Red ____ Plotted ____ Job No. 1258 Division No. V
X-Sec. ____ Date ____ Survey of El Molino Ave
No. ____ Date ____ Notes Chkd. ____ Checked ____ Survey by J.J.L. Notes J.J.L. Date 3-47
Map No. ____ Date ____ Indexed Johnson Date ____

F.B. 1469 Pg. 89

76L298 307 3M 11-48

PLEASE RETURN TO
LOS ANGELES COUNTY SURVEYOR
726 HIGGINS BLDG.

NOTE: ANY ADDITIONS OR CHANGES ON THIS SHEET MUST BE MADE OR CIRCLED IN RED INK, WITH DATE AND NAME OF PERSON MAKING CHANGE.

Do not extend notes this side of this line.

STATION	B. S.	H. I.	F. S.	ELEV.		
		1123.58				
3+00			5.34	1119.22		℄
"			4.82	1119.76		18' R. gutter
"			4.21	1119.37		18' R- curb
"			2.8	1120.8		30' R- P/L
"			6.47	1117.11	18' L gutter	
"			5.97	1117.61	18' L curb	
"			6.0	1117.6	30' L P/L	
3+23.7			11.1	1112.5	88.3' L - Top 4" C.I. Pipe	
3+38.2			9.6	1114.0	88.3' L. Sim. cor. 4" C.I.	
3+50			5.67	1117.91		℄
3+87.4			3.1	1120.5		30' R- P/L
"			6.3	1117.3	30' L P/L	
T.P			4.69	1115.89	T.P.	
	4.41	1123.30				
4+17.43			5.56	1117.74	Int. of ℄'s Sacramento St. & Madison Ave	
			0.96	1122.44	100' N. on Madison Ave	℄
			1.63	1121.67	"	" 18' E. gutter
			0.91	1122.39	"	" 18' E. curb
			1.50	1121.80	"	" 18' W. gut
			0.86	1122.44	"	" 18' W. curb

F.B. 1469 Pg. 90

Job No. 1258 Division No. V. Notes Red. Plotted Profile

Survey of El Molino Ave Date Date No.

Survey by Lanigan Notes Lanigan Notes Chkd. Checked X-Sec.

Indexed E. C. Johnson Date Date No.

76L298 307 3M 11-48

PLEASE RETURN TO
LOS ANGELES COUNTY SURVEYOR
726 HIGGINS BLDG.

NOTE: ANY ADDITIONS OR CHANGES ON THIS SHEET MUST BE MADE OR CIRCLED IN RED INK, WITH DATE AND NAME OF PERSON MAKING CHANGE.

Do not extend notes this side of this line.

STATION	B. S.	H. I.	F. S.	ELEV.		
		1123 30				
			6 69	1116 61	19" S. on Madison Ave.	℄ gutter
			6 59	1116 71	120" S. "	" ℄
			10 39	1112 91	100' S. "	" ℄
			10 52	1112 78	"	" 18' E. gutter
			9 75	1113 55	"	" 18' E. curb
			10 33	1112 97	"	" 18' W. gutter
			9 [illegible]	1113 66	"	" 18' W. curb
			5 14	1118 16	E. end N.E.C.R.	gutter
			4 50	1118 80	" "	curb
			4 93	1118 37	N. end N.E.C.R.	gutter
			4 36	1118 94	" "	curb
			5 17	1118 13	N. end N.W.C.R.	gutter
			4 61	1118 [illegible]	N. " "	curb
			5 25	1118 05	W. end N.W.C.R.	gutter
			4 65	1118 65	"	curb
			6 70	1116 60	W. end S.W.C.R.	gutter
			5 81	1117 49	"	" curb
			7 29	1116 01	S. end S.W.C.R.	gutter
			6 11	1117 19	"	[illegible]
			7 01	1116 29	S end S.E.C.R.	gutter

Profile
No. ____ Date ____ Notes Red ____ Plotted ____ Job No. 1258 Division No. V.
X-Sec. Date ____ Notes Chkd. ____ Checked ____ Survey of El Molino Ave.
No. ____ Date ____ Date ____ Map No. ____ Survey by Longway Notes J.d.L. Date 3-09
Indexed Johnson Date ____

F.B. 146 PG. 91

76L298 307 3M 11-48

PLEASE RETURN TO
LOS ANGELES COUNTY SURVEYOR
726 HIGGINS BLDG.

NOTE: ANY ADDITIONS OR CHANGES ON THIS SHEET MUST BE MADE OR CIRCLED IN RED INK, WITH DATE AND NAME OF PERSON MAKING CHANGE.

Do not extend notes this side of this line.

F.B. 140 PG. 91 | Profile No. | X-Sec. No. | Plotted | Date | Notes Red. | Date | Notes Chkd. | Date | Checked | Date | Division No. V. | Job No. 12 54 | Survey of El Segundo Blvd. | Survey by Lowry & Lowry | Notes | Indexed E. C. Johnson

STATION	B. S.	H. I.	F. S.	ELEV.		
		1123.30				
			6.03	1117.27	S. end S. E. C.R.	curb
			6.57	1116.73	E. end S. E. C.R.	gutter
			5.99	1117.31	" "	curb
4+47.4			5.51	1117.79		℄
"			4.2	1119.1		30' R - P/L
"			6.1	1117.2	30' L P/L	
4+73.1			5.7	1117.6		73.9 R basement h.o. #6
4+98.8			12.0	1111.3	126.1 L S.E. cor. h.o. #634 (rear)	
5+12.3			12.8	1110.5	104.6 L top of 4" C.I. pipe	
5+37.7			11.3	1112.0	91.1 L S.W. cor. h.o. #639	
5+00			5.52	1117.78		℄
"			5.18	1118.12		18' R - gutter
"			4.52	1118.78		18' R - curb
"			6.60	1116.70	18' L gutter	
"			5.98	1117.32	18' L curb	
5+50			5.99	1117.31		℄
T.P.			5.22	1118.08	T.P.	
	6.18	1124.26				
5+61.8			13.6	1110.7	108' L top of 2" gov. iron pipe	
"			13.1	1111.2	119.3 L S.W. cor. h.o. #616 (rear)	

76L298 307 3M 11-48

PLEASE RETURN TO
LOS ANGELES COUNTY SURVEYOR
726 HIGGINS BLDG.

NOTE: ANY ADDITIONS OR CHANGES ON THIS SHEET MUST BE MADE OR CIRCLED IN RED INK, WITH DATE AND NAME OF PERSON MAKING CHANGE.

Do not extend notes this side of this line.

STATION	B. S.	H. I.	F. S.	ELEV.		
		112426				
5+88.4			11.6	11127	90' L. - S.W. corb 6" 616"	
"			13.6	11107	129± L = back to [illegible]	
6+00			6.29	111797		℄
6+10			5.89	111837		18' [illegible] gutter
"			5.30	111896		[illegible] curb
"			7.27	111699	18' L gutter	
"			6.77	111749	18' L curb	
6+50			5.93	111833		℄.
6+78.2			5.9	11184	30' L. P/L.	
6+87.22			5.18	111908	Int. of ℄'s Sacramento [illegible]	
"			3.9	11204		30' R - P/L
			6.19	111807	18' S. on Louisa Lane - ℄ [illegible]	
			5.93	111833	24' S. "	" ℄
					S "	" ℄
			11.04	111322	100' S. "	" ℄
			11.35	111291	"	" 9' E. g[illegible]
			10.84	111342	"	9' E. curb
			11.12	111314	"	" 9' W. [illegible]
			10.49	111377	"	[illegible]

Profile Notes Red ____ Plotted ____ Job No. 1258 Division No. V.
No. ____ Date ____ Date ____ Survey of El [illegible]
X-Sec. Notes Chkd. ____ Checked ____ Survey by [illegible] Notes [illegible] Date 3-49
No. ____ Date ____ Date ____ Map No. ____ Indexed ____ Date ____

F.B. 1449 PG. 93

76L298 307 3M 11-48

PLEASE RETURN TO
LOS ANGELES COUNTY SURVEYOR
726 HIGGINS BLDG.

NOTE: ANY ADDITIONS OR CHANGES ON THIS SHEET MUST BE MADE OR CIRCLED IN RED INK, WITH DATE AND NAME OF PERSON MAKING CHANGE.

Do not extend notes this side of this line.

STATION	B. S.	H. I.	F. S.	ELEV.		
		1124.26				
			659	111768	E. end S.I.C.A. gut.	
			597	111829	" "	curb.
			633	111793	S. end S.E.C.A. gut	
			570	111846	"	curb.
			620	111806	S. end S.W.C.A. gut.	
			544	111882	" "	curb
			577	111849	W. end S.W.C.A. gut.	
			512	111914	" "	curb
6+96.2			53	11[illegible]	30' L P/L	
7+26.0			441	11[illegible]75		℄
"			348	1120[illegible]		18' R. gutter
"			276	112[illegible]50		18' R. curb. (bit in grade)
"			595	1118[illegible]	18' L gutter	
"			473	111953	18' L curb.	
7+41.0			323	112[illegible]03		18' R. gutter
"			215	112[illegible]11		18' R. curb.
7+50			381	1120[illegible]		℄
T. P.			500	111926	T. P.	
	9.68	1128.94				
7+91.4			91	11198.		37.5' R. Flow line 30" corr pipe

F.B. 1469 PG. 94

Job No. 1258 Division No. V Notes Red. Plotted Profile

Survey of El Molino Ave Date Date No.

Survey by Lanigan Notes Lanigan Notes Chkd. Checked X-Sec.

Indexed R. C. Johnson Date Date Date No.

76L298 307 3M 11-48

PLEASE RETURN TO
LOS ANGELES COUNTY SURVEYOR
726 HIGGINS BLDG.

NOTE: ANY ADDITIONS OR CHANGES ON THIS SHEET MUST BE MADE OR CIRCLED IN RED INK, WITH DATE AND NAME OF PERSON MAKING CHANGE.

Do not extend notes this side of this line.

STATION	B. S.	H. I.	F. S.	ELEV.		
		1128 94				
7+91.4			123	11166	28' L. Flow line of 30" corr. iron pipe	
8+00			750	112144		℄
"			682	112212		18' R-gutter
"			605	112289		18' R-curb
"			853	112041	18' L gutter	
"			798	112096	18' L curb	
8+06			596	112298		18' R-gut.
"			511	112383		18' R-curb (b)
8+50			641	112253		℄
8+50			550	112344		℄
"			489	112405		18' R gutter
"			424	112470		18' R curb
"			657	112237	18' L gutter	
"			591	112303	18' L curb	
9+10			157	11132	218' L S.E. cor. No. 566 (2 cdn)	
"			162	11127	240' L [illegible]	
9+50			459	112435		℄
9+[illegible]			98	11191	57.1 L. center bsmt. No. 594	
T.P	5 43	1133 79	058	112836	T.P.	

Profile
No. ____ Date ____ Notes Red ____ Plotted ____ Job No. 1259 Division No. VI
X-Sec. Date ____ Date ____ Survey of El Molino Ave
No. ____ Date ____ Notes Chkd. ____ Checked ____ Survey by Lamy [illegible] Notes [illegible] Date 3-49
Map No. ____ Date ____ Indexed Johnson Date ____

F.B. 1449 PG. 95

76L298 307 3M 11-48

PLEASE RETURN TO
LOS ANGELES COUNTY SURVEYOR
726 HIGGINS BLDG.

NOTE: ANY ADDITIONS OR CHANGES ON THIS SHEET MUST BE MADE OR CIRCLED IN RED INK, WITH DATE AND NAME OF PERSON MAKING CHANGE.

Do not extend notes this side of this line.

STATION	B. S.	H. I.	F. S.	ELEV.		
		1133 79				
10+00			874	112[illegible] 05		℄
"			8[illegible]	1125 54		18' R gutter
"			761	1126 18		18' R curb
"			6[illegible]	1127 8		30' R P/L
			959	112[illegible] 20	18' L gutter	
			888	1129 91	18' L curb	
			86	1125[illegible]	30' L P/L	
10+50			812	1125 67		℄
11+00			734	1126 14		℄
"			678	1127 01		18' R gutter
"			614	1127 [illegible]4		18' R curb
"			843	112[illegible] 30	18' L gutter	
"			775	1126 04	18' L gutter	
11+525			621	1127 58		℄
"			593	1127 86		18' R gutter
"			534	1128 43		18' R end curb
"			43	1129 5		30' R P/L
"			750	112[illegible] 29	18' L gutter	
"			691	112[illegible] 78	18' L end	
"			69	112[illegible]	30' L P/L	

F.B. A69 PG. 96 Job No. 1258 Division No. V Notes Red. Plotted Profile
Survey of El Molino Ave Date Date No.
Survey by Lanigan Notes Lanigan Notes Chkd. Checked X-Sec.
Indexed A. C. Johnson Date Date No.

FORM 307 10M 10-46

PLEASE RETURN TO
LOS ANGELES COUNTY SURVEYOR
700 HALL OF RECORDS

NOTE: ANY ADDITIONS OR CHANGES ON THIS SHEET MUST BE MADE OR CIRCLED IN RED INK, WITH DATE AND NAME OF PERSON MAKING CHANGE.

Do not extend notes this side of this line.

STATION	B. S.	H. I.	F. S.	ELEV.		
		1133 79				
11+66.0			71	1127		31' R. flow line-3" pipe
"			102	1123	31.5 L. flow line-3" pipe	
[illegible]			529	1128 50	int. of [illegible] Sacramento St. [illegible]	
			020	1133 59	100' N. on Santa Rosa Ave. ℄	
			1010	1123 69	S. on Santa Rosa Ave. ℄	
12+90			3[illegible]	1130 1[illegible]		
B.M. [illegible] 155			5 93	1128 36	155 Elev. 1128.353 [illegible] 159 [illegible] Santa Rosa Ave. [illegible] Sta. N.E. [illegible] of W. end curb.	

Profile Notes Red ____ Plotted ____ Job No. 1258 Division No. V

No. ____ Date ____ Date ____ Survey of [illegible]

X-Sec. Notes Chkd. ____ Checked ____ Survey by J.J.L. Notes J.J.L. Date 3-47

No. ____ Date ____ Date ____ Map No. ____ Indexed Johnson Date ____

F.B. 1469 Pg. 97

F.B. 469 PG. 98

Job No. 1258 Division No. V. Notes Red. _____ Plotted _____ Profile

Survey of El Molino Ave. Date _____ Date _____ No. _____

Survey by Lanigan Notes Lanigan Notes Chkd. _____ Checked _____ X-Sec.

Indexed _____ Date _____ Date _____ Date _____ No. _____

FORM 307 10M 10-46

PLEASE RETURN TO

LOS ANGELES COUNTY SURVEYOR

700 HALL OF RECORDS

NOTE: ANY ADDITIONS OR CHANGES ON THIS SHEET MUST BE MADE OR CIRCLED IN RED INK, WITH DATE AND NAME OF PERSON MAKING CHANGE.

Do not extend notes this side of this line.

STATION	B. S.	H. I.	F. S.	ELEV.	

Notes Ck'd by	Survey of El Molino Ave
Map No.	W. O. 1258 Tape No. St'd °F
Office Work	Surveyed by J. J. Lanigan
Checked	Notes Lanigan Date 2-49
Date	Indexed A. C. Johnson

F. B. 1469 Pg. 99

JAN 24 '51

LOCATION
of
IMPROVEMENTS
on
NEW YORK AVE
from
EL MOLINO AVE
to
LAKE AVE
C.I. 1258

J. J. Lanigan
A. S. Curtis
J. W. Trunich
J. Zsigmondvics

Note: Any Additions or Changes on This Sheet Must be Made or Circled in Red Ink With Date and Name of Person Making Change.

Do not extend notes this side of this line.

RETURN TO
LOS ANGELES COUNTY SURVEYOR
700 HALL OF RECORDS

FORM 247 5M 5-46

F. B. 1461 PG. 100

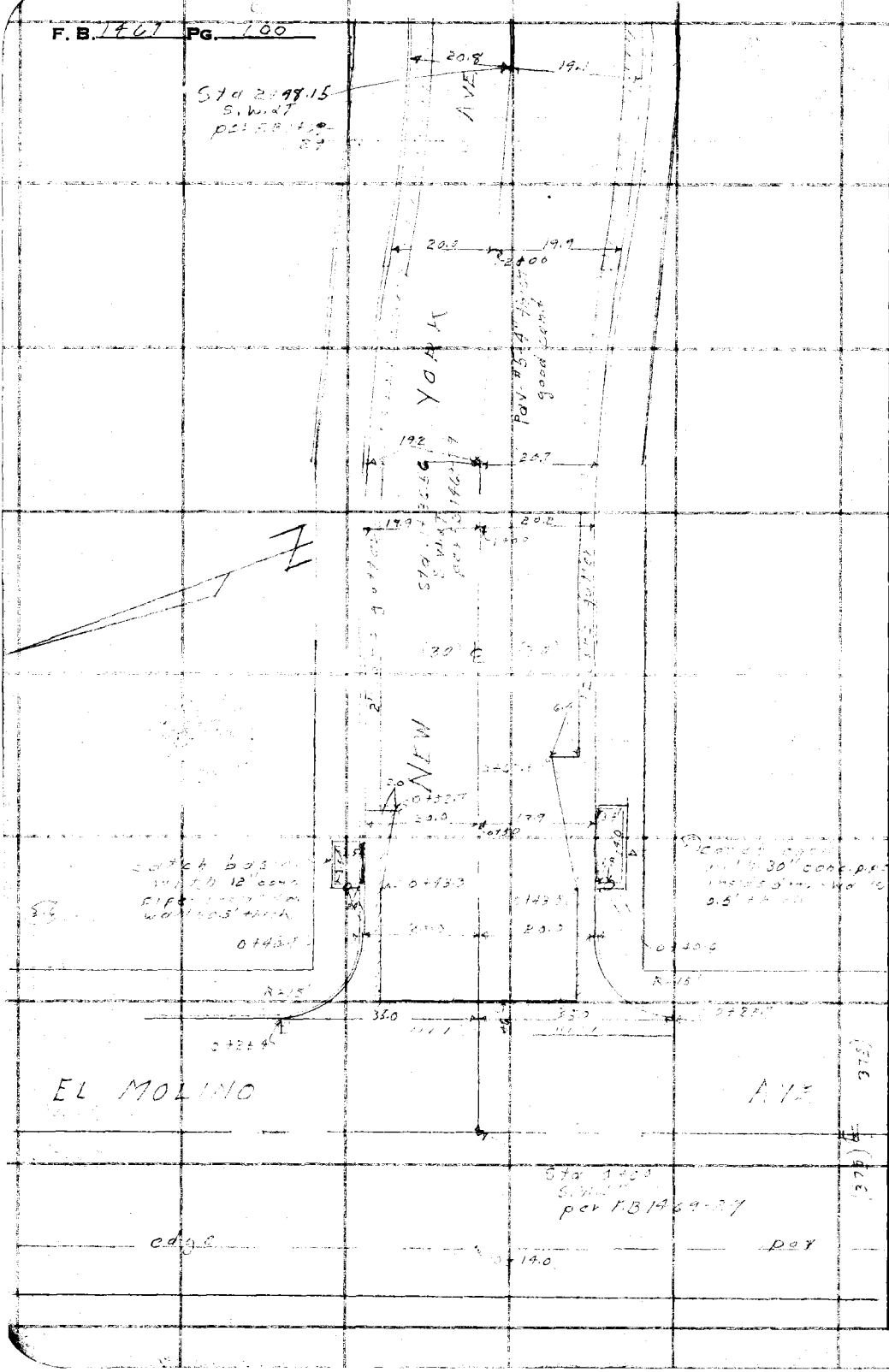

RETURN TO
LOS ANGELES COUNTY SURVEYOR
700 HALL OF RECORDS

Do not extend notes this side of this line.

Note: Any Additions or Changes on This Sheet Must be Made or Circled in Red Ink With Date and Name of Person Making Change.

Notes Ck'd by	Survey of El Molino Ave
Map No.	W. O. 1255 Tape No. St'd °F
Office Work	Surveyed by J.J. Lonigan
Checked	Notes Lonigan Date 3-49
Date	Indexed [redacted] C. Johnson

F. B. 1423 Pg. 101

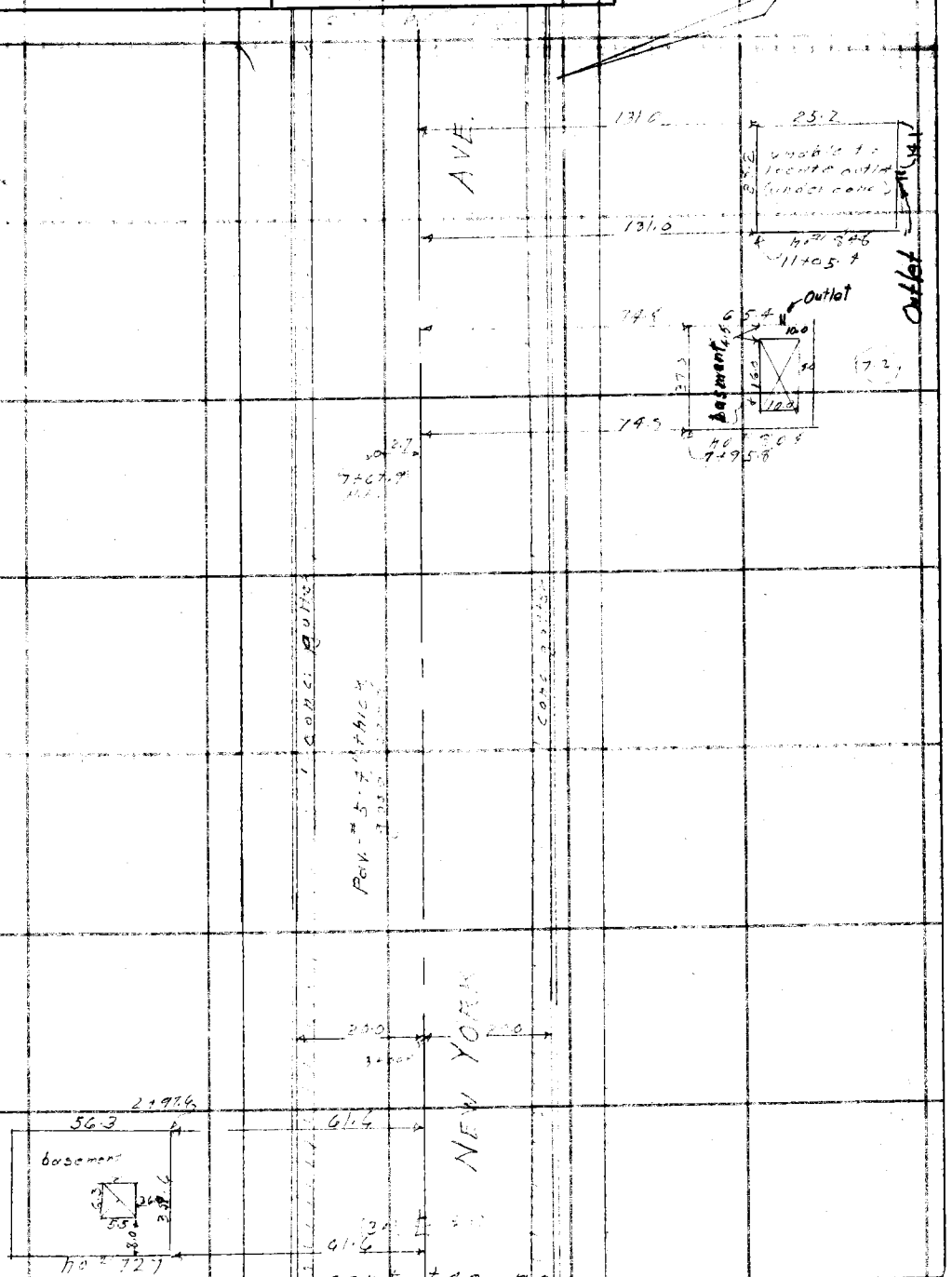

Note: Any Additions or Changes on This Sheet Must be Made or Circled in Red Ink With Date and Name of Person Making Change.

Do not extend notes this side of this line.

RETURN TO
LOS ANGELES COUNTY SURVEYOR
700 HALL OF RECORDS

FORM 247 5M 5-46

F. B. 1469 PG. 102

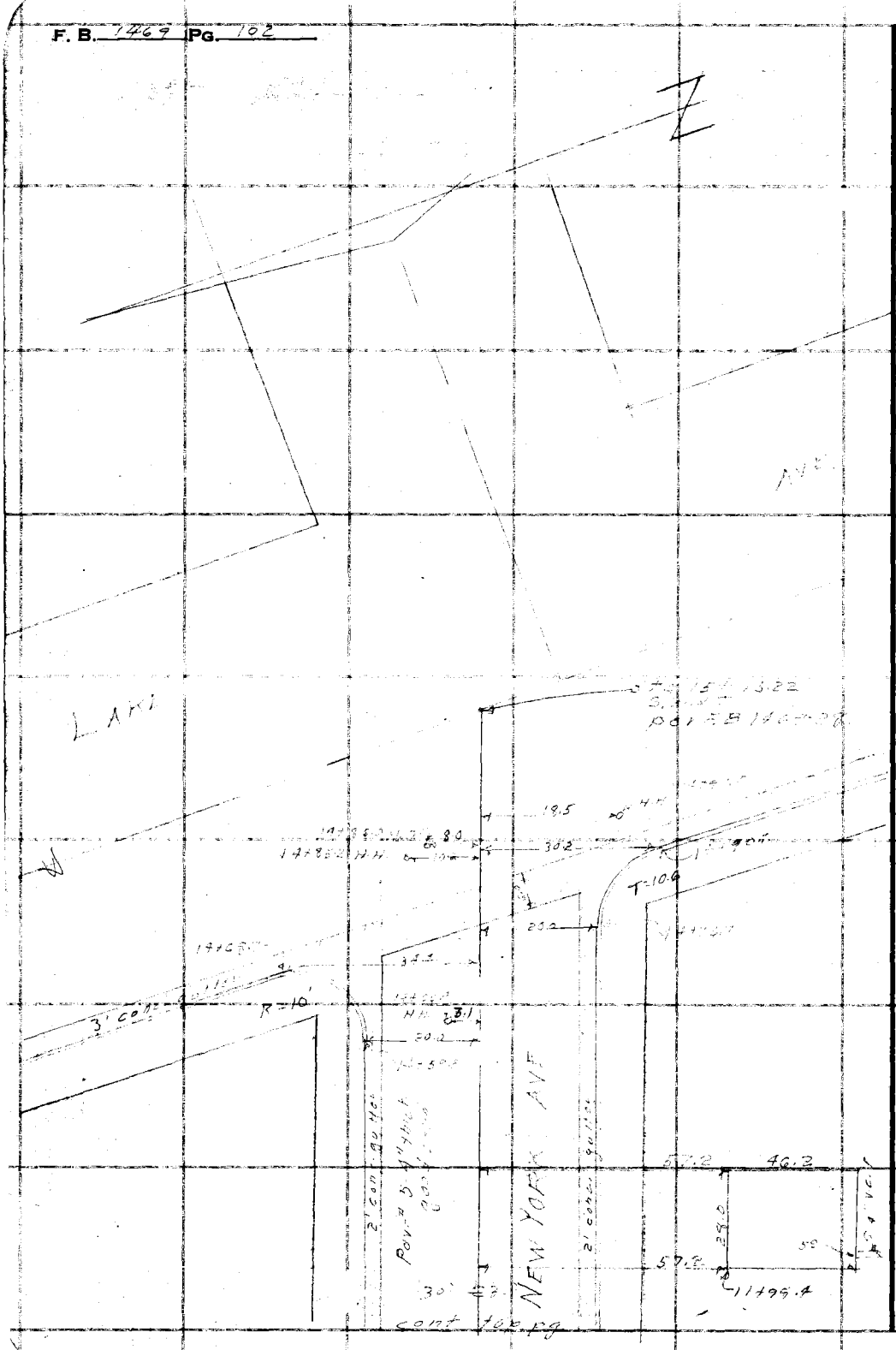

RETURN TO
LOS ANGELES COUNTY SURVEYOR
7DO HALL OF RECORDS

Do not extend notes this side of this line.

Note: Any Additions or Changes on This Sheet Must be Made or Circled in Red Ink With Date and Name of Person Making Change.

Profile No. _____ Notes Red. _____ Plotted _____ Job No. 1258 Division No. V

F.B. 1469 PG. 103

Date _____ Date _____ Survey of El Molino Ave

X-Sec. No. _____ Notes Chkd. LCM Checked _____ Survey by Lanigan Notes Lanigan Date 3-49

Date 4/11/49 Date _____ Map No. _____ Indexed A. C. Johnson Date JAN 24 '51

PROFILE
AND
CROSS SECTIONS
ON
NEW YORK AVE.
FROM
EL MOLINO AVE
TO
LAKE AVE.

C.I. 1258

Lanigan
Curtis
Trunck
Zsigmondovics

ELEV.

F.S.

H.I.

B.S.

STATION

NOTE: ANY ADDITIONS OR CHANGES ON THIS SHEET MUST BE MADE OR CIRCLED IN RED INK, WITH DATE AND NAME OF PERSON MAKING CHANGE.

Do not extend notes this side of this line.

PLEASE RETURN TO
LOS ANGELES COUNTY SURVEYOR
726 HIGGINS BLDG.

76L298 307 3M 11-48

76L298 307 3M 11-48

PLEASE RETURN TO
LOS ANGELES COUNTY SURVEYOR
726 HIGGINS BLDG.

NOTE: ANY ADDITIONS OR CHANGES ON THIS SHEET MUST BE MADE OR CIRCLED IN RED INK, WITH DATE AND NAME OF PERSON MAKING CHANGE.

Do not extend notes this side of this line.

STATION	B. S.	H. I.	F. S.	ELEV.		
B.M.# AE188				1108 79	B.M.# AE188	Elev. 1108.787 per F.B. 1447-178 El Molino Ave & New York Ave N.E. cor. B.T. spk. in curb 23' E. of C.R.
	3 71	1112 50				
0+00			5 08	1107 42	Int. of ℄ S. New York Ave & El Molino Ave	
			1 45	1111 05	100' Non ℄ of El Molino Ave	
			8 61	1103 89	100' S. " " "	
0-14.0			5 35	1107 15		℄ edge pav.
0+25.4			5 77	1106 73		℄ cross-gutter
			6 91	1105 59	S. end S.E.C.R. gutter	
			6 38	1106 12	" "	curb
			5 95	1106 55	E. end S.E.C.R. gutter	
			5 26	1107 24	" "	curb
			4 90	1107 60	E. end N.E.C.R. gutter	
			4 21	1108 29	" "	curb
			4 35	1108 15	N. end N.E.C.R. gutter	
			3 81	1108 69	" "	curb
0+37.5			5 0	1107 5		30' R. P/L
"			2 5	1110 0	30' L. P/L	
0+43.3			7 7	1104 8	22.5' L. - Flow line 12" pipe in catch basin	
0+44.0			9 2	1103 3		22.3' R. Flow line - 30" pipe in catch basin
0+50			4 55	1107 95		℄
1+00			3 27	1109 23		℄

F.B. 1469 PG. 104 Job No. 1258 Division No. V Notes Red. Plotted No. Profile
Survey of El Molino Ave Date Date No. X-Sec.
Survey by Lanigan Notes Lanigan Notes Chkd. Checked No.
Indexed A. C. Johnson Date 3-49 Date Date

FORM 307 10M 10-46

PLEASE RETURN TO
LOS ANGELES COUNTY SURVEYOR
700 HALL OF RECORDS

NOTE: ANY ADDITIONS OR CHANGES ON THIS SHEET MUST BE MADE OR CIRCLED IN RED INK, WITH DATE AND NAME OF PERSON MAKING CHANGE.

Do not extend notes this side of this line.

STATION	B. S.	H. I.	F. S.	ELEV.		
		1112 50				
1+00			454	1107 96		20 R gutter
"			388	1108 62		20 R curb.
"			308	1109 02	20 L gutter	
"			288	1109 62	20 L curb.	
1+30.56			251	1109 99		℄
"			378	1108 72		20.7 R. gutter
"			318	1109 32		20.7 R. curb.
"			272	1109 78	19.2 L. gutter	
"			209	1110 41	19.2 L. curb.	
2+00			117	1111 33		℄
"			236	1110 14		19.9 R. gutter
"			177	1110 73		19.9 R. curb.
"			232	1110 18	20.0' L. gutter	
"			067	1111 83	20' L. curb.	
T. P.			080	1111 70	T. P.	
	806	1119 76				
2+50			727	1112 49		℄
2+99.15			614	1113 60		P.I.
—			735	1112 38		19.1 R. gutter
			674	1113 02		19.1 R. curb

Profile
No. ____ Date ____ Notes Red ____ Plotted ____ Job No. 12.58 Division No. V.
X-Sec. Date ____ Date ____ Survey of El Monte Ave
No. ____ Date ____ Notes Chkd ____ Checked ____ Survey by [illegible] Notes J.d.L. Date 3-47
Date ____ Date ____ Map No. ____ Date ____

F.B. 1469 Pg. 105

FORM 307 10M 10-46

PLEASE RETURN TO
LOS ANGELES COUNTY SURVEYOR
700 HALL OF RECORDS

NOTE: ANY ADDITIONS OR CHANGES ON THIS SHEET MUST BE MADE OR CIRCLED IN RED INK, WITH DATE AND NAME OF PERSON MAKING CHANGE.

Do not extend notes this side of this line.

STATION	B. S.	H. I.	F. S.	ELEV.		
		1119 76				
2+98.15			628	1113 48	20.8 L. gutter	
"			569	[illegible]	20.8 L. curb	
3+50			509	[illegible]		℄
"			539	[illegible]		30' R. P/L
"			86	[illegible]		150' R.
"			32	1114 [illegible]	30' L. P/L	
"			144	1124 2	190' L.	
2+73.1			82	[illegible]	99.3' L. center basement [illegible]	
4+00			392	1115 94		℄
"			504	1114 72		20' R. gutter
"			441	1115 35		20' R. curb
"			411	1115 65	20' L. gutter	
"			347	1116 29	20' L. curb	
4+[illegible]			266	[illegible]		℄
5+00			119	1119 57		℄
"			239	1117 37		20' R. gutter
"			175	1118 01		20' R. curb
"			139	1118 37	20' L. gutter	
"			076	[illegible]	20' L. curb	
T. P.	10 95	1129 42	079	1118 97	T. P.	

F.B. 1449 PG. 104

Job No. 1258 Division No. V. Notes Red. Plotted Profile

Survey of El Molino Ave. Date Date No.

Survey by Lanigan Notes Chkd. Checked X-Sec.

Indexed A. C. Johnson Date Date No.

FORM 307 10M 10-46

PLEASE RETURN TO
LOS ANGELES COUNTY SURVEYOR
700 HALL OF RECORDS

NOTE: ANY ADDITIONS OR CHANGES ON THIS SHEET MUST BE MADE OR CIRCLED IN RED INK, WITH DATE AND NAME OF PERSON MAKING CHANGE.

Do not extend notes this side of this line.

STATION	B. S.	H. I.	F. S.	ELEV.		
		1129 42				
5+50			9 30	1120 12		℄
6+00			7 41	1121 81		℄
"			8 63	1120 70		20' R gutter
"			8 05	1121 37		20' R curb
"			7 84	1121 58	20' L gutter	
"			7 22	1122 20	20' L curb	
6+60			[illegible]	1123 [illegible]		℄
"			5 8	1123 6		30' R. P/L
"			6 3	1123 1		155' R
"			4 0	1125 4	30' L P/L	
"			(+27)	1132 1	180' L.	
7+00			4 19	1125 23		℄
"			5 97	1123 95		20' R gutter
"			4 92	1124 60		20' R curb
"			4 50	1124 92	20' L gutter	
"			3 83	1125 59	20' L curb	
7+40			2 56	1126 86		℄
T. P.			0 95	1128 47	T. P.	
	1075	1139 22				

Profile Notes Red ____ Plotted ____ Job No. 1258 Division No. V
No. ____ Date ____ Date ____ Survey of El Molino Ave.
X-Sec. Notes Chkd. ____ Checked ____ Survey by J.J.L. Notes J.J.L. Date 3-49
No. ____ Date ____ Date ____ Map No. ____ Indexed Johnson Date ____

F.B. 1969 Pg. 107

FORM 307 10M 10-46

PLEASE RETURN TO
LOS ANGELES COUNTY SURVEYOR
700 HALL OF RECORDS

NOTE: ANY ADDITIONS OR CHANGES ON THIS SHEET MUST BE MADE OR CIRCLED IN RED INK, WITH DATE AND NAME OF PERSON MAKING CHANGE.

Do not extend notes this side of this line.

STATION	B. S.	H. I.	F. S.	ELEV.		
		1139.22				
8+00			10 75	1128 47		℄
"			11 93	1127 29		20' R. gutter
"			11 31	1127 91		20' R curb
"			10 94	1128 29	20' L gutter	
"			[illegible]	1128 92	20' L curb	
8+20.3			15 2	1124 6		131.2 R. center [illegible]
8+50			9 06	1130 [illegible]		℄
9+00			7 50	1131 [illegible]		℄
			8 70	1130 52		20' R gutter
			8 05	1131 [illegible]		20' R curb
			7 74	1131 48	20' L gutter	
			7 24	1132 18	20' L curb	
9+60			5 51	1133 71		℄
"			5 9	1133 3		30' R - P/L
"			10 2	1129 0		180' R
"			4 7	1134 5	30' L P/L	
"			10 4	1139 6	175' L	
10+00			4 17	1135 05		℄
"			5 42	1133 90		20' R gutter
			[illegible]	1134 [illegible]		[illegible]

F.B. 1469 PG. 108 Job No. 1254 Division No. V Notes Red. Plotted Profile
Survey of El Molino Ave Date Date No.
Survey by Lanigan Notes Lanigan Notes Chkd. Checked X-Sec.
Indexed ~~A. C. Johnson~~ Date Date No.

FORM 307 10M 10-46

PLEASE RETURN TO
LOS ANGELES COUNTY SURVEYOR
700 HALL OF RECORDS

NOTE: ANY ADDITIONS OR CHANGES ON THIS SHEET MUST BE MADE OR CIRCLED IN RED INK, WITH DATE AND NAME OF PERSON MAKING CHANGE.

Do not extend notes this side of this line.

STATION	B. S.	H. I.	F. S.	ELEV.		
		113922				
10+00			439	113482	20' L gutter	
			374	113548	20' L curb	
10+50			[illegible]	113679		℄
11+00			[illegible]	[illegible]		℄
			206	113714		20' R gutter
			14[illegible]	113781		[illegible] R curb
			116	113806	20' L gutter	
			253	113849	20' L curb	
11+05.4			60	11332[illegible]		156' R [illegible]
			64	11326[illegible]		180' R.
T. P.			395	113824	T. P.	
	678	114502				
11+50			561	11394[illegible]		℄
12+00			512	113990		℄
			631	113871		20' R gutter
			568	113934		20' R curb
			531	113971	20' L gutter	
			469	114033	20' L curb	
12+03.4			106	11344		103.4' R - Top of 4' [illegible]

Profile Notes Red ____ Plotted ____ Job No. 1258 Division No. V.
No. ____ Date ____ Date ____ Survey of [illegible]
X-Sec. Notes Chkd ____ Checked ____ Survey by [illegible] Notes [illegible] Date 3-49
No. ____ Date ____ Date ____ Map No. ____ Indexed [illegible] Date ____

F.B. 1469 Pg. 109

FORM 307 10M 10-46

PLEASE RETURN TO
LOS ANGELES COUNTY SURVEYOR
700 HALL OF RECORDS

NOTE: ANY ADDITIONS OR CHANGES ON THIS SHEET MUST BE MADE OR CIRCLED IN RED INK, WITH DATE AND NAME OF PERSON MAKING CHANGE.

Do not extend notes this side of this line.

STATION	B. S.	H. I.	F. S.	ELEV.		
		1145 02				
12+37			521	1137 81		℄
"			55	1137 2		30' R. Fl.
"			108	113[illegible]		150' R.
"			37	114[illegible] 3	30' L Fl.	
"			(+1 3)	114[illegible] 3	175 L	
12+50			535	1137 67		℄
13+00			591	1137 1[illegible]		℄
"			710	1137 92		20' R. gutter
"			645	1138 57		[illegible] R. curb
"			6[illegible]	113[illegible]	20' L gutter	
"			544	113[illegible] 58	[illegible] curb	
13+50			640	1138 54		℄
T. P.			650	113[illegible] 53	T. P.	
	380	1142 32				
14+00			434	1137 98		℄
"			569	1136 72		20' R. gutter
"			498	1137 34		20' R. curb.
"			463	1137 69	20' L gutter	
"			400	1138 32	20' L curb.	
14+50			505	1136 27		℄

F.B. 1469 Pg. 110

Job No. 1258 Division No. V Notes Red. Plotted Profile

Survey of El Molino Ave Date Date No.

Survey by Lanigan Notes Lanigan Notes Chkd. Checked X-Sec.

Indexed A. C. Johnson Date Date No.

76L298 307 3M 11-48

PLEASE RETURN TO
LOS ANGELES COUNTY SURVEYOR
726 HIGGINS BLDG.

NOTE: ANY ADDITIONS OR CHANGES ON THIS SHEET MUST BE MADE OR CIRCLED IN RED INK, WITH DATE AND NAME OF PERSON MAKING CHANGE.

Do not extend notes this side of this line.

STATION	B. S.	H. I.	F. S.	ELEV.		
		1142 32				
14+63			41	1138 2	30' L P/L	
14+80			62	1136 1		30' R. P/L
14+80.3			61	1136 2		℄ cross gutter
15+15.22			635	1135 97	Int. of ℄ New York Ave & Lake Ave	
			10 03	1132 29	100' S. on Lake Ave ℄	
			10 47	1131 85	100' S. "	" 33' W. gutter
			9 66	1132 66	100' S.	33' W. curb
			1 81	1140 51	100' N. on Lake Ave ℄	
			2 48	1139 94	100' "	" 33' W. gutter
			1 66	1140 60	100' "	" 33' W. curb
			7 48	1134 84	S. end S.W.C.R. gutter	
			6 68	1135 64	"	curb
			6 81	1135 51	W. end S.W.C.R. gutter	
			6 02	1136 30	"	curb
			5 27	1137 05	W. end N.W.C.R. gutter	
			4 66	1137 [illegible]		curb
			4 69	1137 63	" end N.W.C.R. gutter	
			3 [illegible]	1138 40	"	curb
B.M. AE42			6 04	1136 28	B.M. AE 42 Elev. 1136.284 per [illegible] 179 New York Ave & Lake Ave N.E. cor L.&N. in curb 2' N. of N.C.R.	

Profile Notes Red ____ Plotted ____ Job No. 1258 Division No. ____ F.B. 1469 Pg. 111

No. ____ Date ____ Date ____ Survey of ____

X-Sec. Notes Chkd. ____ Checked ____ Survey by Lowell Notes [illegible] Date 3-49

No. ____ Date ____ Date ____ Map No. ____ Indexed E. Johnson Date ____

F.B. 1999 PG. 112

Job No. 1258 Division No. V. Notes Red. _____ Plotted _____ Profile

Survey of El Molino Ave. Date _____ Date _____ No. _____

Survey by Longan Notes Longan Notes Chkd _____ Checked _____ X-Sec.

Indexed _____ Date _____ Date _____ Date _____ No. _____

STATION	B. S.	H. I.	F. S.	ELEV.

76L298 307 3M 11-48

PLEASE RETURN TO
LOS ANGELES COUNTY SURVEYOR
726 HIGGINS BLDG.

Do not extend notes this side of this line.

NOTE: ANY ADDITIONS OR CHANGES ON THIS SHEET MUST BE MADE OR CIRCLED IN RED INK, WITH DATE AND NAME OF PERSON MAKING CHANGE.

Notes Ck'd by	Survey of [illegible]
Map No.	W. O. 1858 Tape No. St'd °F
Office Work	Surveyed by [illegible]
Checked	Notes [illegible] Date [illegible]
Date	Indexed A. C. Johnson

F. B. 1469 PG. 152

JAN 24 '51

LOCATION
OF
IMPROVEMENTS
ON
WOODBURY RD.
BETWEEN
MADISON AVE.
AND
[illegible] AVE.
CA. 1958

[illegible]

Note: Any Additions or Changes on this Sheet Must be Made or Circled in Red Ink With Date and Name of Person Making Change.

Do not extend notes this side of this line.

RETURN TO
LOS ANGELES COUNTY SURVEYOR
700 HALL OF RECORDS

FORM 247 5M 5-46

F. B. 1469 PG. 114

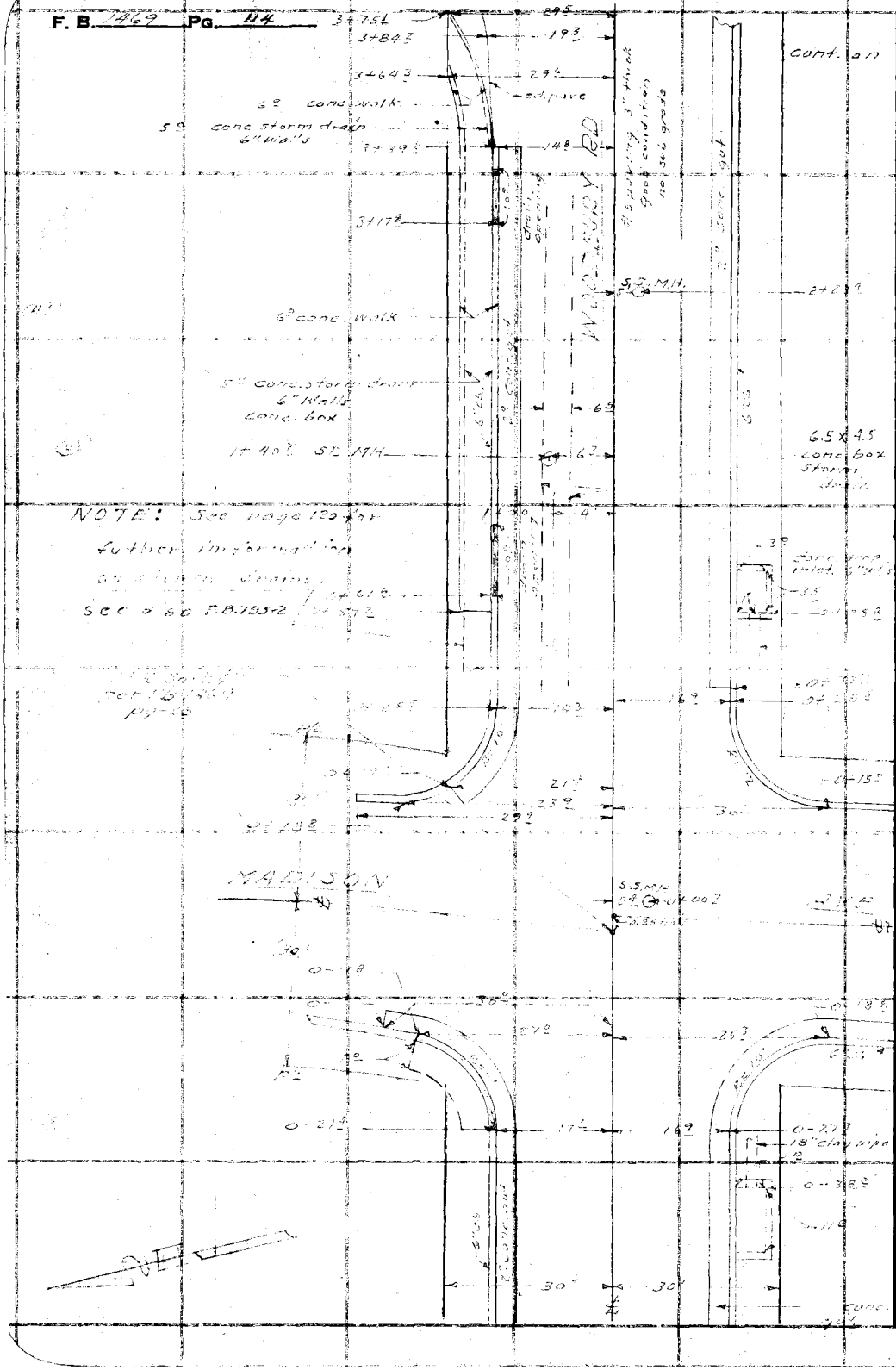

RETURN TO
LOS ANGELES COUNTY SURVEYOR
700 HALL OF RECORDS

Do not extend notes this side of this line.

Note: Any Additions or Changes on This Sheet Must be Made or Circled in Red Ink With Date and Name of Person Making Change.

Notes Ck'd by	Survey of
Map No.	W. O. Tape No. St'd °F
Office Work	Surveyed by Lanigan
Checked	Notes Date
Date	Indexed A. C. Johnson

F. B. 1469 Pg. 115

cont. on bot. pg-116

Note: Any Additions or Changes on This Sheet Must Be Made or Circled in Red Ink With Date and Name of Person Making Change.

Do not extend notes this side of this line.

RETURN TO
LOS ANGELES COUNTY SURVEYOR
700 HALL OF RECORDS

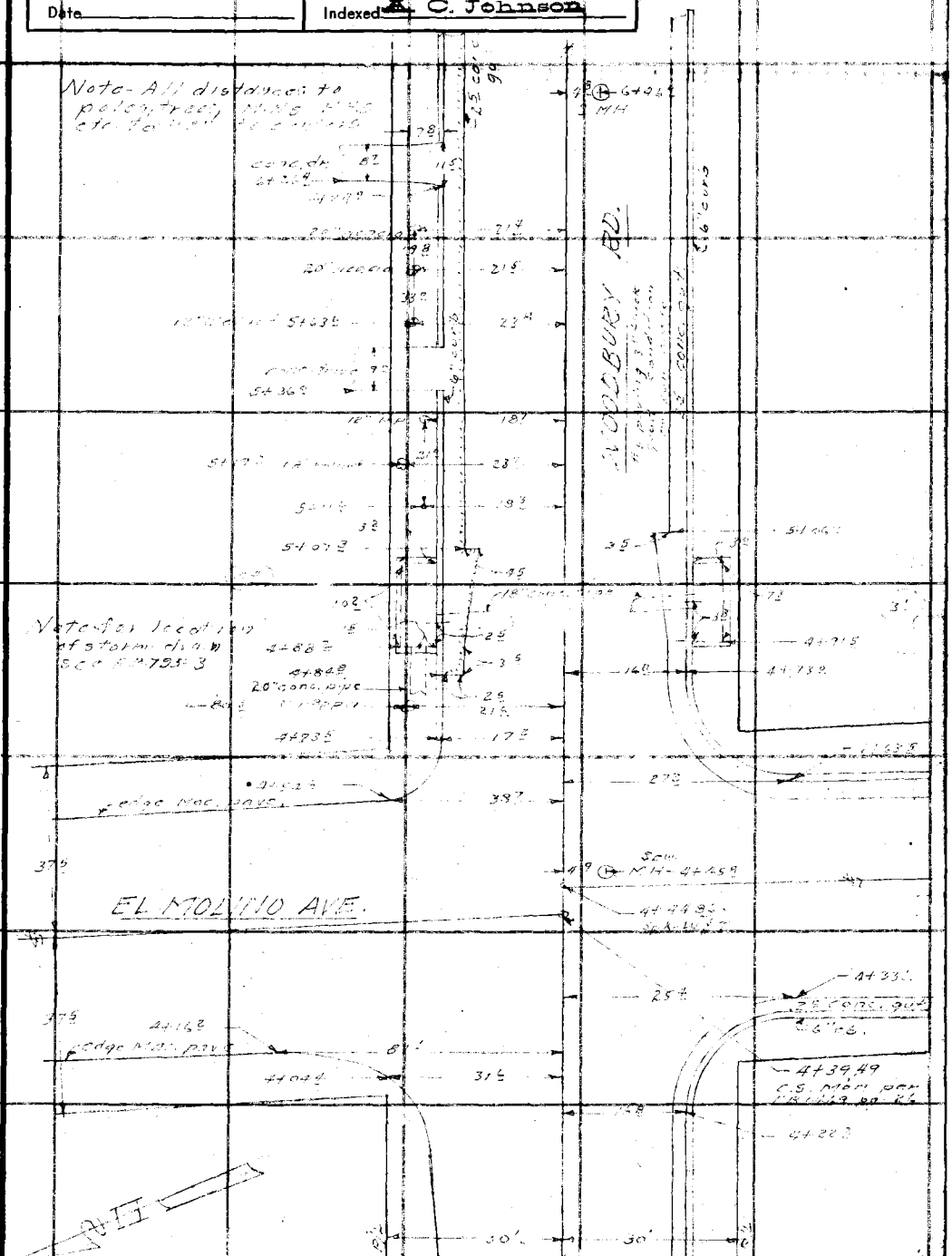

FORM 247 3M 5-46

F. B. 1969 PG. 116

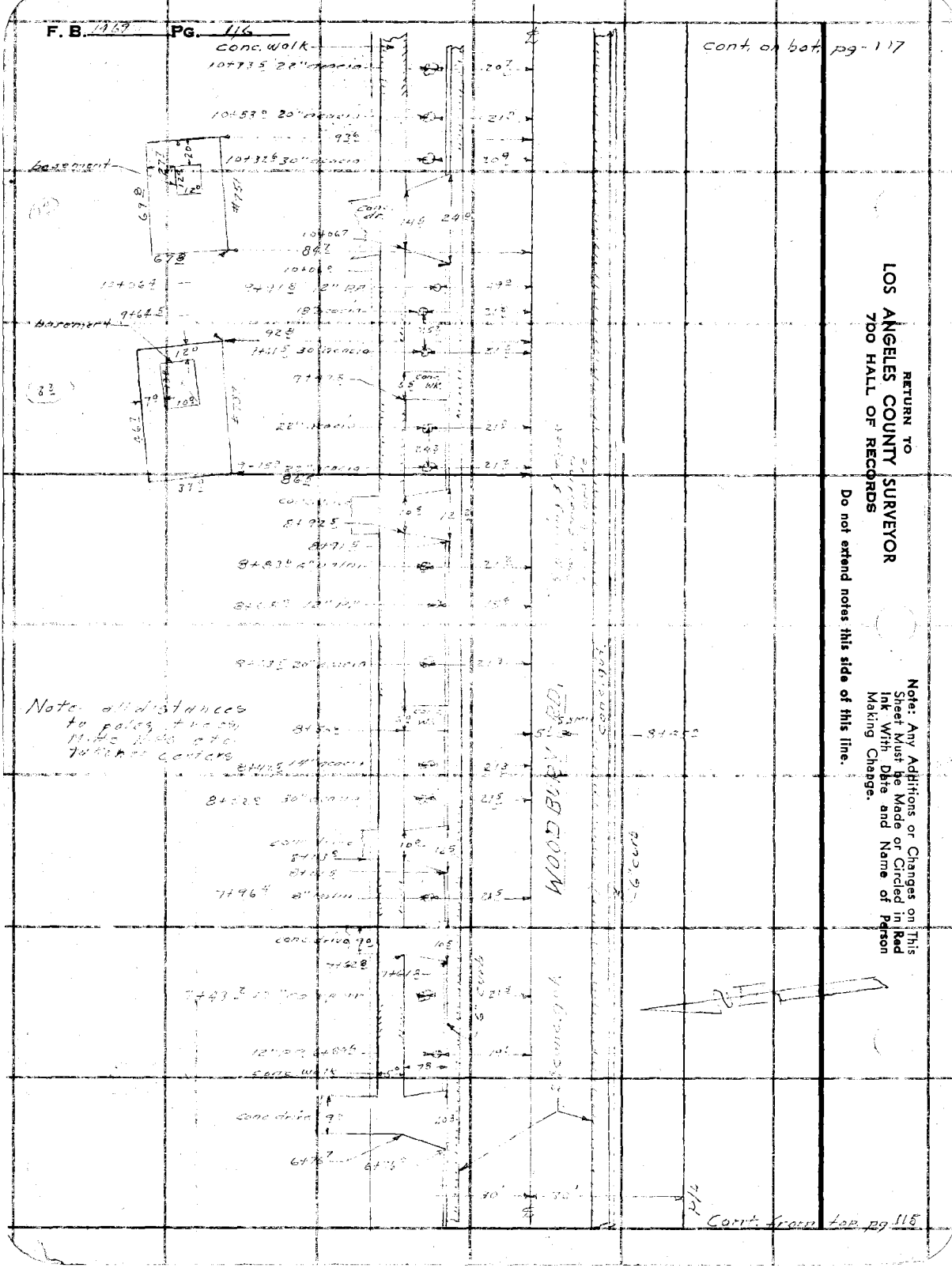

RETURN TO
LOS ANGELES COUNTY SURVEYOR
700 HALL OF RECORDS

Do not extend notes this side of this line.

Notes: Any Additions or Changes on This Sheet Must be Made or Circled in Red Ink With Date and Name of Person Making Change.

Notes Ck'd by	Survey of El Molino Ave
Map No.	W. O. 1258 Tape No. St'd °F
Office Work	Surveyed by Lanigan
Checked	Notes Curtis Date 3-29
Date	Indexed C. Johnson

F.B. 1469 Pg. 117

cont. on bot. pg. 118

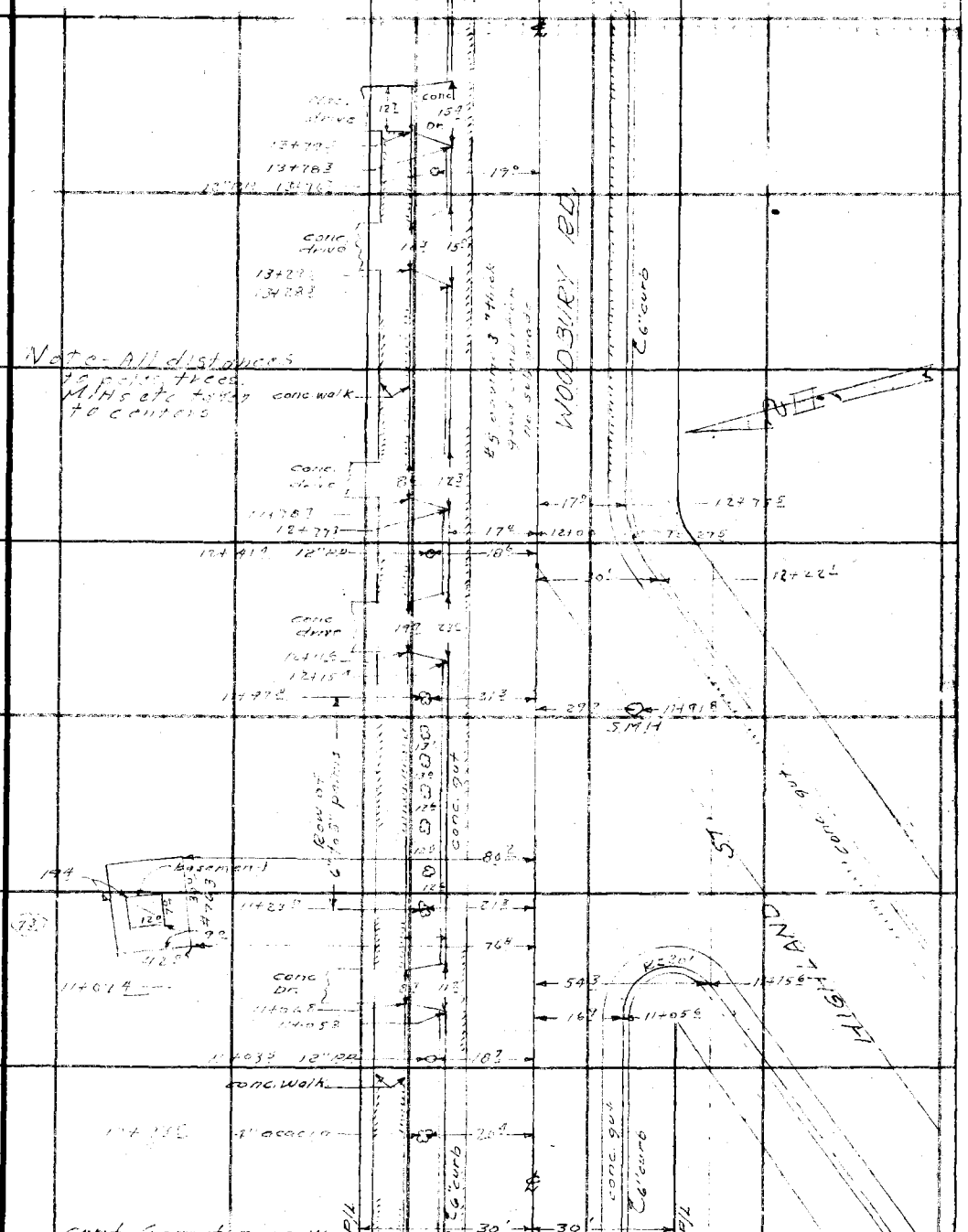

Note: Any Additions or Changes on This Sheet Must Be Made or Circled in Red Ink With Date and Name of Person Making Change.

Do not extend notes this side of this line.

RETURN TO
LOS ANGELES COUNTY SURVEYOR
700 HALL OF RECORDS

FORM 247 5M 5-46

F. B. 1469 Pg. 118

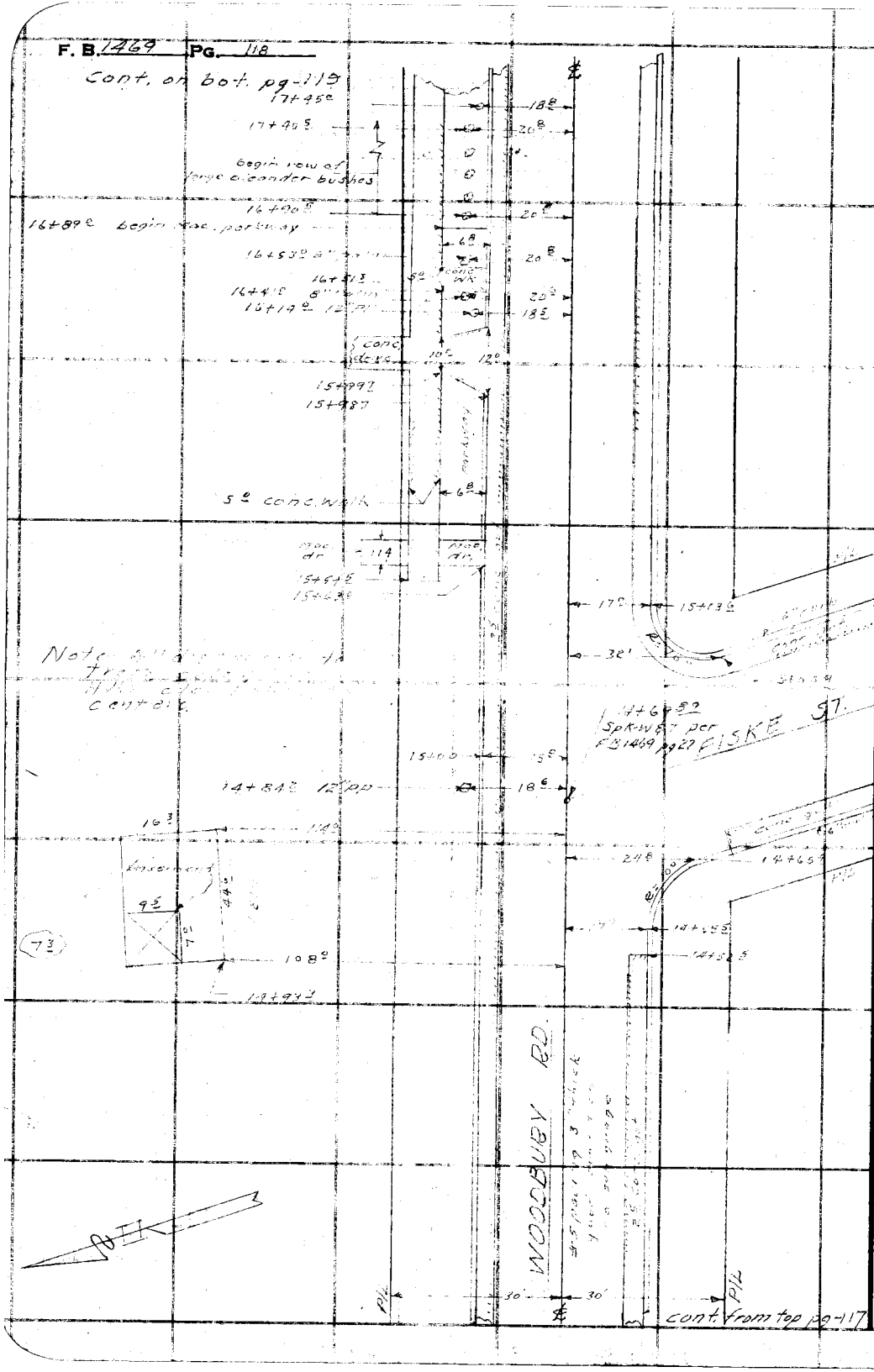

RETURN TO
LOS ANGELES COUNTY SURVEYOR
700 HALL OF RECORDS

Do not extend notes this side of this line.

Note: Any Additions or Changes on This Sheet Must be Made or Circled in Red Ink With Date and Name of Person Making Change.

Notes Ck'd by	Survey of El Molino Ave.
Map No.	W. O. 1258 Tape No. St'd °F
Office Work	Surveyed by Lanigan
Checked	Notes Curtis Date 3-27
Date	Indexed C. Johnson

F. B. 1467 PG. 119

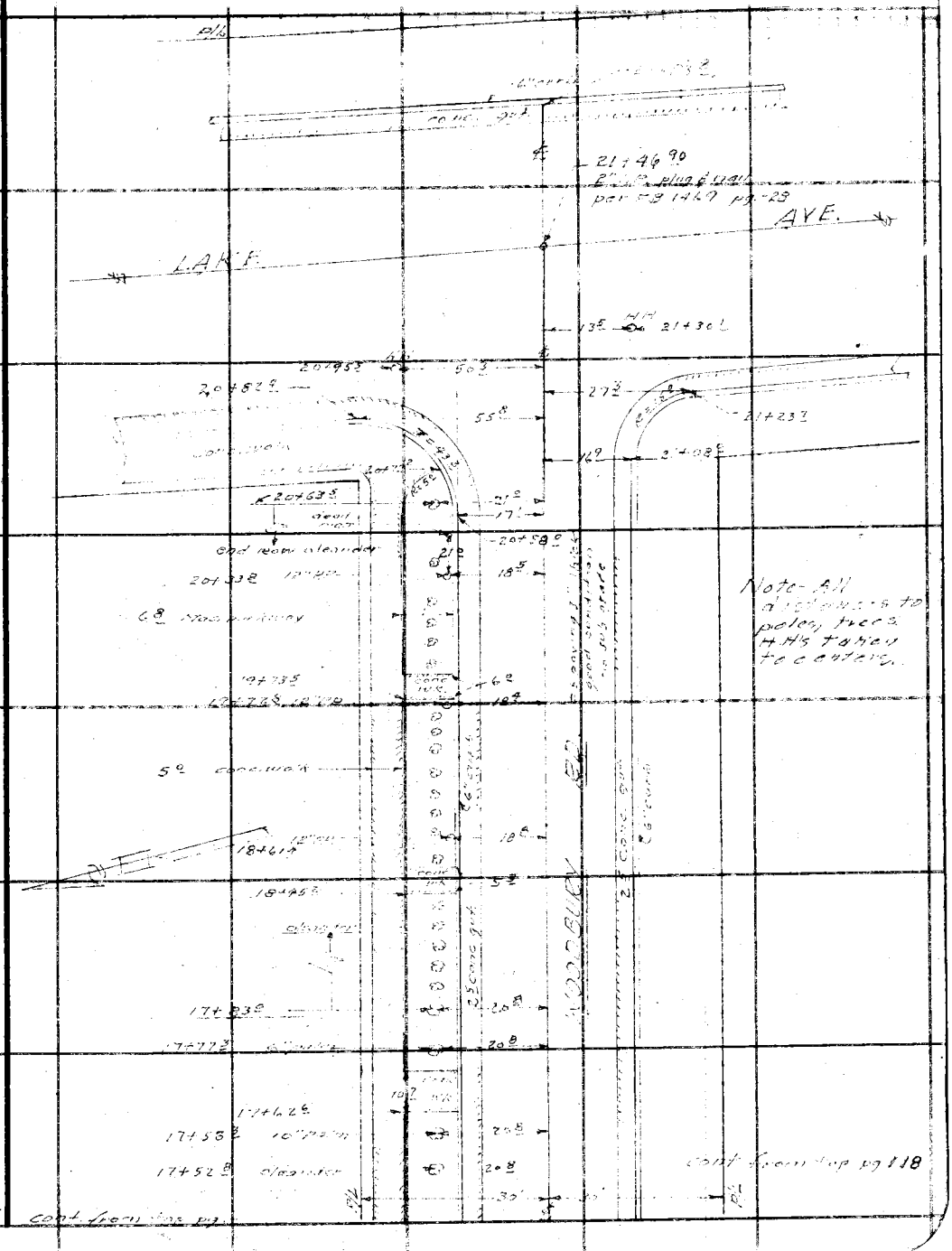

Note: Any Additions or Changes on This Sheet Must be Made or Circled in Red Ink With Date and Name of Person Making Change.

Do not extend notes this side of this line.

RETURN TO
LOS ANGELES COUNTY SURVEYOR
700 HALL OF RECORDS

FORM 247 5M 5-46

F. B. 1469 PG. 120

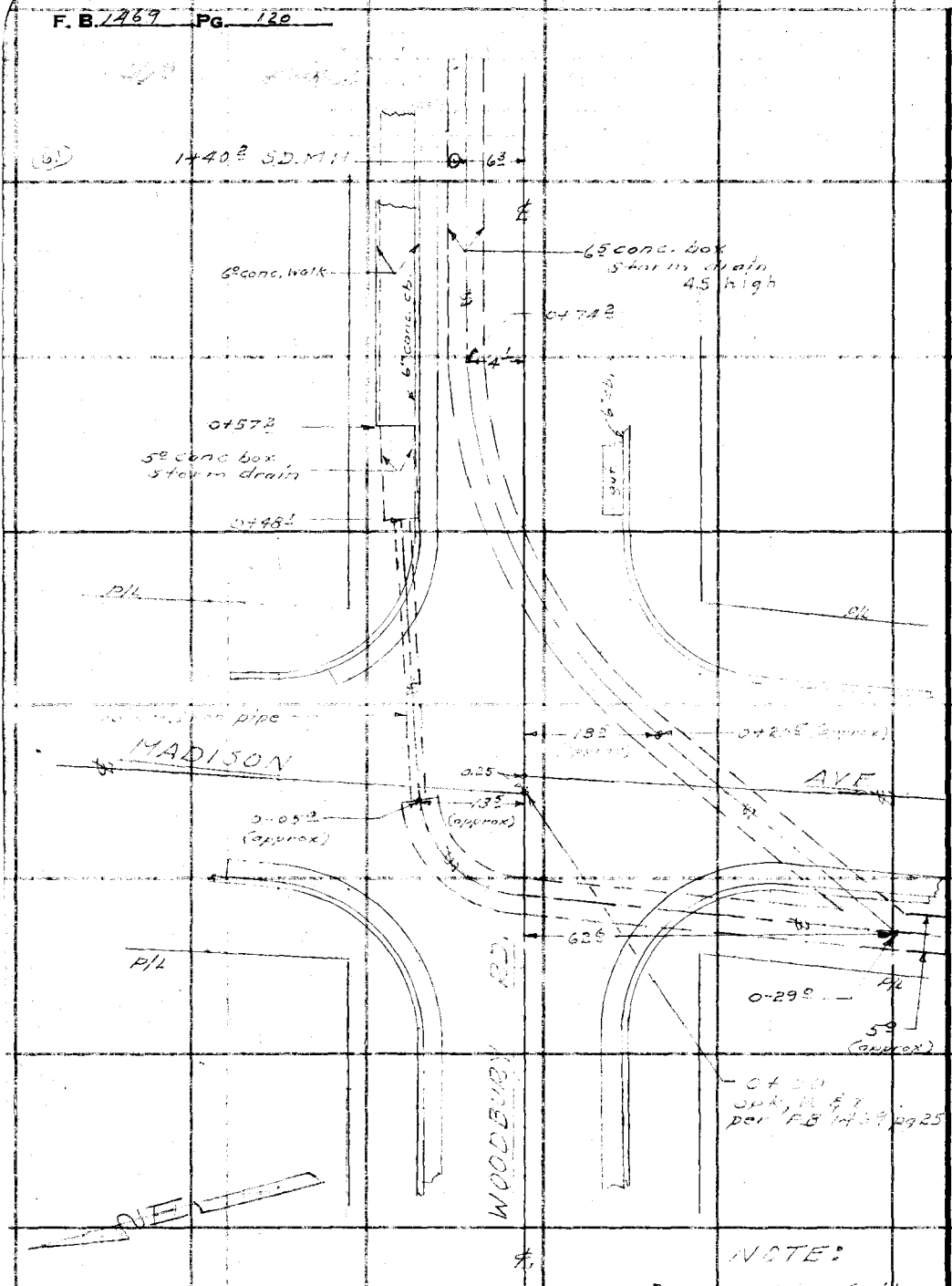

RETURN TO
LOS ANGELES COUNTY SURVEYOR
7DO HALL OF RECORDS

Do not extend notes this side of this line.

Note: Any Additions or Changes on This Sheet Must be Made or Circled in Red Ink With Date and Name of Person Making Change.

Profile No.	Notes Red.	Plotted	Job No. 1258	Division No. V
	Date	Date	Survey of El Molino Ave	
X-Sec. No.	Notes Chkd. LCM	Checked	Survey by Lanigan	Notes Lanigan Date 3-49
	Date 4/12/49	Date	Map No.	Indexed E. Johnson Date JAN 24 '51

F.B. 1469 PG. 121

PROFILE
AND
CROSS SECTIONS
ON
WOODBURY RD.
FROM
MADISON AVE
TO
LAKE AVE.

ELEV.	C.I. 1258
F. S.	Lanigan Trunick Curtis Vsigmontmacs
H. I.	
B. S.	
STATION	

NOTE: ANY ADDITIONS OR CHANGES ON THIS SHEET MUST BE MADE OR CIRCLED IN RED INK, WITH DATE AND NAME OF PERSON MAKING CHANGE.

PLEASE RETURN TO
LOS ANGELES COUNTY SURVEYOR
726 HIGGINS BLDG.

Do not extend notes this side of this line.

76L298 307 3M 11-48

76L298 307 3M 11-48

PLEASE RETURN TO
LOS ANGELES COUNTY SURVEYOR
726 HIGGINS BLDG.

NOTE: ANY ADDITIONS OR CHANGES ON THIS SHEET MUST BE MADE OR CIRCLED IN RED INK, WITH DATE AND NAME OF PERSON MAKING CHANGE.

Do not extend notes this side of this line.

F.B. 1469 PG. 122
Job No. 1258 Division No. V
Survey of El Monte Ave
Survey by Lawson Notes Lawson
Indexed A. C. Johnson Date 3-17-48
Profile No. X-Sec. No.
Plotted Date Notes Red Date Notes Chkd Date Checked Date

STATION	B. S.	H. I.	F. S.	ELEV.		
						E. Cor. 1089.557 PCHFB 1347.160
BM "A.E.158"				1087.86	B.M. "A.E.158" Wood box Jct. Madison Ave. S.E. Cor. Bl. Springs Rd. 12' E. of E. end C.R.	
	489	1094.75				
0+00			4.67	1090.08	Int. E's Madison Ave & Woodbury Rd.	
			5.44	1089.31	14.5' N. on Madison Ave.	℄ curb & gutter
			4.86	1089.89	50' "	" - ℄
			2.13	1092.62	75' "	" - ℄
			2.27	1092.48	75' N. on Madison Ave.	- 14' E. gutter
			1.53	1093.22	"	" 14' E. curb
			2.30	1092.45	"	" 20' W. gutter
			1.52	1093.23	"	" 20' W. curb
			6.94	1088.79	100' S. on Madison Ave.	℄
-1-00			9.74	1085.81	℄	
"			5.66	1089.89		17 R. gutter
"			5.03	1090.72		17 R. curb
"			5.68	1089.07	17 L. gutter	
"			4.87	1089.88	17 L. curb	
			6.13	1088.62	N. end N.W.C.R.	- gutter
			5.10	1089.65	" "	curb
			5.20	1089.55	W. end N.W.C.R.	gutter
			6.13	1088.62		curb

76L298 307 3M 11-48

PLEASE RETURN TO
LOS ANGELES COUNTY SURVEYOR
726 HIGGINS BLDG.

NOTE: ANY ADDITIONS OR CHANGES ON THIS SHEET MUST BE MADE OR CIRCLED IN RED INK, WITH DATE AND NAME OF PERSON MAKING CHANGE.

Do not extend notes this side of this line.

STATION	B. S.	H. I.	F. S.	ELEV.		
		1094.75				
					W. end S.W. C.R. gutter (no gutter)	
			524	1089.57	"	curb.
			585	1089.90	S. end S.W. C.R. gutter	
			550	1089.25	S. end S.W. C.R. curb	
			562	1089.13	S. end S.E. C.R. gutter	
			514	1089.61	"	curb
			522	1089.53	E. end S.E. C.R. gutter	
			492	1089.83	"	" curb.
			534	1089.41	E. end N.E. C.R. gutter	
			448	1090.27	"	" curb.
			513	1089.42	N. end N.E. C.R. ~~curb~~ gutter	
			435	1090.45		curb.
0+30			21	1092.7	30' L P/L	
0+50			443	1090.32		℄
T.P.			415	1090.60	T.P.	
	763	1098.23				
1+00			718	1091.05		℄
"			786	1090.37		17' R gutter
"			720	1091.03		17' R curb
"			765	1090.58	14.5' L gutter	

Profile Notes Red ____ Plotted ____ Job No. 1259 Division No. V.
No. ____ Date ____ Date ____ Survey of El Molino Ave.
X-Sec. Notes Chkd. ____ Checked ____ Survey by Lamigan Notes Lamigan Date 3-49
No. ____ Date ____ Date ____ Map No. ____ Indexed Johnson Date ____

F.B. 1469 Pg. 123

76L298 307 3M 11-48

PLEASE RETURN TO
LOS ANGELES COUNTY SURVEYOR
726 HIGGINS BLDG.

NOTE: ANY ADDITIONS OR CHANGES ON THIS SHEET MUST BE MADE OR CIRCLED IN RED INK, WITH DATE AND NAME OF PERSON MAKING CHANGE.

Do not extend notes this side of this line.

STATION	B. S.	H. I.	F. S.	ELEV.		
		1098 23				
			6 83	1091 40	14.5' L curb	
1+35.0			10 4	1091 8	18' L center of 5' (Flow line) storm drain	
1+40.3			12 7	1089 5	4.1 L. flow line storm drain in M.H.	
1+50			6 35	1091 [illegible]		℄
2+00			5 34	1092 89		℄
"			6 30	1091 93		17' R. gutter
"			5 66	1092 57		17' R. curb
"			5 80	1092 43	14.5' L gutter	
"			4 98	1093 25	14.5' L. curb	
2+50			4 52	1093 71		℄
"			3 0	1095 2	30' L - P/L	
"			+1.5	1099 1	105' L	
3+00			3 75	1094 48		℄
"			4 50	1093 73		17' R. gutter
"			3 87	1094 36		17' R curb
"			4 13	1094 10	14.5' L gutter	
"			3 22	1095 01	14.5' L curb	
3+00			7 2	1091 0	18' L Flow line storm drain	
T.P.			3 21	1095 02	T.P.	
	6 16	1101 18				

F.B. 1469 PG. 124 Job No. 1258 Division No. V Notes Red. Plotted Profile
Survey of El Molino Ave Date Date No.
Survey by Lanigan Notes Lanigan Notes Chkd. Checked X-Sec.
Indexed B. C. Johnson Date Date No.

76L298 307 3M 11-48

PLEASE RETURN TO
LOS ANGELES COUNTY SURVEYOR
726 HIGGINS BLDG.

NOTE: ANY ADDITIONS OR CHANGES ON THIS SHEET MUST BE MADE OR CIRCLED IN RED INK, WITH DATE AND NAME OF PERSON MAKING CHANGE.

Do not extend notes this side of this line.

STATION	B. S.	H. I.	F. S.	ELEV.		
		1101 18				
3+39.2			643	1094 75	14.8' L. gutter	
"			563	1095 55	14.8 L. end of curb.	
3+50			580	1095 38		℄
4+[illegible]			483	1096 35		℄
"			586	1095 32		17' R. gutter
"			522	1095 96		17' R. curb
"			470	1096 4[illegible]	24 L edge [illegible]	
"			34	1097 8	29.5 L top bk.	
4+39.49			430	1096 85	Int. of ℄s Woodbury Ed. & El Molino Ave.	
			448	1096 70	18' N on El Molino Ave. ℄ (cross gut)	
			113	1100 05	100' N. "	℄
4+45.8			425	1096 93	Int. of ℄s Woodbury Ed. & El Molino Ave. S.	
			669	1094 49	100' S. on El Molino Ave ℄	
			500	1095 68	W. end S.W. CR - gutter	
			491	1096 27	" curb	
			571	1095 47	S. end S.W. CR - gutter	
			509	1096 09	" curb.	
			523	1095 95	S. end S.E. CR - gutter	
			455	1096 63	" curb.	
			474	1096 42	E. end S.E. CR - gutter	

Profile No. ____ Date ____ Notes Red ____ Date ____ Plotted ____ Date ____ Job No. 1258 Division No. V.

X-Sec. No. ____ Date ____ Notes Chkd ____ Date ____ Checked ____ Date ____ Survey of El Molino Ave. Survey by J.J.L. Notes J.J.L. Date 3-49

Map No. ____ Date ____ Made by Johnson Date ____

F.B. 1469 Pg. 125

76L298 307 3M 11-48

PLEASE RETURN TO
LOS ANGELES COUNTY SURVEYOR
726 HIGGINS BLDG.

NOTE: ANY ADDITIONS OR CHANGES ON THIS SHEET MUST BE MADE OR CIRCLED IN RED INK, WITH DATE AND NAME OF PERSON MAKING CHANGE.

Do not extend notes this side of this line.

STATION	B. S.	H. I.	F. S.	ELEV.		
		110118				
			419	109699	E. end S.E.C.A.	curb
4+73.5			433	109685	17' L. gutter	
"			373	109745	17' L. beg. of curb	
4+77			25	109[illegible]7	30' L. P/L	
4+90.7			76	10[illegible]6	17.7' L. Flow of 18" conc. pipe in catch basin	
4+94.8			69	109[illegible]3		17.3 R. Flow line of 18" pipe in catch basin
4+88.2			79	10933	19.2' L. Flow line of 20" conc. pipe	
5+07			312	10[illegible]		℄
"			406	109[illegible]12		17' R. gutter
"			360	109[illegible]58		17' R. curb
"			367	109751	17' L gutter	
"			284	109[illegible]32	17' L curb	
5+50			230	109[illegible]58		℄
6+00			124	109[illegible]94		℄
"			209	109[illegible]09		17' R gutter
"			162	09956		17' R. curb
"			167	099[illegible]51	17' L. gutter	
"			086	110[illegible]32	17' L. curb	
T. P.			127	109991	T. P.	
	1010	111001				

F.B. 1469 PG. 126 Job No. 1258 Division No. V. Notes Red. Plotted Profile
Survey of El Molino Ave Date Date No.
Survey by Lanigan Notes Lanigan Notes Chkd. Checked X-Sec.
Indexed A. C. Johnson Date Date No.

76L298 307 3M 11-48

PLEASE RETURN TO
LOS ANGELES COUNTY SURVEYOR
726 HIGGINS BLDG.

NOTE: ANY ADDITIONS OR CHANGES ON THIS SHEET MUST BE MADE OR CIRCLED IN RED INK, WITH DATE AND NAME OF PERSON MAKING CHANGE.

Do not extend notes this side of this line.

STATION	B. S.	H. I.	F. S.	ELEV.		
		1110.01				
6+50			8.81	1101.20		℄
7+00			7.57	1102.44		℄
"			8.65	1101.36		17' R gutter
"			8.20	1101.81		17' R curb
"			8.09	1101.92	17' L gutter	
"			7.27	1102.74	17' L curb	
7+50			6.54	1103.45		℄
8+00			5.36	1104.65		℄
"			6.22	1103.79		17' R gutter
"			5.77	1104.24		17' R curb
"			5.81	1104.20	17 L gutter	
"			5.01	1105.00	17 L curb	
"			4.6	1105.4	30' L P/L	
			+3.0	1113.0	225' L	
8+50			6.19	1105.82		℄
9+00			3.05	1106.96		℄
"			3.88	1106.13		17' R- gutter
"			3.42	1106.59		17' R- curb
"			3.90	1106.61	17' L gutter	
"			2.62	1107.29	17' L curb	

3

Profile Notes Red ____ Plotted ____ Job No. 1258 Division No. V
No. ____ Date ____ Date ____ Survey of [illegible]
X-Sec. Notes Chkd ____ Checked ____ Survey by [illegible] Notes [illegible] Date 3-49
No. ____ Date ____ Date ____ Map No. ____ Indexed Johnson Date ____

F.B. 1469 Pg. 127

76L298 307 3M 11-48

PLEASE RETURN TO
LOS ANGELES COUNTY SURVEYOR
726 HIGGINS BLDG.

NOTE: ANY ADDITIONS OR CHANGES ON THIS SHEET MUST BE MADE OR CIRCLED IN RED INK, WITH DATE AND NAME OF PERSON MAKING CHANGE.

Do not extend notes this side of this line.

STATION	B. S.	H. I.	F. S.	ELEV.		
		1110 01				
9+46.0			3.0	1107 0	118.7' L. center bsmt no# 737	
9+50			2.03	1107 98		℄
10+00			0.88	1109 13		℄
"			1.66	1108 35		17' R gutter
"			1.20	1108 81		17' R curb
"			1.30	1108 71	17' L gutter	
"			0.45	1109 56	17' L curb	
T. P.			1.56	1108 45	T. P.	
10	9.45	1117 90				
10+50			7.47	1110 43		℄
"			4.0	1113 9	127.5' center bsmt no# 751	
11+00			6.26	1111 64		℄
"			6.95	1110 95	17' L gutter	
"			6.13	1111 77	17' L curb	
"			5.8	1112 1	30' L P/L	
"			10.4	1118 3	100 L	
11+05.6			7.14	1110 70		17' R - W. end S.W.C.R. (gut) on woodbury
"			6.49	1111 21		17' R " " curb
11+15.6			7.89	1110 01		54.3 R - gut
"			7.13	1110 7		54.3 R - W. end C.R. on highland

F.B. 1449 PG. 128 Job No. 1254 Division No. V Notes Red Plotted Profile
Survey of El Molino Ave. Date Date No.
Survey by Lanigan Notes Lanigan Notes Chkd Checked X-Sec.
Indexed A. C. Johnson Date Date Date No.

76L298 307 3M 11-48

PLEASE RETURN TO
LOS ANGELES COUNTY SURVEYOR
726 HIGGINS BLDG.

NOTE: ANY ADDITIONS OR CHANGES ON THIS SHEET MUST BE MADE OR CIRCLED IN RED INK, WITH DATE AND NAME OF PERSON MAKING CHANGE.

Do not extend notes this side of this line.

STATION	B. S.	H. I.	F. S.	ELEV.		
		1117 90				
11+50			513	1112 77		℄
12+00			395	1113 95		℄
"			468	1113 22	17' L gutter	
"			388	1114 02	17' L curb.	
12+45.4±			297	1114 93	int. of ℄s Woodbury Rd. Highland Ave	
			580	1112 04	100' S. westerly on ℄ of Highland Ave	
12+75.5			334	1114 54		17' R. gutter
			290	1115 00		17' R. E. end S.L.C.R.
13+00			178	1116 12		℄
"			275	1115 15		17' R gutter
			231	1115 59		17' R curb
			259	1115 32	17' L gutter	
			175	1116 15	17' L curb	
13+50			060	1117 30		℄
T. P.			112	1116 78	T. P.	
	759	1124 37				
14+00			606	1118 31		℄
			695	1117 42		17' R. gutter
			650	1117 87		17' R curb
			660	1117 77	17' L gutter	

Profile
Notes Red ____ Plotted ____ Job No. 1258 Division No. V.
No. ____ Date ____ Date ____ Survey of El Molino Ave
X-Sec.
Notes Chkd. ____ Checked ____ Survey by Larrigan Notes Chkd. Date 3-49
No. ____ Date ____ Date ____ Map No. ____ Indexed Johnson Date ____

F.B. 1469 PG. 129

76L298 307 3M 11-48

PLEASE RETURN TO
LOS ANGELES COUNTY SURVEYOR
726 HIGGINS BLDG.

NOTE: ANY ADDITIONS OR CHANGES ON THIS SHEET MUST BE MADE OR CIRCLED IN RED INK, WITH DATE AND NAME OF PERSON MAKING CHANGE.

Do not extend notes this side of this line.

STATION	B. S.	H. I.	F. S.	ELEV.		
		1129 37				
14400			580	1118 57	17' L curb	
14450			523	[illegible]		℄
14469.89			499	1119 38	Int. of ℄ S. Woodbury Rd & Fiske Ave.	
			922	1116 15	100' S. on ℄ Fiske Ave ℄	
			584	1118 53	W. end S.W. C.R. - gutter	
			570	1118 67	"	curb
			587	1118 50	S. end S.W. C.R. - gutter	
			569	[illegible]	"	curb
			610	1118 27	S. end S.E. C.R. - gutter	
			530	1119 07	"	curb
			561	1118 76	N. end S.E. C.R. - gutter	
			[illegible]	[illegible]	"	curb
14496.8			37	1120 7	119.6 L. center bsmt Ho # 819	
14500			478	1119 5		℄
"			535	1119 02	17' L gutter	
"			454	1119 83	17' L curb	
"			35	[illegible]	30' L P/C	
"			60	[illegible]	100' L	
15450			454	[illegible]		℄

F.B. 1968 Pg. 130

Job No. 1258 Division No. V Notes Red. Plotted Profile

Survey of El Molino Ave Date Date No.

Survey by Lanigan Notes Lanigan Notes Chkd Checked X-Sec.

Indexed E. C. Johnson Date Date No.

76L298 307 3M 11-48

PLEASE RETURN TO
LOS ANGELES COUNTY SURVEYOR
726 HIGGINS BLDG.

NOTE: ANY ADDITIONS OR CHANGES ON THIS SHEET MUST BE MADE OR CIRCLED IN RED INK, WITH DATE AND NAME OF PERSON MAKING CHANGE.

Do not extend notes this side of this line.

STATION	B. S.	H. I.	F. S.	ELEV.		
		1129.77				
[illegible]			4.59	[illegible]		℄
			5.45	[illegible]		17' R gutter
			5.02	[illegible]		17' R [illegible]
			5.29	[illegible]	17' L gutter	
			4.44	[illegible]	17' L [illegible]	
16+50			4.75	[illegible]		℄
17+00			[illegible]	[illegible]		℄
"			[illegible]	[illegible]		17' R gutter
"			5.98	[illegible]		17' R [illegible]
"			[illegible]	[illegible]	17' L gutter	
"			4.90	[illegible]	17' L [illegible]	
T.P.			5.62	[illegible]	T.P.	
	[illegible]	[illegible]				
17+50			[illegible]	[illegible]		℄
18+00			[illegible]	[illegible]		℄
			[illegible]	[illegible]		17' R [illegible]
			4	[illegible]		17' R [illegible]
			4.73	[illegible]	17' L gutter	
			[illegible]	[illegible]	[illegible]	
[illegible]			4.23	[illegible]		℄

Profile
No. ____ Date ____ Notes Red ____ Plotted ____ Job No. 1259 Division No. V
X-Sec. No. ____ Date ____ Notes Chkd. ____ Checked ____ Survey of ____ Survey by J.J.L. Notes J.J.L. Date 3-49
Map No. ____ Date ____ Indexed Johnson Date ____

F.B. 1469 Pg. 131

F.B. 196 PG. 132 | Job No. 1258 Division No. V. Notes Red. Plotted Profile

Survey of Date Date No.

Survey by Longley Notes Longley Notes Chkd. Checked X-Sec.

Indexed Date Date Date No.

STATION	B. S.	H. I.	F. S.	ELEV.

PLEASE RETURN TO
LOS ANGELES COUNTY SURVEYOR
726 HIGGINS BLDG.

Do not extend notes this side of this line.

NOTE: ANY ADDITIONS OR CHANGES ON THIS SHEET MUST BE MADE OR CIRCLED IN RED INK. WITH DATE AND NAME OF PERSON MAKING CHANGE.

76L298 307 3M 11-48

76L298 307 3M 11-48

PLEASE RETURN TO
LOS ANGELES COUNTY SURVEYOR
726 HIGGINS BLDG.

NOTE: ANY ADDITIONS OR CHANGES ON THIS SHEET MUST BE MADE OR CIRCLED IN RED INK, WITH DATE AND NAME OF PERSON MAKING CHANGE.

Do not extend notes this side of this line.

STATION	B. S.	H. I.	F. S.	ELEV.		
		1122.88				
19+00			4.95	1118.93		℄
"			5.44	1117.44		17' R gutter
"			4.[illegible]	1117.90		17' R curb
			5.28	1117.63	17' L gutter	
"			4.48	1118.40	17' L curb	
19+[illegible]			4.7[illegible]	1118.[illegible]		℄
20+[illegible]			5.01	1117.87		℄
			5.07	1117.85		17' R gutter
"			5.55	1117.33		" R curb
			5.75	1117.13	17' L gutter	
			4.93	1117.95	17' L curb	
20+50			5.34	1117.59		℄
T. F.			5.14	1117.74	T. F.	
	5.[illegible]	1122.86				
[illegible]			5.99	1117.87	17' L gutter	
"			5.20	1117.[illegible]	17' L [illegible]	
"			4.9	1118.0	30' L P/L	
20+[illegible]			4.74	1118.10	55.8' L gutter	
			4.02	1118.84	55.8' L [illegible]	
21+[illegible]			6.3[illegible]	1116.47		℄
			5.[illegible]	1115.87		17' R gutter

Profile
Notes Red ____ Plotted ____ Job No. 1258 Division No. V
No. ____ Date ____ Date ____ Survey of [illegible]
X-Sec.
Notes Chkd ____ Checked ____ Survey by [illegible] Notes [illegible] Date [illegible]
No. ____ Date ____ Date ____ Map No. ____ Indexed Johnson Date ____

F.B. 1949 PG. 133

76L298 307 3M 11-48

PLEASE RETURN TO
LOS ANGELES COUNTY SURVEYOR
726 HIGGINS BLDG.

NOTE: ANY ADDITIONS OR CHANGES ON THIS SHEET MUST BE MADE OR CIRCLED IN RED INK, WITH DATE AND NAME OF PERSON MAKING CHANGE.

Do not extend notes this side of this line.

STATION	B. S.	H. I.	F. S.	ELEV.		
		1121.86				
21+18.0			6.55	[illegible]		17' R. W. end of S.W. cor
21+23.7			7.93	[illegible]		27.3' R. gutter
"			7.3[illegible]	[illegible]		27.3' R. S. end of S.W. cor
21+46.90			7.[illegible]	[illegible]	Int. of [illegible]	[illegible]
			11.56	[illegible]	100' S. [illegible] Lake Ave.	E
			11.95	[illegible]	100	" 33' W. gutter
			11.35	[illegible]	100' "	" 33' W. curb
			3.62	[illegible]	100' [illegible]	E
			4.03	[illegible]	"	" 33' W. gutter
			3.12	1119.[illegible]	"	" 33' W. curb
					[illegible]	[illegible] PER F.B. [illegible]-52
[illegible]			5.76	[illegible]	[illegible] Lake Ave & Woodbury Rd. S.E. cor. [illegible] in curb [illegible] S. end [illegible]	

F.B. 1[illegible] PG. 134

Job No. 1258 Division No. V. Notes Red. Plotted Profile

Survey of El Molino Ave Date Date No.

Survey by [illegible] Notes [illegible] Notes Chkd Checked X-Sec.

Indexed [illegible] Date Date No.

Notes Ck'd by	Survey of El Molino Ave
Map No.	W. O. 1258 Tape No. St'd °F
Office Work	Surveyed by J. J. Lanigan
Checked	Notes Lanigan Date [illegible]
Date	Indexed C. Johnson

JAN 24 '5[illegible]

F. B. 1469 PG. 135

LOCATION
of
IMPROVEMENTS
on
MORALA PL
from
EL MOLINO AVE
to
LAKE AVE
CI 1238

J. J. Lanigan
[illegible]
J. W. [illegible]
[illegible]

Note: Any Additions or Changes on This Sheet Must be Made or Circled in Red Ink With Date and Name of Person Making Change.

Do not extend notes this side of this line.

RETURN TO
LOS ANGELES COUNTY SURVEYOR
700 HALL OF RECORDS

FORM 247 5M 5-46

F. B. 1469 PG. 136

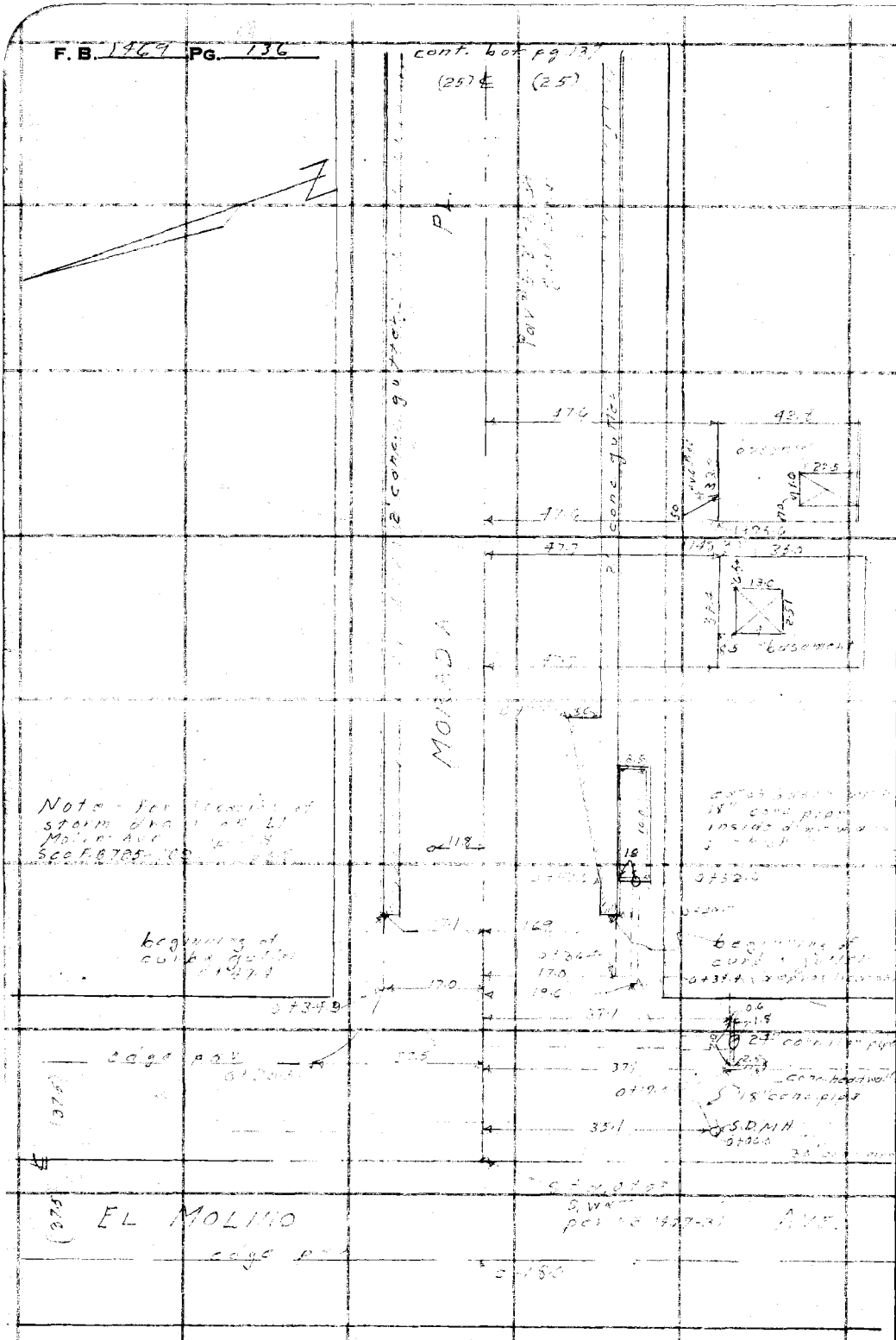

RETURN TO
LOS ANGELES COUNTY SURVEYOR
700 HALL OF RECORDS

Do not extend notes this side of this line.

Note: Any Additions or Changes on This Sheet Must be Made or Circled in Red Ink With Date and Name of Person Making Change.

Notes Ck'd by	Survey of El Molino Ave.	F. B. 1459 PG. 137
Map No.	W. O. 1258 Tape No. St'd °F	
Office Work	Surveyed by J. J. Langan	
Checked	Notes Langan Date 2-49	
Date	Indexed A. C. Johnson	

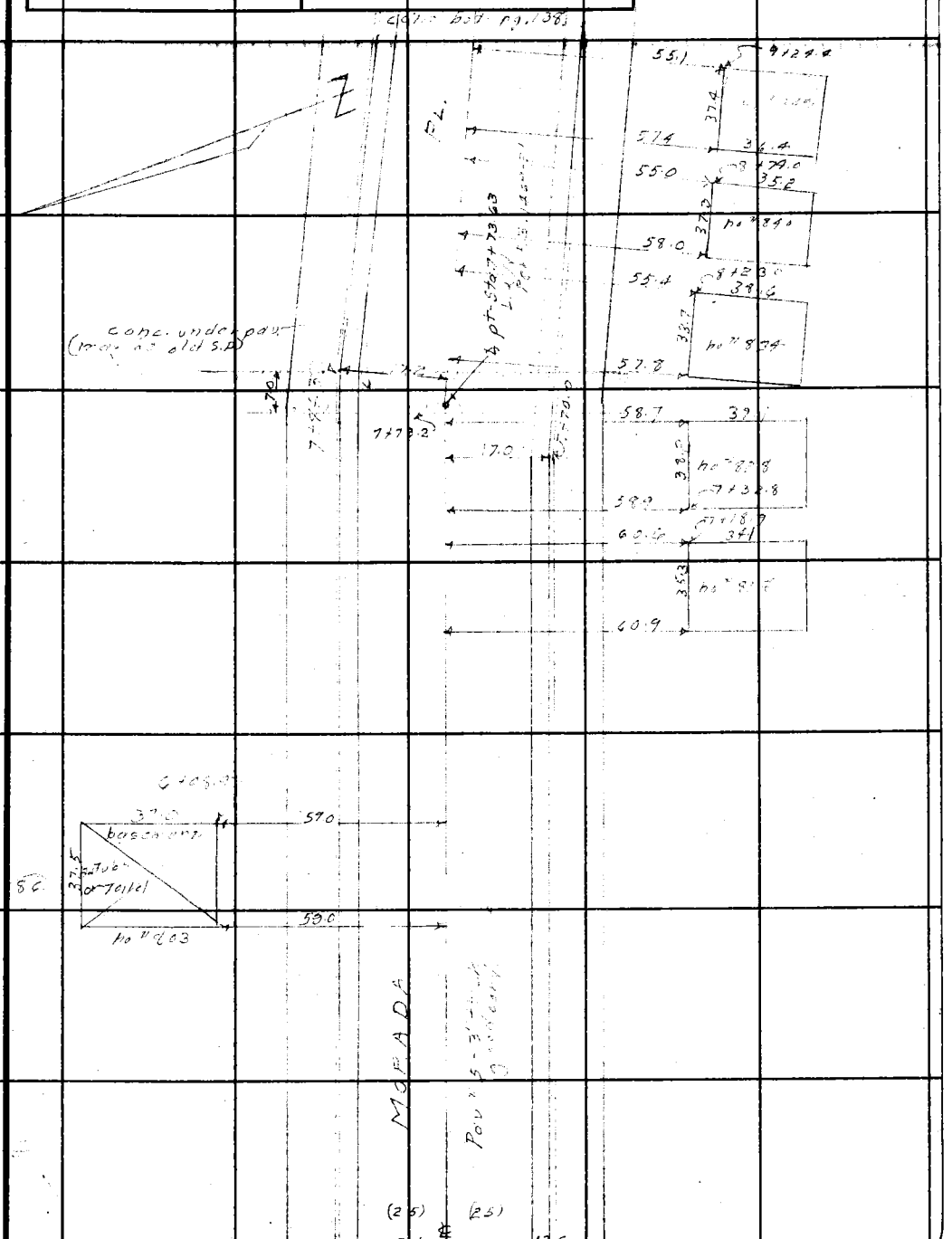

Note: Any Additions or Changes on This Sheet Must be Made or Circled in Red Ink With Date and Name of Person Making Change.

Do not extend notes this side of this line.

RETURN TO
LOS ANGELES COUNTY SURVEYOR
700 HALL OF RECORDS

FORM 247 BM 11-46

F. B. 1469 Pg. 138

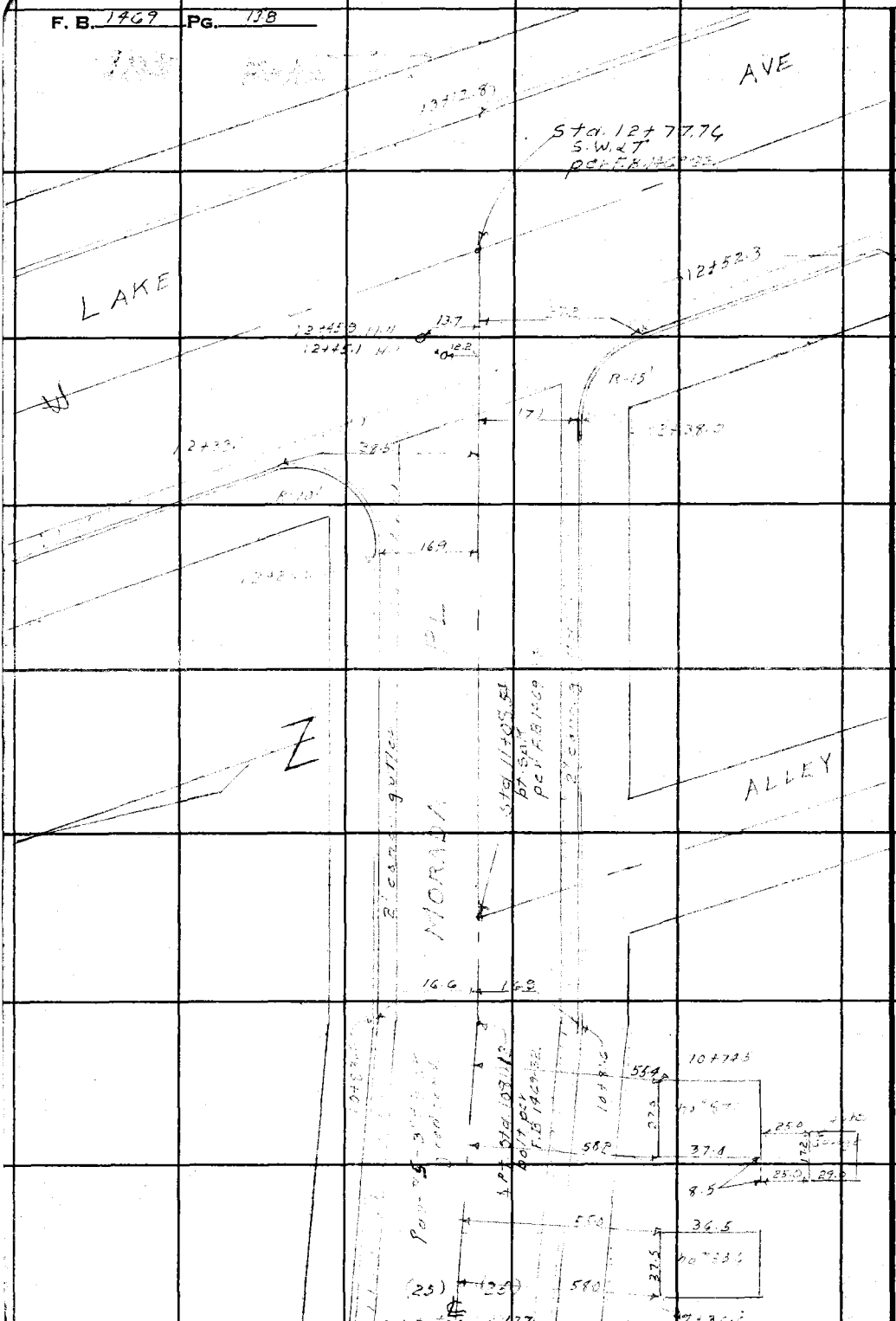

RETURN TO
LOS ANGELES COUNTY SURVEYOR
700 HALL OF RECORDS

Do not extend notes this side of this line.

Note: Any Additions or Changes on This Sheet Must Be Made or Circled in Red Ink With Date and Name of Person Making Change.

Profile No. ____ Notes Red ____ Plotted ____ Job No. 1258 Division No. ____ F.B. 1469 Pg. 139

Date ____ Date ____ Survey of El Molino Ave.

X-Sec. No. ____ Notes Chkd. LCM Checked ____ Survey by Lanigan Notes Lanigan Date 3-49

Date 4/12/49 Date ____ Map No. ____ Indexed Johnson Date JAN 24 '51

NOTE: ANY ADDITIONS OR CHANGES ON THIS SHEET MUST BE MADE OR CIRCLED IN RED INK, WITH DATE AND NAME OF PERSON MAKING CHANGE.

PLEASE RETURN TO
LOS ANGELES COUNTY SURVEYOR
726 HIGGINS BLDG.

Do not extend notes this side of this line.

STATION	B.S.	H.I.	F.S.	ELEV.

PROFILE
AND
CROSS SECTIONS
ON
MORADA PL
BETWEEN
[illegible] AVE
AND
[illegible] AVE

[illegible] 1258

Lanigan
Curtis
Trunick
Zsigmondovics

76L298 307 3M 11-48

76L298 307 3M 11-48

PLEASE RETURN TO
LOS ANGELES COUNTY SURVEYOR
726 HIGGINS BLDG.

NOTE: ANY ADDITIONS OR CHANGES ON THIS SHEET MUST BE MADE OR CIRCLED IN RED INK, WITH DATE AND NAME OF PERSON MAKING CHANGE.

Do not extend notes this side of this line.

Profile No. ___ X-Sec. No. ___

Plotted ___ Date ___ Checked ___ Date ___

Notes Red. ___ Date ___ Notes Chkd. ___ Date ___

Division No. V Job No. 1258 Notes Lanyon Date ___

Survey of El Molino Ave Notes ___ Date ___

Survey by L. C. Johnson

Indexed ___

F.B. 1469 Pg. 140

STATION	B. S.	H. I.	F. S.	ELEV.		
					AE186 ELEV. 1136.672 per F.B. 1447-177	
B.M. AE186				1136.67	B.M. El Molino Ave & Morada Pl. S.E. Cor. Lot-14 c/h conc. Cob. wall	
	7.36	1144.03				
0+00			5.03	1139.00	18' t. of ℄'s Morada Pl & El Molino Ave.	
			10.87	1133.16	100' S. on ℄ of El Molino Ave.	
			0.02	1144.01	85' N. on ℄ of El Molino Ave.	
0-18			5.79	1138.24		℄ edge pav.
0+04			15.59	1128.24		35.1' R. - Flow line S.D. 1.2 M.H.
0+24.8			10.20	1128.83		37.7' R. Flow line 2.4' cont. 1.2 M.H.
0+37.5			7.1	1136.9		25' R. - P/L
"			3.6	1140±	25' L. P/L	
0+47.4			6.41	1137.62		℄
"			5.56	1138.47	17' L. gutter	
"			5.02	1139.01	17' L. beg. curb	
0+49.7			7.85	1136.18		17' R. gutter
"			7.14	1136.89		17' R. beg. curb
0+52.4			10.9	1133.1		18.4' R. Flow line 1.2 M.H.
0+75			7.02	1137.01		℄
0+84			6.41	1137.62	17' L. gutter	
"			5.92	1138.11	17' L. curb	
1+00			6.38	1137.65		℄
"			7.05	1136.98		17' R. gutter

76L298 307 3M 11-48

PLEASE RETURN TO
LOS ANGELES COUNTY SURVEYOR
726 HIGGINS BLDG.

NOTE: ANY ADDITIONS OR CHANGES ON THIS SHEET MUST BE MADE OR CIRCLED IN RED INK, WITH DATE AND NAME OF PERSON MAKING CHANGE.

Do not extend notes this side of this line.

STATION	B. S.	H. I.	F. S.	ELEV.		
		1144 03				
[illegible]			5 56	[illegible]		17' R curb
"			[illegible]	1137 65	17' L gutter	
"			5 92	1138 11	17' L curb	
1+34.2			13[illegible]	[illegible]		62.7' R [illegible]
1+5[illegible]			5 80	1138 23		℄
2+[illegible]			5 3[illegible]	[illegible]		℄
"			6 05	1137 98		17' R gutter
"			[illegible]	[illegible]		17' R [illegible]
"			5 3[illegible]	1138 [illegible]	17' L gutter	
"			[illegible]	[illegible]	[illegible]	
T.P			5 30	1138 73	T.P.	
	6 00	1144 73				
2+00.6			9 6	11351		97.6 R top [illegible]
2+08.1			11 8	1132 9		79.0 R ctr [illegible]
2+50			5 51	1139 22		℄
"			6 3	1138 4		25' R P/L
"			[illegible] 3	1133 4		115'± R
"			4 2	1140 5	25' L P/L	
"			0 0	1144 7	75'± L	

Profile Notes Red ____ Plotted ____ Job No. 1258 Division No. V
No. ____ Date ____ Date ____ Survey of [illegible]
X-Sec. Notes Chkd. ____ Checked ____ Survey by Langdon Notes [illegible] Date 3-49
No. ____ Date ____ Date ____ Map No. [illegible] Date ____

F.B. 1469 PG. 141

76L298 307 3M 11-48

PLEASE RETURN TO
LOS ANGELES COUNTY SURVEYOR
726 HIGGINS BLDG.

NOTE: ANY ADDITIONS OR CHANGES ON THIS SHEET MUST BE MADE OR CIRCLED IN RED INK, WITH DATE AND NAME OF PERSON MAKING CHANGE.

Do not extend notes this side of this line.

STATION	B. S.	H. I.	F. S.	ELEV.		
		1144 73				
3+00			501	1139 72		℄
"			578	1138 95		17' R gutter
"			530	1139 43		17 R. curb
"			510	1139 63	17' L gutter	
"			464	1140 09	17' L curb	
3+50			450	1140 23		℄
4+00			354	1141 19		℄
"			336	1140 38		17' R gutter
"			389	1140 84		17' R curb
"			358	1141 15	17' L gutter	
"			315	1141 58	17' L curb	
4+50			196	1142 77		℄
T.P.			124	1143 [illegible]	T.P.	
	12 26	1155 75				
5+00			1075	1143 00		℄
"			1157	1144 15		17' R gutter
"			1110	1144 65		17' R curb
"			1080	1144 91	17' L gutter	
"			1035	1145 40	17' L curb	
5+50			870	1147 05		℄

F.B. 1409 PG. 142 Job No. 1258 Division No. V. Notes Red. Plotted Profile
Survey of Fl Date Date No.
Survey by Lanigan Notes Lanigan Notes Chkd Checked X-Sec.
Indexed A. C. Johnson Date Date No.

76L298 307 3M 11-48

PLEASE RETURN TO
LOS ANGELES COUNTY SURVEYOR
726 HIGGINS BLDG.

NOTE: ANY ADDITIONS OR CHANGES ON THIS SHEET MUST BE MADE OR CIRCLED IN RED INK, WITH DATE AND NAME OF PERSON MAKING CHANGE.

Do not extend notes this side of this line.

STATION	B. S.	H. I.	F. S.	ELEV.		
		115575				
5+90.2			73	11485	77.5' L center bowl [illegible]	
6+00			648	114927		℄
"			727	114848		17' R gutter
"			677	114898		17' R curb.
"			664	114911	17' L gutter	
"			615	114960	17' L curb.	
6+50			447	115125		℄
"			49	11509		25' R P/L
"			97	11461		165'±R
"			32	11526	25' L P/L.	
"			05	11553	75' L	
6+83.6			296	115279		℄
"			56	11502		95' R - S.W. cor. #518
7+00			218	115357		℄
			297	115278		17' R gutter
			250	115325		17' R curb.
			228	115347	17' L gutter	
"			181	115394	17' L curb.	
7+32.8			089	115486		℄
"			38	11520		97.8' R S.W. cor. [illegible]

Profile Notes Red ____ Plotted ____ Job No. 12 5/8 Division No. V F.B. 1469 Pg. 143
No. ____ Date ____ Date ____ Survey of [illegible]
X-Sec. Notes Chkd ____ Checked ____ Survey by J.J.L. Notes J.J.L. Date 2-49
No. ____ Date ____ Date ____ Map No. ____ Indexed Johnson Date ____

76L298 307 3M 11-48

PLEASE RETURN TO
LOS ANGELES COUNTY SURVEYOR
726 HIGGINS BLDG.

NOTE: ANY ADDITIONS OR CHANGES ON THIS SHEET MUST BE MADE OR CIRCLED IN RED INK, WITH DATE AND NAME OF PERSON MAKING CHANGE.

Do not extend notes this side of this line.

STATION	B. S.	H. I.	F. S.	ELEV.		
		115575				
7+50			031	[illegible]44		℄
"			[illegible]13	[illegible]		17' R - gutter
"			[illegible]4	1155[illegible]1		17' R - curb
"			040	115535	17' L gutter	
"			1006	115581	17' L curb	
T. P.			051	115524	T. P	
	687	116211				
7+89.3			93	1152[illegible]8		9[illegible]' R - S.W. cor No. 834
"			156	1146[illegible]		1[illegible]2 R.
8+00			602	115639		℄
"			680	115527		17' R - gutter
"			634	115577		17' R curb
"			64	11557		2[illegible]' R - P/L
"			6[illegible]	115592	17' L gutter	
"			568	115643	17' L curb	
"			45	11576	2[illegible]' L P/L	
8+36.7			93	115[illegible]		90.2 R - S.W. cor No. 840
8+50			558	115653		℄
8+97.0			85	11536		93.8 R. S.W. cor No. 843

F.B. 1469 Pg. 144 Job No. 1258 Division No. V. Notes Red. Plotted Profile
Survey of El Molino Ave Date Date No.
Survey by Lorrigan Notes Lorrigan Notes Chkd. Checked X-Sec.
Indexed A. C. Johnson Date Date No.

76L298 307 3M 11-48

PLEASE RETURN TO
LOS ANGELES COUNTY SURVEYOR
726 HIGGINS BLDG.

NOTE: ANY ADDITIONS OR CHANGES ON THIS SHEET MUST BE MADE OR CIRCLED IN RED INK, WITH DATE AND NAME OF PERSON MAKING CHANGE.

Do not extend notes this side of this line.

STATION	B. S.	H. I.	F. S.	ELEV.		
		1162 11				
9+00			521	115690		℄
"			603	115608		17' R gutter
"			557	115654		17' R curb
"			531	115680	17' L gutter	
"			481	115730	17' L curb	
9+35			78	11543		94' R. S.W. [illegible]
"			102	11519		165± R.
9+50			489	115723		℄
"			34	11587	25' L P/L	
"			08	11613	60' L	
10+00			421	115790		℄
"			504	[illegible]		17' R gutter
"			4[illegible]	115755		17' R curb
"			[illegible]	[illegible]780	17' L gutter	
"			[illegible]	[illegible]	17' L curb	
10+20.0			80	11541		149.2 R - S.W. [illegible]
10+37.5			61	11560		95.2 R - S.W. [illegible]
10+50			294	115915		℄
T.P.			281	115930	T.P.	
	6 58	1165 88				

Profile
No. ____ Date ____ Notes Red ____ Plotted ____ Job No. 1258 Division No. 1
X-Sec. No. ____ Date ____ Notes Chkd. ____ Checked ____ Survey of [illegible]
Date ____ Map No. ____ Date ____ Survey by [illegible] Notes [illegible] Date 3-49
Indexed [illegible] Johnson Date ____

F.B. 1449 PG. 145

76L298 307 3M 11-48

PLEASE RETURN TO
LOS ANGELES COUNTY SURVEYOR
726 HIGGINS BLDG.

NOTE: ANY ADDITIONS OR CHANGES ON THIS SHEET MUST BE MADE OR CIRCLED IN RED INK, WITH DATE AND NAME OF PERSON MAKING CHANGE.

Do not extend notes this side of this line.

STATION	B. S.	H. I.	F. S.	ELEV.		
		1165 88				
10 + 81.6			683	1158 05		16.9 R- gutter
"			[illegible]	1159 49		16.9 R curb & pt
10 + 83.4			[illegible]	1160 16	16.6 L. gutter	
			524	1160 64	16.6 L. curb & pt.	
11 + 08.59			513	1160 75	int. of Moraga [illegible] & Alley - ℄ S.	
			595	[illegible] 23	18' S. on ℄ of Alley - gutter	
			[illegible]	[illegible] 65	30' S	
			758	1158 30	100' S. "	"
11 + 50			403	1161 85		℄
T. P			245	1163 43	T. P.	
	530	1168 73				
12 + 00			530	1163 42		℄
"			653	1162 20		17' R gutter
"			605	1162 68		17' R curb
"			497	1163 76	17' L gutter	
"			453	1164 20	17' L curb	
12 + 25			35	1165 2	25' L. P/L	
12 + 30			470	1164 33		℄
"						
12 + 41.5			52	1163 5		25' R P/L.
12 + 43			549	1163 24		℄ cross-gutter
12 + 60			453	1164 20		℄

F.B. 1469 PG. 146

Job No. 1258 Division No. V. Notes Red. Plotted Profile

Survey of El Molino Ave Date Date No.

Survey by Lamoreaux Notes Lamoreaux Notes Chkd Checked X-Sec.

Indexed E. C. Johnson Date Date No.

76L298 307 3M 11-48

PLEASE RETURN TO
LOS ANGELES COUNTY SURVEYOR
726 HIGGINS BLDG.

NOTE: ANY ADDITIONS OR CHANGES ON THIS SHEET MUST BE MADE OR CIRCLED IN RED INK, WITH DATE AND NAME OF PERSON MAKING CHANGE.

Do not extend notes this side of this line.

STATION	B. S.	H. I.	F. S.	ELEV.		
		1168 73				
12+77.76			4 34	1169 39	Int. of ℄ Morada Pl. & Lake Ave.	
			7 34	1161 39	100 S. on Lake Ave	- ℄
			9 01	1159 72	100'S	" - 33' w. gutter
			8 22	1160 51	100'S	33' w. curb
			1 09	1167 64	100 N on Lake Ave	- ℄
			2 22	1166 11	100' "	" - 33' w. gutter
			1 82	1166 91	100	- 33' w. curb
			4 47	1164 25	N. end N.W.C.R.	- gutter
			3 72	1165 01	"	curb
			4 15	1164 58	W. end N.W.C.R.	- gutter
			3 88	1164 85	"	- curb
			5 34	1163 38	W. end S.W.C.R.	- gutter
			5 75	1163 98	"	curb
			6 30	1162 43	S. end S.W.C.R.	- gutter
			5 54	1163 19	"	curb
B.M. #A 21			6 43	1162 30	B.M. #A 21 Elev 1162.289 per FA 1447-2.8 Lake Ave & Morada Pl. S.W. cor. L.R.N. in curb 2.5' S. of S. end C.R.	

Profile
No. ____ Date ____ Notes Red ____ Plotted ____ Job No. 1258 Division No. V
X-Sec. Date ____ Date ____ Survey of El Molino Ave
No. ____ Date ____ Notes Chkd. ____ Checked ____ Survey by J.J.L. Notes J.J.L. Date 3-49
Date ____ Date ____ Map No. ____ Indexed Johnson Date ____

F.B. 1469 PG. 147

F.B. 146 PG. 148

Job No. 1258 Division No. V Notes Red. _____ Plotted _____ Profile

Survey of El Molino Ave Date _____ Date _____ No. _____

Survey by Lanigan Notes Lanigan Notes Chkd _____ Checked _____ X-Sec.

Indexed _____ Date _____ Date _____ Date _____ No. _____

76L298 307 3M 11-48

PLEASE RETURN TO
LOS ANGELES COUNTY SURVEYOR
726 HIGGINS BLDG.

NOTE: ANY ADDITIONS OR CHANGES ON THIS SHEET MUST BE MADE OR CIRCLED IN RED INK, WITH DATE AND NAME OF PERSON MAKING CHANGE.

Do not extend notes this side of this line.

STATION	B. S.	H. I.	F. S.	ELEV.	

Notes Ck'd by	Survey of [illegible]
Map No.	W. O. 1258 Tape No. St'd °F
Office Work	Surveyed by J. J. Lanigan
Checked	Notes [illegible] Date [illegible]
Date	Indexed ~~A. C. Johnson~~

F. B. [illegible] PG. 144

JAN 24 '51

LOCATION
of
IMPROVEMENTS
on
FIRST ALLEY WEST of LAKE AVE
from
SACRAMENTO ST
to
MORADA PL
[illegible]

J. J. Lanigan
[illegible]
J. W. [illegible]
J. Z. [illegible]

Note: Any Additions or Changes on This Sheet Must be Made or Circled in Red Ink With Date and Name of Person Making Change.

Do not extend notes this side of this line.

RETURN TO
LOS ANGELES COUNTY SURVEYOR
700 HALL OF RECORDS

FORM 247 5M 5-46

F. B. 1494 PG. 180

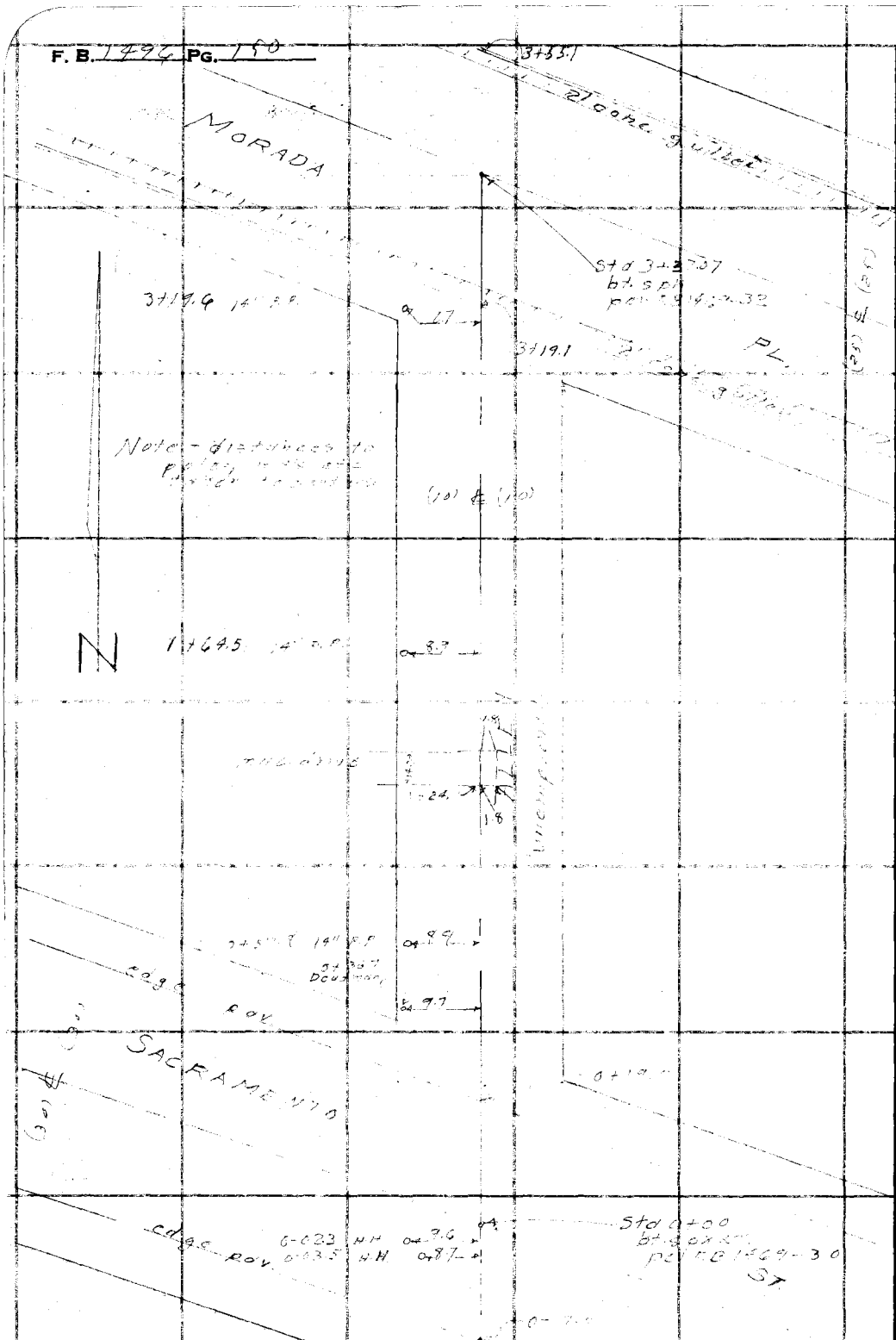

RETURN TO
LOS ANGELES COUNTY SURVEYOR
700 HALL OF RECORDS

Do not extend notes this side of this line.

Note: Any Additions or Changes on This Sheet Must be Made or Circled in Red Ink With Date and Name of Person Making Change.

Profile No. _____ Notes Red _____ Plotted _____ Job No. _____ Division No. _____ F.B. _____ PG. _____

Date _____ Date _____ Survey of _____

X-Sec. No. _____ Notes Chkd LCM Checked _____ Survey by _____ Notes _____ Date _____

Date 4/12/49 Date _____ Map No. _____ Indexed E. Johnson Date JAN 24 '51

NOTE: ANY ADDITIONS OR CHANGES ON THIS SHEET MUST BE MADE OR CIRCLED IN RED INK, WITH DATE AND NAME OF PERSON MAKING CHANGE.

Do not extend notes this side of this line.

PLEASE RETURN TO
LOS ANGELES COUNTY SURVEYOR
700 HALL OF RECORDS

STATION	B. S.	H. I.	F. S.	ELEV.	

FORM 307 10M 10-46

FORM 307 10M 10-46

PLEASE RETURN TO
LOS ANGELES COUNTY SURVEYOR
700 HALL OF RECORDS

NOTE: ANY ADDITIONS OR CHANGES ON THIS SHEET MUST BE MADE OR CIRCLED IN RED INK, WITH DATE AND NAME OF PERSON MAKING CHANGE.

Do not extend notes this side of this line.

STATION	B. S.	H. I.	F. S.	ELEV.		
						Elev. 1153.290 per F.B. 1447-28
B.M. AE43				1153 29	B.M. AE43 Lake Ave (E. side) at Sacramento St. Bt. spk. in curb 5' S. of ℄ prod. of Sacramento St.	
	530	1158 57				
0+00			6 66	1151 93	int. of ℄'s Sacramento St & Alley	
			5 18	1153 41	100' E on ℄ Sacramento St	
			8 57	1150 02	100' W "	
0 - 17.3			7 52	1151 07		℄ edge pav.
0 + 19.0			6 56	115[illegible] 03		℄ edge pav
0 + 29.0			4 9	1153 7		10' R P/L
0 + 35.0			5 0	1153[illegible]		℄
"			5 2	1153 4	10' L P/L	
0 + 50			4 7	1153 7		℄
1 + 00			3 4	1155 2		℄
"			3 0	[illegible]		10' R P/L
"			3 4	1155 2	10' L P/L	
1 + 50			2 5	115[illegible]		℄
2 + 00			1 3	1157 3		℄
"			1 1	1157 5		10' R P/L
"			1 3	1157 3	10' L P/L	
2 + 50			0 0	1158 6		℄
T.P.			0 5 6	1158 03	T.P.	
	8 08	1166 11				

F.B. 1469 PG. 152
Job No. 1258 Division No. V Notes Red. Plotted No. Profile
Survey of El Molino Ave Date Date X-Sec.
Survey by Notes Checked
Indexed A. C. Johnson Date Date No.

76L298 307 3M 11-48

PLEASE RETURN TO
LOS ANGELES COUNTY SURVEYOR
726 HIGGINS BLDG.

NOTE: ANY ADDITIONS OR CHANGES ON THIS SHEET MUST BE MADE OR CIRCLED IN RED INK, WITH DATE AND NAME OF PERSON MAKING CHANGE.

Do not extend notes this side of this line.

STATION	B. S.	H. I.	F. S.	ELEV.		
		116611				
3+00			60	11601		℄
"			56	11605		10' R P/L
"			63	11598	10' L P/L	
3+06			53	11608		10' R P/L
3+08			54	11607		℄
3+14			55	11603	10' L P/L	
3+19.0			620	115991		℄ cross-gutter
3+ 33.07			538	116073	Int. of ℄s - Alley & Morada Pl.	
			245	116366	100' E. on Morada PL - ℄	
			344	116267	"	" - 17' Sigut.
			300	116311	"	" 17' S. curb
			209	116402	"	" 17' Nigut
			168	116443	"	" 17' N. curb
			809	115802	100' W. on Morada PL - ℄	
			900	115711	"	" 17' Sigut.
			852	115759	"	" 17' S. curb
			827	115784	"	" 17' Nigut
			781	115830	"	" 17' N. curb
B.M. A21			383	116228	B.M. A21 Elev. 1162.259 on RB 1407-28 Lake Ave & Morada Pl. S. W. cor. L. & N. 14 curb 25' S. of S. end of R.	

Profile Notes Red ____ Plotted ____ Job No. 1258 Division No. V
No. ____ Date ____ Date ____ Survey of El Molino Ave
X-Sec. Notes Chkd ____ Checked ____ Survey by J.J.L. Notes J.J.L. Date 3-49
No. ____ Date ____ Date ____ Map No. ____ Indexed Johnson Date ____

F.B. 1469 PG. 153

F.B. 149 PG. 154

Job No. 1259 Division No. V. Notes Red. Plotted Profile

Survey of El Molino Ave Date Date No.

Survey by Langan Notes Langan Notes Chkd. Checked X-Sec.

Indexed Date Date Date No.

STATION	B. S.	H. I.	F. S.	ELEV.

76L298 307 3M 11-48

PLEASE RETURN TO
LOS ANGELES COUNTY SURVEYOR
726 HIGGINS BLDG.

Do not extend notes this side of this line.

NOTE: ANY ADDITIONS OR CHANGES ON THIS SHEET MUST BE MADE OR CIRCLED IN RED INK, WITH DATE AND NAME OF PERSON MAKING CHANGE.

Notes Ck'd by	Survey of El Molino Ave
Map No.	W. O. 1258 Tape No. St'd °F
Office Work	Surveyed by Lanigan
Checked	Notes Curtis Date 2-49
Date	Indexed A. C. Johnson

F. B. 1469 Pg. 135

JAN 24 '51

LOCATION
OF
IMPROVEMENTS
ON
ALAMEDA ST.
BETWEEN
EL MOLINO AVE
AND
LAKE AVE.
C.I. 1258

Lanigan
Curtis
Trunick
Instrumentmen

Note: Any Additions or Changes on This Sheet Must be Made or Circled in Red Ink With Date and Name of Person Making Change.

Do not extend notes this side of this line.

RETURN TO
LOS ANGELES COUNTY SURVEYOR
700 HALL OF RECORDS

FORM 247 5M 5-46

F. B. 1469 PG. 156

cont on bot. pg.-157

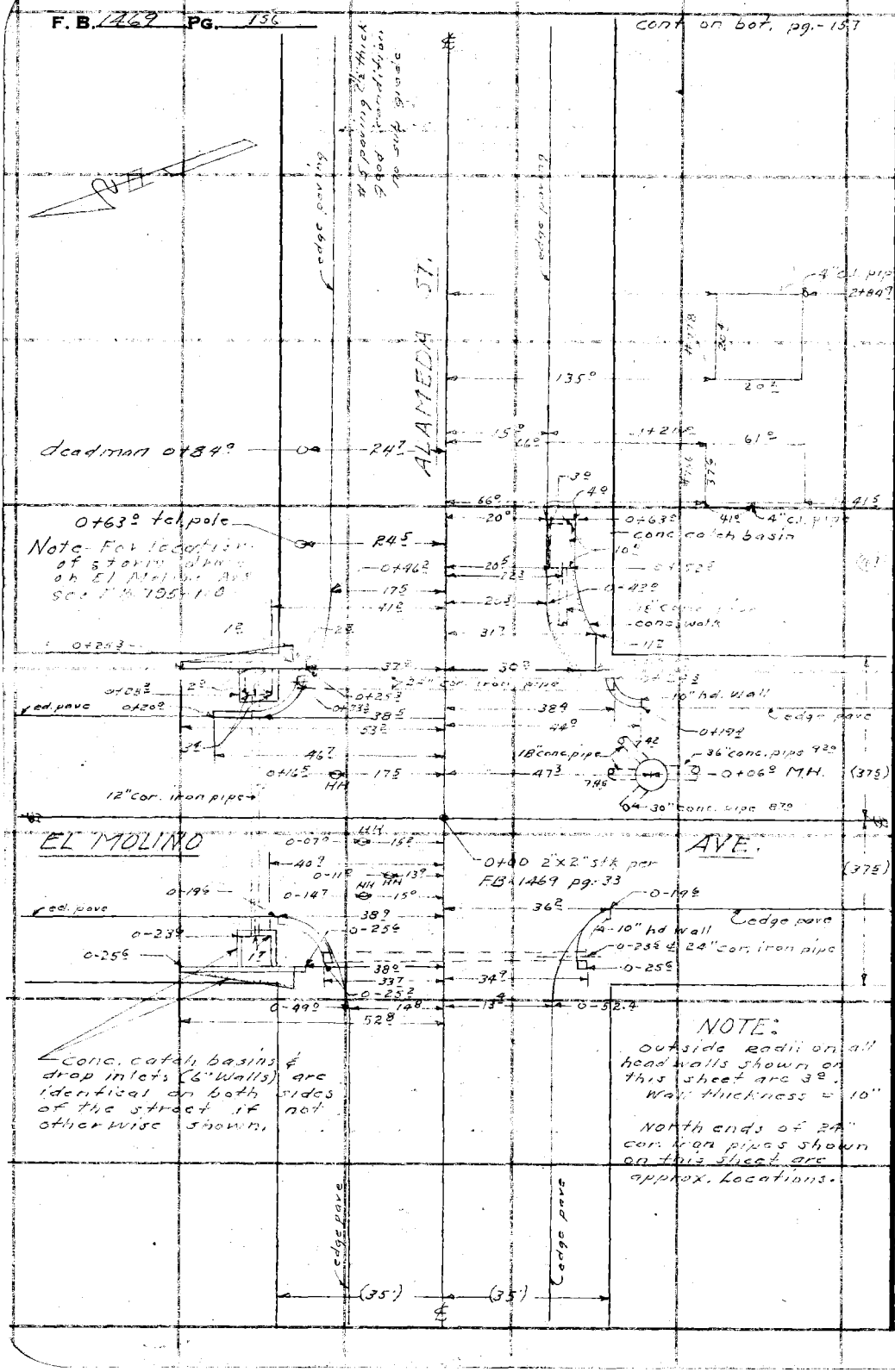

RETURN TO
LOS ANGELES COUNTY SURVEYOR
700 HALL OF RECORDS

Do not extend notes this side of this line.

Note: Any Additions or Changes on This Sheet Must be Made or Circled in Red Ink With Date and Name of Person Making Change.

Notes Ck'd by	Survey of El Molino Ave
Map No.	W. O. 1258 Tape No. St'd °F
Office Work	Surveyed by Lanigan
Checked	Notes Date 3-29
Date	Indexed C. Johnson

F. B. 1469 PG. 157

Cont. on bot. pg. 158

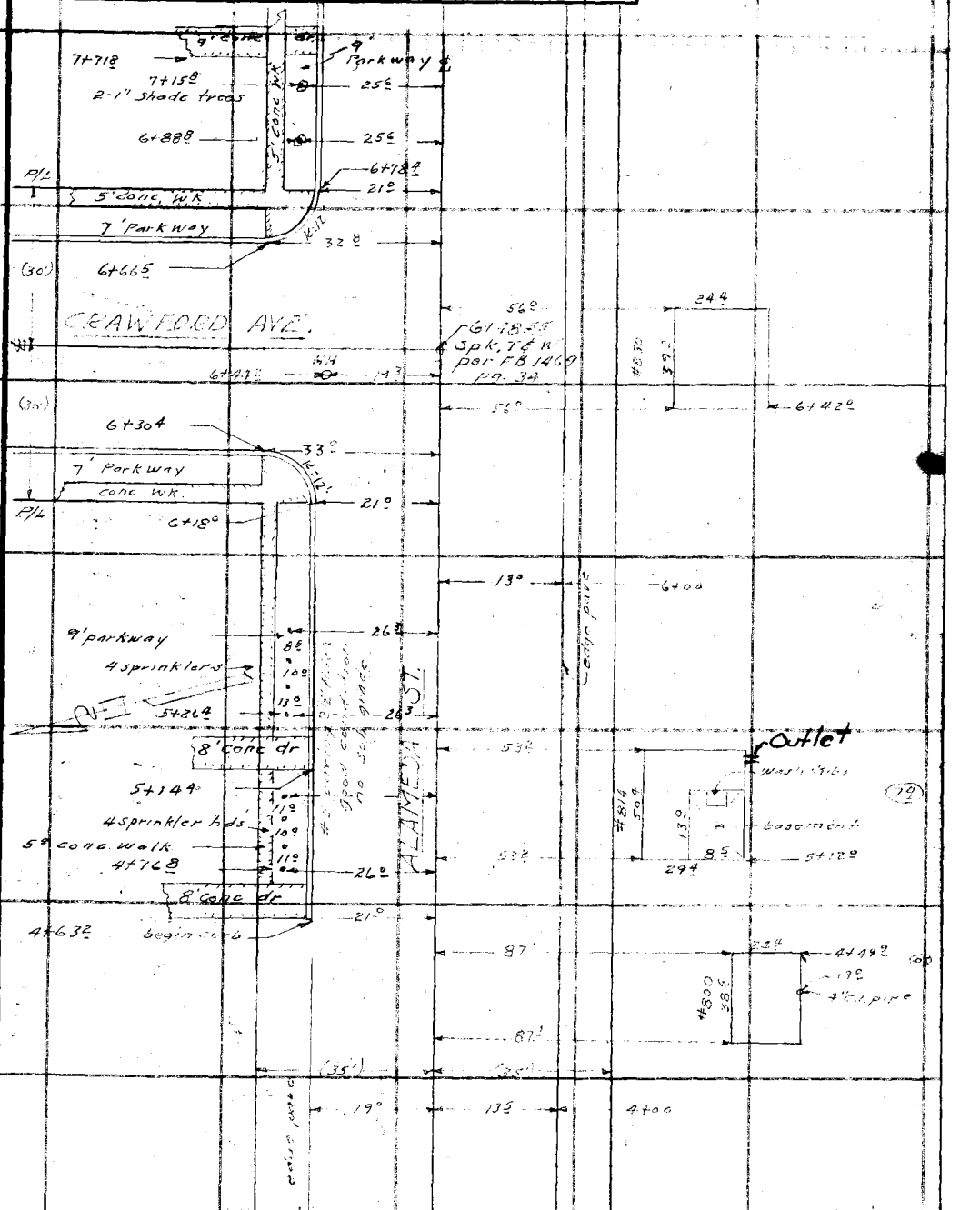

Cont. from top pg. 156

Note: Any Additions or Changes on This Sheet Must be Made or Circled in Red Ink With Date and Name of Person Making Change.

Do not extend notes this side of this line.

RETURN TO
LOS ANGELES COUNTY SURVEYOR
500 HALL OF RECORDS

FORM 247 5M 5-46

F. B. 1469 PG. 158

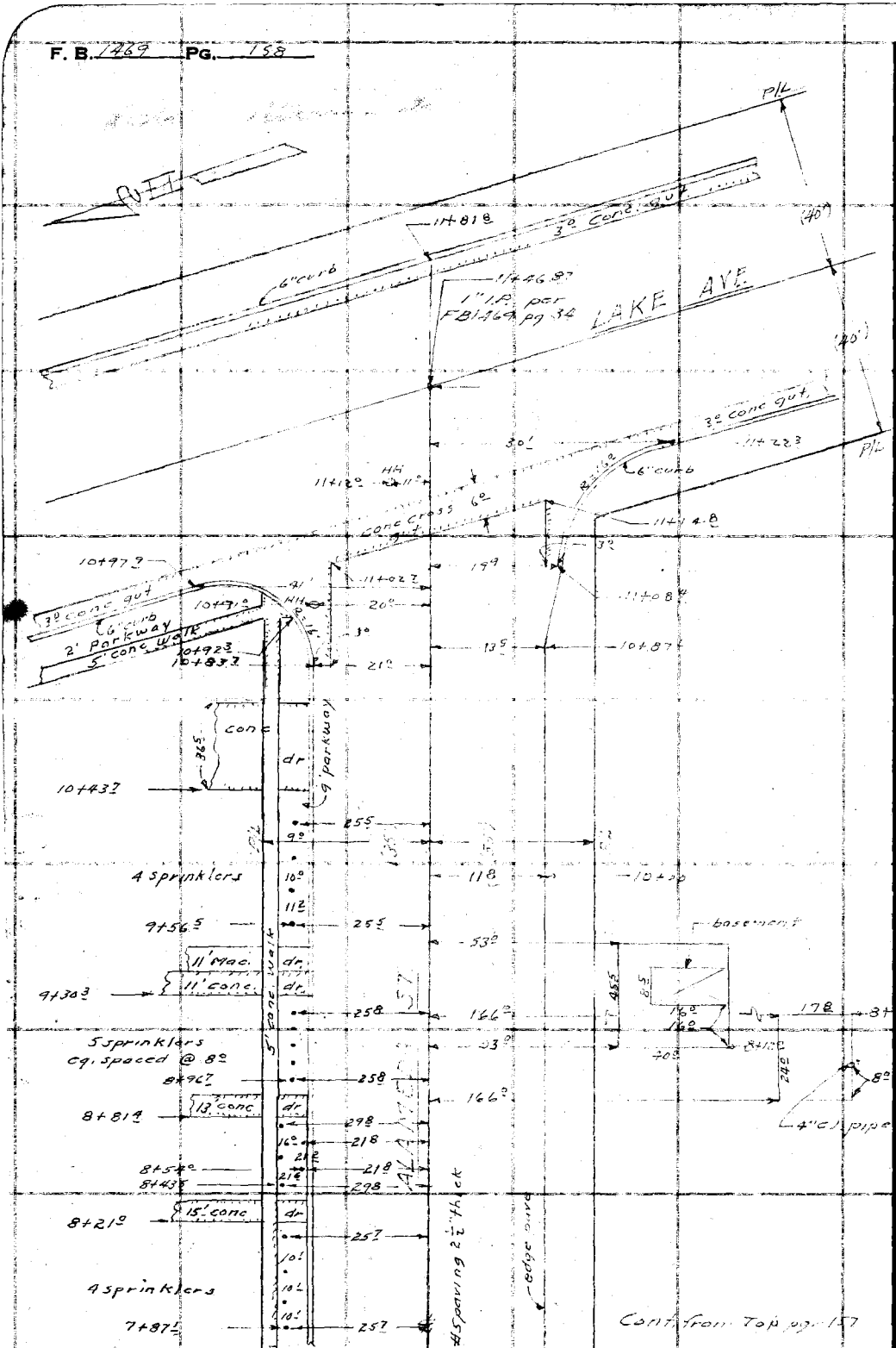

RETURN TO
LOS ANGELES COUNTY SURVEYOR
700 HALL OF RECORDS

Do not extend notes this side of this line.

Note: Any Additions or Changes on This Sheet Must be Made or Circled in Red Ink With Date and Name of Person Making Change.

Profile No.	Notes Red	Plotted	Job No. 1258	Division No. V	F.B. 1269 PG. 159
	Date	Date	Survey of El Molino Ave		
X-Sec. No.	Notes Chkd. LCM	Checked	Survey by Lanigan	Notes Curtis	Date 3-99
	Date 4/12/49	Date	Map No.	Indexed A. C. Johnson	Date JAN 24 '55

NOTE: ANY ADDITIONS OR CHANGES ON THIS SHEET MUST BE MADE OR CIRCLED IN RED INK, WITH DATE AND NAME OF PERSON MAKING CHANGE.

PLEASE RETURN TO
LOS ANGELES COUNTY SURVEYOR
700 HALL OF RECORDS

Do not extend notes this side of this line.

STATION	B. S.	H. I.	F. S.	ELEV.	
					PROFILE AND CROSS SECTIONS ON ALAMEDA ST FROM EL MOLINO AVE. TO LAKE AVE.
					C.I. 1258
					Lanigan Curtis Trumick Zsigmondovics

FORM 307 10M 10-46

FORM 307 10M 10-46

PLEASE RETURN TO
LOS ANGELES COUNTY SURVEYOR
700 HALL OF RECORDS

NOTE: ANY ADDITIONS OR CHANGES ON THIS SHEET MUST BE MADE OR CIRCLED IN RED INK, WITH DATE AND NAME OF PERSON MAKING CHANGE.

Do not extend notes this side of this line.

STATION	B. S.	H. I.	F. S.	ELEV.		
BMAE167	705	1166 49		1159 [illegible]	BMAE167 El. 1159.436 FB 1447 pg. 166 El Molino Ave. & Alameda St. S.E. Cor. L&T in cont. conc. catch basin.	
0+00			570	[illegible]	Int. ℄'s Alameda St. & El Molino Ave. ℄	
✓			[illegible]	[illegible]	100' Sothly on El Molino Ave ℄	
✓			421	[illegible] 28	90' Nothly ✓ ✓ ✓ ✓ ℄	
0+100			766	[illegible]	℄	
0+06.0			17 40	[illegible] 09	S.D. MH & FL 30" conc. pipe inlet N.W.	8.70
✓			[illegible]	[illegible]	✓ ✓ ✓ 18" ✓ ✓ ✓ No.	7.45
✓			[illegible]	[illegible]	✓ ✓ ✓ 18" ✓ ✓ N.E.	7.42
✓			[illegible]	[illegible]	✓ ✓ ✓ 30" ✓ ✓ outlet So.	9.20
0+23.3			[illegible]	[illegible]		33.4 ℄ FL. 24" Cor. I pipe
✓					37.8 Lt FL. 24" Cor. I pipe (Cont. locate)	
0+27.0			[illegible]	[illegible]		30.3 Rt Gut
0+27.3			[illegible]	[illegible]		30.3 Rt. top conc. walk
0+37.5			65	[illegible]		35' Rt P/L
0+37.5			13	[illegible]	35' Lt P/L	
0+42.0			608	[illegible]		20.3 Rt. Gut
✓			545	[illegible]		✓ ✓ top conc. walk.
0+52.5			504	1161 45	℄	
✓			94	115[illegible]		25.3 Rt. FL 18" Con. pipe
0+63			591	1160 [illegible]		20' Rt Gut

F.B. 1469 PG. 160
Job No. 1258 Division No. V Notes Red. Plotted
Survey of El Molino Ave Date Date No.
Survey by Lanigan Notes Curtis Notes Chkd. Checked X-Sec.
Indexed A. C. Johnson Date 3-49 Date Date No.
Profile

FORM 307 10M 10-46

PLEASE RETURN TO
LOS ANGELES COUNTY SURVEYOR
700 HALL OF RECORDS

NOTE: ANY ADDITIONS OR CHANGES ON THIS SHEET MUST BE MADE OR CIRCLED IN RED INK, WITH DATE AND NAME OF PERSON MAKING CHANGE.

Do not extend notes this side of this line.

STATION	B. S.	H. I.	F. S.	ELEV.		
		1166 49				
2+63			509	1161 40		20' Rt top [illegible] walk [illegible]
1+00			437	1162 12		℄
—			500	1161 49		16½' Rt edge pave
—			46	1161 9		18' Rt brk
—			50	1161 5		35' Rt P/L
—			431	1162 [illegible]	16½' Lt ed. pave	
—			28	1163 7	22' Lt brk	
			18	1164 7	35' Lt P/L	
1+50			410	1162 39		℄
1+41.5			[illegible]	[illegible]		107' Rt [illegible] 4" [illegible] Sew pipe [illegible] #756
2+00			389	1162 [illegible]		℄
—			445	1162 [illegible]		19½' Rt edge pave
—			40	1162 5		[illegible]' Rt brk
—			42	1162 3		35' Rt P/L
—			[illegible]	1162 38	16½' Lt edge pave	
—			21	1164 3	22' Lt brk	
—			17	1164 8	35' Lt. P/L	
2+50			377	[illegible]		℄
T.P.	536	1167 83	402	1162 47	T.P.	

Profile
No. ____ Date ____ Notes Red ____ Plotted ____ Job No. 1258 Division No. V
X-Sec. Date ____ Notes Chkd. ____ Checked ____ Survey of [illegible]
No. ____ Date ____ Date ____ Survey by [illegible] Notes [illegible] Date 3-[illegible]
Map No. ____ Indexed Johnson Date ____

F.B. 1469 PG. 161

FORM 307 10M 10-46

PLEASE RETURN TO
LOS ANGELES COUNTY SURVEYOR
700 HALL OF RECORDS

NOTE: ANY ADDITIONS OR CHANGES ON THIS SHEET MUST BE MADE OR CIRCLED IN RED INK, WITH DATE AND NAME OF PERSON MAKING CHANGE.

Do not extend notes this side of this line.

STATION	B. S.	H. I.	F. S.	ELEV.		
		1167 83				
1+41.5			128	[illegible]	127° Rt SW Cor	ho# 756
2+64.5			150	1152.9	155°	Lt SW Cor ho# 778
2+84.9			160	[illegible]	155°	Rt top 4" [illegible] ho# 778
3+00			518	[illegible]		±
—			549	[illegible]		13° Rt ed. pave
—			47	[illegible]		17° Rt. top brk
—			70	[illegible]		35° Rt. P/L
—			175	[illegible]	±	187 Rt. BLL
—			509	[illegible]	17° Lt. ed. pave	
—			30	[illegible]	25 Lt top brk.	
—			16	[illegible]	35° Lt. P/L.	
—			0.00	[illegible]	[illegible] Lt. BLL	
3+50			500	[illegible]		±
4+00			40[illegible]	[illegible]		±
—			434	[illegible]		13° Rt ed pav
—			35	[illegible]		17° Rt brk
—			68	[illegible]		35 Rt P/L
—			419	1163.4	19° Lt ed. pav.	
—			30	[illegible] 8	25 Lt brk	
—			+05	1168	35 Lt P/L	

F.B. 1469 Pg. 162 Job No. 1258 Division No. V Notes Red. Plotted Profile
Survey of El Molino Ave Date Date No.
Survey by Lanigan Notes Curtis Notes Chkd. Checked X-Sec.
Indexed R. C. Johnson Date Date Date No.

76L298 307 3M 11-48

PLEASE RETURN TO
LOS ANGELES COUNTY SURVEYOR
726 HIGGINS BLDG.

NOTE: ANY ADDITIONS OR CHANGES ON THIS SHEET MUST BE MADE OR CIRCLED IN RED INK, WITH DATE AND NAME OF PERSON MAKING CHANGE.

Do not extend notes this side of this line.

STATION	B. S.	H. I.	F. S.	ELEV.		
		1167 83				
4+11 4			135	1154 3		111 5 Rt. S.W. cor. ho# 800.
4+30 9			141	1153 7		111 5 Rt top 4" ed. pipe ho# 800
4+50			246	1165 37		℄
4+63.2			199	1165 84	21 2 Lt. Gut	
			160	1166 33	21 2 Lt curb	
5+00			002	1167 81		℄
			054	1167 29		13 9 Rt ed pav
			04	1168 2		17' Rt brk
			25	1165 3		35' Rt P/L
			155	1152 3		± 187' Rt BLL
			065	1167 18	21' Lt gut	
			024	1167 59	21' Lt curb	
5+12 2			60	1167 8		82 6 Rt. S.W. cor. ho# 814
5+18 5			74	1160 4		78 3 Rt ℄ basement ho# 814
T.P.	10 36	1177 02	117	1166 66		
5+50			725	1169 77		℄
6+00			582	1171 20		℄
6+00			599	1171 03		12 5' Rt ed pav
			55	1171 5		16' Rt brk
			63	1170 7		35 6 Rt P/L
			607	1170 95	21 2 Lt gut	

Profile No. ____ Notes Red ____ Plotted ____ Job No. 1258 Division No. V

X-Sec. No. ____ Date ____ Date ____ Survey of El Molino Ave

Notes Chkd. ____ Checked ____ Survey by Lanigan Notes Curtis Date 3-49

Date ____ Date ____ Map No. ____ Indexed C. Johnson Date ____

F.B. 1469 Pg. 163

76L298 307 3M 11-48

PLEASE RETURN TO
LOS ANGELES COUNTY SURVEYOR
726 HIGGINS BLDG.

NOTE: ANY ADDITIONS OR CHANGES ON THIS SHEET MUST BE MADE OR CIRCLED IN RED INK, WITH DATE AND NAME OF PERSON MAKING CHANGE.

Do not extend notes this side of this line.

F.B. 4463 PG. 164
Survey of El Mahello Ave
Survey by Lamiaa
Indexed E. C. Johnson
Job No. 1258 Division No. Y
Notes Curb
Notes Date
Profile No.
X-Sec. No.
Plotted Date
Checked Date
Notes Red Date
Notes Chkd Date

STATION	B. S.	H. I.	F. S.	ELEV.		
		1				
		1177.02				
6+00			561	1171.41	21' Lt. curb	
6+18			50	1172.0	35' Lt. P/L	
6+42			87	1168.1		80' Rt. S.W. cor. lot #830
6+42			159	1161.1		I 187' Lt. BLL.
6+48.55			493	1172.09	INT. Alameda St. & Crawford Ave.	
✓			505	1172.97	21' Northly on Crawford Ave (cross gut)	
✓			107	1175.93	102' ✓ ✓ ✓	
✓			176	1175.26	✓ ✓ ✓ ✓	✓ ✓ 18' E gut
✓			133	1175.67	✓ ✓ ✓ ✓	✓ ✓ 18' E curb.
✓			209	1174.93	✓ ✓ ✓ ✓	✓ ✓ 18' W. gut.
✓			169	1175.33	✓ ✓ ✓ ✓	✓ ✓ 18' W. curb
			580	1171.23	West end. N.W. CR	Gut
			538	1171.64	✓ ✓ ✓ ✓	Curb
			492	1172.10	No. ✓ ✓ ✓	Gut
			499	1172.53	✓ ✓ ✓ ✓	Curb
			438	1172.64	✓ ✓ NE ✓	Gut
			413	1172.89	✓ ✓ ✓ ✓	Curb
			479	1172.23	East ✓ ✓ ✓	Gut
			430	1172.72	✓ ✓ ✓ ✓	Curb
6+78.6			38	1173.3	35' Lt. P/L	

FORM 307 10M 10-46

PLEASE RETURN TO
LOS ANGELES COUNTY SURVEYOR
700 HALL OF RECORDS

NOTE: ANY ADDITIONS OR CHANGES ON THIS SHEET MUST BE MADE OR CIRCLED IN RED INK, WITH DATE AND NAME OF PERSON MAKING CHANGE.

Do not extend notes this side of this line.

STATION	B. S.	H. I.	F. S.	ELEV.		
		1177 02				
T.P.	3 32	1173 07	427	1172 75	TP	
7+00			536	1172 71		℄
/			563	1172 39		13° Rt ed. pav
/			53	1172 8		16° Rt brk
/			55	1171 6		35' Rt P/L
			[illegible]	1172 39	21° Lt Curb	
			[illegible]	1172 83	21° Lt. Curb	
7 [illegible]			5[illegible]	1173 03		℄
7+ 8[illegible]			130	1165 07		183 Rt SW Cor [illegible] 83
7+ 8[illegible]			13[illegible]	1164 3		183 [illegible]
7+ 8[illegible]			135	1164 6		℄ 190' Rt [illegible]
8+ [illegible]			477	1173 3[illegible]		℄
			4[illegible]	1173 [illegible]		12° Rt, ed. pave.
			55	1172 6		35' Rt, P/L
			507	1173 [illegible]	21° Lt Curb	
			4[illegible]	1173 [illegible]	21° Lt Curb	
8+ [illegible]			[illegible]	1169 1		93° Rt SW Cor [illegible]
8+ 32 3			124	1165 7		85° Rt ℄ basement [illegible]
8+ [illegible]			443	1173 64		℄

Profile No. ____ Date ____ Notes Red ____ Plotted ____ Job No. 1258 Division No. [illegible]

X-Sec. No. ____ Date ____ Notes Chkd. ____ Checked ____ Survey of [illegible] Survey by [illegible] Notes [illegible] Date [illegible]

Date ____ Date ____ Map No. ____ Indexed Johnson Date [illegible]

F.B. 1169 PG. 165

F.B. PG. 166 Job No. 1258 Division No. V Notes Red. Plotted Profile

Survey of El Molino Ave Date Date No.

Survey by Lanigan Notes Curtis Notes Chkd. Checked X-Sec.

Indexed A. C. Johnson Date Date Date No.

FORM 307 10M 10-46

PLEASE RETURN TO
LOS ANGELES COUNTY SURVEYOR
700 HALL OF RECORDS

NOTE: ANY ADDITIONS OR CHANGES ON THIS SHEET MUST BE MADE OR CIRCLED IN RED INK, WITH DATE AND NAME OF PERSON MAKING CHANGE.

Do not extend notes this side of this line.

STATION	B. S.	H. I.	F. S.	ELEV.		
9+00		178.07				
—			[illegible]	[illegible]		
—			[illegible]	[illegible]		
—			36	[illegible]		
—			35	[illegible]		
—			[illegible]	[illegible]		
—			[illegible]	[illegible]		
—			36	[illegible]		
—			[illegible]	[illegible]		
9+50			[illegible]	[illegible]		
11+	114	1127.79	242	[illegible]		
10+00			714	[illegible]		
—			732	[illegible]		
—			70	[illegible]		
—			85	[illegible]		
—			48	[illegible]		
—			755	[illegible]		
—			710	[illegible]		
10+50			650	[illegible]		
10+80			638	[illegible]		
10+90			83	[illegible]		

Profile	Notes Red.	Plotted	Job No. 1258	Division No. V	F.B. 1469	PG. 167
No.	Date	Date	Survey of El Monte Ave			
X-Sec.	Notes Chkd.	Checked	Survey by Lanigan	Notes Curtis	Date 3-49	
No.	Date	Date	Map No.	Indexed A. C. Johnson	Date	

PLEASE RETURN TO
LOS ANGELES COUNTY SURVEYOR
726 HIGGINS BLDG.

NOTE: ANY ADDITIONS OR CHANGES ON THIS SHEET MUST BE MADE OR CIRCLED IN RED INK, WITH DATE AND NAME OF PERSON MAKING CHANGE.

Do not extend notes this side of this line.

STATION	B. S.	H. I.	F. S.	ELEV.		
		1182 79				
114 00			6 05	1176 74		℄ Break
114+13			6 57	1176 22		℄ cross gut
114+16			71	[illegible] 57		30' Rt. [illegible]
114+29			5 92	1176 87		℄ Break
114+46			5 73	1177 06	Int ℄'s	Alameda St & Lake Ave
✓			8 90	[illegible] 89	100' So. on ℄	Lake Ave,
✓			10 32	[illegible] 47	✓ ✓ ✓ ✓	✓ ✓ ℄ 33' West Gut.
			9 53	[illegible] 26	✓ ✓ ✓	✓ ✓ ✓ ✓ Curb.
			2 48	1180 31	100' No. ✓ ✓	✓ ✓
✓			3 68	1179 11	✓ ✓ ✓ ✓	✓ ✓ ℄ 33' West Gut.
✓			2 91	1179 88	✓ ✓ ✓ ✓	✓ ✓ ✓ ✓ Curb.
			7 16	1175 63	Western	S.W. C.R. Gut
			6 58	117[illegible] 2[illegible]	✓ ✓	✓ ✓ Curb.
			7 [illegible]	[illegible] 4 3[illegible]	So. ✓	✓ ✓ Gut
			7 13	1175 66	✓ ✓	✓ ✓ Curb
			6 18	1176 6[illegible]	West ✓	N.W. ✓ Gut.
			5 84	1176 95	✓ ✓	✓ ✓ Curb
			5 [illegible]	[illegible]	No. ✓	✓ ✓ Gut
			5 80	[illegible]	✓ ✓	✓ ✓ Curb

F.B. 1469 PG. 168 Job No. 1258 Division No. V Notes Red. Plotted Profile

Survey of El Molino Ave. Date Date No.

Survey by Lanigan Notes Curtis Notes Chkd. Checked X-Sec.

Indexed A. C. Johnson Date 3-49 Date Date No.

76L298 307 3M 11-48

PLEASE RETURN TO
LOS ANGELES COUNTY SURVEYOR
726 HIGGINS BLDG.

NOTE: ANY ADDITIONS OR CHANGES ON THIS SHEET MUST BE MADE OR CIRCLED IN RED INK, WITH DATE AND NAME OF PERSON MAKING CHANGE.

Do not extend notes this side of this line.

STATION	B.S.	H.I.	F.S.	ELEV.	
B.M. AE 44		1182.79	0.74	1182.05	B.M. AE 44 El. 1182.027 FB 1447 pg. 28 West side @ Boston St. at spt in cs. on So. Sb. line prod of [illegible]

Notes Ck'd by	Survey of El Molino Ave
Map No.	W. O. 1256 Tape No. St'd °F
Office Work	Surveyed by J. J. Lanigan
Checked	Notes Lanigan Date 3 49
Date	Indexed A. C. Johnson

JAN 24 '51

F. B. 169 PG. 169

LOCATION
of
IMPROVEMENTS
on
CRAWFORD AVE
from
ALAMEDA ST
to
CALAVERAS ST
[illegible]

J. J. Lanigan
[illegible]
J. W. Trunick
J. Zsigmondovics

Note: Any Additions or Changes on This Sheet Must be Made or Circled in Red Ink With Date and Name of Person Making Change.

Do not extend notes this side of this line.

RETURN TO
LOS ANGELES COUNTY SURVEYOR
700 HALL OF RECORDS

FORM 247 5M 5-46

F. B. 1469 PG. 170

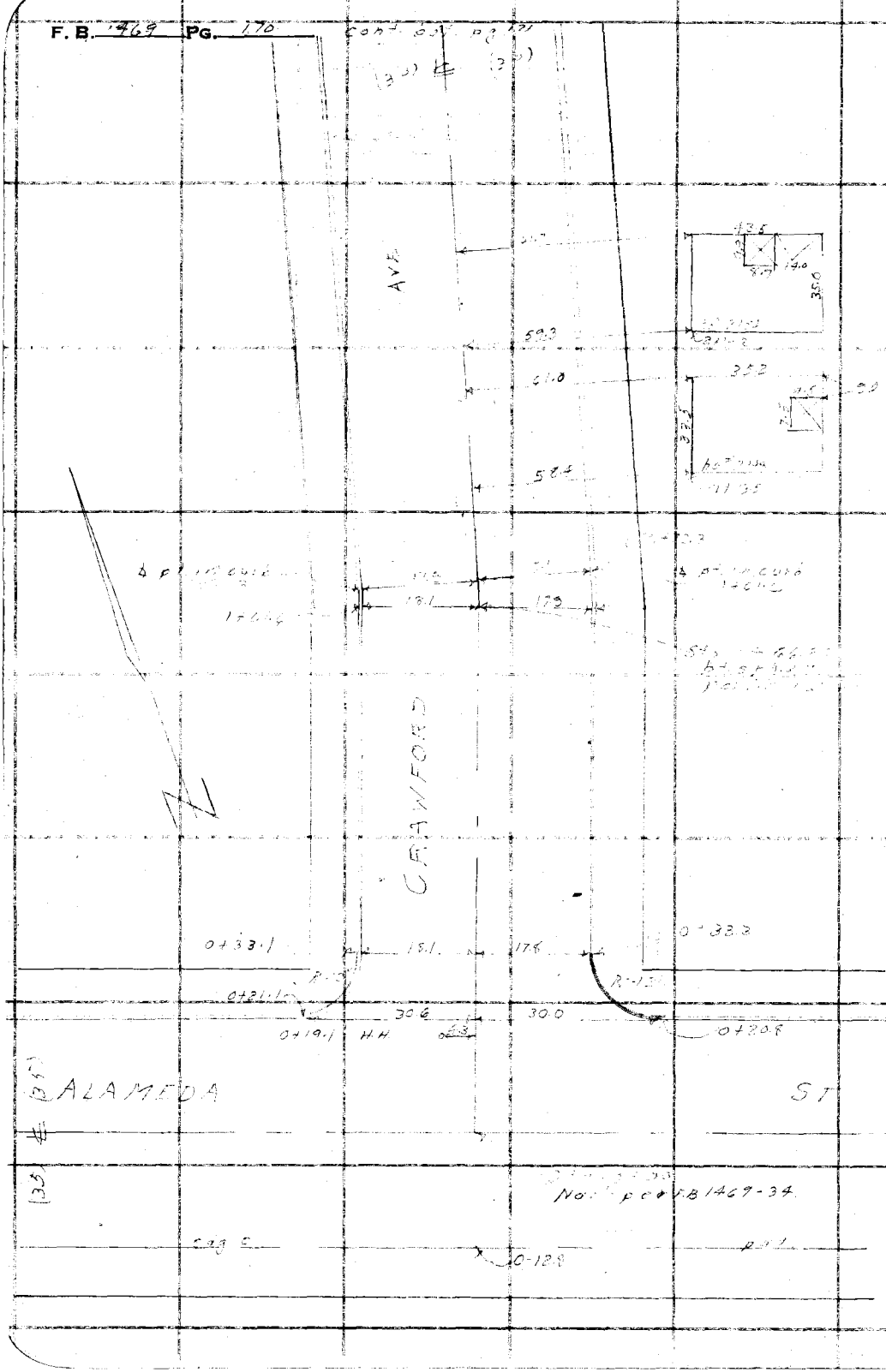

RETURN TO
LOS ANGELES COUNTY SURVEYOR
700 HALL OF RECORDS

Do not extend notes this side of this line.

Note: Any Additions or Changes on This Sheet Must be Made or Circled in Red Ink With Date and Name of Person Making Change.

Notes Ck'd by	Survey of El Molino Ave
Map No.	W. O. 1258 Tape No. St'd °F
Office Work	Surveyed by J. J. Lanigan
Checked	Notes Lanigan Date 3-47
Date	Indexed A. C. Johnson

F. B. 1469 PG. 177

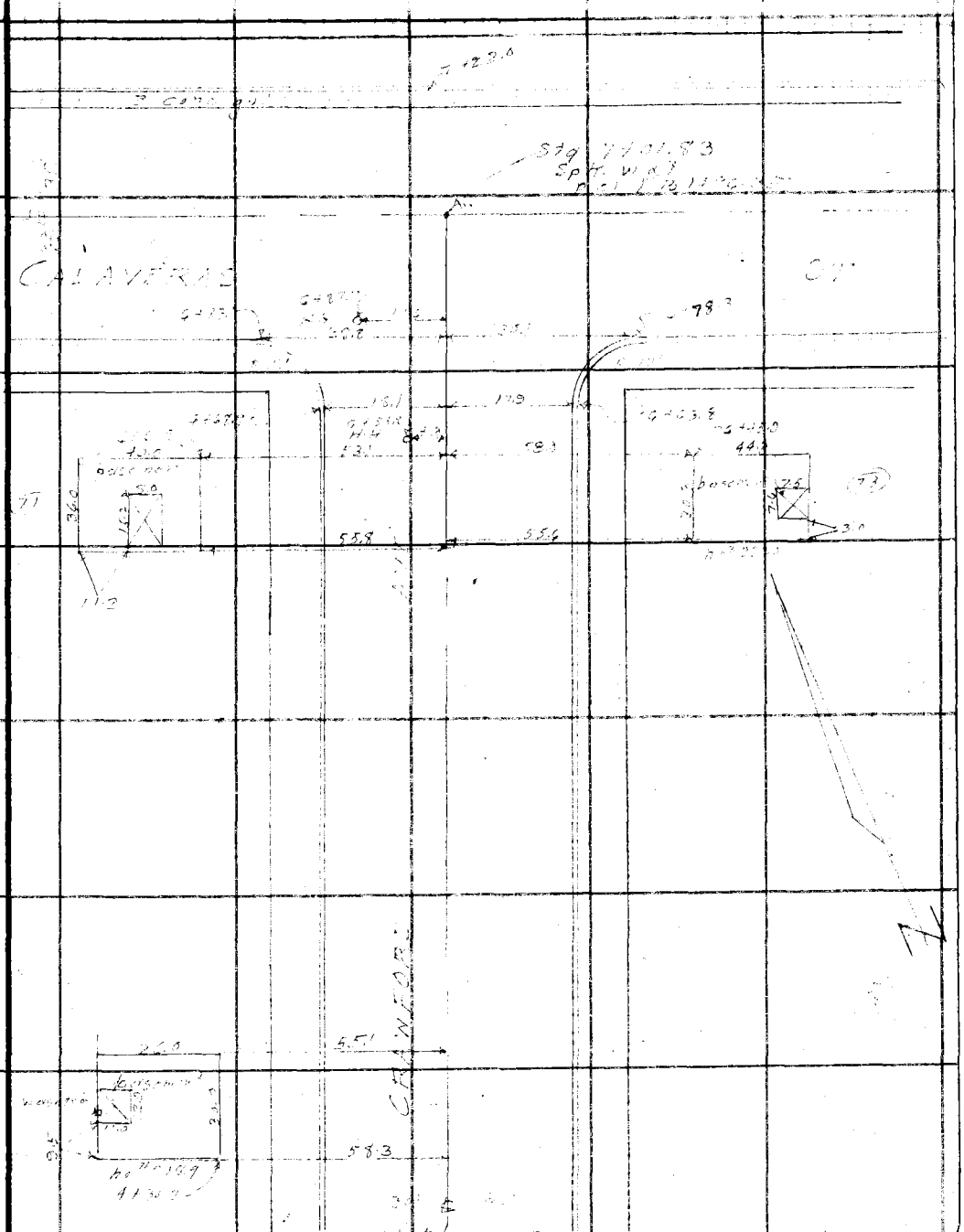

Note: Any Additions or Changes on This Sheet Must be Made or Circled in Red Ink With Date and Name of Person Making Change.

Do not extend notes this side of this line.

RETURN TO
LOS ANGELES COUNTY SURVEYOR
700 HALL OF RECORDS

FORM 247 5M 5-46

F. B. 1464 PG. 172

RETURN TO
LOS ANGELES COUNTY SURVEYOR
700 HALL OF RECORDS

Do not extend notes this side of this line.

Note: Any Additions or Changes on This Sheet Must Be Made or Circled in Red Ink With Date and Name of Person Making Change.

Profile	Notes Red	Plotted	Job No. 1258	Division No. V	F.B. 1469	Pg. 173
No.	Date	Date	Survey of El Molino Ave			
X-Sec.	Notes Chkd. LCM	Checked	Survey by Lanigan	Notes Curtis	Date 3-49	
No.	Date 4/12/49	Date	Map No.	Indexed C. Johnson	Date	

NOTE: ANY ADDITIONS OR CHANGES ON THIS SHEET MUST BE MADE OR CIRCLED IN RED INK, WITH DATE AND NAME OF PERSON MAKING CHANGE.

PLEASE RETURN TO
LOS ANGELES COUNTY SURVEYOR
700 HALL OF RECORDS

Do not extend notes this side of this line.

STATION	B.S.	H.I.	F.S.	ELEV.

PROFILE
AND
CROSS SECTIONS
ON
CRAWFORD AVE.
BETWEEN
ALAMEDA ST
AND
CALAVERAS ST.

C.I. 1258

Lanigan
Curtis
Trunick
Zsigmondovics

FORM 307 10M 10-46

FORM 307 10M 10-46

PLEASE RETURN TO
LOS ANGELES COUNTY SURVEYOR
700 HALL OF RECORDS

NOTE: ANY ADDITIONS OR CHANGES ON THIS SHEET MUST BE MADE OR CIRCLED IN RED INK, WITH DATE AND NAME OF PERSON MAKING CHANGE.

Do not extend notes this side of this line.

STATION	B. S.	H. I.	F. S.	ELEV.		
					BM AE 168 El. 1172.749 F.B. 1447 pg. 167 Alameda St.	
BM AE 168	743	1180 18		1172 75	℄ Crawford Ave. NE Cor. St. spk in cb-6' E of E. end CR	
0+00			[illegible]	[illegible]	Int. ℄'s Alameda St. & Crawford Ave.	
—			70[illegible]	[illegible]	100' E'stly on ℄ Alameda St	
—			7[illegible]	1172 73	— — — — — ℄ 21' N-gut	
—			70[illegible]	[illegible]	— — — — — — — curb	
—			10 3[illegible]	[illegible]	100' W'stly on ℄ Alameda St.	
			[illegible]	[illegible] 46	— — — — — ℄ 21' No. gut	
—			10 72	[illegible]	— — — — — — — curb	
0-13			[illegible]	[illegible] 75	℄ edge pave	
0+20.8			795	[illegible]	E. end of W.F. CR gut	
			74[illegible]	1172 12	— — — — — curb	
0+33.3			7[illegible]	[illegible]	No. — — — gut	
			7[illegible]	[illegible]	— — — — curb	
0+33.1			810	[illegible]	— — — N.W. — gut	
			776	[illegible]	— — — — — curb	
0+21.1			8[illegible]	[illegible]	W. — — — — gut	
			8[illegible]	[illegible]	— — — — — curb	
0+21			[illegible]	[illegible]	℄ cross gut	
0+35			7[illegible]	[illegible]	℄ break	
0+35			70	1172 [illegible]	30' Rt P/L	
—			81	1172 [illegible]	30' Lt P/L	

F.B. 1469 PG. 174
Job No. 1258 Division No. V Notes Red. Plotted Profile
Survey of El Molino Ave Date Date No.
Survey by Lanigan Notes Curtis Notes Chkd. Checked X-Sec.
Indexed E. C. Johnson Date 3-4-49 Date Date No.

FORM 307 10M 10-46

PLEASE RETURN TO
LOS ANGELES COUNTY SURVEYOR
700 HALL OF RECORDS

NOTE: ANY ADDITIONS OR CHANGES ON THIS SHEET MUST BE MADE OR CIRCLED IN RED INK, WITH DATE AND NAME OF PERSON MAKING CHANGE.

Do not extend notes this side of this line.

STATION	B. S.	H. I.	F. S.	ELEV.		
		1180 18				
0+50			6 49	1173 [illegible]		℄
1+00			[illegible]	1175 [illegible]		℄
—			4 90	1175 28		18' Rt gut
—			4 48	1175 70		18' Rt cb
—			5 25	1174 [illegible]	18' Lt [illegible]	
—			4 85	1175 23	18' Lt cb	
[illegible]			2 06	1178 12		℄
TP	10 26	1190 34	0 10	1180 08	TP	
1+98.2			14 4	1175 9		90± Rt ℄ basement to ho' 2148
2+00			10 06	1180 28		℄
—			10 72	1179 62		18' Rt gut
—			10 26	1180 08		18' Rt cb
—			10 86	1179 48	18' Lt gut	
—			10 46	1179 38	18' Lt [illegible]	
2+44.2			12 8	1177 [illegible]		85± Rt ℄ basement to ho' 2154
2+50			7 97	1182 3[illegible]		℄
3+00			[illegible]	[illegible]		℄
—			[illegible]	[illegible]		18' Rt gut
—			5 92	1184 [illegible]		18' Rt cb
—			5 6	1184 7		30' Rt PIL

Profile Notes Red ____ Plotted ____ Job No. 1258 Division No. V

No. ____ Date ____ Date ____ Survey of [illegible]

X-Sec. Notes Chkd ____ Checked ____ Survey by Lanigan Notes Curtis Date 3-49

No. ____ Date ____ Date ____ Map No. ____ Indexed Johnson Date ____

F.B. 1469 PG. 175

FORM 307 10M 10-46

PLEASE RETURN TO
LOS ANGELES COUNTY SURVEYOR
700 HALL OF RECORDS

NOTE: ANY ADDITIONS OR CHANGES ON THIS SHEET MUST BE MADE OR CIRCLED IN RED INK, WITH DATE AND NAME OF PERSON MAKING CHANGE.

Do not extend notes this side of this line.

STATION	B. S.	H. I.	F. S.	ELEV.		
		1190 34				
3+00			[illegible]	[illegible]		[illegible] Rt BLL
—			[illegible]	[illegible]	18' Lt gut	
—			[illegible]	[illegible]	18' Lt [illegible]	
—			[illegible]	[illegible]	30' Lt F/L	
—			48	[illegible]	[illegible] Lt BLL	
3+50			[illegible]	[illegible]		
4+00			[illegible]	[illegible] 9		
—			[illegible]	[illegible]		[illegible]
—			[illegible]	[illegible]		[illegible]
—			[illegible]	[illegible]	18' Lt gut	
—			[illegible]	[illegible]	18' Lt [illegible]	
[illegible]	919	[illegible] 36	[illegible]	[illegible]	[illegible]	
[illegible]			145	[illegible]	788' Lt [illegible]	[illegible]
4+50			[illegible]	[illegible]		
5+00			[illegible]	[illegible]		
—			639	[illegible]		18' Rt gut
—			[illegible]	[illegible]		[illegible]
—			[illegible]	[illegible]		30' Rt F/L
—			[illegible]	[illegible]		[illegible] Rt BLL
—			[illegible]	[illegible]	18' Lt gut	

F.B. 1469 PG. 176
Job No. 1258 Division No. V Notes Red. Plotted
Survey of El Molino Ave. Date Date No.
Survey by Lanigan Notes Curtis Notes Chkd. Checked X-Sec.
Indexed A. C. Johnson Date Date Date No.

FORM 307 10M 10-46

PLEASE RETURN TO
LOS ANGELES COUNTY SURVEYOR
700 HALL OF RECORDS

NOTE: ANY ADDITIONS OR CHANGES ON THIS SHEET MUST BE MADE OR CIRCLED IN RED INK, WITH DATE AND NAME OF PERSON MAKING CHANGE.

Do not extend notes this side of this line.

STATION	B. S.	H. I.	F. S.	ELEV.		
		1199 36				
6400			616	[illegible]	18' [illegible]	
			[illegible]	[illegible]	30' [illegible]	
			[illegible]	1193 [illegible]	[illegible]	
[illegible]			[illegible]	[illegible]		
6400			[illegible]	[illegible]		
			[illegible]	[illegible]		18' [illegible]
			[illegible]	[illegible]		3' [illegible]
			[illegible]	[illegible]	[illegible]	
			[illegible]	[illegible]	[illegible]	
T.P.	800	1207 29	[illegible]	[illegible]	T.P.	
6482.4			122	11951		[illegible]
6433.4			124	[illegible]	30.6 [illegible]	
[illegible]			643	1200 86		
[illegible]			53	1202 0		[illegible]
			54	1201 9	30' [illegible]	
7401.83			418	1203 11	[illegible]	
			399	1203 30	[illegible]	
			[illegible]	1202 11	[illegible]	
			467	1202 62	[illegible]	

Profile No. ____ Notes Red ____ Plotted ____ Job No. [illegible] Division No. [illegible]

X-Sec. No. ____ Date ____ Date ____ Survey of [illegible]

Notes Chkd. ____ Checked ____ Survey by [illegible] Notes [illegible] Date [illegible]

Date ____ Date ____ Map No. ____ Indexed ____ Date ____

F.B. 1469 PG. 177

FORM 307 10M 10-46

PLEASE RETURN TO
LOS ANGELES COUNTY SURVEYOR
700 HALL OF RECORDS

NOTE: ANY ADDITIONS OR CHANGES ON THIS SHEET MUST BE MADE OR CIRCLED IN RED INK, WITH DATE AND NAME OF PERSON MAKING CHANGE.

Do not extend notes this side of this line.

STATION	B. S.	H. I.	F. S.	ELEV.		
		1207 29				
[illegible]			435	1202 94	100' [illegible] & 20' No gut	
			370	[illegible]	[illegible]	
			474	1201 55	[illegible]	
			592	1201 37	[illegible]	& 21' so out.
			523	1201 06	[illegible]	
			477	1201 32	[illegible]	[illegible]
			432	[illegible]	[illegible]	
			582	[illegible]	[illegible]	
			540	[illegible]	[illegible]	
			538	[illegible]	[illegible]	
			487	[illegible]	[illegible]	
			600	[illegible]	[illegible]	
			560	[illegible]	[illegible]	
			547	[illegible]	[illegible]	
			490	[illegible]	[illegible]	
BM AE165			394	1203 35	BM AE165 [illegible]	
					[illegible]	
					[illegible]	

F.B. 1469 PG. 178
Job No. 1258 Division No. ✓ Notes Red. Plotted Profile
Survey of El Molino Ave Date Date No.
Survey by Lanigan Notes Curtis Notes Chkd. Checked X-Sec.
Indexed A. C. Johnson Date Date No.

Notes Ck'd by
Map No.
Office Work
Checked
Date

Survey of El Molino Ave
W. O. 1258 Tape No. Std. °F
Surveyed by J. J. Lanigan
Notes Lanigan Date 2-49
Indexed [illegible] C. Johnson
JAN 24 '51

F.B. 1469 Pg. 179

LOCATION
of
IMPROVEMENTS
on
CALAVERAS ST
from
LAKE AVE.
to
SANTA ROSA AVE.
C.I. 1258

J.J. Lanigan
A.S. Curtis
J.W. Trunick
J. Zsigmondovics

Note: Any Additions or Changes on This Sheet Must be Made or Circled in Red Ink With Date and Name of Person Making Change.

Do not extend notes this side of this line.

RETURN TO
LOS ANGELES COUNTY SURVEYOR
700 HALL OF RECORDS

FORM 247 5M 5-46

F.B. 1469 Pg. 180

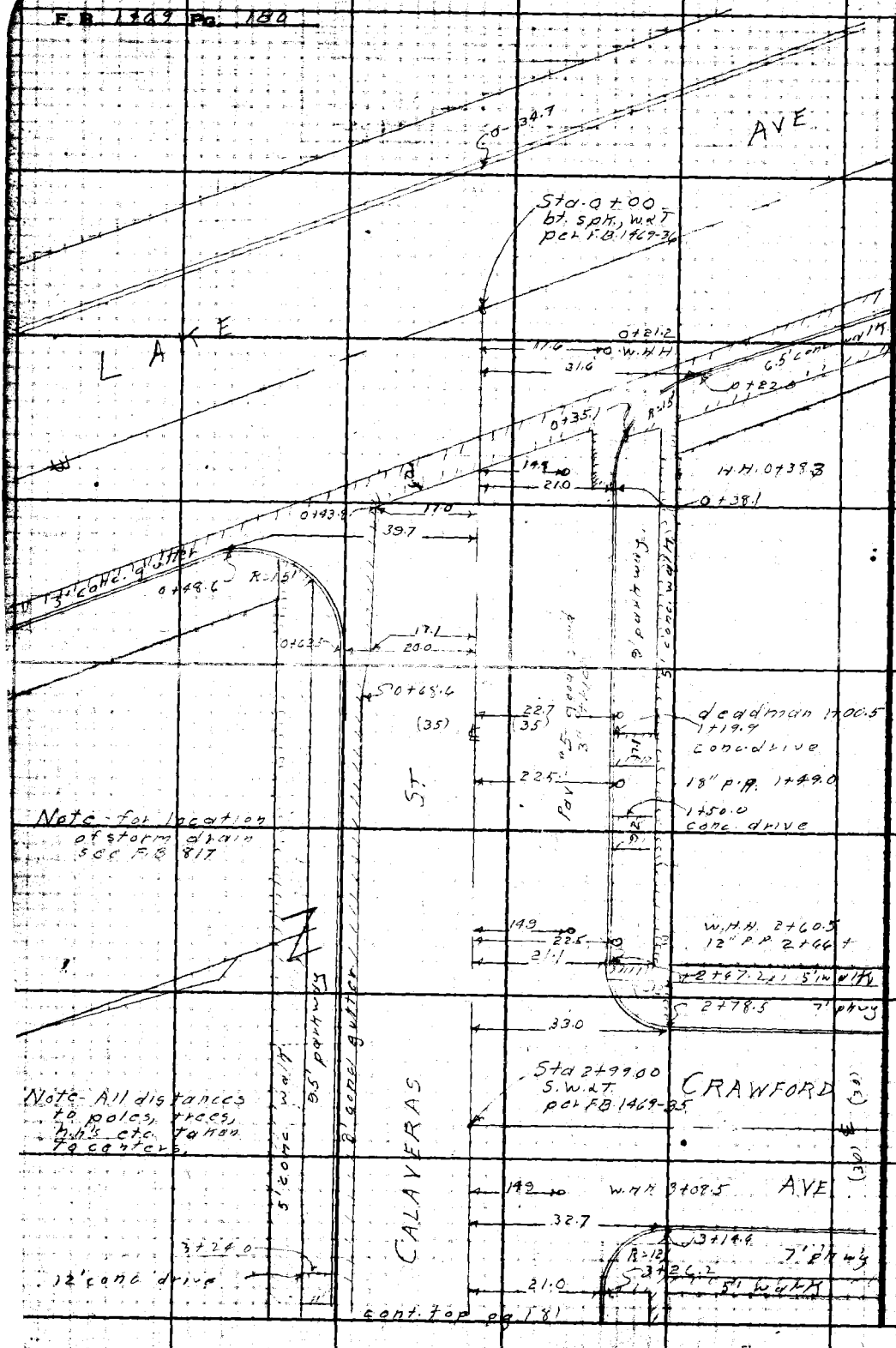

RETURN TO
LOS ANGELES COUNTY SURVEYOR
700 HALL OF RECORDS

Do not extend notes this side of this line.

Note: Any Additions or Changes on This Sheet Must be Made or Circled in Red Ink With Date and Name of Person Making Change.

F. B. 1467 Pg. 181

Notes Ck'd by
Map No.
Office Work
Checked
Date

Survey of El Molino Ave
W. O. 1255 Tape No. Std. °F
Surveyed by J. J. Lanigan
Notes Lanigan Date 2-49
Indexed A. C. Johnson

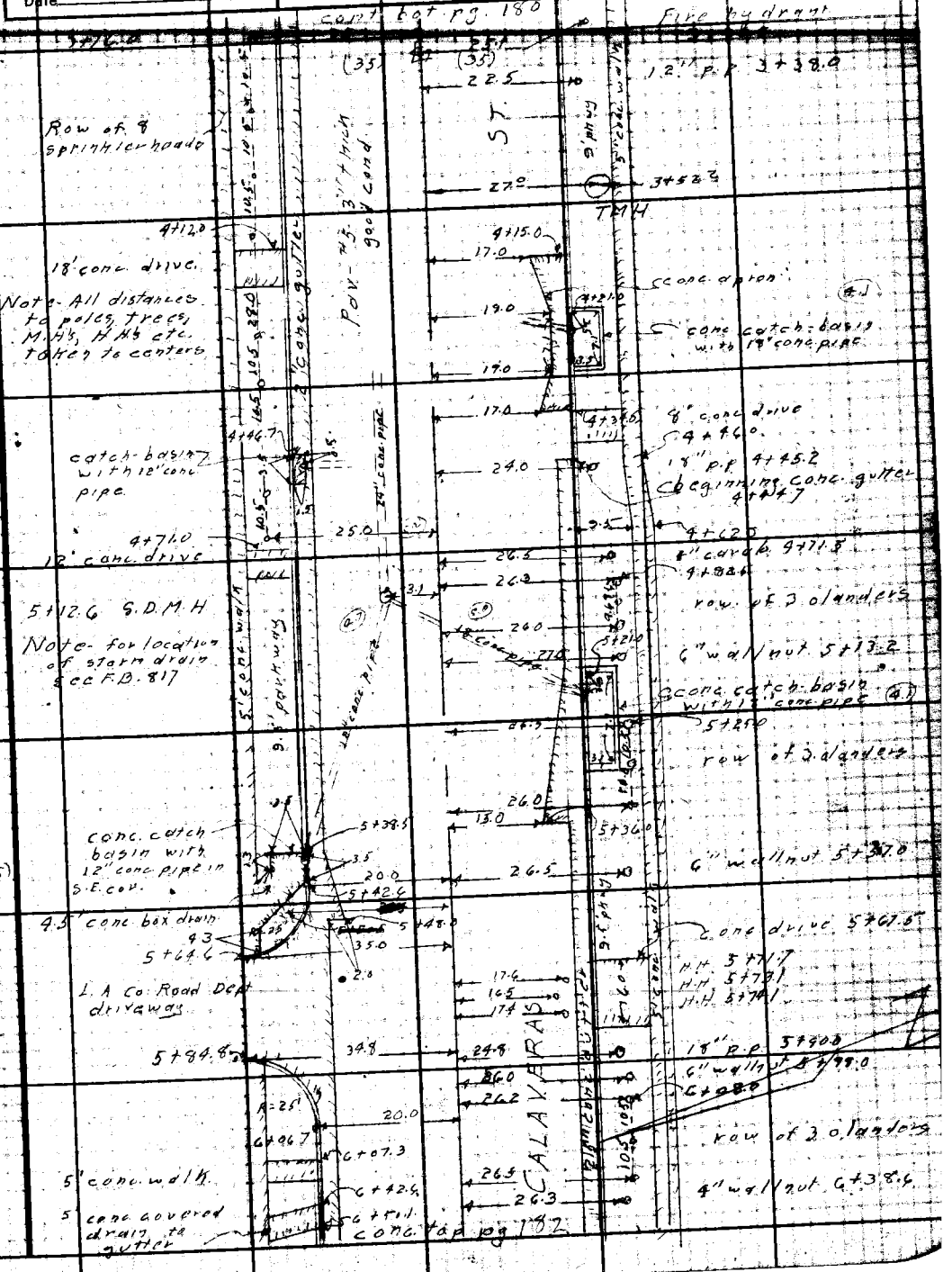

Note: Any Additions or Changes on This Sheet Must be Made or Circled in Red Ink With Date and Name of Person Making Change.

Do not extend notes this side of this line.

RETURN TO LOS ANGELES COUNTY SURVEYOR 700 HALL OF RECORDS

FORM 247 5M 8-48


F.B. 1467 Pg. 182
cont. bot. pg. 191
Church
Basement
wash basins
6' conc. walk
8+27.5
80.0
ST.
2' cont. gutter
Pav. #5 - 3" thick good cond.
2.5' conc. gutter
5' conc. wk.
6+95.0 14" PP
6+97.0
6+67.5 8" walnut
7+76.6
7+90.0 deadman
8+02.7 8" walnut
8+16.0 16" PP
8+44.8 6" walnut
8+77.8 fire plug
8+79.9
end of curb & gutter 8+70.7
20.0
8+81.0
end of gutter 8+82.2
cobble-stone head wall with 24" corr. iron pipe (walls 1' thick)
edge pav.
8+88.0
34.9
8+88.9
8+87.9
9+01.5 S.D.M.H.
12" conc. pipe
18" conc. pipe
Sta. 9+08.31 C.S. mon. per F.B. 1469-35
EL MOLINO
AVE.
W.H.H. 9+19.1
W.H.H. 9+19.7
W.H.H. 9+21.5
9+30.1
37.6
cobble-stone head wall with 22" corr. iron pipe walls 1' thick
12" PP 9+34.6
9+43.7 beginning of gutter
catch basin 2'x2' with 12" corr. iron pipe in center of E. end
10+41.7
10+08.8
Tel. M.H.
14" PP 10+59.5
14" PP 11+80.8
11+22.7
Pav. to 11+40 - #5 3" thick - good cond.
Pav. from 11+40 - #5 1 1/4" thick good cond.
edge pav.
4" C.I. pipe
12+39.3
14" PP 13+07.8
Note - For location of storm drain in El Molino Ave see F.B. 795-111
Note - All distances to poles, trees, M.H's etc. taken to centers
CALAVERAS
catch basin with pipes in center
12" V.C. pipe from school grounds
13+24.3
18" d.c. pipe
12+00
20.0
20.3
13+25.3
cont. top pg. 183
RETURN TO
LOS ANGELES COUNTY SURVEYOR
700 HALL OF RECORDS
Do not extend notes this side of this line.
Note: Any Additions or Changes on This Sheet Must be Made or Circled in Red Ink With Date and Name of Person Making Change.

Notes Ck'd by	Survey of El Molino Ave
Map No.	W. O. 1258 Tape No. Std. °F
Office Work	Surveyed by J. J. Lanigan
Checked	Notes Lanigan Date 2-49
Date	Indexed C. Johnson

F.B. 1469 Pg. 183

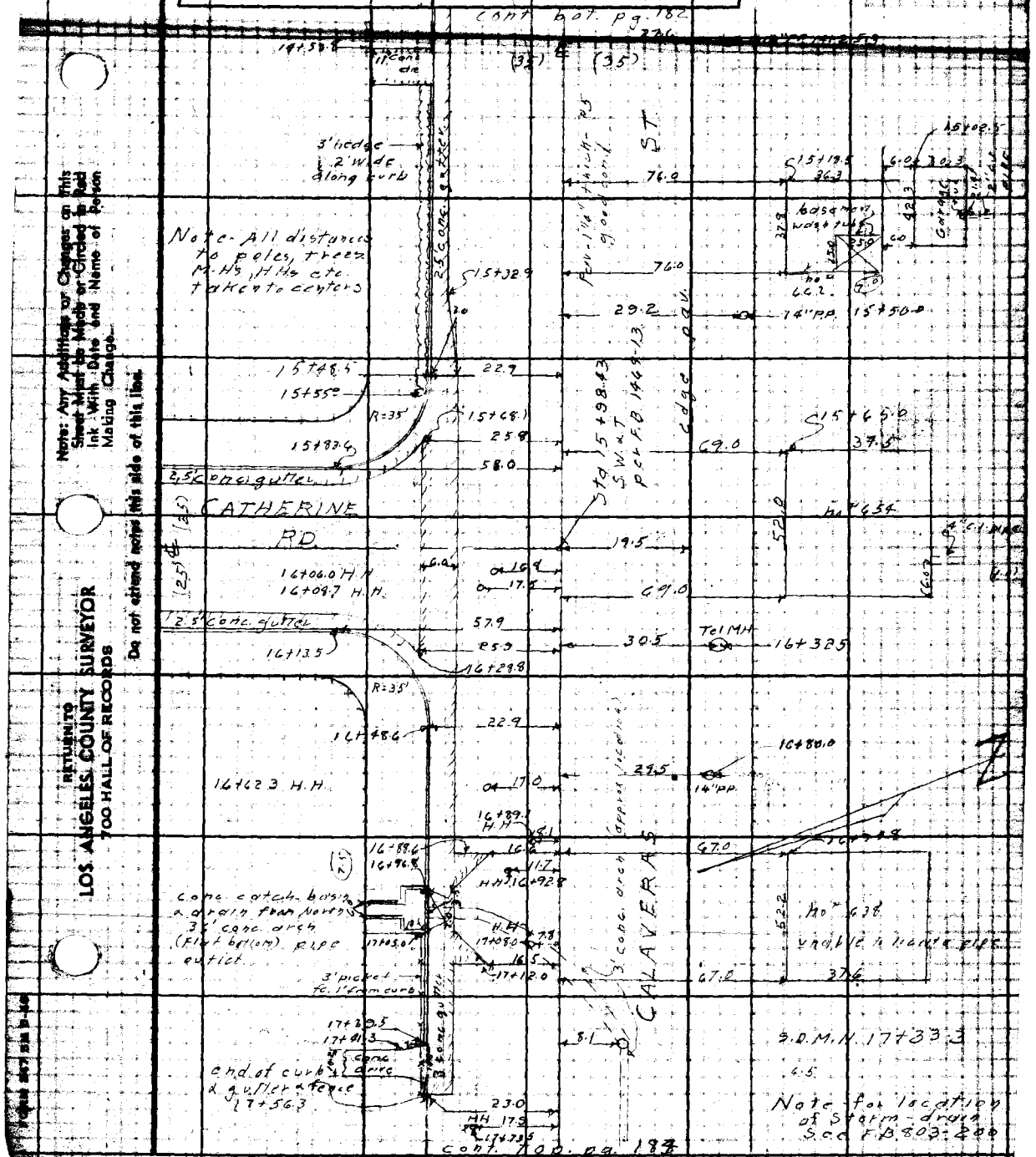

Note: Any Additions or Changes on this Sheet Must be Made or Circled in Red Ink With Date and Name of Person Making Change.

Do not extend notes this side of this line.

RETURN TO LOS ANGELES COUNTY SURVEYOR 700 HALL OF RECORDS

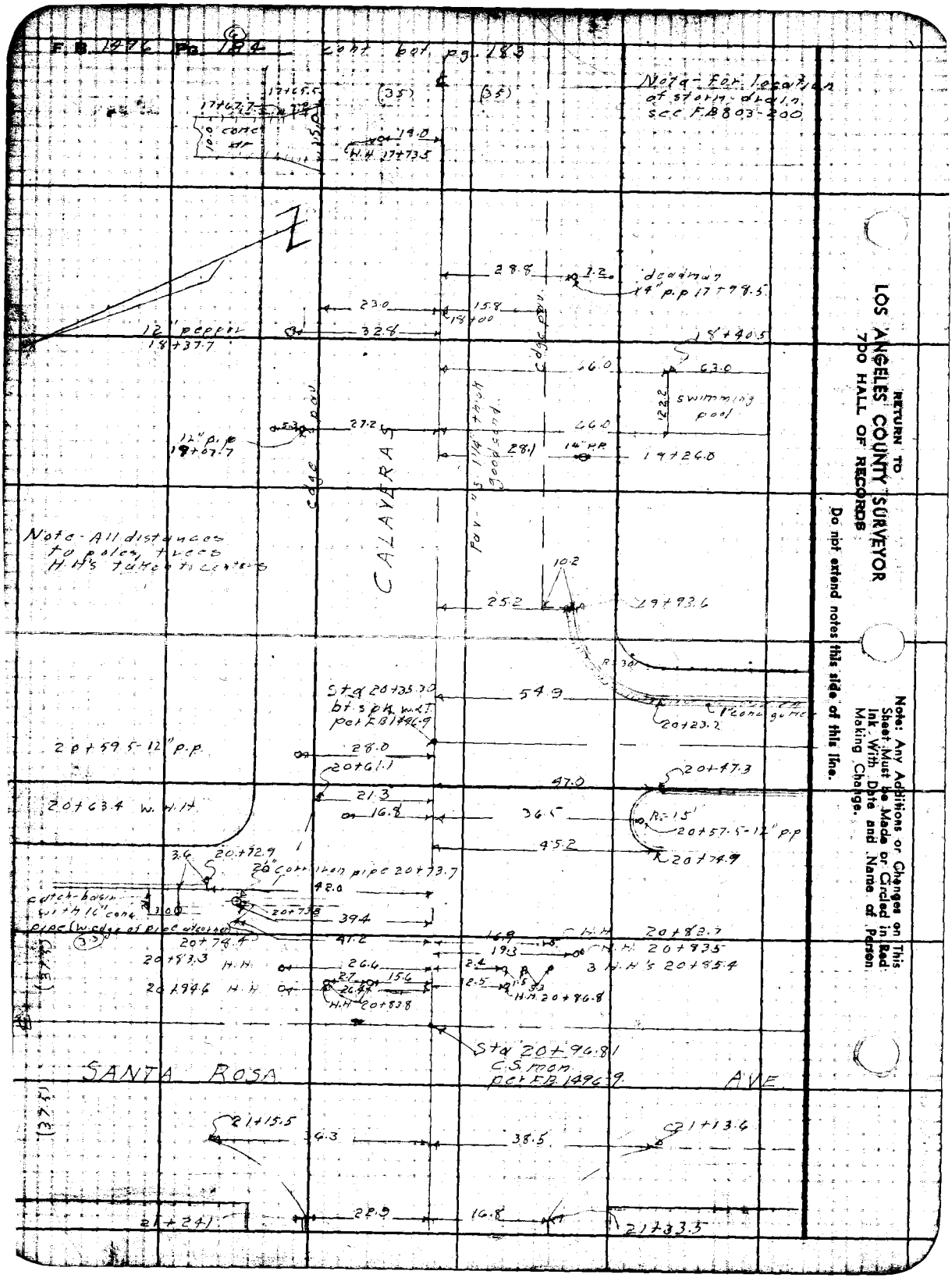

RETURN TO
LOS ANGELES COUNTY SURVEYOR
700 HALL OF RECORDS

Do not extend notes this side of this line.

Note: Any Additions or Changes on This Sheet Must be Made or Circled in Red Ink With Date and Name of Person Making Change.

Profile No. | Notes Red. | Plotted | Job No. 1258 Division No. V | F.B. 1269 Pg. 185

X-Sec. No. | Date | Date | Survey of El Molino Ave

Notes Chkd. LCM | Checked | Survey by Langan Notes Curtis Date 3-49

Date 9/12/49 | Date | Map No. Indexed Johnson Date MAR 24 '51

NOTE: ANY ADDITIONS OR CHANGES ON THIS SHEET MUST BE MADE OR CIRCLED IN RED INK, WITH DATE AND NAME OF PERSON MAKING CHANGE.

PLEASE RETURN TO
LOS ANGELES COUNTY SURVEYOR
700 HALL OF RECORDS

Do not extend notes this side of this line.

STATION	B. S.	H. I.	F. S.	ELEV.	
					PROFILE AND CROSS SECTIONS ON CALAVERAS ST. FROM LAKE AVE TO SANTA ROSA AVE.
				C.I. 1258	
			Langan Curtis Trunick Zsigimondrvics		

FORM 307 10M 10-48

FORM 307 10M 10-46

PLEASE RETURN TO
LOS ANGELES COUNTY SURVEYOR
700 HALL OF RECORDS

NOTE: ANY ADDITIONS OR CHANGES ON THIS SHEET MUST BE MADE OR CIRCLED IN RED INK, WITH DATE AND NAME OF PERSON MAKING CHANGE.

Do not extend notes this side of this line.

STATION	B. S.	H. I.	F. S.	ELEV.		
					BM AE 45 El. 1203.230 per FB 1447 pg. 29 Lake ave.	
BM AE 45	6.47	1209.70		1203.23	℄ Calaveras St S.W. cor. L&N in cb. 7' W. of W. end CR.	
0+00			609	1203.61	Int. ℄'s Calaveras St & Lake Ave.	
✓			977	1197.71	100' So. on ℄ Lake Ave.	
✓			1064	1197.06	✓ ✓ ✓ ✓ ✓ ✓	℄ 33' W gut
✓			984	1197.86	✓ ✓ ✓ ✓	℄ 33' ✓ curb
✓			211	1207.59	100' No on ℄ Lake Ave	
			358	1206.12	✓ No. ✓ ✓ ✓ ✓	✓ ✓ ✓ gut
✓			276	1206.74	✓ ✓ ✓ ✓	✓ ✓ ✓ curb
			536	1204.34	No end N.W. CR. gut	
			456	1205.14	✓ ✓ ✓ ✓ curb	
			527	1204.43	W. ✓ ✓ ✓ gut	
			483	1204.87	✓ ✓ ✓ ✓ cb	
			785	1201.85	So ✓ SW ✓ gut	
			713	1202.57	So. ✓ S.W. ✓ cb	
			686	1202.84	W ✓ ✓ ✓ gut	
			658	1203.12	✓ ✓ ✓ ✓ cb	
0+28°			70	1202.7	35' Lt P/L	
0+34°			652	1203.18		℄ cross gut
0+55°			560	1204.10		℄ brk
✓			45	1205.[illegible]		35' Rt P/L
1+00			612	1203.58		℄
✓			5 498	1204.72		20' Rt gut
✓			534	1204.76		20' Rt cb
✓			717	1202.53	21' Lt gut	

F.B. 1469 Pg. 186
Job No. 1258 Division No. V Notes Red. Plotted Profile
Survey of El Molino Ave Date Date No.
Survey by Lanman Notes Curtis Notes Chkd. Checked X-Sec.
Indexed O. Johnson Date 3-4-9 Date Date No.

FORM 307 10M 10-46

PLEASE RETURN TO
LOS ANGELES COUNTY SURVEYOR
700 HALL OF RECORDS

NOTE: ANY ADDITIONS OR CHANGES ON THIS SHEET MUST BE MADE OR CIRCLED IN RED INK, WITH DATE AND NAME OF PERSON MAKING CHANGE.

Do not extend notes this side of this line.

STATION	B. S.	H. I.	F. S.	ELEV.		
		1209.70				
1+00			6.71	1202.99	21' Lt cb	
1+50			6.30	1203.40		℄
2+00			6.40	1203.30		℄
–			6.76	1202.94		20' Rt. gut
✓			6.10	1203.60		20' Rt. cb
–			7.56	1202.14	21' Lt. gut	
✓			6.99	1202.81	21' Lt. cb	
T.P.			4.52	1203.18	T. P.	
	4.78	1207.96				
2+50			4.72	1203.24		℄
2+69			6.0	1202.0	35' L. P/L	
2+99.00			4.85	1203.11	Int. of ℄s Calaveras St. & Crawford Ave	
			9.57	1198.45	" S. on Crawford Ave	℄
			10.38	1197.58	" "	" 19' E. gutter
			9.94	1198.02	" "	" 18' E. curb
			10.34	1197.60	" "	" 19' W. gutter
			10.04	1197.92	" "	" 18' W. curb
			6.06	1201.90	E. end S.E.R.C. gutter	
			5.57	1202.39	" "	curb
			6.50	1201.46	S end S.E.R.C. gutter	

Profile Notes Red ____ Plotted ____ Job No. 1258 Division No. V

No. ____ Date ____ Date ____ Survey of El Molino Ave

X-Sec. Notes Chkd. ____ Checked ____ Survey by Lanigan Notes Curtis Date 3-4-42

No. ____ Date ____ Date ____ Map No. ____ Blind Jeanson Date ____

F.B. 1469 Pg. 187

FORM 307 10M 10-46

PLEASE RETURN TO
LOS ANGELES COUNTY SURVEYOR
700 HALL OF RECORDS

NOTE: ANY ADDITIONS OR CHANGES ON THIS SHEET MUST BE MADE OR CIRCLED IN RED INK, WITH DATE AND NAME OF PERSON MAKING CHANGE.

Do not extend notes this side of this line.

STATION	B. S.	H. I.	F. S.	ELEV.		
		1207 96				
			6 09	1201 87	S. end S.E. C.R.	curb
			6 57	1201 39	S. end S.W. C.R.	gutter
			6 18	1201 78	S. end S.W. C.R.	curb
			6 14	1201 82	W. end S.W. C.R.	gutter
			5 57	1201 39	"	curb
3+29			6 1	1201 9	35' L P/L	
3+56			5 17	1202 79		℄
"			4 5	1202 5		35' R P/L
"			4 14	1202 4		170' R
4+00			5 41	1202 55		℄
"			5 65	1202 31		20' R. gutter
"			4 99	1202 97		20' R. curb
"			6 59	1202 37	21' L - gutter	
"			5 92	1202 04	21' L curb	
4+24.5			10 2	1197 8	21.5' L - flow line 18" c.m. pipe in C.B.	
4+47.2			7 3	1200 7		18.5' R - flow line 12" pipe in C.B.
4+50			5 46	1202 50		℄
T.P.			5 36	1202 60	T.P.	
	5 48	1208 08				

F.B. 1447 PG. 188

Job No. 1258 Division No. V Notes Red. Plotted Profile
Survey of E. Molino Ave. Date Date No.
Survey by Lanigan Notes Lanigan Notes Chkd. Checked X-Sec.
Indexed R. C. Johnson Date Date No.

FORM 307 10M 10-46

PLEASE RETURN TO
LOS ANGELES COUNTY SURVEYOR
700 HALL OF RECORDS

NOTE: ANY ADDITIONS OR CHANGES ON THIS SHEET MUST BE MADE OR CIRCLED IN RED INK, WITH DATE AND NAME OF PERSON MAKING CHANGE.

Do not extend notes this side of this line.

STATION	B. S.	H. I.	F. S.	ELEV.		
		1208.08				
5+00			555	1202.53		℄
"			585	1202.23		20' R. gutter
"			517	1202.91		20' R. curb
"			678	1201.30	21' L. gutter	
"			616	1201.92	21' L. curb	
"			6.0	1202.1	35' L. P.L.	
"			88	1199.3	49' L	
"			110	1197.1	115' L	
5+12.6			107	1197.4		3.1' R. Flow line of 7th pipe to E. [illegible]
"			105	1197.4		Flow line of 8th pipe to S.E. [illegible]
"			102	1197.9		Flow line of [illegible] pipe to N.E. [illegible]
5+23.3			102	1197.9	21.5' L. Flow line of 18" pipe [illegible]	
5+39.2			85	1199.6		Flow line of [illegible] 20.5' R. 18" pipe [illegible]
5+42.6			595	1202.13		20' R. gutter
"			504	1202.09		20' R. E. end [illegible]
5+50			540	1202.68		℄
6+06.7			515	1202.93		℄
"			528	1202.80		20' R. gutter
"			461	1203.47		20' R. W. end [illegible]
"			440	1202.68	21' L. gutter	

Profile No. ____ Date ____ Notes Red ____ Date ____ Plotted ____ Date ____ Job No. 1258 Division No. V
X-Sec. No. ____ Date ____ Notes Chkd ____ Date ____ Checked ____ Date ____ Survey of E. 110th St. Survey by J.J.L. Notes V.J.L. Date 3-47
Map No. ____ Date ____ Indexed ____ Date ____ Tab ____ Date ____

F.B. 1267 Pg. 181

FORM 307 10M 10-46

PLEASE RETURN TO
LOS ANGELES COUNTY SURVEYOR
700 HALL OF RECORDS

NOTE: ANY ADDITIONS OR CHANGES ON THIS SHEET MUST BE MADE OR CIRCLED IN RED INK, WITH DATE AND NAME OF PERSON MAKING CHANGE.

Do not extend notes this side of this line.

STATION	B. S.	H. I.	F. S.	ELEV.		
		1208.08				
6+06.7			575	1202.33	21' L. curb	
6+26.0			(+72)	1215.3		205' R - Ground at approx Location of Road Dept cesspool.
6+50			465	1203.43		℄
7+00			378	1204.30		℄
"			428	1203.80		20' R gutter
"			363	1204.45		20' R curb.
"			526	1202.87	21' L gutter	
"			461	1203.47	21' L curb	
7+50			318	1204.90		℄
T.P.			370	1204.38	T.P	
	930	1213.68				
8+00			799	1205.69		℄
"			827	1205.41		20' R. gutter
"			760	1206.08		20' R curb
"			934	1204.34	21' L gutter	
"			871	1204.97	21' L curb.	
8+11.9			66	1207.1		101' R. center of basement in church.
8+50			704	1206.64		℄
8+70.7			619	1207.49		20' R gutter
"			574	1207.94		20' R end curb

F.B. 269 Pg. 190

Job No. 1255 Division No. V. Notes Red. Plotted Profile No.

Survey of El Molino Ave Date Date X-Sec.

Survey by Lanigan Notes Lanigan Notes Chkd. Checked

Indexed C. Johnson Date Date No.

FORM 307 10M 10-46

PLEASE RETURN TO
LOS ANGELES COUNTY SURVEYOR
700 HALL OF RECORDS

NOTE: ANY ADDITIONS OR CHANGES ON THIS SHEET MUST BE MADE OR CIRCLED IN RED INK, WITH DATE AND NAME OF PERSON MAKING CHANGE.

Do not extend notes this side of this line.

STATION	B. S.	H. I.	F. S.	ELEV.		
		1213 68				
8+70.7			53	1208 4		35' R P/L
"			80	1205 7	35' L P/L	
8+81.0			839	1205 29	21' L gutter	
"			775	1205 93	21' L end of cond.	
8+84.9			117	1202 0	44' 6 L. flow line of 24" corr. iron pipe	
9+01.5			102	1203 5		25.9' R. 18" pipe outlet in M.H.
9+08.31			461	1207 07	int. of ℄ Calaveras St. & El Molino Ave	
			1134	1202 34	80' S. on ℄ of EL Molino Ave	
			064	1213 04	100' N. on ℄ of EL Molino Ave	
9+26.1			110	1202 7	38.5' L. flow line 22' I.P.	
9+30.1			488	1208 8		37.6 R - gutter
"			477	1208 9		37.6 R N. end N. wick
9+44.1			76	1206 1		21.8 R - flow line of 12" pipe [illegible]
9+46.1			634	1207 34		23' R - gutter
"			574	1207 94		23' R - N. end N. wick
9+45.8			47	1209 0		35' R P/L
"			83	1205 4	35' L P/L	
9+50			629	1207 39		℄
10+00			634	1207 34		℄
"			626	1207 42		23' R gutter

Profile
No. ____ Notes Red ____ Plotted ____ Job No. 1259 Division No. V
Date ____ Date ____ Survey of El Molino Ave
X-Sec. Notes Chkd. ____ Checked ____ Survey by Lamigan Notes J.J.L. Date 3-44
No. ____ Date ____ Date ____ Map No. ____ Indexed Job [illegible] Date ____

F.B. 1467 Pg. 17A

FORM 307 10M 10-46

PLEASE RETURN TO
LOS ANGELES COUNTY SURVEYOR
700 HALL OF RECORDS

NOTE: ANY ADDITIONS OR CHANGES ON THIS SHEET MUST BE MADE OR CIRCLED IN RED INK, WITH DATE AND NAME OF PERSON MAKING CHANGE.

Do not extend notes this side of this line.

STATION	B. S.	H. I.	F. S.	ELEV.		
		1213 48				
10+00			548	1208 00		23' R curb
"			720	1206 48	21' L edge pav.	
"			73	1206 4	35' L P/L	
10+50			610	1207 58		℄
11+00			617	1207 51		℄
"			617	1207 51		23 R. gutter
"			555	1208 18		23 R curb
"			681	1206 87	21' L edge pav	
"			73	1206 4	35' L P/L	
"			124	1201 3	150' L	
T. P.			640	1207 28	T. P	
	593	1213 21				
11+50			605	1207 10		℄
12+00			629	1206 92		℄
"			652	1206 69		23' R gutter
"			590	1207 31	"	23' R curb.
"			738	1205 83	20' L edge pav.	
"			78	1205 4	35' L P/L	
12+05			162	1197 0	151.8 L S.E. cor hw²	
12+40.8			164	1196 8	137.1 L top of 4" C.I.P.	

1.2

F.B. 1469 PG. 192 Job No. 1258 Division No. V Notes Red. Plotted Profile
Survey of El Molino Ave Date Date No.
Survey by Lanigan Notes Lanigan Notes Chkd. Checked X-Sec.
Indexed C. Johnson Date 3-49 Date Date No.

FORM 307 10M 10-46

PLEASE RETURN TO
LOS ANGELES COUNTY SURVEYOR
700 HALL OF RECORDS

NOTE: ANY ADDITIONS OR CHANGES ON THIS SHEET MUST BE MADE OR CIRCLED IN RED INK, WITH DATE AND NAME OF PERSON MAKING CHANGE.

Do not extend notes this side of this line.

STATION	B. S.	H. I.	F. S.	ELEV.		
		1213.21				
12+50			4.97	1206.74		℄
13+00			6.91	1206.30		℄
"			7.24	1205.97		23' R - gutter
"			6.58	1206.63		23' R - curb
"			9.6	1208.6		35' R - P/L
"			7.93	1205.28	20' L edge pav.	
"			8.5	1204.7	35' L P/L	
13 (1253)			10.6	1202.6		16.1' R Flow line V.C. Pipe
"			12.4	1200.8	20.3 L. Flow line 18" V.C. pipe	
13+50			7.06	1206.15		℄
T.P.		1	6.96	1206.25	T.P.	
	7.99	1214.24				
14+00			7.79	1206.45		℄
"			7.98	1206.26		23' R gutter
"			7.31	1206.93		23' R curb
"			8.88	1205.36	19.5 L edge	
"			9.1	1205.1	35' L P/L	
"			13.5	1200.7	90' L	
"			18.5	1195.7	150' L	
14+50			7.37	1206.87		℄

Profile No. ____ Notes Red ____ Plotted ____ Job No. 1258 Division No. V ____ F.B. 2269 Pg. 193
X-Sec. No. ____ Date ____ Date ____ Survey of El Molino Ave
Notes Chkd ____ Checked ____ Survey by Langan Notes Curtis Date 3-49
Date ____ Date ____ Map No. ____ Indexed ____ Traced ____

FORM 307 10M 10-46

PLEASE RETURN TO
LOS ANGELES COUNTY SURVEYOR
700 HALL OF RECORDS

NOTE: ANY ADDITIONS OR CHANGES ON THIS SHEET MUST BE MADE OR CIRCLED IN RED INK, WITH DATE AND NAME OF PERSON MAKING CHANGE.

Do not extend notes this side of this line.

STATION	B. S.	H. I.	F. S.	ELEV.		
		1214 24				
15+00			706	1207 18		℄
/			706	1207 18		23' Rt gut
/			640	1207 34		23' Rt cb
/			822	1206 02	19' Lt. ed pave	
/			90	1205 2	35' Lt P/L	
15+23.9			163	1197	178.5 Lt top 4" C.I. pipe	(garage ho #602)
15+48.8			175	1196 7	129.7 Lt ℄ basement to ho. #602	
15+50			652	1207 72		℄
15+65			131	1201 1	106.5 Lt. S.E. cor ho #654	
15+65		/	161	1198 1	±166 Lt. BLL	
T.P.	483	1214 04	503	1209 21	T.P.	
15+98.43			568	1208 36	Int of ℄s Calaveras St. & Catherine Rd	
"			695	1207 09	19.5 L edge pav.	
"			77	1206 3	35' L. P/L	
			540	1204 69	23' N on ℄ of Catherin Rd - Cross-gut	
			407	1209 77	35' N Catherine Rd - ℄ - bk.	
			010	1213 94	100' N " " " ℄	
			096	1213 58	100' N " " 15' E. gut	
			021	1212 83	100' N 15' E. curb	
			088	1211 6	100' N " " 15' W gut	

F.B. 1469 PG. 194 Job No. 1258 Division No. V Notes Red. Plotted Profile
Survey of El Molino Ave. Date Date No.
Survey by Lanigan Notes Lanigan Notes Chkd. Checked X-Sec.
Indexed R. C. Johnson Date 3-49 Date No.

FORM 307 10M 10-46

PLEASE RETURN TO
LOS ANGELES COUNTY SURVEYOR
700 HALL OF RECORDS

NOTE: ANY ADDITIONS OR CHANGES ON THIS SHEET MUST BE MADE OR CIRCLED IN RED INK, WITH DATE AND NAME OF PERSON MAKING CHANGE.

Do not extend notes this side of this line.

STATION	B. S.	H. I.	F. S.	ELEV.		
		1214 04				
			0 20	1213 84	100' N. on Catherine Rd 15 W. curb	
			6 21	1207 83	E. end N.E. C.R. gut	
			5 60	1208 44	" " curb	
			3 97	1210 07	N. end N.E. C.R. gut	
			3 33	1210 71	" " curb	
			3 84	1210 20	N. end N.W. C.R. - gut	
			3 22	1210 82	" " curb	
			4 61	1209 43	W. end N.W. C.R. gut	
			3 95	1210 09	" " curb	
16+11.0			12 3	1201 7	106.5' L Top of 4" C.I. pipe bo #654	
16+23.4			3 5	1210 5		35' R P/L
16+50			4 95	1209 09		℄
16+94.8			10 5	1203 5	104.6' L. S.E. curb #648	
"			14 8	1199 2	185± L.	
17+00			3 83	1210 21		℄
"			3 58	1210 46		23' R. gutter
"			3 08	1210 96		23' R curb
"			4 90	1209 14	19.5 L edge pav.	
"			6 3	1207 7	35' L P/L	
17+00.3			10 6	1203 4		23.4' R Flow line 3.6' conc. Arch in C.B.

Profile
No. ____ Date ____ Notes Red ____ Plotted ____ Job No. 1258 Division No. V
X-Sec. Date ____ Survey of El Molino Ave
No. ____ Date ____ Notes Chkd ____ Checked ____ Survey by Lairigan Notes Lairigan Date 3-49
Map No. ____ Date ____ Indexed Johnson Date ____

F.B. 1469 Pg. 195

Pg. 196

Job No. 1258 Division No. V Notes Red. Plotted Profile

Survey of El Molino Ave Date Date No.

Survey by Lanigan Notes Lanigan Notes Chkd. Checked X-Sec.

Indexed A. C. Johnson Date 3-49 Date Date No.

FORM 307 10M 10-46

PLEASE RETURN TO
LOS ANGELES COUNTY SURVEYOR
700 HALL OF RECORDS

NOTE: ANY ADDITIONS OR CHANGES ON THIS SHEET MUST BE MADE OR CIRCLED IN RED INK, WITH DATE AND NAME OF PERSON MAKING CHANGE.

Do not extend notes this side of this line.

STATION	B. S.	H. I.	F. S.	ELEV.

Page Omitted in error

FORM 307 10M 10-46

PLEASE RETURN TO
LOS ANGELES COUNTY SURVEYOR
700 HALL OF RECORDS

NOTE: ANY ADDITIONS OR CHANGES ON THIS SHEET MUST BE MADE OR CIRCLED IN RED INK, WITH DATE AND NAME OF PERSON MAKING CHANGE.

Do not extend notes this side of this line.

STATION	B. S.	H. I.	F. S.	ELEV.		
		1214 04				
17+33.3			107	1203 3	8.1 L. Flow line in M.H.	
17+50			358	1210 46		
17+56.3			335	1210 69		23' R. gut
"			270	1211 34		23' R. end of cur
18+00			346	1210 58		℄
"			333	1210 71		22' R. edge pav.
"			1.8	1212 7		35' R. P/L
"			477	1209 27	16 L edge pav.	
"			66	1207 4	35' R P/L	
18+40.5			215	1192 5	129' L. S. end of swimming pool	
T.P.			394	1210 08	T.P.	
	747	1217 55				
18+55			663	1210 92		℄
19+00			624	1211 29		℄
"			638	1211 17		21.5 R edge pav
"			41	1213 5		35' R. P/L
"			741	1210 14	16 L edge pav.	
"			91	1208 5	35' L P/L	
19+50			614	1211 41		℄

Profile. Notes Red ____ Plotted ____ Job No. 1258 Division No. V
No. ____ Date ____ Date ____ Survey of El Molino Ave
X-Sec. Notes Chkd. ____ Checked ____ Survey by Lanzer Notes Curtis Date 3-47
No. ____ Date ____ Date ____ Map No. ____ Indexed ____ Date ____

F.M. 1469

FORM 307 10M 10-46

PLEASE RETURN TO
LOS ANGELES COUNTY SURVEYOR
700 HALL OF RECORDS

NOTE: ANY ADDITIONS OR CHANGES ON THIS SHEET MUST BE MADE OR CIRCLED IN RED INK, WITH DATE AND NAME OF PERSON MAKING CHANGE.

Do not extend notes this side of this line.

STATION	B. S.	H. I.	F. S.	ELEV.		
		1217 55				
19+93.4			5 83	1211 72		℄
"			7 69	1209 87	25' L gutter	
"			7 20	1210 35	35' L. E. end S.E.C.R.	
"			80	1209 6	35' L P/L	
20+00			5 82	1211 73		℄
"			5 78	12[illegible] 7		22.5 R. edge pav.
"			39	12[illegible] 7		35' R P/L
20+23.2			10 11	1207 44	54.9' L. gutter	
"			9 58	1207 97	54.9' L. S. end S.E.C.R.	
20+35.30			5 74	1211 81	Int. of ℄ of Calaveras St. & E. Santa Rosa Ave	
			12 23	1205 32	90' S. on Santa Rosa Ave - ℄ E. part	
			12 63	1204 92	"	" 12' E. gut.
			12 10	1205 45	"	" 12' E. curb.
			12 48	1205 07	"	" 12' W. gut.
			11 95	1205 60	"	" 12' W curb.
20+47.3			9 48	1208 07	47' L. gutter	
"			8 98	1208 57	47' L S. end S.W.C.R.	
20+61.1			5 60	1211 95		℄
"			7 14	1210 39	19.5 L. b.h.	
"			9 01	1208 54	32.7 L. gutter	

Profile
Pg. 198
Job No. 1258 Division No. V Notes Red. Plotted
Survey of El Molino Ave Date Date No.
Survey by Lanigan Notes Curtis Notes Chkd. Checked X-Sec.
Indexed K. C. Johnson Date 3-49 Date Date No.

FORM 307 10M 10-46

PLEASE RETURN TO
LOS ANGELES COUNTY SURVEYOR
700 HALL OF RECORDS

NOTE: ANY ADDITIONS OR CHANGES ON THIS SHEET MUST BE MADE OR CIRCLED IN RED INK, WITH DATE AND NAME OF PERSON MAKING CHANGE.

Do not extend notes this side of this line.

STATION	B. S.	H. I.	F. S.	ELEV.		
		1217 55				
20+61.11			859	1208 96	32.7 L curb	
20+59.3			34	1214 2		35' A P/L
20+74.9			930	1208 25	45.2 L. gutter	
"			900	1208 55	45.2 L S. end S.E.	
20+73.8			57	1211 9.		39.4' R. Flow line 20" corr. iron pipe
20+96.81			592	1211 63	Int of ℄'s Calaveras St & Santa Rosa Ave	
			007	1217 48	85' N. on Santa Rosa Ave - ℄	
			1582	1205 73	90 S. on Santa Rosa Ave - ℄	
21+97			505	1212 50		
B.M. AE151			560	1211 95	B.M. AE151 Elev 1211.952 per F.D. 1447-1548 Santa Rosa Ave & ℄ Calaveras St. N.W. cor. L&T. in curb 0.5' W. of ℄ end curb.	

Profile Notes Red ____ Plotted ____ Job No. 1258 Division No. V
No. ____ Date ____ Date ____ Survey of El Molino Ave.
X-Sec. Notes Chkd ____ Checked ____ Survey by Lanigan Notes Lanigan Date 3-49
No. ____ Date ____ Date ____ Map No. ____ Indexed C. Johnson Date ____

F.B. 1469

Job No. 1258 Division No. V Notes Red. Plotted Profile

[illegible] Elmeline Dr. Date Date No.

[illegible] Lanigan Notes Lanigan Notes Chkd. Checked X-Sec.

[illegible] Date 3-49 Date Date No.

FORM 307 10M 10-46

PLEASE RETURN TO
LOS ANGELES COUNTY SURVEYOR
700 HALL OF RECORDS

NOTE: ANY ADDITIONS OR CHANGES ON THIS SHEET MUST BE MADE OR CIRCLED IN RED INK, WITH DATE AND NAME OF PERSON MAKING CHANGE.

Do not extend notes this side of this line.

STATION	B. S.	H. I.	F. S.	ELEV.	

Notes Ck'd by	Survey of El Molino Ave F.B. 1469 Pg. 201
Map No.	W. O. 1258 Tape No. Std. °F
Office Work	Surveyed by J. J. Lanigan
Checked	Notes Lanigan Date 3-47
Date	Indexed R. C. Johnson

JAN 24 '51

LOCATION
of
IMPROVEMENTS
on
EL MOLINO AVE
from
WOODBURY RD
to
FOOTHILL BLVD
C.I. 1258

J.J. Lanigan
A.S. Curtis
J.W. Trunick
J. Zsigmondovics

Note: Any Additions or Changes on This Sheet Must be Made or Circled in Red Ink With Date and Name of Person Making Change.

Do not extend notes this side of this line.

RETURN TO
LOS ANGELES COUNTY SURVEYOR
700 HALL OF RECORDS

FORM 247 5M 5-50

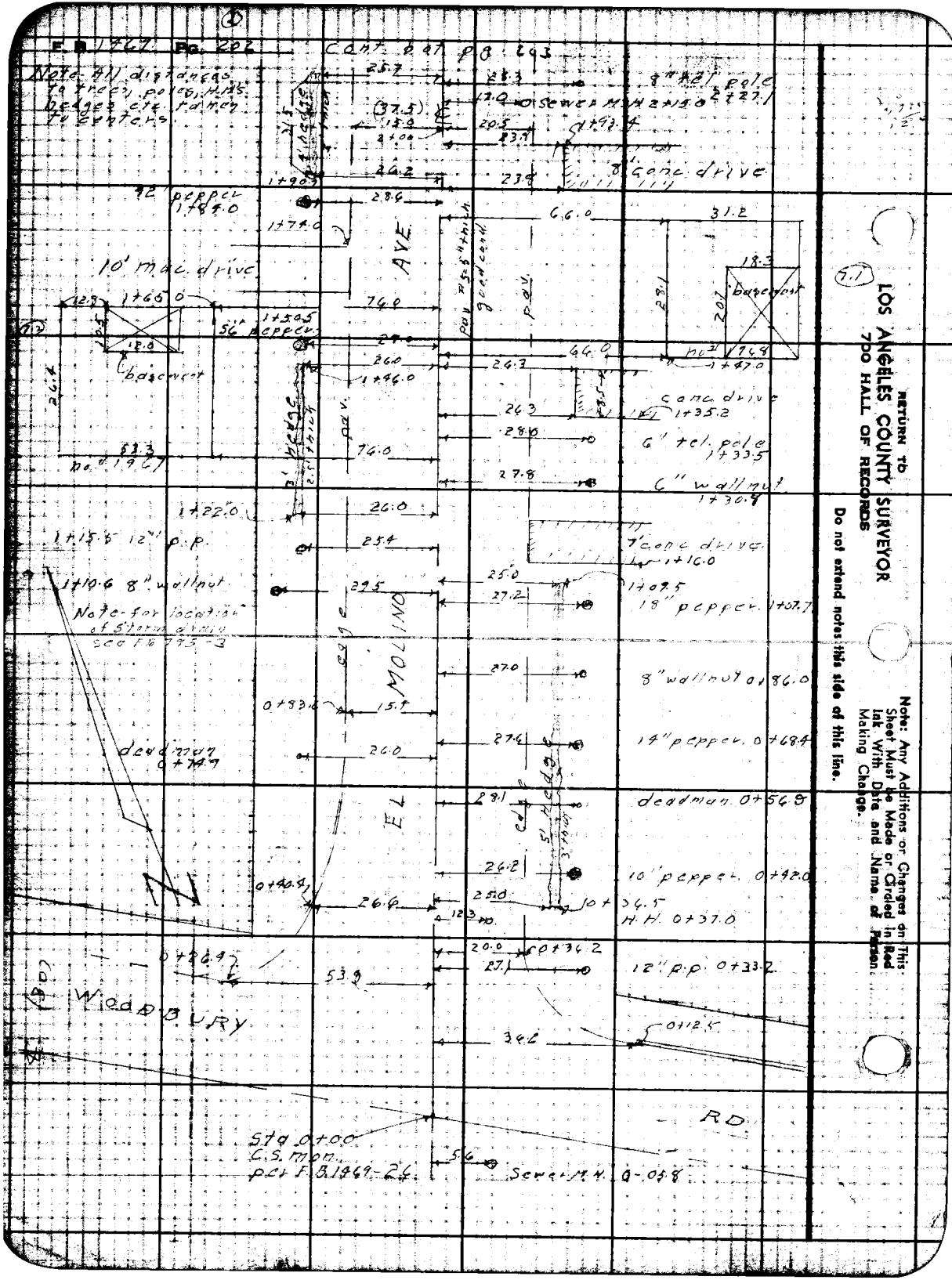

RETURN TO
LOS ANGELES COUNTY SURVEYOR
700 HALL OF RECORDS

Do not extend notes this side of this line.

Note: Any Additions or Changes on This Sheet Must be Made or Circled in Red Ink With Date and Name of Person Making Change.

Notes Ck'd by	Survey of El Molino Ave	F.B. 1469 Pg. 203
Map No.	W. O. 1235 Tape No. Std. °F	
Office Work	Surveyed by [illegible]	
Checked	Notes Lanigan Date 3-49	
Date	Indexed [illegible]	

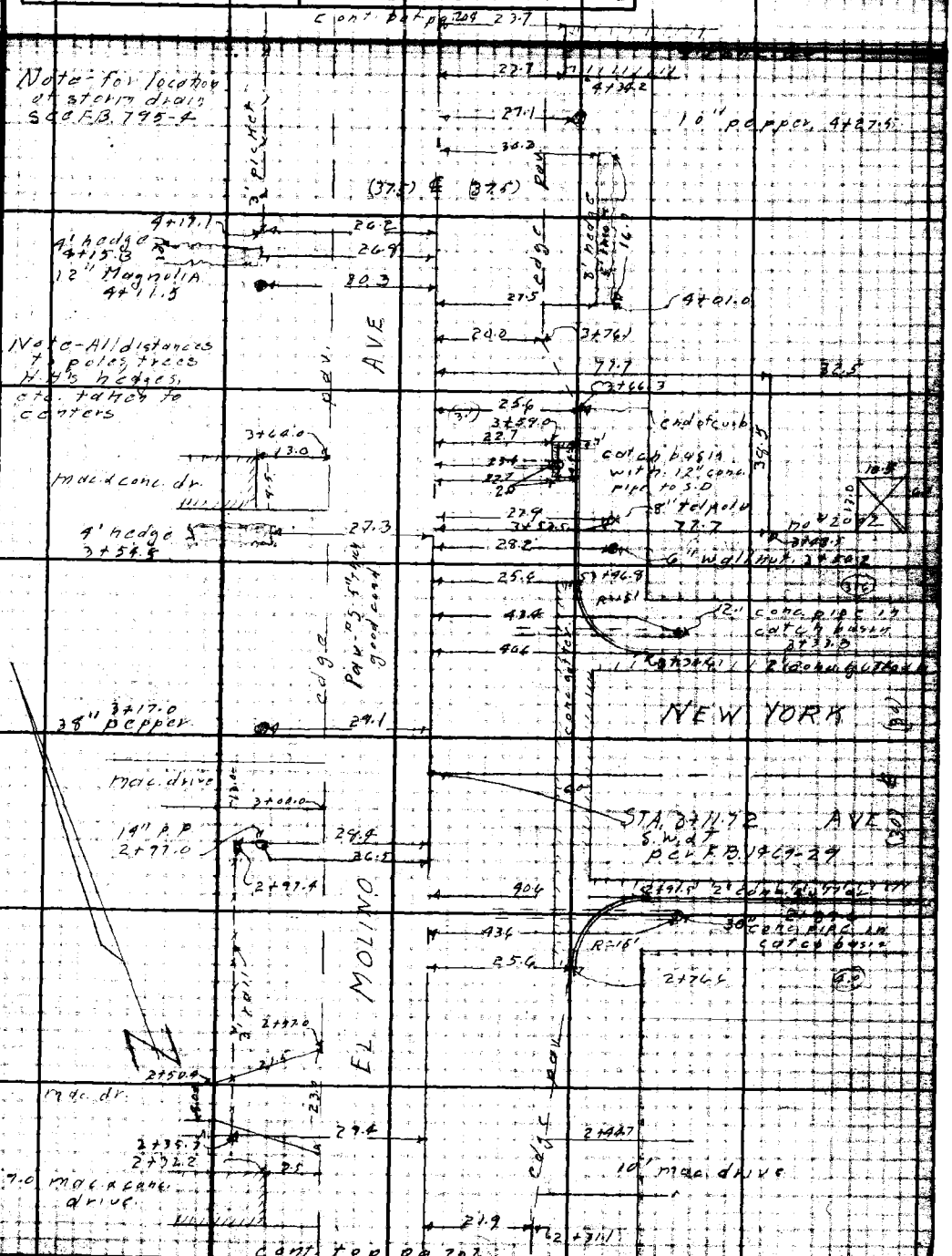

Note: Any Additions or Changes on This Sheet Must be Made or Circled in Red Ink With Date and Name of Person Making Change.

Do not extend notes this side of this line.

RETURN TO LOS ANGELES COUNTY SURVEYOR 700 HALL OF RECORDS

FORM 247



RETURN TO
LOS ANGELES COUNTY SURVEYOR
700 HALL OF RECORDS

Do not extend notes this side of this line.

Note: Any Additions or Changes on This Sheet Must be Made or Circled in Red Ink With Date and Name of Person Making Change.

Notes Ck'd by	Survey of El Molino Ave	F.B. 1469 Pg. 205
Map No.	W. O. 1467 Tape No. Std °F	Note- All distances to poles, trees, hedges, etc. taken to centers
Office Work	Surveyed by J.N. Lanigan	
Checked	Notes Lanigan Date 3-49	
Date	Indexed A. C. Johnson	

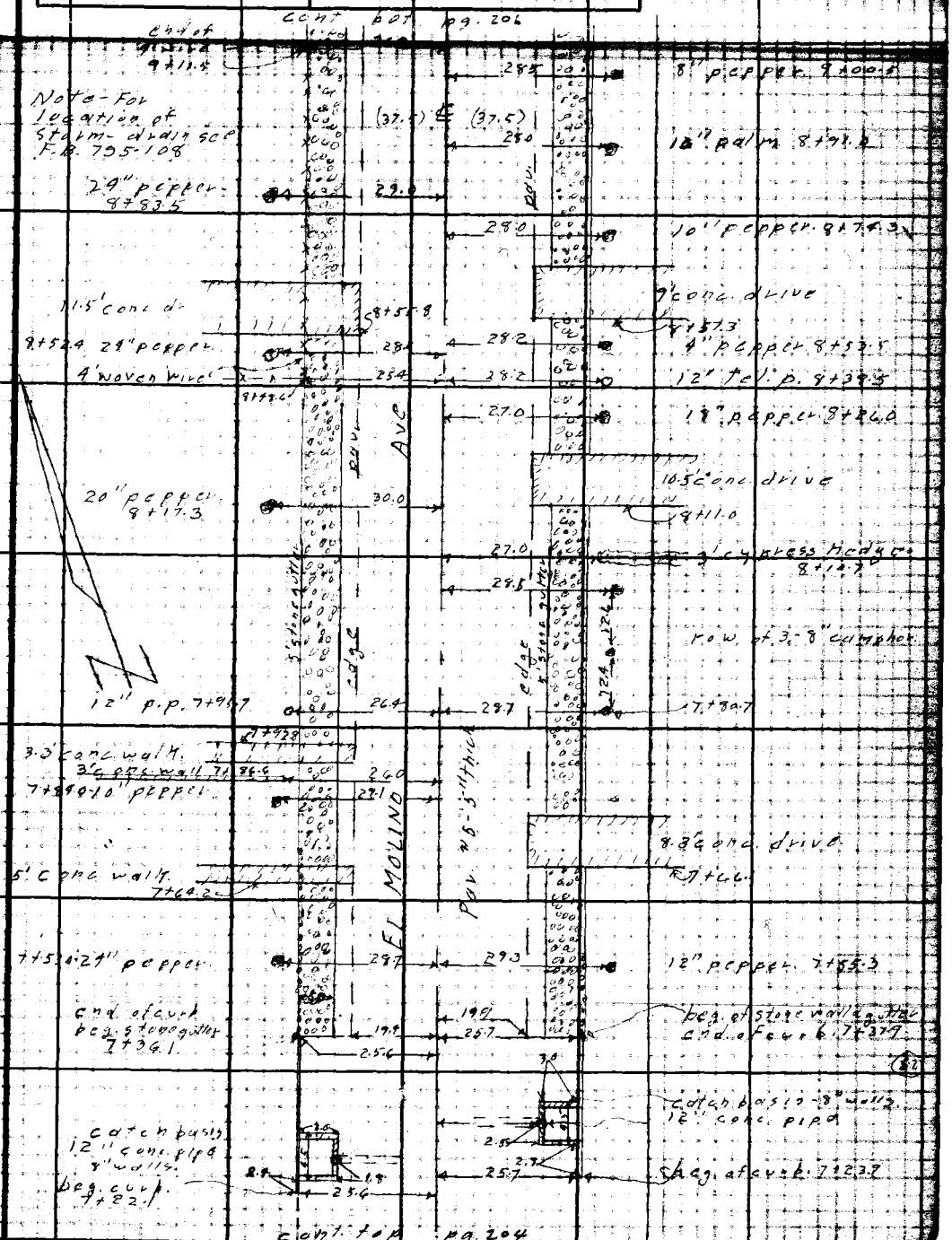

Note: Any Additions or Changes on This Sheet Must be Made or Circled in Red Ink With Date and Name of Person Making Change.

Do not extend notes this side of this line.

RETURN TO LOS ANGELES COUNTY SURVEYOR 700 HALL OF RECORDS

FORM 247 5M 5-46


F.B. 1469 Pg. 206
cont. bot. pg. 207
12+00 10" cypress
Note - for location of storm drain see F.B. 795-107
Note - All distances to poles, trees, H.H.S., M.H.S. etc. taken to centers
row of 3 36" palms
8" tel. pole 12+00
10" pine 11+95.0
14" palm 11+73.0
Sewer M.H. 11+93.5
14" palm 11+33.0
no. 2124
11+20.5
14' conc. drive 11+07.0
14" palm 10+98.5
beg. stone gutter 10+86.9
10" camphor 10+80.4
6" tel. pole 10+75.0
end curb 10+74.3
beg. stone curb
catch basin
12" conc. pipe
beg. curb 10+60.3
14" palm 10+60.3
edge pavement gutter common
conc. drive
24" pepper 10+48.7
4' woven wire set in conc. wall 10+35.0
14" p.p. 10+33.4
Sta. 10+25.19
S.W.L.T. per F.B. 1469-31
MORADA PL.
24" pepper 10+16.0
18" conc. pipe
mac. drive
9+84.1 24" pepper
11" conc. drive
corr. iron pipe
conc. headwall 9+97.5
14" palm
basement
4' board walk
9+50.5 24" pepper
9+35.5 14" p.p.
12" palm 9+38.7
5' stone gutter
9+16.5 30" pepper
13' conc. drive
(37.5) ℄ (37.5)
cont. top pg. 208
AVE.
EL MOLINO
Pav. #5-5" thick
8.1
2.9
M.H. 1128.44
(7.1)
RETURN TO
LOS ANGELES COUNTY SURVEYOR
700 HALL OF RECORDS
Do not extend notes this side of this line.
Note: Any Additions or Changes on This Sheet Must be Made or Circled in Red Ink With Date and Name of Person Making Change.

Notes Ck'd by
Map No.
Office Work
Checked
Date

Survey of El Molino Ave
W. O. 122 Tape No. Std. °F
Surveyed by J. J. Lanigan
Notes Lanigan Date 3-49
Indexed [illegible] Johnson

F. B. 1467 Pg. 207

cont bot pg. 208



cont. top pg. 206

Note: Any Additions or Changes on This Sheet Must be Made or Circled in Red Ink With Date and Name of Person Making Change.

Do not extend notes this side of this line.

RETURN TO
LOS ANGELES COUNTY SURVEYOR
700 HALL OF RECORDS

FORM 247 5M 5-46


F.B. 1469 Pg. 208
Cont. bot. pg. 209
17+61.5
17+50.0
24" pepper
conc. drive
18" conc. pipe
S.D.M.H. 17+42.5
17+33.4
14" deadora
17+28.5
17+15.3
24" pepper
17+00
Sewer M.H. (flushing)
18" tel. pole
16+98.7
AVE.
16+93.5
14" dedora
Note - For location of storm-drain see F.B. 775-110
16" conc. drive
16+63.4
16+60.0
12" p.p. 16+33.5
2.5 wide
16+00
15+96.8
15+88.0
12" tel. pole 15+73.7
3.5 wide
Note - All distances to poles, trees, M.H's, hedges taken to centers
Row of 10-24" pepper
edge pav.
EL MOLINO
Pav. 5-5" thick
pav. to gutter
4' cypress hedge
12" p.p. 14+97.0
24" pepper 14+86.4
(37.5)
14+69.0 beg. stone gutter
deadman 14+69.2
24" pepper 14+51.5
deadman 14+55.5
42" pepper 14+55.5
end of curb 14+37.8
beg. stone gutter
Cont. top. pg. 207
RETURN TO
LOS ANGELES COUNTY SURVEYOR
700 HALL OF RECORDS
Do not extend notes this side of this line.
Note: Any Additions or Changes on This Sheet Must be Made or Circled in Red Ink With Date and Name of Person Making Change.

Notes Ck'd by	Survey of El Molino Ave	F.B. 1469 Pg. 209
Map No.	W. O. 1256 Tape No. Std. °F	
Office Work	Surveyed by J. J. Lanigan	
Checked	Notes Lanigan Date 3 49	
Date	Indexed E. C. Johnson	

cont. bot. pg. 210

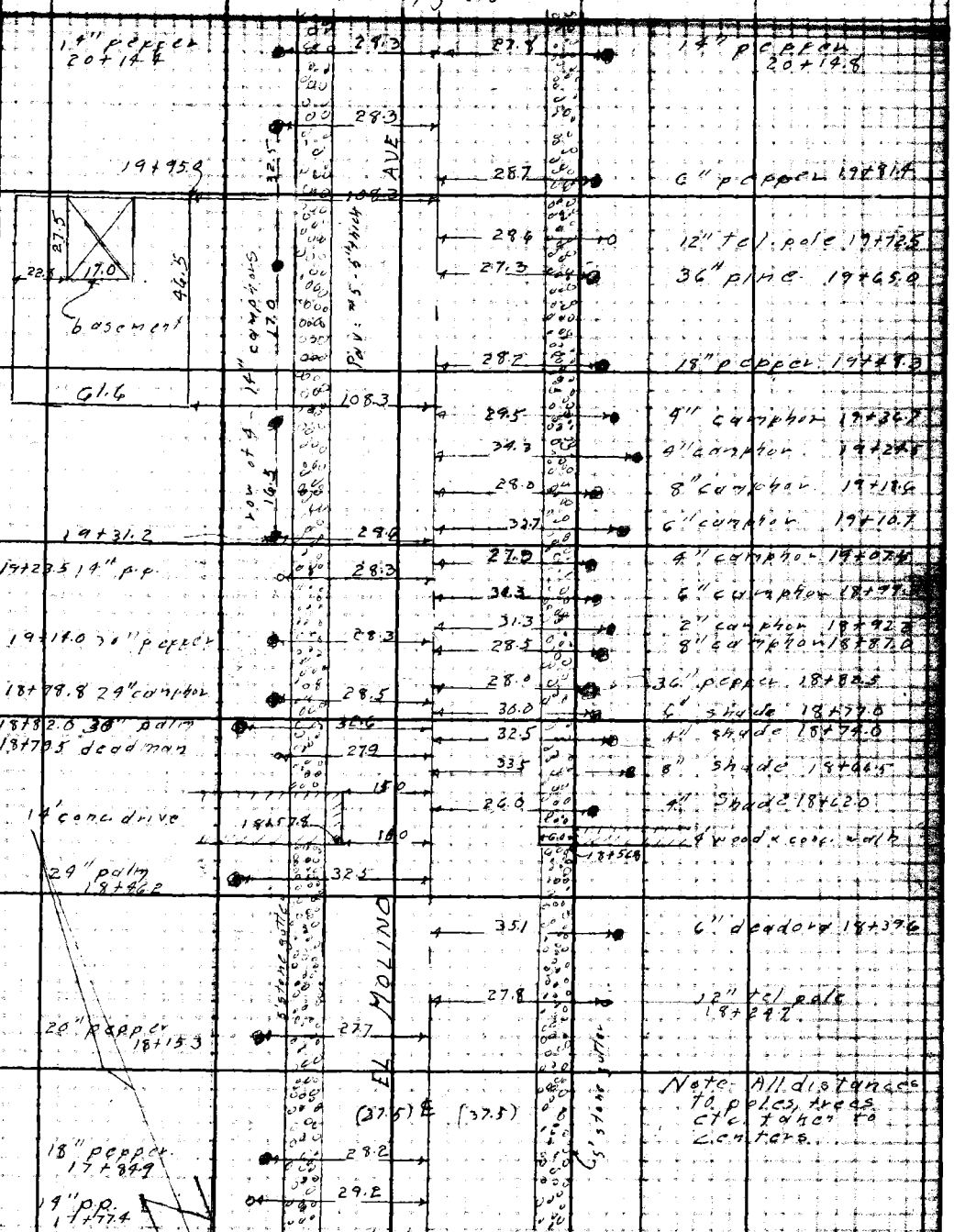

cont. top pg. 208

Note: Any Additions or Changes on This Sheet Must be Made or Circled in Red Ink With Date and Name of Person Making Change.

Do not extend notes this side of this line.

RETURN TO LOS ANGELES COUNTY SURVEYOR 700 HALL OF RECORDS

FORM 247-5M-5-50

F.B. 1967 Pg. 210

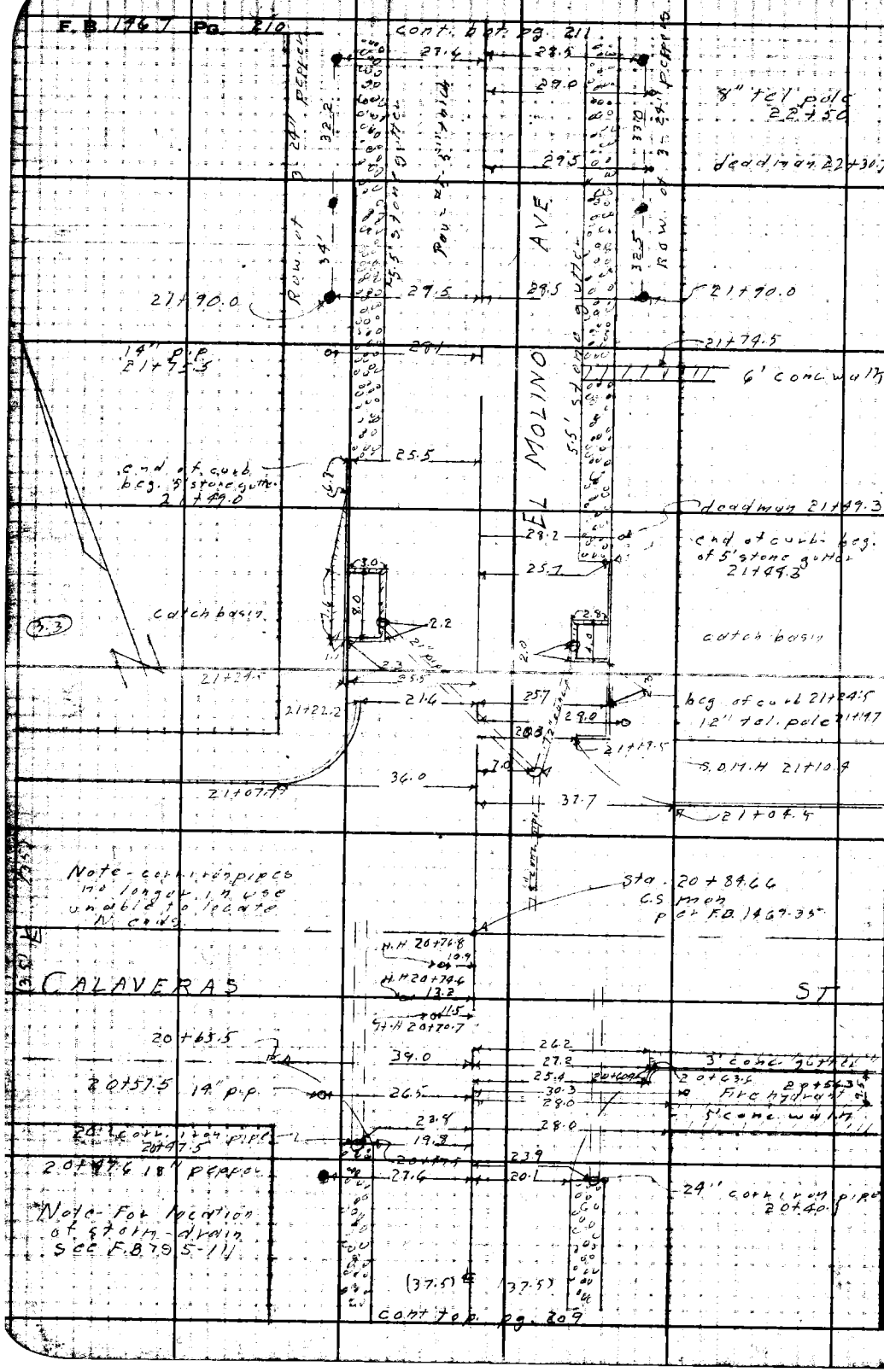

RETURN TO
LOS ANGELES COUNTY SURVEYOR
700 HALL OF RECORDS

Do not extend notes this side of this line.

Note: Any Additions or Changes on This Sheet Must be Made or Circled in Red Ink With Date and Name of Person Making Change.

Notes Ck'd by	Survey of El Molino Ave
Map No.	W. O. 1258 Tape No. Std. °F
Office Work	Surveyed by J. J. Lanigan
Checked	Notes Lanigan Date 4-22
Date	Indexed C. Johnson

F. B. 1469 Pg. 211

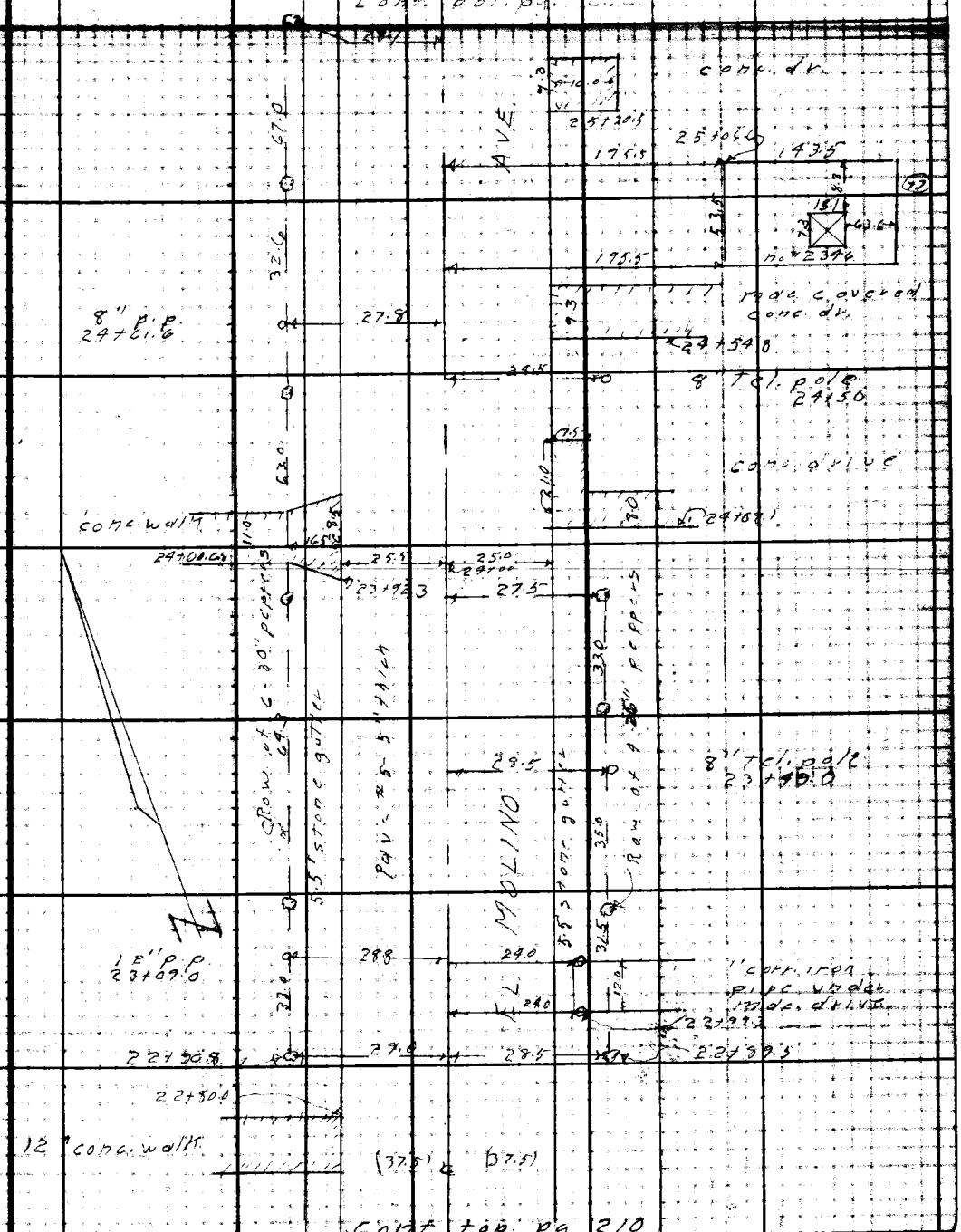

Note: Any Additions or Changes on This Sheet Must be Made or Circled in Red Ink With Date and Name of Person Making Change.

Do not extend notes this side of this line.

RETURN TO
LOS ANGELES COUNTY SURVEYOR
700 HALL OF RECORDS

FORM 247 5M 5-46

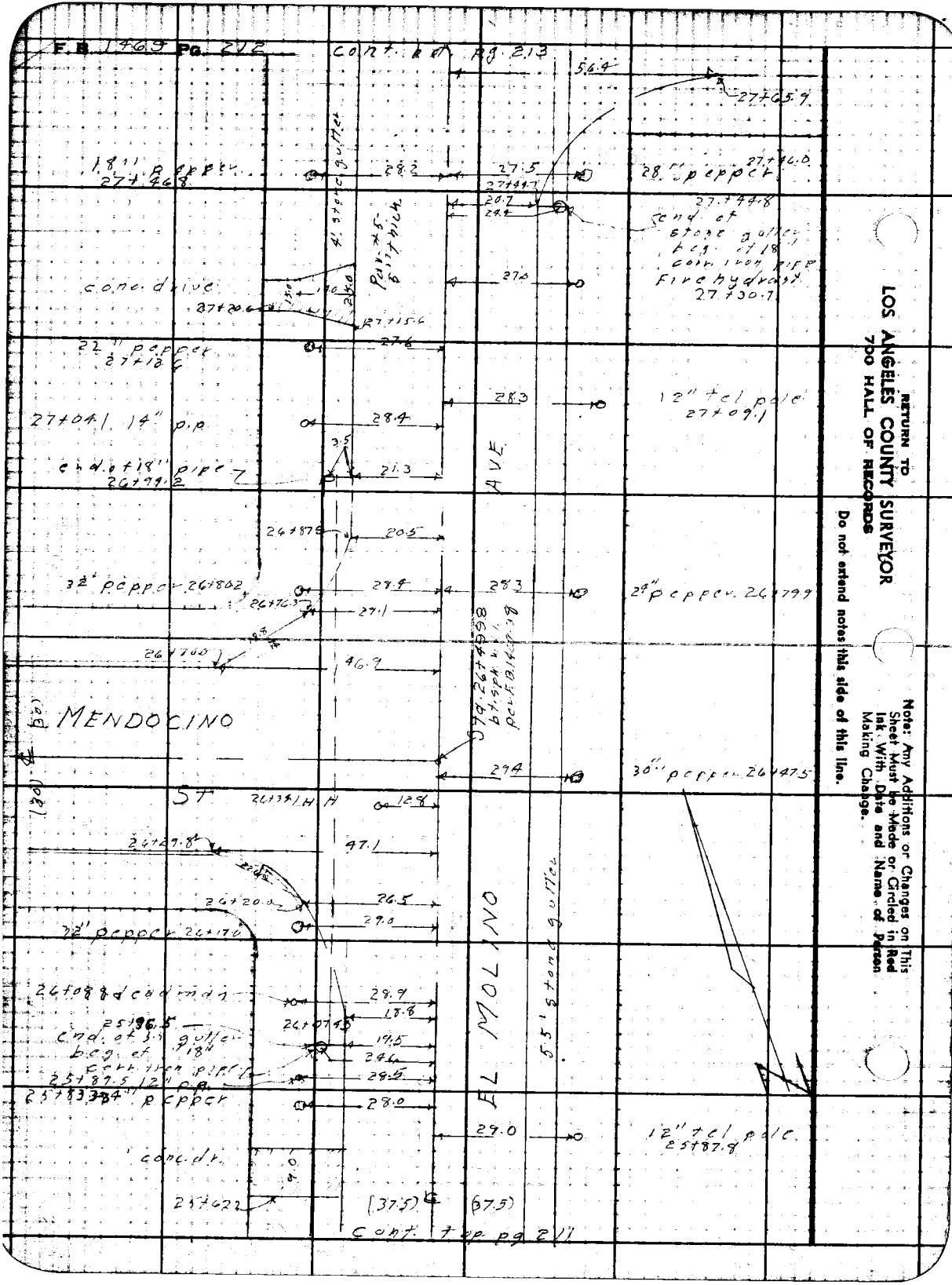

RETURN TO
LOS ANGELES COUNTY SURVEYOR
700 HALL OF RECORDS

Do not extend notes this side of this line.

Note: Any Additions or Changes on This Sheet Must be Made or Circled in Red Ink With Date and Name of Person Making Change.

Notes Ck'd by	Survey of El Molino Ave
Map No.	W. O. 2358 Tape No. Std. °F
Office Work	Surveyed by J. J. Lanigan
Checked	Notes Lanigan Date 9-49
Date	Indexed R. C. Johnson

F.B. 1465 Pg. 213



Note: Any Additions or Changes on This Sheet Must be Made or Circled in Red Ink With Date and Name of Person Making Change.

Do not extend notes this side of this line.

RETURN TO
LOS ANGELES COUNTY SURVEYOR
700 HALL OF RECORDS

FORM 247 5M 5-46

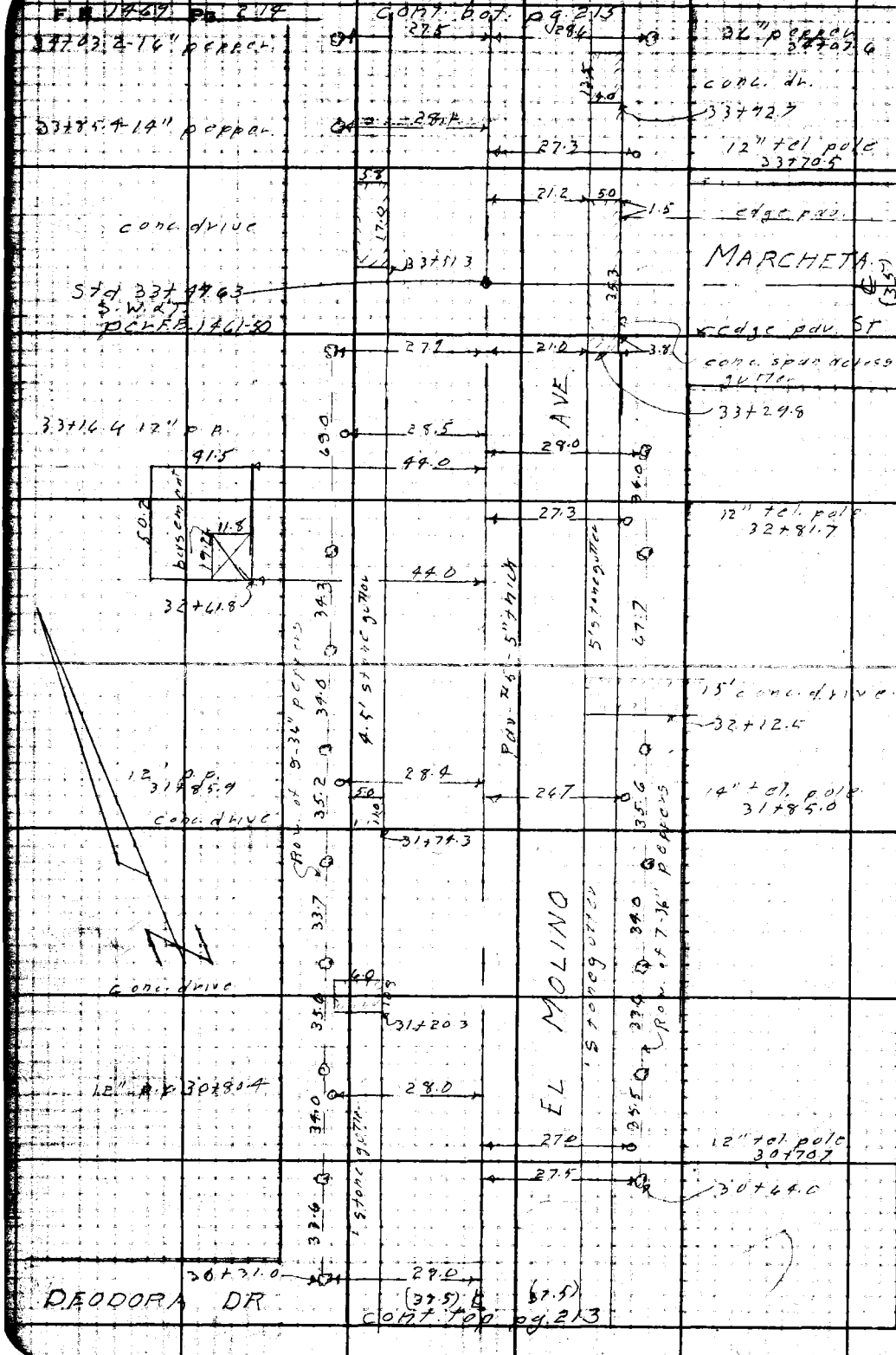

RETURN TO
LOS ANGELES COUNTY SURVEYOR
700 HALL OF RECORDS

Do not extend notes this side of this line.

Note: Any Additions or Changes on This Sheet Must be Made or Circled in Red Ink With Date and Name of Person Making Change.

Notes Ck'd by	Survey of El Molino Ave	F.B. 1469 Pg. 215
Map No.	W. O. 1238 Tape No. Std. °F	
Office Work	Surveyed by J. J. Lanigan	
Checked	Notes Lanigan Date 4-49	
Date	Indexed C. Johnson	

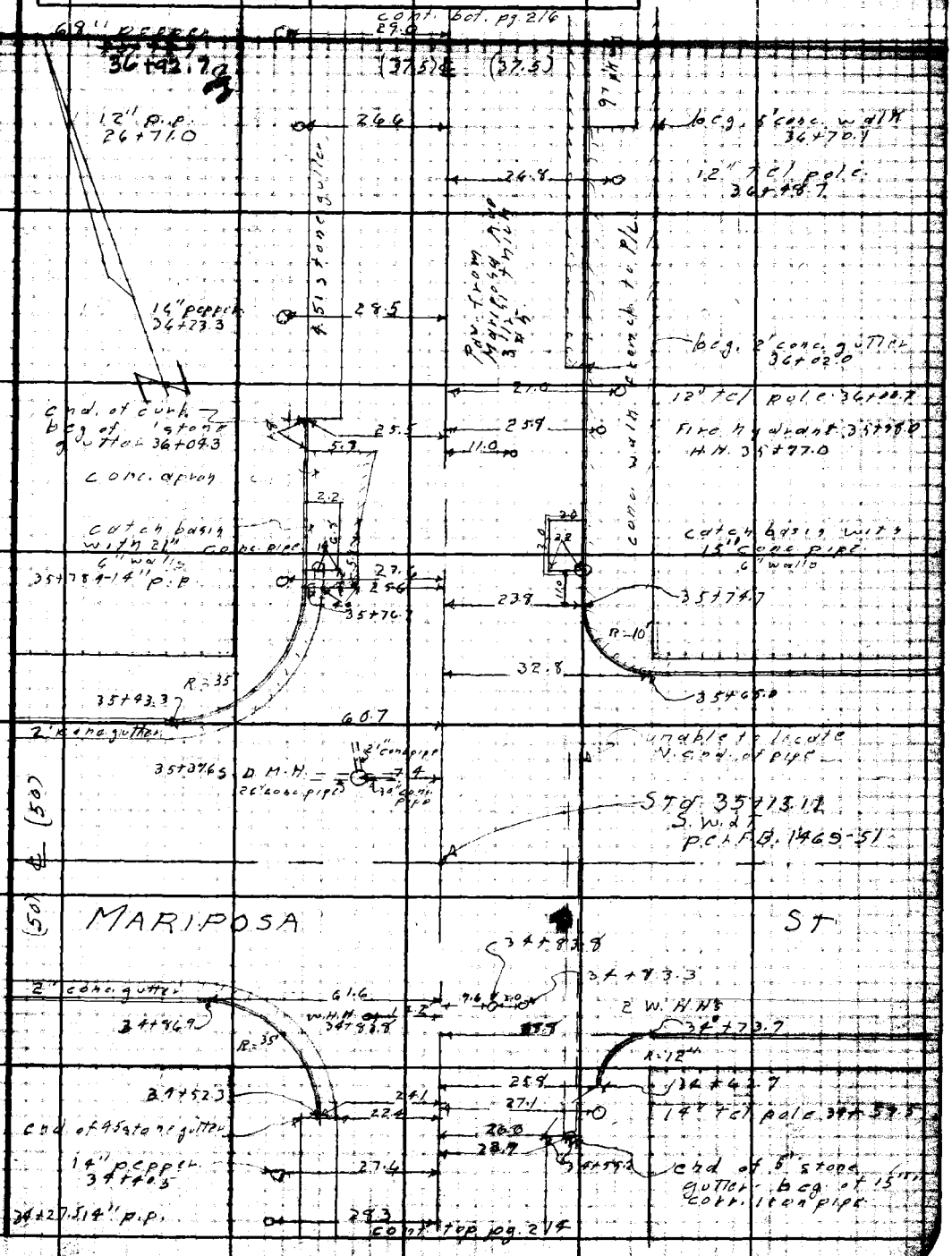

Note: Any Additions or Changes on This Sheet Must be Made or Circled in Red Ink With Data and Name of Person Making Change.

Do not extend notes this side of this line.

RETURN TO
LOS ANGELES COUNTY SURVEYOR
700 HALL OF RECORDS

FORM 347 5M 8-48

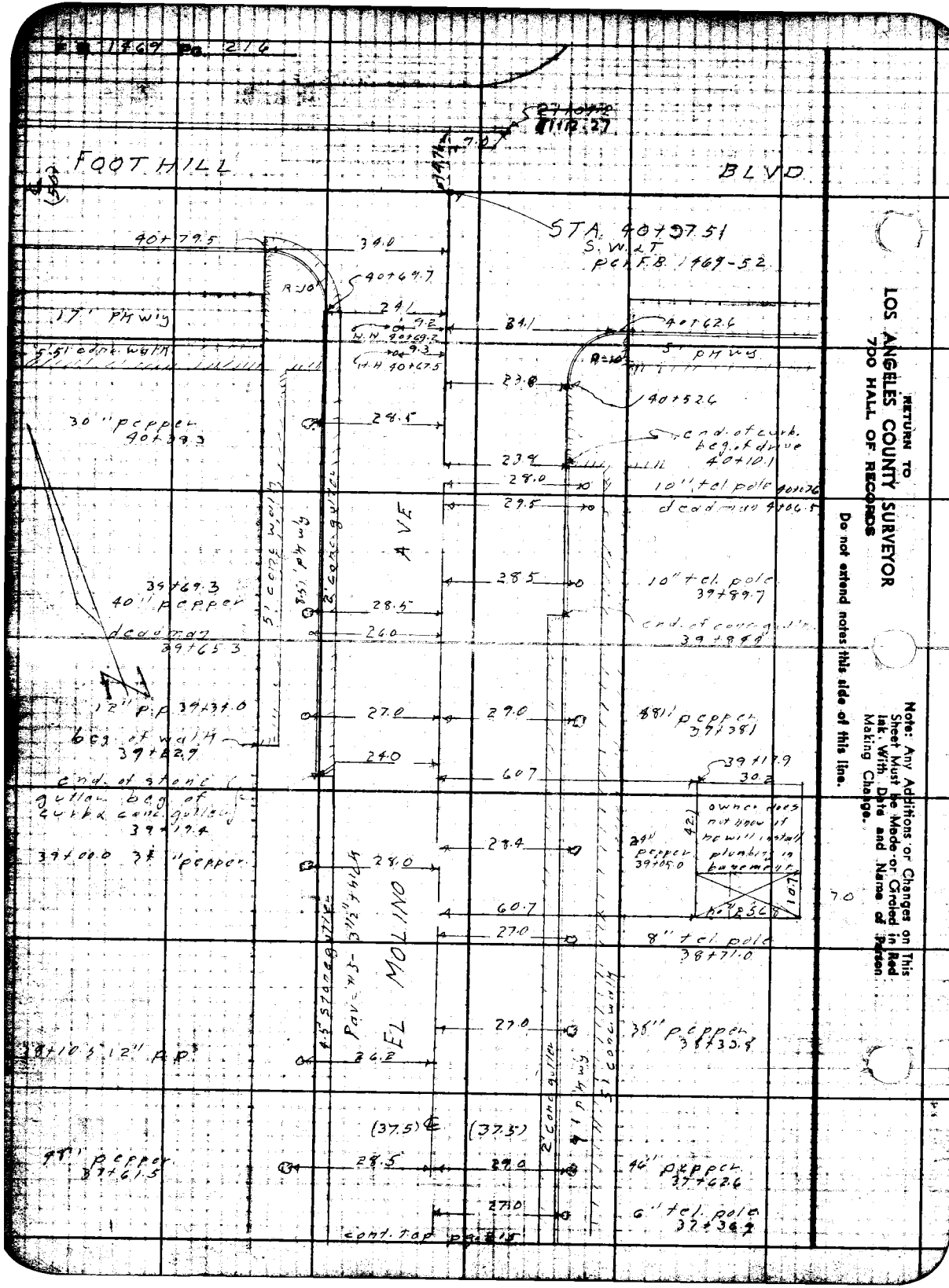

RETURN TO
LOS ANGELES COUNTY SURVEYOR
700 HALL OF RECORDS

Do not extend notes this side of this line.

Note: Any Additions or Changes on This Sheet Must be Made or Circled in Red Ink. With Date and Name of Person Making Change.

Profile No. ____ Notes Red. ____ Plotted ____ Job No. 1258 Division No. V

Date ____ Date ____ Survey of El Molino Ave

X-Sec. No. ____ Notes Chkd. LCM Checked ____ Survey by J.J.L. Notes J.J.L. Date 9-77

Date 5/4/49 Date ____ Map No. ____ Indexed C. Johnson Date JAN 24 '51

PROFILE
and
CROSS - SECTIONS
on
EL MOLINO AVE
from
WOODBURY RD.
to
FOOTHILL BLVD
C.I. 1258

ELEV.

F.S.

H.I.

B.S.

STATION

J.J. Lanigan
A.S. Curtis
J.W. Trunich
J. Zsigmondovics
F.J. Lee

NOTE: ANY ADDITIONS OR CHANGES ON THIS SHEET MUST BE MADE OR CIRCLED IN RED INK, WITH DATE AND NAME OF PERSON MAKING CHANGE.

PLEASE RETURN TO
LOS ANGELES COUNTY SURVEYOR
700 HALL OF RECORDS

Do not extend notes this side of this line.

FORM 307 10M 10-48

FORM 307 10M 10-46

PLEASE RETURN TO
LOS ANGELES COUNTY SURVEYOR
700 HALL OF RECORDS

NOTE: ANY ADDITIONS OR CHANGES ON THIS SHEET MUST BE MADE OR CIRCLED IN RED INK, WITH DATE AND NAME OF PERSON MAKING CHANGE.

Do not extend notes this side of this line.

F.B. 1 PG. 217 | Job No. 1258 | Division No. V | Notes Red ____ Date ____ | Plotted ____ Date ____ | Profile No. ____
Survey of El Molino Ave | Notes Longitude | Notes Chkd ____ Date ____ | Checked ____ Date ____ | X-Sec. No. ____
Survey by L. C. Johnson | Date ____
Indexed ____

STATION	B. S.	H. I.	F. S.	ELEV.		
					Elev 1096.270 pco 1441-161	
B.M # AE159				1096 27	B.M # AE.159 Woodbury Rd. & El Molino Ave S.W. cor. - b Wsph. in curb - 0.5' W. of W. end. of curb return.	
	6 48	1 1 02 75				
0+00			587	1096 88	int. of ℄s El Molino Ave & Woodbury Rd	
			401	1097 74	100' E. on ℄ of Woodbury Rd	
			466	1098 59	" "	17' N. gutter
			390	1098 85	" "	" 17 N. curb
			480	1097 95	" "	" 17 S. gutter
			433	1098 42	"	" 17 S. curb
			760	1095 15	105' W. on ℄ of Woodbury Rd	
			803	[illegible]	"	15 N. gutter
			7[illegible]	[illegible]	"	" 15 N. curb
			8[illegible]1	[illegible]	"	" 17 S. gutter
			7[illegible]7	[illegible]	"	" 17 S. curb
			793	1094 82	100' S. on ℄ of El Molino Ave	
			897	1095 78	"	15' E. gutter
			822	1094 53	"	" 15' E. curb
			914	1093 61	"	" 15' W. gutter
			850	1094 25	"	" 15' W. curb
0+18			615	1095 60	℄	
0+25			45	1094 3		37.5 R P/L
0+28			51	1097 7	37.5' L P/L	

FORM 307 10M 10-46

PLEASE RETURN TO
LOS ANGELES COUNTY SURVEYOR
700 HALL OF RECORDS

NOTE: ANY ADDITIONS OR CHANGES ON THIS SHEET MUST BE MADE OR CIRCLED IN RED INK, WITH DATE AND NAME OF PERSON MAKING CHANGE.

Do not extend notes this side of this line.

STATION	B. S.	H. I.	F. S.	ELEV.		
		1102.75				
0+50			4.73	1098.02		℄
1+00			2.66	1100.09		℄
"			2.76	1099.99		20' R edge pav.
"			2.1	1100.7		37.5' R P/L
"			2.83	1099.92	14' L edge pav	
"			2.4	1100.4	19' L	
"			2.7	1100.1	37.5 R P/L	
1+50			0.91	1101.84		℄
1+57.3			4.6	1098.2		88.1' R- center bsmt. no. 1967
1+59.7			6.5	1096.3	110.5' L center bsmt. no. 1967	
T.P.			0.84	1101.91	T.P.	
	11.22	1113.13				
2+00			9.65	1103.48		℄
"			9.93	1103.20		20' R- edge pav
"			9.2	1103.9		37.5' R- P/L
"			9.83	1103.30	15 L edge pav.	
"			9.2	1103.9	17' L top bk	
"			10.2	1102.9	37.5 L P/L	
2+50			7.89	1105.24		℄
2+51.7			5.9	1108.2		37.5' R P/L

Profile
No. ____ Date ____ Notes Red ____ Plotted ____ Job No. 1259 Division No. V
X-Sec. No. ____ Date ____ Notes Chkd. ____ Checked ____ Survey of El Molino Ave
Date ____ Date ____ Survey by Lanigan Notes S.O.L. Date [illegible]
Map No. ____ Indexed Johnson Date ____

FORM 307 10M 10-46

PLEASE RETURN TO
LOS ANGELES COUNTY SURVEYOR
700 HALL OF RECORDS

NOTE: ANY ADDITIONS OR CHANGES ON THIS SHEET MUST BE MADE OR CIRCLED IN RED INK, WITH DATE AND NAME OF PERSON MAKING CHANGE.

Do not extend notes this side of this line.

STATION	B. S.	H. I.	F. S.	ELEV.		
		1113 13				
3+11.72			572	1107 41	Int. of ℄s El. Molino Ave & New York Dr.	
			640	1106 73	25.6' E. on ℄ of New York Dr. ℄	
			528	1107 85	40' E "	"
			391	1109 22	100' E "	"
			522	1107 91	"	" 20" S. gutter
			458	1108 55		" 20' S. curb
			419	1108 94		20' N gut
			353	1109 60		20' N curb
			759	1105 54	S. end S. E. C. R. gut.	
			703	1106 10	"	curb.
			670	1106 43	E. end S. E. C. R. gut.	
			595	1107 18	"	curb.
			551	1107 62	E. end N. E. C. R. gut.	
			488	1108 25	E. end N. E. C. R. curb.	
			510	1108 03	N. end N. E. C. R. gut.	
			447	1108 66		curb.
3+11.72			597	1107 16	14.5' L edge pav	
"			57	1107 4	16.5' L. bk	
"			58	1107 3	20.5' L	
"			62	1106 7	37.5' L P/L	

F.B. 1969 PG. 220

Job No. 1258 Division No. V Notes Red. Plotted

Survey of El Molino Ave Date Date No.

Survey by Lanigan Notes Lanigan Notes Chkd. Checked X-Sec.

Indexed C. Johnson Date Date No.

Profile

FORM 307 10M 10-46

PLEASE RETURN TO
LOS ANGELES COUNTY SURVEYOR
700 HALL OF RECORDS

NOTE: ANY ADDITIONS OR CHANGES ON THIS SHEET MUST BE MADE OR CIRCLED IN RED INK, WITH DATE AND NAME OF PERSON MAKING CHANGE.

Do not extend notes this side of this line.

STATION	B. S.	H. I.	F. S.	ELEV.		
		111313				
3+41.7			32	11099		37.5' R- PL
3+55.0			60	11071		105' R- center bsmt no # 200
3+50			431	110882		℄
3+56.6			79	11062		23.R.R- flow line [illegible] pipe in C.3
3+66.3			428	110885		25.6' R- gutter
"			374	110939		25.6' R cur b (and)
4+00			252	111061		℄
"			254	111059		20' R. edge pav
"			18	11113		37.5' R- PL
"			292	111021	15 L edge pav	
"			242	111071	17 L	
"			254	111059	22.5 L	
"			38	11093	27 L	
"			39	11092	37.5' L PL	
"			65	11066	200' L	
4+50			067	111246		℄
T. P.			017	111296	T. P.	
	11.96	112492				
4+88.7			193	11056	80.1 L center bsmt no # 2023	
5+00			1080	111412		℄

Profile No. ____ Notes Red ____ Plotted ____ Job No. 1259 Division No. V.
Date ____ Date ____ Survey of El Molino Ave.
X-Sec. No. ____ Notes Chkd ____ Checked ____ Survey by J.J.L. Notes J.J.L. Date 4-49
Date ____ Date ____ Map No. ____ Indexed Johnson Date ____

F.B. 146 Pg. 22

FORM 307 10M 10-46

PLEASE RETURN TO
LOS ANGELES COUNTY SURVEYOR
700 HALL OF RECORDS

NOTE: ANY ADDITIONS OR CHANGES ON THIS SHEET MUST BE MADE OR CIRCLED IN RED INK, WITH DATE AND NAME OF PERSON MAKING CHANGE.

Do not extend notes this side of this line.

F.B. 1967 PG. 222

Profile No. ____ X-Sec. No. ____

Plotted ____ Date ____ Checked ____ Date ____

Notes Red. ____ Date ____ Notes Chkd. ____ Date ____

Division No. V. Job No. 1258 Notes Lakewood Date ____

Survey of El Monte Ave

Survey by Lakewood

Indexed E. C. Johnson

STATION	B. S.	H. I.	F. S.	ELEV.		
		1129.92				
5+00			11 12	1118.80		22' R- edge pav.
"			9 7	1115.2		37.5' R' P/L.
"			11 33	1112.59	15.5' L. edge pav.	
"			10 6	1117.3	18' L.	
"			10 9	1117.5	24' L.	
"			12 2	1112.7	27' L.	
"			12 2	1112.7	37.5 L. P/L	
5+05.8			11 8	1113.1		118.5' R CCM. bsm hub 2028
5+50			9 16	1115.70		
5+00			7 48	1117.44		
"			7 44	1117.46		19' Rt. ed pave.
"			6 4	1118.8		37.5' Rt. P/L
"			8 10	1116.82	17' Lt. ed pave	
"			7 3	1117.7	18.5' Lt top brk.	
"			7 8	1117.1	24' " " "	
"			8 9	1116.3	26' " bot "	
"			7 1	1117.8	37.5 Lt P/L	
6+39.7			17.9	1107.0		22' Rt SD M.H. (FL)
6+50			5.48	1119.24		
6+54.6			4.0	1120.1		37.5' Rt P/L

FORM 307 10M 10-46

PLEASE RETURN TO
LOS ANGELES COUNTY SURVEYOR
700 HALL OF RECORDS

NOTE: ANY ADDITIONS OR CHANGES ON THIS SHEET MUST BE MADE OR CIRCLED IN RED INK, WITH DATE AND NAME OF PERSON MAKING CHANGE.

Do not extend notes this side of this line.

STATION	B. S.	H. I.	F. S.	ELEV.		
		1124.92				
6+54.6			6.1	1118.8	37.5 Lt. P/L	
6+63.9			6.1	1118.2		56' Rt. FL. 30" Conc. pipe
6+84.59			4.54	1120.38	Int. ℄'s Sacramento St & El Molino Ave.	
			1.91	1123.01	100' Estly on ℄ Sacramento St.	
/			5.75	1119.17	100' W'stly on ℄ Sacramento St.	
/			5.29	1119.63	— — — —	— — 18' No. gut
/			4.69	1120.23	— — — —	— — — curb
/			6.92	1118.00	— — — —	— — So. gut
/			6.20	1118.72	— — — —	— — — curb
7+14.6			2.7	1122.2		37.5 Rt. P/L
/			4.0	1120.9	37.5 Lt. P/L	
T.P.			3.33	1121.59	T.P.	
	10.43	1132.02				
7+22.1			10.93	1121.09	25.6' L. beg. curb (no gutter)	
7+23.9			10.84	1121.18		25.7 R. beg. curb no gutter
7+29.8			14.2	1117.8	23.1 L. conc. pipe in C.B. Flow line 12"	
7+29.2			16.4	1115.6		23.2' R. conc. pipe in C.B. flow line 12"
7+34.1			10.35	1121.67	19.4' L	
"			11.24	1120.76	25.6' L. gutter	
"			10.22	1121.80	25.6' L. end curb	

Profile Notes Red ____ Plotted ____ Job No. 1254 Division No. V.
No. ____ Date ____ Date ____ Survey of El Molino Ave.
X-Sec. Notes Chkd ____ Checked ____ Survey by J.J.L. Notes J.J.L. Date 4-49
No. ____ Date ____ Date ____ Map No. ____ Indexed ____ Date ____

F.B. 1467 Pg. 223

FORM 307 10M 10-46

PLEASE RETURN TO
LOS ANGELES COUNTY SURVEYOR
700 HALL OF RECORDS

NOTE: ANY ADDITIONS OR CHANGES ON THIS SHEET MUST BE MADE OR CIRCLED IN RED INK, WITH DATE AND NAME OF PERSON MAKING CHANGE.

Do not extend notes this side of this line.

STATION	B. S.	H. I.	F. S.	ELEV.		
		1132.02				
7+37.9			10 14	1122 88		19.9' R.
"			10 95	1122 07		25.7' R. gutter
"			10 02	1122 00		25.7' R - end of curb
7+50			9 01	1123 01		℄
"			9 53	1122 49		20' R edge pav.
"			9 57	1122 45	19.5 L edge pav	
8+00			6 38	1125 64		℄
"			6 68	1125 34		17.5 R. edge pav.
"			8 5	1123 5		24.5 R. gutter
"			6 9	1123 1		26.5 R. bk
"			7 0	1125 0		37.5 R - P/L
"			7 23	1124 79	18.0 L edge pav.	
"			8 4	1123 4	24.5 L gutter	
"			7 0	1125 0	26.5 L - bk	
"			7 3	1124 7	37.5 L P/L	
8+50			3 58	1128 44		℄
"			4 09	1127 93		18.5 R. edge pav.
"			2 2	1129 9		18.7 ± R
"			4 44	1127 58	18.5 L edge pav.	
"			5 6	1126 4	200' L.	

Profile
X-Sec.
No.
Plotted
Date
Checked
Date
Notes Red.
Date
Notes Chkd
Date
Division No. V.
Job No. 1258
Molino Ave.
Survey of E
Survey by Lanigan
Notes Lanigan
Indexed C. Johnson
Date
B 1469 PG. 224

FORM 307 10M 10-46

PLEASE RETURN TO
LOS ANGELES COUNTY SURVEYOR
700 HALL OF RECORDS

NOTE: ANY ADDITIONS OR CHANGES ON THIS SHEET MUST BE MADE OR CIRCLED IN RED INK, WITH DATE AND NAME OF PERSON MAKING CHANGE.

Do not extend notes this side of this line.

STATION	B. S.	H. I.	F. S.	ELEV.		
		1132.02				
9+00			0.57	1131.45		℄
"			1.20	1130.82		17.0 R. edge pav
"			3.5	1128.5		24.5 R. gutter
"			1.9	1130.1		25.5 R. BH
"			1.6	1130.4		37.5 R. P/L
"			1.52	1130.52	18.0 L edge pav.	
"			3.5	1128.5	24.5 L gutter	
"			1.3	1130.7	26.0 L. BH	
"			1.4	1130.6	37.5 L. P/L	
T.P.			0.77	1131.25	T.P.	
	11.90	1143.15				
9+50			8.62	1134.53		℄
"			9.59	1133.56		17.5 R. edge pav.
"			9.23	1133.92	16.5 L. edge pav.	
9+61.7			12.8	1130.4		132.0 R. Center of [illegible] No. 20 [illegible]
9+87.5			9.3	1133.9		29' R. pipe Flow line [illegible]
9+90.2			4.71	1128.44		5.9' R. S.D.
10+00			5.71	1137.44		℄
"			6.56	1136.59		37.5 R. P/L
"			6.39	1136.77	16.5 L. edge pav.	

Profile No.____ Notes Red____ Plotted____ Job No. 1258
X-Sec. No.____ Date____ Date____ Survey of E1 1/2
Notes Chkd____ Checked____ Survey by____ Division No. Y
Date____ Date____ Map No.____ Notes____ Date____
Modified Job [illegible] Date____

F.B. 1449 Pg. 0 22

FORM 307 10M 10-46

PLEASE RETURN TO
LOS ANGELES COUNTY SURVEYOR
700 HALL OF RECORDS

NOTE: ANY ADDITIONS OR CHANGES ON THIS SHEET MUST BE MADE OR CIRCLED IN RED INK, WITH DATE AND NAME OF PERSON MAKING CHANGE.

Do not extend notes this side of this line.

STATION	B. S.	H. I.	F. S.	ELEV.		
		1143 15				
10+00			86	1134 6	24' L gutter	
"			61	1137 1	25.5' L bk.	
"			64	1136 8	37.5' L P/L	
10+06.0			101	1133 1		52.4 R. Flowline 18" concrete CB
10+25.19			415	1139 00	int. of ℄s El Molino Ave & Morada Pl.	
			563	1137 52	50' E on Morada Pl. - ℄	
			698	1138 17	"	" 17' S. gutter
			626	1138 89	"	" 17' S. curb
			464	1138 51	"	" 17' N. gutter
			412	1139 03	"	" 17' N. curb.
			615	1137 00	78' E. on Morada Pl - ℄	
			555	1137 60	91' E "	" " gutter
			506	1138 09	"	" curb.
			556	1138 65	100' E. "	" ℄
			616	1136 99	"	" 17' S. gutter
			568	1137 47	"	" " curb.
			551	1137 64	"	" 17' N. gutter
			505	1138 10	"	" 17' N. curb.
10+50			256	1140 59	℄	
"			29	1140 3		37.5' R. P/L

F.B. 14 PG. 226 (20)

Job No. 1258 Division No. V. Notes Red. Plotted Profile

Survey of El Molino Ave Date Date No.

Survey by Lanigan Notes Lanigan Notes Chkd. Checked X-Sec.

Indexed E. C. Johnson Date Date No.

FORM 307 10M 10-46

PLEASE RETURN TO
LOS ANGELES COUNTY SURVEYOR
700 HALL OF RECORDS

NOTE: ANY ADDITIONS OR CHANGES ON THIS SHEET MUST BE MADE OR CIRCLED IN RED INK, WITH DATE AND NAME OF PERSON MAKING CHANGE.

Do not extend notes this side of this line.

STATION	B. S.	H. I.	F. S.	ELEV.		
		1143 15				
10+50			299	1140 16	16.5 L edge pav.	
"			28	1140 4	37.5 L. P/L	
"			49	1138 3	200' L.	
10+64.3			58	1137 4		22.2 R. F.L. of 12" conc. pipe in c B.
10+86.9			0 38	1142 77		℄
"			0 99	1142 16		19.5 R. edge pav.
"			2.1	1141 1		25' R gutter
"			0 8	1142 4		26.5 R.
"			0 9	1142 3		37.5' R P/L
T.P.			0 34	1142 81	T.P.	
	1205	1154 86				
11+00			11 24	1143 62		℄
"			11 69	1143 17		19' R edge pav
"			13 6	1141 3		24.5' R gutter
"			11 1	1143 8		25.5 R b.h.
			11 0	1143 9		37.5 R P/L
"			12 1	1142 8	19' L edge pav	
"			14 0	1140 9	24.5 L gutter	
"			11 6	1143 3	25.5 L	
"			11 6	1143 3	37.5 L P/L	

Profile No. ____ Notes Red ____ Plotted ____ Job No. 1258 Division No. V.
X-Sec. No. ____ Date ____ Date ____ Survey of El Molino Ave.
Notes Chkd ____ Checked ____ Survey by J.J.L. Notes J.J.L. Date 4-49
No. ____ Date ____ Date ____ Map No. ____ Indexed ____ Date ____

F.B. 1469 Pg. 227

FORM 307 10M 10-46

PLEASE RETURN TO
LOS ANGELES COUNTY SURVEYOR
700 HALL OF RECORDS

NOTE: ANY ADDITIONS OR CHANGES ON THIS SHEET MUST BE MADE OR CIRCLED IN RED INK, WITH DATE AND NAME OF PERSON MAKING CHANGE.

Do not extend notes this side of this line.

STATION	B. S.	H. I.	F. S.	ELEV.		
		1154 86				
11+48.2			13 6	1141 3		127.6'R - center bsmt not 2124
11+50			8 20	1142 44		℄
"			8 31	1142 55		19.5R - edge pav.
"			9 10	1145 76	19.5L edge pav.	
12+00			5 23	1147 63		℄
"			5 42	1147 44		19.5R. edge pav.
"			6 8	1148 1		24.5R - gutter
"			4 0	1150 9		25.5R
"			3 6	1151 3		37.5R P/L
"			3 8	1151 1		135R.
"			5 76	1149 10	19.5 L edge pav.	
"			7 4	1147 5	24.5 L gutter	
"			4 5	1150 [illegible]	25.5 L	
"			4 8	1150 [illegible]	37.5'L P/L.	
"			8 2	1146 7	175 L	
12+37.9			9 3	1145 6	115'L - center bsmt not 2137	
12+50			2 22	1152 4		℄
"			2 58	1152 28		20'R. edge pav.
"			2 80	1152 26	20'L edge pav.	

Profile
Survey of El Molino Ave. Job No. 1258 Division No. V Notes Red. Plotted
Survey by Lanigan Notes Lanigan Date Date No.
Indexed C. Johnson Notes Chkd. Checked X-Sec.
Date Date No.

FORM 307 10M 10-46

PLEASE RETURN TO
LOS ANGELES COUNTY SURVEYOR
700 HALL OF RECORDS

NOTE: ANY ADDITIONS OR CHANGES ON THIS SHEET MUST BE MADE OR CIRCLED IN RED INK, WITH DATE AND NAME OF PERSON MAKING CHANGE.

Do not extend notes this side of this line.

STATION	B. S.	H. I.	F. S.	ELEV.		
		115486				
T.P.			110	115376	T.P.	
	1150	116526				
13+00			964	115562		℄
"			973	115553		20' R. edge pav
"			109	11544		24' R. gutter
"			78	11575		25 R.
"			70	11583		37.5' R.
"			1034	115490	20' L edge pav.	
"			118	11535	24' L gutter	
"			97	11556	25' L	
"			102	11551	37.5' L. P/L	
13+37.3			1567	114959		5.8' R F.L. of 36" conc. pipe outlet
"			1489	115037		" F.L. of 18" conc. pipe N.E.
"			1492	115034		" F.L. of 18" conc. pipe [illegible]
"			1557	114969		" F.L. on 30" inlet N.W.
13+45.9			88	11565		23.3 R. F.L. on 24" C.I. pipe
13+49.8			94	11559	23.5 L F.L. 24" corr. iron pipe	
13+50			655	115871		℄
"			47	11606		37.5' R. P/L
"			71	11582	37.5' L P/L	

Profile Notes Red ____ Plotted ____ Job No. 1258 Division No. V
No. ____ Date ____ Date ____ Survey of El Molino Ave
X-Sec. Notes Chkd ____ Checked ____ Survey by J.J.L. Notes J.J.L. Date 4-49
No. ____ Date ____ Date ____ Map No. ____ Indexed C. Johnson Date ____

F.B. 1462 Pg. 227

FORM 307 10M 10-46

PLEASE RETURN TO
LOS ANGELES COUNTY SURVEYOR
700 HALL OF RECORDS

NOTE: ANY ADDITIONS OR CHANGES ON THIS SHEET MUST BE MADE OR CIRCLED IN RED INK, WITH DATE AND NAME OF PERSON MAKING CHANGE.

Do not extend notes this side of this line.

STATION	B. S.	H. I.	F. S.	ELEV.		
		1165 26				
13+84.44			4 47	1160 79	Lt. of ℄ El Molino Ave & Alameda St.	
			3 13	1162 13	100' E. on ℄ Alameda St	
			6 50	1158 76	100' W. "	
14+19.4			0 0	1165 3		37.5' R P/L
"			3 1	1162 2	37.5' L. P/L	
14+26.8			5 6	1159 7	23.4' L F.L. of 12" pipe in C.B.	
14+27.3			4 3	1161 0		23.8 F.L. of 12" pipe in C.B.
14+37.8			1 33	1163 93		20' Rt cd pav
✓			2 0	1163 [illegible]		26' Rt gut
✓			+2 0	1167 [illegible]		27' Top brk
✓			+3.0	1165 [illegible]		37' Rt P/L
14+50			0.54	1164 72		℄
✓			0.66	1164 [illegible]		20' Rt cd pave
✓			1 24	1164 02	20' Lt cd pave	
T.P.		✓	0.53	1164 [illegible]	T.P.	
	11 78	1176 51				
14+69			11 31	1165 20	18' L. edge pav.	
"			13 4	1163 1	24.5 L gutter	
"			11 4	1164 5	25.5 L	

F.B. 1449 PG. 230 14

Job No. 1258 Division No. U Notes Red. Plotted Profile

Survey of El Molino Ave Date Date No.

Survey by Lanigan Notes Lanigan Notes Chkd. Checked X-Sec.

Indexed E. C. Johnson Date Date No.

FORM 307 10M 10-46

PLEASE RETURN TO
LOS ANGELES COUNTY SURVEYOR
700 HALL OF RECORDS

NOTE: ANY ADDITIONS OR CHANGES ON THIS SHEET MUST BE MADE OR CIRCLED IN RED INK, WITH DATE AND NAME OF PERSON MAKING CHANGE.

Do not extend notes this side of this line.

STATION	B. S.	H. I.	F. S.	ELEV.		
		1176.51				
15+00			8.63	1167.88		℄
"			9.13	1167.38		20 R edge pav.
"			10.2	1166.3		24 R gutter
"			8.6	1167.9		25 R.
"			7.6	1168.9		29 R
"			6.9	1169.6		37.5 R - P/L
"			9.31	1167.20	17.5 L edge pav	
"			11.8	1164.7	25 L gutter	
"			9.6	1166.9	24 L	
"			9.8	1166.7	37.5 L P/L	
15+50			5.46	1171.05		℄
"			6.08	1170.43		20 R edge pav.
"			6.09	1170.42	17' L edge pav.	
16+00			2.03	1174.48		℄
"			3.14	1173.37		20 R. edge pav.
"			4.7	1171.8		24 R gutter
"			3.9	1172.6		25.5 R
"			1.9	1174.6		29 R.
"			1.5	1175.0		37.5' R P/L
"			2.89	1173.62	17 L edge pav	

Profile No. ____ Notes Red ____ Plotted ____ Job No. 1258 Division No. V.
X-Sec. No. ____ Date ____ Date ____ Survey of El Molino Ave.
Notes Chkd. ____ Checked ____ Survey by J.J.L. Notes J.J.L. Date 4-49
Date ____ Date ____ Map No. ____ Inked Johnson Date ____

F.B. 1469 Pg. 231

FORM 307 10M 10-46

PLEASE RETURN TO
LOS ANGELES COUNTY SURVEYOR
700 HALL OF RECORDS

NOTE: ANY ADDITIONS OR CHANGES ON THIS SHEET MUST BE MADE OR CIRCLED IN RED INK, WITH DATE AND NAME OF PERSON MAKING CHANGE.

Do not extend notes this side of this line.

STATION	B. S.	H. I.	F. S.	ELEV.		
		1176 57				
16+00			6 4	1170 1	25 L gutter	
"			4 7	1171 8	26.5 L	
"			4 5	1172 0	37.5' L edge pav.	
T.P			0 49	1173 02	T.P.	
	12 01	1188 03				
16+50			10 17	1177 86		℄
"			10 84	1177 19		20' R. edge pav.
"			10 79	1177 24	17' L edge pav.	
17+00			6 78	1181 25		℄
"			7 29	1180 74		19.5 R edge pav.
"			8 8	1179 2		24 R. gutter
"			6 5	1181 5		25' R
"			5 9	1182 1		37.5 R' P/L.
"			4 3	1183 7		150' R
"			7 39	1180 64	18.5 L edge pav.	
"			9 6	1178 4	24.5 L gutter	
"			7 9	1180 1	25.5 L	
"			7 8	1180 2	37.5' L - P/L	
			7 8	1180 2		
17+42.5			10 0	1178 0		88 R F.L. 18" Pipe in S.D.M.H.

F.B. 1467 PG. 232 16

Job No. 1258 Division No. V Notes Red. Plotted Profile

Survey of El Molino Ave Date Date No.

Survey by Lanigan Notes Lanigan Notes Chkd. Checked X-Sec.

Indexed J. C. Johnson Date Date No.

FORM 307 10M 10-46

PLEASE RETURN TO
LOS ANGELES COUNTY SURVEYOR
700 HALL OF RECORDS

NOTE: ANY ADDITIONS OR CHANGES ON THIS SHEET MUST BE MADE OR CIRCLED IN RED INK, WITH DATE AND NAME OF PERSON MAKING CHANGE.

Do not extend notes this side of this line.

STATION	B. S.	H. I.	F. S.	ELEV.		
		1188 03				
17+50			325	1184 78		℄
"			341	1184 62		19.5R. edge pav.
"			346	1184 57	19' L. edge pav.	
T.P.			008	1187 95	T.P.	
	12 03	1199 98				
18+00			11 41	1188 57		℄
"			11 61	1188 37		19.5'R edge pav.
"			12 6	1187 4		24' R gutter
"			10 4	1189 6		25.5'R
"			9 9	1190 1		37.5' R- P/L
"			11 60	1188 38	20 L- edge pav.	
"			12 5	1187 5	25 L. gutter	
"			10 9	1189 1	26.5 L.	
"			10 1	1189 9	28 L	
"			9 2	1190 8	37.5' L. P/L	
18+50			7 75	1192 23		℄
"			7 89	1192 09		19.5R edge pav.
			7 61	1192 37	20' L. edge pav.	
19+00			4 36	1195 62		℄
"			4 63	1195 35		19.5R. edge pav.

Profile Notes Red ____ Plotted ____ Job No. 1258 Division No. V
No. ____ Date ____ Date ____ Survey of El Molino Ave
X-Sec. Notes Chkd ____ Checked ____ Survey by J.J.L. Notes J.J.L. Date 4-49
No. ____ Date ____ Date ____ Map No. ____ Indexed Johnson Date ____

F.B. 1469 Pg. 2 23

FORM 307 10M 10-46

PLEASE RETURN TO
LOS ANGELES COUNTY SURVEYOR
700 HALL OF RECORDS

NOTE: ANY ADDITIONS OR CHANGES ON THIS SHEET MUST BE MADE OR CIRCLED IN RED INK, WITH DATE AND NAME OF PERSON MAKING CHANGE.

Do not extend notes this side of this line.

STATION	B. S.	H. I.	F. S.	ELEV.		
		1199.98				
19+00			59	1199.1		24.5 R gutter
"			41	1199.9		25.5 R
"			34	1199.6		37.5 R - F/L
"			483	1195.15	20' L. edge pav	
"			56	1199.4	24.5' L gutter	
"			47	1195.3	25.5' L	
"			29	1197.1	29 L.	
"			21	1199.9	37.5 L. F/L	
19+50			110	1198.8		℄
"			177	1198.6		19.5 R. edge pav.
"			187	1198.1	20 L. edge pav	
19+81.3			26	1197.4	138.6' L center boat hut	
T.P.			004	1197.24	T.P.	
	1125	1211.19				
20+00			917	1202.02		℄
"			984	1201.33		20' R edge pav
"			113	11999		24.5 R gutter
"			98	12024		24 R.
"			91	12021		37.5' R. F/L
"			970	1201.49	20 L. edge pav.	

F.B. 1469 PG. 234 Job No. L258 Division No. V Notes Red. Plotted No. Profile
Survey of El Molino Ave Date Date No. X-Sec.
Survey by Lanigan Notes Lanigan Notes Chkd. Checked No.
Indexed E. C. Johnson Date Date

FORM 307 10M 10-46

PLEASE RETURN TO
LOS ANGELES COUNTY SURVEYOR
700 HALL OF RECORDS

NOTE: ANY ADDITIONS OR CHANGES ON THIS SHEET MUST BE MADE OR CIRCLED IN RED INK, WITH DATE AND NAME OF PERSON MAKING CHANGE.

Do not extend notes this side of this line.

STATION	B. S.	H. I.	F. S.	ELEV.		
		1211.19				
20+00			111	1200 1	25 L gutter	
"			97	1201 5	24 L	
"			88	1202 4	37.5 L P/L	
20+40.1			92	1202 0		23.9 R F.L. 24" pipe
20+47.5			86	1202 6	23.8 L F.L. 20" pipe	
20+50			412	1205 07		℄
"			53	1205 9		37.5' R P/L
"			57	1205 5	37.5' R - P/L	
20+84.66			412	1207 07	int. of ℄'s El Molino Ave & Calaveras St	
			589	1205 30	27' E. on Calaveras St - 21 S. gutter	
			524	1205 93	" "	21 S. curb
			377	1207 42	37.7 E. on Calaveras St - 20' N. gutter	
			325	1207 94	" "	20' N. curb
			541	1205 78	100' E. on Calaveras St	℄
			480	1204 39	" "	21' S. gutter
			415	1205 04	" "	21' S. curb
			564	1205 55	" "	20' N. gutter
			494	1206 23	" "	20' N. curb
			380	1207 39	100' W. on " "	℄
			380	1207 39	" "	20' N. gutter

Profile
No. ____ Date ____ Notes Red ____ Date ____ Plotted ____ Job No. 1258 Division No. V
X-Sec. No. ____ Date ____ Notes Chkd. ____ Date ____ Checked ____ Date ____ Survey of El Molino Ave
Survey by J.J.L. Notes J.J.L. Date 4-49
Map No. ____ Date ____ Indexed Johnson Date ____

F.B. 1469 Pg. 235

FORM 307 10M 10-46

PLEASE RETURN TO
LOS ANGELES COUNTY SURVEYOR
700 HALL OF RECORDS

NOTE: ANY ADDITIONS OR CHANGES ON THIS SHEET MUST BE MADE OR CIRCLED IN RED INK, WITH DATE AND NAME OF PERSON MAKING CHANGE.

Do not extend notes this side of this line.

STATION	B. S.	H. I.	F. S.	ELEV.		
		1211 19				
			317	1208 02		
			384	1207 33	W. end N.W.C.R.	gutter
			325	1201 94		curb
			242	1205 77	N. end N.W.C.R.	gutter
			228	1206 91		curb
21+10.4			77	1203 5		7.0'R. F.L. at junction of 3 pipes in M.H.
21+19.7			24	1208 8		37.5'R. P/L.
"			22	1207 0	37.5 L. P/L.	
21+28.8			54	1205 8		23.4R F.L. ~~on~~ 12" in C.B.
21+30			58	1205 4	23' L. F.L. ~~on~~ 21" pipe in C.B.	
B.M.# AE164			291	1218 28	B.M.# AE.164 Elev 1208.278 per F.B. 1447-165. El Molino Ave & Calaveras St. N.W. Cor. Bt. SPK in M.C.R.	
	1165	1219 93				
21+48.3			11 19	1208 74		25.7' R. gutter
			10 09	1209 84		25.5' R. end curb
21+49			910	1210 83		℄
"			10 53	1209 40	25.5' L. gutter	
"			9 46	1210 47	25.5' L. curb	
22+00			6 09	1213 84		℄
"			6 56	1213 37		20' R. edge pad

F.B. 1469 PG. 236

Job No. 1258 Division No. V Notes Red. Plotted Profile

Survey of El Molino Ave Date Date No. X-Sec.

Survey by J.J. Lanigan Notes J.J. Lanigan Notes Chkd. Checked

Indexed A. C. Johnson Date Date No.

FORM 307 10M 10-46

PLEASE RETURN TO
LOS ANGELES COUNTY SURVEYOR
700 HALL OF RECORDS

NOTE: ANY ADDITIONS OR CHANGES ON THIS SHEET MUST BE MADE OR CIRCLED IN RED INK, WITH DATE AND NAME OF PERSON MAKING CHANGE.

Do not extend notes this side of this line.

STATION	B. S.	H. I.	F. S.	ELEV.		
		1219.93				
22+00			7.9	1212.0		25.5' R gutter
"			6.6	1213.3		26' top gutter
"			5.9	1214.0		37.5' R - P/L
"			6.56	1213.37	20' L edge pav.	
"			8.0	1211.9	25.5' L gutter	
"			[illegible]	1213.5	26' L top gutter	
"			5.5	1214.4	37.5' L - P/L	
22+50			3.06	1216.97		℄
T.P.			[illegible]19	1218.74	T.P.	
	10.96	1229.70				
23+00			9.69	1220.01		℄
"			10.20	1219.50		20' R edge pav.
"			12.3	1217.4		25.5' R - gutter
"			10.4	1219.3		26' R - top gutter
"			10.3	1219.4		37.5' R - P/L
"			9.84	1219.86	20' L edge pav.	
"			11.7	1218.0	25.5' L gutter	
"			10.3	1219.4	26' L top gutter	
"			9.8	1219.9	37.5' L P/L	
23+50			6.64	1213.06		℄

Profile No. ____ Notes Red ____ Plotted ____ Job No. 1259 Division No. V
Date ____ Date ____ Survey of El Molino Ave
X-Sec. No. ____ Notes Chkd. ____ Checked ____ Survey by J.J.L. Notes J.J.L. Date 4-4-47
Date ____ Date ____ Map No. ____ Date ____

F.B. 1469 Pg. 237

FORM 307 10M 10-46

PLEASE RETURN TO
LOS ANGELES COUNTY SURVEYOR
700 HALL OF RECORDS

NOTE: ANY ADDITIONS OR CHANGES ON THIS SHEET MUST BE MADE OR CIRCLED IN RED INK, WITH DATE AND NAME OF PERSON MAKING CHANGE.

Do not extend notes this side of this line.

STATION	B. S.	H. I.	F. S.	ELEV.		
		1229 70				
24+00			361	1226 09		℄
"			426	1225 44		20' R - edge pav.
"			69	1225 8		25.5' R - gutter
"			49	1224 8		26.5' R - top
"			49	1224 8		37.5' R - P/L
23+97			456	1225 14	20' L - edge pav.	
"			71	1222 6	25.5' L gutter	
"			59	1222 8	26' L top gutter	
"			43	1225 4	32' L bk.	
"			39	1225 8	37.5' L P/L	
24+50			057	1225 13		℄
T.P.			093	1228 77	T.P.	
	654	1233 31				
24+53.1			98	1225 5		339' R - S.E. cor. ho# 2346
24+94.6			149	1220 4		2684 R - ctr. bsmt ho# 2346
25+00			314	1232 17		℄
"			374	1231 57		20' R. edge pav.
"			66	1228 7		25.5' R. gutter
"			50	1230 3		26 R top.
"			51	1230 2		37.5' R P/L

F.B. 1469 PG. 238

Job No. 1258 Division No. V Notes Red. Plotted Profile

Survey of El Molino Ave Date Date No.

Survey by Lanigan Notes Lanigan Notes Chkd. Checked X-Sec.

Indexed R. C. Johnson Date Date No.

76L298 307 3M 11-48

PLEASE RETURN TO
LOS ANGELES COUNTY SURVEYOR
726 HIGGINS BLDG.

NOTE: ANY ADDITIONS OR CHANGES ON THIS SHEET MUST BE MADE OR CIRCLED IN RED INK, WITH DATE AND NAME OF PERSON MAKING CHANGE.

Do not extend notes this side of this line.

STATION	B. S.	H. I.	F. S.	ELEV.		
		1235 31				
25+00			3 51	1231 80	20' L edge pav.	
"			4 7	1228 6	25.5' L gutter	
"			5 0	1230 3	24' L top gutter	
"			2 5	1232 8	32' L blt.	
"			1 5	1233 8	37.5' L P/L	
25+50			0 02	1235 29		℄
T.P.			0 01	1235 30	T.P.	
	10 18	1245 48				
25+96.5			7 33	1238 15		℄
"			8 04	1237 42		20' R - edge pav.
"			9 6	1235 9		25.5' R - gutter
"			8 3	1237 2		24 R - top gutter
"			8 3	1237 2		37.5' R - P/L
"			7 85	1237 63	19.5' L - edge pav.	
"			10 1	1235 4	24.5' L gutter	
"			8 3	1237 2	25.5' L top gutter	
"			7 0	1238 5	37.5' L - P/L	
26+20			5 2	1240 3	37.5' L P/L	
26+49.94			3 94	1241 52	Int. of ℄s El Molino Ave & Meadow St.	

Profile No. ____ Date ____ Notes Red ____ Plotted ____ Job No. 1254 Division No. V
X-Sec. No. ____ Date ____ Notes Chkd. ____ Checked ____ Date ____ Survey of El Molino Ave
Survey by J.J.L. Notes J.J.L. Date 4 [illegible]
Map No. ____ Date ____ Indexed ____ Date ____

F.B. 1409 Pg. 23

76L298 307 3M 11-48

PLEASE RETURN TO
LOS ANGELES COUNTY SURVEYOR
726 HIGGINS BLDG.

NOTE: ANY ADDITIONS OR CHANGES ON THIS SHEET MUST BE MADE OR CIRCLED IN RED INK, WITH DATE AND NAME OF PERSON MAKING CHANGE.

Do not extend notes this side of this line.

STATION	B. S.	H. I.	F. S.	ELEV.		
		1245 48				
			329	1242 19	100' W. on ℄ of Mendocino Ave	
			284	1242 64	" "	20' N. gutter
			218	1243 30	" "	20' N. curb.
			479	1240 69	" "	20' S. gut
			420	1241 28	" "	20' S. curb
			612	1239 36	S. W. end of curb - gutter	
			550	1239 98	" "	curb.
			553	1239 95	W. end of S. W. c. R. - gutter	
			491	1240 57	" "	curb.
			334	1242 14	W. end of N. W. c. R. - gutter	
			269	1242 79	" "	curb.
			278	1242 70	N. W. end of curb - gutter	
			238	1243 18	" "	curb.
26+80			07	1244 8	37.5' L. P/L.	
26+99			105	1244 43	℄	
"			184	1243 64		21' R - edge pav.
"			31	1242 4		26.5' R gutter
"			21	1243 4		27' R - top.
"			23	1243 2		37.5' R - P/L.
			128	1244 20	21' L. edge pav.	

F.B. 1469 PG. 240 Job No. 1258 Division No. V. Notes Red ____ Plotted ____ Profile
Survey of El Molino Ave. Date ____ No. ____
Survey by Lanigan Notes Lanigan Notes Chkd ____ Checked ____ X-Sec.
Indexed A. C. Johnson Date ____ Date ____ No. ____

76L298 307 3M 11-48

PLEASE RETURN TO
LOS ANGELES COUNTY SURVEYOR
726 HIGGINS BLDG.

NOTE: ANY ADDITIONS OR CHANGES ON THIS SHEET MUST BE MADE OR CIRCLED IN RED INK, WITH DATE AND NAME OF PERSON MAKING CHANGE.

Do not extend notes this side of this line.

STATION	B. S.	H. I.	F. S.	ELEV.		
		1295 48				
26+99			34	1242 1	25' L gutter	
"			12	1244 3	27 L. top gutter	
"			102	1245 7	31' L - BK	
T. P.			096	1244 52	T. P.	
	12 22	1256 74				
27+50			935	1247 39		℄
"			106	1246 1		37.5' R - P/L.
27 +84.93			727	1249 47	Int. of ℄s El Molino Ave. & Mendocino St.	
"			754	1249 18	21' L edge pav.	
"			85	1248 2	25' L gutter	
"			72	1249 5	25.5' L top	
"			61	1250 6	30' L - BK.	
"			61	1250 6	37.5' L - P/L.	
"			1010	1246 64	100' E. on ℄ of Mendocino St.	
27+85			83	1249 4	1403 L. ctr bsmt no # 2383	
28+15			559	1251 15		℄
"			591	1250 83		21' L - edge pav.
"			80	1248 7		26' L - gutter
"			58	1250 7		27.5' L top.
"			70	1249 7		37.5' L - P/L.

Profile
No. ____ Date ____ Notes Red ____ Plotted ____ Job No. 1258 Division No. V
X-Sec. No. ____ Date ____ Notes Chkd. ____ Checked ____ Survey of El Molino Ave.
Date ____ Map No. ____ Survey by J.J.L. Notes J.J.L. Date 4-49
Indexed Tobinson Date ____

F.B. 1469 Pg. 241

76L298 307 3M 11-48

PLEASE RETURN TO
LOS ANGELES COUNTY SURVEYOR
726 HIGGINS BLDG.

NOTE: ANY ADDITIONS OR CHANGES ON THIS SHEET MUST BE MADE OR CIRCLED IN RED INK, WITH DATE AND NAME OF PERSON MAKING CHANGE.

Do not extend notes this side of this line.

F.B. 142 Pg. 242 Job No. 1258 Division No. V. Notes Red ____ Plotted ____ Profile ____
Survey of El Molino Ave. Date ____ No. ____
Survey by Langan Notes Langan Notes Chkd ____ Checked ____ X-Sec. ____
Indexed E. O. Johnson Date: ____ Date ____ No. ____

STATION	B. S.	H. I.	F. S.	ELEV.		
		1256 74				
28+50			3 94	1253 28		℄
29+00			0 39	1256 35		℄
"			0 93	1255 81		21' R - edge pav.
"			21	1254 6		26' R - gutter
"			08	1245 7		26.5' R - top
"			06	1256 1		37.5 R P/L
"			0 96	1256 28	20.5' L - edge pav.	
"			1 6	1255 1	25' L - gutter	
"			0 3	1254 7	25.5' L top	
"			+0 3	1257 0	7.5' L P/L	
T.P.			0 38	1256 36	T.P.	
	1222	1268 58				
29+50			9 07	1259 51		℄
29+86			58	1262 8	37.5' L P/L	
29+97			5 92	1262 66		℄
"			4 16	1262 42		21' R. edge pav.
"			49	1261 7		24' R. gutter
"			58	1262 8		24.5' R top
"			50	1263 6		37.5' R. P/L
"			5 97	1262 61	2 14 edge pav.	

76L298 307 3M 11-48

PLEASE RETURN TO
LOS ANGELES COUNTY SURVEYOR
726 HIGGINS BLDG.

NOTE: ANY ADDITIONS OR CHANGES ON THIS SHEET MUST BE MADE OR CIRCLED IN RED INK, WITH DATE AND NAME OF PERSON MAKING CHANGE.

Do not extend notes this side of this line.

STATION	B. S.	H. I.	F. S.	ELEV.		
		1268 58 ✓				
29+97			70	1261 6	25' L. gutter	
"			61	1262 5	25.5' L. top	
30+11.11			493	1263 65	1 ft. of ℄ S El Molino Ave & Deodora St.	
"			67	1261 9		220' 18
			489	1263 67	17.8' W. on ℄ of Deodora St.	
			546	1263 12	25' "	" cross-gut
			493	1263 65	30.2 "	"
			457	1264 01	37.5 "	"
			407	1264 51	" "	15' N. gutter
			351	1265 07	" "	15' N. curb
			559	1262 99	" "	15' S. gutter
			532	1263 27	" "	15' S. curb
			275	1265 83	137 W. on ℄ of Deodora St.	
			258	1266 00	" "	15' N. gut.
			193	1266 65	" "	15' N. curb
			400	1264 58	" "	15' S. gut.
			365	1264 93	" "	15' S. curb
30+36			26	1264 0	37.5' L. P/L	
30+50			203	1266 55		℄

Profile
No. ____ Date ____ Notes Red ____ Plotted ____ Job No. 1258 Division No. V
X-Sec. Date ____ Date ____ Survey of El Molino Ave
No. ____ Date ____ Notes Chkd ____ Checked ____ Survey by J.J.L. Notes J.J.L. Date 4-49
Map No. ____ Date ____ Made ____ Date ____

F.B. 1469 Pg. 243

76L298 307 3M 11-48

PLEASE RETURN TO
LOS ANGELES COUNTY SURVEYOR
726 HIGGINS BLDG.

NOTE: ANY ADDITIONS OR CHANGES ON THIS SHEET MUST BE MADE OR CIRCLED IN RED INK, WITH DATE AND NAME OF PERSON MAKING CHANGE.

Do not extend notes this side of this line.

STATION	B. S.	H. I.	F. S.	ELEV.		
		1268 58				
T. P.			0 87	1267 71	T. P.	
	12 06	1279 77				
31+00			9 52	1270 25		℄
"			9 80	1269 97		21' R - edge pav.
"			10 7	1269 10		24' R - gutter
"			9 6	1270 2		26.5 R - top wall
"			9 6	1270 2		37.5 R - P/L
"			9 77	1270 00	21' L. edge pav.	
"			10 6	1269 2	25.5' L. gutter	
"			9 7	1270 1	24' L. top.	
"			8 7	1271 1	37.5' L. P/L	
31+50			5 95	1273 82		℄
32+00			2 25	1277 52		℄
"			2 94	1276 81		21' R - edge pav.
"			4 0	1275 8		24' R. gutter
"			2 8	1277 0		26.5' R - top.
"			2 8	1277 0		37.5' R. P/L
"			2 77	1277 00	21' L. edge pav.	
"			3 3	1276 5	25.5' L. gutter	
"			2 6	1277 2	26' L. top.	

F.B. 1467 PG. 244 Job No. 1258 Division No. V Notes Red. Plotted Profile
Survey of El Molino Ave. Date Date No.
Survey by Lanigan Notes Lanigan Notes Chkd. Checked X-Sec.
Indexed E. C. Johnson Date Date No.

76L298 307 3M 11-48

PLEASE RETURN TO
LOS ANGELES COUNTY SURVEYOR
726 HIGGINS BLDG.

NOTE: ANY ADDITIONS OR CHANGES ON THIS SHEET MUST BE MADE OR CIRCLED IN RED INK, WITH DATE AND NAME OF PERSON MAKING CHANGE.

Do not extend notes this side of this line.

STATION	B. S.	H. I.	F. S.	ELEV.		
		1279 77				
32+00			19	1277.9	37.5' L - P/L	
T.P.			016	1279.61	T.P.	
	1047	1290 10				
32+50			888	1281.22		E
32+71.4			120	1278.1	49.9' L ctr bmt.	
33+00			524	1284.84		E
"			618	1283.92		21' R edge pav.
"			76	1282.5		24' R - gutter
"			62	1283.9		26.5' R - top
"			57	1284.4		31' R bkg
"			67	1283.4		37.5' R - P/L
"			578	1284.32	21' R edge pav.	
"			69	1283.2	25.5' R gutter	
"			57	1284.4	26' R - top.	
"			47	1284.4	37.5' R - P/L	
B.17* AE 180			079	1289.31	B.M. AE 180 Elev. 1289.32 per C.B. 1977 El Molino Ave & Marchetta St. N. side, 2 ft. in S.E. cor. conc. drive 3' N. of ℄ of Marchetta St	
	541	1294 73				
33+30			79	1286.8		37.5' R - P/L
33+4763			638	1288.35	int. of ℄s Marchetta St & El Molino Ave.	
			715	1287.58	21' R on ℄ of Marchetta St.	

Profile No. ____ Notes Red ____ Plotted ____ Job No. 1258 Division No. V
X-Sec. No. ____ Date ____ Date ____ Survey of El Molino
Notes Chkd ____ Checked ____ Survey by J.J.L. Notes J.J.L. Date 8-8-77
Date ____ Date ____ Map No. ____ Indexed ____ Date ____

F.B. 1470 pg. 23

76L298 307 3M 11-48

PLEASE RETURN TO
LOS ANGELES COUNTY SURVEYOR
726 HIGGINS BLDG.

NOTE: ANY ADDITIONS OR CHANGES ON THIS SHEET MUST BE MADE OR CIRCLED IN RED INK, WITH DATE AND NAME OF PERSON MAKING CHANGE.

Do not extend notes this side of this line.

STATION	B. S.	H. I.	F. S.	ELEV.		
		1294 73				
			7 84	1286 87	100' E on ℄ of Marchetta St.	
33+75			57	1289 0		37.5' R - P/L
34+06			1 88	1292 85		℄
"			2 70	1292 03		20' R - edge pav
"			5 0	1289 7		25' R gutter
"			3 6	1291 1		20' R top.
"			3 4	1291 3		37.5' R - P/L
"			2 86	1291 87	22.5' L edge pav	
"			3 9	1290 8	27.0 L gutter	
"			3 2	1291 5	27.5' L top	
"			2 1	1292 6	37.5' L P/L	
T.P.			0 09	1294 64	T.P.	
	12 17	1306 81				
34+55			9 83	1296 98		℄
"			11 12	1295 69		20' R edge pav.
"			13 3	1293 5		25' R - gutter
"			11 0	1295 8		25' R. top
34+65			10 2	1296 6		37.5' R - P/L
"			8 9	1297 9	37.5' R P/L	

F.B. 4U PG. 244 Job No. 1258 Division No. V Notes Red. Plotted Profile
Survey of El Molino Ave. Date Date No.
Survey by Lanigan Notes Lanigan Notes Chkd Checked X-Sec.
Indexed E. C. Johnson Date Date No.

76L298 307 3M 11-48

PLEASE RETURN TO
LOS ANGELES COUNTY SURVEYOR
726 HIGGINS BLDG.

NOTE: ANY ADDITIONS OR CHANGES ON THIS SHEET MUST BE MADE OR CIRCLED IN RED INK, WITH DATE AND NAME OF PERSON MAKING CHANGE.

Do not extend notes this side of this line.

STATION	B. S.	H. I.	F. S.	ELEV.	
		1306 81			
35+15.11			407	1302 74	Int. of ℄s El Molino Ave & Mariposa St.
			520	1301 61	100' E. on ℄ of Mariposa St
			279	1304 02	" " 50' N. gut
			202	1304 79	" " 50' N. curb
			942	1297 39	" " 41' S. gut.
			880	1298 01	" " 41' S. curb
			226	1304 55	100' W. on ℄ of Mariposa St
			228	1304 53	" " 28' N. gut.
			165	1305 16	" " 28' N. curb
			398	1302 83	" " 28' S. gut.
			335	1303 46	" " 28' S. curb
			1015	1296 66	S. end S.E.C.R. gutter
			980	1297 01	" " curb
			922	1297 59	E. end S.E.C.R. gutter
			862	1298 19	" " curb
			211	1304 70	E. end N.E.C.R. gutter
			132	1305 49	" " curb.
			144	1305 37	N. end N.E.C.R. gutter
			091	1305 90	N. " " curb.

Profile
No. ____ Date ____ Notes Red ____ Plotted ____ Job No. 1258 Division No. V
X-Sec. No. ____ Date ____ Notes Chkd. ____ Checked ____ Survey of El Molino Ave
Date ____ Date ____ Survey by J.J.L. Notes J.J.L. Date 4-4-49
Map No. ____ Indexed ____ Date ____
F.B. 7409 Pg. 247

76L298 307 3M 11-48

PLEASE RETURN TO
LOS ANGELES COUNTY SURVEYOR
726 HIGGINS BLDG.

NOTE: ANY ADDITIONS OR CHANGES ON THIS SHEET MUST BE MADE OR CIRCLED IN RED INK, WITH DATE AND NAME OF PERSON MAKING CHANGE.

Do not extend notes this side of this line.

STATION	B. S.	H. I.	F. S.	ELEV.		
		1306 81				
			076	1306 05	N. end N.W. C.R. gutter	
			032	1306 49	"	" curb
			246	1304 35	W. end N.W. C.R. gutter	
			179	1305 02	"	" curb
			548	1301 33	W. end S.W. C.R. gutter	
			480	1302 01	W "	" curb
			1151	1295 30	S. end S.W. C.R. gutter	
			1085	1295 96	"	" curb
35+39.6			93	1297 5	7.4' L. F.L. in S.D.H.H.	
T.P			087	1305 94	T.P	
	11 59	1317 53				
35+45			104	1307 1	37.5' L. P/L	
36+04			925	1308 28		℄
"			1013	1307 40		24' R. gut
"			943	1308 10		24' R. curb
"			90	1308 5		37.5' R. P/L
"			962	1307 91	25.5' L. gutter	
"			894	1308 59	25.5' L. end of curb	
36+50			545	1312 08		℄
37+00			133	1316 20		℄

Profile
Job No. 1258 Division No. V. Notes Red. Plotted
Survey of El Molino Ave. Date Date No.
Survey by Lanigan Notes Lanigan Notes Chkd. Checked X-Sec.
Indexed E. C. Johnson Date Date No.

FORM 307 10M 10-46

PLEASE RETURN TO
LOS ANGELES COUNTY SURVEYOR
700 HALL OF RECORDS

NOTE: ANY ADDITIONS OR CHANGES ON THIS SHEET MUST BE MADE OR CIRCLED IN RED INK, WITH DATE AND NAME OF PERSON MAKING CHANGE.

Do not extend notes this side of this line.

STATION	B. S.	H. I.	F. S.	ELEV.		
		1317 53				
37+00			237	1315 16		24' R. gutter
"			172	1315 81		24' R. curb
"			144	1314 09	21' L. edge pav.	
"			20	1315 5	25.5' L. gutter	
"			10	1316 5	26 L. top	
"			02	1317 3	30' L	
"			02	1317 3	37.5' L P/L.	
T.P.			057	1314 96	T. P.	
	11 02	1327 98				
37+50			767	1320 31		℄
37+87			56	1322 4		37.5' R - P/L
"			60	1322 0		140 R.
"			54	1322 6	37.5' L. P/L	
"			45	1323 5	150' L	
38+00			365	1324 33		℄
"			465	1323 33		24' R gutter
"			400	1323 98		24' R. curb
"			405	1323 93	20' L. edge pav.	
"			51	1322 9	24' L gutter	
			39	1324 1	24.5' L top	

Profile
No. ____ Date ____ Notes Red ____ Plotted ____ Job No. 1258 Division No. V
X-Sec. Date ____ Notes Chkd. ____ Checked ____ Survey of El Molino Ave.
No. ____ Date ____ Date ____ Survey by J.J.L. Notes J.J.L. Date 4-48
Map No. ____ Indexed C. Johnson Date ____

F.B. 1469 Pg. 247

FORM 307 10M 10-46

PLEASE RETURN TO
LOS ANGELES COUNTY SURVEYOR
700 HALL OF RECORDS

NOTE: ANY ADDITIONS OR CHANGES ON THIS SHEET MUST BE MADE OR CIRCLED IN RED INK, WITH DATE AND NAME OF PERSON MAKING CHANGE.

Do not extend notes this side of this line.

STATION	B. S.	H. I.	F. S.	ELEV.		
		1327 98				
38+00			34	1324 6	37.5' L. P/L	
T.P.			032	1327 66	T.P.	
	11 85	1339 51				
38+50			1110	1328 41		℄
38+81.2			117	1327 8		no # 2563 75.8 R. ctr bsmt
39+00			695	1332 56		℄
"			796	1331 55		24' R. gutter
"			728	1332 23		24' R. curb.
"			755	1331 96	20' L. edge pav.	
"			89	1330 6	24.5 L. gutter	
"			77	1331 8	25' L. top.	
"			74	1332 1	37.5' L. P/L	
39+19.4			533	1334 18		℄
"			620	1333 31	24' L. gutter	
"			559	1333 92	24' L. beg. curb.	
39+50			282	1336 69		℄
T.P.			040	1339 11	T.P.	
	10 89	1350 00				
39+84.5			1172	1338 28		24' R. gutter
39+86.			1120	1339 80		24' R. gutter

1338.80

Profile
Survey of El Molino Ave
Job No. 1258 Division No. V
Notes Red. Plotted
Date Date No.
Survey by Lanigan Notes Lanigan Notes Chkd. Checked X-Sec.
Indexed C. Johnson Date Date No.

F.B. 1489 PG. 250

76L298 307 3M 11-48

PLEASE RETURN TO
LOS ANGELES COUNTY SURVEYOR
726 HIGGINS BLDG.

NOTE: ANY ADDITIONS OR CHANGES ON THIS SHEET MUST BE MADE OR CIRCLED IN RED INK, WITH DATE AND NAME OF PERSON MAKING CHANGE.

Do not extend notes this side of this line.

STATION	B. S.	H. I.	F. S.	ELEV.		
		1350 00				
40+00			9 24	1340 74		℄
"			10 06	1339 94		24' R - gutter
"			9 73	1340 27		24' R - curb
"			10 22	1339 78	24' L gutter	
"			9 55	1340 45	24' L curb	
40+10			8 40	1341 60		℄
"			9 15	1340 85		24' R. gutter
"			8 84	1341 16		24' R end of curb.
40+50			5 31	1344 69		℄
40+97.51			1 81	1348 19	Int. of ℄s El Molino Ave & Foothill Blvd	
			3 63	1346 37	100' E. on ℄ of Foothill Blvd.	
			0 75	1349 25	100' W. on ℄ of Foothill Blvd	
			5 89	1344 11	S. end S.E. C.R. - gutter - (no curb)	
			5 14	1344 86	E. end S.E. C.R. - gutter	
			4 69	1345 31	" " curb	
			4 45	1345 55	S. end S.W. C.R. gutter	
			3 86	1346 14	" " curb	
			3 33	1346 67	W. end S.W. C.R. - gutter	
			2 84	1347 16	" " curb	

Profile No. ____ Date ____ Notes Red. ____ Plotted ____ Job No. 1258 Division No. V
X-Sec. No. ____ Date ____ Notes Chkd. ____ Checked ____ Survey of El Molino Ave
Date ____ Date ____ Survey by J.J.L. Notes J.J.L. Date 4-77
Map No. ____ Indexed ____ Date ____
F.B./R.Pg. 8-67

76L298 307 3M 11-48

PLEASE RETURN TO
LOS ANGELES COUNTY SURVEYOR
726 HIGGINS BLDG.

NOTE: ANY ADDITIONS OR CHANGES ON THIS SHEET MUST BE MADE OR CIRCLED IN RED INK, WITH DATE AND NAME OF PERSON MAKING CHANGE.

Do not extend notes this side of this line.

STATION	B. S.	H. I.	F. S.	ELEV.	
		1350 00			
B.M. AE144			097	1349 03	B.M. AE144 Elev. 1349.029 per F.B. 1447-154 - Foothill Blvd. & El Molino Ave. (N. side) L.T. in N. ch. on ℄ prod. El. Molino Ave.

Profile
Survey of El Molino Ave. Job No. 1259 Division No. W. Notes Red. Plotted No.
Survey by Lanigan Notes Lanigan Date Date X-Sec.
Indexed by C. Johnson Date Notes Chkd. Checked No.

Profile No. ____ Notes Red. ____ Plotted ____ Job No. 1258 Division No. ____

Date ____ Date ____ Survey of EL MOLINO AVE

X-Sec. No. ____ Notes Chk. ____ Checked ____ Survey by B Notes G Date 5-9-49

Date 5/11/49 Date ____ Map No. ____ Indexed C. Johnson Date JAN 24 '51

NOTE: ANY ADDITIONS OR CHANGES ON THIS SHEET MUST BE MADE OR CIRCLED IN RED INK, WITH DATE AND NAME OF PERSON MAKING CHANGE.

PLEASE RETURN TO
LOS ANGELES COUNTY SURVEYOR
700 HALL OF RECORDS

Do not extend notes this side of this line.

C.I. # 1258.

flowline
Elevations.

Pg	
2	EXIST. M.H. on EL MOLINO AVE. – No. of Alameda St.
3	" M.H. " " " " – " " MORADA PL.
5	" M.H. " " " " " " WOODBURY RD.
4	" M.H. " " " " 5' So ℄ " "
4	" ~~M.H. " " " " 60.1 So ℄ " "~~
5	" M.H. @ WOODBURY RD. + MADISON AVE.

ELEV.

F.S.

NOTE:
Insufficient data in field to locate

5-49
S.E. BUTLER
JACK GREGORY
V. B. ANDERSON
G. F. JOHNSON JR.

H.I.

EXIST. M.H.'s @
EL MOLINO AVE + Sacramento St.
+ " " " + Woodbury Rd.
or So. of " "
in regard to 6" LINE
Joining City of Pasadena
Sewer System.

B.S.

STATION

FORM 307 10M 10-46

FORM 307 10M 10-46

PLEASE RETURN TO
LOS ANGELES COUNTY SURVEYOR
700 HALL OF RECORDS

NOTE: ANY ADDITIONS OR CHANGES ON THIS SHEET MUST BE MADE OR CIRCLED IN RED INK, WITH DATE AND NAME OF PERSON MAKING CHANGE.

Do not extend notes this side of this line.

STATION	B. S.	H. I.	F. S.	ELEV.	MH @ Sta. 17+00 - Top of EL MOLINO AVE. FB 1469/208
					BM AE-164 El. 1208.278 FB. 1447-165
BM AE-164	1 66	1209 94		1208 28	El Molino Ave & Calaveras St. N W Cor
T.P.	0 63	1199 18	11 39	1198 55	Bt Spk in MCR
T.P.	0 74	1188.36	11 56	1187 62	
S.S. M.H. 17+00 per FB 1469/208					
N R I M			7.69		
" "	to flow		4.81		
			12.50	1175.86	flowline
S R I M			7.70	1180 66	
E R I M			7.71	1180 65	
W R I M			7.70	1180 66	
T.P.	1 49	1178 42	11 43	1176 93	
T.P.	1 55	1168 36	11 61	1166 81	
					BM AE-167 El 1159.436 F.B. 1447-166
BM AE-167	1 28	1160 74	8 90	1159 46	Alameda St & El Molino Ave S.E. Cor
					L & T in Cent. Conc. Catch Basin.
T.P.	2 16	1151 73	11 17	1149 57	

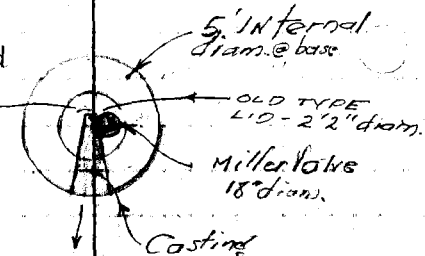

Profile
Plotted No.
Date
Checked
Date
Notes Red
Date
Notes Chkd
Date
Job No. 1258 Division No.
Survey of EL MOLINO AVE
Survey by BUTLER Notes GREGORY
Indexed E. C. Johnson Date
PG. 254

FORM 307 10M 10-46

PLEASE RETURN TO
LOS ANGELES COUNTY SURVEYOR
700 HALL OF RECORDS

NOTE: ANY ADDITIONS OR CHANGES ON THIS SHEET MUST BE MADE OR CIRCLED IN RED INK, WITH DATE AND NAME OF PERSON MAKING CHANGE.

Do not extend notes this side of this line.

STATION	B. S.	H. I.	F. S.	ELEV.	
SS. MH 11+43.5 19.5 E of ℄ F.B. 1469-206		1151.73			
N RIM			5.71	1146.02	
N inlet @ flow-direct			9.14	1142.59	flowline 6" V.C. INLET
S RIM			5.81	1145.92	
S outlet @ flow direct			9.46	1142.27	" " 6" V.C. outlet
T.P.	3.44	1143.92	11.25	1140.48	
BM AE-186			7.23	1136.69	BM AE-186 El Molino Ave & Morada Pl. (1136.672 F.B. 1447/44) SE Cor. L&T - ctr Conc. curv wall
BM AE-159	3.46	1099.73		1096.270	BM AE-159 El 1096.270 F.B. 1447-161 Woodbury Rd & El Molino Ave. SW Cor. Br Spk in Co s.s. W of W end C.R.
SS. MH. 0-05.8 per F.B. 1469-202 5.6 S of ℄ El Molino N. Rim to flow			2.85	1096.88	
S. Rim to flow			2.90	1096.83	

M.H. 19.5' E-℄ El Molino Ave. No of Morada Pl.

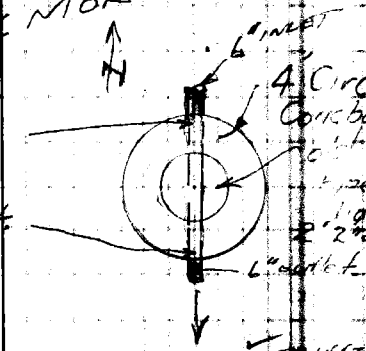

Profile Notes Red ____ Plotted ____ Job No. 1258 Division No. ____ F.B. 1469
No. ____ Date ____ Date ____ Survey of EL MOLINO AVE
X-Sec. Notes Chkd. ____ Checked ____ Survey by ____ Notes ____ Date ____
No. ____ Date ____ Date ____ Map No. ____ Indexed Johnson Date ____

FORM 307 10M 10-46

PLEASE RETURN TO
LOS ANGELES COUNTY SURVEYOR
700 HALL OF RECORDS

NOTE: ANY ADDITIONS OR CHANGES ON THIS SHEET MUST BE MADE OR CIRCLED IN RED INK, WITH DATE AND NAME OF PERSON MAKING CHANGE.

Do not extend notes this side of this line.

STATION	B. S.	H. I.	F. S.	ELEV.
		1099.73		
E Rim			2.88	
"	to flow		6.89	
			9.77	1089.96
W Rim			2.87	
"	to flow		6.96	
			9.83	1089.90
SS MH (Flusher) 60.1 S of Woodbury on El Molino				
N Rim	to flow		4.05	1095.68
S Rim	to flow		4.10	1095.63
			6.55	
			10.65	1089.08
E Rim	to flow		4.05	1095.68
W Rim	to flow		4.10	1095.63
TP	2.98	1095.25	7.46	1091.77
SS MH 5.3 S of ℄ Int Woodbury & Madison ℄				
N Rim	to flow		5.26	1089.99 ~~1091.77~~

M.H. – 0.3' E of ℄ El Molino Ave
5.3' So. ℄ Woodbury Rd.

flow line on E — 8" Inlet
flow line on W — 8" Outlet

Note: No other INLETS.

F.M.H. ℄ El Molino Ave
60.1 So ℄ Woodbury Rd.

bot of Conc channel

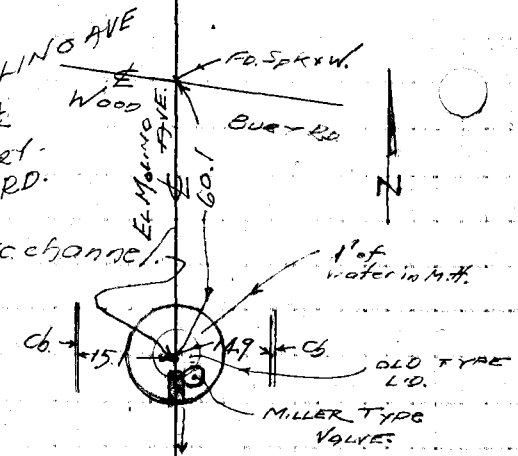

MH 5.3 So ℄ Woodbury Rd.
0.8 E - C Spk. - ℄ Madison Ave.

Profile
Survey of El Molino Ave
Survey by Butler
Indexed E. C. Johnson
Job No. 1258
Division No.
Notes Red
Date
Notes Chkd.
Date
Plotted
Date
Checked
Date
No.
X-Sec.
No.

FORM 307 10M 10-46

PLEASE RETURN TO
LOS ANGELES COUNTY SURVEYOR
700 HALL OF RECORDS

NOTE: ANY ADDITIONS OR CHANGES ON THIS SHEET MUST BE MADE OR CIRCLED IN RED INK, WITH DATE AND NAME OF PERSON MAKING CHANGE.

Do not extend notes this side of this line.

N 643

STATION	B. S.	H. I.	F. S.	ELEV.	
		1095.25			
S Rim			5.32	1089.93	
	to flow		9.57		
			14.89	1080.36	flow-So 8" outlet
E Rim			5.30	1089.95	
	to flow		8.92		
			14.22	1081.03	flow-E-8" INLET
W Rim			5.28	1089.97	
	to flow		9.00		
			14.28	1080.97	flow. W-8" INLET
					BM AE-158 El 1089.857 F.B. 1447-116
BM AE 158			5.39	1089.86	Woodbury Rd & Madison Ave S.E. Cor.
					Bt Spk in Cb 12' E of E end CR
					BM AE ~~164~~ 159 El 1096.270 F.B. 1447-161
BM AE. ~~164~~ 159	9.96	1106.23		1096.27	Woodbury Rd & El Molino Ave SW Cor
					Bt Spk in Cb 0.5' W of W end CR.
33 MH 2+15.10 17° E of ℄ El Molino per F.B. 1469-202					
N Rim			2.93	1103.30	
	~~to flow~~ Flow line		6.37	1099.86	6" Inlet @ flow.
S Rim			2.89	1103.34	
	~~to flow~~ Flow line		6.44	1099.79	6" Outlet @ flow.
T.P.	6.32	1111.49	1.06	1105.17	

(OVER)



M.H. @ WOODBURY RD. & MADISON AVE.

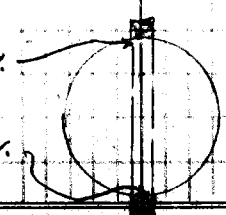

MH-17.0 ℄ EL MOLINO AVE sta 2+15.10 No. ℄ WOODBURY RD.

No. Date Notes Chkd Date Checked Date Map No. Survey of EL MOLINO AVE Survey by Notes Date

FORM 307 10M 10-46

PLEASE RETURN TO
LOS ANGELES COUNTY SURVEYOR
700 HALL OF RECORDS

NOTE: ANY ADDITIONS OR CHANGES ON THIS SHEET MUST BE MADE OR CIRCLED IN RED INK, WITH DATE AND NAME OF PERSON MAKING CHANGE.

Do not extend notes this side of this line.

STATION	B. S.	H. I.	F. S.	ELEV.		
		1111 29				
					BM AE 188 El 1108.787 FB 1447-178	
BM AE188			271	110 78	El Molino Ave & New York Ave N E Cor.	
					Bt Spk in Cb 23' E of E end CR.	

Survey by EL MOLINO AVE Notes Red Date Plotted No. Profile
Survey by BUTLER Notes GREGORY Notes Chkd Date Checked No. X-Sec.
Indexed C. JOHNSON Date Date No.

Notes Ck'd by	Survey of El Molino Ave
Map No.	W. O. 1258 Tape No. Std.
Office Work	Surveyed by [illegible]
Checked	Notes [illegible] Date 5-47
Date	Indexed [illegible] C. Johnson

F.B. [illegible] Pg. [illegible]

JAN 24 '51

LOCATION
OF
BASEMENTS
AT
ST. ELIZABETH'S
CHURCH;
CONVENT & SCHOOL
C.I. 1258

Note: Any Additions or Changes on This Sheet Must be Made or Circled in Red Ink With Date and Name of Person Making Change.

Do not extend notes this side of this line.

RETURN TO
LOS ANGELES COUNTY SURVEYOR
700 HALL OF RECORDS

FORM 247 5M 5-46

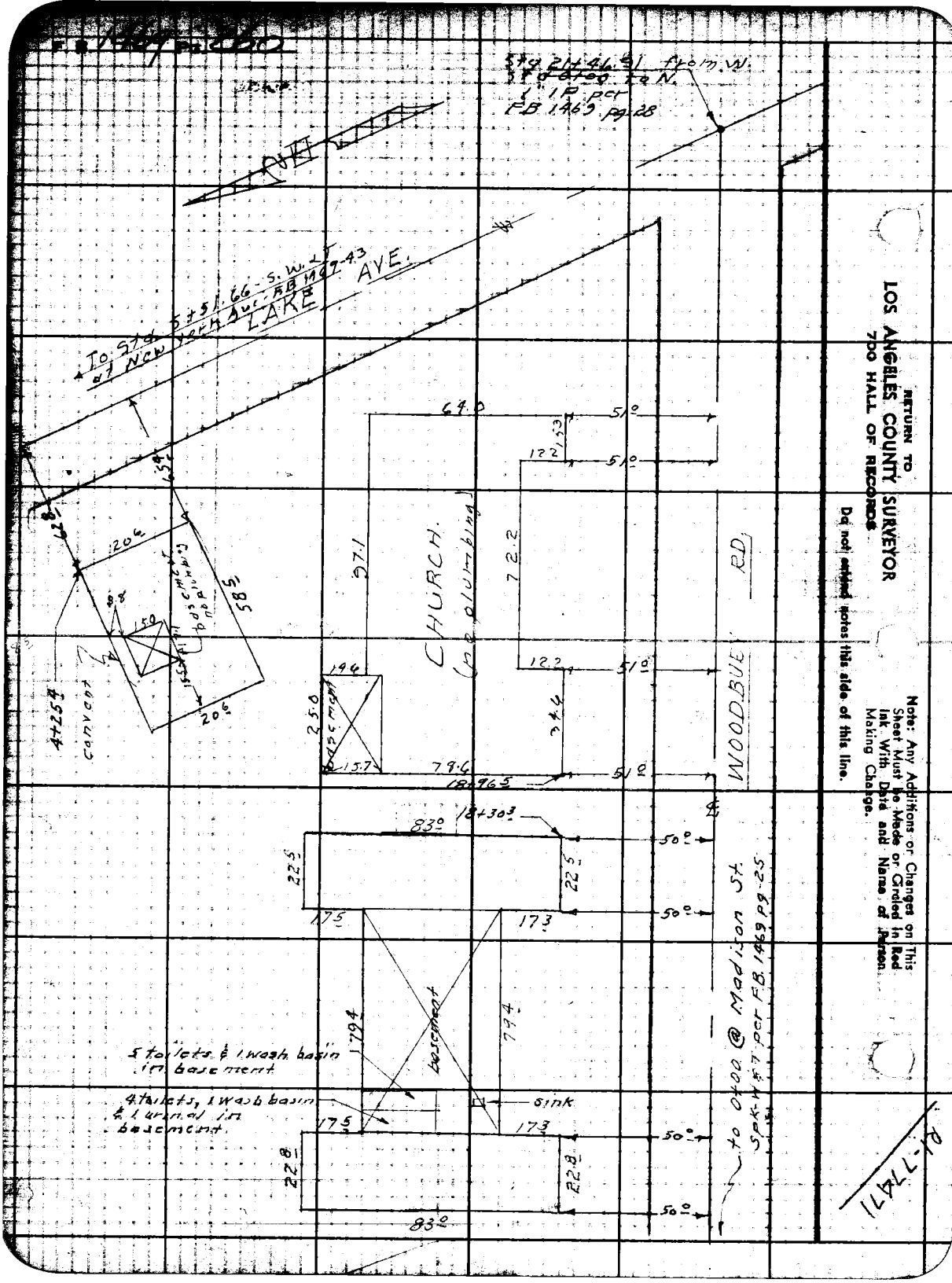

RETURN TO
LOS ANGELES COUNTY SURVEYOR
700 HALL OF RECORDS

Do not extend notes this side of this line.

Note: Any Additions or Changes on This Sheet Must be Made or Circled in Red Ink With Date and Name of Person Making Change.

R1-77471

Profile No. ____ Notes Red. ____ Plotted ____ Job No. [illegible]
Date ____ Date ____ Survey of El Molino Ave
Notes Chkd. ____ Checked ____ Survey by Lanigan Notes Curtis Date [illegible]
No. ____ Date ____ Date ____ Map No. ____ Indexed ____ Date ____

NOTE: ANY ADDITIONS OR CHANGES ON THIS SHEET MUST BE MADE OR CIRCLED IN RED INK, WITH DATE AND NAME OF PERSON MAKING CHANGE.

PLEASE RETURN TO
LOS ANGELES COUNTY SURVEYOR
726 HIGGINS BLDG.

Do not extend notes this side of this line.

ELEVATIONS
OF
BASEMENTS
AT
ST ELIZABETH'S
CHURCH, SCHOOL
AND
CONVENT
C11258

STATION	B.S.	H.I.	F.S.	ELEV.

Lanigan
Curtis
Trunick
Lee
Raphael

76L298 307 3M 11-48

FORM 307 3M 11-48

PLEASE RETURN TO
LOS ANGELES COUNTY SURVEYOR
726 HIGGINS BLDG.

NOTE: ANY ADDITIONS OR CHANGES ON THIS SHEET MUST BE MADE OR CIRCLED IN RED INK, WITH DATE AND NAME OF PERSON MAKING CHANGE.

Do not extend notes this side of this line.

STATION	B. S.	H. I.	F. S.	ELEV.	
BM AE 162	5 07	1124 05		1118 98	BM AE 162 El 1118.979 F.B. 1447 pg 162 Woodbury Rd. No. side 335± E of ℄ Fickle Ave. Bt spk in No. Curb
Woodbury Rd 17+384			691	1117 14	914 Lt. El. of basement in school (at rest rooms)
T.P.	11 23	1129 44	584	1118 27	T.P.
Woodbury Rd 19+09±			151	1114 3	12½ Lt ℄ Church basement
T.P.	7 03	1132 75	372	1125 72	T.P.
Lake Ave			97	1123 0	El of basement in convent (see topog. for location)
T.P.	1 27	1126 80	722	1125 53	T.P.
BM 82			784	1118 96	BM 82 El 1118.964 FB 1447 pg 52 Lake Ave & Woodbury Rd. N.E. Cor. bt spk in curb 4' N. of No. end

Profile No. X-Sec. No.
Notes Rd. Date Checked Date
Notes Chkd. Date

Notes Ck'd by: aap	Survey of: El Molino Ave.
Map No.	W. O. 8351 Tape No. 0131 St'd. 68 °F
Office Work	Surveyed by: J. J. Lanigan
Checked	Notes: J. J. L. Date: 12-19-52
Date	Indexed: [illegible] C. Johnson

F. B. 1469 Pg. 263

CHECK TRAVERSE.
ON
CATHERINE RD.
MARIPOSA ST.
EL MOLINO AVE.
DEODORA ST
and
MENDOCINO ST
C.I. 1258

J. J. Lanigan
M. Natapoff
J. C. Rike
A. P. Hoal

Note: Any Additions or Changes on This Sheet Must be Made or Circled in Red Ink With Date and Name of Person Making Change.

Do not extend notes this side of this line.

RETURN TO
LOS ANGELES COUNTY SURVEYOR
726 LOS ANGELES COUNTY
ENGINEERING BLDG.

76F3095 247 2-51

F.B. 1469 PG. 264

RETURN TO
LOS ANGELES COUNTY SURVEYOR
726 LOS ANGELES COUNTY
ENGINEERING BLDG.

Do not extend notes this side of this line.

Note: Any Additions or Changes on This Sheet Must be Made or Circled in Red Ink With Date and Name of Person Making Change.

Notes Ck'd by: aur	Survey of: El Molino Ave.
Map No.	W. O. 835 Tape No. St'd. °F
Office Work	Surveyed by: J.J. Lanigan
Checked	Notes: J.J. Date: 12-19-52
Date	Indexed

F. B. 1469 Pg. 265

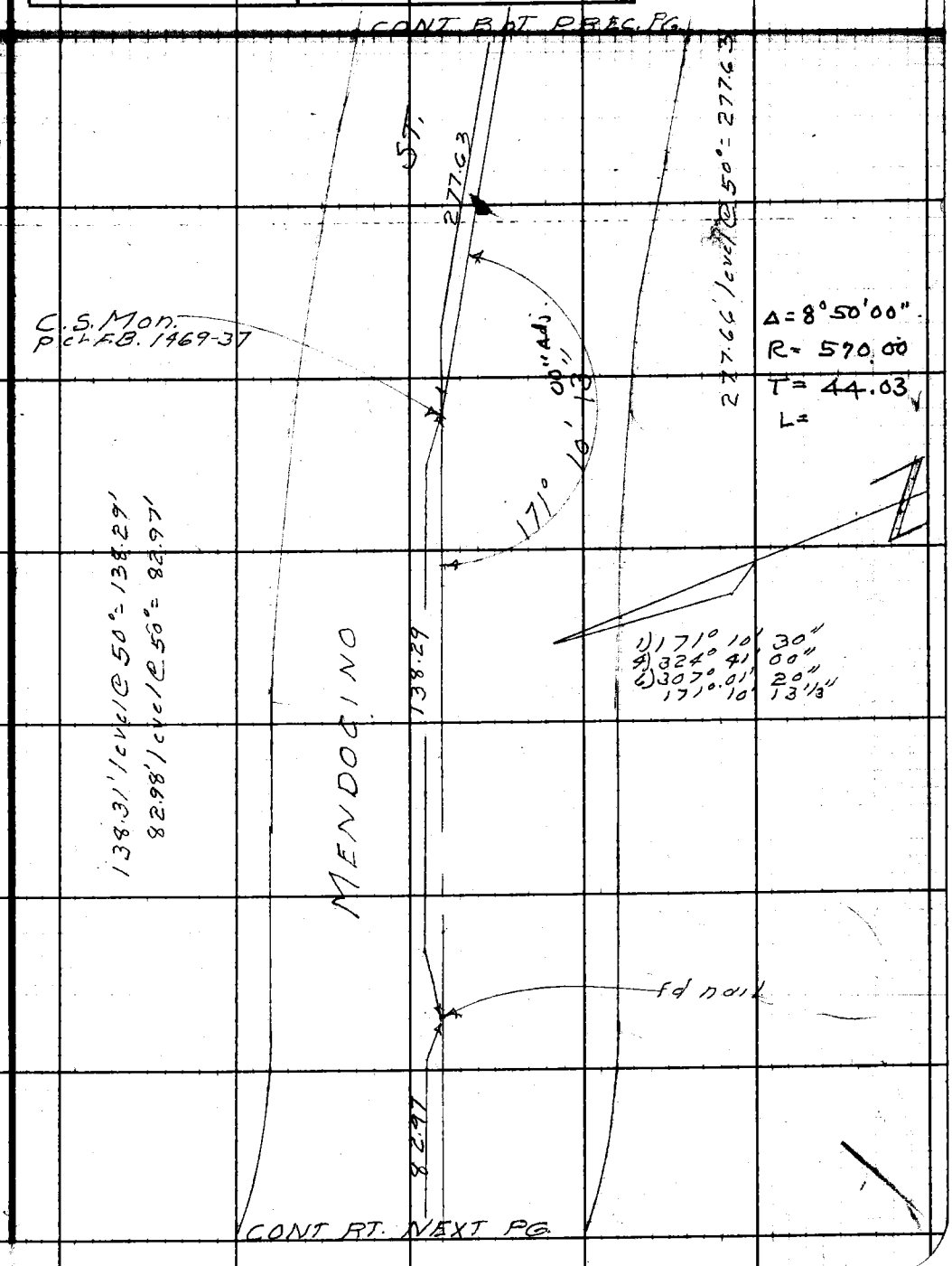

Note: Any Additions or Changes on This Sheet Must be Made or Circled in Red Ink With Date and Name of Person Making Change.

Do not extend notes this side of this line.

RETURN TO
LOS ANGELES COUNTY SURVEYOR
726 LOS ANGELES COUNTY
ENGINEERING BLDG.

76F309S 247 2-51

F.B. 1469 PG. 266 CONT. BOT. NEXT PG.

9-7-88 SM

RETURN TO
LOS ANGELES COUNTY SURVEYOR
726 LOS ANGELES COUNTY
ENGINEERING BLDG.

Do not extend notes this side of this line.

Note: Any Additions or Changes on This Sheet Must be Made or Circled in Red Ink With Date and Name of Person Making Change.

181

Notes Ck'd by [illegible]	Survey of El Molino Ave
Map No.	W. O. 8351 Tape No. 0131 St'd. 68 °F
Office Work	Surveyed by J. J. Lanigan
Checked	Notes J. J. L. Date 12-19-52
Date	Indexed A. C. Johnson

F. B. 1469 Pg. 267

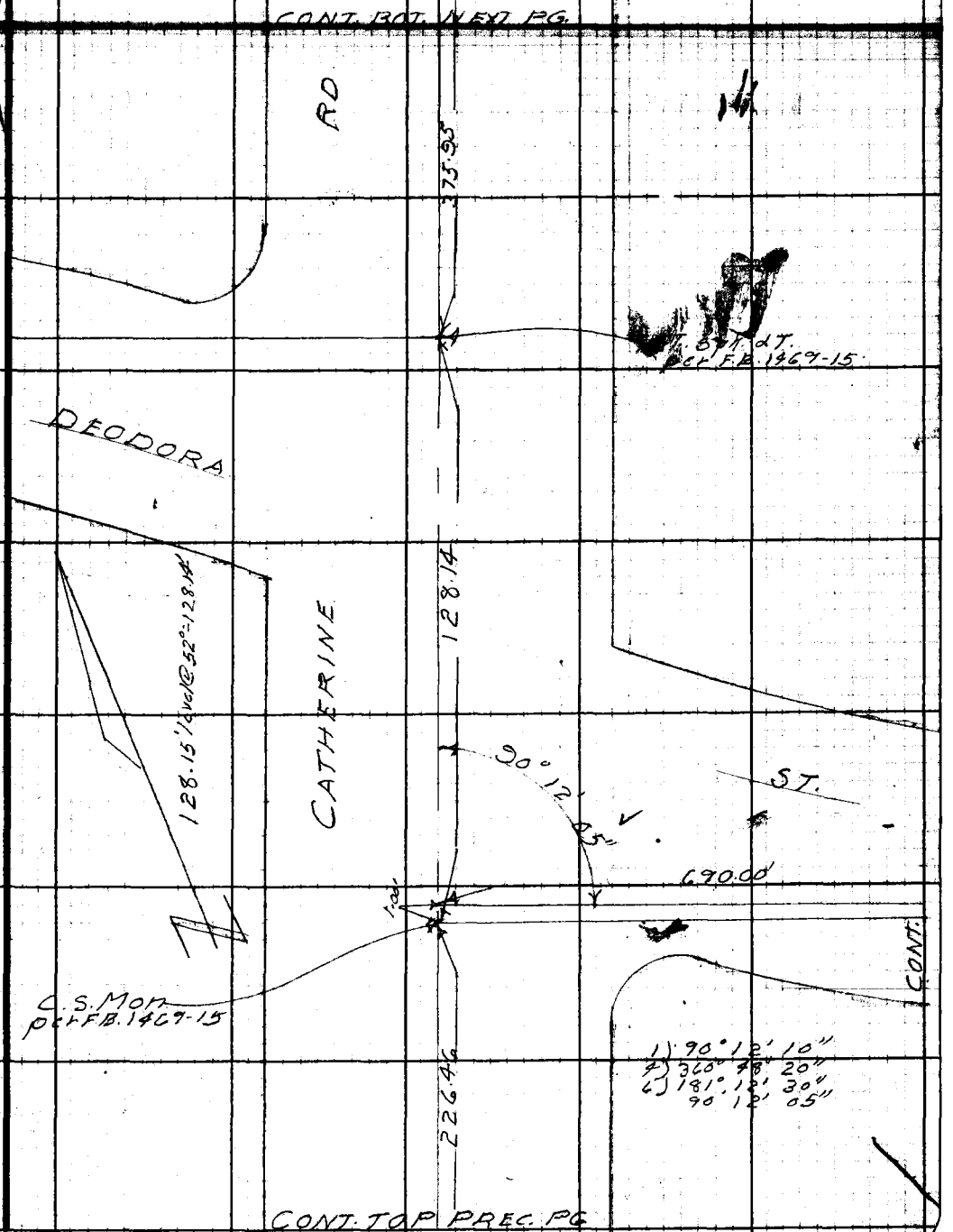

Note: Any Additions or Changes on This Sheet Must Be Made or Circled in Red Ink With Date and Name of Person Making Change.

Do not extend notes this side of this line.

RETURN TO
LOS ANGELES COUNTY SURVEYOR
726 LOS ANGELES COUNTY
ENGINEERING BLDG.

76F309S 247 2-51

F.B. 1469 PG. 268

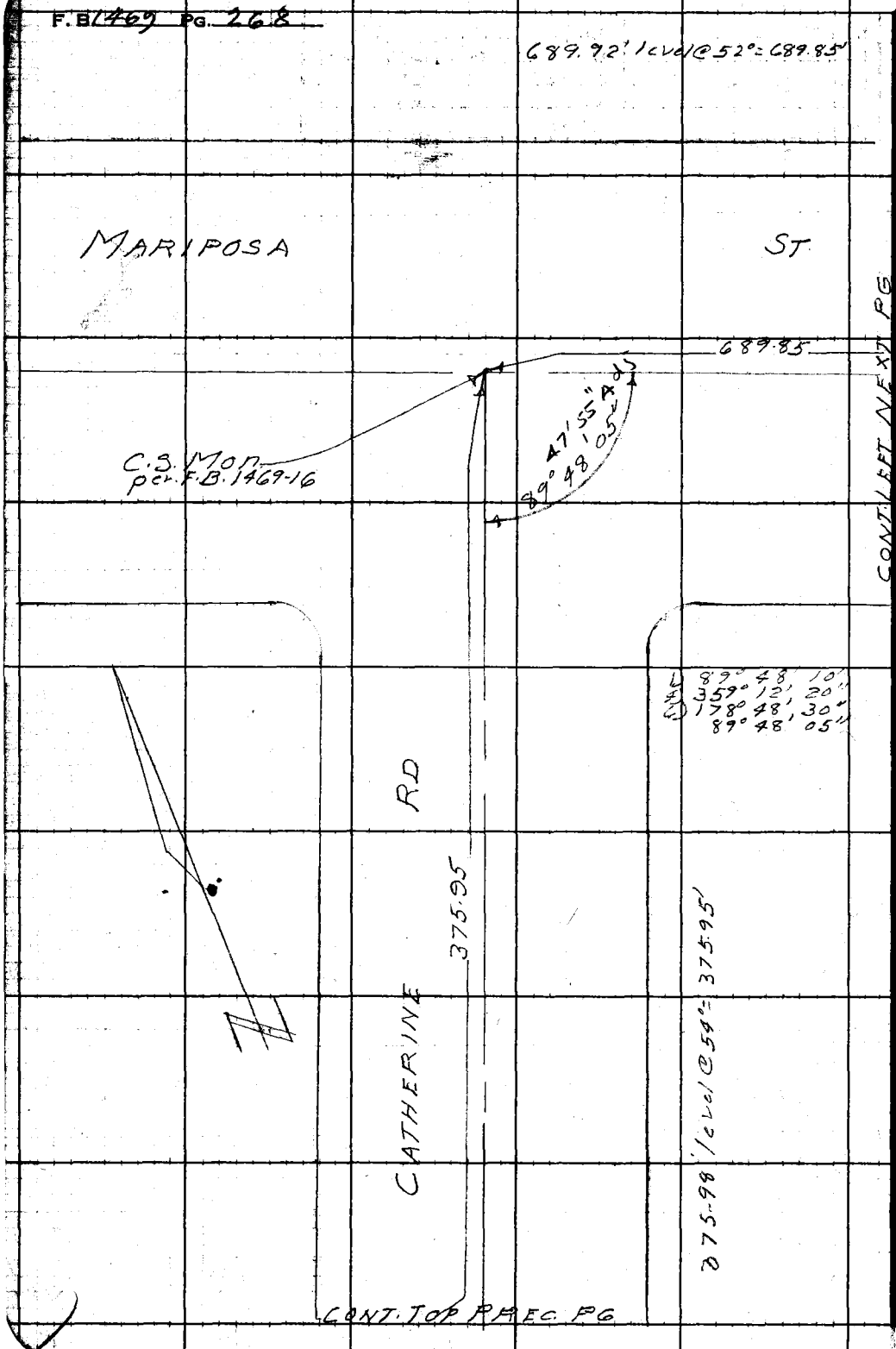

36

M/S 88 C-6

RETURN TO
LOS ANGELES COUNTY SURVEYOR
726 LOS ANGELES COUNTY
ENGINEERING BLDG.

Do not extend notes this side of this line.

Note: Any Additions or Changes on This Sheet Must be Made or Circled in Red Ink With Date and Name of Person Making Change.

Notes Ck'd by: [illegible]
Map No.
Office Work
Checked
Date

Survey of: El Molino Ave.
W. O. 8357 Tape No. 0131 St'd. 68 °F
Surveyed by: J. J. Lonigan
Notes: J. J. L. Date: 12-19-52
Indexed: C. Johnson

F. B. 1469 Pg. 262

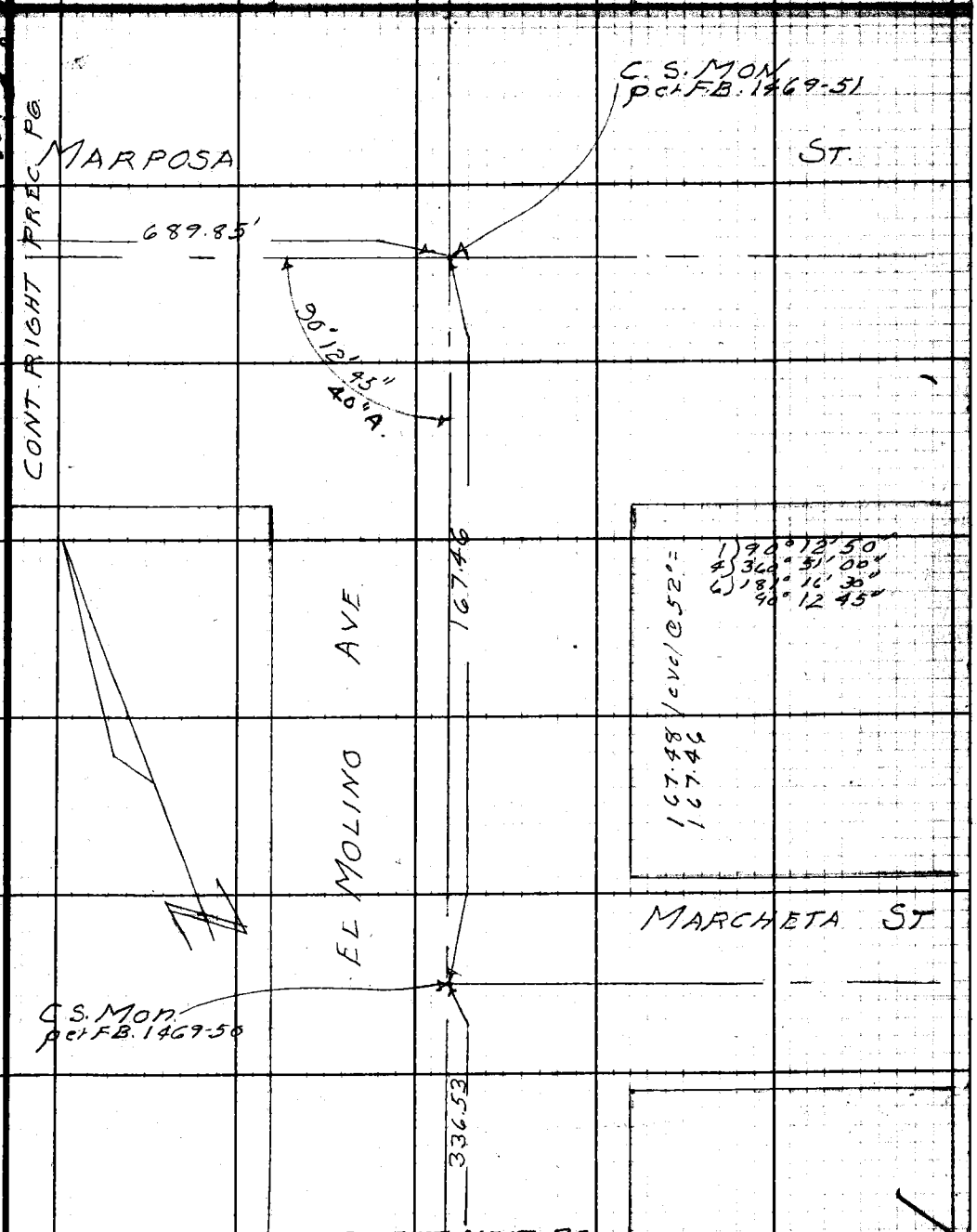

Note: Any Additions or Changes on This Sheet Must be Made or Circled in Red Ink With Date and Name of Person Making Change.

Do not extend notes this side of this line.

RETURN TO
LOS ANGELES COUNTY SURVEYOR
726 LOS ANGELES COUNTY
ENGINEERING BLDG.

76FS095 247 2-51


336.56' level @ 54° = 336.53'
226.20' level @ 54° = 226.17
MOLINO
AVE.
1.00'
226.17
336.53
C.S. MON
pt F.B. 1469-50
89°47'18"
20"A
1) 89°47'20"
4) 359°09'10"
6) 178°43'50"
89°47'18"
ST
690.00'
690.05' level @ 56° = 690.00'
DEODORA
CONT