LOS ANGELES COUNTY SURVEY

1470

INDEX TO F.B. 1470

DATE	J.N.	DESCRIPTION	NOTES	PAGES
		------ C.I. 1260 124 th St. ------		
8-48	1260	Center Line Survey	℄ & Ties	5-20
9-48	"	Bench Mark Circuit	B.M.'s	21-26
"	"	Athens Way & 169' S. ℄ 120th St.	Invert Elevations	[illegible] 49
"	"	Broadway & 188' S.of 120th St.	" "	[illegible] 50
"	"	1st ALLEY E. OF ATHENS WAY 124th St. to 1st Alley N.of 121st St.	Topog	27-30
			X-sect	31-38
1-49	"	121th St. Athens Way to Broadway -- Back Lot & Drain Pipe Elev.		39-42
"	"	122th St. " " " "		43-46
"	"	ATHENS WAY AT 124th St.	Curb Bayerne Elev.	47-48
		******* C.I. LINCOLN AVE. *******		
4-51	1448	BENCH CIRCUIT	B.M.'s	51-56
	1448	DISTRICT ℄ SURVEY	℄ & Ties	61-76
5-51	"	SEPULVEDA BLVD. Pasana St. to Avalon Blvd.	Topog	77-[illegible]
			X-sect	[illegible]
"	"	LINCOLN [illegible] ST. " "	Topog	97-[illegible]
			X-sect	101-[illegible]
"	"	PACIFIC ST. " "	Topog	113-[illegible]
			X-sect	117-[illegible]
"	"	AVALON BLVD. Lincoln St. to 1st Alley S.of Lincoln St.	Topog	[illegible]
			X-sect	[illegible]
"	"	1st ALLEY S. SEPULVEDA BLVD. Pasana St. to Avalon Blvd.	Topog	137-[illegible]
			X-sect	141-[illegible]

Notes Ck'd by
Map No.
Office Work
Checked
Date

Survey of
W. O. Tape No. Std. °F
Surveyed by
Notes Date
Indexed

F.B. Pg.

INDEX TO F.B. 1470

DATE	J.N.	DESCRIPTION		NOTES	PAGES
		C.I. 1548	WALNUT STREET		
5-52	1548	DISTRICT ℄ SURVEY		℄ & Ties	155-158
"	"	BENCH CIRCUIT		B.M.'s	163-166
"	"	WALNUT ST.	Broadway to Main St.	Topog	167-170
				X-sect	171-182
"	"	MAIN ST.	Walnut St. 500' South	Topog	183-186
				X-sect	187-194
		******* C.I. 1630	ATHENS WAY *******		
4-53	1690	DISTRICT ℄ SURVEY		℄ & Ties	201-210
"	"	BENCH CIRCUIT		B.M.'s	215-218
"	"	121st St.	Athens Way (E.Strip) to Athens Way (W.Strip)	Topog	219-220
				X-sect	221-224
"	"	ATHENS WAY	121st St. to 120th St.	Topog	225-226
				X-sect	227-230
"	"	ATHENS WAY	121st St. to Athens Blvd.	Topog	231-234
				X-sect	235-240
"	"	ATHENS BLVD.	Athens Way to Bdry L.A. City	Topog	241-242
"	"	122 Nd St.	Athens Way (E) To Athens Way (W)	X-sect	243-246
				topog	247-248
"	"	"	" "	x-sec	249-252

F.B. Pg.

RETURN TO
LOS ANGELES COUNTY SURVEYOR
700 HALL OF RECORDS

Note: Any Additions or Changes on this Sheet Must be Made or Circled in Red Ink With Date and Name of Person Making Change.

Do not extend notes this side of this line.

PWFB 0820

1334, 1335

F.B. 1470 Pg. 5

1336, 1337

Notes Ck'd by Kam	Survey of 124TH ST. No 1. SS Dist
Map No.	W. O. 8351 Tape No. 092 St'd 68 °F
Office Work	Surveyed by Gunderson
Checked	Notes JWG Date 8-48
Date	Indexed A. C. Johnson 5-3-50

CENTER LINE SURVEY

OF

124TH ST No 1 SS DIST

AREA BETWEEN

120TH & 124TH STS.

&

ATHENS WAY & BROADWAY

124TH ST. No 1-S.S. DIST

JN8351

C1-1260

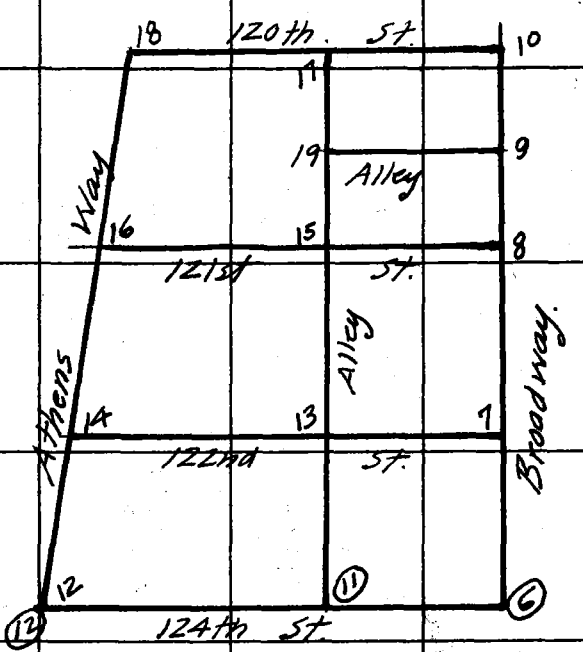

Aug-48
Gunderson
Hobson
Lewis
Bay
Popek

Note: Any Additions or Changes on This Sheet Must be Made or Circled in Red Ink With Date and Name of Person Making Change.

Do not extend notes on side of this line.

RETURN TO LOS ANGELES COUNTY SURVEYOR 700 HALL OF RECORDS

FORM 247 5M 11-49

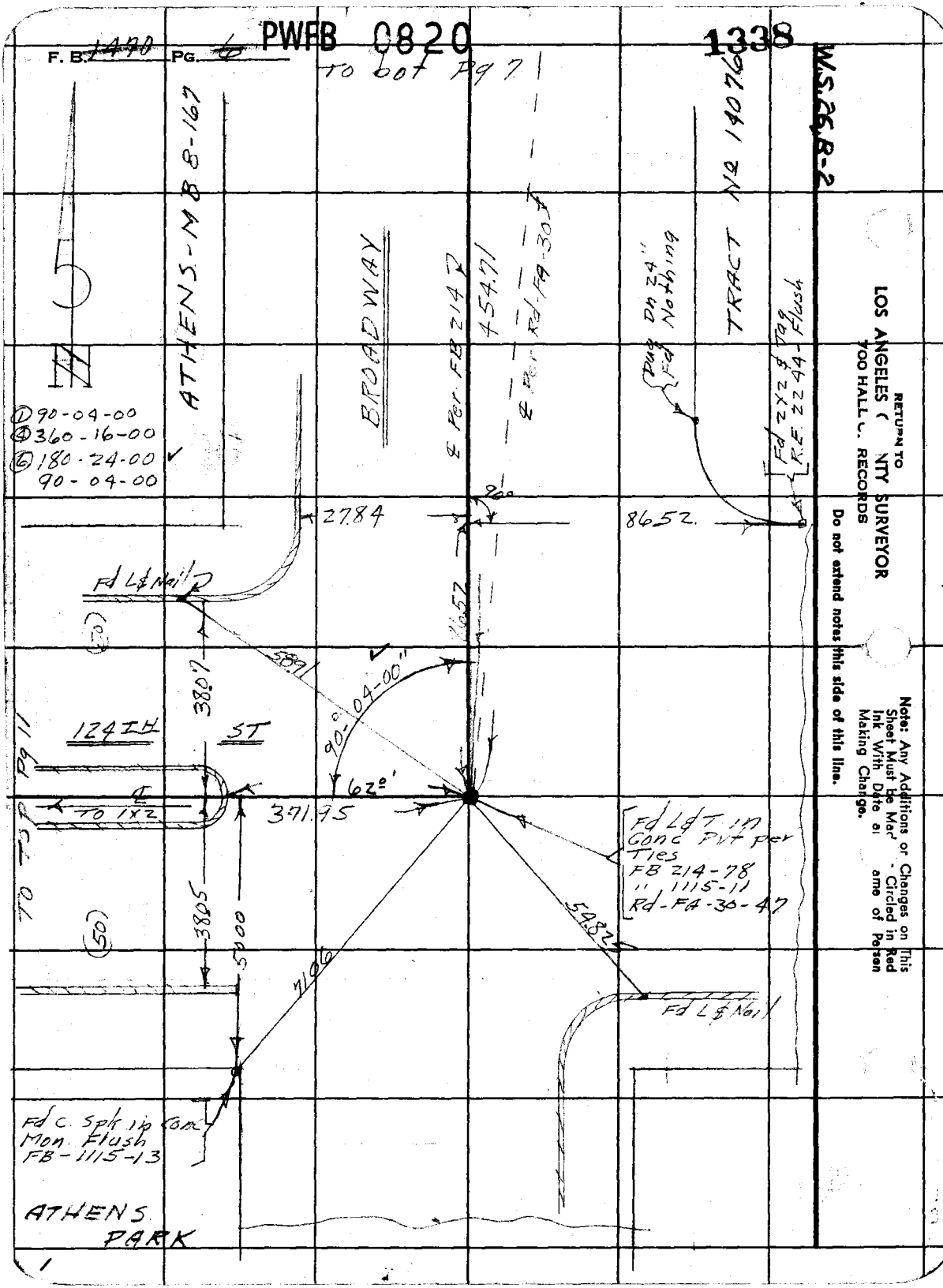
F. B. 1470 PG. 6
PWFB 0820
1338
To bot Pg 7
W.S.26.B-2
ATHENS-MB 8-167
BROADWAY
℄ Per FB 214
454.71
℄ Per Rd-FA-30
TRACT No 14076
Dug Dn 24"
Fd Nothing
Fd 2X2 & Tag
R.E. 2244-Flush
① 90-04-00
④ 360-16-00
⑥ 180-24-00
90-04-00
27.84
86.52
Fd L&Nail
58.91
38.07
90°-04-00"
124TH ST
℄
TO 1X2
62°
371.95
Fd L&T in Conc Pvt per Ties
FB 214-78
" 1115-11
Rd-FA-30-47
TO TSP Pg 11
38.05
50.00
54.825
71.06
Fd L&Nail
Fd C. Spk in Conc Mon. Flush
FB-1115-13
ATHENS PARK
RETURN TO
LOS ANGELES COUNTY SURVEYOR
700 HALL OF RECORDS
Do not extend notes this side of this line.
Note: Any Additions or Changes on This Sheet Must be Made Circled in Red Ink With Date and Name of Person Making Change.

PWFB 0820 1339

W.S. 26, B-2

Notes Ck'd by KBM	Survey of 124th St No 1-SS Dist
Map No.	W. O. 8351 Tape No. 092 St'd 68 °F
Office Work	Surveyed by Gunderson
Checked	Notes HWG Date 8-48
Date	Indexed A. C. Johnson

F. B. 1470 Pg. 7

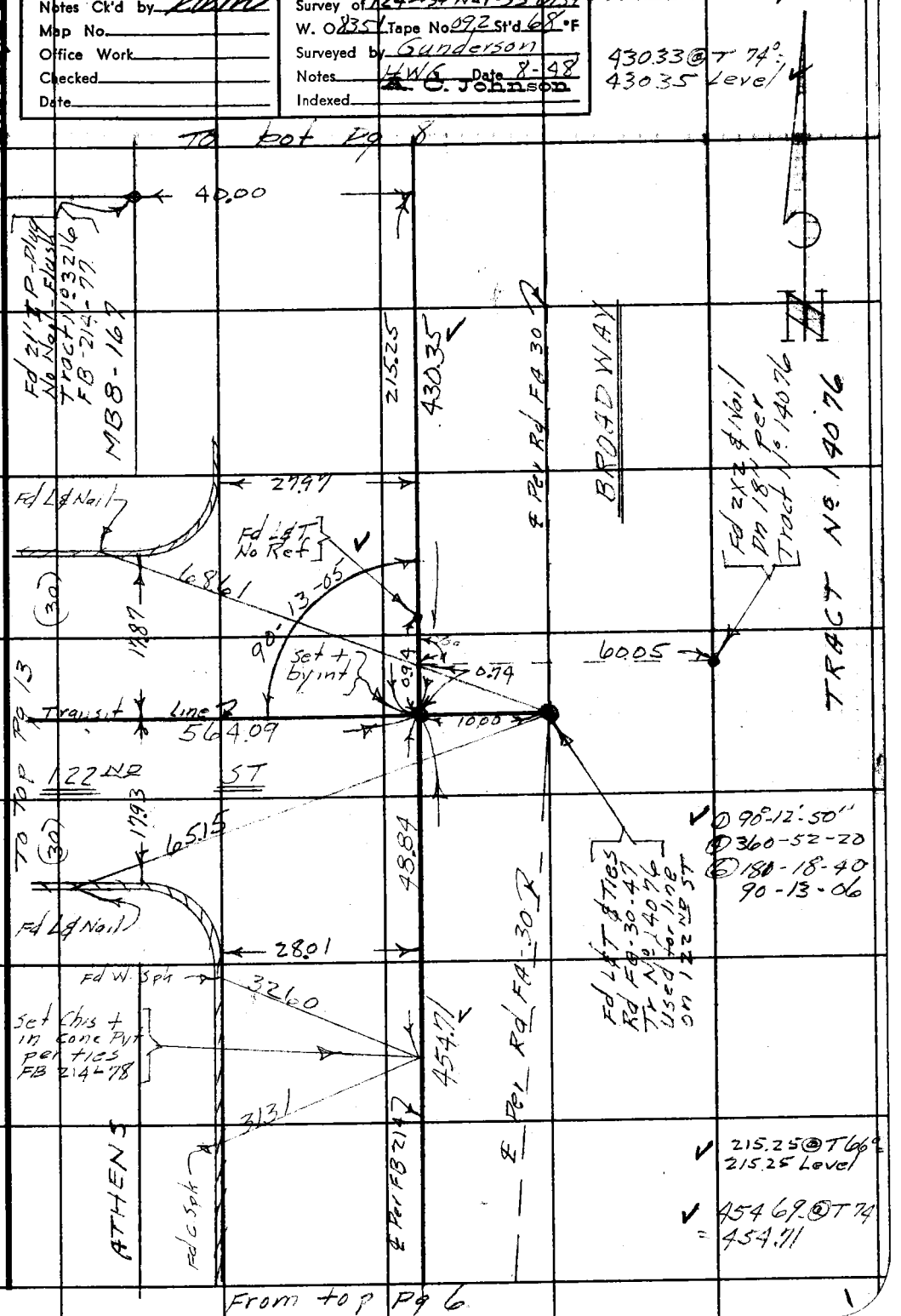

Note: Any Additions or Changes on This Sheet Must be Made Circled in Red Ink With Date and Name of Person Making Change.

Do not extend notes this side of this line.

RETURN TO
LOS ANGELES COUNTY SURVEYOR
700 HALL OF RECORDS

FORM 247 5M 11-46

PWEB 0820 1340

F. B. 1490 PG. 3

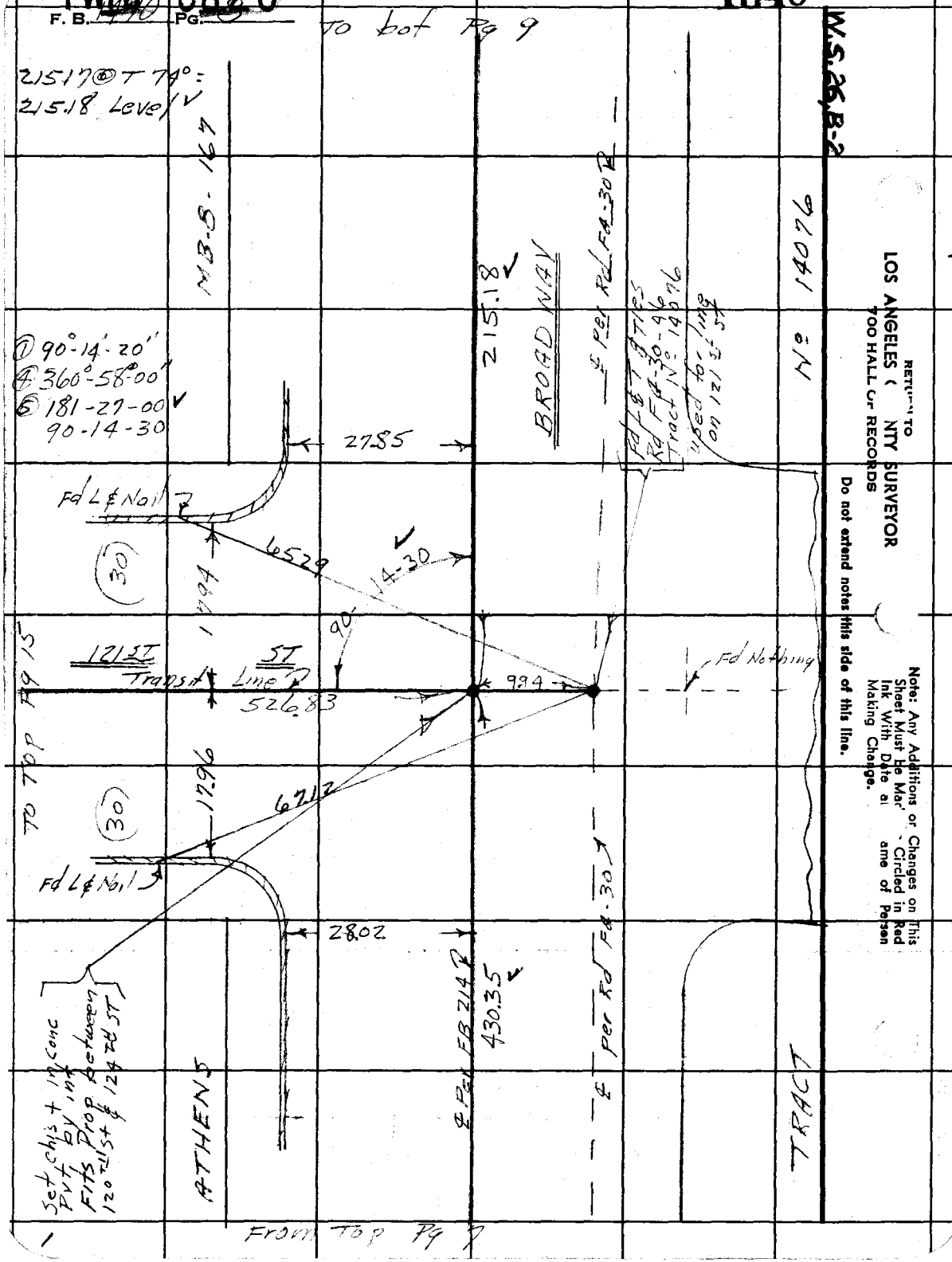

RETURN TO
LOS ANGELES COUNTY SURVEYOR
700 HALL OF RECORDS

Do not extend notes this side of this line.

Note: Any Additions or Changes on This Sheet Must Be Made Circled in Red Ink With Date and Name of Person Making Change.

PWFB 0820

1341

W.S. 26 B-2

Notes Ck'd by RAM	Survey of 124TH ST No 1-SS Dist
Map No.	W. O 8351 Tape No 092 St'd 68 °F
Office Work	Surveyed by Gunderson
Checked	Notes HWG Date 8-48
Date	Indexed A. C. Johnson

F. B. 1410 Pg. 9

22516 @ T74°
22517 Level ✓

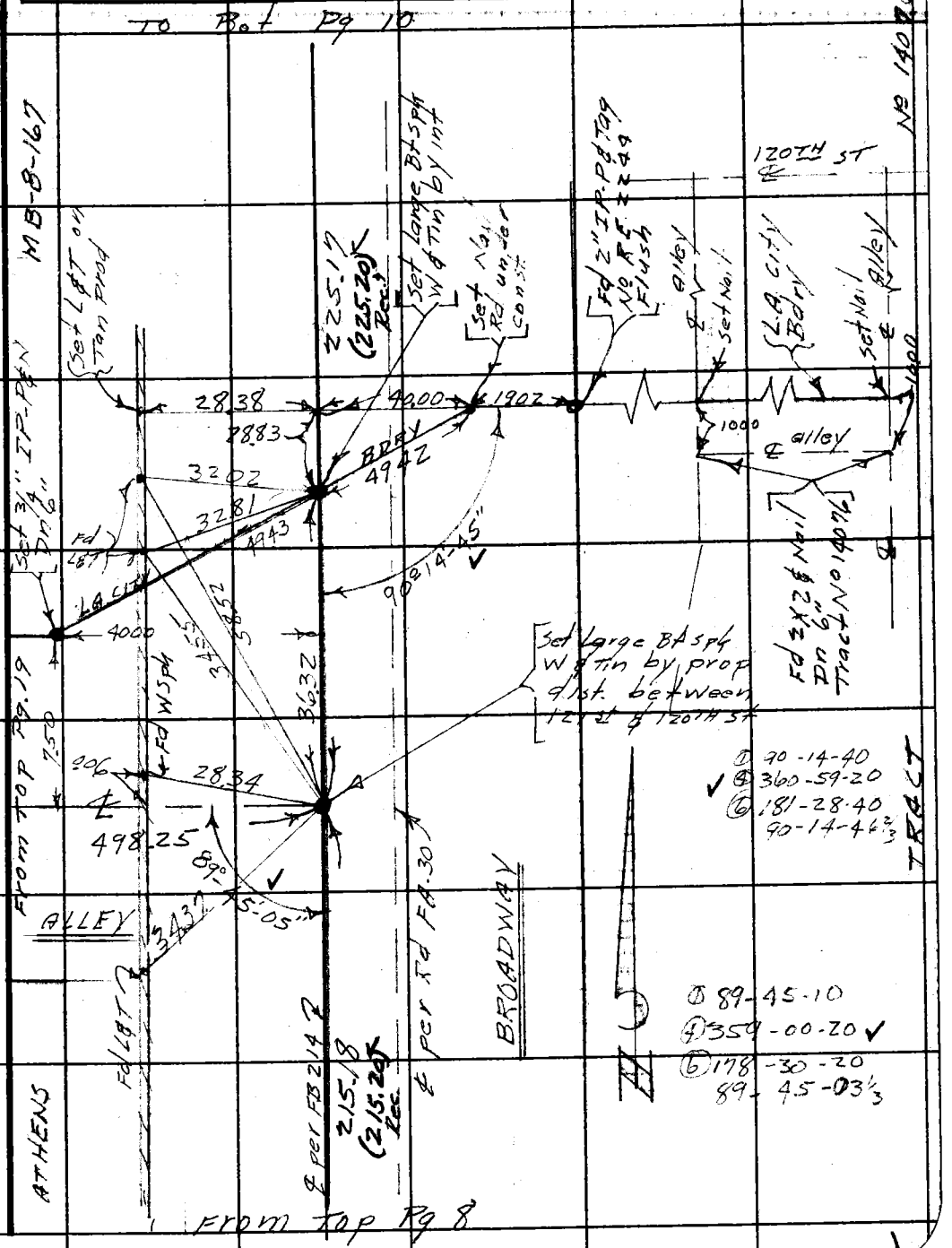

Note: Any Additions or Changes on This Sheet Must be Made Circled in Red Ink With Date and Name of Person Making Change.

Do not extend notes this side of this line.

RETURN TO
LOS ANGELES COUNTY SURVEYOR
700 HALL OF RECORDS

FORM 247 5M 11-46

F. B. ~~1490~~ Pg. ~~40~~ PWFB 0820 1342

W.S.26, B-2

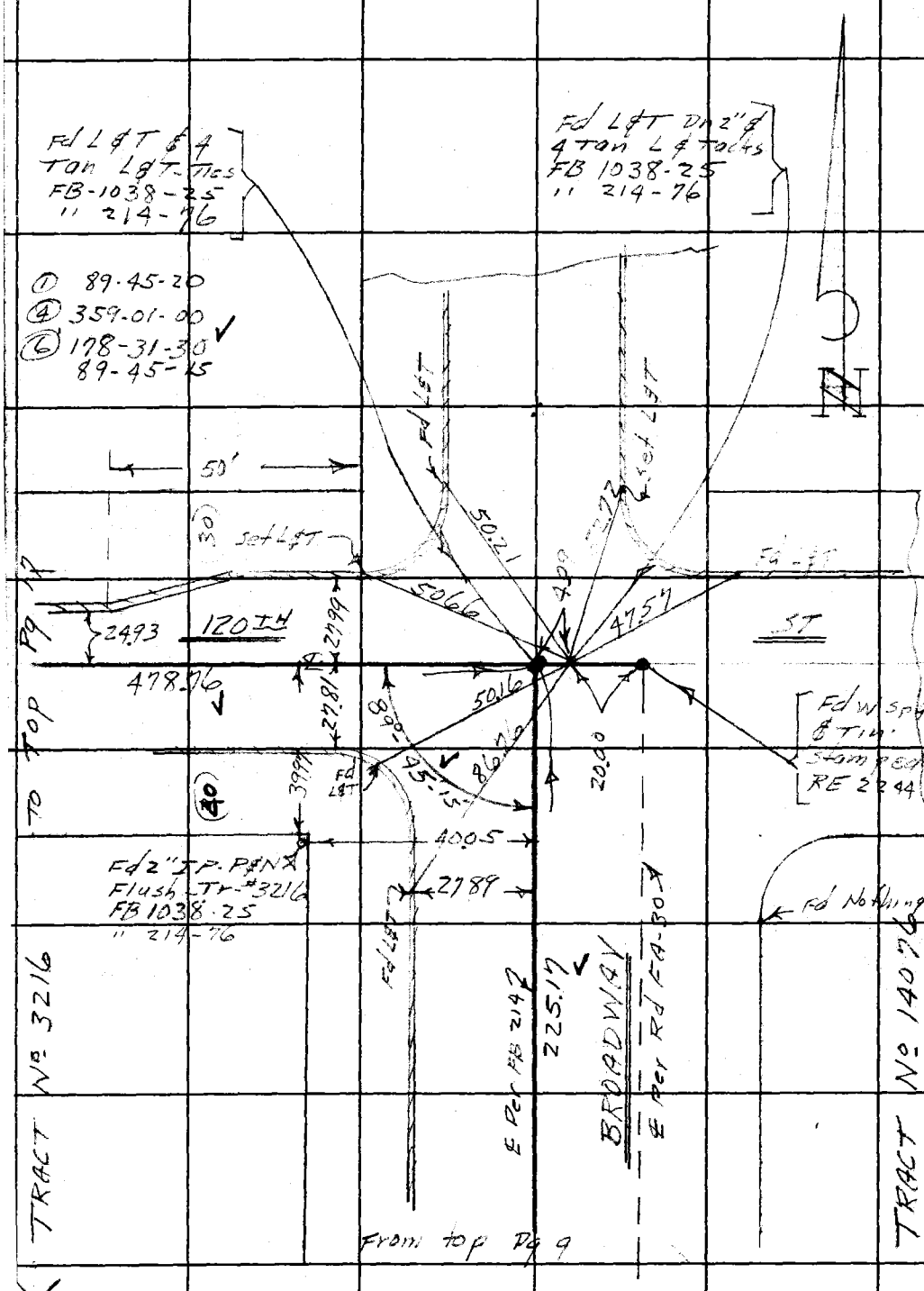

RETURN TO
LOS ANGELES COUNTY SURVEYOR
700 HALL OF RECORDS

Do not extend notes this side of this line.

Note: Any Additions or Changes on This Sheet Must be Made or Circled in Red Ink With Date and Name of Person Making Change.

RETURN TO
LOS ANGELES C[illegible]NTY SURVEYOR
700 HALL OF RECORDS

Note: Any Additions or Changes on This Sheet Must be Mad[illegible] Circled in Red Ink With Date a[illegible] ame of Person Making Change.

Do not extend notes this side of this line.

1344 W.S.26.B-2

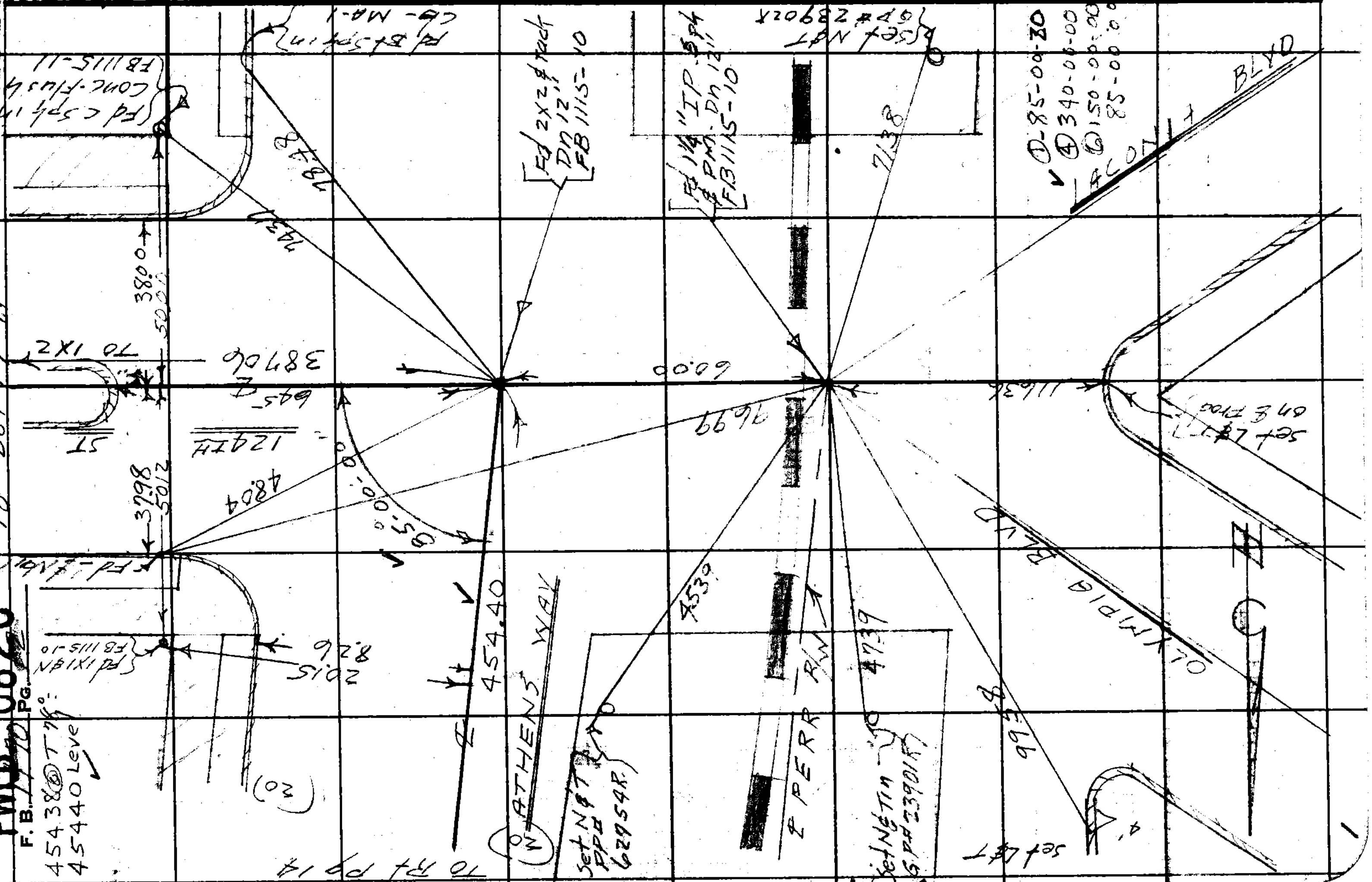

PWEB 0820 F.B. 1170 PG. 1

45438 @ T 1/4"
45440 Leve

FORM 247 BM 11-46

RETURN TO
LOS ANGELES C NTY SURVEYOR
700 HALL C. RECORDS

Note: Any Additions or Changes on This Sheet Must be Mad Circled in Red Ink With Date ar ame of Person Making Change.

Do not extend notes this side of this line.

W.S. 26, B-2

PWFB 0820

Notes Ck'd by Kam
Map No.
Office Work
Checked
Date

Survey of 124th St No 1 SS Dis
W. O. 8351 Tape No 092 St'd 68 °F
Surveyed by Gunderson
Notes HW 6 Date 8-48
Indexed A. C. Johnson

1343

F. B. 1410 Pg. 11

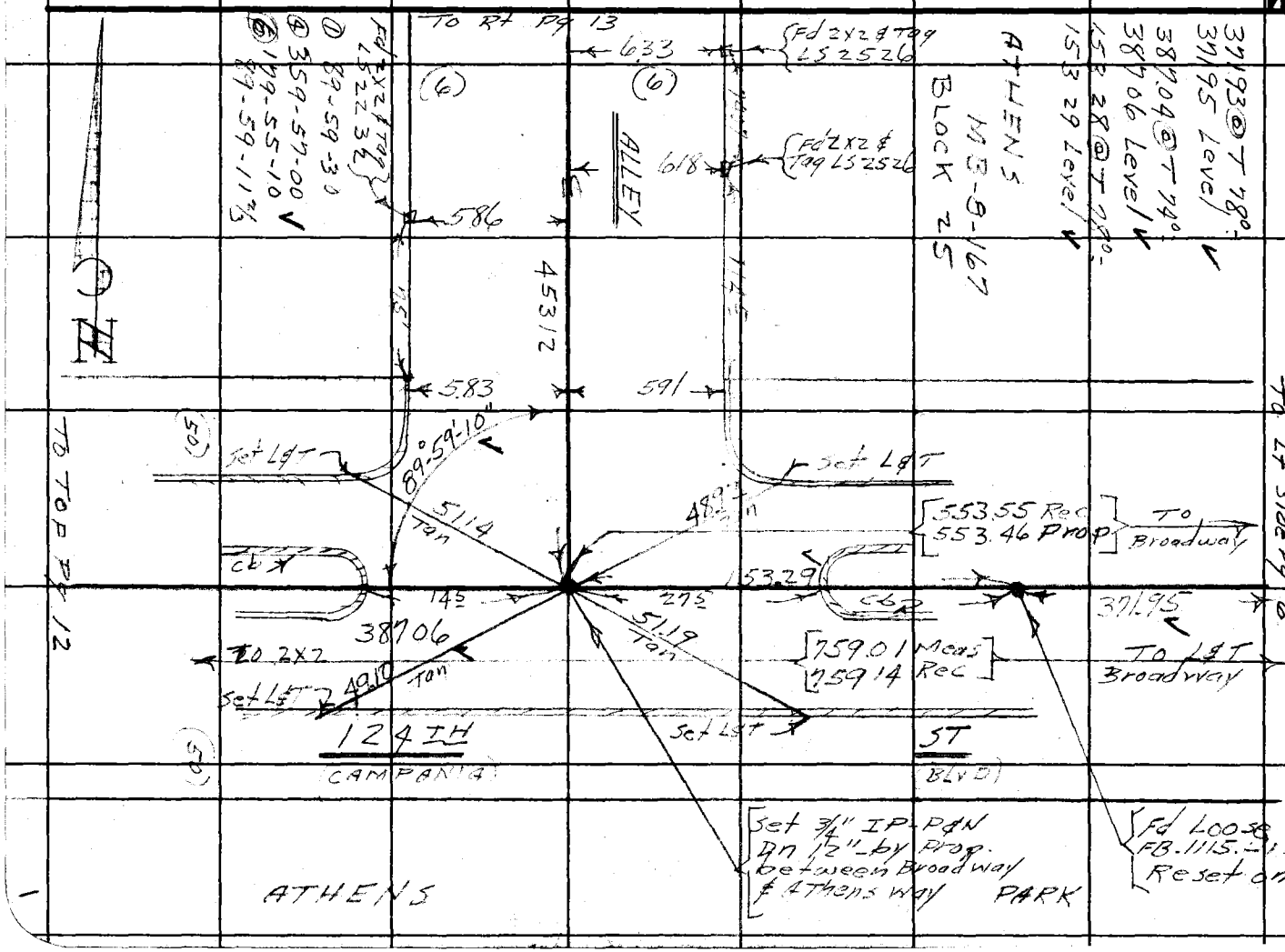

PWFB 0820

1345

Notes Ck'd by [illegible]	Survey of 124TH ST No. SS Dist
Map No.	W. O. 8351 Tape No. 092 St'd 68 °F
Office Work	Surveyed by Gunderson
Checked	Notes HWG Date 8-48
Date	Indexed H. C. Johnson

F. B. 1490 Pg. 13

W.S. 26 B-2

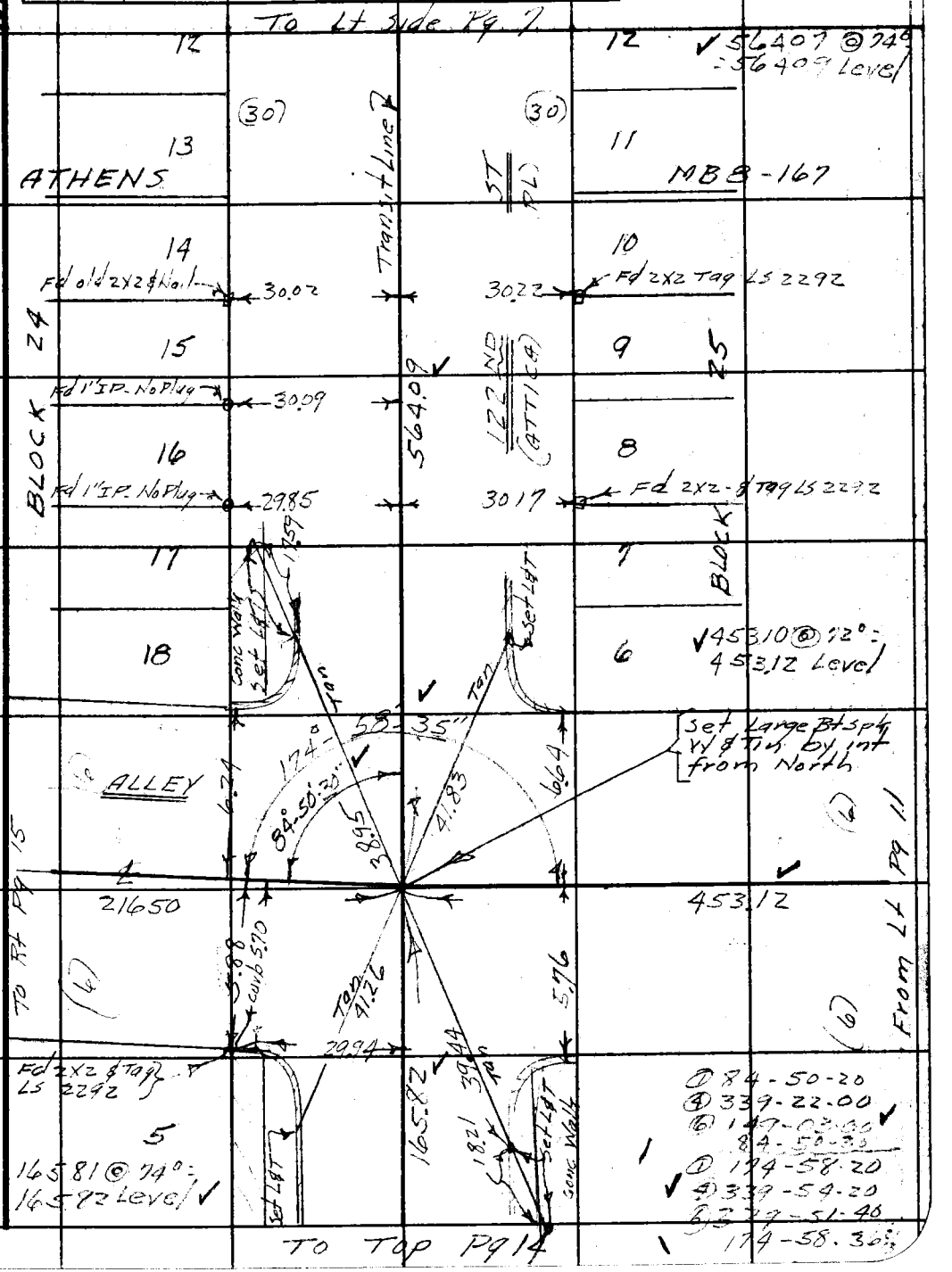

Note: Any Additions or Changes on This Sheet Must be Made Circled in Red Ink With Date and Name of Person Making Change.

Do not extend notes this side of this line.

RETURN TO
LOS ANGELES COUNTY SURVEYOR
700 HALL OF RECORDS

FORM 247 5M 11-46

PWFB 0820

F. B. 1470 PG. 14

1346

W.S. 26.B-2

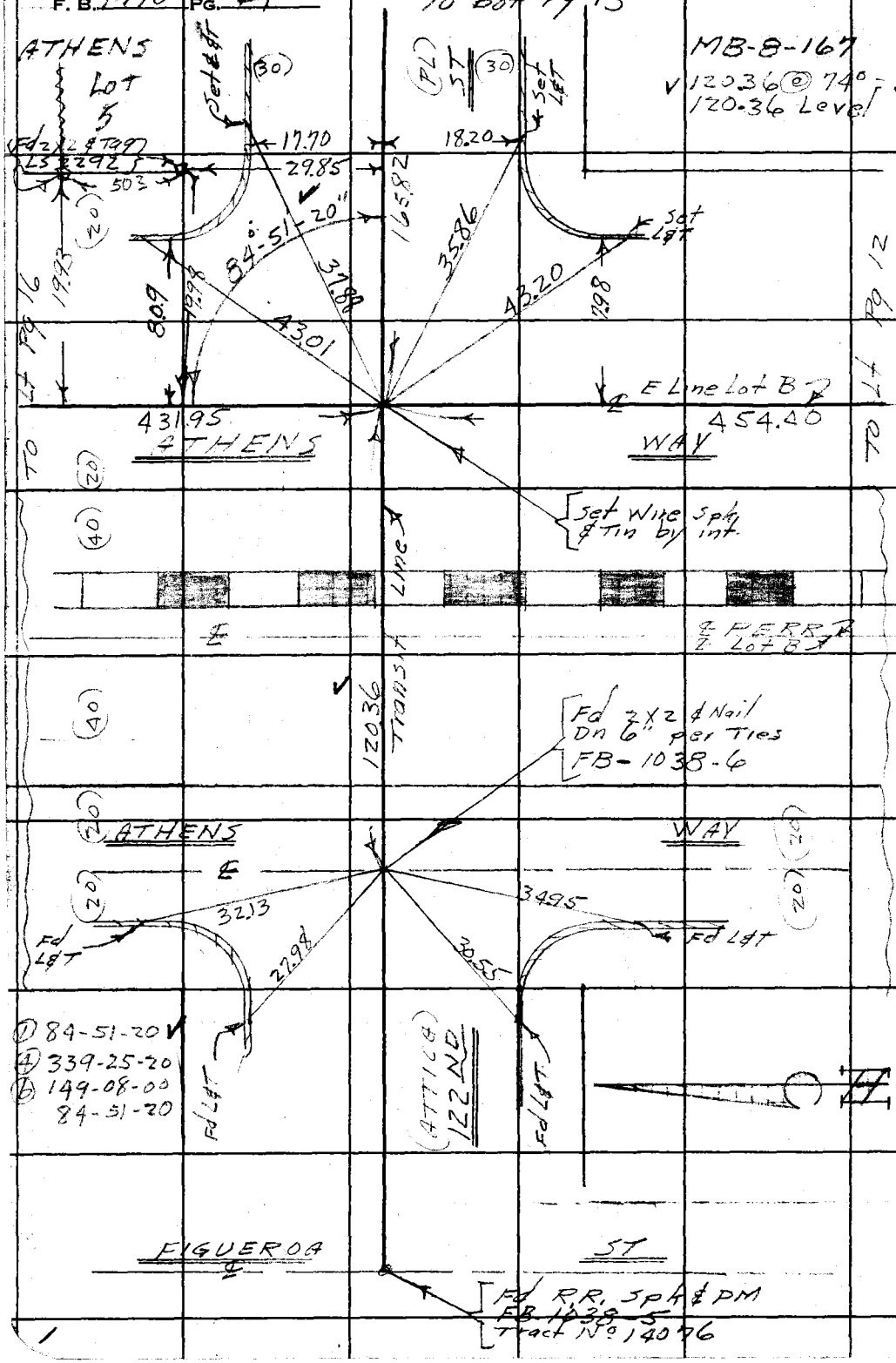

RETURN TO
LOS ANGELES COUNTY SURVEYOR
700 HALL OF RECORDS

Do not extend notes this side of this line.

Note: Any Additions or Changes on This Sheet Must be Made Circled in Red Ink With Date and Name of Person Making Change.

PWFB 0820

1347

F. B. 1490 Pg. 15

W.S. 26 B-2

Notes Ck'd by RAM	Survey of 124TH ST-No 1 SS Dist
Map No.	W. O. 8351 Tape No. 092 St'd 68° °F
Office Work	Surveyed by Gunderson
Checked	Notes HWG Date 8-48
Date	Indexed A. C. Johnson

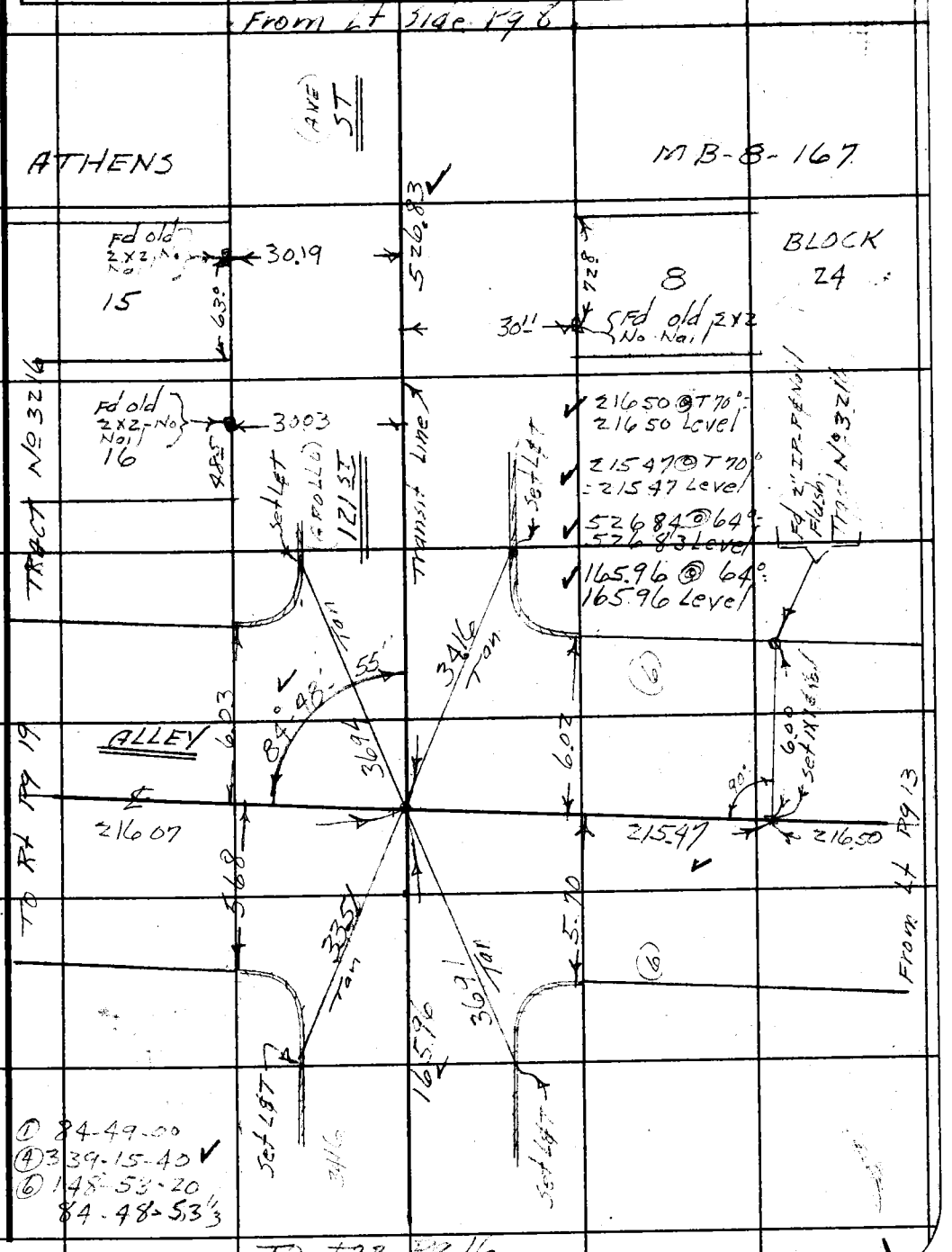

Note: Any Additions or Changes on This Sheet Must be Made Circled in Red Ink With Date and Name of Person Making Change.

Do not extend notes this side of this line.

RETURN TO
LOS ANGELES CITY SURVEYOR
700 HALL OF RECORDS

FORM 247 5M 11-46

PWFB 0820 1348

F. B. 1470 PG.

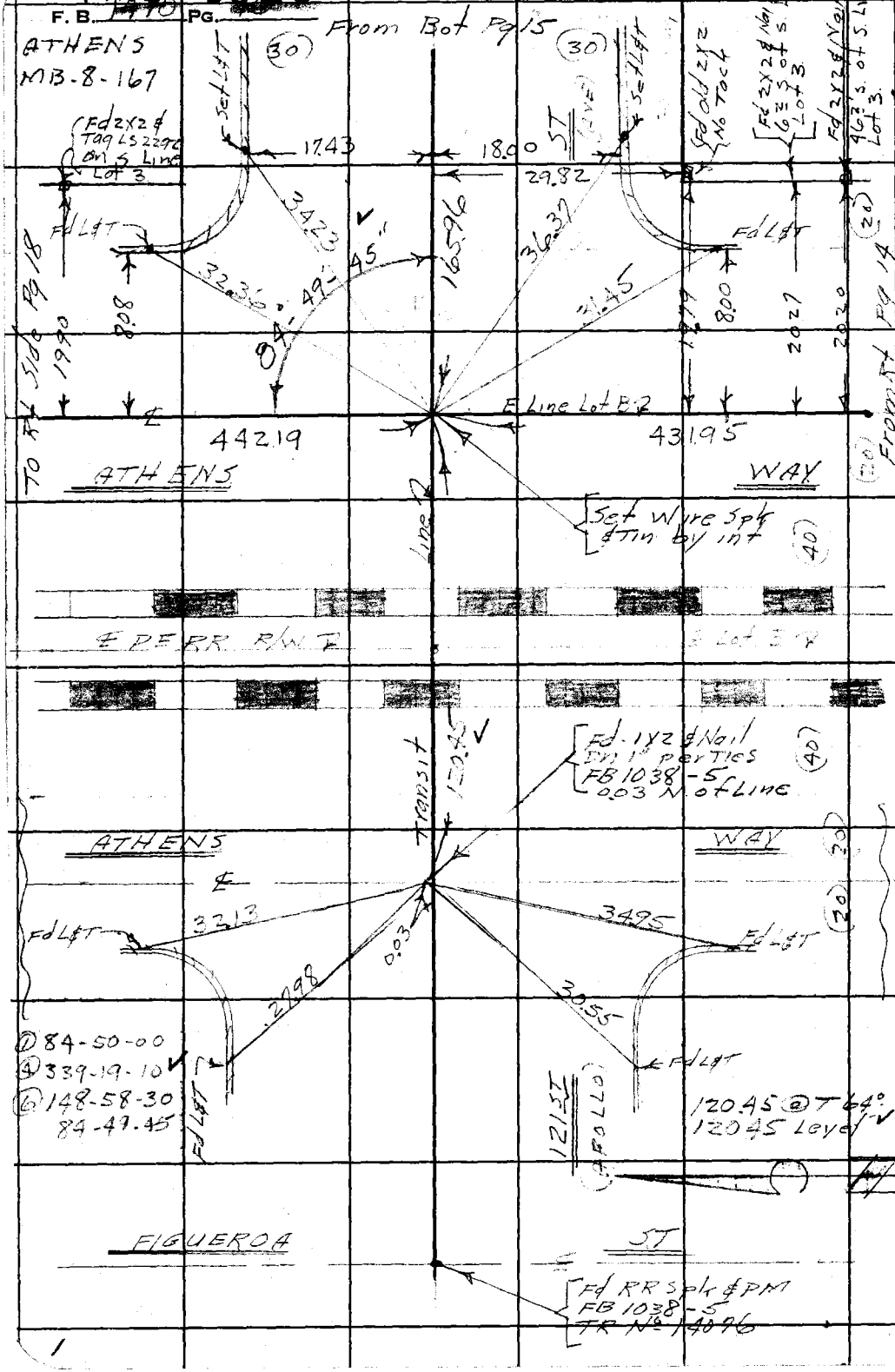

W.S. 26, B-2

RETURN TO
LOS ANGELES COUNTY SURVEYOR
700 HALL OF RECORDS

Do not extend notes this side of this line.

Note: Any Additions or Changes on This Sheet Must Be Made Or Circled in Red Ink With Date and Name of Person Making Change.

PWFB 0820

1249

Notes Ck'd by KRM
Map No.
Office Work
Checked
Date

Survey of 124TH ST No 1 S.S. Dist
W. O. 8351 Tape No. 092 St'd 68 °F
Surveyed by Gunderson
Notes HWG Date 8-48
Indexed A. C. Johnson

From Lt Side Pg 10

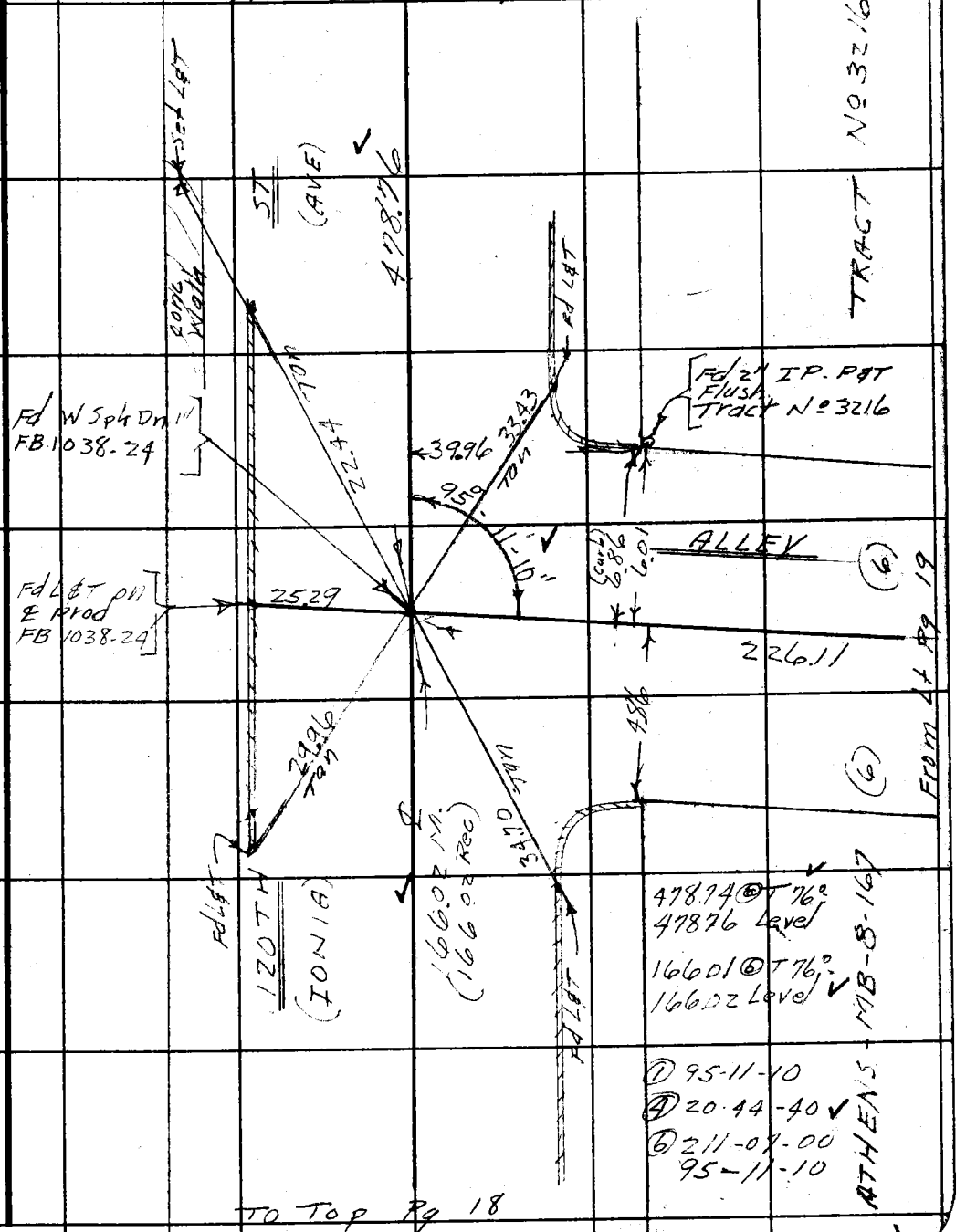

W.S. 26, B-2

Note: Any Additions or Changes on This Sheet Must be Made Circled in Red Ink With Date and Name of Person Making Change.

Do not extend notes this side of this line.

RETURN TO
LOS ANGELES COUNTY SURVEYOR
700 HALL OF RECORDS

FORM 247 5M 11-46

PWEB 0820

1350

F. B. [illegible] PG. [illegible]

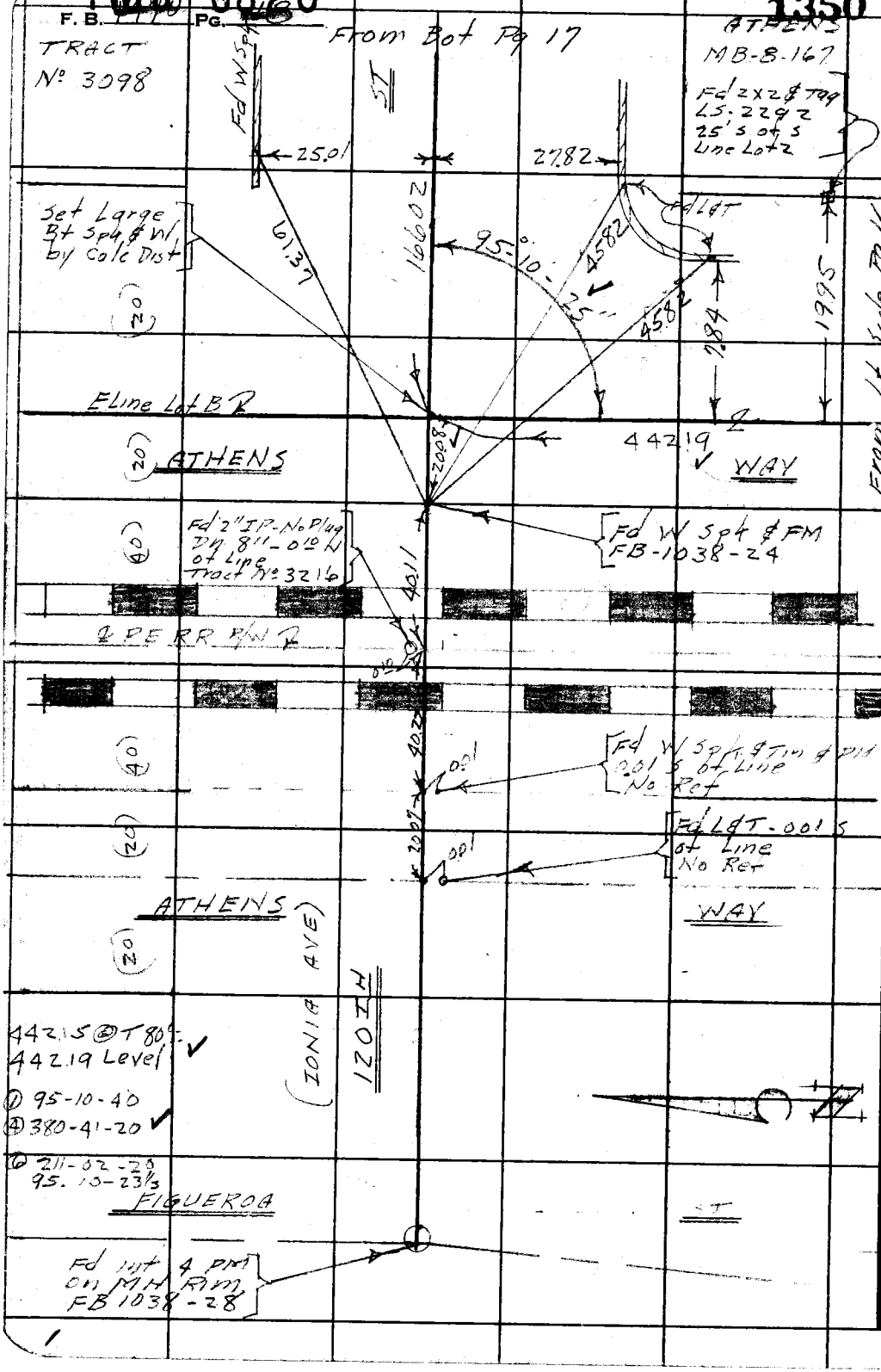

W.S.26.B-2

RETURN TO
LOS ANGELES COUNTY SURVEYOR
700 HALL OF RECORDS

Do not extend notes this side of this line.

Note: Any Additions or Changes on This Sheet Must Be Made or Circled in Red Ink With Date & Name of Person Making Change.

PWFB 0820

1351

Notes Ck'd by KRM	Survey of 124TH ST No 1 SS Dist
Map No.	W. 0835 Tape No. 092 St'd 68 °F
Office Work	Surveyed by Gunderson
Checked	Notes HWS Date 8-48
Date	Indexed A. C. Johnson

F. B. 1470 Pg. 19

W.S. 26 B-2

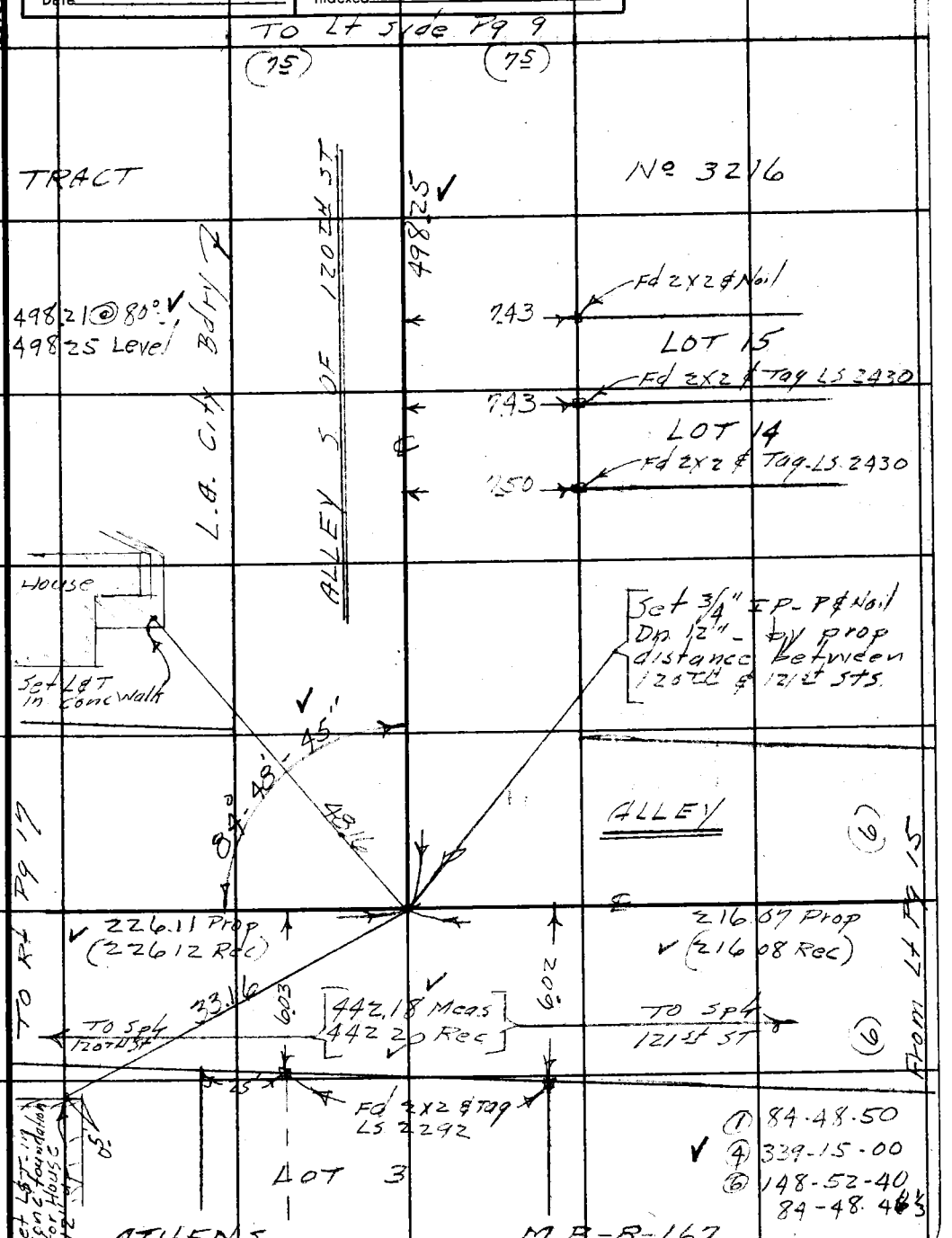

Note: Any Additions or Changes on This Sheet Must be Made Circled in Red Ink With Date and Name of Person Making Change.

Do not extend notes this side of this line.

RETURN TO
LOS ANGELES COUNTY SURVEYOR
700 HALL OF RECORDS

FORM 247 5M 11-46

F. B. 1470 PG. 20

RETURN TO
LOS ANGELES COUNTY SURVEYOR
700 HALL OF RECORDS

Do not extend notes this side of this line.

Note: Any Additions or Changes on This Sheet Must Be Made Or Circled in Red Ink With Date & Name of Person Making Change.

F. B. 470 PG. 21

NOTES RED. _____ JOB NO. 1260 SURVEY OF 124TH ST No 1 - S S Dist

DATE _____ SURVEY BY Gunderson

NOTES CHKD. _____ NOTES BY HWG DATE 9-23-48

DATE _____ INDEXED R. C. Johnson DATE MAY 17 '51

NOTE: ANY ADDITIONS OR CHANGES ON THIS SHEET MUST BE MADE OR CIRCLED IN RED INK, WITH DATE AND NAME OF PERSON MAKING CHANGE.

Do not extend notes this side of this line

PLEASE RETURN TO
LOS ANGELES COUNTY SURVEYOR
315 CIVIC CENTER BLDG.

765 420 353 2M 3-48

DESCRIPTION	ADJ. ELEV.	3RD RUN	2ND RUN	DIFF.	1ST RUN	B.M.
BENCH LEVELS						
124TH ST No 1 - S.S. DIST						
C1-1260						
		Sept. 23-48				
		Gunderson				
		Hobson - ⊼				
		Bar				
		Ms Broom } Rod				
			indexed 7-22-59			

FORM 353 2M 3-48

PLEASE RETURN TO
LOS ANGELES COUNTY SURVEYOR
315 CIVIC CENTER BLDG.

NOTE: ANY ADDITIONS OR CHANGES ON THIS SHEET MUST BE MADE OR CIRCLED IN RED INK, WITH DATE AND NAME OF PERSON MAKING CHANGE.

Do not extend notes this side of this line

B.M.	1ST RUN	DIFF.	2ND RUN	3RD RUN	ADJ. ELEV.	DESCRIPTION
Fd						BM-A4- El= 160.618 - FB 1115-18
BM-A-4	160.618				160.618	Broad Way & 126TH ST NE Cor
	5717		5562			Rooting Nail in lead in cb 16.75' E of E end CR
⊼	166335	+2.589	+2585		+2.587	
	3128		2977			
TP	163207					
	6379		6260			
⊼	169586	+1.993	+1.995		+1.994	
	4386		4265			
TP	165200					
	4689		4590			
⊼	169889	-1.760	-1.758		-1.759	.018
Fd	6449		6348		163.432	BM-A1- El= 163.432 FB 1115-17
BM-A-1	163.440				~~163.440~~	124TH ST & Athens Way SE Cor
	6030		5838			Bt Spk in cb 15' S of E end CR
⊼	169470	+0.497	+0.496		+0.496	.018 163.924 1470-22
Fd	5533		5342		163.924	BM-A-5- El= 163.960 FB ~~1115-17~~
BM-A-5	163.937				~~163.936~~	NW Cor Athens Park - Cut Spk in Conc
	5761		5646	5775		Mon SPL of 124TH St & EPL Athens Way
⊼	169698	+2522	+2527	+2526	+2.525	
	3239		3119	3249		
TP	166459					
	4910		4825			
⊼	171.369	+1.080	+1.082		+1.081	
Set	3.830		3743		167.524	Set BM-AH-1 .018
BM-AH-1	167.539				~~167.542~~	Athens Way & 122ND ST NE Cor
	6132		5941			Set Bt Spk in cb -5' E of E end CR
⊼	173.671	+1.413	+1.416		+1.415	
	4719		4525			
TP	168952					

JOB NO. 1260 SURVEY OF 124TH ST No 1 SS DIST
SURVEY BY Gunderson DATE 9-23-48
NOTES BY H W S DATE
INDEXED A. C. Johnson DATE
NOTES RED. DATE
NOTES CHKD. DATE

F. B. 1470 PG. 22

76S420 353 2M 3-48

PLEASE RETURN TO
LOS ANGELES COUNTY SURVEYOR
315 CIVIC CENTER BLDG.

NOTE: ANY ADDITIONS OR CHANGES ON THIS SHEET MUST BE MADE OR CIRCLED IN RED INK, WITH DATE AND NAME OF PERSON MAKING CHANGE.

Do not extend notes this side of this line

B.M.	1ST RUN	DIFF.	2ND RUN	3RD RUN	ADJ. ELEV.	DESCRIPTION
TP	168.952					
	6314		6130			
⊼	175.266	+0.904	+0.901		+0.902	
Set	5410		5229		169.834	Set BM-AH-2
BM-AH-2	169.856					Athens Way & 121st ST SE Cor
	6478		6.399			Set B+ spk in cb 10' E of E end
⊼	176.334	+2.254	+2.250		+2.252	
Set	4224		4149		172.084	Set BM-AH-3
BM-AH-3	172.110					Athens Way (E side) 220'± N of ℄ of
	2126		1.982			121st St ± 15' S of garage line Prod
⊼	174.236	-4.514	-4.514		-4.514	Set B+ spk in cb
	6640		6496			
TP	167.596					
	0749		0.612			
⊼	168.345	-5.586	-5.587		-5.587	
	6335		6259			
TP	162.010					
	4108		3.810			
⊼	166.118	-1.074	-1.070			
Set	5182		4887		160.903	Set BM-AH-4
BM-AH-4	160.936					Broadway (N side) 215'N of ℄ of 121st St
	6626		6619			on ℄ of Alley to W Fd Wire in cb
⊼	167.622	+5.565	+5.565			
Fd	1121		1.054		166.464	Fd-BM #299-165-47- No Ref
BM-#299	166.501					Broadway & 121st ST SW Cor
	6612		6.674			Fd L&N in cb 14' W of W end cb
⊼	173.113	+6.152	+6.152		+6.152	
	0460		0522			
TP	172.653					

NOTES RED. _____ JOB NO. 1260 SURVEY OF 121ST ST 101-55 Dist
DATE _____ SURVEY BY Chandler HWG
NOTES CHKD. _____ NOTES BY _____ DATE 9-23-48
DATE _____ INDEXED _____ C. Johnson DATE _____

F.B. 470 PG. 23

FORM 353 2M 3-48

PLEASE RETURN TO
LOS ANGELES COUNTY SURVEYOR
315 CIVIC CENTER BLDG.

NOTE: ANY ADDITIONS OR CHANGES ON THIS SHEET MUST BE MADE OR CIRCLED IN RED INK, WITH DATE AND NAME OF PERSON MAKING CHANGE.

Do not extend notes this side of this line

B.M.	1ST RUN	DIFF.	2ND RUN	3RD RUN	ADJ. ELEV.	DESCRIPTION
TP	172.653					
	6.741		6.600			
⊼	179.394	+4.020	+4.020		+4.020	
	2.721		2.580			
TP	176.673					
	6.730		6.609			
⊼	183.403	+2.710	+2.709		+2.709	
Fd	4.020		3.900		179.337	Fd BM #298 165-42 No Ref
BM #298	179.383				~~179.384~~	Broadway & 122ND ST SW cor
	3.698		3.501			Fd Lead & Nail in cb 14' W of W end CR
⊼	183.081	-1.517	-1.520		-1.519	
	5.215		5.021			
TP	177.866					
	0.849		0.735			
⊼	178.715	-4.952	-4.953		-4.952	
Set	5.801		5.688		172.960	Set BM-AH5
BM-AH5	172.914				~~172.913~~	Broadway & 124TH ST SW Cor
	0.661		0.625			Cut Spk in Conc Mon-Flush 50'S
⊼	173.575	-5.977	-5.977		-5.977	& 50 W of E int. NE Cor Athens Park
	6.638		6.602			
TP	166.937					
	1.184		1.002			
⊼	168.121	-6.262	-6.259		-6.261	160.613 See F.B 1519 pg 31
Fd	7.446		7.266		~~160.616~~	See Pg #22 Fd BM-A-4- El = 160.618 FB 1115-18
BM-A-4	160.675				~~160.675~~	Broadway & 126TH ST NE Cor
	6.655		6.622			Roofing Nail in lead in cb 16.75' E of E end CR
⊼	167.330	+2.593	+2.589		+2.591	
	4.062		4.033			
TP	163.268				[illegible]	

JOB NO. 1260 SURVEY OF 124TH ST No 1-SS Dist NOTES RED.
SURVEY BY Gunderson DATE
NOTES BY HWG DATE 9-23-48 NOTES CHKD.
INDEXED A. C. Johnson DATE DATE

F.B. 1470 PG. 24

76S420 353 2M 3-48

PLEASE RETURN TO
LOS ANGELES COUNTY SURVEYOR
315 CIVIC CENTER BLDG.

NOTE: ANY ADDITIONS OR CHANGES ON THIS SHEET MUST BE MADE OR CIRCLED IN RED INK, WITH DATE AND NAME OF PERSON MAKING CHANGE.

Do not extend notes this side of this line

B.M.	1ST RUN	DIFF.	2ND RUN	3RD RUN	ADJ. ELEV.	DESCRIPTION
TP	163.268					
	6.260		6.075			
⊼	169.528	+1.991	+1.994		[illegible]	
	4.269		4081			
TP	165.259					
	4.440		4278			
⊼	169.699	-1.760	-1.755		-1.758	
Fd	6.200		6033		163.432	Fd BM-A-1- El=163432 FB1165-17
BM-A-1	163.499					124TH ST S, Athens Way S E, Cor
						Bt spk in cb 15'S of S end ck

NOTES RED. _____ JOB NO. 1260 SURVEY OF 124TH ST. No 1 S.S. Dist
DATE _____ SURVEY BY Gunderson
NOTES CHKD. _____ NOTES BY HWG DATE 9-23-48
DATE _____ INDEXED A. C. Johnson DATE _____

F. B. 1470 PG. 25

F. B. 1470 PG. 26

JOB NO. _____ SURVEY OF _____ NOTES RED. _____

SURVEY BY _____ DATE _____

NOTES BY _____ DATE _____ NOTES CHKD. _____

INDEXED _____ DATE _____ DATE _____

B.M.	1ST RUN	DIFF.	2ND RUN	3RD RUN	ADJ. ELEV.	DESCRIPTION

FORM 353 2M 3-48

PLEASE RETURN TO
LOS ANGELES COUNTY SURVEYOR
313 CIVIC CENTER BLDG.

Do not extend notes this side of this line

NOTE: ANY ADDITIONS OR CHANGES ON THIS SHEET MUST BE MADE OR CIRCLED IN RED INK. WITH DATE AND NAME OF PERSON MAKING CHANGE.

Notes Ck'd by	Survey of 124TH ST No1 SS Dist F.B. 1470 Pg. 27
Map No.	W. O. 1260 Tape No. St'd °F
Office Work	Surveyed by Gunderson
Checked	Notes HWG Date 9-24-48
Date	Indexed A. C. Johnson

MAY 17 '51

TOPOGRAPHY
ON
FIRST ALLEY E OF ATHENS WAY
FROM - 124TH ST
TO - FIRST ALLEY N OF - 121ST ST

124TH ST No1 SS DIST

JN. 1260

Sept 24th 48
Gunderson
Hobson
Bay
McBroom

Note: Any Additions or Changes on This Sheet Must be Made or Circled in Red Ink With Date and Name of Person Making Change.

Do not extend notes this side of this line.

RETURN TO
LOS ANGELES COUNTY SURVEYOR
700 HALL OF RECORDS

FORM 247 5M 11-46

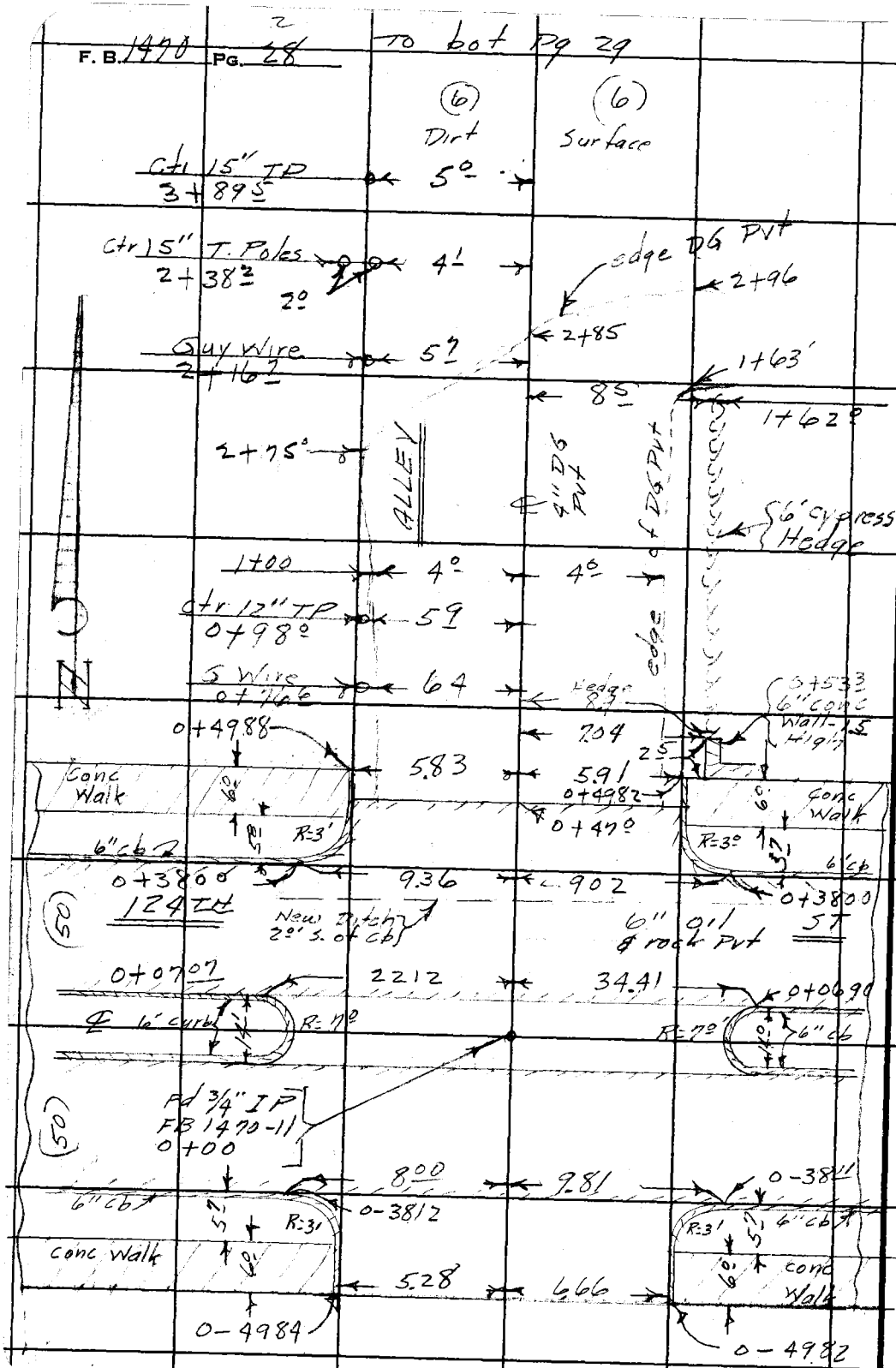

RETURN TO
LOS ANGELES COUNTY SURVEYOR
700 HALL OF RECORDS
Do not extend notes this side of this line.
Note: Any Additions or Changes on This Sheet Must be Made or Circled in Red Ink With Date and Name of Person Making Change.

3

Notes Ck'd by	Survey of 124TH ST No 1 S.S. Dist. F. B 1470 Pg. 29
Map No.	W. O 1260 Tape No. St'd °F
Office Work	Surveyed by Gunderson
Checked	Notes HWG Date 9-24-48
Date	Indexed E. C. Johnson

To top Pg 30

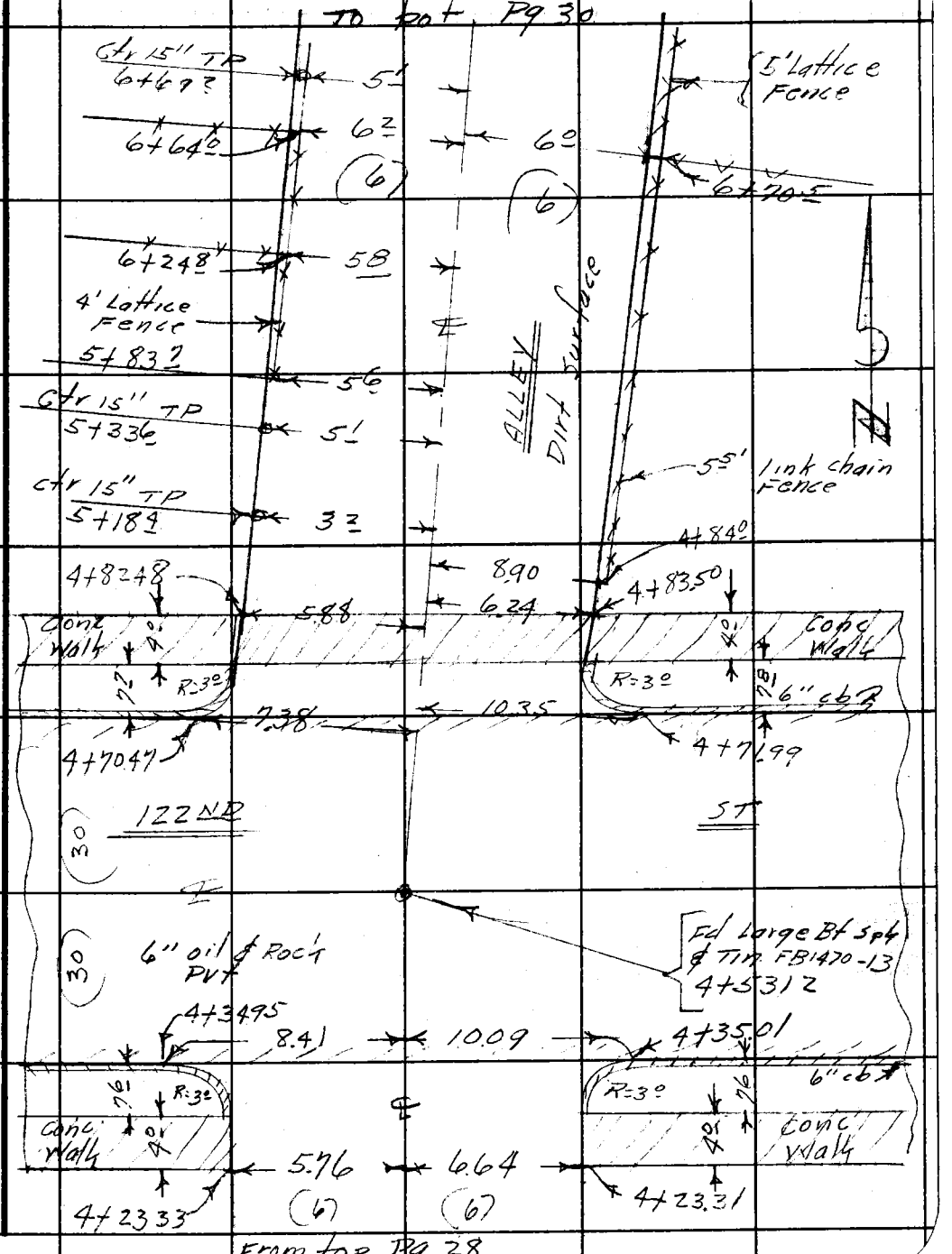

From top Pg 28

Note: Any Additions or Changes on This Sheet Must be Made or Circled in Red Ink With Date and Name of Person Making Change.

Do not extend notes this side of this line.

RETURN TO
LOS ANGELES COUNTY SURVEYOR
700 HALL OF RECORDS

FORM 247 5M 11-46

F. B. 1470 Pg. 30

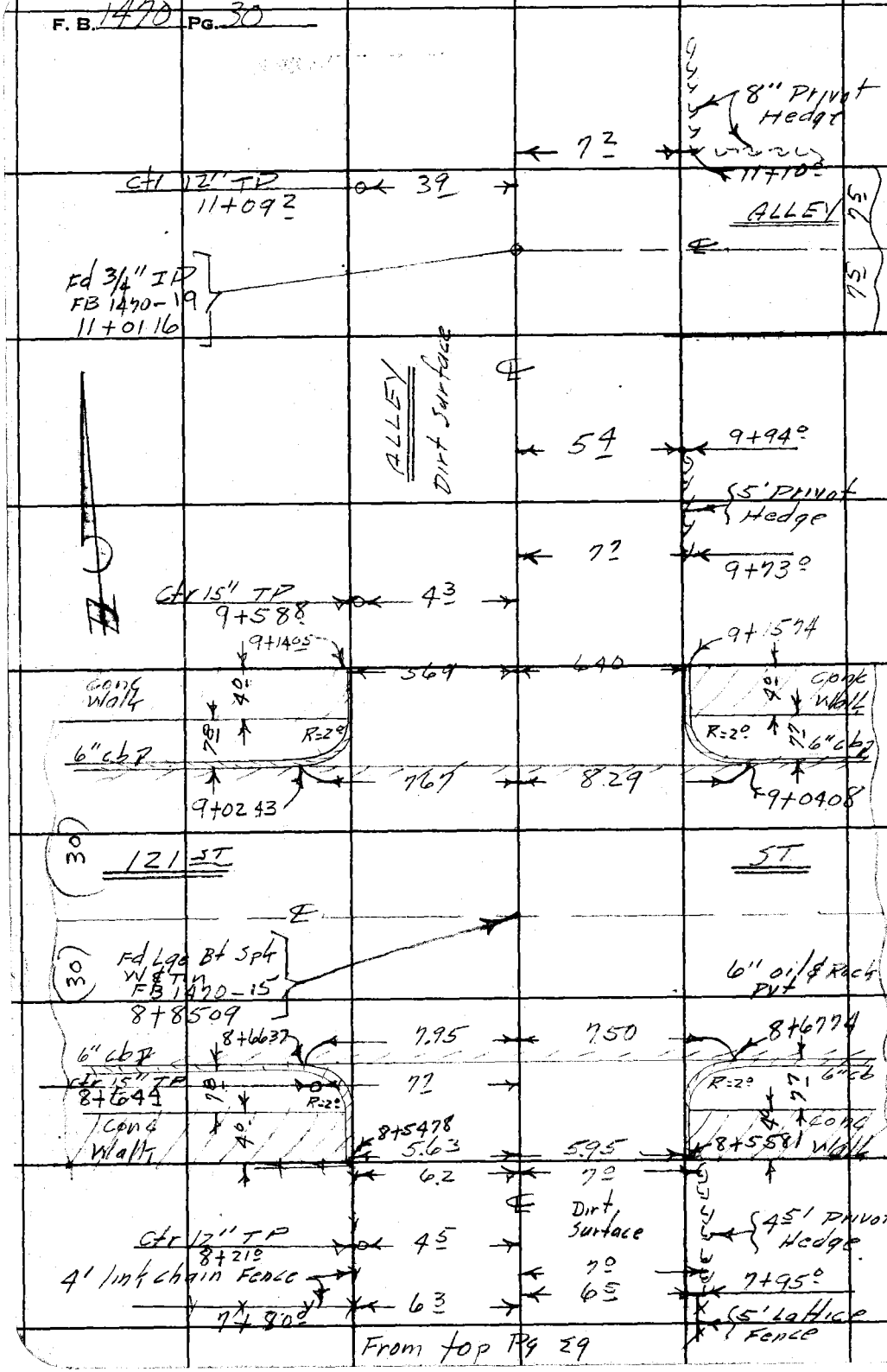

From top Pg 29

RETURN TO
LOS ANGELES COUNTY SURVEYOR
700 HALL OF RECORDS

Do not extend notes this side of this line.

Note: Any Additions or Changes on This Sheet Must be Made or Circled in Red Ink With Date and Name of Person Making Change.

F.B. 1470 PG. 31

Profile No. ____ Notes Red. ____ Plotted ____ Job No. 1260 Division No. ____

Date ____ Date ____ Survey of 124th St. No. I S.S. Dist.

X-Sec. No. ____ Notes Chkd. LCM Checked ____ Survey by Gunderson Notes R.B.11 Date 9-24-48

Date 9/29/48 Date ____ Map No. ____ Indexed C. Johnson Date MAY 17 '51

PROFILE & CROSS SECTION
ON
FIRST ALLEY E. OF ATHENS WAY
FROM 124th STREET
TO FIRST ALLY N OF 121st ST.

124th St. No. I S.S. Dist.

J.N. 1260

Sept. 24th 1948
Gunderson
Hobson
Bry
McBroom

STATION	B.S.	H.I.	F.S.	ELEV.

NOTE: ANY ADDITIONS OR CHANGES ON THIS SHEET MUST BE MADE OR CIRCLED IN RED INK, WITH DATE AND NAME OF PERSON MAKING CHANGE.

PLEASE RETURN TO
LOS ANGELES COUNTY SURVEYOR
700 HALL OF RECORDS

Do not extend notes this side of this line.

FORM 307 10M 10-46

FORM 307 10M 10-46

PLEASE RETURN TO
LOS ANGELES COUNTY SURVEYOR
700 HALL OF RECORDS

NOTE: ANY ADDITIONS OR CHANGES ON THIS SHEET MUST BE MADE OR CIRCLED IN RED INK, WITH DATE AND NAME OF PERSON MAKING CHANGE.

Do not extend notes this side of this line.

STATION	B. S.	H. I.	F. S.	ELEV.		
B.M. A-1	8 43	171 57		1[illegible] 44	B.M. A-1 Elev. 165.44 124th St & Athens Way Bt. [illegible]	F.B. 1470-22' St. Cor. [illegible]
	CURB RETURNS		AT	124th ST. & ATHENS WAY		
			7 48	164 39	Top cb. NE. cor. E. end C.R.	
			7 74	164 13	Bott. "	"
			7 46	164 41	Top cb. NE. cor. N. end C.R.	
			7 57	164 30	Bott. "	"
C+00			2 28	169 59	℄ inter. 1st Alley E. of Athens Way & 124th St.	
+14			1 94	169 93	Edge mac. pvt.	
+20			1 76	170 11	Crown "	
+37			2 36	169 51	Cross gutter	
+50			1 6	170 [illegible]	℄ Alley [illegible] ground	
	CURB RETURNS		AT	ALLEY & 124th ST.		
			1 75	170 12	Top curb NE. cor. E. end C.R.	
			2 14	169 73	Bott. " " "	
			1 55	170 34	Top curb " "	N. end cb. - Gr. Same
			2 42	169 [illegible]	" " NW cor. W. end C.R.	
			2 74	169 [illegible]3	Bott. [illegible]	
			1 88	169 [illegible]	Top " " "	N. end curb - Gr. same

F.B. 1470 PG. 32
Job No. 1260 Division No. ____ Notes Red. ____ Plotted ____ Profile ____
Survey of 124th St. No. 1 S.S. Dist. ____ Date ____ Date ____ No. ____
Survey by [illegible] Notes [illegible] Notes Chkd. ____ Checked ____ X-Sec. ____
Indexed A. C. Johnson Date ____ Date ____ Date ____ No. ____

FORM 307 10M 10-46

PLEASE RETURN TO
LOS ANGELES COUNTY SURVEYOR
700 HALL OF RECORDS

NOTE: ANY ADDITIONS OR CHANGES ON THIS SHEET MUST BE MADE OR CIRCLED IN RED INK, WITH DATE AND NAME OF PERSON MAKING CHANGE.

Do not extend notes this side of this line.

STATION	B. S.	H. I.	F. S.	ELEV.		
		171 87				
T.P.	7 11	176 76	2 [illegible]	169 65		
0+80			4 2	172 6	℄ Alley - [illegible]	
" 6 Rt			4 [illegible]	172 7	P.L. - Ground	
" 6 Lt			4 8	172 0	P.L. - "	
1+00			4 4	172 4	℄ Alley	
" 6 Rt			4 4	172 4	P.L. Ground	
" 6 Lt			4 5	172 3	P.L. "	
2+00			4 7	172 1	℄ Alley - Gr.	
" 6 Rt			4 4	172 4	P.L. Ground	
" 6 Lt			5 0	171 8	P.L. "	
2+50			4 8	172 0	℄ Alley - Ground	
" 6 Rt			4 9	171 9	P.L. - Ground	
" [illegible] Rt			2 1	174 7	Ground	
" 140 Rt			0 4	176 4	"	
" 6 Lt			5 2	171 6	P.L. - Ground	
" 100 Lt			8 3	168 5	Ground	
"			0 82	165 94	Top curb E. side of Athens Way	
3+00			4 [illegible]	171 9	℄ Alley - Ground	
" 6 Rt			4 [illegible]	172 0	P.L. "	
" 6 Lt			5 2	171 6	P.L. "	

Profile No. ____ Notes Red ____ Plotted ____ Job No. [illegible] Division No. ____

X-Sec. No. ____ Date ____ Date ____ Survey of [illegible]

Notes Chkd ____ Checked ____ Survey by [illegible] Notes [illegible] Date [illegible]

Date ____ Date ____ Map No. ____ Indexed Johnson Date ____

F.B. [illegible] PG. 35

FORM 307 10M 10-46

PLEASE RETURN TO
LOS ANGELES COUNTY SURVEYOR
700 HALL OF RECORDS

NOTE: ANY ADDITIONS OR CHANGES ON THIS SHEET MUST BE MADE OR CIRCLED IN RED INK, WITH DATE AND NAME OF PERSON MAKING CHANGE.

Do not extend notes this side of this line.

STATION	B. S.	H. I.	F. S.	ELEV.		
4+00		176 76	5 5	1713	℄ Alley - Ground	
" 6 B			5 3	1715	P.L. "	
" 6 B			5 8	1710	P.L. "	
T.P.	3 71	174 72	5 95	171 01		
4+53.12			3 71	171 01	℄ Inter. Alley & 122nd St.	
CURB RETURNS AT ALLEY & 122nd ST.						
			3 75	170 99	Top cb. S.E. cor. S. end curb - Gr. same	
			3 93	170 79	" " " " E end C.R.	
			4 35	170 37	Bott cb. " " " " "	
			4 19	170 53	Top cb. S.W. cor. S. end curb - Gr. same	
			4 [illegible]	170 24	" " " " W end C.R.	
			5 11	169 61	Bott " " " " " "	
			3 [illegible]	170 87	Top curb N.E. cor. E. end C.R.	
			4 [illegible]	170 45	Bott " " " " " "	
			3 66	171 06	Back of Walk N.E. " & E.P.L. of Alley - Gr. same	
			4 36	170 36	Top cb. N.W. cor. W. end C.R.	
			4 73	169 99	Bott " " " " "	
			4 11	170 61	Back walk " " & W.P.L. of Alley - Gr. same	

F.B. 1470 Pg. 34
Job No. 1260 Division No.
Survey of 124th ST No 1 SS Dist
Survey by Gunderson Notes Hobson
Indexed A. C. Johnson Date
Notes Red. Plotted
Date Date No.
Notes Chkd. Checked
Date Date No.
Profile
X-Sec.

FORM 307 10M 10-46

PLEASE RETURN TO
LOS ANGELES COUNTY SURVEYOR
700 HALL OF RECORDS

NOTE: ANY ADDITIONS OR CHANGES ON THIS SHEET MUST BE MADE OR CIRCLED IN RED INK, WITH DATE AND NAME OF PERSON MAKING CHANGE.

Do not extend notes this side of this line.

STATION	B. S.	H. I.	F. S.	ELEV.		
		CURB RETURNS AT 122nd ST. & ATHENS WAY				
		174 72	7 70	167 02	Top cb. S.E. cor. S. end C.R.	
			8 02	166 70	Bott. " " "	
			7 68	167 04	Top cb. S.E. " E. end C.R.	
			7 98	166 74	Bott. " " " "	
			7 29	167 43	Top cb. N.E. cor. E end C.R.	
			7 68	167 04	Bott. " " " "	
			7 23	167 49	Top " " " N "	"
			7 58	167 14	Bott. " " " "	"
5+00			4 0	170 7	℄ Alley - Ground	
" 6 Rt			3 7	171 0	P.L. "	
6 Lft			4 2	170 5	P.L. "	
6+00			5 5	169 2	℄ Alley - Ground	
" 6 Rt			5 3	169 4	P.L. "	
" 6 Lft			5 5	169 2	P.L.	
T.P.	4 47	173 25	6 14	168 55		
7+00			5 0	168 1	℄ Alley - Ground	
" 6 Rt			4 9	168 2	P.L. - Ground (Ground to Rt is higher)	
" 6 Lft			4 8	168 3	P.L. "	
60 Lft			4 5	168 6	Ground	
"			3 91	169 14	Top curb E side Athens Way	

Profile Notes Red ____ Plotted ____ Job No. 1260 Division No. ____ F.B. 1470 Pg. 35

No. ____ Date ____ Date ____ Survey of 124th St. [illegible]

X-Sec. Notes Chkd. ____ Checked ____ Survey by Gunderson Notes RBH Date 9 24 48

No. ____ Date ____ Date ____ Map No. ____ Indexed ____ Date ____

A. C. Johnson

FORM 307 10M 10-46

PLEASE RETURN TO
LOS ANGELES COUNTY SURVEYOR
700 HALL OF RECORDS

NOTE: ANY ADDITIONS OR CHANGES ON THIS SHEET MUST BE MADE OR CIRCLED IN RED INK, WITH DATE AND NAME OF PERSON MAKING CHANGE.

Do not extend notes this side of this line.

STATION	B. S.	H. I.	F. S.	ELEV.		
5+00		173 35	5 3	167 8	℄ Alley Ground	
" 6+00			5 1	16[illegible] 0	"	
" 6+[illegible]			5 1	16[illegible] 0	"	
TP	6 02	173 [illegible]	5 [illegible]	[illegible] 36		
8+05.09				167 3[illegible]	℄ inter. Alley & [illegible] St	
	[illegible]	[illegible]		[illegible]	[illegible] ST.	
			5 67	167 71	Top cb. SE [illegible]	cb.
			5 [illegible]	167 1[illegible]	Bot " " "	Ground
			5 [illegible]	167 14	Top " " " E	cb.
			6 46	166 92	Bot " " " " "	"
			5 [illegible]	167 94	Top cb. SW S "	cb.
			5 6	167 8	Bot	
			5 [illegible]	167 73	Top " " W "	cb.
			6 [illegible]	16[illegible] [illegible]	Bot " " " "	"
			7 01	166 [illegible]	Top " NE " E "	"
			7 16	166 22	Bot " "	
			[illegible]	166 23	Top " " " N "	cb.
			6 6	166 8	Bot "	
			[illegible]	166 78	Top cb. NW " W "	cb.
			[illegible]	166 [illegible]	Bot " " " "	

F.B. 147 PG. 36

Profile No. ____ X-Sec. No. ____

Plotted ____ Date ____ Checked ____ Date ____

Notes Red ____ Date ____ Notes Chkd ____ Date ____

Division No. ____ Job. No. 1206

Survey of 7th St. & Grand Ave.

Survey by Geo. Ivanson Notes Bright

Indexed A. C. Johnson Date

FORM 307 10M 10-46

PLEASE RETURN TO
LOS ANGELES COUNTY SURVEYOR
700 HALL OF RECORDS

NOTE: ANY ADDITIONS OR CHANGES ON THIS SHEET MUST BE MADE OR CIRCLED IN RED INK, WITH DATE AND NAME OF PERSON MAKING CHANGE.

Do not extend notes this side of this line.

STATION	B. S.	H. I.	F. S.	ELEV.		
		173 [illegible]	6 38	167 00	Top ch. [illegible] Nend ch.	
			6 [illegible]	167 0	Bott "	
	Curb Returns at 121st St. & Athens Way					
			3 12	170 26	Top ch. SE [illegible]	
			3 [illegible]	169 85	Bott "	
			3 [illegible]	170 14	Top " "	E end [illegible]
			3 [illegible]	169 77	Bott "	
			3 [illegible]	170 36	Top " NE "	
			3 [illegible]	169 75	Bott " " "	" " "
			3 [illegible]	170 58	Top " " " N.	" "
			3 [illegible]	170 [illegible]	Bott "	
9+25			5 3	168 1	℄ Alley - Ground	
6 Rt.			5 7	167 7	P.L. Ground	
6 Lft.			5 2	168 2	P.L.	
10+00			4 [illegible]	168 5	℄ Alley - Ground	
[illegible]			4 [illegible]	168 9	P.L. "	
[illegible]			4 [illegible]	168 5	P.L. "	
T.P.	[illegible]	173 78	4 55	168 [illegible]		
10 [illegible]			4 4	169 4	℄ Alley & SPL [illegible]	
" [illegible]			5 4	168 4	P.L. - Ground	

Profile
No. ____ Notes Red ____ Plotted ____ Job No. 1266 Division No. ____
X-Sec. ____ Date ____ Date ____ Survey of 124th St. NE - SS Dist.
No. ____ Notes Chkd. ____ Checked ____ Survey by Burgess Notes RBN Date 9-24-48
Date ____ Date ____ Map No. ____ Indexed A. C. Johnson Date ____

F.B. 1/78 PG. 37

F.B. 1470 PG. 38 | Job No. 1706 | Division No. | Notes Red | Plotted | Profile No.
Survey of 124th St N° T S.S. Dist. | Date | Date
Survey by Gunderson | Notes R.B.H. | Notes Chkd | Checked | X-Sec.
Indexed A. C. Johnson | Date | Date | Date | No.

FORM 307 10M 10-46

PLEASE RETURN TO
LOS ANGELES COUNTY SURVEYOR
700 HALL OF RECORDS

NOTE: ANY ADDITIONS OR CHANGES ON THIS SHEET MUST BE MADE OR CIRCLED IN RED INK, WITH DATE AND NAME OF PERSON MAKING CHANGE.

Do not extend notes this side of this line.

STATION	B. S.	H. I.	F. S.	ELEV.		
10+93.00 BB		173.78	4.5	16[illegible].3	P.L. Ground	
11+01.16			4.1	[illegible]	℄ Inter. Alley & ℄	Alley No. 12.5 ch
" 37.[illegible]			5.5	[illegible].3	Ground	
" 65.[illegible]			7.6	166.2	"	
" 100.[illegible]			8.5	165.0	"	
" 200.[illegible]			[illegible]	162.8	"	
" 400.[illegible]			4.0	169.8	"	
600.[illegible]			2.5	171.0	"	
"			1.70	172.08	[illegible]	
11+08.86			3.[illegible]	170.2	℄ Alley [illegible]	[illegible]
" 6[illegible]			3.6	170.2	P.L. Ground	
" 6[illegible]			3.5	170.3	P.L.	
12+[illegible]			2.8	171.0	℄ Alley - Ground	
BM AH 3			1.69	17[illegible]	BM AH 3 Elev 172.1[illegible] .08 (Good) FB 1470-23 Athens Way E. side [illegible]	[illegible]

F.B. 1470 PG. 39

Profile No. _____ Notes Red. _____ Plotted _____ Job No. 1260 Division No. _____

Date _____ Date _____ Survey of 124th St

X-Sec. No. _____ Notes Chkd SCM Checked _____ Survey by J.L. Willey Notes JLW. Date 1/3/49

Date 1/6/49 Date _____ Map No. _____ Indexed E. Johnson Date MAY 17 '51

STATION	B. S.	H. I.	F. S.	ELEV.	
					124th ST. S.S. JN 1260
					Back Lot Line & Drain Pipe Elev.
					121st St
					from
					ATHENS WAY
					East to
					BROADWAY
					Approx ℄ used.
					Jan. 1949
					J.L. Willey
					R.J. Mitchell
					K.M. Kapp
					J.T. McBurson

NOTE: ANY ADDITIONS OR CHANGES ON THIS SHEET MUST BE MADE OR CIRCLED IN RED INK, WITH DATE AND NAME OF PERSON MAKING CHANGE.

Do not extend notes this side of this line.

PLEASE RETURN TO
LOS ANGELES COUNTY SURVEYOR
700 HALL OF RECORDS

FORM 307 10M 10-46

FORM 307 10M 10-46

PLEASE RETURN TO
LOS ANGELES COUNTY SURVEYOR
700 HALL OF RECORDS

NOTE: ANY ADDITIONS OR CHANGES ON THIS SHEET MUST BE MADE OR CIRCLED IN RED INK, WITH DATE AND NAME OF PERSON MAKING CHANGE.

Do not extend notes this side of this line.

STATION	B. S.	H. I.	F. S.	ELEV.	121st St.
BMAH2	1 38	171 21		169 83	BMAH2 Elev. 169.834 F.B. 1470-23
					Athens Way & 121st St, S.E. Cor
(0+00 = Int Athens Way) Going E.					Bt Spk in Curb. 10' E. of E. end E.R.
3 + 786			4 70	166 51	℄
"			5 78	165 43	18' Left. Gut.
"			5 34	165 19	18' " Top Curb. at W.P.L. Lot 14 Tr 3216
"			8 0	165 2	176.5 Ground at S.W. Cor. House
"			8 1	165 1	175.5 " over Drain [illegible]
"			9 55	161 56	175.5 " Top 4" C.I.P. Drain
"			8 3	162 9	207' " Ground at Back lot line (S.P.L. [illegible])
T.P.	8 30	173 33	6 18	165 33	
6+13 6			7 18	166 15	℄
"			7 36	165 97	18' Right Gut.
"			6 92	166 41	18' " Top Cb.



F.B. 1470 PG. 40

Job No. 1260 Division No. ____ Notes Red ____ Plotted ____ Profile ____

Survey of 124th St. S.S. Date ____ Date ____ No. ____

Survey by T.L. Willey Notes T.L.W. Notes Chkd. ____ Checked ____ X-Sec. ____

Indexed B.C. Johnson Date ____ Date ____ No. ____

FORM 307 10M 10-46

PLEASE RETURN TO
LOS ANGELES COUNTY SURVEYOR
700 HALL OF RECORDS

NOTE: ANY ADDITIONS OR CHANGES ON THIS SHEET MUST BE MADE OR CIRCLED IN RED INK, WITH DATE AND NAME OF PERSON MAKING CHANGE.

Do not extend notes this side of this line.

STATION	B. S.	H. I.	F. S.	ELEV.		
6+13.5		173 33	6 53	165 80	30' Right C.P.L. (Back Walk	
"			4 7	168 6	35' Top Brk	
"			2 5	170 9	98' Ground at S.E. Cor House	
			9 83	163 50	Bot of Sump in Basement of House on Lot 11, Blk 24, Athens Tract	
6+13.6			[illegible]	165 36	18' Left. Top Cb.	
"			11 7	161 6	207 " Back lot line	Lot 12, Blk 23, Athens Tr.
BM#299			6 88	166 45	BM#299 El. 166.464 F.B. 1470-23 Broadway & 121st St. S.W. Cor. L+T in Cb. 14' W. of W. end C.R. Inter. Broadway & 121st St.	
6+92.29						

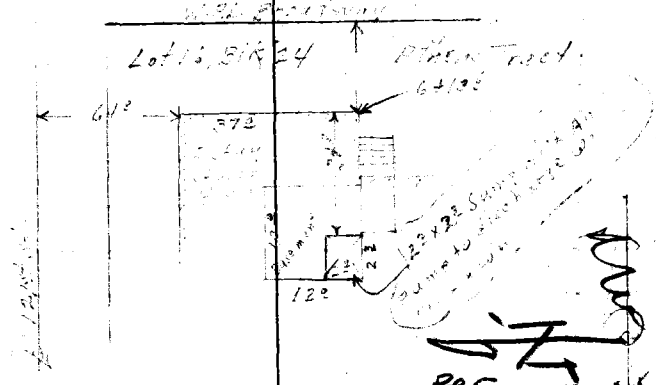

Per Gilchrist 2/1/89

Profile Notes Red ____ Plotted ____ Job No. 1260 Division No. ____
No. ____ Date ____ Date ____ Survey of 124th St. SS
X-Sec. Notes Chkd. ____ Checked ____ Survey by J.L. Willey Notes J.L.W. Date 1/3/49
No. ____ Date ____ Date ____ Map No. ____ Indexed Johnson Date ____

F.B. 1470 PG. 41

F.B. 1470 PG. 42

Job No. 1260 Division No. _____ Notes Red. _____ Plotted _____ Profile

Survey of 124th St. SS Date _____ Date _____ No. _____

Survey by T. L. Wiley Notes J.L.W. Notes Chkd. _____ Checked _____ X-Sec.

Indexed _____ Date _____ Date _____ Date _____ No. _____

STATION	B. S.	H. I.	F. S.	ELEV.

FORM 307 10M 10-46

PLEASE RETURN TO
LOS ANGELES COUNTY SURVEYOR
700 HALL OF RECORDS

Do not extend notes this side of this line.

NOTE: ANY ADDITIONS OR CHANGES ON THIS SHEET MUST BE MADE OR CIRCLED IN RED INK, WITH DATE AND NAME OF PERSON MAKING CHANGE.

Profile No.	Notes Red	Plotted	Job No. 1260	Division No.	F.B. 1490 Pg. 43
	Date	Date	Survey of 124th St. SS		
X-Sec. No.	Notes Chkd. LCM	Checked	Survey by J.L. Willey	Notes J.L.W.	Date 1/4/49
	Date 1/6/49	Date	Map No.	Indexed E. C. Johnson	Date MAY 17 '51

124th ST. SS

J.N. 6200

Back Lot Lines & Drain Pipe Elev.

on

122nd St.

from

Athens Way - East to

Broadway

Approx ℄ used.

ELEV.	F.S.	H.I.	B.S.	STATION

Jan 4, 1949

J.L. Willey
R.J. Mitchell
K.M. Kapp
J.T. McBroom

NOTE: ANY ADDITIONS OR CHANGES ON THIS SHEET MUST BE MADE OR CIRCLED IN RED INK, WITH DATE AND NAME OF PERSON MAKING CHANGE.

Do not extend notes this side of this line.

PLEASE RETURN TO
LOS ANGELES COUNTY SURVEYOR
700 HALL OF RECORDS

FORM 307 10M 10-48

FORM 307 10M 10-46

PLEASE RETURN TO
LOS ANGELES COUNTY SURVEYOR
700 HALL OF RECORDS

NOTE: ANY ADDITIONS OR CHANGES ON THIS SHEET MUST BE MADE OR CIRCLED IN RED INK, WITH DATE AND NAME OF PERSON MAKING CHANGE.

Do not extend notes this side of this line.

STATION	B. S.	H. I.	F. S.	ELEV.		
		183 16				
T.P.	5 04	184 06	4 14	177 02		
BM #298			4 72	171 34	BM #298 El. 179.33 F.B. 1470-24 Broadway & 122nd St. S.W. Cor. Fd. L&N in Cb. 14' W. of W end C.R.	

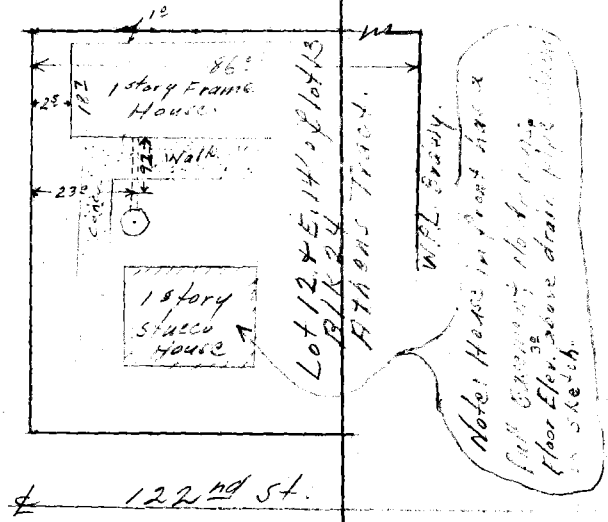

Back Lot Line Between 122nd St + 124th St. is higher than either St.

F.B. 1470 PG. 46

Job No. 1260 Division No. ____ Notes Red. ____ Plotted ____ Profile

Survey of 124th ST. S.S. Date ____ Date ____ No. ____

Survey by J.L. Willey Notes J.L.W. Notes Chkd. ____ Checked ____ X-Sec.

Indexed E. C. Johnson Date ____ Date ____ No. ____

F.B. 1470 PG. 47

Profile No. ____ Notes Red. ____ Plotted ____ Job No. 1260 Division No. ____
Date ____ Date ____ Survey of 124th St.
X-Sec. No. ____ Notes Chkd. LCM Checked ____ Survey by J.L. Willey Notes J.L.W. Date 1-4-49
Date 1/6/49 Date ____ Map No. ____ Indexed K. C. Johnson Date MAY 17 '51

124th St. JN 1260.

Curb Return Elev. on W. half of ATENS WAY at 124th St.

Approx. ℄ used

ELEV.

Jan 4, 1949

F.S.

J.L. Willey
R.J. Mitchell

H.I.

K.M. Kapp
J.T. McBroom

B.S.

STATION

NOTE: ANY ADDITIONS OR CHANGES ON THIS SHEET MUST BE MADE OR CIRCLED IN RED INK, WITH DATE AND NAME OF PERSON MAKING CHANGE.

PLEASE RETURN TO
LOS ANGELES COUNTY SURVEYOR
700 HALL OF RECORDS

Do not extend notes this side of this line.

FORM 307 10M 10-46

FORM 307 10M 10-46

PLEASE RETURN TO
LOS ANGELES COUNTY SURVEYOR
700 HALL OF RECORDS

NOTE: ANY ADDITIONS OR CHANGES ON THIS SHEET MUST BE MADE OR CIRCLED IN RED INK, WITH DATE AND NAME OF PERSON MAKING CHANGE.

Do not extend notes this side of this line.

STATION	B. S.	H. I.	F. S.	ELEV.		
BM A1	6 70	170 13		163 43	BM A1. El. 163.432. F.B. 1470-25 124th St. & Athens Way, S.E. Cor. Bt. Spk in Cb. 15' S. of S. end E.R.	
0+00 Gov't			5 04	165 09	℄ Int. 124th St & P.E. R.R. - also Int. of Laconia Blvd. & Olympia Blvd.	
0+62.5			4 73	165 40	Approx Int. W. Strip Athens Way & Olympia Blvd.	
N. End N.W. Cor. C.R.			5 89	164 24	Top Curb.	
" " " "			6 15	163 98	Gut.	
W. " " " "			5 50	164 63	Top Cb.	
" " " " "			5 70	164 43	Gut.	
W. end S.W. Cor. C.R.			5 49	164 64	Top Cb.	
" " " "			5 57	164 56	Gut.	
0+65.5			5 17	164 96	Approx Inter. Laconia Blvd & W. Strip Athens Wy.	
W. end N.W. Cor C.R.			5 43	164 70	Top Cb.	
" " " " "			5 68	164 45	Gut.	
W end S.W. Cor C.R.			7 03	163 10	Top Cb.	
" " " "			7 10	163 03	Gut	
S end " " "			6 99	163 14	Top Cb.	
" " " "			7 07	163 06	Gut	
BM A1.			6 70	163 43	BM A1. El. 163.432	See BM Above.

F.B. 1470 PG 48

Survey of 124th St SS Job No. 1260 Division No. Notes Red. Plotted Profile

Survey by J.L. Willey Notes J.L.W. Date Date No. X-Sec.

Indexed E. C. Johnson Date Notes Chkd. Checked Date No.

FORM 307 10M 10-46

PLEASE RETURN TO
LOS ANGELES COUNTY SURVEYOR
700 HALL OF RECORDS

NOTE: ANY ADDITIONS OR CHANGES ON THIS SHEET MUST BE MADE OR CIRCLED IN RED INK, WITH DATE AND NAME OF PERSON MAKING CHANGE.

Do not extend notes this side of this line.

STATION	B. S.	H. I.	F. S.	ELEV.		
		INVERT ELEVS OF F.M.H				
ON Athens Way (E Side), 169' S of ℄ 120TH ST. & 8' W of E cb Athens Way						
BM-AH-3	5 40	177.~~54~~ 48		172~~14~~ 08	BM-AH-3 El= 172.14 (unadj) 172.084 FB 1470-22	
					Athens Way (E Side), 220' ± N of ℄ of 121st St 15' S of garage Line Prod - Bt Spk in cb	
			5 22	172 26	N. Rim of MH	
	chain	Dia Rod	5 22	172 26	S. " "	
	10 56	067 522	16 45	161 03	Invert 8" outlet to North	
~~TP~~	5 37	177.~~69~~ 63	5 22	172.~~35~~ 26		
BM-AH-3			5 56	172 ~~13~~ 07	BM-AH-3 El= 172.14 - see Above	

Profile No. ____ Notes Red ____ Plotted ____ Job No. 1260 Division No. ____ Page 49
X-Sec. ____ Date ____ Date ____ Survey of 124TH ST No 1 S S Dist
Notes Chkd ____ Checked ____ Survey by Sunderson Notes HWG Date 9-17-48
No. ____ Date ____ Date ____ Map No. ____ Indexed ____ Date ____

FORM 307 10M 10-46

PLEASE RETURN TO
LOS ANGELES COUNTY SURVEYOR
700 HALL OF RECORDS

NOTE: ANY ADDITIONS OR CHANGES ON THIS SHEET MUST BE MADE OR CIRCLED IN RED INK, WITH DATE AND NAME OF PERSON MAKING CHANGE.

Do not extend notes this side of this line.

STATION	B. S.	H. I.	F. S.	ELEV.		
	INVERT ELEVS OF MH					
ON Broadway-188' S. E of 120TH ST & 22' E. of W cb of Broadway						
BM-AH-4	420	165 ~~17~~ 10		160 ~~97~~ 90	BM AH-4 El-160.970 (unadj) .903 FB 1470=23	
					Broadway (W Side) 215' N of 121st St	
					on E Alley to W. W Spk in cb	
			503	160 07	N Rim MH	
	Chain	Dia Rod	500	160 10	S. " "	
	11 53	067 501	17 21	147 ~~47~~ 89	invert 8" outlet to North	
	11 42	067 501	17 10	148 ~~09~~ 00	" 8" stub to South	
TP	482	164 ~~99~~ 92	500	160 ~~19~~ 19		
BM-AH-4			402	160 ~~90~~ 90	BM-AH-4 El=160.97 - See above	

Profile No. X-Sec. No.

Plotted Date Checked Date

Notes Red. Date Notes Chkd. Date

Division No. S.S. Dist Notes H.W.G. Date

Job No. 1260

Survey of 124TH ST No. 1

Survey by Gunderson

Indexed R. C. Johnson

#470 PG. 50

F. B. 1470 PG. 51

NOTES RED. _____ JOB NO. 1448 SURVEY OF Lincoln St
DATE _____ SURVEY BY J. L. Willey
NOTES CHKD. _____ NOTES BY J. L. W. DATE 4-23-51
DATE _____ INDEXED _____ DATE _____

NOTE: ANY ADDITIONS OR CHANGES ON THIS SHEET MUST BE MADE OR CIRCLED IN RED INK, WITH DATE AND NAME OF PERSON MAKING CHANGE.

Do not extend notes this side of this line

PLEASE RETURN TO
LOS ANGELES COUNTY SURVEYOR
315 CIVIC CENTER BLDG.

DESCRIPTION	ADJ. ELEV.	3RD RUN	2ND RUN	DIFF.	1ST RUN	B.M.
LINCOLN ST. S.S.						
CI 1448						
BENCH MARK LEVELS						
Circuit #1						
4-24-51						
Willey J.L. Smiley Brown-Kapp						
adj 5/23/47 [illegible]						
Elev of SY-241 & SY-242 held.						
indexed 7-22-59						

765420 353 2M 3-48

FORM 353 2M 3-48

PLEASE RETURN TO
LOS ANGELES COUNTY SURVEYOR
315 CIVIC CENTER BLDG.

NOTE: ANY ADDITIONS OR CHANGES ON THIS SHEET MUST BE MADE OR CIRCLED IN RED INK, WITH DATE AND NAME OF PERSON MAKING CHANGE.

Do not extend notes this side of this line

B.M.	1ST RUN	DIFF.	2ND RUN	3RD RUN	ADJ. ELEV.	DESCRIPTION
Fd BMSY241	38.922				38.922	Fd BMSY241 El. 38.922 SY Bk-103
+	4.681		4.718			Avalon Blvd & Idabel Ave. SW. Cor.
Λ	43.603	+0.178	0.178		+0.1780	L&T in Curb. 1' S. of S. end CR.
−	4.503		4.540			
TP	39.100					
+	4.830		4.889			
Λ	43.930	−0.172	0.174		−0.1730	
−	5.002		5.063			
TP	38.928					
+	4.292		4.120	4.307		
Λ	43.220	−0.728	0.724	0.726	−0.7260	
−	5.020		4.844	5.033		
TP	38.200					
+	5.061		4.860			
Λ	43.261	−0.271	0.271		−0.2710	
−	5.332		5.131			
Fd BMSY242	37.929				37.947	Fd BMSY242 El. 37.947 SY Bk-103
+	4.768		4.916			Sepulveda Blvd @ Avalon Blvd.
Λ	42.697	+2.126	2.126		+2.1260	L&N, Near ℄ Sepulveda, 50' W of ℄ Avalon
−	2.642		2.790			
set BMLH1	40.055				40.067	set BMLH1
+	2.397		2.3[illegible]	2.403		Avalon Blvd & Sepulveda Blvd. NW Cor
Λ	42.452	−2.224	2.2[illegible]	2.221	−2.2225	Bt Spk in E end of Conc Base of Signal Light
−	4.621		4.540	4.624		
TP	37.831					
+	4.721		4.844			
Λ	42.552	+0.061	0.061		+0.0610	
−	4.660		4.783			
TP	37.892					

JOB NO. 1448 SURVEY OF Lincoln ST
SURVEY BY J L Willey DATE 4-51
NOTES BY JLW DATE
INDEXED DATE
NOTES RED. DATE
NOTES CHKD. DATE
F. B. 1470 PG.

76S420 353 2M 9-48

PLEASE RETURN TO
LOS ANGELES COUNTY SURVEYOR
315 CIVIC CENTER BLDG.

NOTE: ANY ADDITIONS OR CHANGES ON THIS SHEET MUST BE MADE OR CIRCLED IN RED INK, WITH DATE AND NAME OF PERSON MAKING CHANGE.

Do not extend notes this side of this line

B.M.	1ST RUN	DIFF.	2ND RUN	3RD RUN	ADJ. ELEV.	DESCRIPTION
T.P.	37.892					
+	5006		4.255			
Π	42.898	+1.023	1.066		+1.0645	
−	3.943		3.249			
BM LH2	38.955				38.968	set BM LH2
+	4022		3834			Sepulveda Blvd (S side) 105' E. of Fries St.
Π	42.977	−1.143	1.145		−1.1440	Bt Spk, N.W. Cor walk, front Market #520
−	5.165		4.979			
T.P.	37.812					
+	4942		4.795			
Π	42.754	−0.498	0.497		−0.4985	
−	5440		5.294			
T.P.	37.314					
+	5316		5452			
Π	42.630	−0.543	0.546		−0.5445	
−	5.851		5.998			
set BM LH3	36.779				36.784	set BM LH3
+	6.054		6.200			Sepulveda Blvd & Panama St. N.E. Cor.
Π	42.825	+0.132	0.132		+0.9320	Bt Spk in Curb 15' E of E end CR
−	5.122		5.268			
T.P.	37.703					
+	4.638		4.283			
Π	42.341	+0.335	0.334		+0.3345	
−	4.303		4.349			
set BM LH4	38.038				38.053	BM LH4
+	5442		5.791			Lincoln St. & Panama St. S.E. Cor.
Π	43.480	+2.622	2.621		+2.6215	Bt Spk in Base of Light Pole
−	2.820		3.160			
T.P.	40.660					

NOTES RED. ____ JOB NO. 448
DATE ____ SURVEY OF Lincoln St.
SURVEY BY ____
NOTES CHKD. ____ NOTES BY ____ DATE 4-24-48
DATE ____ INDEXED ____ DATE ____

F. B. 1770 PG. 53

FORM 3[illegible]2M 3-48

PLEASE RETURN TO
LOS ANGELES COUNTY SURVEYOR
315 CIVIC CENTER BLDG.

NOTE: ANY ADDITIONS OR CHANGES ON THIS SHEET MUST BE MADE OR CIRCLED IN RED INK, WITH DATE AND NAME OF PERSON MAKING CHANGE.

Do not extend notes this side of this line

B.M.	1ST RUN	DIFF.	2ND RUN	3RD RUN	ADJ. ELEV.	DESCRIPTION
T.P.	40.660					
+	3274		3472			
Λ	43.934	-2.750	2.750		-2.7500	
— set	6.024		6.222			
BMLH5	37.910				37.926	set BMLH5
+	5.318		5.419			Pacific St & Panama St. S.E. Cor
Λ	43.228	+0.418	0.416		+0.4170	Bt. spk in base of light pool
—	4900		5003			
T.P.	38.328					
+	4.580		4519			
Λ	42.908	-0.368	0.370		-0.3690	
—	4.948		4889			
BMLH6	37.960				37.977	set BMLH6
+	5.047		5106			Fries St (W. side) 100' S. of Pacific St.
Λ	43.007	+0.145	0.144		+0.1445	Bt Spk in Lord Walk to No. 24107
—	4902		4962			
T.P.	38.105					
+	5098		5171			
Λ	43.203	+0.420	0.420		+0.4200	
—	4678		4751			
T.P.	38.525					
+	5.104		5195			
Λ	43.629	-0.328	0327		-0.3275	
—	5.432		5.522			
set BMLH7	38.197				38.217	set BMLH7
+	3.[illegible]		3.[illegible]	3.572		Avalon Blvd & Pacific St. S.W. Cor
Λ	41.[illegible]	-0.406	0.395	0.406	-0.4060	Bt. Spk in N.E. Cor. Conc. Apron, Gas Station
—	4.073		3.784	3.778		
T.P.	37.791					

JOB NO. 1443 SURVEY OF Lincoln St
SURVEY BY J.L. Willey
NOTES BY J.L.W. DATE 4-51
INDEXED DATE
NOTES RED. DATE
NOTES CHKD. DATE

F.B. 1470 PG. 54

76S 420 353 2M 3-48

PLEASE RETURN TO
LOS ANGELES COUNTY SURVEYOR
315 CIVIC CENTER BLDG.

NOTE: ANY ADDITIONS OR CHANGES ON THIS SHEET MUST BE MADE OR CIRCLED IN RED INK, WITH DATE AND NAME OF PERSON MAKING CHANGE.

Do not extend notes this side of this line

B.M.	1ST RUN	DIFF.	2ND RUN	3RD RUN	ADJ. ELEV.	DESCRIPTION
T.P.	37.731					
+	6.176		5.171			
Π	43.967	+4.737	4.734		+4.7355	
—	1.437		1.237			
Fd						Fd
BMSY243	42.528				(42.549)	BMSY243 El 42.59 SY pk - 104
+	1.109		1.237			Avalon Blvd & S.F. R.R. Sig. Sys
Π	43.637	-4.740	4.741		-4.7405	2.2± N. of Wall, 12± S & 27± W. ℄ Int.
—	5.849		5.980			
T.P.	37.788					
+	3.241		3.331	3.279		
Π	41.029	+0.408	0.403	0.407	+0.4060	
Fd	3.433		3.636	3.272		
BMLH7	38.196				38.217	Fd BMLH7 El. 38.217 FB 1470-54
+	4.012		4.161			Avalon Blvd & Pacific St SW cor
Π	42.208	-0.998	0.999		-0.9985	Bt Spk in N.E. Cor. Conc Apron, Sas
— set	5.012		5.160			set
BMLH8	37.198				37.219	BMLH8
+	5.227		5.168	5.101		Avalon Blvd & Lincoln St S.W. Cor
Π	42.427	+0.380	0.385	0.381	+0.3820	Bt Spk, in Pvt, 1± E gw edge, 25± E Lincoln St
—	4.847		4.783	4.720		
T.P.	37.578					
+	5.228		5.338			
Π	42.806	+2.470	2.471		+2.4705	
—	2.758		2.867			
BMLH1	40.048				40.067	Fd BMLH1 El. 40.055 FB 1470-52
+	2.574		2.603			Avalon Blvd & Sepulveda Blvd, N of Cor
Π	42.622	-2.127	2.128		-2.1275	Bt Spk, E cor. Conc Base of Signal Light
—	4.701		4.791			
BMSY242	37.921				37.947	Fd BMSY242 El. 37.947 SY pk - 103
						Sepulveda Blvd @ Avalon Blvd
						L&N, Near E Sepulveda, 10± W. E Avalon St

NOTES RED. _____ JOB NO. _____ SURVEY OF _____
DATE _____ SURVEY BY _____
NOTES CHKD. _____ NOTES BY _____ DATE _____
DATE _____ INDEXED _____ DATE _____

F.B. 1470 PG. 15

FORM 353 2M 3-48

PLEASE RETURN TO
LOS ANGELES COUNTY SURVEYOR
315 CIVIC CENTER BLDG.

NOTE: ANY ADDITIONS OR CHANGES ON THIS SHEET MUST BE MADE OR CIRCLED IN RED INK, WITH DATE AND NAME OF PERSON MAKING CHANGE.

Do not extend notes this side of this line

B.M.	1ST RUN	DIFF.	2ND RUN	3RD RUN	ADJ. ELEV.	DESCRIPTION
			Circuit #2			
Fd BMLH2	38955				38.968	Fd BMLH2 El 38955 FB 1470-53
+	4631		4755			Sepulveda Blvd (S. Side) 105± E. of Fries St.
⊼	43.586	-0.470	0.470		-0.4700	Bt Spk in N.W. Cor. Walk, Front of Market #510
Set	5101		5225		38.500	Set
BMLH9	38.485				~~38.498~~	BMLH9 El:
+	5020		5048			Lincoln St (S. Side) 82'± E. of Fries St.
⊼	43.505	-0.532	0.530		-0.5310	Bt. spk. No. end of Walk to Ho. #502
+	5552		5628			
T.P	37.953					
+	5035		5167			
⊼	42.988	+0.005	0.008		+0.0065	
Fd	5030		5159		37.977	Fd
BMLH6	37.958				37.9735	BMLH6 El 37.960 FB 1470-54
						Fries St (W. Side) 100'± S. ℄ Pacific St.
						Bt Spk in E. end Conc. Walk to Ho. #24107

JOB NO. 1448 SURVEY OF Lincoln St
SURVEY BY J.L. Willey DATE 4-51
NOTES BY J.L.W. DATE
INDEXED DATE
NOTES RED. DATE
NOTES CHKD. DATE

F.B. 1470 PG. 56

PWFB 0420

1765

F. B. ~~[illegible]~~ PG. 67

Notes Ck'd by: [illegible]	Survey of: LINCOLN ST
Map No.	W. O. 8351 Tape No. 947 St'd. 68 °F
Office Work	Surveyed by: J. L. Willey
Checked	Notes: JLW Date 4-51
Date	Indexed: ~~A. C. Johnson~~ 5.23.51

LINCOLN ST. S.S.

J.N. 8351
C.I. 1443

℄ SURVEY

4-26-51
Willey J.L.
Smiley
Brown - Kapp

Note: Any Additions or Changes of This Sheet Must Be Made or Circled in Red Ink With Date and Name of Person Making Change.

Do not extend notes this side of this line.

RETURN TO
LOS ANGELES COUNTY SURVEYOR
726 LOS ANGELES COUNTY
ENGINEERING BLDG.

76F309S 247 10M 1-49

PWFB 0420

F. B. [redacted] Pg. [redacted]

1766

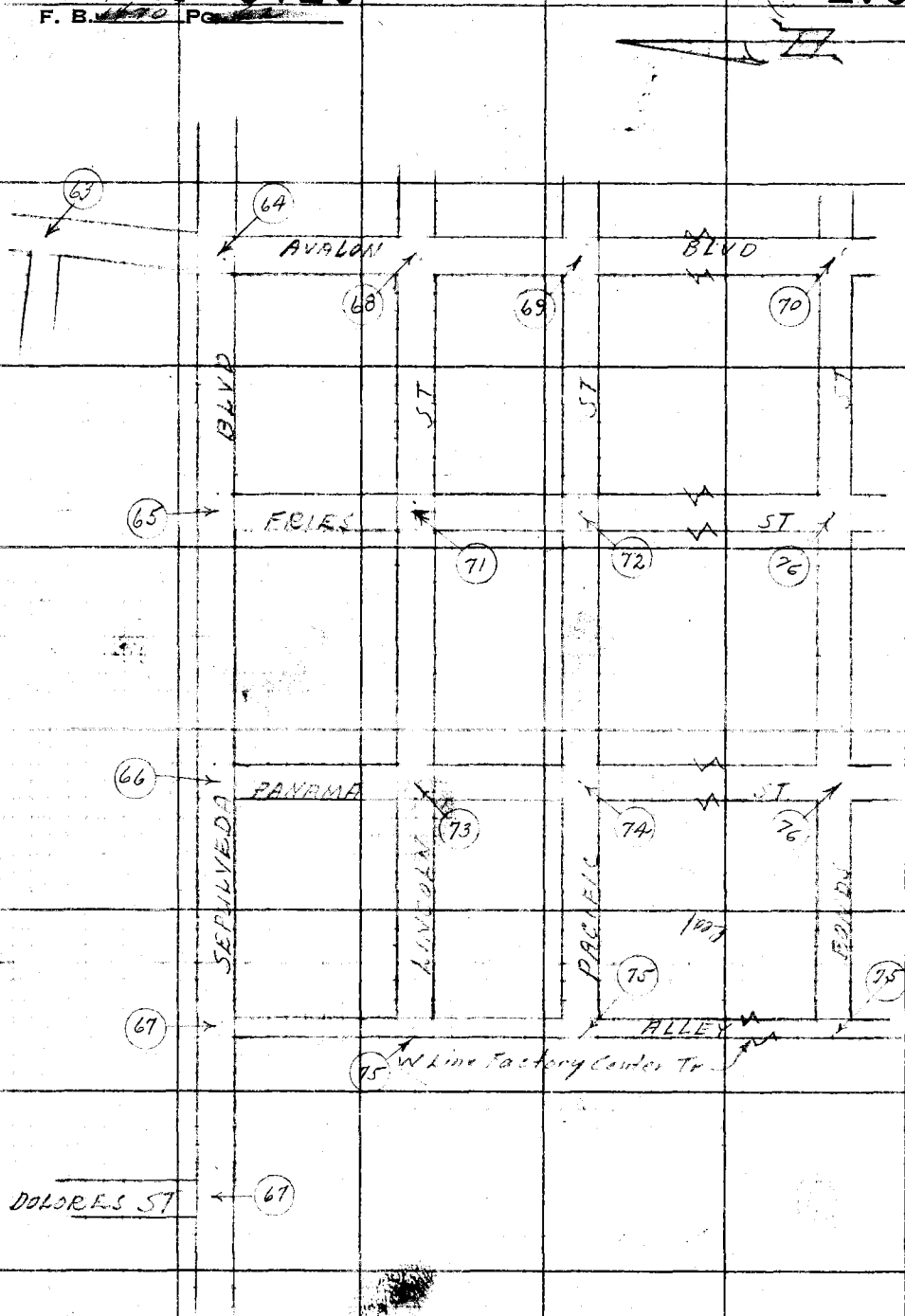

RETURN TO
LOS ANGELES COUNTY SURVEYOR
726 LOS ANGELES COUNTY
ENGINEERING BLDG.

Do not extend notes this side of this line.

Note: Any Additions or Changes on This Sheet Must be Made or Circled in Red Ink With Date and Name of Person Making Change.

PWFB 0420

1767

F. B. 1470 Page 63

W.S. 28C-2

Notes Ck'd by CAR	Survey of Lincoln St
Map No.	W. O. 8351 Tape No. 047 St'd. 68 °F
Office Work	Surveyed by J.L. Willey
Checked	Notes J.L.W. Date 4-51
Date	Indexed C. Johnson

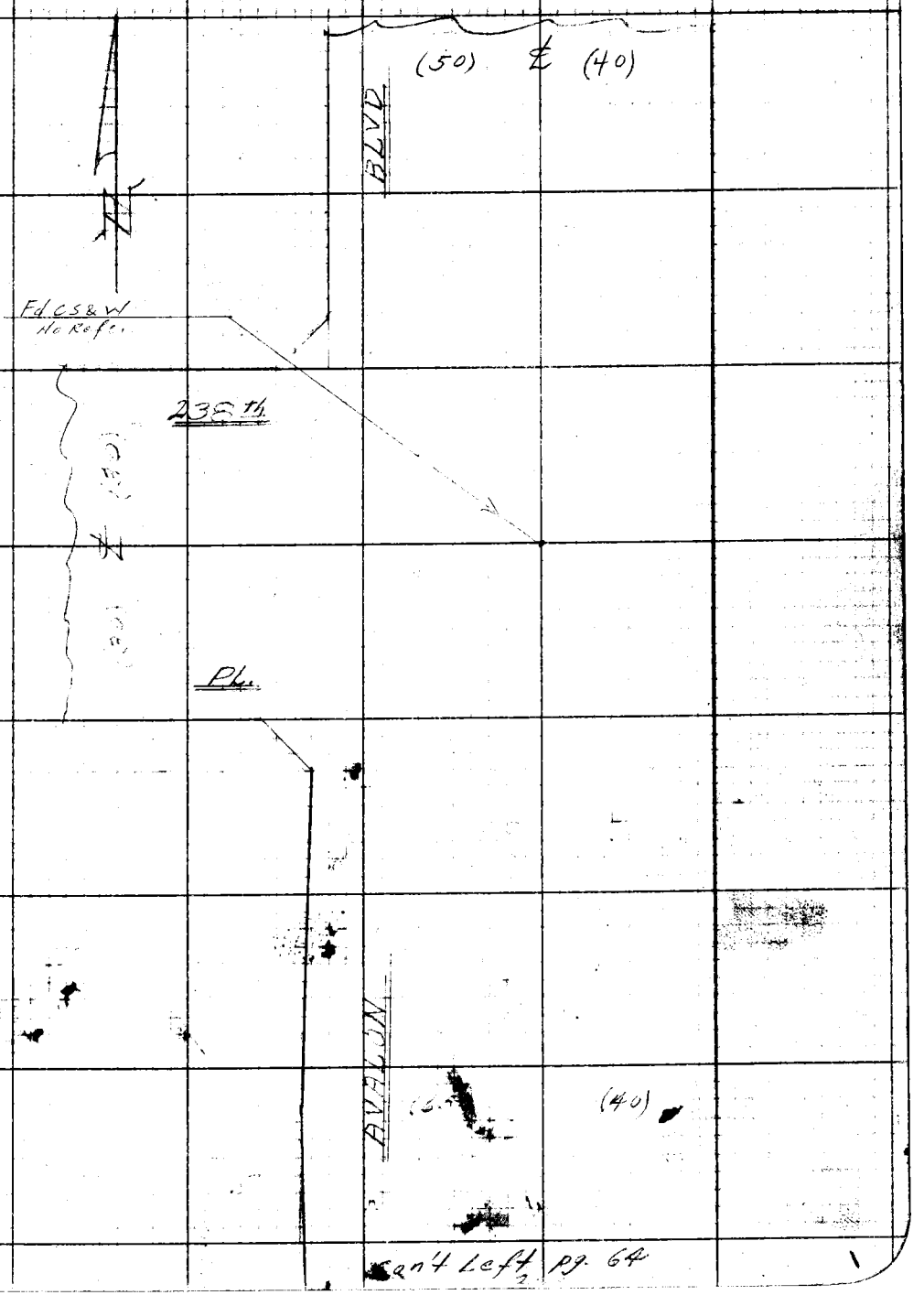

Cont Left pg. 64

Note: Any Additions or Changes on This Sheet Must be Made or Circled in Red Ink With Date and Name of Person Making Change.

Do not extend notes this side of this line.

RETURN TO
LOS ANGELES COUNTY SURVEYOR
1726 LOS ANGELES COUNTY
ENGINEERING BLDG.

76FS09S 247 10M 1-49

PWFB 0420

1768

F. B. 1490 Pg. 64

W.S. 28 C-2

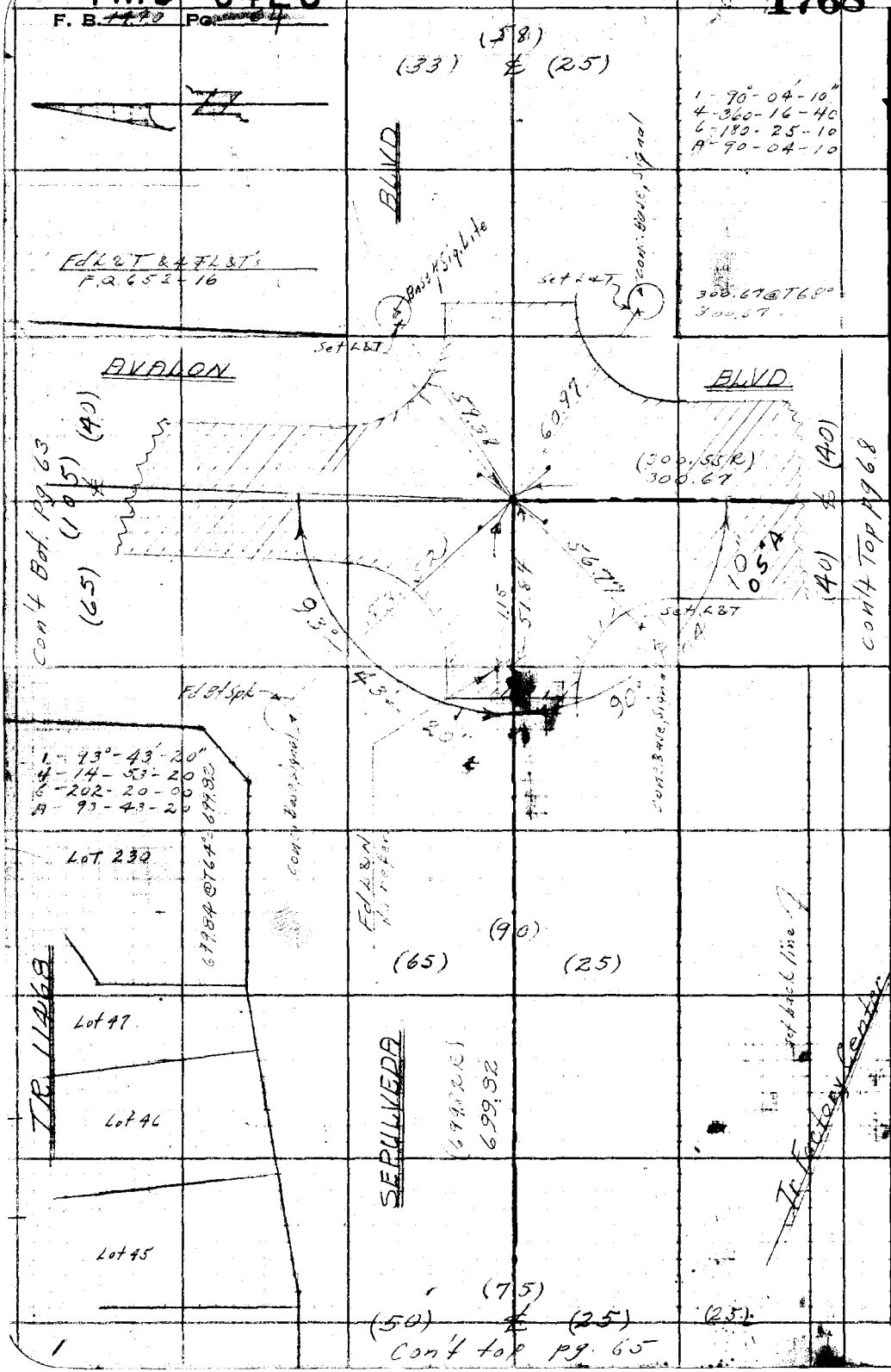

RETURN TO
LOS ANGELES COUNTY SURVEYOR
726 LOS ANGELES COUNTY
ENGINEERING BLDG.

Do not extend notes this side of this line.

Note: Any Additions or Changes on This Sheet Must be Made or Circled in Red Ink With Date and Name of Person Making Change.

PWFB 0420

1769

F. B. 1490 PG. 65

W.S. 28, C-2

Notes Ck'd by [illegible]	Survey of Lincoln St.
Map No.	W. O. 8351 Tape No. 047 St'd 68 °F
Office Work	Surveyed by JLWilley
Checked	Notes JLW Date 4-51
Date	Indexed E. C. Johnson

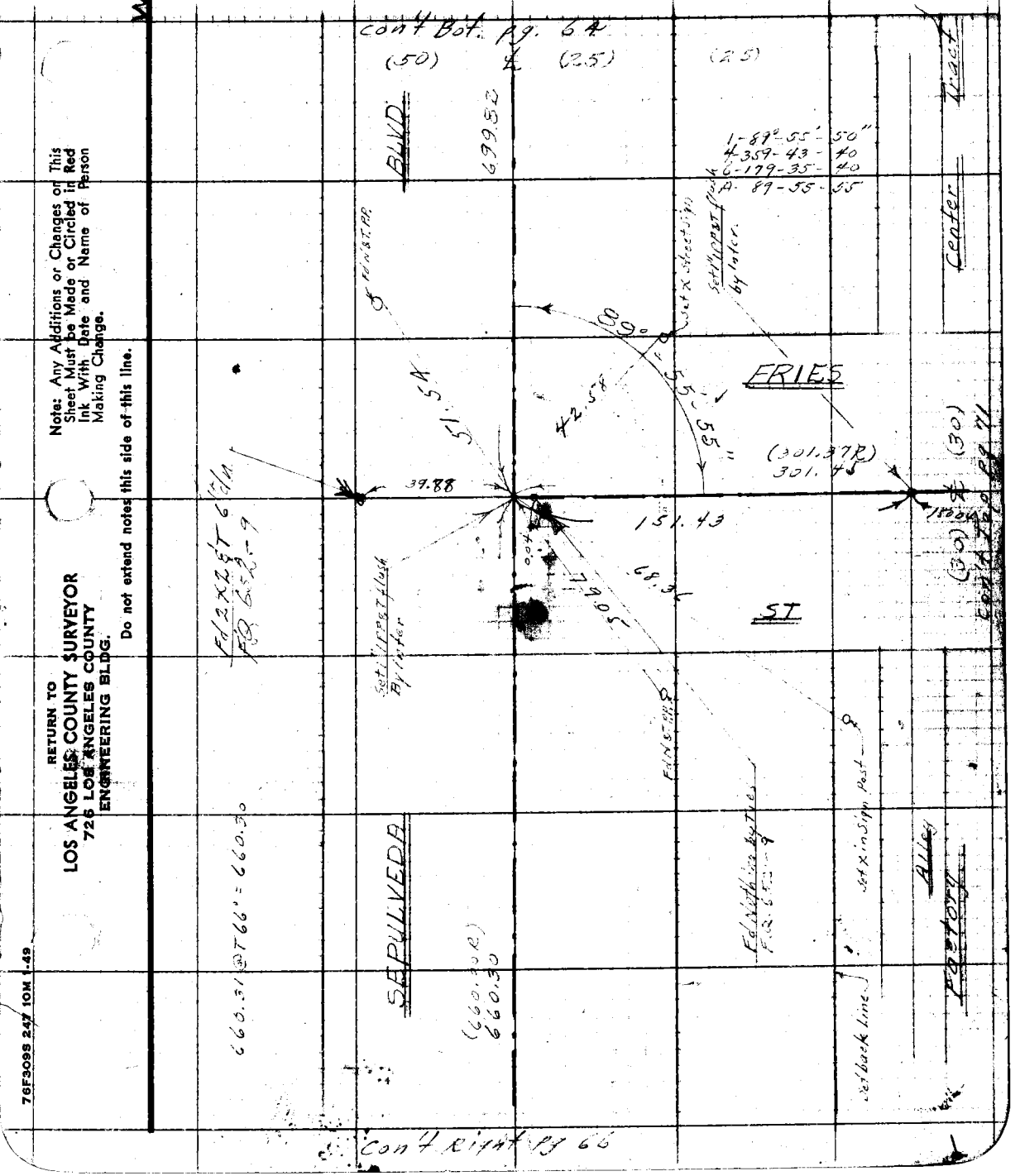

Note: Any Additions or Changes on This Sheet Must be Made or Circled in Red Ink With Date and Name of Person Making Change.

Do not extend notes this side of this line.

RETURN TO
LOS ANGELES COUNTY SURVEYOR
726 LOS ANGELES COUNTY
ENGINEERING BLDG.

76F309S 247 10M 1-49

PWFB 0420

F. B. 1770 PG. 66

1770

W.S. 28, C-2

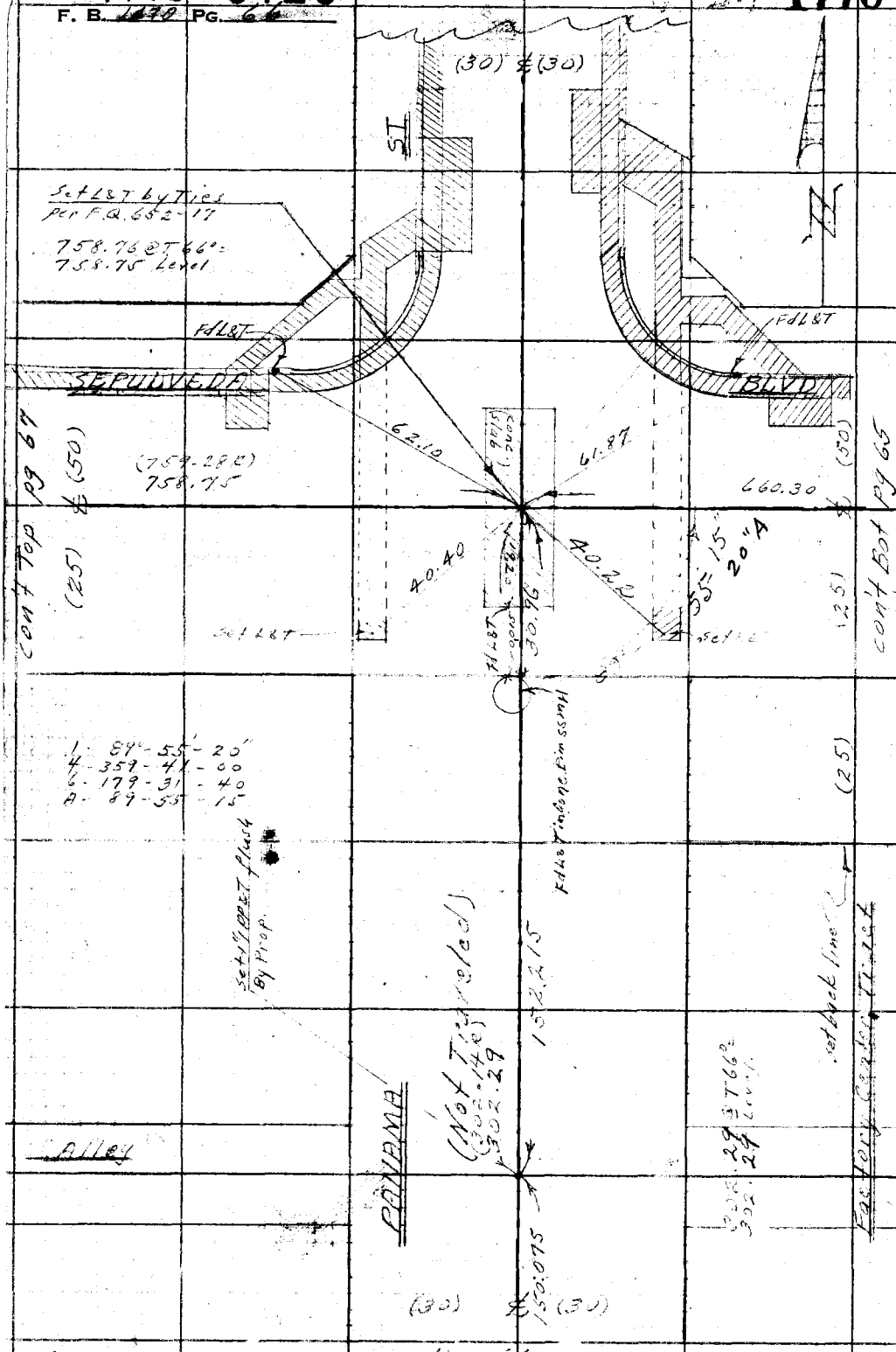

RETURN TO
LOS ANGELES COUNTY SURVEYOR
726 LOS ANGELES COUNTY
ENGINEERING BLDG.

Do not extend notes this side of this line.

Note: Any Additions or Changes on This Sheet Must be Made or Circled in Red Ink With Date and Name of Person Making Change.

PWFB 0420 1771

F. B. 1490 Pg. 67

W.S. 28, C-2

Notes Ck'd by aak	Survey of Lincoln St
Map No.	W. O. 8351 Tape No. 047 St'd 68 °F
Office Work	Surveyed by JL Willey
Checked	Notes JLW Date 4-51
Date	Indexed A. C. Johnson



Note: Any Additions or Changes on This Sheet Must be Made or Circled in Red Ink With Date and Name of Person Making Change.

Do not extend notes this side of this line.

RETURN TO
LOS ANGELES COUNTY SURVEYOR
726 LOS ANGELES COUNTY
ENGINEERING BLDG.

76F309S 247 10M 1-49

PWFB 0420 1772

F.B. 1470 PG.

W.S. 28 C-2

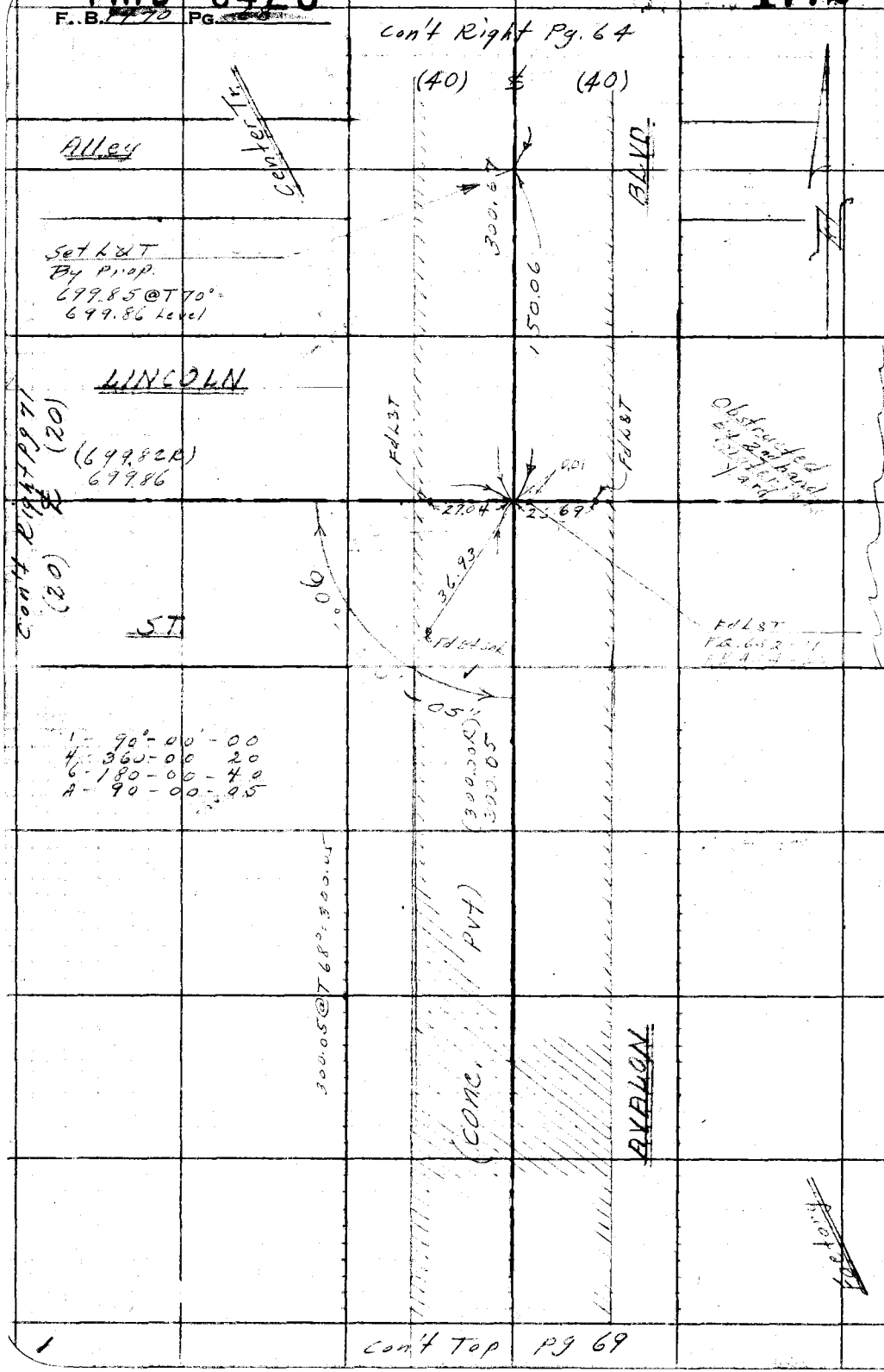

RETURN TO
LOS ANGELES COUNTY SURVEYOR
726 LOS ANGELES COUNTY
ENGINEERING BLDG.

Do not extend notes this side of this line.

Note: Any Additions or Changes on This Sheet Must be Made or Circled in Red Ink With Date and Name of Person Making Change.

PWFB 0420 1773

F. B. 70 PG.

Notes Ck'd by aur	Survey of Lincoln St
Map No.	W. O. 8351 Tape No. 047 St'd 68 °F
Office Work	Surveyed by J. L. Willey
Checked	Notes J. L. W Date 4-51
Date	Indexed A. C. Johnson

W.S. 28, C-2



Note: Any Additions or Changes on This Sheet Must be Made or Circled in Red Ink With Date and Name of Person Making Change.

Do not extend notes this side of this line.

RETURN TO
LOS ANGELES COUNTY SURVEYOR
726 LOS ANGELES COUNTY
ENGINEERING BLDG.

76F309S 247 10M 1-49

PWFB 0420

F. B. 1420 Pg. 40

1774

W.S.28.C-2

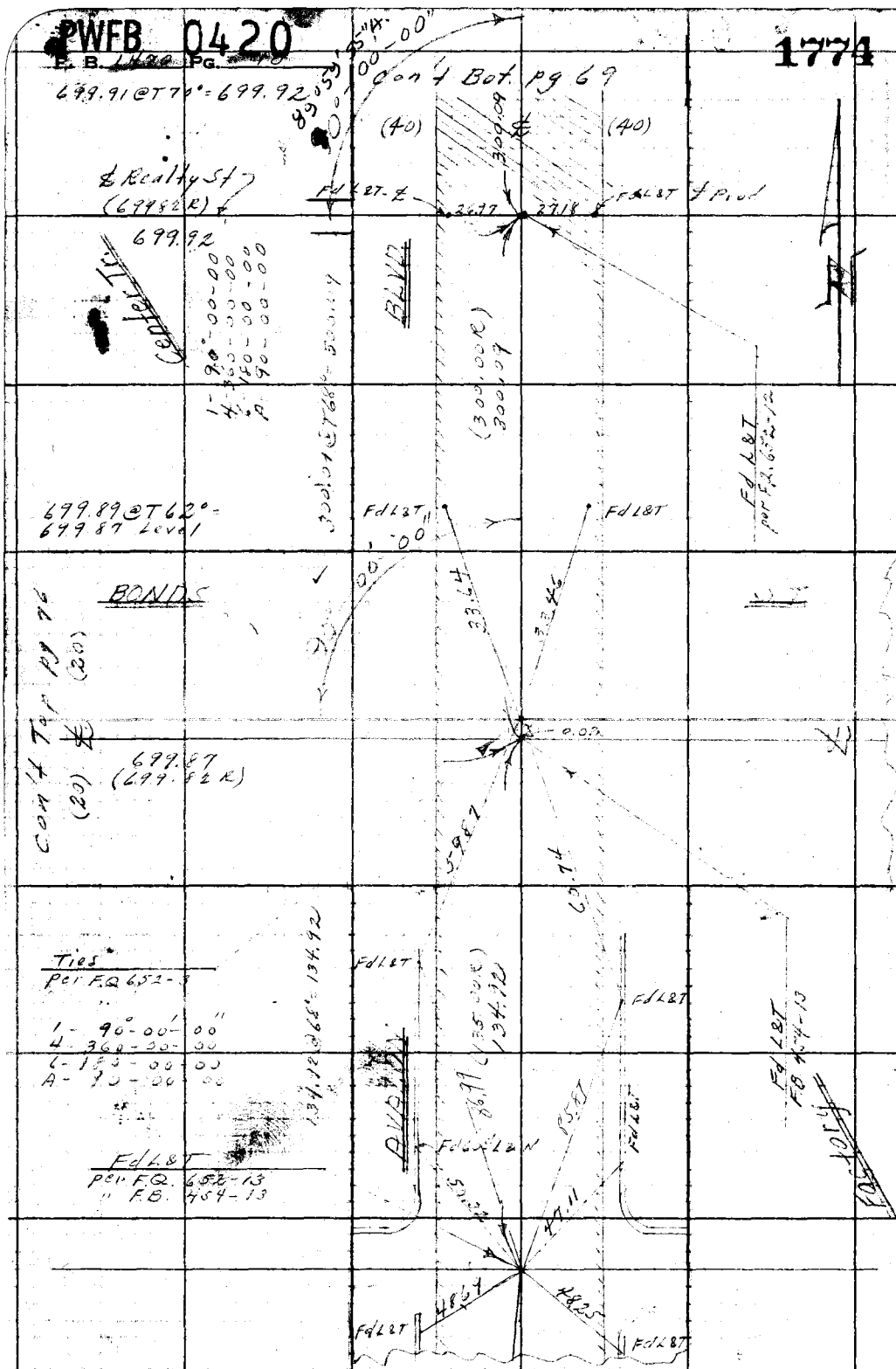

RETURN TO
LOS ANGELES COUNTY SURVEYOR
726 LOS ANGELES COUNTY
ENGINEERING BLDG.

Do not extend notes this side of this line.

Note: Any Additions or Changes on This Sheet Must be Made or Circled in Red Ink With Date and Name of Person Making Change.

PWFB 0420

1775

F. B. 1470 Pg. 44

Notes Ck'd by: AMR	Survey of: Lincoln ST
Map No.	W. O. 8351 Tape No. 047 St'd. 68 °F
Office Work	Surveyed by: J. L. Willey
Checked	Notes: J.L.W. Date: 4-57
Date	Indexed: A. O. Johnson

M.S. 28.C-2

Note: Any Additions or Changes on This Sheet Must be Made or Circled in Red Ink With Date and Name of Person Making Change.

Do not extend notes this side of this line.

RETURN TO
LOS ANGELES COUNTY SURVEYOR
726 LOS ANGELES COUNTY
ENGINEERING BLDG.



76F309S 247 10M 1-49

PWFB 0420 1776, 1777

F. B. ____ PG. ____

W.S. 28, C-2

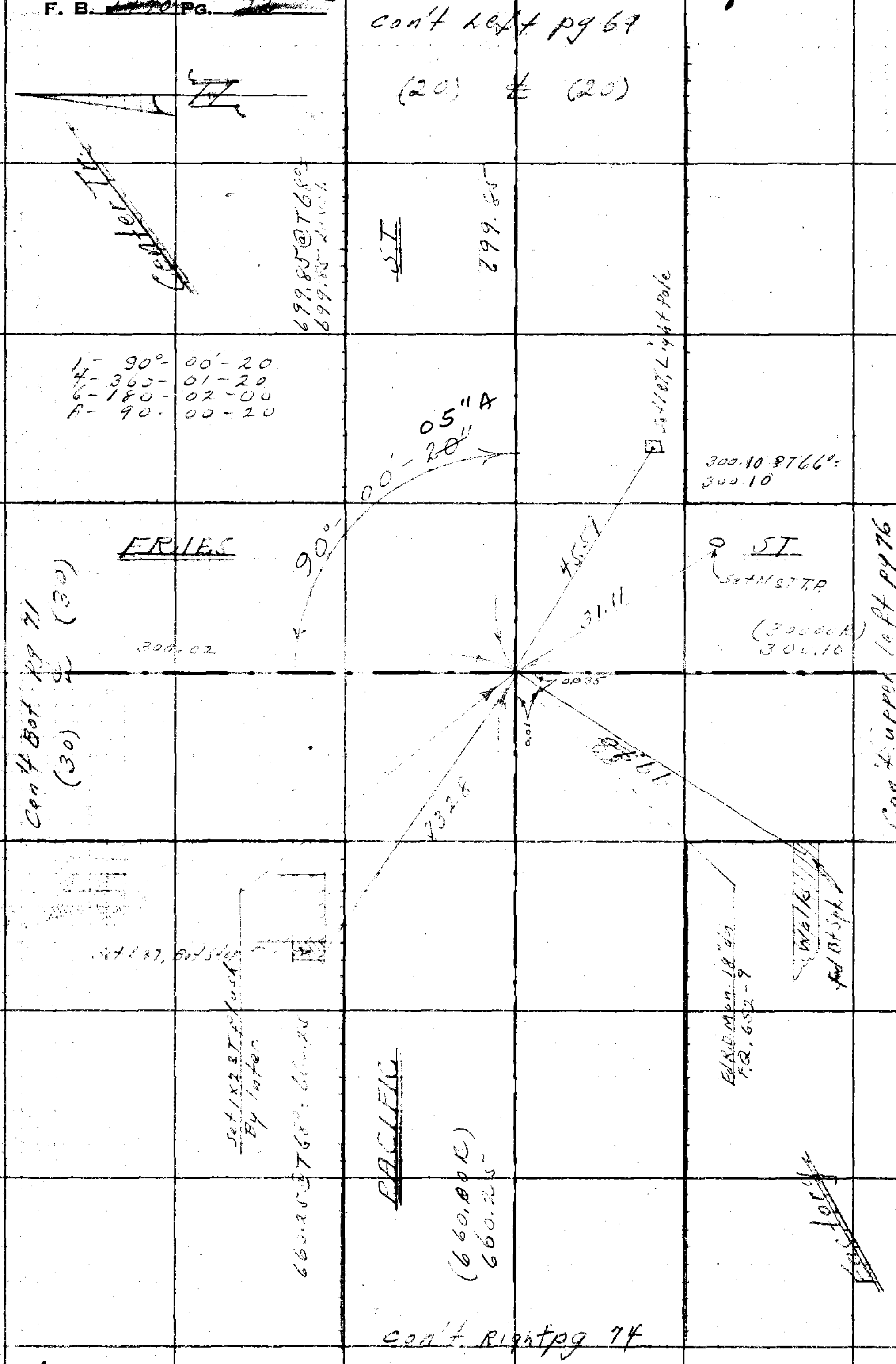

RETURN TO
LOS ANGELES COUNTY SURVEYOR
726 LOS ANGELES COUNTY
ENGINEERING BLDG.

Do not extend notes this side of this line.

Note: Any Additions or Changes on This Sheet Must be Made or Circled in Red Ink With Date and Name of Person Making Change.

PWFB 0420

1778

F.B. 1490 Pg. 73

Notes Ck'd by AWR	Survey of Lincoln ST
Map No.	W. O. 8351 Tape No. 047 St'd. 68 °F
Office Work	Surveyed by J.L. Willey
Checked	Notes J.L.W Date 4-51
Date	Indexed A. C. Johnson

W.S. 28 C-2

30250
15221
150.06

Cont Left Pg 71

300.05 ∠T 66° = 300.05

Fd 4 Fl. & T on ℄ of SSMH Per F.Q. 652-5

ST

(660.00 R)
660.17

set L&T
Walk

53.58

Bt Spk, Lite Post.

PANAMA

ST

46.74

(Not
302.29
150.075

Traveled)
(300.00 R)
299.98

Cont Bot pg 66

(30) ℄ (30)

45'
40" A

90°

Cont Top pg 74

1- 90°-00'-40"
4- 360-03-00
6- 180-04-40
A- 90-00-45

766.80 ∠T 72 = 766.82

LINCOLN

766.82

(20) ℄ (20)

Factory

Cont Right pg 75

Note: Any Additions or Changes on This Sheet Must be Made or Circled in Red Ink With Date and Name of Person Making Change.

Do not extend notes this side of this line.

RETURN TO
LOS ANGELES COUNTY SURVEYOR
726 LOS ANGELES COUNTY
ENGINEERING BLDG.

76F3098 247 10M 1-49

PWFB 0420 1779, 1780

F. B. 1470 Pg. 74

W.S.28,C-2

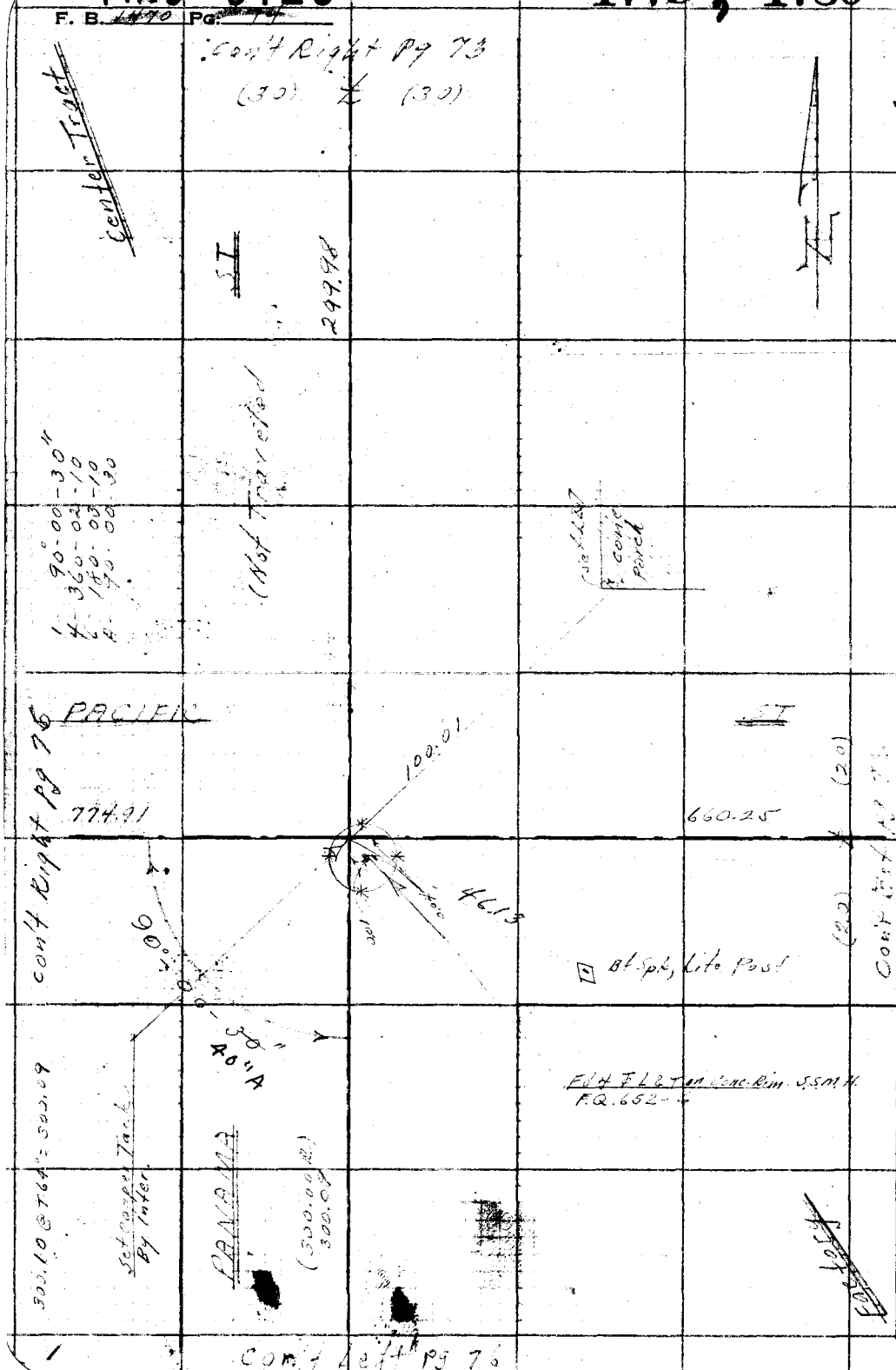

RETURN TO
LOS ANGELES COUNTY SURVEYOR
726 LOS ANGELES COUNTY
ENGINEERING BLDG.

Do not extend notes this side of this line.

Note: Any Additions or Changes on This Sheet Must be Made or Circled in Red Ink With Date and Name of Person Making Change.

PWFB 0420 1781, 1782

F. B. [illegible] Pg. [illegible]

W.S. 28 C-2

Notes Ck'd by: aar	Survey of: Lincoln St
Map No.	W. O. 8351 Tape No. 047 St'd 68 °F
Office Work	Surveyed by: J.L. Willey
Checked	Notes: JLW Date 4-51
Date	Indexed: A. C. Johnson

Cont Right Pg 67

Center Tr.

LINCOLN

(Not Traveled)

Set "X" & PM, Rim S.S.M.H.

766.82 (767.25R)

ST

Cont Bot Pg 73

Fd R.D. Conc Mon. 18" per FQ 652-20

1- 91°-31'-00"
4-366-04-00
6-189-06-00
A- 91-31-00

774.90 @ T 70° = 774.91

PACIFIC

(Not Traveled)

774.91 (775.09R)

ST

Cont Left Pg 74

Fd R.D. Conc. Mon. 18" dn per F.Q. 652-22

1- 88°-29'-00"
4-353-55-20
6-170-53-00
A- 88-28-50

Gone

Fd R.D. Conc. Mon. 18" dn per F.Q. 652-24

℄ Realty St

(Not Traveled)

782.96 (782.97R)

1- 88°-29'-00"
4-353-56-10
6-170-54-20
A- 88-29-05

790.97 @ T 70° = 790.98

These ties & points have been [illegible]

Fd Rd. Dept Conc. Mon. 18" dn per FQ 652-4

Set L.B.T. Base F.P.

W'ly line Factory Center Tr.

Cfd N&T, P.O.B.

ALLEY

Fd "X" & PM in E. Rim S.S.M.H.

BONDS

(Not Traveled)

Cont Bot Pg 76

1- 88°-29'-00"
4-353-56-00
6-170-53-50
A- 88-29-00

790.98 (790.85R)

ST

Set "X" in Bolt

Factory

Fd RR Bolt, "X" & PM in Top per F.B. 454-11
" FQ 652-8

R.R. Trestle

S'ly line Factory Center Tr

S.W. Cor. Factory Center Tr.

Note: Any Additions or Changes on This Sheet Must be Made or Circled in Red Ink With Date and Name of Person Making Change.

Do not extend notes this side of this line.

RETURN TO
LOS ANGELES COUNTY SURVEYOR
726 LOS ANGELES COUNTY
ENGINEERING BLDG.

76F309S 247 10M 1-49

PWFB 0420 1783 , 1784

F. B. PG.

W.S.28.C-2

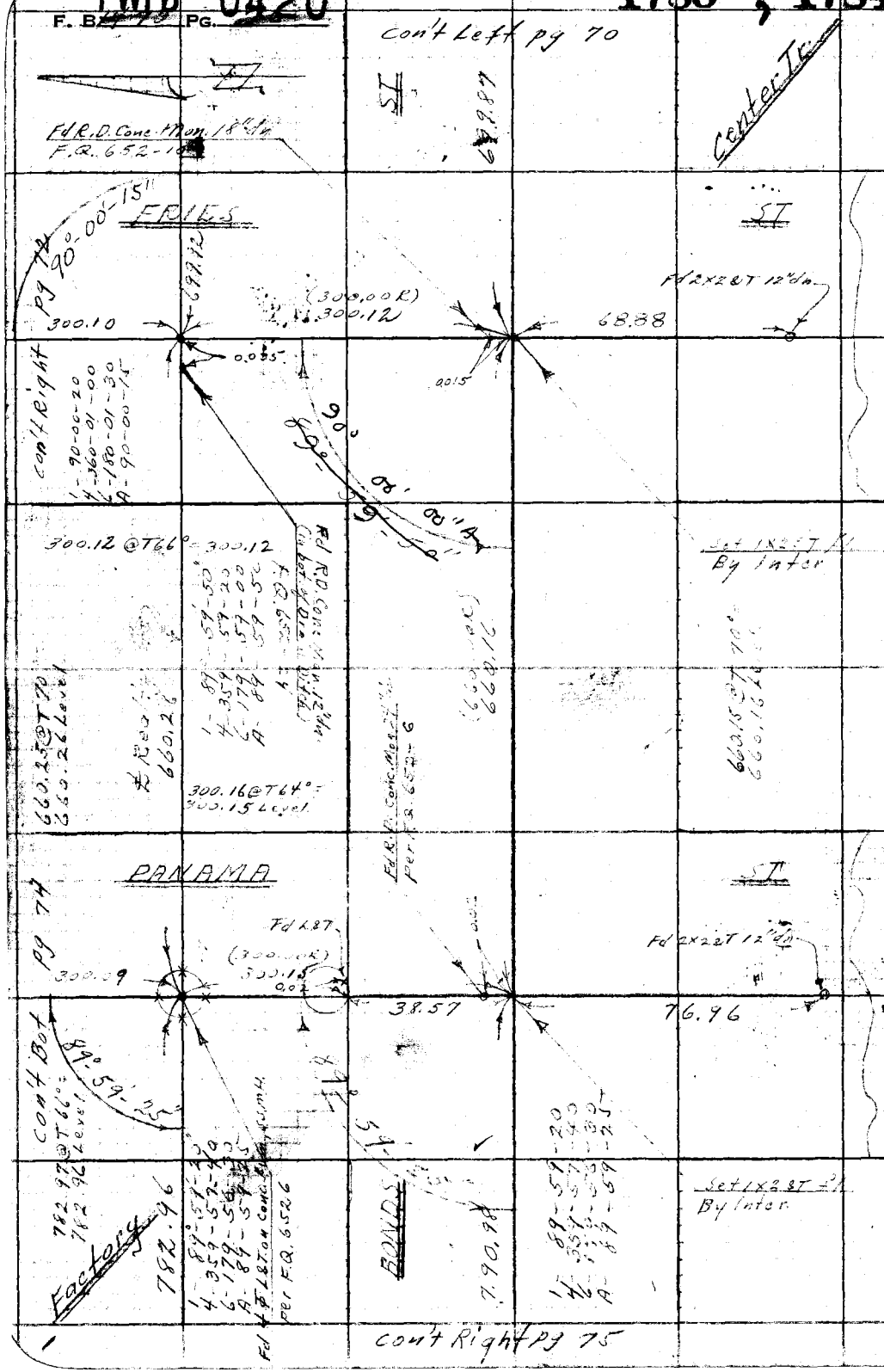

RETURN TO
LOS ANGELES COUNTY SURVEYOR
726 LOS ANGELES COUNTY
ENGINEERING BLDG.

Do not extend notes this side of this line.

Note: Any Additions or Changes on This Sheet Must be Made or Circled in Red Ink With Date and Name of Person Making Change.

Notes Ck'd by	Survey of Lincoln St.
Map No.	W. O. 1448 Tape No. St'd. °F
Office Work	Surveyed by J. L. Willey
Checked	Notes J.L.W. Date 5-51
Date	Indexed K. O. Johnson

F. B. 1470 PG. 99

JUL 22 '51

LINCOLN ST.

C1 1448

TOPOGRAPHY

on

SEPULVEDA BLVD.

from

PANAMA ST

E to

AVALON BLVD

Notes: Any Additions or Changes on This Sheet Must be Made or Circled in Red Ink With Date and Name of Person Making Change.

Do not extend notes this side of this line.

RETURN TO
LOS ANGELES COUNTY SURVEYOR
726 LOS ANGELES COUNTY
ENGINEERING BLDG.

76F309S 247 10M 1-49

F. B. 1470 PG. 98



RETURN TO
LOS ANGELES COUNTY SURVEYOR
726 LOS ANGELES COUNTY
ENGINEERING BLDG.

Do not extend notes this side of this line.

Note: Any Additions or Changes on This Sheet Must be Made or Circled in Red Ink With Date and Name of Person Making Change.

Notes Ck'd by	Survey of Lincoln St.
Map No.	W. O. 1448 Tape No. St'd °F
Office Work	Surveyed by JLWilley
Checked	Notes JLW Date 5-51
Date	Indexed C. Johnson

F. B. 1420 PG. 72

Note: Any Additions or Changes on This Sheet Must be Made or Circled in Red Ink With Date and Name of Person Making Change.

Do not extend notes this side of this line.

RETURN TO
LOS ANGELES COUNTY SURVEYOR
726 LOS ANGELES COUNTY
ENGINEERING BLDG.



76F309S 247 10M 1-49

F. B. 1470 PG. 80



RETURN TO
LOS ANGELES COUNTY SURVEYOR
72B LOS ANGELES COUNTY
ENGINEERING BLDG.

Do not extend notes this side of this line.

Note: Any Additions or Changes on This Sheet Must be Made or Circled in Red Ink With Date and Name of Person Making Change.

Profile	Notes Red.	Plotted	Job No. 1448	Division No.	F.B. 1470 Pg. 81
No.	Date	Date	Survey of [illegible]		
X-Sec.	Notes Chkd. LCM	Checked	Survey by JLW	Date 5-3-51	
No.	Date 5/24/51	Date	Map No.	Indexed Johnson	Date JUN 22 '51

LINCOLN ST

C1 1448

"X" SECTIONS & PROFILE

on

SEPULVEDA BLVD

from

PANAMA ST

E. to

AVALON BLVD

STATION	B.S.	H.I.	F.S.	ELEV.

NOTE: ANY ADDITIONS OR CHANGES ON THIS SHEET MUST BE MADE OR CIRCLED IN RED INK, WITH DATE AND NAME OF PERSON MAKING CHANGE.

PLEASE RETURN TO

LOS ANGELES COUNTY SURVEYOR

726 LOS ANGELES COUNTY ENGINEERING BLDG.

Do not extend notes this side of this line.

76L298 307 4-50

76L298 307 4-50

PLEASE RETURN TO
LOS ANGELES COUNTY SURVEYOR
726 LOS ANGELES COUNTY ENGINEERING BLDG.

NOTE: ANY ADDITIONS OR CHANGES ON THIS SHEET MUST BE MADE OR CIRCLED IN RED INK, WITH DATE AND NAME OF PERSON MAKING CHANGE.

Do not extend notes this side of this line.

STATION	B. S.	H. I.	F. S.	ELEV.	Left.	℄ Right.
BMLH3	4 62	41 39		36 77	BMLH3 El. 36.771 .78	Per Pg. 53
					Sepulveda Blvd. & Panama St. N.E. Cor.	
					Bt. Spkin Cb, 15' E. of ECR	
						℄
0+27 2			4 14	37 25		℄
"			4 21	37 18		8' bk in prt.
"			4 63	36 76		18' Edge Prt.
"			4 9	36 5		21' Gut. Rtn Bk.
"			4 0	37 4		23' top bk.
"			3 8	37 6		25' So. Bk.
"			2 9	38 5		40' Bk.
"			3 2	38 2		50' Gnd.
"			4 44	36 95	21' bk in prt.	
"			4 92	36 47	32' prt. over Conc. Aprm.	
"			5 25	36 14	36' Gut. out.	
"			5 42	35 97	38' Gut. in.	
"			4 62	36 77	38' top Cb.	
0+43 5			4 20	37 19		℄
"			4 43	36 96	21' bk in prt.	
"			5 01	36 38	32' prt. over Conc. Aprm.	
"			5 55	35 84	38' Gut in	

F.B. 1470 Pg. 82
Job No. 1448 Division No. ____ Notes Red. ____ Plotted ____ Profile ____
Survey of Lincoln St. Date ____ Date ____ No. ____
Survey by J.L. Willey Notes J.L.W. Notes Chkd. ____ Checked ____ X-Sec. ____
Indexed C. Johnson Date ____ Date ____ Date ____ No. ____

76L298 307 4-50

PLEASE RETURN TO
LOS ANGELES COUNTY SURVEYOR
726 LOS ANGELES COUNTY ENGINEERING BLDG.

NOTE: ANY ADDITIONS OR CHANGES ON THIS SHEET MUST BE MADE OR CIRCLED IN RED INK, WITH DATE AND NAME OF PERSON MAKING CHANGE.

Do not extend notes this side of this line.

STATION	B. S.	H. I.	F. S.	ELEV.	Left	℄ Right
0+43.5		41 39	4 68	36 71	38' top Cb. over Drain	
+75.95			4 45	36 84		℄ (over Conc. Drain)
			4 73	36 66		20° Edge pvt.
			4 89	36 50		21' top drain Culvert
			4 84	36 55		31.8' top (Sand) Drain
			6 16	35 23		31.8' btm (inside)
			3 5	37 9		50° top West. Bk.
1+00			4 69	36 70		℄ (Panama St.)
			4 91	36 48		20° edge pvt.
			5 1	36 3		22° Gut.
			5 1	36 3		25° S P/L
S.S.J.C.					(4.90 of water in bot. of M.H.)	32.7 Right
12" Inlet N			19 94	21 45	Rim 5.19 / Depth 13.75 / Dia 1.00 / Rod 19.94	Rim 5.19 / Depth 13.70 / Dia .67 / Rod 19.56
8" Inlet E			19 56	21 83		Rim 5.20 / Depth 13.70 / Dia 1.00 / Rod 19.90
12" Outlet S			19 90	21 49		Rim 5.21 / Depth 13.68 / Dia .67 / Rod 19.56
8" Inlet W			19 56	21 83		
			5 1	36 3		50° So. R. (Set back)
			5 2	36 2		100°
			5 4	36 0		155° ℄ 1st Alley So. of Sepulveda Blvd.
			4 51	36 88	25' bk. in pvt.	
			4 43	36 96	38' opp. N. Curb line	
			4 50	36 89	50' pvt.	

Profile Notes Red. ____ Plotted ____ Job No. 1448 Division No. ____ F. B. 1470 Pg. 83
No. ____ Date ____ Date ____ Survey of Lincoln St.
X-Sec. Notes Chkd. ____ Checked ____ Survey by L. K. Willey Notes Smiley Date 5-11-51
No. ____ Date ____ Date ____ Map No. ____ Indexed Johnson Date ____

76L298 307 4-50

PLEASE RETURN TO
LOS ANGELES COUNTY SURVEYOR
726 LOS ANGELES COUNTY ENGINEERING BLDG.

NOTE: ANY ADDITIONS OR CHANGES ON THIS SHEET MUST BE MADE OR CIRCLED IN RED INK, WITH DATE AND NAME OF PERSON MAKING CHANGE.

Do not extend notes this side of this line.

F.B. 7470 Pg. 84 | Profile | X-Sec.

Job No. 1445 Division No. | Plotted | No. | Notes Red. | Notes Chkd. | No.

Survey of Lincoln St. | Date | Date | Date | Date

Survey by Lt. Whitley | Checked | Notes Sanitary

Indexed E. C. Johnson | Date | Date

STATION	B. S.	H. I.	F. S.	ELEV.	Left.	& Right.
1+00		41 39	4 63	36 76	100' pvt.	
			5 39	36 00	37' Gut out.	Curbs
			5 50	36 89	38' Gut. in.	West end C.R. N.W. Cor.
			4 68	36 71	38' top Cb.	
			5 21	36 18	68' Gut. out	
			5 27	36 12	68' Gut in	North end C.R. N.W. Cor.
			4 61	36 78	68' top Cb.	
			5 56	35 83	76.5' Gut in	Drain inlet. West side
			4 60	36 79	76.5' top Cb.	Panama St. N.W. Cor.
0+75 9.5			4 50	36 89	58' top drain (over (over)	Storm drain T.C.
			6 90	35 39	58' invert elev. of	Cover. Storm drain @ T.C.
			5 16	36 23	68' Gut. out.	
			5 24	36 15	68' Gut in	No. end C.R. N.E. Cor.
			4 68	36 81	68' Top Cb.	
			5 28	36 11	37' Gut. out	
			5 32	36 07	38' Gut in	E. end C.R. N.E. Cor.
			4 56	36 81	38' top Cb.	
			5 56	35 83	76.5' Gut in	Drain inlet East side.
			4 60	36 79	76.5' top Cb	Panama St. N.E. Cor.
1+24 15			4 48	36 91		
"			4 74	36 65		20' edge Pvt.

76L298 307 4-50

PLEASE RETURN TO
LOS ANGELES COUNTY SURVEYOR
726 LOS ANGELES COUNTY ENGINEERING BLDG.

NOTE: ANY ADDITIONS OR CHANGES ON THIS SHEET MUST BE MADE OR CIRCLED IN RED ICK, WITH DATE AND NAME OF PERSON MAKING CHANGE.

Do not extend notes this side of this line.

STATION	B. S.	H. I.	F. S.	ELEV.	Left	℄ Right
1+24.15		41.39	5.02	36.37		25' So. Pr.
"			5.02	36.37		31 E top
"			6.20	35.19		31 E invert storm dr.
"			6.1	35.3		38.0' btm dn ditch
"			3.5	37.9		50' Soft. set back pt.
"			5.2	36.2		20' Gra.
"			3.8	37.6		155' ℄ 1st Alley So. pt.
"			4.49	36.90	22' bb in pt.	
"			4.53	36.86	58' top drain (over (over) storm drain ℄	
"			5.96	35.43	58' elev. inlet storm drain @ ℄	
1+30			4.38	37.01		℄
"			4.72	36.67		20' bb in pt.
"			4.92	36.45		25' Soft. Cut ℄ edge Pt.
"			3.0	36.4		50' So. ℄. set back
+57.9			4.19	37.20		℄
"			4.99	36.40	32' So. edge (over) Apron	
"			5.56	35.83	38' Gutter	Inlet or storm drain ℄ E. ens. @ ℄ Sec.
"			4.60	36.79	28' top Cb.	
+73.3			4.12	37.27		℄
"			4.47	36.92	20' edge Pr.	
"			4.99	36.40	32' So. edge stm. dn. Apron	

Profile No. ____ Notes Red. ____ Plotted ____ Job No. 448 Division No. ____ F. B. 1470 Pg. 83

X-Sec. No. ____ Notes Chkd. ____ Date ____ Checked ____ Date ____ Survey of Lincoln Ave. Survey by J. L. Wilkes Note Keeper C. J. Date 5-11-51

Date ____ Map No. ____ Indexed ____ Date ____

76L298 307 4-50

PLEASE RETURN TO
LOS ANGELES COUNTY SURVEYOR
726 LOS ANGELES COUNTY ENGINEERING BLDG.

NOTE: ANY ADDITIONS OR CHANGES ON THIS SHEET MUST BE MADE OR CIRCLED IN RED INK, WITH DATE AND NAME OF PERSON MAKING CHANGE.

Do not extend notes this side of this line.

STATION	B. S.	H. I.	F. S.	ELEV.	Left	℄ Right
1+73 3		41 39	5 36	36 03	38' Gut. in.	
			4 62	36 77	38' top. ob.	
2+00			4 03	37 36		℄
"			4 37	37 02		20' bk in pvt.
"			4 98	36 91		22' Gut.
"			4 38	37 01		25' S. Pl.
"			2 95	38 44		50' " " Setback.
"			4 04	37 35	4 5 top. St. Crown.	
"			4 62	36 77	20' edge pvt.	
"			4 9	36 5	31' Gut Line. btm bk.	
"			4 1	37 3	33' top bk.	
"			3 7	37 7	27' btm bk.	
"			2 3	39 1	50' No. Pl. top bk.	
T.P.	5 03	42 04	4 38	37 01		
3+00			4 51	37 53		℄
			4 92	37 12		20' bk in Pvt.
			4 98	37 06		23' Gut.
			4 87	37 17		25' S. Pl.
			3 44	38 60		50' S. Pl. Setback.
			2 5	39 5		100' Gnd.
			3 5	38 5		155' ℄ 1st Alley So. Sepulveda Blvd.

F. B. 1470 Pg. 86 Job No. 1448 Division No. Notes Red. Plotted Profile
Survey of Lincoln St. Date Date No.
Survey by J. L. Willey Notes Smiley Notes Chkd. Checked X-Sec.
Indexed A. C. Johnson Date Date Date No.

76L298 307 4-50

PLEASE RETURN TO
LOS ANGELES COUNTY SURVEYOR
726 LOS ANGELES COUNTY ENGINEERING BLDG.

NOTE: ANY ADDITIONS OR CHANGES ON THIS SHEET MUST BE MADE OR CIRCLED IN RED INK, WITH DATE AND NAME OF PERSON MAKING CHANGE.

Do not extend notes this side of this line.

STATION	B. S.	H. I.	F. S.	ELEV.	Left	℄ Right
3+00		42.04	4 52	37 52	4' top st. crown	
"			5 08	36 96		
"			5 5	36 5		31' Gut. btm bk
			4 8	37 2		34' top bk.
			4 0	38 0		28' btm bk.
			3 8	38 2		50' N. Pl. top bk
4+00			4 35	37 69		℄
			4 95	37 09		20' edge pvt.
			5 04	37 00		23' Gut.
			4 87	37 17		25' So. Pl.
			3 30	38 74		50' So. Pl. (set back)
			4 94	37 10	21° edge pvt.	
			5 1	36 9	29° Gut. btm bk.	
			4 3	37 7	31' top bk.	
			4 0	38 0	50' No. Pl.	
5+00			4 20	37 84		℄
			4 69	37 35		20' edge pvt.
			4 89	37 15		24' Gut.
"			4 79	37 25		25' So. Pl.
"			3 5	38 2		50' So. Pl. (set back)
"			4 79	37 25	20' edge pvt.	

Profile No. ____ Notes Red. ____ Plotted ____ Job No. 1448 Division No. ____ F. B. 1472 Pg. 87
Date ____ Date ____ Survey of Lincoln St.
X-Sec. No. ____ Notes Chkd. ____ Checked ____ Survey by J. L. Wilkes Notes Smiley Date 5-11-51
Date ____ Date ____ Map No. ____ Indexed Johnson Date ____

76L298 307 4-50

PLEASE RETURN TO
LOS ANGELES COUNTY SURVEYOR
726 LOS ANGELES COUNTY ENGINEERING BLDG.

NOTE: ANY ADDITIONS OR CHANGES ON THIS SHEET MUST BE MADE OR CIRCLED IN RED INK, WITH DATE AND NAME OF PERSON MAKING CHANGE.

Do not extend notes this side of this line.

STATION	B. S.	H. I.	F. S.	ELEV.	[illegible]	℄ [illegible]
5+00		42 04	49	37 1	28' Gut. Hmbk.	
"			45	37 5	29' top. bk.	
"			38	38 2	50' No. Pl.	
T.P.	5 02	42 49	4 57	37 47		
6+00			452	37 97		℄
			500	37 45		20' edge pvt.
"			513	37 36		24' Gut.
"			500	37 43		25' So. Pl.
"			395	38 54		50' So. Pl. (Set [illegible])
"			35	39 0		100' Gnd
"			40	38 5		15[illegible] ± 12' [illegible]
"			511	37 38	21' edge Pvt.	
"			53	37 2	22' Gut. Line (Hmbk)	
"			45	38 0	30' top. bk.	
"			44	38 1	50' No. Pl.	
7+00			436	38 13		℄
"			480	37 69		20' edge Pvt.
"			485	37 64		22' Gut. [illegible]
"			467	37 82		25' So. Pl.
			373	38 76		50' So. Pl. (Set [illegible])
			494	37 55	20' edge Pvt.	

F. B. 1470 Pg. 88
Job No. 1448 Division No. Notes Red. Plotted Profile
Survey of Lincoln St. Date Date No.
Survey by Jr. Willey Notes Smiley Notes Chkd. Checked X-Sec.
Indexed C. Johnson Date Date No.

76L298 307 4-50

PLEASE RETURN TO
LOS ANGELES COUNTY SURVEYOR
726 LOS ANGELES COUNTY ENGINEERING BLDG.

NOTE: ANY ADDITIONS OR CHANGES ON THIS SHEET MUST BE MADE OR CIRCLED IN RED INK, WITH DATE AND NAME OF PERSON MAKING CHANGE.

Do not extend notes this side of this line.

STATION	B. S.	H. I.	F. S.	ELEV.	Left ℄	Right
		4249	53	372	27' [illegible]	
			47	378	28' [illegible]	
			41	384	50' [illegible]	
7+30.3			431	3818		℄ (opp. [illegible]
"			478	3771		20' edge [illegible]
"			490	3759		22' [illegible]
"			566	3789		25' So. [illegible]
"			574	3875		[illegible] (Setback
"			586	3763	20' edge [illegible]	
"			52	373	27' [illegible]	
			[illegible]	380	29' [illegible]	
			42	383	[illegible]	
+34.0			430	3819		℄ (opp. [illegible]
"			485	3764		20' edge [illegible]
T.P.	427	4322	354	3895		
7+46.6			499	3823		℄ (opp. Second Rd. [illegible]
			542	3780		20' edge [illegible]
			552	3770		23 [illegible]
			524	3798		34.5 Second Rd. [illegible]
			495	3827		50' S. R. Set Back
+60.30			496	3826		℄ (Fries to South

Profile No. ____ Notes Red. ____ Plotted ____ Job No. [illegible] Division No. ____ F. B. [illegible] Pg. 89

X-Sec. No. ____ Date ____ Date ____ Survey of [illegible] Date [illegible]

Notes Chkd. ____ Checked ____ Survey by [illegible] Notes [illegible] Date [illegible]

Date ____ Date ____ Map No. ____ Indexed ____ Date ____

76L298 307 4-50

PLEASE RETURN TO
LOS ANGELES COUNTY SURVEYOR
726 LOS ANGELES COUNTY ENGINEERING BLDG.

NOTE: ANY ADDITIONS OR CHANGES ON THIS SHEET MUST BE MADE OR CIRCLED IN RED INK, WITH DATE AND NAME OF PERSON MAKING CHANGE.

Do not extend notes this side of this line.

STATION	B. S.	H. I.	F. S.	ELEV.	Left	℄ Right
7+60.30		43 22	5 30	37 92		20' edge pvt
"			5 35	37 87		23' ~~CX~~ Gvt.
"			5 15	38 07		35' bk in prt.
"			4 62	38 60		60' bk in prt.
"			4 52	38 70		155' ℄ 1st Alley [illegible]
"			4 98	38 24	7' st. crown	
"			5 58	37 64	20' edge Pvt.	
"			5 8	37 4	25' Gvt. (btm bk.)	
			5 3	37 9	28' top bk.	
"			4 9	38 3	49' btm bk.	
			4 7	38 5	51' N. R. (top bk.)	
+74.30			4 98	38 24		℄ (Opp. S. end [illegible] S.E. cor.)
			5 28	37 94		20' S. edge Pvt.
			5 33	37 89		23' X Gvt.
			5 00	38 22		45' S. end [illegible] S.E. cor.
+90.30			4 90	38 33		℄ (Opp. E. [illegible] st.)
			5 40	37 78		20 edge Pvt.
			5 6	37 6		25' Gvt (btm bk.)
			5 1	38 1		26' top bk.
			4 7	38 5		50' S.R. (set back)
8+00.00			4 88	38 34		℄

F. B. 1470 Pg. 90
Job No. 144B Division No. Notes Red. Plotted Profile
Survey of Lincoln St. Date Date No.
Survey by J. L. Willey Notes Smiley Notes Chkd. Checked X-Sec.
Indexed R. C. Johnson Date Date No.

76L298 307 4-50

PLEASE RETURN TO
LOS ANGELES COUNTY SURVEYOR
726 LOS ANGELES COUNTY ENGINEERING BLDG.

NOTE: ANY ADDITIONS OR CHANGES ON THIS SHEET MUST BE MADE OR CIRCLED IN RED INK, WITH DATE AND NAME OF PERSON MAKING CHANGE.

Do not extend notes this side of this line.

STATION	B. S.	H. I.	F. S.	ELEV.	Left	℄	Right
8+00		43 22	5 30	37 92			20' edge prt.
"			5 6	37 6			25' Gut (btm bk) s.d.
"			5 2	38 0			26' top bk.
"			4 8	38 4			[illegible] s.d. (set back)
"			4 89	38 33	6' bk in prt.		
"			5 50	37 72	20' edge prt.		
"			5 7	37 5	25' Gut. (btm bk)		
"			4 1	38 1	27' top bk.		
"			4 8	38 4	50' N. R.		
T.P.	4 15	43 [illegible]	4 27	38 95			
9+00			4 65	38 45		℄	
"			5 07	38 03			20' edge Prt.
"			5 14	37 96			25' Gut & s.d.
"			4 57	38 53			35' S. R.
"			4 16	38 94			50' S. R. (set back)
"			5 31	37 79	20' edge Prt.		
"			5 5	37 6	26' Gut (btm bk.)		
"			5 0	38 1	28' top bk.		
"			4 9	38 2	50' N. R.		
10+00			4 56	38 54		℄	
"			4 97	38 13			20' edge Prt.

Profile Notes Red. ____ Plotted ____ Job No. 1448 Division No. ____ F. B. 1470 Pg. 91
No. ____ Date ____ Date ____ Survey of Lincoln St.
X-Sec. Notes Chkd. ____ Checked ____ Survey by J. L. Wiley Notes Sunday Date 5-14-51
No. ____ Date ____ Date ____ Map No. ____ Indexed Johnson Date ____

76L298 307 4-50

PLEASE RETURN TO
LOS ANGELES COUNTY SURVEYOR
726 LOS ANGELES COUNTY ENGINEERING BLDG.

NOTE: ANY ADDITIONS OR CHANGES ON THIS SHEET MUST BE MADE OR CIRCLED IN RED INK, WITH DATE AND NAME OF PERSON MAKING CHANGE.

Do not extend notes this side of this line.

STATION	B. S.	H. I.	F. S.	ELEV.	Left	℄ Right
10+00		43 10	50	38 1		24' Gut. (btm bk.)
"			38	37 3		36' top bk.
"			38	37 3		50' S.R. (set back)
"			40	39 1		100' Gra.
"			44	38 7		155' ~~Lt~~ 1st Alley So. Sepulveda Blvd.
"			5 25	37 85	20' edge pvt.	
"			5 3	37 8	25' Gut. (btm bk.)	
"			4 8	38 3	27' top bk.	
"			4 8	38 3	65' N. R.	
11+00			4 66	38 44		℄
"			5 12	37 98		20' edge pvt.
"			5 3	37 8		22' Gut. (btm bk.
"			5 0	38 1		25' S.R.
"			4 1	39 0		35' top bk.
"			3 8	39 3		50' S.R. (set back)
"			5 28	37 82	20' edge pvt.	
"			5 6	37 5	25' Gut. (btm bk.)	
"			5 4	37 7	27' top bk.	
"			4 9	38 2	65' N. R.	
T.P.	5 10	42 97	5 23	37 87		
12+00			4 70	38 27		℄

F. B. 1470 PG. 92
Job No. 1448 Division No. ____ Notes Red. ____ Plotted ____ Profile
Survey of Lincoln St. Date ____ Date ____ No. ____
Survey by Smalley Notes Smalley Notes Chkd. ____ Checked ____ X-Sec.
Indexed A. C. Johnson Date ____ Date ____ Date ____ No. ____

76L298 307 4-50

PLEASE RETURN TO
LOS ANGELES COUNTY SURVEYOR
726 LOS ANGELES COUNTY ENGINEERING BLDG.

NOTE: ANY ADDITIONS OR CHANGES ON THIS SHEET MUST BE MADE OR CIRCLED IN RED INK, WITH DATE AND NAME OF PERSON MAKING CHANGE.

Do not extend notes this side of this line.

STATION	B. S.	H. I.	F. S.	ELEV.		℄ Right
12+00		42 97	5 12	37 85		20' edge Pvt.
"			5 39	37 58		23' Gut & btm. bk.
"			5 25	37 72		25' S. Pl.
"			4 20	38 77		50' top bk. (S. Pl. set back)
"			4 2	38 8		100' Gnd.
"			4 5	38 5		155' ℄ 1st Alley S. Sepulveda Blvd.
"			5 22	37 75	20' edge Pvt.	
"			5 4	37 6	29' Gut. (btm. bk.)	
"			5 1	37 9	31' top bk.	
"			4 9	38 1	65' N. Pl.	
13+00			4 84	38 13		℄
"			5 31	37 66		20' edge pvt.
"			5 42	37 55		23' Gut. Line
"			5 13	37 84		25' S. Pl.
"			4 16	38 81		50' S. Pl. (set back)
"			5 38	37 59	22' edge Pvt. & Gut.	
"			4 43	38 54	65' N. Pl. (Pavd.)	
T.P.	5 55	43 22	5 30	37 67		
13+72 Z			5 20	38 02		℄ Copp Bell System Tel. M.H.
Bell System Tel. M.H.			14 66	28 56	Rod to rim = 4.90	
					Rim to btm Chamber = 9.76	
					Rod = 14.66	

Profile Notes Red. ____ Plotted ____ Job No. 1446 Division No. ____ F. B. 1470 Pg. 93
No. ____ Date ____ Date ____ Survey of Lincoln St.
X-Sec. Notes Chkd. ____ Checked ____ Survey by J. L. Willey Notes Smiley Date 5-14-51
No. ____ Date ____ Date ____ Map No. ____ Indexed C. Johnson Date ____

76L298 307 4-50

PLEASE RETURN TO
LOS ANGELES COUNTY SURVEYOR
726 LOS ANGELES COUNTY ENGINEERING BLDG.

NOTE: ANY ADDITIONS OR CHANGES ON THIS SHEET MUST BE MADE OR CIRCLED IN RED INK, WITH DATE AND NAME OF PERSON MAKING CHANGE.

Do not extend notes this side of this line.

STATION	B. S.	H. I.	F. S.	ELEV.	Left.	℄ Right.
14+00		43 22	521	38 01		℄
"			547	37 75		20' edge pvt.
"			551	37 71		22' Gut btm bk.
"			544	37 78		25' S.R.
"			495	38 27		50' S.R. (set back)
"			561	37 61	20' edge Pvt. & Gut.	
"			473	38 49	65' N.R. (Paved)	
+07.1			526	37 96		℄
"			543	37 79		15° edge Concr. Pvt.
"			549	37 73		22° Gut. [illegible]
"			549	37 73		25' S.R.
"			492	38 30		50' S.R. [illegible]
"			542	37 80	15' edge Concr. Pvt.	
"			549	37 73	21° Gut [illegible]	
"			476	38 46	65° N.R.	
+28.6			545	37 77		℄ ("X" Gut [illegible])
"			555	37 67		25° (edge Concr. Pvt.)
"			555	37 67	16° (edge Concr. Pvt.)	
+32.4			542	37 80		℄
			552	37 70		25'
			558	37 64		10°

F. B. 1470 Pg. 94
Survey of Lincoln St.
Survey by J. L. Willey
Indexed A. C. Johnson
Job No. 1448 Division No. Notes Red. Plotted Profile
Date Date No.
Notes Chkd. Checked X-Sec.
Date Date No.

76L298 307 4-50

PLEASE RETURN TO
LOS ANGELES COUNTY SURVEYOR
726 LOS ANGELES COUNTY ENGINEERING BLDG.

NOTE: ANY ADDITIONS OR CHANGES ON THIS SHEET MUST BE MADE OR CIRCLED IN RED INK, WITH DATE AND NAME OF PERSON MAKING CHANGE.

Do not extend notes this side of this line.

STATION	B. S.	H. I.	F. S.	ELEV.	Left	& Right
14+32.4		4322	564	3758		
"			553	3769	17° edge Concr. Rt.	
"			525	3797	39 8 (Opp Nord. Rt-Bn.	
+45 12			525	3797		℄.
"			526	3796	20° (Bkin Rt.)	
"			499	3823	39 8 Nord. (Lower) Rt. Rt. N. W. Cor.	
+60 12			493	3829		℄ Int. Sepulveda & Aviation
			503	3817		25' Bk. (Fed.)
			505	3817		50' Bk. (Set back) Rt.
			512	3805		100' Concr. Rt.
			486	3836	25' (Concr. Rt.)	
"			480	3842	40' (Opp. Concr. Rt.)	
"			463	3859	50' (Concr. Rt.)	
+88 12			542	3780		℄ ("X" Cut.)
"			559	3763		25'
"			562	3760		40' Second Concr. Rt.
"			535	3787	20' Rt. edge Concr. Rt.	
"			532	3790	40' Opp. Rt. Ehd	
"			543	3779	50'	
15+00 12			533	3789		℄ (Opp. E. R. Arabian Blvd.
"			545	3777		20' Sidge Concr. Rt.

Profile No. ____ Date ____ X-Sec. No. ____ Date ____

Notes Red. ____ Date ____ Notes Chkd. ____ Date ____

Plotted ____ Date ____ Checked ____ Date ____

Job No. 1448 Division No. 5 Survey of Bridge Survey by L. L. Williams Notes Smith Date 5-14-57 Map No. ____ Indexed J. Johnson Date ____

F. B. 1470 Pg. 95

76L298 307 4-50

PLEASE RETURN TO
LOS ANGELES COUNTY SURVEYOR
726 LOS ANGELES COUNTY ENGINEERING BLDG.

NOTE: ANY ADDITIONS OR CHANGES ON THIS SHEET MUST BE MADE OR CIRCLED IN RED INK, WITH DATE AND NAME OF PERSON MAKING CHANGE.

Do not extend notes this side of this line.

STATION	B. S.	H. I.	F. S.	ELEV.		
15+00 12		43 22	5 47	3775		22' Gut btm bk.
"			5 45	3777		25' S. R.
"			5 42	3780	16° edge coner Pvt.	
"			5 52	3770	25° Gut	
"			5 37	3785	40° (opp. N. end. coner. Pvt Ktn)	
+13 5			5 22	3800		℄ (E. end. Coner. Pvt.
+25 5			5 16	3806		℄ (Sepulveda to East.)
15+60 12			5 03	3819		℄ (" ")
Fd B.M. L.H-1.			3 16	4006	Fd. B.M. L H-1 El: 40.055 Per. pg 52	
					Avalon Blvd., & Sepulveda Blvd., (N.W. Cor.)	
					Bt. spk. in E. end. of Coner. base of Signal Light.	

F. B. 1470 PG. 96 Job No. 1448 Division No. Notes Red. Plotted Profile
Survey of Lincoln St. Date Date No.
Survey by J. L. Willey Notes Smiley Notes Chkd. Checked X-Sec.
Indexed R. C. Johnson Date Date No.

Notes Ck'd by	Survey of Lincoln St
Map No.	W. O. 1448 Tape No. St'd °F
Office Work	Surveyed by J.L. Willey
Checked	Notes J.L.W. Date 5-51
Date	Indexed C. Johnson

F. B. 1479 PG. 97

JUN 22 '51

LINCOLN ST

TOPOGRAPHY

on

LINCOLN ST

from

PANAMA ST

E to

AVALON BLVD

C11449

Note: Any Additions or Changes of This Sheet Must be Made or Circled in Red Ink With Date and Name of Person Making Change.

Do not extend notes this side of this line.

RETURN TO
LOS ANGELES COUNTY SURVEYOR
726 LOS ANGELES COUNTY
ENGINEERING BLDG.

76F3099 247 10M 1-49

F. B. 1470 PG. 98

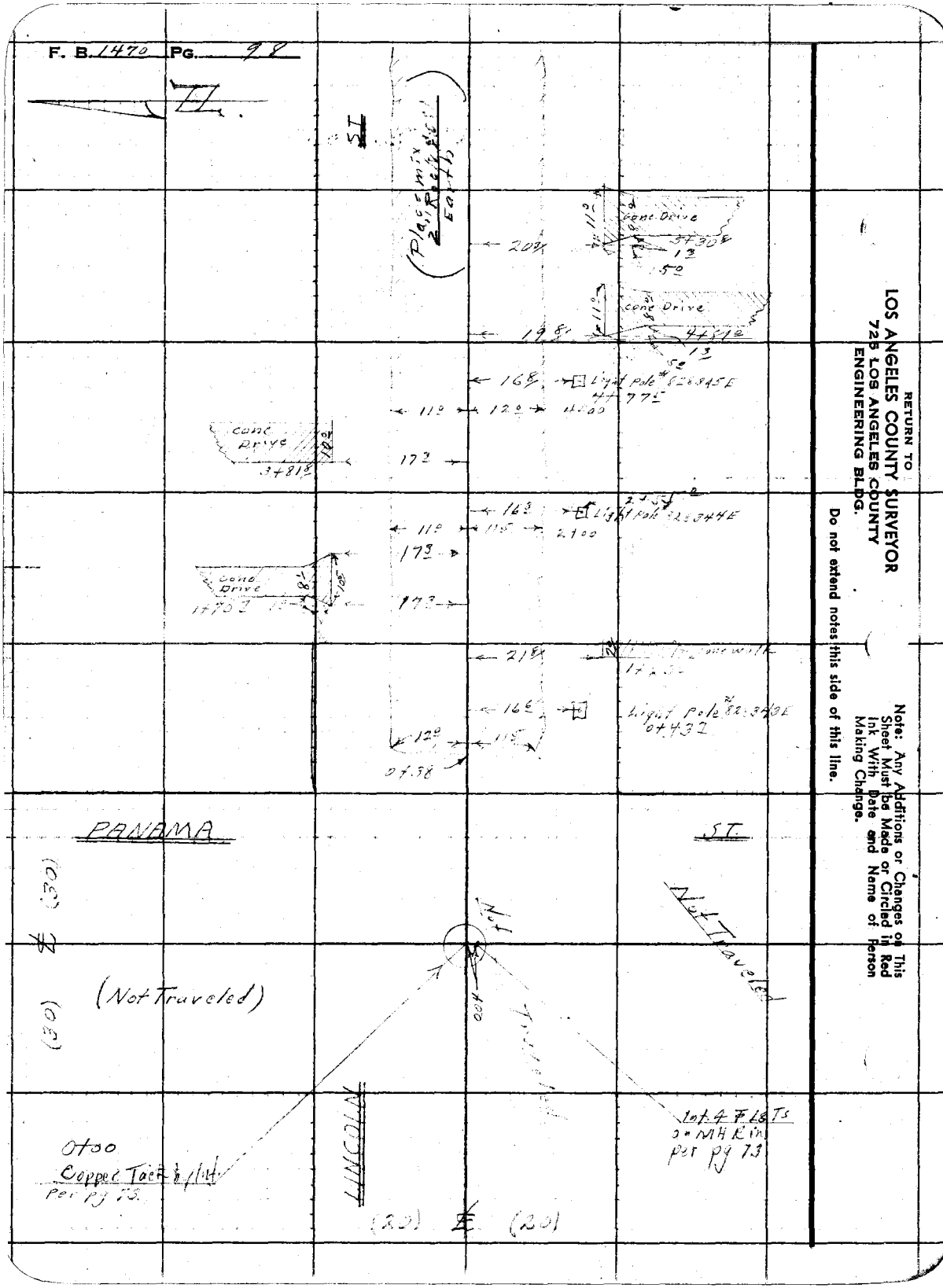

RETURN TO
LOS ANGELES COUNTY SURVEYOR
725 LOS ANGELES COUNTY
ENGINEERING BLDG.

Do not extend notes this side of this line.

Notes: Any Additions or Changes on This Sheet Must be Made or Circled in Red Ink With Date and Name of Person Making Change.

Notes Ck'd by	Survey of Lincoln St
Map No.	W. O. 1448 Tape No. St'd. °F
Office Work	Surveyed by JLWilley
Checked	Notes JLW. Date 5-51
Date	Indexed R. C. Johnson

F. B. 1470 PG. 99

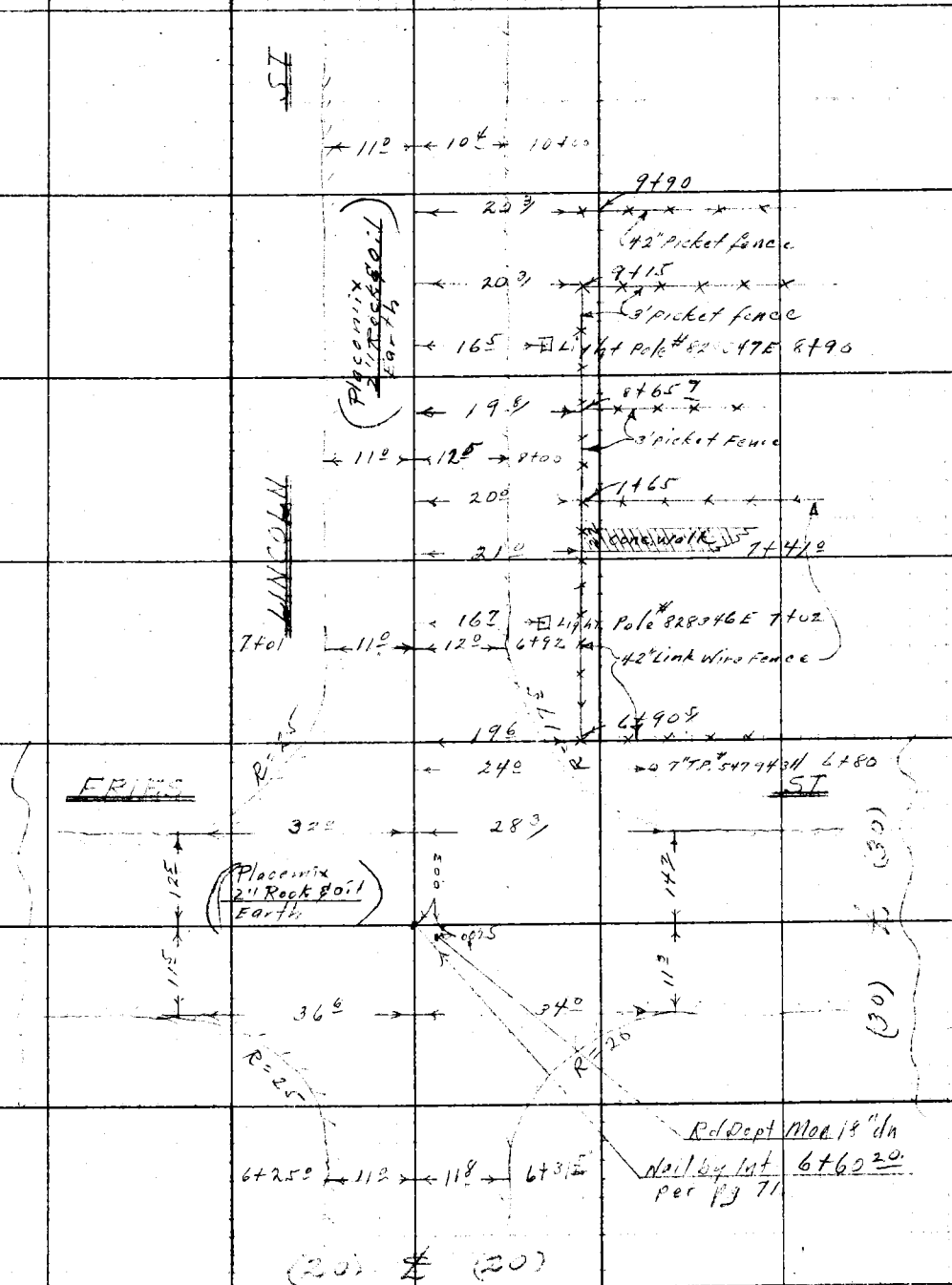

Note: Any Additions or Changes on This Sheet Must be Made or Circled in Red Ink With Date and Name of Person Making Change.

Do not extend notes this side of this line.

RETURN TO
LOS ANGELES COUNTY SURVEYOR
726 LOS ANGELES COUNTY
ENGINEERING BLDG.

76F309S 247 10M 1-49

F. B. 1470 Pg. 100

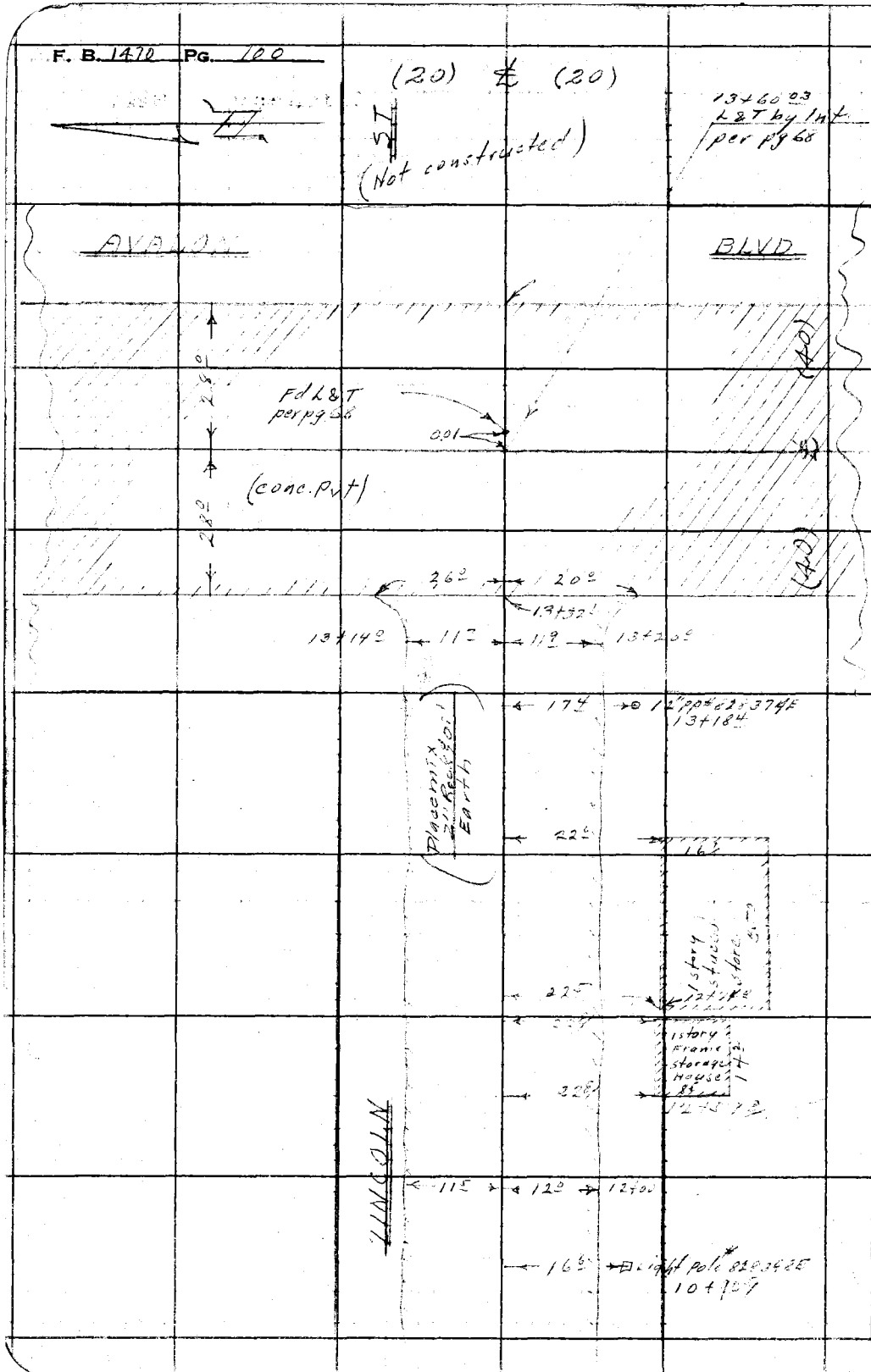

RETURN TO
LOS ANGELES COUNTY SURVEYOR
726 LOS ANGELES COUNTY
ENGINEERING BLDG.

Do not extend notes this side of this line.

Note: Any Additions or Changes on This Sheet Must be Made or Circled in Red Ink With Date and Name of Person Making Change.

Profile No.	Notes Red.	Plotted	Job No. 1448	Division No.	F. B. 1470 Pg. 101
	Date	Date	Survey of Lincoln St		
X-Sec. No.	Notes Chkd. KM	Checked	Survey by JLWilley	Notes JLW	Date 5-51
	Date 5/21/57	Date	Map No.	Indexed R.C. Johnson	Date JUN 22 '51

LINCOLN ST

C11448

"X" SECTIONS & PROFILE

on

LINCOLN ST

from

PANAMA ST

E. to

AVALON BLVD

STATION	B. S.	H. I.	F. S.	ELEV.

NOTE: ANY ADDITIONS OR CHANGES ON THIS SHEET MUST BE MADE OR CIRCLED IN RED INK, WITH DATE AND NAME OF PERSON MAKING CHANGE.

PLEASE RETURN TO
LOS ANGELES COUNTY SURVEYOR
726 LOS ANGELES COUNTY ENGINEERING BLDG.

Do not extend notes this side of this line.

761-298 307 4-50

76L298 307 4-50

PLEASE RETURN TO
LOS ANGELES COUNTY SURVEYOR
726 LOS ANGELES COUNTY ENGINEERING BLDG.

NOTE: ANY ADDITIONS OR CHANGES ON THIS SHEET MUST BE MADE OR CIRCLED IN RED INK, WITH DATE AND NAME OF PERSON MAKING CHANGE.

Do not extend notes this side of this line.

STATION	B. S.	H. I.	F. S.	ELEV.	Left		℄ Right	
Fd. B.M. LH-4	4 34	42 38		38 04	Fd. B.M. LH-4 El: 38.038 Per. pg. 53 Lincoln St. & Panama St. S.E. Cor. Bt. spk in base of light pole.			
0+00 (S.S.J.C. ℄ Inter)			7 20	35 18	(5' ⊥ Water in Bot. of MH)		℄ Int. Panama & Lincoln	
12" Inlet N			21 25	21 13	Rim 7.20	Rim. 7.20	Rim. 7.23	Rim. 7.21
8 Inlet E			20 92	21 46	Depth 13.05	Depth 13.05	Depth 13.06	Depth 13.05
12" Outlets			21 29	21 09	Dia 1.00	Dia. 67	Dia. 1.00	Dia. 67
8" Inlet W.			20 93	21 45	Rod. 21.25	Rod. 20.92	Rod. 21.29	Rod. 20.93
"			7 4	35 0			6' btm bk.	
"			4 0	38 4			25' top bk.	
"			2 3	40 1			150' ℄ 1st Alley So. Lincoln St.	
"			7 2	35 2	2° btm bk.			
"			6 1	36 3	5° top bk.			
"			2 8	39 6	20° N. R.			
"			6 4	36 0	150° ℄ 1st Alley N. Lincoln St.			
+00			7 4	35 0			℄	
			5 5	36 9			4' top bk.	
			3 5	38 6			20' S.R.	
			3 2	39 2			30' Grd.	
			7 1	35 3	5° btm bk.			
			6 0	36 4	9° top bk.			

F. B. 1470 PG. 102 Job No. 1448 Division No. Notes Red. Plotted Profile
Survey of Lincoln St. Date Date No.
Survey by J.L. Willey Notes J.L.W. Notes Chkd. Checked X-Sec.
Indexed K. C. Johnson Date Date No.

76L298 307 4-50

PLEASE RETURN TO
LOS ANGELES COUNTY SURVEYOR
726 LOS ANGELES COUNTY ENGINEERING BLDG.

NOTE: ANY ADDITIONS OR CHANGES ON THIS SHEET MUST BE MADE OR CIRCLED IN RED INK, WITH DATE AND NAME OF PERSON MAKING CHANGE.

Do not extend notes this side of this line.

STATION	B. S.	H. I.	F. S.	ELEV.	Left.	℄ Right.
0+06		4238	59	365	20° N. Pl.	
+06			63	361		℄
"			35	389		20° S. Pl.
"			32	392		30° Gnd.
"			73	351	3° [illegible]	
			73	351	5° [illegible]	
			[illegible]	362	8° [illegible]	
			63	361	[illegible]	
+25			40	384		℄
"			36	388		20° S. Pl.
"			33	391		30° Gnd.
"			41	383	9° top [illegible]	
"			56	368	20° N. Pl.	
"			63	361	30° Gnd.	
+30			41	373		℄ (S. Pl. [illegible])
"			40	38[illegible]		20° S. Pl.
"			52	372	20° N. Pl. & Gutter	
+38			428	3810		℄
"			485	3753		11.5 edge pvt.
"			50	374		16° Gut.
"			46	378		20° S. Pl.

Profile Notes Red. ____ Plotted ____ Job No. 1448 Division No. ____ F. B. 1470 Pg. 103
No. ____ Date ____ Date ____ Survey of Lincoln St.
X-Sec. Notes Chkd. ____ Checked ____ Survey by [illegible] Notes Smith Date 5-14-51
No. ____ Date ____ Date ____ Map No. ____ Indexed A. P. Johnson Date ____

76L298 307 4-50

PLEASE RETURN TO
LOS ANGELES COUNTY SURVEYOR
726 LOS ANGELES COUNTY ENGINEERING BLDG.

NOTE: ANY ADDITIONS OR CHANGES ON THIS SHEET MUST BE MADE OR CIRCLED IN RED INK, WITH DATE AND NAME OF PERSON MAKING CHANGE.

Do not extend notes this side of this line.

STATION	B. S.	H. I.	F. S.	ELEV.	Left	℄ Right
0+38		42 38	4 70	37 68	12° edge Pvt.	
"			5 3	37 1	18° Gut (btm bk.	
"			4 6	37 8	20° N. Pl. top bk.	
1+00			4 23	37 15		℄
"			4 62	37 76		12° edge Pvt.
"			5 2	37 2		19° Gut. (btm bk.
"			4 5	37 9		20° S. Pl. top bk
"			4 64	37 74	12° edge Pvt.	
"			5 3	37 1	18° Gut. (btm bk.	
"			4 9	37 5	20° top bk.	
2+00			4 17	38 21		℄
"			4 62	37 76		11° edge Pvt.
"			5 3	37 1		18° Gut. (btm bk)
"			4 7	37 7		20° S. Pl. top bk.
"			4 51	37 87	12° ed	
"			5 0	37 4	18° Gut. (btm bk)	
"			4 3	37 1	20° N. Pl. (top bk.	
3+00			4 04	38 34		℄
			4 48	37 90		12° edge Pvt.
			5 3	37 1		19° Gut (btm bk)
			4 2	38 2		22° top bk.

F. B. 1470 PG. 104
Job No. 1448 Division No. ____ Notes Red. ____ Plotted ____ Profile
Survey of Lincoln St. Date ____ Date ____ No. ____
Survey by [illegible] Notes [illegible] Notes Chkd. ____ Checked ____ X-Sec.
Indexed K. C. Johnson Date ____ Date ____ Date ____ No. ____

76L298 307 4-50

PLEASE RETURN TO
LOS ANGELES COUNTY SURVEYOR
726 LOS ANGELES COUNTY ENGINEERING BLDG.

NOTE: ANY ADDITIONS OR CHANGES ON THIS SHEET MUST BE MADE OR CIRCLED IN RED INK, WITH DATE AND NAME OF PERSON MAKING CHANGE.

Do not extend notes this side of this line.

STATION	B. S.	H. I.	F. S.	ELEV.	Left	℄ Right
3+00		42 38	43	38 1		100' Gnd.
"			39	38 5		150' ℄ 1st Alley So. [illegible]
"			4 46	37 92	12° edge Prt.	
"			50	37 4	10° Gut (Bank)	
"			42	38 2	21° top bk.	
"			44	38 0	100' Gnd.	
"			44	38 0	150' ℄ 1st Alley North	
TP.	4 80	42 85	4 37	38 01		
4+00			4 40	38 45		℄
"			4 82	38 03		12° edge prt.
"			54	37 5		19° Gut
"			40	38 0		22° top bk.
"			4 75	38 10	11° edge Prt.	
			[illegible]	37 7	19° Gut	
			49	38 0	23° top bk.	
[illegible]			4 29	38 56		℄
			[illegible]	38 09		12° edge prt.
			[illegible]	37 8		19° Gut (Bank)
			45	38 4		22° top bk.
			4 60	38 25	11° edge Prt.	
			51	37 8	19° Gut.	

Profile Notes Red. ____ Plotted ____ Job No. 1448 Division No. ____ F. B. 1470 Pg. 105
No. ____ Date ____ Date ____ Survey of Lincoln St.
X-Sec. Notes Chkd. ____ Checked ____ Survey by [illegible] Notes Survey Date 5-14-5[illegible]
No. ____ Date ____ Date ____ Map No. ____ Made by Johnson Date ____

76L298 307 4-50

PLEASE RETURN TO
LOS ANGELES COUNTY SURVEYOR
726 LOS ANGELES COUNTY ENGINEERING BLDG.

NOTE: ANY ADDITIONS OR CHANGES ON THIS SHEET MUST BE MADE OR CIRCLED IN RED INK, WITH DATE AND NAME OF PERSON MAKING CHANGE.

Do not extend notes this side of this line.

STATION	B. S.	H. I.	F. S.	ELEV.	[illegible]	[illegible]
5+00		42 85	46	38 3	21° top bk.	
6+00			435	38 50		℄
"			474	38 11		12° edg
"			52	37 7		16° Gut.
"			46	38 3		22° top bk.
"			470	38 15	11° edge Pvt.	
"			50	37 9	18° Gut. (btm bk)	
"			47	38 2	21° top bk.	
+25°			432	38 53		℄
"			470	38 15	11°	
"			50	37 9	17° Gut.	
"			48	38 1	20° top bk.	
+31.5			430	38 55		℄
"			460	38 25		11° edge Pvt.
"			49	38 0		19° Gut.
"			45	38 4		23° top bk
+48.9			417	38 68		℄
"			493	37 92		18° ℄ "X" Gut.
"			455	38 30		34° S. end Pvt. Rtn
"			432	38 53	12° Gut Line.	
"			462	38 23	36° N. end Pvt Rtn.	

F. B. 1470 PG. 106 Job No. 1448 Division No. Notes Red. Plotted Profile
Survey of Lincoln St. Date Date No.
Survey by [illegible] Notes Sweeney Notes Chkd. Checked X-Sec.
Indexed [illegible] Date Date No.

76L298 307 4-50

PLEASE RETURN TO
LOS ANGELES COUNTY SURVEYOR
726 LOS ANGELES COUNTY ENGINEERING BLDG.

NOTE: ANY ADDITIONS OR CHANGES ON THIS SHEET MUST BE MADE OR CIRCLED IN RED INK, WITH DATE AND NAME OF PERSON MAKING CHANGE.

Do not extend notes this side of this line.

STATION	B. S.	H. I.	F. S.	ELEV.	Left	℄ Right
6+60.20		42 85	412	38 73		℄ Int. @ Fries St.
"			496	37 89		18°
"			436	38 49		37° bk in prt.
"			421	38 64		100° Pvt. ℄ to So.
"			422	38 63		150° ℄ 1st Alley So.
"			430	38 55	12° Gut Line.	
"			441	38 44	36° bk in prt.	
"			420	38 65	100° ℄ Pvt. to No.	
"			411	38 74	150° ℄ 1st Alley No.	
+73.2			416	38 69		℄
"			495	37 90		18° ℄ "X" Gut.
"			466	38 19		28.3 S. end prt. Rt.
"			431	38 54	12° Gut Line.	
"			478	38 07	32° N. end Prt. Rt.	
+92°			426	38 59		℄
"			479	38 06		12° edge prt.
"			50	37 9		18° Gut.
"			47	38 2		20° Sp. top bk
7+01°			426	38 59		℄
"			462	38 23	11° edge prt.	
"			50	37 9	18° Gut.	
			46	38 3	20° N. Pl.	

Profile Notes Red. ____ Plotted ____ Job No. 1998 Division No. ____ F. B. 1970 Pg. 107
No. ____ Date ____ Date ____ Survey of Lincoln St.
X-Sec. Notes Chkd. ____ Checked ____ Survey by [illegible] Notes [illegible] Date 5-14-37
No. ____ Date ____ Date ____ Map No. ____ Indexed ____ Date ____

76L298 307 4-50

PLEASE RETURN TO
LOS ANGELES COUNTY SURVEYOR
726 LOS ANGELES COUNTY ENGINEERING BLDG.

NOTE: ANY ADDITIONS OR CHANGES ON THIS SHEET MUST BE MADE OR CIRCLED IN RED INK, WITH DATE AND NAME OF PERSON MAKING CHANGE.

Do not extend notes this side of this line.

STATION	B. S.	H. I.	F. S.	ELEV.	Left	℄ Right
T.P.	446	42 85 / 4294	437	38 48		
8+00			427	38 67		℄
"			470	38 24		12⁵ edge Pvt.
"			53	37 6		18° Gvt.
"			50	37 9	"	20° top bk. (S.B.)
"			465	38 29	11° edge pvt.	
"			50	37 9	18° Gvt.	
"			47	38 2	21° top bk.	
9+00			435	38 59		℄
"			499	37 95		12° edge pvt.
"			51	37 8		18° Gvt.
"			50	37 9		20° top bk.
"			43	38 6		100° Gnd.
"			42	38 7		150° ℄ 1st Alley to So.
"			465	38 29	11° edge pvt.	
"			50	37 9	18° Gvt.	
"			45	38 4	20° top bk. (S.B.)	
"			45	38 4	100° Gnd.	
"			42	38 7	150° ℄ 1st Alley [illegible]	
10+00			458	38 36		℄
"			499	37 95		10⁴ edge Pvt.

F. B. 1470 Pg. 108 Job No. 1448 Division No. Notes Red. Plotted Profile
Survey of Lincoln St. Date Date No. X-Sec.
Survey by [illegible] Notes Family Notes Chkd. Checked
Indexed C. Johnson Date Date Date No.

76L298 307 4-50

PLEASE RETURN TO

LOS ANGELES COUNTY SURVEYOR

726 LOS ANGELES COUNTY ENGINEERING BLDG.

NOTE: ANY ADDITIONS OR CHANGES ON THIS SHEET MUST BE MADE OR CIRCLED IN RED INK, WITH DATE AND NAME OF PERSON MAKING CHANGE.

Do not extend notes this side of this line.

STATION	B. S.	H. I.	F. S.	ELEV.	Left	℄ Right
10+00		4294	57	372		18° Gut.
"			50	379		22° top bk.
"			488	3806	11° edge pvt.	
"			53	376	18° Gut.	
"			48	381	20° top bk. (M.R.)	
11+00			460	3828		℄
"			509	3785		12° edge Pvt.
"			5[illegible]	374		18° Gut.
"			47	382		24° top bk.
"			503	3791	11° edge pvt.	
"			54	375	18° Gut.	
"			51	378	21° top bk.	
[illegible]	493	4288	499	3795		
12+00			469	3819		℄
"			514	3774		12° edge Pvt.
"			58	371		18° Gut.
"			53	376		21° top bk.
"			507	3781	11° edge pvt	
"			55	374	17° Gut.	
"			53	376	20° top bk.	
13+00			497	3791		℄

Profile Notes Red. ____ Plotted ____ Job No. 1443 Division No. ____ F. B. 1470 Pg. 109

No. ____ Date ____ Date ____ Survey of Lincoln St.

X-Sec. Notes Chkd. ____ Checked ____ Survey by J.L. Whitley Notes Smiley Date 5-14-51

No. ____ Date ____ Date ____ Map No. ____ Indexed ____ Date ____

76L298 307 4-50

PLEASE RETURN TO
LOS ANGELES COUNTY SURVEYOR
726 LOS ANGELES COUNTY ENGINEERING BLDG.

NOTE: ANY ADDITIONS OR CHANGES ON THIS SHEET MUST BE MADE OR CIRCLED IN RED INK, WITH DATE AND NAME OF PERSON MAKING CHANGE.

Do not extend notes this side of this line.

STATION	B. S.	H. I.	F. S.	ELEV.	Left	℄	Right
13+00		92 88 91	5 22	37 66			12° edge Pvt
			5 4	37 5			17° Gvt.
			4 8	38 1			19° top bk.
			4 8	38 1			20° S. R.
"			5 23	37 65	12° edge pvt.		
"			5 5	37 4	17° Gvt.		
"			5 3	37 6	20° top bk. (N. R.		
+14°			5 15	37 73		℄	
"			5 31	37 57	11° edge pvt.		
"			5 3	37 4	16° Gvt.		
"			5 4	37 5	20° top bk.		
+20°			5 26	37 62		℄	
"			5 45	37 43			1[illegible]° edge pvt.
"			5 5	37 4			16° Gvt.
"			5 1	37 8			18° top bk.
"			5 1	37 8			20° S. R.
+32.1			5 65	37 23		℄	
"			5 70	37 18			20° S. R. (S. end Pvt. Ctn.)
"			5 59	37 29	26° (N. end pvt. Ctn.)		
+49.3			5 07	37 81		℄	(bk in pvt.)
+60.03			5 05	37 83		℄	Int. @ Avalon Blvd.

F. B. 1470 PG. 110
Job No. 1448 Division No. Notes Red. Plotted Profile
Survey of Lincoln St. Date Date No.
Survey by J. L. Miller Notes Smiley Notes Chkd. Checked X-Sec.
Indexed R. C. Johnson Date Date Date No.

76L298 307 4-50

PLEASE RETURN TO
LOS ANGELES COUNTY SURVEYOR
726 LOS ANGELES COUNTY ENGINEERING BLDG.

NOTE: ANY ADDITIONS OR CHANGES ON THIS SHEET MUST BE MADE OR CIRCLED IN RED INK, WITH DATE AND NAME OF PERSON MAKING CHANGE.

Do not extend notes this side of this line.

STATION	B. S.	H. I.	F. S.	ELEV.	Left	℄	Right
13+60.03		42.48	5.03	37.85			20° Opp. [illegible]
"			5.06	37.82			100° ℄ Avalon (to [illegible])
"			5.12	37.76			150° opp. ℄ 1st Alley [illegible]
"			5.02	37.86	20° (opp. [illegible])		
"			4.91	37.97	50° ([illegible])		
"			4.89	37.99	100° (℄ Avalon Blvd.)		
"			4.83	38.05	150° ℄ 1st [illegible]		
±70.03			5.12	37.76		℄	
+88.03			5.62	37.26		℄	
14+00.03			5.0	37.9		℄	West [illegible]
Pg.							
B.M. LH-8			5.67	37.21	B.M. LH-8 El: 37.198 (219) Rev. pg. 55		
					Avalon Blvd. & Lincoln St.		
					Pt spk. in prt., 1' E. of W. edge, 25± So ℄ Lincoln St.		

Profile Notes Red. ____ Plotted ____ Job No. 1448 Division No. ____ F. B. 1470 Pg. 111
No. ____ Date ____ Date ____ Survey of Lincoln St.
X-Sec. Notes Chkd. ____ Checked ____ Survey by J. L. Willey Notes Smiley Date 5-15-51
No. ____ Date ____ Date ____ Map No. ____ Indexed Johnson Date ____

F. B. 1470 Pg. 113 Job No. Division No. Notes Red. Plotted Profile

Survey of Date Date No.

Survey by Notes Notes Chkd. Checked X-Sec.

Indexed Date Date Date No.

STATION	B. S.	H. I.	F. S.	ELEV.

761298 307 4-50

PLEASE RETURN TO

LOS ANGELES COUNTY SURVEYOR

726 LOS ANGELES COUNTY ENGINEERING BLDG.

Do not extend notes this side of this line.

NOTE: ANY ADDITIONS OR CHANGES ON THIS SHEET MUST BE MADE OR CIRCLED IN RED INK, WITH DATE AND NAME OF PERSON MAKING CHANGE.

Notes Ck'd by	Survey of Lincoln St
Map No.	W. O. 1448 Tape No. St'd. °F
Office Work	Surveyed by JLWilley
Checked	Notes JLW Date 5-51
Date	Indexed [illegible] Johnson

F. B. 1970 PG. 173

JUN 22 '51

LINCOLN ST

C11448

TOPOGRAPHY

on

PACIFIC ST

from

PANAMA ST

E. to

AVALON BLVD

Note: Any Additions or Changes on This Sheet Must be Made or Circled in Red Ink With Date and Name of Person Making Change.

Do not extend notes this side of this line.

RETURN TO
LOS ANGELES COUNTY SURVEYOR
726 LOS ANGELES COUNTY
ENGINEERING BLDG.

76F309S 247 10M 1-49

F. B. 1470 PG. 114

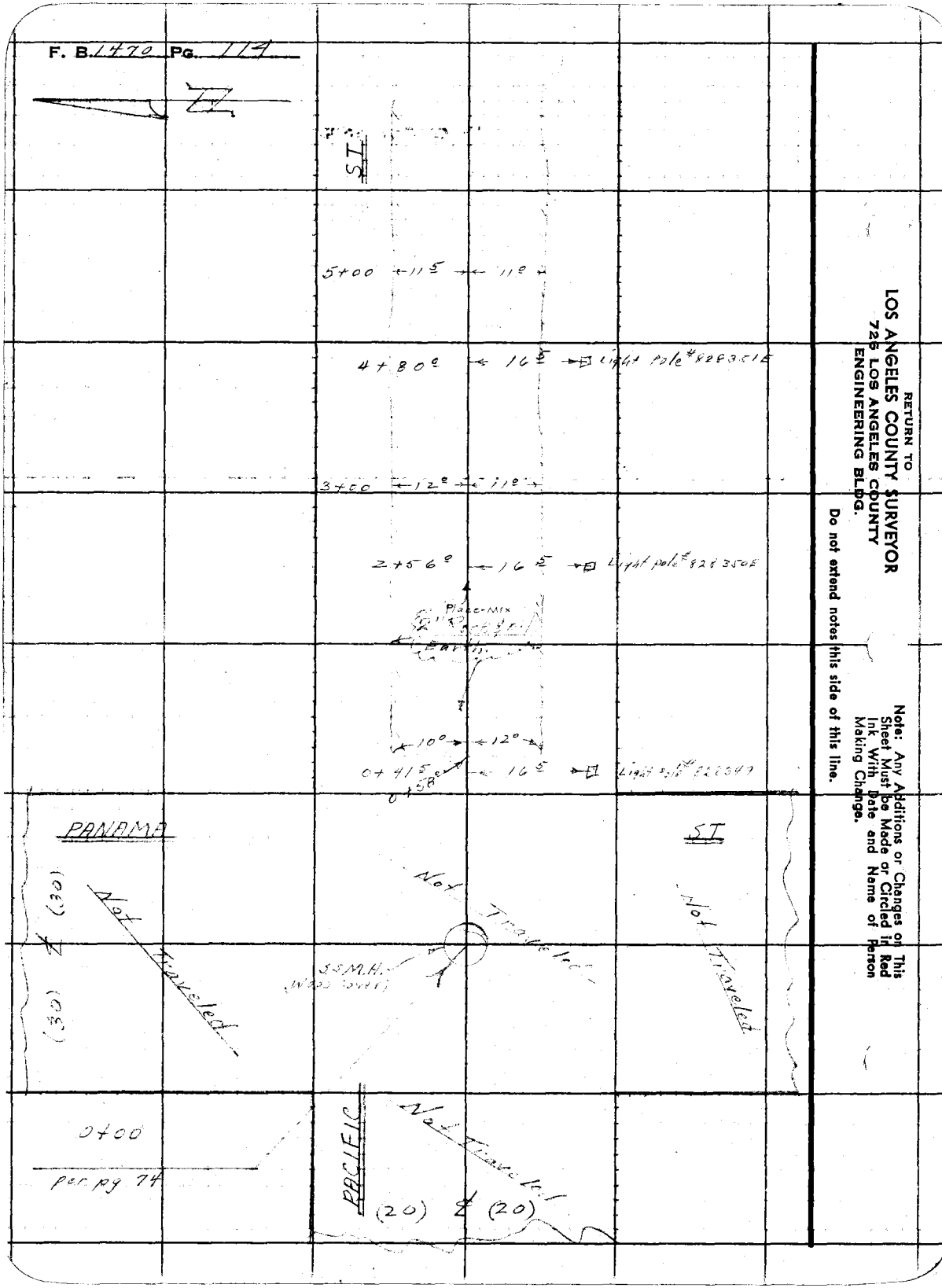

RETURN TO
LOS ANGELES COUNTY SURVEYOR
725 LOS ANGELES COUNTY
ENGINEERING BLDG.

Do not extend notes this side of this line.

Notes: Any Additions or Changes on This Sheet Must be Made or Circled in Red Ink With Date and Name of Person Making Change.

Notes Ck'd by	Survey of Lincoln St
Map No.	W. O. 1448 Tape No. St'd. °F
Office Work	Surveyed by JLWilley
Checked	Notes JLW Date 5-5-1
Date	Indexed K. C. Johnson

F. B. 1470 PG. 113

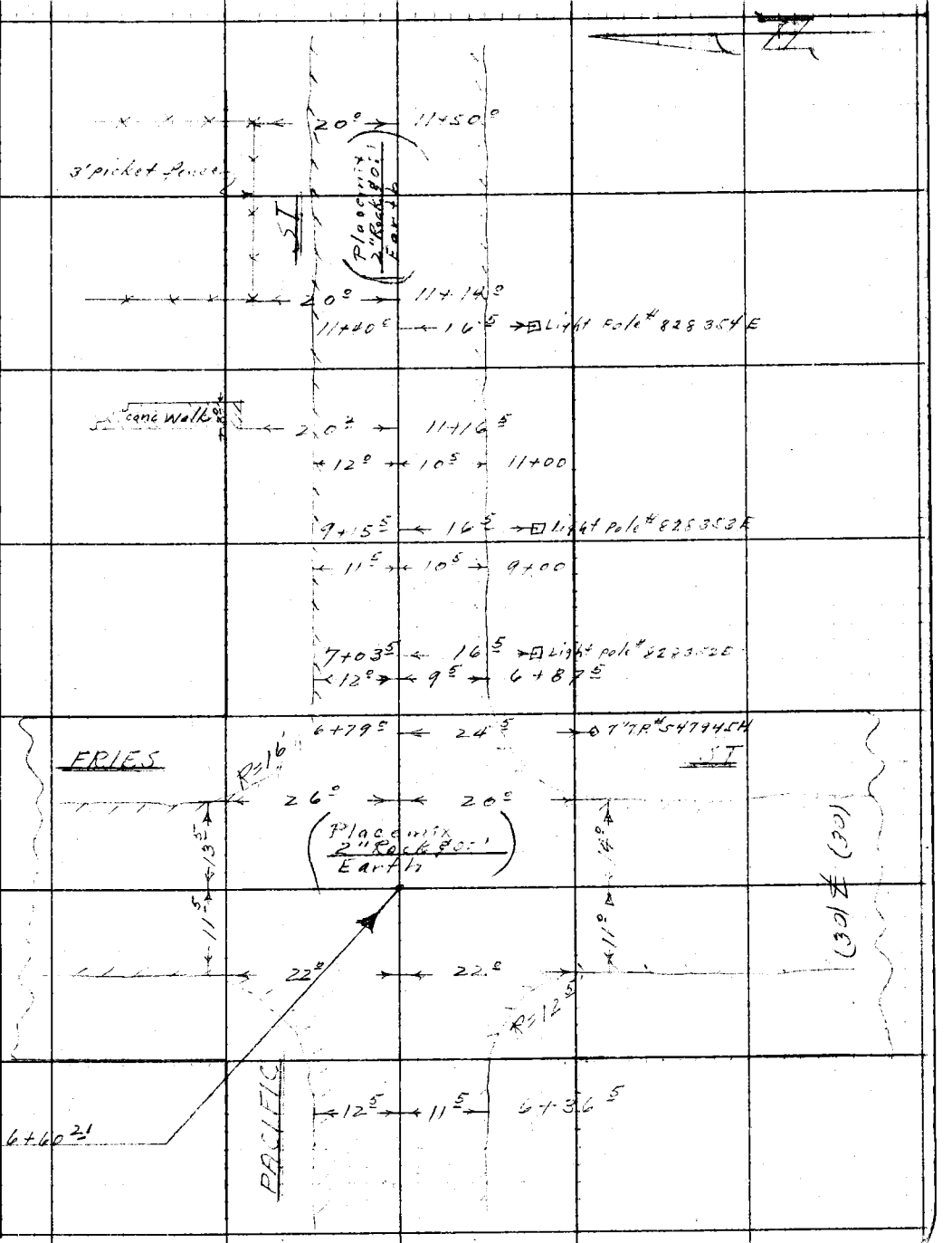

Notes: Any Additions or Changes on This Sheet Must be Made or Circled in Red Ink With Date and Name of Person Making Change.

Do not extend notes this side of this line.

RETURN TO
LOS ANGELES COUNTY SURVEYOR
726 LOS ANGELES COUNTY
ENGINEERING BLDG.

76F309S 247 10M 1-49

F. B. 1470 PG. 116



RETURN TO
LOS ANGELES COUNTY SURVEYOR
725 LOS ANGELES COUNTY
ENGINEERING BLDG.

Do not extend notes this side of this line.

Note: Any Additions or Changes on This Sheet Must be Made or Circled in Red Ink With Date and Name of Person Making Change.

Profile	Notes Red.	Plotted	Job No. 1448	Division No.	F. B. 1470	Pg. 117
No.	Date	Date	Survey of J L Willey			
X-Sec.	Notes Chkd. LCM	Checked	Survey by JLW	Notes JLW	Date 5-51	
No.	Date 5/24/51	Date	Map No.	Noted E. Johnson	Date JUN 22 '51	

LINCOLN ST

C1 1448

"X" SECTIONS & PROFILE

on

PACIFIC ST

from

PANAMA ST

E to

AVALON BLVD.

STATION	B. S.	H. I.	F. S.	ELEV.

NOTE: ANY ADDITIONS OR CHANGES ON THIS SHEET MUST BE MADE OR CIRCLED IN RED INK, WITH DATE AND NAME OF PERSON MAKING CHANGE.

Do not extend notes this side of this line.

PLEASE RETURN TO
LOS ANGELES COUNTY SURVEYOR
726 LOS ANGELES COUNTY ENGINEERING BLDG.

76L298 307 4-50

76L298 307 4-50

PLEASE RETURN TO
LOS ANGELES COUNTY SURVEYOR
726 LOS ANGELES COUNTY ENGINEERING BLDG.

NOTE: ANY ADDITIONS OR CHANGES ON THIS SHEET MUST BE MADE OR CIRCLED IN RED INK, WITH DATE AND NAME OF PERSON MAKING CHANGE.

Do not extend notes this side of this line.

STATION	B. S.	H. I.	F. S.	ELEV.		
Fd. B.M. LH-5	5 12	43 03		37 91	Fd. B.M. LH-5 El: 37.910	Per pg. 54
					Center of Pavement	(S.E. Corn)
					Pt. spot in conc. base of Light post	
0+00 (S.S. J.C. & Inter)			4 80	38 23		℄ Fnd. Chandler & Pavement
Inlet N			22 49	20 55	Rim 4.86	Rim 4.87 / Rim 4.87 / Rim 4.86
Inlet E			22 01	21 02	Depth 16.62	Depth 16.47 / Depth 16.62 / Depth 16.49
Outlet S			22.49	20 54	Dia. 1.00	Dia. .67 / Dia. 1.00 / Dia. .67
Inlet W			22 02	21 01	Bot. 22.48	Bot. 22.01 / Bot. 22.49 / Bot. 22.02
+ 02°			3 1	31 1		℄
"			3 1	31 1		5° Grid.
"			2 8	40 2		20° S.R.
"			2 9	40 1		100° Grid.
"			2 9	40 1		150° & 1st Alley South
"			3 1	31 9	5° Grid.	
"			2 8	40 2	20° S.R.	
"			2 7	40 3	100° Grid.	
"			2 3	40 7	150° & 1st Alley South	
+ 13°			2 1	40 9		℄
"			2 2	40 8		20° S.R.
"			1 9	41 1		100° Grid.
"			2 1	40 9		150° & 1st Alley South

F. B. 1470 Pg. 118
Survey of Lincoln St.
Survey by J. Lawley Notes J.K.W.
Indexed L. C. Johnson Date
Job No. 1448 Division No.
Notes Red. Date
Notes Chkd. Date
Plotted Date
Checked Date
Profile No.
X-Sec. No.

76L298 307 4-50

PLEASE RETURN TO
LOS ANGELES COUNTY SURVEYOR
726 LOS ANGELES COUNTY ENGINEERING BLDG.

NOTE: ANY ADDITIONS OR CHANGES ON THIS SHEET MUST BE MADE OR CIRCLED IN RED INK, WITH DATE AND NAME OF PERSON MAKING CHANGE.

Do not extend notes this side of this line.

STATION	B. S.	H. I.	F. S.	ELEV.		
0+13		43 03	1 7	41 3	20' N. E.	
"			1 9	41 1	80' [illegible]	
"			2 2	40 8	150' [illegible] Alley (Gravel)	
4 40			4 6	38 4		℄
"			4 9	38 1		20' S.E.
"			4 9	38 1		120' Grav.
"			4 7	38 3		150' [illegible] Alley [illegible]
"			5 1	37 9	20' N. E.	
"			5 1	37 9	120' Grav.	
"			5 0	38 0	150' [illegible] Alley [illegible]	
4 88			5 05	37 98		℄
"			5 14	37 89		12' edge pvt.
"			5 3	37 7		18' Gut line
"			5 2	37 8		20' S.E.
"			5 28	37 75	10' edge pvt.	
"			5 3	37 7	18' Gut.	
"			5 1	37 9	20' N. E.	
1+00			4 80	38 23		℄
"			5 05	37 98		12' edge pvt.
"			5 3	37 7		17' Gut. line
"			5 1	37 9		20' S.E.

Profile No. ____ Notes Red. ____ Plotted ____ Job No. 1446 Division No. ____ F. B. 1470 Pg. 119
X-Sec. No. ____ Date ____ Notes Chkd. ____ Date ____ Survey of Lincoln St.
Date ____ Checked ____ Survey by T.L. Miller Notes Scribed Date 5-15-51
Date ____ Map No. ____ Indexed ____ Date ____

76L298 307 4-50

PLEASE RETURN TO
LOS ANGELES COUNTY SURVEYOR
726 LOS ANGELES COUNTY ENGINEERING BLDG.

NOTE: ANY ADDITIONS OR CHANGES ON THIS SHEET MUST BE MADE OR CIRCLED IN RED INK, WITH DATE AND NAME OF PERSON MAKING CHANGE.

Do not extend notes this side of this line.

STATION	B. S.	H. I.	F. S.	ELEV.	Left	℄ Right
1+00		43 03	5 20	37 83	12° edge pvt.	
"			5 3	37 7	17° Gut.	
"			5 1	37 9	20° N. PL.	
2+00			4 44	38 59		℄
"			4 83	38 20		12° edge pvt.
"			5 1	37 9		17° Gut.
"			4 8	38 2		20° S. PL.
"			4 76	38 27	11° edge pvt.	
"			5 2	37 8	17° Gut.	
"			5 0	38 0	20° N. PL.	
3+00			4 42	38 61		℄
"			4 74	38 29		11° edge pvt.
"			5 1	37 9		17° Gut.
"			4 8	38 2		20° S. PL.
"			5 8	37 2		100° Gnd
"			4 7	38 3		150° ℄ 1st Alley (Sout.)
"			4 77	38 26	12° edge pvt.	
"			4 9	38 1	17° Gut.	
"			4 8	38 2	20° N. PL.	
"			4 6	38 4	100° Gnd	
"			4 9	38 1	150° ℄ 1st Alley (Sout.)	

F. B. 1470 PG. 120
Job No. 1448 Division No. Notes Red. Plotted Profile
Survey of Lincoln St. Date Date No.
Survey by J. L. Willey Notes, Smiley Notes Chkd. Checked X-Sec.
Indexed C. Johnson Date Date Date No.

76L298 307 4-50

PLEASE RETURN TO
LOS ANGELES COUNTY SURVEYOR
726 LOS ANGELES COUNTY ENGINEERING BLDG.

NOTE: ANY ADDITIONS OR CHANGES ON THIS SHEET MUST BE MADE OR CIRCLED IN RED INK, WITH DATE AND NAME OF PERSON MAKING CHANGE.

Do not extend notes this side of this line.

STATION	B. S.	H. I.	F. S.	ELEV.	Left	℄ Right
		43 03				
T.P.	4 90	43 23	4 70	38 33		
4+00			4 77	38 46		℄
"			5 13	38 10		11° edge pvt
"			5 4	37 8		16° Gut.
"			5 2	38 0		20° S.E.
"			4 94	38 29	12° edge pvt.	
"			5 2	38 0	17° Gut	
"			5 0	38 2	20° N.E.	
5+00			4 72	38 51		℄
"			5 05	38 18		11° edge pvt
"			5 3	37 9		16° Gut.
"			[illegible]	38 1		20° S.E.
"			4 94	38 29	11° edge pvt.	
"			5 4	37 8	17° Gut.	
"			5 0	38 2	20° N.E.	
6+00			4 78	38 45		℄
"			5 10	38 04		11° edge pvt
"			5 5	37 7		16° Gut.
"			5 3	37 9		18° top bk
"			5 2	38 0		20° S.E.
"			5 07	38 16	12° edge pvt.	

Profile Notes Red. ____ Plotted ____ Job No. 1478 Division No. ____ F. B. 1470 PG. 121
No. ____ Date ____ Date ____ Survey of Lincoln St.
X-Sec. Notes Chkd. ____ Checked ____ Survey by J. L. Willey Notes Smiley Date 5-15-5[illegible]
No. ____ Date ____ Date ____ Map No. ____ Indexed ____ Date ____

R. C. Johnson

76L298 307 4-50

PLEASE RETURN TO
LOS ANGELES COUNTY SURVEYOR
726 LOS ANGELES COUNTY ENGINEERING BLDG.

NOTE: ANY ADDITIONS OR CHANGES ON THIS SHEET MUST BE MADE OR CIRCLED IN RED INK, WITH DATE AND NAME OF PERSON MAKING CHANGE.

Do not extend notes this side of this line.

STATION	B. S.	H. I.	F. S.	ELEV.	Left	℄ Right
7+00		43 23	5 08	38 15		℄
T.P.	4 56	42 70	5 09	38 14		
8+00			4 41	38 29		℄
"			4 77	37 93		11° edge pvt.
"			5 0	37 7		17° Gvt.
"			4 6	38 1		20° S.E.
"			4 66	38 04	12° edge Pvt.	
"			5 0	37 7	17° Gvt.	
"			4 7	38 0	20° N.E.	
9+00			4 42	38 28		℄
"			4 76	37 94		10° edge pvt.
"			5 1	37 6		17 Gvt.
"			4 7	38 0		20° S.E.
"			4 7	38 0		100° Gvt.
"			5 1	37 6		100° ℄ 1st Alley (South)
"			5 65	37 05	11° edge pvt.	
"			4 9	37 8	18° Gvt.	
"			5 5	37 2	20° N.E.	
"			4 7	38 0	100° Gvt.	
"			4 0	38 7	150° ℄ 1st Alley (North)	
10+00			4 26	38 44		℄

F. B. 1470 PG. 124
Job No. 1448 Division No.
Notes Red. Date Plotted Date No. Profile
Survey of Lincoln St.
Survey by J. L. Willey Notes Smiley Notes Chkd. Date Checked Date No. X-Sec.
Indexed E. C. Johnson Date

76L298 307 4-50

PLEASE RETURN TO

LOS ANGELES COUNTY SURVEYOR

726 LOS ANGELES COUNTY ENGINEERING BLDG.

NOTE: ANY ADDITIONS OR CHANGES ON THIS SHEET MUST BE MADE OR CIRCLED IN RED INK, WITH DATE AND NAME OF PERSON MAKING CHANGE.

Do not extend notes this side of this line.

STATION	B. S.	H. I.	F. S.	ELEV.	Left.	℄ Right.
10+00		42 70	467	38 03		11° edge prt.
"			50	37 7		16° Gut.
"			47	38 0		20° S.R.
"			450	38 20	12° edge prt.	
"			47	38 0	17° Gut.	
"			46	38 1	20° N.R.	
11+00			415	38 55		℄
"			458	38 12		10° edge prt.
"			51	37 6		16° Gut.
"			47	38 0		20° S.R.
"			450	38 20	12° edge prt.	
"			47	38 0	17° Gut.	
"			45	38 2	20° N.R.	
T.P.	5 14	43 51	433	38 37		
12+00			478	38 73		℄
"			5 14	38 37		12° edge prt.
"			5 5	38 0		18° Gut.
"			5 4	38 1		20° S.R.
"			5 2	38 3		100° Gnd.
"			5 5	38 0		150° ℄ 1st Alley (South)
"			5 29	38 22	12° edge prt.	

Profile Notes Red. ____ Plotted ____ Job No. 1448 Division No. ____ F. B. 1470 Pg. 725

No. ____ Date ____ Date ____ Survey of Lincoln St.

X-Sec. Notes Chkd. ____ Checked ____ Survey by J. Lutley Notes Sandy Date 5-15-51

No. ____ Date ____ Date ____ Map No. ____ Indexed A. C. Johnson Date ____

76L298 307 4-50

PLEASE RETURN TO
LOS ANGELES COUNTY SURVEYOR
726 LOS ANGELES COUNTY ENGINEERING BLDG.

NOTE: ANY ADDITIONS OR CHANGES ON THIS SHEET MUST BE MADE OR CIRCLED IN RED INK, WITH DATE AND NAME OF PERSON MAKING CHANGE.

Do not extend notes this side of this line.

STATION	B. S.	H. I.	F. S.	ELEV.	Left	℄ Right
12+00		43 51	5 7	37 8		16° Gut.
"			5 4	38 1	Should be left side	20° [illegible]
"			[illegible]	37 9		100° [illegible]
"			5 5	38 6		50° ℄ 1 [illegible]
13+00			4 94	38 52		℄
"			5 04	38 47		12° edge prt.
"			5 [illegible]	38 3		17° [illegible]
"			5 2	38 3		20° S. [illegible]
"			5 53	37 98	12° edge prt.	
"			5 8	37 7	17° [illegible]	
"			5 4	38 1	20° [illegible]	
T.P.	3 84	42 05	5 30	38 21		
13+14°			3 91	38 14		℄ (B.O. in prt.)
"			3 90	38 15		12° edge prt.
"			4 28	37 77	11° edge prt.	
+20³			4 20	37 85		℄
"			4 13	37 92		12° edge of prt.
"			4 53	37 52	11° edge prt.	
+32°			5 22	36 83		℄
"			5 22	36 83		26⁵ So. end prt. Rtn.
"			5 22	36 83	23° N. end. prt. Rtn	

F. B. 1470 PG. 126
Job No. 1998 Division No. Notes Red. Plotted Profile
Survey of Lincoln St. Date Date No.
Survey by [illegible] Notes Checked X-Sec.
Indexed [illegible] Date Date No.

76L298 307 4-50

PLEASE RETURN TO
LOS ANGELES COUNTY SURVEYOR
726 LOS ANGELES COUNTY ENGINEERING BLDG.

NOTE: ANY ADDITIONS OR CHANGES ON THIS SHEET MUST BE MADE OR CIRCLED IN RED INK, WITH DATE AND NAME OF PERSON MAKING CHANGE.

Do not extend notes this side of this line.

STATION	B. S.	H. I.	F. S.	ELEV.	Left	℄ Right
13+50.5		42 05	4 54	37 51	-	℄ b/s in prt. (Avalon B...
+60			4 47	37 58		℄ (Avalon & Lincoln
"			4 48	37 57		20° opp. ...
"			4 57	37 48		100° (℄ Avalon) Conc.
"			4 68	37 37		150° opp. ℄ 1st Alley So.
			4 47	37 58	20° opp. ℄	
			4 40	37 65	100° (℄ Avalon) Conc. pr.	
			4 30	37 75	150° (opp. ℄ 1st ...)	
+70			4 56	37 49		℄ (b/s in prt.)
+88			5 11	36 94		℄ E. edge Conc. prt.
14+00			4 3	37 8		℄ (Gnd) E. ...
Ed. B.M. LH-7			3 84	38 51	Ed: B.M. LH-7 El: 38.217 197	Per pg.
					Avalon Blvd. & Pacific St. (E. ... Cor.)	
					Bt spk. in N. E. Cor. Conc. apron. (Gas Station)	

Profile Notes Red. ____ Plotted ____ Job No. 1446 Division No. ____ F. B. 1470 PG. 127
No. ____ Date ____ Date ____ Survey of Lincoln St.
X-Sec. Notes Chkd. ____ Checked ____ Survey by ____ Notes ____ Date 5-15-51
No. ____ Date ____ Date ____ Map No. ____ Indexed ____ Date ____
A. C. Johnson

F. B. 1470 Pg. 128 Job No. Division No. Notes Red. Plotted Profile

Survey of Date Date No.

Survey by Notes Notes Chkd. Checked X-Sec.

Indexed Date Date Date No.

STATION	B. S.	H. I.	F. S.	ELEV.

Do not extend notes this side of this line.

PLEASE RETURN TO

LOS ANGELES COUNTY SURVEYOR

726 LOS ANGELES COUNTY ENGINEERING BLDG.

NOTE: ANY ADDITIONS OR CHANGES ON THIS SHEET MUST BE MADE OR CIRCLED IN RED INK, WITH DATE AND NAME OF PERSON MAKING CHANGE.

76L298 307 4-50

F. B. 1470 Pg. 129

Notes Ck'd by	Survey of Lincoln St
Map No.	W. O. 1448 Tape No. St'd. °F
Office Work	Surveyed by J. L. Willey
Checked	Notes J. L. W. Date 5-51
Date	Indexed [illegible] Johnson

JUN 22 '51

LINCOLN ST C11448

TOPOGRAPHY

on

AVALON BLVD

from

LINCOLN ST

S. to

1ST ALLEY S. of LINCOLN ST

Note: Any Additions or Changes on This Sheet Must be Made or Circled in Red Ink With Date and Name of Person Making Change.

Do not extend notes this side of this line.

RETURN TO
LOS ANGELES COUNTY SURVEYOR
726 LOS ANGELES COUNTY
ENGINEERING BLDG.

76F309S 247 10M 1-49

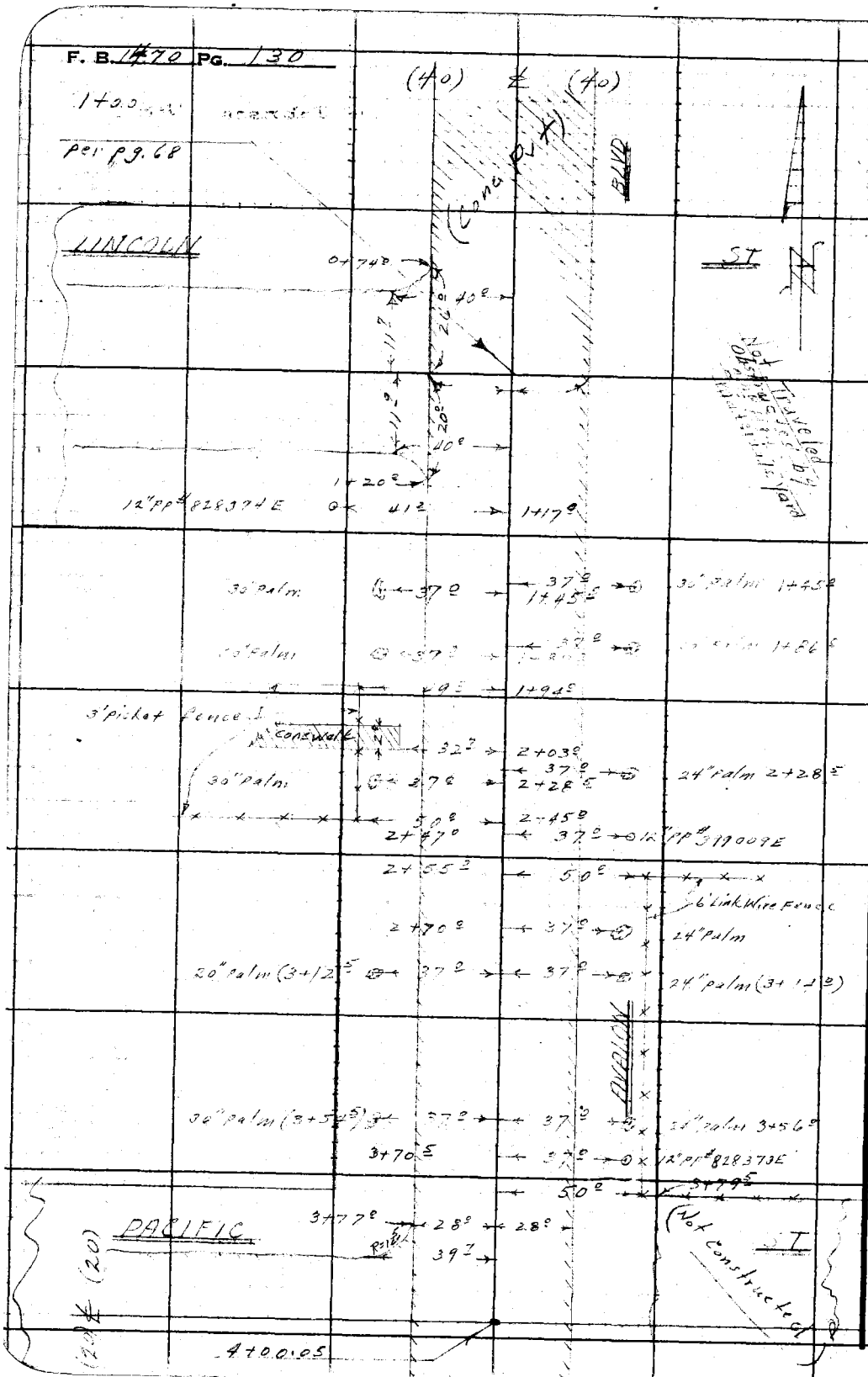

RETURN TO
LOS ANGELES COUNTY SURVEYOR
725 LOS ANGELES COUNTY
ENGINEERING BLDG.

Do not extend notes this side of this line.

Note: Any Additions or Changes on This Sheet Must be Made or Circled in Red Ink With Date and Name of Person Making Change.

Profile No.	Notes Red.	Plotted	Job No. 1448	Division No.	F. B. 1470 Pg. 131
	Date	Date	Survey of Lincoln St		
X-Sec. No.	Notes Chkd. LCM	Checked	Survey by JLW/Ley	Notes JLW	Date 5-51
	Date 5/28/51	Date	Map No.	Indexed E. G. Johnson	Date JUN 22 '51

LINCOLN ST.

C11448

"X" SECTIONS & PROFILE

on

AVALON BLVD.

from

LINCOLN ST.

S. to

1st Alley S. of LINCOLN ST.

STATION	B. S.	H. I.	F. S.	ELEV.

NOTE: ANY ADDITIONS OR CHANGES ON THIS SHEET MUST BE MADE OR CIRCLED IN RED INK, WITH DATE AND NAME OF PERSON MAKING CHANGE.

Do not extend notes this side of this line.

PLEASE RETURN TO
LOS ANGELES COUNTY SURVEYOR
726 Los Angeles County Engineering Bldg.

76L298 307 4-50

76L298 307 4-50

PLEASE RETURN TO
LOS ANGELES COUNTY SURVEYOR
726 LOS ANGELES COUNTY ENGINEERING BLDG.

NOTE: ANY ADDITIONS OR CHANGES ON THIS SHEET MUST BE MADE OR CIRCLED IN RED INK, WITH DATE AND NAME OF PERSON MAKING CHANGE.

Do not extend notes this side of this line.

STATION	B. S.	H. I.	F. S.	ELEV.	Left	℄ Right
Fd BM. LH-8	5 02	4 222		37 20	Fd BM. LH-8 El. 37.198 219 Avalon Blvd., & Lincoln St. Bt. spk. in prt., 1± E. of W. edge. 25'±S. ℄ Lincoln St.	Per. pg. 55
0+74			435	37 87		℄ (Opp. N. end prt. Rte. N.W. Cor
"			435	37 87		10' bk in prt.
"			494	37 28		28' W. edge Conc. prt.
"			48	37 4		40' W. ℞. Avalon Blvd.
+80			437	37 85		℄
"			435	37 87		10' bk in prt.
"			497	37 25		28' W. edge Conc. prt.
"			49	37 3		40' W. ℞. Avalon Blvd.
"			432	37 90	10' bk in prt.	
"			492	37 30	28' E. edge Conc. prt.	
"			45	37 7	40' E. ℞. Avalon Blvd.	
+88 3			435	37 87		℄
"			439	37 83		10' bk in prt.
"			497	37 25		28' W. edge Conc. Prt.
"			465	37 57		40' W. ℞. Avalon Blvd.
"			438	37 84	10' bk in prt.	
"			495	37 27	28' E. edge Conc. prt.	
"			45	37 7	40' E. ℞. Avalon Blvd.	

F. B. 1470 PG. 132
Job No. 1448 Division No. Notes Red. Plotted Profile
Survey of Lincoln St Date Date No.
Survey by J.L. Willey Notes J.L.W. Notes Chkd. Checked X-Sec.
Indexed E. C. Johnson Date Date No.

76L298 307 4-50

PLEASE RETURN TO
LOS ANGELES COUNTY SURVEYOR
726 LOS ANGELES COUNTY ENGINEERING BLDG.

NOTE: ANY ADDITIONS OR CHANGES ON THIS SHEET MUST BE MADE OR CIRCLED IN RED INK, WITH DATE AND NAME OF PERSON MAKING CHANGE.

Do not extend notes this side of this line.

STATION	B. S.	H. I.	F. S.	ELEV.	Left	℄ Right
1+00		42 22	440	3782		℄ Int. Avalon & Lincoln St.
			442	3780		10° bk in prt.
			499	3723		28° W. edge Conc. prt.
			461	3761		40° W. Pl. Avalon Blvd
			429	3793		100° ℄ Lincoln St. (to [illegible])
			445	3777	10° bk in prt.	
			497	3725	28° E. edge Conc. prt.	
			440	3782	40° E. Pl. Avalon Blvd.	
+11.9			440	3782		℄ (Opp. S. edge prt. Lincoln)
"			441	3781		10° bk in prt.
"			502	3720		28° W. edge Conc. prt.
"			481	3741		40° W. Pl. Avalon Blvd.
"			450	3772	10° bk in prt.	
"			499	3723	28° E. edge Conc. prt.	
"			43	379	40° E. Pl. Avalon Blvd.	
+20.6			441	3781		℄ (Opp. S. end. prt. Pl. Lincoln)
"			441	3781		10° bk in prt.
"			504	3718		28° W. edge Conc. prt. & Gut.
"			46	376		40° W. Pl. Avalon Blvd.
"			452	3770	10° bk in prt.	
"			500	3722	28° E. edge Conc. prt.	

Profile Notes Red. ____ Plotted ____ Job No. 1448 Division No. ____ F. B. 1470 Pg. 133
No. ____ Date ____ Date ____ Survey of Lincoln St.
X-Sec. Notes Chkd. ____ Checked ____ Survey by J. L. Willey Notes Snivley Date 5-15-3[illegible]
No. ____ Date ____ Date ____ Map No. ____ Indexed Johnson Date ____

76L298 307 4-50

PLEASE RETURN TO
LOS ANGELES COUNTY SURVEYOR
726 LOS ANGELES COUNTY ENGINEERING BLDG.

NOTE: ANY ADDITIONS OR CHANGES ON THIS SHEET MUST BE MADE OR CIRCLED IN RED INK, WITH DATE AND NAME OF PERSON MAKING CHANGE.

Do not extend notes this side of this line.

STATION	B. S.	H. I.	F. S.	ELEV.	Left	℄	Right
1+20		42 22	41	38 1	40' W. R. Avalon Blvd.		
2+00			446	37 76		℄	
"			447	37 75			10' bk in prt
"			498	37 24			28' W. edge conc prt
"			43	37 9			40' W. R. Avalon Blvd.
"			430	3772	10' bk in prt.		
"			506	37 16	28' E. edge conc. prt		
"			45	37 7	40' E. R. Avalon Blvd		
+50			448	3774		℄ (1st Alley So.	
"			450	3772			10' bk. in prt.
"			506	3716			28' W. edge conc. prt. & Crvt.
"			44	37 8			40' W. R. Avalon Blvd.
"			41	38 1			100' ℄ Alley (to West)
"			450	3772	10' bk in prt.		
"			512	3710	28' E. edge conc. prt.		
"			45	37 7	40' E. R. Avalon Blvd.		
3+00			455	3767		℄	
"			456	3766			10' bk in prt.
"			524	3698			28' W. edge prt & Crvt.
"			42	380			40' W. R. Avalon Blvd.
"			464	3758	10' bk in prt.		

F. B. 1470 Pg. 34 Profile
Survey of Tel. Wiring Notes Sunkley
Survey by Lincoln St.
Indexed L. C. Johnson
Job No. 1998 Division No.
Notes Red. Plotted No.
Date Date X-Sec.
Notes Chkd. Checked No.
Date Date

76L298 307 4-50

PLEASE RETURN TO
LOS ANGELES COUNTY SURVEYOR
726 LOS ANGELES COUNTY ENGINEERING BLDG.

NOTE: ANY ADDITIONS OR CHANGES ON THIS SHEET MUST BE MADE OR CIRCLED IN RED INK, WITH DATE AND NAME OF PERSON MAKING CHANGE.

Do not extend notes this side of this line.

STATION	B. S.	H. I.	F. S.	ELEV.	Left.	℄ Right.
3+00		42 22	5 15	37 07	28° E. edge prt. & Gut.	
"			4 4	37 8	40° E. Pl. Avalon Blvd.	
+77°			4 64	37 58		℄ Copp. N. end prt. Pacific Bk.
"			4 73	37 49		10° bk in prt.
"			5 36	36 86		28° W. edge prt & Gut.
"			4 5	37 7		34° top bk.
"			4 1	38 1		40° W. Pl. Avalon Bl.
+80°			4 64	37 58		℄ Copp. N. Pl. Pacific St.
"			4 71	37 51		10° bk in prt.
"			5 35	36 87		28° W. edge prt. & Gut.
"			4 8	37 4		40° W. Pl.
"			4 71	37 51	10° bk in prt.	
"			5 31	36 91	28° E. edge prt. & Gut.	
"			3 9	38 3	40° E. Pl. Avalon Bl.	
+89°			4 63	37 59		℄
"			4 69	37 53		10° bk in prt.
"			5 32	36 90		28° W. edge prt. & Gut.
"			4 41	37 81		40° W. Pl. Avalon Bl.
4+00.05			4 66	37 56		℄ Int. @ Pacific St.
"			4 71	37 51		10° bk in prt.
"			5 35	36 87		28° W. edge prt. & Gut.

Profile Notes Red. ____ Plotted ____ Job No. 1948 Division No. ____ F. B. 1470 Pg. 135
No. ____ Date ____ Date ____ Survey of Lincoln St.
X-Sec. Notes Chkd. ____ Checked ____ Survey by J. L. Whitley Notes Smiley Date 5-15-51
No. ____ Date ____ Date ____ Map No. ____ Indexed E. C. Johnson Date ____

76L298 307 4-50

PLEASE RETURN TO
LOS ANGELES COUNTY SURVEYOR
726 LOS ANGELES COUNTY ENGINEERING BLDG.

NOTE: ANY ADDITIONS OR CHANGES ON THIS SHEET MUST BE MADE OR CIRCLED IN RED INK, WITH DATE AND NAME OF PERSON MAKING CHANGE.

Do not extend notes this side of this line.

STATION	B. S.	H. I.	F. S.	ELEV.	Left	℄ Right
4+00.05		42 22	4 35	37 87		40° W. Pl. Avalon Blvd.
"			4 07	38 15		46° bk in prt.
"			3 66	38 56		63° bk in prt.
"			3 30	38 92		100° ℄ Pacific St. (bldg)
"			4 73	37 49	10° bk in prt.	
"			5 30	36 92	28° E. edge prt. & Gut.	
"			4 6	37 6	40° E. Pl. Avalon Blvd.	
Fd. S.M. LH-7			4 02	38 20	Fd. B.M. LH-7 El: 38.197 (.217)	Per pg. 55
					Avalon Blvd. & Pacific St. (S.W. Cor.)	
					Bt. sph. in N.E. Cor. Conc. apron (Gas Station)	

F. B. 1470 Pg. 136 Job No. 1948 Division No. Notes Red. Plotted Profile
Survey of Lincoln St. Date Date No.
Survey by J. Willey Notes Smiley Notes Chkd. Checked X-Sec.
Indexed C. Jon Date Date Date No.

F. B. 1470 PG. 177

Notes Ck'd by	Survey of Lincoln St.
Map No.	W. O. 1448 Tape No. St'd. °F
Office Work	Surveyed by J.L. Willey
Checked	Notes JLW Date 4-3-52
Date	Indexed

LINCOLN ST

CI 1448

TOPOGRAPHY

on

1ST Alley S. of Sepulveda Blvd.

from

PANAMA ST to AVALON BLVD.

4-3-52
Willey J.L.
Gay
Vasilovich
Robinson

Note: Any Additions or Changes on This Sheet Must be Made or Circled in Red Ink With Date and Name of Person Making Change.

Do not extend notes this side of this line.

RETURN TO
LOS ANGELES COUNTY SURVEYOR
726 LOS ANGELES COUNTY
ENGINEERING BLDG.

76F309S 247 2-51

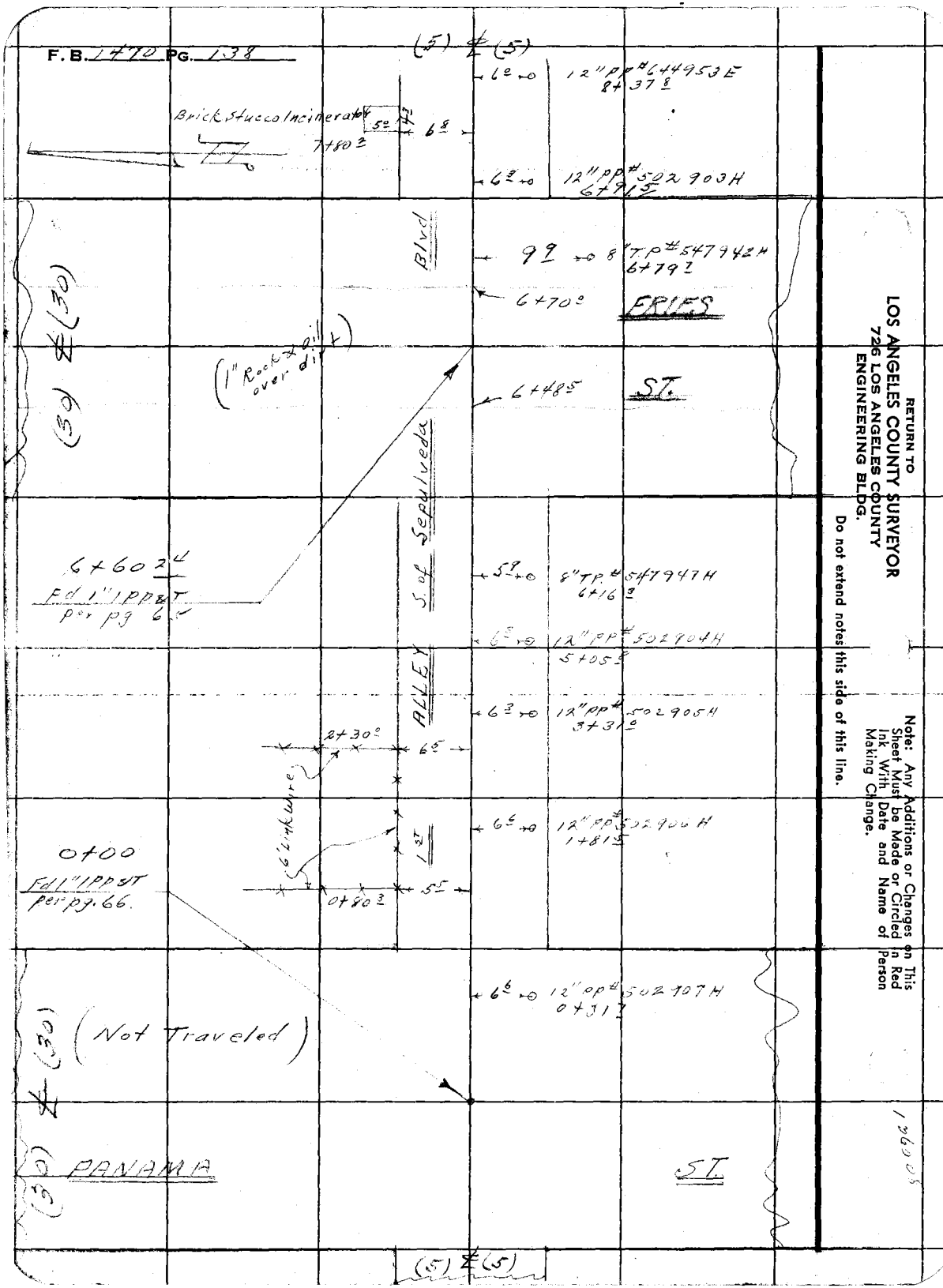

RETURN TO
LOS ANGELES COUNTY SURVEYOR
726 LOS ANGELES COUNTY
ENGINEERING BLDG.

Do not extend notes this side of this line.

Note: Any Additions or Changes on This Sheet Must be Made or Circled in Red Ink With Date and Name of Person Making Change.

1360 08

Notes Ck'd by	Survey of Lincoln ST
Map No.	W. O. 1448 Tape No. St'd. °F
Office Work	Surveyed by J K Willey
Checked	Notes J.K.W. Date 4-3-52
Date	Indexed

F. B. 1470 PG. 139

Note: Any Additions or Changes on This Sheet Must be Made or Circled in Red Ink With Date and Name of Person Making Change.

Do not extend notes this side of this line.

RETURN TO
LOS ANGELES COUNTY SURVEYOR
726 LOS ANGELES COUNTY
ENGINEERING BLDG.

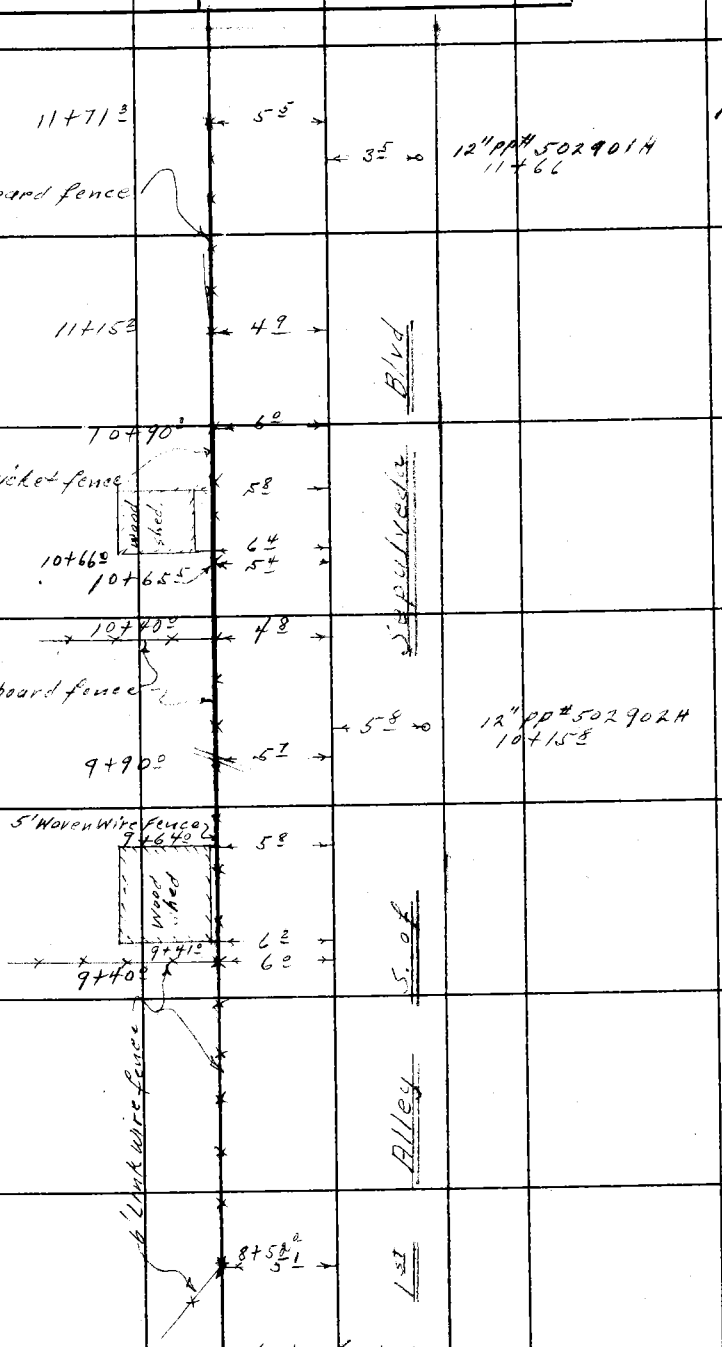

76F309S 247 2-51

F. B. 1470 PG. 140

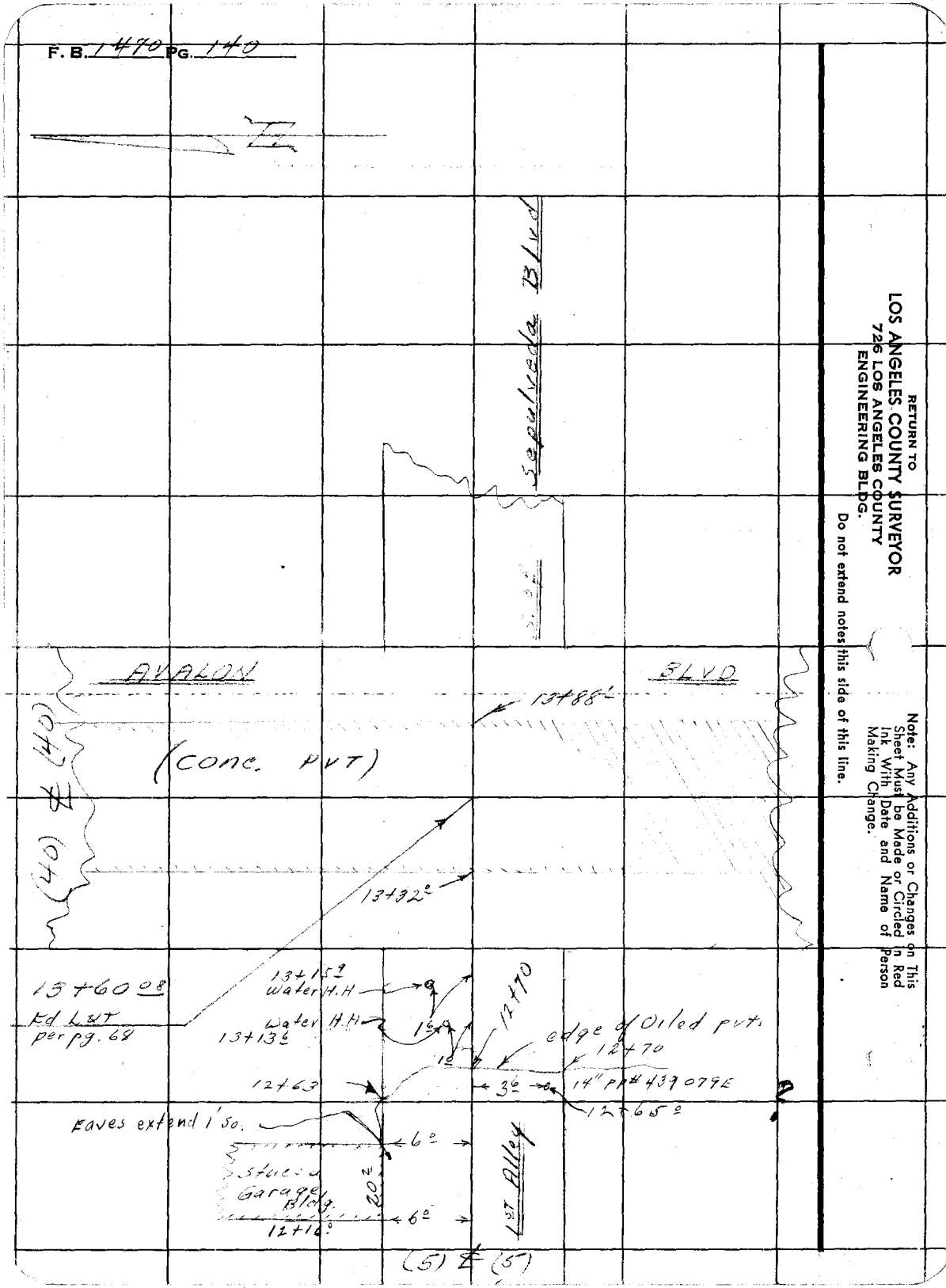

RETURN TO
LOS ANGELES COUNTY SURVEYOR
726 LOS ANGELES COUNTY
ENGINEERING BLDG.

Do not extend notes this side of this line.

Note: Any Additions or Changes on This Sheet Must be Made or Circled in Red Ink With Date and Name of Person Making Change.

Profile No.	Notes Red.	Plotted	Job No. 1448	Division No.	F. B. 1470 Pg. 141
	Date	Date	Survey of Lincoln St		
X-Sec. No.	Notes Chkd.	Checked	Survey by J. L. Willey	Notes JLW	Date 4-3-52
	Date	Date	Map No.	Indexed	Date

LINCOLN ST.

C.I. 1448

"X" SECTIONS

on

1st Alley S. of Sepulveda Blvd.

from

Panama St. to Avalon Blvd.

4-3-52
Willey J. L.
Bay
Vujalovich
Robinson.

STATION	B. S.	H. I.	F. S.	ELEV.

NOTE: ANY ADDITIONS OR CHANGES ON THIS SHEET MUST BE MADE OR CIRCLED IN RED INK, WITH DATE AND NAME OF PERSON MAKING CHANGE.

Do not extend notes this side of this line.

PLEASE RETURN TO
LOS ANGELES COUNTY SURVEYOR
726 LOS ANGELES COUNTY ENGINEERING BLDG.

76L298 307 4-50

76L298 307 4-50

PLEASE RETURN TO
LOS ANGELES COUNTY SURVEYOR
726 LOS ANGELES COUNTY ENGINEERING BLDG.

NOTE: ANY ADDITIONS OR CHANGES ON THIS SHEET MUST BE MADE OR CIRCLED IN RED INK, WITH DATE AND NAME OF PERSON MAKING CHANGE.

Do not extend notes this side of this line.

STATION	B. S.	H. I.	F. S.	ELEV.	Left (N)	℄ Right (S)
BMLH 4	4 61	42 66		38 05	BMLH 4 El 38053 F.B. 1470-53	
					Lincoln St & Panama St, S.E. Cor.	
					Bt Spk in base of Light Pole	
0+00			64	363		℄ Inter Panama St.
"			66	361		50' Grnd
"			62	365		100' "
"			60	367	50' Grnd	
"			62	365	100' Grnd	
0+14 8			72	355		℄ Top bnk (ditch)
0+17 3			79	348		℄ bot ditch
0+19 8			70	357		℄ Top ditch
0+25			66	361		℄ brk
0+30			57	370	Top brk	℄ Grnd
"			54	373	"	5' Grnd SE P/L Cor.
"			54	373	5' Grnd N.E. P/L Cor.	Top brk
1+00			47	380		℄
			49	378		5' Grnd
			45	382	5' Grnd.	
2+00			40	387		℄
"			44	383		5 Grnd
"			40	387	5 Grnd	

F. B. 1470 Pg. 142 Job No. 1448 Division No. ____ Notes Red. ____ Plotted ____ Profile ____
Survey of Lincoln St Date ____ Date ____ No. ____
Survey by JL Willey Notes JLW Notes Chkd. ____ Checked ____ X-Sec. ____
Indexed ____ Date ____ Date ____ Date ____ No. ____

76L298 307 4-50

PLEASE RETURN TO
LOS ANGELES COUNTY SURVEYOR
726 LOS ANGELES COUNTY ENGINEERING BLDG.

NOTE: ANY ADDITIONS OR CHANGES ON THIS SHEET MUST BE MADE OR CIRCLED IN RED INK, WITH DATE AND NAME OF PERSON MAKING CHANGE.

Do not extend notes this side of this line.

STATION	B. S.	H. I.	F. S.	ELEV.	Left (N)	℄	Right (S)
		42 66					
T.P.	4 81	43 05	4 42	38 24			
3+00			4 6	38 5		℄	
"			4 7	384			5 Grnd 5 p/L
"			4 7	384	5' Grnd. xhl		
4+00			4 8	383		℄	
"			4 8	383			5' Grnd "
"			4 8	383	5' Grnd "		
5+00			4 5	386		℄	
"			4 7	384			5' Grnd "
"			4 5	386	5' Grnd "		
T.P.	4 96	43 46	4 56	38 50			
6+00			5 3	382		℄	
"			5 2	383			5' Grnd "
"			4 9	386	5' Grnd.		
6+20			5 0	385		℄	brk
6+40			5 6	379		℄	x Gut
6+48			4 98	3848		℄	Wedge Pvt
6+60			4 77	3869		℄	Int Fries St.
"			4 82	3864			50 Pvt.
"			4 98	3848			100 Pvt.

Profile No. ____ Notes Red. ____ Plotted ____ Job No. 1448 Division No. ____
X-Sec. No. ____ Date ____ Date ____ Date ____ Survey of Lincoln St.
Notes Chkd. ____ Checked ____ Survey by J.L. Willer Notes JLW Date 4-3-52
Date ____ Map No. ____ Indexed ____ Date ____

F. B. 1470 Pg. 143

76L298 307 4-50

PLEASE RETURN TO
LOS ANGELES COUNTY SURVEYOR
726 LOS ANGELES COUNTY ENGINEERING BLDG.

NOTE: ANY ADDITIONS OR CHANGES ON THIS SHEET MUST BE MADE OR CIRCLED IN RED INK, WITH DATE AND NAME OF PERSON MAKING CHANGE.

Do not extend notes this side of this line.

F. B. 1470 PG. 144 | Job No. 1448 Division No. | Notes Red. | Plotted | Profile
Survey of Lincoln St. | Date | No.
Survey by J.L. Willey | Notes J.L.W. | Notes Chkd. | Checked | X-Sec.
Indexed | Date 4-3-52 | Date | Date | No.

STATION	B. S.	H. I.	F. S.	ELEV.	Left (N)	℄	Right (S)
6+60 24		43 46	4 77	38 69	50 Pvt.		
6 "			4 81	38 65	100 Pvt.		
6+70			4 88	38 58	E. edge Pvt.	℄	
6+79			5 1	38 4	X Gut.	℄	
7+00			5 0	38 5		℄	
"			5 0	38 5			5 Grnd S P/L
"			5 0	38 5	5 Grnd. N. P/L		
8+00			5 0	38 5		℄	
"			5 0	38 5			5 " "
"		1	4 8	38 7	5 " "		
T.P.	4 84	43 35	4 95	38 51			
9+00			4 6	38 8		℄	
"			4 6	38 8			5' Grnd "
"			4 5	38 9	5' Grnd "		
10+00			4 7	38 7		℄	
"			4 7	38 5			5 " "
"		1	4 6	38 8	5 " "		
T.P.	4 93	43 81	4 47	38 88			
11+00			5 4	38 4		℄	
"			5 4	38 4			5
"			5 4	38 4	5 " "		" "

76L298 307 4-50

PLEASE RETURN TO
LOS ANGELES COUNTY SURVEYOR
726 LOS ANGELES COUNTY ENGINEERING BLDG.

NOTE: ANY ADDITIONS OR CHANGES ON THIS SHEET MUST BE MADE OR CIRCLED IN RED INK, WITH DATE AND NAME OF PERSON MAKING CHANGE.

Do not extend notes this side of this line.

STATION	B. S.	H. I.	F. S.	ELEV.		
12+00		4381	50	388		℄
"			50	388		5' Grad. spk
"			50	388	5 Grad N P/L	
12+70			541	3840		℄
13+00			578	3803	brk	℄ begin Pvt
"			575	3806		5' Pvt. spk
"			578	3803	5' Pvt N P/L	
13+22			636	3745	"X" Gut.	℄ W. edge Conc Pvt
13+60.08		1	576	3805		℄ Int. Avalon Blvd
T.P.	496	4290	587	3794		
BMHF1			285	4005	BMHF1 El 40.067 F.B. 1470/52 Avalon Blvd & Sepulveda Blvd, N.W. Cor. Bt spk, E. end Conc Base of Signal Light.	

Profile No.____ Date____ X-Sec. No.____ Date____

Notes Red.____ Date____ Notes Chkd.____ Date____

Plotted____ Date____ Checked____ Date____

Job No. 1448 Division No.____ Survey of Lincoln St. Survey by J.L. Willey Notes J.L.W. Date 4-3-52 Map No.____ Indexed____

F. B. 1470 Pg. 145 Date____

F. B. 1470 Pg. 146 Job No. 1448 Division No. _____ Notes Red. _____ Plotted _____ Profile

Survey of Lincoln St. _____ Date _____ Date _____ No. _____

Survey by J. L. Willey Notes J.L.W. Notes Chkd. _____ Checked _____ X-Sec.

Indexed _____ Date 4-3-52 Date _____ Date _____ No. _____

STATION	B. S.	H. I.	F. S.	ELEV.

Do not extend notes this side of this line.

PLEASE RETURN TO
LOS ANGELES COUNTY SURVEYOR
726 LOS ANGELES COUNTY ENGINEERING BLDG.

NOTE: ANY ADDITIONS OR CHANGES ON THIS SHEET MUST BE MADE OR CIRCLED IN RED INK, WITH DATE AND NAME OF PERSON MAKING CHANGE.

76L298 307 4-50

PWFB 0620

1217
F. B. 1470 PG. 155

Notes Ck'd by	Survey of Walnut St.
Map No.	W. O. 8351 Tape No. 092 St'd. 68 °F
Office Work	Surveyed by J.L. Willey
Checked	Notes J.L.W. Date 5-21-52
Date	Indexed 2-15-60

WALNUT ST

J.N. 8351
C.I. 1548

℄ SURVEY.

on

WALNUT ST.

5-21-52
Willey J.L.
Bazalovich
Robinson

Note: Any Additions or Changes on This Sheet Must be Made or Circled in Red Ink With Date and Name of Person Making Change.

Do not extend notes this side of this line.

RETURN TO
LOS ANGELES COUNTY SURVEYOR
726 LOS ANGELES COUNTY
ENGINEERING BLDG.

76F309S 247 2-51

PWFB 0620 1218

F. B. 1470 PG. 156

W.S. 26 B-4



RETURN TO
LOS ANGELES COUNTY SURVEYOR
726 LOS ANGELES COUNTY
ENGINEERING BLDG.

Do not extend notes this side of this line.

Note: Any Additions or Changes on This Sheet Must be Made or Circled in Red Ink With Date and Name of Person Making Change.

PWFB 0620

1219

F. B. 1490 Pg. 154

Notes Ck'd by	Survey of Walnut St
Map No.	W. O. 8351 Tape No. 092 St'd. 68 °F
Office Work	Surveyed by J L Willey
Checked	Notes J L W. Date 5-22-53
Date	Indexed

W.S. 26 B-4



Note: Any Additions or Changes on This Sheet Must be Made or Circled in Red Ink With Date and Name of Person Making Change.

Do not extend notes this side of this line.

RETURN TO
LOS ANGELES COUNTY SURVEYOR
726 LOS ANGELES COUNTY
ENGINEERING BLDG.

76F3095 247 2-51

F. B. 1490 PG. 158 PWFB 0620

1220

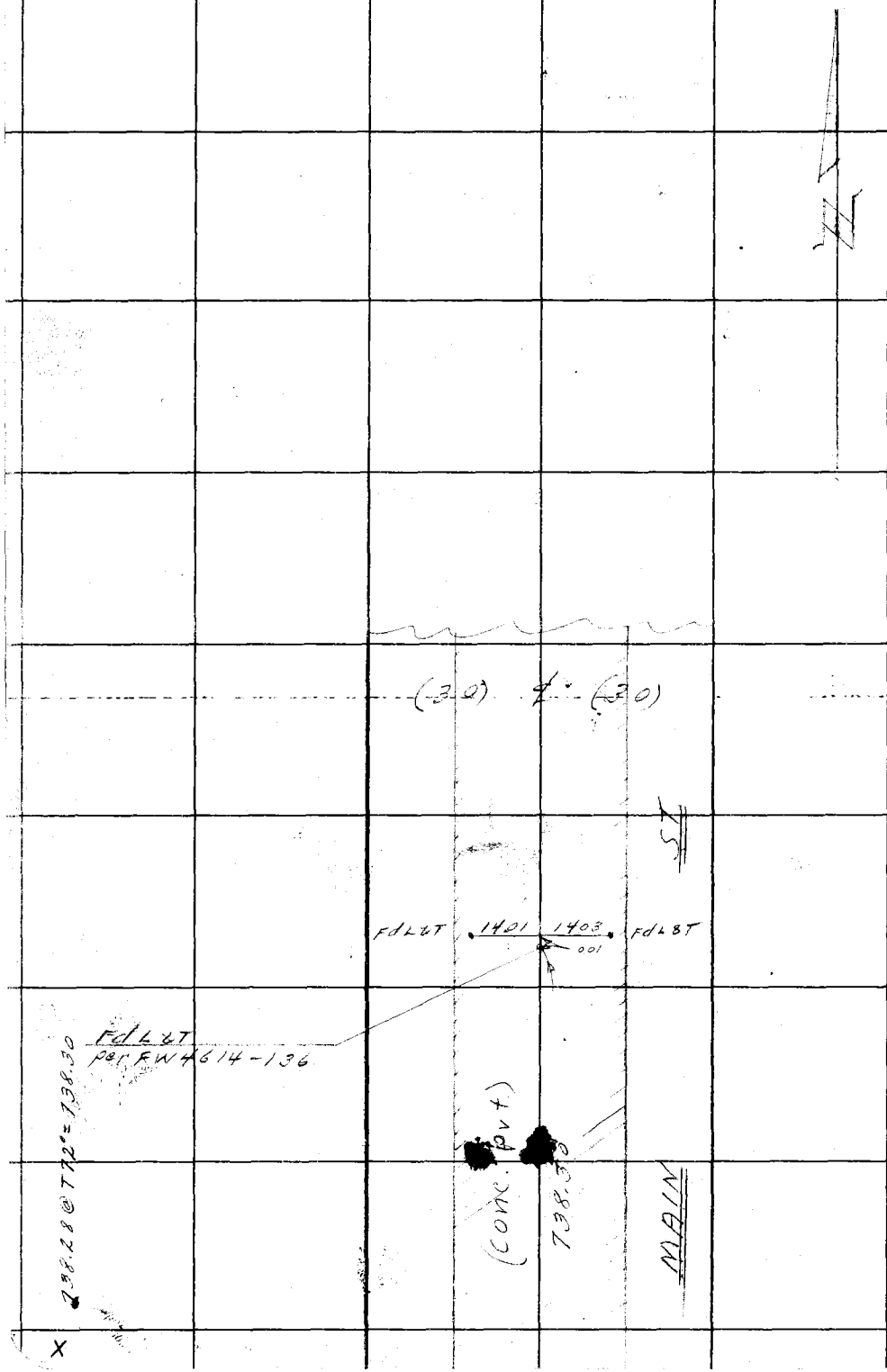

RETURN TO
LOS ANGELES COUNTY SURVEYOR
726 LOS ANGELES COUNTY
ENGINEERING BLDG.

Do not extend notes this side of this line.

Note: Any Additions or Changes on This Sheet Must be Made or Circled in Red Ink With Date and Name of Person Making Change.

F. B. 1470 PG. 163

NOTES RED. _____ JOB NO. 1548 SURVEY OF Walnut St.
DATE _____ SURVEY BY J. L. Willey
NOTES CHKD. _____ NOTES BY J L Willey DATE 5-23-52
DATE _____ INDEXED _____ DATE _____

DESCRIPTION	ADJ. ELEV.	3RD RUN	2ND RUN	DIFF.	1ST RUN	B.M.
WALNUT ST						
C.I. 1548						
BENCH MARK LEVELS						
5-23-52						
	adj 5/29/52					
			indexed 7-22-59			

NOTE: ANY ADDITIONS OR CHANGES ON THIS SHEET MUST BE MADE OR CIRCLED IN RED INK, WITH DATE AND NAME OF PERSON MAKING CHANGE.

Do not extend notes this side of this line

PLEASE RETURN TO
LOS ANGELES COUNTY SURVEYOR
725 LOS ANGELES COUNTY ENGINEERING BLDG.

76S42 353 8-49

76S420 353 8-49

PLEASE RETURN TO
LOS ANGELES COUNTY SURVEYOR
725 LOS ANGELES COUNTY ENGINEERING BLDG.

NOTE: ANY ADDITIONS OR CHANGES ON THIS SHEET MUST BE MADE OR CIRCLED IN RED INK, WITH DATE AND NAME OF PERSON MAKING CHANGE.

Do not extend notes this side of this line

B.M.	1ST RUN	DIFF.	2ND RUN	3RD RUN	ADJ. ELEV.	DESCRIPTION
BMA5	34.578				34.578	BMA5 El. 34.578 L.C. [illegible]
+	4.469		4.373			Walnut St & Main St N.W. [illegible]
⊼	39.047	-0.716	0.717		-0.7165	N. in 4" I.P. w/Conc. Plug, 25'N & 30'W [illegible] Int.
set	5.185		5.090		33.862	set
BMWX11	33.862				~~33.862~~	BMWX11
+	3.991		3.898			Walnut St & Main St. S.W. Cor
⊼	37.861	-0.559	0.560		-0.5595	Fd. C. Spk in Pvt. 14'S. & 51'W. of ℄ Inter.
−	4.558		4.458			
T.P.	33.303					
+	1.443		1.340			
⊼	34.746	-3.695	3.693		-3.6940	
−	5.138		5.033			
T.P.	29.608					
+	5.919		5.996			
⊼	35.527	+1.602	1.603		+1.6025	
−	4.317		4.393		31.210	set
set BMWX12	31.210				~~31.210~~	BMWX12
+	3.931		4.040			Broadway & Walnut St. S.E. Cor
⊼	35.141	-1.609	1.608		-1.6055	Bt. Spk in pvt. 58'± S. & 14'± E of ℄ Inter
−	5.540		5.648			
T.P.	29.601					
+	5.268		5.327			
⊼	34.869	+3.028	3.027		+3.0275	
−	2.240		2.300			
T.P.	32.629					
+	5.871		5.991			
⊼	38.500	+1.232	1.234		+1.2330	
−	4.639		4.757		33.862	
Fd BMWX11	33.861				~~33.862~~	BMWX11
						See Next Pg.

NOTES RED. ____ DATE ____ NOTES CHKD. ____ DATE ____

JOB NO. 1548 SURVEY OF Walnut St

SURVEY BY J.L. Willey DATE [illegible]

NOTES BY J.L.W. DATE ____

INDEXED ____ DATE ____

F.B. 1470 PG. 164

76S420 353 8-49

PLEASE RETURN TO
LOS ANGELES COUNTY SURVEYOR
725 LOS ANGELES COUNTY ENGINEERING BLDG.

NOTE: ANY ADDITIONS OR CHANGES ON THIS SHEET MUST BE MADE OR CIRCLED IN RED INK, WITH DATE AND NAME OF PERSON MAKING CHANGE.

Do not extend notes this side of this line

B.M.	1ST RUN	DIFF.	2ND RUN	3RD RUN	ADJ. ELEV.	DESCRIPTION
Fd						Fd
BMWX11	33.862				~~33.862~~	BMWX11 El. 33.862 F.P.
+	4.395		4.277		33.862	Walnut St. & Main St. S.W. cor.
Π	38.257	-0.703	0.701		-0.7020	Fd. Cap in Conc. Pvt. 145 & 51 W of Int.
–	5.096		4.980			
T.P.	33.157					
+	4.380		4.538			
Π	37.539	-0.831	0.833		-0.8320	
Set	5.211		5.371		32.328	
BMWX13	32.328				~~32.328~~	Set BMWX13
+	5.371		5.259			N. side St. (W. side) 340' S. of Walnut St.
Π	37.699	+0.824	0.822		+0.8230	East Wedge Pvt. opp. N.P.L. of Hc. #17312
–	4.567		4.437			
T.P.	33.132					
+	5.015		5.137			
Π	38.167	+0.712	0.709		+0.7105	
Fd	4.303		4.428		33.862	
BMWX11	33.864				~~33.862~~	Fd BMWX11 El. 33.862 Pg
+	5.220		5.132			Walnut St. & Main St. S.W. cor.
Π	39.084	+0.717	0.717		+0.7170	Cap in Pvt. 145' & 51' W of ℄ Int.
–	4.503		4.415		34.578	
Fd BM25	34.581				~~34.579~~	Fd BM25 El. 34.578 L.C. 551-3
						Walnut St. & Main St. N.W. cor.
						Nail & T.P. w/Cone Stg. 25' N. & 3' W. of Int.

NOTES RED. _____ JOB NO. 1548
DATE _____ SURVEY BY _____ SURVEY OF Walnut St.
NOTES CHKD. _____ NOTES BY J.A.W. DATE 5-23-56
DATE _____ INDEXED _____ DATE _____

F.B. 1490 PG. 165

F. B. 1470 PG. 166

JOB NO. _____ SURVEY OF _____ NOTES RED. _____

SURVEY BY _____ DATE _____

NOTES BY _____ DATE _____ NOTES CHKD. _____

INDEXED _____ DATE _____ DATE _____

B.M.	1ST RUN	DIFF.	2ND RUN	3RD RUN	ADJ. ELEV.	DESCRIPTION

Do not extend notes this side of this line

765420 353 8-49

PLEASE RETURN TO
LOS ANGELES COUNTY SURVEYOR
725 LOS ANGELES COUNTY ENGINEERING BLDG.

NOTE: ANY ADDITIONS OR CHANGES ON THIS SHEET MUST BE MADE OR CIRCLED IN RED INK, WITH DATE AND NAME OF PERSON MAKING CHANGE.

Notes Ck'd by	Survey of Walnut St
Map No.	W. O. 1548 Tape No. St'd. °F
Office Work	Surveyed by JL Willey
Checked	Notes JL.W. Date 5-22-52
Date	Indexed

F. B. 1499 PG. 169

WALNUT ST

TOPOGRAPHY

on

WALNUT ST

from

BROADWAY to MAIN ST

C1. 1548

5-22-52

Willey J.L.

Bazalovich

Robinson

Note: Any Additions or Changes on This Sheet Must be Made or Circled in Red Ink With Date and Name of Person Making Change.

Do not extend notes this side of this line.

RETURN TO

LOS ANGELES COUNTY SURVEYOR

726 LOS ANGELES COUNTY

ENGINEERING BLDG.

76F309S 247 2-51

F. B. 1490 PG. 168

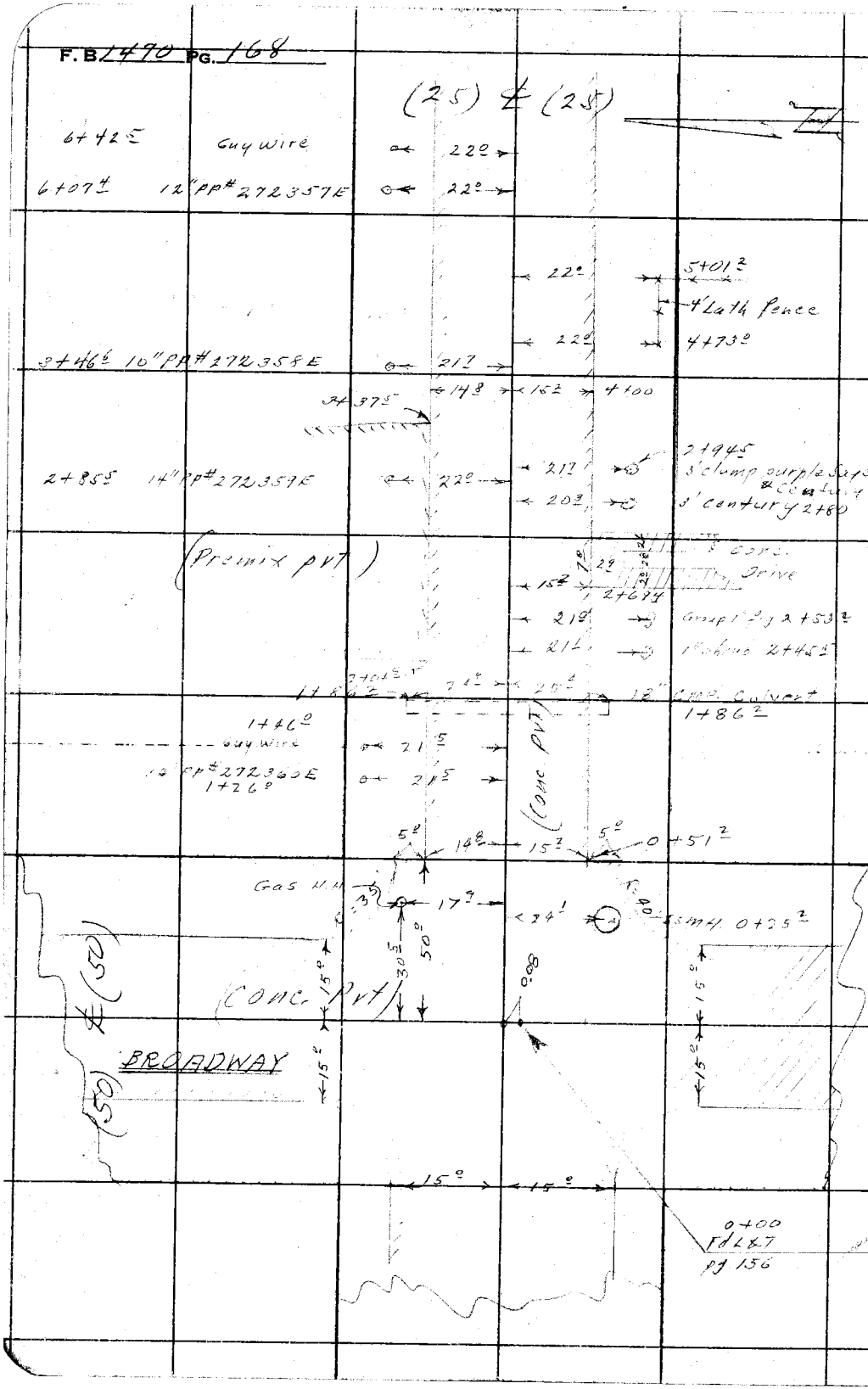

RETURN TO
LOS ANGELES COUNTY SURVEYOR
726 LOS ANGELES COUNTY
ENGINEERING BLDG.

Do not extend notes this side of this line.

Note: Any Additions or Changes on This Sheet Must be Made or Circled in Red Ink With Date and Name of Person Making Change.

Notes Ck'd by	Survey of Walnut St.
Map No.	W. O. 1548 Tape No. St'd. °F
Office Work	Surveyed by J L Willey
Checked	Notes J L W Date 5-29-53
Date	Indexed

F. B. 1470 PG. 169

Note: Any Additions or Changes on This Sheet Must be Made or Circled in Red Ink With Date and Name of Person Making Change.

Do not extend notes this side of this line.

RETURN TO
LOS ANGELES COUNTY SURVEYOR
726 LOS ANGELES COUNTY
ENGINEERING BLDG.



76F309S 247 2-51

F. B. 1490 PG. 190

RETURN TO
LOS ANGELES COUNTY SURVEYOR
726 LOS ANGELES COUNTY
ENGINEERING BLDG.

Do not extend notes this side of this line.

Note: Any Additions or Changes on This Sheet Must be Made or Circled in Red Ink, With Date and Name of Person Making Change.

Profile No.	Notes Red.	Plotted	Job No. 1548	Division No.	F.B. 1470 Pg. 171
	Date	Date	Survey of Walnut St		
X-Sec. No.	Notes Chkd.	Checked	Survey by JLWilley	Notes JLW	Date
	Date	Date	Map No.	Indexed	Date

WALNUT ST

C.T. 1340

"X" SECTIONS

on

WALNUT ST

from

BROADWAY to MAIN ST

5-23-52
Willey J.L.
Bay
Vrsalovich
Robinson

STATION	B. S.	H. I.	F. S.	ELEV.

NOTE: ANY ADDITIONS OR CHANGES ON THIS SHEET MUST BE MADE OR CIRCLED IN RED INK, WITH DATE AND NAME OF PERSON MAKING CHANGE.

Do not extend notes this side of this line.

PLEASE RETURN TO
LOS ANGELES COUNTY SURVEYOR
726 LOS ANGELES COUNTY ENGINEERING BLDG.

76L298 307 4-50

76L298 307 4-50

PLEASE RETURN TO
LOS ANGELES COUNTY SURVEYOR
726 LOS ANGELES COUNTY ENGINEERING BLDG.

NOTE: ANY ADDITIONS OR CHANGES ON THIS SHEET MUST BE MADE OR CIRCLED IN RED INK, WITH DATE AND NAME OF PERSON MAKING CHANGE.

Do not extend notes this side of this line.

STATION	B. S.	H. I.	F. S.	ELEV.						
BMWX 12	4 48	35 69		31 21	BMWX12 El. 31.210 Pg. 164					
					Broadway & Walnut St. S.E Cor					
					Bt. Spk in Pvt. 58'± S. & 14'± E of ℄ Inter.					
0+00			4 01	31 68	Inter. Broadway ℄					
"			4 15	31 54					15' brk in pvt	
"			4 17	31 52					25 opp SP/L	
"			4 58	31 11					100 pvt.	
"			5 32	30 37					200 pvt.	
"			4 12	31 57	15' brk in pvt					
"			4 59	31 10	35 " " "					
"			3 55	32 14	100 " " "					
"			2 99	32 70	200 pvt					
0+25± Drop J.C.									24' Drop J.C.	
8" stub W.			20 14	15 55	Rim	4.51	4.54	4.54	4.59	4.56
12" drop Inlet N.			20 68	15 01	Depth	14.96	15.14	10.67	14.96	14.85
15" stub (Top) N.			16 46	19 23	Dia	0.67	1.00	1.25	0.67	1.50
8" stub E			20 22	15 47	Rod	20.14	20.68	16.46	20.22	20.91
18" Outlet S.			20 91	14 78						

F. B. 1470 Pg. 172 Job No. 1548 Division No. Notes Red. Plotted Profile
Survey of Walnut St Date Date No.
Survey by J.L. Willey Notes J.L.W. Notes Chkd. Checked X-Sec.
Indexed Date Date No.

76L298 307 4-50

PLEASE RETURN TO
LOS ANGELES COUNTY SURVEYOR
726 LOS ANGELES COUNTY ENGINEERING BLDG.

NOTE: ANY ADDITIONS OR CHANGES ON THIS SHEET MUST BE MADE OR CIRCLED IN RED INK, WITH DATE AND NAME OF PERSON MAKING CHANGE.

Do not extend notes this side of this line.

STATION	B. S.	H. I.	F. S.	ELEV.		
0+50		35 69	4 62	31 07	Opp E P/L	℄
"			4 75	30 94		15° brk pvt.
"			4 99	30 68		20 edge pvt.
"			5 1	30 6		23 Gut
"			4 6	31 1		28 Top brk
"			4 3	31 4		40 Grnd
"			4 75	30 94	15' brk pvt.	
"			4 91	30 78	20' edge Pvt.	
"			5 1	30 6	23 Gut	
"			4 3	31 4	26 Top brk	
"			4 4	31 3	40 Grnd.	
1+00			5 2	30 48		℄
"			5 40	30 29		15 edge Pvt.
"			6 1	29 6		21 Gut
"			5 7	30 0		25 brk, S P/L
"			5 9	29 8		35 Grnd.
"			5 42	30 27	15' edge Pvt.	
"			6 1	29 6	21 Gut	
"			5 5	30 2	23 brk	
"			5 5	30 2	25 N P/L	
T. P.	4 99	34 56	5 12	29 57		

Profile Notes Red. ____ Plotted ____ Job No. 1548 Division No. ____ F. B. 1470 Pg. 173
No. ____ Date ____ Date ____ Survey of Walnut St.
X-Sec. Notes Chkd. ____ Checked ____ Survey by J.L. Willey Notes J.L.W. Date ____
No. ____ Date ____ Date ____ Map No. ____ Indexed ____ Date ____

76L298 307 4-50 57

PLEASE RETURN TO
LOS ANGELES COUNTY SURVEYOR
726 LOS ANGELES COUNTY ENGINEERING BLDG.

NOTE: ANY ADDITIONS OR CHANGES ON THIS SHEET MUST BE MADE OR CIRCLED IN RED INK, WITH DATE AND NAME OF PERSON MAKING CHANGE.

Do not extend notes this side of this line.

STATION	B. S.	H. I.	F. S.	ELEV.		
1+86±		34 56	4 96	29 60		℄
"			8 54	26 02		25⁴ Invert 18 C.M.P. Culv.
"			7 99	26 55	24⁹ Invert C.M.P. Culv.	
2+00			4 99	29 57		℄
"			5 16	29 40		15 edge Pvt.
"			6 2	28 4		20 Gut
"			5 6	29 0		22 brk
"			5 7	28 9		25 SP/L
"			7 2	27 4		145 brk
"			8 5	26 1		225 - bndry
"			5 23	29 33	15 edge Pvt.	
"			6 0	28 6	21 brk	
"			5 6	29 0	25 NP/L	
"			6 5	28 1	65 brk	
"			6 1	28 5	160 Grnd.	
"		1	4 9	29 7	225 Bndry of dist -	back lot to E
T.P.	5 09	34 66	4 99	29 57		
3+00			5 01	29 65		℄
"			5 17	29 49		15 edge Pvt.
"			5 8	28 9		25⁴ SP/L
"			7 9	26 8		180 brk

F. B. 1470 Pg. 174
Job No. 1548 Division No. Notes Red. Plotted Profile
Survey of Walnut St. Date Date No.
Survey by J.L. Willey Notes J.L.W. Notes Chkd. Checked X-Sec.
Indexed Date Date Date No.

76L298 307 4-50

PLEASE RETURN TO
LOS ANGELES COUNTY SURVEYOR
726 LOS ANGELES COUNTY ENGINEERING BLDG.

NOTE: ANY ADDITIONS OR CHANGES ON THIS SHEET MUST BE MADE OR CIRCLED IN RED INK, WITH DATE AND NAME OF PERSON MAKING CHANGE.

Do not extend notes this side of this line. 86

STATION	B. S.	H. I.	F. S.	ELEV.		
3+00		34 66	8 4	26 3		225 bndry of Dist.
"			5 20	29 46	15 edge Pvt.	
"			5 53	29 13	21 Gut (pvt)	
"			5 45	29 21	25 NP/L (on Premix	pvt)
"			5 20	29 46	50 Floor elev of Bldg	(back p/L ½' Lower.)
T.P.	4 96	34 70	4 92	29 74		
3+58			5 00	29 70	Brk in Pvt.	℄
"			5 10	29 60		15 edge Pvt.
"			5 5	29 2		25 SP/L
"			6 9	27 8		110 Grnd
"			8 6	26 1		225 bndry Dist
"			5 15	29 55	15 edge Pvt.	
"			5 9	28 8	22 Gut	
"			5 4	29 3	24 brk	
"			5 4	29 3	25 NP/L	
"			6 5	28 2	120 Grnd	
"			5 9	28 8	225 back P/L	
T.P.	5 37	35 17	4 90	29 80		
4+00			5 26	29 91		℄
"			5 33	29 84		15 edge Pvt.
"			5 4	29 8		25 SP/L

Profile Notes Red. ____ Plotted ____ Job No. 1548 Division No. ____ F. B. 1470 Pg. 175
No. ____ Date ____ Date ____ Survey of Walnut St.
X-Sec. Notes Chkd. ____ Checked ____ Survey by J.L. Willey Notes J.L.W. Date ____
No. ____ Date ____ Date ____ Map No. ____ Indexed ____ Date ____

76L298 307 4-50

PLEASE RETURN TO
LOS ANGELES COUNTY SURVEYOR
726 LOS ANGELES COUNTY ENGINEERING BLDG.

NOTE: ANY ADDITIONS OR CHANGES ON THIS SHEET MUST BE MADE OR CIRCLED IN RED INK, WITH DATE AND NAME OF PERSON MAKING CHANGE.

Do not extend notes this side of this line.

STATION	B. S.	H. I.	F. S.	ELEV.		
4+00		35 17	5 43	29 74	15 edge pvt.	
"			5 7	29 5	20 Gut.	
"			5 6	29 6	25 NP/L	
4+21			5 03	30 14		℄
"			5 17	30 00		15 edge pvt
"			5 0	30 2		25 SP/L
"			5 1	30 1		100 brk
"			6 7	28 5		160 brk
"			7 5	27 7		225 bndry Disf
TP.	5 44	36 00	4 61	30 56		
5+00			4 31	31 69		℄
"			4 63	31 37	15 edge pvt.	
"			5 0	31 0	20 Gut	
"			5 0	31 0	25 NP/L	
"			6 8	29 2	110 Grnd	
"			6 6	29 4	225 back P/L	
T.P.	6 45	37 01	5 44	30 56		
5+00	~~6 45~~		5 58	31 43		15 edge pvt
"			5 7	31 3		19 Gut.
"			4 9	32 1		25 SP/L
"			4 6	32 4		100 Grnd

F. B. 1470 Pg. 176
Job No. 1548 Division No. Notes Red. Plotted Profile
Survey of Walnut St Date Date No.
Survey by J. L. Willey Notes J. L. W. Notes Chkd. Checked X-Sec.
Indexed Date Date No.

76L298 307 4-50

PLEASE RETURN TO
LOS ANGELES COUNTY SURVEYOR
726 LOS ANGELES COUNTY ENGINEERING BLDG.

NOTE: ANY ADDITIONS OR CHANGES ON THIS SHEET MUST BE MADE OR CIRCLED IN RED INK, WITH DATE AND NAME OF PERSON MAKING CHANGE.

Do not extend notes this side of this line.

STATION	B. S.	H. I.	F. S.	ELEV.		
5+00		37 01	4 9	32 1		200 ground
"			4 5	32 5		300 "
"			4 3	32 7	(back P/L ?)	350 "
5+41			4 56	32 45	opp wash House	

Note: Owner of Lot 7 – 510' x 200 ask for, from 5 to 7 H.C. along the 510' frontage.

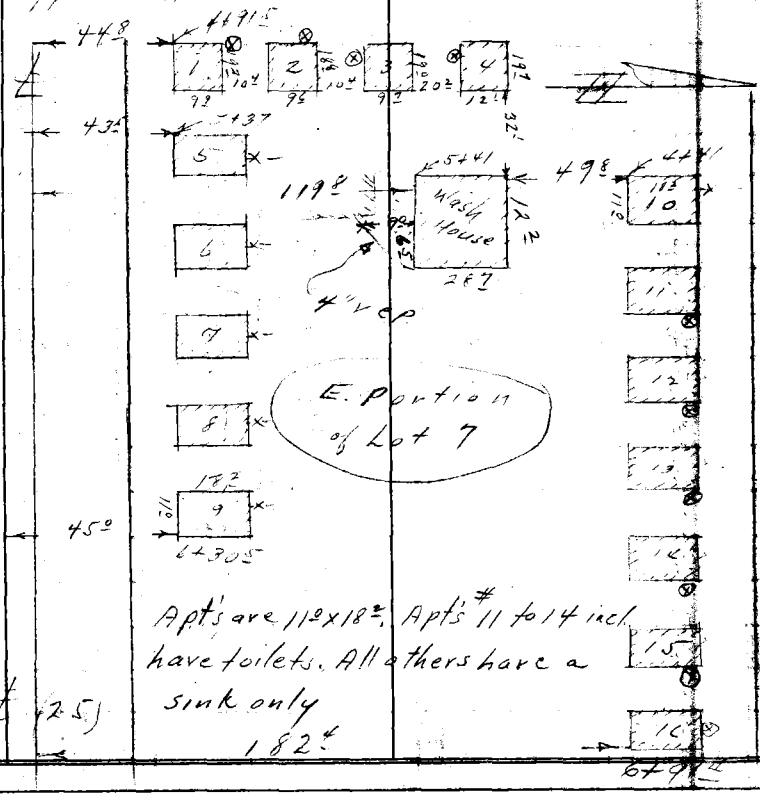

Apt's are 11.0 x 18.2. Apt's # 11 to 14 incl. have toilets. All others have a sink only

182.4

Profile Notes Red. ____ Plotted ____ Job No. 1548 Division No. ____ F. S. 1470 Pg. 177

No. ____ Date ____ Date ____ Survey of Walnut St.

X-Sec. Notes Chkd. ____ Checked ____ Survey by J. L. Willey Notes J. L. W. Date 5-26-52

No. ____ Date ____ Date ____ Map No. ____ Indexed ____ Date ____

76L298 307 4-50

PLEASE RETURN TO
LOS ANGELES COUNTY SURVEYOR
726 LOS ANGELES COUNTY ENGINEERING BLDG.

NOTE: ANY ADDITIONS OR CHANGES ON THIS SHEET MUST BE MADE OR CIRCLED IN RED INK, WITH DATE AND NAME OF PERSON MAKING CHANGE.

Do not extend notes this side of this line.

STATION	B. S.	H. I.	F. S.	ELEV.		
5+41		37 01	5 00	32 01	25 NP/L	
T.P.	4 27	34 65	6 63	30 38		
—			7 00	27 65	Top 4" VCP. at Septic Tank @ Washhouse.	
—			4 2	30 5	Ground over pipe	
—			4 6	30 1	Ground at N. side Apt # 1.	(where sink drain
—			4 6	30 1	" " W. side " 2	comes out of House)
—			4 8	29 9	Top pipe @ S. side " 3	" "
—			5 2	29 5	Ground @ S. side " 4	" "
—			3 2	31 5	" @ N. " " 5	" "
—			2 7	32 0	" " " " " 6	" "
—			2 2	32 5	" " " " " 7	" "
—			1 6	33 1	" " " " " 8	" "
—			1 2	33 5	" " " " " 9	" "
—			5 5	29 2	" " " " " 10	" "
—			5 2	29 5	Top 4" C.I.P. & Top Ground at E side of Apt # 11	
—			4 7	30 0	" " " " " " " 12	
—			4 0	30 7	" " " " " " " 13	
—			3 5	31 2	" " " " " " " 14	
—			2 6	32 1	" " " " " " " 15	
—			2 5	32 2	Ground at N. side Apt # 16	
T.P.	6 35	38 63	2 37	32 28		

F. B. 1470 Pg. 178
Job No. 1548 Division No. ____ Notes Red. ____ Plotted ____ Profile
Survey of Walnut Ave Date ____ Date ____ No. ____
Survey by J.L. Willey Notes J.L.W. Notes Chkd. ____ Checked ____ X-Sec.
Indexed ____ Date ____ Date ____ Date ____ No. ____

76L298 307 4-50

PLEASE RETURN TO
LOS ANGELES COUNTY SURVEYOR
726 LOS ANGELES COUNTY ENGINEERING BLDG.

NOTE: ANY ADDITIONS OR CHANGES ON THIS SHEET MUST BE MADE OR CIRCLED IN RED INK, WITH DATE AND NAME OF PERSON MAKING CHANGE.

Do not extend notes this side of this line.

STATION	B. S.	H. I.	F. S.	ELEV.		
		38 63			℄ (25)	
					187'	
					E. Portion Lot 13.	
5+83 3			5 48	33 15		℄
"			5 4	33 2		25' sp/L
			7 8	30 8	Top 4" C.I.P.	
			5 3	33 3	Ground over pipe	
6+00			5 26	33 37		℄
"			5 44	33 19		15 edge Pvt.
"			5 8	32 8		17 Gut
"			5 4	33 2		21 brk
"			5 3	33 3		25 sp/L
"			5 44	33 19	15 edge Pvt.	
"			6 1	32 5	20 Gut	
"			5 5	33 1	22 brk	
"			5 5	33 1	25 NP/L	
7+00			4 60	34 03		℄
"			4 75	33 88		15 edge Pvt.



Profile Notes Red ____ Plotted ____ Job No. 1548 Division No. ____
No. ____ Date ____ Date ____ Survey of Walnut Ave.
X-Sec. Notes Chkd. ____ Checked ____ Survey by JKW Notes JKW Date 5-26-52
No. ____ Date ____ Date ____ Map No. ____ Indexed ____ Date ____

F. B. 1470 PG. 179

76L298 307 4-50

PLEASE RETURN TO
LOS ANGELES COUNTY SURVEYOR
726 LOS ANGELES COUNTY ENGINEERING BLDG.

NOTE: ANY ADDITIONS OR CHANGES ON THIS SHEET MUST BE MADE OR CIRCLED IN RED INK, WITH DATE AND NAME OF PERSON MAKING CHANGE.

Do not extend notes this side of this line.

STATION	B. S.	H. I.	F. S.	ELEV.		
7+00		38 63	4 9	33 7		26 Gut line
"			5 0	33 6		25 SP/L
"			4 70	33 93	15 edge Pvt.	
"			5 0	33 6	20 Gut	
"			4 6	34 0	22 brk	
"			4 8	33 8	25 NP/L	
7+16 3			4 55	34 08	opp WP/L	℄
"			4 92	33 71		24 2 edge Pvt.
"			4 9	33 7		25 SP/L Cor
"			4 81	33 82	19 2 edge Pvt.	
"			4 0	34 6	25 NP/L Cor.	
T.P.	4 64	38 51	4 76	33 87		
7+46 3			4 38	34 13	Inter Main St.	℄
"			4 73	33 78		100' Pvt
"			4 93	33 58		200' "
"			5 17	33 34		300 "
"			4 20	34 31	100' Pvt.	
"			3 99	34 52	200' "	
7+61 3			4 56	33 95	E. edge Pvt.	℄
7+64 8			4 83	33 68	E. edge Shoulder	℄
7+66 8			4 1	34 4	Top brk	℄

F. B. 1470 PG. 180
Job No. 1548 Division No. ____ Notes Red. ____ Plotted ____ Profile
Survey of Walnut St. Date ____ Date ____ No. ____
Survey by J. L. Willey Notes Chkd. ____ Checked ____ X-Sec.
Indexed ____ Date ____ Date ____ No. ____

76L298 307 4-50

PLEASE RETURN TO
LOS ANGELES COUNTY SURVEYOR
726 LOS ANGELES COUNTY ENGINEERING BLDG.

NOTE: ANY ADDITIONS OR CHANGES ON THIS SHEET MUST BE MADE OR CIRCLED IN RED INK, WITH DATE AND NAME OF PERSON MAKING CHANGE.

Do not extend notes this side of this line.

STATION	B. S.	H. I.	F. S.	ELEV.		
7+76 3		38 51	3 7	34 8	E P/L Main St ℄	
BMWX 11			4 64	33 87	BM WX 11 El. 33.862 pg 164 Walnut St & Main St S.W. Cor. Cut Spk in Pvt 14' S. & 51' W. of ℄ Inter.	

Profile Notes Red. ____ Plotted ____ Job No. 1548 Division No. ____ F. B. 1470 PG. 181
No. ____ Date ____ Date ____ Survey of Walnut St
X-Sec. Notes Chkd. ____ Checked ____ Survey by J.L. Willey Notes J.L.W. Date 5-26-5
No. ____ Date ____ Date ____ Map No. ____ Indexed ____ Date ____

F. B. 1470 Pg. 182 Job No. Division No. Notes Red. Plotted Profile

Survey of Date Date No.

Survey by Notes Notes Chkd. Checked X-Sec.

Indexed Date Date Date No.

STATION	B. S.	H. I.	F. S.	ELEV.

76L298 307 4-50

PLEASE RETURN TO

LOS ANGELES COUNTY SURVEYOR

726 LOS ANGELES COUNTY ENGINEERING BLDG.

Do not extend notes this side of this line.

NOTE: ANY ADDITIONS OR CHANGES ON THIS SHEET MUST BE MADE OR CIRCLED IN RED INK, WITH DATE AND NAME OF PERSON MAKING CHANGE.

Notes Ck'd by	Survey of Walnut St
Map No.	W. O. 1548 Tape No. St'd. °F
Office Work	Surveyed by J.L. Willey
Checked	Notes J.L.W Date 5-22-52
Date	Indexed

F. B. 14-70 PG. 183

WALNUT ST

C.I. 1548

TOPOGRAPHY
on
MAIN ST
from
WALNUT ST S. 500'

5-22-52
Willey J.L.
Bag
Vasalevich
Robinson

Note: Any Additions or Changes on This Sheet Must be Made or Circled in Red Ink With Date and Name of Person Making Change.

Do not extend notes this side of this line.

RETURN TO
LOS ANGELES COUNTY SURVEYOR
726 LOS ANGELES COUNTY
ENGINEERING BLDG.

76F309S 247 2-51

F. B. 1490 PG. 164

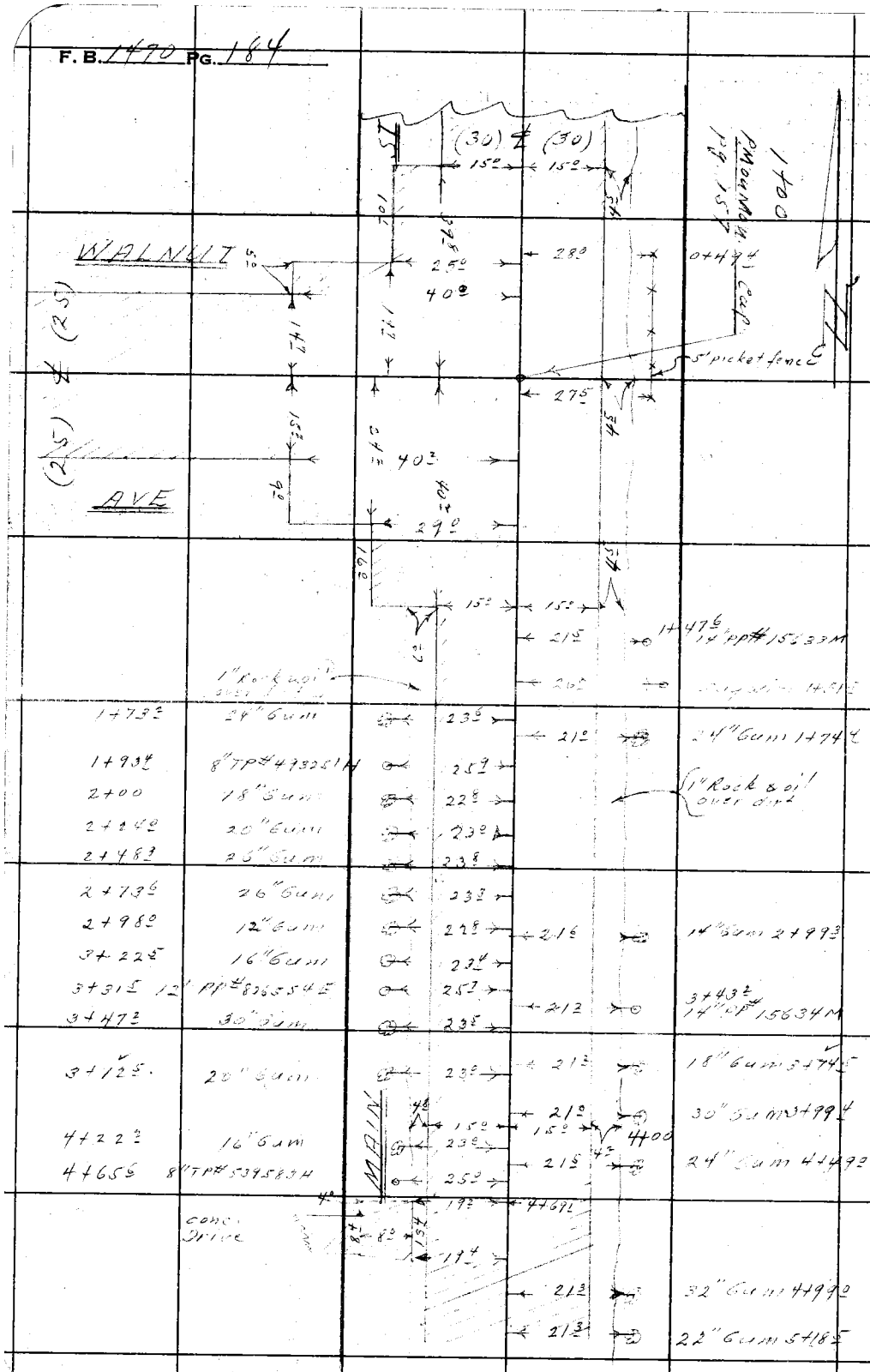

RETURN TO
LOS ANGELES COUNTY SURVEYOR
726 LOS ANGELES COUNTY
ENGINEERING BLDG.

Do not extend notes this side of this line.

Note: Any Additions or Changes on This Sheet Must be Made or Circled in Red Ink With Date and Name of Person Making Change.

Notes Ck'd by	Survey of Walnut St.	F. B. 1470 Pg. 185
Map No.	W. O. 1548 Tape No. St'd. °F	
Office Work	Surveyed by J. L. Willey	
Checked	Notes J L W. Date 8-23-58	
Date	Indexed	



Note: Any Additions or Changes on This Sheet Must be Made or Circled in Red Ink With Date and Name of Person Making Change.

Do not extend notes this side of this line.

RETURN TO
LOS ANGELES COUNTY SURVEYOR
726 LOS ANGELES COUNTY
ENGINEERING BLDG.

76F309S 247 2-51

F. B. 1470 PG. 186

RETURN TO
LOS ANGELES COUNTY SURVEYOR
726 LOS ANGELES COUNTY
ENGINEERING BLDG.

Do not extend notes this side of this line.

Note: Any Additions or Changes on This Sheet Must be Made or Circled in Red Ink With Date and Name of Person Making Change.

Profile No.	Notes Red.	Plotted	Job No. 1548	Division No.	F. B. 1470	Pg. 187
	Date	Date	Survey of Walnut St.			
X-Sec. No.	Notes Chkd.	Checked	Survey by J L Willey	Notes J L W	Date 5-23-52	
	Date	Date	Map No.	Indexed	Date	

WALNUT AVE

C.I. 1548

"X" SECTIONS

on

MAIN ST

from

Walnut St. 700' to South.

5-26-52

Willey J.L.
Bay
Vrsalovich
Robinson

STATION	B. S.	H. I.	F. S.	ELEV.

NOTE: ANY ADDITIONS OR CHANGES ON THIS SHEET MUST BE MADE OR CIRCLED IN RED INK, WITH DATE AND NAME OF PERSON MAKING CHANGE.

Do not extend notes this side of this line.

PLEASE RETURN TO
LOS ANGELES COUNTY SURVEYOR
726 LOS ANGELES COUNTY ENGINEERING BLDG.

76L298 307 4-50

76L298 307 4-50

PLEASE RETURN TO
LOS ANGELES COUNTY SURVEYOR
726 LOS ANGELES COUNTY ENGINEERING BLDG.

NOTE: ANY ADDITIONS OR CHANGES ON THIS SHEET MUST BE MADE OR CIRCLED IN RED INK, WITH DATE AND NAME OF PERSON MAKING CHANGE.

Do not extend notes this side of this line.

STATION	B. S.	H. I.	F. S.	ELEV.		
BMWX11	542	39 28		33 86	BMX11 El. 33.862	pg 164
					Walnut St. & Main St.	S.W. Cor.
					C. Spk in Pvt. 14' S & 51' W of ℄ Inter.	
1+00.			5 17	34 11		℄
"			5 21	34 07		30 opp. W. P/L
"			5 91	33 37		146 brk in Pvt.
"			5 34	33 94	15 edge Pvt.	
"			5 64	33 64	19.8 " shoulder & Gut.	
"			4 8	34 5	21.8 Top.	
"			4 5	34 8	30 E P/L	
1+25.0			5 25	34 03		℄
			5 6	33 7		30 W P/L Cor
1+29.5			5 27	34 01		℄
"			5 42	33 86	15 edge Pvt.	
"			5 6	33 7	20 edge Shoulder & Gut	
"			4 9	34 4	24 brk	
"			4 9	34 4	30 N.W P/L Cor Mr. Reid Property (255' x 800')	
"			3 9	35 4	200' Grnd	
"			4 1	35 2	400' Grnd.	
"			3 1	36 2	600 "	
"			1 8	37 5	800 "	

F. B. 1470 Pg. 188

Job No. 1548 Division No. ____ Notes Red. ____ Plotted ____ Profile

Survey of Walnut St. Date ____ Date ____ No. ____

Survey by J.L. Willey Notes J.L.W. Notes Chkd. ____ Checked ____ X-Sec.

Indexed ____ Date ____ Date ____ Date ____ No. ____

76L298 307 4-50

PLEASE RETURN TO
LOS ANGELES COUNTY SURVEYOR
726 LOS ANGELES COUNTY ENGINEERING BLDG.

NOTE: ANY ADDITIONS OR CHANGES ON THIS SHEET MUST BE MADE OR CIRCLED IN RED INK, WITH DATE AND NAME OF PERSON MAKING CHANGE.

Do not extend notes this side of this line.

STATION	B. S.	H. I.	F. S.	ELEV.		
2+00		39 28	5 52	33 76		℄
"			5 65	33 63		15 edge pvt.
"			5 95	33 33		20 shoulder - 6"
"			5 7	33 6		23 b.k
"			5 9	33 4		30 W P/L
"			5 65	33 63	15 edge Pvt.	
"			5 87	33 41	20 6" ; shoulder	
"			5 3	34 0	25 b.k	
"			5 1	34 2	30 E P/L	
T.P.	6 11	39 60	5 79	33 49		℄
			5 87	33 73	Top 4" c.i.p. at N.W. Cor. Ho. #1 on Mr. Reed's Property	
			4 9	34 7	Ground over pipe	
			5 72	33 88	Top 4" c.i.p. at N.E Cor. Ho #1 " " " "	
			4 8	34 8	Ground over Pipe.	
			6 10	33 50	Top 4" c.i.p. at N side Ho #2 " " " "	
			4 9	34 7	Ground	
			6 15	33 45	Top 4" c.i.p. " " " Ho. #3 " " " "	
			4 9	34 7	Ground	
			5 65	33 95	Top 4" c.i.p. " " " Ho. #4 " " " "	
			4 7	34 9	Ground	
3+00			6 05	33 55		℄

Profile Notes Red. ____ Plotted ____ Job No. 1548 Division No. ____ No. ____ Date ____ Date ____ Survey of Walnut St. X-Sec. Notes Chkd. ____ Checked ____ Survey by J.L.W. Notes J.L.W. Date 5-27-54 No. ____ Date ____ Date ____ Map No. ____ Indexed ____ Date ____

F. B. 1470 Pg. 189

F. B. 1470 Pg. 190

Job No. 1548 Division No. _____ Notes Red. _____ Plotted _____ Profile

Survey of Walnut St Date _____ Date _____ No. _____

Survey by J.L. Willey Notes J.L.W. Notes Chkd. _____ Checked _____ X-Sec.

Indexed _____ Date _____ Date _____ Date _____ No. _____

STATION	B. S.	H. I.	F. S.	ELEV.

Mr. Reid & Mr. Barnes proposes an 8" sewer along S. P/L of Mr. Reids property to a M.H. 330' or more E. of E P/L of Main St — They will share the cost, Mr. Reid so Give easment for sewer purposes (Mr. Barnes has 12 cesspools) A. So. Cal. Gas line runs 19'± N. of S. P/L of Reid property

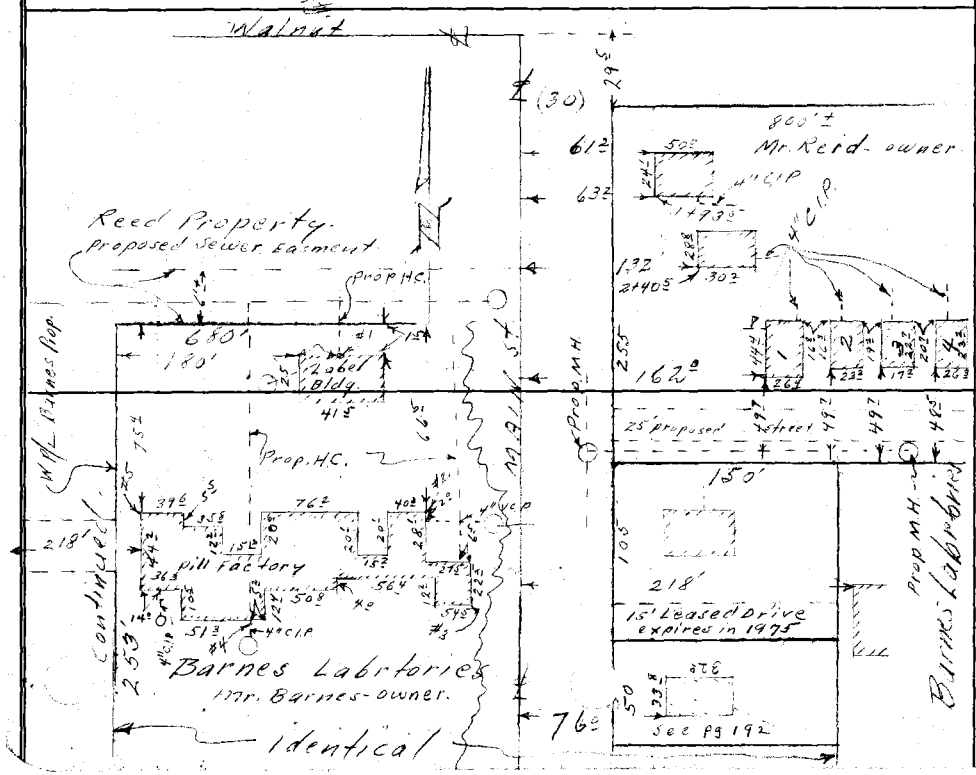

76L298 307 4-50

PLEASE RETURN TO

LOS ANGELES COUNTY SURVEYOR

726 LOS ANGELES COUNTY ENGINEERING BLDG.

Do not extend notes this side of this line.

NOTE: ANY ADDITIONS OR CHANGES ON THIS SHEET MUST BE MADE OR CIRCLED IN RED INK, WITH DATE AND NAME OF PERSON MAKING CHANGE.

76L298 307 4-50

PLEASE RETURN TO
LOS ANGELES COUNTY SURVEYOR
726 LOS ANGELES COUNTY ENGINEERING BLDG.

NOTE: ANY ADDITIONS OR CHANGES ON THIS SHEET MUST BE MADE OR CIRCLED IN RED INK, WITH DATE AND NAME OF PERSON MAKING CHANGE.

Do not extend notes this side of this line.

STATION	B. S.	H. I.	F. S.	ELEV.		
3+00		39 60	6 13	33 47		15' edge pvt
"			6 42	33 18		21 shoulder, Gut.
"			5 7	33 9		24 brk
"			6 1	33 5		30 WP/L
"			6 20	33 40	15' edge pvt.	
"			6 32	33 28	19 shoulder, Gut	
"			5 2	34 4	22 brk	
"			5 4	34 2	30 EP/L	
3+83			6 24	33 36	opp. S. P/L Mr. Reid Property ±	
"			6 0	33 6	30 S.W. P/L Cor. Mr. Reid's property	
"			4 9	34 7	180 N.W. Cor. Barnes Prop (on S p/L of Reid Prop.)	
T.P.	5 43	39 88	5 15	34 45		
3+83			4 8	35 1	374 on P/L at Vent on N. Side Label Bldg (at Pt. #1.)	
"			4 7	35 2	500' on P/L Ground.	
"			3 8	36 1	800' " " "	(± back line of property)
—			5 9	34 0	Ground at N.W. Cor. pill factory (Pt. #5)	
—			5 0	34 9	" " N.E. " " " (Pt #2)	
T.P.	3 66	38 55	4 99	34 89		
—			4 00	34 55	Ground at S.E. Cor. factory (Pt #3)	
—			6 43	32 12	Top 4" C.I.P. at pt #4	
			5 2	33 4	Ground over pipe	

Profile Notes Red. ____ Plotted ____ Job No. 1848 Division No. ____
No. ____ Date ____ Date ____ Survey of Walnut St.
X-Sec. Notes Chkd. ____ Checked ____ Survey by J.L. Willey Notes J.L.W. Date 5-27-52
No. ____ Date ____ Date ____ Map No. ____ Indexed ____ Date ____

F. B. 1470 PG. 191

76L298 307 4-50

PLEASE RETURN TO
LOS ANGELES COUNTY SURVEYOR
726 LOS ANGELES COUNTY ENGINEERING BLDG.

NOTE: ANY ADDITIONS OR CHANGES ON THIS SHEET MUST BE MADE OR CIRCLED IN RED INK, WITH DATE AND NAME OF PERSON MAKING CHANGE.

Do not extend notes this side of this line.

STATION	B. S.	H. I.	F. S.	ELEV.		
		38 55				
T.P.	4 58	3-8 37	4 76	3[illegible] 79		
—			5 2	33 2	Ground at Pt#1.	
—			4 9	33 5	" " Pt.#2.	
T.P.	4.47	37 49	5.35	33 02		
4+00			4 14	33 35		℄
"			4 29	33 20		15 edge Put.
"			4 60	32 89		20 Shoulder, Gut
"			3 7	33 8		24 brk
"			3 8	33 7		30 WP/L
"			4 26	33 23	15 edge put.	
"			4 40	33 09	19 Shoulder, Gut	

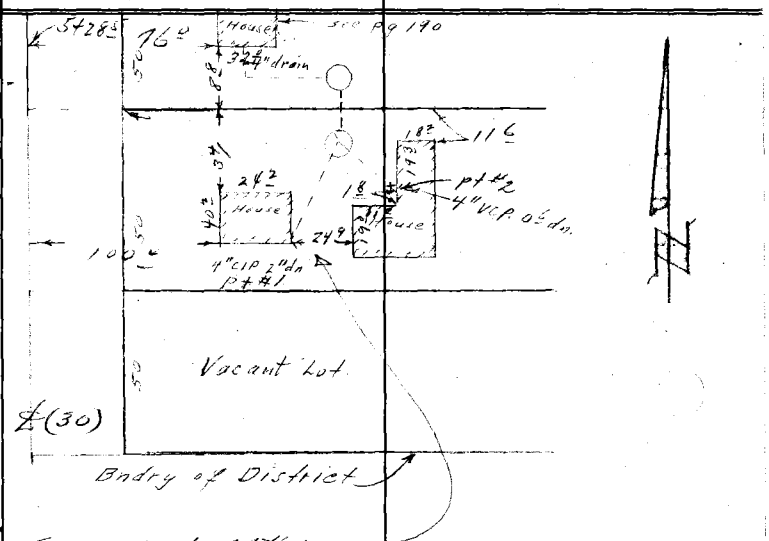

F. B. 1470 Pg. 192

Job No. 1548 Division No. ____ Notes Red. ____ Plotted ____ Profile

Survey of Walnut St Date ____ Date ____ No. ____

Survey by J. L. Willey Notes J. L. W. Notes Chkd. ____ Checked ____ X-Sec.

Indexed ____ Date ____ Date ____ Date ____ No. ____

76L298 307 4-50

PLEASE RETURN TO
LOS ANGELES COUNTY SURVEYOR
726 LOS ANGELES COUNTY ENGINEERING BLDG.

NOTE: ANY ADDITIONS OR CHANGES ON THIS SHEET MUST BE MADE OR CIRCLED IN RED INK, WITH DATE AND NAME OF PERSON MAKING CHANGE.

Do not extend notes this side of this line.

STATION	B. S.	H. I.	F. S.	ELEV.		
4+00		37 49	3 3	34 2	22 brk	
"			3 3	34 2	30 E P/L	
5+00			4 37	33 10		℄
"			4 55	32 94		15 edge Pvt.
"			4 81	32 68		21 shoulder, Gut.
"			3 9	33 6		25 brk
"			3 9	33 6		30 W P/L
"			4 52	32 97	15 edge Pvt.	
"			4 73	32 76	19 shoulder, Gut	
"			3 7	33 8	22 brk	
"			3 9	33 6	30 E P/L	
6+00			4 64	32 85		℄
"			4 81	32 68		15 edge Pvt.
"			5 09	32 40		20 shoulder, Gut
"			4 5	33 0		24 brk
"			4 5	33 0		30 W P/L
"			4 77	32 72	15 edge Pvt.	
"			5 06	32 43	19.5 shoulder, Gut	
"			4 1	33 4	23 brk	
"			4 0	33 5	30 E P/L	
7+00			4 87	32 62		℄

Profile Notes Red. ____ Plotted ____ Job No. 1548 Division No. ____ F. B. 1470 PG. 193
No. ____ Date ____ Date ____ Survey of Walnut St.
X-Sec. Notes Chkd. ____ Checked ____ Survey by J L Willey Notes J L W Date 5-27-52
No. ____ Date ____ Date ____ Map No. ____ Indexed ____ Date ____

76L298 307 4-50

PLEASE RETURN TO
LOS ANGELES COUNTY SURVEYOR
726 LOS ANGELES COUNTY ENGINEERING BLDG.

NOTE: ANY ADDITIONS OR CHANGES ON THIS SHEET MUST BE MADE OR CIRCLED IN RED INK, WITH DATE AND NAME OF PERSON MAKING CHANGE.

Do not extend notes this side of this line.

STATION	B. S.	H. I.	F. S.	ELEV.		
7+00		37 49	5 05	32 44		15 edge Pvt
"			5 42	32 07		21 shoulder, Gut.
"			4 7	32 8		25 b.k
"			4 5	33 0		30 W P/L
T.P.	4 83	37 22	5 10	32 39		
7+00			4 73	32 49	15 edge pvt.	
"			5 04	32 18	19 shoulder, Gut.	
"			4 6	32 6	24 b.k	
"			4 3	32 9	30 E P/L	
"			3 9	32 3	150 Ground.	
BM WX13			4 87	32 35	BM WX13 El. 32.328 Pg 165 Main St (W. side) 640' S. of Walnut St. Bt Spk in W. edge Pvt. opp N. P/L Ho# 17312	

F. B. 1470 Pg. 194

Job No. ____ Division No. ____ Notes Red. ____ Plotted ____ Profile ____
Survey of ____ Date ____ Date ____ No. ____
Survey by ____ Notes ____ Notes Chkd. ____ Checked ____ X-Sec. ____
Indexed ____ Date ____ Date ____ Date ____ No. ____

PWFB 0820

1352

F. B. 7470 Pg. 201

Notes Ck'd by KRM	Survey of ATHENS WAY
Map No.	W. O. 8351 Tape No. 0107 St'd. 68 °F
Office Work	Surveyed by J. L. Willey
Checked	Notes J. L. W. Date 4-8-53
Date	Indexed A. C. Johnson 4-17-53

ATHENS WAY

J.N 8351
C.I. 1630

℄ SURVEY
from
ATHENS BLVD to 120th ST
&
ATHENS WAY to FIGUEROA

4-8-53
Willey JL
Day
Kapp
Merino
Paulson.

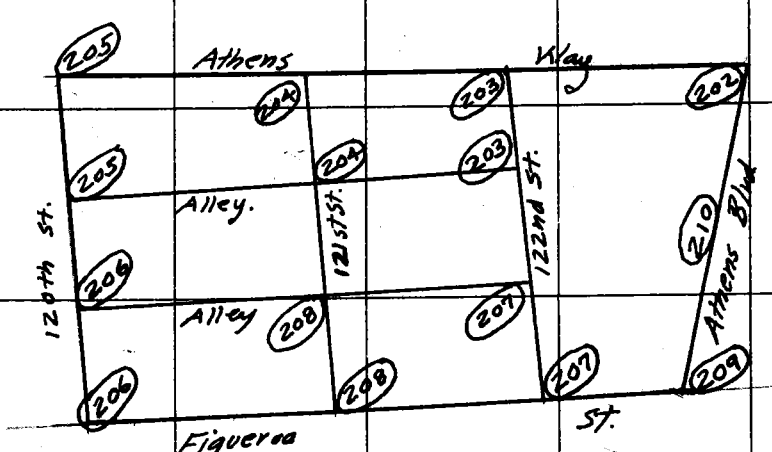

Note: Any Additions or Changes on This Sheet Must be Made or Circled in Red Ink With Date and Name of Person Making Change.

Do not extend notes this side of this line.

RETURN TO
LOS ANGELES COUNTY SURVEYOR
726 LOS ANGELES COUNTY
ENGINEERING BLDG.

76F309S 247 2-51

PWFB 0820

F.B. [illegible] PG. [illegible]

Con't Bot pg 203 1353

W.S. 26, B-2

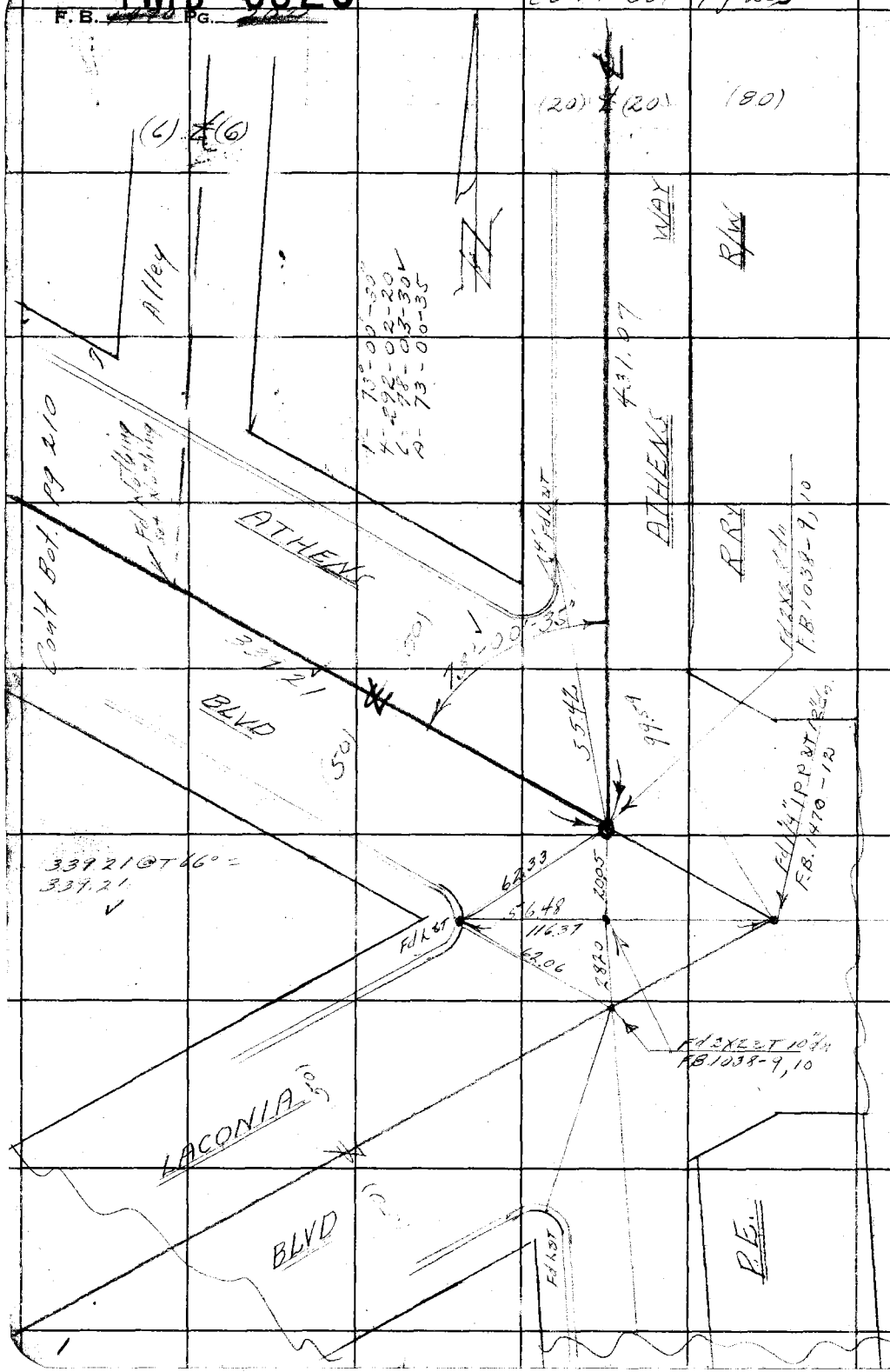

RETURN TO
LOS ANGELES COUNTY SURVEYOR
726 LOS ANGELES COUNTY
ENGINEERING BLDG.

Do not extend notes this side of this line.

Note: Any Additions or Changes on This Sheet Must be Made or Circled in Red Ink With Date and Name of Person Making Change.

PWFB 0820

1354

F. B. 1470 Pg. 203

Notes Ck'd by KRM	Survey of Athens Way
Map No.	W. O. 9357 Tape No. 0107 St'd. 68 °F
Office Work	Surveyed by JL Willey
Checked	Notes JLW Date 4/8/53
Date	Indexed C. Johnson

W.S. 26, B-2

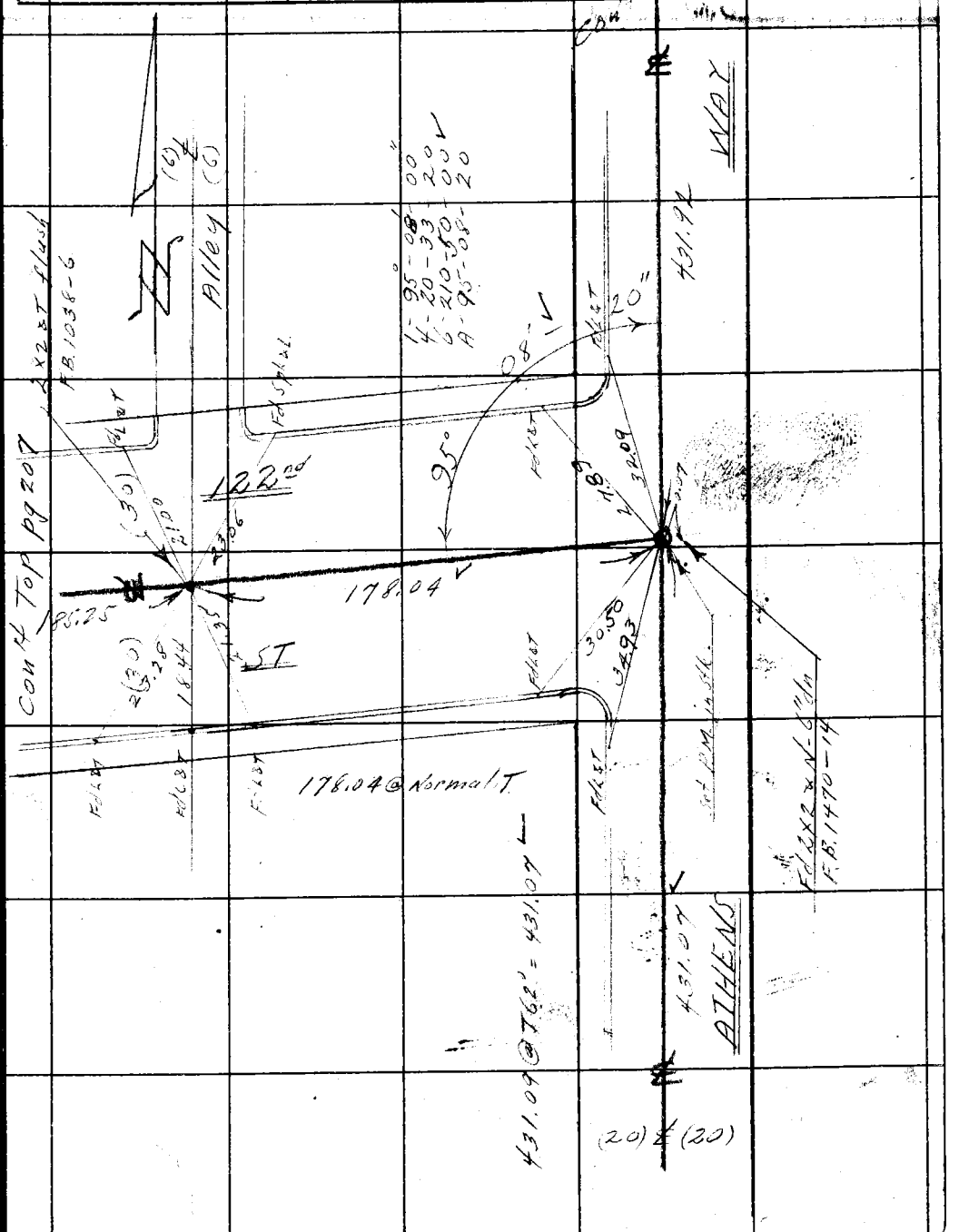

Note: Any Additions or Changes on This Sheet Must be Made or Circled in Red Ink With Date and Name of Person Making Change.

Do not extend notes this side of this line.

RETURN TO
LOS ANGELES COUNTY SURVEYOR
726 LOS ANGELES COUNTY
ENGINEERING BLDG.

76F309S 247 2-51

Con't Top Pg 202

PWFB 0820 1355

F. B. ____ PG. ____

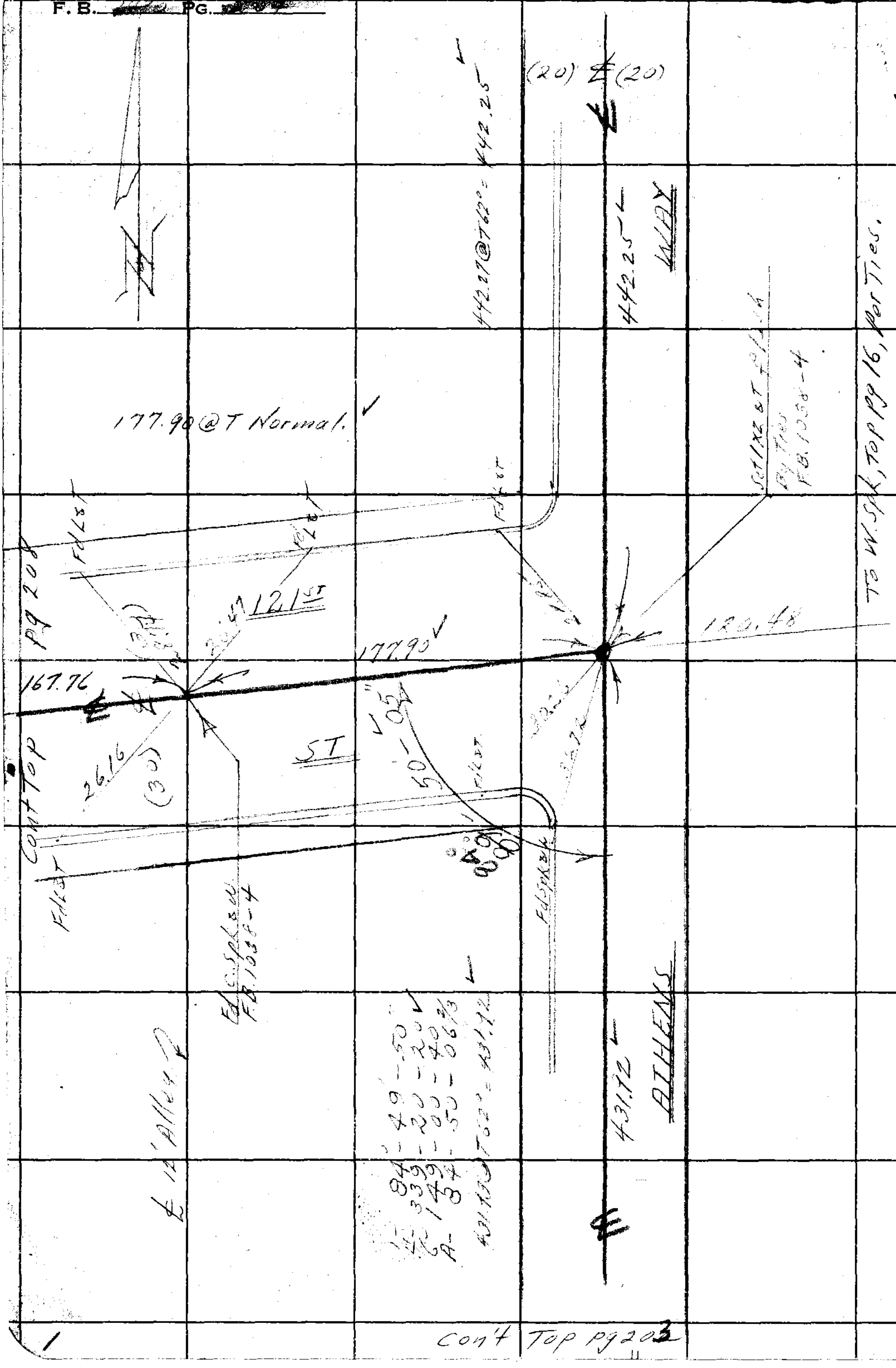

W.S.26 B-2

RETURN TO
LOS ANGELES COUNTY SURVEYOR
726 LOS ANGELES COUNTY
ENGINEERING BLDG.

Do not extend notes this side of this line.

Note: Any Additions or Changes on This Sheet Must be Made or Circled in Red Ink With Date and Name of Person Making Change.

PWFB 0820

1356

F.B. 1470 Pg. 205

Notes Ck'd by: RRM	Survey of: Athens Way
Map No.	W. O. 83-51 Tape No. 2107 St'd. 68° °F
Office Work	Surveyed by: JL Willey
Checked	Notes: JKW Date: 4/1/53
Date	Indexed: A. C. Johnson

M.S. 26.B-2

Note: Any Additions or Changes on This Sheet Must be Made or Circled in Red Ink With Date and Name of Person Making Change.

Do not extend notes this side of this line.

RETURN TO
LOS ANGELES COUNTY SURVEYOR
726 LOS ANGELES COUNTY
ENGINEERING BLDG.

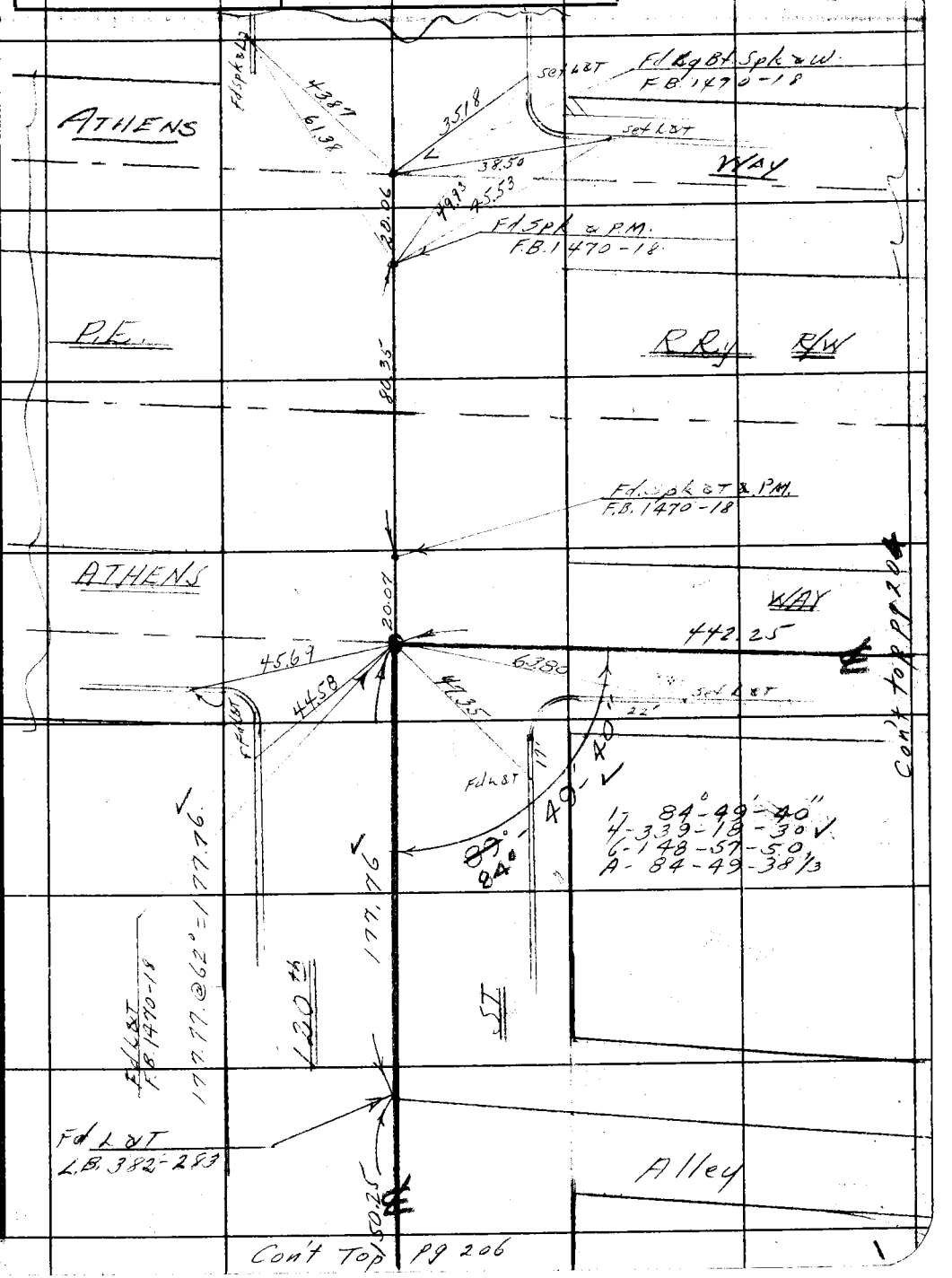

76F3095 247 2-51

PWFB 0820

F. B. [illegible] PG. 206

1357

W.S.26, B-2

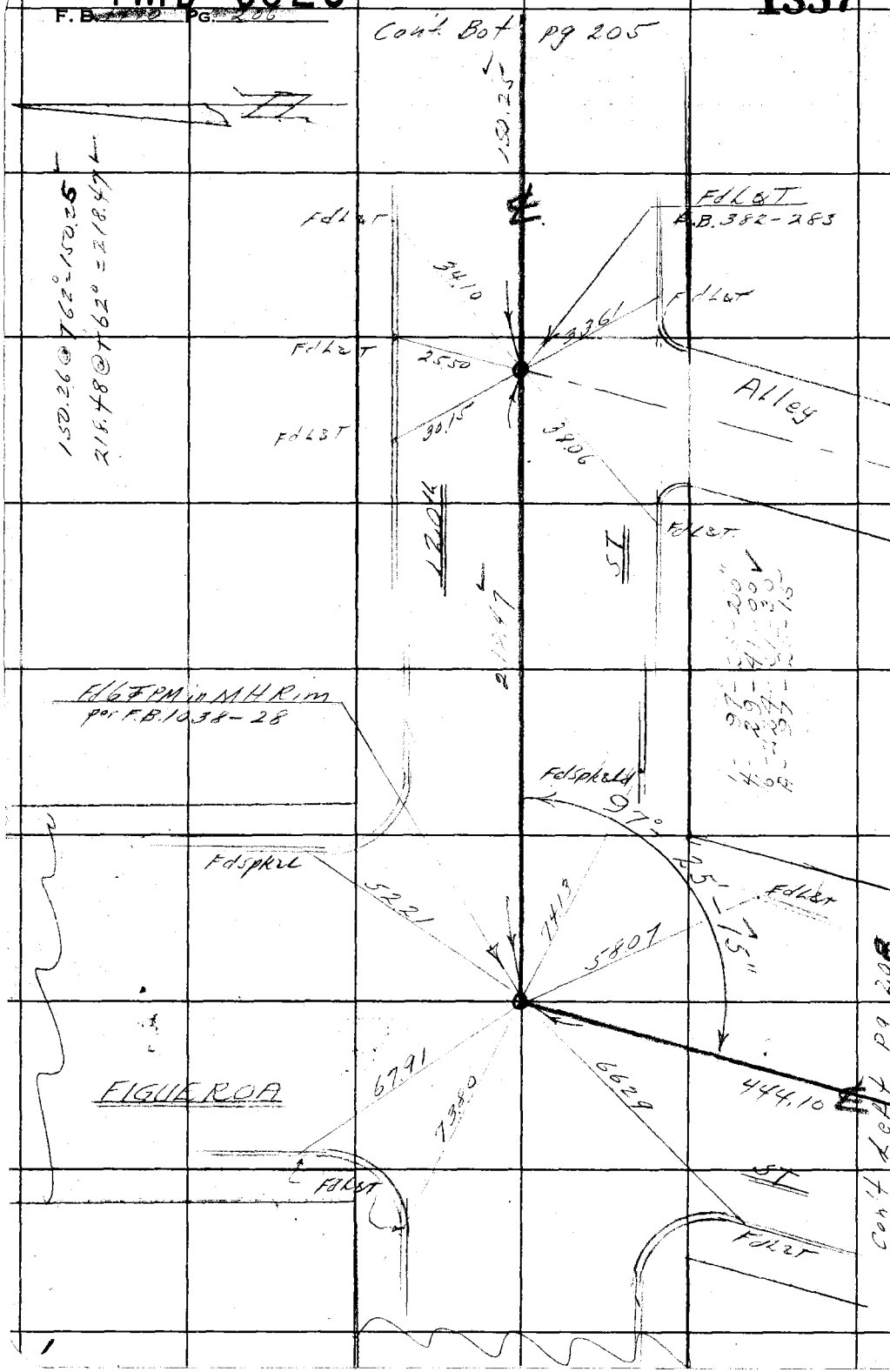

RETURN TO
LOS ANGELES COUNTY SURVEYOR
726 LOS ANGELES COUNTY
ENGINEERING BLDG.

Do not extend notes this side of this line.

Note: Any Additions or Changes on This Sheet Must be Made or Circled in Red Ink With Date and Name of Person Making Change.

PWFB 0820

1358

F. B. 1470 PG. 207

Notes Ck'd by RRM	Survey of Athens Way
Map No.	W. O. 8351 Tape No. 0107 St'd. 68 °F
Office Work	Surveyed by J. L. Willey
Checked	Notes J.L.W. Date 4-8-53
Date	Indexed A. C. Johnson

W.S. 26.B-2

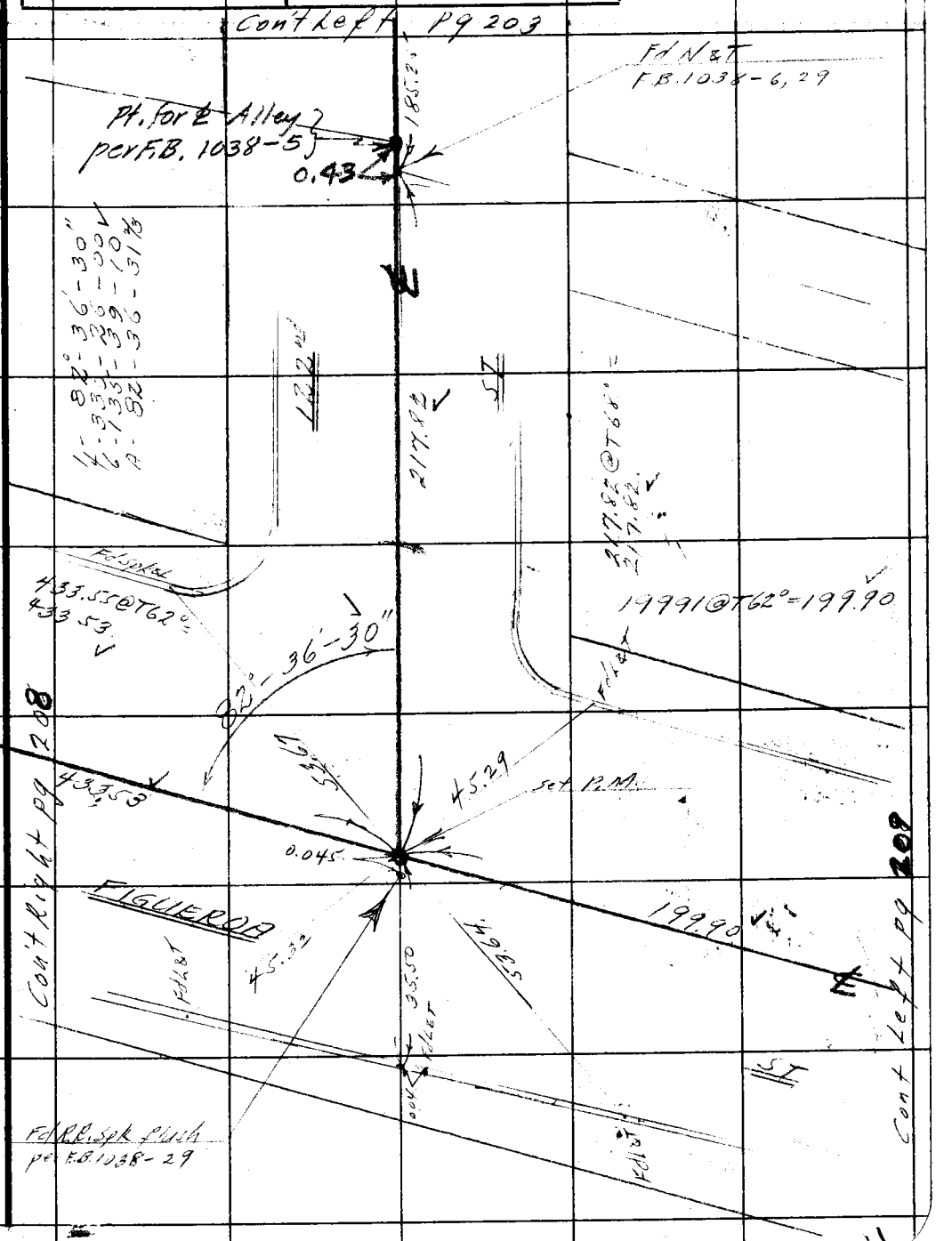

Note: Any Additions or Changes on This Sheet Must be Made or Circled in Red Ink With Date and Name of Person Making Change.

Do not extend notes this side of this line.

RETURN TO
LOS ANGELES COUNTY SURVEYOR
726 LOS ANGELES COUNTY
ENGINEERING BLDG.

76F309S 247 2-51

PWFB 0820 F.B. PG. 1359

Con't Left pg 204

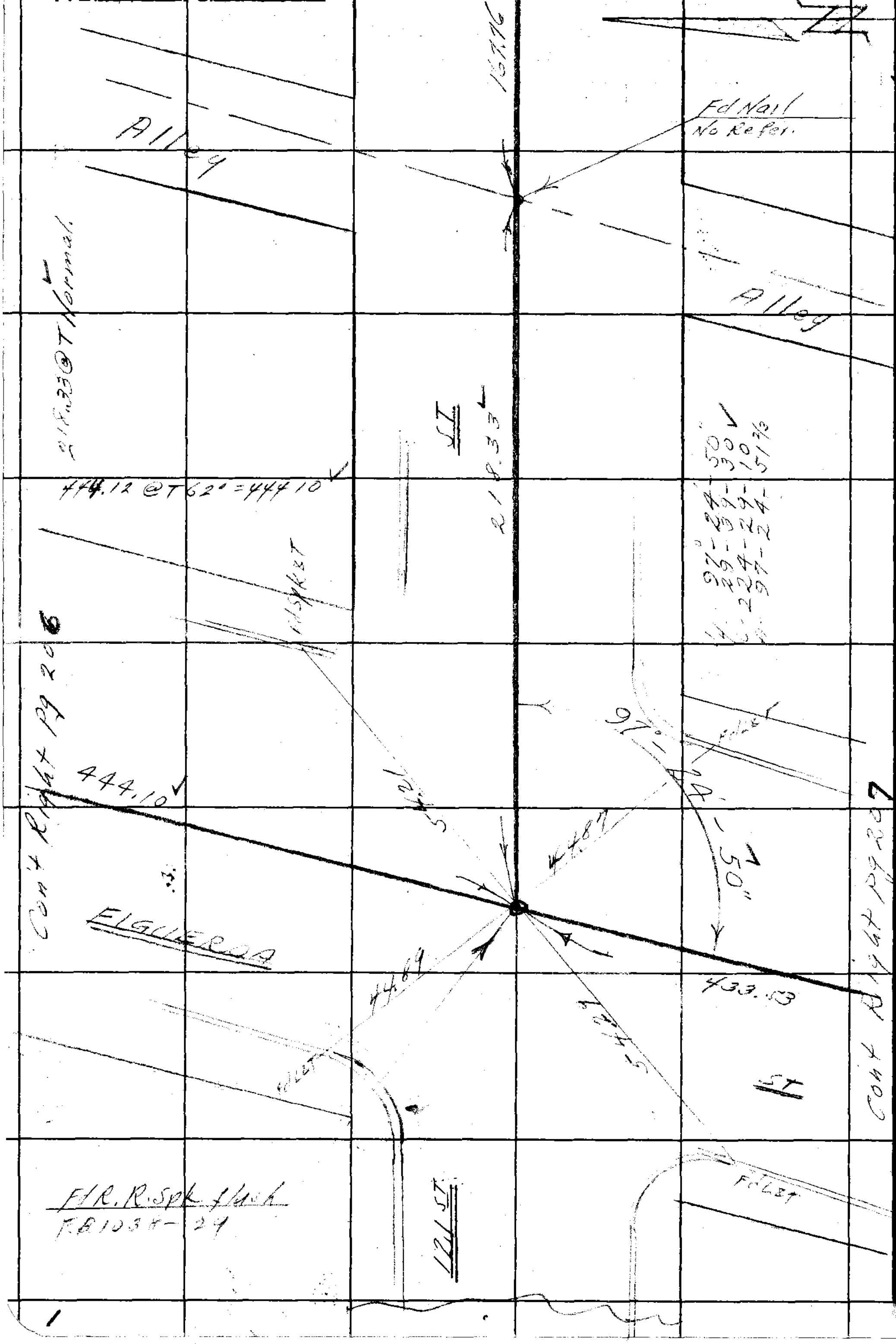

RETURN TO
LOS ANGELES COUNTY SURVEYOR
726 LOS ANGELES COUNTY
ENGINEERING BLDG.

Do not extend notes this side of this line.

Note: Any Additions or Changes on This Sheet Must be Made or Circled in Red Ink With Date and Name of Person Making Change.

PWFB 0820

1360

F.B. 4710 PG. 237

Notes Ck'd by: VRm	Survey of: Athens Way
Map No.:	W. O. 8351 Tape No. 0107 St'd. 68 °F
Office Work:	Surveyed by: J L Willey
Checked:	Notes: J L W Date 4/15/53
Date:	Indexed: A. C. Johnson

W.S. 26 B-2

Note: Any Additions or Changes on This Sheet Must be Made or Circled in Red Ink With Date and Name of Person Making Change.

Do not extend notes this side of this line.

RETURN TO
LOS ANGELES COUNTY SURVEYOR
726 LOS ANGELES COUNTY ENGINEERING BLDG.

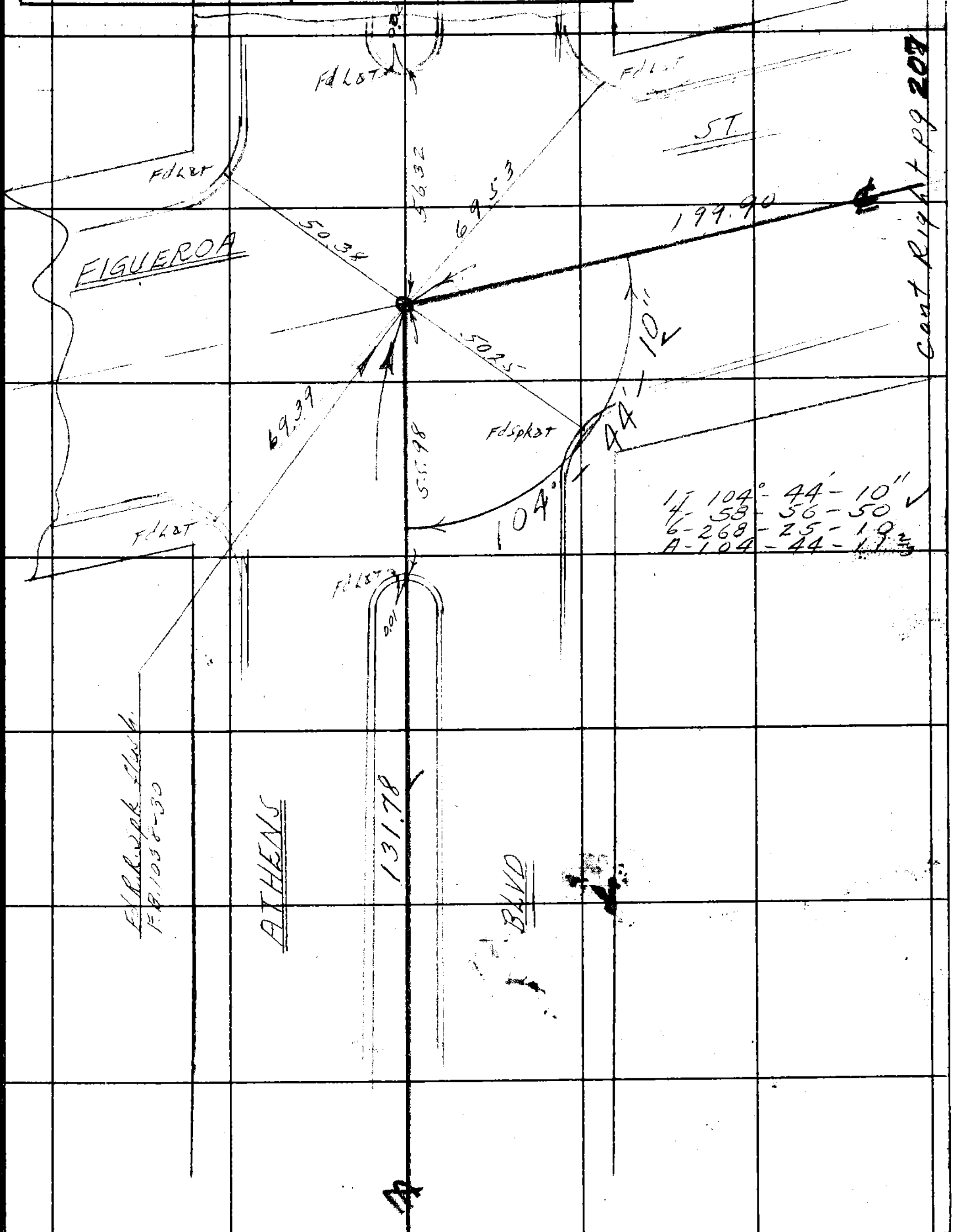

Cont Right pg 207

Con't Top Pg 210

76F309S 247 2-51

PWFB 0820

1361

F. B. [illegible] PG. [illegible]

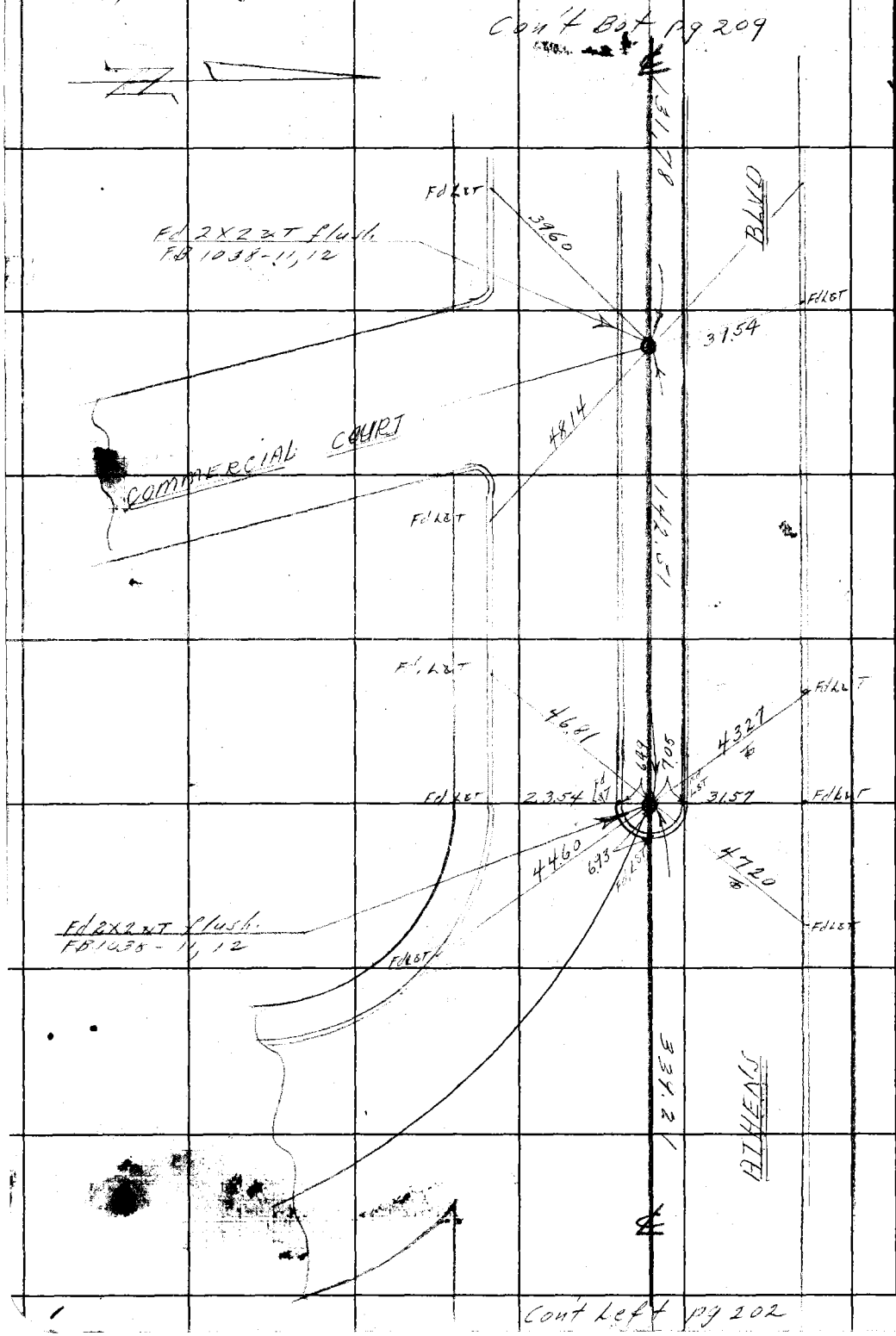

W.S. 26, B-2

RETURN TO
LOS ANGELES COUNTY SURVEYOR
726 LOS ANGELES COUNTY
ENGINEERING BLDG.

Do not extend notes this side of this line.

Note: Any Additions or Changes on This Sheet Must be Made or Circled in Red Ink With Date and Name of Person Making Change.

F.B. 1470 PG. 215

NOTES RED. _____ JOB NO. 1630 SURVEY OF Athens Way
DATE _____ SURVEY BY J L Willey
NOTES CHKD. _____ NOTES BY J L W DATE 4/8/53
DATE _____ INDEXED [redacted] DATE JUN 22 '54

DESCRIPTION

ATHENS WAY

C.I. 1630

BENCH MARK LEVELS
on
ATHENS Way
from
120th ST to 124th ST

A Rerun of a portion of C.I. 1260

ADJ. ELEV.

3RD RUN

4-8-53
Willey J.L.
Bay
Kapp.
Merino
Poolson

2ND RUN

DIFF.

1ST RUN

B.M.

Do not extend notes this side of this line

NOTE: ANY ADDITIONS OR CHANGES ON THIS SHEET MUST BE MADE OR CIRCLED IN RED INK, WITH DATE AND NAME OF PERSON MAKING CHANGE.

PLEASE RETURN TO
LOS ANGELES COUNTY SURVEYOR
725 LOS ANGELES COUNTY ENGINEERING BLDG.

765420 383 3-51

76S420 353 3-51

PLEASE RETURN TO
LOS ANGELES COUNTY SURVEYOR
725 LOS ANGELES COUNTY ENGINEERING BLDG.

NOTE: ANY ADDITIONS OR CHANGES ON THIS SHEET MUST BE MADE OR CIRCLED IN RED INK, WITH DATE AND NAME OF PERSON MAKING CHANGE.

Do not extend notes this side of this line

B.M.	1ST RUN	DIFF.	2ND RUN	3RD RUN	ADJ. ELEV.	DESCRIPTION
Fd. Bm AH-3	172.084				172.084	Fd. Bm AH-3 El. 172.084 F.B. 1470-23
+	3.417		3.512	3.318		Athens Way (E. Side) 220' N of 121st ST.
π	175.501	-2.233	-2.242	-2.234		Bt. Spk. in Cb. 15' S of Garage Line Prod.
−	5.6[illegible]		5.754	5.552		Ho #12014
Fd. Bm AH-2	169.851				169.853	Fd. Bm AH-2 El. 169.~~834~~ 8.53 FB 1470-23
+	4.825		4.597			Athens Way + 121st ST. SE Cor.
π	174.676	-1.385	-1.385			Bt. Spk in Cb. 10' E of E end C.R.
−	6.210		5.982			
T. P.	168.466					
+	4.559		4.312			
π	173.025	-0.936	-0.937			
−	5.495		5.249			
Fd. Bm AH-1	167.530				167.524	Fd. Bm AH-1 El. 167.524 FB 1470-22
+	3.728		3.950	3.421		Athens Way + 122nd St. NE Cor.
π	171.258	-1.481	-1.488	-1.482		Bt. Spk. in Cb. 5' E of E end C.R.
−	5.209		5.438	4.903		
T. P.	166.049					
+	3.910		3.809			
π	169.959	-2.150	-2.151			
−	6.060		5.960			
Fd Bm A-5	163.899				163.900	Fd Bm A-5 El. 163.924 FB 1470-22
+	4.735		4.567			N.W. Cor. Athens Park
π	168.634	-0.477	-0.478			Ct. Spk. in Conc. Mon. S P/L 124th ST
−	5.212		5.045			+ E P/L Athens Way
Bm A-1	163.422				163.424	Fd. Bm A-1 El. 163.432 FB 1470-22
+	5.790		5.597			124th ST. + Athens Way SE Cor.
π	169.212	+1.861	+1.863			Bt. Spk. in Cb. 15' S. of S. end C.R.
−	3.929		3.734			
T. P.	165.283					

JOB NO. 1630 SURVEY OF Athens Way NOTES RED.
SURVEY BY J.L. Willey DATE
NOTES BY J.L.W. DATE NOTES CHKD.
INDEXED A. C. Johnson DATE DATE

F.B. 1470 PG. 216

76S420 353 3-51

PLEASE RETURN TO
LOS ANGELES COUNTY SURVEYOR
725 LOS ANGELES COUNTY ENGINEERING BLDG.

NOTE: ANY ADDITIONS OR CHANGES ON THIS SHEET MUST BE MADE OR CIRCLED IN RED INK, WITH DATE AND NAME OF PERSON MAKING CHANGE.

Do not extend notes this side of this line

B.M.	1ST RUN	DIFF.	2ND RUN	3RD RUN	ADJ. ELEV.	DESCRIPTION
T. P.	165.283					
+	6.009		5.952			
π	[illegible].292	+5.818	+5.817			
−	0.191		0.135			
Set Bm A-1A	171.101				171.104	Set Bm A-1A El. F.B.
+	0.137		0.091			Athens Blvd. (N. Side) 310'± W. of Athens Way (W)
π	171.238	-5.813	-5.814			Bl. Spk. in Cb. 5' E of W P/L Prod. Ho# 429
−	5.950		5.905			
T. P.	165.288					
+	3.330		2.958			
π	168.618	-1.860	-1.861			
−	5.190		4.819			
Fd. Bm A-1	163.428				163.432	Fd. Bm A-1 El. 163.432 FB 1470-22
						124th St. & Athens Way SE. Cor.
						Bl. Spk in Cb. 15' S. of S. end C.P.

NOTES RED. ____ JOB NO. 1630 SURVEY OF Athens Way
DATE ____ SURVEY BY J. L. Willey
NOTES CHKD. ____ NOTES BY J. L. Willey DATE 4/8/53
DATE ____ INDEXED ____ DATE ____

F. B. 1470 PG. 217

F. B. 1470 PG. 218

JOB NO. 1630 SURVEY OF Athens Way NOTES RED.
SURVEY BY J.L. Whitley DATE
NOTES BY J.L.W. DATE NOTES CHKD.
INDEXED A. O. Johnson DATE DATE

765420 353 3-51

PLEASE RETURN TO
LOS ANGELES COUNTY SURVEYOR
725 LOS ANGELES COUNTY ENGINEERING BLDG.

NOTE: ANY ADDITIONS OR CHANGES ON THIS SHEET MUST BE MADE OR CIRCLED IN RED INK, WITH DATE AND NAME OF PERSON MAKING CHANGE.

Do not extend notes this side of this line

B.M.	1ST RUN	DIFF.	2ND RUN	3RD RUN	ADJ. ELEV.	DESCRIPTION

Notes Ck'd by	Survey of ATHENS WAY
Map No.	W. O. 1630 Tape No. St'd. °F
Office Work	Surveyed by J.L. Willey
Checked	Notes J.L.W. Date 4-14-53
Date	Indexed A. C. Johnson

F. B. 1470 PG. 219

JUN 22 '54

ATHENS WAY

C.I. 1630

TOPOGRAPHY

on

121ST ST.

from

ATHENS WY (E. Strip) to ATHENS WY (W. Strip)

4-14-53
Willey J.L.
Bay
Kapp
Merino

Note: Any Additions or Changes on This Sheet Must be Made or Circled in Red Ink With Date and Name of Person Making Change.

Do not extend notes this side of this line.

RETURN TO
LOS ANGELES COUNTY SURVEYOR
726 LOS ANGELES COUNTY
ENGINEERING BLDG.

76F309S 247 2-51

F. B. 1470 PG. 220

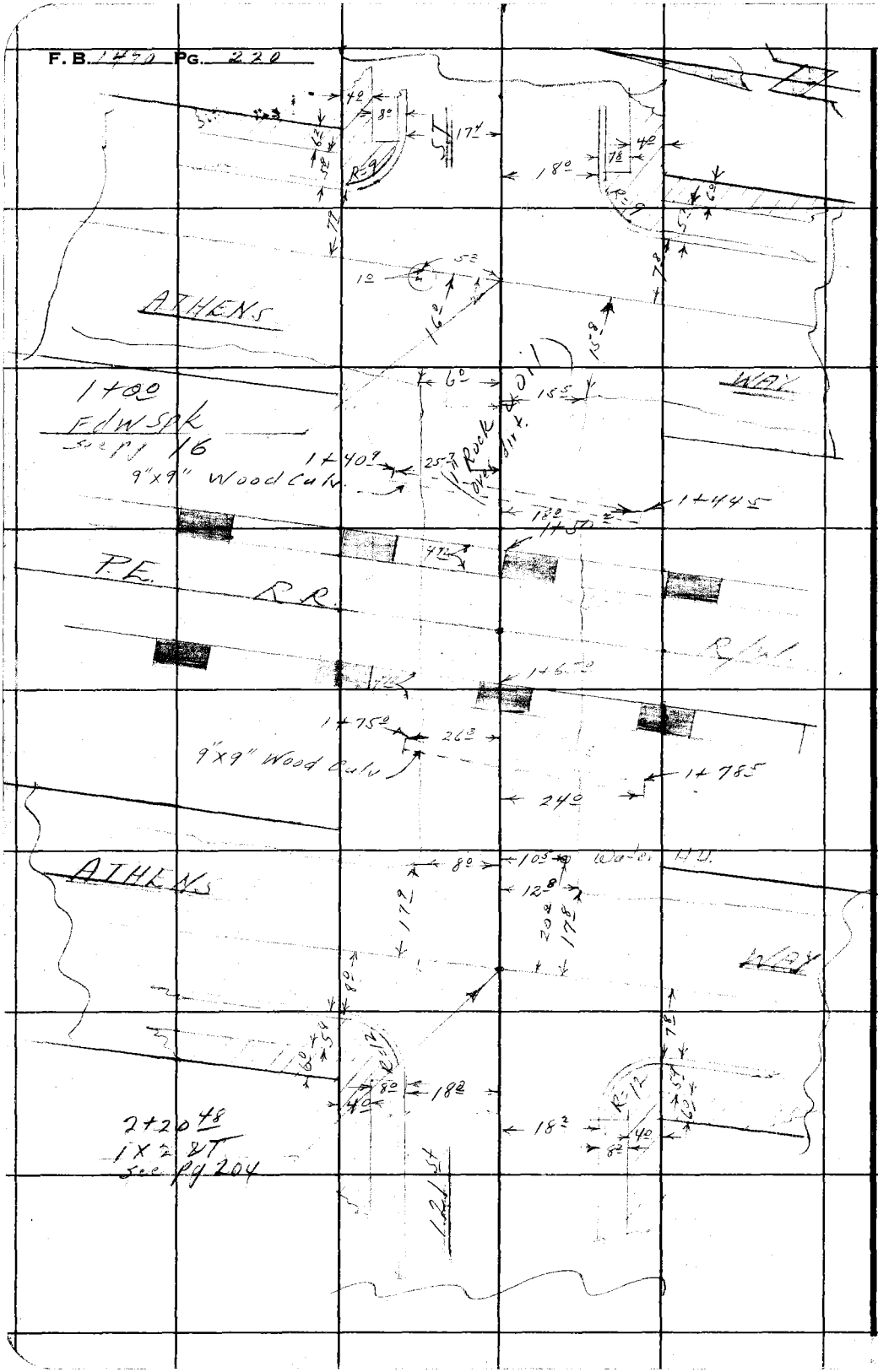

RETURN TO
LOS ANGELES COUNTY SURVEYOR
726 LOS ANGELES COUNTY
ENGINEERING BLDG.

Do not extend notes this side of this line.

Note: Any Additions or Changes on This Sheet Must be Made or Circled in Red Ink With Date and Name of Person Making Change.

Profile No.	Notes Red.	Plotted	Job No. 1630	Division No.	F.B. 1470 PG. 221
	Date	Date	Survey of Athens Way		
X-Sec. No.	Notes Chkd.	Checked	Survey by JLWilley	Notes JLW	Date 4-15-53
	Date	Date	Map No.	Indexed C. Johnson	Date JUN 22 '54

ATHENS WAY

C.I. 1630

"X" SECTIONS

on

121st ST

from

ATHENS WAY - E. strip to W strip

4-15-53

Willey

Bay

Kapp

Merino

STATION	B.S.	H.I.	F.S.	ELEV.

NOTE: ANY ADDITIONS OR CHANGES ON THIS SHEET MUST BE MADE OR CIRCLED IN RED INK, WITH DATE AND NAME OF PERSON MAKING CHANGE.

Do not extend notes this side of this line.

PLEASE RETURN TO

LOS ANGELES COUNTY SURVEYOR

726 LOS ANGELES COUNTY ENGINEERING BLDG.

76L298 307 10-51

76L298 307 10-51

PLEASE RETURN TO

LOS ANGELES COUNTY SURVEYOR
726 LOS ANGELES COUNTY
ENGINEERING BLDG.

NOTE: ANY ADDITIONS OR CHANGES ON THIS SHEET MUST BE MADE OR CIRCLED IN RED INK, WITH DATE AND NAME OF PERSON MAKING CHANGE.

Do not extend notes this side of this line.

STATION	B. S.	H. I.	F. S.	ELEV.		
BM AH2	6 31	176 16		169 85	BM AH2. El. 169.851. Pg 216. Athens Way & 121st St. S E. Cor. Bt Spk in Curb 10' E. of E end C. R.	
1+00			5 62	170 54	Inter ℄, E. Strip of ℄ Athens Way.	
"			5 39	170 77		30 opp. N P/L Cor.
"			5 94	170 22	30' opp S P/L Cor.	
1+01°						5° S.S.M.H.
8" Outlet E			20 81	155 35	Rim 5.56 / Depth 14.58 / Dia 0.67 / Rod 20.81	Rim 5.50 / Depth X / Dia / Rod
No Stub N			—			Rim 5.51 / Depth 14.39 / Dia 0.67 / Rod 20.57
8" Inlet S			20 57	155 59		Rim 5.44 / Depth X / Dia / Rod
No Stub W			—			
1+16			4 99	171 17	Brk in Pvt ℄	
"			4 93	171 23		6° N. edge pvt
"			5 12	171 04	15° S. edge Pvt	
1+50°			4 72	171 44	Top of E Rail, E. Track ℄	
—			4 74	171 42	" W. " "	
1+65°			4 74	171 42	" E. " W. "	
—			4 73	171 43	" W " " "	

F.B. 1470 PG. 222 Job No. 1630 Division No. Notes Red. Plotted Profile
Survey of Athens Way Date Date No. X-Sec.
Survey by [illegible] Notes Notes Chkd. Checked
Indexed C. Johnson Date Date No.

76L298 307 10-51

PLEASE RETURN TO

LOS ANGELES COUNTY SURVEYOR

726 LOS ANGELES COUNTY
ENGINEERING BLDG.

NOTE: ANY ADDITIONS OR CHANGES ON THIS SHEET MUST BE MADE OR CIRCLED IN RED INK, WITH DATE AND NAME OF PERSON MAKING CHANGE.

Do not extend notes this side of this line.

STATION	B. S.	H. I.	F. S.	ELEV.		
2+00		17616	5 02	171 14		℄
2+02			5 01	171 15	brk in Pvt.	℄
			5 02	171 14		8° N edge pvt.
			5 10	171 06	10⁵ S. edge pvt.	
2+20 48			5 67	170 49	Int. ℄ W. Strip, Athens Wy.	℄
			5 34	170 82		30 opp N P/L Co.
			5 98	170 18	30 opp. S P/L Cor.	
2+-29°			6 07	170 09	"X" Gut	℄
			5 39	170 77	opp W P/L	℄
N. end CR.	N W Cor.		5 53	170 63		
Gut			5 87	170 29		
W. end CR.	N. W Cor.		5 41	170 75		
Gut			5 73	170 43		
S. end CR.	S. W. Cor		5 94	170 22		
Gut			6 41	169 75		
W end CR	S W Cor.		5 73	170 43		
Gut			6 02	170 14		

Fd. Wood Culv. — Here are + & elev.
Next pg

Profile No. ____ Date ____ Notes Red. ____ Plotted ____ Job No. 1630 Division No. ____ F.B. 1470 PG. 223

X-Sec. No. ____ Date ____ Notes Chkd. ____ Checked ____ Survey of Athens Wy

Map No. ____ Date ____ Indexed ____ Date ____ Survey by J.L. Willey Notes J.L.W. Date 4-15-53

C. Johnson

76L298 307 10-51

PLEASE RETURN TO

LOS ANGELES COUNTY SURVEYOR

726 LOS ANGELES COUNTY
ENGINEERING BLDG.

NOTE: ANY ADDITIONS OR CHANGES ON THIS SHEET MUST BE MADE OR CIRCLED IN RED INK, WITH DATE AND NAME OF PERSON MAKING CHANGE.

Do not extend notes this side of this line.

STATION	B. S.	H. I.	F. S.	ELEV.		
1+40.9		176.16	6 02	170 14		25.7 Invert end Wood Culv.
			50	171 2		" Ground over Culv.
1+44.5			6 53	169 63	18.0 Invert Wood Culv	
			49	171 37	" Ground over Culv.	
1+75			6 27	169 89		26.3 Invert Wood Culv.
"			50	171 2		" Ground over Culv.
1+78.5			6 43	169 73	24.0 Invert Wood Culv.	
"			54	170 8	" Ground over Culv.	
BM AH 2			6 31	169 85	BM AH. 2: El. 169.851 pg. 216.	

F.B. 1470 PG. 224 Job No. 1630 Division No. Notes Red. Plotted No. Profile

Survey of Athens Way Date Date X-Sec.

Survey by Th Willey Notes Notes Chkd. Checked No.

Indexed C. Johnson Date Date

Notes Ck'd by	Survey of Athens Way
Map No.	W. O. 1630 Tape No. St'd. °F
Office Work	Surveyed by J L Willey
Checked	Notes J L W Date 4-14-53
Date	Indexed B. C. Johnson

F. B. 1470 PG. 225

JUN 22 '54

ATHENS WAY

C.I. 1630

TOPOGRAPHY

on

ATHENS WAY

from

121st ST. to 120th ST.

4/14/53
Willey JL
Bay
Kapp
Merino

Note: Any Additions or Changes on This Sheet Must be Made or Circled in Red Ink With Date and Name of Person Making Change.

Do not extend notes this side of this line.

RETURN TO
LOS ANGELES COUNTY SURVEYOR
726 LOS ANGELES COUNTY
ENGINEERING BLDG.

76F309S 247 2-51

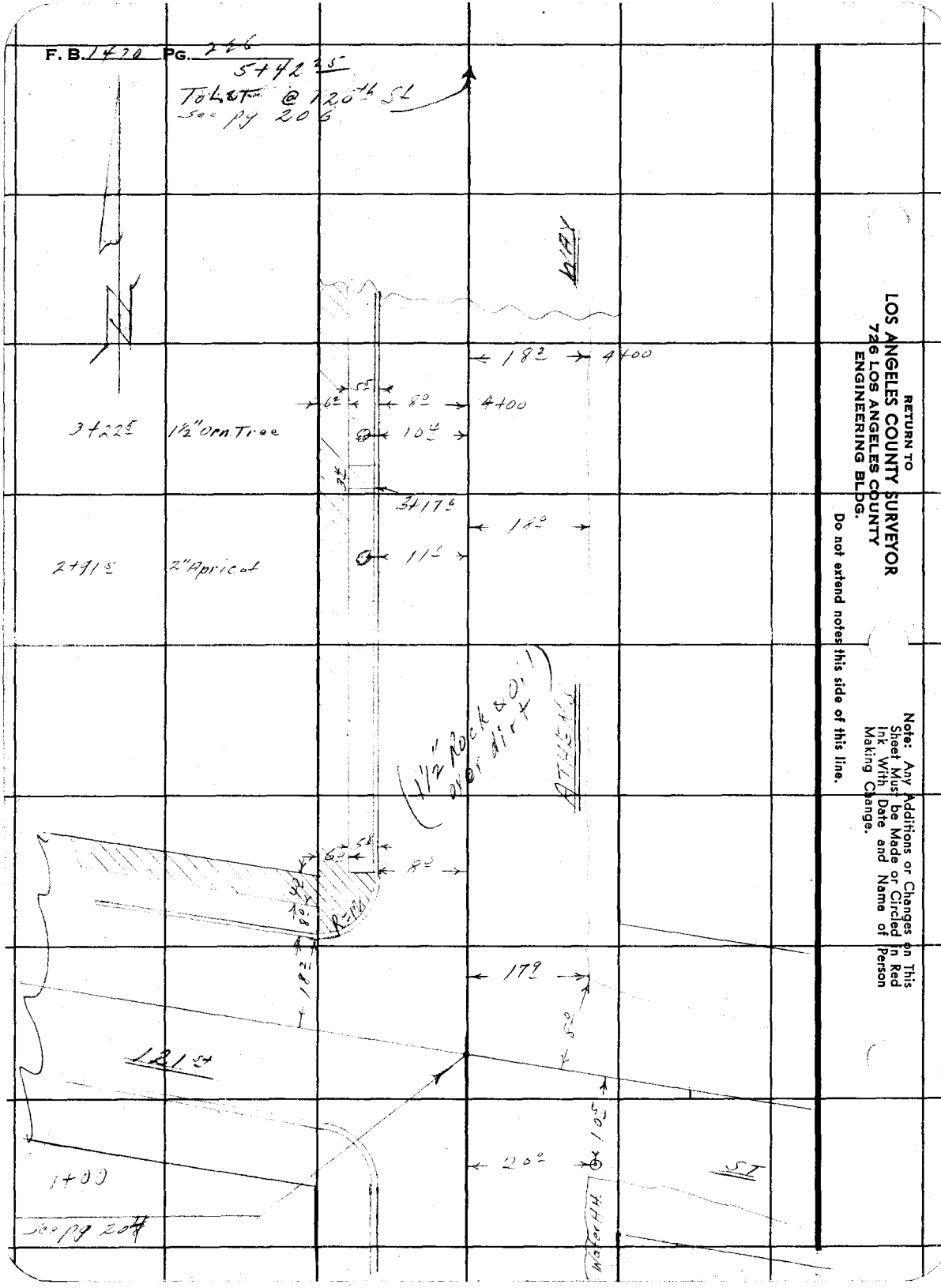

RETURN TO
LOS ANGELES COUNTY SURVEYOR
726 LOS ANGELES COUNTY
ENGINEERING BLDG.

Do not extend notes this side of this line.

Note: Any Additions or Changes on This Sheet Must be Made or Circled in Red Ink With Date and Name of Person Making Change.

F.B. 1470 PG. 227

Profile No. ____ Notes Red ____ Plotted ____ Job No. 1630 Division No. ____
Date ____ Date ____ Survey of Athens Way
X-Sec. No. ____ Notes Chkd. ____ Checked ____ Survey by JLWilley Notes JLW Date 4-15-53
Date ____ Date ____ Map No. ____ Indexed C. Johnson Date JUN 22 '54

ATHENS WAY

C.I. 1630

"X" SECTIONS
on
ATHENS WAY
from
121st St. to 120th St.

4-15-53
Willey J.L.
Bay
Kapp
Sherrin

STATION	B. S.	H. I.	F. S.	ELEV.

NOTE: ANY ADDITIONS OR CHANGES ON THIS SHEET MUST BE MADE OR CIRCLED IN RED INK, WITH DATE AND NAME OF PERSON MAKING CHANGE.

Do not extend notes this side of this line.

PLEASE RETURN TO
LOS ANGELES COUNTY SURVEYOR
726 LOS ANGELES COUNTY
ENGINEERING BLDG.

76L298 307 10-51

76L298 307 10-51

PLEASE RETURN TO

LOS ANGELES COUNTY SURVEYOR

726 LOS ANGELES COUNTY
ENGINEERING BLDG.

NOTE: ANY ADDITIONS OR CHANGES ON THIS SHEET MUST BE MADE OR CIRCLED IN RED INK, WITH DATE AND NAME OF PERSON MAKING CHANGE.

Do not extend notes this side of this line.

STATION	B. S.	H. I.	F. S.	ELEV.		
BMAH2	6 33	176 18		169 85	BMAH2 El. 169.851. Pg. 216. Athens Way & 131st St. S.E. Cor. Bt Spk in Curb; 10' E of E. CR.	
1+00			5 68	170 50		℄
"			5 04	171 14		20' pvt
"			6 08	170 10	6° K Gut	
"			5 44	170 74	20 opp. W P/L Cor.	
			+25	178 7	178 pvt. @ ℄ Alley.	
[illegible] CR. S W. Cor.			5 96	170 22		
Gut			6 43	169 75		
W. end CR, S W Cor.			5 67	170 51		
Gut			5 98	170 20		
W. end CR. N W Cor.			5 39	170 79		
Gut			5 73	170 45		
[illegible] end CR. N W Cor			5 55	170 63		
Gut			5 89	170 29		
2+00			4 97	171 21		℄
"			4 37	171 81		18 E edge Pvt
"			5 04	171 14	8° Top Curb	
"			5 50	170 68	" Gut.	

F.B. 1470 PG. 228 Job No. 1630 Division No. Notes Red. Plotted Profile

Survey of Athens Way Date Date No.

Survey by J. L. Willey Notes Notes Chkd. Checked X-Sec.

Indexed C. Johnson Date Date Date No.

76L298 307 10-51

PLEASE RETURN TO

LOS ANGELES COUNTY SURVEYOR

726 LOS ANGELES COUNTY
ENGINEERING BLDG.

NOTE: ANY ADDITIONS OR CHANGES ON THIS SHEET MUST BE MADE OR CIRCLED IN RED INK, WITH DATE AND NAME OF PERSON MAKING CHANGE.

Do not extend notes this side of this line.

STATION	B. S.	H. I.	F. S.	ELEV.		
2+00		176 18	4 75	171 43	20 W P/L (back walk, 6 ft brk	
"			0 4	175 8	35. Top brk.	
"			~~4 34~~	—	(back lot is several feet higher)	
T.P.	5 98	177 82	4 34	171 84		
3+00			5 82	172 00		℄
"			5 05	172 77		18. E. edge Pvt.
"			5 97	171 85	8° Top Curb.	
"			6 45	171 37	Cut	
				17	20 P/L is much Higher.	
4+00			5 05	172 77		℄
"			4 51	173 31		18 edge pvt.
"			5 21	172 61	8° ~~x~~ Top Curb	
"			5 63	172 19	" Cut	
					20 P/L is several ft higher.	
BM AH3			5 73	172 09	BM AH3 El. 172.084	Pg. 216
					Athens Way (E. Side) 220' N. of 121st St	
					Bt Spk in Curb, 15' S. of Garage line prod, Ho. #12014	

Profile No. ____ Notes Red ____ Plotted ____ Job No. 1630 Division No. ____ F.B. 1470 PG. 229

X-Sec. No. ____ Date ____ Date ____ Survey of Athens Way

Notes Chkd. ____ Checked ____ Survey by J. Lewis Notes SLW Date 4-15-53

Date ____ Date ____ Map No. ____ Indexed C. Johnson Date ____

F.B. 1470 PG. 230 Job No. 1630 Division No. _____ Notes Red. _____ Plotted _____ Profile

Survey of Athens Way Date _____ Date _____ No. _____

Survey by JL Willey Notes JLW Notes Chkd. _____ Checked _____ X-Sec.

Indexed _____ Date _____ Date _____ Date _____ No. _____

76L298 307 10-51

PLEASE RETURN TO

LOS ANGELES COUNTY SURVEYOR

726 LOS ANGELES COUNTY

ENGINEERING BLDG.

NOTE: ANY ADDITIONS OR CHANGES ON THIS SHEET MUST BE MADE OR CIRCLED IN RED INK, WITH DATE AND NAME OF PERSON MAKING CHANGE.

Do not extend notes this side of this line.

STATION	B.S.	H.I.	F.S.	ELEV.	

Notes Ck'd by	Survey of Athens Way
Map No.	W. O. 1630 Tape No. St'd. °F
Office Work	Surveyed by J. L. Willey
Checked	Notes JLW Date 4-14-53
Date	Indexed C. Johnson

F. B. 1470 PG. 231

JAN 22 54

ATHENS WAY

TOPOGRAPHY

on

ATHENS WAY

from

121ST ST to ATHENS BLVD

4/14/53
Willey Jr.
Bay
Koff
Merino.

Note: Any Additions or Changes of This Sheet Must be Made or Circled in Red Ink With Date and Name of Person Making Change.

Do not extend notes this side of this line.

RETURN TO
LOS ANGELES COUNTY SURVEYOR
726 LOS ANGELES COUNTY
ENGINEERING BLDG.

76F3095 247 2-51

F. B. 1472 PG. 232

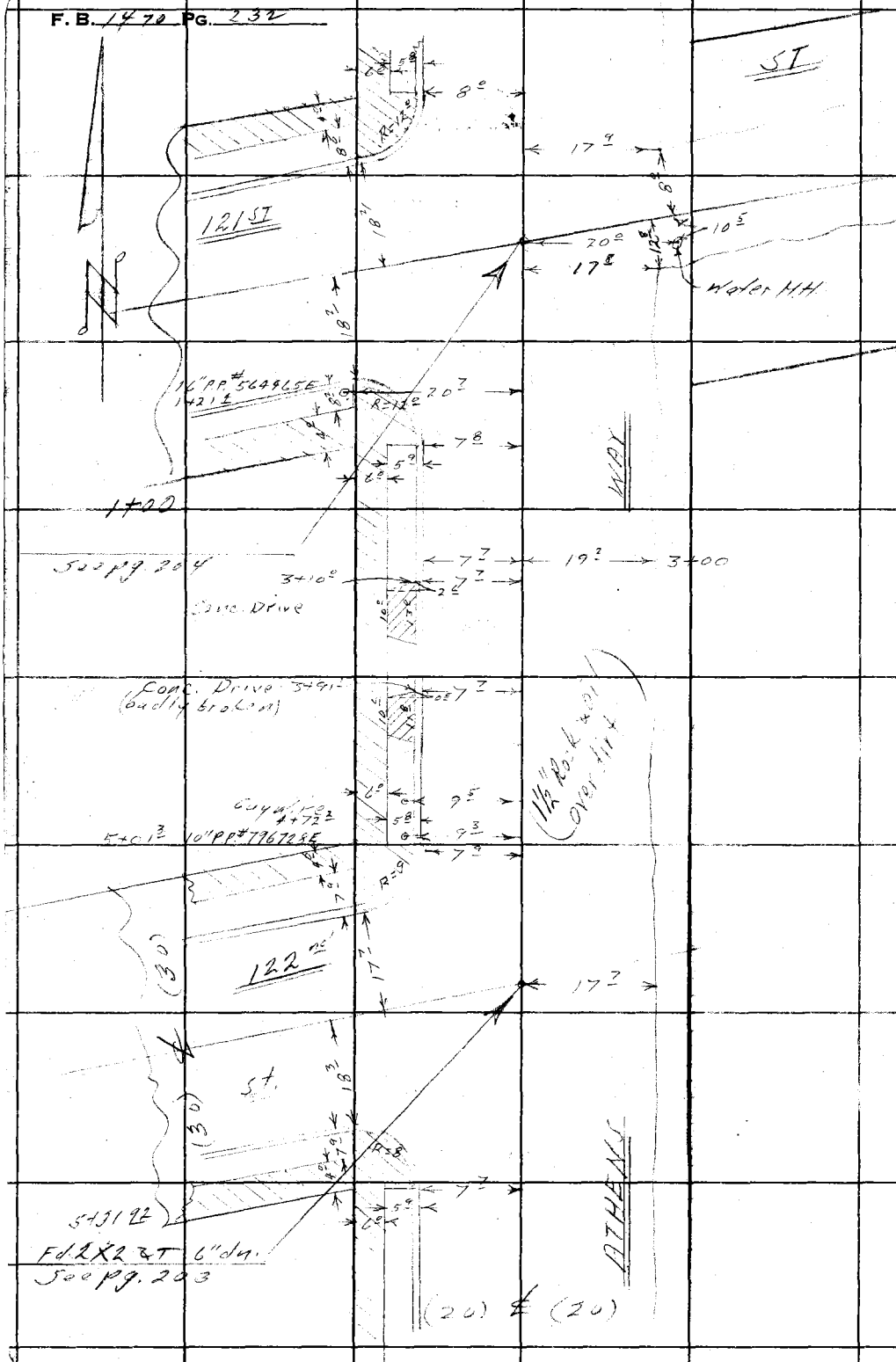

RETURN TO
LOS ANGELES COUNTY SURVEYOR
726 LOS ANGELES COUNTY
ENGINEERING BLDG.

Do not extend notes this side of this line.

Note: Any Additions or Changes on This Sheet Must be Made or Circled in Red Ink With Date and Name of Person Making Change.

Notes Ck'd by	Survey of Athens Way
Map No.	W. O. 1630 Tape No. St'd. °F
Office Work	Surveyed by J.L. Willey
Checked	Notes J.L.W. Date 4/14/53
Date	Indexed C. Johnson

F. B. 1470 Pg. 233

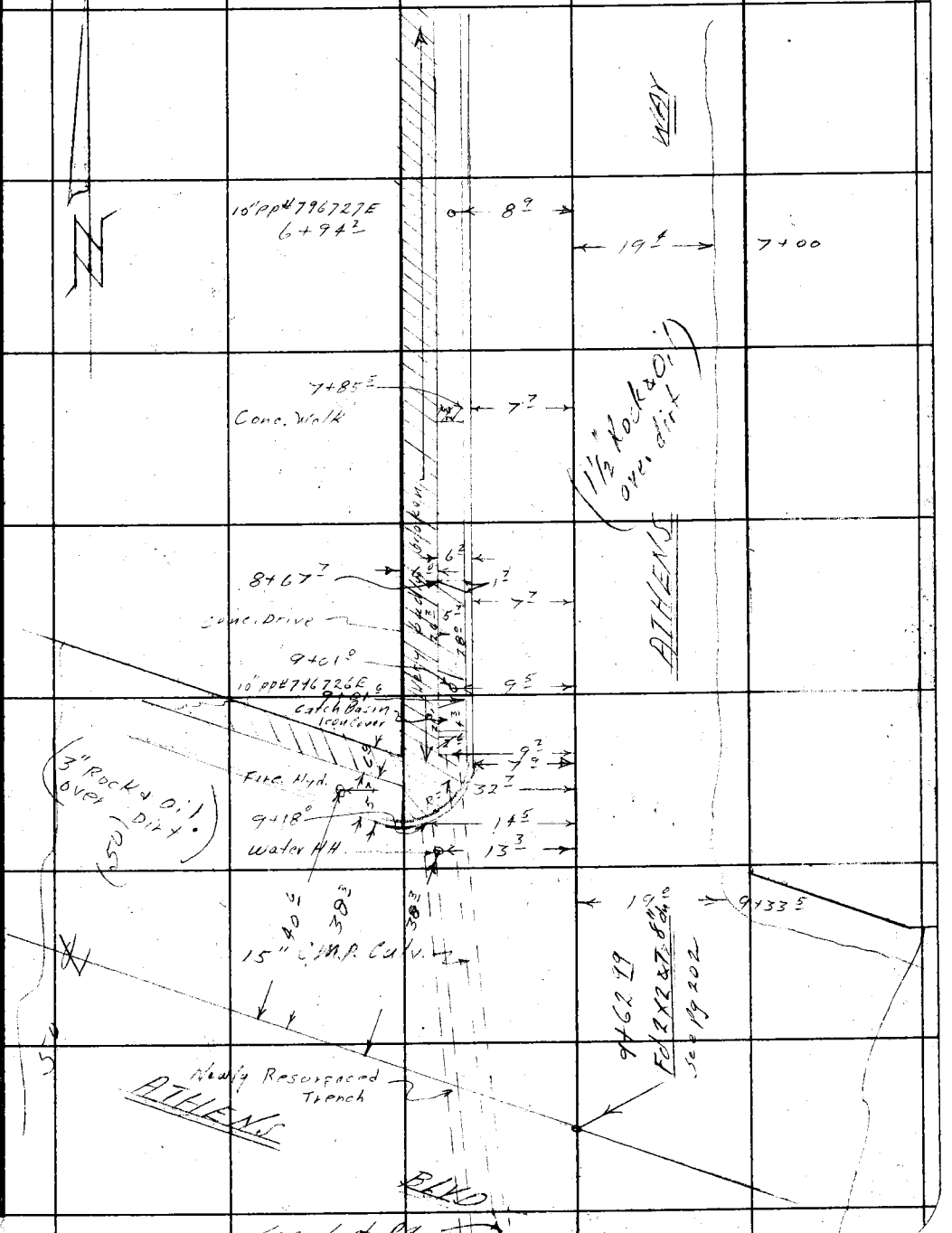

Note: Any Additions or Changes on This Sheet Must be Made or Circled in Red Ink With Date and Name of Person Making Change.

Do not extend notes this side of this line.

RETURN TO
LOS ANGELES COUNTY SURVEYOR
726 LOS ANGELES COUNTY
ENGINEERING BLDG.

76F309S 247 2-51

RETURN TO
LOS ANGELES COUNTY SURVEYOR
726 LOS ANGELES COUNTY
ENGINEERING BLDG.

Note: Any Additions or Changes on This Sheet Must be Made or Circled in Red Ink With Date and Name of Person Making Change.

Do not extend notes this side of this line.

F.B. 1470 Pg. 234

Profile No. _____ Notes Red. _____ Plotted _____ Job No. 1630 Division No. _____ F.B. 1740 PG. 235

Date _____ Date _____ Survey of Athens Way

X-Sec. No. _____ Notes Chkd. _____ Checked _____ Survey by JL Willey Notes JL W. Date 4-15-53

Date _____ Date _____ Map No. _____ Indexed C. Johnson Date JUN 22 '54

ATHENS WAY

C.I. 1630

"X" SECTIONS

on

ATHENS WAY

from

121st ST. to ATHENS BLVD.

4-15-53
Willey J.L.
Bay
Kapp.
Merino

STATION	B. S.	H. I.	F. S.	ELEV.

NOTE: ANY ADDITIONS OR CHANGES ON THIS SHEET MUST BE MADE OR CIRCLED IN RED INK, WITH DATE AND NAME OF PERSON MAKING CHANGE.

PLEASE RETURN TO
LOS ANGELES COUNTY SURVEYOR
726 LOS ANGELES COUNTY
ENGINEERING BLDG.

Do not extend notes this side of this line.

76L298 307 10-51

76L298 307 10-51

PLEASE RETURN TO

LOS ANGELES COUNTY SURVEYOR

726 LOS ANGELES COUNTY
ENGINEERING BLDG.

NOTE: ANY ADDITIONS OR CHANGES ON THIS SHEET MUST BE MADE OR CIRCLED IN RED INK, WITH DATE AND NAME OF PERSON MAKING CHANGE.

Do not extend notes this side of this line.

STATION	B. S.	H. I.	F. S.	ELEV.		
BMAHZ	5 29	17 514		169 85	BMAHZ El. 169.851 Pg 216	
					Athens Way & 121st St. S.E Cor	
					Bt spk in Curb, 10' E of E end E.R.	
0+70			4 31	170 83		℄
"			3 83	171 31	18° E edge Pvt.	
1+00			4 66	170 48		℄
"			5 04	170 10		85 X Gut
"			4 38	170 76		20 opp W P/L Cor.
"			+3 6	178 7		178 ℄ Alley
"			4 00	171 14	20' E. P/L	
N end CR. N.W Cor			4 50	170 64		
Gut			4 85	170 29		
W. end CR NW Cor			4 35	170 79		
Gut			4 70	170 44		
W end CR S.W Cor			4 72	170 42		
Gut			5 01	170 13		
S end C.R. S.W. Cor.			4 92	170 22		
Gut			5 39	169 75		
2+00			5 65	169 49		℄
"			5 46	169 68		8° Top Cb

F.B. 1470 PG. 236 Job No. 1630 Division No. Notes Red. Plotted No. Profile

Survey of Athens Way Date Date X-Sec.

Survey by J.L.W. Notes JL W. Notes Chkd. Checked No.

Indexed C. Johnson Date Date Date

76L298 307 10-51

PLEASE RETURN TO
LOS ANGELES COUNTY SURVEYOR
726 LOS ANGELES COUNTY
ENGINEERING BLDG.

NOTE: ANY ADDITIONS OR CHANGES ON THIS SHEET MUST BE MADE OR CIRCLED IN RED INK, WITH DATE AND NAME OF PERSON MAKING CHANGE.

Do not extend notes this side of this line.

STATION	B. S.	H. I.	F. S.	ELEV.		
2+00		175 14	6 02	169 12		8º Gut
"			5 17	169 97	W Pk, bot brk	20 back walk
"			1 6	173 5		34 Top brk
"					back lot, much higher	
"			4 84	170 30		
3+00			6 34	168 80	18º E edge Put.	℄
"			6 23	168 91		8º Top Cb
"			6 83	168 31		" Gut.
"			5 86	169 28	back walk	20 W Pk
"			3 6	171 5		29 Top brk
"		1	5 58	169 56	18 E edge put.	
T.P.	4 17	172 96	6 35	168 79		
4+00			4 77	168 17		℄
"			4 73	168 23		8º Top Cb.
"			5 22	167 74		" Gut.
"			4 33	168 63		20 back walk
"			3 0	170 0		21 Top brk
"			4 25	168 71	18º E. edge put	
5+00			5 44	167 52		℄
"			5 39	167 57		8º Top Cb
"			5 78	167 18		" Gut.

Profile No. ____ Notes Red ____ Plotted ____ Job No. 1630 Division No. ____ F.B. 1470 PG. 237
X-Sec. No. ____ Date ____ Date ____ Survey of ____ Notes ____
Notes Chkd ____ Date ____ Checked ____ Date ____ Survey by ____ Date 9-53
Map No. ____ Date ____ Indexed ____ Date ____

76L298 307 10-51

PLEASE RETURN TO

LOS ANGELES COUNTY SURVEYOR
726 LOS ANGELES COUNTY
ENGINEERING BLDG.

NOTE: ANY ADDITIONS OR CHANGES ON THIS SHEET MUST BE MADE OR CIRCLED IN RED INK, WITH DATE AND NAME OF PERSON MAKING CHANGE.

Do not extend notes this side of this line.

STATION	B. S.	H. I.	F. S.	ELEV.		
5+00		172 96	5 17	167 79		20 back walk
"			4 75	168 21	18° E. edge Pvt.	
5+31 92			5 69	167 27	Int ℄ 122nd St.	℄
"			6 08	166 88	X Gut.	8°
"			5 76	167 20	brk in Pvt.	20 opp W p/L
"			3 30	169 66		178, ℄ Alley (N)
"			5 00	167 96	18' E. edge Pvt.	
N. end CR, NW Cor			5 44	167 52		
Gut.			5 86	167 10		
W. end CR NW Cor.			5 48	167 48		
Gut.			5 88	167 08		
W. end CR SW Cor.			5 87	167 09		
Gut			6 25	166 71		
S. end CR SW Cor.			5 89	167 07		
Gut			6 36	166 60		
6+00			6 40	166 56		℄
"			6 28	166 68		8° Top Cb.
"			6 78	166 18		" Gut.
"			5 91	167 05		20 back walk
"			5 57	167 39	18 E edge Pvt.	
T.P.	3 77	170 42	6 31	166 55		

F.B. 1470 PG. 238 Job No. 1630 Division No. Notes Red. Plotted No. Profile
Survey of Athens Way Date Date X-Sec.
Survey by J.L.W. Notes J.L.W. Notes Chkd. Checked No.
Indexed C. Johnson Date Date Date

76L298 307 10-51

PLEASE RETURN TO
LOS ANGELES COUNTY SURVEYOR
726 LOS ANGELES COUNTY
ENGINEERING BLDG.

NOTE: ANY ADDITIONS OR CHANGES ON THIS SHEET MUST BE MADE OR CIRCLED IN RED INK, WITH DATE AND NAME OF PERSON MAKING CHANGE.

Do not extend notes this side of this line.

STATION	B. S.	H. I.	F. S.	ELEV.		
7+00		170.42	4.63	165.79		℄
"			4.63	165.79		8º Top Cº
"			5.04	165.38		" Cut
"			4.29	166.13		20 back walk
"			3.99	166.43	18º E edge Pvt.	
8+00			5.17	165.25		℄
"			5.23	165.19		8º Top Cº.
"			5.56	164.86		" Cut.
"			4.99	165.43		20 back walk
"			4.57	165.85	18º E. edge Pvt.	
9+00			5.58	164.84		℄
"			5.86	164.56		8º Top Cº.
"			6.45	163.97		" Cut
"			5.56	164.86		20 back walk
"			5.01	165.41	18º E edge Pvt.	
9+01.6			7.31	163.11	(bot of Catch Basin)	8º Invert 15" Cmp Culv.
9+17.9			5.91	164.51	"X" Cut.	℄
9+25			5.55	164.87	Pvt	℄
"			5.68	164.74	18º edge pvt. —	in "X" Cut.
9+34.5			5.22	165.20	brk in Pvt.	℄
"			5.07	165.35	19º edge Pvt.	

Notes Red _____ Plotted _____ Job No. 1630 Division No. _____ F.B. 1470 PG. 53
Date _____ Date _____ Survey of _____ Notes Chkd _____ Checked _____ Survey by JK M/T Notes JK M/T Date 4-5-3
Date _____ Date _____ Map No. _____ Indexed C. Johnson Date _____
No. _____ X-Sec. _____ File

76L298 307 10-51

PLEASE RETURN TO

LOS ANGELES COUNTY SURVEYOR

726 LOS ANGELES COUNTY
ENGINEERING BLDG.

NOTE: ANY ADDITIONS OR CHANGES ON THIS SHEET MUST BE MADE OR CIRCLED IN RED INK, WITH DATE AND NAME OF PERSON MAKING CHANGE.

1064
63
1069

Do not extend notes this side of this line.

STATION	B. S.	H. I.	F. S.	ELEV.		
9+62 99		170 42	5 01	165 41	Int. Athens Blvd. ℄	
"			5 33	165 09	Opp W P/L	22.0', on ℄ Athens Blvd
"			5 48	164 94	Low point in Pvt.	31.7 "
"			4 58	165 84	E. end park way.	83' "
"			4 5	165 9	dirt.	100' "
"			2 0	168 4		225'
"			5 06	165 36	20 Opp E P/L	
N end C.R. NW Cor.			6 16	164 26		
Cut			6 41	164 01		
W end CR NW Cor.			5 88	164 54		
Cut			5 92	164 50		
10+69 4			8 57	161 85	Invert 15 C.M.P. Culv. (See Pg 234 for Location)	6.2 Pipe removal
BM A5			6 52	163 90	BM A5 El. 163.899 Pg. 216 N.W. Cor. Athens Park Cut Spk in Conc Mon, Athens Way.	S.E. P/L Cor 124th St &

F.B. 1470 PG. 240 Job No. 1630 Division No. Notes Red. Plotted No. Profile
Survey of Athens Way Date Date No. X-Sec.
Survey by JLW Notes JLW Notes Chkd. Checked
Indexed C. Johnson Date Date Date No.

Notes Ck'd by	Survey of Athens Way
Map No.	W. O. 1630 Tape No. St'd. °F
Office Work	Surveyed by J L Willey
Checked	Notes J.W. Date 4/14/53
Date	Indexed [redacted] C. Johnson

F. B. 1470 Pg. 241

JAN 22 '54

ATHENS WAY

TOPOGRAPHY C.I. 1630

on

ATHENS BLVD

from

ATHENS WAY to Bndy L.A City

4/14/53
Willey J.L.
Bay
Kapp
Viverino.

Note: Any Additions or Changes of This Sheet Must be Made or Circled in Red Ink With Date and Name of Person Making Change.

Do not extend notes this side of this line.

RETURN TO
LOS ANGELES COUNTY SURVEYOR
726 LOS ANGELES COUNTY
ENGINEERING BLDG.

76F309S 247 2-51

F. B. 1470 PG. 242

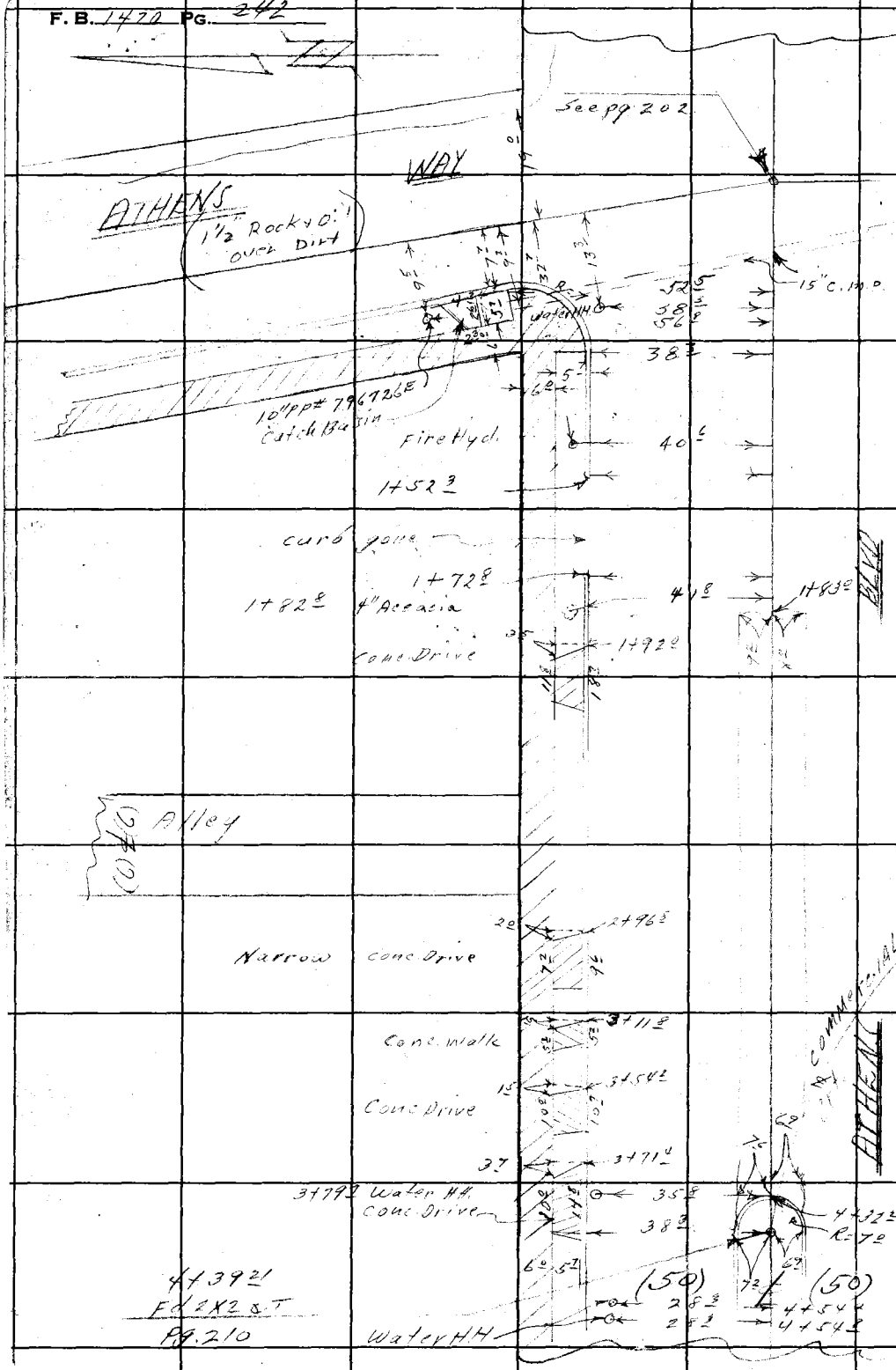

RETURN TO
LOS ANGELES COUNTY SURVEYOR
726 LOS ANGELES COUNTY
ENGINEERING BLDG.

Do not extend notes this side of this line.

Note: Any Additions or Changes on This Sheet Must be Made or Circled in Red Ink With Date and Name of Person Making Change.

Profile No. ____ Notes Red. ____ Plotted ____ Job No. 1630 Division No. ____ F.B. 1470 PG. 243

Date ____ Date ____ Survey of Athens Way

X-Sec. No. ____ Notes Chkd. ____ Checked ____ Survey by JLW Notes JL 1x11 Date ____

Date ____ Date ____ Map No. ____ Indexed C. Johnson Date JUN 22

ATHENS WAY

C.I. 1630

X" SECTIONS

on

ATHENS BLVD

from

Athens Way to City Boundary

4-15-53

Willey J.L.

Bay

Kapp

Merino

STATION	B.S.	H.I.	F.S.	ELEV.

NOTE: ANY ADDITIONS OR CHANGES ON THIS SHEET MUST BE MADE OR CIRCLED IN RED INK, WITH DATE AND NAME OF PERSON MAKING CHANGE.

PLEASE RETURN TO

LOS ANGELES COUNTY SURVEYOR

726 LOS ANGELES COUNTY ENGINEERING BLDG.

Do not extend notes this side of this line.

76L298 307 10-51

76L298 307 10-51

PLEASE RETURN TO

LOS ANGELES COUNTY SURVEYOR
726 LOS ANGELES COUNTY
ENGINEERING BLDG.

NOTE: ANY ADDITIONS OR CHANGES ON THIS SHEET MUST BE MADE OR CIRCLED IN RED INK, WITH DATE AND NAME OF PERSON MAKING CHANGE.

Do not extend notes this side of this line.

F.B. 1470 PG. 244 | Job No. 1630 | Division No. | Notes Red. | Plotted | Profile
Notes: Athenaeum Way
Survey of | Date | Date | No.
Survey by O. Johnson | Notes Chkd. | Checked | X-Sec.
Indexed | Date | Date | No.

STATION	B. S.	H. I.	F. S.	ELEV.	Left (S)	℄	Right (N)
BM 95	6 33	170 23		163 90	BM 95 El. 163.87		Pg 216
					N.W. Cor. Pkwy. Park. S.E. Cor. 124th St. &		
					Athenaeum Way, Spk. in Conc. Mon.		
0+80			4 88	165 35	Opp E P/L	℄	
"			4 82	165 41	along line Athenaeum.	35' N. edge Pvt.	
1+00			4 83	165 40		℄	
"			5 04	165 19			38 brk in Pvt.
"			5 72	164 51			45' "X" Cut.
"			5 39	164 84			100 Pvt.
N. end CR.	N.W. Cor.		5 98	164 25			
Cut.			6 23	164 00			
W end CR	N.W. Cor.		5 68	164 55			
Cut.			5 73	164 50			
Note; For Culvert Elev. see Pg 239 & 240.							
1+31.2			5 30	164 93	60' brk in Pvt.	℄	
1+83			4 40	165 33	E. end Parkway	℄	
"			4 43	165 30			9' edge Pvt.
2+00			4 3	165 9	Dirt.	℄	
"			4 30	165 93			12' edge Pvt.
"			5 14	165 29			38.2 Top Ch.

76L298 307 10-51

PLEASE RETURN TO

LOS ANGELES COUNTY SURVEYOR

726 LOS ANGELES COUNTY
ENGINEERING BLDG.

NOTE: ANY ADDITIONS OR CHANGES ON THIS SHEET MUST BE MADE OR CIRCLED IN RED INK, WITH DATE AND NAME OF PERSON MAKING CHANGE.

Do not extend notes this side of this line.

STATION	B. S.	H. I.	F. S.	ELEV.	Left (S)	℄ Right (N)
2+00		170 23	5 25	164 98		38³ Gut.
"			4 68	165 55		50 back walk
T.P.	6 58	172 65	4 16	166 07		
3+00			4 77	167 88		℄
"			4 70	167 95		9° edge Pt.
"			5 43	167 22		38³ Top Cb.
"			5 82	166 83		" Gut
"			5 09	167 56		50 back Walk
"					Back of Lot is higher by 1⁶	
4+00			2 16	170 49		℄
"			2 07	170 58		8° Sedge Pt.
"			2 66	169 99		38³ Top Cb.
"			3 14	169 51		" Gut.
"			2 31	170 34		50 back walk
4+32²			0 78	171 87	Top Cb.	℄
"			1 04	171 61	Gut.	℄
"			1 03	171 62		7⁶ Sedge Pt.
4+39²'			0 35	172 30	Int. Commercial Court	℄
"			0 52	172 13		7² Top Cb.
"			0 07	171 98		" Gut
"			1 13	171 52		38³ Top Cb.

Profile Notes Red ____ Plotted ____ Job No. 1630 Division No. ____ F.B. 1470 PG. 245

No. ____ Date ____ Date ____ Survey of Athens Way

X-Sec. Notes Chkd. ____ Checked ____ Survey by JLW Notes JLW Date 4-53

No. ____ Date ____ Date ____ Map No. ____ Indexed ____ Date ____

C. Johnson

76L298 307 10-51

PLEASE RETURN TO

LOS ANGELES COUNTY SURVEYOR

726 LOS ANGELES COUNTY
ENGINEERING BLDG.

NOTE: ANY ADDITIONS OR CHANGES ON THIS SHEET MUST BE MADE OR CIRCLED IN RED INK, WITH DATE AND NAME OF PERSON MAKING CHANGE.

Do not extend notes this side of this line.

STATION	B. S.	H. I.	F. S.	ELEV.	Left (S)	℄ Right (N)
4+39 2L		172 65	1 65	171 00		38.3 Cut
"			0 86	171 79		50 back walk
BM 1A-1A			1 55	171 10	BM A-1A El. 171.101	F.B. 1470 -217
					Athens Blvd (N. Side) 310'± W of Athens Way W.	
					Bt. Spk. in Cb. 5' E of W P/L Ho # 429	

F.B. 1470 PG. 246 Job No. 1630 Division No. ____ Notes Red. ____ Plotted ____ Profile ____

Survey of Athens Way Date ____ No. ____

Survey by J.L. Willey Notes J.L.W. Notes Chkd ____ Checked ____ X-Sec. ____

Indexed C. Johnson Date ____ Date ____ No. ____

Notes Ck'd by	Survey of Athens Way
Map No.	W. O. 1630 Tape No. St'd. °F
Office Work	Surveyed by J L Willey
Checked	Notes J.L.W. Date 7-28-53
Date	Indexed [redacted] C. Johnson

F. B. 1470 PG. 247

JUN 22 '54

ATHENS WAY C1. 1630

TOPOGRAPHY

on

122nd ST.

from

Athens Way (E) to Athens Way (W)

7-28-53

Willey J.L. & party.

Notes: Any Additions or Changes on This Sheet Must be Made or Circled in Red Ink With Date and Name of Person Making Change.

Do not extend notes this side of this line.

RETURN TO
LOS ANGELES COUNTY SURVEYOR
726 LOS ANGELES COUNTY
ENGINEERING BLDG.

76F309S 247 2-51

F. B. 1470 PG. 248

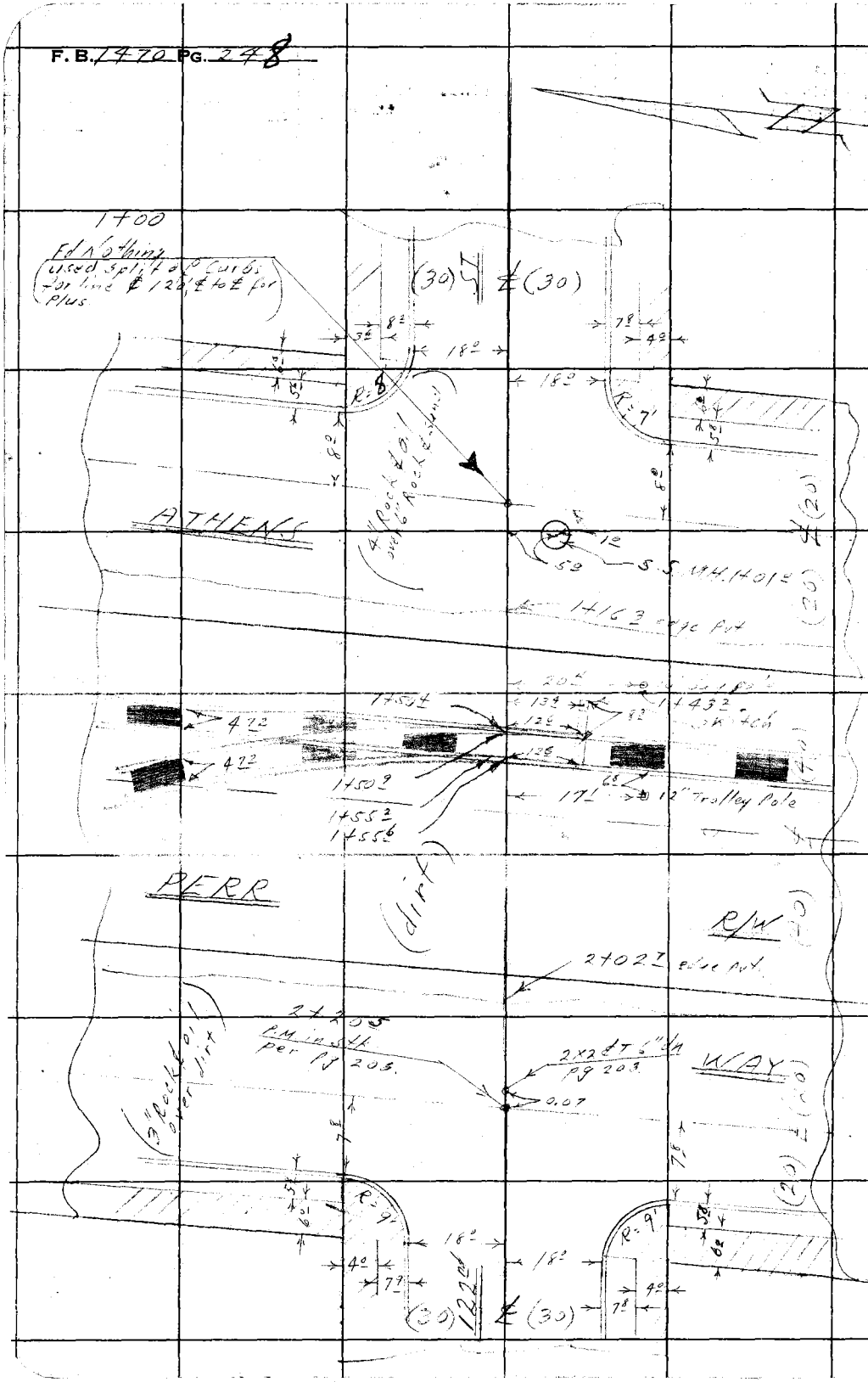

RETURN TO
LOS ANGELES COUNTY SURVEYOR
726 LOS ANGELES COUNTY
ENGINEERING BLDG.

Do not extend notes this side of this line.

Note: Any Additions or Changes on This Sheet Must be Made or Circled in Red Ink With Date and Name of Person Making Change.

Profile No. ____ Notes Red. ____ Plotted ____ Job No. 1630 Division No. ____ F.B. 1470 PG. 249

Date ____ Date ____ Survey of Athens Way

X-Sec. No. ____ Notes Chkd. ____ Checked ____ Survey by J.L. Willey Notes J.L.W. Date 7-28-53

Date ____ Date ____ Map No. ____ Indexed C. Johnson Date JUN 22 '54

ATHENS WAY

C.I. 1630

"X" SECTIONS
on
122nd ST.
Com

ATHENS WAY E. to ATHENS Way W.

9-28-53
Willey J.L.
Kapp
Paulson
McKnight

STATION	B.S.	H.I.	F.S.	ELEV.

NOTE: ANY ADDITIONS OR CHANGES ON THIS SHEET MUST BE MADE OR CIRCLED IN RED INK, WITH DATE AND NAME OF PERSON MAKING CHANGE.

PLEASE RETURN TO
LOS ANGELES COUNTY SURVEYOR
726 LOS ANGELES COUNTY
ENGINEERING BLDG.

Do not extend notes this side of this line.

76L298 307 10-51

76L298 307 10-51

PLEASE RETURN TO

LOS ANGELES COUNTY SURVEYOR
726 LOS ANGELES COUNTY
ENGINEERING BLDG.

NOTE: ANY ADDITIONS OR CHANGES ON THIS SHEET MUST BE MADE OR CIRCLED IN RED INK, WITH DATE AND NAME OF PERSON MAKING CHANGE.

Do not extend notes this side of this line.

Profile No. X-Sec. No.
Plotted Date Checked Date
Notes Red. Date Notes Chkd. Date
Division No. Job No. 1630
Notes Date
Survey of
Survey by C. Johnson
Indexed
F.B. 1470 PG. 290

STATION	B. S.	H. I.	F. S.	ELEV.		
BM AH1	5 08	173 60		15 52	BM AH1 El 167.52	FB 1470-216
					Athens Wy, ± 12.00	W.L. Cor.
					Pt set in Bl. 5' E. of L.	E.C.R.
1+00			5 03	168 97	Int. Athens Wy ℄	℄
			5 [illegible]	165 10		30 Pvt
			5 [illegible]	163 79	30' [illegible]	
End CR, NE Cor			5 14	1[illegible]		
Cut			5 71	1[illegible]		
N end CR, NE Cor			5 10	16[illegible]		
Cut			5 77	16[illegible]		
E end CR, SE Cor			5 52	[illegible]		
Cut			6 1	[illegible]		
S end CR, SE Cor			5 53	[illegible]		
Cut			5 22	15[illegible]		
1+01, SS MH					SS SS MH	
S Inlet S			15 17	15[illegible]	Rim 5.27 Rim 5.31	Rim 5.67
S Inlet E			15 77	15[illegible]	Depth 9.65 Depth 7.37	Depth 2.07
S Outlet W			16 01	15[illegible]	Dia 2.07 Dia 2.07	Dia [illegible]
					Elev 15.77 Elev 15.77	Elev 16.01
1+10			5 53	16[illegible]	W. edge Pvt	℄ bot [illegible]
1+20			4 9	16[illegible]	E line PER/W-Top bnk	℄ (Int.)

B.P.3.

76L328 307 10-51

PLEASE RETURN TO

LOS ANGELES COUNTY SURVEYOR

726 LOS ANGELES COUNTY
ENGINEERING BLDG.

NOTE: ANY ADDITIONS OR CHANGES ON THIS SHEET MUST BE MADE OR CIRCLED IN RED INK, WITH DATE AND NAME OF PERSON MAKING CHANGE.

Do not extend notes this side of this line.

STATION	B. S.	H. I.	F. S.	ELEV.		
1420		172.60	4 7	167 9	(on E. line P.E. R/W)	30 Dirt
"			5 2	167 4	30 Dirt	(on E. line P.E. R/W)
1420			4 7	167 7	Top brk	℄
"			4 2	168 4		30 Dirt
"			4 9	167 7	30 Dirt	
1420			5 6	167 0	Bot brk	℄
"			5 4	167 2		30 Dirt
"			5 8	166 8	30 Dirt	
1450			5 0	167 6	Top Ballast @ E Rail	℄
"			4 42	168 18	Top of E. Rail	
1455			4 43	168 17	Top of W. Rail	
"			5 1	167 5	Top Ballast @ W. Rail	
1467			5 8	166 8	Bot brk	℄
"			5 6	167 0		30 Dirt
"			6 2	166 4	30 Dirt	
1475			5 0	167 6	Top brk	℄
"			4 6	168 0		30 Dirt
"			5 1	167 5	30 Dirt	
2400			4 7	167 9		℄
"			4 5	168 1		30 Dirt
"			4 9	167 7	30 Dirt	

B.P.B.

Profile
No. ____ Date ____ Notes Red ____ Plotted ____ Job No. ____ Division No. ____
X-Sec.
No. ____ Date ____ Notes Chkd ____ Checked ____ Survey of ____
No. ____ Date ____ Map No. ____ Survey by ____ Notes ____ Date ____
Indexed Johnson Date ____

F.B. 1470 PG. 25

14 70

[illegible] TO
[illegible] COUNTY SURVE[illegible]
[illegible] COUN[illegible]
[illegible] BLD[illegible]

NOT[illegible] ON [illegible] MUST [illegible] IN [illegible] INK, WIT[illegible] OF P[illegible] MAK[illegible]

D[illegible] and notes thi[illegible] of this [illegible]

STATION	B. S.	H. I.	F. S.	ELEV.		
2+[illegible]		172.[illegible]	4.[illegible]	167.[illegible]	[illegible]	
[illegible]			4.[illegible]	167.19		[illegible]
[illegible]			[illegible]	167.72	[illegible]	
2+2[illegible]5			[illegible]	167.25		[illegible]
			5.15	167.45		[illegible]
			5.78	[illegible]	[illegible]	
[illegible]	[illegible]		5.10	167.50		
Gut			5.53	167.07		
W[illegible] R, [illegible]			5.[illegible]	167.49		
Gut			5.54	167.06		
[illegible] R, [illegible]			5.54	167.06		
Gut			5.[illegible]	[illegible]		
W[illegible] R, [illegible]			5.53	[illegible]		
Gut			5.[illegible]	[illegible]		
2+27[illegible]			5.74	[illegible]	[illegible]	
2+40[illegible]			5.4[illegible]	167.18	[illegible]	
T.P.	6.05	173.77	4.[illegible]	167.74		
BM AH 2			3.[illegible]	167.[illegible]	BM AH 2 El 167.853 F.B. 1420 - 216	
					Athens Wy [illegible] St, S.E. Cor	
				B.P.B.	Bt Spk [illegible] 10' E of E.C.R.	

Profile No.

Plotted Date

Checked Date

Notes Red. Date

Notes Chkd. Date

Division No.

Job No.

Survey of

Survey by C. Johnson

Indexed

F.B. 1470 Pg. 252