INDEX TO F.B. 1472

DATE	J.N.	DESCRIPTION		NOTES	PAGES
		------ C.I. 1267 NEENAH ST. ------			
9-48	1267	DISTRICT ℄ SURVEY		℄ & Ties	5-24
10-48	"	BENCH MARK CIRCUIT		B.M.'s	29-36
"	"	SLAUSON AVE.	Greenwood Ave. to West 1134'	Topog	37-42
				X-sect	43-54
"	"	GREENWOOD AVE.	Slauson Ave. to Neenah St.	Topog	55-58
				X-sect	59-64
"	"	NEENAH ST	Greenwood Ave. to Tood Ave.	Topog	65-68
				X-sect	69-78
"	"	RAMON COURT	Neenah St. S'ly to End	Topog	79-80
				X-sect	81-86
"	"	TOOD AVE.	Neenah St. to Slauson Ave.	Topog	87-88
				X-sect	89-94
"	"	GREENWOOD AVE.	Slauson Ave. to Anaheim Telegraph Rd.	Topog	95-10[illegible]
				X-sect	101-1[illegible]
"	"	1st ALLEY N.OF SLAUSON AVE.	Greenwood Ave. & Slauson Ave.	Topog	113-1[illegible]
				X-sect	117-1[illegible]
"	"	WELLMAN AVE.	Greenwood Ave. to Tood Ave.	Topog	123-1[illegible]
				X-sect	128-1[illegible]
"	"	TRAVIS AVE.	Wellman Ave. to Anaheim-Telegraph Rd.	Topog	145-1[illegible]
				X-sect	1491[illegible]
"	"	VOLMER AVE.	" "	Topog	157-1[illegible]
				X-sect	161-1[illegible]
"	"	TOOD AVE.	" "	Topog	167-1[illegible]
				X-sect	171-1[illegible]
"	"	SLAUSON AVE.	Greenwood Ave. to 1st Alley E.of Greenwood Ave.	Topog	17[illegible]

Notes Ck'd by
Map No.
Office Work
Checked
Date

Survey of
W. O. Tape No. St'd °F
Surveyed by
Notes Date
Indexed

F.B. PG.

INDEX TO F.B.1472(CONTINUED)

DATE	J.N.	DESCRIPTION		NOTES	PAGES.	F.B.
		CALORA ST.	C.I.2199.34.			
2-62	2199.34	District Bench Marks.		B.Ms	183-185.	
"	0303.00	Center Line survey.		C.L.	187-194.	
"	2199.34	Grand Ave.from Cienega Ave.to Calora St.		Topog.	205-207.	
"	"	" " "		X-secs.	209-211	
"	"	Calora St.from Grand Ave.to East End of Street.		Topog.	213-214.	
"	"	" " " "		X-secs.	215-220.	
		WALNUT AVE.TRUNK SEWER	J.N.0878.58			
1-63	0878.58	Bench level circuit		B.Ms.	225-228	
"	"	Center line survey		C.L.	229-232	
"	"	Walnut ave.from Bonita Ave.to Gladstone Ave.	Loc.of improvements	Topog.	233-249	
"	"	" " " " " "	Cross-sections	X-secs.	251-278.	

RETURN TO
LOS ANGELES COUNTY SURVEYOR
700 HALL OF RECORDS

Note: Any Additions or Changes on This Sheet Must Be Made or Circled in Red Ink With Date and Name of Person Making Change.

Do not extend notes this side of this line.

PWFB 1024 .1551

F. B. 1472 PG. 5

Notes Ck'd by K.R. Meth	Survey of Neenah St.
Map No.	W. O. 8351 Tape No. 0100 St'd 68 °F
Office Work H.U.M.H.	Surveyed by Wm. C. MACK
Checked Drew	Notes W.C.M. Date 9-20-48
Date 6-51	Indexed C. Johnson

FEB 17 '49

℄ SURVEY for C.I. Job, J.N. 8351

Neenah St., C.I. 1267

Party:
Mack, Chief
Gregory, ⊼
Beers, H.C.
Molinari, R.C

Note: Any Additions or Changes on This Sheet Must be Ma[illegible]r Circled in Red Ink With Date [illegible] Name of Person Making Change.

Do not extend notes this side of this line.

RETURN TO
LOS ANGELES [illegible]NTY SURVEYOR
700 HALL [illegible] RECORDS

FORM 247 SM 11-46

PWFB 1024

F. B. 1472 PG. 26

1552

INDEX SHEET to Pages

Center Line in Red

Topography in Blue

Cross Sections in Green

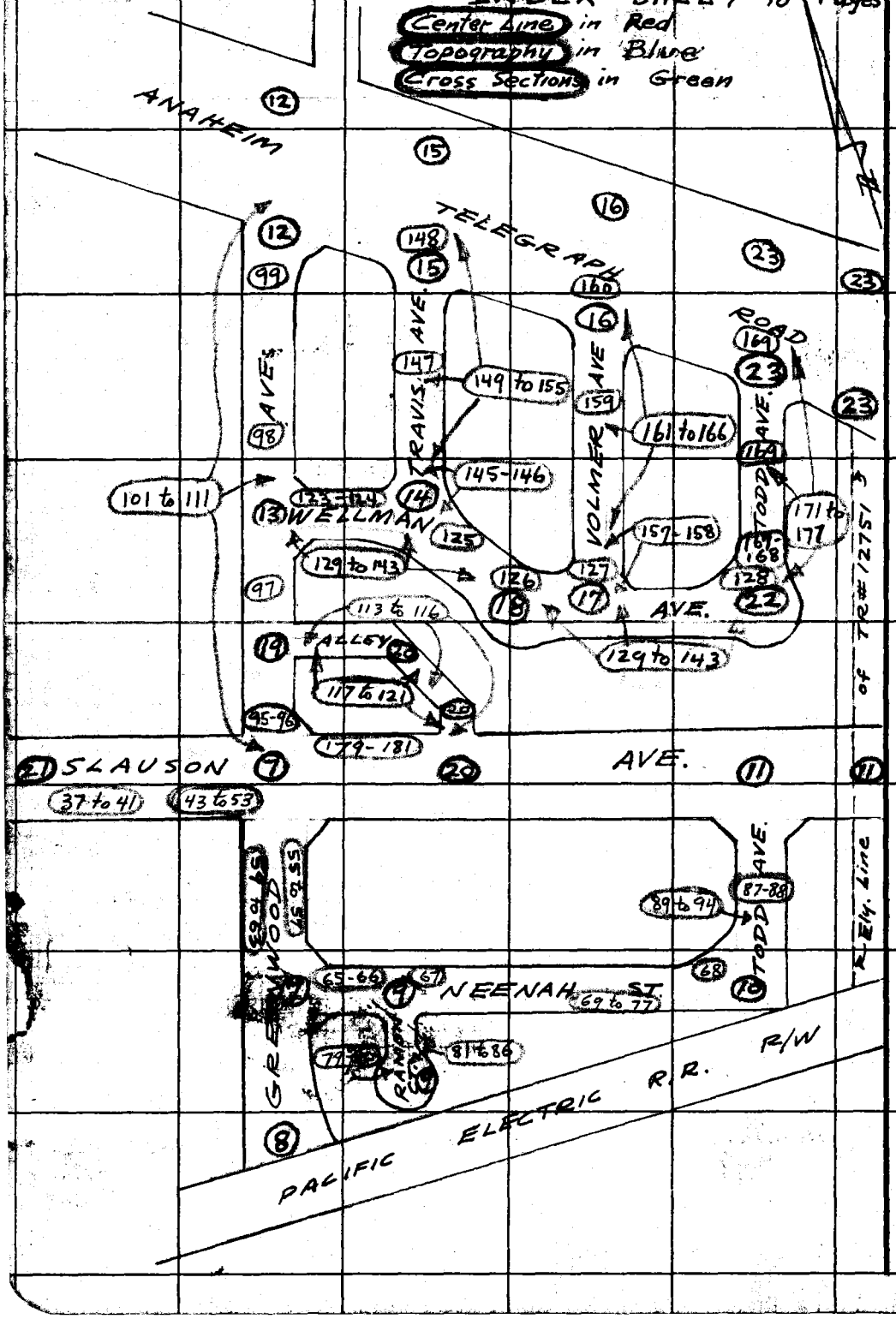

RETURN TO
LOS ANGELES CITY SURVEYOR
700 HALL OF RECORDS

Do not extend notes this side of this line.

Note: Any Additions or Changes on This Sheet Must Be Made in Red Ink With Date and Circled in Red Making Change.

PWFB 1024 1553

Notes Ck'd by [illegible]	Survey of Neenah St.
Map No.	W. O. 8351 Tape No. [illegible] Std 68 °F
Office Work [illegible]	Surveyed by Wm C. MACK
Checked [illegible]	Notes W.C.M. Date 9-20-48
Date 6-51	Indexed [illegible] C. Johnson

F. B. [illegible] Pg. 7

① 89-50-10
④ 359-20-40
Δ 89-50-10
Fd 2" I.P. plug & Tk. 2" dn tagged

W.S. 36 B-5

cont. pg. 19

Conc. Hd. Wall

Fd. Conc. Mon. 10" dn. per Rd. Dept. FQ 123-17

LAUSON AVE.

25.02 179° 50' 15" 56.48 199.92 89° 50' 10" 50.03 (50') 25.00 303.84

313.24 Fd. Conc. Mon. 10" dn. per Rd. Dept FQ 123-17 in H.H.

50.01 51.63 56.38 68.71 Varies

25.01 Fd. Conc. Mon. 10" dn. per Rd. Dept FQ 123-17

Set L&T

Conc. Hd. Wall

Bt. Spk. & Tin in P.P.

Fd. Bt. Spk. & W. Flush. No Record Int. ℄ Greenwood Ave. & ℄ Slauson Ave.

① 179-50-20
④ 359-21-00
179-50-15
⑥ 359-01-30
179-50-15

215.33 @ T80° = 215.35

West Line Lot 25 East Laguna per Rd. Dept FT 36-691

GREENWOOD AVE.

(25') (25')

303.80 @ T90° = 303.8
199.88 @ T96° = 199.9
313.21 @ T82° = 313.2

Meas. = 215.35

89° 48' 30"

Fd. 1X2 Stk & Tk. flush per Rd. Dept. FT 36-691

① 89-48-30
④ 359-14-00
Δ 89-48-30

25.08 41.99

Fd. 2" I.P. plug & Tk. tagged R.E. 2" dn per [illegible]

Set L&T in Cb.

Fd. L&T in Cb.

Fd. 2x2 Stk. & Tk. tagged R.E. 1797 10" dn per Rd. Dept FQ 123-19

25.00 25.00 PROD. 42.08 187.54 (25') NEENAH ST.

47.80

Fd. L&T in Cb.

REPLACED BT. SPK. WITH C.S. 24" BRASS CAP MON. 10" DN. IN HAND HOLE - C.V.C. 1-27-50

Set Bt. Spk. T. & W. flush, by Int.

SQUARE SPK. 2.00

347.30 Meas.

187.54 @ T72° = 187.54

(25') Varies

cont. pg. 8

Note: Any Additions or Changes on This Sheet Must be Made or Circled in Red Ink With Date and Name of Person Making Change.

Do not extend notes this side of this line.

RETURN TO LOS ANGELES COUNTY SURVEYOR 700 HALL OF RECORDS

COUNTY SURVEYOR R.E. 329

FORM 247 SM 11-46

PWFB 1024

F. B. 1472 PG. 8

1554

cont. pg. 7

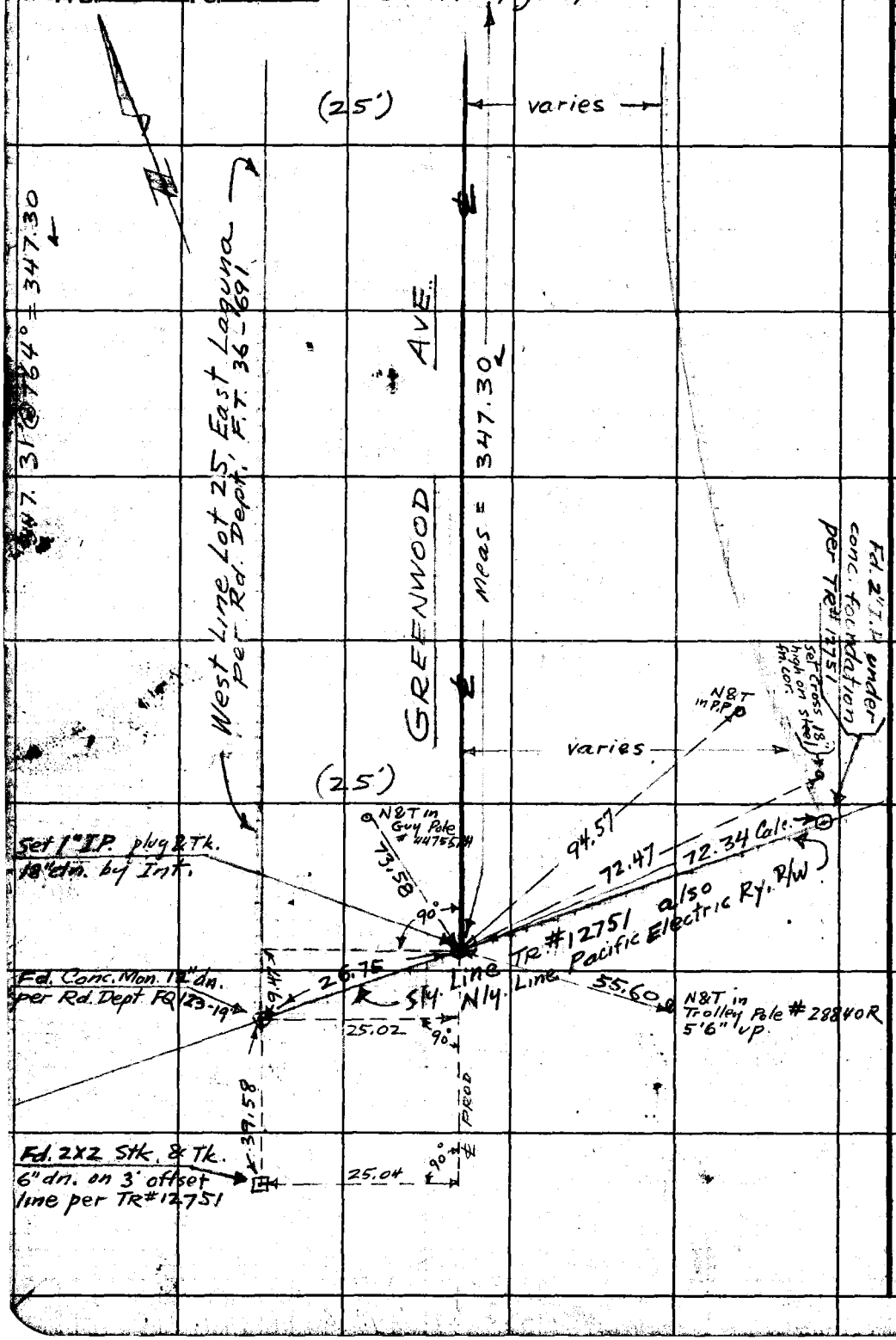

W.S. 36-B-5

RETURN TO
LOS ANGELES C[illegible]TY SURVEYOR
700 HALL O[illegible] RECORDS

Do not extend notes this side of this line.

Note: Any Additions or Changes on This Sheet Must Be Made Circled in Red Ink With Date and [illegible]me of Person Making Change.

PWFB 1024 1555

Notes Ck'd by K.R.M.S.Ph.	Survey of Neenah St.
Map No.	W. O. 8351 Tape No. 0106 St'd 68 °F
Office Work HUMH.	Surveyed by WM C. MACK
Checked Dray	Notes W.C.M. Date 9-21-48
Date 6-51	Indexed C. Johnson

F. B. 1472 Pg. 9

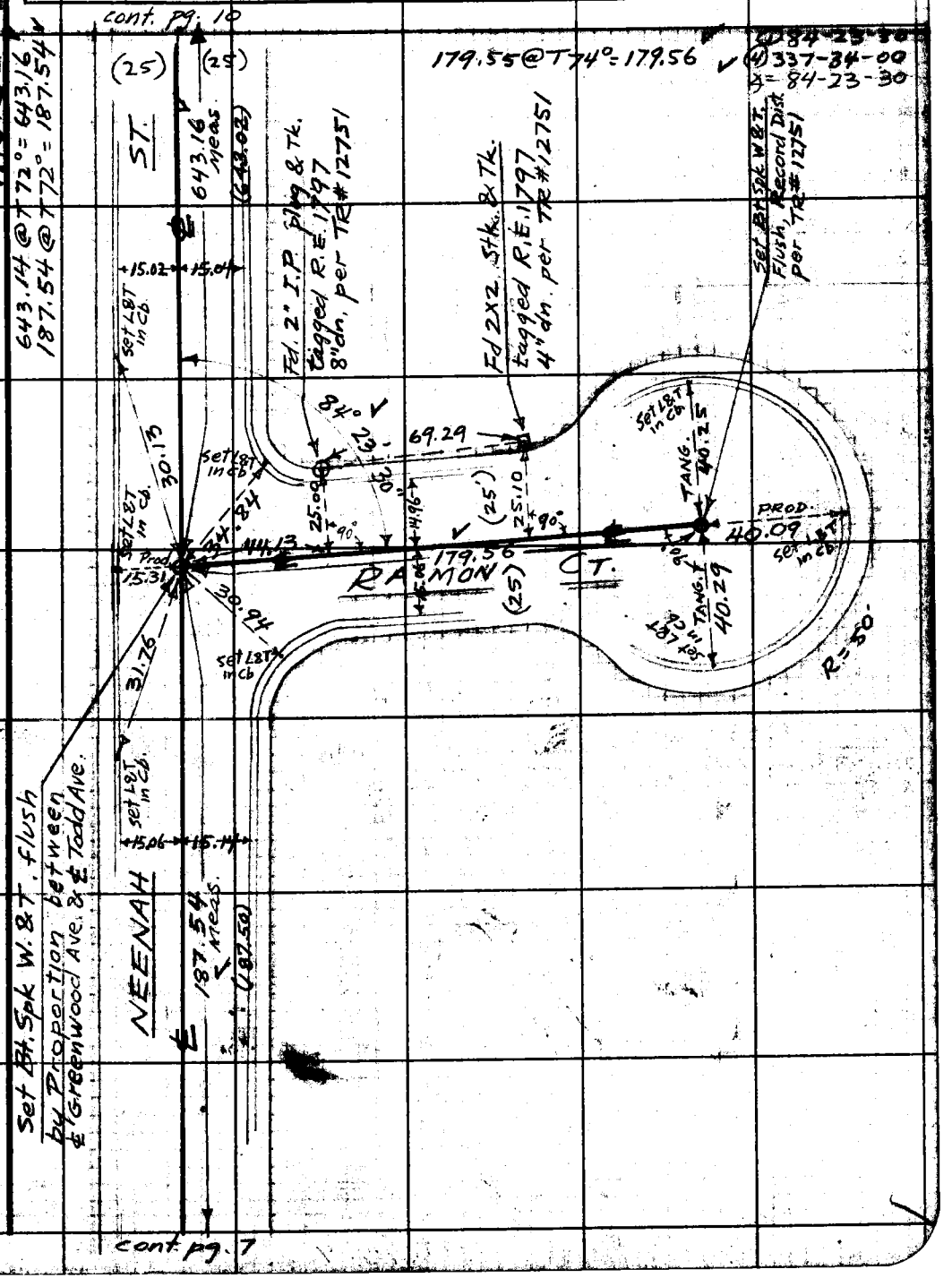

Note: Any Additions or Changes on This Sheet Must be Made or Circled in Red Ink With Date and Name of Person Making Change.

Do not extend notes this side of this line.

RETURN TO LOS ANGELES COUNTY SURVEYOR 700 HALL OF RECORDS

FORM 247 5M 11-46

PWFB 1024 1556

F. B. 1472 PG. 10

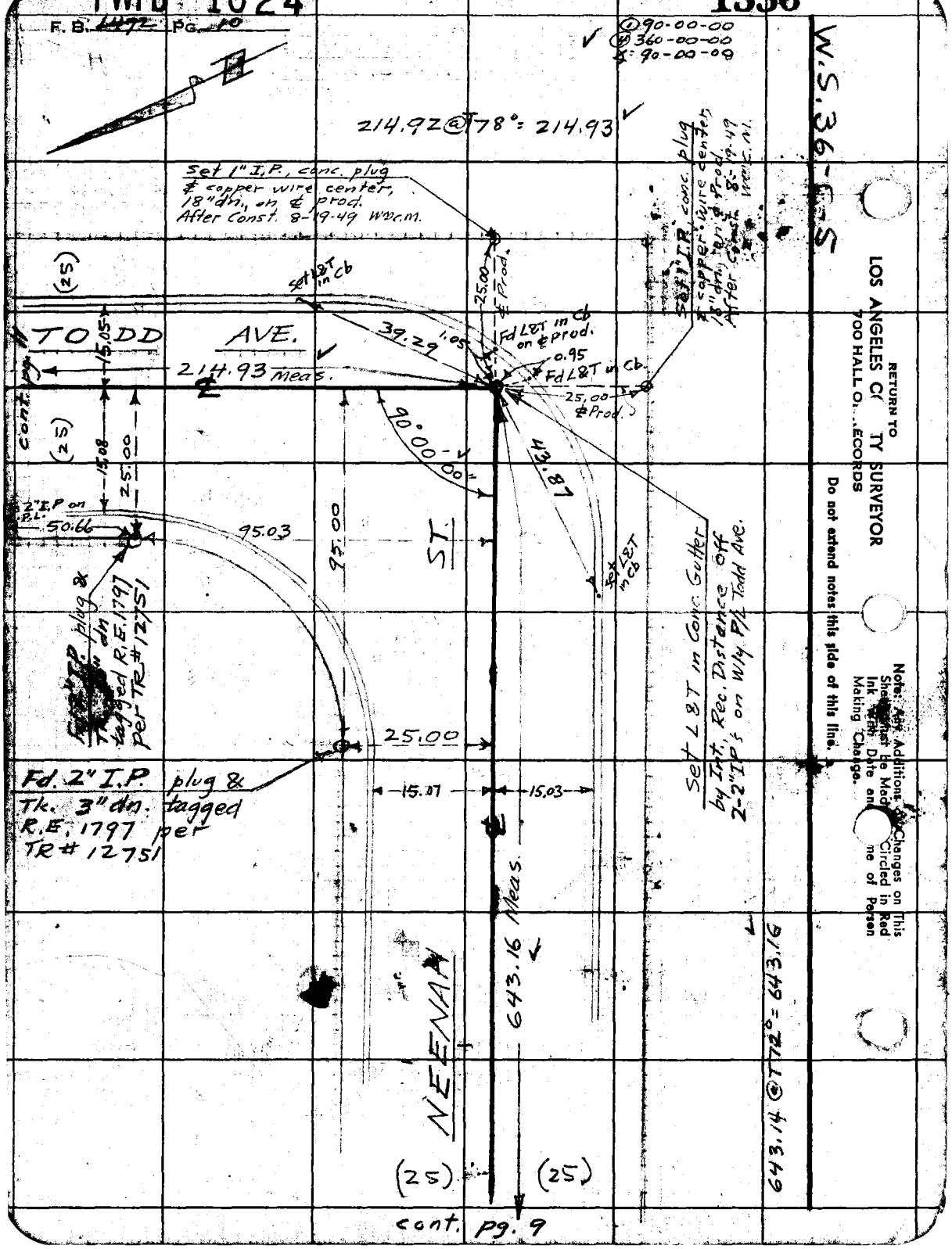

PWFB 1024

1557

F.B. 1972 Pg. 44

Notes Ck'd by: [illegible]
Map No.
Office Work: HUMH.
Checked: Prev.
Date: 6-1-1

Survey of: Neenah St.
W. O. 835 Tape No. 0190 St'd 68 °F
Surveyed by: WM. C. MACK
Notes: M.C.M. Date 9-22-48
Indexed: C. Johnson

W.S. 36-C-5

Fd. 2" I.P. plug & Tk. Flush
tagged R.E. 1797 per TR 12751

Fd. 2x2 Stk & Tk. Flush
per Rd. Dept. FQ 123-17

Set Nail 90° offset line
50.36 98 5.00
50.32 Calc.
191.53
194.26 Calc.
2.73

Easterly TRACT LINE of TR # 12751

(50') varies

191.52 @ T72° = 191.53

Easterly TRACT LINE of TR # 12751

AVE.

161.04 Meas

COUNTY SURVEYOR R.E. 329

214.92 @ T78° = 214.93

SET BY INTERSECTION C.S. 24" BRASS CAP MON. 12" DN IN HAND HOLE C.V.C. - 1-27-50

Remarked - C.V.C.

Fd Bt. Spk & W. Flush. No Rec.
Set P.M. S. Wly. of existing punch mark by Int. .01 S. & .02 W.

Set cross in steel Fn. Cor. 6" up.

Fd. L&T. in Cb.

Fd L&T in Cb

78.65

73.41

75.44 TAN.

TODD AVE (75)

214.93 meas.

38.20

39.05

51.55

75.01

Fd L&T. in Cb

Fd. L&T. in Cb

Set ABT in Rd. #61214E

90° 01' 40"

90°

69.32

25.00

Fd L&N in Cb

50.66

To 2" I.P. on S.P.L.

526.08 @ T76° = 526.11
161.03 @ T76° = 161.04

SLAUSON

526.11 Meas.

(50') varies

Fd. 2" I.P. plug & Tk. tagged R.E. 1797 12" dn. per TR # 12751

① 90-01-40
② 360-06-40
90-01-40
③ 180-12-00
90-01-40

cont. pg. 20

RETURN TO
LOS ANGELES COUNTY SURVEYOR
700 HALL OF RECORDS

Note: Any Additions or Changes on This Sheet Must be Made in Red Ink With Date and Name of Person Making Change.

Do not extend notes this side of this line.

FORM 247 SM 11-46

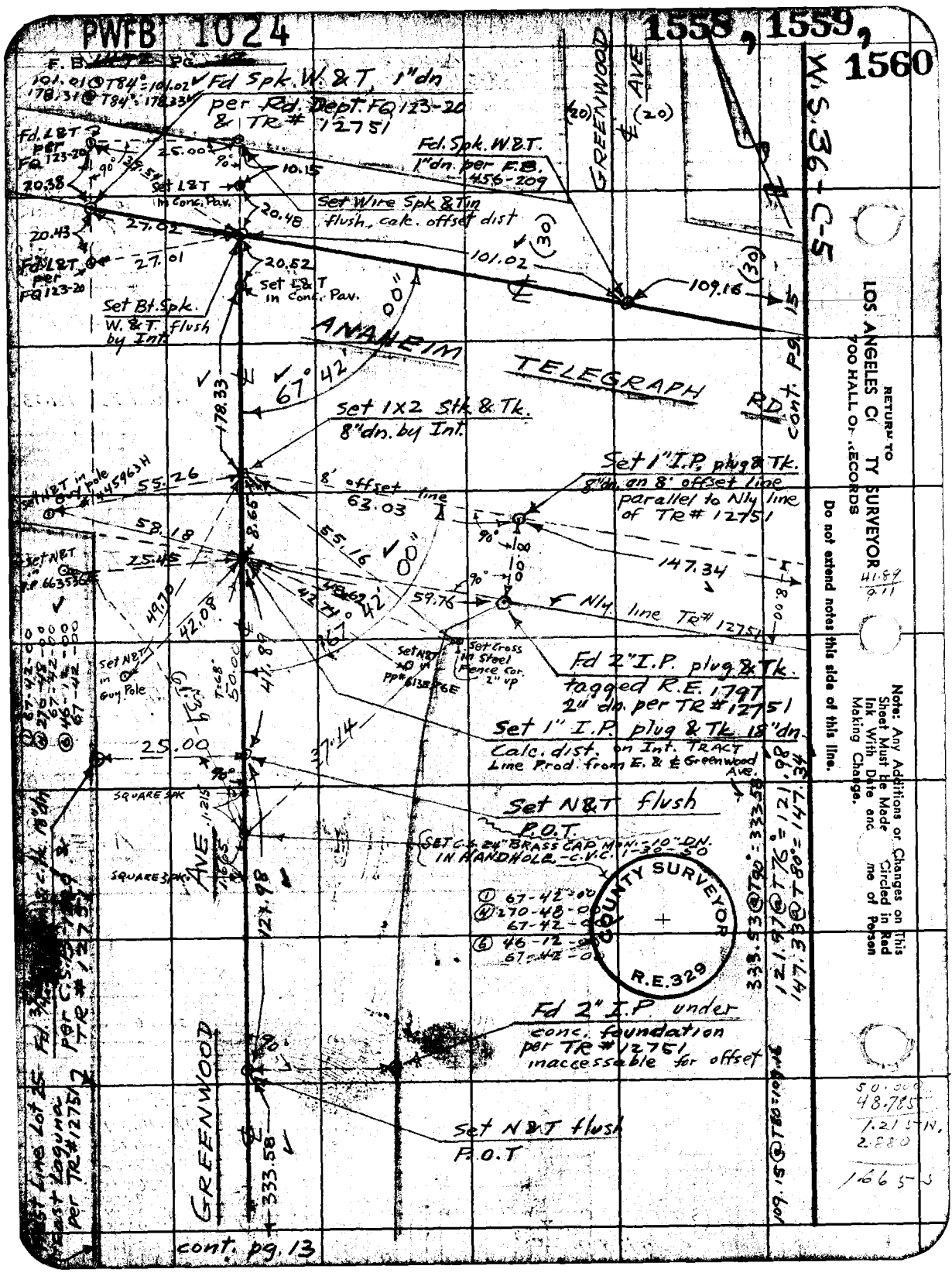
PWFB 1024
1558, 1559, 1560
W.S. 36-C-5
Fd Spk. W. & T. 1"dn per Rd. Dept. FQ 123-20 & TR # 12751
Fd. Spk. W.&T. 1"dn. per F.B. 456-209
Set Wire Spk & Tin flush, calc. offset dist
Set L&T in Conc. Pav.
Set Bt. Spk. W. & T. flush by Int.
ANAHEIM TELEGRAPH RD
GREENWOOD AVE
Set 1X2 Stk. & Tk. 8"dn. by Int.
Set 1" I.P. plug & Tk. 8"dn. on 8' offset line parallel to Nly line of TR # 12751
8' offset line
Nly line TR # 12751
Fd 2" I.P. plug & Tk. tagged R.E. 1797 2" dn. per TR # 12751
Set 1" I.P. plug & Tk. 18"dn. Calc. dist. on Int. TRACT Line Prod. from E. & ℄ Greenwood Ave.
Set N&T flush P.O.T.
SET C.S. 24" BRASS CAP MON. - 10" DN. IN HANDHOLE - C.V.C. 1-30-50
COUNTY SURVEYOR R.E. 329
Fd 2" I.P. under conc. foundation per TR # 12751 inaccessable for offset
Set N&T flush P.O.T
Set Cross in Steel Fence Cor. 2" up
SQUARE SPK
Set N&T in Guy Pole
Set N&T in Guy Pole
Set N&T in P.P. 663536E
Set N&T in P.P. 445963H
Fd. L&T per FQ 123-20
Fd. L&T per FQ 123-20
Fd. 3/4" Pipe Line Lot 25 East Laguna per TR # 12751
Fd. 3/4" Pipe Line Lot 25 per C.S. 18" Pipe & Tk. 18"dn TR # 12751
GREENWOOD AVE
cont. pg. 13
cont. pg. 15
RETURN TO LOS ANGELES COUNTY SURVEYOR 700 HALL OF RECORDS
Do not extend notes this side of this line.
Note: Any Additions or Changes on This Sheet Must Be Made Circled in Red Ink With Date and Name of Person Making Change.
41.89 9.11
50.000 48.785 1.215 N. 2.880 1.665 S

PWFB 1024

1561

Notes Ck'd by K.D. [illegible]	Survey of Neenah St
Map No.	W. O. 8351 Tape No. 0180 Std. 68 °F
Office Work HUM.H	Surveyed by Wm C. MACK
Checked Drew	Notes W.C.M. Date 9-23-48
Date 6-51	Indexed C. Johnson

F.B. 1472 Pg. [illegible]

W.S. 36-C-5 (104)

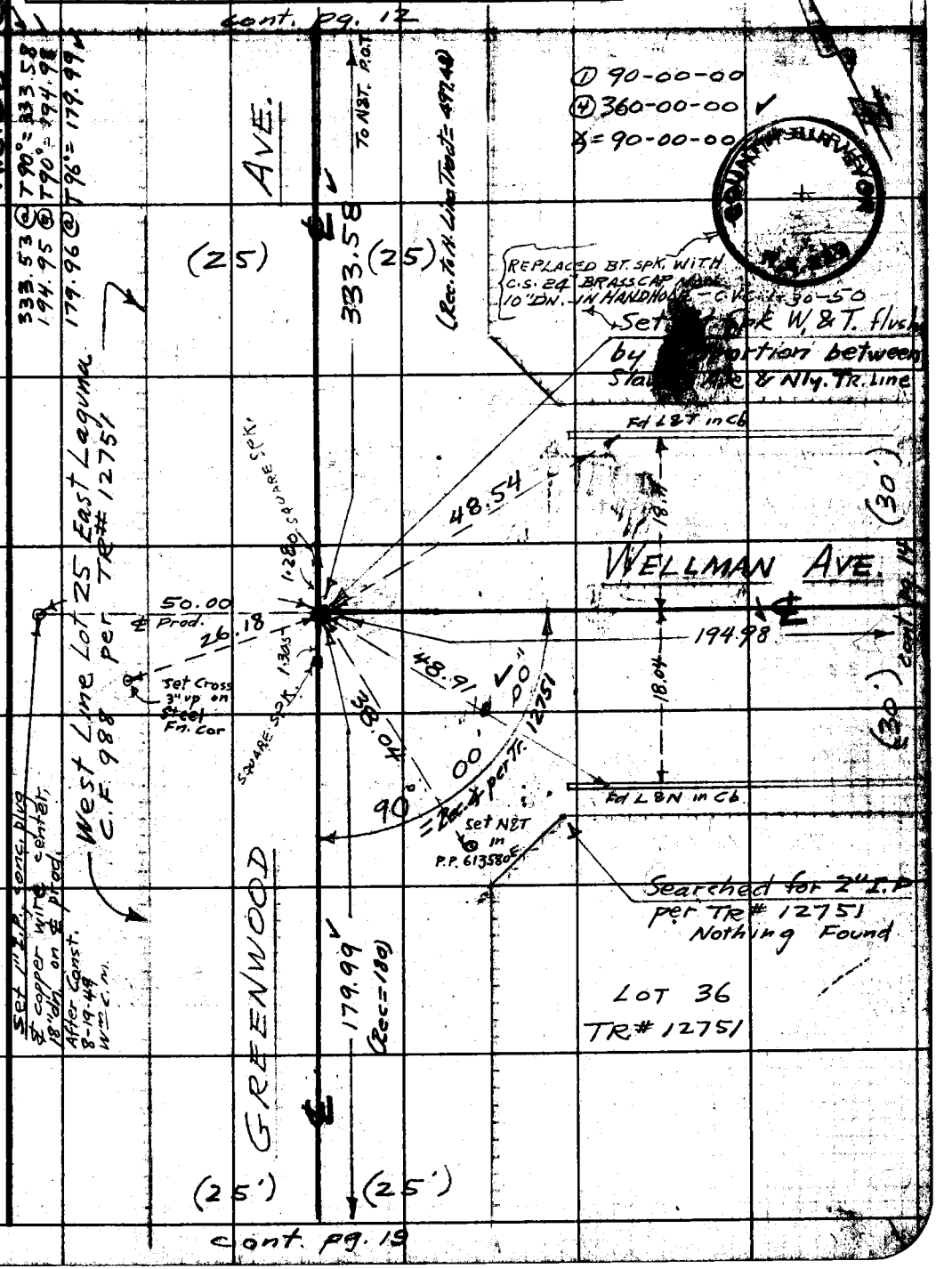

Note: Any Additions or Changes on This Sheet Must be Ma[illegible] or Circled in Red Ink With Date [illegible] Name of Person Making Change.

Do not extend notes this side of this line.

RETURN TO LOS ANGELES COUNTY SURVEYOR 700 HALL OF RECORDS

FORM 247 5M 11-46

2.385
1.305 S
1.280 N

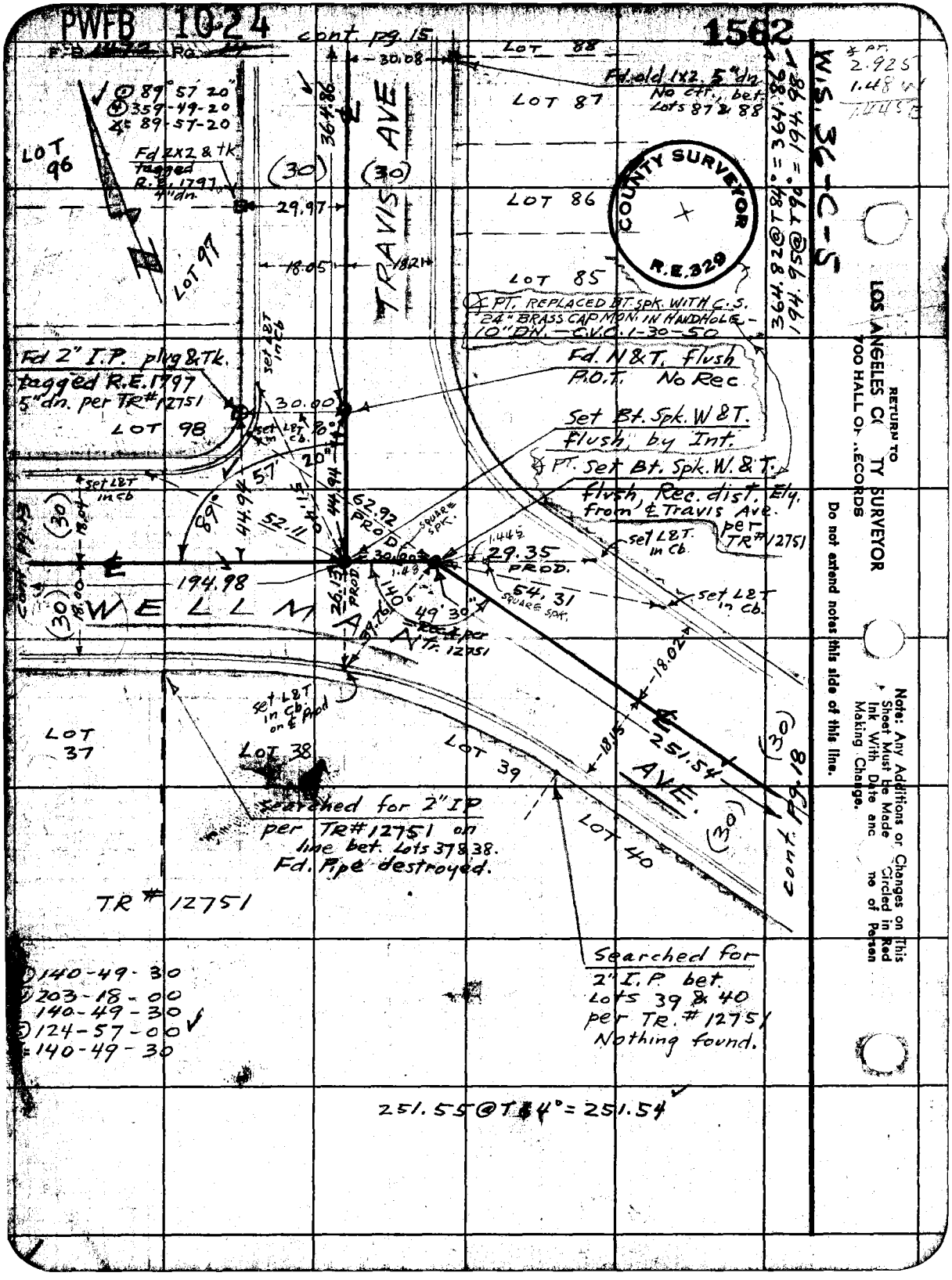
PWFB 1024
1562
cont. pg. 15
LOT 88
LOT 87
LOT 86
LOT 85
LOT 96
LOT 97
LOT 98
LOT 37
LOT 38
LOT 39
LOT 40
TRAVIS AVE
WELLMAN AVE.
COUNTY SURVEYOR R.E. 329
Fd. old 1x2. 5" dn. No ctr., bet. Lots 87 & 88
Fd 2x2 & tk. tagged R.E. 1797 4" dn.
Fd 2" I.P. plug & Tk. tagged R.E. 1797 5" dn. per TR# 12751
Fd. N&T. flush P.O.T. No Rec
Set Bt. Spk. W&T. flush, by Int.
Set Bt. Spk. W.&T. flush, Rec. dist. Ely. from ℄ Travis Ave. per TR# 12751
℄ PT. REPLACED BT. SPK. WITH C.S. 24" BRASS CAP MON. IN HANDHOLE - 10" DN. - C.V.O. 1-30-50
Searched for 2" IP per TR# 12751 on line bet. Lots 37 & 38. Fd. Pipe destroyed.
Searched for 2" I.P. bet. Lots 39 & 40 per TR. # 12751 Nothing found.
TR # 12751
cont. pg. 18
251.54
194.98
29.97
30.08
30.00
29.35 PROD.
54.31 SQUARE SPK.
62.92 PROD
26.13 PROD
44.94
52.11
89°
57'
20"
140°
49' 30"
18.02
18.15
18.05
18.21
364.86
364.82@T84° = 364.86
194.95@T90° = 194.98
W.S. 36-C-5
℄ PT. 2.925
1.48 W
1.445 E
140-49-30
203-18-00
140-49-30
124-57-00
140-49-30
251.55@T84° = 251.54
RETURN TO LOS ANGELES COUNTY SURVEYOR 700 HALL OF RECORDS
Do not extend notes this side of this line.
Note: Any Additions or Changes on This Sheet Must be Made Circled in Red Ink With Date and Name of Person Making Change.

PWFB 1024

1563

F.B. 7772 Pg. 15

Notes Ck'd by KRM	Survey of Neenah St.
Map No.	W. O. 8351 Tape No. 0100 Std. 68 °F
Office Work HUMH.	Surveyed by WM C. MACK
Checked Drew	Notes W.C.M. Date 9-24-48
Date 6-51	Indexed C. Johnson

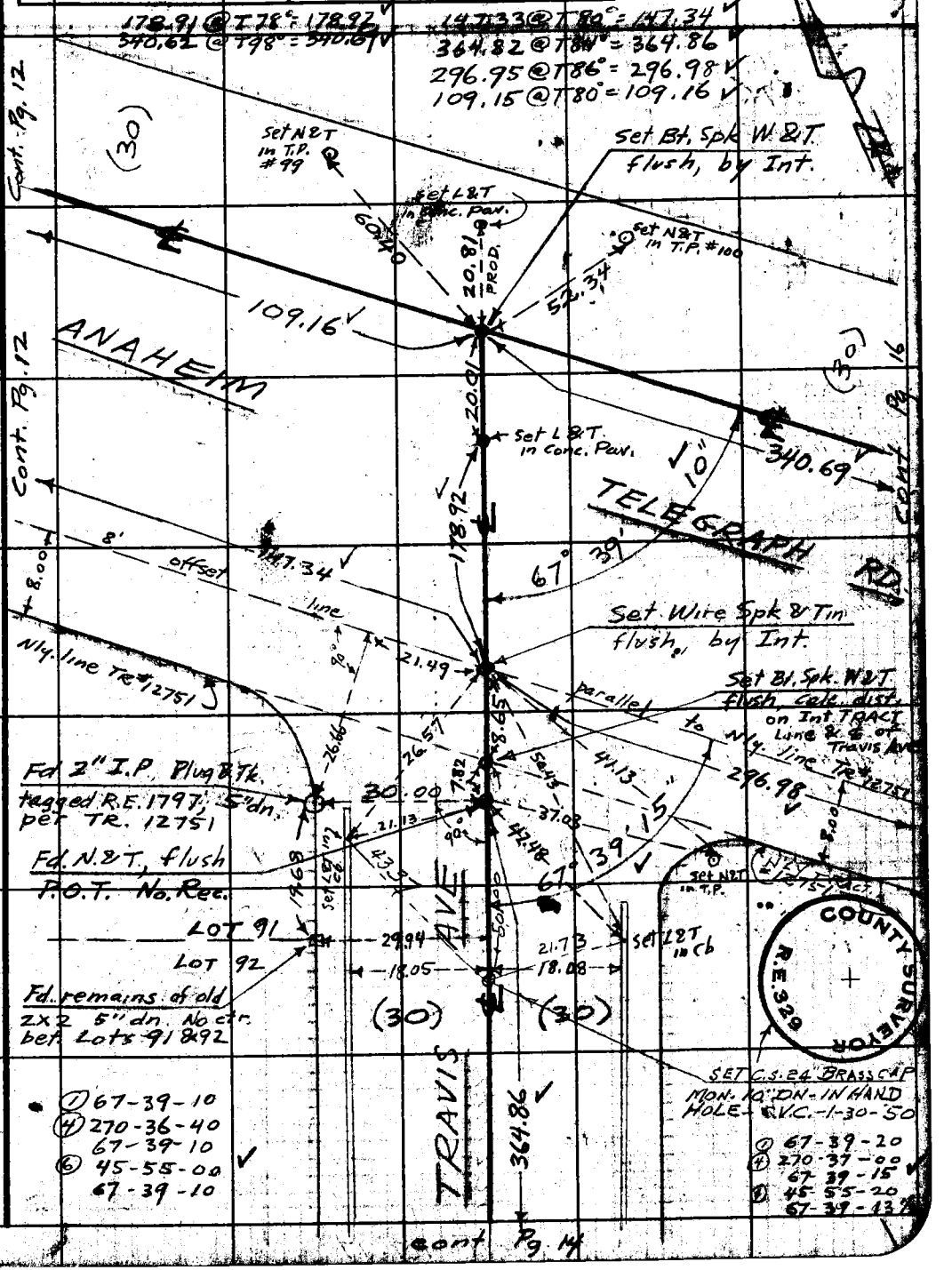

Note: Any Additions or Changes on This Sheet Must be Made or Circled in Red Ink With Date and Name of Person Making Change.

Do not extend notes this side of this line.

RETURN TO LOS ANGELES COUNTY SURVEYOR 700 HALL OF RECORDS

FORM 247 SM 11-46

50.00
48.29
1.71 N.
3.165
1.45 S.S.

PWFB 1024

F.B. 1492 Pg. 6

1564

178.68 @ T86° = 178.65
340.33 @ T96° = 340.39

340.62 @ T98° = 340.69
413.87 @ T70° = 413.88
296.95 @ T86° = 296.98

① 112-19-40
④ 89-18-40
112-19-40
⑥ 313-58-00
112-19-40

① 112-19-40
④ 89-18-40
112-19-40
⑥ 313-58-20
112-19-43 1/3

(30)

set L&T in Conc. Pav.

Set N&T. in T.P. # L.P. 2.3

20.53 PROD.

Set Bt. Spk W.&T. flush by Int.

340.69

112°

ANAHEIM

19-40"

Set L&T in Conc. Pav.

340.39

TELEGRAPH RD.

cont. pg. 15

cont. pg. 23

Set 1x2 8" dn on 8' offset line parallel to Nly. line of TR# 12751

8' offset line

296.98

178.65

Set Wire Spk & Tin, flush, by Int.

43.63

Nly. line TR# 12751

112°

43.21 Rec.

46.91 meas.

19-40"

8.65

0.00 calc. & meas.

Calc. Int. & Volmer Ave. & Tr. Line prod. from west. Nothing set

Fd 2" I.P plug & Tk. 3" dn. tagged R.E. 1797 per TR# 12751

LOT 74
LOT 75

25.03 Rec.

R.C. R=4903' per TR# 12751

R=4903'
L=536.78
Rec.

Set Bt. Spk W.&T. flush, Calc. dist on Int. Tract Line & & Volmer Ave.

Δ=6°16'22" Rec.

33.17

38.60

25.00

Nly. Line TR# 12751

Fd 2x2 Stk 1" dn. No ctr. bet Lots 74 & 75 per TR. #12751

AVE

50.00

SET NAT. FUSE IN P.O.

set L&T in Cb.

Fd 2" I.P. plug & Tk. tagged R.E. 1797 3" dn. TR# 12751

LOT 75
LOT 76

25.03

(25)

(25)

15.05

15.07

Fd 2x2 Stk 1" dn. No ctr. bet. Lots 75 & 76 per TR# 12751

SET C.S. 24" BRASS CAP MON. 10" DN - IN HANDHOLE. C.V.C. - 1-31-50

YOLMER

413.88

COUNTY SURVEYOR R.E. 329

cont. pg. 17

50.01
48.58
1.43 N
2.93
1.505

RETURN TO
LOS ANGELES COUNTY SURVEYOR
700 HALL OF RECORDS

Do not extend notes this side of this line.

Note: Any Additions or Changes on This Sheet Must be Made in Red Ink With Date and Name of Person Making Change.

PWFB 1024

1565

Notes Ck'd by [illegible]	Survey of Neenah St
Map No.	W. O. 8351 Tape No. 0100 St'd 68 °F
Office Work HUM.H	Surveyed by Wm C. MACK
Checked Dyer	Notes W.C.M. Date 9-29-48
Date 6-51	Indexed C. Johnson

F.B. 1472 Pg. 17

cont. pg. 16

W.S. 36-C-5

238.71 @ T76° = 238.72
90.00 @ T70° = 90.00
413.87 @ T70° = 413.88

① 89-52-00
④ 359-27-30
89-51-52½
⑥ 179-11-30
89 51-55

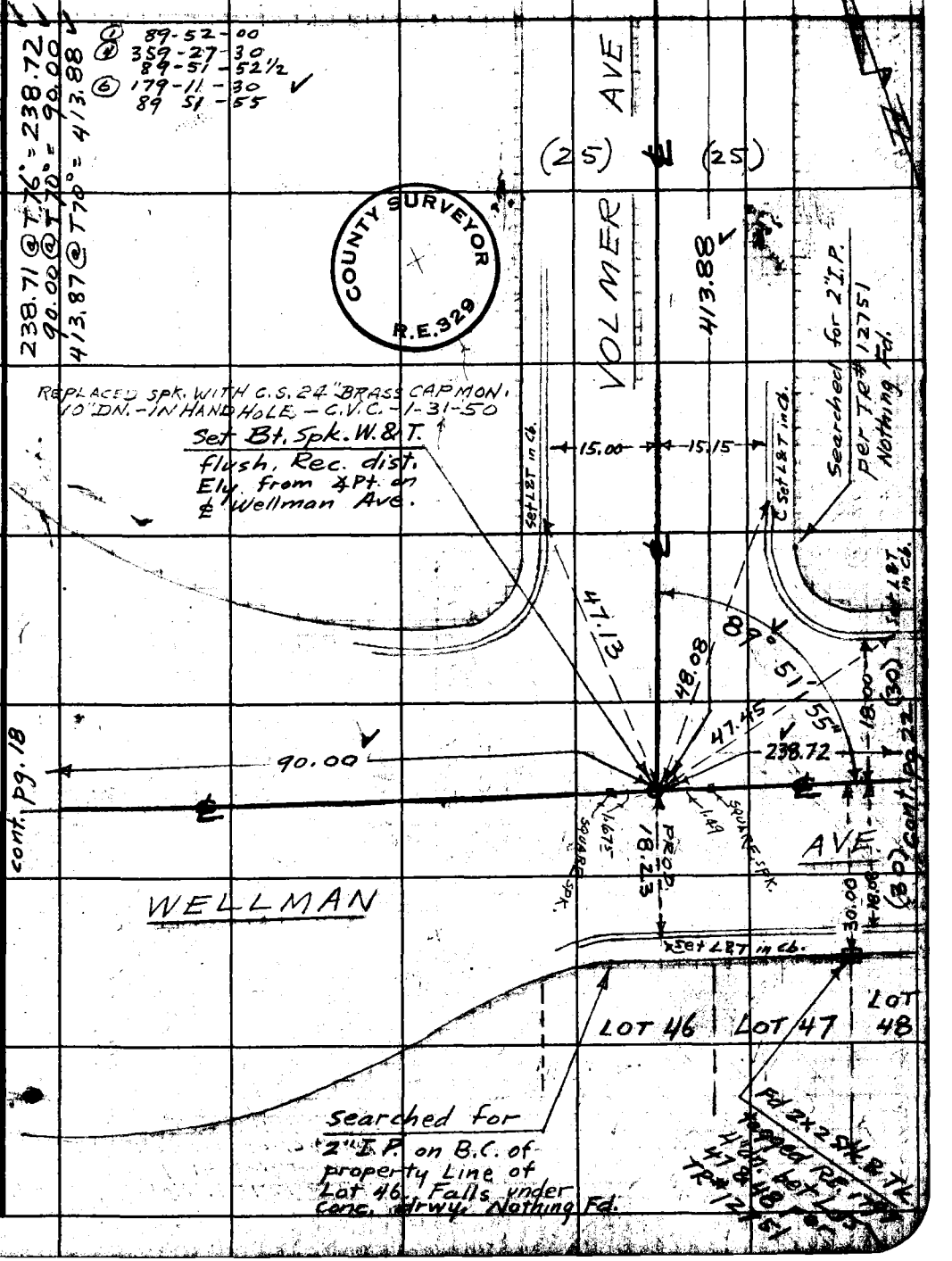

Note: Any Additions or Changes on This Sheet Must Be Made or Circled in Red Ink With Date and Name of Person Making Change.

Do not extend notes this side of this line.

RETURN TO LOS ANGELES COUNTY SURVEYOR 700 HALL OF RECORDS

FORM 247 5M 11-46

PWFB 1024 1566, 1567

F.B. 1772 Pg. 18

PWFB 1024 1568

Notes Ck'd by K.R.McPh.	Survey of Neenah St.
Map No.	W. O. 8351 Tape No. 0100 St'd 68 °F
Office Work HUMH	Surveyed by Wm C. MACK
Checked Drew	Notes W.C.M. Date 9-28-48
Date 6-51	Indexed C. Johnson

F.B. 1472 Pg. 10

W.S. 36-B-5

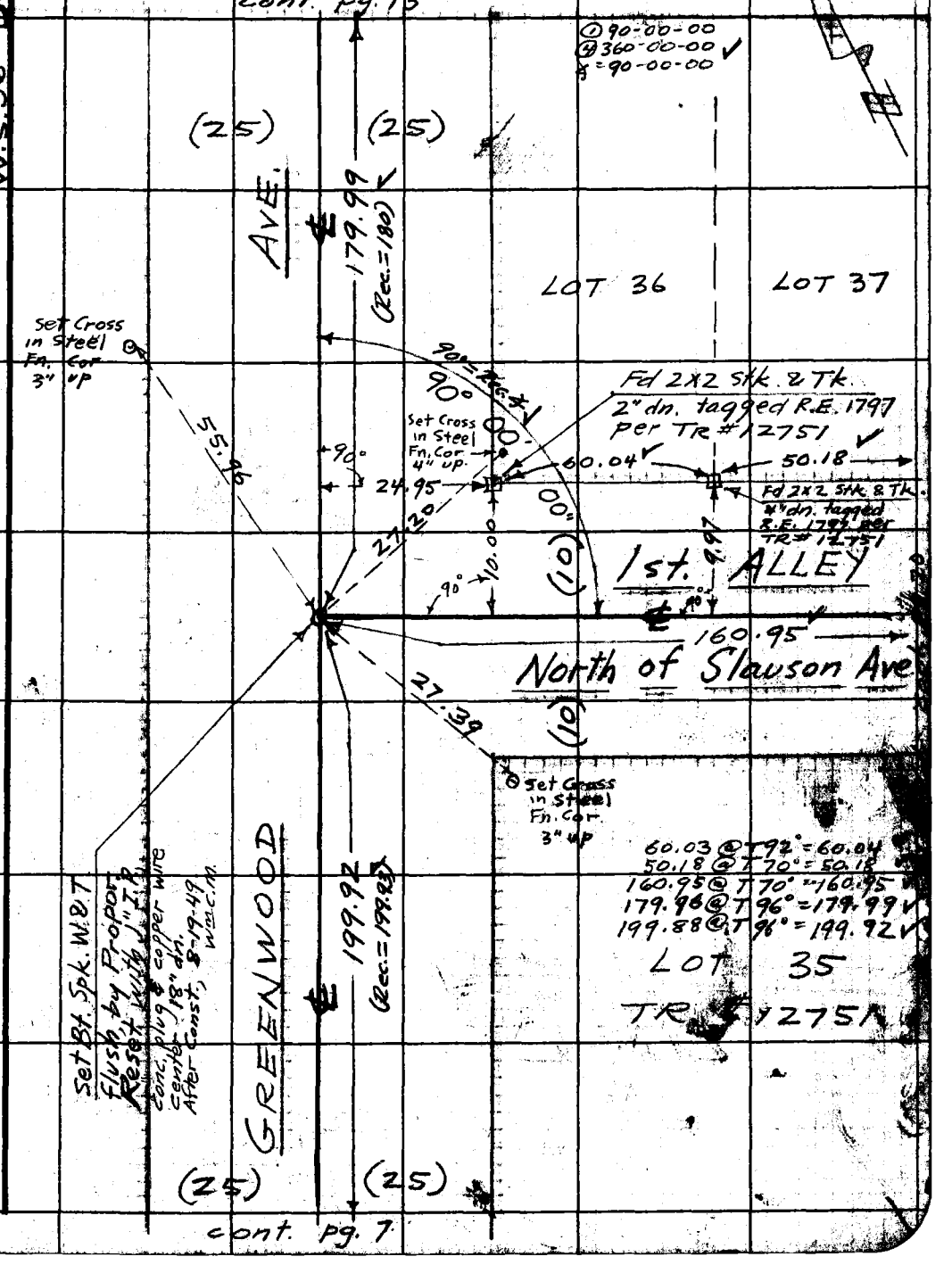

Note: Any Additions or Changes on This Sheet Must be Ma[illegible] Circled in Red Ink With Date [illegible] Name of Person Making Change.

Do not extend notes this side of this line.

RETURN TO LOS ANGELES [illegible]NTY SURVEYOR 700 HALL [illegible] RECORDS

FORM 247 5M 11-46

PWFB 1024

1569

F.B. 172 Pg. 20

Fd. old 2x2 No ctr. 6" dn bet. Lots 37 & 38

LOT 37 | LOT 38 | LOT 39

50.18

① 140-49-30
④ 203-18-00
180-49-30
⑥ 124-57-00
140-49-30

Set N&T. in P.P. #613208

Set N&T. in 4"x4" Fn. Cor.

Set 1" I.P. cem. plug & copper wire center, 18" dn. record distance Ely. from ℄ Greenwood Ave.

Pg. 19 cont.

(10) 9.82 90° 25.83 10.08 27.76 160.95 10.08 90° 37.71

Set Cross in Steel Fn. Cor. 12" up.

140° 49' 30" = Rec.

1st. (10) Alley North of Slauson (Rec = 183.93)

Set 1" I.P. cem. plug & copper wire center, 18" dn. record dist.

① 90-01-00
④ 360-04-00
90-01-00
⑥ 180-06-00
90-01-00

LOT 35
TR # 12751

183.92 @ T 78° = 183.93
114.58 @ T 78° = 114.59
160.95 @ T 70° = 160.95
64.62 @ T 78° = 64.62

① 129-21-20
④ 157-25-40
129-21-25
⑥ 56-08-20
129-21-23 1/3

Set N&T in 4"x4" Fn. Cor. 10" up.

Set N&T in P.P. 613208E

Fd 2x2 Stk & Tk flush, tagged R.E. 2311 No Rec.

64.62 = Rec. 129° 21' 23" 114.51 90° 10.00 (10) 59.97 10.65 4.68 10.01 21.60 10.07 90° 44.53 4.81 118.2

Fd 2x2 Stk. & Tk flush, tagged R.E. 2311 No Rec.

set L&T's in Conc. Slab

Fd. 2x2 Stk & Tk 2" dn tagged R.E. 2311 No Rec.

(10) (10) 10.06 90° 90° 01' 00" 82.91 41.66 59.79 50 Set N&T's in P.P. 613211E

Pg. 7 cont. (50) 303.84 90° 526.11 Pg. 11 cont.

10.07 52.83 54.63 Varies

SLAUSON AVE.

Set N&T @ in P.P. 316241E

Set N&T in 3"x3" Fn. Cor. 12" up.

Set Bt. Spk. W&T. flush, by Int.

303.80 @ T 90° = 303.84
526.08 @ T 76° = 526.11
82.90 @ T 86° = 82.91

W.S. 36-C-5

LOS ANGELES C TY SURVEYOR
RETURN TO TOO HALL OF RECORDS

Do not extend notes this side of this line.

Note: Any Additions or Changes on This Sheet Must Be Made in Red Ink With Date and Circled in Red Making Change. me of Person

PWFB 1024 1570 , 1571

Notes Chkd by K.R. 4-15-54
Map No.
Office Work HUMH.
Checked
Date 2-51

Survey of Neenah St.
W. @ 835 Tape No. 2/100 Std. 68 °F
Surveyed by Wm C. MACK
Notes W.C.M. Date 9-29-48
Indexed C. Johnson

F.B. 1473 Pg. 31

cont. pg. 7

96.92 @ T80° = 96.93
102.92 @ T80 = 102.93
102.95 @ T80° = 102.96
313.21 @ T80° = 313.24

W.S. 36 B-5

Set Cross in Steel Fn. Cor. 5" up

(50) (50)

Set N.B. in P.P. # 663529E

Fd. 2x2" Stk. & Tk. 8" dn. per F.B. 256, pg. 166 & Rd. Dept. FQ 123-3

50.52

313.24 Meas.

96.93

P.O.T. Set Bt. Spk. W. & T., flush

AVE.

Fd. Conc. Mon. 12" dn. per Rd. Dept. FQ 123-3

102.96

89.98 Meas.

102.

Fd. Conc. Mon. 12" dn. per Rd. Dept. FQ 123-3

50.00 49.99

179.01 @ T64° = 179.01
527.15 @ T80° = 527.15
104.76 @ T69° = 104.76
89.97 @ T82 = 89.97

Set L.&T. in Conc. Hd. Wall

487.27 Rec.

527.19 Meas.

Set N&T. P.P. # 662 62 E

Searched for 3/4" I.P. cem. plug & copper tk. per F.B. 256, pg. 165 & Rd. Dept FQ 123-3

56.56

Square Spk.

1.49

89.67

Replaced Spk. with C.S. 24" Brass Cap on 10" Dn. in Hand Hole C.V.C. - 1-31-52

P.O.T. Set Bt. Spk. W & T, flush

Fd. pipe destroyed.

38.22

Set N&T. in Guy Pole # 477817 H.S.

89.66 90.96

Set Crosses on Fire Hydrant, 4" up

Existing Sewer M.H. with lettering on cover reading "County Sewer"

179.01 Meas.

104.76

42.83

50.36

30.28

P.O.T. Set Bt. Spk. W. & T. flush on same plus as "County Sewer" M.H., s/ly. of ℄

90°

SLAUSON

County Surveyor R.E. 929

(50) (50)

1513.98 Rec.

Fd. 3/4" I.P. cement plug & copper tk., 16" dn. per F.B. 256, pg 165 & Rd. Dept. FQ 123-3

2.875
1.49 E
1.385 W

Fd. Conc. Mon. 4" dn. per Rd. Dept. FQ 123-3

49.99 50.01

Fd. Conc. Mon. 12" dn. per Rd. Dept. FQ 123-3

Note: Any Additions or Changes on this Sheet Must be Made in Red Ink With Date and Name of Person Making Change.

Do not extend notes this side of this line.

RETURN TO LOS ANGELES COUNTY SURVEYOR 700 HALL OF RECORDS

FORM 267 SM 11-46

PWEB 1024 1572

F.B. 472 Pg. 22

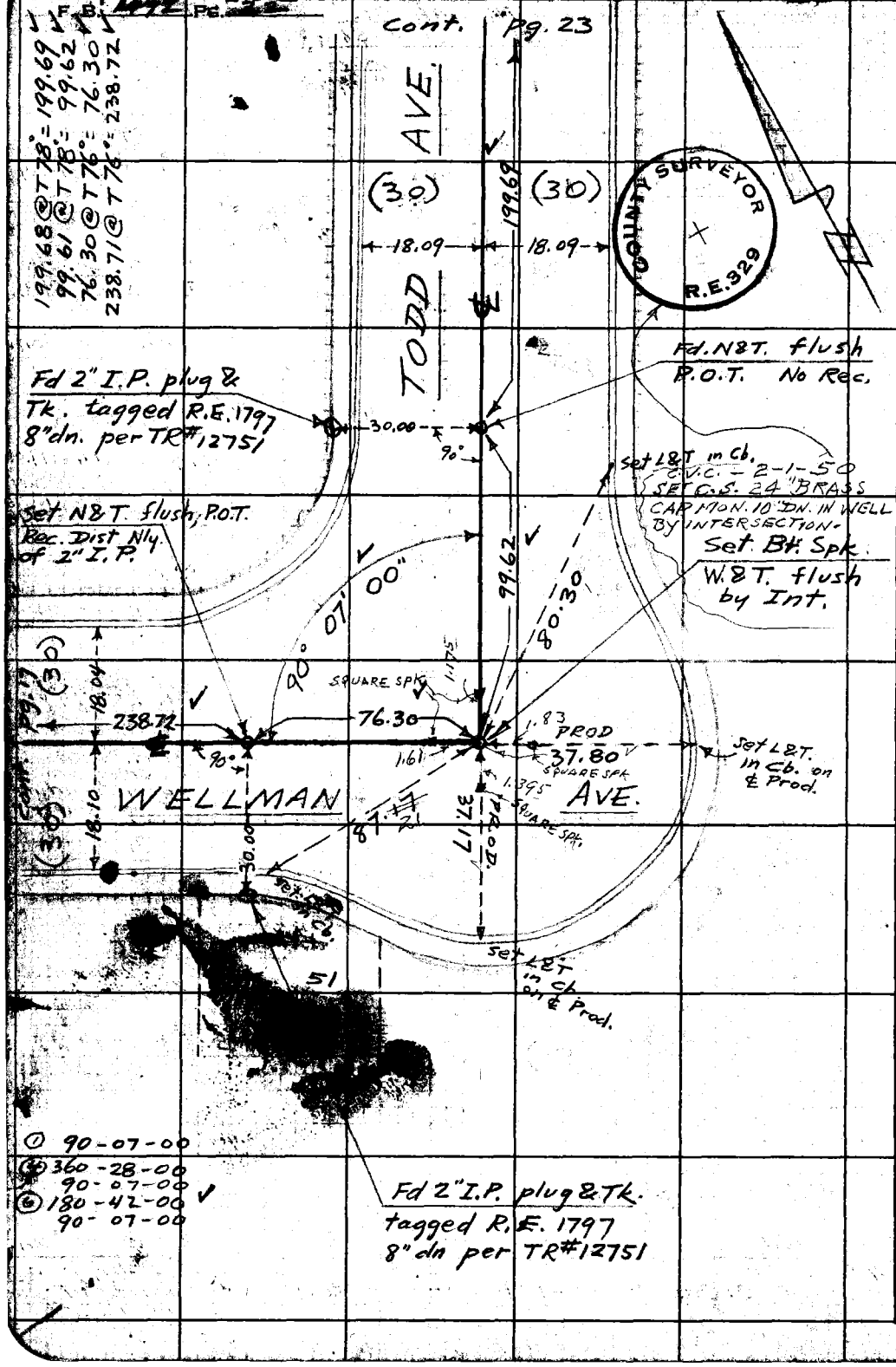

W.S. 36-C-5

RETURN TO
LOS ANGELES COUNTY SURVEYOR
700 HALL OF RECORDS

Do not extend notes this side of this line.

Note: Any Additions or Changes on This Sheet Must be Made Circled in Red Ink With Date and Name of Person Making Change.

PWEB 1024

1573

Notes Ck'd by KRNSPh
Map No.
Office Work T.U.M.H.
Checked
Date 6-51

Survey of Neenah St.
W. O. 835 Tape No. 0100 St'd 68 °F
Surveyed by Wm C. MACK
Notes W.C.M Date 10-1-48
Indexed C. Johnson

F. B. Pg.

200.44 @ T92° = 200.47
199.68 @ T78° = 199.69
221.00 @ T90° = 221.03
340.33 @ T96° = 340.39

Set Bt. Spk. W.&T. Flush. by Int.

W.S. 36 + C.S.

cont. pg 16

(30)

set N&T in T.P. #105

Set L&T in Conc. Pav.

set N&T in T.P. #106

81.12

340.39

20.05 PROD.

52.28

79.24

set N&T in Guy Pole

221.03

(30)

711.2

ANAHEIM

20.58

45.13

set L&T in Conc. Pav.

Set N&T in P.P. #490772E

TELEGRAPH RD.

20-

Fd. Spk. W.&T. 1" dn., P.O.T. = 61+61.50 per F.B. 256, pg. 167

COUNTY SURVEYOR R.E. 329

200.47

Note: Any Additions or Changes on This Sheet Must be Made in Red Ink With Date Making Change. Name of Person

Do not extend notes this side of this line.

RETURN TO LOS ANGELES COUNTY SURVEYOR 700 HALL OF RECORDS

set Cross in Fire Hyd. 3" up

51.97

4.18

30.00

Set Bt. Spk. W&T flush, Calc. dist. on Int. ℄ Todd Ave & N'ly Line TR#12751

R=4[illegible]

Searched for 2" I.P. per TR#12751 Nothing Found

Fd. 2" I.P. plug & Tk. tagged R.E. 1797 flush, per TR#12751

Set L&T in Cb

24.69

66.64

23.1

SQUARE SPK.

45.82

1.91

199.69

11.95

18.61

Set L&T in Cb

N'ly. Line of TR#12751

Fd N&T flush P.O.T. No Rec.

(30)

SQUARE SPK.

(30)

TODD AVE.

18.11

18.15

LOT 61

Set L&T in Cb

29.97

Set 2" x 2" Stk. 8" Tk. 4" dn. Tagged R.E. 1797 per TR#12751

SET C.S. 24" BRASS CAP MON. 15" DN. IN HANDHOLE. C.V.C. - 2-1-50
① 112-21-00
④ 89-23-40
112-20-55
⑥ 314 05-20
112-20-53 1/3

E'ly Line of TR#12751

cont. pg. 22

F. B. 1472 PG. 24

RETURN TO
LOS ANGELES COUNTY SURVEYOR
700 HALL OF RECORDS

Do not extend notes this side of this line.

Note: Any Additions or Changes on This Sheet Must Be Made in Ink With Date and Circled in Red Making Change. Initials of Person

F. B. 1472 PG. 29

NOTES RED. _____ JOB NO. 1267 SURVEY OF Neenah St.
DATE _____ SURVEY BY Wm C. MACK
NOTES CHKD. _____ NOTES BY W. C. M. DATE 10-8-48
DATE _____ INDEXED A. C. Johnson DATE FEB 17 '49

NOTE: ANY ADDITIONS OR CHANGES ON THIS SHEET MUST BE MADE OR CIRCLED IN RED INK, WITH DATE AND NAME OF PERSON MAKING CHANGE.

Do not extend notes this side of this line

PLEASE RETURN TO
LOS ANGELES COUNTY SURVEYOR
315 CIVIC CENTER BLDG.

765 420 353 2M 3-48

DESCRIPTION

C.I. 1267

Neenah St.

Bench Mark Levels

ADJ. ELEV.

indexed 7-21-59

3RD RUN

2ND RUN

DIFF.

1ST RUN

Party:

Mack Chief
Gregory π
Beers Rod
Molinari Rod

B.M.

FORM 353 2M 3-48

PLEASE RETURN TO
LOS ANGELES COUNTY SURVEYOR
315 CIVIC CENTER BLDG.

NOTE: ANY ADDITIONS OR CHANGES ON THIS SHEET MUST BE MADE OR CIRCLED IN RED INK, WITH DATE AND NAME OF PERSON MAKING CHANGE.

Do not extend notes this side of this line

JOB NO. 1267 SURVEY OF Neenah St
SURVEY BY Wm C. MACK
NOTES BY W. C. M. DATE 10-8-48
INDEXED E. C. Johnson DATE
NOTES RED. DATE
NOTES CHKD. DATE

F. B. 1472 PG. 30

B.M.	1ST RUN	DIFF.	2ND RUN	3RD RUN	ADJ. ELEV.	DESCRIPTION
Y-205	152.044				152.044	BM Y-205 EL = 152.044 (Rd. Dept. - Neenah St.)
+	5.440		5.396	5.348		Gage Ave. & P.E. Ry., S.E. Cor.
π	157.484	-0.603	-0.609	-0.602	-0.6045	Std. Rd. Dept. B.M. Mon., 60.20' E. of ℄
−	6.043		6.005	5.950	151.436	of Gage Ave & 38.92' S. of ℄ of P.E. Ry.
Y-204	151.441				~~151.440~~	BM Y-204 EL = 151.436 (Rd. Dept. - Neenah St.)
+	6.121		6.074			Gage Ave & P.E. Ry., S.W. Cor.
π	157.562	+4.729	+4.726		+4.7275	Std. Rd. Dept. B.M. Mon., 92.80' W.
−	1.392		1.348			of ℄ of Gage Ave. & 33.93' S. of ℄ of P.E. Ry.
						(800'± S. of Anaheim-Telegraph Rd.)
T.P-1	156.170				156.167	T.P-1 Slauson & Gage Ave.
+	5.090		5.043			40'± W. & 10'± S of ℄ Int.
π	161.260	+1.019	+1.022		+1.0205	Bt. Spk in Oil & Rock Pav.
−	4.071		4.021			
T.P-2	157.189					T.P-2 Slauson Ave. (S. Side)
+	5.570		5.548	5.512		20'± E. of P.P. #716245 E & 25'± S ℄ Slauson Ave
π	162.759	+1.250	+1.258	+1.248	+1.2490	Bt. Spk in Oil & Rock Pav.
−	4.320		4.290	4.264		
T.P-3	158.439					T.P-3 Slauson Ave. (S. Side)
+	4.962		4.910			25'± S. of ℄ Slauson Ave. on Ely Line Tr. #12751
π	163.401	+1.213	+1.217		+1.2150	Bt. Spk in Oil & Rock Pav.
−	3.749		3.693		159.652	
NE-1	159.652				~~159.652~~	BM NE-1
+	4.542		4.458			Todd Ave. & Slauson Ave., S.E. Cor.
π	164.194	-0.695	-0.692		-0.6935	Bt. Spk in Cb., 5' S. of N. end of Cb.
−	5.237		5.150		158.958	
NE-2	158.957				~~158.958~~	BM NE-2
+	4.322		4.280	4.252		Neenah St. (S. side), 68'± W. of ℄ Todd Ave.
π	163.279	-0.788	-0.794	-0.787	-0.7875	Bt. Spk. in Cb., opp. Hse. #7623
−	5.110		5.074	5.039		
T.P-4	158.169				158.170+	T.P-4 Neenah St. bet. Todd Ave. & Ramon Ct.
						11'± N. of ℄ Neenah St. opp. Hse. # 7544
						Bt. Spk in Oil & Rock Pav.

76S 420 353 2M 3-48

PLEASE RETURN TO
LOS ANGELES COUNTY SURVEYOR
315 CIVIC CENTER BLDG.

NOTE: ANY ADDITIONS OR CHANGES ON THIS SHEET MUST BE MADE OR CIRCLED IN RED INK, WITH DATE AND NAME OF PERSON MAKING CHANGE.

Do not extend notes this side of this line

B.M.	1ST RUN	DIFF.	2ND RUN	3RD RUN	ADJ. ELEV.	DESCRIPTION
TP-4	158.169				158.170+	T.P.-4 See bot. of previous page
+	4.660		4.632			
⊼	162.829	+0.078	+0.075		+0.0765	
−	4.582		4.557		158.247	
NE-3	158.247				~~158.247~~	B.M. NE-3
+	4.618		4.649			Neenah St. (N. side), 150'± E. of ℄ Ramon Ct.
⊼	162.865	−0.219	−0.220		−0.2195	Bt. Spk. in Cb., opp. Hse. # 7533.
−	4.837		4.869		158.028	
NE-4	158.028				~~158.028~~	B.M. NE-4
+	5.309		5.449			Neenah St. & Greenwood Ave. S.E. Cor
⊼	163.337	+2.420	+2.421		+2.4205	Bt. Spk. in Cb., 24' E. of W. end of Cb.
−	2.889		3.028		160.448	
NE-5	160.448				~~160.448~~	B.M. NE-5
+	3.507		3.647			Greenwood Ave. & Slauson Ave. S.W. Cor
⊼	163.955	−1.025	−1.023		−1.0240	Bt. Spk. in center of conc. head wall
−	4.532		4.670			49'± S. & 27'± W. of ℄ INT.
T.P.-5	159.423					T.P.-5
+	5.063		4.840			Slauson Ave (S. Side), 135'± E. of ℄ Greenwood Ave
⊼	164.486	+1.146	+1.150		+1.1480	Bt. Spk in oil & rock pav., 25'± S. of ℄
−	3.917		3.690		160.572	Slauson Ave., opp. P.P. # 663531E
NE-6	160.569				~~160.572~~	B.M. NE-6
+	3.973		4.089	3.842		Slauson Ave. & 1st Alley E. of Greenwood Ave. N.W. Cor.
⊼	164.542	−1.106	−1.100	−1.108	−1.1070	Bt. Spk. in S.W. cor. conc. slab in front of
−	5.079		5.189	4.950		stucco lunch stand.
TP-6	159.463					TP-6
+	4.352		4.454			Slauson Ave. & Greenwood Ave. N.E. Cor
⊼	163.815	−0.749	−0.749		−0.7490	Bt. Spk. in oil & rock pav., 35'± E. &
−	5.101		5.203			17'± N. of ℄ INT.
T.P.-7	158.714				158.716	T.P.-7 Slauson Ave (S. Side) 242'± E. of ℄ Greenwood Ave.
						Bt. Spk in Pav. 25' S. of ℄ Slauson Ave., opp. P.P. 663529E

NOTES RED. ____ JOB NO. 1267 SURVEY OF Neenah St.
DATE ____ SURVEY BY Wm C. MACK
NOTES CHKD. ____ NOTES BY W. C. M. DATE 10-11-48
DATE ____ INDEXED C. Johnson DATE ____

F. B. 1472 PG. 31

FORM 353 2M 3-48

PLEASE RETURN TO
LOS ANGELES COUNTY SURVEYOR
315 CIVIC CENTER BLDG.

NOTE: ANY ADDITIONS OR CHANGES ON THIS SHEET MUST BE MADE OR CIRCLED IN RED INK, WITH DATE AND NAME OF PERSON MAKING CHANGE.

Do not extend notes this side of this line

JOB NO. 1267 SURVEY OF Neenah St.
SURVEY BY Wm. C. MACK
NOTES BY W.C.M. DATE 10-11-48
INDEXED H. C. Johnson DATE
NOTES RED.
DATE
NOTES CHKD.
DATE

F.B. 1472 PG. 32

B.M.	1ST RUN	DIFF.	2ND RUN	3RD RUN	ADJ. ELEV.	DESCRIPTION
TP-7	158.714				158.714	TP-7 See bot. of previous page
+	4.673		4.819			
π	163.387	-0.124	-0.124		-0.1240	
−	4.797		4.943			
TP-8	158.590					TP-8
+	4.561		4.659			Slauson Ave (S. side), 522'± W. of ℄ Greenwood Ave
π	163.151	-0.330	-0.330		-0.3300	Bt. Spk in Pav., 25'± S. of ℄ Slauson Ave.,
−	4.891		4.989			& 46'± W. of P.P. # 663526E
TP-9	158.260					TP-9
+	4.867		4.962			Slauson Ave (S. side) 915'± W. of ℄ Greenwood Ave
π	163.127	+0.548	+0.551		+0.5495	Bt. Spk in Pav. '± S. of ℄ Slauson Ave.,
−	4.319		4.411		158.812	& 76'± E. of P.P. # 666266E
NE-7	158.808				~~158.812~~	BM NE-7
+	3.848		3.902	4.018		Slauson Ave. (S. side), 1052'± W. of ℄ Greenwood Ave
π	162.656	+0.535	+0.527	+0.530	+0.5305	Bt. Spk in N.W. cor. Conc. walk at front entr. to
−	3.313		3.375	3.488	159.342	factory bldg. # 7250
NE-8	159.343				~~159.342~~	BM NE-8
+	3.682		3.567			Slauson Ave. (N. side), 925'± W. of ℄ Greenwood Ave
π	163.025	-0.868	-0.865		-0.8665	Bt. Spk. in center of conc. head wall, 51'± N.
−	4.550		4.432			of ℄ Slauson Ave, opp. factory drwy. to South
TP-10	158.475					TP-10
+	4.680		4.661			Slauson Ave (S. side), 683'± W. of ℄ Greenwood Ave
π	163.155	+1.562	+1.563		+1.5625	Bt. Spk in Pav, 23'± S. of ℄ Slauson Ave, &
−	3.118		3.098		160.038	18'± E. of P.P. # 666267E
NE-17	160.037				~~159.038~~	BM NE-17
+	3.747		3.629	3.489		Slauson Ave (S. side), 476'± W. of ℄ Greenwood Ave
π	163.784	-0.802	-0.810	-0.812	-0.8110	Bt. Spk. & W. in N. side P.P. # 663528E
−	4.549		4.439	4.301		
TP-11	159.235				159.227	TP-11 Slauson Ave (N. side) 217'± W. of ℄ Greenwood Ave
						Bt. Spk in pav., 18'± N. of ℄ Slauson Ave.

76S420 353 2M 3-48

PLEASE RETURN TO
LOS ANGELES COUNTY SURVEYOR
315 CIVIC CENTER BLDG.

NOTE: ANY ADDITIONS OR CHANGES ON THIS SHEET MUST BE MADE OR CIRCLED IN RED INK, WITH DATE AND NAME OF PERSON MAKING CHANGE.

Do not extend notes this side of this line

B.M.	1ST RUN	DIFF.	2ND RUN	3RD RUN	ADJ. ELEV.	DESCRIPTION
TP-11	159.235				159.227	TP-11 See bot. of previous page
+	4.988		5.085			
π	164.223	+ 1.146	+ 1.147		161.465	
−	3.842		3.938			
TP-12	160.381					TP-12
+	4.418		4.388	4.539		Greenwood Ave. (W. side) 148'± N. of ℄ Slauson Ave.
π	164.799	+ 0.276	+ 0.279	+ 0.277	+ 0.2765	Bt. Spk in Pav., 20'± W. of ℄ Greenwood Ave.,
−	4.142		4.119	4.262	160.650	opp. mail box to Hse # 3563
NE-9	160.657				~~160.650~~	B.M. NE-9
+	4.847		4.951			Wellman ~~Ave.~~ St. & Greenwood Ave. S.E. Cor
π	165.504	+ 0.199	+ 0.200		+ 0.195	Bt. Spk. in Cb., 9' E. of W. end of Cb.
−	4.648		4.751		160.850	
NE-10	160.856				~~160.850~~	B.M. NE-10
+	5.468		5.501			Travis Ave. & Wellman ~~Ave.~~ St. N.W. Cor
π	166.324	+ 2.349	+ 2.348		+ 2.3485	Bt. Spk. in Cb., 6' N. of N. end C.R.
−	3.119		3.153		163.198	
NE-11	163.205				~~163.198~~	B.M. NE-11
+	5.699		5.806			Travis Ave (E. side), 357'± N. of ℄ Wellman ~~Ave.~~ St.
π	168.904	+ 0.880	+ 0.878		+ 0.8790	Bt. Spk. in Cb., 26' S. of N. end of Cb.
−	4.819		4.928			
TP-13	164.085					TP-13
+	4.049		4.182			Greenwood Ave & Nly Line Tr # 12751.
π	168.134	− 0.630	− 0.633		− 0.6315	Bt. Spk in W. edge pav., opp. Hse # 3501
−	4.679		4.815		163.446	
NE-12	163.455				~~163.446~~	B.M. NE-12
+	4.889		4.949			Greenwood Ave. (W. side), 425'± N. of ℄ Wellman ~~Ave.~~ St.
π	168.344	+ 0.518	+ 0.517		+ 0.5175	Bt. Spk. in conc. slab at S.E. cor. entr.
−	4.371		4.432			to Hse # 3501
TP-14	163.973				163.963	TP-14 Greenwood Ave & Nly Line Tr # 12751
						Bt. Spk. in E. edge pav., opp. Hse # 3501

NOTES RED. _____ JOB NO. 1267 SURVEY OF Neenah St.
DATE _____ SURVEY BY W. C. MACK DATE 10-11-48
NOTES CHKD. _____ NOTES BY W. C. Johnson DATE _____
DATE _____ INDEXED _____ DATE _____

F. B. 1472 PG. 33

FORM 353 2M 3-48

PLEASE RETURN TO
LOS ANGELES COUNTY SURVEYOR
315 CIVIC CENTER BLDG.

NOTE: ANY ADDITIONS OR CHANGES ON THIS SHEET MUST BE MADE OR CIRCLED IN RED INK, WITH DATE AND NAME OF PERSON MAKING CHANGE.

Do not extend notes this side of this line

JOB NO. 1267 SURVEY OF Neenah St.
SURVEY BY Wm C. MACK
NOTES BY W. C. M. DATE 10-11-48
INDEXED C. Johnson DATE
NOTES RED. DATE
NOTES CHKD. DATE

F. B. 1472 PG. 34

B.M.	1ST RUN	DIFF.	2ND RUN	3RD RUN	ADJ. ELEV.	DESCRIPTION
TP-14	163.973				163.963	TP-14 Set bot. of previous page
+	5.019		5.121			
Σ	168.992	+0.310	+0.309		40.3095	
−	4.709		4.812			
TP-15	164.283					TP-15 Nly Line Tr#12751 & Travis Ave.
+	4.599		4.722			1X1 Stk, 85'± E. of ℄ Travis Ave. &
Σ	168.882	-0.289	-0.286		-0.2875	5'± N. of Tr. Line
−	4.888		5.008		163.986	
NE-13	163.994					BM NE-13
+	3.423		3.551	3.584		Volmer Ave. (W. side), 431'± N. of ℄ Wellman ~~Ave.~~ St.
Σ	167.417	-2.213	-2.207	-2.214	-2.2135	Bt. Spk in Cb., 6' S. of N. end of Cb.
−	5.636		5.758	5.798		
TP-16	161.781					TP-16
+	4.571		4.718			Volmer Ave. (W. side), 150'± N. of ℄ Wellman ~~Ave.~~ St.
Σ	166.352	-0.591	-0.591		-0.5910	Bt. Spk in pav., 12'± W. of ℄ Volmer Ave.,
−	5.162		5.309		161.181	opp. Hse. #3528
NE-14	161.190					BM. NE-14
+	4.863		4.818	4.781		Wellman ~~Ave.~~ St. (S. Side), 27'± E. of ℄ Volmer Ave.
Σ	166.053	-0.158	-0.152	-0.156	-0.1570	Bt. Spk. in Cb., opp. Hse. # 7560
−	5.021		4.970	4.937	161.024	
NE-15	161.032					BM NE-15
+	5.274		5.240			Wellman ~~Ave.~~ St. (S. side), 82'± W. of ℄ Todd Ave.
Σ	166.306	+1.472	+1.477		+1.4745	Bt. Spk. in Cb., opp. Hse. # 7618
−	3.802		3.763		162.499	
NE-16	162.504					BM NE-16
+	4.839		4.791			Todd Ave. (W. side), 262'± N. of ℄ Wellman ~~Ave.~~ St.
Σ	167.343	-1.349	-1.352		-1.3505	Bt. Spk in Cb., 35' S. of N. end of Cb.
−	6.188		6.143		161.148	
T.P.-17	161.155					TP-17 Int. Nly & Ely Lines Tr#12751
						1X1 Stk, 60'± E. & 40'± S. of Tr. Line Int.

76S 420 353 2M 3-46

PLEASE RETURN TO
LOS ANGELES COUNTY SURVEYOR
315 CIVIC CENTER BLDG.

NOTE: ANY ADDITIONS OR CHANGES ON THIS SHEET MUST BE MADE OR CIRCLED IN RED INK, WITH DATE AND NAME OF PERSON MAKING CHANGE.

Do not extend notes this side of this line

B.M.	1ST RUN	DIFF.	2ND RUN	3RD RUN	ADJ. ELEV.	DESCRIPTION
TP-17	161.155				161.148	TP-17 See bot. of previous page
+	3.600		3.540			
Π	164.755	- 1.780	- 1.780		-1.7800	
—	5.380		5.320			
TP-18	159.375					TP-18 Slauson Ave. (N. Side) 190'± W. of ℄ Gage Ave
+	4.060		3.980			1x1 stk, 165'± N. of ℄ Slauson Ave
Π	163.435	- 2.060	- 2.060		-2.0600	
—	6.120		6.040			
TP-19	157.315					TP-19 Slauson Ave. (S. side) 130'± W. of ℄ Gage Ave
+	2.735		2.689			1x1 stk, 40'± S. of ℄ Slauson Ave
Π	160.050	- 2.836	- 2.839		-2.8375	
—	5.571		5.528			
TP-20	154.479					TP-20 Gage Ave & Slauson Ave., S.E. Cor
+	3.511		3.454			1x1 stk., 55'± S. of ℄ Slauson Ave.,
Π	157.990	- 2.429	- 2.426		-2.4275	& 25'± E. of ℄ Gage Ave
—	5.940		5.880		152.044	
Y-205	152.050				~~152.042~~	BM Y-205 EL=152.044 (Rd. Dept.-Neenah St)
						Gage Ave. & P.E. Ry., S.E. Cor.
						Std. Rd. Dept. B.M. Mon., 60.20' E. of ℄
						of Gage Ave. & 38.92' S. of ℄ P.E. Ry.

NOTES RED. _____ JOB NO. 1267
DATE _____ SURVEY BY W.M. C. MACK SURVEY OF Neenah St.
NOTES CHKD. _____ NOTES BY W.C. M DATE 10-13-48
DATE _____ INDEXED C. Johnson DATE

F.B. 1472 PG. 35

F. B. 1472 PG. 36

JOB NO. _____ SURVEY OF _____ NOTES RED. _____
SURVEY BY _____ DATE _____
NOTES BY _____ DATE _____ NOTES CHKD. _____
INDEXED _____ DATE _____ DATE _____

B.M.	1ST RUN	DIFF.	2ND RUN	3RD RUN	ADJ. ELEV.	DESCRIPTION

Do not extend notes this side of this line

FORM 353 2M 3-48

PLEASE RETURN TO
LOS ANGELES COUNTY SURVEYOR
315 CIVIC CENTER BLDG.

NOTE: ANY ADDITIONS OR CHANGES ON THIS SHEET MUST BE MADE OR CIRCLED IN RED INK, WITH DATE AND NAME OF PERSON MAKING CHANGE.

Notes Ck'd by	Survey of Neenah St.	F. B. 1472 Pg. 37
Map No.	W. O. 1267 Tape No. 0100 St'd 68 °F	
Office Work	Surveyed by Wm C. MACK	
Checked	Notes W. C. M. Date 10-13-48	
Date	Indexed A. C. Johnson FEB 17 '49	

C.I. 1267

Neenah Street

Topography

on

Slauson Ave.

(South Side)

From: 0+00 = P.O.T on ℄ Slauson Ave. opp. Existing M.H., 30.28' to South & 1134.42' W. of ℄ Greenwood Ave.

Ely. To: 11+34.42 = Int. ℄ Greenwood Ave. & ℄ Slauson Ave.

[For Cross Sections see FB 1472-43]

Party:

Mack	chief
Gregory	π
Beers	H.C
Molinari	R.C

Note: Any Additions or Changes on This Sheet Must be Made or Circled in Red Ink With Date and Name of Person Making Change.

Do not extend notes this side of this line.

RETURN TO
LOS ANGELES COUNTY SURVEYOR
700 HALL OF RECORDS

FORM 247 5M 11-46

F. B. 1472 PG. 38

cont. pg. 39

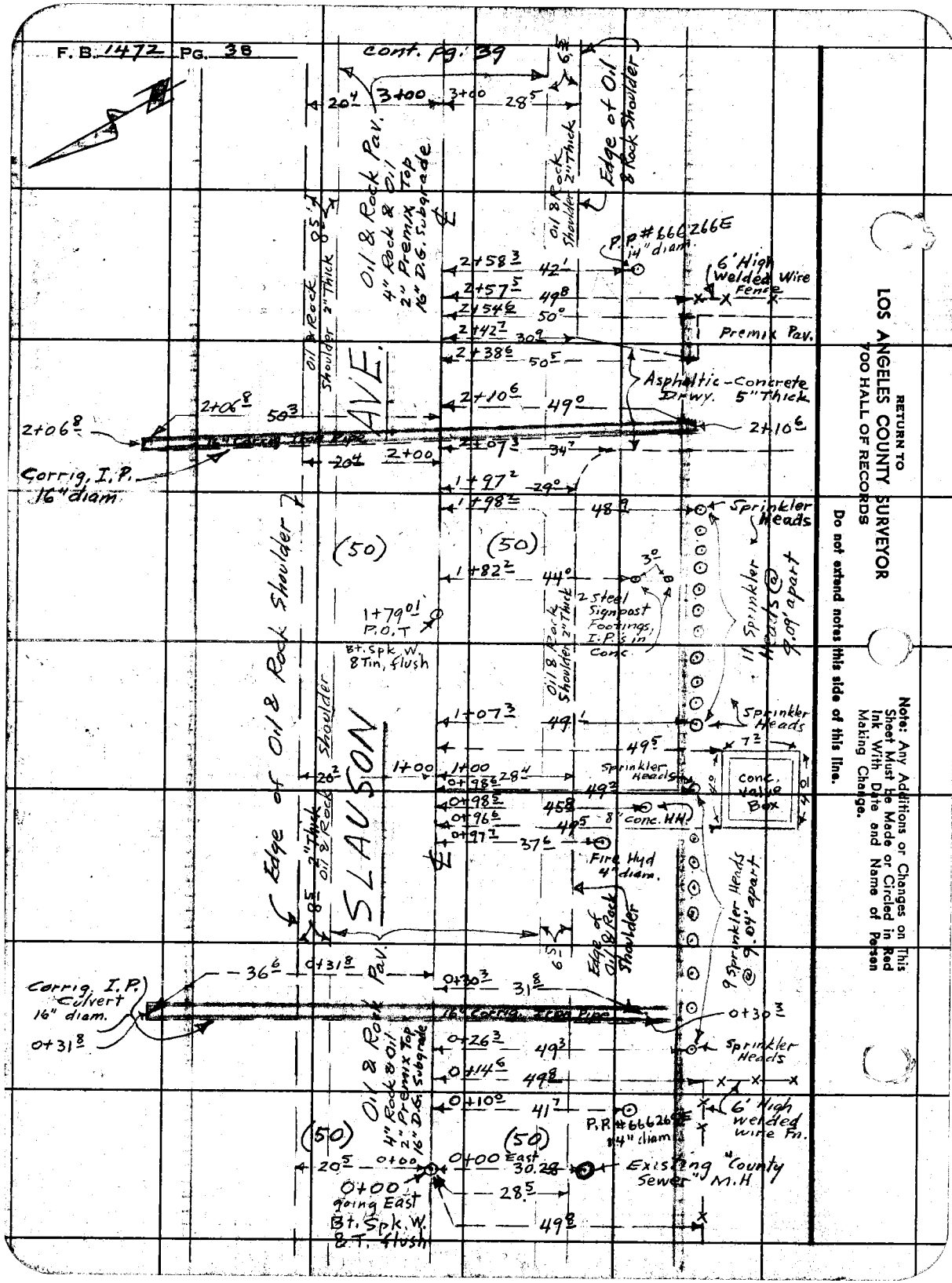

RETURN TO
LOS ANGELES COUNTY SURVEYOR
700 HALL OF RECORDS

Do not extend notes this side of this line.

Note: Any Additions or Changes on This Sheet Must be Made or Circled in Red Ink With Date and Name of Person Making Change.

Notes Ck'd by	Survey of Neenah St
Map No.	W. O. 1267 Tape No. St'd °F
Office Work	Surveyed by Wm C. MACK
Checked	Notes W. C. M. Date 10-14-48
Date	Indexed C. Johnson

F. B. 1472 PG. 39

cont. Pg 40

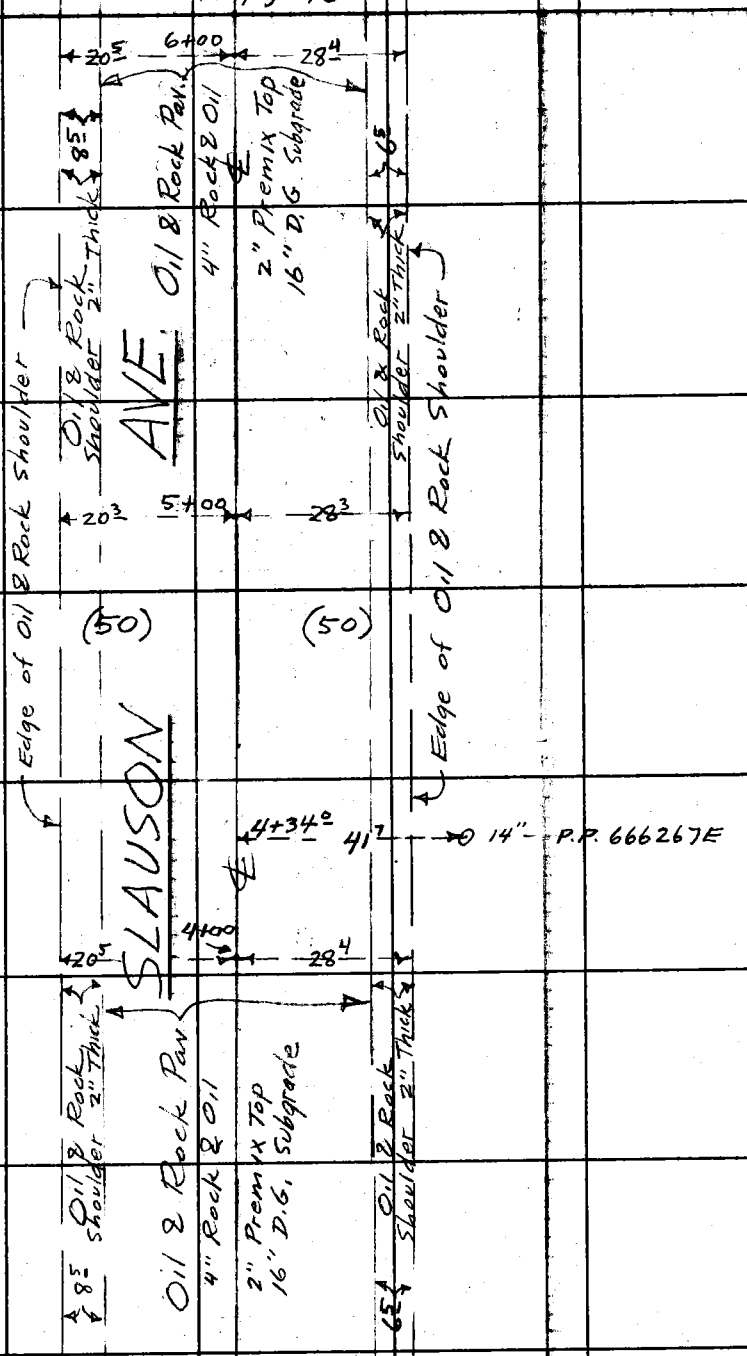

cont. from Pg. 38

Note: Any Additions or Changes on This Sheet Must be Made or Circled in Red Ink With Date and Name of Person Making Change.

Do not extend notes this side of this line.

RETURN TO
LOS ANGELES COUNTY SURVEYOR
700 HALL OF RECORDS

FORM 247 BM 11-46

F. B. 1472 PG. 40

cont. pg. 41

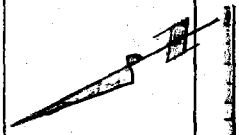

20.7 9+00 29.2

8+83.8 42.3 14" - PP #663529 E

8.5

(50) ℄ (50)

Oil & Rock Shoulder 2" Thick

AVE.

6.5

20.6 8+00 29.3

7+96.18 P.O.T.
Bt. Spk. W & T, flush

Edge of Oil & Rock Shoulder

SLAUSON

Oil & Rock Pav.

4" Rock & Oil
2" Premix Top
12" D.G. Subgrade

Oil & Rock Shoulder 2" Thick

Edge of Oil & Rock Shoulder

8.5

7+06.20 P.O.T.
2x2 Stk, 8" dn.

20.6 7+00 28.7

6.5

Oil & Rock Shoulder 2" Thick

6+57.7 42.0 14" - PP #663528 E

(50) (50)

cont. from Pg. 39

RETURN TO
LOS ANGELES COUNTY SURVEYOR
700 HALL OF RECORDS
Do not extend notes this side of this line.

Note: Any Additions or Changes on This Sheet Must Be Made or Circled in Red Ink With Date and Name of Person Making Change.

Notes Ck'd by	Survey of Neenah St.
Map No.	W. O. 1267 Tape No. St'd °F
Office Work	Surveyed by WM C. MACK
Checked	Notes W.C.M Date 10-14-48
Date	Indexed E. C. Johnson

F. B. 1472 Pg. 41

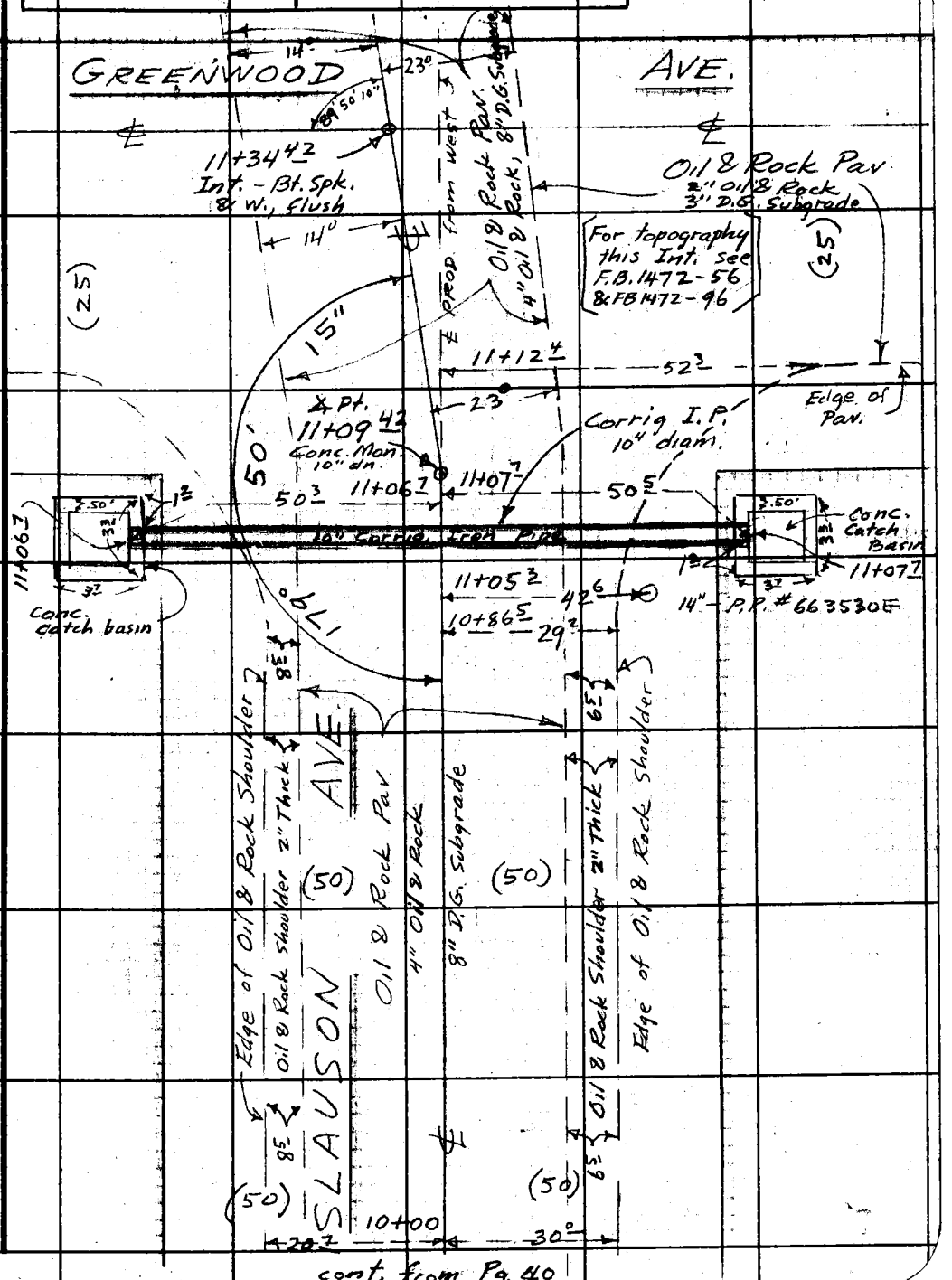

Note: Any Additions or Changes on This Sheet Must be Made or Circled in Red Ink With Date and Name of Person Making Change.

Do not extend notes this side of this line.

RETURN TO
LOS ANGELES COUNTY SURVEYOR
700 HALL OF RECORDS

SM 11-46

F. B. 1472 PG. 42

RETURN TO
LOS ANGELES COUNTY SURVEYOR
700 HALL OF RECORDS

Do not extend notes this side of this line.

Note: Any Additions or Changes on This Sheet Must Be Made or Circled in Red Ink With Date and Name of Person Making Change.

Profile No. | Notes Red | Plotted | Job No. 1267 | Division No. | F.B. 1472 PG. 43
Date | Date | Survey of Neenah St.
X-Sec. No. | Notes Chkd LCM | Checked | Survey by WM C. MACK | Notes W.C.M. | Date 10-14-48
Date 10/25/48 | Date | Map No. | Indexed E. C. Johnson | Date FEB 17 '49

NOTE: ANY ADDITIONS OR CHANGES ON THIS SHEET MUST BE MADE OR CIRCLED IN RED INK, WITH DATE AND NAME OF PERSON MAKING CHANGE.

PLEASE RETURN TO LOS ANGELES COUNTY SURVEYOR 700 HALL OF RECORDS

Do not extend notes this side of this line.

C.I. 1267

Neenah St.

Cross Section Levels

on

Slauson Ave.

From: 0+00 = P.O.T. on ℄ Slauson Ave., opp. Existing M.H., 30.28' to South & 1134.42' W. of ℄ Greenwood Ave.

Ely To: 11+34.42 = Int. ℄ Greenwood Ave. & ℄ Slauson Ave.

ELEV.

[For Topography see FB 1472-37]

F. S.

H. I.

Party:
Mack, Chief
Gregory "

B. S.

Beers, H.C.
Molinari, R.C.

STATION

FORM 307 10M 10-46

FORM 307 10M 10-46

PLEASE RETURN TO
LOS ANGELES COUNTY SURVEYOR
700 HALL OF RECORDS

NOTE: ANY ADDITIONS OR CHANGES ON THIS SHEET MUST BE MADE OR CIRCLED IN RED INK, WITH DATE AND NAME OF PERSON MAKING CHANGE.

Do not extend notes this side of this line.

F.B. 1472 PG. 44

Job No. 1267 Division No. ____ Notes Red. ____ Plotted ____ No. ____ Profile

Survey of Neenah St. Date ____ Date ____ X-Sec.

Survey by Wm C. MACK Notes W. C. M. Notes Chkd. ____ Checked ____ No. ____

Indexed E. C. Johnson Date 10-14-48 Date ____ Date ____

STATION	B. S.	H. I.	F. S.	ELEV.		
BM-NE-7	3 92	162 73		158 808	{BM NE-7 EL=158.808 Unadj. (FB1472-32) Slauson Ave. (S. Side) 1052'±W of ℄ Greenwood Ave. Bt. Spk in N.W. cor. conc. walk at front entr. to factory bldg. #7250	
-3+00			481	157 92		℄ & Pav. Slauson Ave.
-2+00			470	158 03		℄ " " " "
-1+00			456	158 17		℄ " " " "
0+00			445	158 28		℄ & Pav. Slauson Ave.
			53	157 4		28' R Edge Pav. & Gutter
			37	159 0		41' R Top Bk.
			48	157 9		50' R Bot. Bk & Fn Line
			51	157 6		100' R Ground
			54	157 3		200' R "
			56	157 1		300' R "
			490	157 83	20.5' L. Edge of Pav.	
			54	157 3	27.5' L Bot. Bk.	
			44	158 3	34' L Top Bk	
			53	157 4	50.5' L Bot. Bk.	
			50	157 7	100' L Ground	
			45	158 2	200' L "	
			39	158 8	300' L "	
0+00			527	157 46		30.28' R., M.H., N. Rim

FORM 307 10M 10-46

PLEASE RETURN TO
LOS ANGELES COUNTY SURVEYOR
700 HALL OF RECORDS

NOTE: ANY ADDITIONS OR CHANGES ON THIS SHEET MUST BE MADE OR CIRCLED IN RED INK, WITH DATE AND NAME OF PERSON MAKING CHANGE.

Do not extend notes this side of this line.

STATION	B. S.	H. I. ✓	F. S.	ELEV.		
0+00		162 73	536	157 37		30.28' R., M.H., S. Rim
			1214			S. Rim to Invert
			1750	145 23	Invert Elev., 6" Inlet to South	
			536	157 37		30.28' R., M.H., E. Rim
			1264			E. Rim to Invert
			1800	144 73	Invert Elev., 12" Stub to East	
			530	157 43		30.28' R., M.H., W. Rim
			1262			W. Rim to Invert
			1792	144 81	Invert Elev., 12" Outlet to West	
0+30 3/10			445	158 28		℄ & Pav., Slauson Ave.
			589	156 84		31 8/10' R. Top 16" Culvert
			133		Outside diameter 16" I.P. Culvert	
			722	155 51	Bottom side elev. " " " on S. side Rd.	
0+31 8/10			575	156 98	36 6/10' L. Top 16" Culvert	
			133		Outside diameter 16" I.P. Culvert	
			708	155 65	Bottom side elev. " " " on N. side Rd.	

Profile No. ____ Notes Red ____ Plotted ____ Job No. 1267 Division No. 57
X-Sec. No. ____ Date ____ Date ____ Date ____ Survey of Neenach
Notes Chkd ____ Checked ____ Survey by WM C. MACK Notes W.C.M. Date 10-14-48
Date ____ Date ____ Map No. ____ Checked J. Johnson Date ____

F.B. 1772 PG. 45

FORM 307 10M 10-46

PLEASE RETURN TO
LOS ANGELES COUNTY SURVEYOR
700 HALL OF RECORDS

NOTE: ANY ADDITIONS OR CHANGES ON THIS SHEET MUST BE MADE OR CIRCLED IN RED INK, WITH DATE AND NAME OF PERSON MAKING CHANGE.

Do not extend notes this side of this line.

F.B. 1472 PG. 46 | Job No. 1267 | Division No. | Notes Red. | Plotted | Profile No.
Survey of Neenah St | Date | Date | X-Sec. No.
Survey by Wm C. Mack | Notes W.C.M | Notes Chkd. | Checked
Indexed C. Johnson | Date 10-14-48 | Date | Date

STATION	B. S.	H. I.	F. S.	ELEV.			
		162 73					
1+00			437	158 36			℄ & Pav.
			53	157 4			28' R Edge Pav. & Gutter
			42	158 5			38' R Top Bk.
			44	158 3			50 R Ground, S.P.L
			44	158 3			50.3 R Top Conc Valve Box
			49	157 8	20.5 L	Edge Pav.	
			53	157 4	27' L	Bot Bk	
			42	158 5	35' L	Top Bk	
			55	157 2	57.5 L	Bot Bk	
TP-1	484	162 96	461	158 12	TP-1	Slauson Ave (N. side) @ Sta 1+50 Bt. Spk in Pav. 2' S. of N. edge.	
2+00			444	158 52			℄ & Pav.
			53	157 7			29' R Edge Pav. & Gutter
			42	158 8			50' R Ground, S.P.L
			51	157 9	20.5' L	Edge of Pav	
			54	157 6	28' L	Bot Brk	
			44	158 6	34' L	Top Brk	
			52	157 8	57.5' L	Bot Brk	
2+06.8			666	156 30	50.3' L	Top 16" Corrugated Iron Pipe	
2+10.6			445	158 51			℄ & Pav., Slauson Ave
			53	157 7			31.5 R Gutter
			625	156 71			49.5 R Top 6" Conc Cap over 16" Pipe

FORM 307 10M 10-46

PLEASE RETURN TO
LOS ANGELES COUNTY SURVEYOR
700 HALL OF RECORDS

NOTE: ANY ADDITIONS OR CHANGES ON THIS SHEET MUST BE MADE OR CIRCLED IN RED INK, WITH DATE AND NAME OF PERSON MAKING CHANGE.

Do not extend notes this side of this line.

STATION	B. S.	H. I.	F. S.	ELEV.		
2+10.6		162.96	6.25		Carried Fwd. from previous page — Rod to conc. cap over 16" I.P.	
			0.50		Thickness of 6" conc. cap.	
			1.33		Diameter of 16" I.P.	
			8.08	154.88	Bot. side elev. of 16" Corrig. Iron Pipe, on S. side Rd.	
2+10.6			42	158.8		50' R Drwy, S.P.L
2+42.7			4.38	158.58		℄ & Pav
			52	157.8		30.9' R Edge Pav & Gutter
			41	158.9		50' R Ground, S.P.L
2+66			4.31	158.65		℄ & Pav
			52	157.8		29.5' R Edge Pav & Gutter
			42	158.8		36' R Top Bk
			40	159.0		50' R Ground, S.P.L
3+00			4.23	158.73		℄ & Pav.
			51	157.9		29.5' R Edge Pav. & Gutter
			41	158.9		34' R Top Bk
			42	158.8		50' R Ground, S.P.L
			45	158.5		100' R Ground
			47	158.3		200' R "
			50	158.0		300' R "
			4.73	158.23	20.5' L Edge of Pav.	
			53	157.7	28.5 L Bot. Bk	
			39	159.1	36.5 L Top Bk.	
			48	158.2	55' L Bot Bk	

Profile No. ____ Date ____ Notes Red ____ Date ____ Plotted ____ Job No. 1267 Division No. ____

X-Sec. No. ____ Date ____ Notes Chkd ____ Date ____ Checked ____ Survey of Neenah St. Survey by Wm C. Mack Notes W.C.M. Date 10-14-48

Map No. ____ Indexed Johnson Date ____

F.B. 1472 Pg. 47

FORM 307 10M 10-46

PLEASE RETURN TO
LOS ANGELES COUNTY SURVEYOR
700 HALL OF RECORDS

NOTE: ANY ADDITIONS OR CHANGES ON THIS SHEET MUST BE MADE OR CIRCLED IN RED INK, WITH DATE AND NAME OF PERSON MAKING CHANGE.

Do not extend notes this side of this line.

STATION	B. S.	H. I.	F. S.	ELEV.			
3+00		162 96	48	158 2	100' L	Ground	
			49	158 1	200' L	"	
			47	158 3	300' L	"	
4+00			418	158 78			℄ & Pav
			49	158 1			29.5 R Edge Pav & Gutter
			38	159 2			35.5 R Top Bk
			41	158 9			50 R Ground, S.P.L
			453	158 43	21' L	Edge Pav	
			51	157 9	29' L	Bot Bk	
			41	158 9	35 L	Top Bk	
			42	158 8	50' L	Ground, N.P.L	
TP-2	488	163 41	443	158 53	TP-2	Slauson Ave (N. side) @ Sta. 4+50 Bt. Spk in Pav. 1' S. of N. edge	
5+00			443	158 98			℄ & Pav.
			53	158 1			30 R
			41	159 3			35 R
			43	159 1			50 R
			488	158 53	20' L	Edge Pav	
			53	158 1	28' L	Bot. Bk	
			42	159 2	35 L	Top Bk.	
			42	159 2	50 L	Ground, N.P.L	
6+00			436	159 05			℄ & Pav.

F.B. 1472 PG. 48

Profile No. ____ X-Sec. No. ____

Plotted ____ Date ____ Checked ____ Date ____

Notes Red. ____ Date ____ Notes Chkd. ____ Date ____

Division No. ____ Job No. 1267

Survey of Neenah St.

Survey by Wm C. Mack Notes W.C.M.

Indexed C. Johnson Date 10-14-48

FORM 307 10M 10-46

PLEASE RETURN TO
LOS ANGELES COUNTY SURVEYOR
700 HALL OF RECORDS

NOTE: ANY ADDITIONS OR CHANGES ON THIS SHEET MUST BE MADE OR CIRCLED IN RED INK, WITH DATE AND NAME OF PERSON MAKING CHANGE.

Do not extend notes this side of this line.

STATION	B. S.	H. I.	F. S.	ELEV.		
		163 41				
6+00			52	158 2		20.5 R Edge Pav., Gutter
			38	159 6		36.5 R Top Bk
			42	159 2		50' R Ground S.P.L.
			44	159 0		100' R Ground
			50	158 4		200' R "
			58	157 6		300' R "
			485	158 56	20' L Edge Pav	
			54	158 0	29' L Bot Bk	
			42	159 2	34 L Top Bk	
			41	159 3	50' L Ground, N.P.L.	
			38	159 6	100' L Ground	
			35	159 6	200' L "	
			45	158 9	300' L "	
BM NE-17	367	163 71	338	160 ~~03~~ 04	BM NE-17 EL = 160.037 038 Unadj. (FB 1472-32) Slauson Ave. (S. side), 476'± W. of ℄ Greenwood Ave Bt. Spk & W. in N. side of P.P. #663528 E	
7+00			444	159 27		℄ & Pav
			54	158 3		30.5 R Edge Pav, Gutter
			43	159 4		35' R Top Bk
			42	159 5		50' R Ground, S.P.L.
			496	158 75	20.5' L Edge Pav.	

Profile Notes Red ____ Plotted ____ Job No. 1267 Division No. ____
No. ____ Date ____ Date ____ Survey of Neenah St.
X-Sec. Notes Chkd ____ Checked ____ Survey by Wm. C. Mack Notes W.C.M. Date 10-14-48
No. ____ Date ____ Date ____ Map No. ____ Plotted C. Johnson Date ____

F.B. 1472 Pg. 49

FORM 307 10M 10-46

PLEASE RETURN TO
LOS ANGELES COUNTY SURVEYOR
700 HALL OF RECORDS

NOTE: ANY ADDITIONS OR CHANGES ON THIS SHEET MUST BE MADE OR CIRCLED IN RED INK, WITH DATE AND NAME OF PERSON MAKING CHANGE.

Do not extend notes this side of this line.

STATION	B. S.	H. I.	F. S.	ELEV.				
7+00		163 71	54	1583	29' L	Bot Bk		
			43	1594	32' L	Top Bk		
			42	1595	50' L	Ground, N.P.L		
8+00			428	15943			℄ & Pav	
			53	1584			30' R	Edge Pav. & Gutter
			41	1596			35' R	Top Bk.
			43	1594			50' R	Ground, S.P.L
			462	15909	20.5' L	Edge Pav		
			51	1586	28.5' L	Bot Bk		
			41	1596	34' L	Top Bk		
			40	1597	50' L	Ground N.P.L		
9+00			415	15956			℄ & Pav.	
			52	1585			30.5' R	Edge Pav & Gutter
			39	1598			36' R	Top Bk
			41	1596			50' R	Ground, S.P.L.
			45	1592			100' R	Ground
			54	1583			200' R	"
			63	1574			300' R	"
			455	15916	20.5' L	Edge Pav		
			51	1586	28' L	Bot. Bk		
			38	1599	34' L	Top Bk		

F.B. 1472 PG. 50

Job No. 1267 Division No. ____ Notes Red. ____ Plotted ____ Profile ____

Survey of Neenah St Date ____ Date ____ No. ____

Survey by Wm C. MACK Notes W.C.M Notes Chkd. ____ Checked ____ X-Sec. ____

Indexed A. C. Johnson Date 10-15-48 Date ____ Date ____ No. ____

FORM 307 10M 10-46

PLEASE RETURN TO
LOS ANGELES COUNTY SURVEYOR
700 HALL OF RECORDS

NOTE: ANY ADDITIONS OR CHANGES ON THIS SHEET MUST BE MADE OR CIRCLED IN RED INK, WITH DATE AND NAME OF PERSON MAKING CHANGE.

Do not extend notes this side of this line.

STATION	B. S.	H. I.	F. S.	ELEV.		
9+00		163 71	37	1600	50' L	Ground, N.P.L
			37	1600	100' L	Ground
			34	1603	200' L	"
			32	1605	250' L	Ground, Fn. Line
TP-3	600	164 85	486	1585	TP-3	Slauson Ave (S. side) @ Sta 9+75 Bt Spk in Pav, 4' N. of S. edge
10+00			513	1597		℄ & Pav
			62	1586		29.5 R Edge Pav. & Gutter
			49	1599		35 R Top Bk
			54	1594		50 R Ground, S.P.L.
			554	1593	21' L	Edge Pav
			58	1590	25 L	Bot. Bk
			48	1600	50' L	Ground, N.P.L
10+86.5			493	1599		℄ & Pav
			57	1591		29.5 R Edge Pav & Gutter
			49	1599		35' R Top Bk
			50	1598		50' R Ground, S.P.L
			58	1590	25.5' L	Edge Pav. & Gutter
			48	1600	50' L	Ground, N.P.L
11+00			493	1599		℄ & Pav
			524	1596		24' R Pav.
			576	1590		36' R Edge Pav & Gutter

Profile No. ____ Notes Red ____ Plotted ____ Job No. 1267 Division No. 57
X-Sec. No. ____ Date ____ Date ____ Survey of Neenah
Notes Chkd ____ Checked ____ Survey by Wm C. Mack Notes W.C.M. Date 10-15-48
Date ____ Date ____ Map No. ____ Indexed Johnson Date ____

F.B. 1472 PG. 57

FORM 307 10M 10-46

PLEASE RETURN TO
LOS ANGELES COUNTY SURVEYOR
700 HALL OF RECORDS

NOTE: ANY ADDITIONS OR CHANGES ON THIS SHEET MUST BE MADE OR CIRCLED IN RED INK, WITH DATE AND NAME OF PERSON MAKING CHANGE.

Do not extend notes this side of this line.

STATION	B. S.	H. I.	F. S.	ELEV.			
		164 85					
11+00			47	160 1		44' R	Top Bk
			47	160 1		50' R	Top Bk
			53	159 5		60' R	Bot Bk
			585	159 00	27.5 L	Pav.	
			577	159 08	40 L	Edge Pav & Gutter	
			47	160 1	50' L	Ground, N.P.L	
11+06.7			716	157 69	50.3' L	Top 10" Corrig. I.P.	
11+07.7			695	157 90		50.5' R	Top 10" Corrig I.P.
11+09.42 ℄ Pl.			495	159 90		℄ & Pav	
11+11.0			584	159 01	32.5' L	Pav.	
			485	160 00	53' L	Edge Pav. & Gutter	
11+12.4			519	159 66		24' R	Pav
			530	159 55		52.3' R	Edge Pav. & Gutter
11+34.42 Int			498	159 87		℄ & Pav.	Int. Greenwood Ave
			524	159 61		25' R	on ℄ Greenwood Ave, Pav.
			547	159 38		50' R	" " " " "
			581	159 04		100 R	" " " " "
			620	158 65		200' R	" " " " "
			564	159 21	27.5 L	on ℄ Greenwood Ave, Pav.	
			515	159 70	52' L	" " " " "	
			502	159 83	100' L	" " " " "	

F.B. 1472 PG. 52

Job No. 1267 Division No. ____ Notes Red. ____ Plotted ____ No. ____ Profile

Survey of Neenah St Date ____ Date ____ X-Sec.

Survey by Wm C. MACK Notes W.C.M. Notes Chkd. ____ Checked ____

Indexed C. Thompson Date 10-15-48 Date ____ Date ____ No. ____

FORM 307 10M 10-46

PLEASE RETURN TO
LOS ANGELES COUNTY SURVEYOR
700 HALL OF RECORDS

NOTE: ANY ADDITIONS OR CHANGES ON THIS SHEET MUST BE MADE OR CIRCLED IN RED INK, WITH DATE AND NAME OF PERSON MAKING CHANGE.

Do not extend notes this side of this line.

STATION	B. S.	H. I. ✓	F. S.	ELEV.		
11+34.42 Int		164 85	477	160 08	200' L on ℄ Greenwood Ave., Pav.	
			453	160 32	300' L " " " " "	
12+00			485	160 00		℄ & Pav., Slauson Ave
13+00			469	160 16		℄ & Pav. " "
14+00			460	160 25		℄ & Pav " "
			440	160 45	BM NE-5 EL=160.448 Unadj. (FB 1472-31) Greenwood Ave. & Slauson Ave., S.W. Cor. Bt. Spk. in center of conc. head wall, 49'± S. & 27'± W of ℄ Int.	

Profile No. ____ Date ____ Notes Red ____ Date ____ Plotted ____ Date ____ Job No. 1267 Division No. ____ Survey of Neenah St. Survey by Wm C. Mack Notes W.C.M. Date 10-15-48 Map No. ____ Indexed Johnson Date ____

X-Sec. No. ____ Date ____ Notes Chkd ____ Date ____ Checked ____ Date ____

F.B. 1472 PG. 53

F.B. 1472 PG. 54

Job No. _____ Division No. _____ Notes Red. _____ Plotted _____

Survey of _____ Date _____ Date _____

Survey by _____ Notes _____ Notes Chkd. _____ Checked _____

Indexed _____ Date _____ Date _____ Date _____

Profile No. _____

X-Sec. No. _____

FORM 307 10M 10-46

PLEASE RETURN TO
LOS ANGELES COUNTY SURVEYOR
700 HALL OF RECORDS

NOTE: ANY ADDITIONS OR CHANGES ON THIS SHEET MUST BE MADE OR CIRCLED IN RED INK. WITH DATE AND NAME OF PERSON MAKING CHANGE.

Do not extend notes this side of this line.

STATION	B. S.	H. I.	F. S.	ELEV.	

Notes Ck'd by	Survey of Neenah St.
Map No.	W. O. 1267 Tape No. St'd °F
Office Work	Surveyed by WM C. MACK
Checked	Notes W.C.M Date 10-15-48
Date	Indexed C. Johnson

F. B. 1472 Pg. 55

FEB 17 '49

C.I. 1267

Neenah St.

TOPOGRAPHY

on

Greenwood Ave.

bet. Slauson Ave. & Neenah St.

From: 0+00 = ℄ Int. Slauson Ave. & Greenwood Ave.

Sly. To: 2+15.35 = ℄ Int. Neenah St. & Greenwood Ave.

[For Cross Sections see FB 1472-59]

Party:

Mack	chief
Gregory	"
Beers	H.C.
Molinari	R.C.

Note: Any Additions or Changes on This Sheet Must be Made or Circled in Red Ink With Date and Name of Person Making Change.

Do not extend notes this side of this line.

RETURN TO LOS ANGELES COUNTY SURVEYOR 700 HALL OF RECORDS

FORM 247 5M 11-46

F. B. 1472 PG. 56 cont. pg. 57

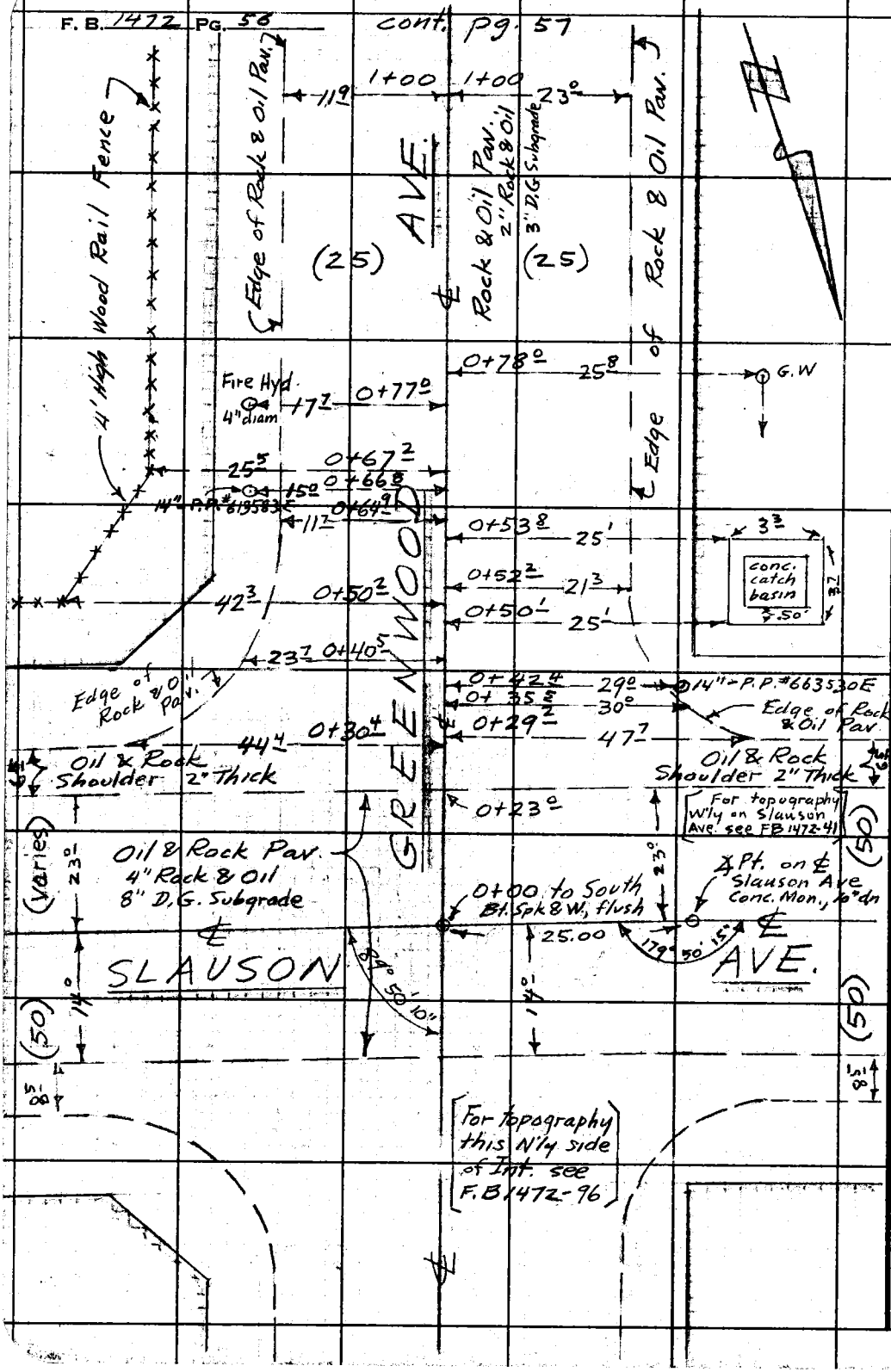

RETURN TO
LOS ANGELES COUNTY SURVEYOR
700 HALL OF RECORDS

Do not extend notes this side of this line.

Note: Any Additions or Changes on This Sheet Must be Made or Circled in Red Ink With Date and Name of Person Making Change.

Notes Ck'd by	Survey of Neenah St.
Map No.	W. O. 1267 Tape No. St'd °F
Office Work	Surveyed by WM C. MACK
Checked	Notes W.C.M. Date 10-15-48
Date	Indexed ~~C. Johnson~~

F. B. 1472 PG. 57

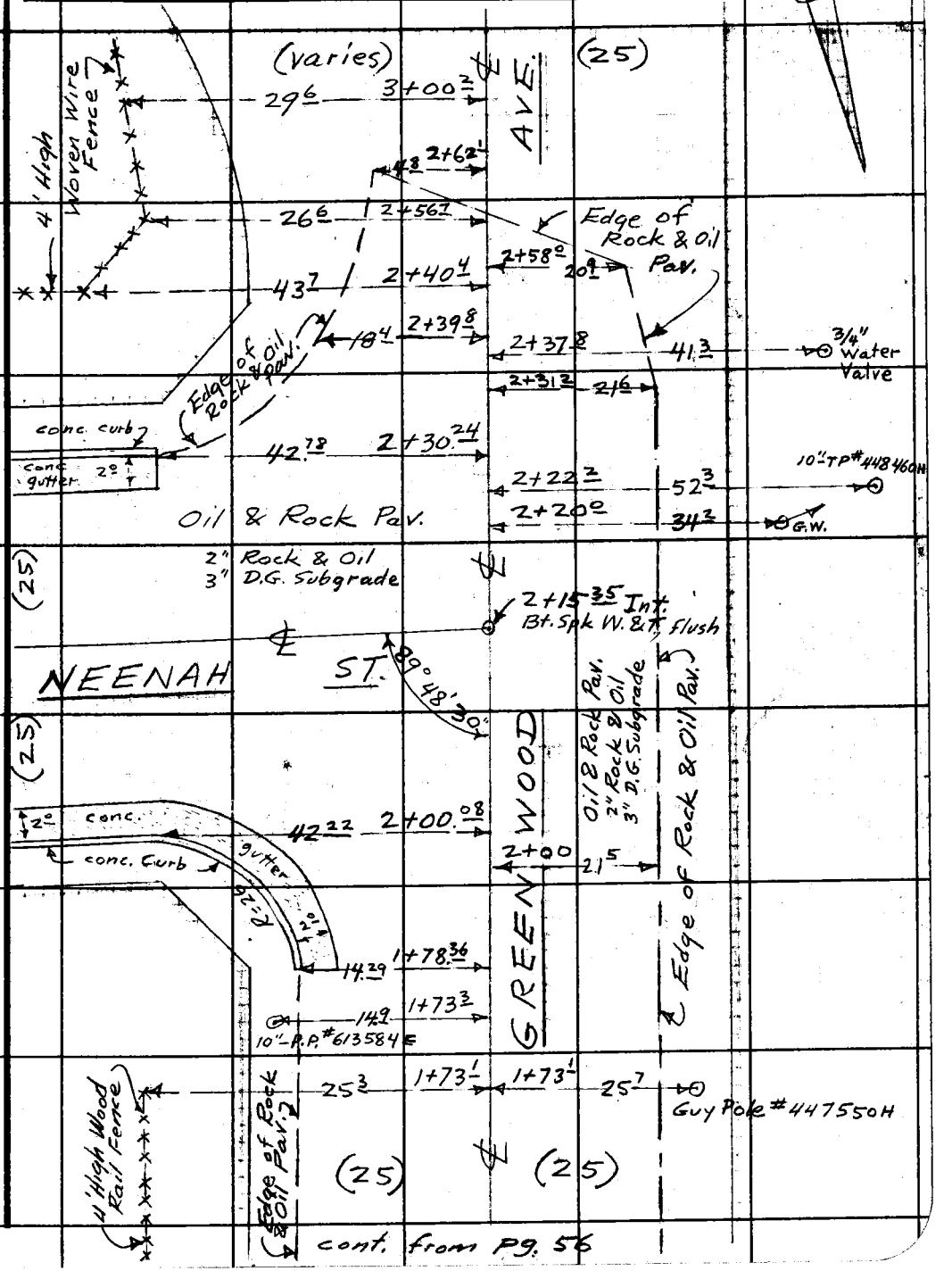

Note: Any Additions or Changes on This Sheet Must be Made or Circled in Red Ink With Date and Name of Person Making Change.

Do not extend notes this side of this line.

RETURN TO
LOS ANGELES COUNTY SURVEYOR
700 HALL OF RECORDS

FORM 247 5M 11-46

F. B. 1472 PG. 58

RETURN TO
LOS ANGELES COUNTY SURVEYOR
700 HALL OF RECORDS

Do not extend notes this side of this line.

Note: Any Additions or Changes on This Sheet Must Be Made or Circled in Red Ink With Date and Name of Person Making Change.

Profile No.	Notes Red	Plotted	Job No. 1267	Division No.	F.B. 1472 Pg. 59
	Date	Date	Survey of Neenah St.		
X-Sec. No.	Notes Chkd LCM	Checked	Survey by Wm C. Mack	Notes W.C.M	Date 10-15-48
	Date 10/25/48	Date	Map No.	Indexed A. C. Johnson	Date FEB 17 '49

C.I. 1267

Neenah St.

Cross Section Levels

on

Greenwood Ave

bet. Slauson Ave. & Neenah St.

From: 0+00 = ℄ Int. Slauson Ave. & Greenwood Ave.

Sly to: 2+15 35 = ℄ Int. Neenah St. & Greenwood Ave.

ELEV.

[For Topography see ~~FB 1472-55~~]

F. S.

H. I.

Party:

Mack chief
Gregory T
Beers H.C.
~~Mohman~~ R.C.

B. S.

STATION

NOTE: ANY ADDITIONS OR CHANGES ON THIS SHEET MUST BE MADE OR CIRCLED IN RED INK, WITH DATE AND NAME OF PERSON MAKING CHANGE.

Do not extend notes this side of this line.

PLEASE RETURN TO
LOS ANGELES COUNTY SURVEYOR
700 HALL OF RECORDS

FORM 307 10M 10-46

FORM 307 10M 10-46

PLEASE RETURN TO
LOS ANGELES COUNTY SURVEYOR
700 HALL OF RECORDS

NOTE: ANY ADDITIONS OR CHANGES ON THIS SHEET MUST BE MADE OR CIRCLED IN RED INK, WITH DATE AND NAME OF PERSON MAKING CHANGE.

Do not extend notes this side of this line.

STATION	B. S.	H. I.	F. S.	ELEV.		
BM NE-5	414	164 59		160 ~~448~~ 45	BM NE-5 EL.= 160.448 ~~Unadj.~~ (FB 1472-31) Greenwood Ave. & Slauson Ave., S.W. Cor Bt. Spk in center of conc. head wall 49'± S. & 27'± W. of ℄ Int.	
0+00			475	159 84		℄ & Pav., Slauson Ave.
			469	159 90		25' R on ℄ Slauson Ave., Pav.
			481	159 78		100' R " " " " "
			498	159 61		200 R " " " " "
			475	159 84	25' L on ℄ Slauson Ave., Pav	
			450	160 09	100' L " " " " "	
			438	160 21	200 L " " " "	
0+25			499	159 60		℄ & Pav., Greenwood Ave
			497	159 62		25' R Pav
			503	159 56	25' L Pav	
0+29.2			548	159 11		47' R Edge Pav., Gutter
0+30.4			554	159 05	44' L Edge Pav., Gutter	
0+50			525	159 34		℄ & Pav., Greenwood Ave
			506	159 53		23' R Edge Pav, Gutter
			46	1600		27' R Top Bk
			46	1600		40' R Ground
			577	158 82	18' L Edge Pav., Gutter	

F.B. 1472 PG. 60

Job No. 1267 Division No. ____ Notes Red. ____ Plotted ____ Profile ____

Survey of Neenah St. Date ____ Date ____ No. ____

Survey by WM C. MACK Notes W.C.M. Notes Chkd. ____ Checked ____ X-Sec. ____

Indexed C. Date 10-15-48 Date ____ Date ____ No. ____

FORM 307 10M 10-46

PLEASE RETURN TO
LOS ANGELES COUNTY SURVEYOR
700 HALL OF RECORDS

NOTE: ANY ADDITIONS OR CHANGES ON THIS SHEET MUST BE MADE OR CIRCLED IN RED INK, WITH DATE AND NAME OF PERSON MAKING CHANGE.

Do not extend notes this side of this line.

STATION	B. S.	H. I. ✓	F. S.	ELEV.			
0+50		164 59	48	1598'	22.5 L	Top Bk	
			44	1602'	35' L	Ground	
0+64.9			539	15920			℄ & Pav
			582	15877	11.7 L	Edge Pav., Gutter	
			49	1597	15 L	Top Bk	
			48	1598	25' L	Ground E.P.L	
			512	15947			22' R Edge Pav.
			52	1594'			40' R Ground
1 +00			563	15896			℄ & Pav
			522	15937			21.4' R Edge Pav
			54	1592			40' R Ground
			605	15854	11.4 L	Edge Pav, Gutter	
			52	1594	16.8 L	Top Brk.	
		✓	52	1594	25 L	Ground E.P.L	
TP-1	458	163 41	576	15883	TP-1	Greenwood Ave. (W. side) @ Sta 1+73 Bt. spk in W. edge pav., 5' E. of G.P.# 447550H	
1+78.36			463	15878			℄ & Pav.
			511	15830	14.29' L	Conc. Gutter @ NCR	
			450	15891	14.29' L	Top Curb @ N.C.R.	
			47	1587	25' L	Ground, E.P.L	
2 +00			475	15866			℄ & Pav.
			475	15866			21.5' R Edge Pav., Gutter

Profile
No. ____ Date ____ Notes Red ____ Plotted ____ Job No. 1267 Division No. ____
X-Sec. Date ____ Date ____ Survey of Neenah St.
No. ____ Date ____ Notes Chkd. ____ Checked ____ Survey by Wm C. Mack Notes W.C.M Date 10-15-48
Date ____ Date ____ Map No. ____ Indexed Johnson Date ____

F.B. 1472 Pg. 61

FORM 307 10M 10-46

PLEASE RETURN TO
LOS ANGELES COUNTY SURVEYOR
700 HALL OF RECORDS

NOTE: ANY ADDITIONS OR CHANGES ON THIS SHEET MUST BE MADE OR CIRCLED IN RED INK, WITH DATE AND NAME OF PERSON MAKING CHANGE.

Do not extend notes this side of this line.

F.B. 1472 PG. 62

Job No. 1267 Division No. ____ Notes Red. ____ Plotted ____ Profile No. ____

Survey of Neenah St Date ____ Date ____ X-Sec. No. ____

Survey by Wm C. Mack Notes Wm.C.M. Notes Chkd. ____ Checked ____

Indexed C. Johnson Date 10-18-48 Date ____ Date ____

STATION	B. S.	H. I. ✓	F. S.	ELEV.		
		163.41				
2+00			44	1590	24'R	Top Brk
			47	1587	40'R	Ground
2+00.08			489	1585.2	42.22'L	Top Cb @ E.CR
			552	1578.9	42.22 L	Gutter @ ECR
2+15.35 Int			495	1584.6	℄ & Pav.	
			490	1585.1	21.4'R	Edge Pav, Gutter
			45	1589	24.5'R	Top Brk
			51	1583	40'R	Ground
			50	1584	100'R	"
			53	1581	200 R	"
			512	1582.9	45'L on ℄ Neenah St	
			520	1582.1	100'L " " " "	
			543	1579.8	146'L " " " "	
2+30.24			517	1582.4	℄ & Pav	
			57	1577	34'L Pav	
			529	1581.2	42.78 L Top Cb @ ECR	
			590	1575.1	42.78 L Gutter @ ECR	
2+39.8			531	1581.0	℄ & Pav.	
			59	1575	20'L Bot Bk	
			47	1587	27'L Top Bk	
2+60			56	1578	℄ & Pav.	

FORM 307 10M 10-46

PLEASE RETURN TO
LOS ANGELES COUNTY SURVEYOR
700 HALL OF RECORDS

NOTE: ANY ADDITIONS OR CHANGES ON THIS SHEET MUST BE MADE OR CIRCLED IN RED INK, WITH DATE AND NAME OF PERSON MAKING CHANGE.

Do not extend notes this side of this line.

STATION	B. S.	H. I.	F. S.	ELEV.		
		16341				
2+60			62	1572	10' L	Bot Brk
			49	1585	18' L	Top Brk
			48	1586	25' L	Ground, EPL
3+00			57	1577		℄, Dirt Roadway
			59	1575		40' R Ground
			59	1575	10' L	Bot Bk
			52	1582	18 L	Top Bk
			49	1585	26' L	Ground
4 +00			68	1566		℄, Dirt Roadway
5 + 00			71	1563		℄, " "
BM NE-4			539	1580.2	BM NE-4 EL=158.028 ~~Unadj.~~ (FB 1472-31) Neenah St. & Greenwood Ave., S.E. Cor. Bt. Spk in Cb., 24' E. of W. end of curb.	

Profile Notes Red ____ Plotted ____ Job No. 1267 Division No. ____ F.B. 1472 PG. 63

No. ____ Date ____ Date ____ Survey of Neenah St.

X-Sec. Notes Chkd ____ Checked ____ Survey by W.I.C. MACK Notes W.C.M. Date 10-18-48

No. ____ Date ____ Date ____ Map No. ____ Indexed ____ Notes J.C. Johnson Date ____

F.B 1472 PG. 64

Job No. _____ Division No. _____ Notes Red. _____ Plotted _____

Profile No. _____

Survey of _____ Date _____ Date _____

X-Sec.

Survey by _____ Notes _____ Notes Chkd. _____ Checked _____

Indexed _____ Date _____ Date _____ Date _____ No. _____

STATION	B. S.	H. I.	F. S.	ELEV.

FORM 307 10M 10-46

PLEASE RETURN TO
LOS ANGELES COUNTY SURVEYOR
700 HALL OF RECORDS

Do not extend notes this side of this line.

NOTE: ANY ADDITIONS OR CHANGES ON THIS SHEET MUST BE MADE OR CIRCLED IN RED INK, WITH DATE AND NAME OF PERSON MAKING CHANGE.

Notes Ck'd by	Survey of Neenah St.
Map No.	W. O. 1267 Tape No. St'd °F
Office Work	Surveyed by Wm C. MACK
Checked	Notes W.C.M Date 10-18-48
Date	Indexed C. Johnson

FEB 17 '49

F. B. 1472 PG. 65

C.I. 1267

Neenah St.

TOPOGRAPHY

on

Neenah St.

bet. Greenwood Ave. & Todd Ave.

From: 0+00 = ℄ Int. Greenwood Ave. & Neenah St.

E'ly To: 8+30.70 = ℄ Int. Todd Ave. & Neenah St.

[For Cross Sections see FB 1472-69]

Party:

Mack	Chief
Gregory	T
Beers	H.C.
Molinari	R.C.

Note: Any Additions or Changes on This Sheet Must be Made or Circled in Red Ink With Date and Name of Person Making Change.

Do not extend notes this side of this line.

RETURN TO LOS ANGELES COUNTY SURVEYOR 700 HALL OF RECORDS

FORM 247 5M 11-46

F. B. 1472 PG. 66

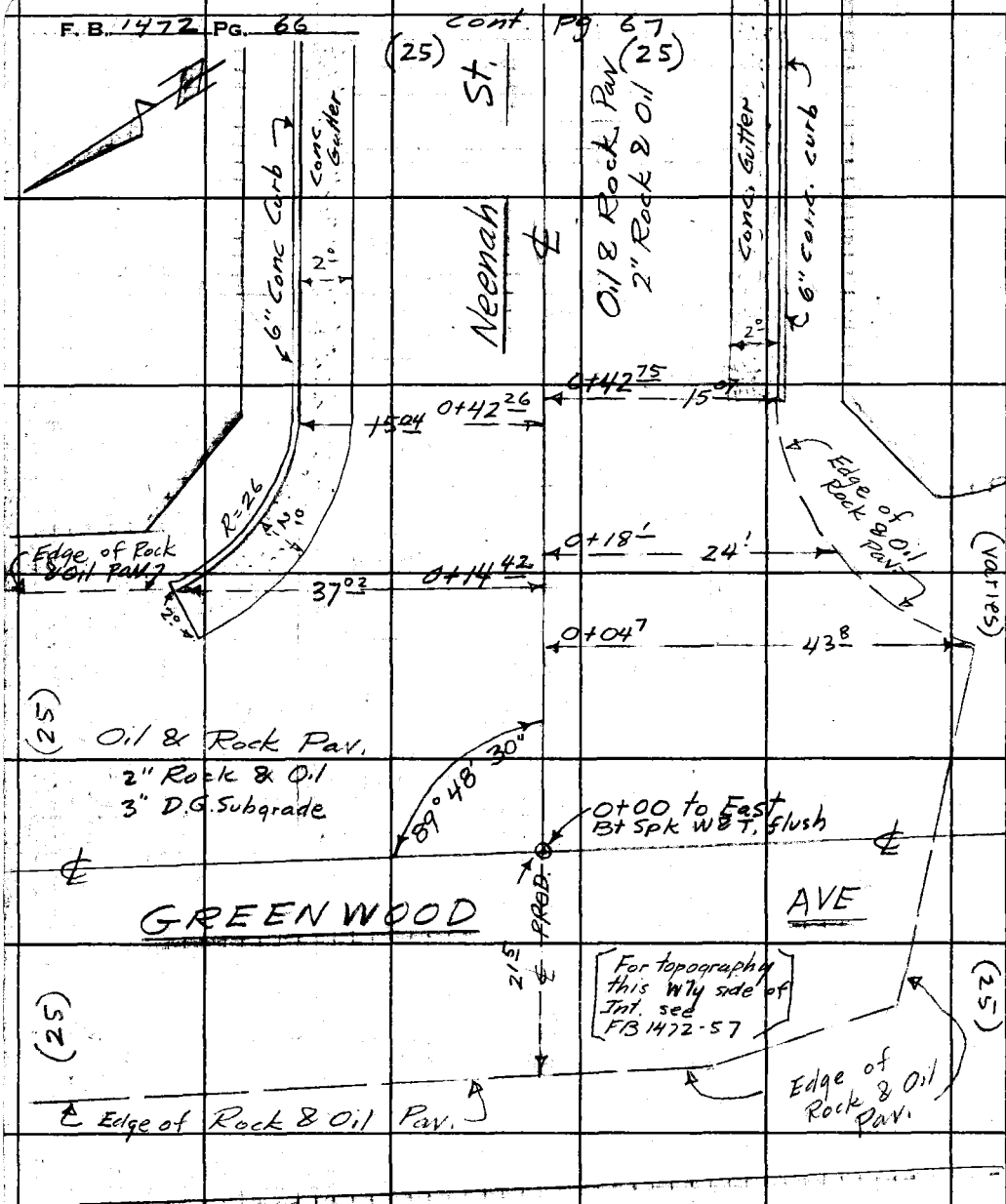

RETURN TO
LOS ANGELES COUNTY SURVEYOR
700 HALL OF RECORDS

Do not extend notes this side of this line.

Note: Any Additions or Changes on This Sheet Must be Made or Circled in Red Ink With Date and Name of Person Making Change.

Notes Ck'd by
Map No.
Office Work
Checked
Date

Survey of Neenah St
W. O. 1267 Tape No. St'd °F
Surveyed by WM C. MACK
Notes W.C.M. Date 10-18-48
Indexed C. Johnson

F. B. 1472 PG. 67

cont. pg 68

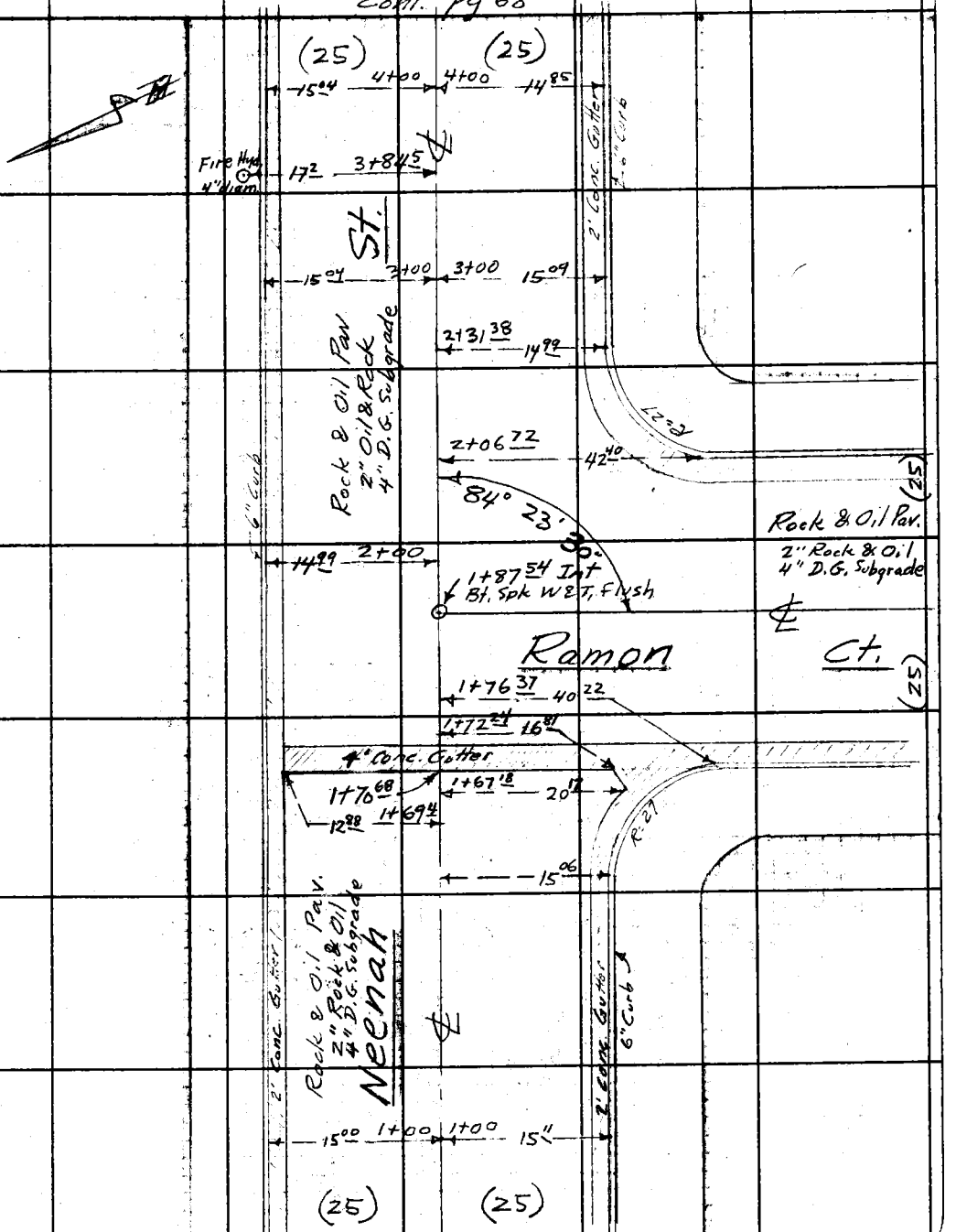

cont. from Pg. 66

Note: Any Additions or Changes on This Sheet Must be Made or Circled in Red Ink With Date and Name of Person Making Change.

Do not extend notes this side of this line.

RETURN TO
LOS ANGELES COUNTY SURVEYOR
700 HALL OF RECORDS

FORM 247 SM 11-46

F. B. 1472 PG. 68

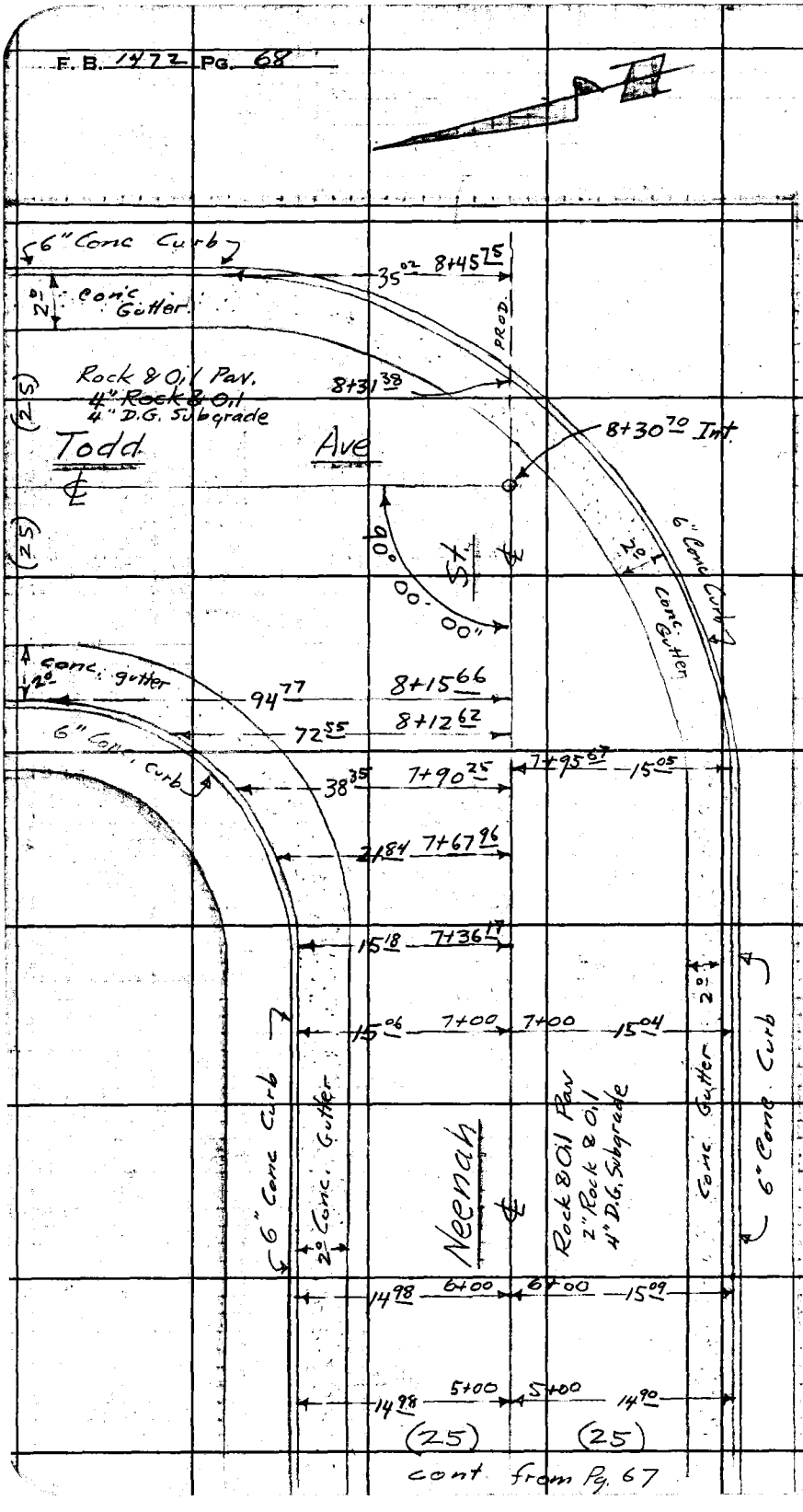

cont from Pg. 67

RETURN TO
LOS ANGELES COUNTY SURVEYOR
700 HALL OF RECORDS
Do not extend notes this side of this line.

Notes: Any Additions or Changes on This Sheet Must Be Made or Circled in Red Ink With Date and Name of Person Making Change.

F.B. 1472 PG. 69

Profile No. ____ Notes Red ____ Plotted ____ Job No. 1267 Division No. ____
Date ____ Date ____ Survey of Neenah St
X-Sec. No. ____ Notes Chkd LCM Checked ____ Survey by Wm C. Mack Notes W.C.M Date 10-18-48
Date 10/25/48 Date ____ Map No. ____ Indexed A. C. Johnson Date FEB 17 '49

C.I. 1267

Neenah St.

Cross Section Levels

on

Neenah St.

bet. Greenwood Ave. & Todd Ave.

From: 0+00 = ℄ Int. Greenwood Ave. & Neenah St.

ELEV. E'ly To: 8+30.70 = ℄ Int. Todd Ave. & Neenah St.

F. S. [For Topography see FB 1472-65]

H. I. Party:
Mack, chief
Gregory T
~~Beers H.C.~~
Molinari R.C.

B. S.

STATION

NOTE: ANY ADDITIONS OR CHANGES ON THIS SHEET MUST BE MADE OR CIRCLED IN RED INK, WITH DATE AND NAME OF PERSON MAKING CHANGE.

Do not extend notes this side of this line.

PLEASE RETURN TO
LOS ANGELES COUNTY SURVEYOR
700 HALL OF RECORDS

FORM 307 10M 10-46

FORM 307 10M 10-46

PLEASE RETURN TO
LOS ANGELES COUNTY SURVEYOR
700 HALL OF RECORDS

NOTE: ANY ADDITIONS OR CHANGES ON THIS SHEET MUST BE MADE OR CIRCLED IN RED INK, WITH DATE AND NAME OF PERSON MAKING CHANGE.

Do not extend notes this side of this line.

F.B. 1472 PG. 70 | Job No. 1267 | Division No. | Notes Red | Plotted | Profile No.
Survey of Neenah St. | Date | Date | X-Sec. No.
Survey by Wm C. MACK | Notes W.C.M. | Notes Chkd. | Checked
Indexed B. C. Johnson | Date 10-18-48 | Date | Date

STATION	B. S.	H. I.	F. S.	ELEV.		
BM NE-4	543	163 46		158 03 028	BM NE-4 EL.=158.028 Unadj. (FB 1472-31) Neenah St. & Greenwood Ave., S.E. Cor. Bt. Spk. in Cb., 24' E. of W. end of curb.	
0+00			499	158 47		℄ & Pav.
			458	158 88	100' L on ℄ Greenwood Ave,	Pav.
			385	159 61	190' L " " " " ,	"
			562	157 84		40' R on ℄ Greenwood Ave., Pav
			61	1574		100' R " " " " Dirt
			68	1567		200' R " " " "
			71	1564		300' R " " " " "
0+10			497	158 49		℄ & Pav
			59	1576		34' R Bot Brk
			63	1572		55' R Bot Brk
0+14 42			499	158 47		℄ & Pav.
			454	158 92	37 02' L Top Cb @ NCR	
			514	158 32	37 02 L Gutter @ NCR	
0+17 0			500	158 46		℄ & Pav.
			61	1574		27' R Bot Brk
			48	1587		39' R Top Brk
			56	1579		100' R Ground
0+42 26			514	158 32		℄ & Pav.

FORM 307 10M 10-46

PLEASE RETURN TO
LOS ANGELES COUNTY SURVEYOR
700 HALL OF RECORDS

NOTE: ANY ADDITIONS OR CHANGES ON THIS SHEET MUST BE MADE OR CIRCLED IN RED INK, WITH DATE AND NAME OF PERSON MAKING CHANGE.

Do not extend notes this side of this line.

STATION	B. S.	H. I.	F. S.	ELEV.				
0+42.26		163 46	4 93	158 53	15.04 L	Top Cb @ ECR		
			5 55	157 91	15.04 L	Gutter @ ECR		
			46	158 9	25' L	Ground, N.P.L		
0+42.75			5 33	158 13			15.07' R	Top of Cb @ W. end Cb
			5 94	157 52			15.07' R	Gutter @ W. end Cb
			49	158 6			25' R	Ground, S. P. L
1+00			5 22	158 24			℄ & Pav	
			5 09	158 37	15.00' L	Top Cb		
			5 80	157 66	15.00' L	Gutter		
			45	159 0	25' L	Ground, NPL		
			5 49	157 97			15.11' R	Top Cb.
			6 18	157 28			15.11' R	Gutter
			5 00	158 46			25' R.	Ground, S. P. L
1+47.0			5 48	157 98			℄ & Pav	
			5 53	157 93			15.06' R	Top Cb @ W. C. R
			6 18	157 28			15.06' R	Gutter @ W. C. R
			50	158 5			25' R	Ground, S. P. L
TP-1	4 83	162 82	5 47	157 99	TP-1	Neenah St @ Sta. 1+50 Bt. Spk in Pav., 3.6' N. of ℄		
1+72.68			5 40	157 42			℄ & Center of Conc. Cross Gutter	
			5 35	157 47	14.75' L	Conc. Gutter @ Drwy		
1+76.37			4 94	157 88			40.22' R.	Top Cb @ S. C. R

Profile No. ____ Date ____ Notes Red ____ Plotted ____ Date ____ Job No. 1267 Division No. ____ Survey of Neenah St. Notes W.C.M. Date 10-18-48

X-Sec. No. ____ Date ____ Notes Chkd. ____ Checked ____ Date ____ Survey by Wm. C. McK Indexed A. C. Johnson Date ____ Map No. ____

F.B. 1472 PG. 71

FORM 307 10M 10-46

PLEASE RETURN TO
LOS ANGELES COUNTY SURVEYOR
700 HALL OF RECORDS

NOTE: ANY ADDITIONS OR CHANGES ON THIS SHEET MUST BE MADE OR CIRCLED IN RED INK, WITH DATE AND NAME OF PERSON MAKING CHANGE.

Do not extend notes this side of this line.

STATION	B. S.	H. I.	F. S.	ELEV.		
1+76 37		162 82	561	157 21		40 22 R Gutter @ S.C.R.
1+87 54 Int			504	157 78		℄ & Pav
			469	158 13	15 00 L Top Cb	
			530	157 52	15 00 L Gutter	
			498	157 84		40' R on ℄ Ramon Ct., Pav.
			505	157 77		100' R " " " " "
			554	157 28		200' R " " " " "
2+00			485	157 97		℄ & Pav
2+06 72			481	158 01		℄ & Pav
			496	157 86		15' R Pav
			487	157 95		42 40 R Top @ S.C.R
			557	157 25		42 40 R Gutter @ S.C.R
2+31 38			468	158 14		℄ & Pav
			482	158 00		14 99 R Top Cb @ E.C.R
			552	157 30		14 99 R Gutter @ E.C.R
			39	158 9		25' R Ground, S.P.L
TP-2	535	163 17	500	157 82	TP-2	Neenah St. @ Sta 2+50 Bt. Spk in N. edge pav, 3' S. of Conc. Cb.
3+00			496	158 21		℄ & Pav
			483	158 34	15 04 L Top Cb	
			553	157 64	15 04 L Gutter	
			42	159 0	25' L Ground, N.P.L	

F.B. 1472 Pg. 72

Job No. 1267 Division No. ____ Notes Red. ____ Plotted ____ Profile ____

Survey of Neenah St. Date ____ Date ____ No. ____

Survey by Wm C. Mack Notes W.C.M. Notes Chkd. ____ Checked ____ X-Sec. ____

Indexed R. C. Johnson Date 10-18-48 Date ____ Date ____ No. ____

FORM 307 10M 10-46

PLEASE RETURN TO
LOS ANGELES COUNTY SURVEYOR
700 HALL OF RECORDS

NOTE: ANY ADDITIONS OR CHANGES ON THIS SHEET MUST BE MADE OR CIRCLED IN RED INK, WITH DATE AND NAME OF PERSON MAKING CHANGE.

Do not extend notes this side of this line.

STATION	B. S.	H. I.	F. S.	ELEV.			
		163 17					
3+00			37	159 5	100' L	Ground	
			35	159 7	164' L	Ground, Fn. Line	
			512	158 05			15.09' R Top Cb
			576	157 41			15.09 R Gutter
			45	158 7			25' R Ground, S.P.L
			46	158 6			75' R Ground, Fn. Line
			50	158 2			125' R Ground, Fn. Line
4+00			487	158 30			℄ & Pav
			473	158 44	15.04' L	Top Cb	
			539	157 78	15.04 L	Gutter	
			43	158 9	24' L	Bot Brk	
			35	159 7	27' L	Top Brk	
			498	158 19			14.95' R Top Cb
			563	157 54			14.95' R Gutter
			46	158 6			25' R Ground, S.P.L
5+00			468	158 49			℄ & Pav
			461	158 56	14.93' L	Top Cb	
			528	157 89	14.93 L	Gutter	
			43	158 9	25' L	Ground	
			478	158 39			15.00' R Top Cb
			543	157 74			15.00 R Gutter
		1	44	158 8			25' R Ground, S.P.L
TP-3	554	163 69	502	158 15	TP-3	{ Neenah St. @ Sta. 5+50 Bt. Spk in N. edge Pav., 3' S. of Conc. Cb.	

Profile No. ____ Notes Red ____ Plotted ____ Job No. 1267 Division No. ____
X-Sec. No. ____ Date ____ Date ____ Survey of Neenah St.
Notes Chkd ____ Checked ____ Survey by W.M.C. Mack Notes W.C.M. Date 10-18-48
Date ____ Date ____ Map No. ____ Indexed ____ Date ____

F.B. 1472 PG. 73

FORM 307 10M 10-46

PLEASE RETURN TO
LOS ANGELES COUNTY SURVEYOR
700 HALL OF RECORDS

NOTE: ANY ADDITIONS OR CHANGES ON THIS SHEET MUST BE MADE OR CIRCLED IN RED INK, WITH DATE AND NAME OF PERSON MAKING CHANGE.

Do not extend notes this side of this line.

F.B. 1472 Pg. 74 | Job No. 1267 | Division No. | Notes Red. | Plotted | Profile No.
Survey of Neenah St. | Date | Date | X-Sec. No.
Survey by Wm C. Mack | Notes | Notes Chkd. | Checked
Indexed C. Johnson | Date 10-18-48 | Date | Date

STATION	B. S.	H. I.	F. S.	ELEV.		
6+00		163.69				
			505	158 64		℄ & Pav
			501	158 68	14.98' L Top Cb	
			578	157 91	14.98' L Gutter	
			48	158 9	25' L Ground, N.P.L.	
			42	159 5	100' L "	
			41	159 6	164' L " , Fn. Line	
			510	158 59		15.09' R Top Cb
			581	157 88		15.09' R Gutter
			49	158 8		25' R Ground, S.P.L.
6+10			47	159 0		100' R Ground
			51	158 6		120' R " , Fn. Line
			65	157 2		131' R Top Bk
			121	151 6		142' R Bot. Bk.
BM NE-2	529	164 25	473	158 96	BM NE-2 EL = 158.958	957 Unadj. (FB 1472-30)
					Neenah St. (S. side),	68'± W. of ℄ Todd Ave.
					Bt. Spk. in Cb., opp.	Hse # 7623
7+00			551	158 74		℄ & Pav
			542	158 83	15.06 L Top Cb	
			613	158 12	15.06 L Gutter	
			54	158 8	25' L Ground, N.P.L.	
			549	158 76		15.04 R Top Cb

FORM 307 10M 10-46

PLEASE RETURN TO
LOS ANGELES COUNTY SURVEYOR
700 HALL OF RECORDS

NOTE: ANY ADDITIONS OR CHANGES ON THIS SHEET MUST BE MADE OR CIRCLED IN RED INK, WITH DATE AND NAME OF PERSON MAKING CHANGE.

Do not extend notes this side of this line.

STATION	B. S.	H. I.	F. S.	ELEV.				
		164 25						
7+00			621	158 04			15 04 R	Gutter
			51	159 1			25' R	Ground, S.P.L
7+36 17			539	158 86			℄ & Pav.	
			533	158 92	15 18' L	Top Cb		
			601	158 24	15 18 L	Gutter		
			52	159 0	25' L	Ground, N.P.L		
7+67 96			527	158 98			℄ & Pav.	
			519	159 06	21 84 L	Top Cb		
			587	158 38	21 84 L	Gutter		
7+90 25			521	159 04			℄ & Pav	
			501	159 24	38 35' L	Top Cb		
			575	158 50	38 35' L	Gutter		
7+95 67			521	159 04			℄ & Pav.	
			523	159 02			15 05' R	Top Cb
			590	158 35			15 05 R	Gutter
			52	1590			25' R	Ground, S.P.L
8+00			521	159 04			℄ & Pav.	
			519	159 06			14 75 R	Top Cb.
			589	158 36			14 75' R	Gutter
			54	1588			39' R	Ground
			62	1580			56' R	Top Bk

Profile Notes Red. ____ Plotted ____ Job No. 1267 Division No. ____
No. ____ Date ____ Date ____ Survey of Neenah St.
X-Sec. Notes Chkd. ____ Checked ____ Survey by Wm. C. Mack Notes W.C.M. Date 10-19-48
No. ____ Date ____ Date ____ Map No. ____ Indexed A. C. Johnson Date ____

F.B. 1472 Pg. 75

FORM 307 10M 10-46

PLEASE RETURN TO
LOS ANGELES COUNTY SURVEYOR
700 HALL OF RECORDS

NOTE: ANY ADDITIONS OR CHANGES ON THIS SHEET MUST BE MADE OR CIRCLED IN RED INK, WITH DATE AND NAME OF PERSON MAKING CHANGE.

Do not extend notes this side of this line.

F.B. 1472 PG. 76 | Job No. 1267 | Division No. | Notes Red. | Plotted | Profile No.
Survey of Neenah St. | Date | Date | X-Sec. No.
Survey by W.M.C. MACK | Notes W.C.M. | Notes Chkd. | Checked
Indexed C. Jo[illegible] | Date 10-19-48 | Date | Date | No.

STATION	B. S.	H. I.	F. S.	ELEV.		
8+00		164 25	129	1513		67' R Bot. Bk
8+12 62			521	159 04		℄ & Pav
			492	159 33	15' L Pav	
			482	159 43	72 55' L Top Cb	
			551	158 74	72 55' L Gutter	
8+15 66			528	158 97		℄ & Pav.
			490	159 35	22' L Pav	
			473	159 52	94 77' L Top Cb.	
			538	158 87	94 77' L Gutter	
8+30 70 Int.			564	158 61		℄ Int, Conc. Gutter
			482	159 43	50' L on ℄ Todd Ave., Pav.	
			467	159 58	100' L " " " "	"
			455	159 70	145' L " " " "	"
			509	159 16		0 50' R Top Cb.
			566	158 59		0 50' R Gutter
			50	159 2		20' R Ground
			61	158 1		44 5 R Top Bk
			127	151 5		54' R Bot. Bk
8+31 38			508	159 17		℄ prod. & Top Cb
			566	158 59		℄ prod. & Gutter
8+45 75			49	159 3		℄ prod Ground.

FORM 307 10M 10-46

PLEASE RETURN TO
LOS ANGELES COUNTY SURVEYOR
700 HALL OF RECORDS

NOTE: ANY ADDITIONS OR CHANGES ON THIS SHEET MUST BE MADE OR CIRCLED IN RED INK, WITH DATE AND NAME OF PERSON MAKING CHANGE.

Do not extend notes this side of this line.

STATION	B. S.	H. I. ✓	F. S.	ELEV.		
8+45 75		164 25	491	159 34	35 02' L	Top Cb.
			551	158 74	35 02 L	Gutter
9+00			53	158 9		℄ prod, Ground
BM NE-1			460	159 65	BM NE-1 EL=159.652 Vadj (FB1472-30) Todd Ave. & Slauson Ave., S.E. Cor. Bt. Spk. in Cb, 5' S. of N. end of curb	

Profile No. ____ Notes Red ____ Plotted ____ Job No. 1267 Division No. ____
X-Sec. No. ____ Date ____ Date ____ Survey of Weeman St.
Notes Chkd ____ Checked ____ Survey by WJC MACK Notes W.C.N. Date 10-19-48
Date ____ Date ____ Map No. ____ Indexed Johnson Date ____

F.B. 1472 Pg. 77

F.B. 1472 PG. 78

Job No. _____ Division No. _____ Notes Red. _____ Plotted _____

Profile No. _____

Survey of _____ Date _____ Date _____

X-Sec.

Survey by _____ Notes _____ Notes Chkd. _____ Checked _____

Indexed _____ Date _____ Date _____ Date _____ No. _____

FORM 307 10M 10-46

PLEASE RETURN TO
LOS ANGELES COUNTY SURVEYOR
700 HALL OF RECORDS

NOTE: ANY ADDITIONS OR CHANGES ON THIS SHEET MUST BE MADE OR CIRCLED IN RED INK, WITH DATE AND NAME OF PERSON MAKING CHANGE.

Do not extend notes this side of this line.

STATION	B. S.	H. I.	F. S.	ELEV.

Notes Ck'd by	Survey of Neenah St.
Map No.	W. O. 1267 Tape No. St'd °F
Office Work	Surveyed by Wm C. MAck
Checked	Notes W.C.M. Date 10-19-48
Date	Indexed C. Johnson

F. B. 1472 Pg. 79

FEB 17 '49

C.I. 1267

Neenah St.

TOPOGRAPHY

on

Ramon Court

bet. Neenah St. & S'ly End of Ramon Ct.

From: 0+00 = ℄ Int. Neenah St. & Ramon Ct.

S'ly To: 1+79.56 = End of ℄ of Ramon Ct.

[For Cross Sections see FB 1472-81]

Party:

Mack, chief
Gregory T
Beers, H.C
Molinari, R.C.

Note: Any Additions or Changes on This Sheet Must be Made or Circled in Red Ink With Date and Name of Person Making Change.

Do not extend notes this side of this line.

RETURN TO LOS ANGELES COUNTY SURVEYOR 700 HALL OF RECORDS

FORM 247 5M 11-46

F. B. 1472 Pg. 80

6" Conc Curb
2' Conc Gutter
2+19 36
PROP.
R=50
34 35
2+00
2+00
34 35
℄
40 00
1+79 56
1+79 56
40 03
1+79 56 Int. Bt. Spk W&T, flush
Rock & Oil Pav., 2" Rock & Oil 4" D.G. Subgrade
6" Conc Curb
2' Conc Gutter
30 28
1+53 34
1+51 78
29 11
19 73
1+36 57
1+34 35
18 53
14 98
1+14 00
1+13 84
15 14
(25)
(25)
14 96
1+00
1+00
15 08
Ramon
℄
Rock & Oil Pav. 2" Rock & Oil 4" D.G. Subgrade
2' Conc Gutter
2' Conc Gutter
14 94
0+44 27
0+38 90
15 06
R=27
42 15
0+19 22
0+18 09
22 25
R=27
0+10 99
41 82
Rock & Oil Pav. 2" Rock & Oil 4" D.G Subgrade
0+15 25
16 88
0+00 to South Bt. Spk W&T, flush
0+00 South
12 82
℄
Neenah
(25)
(25)
(25)
(25)
4' Conc Gutter
For Topography this N'ly side of Int. see FB 1472-67
St.

RETURN TO
LOS ANGELES COUNTY SURVEYOR
500 HALL OF RECORDS

Do not extend notes this side of this line.

Note: Any Additions or Changes on This Sheet Must Be Made or Circled in Red Ink With Date and Name of Person Making Change.

Profile No.	Notes Red	Plotted	Job No. 1267	Division No.	F.B. 1472 Pg. 81
	Date	Date	Survey of Neenah St.		
X-Sec. No.	Notes Chkd. LCM	Checked	Survey by WM C. MACK	Notes W.C.M.	Date 10-19-48
	Date 10/25/48	Date	Map No.	Indexed C. Johnson	Date FEB 17 '49

C.I. 1267

Neenah St.

Cross Section Levels

on

Ramon Court

bet. Neenah St. & S'ly End of Ramon Ct.

From: 0+00 = ℄ Int. Neenah St. & Ramon Ct.

S'ly To: 1+79.56 = End of ℄ of Ramon Ct.

ELEV.

[For Topography see F.B. 1472-79]

F. S.

Party:

H. I.

Mack, chief
Gregory "
Beers H.C.
Molinari R.C

B. S.

STATION

NOTE: ANY ADDITIONS OR CHANGES ON THIS SHEET MUST BE MADE OR CIRCLED IN RED INK, WITH DATE AND NAME OF PERSON MAKING CHANGE.

Do not extend notes this side of this line.

PLEASE RETURN TO
LOS ANGELES COUNTY SURVEYOR
700 HALL OF RECORDS

FORM 307 10M 10-46

FORM 307 10M 10-46

PLEASE RETURN TO
LOS ANGELES COUNTY SURVEYOR
700 HALL OF RECORDS

NOTE: ANY ADDITIONS OR CHANGES ON THIS SHEET MUST BE MADE OR CIRCLED IN RED INK, WITH DATE AND NAME OF PERSON MAKING CHANGE.

Do not extend notes this side of this line.

STATION	B. S.	H. I.	F. S.	ELEV.		
BM NE-3	463	162 88		158 ~~247~~ 25	BM NE-3 EL=158.247 ~~Unadj.~~ (FB 1472-31) Neenah St. (N. side), 150'± E. of ℄ Ramon Ct. Bt. Spk. in Cb., opp. Hse. #7533	
0+00			510	15778		℄ & Pav.
			482	15806	20' L on ℄ Neenah St., Pav.	
			468	15820	100' L " " " "	"
			459	15829	200' L " " " "	"
			545	15743		15.0' R. on ℄ Neenah St., Conc. Cross Gutter
			490	15798		38' R " " " " , Pav.
			462	15826		100' R " " " " "
			441	15847		187' R " " " " " "
0+10.99			508	15780		℄ & Pav
			546	15742		14.9' R Conc. Cross Gutter
			491	15797		41.82 R Top Cb
			559	15729		41.82 R Gutter
0+19.22			508	15780		℄ & Pav
			487	15801	42.15 L Top Cb	
			557	15731	42.15 L Gutter	
0+38.90			502	15786		℄ & Pav
			499	15789		15.06 R Top Cb
			565	15723		15.06 R Gutter

F.B. 1472 PG. 82

Job No. 1267 Division No. ____ Notes Red. ____ Plotted ____ Profile ____

Survey of Neenah St Date ____ Date ____ No. ____

Survey by Wm C. MACK Notes W.C.M. Notes Chkd. ____ Checked ____ X-Sec. ____

Indexed C. Johnson Date 10-19-48 Date ____ Date ____ No. ____

FORM 307 10M 10-46

PLEASE RETURN TO
LOS ANGELES COUNTY SURVEYOR
700 HALL OF RECORDS

NOTE: ANY ADDITIONS OR CHANGES ON THIS SHEET MUST BE MADE OR CIRCLED IN RED INK, WITH DATE AND NAME OF PERSON MAKING CHANGE.

Do not extend notes this side of this line.

STATION	B. S.	H. I.	F. S.	ELEV.			
		162 88					
0+38 90			44	158 5		25' R	Ground, W.P.L
0+44 07			500	157 88		℄ & Pav	
			492	157 96	14 94 L	Top Cb.	
			562	157 26	14 94 L	Gutter	
			42	158 7	25' L	Ground, EPL	
1+00			510	157 78		℄ & Pav	
			520	157 68	14 96 L	Top Cb	
			583	157 05	14 96 L	Gutter	
			47	158 2	25' L	Ground, E.P.L	
			517	157 71		15 08 R	Top Cb
			581	157 07		15 08 R	Gutter
			49	158 0		25' R	Ground, W.P.L
TP-1	527	162 75	540	157 48	TP-1	Ramon Ct. (W. side) @ sta 0+72 Bt. Spk in pav, 3' E. of conc. cb.	
1+13 84			497	157 78		℄ & Pav	
			507	157 68		15 14 R	Top Cb.
			568	157 07		15 14 R	Gutter
			48	158 0		25' R	Ground, W.P.L
1+14 00			511	157 64	14 98 L	Top Cb	
			572	157 03	14 98 L	Gutter	
			47	158 1	25' L	Ground E.P.L	
1+20			47	158 1		100' R	Ground

Profile No. ____ Notes Red ____ Plotted ____ Job No. 1267 Division No. ____
X-Sec. No. ____ Date ____ Date ____ Survey of Neenah St.
Notes Chkd ____ Checked ____ Survey by W.C.M. Notes W.C.M. Date 10-19-48
Date ____ Date ____ Map No. ____ Indexed Johnson Date ____

F.B. 1472 Pg. 83

FORM 307 10M 10-46

PLEASE RETURN TO
LOS ANGELES COUNTY SURVEYOR
700 HALL OF RECORDS

NOTE: ANY ADDITIONS OR CHANGES ON THIS SHEET MUST BE MADE OR CIRCLED IN RED INK, WITH DATE AND NAME OF PERSON MAKING CHANGE.

Do not extend notes this side of this line.

STATION	B. S.	H. I.	F. S.	ELEV.			
1+20		162 75	48	158 0'			165'R Ground, Fn. Line
1+42			45	158 3'	100' L	Ground	
			43	158 5'	150' L	"	
1+51 98			507	157 68			℄ & Pav
			518	157 57			15' R Pav.
			516	157 59			29'' R Top Cb
			581	156 94			29'' R Gutter
			50	157 8			40' R Ground
1+53 34			525	157 50	15' L	Pav	
			518	157 57	30 28 L	Top Cb	
			578	156 97	30 28 L	Gutter	
			48	158 0	40' L	Ground	
1+79 56			521	157 54			℄ & Pav.
			534	157 41	15' L	Pav	
			529	157 46	40 00 L	Top Cb	
			586	156 89	40 00 L	Gutter	
			48	158 0	50' L	Ground	
			534	157 41			15' R Pav
			527	157 48			40 03 R Top Cb
			590	156 85			40 03 R Gutter
			51	157 7			50' R Ground

F.B. 1472 PG. 84

Job No. 1267 Division No.

Survey of Neenah St.

Survey by Wm C. Mack Notes W. C. M

Indexed ~~R. C. Johnson~~ Date 10-19-48

Profile No. X-Sec. No.

Plotted Date Checked Date

Notes Red. Date Notes Chkd. Date

FORM 307 10M 10-46

PLEASE RETURN TO
LOS ANGELES COUNTY SURVEYOR
700 HALL OF RECORDS

NOTE: ANY ADDITIONS OR CHANGES ON THIS SHEET MUST BE MADE OR CIRCLED IN RED INK, WITH DATE AND NAME OF PERSON MAKING CHANGE.

Do not extend notes this side of this line.

STATION	B. S.	H. I.	F. S.	ELEV.			
2+00		162 75	547	15728			℄ prod & Pav.
			551	15724	15' L	Pav.	
			534	15741	34 35 L	Top Cb	
			599	15676	34 35 L	Gutter	
			50	1577	45' L	Ground	
			550	15725			15' R Pav
			529	15746			34 35 R Top Cb
			593	15682			34 35 R Gutter
			53	1574			45' R Ground
2+19 36			552	15723			℄ prod & Top Cb
			610	15665			℄ prod & Gutter
TP-2	496	162 25	546	15729	TP-2	Ramon Ct @ Sta 2+00 Bt Spk in Pav. 05' W. of ℄	
2+50			48	1574			℄ prod, Ground
			46	1576	50' L	Ground	
			42	1580	91' L	Top Bk	
			99	1523	117' L	Bot Bk	
2+60			50	1572			℄ prod, Ground
			50	1572			50' R "
			53	1569			100' R "
			57	1565			155' R " , Fn. Line
2 +78			49	1573			℄ Prod & Top Bk

Profile Notes Red ____ Plotted ____ Job No. 1267 Division No. ____
No. ____ Date ____ Date ____ Survey of Neenah St.
X-Sec. Notes Chkd ____ Checked ____ Survey by Wm C. MACK Notes W.C.M. Date 10-19-48
No. ____ Date ____ Date ____ Map No. ____ Indexed A. G. Johnson Date ____

F.B. 1472 Pg. 85

FORM 307 10M 10-46

PLEASE RETURN TO
LOS ANGELES COUNTY SURVEYOR
700 HALL OF RECORDS

NOTE: ANY ADDITIONS OR CHANGES ON THIS SHEET MUST BE MADE OR CIRCLED IN RED INK, WITH DATE AND NAME OF PERSON MAKING CHANGE.

Do not extend notes this side of this line.

STATION	B. S.	H. I.	F. S.	ELEV.		
		162 25				
2+90			99	1523'		& Prod. & Bot. Bk
TP-3	533	162 86	472	1575.3	TP-3 { Ramon Ct. @ Sta 1+79.56 Large Bt. Spk & W. on ℄ pav.	
BM NE-4			483	1580.3	{ BM NE-4 EL=158.028 Unadj. (FB1472-31) Neenah St. & Greenwood Ave, S.E. Cor. Bt. Spk in Cb, 24' E. of W. end of curb.	

F.B. 1472 PG. 86

Job No. 1267 Division No. ____ Notes Red. ____ Plotted ____ Profile

Survey of Neenah St. Date ____ Date ____ No. ____ X-Sec.

Survey by WM. C. MACK Notes W.C.M. Notes Chkd. ____ Checked ____ Checked ____ No. ____

Indexed C. J. [illegible] Date 10-19-48 Date ____ Date ____

Notes Ck'd by	Survey of Neenah St.
Map No.	W. O. 1267 Tape No. St'd °F
Office Work	Surveyed by WM C. MACK
Checked	Notes W. C. M Date 10-19-48
Date	Indexed C. Johnson

F. B. 1472 Pg. 87

FEB 17 '49

Note: Any Additions or Changes on This Sheet Must be Made or Circled in Red Ink With Date and Name of Person Making Change.

Do not extend notes this side of this line.

RETURN TO LOS ANGELES COUNTY SURVEYOR 700 HALL OF RECORDS

FORM 247 5M 11-46

C.I. 1267

Neenah St.

TOPOGRAPHY on Todd Ave

bet. Neenah St. & Slauson Ave

From: 0+00 = ℄ Int. Neenah St. & Todd Ave.

N'ly To: 2+14.93 = ℄ Int. Slauson Ave. & Todd Ave

[For Cross Sections see FB 1472-89]

Party

Mack, Chief
Gregory, T
Beers, H.C.
Molinari, R.C

F. B. 1472 PG. 88

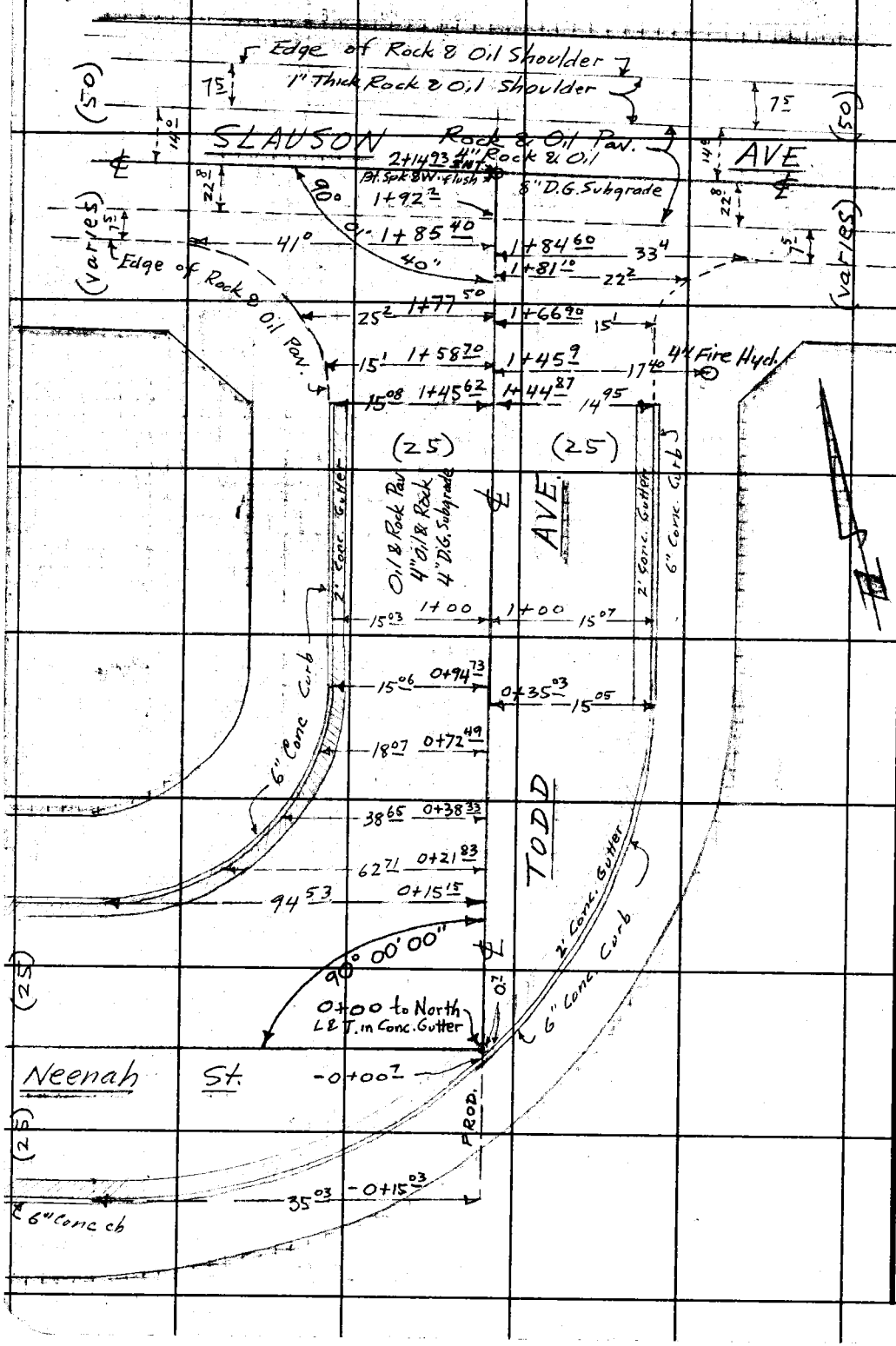

RETURN TO
LOS ANGELES COUNTY SURVEYOR
700 HALL OF RECORDS

Do not extend notes this side of this line.

Note: Any Additions or Changes on This Sheet Must be Made or Circled in Red Ink With Date and Name of Person Making Change.

Profile No. | Notes Red. | Plotted | Job No. 1267 | Division No. | F.B. 1472 Pg. 89
Date | Date | Survey of Neenah St.
X-Sec. No. | Notes Chkd LCM | Checked | Survey by Wm C. Mack | Notes W.C.M. | Date 10-19-48
Date 10/25/48 | Date | Map No. | Indexed C. Johnson | Date FEB 17 '49

C.I. 1267

Neenah St.

Cross Section Levels

on

Todd Ave

bet. Neenah St. & Slauson Ave.

From: 0+00 = ℄ Int. Neenah St. & Todd Ave.
N'ly To: 2+14.93 = ℄ Int. Slauson Ave. & Todd Ave.

ELEV.

[For Topography see FB 1472-87]

F.S.

Party:

Mack,	chief
Gregory	⊼
Beers	H.C.
Molinari	R.C.

H.I.

B.S.

STATION

NOTE: ANY ADDITIONS OR CHANGES ON THIS SHEET MUST BE MADE OR CIRCLED IN RED INK, WITH DATE AND NAME OF PERSON MAKING CHANGE.

PLEASE RETURN TO
LOS ANGELES COUNTY SURVEYOR
700 HALL OF RECORDS

Do not extend notes this side of this line.

FORM 307 10M 10-46

FORM 307 10M 10-46

PLEASE RETURN TO
LOS ANGELES COUNTY SURVEYOR
700 HALL OF RECORDS

NOTE: ANY ADDITIONS OR CHANGES ON THIS SHEET MUST BE MADE OR CIRCLED IN RED INK, WITH DATE AND NAME OF PERSON MAKING CHANGE.

Do not extend notes this side of this line.

STATION	B. S.	H. I.	F. S.	ELEV.		
BM NE-2	406	163 02		158 ~~957~~ 96	BM NE-2 EL=158.957 Unadj (FB1472-30) Neenah St. (S. side), 68'± W. of ℄ Todd Ave. Bt. Spk. in Cb, opp. Hse. # 7623	958
-0+57			117	1513		℄ prod to South, Bot. Bk
-0+47			50	1580		℄ prod to South, Top Bk.
-0+31			41	1589		℄ " " " Ground
-0+15			40	1590		℄ " " " "
			400	159 02	35 03 L. or W'ly Top Cb.	
			467	158 35	35 03 L. or W'ly. Gutter	
0+00			442	158 60		℄ Int., Conc. Gutter
			403	158 99	15' L on ℄ Neenah St.,	Pav
			399	159 03	46' L " " " "	"
			418	158 84	100' L " " " "	"
			439	158 63	200' L " " " "	"
			386	159 16		0 7 R or E'ly, Top Cb
			443	158 59		0 7 R " " Gutter
			35	159 5		15' R " " Ground
			40	159 0		100' R " " "
			40	159 0		118' R " " "
			49	1581		162 R " " "
0+15 15			402	159 00		℄ & Pav.

X.

F.B. 1472 PG. 90 Job No. 1267 Division No. Notes Red. Plotted Profile
Survey of Neenah St. Date Date No.
Survey by Wm C. MACK Notes W.C.M. Notes Chkd. Checked X-Sec.
Indexed A. C. Johnson Date 10-19-48 Date Date No.

FORM 307 10M 10-46

PLEASE RETURN TO
LOS ANGELES COUNTY SURVEYOR
700 HALL OF RECORDS

NOTE: ANY ADDITIONS OR CHANGES ON THIS SHEET MUST BE MADE OR CIRCLED IN RED INK, WITH DATE AND NAME OF PERSON MAKING CHANGE.

Do not extend notes this side of this line.

STATION	B. S.	H. I.	F. S.	ELEV.			
0+15 15		163 02	371	159 31	21' L	Pav.	
			410	158 72	94 53 L	Top Cb	
			478	158 2+	94 53 L	Gutter	
0+35 03			372	159 30			℄ & Pav.
			368	159 34			15 05 R Top Cb
			427	158 75			15 05 R Gutter
			36	159 4			25' R Ground
			369	159 33			℄ & Pav.
0+ 38 33			361	159 41	8' L	Pav.	
			378	159 2+	38 65 L	Top Cb	
			451	158 51	38 65 L	Gutter	
			38	159 2	50' L	Ground	
0+72 49			356	159 46			℄ & Pav.
			360	159 +2	18 07 L	Top Cb	
			428	158 [illegible]	18 07 L	Gutter	
			36	159 4	28' L	Ground	
TP-1	578	164 74	406	158 96	TP-1	Todd Ave. (E. side) @ Sta. 0+48 2 Bt. Spk in edge of pav. 25' W. of conc. curb	
0+94 73			515	159 59			℄ & Pav
			517	159 51	15 06 L	Top Cb	
			583	158 91	15 06 L	Gutter	
			52	159 5	25' L	Ground	

Profile No.____ Notes Red____ Plotted____ Job No. 1267 Division No.____
X-Sec. No.____ Date____ Date____ Survey of Neenach St
Notes Chkd____ Checked____ Survey by Wm. G. Mack Notes W.C.M. Date 10-19-48
Date____ Date____ Map No.____ Indexed Johnson Date____

F.B. 1472 PG. 91

FORM 307 10M 10-46

PLEASE RETURN TO
LOS ANGELES COUNTY SURVEYOR
700 HALL OF RECORDS

NOTE: ANY ADDITIONS OR CHANGES ON THIS SHEET MUST BE MADE OR CIRCLED IN RED INK, WITH DATE AND NAME OF PERSON MAKING CHANGE.

Do not extend notes this side of this line.

STATION	B. S.	H. I.	F. S.	ELEV.				
		164 74						
1+00			512	[illegible]			℄ & Pav.	
			512	[illegible]	15.03 L	Top Cb		
			581	[illegible]	15.03 L	Gutter		
			52	[illegible]	25' L	Ground		
			59	[illegible]	100' L	"		
			55	[illegible]	150' L	Ground, Fn. Line		
			525	[illegible]			15.01' R	Top Cb
			572	[illegible]			15.01 R	Gutter
			53	[illegible]			25' R	Ground
			55	[illegible]			100' R	"
			55	[illegible]			157' R	Ground, Fn Line
1+44.87			499	159.75			℄ & Pav.	
			498	[illegible]			14.95' R	Top Cb
			558	[illegible]			14.95 R	Gutter
			51	[illegible]			25' R	
1+45.62			481	[illegible]	15.08 L	Top Cb		
			547	[illegible]	15.08 L	Gutter		
			51	159.6	25' L	Ground		
TP-2	453	163 89	538	159.36	TP-2	{ Todd Ave (W. side) @ Sta 1+41.6 Bt. Spk in edge of pav., 2' E. of conc. cb.		
1+58.7			443	[illegible]			℄ & Pav.	
			460	[illegible]	15.[illegible]' L	Edge Pav., Gutter		

F.B. 1472 PG. 92

Job No. 1267 Division No. ____ Notes Red. ____ Plotted ____ Date ____ No. ____ Profile

Survey of Neenah St. Notes W.C.M. Date ____ Checked ____ Date ____ No. ____ X-Sec.

Survey by Wm C. Mack Notes W.C.M. Date 10-19-48

Indexed C. [illegible]

FORM 307 10M 10-46

PLEASE RETURN TO
LOS ANGELES COUNTY SURVEYOR
700 HALL OF RECORDS

NOTE: ANY ADDITIONS OR CHANGES ON THIS SHEET MUST BE MADE OR CIRCLED IN RED INK, WITH DATE AND NAME OF PERSON MAKING CHANGE.

Do not extend notes this side of this line.

STATION	B. S.	H. I.	F. S.	ELEV.			
1+58.7		163.89	42	[illegible]	18' L	Top Bk	
			43	[illegible]	30' L	Ground	
1+66.9			461	[illegible]			℄ & Pav
			48	[illegible]			15.1' R Edge Pav, Gutter
			43	[illegible]			18' R Top Bk
			43	[illegible]			30 R Ground
1+79.5			505	[illegible]			℄ & Pav
			53	[illegible]			21.5 R Edge Pav, Gutter
			45	[illegible]			25' R Top Bk
			44	[illegible]			34' R Ground
1+81.0			524	[illegible] 65	15' L	Pav.	
			52	158.7	27.5' L	Edge Pav, Gutter	
			44	[illegible]	33' L	Top Bk	
			44	[illegible]	41' L	Ground	
1+84.6			526	[illegible]			℄ & Pav.
			51	158.5			33.4' R Edge Pav, Gutter
1+85.4			53	[illegible]	41' L	Edge Pav, Gutter	
2+00			470	[illegible]			℄ & Pav
2+14.93 Int.			448	[illegible]			℄ Int., Pav.
			439	159.50	40' L	on ℄ Slauson Ave, Pav.	
			433	159.56	100' L	" " " "	"

Profile No. ____ Notes Red ____ Plotted ____ Job No. 1267 Division No. 57
X-Sec. No. ____ Date ____ Date ____ Survey of Neenah
Notes Chkd ____ Checked ____ Survey by Wm. C. Hack Notes W. C. M. Date 10-20-48
Date ____ Date ____ Map No. ____ Indexed J. Johnson Date ____

F.B. 1472 Pg. 93

FORM 307 10M 10-46

PLEASE RETURN TO
LOS ANGELES COUNTY SURVEYOR
700 HALL OF RECORDS

NOTE: ANY ADDITIONS OR CHANGES ON THIS SHEET MUST BE MADE OR CIRCLED IN RED INK, WITH DATE AND NAME OF PERSON MAKING CHANGE.

Do not extend notes this side of this line.

STATION	B. S.	H. I.	F. S.	ELEV.		
2+14.93 Int		163 89	417	[illegible]	200'L on ℄ Slauson Ave, Pav	
			458	[illegible]		35'R on ℄ Slauson Ave, Pav
			467	[illegible]		100'R " " " " "
			484	[illegible]		200 R " " " " "
2+29.0			475	[illegible]		℄ prod to North, Pav.
2+43.0			54	[illegible]		℄ " " " Bot Bk
2+48.5			44	[illegible]		℄ " " " Top Bk
3+00			41	[illegible]		℄ " " " Ground
BM NE-1			424	159 65	BM NE-1 EL=159.652 Unadj (FB 1472-30) Todd Ave. & Slauson Ave., S. E. Cor Bt. Spk. in Cb., 5'S. of N. end of curb	

F.B1472 PG. 94

Job No. 1267 Division No. ____ Notes Red. ____ Plotted ____ Profile ____

Survey of Neenah St. Date ____ Date ____ No. ____

Survey by Wm C. MACK Notes W.C.M. Notes Chkd. ____ Checked ____ X-Sec. ____

Indexed C. Johnson Date 10-20-48 Date ____ Date ____ No. ____

Notes Ck'd by	Survey of Neenah St.
Map No.	W. O. 1267 Tape No. St'd °F
Office Work	Surveyed by Wm C. MACK
Checked	Notes W.C.M. Date 10-20-48
Date	Indexed A. C. Johnson

F. B. 1472 PG. 95

FEB 17 '49

C.I. 1267

Neenah St.

TOPOGRAPHY

on

Greenwood Ave.

bet. Slauson Ave. & Anaheim-Telegraph Rd.

From: 0+00 = ℄ Int. Slauson Ave. & Greenwood Ave.

N'ly To: 10+84.86 = ℄ Int. Anaheim-Telegraph Rd. & Greenwood Ave.

[For Cross Sections see FB 1472-101]

Party:

Mack, Chief

Gregory, T

Beers H.C.

Molinari R.C.

Note: Any Additions or Changes on This Sheet Must be Made or Circled in Red Ink With Date and Name of Person Making Change.

Do not extend notes this side of this line.

RETURN TO LOS ANGELES COUNTY SURVEYOR 700 HALL OF RECORDS

FORM 247 SM 11-46

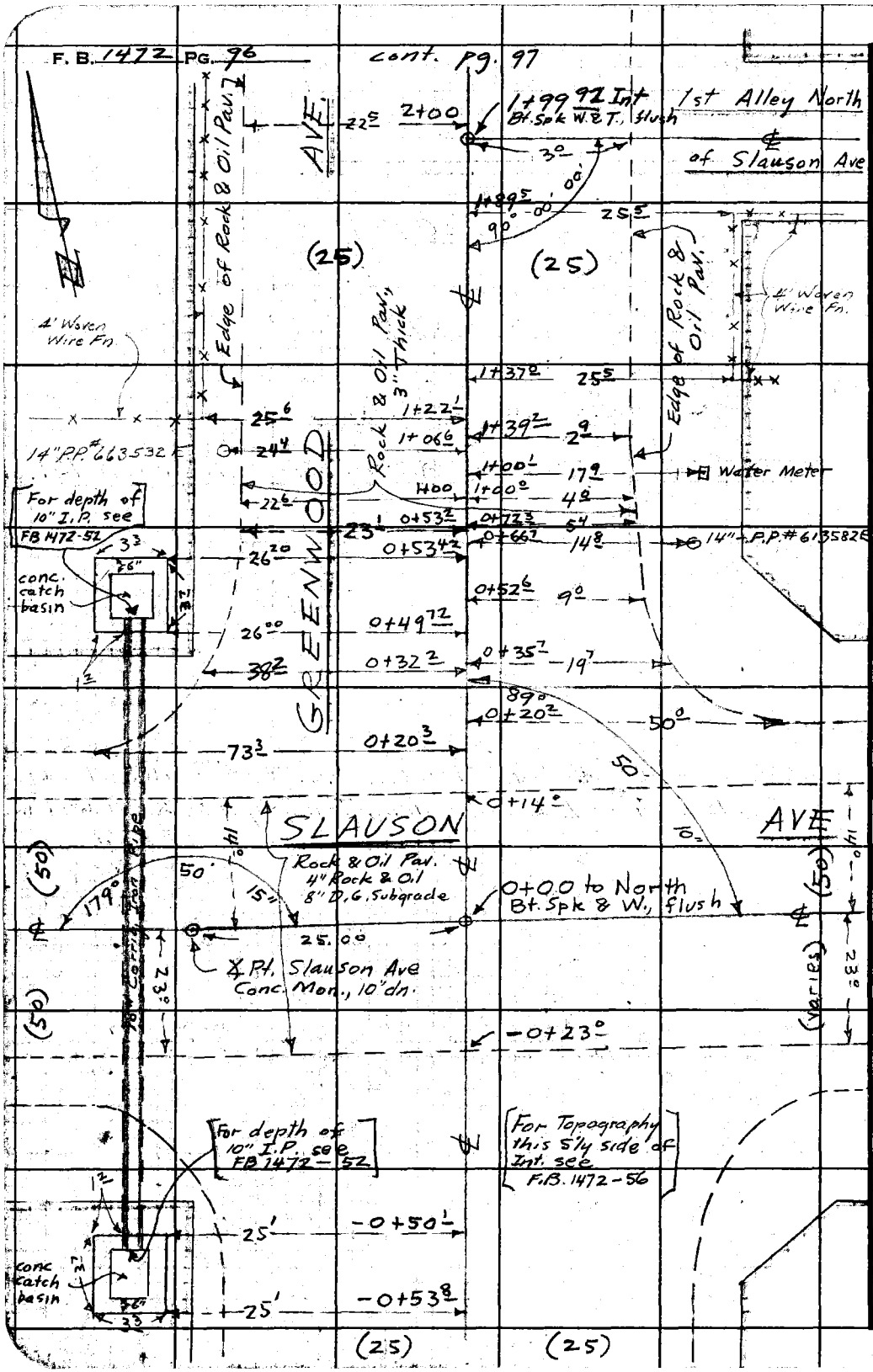

RETURN TO
LOS ANGELES COUNTY SURVEYOR
700 HALL OF RECORDS

Do not extend notes this side of this line.

Note: Any Additions or Changes on This Sheet Must be Made or Circled in Red Ink With Date and Name of Person Making Change.

Notes Ck'd by	Survey of Neenah St.
Map No.	W. O. 1267 Tape No. St'd °F
Office Work	Surveyed by Wm C. Mack
Checked	Notes Mack & Gregory Date 10-20-48
Date	Indexed C. Johnson

F.B. 1472 Pg. 97

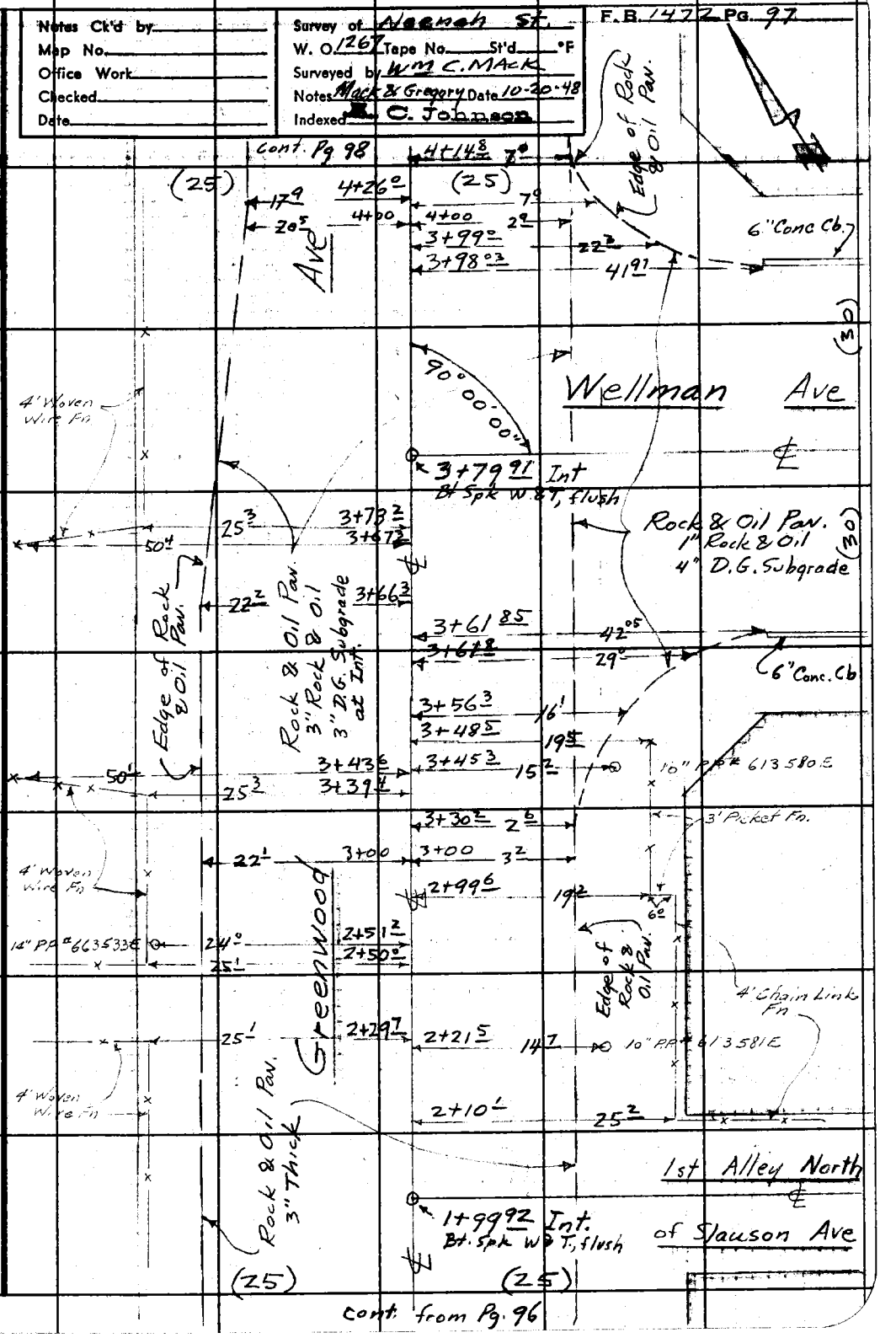

cont. from Pg. 96

Note: Any Additions or Changes on This Sheet Must be Made or Circled in Red Ink With Date and Name of Person Making Change.

Do not extend notes this side of this line.

RETURN TO
LOS ANGELES COUNTY SURVEYOR
700 HALL OF RECORDS

FORM 247 5M 11-46

F. B. 472 PG. 98

cont. Pg. 99

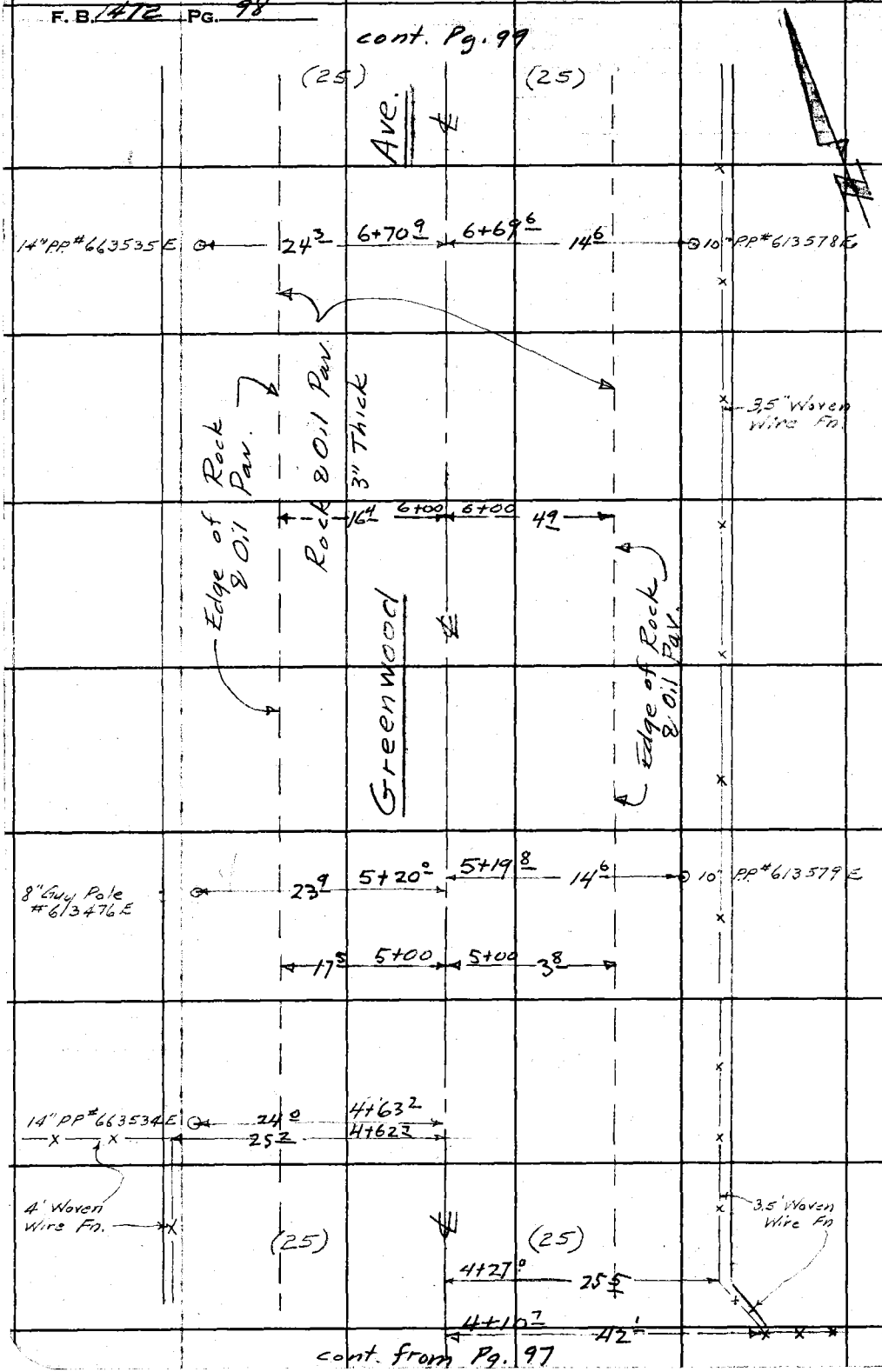

cont. from Pg. 97

RETURN TO
LOS ANGELES COUNTY SURVEYOR
700 HALL OF RECORDS
Do not extend notes this side of this line.

Note: Any Additions or Changes on This Sheet Must Be Made or Circled in Red Ink With Date and Name of Person Making Change.

Notes Ck'd by	Survey of Neenah St.	F.B. 1472 Pg. 99
Map No.	W. O. 1267 Tape No. St'd °F	
Office Work	Surveyed by Wm C. MACK	
Checked	Notes W.C.M. Date 10-21-48	
Date	Indexed C. Johnson	

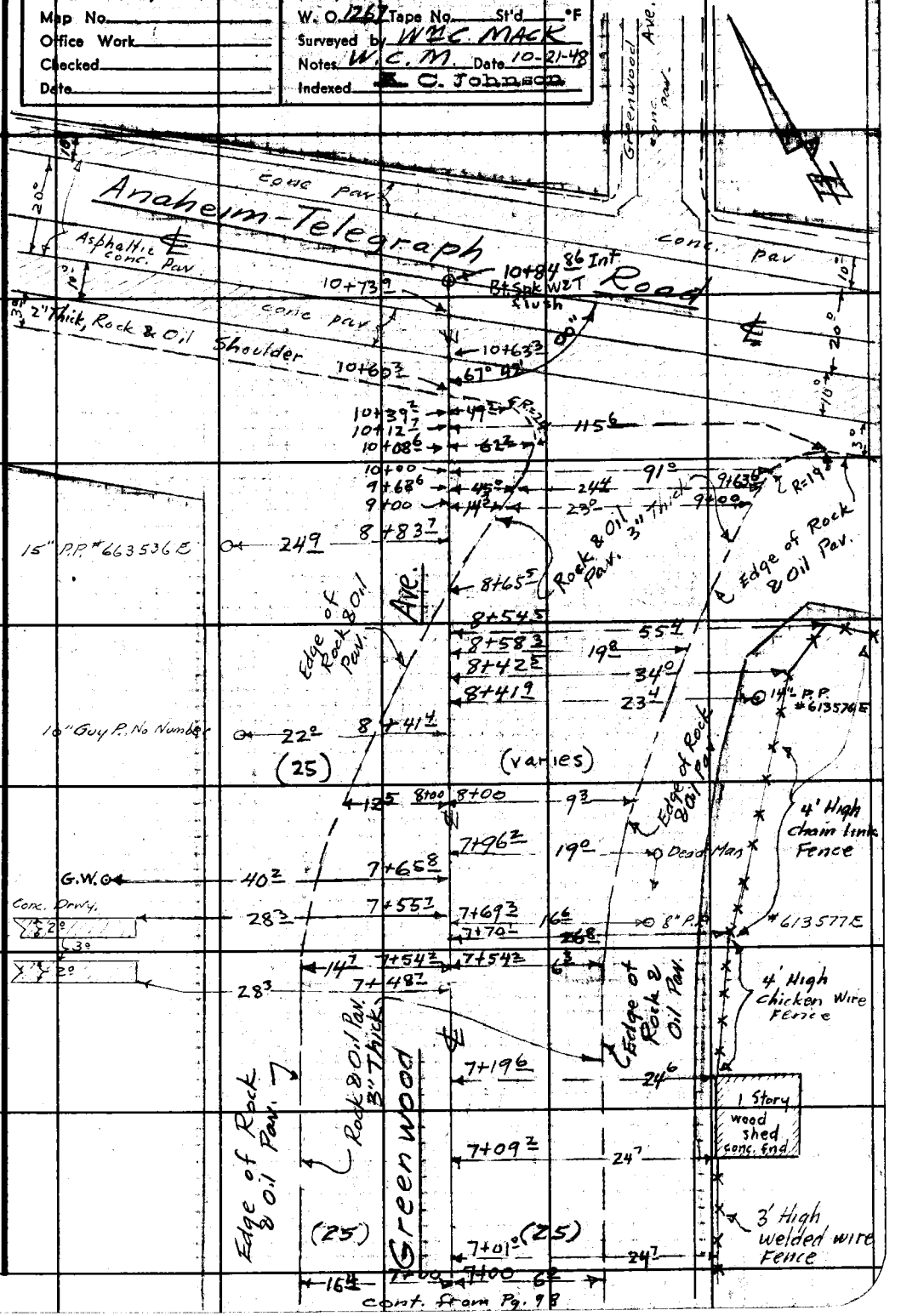

cont. from Pg. 98

Note: Any Additions or Changes on This Sheet Must be Made or Circled in Red Ink With Date and Name of Person Making Change.

Do not extend notes this side of this line.

RETURN TO
LOS ANGELES COUNTY SURVEYOR
700 HALL OF RECORDS

FORM 247 5M 11-46

F. B. 1472 PG. 100

RETURN TO
LOS ANGELES COUNTY SURVEYOR
700 HALL OF RECORDS

Do not extend notes this side of this line.

Note: Any Additions or Changes on This Sheet Must Be Made or Circled in Red Ink With Date and Name of Person Making Change.

Profile No.	Notes Red	Plotted	Job No. 1267	Division No.
	Date	Date	Survey of Neenah St.	
X-Sec. No.	Notes Chkd. LCM	Checked	Survey by Wm C. Mack	Notes W.C.M. Date 10-20-48
	Date 10/25/48	Date	Map No.	Indexed A. C. Johnson Date FEB 17 '49

F.B. 1472 PG. 101

NOTE: ANY ADDITIONS OR CHANGES ON THIS SHEET MUST BE MADE OR CIRCLED IN RED INK, WITH DATE AND NAME OF PERSON MAKING CHANGE.

PLEASE RETURN TO
LOS ANGELES COUNTY SURVEYOR
700 HALL OF RECORDS

Do not extend notes this side of this line.

C.I. 1267

Neenah St.

Cross Section Levels

on

Greenwood Ave.

bet. Slauson Ave. & Anaheim-Telegraph Rd.

From: 0+00 = ℄ Int. Slauson Ave. & Greenwood Ave

N'ly To: 10+84.86 = ℄ Int. Anaheim-Telegraph Rd. & Greenwood Ave

ELEV.

F. S.

[For Topography see FB 1472-95]

H. I.

Party:
Mack, chief
Gregory "
Beers, H.C.
Molinari R.C.

B. S.

STATION

FORM 307 10M 10-46

FORM 307 10M 10-46

PLEASE RETURN TO
LOS ANGELES COUNTY SURVEYOR
700 HALL OF RECORDS

NOTE: ANY ADDITIONS OR CHANGES ON THIS SHEET MUST BE MADE OR CIRCLED IN RED INK, WITH DATE AND NAME OF PERSON MAKING CHANGE.

Do not extend notes this side of this line.

F.B. 1472 PG. 102 | Job No. 1267 | Division No. | Notes Red. | Plotted | Profile No.
Survey of Neenah St | Date | Date | X-Sec. No.
Survey by Wm C. MACK | Notes W.C.M. | Notes Chkd. | Checked
Indexed C. Johnson | Date 10-20-48 | Date | Date

STATION	B. S.	H. I.	F. S.	ELEV.		
BM NE-5	4 45	164 90		160 ~~448~~ 45	BM NE-5 EL=160.448 ~~Unadj.~~ (FB1472-31) Greenwood Ave. & Slauson Ave., S.W. cor. Bt. Spk. in center of conc. head wall, 49'± S. & 27'± W of ℄ Int.	
-2+00			625	158 65		℄ prod. to South, Pav.
-1+00			594	158 96		℄ " " " "
-0+50			557	159 33		℄ " " " "
-0+21			529	159 61		℄ " " " "
0+00			505	159 85		℄ Int. & Pav.
			499	159 91	50' L on ℄ Slauson Ave., Pav	
			512	159 78	100' L " " "	"
			530	159 60	215' L " " "	"
			496	159 94		50' R on ℄ Slauson Ave, Pav.
			482	160 08		100' R " " " " "
			470	160 20		200' R " " " " "
0+14°			548	159 42		℄ & Pav.
0+20²			559	159 31		℄ & Pav.
			530	159 60		50' R Edge of Pav.
0+20³			549	159 41	73³ L Edge Pav.	
0+30			567	159 23		℄ & Pav
			58	159 1		29⁵ R Gutter

FORM 307 10M 10-46

PLEASE RETURN TO
LOS ANGELES COUNTY SURVEYOR
700 HALL OF RECORDS

NOTE: ANY ADDITIONS OR CHANGES ON THIS SHEET MUST BE MADE OR CIRCLED IN RED INK, WITH DATE AND NAME OF PERSON MAKING CHANGE.

Do not extend notes this side of this line.

STATION	B. S.	H. I. ✓	F. S.	ELEV.			
0+32.2		164.90	585	159.05	38.2' L	Gutter	
			53	159.6	57' L	Top Bk	
0+35.7			567	159.23			℄ & Pav.
			573	159.17			19.7' R Gutter
			46	160.3			26' R Top Bk
0+42.0			556	159.34			℄ & Pav
			565	159.25	26' L	Gutter	
			54	159.5	42' L	Top Bk	
0+52.6			531	159.59			℄ & Pav.
			556	159.34			9.0' R Edge Pav., Gutter
			47	160.2			25' R Top Bk
0+55.0			527	159.63			℄ & Pav
			487	160.03	23.0' L	Edge Pav, Gutter	
			44	160.5	24.0' L	Top Bk	
			54	159.5	27.4' L	Bot ditch	
			43	160.6	31' L	Top Bk	
			47	160.2	35' L	Bot. Bk	
			48	160.1	50' L	Ground	
1+00			514	159.76			℄ & Pav.
			470	160.20	22.6' L	Edge Pav., Gutter	
			42	160.7	25' L	Top Bk	

Profile No.____ Notes Red____ Plotted____ Job No. 1267 Division No.____
X-Sec. No.____ Date____ Date____ Survey of Veenah St.
Notes Chkd____ Date____ Checked____ Survey by Wm. C. Mack Notes W.C.M. Date 10-21-48
Map No.____ Date____ Indexed C. John Ford Date____

F.B. 1472 Pg. 103

FORM 307 10M 10-46

PLEASE RETURN TO
LOS ANGELES COUNTY SURVEYOR
700 HALL OF RECORDS

NOTE: ANY ADDITIONS OR CHANGES ON THIS SHEET MUST BE MADE OR CIRCLED IN RED INK, WITH DATE AND NAME OF PERSON MAKING CHANGE.

Do not extend notes this side of this line.

STATION	B. S.	H. I.	F. S.	ELEV.		
1+00		164 90	54	159 5	27^{5} L Bot ditch	
			42	160 7	29^{5} L Top Bk	
			46	160 3	32 L Bot Bk	
			49	160 0	50' L Ground	
			528	159 62		4^{0}' R Edge Pav
			55	159 4		10' R Bot Bk
			46	160 3		14^{5} R Top Bk
			46	160 3		25' R. Ground, E.P.L.
1+07			469	160 21	22^{8} L Edge Pav	
			48	160 1	28' L Ground	
			48	160 1	50' L "	
TP-1	507	16544	453	160 37	TP-1 {Greenwood Ave. (W. side) @ Sta 1+47 Bt. Spk in edge pav. 2' E. of W. edge	
1+80			556	159 88		℄ & Pav.
			59	159 5		7^{0}' R Gutter
			47	160 7		14' R Top Bk
			47	160 7		25' R Ground
$1+99^{92}$ Int			544	160 00		℄ & Pav
			57	159 7		7^{0} R on ℄ Alley, Gutter
			49	160 5		21^{0}' R " " ", Top Brk
			47	160 7		50' R " " " Grnd
			46	160 8		100' R " " " "

F.B1472 PG. 104

Job No. 1267 Division No. ____ Notes Red. ____ Plotted ____ Profile

Survey of Neenah St. Date ____ Date ____ No. ____

Survey by Wm C. Mack Notes W.C.M. Notes Chkd. ____ Checked ____ X-Sec.

Indexed B. C. Johnson Date 10-21-48 Date ____ Date ____ No. ____

FORM 307 10M 10-46

PLEASE RETURN TO
LOS ANGELES COUNTY SURVEYOR
700 HALL OF RECORDS

NOTE: ANY ADDITIONS OR CHANGES ON THIS SHEET MUST BE MADE OR CIRCLED IN RED INK, WITH DATE AND NAME OF PERSON MAKING CHANGE.

Do not extend notes this side of this line.

STATION	B. S.	H. I.	F. S.	ELEV.			
1+99.92 Int		165 44	45	160 9			150' R on ℄ Alley, Ground
2+00			544	160 00			℄ & Pav.
			494	160 50	22.5 L	Edge Pav.	
			51	160 3	37' L	Ground	
2+18.0			540	160 04			℄ & Pav.
			57	159 7			7.0' R Gutter
			50	160 4			12' R Top Bk
			49	160 5			25' R Ground, EPL
2+ 75			530	160 14			℄ & Pav.
			478	160 66	22' L	Edge Pav.	
			48	160 6	50' L	Ground	
			49	160 5	100' L	"	
			47	160 7	200' L	"	
			53	160 1	300' L	"	
			53	160 1	325' L	Ground, Fn. Line	
TP-2	485	165 60	469	160 75	TP-2	Greenwood Ave (W. side) @ Sta 3+00 Bt. Spk in pav., 1' E. of W. edge	
3+00			540	160 20			℄ & Pav
			485	160 75	22.10' L	Edge Pav.	
			48	160 8	50' L	Ground	
			554	160 06			3.2 R Edge Pav
			60	159 6			10' R Gutter

Profile No. ____ Date ____ Notes Red ____ Plotted ____ Date ____ Job No. 1267 Division No. ____ Survey of Neenah St. Survey by WMC Mack Notes W.C.M. Date 10-21-48 Indexed Johnson Date ____

X-Sec. No. ____ Date ____ Notes Chkd. ____ Checked ____ Date ____ Map No. ____

F.B. 1472 Pg. 105

FORM 307 10M 10-46

PLEASE RETURN TO
LOS ANGELES COUNTY SURVEYOR
700 HALL OF RECORDS

NOTE: ANY ADDITIONS OR CHANGES ON THIS SHEET MUST BE MADE OR CIRCLED IN RED INK, WITH DATE AND NAME OF PERSON MAKING CHANGE.

Do not extend notes this side of this line.

Profile No. X-Sec. No.

Plotted Date Checked Date

Notes Red Date Notes Chkd. Date

Division No. Job No. 1267

Notes W.C.M. Date 10-21-48

Survey of Neenah St.

Survey by Wm. C. MACK

Indexed C. Johnson

F.B. 1472 PG. 106

STATION	B. S.	H. I.	F. S.	ELEV.		
		165 60				
3+00			49	160 7	15.5' R	Top Bk
			48	160 8	25' R	Ground, EPL
3+40°			547	160 13	℄ & Pav.	
			59	159 7	8' R	Gutter
			50	160 6	14' R	Top Bk
			45	161 1	25' R	Ground
3+57°			535	160 25	℄ & Pav	
			58	159 8	17' R	Gutter
			49	160 7	29' R	Top Bk
3+61.85			534	160 26	℄ & Pav	
			572	159 88	14.2 R	Pav
			566	159 94	29' R	Gutter
			495	160 65	42.05' R	Top cb
			564	159 96	42.05' R	Gutter
3+79.91 Int			525	160 35	℄ Int & Pav	
			495	160 65	21' L	Edge Pav
			46	161 0	25' L	Ground, W.P.L.
			559	160 01	11.7 R	on ℄ Wellman Ave, Pav.
			508	160 52	40' R	" " " " "
			488	160 72	100' R	" " " " "
			492	160 68	200' R	" " " " "

FORM 307 10M 10-46

PLEASE RETURN TO
LOS ANGELES COUNTY SURVEYOR
700 HALL OF RECORDS

NOTE: ANY ADDITIONS OR CHANGES ON THIS SHEET MUST BE MADE OR CIRCLED IN RED INK, WITH DATE AND NAME OF PERSON MAKING CHANGE.

Do not extend notes this side of this line.

STATION	B. S.	H. I.	F. S.	ELEV.			
3+98.03		165 60	517	160 43			℄ & Pav
			549	160 11			10.7 R Pav.
			553	160 07			27.7 R Gutter
			495	160 65			41.97 R Top Cb.
			564	159 96			41.97 R Gutter
4+00			516	160 44			℄ & Pav
			491	160 69	20.5' L	Edge Pav.	
			46	161 0	25' L	Ground, WPL	
4 +05.0			550	160 10			15' R Gutter
			42	161 4			21' R Top Bk
4+14.8			510	160 50			℄ & Pav
			537	160 23			7.0' R Gutter
			39	161 7			17' R Top Bk
			41	161 5			25' R Ground
5+00			380	161 80			℄ & Pav
			401	161 59	17.5 L	Edge Pav	
			43	161 3	21.7 L	Gutter	
			37	161 9	23' L	Top Bk	
			39	161 7	30' L	Ground	
			41	161 5	50' L	"	
			42	161 4	100' L	"	

Profile Notes Red ____ Plotted ____ Job No. 1267 Division No. ____
No. ____ Date ____ Date ____ Survey of Neenah St.
X-Sec. Notes Chkd ____ Checked ____ Survey by Wm C. Mack Notes W.C.M. Date 10-21-48
No. ____ Date ____ Date ____ Map No. ____ Indexed ____ Date ____

F.B. 1472 Pg. 107

FORM 307 10M 10-46

PLEASE RETURN TO
LOS ANGELES COUNTY SURVEYOR
700 HALL OF RECORDS

NOTE: ANY ADDITIONS OR CHANGES ON THIS SHEET MUST BE MADE OR CIRCLED IN RED INK, WITH DATE AND NAME OF PERSON MAKING CHANGE.

Do not extend notes this side of this line.

STATION	B. S.	H. I.	F. S.	ELEV.				
5+00		165 60	48	160 8	200' L	Ground		
			51	160 5	300' L	"		
			51	1605	325' L	"		
			390	161 70			3.8' R	Edge Pav
			42	[illegible]			7.2 R	Gutter
			34	[illegible]			18.5 R	Top Bk
			36	[illegible]			25' R	Ground, E.P.L
TP-3	502	166 92	370	161 90	TP-3	{Greenwood Ave (E. side) @ 5+50 {Bt. Spk in pav, 1' W. of E. edge		
6+00			457	[illegible]			℄ & Pav.	
			489	162 03	16.4' L	Edge Pav		
			52	161 7	20.0' L	Gutter		
			42	162 7	22' L	Top Bk		
			45	[illegible]	28.4 L	Ground		
			48	162 1	50' L	"		
			468	[illegible]			4.9' R	Edge Pav.
			500	[illegible]			9.5' R	Gutter
			45	162 4			11.0 R	Top Bk
			45	[illegible]			25' R	Ground, E.P.L
6+15.0			41	162 8			100' R	Ground.
			39	[illegible]			150' R	"
7+00			404	162 88			℄ & Pav.	

F.B. 1472 PG. 108

Job No. 1267 Division No. ____ Notes Red. ____ Plotted ____ Profile ____

Survey of Neenah St Date ____ Date ____ No. ____

Survey by Wm. C. Mack Notes W.C.M. Notes Chkd. ____ Checked ____ X-Sec. ____

Indexed C. Johnson Date 10-21-48 Date ____ Date ____ No. ____

FORM 307 10M 10-46

PLEASE RETURN TO
LOS ANGELES COUNTY SURVEYOR
700 HALL OF RECORDS

NOTE: ANY ADDITIONS OR CHANGES ON THIS SHEET MUST BE MADE OR CIRCLED IN RED INK, WITH DATE AND NAME OF PERSON MAKING CHANGE.

Do not extend notes this side of this line.

STATION	B. S.	H. I.	F. S.	ELEV.				
7+00		166 92	420	162 72	15 45 L	Edge Pav		
			46	162 3	20' L	Gutter		
			35	163 4	22' L	Top Bk		
			39	163 0	28' L	Ground		
			42	162 7	50' L	"		
			417	162 75			6° R	Edge Pav
			44	162 5			9° R	Gutter
			41	162 8			14° R	Ground
			40	162 9			25° R	Ground, W.P.L
TP-4	494	168 03	383	163 09	TP-4	Greenwood Ave. (E. side) @ 7+50 Bt. Spk in pav., 1' W. of E. edge		
7+60			476	163 27			℄ & Pav	
			494	163 09	14 3 L	Edge Pav		
			52	162 8	17 3 L	Gutter		
			49	163 1	27 6 L	Ground		
			50	163 0	50' L	"		
			51	162 9	100' L	"		
			59	162 1	200' L	"		
			66	161 4	300' L	"		
			64	161 -	332' L	"		
8 - +00			452	163 51			℄ & Pav	
			464	163 39	12 5' L	Edge Pav.		

Profile No. ____ Notes Red. ____ Plotted ____ Job No. 1267 Division No. ____
X-Sec. No. ____ Date ____ Date ____ Survey of Neenah St
Notes Chkd. ____ Checked ____ Survey by Wm. C. Mack Notes W.C.M. Date 10-21-48
Date ____ Date ____ Map No. ____ Indexed ____ Date ____

F.B. 1472 Pg. 109

FORM 307 10M 10-46

PLEASE RETURN TO
LOS ANGELES COUNTY SURVEYOR
700 HALL OF RECORDS

NOTE: ANY ADDITIONS OR CHANGES ON THIS SHEET MUST BE MADE OR CIRCLED IN RED INK, WITH DATE AND NAME OF PERSON MAKING CHANGE.

Do not extend notes this side of this line.

STATION	B. S.	H. I.	F. S.	ELEV.				
8+00		168 03	50	163 0	17.5 L	Gutter		
			44	163 6	23' L	Top Bk		
			45	163 5	30 L	Ground		
			47	163 3	50' L	"		
			477	163 26			9.3' R	Edge Pav.
			50	163 0			13.8 R	Gutter
			42	163 8			17.3 R	Top Bk
			44	163 6			29' R	Ground
TP-5	521	168 99	425	163 78	TP-5	Greenwood Ave. (E. side) @ Sta 8+50 Bt. Spk in pav., 1' W. of E. edge		
9+00			50	164 0			℄, Dirt	
			43	164 7	15' L	Top Brk.		
			49	164 1	18' L	Ground		
			51	163 9	50' L	"		
			51	163 9	100' L	"		
			55	163 5	200' L	"		
			53	163 7	300' L	"		
			471	164 28			25' R	Pav
			52	163 8			44' R	Ground
			48	164 2			100' R	"
			50	164 0			150' R	"
10+00			45	164 5			℄, Dirt	

F.B. 1472 PG. 110

Job No. 1267 Division No. ____ Notes Red. ____ Plotted ____ Profile ____

Survey of Neenah St. Date ____ Date ____ No. ____

Survey by Wm C. Mack Notes W.C.M. Notes Chkd. ____ Checked ____ X-Sec. ____

Indexed A. C. Johnson Date 10-21-48 Date ____ Date ____ No. ____

FORM 307 10M 10-46

PLEASE RETURN TO
LOS ANGELES COUNTY SURVEYOR
700 HALL OF RECORDS

NOTE: ANY ADDITIONS OR CHANGES ON THIS SHEET MUST BE MADE OR CIRCLED IN RED INK, WITH DATE AND NAME OF PERSON MAKING CHANGE.

Do not extend notes this side of this line.

STATION	B. S.	H. I. ✓	F. S.	ELEV.		
		168 99				
10+33			41	164 9		℄, Dirt, Bot Brk.
10+38			37	165 3		℄ " , Top Brk
10+53			38	165 2		℄ " , " "
10+54			42	164 8		℄ " , Gutter
10+63 3			351	165 48		℄ Edge Conc. Pav.
10+84 86 Int.			313	165 86		℄ Int., Anaheim-Telegraph Rd., Pav.
			293	166 06	100' L on ℄ Anaheim-Telegraph Rd., Pav.	
			274	166 25	200' L " " "	" " "
			256	166 43	300' L " " "	" " "
			338	165 61		100' R. on ℄ Anaheim-Telegraph Rd., Pav.
			359	165 40		200' R " " " " "
BM NE-12			555	163 44	BM NE-12 EL.=163.455 446 Unadj. (FB1472-33) Greenwood Ave. (W. side), 425'± N. of ℄ Wellman Ave. Bt. Spk. in conc. slab at S.E. cor. entr. to Hse. #3501	

Profile No. ____ Date ____ Notes Red. ____ Plotted ____ Date ____ Job No. 1267 Division No. ____
X-Sec. No. ____ Date ____ Notes Chkd. ____ Checked ____ Date ____ Survey of Neenah St. Survey by WMC Mack Notes W.C.M. Date 10-21-48
Map No. ____ Date ____ Indexed ____ Date ____ Johnson

F.B. 1472 PG. 111

F.B. 1472 PG. 112

Job No. _____ Division No. _____ Notes Red. _____ Plotted _____

Profile No. _____

Survey of _____ Date _____ Date _____

X-Sec.

Survey by _____ Notes _____ Notes Chkd. _____ Checked _____

Indexed _____ Date _____ Date _____ Date _____ No. _____

STATION	B. S.	H. I.	F. S.	ELEV.

FORM 307 10M 10-46

PLEASE RETURN TO
LOS ANGELES COUNTY SURVEYOR
700 HALL OF RECORDS

Do not extend notes this side of this line.

NOTE: ANY ADDITIONS OR CHANGES ON THIS SHEET MUST BE MADE OR CIRCLED IN RED INK, WITH DATE AND NAME OF PERSON MAKING CHANGE.

Notes Ck'd by	Survey of Neenah St.
Map No.	W. O. 1267 Tape No. St'd °F
Office Work	Surveyed by Wm C. MACK
Checked	Notes W.C.M. Date 10-22-48
Date	Indexed C. Johnson

F. B. 1472 PG. 113

FEB 17 '49

C. I. 1267

Neenah St.

TOPOGRAPHY

on

1st Alley North of Slauson Ave

bet. Greenwood Ave. & Slauson Ave

From: 0+00 = ℄ Int. Greenwood Ave & 1st Alley North of Slauson Ave.

Thence E'ly To: 1+60.95 = ⅄ Pt. on ℄ Alley
Thence S'ly To: 3+44.88 = ⅄ Pt. on ℄ Alley
" " " 4+27.79 = ℄ Int. Slauson Ave. & Alley

Party:

Mack,	chief
Gregory,	π
Beers,	H.C.
Molinari,	R.C.

[For Cross Sections see FB 1472-117]

Note: Any Additions or Changes on This Sheet Must be Made or Circled in Red Ink With Date and Name of Person Making Change.

Do not extend notes this side of this line.

RETURN TO
LOS ANGELES COUNTY SURVEYOR
700 HALL OF RECORDS

FORM 247 5M 11-46

RETURN TO
LOS ANGELES COUNTY SURVEYOR
700 HALL OF RECORDS

Note: Any Additions or Changes on This Sheet Must be Made or Circled in Red Ink With Date and Name of Person Making Change.

Do not extend notes this side of this line.

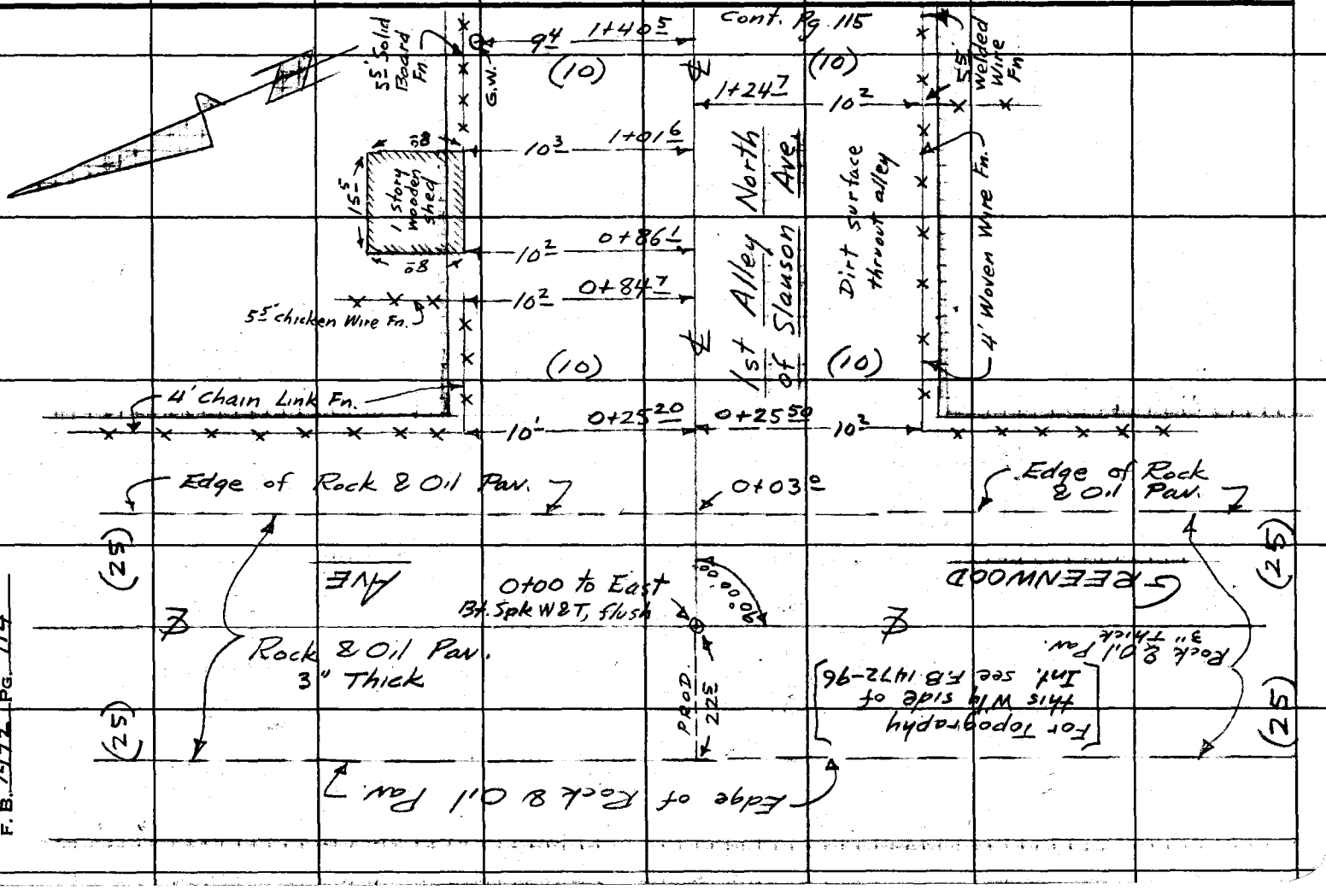

F. B. 1472 Pg. 114

Notes Ck'd by	Survey of Neenah St.
Map No.	W. O. 1267 Tape No. St'd °F
Office Work	Surveyed by WM C. MACK
Checked	Notes W.C.M. Date 10-22-48
Date	Indexed A. C. Johnson

F. B. 1472 Pg. 115

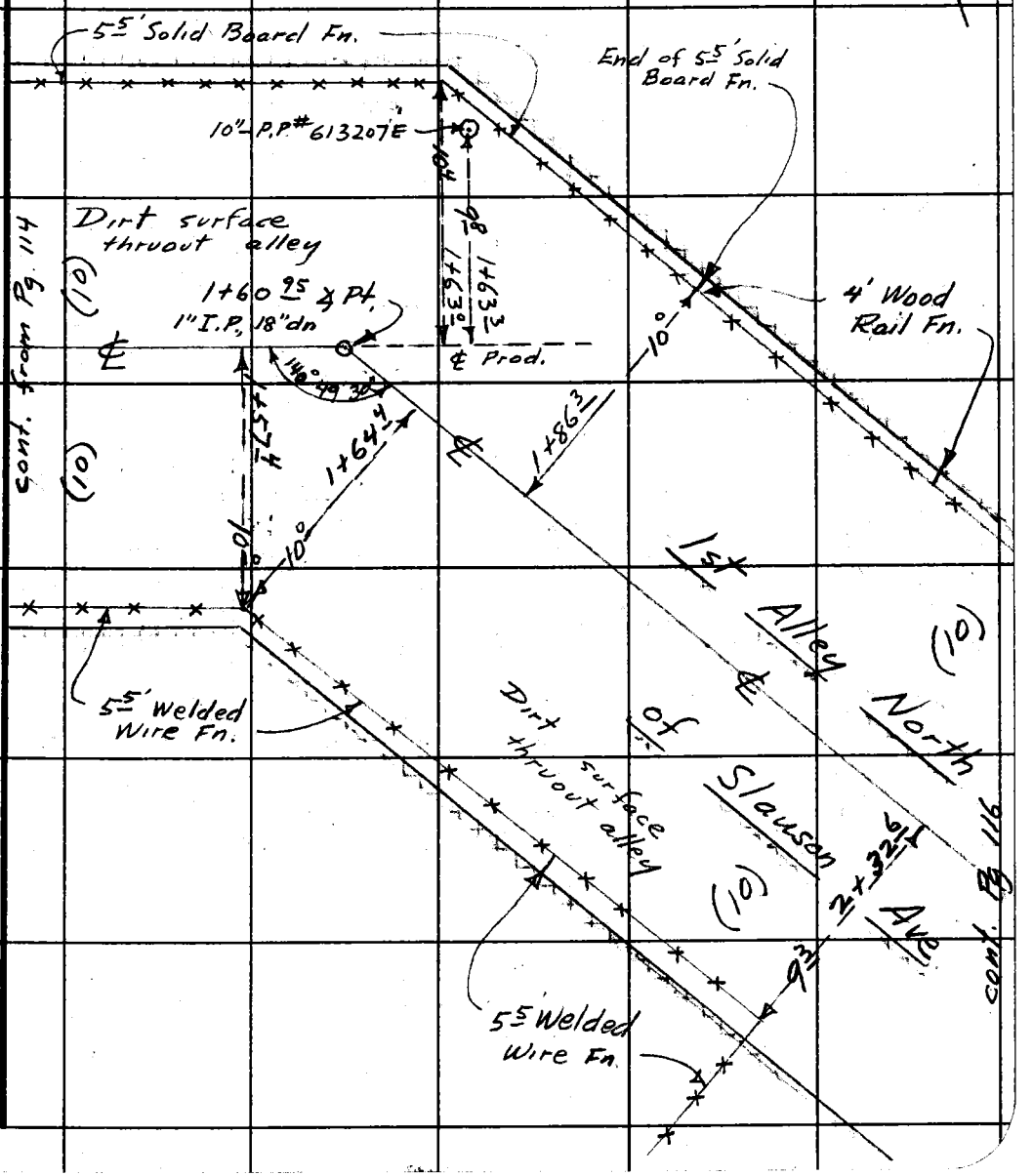

Note: Any Additions or Changes on This Sheet Must be Made or Circled in Red Ink With Date and Name of Person Making Change.

Do not extend notes this side of this line.

RETURN TO
LOS ANGELES COUNTY SURVEYOR
700 HALL OF RECORDS

FORM 247 SM 11-46

F. B. 1472 PG. 116

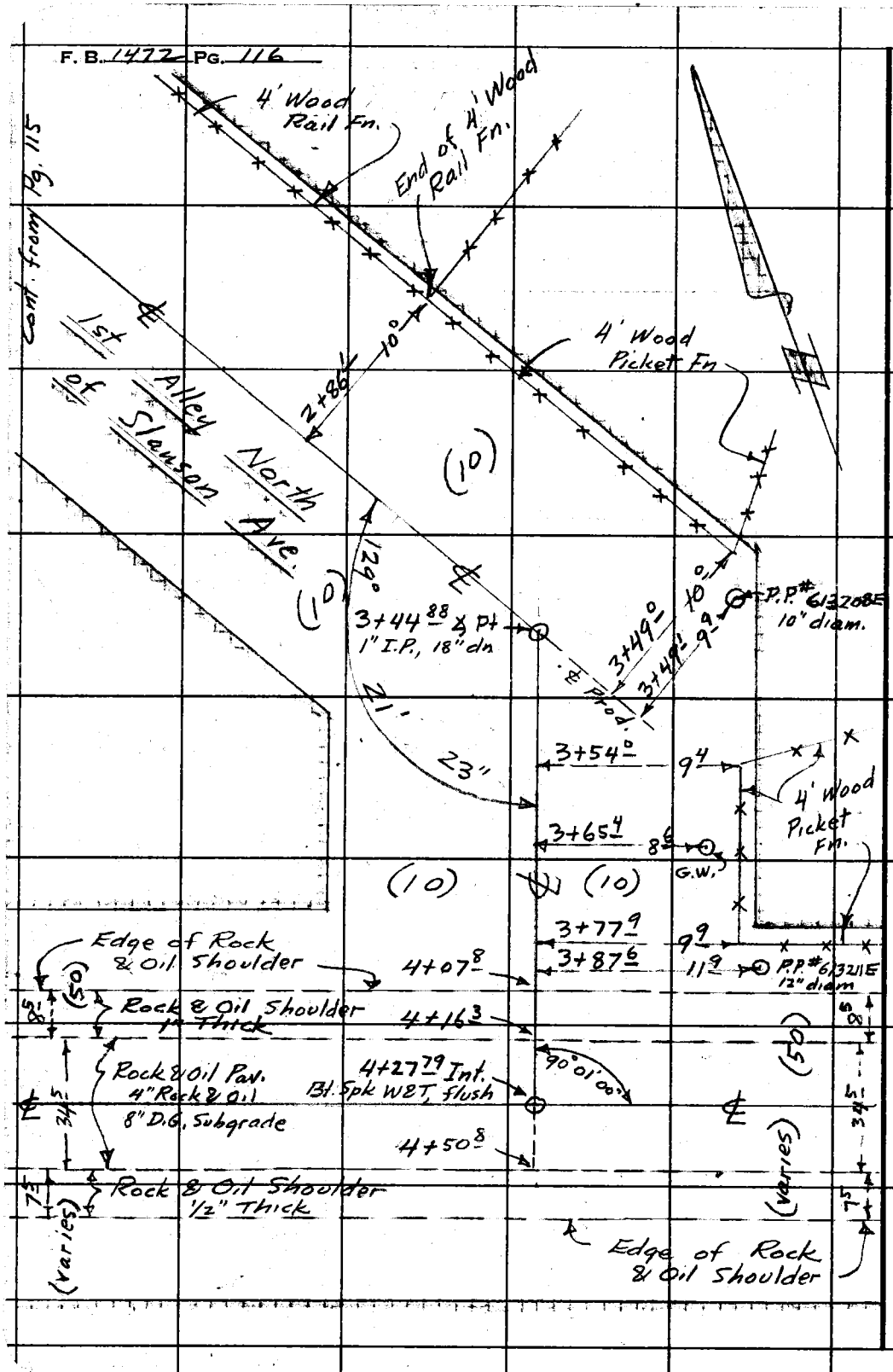

RETURN TO
LOS ANGELES COUNTY SURVEYOR
700 HALL OF RECORDS

Do not extend notes this side of this line.

Note: Any Additions or Changes on This Sheet Must Be Made or Circled in Red Ink With Date and Name of Person Making Change.

Profile No.	Notes Red	Plotted	Job No. 1267	Division No.	F.B. 1472 Pg. 117
	Date	Date	Survey of Neenah St		
X-Sec. No.	Notes Chkd LCM	Checked	Survey by Wm C. MACK	Notes W.C.M.	Date 10-25-48
	Date 11/4/48	Date	Map No.	Indexed L. C. Johnson	Date FEB 17 '49

NOTE: ANY ADDITIONS OR CHANGES ON THIS SHEET MUST BE MADE OR CIRCLED IN RED INK, WITH DATE AND NAME OF PERSON MAKING CHANGE.

Do not extend notes this side of this line.

PLEASE RETURN TO
LOS ANGELES COUNTY SURVEYOR
700 HALL OF RECORDS

C.I. 1267

Neenah St.

Cross Section Levels

on

1st Alley North of Slauson Ave.

bet. Greenwood Ave. & Slauson Ave

From: 0+00 = ℄ Int Greenwood Ave & 1st Alley North of Slauson Ave.

ELEV.

Thence Ely To: 1+60 95 = ⅊ Pt. on ℄ Alley

Thence Sly To: 3+44 88 = ⅊ Pt on ℄ Alley

" " " : 4+27 79 = ℄ Int Slauson Ave. & Alley

F. S.

H. I.

Party:
Mack chief
Gregory "
Beers H.C.
Molinari, R.C

For Topography see F.B. 1472-113

B. S.

STATION

FORM 307 10M 10-46

FORM 307 10M 10-46

PLEASE RETURN TO
LOS ANGELES COUNTY SURVEYOR
700 HALL OF RECORDS

NOTE: ANY ADDITIONS OR CHANGES ON THIS SHEET MUST BE MADE OR CIRCLED IN RED INK, WITH DATE AND NAME OF PERSON MAKING CHANGE.

Do not extend notes this side of this line.

STATION	B. S.	H. I.	F. S.	ELEV.		
BM NE-9	486	165 52		160 ~~657~~ 66	BM NE-9 EL=160.657 Unadj. (FB1472-33) Wellman Ave. & Greenwood Ave., S.E.Cor. Bt. Spk. in Cb, 9' E. of W. end of curb.	
-0+97			48	160 7		℄ prod to West, Ground
-0+25			50	160 5		℄ " " " Ground, WPL
-0+22.5			500	160 52		℄ " " " W.Edge Pav
0+00			549	160 03		℄ Int., Pav
			530	[illegible]	100' L on ℄ Greenwood Ave, Pav	
			515	160 37	180' L " " " " "	
			573	159 79		100' R on ℄ Greenwood Ave, Pav
			564	159 88		200' R " " " " "
0+03			560	[illegible]		℄, Edge of Pav
0+06			58	159 7		℄ Bot. Brk
			58	159 7	10' L Bot Brk	
			59	159 6		10' R Bot Brk
0+13			55	160 [illegible]		℄ Top Brk
			54	160 [illegible]	10' L Top Brk	
			54	160 [illegible]		10' R Top Brk
0+25			48	160 [illegible]		℄ Dirt alley
			50	160 5	10' L Fn Cor.	
			47	160 8		10' R Fn Cor

F.B.1472 PG. 118

Job No. 1267 Division No. ____ Notes Red. ____ Plotted ____ Profile ____

Survey of Neenah St. Date ____ Date ____ No. ____

Survey by Wm C. MACK Notes W.C.M. Notes Chkd. ____ Checked ____ X-Sec. ____

Indexed R. C. Johnson Date 10-25-48 Date ____ Date ____ No. ____

FORM 307 10M 10-46

PLEASE RETURN TO
LOS ANGELES COUNTY SURVEYOR
700 HALL OF RECORDS

NOTE: ANY ADDITIONS OR CHANGES ON THIS SHEET MUST BE MADE OR CIRCLED IN RED INK, WITH DATE AND NAME OF PERSON MAKING CHANGE.

Do not extend notes this side of this line.

STATION	B. S.	H. I. ✓	F. S.	ELEV.			
1+00		165 52	46	1609		℄, Dirt alley.	
			46	1609	10'L	Fn Line	
			45	1610	40'L	Ground	
			46	1609	100'L	"	
			46	1609		10'R	Fn Line
			49	[illegible]		50'R	Ground
		✓	51	160[illegible]		100'R	"
TP-1	4.86	165.80	4.58	160.94	TP-1	1st Alley No. of Slauson Ave @ Sta. 0+65 1x1 stk, 8' South of ℄ Alley	
1+60.95 Pl.			49	1609		℄, Dirt alley	
1+60.95 BK			47	161[illegible]	10'L	Fn Line	
1+64.4			49	1609		℄, Dirt alley	
		✓	48	1610		10'R	Fn Line
TP-2	4.79	165.87	4.72	161.08	TP-2	1st Alley No. of Slauson Ave @ Sta. 1+92 1x2 stk 5'E. of ℄ Alley	
2+00			48	161[illegible]		℄ Dirt alley	
			47	161.2	10'L	Fn Line	
			50	1609		10'R	Fn Line
2+38			50	1609		℄	
			47	161.2	10'L	Fn Line	
			47	161.2	100'L	Ground	
			51	1608		10'R	Ground, W.P.L.
			54	1605		100'R	Ground

Profile No. ____ X-Sec. No. ____
Notes Red ____ Date ____ Notes Chkd ____ Date ____
Plotted ____ Date ____ Checked ____ Date ____
Job No. 1267 Division No. ____ Survey of Neenah St. Survey by Wm. C. Mack Map No. ____
Notes W.C.M. Date 10-25-48 Indexed Johnson Date ____
F.B. 1472 PG. 119

FORM 307 10M 10-46

PLEASE RETURN TO
LOS ANGELES COUNTY SURVEYOR
700 HALL OF RECORDS

NOTE: ANY ADDITIONS OR CHANGES ON THIS SHEET MUST BE MADE OR CIRCLED IN RED INK, WITH DATE AND NAME OF PERSON MAKING CHANGE.

Do not extend notes this side of this line.

STATION	B. S.	H. I.	F. S.	ELEV.		
3+00		165 87	53	[illegible]		℄ Dirt alley
			52	160 7	10' L Fn Line	
			55	[illegible]		10' R Ground, WPL
TP-3	476	165 08	555	160 32	TP-3 {1st Alley No. of Slauson Ave., @ Sta 3+00 / 1X1 stk 5' W/y of ℄ Alley	
3+44.88 ∡ Pt			48	160 3		℄ Dirt Alley
3+44.88 Bk			45	[illegible]	10' L Fn Line	
3+54.0			48	160 3		10' R Ground, W.P.L
3+80			49	[illegible]		℄ Dirt alley
			49	[illegible]	10' L Fn Cor	
			45	160 6	100' L Ground	
			49	160 2		10' R Ground, W.P.L
			45	160 6		100' R "
3+88			47	[illegible]		℄ Top Bk
			46	[illegible]	10' L Top Bk	
			49	[illegible]		10' R Top Brk
3+99			60	[illegible]		℄ Bot Bk
			60	[illegible]	10' L Bot Bk	
			60	[illegible]		10' R Bot Bk
4+00			59	159 2		℄ Dirt shoulder
4+07.8			541	[illegible]		℄, Edge Pav
4+27.79 Int			488	[illegible]		℄ Int, Pav.

F.B. 1472 PG. 120 Job No. 1267 Division No. Notes Red. Plotted Date No. Profile
Survey of Neenah St. Date Date X-Sec.
Survey by Wm C. Mack Notes W.C.M. Notes Chkd. Checked
Indexed C. Johnson Date 10-25-48 Date Date No.

FORM 307 10M 10-46

PLEASE RETURN TO
LOS ANGELES COUNTY SURVEYOR
700 HALL OF RECORDS

NOTE: ANY ADDITIONS OR CHANGES ON THIS SHEET MUST BE MADE OR CIRCLED IN RED INK, WITH DATE AND NAME OF PERSON MAKING CHANGE.

Do not extend notes this side of this line.

STATION	B. S.	H. I. ✓	F. S.	ELEV.		
4+27.79 Int.		165 08	501	160 07	100' L on ℄ Slauson Ave., Pav	
			508	160 00	200' L " " " " "	
			484	160 24		100' R on ℄ Slauson Ave. Pav
			496	160 12		200' R " " " " "
4+58			580	159 25		℄ prod, Bot Bk
4+62			48	160 3		℄ " Top Bk
4+78			47	160 4		℄ " Ground, Fn. Line
BM NE-6			450	160 58	BM NE-6 EL=160.569 (572) Unadj. (FB1472-31) Slauson Ave. & 1st Alley E. of Greenwood Ave., N.W. Cor. Bt. Spk. in S.W. cor. conc. slab in front of stucco lunch stand	

Profile No. ____ Notes Red. ____ Plotted ____ Job No. 1267 Division No. ____
X-Sec. No. ____ Date ____ Date ____ Survey of Neenah St
Notes Chkd. ____ Checked ____ Survey by Wm C. Mack Notes W.C.M. Date 10-25-48
Date ____ Date ____ Map No. ____ Indexed E. Johnson Date ____

F.B. 1472 PG. 121

F.B. 1472 PG. 122

Job No. _____ Division No. _____ Notes Red. _____ Plotted _____ Profile

Survey of _____ Date _____ Date _____ No. _____

Survey by _____ Notes _____ Notes Chkd. _____ Checked _____ X-Sec.

Indexed _____ Date _____ Date _____ Date _____ No. _____

STATION	B. S.	H. I.	F. S.	ELEV.

FORM 307 10M 10-46

PLEASE RETURN TO
LOS ANGELES COUNTY SURVEYOR
700 HALL OF RECORDS

Do not extend notes this side of this line.

NOTE: ANY ADDITIONS OR CHANGES ON THIS SHEET MUST BE MADE OR CIRCLED IN RED INK, WITH DATE AND NAME OF PERSON MAKING CHANGE.

Notes Ck'd by	Survey of Neenah St
Map No.	W. O. 1267 Tape No. St'd °F
Office Work	Surveyed by WM C. MACK
Checked	Notes W.C.M Date 10-25-48
Date	Indexed C. Johnson

F. B. 1472 PG. 123

FEB 17 '49

C.I. 1267

Neenah St.

TOPOGRAPHY

on

Wellman Ave.

bet. Greenwood Ave. & Todd Ave.

From: 0+00 = ℄ Int. Greenwood Ave. & Wellman Ave.
E'ly To: 8+81.54 = ℄ Int. Todd Ave. & Wellman Ave

[For Cross Sections see F.B. 1472-129]

Party:

Mack,	Chief
Gregory	〃
Beers	H.C.
Molinari	R.C.

Note: Any Additions or Changes on This Sheet Must be Made or Circled in Red Ink With Date and Name of Person Making Change.

Do not extend notes this side of this line.

RETURN TO
LOS ANGELES COUNTY SURVEYOR
700 HALL OF RECORDS

FORM 247 5M 11-46

RETURN TO
LOS ANGELES COUNTY SURVEYOR
700 HALL OF RECORDS

Note: Any Additions or Changes on This Sheet Must be Made or Circled in Red Ink With Date and Name of Person Making Change.

Do not extend notes this side of this line.

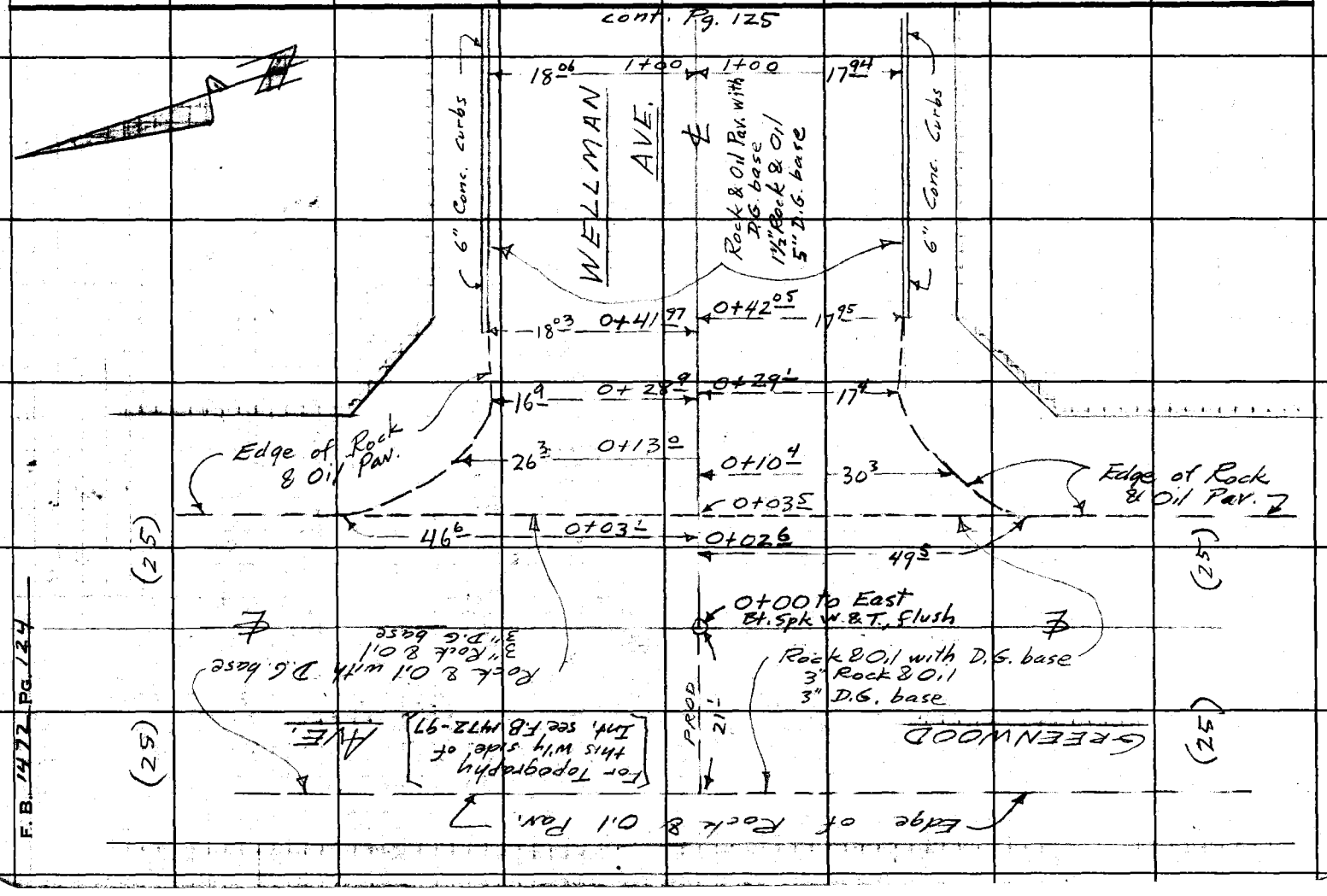

cont. Pg. 125

F.B. 1472 Pg. 124

Notes Ck'd by
Map No.
Office Work
Checked
Date

Survey of Neenah St.
W. O. 1267 Tape No. St'd °F
Surveyed by Wm C. MACK
Notes W.C.M Date 10-26-48
Indexed C. Johnson

F. B. 1472 Pg. 125

Note: Any Additions or Changes on This Sheet Must be Made or Circled in Red Ink With Date and Name of Person Making Change.

Do not extend notes this side of this line.

RETURN TO
LOS ANGELES COUNTY SURVEYOR
700 HALL OF RECORDS

FORM 247 SM 11-46

RETURN TO
LOS ANGELES COUNTY SURVEYOR
700 HALL OF RECORDS

Note: Any Additions or Changes on This Sheet Must be Made or Circled in Red Ink With Date and Name of Person Making Change.

Do not extend notes this side of this line.

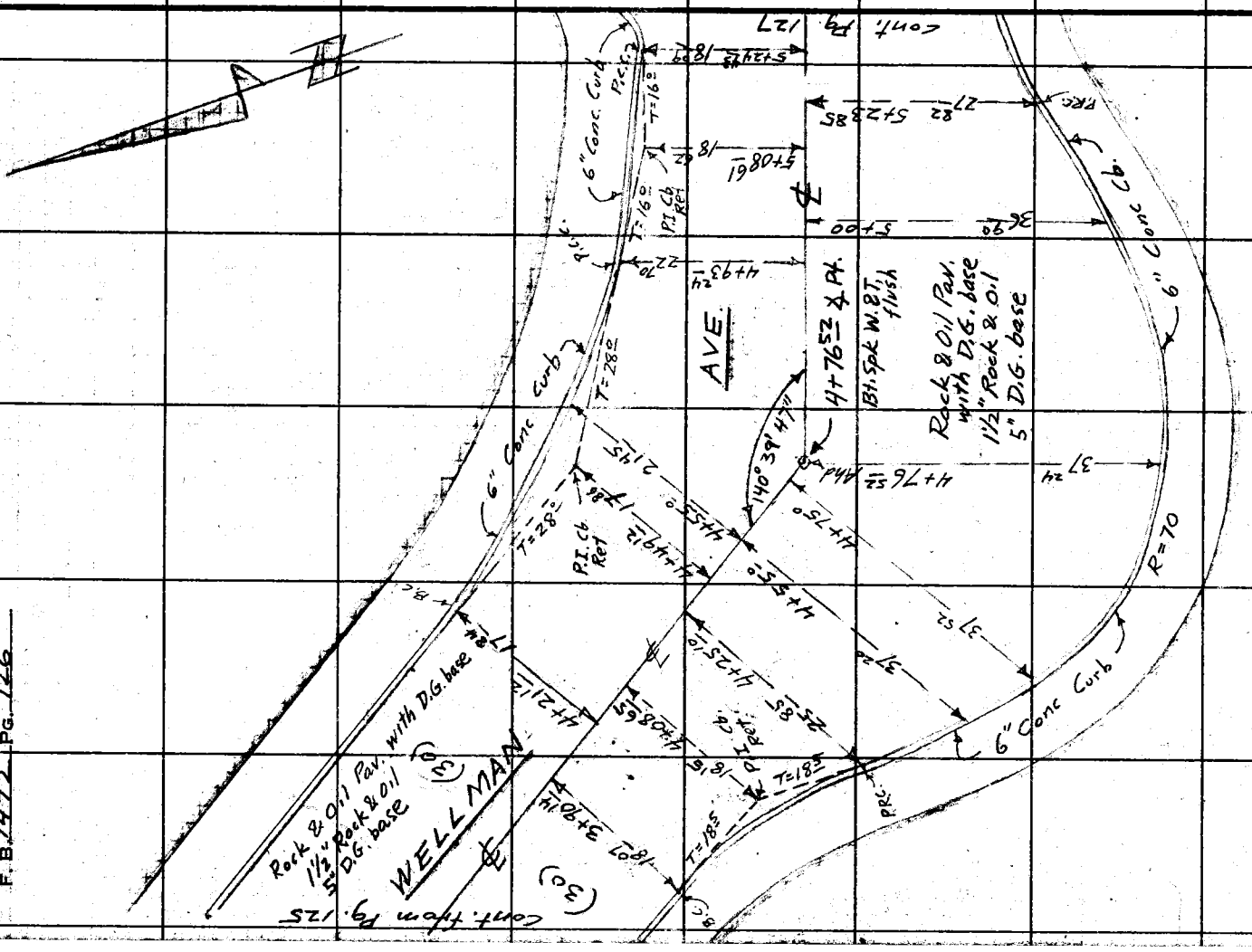

F.B. 1472 PG. 126

Notes Ck'd by	Survey of Neenah St	F.B. 1472 Pg. 127
Map No.	W. O. 1267 Tape No. St'd °F	
Office Work	Surveyed by Wm C. MACK	
Checked	Notes W.C.M Date 10-26-48	
Date	Indexed C. Johnson	

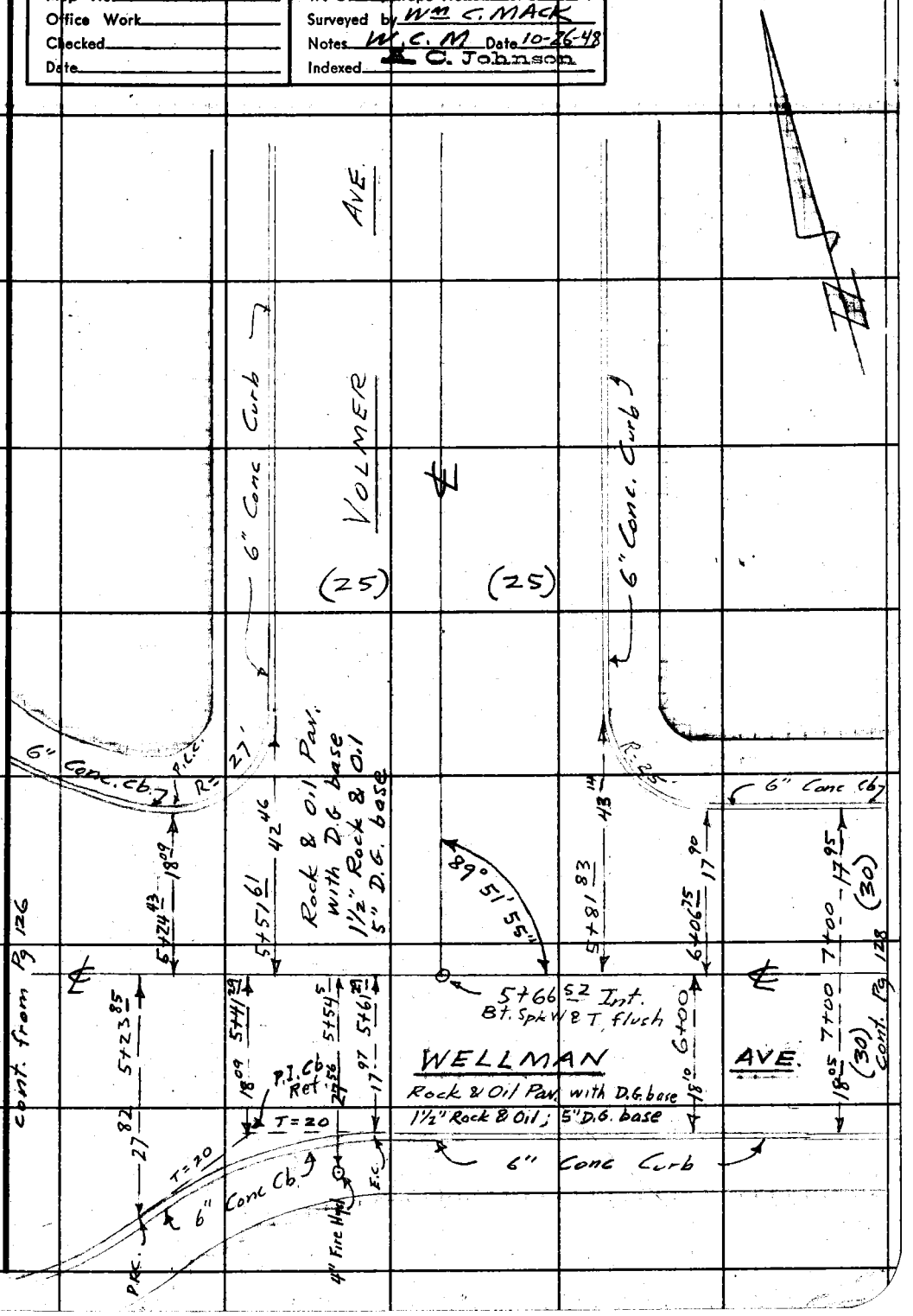

Note: Any Additions or Changes on This Sheet Must be Made or Circled in Red Ink With Date and Name of Person Making Change.

Do not extend notes this side of this line.

RETURN TO
LOS ANGELES COUNTY SURVEYOR
700 HALL OF RECORDS

FORM 247 BM 11-46

RETURN TO
LOS ANGELES COUNTY SURVEYOR
700 HALL OF RECORDS

Note: Any Additions or Changes on This Sheet Must be Made or Circled in Red Ink With Date and Name of Person Making Change.

Do not extend notes this side of this line.

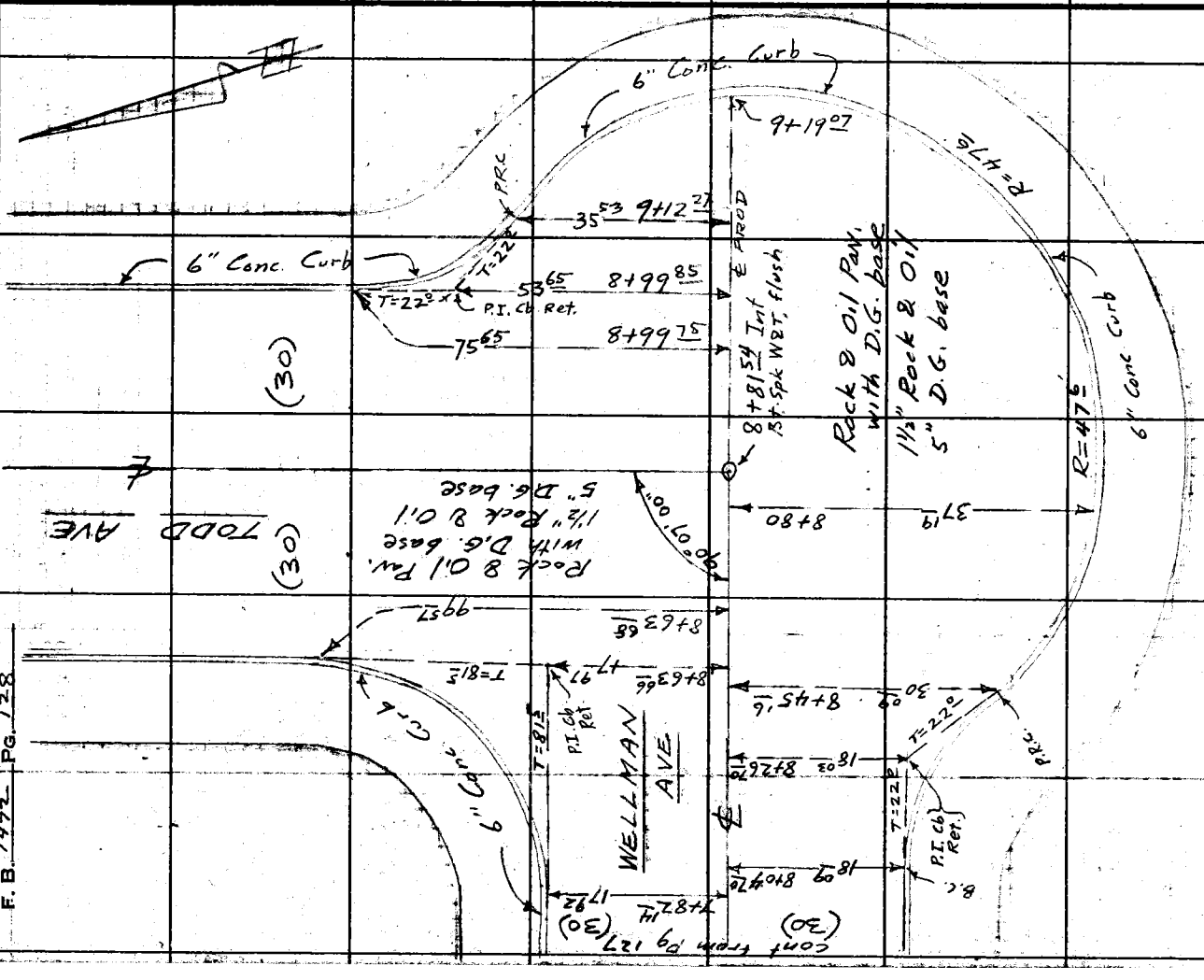

F. B. 1472 Pg. 128

Profile No. | Notes Red | Plotted | Job No. 1267 | Division No. | F.B. 1472 Pg. 129
Date | Date | Survey of Neenah St.
X-Sec. No. | Notes Chkd. LCM | Checked | Survey by Wm C. MACK | Notes W.C.M. | Date 10-26-48
Date 11/4/48 | Date | Map No. | Indexed J. S. Johnson | Date FEB 17 '49

NOTE: ANY ADDITIONS OR CHANGES ON THIS SHEET MUST BE MADE OR CIRCLED IN RED INK, WITH DATE AND NAME OF PERSON MAKING CHANGE.

PLEASE RETURN TO LOS ANGELES COUNTY SURVEYOR 700 HALL OF RECORDS

Do not extend notes this side of this line.

C.I. 1267

Neenah St.

Cross Section Levels

on

Wellman Ave.

bet. Greenwood Ave. & Todd Ave.

From: 0+00 = ℄ Int. Greenwood Ave & Wellman Ave.
E'ly To: 8+81 54 = ℄ Int Todd Ave & Wellman Ave

ELEV.

F.S. [For Topography see F.B. 1472-123]

H.I. Party:
Mack, Chief
Gregory T
Beers H.C.
Molinari, R.C.

B.S.

STATION

FORM 307 10M 10-46

FORM 307 10M 10-46

PLEASE RETURN TO
LOS ANGELES COUNTY SURVEYOR
700 HALL OF RECORDS

NOTE: ANY ADDITIONS OR CHANGES ON THIS SHEET MUST BE MADE OR CIRCLED IN RED INK, WITH DATE AND NAME OF PERSON MAKING CHANGE.

Do not extend notes this side of this line.

STATION	B. S.	H. I.	F. S.	ELEV.		
BM NE-9	461	165 26		160 650	BM NE-9 EL=160.650 (FB 1472-33) Wellman Ave & Greenwood Ave., S.E. Cor Bt. Spk in Cb., 9' E. of W. end.	
-0+25			41	161 2		℄ prod to West, Fn Line
-0+21½			460	160 7		℄ " " " Edge Pav.
0+00			491	160 35		℄ Int, Pav
			483	160 43	18' L on ℄ Greenwood Ave, Pav	
			446	160 80	50' L " " "	" "
			365	161 61	100' L " " "	" "
			306	162 20	200' L " " "	" "
			498	160 28		18' R on ℄ Greenwood Ave, Pav
			506	160 20		50' R " " " ", Pav
			512	160 [illegible]		106' R " " " " "
			526	160 00		180' R " " " ", "
0+07⁶			506	160 20		℄ & Pav
			525	160 01		18' R. Pav.
			547	159 79		50' R Bot. Bk
0+08⁰			503	160 23	18' L Pav.	
			48	160 5	50' L Bot Bk	
0+11³			526	160 00		℄ & Pav
			514	160 12	18' L Pav.	

F.B. 1472 PG. 130
Job No. 1267 Division No. ____ Notes Red. ____ Plotted ____ Profile
Survey of Neenah St. Date ____ Date ____ No. ____
Survey by Wm C. MACK Notes W.C.M Notes Chkd ____ Checked ____ X-Sec.
Indexed E. C. Johnson Date 10-26-48 Date ____ Date ____ No. ____

FORM 307 10M 10-46

PLEASE RETURN TO
LOS ANGELES COUNTY SURVEYOR
700 HALL OF RECORDS

NOTE: ANY ADDITIONS OR CHANGES ON THIS SHEET MUST BE MADE OR CIRCLED IN RED INK, WITH DATE AND NAME OF PERSON MAKING CHANGE.

Do not extend notes this side of this line.

STATION	B. S.	H. I. ✓	F. S.	ELEV.				
0+11.3		165 26	51	1602	28' L	Bot Bk.		
			537	15989			18' R	Pav
			56	1597			31' R	Bot Bk
0+12.2			56	1597			28' R	Bot Bk
			49	1604			41' R	Top Bk
			49	1604			50' R	" "
0+14.0			35	1618	49' L	Top Bk		
0+21.0			49	1604			℄ & Pav	
			52	1601	20' L	Bot Bk.		
			38	1615	26' L	Top Bk		
			33	1620	47' L	Ground		
0+29			485	16041			℄ & Pav	
			533	15993			17.4' R	Bot Brk
			46	1607			21' R	Top Brk
			43	1610			30' R	Ground
			518	16008	17' L	Bot Bk		
			35	1618	24' L	Top Bk		
			37	1616	30' L	Ground.		
0+41.97			472	16054			℄ & Pav	
			461	16065	18.03' L	Top Cb @ W. end of Cb		
			529	15997	18.03' L	Gutter @ " " " "		

X

Profile Notes Red ____ Plotted ____ Job No. 1267 Division No. ____
No. ____ Date ____ Date ____ Survey of Neenah St.
X-Sec. Notes Chkd. ____ Checked ____ Survey by Wm C. Mark Notes W.C.M Date 10-26-48
No. ____ Date ____ Date ____ Map No. ____ Indexed C. Johnson Date ____

F.B. 1472 PG. 131

FORM 307 10M 10-46

PLEASE RETURN TO
LOS ANGELES COUNTY SURVEYOR
700 HALL OF RECORDS

NOTE: ANY ADDITIONS OR CHANGES ON THIS SHEET MUST BE MADE OR CIRCLED IN RED INK, WITH DATE AND NAME OF PERSON MAKING CHANGE.

Do not extend notes this side of this line.

STATION	B. S.	H. I.	F. S.	ELEV.		
		165 26				
0+41 97			38	[illegible]	30' L	Ground, N.P.L
0+42 05			461	[illegible]		17 95 R, Top Cb @ W. end cb
			531	[illegible]		17 95 R Gutter @ " " "
			43	[illegible]		30' R Ground, S.P.L
1+00			453	[illegible]		℄ & Pav
			460	[illegible]	18 06' L	Top Cb
			513	[illegible]	18 06' L	Gutter
			41	[illegible]	30' L	Ground, Fn. Line
			460	[illegible]		17 94' R, Top Cb.
			512	[illegible]		17 94' R, Gutter
		✓	42	[illegible]		30' R Ground, S.P.L
TP-1	530	165 69	487	160 39	TP-1	Wellman Ave. (N. side) @ Sta 1+00, Bt. Spk in pav., 4.± S. of N. Cb
1+35 00			496	[illegible]		℄ & Pav
			498	[illegible]		17 98' R Top Cb @ B.C
			554	[illegible]		17 98 R Gutter @ B.C
			46	[illegible]		30' R Ground, S.P.L
1+49 89			503	[illegible]		℄ & Pav
			500	[illegible]	17 91' L	Top Cb @ W. end of N.W. Cb. Ret.
			561	[illegible]	17 91' L	Gutter @ " " " " " "
			45	[illegible]	30' L	Ground, N.P.L
1+76 89			504	[illegible]		℄ & Pav.

Profile No. ____ X-Sec. No. ____

Plotted ____ Date ____ Checked ____ Date ____

Notes Red. ____ Date ____ Notes Chkd. ____ Date ____

Division No. ____ Job No. 1267

Notes W. C. M.

Date 10-26-48

F.B. 1472 PG. 132

Survey of Neenah St

Survey by Wm C. Mack

Indexed C. Johnson

FORM 307 10M 10-46

PLEASE RETURN TO
LOS ANGELES COUNTY SURVEYOR
700 HALL OF RECORDS

NOTE: ANY ADDITIONS OR CHANGES ON THIS SHEET MUST BE MADE OR CIRCLED IN RED INK, WITH DATE AND NAME OF PERSON MAKING CHANGE.

Do not extend notes this side of this line.

STATION	B. S.	H. I.	F. S.	ELEV.		
		165 69				
1+76 89			535	160 34	12.5' L	Pav.
			520	160 49	21.5 L	Pav.
			490	160 79	44.89 L	Top Cb. @ N. end of N.W. Cb. Ret
			542	160 27	44.89 L	Gutter " " " " " " "
BM NE-10	4.89	165 74	484	160 85	BM NE-10 EL=160.850 (FB 1472-33)	
					Travis Ave. & Wellman Ave., N.W. Cor.	
					Bt. Spk. in curb, 6' N. of N. end C.R.	
1+79 82			509	160 65		℄ & Pav
			514	160 60		14' R Pav.
			509	160 65		22.29' R, Top Cb.
			556	160 18		22.29' R Gutter
			49	1608		34' R Ground
1+94 98	Int		511	160.63		℄ Int., Pav.
			546	160 28	15' L on ℄ Travis	Ave., Pav on ℄
			531	160 43	34' L " " "	" " " "
			500	160 74	50' L " " "	" " " "
			467	161 07	100' L " " "	" " " "
			451	161 23	100' L " " "	" Top of W. Cb.
			466	161 08	100' L " " "	" Top of E. Cb.
			384	161 90	200' L " " "	" , Pav. on ℄
			378	161 96	200' L " " "	" Top of W. Cb.

Profile No. ____ Notes Red. ____ Plotted ____ Job No. 1267 Division No. ____
X-Sec. No. ____ Date ____ Date ____ Survey of Neenah St
Notes Chkd ____ Checked ____ Survey by Wm C. Mack Notes W.C.M. Date 10-27-48
Date ____ Date ____ Map No. ____ Mapped T. Johnson Date ____

F.B. 1472 PG. 133

FORM 307 10M 10-46

PLEASE RETURN TO
LOS ANGELES COUNTY SURVEYOR
700 HALL OF RECORDS

NOTE: ANY ADDITIONS OR CHANGES ON THIS SHEET MUST BE MADE OR CIRCLED IN RED INK, WITH DATE AND NAME OF PERSON MAKING CHANGE.

Do not extend notes this side of this line.

STATION	B. S.	H. I. ✓	F. S.	ELEV.		
1+94.98 Int		165 74	385	161 89	200' L on ℄ Travis	Ave., Top of E. Cb.
2+00			510	160 64		℄ & Pav.
			502	160 72		8' R Pav
			504	160 70		27.23 R Top Cb
			553	160 21		27.23 R Gutter
			50	160 7		40' R Ground
			47	161 0		100' R "
			48	160 9		150' R "
2+13.14			501	160 73		℄ & Pav
			530	160 44	16.4' L Pav	
			528	160 46	32.4 L Pav	
			524	160 50	58' L Pav	
			471	161 03	90.14' L Top Cb	@ N. end of NE. Cb Ret
			519	160 55	90.14' L Gutter	" " " " " " "
2+16.82			498	160 76		℄ & Pav
			495	160 79		14' R Pav
			501	160 73		32.86' R Top Cb
			559	160 15		32.86' R Gutter
			48	160 9		45' R Ground
2+24.98 ∡ Pt.			493	160 81		℄ & Pav.
2+30.0			490	160 84		℄ & Pav

X

F.B. 1472 Pg. 134 Job No. 1267 Division No. ____ Notes Red. ____ Plotted ____ Profile ____
Survey of Neenah St Date ____ Date ____ No. ____
Survey by Wm C. MACK Notes W.C.M. Notes Chkd. ____ Checked ____ X-Sec. ____
Indexed ~~B.~~ C. Johnson Date 10-27-48 Date ____ Date ____ No. ____

FORM 307 10M 10-46

PLEASE RETURN TO
LOS ANGELES COUNTY SURVEYOR
700 HALL OF RECORDS

NOTE: ANY ADDITIONS OR CHANGES ON THIS SHEET MUST BE MADE OR CIRCLED IN RED INK, WITH DATE AND NAME OF PERSON MAKING CHANGE.

Do not extend notes this side of this line.

STATION	B. S.	H. I.	F. S.	ELEV.			
2+30°		165 74	484	160 90	20 26' L	Top Cb	
			532	160 42	20 26 L	Gutter	
			46	161 1	28' L	Bot. Brk	
			38	161 9	39' L	Top Brk	
			492	160 82			8' R. Pav
2+52 68			483	160 91			℄ & Pav
			475	160 99	18 01' L	Top Cb @ S.E. end of N.E. Cb Ret	
			521	160 53	18 01 L	Gutter " " " " " " " "	
			447	161 27	26 7 L	Bot. Brk, edge conc. drwy.	
			405	161 69	34' L	Top Brk, conc. drwy	
			483	160 91			4' R Pav
2+70 60			483	160 91			℄ & Pav
			494	160 80			13' R Pav
			492	160 82			22 29 R Top Cb.
			540	160 34			22 29' R Gutter
			48	160 9			34' R Ground
3+00			488	160 86			℄ & Pav.
			475	160 99	18 00' L	Top Cb.	
			519	160 55	18 00' L	Gutter	
			42	161 5	30' L	Ground	
3+ 14 95			484	160 90			℄ & Pav.

Profile No. ____ Notes Red ____ Plotted ____ Job No. 1267 Division No. ____
X-Sec. No. ____ Date ____ Date ____ Survey of Neenah St
Notes Chkd ____ Checked ____ Survey by Wm C. Mack Notes W.C.M. Date 10-27-48
Date ____ Date ____ Map No. ____ Checked Johnson Date ____

F.B. 1472 Pg. 135

FORM 307 10M 10-46

PLEASE RETURN TO
LOS ANGELES COUNTY SURVEYOR
700 HALL OF RECORDS

NOTE: ANY ADDITIONS OR CHANGES ON THIS SHEET MUST BE MADE OR CIRCLED IN RED INK, WITH DATE AND NAME OF PERSON MAKING CHANGE.

Do not extend notes this side of this line.

F.B. 1472 PG. 136 | Job No. 1267 Division No. | Notes Red | Plotted | Profile No.
Survey of Neenah St. | Date | Date | X-Sec. No.
Survey by Wm C. MACK Notes W.C.M. | Notes Chkd | Checked
Indexed C. Johnson Date 10-27-48 | Date | Date

STATION	B. S.	H. I.	F. S.	ELEV.			
3+14 95		165.74	482	160.92			18.15' R, Top Cb @ E.C.
			539	160.35			18.15' R. Gutter " " "
			47	160.0			30' R Ground, S.P.L.
TP-2	613	166.70	517	160.57	TP-2	Wellman Ave (N. side) @ Sta 3+50 Bt. Spk in pav	1.0' S. of N. Cb.
3+82 0			568	160.92			℄ & Pav
			562	160.98	17.95' L	Top Cb	
			608	160.62	17.95' L	Gutter	
			49	160.9	25' L	Top Bk	
			47	160.0	30' L	Ground, NPL	
			46	160.1	100' L	Ground	
			43	162.4	135' L	Ground, Fn Line	
3+90 14			564	160.06			℄ & Pav
			569	160.01			18.07' R Top Cb @ B.C.
			601	160.69			18.07' R Gutter " "
			56	160.1			30' R Ground, S.PL
4+00			561	160.59			℄ & Pav
			552	160.18	17.95' L	Top Cb	
			598	160.72	17.95' L	Gutter	
			47	160.0	30' L	Ground, NPL	
4+21 12			560	160.40			℄ & Pav
			557	160.43	17.84' L	Top Cb @ B.C.	

FORM 307 10M 10-46

PLEASE RETURN TO
LOS ANGELES COUNTY SURVEYOR
700 HALL OF RECORDS

NOTE: ANY ADDITIONS OR CHANGES ON THIS SHEET MUST BE MADE OR CIRCLED IN RED INK, WITH DATE AND NAME OF PERSON MAKING CHANGE.

Do not extend notes this side of this line.

STATION	B. S.	H. I.	F. S.	ELEV.		
4+21 12		166 70	601	[illegible]	17 84 L	Gutter @ B.C
			49	[illegible]	30' L	Ground, NPL
			558	[illegible]		5' R Pav
4+25 10			560	[illegible]		℄ & Pav
			557	[illegible]		5 5 R Pav
			557	[illegible]		25 85 R Top Cb @ P.R.C
			597	[illegible]		25 85 R Gutter " " " "
		✓	55	[illegible]		38' R Ground
TP -3	528	166 06	592	160 78	TP-3 {Wellman Ave. (S. side) @ Sta. 4+25 Bt. Spk in pav 10' N of S. Cb	
4+55 0			493	161 13		℄ & Pav
			492	[illegible]	21 45 L	Top Cb
			536	[illegible]	21 45 L	Gutter
			44	[illegible]	25 5 L	Top Brk
			44	[illegible]	33 5 L	Ground
			496	[illegible]		12' R Pav
			530	[illegible]		26' R Pav
			504	[illegible]		37 20 R Top Cb
			531	[illegible]		37 20 R Bot Cb
			49	[illegible]		49' R Ground
4+60			50	[illegible]		100' R "
			55	160 6		170' R "

Profile No. ____ Notes Red ____ Plotted ____ Job No. 1267 Division No. ____
X-Sec. No. ____ Date ____ Date ____ Survey of Neenah St.
Notes Chkd ____ Date ____ Checked ____ Date ____ Survey by Wm. C. Mack Notes W.C.M. Date 10-27-48
Map No. ____ Checked John [illegible] Date ____

F.B. 1472 PG. 137

FORM 307 10M 10-46

PLEASE RETURN TO
LOS ANGELES COUNTY SURVEYOR
700 HALL OF RECORDS

NOTE: ANY ADDITIONS OR CHANGES ON THIS SHEET MUST BE MADE OR CIRCLED IN RED INK, WITH DATE AND NAME OF PERSON MAKING CHANGE.

Do not extend notes this side of this line.

STATION	B. S.	H. I. ✓	F. S.	ELEV.		
4+75.0		166 06	498	[illegible]		℄ & Pav
			510	[illegible]		19' R Pav
			515	[illegible]		37.52' R Top Cb
			535	[illegible]		37.52 R Gutter
			48	[illegible]		50' R Ground
4+76.52 ∡ Pt.			497	[illegible]		℄ & Pav
4+93.24			485	[illegible]		℄ & Pav
			488	[illegible]	7.5' L Pav	
			488	[illegible]	22.70' L Top Cb @ P.C.C.	
			532	[illegible]	22.70 L Gutter " " " "	
			43	[illegible]	26' L Top Brk.	
			41	[illegible]	35' L Ground	
5+00			482	[illegible]		℄ & Pav
			503	[illegible]		17.5' R Pav
			519	[illegible]		29.5 R Pav
			485	[illegible]		36.90' R Top Cb
			522	[illegible]		36.90 R Gutter
			48	[illegible]		49' R Ground
5+23.85			486	[illegible]		℄ & Pav
			503	[illegible]		15' R Pav.
			492	[illegible]		27.82' R, Top Cb @ PRC

F.B. 1472 Pg. 138

Job No. 1267 Division No. ____ Notes Red. ____ Plotted ____ Profile ____

Survey of Neenah St. Date ____ Date ____ No. ____

Survey by Wm C. Mack Notes W.C.M. Notes Chkd. ____ Checked ____ X-Sec. ____

Indexed A. C. Johnson Date 10-27-48 Date ____ Date ____ No. ____

FORM 307 10M 10-46

PLEASE RETURN TO
LOS ANGELES COUNTY SURVEYOR
700 HALL OF RECORDS

NOTE: ANY ADDITIONS OR CHANGES ON THIS SHEET MUST BE MADE OR CIRCLED IN RED INK, WITH DATE AND NAME OF PERSON MAKING CHANGE.

Do not extend notes this side of this line.

STATION	B. S.	H. I.	F. S.	ELEV.		
5+23 85		166 06	527	160 [illegible]		27 82' R Gutter @ PRC
			48	161 [illegible]		40' R Ground
5+24 43			486	161 20		℄ & Pav
			491	161 15	18 09 L Top Cb. @ W.	end of N.W. Cb. Ret
			532	160 74	18 09' L Gutter " "	" " " " " "
			44	161 7	20' L Top Brk	
		✓	42	161 9	30' L Ground	
TP-4	534	166 16	524	160 82	TP-4 { Wellman Ave. (S side) @ Sta 5+00 Bt. Spk in pav	1° N. of S. Cb.
5+ 51 61			493	161 23		℄ & Pav
			508	161 38	18' L Pav	
			471	161 45	42 46' L Top Cb @	N. end of N.W Cb Ret
			528	160 [illegible]	42 46' L Gutter "	" " " " " "
5+52 0			50	161 2		100' R Ground
			57	1605		170' R. Fn Line
5+61 29			488	161 28		℄ & Pav.
			506	161 [illegible]		17 97' R, Top Cb @ E.C.
			546	160 70		17 97' R Gutter " " "
			484	161 32		30' R Conc. drwy, S.P.L
5+66 52 Int.			490	161 26		℄ Int. & Pav
			491	161 25	30' L on ℄ Volmer	Ave, Pav on ℄
			432	161 5[illegible]	100' L " " "	" " " "

Profile
No. ____ Date ____ Notes Red ____ Plotted ____ Job No. 1267 Division No. ____
X-Sec. Date ____ Date ____ Survey of Neenah St
No. ____ Date ____ Notes Chkd ____ Checked ____ Survey by Wm C. Mack Notes W.C.M. Date 10-27-48
Map No. ____ Indexed Johnson Date ____

F.B. 1472 PG. 139

FORM 307 10M 10-46

PLEASE RETURN TO
LOS ANGELES COUNTY SURVEYOR
700 HALL OF RECORDS

NOTE: ANY ADDITIONS OR CHANGES ON THIS SHEET MUST BE MADE OR CIRCLED IN RED INK, WITH DATE AND NAME OF PERSON MAKING CHANGE.

Do not extend notes this side of this line.

F.B. 1472 PG. 140 | Job No. 1267 | Division No. | Notes Red. | Plotted | Profile No.
Survey of Neenah St | Date | Date | X-Sec. No.
Survey by W.M. C. MACK | Notes W.C.M. | Notes Chkd. | Checked
Indexed K. C. Johnson | Date 10-27-48 | Date | Date

STATION	B. S.	H. I.	F. S.	ELEV.		
		166 16				
5+66 52 Int			434	161 82	100' L on ℄ Volmer	Ave., Top W. Cb
			436	161 50	100' L " " "	", Top E. Cb
			373	160 43	200' L " " "	", Pav on ℄
			373	160 43	200' L " " "	" Top W. Cb
			380	160 36	200' L " " "	" Top E. Cb
5+81 83			491	160 25		℄ & Pav
			493	160 23	17 5' L Pav	
			470	160 46	43 14 L Top Cb @	N end of N.E Cb Ret
			522	160 [illegible]	43 14 L Gutter "	" " " " " " " "
6+00			488	160 25		℄ & Pav.
			496	160 20		18 10' R Top Cb
			549	160 67		18 10' R Gutter
			49	160 3		30' R Ground, S.PL
6+06 75			486	160 30		℄ & Pav
			480	160 36	17 90' L Top Cb. @	E end of N.E. Cb Ret
			528	160 88	17 90 L Gutter "	" " " " " " "
			46	160 6	30' L Ground N.PL	
7+00			502	160 14		℄ & Pav
			507	160 09	17 95' L Top Cb	
			553	160 63	17 95' L Gutter	
			47	160 5	25' L Bot. Brk.	

✓

FORM 307 10M 10-46

PLEASE RETURN TO
LOS ANGELES COUNTY SURVEYOR
700 HALL OF RECORDS

NOTE: ANY ADDITIONS OR CHANGES ON THIS SHEET MUST BE MADE OR CIRCLED IN RED INK, WITH DATE AND NAME OF PERSON MAKING CHANGE.

Do not extend notes this side of this line.

STATION	B. S.	H. I.	F. S.	ELEV.		
7+00		166 16	43	161 9	30' L	Top Brk, NPL
			506	[illegible]		18.05 R Top Cb.
			557	160 59		18.05' R Gutter
			49	[illegible]		30' R Ground, S.P.L
TP-5	469	165 34	551	160 65	TP-5	Wellman Ave (S. side) @ Sta 7+00 Bt. Spk in pav, 1.0' N. of S. Cb.
7+82.14			438	[illegible]		℄ & Pav
			438	160 96	17.92 L	Top Cb @ W. end of N.W. Cb. Ret
			481	160 53	17.92 L	Gutter " " " " " " "
			411	[illegible]	30' L	Conc. drwy, N.P.L
8+00			440	[illegible]		℄ & Pav
8+04.70			441	[illegible]		℄ & Pav
			435	[illegible]		18.09' R Top Cb @ B.C.
			485	[illegible]		18.09 R Gutter @ B.C.
			54	[illegible]		30' R Ground, S.P.L
8+45.16			468	[illegible]		℄ & Pav
			467	[illegible]		15.5' R Pav.
			496	[illegible]		25.5' R Pav
			437	[illegible]		30.09' R Top Cb. @ P.R.C.
			494	[illegible]		30.09' R Gutter " " " "
			45	160 8		42' R Ground
TP-6	494	165 56	472	160 62	TP-6	Wellman Ave. (N. side) @ Sta 8+00 Bt. Spk in cb., 2.0' S. of N. Cb.

Profile
No. ____ Date ____ Notes Red ____ Plotted ____ Job No. 1267 Division No. ____
X-Sec. ____ Date ____ Survey of Neenah St
No. ____ Date ____ Notes Chkd ____ Checked ____ Survey by Wm C. Mack Notes W.C.M. Date 10-27-48
Map No. ____ Date ____ Indexed B. C. Johnson Date ____

F.B. 1472 PG. 141

FORM 307 10M 10-46

PLEASE RETURN TO
LOS ANGELES COUNTY SURVEYOR
700 HALL OF RECORDS

NOTE: ANY ADDITIONS OR CHANGES ON THIS SHEET MUST BE MADE OR CIRCLED IN RED INK, WITH DATE AND NAME OF PERSON MAKING CHANGE.

Do not extend notes this side of this line.

STATION	B. S.	H. I. ✓	F. S.	ELEV.		
8+45.16		165 56				
			501	[illegible]	14.8' L Pav	
			517	[illegible]	30.9 L Pav	
			510	[illegible]	44.7 L Pav	
			456	[illegible]	47.63 L Top Cb	
			504	[illegible]	47.63 L Gutter	
			38	[illegible]	74' L Ground	
8+57.0			507	[illegible]		℄ & Pav
			518	[illegible]	16.5' L Pav	
			491	[illegible]	47.6 L Pav	
			53	[illegible]		100' R Ground
			60	[illegible]		170' R "
8+63.68			517	[illegible]		℄ & Pav.
			423	[illegible]	99.57 L Top Cb @ N. end of N.W. Cb. Ret	
			483	73	99.57 L Gutter " " " " " " "	
8+69.6			526	[illegible]		℄ & Pav.
8+80.0			517	37		℄ & Pav
			535	[illegible]		24.6 R Pav.
			481	[illegible]		37.19' R Top Cb
			527	[illegible]		37.19 R Gutter
			49	[illegible]		50' R Ground
8+81.54 Int.			513	[illegible]		℄ Int., Pav
			498	[illegible]	18' L on ℄ Todd Ave., Pav	
			460	[illegible]	48' L " " " " "	
			417	[illegible]	100' L " " " " "	

F.B. 1472 PG. 142

Job No. 1267 Division No. ____ Notes Red. ____ Plotted ____ Profile ____

Survey of Neenah St. Date ____ Date ____ No. ____

Survey by Wm C. Mack Notes W.C.M. Notes Chkd ____ Checked ____ X-Sec. ____

Indexed C. Johnson Date 10-27-48 Date ____ Date ____ No. ____

X

FORM 307 10M 10-46

PLEASE RETURN TO
LOS ANGELES COUNTY SURVEYOR
700 HALL OF RECORDS

NOTE: ANY ADDITIONS OR CHANGES ON THIS SHEET MUST BE MADE OR CIRCLED IN RED INK, WITH DATE AND NAME OF PERSON MAKING CHANGE.

Do not extend notes this side of this line.

STATION	B. S.	H. I.	F. S.	ELEV.		
8+81.54 Int		165.56	359	161.[illegible]	200' L on ℄ Todd	Ave., Pav. on ℄
			358	161.[illegible]	200' L " " "	" Top W. Cb
			366	161.[illegible]	200' L " " "	" Top E. Cb.
8+99.75			511	[illegible]		℄ prod to East., Pav
			480	160.76	34' L Pav	
			456	161.00	75.65 L Top Cb @ N end of N.E. Cb. Ret	
			491	[illegible]	75.65 L Gutter " " " " " " "	
9+12.27			526	160.[illegible]		℄ prod. to East, Pav
			449	161.[illegible]	35.53' L Top Cb @ R.R.C.	
			501	[illegible]	35.53' L Gutter " " "	
			45	[illegible]	45' L Ground	
9+19.07			480	160.76		℄ prod to East, Top Cb
			530	160.[illegible]		℄ " " " , Gutter
9+31.0			45	[illegible]		℄ " " " , Ground
10+00			54	160.[illegible]		℄ " " " "
10+47			57	159.[illegible]		℄ " " " Ground, Fn Line
BM NE-15			454	161.02	BM NE-15 EL=161.024 (FB 1472-34) Wellman Ave. (S. side), 82'± W. of ℄ Todd Ave. Bt. Spk in Curb, opp. Hse # 7618	

Profile No. ____ Notes Red ____ Plotted ____ Job No. 1267 Division No. 57
X-Sec. No. ____ Date ____ Date ____ Survey of Neenah
Notes Chkd. ____ Checked ____ Survey by Wm. C. Mack Notes W.C.M. Date 10-27-48
Date ____ Date ____ Map No. ____ Indexed T. Johnson Date ____

F.B. 1472 PG. 143

F.B. 1472 PG. 144

Job No. _____ Division No. _____ Notes Red. _____ Plotted _____ Profile

Survey of _____ Date _____ Date _____ No. _____

Survey by _____ Notes _____ Notes Chkd. _____ Checked _____ X-Sec.

Indexed _____ Date _____ Date _____ Date _____ No. _____

STATION	B. S.	H. I.	F. S.	ELEV.

FORM 307 10M 10-46

PLEASE RETURN TO
LOS ANGELES COUNTY SURVEYOR
700 HALL OF RECORDS

Do not extend notes this side of this line.

NOTE: ANY ADDITIONS OR CHANGES ON THIS SHEET MUST BE MADE OR CIRCLED IN RED INK, WITH DATE AND NAME OF PERSON MAKING CHANGE.

Notes Ck'd by	Survey of Neenah St
Map No.	W. O. 1267 Tape No. St'd °F
Office Work	Surveyed by Wm C. Mack
Checked	Notes Mack & Gregory Date 10-27-48
Date	Indexed J. C. Johnson

F. B. 1472 Pg. 145

FEB 17 '49

C.I. 1267

Neenah St.

TOPOGRAPHY

on

Travis Ave.

bet. Wellman Ave. & Anaheim-Telegraph Rd.

From: 0+00 = ℄ Int. Wellman Ave. & Travis Ave.
N'ly To: 6+25.20 = ℄ Int. Anaheim-Telegraph Rd. & Travis Ave.

[For Cross Sections see FB 1472-149]

Party:
Mack, Chief
Gregory "
Beers H.C.
Molinari R.C

Note: Any Additions or Changes on This Sheet Must be Made or Circled in Red Ink With Date and Name of Person Making Change.

Do not extend notes this side of this line.

RETURN TO
LOS ANGELES COUNTY SURVEYOR
700 HALL OF RECORDS

FORM 247 5M 11-46

F. B. 1472 PG. 146

Cont. Pg. 147

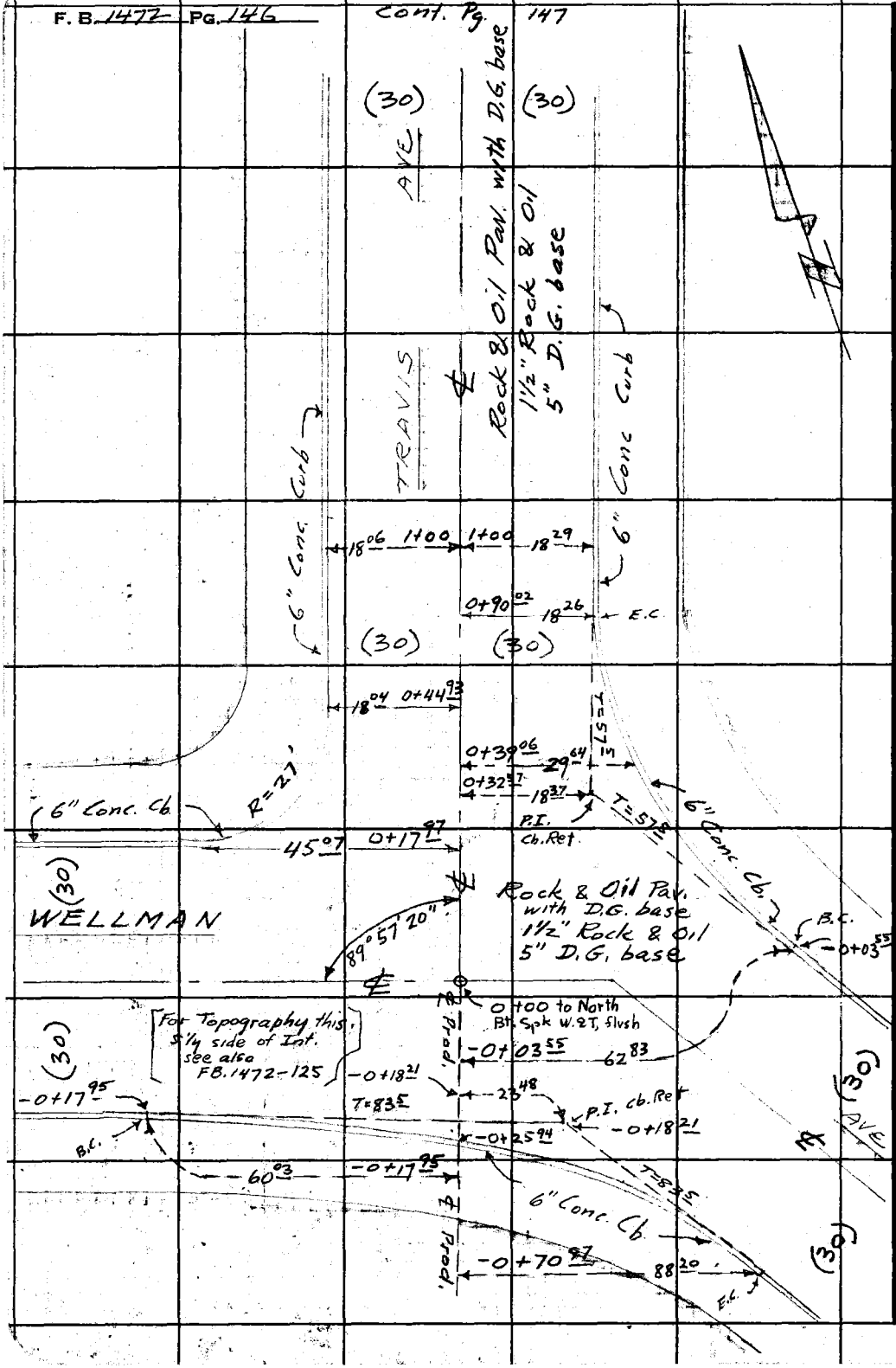

RETURN TO
LOS ANGELES COUNTY SURVEYOR
700 HALL OF RECORDS

Do not extend notes this side of this line.

Note: Any Additions or Changes on This Sheet Must Be Made or Circled in Red Ink With Date and Name of Person Making Change.

Notes Ck'd by	Survey of Neenah St.
Map No.	W. O. 1267 Tape No. St'd °F
Office Work	Surveyed by WM. C. MACK
Checked	Notes Mack & Gregory Date 10-28-48
Date	Indexed C. Johnson

F. B. 1472 PG. 147

cont. Pg 148

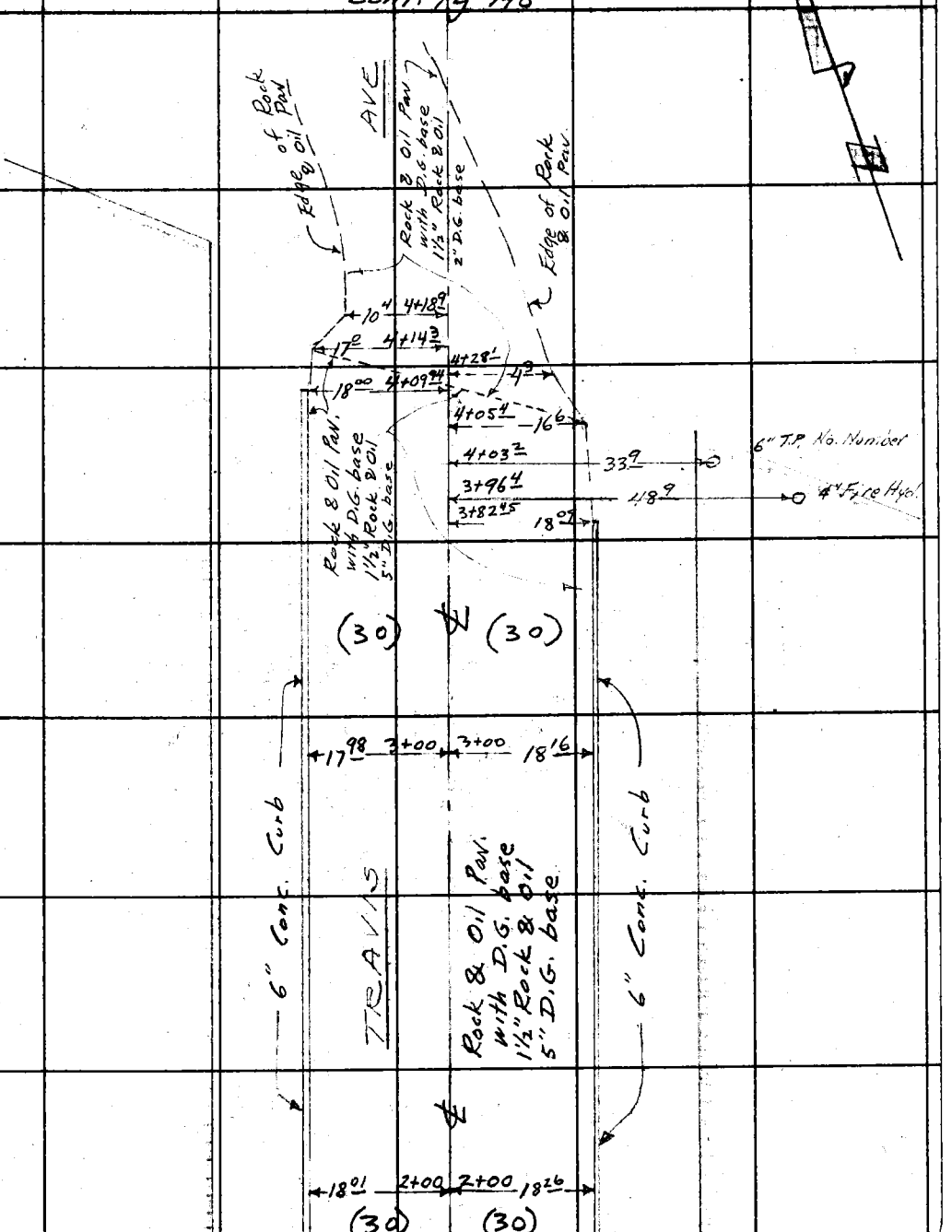

cont. from Pg. 146

Note: Any Additions or Changes on This Sheet Must be Made or Circled in Red Ink With Date and Name of Person Making Change.

Do not extend notes this side of this line.

RETURN TO
LOS ANGELES COUNTY SURVEYOR
700 HALL OF RECORDS

FORM 247 5M 11-46

F. B. 1472 PG. 148

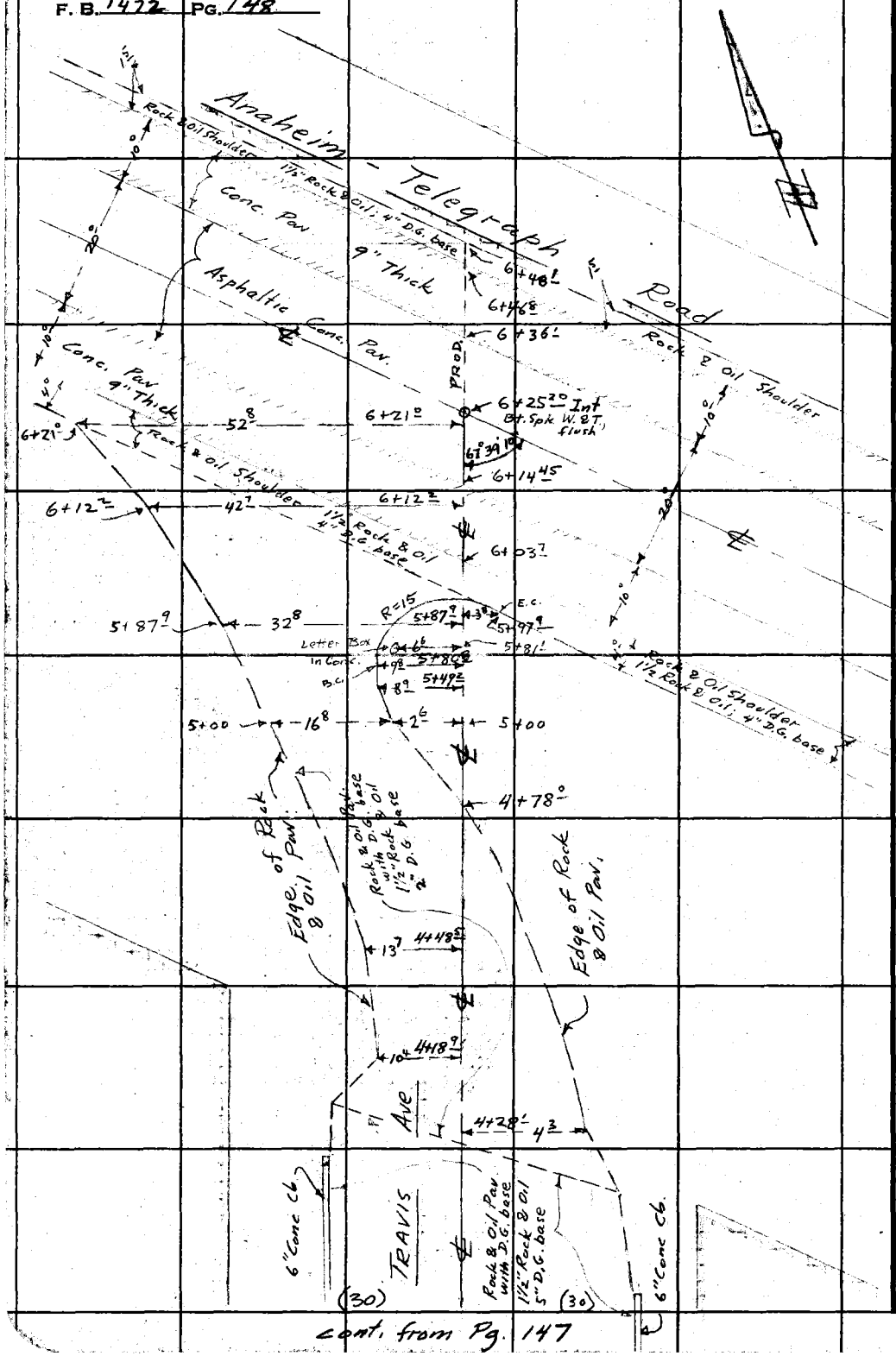

cont. from Pg. 147

RETURN TO
LOS ANGELES COUNTY SURVEYOR
700 HALL OF RECORDS
Do not extend notes this side of this line.

Note: Any Additions or Changes on This Sheet Must Be Made or Circled in Red Ink With Date and Name of Person Making Change.

Profile No.	Notes Red	Plotted	Job No. 1267	Division No.	F.B. 1472 PG. 149
	Date	Date	Survey of Neenah St.		
X-Sec. No.	Notes Chkd. L.C.M.	Checked	Survey by Wm C. MACK	Notes W.C.M.	Date 10-28-48
	Date 11/4/48	Date	Map No.	Indexed B. C. Johnson	Date FEB 17 '49

C.I. 1267

Neenah St.

Cross Section Levels

on

Travis Ave

bet. Wellman Ave. & Anaheim-Telegraph Rd.

ELEV.

From: 0+00 = ℄ Int. Wellman Ave. & Travis Ave

Nly To: 6+25.20 = ℄ Int. Anaheim-Telegraph Rd. & Travis Ave.

F. S.

H. I.

Party:
Mack, Chief
Gregory, T
Beers H.C.
Molinari, R.C.

[For Topography see FB 1472-145]

B. S.

STATION

NOTE: ANY ADDITIONS OR CHANGES ON THIS SHEET MUST BE MADE OR CIRCLED IN RED INK, WITH DATE AND NAME OF PERSON MAKING CHANGE.

Do not extend notes this side of this line.

PLEASE RETURN TO
LOS ANGELES COUNTY SURVEYOR
700 HALL OF RECORDS

FORM 307 10M 10-46

FORM 307 10M 10-46

PLEASE RETURN TO
LOS ANGELES COUNTY SURVEYOR
700 HALL OF RECORDS

NOTE: ANY ADDITIONS OR CHANGES ON THIS SHEET MUST BE MADE OR CIRCLED IN RED INK, WITH DATE AND NAME OF PERSON MAKING CHANGE.

Do not extend notes this side of this line.

STATION	B. S.	H. I.	F. S.	ELEV.		
BM NE-10	458	165 43		160 850	BM NE-10 EL=160.850 (F.B. 1472-33) Travis Ave. & Wellman Ave., N.W. Cor. Bt. Spk. in curb, 6' N. of N. end C.R.	
-0+10 0			469	160 74		℄ prod to South, Pav.
-0+03 55			443	161 00		62 83 R Top Cb @ S.E end of NE, Ret
			490	160 53		62 83 R Gutter " " " " " "
0+00			480	160 [illegible]		℄ Int, Pav
			477	160 66	45' L on ℄ Wellman Ave,	Pav
			475	160 [illegible]8	100' L " " " "	Pav
			487	160 56	133' L " " " "	"
			470	160 [illegible]3		18' R on ℄ Wellman Ave, Pav.
			462	160 81		30' R " " " " "
			497	160 [illegible]6		59 15 R on ℄ prod Wellman Ave to E., Gutter @ Conc. Drwy.
			42	16[illegible]		74 R on ℄ prod Wellman Ave to E, Ground
			35	16[illegible]9		90' R " " " " " " "
			34	16[illegible]		112' R " " " " " " "
0+15 4			515	16[illegible]8		℄ & Pav
0+17 97			504	160 39		℄ & Pav
			495	160 48	18' L Pav	
			474	160 [illegible]9	45 07 L Top Cb @	W. end of N.W. Cb Ret
			535	160 08	45 07 L Gutter "	" " " " " "

F.B. 1472 Pg. 150

Job No. 1267 Division No. ____ Notes Red. ____ Plotted ____ Profile ____

Survey of Neenah St. Date ____ Date ____ No. ____

Survey by Wm C. Mack Notes W.C.M. Notes Chkd. ____ Checked ____ X-Sec. ____

Indexed C. Johnson Date 10-28-48 Date ____ Date ____ No. ____

FORM 307 10M 10-46

PLEASE RETURN TO
LOS ANGELES COUNTY SURVEYOR
700 HALL OF RECORDS

NOTE: ANY ADDITIONS OR CHANGES ON THIS SHEET MUST BE MADE OR CIRCLED IN RED INK, WITH DATE AND NAME OF PERSON MAKING CHANGE.

Do not extend notes this side of this line.

STATION	B. S.	H. I.	F. S.	ELEV.		
		165 43				
0+22.0			507	160 36		℄ & Pav
			497	160 46		17' R Pav
			510	160 33		25' R Pav.
			496	160 47		34' R Pav
			455	160 88		39.40' R Top Cb
			496	160 47		39.40 R Gutter
0+39.06			486	160 57		℄ & Pav
			496	160 47		18' R Pav.
			453	160 90		29.64 R Top Cb.
			496	160 47		29.64 R Gutter
0+44.93			476	160 67		℄ & Pav
			464	160 79	18.04 L	Top Cb @ N. end of NW Cb Ret
			515	160 28	18.04 L	Gutter " " " " " " " "
0+60			456	160 87		℄ & Pav
0+90.02			441	161 02		℄ & Pav
			440	161 03		18.26 R Top Cb @ N end NE Cb Ret
			488	160 55		18.26 R Gutter " " " " " "
1+00			435	161 08		℄ & Pav
			419	161 24	18.06 L	Top Curb
			486	160 57	18.06 L	Gutter
			435	161 08		18.29 R Top Curb

Profile
No. ____ Date ____ Notes Red. ____ Date ____ Plotted ____ Date ____ Job No. 1267 Division No. ____
X-Sec. Notes Chkd. ____ Date ____ Checked ____ Date ____ Survey of Neenah St Survey by Wm C. Mack Notes W.C.M. Date 10-28-48
No. ____ Date ____ Map No. ____ Indexed Johnson Date ____

F.B. 1472 PG. 151

FORM 307 10M 10-46

PLEASE RETURN TO
LOS ANGELES COUNTY SURVEYOR
700 HALL OF RECORDS

NOTE: ANY ADDITIONS OR CHANGES ON THIS SHEET MUST BE MADE OR CIRCLED IN RED INK, WITH DATE AND NAME OF PERSON MAKING CHANGE.

Do not extend notes this side of this line.

STATION	B. S.	H. I.	F. S.	ELEV.		
		165 43				
1+00			479	160 64		18.29 R Gutter
TP-1	706	167 73	476	160 67	TP-1 { Travis Ave (E. side) @ Sta 1+00 Bt. Spk in pav. 1° W. of E. Cb	
2+00			584	161 89		℄ & Pav
			579	161 94	18.01 L Top Cb	
			628	161 45	18.01 L Gutter	
			586	161 87		18.26 R Top Cb
			640	161 33		18.26 R Gutter
2+23			569	162 04		℄ & Pav.
			571	162 02		18.26 R Top Cb
			611	162 62		18.26 R Gutter
			51	162 6		23' R Top Brk
			49	162 8		30' R Ground, E.P.L.
			44	163 3		100' R Ground
			43	163 4		160' R Ground, Fn Line
TP-2	644	167 79	638	161 35	TP-2 { Travis Ave (E. side) @ Sta 2+00 Bt. Spk in pav. 1° W of E. Cb	
2+37			565	162 4		℄ & Pav.
			558	162 21	18.00 L Top Cb	
			609	161 70	18.00 L Gutter	
			50	162 8	30' L Ground, W.P.L	
			50	162 8	100' L Ground	
			53	162 5	170' L Ground, Fn. Line	

F.B. 1472 PG. 152

Job No. 1267 Division No. ____ Notes Red ____ Plotted ____ Profile ____

Survey of Neenah St Date ____ Date ____ No. ____

Survey by Wm C. Mack Notes W.C.M. Notes Chkd ____ Checked ____ X-Sec. ____

Indexed C. Johnson Date 10-28-48 Date ____ Date ____ No. ____

FORM 307 10M 10-46

PLEASE RETURN TO
LOS ANGELES COUNTY SURVEYOR
700 HALL OF RECORDS

NOTE: ANY ADDITIONS OR CHANGES ON THIS SHEET MUST BE MADE OR CIRCLED IN RED INK, WITH DATE AND NAME OF PERSON MAKING CHANGE.

Do not extend notes this side of this line.

STATION	B. S.	H. I.	F. S.	ELEV.			
		167 79					
TP-3	692	169 11	560	162 19	TP-3	Travis Ave (E. side) @ Sta 3+00 Bt. Spk in pav., 1' W. of E. Cb	
3+00			638	162 73			℄ & Pav.
			650	162 61	17 98 L	Top Cb	
			699	162 12	17 98 L	Gutter	
			642	162 69			18 16 R Top Cb
			693	162 18			18 16 R Gutter
3+70			592	163 17			℄ & Pav
			580	163 3[illegible]			18 09 R Top Cb
			638	162 73			18 09 R Gutter
			52	163 9[illegible]			26' R Top Brk
			52	163 9[illegible]			30' R Ground
			51	16[illegible]			100' R "
			50	[illegible]			163 R Ground, Fn Line
3+82 45			587	163 24			℄ & Pav
			568	163 43			18 09 R Top Cb @ N. end Cb
			631	162 80			18 09 R Gutter " " " "
4+00			575	[illegible] 36			℄ & Pav
			566	163 [illegible]	18 00 L	Top Cb	
			615	162 96	18 00 L	Gutter	
			614	162 97			16 0 R Edge Pav.
			55	163 6			24' R Top Brk

Profile No. ____ Notes Red ____ Plotted ____ Job No. 1267 Division No. ____
X-Sec. No. ____ Date ____ Date ____ Survey of Neenah St.
Notes Chkd ____ Checked ____ Survey by Wm. C. Mack Notes W.C.M. Date 10-28-48
Date ____ Date ____ Map No. ____ Indexed J. Johnson Date ____

F.B. 1472 PG. 153

FORM 307 10M 10-46

PLEASE RETURN TO
LOS ANGELES COUNTY SURVEYOR
700 HALL OF RECORDS

NOTE: ANY ADDITIONS OR CHANGES ON THIS SHEET MUST BE MADE OR CIRCLED IN RED INK, WITH DATE AND NAME OF PERSON MAKING CHANGE.

Do not extend notes this side of this line.

F.B. 1472 Pg. 154 | Job No. 1267 Division No. | Notes Red. | Plotted | Profile No.
Survey of Neenah St. | Date | Date | X-Sec. No.
Survey by Wm C. Mack Notes W.C.M. | Notes Chkd. | Checked
Indexed C. Johnson Date 10-28-48 | Date | Date

STATION	B. S.	H. I.	F. S.	ELEV.			
4+09 94		169 11	562	16[illegible]			℄ & Pav
			557	16[illegible]	18.00 L	Top cb @ N. end of cb	
			602	16[illegible]	18.00 L	Gutter " " " " "	
4+40			485	16[illegible]			℄ & Pav
			483	16[illegible]	11.5 L	Pav	
			52	[illegible]	17.5 L	Bot Brk	
			48	[illegible]	28.5 L	Top Brk	
			52	16[illegible]	100' L	Ground	
			55	16[illegible]	164' L	Ground, Fn. Line	
5+00			47	164[illegible]			℄, Ground
			433	164[illegible]	11.5 L	Pav.	
			48	164[illegible]	29' L	Bot Brk	
			45	16[illegible]	36.4 L	Top Brk	
			51	16[illegible]	86' L	Bot Brk	
			45	164[illegible]	93' L	Top Brk	
			45	16[illegible]	100' L	Ground	
			49	16[illegible]	147' L	"	
			51	16[illegible]			5° R Bot Brk
			47	16[illegible]			19° R Top Brk
		✓	44	16[illegible]			100' R
TP-4	463	169 27	447	16464	TP-4	Travis Ave @ Sta 5+00 Bl. Spk in E. edge Pav., 4.2' W. of ℄	

FORM 307 10M 10-46

PLEASE RETURN TO
LOS ANGELES COUNTY SURVEYOR
700 HALL OF RECORDS

NOTE: ANY ADDITIONS OR CHANGES ON THIS SHEET MUST BE MADE OR CIRCLED IN RED INK, WITH DATE AND NAME OF PERSON MAKING CHANGE.

Do not extend notes this side of this line.

STATION	B. S.	H. I.	F. S.	ELEV.		
		169 27				
5+65			46	164 7		℄, Ground
+92			33	166 0		℄, Top Bk
+96			45	164 8		℄, Bot Bk.
6+00			440	164 9		℄ & Pav
+03 7			418	165 09		℄ & Edge conc pav
+25 20 Int			386	165 41		℄ Int, Pav
			379	165 45	50'L on ℄ Anaheim-Telegraph Rd., Pav	
			371	165 56	100'L " " " " " "	
			412	165 15		100'R on ℄ Anaheim-Telegraph Rd, Pav
			423	165 04		150'R " " " " "
BM NE-12			583	163 44	BM NE-12 EL.=163.446 (FB 1472-33) Greenwood Ave. (W. side), 425'± N. of ℄ of Wellman Ave. Bt. Spk. in conc. slab at S.E. cor. of ~~entrance to~~ Hse. # 3501	

(Note: Omit "entrance to" in above B.M. description. Corrected in field to describe actual location. Wm C. MACK)

Profile No. ____ Date ____ Notes Red ____ Plotted ____ Date ____ Job No. 1267 Division No. ____
X-Sec. No. ____ Date ____ Notes Chkd ____ Checked ____ Date ____ Survey of Neenah St. Survey by Wm C. MACK Notes W.C.M. Date 10-28-48
Map No. ____ Indexed Johnson Date ____

F.B. 1472 PG. 155

F.B. 1472 PG. 156

Job No. _____ Division No. _____ Notes Red. _____ Plotted _____

Profile No. _____

Survey of _____ Date _____ Date _____

X-Sec.

Survey by _____ Notes _____ Notes Chkd. _____ Checked _____

Indexed _____ Date _____ Date _____ Date _____ No. _____

STATION	B. S.	H. I.	F. S.	ELEV.

FORM 307 10M 10-46

PLEASE RETURN TO
LOS ANGELES COUNTY SURVEYOR
700 HALL OF RECORDS

Do not extend notes this side of this line.

NOTE: ANY ADDITIONS OR CHANGES ON THIS SHEET MUST BE MADE OR CIRCLED IN RED INK, WITH DATE AND NAME OF PERSON MAKING CHANGE.

Notes Ck'd by	Survey of Neenah St.
Map No.	W. O. 1267 Tape No. St'd °F
Office Work	Surveyed by WM C MACK
Checked	Notes W. C. M. Date 10-29-48
Date	Indexed C. Johnson

FEB 17 '49

F. B. 1472 Pg. 157

C. I. 1267

Neenah St.

TOPOGRAPHY

on

Volmer Ave

bet. Wellman Ave & Anaheim-Telegraph Rd.

From: 0+00 = ℄ Int. Wellman Ave. & Volmer Ave.

N'ly To: 6+54.58 = ℄ Int. Anaheim - Telegraph Rd. & Volmer Ave.

[For Cross Sections see F.B. 1472-161]

Party:

Mack, Chief
Gregory "
Beers, H.C.
Molinari R.C

Note: Any Additions or Changes on This Sheet Must be Made or Circled in Red Ink With Date and Name of Person Making Change.

Do not extend notes this side of this line.

RETURN TO
LOS ANGELES COUNTY SURVEYOR
700 HALL OF RECORDS

FORM 247 5M 11-46

F. B. 1472 PG. 158

cont. Pg. 159

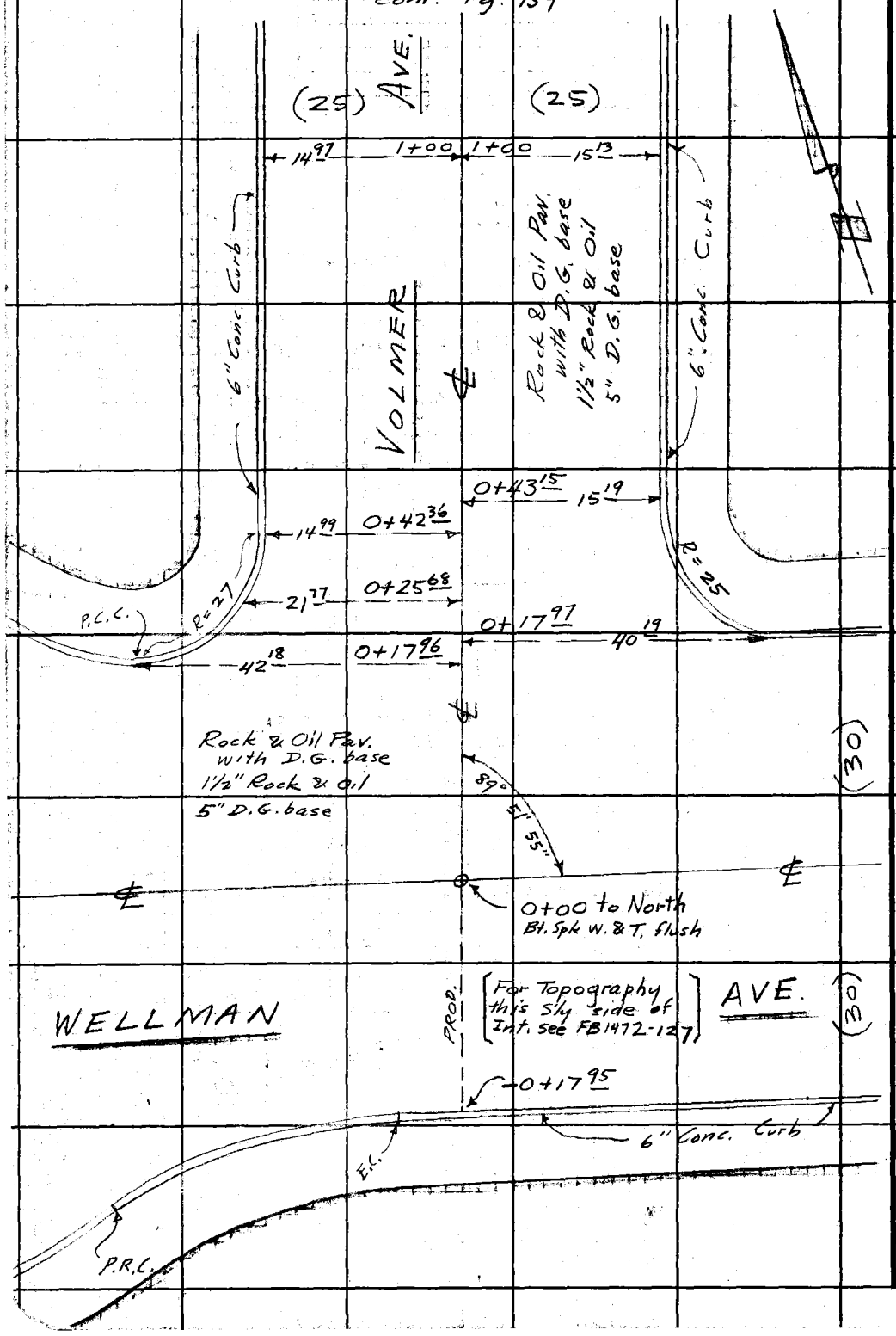

RETURN TO
LOS ANGELES COUNTY SURVEYOR
700 HALL OF RECORDS
Do not extend notes this side of this line.
Note: Any Additions or Changes on This Sheet Must be Made or Circled in Red Ink With Date and Name of Person Making Change.

Notes Ck'd by	Survey of Neenah St.
Map No.	W. O. 1267 Tape No. St'd °F
Office Work	Surveyed by WM C. MACK
Checked	Notes MACK & Gregory Date 10-29-48
Date	Indexed C. Johnson

F.B. 1472 PG. 159

cont. Pg. 160

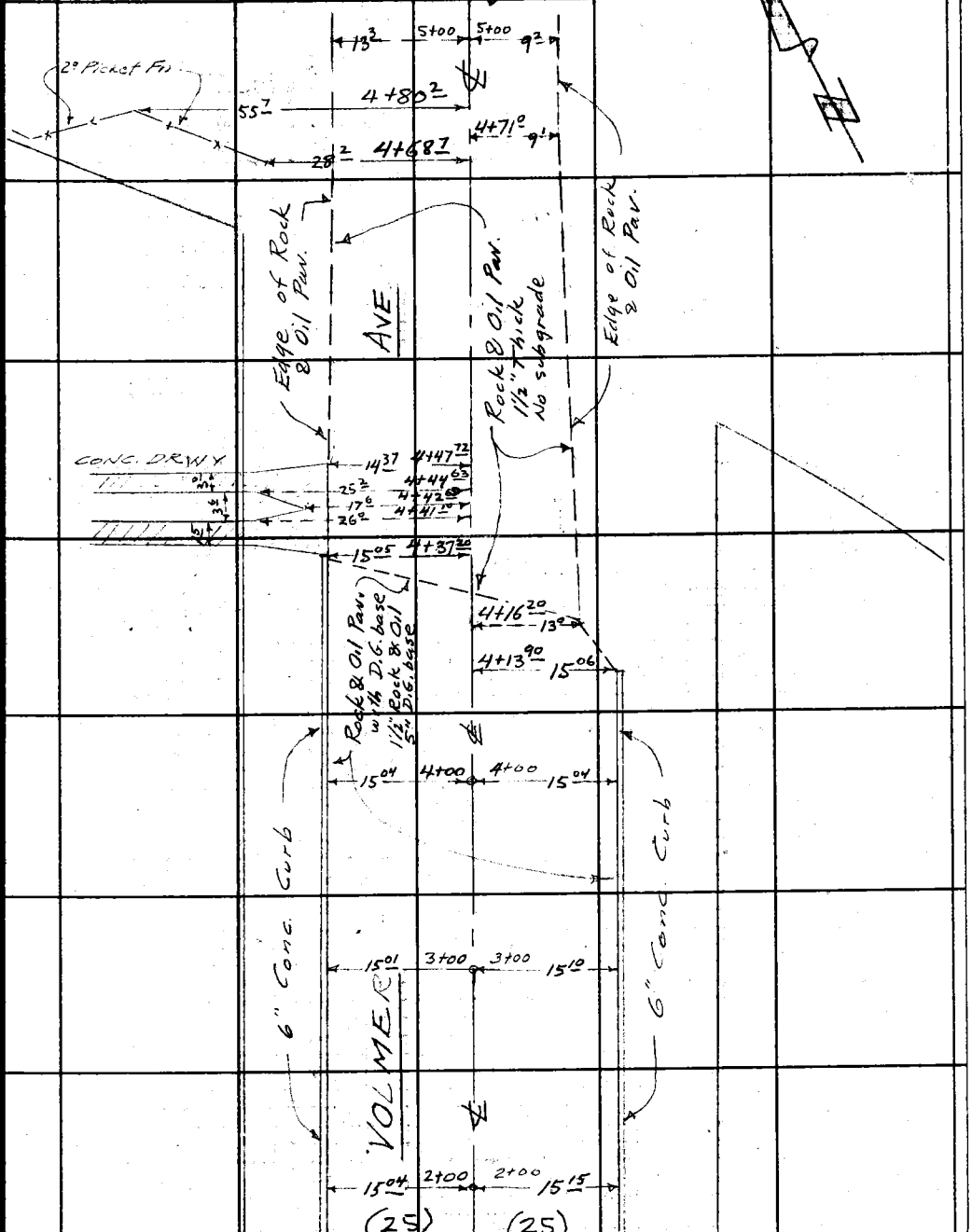

cont. from Pg. 158

Note: Any Additions or Changes on This Sheet Must be Made or Circled in Red Ink With Date and Name of Person Making Change.

Do not extend notes this side of this line.

RETURN TO
LOS ANGELES COUNTY SURVEYOR
700 HALL OF RECORDS

FORM 247 SM 11-46

F. B. 1472 PG. 160

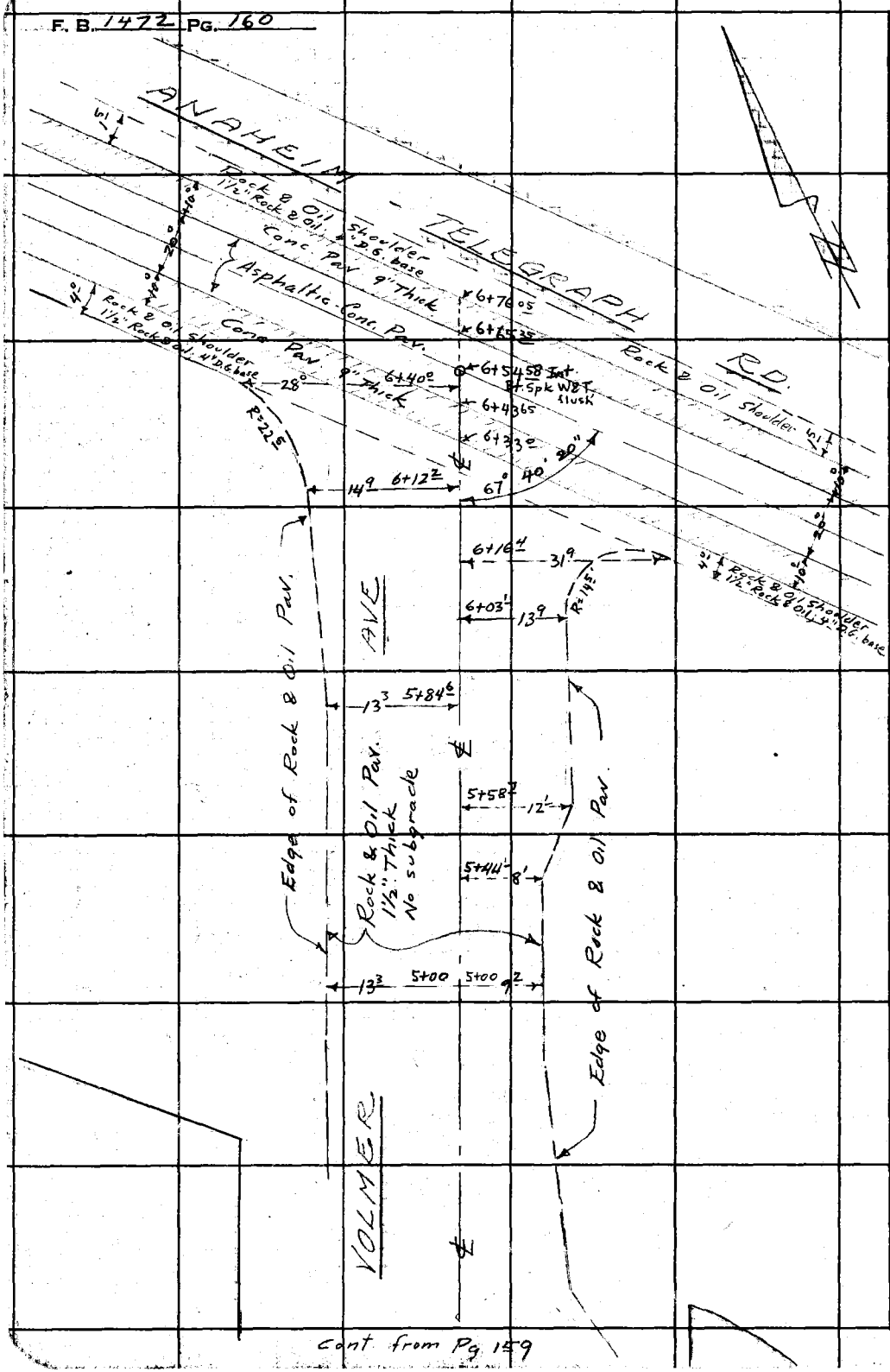

RETURN TO
LOS ANGELES COUNTY SURVEYOR
700 HALL OF RECORDS

Do not extend notes this side of this line.

Note: Any Additions or Changes on This Sheet Must be Made or Circled in Red Ink With Date and Name of Person Making Change.

cont. from Pg. 159

Profile No. ____ Notes Red. ____ Plotted ____ Job No. 1267 Division No. ____ F.B. 1472 PG. 161

Date ____ Date ____ Survey of Neenah St

X-Sec. No. ____ Notes Chkd. LCM Checked ____ Survey by Wm C. MACK Notes W.C.M. Date 11-1-48

Date 11/4/48 Date ____ Map No. ____ Indexed A. G. Johnson Date FEB 17 '49

NOTE: ANY ADDITIONS OR CHANGES ON THIS SHEET MUST BE MADE OR CIRCLED IN RED INK, WITH DATE AND NAME OF PERSON MAKING CHANGE.

PLEASE RETURN TO LOS ANGELES COUNTY SURVEYOR 700 HALL OF RECORDS

Do not extend notes this side of this line.

C.I. 1267

Neenah St.

Cross Section Levels

on

Volmer Ave

bet. Wellman Ave. & Anaheim-Telegraph Rd.

ELEV.

From: 0+00 = ℄ Int. Wellman Ave. & Volmer Ave

N'ly To: 6+54.58 = ℄ Int. Anaheim-Telegraph Rd. & Volmer Ave.

F.S.

H.I.

[For Topography see F.B. 1472-157]

Party:

Mack, Chief

Gregory T

Beers H.C.

Molinari R.C.

B.S.

STATION

FORM 307 10M 10-46

FORM 307 10M 10-46

PLEASE RETURN TO
LOS ANGELES COUNTY SURVEYOR
700 HALL OF RECORDS

NOTE: ANY ADDITIONS OR CHANGES ON THIS SHEET MUST BE MADE OR CIRCLED IN RED INK, WITH DATE AND NAME OF PERSON MAKING CHANGE.

Do not extend notes this side of this line.

STATION	B. S.	H. I.	F. S.	ELEV.	
BM NE-14	505	166 23		161 ~~181~~ 18	BM NE-14 EL=161.181 (FB 1472-34) Wellman Ave. (S. side), 27' E. of ℄ of Volmer Ave. Bt. Spk. in curb, opp. Hse #7560
0+00			497	161 26	℄ Int. & Pav
			501	161 22	15' L on ℄ Wellman Ave., Pav
			505	161 18	42' L " " " " "
			505	161 18	75' L " " " " "
			517	161 06	100' L on ℄ prod Wellman Ave. to West, Pav.
			499	161 24	15' R on ℄ Wellman Ave, Pav.
			494	161 29	40' R " " " " " "
			505	161 18	100' R " " " " " "
			517	161 06	150 R " " " " " "
0+17 96			499	161 24	℄ & Pav
			515	161 08	15' L Pav.
			509	161 14	42 18 L Top Cb @ W. end of N. W. Cb. Ret
			551	160 72	42 18 L Gutter " " " " " " " "
0+17 97			502	161 21	15' R Pav
			48	161 4	40 19 R Top Cb @ E. end NE Cb Ret.
			536	160 87	40 19 R Gutter " " " " " " "
0+42 36			495	161 28	℄ & Pav.
			479	161 44	14 99 L Top Cb. @ N. end of N.W. Cb. Ret

F.B. 1472 PG. 162

Job No. 1267 Division No. ____ Notes Red. ____ Plotted ____ Profile ____

Survey of Neenah St. Date ____ Date ____ No. ____

Survey by Wm C. MACK Notes W.C.M. Notes Chkd. ____ Checked ____ X-Sec. ____

Indexed ~~R. O. Johnson~~ Date 11-1-48 Date ____ Date ____ No. ____

FORM 307 10M 10-46

PLEASE RETURN TO
LOS ANGELES COUNTY SURVEYOR
700 HALL OF RECORDS

NOTE: ANY ADDITIONS OR CHANGES ON THIS SHEET MUST BE MADE OR CIRCLED IN RED INK, WITH DATE AND NAME OF PERSON MAKING CHANGE.

Do not extend notes this side of this line.

STATION	B. S.	H. I.	F. S.	ELEV.		
		166 23				
0+42 36			536	160 87	14 99 L	Gutter @ N. end of N.W. Cb. Ret
0+43 15			493	161 30		℄ & Pav
			478	161 45		15 19 R Top Cb @ N. end of NE. Cb. Ret
			530	160 93		15 19 R Gutter " " " " " " "
TP-1	632	167 68	487	161 36	TP-1	Volmer Ave. (W. side) @ Sta. 1+00 Bt. Spk in pav. 1' E of W. Cb
1+00			587	161 81		℄ & Pav
			588	161 80	14 97 L	Top Cb
			636	161 32	14 97 L	Gutter
			591	161 77		15 13 R Top Cb
			636	161 32		15 13 R Gutter
2+00			524	162 44		℄ & Pav.
			528	162 40	15 04 L	Top Cb
			580	161 88	15 04 L	
2+10			519	162 49		℄ & Pav.
			518	162 50		15 15 R Top Cb
			567	162 01		15 15 R Gutter
2+31			505	162 63		℄ & Pav
			506	162 62	15 04 L	Top Cb.
			549	162 19	15 04 L	Gutter
			49	162 8	25' L	Ground, WPL
			52	162 5	100' L	Ground.
			50	162 7	154' L	" , Fn. Line

Profile No. ____ Notes Red ____ Plotted ____ Job No. 1267 Division No. ____
X-Sec. No. ____ Date ____ Date ____ Survey of Nemah St.
Notes Chkd ____ Checked ____ Survey by W.M.C. Mack Notes W.C.M. Date 11-1-48
Date ____ Date ____ Map No. ____ Entered Johnson Date ____

F.B. 1472 Pg. 163

FORM 307 10M 10-46

PLEASE RETURN TO
LOS ANGELES COUNTY SURVEYOR
700 HALL OF RECORDS

NOTE: ANY ADDITIONS OR CHANGES ON THIS SHEET MUST BE MADE OR CIRCLED IN RED INK, WITH DATE AND NAME OF PERSON MAKING CHANGE.

Do not extend notes this side of this line.

STATION	B. S.	H. I.	F. S.	ELEV.		
2+40		167 68	501	162 07		℄ & Pav
			502	162 66		15 13 R Top Cb.
			547	162 21		15 13 R Gutter
			48	162 9		25' R Ground, E.P.L.
			46	163 1		100' R Ground
			47	163 0		154' R Ground, Fn Line
3+00			471	162 97		℄ & Pav
			458	163 10	15 01 L Top Cb	
			509	162 59	15 01 L Gutter	
3+09			467	163 01		℄ & Pav.
			457	163 11		15 10 R Top Cb
			507	162 61		15 10 R Gutter
TP-2	583	168 78	473	162 95	TP-2 { Volmer Ave (W. side) @ Sta 3+50 Bt. Spk in pav., 1' E. of W. Cb	
4+00			518	163 60		℄ & Pav.
			508	163 70	15 04 L Top Cb	
			560	163 18	15 04 L Gutter	
			506	163 72		15 04 R Top Cb
			557	163 21		15 04 R Gutter
			48	164 0		25' R Ground, E.P.L
			49	163 7		100 R "
			49	163 [illegible]		154' R "

X

F.B. 1472 PG. 164

Job No. 1267 Division No. ____ Notes Red. ____ Plotted ____ Profile ____

Survey of Neenah St. Date ____ Date ____ No. ____

Survey by Wm. C. Mack Notes W.C.M. Notes Chkd. ____ Checked ____ X-Sec. ____

Indexed C. Johnson Date 11-1-48 Date ____ Date ____ No. ____

FORM 307 10M 10-46

PLEASE RETURN TO
LOS ANGELES COUNTY SURVEYOR
700 HALL OF RECORDS

NOTE: ANY ADDITIONS OR CHANGES ON THIS SHEET MUST BE MADE OR CIRCLED IN RED INK, WITH DATE AND NAME OF PERSON MAKING CHANGE.

Do not extend notes this side of this line.

STATION	B. S.	H. I. ✓	F. S.	ELEV.		
4+13.90		168.78	508	163.70		℄ & Pav.
			497	163.81		15.06 R Top Cb @ N. end Cb
			546	163.32		15.06 R Gutter " " " "
4+29			500	163.78		℄ & Pav
			482	163.96	15.05 L	Top Cb
			541	163.37	15.05 L	Gutter
			48	164.0	25' L	Ground, W.P.L.
			46	164.2	100' L	Ground
		✓	51	163.7	164' L	Ground, Fn. Line
TP-3	5.36	169.76	438	164.40	TP-3	Volmer Ave. (E. side) @ Sta 5+00 Bt. Spk in pav., 1' W. of E. edge
4+37.20			598	163.78		℄ & Pav
			578	163.78	15.05 L	Top Cb @ N. end of Cb
			626	163.50	15.05 L	Gutter " " " "
4+47.72			582	163.94		℄ & Pav
			598	163.78	13.85 L	Pav.
			609	163.67	14.37 L	Cor. Conc drwy
			59	163.9	25' L	Ground
5+00			531	164.45		℄ & Pav
			526	164.50	6.7 L	Pav
			560	164.16	13.3 L	Edge Pav, gutter
			52	164.6	20' L	Top Bk

Profile No. ____ Notes Red ____ Plotted ____ Job No. 1267 Division No. ____
X-Sec. No. ____ Date ____ Date ____ Survey of Neenah St.
Notes Chkd ____ Checked ____ Survey by W.M.C. Notes W.C.M. Date 11-1-48
Date ____ Date ____ Map No. ____ Index Co. Johnson Date ____

F.B. 1472 PG. 165

FORM 307 10M 10-46

PLEASE RETURN TO
LOS ANGELES COUNTY SURVEYOR
700 HALL OF RECORDS

NOTE: ANY ADDITIONS OR CHANGES ON THIS SHEET MUST BE MADE OR CIRCLED IN RED INK, WITH DATE AND NAME OF PERSON MAKING CHANGE.

Do not extend notes this side of this line.

F.B. 1472 PG. 166 | Job No. 1267 | Division No. | Notes Red. | Plotted | Profile No.
Survey of Neenah St | Date | Date | X-Sec. No.
Survey by Wm. C. Mack | Notes Chkd. | Checked
Indexed A. C. Johnson | Date 11-1-48 | Date

STATION	B. S.	H. I.	F. S.	ELEV.		
		169 76				
5+00			50	164 8	40' L	Ground
			540	164 36		92' R Edge Pav
			52	164 6		25' R Ground
			52	164 6		100' R "
			55	164 3		150' R "
5+70			476	165 00		℄ & Pav
			504	164 72	125 L	Pav
			49	164 9	17' L	Ground
			53	164 5	100' L	"
			54	164 4	154 L	"
6+00			505	164 71		℄ & Pav
+28°			568	164 08		℄ & Pav., Cross Gutter
+33°			543	164 33		℄ & Edge Conc Pav
6+54.58 Int			510	164 66		℄ Int. & Pav
			491	164 85	100' L on ℄ Anaheim-Telegraph Rd, Pav	
			477	164 99	150' L " " "	" " "
			535	164 41		100' R on ℄ Anaheim-Telegraph Rd., Pav.
			547	164 29		150' R " " " " " "
BM NE-13			578	163.98	BM NE-13 EL=163.986 (FB 1472-34)	
					Volmer Ave. (W. side), 431'± N. of ℄ of Wellman Ave	
					Bt. Spk in curb, 6' S. of N. end.	

Notes Ck'd by	Survey of Neenah St.
Map No.	W. O. 1267 Tape No. St'd °F
Office Work	Surveyed by Wm C. MACK
Checked	Notes W.C.M. Date 11-1-48
Date	Indexed E. C. Johnson

F. B. 1472 Pg. 167

FEB 17 '49

Note: Any Additions or Changes on This Sheet Must be Made or Circled in Red Ink With Date and Name of Person Making Change.

Do not extend notes this side of this line.

RETURN TO LOS ANGELES COUNTY SURVEYOR 700 HALL OF RECORDS

C.I. 1267

Neenah St.

TOPOGRAPHY

on

Todd Ave.

bet. Wellman Ave. & Anaheim-Telegraph Rd.

From: 0+00 = ℄ Int. Wellman Ave. & Todd Ave.
N'ly To: 5+24.54 = ℄ Int. Anaheim-Telegraph Rd. & Todd Ave.

[For Cross Sections see FB 1472-171]

Party:

Mack,	Chief
Gregory,	T
Beers	H.C.
Molinari	R.C.

FORM 247 SM 11-46

F. B. 1472 PG. 168

Cont. Pg 169

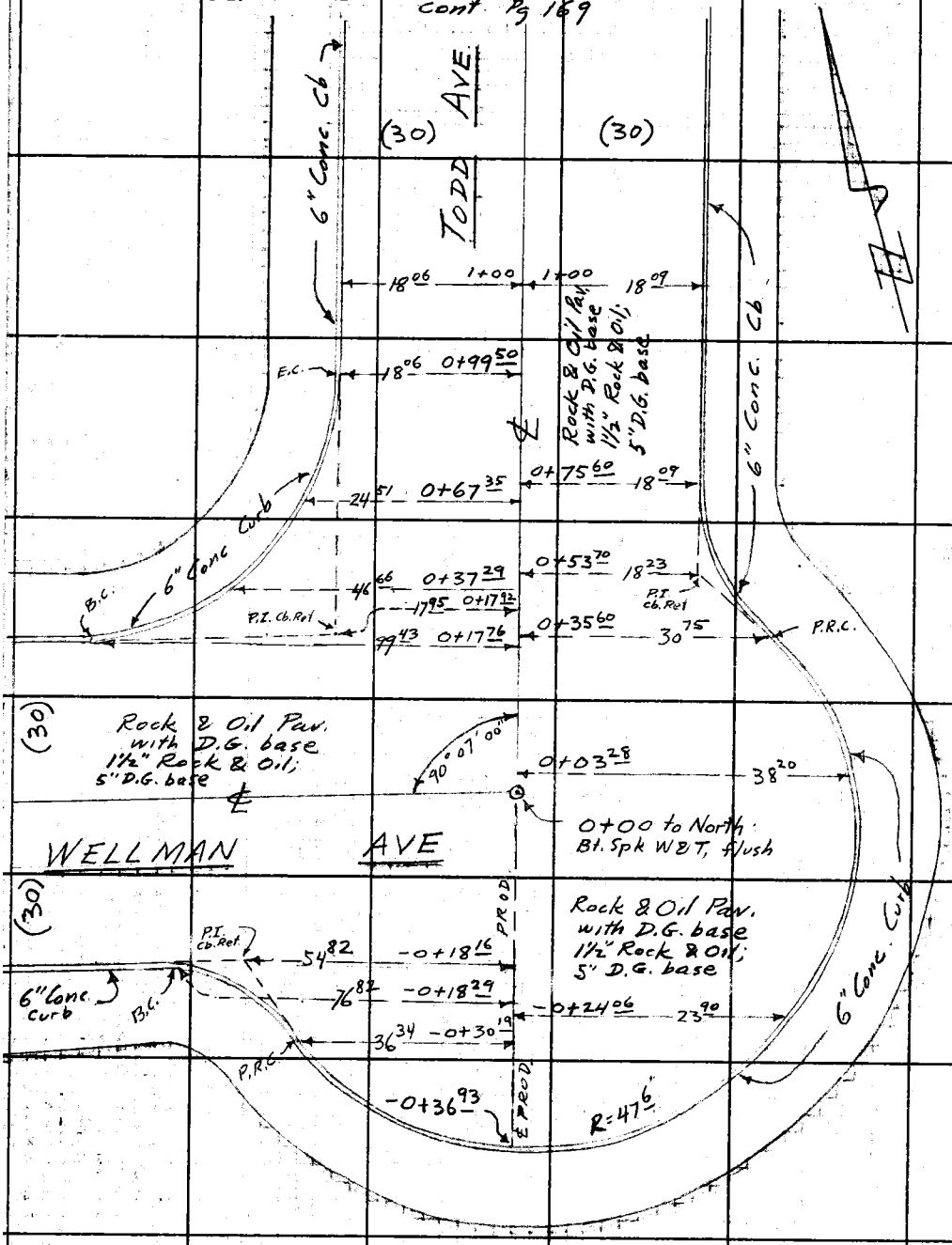

RETURN TO
LOS ANGELES COUNTY SURVEYOR
700 HALL OF RECORDS
Do not extend notes this side of this line.

Note: Any Additions or Changes on This Sheet Must be Made or Circled in Red Ink With Date and Name of Person Making Change.

Notes Ck'd by	Survey of Neenah St
Map No.	W. O. 1267 Tape No. St'd °F
Office Work	Surveyed by Wm C. Mack
Checked	Notes Mack & Gregory Date 11-1-48
Date	Indexed C. Johnson

F. B. 1472 PG. 169

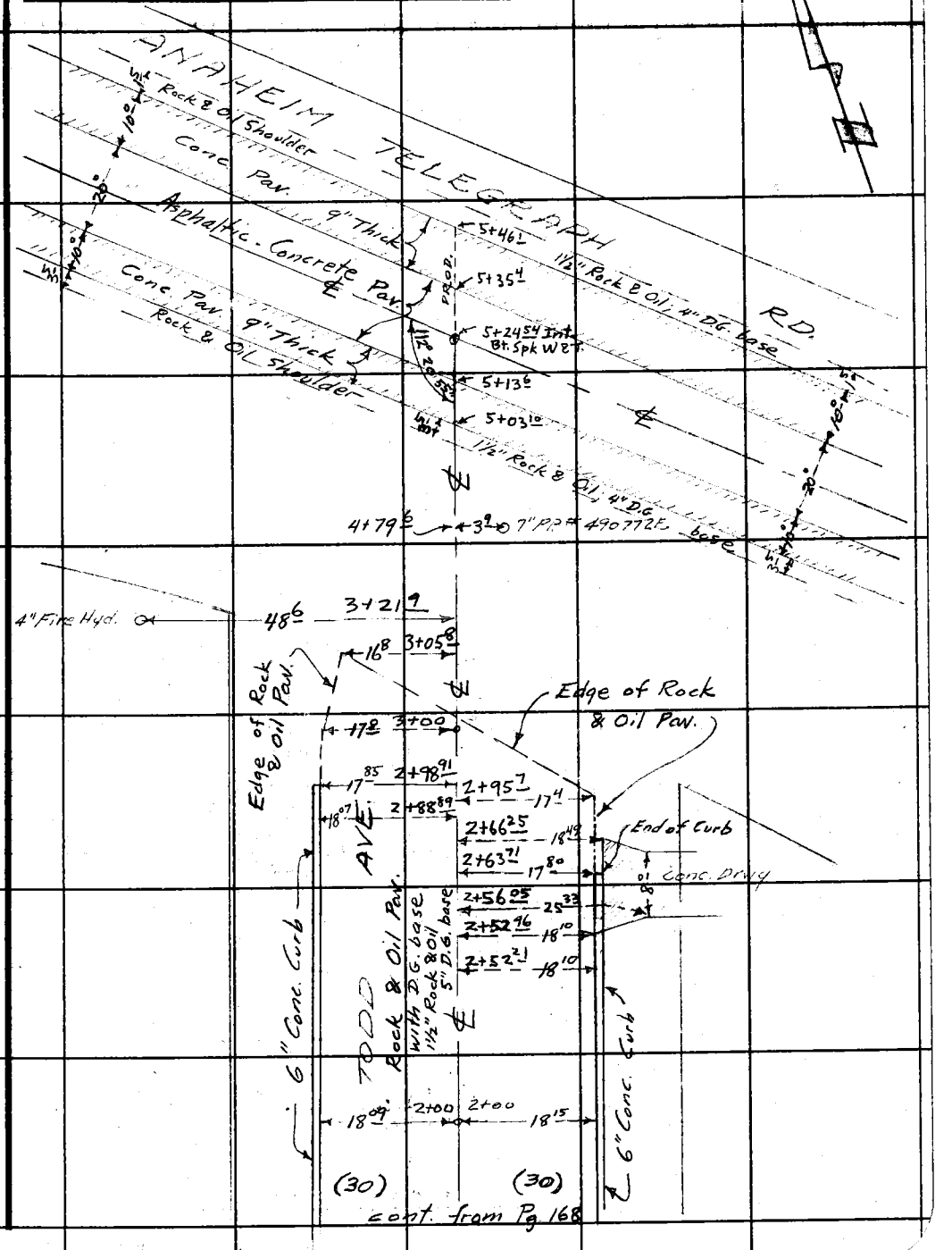

Note: Any Additions or Changes on This Sheet Must be Made or Circled in Red Ink With Date and Name of Person Making Change.

Do not extend notes this side of this line.

RETURN TO
LOS ANGELES COUNTY SURVEYOR
7DO HALL OF RECORDS

FORM 247 EM 11-46

F. B. 1972 PG. 170

RETURN TO
LOS ANGELES COUNTY SURVEYOR
700 HALL OF RECORDS

Do not extend notes this side of this line.

Note: Any Additions or Changes on This Sheet Must Be Made or Circled in Red Ink With Date and Name of Person Making Change.

Profile No.	Notes Red	Plotted	Job No. 1267	Division No.	F.B. 1472 PG. 171
	Date	Date	Survey of Neenah St		
X-Sec. No.	Notes Chkd. LCM	Checked	Survey by Wm C. Mack	Notes W.C.M.	Date 11-1-48
	Date 11/4/48	Date	Map No.	Indexed A. C. Johnson	Date FEB 17 '49

NOTE: ANY ADDITIONS OR CHANGES ON THIS SHEET MUST BE MADE OR CIRCLED IN RED INK, WITH DATE AND NAME OF PERSON MAKING CHANGE.

PLEASE RETURN TO
LOS ANGELES COUNTY SURVEYOR
700 HALL OF RECORDS

Do not extend notes this side of this line.

C.I. 1267

Neenah St

Cross Section Levels

on

Todd Ave

bet. Wellman Ave. & Anaheim-Telegraph Rd.

STATION	B.S.	H.I.	F.S.	ELEV.
				From: 0+00 = ℄ Int. Wellman Ave. & Todd Ave.
				N'ly To: 5+24.54 = ℄ Int. Anaheim-Telegraph Rd. & Todd Ave.
		[For Topography see F.B. 1472-167]		

FORM 307 10M 10-46

FORM 307 10M 10-46

PLEASE RETURN TO
LOS ANGELES COUNTY SURVEYOR
700 HALL OF RECORDS

NOTE: ANY ADDITIONS OR CHANGES ON THIS SHEET MUST BE MADE OR CIRCLED IN RED INK, WITH DATE AND NAME OF PERSON MAKING CHANGE.

Do not extend notes this side of this line.

STATION	B. S.	H. I.	F. S.	ELEV.		
BM NE-15	421	165 23		161 ~~024~~ 02	BM NE-15 EL=161.024 (FB 1472-34) Wellman Ave. (S. side), 82' ± W. of ℄ of Todd Ave. Bt. Spk. in curb, opp. Hse. # 7618	
-0+36 93			450	160 73		℄ prod to South, Top Cb.
			497	160 26		℄ " " " Gutter
-0+30 19			501	160 22		℄ " " " Pav
			425	160 98	36 34 L or W'ly Top Cb @ P.R.C.	
			483	160 40	36 34 L or W'ly Gutter " " " "	
			506	160 17		5' R or Ely, Pav
-0+24 06			502	160 21		℄ prod to South, Pav
			464	160 59		23 90 R or Ely., Top Cb.
			510	160 13		23 90 R or Ely, Gutter
-0+18 29			495	160 28		℄ prod to South, Pav
			472	160 51	18' L or W'ly, Pav	
			424	160 99	76 82 L or W'ly Top Cb @ W. end of S.W. Cb. Ret	
			475	160 48	76 82 L or W'ly Gutter " " " " " " "	
0+00			481	160 42		℄ Int. & Pav
			494	160 29	12' L or W'ly on ℄ Wellman Ave., Pav	
			439	160 84	53' L or W'ly " " " " "	
			428	160 95	100' L or W'ly " " " " "	
			422	161 01	150' L or W'ly " " " " "	

F.B. 1472 PG. 172

Job No. 1267 Division No. ____ Notes Red. ____ Plotted ____ Profile ____

Survey of Neenah St. Date ____ No. ____

Survey by Wm C. Mack Notes W.C.M. Notes Chkd. ____ Checked ____ X-Sec. ____

Indexed A. C. Johnson Date 11-1-48 Date ____ Date ____ No. ____

FORM 307 10M 10-46

PLEASE RETURN TO
LOS ANGELES COUNTY SURVEYOR
700 HALL OF RECORDS

NOTE: ANY ADDITIONS OR CHANGES ON THIS SHEET MUST BE MADE OR CIRCLED IN RED INK, WITH DATE AND NAME OF PERSON MAKING CHANGE.

Do not extend notes this side of this line.

STATION	B. S.	H. I.	F. S.	ELEV.		
		165 23				
0+00			407	161 16	200' L or W'ly on ℄ Wellman Ave., Pav.	
			49	160 3	100' R or Ely on ℄ prod Wellman Ave Ground	
			54	159 8	164' R or Ely " " " Ground, Fn Line	
0+03 28			480	160 43	℄ & Pav	
			477	160 46	18' R or Ely, Pav	
			443	160 80	38 20 R or Ely, Top Cb	
			495	160 28	38 20 R or Ely, Gutter	
0+17 26			466	160 57	℄ & Pav.	
			486	160 37	25 7 L or W'ly, Pav	
			455	160 68	52 5 L or W'ly, Pav.	
			427	160 96	99 43 L or W'ly Top Cb @ W. end of N.W. Cb Ret	
			470	160 53	99 43 L or W'ly Gutter " " " " " " " "	
0+35 60			439	160 84	℄ & Pav.	
			449	160 74	18' R or Ely, Pav	
			418	161 05	30 75 R " " Top Cb @ P.R.C.	
			468	160 55	30 75 R " " Gutter " " " "	
0+37 29			437	160 86	℄ & Pav	
			463	160 60	18' L or W'ly Pav	
			482	160 41	37 L " " "	
			433	160 70	46 66 L " " Top Cb	
			472	160 57	46 66 L " " Gutter	

Profile No. ____ Notes Red ____ Plotted ____ Job No. 1267 Division No. ____
X-Sec. No. ____ Date ____ Date ____ Survey of Neenah St.
Notes Chkd ____ Checked ____ Survey by Wm C Mack Notes W.C.M. Date 11-1-48
Date ____ Date ____ Map No. ____ Indexed Johnson Date ____

F.B. 4172 PG. 173

FORM 307 10M 10-46

PLEASE RETURN TO
LOS ANGELES COUNTY SURVEYOR
700 HALL OF RECORDS

NOTE: ANY ADDITIONS OR CHANGES ON THIS SHEET MUST BE MADE OR CIRCLED IN RED INK, WITH DATE AND NAME OF PERSON MAKING CHANGE.

Do not extend notes this side of this line.

F.B. 147 PG. 174 | Job No. 1267 | Division No. | Notes Red. | Plotted | No. | Profile
Survey of Neenah St. | Notes Chkd. | Date | Checked | Date | No. | X-Sec.
Survey by W.C. MACK | Notes W.C. M | Date | Date
Indexed C. JOHNSON | Date 11-1-48

STATION	B. S.	H. I.	F. S.	ELEV.		
0+67 35		165 23	414	161 09		℄ & Pav.
			404	161 17	24 51 L or W'ly	Top Cb
			456	160 67	24 51 L or W'ly	Gutter
0+75 60			406	161 17		℄ & Pav
			423	161 00		18 09 R or E'ly, Top Cb @ N. end of N.E. Ret
			459	160 64		18 09 R or E'ly, Gutter " " " "
0+99 50			386	161 57		℄ & Pav
			388	161 35	18 06 L or W'ly	Top Cb @ N. end of N.W Cb. Ret
			452	160 71	18 06 L " "	Gutter " " " " " " " "
1+00			385	161 58		℄ & Pav.
			404	161 19		18 09 R or E'ly Top Cb
			461	160 62		18 09 R " " Gutter
TP-1	612	166 90	445	160 78	TP-1 {Todd Ave. (W. side) Bl. Spk in pav 15' E.	@ Sta 1+03 of W. Cb
1+86 0			501	161 89		℄ & Pav.
			503	161 57	18 09 L or W'ly	Top Cb
			549	161 41	18 09 L " "	Gutter
			47	162 2	30' L " "	Ground, W.P.L
			43	162 6	100' L " "	Ground
			46	162 3	164' L	Ground, Fn Line
2+00			495	161 95		℄ & Pav.
			500	161 90		18 15 R Top Cb.

FORM 307 10M 10-46

PLEASE RETURN TO
LOS ANGELES COUNTY SURVEYOR
700 HALL OF RECORDS

NOTE: ANY ADDITIONS OR CHANGES ON THIS SHEET MUST BE MADE OR CIRCLED IN RED INK, WITH DATE AND NAME OF PERSON MAKING CHANGE.

Do not extend notes this side of this line.

STATION	B. S.	H. I. ✓	F. S.	ELEV.		
2+00		166 90	545	161 45		18.15 R or Ely., Gutter
			47	162 2		30' R " " Ground, E.P.L
			46	162 3		100 R " " Ground
			47	162 2		165' R " " Ground, Fn. Line
2+52.21			451	162 39		℄ & Pav
			451	162 39		18.10 R or E'ly. Top Cb.
			501	161 89		18.10 R " " , Gutter
2+63.71			445	162 45		℄ & Pav
			478	162 12		17.80 R, Top N. end Cb. in Conc. Drwy
			492	161 95		17.80 R, Gutter @ N. end Cb. in Conc. Drwy
2+88.89			436	162 54		℄ & Pav.
			411	162 79	18.07 L or W'ly	Top Cb
			469	162 21	18.07 L " "	Gutter
2+98.91			408	162 82		℄ & Pav
			456	162 34	17.85 L or W'ly	Top N. end Cb. in Drwy
			460	162 30	17.85 L " "	Gutter @ N. " " " "
3+00			405	162 85		℄ & Pav
			461	162 29	17.8 L or W'ly.	Edge of Pav
			39	163 0	28' L " "	Top Bk. Ground
			43	162 6		18' R or E'ly Ground
			37	163 2		30' R " " "

Profile No. ____ Date ____ Notes Red ____ Plotted ____ Job No. 1267 Division No. ____
X-Sec. No. ____ Date ____ Notes Chkd ____ Date ____ Checked ____ Date ____ Survey of Neenah St. Survey by Wm C Mack Notes W.C.M. Date 11-1-48 Map No. ____ Index C. Johnson Date ____

F.B. 1472 Pg. 175

FORM 307 10M 10-46

PLEASE RETURN TO
LOS ANGELES COUNTY SURVEYOR
700 HALL OF RECORDS

NOTE: ANY ADDITIONS OR CHANGES ON THIS SHEET MUST BE MADE OR CIRCLED IN RED INK, WITH DATE AND NAME OF PERSON MAKING CHANGE.

Do not extend notes this side of this line.

STATION	B. S.	H. I. ✓	F. S.	ELEV.		
3+00		166 90 ✓	41	162 8		40' R or Ely, Ground
TP-2	647	168 78	459	162 31	TP-2	Todd Ave. (W. side) @ Sta 3+00 Bt. Spk in pav, 2° E. of W. Cb.
3+00			62	162 6		100' R or Ely, Ground
			61	162 7		150' R " " "
			64	162 4		164' R " " "
4+00			49	163 9		℄, Ground
			52	163 6	50' L or W'ly, Ground	
			51	163 7	100' L " " , "	
			51	163 7	164' L " " "	
4+46			48	164 0		℄, Ground, Top Bk
+81			41	164 7		℄ " Top Berm
+94			50	163 8		℄ Bot. Bk
+96			57	163 1		℄
5+00			547	163 31		℄, Oil & Rock Shoulder
+03'			517	163 61		℄, Edge Conc. Pav.
5+24.54 Int.			486	163 92		℄ Int. & Pav
			477	164 01	50' L or W'ly on ℄ Anaheim-Telegraph Rd., Pav.	
			466	164 12	100' L " " " "	" " " "
			445	164 33	200' L " " " "	" " " "
			497	163 81		50' R on ℄ Anaheim-Telegraph Rd., Pav
			509	163 69		100' R " " " " " "

F.B. 1472 PG. 176

Job No. 1267 Division No. ____ Notes Red. ____ Plotted ____ Profile

Survey of Neenah St. Date ____ Date ____ No. ____

Survey by Wm L. MACK Notes W.C.M. Notes Chkd. ____ Checked ____ X-Sec.

Indexed ~~A. C. Johnson~~ Date 11-1-48 Date ____ Date ____ No. ____

FORM 307 10M 10-46

PLEASE RETURN TO
LOS ANGELES COUNTY SURVEYOR
700 HALL OF RECORDS

NOTE: ANY ADDITIONS OR CHANGES ON THIS SHEET MUST BE MADE OR CIRCLED IN RED INK, WITH DATE AND NAME OF PERSON MAKING CHANGE.

Do not extend notes this side of this line.

STATION	B. S.	H. I.	F. S.	ELEV.		
5+24.54 Int		168 78	5 52	163 26		200' R on ℄ Anaheim-Telegraph Rd., Par
BM NE-16			6 28	162 50	BM NE-16 EL=162.499 (FB 1472-34) Todd Ave. (W. side), 262'± N. of ℄ of Wellman Ave Bt. Spk. in curb, 35' S. of N. end.	

Profile No.____ Notes Red____ Plotted____ Job No. 1267 Division No. ____
X-Sec. No.____ Date____ Date____ Survey of Neenah St.
Notes Chkd____ Checked____ Survey by W.M.C. Mark Notes W.C.M. Date 11-1-48
Date____ Date____ Map No.____ Indexed - John Johnson Date____

F.B. 1472 PG. 177

F.B. 1472 PG. 178

Job No. _____ Division No. _____ Notes Red. _____ Plotted _____ Profile

Survey of _____ Date _____ Date _____ No. _____

Survey by _____ Notes _____ Notes Chkd. _____ Checked _____ X-Sec.

Indexed _____ Date _____ Date _____ Date _____ No. _____

STATION	B. S.	H. I.	F. S.	ELEV.

FORM 307 10M 10-46

PLEASE RETURN TO
LOS ANGELES COUNTY SURVEYOR
700 HALL OF RECORDS

Do not extend notes this side of this line.

NOTE: ANY ADDITIONS OR CHANGES ON THIS SHEET MUST BE MADE OR CIRCLED IN RED INK, WITH DATE AND NAME OF PERSON MAKING CHANGE.

Notes Ck'd by	Survey of Neenah St.
Map No.	W. O. 1267 Tape No. St'd °F
Office Work	Surveyed by Wm C. MACK
Checked	Notes W.C.M. Date 11-3-48
Date	Indexed ~~C. Johnson~~

F. B. 1472 Pg. 179

FEB 17 '49

C. I. 1267

Neenah St.

TOPOGRAPHY

on

Slauson Ave. (North Side)

bet. Greenwood Ave. & 1st Alley East of Greenwood Ave.

From: 0+00 = ℄ Int. Greenwood Ave. & Slauson Ave.
E'ly To: 3+03.84 = ℄ Int. 1st Alley East of Greenwood Ave. & Slauson Ave.

Party

Mack,	Chief
Gregory,	T
Beers	H.C.
Molinari	R.C.

Note: Any Additions or Changes on This Sheet Must be Made or Circled in Red Ink With Date and Name of Person Making Change.

Do not extend notes this side of this line.

RETURN TO
LOS ANGELES COUNTY SURVEYOR
700 HALL OF RECORDS

FORM 247 5M 11-46

RETURN TO
LOS ANGELES COUNTY SURVEYOR
700 HALL OF RECORDS

Note: Any Additions or Changes on This Sheet Must be Made or Circled in Red Ink With Date and Name of Person Making Change.

Do not extend notes this side of this line.

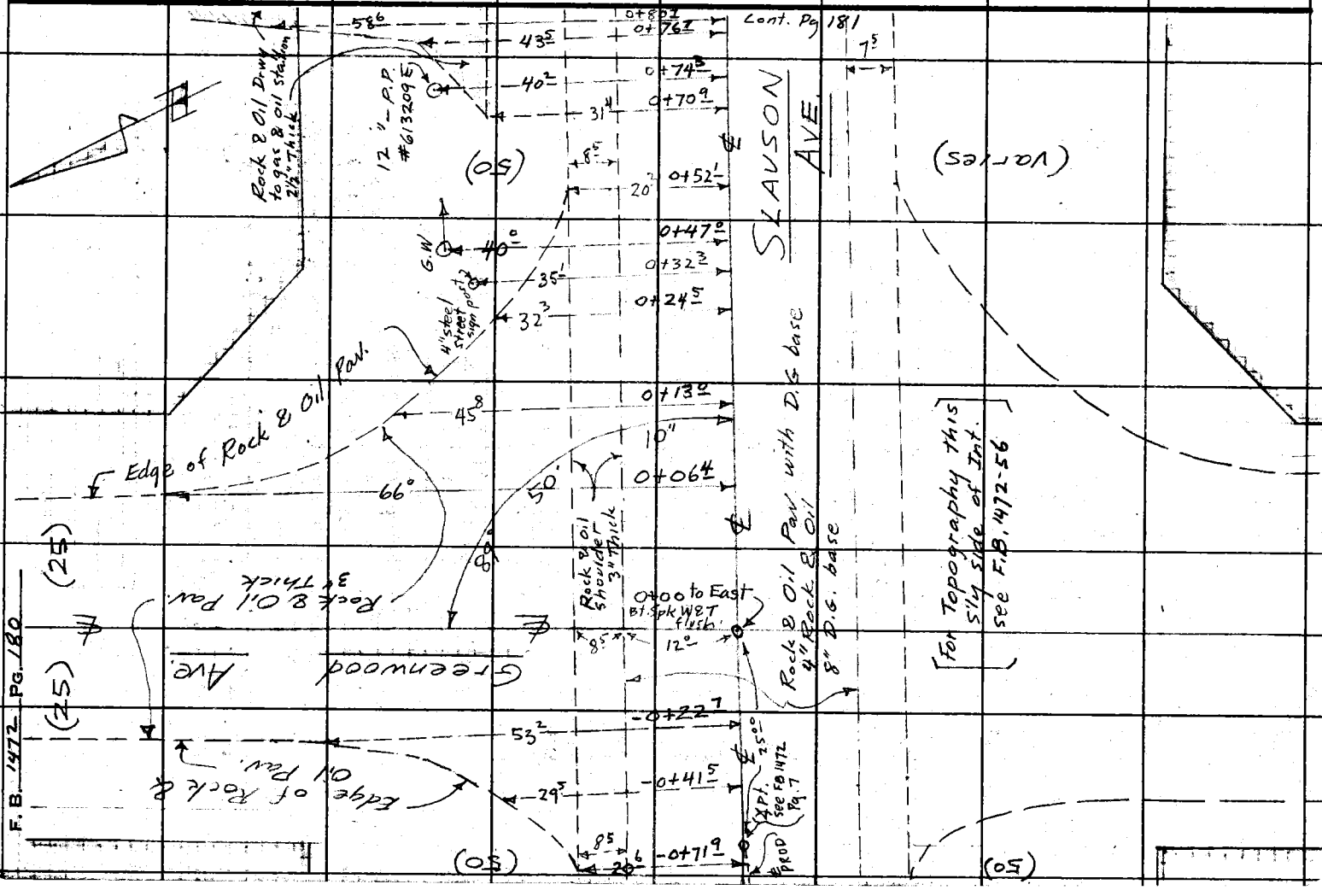

F.B. 1472 Pg. 180

Notes Ck'd by
Map No.
Office Work
Checked
Date

Survey of Neenah St.
W. O. 1267 Tape No. St'd °F
Surveyed by WM. C. MACK
Notes W. C. M. Date 11-2-48
Indexed C. Johnson

F. B. 1472 Pg. 181

Note: Any Additions or Changes on This Sheet Must be Made or Circled in Red Ink With Date and Name of Person Making Change.

Do not extend notes this side of this line.

RETURN TO
LOS ANGELES COUNTY SURVEYOR
700 HALL OF RECORDS

FORM 247 SM 11-46

F. B. 472 PG. 18 V

RETURN TO
LOS ANGELES COUNTY SURVEYOR
700 HALL OF RECORDS

Do not extend notes this side of this line.

Note: Any Additions or Changes on This Sheet Must Be Made or Circled in Red Ink With Date and Name of Person Making Change.

NOTES RED. JOB NO. SURVEY OF

DATE SURVEY BY

NOTES CHKD. Miller NOTES BY DATE

DATE INDEXED H. E. OTT DATE FEB 23 '62

F. B. 1472 PG. 183

DESCRIPTION	ADJ. ELEV.	3RD RUN	2ND RUN	DIFF.	1ST RUN	B.M.
J.N. 219931						
[illegible]						
[illegible]						
[illegible]						
[illegible]						
			indexed 2/23/62			

NOTE: ANY ADDITIONS OR CHANGES ON THIS SHEET MUST BE MADE OR CIRCLED IN RED INK, WITH DATE AND NAME OF PERSON MAKING CHANGE.

Do not extend notes this side of this line

PLEASE RETURN TO
LOS ANGELES COUNTY ENGINEER
700 LOS ANGELES COUNTY ENGINEERING BLDG.

765420 S & E-353 9-55

76S420 S & E-353 9-55

PLEASE RETURN TO
LOS ANGELES COUNTY ENGINEER
700 LOS ANGELES COUNTY ENGINEERING BLDG.

NOTE: ANY ADDITIONS OR CHANGES ON THIS SHEET MUST BE MADE OR CIRCLED IN RED INK, WITH DATE AND NAME OF PERSON MAKING CHANGE.

Do not extend notes this side of this line

NOTES RED. ____ DATE ____ NOTES CHKD. ____ DATE ____

SURVEY OF CHILDRS ST.
SURVEY BY R. LUDDERS
NOTES BY W. E. F.
INDEXED H. E. OTT
JOB NO. 2199-M

F.B. 1472 PG. 184

B.M.	1ST RUN	DIFF.	2ND RUN	3RD RUN	ADJ. ELEV.	DESCRIPTION
(FD) S.G.1511	658.450 ✓					B.M.S.G.1511 EL.=658.450 - SAN DIMAS QUAD. 1955 (RD DEPT. B.M.) GRAND AVE. @ FLEETWOOD PL., N.E. COR. RD. DEPT BM TAG IN CB. 80' E. OF GRAND AVE. & 8' N. OF FLEETWOOD PL.
+	4.327		4.385			
π	662.777 ✓	0.991	0.990			
−	5.318		5.375			
(FD) B.M.S.G.1512	657.453 ✓				657.464	B.M.S.G.1512 EL.=657.464 - SAN DIMAS QUAD. 1955 (RD. DEPT B.M.) GRAND AVE. @ FLEETWOOD PL., S.E. COR. I.S. BASE, 3' S. OF S. AND S.R.
+	4.535		4.575			
π	661.994 ✓	1.403	1.403	-1.403		
−	5.938		5.978			
T.P.	656.056 ✓					
+	4.680		4.740			
π	660.741 ✓	0.030	0.028	+.030		
−	4.685		4.712			
T.P.	656.086 ✓					
+	5.310		5.340			
π	661.396 ✓	0.448	0.447	-.447		
(SET) −	5.758		5.787			
L.E.100	655.638 ✓				655.640	FD L.E.100 EL.= FB.1472-184 GRAND S/E. @ PRIVAT [illegible] @ E. [illegible] [illegible] IN [illegible]
+	5.587		5.635			
π	661.225 ✓	0.055	0.053	+.055		
(SET) −	5.532		5.582			
L.E.101	655.693 ✓				655.699	BM L.E.101 EL.= FB.1472-184 GRAND S/E. @ [illegible] S.W. COR. [illegible] IN [illegible]
+	4.855		4.918			
π	660.548 ✓	1.125	1.184	-1.184		
−	6.040		6.102			
T.P.	654.508 ✓					

76S420 S & E-353 9-55

PLEASE RETURN TO
LOS ANGELES COUNTY ENGINEER
700 LOS ANGELES COUNTY ENGINEERING BLDG.

NOTE: ANY ADDITIONS OR CHANGES ON THIS SHEET MUST BE MADE OR CIRCLED IN RED INK, WITH DATE AND NAME OF PERSON MAKING CHANGE.

Do not extend notes this side of this line

B.M.	1ST RUN	DIFF.	2ND RUN	3RD RUN	ADJ. ELEV.	DESCRIPTION
[illegible]						
T.P.	654.508 ✓					
+	3.727		3.780			
⊼	657.236 ✓	1.930	[illegible]	-1.929		
−	5.658		5.708			
T.P.	652.578 ✓					
+	[illegible]		3.902			
⊼	656.436 ✓	0.102	0.105	-.103		
−	[illegible]		[illegible]			
[illegible]	[illegible] ✓					
+	[illegible]		[illegible]			
⊼	[illegible] ✓	[illegible]	[illegible]	+2.965		
−	[illegible]		3.798			
T.P.	[illegible] ✓					
+	[illegible]		[illegible]			
⊼	[illegible] ✓	[illegible]	[illegible]	+1.872		
[illegible]	[illegible]		[illegible]			
[illegible]	[illegible] ✓				657.320	[illegible]
+	3.300		[illegible]			
⊼	660.611 ✓	3.395	[illegible]	-		
−	[illegible]		6.622			
T.P.	653.916 ✓					
+	3.642		3.682	3.672		
⊼	657.558 ✓	2.483	2.488	2.488		
[illegible] −	6.125		6.170	6.160		
[illegible]	651.433 ✓				651.440	[illegible]
+	4.248		4.283			
⊼	655.681 ✓	1.757	1.757	+1.		
−	6.005		6.040			
T.P.	649.676 ✓					

NOTES RED ____ JOB NO. 2199[illegible] SURVEY OF [illegible]
DATE ____ SURVEY BY [illegible]
NOTES CHKD. Miller NOTES BY [illegible] DATE 2-7-62
DATE ____ INDEXED H. E. OTT DATE ____

F.B. 1472 PG. 125

76S420 S & E-353 9-55

PLEASE RETURN TO
LOS ANGELES COUNTY ENGINEER
700 LOS ANGELES COUNTY ENGINEERING BLDG.

NOTE: ANY ADDITIONS OR CHANGES ON THIS SHEET MUST BE MADE OR CIRCLED IN RED INK, WITH DATE AND NAME OF PERSON MAKING CHANGE.

Do not extend notes this side of this line

B.M.	1ST RUN	DIFF.	2ND RUN	3RD RUN	ADJ. ELEV.	DESCRIPTION
T.P.	649.676 ✓					
+	3.730		3.770			
⊼	653.406 ✓	2.025	2.025			
(SET) −	5.755		5.795			
L.E. 104	647.651 ✓				647.660	B.M. L.E. 104 EL. = FB. 1472-186 GRAND AVE. & CIE[illegible] N.E. COR. L. & B.N. 1° N. OF [illegible] C.R.
+	4.540		4.570			
⊼	652.191 ✓	1.355	1.355			
(FD) −	5.895		5.925			
S.61513	646.296 ✓				646.305	B.M. S.61513 EL. = 646.305 SAN DIMAS QUAD. 1955. (RD. DEPT) GRAND AVE. & CIENEGA [illegible] ⊕ POINT. STA. [illegible] S. MON. IN H.H.

F.B. 1472 PG. 186

JOB NO. 219934 SURVEY OF [illegible] NOTES RED.
SURVEY BY R. [illegible] DATE
NOTES BY W.H.R. DATE 2-7-62 NOTES CHKD.
INDEXED H. E. OTT DATE DATE

PWFB 1532

1087

Notes Ck'd by W. J. BRENNER	Survey of COLORA ST. S.S.
Map No.	JN 2199.34 Tape 2171 Std 68 °F
Office Work	Surveyed by [illegible]
Checked	Notes [illegible] Date 2-62
Date	Indexed H. E. OTT FEB 23 '62

F. B. [illegible] PG. [illegible]

J. N. 2199.34

COLORA ST.

S. S. DIST.

CENTER LINE SURVEYS

BENCH [illegible] SURVEYS REF. [illegible]	183-186
TOPOGRAPHIC "	205-208
CROSS-SECTION " " "	213-214
	209-212
	215-220

[illegible]

Note: Any Additions or Changes on This Sheet Must be Made or Circled in Red Ink With Date and Name of, Person Making Change.

Do not extend this side of this line.

PLEASE RETURN TO
LOS ANGELES COUNTY ENGINEER
403 LOS ANGELES COUNTY ENGINEERING BLDG.

76F308S CE # 310 3-61

PWFB 1532

1088, 1089, 1090, 1091

F. B. _____ Pg. _____

INDEX MAP
NO SCALE



PLEASE RETURN TO
LOS ANGELES COUNTY ENGINEER
403 Los Angeles County Engineering Bldg.

Do not extend this side of this line.

Note: Any Additions or Changes on This Sheet Must be Made or Circled in Red Ink With Date and Name of Person Making Change.

PWFB 1532

1092

W.S. 48, A-3

Notes Ck'd by W. J. BRENNER	Survey of CALORA ST. S.S.
Map No.	JN 219934 Tape 0171 Std 68 °F
Office Work	Surveyed by W. A. R. [illegible]
Checked	Notes W. A. R. Date 2-62
Date	Indexed H. E. OTT

F. B. 1472 PG. 1[illegible]

1. 90° 10' 30"
4. 360° 42' 00"
6. 181° 03' 00"
= 90° 10' 30"

479.84 T = 5A = 479.80

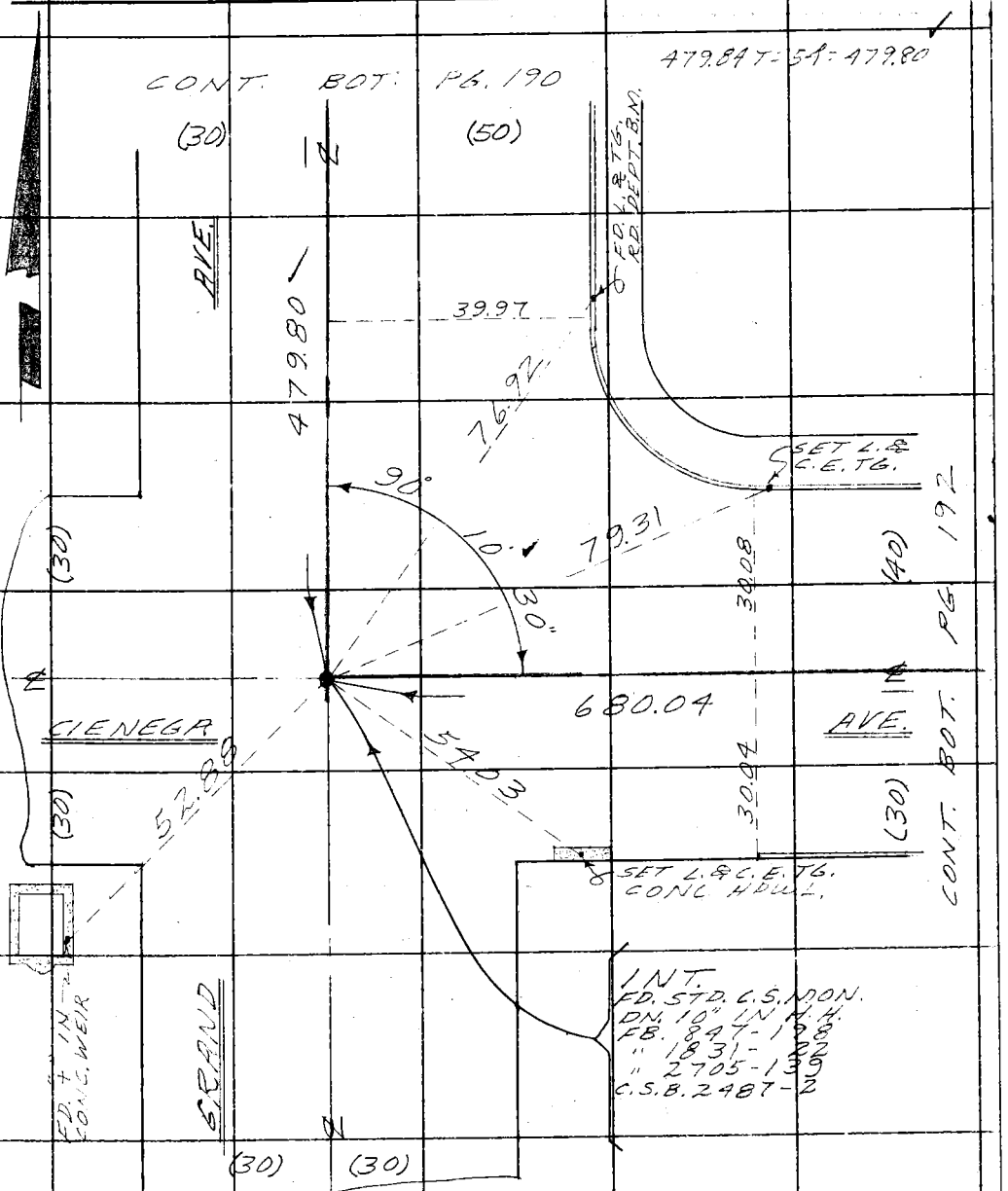

Note: Any Additions or Changes on This Sheet Must be Made or Circled in Red Ink With Date and Name of Person Making Change.

Do not extend notes this side of this line.

RETURN TO
LOS ANGELES COUNTY ENGINEER
700 LOS ANGELES COUNTY ENGINEERING BLDG.

763098 CE #247—7-53

PWFB 1532

1093

F. B. PG.

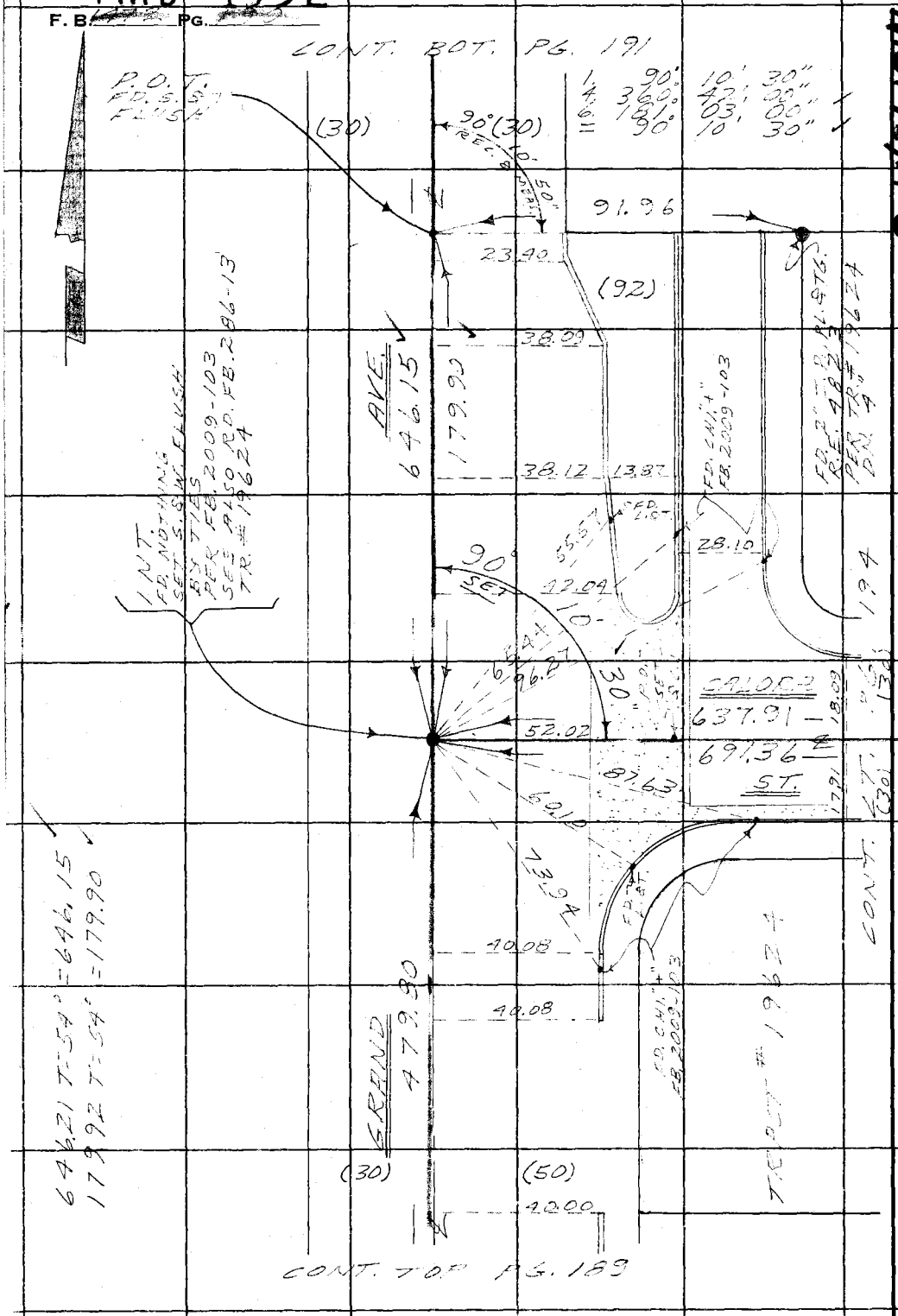

W.S. 48, A-3

RETURN TO
LOS ANGELES COUNTY ENGINEER
700 LOS ANGELES COUNTY ENGINEERING BLDG.

Do not extend notes this side of this line.

Note: Any Additions or Changes on This Sheet Must be Made or Circled in Red Ink With Date and Name of Person Making Change.

76F309S CE # 310 3-61

PLEASE RETURN TO
LOS ANGELES COUNTY ENGINEER
403 LOS ANGELES COUNTY ENGINEERING BLDG.

Do not extend this side of this line.

Note: Any Additions or Changes on This Sheet Must be Made or Circled in Red Ink With Date and Name of Person Making Change.

W.S. 48, A-3

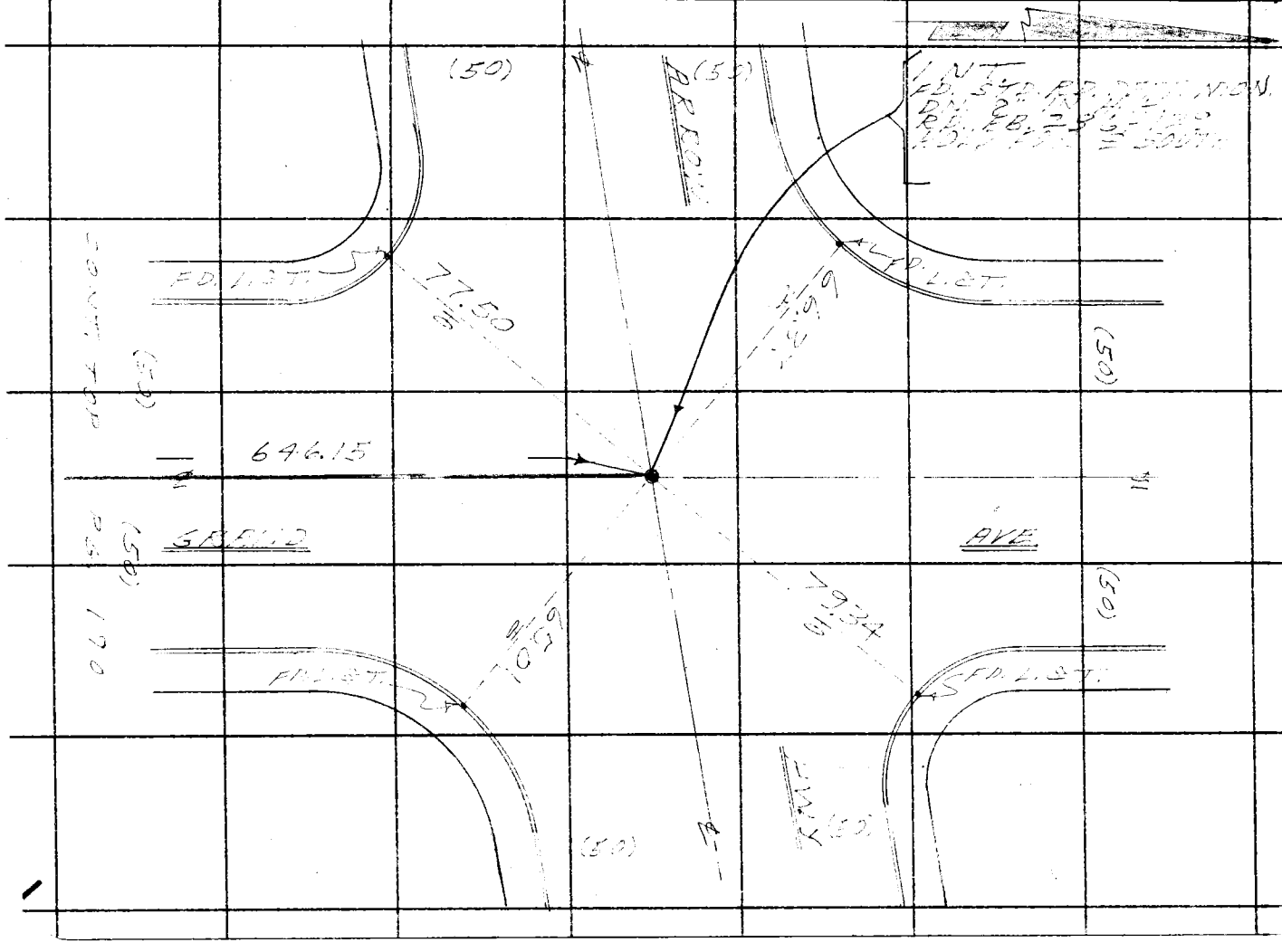

Notes Ck'd by W. J. BRENNER
Map No.
Office Work
Checked
Date

Survey of
JN Tape Std °F
Surveyed by
Notes
Indexed Date
H. E. OTT

F. B. PG.

PWFB 1532

1094

PWFB 1532

1095

F. B. 1422 PG. 192

W.S. 48, A-3

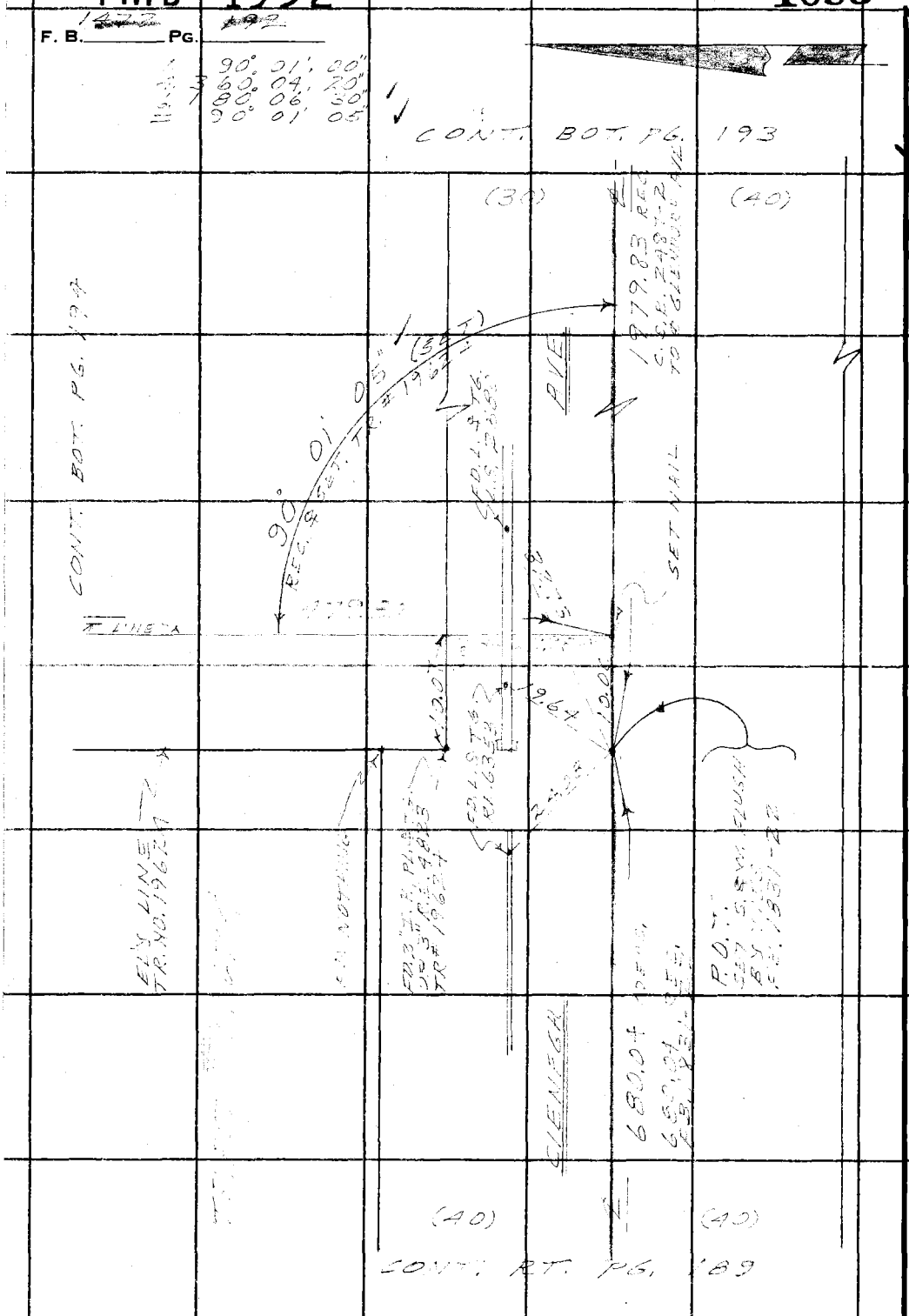

PLEASE RETURN TO
LOS ANGELES COUNTY ENGINEER
403 LOS ANGELES COUNTY ENGINEERING BLDG.

Do not extend this side of this line.

Note: Any Additions or Changes on This Sheet Must be Made or Circled in Red Ink With Date and Name of Person Making Change.

PWFB 1532

1096

W.S.48A-3

Notes Ck'd by W. J. BRENNER	Survey of [illegible]
Map No.	JN [illegible] Tape [illegible] Std [illegible] °F
Office Work	Surveyed by [illegible]
Checked	Notes [illegible] Date [illegible]
Date	Indexed H. E. OTT

F. B. [illegible] PG. [illegible]

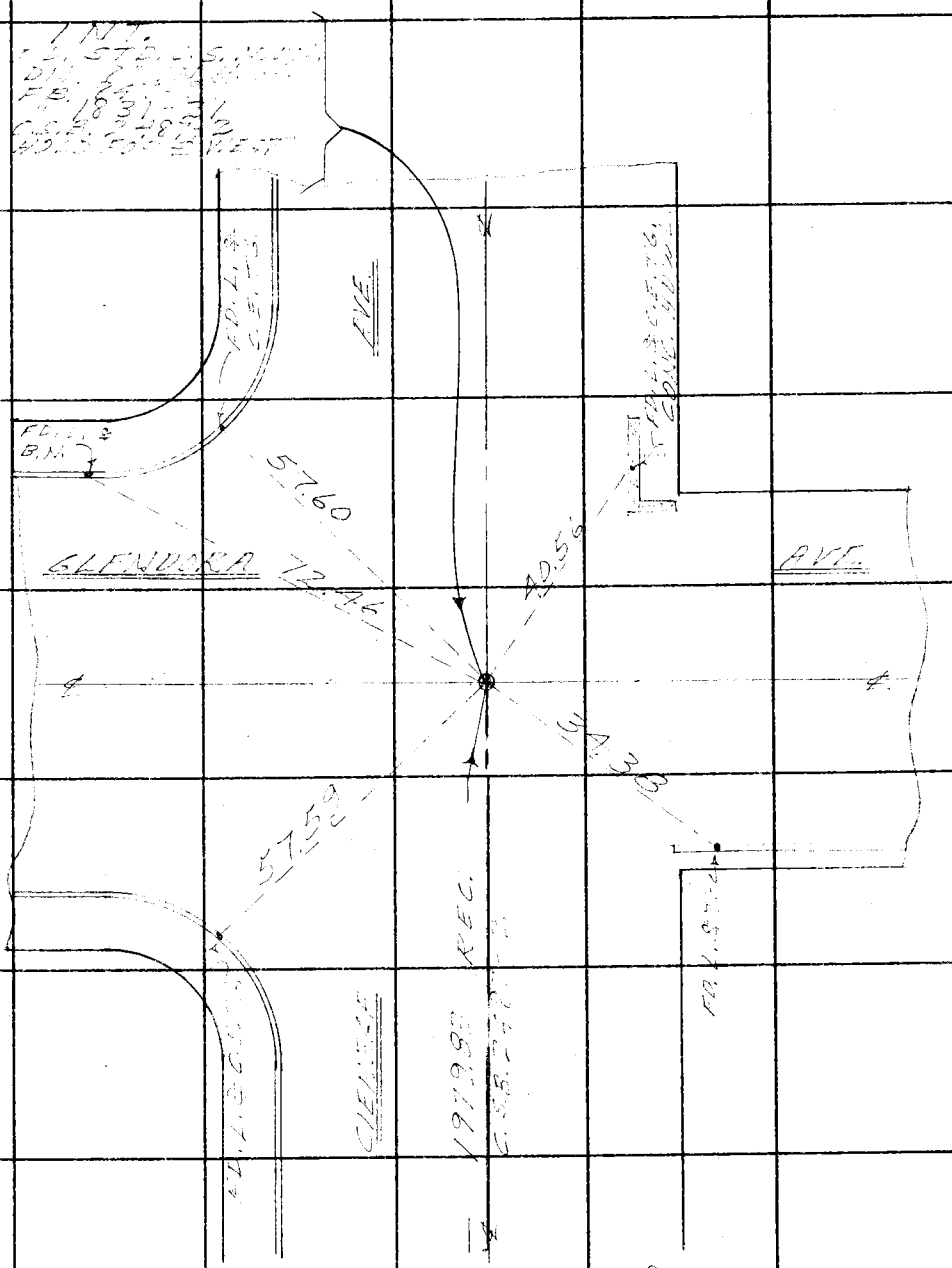

Note: Any Additions or Changes on This Sheet Must be Made or Circled in Red Ink With Date and Name of Person Making Change.

Do not extend this side of this line.

PLEASE RETURN TO
LOS ANGELES COUNTY ENGINEER
403 LOS ANGELES COUNTY ENGINEERING BLDG.

76F309S CE # 310 9-61

PWFB 1532

1097

F. B. _____ PG. _____

W.S. 48, A-3

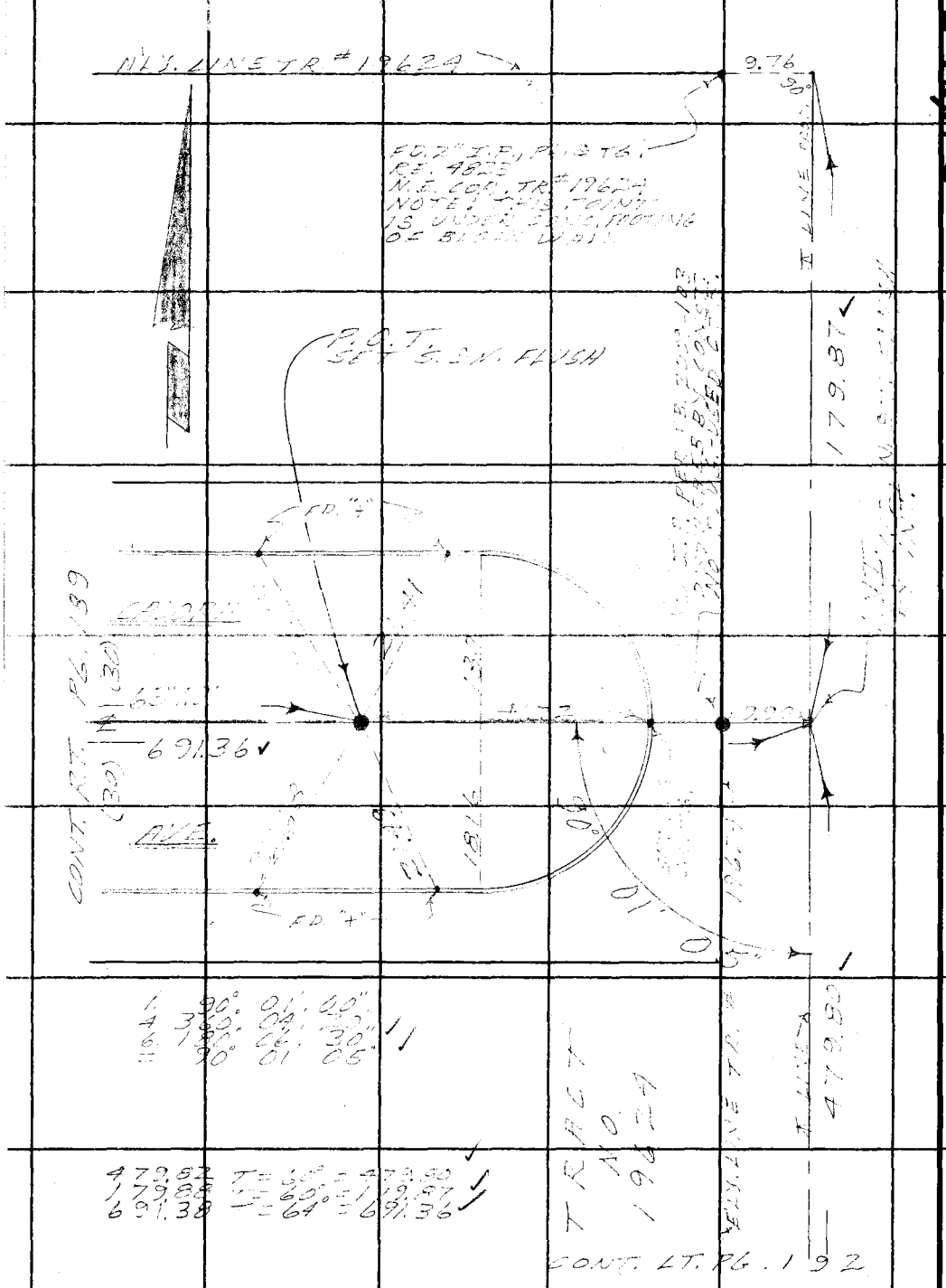

PLEASE RETURN TO
LOS ANGELES COUNTY ENGINEER
403 LOS ANGELES COUNTY ENGINEERING BLDG.

Do not extend this side of this line.

Note: Any Additions or Changes on This Sheet Must be Made or Circled in Red Ink With Date and Name of Person Making Change.

Notes Ck'd by	Survey of CALORA ST. [illegible]
Map No.	JN 219934 Tape [illegible] Std [illegible] °F
Office Work	Surveyed by [illegible]
Checked	Notes [illegible] Date [illegible]
Date	Indexed H. E. OTT FEB 2 3 '62

F. B. [illegible] PG. 205

J. N. 219934

CALORA ST.

TOPOGRAPHY

ON

[illegible]

CIENEGA [illegible]

[illegible] FB [illegible] 183-186

CENTER LINE " " " 187-194

CROSS-SECTION " " " [illegible]-242

[illegible]

CROWDER

Note: Any Additions or Changes on This Sheet Must be Made or Circled in Red Ink With Date and Name of Person Making Change.

PLEASE RETURN TO
LOS ANGELES COUNTY ENGINEER
403 LOS ANGELES COUNTY ENGINEERING BLDG.

Do not extend this side of this line.

76F309S CE # 310 3-61

F. B. _____ PG. _____

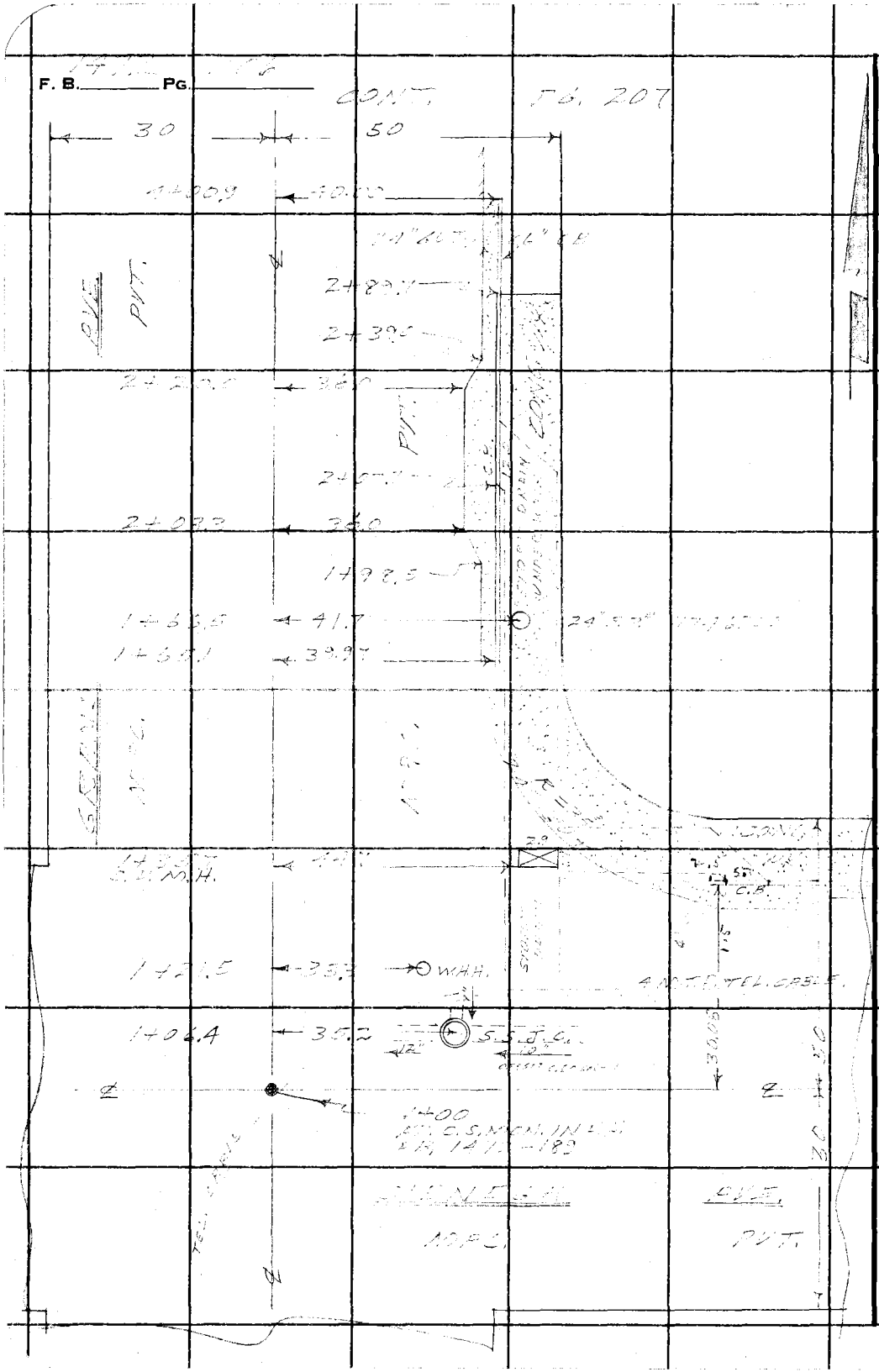

PLEASE RETURN TO
LOS ANGELES COUNTY ENGINEER
403 LOS ANGELES COUNTY ENGINEERING BLDG.

Do not extend this side of this line.

Note: Any Additions or Changes on This Sheet Must be Made or Circled in Red Ink With Date and Name of Person Making Change.

Notes Ck'd by	Survey of CALORA ST.
Map No.	JN Tape Std °F
Office Work	Surveyed by
Checked	Notes Date
Date	Indexed H. E. OTT

F. B. 147 PG. 207

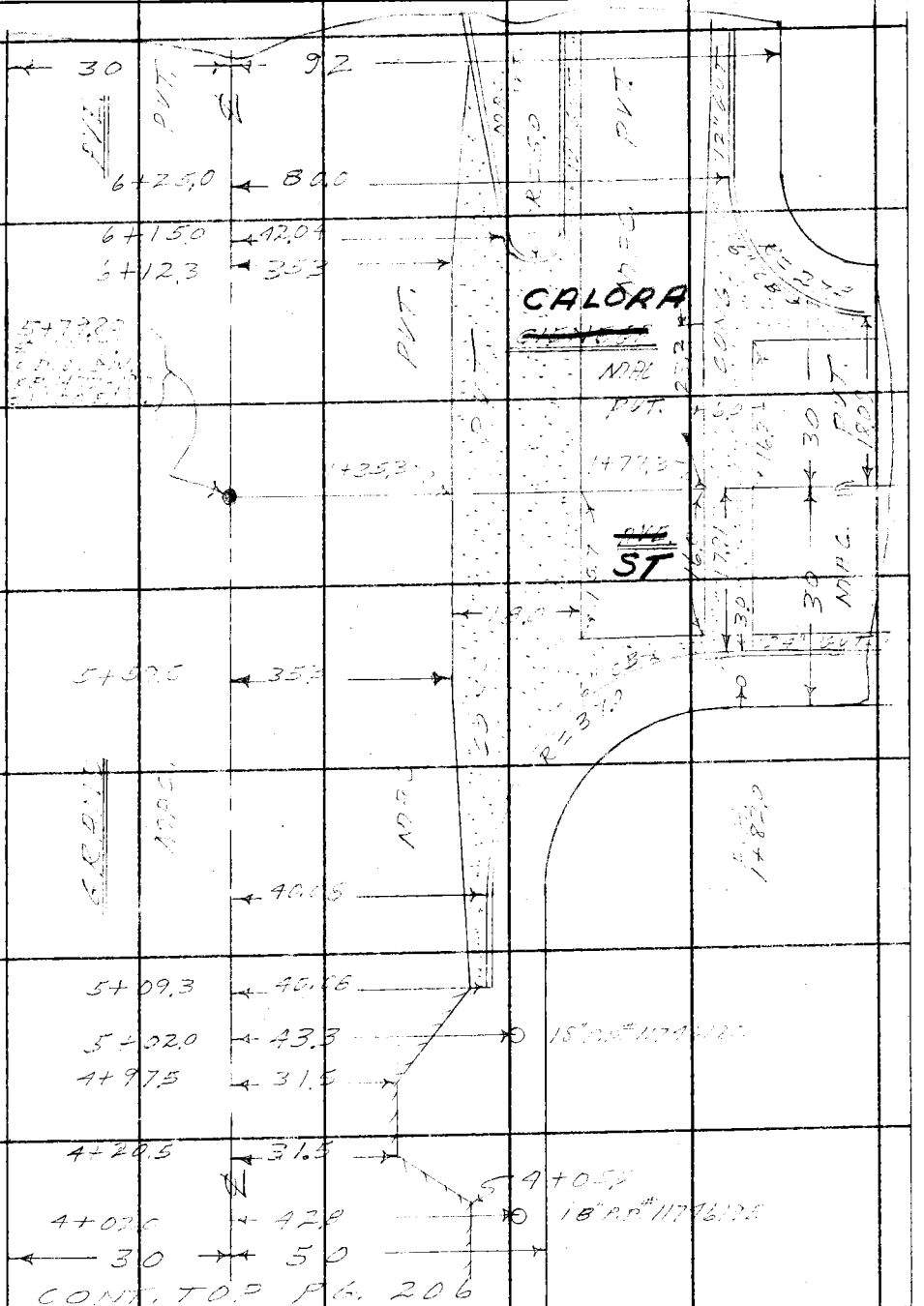

Note: Any Additions or Changes on This Sheet Must be Made or Circled in Red Ink With Date and Name of Person Making Change.

Do not extend this side of this line.

PLEASE RETURN TO
LOS ANGELES COUNTY ENGINEER
403 LOS ANGELES COUNTY ENGINEERING BLDG.

76F3095 CE # 310 3.61

F. B. 1412 PG. 208

PLEASE RETURN TO
LOS ANGELES COUNTY ENGINEER
403 LOS ANGELES COUNTY ENGINEERING BLDG.

Do not extend this side of this line.

Note: Any Additions or Changes on This Sheet Must be Made or Circled in Red Ink With Date and Name of Person Making Change.

Profile	Notes Red	Plotted	Job No. 2199.34	Division No. 11	F.B. 1472	Pg. 209
No.	Date	Date	Survey of CALORA ST. S.S.			
X-Sec.	Notes Chkd.	Checked	Survey by RICHARDS	Notes	Date 2-62	
No.	Date	Date	Map No.	Indexed H. E. OTT	Date FEB 23 '62	

J. N. 2409.34

CALORA ST.

INVERT ELEVATIONS OF EXISTING J.C. AT INT. OF GRAND AVE. & CIENEGA AVE.

AND

PROFILE ON A LINE ~~34°~~ 35° EAST. OF ℄ OF GRAND AVE., CIENEGA AVE. TO CALORA ST.

BENCH LEVEL SURVEYS REF. F.B. 1472: 183-186

CENTER LINE " " " " 187-194

TOPOGRAPHIC " " " " 205-208

1+00 = ℄ INT. GRAND AVE. & CIENEGA AVE.

RICHARDS
OCASNER
TURRILL
SPOWLER

STATION	B.S.	H.I.	F.S.	ELEV.

NOTE: ANY ADDITIONS OR CHANGES ON THIS SHEET MUST BE MADE OR CIRCLED IN RED INK, WITH DATE AND NAME OF PERSON MAKING CHANGE.

PLEASE RETURN TO
LOS ANGELES COUNTY ENGINEER
700 LOS ANGELES COUNTY ENGINEERING BLDG.

Do not extend notes this side of this line.

76L-298 CE 307 11-58

76L-298 CE 307 11-58

PLEASE RETURN TO
LOS ANGELES COUNTY ENGINEER
700 LOS ANGELES COUNTY ENGINEERING BLDG.

NOTE: ANY ADDITIONS OR CHANGES ON THIS SHEET MUST BE MADE OR CIRCLED IN RED INK, WITH DATE AND NAME OF PERSON MAKING CHANGE

Do not extend notes this side of this line.

STATION	B.S.	H.I.	F.S.	ELEV	GRAND AVE. LT. ℄ RT.
B.M. L.E. 104				647.65	B.M. L.E. 104 EL. = 647.651 FB. 1472 - 186 GRAND AVE. & CIENEGA AVE., N.E. COR. L. & B.M. 1° N. OF N. END C.R.
1+06.7	S.S.J.C.			647.17	AV. 647.13 — 35° EAST RIM
				647.10	" WEST "
INVERT EL. 8" INLET NORTH.				639.01 ✓	NORTH 7.45 MEAS. 647.13 RIM 0.67 DIA. 8.12 8.12 639.01 INVERT
INVERT EL. 10" INLET EAST. (OFFSET 0.50 SOUTH)				638.84 ✓	EAST. 7.46 MEAS. 647.13 RIM 0.83 DIA. 8.29 8.29 638.84 INVERT ✓
INVERT EL. 12" OUTLET WEST,				638.50 ✓	WEST 7.63 MEAS. 647.13 RIM 1.00 DIA. 8.63 8.63 638.50 ✓

F.B. 1472 Pg. 210 Job No. 2199.34 Division No. Notes Red Plotted Profile
Survey of CALORA ST. S.S. Date Date No. X-Sec.
Survey by RICHARDS Notes W.H.P. Notes Chkd. Checked
Indexed H. E. OTT Date Date No.

76-L298 CE 307 3-61

PLEASE RETURN TO
LOS ANGELES COUNTY ENGINEER
403 LOS ANGELES COUNTY ENGINEERING BLDG.

NOTE: ANY ADDITIONS OR CHANGES ON THIS SHEET MUST BE MADE OR CIRCLED IN RED INK. WITH DATE AND NAME OF PERSON MAKING CHANGE.

Do not extend notes this side of this line.

STATION	B. S.	H. I.	F. S.	ELEV.	GRAND AVE LT	℄	RT
2+00				647.58			35' RT
3+00				649.00			35' RT
4+00				650.10			35' RT
4+10				650.16			35' RT EDGE OF PAV.
"				650.0			35' " DIRT
5+00				650.1			35' RT DIRT
5+00				650.2			35' RT DIRT
				650.42			35' " EDGE OF PAV.
5+79.80				650.95	INT OF ℄ CALOBA ST + 35' RT ℄ OF GRAND AVE		
BM [illegible]				651.[illegible]	B.M. LE 103 ELEV. = 651.433 [illegible] GRAND AVE & CALOBA ST [illegible]		

Profile No. ____ Notes Red ____ Plotted ____ Job No. [illegible] Division No. 11
X-Sec. No. ____ Date ____ Date ____ Survey of CALOBA ST. SP.
Notes Chkd. ____ Checked ____ Survey by [illegible] Notes [illegible] Date 2-62
Date ____ Date ____ Map No. ____ Indexed H. E. OTT Date ____

F. B. [illegible] PG. [illegible]

F.B. 147 PG. 212 Job No. 21993 Division No. 4 Notes Red _____ Plotted _____ Profile

Survey of [illegible] Date _____ Date _____ No. _____

Survey by [illegible] Notes W.A.R. Notes Chkd. _____ Checked _____ X-Sec.

Indexed _____ Date _____ Date _____ Date _____ No. _____

STATION	B.S.	H.I.	F.S.	ELEV.

76-L298 CE 307 3-61

PLEASE RETURN TO

LOS ANGELES COUNTY ENGINEER

403 LOS ANGELES COUNTY ENGINEERING BLDG.

Do not extend notes this side of this line.

NOTE: ANY ADDITIONS OR CHANGES ON THIS SHEET MUST BE MADE OR CIRCLED IN RED INK, WITH DATE AND NAME OF PERSON MAKING CHANGE

Notes Ck'd by	Survey of	F. B. PG.
Map No.	JN Tape Std °F	
Office Work	Surveyed by	
Checked	Notes Date	
Date	Indexed H. E. OTT FEB 23 '62	

Note: Any Additions or Changes on This Sheet Must be Made or Circled in Red Ink With Date and Name of Person Making Change.

Do not extend this side of this line.

PLEASE RETURN TO
LOS ANGELES COUNTY ENGINEER
403 LOS ANGELES COUNTY ENGINEERING BLDG.

76F309S CE # 310 8-61

F. B. 1472 PG. 214

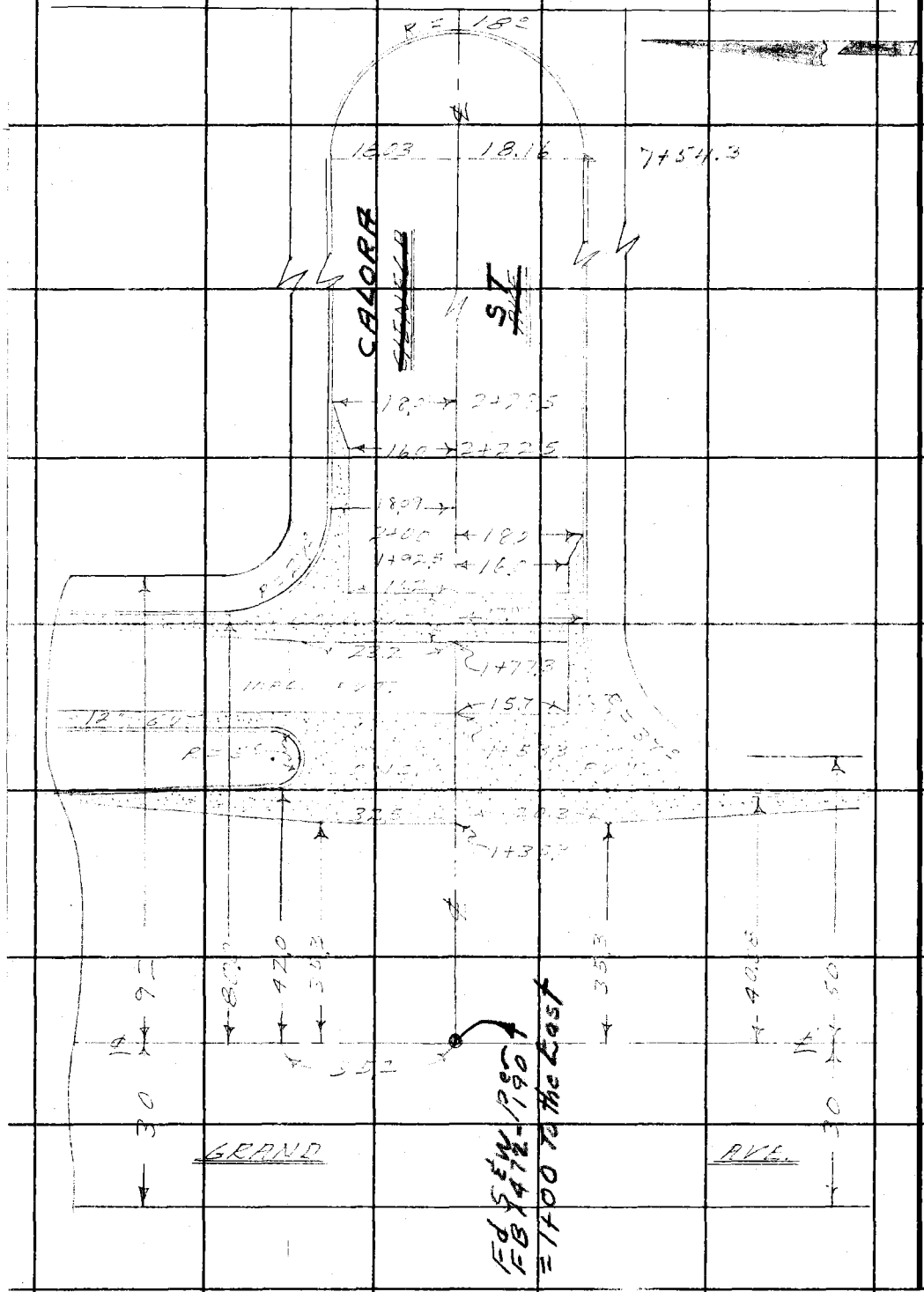

PLEASE RETURN TO
LOS ANGELES COUNTY ENGINEER
403 LOS ANGELES COUNTY ENGINEERING BLDG.

Do not extend this side of this line.

Note: Any Additions or Changes on This Sheet Must be Made or Circled in Red Ink With Date and Name of Person Making Change.

F. B. PG.

Profile No. Notes Red Date Plotted Date Job No. Division No.
Survey of CALORA ST. S.S.
X-Sec. No. Notes Chkd. Date Checked Date Survey by Notes Date
Map No. Indexed H. E. OTT Date FEB 2 3 '62

CALORA ST.

CROSS - SECTIONS
ON
CALORA ST.

GRAND AVE. [illegible] TO END OF ST.

1400 = ¢ INT. OF GRAND AVE. & [illegible]

[illegible] SURVEYS REF. [illegible]
[illegible] " " " " " 187-194
[illegible] " " " " " [illegible]

STATION	B. S.	H. I.	F. S.	ELEV.

NOTE: ANY ADDITIONS OR CHANGES ON THIS SHEET MUST BE MADE OR CIRCLED IN RED INK, WITH DATE AND NAME OF PERSON MAKING CHANGE.

PLEASE RETURN TO
LOS ANGELES COUNTY ENGINEER
403 LOS ANGELES COUNTY ENGINEERING BLDG.

Do not extend notes this side of this line.

76-L298 CE 307 3-61

76-L298 CE 307 3-61

PLEASE RETURN TO

LOS ANGELES COUNTY ENGINEER

403 LOS ANGELES COUNTY ENGINEERING BLDG.

NOTE: ANY ADDITIONS OR CHANGES ON THIS SHEET MUST BE MADE OR CIRCLED IN RED INK, WITH DATE AND NAME OF PERSON MAKING CHANGE

Do not extend notes this side of this line.

F.B. ____ PG. ____

Job No. ____ Division No. ____ Notes Red ____ Plotted ____ Profile

Date ____ Date ____ Date ____ No. ____ X-Sec.

Notes ____ Notes Chkd. ____ Checked ____

Date ____ Date ____ Date ____ No. ____

Survey of ____

Survey by H. E. OTT

Indexed ____

STATION	B. S.	H. I.	F. S.	ELEV.	[illegible]	
					[illegible]	[illegible]
[illegible].103				[illegible]	[illegible] 651.43	[illegible]
					[illegible]	[illegible]
					[illegible]	[illegible]
1+00				651.[illegible]		℄ INT. GRAND AVE.
1+15				651.75		℄
1+35.3				651.01		℄ FOLE X-CUT
1+38				[illegible]		℄ CUT
—				651.36	S. END C.R., S.E. COR.	CUT.
—				651.01	" " "	TOP C.B.
1+53.3				[illegible]		℄ FOLE X-CUT
1+7[illegible]				[illegible]		℄ FOLE X-CUT

76-L298 CE 307 3-61

PLEASE RETURN TO
LOS ANGELES COUNTY ENGINEER
403 LOS ANGELES COUNTY ENGINEERING BLDG.

NOTE: ANY ADDITIONS OR CHANGES ON THIS SHEET MUST BE MADE OR CIRCLED IN RED INK, WITH DATE AND NAME OF PERSON MAKING CHANGE.

Do not extend notes this side of this line.

STATION	B. S.	H. I.	F. S.	ELEV.	CALOPA ST. LT.	℄	PT.
—				650.74	E. END C.P., S.E. COR.		GUT
—				651.41	" " "		" TOP CB.
—				651.12	N. END C.P., N.E. COR.		GUT
—				651.86	" " "		" TOP CB.
1+80.3				651.07			℄ X-GUT
1+83.3				651.10			℄ EDGE GUT
2+00				651.47			℄
				651.05			18' RT GUT.
				651.[illegible]			18' " CB.
				651.[illegible]			30' " PL.
				652.1			185' " BLL.
				654.0	180' W. BLL.		

Profile Notes Red ____ Plotted ____ Job No. 2199.3[illegible] Division No. ____
No. ____ Date ____ Date ____ Survey of CALOPA ST. [illegible]
X-Sec. Notes Chkd. ____ Checked ____ Survey by [illegible] Notes [illegible] Date 2-20-62
No. ____ Date ____ Date ____ Map No. ____ Indexed H. E. OTT Date ____

F. B. 1472 PG. 217

F.B. 11172 PG. 218 Job No. 2199.34 Division No. 11 Notes Red ______ Plotted ______ Profile

Survey of CALORA ST. S.S. DIST. Date ______ Date ______ No. ______ X-Sec.

Survey by RICHARDS Notes J.G. Notes Chkd. ______ Checked ______

Indexed H. E. OTT Date ______ Date ______ Date ______ No. ______

76-L298 CE 307 3-61

PLEASE RETURN TO
LOS ANGELES COUNTY ENGINEER
403 LOS ANGELES COUNTY ENGINEERING BLDG.

NOTE: ANY ADDITIONS OR CHANGES ON THIS SHEET MUST BE MADE OR CIRCLED IN RED INK, WITH DATE AND NAME OF PERSON MAKING CHANGE

Do not extend notes this side of this line.

STATION	B.S.	H.I.	F.S.	ELEV.	CALORA ST.	
					LT. ℄	RT.
				651.09	F.L.B.C.R. N.E. COR.	Gut.
				651.24	"	Cb.
				652.2	35' LT. P.L.	
3+00				652.72	℄	
				652.24		18' RT. Gut.
				652.82		16' " Cb.
				653.0		35' " P.L.
				652.18	18' LT. Gut.	
				652.82	16' " Cb.	
				653.4	30' " P.L.	
[illegible]				653.37		
4+00				633.95	℄	
				653.47		18' RT. Gut.
				652.92		16' " Cb.
				65[illegible].3		30' " P.L.
				65[illegible].31		160' " B.L.

76-L298 CE 307 3-61

PLEASE RETURN TO
LOS ANGELES COUNTY ENGINEER
403 LOS ANGELES COUNTY ENGINEERING BLDG.

NOTE: ANY ADDITIONS OR CHANGES ON THIS SHEET MUST BE MADE OR CIRCLED IN RED INK. WITH DATE AND NAME OF PERSON MAKING CHANGE.

Do not extend notes this side of this line.

STATION	B. S.	H. I.	F. S.	ELEV.	CALORA ST. LT.	℄ RT.
4+00				653.47	18' LT. Gut.	
				654.02	18' " Cb.	
				654.1	30' " P.L.	
				656.6	180' " B.L.	
5+00				655.0		℄
				654.63		18' Rt. Gut.
				655.18		18' " Cb.
				655.4		30' " P.L.
				654.67	18' LT. Gut.	
				655.22	18' " Cb.	
				655.5	30' " P.L.	
6+00				656.31		℄
				655.85		18' Rt. Gut.
				655.97		18' " Cb. [illegible] Cb.
				656.6		30' " P.L.
				653.79	18' LT. Gut.	
				656.43	18' " Cb.	
				656.[illegible]	30' " P.L.	

Profile Notes Red ____ Plotted ____ Job No. [illegible] Division No. [illegible] F. B. 14172 PG. 219
No. ____ Date ____ Date ____ Survey of CALORA [illegible]
X-Sec. Notes Chkd. ____ Checked ____ Survey by [illegible] Notes [illegible] Date [illegible]
No. ____ Date ____ Date ____ Map No. ____ Indexed H. E. OTT Date ____

F.B. 1472 PG. 22[illegible]

Job No. 21793[illegible] Division No. ____ Notes Red ____ Plotted ____ Profile

Survey of [illegible] Date ____ Date ____ No. ____

Survey by [illegible] Notes J.O. Notes Chkd. ____ Checked ____ X-Sec.

Indexed H. E. OTT Date ____ Date ____ Date ____ No. ____

76-L298 CE 307 3-61

PLEASE RETURN TO

LOS ANGELES COUNTY ENGINEER

403 LOS ANGELES COUNTY ENGINEERING BLDG.

Do not extend notes this side of this line.

NOTE: ANY ADDITIONS OR CHANGES ON THIS SHEET MUST BE MADE OR CIRCLED IN RED INK, WITH DATE AND NAME OF PERSON MAKING CHANGE

STATION	B.S.	H.I.	F.S.	ELEV.	[illegible]	
[illegible]				[illegible]	[illegible]	[illegible]

NOTES RED. JOB NO. 0878.58 SURVEY OF WALNUT AVE. TRUNK SEWER F. B. 1472 PG. 225

DATE SURVEY BY L. L. BROWN

NOTES CHKD. NOTES BY L. L. BROWN DATE 1-23-63

DATE INDEXED C. J. GALLI DATE FEB 4

DESCRIPTION	ADJ. ELEV.	3RD RUN	2ND RUN	DIFF.	1ST RUN	B.M.
WALNUT AVE. TRUNK SEWER J.N.0878.58 BENCH LEVEL CIRCUIT			PARTY BROWN, L. L. HARRINGTON, P. SANDOVAL, M. NEVAREZ, M.			

Do not extend notes this side of this line

NOTE: ANY ADDITIONS OR CHANGES ON THIS SHEET MUST BE MADE OR CIRCLED IN RED INK, WITH DATE AND NAME OF PERSON MAKING CHANGE.

PLEASE RETURN TO
LOS ANGELES COUNTY SURVEYOR
725 LOS ANGELES COUNTY ENGINEERING BLDG.

765420 S & E-353 4-54

76S420 S & E-353 4-54

PLEASE RETURN TO
LOS ANGELES COUNTY SURVEYOR
725 LOS ANGELES COUNTY ENGINEERING BLDG.

NOTE: ANY ADDITIONS OR CHANGES ON THIS SHEET MUST BE MADE OR CIRCLED IN RED INK, WITH DATE AND NAME OF PERSON MAKING CHANGE.

Do not extend notes this side of this line

JOB NO. 0878.58 SURVEY OF WALNUT AVE. FROM SEWER
SURVEY BY L.L. Brown
NOTES BY L.L. Brown DATE 1-23-63
INDEXED C. J. GALLI DATE
NOTES RED.
DATE
NOTES CHKD. Fitch
DATE Feb 1963

B.M.	1ST RUN	DIFF.	2ND RUN	3RD RUN	ADJ. ELEV.	DESCRIPTION
(FD.)						
B.M. S.D. 205	999 911 ✓				999.911	B.M. S.D. 205 EL. 999.911 F.B. 2502-12 WALNUT AVE. & 5TH ST. N.W. COR. BT. SPK. IN CURB 8" W. OF W. END C.R.
+	7 611		7 655			
Π	1007 522 ✓	+6 934 ✓	+6 935			
−	0 627		5 588			
T.P.	1006 895 ✓					
+	9 435		9 395			
Π	1016 330 ✓	+8 292 ✓	+8 294			
−	1 143		1 101			NOTE: ADJ. ELEV. OF B.M. S.D. 207 IS IN ERROR.
T.P.	1015 187 ✓					
+	7 732		7 761			
Π	1022 919 ✓	+3 392 ✓	+3 390			
(FD) −	4 340		4 371			
B.M. S.D. 207	1018 579 ✓					B.M. S.D. 207 EL. NOT ADJ. 1018.592 F.B. 2502-13 WALNUT AVE. & GLADSTONE ST. & INTER. C.S. MON. IN H.H. DN. 12"
+	4 419		4 288			
Π	1022 998 ✓	+3 40 ✓	−3 400			
−	7 820		7 688			
T.P.	1015 178 ✓					
+	1 240		1 272			
Π	1016 418 ✓	−8 105 ✓	−8 106			
−	9 345		9 378			
T.P.	1007 073 ✓					
+	0 390		0 423			
Π	1007 463 ✓	−8 627 ✓	−8 625			
−	9 017		9 054			
T.P.	998 446 ✓					
+	1 377		1 399			
Π	999 823 ✓	−7 218 ✓	−7 216			
−	8 595		8 615			
T.P.	991 228 ✓					

F.B. 1472 PG. 226

76S420 S & E-353 9-55

PLEASE RETURN TO
LOS ANGELES COUNTY ENGINEER
700 LOS ANGELES COUNTY ENGINEERING BLDG.

NOTE: ANY ADDITIONS OR CHANGES ON THIS SHEET MUST BE MADE OR CIRCLED IN RED INK, WITH DATE AND NAME OF PERSON MAKING CHANGE.

Do not extend notes this side of this line

NOTES RED ____ JOB NO. 0878.58 SURVEY OF WALNUT AVE. TRUNK SEWER
DATE ____ SURVEY BY L. L. BROWN
NOTES CHKD. F. Tch NOTES BY L. L. BROWN DATE 1-23-63
DATE Feb 1963 INDEXED C. J. GALLI DATE

F. B. 1472 PG. 227

B.M.	1ST RUN	DIFF.	2ND RUN	3RD RUN	ADJ. ELEV.	DESCRIPTION
T.P.	991 228 ✓					
+	3 851		3 923			
⊼	995 [illegible] ✓	-1 551	-1 552			
(FO.) -	5 402		5 475			
B.M.S.D.204	989 677 ✓				989.677	B.M.S.D.204 ELEV. 989.674 F.B. 2502-12 4TH ST. & WALNUT AVE. N.W. COR. BT. SPK. IN CURB 5° W. OF W. END CR.
+	2 778		2 822			
⊼	992 455 ✓	-4 357	-4 356			
-	7 135		7 178			
T.P.	985 320 ✓					
+	3 355		3 382			
⊼	988 675 ✓	-3 945	-3 943			
-	7 300		7 325			
T.P.	981 375 ✓					
+	3 740		3 770			
⊼	985 115 ✓	-1 713	-1 711			
(SET) -	5 453		5 481			
B.M.LV-87	979 662 ✓				979.664	B.M.LV-87 ELEV. F.B. 1472-227 WALNUT AVE. & 2ND ST. N.W. CORNER. SET BT. SPK. IN LEAD IN CURB 5° W. OF W. C. R.
+	3 301		3 321			
⊼	982 963 ✓	-2 147	-2 145			
-	5 448		5 466			
T.P.	977 515 ✓					
+	5 606		5 638			
⊼	983 121 ✓	+1 751	+1 750			
(SET) -	3 855		3 888			
B.M.LV-88	979 266 ✓				979.269	B.M.LV-88 ELEV. F.B. 1472-227 WALNUT AVE. EAST SIDE. 381' ± N. OF ℄ INT. WALNUT AVE. & BONITA AVE. SET BT. SPK. IN LD. IN TOP CONC. WALL BY CONC. WEIR BOX
+	2 695		2 725			
⊼	981 961 ✓	-4 532	-4 530			
-	7 227		7 255			
T.P.	974 734 ✓					

76S420 S & E-353 9-55

PLEASE RETURN TO
LOS ANGELES COUNTY ENGINEER
700 LOS ANGELES COUNTY ENGINEERING BLDG.

NOTE: ANY ADDITIONS OR CHANGES ON THIS SHEET MUST BE MADE OR CIRCLED IN RED INK, WITH DATE AND NAME OF PERSON MAKING CHANGE.

Do not extend notes this side of this line

JOB NO. 0878.58 SURVEY OF WALNUT AVE. TRUNKSEWER
SURVEY BY L. L. BROWN
NOTES BY L. L. BROWN DATE 1-23-63
INDEXED C. J. GALLI DATE
NOTES RED. DATE
NOTES CHKD. Eitch DATE Feb 1963

F.B. 1472 PG. 228

B.M.	1ST RUN	DIFF.	2ND RUN	3RD RUN	ADJ. ELEV.	DESCRIPTION
T.P.	974 734 ✓					
+	3 640		3 659			
π	978 374 ✓	-3 486	-3 497			
(FD.) -	7 126		7 146			
B.M. 13-17	971 248 ✓					B.M. 13-17 ELEV. 971.304 F.B. 1380-146. AT ℄ INTER. OF WALNUT AVE. & BONITA AVE. A C.S. MON. IN H.H. 11" DOWN.
+	2 983		3 025			
π	974 231 ✓	-4 197	-4 195			
-	7 180		7 220			
T.P.	967 051 ✓					
+	3 480		3 509			
π	970 531 ✓	-2 702	-2 703			
-	6 182		6 212			
T.P	964 349 ✓					
+	2 354		2 399			
π	966 703 ✓	-4 641	-4 639			
-	6 995		7 038			
T.P.	959 708 ✓					
+	3 063		3 120			
π	962 771 ✓	-3 999	-3 998			
-	7 062		7 118			
T.P.	955 709 ✓					
+	3 366		3 375			
π	959 075 ✓	3 617	3 610			
(FD.) -	6 983		6 995			
B.M. 13-18	952 092 ✓					B.M. 13-18 ELEV. 952.122 F.B. 1380-147. AT ℄ INTER. OF BONITA AVE. & SAN DIMAS AVE. A C.S. MON. IN H.H. 11" DOWN.

PWFB 1534

454

Notes Ck'd by	Survey of WALNUT AVE. TRUNK SEWER
Map No.	JN 0878.58 Tape 0187 Std 66 °F
Office Work	Surveyed by L.L. BROWN
Checked	Notes L.L. BROWN Date 1-23-63
Date	Indexed

F. B. [redacted] PG. [redacted]

WALNUT AVE.
TRUNK SEWER

J.N.0878.58

INDEX MAP OF CENTERLINE

ON WALNUT AVE. FROM BONITA AVE. NORTH TO GLADSTONE ST. ALSO SURVEY OF PAYSON ST. AND WALNUT AVE.

PARTY
BROWN, L.L.
HARRINGTON, P.
SANDOVAL, M.
NEVAREZ, M.

Note: Any Additions or Changes on This Sheet Must be Made or Circled in Red Ink With Date and Name of Person Making Change.

Do not extend this side of this line.

PLEASE RETURN TO
LOS ANGELES COUNTY ENGINEER
403 LOS ANGELES COUNTY ENGINEERING BLDG.

76F3095 CE #3 0 4-62

PWFB 1534

455 , 456

F. B. 1472 PG. 230

INDEX MAP

GLADSTONE ST.

F.B. 2502-110

ALLEY

F.B. 1472-231

F.B. 1472-230

PAYSON ST.

5TH ST.

F.B. 2502-109

4TH ST.

F.B. 2502-107

JUANITA AVE.

F.B. 2502-108

3RD ST.

ALLEY

2ND ST.

F.B. 1625-86

1ST ST.

F.B. 1625-86

ALLEY

F.B. 1625-85

BONITA AVE

F.B. 1819-174

PLEASE RETURN TO
LOS ANGELES COUNTY ENGINEER
403 LOS ANGELES COUNTY ENGINEERING BLDG.

Do not extend this side of this line.

Note: Any Additions or Changes on This Sheet Must Be Made or Circled in Red Ink With Date and Name of Person Making Change.

PWFB 1534

457

Notes Ck'd by	Survey of WALNUT AVE. TRUNK SEWER
Map No.	JN 0878-58 Tape 0187 Std 68 °F
Office Work	Surveyed by L. L. BROWN
Checked	Notes L. L. BROWN Date 1-24-63
Date	Indexed

F. B. ~~[illegible]~~ PG. ~~[illegible]~~

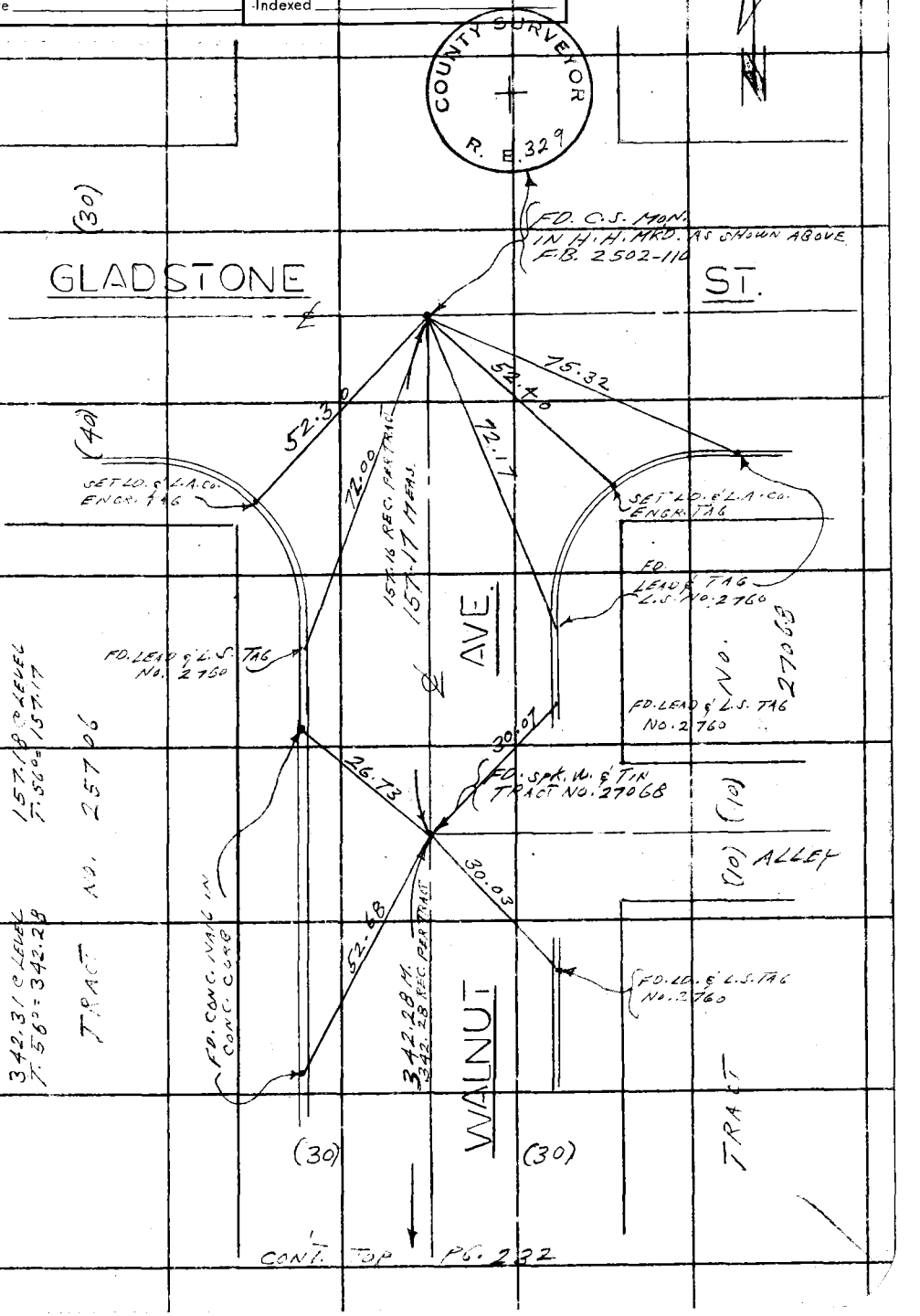

N.S. 48 C-3

Note: Any Additions or Changes on This Sheet Must be Made or Circled in Red Ink With Date and Name of Person Making Change.

Do not extend this side of this line.

PLEASE RETURN TO
LOS ANGELES COUNTY ENGINEER
403 LOS ANGELES COUNTY ENGINEERING BLDG.

76F3095 CE #3 0 8-62

PWFB 1534

458

F. B. ~~1470~~ PG 232 CONT. BOTTOM PG. 231

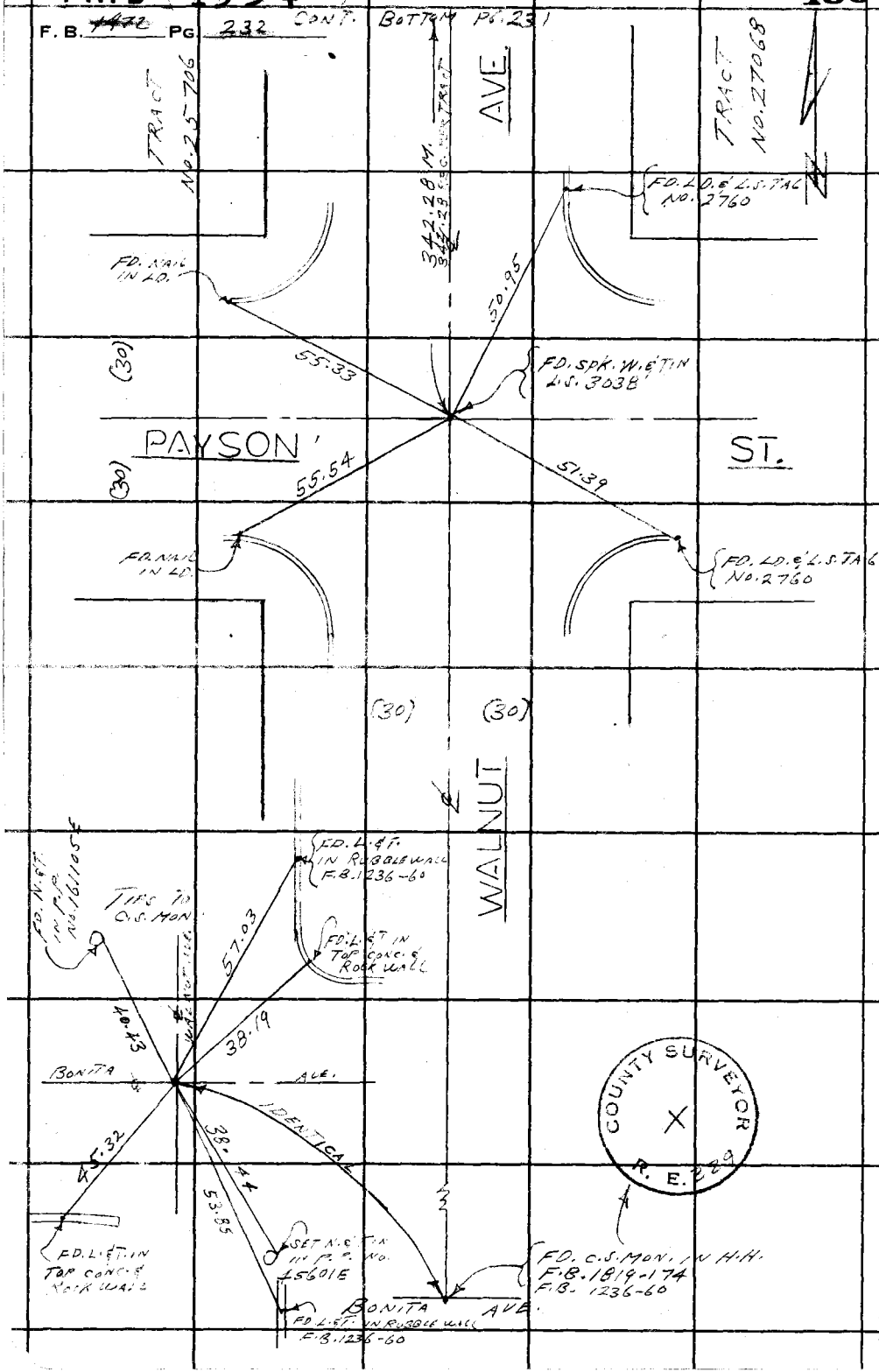

W.S. 481 C-3

LOS ANGELES COUNTY ENGINEER
403 LOS ANGELES COUNTY ENGINEERING BLDG.

PLEASE RETURN TO

Do not extend this side of this line.

Note: Any Additions or Changes on This Sheet Must be Made or Circled in Red Ink With Date and Name of Person Making Change.

Notes Ck'd by	Survey of WALNUT AVE. TRUNK SEWER
Map No.	JN 0878.58 Tape Std °F
Office Work	Surveyed by L. L. BROWN
Checked	Notes L. L. BROWN Date 1-24-63
Date	Indexed C. J. GALLI FEB 4 63

F. B. 1472 Pg. 233

WALNUT AVE.
TRUNK SEWER
J.N. 0878.58
TOPOGRAPHY

LOCATION OF IMPROVEMENTS ON WALNUT AVE. FROM STA. 1+00 AT BONITA AVE. TO STA. 27+38.79 AT GLADSTONE AVE.

PARTY

BROWN, L.L.
HARRINGTON, P.
SANDOVAL, M.
NEVAREZ, M.

Note: Any Additions or Changes on This Sheet Must be Made or Circled in Red Ink With Date and Name of Person Making Change.

Do not extend this side of this line.

PLEASE RETURN TO
LOS ANGELES COUNTY ENGINEER
403 Los Angeles County Engineering Bldg.

76F309S CE #310 6-62

F. B. 1412 PG 234 CONT. BOTTOM PG. 235

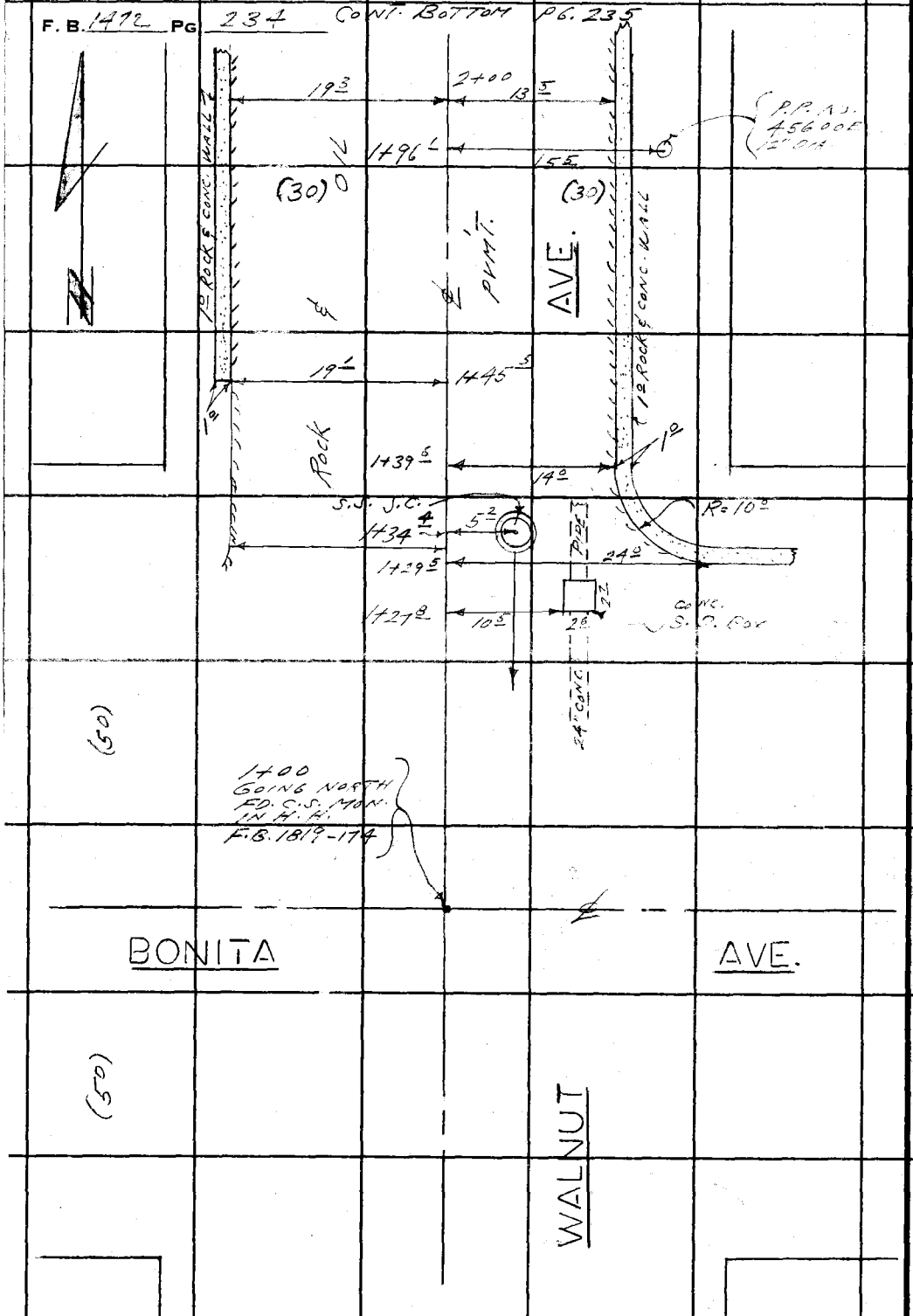

PLEASE RETURN TO
LOS ANGELES COUNTY ENGINEER
403 Los Angeles County Engineering Bldg.

Do not extend this side of this line.

Note: Any Additions or Changes on This Sheet Must be Made or Circled in Red Ink With Date and Name of Person Making Change.

Notes Ck'd by	Survey of WALNUT AVE. TRUNK SEWER
Map No.	JN 0878.58 Tape Std °F
Office Work	Surveyed by L. L. BROWN
Checked	Notes L. L. BROWN Date 1-24-63
Date	Indexed E. J. GALLI

F. B. 1472 PG. 235

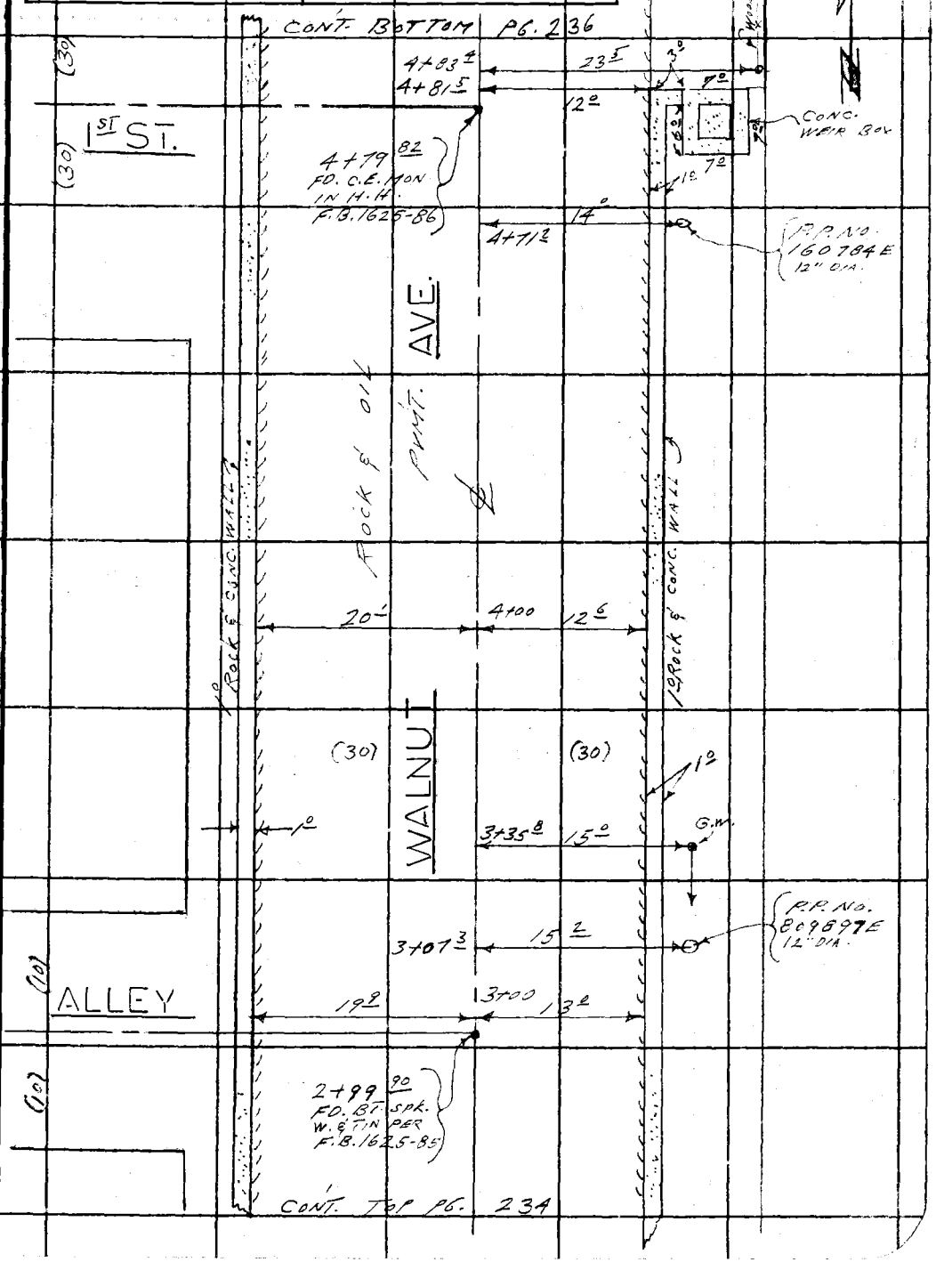

Note: Any Additions or Changes on This Sheet Must be Made or Circled in Red Ink With Date and Name of Person Making Change.

Do not extend this side of this line.

PLEASE RETURN TO
LOS ANGELES COUNTY ENGINEER
403 LOS ANGELES COUNTY ENGINEERING BLDG.

76F309S C.E. #310 8-62

F. B. 1472 PG. 236 CONT. BOTTOM PG. 237

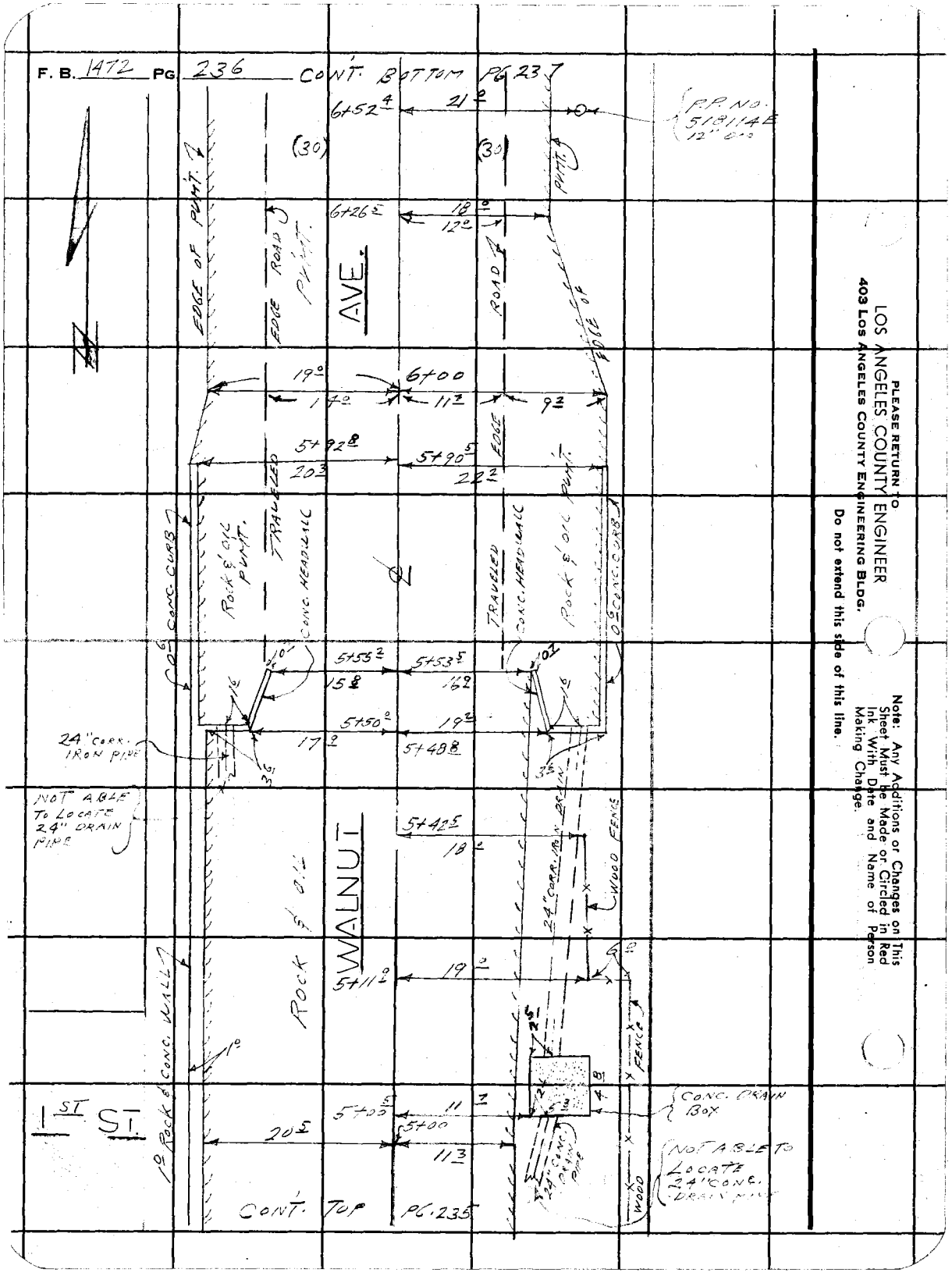

PLEASE RETURN TO
LOS ANGELES COUNTY ENGINEER
403 Los Angeles County Engineering Bldg.
Do not extend this side of this line.

Note: Any Additions or Changes on This Sheet Must be Made or Circled in Red Ink With Date and Name of Person Making Change.

Notes Ck'd by	Survey of WALNUT AVE. TRUNK SEWER
Map No.	JN 0878.58 Tape Std °F
Office Work	Surveyed by L. L. BROWN
Checked	Notes L. L. BROWN Date 1-24-63
Date	Indexed G. J. GALLI

F. B. 1472 Pg. 237

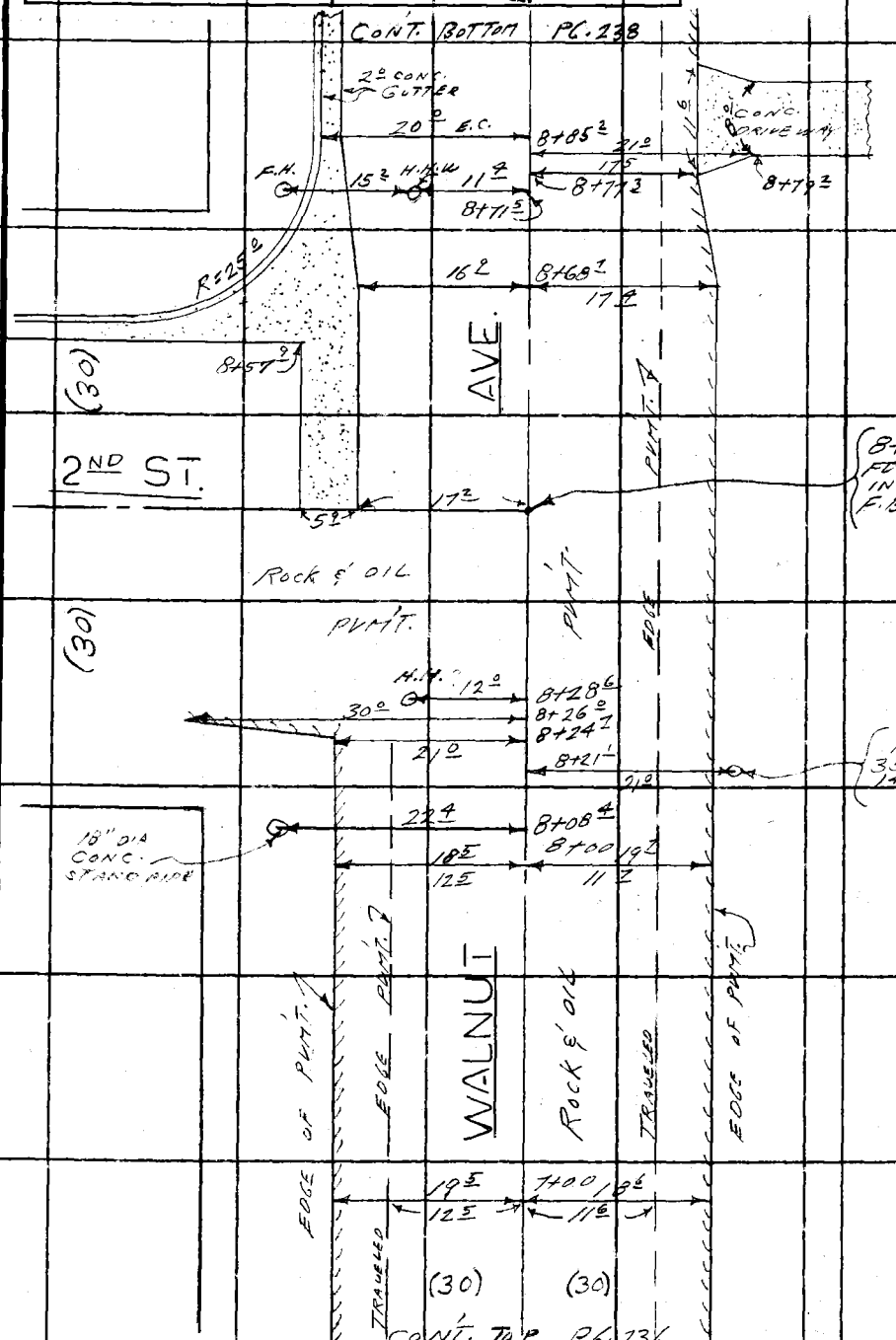

Note: Any Additions or Changes on This Sheet Must be Made or Circled in Red Ink With Date and Name of Person Making Change.

Do not extend this side of this line.

PLEASE RETURN TO
LOS ANGELES COUNTY ENGINEER
403 LOS ANGELES COUNTY ENGINEERING BLDG.

76F309S CE #310 6-62

F. B. 1472 PG 239

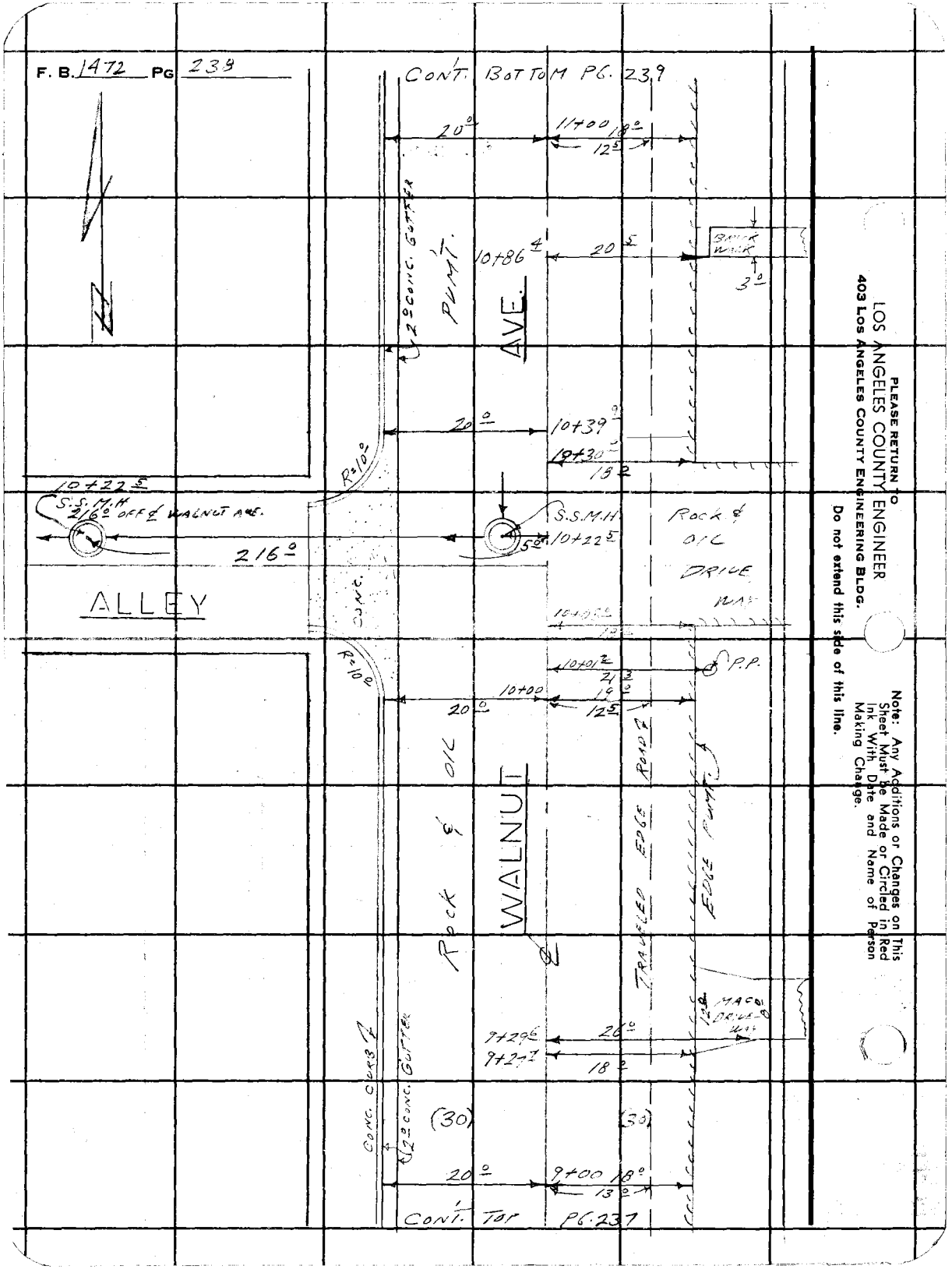

LOS ANGELES COUNTY ENGINEER
403 Los Angeles County Engineering Bldg.

PLEASE RETURN TO

Do not extend this side of this line.

Note: Any Additions or Changes on This Sheet Must be Made or Circled in Red Ink With Date and Name of Person Making Change.

Notes Ck'd by	Survey of WALNUT AVE. TRUNK SEWER
Map No.	JN 0878.58 Tape Std °F
Office Work	Surveyed by L.L. BROWN
Checked	Notes L.L. BROWN Date 1-24-63
Date	Indexed R. J. GALLI

F. B. 1472 PG. 239

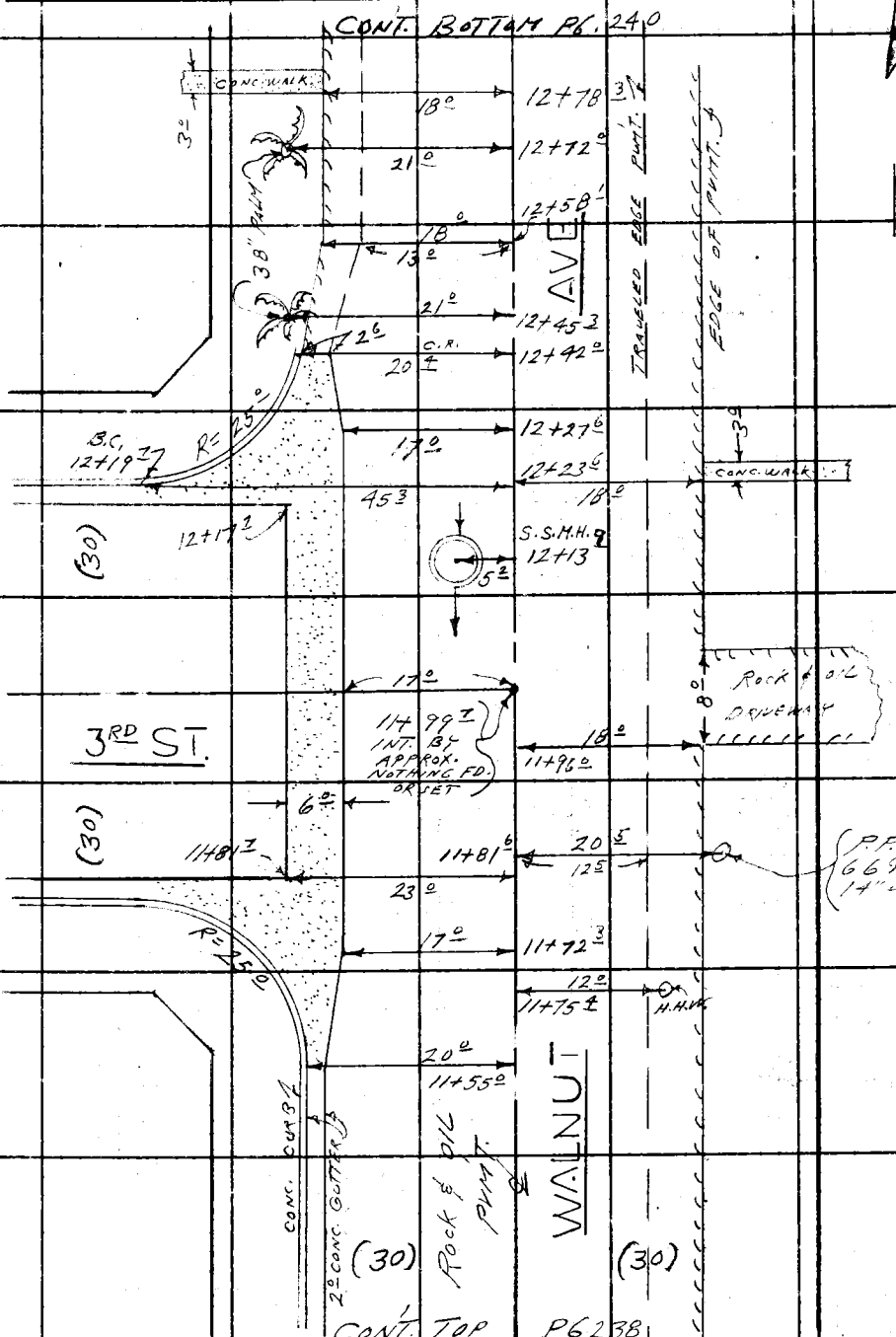

Note: Any Additions or Changes on This Sheet Must be Made or Circled in Red Ink With Date and Name of Person Making Change.

Do not extend this side of this line.

PLEASE RETURN TO
LOS ANGELES COUNTY ENGINEER
403 LOS ANGELES COUNTY ENGINEERING BLDG.

76F309S CE #310 6-62

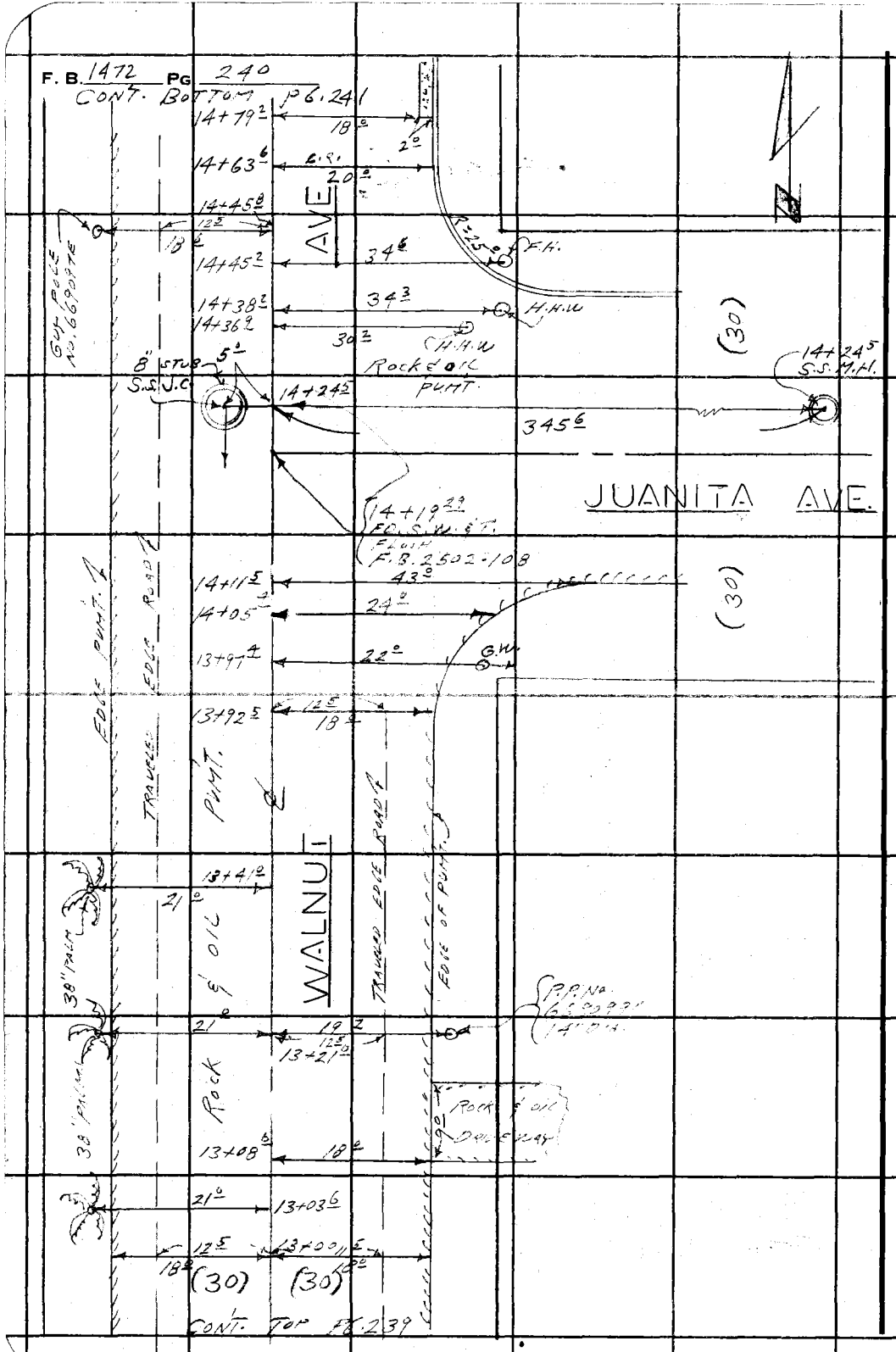

PLEASE RETURN TO
LOS ANGELES COUNTY ENGINEER
403 LOS ANGELES COUNTY ENGINEERING BLDG.

Do not extend this side of this line.

Note: Any Additions or Changes on This Sheet Must be Made or Circled in Red Ink With Date and Name of Person Making Change.

Notes Ck'd by	Survey of WALNUT AVE. TRUNK SEWER
Map No.	JN 0878.58 Tape Std °F
Office Work	Surveyed by L. L. BROWN
Checked	Notes L. L. BROWN Date 1-25-63
Date	Indexed G. J. GALLI

F. B. 1472 PG. 241

CONT. BOTTOM PG. 242

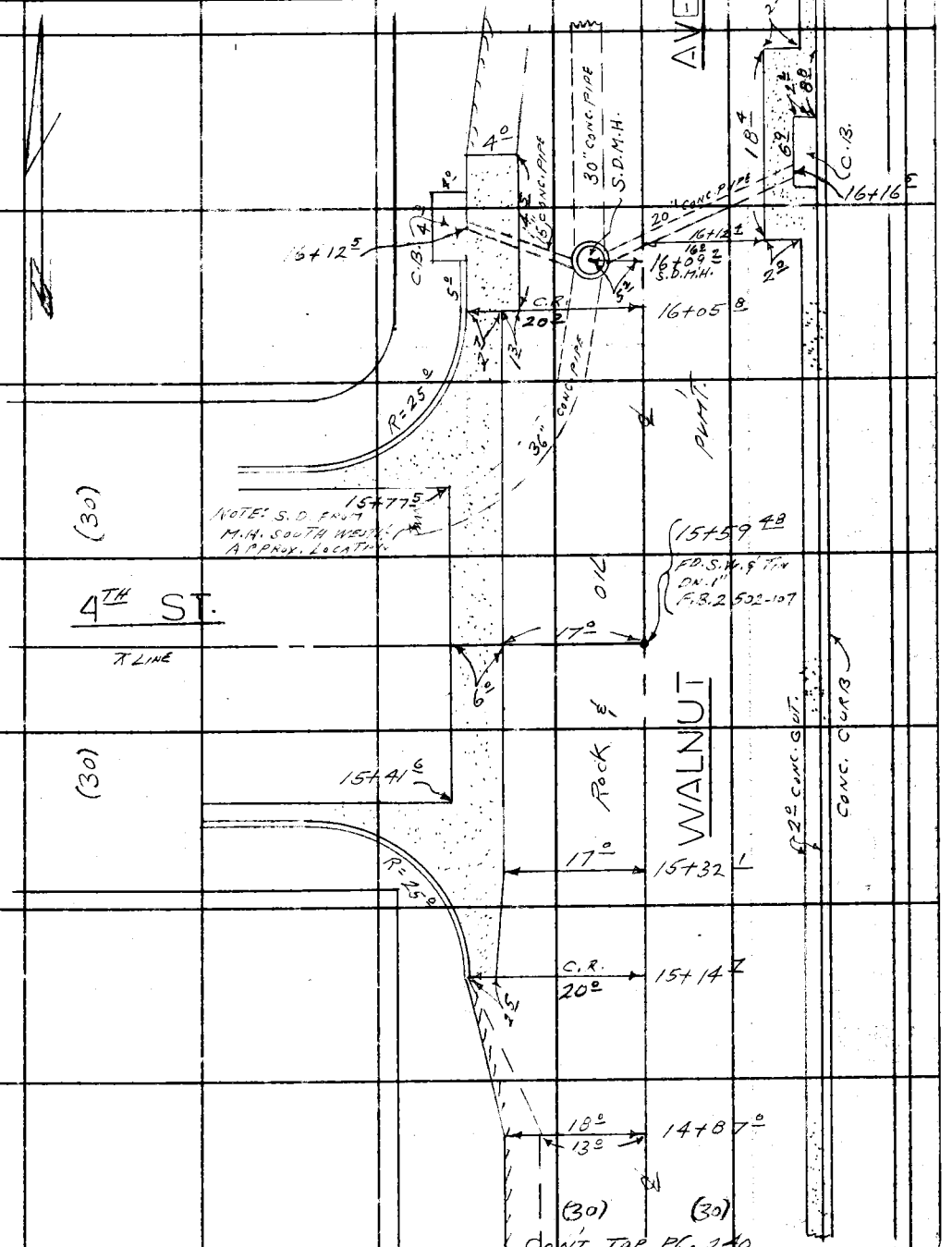

Note: Any Additions or Changes on This Sheet Must be Made or Circled in Red Ink With Date and Name of Person Making Change.

PLEASE RETURN TO
LOS ANGELES COUNTY ENGINEER
403 LOS ANGELES COUNTY ENGINEERING BLDG.

Do not extend this side of this line.

76F309S C.E. #310 6-62

F. B. 1472 PG 242 CONT. BOTTOM PG. 243



PLEASE RETURN TO
LOS ANGELES COUNTY ENGINEER
403 Los Angeles County Engineering Bldg.
Do not extend this side of this line.

Note: Any Additions or Changes on This Sheet Must Be Made or Circled in Red Ink With Date and Name of Person Making Change.

Notes Ck'd by	Survey of WALNUT AVE. TRUNK SEWER
Map No.	JN0878-58 Tape Std °F
Office Work	Surveyed by L.L. BROWN
Checked	Notes L.L. BROWN Date 1-25-63
Date	Indexed J. GALLI

F. B. 1472 PG. 243

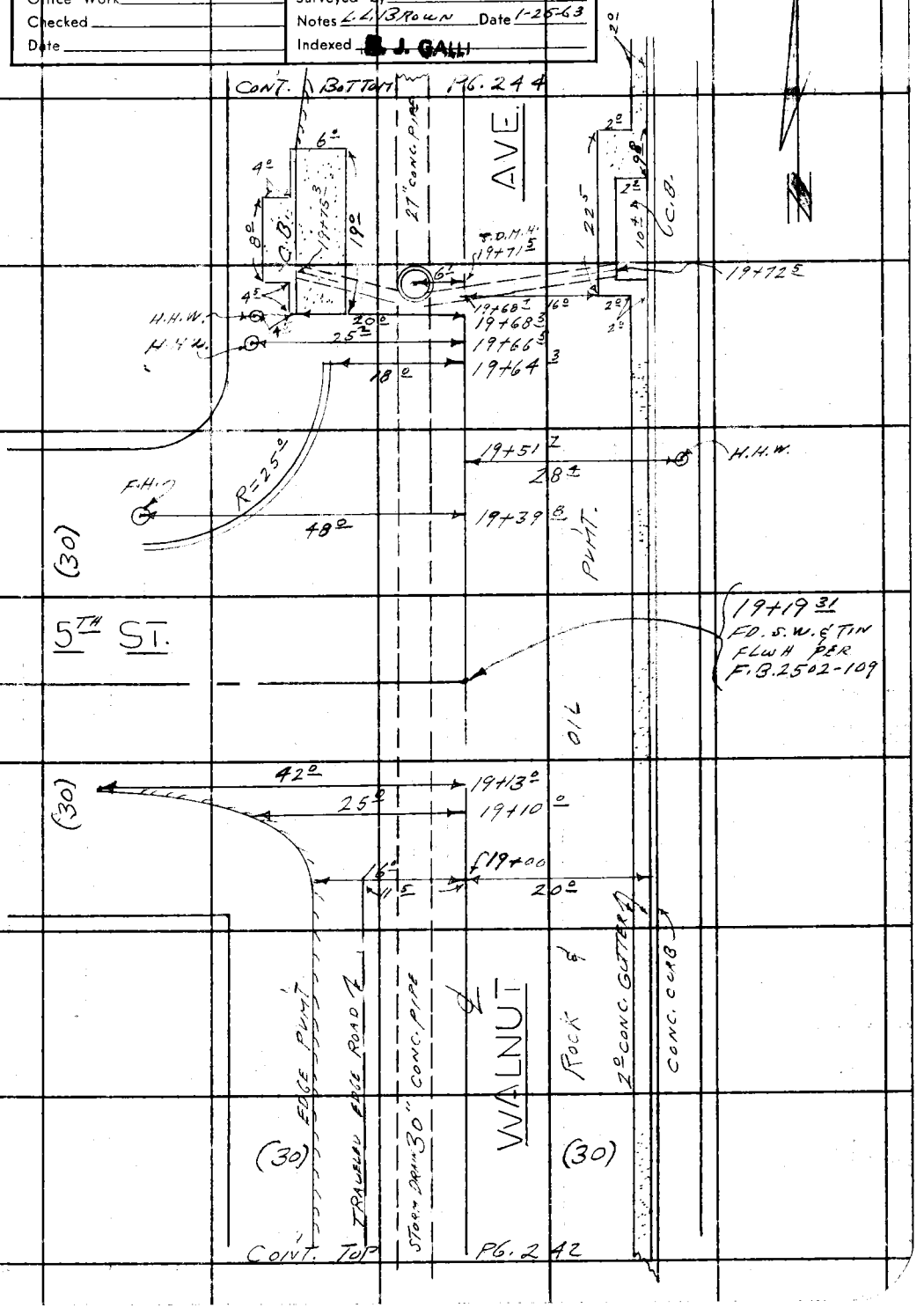

Note: Any Additions or Changes on This Sheet Must be Made or Circled in Red Ink With Date and Name of Person Making Change.

Do not extend this side of this line.

PLEASE RETURN TO
LOS ANGELES COUNTY ENGINEER
403 LOS ANGELES COUNTY ENGINEERING BLDG.

76F3095 CE #310 6-62

F. B. 1412 PG 244

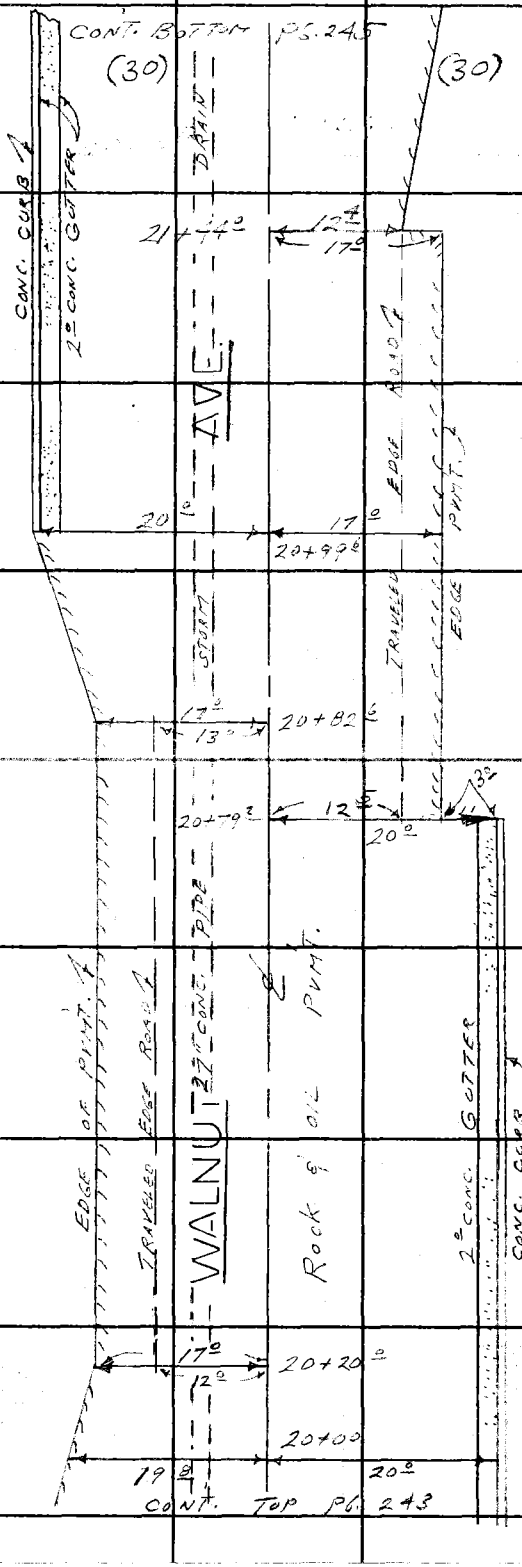

PLEASE RETURN TO
LOS ANGELES COUNTY ENGINEER
403 Los Angeles County Engineering Bldg.

Do not extend this side of this line.

Note: Any Additions or Changes on This Sheet Must Be Made or Circled in Red Ink With Date and Name of Person Making Change.

Notes Ck'd by	Survey of WALNUT AVE. TRUNK SEWER
Map No.	JN 2878.58 Tape ____ Std ____ °F
Office Work	Surveyed by L. L. BROWN
Checked	Notes L. L. BROWN Date 1-28-63
Date	Indexed R. J. GALLI

F. B. 1472 PG. 245

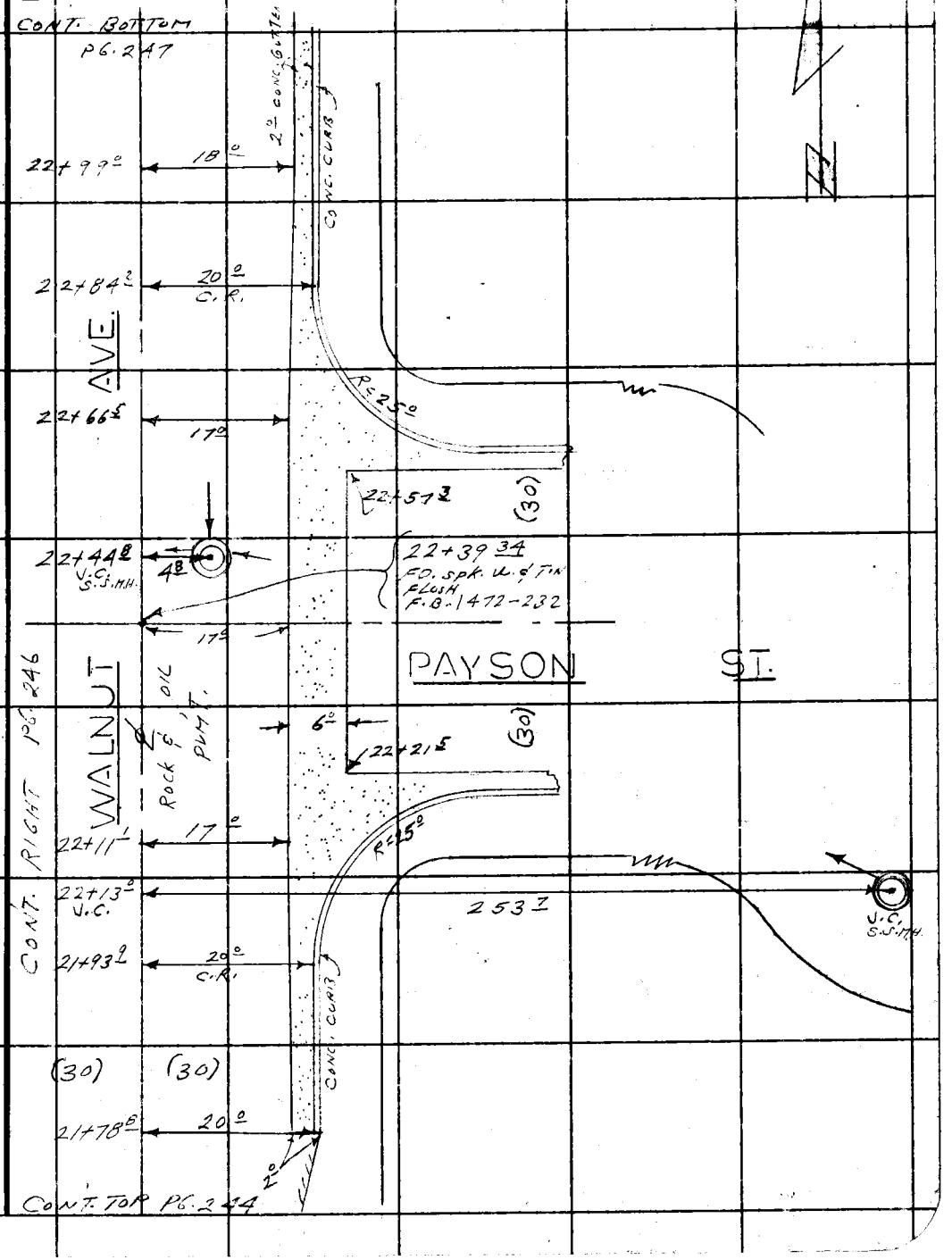

Note: Any Additions or Changes on This Sheet Must be Made or Circled in Red Ink With Date and Name of Person Making Change.

Do not extend this side of this line.

PLEASE RETURN TO
LOS ANGELES COUNTY ENGINEER
403 LOS ANGELES COUNTY ENGINEERING BLDG.

76F309S CE #310 6-62

F. B. 1472 PG 246

CONT. BOTTOM PG. 247

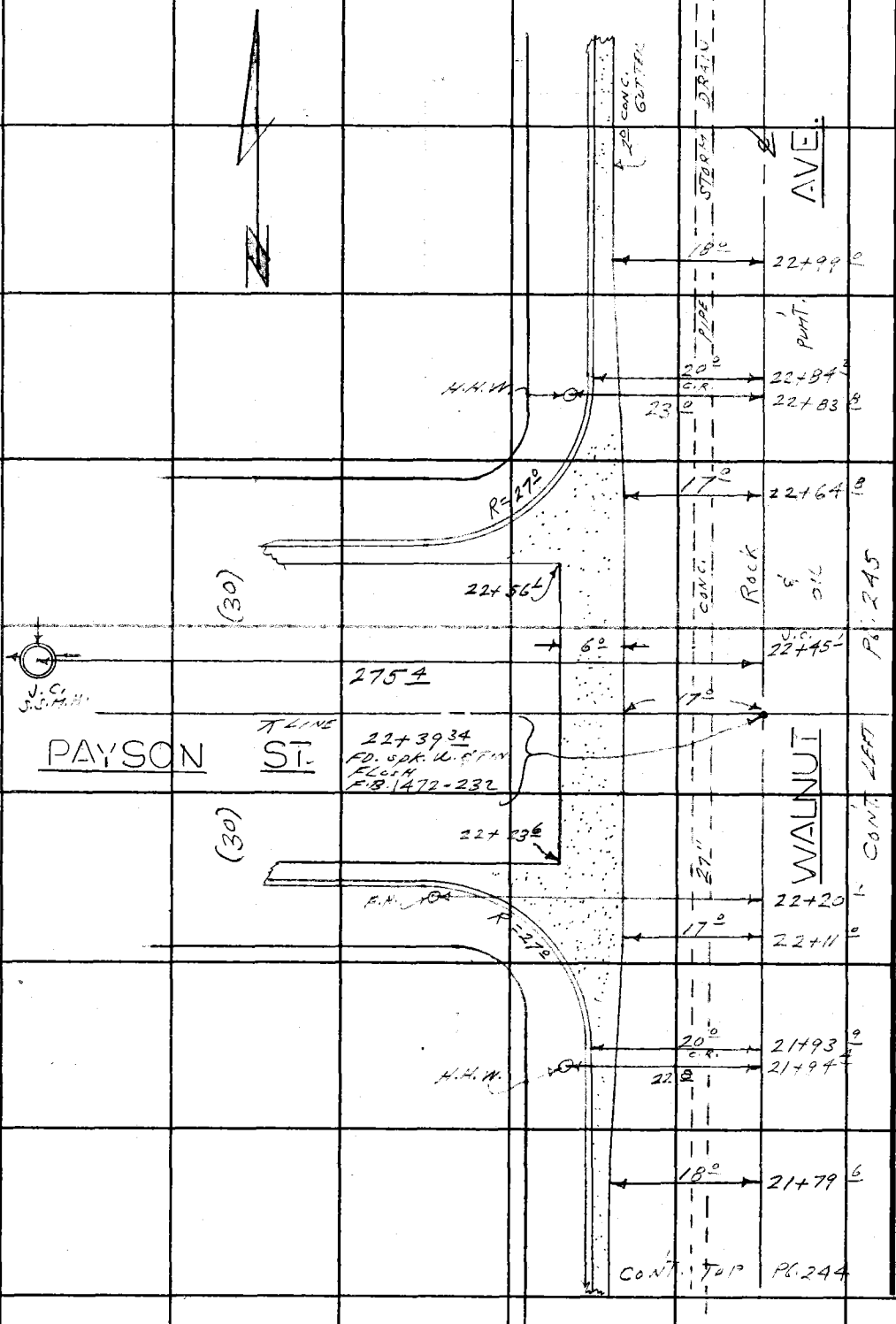

LOS ANGELES COUNTY ENGINEER
403 Los Angeles County Engineering Bldg.

PLEASE RETURN TO

Do not extend this side of this line.

Note: Any Additions or Changes on This Sheet Must Be Made or Circled in Red Ink With Date and Name of Person Making Change.

Notes Ck'd by	Survey of WALNUT AVE. TRUNK SEWER
Map No.	JN 08 78. 58 Tape ____ Std ____ °F
Office Work	Surveyed by L. L. BROWN
Checked	Notes L. L. BROWN Date 1-28-63
Date	Indexed E. J. GALLI

F. B. 1472 PG. 247

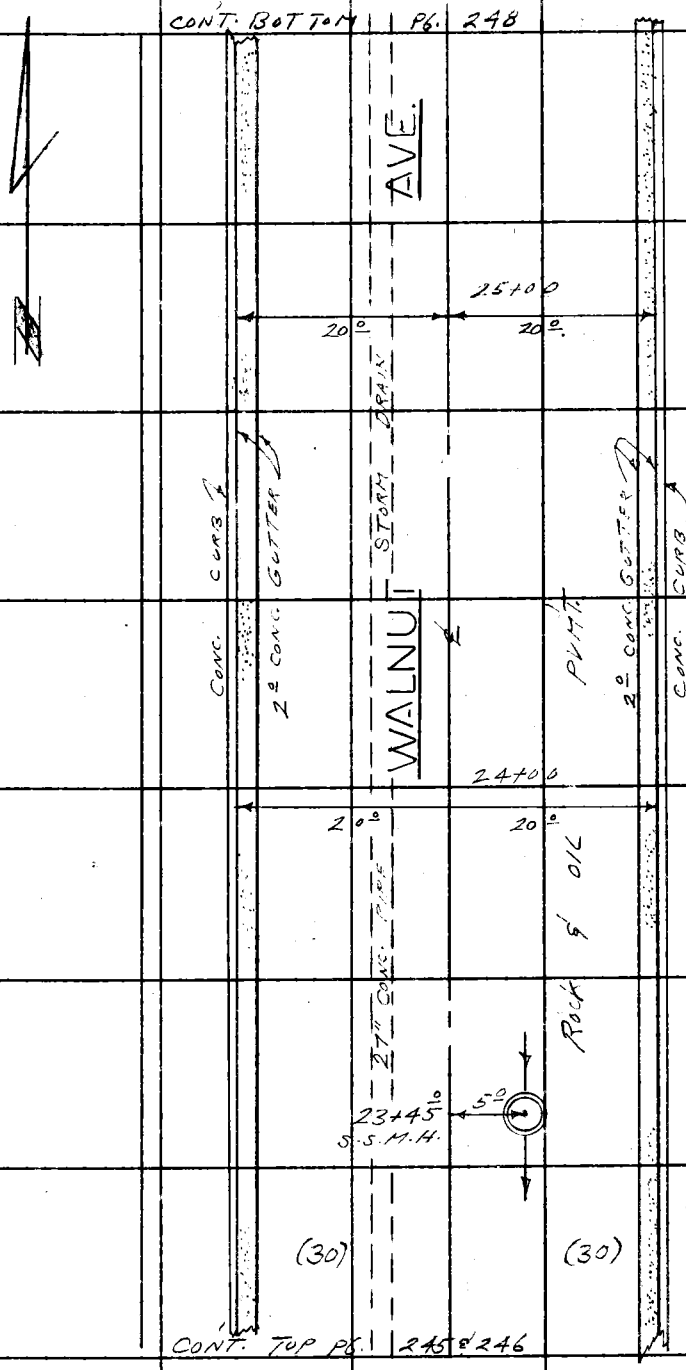

Note: Any Additions or Changes on This Sheet Must be Made or Circled in Red Ink With Date and Name of Person Making Change.

Do not extend this side of this line.

PLEASE RETURN TO
LOS ANGELES COUNTY ENGINEER
403 LOS ANGELES COUNTY ENGINEERING BLDG.

76F309S CE #310 6-62

F. B. 1472 PG 248

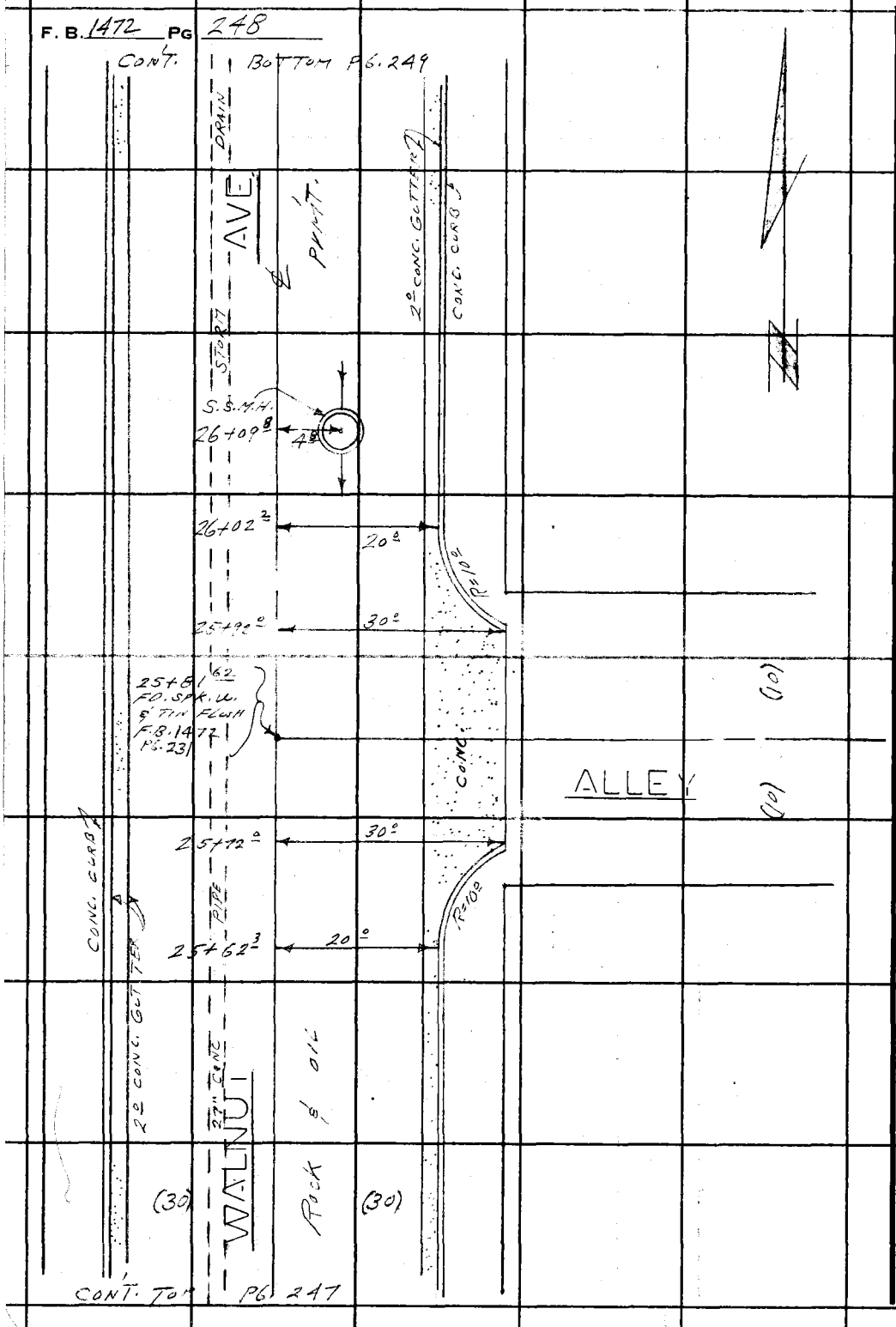

PLEASE RETURN TO
LOS ANGELES COUNTY ENGINEER
403 Los Angeles County Engineering Bldg.

Do not extend this side of this line.

Note: Any Additions or Changes on This Sheet Must Be Made or Circled in Red Ink With Date and Name of Person Making Change.

Notes Ck'd by	Survey of WALNUT AVE. TRUNK SEWER
Map No.	JN OB 78.58 Tape Std °F
Office Work	Surveyed by L. L. BROWN
Checked	Notes L. L. BROWN Date 1-28-63
Date	Indexed G. J. GALLI

F. B. 1472 PG. 247

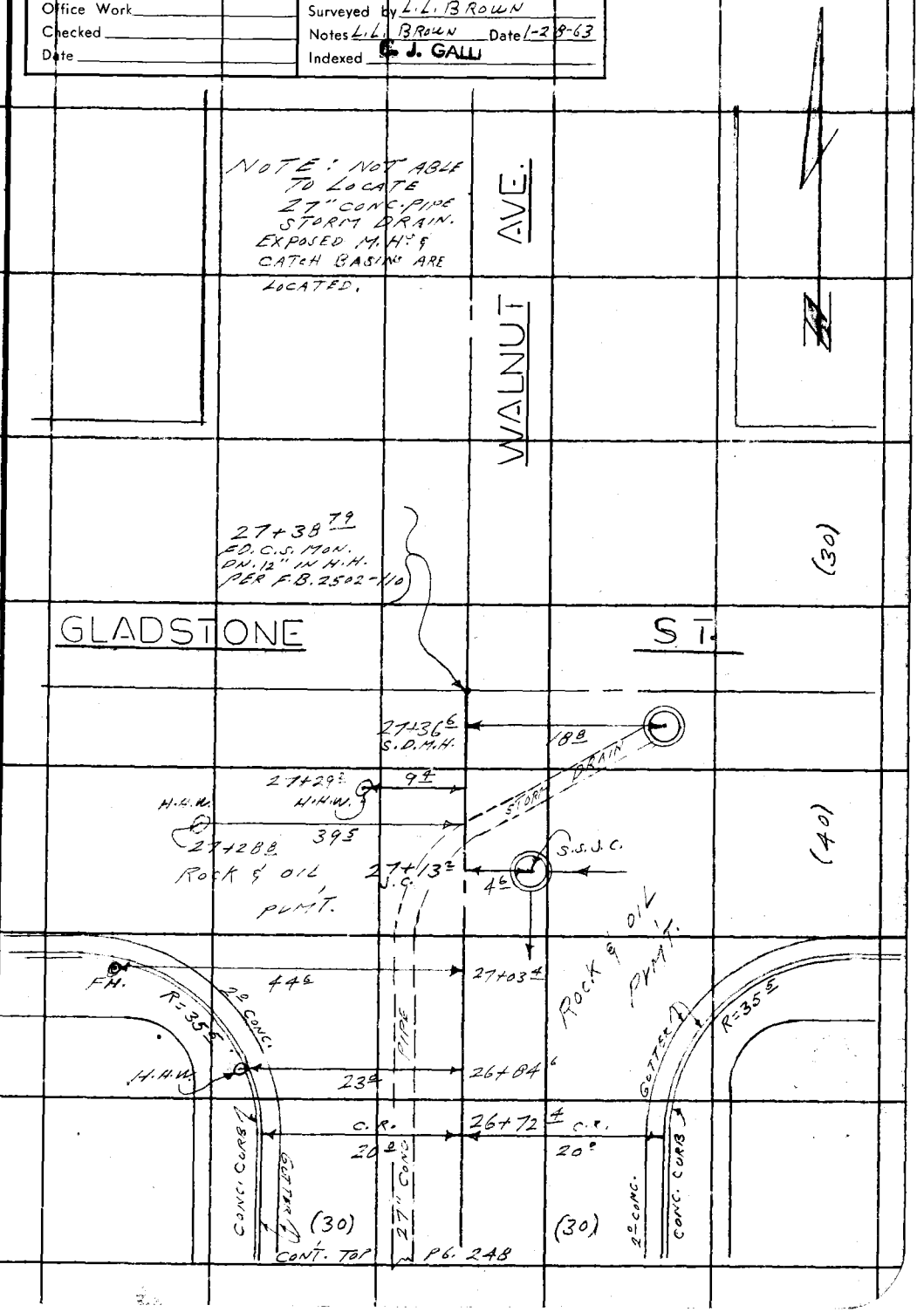

Note: Any Additions or Changes on This Sheet Must be Made or Circled in Red Ink With Date and Name of Person Making Change.

Do not extend this side of this line.

PLEASE RETURN TO
LOS ANGELES COUNTY ENGINEER
403 LOS ANGELES COUNTY ENGINEERING BLDG.

76F3095 C.E. #310 6-62

F. B. 1472 PG 250

BLANK

PLEASE RETURN TO
LOS ANGELES COUNTY ENGINEER
403 LOS ANGELES COUNTY ENGINEERING BLDG.

Do not extend this side of this line.

Note: Any Additions or Changes on This Sheet Must be Made or Circled in Red Ink With Date and Name of Person Making Change.

F.B. 1472 PG. 251

Profile No.	Notes Red	Plotted	Job No. 087858	Division No.
	Date	Date	Survey of WALNUT AVE	
X-Sec. No.	Notes Chkd.	Checked	Survey by L.L.B.	Notes P.H. Date 1-24-63
	Date	Date	Map No.	Indexed G. J. GALLI Date FEB 4 '63

WALNUT AVE.
TRUNK SEWER
J.N. 087858

PROFILE & CROSS-SECTIONS

ON WALNUT AVE. FROM BONITA AVE. TO GLADSTONE ST, PER REQUEST

LENKER ROD USED

PARTY

BROWN, L.
HARRINGTON, P.
SANDOVAL, M.
NEVAREZ, M.

STATION	B.S.	H.I.	F.S.	ELEV.

NOTE: ANY ADDITIONS OR CHANGES ON THIS SHEET MUST BE MADE OR CIRCLED IN RED INK, WITH DATE AND NAME OF PERSON MAKING CHANGE.

Do not extend notes this side of this line.

PLEASE RETURN TO
LOS ANGELES COUNTY ENGINEER
700 LOS ANGELES COUNTY ENGINEERING BLDG.

76L-298 CE 307 11-58

76L-298 CE 307 11-58

PLEASE RETURN TO
LOS ANGELES COUNTY ENGINEER
700 LOS ANGELES COUNTY ENGINEERING BLDG.

NOTE: ANY ADDITIONS OR CHANGES ON THIS SHEET MUST BE MADE OR CIRCLED IN RED INK, WITH DATE AND NAME OF PERSON MAKING CHANGE.

Do not extend notes this side of this line.

STATION	B.S.	H.I.	F.S.	ELEV.	WALNUT	AVE.
BM. 13-17				971.75	B.M. 13-17 ELEV. 971.248 (FIELD)	F.B. 1472-228
					AT ℄ INT. OF WALNUT AVE. &	
					BONITA AVE., A C.S. MON. IN H.H. 11' DN.	
					LEFT & WEST	RIGHT & EAST
1+00				972.22	INT. BONITA AVE.	& WALNUT AVE.
				972.93		50' ℄ PUM'T.
				971.48	50' ℄ PUM'T.	
						972.27 TOP - 4.35 967.92
1+27.8				967.92	11.5 RT. & (E.) F.L. OF 24" CONC. S.D. PIPE	
1+29.0				972.[illegible]		16.4 PUM'T. BRK.
				971.73	19.3 PUM'T. BRK.	
1+30.[illegible]				968.09	11.5 RT. & (E.) F.L. OF 24" CONC. S.D. PIPE	972.27 - 4.18 968.09
1+34.4	S. RIM	972.71		972.75	5.2 RT. & (E.) S.S.J.C.M.H. MEAN RIM	
S.S.J.C.M.H.	N. RIM	972.79				
	MEAN R.	972.75				

F.B. 1472 PG. 252

Job No. 0878.50 Division No. ____ Notes Red ____ Plotted ____ Profile ____

Survey of WALNUT AVE. Date ____ Date ____ No. ____

Survey by L.L.B. Notes P.H. Notes Chkd. ____ Checked ____ X-Sec. ____

Indexed C. J. GALLI Date ____ Date ____ Date ____ No. ____

76L-298 CE 307 11-58

PLEASE RETURN TO
LOS ANGELES COUNTY ENGINEER
700 LOS ANGELES COUNTY ENGINEERING BLDG.

NOTE: ANY ADDITIONS OR CHANGES ON THIS SHEET MUST BE MADE OR CIRCLED IN RED INK. WITH DATE AND NAME OF PERSON MAKING CHANGE.

Do not extend notes this side of this line.

STATION	B.S.	H.I.	F.S.	ELEV.	WALNUT	AVE.
					LEFT & WEST	RIGHT & EAST
1+34 4						MEAN R. 972.75
S.S. J.C. M.H.						MEAS. -10.14
						T. PIPE 962.61
						DIA. " -1.00
				961 61	INV. 12" STUB INLET N.	INV. 961.61
						MEAN R. 972.75
						MEAS. -10.15
						T. PIPE 962.60
						DIA. PIPE -1.00
				961 60	INV. 12" STUB INLET E.	INV. 961.60
						MEAN R. 972.75
						MEAS -10.27
						T. PIPE 962.48
						DIA. " -1.00
				961 48	INV. 12" OUTLET SOUTH	INV. 961.48

Profile No. ____ Notes Red ____ Plotted ____ Job No. 087858 Division No. ____
X-Sec. No. ____ Date ____ Date ____ Survey of WALNUT AVE.
Notes Chkd. ____ Checked ____ Survey by L.L.B. Notes P.H. Date 1-24-63
Date ____ Date ____ Map No. ____ Indexed R. J. GAILL Date ____

F.B. 1472 PG. 253

76L-298 CE 307 11-58

PLEASE RETURN TO
LOS ANGELES COUNTY ENGINEER
700 LOS ANGELES COUNTY ENGINEERING BLDG.

NOTE: ANY ADDITIONS OR CHANGES ON THIS SHEET MUST BE MADE OR CIRCLED IN RED INK, WITH DATE AND NAME OF PERSON MAKING CHANGE.

Do not extend notes this side of this line.

STATION	B.S.	H.I.	F.S.	ELEV.	WALNUT	AVE.
					LEFT & WEST	RIGHT & EAST
2+00				974 58		℄
				974 11		13' PUM'T. EDGE
				974 20	19' PUM'T. EDGE	
3+00				976 20		℄
				975 92		13' PUM'T. EDGE
				975 51	20' PUM'T. EDGE	
4+00	6			977 21		℄
				977 55		12' PUM'T. EDGE
				976 77	20' PUM'T. EDGE	
FD. B.M. L.V. 88				979 [illegible]	B.M. L.V. 88 ELEV. 979.266 F.B. 1472 - 227 WALNUT AVE., E. SIDE, 381'± N. OF ℄ INT. WALNUT AVE. & BONITA AVE., SET BT SPK. IN TOP CONC. WALL BY CONC. WEIR BOX	
5+00				977 98		℄
				978 00		9' PUM'T. EDGE
				97[illegible] 9	20' PUM'T. EDGE	

F.B. 1472 Pg. 254

Job No. 287858 Division No. ____ Notes Red ____ Plotted ____ Profile ____

Survey of WALNUT AVE. Date ____ Date ____ No. ____

Survey by L.L.B. Notes P.H. Notes Chkd. ____ Checked ____ X-Sec. ____

Indexed C. J. GALLI Date ____ Date ____ Date ____ No. ____

76L-298 CE 307 11-58

PLEASE RETURN TO
LOS ANGELES COUNTY ENGINEER
700 LOS ANGELES COUNTY ENGINEERING BLDG.

NOTE: ANY ADDITIONS OR CHANGES ON THIS SHEET MUST BE MADE OR CIRCLED IN RED INK, WITH DATE AND NAME OF PERSON MAKING CHANGE.

Do not extend notes this side of this line.

STATION	B.S.	H.I.	F.S.	ELEV.	WALNUT	AVE.
					LEFT & WEST	RIGHT & EAST
5+02.3				97380		14.3 F.L. S.D. BOX 97770
5+[illegible]				97800		℄
				97772		13' PUM'T. EDGE
				97450		20.9 F.L. 24" C.I.S.D. PIPE
5+50.6				97778	14' PUM'T. EDGE	
				97440	19.4 F.L. 24" C.I.S.D. PIPE	
5+56.0				97807		℄
				97777		12' PUM'T. BRK.
				97620		22' " EDGE
5+59.0				97763	13' PUM'T. BRK.	
				97624	21' " EDGE	
6+00				97775		℄
				97701		17' PUM'T. BRK.
				97852		22' " EDGE
				97689	14' PUM'T. BRK	
				97790	20' " EDGE	

Profile No. ____ Notes Red ____ Plotted ____ Job No. 0878.58 Division No. ____
X-Sec. No. ____ Date ____ Date ____ Survey of WALNUT AVE.
Notes Chkd. ____ Checked ____ Survey by L.L.B. Notes P.H. Date 1-24-63
Date ____ Date ____ Map No. ____ Indexed [redacted] J. GALLI Date ____

F.B. 1472 Pg. 255

76L-298 CE 307 11-58

PLEASE RETURN TO
LOS ANGELES COUNTY ENGINEER
700 LOS ANGELES COUNTY ENGINEERING BLDG.

NOTE: ANY ADDITIONS OR CHANGES ON THIS SHEET MUST BE MADE OR CIRCLED IN RED INK, WITH DATE AND NAME OF PERSON MAKING CHANGE.

Do not extend notes this side of this line.

STATION	B.S.	H.I.	F.S.	ELEV.	WALNUT	AVE.
					LEFT & WEST	RIGHT & EAST
7+00				978 08		℄
				977 73		12' PUM'T. BRK.
				978 70		19' " EDGE
				977 52	13' PUM'T. BRK.	
				978 76	20' " EDGE	
8+00	0			978 55		℄
				978 54		13' PUM'T. BRK.
				979 36		21' " EDGE
				978 41	12' PUM'T. BRK.	
				979 [illegible]3	19' " EDGE	
8+39 65				979 [illegible]8		℄
				978 55	20' F.L. CONC. GUT.	
				979 45	47' PUM'T. BRK.	
FD. B.M.L.V. 87				979 [illegible]6	B.M.L.V. 87 ELEV. = 979.662 (FIELD) F.B. 1472-227 WALNUT AVE. & 2ND ST. N.W. COR., SET BT. SPK. IN CB. 5' W. OF W. C.R.	

F.B. 1472 PG. 256

Job No. 087858 Division No. ____ Notes Red ____ Plotted ____ Profile ____

Survey of WALNUT AVE. Date ____ Date ____ No. ____

Survey by L.L.B. Notes P.H. Notes Chkd. ____ Checked ____ X-Sec. ____

Indexed C. J. GALLI Date ____ Date ____ Date ____ No. ____

76L-298 CE 307 11-58

PLEASE RETURN TO
LOS ANGELES COUNTY ENGINEER
700 LOS ANGELES COUNTY ENGINEERING BLDG.

NOTE: ANY ADDITIONS OR CHANGES ON THIS SHEET MUST BE MADE OR CIRCLED IN RED INK, WITH DATE AND NAME OF PERSON MAKING CHANGE.

Do not extend notes this side of this line.

STATION	B.S.	H.I.	F.S.	ELEV.	WALNUT	AVE.
					LEFT & WEST	RIGHT & EAST
8+ —				97973	N.W. COR. 2ND. & WALNUT,	WEST C.R. TOP CB.
				97903	" " " " "	" " GUT.
				97964	" " " " "	NORTH " TOP CB.
				97895	" " " " "	" " GUT.
9+ — 00				97997		℄
				97950		13' PUM'T. BRK.
				98015		17' " EDGE
				97916	20' GUT.	
				97984	" T. CB.	
10+00				98121		℄
				98068		13' PUM'T. BRK.
				98145		19' " EDGE
10+ —				98101	WALNUT & ALLEY, S.W.	COR., SO. C.R. TOP CB
				98030	" " " "	" " " GUT.
—				98143	" " " "	" W. C.R. TOP CB
				98139	" " " "	" " " GUT.

Profile No. ____ Notes Red ____ Plotted ____ Job No. 087858 Division No. ____
X-Sec. No. ____ Date ____ Date ____ Survey of WALNUT AVE.
Notes Chkd. ____ Checked ____ Survey by L.L.B. Notes P.H. Date 1-25-63
Date ____ Date ____ Map No. ____ Indexed J. GALLI Date ____

F.B. 1472 Pg. 257

76L-298 CE 307 11-58

PLEASE RETURN TO
LOS ANGELES COUNTY ENGINEER
700 LOS ANGELES COUNTY ENGINEERING BLDG.

NOTE: ANY ADDITIONS OR CHANGES ON THIS SHEET MUST BE MADE OR CIRCLED IN RED INK, WITH DATE AND NAME OF PERSON MAKING CHANGE.

Do not extend notes this side of this line.

STATION	B.S.	H.I.	F.S.	ELEV.	WALNUT	AVE.
					LEFT & WEST	RIGHT & EAST
10+ —				981 77	WALNUT & ALLEY, N.W.	COR., W.C.R. TOP CB.
				981 72	" " " "	" " " GUT.
				981 [illegible]	" " " "	" N.C.R TOP CB.
				98[illegible] [illegible]	" " " "	" " " GUT.
10+22.5	S. RIM	981 43		981 44	5' LT. & W. S.S. J.C.M.H.	MEAN RIM
S.S. J.C.M.H.	N. RIM	981 46				
	MEAN R	981 44				MEAN RIM 981.44
						MEAS. -8.10
						T. PIPE 973.34
						DIA. " -0.67
				972 67	INV. 8" INLET "STUB" EAST	INV. 972.67
						MEAN R. 981.44
						MEAS. -8.04
						T. PIPE 973.40
						DIA. " -0.67
				972 73	INV. 8" INLET NORTH	INV. 972. 73

F.B. 1472 PG. 258

Job No. 487858 Division No. Notes Red Plotted Profile

Survey of WALNUT AVE. Date Date No.

Survey by L.L.B. Notes P.H. Notes Chkd. Checked X-Sec.

Indexed C. J. GALLI Date Date Date No.

76L-298 CE 307 11-58

PLEASE RETURN TO
LOS ANGELES COUNTY ENGINEER
700 LOS ANGELES COUNTY ENGINEERING BLDG.

NOTE: ANY ADDITIONS OR CHANGES ON THIS SHEET MUST BE MADE OR CIRCLED IN RED INK, WITH DATE AND NAME OF PERSON MAKING CHANGE.

Do not extend notes this side of this line.

STATION	B.S.	H.I.	F.S.	ELEV.	WALNUT	AVE.
					LEFT & WEST	RIGHT & EAST
10+22.5						MEAN R. 981.44
						MEAS. -8.27
						T. PIPE 973.17
						DIA. " -0.67
				972 50	INV. 8" OUTLET WEST	INV. 972.53
10+22.5	S. RIM	979 08		979 11	216.0 LT. & W. S.S.M.H.	MEAN RIM
S.S.M.H.	N. RIM	979 14				
	MEAN R.	979 11				MEAN R. 979.11
						MEAS. -8.77
						T. PIPE 970.34
						DIA. " -0.67
				969 67	INV. 8" INLET EAST	INV. 969.67
						MEAN R. 979.11
						MEAS. -8.92
						T. PIPE 970.19
						DIA. " -0.67
				969 52	INV. 8" OUTLET WEST	INV. 969.52

Profile No. ____ Notes Red ____ Plotted ____ Job No. D578 Division No. ____
X-Sec. No. ____ Date ____ Date ____ Survey of WALNUT AVE.
Notes Chkd. ____ Checked ____ Survey by LLB Notes P.H. Date 1-24-62
Date ____ Date ____ Map No. ____ Indexed E. J. GALLI Date ____

F.B. 1472 Pg. 259

76L-298 CE 307 11-58

PLEASE RETURN TO
LOS ANGELES COUNTY ENGINEER
700 LOS ANGELES COUNTY ENGINEERING BLDG.

NOTE: ANY ADDITIONS OR CHANGES ON THIS SHEET MUST BE MADE OR CIRCLED IN RED INK, WITH DATE AND NAME OF PERSON MAKING CHANGE.

Do not extend notes this side of this line.

STATION	B.S.	H.I.	F.S.	ELEV.	WALNUT	AVE
					LEFT & WEST	RIGHT & EAST
11+00				982 58		℄
				982 32		11⁵ PUM'T. BRR.
				983 00		19' " EDGE
				981 69	20' GUT.	
				982 36	" T. Cb.	
11+				983 04	WALNUT & 3RD., S.W. COR., S.C.R. T. Cb.	
				982 34	" " " " " " " GUT.	
				983 55	" " " " " W.C.R. T. Cb.	
				982 90	" " " " " " " GUT.	
				984 03	" " " N.W. " W.C.R. T. Cb.	
				983 36	" " " " " " " GUT.	
				983 95	" " " " " N.C.R. T.Cb.	
				98[illegible] 05	" " " " " " " GUT.	
12+00				983 85		℄
				983 70		11⁵ PUM'T. BRR.
				984 54		17' " EDGE
				983 00	20' F.L. X-GUT.	

F.B. 1472 Pg. 260
Job No. 08785 Division No. ____ Notes Red ____ Plotted ____ Profile
Survey of WALNUT AVE Date ____ Date ____ No. ____
Survey by L.L.B. Notes P.H. Notes Chkd. ____ Checked ____ X-Sec.
Indexed C. J. GALLI Date ____ Date ____ Date ____ No. ____

76L-298 CE 307 11-58

PLEASE RETURN TO
LOS ANGELES COUNTY ENGINEER
700 LOS ANGELES COUNTY ENGINEERING BLDG.

NOTE: ANY ADDITIONS OR CHANGES ON THIS SHEET MUST BE MADE OR CIRCLED IN RED INK, WITH DATE AND NAME OF PERSON MAKING CHANGE.

Do not extend notes this side of this line.

STATION	B.S.	H.I.	F.S.	ELEV.	WALNUT	AVE.
					LEFT & WEST	RIGHT & EAST
12+13.9	S. RIM	983.87			5.2 LT. & W. C.S.M.H.	MEAN RIM
S.S.M.H.	N. RIM	983.89				
	MEAN R.	983.88				MEAN R. 983.88
						MEAS. -8.02
						T. PIPE 975.86
						DIA " -0.67
				975.19	INV. 8" INLET NORTH	INV. 975.19
						MEAN R. 983.88
						MEAS. -8.12
						T. PIPE 975.76
						DIA. " -0.67
				975.09	INV. 8" OUTLET SOUTH	INV. 975.09
13+00				985.04		℄
				984.99		12' PUM'T. BRK
				985.70		18' " EDGE
				984.60	13' PUM'T. BRK.	
				985.70	19' " EDGE	

Profile No. ____ Notes Red ____ Plotted ____ Job No. 0871-5 Division No. ____
X-Sec. No. ____ Date ____ Date ____ Survey of WALNUT AVE.
Notes Chkd. ____ Checked ____ Survey by L.L.B. Notes P.H. Date 1-24-63
Date ____ Date ____ Map No. ____ Indexed C. J. GALLI Date ____

F.B. 1472 Pg. 261

76L-298 CE 307 11-58

PLEASE RETURN TO
LOS ANGELES COUNTY ENGINEER
700 LOS ANGELES COUNTY ENGINEERING BLDG.

NOTE: ANY ADDITIONS OR CHANGES ON THIS SHEET MUST BE MADE OR CIRCLED IN RED INK, WITH DATE AND NAME OF PERSON MAKING CHANGE.

Do not extend notes this side of this line.

STATION	B.S.	H.I.	F.S.	ELEV.	WALNUT	AVE
					LEFT & WEST	RIGHT & EAST
14+00				986 43		℄
				986 35		12' PUM'T. BRK.
				986 79		18' " EDGE
				986 39	13' PUM'T. BRK.	
				986 80	17' " EDGE	
14+24.5	S. RIM	98 678		986 80	5° LT. & W. S.S.J.C.M.H.	MEAN RIM
S.S.J.C.M.H.	N. RIM	98 683				
	MEAN R.	986 80				MEAN R. 986.80
						MEAS. - 8.97
						T. PIPE 977.83
						DIA. " - 0.67
				977 16	INV. 8" INLET "STUB" NO.	INV. 977.16
						MEAN R. 986.80
						MEAS. - 8.86
						T. PIPE 977.94
						DIA. " - 0 67
				977 27	INV. 8" INLET EAST	INV. 977 27

F.B. 1472 Pg. 262
Job No. 4878-58 Division No. Notes Red Plotted Profile
Survey of WALNUT AVE. Date Date No.
Survey by L.L.B. Notes P.H. Notes Chkd. Checked X-Sec.
Indexed E. J. GALLI Date Date Date No.

76L-298 CE 307 11-58

PLEASE RETURN TO
LOS ANGELES COUNTY ENGINEER
700 LOS ANGELES COUNTY ENGINEERING BLDG.

NOTE: ANY ADDITIONS OR CHANGES ON THIS SHEET MUST BE MADE OR CIRCLED IN RED INK. WITH DATE AND NAME OF PERSON MAKING CHANGE.

Do not extend notes this side of this line.

STATION	B.S.	H.I.	F.S.	ELEV.	WALNUT	AVE
					LEFT & WEST	RIGHT & EAST
14+24.5						MEAN R. 986.80
						MEAS. -9.07
						T. PIPE 977.73
						DIA. " -0.67
				977.06	INV. 8" OUTLET SOUTH	INV. 977.06
T.P.				990.41	T.P.	
14+24.5	S. RIM	991.69		991.68	345.6 RT. & E. S.S.M.H.	MEAN RIM
S.S.M.H.	N. RIM	991.67				MEAN R. 991.68
	MEAN R	991.68				MEAS. -8.40
						T. PIPE 983.28
						DIA. " -0.67
				982.61	INV. 8" INLET EAST	INV. 982.61
						MEAN R. 991.68
						MEAS. -8.61
						T. PIPE 983.07
						DIA. " -0.67
				982.40	INV. 8" OUTLET WEST	INV. 982.40

Profile No. ____ Notes Red ____ Plotted ____ Job No. 0878 58 Division No. ____
X-Sec. No. ____ Date ____ Date ____ Survey of WALNUT AVE.
Notes Chkd. ____ Checked ____ Survey by L.L.B. Notes P.H. Date 1-25-63
Date ____ Date ____ Map No. ____ Indexed C. J. GALLI Date ____

F.B. 1473 PG. 263

76L-298 CE 307 11-58

PLEASE RETURN TO
LOS ANGELES COUNTY ENGINEER
700 LOS ANGELES COUNTY ENGINEERING BLDG.

NOTE: ANY ADDITIONS OR CHANGES ON THIS SHEET MUST BE MADE OR CIRCLED IN RED INK. WITH DATE AND NAME OF PERSON MAKING CHANGE.

Do not extend notes this side of this line.

STATION	B.S.	H.I.	F.S.	ELEV.	WALNUT	AVE.
					LEFT & WEST	RIGHT & EAST
14+ —				987 87	WALNUT & JUANITA,	N.E. COR. E.C.R. T. Cb.
				987 24	" " "	" " " " GUT.
				987 94	" " "	" " N.C.R. T. Cb.
				987 [illegible]	" " "	" " " " GUT.
14+79				98[illegible] 58		20' GUT.
15+00				988 [illegible]		℄
				98[illegible] 75		20' GUT.
				98[illegible] 61		" T. Cb.
				98[illegible] 77	16' PUM'T. BRK.	
				988 65	20' " EDGE	
15+ —				988 47	WALNUT & 4TH S.W. COR.,	S.C.R. T. Cb.
				987 84	" " " " "	" " GUT.
				988 69	" " " " "	W.C.R. T. Cb.
				98[illegible] 99	" " " " "	" " GUT.
				989 65	" " " N.W. "	W.C.R. T. Cb.
				989 91	" " " "	" " GUT.

F.B. 1472 PG. 264

Job No. 2878 58 Division No. ____ Notes Red ____ Plotted ____ Profile ____

Survey of WALNUT AVE. Date ____ Date ____ No. ____

Survey by L.L.B. Notes P.H. Notes Chkd. ____ Checked ____ X-Sec. ____

Indexed C. J. GALLI Date ____ Date ____ Date ____ No. ____

76L-298 CE 307 11-58

PLEASE RETURN TO
LOS ANGELES COUNTY ENGINEER
700 LOS ANGELES COUNTY ENGINEERING BLDG.

NOTE: ANY ADDITIONS OR CHANGES ON THIS SHEET MUST BE MADE OR CIRCLED IN RED INK, WITH DATE AND NAME OF PERSON MAKING CHANGE.

Do not extend notes this side of this line.

STATION	B.S.	H.I.	F.S.	ELEV.	WALNUT	AVE.
					LEFT & WEST	RIGHT & EAST
15+—				990 47	WALNUT & 4TH N.W. COR.	N. C.R. T. CB.
				989 79	" " " " "	" " GUT.
B.M. S.D. #204				989 68	B.M. S.D. #204 ELEV. 989.674 (FIELD) F.B. 1472-227 4TH ST. & WALNUT AVE., N.W. COR. BT. SPK. IN CB. 5° W. OF W. END C.R.	
15+59 48				989 51		℄
				989 02	21' F.L. X-GUT.	
16+00				990 36		℄
				989 96		20' GUT.
				990 60		" T.CB.
16+09 2	S.D.M.H.			984 43	5² LT. F.L. 15" CONC. S.D. PIPE (W.)	990.53 - 6.10 = 984.43
S.D.M.H.	S. RIM	990 51		985 38	5² LT. F.L. 20" CONC. S.D. PIPE (E.)	990.53 - 5.15 = 985.38
	N. RIM	990 55		984 38	5² LT. F.L. 30" CONC. S.D. PIPE (N.)	990.53 - 6.15 = 984.38
	MEAN R.	990 53				
16+12 5				987 93	F.L. 15" CONC. S.D. PIPE (W.)	990.64 - 2.71 = 987.93

Profile No. ____ Notes Red ____ Plotted ____ Job No. 0878.58 Division No. ____
X-Sec. No. ____ Date ____ Date ____ Survey of WALNUT AVE.
Notes Chkd. ____ Checked ____ Survey by L.L.B. Notes P.H. Date 1-25-63
Date ____ Date ____ Map No. ____ Indexed B. J. GALLI Date ____

F.B. 1472 PG. 265

76L-298 CE 307 11-58

PLEASE RETURN TO
LOS ANGELES COUNTY ENGINEER
700 LOS ANGELES COUNTY ENGINEERING BLDG.

NOTE: ANY ADDITIONS OR CHANGES ON THIS SHEET MUST BE MADE OR CIRCLED IN RED INK. WITH DATE AND NAME OF PERSON MAKING CHANGE

Do not extend notes this side of this line.

STATION	B.S.	H.I.	F S.	ELEV	WALNUT	AVE.
					LEFT & WEST	RIGHT & EAST
16+16.5				987.30	990.20 − 2.90 = 987.30	18' F.L. 20" CONC. S.D. PIPE (E)
17+00				992.61		℄
				992.10		20' GUT.
				992.76		" T. Cb.
				992.45	13' PUM'T. BRK.	
				992.34	17' " EDGE	
18+00				995.39		℄
				994.68		20' GUT.
				995.31		" T. Cb.
				995.08	12' PUM'T. BRK.	
				995.57	16' " EDGE	
19+00				998.18		℄
				997.65		20' GUT.
				998.28		" T. Cb.
				998.17	12' PUM'T. BRK.	
				998.80	18' " EDGE	

F.B. 1472 Pg. 266

Job No. 0878 58 Division No. ____ Notes Red ____ Plotted ____ Profile ____

Survey of WALNUT AVE. Date ____ Date ____ No. ____

Survey by L.A.B. Notes P.H. Notes Chkd. ____ Checked ____ X-Sec. ____

Indexed C. J. GALLI Date ____ Date ____ Date ____ No. ____

76L-298 CE 307 11-58

PLEASE RETURN TO
LOS ANGELES COUNTY ENGINEER
700 LOS ANGELES COUNTY ENGINEERING BLDG.

NOTE: ANY ADDITIONS OR CHANGES ON THIS SHEET MUST BE MADE OR CIRCLED IN RED INK, WITH DATE AND NAME OF PERSON MAKING CHANGE.

Do not extend notes this side of this line.

STATION	B.S.	H.I.	F.S.	ELEV.	WALNUT	AVE.
					LEFT & WEST	RIGHT & EAST
19+19 31				998 70		℄
				998 75	11' PUM'T BRK.	
				999 60	27' " "	
B.M.S.D. 205				999 92	B.M.S.D. #205 ELEV. 999.911 (F'ELD) F.B. 1472-226 WALNUT AVE. & 5TH ST. N.W. COR. BT. SPK. IN CB. 8' W. OF W. END C.R.	
19+ —				999 98	WALNUT & 5TH, N.W. COR., W. C.R. T. CB.	
				999 38	" " " " " " " GUT	
				1000 54	" " " " " N. C.R. T. CB.	
NOTE: GUT,	PUM'T,	T. CB. SAME		1000 54	" " " " " " " GUT	
						1000.16
						-5.20
19+71 5	S. RIM	1000 14		994 96	6' LT. F.L. 14" CONC. S.D. PIPE (W.) 1000.16	994.96
S.D.M.H	H. RIM	1000 18		995 16	6' LT. F.L. 18" CONC. S.D. PIPE (E.) -5.00 995.16	1000.16
	MEAN R.	1000 16		994 16	6' LT. F.L. 27" CONC. S.D. PIPE (H.)	-6.00 994.16
19+ 72 5				996 39	999.69 -3.30 996.39 18' RT. F.L. 18" CONC. S.D. PIPE (E)	

Profile Notes Red ____ Plotted ____ Job No. 0828-58 Division No. ____
No. ____ Date ____ Date ____ Survey of WALNUT AVE.
X-Sec. ____ Notes Chkd. ____ Checked ____ Survey by L.L.B. Notes P.H. Date 1-25-63
No. ____ Date ____ Date ____ Map No. ____ Indexed C. J. GALL Date ____

F.B. 1472 Pg. 267

76L-298 CE 307 11-58

PLEASE RETURN TO
LOS ANGELES COUNTY ENGINEER
700 LOS ANGELES COUNTY ENGINEERING BLDG.

NOTE: ANY ADDITIONS OR CHANGES ON THIS SHEET MUST BE MADE OR CIRCLED IN RED INK, WITH DATE AND NAME OF PERSON MAKING CHANGE.

Do not extend notes this side of this line.

STATION	B.S.	H.I.	F.S.	ELEV.	WALNUT	AVE.
					LEFT & WEST	RIGHT & EAST
19+75 3				997 89	20' LT. F. L. 14" CONC. S.D. PIPE (W)	1000.89 -3.00 997.89
20+00				1001 10		℄
				1000 87		20' GUT.
				1001 56		" T. Cb.
				1000 80	16' PUM'T. BRK.	
				1002 05	21° " EDGE	
20+79 3				1003 42		20' GUT.
				1004 13		" T. Cb.
20+80 4				1003 79		10 5 PUM'T. BRK.
				1004 73		17' " EDGE
20+99 6				1004 03	20' GUT.	
				1004 55	" T. Cb.	
21+00				1004 68		℄
				1004 54		11 5 PUM'T. BRK.

F.B. 1472 PG. 268

Job No. 4878-58 Division No. ____ Notes Red. ____ Plotted ____ Profile ____

Survey of WALNUT AVE. Date ____ Date ____ No. ____

Survey by L.L.B. Notes P.H. Notes Chkd. ____ Checked ____ X-Sec. ____

Indexed C. J. GALLI Date ____ Date ____ Date ____ No. ____

76L-298 CE 307 11-58

PLEASE RETURN TO
LOS ANGELES COUNTY ENGINEER
700 LOS ANGELES COUNTY ENGINEERING BLDG.

NOTE: ANY ADDITIONS OR CHANGES ON THIS SHEET MUST BE MADE OR CIRCLED IN RED INK, WITH DATE AND NAME OF PERSON MAKING CHANGE.

Do not extend notes this side of this line.

STATION	B.S.	H.I.	F.S.	ELEV.	WALNUT	AVE.
					LEFT & WEST	RIGHT & EAST
21+00				1005 57		17' PUM'T. EDGE
21+44.0				1006 24		12' PUM'T. BRK
				1006 88		16.5 " EDGE
T.P.				1006 35		
21+78.8				1006 95		20' GUT.
				1007 57		" T. Cb.
22+00				1008 29		℄
22+—				1007 95	WALNUT & PAYSON, S.W. COR. S.C.R. T.Cb	
				1007 40	" " " " " " " GUT.	
				1009 27	" " " " " W. " T.Cb.	
				1008 63	" " " " " " " GUT.	
				1010 28	" " " N.W. " W. " T.Cb.	
				1009 65	" " " " " " " GUT.	
				1010 92	" " " " " N. " T.Cb.	
				1010 25	" " " " " " " GUT.	
				1011 00	" " " N.E. " N. " T.Cb.	

Profile Notes Red ____ Plotted ____ Job No. 0828 58 Division No. ____
No. ____ Date ____ Date ____ Survey of WALNUT AVE.
X-Sec. Notes Chkd. ____ Checked ____ Survey by L.K.B. Notes P.H. Date 1-28-63
No. ____ Date ____ Date ____ Map No. ____ Indexed C. J. GALLI Date ____

F.B. 1472 Pg. 269

76L-298 CE 307 11-58

PLEASE RETURN TO
LOS ANGELES COUNTY ENGINEER
700 LOS ANGELES COUNTY ENGINEERING BLDG.

NOTE: ANY ADDITIONS OR CHANGES ON THIS SHEET MUST BE MADE OR CIRCLED IN RED INK, WITH DATE AND NAME OF PERSON MAKING CHANGE.

Do not extend notes this side of this line.

STATION	B.S.	H.I.	F.S.	ELEV.	WALNUT	AVE.
					LEFT & WEST	RIGHT & EAST
224 —				1010 36	WALNUT & PAXSON	N.E. COR. N.C.R. GUT.
				1010 30	" " "	" " E. " T. Cb.
				1009 67	" " "	" " " " GUT.
				1009 35	" " "	S.E. " E. " T. Cb.
				1008 71	" " "	" " " " GUT.
				1008 03	" " "	" " S. " T. Cb.
				1007 37	" " "	" " " " GUT.
224+13.0	S. RIM	1010 97		1010 96	253.2 RT. & (E.) SS. J.C.M.H.	MEAN R.
S.S.J.C.M.H.	N. RIM	1010 96				MEAN R. 1010.96
	MEAN. R	1010 96				MEAS. - 7.37
						T. PIPE 1003.59
						DIA " - 0.67
				1002 92	INV. 8" INLET EAST	INV. 1002.92
						MEAN R. 1010.96
						MEAS. - 7.39
						T. PIPE 1003.57
						DIA. " - 0 67
				1002 90	INV. 8" INLET NORTH	INV. 1002 .90

F.B. 1472 PG. 270

Job No. 0828 58 Division No. ____ Notes Red ____ Plotted ____ Profile ____

Survey of WALNUT AVE Date ____ Date ____ No. ____

Survey by L.L.B. Notes P.H. Notes Chkd. ____ Checked ____ X-Sec. ____

Indexed C. J. GALLI Date ____ Date ____ Date ____ No. ____

76L-298 CE 307 11-58

PLEASE RETURN TO
LOS ANGELES COUNTY ENGINEER
700 LOS ANGELES COUNTY ENGINEERING BLDG.

NOTE: ANY ADDITIONS OR CHANGES ON THIS SHEET MUST BE MADE OR CIRCLED IN RED INK, WITH DATE AND NAME OF PERSON MAKING CHANGE.

Do not extend notes this side of this line.

STATION	B.S.	H.I.	F.S.	ELEV.	WALNUT	AVE.
					LEFT & WEST	RIGHT & EAST
22+13.0						MEAN R. 1010.96
						MEAS. -7.48
						T. PIPE 1003.48
						DIA. " -0.67
				1002 81	INV. 8" OUTLET WEST	INV. 1002 81
22+39.57				1009 42		℄
				1009 03		20' F.L. X-GUT.
				1008 97	F.L. X-GUT.	
22+44.8	S.R.M.	1009 51		1009 53	4.7 RT. 8 Leg S.S.J.C.M.H.	MEAN RIM
S.S.J.C.M.H.	[illegible]	1009 55				
	MEAN R.	1009 53				MEAN R. 1009.53
						MEAS. -9.98
						T. PIPE 999.55
						DIA. " -0.67
				998 88	INV. 8" INLET EAST	INV. 998.88

Profile No. ____ Notes Red ____ Plotted ____ Job No. 0828 58 Division No. ____
X-Sec. No. ____ Date ____ Date ____ Survey of WALNUT AVE.
Notes Chkd. ____ Checked ____ Survey by L.L.B. Notes P.H. Date 1-28-63
Date ____ Date ____ Map No. ____ Indexed C. J. GALLI Date ____

F.B. 1472 Pg. 271

76L-298 CE 307 11-58

PLEASE RETURN TO
LOS ANGELES COUNTY ENGINEER
700 LOS ANGELES COUNTY ENGINEERING BLDG.

NOTE: ANY ADDITIONS OR CHANGES ON THIS SHEET MUST BE MADE OR CIRCLED IN RED INK, WITH DATE AND NAME OF PERSON MAKING CHANGE.

Do not extend notes this side of this line.

STATION	B.S.	H.I.	F.S.	ELEV.	WALNUT	AVE.
					LEFT & WEST	RIGHT & EAST
22+44.8						MEAN R. 1009.53
						MEAS. -10.02
						T. PIPE 999.51
						DIA. " -0.67
				998.84	INV. 8" INLET NORTH	INV. 998.84
						MEAN R. 1009.53
						MEAS. -10.27
						T. PIPE 999.26
						DIA. " -0.67
NOTE: UNABLE TO GET						
INVERT ON "STUB" DIRECT				998.59	INV. 8" "STUB" SOUTH (CALC)	INV. 998.59
BECAUSE OF WOOD-BARRIER						
HAD TO CALCULATE INV.						MEAN R. 1009.53
						MEAS. -10.27
						T. PIPE 999.26
						DIA. " -0.67
				998.59	INV. 8" OUTLET WEST	INV. 998.59

F.B. 1472 Pg. 272

Job No. 2828 58 Division No. ____ Notes Red ____ Plotted ____ Profile ____

Survey of WALNUT AVE. Date ____ Date ____ No. ____

Survey by L.L.B. Notes P.H. Notes Chkd. ____ Checked ____ X-Sec. ____

Indexed C. J. GALL Date ____ Date ____ Date ____ No. ____

76L-298 CE 307 11-58

PLEASE RETURN TO
LOS ANGELES COUNTY ENGINEER
700 LOS ANGELES COUNTY ENGINEERING BLDG.

NOTE: ANY ADDITIONS OR CHANGES ON THIS SHEET MUST BE MADE OR CIRCLED IN RED INK, WITH DATE AND NAME OF PERSON MAKING CHANGE.

Do not extend notes this side of this line.

STATION	B.S.	H.I.	F.S.	ELEV.	WALNUT	AVE.	
					LEFT & WEST.	RIGHT & EAST	
22+45 L	L. RIM	1006 97		1006 95	275 4 LT. & 4 S.S. J.C. M.H.	MEAN RIM	
S.S. J.C. M.H.	N. RIM	1006 94				MEAN R.	1006.95
	MEAN R.	1006 95				MEAS.	-8.79
						T. PIPE	998.16
						DIA. "	-0.67
				997 49	INV. 8' INLET EAST	INV.	997.49
						MEAN R.	1006.95
						MEAS.	-8.73
						T. PIPE	998.22
						DIA. "	-0.67
				997 55	INV. 8" INLET NORTH	INV.	997.55
						MEAN R.	1006.95
						MEAS.	-8.87
						T. PIPE	998.08
						DIA. "	-0.67
				997 41	INV. 8" OUTLET WEST	INV.	997.41

Profile No. ____ Notes Red ____ Plotted ____ Job No. 0828 58 Division No. ____
X-Sec. No. ____ Date ____ Date ____ Survey of WALNUT AVE.
Notes Chkd. ____ Checked ____ Survey by L.R.B. Notes P.H. Date 1-28-63
Date ____ Date ____ Map No. ____ Indexed C. J. GALL Date ____

F.B. 1472 PG. 273

76L-298 CE 307 11-58

PLEASE RETURN TO
LOS ANGELES COUNTY ENGINEER
700 LOS ANGELES COUNTY ENGINEERING BLDG.

NOTE: ANY ADDITIONS OR CHANGES ON THIS SHEET MUST BE MADE OR CIRCLED IN RED INK, WITH DATE AND NAME OF PERSON MAKING CHANGE.

Do not extend notes this side of this line.

STATION	B.S.	H.I.	F.S.	ELEV.	WALNUT	AVE.
					LEFT & WEST	RIGHT & EAST
23+00	S			1011 32		℄
				1010 16		20' GUT.
				1011 46		" T. Cb.
				1010 81	20' GUT.	
				1011 42	" T. Cb.	
23+45°	S. RIM	101 265		1012 68	5' RT. & E. S.S.M.H.	MEAN RIM
	N. RIM	101 271				MEAN. R. 1012.68
	MEAN R.	1012 68				MEAS. - 7.17
						T. PIPE 1005.51
						DIA. " -0.67
				1004 84	INV. 8" INLET NORTH	INV. 1004.84
						MEAN. R. 1012.68
						MEAS. - 7.24
						T. PIPE 1005.44
						DIA. " -0.67
				1004 77	INV. 8" OUTLET SOUTH	INV. 1004 77

F.B. 1472 PG. 274

Job No. 0878 58 Division No. ____ Notes Red ____ Plotted ____ Profile ____

Survey of WALNUT AVE. Date ____ Date ____ No. ____

Survey by L.L.B. Notes P.H. Notes Chkd. ____ Checked ____ X-Sec. ____

Indexed C. J. GALLI Date ____ Date ____ Date ____ No. ____

76L-298 CE 307 11-58

PLEASE RETURN TO
LOS ANGELES COUNTY ENGINEER
700 LOS ANGELES COUNTY ENGINEERING BLDG.

NOTE: ANY ADDITIONS OR CHANGES ON THIS SHEET MUST BE MADE OR CIRCLED IN RED INK, WITH DATE AND NAME OF PERSON MAKING CHANGE.

Do not extend notes this side of this line.

STATION	B.S.	H.I.	F.S.	ELEV.	WALNUT	AVE.
					LEFT & WEST	RIGHT & EAST
24+00				1014 29		℄
				1013 93		20' GUT.
				1014 56		" T. CB.
				1013 79	20' GUT	
				1014 39	" T. CB.	
25+00				1016 40		℄
				1016 03		20' GUT.
				1016 70		" T. CB.
				1015 80	20' GUT.	
				1016 47	" T. CB.	
25+—				1017 51	WALNUT & ALLEY S.E. COR. S.C.R. T. CB.	
				1016 88	" " " " " " " " GUT	
				1017 86	" " " " " E. " T. CB.	
				1017 76	" " " " " " " GUT	
				1018 04	" " " N.E. " E. " T. CB.	
				1017 95	" " " " " " " GUT	
				1017 95	" " " " " N. " T. CB.	

Profile Notes Red ____ Plotted ____ Job No. 0878 58 Division No. ____
No. ____ Date ____ Date ____ Survey of WALNUT AVE.
X-Sec. Notes Chkd. ____ Checked ____ Survey by L.L.B. Notes P.H. Date 1-28-63
No. ____ Date ____ Date ____ Map No. ____ Indexed B. J. GALLI Date ____

F.B. 1472 PG. 275

76L-298 CE 307 11-58

PLEASE RETURN TO
LOS ANGELES COUNTY ENGINEER
700 LOS ANGELES COUNTY ENGINEERING BLDG.

NOTE: ANY ADDITIONS OR CHANGES ON THIS SHEET MUST BE MADE OR CIRCLED IN RED INK, WITH DATE AND NAME OF PERSON MAKING CHANGE.

Do not extend notes this side of this line.

STATION	B.S.	H.I.	F.S.	ELEV.	WALNUT	AVE.
					LEFT & WEST	RIGHT & EAST
25+				1017 32	WALNUT & ALLEY N.E. COR. N.C.R. GUT.	
26+00				1017 95		℄
				1017 30	20' GUT.	
				1017 90	" T. CB.	
26+09 8	S. RIM	1017 88		1017 49	4 8 RT. 8 (E) S.S.M.H. MEAN RIM	
	N. RIM	1017 91				MEAN R. 1017.89
	MEAN R.	1017 89				MEAS. - 7.66
						T. PIPE 1010 23
						DIA. " -0. 67
				1009 56	INV. 8" INLET NORTH	INV. 1009 56
						MEAN R. 1017.89
						MEAS. - 7.75
						T. PIPE 1010.14
						DIA. " -0.67
				1009 47	INV. 8" OUTLET SOUTH	INV. 1009.47

F.B. 1472 PG. 276 Job No. 0878 58 Division No. Notes Red Plotted Profile
Survey of WALNUT AVE. Date Date No.
Survey by L.K.B. Notes P.H. Notes Chkd. Checked X-Sec.
Indexed C. J. GALLI Date Date Date No.

76L-298 CE 307 11-58

PLEASE RETURN TO
LOS ANGELES COUNTY ENGINEER
700 LOS ANGELES COUNTY ENGINEERING BLDG.

NOTE: ANY ADDITIONS OR CHANGES ON THIS SHEET MUST BE MADE OR CIRCLED IN RED INK, WITH DATE AND NAME OF PERSON MAKING CHANGE.

Do not extend notes this side of this line.

STATION	B.S.	H.I.	F.S.	ELEV.	WALNUT	AVE.
					LEFT & WEST	RIGHT & EAST
T.P.				101865		
26+—				101870	WALNUT & GLADSTONE	S.E. COR. S.C.R. GUT.
				101932	" " "	" " " " T.Cb.
				102007	" " "	" " E. " GUT.
				102079	" " "	" " " " T.Cb.
				101840	" " "	S.W. " S.C.R. GUT.
				101905	" " "	" " " " T.Cb.
				101942	" " "	" " W.C.R. GUT.
				102004	" " "	" " " " T.Cb.
27+00				101908		℄
27+13 2	S.RIM	101916		101915	4' RT. & (E.) S.S.J.C.M.H.	MEAN RIM
S.S.J.C.M.H.	N.RIM	101915				MEAN R. 101.9.15
	MEAN R.	101915				MEAS.
						T. PIPE
						DIA. "
					INV. 8" STUB NORTH	INV.

NOTE: UNABLE TO GET INVERT ON "STUB", BECAUSE IT IS PLUGGED

Profile No. X-Sec. No.
Notes Red Date Notes Chkd. Date
Plotted Date Checked Date
Job No. 0878 58 Division No.
Survey of WALNUT AVE.
Survey by L.L.B. Notes P.H. Date 1-28-63
Map No. Indexed C. J. GALLI Date

F.B. 1472 Pg. 277

76L-298 CE 207 11-58

PLEASE R[illegible]RN TO
LOS ANGELES CO[illegible]TY [illegible]
700 LOS ANGELES COU[illegible] [illegible]G.

[illegible]TE: ANY ADDITI[illegible] CHANGES [illegible] THIS SHEET [illegible] MADE OR [illegible]RCLED IN [illegible]TH DATE AND [illegible]NAME OR [illegible]AKING CHANGE.

1472

[illegible] notes thi[illegible]e of th[illegible]

STATION	B.S.	H.I.	F.S.	ELEV.	WALNUT	AVE.	
					LEFT & WEST	RIGHT & EAST	
27+13 2						MEAN R.	1019.15
						MEAS.	-8.26
						T. PIPE	1010.89
						DIA. "	-0.67
				1010.22	INV. 8" INLET EAST	INV.	1010.22
						MEAN R.	1019.15
						MEAS.	-8.33
						T. PIPE	1010.82
						DIA. "	-0.67
				1010.15	INV. 8" OUTLET SOUTH	INV.	1010.15
27+38 29				1019.60	INT. WALNUT & GLADSTONE		
B.M.S.D. #207				1018.56	B.M.S.D. #207 ELEV. = 1018.579 (FIELD) F.B. 1472-226 WALNUT AVE. & GLADSTONE ST. & INTER. C.S. MON. IN H.H. DN. 12"		

F.B. 1472 Pg. 278

Job No. 0878 58 Division No. ____ Notes Red ____ Plotted ____ Profile ____
Survey of WALNUT AVE. Date ____ Date ____ No. ____
Survey by L.L.B. Notes P.H. Notes Chkd. ____ Checked ____ X-Sec. ____
Indexed C.J. GALLI Date ____ Date ____ No. ____