INDEX TO F.B. 1474

DATE	J.N.	DESCRIPTION		NOTES	PAGES
		C.I.1264 CHURCH ST.			
8-48	1264	DURFEE AVE.	Orange Ave. to N.of Bartolo Ave.	Topog	7-12
				X-sect	13-20
"	"	BARTOLO AVE.	Durfee Ave. East to Alley	Topog	21-22
				X-sect	23-26
"	"	BEVERLY BLVD.	" "	Topog	27-28
				X-sect	29-32
"	"	ORANGE AVE.	" "	Topog	33-34
				X-sect	35-38
[illegible]	[illegible]	[illegible] AVE.	" "	[illegible]	[illegible]
				[illegible]	[illegible]
[illegible]	[illegible]	[illegible] AVE.	Olympic Blvd. to End of [illegible] Ave.	[illegible]	[illegible]
		C.I. [illegible]			
[illegible]	[illegible]	LOS POSAS STREET	[illegible] Blvd. to Acacia St.	Topog	[illegible]
				X-sect	[illegible]
"	"	TILMONT AVE.	Lexington Rd. to Acacia Ave	Topog	[illegible]
				X-sect	[illegible]
"	"	ALLEY S.of TILMONT AVE.	Alley N.of Lexington Rd. to Acacia Ave.	Topog	[illegible]
				X-sect	[illegible]
"	"	ALLEY N.of LEXINGTON RD.	Tilmont Ave. to [illegible] Ave.	Topog	[illegible]
				X-sect	[illegible]
"	"	South Line of Tr.[illegible]	Lexington Rd. to Acacia Ave.	[illegible]	[illegible]
"	"	COLUMBIA AVE. & PIO PICO SCHOOL		Topog	[illegible]
				X-sect	[illegible]
		[illegible] BLVD.	Beverly Blvd. to Los Posas St.	Topog	[illegible]
				X-sect	[illegible]

Notes Ck'd by
Map No.
Office Work
Checked
Date

Survey
W.O.
Surveyed
Notes
Indexed

Mickey [illegible] Aug 47

INDEX TO F.B. 1474 (CONT'D.)

DATE	J.N.	DESCRIPTION	NOTES	PAGES
2553	1484	Old Beverly Blvd From Rosemead Blvd To A Point 300' West	topog	119-122
" 53		" "	x-sec	123-128
"	"	" Sewer Outlets On Lot 15-& 49 Tr # 9533 Elev Of Bank Cor At A Lot Between Lots 1 & 2 Of Tr. # 2400 370' N Of E Beverly Blvd	topog	129-130
"54	1749	(SMALLWOOD AVE) Bench Levels	B.M.	135-139
"	"	Center Line Survey	C.L.	147-154
"	"	Imperial Hwy Smallwood Ave To Paramount Blvd	topog	163-166
"	"	" "	x-sec	167-172
"	"	Smallwood Ave Imperial Hwy To Leeds Stv.	topog	173-174
"	"	" "	x-sec	175-180
"	"	Leeds St Smallwood Ave To End Of ST	topog	181-182
"	"	" "	x-sec	183-186
		C.L. 2188.34 - AVINGTON AVE.		
8-61	2188.34	- DIST. BENCH LEVELS	B.M.	187-193
"	"	AVINGTON AVE. FROM MAPLEGROVE ST TO S. END	TOPOG.	195-198
"	"	" " "	X-SEC.	199-203

RETURN TO
LOS ANGELES COUNTY SURVEYOR
725 LOS ANGELES COUNTY
ENGINEERING BLDG.

Note: Any Additions or Changes on This Sheet Must be Made or Circled in Red Ink With Date and Name of Person Making Change.

Do not extend notes this side of this line.

Notes Ck'd by	Survey of CHURCH St.
Map No.	W. O. 1264 Tape No. 0101 St'd 68 °F
Office Work	Surveyed by Granquist
Checked	Notes G. Date 8-16-48
Date	Indexed E. C. Johnson

F.B. 1474 Pg. 7

C. I. No. 1264

CHURCH St.

Location of Improvements.

on

DURFEE AVE.

from 0+00 = ℄ Int of ORANGE Ave (fr. west)
Nly to Sta. 8+50 = North of Bartolo Ave

FB 1474 Pg 7 to Pg 11

Party
Granquist
Mack A.
Sappell. - H.C.
Maldonado - R.C.

- C.I. 1162 -

Note: Any Additions or Changes on This Sheet Must be Made or Circled in Red Ink With Date and Name of Person Making Change.

Do not extend notes this side of this line.

RETURN TO
LOS ANGELES COUNTY SURVEYOR
700 HALL OF RECORDS

FORM 247 SM 11-46

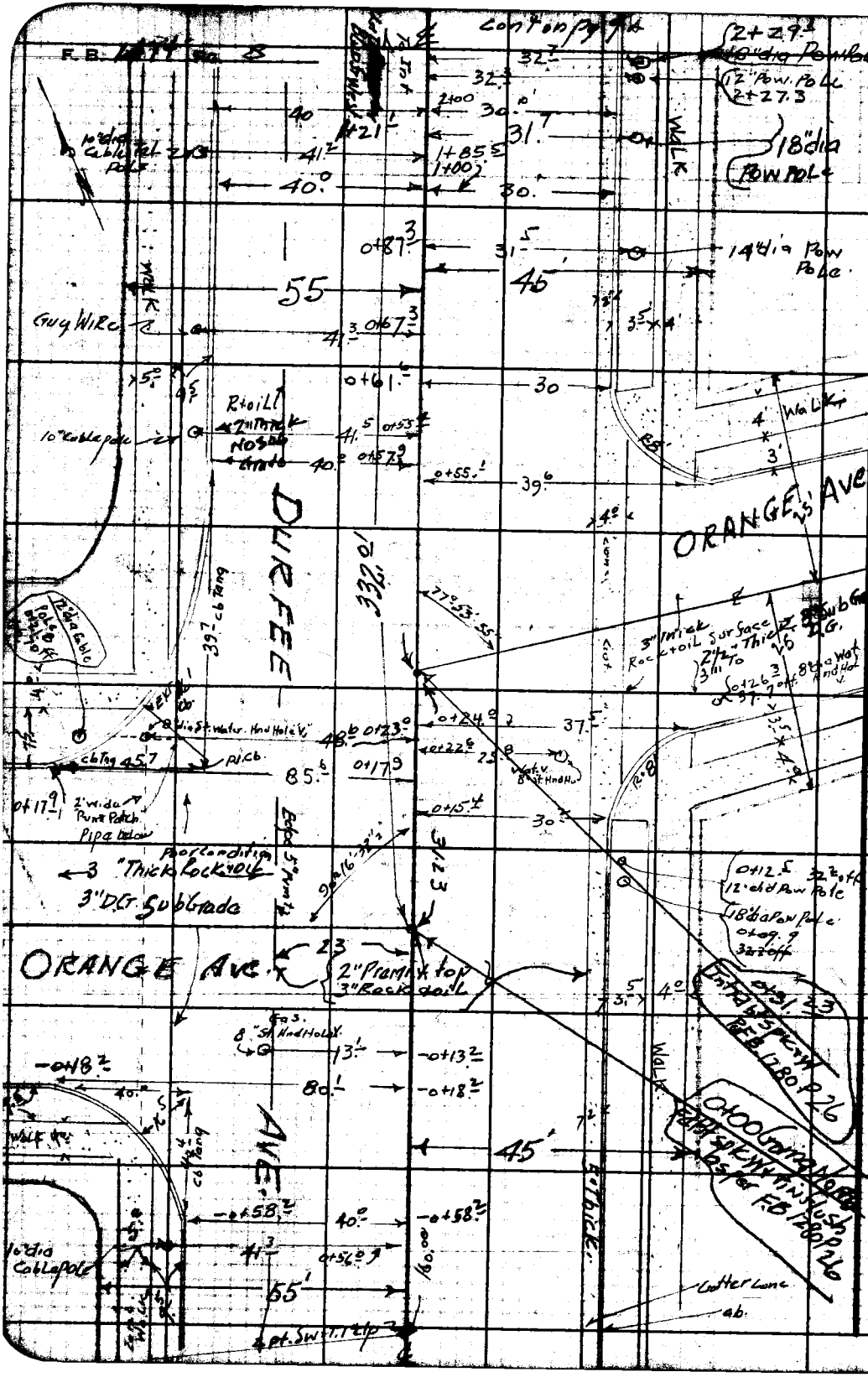

RETURN TO
LOS ANGELES COUNTY SURVEYOR
700 HALL OF RECORDS

Do not extend notes this side of this line.

Note: Any Additions or Changes on This Sheet Must Be Made or Circled in Red Ink With Date and Name of Person Making Change.

F. B. 1174 Pg. 9

Notes Ck'd by
Map No.
Office Work
Checked
Date

Survey of Church St
W. O. 1264 Tape No. [illegible] Field [illegible]
Surveyed by [illegible]
Notes G Date [illegible]
Indexed B. C. Johnson

RETURN TO
LOS ANGELES COUNTY SURVEYOR
700 HALL OF RECORDS

Do not extend notes this side of this line.

Note: Any Additions or Changes on This Sheet Must be Made by Circled in Red Ink With Date and Name of Person Making Change.

FORM 567 11-46

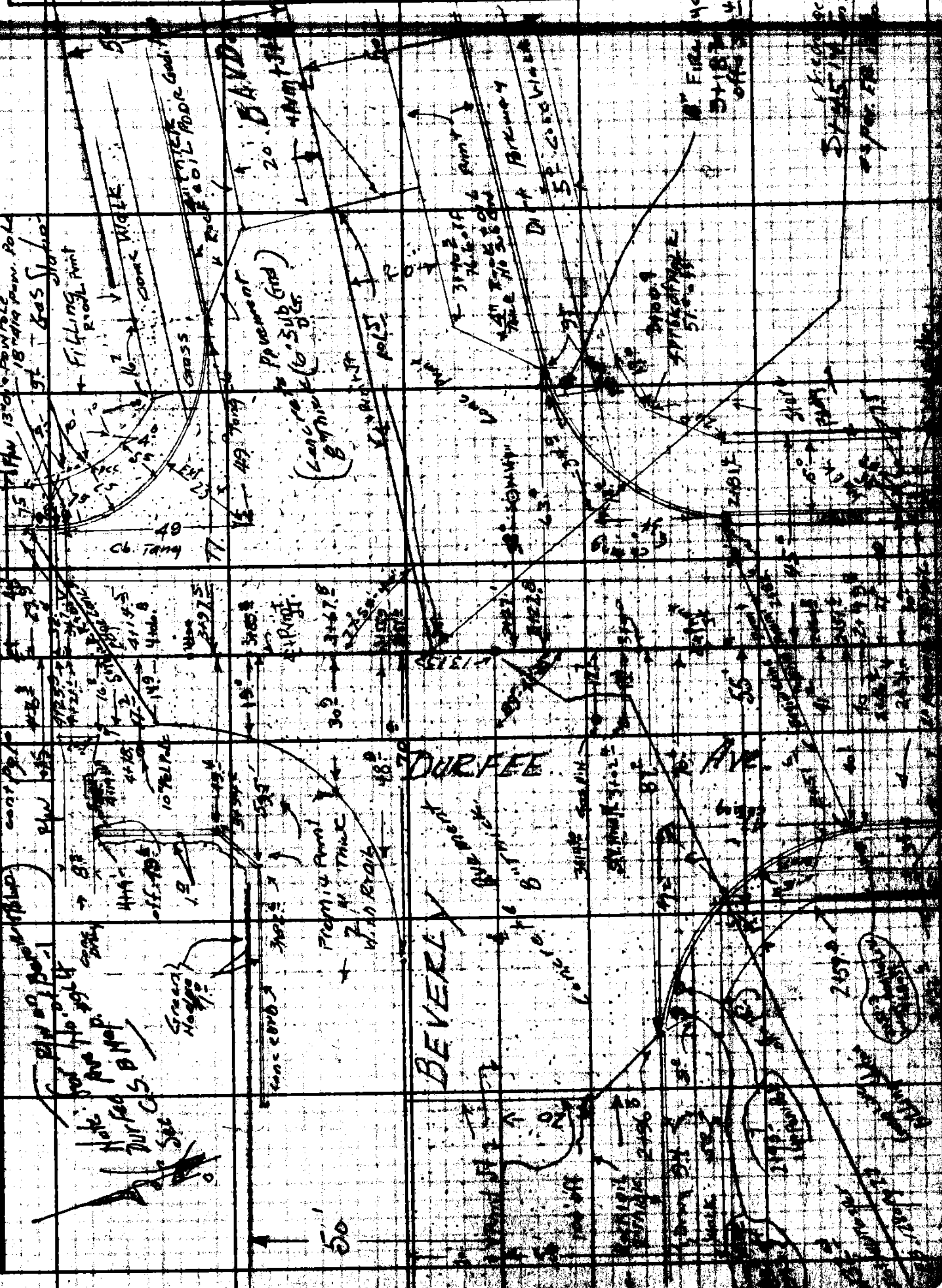

F. B. 1474 Pg. 10

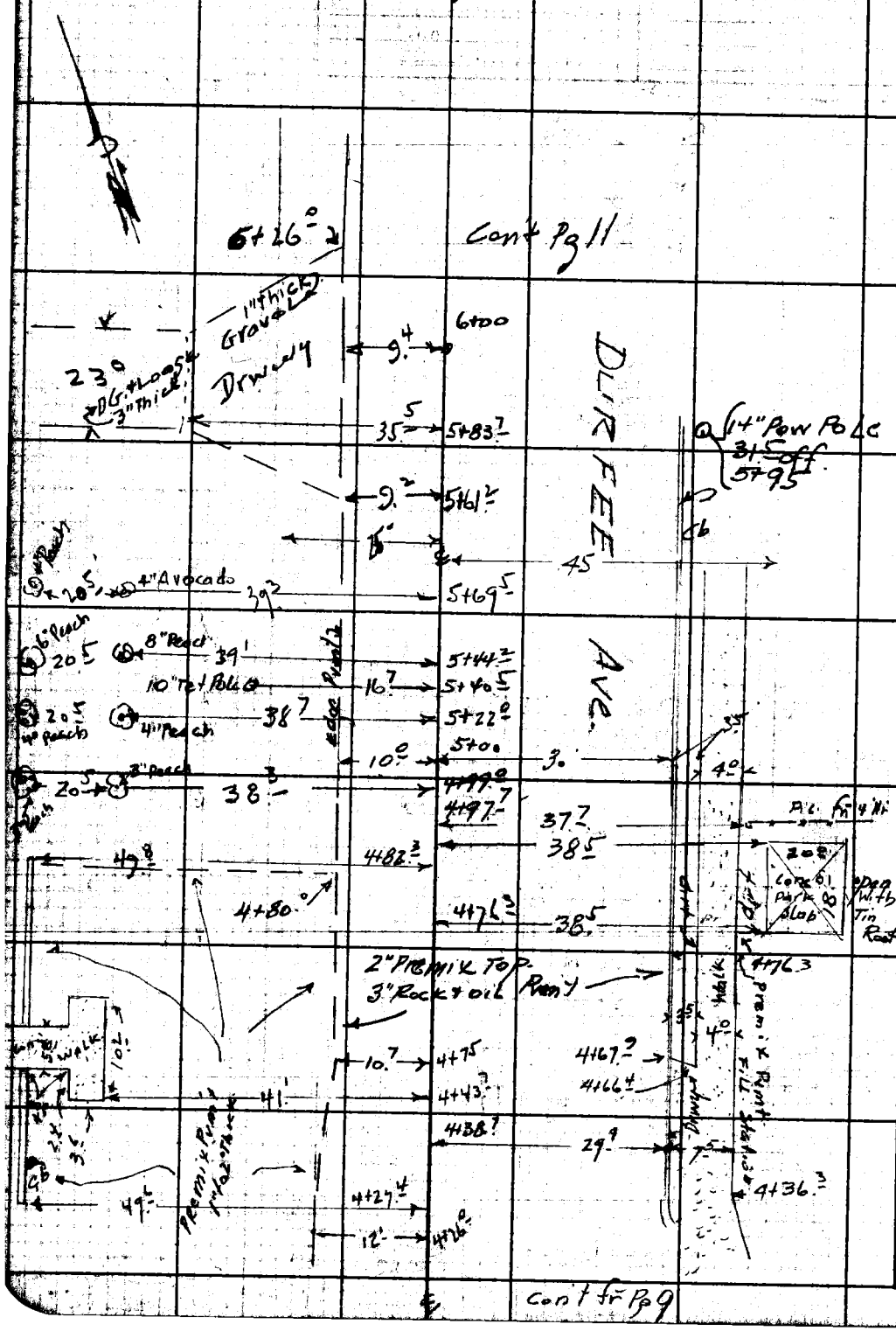

RETURN TO
LOS ANGELES COUNTY SURVEYOR
700 HALL OF RECORDS
Do not extend notes this side of this line.
Note: Any Additions or Changes on This Sheet Must be Made or Circled in Red Ink With Date and Name of Person Making Change.



F.B. 1474 Pg. 11
Notes Ck'd by
Map No.
Office Work
Checked
Date
Survey of CHURCH St.
W. O. Tape No. 6101 Std 68
Surveyed by Grandquist
Notes
Date
Indexed C. Johnson
Edge Pvmt
14" Power Pole
8" Dia Fire Hyd
Edge Pvmt dirt Surface
2" Premix 3" Rock + Oil Surface
DUR FEE AVE.
Edge Pavement
2" Rock + Oil 3" Rock + D.G. Sub Grd
BARTOLO AVE.
3 Water "V" Hold Hole
Grass
R-35'
dirt surf.
6+32.48
Tot. Fd Bt Sp. W. Tin Ft
as per F.B. 1280 Pg 82
Note: Any Additions or Changes on This Sheet Must be Made or Circled in Red Ink With Data and Name of Person Making Change.
Do not extend notes this side of this line.
RETURN TO
LOS ANGELES COUNTY SURVEYOR
700 HALL OF RECORDS
FORM 247 SM 11-46

F. B. 1474 PG. 12

RETURN TO
LOS ANGELES COUNTY SURVEYOR
700 HALL OF RECORDS

Do not extend notes this side of this line.

Note: Any Additions or Changes on This Sheet Must Be Made or Circled in Red Ink With Date and Name of Person Making Change.

Profile No. | Notes Red | Plotted | Job No. 1264 | Division No. | F.B. 1474 Pg. 19
Date | Date | Survey of CHURCH St.
X-Sec. No. | Notes Chkd LCM | Checked | Survey by Granquist | Notes G | Date 8-18-48
Date 8/23/48 | Date | Map No. | Reduced Johnson | Date MAY 14 '51

C.I. No. 1264

CHURCH Street. SS

Cross Sections + Profile on

DURFEE AVE.

from 0+00 = ℄ Int of ORANGE AVE from West

Hwy to Sta. 8+50 - or North of Bartolo Ave

F.B. 1474 Pg. 13 to pg 20

ELEV.

F.S. Party
Granquist

H.I. Mack - R
Seppell - H.C.
Maldonado - Rod

B.S.

STATION

NOTE: ANY ADDITIONS OR CHANGES ON THIS SHEET MUST BE MADE OR CIRCLED IN RED INK, WITH DATE AND NAME OF PERSON MAKING CHANGE.

PLEASE RETURN TO
LOS ANGELES COUNTY SURVEYOR
700 HALL OF RECORDS

Do not extend notes this side of this line.

FORM 307 10M 10-46

FORM 307 10M 10-46

PLEASE RETURN TO
LOS ANGELES COUNTY SURVEYOR
700 HALL OF RECORDS

NOTE: ANY ADDITIONS OR CHANGES ON THIS SHEET MUST BE MADE OR CIRCLED IN RED INK, WITH DATE AND NAME OF PERSON MAKING CHANGE.

Do not extend notes this side of this line.

STATION	B. S.	H. I.	F. S.	ELEV.		
B.M. P-60	3.73	187.76		184.03	BM. P-60 EL=184.030	F.B. 1226 P-36
					DURFEE AVE. & ORANGE AVE. S.E. COR.	
					Bt. spk. in Cb. 4.5 E. of E. end C.R.	
Int. 0+00			3.2	184.6	℄ Int. Durfee Ave & Orange Ave fr. West Pvmt.	
			3.5	184.3	19' R. or E. = brk. Pvmt. Durfee Ave.	
			3.85	183.91	30' R. " " = T. cb	
			4.95	182.81	bot "	
			3.8	184.0	45 R = E.P.L. Durfee Ave.	
			4.3	183.5	40' L. or W. = ℄ Orange Ave & W. Gut. Durfee Ave	
			4.1	183.7	55' L. " " = " " " brk. Pvt.	
			4.0	183.8	100' L = ℄ " " " Pvt.	
			4.0	183.8	200' L = " " " " "	
-1+00			3.6	184.2	100' So. = ℄ + Pvmt Durfee Ave.	
			3.8	184.0	200' S = " & " " "	
-0+58.2			4.00	183.76	40' W. of ℄ Durfee Ave. S. end C.R. Orange Ave. SW. Cor.	T. cb
			4.55	183.21	"	bot. "
-0+18.2			4.05	183.71	80' L or W. of ℄ " " W. end C.R. Orange Ave. SW Cor.	T. cb.
			4.55	183.21		bot. cb
0+17.9			3.85	183.91	85' L. " " " " " = W. end C.R. Orange Ave. NW Cor.	T. cb
			4.40	183.36	"	bot. "
0+15.4			3.75	184.01	30' R. = S. end C.R. SE. Cor. Orange Ave to E. & Durfee Av.	T. cb
			5.00	182.76	"	bot cb

F.B. 1474 PG. 14

Job No. 1264 Division No. ____ Notes Red. ____ Plotted ____ Profile

Survey of Church St. Date ____ Date ____ No. ____

Survey by Grandquist Notes G. Notes Chkd. ____ Checked ____ X-Sec.

Indexed A. C. Johnson Date 8-18-48 Date ____ Date ____ No. ____

FORM 307 10M 10-46

PLEASE RETURN TO
LOS ANGELES COUNTY SURVEYOR
700 HALL OF RECORDS

NOTE: ANY ADDITIONS OR CHANGES ON THIS SHEET MUST BE MADE OR CIRCLED IN RED INK, WITH DATE AND NAME OF PERSON MAKING CHANGE.

Do not extend notes this side of this line.

STATION	B. S.	H. I. ✓	F. S.	ELEV.		
0+24.0		187.76	3.75	184.01	37.5 R = E end C.R. SE Cor. orange Ave + Durfee Ave	T.C.b
			4.50	183.26		b.c.b
0+31.23 Int			3.1	184.7	℄ Int Orange Ave + Durfee Ave Pvment. (fr. East)	
			3.4	184.4	19' R or Estrly + on ℄ Orange Ave to East brk Pvmt	
			4.9	182.9	29.5 R " " " " " " " " = E. Gut of Durfee Ave	
			4.0	183.8	47.0 R " " " " " " " Top brk Pvt.	
			3.8	184.0	100' R " " " " " " Pvt.	
			3.8	184.0	200' R " " " " " "	
0+55.1			3.80	183.96	39.6 R = E. end C.R. N.E. Cor. orange Ave to E + Durfee Ave	T.C.
			4.30	183.46		b.c.
0+57.9			3.85	183.91	40' L = N end C.R. N.W. Cor " " to West	T.C.
			4.40	183.36		b.c.
			3.5	184.3	55' L W.P.L. Durfee Ave.	
0+61.6			3.80	183.96	30.0 R = N end C.R. N.E. Cor. orange Ave to E + Durfee Ave	T.C.
			4.80	182.96		b.c.
			3.4	184.4	45' R = E.P.L. Durfee Ave	
1+00			3.1	184.7	℄ + Pvmt Durfee Ave	
			3.90	183.86	40' L T.C.b	
			3.4	184.4	55' L W.P.L. Durfee Ave	
			3.3	184.5	18' R brk Pvmt	
			3.65	184.11	30' R = T.C.b	

Profile Notes Red ____ Plotted ____ Job No. 1264 Division No. ____ F.B. 1474 Pg. 15
No. ____ Date ____ Date ____ Survey of Church St.
X-Sec. Notes Chkd. ____ Checked ____ Survey by Gonquist Notes Sc. ____ Date 8-18-48
No. ____ Date ____ Date ____ Map No. ____ Entered Johnson Date ____

FORM 307 10M 10-46

PLEASE RETURN TO
LOS ANGELES COUNTY SURVEYOR
700 HALL OF RECORDS

NOTE: ANY ADDITIONS OR CHANGES ON THIS SHEET MUST BE MADE OR CIRCLED IN RED INK, WITH DATE AND NAME OF PERSON MAKING CHANGE.

Do not extend notes this side of this line.

Profile No. ___ X-Sec. No. ___ Plotted ___ Date ___ Checked ___ Date ___ Notes Red ___ Date ___ Notes Chkd ___ Date ___

Division No. 12 Job No. 64 Notes Gr. Date 8-18-48

Survey of Clipper St. Notes ___

Survey by Grandquist & C. Johnson

Indexed ___

F.B. 1472 PG. 16

STATION	B. S.	H. I.	F. S.	ELEV.		
1+00		187.76	4.75	183.01	30' R. bot cb.	
			3.5	184.3	45' R. = E.P.L. Durfee Ave.	
T.P.	5.26	188.70	4.32	183.44	27' R. & Nail. Durfee Ave.	
2+00			3.9	184.8	℄ + brk. in Pvmt.	
			4.60	184.10	℄ L. or W. = T. cb.	
			5.30	183.40	40' L. " = b. cb.	
			4.2	184.5	55' L. or W. = W.P.L.	
			4.1	184.6	17' R. brk. Pvmt.	
			4.60	184.10	30' R. or E. = T. cb.	
			5.50	183.20	b. cb.	
			4.1	184.6	45' R. = E.P.L.	
T.P.	5.38	189.26	4.82	183.88	Nail Pvmt 27' E. of ℄ Durfee Ave. Sta. 2+42	
2+49.8			5.80	183.46	40' L. Top cb. Gutter Drwy. Durfee Ave. br. w. = S. end C.R. S.W. Cor. Beverly Blvd. +	
2+49B			5.00	184.26	" " " T.cb. (Near Station)	
2+49B			4.7	184.6	55' L. = W.P.L.	
2+81.4			5.00	184.26	30' R. or E. = S. end C.R. S.E. Cor. Beverly Blvd + Durfee Ave. T.cb	
			5.85	183.41	" bot. cb.	
			4.4	184.9	45' R. back of walk	
2+69.7			5.4	183.9	℄ Durfee Ave. begin Conc. Pvmt. bot brk. End Premix Pvmt.	
2+96.8			5.3	184.0	℄ + conc. Pvmt. Durfee Ave.	
			5.8	183.5	35' L. = W. Gutter. " " or bot. brk.	
			5.70	183.56	87½' L. or W. = bot. cb.	
			5.00	184.26	87½' L. " = W. end C.R. S.W. Cor. Beverly Blvd + Durfee Ave.	

X

FORM 307 10M 10-46

PLEASE RETURN TO
LOS ANGELES COUNTY SURVEYOR
700 HALL OF RECORDS

NOTE: ANY ADDITIONS OR CHANGES ON THIS SHEET MUST BE MADE OR CIRCLED IN RED INK, WITH DATE AND NAME OF PERSON MAKING CHANGE.

Do not extend notes this side of this line.

STATION	B. S.	H. I.	F. S.	ELEV.	
		189.26			
3+00			5.3	184.0	℄ + Conc Pvmt
			5.8	183.5	35' L = W. Gut Durfee Ave or bot brk Pvmt
			5.7	183.6	30' R = E. bot Gut
3+22.8			5.3	184.0	℄ & Pvmt Durfee Ave
			5.7	183.6	30' R = E Gut or bot Pvmt brk ℄ Durfee Ave
			4.95	184.31	63.0 R = E end CR SE Cor Beverly Blvd + Durfee Ave Tcb
			5.50	183.76	Bcb
3+32.2' Int			5.3	184.0	℄ Int of Beverly Blvd (to West) Pvmt
			5.7	183.6	30' L + on ℄ " " " " " Pvmt bot brk Pvmt
			5.0	184.3	95' L " " " " F. brk
			5.0	184.3	100' L "
			4.9	184.4	200' L
3+45.14 Int			5.3	184.0	℄ Int Beverly Blvd (fr. East) Pvmt
			5.7	183.6	" " 30' R + = E. Gut Durfee Ave
			5.0	184.3	100' R. & on ℄ Beverly Blvd Pvmt
			4.9	184.4	200' R " " " " "
3+51.6			5.2	184.1	℄ & Pvmt Durfee Ave
			5.7	183.6	32' L. W. Gut " "
			5.4	183.9	70.0 L = No. Edge Conc Pvt. Beverly Blvd W end of curve
3+82.6			5.2	184.1	℄ & Pvmt Durfee Ave
			5.6	183.7	20' L = Edge Conc Pvmt bot brk

Profile No. ____ Notes Red ____ Plotted ____ Job No. 1264 Division No. ____
X-Sec. No. ____ Date ____ Date ____ Survey of CHURCH St.
Notes Chkd. ____ Checked ____ Survey by Gonzalez Notes G. Date 8-18-48
Date ____ Date ____ Map No. ____ Indexed Johnson Date ____

F.B. 1474 PG. 17

FORM 307 10M 10-46

PLEASE RETURN TO
LOS ANGELES COUNTY SURVEYOR
700 HALL OF RECORDS

NOTE: ANY ADDITIONS OR CHANGES ON THIS SHEET MUST BE MADE OR CIRCLED IN RED INK, WITH DATE AND NAME OF PERSON MAKING CHANGE.

Do not extend notes this side of this line.

STATION	B. S.	H. I.	F. S.	ELEV.		
3+82.6		189.26	5.0	184.3	30'L. T. brk. oil Pvmt	
			4.6	184.7	59.5 L. Pvmt, bot of	Private cb.
3+97.5			4.85	184.41	77.1 R. = E end CR. N.E. Cor	Beverly Blvd + Durfee Ave T. cb.
			5.40	183.86		Bot cb
4+00			5.2	184.1	℄ + Pvmt.	
			5.4	183.9	15'L. bot brk	
			4.8	184.5	18'L = T. brk.	
			4.6	184.7	49'L. = Oil Pvmt. bot	Private Cb.
			5.6	183.7	30'R. = E. Gut. Durfee Ave	
4+06.8			5.4	183.9	14.9' L. = Edge compavmt	begin R. oil Pvmt
4+36.3			4.85	184.41	29.9'R = N. end C.R. N.E. Cor,	Durfee Ave Beverly Blvd + T. cb
			5.50	183.76		bot cb
T.P.	5.45	189.87	4.84	184.42	chunk Top cb. cond. 1'N. of No.	End CR. NE Cor.
5+00			4.5	185.4	℄. & Top brk. in Pvmt	
			4.9	185.0	10'L edge pvmt	
			5.4	184.5	17'L. Gut.	
			5.5	184.4	25'L.	
			5.25	184.62	30'R. T. cb	
			5.80	184.07	29.9'R. bot cb.	
			4.8	185.1	45'R. E. PL	
5+95.1			5.10	184.77	30'R = S. end CR. S.E. Cor.	Bartolo Ave + Durfee Ave T. cb

F.B. 1474 PG. 18

Job No. 1264 Division No. Plotted Profile

Survey of Church St. Date Date No.

Survey by Granquist Notes G. Notes Chkd. Checked X-Sec.

Indexed A. C. Johnson Date 8-18-48 Date Date No.

FORM 307 10M 10-46

PLEASE RETURN TO
LOS ANGELES COUNTY SURVEYOR
700 HALL OF RECORDS

NOTE: ANY ADDITIONS OR CHANGES ON THIS SHEET MUST BE MADE OR CIRCLED IN RED INK, WITH DATE AND NAME OF PERSON MAKING CHANGE.

Do not extend notes this side of this line.

STATION	B. S.	H. I.	F. S.	ELEV.		
5+95.1		189.87	5.5	184.4	30 R = bot cb.	
6+00			4.2	185.7	℄ + Pvmt Durfee Ave	
			5.0	184.9	25 L Ground drw 4	
			4.7	185.2	55 L " "	
			5.45	184.42	30 R Gutter	
6+29.4			5.0	184.9	57.8 R = E end CR. SE Cor.	Bartolo Ave ~~= Durfee Ave~~ Tcb
			5.65	184.22		bot cb
6+32.48 Int			4.1	185.8	℄ Int Bartolo Ave + Durfee Ave Pvmt	
			5.3	184.6	30.5 R + on ℄ " " = E Gut " "	
			5.0	184.9	56 R " " " " " T. brk pvmt	
			4.9	185.0	100 R " " " " " Pvmt	
			5.0	184.9	200 R " " " "	
6+63.4			4.90	184.97	73 R = E end CR. NE Cor.	Bartolo Ave Tcb
			5.35	184.52		bot cb
6+97.7			4.90	184.97	30 R = N end CR NE Cor.	Tcb " "
			5.45	184.42		bot cb
			4.8	185.1	45 R E.P.L. Durfee Ave	
7+00			4.0	185.9	℄ + Pvmt	
			4.3	185.6	96 L W edge Pvmt	
			4.7	185.2	13 L Gut	
			5.1	184.8	55 L = Ground	

Profile Notes Red ____ Plotted ____ Job No. 1264 Division No. ____
X-Sec. Date ____ Date ____ Survey of Chkd 2 SH SE
No. ____ Notes Chkd ____ Checked ____ Survey by Gardquist Notes 6 Date 8-18-48
Date ____ Date ____ Map No. ____ Rendered Johnson Date ____

F.B. 1474 Pg. 17

FORM 307 10M 10-46

PLEASE RETURN TO
LOS ANGELES COUNTY SURVEYOR
700 HALL OF RECORDS

NOTE: ANY ADDITIONS OR CHANGES ON THIS SHEET MUST BE MADE OR CIRCLED IN RED INK, WITH DATE AND NAME OF PERSON MAKING CHANGE.

Do not extend notes this side of this line.

STATION	B. S.	H. I. ✓	F. S.	ELEV.		
7+00		189.87	4.90	184.97	30'R. T.cb.	
			4.8	185.1	45'R. E.P.L.	
7+37.8			4.9	185.0	30'R = North end cb.	
8+00			3.8	186.1	℄ & Prmt	
			4.1	185.8	9.5'L = Edge Prmt	
			4.7	185.2	15.0'L = Gutter	
			4.7	185.2	55'L. Ground	
			4.0	185.9	16'R = Edge Prmt	
			4.3	185.6	22'R. Gut	
			4.6	185.3	45'R (Grove orgn.	
8+50			3.7	186.2	℄ + Prmt	
			4.0	185.9	9.7'L. Edge Prmt.	
			4.5	185.4	15'L Gut	
			4.5	185.4	55'L. Ground (Bean Field	
			4.0	185.9	15.5'R = E. Prmt	
			4.6	185.3	21'R Gut	
			4.6	185.3	45'R. Grove. Ground	
B.M. "P-89"			5.01	184.86	BM. P-89" EL. 184.878 FB 1226 pg 37	
					Bartolo Ave + DURFEE Ave., S.E. cor.	
					Bt. spk in cb, 7' E. of E. end C.R.	

F.B. 1174 PG. 20

Job No. 1264 Division No. ____ Notes Red. ____ Plotted ____ Profile ____
Survey of CHURCH St. Date ____ Date ____ No. ____
Survey by Granquist Notes G Notes Chkd. ____ Checked ____ X-Sec. ____
Indexed E. C. Johnson Date 8-18-48 Date ____ Date ____ No. ____

Notes Ck'd by	Survey of CHURCH St.
Map No.	W. O. 1264 Tape No. 0101 St'd 68 °F
Office Work	Surveyed by GRANQUIST
Checked	Notes G. Date 8-17-48
Date	Indexed R. C. Johnson

F.B. 1474 Pg 21

C.I. No. 1264

CHURCH STREET. S.S.

Location of Improvements (to curb Line only) on

BARTOLO AVE.

from 0+00 - ℄ Int DURFEE AVE.
Estly to 1+64.56 ℄ Int of 1st ALLEY East of DURFEE AVE

FB. 1474 Pg 13 to pg 14

Party
GRANQUIST
Mack R.
Sappell - H.C.
Maldonado - R.C.

Note: Any Additions or Changes on This Sheet Must be Made or Circled in Red Ink With Date and Name of Person Making Change.

Do not extend notes this side of this line.

RETURN TO
LOS ANGELES COUNTY SURVEYOR
700 HALL OF RECORDS

FORM 247 5M 11-46

F.B. 1474 Pg. 22

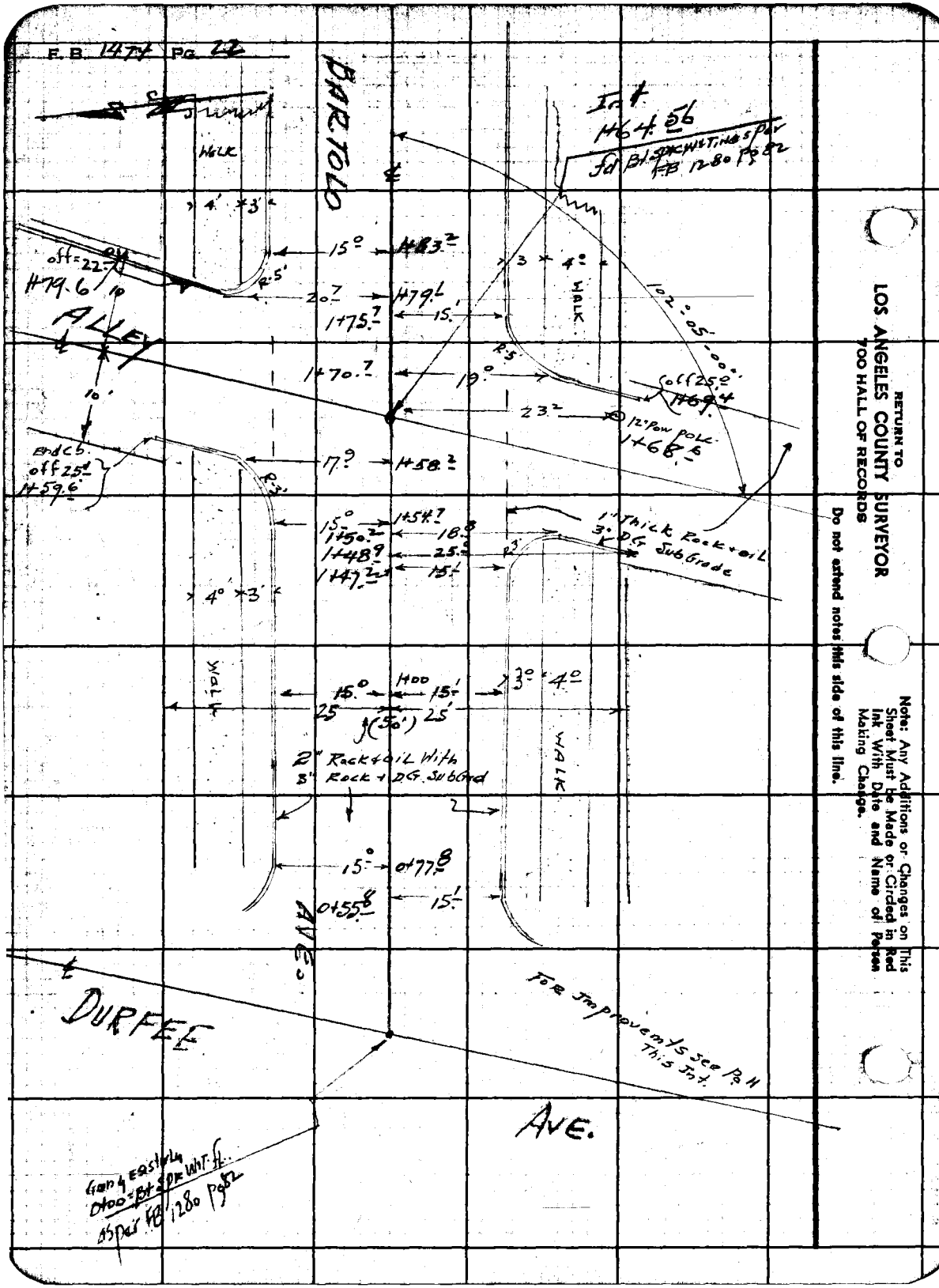

RETURN TO
LOS ANGELES COUNTY SURVEYOR
700 HALL OF RECORDS
Do not extend notes this side of this line.

Note: Any Additions or Changes on This Sheet Must Be Made or Circled in Red Ink With Date and Name of Person Making Change.

Profile No. | Notes Red. | Plotted | Job No. 1264 | Division No. | F.B. 1474 PG. 23
Date | Date | Survey of CHURCH St.
X-Sec. No. | Notes Chkd. LCM | Checked | Survey by Granquist | Notes G. | Date 8-18-48
Date 8/23/48 | Date | Map No. | Indexed C. Johnson | Date MAY 14 '51

C. I. No. 1264

CHURCH St. ss.

Cross Sections & Profile
ON

BARtoLo Ave.

from: 0+00 at Int of DURFEE AVE.
Estrly to 1+64.56 ℄ of 1st ALLEY E. of DURFEE AVE.

FB. 1474 Pg 23 to Pg 26

STATION	B. S.	H. I.	F. S.	ELEV.

NOTE: ANY ADDITIONS OR CHANGES ON THIS SHEET MUST BE MADE OR CIRCLED IN RED INK, WITH DATE AND NAME OF PERSON MAKING CHANGE.

PLEASE RETURN TO
LOS ANGELES COUNTY SURVEYOR
700 HALL OF RECORDS

Do not extend notes this side of this line.

FORM 307 10M 10-46

FORM 307 10M 10-46

PLEASE RETURN TO
LOS ANGELES COUNTY SURVEYOR
700 HALL OF RECORDS

NOTE: ANY ADDITIONS OR CHANGES ON THIS SHEET MUST BE MADE OR CIRCLED IN RED INK, WITH DATE AND NAME OF PERSON MAKING CHANGE.

Do not extend notes this side of this line.

STATION	B. S.	H. I.	F. S.	ELEV.		
B.M. P-89"	4.69	189.57		184.~~878~~ 88	BM P-89 EL.=184.878	FB. 1226 Pg 37
					Bartolo Ave. & Durfee Ave. S.E. Cor.	
					Bt. spk. in Cb. 7' E. of E. end C.R.	
0+00 Int			3.9	185.7	℄ Int Durfee Ave. & Bartolo Ave. Pvmt	
			3.7	185.9	100' L. or Nly = E & Pvmt Durfee Ave.	
			3.4	186.2	200' L " " " " " "	
			4.0	185.6	100' R " Sly " " " " "	
			4.2	185.4	133' R " " " " " " brk.	
			5.3	184.3	200' R " " " " " "	
~~0+15~~					~~W. Gut Durfee Ave~~	
0+04			3.8	185.8	℄ Bartolo Ave. Pvmt. brk.	
0+31			5.0	184.6	℄ " " = E. Gutter of Durfee Ave.	
0+55.8			4.6	185.0	" " " brk.	
0+55.8			4.65	184.92	15' R. = E. end C.R. S.E. Cor. Bartolo Ave. Durfee Ave. + T.Cb	
			5.3	184.3	"	b.cb
0+77.8			4.60	184.97	15' L. or Nly = E. end C.R. N.E. Cor. " " T.Cb.	
			5.0	184.6	"	b.t cb
1+00			4.6	185.0	℄, & Pvmt.	
			4.50	185.07	15' L. Top. Cb	
			4.60	184.97		15' R. T.cb.
1+64.56 Int			4.7	184.9	℄ Int of Alley & Bartolo Ave. Pvmt	
			5.0	184.6	16' L or No. & spk " = N. Gut. " " "	

F.B. 1474 PG. 24
Job No. 1264 Division No. ____ Notes Red. ____ Plotted ____ Profile ____
Survey of CHURCH ST. Date ____ Date ____ No. ____
Survey by Granquist Notes ____ Notes Chkd. ____ Checked ____ X-Sec. ____
Indexed E. C. Johnson Date 8-18-48 Date ____ Date ____ No. ____

FORM 307 10M 10-46

PLEASE RETURN TO
LOS ANGELES COUNTY SURVEYOR
700 HALL OF RECORDS

NOTE: ANY ADDITIONS OR CHANGES ON THIS SHEET MUST BE MADE OR CIRCLED IN RED INK, WITH DATE AND NAME OF PERSON MAKING CHANGE.

Do not extend notes this side of this line.

STATION	B. S.	H. I.	F. S.	ELEV.		
1+64.56 Int		189.57	4.7	184.9	30'L or N'ly & on ℄ of Alley - Pvmt. brk	
			4.6	185.0	100'L " " & " " " "	"
			4.2	185.4	200'L " " ℄ Prod of "	- Ground orchard
			4.0	185.6	250'L " " " " " "	" "
			5.1	184.5	17'R " Sly & on ℄ Alley	= So. Gut. Bartolo Ave Pvmt
			4.9	184.7	28'R " " " " "	brk Pvmt
			5.0	184.6	100'R " " " " " "	Pvmt
			5.2	184.4	200'R " " " " "	"
				curb	Returns at Int. Alley + Bartolo Ave	
			4.60	184.97	W. end CR. S.W. Cor.	T. cb
			5.2	184.4		b. cb
			4.65	184.92	S. end CR. S.W. Cor	T. cb
			4.45	185.12	S. end Cb. " " "	(1+48.9 - 25.0 R.)
			4.50	185.07	W. end CR. N.W. Cor	T. cb
			5.05	184.52		b. "
			4.45	185.12	N. end CR N.W. "	T. cb
			4.30	185.27	N. end of cb.	(1+59.65 @ 25.1 Lost.)
			4.45	185.12	N. end. of cb. N.E. Cor	T. Cb. (1+79.6 + 22'L on N)
			4.5	185.1	N. end CR. N.E. Cor	T. Cb
			4.5	185.1	E. end CR. " " " "	
			5.0	184.6		b. cb

Profile No. ____ Notes Red ____ Plotted ____ Job No. 1264 Division No. ____ F.B. 1474 Pg. 25

X-Sec. No. ____ Date ____ Date ____ Survey of CHURCH St.

Notes Chkd. ____ Checked ____ Survey by Granquist Notes G. Date 8-20-48

Date ____ Date ____ Map No. ____ Indexed C. Johnson Date ____

FORM 307 10M 10-46

PLEASE RETURN TO
LOS ANGELES COUNTY SURVEYOR
700 HALL OF RECORDS

NOTE: ANY ADDITIONS OR CHANGES ON THIS SHEET MUST BE MADE OR CIRCLED IN RED INK, WITH DATE AND NAME OF PERSON MAKING CHANGE.

Do not extend notes this side of this line.

STATION	B. S.	H. I.	F. S.	ELEV.		
1+64.56 - Int		189.57	—	-	Curb Returns at Alley & Barto Lo Ave.	
			4.50	185.07	E. end C.R. SW. Cor.	T.C.
			5.0	184.6		b.c.
			4.5	185.1	S. end C.R. " "	T.C.
			4.35	185.27	S. end of Cb. " "	(1+69.4 & 25' R. or off)
B.M. P-167			4.55	185.02	B.M. P-167 EL.= 185.014	F.B. 1226 P-37
					Barto Lo Ave. & 1st Alley E. of Durfee Ave. N.W. Cor.	
					Bt. spk. in cb. 10' W. of W. end C.R.	

F.B. 1474 PG. 26

Job No. 12-64 Division No. ____ Notes Red. ____ Plotted ____ Profile ____

Survey of Church St. Date ____ Date ____ No. ____

Survey by Grandwist Notes E. Notes Chkd. ____ Checked ____ X-Sec. ____

Indexed E. C. Johnson Date 8-20-48 Date ____ Date ____ No. ____

Notes Ck'd by	Survey of Church St. S.S.
Map No.	W. O. 1264 Tape No. St'd °F
Office Work	Surveyed by Granquist
Checked	Notes Mack Date 8-17-48
Date	Indexed E. C. Johnson

F.B. 1474 Pg. 27

C.I. 1264

Church St. S.S.

TOPOGRAPHY
on
Beverly Blvd. (To cb's only)

From: Int. of Durfee Ave. (From East) + Beverly Blvd = Sta. 0+00
E'stly to: 1st Alley East of Durfee Ave = Sta 1+64.61

F.B. 1474 Pg. 27 to 28

Party:
Granquist
Mack π
Sappell
Maldonado

Note: Any Additions or Changes on This Sheet Must be Made or Circled in Red Ink With Date and Name of Person Making Change.

Do not extend notes this side of this line.

RETURN TO
LOS ANGELES COUNTY SURVEYOR
700 HALL OF RECORDS

FORM 247 SM 11-46

F. B. 1474 Pg. 28

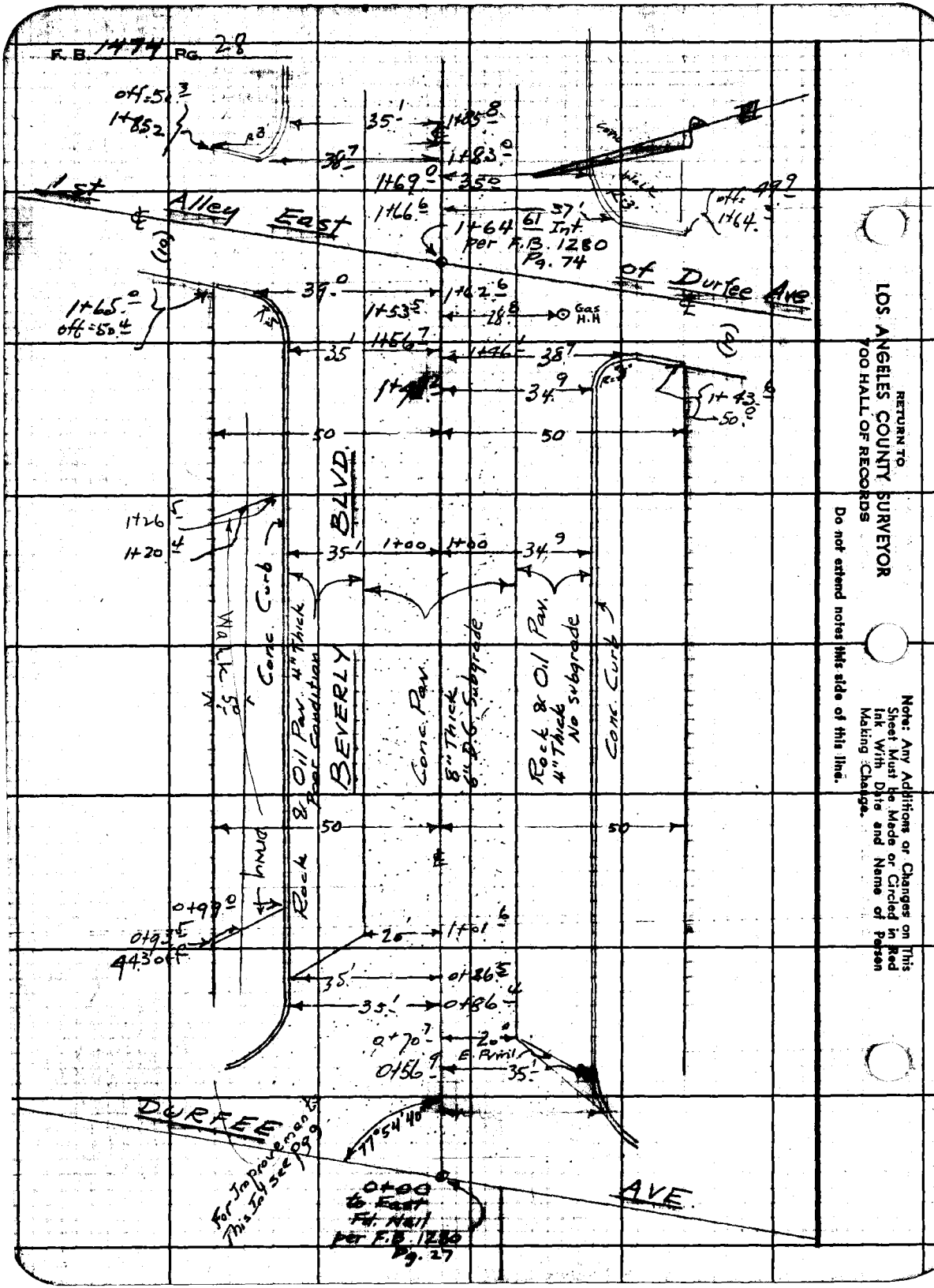

RETURN TO
LOS ANGELES COUNTY SURVEYOR
700 HALL OF RECORDS

Do not extend notes this side of this line.

Note: Any Additions or Changes on This Sheet Must be Made or Circled in Red Ink With Date and Name of Person Making Change.

Profile No. X-Sec. No.

Notes Red ____ Plotted ____ Job No. 1264 Division No. ____
Date ____ Date ____ Survey of Church St. S.S.
Notes Chkd LCR Checked ____ Survey by Granquist Notes G Date 8-18-48
Date 8/23/48 Date ____ Map No. ____ Indexed C. Johnson Date MAY 14 '51

F.B. 1474 Pg. 29

C.I. 1264

CHURCH ST. S.S.

Cross Sections & Profile

on

BEVERLY BLVD.

From: Int. of Durfee Ave & Beverly Blvd = Sta. 0+00 (from East)

Easterly to: 1st Alley E. of Durfee Ave. = Sta. 1+64

STATION	B.S.	H.I.	F.S.	ELEV.

Party:

Granquist
Mack
Sappell
Maldonado

NOTE: ANY ADDITIONS OR CHANGES ON THIS SHEET MUST BE MADE OR CIRCLED IN RED INK, WITH DATE AND NAME OF PERSON MAKING CHANGE.

Do not extend notes this side of this line.

PLEASE RETURN TO
LOS ANGELES COUNTY SURVEYOR
700 HALL OF RECORDS

FORM 307 10M 10-46

FORM 307 10M 10-46

PLEASE RETURN TO
LOS ANGELES COUNTY SURVEYOR
700 HALL OF RECORDS

NOTE: ANY ADDITIONS OR CHANGES ON THIS SHEET MUST BE MADE OR CIRCLED IN RED INK, WITH DATE AND NAME OF PERSON MAKING CHANGE.

Do not extend notes this side of this line.

STATION	B. S.	H. I.	F. S.	ELEV.		
BM "P165"	5.22	189.61		184.~~388~~ 39	Bm "P-165" EL. 184.388	FB 122.6 Pg 37
					Beverly Blvd & Durfee Ave. S.E. Cor	
					Bt. Spk. in cb 11' E. of E end C.R	
0+00 Int			5.6	184.0	℄ Int. Beverly Blvd. & Durfee Ave. Pvmt.	
			—	—	Note! for ℄ Durfee Ave See pg 13.	
0+35			6.0	183.6	℄ Beverly Blvd & E. Gut Durfee Ave	
0+56.7			5.30	184.31	35' R. or So. = E end C.R.	S.E. Cor Durfee Ave & Beverly Blvd T.cb
			5.80	183.81		to t. cb
0+86.4			5.20	184.41	35' L. or Nly = E end C.R.	T.cb N.E. Cor. Beverly & Durfee Blvd Ave
			5.75	183.86		b. cb
1+00			5.3	184.3		℄ Beverly Blvd Pvmt
			5.10	184.61	35' L. Top cb.	
			5.25	184.36		35' R = T.cb
Int 1+64.6			5.3	184.3	1+64.6 ℄ Int Pvmt Alley & Beverly Pvmt Blvd	
			5.7	183.9	36' L. = on ℄ Alley. = N. Gut.	" "
			5.3	184.3	100' L. along " Pvt	
			5.0	184.6	200' L. " " " "	
			5.9	183.7	36' R or SLy along Alley = So. Gut. Beverly Blvd	
			5.4	184.2	100' R " " " "	
			5.5	184.1	200' R " " "	

Profile No. ____ X-Sec. No. ____
Plotted ____ Date ____ Checked ____ Date ____
Notes Red ____ Date ____ Notes Chkd ____ Date ____
Division No. ____ Job No. 1264
Survey of Church St. S.S.
Survey by ____ Notes 8-18-48
Indexed E. C. Johnson Date ____
F.B. 1474 Pg. 30

FORM 307 10M 10-46

PLEASE RETURN TO
LOS ANGELES COUNTY SURVEYOR
700 HALL OF RECORDS

NOTE: ANY ADDITIONS OR CHANGES ON THIS SHEET MUST BE MADE OR CIRCLED IN RED INK, WITH DATE AND NAME OF PERSON MAKING CHANGE.

Do not extend notes this side of this line.

STATION	B. S.	H. I.	F. S.	ELEV.		
Int. 1164.61		189.61	–	CUR 6	Returns at Int. Beverly Blvd. & Alley.	
			5.05	184.56	W. end C.R. N.W. Cor.	T.C.
			5.70	183.91		b.c.
			5.15	184.46	N. end C.R. N.W. Cor.	T.C.
			5.00	184.61	N. end of c.b.	T.C.
			5.05	184.56	E. end C.R. N.E. Cor.	T.C.b.
			5.70	183.91	" "	b.c.
			5.05	184.56	N. end C.R. " " "	T.C.
			4.8	184.8	N. end of c.b. " "	T.C.
			5.25	184.36	E. end C.R. S.E. Cor.	T.C.
			5.95	183.66	"	b.c.
			5.25	184.36	S. end C.R. " " "	T.C.
			4.95	184.66	S. end c.b. " " "	
			5.25	184.36	W. end C.R. S.W. Cor.	T.c.b.
			5.90	183.71	"	b. "
			5.25	184.36	S. end C.R. " "	T.c.b.
			5.00	184.61	S. end of c.b. " "	" "
B.M. "P.166"			5.07	184.54	B.M. P.166 El.= 184.544 F.B. 1226 Pg. 37 Beverly Blvd & S. Alley E of Surface Rm. N.W. Cor. Bt. 30" in c.b. 6' W. of W. end C.R.	

Profile No. ____ Notes Red ____ Plotted ____ Job No. 1264 Division No. ____ F.B. 1472 Pg. 34

X-Sec. No. ____ Date ____ Date ____ Survey of Church St.

Notes Chkd ____ Checked ____ Survey by Grandquist Notes G. Date 8-20-48

Date ____ Date ____ Map No. ____ Indexed Johnson Date ____

F.B. 1474 PG. 32

Job No. 1264 Division No. _____ Notes Red. _____ Plotted _____ Profile

Survey of CHURCH St. _____ Date _____ Date _____ No. _____

Survey by GONDOLIST Notes G. _____ Notes Chkd. _____ Checked _____ X-Sec.

Indexed _____ Date 8-20-48 _____ Date _____ Date _____ No. _____

	STATION	B.S.	H.I.	F.S.	ELEV.	

FORM 307 10M 10-46

PLEASE RETURN TO
LOS ANGELES COUNTY SURVEYOR
700 HALL OF RECORDS

Do not extend notes this side of this line.

NOTE: ANY ADDITIONS OR CHANGES ON THIS SHEET MUST BE MADE OR CIRCLED IN RED INK, WITH DATE AND NAME OF PERSON MAKING CHANGE.

Notes Ck'd by	Survey of Church St
Map No.	W. O. 1264 Tape No. 0101 St'd 68 °F
Office Work	Surveyed by Granquist
Checked	Notes G Date 8-18-48
Date	Indexed E. C. Johnson

F.B. 1474 Pg. 33

MAY 1 4 1951

C.I. No. 1264

CHURCH STREET S.S.

Location of curbs. on

ORANGE AVE.

from. East end C.R. at Durfee Ave.
Estrly to 1st Alley E. of Durfee Ave.

FB 1474 Pg to pg

Party
Granquist
Mack
Sappell - H.C.
Mallonado - R.C.

Note: Any Additions or Changes on This Sheet Must be Made or Circled in Red Ink With Date and Name of Person Making Change.

Do not extend notes this side of this line.

RETURN TO
LOS ANGELES COUNTY SURVEYOR
700 HALL OF RECORDS

FORM 247 SM 11-46

F.B. 1474 PG. 34

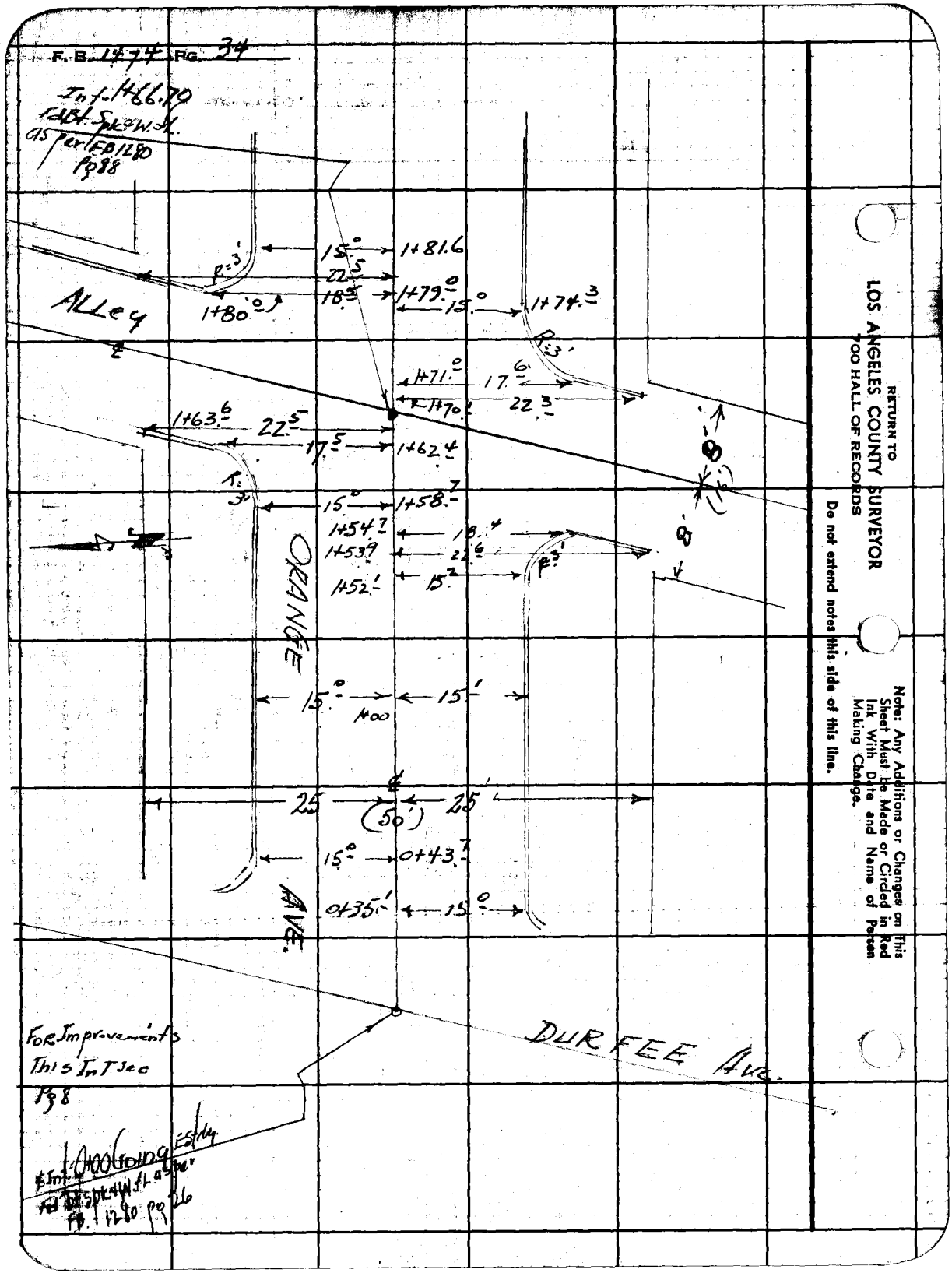

RETURN TO
LOS ANGELES COUNTY SURVEYOR
700 HALL OF RECORDS

Do not extend notes this side of this line.

Note: Any Additions or Changes on This Sheet Must be Made or Circled in Red Ink With Date and Name of Person Making Change.

Profile No. | Notes Red. | Plotted | Job No. 1264 | Division No. | F.B. 1474 PG. 35
Date | Date | Survey of Church St. S.S.
X-Sec. No. | Notes Chkd LCM | Checked | Survey by Granquist | Notes G | Date 8-18-48
Date 8/23/48 | Date | Map No. | Indexed Johnson | Date MAY 14 '51

C.I. 1264

CHURCH ST. S.S.

Cross Sections & Profile
on
Orange Ave.

From: Int. of Durfee Ave. & Orange Ave = Sta. 0+00
Easterly to: 1st Alley E. of Durfee Ave. = Sta. 1+66±

ELEV.

Party:

F.S.

Granquist
Mack ⊼

H.I.

Sappell
Maldonado

B.S.

STATION

NOTE: ANY ADDITIONS OR CHANGES ON THIS SHEET MUST BE MADE OR CIRCLED IN RED INK, WITH DATE AND NAME OF PERSON MAKING CHANGE.

PLEASE RETURN TO
LOS ANGELES COUNTY SURVEYOR
700 HALL OF RECORDS

Do not extend notes this side of this line.

FORM 307 10M 10-46

FORM 307 10M 10-46

PLEASE RETURN TO
LOS ANGELES COUNTY SURVEYOR
700 HALL OF RECORDS

NOTE: ANY ADDITIONS OR CHANGES ON THIS SHEET MUST BE MADE OR CIRCLED IN RED INK, WITH DATE AND NAME OF PERSON MAKING CHANGE.

Do not extend notes this side of this line.

STATION	B. S.	H. I.	F. S.	ELEV.		
BM #P-60	4.85	188.88		184.03	BM #P-60 EL. 184.030	FB. 1226 P-36
					DURFEE Ave & ORANGE Ave S.E. Cor	
					Bt. Spk. in cb. 4.5' E. of E end CR	
0+00 Int			4.3	184.6	℄ Int of Durfee Ave & orange Ave. Pvmt.	
			—	—	For ℄ Durfee Ave see Pg 13.	
0+18			4.5	184.4	℄ orange Ave & Brk in Pvmt.	
0+29			6.0	182.9	℄ " " E. Gut Durfee Ave	
0+35 1			4.90	183.98	15' R or SLy = E end CR. S.E. Cor. Durfee Ave & orange Ave	T.cb
			5.60	183.28		b.cb.
0+43 2			4.90	183.98	15' L. or N/Ly. = E end CR. N.E. Cor. " "	T.cb
			5.4	183.5		b.cb.
0+47			5.1	183.8	℄ & T. brk Pvmt.	
1+00			4.9	184.0	℄ & Pvmt	
			4.7	184.2	15' L. T.cb.	
			4.85	184.03	15' R. T.cb	
1+66 10 Int			4.9	184.0	℄ Int of Alley & Orange Ave.	
			5.2	183.7	15' L. or N/Ly on ℄ Alley - N.Gt. " "	
			5.0	183.9	28' L. " " " " "	brk.
			4.9	184.0	100' L " " " " "	
			4.5	184.4	200' L " " " "	

F.B. 1474 PG. 36

Job No. 1264 Division No. ____ Notes Red. ____ Plotted ____ Profile ____

Survey of Church St. S.S. ____ Date ____ Date ____ No. ____ X-Sec. ____

Survey by Granquist Notes G ____ Notes Chkd. ____ Checked ____ No. ____

Indexed E. C. Johnson Date 8-18-48 ____ Date ____ Date ____

FORM 307 10M 10-46

PLEASE RETURN TO
LOS ANGELES COUNTY SURVEYOR
700 HALL OF RECORDS

NOTE: ANY ADDITIONS OR CHANGES ON THIS SHEET MUST BE MADE OR CIRCLED IN RED INK, WITH DATE AND NAME OF PERSON MAKING CHANGE.

Do not extend notes this side of this line.

STATION	B. S.	H. I.	F. S.	ELEV.		
Int. 146 70		188.88	5.3	183.6	15.5 R. or Sky. and Alley	S. Gut. Orange Ave
			4.8	184.1	25 R " " " " "	T. brk.
			5.1	183.8	100' R " " " " "	
			5.4	183.5	200' R " " " "	
			—	—	Curb Returns at orange Ave + 1st Alley E. of Dorfee Ave	
			4.55	184.33	W. end C.R. N.W. Cor	T. cb.
			5.30	183.58		b. cb.
			4.55	184.33	N. end C.R. " "	T. cb.
			4.50	184.38	N. end of cb. " " "	T. cb.
			4.50	184.38	E. end C.R. N.E. Cor.	T. cb.
			5.25	183.63		b. cb.
			4.55	184.33	N. end C.R. " " "	T. cb.
			4.40	184.48	N. end of cb. " " "	T. cb.
			4.65	184.23	E. end C.R. S.E. Cor.	T. cb.
			5.30	183.58	"	b. cb.
			4.75	184.13	S. end C.R. " "	T. c
			4.65	184.23	S. end of cb. " "	T. c
			4.75	184.13	W. end C.R. S.W. Cor.	T. cb.
			5.35	183.53		b. cb
			4.75	184.13	S. end C.R. " "	T. cb
			4.60	184.28	S. end of cb.	T. cb

Profile No. ____ Date ____ Plotted ____ Date ____ Job No. 1264 Division No. ____
Notes Red ____ Survey of Chief Sp.
X-Sec. No. ____ Date ____ Notes Chkd. ____ Date ____ Checked ____ Date ____ Survey by Topographist Notes G. Date 8-20-48
Map No. ____ Date ____ Field Book No. ____ Date ____

F.B. 1474 Pg. 37

F.B. 1494 PG. 38

Job No. 1264 Division No. _____ Notes Red. _____ Plotted _____ Profile

Survey of CHURCH St. Date _____ Date _____ No. _____

Survey by GRANQUIST Notes G Notes Chkd. _____ Checked _____ X-Sec.

Indexed A. C. Johnson Date 8-20-48 Date _____ Date _____ No. _____

FORM 307 10M 10-46

PLEASE RETURN TO
LOS ANGELES COUNTY SURVEYOR
700 HALL OF RECORDS

NOTE: ANY ADDITIONS OR CHANGES ON THIS SHEET MUST BE MADE OR CIRCLED IN RED INK, WITH DATE AND NAME OF PERSON MAKING CHANGE.

Do not extend notes this side of this line.

STATION	B.S.	H.I.	F.S.	ELEV.	
BM. "P-164"		188.88	4.69	184.19	BM "P-164" EL. 184.197 F.B. 1226 Pg 36 ORANGE Ave. @ 1st ALLEY E. of Durfee Ave. SE Cor. Bt. Spk. in Cb, 11 E. of E. end C.R.

Notes Ck'd by	Survey of CHURCH St.
Map No.	W. O. 1264 Tape No. 0101 St'd 68 °F
Office Work	Surveyed by Cronquist
Checked	Notes [illegible] Date 8-18-48
Date	Indexed [illegible] C. J[illegible]

F.B. 1474 Pg. 39

C. I. No. 1264

CHURCH St. S.S.

Location of curbs on

WALNUT AVE.

from Durfee Ave

Estrly to 1st ALLEY E. of DURFEE AVE

FB. 1474 Pg 39 to Pg 40

Note: Any Additions or Changes on This Sheet Must be Made or Circled in Red Ink With Date and Name of Person Making Change.

Do not extend notes this side of this line.

RETURN TO
LOS ANGELES COUNTY SURVEYOR
700 HALL OF RECORDS

FORM 247 SM 11-46

F.B. 1474 PG. 40

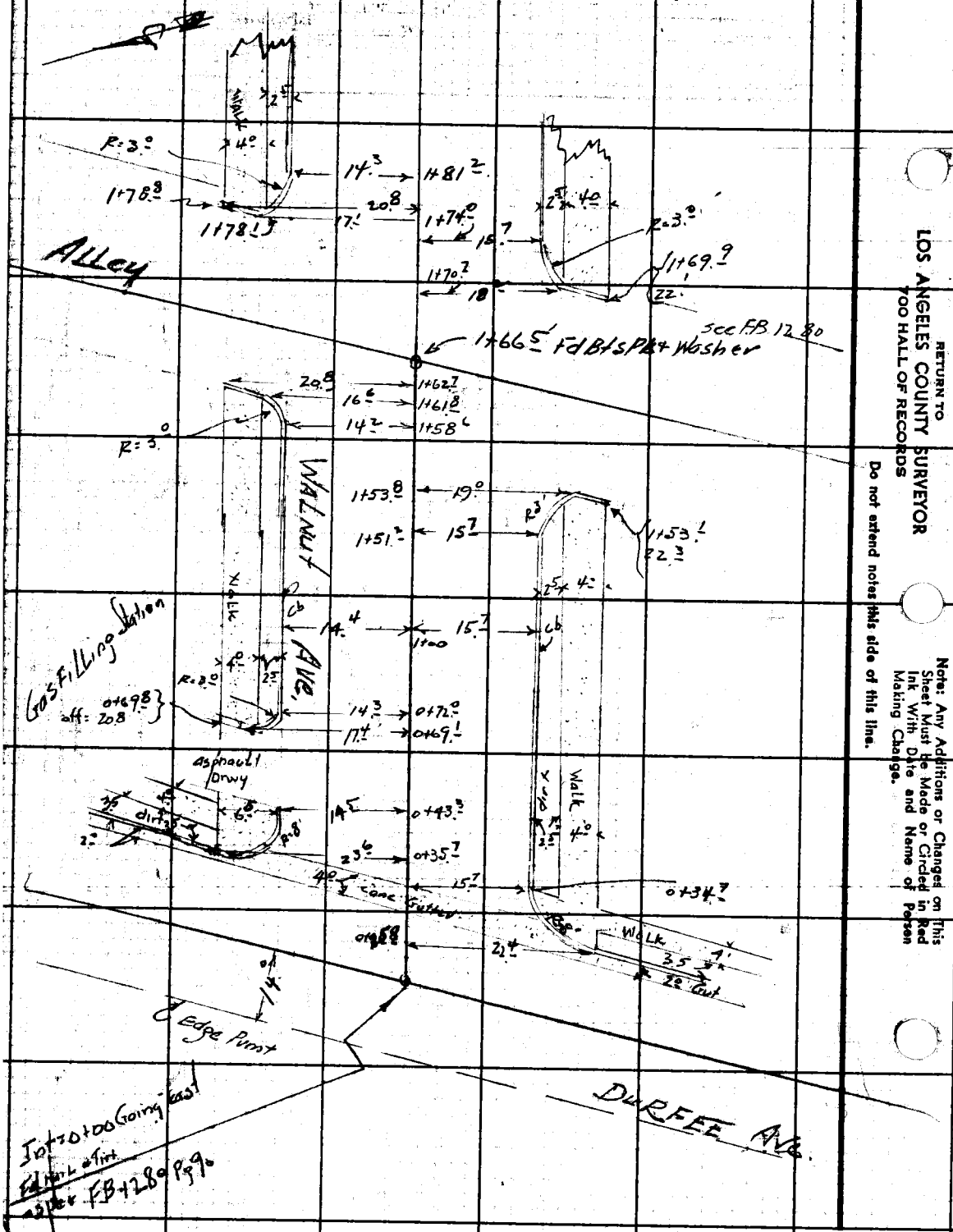

RETURN TO
LOS ANGELES COUNTY SURVEYOR
700 HALL OF RECORDS

Do not extend notes this side of this line.

Note: Any Additions or Changes on This Sheet Must be Made or Circled in Red Ink With Date and Name of Person Making Change.

Profile No.	Notes Red.	Plotted	Job No. 1264	Division No.
	Date	Date	Survey of Church St. S.S.	
X-Sec. No.	Notes Chkd. LCM	Checked	Survey by Granquist	Notes G Date 8-18-48
	Date 8/23/48	Date	Map No.	Indexed E. C. Johnson Date MAY 14 '51

F.B. 1474 PG. 41

C.I. 1264

CHURCH ST. S.S.

Cross Sections & Profile
on
Walnut Ave.

From: Int. of Durfee Ave & Walnut Ave = Sta. 0+00
E'stly to: 1st Alley East of Durfee Ave. = Sta. 1+66.3

ELEV.

Party:

F.S.

Granquist
Mack ⊼

H.I.

Sappell
Maldonado

B.S.

STATION

NOTE: ANY ADDITIONS OR CHANGES ON THIS SHEET MUST BE MADE OR CIRCLED IN RED INK, WITH DATE AND NAME OF PERSON MAKING CHANGE.

PLEASE RETURN TO
LOS ANGELES COUNTY SURVEYOR
700 HALL OF RECORDS

Do not extend notes this side of this line.

FORM 307 10M 10-48

FORM 307 10M 10-46

PLEASE RETURN TO
LOS ANGELES COUNTY SURVEYOR
700 HALL OF RECORDS

NOTE: ANY ADDITIONS OR CHANGES ON THIS SHEET MUST BE MADE OR CIRCLED IN RED INK, WITH DATE AND NAME OF PERSON MAKING CHANGE.

Do not extend notes this side of this line.

STATION	B. S.	H. I.	F. S.	ELEV.		
BM "P-59"	5.07	188.13		183.06	BM. P-59 EL=183.056	FB. 12 26 P-36
					DURFEE Ave. & WALNUT Ave. S.E. Cor.	
					Bt. spk in Cb. 5' E of E end C. R.	
0+00 Int			4.2	183.9	(Going East) 0+00 Int of Durfee Ave & Walnut Ave. Prmt	
0+20.0			4.7	183.4	℄ Walnut Ave. brk Prmt	
0+30.0			5.9	182.2	℄ " " = E. Gut, Durfee Ave.	
0+25.8			5.15	182.98	22.4' R. or Sly. = S end CR. SE Cor. " " + Walnut Ave TC	
			6.0	182.1	(Note. Cb straight Grd to Alley So)	b.cb
0+35.7			4.90	183.23	23.6 L. or Nly. = N end CR. NE Cor. Durfee Ave + Walnut Ave	T.cb
			5.85	182.28	(Note: curb straight Grd Nly. to S end CR at orange)	b.cb
0+34.7			5.10	183.03	15.7 R. or Sly. = E end CR. SE Cor. + Walnut Ave Durfee Ave	T.cb
			5.60	182.53	"	b.cb
0+43.3			4.90	183.23	14.5 L or Nly. = E end CR. NE Cor. " "	T.C
			5.35	182.78		b.cb
0+46.0			5.0	183.1	℄ Walnut Ave. brk. Prmt	
1+00			4.9	183.2	℄ " " Prmt	
			4.85	183.28	14.4 L. or Nly T.cb.	
			4.90	183.23	15.7 R. or Sly = T.cb.	
1+66.5 Int			4.6	183.5	℄ Int of 1st Alley E. of Durfee Ave + Walnut Ave	
			5.0	183.1	15' L. or Nly & on ℄ " " " N Gut " "	

F.B. 1474 PG. 42
Job No. 1264 Division No. Notes Red. Plotted Profile
Survey of Church St. S.S. Date Date No.
Survey by Granquist Notes G Notes Chkd. Checked X-Sec.
Indexed E. C. Johnson Date 8-18-48 Date Date No.

FORM 307 10M 10-46

PLEASE RETURN TO
LOS ANGELES COUNTY SURVEYOR
700 HALL OF RECORDS

NOTE: ANY ADDITIONS OR CHANGES ON THIS SHEET MUST BE MADE OR CIRCLED IN RED INK, WITH DATE AND NAME OF PERSON MAKING CHANGE.

Do not extend notes this side of this line.

STATION	B. S.	H. I.	F. S.	ELEV.	
1466.5 Int		188.13	4.5	183.6	26' L or Sly. 90 on ℄ Alley = brk
			4.6	183.5	100' L " " " " "
			4.3	183.8	200' L " " " " "
			5.2	182.9	16.5' R. or Sly. 90 on " " " S. Gut Walnut Ave
			4.8	183.3	25' R " " " " " " brk
			4.7	183.4	100' R " SL " " "
			5.1	183.0	200' R " " " "
					Curb Returns at Int of 1st Alley E. of Durfee Ave & Walnut Ave
			4.60	183.53	W. end C.R. N.W. Cor. T.C.
			5.15	182.98	b.c.
			4.50	183.63	N. end C.R. " " " T.C.
			4.40	183.73	N. end of curb " " T.C.
			4.55	183.58	E. end C.R. N.E. Cor. T.C.
			5.05	183.08	b.c.
			4.55	183.58	N. end C.R. N.E. Cor. T.C.
			4.45	183.68	N. end of curb " " " T.C.
			4.75	183.38	E. end SE. Cor. T.C.
			5.30	182.83	b.c.
			4.65	183.48	S. end SE. Cor. T.C.
			4.55	183.58	S. end Curb " " T.C.

Profile No. ____ Notes Red ____ Plotted ____ Job No. 1264 Division No. ____ F.B. 1474 PG. 43

X-Sec. No. ____ Date ____ Date ____ Survey of Church St

Notes Chkd. ✓ Checked ____ Survey by Grandquist Notes G. Date 8-20-48

Date ____ Date ____ Map No. ____ Indexed R. C. Johnson Date ____

FORM 307 10M 10-46

PLEASE RETURN TO
LOS ANGELES COUNTY SURVEYOR
700 HALL OF RECORDS

NOTE: ANY ADDITIONS OR CHANGES ON THIS SHEET MUST BE MADE OR CIRCLED IN RED INK, WITH DATE AND NAME OF PERSON MAKING CHANGE.

Do not extend notes this side of this line.

STATION	B. S.	H. I. ✓	F. S.	ELEV.		
166.5' Int.		188 x 13				
			Curb		Returns at Int 1st Alley E. of Durfee Ave & Walnut Ave	
			4.75	183.38'	W. end C.R. SW. Cor.	T.C.
			5.35	182.78'		b.c.
			4.70	183.43'	S. end C.R. SW. Cor.	T.C.
			4.70	183.43'	S. end of cb.	T.Cb.
B.M. "P-81"			4.54	183.59	B.M. "P-81" EL = 183.576	F.B. 1226 pp 36
					Walnut Ave. & 1st Alley E. of Durfee Ave. NE. Cor	
					Bt. spk in cb. 5' E. of E. end C.R.	

F.B. 1474 PG. 44 | Job No. 1264 | Division No. | Notes Red. | Plotted | Profile
Survey of Church St. | Date | Date | No. | X-Sec.
Survey by Gunquist | Notes G | Notes Chkd. | Checked | No.
Indexed E. C. Johnson | Date 8-20-48 | Date | Date

Profile No. | Notes Red | Plotted | Job No. 1263 | Division No. | F.B. 474 | PG. 45
Date | Date | Survey of Acacia Ave
X-Sec. No. | Notes Chkd. | Checked | Survey by | Notes | Date 4-25-49
Date | Date | Map No. | Indexed | C. Johnson | Date MAY 14 '51

C. I. No. 1263

ACACIA AVENUE

PROFILE & CROSS SECTION

POWERS AVE.

From 0+00 = ℄ inter. Olympic Blvd. & Powers Ave
To 3+15 = ℄-end of Powers Ave.

Party:
Kuhns
Koyamatsu

STATION | B. S. | H. I. | F. S. | ELEV.

NOTE: ANY ADDITIONS OR CHANGES ON THIS SHEET MUST BE MADE OR CIRCLED IN RED INK, WITH DATE AND NAME OF PERSON MAKING CHANGE.

PLEASE RETURN TO
LOS ANGELES COUNTY SURVEYOR
726 HIGGINS BLDG.

Do not extend notes this side of this line.

76L258 307 3M 11-48

76L298 307 3M 11-48

PLEASE RETURN TO
LOS ANGELES COUNTY SURVEYOR
726 HIGGINS BLDG.

NOTE: ANY ADDITIONS OR CHANGES ON THIS SHEET MUST BE MADE OR CIRCLED IN RED INK, WITH DATE AND NAME OF PERSON MAKING CHANGE.

Do not extend notes this side of this line.

Profile No. X-Sec. No.

Notes Red Platted
Date 4-25-49 Date
Notes Chkd. Checked
Date Date

Job No. 1263 Division No.
Notes Koyamatsu
Date
Survey of Powers Ave.
Survey by Kuhns
Indexed C. Johnson

F.B. 46

STATION	B. S.	H. I.	F. S.	ELEV.	POWERS AVE.
BM P180	5 135	189 947			BM P180 El. 184.812 F.B. 1226-47 Beverly Blvd. & Olympic Blvd. S.E. Cor Bt. spk. in cb 9.5' E. of E. end C.R.
0+00			4 55	185 40	✓ ℄ inter. Olympic Blvd. & Powers Ave.
0+48			4 33	185 62	✓ N. end C.R. N.W. Cor.
0+48			4 96	184 99	✓ Gutter
1+00			4 30	185 64	✓ S. end C.R. S.W. Cor.
1+00			4 94	185 01	✓ Gutter
1+00			4 20	185 75	✓ ℄
2+00			3 68	186 27	✓ ℄
2+00			3 72	186 23	✓ 25' S. of ℄
T.P.1	4 55	191 49	3 01	186 94	✓
3+15			5 05	186 44	✓ ℄
3+15			5 06	186 43	✓ 25' S. of ℄
BMP62			5 84	185 65	✓ BM P62 El. 185.668 FB 1226-47
					Olympic Blvd. & Powers Ave. S.W. Cor
					Bt. spk. in curb 6 ft. S. of S. end C.R.
					Error 0.018'

F. B. 1474 Pg. 47.

Notes Ck'd by	Survey of
Map No.	W. O. Tape No. St'd. °F
Office Work	Surveyed by
Checked	Notes Date
Date	Indexed

47-50 Blank

Note: Any Additions or Changes on This Sheet Must be Made or Circled in Red Ink With Date and Name of Person Making Change.

Do not extend notes this side of this line.

RETURN TO
LOS ANGELES COUNTY SURVEYOR
726 LOS ANGELES COUNTY
ENGINEERING BLDG.

76F309S S&E #247. 8-54

F. B. 1474 PG. 47

47-50 Blank

RETURN TO
LOS ANGELES COUNTY SURVEYOR
726 LOS ANGELES COUNTY
ENGINEERING BLDG.

Do not extend notes this side of this line.

Note: Any Additions or Changes on This Sheet Must be Made or Circled in Red Ink With Date and Name of Person Making Change.

F.B. 1474 PG. 51

Notes Ck'd by
Map No.
Office Work
Checked
Date

Survey of Ibsen St. S.S. Dist.
W. O. 1484 Tape No. 0119 St'd. 68° °F
Surveyed by H.R. Smith
Notes J. Gregory Date 2-19-52
Indexed [redacted] C. Johnson

C.I. 1484
IBSEN STREET S.S. DIST.

TOPOGRAPHY
on
LOS POSAS STREET
between
ROSEMEAD BLVD & ACACIA ST.

H.R. Smith
J. Gregory
J. Maldonado
R. Hubbard.

Note: Any Additions or Changes on This Sheet Must Be Made or Circled in Red Ink With Date and Name of Person Making Change.

Do not extend notes this side of this line.

RETURN TO
LOS ANGELES COUNTY SURVEYOR
726 LOS ANGELES COUNTY
ENGINEERING BLDG.

76F3095 247 2-51

F.B. 1474 PG. 52

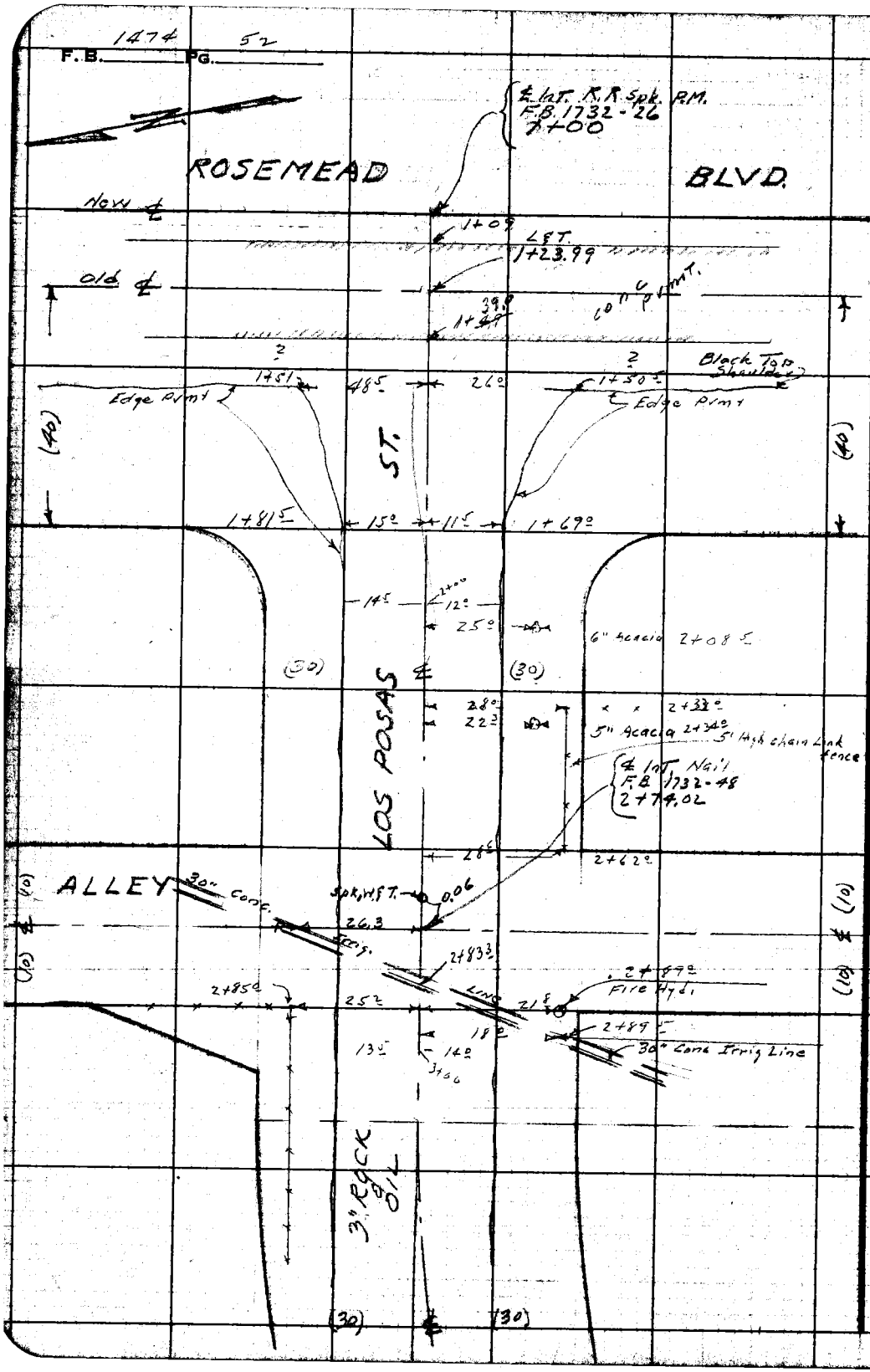

RETURN TO
LOS ANGELES COUNTY SURVEYOR
725 LOS ANGELES COUNTY
ENGINEERING BLDG.

Do not extend notes this side of this line.

Note: Any Additions or Changes on This Sheet Must be Made or Circled in Red Ink With Date and Name of Person Making Change.

1474 53

Notes Ck'd by	Survey of Ibsen St S.S. Dist
Map No.	W.O. 1484 Tape No. 0119 St'd 68 °F
Office Work	Surveyed by N. R. Smith
Checked	Notes J Gregory Date 2-19-52
Date	Indexed C. Johnson

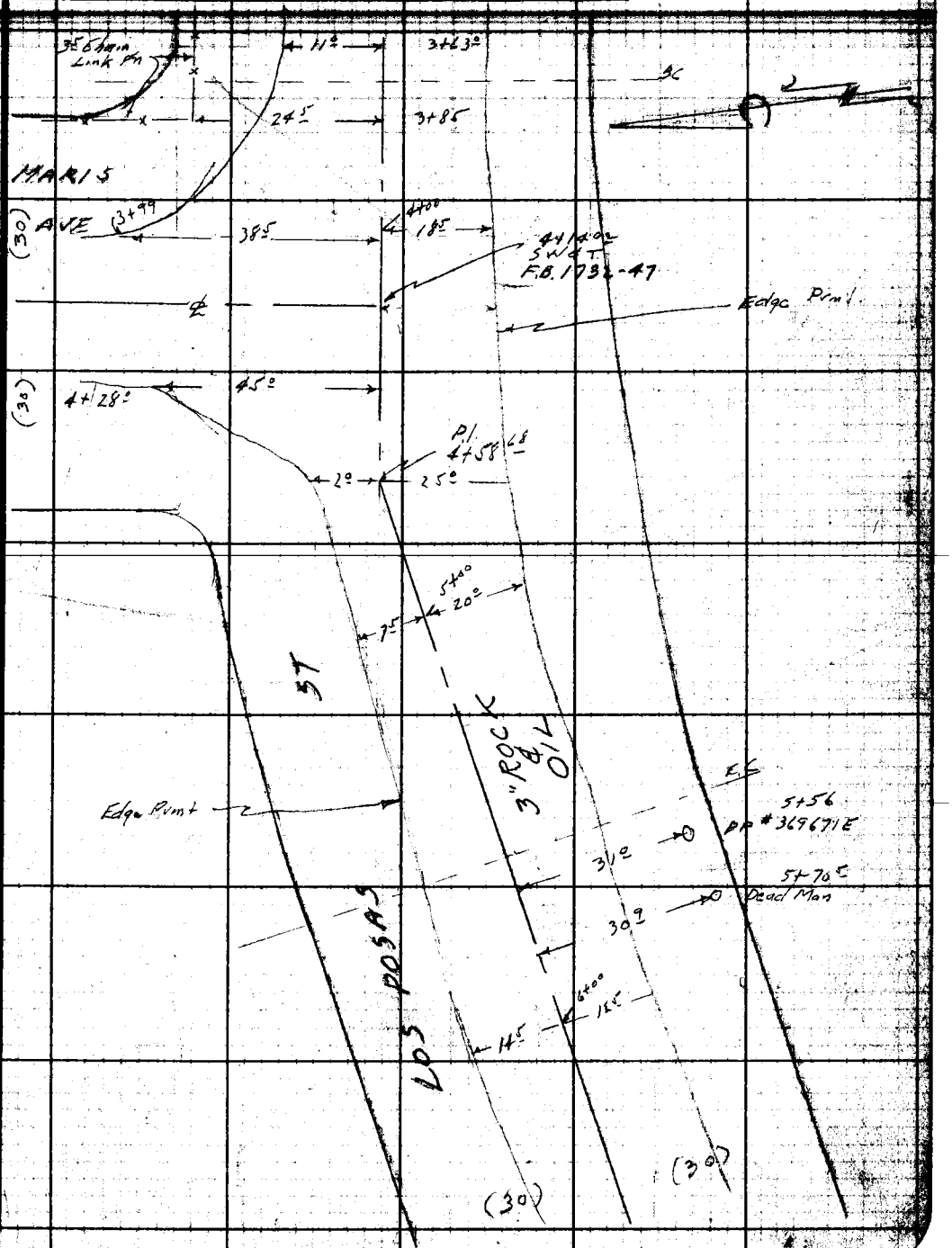

Note: Any Additions or Changes on This Sheet Must be Made or Circled in Red Ink With Date and Name of Person Making Change.

Do not extend notes this side of this line.

RETURN TO
LOS ANGELES COUNTY SURVEYOR
726 LOS ANGELES COUNTY
ENGINEERING BLDG.

76F3095 247 2-51

F.B. 1874 Pg. 54

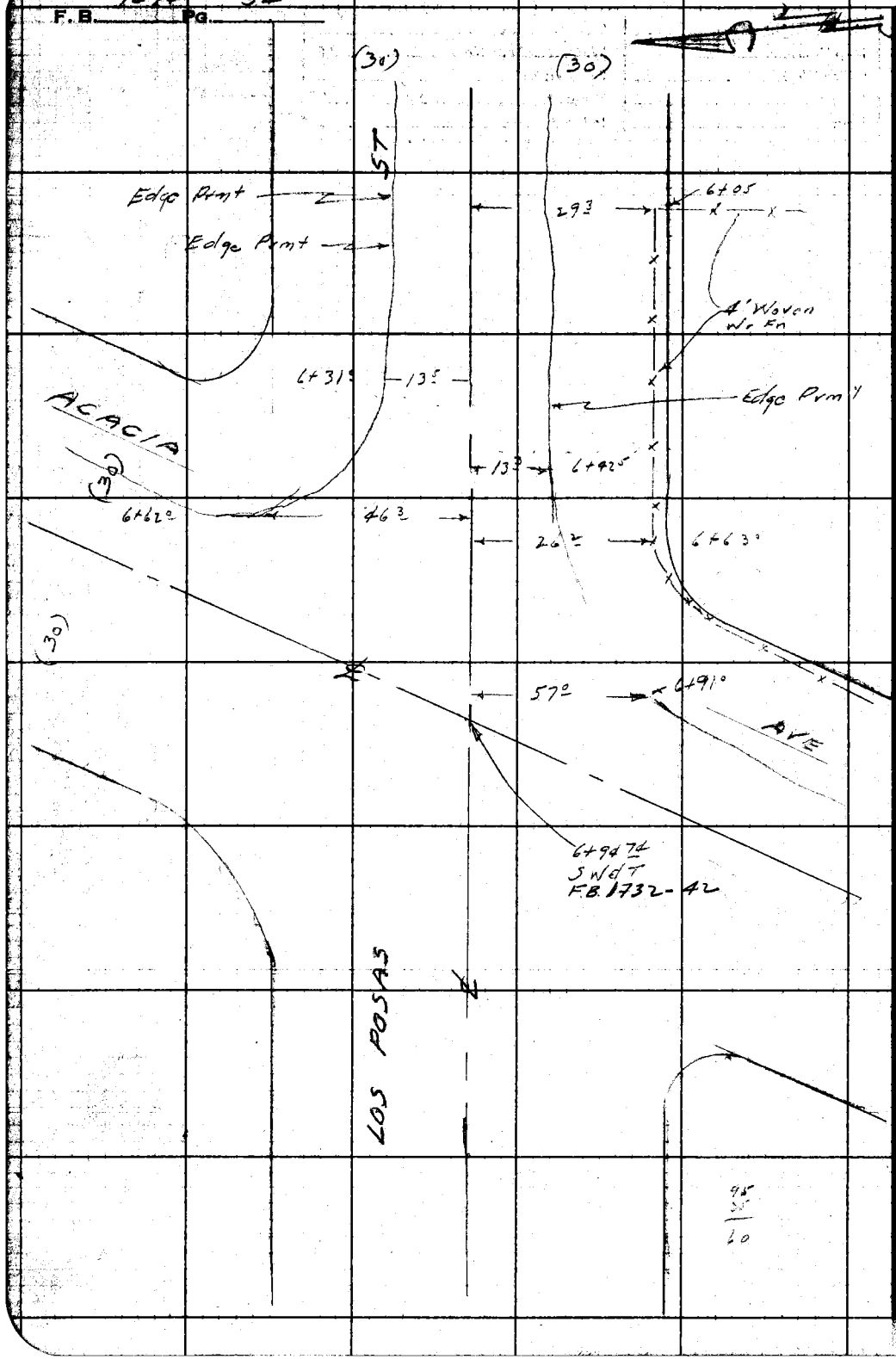

RETURN TO
LOS ANGELES COUNTY SURVEYOR
723 LOS ANGELES COUNTY
ENGINEERING BLDG.

Do not extend notes this side of this line.

Note: Any Additions or Changes on This Sheet Must be Made or Circled in Red Ink With Date and Name of Person Making Change.

Profile Notes Red. Plotted Job No. 1484 Division No.

Notes Chk. Date 2/25/5 Date

CI 1484

CROSS SECTIONS
on
LOS POSAS STREET
between
ROSEMEAD BLVD. & ACACIA AVE.

N. R. Smith
J. Gregory
J. Maldonado
R. Hubbard

STATION	B. S.	H. I.	F. S.	ELEV.

NOTE: ANY ADDITIONS OR CHANGES ON THIS SHEET MUST BE MADE OR CIRCLED IN RED INK, WITH DATE AND NAME OF PERSON MAKING CHANGE.

PLEASE RETURN TO
LOS ANGELES COUNTY SURVEYOR
726 LOS ANGELES COUNTY ENGINEERING BLDG.

Do not extend notes this side of this line.

76L298 307 4-50

76L298 307 4-50

PLEASE RETURN TO
LOS ANGELES COUNTY SURVEYOR
726 LOS ANGELES COUNTY ENGINEERING BLDG.

NOTE: ANY ADDITIONS OR CHANGES ON THIS SHEET MUST BE MADE OR CIRCLED IN RED INK, WITH DATE AND NAME OF PERSON MAKING CHANGE.

Do not extend notes this side of this line.

STATION	B. S.	H. I.	F. S.	ELEV.	Left Los Posas ℄ ST.	Right
BM, AK-19					BM, AK-19, Elev. 193.422, F.B. 1732 - pg. 79	
				193 42	Rosemead Blvd. & Los Posas ST.	
	306	196 48			BT. spk. in Cb. at S. end of Island, 30' ± N. of ℄ of Los Posas ST.	
?						
0+00			392	192 56	New ℄ Int Rosemead Blvd & Los Posas St	
1+09			453	191 95		℄ & E Edge Conc Prmt.
1+23 99			438	192 10	Old ℄ Int. Rosemead & Los Posas St.	
" R			400	192 48		100 R on Old ℄ Rosemead
" L			476	191 72	100 L on Old ℄ Rosemead	
1+49			445	192 03		℄ & W edge Conc Prmt.
1+50 5 L			439	192 09	26 L Edge Black Top	
1+51 R			470	191 78		48 5 R Edge Black Top
1+64			482	191 66		℄
" R			525	191 23		19 R Edge Prmt & Gutter
" R			52	191 3		30 R P/L
" L			501	191 47	13 5 L Edge Prmt	
" L			48	191 7	30 L P/L	
1+69 L			494	191 54	11 5 L Edge Prmt	
1+81 5 R			524	191 24		15 R Edge Prmt
2+00			510	191 38		℄
" R			535	191 13		14 5 R Edge Prmt - Gutter
" R			44	192 1		30 R P/L

Profile
Plotted ____ No. ____
Date ____ X-Sec.
Checked ____ No. ____
Date ____

Notes Red. ____ Division No. ____ Job No. 1484
Date ____ Notes Chkd. ____ Date ____
Survey of Ibsen St. S.S. Dist.
Survey by N.R. Smith Notes J. Gregory 2-19-52
Indexed K. C. Johnson Date ____

F.B. 1479 pg. 56

76L298 307 4-50

PLEASE RETURN TO
LOS ANGELES COUNTY SURVEYOR
726 LOS ANGELES COUNTY ENGINEERING BLDG.

NOTE: ANY ADDITIONS OR CHANGES ON THIS SHEET MUST BE MADE OR CIRCLED IN RED IN INK, WITH DATE AND NAME OF PERSON MAKING CHANGE.

Do not extend notes this side of this line.

Profile No.____ Notes Red.____ Plotted____ Job No. 1858 Division No.____
X-Sec. No.____ Date____ Date____ Date____ Survey of 1/2 ALLEY ST
Notes Chkd.____ Checked____ Survey by NPS Notes J.G. Date 2-18-58
Date____ Date____ Map No.____ Indexed by____ Date____

F.B. 1872

STATION	B. S.	H. I.	F. S.	ELEV.		
					LOS POSAS ST	
		196 48				
2+00 L			519	191 29	12 L Edge Pmt	
" L			54	191 1	75 L Gutter	
" L			48	191 7	30 L P/L	
T.P.			521	191 27		
	468	195 75				
2+64			488	191 07		℄
" R			506	190 89		13 R Edge Pmt & Gutter
" R			45	191 4		30 R P/L
" L			510	190 85	13 L Edge Pmt & Gutter	
" L			46	191 3	30 L P/L	
2+74 0±			490	191 05	℄ Int Los Posas & Alley	
" R			509	190 86		13 R Edge Pmt & Gutter
" R			590	190 05		26 3/4 R Top of 30" Conc Pipe
" R			46	191 3		100 R on ℄ Alley
" L			510	190 85	13 L Edge Pmt & Gutter	
" L			46	191 3	100 L on ℄ Alley	
2+83 3/4			493	191 02		℄ over 30" Conc. Pipe
2+89 5/8 L			600	189 95	18 L Top of 30" Conc Pipe	
2+84			493	191 02		℄
" R			512	190 83		13 R Edge Pmt & Gutter

76L298 307 4-50

PLEASE RETURN TO
LOS ANGELES COUNTY SURVEYOR
726 LOS ANGELES COUNTY ENGINEERING BLDG.

NOTE: ANY ADDITIONS OR CHANGES ON THIS SHEET MUST BE MADE OR CIRCLED IN RED INK, WITH DATE AND NAME OF PERSON MAKING CHANGE.

Do not extend notes this side of this line.

STATION	B. S.	H. I.	F. S.	ELEV.	LOS POSAS ST. Left	Right
		195 95				
2+84 R			48	191 1		30 R P/L.
" L			510	190 85	13 L Edge Prmt & Gutter	
" L			41	191 8	30 L P/L	
3+60			501	190 94		℄
" R			518	190 77		13.5 R Edge Prmt & Gutter
" R			41	191 8		30 R P/L
" L			512	190 83	14 L Edge Prmt & Gutter	
" L			49	191 0	19 L B.Brk	
" L			43	191 6	23 L T. Brk	
" L			41	191 8	30 L P/L.	
3+63.0			554	190 41		11 R Edge Prmt
3+84			543	190 52		℄
" R			593	190 02		17 R Edge Prmt & Gutter
" R			53	190 6		30 R P/L
3+99 R			597	189 98		38.5 R Edge Prmt
4+00			553	190 42		℄
" L			579	190 16	18.5 L Edge Prmt & Gutter	
" L			54	190 5	30 L P/L	
4+14.00			561	190 34	℄ Int Los Posas &	Maris Ave
" R			544	190 51		100 R on ℄ Maris

Profile
Plotted ____ No. ____
Date ____
X-Sec.
Checked ____ No. ____
Date ____
Notes Red. ____ Date ____
Notes Chkd. ____ Date ____
Job No. 1484 Division No. ____
Survey of IBSEN ST S.S. Dist
Survey by N.R. Smith Notes V. Gregory
Indexed R. C. Johnson Date ____
Pg. 58

76L298 307 4-50

PLEASE RETURN TO
LOS ANGELES COUNTY SURVEYOR
726 LOS ANGELES COUNTY ENGINEERING BLDG.

NOTE: ANY ADDITIONS OR CHANGES ON THIS SHEET MUST BE MADE OR CIRCLED IN RED INK, WITH DATE AND NAME OF PERSON MAKING CHANGE.

Do not extend notes this side of this line.

STATION	B. S.	H. I.	F. S.	ELEV.	LOS POSAS	
		195 95				
4+28.3			598	18997		45° R Edge Pmt
4+44			594	19001		℄
R			626	18969		12' R Edge Pmt & Gutter
R			56	1903		27.5 R P/L
4+58.63	1		618	18977		℄ Pl
R			622	18973		2 R Edge Pmt
R			64	1895		15 R Gutter
R			55	1904		14 R T. Brk
R			55	1904		21 R
R			54	1905		30 R
L			610	18985	25' L Edge Pmt & Gutter	
L			53	1906	41. L P/L	
T.P.			616	18979		
	419	193 98				
5+00			438	18960		℄
R			451	18947		7.5 R Edge Pmt & Gutter
R			45	1895		14 R B Brk
R			39	1901		18 R T. Brk
R			38	1902		23 R P/L
L			441	18957	20 L Edge Pmt & Gutter	

Profile No. ____ Notes Red. ____ Plotted ____ Job No. 1484 Division No. ____ F. S. 1474
Date ____ Date ____ Survey of Rosen 57 SS Dist
X Sec. No. ____ Notes Chkd. ____ Checked ____ Survey by N.R.S. Notes J.G. Date 2-19-58
Date ____ Date ____ Map No. ____ Indexed ____ Date ____

76L298 307 4-50

PLEASE RETURN TO
LOS ANGELES COUNTY SURVEYOR
726 LOS ANGELES COUNTY ENGINEERING BLDG.

NOTE: ANY ADDITIONS OR CHANGES ON THIS SHEET MUST BE MADE OR CIRCLED IN RED INK, WITH DATE AND NAME OF PERSON MAKING CHANGE.

Do not extend notes this side of this line.

F. B. 1474 PG. 60 — Profile — Job No. 4454 — Division No. — Notes Red. — Plotted — No.
Survey of 13SEN ST — S.S. Dist. — Date — Date — X-Sec.
Survey by N.P. Smith — Notes J. Gregory — Notes Chkd. — Checked
Indexed K. C. Johnson — Date — Date — Date — No.

STATION	B. S.	H. I.	F. S.	ELEV.	Los Posas ST Left	Right
		193 98				
5+00 L			39	190 1	35 L P/L	
6+00			51	188 86		℄
" R			51	188 80		14 R Edge Pmt
" R			54	188 6		20 R Bk Bk & Gutter
" R			48	189 2		24 R T Bk
" R			44	189 6		30 R P/L
" L			531	188 67	12 L Edge Pmt & Gutter	
" L			46	189 4	30 L P/L	
6+31 R			550	188 48		13 R Edge Pmt
6+42 L			561	188 37	26 L Edge Pmt	
6+63			549	188 49		℄
" R			590	188 08		24 R Edge Pmt
" R			57	188 3		30 R P/L
6+66			550	188 48		℄
6+69 L			576	188 22	18 Edge Pmt	
" L			55	188 5	30 L P/L	
6+62 R			610	187 88		43 R Edge Pmt
6+91 L			594	188 04	57 L Edge Pmt	
6+94			570	188 28	℄ Int Los Posas ST & Acacia Ave	
" R			557	188 41		100 R on ℄ Acacia

Profile	Notes Red.	Plotted	Job No. 1484	Division No.	F. B. 1474 PG. 61
No.	Date	Date	Survey of IBSEN ST S.S. Dist		
X-Sec.	Notes Chkd.	Checked	Survey by N.R.S.	Notes V.G	Date 2-19-52
No.	Date	Date	Map No.	Indexed X C Johnson	Date

NOTE: ANY ADDITIONS OR CHANGES ON THIS SHEET MUST BE MADE OR CIRCLED IN RED INK, WITH DATE AND NAME OF PERSON MAKING CHANGE.

PLEASE RETURN TO
LOS ANGELES COUNTY SURVEYOR
726 LOS ANGELES COUNTY ENGINEERING BLDG.

Do not extend notes this side of this line.

STATION	B. S.	H. I.	F. S.	ELEV.	LOS POSAS ST
649474 L		19398	574	18824	100 L on ± Acacia
BM AK 17			554	18844	BM AK 17 El 188.423 F.B. 1732-78 Acacia Ave & Los Posas St N.W. Cor. Bt Spk in Cb. 7' W. of W end CR

76L298 307 4-50

F. B. 1474 Pg. 62

Job No. 1484 Division No. _____ Notes Red. _____ Plotted _____ Profile

Survey of IBSEN ST S.S. DIST Date _____ Date _____ No. _____

Survey by _____ Notes _____ Notes Chkd. _____ Checked _____ X-Sec.

Indexed _____ Date _____ Date _____ Date _____ No. _____

STATION	B. S.	H. I.	F. S.	ELEV.

76L298 307 4-50

PLEASE RETURN TO

LOS ANGELES COUNTY SURVEYOR

726 LOS ANGELES COUNTY ENGINEERING BLDG.

Do not extend notes this side of this line.

NOTE: ANY ADDITIONS OR CHANGES ON THIS SHEET MUST BE MADE OR CIRCLED IN RED INK, WITH DATE AND NAME OF PERSON MAKING CHANGE.

1474 63

F. B. PG.

Notes Ck'd by:	Survey of: IBSEN ST. SS. DIST.
Map No.	W. O. 1484 Tape No. 213 Std. 98 °F
Office Work	Surveyed by: N.R. SMITH
Checked	Notes: Date
Date	Indexed: J. C. Johnson 4-27-56

C.I. 1484

IBSEN ST. SS. DIST.

TOPOGRAPHY

ON

TILMONT AVE

between

LEXINGTON RD & ACACIA AVE

N.R. Smith
J. Gregory
J. Maldonado
R. Hubbard

Notes: Any Additions or Changes of This Sheet Must Be Made or Circled in Red Ink With Date and Name of Person Making Change.

Do not extend notes this side of this line.

RETURN TO
LOS ANGELES COUNTY SURVEYOR
726 LOS ANGELES COUNTY
ENGINEERING BLDG.

76F3085 247 10M 1-49

1474 64

F. B. Pg.

See bot pg 65

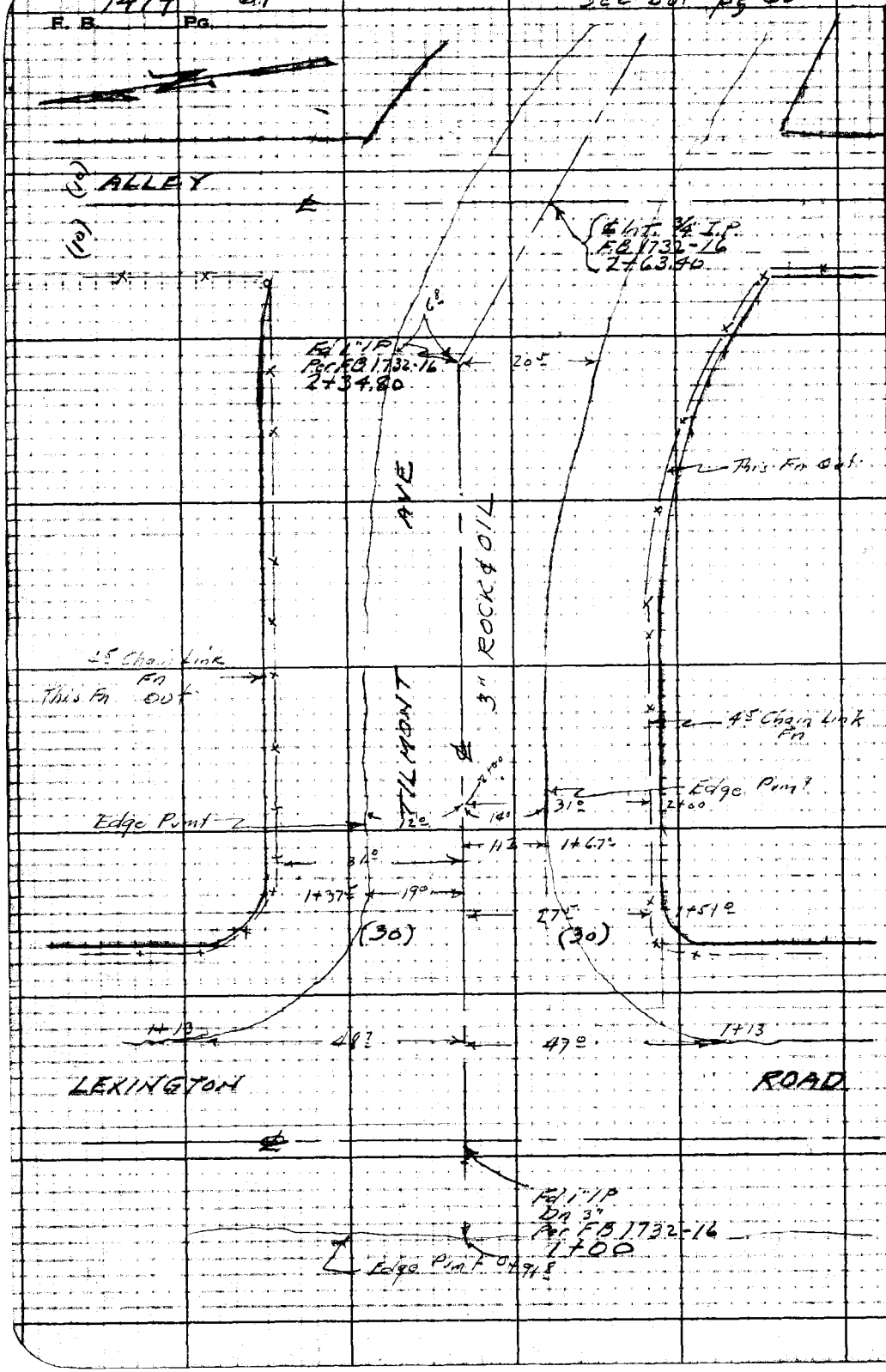

RETURN TO
LOS ANGELES COUNTY SURVEYOR
726 LOS ANGELES COUNTY
ENGINEERING BLDG.

Do not extend notes this side of this line.

Note: Any Additions or Changes of This Sheet Must be Made or Circled in Red Ink With Date and Name of Person Making Change.

1474 65

F. B. Pg.

Notes Ck'd by:	Survey of: [illegible]
Map No.	W. O. 1484 Tape No. 149 Std. 68 °F
Office Work:	Surveyed by: N. R. Smith
Checked:	Notes: J. Gregory Date
Date:	Indexed: C. Johnson

See Lot, pg. 66

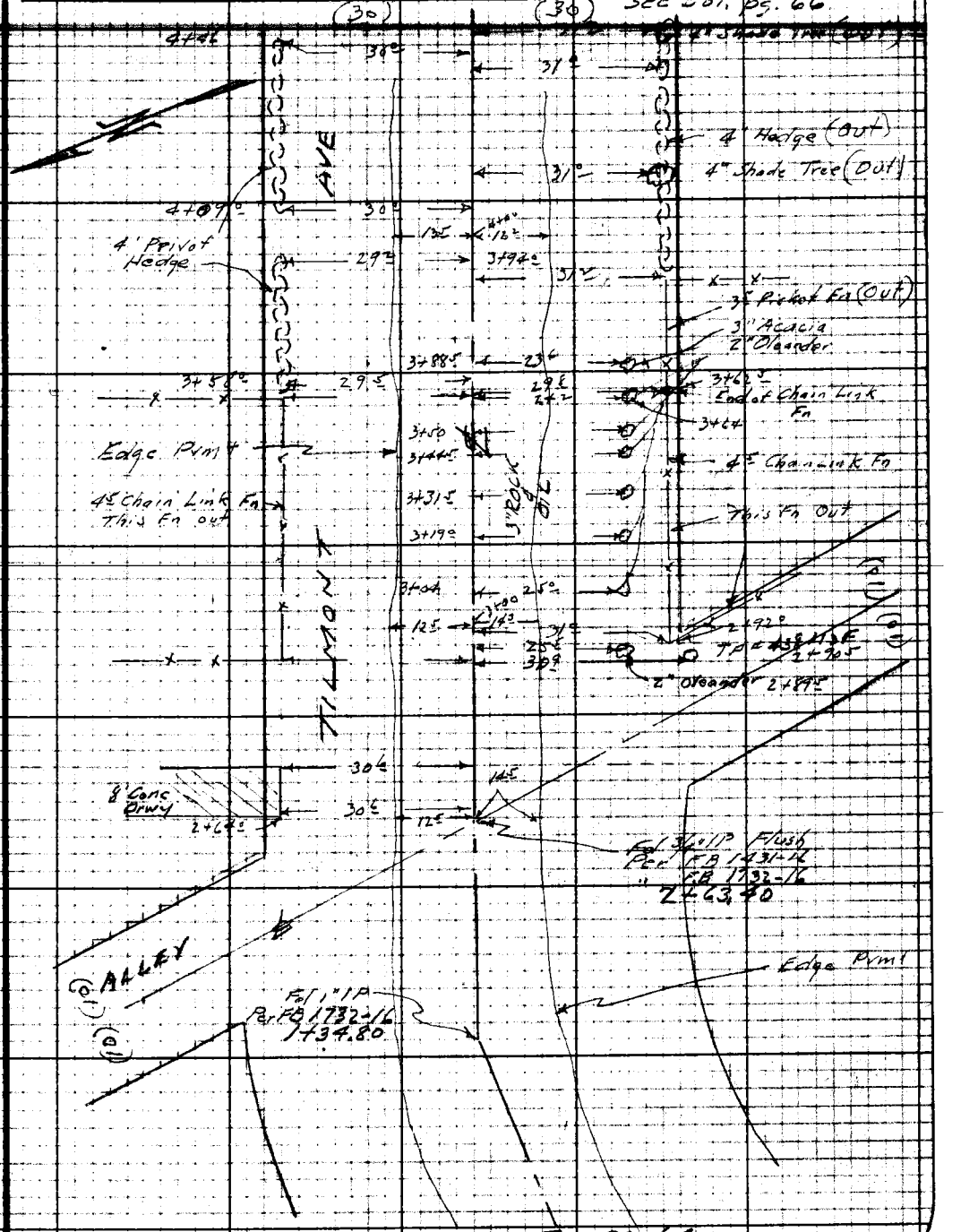

Note: Any Additions or Changes of This Sheet Must be Made or Circled in Red Ink With Date and Name of Person Making Change.

Do not extend notes this side of this line.

RETURN TO
LOS ANGELES COUNTY SURVEYOR
725 LOS ANGELES COUNTY
ENGINEERING BLDG.

76F3095 247 10M 1-69

1474 66

F. B. Pg.

See bot. pg. 67



See Top pg. 65

RETURN TO
LOS ANGELES COUNTY SURVEYOR
726 LOS ANGELES COUNTY
ENGINEERING BLDG.

Do not extend notes this side of this line.

Note: Any Additions or Changes on This Sheet Must be Made or Circled in Red Ink With Date and Name of Person Making Change.

1474 67

F.B. Pg.

Notes Ck'd by	Survey of IBSEN ST 3S Dist
Map No.	W. O. 1484 Tape No. 0219 St'd. 68° °F
Office Work	Surveyed by N. R. Smith
Checked	Notes J. Gregory Date
Date	Indexed C. Johnson

See Bot pg 66

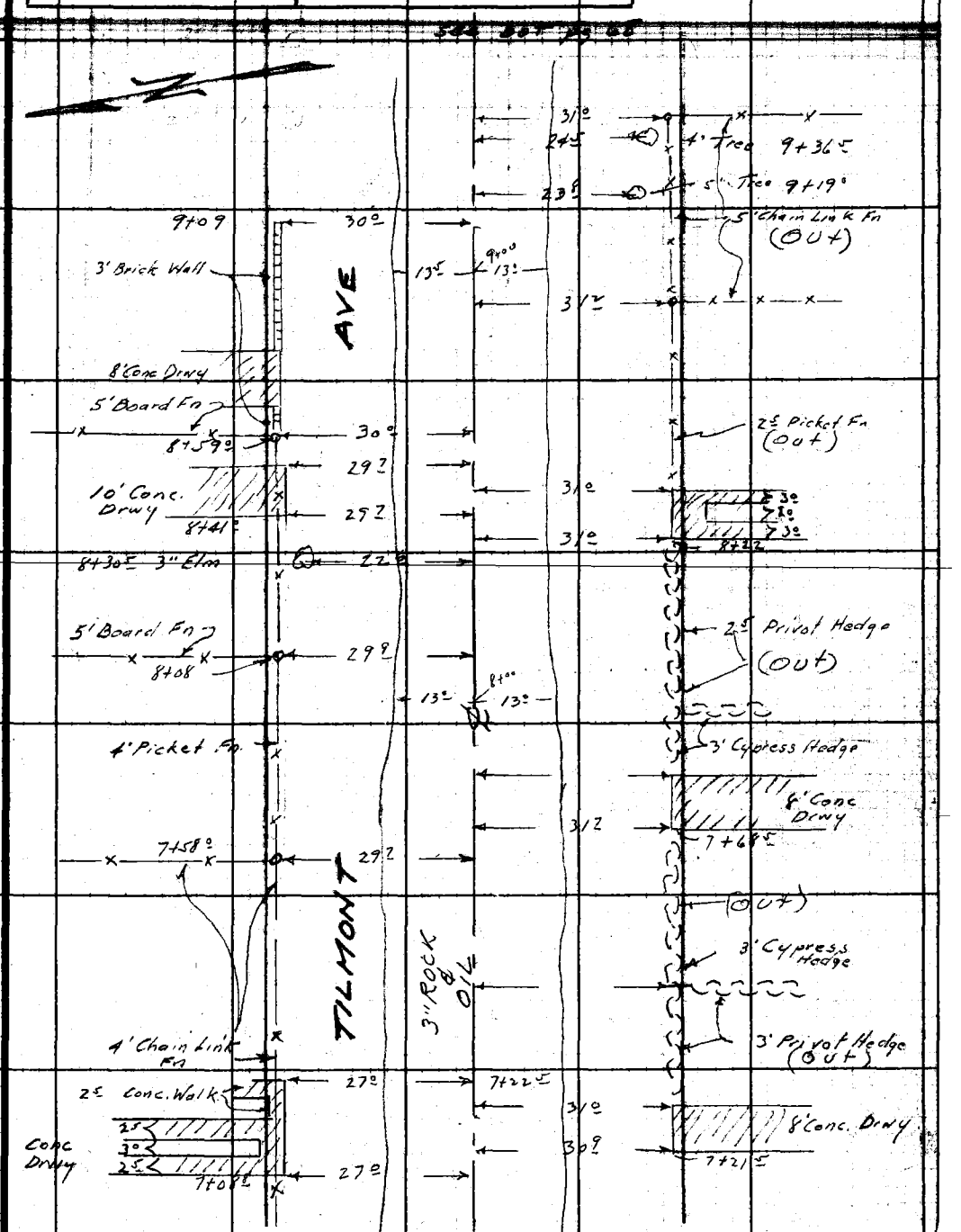

See Top pg. 66

Note: Any Additions or Changes on This Sheet Must be Made or Circled in Red Ink With Date and Name of Person Making Change.

Do not extend notes this side of this line.

RETURN TO
LOS ANGELES COUNTY SURVEYOR
726 LOS ANGELES COUNTY
ENGINEERING BLDG.

76F309S 247 2-51

1474 68

F. B. _____ PG. _____

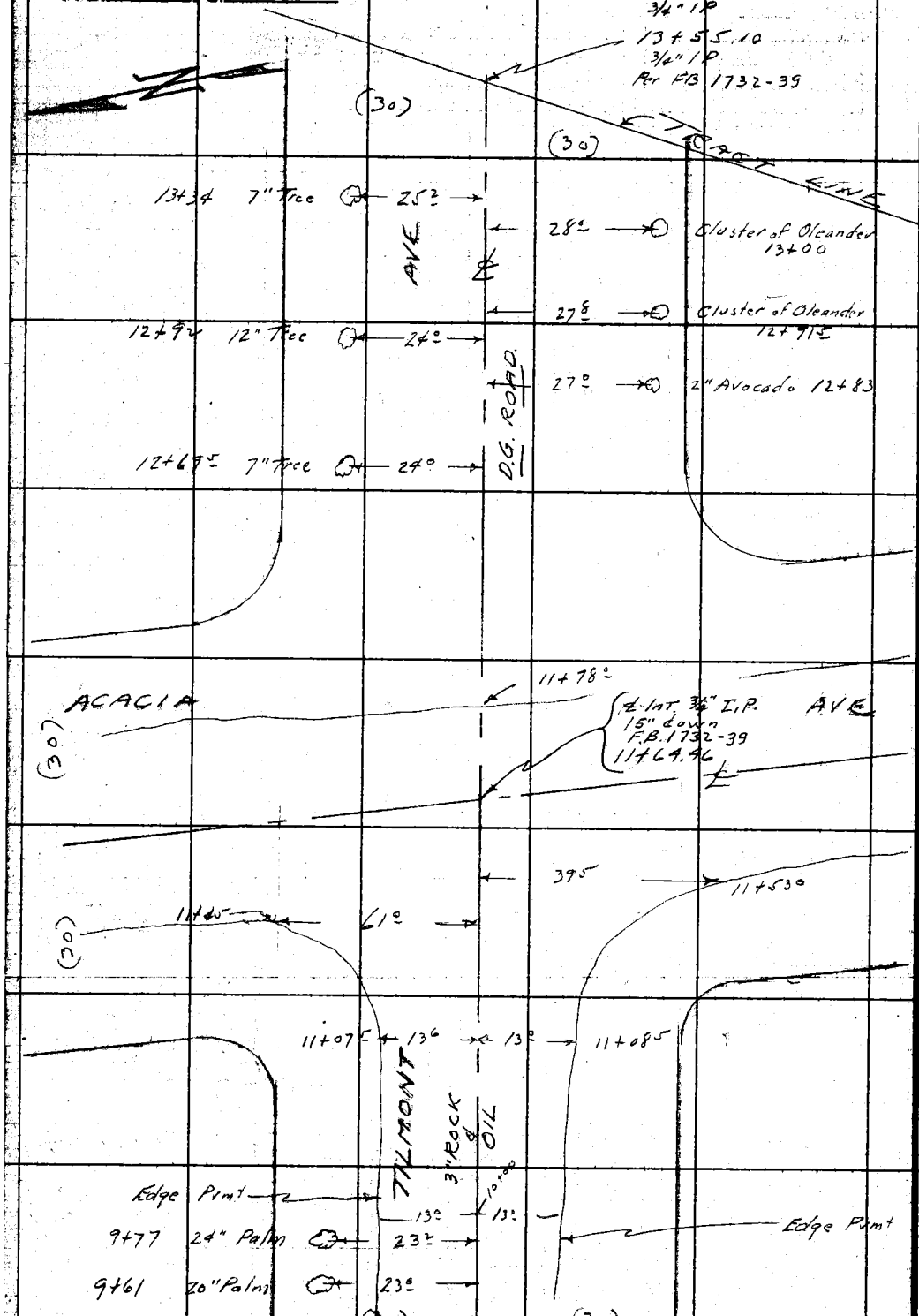

RETURN TO
LOS ANGELES COUNTY SURVEYOR
725 LOS ANGELES COUNTY
ENGINEERING BLDG.

Do not extend notes this side of this line.

Note: Any Additions or Changes on This Sheet Must be Made or Circled in Red Ink With Date and Name of Person Making Change.

SEE TOP PG. 67

Profile No.	Notes Red. Date	Plotted Date	Job No. 1484	Division No.
X-Sec. No.	Notes Chkd. LGM Date 2/25/52	Checked Date	Survey of IBSEN ST. S.S. DIST.	
			Survey by N.R. Smith	Notes J.G. Date 2-19-52
			Map No.	Indexed Johnson Date

F.B. 1474 pg 69

C.I 1484

IBSEN ST. S.S. DIST.

CROSS SECTIONS
on
TILMONT AVE
between
LEXINGTON ROAD & ELY. LINE of TRACT # 9095.

N.R. Smith
J. Gregory
J. Maldonado
R. Hubbard

STATION	B.S.	H.I.	F.S.	ELEV.

NOTE: ANY ADDITIONS OR CHANGES ON THIS SHEET MUST BE MADE OR CIRCLED IN RED INK, WITH DATE AND NAME OF PERSON MAKING CHANGE.

Do not extend notes this side of this line.

PLEASE RETURN TO
LOS ANGELES COUNTY SURVEYOR
726 LOS ANGELES COUNTY ENGINEERING BLDG.

76L298 307 4-50

76L298 307 4-50

PLEASE RETURN TO
LOS ANGELES COUNTY SURVEYOR
726 LOS ANGELES COUNTY ENGINEERING BLDG.

NOTE: ANY ADDITIONS OR CHANGES ON THIS SHEET MUST BE MADE OR CIRCLED IN RED INK, WITH DATE AND NAME OF PERSON MAKING CHANGE.

Do not extend notes this side of this line.

STATION		B. S.	H. I.	F. S.	ELEV.	Left Tilmont / ℄ Ave. Right
BM, AK-4						BM, AK-4, Elev = 188.113 - F.B. 1732 - Pg. 73
					188 11	Tilmont Ave (N. side) 170'± E. of Lexington Road.
		4 01	192 12			BT. Spk. in Conc. drive to house # 8717
0+91.8				542	186 70	℄ & W. edge Pvmt.
1+00				508	187 04	℄ Int Tilmont Ave & Lexington Rd
"	R			536	186 76	100 R on ℄ Lexington Rd.
"	L			458	187 54	100 L on ℄ Lexington Rd.
1+13	R			572	186 40	47 R Edge Pvmt.
1+13	L			530	186 82	48.7 L Edge Pvmt.
1+30				617	185 95	℄
"	R			639	185 73	21.5 R Edge Pvmt. & Gutter
"	R			49	187 2	36 R T Brk
—	R			—		~~30 R P/L~~
"	L			642	185 70	23 L Edge Pvmt & Gutter
"	L			53	186 8	25 L T. Brk
"	L			47	187 4	30 L P/L
1+37.5	L			643	185 69	19 L Edge Pvmt.
1+67	R			603	186 09	11.7 R Edge Pvmt.
1+25				618	185 94	℄ Gutter
2+00				570	186 42	℄
	R			596	186 16	14 R Edge Pvmt Gutter
	R			49	187 2	30 R P/L

F. B. 1474 Pg. 70
Job No. 1484 Division No. ____ Notes Red. ____ Plotted ____ Profile ____
Survey of Ibsen St. S.S. Dist. Date ____ Date ____ No. ____
Survey by H.R. Smith Notes V. Gregory Notes Chkd. ____ Checked ____ X-Sec. ____
Indexed R. C. Johnson Date ____ Date ____ Date ____ No. ____

76L298 307 4-50

PLEASE RETURN TO
LOS ANGELES COUNTY SURVEYOR
726 LOS ANGELES COUNTY ENGINEERING BLDG.

NOTE: ANY ADDITIONS OR CHANGES ON THIS SHEET MUST BE MADE OR CIRCLED IN RED INK, WITH DATE AND NAME OF PERSON MAKING CHANGE.

Do not extend notes this side of this line.

STATION	B. S.	H. I.	F. S.	ELEV.	TILMONT AVE	
		192 12				
2+00 L			596	186 16	12 L Edge Pvmt & Gutter	
" L			42	187 9	30 L P/L	
2+34.80			574	186 38		℄ R1
" R			586	186 26		20.5 R Edge Pvmt
" R			605	186 07		23 R Gutter
" R			46	187 5		39 R P/L
" L			589	186 23	6.8 L Edge Pvmt & Gutter	
" L			43	187 8	23 L P/L.	
2+63.80			565	186 47	℄ Int Tilmont & Alley	
" R			597	186 15		16 R Edge Pvmt
" R			61	186 0		19 R Gutter
" R			49	187 ✓		29 R T Brk
" R			48	187 3		100 R on ℄ Alley
" L			595	186 17	13 L Edge Pvmt & Gutter	
" L			46	187 5	31 L T Brk	
" L			40	188 1	100 L on ℄ Alley	
3+00			561	186 51		℄
" R			596	186 16		14.3 R Edge Pvmt & Gutter
" R			46	187 5		30 R P/L
" L			57.7	186 37	12.5 L Edge Pvmt & Gutter	

Profile No. ____ Notes Red. ____ Plotted ____ Job No. 1484 Division No. ____ F. B. 1474 Pg. 71
X-Sec. No. ____ Notes Chkd. ____ Date ____ Checked ____ Date ____ Survey of 1/8 SEN ST Survey by W.P.J. Notes J.G. Date 2-19-52 Map No. ____ Date ____ Note of Johnson Date ____

76L298 307 4-50

PLEASE RETURN TO
LOS ANGELES COUNTY SURVEYOR
726 LOS ANGELES COUNTY ENGINEERING BLDG.

NOTE: ANY ADDITIONS OR CHANGES ON THIS SHEET MUST BE MADE OR CIRCLED IN RED INK, WITH DATE AND NAME OF PERSON MAKING CHANGE.

Do not extend notes this side of this line.

STATION		B. S.	H. I.	F. S.	ELEV.	TILMONT AVE	
			192 12				
3+00				39	188 2	30 L P/L	
T.P.				571	186 41		
		498	191 39				
4+00				48	186 6		℄
"	R			504	186 35		12 R Edge Pvmt & Gutter
"	R			40	187 4		30 R P/L
"	L			506	186 33	13 L Edge Pvmt & Gutter	
"	L			43	187 1	30 L P/L	
5+00				474	186 65		℄
"	R			499	186 40		14 R Edge Pvmt & Gutter
"	R			41	187 3		30 R P/L
"	L			500	186 39	13 L Edge Pvmt & Gutter	
"	L			41	187 3	30 L P/L	
6+00				457	186 82		℄
"	R			470	186 69		13 R Edge Pvmt & G
"	R			48	186 6		20 R Gutter
"	R			38	187 6		25 R T. Brk
"	R			37	187 7		30 R P/L
"	L			480	186 59	13 L Edge Pvmt & Gutter	
"	L			44	187 0	30 L P/L	

F. B. 1474 Pg. 92
Job No. 1484 Division No. 5 S Dist
Notes Red. Date Plotted Date No. Profile
Survey of IBSEN ST
Survey by N. R. Smith Notes V. Gregory Notes Chkd. Date Checked Date No. X-Sec.
Indexed K. C. Johnson Date

76L298 307 4-50

PLEASE RETURN TO
LOS ANGELES COUNTY SURVEYOR
726 LOS ANGELES COUNTY ENGINEERING BLDG.

NOTE: ANY ADDITIONS OR CHANGES ON THIS SHEET MUST BE MADE OR CIRCLED IN RED INK, WITH DATE AND NAME OF PERSON MAKING CHANGE.

Do not extend notes this side of this line.

STATION	B. S.	H. I.	F. S.	ELEV.	TILMONT AVE	
		191 39				
7+00			444	186 95		℄
" R			460	186 79		13 ℄ R Edge Prmt.
" R			48	186 6		19 R Gutter
" R			38	187 6		30 R P/L
" L			464	186 75	13 ℄ L Edge Prmt & Gutter	
" L			42	187 2	30 L P/L	
TP			443	186 96		
	481	191. 77				
8+00			470	187 07		℄
" R			484	186 93		13 R Edge Prmt
" R			53	186 5		21 R Gutter
" R			43	187 5		30 R P/L
" L			487	186 90	13 L Edge Prmt & Gutter	
" L			46	187 2	30 L P/L	
9+00			451	187 26		℄
" R			472	187 05		13 R Edge Prmt & Gutter
" R			51	186 7		20 R Gutter
" R			46	187 2		30 R P/L
" L			475	187 02	13 ℄ L Edge Prmt & Gutter	
" L			47	187 1	30 L P/L	

Profile Notes Red. ____ Plotted ____ Job No. 1484 Division No. ____ F. B. 1474 Pg. 73
No. ____ Date ____ Date ____ Survey of Ibsen ST. S.S. DIST.
X-Sec. Notes Chkd. ____ Checked ____ Survey by M. R. Smith Notes J.G. Date 2-19-52
No. ____ Date ____ Date ____ Map No. ____ Indexed ____ Date ____

76L298 307 4-50

PLEASE RETURN TO
LOS ANGELES COUNTY SURVEYOR
726 LOS ANGELES COUNTY ENGINEERING BLDG.

NOTE: ANY ADDITIONS OR CHANGES ON THIS SHEET MUST BE MADE OR CIRCLED IN RED INK, WITH DATE AND NAME OF PERSON MAKING CHANGE.

Do not extend notes this side of this line.

STATION	B. S.	H. I.	F. S.	ELEV.	TILMONT AVE	
		191 77				
10+00			440	187 37		℄
" R			460	187 17		13 R Edge Pvmt
" R			51	186 7		21 R Gutter
" R			46	187 2		30 R P/L
" L			458	187 19	13 L Edge Pvmt	
" L			49	186 9	19 L Gutter	
" L			45	187 3	30 L P/L	
T.P.			451	187 26		
	518	192 44				
11+00			479	187 65		℄
11+07.5 L			505	187 39	13.5 L Edge Pvmt	
11+08.5 R			500	187 44		13.5 R Edge Pvmt
11+34			472	187 72		℄
" R			534	187 10		21 R Edge Pvmt & Gutter
" R			52	187 2		30 R P/L
" L			528	187 16	26 L Edge Pvmt & Gutter	
" L			52	187 2	30 L P/L	
11+45 L			477	187 67	61 L Edge Pvmt	
11+53 R			510	187 34		39.5 R Edge Pvmt
11+64.46			462	187 82	℄ Int Tilmont Ave & Acacia Ave	

F. B. 1474 Pg. 74
Job No. 1484 Division No. S.S. Div
Survey of IBSEN ST
Survey by N.R. Smith Notes J. Gregory
Indexed C. Johnson Notes Date
Profile Plotted Date No.
Notes Red. Date
Notes Chkd. Date
X-Sec. Checked Date No.

76L298 307 4-50

PLEASE RETURN TO
LOS ANGELES COUNTY SURVEYOR
726 LOS ANGELES COUNTY ENGINEERING BLDG.

NOTE: ANY ADDITIONS OR CHANGES ON THIS SHEET MUST BE MADE OR CIRCLED IN RED INK, WITH DATE AND NAME OF PERSON MAKING CHANGE.

Do not extend notes this side of this line.

STATION	B. S.	H. I.	F. S.	ELEV.	TILMONT AVE Left	Right
		192 44				
11+64 45 R			493	187 51		100 R on ℄ Acacia Ave
" L			439	188 05	100 L on ℄ Acacia Ave.	
11+78			493	187 51		℄ & E. Edge Pmt
11+90			54	187 0		℄ Brk
11+95			52	187 2		℄
" R			47	187 7		30 R P/L
" L			45	187 9	30 L P/L	
12+00			50	187 4		℄
13+00			40	188 4		℄
" R			40	188 4		30 R P/L
" L			37	188 7	30 L P/L	
13+55 18			32	189 2		℄ & Tr. Line
" R			32	189 2		30 R P/L
" L			31	189 3	30 L P/L	
BM AK 6			499	187 45	BM AK 6 El 187.430	FB 1732-73
					Tilmont Ave & Acacia Ave SW Cor	
					L&T in Walk to Ho. # 8846	

Profile Notes Red. ____ Plotted ____ Job No. 1484 Division No. ____ F. B. 1474 Pg. 75
No. ____ Date ____ Date ____ Survey of IBSEN ST S.S. Dist.
X-Sec. Notes Chkd. ____ Checked ____ Survey by N.R.S. Notes V.G. Date 2-19-52
No. ____ Date ____ Date ____ Map No. ____ Indexed ____ Date ____
C. Johnson

F. B. 1474 Pg. 76

Job No. Division No. Notes Red. Plotted Profile

Survey of Date Date No.

Survey by Notes Notes Chkd. Checked X-Sec.

Indexed Date Date Date No.

STATION	B. S.	H. I.	F. S.	ELEV.

Do not extend notes this side of this line.

PLEASE RETURN TO

LOS ANGELES COUNTY SURVEYOR

726 LOS ANGELES COUNTY ENGINEERING BLDG.

NOTE: ANY ADDITIONS OR CHANGES ON THIS SHEET MUST BE MADE OR CIRCLED IN RED INK, WITH DATE AND NAME OF PERSON MAKING CHANGE.

76L298 307 4-50

1474. 77

Notes Ck'd by	Survey of Ibsen St. S.S. Dist.	F. B. Pg.
Map No.	W. O. 1484 Tape No. 0113 St'd. 68° °F	
Office Work	Surveyed by H. R. Smith	
Checked	Notes J. Gregory Date 2-20-52	
Date	Indexed K. C. Johnson 4-27-56	

C.I. 1484

IBSEN STREET S.S. DIST.

TOPOGRAPHY

on

ALLEY

SOUTH of TILMONT AVE & WEST of ACACIA AVE.

H. R. Smith
J. Gregory
J. Maldonado
R. Hubbard.

Note: Any Additions or Changes on This Sheet Must be Made or Circled in Red Ink With Date and Name of Person Making Change.

Do not extend notes this side of this line.

RETURN TO
LOS ANGELES COUNTY SURVEYOR
726 LOS ANGELES COUNTY
ENGINEERING BLDG.

76F3085 247 2-51

F. B. 1474 PG. 78

see bot. pg. 79

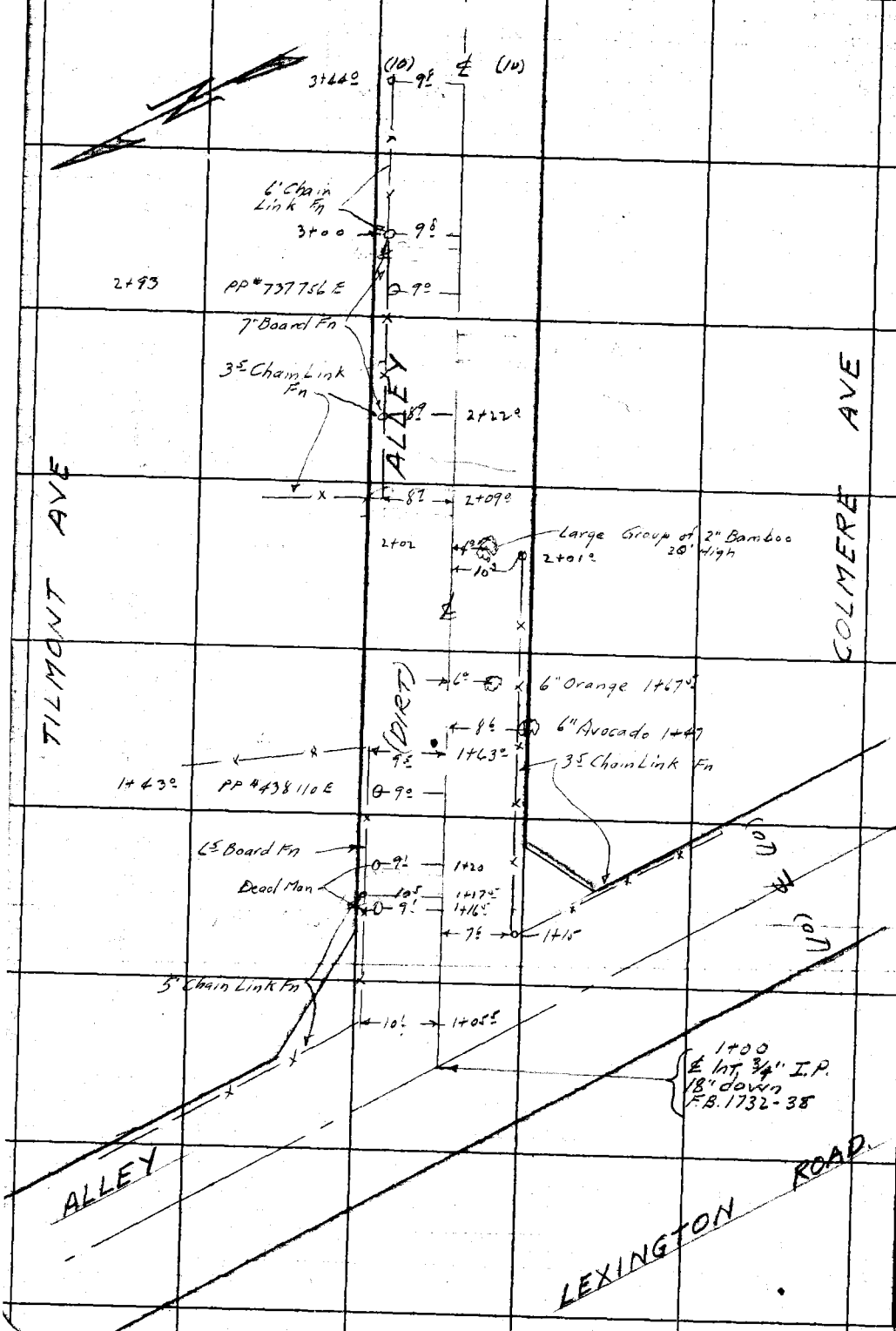

RETURN TO
LOS ANGELES COUNTY SURVEYOR
725 LOS ANGELES COUNTY
ENGINEERING BLDG.

Do not extend notes this side of this line.

Note: Any Additions or Changes on This Sheet Must be Made or Circled in Red Ink With Date and Name of Person Making Change.

F. B. 1474 PG.

Notes Ck'd by	Survey of IBSEN ST S.S. Dist
Map No.	W. O. 1484 Tape No. 0119 St'd. 68 °F
Office Work	Surveyed by N. R. Smith
Checked	Notes J. Gregory Date 2-20-52
Date	Indexed A. C. Johnson

SEE PAT. PG. 80

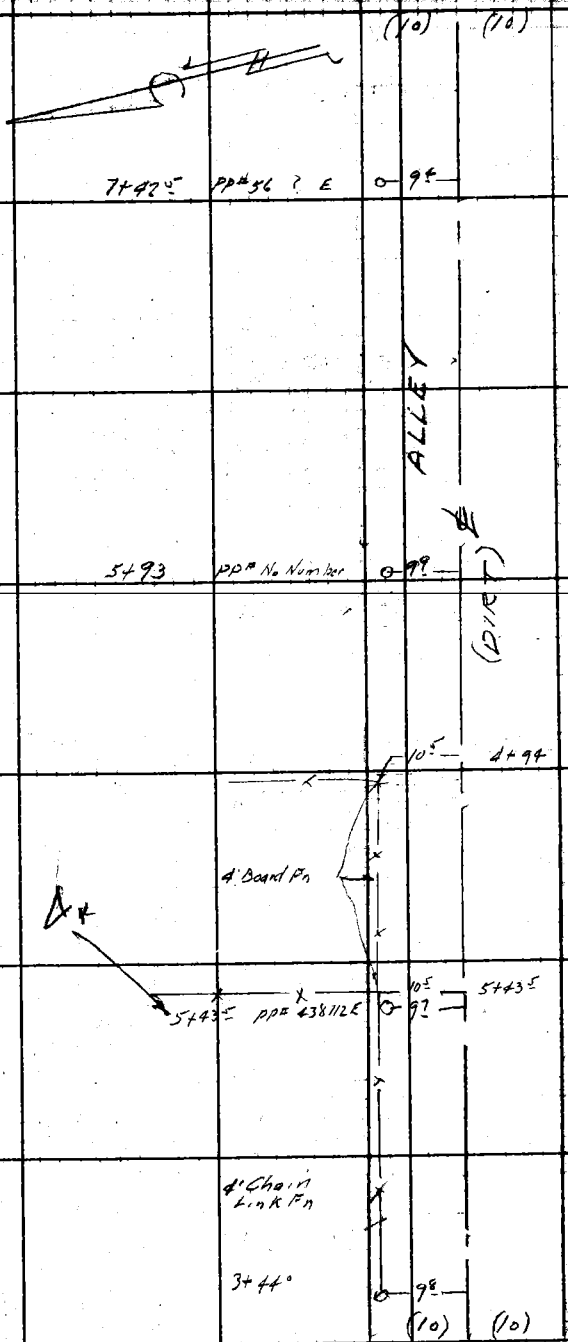

SEE TOP PG 78

Note: Any Additions or Changes on This Sheet Must be Made or Circled in Red Ink With Date and Name of Person Making Change.

Do not extend notes this side of this line.

RETURN TO
LOS ANGELES COUNTY SURVEYOR
726 LOS ANGELES COUNTY
ENGINEERING BLDG.

76F309S 247 2-51

F. B. 1474 PG. 80

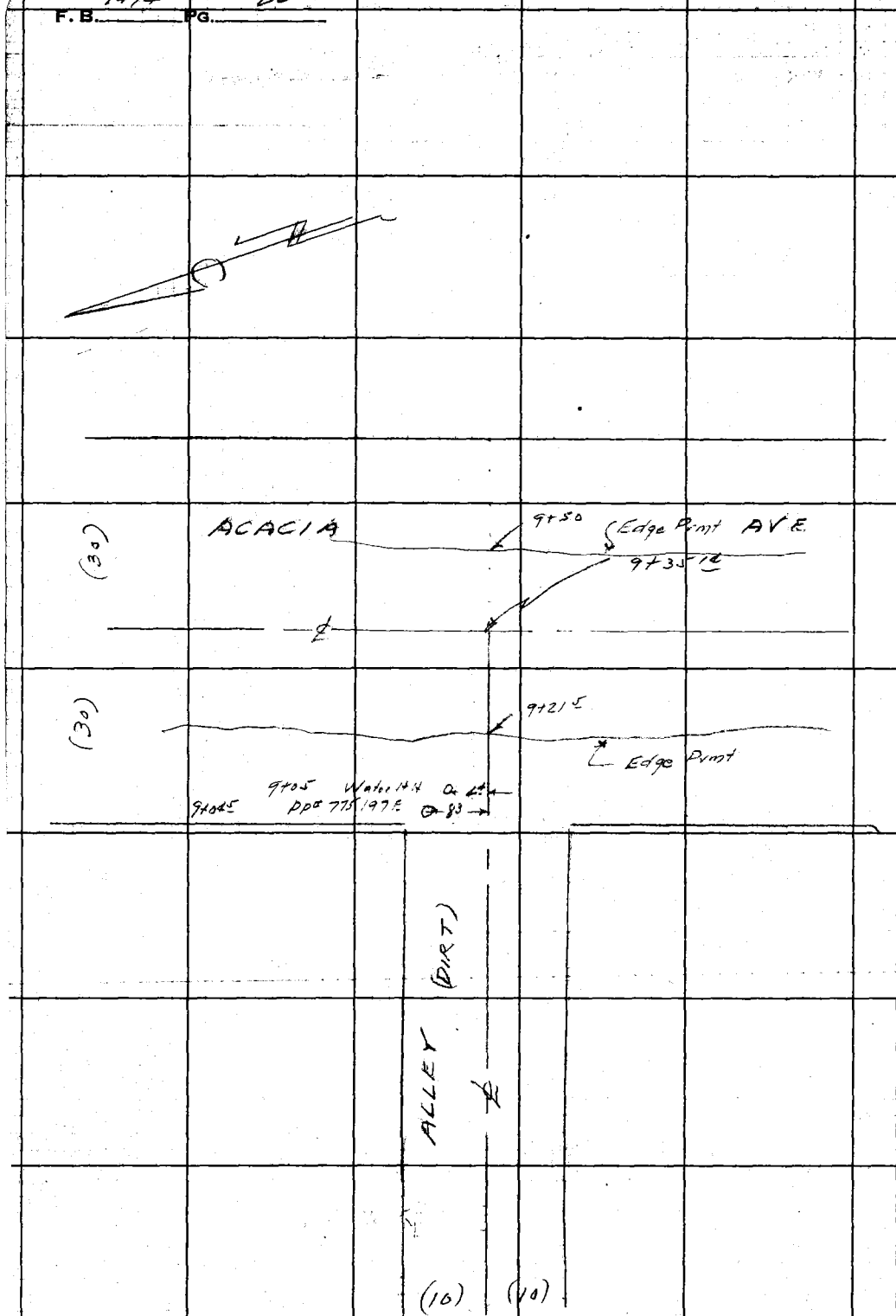

see Top Pg. 79

RETURN TO
LOS ANGELES COUNTY SURVEYOR
726 LOS ANGELES COUNTY
ENGINEERING BLDG.
Do not extend notes this side of this line.
Note: Any Additions or Changes on This Sheet Must be Made or Circled in Red Ink With Date and Name of Person Making Change.

Profile No.	Notes Red.	Plotted	Job No. 1484	Division No.	F. B. 1474 Pg. 81
	Date	Date	Survey of Ibsen ST. S.S. DIST.		
X-Sec. No.	Notes Chkd ICM	Checked	Survey by N.R. Smith	Notes V.G.	Date 2-20-52
	Date 2/25/52	Date	Map No.	Noted Johnson	Date

C.I 1484

IBSEN STREET S.S DIST.

CROSS SECTIONS

on

ALLEY

SOUTH of TILMONT AVE & WEST of ACACIA AVE

N. R. Smith
J. Gregory
J. Maldonado
R. Hubbard.

STATION	B. S.	H. I.	F. S.	ELEV.

NOTE: ANY ADDITIONS OR CHANGES ON THIS SHEET MUST BE MADE OR CIRCLED IN RED INK, WITH DATE AND NAME OF PERSON MAKING CHANGE.

Do not extend notes this side of this line.

PLEASE RETURN TO
LOS ANGELES COUNTY SURVEYOR
726 LOS ANGELES COUNTY ENGINEERING BLDG.

76L298 307 4-50

76L298 307 4-50

PLEASE RETURN TO
LOS ANGELES COUNTY SURVEYOR
726 LOS ANGELES COUNTY ENGINEERING BLDG.

NOTE: ANY ADDITIONS OR CHANGES ON THIS SHEET MUST BE MADE OR CIRCLED IN RED INK, WITH DATE AND NAME OF PERSON MAKING CHANGE.

Do not extend notes this side of this line.

STATION		B. S.	H. I.	F. S.	ELEV.	ALLEY S. of Tilmont Ave	
BM, AK-4						BM, AK-4, Elev. 188.113 -	F.B. 1732 - pg. 73
					188 11	Tilmont Ave (N. side)	170'± E of Lexington Rd.
						BT. Spk. in Conc. Drive to	house # 8717
		420	192 31				
1+00				53	187 0	℄ Int of Alleys	
	R			50	187 3		100 R on ℄ Alley
	L			49	187 4	100 L on ℄ Alley	
1+10				53	187 0		℄
"	R			52	187 1		10 R P/L
"	L			51	187 2	10 L P/L	
T.P.				555	18[illegible] 76		
		560	192 36				
2+00				50	187 4		℄
"	R			49	187 5		10 R P/L
"	L			50	187 4	10 L P/L	
3+00				45	187 9		℄
"	R			46	187 8		10 R P/L
"	L			45	187 9	10 L P/L	
4+00				41	188 3		℄
"	R			44	188 0		10 R P/L
"	L			43	188 1	10 L P/L	
T.P.		440	192 48	428	188 08		

F. B. 1474 PG. 82 Job No. 1484 Division No. ____ Notes Red. ____ Plotted ____ Profile ____
Survey of Ibsen St. S.S. Dist Date ____ Date ____ No. ____
Survey by H.R. Smith Notes V. Gregory Notes Chkd. ____ Checked ____ X-Sec. ____
Indexed R. C. Johnson Date ____ Date ____ Date ____ No. ____

76L298 307 4-50

PLEASE RETURN TO
LOS ANGELES COUNTY SURVEYOR
726 LOS ANGELES COUNTY ENGINEERING BLDG.

NOTE: ANY ADDITIONS OR CHANGES ON THIS SHEET MUST BE MADE OR CIRCLED IN RED INK, WITH DATE AND NAME OF PERSON MAKING CHANGE.

Do not extend notes this side of this line.

STATION	B. S.	H. I.	F. S.	ELEV.	ALLEY S. of Tilmont Ave	
		192 48				
5+00			41	188 4		℄
" R			45	188 0		10 R P/L
" L			44	188 1	10 L P/L	
6+00			47	187 8		℄
" R			45	188 0		10 R P/L
" L			48	187 7	10 L P/L	
7+00			54	187 1		℄
" R			54	187 1		10 R P/L
" L			55	187 0	10 L P/L	
8+00			60	186 5		℄
" R			60	186 5		10 R P/L
" L			59	186 6	10 L P/L	
TP			593	186 55		
	.562	192 17				
9+05			48	187 4		℄
" R			48	187 4		10 R P/L
" L			48	187 4	10 L P/L	
9+21.5			510	187 07		℄ & Wedge Pvmt. & Gutter
9+35.14			485	187 32	℄ Int Alley & Acacia Ave	
" R			492	187 25		100 R on ℄ Acacia Ave

Profile Notes Red. ____ Plotted ____ Job No. 1484 Division No. ____ F. B. 1474 Pg. 83
No. ____ Date ____ Date ____ Survey of IBSEN ST S.S. Dist.
X-Sec. Notes Chkd. ____ Checked ____ Survey by N.R.S. Notes V.G. Date 2-20-52
No. ____ Date ____ Date ____ Map No. ____ Indexed ____ Date ____

C. Johnson

76L298 307 4-50

PLEASE RETURN TO
LOS ANGELES COUNTY SURVEYOR
726 LOS ANGELES COUNTY ENGINEERING BLDG.

NOTE: ANY ADDITIONS OR CHANGES ON THIS SHEET MUST BE MADE OR CIRCLED IN RED INK, WITH DATE AND NAME OF PERSON MAKING CHANGE.

Do not extend notes this side of this line.

STATION	B. S.	H. I.	F. S.	ELEV.	Alley S. of Tilmont Ave	
		192 17				
9+35 14 L			454	187 63	100 L on ℄ Acacia Ave.	
9+50			501	187 16		℄ & E. Edge Print & Gutter
BM AK-6			474	187 43	BM AK6 El. 187.430	FB 1732-73
					Tilmont Ave & Acacia Ave S.W. Cor	
					L&T in Walk to Ho	#8846

F. B. 1474 PG. 84

Job No. 1484 Division No. Notes Red. Plotted Profile

Survey of IBSEN ST S.S. Dist Date Date No.

Survey by N.R. Smith Notes J. Gregory Notes Chkd. Checked X-Sec.

Indexed A. C. Johnson Date Date Date No.

F.B. 1474 Pg. 85

Notes Ck'd by	Survey of Ibsen St. S.S. Dist.
Map No.	W.O. 1484 Tape No. 0119 St'd. 68 °F
Office Work	Surveyed by N. R. Smith
Checked	Notes J. Gregory Date 2-28-56
Date	Indexed K. C. Johnson 4-27-56

C.I 1484

IBSEN STREET S.S. DIST.

TOPOGRAPHY

on

FIRST ALLEY EAST of LEXINGTON ROAD

between

TILMONT AVE & COLMERE AVE

N. R. Smith
J. Gregory
J. Maldonado
R. Hubbard

Note: Any Additions or Changes on This Sheet Must be Made or Circled in Red Ink With Date and Name of Person Making Change.

Do not extend notes this side of this line.

RETURN TO
LOS ANGELES COUNTY SURVEYOR
726 LOS ANGELES COUNTY
ENGINEERING BLDG.

76F509S 247 2-51

F.B. 1474 PG. 86

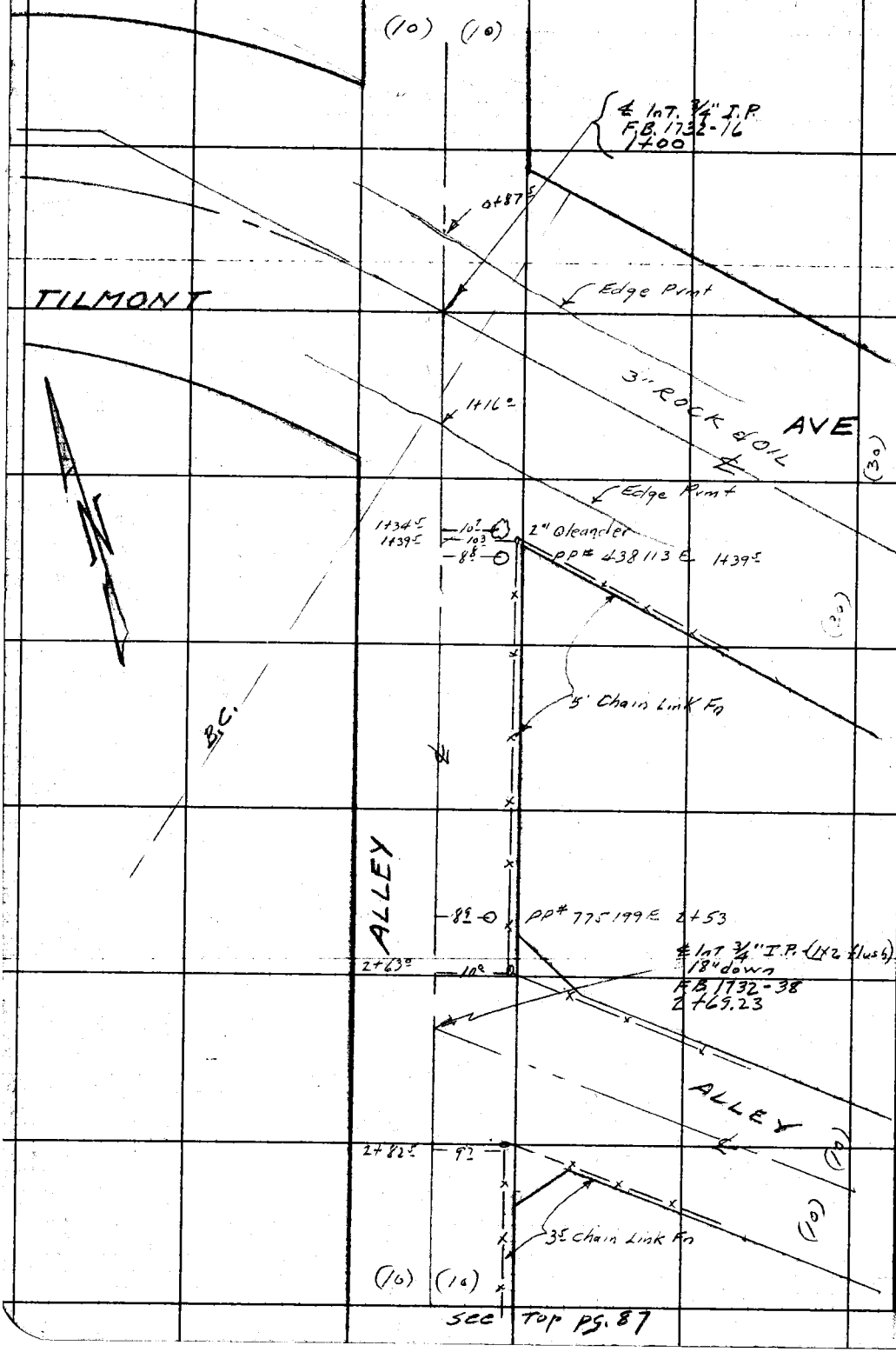

see Top pg. 87

RETURN TO
LOS ANGELES COUNTY SURVEYOR
725 LOS ANGELES COUNTY
ENGINEERING BLDG.

Do not extend notes this side of this line.

Note: Any Additions or Changes on This Sheet Must be Made or Circled in Red Ink With Date and Name of Person Making Change.

1474 87

F. B. _____ PG. _____

Notes Ck'd by _____	Survey of Ibsen St S.S. Dist.
Map No. _____	W. O. 1484 Tape No. 0119 St'd. 68 °F
Office Work _____	Surveyed by N R Smith
Checked _____	Notes J. Gregory Date 2-20-52
Date _____	Indexed C. Johnson

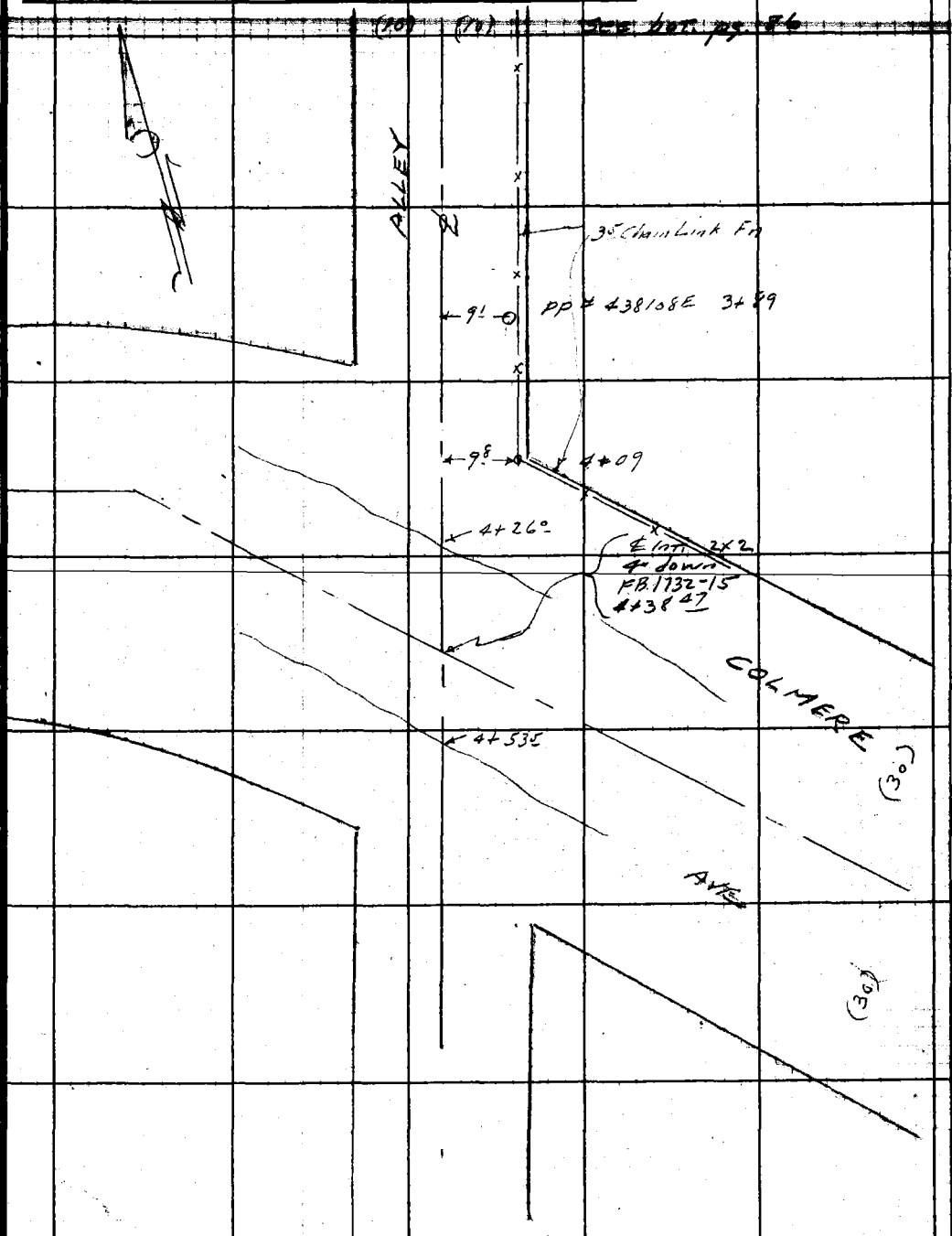

Note: Any Additions or Changes on This Sheet Must Be Made or Circled in Red Ink With Date and Name of Person Making Change.

Do not extend notes this side of this line.

RETURN TO
LOS ANGELES COUNTY SURVEYOR
726 LOS ANGELES COUNTY
ENGINEERING BLDG.

76F3095 247 2-51

F. B. 1472 PG. 88

RETURN TO
LOS ANGELES COUNTY SURVEYOR
725 LOS ANGELES COUNTY
ENGINEERING BLDG.

Do not extend notes this side of this line.

Note: Any Additions or Changes on This Sheet Must be Made or Circled in Red Ink With Date and Name of Person Making Change.

Profile	Notes Red.	Plotted	Job No. 1484	Division No.	F. B. 1474 Pg. 89
No.	Date	Date	Survey of Ibsen St. S.S. Dist.		
X-Sec.	Notes Chkd. LCM	Checked	Survey by N.R. Smith	Notes	Date
No.	Date 2/25/52	Date	Map No.	Indexed G. Johnson	Date

C.I. 1484

IBSEN STREET S.S. DIST.

CROSS SECTIONS

on

FIRST ALLEY EAST of LEXINGTON ROAD

between

TILMONT AVE & COLMERE AVE.

N. R. Smith
J. Gregory
J. Maldonado
R. Hubbard

STATION	B. S.	H. I.	F. S.	ELEV.

NOTE: ANY ADDITIONS OR CHANGES ON THIS SHEET MUST BE MADE OR CIRCLED IN RED INK, WITH DATE AND NAME OF PERSON MAKING CHANGE.

Do not extend notes this side of this line.

PLEASE RETURN TO
LOS ANGELES COUNTY SURVEYOR
726 LOS ANGELES COUNTY ENGINEERING BLDG.

761298 307 4-50

76L298 307 4-50

PLEASE RETURN TO
LOS ANGELES COUNTY SURVEYOR
726 LOS ANGELES COUNTY ENGINEERING BLDG.

NOTE: ANY ADDITIONS OR CHANGES ON THIS SHEET MUST BE MADE OR CIRCLED IN RED INK, WITH DATE AND NAME OF PERSON MAKING CHANGE.

Do not extend notes this side of this line.

STATION	B. S.	H. I.	F. S.	ELEV.	Left Alley ℄	Right
BM, AK-4					BM, AK-4 - Elev 188.113	FB 1732 pg. 73
				188 11	Tilmont Ave. (N. side)	170'± E. of Lexington Rd
	434	192 45			BT. spk. in Conc. drive to	house # 8717
0+87.5			629	186 16		℄ & N. Edge Pmt.
1+00			599	186 46	℄ Int Alley & Tilmont Ave	
" R			605	186 40		100 R on ℄ Tilmont Ave
" L			596	186 49	100 L on ℄ Tilmont Ave	
1+16.0			628	186 17		℄ & S. Edge Pmt & Gutter
1+20.0			65	185 9		℄ Gutter
1+29			52	187 2		℄ T Brk
R			52	187 2		10 R P/L
1+40 L			50	187 4	10 L P/L	
2+00			52	187 2		℄
" R			51	187 3		10 R P/L
" L			51	187 3	10 L P/L	
2+69.20			55	186 9	℄ Int Alleys	
" L			58	186 6	100 L ℄ Alley	
T.P.			569	186 76		
	515	191 91				
3+00			51	186 8		℄
" R			49	187 0		10 R P/L

F. B. 1474 Pg. 90
Job No. 1484 Division No. ____ Notes Red. ____ Plotted ____ Profile ____
Survey of Tobsen St. S.S. Dist. ____ Date ____ No. ____
Survey by N. R. Smith Notes J. Gregory 2-20-52 Notes Chkd. ____ Checked ____ X-Sec. ____
Indexed R. C. Johnson Date ____ Date ____ No. ____

76L298 307 4-50

PLEASE RETURN TO
LOS ANGELES COUNTY SURVEYOR
726 LOS ANGELES COUNTY ENGINEERING BLDG.

NOTE: ANY ADDITIONS OR CHANGES ON THIS SHEET MUST BE MADE OR CIRCLED IN RED INK, WITH DATE AND NAME OF PERSON MAKING CHANGE.

Do not extend notes this side of this line.

STATION	B. S.	H. I.	F. S.	ELEV.	ALLEY	
		191 91				
3+00 L			47	187 2	10 L P/L.	
4+00			51	186 8		℄
4+03 R			50	186 9		10 R P/L T. Brk
4+09 L			56	186 3	10 L P/L	
4+26.0			641	185 50		℄ & N Edge Pvmt-
4+38.27			603	185 88	℄ Int Colmere & Alley	
" R			633	185 58		100 R on ℄ Colmere
" L			604	185 87	100 L on ℄ Colmere Ave	
4+53.5			635	185 56		℄ & S Edge Pvmt
BM AK3			504	186.87	BM AK3 El 186.876 FB 1732-72 Lexington Rd & Colmere Ave N E Con. Bt Spk in Conc. 50'± N & 40'± E of ℄ Int.	

Profile Notes Red. Plotted Job No. 1484 Division No. F. B. 1474 Pg. 91
No. Date Date Survey of IBSEN ST S.S. Dist.
X-Sec. Notes Chkd. Checked Survey by N.R.S. Notes JG Date 2-20-52
No. Date Date Map No. Date
Ed Johnson

F. B. 1474 Pg. 92

Job No. Division No. Notes Red. Plotted Profile

Survey of Date Date No.

Survey by Notes Notes Chkd. Checked X-Sec.

Indexed Date Date Date No.

STATION	B. S.	H. I.	F. S.	ELEV.

76L298 307 4-50

PLEASE RETURN TO

LOS ANGELES COUNTY SURVEYOR

726 LOS ANGELES COUNTY ENGINEERING BLDG.

Do not extend notes this side of this line.

NOTE: ANY ADDITIONS OR CHANGES ON THIS SHEET MUST BE MADE OR CIRCLED IN RED INK, WITH DATE AND NAME OF PERSON MAKING CHANGE.

Profile No.	Notes Red.	Plotted	Job No. 1484	Division No.	F. B. 1474 Pg. 93
	Date	Date	Survey of IBSEN ST S.S DIST		
X-Sec. No.	Notes Chkd. LCM	Checked	Survey by N.P.S	Notes V.S.	Date 2-20-52
	Date 3/3/52	Date	Map No.	Indexed G. Johnson	Date 4-27-56

C.I. 1484

IBSEN STREET S.S DIST

PROFILE

of

SOUTH LINE of TRACT # 9095

between

LEXINGTON RD. & ACACIA AVE.

N. R. Smith
J. Gregory
J. MaDonado
R. Hubbard.

STATION	B. S.	H. I.	F. S.	ELEV.

NOTE: ANY ADDITIONS OR CHANGES ON THIS SHEET MUST BE MADE OR CIRCLED IN RED INK, WITH DATE AND NAME OF PERSON MAKING CHANGE.

Do not extend notes this side of this line.

PLEASE RETURN TO
LOS ANGELES COUNTY SURVEYOR
726 LOS ANGELES COUNTY ENGINEERING BLDG.

761.298 307 4-50

76L298 307 4-50

PLEASE RETURN TO
LOS ANGELES COUNTY SURVEYOR
726 LOS ANGELES COUNTY ENGINEERING BLDG.

NOTE: ANY ADDITIONS OR CHANGES ON THIS SHEET MUST BE MADE OR CIRCLED IN RED INK, WITH DATE AND NAME OF PERSON MAKING CHANGE.

Do not extend notes this side of this line.

STATION	B. S.	H. I.	F. S.	ELEV.	S. LINE OF TR. 9095 Tr. Line
BM AK 3				15.88	BM AK 3 El. 186.876 F.B. 1732-72
	456	191 44			Lexington Rd & Colmore Ave N E Cor.
					Bt Spk in Conc. 50'± N & 40'± E of ℄ Int.
0+00			582	185 62	Int. Tr. Line & ℄ Lexington Rd.
0+30±			657	184 87	Gutter
✓			596	185 48	TC
1+00			48	186 6	
2+00			59	185 5	
3+00			46	186 8	
T.P.			453	186 91	
	523	192 14			
4+00			51	187 0	
5+00			50	187 1	
T.P.			550	186 64	
	524	191 88			
6+00			49	187 0	
7+00			48	187 1	
9+00			47	187 2	
9+27			52	186 7	Tr Line & Lot Line on Acacia
9+47			510	186 78	on Tr Line & Cent. Pvmt on Acacia
T.P.	515	191 81	522	186 66	

F. B. 1474 Pg. 94
Job No. 1484 Division No. ____ Notes Red. ____ Plotted ____ Profile
Survey of IBSEN ST S.S. Dist Date ____ Date ____ No. ____
Survey by N.R. Smith Notes J. Gregory Notes Chkd. ____ Checked ____ X-Sec.
Indexed C. Johnson Date ____ Date ____ Date ____ No. ____

761.298 307 4-50

PLEASE RETURN TO
LOS ANGELES COUNTY SURVEYOR
726 LOS ANGELES COUNTY ENGINEERING BLDG.

NOTE: ANY ADDITIONS OR CHANGES ON THIS SHEET MUST BE MADE OR CIRCLED IN RED INK, WITH DATE AND NAME OF PERSON MAKING CHANGE.

Do not extend notes this side of this line.

STATION	B. S.	H. I.	F. S.	ELEV.	S. LINE of TR 9095	
		191 81				
BM AK6			437	187.44	BM AK6 El. 187.430	FB 1732-73
					Tilmont Ave & Acacia Ave	S.W. Cor
					L&T in Walk to Ho# 8846	

Profile Notes Red. ____ Plotted ____ Job No. 1484 Division No. ____ F. B. 1474 Pg. 95
No. ____ Date ____ Date ____ Survey of IBSEN ST S.S. Dist
X-Sec. Notes Chkd. ____ Checked ____ Survey by N.R.S. Notes J.G. Date 2-20-52
No. ____ Date ____ Date ____ Map No. ____ Index C. Johnson Date ____

F. B. 1474 Pg. 96

Job No. Division No. Notes Red. Plotted Profile

Survey of Date Date No.

Survey by Notes Notes Chkd. Checked X-Sec.

Indexed Date Date Date No.

STATION	B. S.	H. I.	F. S.	ELEV.

Do not extend notes this side of this line.

PLEASE RETURN TO

LOS ANGELES COUNTY SURVEYOR

726 LOS ANGELES COUNTY ENGINEERING BLDG.

NOTE: ANY ADDITIONS OR CHANGES ON THIS SHEET MUST BE MADE OR CIRCLED IN RED INK, WITH DATE AND NAME OF PERSON MAKING CHANGE.

76L298 307 4-50

1474 97

F. B. _____ Pg. _____

Notes Ck'd by	Survey of IBSEN ST. S.S. DIST
Map No.	W. O. 1484 Tape No. 0119 St'd. 68 °F
Office Work	Surveyed by N. R. SMITH
Checked	Notes J. Gregory Date 2-21-52
Date	Indexed ~~L. C. Johnson~~ 4-29-86

CI. 1484

IBSEN STREET S.S. DIST

TOPOGRAPHY

on

COLUMBIA AVE ½ of PIO PICO SCHOOL

N. R. Smith
J. Gregory
J. McDonald
K. Hubbard

Note: Any Additions or Changes on This Sheet Must be Made or Circled in Red Ink With Date and Name of Person Making Change.

Do not extend notes this side of this line.

RETURN TO
LOS ANGELES COUNTY SURVEYOR
726 LOS ANGELES COUNTY
ENGINEERING BLDG.

76F309S 247 2-51

F. B. 1474 PG. 98

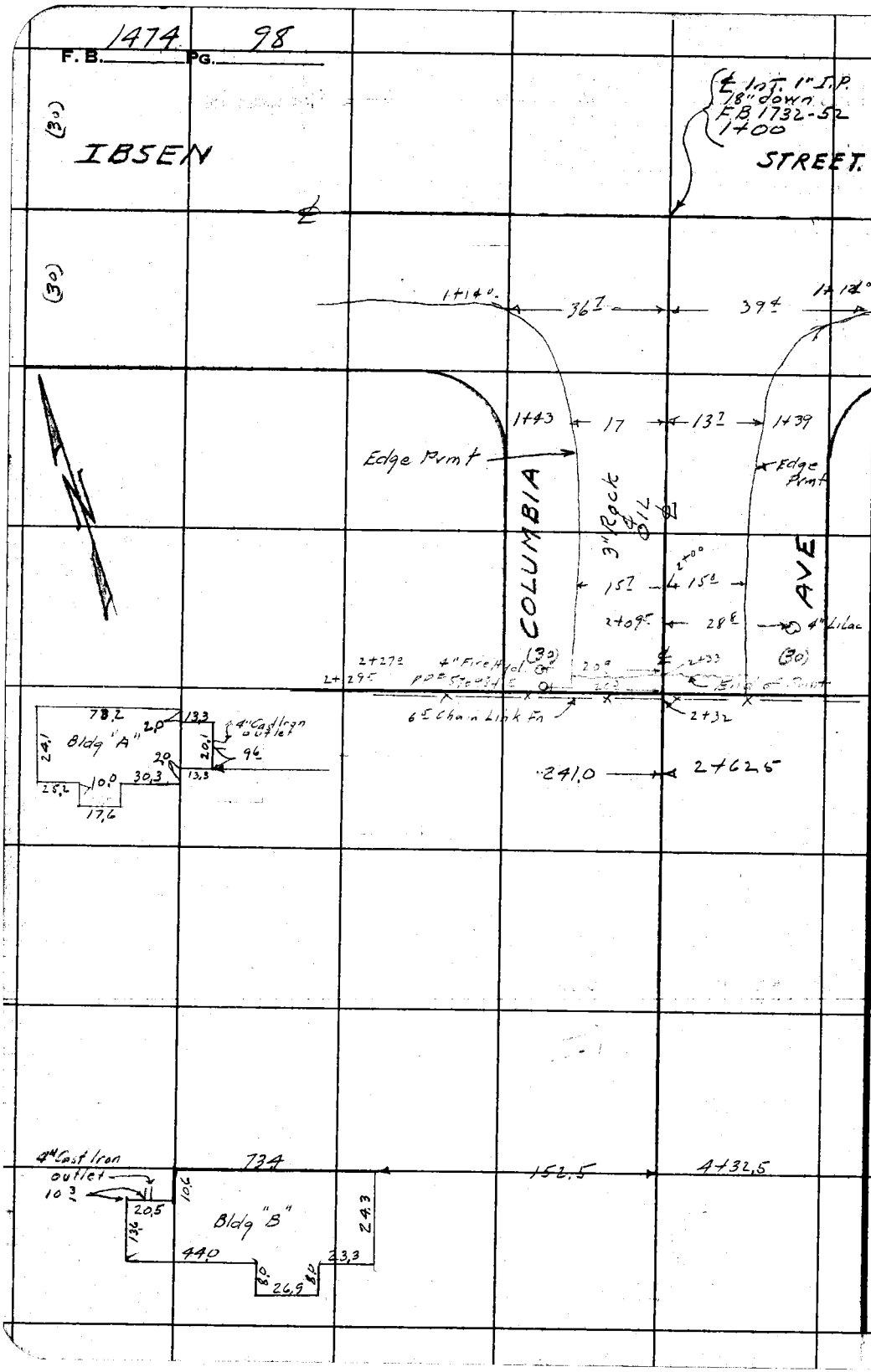

RETURN TO
LOS ANGELES COUNTY SURVEYOR
725 LOS ANGELES COUNTY
ENGINEERING BLDG.

Do not extend notes this side of this line.

Note: Any Additions or Changes on This Sheet Must be Made or Circled in Red Ink With Date and Name of Person Making Change.

Profile No.	Notes Red.	Plotted	Job No. 1484	Division No.	F. B. 1474 Pg. 99
	Date	Date	Survey of IBSEN ST S.S. DIST		
X-Sec. No.	Notes Chkd. JGM	Checked	Survey by H.R.S.	Notes J.G.	Date 2-21-52
	Date 3/3/52	Date	Map No.	Indexed G. Johnson	Date

C.I. 1484

IBSEN STREET S.S. DIST.

X-SECTION & PROFILE

on

COLUMBIA ST

between

IBSEN ST & S. LINE OF TR #9533

&

Also Sewer outlets to P10 & PTCO SCHOOL BLDG'S

N.R. Smith
J. Gregory
J. Moldshadp
R. Hubbard

STATION	B. S.	H. I.	F. S.	ELEV.

NOTE: ANY ADDITIONS OR CHANGES ON THIS SHEET MUST BE MADE OR CIRCLED IN RED INK, WITH DATE AND NAME OF PERSON MAKING CHANGE.

Do not extend notes this side of this line.

PLEASE RETURN TO
LOS ANGELES COUNTY SURVEYOR
726 LOS ANGELES COUNTY ENGINEERING BLDG.

76L298 307 4-50

76L298 307 4-50

PLEASE RETURN TO
LOS ANGELES COUNTY SURVEYOR
726 LOS ANGELES COUNTY ENGINEERING BLDG.

NOTE: ANY ADDITIONS OR CHANGES ON THIS SHEET MUST BE MADE OR CIRCLED IN RED INK, WITH DATE AND NAME OF PERSON MAKING CHANGE.

Do not extend notes this side of this line.

F. B. 1474 Pg. 100 Job No. 1489 Division No. Notes Red. Plotted Profile
Survey of Ibsen ST. S.S. DIST. Date Date No.
Survey by M.R. Smith Notes J. Gregory Notes Chkd. Checked X-Sec.
Indexed H. C. Johnson Date Date Date No.

STATION		B. S.	H. I.	F. S.	ELEV.	COLUMBIA AVE to South	
BM AK 15					188 15	BM AK 15 El. 188.179 F.B. 1732	
		363	191 81			Ibsen St & Columbia Ave SW Cor.	
						L&T in Walk to Ho # 8750	
1+00				504	186 77	℄ Int Ibsen St & Columbia Ave to So.	
"	R			571	186 10		100 R on ℄ Ibsen St.
"	L			485	186 96	100 L on ℄ Ibsen St.	
1+14	R			531	186 50		36² R Edge Pvmt
"	L			506	186 75	39² L Edge Pvmt	
1+30				504	186 77	℄	
"	R			515	186 66		18 R Edge Pvmt & Gutter
"	R			45	187 3		30 R P/L
"	L			521	186 60	18 L Edge Pvmt & Gutter	
"	L			47	187 1	26 L T. Brk	
"	L			47	187 1	30 L P/L	
1+39	L			510	186 71	13² L Edge Pvmt	
1+43	R			509	186 72		17 R Edge Pvmt.
2+00				470	187 11	℄	
"	R			493	186 88		15² R Edge Pvmt & Gutter
"	R			35	188 3		30 R P/L
"	L			483	186 98	15 L Edge Pvmt & Gutter	
"	L			42	187 6	30 L P/L	

761.298 307 4-50

PLEASE RETURN TO
LOS ANGELES COUNTY SURVEYOR
726 LOS ANGELES COUNTY ENGINEERING BLDG.

NOTE: ANY ADDITIONS OR CHANGES ON THIS SHEET MUST BE MADE OR CIRCLED IN RED INK, WITH DATE AND NAME OF PERSON MAKING CHANGE.

Do not extend notes this side of this line.

STATION	B. S.	H. I.	F. S.	ELEV.	COLUMBIA AVE to South
		191 81			
2+33			457	187 24	℄ & S end Prmt.
" R			460	187 21	15.5 R Edge Prmt & Gutter
" R			35	188 3	30 R P/L
" L			451	187 30	15 L Edge Prmt & Gutter
" L			42	187 6	30 L P/L
T.P.			4.60	187 21	2x2
	568	192 89			
2+52.9 R			668	186 21	241.0 R Top of 4" Outlet to Bldg "A"
4+43.1 R			497	187 92	236.1 R Top of 4" Outlet to Bldg "B"
T.P.			630	186 59	
	482	191. 41			
BM AK 13			630	185 11	BM AK13 El 185.118 F.B. 1732-77 Lexington Rd. & Ibsen St. N E Cor. Bt Spk in back porch to Ho 4138

Profile Notes Red. Plotted Job No. 1484 Division No. F. B. 1474 Pg. 101
No. Date Date Survey of IBSEN ST S.S. Dist
X-Sec. Notes Chkd. Checked Survey by N.R.S. Notes J.G. Date 2-21-52
No. Date Date Map No. Indexed Date

F. B. 1476 Pg. 102 Job No. 1484 Division No. _____ Notes Red. _____ Plotted _____ Profile

Survey of IBSEN ST S.S DIST Date _____ Date _____ No. _____

Survey by _____ Notes _____ Notes Chkd. _____ Checked _____ X-Sec.

Indexed _____ Date _____ Date _____ Date _____ No. _____

STATION	B. S.	H. I.	F. S.	ELEV.

76L298 307 4-56

PLEASE RETURN TO

LOS ANGELES COUNTY SURVEYOR

726 LOS ANGELES COUNTY ENGINEERING BLDG.

Do not extend notes this side of this line.

NOTE: ANY ADDITIONS OR CHANGES ON THIS SHEET MUST BE MADE OR CIRCLED IN RED INK, WITH DATE AND NAME OF PERSON MAKING CHANGE.

Notes Ck'd by	Survey of Ibsen St. S.S. Dist.	F.B. 1474 Pg. 103
Map No.	W. O. 1484 Tape No. 0119 St'd. 68 °F	
Office Work	Surveyed by N.R. Smith	
Checked	Notes N.R.S. Date 2-21-52	
Date	Indexed A. C. Johnson 4-27-52	

C.I. 1484

IBSEN STREET S.S. DIST.

TOPOGRAPHY

on

ROSEMEAD BLVD.

between

BEVERLY BLVD & LOS POSAS ST

N.R. Smith
J. Gregory
J. Maldonado
R. Hubbard.

Note: Any Additions or Changes on This Sheet Must be Made or Circled in Red Ink With Date and Name of Person Making Change.

Do not extend notes this side of this line.

RETURN TO
LOS ANGELES COUNTY SURVEYOR
726 LOS ANGELES COUNTY
ENGINEERING BLDG.

76F3095 247 2-51

F. B. 1474 PG. 104

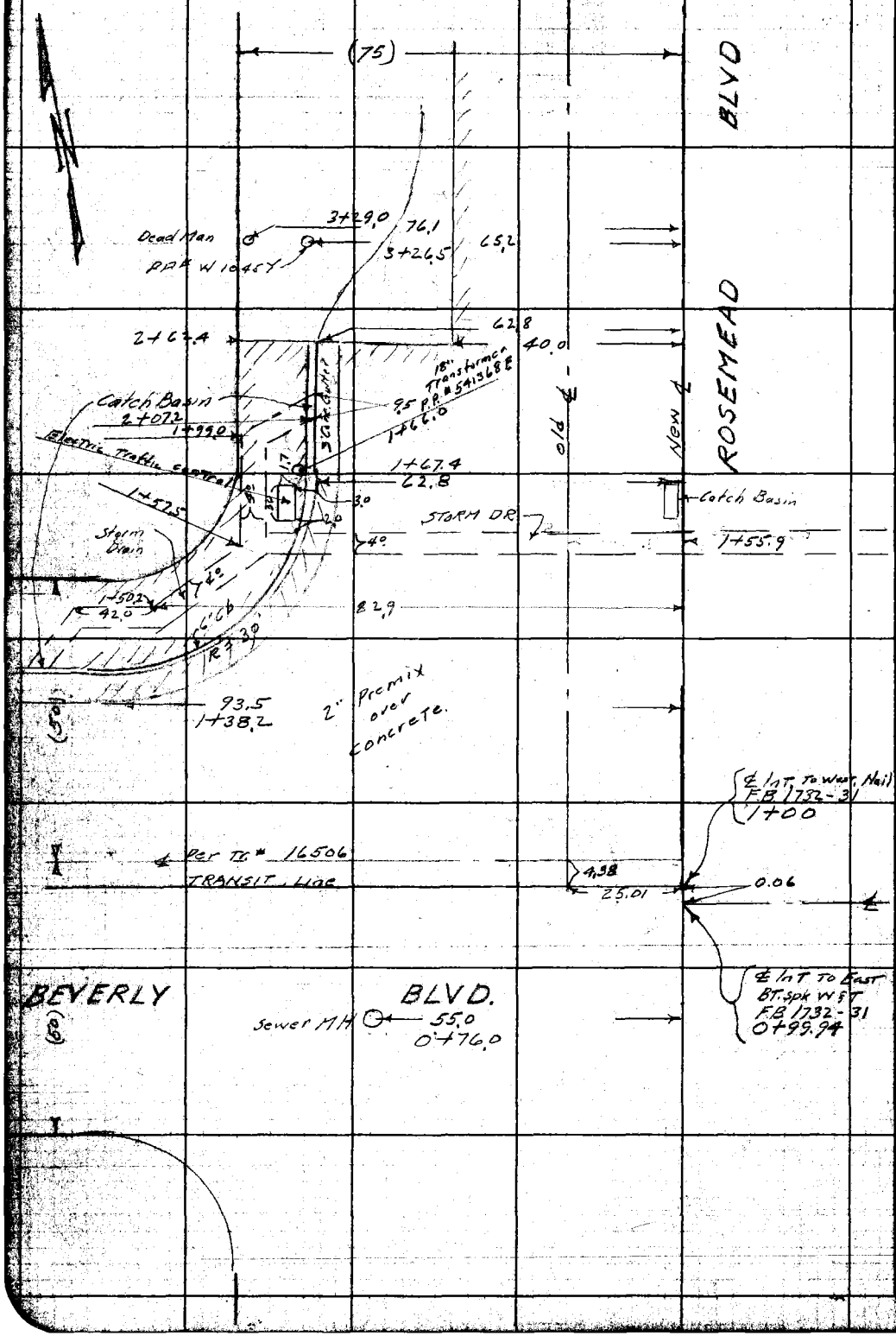

RETURN TO
LOS ANGELES COUNTY SURVEYOR
725 LOS ANGELES COUNTY
ENGINEERING BLDG.

Do not extend notes this side of this line.

Note: Any Additions or Changes on This Sheet Must be Made or Circled in Red Ink With Date and Name of Person Making Change.

1474 105

F. B. _____ Pg. _____

Notes Ck'd by _____	Survey of Ibsen St. S.S. Dist
Map No. _____	W. O. 1474 Tape No. 0115 St'd. 68° °F
Office Work _____	Surveyed by N. R. Smith
Checked _____	Notes " Date 2-21-52
Date _____	Indexed C. Johnson

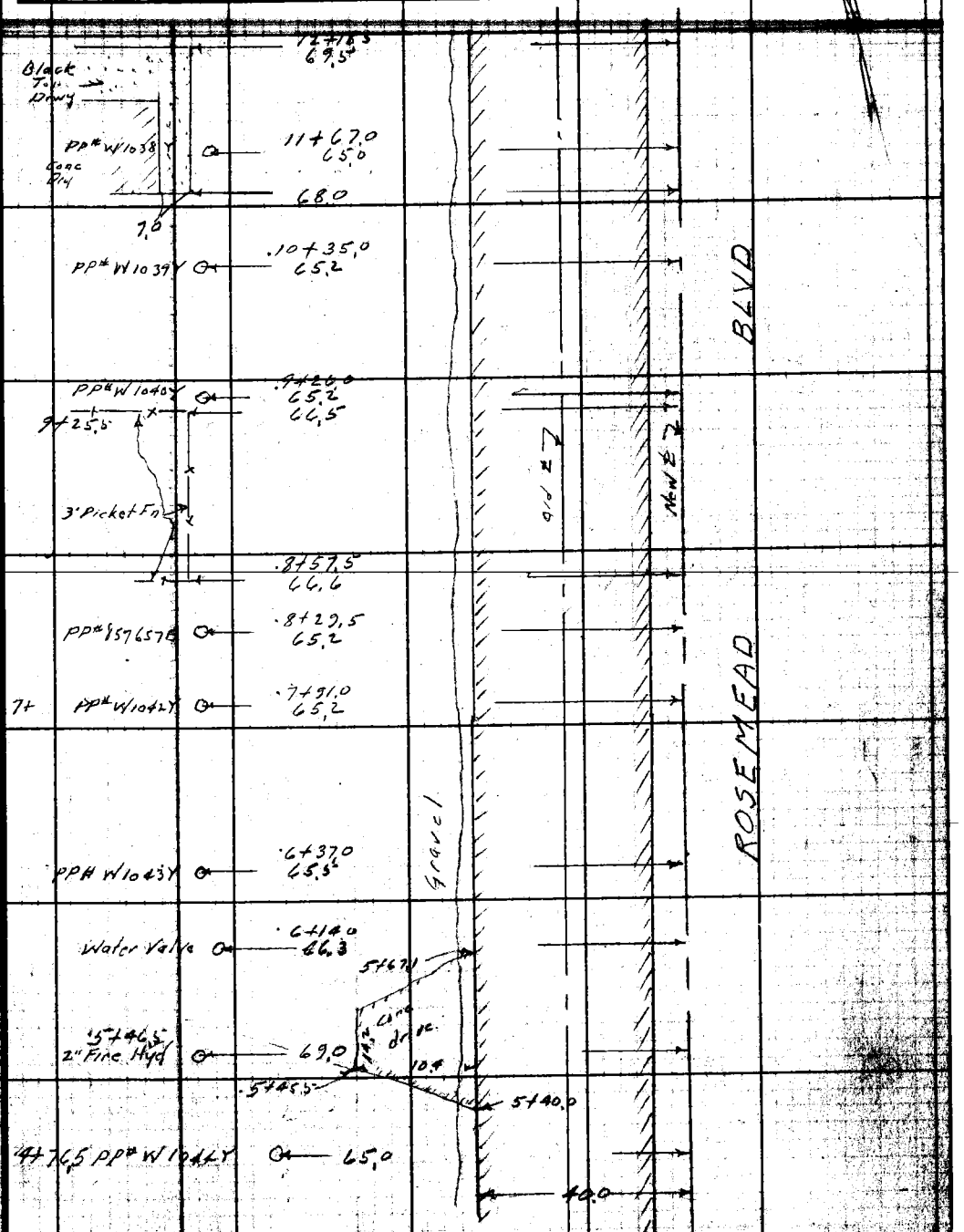

Note: Any Additions or Changes on This Sheet Must be Made or Circled in Red Ink With Date and Name of Person Making Change.

Do not extend notes this side of this line.

RETURN TO
LOS ANGELES COUNTY SURVEYOR
726 LOS ANGELES COUNTY
ENGINEERING BLDG.

76F309S 247 2-51

F. B. 1474 PG. 106

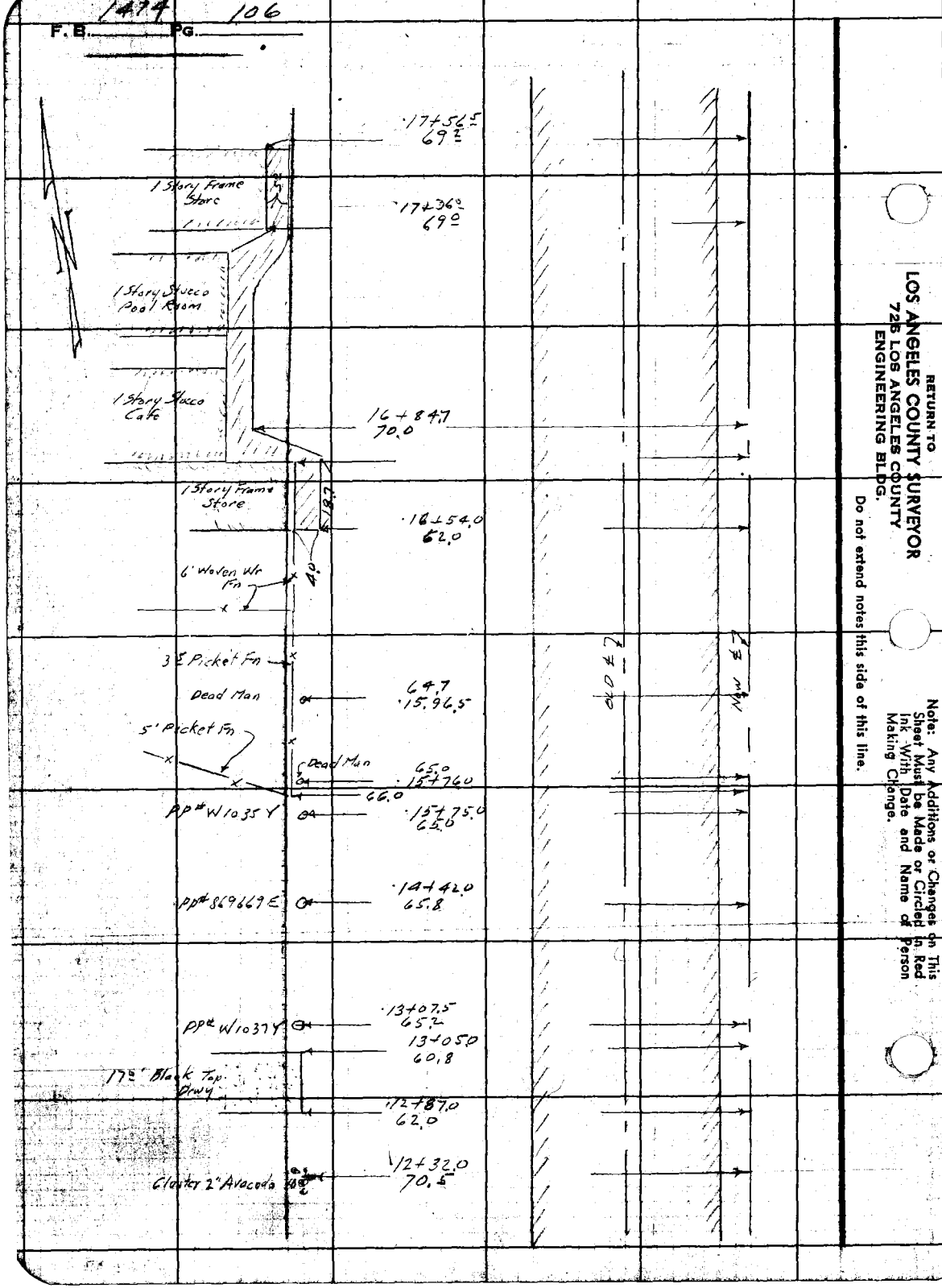

RETURN TO
LOS ANGELES COUNTY SURVEYOR
725 LOS ANGELES COUNTY
ENGINEERING BLDG.

Do not extend notes this side of this line.

Note: Any Additions or Changes on This Sheet Must be Made or Circled in Red Ink With Date and Name of Person Making Change.

Notes Ck'd by	Survey of IBSEN ST S.S. Dist
Map No.	W. O. 1484 Tape No. 0119 St'd. 68 °F
Office Work	Surveyed by N.R. Smith
Checked	Notes J. Gregory Date 2-27-52
Date	Indexed C. Johnson

F.B. 1474 PG. 107

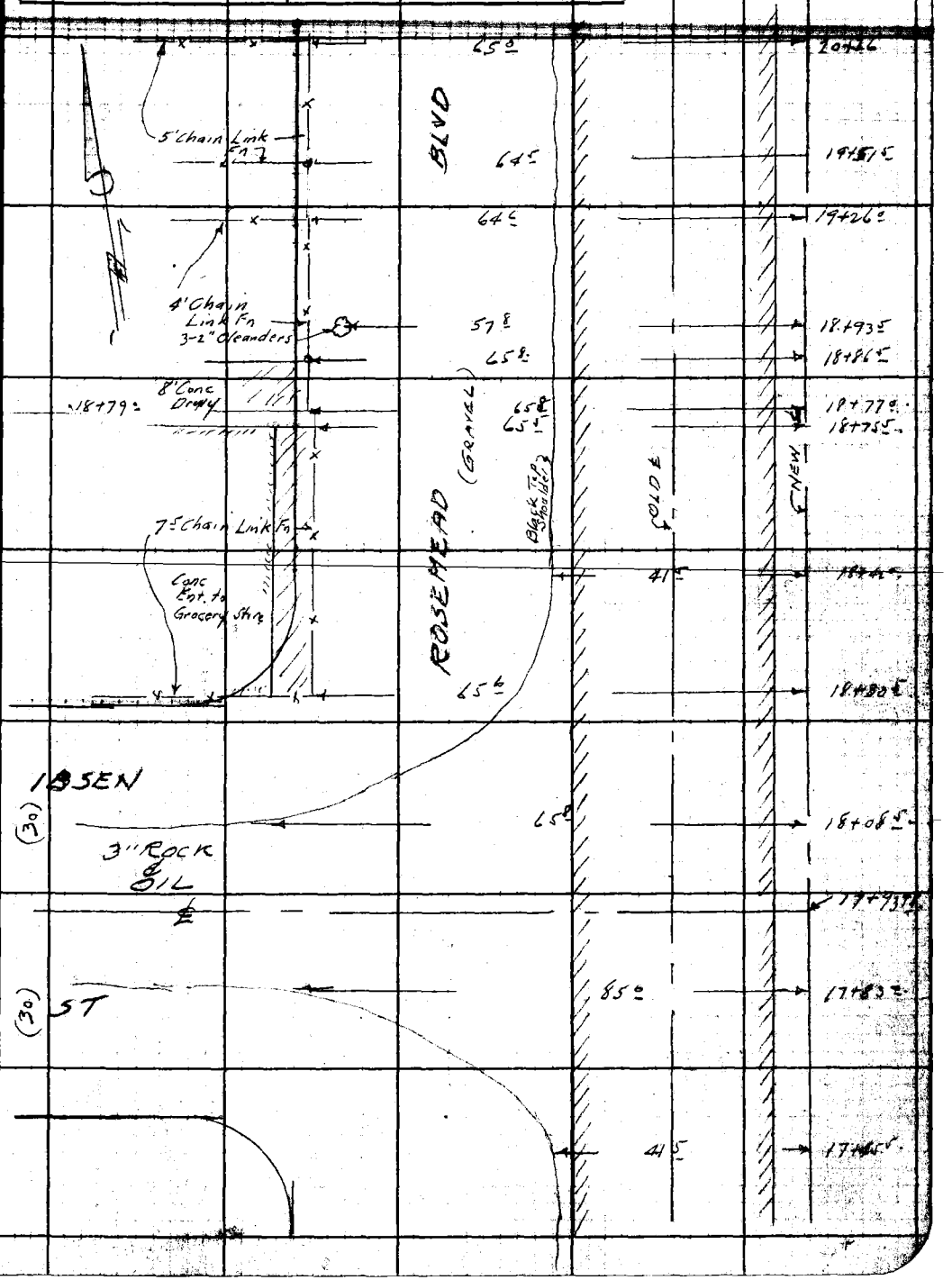

Note: Any Additions or Changes on This Sheet Must be Made or Circled in Red Ink With Date and Name of Person Making Change.

Do not extend notes this side of this line.

RETURN TO
LOS ANGELES COUNTY SURVEYOR
726 LOS ANGELES COUNTY
ENGINEERING BLDG.

76F309S 247 2-51

F.B. 1474 PG. 108

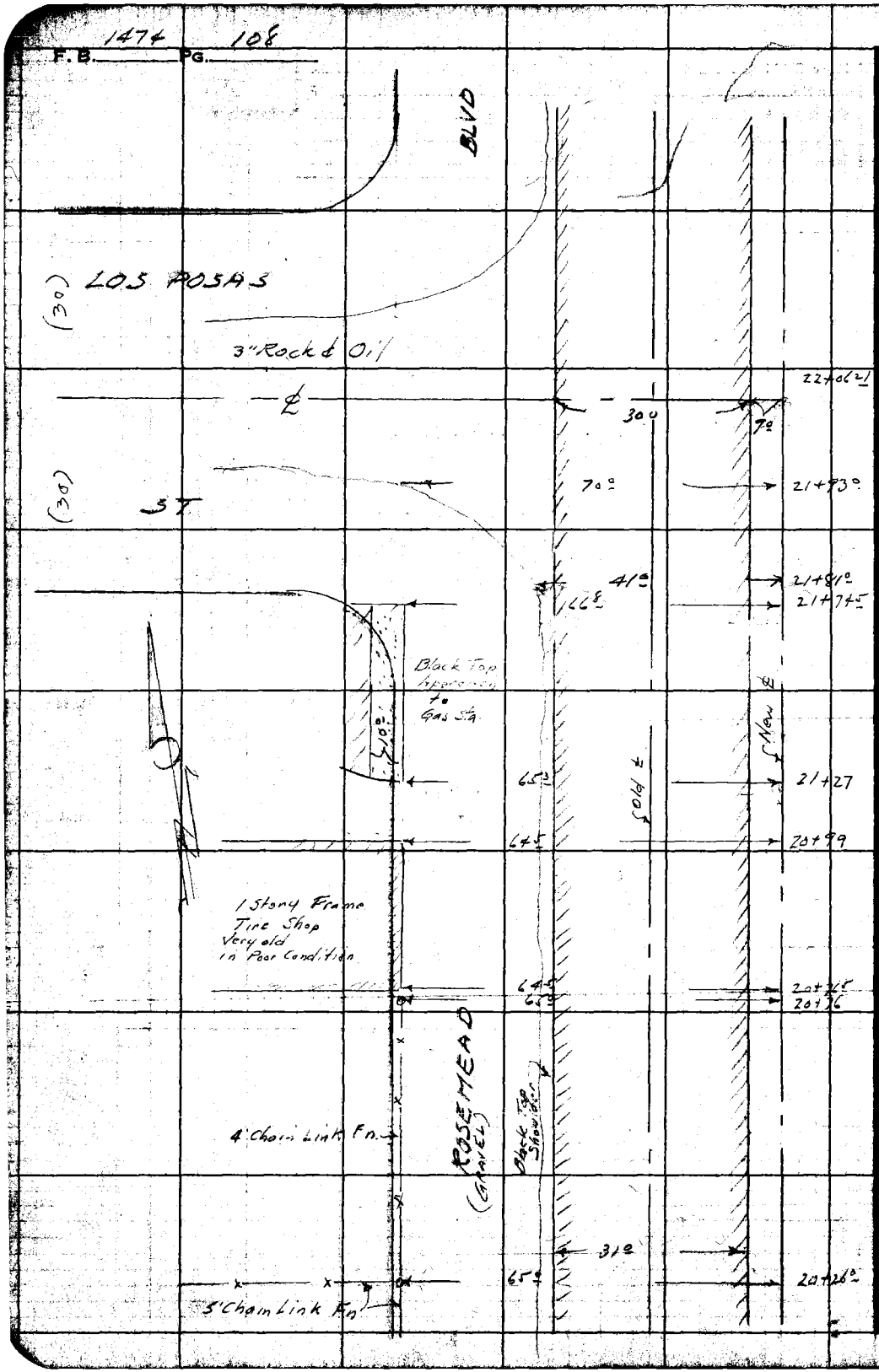

RETURN TO
LOS ANGELES COUNTY SURVEYOR
725 LOS ANGELES COUNTY
ENGINEERING BLDG.

Do not extend notes this side of this line.

Note: Any Additions or Changes on This Sheet Must be Made or Circled in Red Ink With Date and Name of Person Making Change.

Profile	Notes Red.	Plotted	Job No. 1484	Division No.	F. B. 1474 Pg. 16
No.	Date	Date	Survey of Ibsen ST. S.S. DIST		
X-Sec.	Notes Chkd. LCM	Checked	Survey by N.R. Smith	Notes J.G.	Date [illegible]
No.	Date 3/3/52	Date	Map No.	Indexed C. Johnson	Date

C.I. 1484

IBSEN STREET SS DIST.

CROSS SECTIONS

on

ROSEMEAD BLVD.

between

BEVERLY BLVD & LOS POSAS ST.

N. R. Smith
J. Gregory
J. Maldonado
R. Hubbard.

STATION	B. S.	H. I.	F. S.	ELEV.

NOTE: ANY ADDITIONS OR CHANGES ON THIS SHEET MUST BE MADE OR CIRCLED IN RED INK, WITH DATE AND NAME OF PERSON MAKING CHANGE.

PLEASE RETURN TO
LOS ANGELES COUNTY SURVEYOR
726 LOS ANGELES COUNTY ENGINEERING BLDG.

Do not extend notes this side of this line.

76L298 307 4-50

76L298 307 4-50

PLEASE RETURN TO
LOS ANGELES COUNTY SURVEYOR
726 LOS ANGELES COUNTY ENGINEERING BLDG.

NOTE: ANY ADDITIONS OR CHANGES ON THIS SHEET MUST BE MADE OR CIRCLED IN RED INK, WITH DATE AND NAME OF PERSON MAKING CHANGE.

Do not extend notes this side of this line.

62
1.8
00
9
24 L
40

STATION	B. S.	H. I.	F. S.	ELEV.	Left Rosemead	℄ Blvd	Right
BM, AK-11				183 86	BM, AK-11, Elev. 183.862 - F.B 1732 pg. 75 Rosemead Blvd & Beverly Blvd. N.W. Corner BT. spk in cb. 50'± N. of N. end C.I.R.		
	6 06	189 92					
					New ℄		
0+76° L							Note No Inlet To North H.R.S. 2-28-52
8" Invert E outlet			17 98	171 94	55 L	11.86 Meas 6 12 Rod 17.98	
8" Inlet W.			18 01	171 91	55 L	11.84 Meas 6 17 Rod 18.01	
1+00			562	184 30	New ℄ Int Rosemead Blvd & Beverly New		
			711	182 81	100 L on ℄ Beverly		
1+38 L			731	182 61	93.5 L Gutter		
" L			695	182 97	93.5 L T.C.		
1+50			634	183 58	75 L P/L		
T.P.	6 31	190 17	606	183 86			
1+55.9			800	18[illegible] 17	F.L. Storm Drain Crossing Rosemead		
1+67.4° L			688	183 29	62.8 L Gutter		
" L			662	183 55	" " T.C.		
2+00			579	184 28		℄ Pvmt	
L			589	184 28	24 L old ℄		
L			624	183 73	40 L Edge Conc Pvmt		
L			700	183 17	62.8 L Gutter		
L			630	183 87	" " T.C.		

F.B. 1474 Pg. 118
Job No. 1484 Division No. ____ Notes Red. ____ Plotted ____ Profile ____
Survey of Ibsen St. S.S. Dist. Date ____ Date ____ No. ____
Survey by N.R. Smith Notes J. Gregory 2-27-52 Notes Chkd. ____ Checked ____ X-Sec. ____
Indexed R. C. Johnson Date ____ Date ____ No. ____

76L298 307 4-50

PLEASE RETURN TO
LOS ANGELES COUNTY SURVEYOR
726 LOS ANGELES COUNTY ENGINEERING BLDG.

NOTE: ANY ADDITIONS OR CHANGES ON THIS SHEET MUST BE MADE OR CIRCLED IN RED INK, WITH DATE AND NAME OF PERSON MAKING CHANGE.

Do not extend notes this side of this line.

STATION	B. S.	H. I.	F. S.	ELEV.		
		190 17				New ℄
2+62 ℄ L			679	18338	62 ℄ L	Gutter
- L			615	18402	- -	TC (End.)
3+00			563	18454		℄ Prmt.
- L			562	18455	9 L	Edge Conc Prmt
- L			572	18445	24 L	on old ℄
- L			606	18411	40 L	Edge Conc Prmt
- L			641	18376	53 L	Edge Black Top Part
- L			64	1838	75 L	P/L
4+00			559	18458		℄ Prmt
L			550	18467	9 L	Edge Conc Prmt
L			546	18471	24 L	old ℄
L			561	18456	40 L	Edge Conc Prmt
L			582	18435	43 L	- Black Top
L			60	1842	75 L	P/L
5+00 L			519	18498	9 L	Edge Conc Prmt
L			510	18507	24 L	old ℄ Prmt
L			528	18489	40 L	Edge Conc Prmt
L			60	1847	57 L	Gutter
L			58	1844	75 L	P/L
L			52	1850		Back Lot Line

Profile Notes Red ____ Plotted ____ Job No. 1484 Division No. ____ F.S. 1474 Pg. ____
No. ____ Date ____ Date ____ Survey of IBSEN ST S.S. DIST
X-Sec. Notes Chkd. ____ Checked ____ Survey by N.R.S. Notes ____ Date ____
No. ____ Date ____ Date ____ Map No. ____ Indexed Johnson Date ____

76L298 307 4-50

PLEASE RETURN TO
LOS ANGELES COUNTY SURVEYOR
726 LOS ANGELES COUNTY ENGINEERING BLDG.

NOTE: ANY ADDITIONS OR CHANGES ON THIS SHEET MUST BE MADE OR CIRCLED IN RED INK, WITH DATE AND NAME OF PERSON MAKING CHANGE.

9
24
40

Do not extend notes this side of this line.

STATION	B. S.	H. I.	F. S.	ELEV.	ROSEMEAD BLVD.
		190 17			
T.P.			501	185 16	
	707	192 23			
6+00 L			679	185 44	9 L Edge Conc Prmt
" L			665	185 58	24 L old ℄
" L			685	185 38	40 L Edge Conc. Prmt
" L			84	183 8	52 L Gutter
" L			69	185 3	75 L P/L
7+00 L			628	185 95	9 L Edge Conc Prmt
" L			616	186 07	24 L old ℄
" L			636	185 87	40 L Edge Conc Prmt
" L			69	185 3	52 L Gutter
" L			64	185 8	75 L P/L
8+00 L			583	186 40	9 L Edge Conc Prmt
" L			567	186 56	24 L old ℄
" L			584	186 39	40 L Edge Conc Prmt.
" L			63	185 9	52 L Gutter
" L			60	186 2	75 L P/L
" L			58	186 4	L Back lot line
9+00 L			528	186 95	9 L Edge Prmt
" L			520	187 03	24 L old ℄

F. B. 1474 PG. 112 Job No. 1484 Division No. Notes Red. Plotted Profile
Survey of IBSEN ST S.S. Dist Date No.
Survey by N.R. Smith Notes V. Gregory Notes Chkd. Checked X-Sec.
Indexed C. Johnson Date Date No.

76L298 307 4-50

PLEASE RETURN TO
LOS ANGELES COUNTY SURVEYOR
726 LOS ANGELES COUNTY ENGINEERING BLDG.

NOTE: ANY ADDITIONS OR CHANGES ON THIS SHEET MUST BE MADE OR CIRCLED IN RED INK, WITH DATE AND NAME OF PERSON MAKING CHANGE.

Do not extend notes this side of this line.

STATION	B. S.	H. I.	F. S.	ELEV.	ROSEMEAD BLVD	
		192 23				
9+00 L			536	18687	40 L	Edge Pvmt
" L			58	1864	52 L	Gutter
" L			52	1870	75 L	P/L
10+00 L			483	18740	9 L	Edge Conc Pvmt
" L			469	18754	24 L	old ℄
" L			485	18738	40 L	Edge Conc. Pvmt
" L			51	1871	52 L	Gutter
" L			49	1873	75 L	P/L
11+00 L			438	18785	9 L	Edge Pvmt.
" L			422	18801	24 L	old ℄
" L			438	18785	40 L	Edge Pvmt
" L			47	1875	52 L	Gutter
" L			45	1877	75 L	P/L
" L			43	1879	L	Back Lot Line
T.P.			453	18770		
	700	194 70				
12+00 L			642	18828	9 L	Edge Pvmt
" L			628	18842	24 L	old ℄
" L			646	18824	40 L	Edge Pvmt
" L			69	1878	52 L	Gutter

Profile No. ____ Notes Red. ____ Plotted ____ Job No. 1484 Division No. ____ F.B. 1474 Pg. 11
Date ____ Date ____ Survey of 18SEN ST S.S. DIST.
X-Sec. No. ____ Notes Chkd. ____ Checked ____ Survey by NRS Notes J.G. Date 2-28-52
Date ____ Date ____ Map No. ____ Date ____

76L298 307 4-50

PLEASE RETURN TO
LOS ANGELES COUNTY SURVEYOR
726 LOS ANGELES COUNTY ENGINEERING BLDG.

NOTE: ANY ADDITIONS OR CHANGES ON THIS SHEET MUST BE MADE OR CIRCLED IN RED INK, WITH DATE AND NAME OF PERSON MAKING CHANGE.

Do not extend notes this side of this line.

Profile No. ____ X-Sec. No. ____
Plotted ____ Date ____ Notes Red. ____ Date ____ Notes Chkd. ____ Date ____ Checked ____ Date ____
Division No. 14 Job No. 14 Notes V Gregory
Survey of 18 Sept 57 5.5 Dist
Survey by N.R. Smith Notes ____ Date ____
Indexed L. C. Johnson
Pg. 144

STATION	B. S.	H. I.	F. S.	ELEV.	ROSEMEAD BLVD	
		194 70				
12+00 L			65	188 2	75 L P/L	
BM AK-9			578	188.92	BM AK-9 El. 188.908	F.B. 1732-75
					Rosemead Blvd 125'± Prop. Beverly Blvd Bt Spk opp. S P/L of Ho. # 4349	N. of ℄ of New Location in W. Cb. of Island
13+00 L			604	188 66	9 L Edge Pvmt	
/ L			594	188 76	24 L old ℄	
/ L			609	188 61	40 L Edge Conc. Pvmt	
/ L			65	188 2	52 L Gutter	
/ L			61	188 6	75 L P/L	
14+00 L			570	189 00	9 L Edge Conc Pvmt.	
/ L			557	189 13	24 L old ℄	
/ L			570	189 00	40 L Edge C	
/ L			59	188 8	52 L Gutter	
/ L			55	189 2	75 L P/L	
/ L			52	189 5	L Back Lot line	
15+00 L			535	189 35	9 L Edge Conc Pvmt.	
/ L			521	189 49	24 L old ℄	
/ L			534	189 36	40 L Edge Conc Pvmt	
/ L			54	189 3	52 L Gutter	
/ L			55	189 2	75 L P/L	

76L298 307 4-50

PLEASE RETURN TO
LOS ANGELES COUNTY SURVEYOR
726 LOS ANGELES COUNTY ENGINEERING BLDG.

NOTE: ANY ADDITIONS OR CHANGES ON THIS SHEET MUST BE MADE OR CIRCLED IN RED INK, WITH DATE AND NAME OF PERSON MAKING CHANGE.

Do not extend notes this side of this line.

STATION	B. S.	H. I.	F. S.	ELEV.	ROSEMEAD BLVD.
		194 70			
16+00 L			502	189 68	9 L Edge Conc. Pvmt
" L			486	189 84	24 L old ℄
" L			501	189 69	40 L Edge Conc. Pvmt.
" L			50	189 7	52 L Gutter
" L			46	190 1	75 L P/L
T.P			501	189 69	
	593	195 62			
17+00 L			556	190 06	9 L Edge Pvmt
" L			543	190 19	24 L old ℄
" L			555	190 07	40 L Edge Conc Pvmt
" L			55	190 1	75 L P/L
17+45.5 L			554	190 08	41.5 L Edge Pvmt
17+64 L			55	190 1	75 L P/L
17+83 L			583	189 79	85 L Edge Pvmt
17+93.98			476	190 86	℄ Int Rosemead & Ibsen St
" L			521	190 41	9 L Edge Conc Pvmt.
" L			510	190 52	24 L old ℄
" L			519	190 43	40 L Edge Conc. Pvmt
" L			565	189 97	100 L on ℄ Ibsen St
18+08.5 L			582	189 80	65.5 L Edge Pvmt

Profile Notes Red_____ Plotted_____ Job No. 1454 Division No.____
No.____ Date____ Date____ Survey at 18561 SF 35 Dist
X-Sec. Notes Chkd.____ Checked____ Survey by 11 R 5 Notes V.G. Date 7-18-57
No.____ Date____ Date____ Map No.____ Indexed____ Date____

F.B. 1474 Pg. 115

76L298 307 4-50

PLEASE RETURN TO
LOS ANGELES COUNTY SURVEYOR
726 LOS ANGELES COUNTY ENGINEERING BLDG.

NOTE: ANY ADDITIONS OR CHANGES ON THIS SHEET MUST BE MADE OR CIRCLED IN RED INK, WITH DATE AND NAME OF PERSON MAKING CHANGE.

Do not extend notes this side of this line.

STATION	B. S.	H. I.	F. S.	ELEV.	ROSEMEAD BLVD
		195 62			
18+30.5 L			53	190 3	75 L P/L
18+42 L			507	190 55	41.5 L Edge Prmt
19+00 L			481	190 81	9 L Edge Conc. Prmt
" L			467	190 95	24 L old ℄
" L			480	190 82	40 L Edge Conc. Prmt
" L			53	190 3	52 L Gutter
" L			49	190 7	75 L P/L
20+00 L			449	191 13	9 L Edge Conc. Prmt
" L			428	191 34	24 L old ℄
" L			443	191 19	40 L Edge Conc. Prmt
" L			50	190 6	52 L Gutter
" L			45	191 1	75 L P/L
L			43	191 3	L Back Lot line
T.P.			449	191 13	
	6 64	197 77			
21+00 L			620	191 57	9 L Edge Conc. Prmt
" L			607	191 70	24 L old ℄
" L			620	191 57	40 L Edge Conc. Prmt
" L			67	191 1	52 L Gutter
" L			64	191 4	75 L P/L

Profile
Plotted ____ Date ____ No. ____
X-Sec.
Checked ____ Date ____ No. ____
Notes Red. ____ Date ____
Notes Chkd. ____ Date ____
Job No. 1484 Division No. ____
Survey of IBSEN ST S.S. DIST
Survey by N.R. Smith Notes J. Gregory
Indexed C. Johnson Date ____

S. 1474 Pg. 116

76L298 307 4-50

PLEASE RETURN TO
LOS ANGELES COUNTY SURVEYOR
726 LOS ANGELES COUNTY ENGINEERING BLDG.

NOTE: ANY ADDITIONS OR CHANGES ON THIS SHEET MUST BE MADE OR CIRCLED IN RED INK, WITH DATE AND NAME OF PERSON MAKING CHANGE.

Do not extend notes this side of this line.

STATION	B. S.	H. I.	F. S.	ELEV.	ROSEMEAD BLVD.	
		197 77				
21+76 L			60	191 8	75 L P/L	
21+81 L			600	191 77	41 L Edge Pvmt	
21+93 L			625	191 52	70 L - -	
22+06 21			522	192 55	℄ Int Rosemead & Los Posas St	
" L			584	191 93	9 L Edge Conc. Pvmt	
" L			570	192 07	24 L old ℄	
" L			577	192 00	40 L Edge Conc. Pvmt	
" L			642	191 35	100 L on ℄ Los Posas St	
BM AK19			437	193 40	BM AK19 El 193.422	F.B. 1732-79
					Rosemead Blvd at Los Posas St Bt Spk in Cb	
					at S end of island 30'± N of ℄ Los Posas St.	

Note over

Profile Notes Red. ____ Plotted ____ Job No. 1484 Division No. ____ F.B. 1474 Pg. ____
No. ____ Date ____ Date ____ Survey of LOSEN ST S.S. DIST
X-Sec. Notes Chkd. ____ Checked ____ Survey by H.R.S. Notes JG Date 2-28-52
No. ____ Date ____ Date ____ Map No. ____ Indexed Johnson Date ____

76L298 307 4-50

PLEASE RETURN TO
LOS ANGELES COUNTY SURVEYOR
726 LOS ANGELES COUNTY ENGINEERING BLDG.

NOTE: ANY ADDITIONS OR CHANGES ON THIS SHEET MUST BE MADE OR CIRCLED IN RED INK, WITH DATE AND NAME OF PERSON MAKING CHANGE.

Do not extend notes this side of this line.

Profile No. X-Sec. No.
Plotted Date Checked Date
Notes Red Date Notes Chkd. Date

STATION	B. S.	H. I.	F. S.	ELEV.		
LOCATION & Elev. of 57" Trunk sewer on Acacia Ave.						
BM AK-23				188.03	BM AK-23, Elev. 188.028, F.B. 1732 pg 81 Isora St & Acacia Ave, S.E. Corner BT. spk in conc drive to house # 4106	
	444	192.47				
57" Inlet N			16.23	176.24	at M.H. 203' S. of ℄ Int. 13.32 / 2.91 / 16.23 Meas Rod	
			9.49	182.98	Top of 57" Trunk Sewer (See Sketch)	
T.P			7.31	185.16		
	7.06	192.22				
7-8-53 checked Invert H.R.S.				177.40 = Invert		
BM AK23			4.18	188.04	BM AK23 El. 188.028	See Above



Notes Ck'd by:	Survey of: IRSEN ST.
Map No.	W. O. 1474 Tape No. St'd °F
Office Work	Surveyed by: Snyder
Checked	Notes: Snyder Date 2-1-53
Date	Indexed: J. C. Johnson 4-27-56

F. B. 1474 PG. 119

Topography & Cross Sections
on
Old Beverly Blvd.
from
New Rosemead Blvd to
a point 300' West thereof

Note: Any Additions or Changes of This Sheet Must be Made or Circled in Red Ink With Date and Name of Person Making Change.

Do not extend notes this side of this line.

RETURN TO
LOS ANGELES COUNTY SURVEYOR
726 LOS ANGELES COUNTY
ENGINEERING BLDG.

76F3009 247 2-51

F.B. 1474 PG. 120

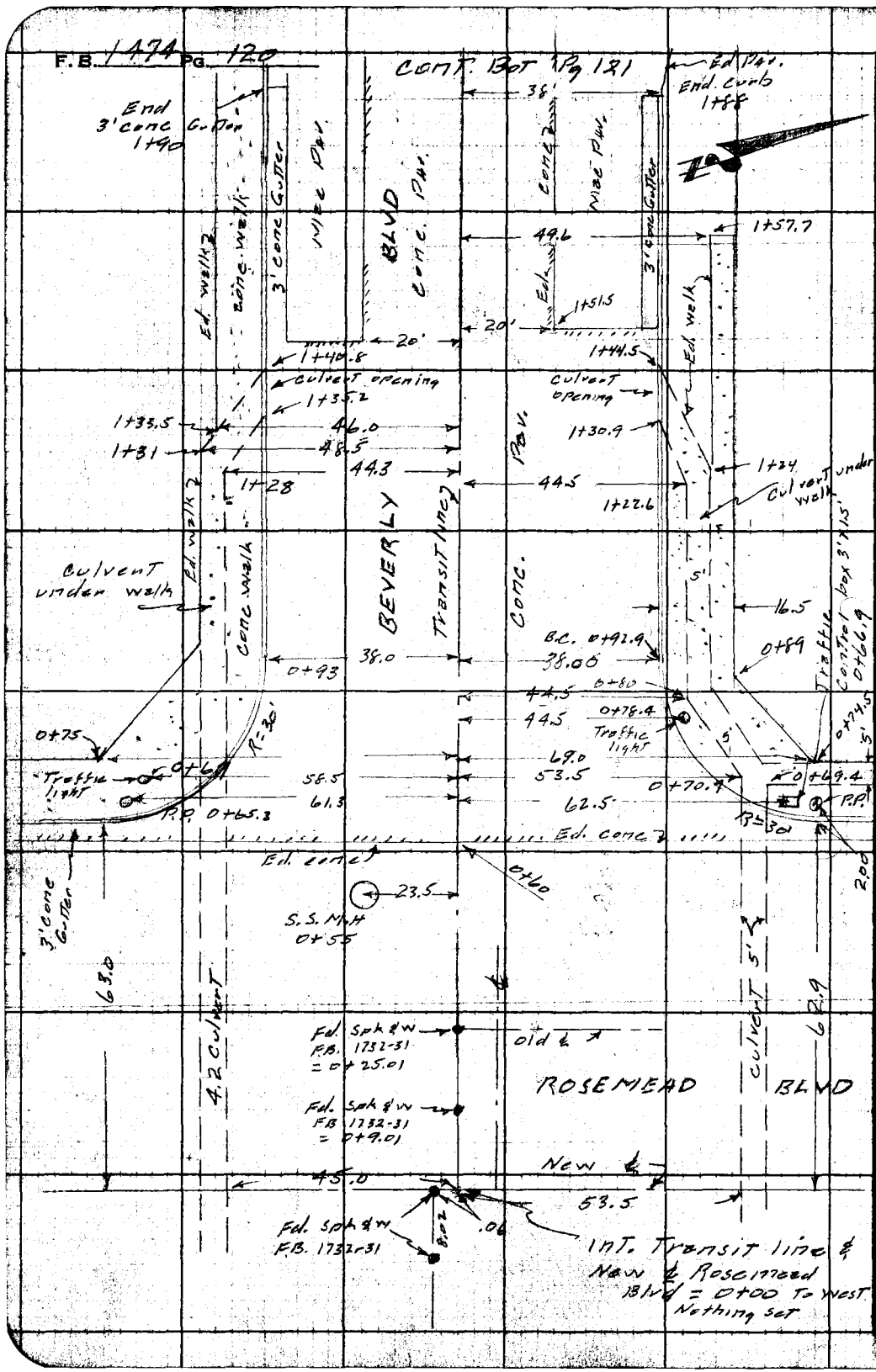

RETURN TO
LOS ANGELES COUNTY SURVEYOR
726 LOS ANGELES COUNTY
ENGINEERING BLDG.

Do not extend notes this side of this line.

Note: Any Additions or Changes on This Sheet Must be Made or Circled in Red Ink With Date and Name of Person Making Change.

Notes Ck'd by	Survey of IBSEN ST
Map No.	W.O. 1484 Tape No. St'd. °F
Office Work	Surveyed by Snyder
Checked	Notes Snyder Date 2-53
Date	Indexed C. Johnson

F.B. 1474 Pg. 121

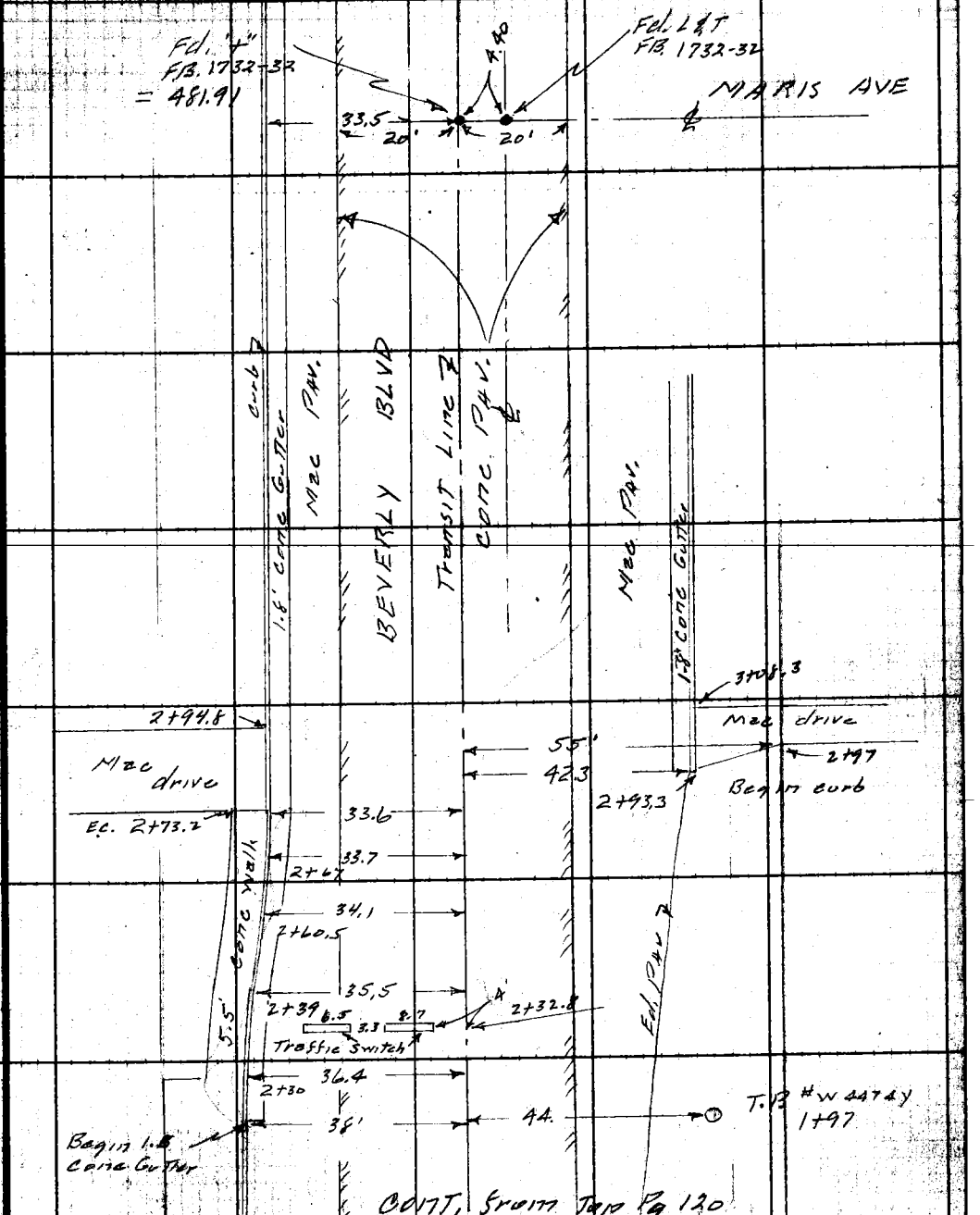

CONT. from Top Pg 120

RETURN TO
LOS ANGELES COUNTY SURVEYOR
726 LOS ANGELES COUNTY
ENGINEERING BLDG.

* Note: Any Additions or Changes on This Sheet Must be Made or Circled in Red Ink With Date and Name of Person Making Change.

Do not extend notes this side of this line.

76F3095 247 2-51

F. B. 1474 PG. 122

RETURN TO
LOS ANGELES COUNTY SURVEYOR
725 LOS ANGELES COUNTY
ENGINEERING BLDG.

Do not extend notes this side of this line.

Note: Any Additions or Changes on This Sheet Must be Made or Circled in Red Ink With Date and Name of Person Making Change.

Profile No.	Notes Red.	Plotted	Job No. 1484	Division No.	F.B. 1474 Pg. 123
	Date	Date	Survey of IBSEN ST		
X-Sec. No.	Notes Chkd.	Checked	Survey by Snyder	Notes PRS	Date 2-53
	Date	Date	Map No.	Indexed S. Johnson	Date

"X" SECTIONS
on
Old Beverly Blvd.
from
& New Rosemead Blvd To
a point 800' west thereof

STATION	B.S.	H.I.	F.S.	ELEV.

NOTE: ANY ADDITIONS OR CHANGES ON THIS SHEET MUST BE MADE OR CIRCLED IN RED INK, WITH DATE AND NAME OF PERSON MAKING CHANGE.

Do not extend notes this side of this line.

PLEASE RETURN TO
LOS ANGELES COUNTY SURVEYOR
726 LOS ANGELES COUNTY
ENGINEERING BLDG.

76L298 307 10-51

76L298 307 10-51

PLEASE RETURN TO

LOS ANGELES COUNTY SURVEYOR
726 LOS ANGELES COUNTY
ENGINEERING BLDG.

NOTE: ANY ADDITIONS OR CHANGES ON THIS SHEET MUST BE MADE OR CIRCLED IN RED INK, WITH DATE AND NAME OF PERSON MAKING CHANGE.

Do not extend notes this side of this line.

STATION	B. S.	H. I.	F. S.	ELEV.	Left & South	Transit Line	Right & North
AK 11	4 41	188.27		183 86	B.M AK 11 Elev. 183.862 FB 1732-75 Rosemead Blvd & Beverly Blvd N. W. COR. BT. Spk in curb 50' N of N. end C.R.		
0+00			397	184.30	IMT. Transit line & Rosemead Blvd.		
–			384	184.43	53. N on ℄ Rosemead Blvd. Pav.		
			619	182 08	– – Flow line of Culvert		
			386	184.41	160' N on ℄ Rosemead Blvd.		
			492	183 35	– – – Then 63' W To Gutter		
			427	184.00	– – – 63' W To Top cb N. end.		
			396	184 31	– – – 80' W To P/L		
			390	184 37	45' S. on ℄ Rosemead Blvd. Pav.		
			602	182 25	– – – Flow line of Culvert		
			412	184 15	150' S on ℄ Rosemead Blvd		
			540	182 87	– – Then 63' W To Gutter		
			474	183 53	– – – 63' W To Top curb		
			444	183 83	– – – 80' W To P/L		
			499	183 28	IMT. N. W. COR. Gutter N. end C.R.		
			472	183 55	– – Top curb – –		
			565	182 62	– – Gutter W end CR.		
			530	182 97	– – Top curb – –		

F.B. 1474 PG. 124 Job No. 1464 Division No. 35 EN 35

Survey of Sylmar 135 EN 35

Survey by Notes DRS

Indexed E. C. Johnson Date 2-53

Profile No. X-Sec. No.

Plotted Date Checked Date

Notes Red. Date Notes Chkd. Date

76L298 307 10-51

PLEASE RETURN TO
LOS ANGELES COUNTY SURVEYOR
726 LOS ANGELES COUNTY
ENGINEERING BLDG.

NOTE: ANY ADDITIONS OR CHANGES ON THIS SHEET MUST BE MADE OR CIRCLED IN RED INK, WITH DATE AND NAME OF PERSON MAKING CHANGE.

Do not extend notes this side of this line.

STATION	B. S.	H. I.	F. S.	ELEV.	Left & S. Transit line Right & N
		188 27	5 48	182 79	Flow line of culvert 40' N. of N. end C.R. N.W COR
			5 00	183 27	.1 MT S.W COR. Gutter S. end C.R.
			4 61	183 66	" " Top curb " "
			5 68	182 59	" " Gutter W end C.R.
			5 12	183.15	" " Top Curb " "
0+55					23.5 L S.S. M.H. S. Rim
8" inlet So			16.17	172 10	Rod 450 MEAS 11.00 DIA 67 16.17 Flow line
8" inlet W.			16.36	171 91	Rod 452 MEAS 11.17 DIA 67 16.36 Flow line
8" outlet E			1637	17196	Rod 447 MEAS 11.23 DIA 67 1637 Flow line
0+60			4 61	18366	⊼ LINE @ E. EDGE CONC
1+00			533	18294	⊼ LINE
✓			553	18274	20°/ CONC
✓			584	18243	38°/ GUT
✓			544	18283	38°/ TOP CB
✓			495	18332	55°/ PL BK WLK
✓			549	18278	20°/ CONC
✓			594	18233	38°/ GUT
✓			538	18289	38°/ TOP CB

Profile Notes Red ____ Plotted ____ Job No. 1484 Division No. ____ F.B. 1474 PG. 125
No. ____ Date ____ Date ____ Survey of 1 BSEN 57
X-Sec. Notes Chkd ____ Checked ____ Survey by Snyder Notes Snyder Date 2-53
No. ____ Date ____ Date ____ Map No. ____ Indexed Date ____

76L298 307 10-51

PLEASE RETURN TO

LOS ANGELES COUNTY SURVEYOR
726 LOS ANGELES COUNTY
ENGINEERING BLDG.

NOTE: ANY ADDITIONS OR CHANGES ON THIS SHEET MUST BE MADE OR CIRCLED IN RED INK, WITH DATE AND NAME OF PERSON MAKING CHANGE.

Do not extend notes this side of this line.

STATION	B. S.	H. I.	F. S.	ELEV.	LEFT OR SOUTH ⊼ LINE	RIGHT OR NO.
		188.27				
1+00			496	183.31	49° Bk Wlk	
1+30.9			649	181.78		38° Gut @ S.W. End Culvert
✓			535	182.92		38° Top Cb
1+35.4			636	181.91	38° ⊼ @ N.W. End Culvert	
✓			544	182.83	38° Top Cb	
1+88.0			659	181.68		38° Gut @ W. End Cb
✓			589	182.38	(Note! Cb Broken)	38° Top Cb ✓ ✓
2+00			556	182.71	⊼ Line	
✓			578	182.49		20° N. Edge Conc
✓			654	181.73		38° Gut
✓			54	182.9		40° Top Brk
✓			49	183.4		55 ⊼
✓			575	182.52	20° S. Edge Conc	
✓			635	181.92	38° Gut	
✓			564	182.63	38° Top Cb	
✓			544	182.83	46° Bk Wlk	
2+42			560	182.67	⊼ Line	
✓			589	182.38		20° N. Edge Conc
✓			665	181.62		40° Gut
			47	183.6		44° Top Brk

F.B. 1474 Pg. 126 Job No. 1484 Division No. ____ Notes Red. ____ Plotted ____ Profile ____
Survey of B. Sen St. Date ____ Date ____ No. ____
Survey by Snyder Notes Snyder Notes Chkd. ____ Checked ____ X-Sec. ____
Indexed ~~B~~ C Johnson Date 2-53 Date ____ Date ____ No. ____

76L298 307 10-51

PLEASE RETURN TO

LOS ANGELES COUNTY SURVEYOR

726 LOS ANGELES COUNTY
ENGINEERING BLDG.

NOTE: ANY ADDITIONS OR CHANGES ON THIS SHEET MUST BE MADE OR CIRCLED IN RED INK, WITH DATE AND NAME OF PERSON MAKING CHANGE.

Do not extend notes this side of this line.

STATION	B. S.	H. I.	F. S.	ELEV.	LFT. OR SO.	⊼ LINE RT. OR NO.
		188 27				
2+42			48	183 5		55°/ ⊼ GRND
✓			46	183 7		160°/ GRND
✓			584	182 43	20°/ S. EDGE CONC	
✓			656	181 71	35°/ GUT	
✓			588	182 39	35°/ TOP CB	
✓			558	182 69	46°/ BK WLK PROP	
✓			46	183 7	150°/ GRND	
TP	396	186 86	537	182 90	T.P.	
2+93 3/			522	181 64		42 3/ GUT @ E. END CB
✓			445	182 41		42 3/ TOP CB ✓
3+00			425	182 61		⊼ LINE
✓			454	182 32		20°/ N. EDGE CONC
✓			522	181 64		42 3/ GUT
✓			445	182 41		42 3/ TOP CB
✓			42	182 7		55°/ GRND
✓			449	182 37	20°/ S. EDGE CONC	
✓			516	181 70	33 6/ GUT	
✓			452	182 34	33 6/ TOP CB	
✓			42	182 7	46°/ ⊼ GRND	

Profile No. ____ Notes Red ____ Plotted ____ Job No. 1484 Division No. ____ F.B. 1474 Pg. 127

X-Sec. No. ____ Date ____ Date ____ Survey of IBSEN ST

Notes Chkd. ____ Checked ____ Survey by SAYDEE Notes PRS Date 2-53

No. ____ Date ____ Date ____ Map No. ____ Indexed ____ Date ____

76L298 307 10-51

PLEASE RETURN TO

LOS ANGELES COUNTY SURVEYOR
726 LOS ANGELES COUNTY
ENGINEERING BLDG.

NOTE: ANY ADDITIONS OR CHANGES ON THIS SHEET MUST BE MADE OR CIRCLED IN RED INK, WITH DATE AND NAME OF PERSON MAKING CHANGE.

Do not extend notes this side of this line.

STATION	B. S.	H. I.	F. S.	ELEV.	LFT. OR SOUTH. ⊼ LINE	RT. OR NO.
		186 86				
4+00			435	182 51		⊼ LINE
✓			465	182 21		20° N. EDGE CONC
✓			530	183 56		42³/ GUT
✓			450	182 36		42³/ TOP CB
✓			39	183 0		55° PL GRND
✓			460	182 26	20° S. EDGE CONC	
✓			526	182 60	33⁶/ GUT	
✓			460	182 26	33⁶/ TOP CB	
✓			39	183 0	46° PL GRND	
T.P.	490	188 40	336	183.50	T.P.	
T.P.	478	189 10	408	184.32	T.P.	
BM "AK. 10"			384	185.26	B.M. "AK. 10"	ELEV 185.242 FB 1732/75
					ROSEMEAD BLVD (W. SIDE) 425± N. ℄ BEVERLY BLVD	
					L&N IN S. CURB OF DR TO HO # 4511	

F.B. 1474 PG. 128 Job No. 1484 Division No. Notes Red. Plotted No. Profile
Survey of NIBSEN ST Date Date X-Sec.
Survey by Snyder Notes Snyder Notes Chkd. Checked No.
Indexed ~~K. C. Johnson~~ Date 4-63 Date

Profile No.	Notes Red	Plotted	Job No. 1484	Division No.	F.B. 1474 Pg. 129
	Date	Date	Survey of IBSEN ST. S.S. DIST.		
X-Sec. No.	Notes Chkd	Checked	Survey by N.R. Smith	Notes N.R.S.	Date 8-19-53
	Date	Date	Map No.	Checked C. Johnson	Date

C.I. 1484

IBSEN ST. S.S. DIST

Elev. of the back corners of a lot between Lots #1 & #2 of Tract # 2400, 370'± N. of the ℄ of old Beverly Blvd.

℄

Sewer outlets on Lot. #15 & Lot 49 Tract # 9533

N.R. Smith
J. Gregory
D. LeGault
J. Tatoya
L. Bankson.

STATION	B.S.	H.I.	F.S.	ELEV.

NOTE: ANY ADDITIONS OR CHANGES ON THIS SHEET MUST BE MADE OR CIRCLED IN RED INK, WITH DATE AND NAME OF PERSON MAKING CHANGE.

Do not extend notes this side of this line.

PLEASE RETURN TO
LOS ANGELES COUNTY SURVEYOR
726 LOS ANGELES COUNTY
ENGINEERING BLDG.

76L298 307 10-51

76L298 307 10-51

PLEASE RETURN TO

LOS ANGELES COUNTY SURVEYOR
726 LOS ANGELES COUNTY
ENGINEERING BLDG.

NOTE: ANY ADDITIONS OR CHANGES ON THIS SHEET MUST BE MADE OR CIRCLED IN RED INK, WITH DATE AND NAME OF PERSON MAKING CHANGE.

SW

Do not extend notes this side of this line.

STATION	B. S.	H. I.	F. S.	ELEV.	
BM, AK-11				183 86	BM, AK-11, Elev. 183.862 (old) FB. 1732 pg. 75 Rosemead Blvd & Beverly Blvd. N.W. Cor. BT. spk. in Cb. 50' N. of N. end of C.R.
	549	189 35			
T.P.			394	185 41	
	532	190 73			
			46	186 1	SW Cor of Lot between Lot 1 & Lot 2 TR. 2400
			51	185 6	NW Cor - / / / /
T.P.			532	185 41	
	439	189 80			
BM AK 10			456	185 24	BM AK-10 Elev = 185.242 FB. 1732-75 Rosemead Blvd (W. side) 425'± N of ℄ of Beverly Blvd L & N in S Cb. of Dr. to Ho # 4511
BM, AK-23	231	190 34		188 33	BM, AK-23 Elev. = 188.028, FB. 1732 pg. 81 Isora St. & Acacia Ave S. E. Cor. BT spk. in Conc. Dr. To house # 4106
			460	185 74	℄ of Isora St
			51	185 2	Top of 4" V.C.P. 1.1 below surface
T.P.	570	191 53	451	185 83	
			55	186 0	Top of 4" C.I. Sewer outlet 0.6 below surf
			62	185 3	Top of 3" C.I. Sewer outlet 1.3 below
BM, AK-24			469	186 84	BM, AK-24, Elev. = 186.841 FB 1732 pg. 81 Gallatin Rd. & Acacia Ave S.W. Cor. L & T. in walk To house # 8842

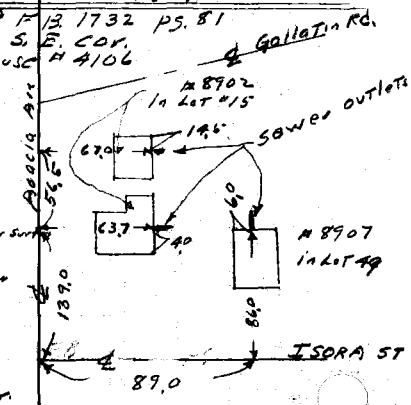

B. 1474 Pg. 130 Job No. 1484 Division No. Notes Red. Plotted No. Profile
Survey of Ibsen St. S.S. Dist. Date Date X-Sec.
Survey by H. R. Smith Notes N.M.S. 8-19-53 Notes Chkd. Checked No.
Indexed J. C. Johnson Date Date Date

F. B. 1474 PG. 131

NOTES RED. _____ JOB NO. _____ SURVEY OF _____

DATE _____ SURVEY BY _____

NOTES CHKD. _____ NOTES BY _____ DATE _____

DATE _____ INDEXED _____ DATE _____

NOTE: ANY ADDITIONS OR CHANGES ON THIS SHEET MUST BE MADE OR CIRCLED IN RED INK, WITH DATE AND NAME OF PERSON MAKING CHANGE.

Do not extend notes this side of this line

PLEASE RETURN TO
LOS ANGELES COUNTY SURVEYOR
315 CIVIC CENTER BLDG.

76S420 353 2M 3-48

B.M.	1ST RUN	DIFF.	2ND RUN	3RD RUN	ADJ. ELEV.	DESCRIPTION
						Pg. 131-134 blank

F.B. 1474 PG. 134

JOB NO. _____ SURVEY OF _____ NOTES RED. _____
SURVEY BY _____ DATE _____
NOTES BY _____ DATE _____ NOTES CHKD. _____
INDEXED _____ DATE _____ DATE _____

B.M.	1ST RUN	DIFF.	2ND RUN	3RD RUN	ADJ. ELEV.	DESCRIPTION
			131-134	Blank		

FORM 353 2M 3-48

PLEASE RETURN TO
LOS ANGELES COUNTY SURVEYOR
318 CIVIC CENTER BLDG.

NOTE: ANY ADDITIONS OR CHANGES ON THIS SHEET MUST BE MADE OR CIRCLED IN RED INK, WITH DATE AND NAME OF PERSON MAKING CHANGE.

Do not extend notes this side of this line

F. B. 1474 PG. 135

NOTES RED. _____ JOB NO. 1749.14 SURVEY OF Snallwood Ave

DATE _____ SURVEY BY J. Muslin

NOTES CHKD. _____ NOTES BY J.M. DATE 10-14-54

DATE _____ INDEXED E. O. Johnson DATE 4-27-56

NOTE: ANY ADDITIONS OR CHANGES ON THIS SHEET MUST BE MADE OR CIRCLED IN RED INK, WITH DATE AND NAME OF PERSON MAKING CHANGE.

Do not extend notes this side of this line

DESCRIPTION	ADJ. ELEV.	3RD RUN	2ND RUN	DIFF.	1ST RUN	B.M.
C.I. 1749.14						
SMALLWOOD AVE.						
BENCH LEVELS						
Circuit #1						
	Elevations based on L.A.Co. Surv. Precise Level Net, 1952 Adj. Adj. 10/22/54					
		Indexed 7-21-59				
			J. Muslin F. Brooks T. Ohashi W.A. Meadyman			
						147-154

PLEASE RETURN TO
LOS ANGELES COUNTY SURVEYOR
725 LOS ANGELES COUNTY ENGINEERING BLDG.

769420 353 3-51

765420 353 3-51

PLEASE RETURN TO
LOS ANGELES COUNTY SURVEYOR
725 LOS ANGELES COUNTY ENGINEERING BLDG.

NOTE: ANY ADDITIONS OR CHANGES ON THIS SHEET MUST BE MADE OR CIRCLED IN RED INK, WITH DATE AND NAME OF PERSON MAKING CHANGE.

Do not extend notes this side of this line

JOB NO. 1749.14 SURVEY OF Smallwood Ave NOTES RED.
SURVEY BY J. Muslin DATE NOTES CHKD.
NOTES BY T. OHASHI DATE 14-X-54 DATE
INDEXED C. Johnson DATE

F.B. 1474 Pg. 136

B.M.	1ST RUN	DIFF.	2ND RUN	3RD RUN	ADJ. ELEV.	DESCRIPTION
BM 7-5	97.378				97.378	BM 7-5 Elev. 97.378 F.B. 1208-10
+	6.527		6549			Paramont Blvd. & Imperial Hwy.
π	103.905	+2.445	+2.444		+2.4445	8' N. & 11' W. of ℄ intsk.
−	4.082		4.105			C.S. mon in H.H. Traverse Sta.
T.P.	99.823					Bell F-10 A
+	3.937		3.905			T.P. No. side of Imperial Hwy.
π	103.760	-1.283	-1.283		-1.2830	
−	5.220		5.188			
T.P.	98.540					T.P. No. side of Imperial Hwy. in front
+	5.380		5.408			of Barber Shop.
π	103.920	+0.155	+0.156		+0.1555	
−	5.225		5.252		98.696	
BM-HX-6 "A"	98.695				~~98.6950~~	HX-6 "A" Imperial Hwy. & Smallwood Ave.
+	5.662		5.620			N.E. Cor. Bt. Spk. in Conc. Walk
π	104.357	+1.000	+1.000		+1.0000	to house # 7905
−	4.662		4.620			
T.P.	99.695					T.P. West side of Smallwood Ave. in
+	5.262		5.333			front of house #12538
π	104.957	+.0882	+0.883		+0.8825	
−	4.380		4.450			
T.P.	100.577					T.P. Cor. Leeds St. & Smallwood Ave.
+	5.262		5.305			
π	105.839	+1.840	+1.838		+1.8390	
−	3.422		3.467		102.418	
BM. HX-7 "A"	102.417				~~102.4165~~	HX-7 "A" Smallwood Ave & Leeds St.
+	3.467		3.412			N.E. Cor. Bt. Spk. in P.P. (No #)
π	105.884	-1.553	-1.553		-1.5530	
−	5.620		4.965			
T.P.	100.864					T.P. No. side Leeds St. by house #7923

76S420 353 3-51

PLEASE RETURN TO
LOS ANGELES COUNTY SURVEYOR
725 LOS ANGELES COUNTY ENGINEERING BLDG.

NOTE: ANY ADDITIONS OR CHANGES ON THIS SHEET MUST BE MADE OR CIRCLED IN RED INK, WITH DATE AND NAME OF PERSON MAKING CHANGE.

Do not extend notes this side of this line

B.M.	1ST RUN	DIFF.	2ND RUN	3RD RUN	ADJ. ELEV.	DESCRIPTION
T.P.	100.864					T.P.
+	4.960		4.922			
π	105.824	+ 0.560	+ 0.560		+0.5600	
−	4.400		4.362		101.426	
BM.-HX-8 8	101.424				~~101.4285~~	HX-8 Leeds St. East end. Bt. Spk.
+	4.385		4.317			in. S.W. Cor of Conc. Drive to
π	105.809	−0.795	−0.793		−0.7940	house (#12509 Paramount Blvd.)
−	5.180		5.110			
T.P.	100.629					T.P. BT. SPK. IN PRIVATE RD.
+	5.095		5.070			
π	105.724	−0.430	−0.433		−0.4315	
−	5.525		5.503			
T.P.	100.199					
+	4.555		4.535			T.P. 1x2 W. SIDE PARAMOUNT BLVD.
π	104.754	−0.953	−0.952		−0.9525	
−	5.508		5.487			
T.P.	99.246					T.P. BT SPK. IN PVMT. W. SIDE PARAMOUNT BLVD
+	4.442		4.465			
π	103.688	−1.871	−1.870		−1.8705	
−	6.313		6.335		97.378	
B.M. 7-5 1V	97.375				~~97.3750~~	B.M. 7-5 ELEV. 97.378 F.B. 1208.10
						PARAMOUNT BLVD. & IMPERIAL HWY.
						8' N. & 16' W. OF ℄ INT. C.S. MON. IN
						HAND HOLE. TRAVERSE STATION
						BELL F-10A
						$\frac{+.003}{12}$ =

NOTES RED. _____ JOB NO. 174914 SURVEY OF Smallwood Ave
DATE _____ SURVEY BY J. Muslin
NOTES CHKD. _____ NOTES BY T. OHASHI DATE 14-X-54
DATE _____ INDEXED C. Johnson DATE _____

F.B. 1474 PG. 137

F.B. 1474 Pg. 138

JOB NO 1749.14 SURVEY OF SMALLWOOD AVE NOTES RED.
SURVEY BY J. MUSLIN DATE
NOTES BY T. OHASHI DATE 10-14-54 NOTES CHKD.
INDEXED DATE DATE

B.M.	1ST RUN	DIFF.	2ND RUN	3RD RUN	ADJ. ELEV.	DESCRIPTION

137-146 Blank

Do not extend notes this side of this line

769420 353 3-51

PLEASE RETURN TO
LOS ANGELES COUNTY SURVEYOR
725 LOS ANGELES COUNTY ENGINEERING BLDG.

NOTE: ANY ADDITIONS OR CHANGES ON THIS SHEET MUST BE MADE OR CIRCLED IN RED INK, WITH DATE AND NAME OF PERSON MAKING CHANGE.

PWFB 0824

837

F.B. 1474 PG. 142

Notes Ck'd by EEM	Survey of SMALLWOOD AVE
Map No. 16-110	W. O. 1749.14 Tape No. 01 & St'd. 68 °F
Office Work CED	Surveyed by J. MUSLIN
Checked	Notes J. M. Date 10-15-54
Date	Indexed E. C. Johnson 10-22-54

C.I. 1749.14

SMALLWOOD AVE.

CENTER LINE

SURVEY

J. MUSLIN
F. BROOKS
T. OHASHI
W.A. MOODY MAN

Note: Any Additions or Changes on This Sheet Must be Made or Circled in Red Ink With Date and Name of Person Making Change.

Do not extend notes this side of this line.

RETURN TO
LOS ANGELES COUNTY SURVEYOR
726 LOS ANGELES COUNTY
ENGINEERING BLDG.

76F3095 247 4-55

PWFB 0824

F. B. 1749 PG. 14

838, 839, 840

C.I. 1749.14

SMALLWOOD AVE

INDEX MAP

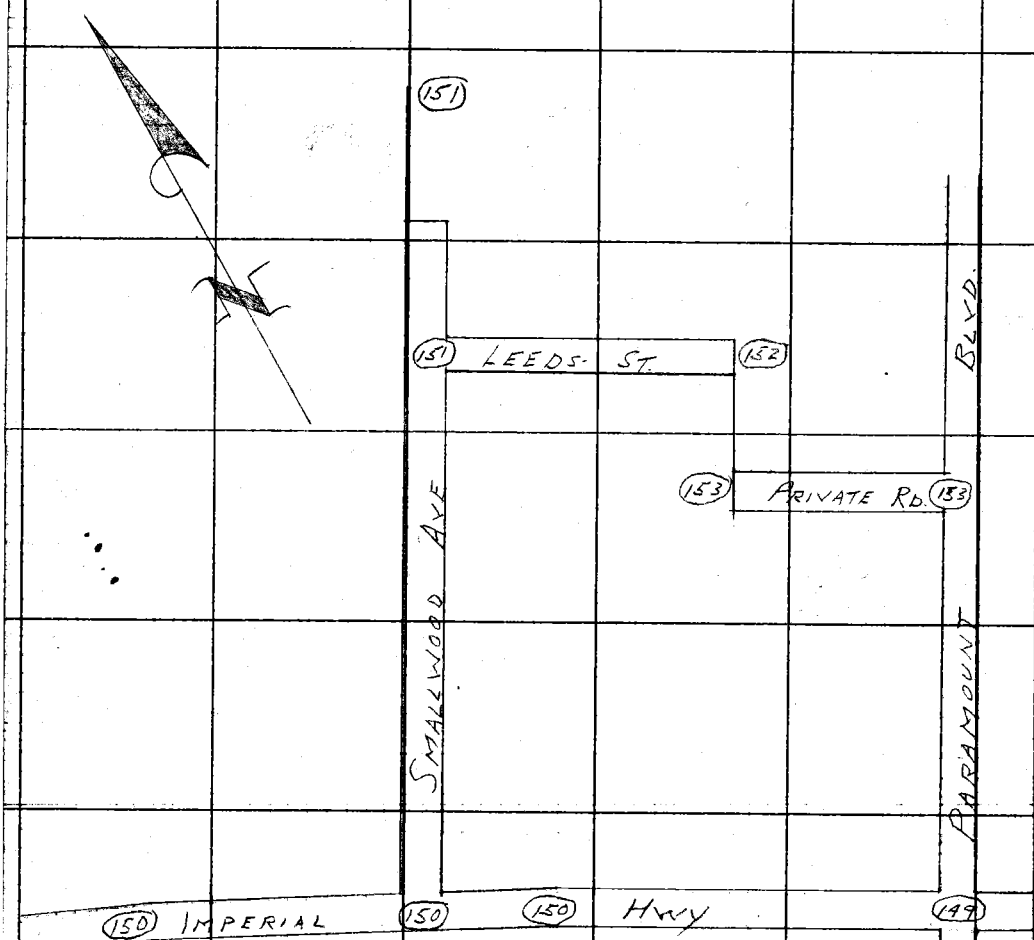

Bearings are based on Imperial Highway per C.S. B-753-1

RETURN TO
LOS ANGELES COUNTY SURVEYOR
726 LOS ANGELES COUNTY
ENGINEERING BLDG.

Do not extend notes this side of this line.

Note: Any Additions or Changes on This Sheet Must be Made or Circled in Red Ink With Date and Name of Person Making Change.

PWFB 0824

841

F.B. 1474 Pg. 149

Notes Ck'd by KRM	Survey of SMALLWOOD AVE.
Map No. 16-110	W. O. 1749.14 Tape No. 0146 St'd. 68 °F
Office Work CED	Surveyed by J. MUSLIN
Checked	Notes J. M. Date 10-15-54
Date	Indexed A. C. Johnson

W.S. 32 D-2

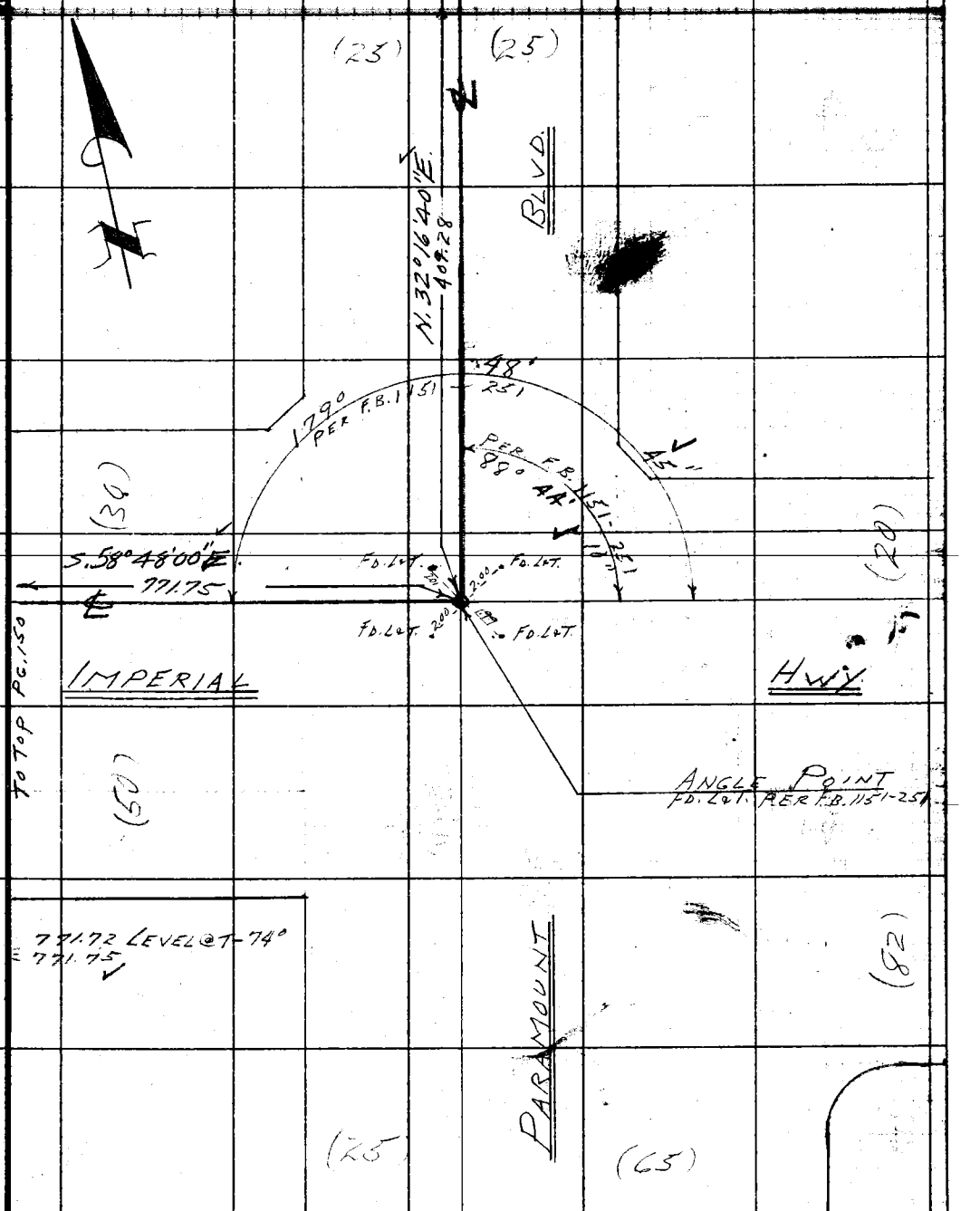

Note: Any Additions or Changes on This Sheet Must be Made or Circled in Red Ink With Date and Name of Person Making Change.

Do not extend notes this side of this line.

RETURN TO
LOS ANGELES COUNTY SURVEYOR
726 LOS ANGELES COUNTY
ENGINEERING BLDG.

76F3098 247 4-53

PWFB 0824

F.B. 1474 PG. 150

TO LT. PG. 149

842

W.S. 32, D-2

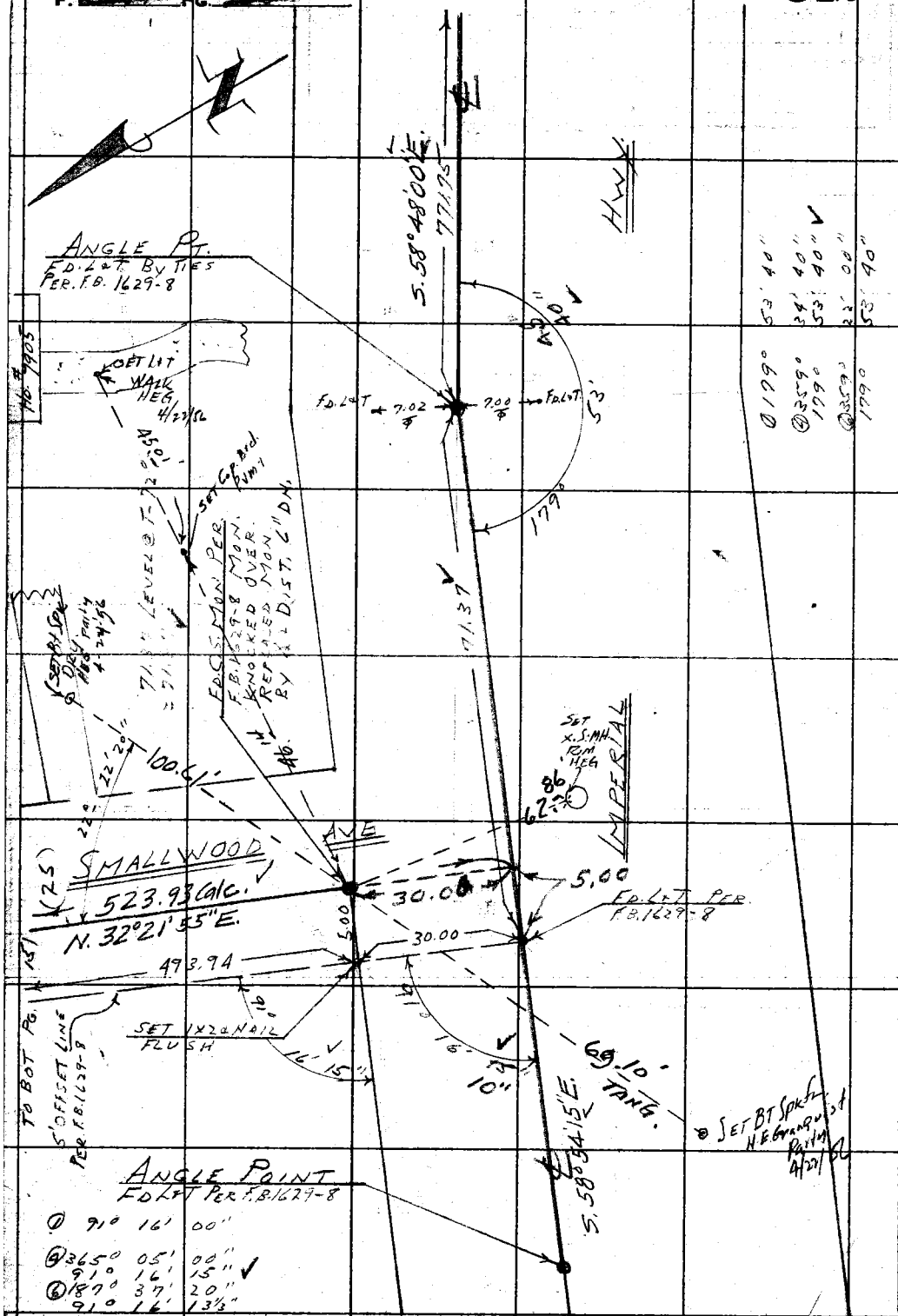

RETURN TO
LOS ANGELES COUNTY SURVEYOR
726 LOS ANGELES COUNTY
ENGINEERING BLDG.

Do not extend notes this side of this line.

Note: Any Additions or Changes on This Sheet Must be Made or Circled in Red Ink With Date and Name of Person Making Change.

PWFB 0824 843

F.B. 1491 Pg. 151

M.S. 32.0-2

Notes Ck'd by: [illegible]	Survey of: SMALLWOOD AVE
Map No.: 16-110	W. of 749.14 Tan. 86°01'46 St'd. 68 °F
Office Work: CEO	Surveyed by: MUSLIN
Checked:	Notes: J.M. Date: 10-18-54
Date:	Indexed: E. C. Johnson

COUNTY ENGINEER 5289

Note: Any Additions or Changes on This Sheet Must be Made or Circled in Red Ink With Date and Name of Person Making Change.

Do not extend notes this side of this line.

RETURN TO
LOS ANGELES COUNTY SURVEYOR
726 LOS ANGELES COUNTY
ENGINEERING BLDG.

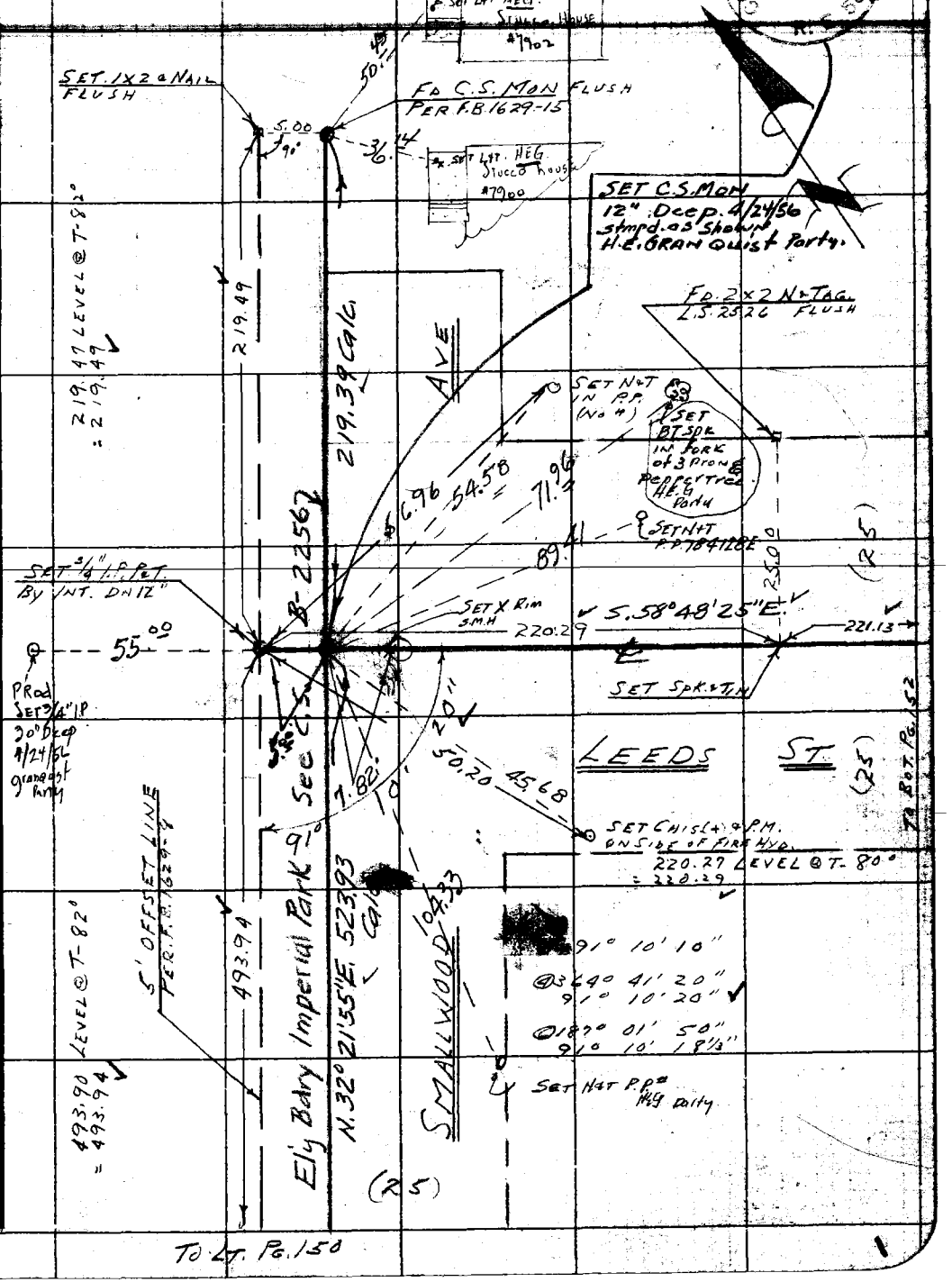

To Lt. Pg. 150

76FS0BS 247 4-55

PWFB 0824

F.B. 1474 PG. 152

844

W.S. 32, D-2

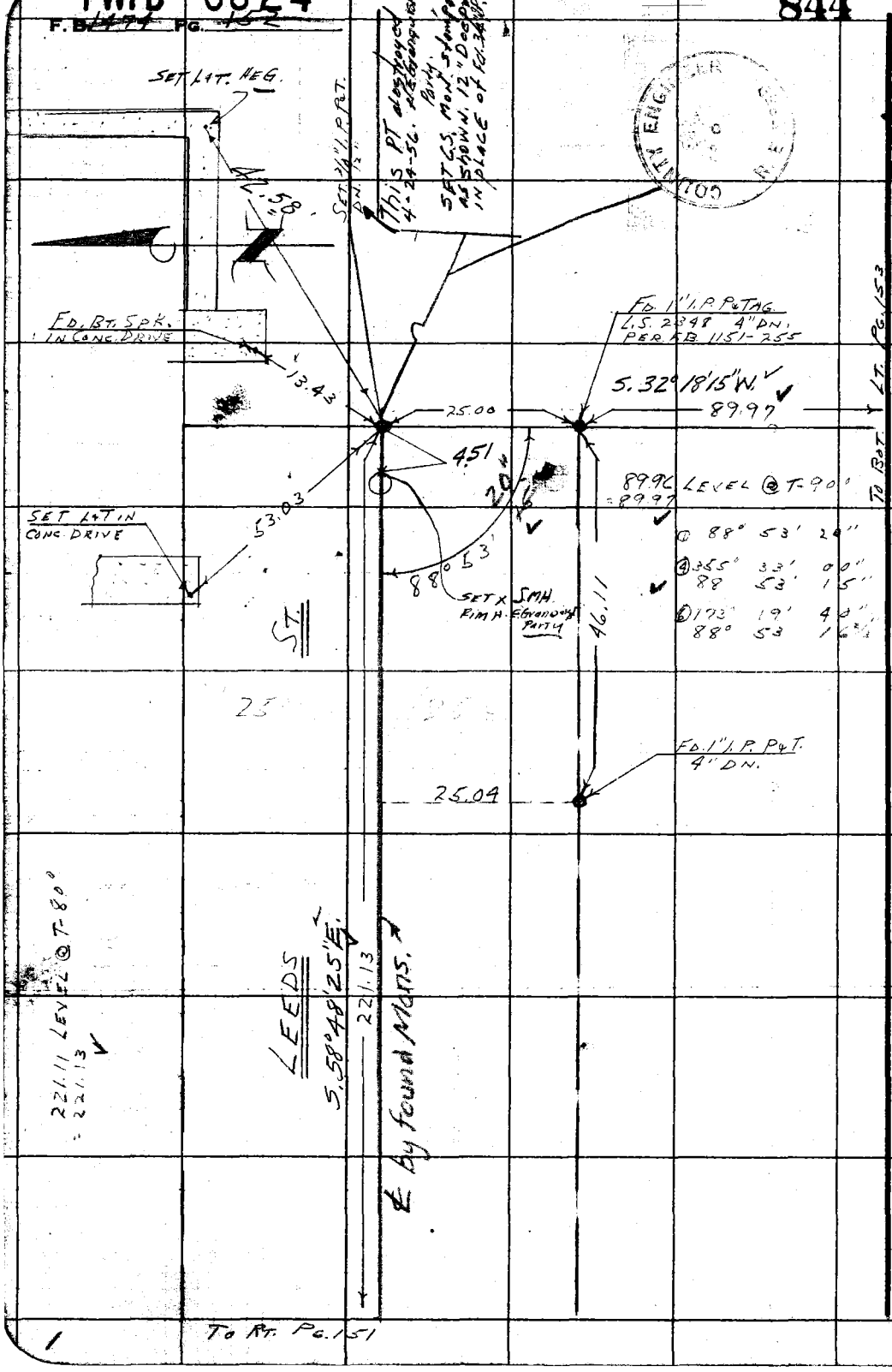

RETURN TO
LOS ANGELES COUNTY SURVEYOR
726 LOS ANGELES COUNTY
ENGINEERING BLDG.

Do not extend notes this side of this line.

Note: Any Additions or Changes on This Sheet Must be Made or Circled in Red Ink With Date and Name of Person Making Change.

PWFB 0824 845 F.B. 1474 Pg. 153

Notes Ck'd by KRM	Survey of Smallwood Ave
Map No. 16710	W. O. 1749.1 Tape No. 0146 St'd. 68 °F
Office Work CED	Surveyed by J. Muslin
Checked	Notes J. M. Date 10-18-54
Date	Indexed E. C. Johnson

W.S. 32 D-2

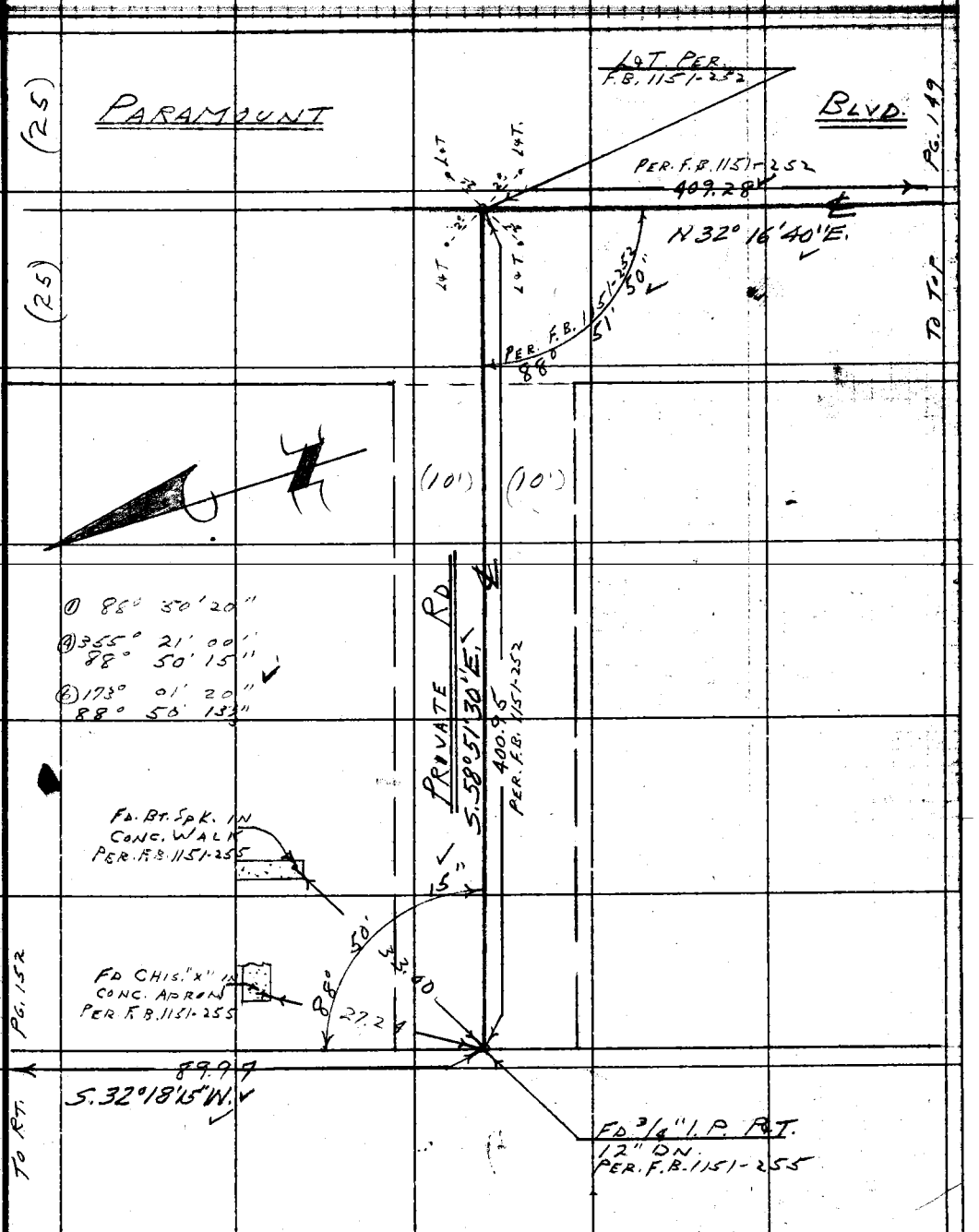

Note: Any Additions or Changes on This Sheet Must be Made or Circled in Red Ink With Date and Name of Person Making Change.

Do not extend notes this side of this line.

RETURN TO
LOS ANGELES COUNTY SURVEYOR
726 LOS ANGELES COUNTY
ENGINEERING BLDG.

76F3098 247 4-53

F.B. ~~1474~~ PG. ~~154~~

154 - 162 Blank

RETURN TO
LOS ANGELES COUNTY SURVEYOR
726 LOS ANGELES COUNTY
ENGINEERING BLDG.

Do not extend notes this side of this line.

Note: Any Additions or Changes on This Sheet Must be Made or Circled in Red Ink With Date and Name of Person Making Change.

Notes Ck'd by	Survey of Smallwood Ave.
Map No.	W. O. 7149 Tape No. St'd. °F
Office Work	Surveyed by J. Muslin
Checked	Notes F.E.B. Date 20-X-54
Date	Indexed J. C. Johnson 2-28-56

F. B. 1474 Pg. 163

C.I. 1749.14

SMALLWOOD AVE. S.S. DIST.

Location of Improvements

on

IMPERIAL HWY.

From Smallwood Ave

To Paramount Blvd.

J. Muslin
F. Brooks
T. Ohashi
W.A. Moodyman

Note: Any Additions or Changes on This Sheet Must be Made or Circled in Red Ink With Date and Name of Person Making Change.

Do not extend notes this side of this line.

RETURN TO
LOS ANGELES COUNTY SURVEYOR
726 LOS ANGELES COUNTY
ENGINEERING BLDG.

76F3095 247 4-55

F.B. 1474 PG. 164

Cont. To Bottom of Pg. # 165

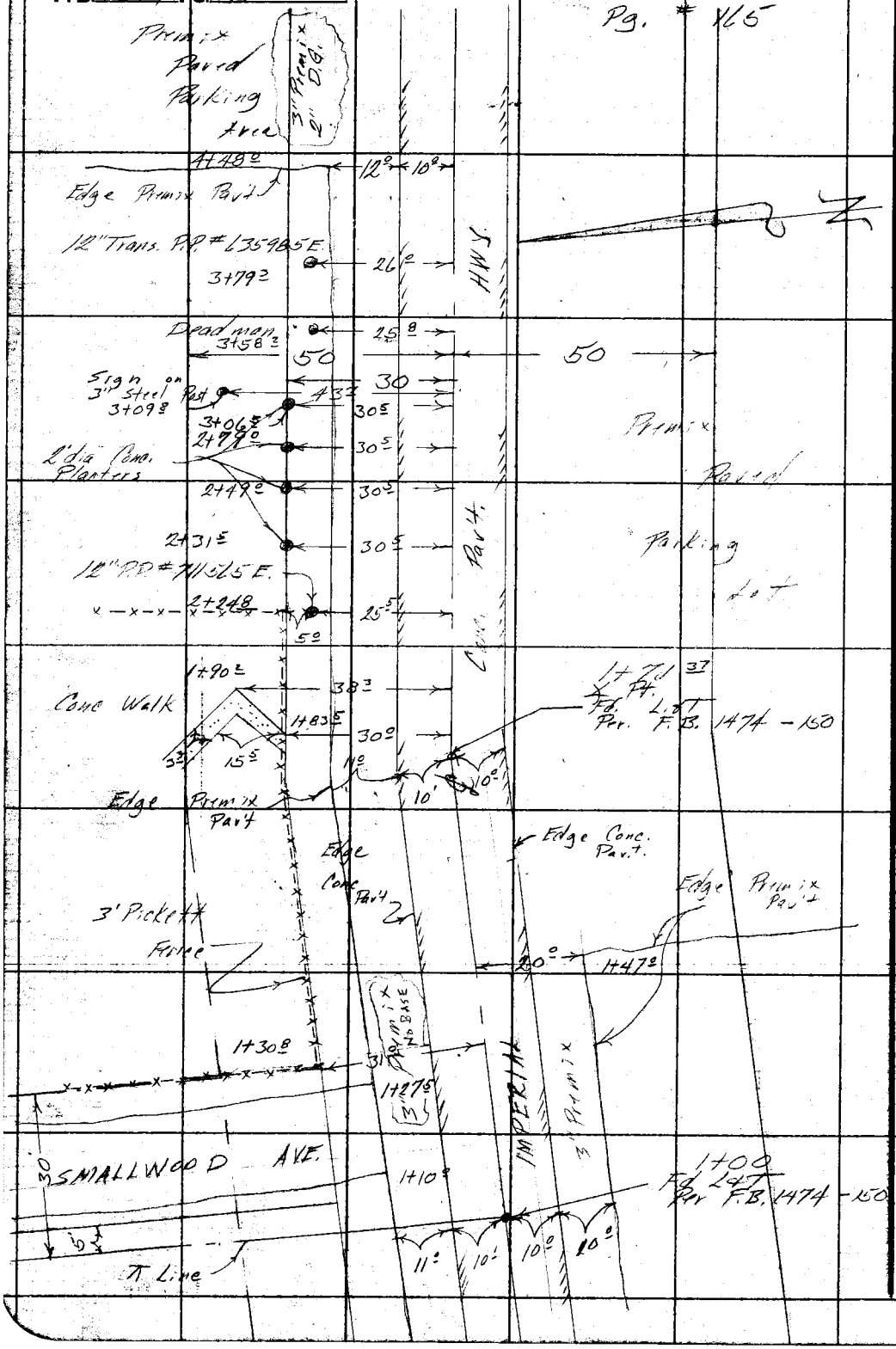

RETURN TO
LOS ANGELES COUNTY SURVEYOR
726 LOS ANGELES COUNTY
ENGINEERING BLDG.
Do not extend notes this side of this line.

Note: Any Additions or Changes on This Sheet Must be Made or Circled in Red Ink With Date and Name of Person Making Change.

Notes Ck'd by	Survey of Smallwood Ave
Map No.	W. O. 1749 Tape No. St'd. °F
Office Work	Surveyed by J. Muslin
Checked	Notes F.E.B. Date 20-X-54
Date	Indexed C. Johnson

F.B. 1474 Pg. 165



Cont. From The Top of Pg. 164

Note: Any Additions or Changes on This Sheet Must Be Made or Circled in Red Ink With Date and Name of Person Making Change.

Do not extend notes this side of this line.

RETURN TO
LOS ANGELES COUNTY SURVEYOR
726 LOS ANGELES COUNTY
ENGINEERING BLDG.

76F3095 247 4-53

RETURN TO
LOS ANGELES COUNTY SURVEYOR
726 LOS ANGELES COUNTY
ENGINEERING BLDG.

Note: Any Additions or Changes on This Sheet Must be Made or Circled in Red Ink With Date and Name of Person Making Change.

Do not extend notes this side of this line.

F.B. 1474 PG. 166

Profile No.	Notes Red.	Plotted	Job No. 1749.14	Division No.	F. B. 1474 Pg. 167
	Date	Date	Survey of Smallwood Ave		
X-Sec. No.	Notes Chkd.	Checked	Survey by J. Muslin	Notes F.E.B.	Date 20-2-54
	Date	Date	Map No.	Indexed G. Johnson	Date

C.J. 1749.14

SMALLWOOD AVE. S.S. DIST.

X Sections

on

IMPERIAL HWY.

From Smallwood Ave

To Paramount Blvd.

STATION	B. S.	H. I.	F. S.	ELEV.
		J. Muslin F. Brooks T. Ohashi W.A. Moodgunian		

NOTE: ANY ADDITIONS OR CHANGES ON THIS SHEET MUST BE MADE OR CIRCLED IN RED INK, WITH DATE AND NAME OF PERSON MAKING CHANGE.

Do not extend notes this side of this line.

PLEASE RETURN TO
LOS ANGELES COUNTY SURVEYOR
726 Los Angeles County Engineering Bldg.

761298 307 8-53

76L298 307 8-53

PLEASE RETURN TO
LOS ANGELES COUNTY SURVEYOR
726 LOS ANGELES COUNTY ENGINEERING BLDG.

NOTE: ANY ADDITIONS OR CHANGES ON THIS SHEET MUST BE MADE OR CIRCLED IN RED INK, WITH DATE AND NAME OF PERSON MAKING CHANGE.

Do not extend notes this side of this line. Imperial Hwy.

STATION	B. S.	H. I.	F. S.	ELEV.	Left & N	℄	Right & S.
BM HX6				98 69	BM HX6 Elev. 98.695 F.B. 1474-136		
		1			Imperial Hwy. & Smallwood Ave.		
	4 63	103 32			N.E. Cor. Bt. Spk in Conc Walk to		
					house # 7905		
1+00			4 95	98 37		℄	
"			5 02	98 30			10' Ed Conc. Pav.
"			5 02	98 30	10' Ed Conc. Pav.		
"			5 41	97 91	21' " Premix Pav. & Gutter		
"			4 2	99 1	26' Top Bank		
"			4 3	99 0	30' P/L		
"			4 3	99 0	50'		
1+30±			4 3	99 0	30' P/L		
"			4 3	99 0	50'		
"			3 8	99 5	100'		
"			4 0	99 3	200'		
"			3 4	99 9	300'		
"			3 3	100 0	360'		
2+00			4 88	98 44		℄	
"			4 97	98 35			10' Ed Conc Pav
"			4 96	98 36	10' Ed. Conc. Pav		

F.B. 1474 PG. 168 Job No. 1749 14 Division No. Notes Red. Plotted Profile
Survey of Smallwood Ave Date Date No.
Survey by J. Muslin Notes F.E.B. Notes Chkd. Checked X-Sec.
Indexed C. Johnson Date Date Date No.

76L298 307 8-53

PLEASE RETURN TO
LOS ANGELES COUNTY SURVEYOR
726 LOS ANGELES COUNTY ENGINEERING BLDG.

NOTE: ANY ADDITIONS OR CHANGES ON THIS SHEET MUST BE MADE OR CIRCLED IN RED INK, WITH DATE AND NAME OF PERSON MAKING CHANGE.

Do not extend notes this side of this line.

Imperial Hwy.

STATION	B. S.	H. I.	F. S.	ELEV.	Left & N ℄	Right & S
2+00		103 32	5 34	97 98	21' Ed. Premix Pav & Gutter	
"			4 5	98 8	27' Top Bank	
"			4 3	99 0	30' P/L	
"			4 21	99 1	50'	
T.P.	4 05	102 98	5 19	98 13		
3+00			4 45	98 53	℄	
"			4 51	98 47		10' Ed Conc. Pav.
"			4 51	98 47	10' Ed. Conc. Pav.	
"			4 82	98 16	21' Ed Premix Pav. & Gutter	
"			3 8	99 2	26' Top Bank	
"			3 8	99 2	30' P/L	
"			3 7	99 3	50'	
4+00			4 37	98 61	℄	
"			4 44	98 54		10' Ed Conc Pav
"			4 45	98 53	10' Ed. Conc. Pav	
"			4 63	98 35	22' Ed Premix Pav. + Gutter	
"			3 7	99 3	28' Top Bank	
"			3 8	99 2	30' P/L	
"			3 8	99 2	50'	
"			3 7	99 3	100'	
"			3 3	99 7	200'	

Profile No. ____ Date ____ X-Sec. No. ____ Date ____

Notes Red. ____ Date ____ Notes Chkd. ____ Date ____

Plotted ____ Date ____ Checked ____ Date ____

Job No. 1749.14 Survey of Smallwood Ave.

Division No. ____ Survey by J. Muslin Notes F.E.B. Date 20 Jan 54

Map No. ____ Notes ~~A. C. Johnson~~ Date ____

F. B. 14/74 Pg. 46

76L298 307 8-53

PLEASE RETURN TO
LOS ANGELES COUNTY SURVEYOR
726 LOS ANGELES COUNTY ENGINEERING BLDG.

NOTE: ANY ADDITIONS OR CHANGES ON THIS SHEET MUST BE MADE OR CIRCLED IN RED INK, WITH DATE AND NAME OF PERSON MAKING CHANGE.

Do not extend notes this side of this line.

F. B. 1474 Pg. 170 | Job No. 1749.14 | Division No. | Notes Red. | Plotted | Profile No.
Survey of Smallwood Ave | Date | Date | X-Sec. No.
Survey by J. Muslin | Notes F.E.B. | Notes Chkd. | Checked
Indexed C. Johnson | Date | Date | Date

Imperial Hwy.

STATION	B. S.	H. I.	F. S.	ELEV.	Left & N.	℄	Right & S.
4+00		102 98	2 9	100 1	300'		
			2 6	100 4	360'		
4+48			4 31	98 67		℄	
"			4 38	98 60			10' Ed. Conc. Pav.
"			4 37	98 61	10' Ed. Conc. Pav.		
"			4 65	98 33	22' Gutter		
T. P.	4 63	103 16	4 45	98 53			
5+00			4 42	98 74		℄	
"			4 48	98 68			10' Ed. Conc. Pav.
"			4 50	98 66	10' Ed. Conc. Pav.		
"			4 61	98 55	23' Gutter		
"			4 25	98 91	30' P/L		
"			3 54	99 62	50'		
"			3 8	99 4	100'		
"			3 2	100 0	200'		
"			3 0	100 2	300'		
"			3 0	100 2	360'		
6+00			4 18	98 98		℄	
"			4 26	98 90			10' Ed. Conc. Pav.
"			4 22	98 94	10' Ed. Conc. Pav.		
"			4 47	98 69	24' Gutter		

76L298 307 8-53

PLEASE RETURN TO
LOS ANGELES COUNTY SURVEYOR
726 LOS ANGELES COUNTY ENGINEERING BLDG.

NOTE: ANY ADDITIONS OR CHANGES ON THIS SHEET MUST BE MADE OR CIRCLED IN RED INK, WITH DATE AND NAME OF PERSON MAKING CHANGE.

Do not extend notes this side of this line.

Imperial Hwy

STATION	B. S.	H. I.	F. S.	ELEV.	Left & N	℄	Right & S
6+00		103 16	4 21	98 95	30' P/L		
"			3 82	99 34	50		
7+00			3 88	99 28		℄	
"			3 96	99 20			10' Ed. Conc Par
"			3 97	99 19	10' Ed Conc Par		
"			4 30	98 86	22.5' Gutter		
"			4 22	98 94	30' P/L		
"			3 68	99 48	50'		
T.P.	5 27	104 15	4 28	98 88			
8+00			4 63	99 52		℄	
"			4 70	99 45			10' Ed Conc Par
"			4 70	99 45	10' Ed Conc. Par.		
"			5 18	98 97	24.5' Gutter		
"			4 77	99 38	30' P/L		
"			4 65	99 50	50'		
"			4 32	99 83	100'		
"			4 2	100 0	200'		
9+43 32			5 81	98 34		℄	inter. of Imperial Hwy & Paramount Blvd.
B-M 7-5			6 78	97 37	BM 7-5 Elev. 97.378 F.B. 1474 - 136		
					Paramount Blvd. & Imperial Hwy. 8'N. & 16'W. of ℄		
					inter. C.S. Mon in H.H. Traverse Sta. Bell F 10A.		

Profile Notes Red. ____ Plotted ____ Job No. 1749.14 Division No. ____ F. B. 1474 Pg. 171
No. ____ Date ____ Date ____ Survey of Smallwood Ave
X-Sec. Notes Chkd. ____ Checked ____ Survey by J. Muslin Notes F.E.B. Date 20-X-54
No. ____ Date ____ Date ____ Map No. ____ Indexed ____ Date ____
A. C. Johnson

F. B. 1474 Pg. 172 Job No. Division No. Notes Red. Plotted

Profile

Survey of Date Date No.

X-Sec.

Survey by Notes Notes Chkd. Checked

Indexed Date Date Date No.

STATION	B. S.	H. I.	F. S.	ELEV.

Do not extend notes this side of this line.

PLEASE RETURN TO

LOS ANGELES COUNTY SURVEYOR

726 LOS ANGELES COUNTY ENGINEERING BLDG.

NOTE: ANY ADDITIONS OR CHANGES ON THIS SHEET MUST BE MADE OR CIRCLED IN RED INK, WITH DATE AND NAME OF PERSON MAKING CHANGE.

76L298 307 8-53

F.B. 1474 Pg. 173

Notes Ck'd by	Survey of Small wood AVE
Map No.	W. O. 1749.14 Tape No. St'd. °F
Office Work	Surveyed by J. Muslin
Checked	Notes F.E.B. Date 20-X-54
Date	Indexed C. Johnson 4-29-59

C.I. 1749.14

SMALLWOOD AVE. S.S. DisT.

Location of Improvements

on

SMALLWOOD AVE.

From Imperial Hwy.

To Leeds St.

J. Muslin
F. Brooks
T. Ohashi
W.A. Moodyman

Note: Any Additions or Changes on This Sheet Must be Made or Circled in Red Ink With Date and Name of Person Making Change.

Do not extend notes this side of this line.

RETURN TO
LOS ANGELES COUNTY SURVEYOR
726 LOS ANGELES COUNTY
ENGINEERING BLDG.

76F3095 247 4-53

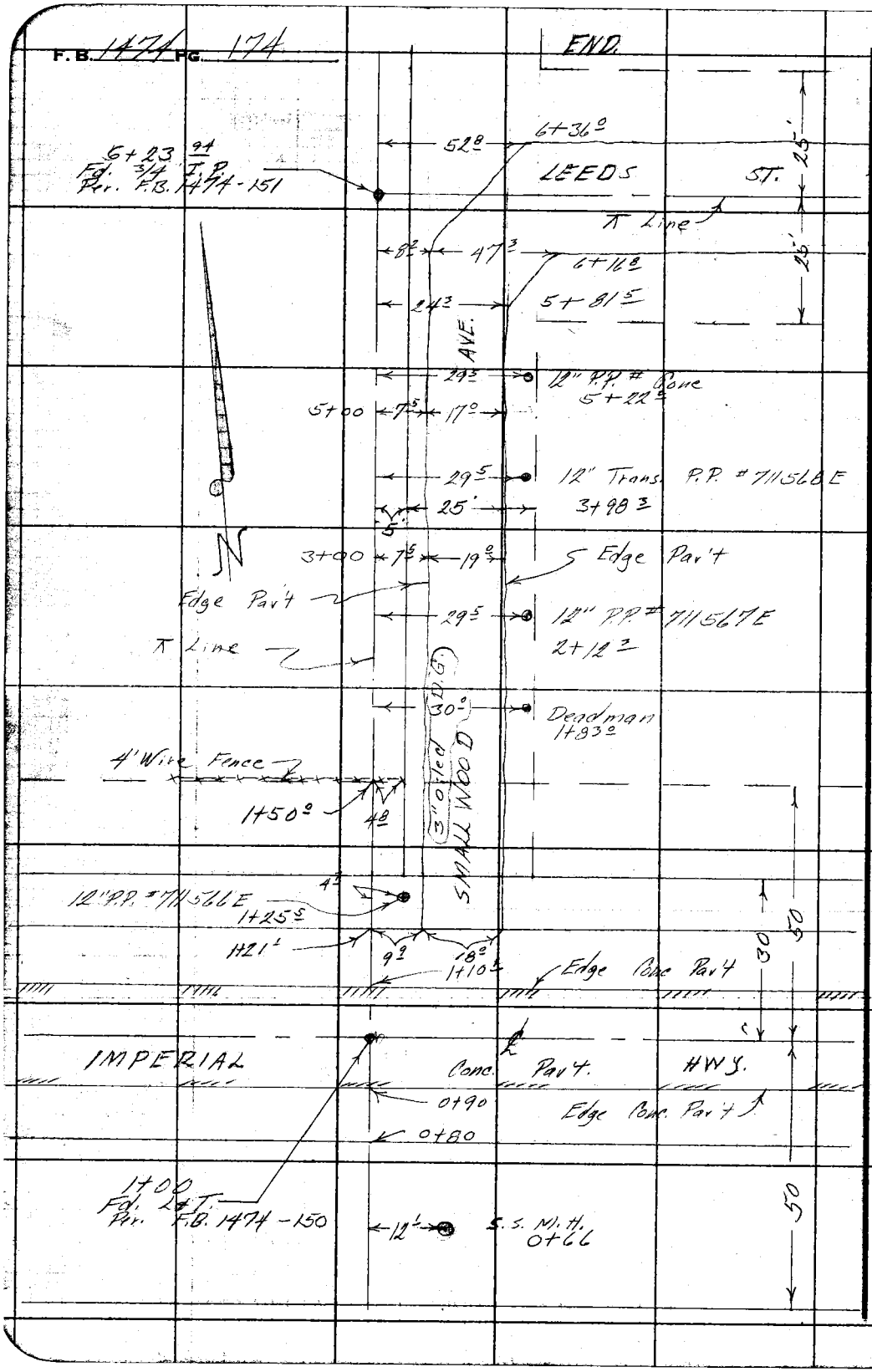

RETURN TO
LOS ANGELES COUNTY SURVEYOR
726 LOS ANGELES COUNTY
ENGINEERING BLDG.

Do not extend notes this side of this line.

Note: Any Additions or Changes on This Sheet Must be Made or Circled in Red Ink With Date and Name of Person Making Change.

Profile No.	Notes Red.	Plotted	Job No. 1749.14	Division No.	F. B. 1474	Pg. 175
	Date	Date	Survey of Small wood Ave			
X-Sec. No.	Notes Chkd.	Checked	Survey by J. Muslin	Notes F.E.B.	Date 21-X-54	
	Date	Date	Map No.	Indexed G. Johnson	Date	

C. I. 1749.14

SMALLWOOD AVE. S.S. DIST.

X Sections

on

SMALLWOOD AVE.

From Imperial Hwy.

To Leeds St.

STATION	B. S.	H. I.	F. S.	ELEV.
		J. Muslin F. Brooks T. Ohashi W.A. Moodysman		

NOTE: ANY ADDITIONS OR CHANGES ON THIS SHEET MUST BE MADE OR CIRCLED IN RED INK, WITH DATE AND NAME OF PERSON MAKING CHANGE.

PLEASE RETURN TO
LOS ANGELES COUNTY SURVEYOR
726 Los Angeles County Engineering Bldg.

Do not extend notes this side of this line.

76L298 307 8-53

76L298 307 8-53

PLEASE RETURN TO
LOS ANGELES COUNTY SURVEYOR
726 LOS ANGELES COUNTY ENGINEERING BLDG.

NOTE: ANY ADDITIONS OR CHANGES ON THIS SHEET MUST BE MADE OR CIRCLED IN RED INK, WITH DATE AND NAME OF PERSON MAKING CHANGE.

Do not extend notes this side of this line.

F. B. 1474 Pg. 136 Job No. 749.14 Division No. ____ Notes Red. ____ Plotted ____ Profile No. ____
Survey of SMALLWOOD AVE Date ____ Date ____ X-Sec. No. ____
Survey by J. M. Notes F. BROOKS Notes Chkd. ____ Checked ____
Indexed L. C. Johnson Date ____ Date ____ Date ____

Smallwood Ave

STATION	B. S.	H. I.	F. S.	ELEV.	Left & W	T	Right & E.
BM HX 6				98 69	BM HX6 Elev. 98.695 F.B. 1474-136		
		1			Imperial Hwy. & Smallwood Ave		
	4 87	103 56			N.E. Cor. Bt. Spk in Conc walk to		
					house # 7905.		
0+66			5 50	9[illegible] 06	E. Rim S.S. M.H.		
"			14 38	89 18	Invert of 8" Stub to E		
					5.50 Rod 8.21 meas. .67 dia 14.38		
			5 51	9[illegible] 05			
"			14 41	89 15	N. Rim S.S. M.H		
"					Invert of 8" Stub to N.		
					5.51 Rod. 8.23 meas. .67 dia 14.41		
"			5 52	98 04	W. Rim S.S. M.H		
"			14 66	88 90	Invert of 8" Outlet to W.		
					5.52 Rod. 8.47 meas .67 dia 14.66		
0+80			5 54	98 02		T	Ed. Premix Pav.
			5 60	97 96			30'
			5 59	97 97	30'		
0+80			5 24	98 32		T	Ed. Conc. Pav.

76L298 307 8-53

PLEASE RETURN TO
LOS ANGELES COUNTY SURVEYOR
726 LOS ANGELES COUNTY ENGINEERING BLDG.

NOTE: ANY ADDITIONS OR CHANGES ON THIS SHEET MUST BE MADE OR CIRCLED IN RED INK, WITH DATE AND NAME OF PERSON MAKING CHANGE.

Do not extend notes this side of this line.

Smallwood Ave

STATION	B. S.	H. I.	F. S.	ELEV.	Left & W	Right & E.
0+00 9		103 56	5 21	98 35		30'
"			5 28	98 28	30'	
1+00			5 19	98 37		
"			5 16	98 40		30'
"			5 24	98 32	30'	
1+10			5 24	98 32		Ed. Conc Par.
"			5 23	98 33		30'
"			5 31	98 25	30'	
1+21			5 69	97 87		Ed. Premix Par.
"			5 61	97 95		30'
"			5 60	97 96	30'	
1+26			4 4	99 2		Top Break
1+50			4 6	99 0		
"			5 00	98 56		10' Ed. Par.
			4 80	98 76		28' Ed. Par.
			4 6	99 0		30' P/L
"			4 4	99 2		100'
"			4 4	99 2		150'
"			4 5	99 1	30'	
"			4 9	98 7	130'	
2+00			4 0	99 6		

Profile Notes Red. ____ Plotted ____ Job No. 1749.4 Division No. ____ F. B. 1474 Pg. 177
No. ____ Date ____ Date ____ Survey of SMALLWOOD AVE.
X-Sec. Notes Chkd. ____ Checked ____ Survey by L. MUSLIN Notes E.E.B. Date 10-21-54
No. ____ Date ____ Date ____ Map No. ____ Indexed S. Johnson Date ____

76L298 307 8-53

PLEASE RETURN TO
LOS ANGELES COUNTY SURVEYOR
726 LOS ANGELES COUNTY ENGINEERING BLDG.

NOTE: ANY ADDITIONS OR CHANGES ON THIS SHEET MUST BE MADE OR CIRCLED IN RED INK, WITH DATE AND NAME OF PERSON MAKING CHANGE.

Do not extend notes this side of this line.

Smallwood Ave

STATION	B. S.	H. I.	F. S.	ELEV.	Left & W	Right & E
2+00		103 56	4 50	99 06		8' Ed. Par
			4 46	99 10		27' Ed Par
			4 1	99 5		30' P/L
			4 5	99 1	30'	
T.P.	5 75	104 84	4 47	[illegible]		
3+00			5 4	99 4		
"			5 60	99 24		7.5' Ed Par
"			5 67	99 17		26.5' Ed. Par
"			5 5	99 3		30' P/L
"			5 5	99 3	30'	
4+00			4 8	100 0		
"			5 29	99 55		7.5' Ed Par
"			5 15	99 69		25' Ed Par
"			4 7	100 1		30' P/L
"			4 9	99 9		100'
"			4 5	100 3		150'
"			5 1	99 7	30'	
"			5 3	99 5	130'	
5+00			4 5	100 3		
"			4 87	99 97		7.5' Ed. Par
"			4 82	100 02		24.5 Ed Par

F. S. 1474 PG. 178 Job No. 1749.14 Division No. Notes Red. Plotted No. Profile
Survey of Smallwood Ave Date Date X-Sec.
Survey by J. Muslin Notes F. Brooks Notes Chkd. Checked No.
Indexed K. C. Johnson Date Date Date

76L298 307 8-53

PLEASE RETURN TO
LOS ANGELES COUNTY SURVEYOR
726 LOS ANGELES COUNTY ENGINEERING BLDG.

NOTE: ANY ADDITIONS OR CHANGES ON THIS SHEET MUST BE MADE OR CIRCLED IN RED INK, WITH DATE AND NAME OF PERSON MAKING CHANGE.

Do not extend notes this side of this line.

Smallwood Ave

STATION	B. S.	H. I.	F. S.	ELEV.	Left & W	Right & E
5+00		104 84	46	1002		30'
"		1	47	1001	30'	
T.P.	562	105 70	476	10008		
6+00			46	1011		
6+23 24			47	1010		
"			50	1007		10'
"			497	10073		25' Ed. Par
"			492	10078		30'
"			480	10090		100'
"			466	10104		150'
"			50	1007	30'	
"			53	1004	130'	
B.M. HX7			329	10241	BM HX7 Elev 102.417 F.B. 1474 - 136 Smallwood Ave & Leeds St. N.E. Cor. Bt. Spk. in P.P. no number.	

Profile Notes Red. ____ Plotted ____ Job No. 1749 14 Division No. ____ F. B. 1474 Pg. 179
No. ____ Date ____ Date ____ Survey of SMALLWOOD AVE
X-Sec. Notes Chkd. ____ Checked ____ Survey by J. MUSLIN Notes E.E.B. Date 10-21-54
No. ____ Date ____ Date ____ Map No. ____ Indexed ____ Date ____

F. B. 1471 Pg. 180

Job No. _____ Division No. _____ Notes Red. _____ Plotted _____

Survey of _____ Date _____ Date _____

Survey by _____ Notes _____ Notes Chkd. _____ Checked _____

Indexed _____ Date _____ Date _____ Date _____

Profile No. _____

X-Sec. No. _____

STATION	B. S.	H. I.	F. S.	ELEV.

76L298 307 8-53

PLEASE RETURN TO

LOS ANGELES COUNTY SURVEYOR

726 LOS ANGELES COUNTY ENGINEERING BLDG.

Do not extend notes this side of this line.

NOTE: ANY ADDITIONS OR CHANGES ON THIS SHEET MUST BE MADE OR CIRCLED IN RED INK, WITH DATE AND NAME OF PERSON MAKING CHANGE.

Notes Ck'd by	Survey of Smallwood Ave
Map No.	W. O. 1749.14 Tape No. St'd. °F
Office Work	Surveyed by J. Muslin
Checked	Notes F.E.B. Date 20-X-54
Date	Indexed ~~E. C. Johnson~~ 4-27-56

F. B. 1474 PG. 181

C.I. 1749.14

SMALLWOOD AVE. S.S. DIST.

Location of Improvements

on

LEEDS ST.

From Smallwood Ave

To End of ST.

J. Muslin
E. Brooks
T. Ohashi
W.A. Moodymon

Note: Any Additions or Changes on This Sheet Must be Made or Circled in Red Ink With Date and Name of Person Making Change.

Do not extend notes this side of this line.

RETURN TO
LOS ANGELES COUNTY SURVEYOR
726 LOS ANGELES COUNTY
ENGINEERING BLDG.

76FS095 247 4-53

F.B. 1474 PG. 182

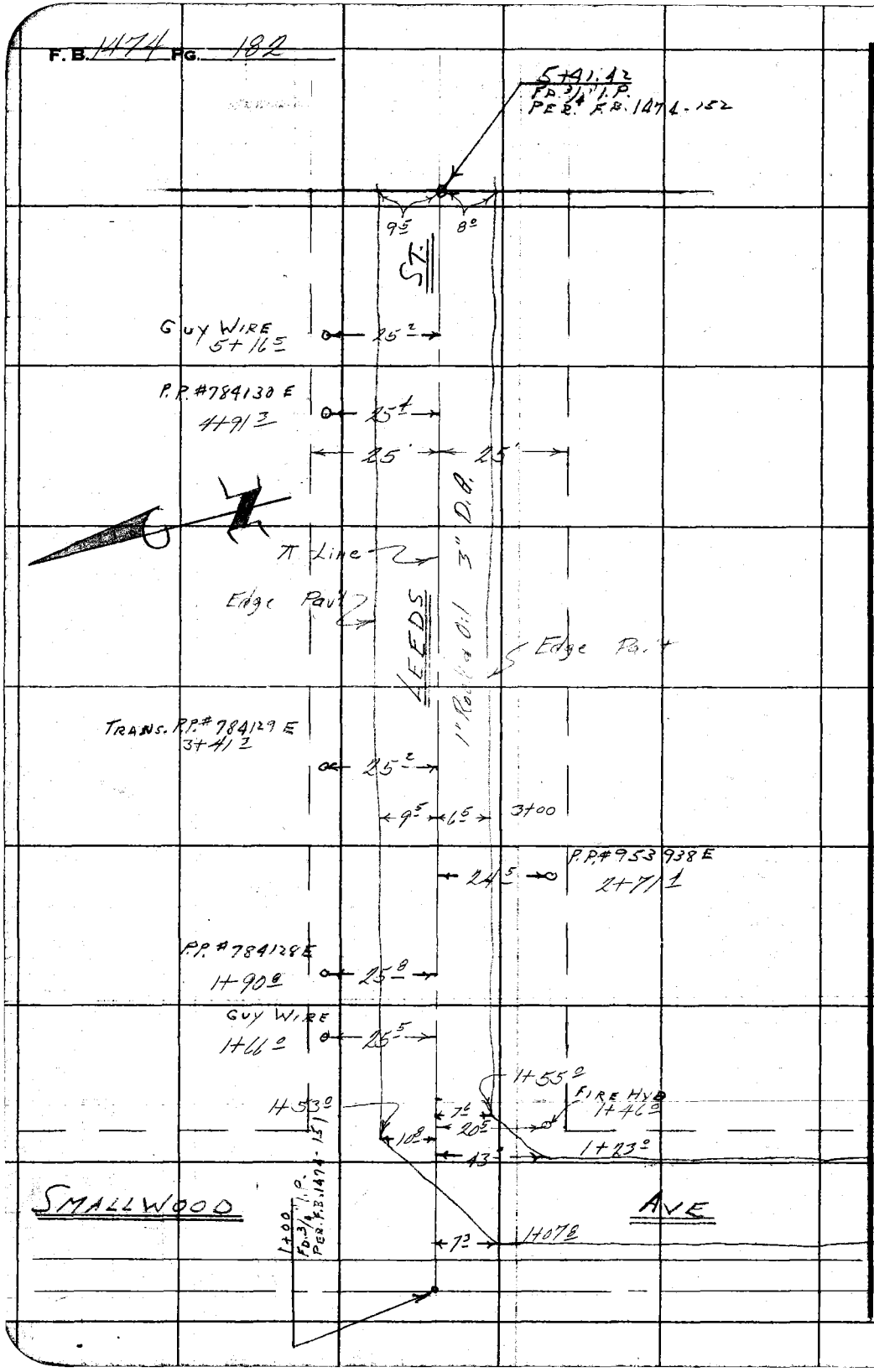

RETURN TO
LOS ANGELES COUNTY SURVEYOR
726 LOS ANGELES COUNTY
ENGINEERING BLDG.
Do not extend notes this side of this line.

Note: Any Additions or Changes on This Sheet Must be Made or Circled in Red Ink With Date and Name of Person Making Change.

Profile No.	Notes Red.	Plotted	Job No. 1749.14	Division No.	F. B. 1474 Pg. 183
	Date	Date	Survey of Smallwood Ave		
X-Sec. No.	Notes Chkd.	Checked	Survey by J. Muslin	Notes F.E.B.	Date 21-X-54
	Date	Date	Map No.	Indexed A. C. Johnson	Date

C.I 1749.14

SMALLWOOD AVE. S.S. DIST.

X Sections

on

LEEDS ST

From Smallwood Ave

To End of St.

STATION	B. S.	H. I.	F. S.	ELEV.
		J. Muslin F. Brooks T. Chashi W.A. Moodyman		

NOTE: ANY ADDITIONS OR CHANGES ON THIS SHEET MUST BE MADE OR CIRCLED IN RED INK, WITH DATE AND NAME OF PERSON MAKING CHANGE.

Do not extend notes this side of this line.

PLEASE RETURN TO
LOS ANGELES COUNTY SURVEYOR
726 LOS ANGELES COUNTY ENGINEERING BLDG.

761.298 307 8-53

76L298 307 8-53

PLEASE RETURN TO
LOS ANGELES COUNTY SURVEYOR
726 LOS ANGELES COUNTY ENGINEERING BLDG.

NOTE: ANY ADDITIONS OR CHANGES ON THIS SHEET MUST BE MADE OR CIRCLED IN RED INK, WITH DATE AND NAME OF PERSON MAKING CHANGE.

101.42

Do not extend notes this side of this line. Leeds St.

STATION	B. S.	H. I.	F. S.	ELEV.	Left & N.	Right & S
BM HX 7				102 42	BM HX7 Elev 102.417 FB 1474-136	
		1			Smallwood Ave & Leeds St. N.E. Cor.	
	3 29	105 71			Bt. Spk in P.P.	no number
1+00			4 7	101 0		
"			4 6	101 1		25'
"			4 4	101 3	25'	
1+30			4 99	100 72		
"			5 10	100 61		25' Ed. Pav. P/L
"			5 5	100 2		100'
"			5 5	100 2		190'
"			4 96	100 75	5' Ed. Pav.	
"			4 8	100 9	25' P/L	
"			4 4	101 3	100'	
"			4 4	101 3	190'	
2+00			4 80	100 91		
"			4 80	100 91		7' Ed. Pav.
"			4 9	100 8		25' P/L
"			4 91	100 80	10' Ed. Pav.	
"			4 8	100 9	25' P/L.	
3+00			4 70	101 01		

F. B. 1474 Pg. 184 Job No. 1749.14 Division No. Notes Red. Plotted Profile
Survey of Smallwood Ave Date Date No.
Survey by L. Mulin Notes F.E.B. Notes Chkd. Checked X-Sec.
Indexed K. C. Johnson Date Date Date No.

76L298 307 8-53

PLEASE RETURN TO
LOS ANGELES COUNTY SURVEYOR
726 LOS ANGELES COUNTY ENGINEERING BLDG.

NOTE: ANY ADDITIONS OR CHANGES ON THIS SHEET MUST BE MADE OR CIRCLED IN RED INK, WITH DATE AND NAME OF PERSON MAKING CHANGE.

Do not extend notes this side of this line.

Leeds St.

STATION	B. S.	H. I.	F. S.	ELEV.	Left & N	⊼ Right & S
3+00		105 71	4 87	100 84		6.5' Ed. Par
"			4 8	100 9		25' P/L
"			4 84	100 87	9.5' Ed. Par	
"			4 7	101 0	25' P/L	
T.P.	5 33	106 20	4 84	100 87		
4+00			5 17	101 03		⊼
"			5 49	100 71		7' Ed Par
"			5 2	101 0		25' P/L
"			5 27	100 93	9.5' Ed Par	
"			5 1	101 1	25' P/L	
5+00			5 10	101 10		⊼
"			5 30	100 90		7.5 Ed Par
"			5 2	101 0		25' P/L
"			5 16	101 04	9.5' Ed. Par.	
"			4 9	101 3	25' P/L	
5+41 42			4 90	101 30		⊼
"			5 00	101 20		8' Ed. Par
"			5 0	101 2		25' P/L
"			5 2	101 0		100'
"			5 4	100 8		190'
"			5 01	101 19	9.5 Ed. Par.	

Profile Notes Red. ____ Plotted ____ Job No. 1749.14 Division No. ____ F. B. 1474 Pg. 185
No. ____ Date ____ Date ____ Survey of Smallwood Ave
X-Sec. Notes Chkd. ____ Checked ____ Survey by J. Muslin Notes F.E.B. Date 21-X-54
No. ____ Date ____ Date ____ Map No. ____ Indexed A. C. Johnson Date ____

76L298 307 8-53

PLEASE RETURN TO
LOS ANGELES COUNTY SURVEYOR
726 LOS ANGELES COUNTY ENGINEERING BLDG.

NOTE: ANY ADDITIONS OR CHANGES ON THIS SHEET MUST BE MADE OR CIRCLED IN RED INK, WITH DATE AND NAME OF PERSON MAKING CHANGE.

Do not extend notes this side of this line.

Leeds St.

STATION	B. S.	H. I.	F. S.	ELEV.	Left & N.	Right & S.
5+41 42		106 20	4 8	101 4	25' P/L	
"			4 7	101 5	100'	
"			4 2	102 0	190'	
"						
"						
BM HX8			4 78	101 42	BM HX8 Elev. 101.424 F.B. 1474 - 137 Leeds St. E. end. Bt. Spk. in S. W. Cor. of Conc. Drive to house (# 12509 Paramount Blvd)	

F. B. 1474 Pg. 186 Job No. 1749 Division No. Notes Red. Plotted No. Profile
Survey of Smallwood Ave Date Date No. X-Sec.
Survey by J. Muslin Notes F.E.B. Notes Chkd. Checked
Indexed C. Johnson Date Date Date No.

Notes Ck'd by	Survey of AVINGTON AVE. S.S.D.
Map No.	JN 218834 Tape 0101 Std. 68 °F
Office Work	Surveyed by Newman
Checked	Notes Newman Date 8-18-61
Date	Indexed H. E. OTT AUG 2 3 61

F. B. 1474 PG. 187

J.N. 218834

AVINGTON AVE.
S.S. DIST.

BENCH LEVELS

INDEXED 8/24/61

8-18-61

Newman
Sandoval
Adams
Moore

Note: Any Additions or Changes on This Sheet Must be Made or Circled In Red Ink With Date and Name of Person Making Change.

Do not extend notes this side of this line.

RETURN TO
LOS ANGELES COUNTY ENGINEER
700 LOS ANGELES COUNTY ENGINEERING BLDG.

763095 CE #247—7-59

F. B. 1474 PG. 188

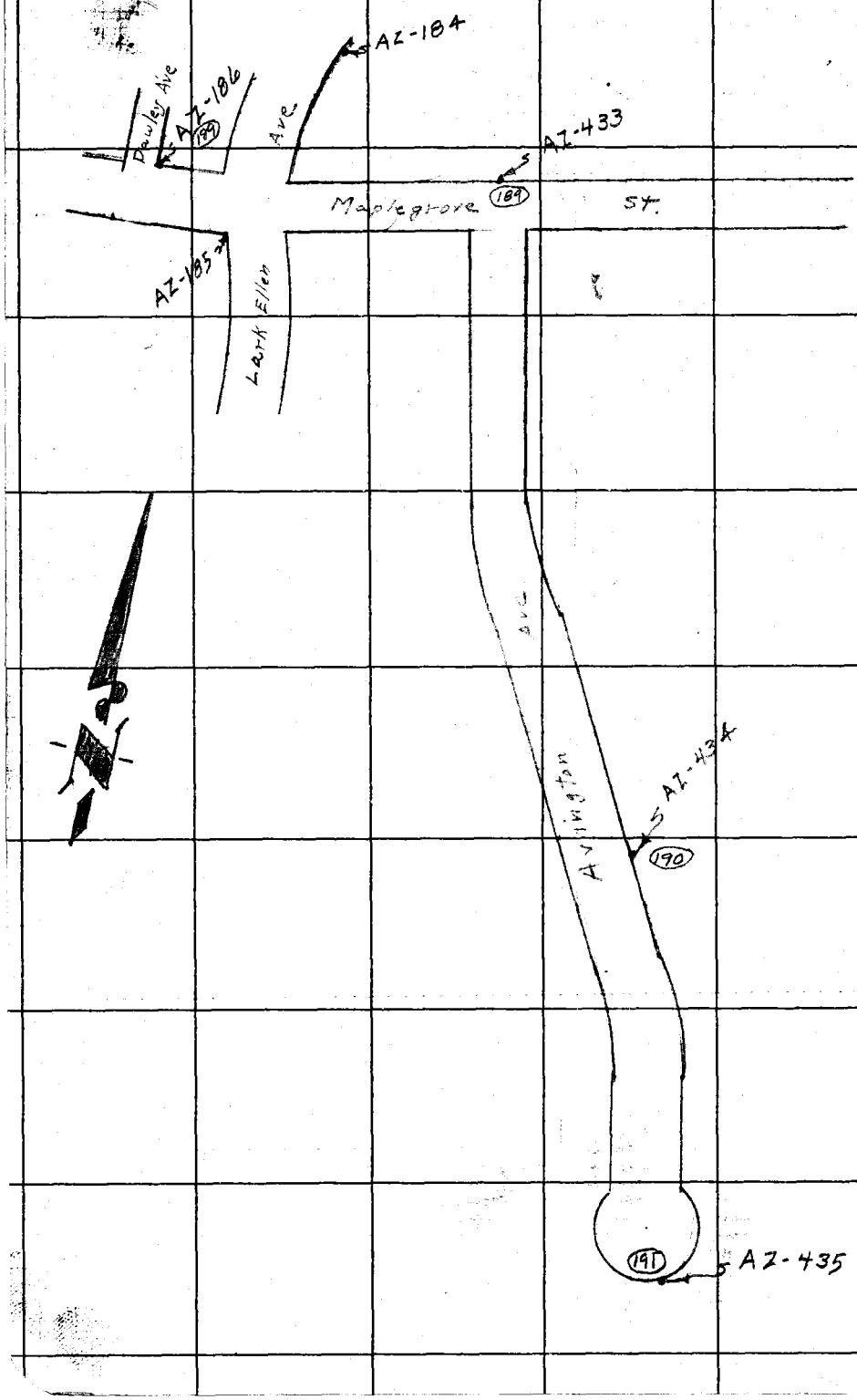

RETURN TO
LOS ANGELES COUNTY ENGINEER
700 LOS ANGELES COUNTY ENGINEERING BLDG.

Do not extend notes this side of this line.

Note: Any Additions or Changes on This Sheet Must be Made or Circled in Red Ink With Date and Name of Person Making Change.

76S420 S & E-353 4-54

PLEASE RETURN TO
LOS ANGELES COUNTY SURVEYOR
725 LOS ANGELES COUNTY ENGINEERING BLDG.

NOTE: ANY ADDITIONS OR CHANGES ON THIS SHEET MUST BE MADE OR CIRCLED IN RED INK, WITH DATE AND NAME OF PERSON MAKING CHANGE.

Do not extend notes this side of this line

B.M.	1ST RUN	DIFF.	2ND RUN	3RD RUN	ADJ. ELEV.	DESCRIPTION
Fd. B.M.# AZ 186	436.101					B.M.# AZ-186 Elev. 436.101 F.B. 1926-1[illegible]
+	6.174		6.000			Maplegrove St. & Dawley Ave. N.E. Co
H.I.	442.275	+ 5.221	+ 5.222			RT spk in curb 5' N of N'end C.R.
−	0.953		0.[illegible]8			
T.P.	441.322					
+	5.230		5.416			
H.I.	446.552	+ 0.400	+ 0.399			
−	4.830		5.017			
T.P.	44[illegible]					
+	6.190		6.086			
H.I.	447.912	+ 4.774	+ 4.777			
−	1.416		1.309			
T.P.	446.496					
+	6.229		5.982			
H.I.	452.725	+ 2.077	+ 2.0[illegible]			
−	4.152		3.905			
Set. B.M.# AZ-433	448.573				448.576	B.M.# 433 Elev. F.B. 1474-18[illegible]
+	5.1[illegible]2		5.253			P.K. & head in N. Curb of Maplegrove
H.I.	453.685	+ 2.702	+ 2.701			St. 5' ± W'ly of prod of Arington
−	2.410		3.5[illegible]			Ave. In front of Hse # 16769
T.P.	451.275					
+	6.082		5.858			
H.I.	457.357	+ 4.080	+ 4.077			
−	2.002		1.781			
T.P.	455.355					
+	6.108		6.208			
H.I	461.463	+ 4.379	+ 4.378			
−	1.729		1.830			
T.P.	459.734					

NOTES RED. ____ JOB NO. 2188.34 SURVEY OF Arington Ave. S.S. Dist.
DATE ____ SURVEY BY Newman
NOTES CHKD. ____ NOTES BY Newman DATE 8-18-61
DATE ____ INDEXED H. E. OTT DATE ____

F. B. 1474 PG. 189

768420 S & E-353 4-54

PLEASE RETURN TO
LOS ANGELES COUNTY SURVEYOR
725 LOS ANGELES COUNTY ENGINEERING BLDG.

NOTE: ANY ADDITIONS OR CHANGES ON THIS SHEET MUST BE MADE OR CIRCLED IN RED INK, WITH DATE AND NAME OF PERSON MAKING CHANGE.

Do not extend notes this side of this line

B.M.	1ST RUN	DIFF.	2ND RUN	3RD RUN	ADJ. ELEV.	DESCRIPTION
T.P.	459.734					
+	6.226		5.860			
H.I.	465.960	+4.423	+4.423			
−	1.803		1.437			
T.P.	464.157					
+	5.959		6.058			
H.I.	470.116	+4.039	+~~2.040~~ 4.040			
−	1.920		2.013			
T.P.	468.196					
+	5.975		6.025			
H.I.	474.171	+3.240	+3.243			
−	2.735		2.782			
T.P.	471.436					
+	6.163		5.981			
H.I.	477.599	+2.950	+2.948			
−	3.213		3.033			
Set B.M.# AZ-434	474.386				474.389	B.M.# AZ-434 Elev. F.B. 1474-190
+	6.122		5.844			P.K. & Lead in curb E. side Arington
H.I.	480.508	+3.305	+3.306			Ave. 425'± S/ly of ℄ Maplegrove St.
−	2.817		2.538			& 5'± No. of Driveway to Hse # 1336
T.P.	477.691					
+	6.229		6.032			
H.I.	483.920	+4.445	+4.442			
−	1.784		1.590			
T.P.	482.136					
+	5.901		5.645			
H.I.	488.037	+4.458	+4.457			
−	1.443		1.188			
T.P.	486.594					

F. B. 1474 PG. 1

JOB NO. 2188.34 SURVEY OF Arington Ave. S.S. Dist. NOTES RED. DATE

SURVEY BY Newman NOTES CHKD. DATE 8-18-61

NOTES BY Newman DATE

INDEX E OD DATE

768420 S & E-353 4-54

PLEASE RETURN TO
LOS ANGELES COUNTY SURVEYOR
725 LOS ANGELES COUNTY ENGINEERING BLDG.

NOTE: ANY ADDITIONS OR CHANGES ON THIS SHEET MUST BE MADE OR CIRCLED IN RED INK, WITH DATE AND NAME OF PERSON MAKING CHANGE.

Do not extend notes this side of this line

B.M.	1ST RUN	DIFF.	2ND RUN	3RD RUN	ADJ. ELEV.	DESCRIPTION
T.P.	486.594					
+	5.728		5.947			
H.I.	492.322	+3.605	+3.602			
−	2.123		2.345			
T.P.	490.199					
+	6.152		5.984			
H.I.	496.351	+2.588	+2.589			
−	3.564		3.395			
set. B.M.# AZ-435	492.787				492.789	B.M.# AZ-435 Elev. F.B. 1474-191
+	2.932		2.814			P.K. & Lead in curb 730' ± Sly of
H.I.	495.719	-3.238	-3.239			℄ Maplegrove, 7½' ± Ely of ℄ prod
−	6.170		6.053			Cul-de-sac of Avington Ave.
T.P.	489.549					
+	2.107		2.078			
H.I.	491.656	-3.474	-3.475			
−	5.581		5.553			
T.P.	486.075					
+	1.276		1.514			
H.I.	487.351	-4.608	-4.609			
−	5.884		6.123			
T.P.	481.467					
+	0.970		0.713			
H.I.	482.437	-4.922	-4.923			
−	5.892		5.636			
T.P.	476.545					
+	0.805		0.584			
H.I.	477.350	-5.116	-5.114			
−	5.921		5.698			
T.P.	471.429					

NOTES RED. _____ JOB NO. 2188.34 SURVEY OF Avington Ave. S.S. Dist.
DATE _____ SURVEY BY Newman
NOTES CHKD. _____ NOTES BY Newman DATE 8-18-61
DATE _____ INDEXED H. E. OTT DATE _____

F.B. 1474 PG. 191

768420 S & E-353 4-54

PLEASE RETURN TO
LOS ANGELES COUNTY SURVEYOR
725 LOS ANGELES COUNTY ENGINEERING BLDG.

NOTE: ANY ADDITIONS OR CHANGES ON THIS SHEET MUST BE MADE OR CIRCLED IN RED INK, WITH DATE AND NAME OF PERSON MAKING CHANGE.

Do not extend notes this side of this line

B.M.	1ST RUN	DIFF.	2ND RUN	3RD RUN	ADJ. ELEV.	DESCRIPTION
T.P.	471.429					
+	1.418		1.268			
H.I.	472.847	-4.698	-4.699			
−	6.116		5.967			
T.P.	466.731					
+	1.650		1.510			
H.I.	468.381	-4.455	4.455			
−	6.105		5.965			
T.P.	462.276					
+	2.028		1.859			
H.I.	464.304	-4.083	-4.083			
−	6.111		5.942			
T.P.	458.193					
+	1.845		1.784			
H.I.	460.038	-4.268	-4.268			
−	6.113		6.052			
T.P.	453.925					
+	2.155		1.922			
H.I.	456.080	-3.629	-3.629			
−	5.784		5.551			
T.P.	450.296					
+	2.643		2.517			
H.I.	452.939	-1.714	-1.713			
−	4.357		4.230			
T.P.	448.582					
+	2.477		2.341			
H.I.	451.059	-3.255	-3.252			
−	5.732		5.593			
T.P.	445.327					

JOB NO. 218834 SURVEY OF Arlington Ave. S.S. Dist. NOTES RED.
SURVEY BY Newman DATE
NOTES BY Newman DATE 8-18-61 NOTES CHKD.
INDEXED H. E. OTT DATE DATE

F. B. 1474 PG. 192

768420 S & E-353 4-54

PLEASE RETURN TO
LOS ANGELES COUNTY SURVEYOR
725 LOS ANGELES COUNTY ENGINEERING BLDG.

NOTE: ANY ADDITIONS OR CHANGES ON THIS SHEET MUST BE MADE OR CIRCLED IN RED INK, WITH DATE AND NAME OF PERSON MAKING CHANGE.

Do not extend notes this side of this line

B.M.	1ST RUN	DIFF.	2ND RUN	3RD RUN	ADJ. ELEV.	DESCRIPTION
T.P.	445.327					
+	2.310		2.080			
H.I.	447.637	- 3.641	- 3.639			
−	3.961		3.719			
T.P.	441.676					
+	4.836		~~3.947~~			
H.I.	445.512	- 1.911	~~- 1.920~~	- 1.91		
−	6.151		~~5.865~~			
Fd. B.M. #AZ-185	439.361				439.777	B.M. #AZ-185 Elev. 439.809 F.B. [illegible] Lark Ellen Ave & Maplegrove St. [illegible] Cor. Bt. Spk. in curb, 20' W. of W. end of R.
+	5.728		5.859			
H.I.	445.499	+ 2.070	+ 2.071			
−	3.658		3.788			
T.P.	441.841					
+	5.088		~~5.049~~	4.963		
H.I.	446.929	+ 0.661	+ ~~0.652~~	+ 0.658		
−	4.427		~~4.397~~	4.305		
T.P.	442.502					
+	4.780		4.662			
H.I.	447.282	+ 0.779	+ 0.776			
−	4.011		3.886			
Fd. B.M. #AZ-184	443.271				443.286	B.M. #AZ-184 Elev. 443.286 F.B. 1926-150 Lark Ellen Ave (east side) at Fellows St. Bt. Spk. in curb on E. prod. of Township St.

NOTES RED _____ JOB NO. 2199.34 SURVEY OF Aymato Ave S.D. Dist
DATE _____ SURVEY BY Newman
NOTES CHKD _____ NOTES BY Newman DATE 8-18-61
DATE _____ INDEXED H. E. OTT DATE _____

F.B. 1474 Pg. 193

F. B. 1474 Pg. 194

JOB NO. _____ SURVEY OF _____ NOTES RED. _____
SURVEY BY _____ DATE _____
NOTES BY _____ DATE _____ NOTES CHKD. _____
INDEXED _____ DATE _____ DATE _____

B.M.	1ST RUN	DIFF.	2ND RUN	3RD RUN	ADJ. ELEV.	DESCRIPTION

Do not extend notes this side of this line

NOTE: ANY ADDITIONS OR CHANGES ON THIS SHEET MUST BE MADE OR CIRCLED IN RED INK, WITH DATE AND NAME OF PERSON MAKING CHANGE.

PLEASE RETURN TO
LOS ANGELES COUNTY SURVEYOR
723 LOS ANGELES COUNTY ENGINEERING BLDG.

765420 S & E-383 4-54

Notes Ck'd by
Map No.
Office Work
Checked
Date

Survey of Avington Ave SS.
JN 2188.34 Tape Std. °F
Surveyed by Dougherty
Notes Dougherty Date 8-21-61
Indexed H. E. Ott AUG 2 3 '61

F. B. 1474 PG. 195

C.I.# 2188.34

Avington Ave S.S. Dist.

Location of Improvements on
Avington Ave from Maplegrove St.
South to end

8-21-61

Note
Pluses will be carried
through P.I.'s on semi-tan.
and not on ℄ Curve.

℄ Ref. F.B. 1999

Dougherty
Newman
Sandoval
Moore

Note: Any Additions or Changes on This Sheet Must be Made or Circled in Red Ink With Date and Name of Person Making Change.

Do not extend notes this side of this line.

RETURN TO
LOS ANGELES COUNTY ENGINEER
700 LOS ANGELES COUNTY ENGINEERING BLDG.

76309B CE #247—7-55

F. B. 1474 PG. 196

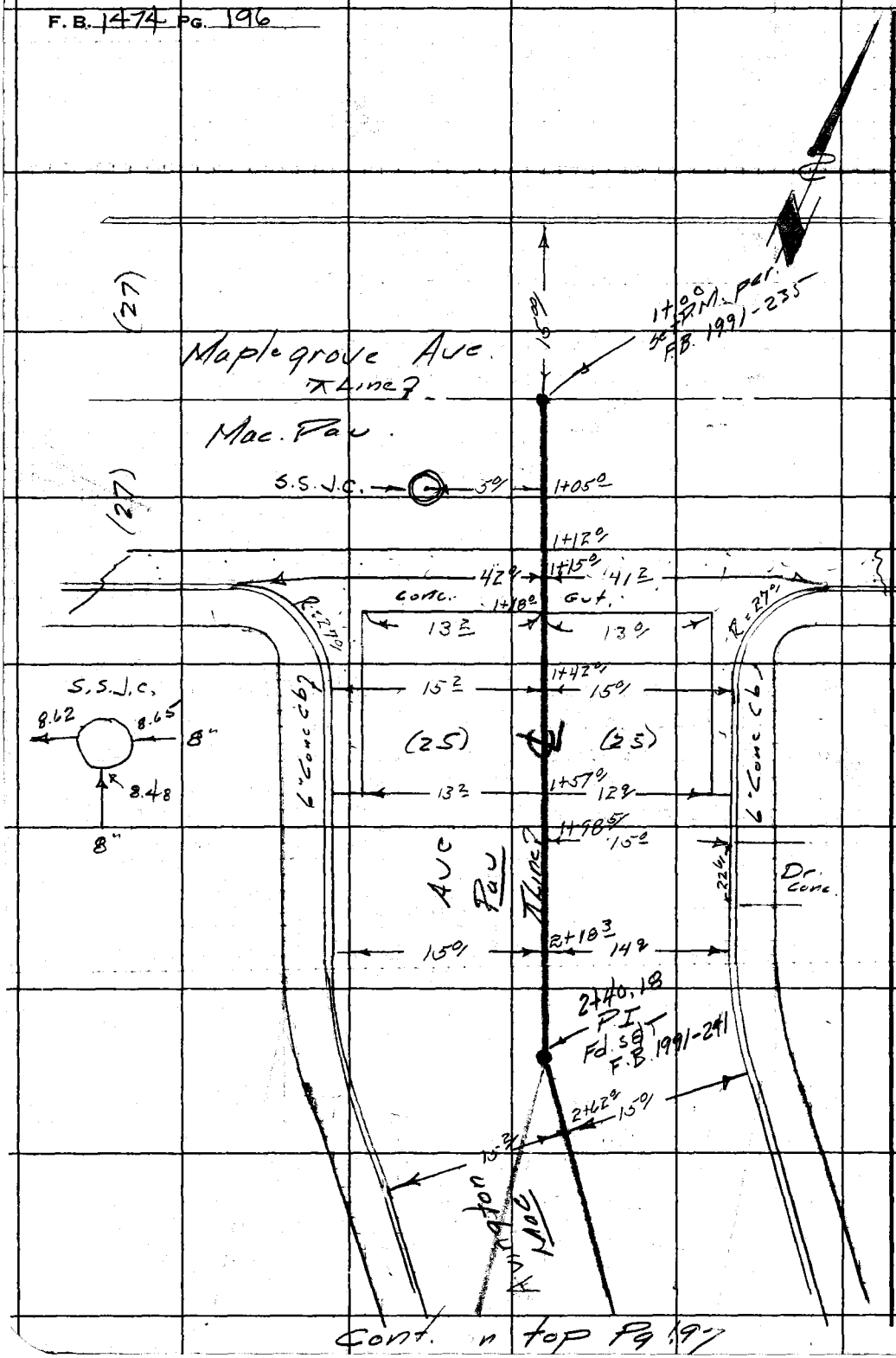

Cont. on top Pg 197

RETURN TO
LOS ANGELES COUNTY ENGINEER
700 LOS ANGELES COUNTY ENGINEERING BLDG.

Do not extend notes this side of this line.

Note: Any Additions or Changes on This Sheet Must be Made or Circled in Red Ink With Date and Name of Person Making Change.

Notes Ck'd by
Map No.
Office Work
Checked
Date

Survey of Avington Ave S S
JN 2188.34 Tape Std °F
Surveyed by Dougnerty
Notes Dougnerty Date 8-21-61
Indexed H. E. Ott

F. B. 1474 PG. 197

Cont. from Bot Pg. 196

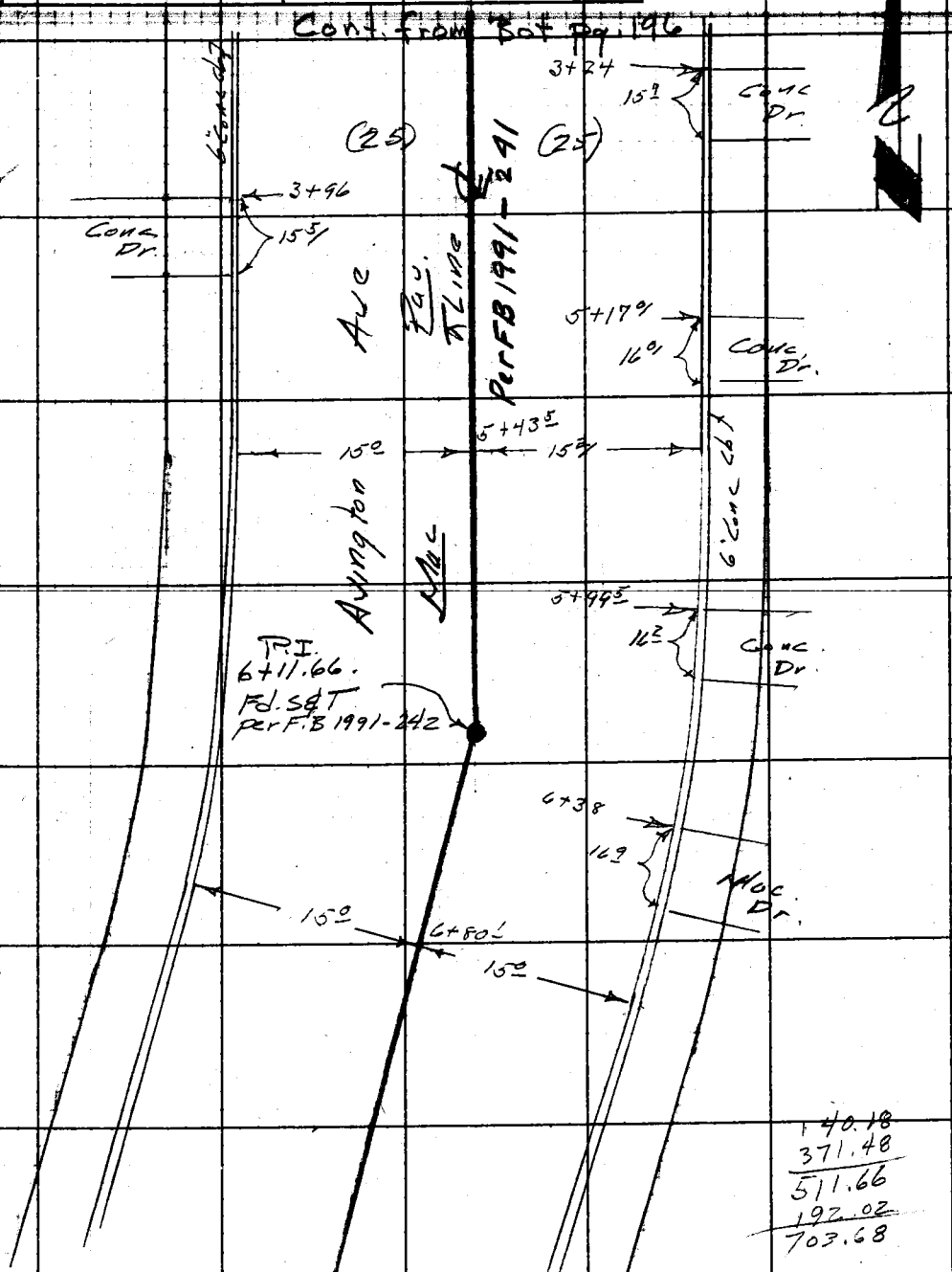

Cont. on top Pg. 198

Note: Any Additions or Changes on This Sheet Must be Made or Circled in Red Ink With Date and Name of Person Making Change.

Do not extend notes this side of this line.

RETURN TO
LOS ANGELES COUNTY ENGINEER
700 LOS ANGELES COUNTY ENGINEERING BLDG.

763098 CE #247—7-59

F.B. 1474 PG. 198

Cont. from Bot 197

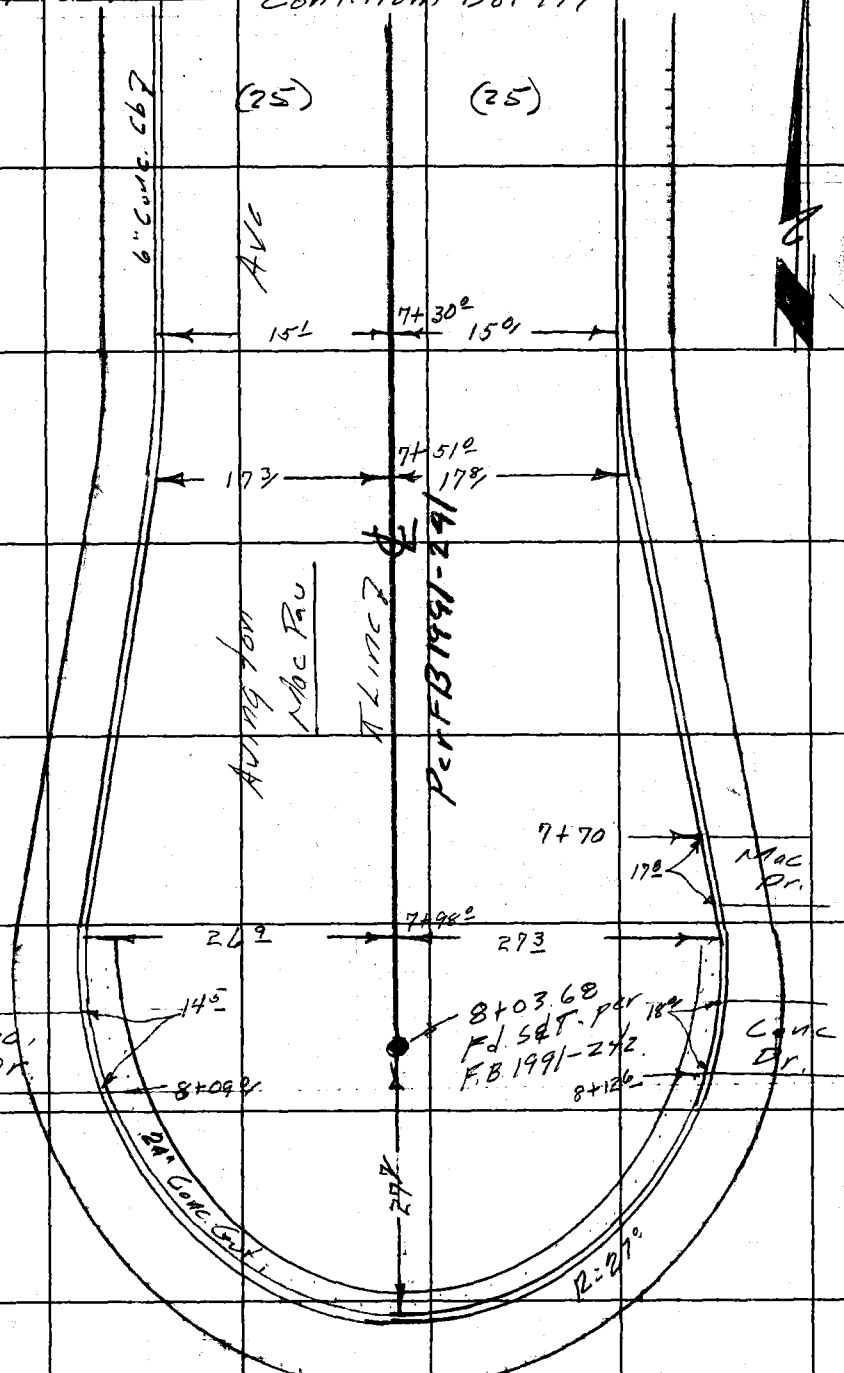

RETURN TO
LOS ANGELES COUNTY ENGINEER
700 Los Angeles County Engineering Bldg.

Do not extend notes this side of this line.

Note: Any Additions or Changes on This Sheet Must be Made or Circled in Red Ink With Date and Name of Person Making Change.

Profile	Notes Red.	Plotted	Job No. 2188.34	Division No. 11	F. B. 1474	Pg. 199
No.	Date	Date	Survey of Avington Ave SS			
X-Sec.	Notes Chkd.	Checked	Survey by JND	Notes JND	Date 8-21-61	
No.	Date	Date	Map No.	Indexed H. E. QN	Date AUG 2 3 '61	

C.I. 2188.34

Avington Ave S.S. Dist

Profile & Cross sec. on Avington Ave from Maplegrove St. So. to end of Dist.

8-21-68

Dougherty
Newman
Sandoval
Moore

Note

Due to the large change in grade between the street & back Lot Line. The difference will be hand Leveled from the top of Cb @ the Sta shown on the back Lot Line where it Can not be deter. by spirit Lev. & Rod.

ELEV.

F. S.

H. I.

B. S.

STATION

NOTE: ANY ADDITIONS OR CHANGES ON THIS SHEET MUST BE MADE OR CIRCLED IN RED INK, WITH DATE AND NAME OF PERSON MAKING CHANGE.

Do not extend notes this side of this line.

PLEASE RETURN TO
LOS ANGELES COUNTY ENGINEER
700 LOS ANGELES COUNTY ENGINEERING BLDG.

76L-298 S & E #307—1-56

76L-298 S & E #307—1-56

PLEASE RETURN TO
LOS ANGELES COUNTY ENGINEER
700 LOS ANGELES COUNTY ENGINEERING BLDG.

NOTE: ANY ADDITIONS OR CHANGES ON THIS SHEET MUST BE MADE OR CIRCLED IN RED INK, WITH DATE AND NAME OF PERSON MAKING CHANGE.

Do not extend notes this side of this line.

STATION	B. S.	H. I.	F. S.	ELEV.	Avington Ave	
Fd. BM. AZ 433				448 57	BM AZ 433 Elev. 448.57 F.B. 1474-189.	
					Lt.	℄ Rt.
1+00				4856		℄ Intrs.
1+05.0						Rt. 5° SS. J.C.
E. Rim				4840	Dn-7.98 Diam-.67 -8.65 { 48.40 -8.65 39.75	
8" Inlet				3975		
W. Rim				4834	Dn-7.95 Diam-.67 -8.62 { 48.34 -8.62 39.72	
8" outlet.				39.72		
S Rim.				4834		Dn-7.81 Diam-.67 -8.48 { 48.34 -8.48 39.86
8" Inlet.				3986.		
1+15				4811		℄ F.L Cross Gut.
				4687	SW Cor. Avington & Maple Grove	WCR Gut.
				4753	" " "	" " " T.C.
				4870	" " " "	" SCR Gut
				4934	" " "	" " " T.C
				4891	SE " " "	" ECR Gut.
				4961	" " "	" " T.C.
				4907	" " "	" SCR Gut.
				4976	" " "	" " T.C.
1+57.0				4991		℄.
				4945		15' S. Ed Conc Gut - Gut.

F. B. 1474 PG. 200
Job No 218
Survey of Avington Ave SS
Survey by Dougherty Notes Dougherty
Indexed H. E. OTT Date
Notes Red Date
Notes Chkd Date
Plotted Date
Checked Date
Profile No.
X-Sec. No.

76L-298 S & E #307—1-56

PLEASE RETURN TO
LOS ANGELES COUNTY ENGINEER
700 LOS ANGELES COUNTY ENGINEERING BLDG.

NOTE: ANY ADDITIONS OR CHANGES ON THIS SHEET MUST BE MADE OR CIRCLED IN RED INK, WITH DATE AND NAME OF PERSON MAKING CHANGE.

Do not extend notes this side of this line.

STATION	B. S.	H. I.	F. S.	ELEV.	Avington Ave. Cont. Lt.	℄ Rt
1+57.0				45009		15' T.C.
"				4961	15' S. end Gut. Gut.	
"				5022	15' T.C	
2+00				5192		℄
2+18.3				5293		℄ B.C.
				5322		Rt. 15' T.C.
2+20.5				5336	15' T.C.	
T.P.				5421	T.P. (P.I 2+40.18)	
2+62.0				5570		℄ E.C.
				5596		15' T.C.
				49.6	2+62 T.C. - 6.4 = 49.6	190' B.L.L (N.W. Cor Dist)
				5575	15' T.C	
				848	350 SE. Cor Dist. 2+62 T.C. + 29.0 = 84.8	
3+00				5837		℄
T.P.				57[illegible]2		
4+00				6571		℄
				6568		15' T.C. - 5° North
				6603	15' T.C.	
T.P.				6817		

Profile No. ____ Notes Red. ____ Plotted ____ Job No. 2188.34 Division No. 11 F. B. 1474 Pg. 201
X-Sec. No. ____ Date ____ Date ____ Survey of Avington Ave S.S.
Notes Chkd. ____ Checked ____ Survey by Dougherty Notes VND. Date 8-21-61
Date ____ Date ____ Map No. ____ Indexed H. E. OTT Date ____

76L-298 S & E #307—1-56

PLEASE RETURN TO
LOS ANGELES COUNTY ENGINEER
700 LOS ANGELES COUNTY ENGINEERING BLDG.

NOTE: ANY ADDITIONS OR CHANGES ON THIS SHEET MUST BE MADE OR CIRCLED IN RED INK, WITH DATE AND NAME OF PERSON MAKING CHANGE.

Do not extend notes this side of this line.

STATION	B. S.	H. I.	F. S.	ELEV.	Avington Ave Cont. Lt.	℄ Rt
5+00				473 22		℄
				73 45		15' T.C.
				73 50	15' T.C.	
Fd. B.M. AZ 434				474 37	BM AZ 434 Elev = 474.39 . F.B. 1474-190	
				474 39		
6+00				481 14		℄.
				81 53		15' T.C
				500 5	6+00 T.C + 19.0 = 500.5	99' House Lev.
				81 5	6+00 T.C. same Elev	240' BLL.
				81 31	15 T.C. North 1.0	
				538 3	200 BLL T.C. + 57.0 = 538.3	
T.P.				82 13		
7+00				88 13		℄
				88 39		15 T.C.
				88 47	15' T.C.	
T.P.				489 53		
7+50				90 67		℄
				90 65		17.5 T.C.
				90 82	17.5 T.C	

F. B. 1474 Pg. 202 Job No. 2188 34 Division No. 11 Notes Red. Plotted Profile
Survey of Avington Ave SS Date Date No. X-Sec.
Survey by Daugherty Notes JND Notes Chkd Checked
Indexed H. E. Ott Date Date No.

76L-298 S & E #307—1-56

PLEASE RETURN TO
LOS ANGELES COUNTY ENGINEER
700 LOS ANGELES COUNTY ENGINEERING BLDG.

NOTE: ANY ADDITIONS OR CHANGES ON THIS SHEET MUST BE MADE OR CIRCLED IN RED INK, WITH DATE AND NAME OF PERSON MAKING CHANGE.

Do not extend notes this side of this line.

STATION	B. S.	H. I.	F. S.	ELEV.		
7+98				492 30		℄
				91 42		27' Gut. N. end
				92 00		27' No. 3º T.C.
				91 59	27' Gut No End.	
				92 10	27' North. 4º T.C.	
8+03.68 27				92 41		℄ spk & T.
8+ 40.7				92 21		℄ Gut.
				92 79		℄ T.C.
8+84.7				90 7		℄ Prod. So. end Dist.
				90 2	(H. Lev.) ℄ 8+84.7 - 0.5 = 490.2	120 House Lev.
				68 7	" ℄ 8+84.7 - 22.0 = 468.7	Rt. 250± S.W. Cor Dist.
				512.7	250' B.L.L. ℄ 8+84.7 + 22.0 = 512.7 (SE Cor Dist.)	
Rd. BM AZ 435				492 76	BM AZ 435 Elev = 492.79 F.B. 1474-191	

Profile Notes Red. Plotted Job No. 2188.3 Division No. 11 F. B. 1474 PG. 203
No. Date Date Survey of Arlington Ave S.S.
X-Sec. Notes Chkd. Checked Survey by Dougherty Notes JNP Date 8-21-64
No. Date Date Map No. Indexed H. P. OTT Date

F. B. 1474 PG. 204

Job No.	Division No.	Notes Red	Plotted
Survey of		Date	Date
Survey by	Notes	Notes Chkd	Checked
Indexed	Date	Date	Date

STATION	B.S.	H.I.	F.S.	ELEV.