Notes Ck'd by
Map No.
Office Work
Checked
Date

Surv
W. O.
Surveyed by
Notes
Indexed

Microfilmed Aug 87

RETURN TO
LOS ANGELES COUNTY SURVEYOR
726 LOS ANGELES COUNTY
ENGINEERING BLDG.

Note: Any Additions or Changes on This Sheet Must be Made or Circled in Red Ink With Date and Name of Person Making Change.

Do not extend notes this side of this line.

F. B. _____ PG. _____

Notes Ck'd by
Map No.
Office Work
Checked
Date

Subject: GREENWOOD AVE
W.O.
Surveyed by
Notes
Indexed

PRELIMINARY SURVEY

OF

GREENWOOD AVE

FROM: MESA DR [illegible]

TO: - GRAVES AVE

J. N. 7008

9-20-48
C.A. Benson
J.S. Coates

Note: Any Additions or Changes on this Sheet Must be Made or Circled in Red Ink With Date and Name of Person Making Change.

Do not attach valid file side of this line

RETURN TO
LOS ANGELES COUNTY SURVEYOR
700 HALL OF RECORDS

RETURN TO
LOS ANGELES COUNTY SURVEYOR
700 HALL OF RECORDS

Note: Any Additions or Changes on This Sheet Must be Made or Circled in Red Ink With Date and Name of Person Making Change.

Do not extend notes this side of this line.

WS 36-D-9



Notes Ck'd by	Survey of Greenwood Ave
Map No.	W. O. 1008 Tape No. 093 Std 68°
Office Work	Surveyed by Benson
Checked	Notes " Date 9-20-48
Date	Indexed A. C. Johnson

F.B. 1478 Pg. 9

① 166° 54' 30"
② 307° 37' 40"
166° 54' 25"
③ 281° 26' 40"
166° 54' 26"

Con't. on bot. pg. 10

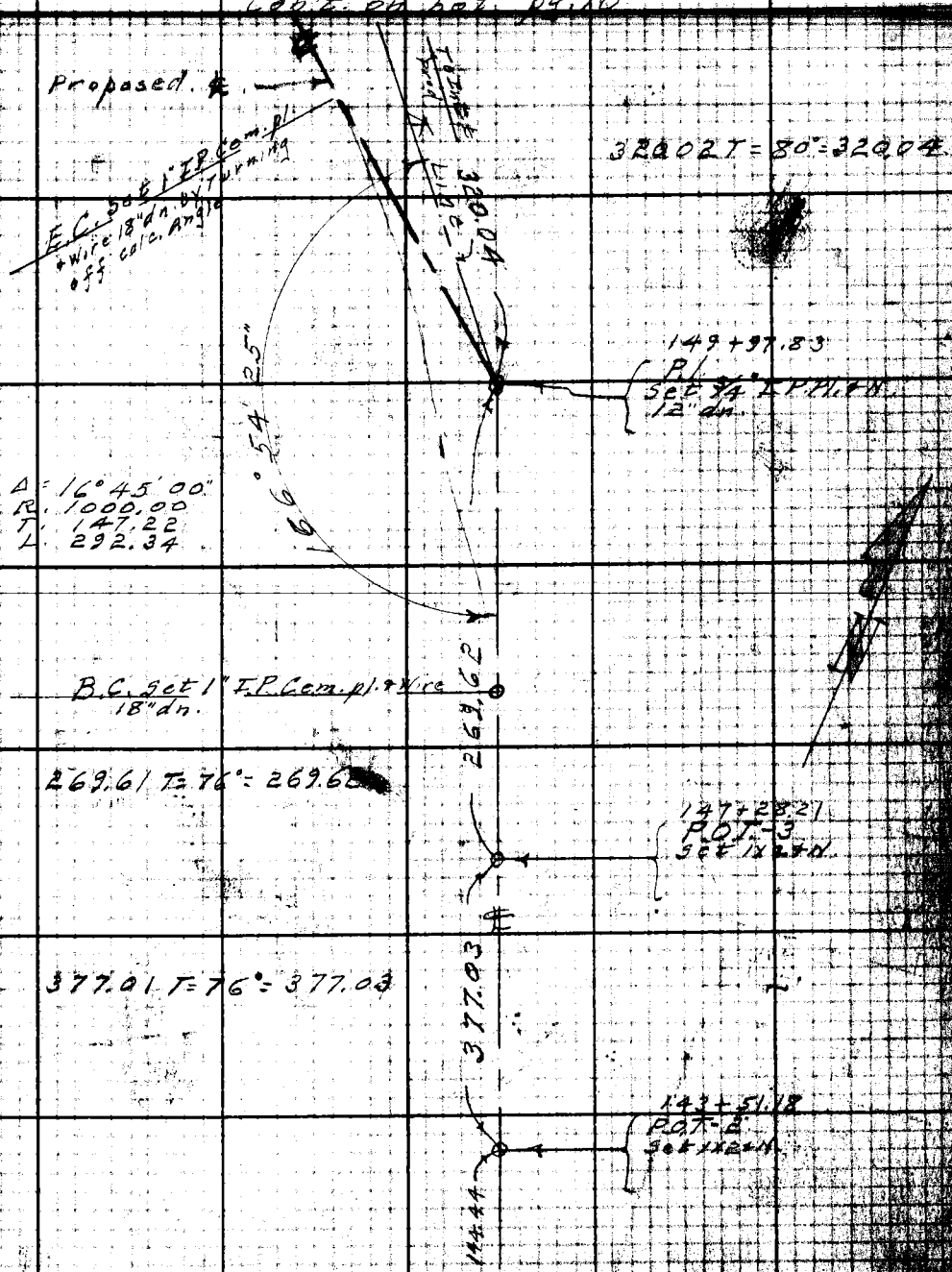

Con't. from top pg. 8

Note: Any Additions or Changes on This Sheet Must be Made or Circled in Red Ink With Date and Name of Person Making Change.

Do not extend notes this side of this line.

RETURN TO
LOS ANGELES COUNTY SURVEYOR
200 HALL OF RECORDS

FORM 247 SM 11-46

F.B. 1478 Pg. 10

WS 36-D-1

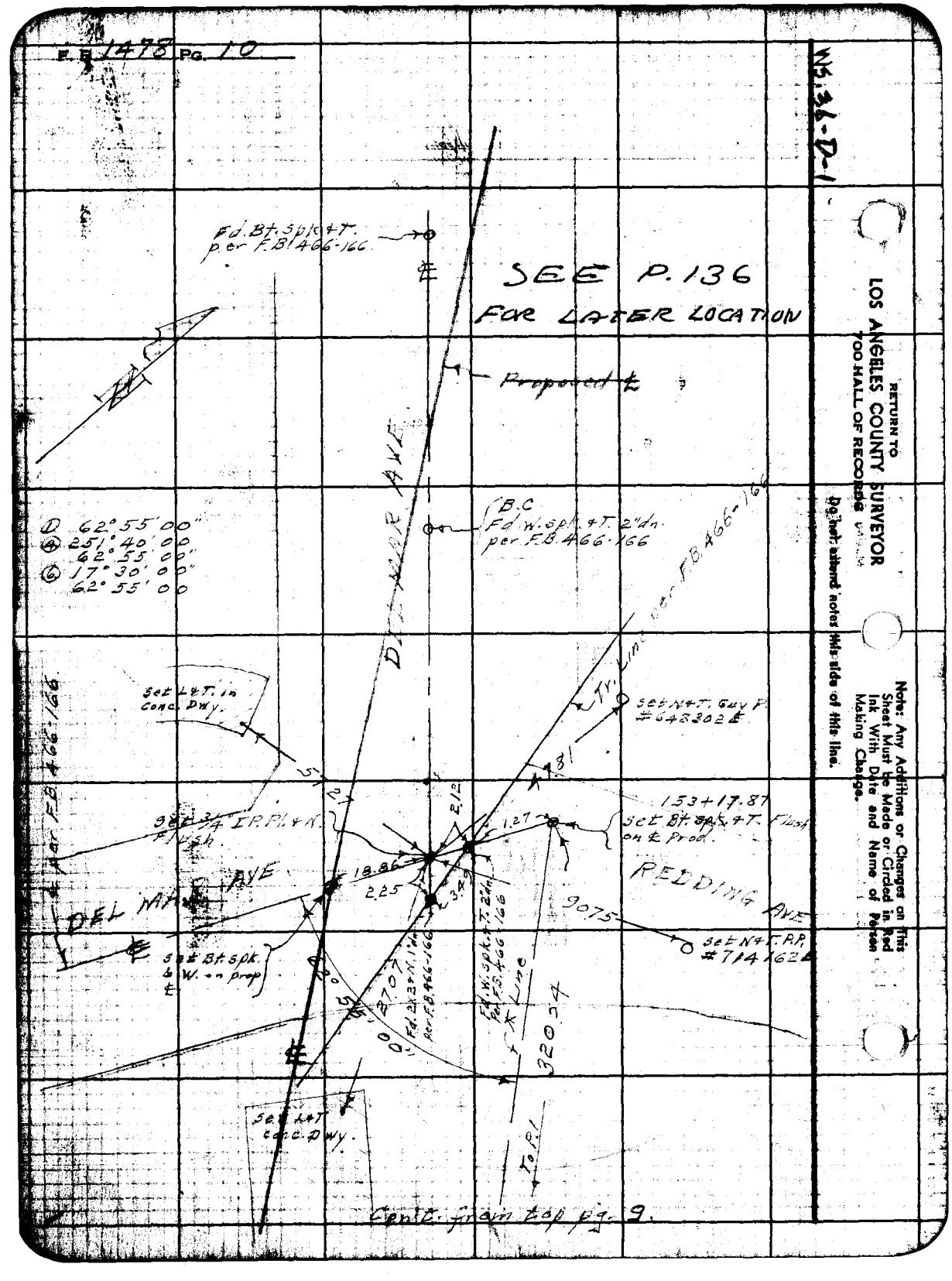

RETURN TO
LOS ANGELES COUNTY SURVEYOR
700 HALL OF RECORDS

Do not extend notes this side of this line.

Note: Any Additions or Changes on This Sheet Must be Made or Circled in Red Ink With Date and Name of Person Making Change.

Notes Ck'd by	Survey of Greenwood Ave F. B. 1478 Pg. 11
Map No.	W. O. 7008 Tape No. 093 St'd 68°F
Office Work	Surveyed by Benson
Checked	Notes 11 Date 9-20-48
Date	Indexed

RETURN TO
LOS ANGELES COUNTY SURVEYOR
700 HALL OF RECORDS

Note: Any Additions or Changes on This Sheet Must be Made or Circled in Red Ink With Date and Name of Person Making Change.

Do not extend notes this side of this line.

FORM 247 BM 11-46

RETURN TO
LOS ANGELES COUNTY SURVEYOR
700 HALL OF RECORDS

Note: Any Additions or Changes on This Sheet Must be Made or Circled in Red Ink With Date and Name of Person Making Change.

Do not extend notes this side of this line.

F. B. 1478 PG. 16

Notes Ck'd by	Survey of Greenwood Ave
Map No. 55-17-4	W. O. 7008 Tape No. 093 St'd 68 °F
Office Work	Surveyed by Benson
Checked	Notes J.S.C. Date 9-22-48
Date	Indexed A. C. Johnson 10-1-48

F. B. 1478 Pg. 13

TOPOGRAPHY
ON
PROPOSED
GREENWOOD AVE
From: OLD P.I. ON MESA DR. = P.O.T. 130 + 99.98
To: INT. DEL MAR AVE & REDDING AVE.
JN 7008

9-21-48
C. A. Benson
J. S. Coates
J. J. Edwards
H. Tsuyuki
W. K. Challoner

Note: Any Additions or Changes on This Sheet Must be Made or Circled in Red Ink With Date and Name of Person Making Change.

Do not extend notes this side of this line.

RETURN TO
LOS ANGELES COUNTY SURVEYOR
700 HALL OF RECORDS

FORM 847 SM 11-46

F. B. 1478 Pg. 14



RETURN TO
LOS ANGELES COUNTY SURVEYOR
700 HALL OF RECORDS

Do not extend notes this side of this line.

Note: Any Additions or Changes on This Sheet Must Be Made or Circled in Red Ink With Date and Name of Person Making Change.

Notes Ck'd by	Survey of Greenwood Ave	F. B. 1478 Pg. 15
Map No. [illegible]	W. O. 7008 Tape No. 033 Std 68 °F	
Office Work Wilson	Surveyed by Benson	
Checked [illegible]	Notes J.S.S. Date 9-21-48	
Date 1949	Indexed A. C. Johnson	



Note: Any Additions or Changes Must be Made or Changed Ink With Date and Name of Making Change.

Do not extend notes this side of this line.

RETURN TO
LOS ANGELES COUNTY SURVEYOR
700 HALL OF RECORDS

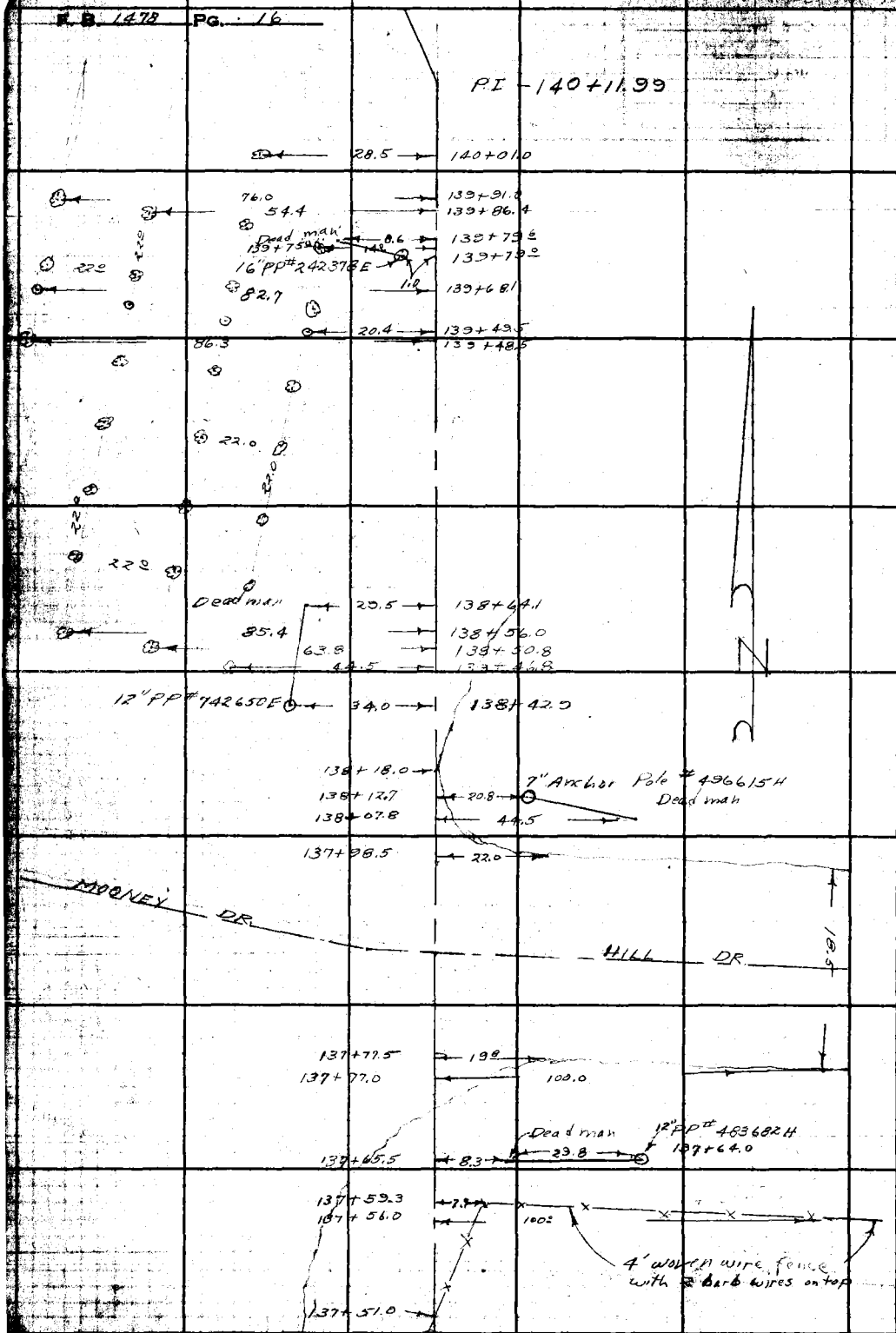

RETURN TO
LOS ANGELES COUNTY SURVEYOR
700 HALL OF RECORDS

Do not extend notes this side of this line.

Note: Any Additions or Changes on This Sheet Must be Made or Circled in Red Ink With Date and Name of Person Making Change.

Notes Ch'd [illegible]	Survey of Greenwood Ave.
Map No. [illegible]	W. O. 7008 Tape No. 093 Std. 68°F
Office Work Wilson	Surveyed by Benson
Checked [illegible]	Notes J.S.C. Date
Date 1949	Indexed [illegible] C. Johnson

F.B. 1478 Pg. 17



Note: Any Additions or Changes Sheet Must be Made or Ink With Data and Name Making Change.

Do not extend notes this side of this line.

LOS ANGELES COUNTY SURVEYOR
700 HALL OF RECORDS



RETURN TO
[illegible] COUNTY SURVEYOR
[illegible] HALL OF RECORDS

Do not extend notes this side of this line.

Note: Any Additions or Changes on This Sheet Must be Made or Circled in Red Ink With Date and Name of Person Making Change.

Notes Ck'd by	Survey of Greenwood Ave
Map No. [illegible]	W. O. [illegible] Tape No. 093 St'd 68 °F
Office Work Wilson	Surveyed by Benson
Checked [illegible]	Notes J.S.C. Date
Date 1949	Indexed A. C. Johnson

F. B. 1478 Pg. 19

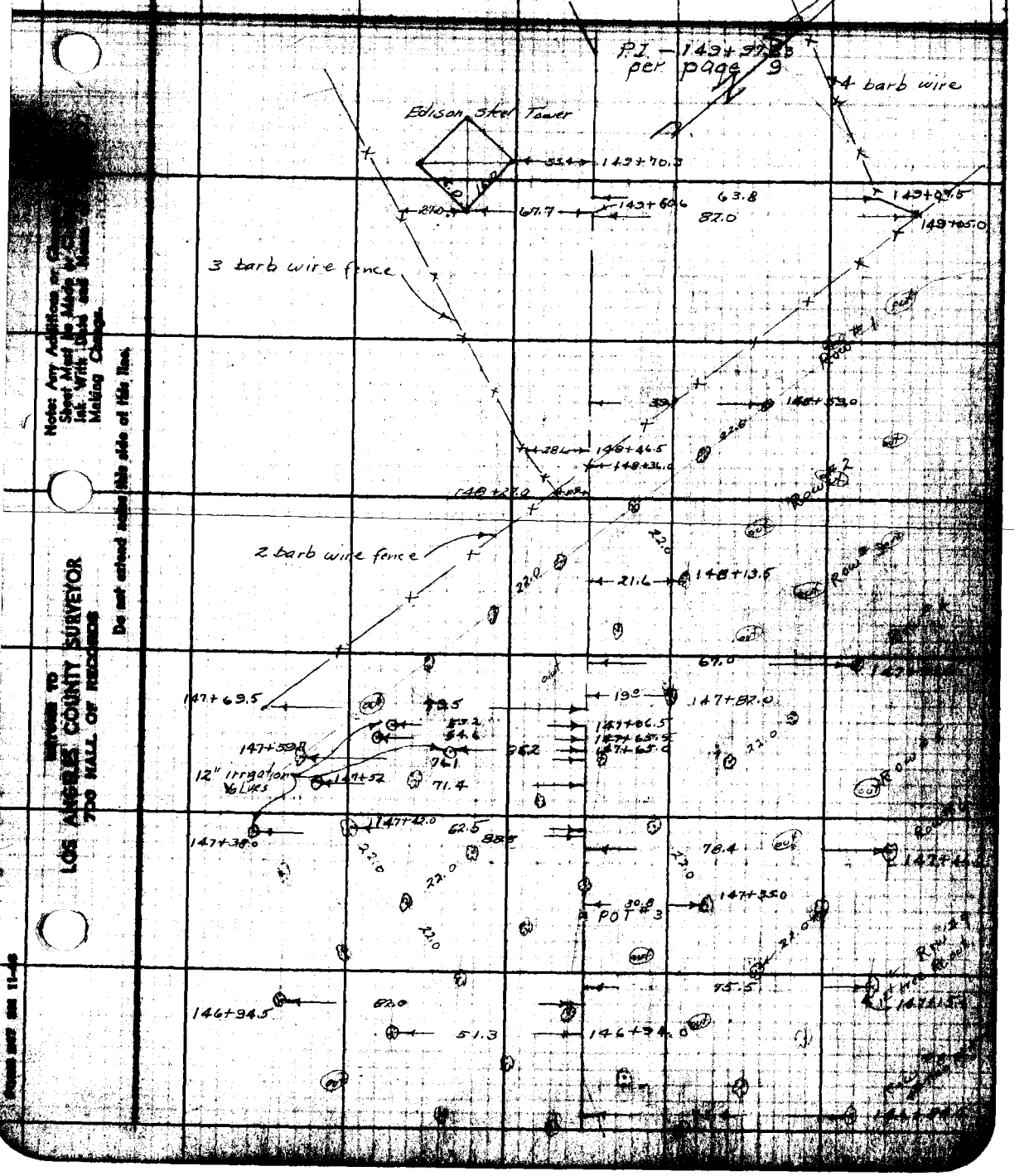

Note: Any Additions or Changes Sheet Must Be Made or Changed Ink With Date and Name of Making Change.

Do not extend notes this side of this line.

BEFORE TO
LOS ANGELES COUNTY SURVEYOR
700 HALL OF RECORDS

F.B. 1478 Pg. 20

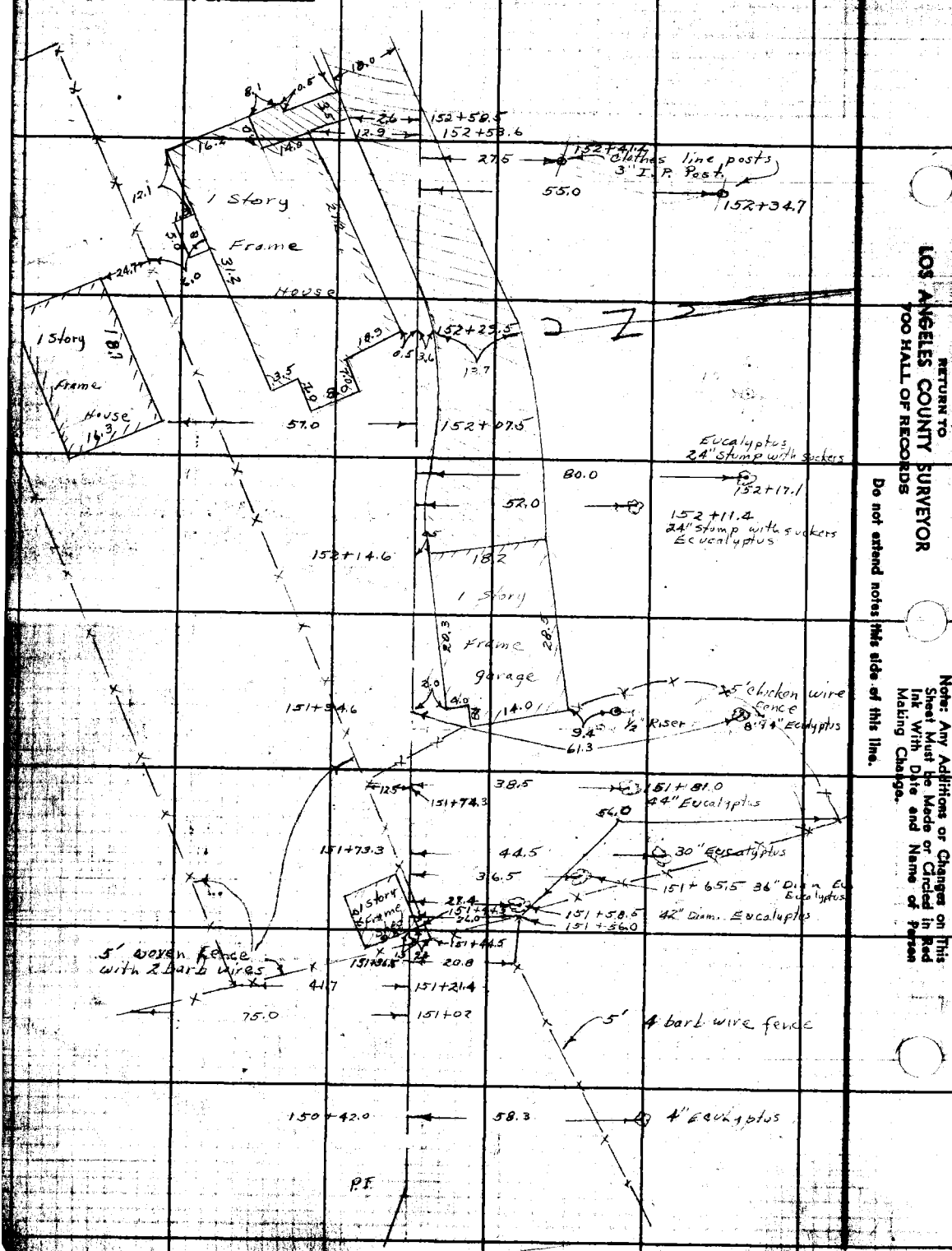

RETURN TO
LOS ANGELES COUNTY SURVEYOR
700 HALL OF RECORDS

Do not extend notes this side of this line.

Note: Any Additions or Changes on This Sheet Must be Made or Circled in Red Ink With Date and Name of Person Making Change.

Notes Ck'd by	Survey of	F. B. 1478 Pg. 21
Map No. 8-12-153	W. O. Tape No. St'd °F	
Office Work Wilson	Surveyed by	
Checked AWR	Notes Date	
Date 1949	Indexed A. C. Johnson	

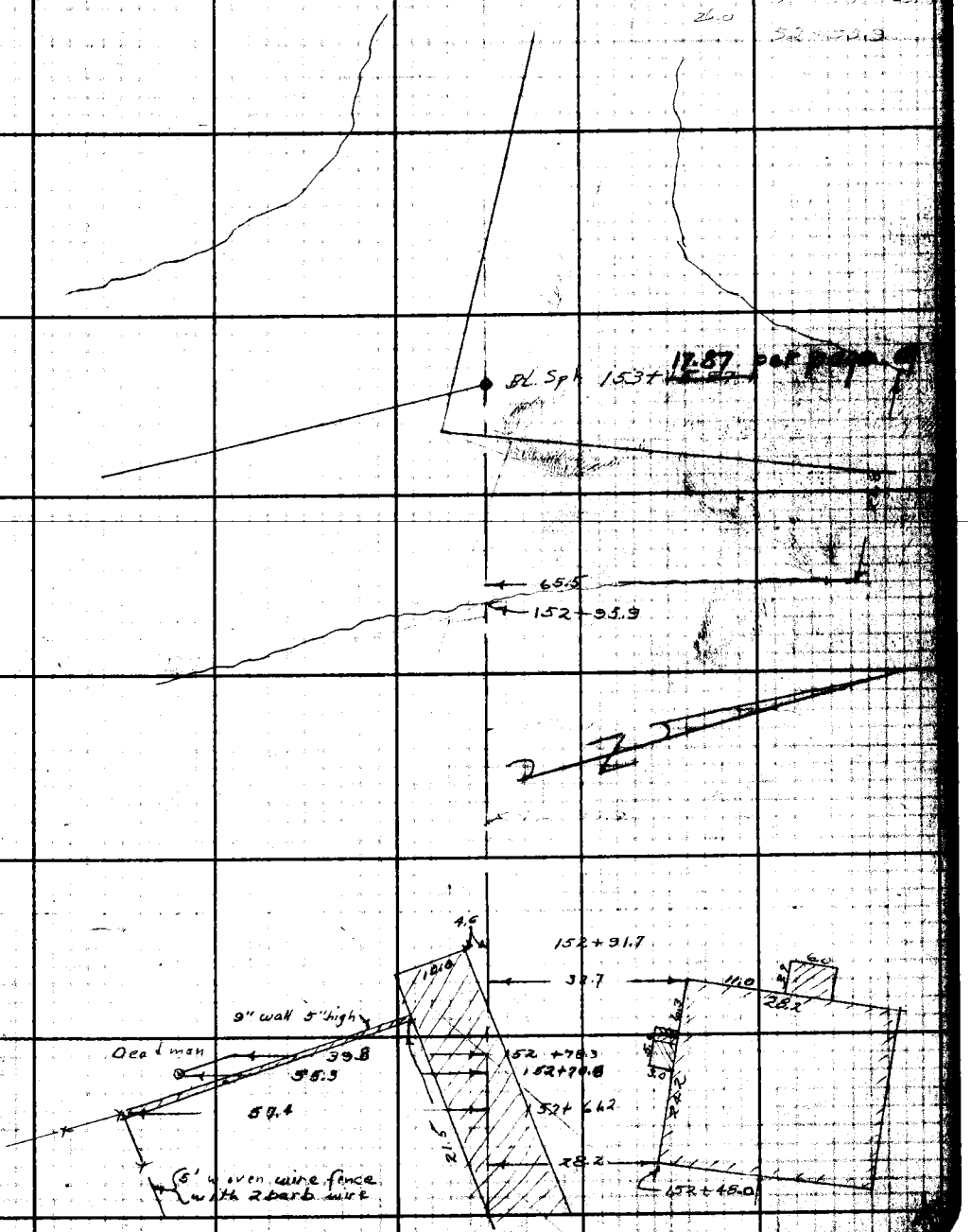

Note: Any Additions or Changes to this Sheet Must be Made by Clerk in Ink With Data and Name of Person Making Change.

RETURN TO
LOS ANGELES COUNTY SURVEYOR
700 HALL OF RECORDS

Do not extend notes this side of this line.

FORM 2457 REV 11-46

RETURN TO
LOS ANGELES COUNTY SURVEYOR
700 HALL OF RECORDS

Note: Any Additions or Changes on This Sheet Must be Made or Circled in Red Ink With Date and Name of Person Making Change.

Do not extend notes this side of this line.

F. B. 1778 Pg. 22

F.B/478 Pg. 23

Profile No. ____ Notes Rad. ____ Plotted ____ Job No. 7008 Division No. ____
Date ____ Date ____ Survey of Greenwood Ave
X-Sec. No. ____ Notes Chkd. ____ Checked ____ Survey by Benson Notes B Date 9-21-48
Date ____ Date ____ Map No. 55-17-4 Indexed E. C. Johnson Date 10-1-48

PROFILE
& CROSS-SECTIONS
ON
PROPOSED

GREENWOOD AVE

FROM: Old Pl. Mesa Dr. = P.O.T. 130+99.98
To: Del Mar & Graves

J.N. 7008

ELEV.

9-21-48
C.A. Benson
J.S. Coates
J.J. Edwards
H. Tsuyuki

F.S.

H.I.

B.S.

STATION

NOTE: ANY ADDITIONS OR CHANGES ON THIS SHEET MUST BE MADE OR CIRCLED IN RED INK, WITH DATE AND NAME OF PERSON MAKING CHANGE.

PLEASE RETURN TO
LOS ANGELES COUNTY SURVEYOR
700 HALL OF RECORDS

Do not extend notes this side of this line.

FORM 307 10M 10-46

FORM 307 10M 10-46

PLEASE RETURN TO
LOS ANGELES COUNTY SURVEYOR
700 HALL OF RECORDS

NOTE: ANY ADDITIONS OR CHANGES ON THIS SHEET MUST BE MADE OR CIRCLED IN RED INK, WITH DATE AND NAME OF PERSON MAKING CHANGE.

Do not extend notes this side of this line.

Profile — Plotted H.D.H. Date 10-27-48 No. — X-Sec. No.

Division No. — Notes Red — Date — Notes Chkd H.D.H. Checked — Date 10-1-48

Job No. 7008 Greenwood Ave — Notes — Date 9-21-48

Survey of Greenwood Ave

Survey by Benson

Indexed C. Jensen

FB 478 Pg. 24

STATION	B. S.	H. I.	F. S.	ELEV.		
R.D. B.M. #46	7.13	361.49		354.36	R.D. B.M. #46 El. 354.36 c. spk. in Conc. Mon. 40' Rt. (Rt. our Sta. 130+64.98)	B.C. 913-8 Rt. B.C. 176+85.33
131+00			4.53	356.96		℄
"			5.22	356.27		10' R. edge pav.
"			5.6	355.9		17 R.
"			5.1	356.4		20 R.
"			5.7	355.8		50 R.
"			5.7	355.8		80 R.
"			4.49	357.00	1° L Crown Pav.	
"			4.94	356.55	12° L W. edge pav	
"			5.2	356.3	20 L gut.	
"			2.9	358.6	25 L	
"			1.5	360.0	36 L	
"			1.8	360.3	70 L	
"			2.6	364.1	80 L	
131+45			4.85	356.04		℄
"			5.31	356.18		6 R. edge pav.
"			5.8	355.7		13 R. gut.
"			4.5	357.0		15 R. Top bk.
"			5.2	356.3		50 R.

FORM 307 10M 10-46

PLEASE RETURN TO
LOS ANGELES COUNTY SURVEYOR
700 HALL OF RECORDS

NOTE: ANY ADDITIONS OR CHANGES ON THIS SHEET MUST BE MADE OR CIRCLED IN RED INK, WITH DATE AND NAME OF PERSON MAKING CHANGE.

Do not extend notes this side of this line.

Profile Notes Red _____ Plotted H.D.H. Job No. 7008 Division No. _____
No. X-36c. Date _____ Date 12-22-48 Survey of _____
Notes Chkd H.D.H. Checked _____ Survey by _____ Notes _____ Date 9-21-48
No. _____ Date 10-1-48 Date _____ Map No. _____ Indexed _____ Date _____

F.B. 4782 Pg. 25

STATION	B. S.	H. I.	F. S.	ELEV.		
		361.49				
131+45			5.1	356.4		80 R
"			4.68	356.81	6 L	crown pav.
"			5.02	356.47	17½ L	edge pav.
"			5.5	356.0	25 L	gut
"			2.9	358.6	29 L	Top blk.
"			1.4	360.1	40 L	
"			1.2	362.7	83 L	
131+87			5.74	355.75		E. edge pav.
"			6.3	355.2		7 R. gut
"			4.3	357.2		9 R. Top blk.
"			5.0	356.5		25 R.
"			4.7	356.8		63 R.
"			4.6	356.9		80 R.
"			5.05	356.44	10½ L	Crown Pav.
"			5.31	356.18	21 L	edge pav.
"			6.2	355.3	29 L	gut
"			5.4	356.1	32 L	
"			5.0	356.5	40½ L	bot. wall
"			2.3	359.2	43 L	
"			1.4	360.1	67 L	
"			0.5	361.0	80 L	

FORM 307 10M 10-46

PLEASE RETURN TO
LOS ANGELES COUNTY SURVEYOR
700 HALL OF RECORDS

NOTE: ANY ADDITIONS OR CHANGES ON THIS SHEET MUST BE MADE OR CIRCLED IN RED INK, WITH DATE AND NAME OF PERSON MAKING CHANGE.

Do not extend notes this side of this line.

F.B. 478 Pg. 26

Job No. 7008 Division No. Notes Red. Plotted H.D.H. Profile
Survey of Greenwood Date Date 10-22-48 No. X-Sec.
Survey by Benson Notes Notes Chkd H.D.H. Checked No.
Indexed C. Johnson Date 7-21-48 Date 10-1-49 Date

STATION	B. S.	H. I.	F. S.	ELEV.		
		361.49				
132+00.			6.0	353.5		℄.
132+39			7.6	353.9		℄ gut.
"			4.3	357.2		2'R Top bk.
"			4.8	356.7		6R.
"			4.3	357.2		40R.
"			3.9	357.6		80R
"			6.60	354.89	9 L E. edge pav.	
"			6.32	355.17	19 L Crown pav.	
"			6.79	354.70	30 L W. edge pav.	
"			8.1	353.4	41 L gut	
"			5.2	356.3	48 L	
"			4.1	357.4	60 L	
"			3.4	358.1	80 L	
132+59			4.6	356.9		℄ Top bk.
"			4.5	357.0		25R
"			3.9	357.6		50R
"			2.9	355.6		80R
"			8.4	353.1	3 L gut	
"			7.25	354.24	13 L E. edge pav.	
"			7.08	354.41	23 L Crown "	
"			7.38	354.11	32 L W. edge "	

FORM 307 10M 10-46

PLEASE RETURN TO
LOS ANGELES COUNTY SURVEYOR
700 HALL OF RECORDS

NOTE: ANY ADDITIONS OR CHANGES ON THIS SHEET MUST BE MADE OR CIRCLED IN RED INK, WITH DATE AND NAME OF PERSON MAKING CHANGE.

Do not extend notes this side of this line.

STATION	B. S.	H. I.	F. S.	ELEV.		
		361.49				
132+59			8.5	353.0	42 L gut.	
"			5.7	355.8	50 L Top Bk.	
"			4.9	356.6	65 L	
"			4.4	357.1	80 L	
133+00			5.7	355.8		℄
"			3.6	357.9		40 R
"			2.7	358.8		80 R
"			5.8	355.7	6 L Top Bk.	
"			9.5	352.0	10 L gut	
"			8.78	352.71	19 L E. edge pav.	
"			8.60	352.89	29 L Crown pav.	
"			8.95	352.54	39 L W. edge pav	
"			9.6	351.9	48 L	
"			8.0	353.5	80 L	
133+15			5.9	355.6		℄
"			3.1	358.4		40 R
"			1.2	360.3		80 R
"			7.5	354.0	9 L	
"			9.7	351.8	12 L gut.	
"			9.46	352.03	22 L E. edge pav.	
"			9.40	352.09	31 Crown "	

Profile Notes Red. Plotted H.D.H. Job No. 7008 Division No.
No. Date 10-27-48 Survey of Greenwood Ave
X-Sec. Notes Chkd. H.D.H. Checked Survey by Benson Notes [illegible] Date 9-21-48
No. Date 10-1-48 Date Map No. 55-17-4 Index [illegible] Date

F.B. 1478 Pg. 27

FORM 307 10M 10-46

PLEASE RETURN TO
LOS ANGELES COUNTY SURVEYOR
700 HALL OF RECORDS

NOTE: ANY ADDITIONS OR CHANGES ON THIS SHEET MUST BE MADE OR CIRCLED IN RED INK, WITH DATE AND NAME OF PERSON MAKING CHANGE.

Do not extend notes this side of this line.

STATION	B. S.	H. I.	F. S.	ELEV.		
		361.49				
133+15			9.81	351.68	42 L edge pav.	
"			10.9	350.6	52 L gut	
"			7.8	353.7	58 L Top bk.	
"			7.6	353.9	80 L	
133+18			8.5	353.0		℄ = gut cross st
"			4.9	356.6		40 R gut
"			2.3	359.2		80 R "
"			9.60	351.89	10 L edge pav.	
"			9.95	351.54	16 L	
"			9.65	351.84	22 L edge reg. pav.	
"			9.53	351.96	32 L crown pav.	
"			10.02	351.47	42 L edge pav.	
"			11.1	350.4	52 L gut	
"			8.0	353.5	58 L top bk.	
"			7.6	353.9	80 L	
133+24			8.60	352.89		℄ s. edge pav.
133+34			8.50	352.99		℄ crown pav.--cross st.
"			4.80	356.69		40 R " "
"			2.00	359.49		80 R " "
"			10.48	351.01	15.5 L	
"			10.71	350.78	19.5 L gut-cross	

F.B. 1478 PG. 28

Job No. 7008 Division No. ____ Notes Red ____ Plotted H.D.H. Profile

Survey of Greenwood Ave Date ____ Date 10-27-48 No. ____

Survey by Benson Notes B Notes Chkd. H.D.H. Checked ____ X-Sec.

Indexed A. C. Johnson Date 9-21-48 Date 10-1-48 Date ____ No. ____

FORM 307 10M 10-46

PLEASE RETURN TO
LOS ANGELES COUNTY SURVEYOR
700 HALL OF RECORDS

NOTE: ANY ADDITIONS OR CHANGES ON THIS SHEET MUST BE MADE OR CIRCLED IN RED INK, WITH DATE AND NAME OF PERSON MAKING CHANGE.

Do not extend notes this side of this line.

STATION	B. S.	H. I.	F. S.	ELEV.		
		361.49				
133+34			10.40	351.09	25 L edge main pav.	
"			10.23	351.26	35 L	
"			10.70	350.79	45 L edge pav.	
"			11.7	349.8	53 L gut	
"			9.1	352.4	61 L	
"			8.7	352.8	80 L	
133+42			8.70	352.79		℄ N edge pav.
133+44			8.7	352.8		℄ gut
"			5.0	356.5		40R gut
"			3.0	358.5		80R "
"			10.20	351.29	11 L N edge pav.	
"			11.44	350.05	22 L gut	
"			11.02	350.47	27 L	
"			10.82	350.67	37 L	
"			11.25	350.24	47 L W edge pav.	
"			12.2	349.3	54 L gut	
"			10.0	351.5	58 L	
"			8.5	353.0	72 L	
"			8.5	353.0	80 L	
T.P.	1.07	357.07	5.49	356.00	T.P.	

Profile No. ____ Notes Red. ____ Plotted H.D.H. Job No. 7008 Division No. ____
Date ____ Date 10-27-48 Survey of Greenwood Ave
X-Sec. No. ____ Notes Chkd. H.D.H. Checked ____ Survey by Benson Notes [illegible] Date 9-21-48
Date 10-1-48 Date ____ Map No. 55-17-[illegible] Indexed [illegible] Date ____

F.B. 1478 Pg. 29

FORM 307 10M 10-46

PLEASE RETURN TO
LOS ANGELES COUNTY SURVEYOR
700 HALL OF RECORDS

NOTE: ANY ADDITIONS OR CHANGES ON THIS SHEET MUST BE MADE OR CIRCLED IN RED INK, WITH DATE AND NAME OF PERSON MAKING CHANGE.

Do not extend notes this side of this line.

STATION	B. S.	H. I.	F. S.	ELEV.		
		357.07				
133+50			1.7	355.4 ✓		℄ Top bk.
"			1.3	358.4 ✓		35 R.
"			3.7	360.3 ✓		80 R.
"			4.1	353.0	12 L Top bk.	
"			7.09	349.98	19 L edge pav	
"			7.24	349.53	23 L gut	
"			6.82	350.25	28 L edge pav. - main part	
"			6.65	350.42	38 L Crown "	
"			7.06	350.01	48 L W. edge pav.	
"			8.1	349.0	55 L gut	
"			5.8	351.3	59 L Top bk.	
"			5.6	351.5	80 L	
134+00			3.5	353.6		℄
"			1.5	358.6		40 R.
"			4.2	361.3		80 R.
"			4.8	352.3	21 L. Top bk.	
"			9.9	347.2	25 L. gut.	
"			9.23	347.84	35 L E. edge pav	
"			9.13	347.94	45 L Crown "	
"			9.55	347.52	55 L W. edge pav.	
"			10.6	346.5	65 L gut	

F.B. 1478 Pg. 30

Job No. 7008 Division No. ____ Notes Red. ____ Plotted H.D.H. Profile

Survey of Greenwood Ave Date ____ Date 10-22-48 No. ____ X-Sec.

Survey by Benson Notes ____ Notes Chkd. H.D.H. Checked ____

Indexed A. C. Johnson Date 9-21-48 Date 10-1-48 Date ____ No. ____

FORM 307 10M 10-46

PLEASE RETURN TO
LOS ANGELES COUNTY SURVEYOR
700 HALL OF RECORDS

NOTE: ANY ADDITIONS OR CHANGES ON THIS SHEET MUST BE MADE OR CIRCLED IN RED INK, WITH DATE AND NAME OF PERSON MAKING CHANGE.

12.11
11.58 1488

Do not extend notes this side of this line.

STATION	B. S.	H. I.	F. S.	ELEV.		
		357.07				
134+00			8.8	348.3	✓ 66 L Top bk	
"			9.0	348.1	✓ 80 L	
134+37			6.0	351.1	✓	℄
"			5.2	351.9	✓	15 R
"			1.5	355.6	✓	40 R
"			2.0	359.1	✓	80 R
"			7.6	349.5	✓ 18 L ✓	
"			9.3	347.8	✓ 30 L Top bk.	
"			11.7	345.4	✓ 33 L Gut.	
"			11.08	345.99	✓ 41 L E. edge pav.	
"			10.70	346.37	✓ 51 L Crown pav.	
"			11.18	345.59	✓ 61 L W. edge pav.	
"			12.2	344.9	✓ 69 L gut.	
"			11.3	345.8	✓ 73 L	
"			11.5	345.6	✓ 80 L.	
T.P.	2.83	349.06	10.84	346.23	T.P. on Bt spk. 2' Rt 134+61	
134+61			2.8	346.3		℄
"			-1.2	350.3	✓	30 R
"			-5.0	354.1	✓	50 R
"			-7.0	356.1	✓	80 R
"			4.8	344.3	29 L ✓	

Profile No. ____ Notes Red ____ Plotted H.D.H. Job No. 7008 Division No. ____
X-Sec. No. ____ Date ____ Date 10-27-48 Survey of Greenwood Ave
Notes Chkd H.D.H. Checked ____ Survey by Benson Notes GB Date 9-21-48
Date 10-1-48 Date ____ Map No. 55-17-4 Indexed J. Johnson Date ____

F.B. 1478 PG. 31

FORM 307 10M 10-46

57

PLEASE RETURN TO
LOS ANGELES COUNTY SURVEYOR
700 HALL OF RECORDS

NOTE: ANY ADDITIONS OR CHANGES ON THIS SHEET MUST BE MADE OR CIRCLED IN RED INK, WITH DATE AND NAME OF PERSON MAKING CHANGE.

Do not extend notes this side of this line.

STATION	B. S.	H. I.	F. S.	ELEV.		
		349.06				
134+61			4.5	344.6	36 L gut	
"			3.95	345.11	44 L E. edge pav.	
"			3.63	345.43	54 L Crown "	
"			4.18	344.38	64 L W. edge pav.	
"			4.9	344.2	74 L gut	
"			4.5	344.6	80 L	
134+70			8.8	340.3		℄
"			4.3	344.3		15 R
"			-0.7	349.3		40 R
"			-4.3	353.4		80 R
"			7.6	341.5	20 L	
"			7.0	342.1	32 L toe fill	
"			4.4	344.7	37 L Top. burm	
"			5.0	344.1	39 L gut	
"			4.43	344.33	47 L E. edge pav.	
"			4.15	344.91	57 L Crown "	
"			4.67	344.39	67 L W. edge "	
"			5.6	343.5	80 L gut	
135+00			9.6	339.5		℄
"			10.5	338.6		36 R. Toe Bk
"			0.8	348.3		47 R Top Bk

F.B. 1478 PG. 32

Job No. 7008 Division No. ____ Notes Red. ____ Plotted H.D.H. Date 10-22-48 No. ____ Profile

Survey of Greenwood Ave. Date ____ X-Sec.

Survey by Benson Notes ____ Notes Chkd H.D.H. Checked ____

Indexed C. Johnson Date 9-22-48 Date 10-1-48 Date ____ No. ____

FORM 307 10M 10-46

PLEASE RETURN TO
LOS ANGELES COUNTY SURVEYOR
700 HALL OF RECORDS

NOTE: ANY ADDITIONS OR CHANGES ON THIS SHEET MUST BE MADE OR CIRCLED IN RED INK, WITH DATE AND NAME OF PERSON MAKING CHANGE.

Do not extend notes this side of this line.

Profile Notes Rod_____ Plotted H.D.H. Job No. 7008 Division No.____
No.____ Date_____ Date 10-27-48 Survey of _____ F.B. 478 Pg. 33
X.Sec. Notes Chkd H.D.H. Checked_____ Survey by Beasley Notes BB Date 9-22-48
No.____ Date 10-1-48 Date_____ Map No. 83-12-4 Entered J_____ Date_____

STATION	B. S.	H. I.	F. S.	ELEV.		
		349.06				
135+00			0.7	348.4 ✓		80 R.
"			9.1	340.0 ✓	13 L. Toe fill	
"			5.0	344.1 ✓	40 L. Top Burm	
"			5.5	343.6 ✓	41 L. gut	
"			5.05	344.01 ✓	49 L ✓ E. edge pav.	
"			4.77	344.29 ✓	59 L. Crown "	
"			5.30	343.76 ✓	69 L. W. edge "	
"			6.4	342.7 ✓	82 L. gut	
T.P.	4.73	348.03	5.76	343.30 ✓	T.P.	
135+32			9.7	338.3 ✓		✱ Top Blk.
"			9.9	338.1 ✓		4.4 R.
"			4.3	343.7 ✓		48 R.
"			2.2	345.8 ✓		70 R.
"			2.4	345.6 ✓		80 R.
"			8.5	339.5 ✓	30 L. Toe fill	
"			4.3	343.7 ✓	42 L. Top burm	
"			4.9	343.1 ✓	44 L. gut.	
"			4.94	343.09 ✓	53 L. E. edge pav.	
"			4.53	343.50	63 L. Crown "	
"			4.70	343.33	78 L. W. edge "	
"			5.0	343.0 ✓	80 L	

The 5.94 shots on [illegible] were [illegible]

FORM 307 10M 10-46

PLEASE RETURN TO
LOS ANGELES COUNTY SURVEYOR
700 HALL OF RECORDS

NOTE: ANY ADDITIONS OR CHANGES ON THIS SHEET MUST BE MADE OR CIRCLED IN RED INK, WITH DATE AND NAME OF PERSON MAKING CHANGE.

Do not extend notes this side of this line.

STATION	B. S.	H. I.	F. S.	ELEV.		
		348.03				
135+37			12.4	335.6		℄ bot. ditch
"			13.1	334.9		48R " "
"			13.0	335.0		80R " "
"			11.6	336.4	34L bot. ditch	
"			8.6	339.4	37L	
"			4.6	343.4	45L Top burm	
"			5.1	342.9	46L gut.	
"			4.93	343.10	53L E. edge pav.	
"			4.58	343.45	63L Crown "	
"			4.71	343.32	73L W. edge "	
"			4.9	343.1	80L	
135+44			12.1	335.9		℄ bot. ditch
"			11.7	336.3		40R " "
"			11.9	336.1		80R " "
"			11.5	336.5	43L bot. ditch	
"			4.8	343.2	44L Top Hd. wall	
"			5.4	342.6	46L gut.	
"			5.60	342.43	54L E. edge pav.	
"			4.72	343.31	64L Crown "	
"			4.83	343.20	74L W. edge "	
"			4.9	343.1	80L	

F.B. 1478 PG. 34 Job No. 7008 Division No. Notes Red. Plotted H.D.H. Profile
Survey of Greenwood Ave. Date Date 10-22-48 No. X-Sec.
Survey by Benson Notes Notes Chkd. H.D.H. Checked
Indexed A. C. Johnson Date 9-22-48 Date 10-1-48 Date No.

FORM 307 10M 10-46

746
435
331

PLEASE RETURN TO
LOS ANGELES COUNTY SURVEYOR
700 HALL OF RECORDS

NOTE: ANY ADDITIONS OR CHANGES ON THIS SHEET MUST BE MADE OR CIRCLED IN RED INK, WITH DATE AND NAME OF PERSON MAKING CHANGE.

Do not extend notes this side of this line.

STATION	B. S.	H. I.	F. S.	ELEV.		
		348.03				
135+49.			12.31	335.72	43.5 L F.L. of E. end Box conc Culv. 4.8 x 8.0 W	
135+50			7.7	340.3.	✓	℄ Top bk.
"			6.8	341.2.	✓	22 R Top bk
"			8.5	339.5.	✓	50 R " "
"			8.4	339.6.	✓	80 R " "
"			6.9	341.1.	✓ 41 L	
"			5.7	342.3.	✓ 47 L gut.	
"			5.20	342.83.	✓ 55 L E. edge pav.	
"			4.78	343.25.	✓ 64 L Crown "	
"			4.85	343.18.	✓ 74 L W. edge "	
"			4.9	343.1.	80 L	
135+51			11.80	336.23.	83.8 L F.L. of W. end Conc. Box Culv.	
136+00			9.0	339.0.		℄.
"			9.5	338.5.		45 R
"			10.6	337.4.		80 R
"			6.9	341.1.	42 L	
"			7.3	340.7.	43 L gut.	
"			5.91	342.12.	54 L E. edge pav.	
"			5.13	342.90.	64 L ~~Crown~~ "	
"			4.78	343.25.	74 L W. edge "	
"			5.0	343.0.	80 L	

Profile No. ____ Notes Red ____ Plotted H.D.H. Job No. 7008 Division No. ____
Date ____ Date 10-27-48 Survey of Greenwood
X-Sec. No. ____ Notes Chkd H.D.H. Checked ____ Survey by Benson Notes [illegible] Date 9-22-48
Date 10-1-48 Date ____ Map No. 55-17-4 Indexed ____ Date ____

F.B. 1478 Pg. 35

FORM 307 10M 10-46

PLEASE RETURN TO
LOS ANGELES COUNTY SURVEYOR
700 HALL OF RECORDS

NOTE: ANY ADDITIONS OR CHANGES ON THIS SHEET MUST BE MADE OR CIRCLED IN RED INK, WITH DATE AND NAME OF PERSON MAKING CHANGE.

Do not extend notes this side of this line.

STATION	B. S.	H. I.	F. S.	ELEV.		
		343.03				
136+50			7.0	341.0		℄
"			8.1	339.9		40 R
"			9.0	339.0		80 R
"			6.3	341.7	28 L	
"			6.6	341.4	30 L gut	
"			4.79	343.24	45 L E. edge pav.	
"			4.13	343.90	55 L ℄ "	
"			4.15	343.88	66 L W. edge "	
"			5.0	343.0	77 L gut	
"			4.2	343.3	80 L	
T.P.	8.46	353.83	2.66	345.37	T.P.	
137+00			10.3	343.5		℄
"			11.3	342.5		40 R
"			12.1	341.7		80 R
"			9.8	344.0	19 L	
"			10.2	343.6	20 L gut	
"			8.85	344.98	33 L E. edge pav.	
"			8.43	345.40	44 L Crown "	
"			8.93	344.90	56 L W. edge "	
"			9.6	344.2	66 L gut	
"			8.2	345.6	70 L top bk	

F.B. 1478 Pg. 36
Job No. 7008 Division No. Notes Red. Plotted H.D.H. Profile
Survey of Greenwood Ave Date 10-22-48 No.
Survey by Benson Notes (B) Notes Chkd H.D.H. Checked X-Sec.
Indexed A. C. Johnson Date 9-22-48 Date 10-1-48 Date No.

FORM 307 10M 10-46

PLEASE RETURN TO
LOS ANGELES COUNTY SURVEYOR
700 HALL OF RECORDS

NOTE: ANY ADDITIONS OR CHANGES ON THIS SHEET MUST BE MADE OR CIRCLED IN RED INK, WITH DATE AND NAME OF PERSON MAKING CHANGE.

Do not extend notes this side of this line.

Profile Noted Red_____ Plotted H.D.M. Job No. 7008 Division No.____
No._____ Date_____ Date 10-28-48 Survey of Greenwood Ave.
X-Sec. Noted Chkd H.D.M. Checked_____ Survey by Benson Noted [illegible] Date 7-22-48
No._____ Date 10-2-48 Date_____ Map No. 53-12-4 Noted G. Johnson

F.B. 418 Pg. 37

STATION	B. S.	H. I.	F. S.	ELEV.		
		353.83				
137+00			5.1	345.7	8.0 L	
137+64			4.0	349.8		# Top bk.
"			6.0	347.8		40 R
"			6.8	347.0		80 R.
"			4.0	349.8	1. L	
"			5.0	348.8	3. L gut	
"			5.15	348.68	7½ L E. edge pav.	
"			4.25	349.58	28 L Crown "	
"			4.75	349.08	48 L gut	
"			4.55	349.28	53 L W. edge pav.	
"			3.3	350.5	80 L	
137+71			4.74	349.09		# Int. & E. edge pav.
"			5.4	348.4		36 R
"			7.1	346.7		80 R
"			4.47	349.36	8. L	
"			4.02	349.81	15½ L edge Reg. pav. Line	
"			3.82	350.01	27 L	
"			4.26	349.57	43 L	
"			4.49	349.34	49½ L gut	
"			4.08	349.75	55 L W. edge pav.	
"			3.2	350.6	80 L	

FORM 307 10M 10-46

PLEASE RETURN TO
LOS ANGELES COUNTY SURVEYOR
700 HALL OF RECORDS

NOTE: ANY ADDITIONS OR CHANGES ON THIS SHEET MUST BE MADE OR CIRCLED IN RED INK, WITH DATE AND NAME OF PERSON MAKING CHANGE.

Do not extend notes this side of this line.

STATION	B. S.	H. I.	F. S.	ELEV.		
		353.83				
137+88.50			3.14	350.69		℄ ℄ Int. Hill & prop. ℄
"			4.72	349.11		40 R
"			6.30	347.53		80 R
"			2.86	350.97	10 L	
"			2.55	351.28	23 L crown pav.	
"			2.89	350.94	39 L	
"			3.67	350.16	67 L gut	
"			3.15	350.68	78 L	
T.P.	9.74	360.44	3.13	350.70	Bt. spk. & W. on ℄ Int. Hill & Prop. Greenwood Ave	
138+00			9.41	351.03		℄
"			10.56	349.88		19 R. N. edge pav
"			12.0	348.4		50 R
"			13.0	347.4		80 R
"			8.80	351.64	7 L pav.	
"			8.39	352.05	19 L "	
"			8.81	351.63	36 L "	
"			9.65	350.79	80 L "	
0+00 going	East		9.74	350.70		℄ Hill Dr. & Prop. Greenwood Ave.
0+50 E			11.78	348.66		℄ " "
1+00 E			13.4	347.0		℄ " "
1+50 E			14.5	345.9		℄ " "

F.B. 1478 PG. 38 Job No. 7008 Division No. Notes Red. Plotted H.D.H. Profile
Survey of Greenwood Ave. Date Date 10-28-48 No.
Survey by Benson Notes Notes Chkd. H.D.H. Checked X-Sec.
Indexed C. Johnson Date 9-22-48 Date 10-1-48 Date No.

FORM 307 10M 10-46

PLEASE RETURN TO
LOS ANGELES COUNTY SURVEYOR
700 HALL OF RECORDS

NOTE: ANY ADDITIONS OR CHANGES ON THIS SHEET MUST BE MADE OR CIRCLED IN RED INK, WITH DATE AND NAME OF PERSON MAKING CHANGE.

Do not extend notes this side of this line.

Profile No. ____ X-Sec. No. ____ Date 10-1-48

Notes Rod ____ Plotted H.D.H. Date 10-28-48 Notes Chkd H.D.H. Checked ____ Date ____

Job No. 7008 Division No. ____ Survey of Greenwood Ave Survey by Berger Notes J. Schlagheck Date 9-22-48

Map No. 55-17-4 Indexed ____ Date ____

F.B. 478 Pg. 39

STATION	B. S.	H. I.	F. S.	ELEV.		
		360.44				
2+00 E.			15.5	344.9		℄ Hill Dr.
2+50 E.			17.0	343.4		℄ " "
3+00 E.			18.0	342.4		℄ " "
0+23 W.	BPt.		9.16	351.28		℄ Int Hill Dr. - Meeney Dr.
0+52 W.			9.42	351.02		℄ Meeney Dr.
0+73 W.			9.57	350.87		" "
1+00 W.			9.16	351.28		" "
1+50 W.			7.43	353.01		" "
2+00 W.			5.60	354.84		" "
138+16			9.10	351.34		℄ N'ly edge pvt.
"			9.3	351.1		2 R. 94 ft.
"			6.7	353.7		6 R. Typ. bk.
"			7.9	352.5		26 R
"			11.7	348.7		68 R
"			12.2	348.2		80 R
"			8.08	352.36	6 L	
"			7.35	353.09	16 L & P.V.	
"			7.72	352.72	32 L N. edge pav't line	
"			8.87	351.57	55 L N. edge P.V.	
"			8.85	351.59	80 L " " "	
138+45			6.18	354.26		℄

FORM 307 10M 10-46

PLEASE RETURN TO
LOS ANGELES COUNTY SURVEYOR
700 HALL OF RECORDS

NOTE: ANY ADDITIONS OR CHANGES ON THIS SHEET MUST BE MADE OR CIRCLED IN RED INK, WITH DATE AND NAME OF PERSON MAKING CHANGE.

Do not extend notes this side of this line.

F.B. 1478 Pg. 40 Job No. 7008 Division No. Notes Red. Plotted H.D.H. Profile
Survey of Greenwood Ave. Date Date 10-28-48 No. X-Sec.
Survey by Benson Notes Notes Chkd. H.D.H. Checked No.
Indexed C. Johnson Date 9-22-48 Date 10-1-48 Date

STATION	B. S.	H. I.	F. S.	ELEV.		
		360.44				
138+45			6.60	353.54		4R. E. edge Pav.
"			6.7	353.7		6R. gut.
"			5.6	354.3		9R. Top bk.
"			5.9	354.5		17R
"			8.7	351.7		50R.
"			11.1	349.3		80R
"			5.80	354.64	10L & Pav.	
"			6.23	353.21	25L W. edge pav.	
"			6.8	353.5	27L gut.	
"			5.7	354.7	31L Top bk.	
"			7.3	353.1	58L	
"			7.6	352.8	80L	
138+86.46			4.13	356.31		℄ & Int. Mesa Dr. & Proposed Greenwood Ave
"			4.74	355.70		14R. E. edge pav.
"			4.4	356.0		17R. Top bk.
"			5.0	355.4		36R.
"			6.7	353.7		50R
"			9.9	350.5		80R.
"			4.42	356.02	13L W. edge pav.	
"			5.0	355.4	15L gut.	
"			4.0	356.4	20L	

FORM 307 10M 10-46

PLEASE RETURN TO
LOS ANGELES COUNTY SURVEYOR
700 HALL OF RECORDS

NOTE: ANY ADDITIONS OR CHANGES ON THIS SHEET MUST BE MADE OR CIRCLED IN RED INK, WITH DATE AND NAME OF PERSON MAKING CHANGE.

Do not extend notes this side of this line.

STATION	B. S.	H. I.	F. S.	ELEV.		
		360.44				
138+86.26			5.3	355.1	43 L	
"			5.5	354.9	80 L	
0+00 N = 138+86.26			4.13	356.31		℄ on ℄ Mesa Dr
0+50 N			2.33	358.11		" " "
1+00 N			1.08	359.36		" " "
1+50 N			0.62	359.82 ✓		" " "
2+00 N			0.62	359.82 ✓		" " "
2+50 N			0.86	359.58 ✓		" " "
3+00 N			1.20	359.24 ✓		" " "
3+50 N			2.00	358.44		" " "
4+00 N			3.46	356.98		" " "
139+39			2.52	357.92		℄ W. edge pav.
"			2.17	358.27		13 R. ℄ pav.
"			2.88	357.56		29 R E. edge pav.
"			3.0	357.4		31 R.
"			3.1	357.3		45 R.
"			4.8	355.6		57 R.
"			7.2	353.2		80 R.
"			3.0	357.4	2 L gut.	
"			1.8	358.6	8 L Top bk	
"			2.7	357.7	35 L	

Profile Notes Red ____ Plotted H.D.H. Job No. 7008 Division No. ____ F.B. 4478 Pg. 41
No. ____ Date ____ Date 10-28-48 Survey of Greenwood Ave
X-Sec. Notes Chkd H.D.H. Checked ____ Survey by Benson Notes [illegible] Date 9-22-48
No. ____ Date 10-1-48 Date ____ Map No. 55-17-[illegible] Indexed [illegible] Date ____

FORM 307 10M 10-46

PLEASE RETURN TO
LOS ANGELES COUNTY SURVEYOR
700 HALL OF RECORDS

NOTE: ANY ADDITIONS OR CHANGES ON THIS SHEET MUST BE MADE OR CIRCLED IN RED INK, WITH DATE AND NAME OF PERSON MAKING CHANGE.

Do not extend notes this side of this line.

F.B. 1478 PG. 42 | Job No. 7008 Division No. | Notes Red. Date | Plotted H.D.H. Date 10-28-48 | Profile No. | X-Sec. No.

Survey of Greenwood Ave | Notes Chkd. H.D.H. Checked | Date

Survey by Benson Notes | Date 9-22-48 | Date 10-1-48

Indexed by C. Johnson

STATION	B. S.	H. I.	F. S.	ELEV.		
		360.44				
139+39			3.1	357.3	57 L	
"			3.7	356.7	30 L	
139+45			2.7	357.7		℄ gut
139+57			2.1	358.3		℄
139+73			0.5	359.9		℄
"			1.6	358		4 R. gut.
"			1.34	359.10		7 R. W. edge pav.
"			1.26	359.18		21 R. ℄ pav.
"			2.06	358.38		37 R. ℄ edge pav.
"			2.9	357.5		51 R.
"			2.7	357.7		53 R.
"			5.6	354.8		80 R.
"			1.0	359.4	40 L	
"			0.8	359.6	60 L	
"			1.8	358.6	80 L	
R.D. BM. #54	10.97	364.35	7.06	353.38	R.D. BM. #54 El. 353.345 B.C. 913 + 40 C. spk. in Conc. Mon. 2' deep. 72' N. of H.W. Dr. & 40' W. of Montebello Blvd. (Mesa Dr.)	
T.P.	4.50	364.45	4.40	359.95	T.P.	
R.D. BM. #56			6.43	358.02	R.D. BM. #56 El. 357.96 B.C. 913 + 188 + 53.82 C. spk. in Conc. Mon. 2' deep. 40' Lt. of ℄ Mesa Dr. at	
T.P.	6.11	366.03		359.92	T.P.	

FORM 307 10M 10-46

PLEASE RETURN TO
LOS ANGELES COUNTY SURVEYOR
700 HALL OF RECORDS

NOTE: ANY ADDITIONS OR CHANGES ON THIS SHEET MUST BE MADE OR CIRCLED IN RED INK, WITH DATE AND NAME OF PERSON MAKING CHANGE.

Do not extend notes this side of this line.

STATION	B. S.	H. I.	F. S.	ELEV.		
		366.03				
140+11.99 P.I.			5.1	360.9.		℄ Rt. ∡ to back. Tan.
"			5.3	360.7.		7 R
"			6.4	359.6.		13 R
"			6.47	359.56.		16 R w. edge pav
"			6.42	359.61.		30 R ℄ pav
"			7.17	358.86.		46 R E edge pav.
"			8.8	357.2.		68 R
"			10.4	355.6.		80 R
"			4.9	3~~5~~61.1.	16 L	
"			5.4	3~~5~~60.6	41 L	
"			5.5	3~~5~~60.5	80 L	
140+45			4.8	3~~5~~61.2		℄
"			5.3	3~~5~~60.7		29 R
"			5.9	3~~5~~60.1		44 R
"			6.11	3~~4~~59.92		64 R w. edge pav.
"			6.27	3~~4~~59.76		85 R ℄ pav
"			4.9	361.1.	7 L	
"			5.3	360.7.	30 L	
"			5.7	360.3.	64 L	
"			6.4	359.6.	80 L	
141+00			4.4	361.6.		℄

Profile No. ____ Notes Red ____ Plotted H.D.H. Job No. 7008 Division No. ____ Date ____ Date 10-28-48 Survey of Greenwood Ave

X-Sec. No. ____ Notes Chkd. H.D.H. Checked ____ Survey by Benson Notes GB Date 9-22-48

Date 10-1-48 Date ____ Map No. 55-17-4 Index [illegible] Date ____

F.B. 1478 Pg. 43

FORM 307 10M 10-46

33 sup. 65 ±

PLEASE RETURN TO
LOS ANGELES COUNTY SURVEYOR
700 HALL OF RECORDS

NOTE: ANY ADDITIONS OR CHANGES ON THIS SHEET MUST BE MADE OR CIRCLED IN RED INK, WITH DATE AND NAME OF PERSON MAKING CHANGE.

Do not extend notes this side of this line.

F.B. 478 PG. 44 | Job No. 7008 Division No. | Notes Red. | Plotted H. D. H. | Profile
Survey of Greenwood Ave. | Date | Date 10-28-48 | No.
Survey by Benson Notes KB | Notes Chkd H. D. H. | Checked | X-Sec.
Indexed A. C. Johnson Date 9-23-48 | Date 10-1-48 | Date | No.

STATION	B. S.	H. I.	F. S.	ELEV.			
		366.03.					
141+00			4.1	36.9.			32R
"			4.9	361.1.			80R
"			4.3	361.7.	17L		
"			4.6	361.4.	32L		
"			4.6	361.4	55L		
"			4.6	361.4.	80L		
141+50			3.9	362.1.		#	
"			3.7	362.3.			40R
"			4.8	361.2			80R
"			3.8	362.2.	40L		
"			3.6	362.4	80L		
142+00			3.6	362.4		#	
"			3.9	362.1			40R
"			4.8	361.2			80R
"			3.1	362.9.	40L		
"			2.8	363.2.	80L		
142+50			3.2	362.8.		#	
"			4.5	361.5			40R
"			5.6	360.4.			80R
"			1.9	364.1.	40L		
"			1.6	364.4.	80L		

FORM 307 10M 10-46

4 up

PLEASE RETURN TO
LOS ANGELES COUNTY SURVEYOR
700 HALL OF RECORDS

NOTE: ANY ADDITIONS OR CHANGES ON THIS SHEET MUST BE MADE OR CIRCLED IN RED INK, WITH DATE AND NAME OF PERSON MAKING CHANGE.

Do not extend notes this side of this line.

STATION	B. S.	H. I.	F. S.	ELEV.		
T. P	3.62	366.03 366.51	3.14	362.89	T.P.	
143+00			3.7	362.8		℄
"			5.1	361.4		40R
"			6.4	360.1		80R
"			2.2	364.3	50L	
"			1.2	365.3	80L	
143+50			3.8	362.7		℄
"			5.1	361.4		40R
"			6.5	360.0		80R
"			2.6	363.9	40L	
"			0.3	366.2	80L	
144+00			3.2	363.3		℄
"			4.7	361.8		30R
"			5.9	360.6		60R
"			6.2	360.3		80R
"			1.6	364.9	40L	
"			0.4	366.1	80L	
144+50			2.7	363.8		℄
"			4.8	361.7		40R
"			5.8	360.7		80R
"			0.7	365.8	55L	

Profile No. ____ Notes Red ____ Plotted H.D.H. Job No. 7008 Division No. ____
Date ____ Date 10-28-48 Survey of Greenwood Ave
X-Sec. No. ____ Notes Chkd. H.D.H. Checked ____ Survey by Benson Notes CB Date 9-23-48
Date 10-1-48 Date ____ Map No. 55-17-4 Indexed ____ Date ____

F.B. 1478 PG. 45

FORM 307 10M 10-46

PLEASE RETURN TO
LOS ANGELES COUNTY SURVEYOR
700 HALL OF RECORDS

NOTE: ANY ADDITIONS OR CHANGES ON THIS SHEET MUST BE MADE OR CIRCLED IN RED INK, WITH DATE AND NAME OF PERSON MAKING CHANGE.

Do not extend notes this side of this line.

F.B. 473 PG. 46 | Job No. 7008 Division No. | Notes Red. | Plotted H.D.H. Date 10-28-48 | Profile No. | X-Sec. No.

Survey of Greenwood Ave. | Date | Notes Chkd. H.D.H. Checked | Date

Survey by Benson Notes 48 | Date 9-23-48 | Date 10-1-48

Indexed C. Johnson

STATION	B. S.	H. I.	F. S.	ELEV.			
		366.51					
144+50			0.1	366.4	80 L		
T.P.	5.45	367.86	4.10	362.41	T.P.		
145+00			4.4	363.5		℄	
"			6.0	361.9			40 R.
"			7.5	360.4			80 R.
"			2.3	365.6	50 L		
"			1.2	366.7	80 L		
145+50			4.8	363.1		℄	
"			6.3	361.6			40 R
"			7.6	360.3			80 R.
"			3.3	364.6	40 L		
"			2.0	365.9	80 L		
146+00			5.3	362.6		℄	
"			7.2	360.7			40 R
"			8.3	359.6			80 R
"			3.6	364.3	40 L		
"			2.1	365.3	80 L		
146+50			6.4	361.5		℄	
"			7.9	360.0			40 R
"			9.5	358.4			80 R
"			4.7	363.2	40 L		

FORM 307 10M 10-46

PLEASE RETURN TO
LOS ANGELES COUNTY SURVEYOR
700 HALL OF RECORDS

NOTE: ANY ADDITIONS OR CHANGES ON THIS SHEET MUST BE MADE OR CIRCLED IN RED INK, WITH DATE AND NAME OF PERSON MAKING CHANGE.

Do not extend notes this side of this line.

STATION	B. S.	H. I.	F. S.	ELEV.		
		367.86				
146+50			2.6	365.3.	80 L	
147+00			7.3	360.6.		℄
"			10.1	357.8.		40 R.
"			11.2	356.7.		80 R
"			5.7	362.2.	40 L	
"			3.7	364.2.	80 L	
147+50			9.6	358.3.		℄
"			11.6	356.3.		40 R
"			12.5	355.4.		80 R
"			6.2	361.7.	50 L	
"			4.4	363.5.	80 L	
T. P.	2.22	361.52.	8.56	359.30.	T. P.	
148+00			5.2	356.3.		℄
"			7.6	353.9.		40 R
"			8.7	352.8.		80 R.
"			1.9	359.6.	40 L	
"			-1.3	362.8.	80 L	
148+50			6.9	354.6.		℄
"			9.0	352.5.		40 R
"			9.9	351.6.		80 R.
"			3.9	357.6.	40 L	

Profile Notes Red ____ Plotted H.D.H. Job No. 7008 Division No. ____
No. ____ Date ____ Date 10-28-48 Survey of Greenwood Ave
X-Sec. Notes Chkd. H.D.H. Checked ____ Survey by Benson Notes [illegible] Date 9-23-48
No. ____ Date 10-1-48 Date ____ Map No. 55-17-4 Checked [illegible] Date ____

F.B. 1478 Pg. 47

FORM 307 10M 10-46

PLEASE RETURN TO
LOS ANGELES COUNTY SURVEYOR
700 HALL OF RECORDS

NOTE: ANY ADDITIONS OR CHANGES ON THIS SHEET MUST BE MADE OR CIRCLED IN RED INK, WITH DATE AND NAME OF PERSON MAKING CHANGE.

Do not extend notes this side of this line.

STATION	B. S.	H. I.	F. S.	ELEV.		
		361.52				
148+50			1.5	360.0	80 L	
149+00			8.9	352.6		℄
"			12.2	349.3		37 R
"			12.5	349.0		65 R
"			12.3	349.2		80 R
"			6.5	355.0	36 L	
"			6.1	355.4	61 L	
"			5.6	355.9	80 L	
T. P.	1.73	351.60	11.65	349.87	T. P.	
149+50			1.7	349.9		℄
"			4.7	346.9		30 R
"			5.4	346.2		47 R
"			6.8	344.8		56 R
"			6.8	344.3		80 R
"			0.2	351.4	23 L	
"			-0.2	351.8	50 L	
"			-0.8	352.4	80 L	
(P.I.) 149+97.83	⊥ Pt		5.7	345.9		℄ Rt. ⊥ to back Tan.
"			7.6	344.0		29 R
"			9.9	341.7		40 R
"			11.3	340.3		80 R

NOTE: Stationed through P.I. & thence along Transit Line to Del Mar ℄ Prod.

F.B. 1478 PG. 48 Job No. 7008 Division No. Notes Red. Plotted H.D.H. Profile
Survey of Greenwood Ave. Date 10-28-48 No.
Survey by Benson Notes CB Notes Chkd H.D.H. Checked X-Sec.
Indexed A. C. Thibnier Date 9-23-48 Date 10-1-48 Date No.

FORM 307 10M 10-46

PLEASE RETURN TO
LOS ANGELES COUNTY SURVEYOR
700 HALL OF RECORDS

NOTE: ANY ADDITIONS OR CHANGES ON THIS SHEET MUST BE MADE OR CIRCLED IN RED INK, WITH DATE AND NAME OF PERSON MAKING CHANGE.

Do not extend notes this side of this line.

STATION	B. S.	H. I.	F. S.	ELEV.		
		351.60				
149+97.83	(P.I.) 4 Pt		4.5	347.1	22 L	
"			3.2	348.4	57 L	
"			2.4	349.2	80 L	
150+50			10.5	341.1		℄
"			12.0	339.6		23 R
"			14.4	337.2		34 R
"			22.0	329.6		90 R Hd. Draw
"			7.6	344.0	31 L	
"			3.3	348.3	80 L	
150+75			11.8	339.8		℄
"			12.1	339.5		17 R
"			14.6	337.0		33 R
"			19.3	332.3		63 R
"			26.5	325.1		98 R bot draw
"			10.7	340.9	14 L	
"			8.7	342.9	29 L	
"			3.3	348.3	80 L	
151+00			11.6	340.0		℄
"			12.5	339.1		18 R
"			13.7	337.9		22 R
"			14.7	336.9		36 R

Profile No. _____ Notes Red _____ Plotted H.D.H. Job No. 7008 Division No. _____
X-Sec. No. _____ Date _____ Date 11-28-48 Survey of Greenwood Ave.
Notes Chkd. H.D.H. Checked _____ Survey by Benson Notes LB Date 9-23-48
Date 10-8-48 Date _____ Map No. 55-17-4 Indexed Johnson Date _____

F.B. 1478 Pg. 49

FORM 307 10M 10-46

PLEASE RETURN TO
LOS ANGELES COUNTY SURVEYOR
700 HALL OF RECORDS

NOTE: ANY ADDITIONS OR CHANGES ON THIS SHEET MUST BE MADE OR CIRCLED IN RED INK, WITH DATE AND NAME OF PERSON MAKING CHANGE.

Do not extend notes this side of this line.

F.B. 478 Pg. 50 | Job No. 7008 Division No. | Notes Red. | Plotted H.D.H. | No. | Profile
Survey of Greenwood Ave | Date | Date 10-28-48 | X-Sec.
Survey by Benson Notes | Notes Chkd H.D.H. Checked | No.
Indexed C. Jensen Date 9-23-48 | Date 10-4-48 Date

STATION	B. S.	H. I.	F. S.	ELEV.		
		351.60				
151+00			21.0	330.6		80 R.
"			25.0	326.6		100 R.
"			7.2	344.4	40 L	
"			2.3	349.3	80 L	
151+41			9.1	342.5		℄
"			10.2	341.4		9 R
"			10.5	341.1		16 R
"			11.5	340.1		21 R
"			12.1	339.5		24 R
"			15.0	336.6		53 R
"			18.0	333.6		80 R.
"			21.5	330.1		100 R.
"			7.6	344.0	8 L.	
"			5.6	346.0	30 L.	
"			3.8	347.8	47 L.	
"			1.0	350.6	75 L	
"			0.5	351.1	80 L	
152+00			6.4	345.2		℄
"			8.0	343.6		23 R.
"			9.6	342.0		45 R.
"			10.7	340.9		80 R.

FORM 307 10M 10-46

4.6 up.

T.P. = 4.97

PLEASE RETURN TO
LOS ANGELES COUNTY SURVEYOR
700 HALL OF RECORDS

NOTE: ANY ADDITIONS OR CHANGES ON THIS SHEET MUST BE MADE OR CIRCLED IN RED INK, WITH DATE AND NAME OF PERSON MAKING CHANGE.

Do not extend notes this side of this line.

STATION	B. S.	H. I.	F. S.	ELEV.		
152+00		351.60	4.2	347.4	27 L	
"			1.9	349.7	53 L	
"			0.6	352.2	80 L	
T.P	7.37	354.00	4.97	346.63	T.P.	
152+27			8.3	345.7		⊥
"			9.0	345.0		19 R.
"			8.6	345.4		45 R.
"			10.0	344.0		73 R.
"			8.3	345.7		90 R.
152+50			7.9	346.1		⊥
"			6.3	347.7	29 L	
"			5.0	349.0	51 L	
"			3.4	350.6	80 L	
"			2.7	351.3	93 L	
"			3.2	350.8	100 L E edge pav.	
152+80			7.1	346.9		⊥
"			5.3	345.7		45 R.
"			3.2	350.8		80 R.
"			6.8	347.2	11 L	
"			6.0	348.0	36 L	
"			6.5	347.5	44 L gut	

Profile No. X-Sec. No. Notes Red. Plotted H.D.H. Job No. 7008 Division No. F.B. 1478 Pg. 51
Date 10-29-48 Survey of Greenwood Ave
Notes Chkd. H.D.H. Checked Survey by Benson Notes CB Date 9-23-48
Date 10-4-48 Date Map No. 55-17-4 Indexed Date

FORM 307 10M 10-46

PLEASE RETURN TO
LOS ANGELES COUNTY SURVEYOR
700 HALL OF RECORDS

NOTE: ANY ADDITIONS OR CHANGES ON THIS SHEET MUST BE MADE OR CIRCLED IN RED INK, WITH DATE AND NAME OF PERSON MAKING CHANGE.

Do not extend notes this side of this line.

Profile No. ____ X-Sec. No. ____

Plotted H.D.H. Date 10-29-48

Notes Red ____ Date ____

Notes Chkd H.D.H. Checked ____ Date 10-4-48

Job No. 7008 Division No. ____

Survey of Gregory Canyon Rd.

Survey by Benson Notes 48 Date 7-23-48

Indexed C. Johnson

B478 Pg. 52

STATION	B. S.	H. I.	F. S.	ELEV.			
		354.00					
152+80			6.32	347.68	50 L edge pav.		
"			4.76	349.24	79 L crown "		
"			3.84	350.14	105 L " edge "		
152+37			9.0	347.4		℄	
152+96			7.14	346.86		℄	edge pav
153+00			7.13	346.87		℄	
"			5.72	348.28			32 R.
"			3.83	350.17			67 R.
"			2.36	351.64			100 R.
"			7.26	346.94	27 L		
"			6.47	347.53	51 L crown pav.		
"			5.17	347.33	71 L edge "		
"			5.2	348.3	75 L		
"			4.1	349.9	94 L		
153+17.87			7.28	346.72		℄	
℄ I-Del Mar & Tr. N.E.C.		=0+00 N/W	7.31	346.69		℄	W. Sp. & T.
0+50 N			4.71	349.29		℄	Sp. Tr. & Redding
1+00 N			2.43	351.57		℄	" " "
1+40 N.			2.03	351.97		℄	" " "
2+00 N.			4.90	349.10		℄	" " "
℄ Int. ℄ Del Mar. W 45		=0+00. Spl 14	7.32	346.68		℄	Int

FORM 307 10M 10-46

106

PLEASE RETURN TO
LOS ANGELES COUNTY SURVEYOR
700 HALL OF RECORDS

NOTE: ANY ADDITIONS OR CHANGES ON THIS SHEET MUST BE MADE OR CIRCLED IN RED INK, WITH DATE AND NAME OF PERSON MAKING CHANGE.

Do not extend notes this side of this line.

STATION	B. S.	H. I.	F. S.	ELEV.		
		354.00				
0+34 S.			6.98	347.02		℄ Del Mar
1+00 S.			3.90	350.10		Del Mar
1+50 S.			0.42	353.58		
2+00 S			-4.2	358.2		
2+50 S			-10.3	364.3		
3+00 S.			-17.5	371.5		
T.P.			6.94	347.06	T.P. Set Bt. Spk. in S.E. side Anchor Pole at Int. Del Mar & Redding W. Cor	
	X-Sec. on ℄ Del Mar from Redding Ave. W'ly.					
	Int. South & West. = 0+00 useing Rec. Radius of 500' on ℄					
T.P.	3.77	350.83		347.06	T.P. above.	
0+00			4.13	346.70		℄ 3/4" I.P. Int. Del Mar S+W
"			3.44	347.39		27 R
"			2.35	348.48		55 R edge Pav. W.
"			2.3	348.5		60 R gut
"			1.4	349.4		69 R.
"			-3.1	353.9		86 R.
"			4.15	346.68	20 L	
"			3.79	347.04	42 L Crown Pav.	
"			2.77	348.06	74 L W. edge pav	

Profile No. ____ Date ____ Notes Red. ____ Plotted H.D.H. Job No. 7008 Division No. ____

X-Sec. No. ____ Date 10-4-47 Notes Chkd. H.D.H. Checked ____ Date 10-29-48 Survey of Greenwood Ave. Survey by Benson Notes B Date 9-23-48 Map No. 5-17-4 Indexed Job No. ____ Date ____

F.B/478 Pg. 53

FORM 307 10M 10-46

PLEASE RETURN TO
LOS ANGELES COUNTY SURVEYOR
700 HALL OF RECORDS

NOTE: ANY ADDITIONS OR CHANGES ON THIS SHEET MUST BE MADE OR CIRCLED IN RED INK, WITH DATE AND NAME OF PERSON MAKING CHANGE.

Do not extend notes this side of this line.

F.B. 478 Pg. 54 Job No. 7008 Division No. Notes Red. Plotted H.D.H. Profile
Survey of Greenwood Ave. Date Date 10-29-48 No. X-Sec.
Survey by Benson Notes Chkd. H.D.H. Checked No.
Indexed by C. Johnson Date 9-27-48 Date 10-4-48 Date

STATION	B. S.	H. I.	F. S.	ELEV.		
		350.83				
0+00			1.8	349.0	80 L	
"			0.5	350.3	100 L	
0+25			5.24	345.59		℄ Del Mar going west.
"			4.92	345.91		19 R.
"			4.90	345.93		31 R. N. edge pav.
"			4.4	346.4		35 R.
"			1.5	349.3		56 R.
"		+	0.1	350.1		74 R.
"		+	4.8	355.6		94 R
"			5.31	345.52	17 L crown. pav.	
"			5.42	345.41	34 L S. edge pav.	
"			4.7	345.9	38 L	
"			3.8	347.0	57 L	
"			2.9	347.9	84 L	
"			2.0	348.8	100 L	
0+50			6.10	344.73		℄
"			6.01	344.82		13 R.
"			6.13	349.70		18 R. 9 ft.
"			3.87	346.96		37 R.
"			2.3	348.5		44 R.
"		+	3.1	352.9		83 R.

FORM 307 10M 10-46

PLEASE RETURN TO
LOS ANGELES COUNTY SURVEYOR
700 HALL OF RECORDS

NOTE: ANY ADDITIONS OR CHANGES ON THIS SHEET MUST BE MADE OR CIRCLED IN RED INK, WITH DATE AND NAME OF PERSON MAKING CHANGE.

Do not extend notes this side of this line.

STATION	B. S.	H. I.	F. S.	ELEV.		
		350.83				
0+50			6.18	344.65	5 L crown pav.	
"			6.39	344.44	21 L edge pav.	
"			5.5	345.3	25 L	
"			5.2	345.6	35 L	
"			3.2	347.6	82 L	
1+00			7.86	342.97		℄
"			7.98	342.85		17 R. N edge pav.
"			8.1	342.7		22 R. gut.
"			5.1	345.7		30 R
"			3.3	354.1		71 R
"			5.4	356.2		86 R.
"			8.07	342.76	12 L. s. edge pav.	
"			7.8	343.0	16 L	
"			7.6	343.2	32 L	
"			6.8	344.0	67 L	
"			6.3	344.5	75 L	
1+50			10.03	340.80		℄ Del Mar
"			10.02	340.81		4 R. crown pav.
"			10.29	340.54		17 R N. edge "
"			10.2	340.6		21 R gut.
"			6.3	344.5		33 R.

Profile No. ____ Notes Red ____ Plotted H.D.H. Job No. 7008 Division No. ____ F.B. 1478 Pg. 55
Date ____ Date 10-29-48 Survey of Greenwood Ave
X-Sec. No. ____ Notes Chkd H.D.H. Checked ____ Survey by Benson Notes BB Date 9-27-48
Date 10-4-48 Date ____ Map No. 55-17-4 Indexed ____ Date ____

FORM 307 10M 10-46

-5.

PLEASE RETURN TO
LOS ANGELES COUNTY SURVEYOR
700 HALL OF RECORDS

NOTE: ANY ADDITIONS OR CHANGES ON THIS SHEET MUST BE MADE OR CIRCLED IN RED INK, WITH DATE AND NAME OF PERSON MAKING CHANGE.

Do not extend notes this side of this line.

STATION	B. S.	H. I.	F. S.	ELEV.		
		350.83				
1+50			1.3	352.1		64 R.
"			5.4	356.2		74 R.
"			10.40	340.43	11 L s. edge pav.	
"			9.8	341.0	15 L	
"			10.0	340.8	30 L	
"			9.7	341.1	54 L	
"			7.3	343.5	80 L	
1+93.12	B.C.		12.11	338.72		℄ Del Mar.
"			12.06	338.77		5 R. crown pav
"			12.30	338.53		16 R. N. edge pav.
"			11.7	339.1		27 R.
"			7.6	343.2		33 R
"			3.0	353.8		69 R.
"			6.0	356.8		80 R.
"			12.4	338.4	10 L s. edge pav.	
"			12.1	338.7	23 L	
"			12.1	338.7	38 L	
"			11.4	339.4	42 L	
"			8.9	341.9	71 L	
T.P.	0.86	339.94	11.75	339.08	T.P.	
2+00.			1.57	338.37		℄

F.B. 1478 PG. 56 Job No. 7008 Division No. Notes Red. Plotted H.D.H. Profile
Survey of Greenwood Ave Date 10-29-48 No.
Survey by Benson Notes (B) Notes Chkd H.D.H. Checked X-Sec.
Indexed C. Johnson Date 9-27-48 Date 10-4-47 Date No.

FORM 307 10M 10-46

-12.0
-20.0

PLEASE RETURN TO
LOS ANGELES COUNTY SURVEYOR
700 HALL OF RECORDS

NOTE: ANY ADDITIONS OR CHANGES ON THIS SHEET MUST BE MADE OR CIRCLED IN RED INK, WITH DATE AND NAME OF PERSON MAKING CHANGE.

Do not extend notes this side of this line.

Profile Notes Red_____ Plotted H.D.M. Job No. 7008 Division No._____
No._____ Date 12-21-48 Survey of Gravel Pit
X-Sec. Notes Chkd. H.D.M. Checked_____ Survey by Benson Notes 55 Date 9-27-48
No._____ Date 10-4-48 Date_____ Map No. 55-17-4 Indexed J. Gonzales Date_____

F.B. 478 Pg. 57

STATION	B. S.	H. I.	F. S.	ELEV.		
		339.94				
2+00			1.56	338.38.		4R Crown pav.
"			1.88	338.06.		16R. N. edge pav.
"			1.3	338.6.		27R.
"			-2.6	342.5.		33R.
"			-11.4	351.3.		64R.
"			-16.9	356.8.		83R.
"			1.95	337.99.	10L s. edge pav.	
"			1.7	338.2.	15L	
"			1.3	338.6.	38L	
"			0.5	339.4.	42L	
"			-2.3	342.2.	73L	
2+50.			4.34	335.60.		℄.
"			4.32	335.62.		4R. Crown pav.
"			4.61	335.33.		15R. N. edge pav.
"			4.8	335.1.		19R. 3.47
"			0.0	339.9.		34R.
"			-3.2	343.1.		48R.
"			-6.5	346.4.		56R.
"			-12.5	352.4.		73R.
"			-14.8	354.7.		80R.
"			4.72	335.22.	N. s. edge pav.	

FORM 307 10M 10-46

PLEASE RETURN TO
LOS ANGELES COUNTY SURVEYOR
700 HALL OF RECORDS

NOTE: ANY ADDITIONS OR CHANGES ON THIS SHEET MUST BE MADE OR CIRCLED IN RED INK, WITH DATE AND NAME OF PERSON MAKING CHANGE.

Do not extend notes this side of this line.

STATION	B. S.	H. I.	F. S.	ELEV.		
		339.94				
2+50			4.5	335.4	19 L	
"			3.5	336.4	39 L	
"			-1.0	340.9	82 L	
3+00			8.02	331.92		℄
"			7.95	331.99		8 R
"			8.21	331.73		15 R edge pav.
"			6.0	333.9		29 R
"			0.8	339.1		35 R
"			-6.5	346.4		58 R
"			-13.9	353.8		82 R
"			8.73	331.21	14 L	
"			9.16	330.78	18 L gut edge pav.	
"			7.4	332.5	46 L bot. wall	
"			5.2	334.7	48 L Top "	
"			3.7	336.2	75 L	
3+50			10.0	329.9		30 R
"			6.2	333.7		32 R
"			1.9	338.0		47 R
"			-1.0	340.9		52 R
"			-2.0	341.9		64 R
"			-10.3	350.2		83 R

F.B. 1478 Pg. 58 Job No. 7008 Division No. Notes Red. Plotted H.D.H. Profile
Survey of Greenwood Ave. Date Date 10-29-48 No. X-Sec.
Survey by Benson Notes Notes Chkd. H.D.H. Checked
Indexed A. C. Johnson Date 9-27-48 Date 10-4-48 Date No.

FORM 307 10M 10-46

-12
-22

-4.1 2.3

PLEASE RETURN TO
LOS ANGELES COUNTY SURVEYOR
700 HALL OF RECORDS

NOTE: ANY ADDITIONS OR CHANGES ON THIS SHEET MUST BE MADE OR CIRCLED IN RED INK, WITH DATE AND NAME OF PERSON MAKING CHANGE.

Do not extend notes this side of this line.

STATION	B. S.	H. I.	F. S.	ELEV.		
T.P.	0.39	339.94 328.47	11.86	328.08	T.P.	
3+50			1.42	327.05		℄
"			1.38	327.09		6 R. crown
"			1.61	326.86		18 R w. edge pav.
"			1.7	326.8		21 R gut.
"			1.67	326.80	6 L	
"			2.29	326.18	14 L edge pav.	
"			2.0	326.5	20 L	
"			2.2	326.3	34 L	
"			0.7	327.8	54 L	
"			-1.8	326.73	75 L	
4+00			6.67	321.80		℄
"			6.60	321.87		6 R. crown
"			6.65	321.82		19 R. edge pav.
"			5.6	322.9		28 R.
"			0.4	328.1		33 R
"			-8.8	337.3		66 R
"			-14.2	342.7		80 R.
"			-19.7	348.2		89 R.
"			7.41	321.06	12 L	
"			7.60	320.87	15 L edge pav.	

Profile No. ____ Notes Red. ____ Plotted H.D.H. Job No. 7008 Division No. ____
Date ____ Date 10-29-48 Survey of Greenwood Ave.
X-Sec. No. ____ Notes Chkd. H.D.H. Checked ____ Survey by Benson Notes [illegible] Date 9-27-48
Date 10-4-48 Date ____ Map No. 55-17-4 Indexed ____ Date ____

F.B. 1478 Pg. 59

FORM 307 10M 10-46

PLEASE RETURN TO
LOS ANGELES COUNTY SURVEYOR
700 HALL OF RECORDS

NOTE: ANY ADDITIONS OR CHANGES ON THIS SHEET MUST BE MADE OR CIRCLED IN RED INK, WITH DATE AND NAME OF PERSON MAKING CHANGE.

Do not extend notes this side of this line.

STATION	B. S.	H. I.	F. S.	ELEV.		
		328.47				
4+00			7.0	321.5	40 L	
"			7.1	321.4	69 L	
4+50			11.90	316.57	℄	
"			11.80	316.67		17 R edge pav.
"			10.0	318.5		28 R
"			6.0	322.5		33 R
"			-0.3	328.8		56 R
"			-10.0	338.5		82 R
"			-16.3	344.8		100 R
"			12.45	316.02	12 L edge pav.	
"			12.3	316.2	15 L gut	
"			12.9	315.6	21 L	
"			13.1	315.4	30 L	
"			16.3	312.2	44 L	
"			21.4	307.1	84 L	
T.P.	0.84	317.59	11.72	316.75	T.P. Bt. spk. on N. edge pav.	16 Rt. 4+50
5+00			6.20	311.39	℄	
"			5.95	311.64		15 R edge pav.
"			4.5	313.1		27 R
"			2.5	315.1		30 R
"			-2.4	320.0		49 R

F.B. 1478 PG. 60 Job No. 7008 Division No. ____ Notes Red. ____ Plotted H.D.H. Date 10-29-48 No. ____ Profile ____

Survey of Greenwood Ave. Date ____ Notes Chkd. H.D.H. Checked ____ X-Sec. ____

Survey by Benson Notes B Date 9-27-48 Date 10-4-48 Date ____ No. ____

Indexed C. Johnson

FORM 307 10M 10-46

PLEASE RETURN TO
LOS ANGELES COUNTY SURVEYOR
700 HALL OF RECORDS

NOTE: ANY ADDITIONS OR CHANGES ON THIS SHEET MUST BE MADE OR CIRCLED IN RED INK, WITH DATE AND NAME OF PERSON MAKING CHANGE.

Do not extend notes this side of this line.

STATION	B. S.	H. I.	F. S.	ELEV.		
		317.59				
5+00			7.2	324.8		70R
"			14.0	331.6		100R
"			6.77	310.82	14L edge par.	
"			6.6	311.0	17L	
"			7.3	310.3	29L	
"			11.1	306.5	55L Top bk	
"			14.0	303.6	64L bot draw	
"			13.9	303.7	67L " "	
"			11.1	306.5	75L Top bk	
5+33.51 E.C.			9.36	305.23		℄
"			9.32	308.27		16R edge par
"			9.0	308.6		19R
"			8.1	309.5		25R
"			5.9	311.7		40R
"			4.2	321.8		85R
"			11.5	329.1		100R
"			9.88	307.71	17L edge par	
"			11.6	306.0	44L Top bk	
"			13.5	304.1	49L bot draw	
"			13.5	304.1	57L " "	
"			10.6	307.0	64L Top bk	

Profile No. ____ Notes Red ____ Plotted H.D.H. Job No. 7008 Division No. ____ F.B. 1478 Pg. 61

X-Sec. No. ____ Date ____ Date 10-29-48 Survey of Greenwood Ave

Notes Chkd H.D.H. Checked ____ Survey by Benson Notes ____ Date 9-28-48

No. ____ Date 10-4-48 Date ____ Map No. 55-17-4 Indexed ____ Date ____

FORM 307 10M 10-46

PLEASE RETURN TO
LOS ANGELES COUNTY SURVEYOR
700 HALL OF RECORDS

NOTE: ANY ADDITIONS OR CHANGES ON THIS SHEET MUST BE MADE OR CIRCLED IN RED INK, WITH DATE AND NAME OF PERSON MAKING CHANGE.

Do not extend notes this side of this line.

STATION	B. S.	H. I.	F. S.	ELEV.		
		317.59				
5+33.51 E.C.			9.9	307.7.	75 L.	
5+69			11.49	306.10.		℄
"			11.59	306.00.		15 R. edge pav.
"			9.9	307.7.		43 R.
"			4.4	313.2.		30 R.
"			0.5	31[illegible].1.		98 R.
"			11.68	305.91.	16 L edge pav.	
"			11.8	305.3.	29 L Top bk.	
"			14.2	303.4.	31 L bot. ditch	
"			13.8	303.3.	37 L " "	
"			10.9	30[illegible].7.	47 L Top bk	
"			9.5	308.1.	65 L	
T.P.	5.32	310.75	12.16	305.43.	T.P. Bt. spk. S. edge Rd.	
5+90			5.44	305.31.		℄
"			5.72	305.03.	16 L edge pav.	
"			7.9	302.9.	23 L bot. draw.	
"			7.4	303.4.	26 L	
"			4.6	306.2.	32 L Top bk.	
"			4.8	306.0.	40 L	
"			3.2	307.6.	62 L.	
5+92 3			8.35	302.40.	21" L. F.L. of 24" Co. I.P. - so. end	

F.B. 1478 PG. 62 Job No. 7008 Division No. Notes Red. Plotted H.D.H. Profile
Survey of Greenwood Ave Date 11-1-48 No.
Survey by Benson Notes Notes Chkd. Checked X-Sec.
Indexed C. Johnson Date 9-28-48 Date No.

FORM 307 10M 10-46

PLEASE RETURN TO
LOS ANGELES COUNTY SURVEYOR
700 HALL OF RECORDS

NOTE: ANY ADDITIONS OR CHANGES ON THIS SHEET MUST BE MADE OR CIRCLED IN RED INK, WITH DATE AND NAME OF PERSON MAKING CHANGE.

Do not extend notes this side of this line.

STATION	B. S.	H. I.	F. S.	ELEV.		
		310.75				
5+94 9			8.35	302.40	22.0' L F.L. 24" Co. I.P. So. end	
5+97 9			8.07	302.68	22.0 L F.L. 24" Co. I.P. So. end	
6+00			5.72	305.03	℄	
"			5.63	305.12		16 R edge pav.
"			4.2	306.6		65 R
"			2.5	308.3		74 R
"			1.6	309.2		90 R
"			5.92	304.83	21 L edge pav.	
"			5.5	305.3	29 L	
"			4.7	306.1	39 L	
"			2.9	307.9	50 L edge Ho.	
6+50			6.19	304.56	℄	
"			6.27	304.48		25 R edge pav.
"			4.3	306.5		79 R edge House
"			6.16	304.59	16 L edge pav.	
"			5.7	305.1	21 L	
"			4.6	306.2	24 L	
"			3.7	307.1	36 L	
"			2.0	308.8	46 L	
"			0.4	310.4	69 L	
6+59 9			9.64	301.11		34.2 R F.L. 24" Co. I.P. - N. end

Profile Notes Red ____ Plotted H.D.H. Job No. 7008 Division No. ____ F.B. 1478 Pg. 63
No. ____ Date ____ Date 11-1-48 Survey of Greenwood Ave
X-Sec. Notes Chkd. H.D.H. Checked ____ Survey by Benson Notes B Date 9-28-48
No. ____ Date 10-4-48 Date ____ Map No. 55-17-4 Indexed Jordan Date ____

FORM 307 10M 10-46

PLEASE RETURN TO
LOS ANGELES COUNTY SURVEYOR
700 HALL OF RECORDS

NOTE: ANY ADDITIONS OR CHANGES ON THIS SHEET MUST BE MADE OR CIRCLED IN RED INK, WITH DATE AND NAME OF PERSON MAKING CHANGE.

Do not extend notes this side of this line.

STATION	B. S.	H. I.	F. S.	ELEV.		
		310.75				(west pipe)
6+61.4			8.93	301.82		29° R F.L. 24" Co. I.P. - N. end
6+62.8			9.48	301.27		33.8 R. F.L. 24" Co. I.P. - N. end
6+65			6.23	304.52		℄
"			6.42	304.33		25 R edge pav.
"			7.3	303.5		27 R, Top bk.
"			8.1	302.7		33 R bot draw
"			8.5	302.3		37 R " "
"			6.6	304.2		39 R Top bk.
"			5.6	305.2		58 R.
"			4.3	306.5		82 R.
7+00			5.96	304.79		℄
"			5.83	304.92		16 R. edge pav.
"			5.3	305.5		28 R
"			5.5	305.3		47 R
"			7.0	303.8		69 R Top bk.
"			9.1	301.7		78 R bot. draw
"			9.2	301.6		81 R " "
"			5.9	304.9		89 R Top bk.
"			6.06	304.69	12 L edge pav	
"			1.6	309.2	65 L	
7+44.41 BC			5.54	305.21		℄

F.B. 1478 PG. 64

Job No. 7008 Division No. ____ Notes Red. ____ Plotted H.D.H. No. ____ Profile

Survey of Greenwood Ave. Date ____ Date 11-1-48 X-Sec.

Survey by Benson Notes ____ Notes Chkd. H.D.H. Checked ____

Index C. Johnson Date 9-28-48 Date 10-4-48 Date ____ No. ____

FORM 307 10M 10-46

PLEASE RETURN TO
LOS ANGELES COUNTY SURVEYOR
700 HALL OF RECORDS

NOTE: ANY ADDITIONS OR CHANGES ON THIS SHEET MUST BE MADE OR CIRCLED IN RED INK, WITH DATE AND NAME OF PERSON MAKING CHANGE.

Do not extend notes this side of this line.

STATION	B. S.	H. I.	F. S.	ELEV.		
		310.75				
7+44.41	B.C.		5.53	305.22		15 R. edge pav
"			5.3	305.5		27 R.
"			6.3	304.5		65 R.
"			5.6	305.2		85 R.
"			5.73	305.02	14 L edge pav.	
"			4.3	306.5	36 L	
"			0.3	310.5	53 L	
"			-1.4	312.2	81 L	
8+00			4.94	305.81		℄
"			4.94	305.81		16 R. edge pa
"			5.3	305.5		25 R.
"			6.2	304.6		50 R. Top bk
"			9.1	301.7		56 R bot drain
"			9.0	301.8		64 R.
"			6.3	304.5		73 R.
"			5.7	305.1		100 R
"			5.14	305.61	12 L edge pav.	
"			4.4	306.4	33 L	
"			0.8	310.0	49 L	
"			-2.0	312.8	65 L	
8+50			3.52	307.23		℄

Profile Notes Red ____ Plotted H.D.H. Job No. 7008 Division No. ____ F.B. 1478 Pg. 65
No. ____ Date ____ Date 11-1-48 Survey of Greenwood Ave
X-Sec. Notes Chkd H.D.H. Checked ____ Survey by Benson Notes AB Date 9-28-48
No. ____ Date 10-4-48 Date ____ Map No. 55-17-4 Indexed ____ Date ____

FORM 307 10M 10-46

PLEASE RETURN TO
LOS ANGELES COUNTY SURVEYOR
700 HALL OF RECORDS

NOTE: ANY ADDITIONS OR CHANGES ON THIS SHEET MUST BE MADE OR CIRCLED IN RED INK, WITH DATE AND NAME OF PERSON MAKING CHANGE.

Do not extend notes this side of this line.

STATION	B. S.	H. I.	F. S.	ELEV.		
		310.75				
8+50.			3.62	307.13		13 R. edge pav.
"			3.5	307.3.		17 R.
"			6.6	304.2.		37 R.
"			6.6	304.2.		60 R. top bk.
"			9.5	301.3.		67 R bot. draw.
"			10.2	300.~~8~~6		74 R " "
"			6.4	30[illegible].4.		76 R top bk
"			6.1	304.7		95 R. edge for Ho. of frame
"			3.92	306.83	15 L edge pav.	
"			4.1	306.7.	18 L	
"			4.1	314.9	65 L	
9+00			0.04	310.71		13 R. edge pav.
"			0.0	310.8.		21 R. Top fill
"			4.2	306.6.		29 R
"			5.3	305.5.		47 R.
"			6.7	304.1.		77 R. top bk.
"			10.6	300.2.		82 R. bot. draw.
"			10.5	300.3.		85 R. " "
"			6.3	304.5.		93 R. top bk
"			6.5	304.3.		115 R
8+89			7.32	303.43		62' R. F.L. 24" Co. I.P. N. end.

F.B. 1478 PG. 66 Job No. 7008 Division No. Notes Red. Plotted H.D.H. Profile
Survey of Greenwood Ave. Date Date 11-1-48 No.
Survey by Benson Notes Notes Chkd. H.D.H. Checked X-Sec.
Indexed A. C. Johnson Date 9-28-48 Date 10-4-48 Date No.

FORM 307 10M 10-46

PLEASE RETURN TO
LOS ANGELES COUNTY SURVEYOR
700 HALL OF RECORDS

NOTE: ANY ADDITIONS OR CHANGES ON THIS SHEET MUST BE MADE OR CIRCLED IN RED INK, WITH DATE AND NAME OF PERSON MAKING CHANGE.

Do not extend notes this side of this line.

STATION	B. S.	H. I.	F. S.	ELEV.		
T.P.	11.87	310.75 / 322.13	0.49	310.26	T.P. Bt. spk. in N. edge pav.	8+95 - 15' Rt
9+00			11.16	310.97		
"			11.55	310.58	14 L edge pav.	
"			11.3	310.8	37 L	
"			8.4	313.7	64 L	
9+50			5.26	316.87		
"			5.67	316.46		16 R. edge pav.
"			5.0	317.1		37 R. Top fill
"			15.0	307.1		51 R. Toe fill
"			16.1	306.0		100 R.
"			5.84	316.29	12 L edge pav.	
"			6.6	315.5	18 L	
"			10.4	311.7	60 L Toe fill - s. edge private Dwy.	
"			10.2	311.9	72 L " "	" " "
9+56.3			15.23	306.90	48' L F.L. 24" Co. I.P. - West end.	
9+14			9.64	312.49		This sec. is not in order
"			9.99	312.14	13 L edge pav.	
"			9.3	312.8	24 L	
"			6.4	315.7	65 L	
9+37			6.86	315.27		
"			7.33	314.80	12 L edge pav.	

Profile No. ____ Date ____ Notes Red. ____ Plotted H.D.H. Job No. 7008 Division No. ____ F.B. 1478 Pg. 67

X-Sec. No. ____ Date ____ Notes Chkd. H.D.H. Checked ____ Date 11-1-48 Survey of Greenwood Ave. Date 7-29-48

Date 10-4-48 Date ____ Survey by Benson Notes ____ Date ____

Map No. 55-174 Indexed ____ Date ____

FORM 307 10M 10-46

PLEASE RETURN TO
LOS ANGELES COUNTY SURVEYOR
700 HALL OF RECORDS

NOTE: ANY ADDITIONS OR CHANGES ON THIS SHEET MUST BE MADE OR CIRCLED IN RED INK, WITH DATE AND NAME OF PERSON MAKING CHANGE.

Do not extend notes this side of this line.

STATION	B. S.	H. I.	F. S.	ELEV.		
		322.13.				
9+37			8.11	314.02	22 L	
"			9.5	312.6	42 L.	
"			7.3	31[illegible].8	51 L Top fill	
"			5.9	316.2	65 L " "	
9+64			3.60	31[illegible].53		#
"			3.82	31[illegible].31	12 L edge pav.	
"			3.9	31[illegible].2	20 L	
"			7.8	314.3	30 L	
"			9.6	312.5	43 L	
"			14.3	307.[illegible]	53 L Toe fill - bot drew	
"			12.1	31[illegible].0	100 L " " " " -	
9+73			2.45	31[illegible].68		#
"			2.95	319.18		17 R edge pav.
"			2.1	32[illegible].0		39 R Top fill
"			12.1	31[illegible].0		65 R. Toe fill
"			6.9	31[illegible].2		100 R.
9+84.			1.15	32[illegible].8		#
"			1.00	32[illegible].3	11 L edge pav.	
"			-0.2	322.3	25 L	
"			1.9	320.2	43 L Top fill	
"			13.9	308.2	82 L Toe fill	

F.B/478 Pg. 68 Job No. 7008 Division No. Notes Red. Plotted H.D.H. Profile
Survey of Greenwood Ave. Date Date 11-1-48 No. X-Sec.
Survey by Benson. Notes Notes Chkd. H.D.H. Checked
Indexed by C. Johnson Date 9-29-48 Date 10-4-48 Date No.

FORM 307 10M 10-46

PLEASE RETURN TO
LOS ANGELES COUNTY SURVEYOR
700 HALL OF RECORDS

NOTE: ANY ADDITIONS OR CHANGES ON THIS SHEET MUST BE MADE OR CIRCLED IN RED INK, WITH DATE AND NAME OF PERSON MAKING CHANGE.

Do not extend notes this side of this line.

STATION	B. S.	H. I.	F. S.	ELEV.		
		322.13.				
9+84			13.6	308.5.	100 L	
T.P.	10.97	332.52.	0.58	321.55	T.P.	
9+97.03 E.C.			9.95	322.57.		℄
"			10.36	322.16.		17 R. edge pav.
"			9.5	323.0.		29 R.
"			8.8	323.7.		48 R.
"			7.5	324.7.		100 R.
"			9.89	322.63	12 L edge pav.	
"			10.2	322.3	45 L	
"			18.8	313.7.	100 L.	
10+17			7.61	324.91.		℄
"			7.99	324.53.		16 R. edge pav.
"			8.4	324.1.		20 R. gut.
"			4.9	327.6.		39 R.
"			2.9	329.6.		100 R.
"			7.49	325.03	12 L edge pav.	
"			6.4	326.1.	34 L. bot. cut bk.	
"			4.9	327.6	38 L Top cut bk.	
"			4.0	328.5.	77 L bot. cut bk. - Top slope to so.	
"			2.3	330.2	81 L Top slope to so.	
"			2.1	330.4.	100 L " " " "	

Profile No. ____ Notes Red ____ Plotted H.D.H. Job No. 7008 Division No. ____ F.B. 478 Pg. 69

X-Sec. No. ____ Date ____ Date 11-1-48 Survey of Greenwood Ave

Notes Chkd H.D.H. Checked ____ Survey by Benson Notes ____ Date 9-29-48

Date 10-4-48 Date ____ Map No. 55-174 Indexed Jordan Date ____

FORM 307 10M 10-46

PLEASE RETURN TO
LOS ANGELES COUNTY SURVEYOR
700 HALL OF RECORDS

NOTE: ANY ADDITIONS OR CHANGES ON THIS SHEET MUST BE MADE OR CIRCLED IN RED INK, WITH DATE AND NAME OF PERSON MAKING CHANGE.

Do not extend notes this side of this line.

F.B. 478 Pg. 70 | Job No. 7008 Division No. | Profile
Survey of Greenwood Ave | Notes Red. | Plotted H.D.M. | No.
Survey by Benson Notes [illegible] | Date | Date 11-1-48 | X-Sec. No.
Index C. Johnson Date 9-29-48 | Notes Chkd H.D.M. Checked | Date

STATION	B. S.	H. I.	F. S.	ELEV.		
		332.52				
10+50			3.52	329.00		℄
"			3.81	328.71		12 R edge pav.
"			2.0	330.5		38 R
"			-1.0	333.5		75 R
"			-1.9	334		100 R
"			3.56	328.96	13 L edge pav	
"			3.7	328.8	26 L	
"			2.3	330.2	49 L	
"			1.7	330.8	87 L	
"			1.2	331.3	100 L	
10+58			2.53	327.99		℄
"			2.60	329.92	13 L edge pav.	
"			3.0	329.5	18 L gut	
"			2.3	330.2	25 L top fill	
"			-1.5	334.0	34 L Top fill	
"			-1.5	334.0	64 L " "	
"			-1.6	334.1	87 L " "	
"			-2.9	335.4	100 L " "	
T.P.	12.12	344.39	0.25	332.27	T.P.	
11+00			9.31	335.08		℄
"			9.51	334.88		15 R edge pav

FORM 307 10M 10-46

PLEASE RETURN TO
LOS ANGELES COUNTY SURVEYOR
700 HALL OF RECORDS

NOTE: ANY ADDITIONS OR CHANGES ON THIS SHEET MUST BE MADE OR CIRCLED IN RED INK, WITH DATE AND NAME OF PERSON MAKING CHANGE.

Do not extend notes this side of this line.

STATION	B. S.	H. I.	F. S.	ELEV.		
		34439.				
11+00			9.6	334.8.		19 R. gut.
"			8.7	335.7.		38 R.
"			7.7	336.7.		75 R.
"			9.62	334.77.	15 L edge pav.	
"			9.7	334.7.	20 L gut	
"			8.3	336.1.	35 L Top fill	
"			7.6	336.8.	75 L	
"			8.1	336.3.	100 L	
11+44.31	* Pt		4.14	340.25.		℄ 90° to back line
"			3.28	341.11.		33 R. edge pav.
"			3.0	341.4.		75 R.
"			4.63	339.76.	15 L edge pav.	
"			5.1	339.3	18 L	
"			6.4	338.0	28 L bot Conc Wall	
"			5.1	339.3.	28 L Top " "	
"			4.4	340.0.	36 L	
"			4.0	340.4.	54 L	
"			4.1	340.3.	95 L	
11+50			3.73	340.66		℄
"			2.01	342.38.		30 R.
"			2.47	341.92.		66 R. edge pav.

Profile No. ____ Notes Red ____ Plotted H.D.H. Job No. 7008 Division No. ____ F.B/478 Pg. 71
Date ____ Date 11-1-48 Survey of Greenwood Ave.
X-Sec. No. ____ Notes Chkd. H.D.H. Checked ____ Survey by Benson Notes [illegible] Date 9-29-48
Date 10-4-48 Date ____ Map No. 55-174 Indexed Johnson Date ____

FORM 307 10M 10-46

PLEASE RETURN TO
LOS ANGELES COUNTY SURVEYOR
700 HALL OF RECORDS

NOTE: ANY ADDITIONS OR CHANGES ON THIS SHEET MUST BE MADE OR CIRCLED IN RED INK, WITH DATE AND NAME OF PERSON MAKING CHANGE.

Do not extend notes this side of this line.

STATION	B. S.	H. I.	F. S.	ELEV.		
		344.39.				
11+50			1.5	342.9.		75R. Toe bk.
"			2.2	346.6.		100R. Top bk.
11+75			2.14	342.25.		℄
"			2.27	342.12	6L edge pav.	
"			2.5	341.9.	13L	
"			3.9	340.5.	20L	
"			3.9	340.5.	45L	
12+00.			1.27	343.12.		℄
"			1.17	343.22		18R crown pav.
"			2.08	342.31		40R edge 11-Toe cut
"			1.1	345.5.		52R. Top cut bk.
"			1.4	345.3.		63R.
"			1.44	342.95	5L edge pav.	
"			1.6	342.8.	12L	
"			3.3	341.1.	21L	
"			3.3	341.1.	55L	
"			4.0	340.4.	75L	
T.P.	5.00	348.81	0.58	343.81	T.P. Bt. spk. on W. side Rd	
12+50			4.79	344.02		℄
"			4.82	343.99.		15R Crown
"			5.29	343.52		30R. edge pav.

F.B/478 PG. 72

Job No. 7008 Division No. Notes Red Plotted H.D.H. Profile

Survey of Greenwood Ave Date 11-1-48 No.

Survey by Benson Notes Notes Chkd. H.D.H. Checked X-Sec.

Indexed A. C. Johnson Date 9-29-48 Date 10-4-48 Date No.

FORM 307 10M 10-46

PLEASE RETURN TO
LOS ANGELES COUNTY SURVEYOR
700 HALL OF RECORDS

NOTE: ANY ADDITIONS OR CHANGES ON THIS SHEET MUST BE MADE OR CIRCLED IN RED INK, WITH DATE AND NAME OF PERSON MAKING CHANGE.

Do not extend notes this side of this line.

STATION	B. S.	H. I.	F. S.	ELEV.		
		348.81				
12+50			2.4	346.4.		37 R. Top cut bk
"			2.0	346.8.		56 R.
"			4.80	344.01.	2 L edge pav.	
"			5.4	343.4.	11 L	
"			6.1	342.7.	17 L	
"			7.1	341.7.	70 L	
13+00			4.09	344.72.		℄
"			3.82	344.99.		9 R. crown
"			4.30	344.51.		31 R. edge pav.
"			3.0	345.8.		35 R
"			1.7	347.1.		75 R.
"			4.18	344.63.	2 L edge pav.	
"			4.4	344.4.	3 L	
"			5.4	343.4.	35 L	
"			5.9	342.9.	65 L	
11+74.9 = 0+00 going S.E.			6.52	342.29.		℄ Int. Del Mar & La Merced
0+46 S.E.			6.30	342.51.		℄ La Merced.
1+00 S.E.			6.41	342.40.		℄ " "
1+50 S.E.			6.41	342.40.		℄ " "
2+00 S.E.			6.58	342.23.		℄ " "
13+50			3.70	345.11.		℄

Profile No. ____ Notes Red ____ Plotted H.D.H. Job No. 7008 Division No. ____ F.B. 1478 Pg. 73

X-Sec. No. ____ Date ____ Date 11-1-48 Survey of Greenwood Ave.

Notes Chkd H.D.H. Checked ____ Survey by Benson Notes AB Date 9-29-48

Date 10-4-48 Date ____ Map No. 55-17-4 Indexed Job Date ____

FORM 307 10M 10-46

PLEASE RETURN TO
LOS ANGELES COUNTY SURVEYOR
700 HALL OF RECORDS

NOTE: ANY ADDITIONS OR CHANGES ON THIS SHEET MUST BE MADE OR CIRCLED IN RED INK, WITH DATE AND NAME OF PERSON MAKING CHANGE.

Do not extend notes this side of this line.

F.B. 4478 Pg. 74 | Job No. 7008 Division No. | Notes Red. | Plotted 12-D-W | Profile
Survey of Greenwood Ave. | Date | Date 11-1-48 | No.
Survey by Benson Notes | Notes Chkd. H.D.H. Checked | X-Sec.
Indexed C. Johnson Date 9-29-48 | Date 10-4-48 Date | No.

STATION	B. S.	H. I.	F. S.	ELEV.		
		348.81.				
13+50			3.24	345.57		10 R. Crown.
"			2.87	345.94		40 R
"			1.82	347.99		75 R
"			3.89	344.92	4 L edge pav.	
"			4.5	344.3	30 L	
"			5.4	343.4	75 L	
13+63			3.71	345.10		℄
"			4.21	344.60	11 L edge pav. gut	
"			5.0	343.8	44 L gut	
"			6.2	342.6	75 L "	
13+76.38			3.34	345.47		℄ Int. Delmar & Graves West.
"			2.90	345.91		11 R. Crown.
"			2.90	345.91		17 R
"			1.92	346.89		62 R edge pav.
"			1.9	346.9		75 R gut
"			3.78	345.03	25 L on ℄ Graves.	
"			4.62	344.19	50 L " "	
"			5.6	343.2	75 L " "	
"			6.8	342.0	100 L " "	
"			9.4	339.4	150 L " "	
"			13.0	335.8	200 L " "	

FORM 307 10M 10-46

PLEASE RETURN TO
LOS ANGELES COUNTY SURVEYOR
700 HALL OF RECORDS

NOTE: ANY ADDITIONS OR CHANGES ON THIS SHEET MUST BE MADE OR CIRCLED IN RED INK, WITH DATE AND NAME OF PERSON MAKING CHANGE.

Do not extend notes this side of this line.

7638
205
78.43

STATION	B. S.	H. I.	F. S.	ELEV.		
13+78.43 = 0+00 going N = 0+00 going East		348.81	3.21	345.60		℄ Int Graves East & Del Mar
0+50 E			2.16	346.65		℄ Graves Ave
1+00 E			0.69	348.12		" "
1+50 E			-0.8	349.6		" "
2+00 E			-1.6	350.4		" "
0+14 N			2.89	345.92		℄ Del Mar Ave North
0+48 N			3.30	345.51		℄ " " "
1+00 N			2.59	346.22		℄ " " "
1+50 N			2.12	346.69		" "
2+00 N			2.12	346.69		" " "
					Adj Elev. for Greenwood	
BM WM 131			1.15	347.563 ~~347.66~~	BM. WM. 131. El. 347.191 ~~347.217~~ FB 1412-124 FB 1247-97 Graves Ave. & Del Mar Ave. N.W. Cor cut spk. W. & T. in stump of Eucl. Tree 40' ± N of ℄ Int. USGS 1934 Adj Based on US 2624 & US 2638	
			1.87	346.94	on Bt. spk. about same location as B.M. above	

Profile Notes Red ____ Plotted H.D.H. Job No. 7008 Division No. ____ F.B. 1478 Pg. 75
No. ____ Date ____ Date 11-1-48 Survey of Greenwood Ave
X-Sec. Notes Chkd ____ Checked ____ Survey by Benson Notes BB Date 9-29-48
No. ____ Date ____ Date ____ Map No. 55-17 Indexed Date ____

F.B. Pg. 76

Job No. Division No. Notes Red. Plotted Profile

Survey of Date Date No.

Survey by Notes Notes Chkd. Checked X-Sec.

Indexed Date Date Date No.

STATION	B. S.	H. I.	F. S.	ELEV.

FORM 307 10M 10-46

PLEASE RETURN TO
LOS ANGELES COUNTY SURVEYOR
700 HALL OF RECORDS

NOTE: ANY ADDITIONS OR CHANGES ON THIS SHEET MUST BE MADE OR CIRCLED IN RED INK, WITH DATE AND NAME OF PERSON MAKING CHANGE.

Do not extend notes this side of this line.

NOTES RED. _____ JOB NO. 7008 SURVEY OF Greenwood Ave. F. B. 147 Pg. 77

DATE _____ SURVEY BY Benson

NOTES CHKD. _____ NOTES BY _____ DATE 10-8-48

DATE _____ INDEXED _____ DATE 10-12-48

NOTE: ANY ADDITIONS OR CHANGES ON THIS SHEET MUST BE MADE OR CIRCLED IN RED INK, WITH DATE AND NAME OF PERSON MAKING CHANGE

Do not extend notes this side of this line

PLEASE RETURN TO
LOS ANGELES COUNTY SURVEYOR
700 HALL OF RECORDS

FORM 353 1M 7-43

DESCRIPTION	ADJ. ELEV.	3RD RUN	2ND RUN	DIFF.	1ST RUN	B. M.
BENCH LEVELS FOR GREENWOOD AVE FROM:- Grevet & Delmer Ave TO:- P.I.# -B.M.# L.N. 7008		10-8-48 C.A. Benson. H.S. Coates. H.J. Edwards. W.K. Chalonen R.E. Lowe.				

FORM 353 1M 7-43

45
175

PLEASE RETURN TO
LOS ANGELES COUNTY SURVEYOR
700 HALL OF RECORDS

NOTE: ANY ADDITIONS OR CHANGES ON THIS SHEET MUST BE MADE OR CIRCLED IN RED INK, WITH DATE AND NAME OF PERSON MAKING CHANGE

Do not extend notes this side of this line

B. M.	1ST RUN	DIFF.	2ND RUN	3RD RUN	ADJ. ELEV.	DESCRIPTION
BM.W.M.131	347.660				347.563	← Hold this elev. for Greenwood BM.W.M.131 our elev. per pg. 75 FB 1247-97 ~~347.217~~ HNB FB 1412-124 347.191 USGS 1934 Adj Nov. 23, 1948
+	1.152		1.104			
⊼	348.812	-4.718	4.718		-4.718	
−	5.870		5.822			
T.P.	342.942				342.845	
+	4.012		3.943			
⊼	346.954	+0.682	+0.683		+0.682	
−	3.330		3.260			Set B.M. #18 Del Mar Ave & La Merced Rd. S.E. Cor. Bt. spk. in P.P.# 81649 H. 80± S.E. & & 12± S.W. of ℄ Int.
B.M. #18	343.624				343.527	
+	0.633		0.532			
⊼	344.257	-5.977	-5.976		-5.977	
−	6.610		6.508			
T.P.	337.647				337.550	
+	0.980		0.778			
⊼	338.627	-5.375	-5.374		-5.375	
−	6.355		6.152			
T.P.	332.272				332.175	
+	0.349		0.287			
⊼	332.621	-6.252	-6.253		-6.253	
−	6.601		6.540			
T.P.	326.020				325.922	
+	0.448		0.327			
⊼	326.468	-6.254	-6.251		-6.253	
−	6.702		6.578			
T.P.	319.766				319.669	
+	0.208		0.144			
⊼	319.974	-6.514	-6.513		-6.513	
−	6.722		6.657			Set B.M. #17 Del Mar Ave & 175± S.W. of ℄ La Merced Rd. Bt. spk. in Hd Wall. 45± N.W. of ℄ Del Mar Ave
B.M. #17	313.252				313.156	

NOTES RED. HNB DATE 11-23-48
NOTES CHKD. DATE
JOB NO. 7008 SURVEY OF Greenwood Ave
SURVEY BY Benson DATE 10-8-48
NOTES BY A. C. Jannsen DATE
INDEXED
F. B. 1478 PG. 78

FORM 353 1M 7-43

#3052, 80 12

PLEASE RETURN TO
LOS ANGELES COUNTY SURVEYOR
700 HALL OF RECORDS

NOTE: ANY ADDITIONS OR CHANGES ON THIS SHEET MUST BE MADE OR CIRCLED IN RED INK, WITH DATE AND NAME OF PERSON MAKING CHANGE

Do not extend notes this side of this line

B. M.	1ST RUN	DIFF.	2ND RUN	3RD RUN	ADJ. ELEV.	DESCRIPTION
B.M. #17	313.252				313.156	
+	0.472		0.548			
⊼	313.724	-6.203	-6.204		-6.204	
−	6.675		6.752			
T.P.	307.049				306.952	
+	3.035		2.940			
⊼	310.084	-1.608	-1.607		-1.608	
−	4.643		4.547			set B.M. #16
BM #16	305.441				305.344	Del Mar Ave & 650' ± N'ly of Redd[illegible] - E'ly side
+	4.128		4.012			Bt. spk. in Conc. Dwy to Ho. #3052 - 80' ± E'ly
⊼	309.569	+2.418	+2.414		+2.416	of old ℄ & 12' ± S'ly of B.C.
−	1.710		1.598			
T.P.	307.859				307.760	
+	6.665		6.557			
⊼	314.524	+5.928	5.928		+5.928	
−	0.737		0.629			
T.P.	313.787				313.688	
+	6.620		6.532			
⊼	320.407	+6.042	+6.039		+6.042	
−	0.578		0.493			
T.P.	319.829				319.730	
+	6.518		6.448			
⊼	326.347	+6.221	+6.221		+6.221	
−	0.297		0.227			
T.P.	326.050				325.951	
+	6.637		6.553			
⊼	332.687	+6.165	+6.163		+6.164	
−	0.472		0.390			
T.P.	332.215				332.115	

NOTES RED. HNB
DATE 11-23-48
NOTES CHKD.
DATE
JOB NO. 7008 SURVEY OF Greenwood Ave.
SURVEY BY Benson
NOTES BY
INDEXED
DATE 10-8-48
F. B/478 Pg. 78

160' N - Ho 3141
50 W.

FORM 353 1M 7-43

PLEASE RETURN TO
LOS ANGELES COUNTY SURVEYOR
700 HALL OF RECORDS

NOTE: ANY ADDITIONS OR CHANGES ON THIS SHEET MUST BE MADE OR CIRCLED IN RED INK, WITH DATE AND NAME OF PERSON MAKING CHANGE

Do not extend notes this side of this line

NOTES RED. HNB DATE 11-23-48
NOTES CHKD. DATE
JOB NO. 7008 SURVEY OF Greenwood
SURVEY BY Edison DATE 10-8-48
NOTES BY A. C. Jones DATE
INDEXED DATE
F.B. 1478 p. 80

B. M.	1ST RUN	DIFF.	2ND RUN	3RD RUN	ADJ. ELEV.	DESCRIPTION
T.P.	332.215				332.115	T.P. per Arec. pg.
+	6.637		6.570			
⌅	338.852	+3.415	+3.415		+3.415	
−	3.222		3.155			
T.P.	335.630				335.530	
+	6.758		6.657			
⌅	342.388	+6.085	+6.087		+6.086	
−	0.673		0.570			set B.M. # 15
B.M. #15	341.715				341.616	Del Mar Ave & 160'N'ly of ext. Redding Ave - West side - Bt. spk. in Conc. Dwy to Ho. #3141 - 50'± N'ly of ℄
+	6.518		6.405			
⌅	348.233	+5.873	+5.870		+5.871	
−	0.645		0.535			
T.P.	347.588				347.487	
+	1.555		1.508			
⌅	349.143	-4.853	4.852		-4.853	
−	6.408		6.360			
T.P.	342.735				342.634	
+	6.208		6.132			
⌅	348.943	+2.100	+2.102		+2.101	set BM. # 14
−	4.108		4.030			On P/L - 350'± S.E. of Del Mar & Redding Ave
B.M. #14	344.835				344.735	3/4" I.P. - 12" dn.
+	6.648		6.550			
⌅	351.483	+5.777	+5.777		+5.777	
−	0.871		0.773			set B.M. # 13
B.M. #13	350.612				350.512	Prop. Greenwood Ave & Edison Tower.
+	6.027		5.877			Line - Bt. spk. in Conc. footing at
⌅	356.639	+4.865	+4.869		+4.867	E. Cor. of Tower on center row
−	1.162		1.008			of Towers. 30'± S.E. & 54' S.W. of P/L
T.P.	355.477				355.379	

FORM 353 1M 7-43

Pg. 42

PLEASE RETURN TO
LOS ANGELES COUNTY SURVEYOR
700 HALL OF RECORDS

NOTE: ANY ADDITIONS OR CHANGES ON THIS SHEET MUST BE MADE OR CIRCLED IN RED INK, WITH DATE AND NAME OF PERSON MAKING CHANGE

Do not extend notes this side of this line

B. M.	1ST RUN	DIFF.	2ND RUN	3RD RUN	ADJ. ELEV.	DESCRIPTION
T.P	355.477				355.379	T.P. per prec. pg.
+	6.652		6.723			
⊼	362.129	+5.790	+5.791		+5.791	
−	0.862		0.932			
T.P.	361.267				361.170	
+	6.360		6.473			
⊼	367.627	+0.583	+0.585		+0.584	
−	5.777		5.888			
T.P	361.850				361.754	
+	1.243		1.160			
⊼	363.093	−5.382	−5.380		−5.381	
−	6.625		6.540			
T.P.	356.468				356.373	
+	6.067		6.003			
⊼	362.535	+1.532	+1.530		+1.531	Fd.
−	4.535		4.473			R.D.B.M.#56. El. 357.96 B.C. 913-
R.D. B.M.#56.	358.000				357.904	C. spk. in conc. mon. 2' deep. 40' ± of
+	4.573		4.523			℄ Mesa Dr. at B.C. 188 +53.82
⊼	362.573	−1.659	−1.657		−1.658	
−	6.232		6.180			set B.M.#12.
B.M.#12	356.341				356.246	Mesa Dr. 6280± N.E. of ℄ Hill Dr. S.E. side
+	6.003		5.923			Bt. spk. in side walk in front store,
⊼	362.344	−0.759	−0.757		−0.758	Bldg. 45' S.E. of ℄ Mesa Dr. 30' N.E.
−	6.762		6.680			of S.W. end walk.
T.P.	355.582				355.488	
+	3.945		3.890			
⊼	359.527	−2.223	−2.221		−2.222	R.D.B.M.#54 El. 353.345 B.C. 9[illegible]-
−	6.168		6.111			C. spk. in Conc. Mon. 2' deep 72' N. of Hill Dr.
R.D.B.M.54	353.359				353.266	& 40' W. of Montebello Blvd. (Mesa Dr.)

NOTES RED. HNB JOB NO. 7008 SURVEY OF Greenwood Ave.
DATE 11-23-48 SURVEY BY Benson
NOTES CHKD. NOTES BY [illegible] DATE 10-8-48
DATE INDEXED DATE

F. B/47 Pg. 51

FORM 353 1M 7-43

PLEASE RETURN TO
LOS ANGELES COUNTY SURVEYOR
700 HALL OF RECORDS

NOTE: ANY ADDITIONS OR CHANGES ON THIS SHEET MUST BE MADE OR CIRCLED IN RED INK, WITH DATE AND NAME OF PERSON MAKING CHANGE

Do not extend notes this side of this line

JOB NO. 7008 SURVEY OF Greenwood Ave. NOTES RED. HND DATE 11-23-48
SURVEY BY Benson DATE 10-8-48 NOTES CHKD. DATE
NOTES BY A.C. Hansen DATE
INDEXED DATE
F.B. 1473 Pg. 82

B. M.	1ST RUN	DIFF.	2ND RUN	3RD RUN	ADJ. ELEV.	DESCRIPTION
R.D.B.M.#54	353.359				353.266	
+	1.632		1.612			
⌅	355.041	- 4.616	- 4.615		- 4.615	
−	6.293		6.227			
T.P.	348.743				348.651	
+	0.515		0.310			
⌅	349.258	- 5.663	- 5.662		- 5.662	
−	6.178		5.972			
T.P.	343.080				342.989	
+	6.110		6.030			
⌅	349.190	+ 5.708	+ 5.710		+ 5.709	
−	0.402		0.320			
T.P.	348.788				348.698	
+	6.695		6.615			
⌅	355.483	+ 6.104	+ 6.105		+ 6.104	
−	0.591		0.510			
T.P.	354.892				354.802	
+	5.197		4.948			
⌅	360.089	- 0.560	- 0.559		- 0.560	
−	5.757		5.507			
R.D.B.M.#46	354.332				354.242	R.D. B.M.#46 El. 354.36 B.C. 9+3-8 c.spk. in Conc. Mon. 40' Rt. of B.C. 176+85.3 (Rt. our sta. 130+64.98)
+	3.240		3.205			
⌅	357.572	- 3.412	- 3.412		- 3.412	
−	6.652		6.617			
T.P.	350.920				350.830	
+	2.555		2.397			
⌅	353.475	+ 0.043	+ 0.042		+ 0.042	
−	2.512		2.355			
T.P.	350.963				350.872	

FORM 353 1M 7-43

450720E

PLEASE RETURN TO
LOS ANGELES COUNTY SURVEYOR
700 HALL OF RECORDS

NOTE: ANY ADDITIONS OR CHANGES ON THIS SHEET MUST BE MADE OR CIRCLED IN RED INK, WITH DATE AND NAME OF PERSON MAKING CHANGE

Do not extend notes this side of this line

NOTES RED. HNB DATE 11-23-48
NOTES CHKD. _____ DATE _____
INDEXED _____ DATE _____
JOB NO. 2008 SURVEY OF Greenwood Ave.
SURVEY BY Bruns & Jones DATE 12-4-48
NOTES BY _____ DATE _____

B. M.	1ST RUN	DIFF.	2ND RUN	3RD RUN	ADJ. ELEV.	DESCRIPTION
T.P.	350.963				350.872	T.P. per prec. pg.
+	4.491		4.383			
⏃	355.454	+1.899	+1.903		+1.901	
−	2.592		2.480			
R.D.B.M.#44	352.862				352.773	R.D.B.M.#44 E/1352.86 BC 243-7. Spk. in Conc. Mon. 40'Rt. (Eq. Sta.) BC 121+20.0 (Cf. Mon. 50'Rt. & used.)
+	4.580		4.478			
⏃	357.442	-0.967	-0.969		-0.968	
−	5.547		5.447			
T.P.	351.895				351.805	
+	5.960		5.790	5.722		
⏃	357.855	+5.280	+5.285	+5.282	+5.281	
−	0.680		0.505	0.440		
T.P.	357.175				357.086	
+	6.430		6.303			
⏃	363.605	+4.827	+4.826		+4.826	
−	1.603		1.477			
T.P.	362.002				361.912	
+	6.632		6.563			
⏃	368.634	+4.247	+4.243		+4.245	
−	2.385		2.320			
T.P.	366.249				366.157	
+	4.333		4.255			
⏃	370.582	+2.903	+2.903		+2.903	
−	1.430		1.352			
B.M.#11	369.152				369.060	Set B.M.#11 Mesa Dr. & Kenton Dr. S.W. Cor. Bt. Spk. in P.P.#450720E - 40 S & 23 W of ℄ Int.
+	4.250		4.127			
⏃	373.402	+3.160	+3.160		+3.160	
−	1.090		0.967			
T.P.	372.312				372.220	

F. B. [illegible] P. [illegible]

FORM 353 1M 7-43

PLEASE RETURN TO
LOS ANGELES COUNTY SURVEYOR
700 HALL OF RECORDS

NOTE: ANY ADDITIONS OR CHANGES ON THIS SHEET MUST BE MADE OR CIRCLED IN RED INK, WITH DATE AND NAME OF PERSON MAKING CHANGE

Do not extend notes this side of this line

B. M.	1ST RUN	DIFF.	2ND RUN	3RD RUN	ADJ. ELEV.	DESCRIPTION
T.P.	372.312				372.220	T.P. per prec pg
+	6.797		6.664			
⊼	379.109	+6.277	+6.275		+6.276	
−	0.520		0.389			
T.P.	378.589				378.496	
+	6.757		6.605			
⊼	385.346	+6.552	+6.555		+6.553	
−	0.205		0.050			
T.P.	385.141				385.049	
+	6.563		6.464			
⊼	391.704	+6.277	+6.279		+6.278	
−	0.286		0.185			
T.P.	391.418				391.327	
+	6.335		6.157			
⊼	397.753	+4.003	+4.005		+4.004	
−	2.332		2.152			
T.P.	395.421				395.331	
+	6.027		5.898			
⊼	401.448	+0.279	+0.278		+0.279	Fd.
−	5.748		5.620			BM. #10. El. 395.610 L.B. 642-36
BM. #10	395.700				395.610	Pl. #8 Greenwood Ave. - Co. Sur Conc. Mon. 18" dn.

JOB NO. 7008 SURVEY OF Greenwood Ave. NOTES RED. HNB
SURVEY BY Benson DATE 11-23-48
NOTES BY C. Johnson DATE 10-11-48 NOTES CHKD.
INDEXED DATE DATE

B1473 Pg. 84

Notes Ck'd by	Survey of Greenwood Ave
Map No.	W. O. 7008 Tape No. 093 St'd 68 °F
Office Work	Surveyed by Benson
Checked	Notes K. C. Johnson Date 12-1-48
Date	Indexed 12-6-48

F. B. 1478 Pg. 85

PROPOSED LINE CHANGE

ON ℄

MESA DR. & GREENWOOD AVE.

J.N. 7008

12-2-48
C. A. Benson,
J. S. Coates,
J. J. Edwards
R. E. Lowe.

Note: Any Additions or Changes on This Sheet Must be Made by Circled in Red Ink With Date and Name of Person Making Change.

Do not extend notes this side of this line.

RETURN TO
LOS ANGELES COUNTY SURVEYOR
700 HALL OF RECORDS

FORM 847 SM 11-46

WS 36-C-2, D-2

961.06 F.C. 913-15

RETURN TO
LOS ANGELES COUNTY SURVEYOR
700 HALL OF RECORDS

Do not extend notes this side of this line.

Note: Any Additions or Changes on This Sheet Must Be Made or Circled in Red Ink With Date and Name of Person Making Change.

WS-36-D-2

Notes Ck'd by	Survey of Greenwood Ave.	F.B. 1478 Pg. 87
Map No. B-746	W. O. 7008 Tape No. 093 Std. 68 °F	① 44° 41' 00"
Office Work McA.	Surveyed by Benson	④ 178° 43' 20"
Checked CAR	Notes " Date 12-2-48	44° 40' 50"
Date 1949	Indexed E. C. Jannson	⑥ 268° 05' 00"
		44° 40' 50"
		599.76 T = 60° = 599.73

Con't. on bot. pg. 88

① 163° 01' 30"
④ 282° 06' 10"
163° 01' 31⅔
⑥ 258° 09' 20"
163° 01' 33⅓

① 45° 23' 20"
④ 181° 33' 30"
45° 23' 22½
⑥ 272° 20' 30"
45° 23' 25"

Note: Any Additions or Changes on This Sheet Must be Made or Circled in Red Ink With Date and Name of Person Making Change.

Do not extend notes this side of this line.

RETURN TO
LOS ANGELES COUNTY SURVEYOR
700 HALL OF RECORDS

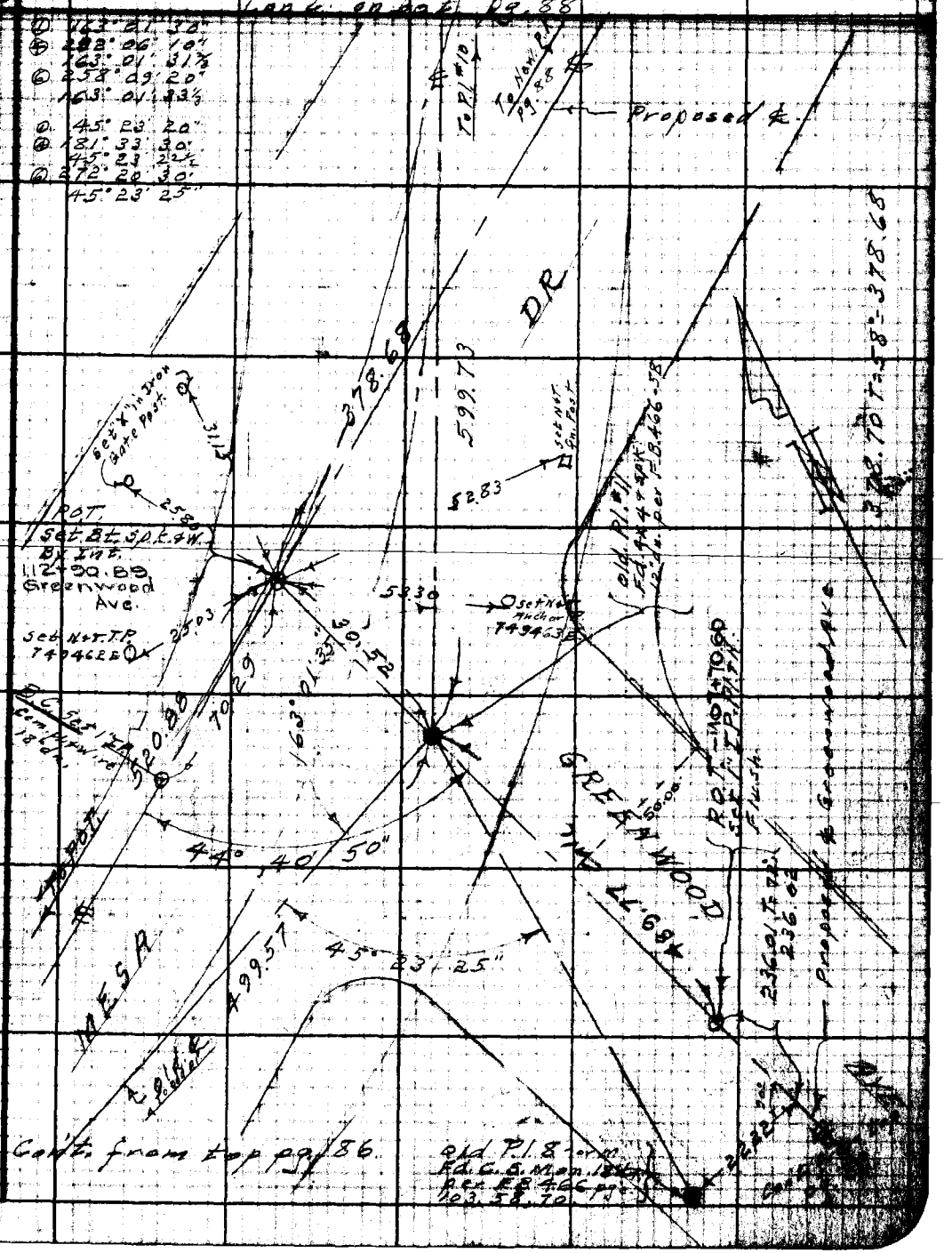

Con't. from top pg. 86.

FORM 247 SM 11-46

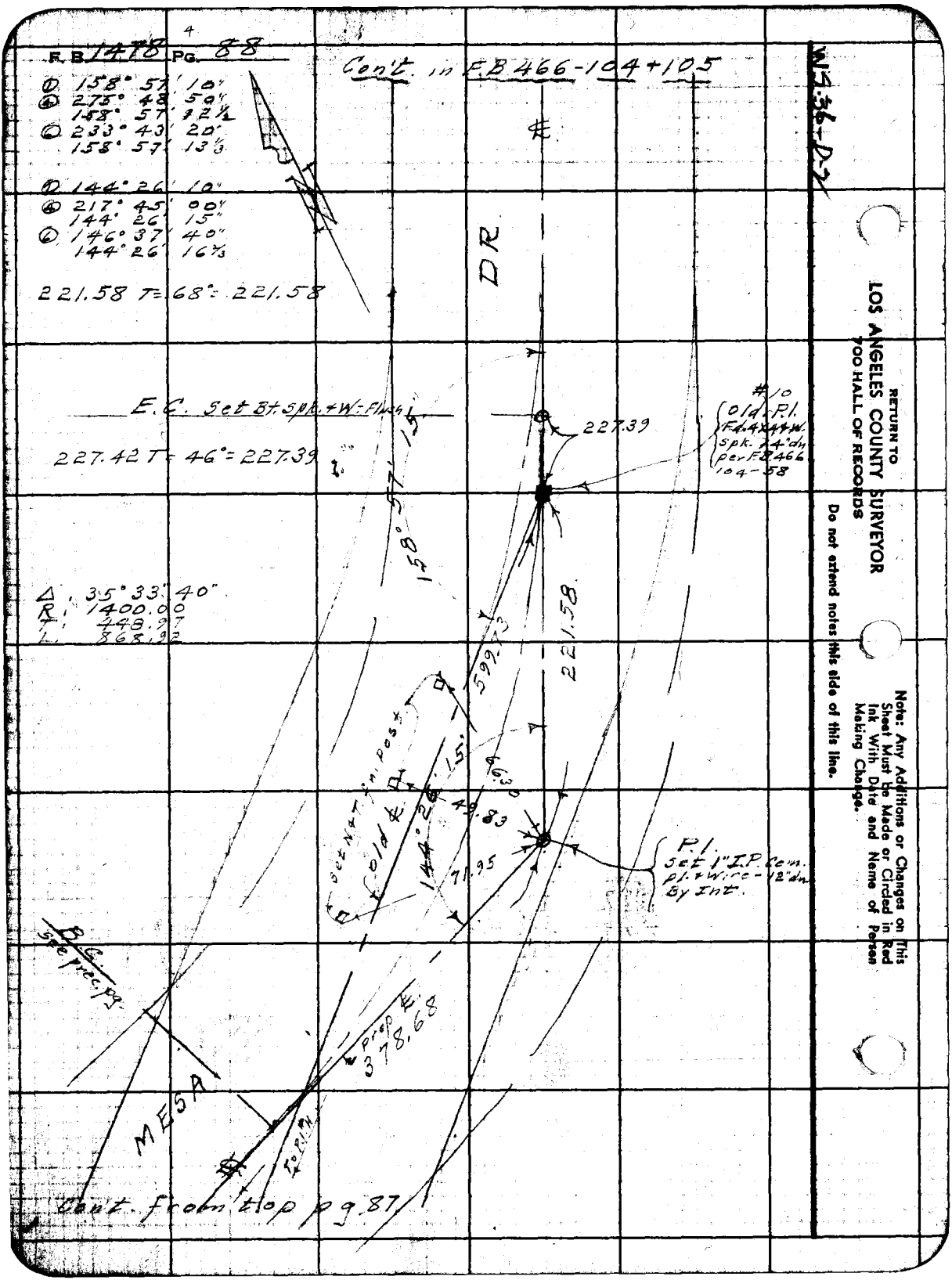
F.B. 1478 Pg. 88
Con't. in F.B. 466-104+105
① 158° 57' 10"
④ 275° 48' 50"
158° 57' 12½
⑥ 233° 43' 20"
158° 57' 13⅓
① 144° 26' 10"
④ 217° 45' 00"
144° 26' 15"
⑥ 146° 37' 40"
144° 26' 16⅔
221.58 T=68°=221.58
E.C. Set Bt. Spk. + W-Flush
227.42 T=46°=227.39
Δ 35° 33' 40"
R 1400.00
T 448.97
L 868.92
DR
227.39
#10 Old P.I. Fd. 4x4x4 W. Spk. 74" dn per F.B. 466 104-58
158° 57' 15"
221.58
599.73
66.30
49.83
71.95
144° 26' 15"
Set N+T in post
Old ℄
P.I. Set 1" I.P. Com. pl. + Wire - 12" dn By Int.
B.C. See prec. pg.
Prop ℄ 378.68
MESA
To P.I.N.
Cont. from top pg. 87
WS 36-D-7
RETURN TO
LOS ANGELES COUNTY SURVEYOR
700 HALL OF RECORDS
Do not extend notes this side of this line.
Note: Any Additions or Changes on This Sheet Must be Made or Circled in Red Ink With Date and Name of Person Making Change.

WS 36-D-2

Notes Ck'd by	Survey of Greenwood Ave
Map No. B-746	W. O. 7008 Tape No. 093 Std 68 °F
Office Work McA	Surveyed by Benson
Checked [illegible]	Notes " Date 12-3-48
Date 1949	Indexed A. C. Johnson

F.B. 1478 Pg. 89

Con't on bot. pg. 87

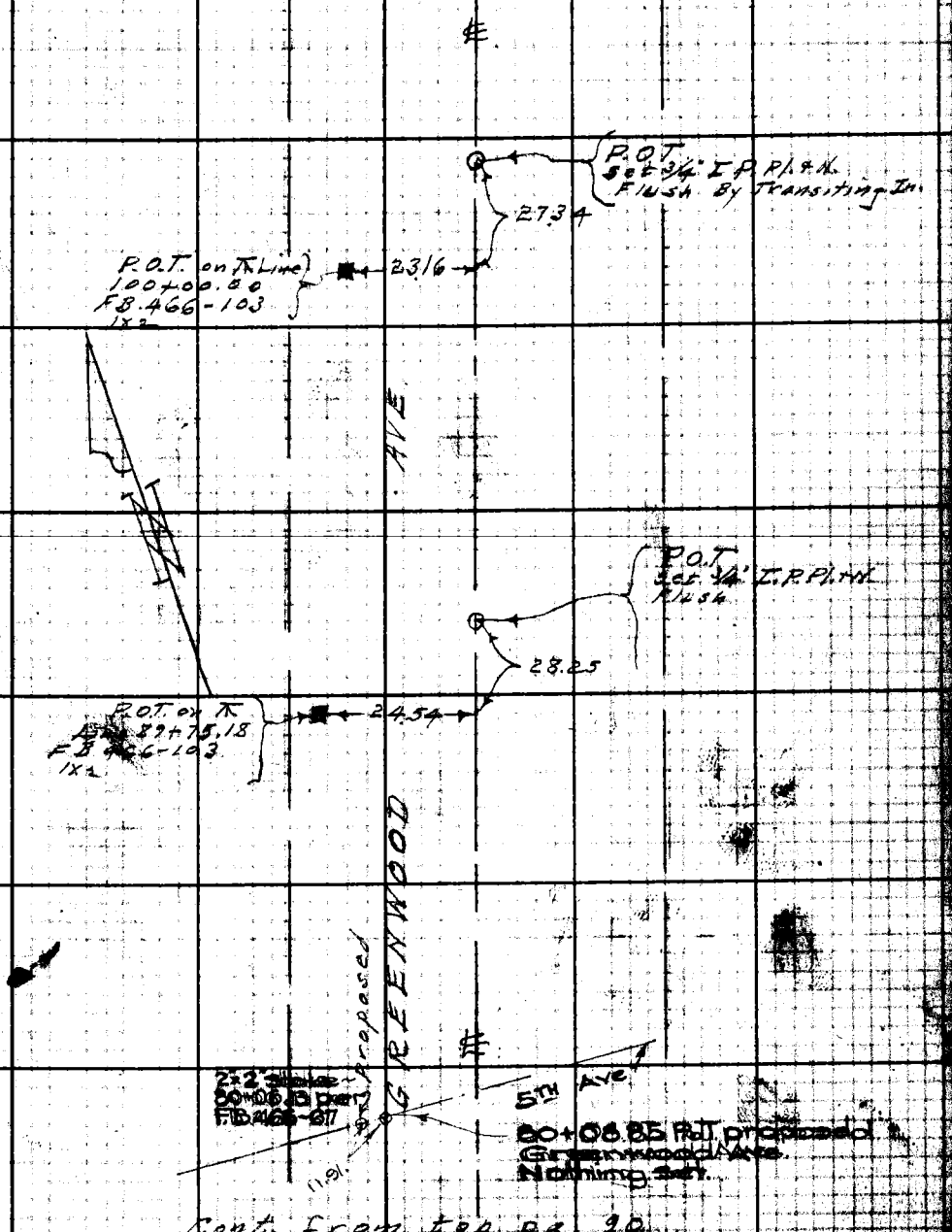

Cont. from top pg. 90

Note: Any Additions or Changes on This Sheet Must Be Made or Circled in Red Ink With Date and Name of Person Making Change.

Do not extend notes this side of this line.

RETURN TO
LOS ANGELES COUNTY SURVEYOR
700 HALL OF RECORDS

FORM 247 SM 11-48

F.B. 1478 PG. 90

6

Con't. on bot. pg. 89

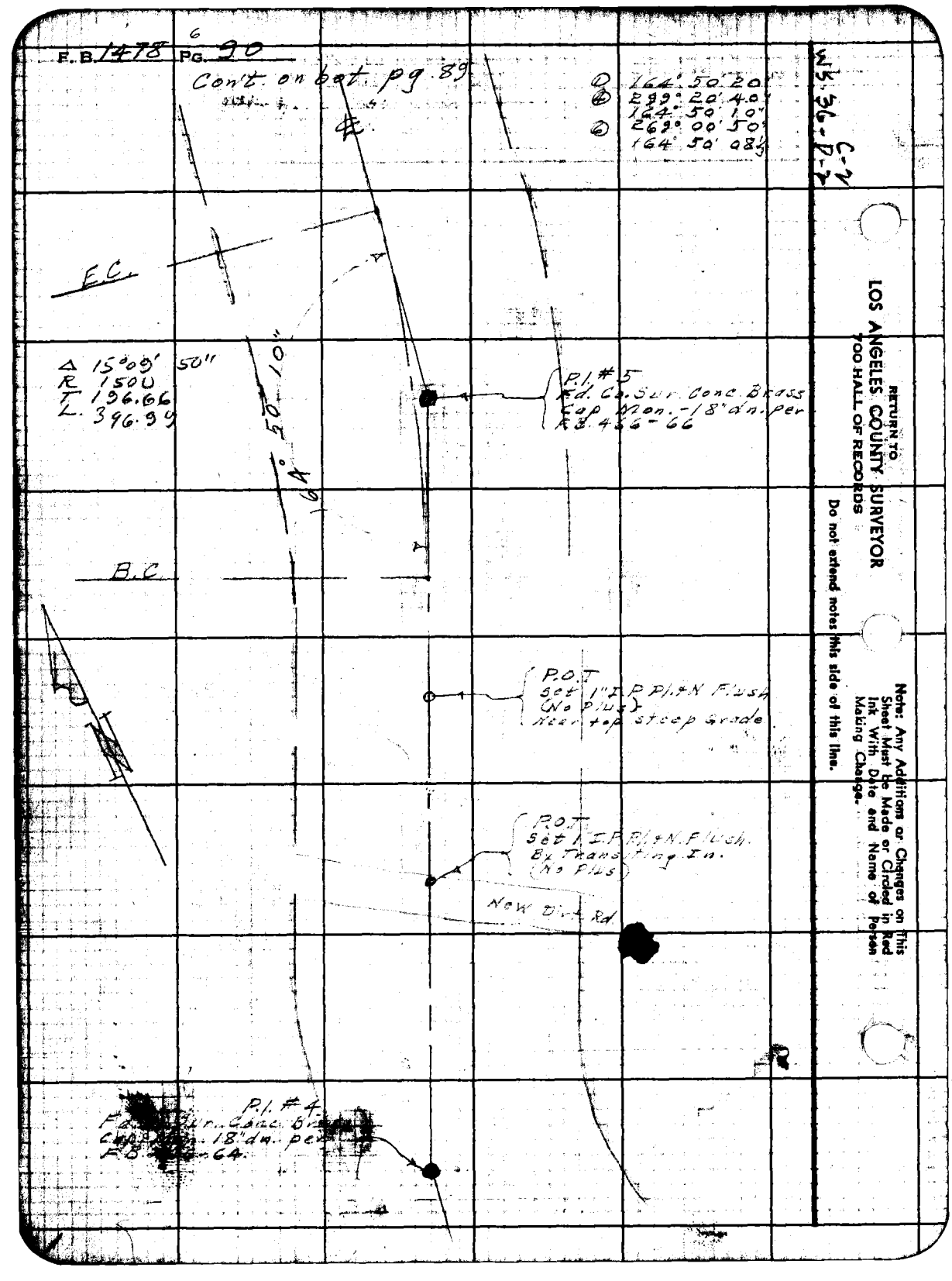

① 164° 50' 20"
② 299° 20' 40"
③ 164° 50' 10"
④ 269° 00' 50"
⑤ 164° 50' 08½"

W.S. 36-D-2 C-2

RETURN TO
LOS ANGELES COUNTY SURVEYOR
700 HALL OF RECORDS

Do not extend notes this side of this line.

Note: Any Additions or Changes on This Sheet Must Be Made or Circled in Red Ink With Date and Name of Person Making Change.

Profile No. ____ Notes Red ____ Plotted ____ Job No. 7008 Division No. ____ F.B. 1478 Pg. 91

Date ____ Date ____ Survey of Greenwood Ave

X-Sec. No. ____ Notes Chkd ____ Checked ____ Survey by Benson Notes [illegible] Date 12-6-48

Date ____ Date ____ Map No. SC-17-1 Indexed C. Johnson Date 12-8-48

PROFILE
&
CROSS-SECTIONS
ON
MESA DR. LINE CHANGE
AT
GREENWOOD AVE LINE CHANGE
J.N. 7008.

New P.I. on Mesa Dr. = 0+00 going S.W'ly
To Old P.I. #12 = P.O.T. on Line change 8+99.56
to 20+00. 3-29-49 CAB

ELEV.

12-6-48
C.A. Benson
J.S. Coates
J.J. Edwards
R.E. Lowe

F.S.

H.I.

B.S.

STATION

NOTE: ANY ADDITIONS OR CHANGES ON THIS SHEET MUST BE MADE OR CIRCLED IN RED INK, WITH DATE AND NAME OF PERSON MAKING CHANGE.

PLEASE RETURN TO
LOS ANGELES COUNTY SURVEYOR
700 HALL OF RECORDS

Do not extend notes this side of this line.

FORM 307 10M 10-46

FORM 307 10M 10-46

PLEASE RETURN TO
LOS ANGELES COUNTY SURVEYOR
700 HALL OF RECORDS

NOTE: ANY ADDITIONS OR CHANGES ON THIS SHEET MUST BE MADE OR CIRCLED IN RED INK, WITH DATE AND NAME OF PERSON MAKING CHANGE.

Do not extend notes this side of this line.

STATION	B. S.	H. I.	F. S.	ELEV.		
BM. # 11	0.73	369.79		369.060	BM #11 FB 1478 Pg 83 MESA DR. & KENTON DR. S.W. COR. BT. SPK. IN PP #450720 E-45' S & 23' W OF INT.	
New Pl. on Mesa Dr. 0+00 going S.W'ly.			9.0	360 3.		℄
"			9.2	360 6.	✓	23 R.
"			9.4	360 4.	✓	34 R.
"			8.7	361 1.	✓	46 R.
"			9.0	360 [illegible]	✓	56 R Top cut Bk.
"			9.7	360 1	✓	57 R bot. " "
"			9.36	360 13	✓	64 R edge pav. E
"			8.65	361 14	✓	84 R. ℄ pav.
"			8.92	360 37	✓	95 R. edge pav. W.
"			9.2	360 6.	✓	105 R gut
"			8.0	361 3.	✓	109 R. Top cut bk.
"			7.0	362 3.	✓	131 R.
"			5.8	361 0	✓ 25 L	
"			8.1	361 [illegible]	✓ 50 L	
0+50			7.6	362 [illegible]	✓	℄
"			7.9	361 9.	✓	11 R
"			8.1	361 7.	✓	19 R
"			7.4	362 4.	✓	34 R
"			7.6	362 2.	✓	43 R Top cut bk.

F.B. 1478 PG. 92

Job No. 7008 Division No. ____ Notes Red. ____ Plotted HNB Profile ____

Survey of Greenwood Ave. Date ____ Date Dec 1948 No. ____ X-Sec. ____

Survey by Benson Notes B Notes Chkd. H.D.H. Checked ____

Indexed A. C. Johnson Date 12-6-48 Date 12-9-48 Date ____ No. ____

FORM 307 10M 10-46

PLEASE RETURN TO
LOS ANGELES COUNTY SURVEYOR
700 HALL OF RECORDS

NOTE: ANY ADDITIONS OR CHANGES ON THIS SHEET MUST BE MADE OR CIRCLED IN RED INK, WITH DATE AND NAME OF PERSON MAKING CHANGE.

Do not extend notes this side of this line.

STATION	B. S.	H. I.	F. S.	ELEV.		
		369 79.				
0+50			8.3	361 5. ✓		44 R bot cut bk
"			8.04	361 75. ✓		51 R. edge pav E
"			7.22	362 57.		70 R. ℄ pav
"			7.64	362 15. ✓		82 R. edge pav. W.
"			7.78	362 01.		85 R ex shoulder
"			8.1	361 7.		93 R gut
"			7.1	362 7.		95 R Top cut bk
"			6.1	363 7.		115 R
"			5.4	364 4. ✓		126 R
"			4.0	365 8 ✓		150 R
"			7.2	363 6 ✓	40 L	
"			6.2	363 6 ✓	80 L	
1+00			6.5	363 3. ✓		℄
"			6.8	363 0. ✓		10 R
"			6.1	363 7. ✓		23 R
"			6.0	363 8. ✓		30 R Top cut bk
"			7.0	363 8. ✓		32 R bot " "
"			6.68	363 11.		38 R. edge pav.
"			5.77	364 02. ✓		56 R. ℄ pav
"			6.34	363 45. ✓		68 R. edge pav. W
"			6.48	363 31. ✓		71 R. " shoulder

Profile No. ____ Notes Red ____ Plotted HNB Job No. 7008 Division No. ____ F.B. 1478 Pg. 93
Date ____ Date Dec 1948 Survey of Greenwood Ave
X-Sec. No. ____ Notes Chkd. H.D.H. Checked ____ Survey by Benson Notes [illegible] Date 12-6-48
Date 12-9-48 Date ____ Map No. 55-17-1 Indexed ____ Date ____

FORM 307 10M 10-46

PLEASE RETURN TO
LOS ANGELES COUNTY SURVEYOR
700 HALL OF RECORDS

NOTE: ANY ADDITIONS OR CHANGES ON THIS SHEET MUST BE MADE OR CIRCLED IN RED INK, WITH DATE AND NAME OF PERSON MAKING CHANGE.

Do not extend notes this side of this line.

STATION	B. S.	H. I.	F. S.	ELEV.		
		369.79				
1+00			6.7	363 1.	✓	77R. gut
"			5.7	364 1.	✓	79 R. Top cut bk
"			3.8	366 0.	✓	122R.
"			2.6	367 2.	✓	145R
"			5.7	364 1.	✓ 40L	
"			5.1	364 7.	✓ 80L	
1+50.			5.1	364 7.	✓	℄
"			4.1	365 7.	✓	18 R. Top cut bk
"			5.3	364 5.		20 R. bot. " "
"			5.21	364 58	✓	25R edge pav. E.
"			4.36	365 43	✓	43R℄ Pav.
"			4.77	365 02	✓	54R edge pav.
"			5.44	364 35	✓	67R " shoulder Gut
"			3.5	366 [illegible]	✓	70 R Top cut bk.
"			1.8	368 0.	✓	125 R.
"			5.2	364 6.	✓ 17L	
"			4.5	365 [illegible]	✓ 33L	
"			4.1	365 7.	✓ 57L	
"			3.8	366 0.	✓ 75L	
"			3.2	366 6.	✓ 100L	

F.B. 1478 PG. 94 Job No. 7008 Division No. Notes Red. Plotted HNB Profile
Survey of Greenwood Ave Date Date Dec 1948 No. X-Sec.
Survey by Benson Notes Notes Chkd H.D.H. Checked
Indexed A. C. Johnson Date 12-6-48 Date 12-9-48 Date No.

FORM 307 10M 10-46

PLEASE RETURN TO
LOS ANGELES COUNTY SURVEYOR
700 HALL OF RECORDS

NOTE: ANY ADDITIONS OR CHANGES ON THIS SHEET MUST BE MADE OR CIRCLED IN RED INK, WITH DATE AND NAME OF PERSON MAKING CHANGE.

Do not extend notes this side of this line.

STATION	B. S.	H. I.	F. S.	ELEV.		
		369 79.				
1+78			4.0	365 8. ✓		℄
"			3.0	366 8. ✓		10 R top cut ok
"			4.5	365 3. ✓		11 R cut
"			4.42	365 37. ✓		18 R edge pav. E
"			3.65	366 14. ✓		35 R ℄ pav.
"			4.04	365 75. ✓		47 R edge pav. W
"			4.67	365 12. ✓		57 R gut
"			3.48	366 31. ✓		74 R edge pav. - Kenton
"			2.4	367 4. ✓		81 R
"			1.0	368 8. ✓		109 R
"			0.1	369 7.		131 R
"			4.6	365 2.	25 L	
"			3.3	366 5.	58 L	
"			2.7	367 1.	100 L toe slope	
2+00			3.2	366 6.		℄
"			3.0	366 8.		4 R top cut ok
"			3.9	365 9.		6 R ~~toe~~ bot. cut ok
"			3.84	365 95.		11 R edge pav. E
"			3.16	366 63.		29 R ℄ pav.
"			3.53	366 26.		40 R edge pav. W
"			4.00	365 79.		48 R gut

Profile No. ____ Notes Red ____ Plotted HNB Job No. 7008 Division No. ____
Date ____ Date Dec 1948 Survey of Greenwood Ave
X-Sec. No. ____ Notes Chkd H.D.H. Checked ____ Survey by Benson Notes [illegible] Date 12-6-48
Date 12-9-48 Date ____ Map No. 55-17-1 Indexed C. Johnson Date ____

F.B. 1478 Pg. 95

FORM 307 10M 10-46

PLEASE RETURN TO
LOS ANGELES COUNTY SURVEYOR
700 HALL OF RECORDS

NOTE: ANY ADDITIONS OR CHANGES ON THIS SHEET MUST BE MADE OR CIRCLED IN RED INK, WITH DATE AND NAME OF PERSON MAKING CHANGE.

Do not extend notes this side of this line.

STATION	B. S.	H. I.	F. S.	ELEV.		
		369 79.				
2+00.			2.32	367 47. ✓		72R
"			0.50	369 29. ✓		106R. edge pav. (N.)
"			-1.2	371 0		137R.
"			3.8	366 0.	29L	
"			2.6	367 2.	73L	
"			2.1	367 7.	100L	
2+17.			2.6	367 2. ✓		℄ Top cut bk.
"			3.4	366 4. ✓		2R bot. cut bk.
"			3.38	366 41. ✓		8R edge pav. E.
"			2.76	367 03 ✓		24R. ℄ pav.
"			3.15	366 64. ✓		35R. edge pav. W.
"			3.35	366 44 ✓		38R " shoulder W.
"			3.4	366 4. ✓		44R. bot. cut bk.
"			1.7	368 1. ✓		46R. Top " "
"			0.3	369 5. ✓		85R. Top cut bk.
"			-0.5	370 3. ✓		98R. edge pav. S.
"			-1.6	371 4.		121R. ℄ pav. Kenton Dr.
"			-3.0	372 8.		142R. edge " (N.)
"			-4.5	374 3.		163R
"			2.8	367 0.	8 L	
"			3.4	366 4.	34 L	

F.B. 1478 PG. 96

Job No. 7008 Division No. _____ Notes Red. _____ Plotted HNB Profile

Survey of Greenwood Ave. Date _____ Date Dec 1948 No. _____

Survey by Benson Notes JB Notes Chkd. H.D.H. Checked _____ X-Sec.

Indexed A. C. Johnson Date 12-6-48 Date 12-9-48 Date _____ No. _____

FORM 307 10M 10-46

PLEASE RETURN TO
LOS ANGELES COUNTY SURVEYOR
700 HALL OF RECORDS

NOTE: ANY ADDITIONS OR CHANGES ON THIS SHEET MUST BE MADE OR CIRCLED IN RED INK, WITH DATE AND NAME OF PERSON MAKING CHANGE.

Do not extend notes this side of this line.

STATION	B. S.	H. I.	F. S.	ELEV.		
2+17		~~394.70~~ 369.79	2.4	367 ~~392~~ 4	75 L	
"			1.7	368 ~~393~~ 1	100 L	
2+23			3.4	366 ~~391~~ 4	(Profile only)	℄ bot cut bk.
T.P.	9.31	378.18	0.92	68 87 ~~377.26~~		
2+54			10.67	367.51		℄ edge pav. E.
"			10.22	367.96		14 R. ℄ pav.
"			10.46	367.72		25 R. edge pav. W
"			10.69	367.49		28 R. edge shoulder
"			10.79	367.39		33 R gut
"			8.9	369.3		38 R. Top cut bk
"			8.3	369.9		67 R
"			6.8	371.4		100 R
"			10.8	367.4	8 L gut	
"			9.9	368.3	10 L Top cut bk.	
"			10.2	368.0	19 L	
"			10.9	367.3	36 L	
"			10.3	367.9	75 L	
"			9.6	368.6	100 L	
3+09			8.49	369.69		℄ ℄ pav.
"			8.91	369.27		11 R. edge pav. W
"			9.14	369.04		15 R " shoulder

Profile Notes Red ____ Plotted HNB Job No. 7008 Division No. ____ F.B. 1478 Pg. 97
No. ____ Date ____ Date Dec 1948 Survey of Greenwood Ave
X-Sec. Notes Chkd. H.D.H. Checked ____ Survey by Benson Notes B Date 12-6-48
No. ____ Date 12-9-48 Date ____ Map No. 55-17-1 Indexed ____ Date ____

FORM 307 10M 10-46

PLEASE RETURN TO
LOS ANGELES COUNTY SURVEYOR
700 HALL OF RECORDS

NOTE: ANY ADDITIONS OR CHANGES ON THIS SHEET MUST BE MADE OR CIRCLED IN RED INK, WITH DATE AND NAME OF PERSON MAKING CHANGE.

Do not extend notes this side of this line.

STATION	B. S.	H. I.	F. S.	ELEV.		
		378 18.				
3+09			9.4	3688.		21 R gut
"			8.4	3698.		22 R Top brk
"			7.3	3709.		32 R.
"			6.6	3716.		68 R.
"			4.8	3734.		100 R.
"			9.02	36916.	13 L edge pav. E	
"			9.4	3688.	21 L gut	
"			8.6	3696.	27 L Top Brk	
"			9.2	3690.	61 L	
"			9.0	3692.	100 L	
3+68			7.30	37088. ✓		℄ edge pav. - W.
"			7.46	37072. ✓		4 R edge shoulder
"			7.7	3705. ✓		6 R
"			5.2	3730. ✓		30 R
"			4.8	3734. ✓		37 R. edge mac. dwy - S.
"			3.66	37452. ✓		73 R. " " - N.
"			2.4	3758. ✓		100 R.
"			6.62	37156.	11 L ℄ pav.	
"			6.50	37168.	20 L crown pav.	
"			6.55	37163.	21 L edge pav. E.	
"			6.50	37168.	25 L " shoulder	

F.B. 1478 PG. 98 Job No. 7008 Division No. Notes Red. Plotted HNB Profile
Survey of Greenwood Ave. Date Date Dec. 1948 No. X-Sec.
Survey by Benson Notes AB Notes Chkd H.D.H. Checked
Indexed A. C. Johnson Date 12-6-48 Date 12-9-48 Date No.

FORM 307 10M 10-46

PLEASE RETURN TO
LOS ANGELES COUNTY SURVEYOR
700 HALL OF RECORDS

NOTE: ANY ADDITIONS OR CHANGES ON THIS SHEET MUST BE MADE OR CIRCLED IN RED INK, WITH DATE AND NAME OF PERSON MAKING CHANGE.

Do not extend notes this side of this line.

STATION	B. S.	H. I.	F. S.	ELEV.		
		378 18.				
3+68			8.0	370.2.	36 L bot. cut bk.	
"			7.2	371.0.	38 L Top cut bk	
"			7.0	371.2.	48 L	
"			8.1	370.1.	89 L	
"			7.6	370.6.	100 L	
3+73.68	℄ Int. with Prop. Greenwood		7.03	371.15.		℄
4+00			6.53	371.65.		℄. edge shoulder pav.
"			6.4	371.8.		4 R bot. cut bk.
"			5.3	372.9.		7 R. Top " "
"			4.5	373.7.		18 R.
"			3.3	374.9		65 R.
"			1.5	376.9.		100 R.
"			6.26	371.92.	4 L edge pav. - W.	
"			5.68	372.50.	15 L ℄ Pav.	
"			5.44	372.74.	22 L Crown	
"			5.50	372.68.	26 L edge pav. - E.	
"			5.65	372.53.	30 L " shoulder	
"			7.2	371.0.	41 L bot. cut bk.	
"			5.5	372.7.	42 L Top " "	
"			7.1	371.1.	93 L	
"			6.8	371.4.	100 L	

Profile No. ____ Notes Red. ____ Plotted HNB Date ____ Job No. 7008 Division No. ____ F.B. 4478 Pg. 99
X-Sec. No. ____ Date ____ Notes Chkd. H.D.H. Date Dec 1948 Survey of Greenwood Ave
Date 12-9-48 Checked ____ Date ____ Survey by Benson Notes ____ Date 12-6-48
Map No. 5-17-1 Indexed ____ Date ____

FORM 307 10M 10-46

PLEASE RETURN TO
LOS ANGELES COUNTY SURVEYOR
700 HALL OF RECORDS

NOTE: ANY ADDITIONS OR CHANGES ON THIS SHEET MUST BE MADE OR CIRCLED IN RED INK, WITH DATE AND NAME OF PERSON MAKING CHANGE.

Do not extend notes this side of this line.

STATION	B. S.	H. I.	F. S.	ELEV.		
		378 18.				
4+50			5.3	372 9.	/	℄ gut.
"			4.6	373 6.	/	4 R. Top cut bk
"			4.1	374 1.	/	10 R.
"			2.7	375 5.	/	50 R
"			0.5	377 7.	/	100 R.
"			5.04	373 14.	4 L edge shoulder	
"			4.83	373 35.	8 L " pav.-W.	
"			4.36	373 82.	18 L ℄ pav.	
"			4.31	373 87.	26 L Crown	
"			4.43	373 75.	28 L edge pav. E.	
"			4.74	373 44.	31 L " Shoulder	
"			5.8	372 4.	41 L gut	
"			4.9	373 3.	43 L Top cut bk.	
"			5.0	373 2.	54 L	
"			5.0	373 2.	89 L	
"			5.7	372 5.	100 L	
5+00			4.2	374 0.		℄.
"			4.5	373 7.		3 R. gut
"			3.8	374 4.		5 R. Top cut bk.
"			3.1	375 1.		13 R.
"			2.2	376 0.		47 R

F.B. 1478 PG. 100 Job No. 7008 Division No. Notes Red Plotted HNB Profile
Survey of Greenwood Ave Date Dec 1948 No. X-Sec.
Survey by Benson Notes Chkd H.D.H. Checked
Indexed A. C. Johnson Date 12-6-48 Date 12-9-48 Date No.

FORM 307 10M 10-46

PLEASE RETURN TO
LOS ANGELES COUNTY SURVEYOR
700 HALL OF RECORDS

NOTE: ANY ADDITIONS OR CHANGES ON THIS SHEET MUST BE MADE OR CIRCLED IN RED INK, WITH DATE AND NAME OF PERSON MAKING CHANGE.

Do not extend notes this side of this line.

STATION	B. S.	H. I.	F. S.	ELEV.		
		378 18.				
5+00			1.3	376 9.		100 R.
"			3.74	374 44.	5 L edge shoulder	
"			3.36	374 82.	8 L " pav.-W	
"			3.00	375 18.	18 L ℄ pav.	
"			3.33	374 85.	28 L edge pav: E	
"			3.64	374 54.	30 L " shoulder	
"			4.7	373 5.	41 L gut	
"			3.6	374 6.	42 L Top cut bk.	
"			3.6	374 6.	88 L	
"			4.0	374 2.	100 L	
T.P.	10.84	386 41.	2.61	375 57 ~~373 80~~	T.P.	
5+35			10.9	375 5.	℄	
"			10.9	375 5.		3 R
"			11.6	374 8.		5 R gut
"			11.0	375 4.		8 R Top cut bk.
"			10.5	375 9.		15 R
"			9.3	377 1.		46 R
"			8.0	378 4.		100 R.
"			11.03	375 38.	3 L shoulder	
"			10.58	375 83.	5 L edge pav. W.	
"			10.26	376 15.	15 L ℄ pav.	

Profile No. ____ Notes Red ____ Plotted HNB Job No. 7008 Division No. ____ F.B. 1478 Pg. 101
Date ____ Date Dec 1948 Survey of Greenwood Ave.
X-Sec. No. ____ Notes Chkd. H.D.H. Checked ____ Survey by Benson Notes ____ Date 12-6-48
Date 12-9-48 Date ____ Map No. 55-17-1 Indexed ____ Date ____

FORM 307 10M 10-46

PLEASE RETURN TO
LOS ANGELES COUNTY SURVEYOR
700 HALL OF RECORDS

NOTE: ANY ADDITIONS OR CHANGES ON THIS SHEET MUST BE MADE OR CIRCLED IN RED INK, WITH DATE AND NAME OF PERSON MAKING CHANGE.

Do not extend notes this side of this line.

STATION	B. S.	H. I.	F. S.	ELEV.		
		386 H.				
5+35			10.52	37589.	26 L	
"			10.80	37561.	28 L	
"			11.8	3746.	38 L gut.	
"			10.6	3758.	40 L top cut bk.	
"			10.7	3757.	50 L	
"			11.0	3754.	87 L	
"			10.9	3755.	100 L	
5+355			11.52	37489.		5' R. F.L. 8" Iron pipe-N culv.
5+40.			10.7	3757.		℄
"			10.3	3761.		8 R.
"			11.0	3754.		11 R. bot ditch
"			10.0	3764.		18 R.
"			9.0	3774.		50 R.
"			7.9	3785.		100 R.
5+54			7.5	3789.		100 R
"			8.5	3779.		54 R
"			9.4	3770.		50 R. bot ditch
"			8.7	3777.		45 R
"			9.6	3768.		11 R
"			10.1	3763.		℄
5+55.5			10.79	37562		6 R. F.L. 8" Iron pipe-S.

F.B. 1478 PG. 102

Job No. 7008 Division No. _____ Notes Red. _____ Plotted HNB Profile

Survey of Greenwood Ave. Date _____ Date Dec 1948 No. _____

Survey by Benson Notes [illegible] Notes Chkd. H.D.H. Checked _____ X-Sec.

Indexed A. C. Johnson Date 12-6-48 Date 12-9-48 Date _____ No. _____

FORM 307 10M 10-46

PLEASE RETURN TO
LOS ANGELES COUNTY SURVEYOR
700 HALL OF RECORDS

NOTE: ANY ADDITIONS OR CHANGES ON THIS SHEET MUST BE MADE OR CIRCLED IN RED INK, WITH DATE AND NAME OF PERSON MAKING CHANGE.

Do not extend notes this side of this line.

STATION	B. S.	H. I.	F. S.	ELEV.		
		386 41.				
5+60			10.0	376 4.		℄
"			10.2	376 2.		3 R
"			10.7	375 7.		5 R gut
"			9.7	376 7.		7 R.
"			9.6	376 8.		17 R
"			10.1	376 3.		22 R bot ditch
"			9.1	377 3.		30 R
"			8.4	378 0.		58 R
"			8.8	377 6.		63 R bot. ditch
"			8.0	378 4.		70 R
"			7.4	379 0.		100 R.
"			10.0	376 4.	3 L edge shoulder	
"			9.73	376 68	5 L " pav.	
"			9.35	377 06	15 L ℄ pav	
"			9.66	376 75	25 L edge pav	
"			9.81	376 60	28 L edge shoulder	
"			10.5	375 9.	38 L gut	
"			9.8	376 6.	39 L top cut bk.	
"			9.8	376 6	50 L	
"			10.3	376 1	100 L	

Profile No. ____ Notes Red. ____ Plotted HNB Date Dec 1948 Job No. 7008 Division No. ____ Survey of Greenwood Ave

X-Sec. No. ____ Notes Chkd. H.D.H. Date 12-9-48 Checked ____ Date ____ Survey by ____ Map No. 55-17-1 Notes C. Johnson Indexed ____ Date ____ Date ____

F.B. 1478 Pg. 103

FORM 307 10M 10-46

PLEASE RETURN TO
LOS ANGELES COUNTY SURVEYOR
700 HALL OF RECORDS

NOTE: ANY ADDITIONS OR CHANGES ON THIS SHEET MUST BE MADE OR CIRCLED IN RED INK, WITH DATE AND NAME OF PERSON MAKING CHANGE.

Do not extend notes this side of this line.

STATION	B. S.	H. I.	F. S.	ELEV.		
		386 41.				
6+00			8.50	377 91.		℄ edge shoulder.
"			9.3	377 1.		8 R gut.
"			8.7	377 7.		10 R. top cut bk.
"			8.2	378 2.		14 R.
"			7.6	378 8.		50 R
"			6.1	380 3.		100R
"			8.20	378 21.	3 L edge pav W	
"			7.80	378 61.	13 L ℄ pav.	
"			8.18	378 23.	23 L edge pav. E	
"			8.50	377 91.	25 L " shoulder	
"			9.5	376 9.	34 L gut	
"			8.6	377 8.	36 L Top cut bk	
"			8.6	377 8.	46 L	
"			9.5	376 9.	100 L	
6+50			6.05	380 36.		℄ edge pav. W.
"			6.40	380 01.		3 R edge shoulder
"			7.4	379.01.		12 R. gut
"			6.6	379 8.		13 R Top cut bk.
"			5.6	380 8.		50 R.
"			4.6	381 8.		100R
"			5.62	380 79	11 L ℄ pav.	

F.B. 1478 PG. 104 Job No. 7008 Division No. Notes Red. Plotted HNB Profile
Survey of Greenwood Ave Date Date Dec 1948 No.
Survey by Benson Notes LAB Notes Chkd. H.D.H. Checked X-Sec.
Indexed C. Johnson Date 12-6-48 Date 12-9-48 Date No.

FORM 307 10M 10-46

PLEASE RETURN TO
LOS ANGELES COUNTY SURVEYOR
700 HALL OF RECORDS

NOTE: ANY ADDITIONS OR CHANGES ON THIS SHEET MUST BE MADE OR CIRCLED IN RED INK, WITH DATE AND NAME OF PERSON MAKING CHANGE.

Do not extend notes this side of this line.

Profile Notes Red Plotted HNB Job No. 7008 Division No.
No. Date Date Dec 1948 Survey of Greenwood
X-Sec. Notes Chkd H.D.H. Checked Survey by Benson Notes by
No. Date 12-9-48 Date Map No. 55-17-1 Indexed Date 12-6-48
F.B. 478 Pg. 105

STATION	B. S.	H. I.	F. S.	ELEV.		
		386 41.				
6+50			5.94	380 47.	20 L	edge pav. E
"			6.13	380 28.	22 L	" Shoulder
"			7.2	379 2.	30 L	gut
"			5.9	380.5.	32 L	Top cut bk
"			5.5	380 9.	46 L	
"			6.0	380.4.	100 L	
7+00.			3.74	382 67 ✓		
"			3.87	382 54 ✓		2 R edge pav E
"			4.29	382 12 ✓		5 R " Shoulder
"			5.4	381.0 ✓		14 R gut
"			4.0	382 4 ✓		18 R Top cut bk
"			4.0	382 4 ✓		50 R
"			2.9	383 5 ✓		100 R
"			3.44	382 97.	9 L	℄ pav.
"			3.77	382 64.	18 L	edge pav E
"			4.04	382 37.	20 L	" Shoulder
"			4.8	381 6.	28 L	gut
"			2.3	384 1.	29 L	Top cut bk
"			1.4	385.0.	43 L	
"			0.6	385.8.	100 L	
T.P.	10.27	394 72.	1.96	384 45.	T P	

FORM 307 10M 10-46

PLEASE RETURN TO
LOS ANGELES COUNTY SURVEYOR
700 HALL OF RECORDS

NOTE: ANY ADDITIONS OR CHANGES ON THIS SHEET MUST BE MADE OR CIRCLED IN RED INK, WITH DATE AND NAME OF PERSON MAKING CHANGE.

Do not extend notes this side of this line.

STATION	B. S.	H. I.	F. S.	ELEV.		
		394 72.				
7+50			9.68	385.04	✓	℄
"			9.88	384.84	✓	4' R edge pav
"			10.29	384.43	✓	6' R edge shoulder
"			11.2	383.5	✓	15' R gut
"			10.7	384.0	✓	17 R Top Brk
"			11.1	383.6	✓	30 R
"			10.6	384.1	✓	52 R edge conc. Dwy - S
"			9.6	385.1	✓	73 R " " " N
"			9.6	385.1	✓	100 R
"			9.60	385.12	✓	7 L ℄ pav
"			10.08	384.64	✓	16 L edge pav. E
"			10.29	384.43	✓	18 L " shoulder
"			11.0	383.7	✓	25 L gut
"			7.3	387.4	✓	30 L Top cut bk
"			5.8	388.9	✓	38 L
"			5.7	389.0	✓	51 L
"			3.4	391.3	✓	80 L
"			3.2	391.5	✓	100 L
8+00			8.13	386.59	✓	℄
"			8.39	386.33	✓	5 R edge pav - W
"			8.78	385.94	✓	8 R " shoulder

F.B. 1478 PG. 106 Job No. 7008 Division No. Notes Red Plotted HNB Profile
Survey of Greenwood Ave Date Date Dec 1948 No.
Survey by Benson Notes Notes Chkd H.D.H. Checked X-Sec.
Indexed A. C. Johnson Date 12-6-48 Date 12-9-48 Date No.

FORM 307 10M 10-46

PLEASE RETURN TO
LOS ANGELES COUNTY SURVEYOR
700 HALL OF RECORDS

NOTE: ANY ADDITIONS OR CHANGES ON THIS SHEET MUST BE MADE OR CIRCLED IN RED INK, WITH DATE AND NAME OF PERSON MAKING CHANGE.

Do not extend notes this side of this line.

STATION	B. S.	H. I.	F. S.	ELEV.		
		394 72.				
8+00			9.7	385.0.	✓	17 R Gut
"			9.0	385.7.	✓	18 R.
"			9.6	3851.	✓	23 R
"			9.5	3852.	✓	34 R
"			9.5	3852.	✓	53 R.
"			8.5	3862.	✓	100 R.
"			8.02	386.70.	✓ 5 L ℄ pav.	
"			8.34	386.38.	✓ 14 L edge pav. E	
"			8.52	386.20.	✓ 15 L " Shoulder	
"			9.2	385.5.	✓ 22 L gut.	
"			5.2	389.5.	✓ 25 L Top cut bk.	
"			3.8	390.9.	✓ 34 L	
"			3.2	391.5.	✓ 48 L	
"			-0.2	394.9.	✓ 76 L	
"			-2.2	396.9.	✓ 100 L	
8+50			7.83	386.89.	✓	℄.
"			8.07	386.65.	✓	6 R edge pav. W.
"			8.44	386.28.	✓	9 R. " Shoulder
"			8.9	385.8.	✓	18 R gut.
"			8.7	386.0.	✓	34 R
"			7.9	386.8.	✓	100 R.

Profile No. ____ Notes Red. ____ Plotted HNB Job No. 7008 Division No. ____
Date ____ Date Dec 1948 Survey of Greenwood Ave
X-Sec. No. ____ Notes Chkd. H.D.H. Checked ____ Survey by Benson Notes [illegible] Date 12-6-48
Date 12-9-48 Date ____ Map No. 55.17-1 Indexed ____ Date ____

F.B. 1478 Pg. 107

FORM 307 10M 10-46

PLEASE RETURN TO
LOS ANGELES COUNTY SURVEYOR
700 HALL OF RECORDS

NOTE: ANY ADDITIONS OR CHANGES ON THIS SHEET MUST BE MADE OR CIRCLED IN RED INK, WITH DATE AND NAME OF PERSON MAKING CHANGE.

386.36
3.57
389.93
384.45
5.48

Do not extend notes this side of this line.

STATION	B. S.	H. I.	F. S.	ELEV.		
		394 TR.				
8+50			7.77	386 93.	4 L ℄ P.N.	
"			8.14	386 58.	14 L edge pav. E.	
"			8.34	386 38.	15 L " shoulder	
"			8.7	386 0.	22 L gut	
"			5.4	389 3.	25 L Top cut bk.	
"			4.0	390.7.	34 L	
"			3.5	391 2.	46 L	
"			3.2	397.0.	100 L	
8+99.56=P.O.T.=old 4 Pt			8.35	386 37.		℄
9+00			8.36	386 36.		℄
"			8.44	386 28.		7 R edge pav.
"			8.89	385 83.		9 R " shoulder
"			9.6	385 1.		13 R gut
"			9.2	385 5.		34 R
"			8.2	386 5.		77 R
"			8.2	386 5.		100 R.
"			8.37	386 35.	4 L ℄ pav.	
"			8.93	385 79.	13 L edge pav. E.	
"			9.24	385 48.	15 L " shoulder	
"			9.6	385 1.	21 L gut	
"			7.4	387 3.	23 L Top cut bk.	

F.B. 1478 PG. 108 Job No. 7008 Division No. Notes Red. Plotted HNB Profile
Survey of Greenwood Ave Date Dec 1948 No.
Survey by Benson Notes AB Notes Chkd. H.D.H. Checked X-Sec.
Indexed C. Johnson Date 12-6-48 Date 12-9-48 Date No.

FORM 307 10M 10-46

PLEASE RETURN TO
LOS ANGELES COUNTY SURVEYOR
700 HALL OF RECORDS

NOTE: ANY ADDITIONS OR CHANGES ON THIS SHEET MUST BE MADE OR CIRCLED IN RED INK, WITH DATE AND NAME OF PERSON MAKING CHANGE.

Do not extend notes this side of this line.

STATION	B. S.	H. I.	F. S.	ELEV.		
		394 72.				
9+00			6.0	388 7.	33 L	
"			5.2	389 5.	47 L	
"			0.0	394 7.	95 L	
9+50			9.60	385 12.		℄
"			9.66	385 06. ✓		6 R. edge pav. W.
"			9.85	384 87. ✓		9 R " shoulder
"			10.6	384 1. ✓		21 R gut
"			10.1	384 6. ✓		22 R. Top cut b.k.
"			9.7	385 0. ✓		50 R.
"			8.5	386 2. ✓		100 R.
"			9.64	385 08. ✓	4 L & Pav.	
"			10.22	384 50. ✓	13 L edge Pav. E.	
"			10.54	384 18. ✓	15 L " shoulder	
"			11.0	383 7. ✓	22 L gut	
"			9.7	385 0. ✓	23 L top cut b.k.	
"			8.5	386 2. ✓	45 L	
"			3.5	391 2. ✓	100 L	
10+00			10.75	383 97. ✓		℄
11+00			12.08	382 64. ✓		℄
12+00			13.3	381 4. ✓		℄

Profile No. X-Sec. No. Notes Red Plotted ANB Job No. 7008 Division No. F.B. 1478 Pg. 109
Date Date Dec 1948 Survey of Greenwood Ave.
Notes Chkd. H.D.H. Checked Survey by Benson Notes [illegible] Date 12-6-48
Date 12-9-48 Date Map No. 55-17-1 Indexed C. Johnson Date

FORM 307 10M 10-46

PLEASE RETURN TO
LOS ANGELES COUNTY SURVEYOR
700 HALL OF RECORDS

NOTE: ANY ADDITIONS OR CHANGES ON THIS SHEET MUST BE MADE OR CIRCLED IN RED INK, WITH DATE AND NAME OF PERSON MAKING CHANGE.

Do not extend notes this side of this line.

STATION	B. S.	H. I.	F. S.	ELEV.		
		394 72				
T.P	10.14	400 65.	4.21	390 51.	T.P Not. Fn. Post	
T.P.	7.07	403 55.	4.17	396 48.		
B.M.			7.95	395 60.	B.M. #10 El. 395.610 LB. 642-36 & FB. 1478-84 P.I. #8 GREENWOOD AVE. - CO. SUR. CONC. MON. 18" DOWN.	
Con't X-sec. on Mesa Dr. 3-29-49 C.A.B.						
BM #11	4.35	373.41		369.06	BM. #1. El. 369.060 F.B. 1478-83.	
T.P	11.60	384.79	0.22	373.19		
T.P.	4.50	389.02	0.27	384.52		
10+00.			4.98	384.04		℄
"			5.05	383.97		7 R edge good pav.
"			5.19	383.83		8 R " old "
"			5.4	383.6		19 R gut
"			4.8	384.2		25 R
"			4.2	384.8		50 R
"			5.01	384.01	3 L	
"			5.34	383.68	13 L edge good pav.	
"			5.86	383.16	16 L " old "	
"			6.3	382.7	22 L gut	
"			4.9	384.1	24 L Top cut ok	

Profile
X-Sec.
No.
Plotted HNB
Date Dec 1948
Checked
Date
Notes Red
Date
Notes Chkd. H.D.H.
Date 12-9-48
Job No. 7008
Division No.
Survey of Greenwood Ave
Survey by Benson
Notes LB
Indexed A. C. Jenkins
Date 12-6-48
No. 1478 Pg. 110

FORM 307 10M 10-46

PLEASE RETURN TO
LOS ANGELES COUNTY SURVEYOR
700 HALL OF RECORDS

NOTE: ANY ADDITIONS OR CHANGES ON THIS SHEET MUST BE MADE OR CIRCLED IN RED INK, WITH DATE AND NAME OF PERSON MAKING CHANGE.

Do not extend notes this side of this line.

Profile Notes Red ____ Plotted HNB Job No. 7008 Division No. ____
No. ____ Date ____ Date 4-20-49 Survey of Everywhere Lys
X-Sec. ____ Notes Chkd. JBM Checked ____ Survey by Beusen Notes ____ Date 3-29-49
No. ____ Date 4-8-49 Date ____ Map No. 55-H-1 Traced ____ Date ____

F.B. 1778 Pg. 111

STATION	B. S.	H. I.	F. S.	ELEV.	Mesa Dr.	
		389.02				
10+00			4.4	384.6	✓ 50 L	
11+00			6.32	382.70	✓	℄ Mesa Dr.
"			6.41	382.61	✓	7 R. edge pav
"			7.1	381.9	✓	19 R. gut.
"			5.8	383.2	✓	50 R.
"			6.34	382.68	3 L	
"			6.78	382.24	✓ 13 L edge good pav.	
"			7.07	381.95	✓ 17 L " old "	
"			7.8	381.2	✓ 22 L gut	
"			6.4	382.6	✓ 23 L top cut bk.	
"			6.2	3828	✓ 50 L	
12+00			7.72	381.30	✓	℄ Mesa Dr.
"			7.92	381.10	✓	7 R. edge pav.
"			9.0	380.0	✓	20 R. gut.
"			8.0	381.0	✓	50 R.
"			7.65	381.37	✓ 2 L. crown.	
"			5.01	381.01	✓ 12 L edge good pav.	
"			8.26	380.76	✓ 13 L " old "	
"			9.0	3800	21 L gut.	
"			8.1	380.9	22 L Top cut bk.	
"			6.4	382.6	50 L	

FORM 307 10M 10-46

PLEASE RETURN TO
LOS ANGELES COUNTY SURVEYOR
700 HALL OF RECORDS

NOTE: ANY ADDITIONS OR CHANGES ON THIS SHEET MUST BE MADE OR CIRCLED IN RED INK, WITH DATE AND NAME OF PERSON MAKING CHANGE.

Do not extend notes this side of this line.

STATION	B. S.	H. I.	F. S.	ELEV.	Mesa Dr	
		389.02				
13+00			8.64	380.38		℄ Mesa Dr.
"			8.96	380.06		8R edge pav
"			9.4	379.6		17R
"			11.0	378.0		23R
"			10.2	378.8		28R
"			10.2	378.8		39R
"			10.0	379.0		50R
"			8.56	380.46	2L crown	
"			8.77	380.25	12L edge good pav	
"			9.03	379.99	13L " old "	
"			9.5	379.5	22L gut	
"			7.2	381.8	23L top cut bk	
"			4.8	384.2	50L	
T.P.	0.73	380.32	9.43	379.59	T.P.	
14+00			0.88	379.44		℄ Mesa Dr.
"			1.34	378.98		9R edge good pav
"			1.57	378.75		10R " old "
"			1.7	378.6		17R
"			2.3	378.0		22R
"			3.7	376.6		25R
"			2.5	377.8		28R

F.B. 1478 PG. 112 Job No. 7008 Division No. Notes Red. Plotted HNB Profile
Survey of Greenwood Ave Date 4-20-49 No.
Survey by Benson Notes JB Notes Chkd. JBM Checked X-Sec.
Indexed A. C. Johnson Date 3-29-49 Date 4-8-49 Date No.

FORM 307 10M 10-46

PLEASE RETURN TO
LOS ANGELES COUNTY SURVEYOR
700 HALL OF RECORDS

NOTE: ANY ADDITIONS OR CHANGES ON THIS SHEET MUST BE MADE OR CIRCLED IN RED INK, WITH DATE AND NAME OF PERSON MAKING CHANGE.

Do not extend notes this side of this line.

STATION	B. S.	H. I.	F. S.	ELEV.	Mesa Dr	
		380.32				
14+00			2.7	377.6		40 R
"			2.5	377.8		50 R
"			1.01	379.31	11 L edge pav.	
"			2.0	378.3	20 L gut bot cut bk	
"			-1.5	381.8	25 L Top cut bk	
"			-3.4	383.7	50 L	
15+00			2.65	377.67		℄ Mesa Dr.
"			3.31	377.01		9 R edge good pav
"			3.51	376.81		10 R " old "
"			3.9	376.4		18 R
"			4.5	375.8		23 R
"			5.7	374.6		25 R gut
"			4.9	375.4		27 R
"			4.5	375.8		50 R
"			2.75	377.57	11 L	
"			2.99	377.33	12 L	
"			4.1	376.2	22 L gut bot cut bk.	
"			-0.5	380.8	27 L top " "	
"			-3.4	383.7	50 L	
16+00			5.95	374.37		℄ Mesa Dr
"			6.20	374.12		9 R edge good pav

Profile No. ____ Notes Red ____ Plotted HNB Job No. 7008 Division No. ____ Date ____ Date 4-20-49 Survey of Greenwood Ave

X-Sec. No. ____ Notes Chkd. J.B.M. Checked ____ Survey by Benson Notes B Date 3-29-49

Date 4-8-49 Date ____ Map No. 55-17-1 Checked Johnson Date ____

F.B. 1478 Pg. 113

FORM 307 10M 10-46

PLEASE RETURN TO
LOS ANGELES COUNTY SURVEYOR
700 HALL OF RECORDS

NOTE: ANY ADDITIONS OR CHANGES ON THIS SHEET MUST BE MADE OR CIRCLED IN RED INK, WITH DATE AND NAME OF PERSON MAKING CHANGE.

Do not extend notes this side of this line.

STATION	B. S.	H. I.	F. S.	ELEV.	Mesa Dr.	
		380.32				
16+00			6.44	373.88	✓	11 R. edge old pav
"			6.9	373.4	✓	17 R.
"			7.2	373.1	✓	24 R.
"			8.3	37[illegible]	✓	26 R gut
"			6.9	373.4	✓	29 R
"			7.5	372.8	✓	34 R.
"			7.2	373.1	✓	50 R.
"			6.16	374.16	✓ 11 L edge pav.	
"			7.4	372.9	✓ 20 L gut - bot cut bk.	
"			4.4	375.9	✓ 24 L Top " "	
"			1.9	378.4	✓ 50 L	
17+00			8.53	371.79	✓	⊼ Mesa Dr.
"			8.74	371.58	✓	9 R. edge pav - good
"			8.95	371.37	✓	10 R. " " old
"			9.0	371.3	✓	17 R.
"			9.3	371.0	✓	22 R.
"			9.6	370.7	✓	24 R gut
"			8.8	371.5	✓	25 R.
"			8.8	371.5	✓	50 R.
"			8.89	371.43	✓ 10 L edge pav. good	
"			9.02	371.30	11 L " " - old	

F.B. 1478 PG. 114 Job No. 7008 Division No. Notes Red. Plotted H.N.B. Profile
Survey of Greenwood Ave Date Date 4-20-49 No. X-Sec.
Survey by Benson Notes [illegible] Notes Chkd. JBM Checked
Indexed K. C. Johnson Date 3-29-49 Date 4-8-49 Date No.

FORM 307 10M 10-46

PLEASE RETURN TO
LOS ANGELES COUNTY SURVEYOR
700 HALL OF RECORDS

NOTE: ANY ADDITIONS OR CHANGES ON THIS SHEET MUST BE MADE OR CIRCLED IN RED INK, WITH DATE AND NAME OF PERSON MAKING CHANGE.

Do not extend notes this side of this line.

Profile Notes Red____ Plotted HNB Job No. 7008 Division No.____
No.____ Date____ Date 4-21-49 Survey of Greenwood Hills F.B. 478 Pg. 115
X-Sec. Notes Chkd. JBM Checked____ Survey by Benson Notes by RS Date 3-29-49
No.____ Date 4-8-49 Date____ Map No. 85-71 Checked Johnson Date____

STATION	B. S.	H. I.	F. S.	ELEV.	Mesa Dr	
		380.32				
17+00			9.4	370.9	✓ 16 L gut-bot cut bk	
"			7.7	372.6	✓ 24 L top " "	
"			6.1	374.2	✓ 50 L	
18+00			9.15	371.17	✓	℄ Mesa Dr.
"			9.61	370.71	✓	10 R. edge pav. good.
"			9.74	370.58	✓	11 R. " " "
"			10.0	370.3	✓	17 R.
"			10.0	370.3	✓	24 R.
"			8.6	371.7	✓	36 R.
"			9.0	371.3	✓	50 R.
"			9.41	370.91	✓ 10 L edge pav. good	
"			9.65	370.67	✓ 11 L " " old	
"			10.5	369.8	✓ 20 L gut toe cut bk	
"			9.6	370.7	✓ 24 L top cut bk	
"			7.2	373.1	✓ 50 L.	
18+60	℄ P.T.	or P.I.	9.61	370.71		℄ Mesa Dr.
19+00			10.35	369.97		" "
20+00			12.02	368.30		" "
T.P.	11.01	390.51	0.82	379.50	T.P.	
T.P.			0.57	389.94		

FORM 307 10M 10-46

PLEASE RETURN TO
LOS ANGELES COUNTY SURVEYOR
700 HALL OF RECORDS

NOTE: ANY ADDITIONS OR CHANGES ON THIS SHEET MUST BE MADE OR CIRCLED IN RED INK, WITH DATE AND NAME OF PERSON MAKING CHANGE.

Do not extend notes this side of this line.

F.B. 1478 PG. 116

Job No. 7008 Division No. Profile
Survey of Greenwood Ave. Plotted
Survey by Benson Notes Date No.
Indexed C. Johnson Date 3-29-47 Notes Chkd J.B.M. Date 4-8-49 Checked Date X-Sec. No.

STATION	B. S.	H. I.	F. S.	ELEV.		
T.P.	12.97	402.91		389.94	T.P per prec. pg	
T.P.	3.66	401.12	4.55	397.46	T.P	
B.M. #10.			5.50	395.62	B.M. #10 El. 395.610 Pl. #8 Greenwood Ave	F.B. 1478 - 84. Co. Sur. Conc. Mon. 18" dn.

Profile No. ____ X-Sec. No. ____

Notes Red ____ Plotted ____ Job No. 7008 Division No. ____
Date ____ Date ____ Survey of Greenwood Ave
Notes Chkd ____ Checked ____ Survey by Benson Notes EB Date 3-29-49.
Date ____ Date ____ Map No 55-17 Indexed G. Johnson Date 9-30-49

F.B. 1478 Pg. 117

NOTE: ANY ADDITIONS OR CHANGES ON THIS SHEET MUST BE MADE OR CIRCLED IN RED INK, WITH DATE AND NAME OF PERSON MAKING CHANGE.

PLEASE RETURN TO
LOS ANGELES COUNTY SURVEYOR
700 HALL OF RECORDS

Do not extend notes this side of this line.

PROFILE
&
CROSS SECTIONS
ON
HILL DR. } Both sides of Mesa Dr.
MOONEY DR.
MESA DR. - N'ly of where Greenwood leaves Mesa Dr. N. of Hill Dr.
GREENWOOD AVE.
T.N. 7008.

STATION	B.S.	H.I.	F.S.	ELEV.

FORM 307 10M 10-46

FORM 307 10M 10-46

PLEASE RETURN TO
LOS ANGELES COUNTY SURVEYOR
700 HALL OF RECORDS

NOTE: ANY ADDITIONS OR CHANGES ON THIS SHEET MUST BE MADE OR CIRCLED IN RED INK, WITH DATE AND NAME OF PERSON MAKING CHANGE.

Do not extend notes this side of this line.

F.B. 473 Pg. 118 | Job No. 2005 Division No. | Notes Red | Plotted H.D.H. | Profile
Survey of Gracewood Ave | Date | Date 4-15-49 | No. | X.Sec.
Survey by Benson Notes " | Notes Chkd J.B.M. | Checked HNB
Indexed K.C. Johnson Date 3-24-47 | Date 4-8-49 | Date 4-22-49 | No.

STATION	B. S.	H. I.	F. S.	ELEV.		
		HILL	DR		℄ Int. ℄ Hill Dr. & ℄ Mesa Dr.	
B.M. #12.	4.99	361.24		350.40	B.M. #12, Cut Cross, 2 ft. E. of ℄ Mesa Dr. & 280± N.E. of ℄ Hill Dr. ℄ E. S.W. Bk. spk. in sidewalk, in front store Bldg. 45' E. of ℄ Mesa Dr. 30 N.E. of S.W. end Walk	
T.P.	0.75	351.35	10.64	350.60	T.P. on ℄ Int. Hill & Prop Mesa.	
0+00			0.75	350.60	℄ Hill DR. & Int. Proposed Mesa Dr.	
0+17			1.46	349.89	" "	
1+00			4.39	346.96	" "	℄
"			4.72	346.63		9 R. edge pav. (South)
"			5.4	346.0		19 R gut.
"			4.9	346.5		20 R
"			4.2	347.2		31 R.
"			5.9	345.5		36 R.
"			6.4	345.0		63 R
"			9.5	341.9		72 R
"			4.66	346.69	9 L. edge pav. (North)	
"			5.0	346.4	18 L. gut.	
"			4.4	347.0	19 L	
"			4.0	347.4	45 L	
"			2.9	345.5	80 L	
2+00			6.61	344.74	℄ Hill Dr	℄
"			6.90	344.45		9 R. edge pav.

FORM 307 10M 10-46

PLEASE RETURN TO
LOS ANGELES COUNTY SURVEYOR
700 HALL OF RECORDS

NOTE: ANY ADDITIONS OR CHANGES ON THIS SHEET MUST BE MADE OR CIRCLED IN RED INK, WITH DATE AND NAME OF PERSON MAKING CHANGE.

Do not extend notes this side of this line.

Profile Notes Red _____ Plotted H.D.H. Job No. 7008 Division No. _____
No. _____ Date _____ Date 4-15-49 Survey of _____
X-Sec. Notes Chkd JBM Checked HNB Survey by Benson Notes KR Date 3-29-49
No. _____ Date 4-8-49 Date 4-22-49 Map No. _____ Date _____

F.B. 478 Pg. 119

STATION	B. S.	H. I.	F. S.	ELEV.	Hill Dr.	
		351.35				
2+00			7.3	344.1		17 R gut
"			7.0	344.4		19 R
"			8.8	342.6		52 R
"			10.6	340.8		80 R
"			6.95	344.40	8 L edge pav.	
"			7.5	343.9	18 L gut	
"			3.3	345.1	23 L Top cut bk.	
"			2.9	348.5	50 L	
"			2.3	349.1	80 L	
2+50			7.86	343.49		
"			8.22	343.13		8 R edge pav.
"			8.8	342.6		17 R gut
"			5.2	343.2		19 R
"			8.7	342.7		25 R
"			10.6	340.8		45 R
"			13.8	337.6		80 R
"			8.20	343.15	9 L edge pav.	
"			8.6	342.8	18 L gut	
"			4.2	347.2	26 L Top cut bk.	
"			2.8	348.6	50 L	
"			1.1	350.3	82 L	

FORM 307 10M 10-46

PLEASE RETURN TO
LOS ANGELES COUNTY SURVEYOR
700 HALL OF RECORDS

NOTE: ANY ADDITIONS OR CHANGES ON THIS SHEET MUST BE MADE OR CIRCLED IN RED INK, WITH DATE AND NAME OF PERSON MAKING CHANGE.

Do not extend notes this side of this line.

F.B. 1478 Pg. 120
Survey of Greenwood Ave.
Survey by Benson Notes Chkd. J.B.M. Checked H.N.B.
Indexed A.C. Johnson Date 3-29-49 Date 4-3-49 Date 4-22-49
Job No. 7008 Division No. Notes Red Plotted H.D.H.
Profile Date Date 4-15-49 No.
X-Sec. No.

STATION	B. S.	H. I.	F. S.	ELEV.	Hill Dr.	
		351.35				
3+00			8.90	342.45		℄ Hill Dr.
"			9.31	342.04		9 R. edge pav.
"			10.1	341.3		17 R. gut
"			8.8	342.6		19 R.
"			9.4	342.0		23 R.
"			10.4	341.0		29 R.
"			12.4	339.0		50 R.
"			9.36	341.99	10 L edge pav.	
"			10.0	341.4	19 L gut	
"			5.1	346.3	27 L Top cut bk.	
"			5.6	345.8	50 L	
T.P.	1.68	343.44	9.59	341.76		
3+50			2.20	341.24		℄
"			2.47	340.97		8 R. edge pav.
"			3.4	340.0		17 R. gut
"			3.2	340.2		19 R.
"			4.4	339.0		30 R.
"			6.9	336.5		50 R.
"			2.47	340.97	8 L edge pav.	
"			3.6	339.8	19 L bot. cut bk. - gut	
"			0.3	343.1	26 L	

FORM 307 10M 10-46

PLEASE RETURN TO
LOS ANGELES COUNTY SURVEYOR
700 HALL OF RECORDS

NOTE: ANY ADDITIONS OR CHANGES ON THIS SHEET MUST BE MADE OR CIRCLED IN RED INK, WITH DATE AND NAME OF PERSON MAKING CHANGE.

Do not extend notes this side of this line.

STATION	B. S.	H. I.	F. S.	ELEV.	Hill Dr.	
		343.44				
3+50			-1.8	345.2	50 L	
4+00			3.37	340.07		℄ Hill Dr.
"			3.56	339.88		7 R. edge pav.
"			4.4	339.0		15 R gut
"			4.3	339.1		18 R
"			8.7	334.7		29 R. toe fill
"			10.1	333.3		50 R.
"			3.61	339.83	9 L edge pav.	
"			4.3	339.1	20 L gut - toe bk.	
"			2.5	340.9	25 L	
"			1.1	342.3	50 L	
4+33			3.92	339.52		℄
"			9.96	333.48		23 R. F.L. 12" Co. I.P.
"			5.85	337.59	17 L F.L. 12" Co. I.P.	
5+00			4.64	338.80		℄
"			5.16	338.28		7 R edge pav.
"			5.6	337.8		15 R.
"			5.3	338.1		16 R. Top fill
"			10.2	333.2		26 R toe fill
"			11.7	331.7		50 R
"			4.95	338.49	10 L edge pav.	

Profile Notes Red ____ Plotted H.D.H. Job No. 7008 Division No. ____
No. ____ Date ____ Date 4-15-49 Survey of Greenwood Ave.
X-Sec. Notes Chkd. JBM Checked HNB Survey by Benson Notes LB Date 3-29-49
No. ____ Date 4-8-49 Date 4-22-49 Map No. 5-17-4 Indexed Johnson Date ____

F.B. 1478 Pg. 121

FORM 307 10M 10-46

PLEASE RETURN TO
LOS ANGELES COUNTY SURVEYOR
700 HALL OF RECORDS

NOTE: ANY ADDITIONS OR CHANGES ON THIS SHEET MUST BE MADE OR CIRCLED IN RED INK, WITH DATE AND NAME OF PERSON MAKING CHANGE.

Do not extend notes this side of this line.

STATION	B. S.	H. I.	F. S.	ELEV.	Hill Dr. & Mooney Dr.	
		343.44				
5+00			5.2	333.2		19 R. gut - bot. cut bk
"			2.4	341.0		26 R Top cut bk.
"			1.9	341.5		50 R.
6+00			5.58	337.36		℄ Hill Dr.
7+00			6.19	337.25		℄ " "
T.P.	10.85	352.61	1.68	341.76		
		MOONEY DR.				
		352.61				
0+00			2.01	350.60		℄ Int. Hill & Mesa Dr.
0+23.24 ℄ Pt.			1.41	351.20	℄ Int. Mooney Dr. & Old ℄ Mesa Dr.	
0+38			1.51	351.10		℄ Mooney
0+81			1.77	350.84		℄
1+00			1.44	351.17		℄
"			1.31	351.30		11 R.
"			0.95	351.66		15 R. edge pav.
"			0.4	352.2		26 R
"			-0.3	352.9		27 R
"			-1.0	353.6		50 R.
"			-2.0	354.6		80 R.
"			1.94	350.67	10 L. gut	

F.B. 1478 PG. 122 Job No. 7008 Division No. Notes Red. Plotted H.D.H. No. Profile
Survey of Greenwood Ave Date 4-15-49 X-Sec.
Survey by Benson Notes Chkd. J.B.M. Checked HNB
Indexed R. C. Johnson Date 3-29-49 Date 4-8-49 Date 4-22-49 No.

FORM 307 10M 10-46

PLEASE RETURN TO
LOS ANGELES COUNTY SURVEYOR
700 HALL OF RECORDS

NOTE: ANY ADDITIONS OR CHANGES ON THIS SHEET MUST BE MADE OR CIRCLED IN RED INK, WITH DATE AND NAME OF PERSON MAKING CHANGE.

Do not extend notes this side of this line.

Profile Notes Red Plotted H.D.H. Job No. 7008 Division No.
No. Date Date 4-15-49 Survey of Greenwood Ave
X-Sec. Notes Chkd J.B.M. Checked HNB Survey by Bennett Notes BT Date 3-29-49
No. Date 4-8-49 Date 4-27-49 Map No. 55-17-4 Indexed Job Incomplete

F.B. 478 Pg. 123

STATION	B. S.	H. I.	F. S.	ELEV.	Mooney Dr.	
		352.61				
1+00			1.34	351.27	15 L edge pav.	
"			1.2	351.4	37 L	
"			4.4	348.2	57 L	
"			5.5	347.1	80 L	
T.P.	11.01	362.70	0.92	351.69		
2+00			7.98	354.72		℄ Mooney Dr.
"			8.29	354.41		12 R. gut.
"			7.62	355.08		16 R. edge pav.
"			6.4	356.3		37 R. bot. cut b.
"			4.6	358.1		41 R. Top cut b.
"			3.6	359.1		80 R.
"			8.34	354.36	11 L gut	
"			7.73	354.97	16 L edge pav.	
"			7.8	354.9	45 L	
"			11.6	351.1	80 L	
2+50			6.16	356.54		℄ Mooney Dr.
"			6.44	356.26		12 R gut
"			5.86	356.84		17 R edge pav.
"			4.9	357.8		36 R bot. cut b.
"			1.4	361.3		41 R Top " "
"			0.7	362.0		50 R

FORM 307 10M 10-46

PLEASE RETURN TO
LOS ANGELES COUNTY SURVEYOR
700 HALL OF RECORDS

NOTE: ANY ADDITIONS OR CHANGES ON THIS SHEET MUST BE MADE OR CIRCLED IN RED INK, WITH DATE AND NAME OF PERSON MAKING CHANGE.

Do not extend notes this side of this line.

F.B. 1478 Pg. 124 | Job No. 7008 Division No. | Notes Red. | Plotted H.D.H. | Profile
Survey of Greenwood Ave. | Date | Date 4-15-49 | No. | X-Sec.
Survey by Benson Notes 65 | Notes Chkd. J.B.M. Checked N.B. | No.
Indexed C. Johnson Date 3-29-49 | Date 4-8-49 Date 4-22-49

STATION	B. S.	H. I.	F. S.	ELEV.	Mooney Dr	
		362.70				
2+50			6.50	356.20	10 L	
"			5.88	356.82	15 L edge pav	
"			5.6	357.1	43 L	
"			6.6	356.1	50 L	
3+00			4.40	358.30		℄ Mooney Dr
"			4.63	358.07		12 R. gut
"			4.08	358.62		16 R. edge pav
"			3.3	359.4		36 R. bot. curb
"			-0.4	363.1		41 R. top " "
"			-0.7	363.4		50 R.
"			4.80	357.90	10 L gut	
"			4.32	358.38	15 L edge pav	
"			4.4	358.3	38 L	
"			5.7	357.0	50 L	
3+50			2.86	359.84		℄ Mooney Dr
"			3.06	359.64		11 R gut
"			2.62	360.08		16 R. edge pav
"			1.5	361.2		35 R. bot of bk
"			-0.2	362.9		43 R Top " "
"			-0.7	363.4		50 R.
"			3.38	359.32	10 L gut	

FORM 307 10M 10-46

PLEASE RETURN TO
LOS ANGELES COUNTY SURVEYOR
700 HALL OF RECORDS

NOTE: ANY ADDITIONS OR CHANGES ON THIS SHEET MUST BE MADE OR CIRCLED IN RED INK, WITH DATE AND NAME OF PERSON MAKING CHANGE.

Do not extend notes this side of this line.

STATION	B. S.	H. I.	F. S.	ELEV.	Mooney Dr.	
		362.70				
3+50			2.86	359.84	15 L edge pav.	
"			3.6	359.1	47 L Top fill.	
"			6.4	356.3	52 L	
4+25			1.20	361.50		℄ Mooney Dr.
"			1.29	361.41		11 R gut.
"			0.71	361.99		16 R edge pav.
"			-0.7	363.4		38 R bot. cut bk
"			-3.5	366.2		42 R top " "
"			-3.9	366.6		50 R.
"			1.67	361.03	10 L gut.	
"			1.00	361.70	15 L edge pav.	
"			1.0	361.7	27 L	
"			4.1	358.6	50 L	
T.P.	7.63	368.81	1.52	361.18	T.P.	
5+00			5.77	363.04		℄ Mooney Dr
"			5.93	362.88		11 R. gut.
"			5.38	363.43		16 R edge pav.
"			4.4	364.4		36 R. bot cut bk
"			-0.8	369.6		42 R. top " "
"			-0.7	369.5		50 R.
"			6.17	362.64	10 L gut.	

Profile No. X-Sec. No.

Notes Red. Plotted H.D.H. Job No. 7008 Division No.

Date 4-15-49 Survey of Greenwood Ave

Notes Chkd. J.B.M. Checked HNB Survey by Benson Notes BS Date 3-29-49

Date 4-8-49 Date 4-25-49 Map No. 55-17-4 Indexed C. Johnson Date

F.B. 1478 Pg. 125

FORM 307 10M 10-46

PLEASE RETURN TO
LOS ANGELES COUNTY SURVEYOR
700 HALL OF RECORDS

NOTE: ANY ADDITIONS OR CHANGES ON THIS SHEET MUST BE MADE OR CIRCLED IN RED INK, WITH DATE AND NAME OF PERSON MAKING CHANGE.

Do not extend notes this side of this line.

STATION	B. S.	H. I.	F. S.	ELEV.		
		368.81				
5+00			5.47	363.34	15 L edge pav.	
"			5.5	363.3	34 L Top fill	
"			7.4	361.4	50 L	
6+00			3.19	365.62		℄ Mooney Dr.
7+00			0.13	368.68		℄ "
T.P.	1.02	358.00	11.83	356.98		
			4.71	353.29	R.D.B.M. 54 El. 353.266 F.B. 1478-81	
R.D.B.M. 54	10.53	363.80		353.27	C. spk in conc. Mon. 2' deep 72' N. of Hill Dr. (Mooney) & 40' W. of Montebello Blvd. (Mesa Dr.)	
		MESA DR.			on prop. ℄ from Pl. N. of Hill Dr. - N'ly	
		363.80				
0+00			3.1	360.7	New Pl. N. of Hill Dr. = 0+00 going N'ly.	
1+00			4.0	359.8		℄ Mesa Dr. - proposed
"			4.14	359.66		5 R. edge pav.
"			4.19	359.61		19 R ℄ Pav.
"			5.97	357.83		34 R.
"			7.33	356.47		50 R
"			7.87	355.93		64 R. gut
"			7.59	356.21		64 R. Top cb.
"			3.5	360.3	11 L	
"			2.2	361.6	24 L	
"			2.0	361.3	80 L	

F.B. 1478 PG. 126

Job No. 7008 Division No. ____ Notes Red ____ Plotted H.D.H. No. ____ Profile

Survey of Greenwood Ave Date ____ Date 4-15-49 X-Sec.

Survey by Benson Notes GB Notes Chkd J.B.M. Checked HNB

Indexed C. Johnson Date 3-29-49 Date 4-8-49 Date 4-25-49 No. ____

FORM 307 10M 10-46

PLEASE RETURN TO
LOS ANGELES COUNTY SURVEYOR
700 HALL OF RECORDS

NOTE: ANY ADDITIONS OR CHANGES ON THIS SHEET MUST BE MADE OR CIRCLED IN RED INK, WITH DATE AND NAME OF PERSON MAKING CHANGE.

Do not extend notes this side of this line.

STATION	B. S.	H. I.	F. S.	ELEV.		
		363.80				
T.P.	2.04	361.07	4.77	359.03		
1+42			1.85	359.22		℄ Mesa. Dr.
1+82.2			2.04	359.03		℄ " " = E.C.
2+00			2.21	358.86		℄ " "
"			2.21	358.86		9R.
"			3.29	357.78		24R. edge pav.
"			5.5	355.6		58R
"			6.0	355.1		80R.
"			2.52	358.55	5L edge pav.	
"			2.2	358.9	20L	
"			1.1	360.0	80L	
2+50			3.12	357.95		℄ Mesa
"			3.31	357.76		7R.
"			4.06	357.01		20R edge pav.
"			5.3	355.8		50R.
"			6.1	355.0		80R.
"			3.36	357.71	8L edge pav.	
"			3.0	358.1	25L	
"			2.7	358.4	50L	
"			2.7	358.4	80L	

Profile No. ____ Notes Red ____ Plotted ____ Job No. 7008 Division No. ____ F.B. 1478 Pg. 127
Date ____ Date ____ Survey of Greenwood Ave.
X-Sec. No. ____ Notes Chkd. J.B.M. Checked ____ Survey by Benson Notes [illegible] Date 3-29-49
Date 4-8-49 Date ____ Map No. 55-17-4 Indexed ____ Date ____

FORM 307 10M 10-46

PLEASE RETURN TO
LOS ANGELES COUNTY SURVEYOR
700 HALL OF RECORDS

NOTE: ANY ADDITIONS OR CHANGES ON THIS SHEET MUST BE MADE OR CIRCLED IN RED INK, WITH DATE AND NAME OF PERSON MAKING CHANGE.

Do not extend notes this side of this line.

STATION	B. S.	H. I.	F. S.	ELEV.		
		361.07				
2+69.4			3.77	357.30	✓	℄ Mesa Dr P.O.T. = old P.I.
3+00.			4.83	356.24	✓	℄ Mesa Dr.
"			4.91	356.16	✓	4 R.
"			5.59	355.48	✓	16 R. gut.
"			5.56	355.51	✓	18 R. edge pav.
"			6.0	355.1	✓	50 R
"			5.04	356.03	✓	11 L edge pav.
"			5.1	356.0	✓	13 L gut.
"			4.6	356.5	✓	17 L
"			4.5	356.6	✓	50 L
3+50.			6.75	354.32	✓	℄ Mesa Dr.
"			7.35	353.72	✓	14 R. gut.
"			7.15	353.92	✓	15 R. edge pav.
"			6.7	354.4	✓	35 R.
"			5.7	355.4	✓	45 R. edge Bldg.
"			7.00	354.07	✓	13 L. edge pav.
"			7.1	354.0	✓	16 L gut.
"			6.8	354.3	✓	18 L
"			6.8	354.3	✓	50 L
4+00			9.02	352.05		℄ Mesa Dr.
"			9.62	351.45		16 R. gut

F.B. 1478 PG. 128 12

Job No. 7008 Division No. ____ Notes Red. ____ Plotted ____ Profile

Survey of Greenwood Ave. Date ____ Date ____ No. ____

Survey by Benson Notes 63 Notes Chkd. J.B.M. Checked ____ X-Sec.

Indexed R. C. Johnson Date 3-29-49 Date 4-8-49 Date ____ No. ____

FORM 307 10M 10-46

PLEASE RETURN TO
LOS ANGELES COUNTY SURVEYOR
700 HALL OF RECORDS

NOTE: ANY ADDITIONS OR CHANGES ON THIS SHEET MUST BE MADE OR CIRCLED IN RED INK, WITH DATE AND NAME OF PERSON MAKING CHANGE.

Do not extend notes this side of this line.

STATION	B. S.	H. I.	F. S.	ELEV.		
		361.07				
4+00			9.58	351.49		18 R. edge pav.
"			9.5	351.6		50 R.
"			9.37	351.70	12 L. edge pav.	
"			9.2	351.9	15 L gut	
"			8.2	352.9	21 L	
"			8.4	352.7	50 L	
T.P.	0.91	350.62	11.36	349.71	T.P. Bt. spk. w. edge pav.	
4+50			1.54	349.08		⊠ Mesa Dr.
"			2.08	348.54		15 R.
"			2.44	348.18		31 R. gut
"			2.09	348.53		33 R. edge pav.
"			1.2	349.4		50 R.
"			1.71	348.91	14 L edge pav.	
"			1.8	348.8	16 L gut	
"			0.2	350.4	30 L	
"			-1.0	351.6	50 L	
5+00			4.78	345.84		⊠
"			5.35	345.27		14 R.
"			5.86	344.76		37 R.
"			5.84	344.78		43 R. gut
"			5.23	345.39		43 R. top cb.

Profile No. ____ Notes Red ____ Plotted [illegible] Job No. 7008 Division No. ____ F.B. 1478 Pg. 129

X-Sec. No. ____ Date ____ Date 4 Survey of Greenwood Ave.

Notes Chkd. J.B.M. Checked ____ Survey by Benson Notes B Date 3-29-49

Date 4-8-49 Date ____ Map No. 55-17-4 Checked Johnson Date ____

FORM 307 10M 10-46

PLEASE RETURN TO
LOS ANGELES COUNTY SURVEYOR
700 HALL OF RECORDS

NOTE: ANY ADDITIONS OR CHANGES ON THIS SHEET MUST BE MADE OR CIRCLED IN RED INK, WITH DATE AND NAME OF PERSON MAKING CHANGE.

Do not extend notes this side of this line.

STATION	B. S.	H. I.	F. S.	ELEV.		
		350.62				
5+00			5.4	345.2		50 R.
"			4.77	345.85	12L edge pav.	
"			5.0	345.6	15L gut	
"			2.5	348.1	24L. Top cut bk.	
"			0.8	349.8	50L	
5+50			8.39	342.23		℄ Mesa Dr.
"			9.04	341.58		13 R.
"			9.60	341.02		34 R.
"			8.70	341.92		76 R gut
"			8.04	342.58		76 R. Top Cb.
"			8.49	342.13	13 L edge pav.	
"			8.6	342.0	15 L gut	
"			4.3	346.3	25L top cut bk	
"			3.9	346.7	50L	
6+00			12.25	338.37		℄ Mesa Dr.
6+39±	P.I.		15.40	335.22		℄ " "
7+00			19.2	331.4		" "
T.P.	11.50	361.66	0.46	350.16	T.P.	
			5.44	356.22		

B.M. #12 El. 356.246 F.B. 1478-81
Mesa Dr. & 280± N.E. Hill Dr. S.E. side. Bt-spk. in sidewalk in front store Bldg. 45 S.E. of ℄ Mesa Dr. 30 N.E. of S.W. end walk.

Profile
Plotted H.D.H. No.
Date 4-15-49
X-Sec.
Checked
Date
No.
Notes Red
Date
Notes Chkd J.B.M.
Date 4-8-49
Job No. 7008 Division No.
Survey of Greenwood Ave
Survey by Benson Notes
Indexed E. C. Johnson Date 3-29-49
B. 1478 PG. 130

Date 7-28-49 Notes by R.B. HOBSON Chief Party R.B. HOBSON F.B. 1478 Pg. 131

Platted by ITO	W.O. No. 7008 D.S.O. No.
Date 9-6-49	Location Greenwood Ave.
Map No. 55-17-4	Surveyed by R.B. HOBSON
Platting C'k'd by	Date
Date	Indexed C. Johnson 7-29-49

ADDITIONAL TOPOG.

LOCATION OF 1 HOUSE (#
N. SIDE OF MOONEY DR &
E.O.F. PORTERO GRANDE DR.

GREENWOOD AVE.
J.N. 7008

JULY 28TH, 1949
HOBSON
STANGELAND
KAPP
THOMAS

Note: ANY ADDITIONS OR CHANGES ON THIS SHEET MUST BE MADE OR CIRCLED IN Red. WITH DATE AND NAME OF PERSON MAKING CHANGE.

Do not extend notes this side of this line

RETURN TO
LOS ANGELES COUNTY SURVEYOR

F.B. 1478 Pg. 132 HOBSON Chief Party Notes by HOBSON Date 7-28-49

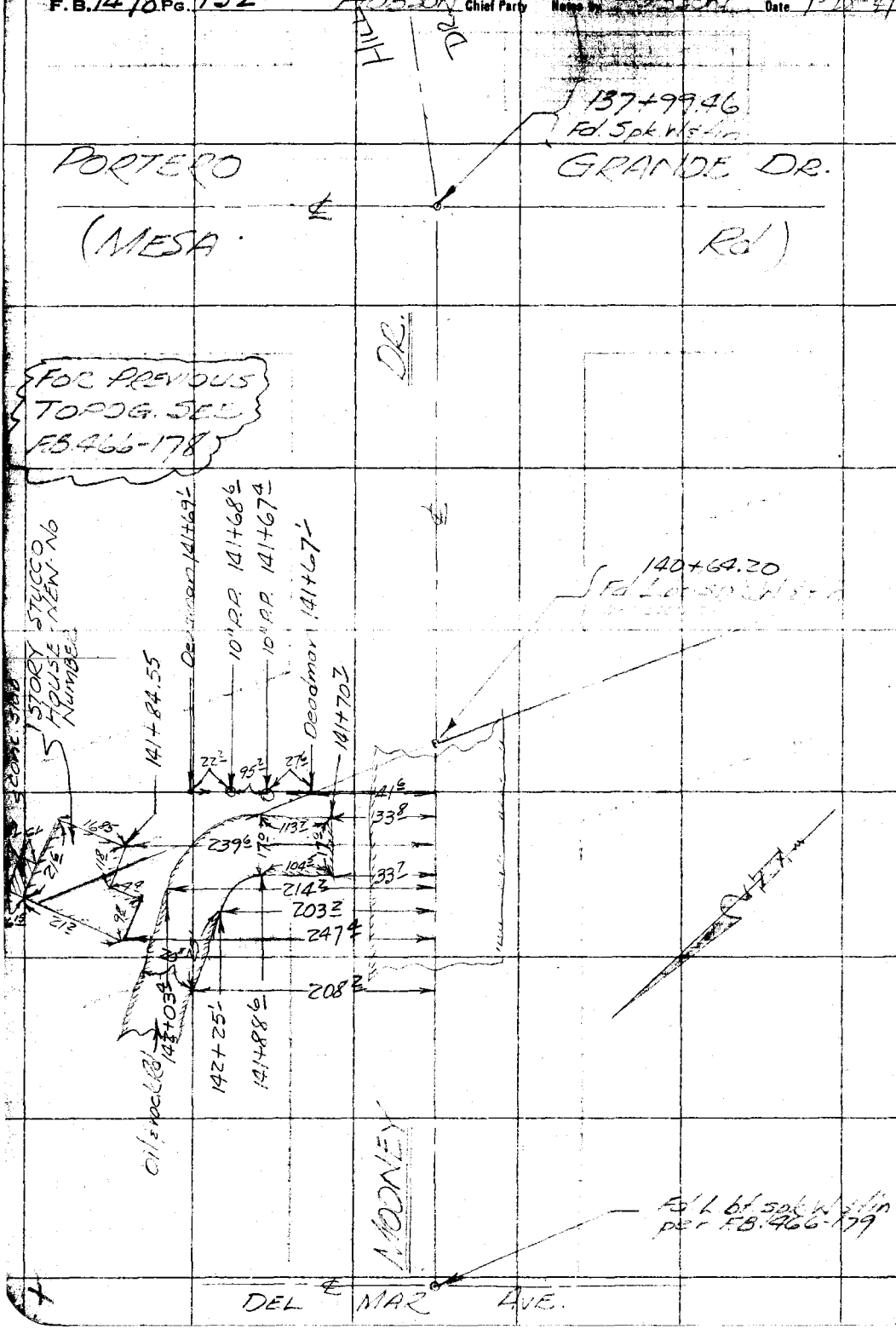

RETURN TO
LOS ANGELES COUNTY SURVEYOR

Do not extend notes this side of this line

Note: ANY ADDITIONS OR CHANGES ON THIS SHEET MUST BE MADE OR CIRCLED IN Red. WITH DATE AND NAME OF PERSON MAKING CHANGE.

Notes Ck'd by: aar	Survey of: Greenwood Ave
Map No. B-2153	W. O. 2008 Tape No. ___ St'd ___ °F
Office Work: Wilson	Surveyed by: J.S. Coates
Checked: aar	Notes: J.S.C. Date 8-23-49
Date: 1949	Indexed: [illegible] O. Johnson 8-31-49

F. B. 1478 Pg. 133

PROPOSED REALIGNMENT
OF
GREENWOOD AVE.

From MESA DR
To: Second Pl. Sly GRAVES AVE.

8-23-49
J.S. Coates
J.J. Edwards
R.E. Hauck

Note: Any Additions or Changes on This Sheet Must be Made or Circled in Red Ink With Date and Name of Person Making Change.

Do not extend notes this side of this line.

RETURN TO
LOS ANGELES COUNTY SURVEYOR
726 LOS ANGELES COUNTY
ENGINEERING BLDG.

76F3095 247 10M 1-49

F.B. 1478 Pg. 134

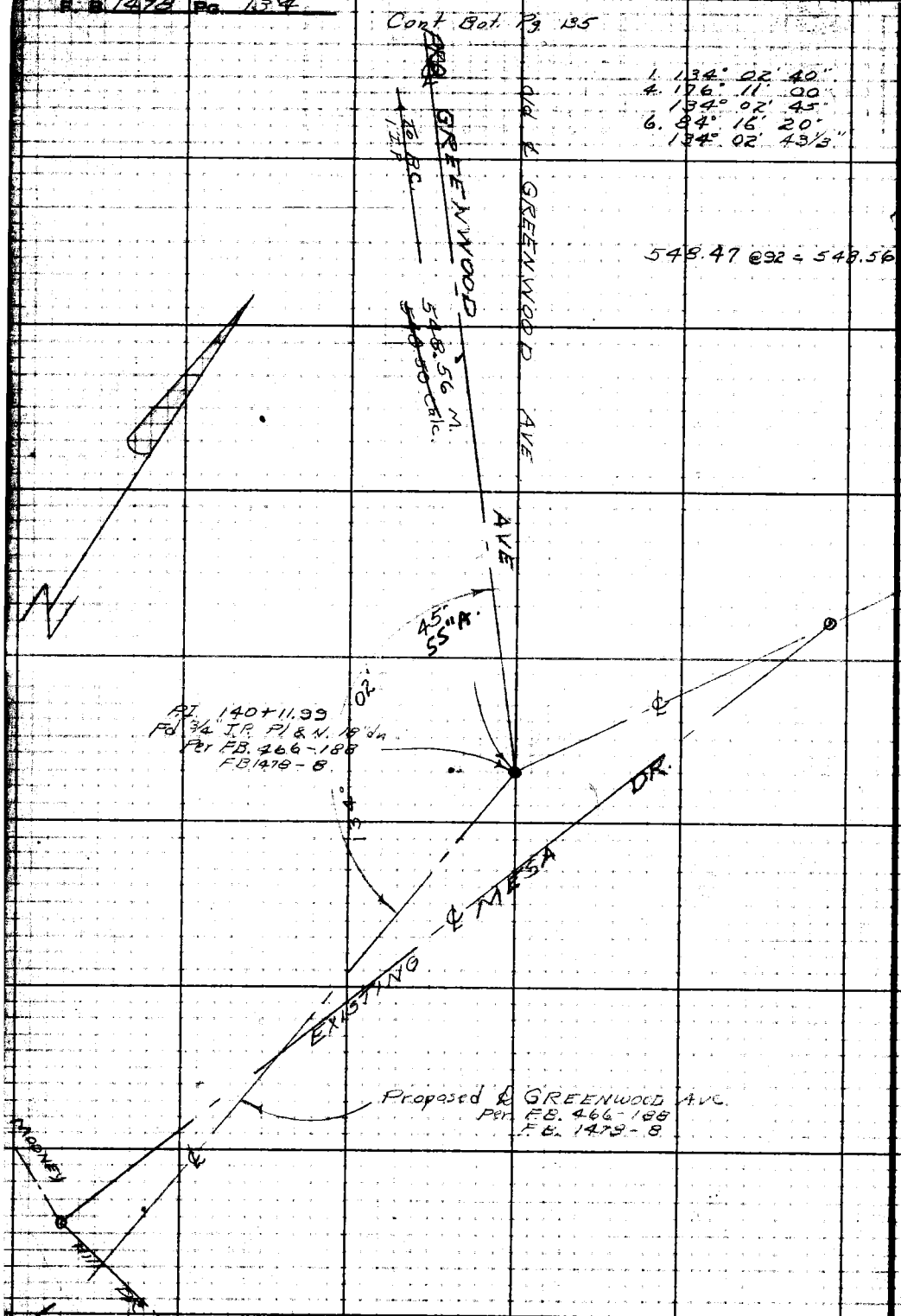

RETURN TO
LOS ANGELES COUNTY SURVEYOR
725 LOS ANGELES COUNTY
ENGINEERING BLDG.

Do not extend notes this side of this line.

Note: Any Additions or Changes on This Sheet Must be Made or Circled in Red Ink With Date and Name of Person Making Change.

WS 36-D-1

Notes Ck'd by: AAR	Survey of: GREENWOOD AVE
Map No. B-2153	W. O. 7008 Tape No. 0120 Std. 68 °F
Office Work: Wilson	Surveyed by: J.S. COATES
Checked: AAR	Notes: J.S.C. Date: 8-23-49
Date: 1949	Indexed: E. C. Johnson

F. B. 1478 Pg. 135

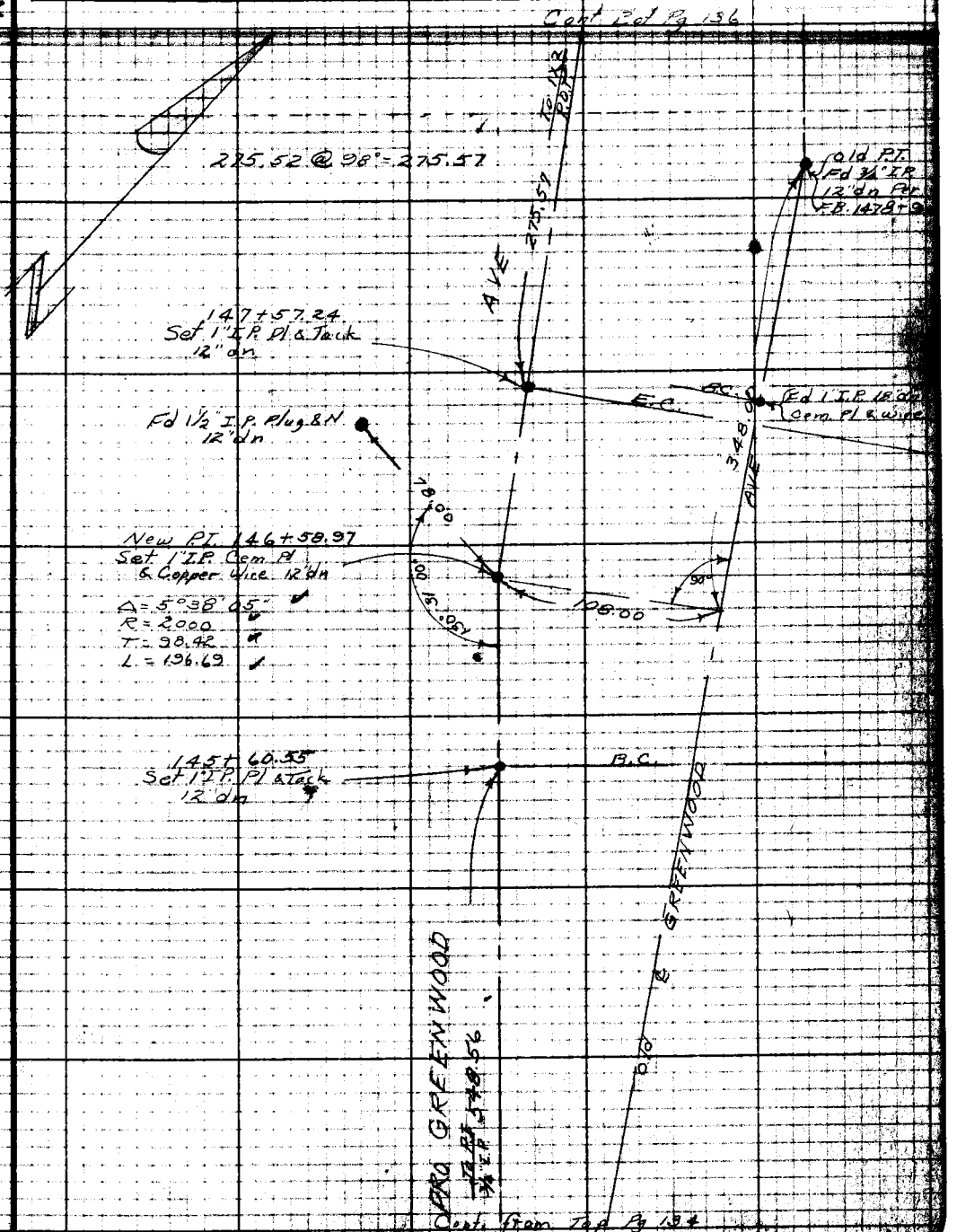

Note: Any Additions or Changes on This Sheet Must be Made or Circled in Red Ink With Date and Name of Person Making Change.

Do not extend notes this side of this line.

RETURN TO
LOS ANGELES COUNTY SURVEYOR
726 LOS ANGELES COUNTY
ENGINEERING BLDG.

76F3095 247 10M 1-49

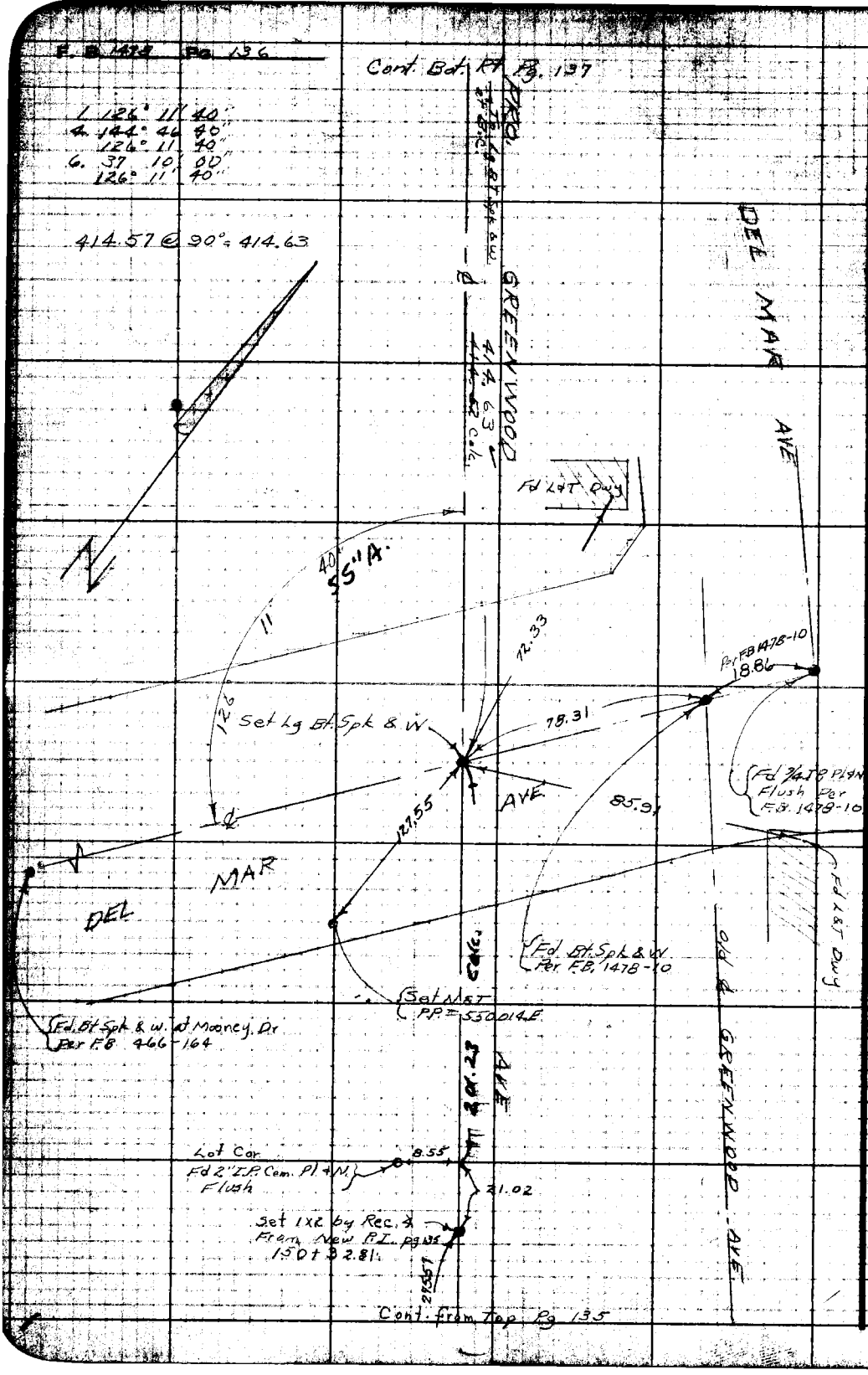

WS.36-D-1

RETURN TO
LOS ANGELES COUNTY SURVEYOR
LOS ANGELES COUNTY
ENGINEERING BLDG.

Do not extend notes this side of this line.

Note: Any Additions or Changes on This Sheet Must be Made or Circled in Red Ink With Date and Name of Person Making Change.

Notes Ck'd by	[illegible]	Survey of	Greenwood Ave
Map No.	B-2[illegible]	W.O. 7008	Tape No. 0120 Std. 68 °F
Office Work	Wilson	Surveyed by	J. Coates
Checked	[illegible]	Notes	J.S.C. Date 8-25-49
Date	1949	Indexed	E. O. Johnson

F. B. 1478 Pg. 137

WS.36-D-1

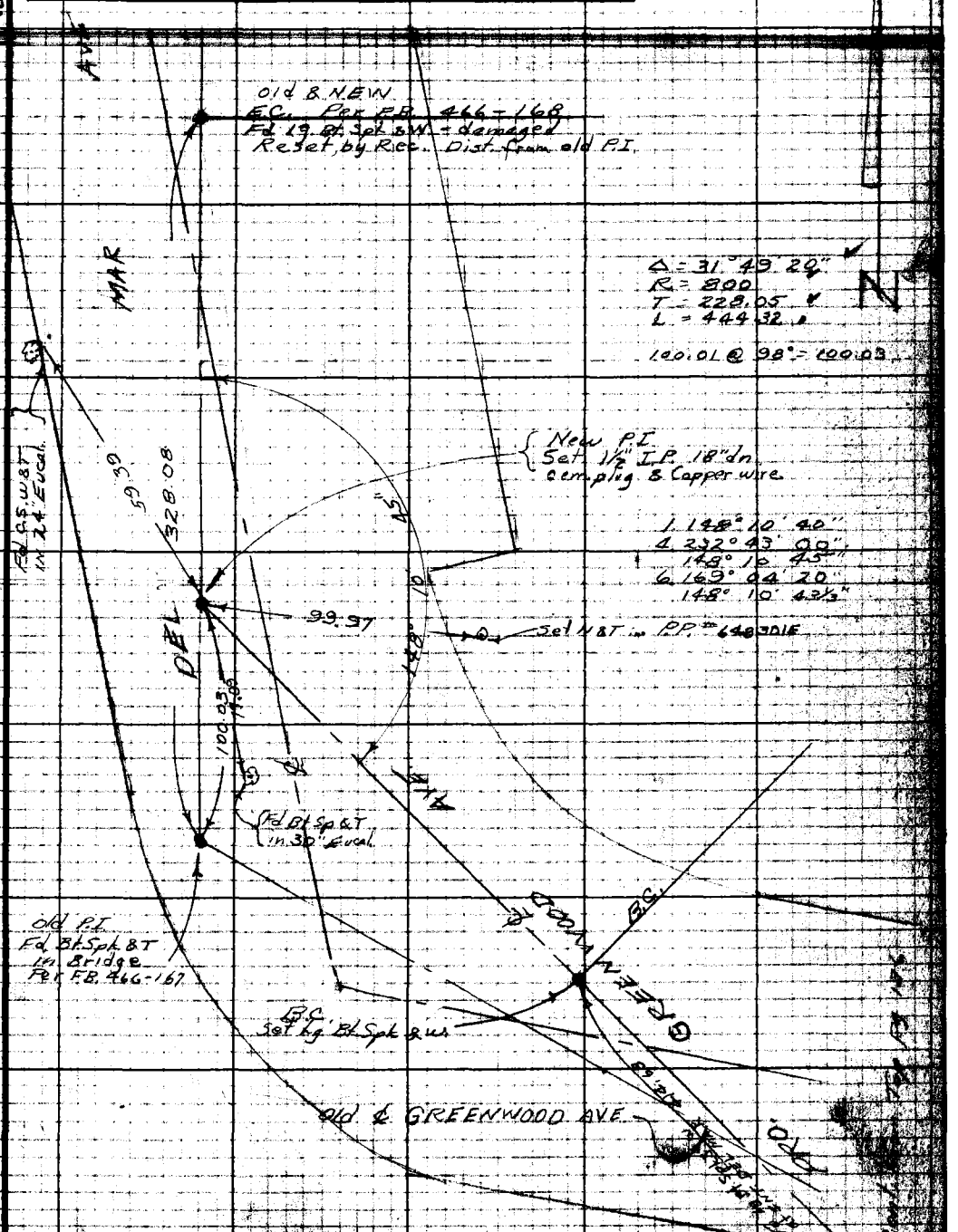

Note: Any Additions or Changes on this Sheet Must be Made or Circled in Red Ink With Date and Name of Person Making Change.

Do not extend notes this side of this line.

RETURN TO
LOS ANGELES COUNTY SURVEYOR
726 LOS ANGELES COUNTY
ENGINEERING BLDG.

55.83
44.13
99.96

70F3098 247 10M 1-49

RETURN TO
LOS ANGELES COUNTY SURVEYOR
725 LOS ANGELES COUNTY
ENGINEERING BLDG.

Note: Any Additions or Changes on This Sheet Must be Made or Circled in Red Ink With Date and Name of Person Making Change.

Do not extend notes this side of this line.

F B 1422 Pg. 136

Notes Ck'd by B-2153	Survey of GREENWOOD AVE
Map No. 55-17-4	W. O. 7008 Tape No. 0120 Std. 68 °F
Office Work Y.I.	Surveyed by J.S. Coates
Checked [illegible]	Notes J.S.C. Date 8-26-49
Date 1949	Indexed [illegible] C. Johnson

F. B. 1478 PG. 139

TOPOGRAPHY
ON
REALIGNMENT OF GREENWOOD AVE
J. N. 7008

From: P.I. 140+11.99 at Int. GREENWOOD AVE & MESA Dr.
TO: 200' W'ly DEL MAR

Note: Any Additions or Changes on This Sheet Must be Made or Circled in Red Ink With Date and Name of Person Making Change.

Do not extend notes this side of this line.

RETURN TO
LOS ANGELES COUNTY SURVEYOR
726 LOS ANGELES COUNTY
ENGINEERING BLDG.

76F3095 247 10M 1-49

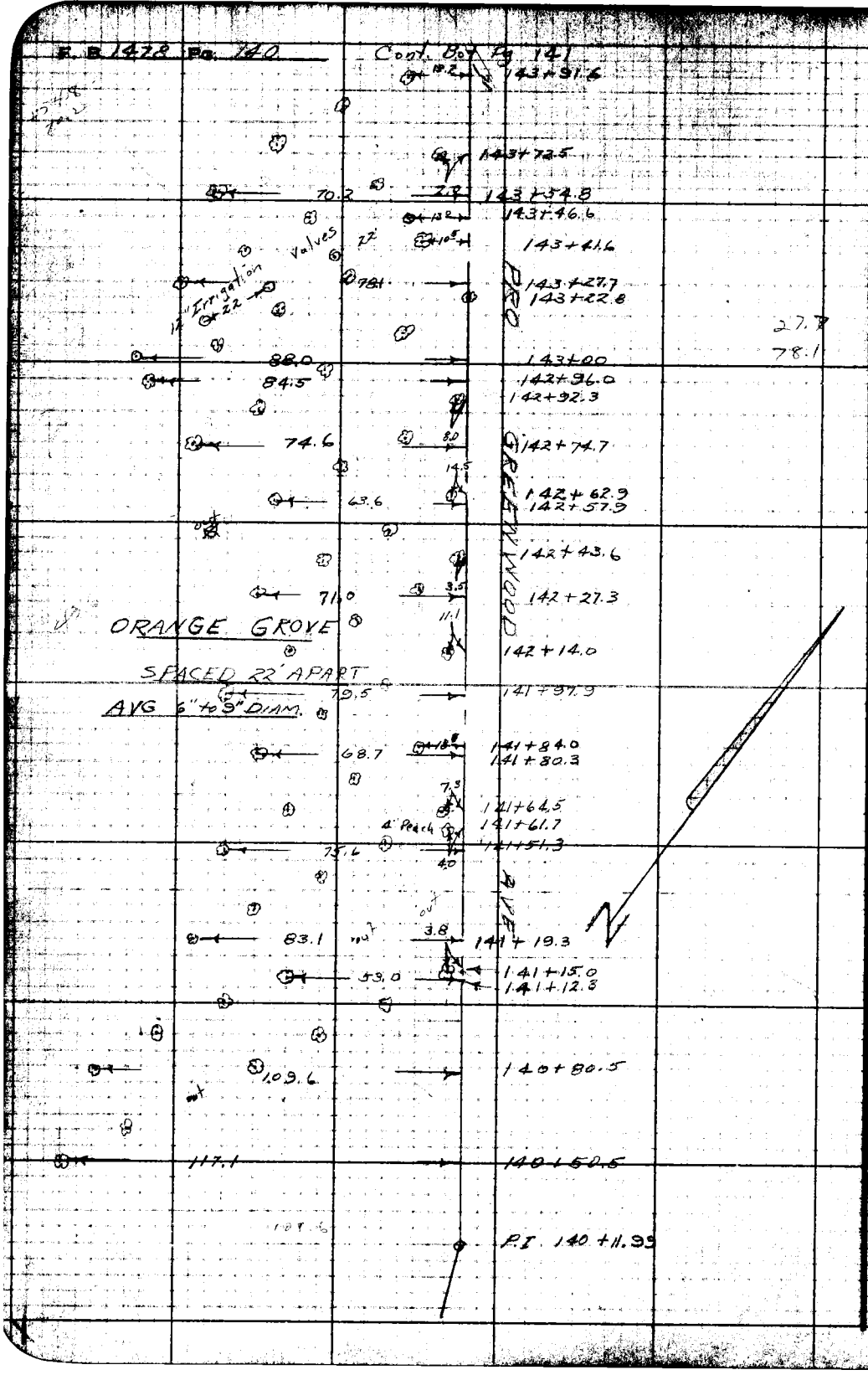

...TION TO
...COUNTY SURVEYOR
...LOS ANGELES COUNTY
ENGINEERING BLDG.

Do not extend notes this side of this line.

Note: Any Additions or Changes on This Sheet Must be Made or Circled in Red Ink With Date and Name of Person Making Change.

Notes Ck'd by [illegible]	Survey of Greenwood AVE
Map No. [illegible]	W. O. 7008 Tape No. 0120 Std. 62 °F
Office Work [illegible]	Surveyed by Benson
Checked aar	Notes J.S.C. Date 8-29-49
Date 1949	Indexed A. C. Johnson

F. B. 1478 PG. 141

Cont. Bot. Pg. 142

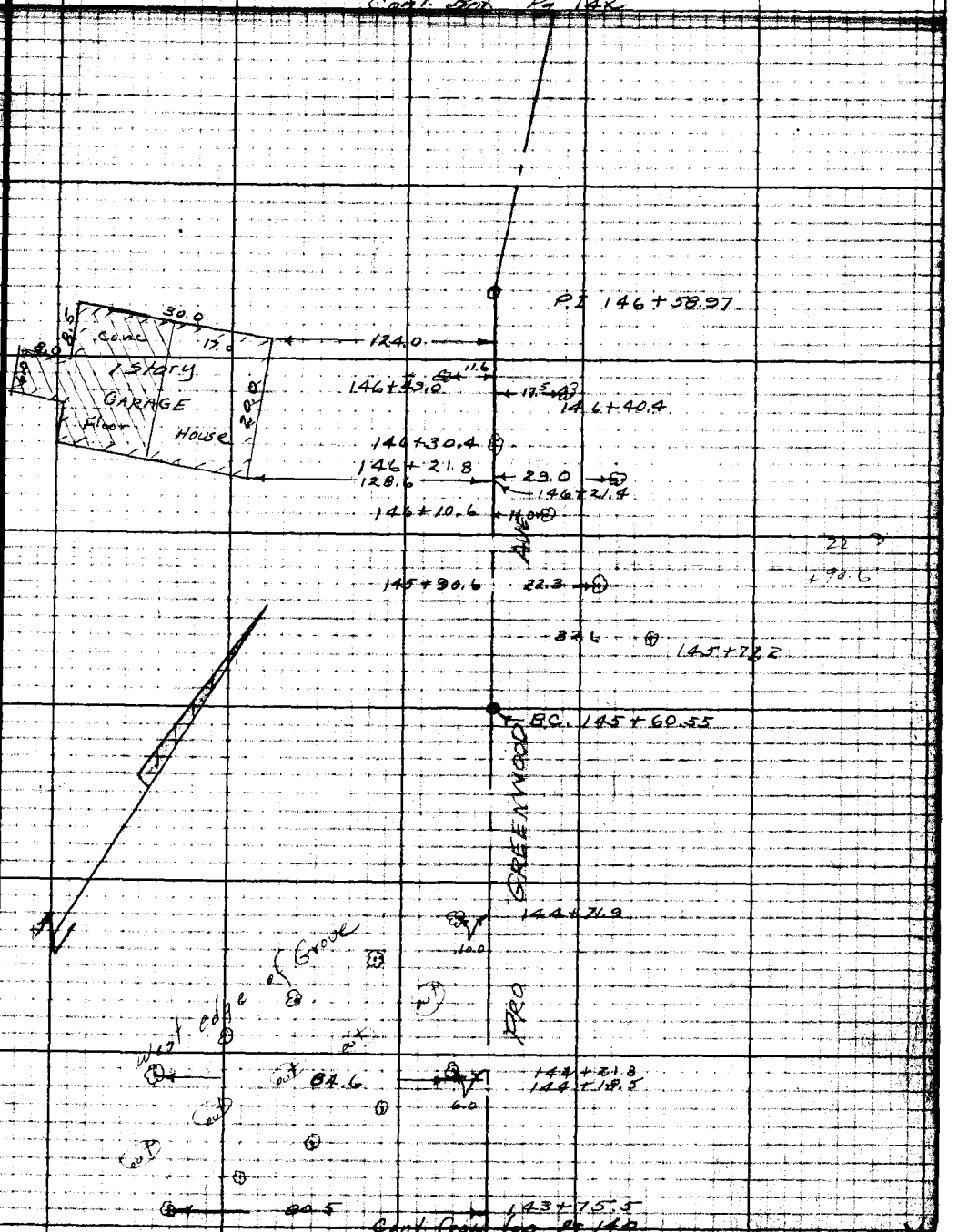

Cont. from top Pg. 140

Note: Any Additions or Changes Sheet Must be Made or Checked Ink With Date and Name of Making Change.

Do not extend notes this side of this line.

RETURN TO
LOS ANGELES COUNTY SURVEYOR
726 LOS ANGELES COUNTY
ENGINEERING BLDG.

76F3095 247 10M 1-49

F. B. 1478 Pg. 142

Cont. Bot Page 143

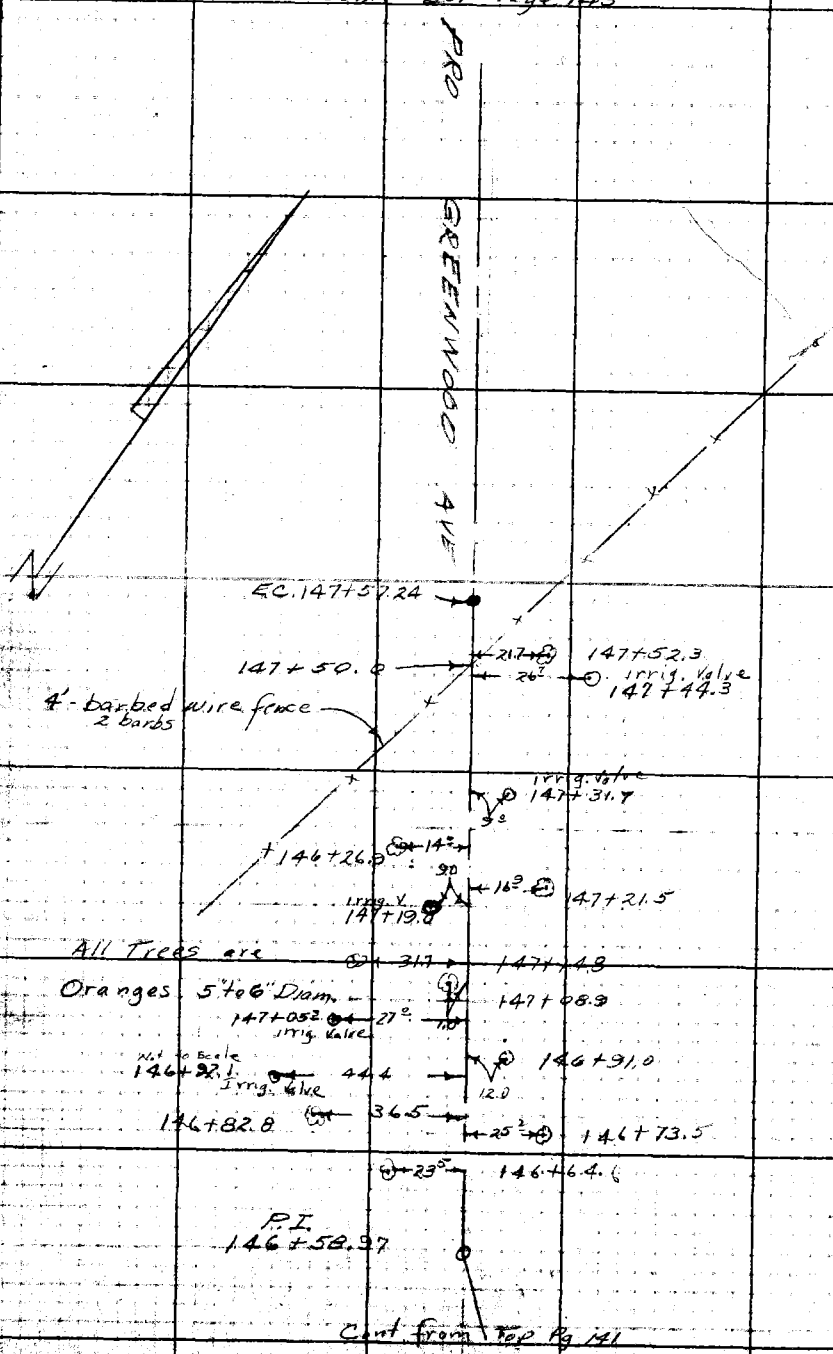

Cont. from Top Pg 141

RETURN TO
LOS ANGELES COUNTY SURVEYOR
900 LOS ANGELES COUNTY
ENGINEERING BLDG.

Do not extend notes this side of this line.

Note: Any Additions or Changes on This Sheet Must be Made or Circled in Red Ink With Date and Name of Person Making Change.

Notes Ck'd by 12-2-57	Survey of
Map No. 55-17-4	W. O. Tape No. Std. °F
Office Work ITO	Surveyed by
Checked AWR	Notes Date
Date 1949	Indexed E. C. Johnson

F. B. 1478 Pg. 143

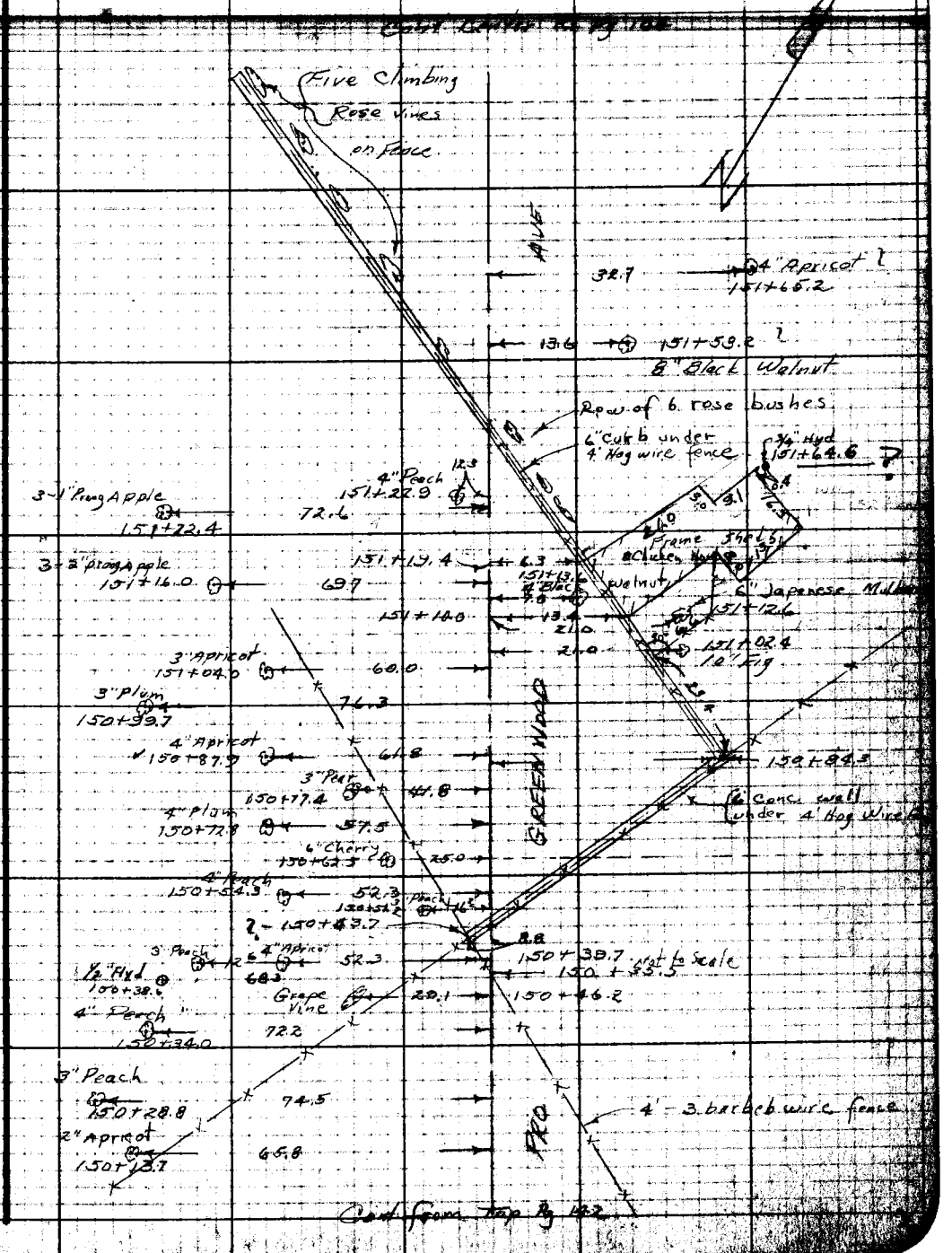

Note: Any Additions or Changes on this Sheet Must be Made or Circled in Red Ink With Date and Name of Person Making Change.

Do not extend notes this side of this line.

RETURN TO
LOS ANGELES COUNTY SURVEYOR
726 LOS ANGELES COUNTY
ENGINEERING BLDG.

76F3098 247 10M 1-49

F. B. 1478 Pg. 144

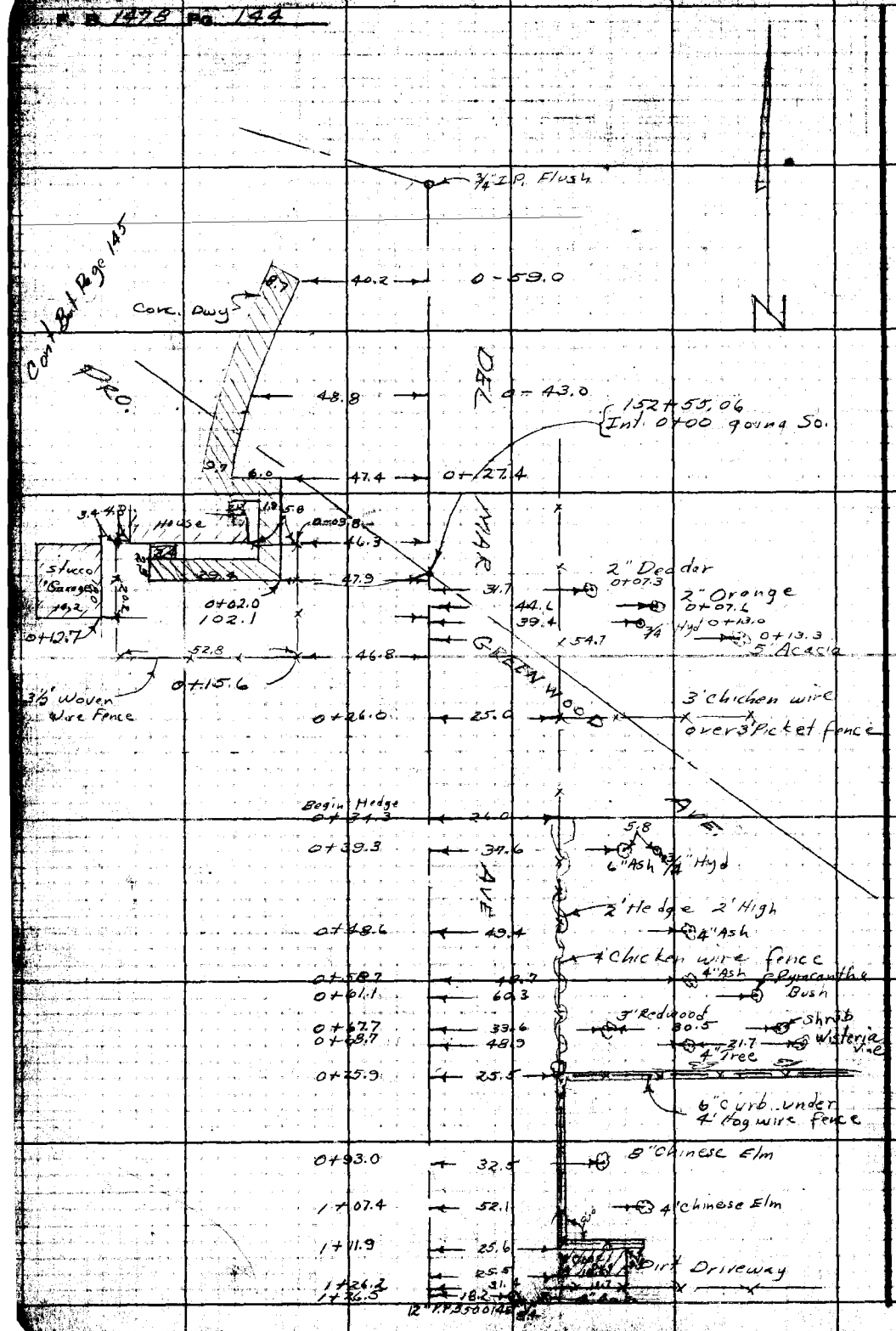

RETURN TO
LOS ANGELES COUNTY SURVEYOR
725 LOS ANGELES COUNTY
ENGINEERING BLDG.

Do not extend notes this side of this line.

Note: Any Additions or Changes on This Sheet Must be Made or Circled in Red Ink With Date and Name of Person Making Change.

Notes Ck'd by: R. 2157	Survey of: Greenwood Ave
Map No. 55-17-4	W. O. 7008 Tape No. 9120 St'd 66 °F
Office Work: ITO	Surveyed by: Benson
Checked: [illegible]	Notes: J.S.C. Date 8-29-49
Date: 1949	Indexed: A. C. Johnson

F. B. 1478 Pg. 145

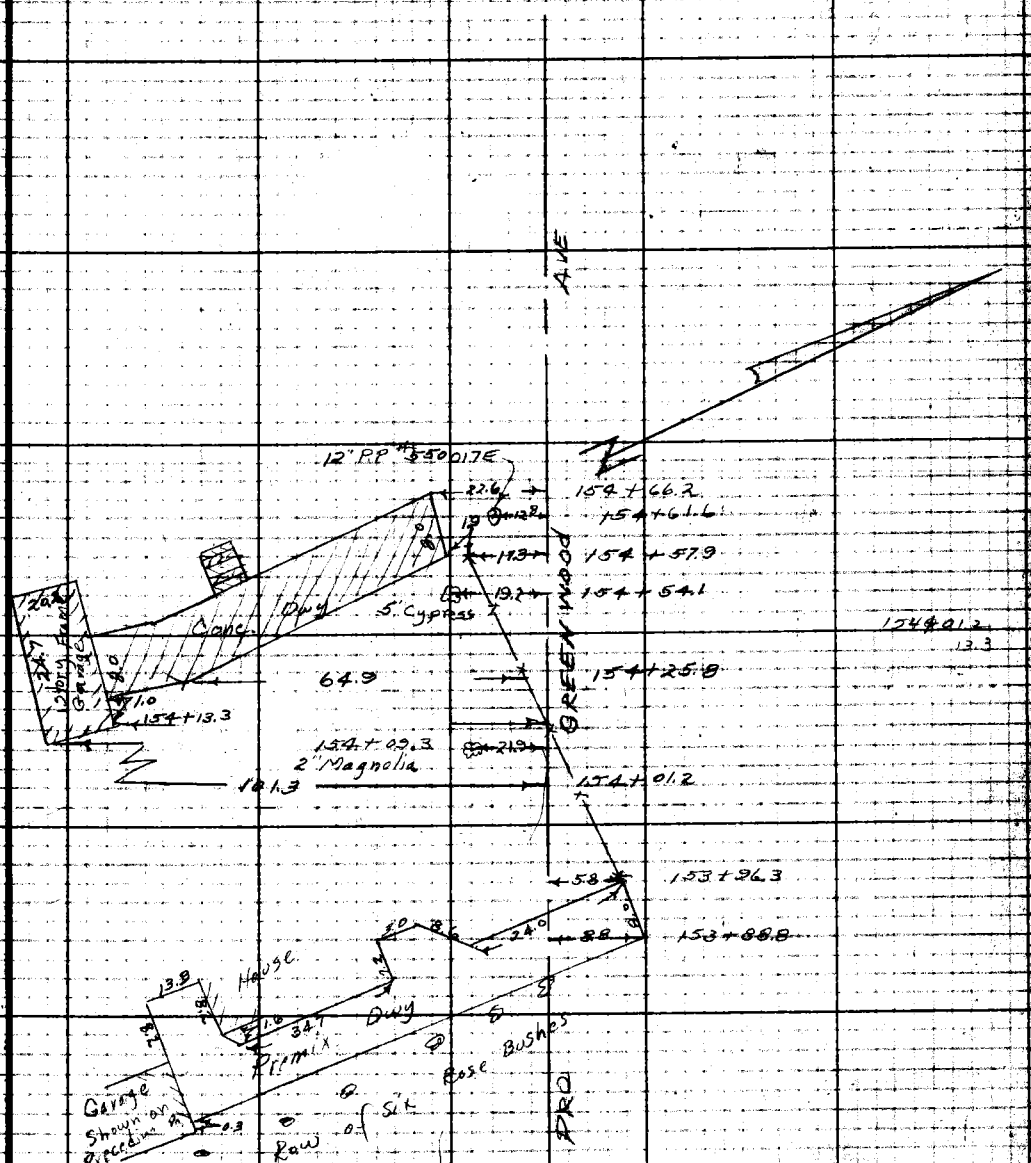

Cont. from Top left Page 144

Note: Any Additions or Changes on this Sheet Must be Made or Circled in Red Ink With Date and Name of Person Making Change.

Do not extend notes this side of this line.

RETURN TO
LOS ANGELES COUNTY SURVEYOR
726 LOS ANGELES COUNTY
ENGINEERING BLDG.

76F3098 247 10M 1-49

RETURN TO
LOS ANGELES COUNTY SURVEYOR
728 LOS ANGELES COUNTY
ENGINEERRING BLDG.

Note: Any Additions or Changes on This Sheet Must be Made or Circled in Red Ink With Date and Name of Person Making Change.

Do not extend notes this side of this line.

F. B. 1478 Pg. 126

F.B. 1478 Pg. 147

Profile No. ____ Notes Red. ____ Plotted ____ Job No. 7008 Division No. ____
Date ____ Date ____ Survey of Greenwood Ave
X-Sec. No. ____ Notes Chkd. WGVD Checked ____ Survey by Benson Notes [illegible] Date 8-29-49
Date 9-1-49 Date ____ Map No. ____ Index C. Johnson Date ____

PROFILE
&
CROSS SECTIONS
ON
LINE CHANGE OF
GREENWOOD AVE
I.N. 7008

FROM: MESA DR. near MOODY AVE
TO: 1-200'± N'ly of DELMAR near
REDDING AVE

STATION	B.S.	H.I.	F.S.	ELEV.

NOTE: ANY ADDITIONS OR CHANGES ON THIS SHEET MUST BE MADE OR CIRCLED IN RED INK, WITH DATE AND NAME OF PERSON MAKING CHANGE.

PLEASE RETURN TO
LOS ANGELES COUNTY SURVEYOR
700 HALL OF RECORDS

Do not extend notes this side of this line.

FORM 307 10M 10-46

FORM 307 10M 10-46

PLEASE RETURN TO
LOS ANGELES COUNTY SURVEYOR
700 HALL OF RECORDS

NOTE: ANY ADDITIONS OR CHANGES ON THIS SHEET MUST BE MADE OR CIRCLED IN RED INK, WITH DATE AND NAME OF PERSON MAKING CHANGE.

Do not extend notes this side of this line.

Profile No. ____ X-Sec. No. ____

Plotted #NB Date 1-1-49 Checked ____ Date ____

Notes Red. ____ Date ____ Notes Chkd. #GBD Date 1-1-49

Job No. 7008 Division No. ____ Notes. ____ Date 8-29-47

Survey of Tract 14574 M.B. 223/24

Survey by Engrg. Dept. Co. Surveyor

Indexed A. C. Johnson

PG. 148

STATION	B. S.	H. I.	F. S.	ELEV.		
					B.M. #12 Elev. 356.246	Per F.B. 1478-81
B.M. #12	10.17	366.42		356.25	Mesa Dr. & 230'± N.E. of Hill Dr. S.E. side. Bt. spk. in side walk in front of Store Bldg. 45' S.E. of ℄ Mesa Dr. 30' N.E. of S.W. end of Wall.	
140+11.99	P.I. Mesa Dr. = ℄ Pt. in Greenwood.					
141+00			4.8	361.6	℄	
"			4.5	361.9		40 R
"			5.2	361.2		80 R
"			5.2	361.2	40 L	
"			5.5	360.9	80 L	
142+00			3.6	362.8	℄	
"			4.2	362.2		40 R
"			5.0	361.4		80 R
"			3.5	362.9	40 L	
"			3.3	363.1	80 L	
143+00			2.5	363.9	℄	
"			3.3	363.1		40 R
"			4.9	361.5		80 R
"			1.4	365.0	40 L	
"			1.6	364.8	80 L	
T.P.	7.02	371.71	1.73	364.69	T.P.	
144+00			5.7	366.0	℄	
"			7.9	363.8		40 R

FORM 307 10M 10-46

PLEASE RETURN TO
LOS ANGELES COUNTY SURVEYOR
700 HALL OF RECORDS

NOTE: ANY ADDITIONS OR CHANGES ON THIS SHEET MUST BE MADE OR CIRCLED IN RED INK, WITH DATE AND NAME OF PERSON MAKING CHANGE.

Do not extend notes this side of this line.

STATION	B. S.	H. I.	F. S.	ELEV.		
		371.71				
144+00			10.1	361.6		80R
"			4.5	367.2	40L	
"			2.9	368.8	80L	
145+00			4.6	367.1		℄
"			6.5	365.2		40R
"			8.1	363.6		80R
"			3.4	368.3	40L	
"			1.4	370.3	80L	
145+60.55 B.C.			5.0	366.7		℄
"			6.6	365.1		40R
"			8.4	363.3		80R
"			2.4	369.3	40L	
"			1.2	370.5	80L	
146+00			5.2	366.5		℄
"			6.7	365.0		40R
"			8.6	363.1		80R
"			2.5	369.2	40L	
"			1.4	370.3	80L	
147+00			5.3	366.4		℄
"			7.8	363.9		40R
"			9.8	361.9		80R

Profile No. ____ Notes Red ____ Plotted HNB Date 9-1-49 Job No. 7008 Division No. ____ Survey of Greenwood Ave.

X-Sec. No. ____ Notes Chkd. WGVD Date 9-1-49 Checked ____ Survey by Benson Date 8-27-49 Notes ____ Map No. ____ Indexed E. Johnson Date ____

F.B. 1478 Pg. 1

FORM 307 10M 10-46 1.2 2.6 5.7

PLEASE RETURN TO
LOS ANGELES COUNTY SURVEYOR
700 HALL OF RECORDS

NOTE: ANY ADDITIONS OR CHANGES ON THIS SHEET MUST BE MADE OR CIRCLED IN RED INK, WITH DATE AND NAME OF PERSON MAKING CHANGE.

Do not extend notes this side of this line.

STATION	B. S.	H. I.	F. S.	ELEV.		
		371.71				
147+00			2.8	368.9	40L	
"			-1.9	373.6	80L	
T.P.	4.24	369.92	6.03	365.68	T.P. on P.I. 1" I.P. 12" dn.	
147+57.24	E.C.		2.6	367.3		℄
"			6.4	363.5		40R
"			9.4	360.5		80R
"			0.2	369.7	40L	
"			-3.1	373.0	80L	
148+00			4.0	365.9		℄
"			7.1	362.8		40R
"			10.4	359.5		80R
"			0.6	369.3	40L	
"			-3.2	373.1	80L	
148+50			6.4	363.5		℄
"			9.2	360.7		40R
"			12.1	357.8		80R
"			2.6	369.3	40L	
"			-1.5	371.4	80L	
149+00			10.7	359.2		℄
"			12.7	357.2		40R
"			14.2	355.7		80R

F.B. 1478 PG. 150 Job No. 7008 Division No. Notes Red. Plotted KNB Profile
Survey of Greenwood Ave. Date Date 9-1-49 No. X-Sec.
Survey by Benson Notes AB Notes Chkd W.G.V.D. Checked
Indexed E. C. Johnson Date 8-30-49 Date 9-1-49 Date No.

FORM 307 10M 10-46

359.74
9.21
350.53 BM. Tower

PLEASE RETURN TO
LOS ANGELES COUNTY SURVEYOR
700 HALL OF RECORDS

NOTE: ANY ADDITIONS OR CHANGES ON THIS SHEET MUST BE MADE OR CIRCLED IN RED INK, WITH DATE AND NAME OF PERSON MAKING CHANGE.

Do not extend notes this side of this line.

STATION	B. S.	H. I.	F. S.	ELEV.		
		369.92				
149+00			9.3	360.6	20 L	
"			6.9	363.0	35 L	
"			0.8	369.1	80 L	
T.P.	1.07	359.74	11.25	358.67	T.P.	
149+50			4.0	355.7		℄
"			6.2	353.5		40 R
"			7.5	352.2		80 R
"			0.0	359.7	40 L	
"			6.1	365.8	80 L	
150+00			6.4	353.3		℄
"			9.3	350.4		40 R
"			11.2	348.5		80 R
"			1.9	357.8	40 L	
"			5.2	364.9	80 L	
150+30			7.3	352.4		℄
"			10.7	349.0		40 R
"			14.2	345.5		80 R
"			1.8	357.9	40 L	
"			5.0	364.7	80 L	
150+60			6.2	353.5		℄ base Conc. Wall
150+60.5			4.3	355.4		℄ Top " "

Profile No. ____ Notes Red ____ Plotted HNB Job No. 7008 Division No. ____ Date ____ Date 9-1-49 Survey of Greenwood Ave

X-Sec. No. ____ Notes Chkd. WAVD Checked ____ Survey by Benson Notes CB Date 8-30-49 Date 9-1-49 Date ____ Map No. ____ Indexed A.C. Johnson Date ____

F.B. 1478 Pg. 151

FORM 307 10M 10-46

PLEASE RETURN TO
LOS ANGELES COUNTY SURVEYOR
700 HALL OF RECORDS

NOTE: ANY ADDITIONS OR CHANGES ON THIS SHEET MUST BE MADE OR CIRCLED IN RED INK, WITH DATE AND NAME OF PERSON MAKING CHANGE.

Do not extend notes this side of this line.

STATION	B. S.	H. I.	F. S.	ELEV.		
		359.74				
150+60E			6.2	353.5		1 Rt
"			8.5	351.2		16 R
"			11.8	347.9		40 R
"			16.0	343.7		80 R
"			5.0	354.7	1 L	
"			4.3	355.4	8 L	
"			4.2	355.5	15 L	
"			0.9	359.8	40 L	
"			-5.3	365.0	80 L	
150+61			5.1	354.6		℄
151+00			5.1	354.6		℄
"			6.6	353.1		19 R
"			6.2	353.5		20 R Top Conc Wall
"			8.1	351.6		20 R base " "
"			8.1	351.6		24 R
"			8.9	350.8		25 R
"			10.8	348.9		50 R
"			15.4	344.3		80 R
"			0.3	359.4	40 L	
"			-4.8	364.5	80 L	
"						

F.B. 1478 PG. 152 Job No. 7008 Division No. Notes Red. Plotted HNB Profile
Survey of Greenwood Ave Date Date 9-2-49 No.
Survey by Benson Notes LS Notes Chkd. WGVD Checked X-Sec.
Indexed A. C. Johnson Date 8-30-49 Date 9-1-49 Date No.

FORM 307 10M 10-46

PLEASE RETURN TO
LOS ANGELES COUNTY SURVEYOR
700 HALL OF RECORDS

NOTE: ANY ADDITIONS OR CHANGES ON THIS SHEET MUST BE MADE OR CIRCLED IN RED INK, WITH DATE AND NAME OF PERSON MAKING CHANGE.

Do not extend notes this side of this line.

Profile Notes Red. Plotted HNB Job No. 7008 Division No.
No. Date 9-2-49 Survey of Greenwood
X-Sec. Notes Chkd. WGVD Checked Survey by Benson Notes by Date 8-30-49
No. Date 9-1-49 Date Map No. Inked Johnson Date

F.B. 479 Pg. 153

STATION	B. S.	H. I.	F. S.	ELEV.			
		359.74					
151+26			4.6	355.1		℄	base wall
"			1.6	358.1	40 L		
"			3.0	362.7	80 L		
151+26			3.8	355.9		℄	Top Wall
151+27			4.8	354.9		℄	base Conc. wall
151+45			5.1	354.6		℄	
"			9.0	350.7			40 R
"			13.8	345.9			80 R
T. P.	8.35	363.51	4.58	355.16			
T. P.	4.46	357.11	10.86	352.65			
152+00			4.3	352.8		℄	
"			5.3	351.8			18 R.
"			7.1	350.0			40 R.
"			10.4	346.7			80 R.
"			2.6	354.5	29 L		
"			2.0	355.1	45 L		
"			2.6	354.5	49 L gut. edge prmt.		
"			0.3	356.5	70 L Crown. Prmt		
"			0.5	357.6	93 L gut. edge prmt.		
152+25			5.5	351.6		℄	
"			6.2	350.9			19 R

FORM 307 10M 10-46

PLEASE RETURN TO
LOS ANGELES COUNTY SURVEYOR
700 HALL OF RECORDS

NOTE: ANY ADDITIONS OR CHANGES ON THIS SHEET MUST BE MADE OR CIRCLED IN RED INK, WITH DATE AND NAME OF PERSON MAKING CHANGE.

Do not extend notes this side of this line.

STATION	B. S.	H. I.	F. S.	ELEV.		
		357.11				
152+25			5.9	348.2		58R.
"			5.7	351.4	16 L gut-edge pvmt.	
"			3.9	353.2	38 L Crown Pvmt.	
"			2.7	354.4	63 L	
"			2.0	355.1	68 L.	
"			1.1	356.0	75 L	
"			1.5	35[illegible]	85 L	
152+35			6.0	35[illegible]	#	
152+39			7.1	35[illegible]	#	gut
152+55.06 Int. Del Mar.			7.2	34[illegible]	#	
"			5.6	34[illegible]		22R gut edge pvmt
"			5.4	348.7		27R.
"			8.6	34[illegible].5		50R
"			10.0	347.1		80R.
"			6.3	350.3	26 L gut edge pvmt.	
"			5.5	351.6	30 L	
"			4.5	352.6	80 L	
152+74			8.3	348.8	#	gut-edge pvmt.
152+75			7.8	349.3	#	
153+00			8.9	348.2	#	
"			9.6	347.5		25R

F.B. 1478 PG. 154 Job No. 7008 Division No. Notes Red. Plotted No. Profile
Survey of Greenwood Ave Date Date X-Sec.
Survey by Benson Notes [illegible] Notes Chkd WGVD Checked No.
Indexed R. C. Johnson Date 8-30-49 Date 9-1-49 Date

FORM 307 10M 10-46

BM #15.
El. 341.616

PLEASE RETURN TO
LOS ANGELES COUNTY SURVEYOR
700 HALL OF RECORDS

NOTE: ANY ADDITIONS OR CHANGES ON THIS SHEET MUST BE MADE OR CIRCLED IN RED INK, WITH DATE AND NAME OF PERSON MAKING CHANGE.

Do not extend notes this side of this line.

STATION	B. S.	H. I.	F. S.	ELEV.			
		357.11					
153+00			10.3	346.8			28 R gut
"			10.4	346.7			43 R
"			10.3	346.8			50 R
"			8.3	348.8		40 L	
"			7.9	349.2		80 L	
T. P.	0.45	347.47	10.09	347.02		T. P.	
153+50			1.5	346.0			
"			2.3	345.2			35 R
"			3.1	344.4			41 R gut
"			2.6	344.9			56 R. Crown of curb
"			2.1	345.4			80 R.
"			0.8	346.7		36 L	
"			1.2	346.3		44 L	
"			1.0	346.5		85 L	
153+76			3.2	344.3			
153+82			3.9	343.6			
154+00			4.8	342.7			
"			4.4	343.1			30 R
"			4.6	342.9			32 R gut
"			4.2	343.3			48 R Crown of curb
"			4.3	343.2			62 R gut

Profile Notes Red ____ Plotted ____ Job No. 7008 Division No. ____ F.B. 478 Pg. 155

No. ____ Date ____ X-Sec. ____ Date ____ Survey of ____

No. ____ Date 9-1-49 Notes Chkd WKVD Checked ____ Date ____ Survey by ____ Notes ____ Date ____ Map No. ____ Date ____

FORM 307 10M 10-46

PLEASE RETURN TO
LOS ANGELES COUNTY SURVEYOR
700 HALL OF RECORDS

NOTE: ANY ADDITIONS OR CHANGES ON THIS SHEET MUST BE MADE OR CIRCLED IN RED INK, WITH DATE AND NAME OF PERSON MAKING CHANGE.

Do not extend notes this side of this line.

STATION	B. S.	H. I.	F. S.	ELEV.		
		347.47				
154+00			4.1	343.4		59 R. toe cut
"			2.0	345.5		77 R.
"			1.2	348.7		94 R.
"			3.4	344.1	40 L	
"			2.2	345.3	80 L	
154+50			7.1	340.4		#
"			6.7	340.8		12 R
"			7.1	340.4		15 R Cut edge prmt
"			6.5	341.0		31 R crown P.
"			6.6	[illegible]		45 R Cut - edge prmt
"			6.2	341.3		53 R
"			2.0	345.5		62 R
"			1.4	34[illegible]		70 R. (edge Ho)
"			7.2	340.3	17 L	
"			6.0	341.5	32 L	
"			4.3	343.2	55 L (edge Ho)	
154+92			9.3	338.2		# edge prmt.
155+00			9.6	337.9		#
"			9.0	338.5		15 R Crown
"			8.0	339.5		29 R. edge prmt
"			4.6	342.9		44 R.

F.B. 1478 PG. 156

Job No. 7008 Division No. ____ Notes Red. ____ Plotted ____ Profile ____

Survey of Greenwood Ave. Date ____ Date ____ No. ____

Survey by Benson Notes [illegible] Notes Chkd WGVD Checked ____ X-Sec. ____

Indexed A. C. Johnson Date 8-30-49 Date 9-1-49 Date ____ No. ____

FORM 307 10M 10-46

7 up.

PLEASE RETURN TO
LOS ANGELES COUNTY SURVEYOR
700 HALL OF RECORDS

NOTE: ANY ADDITIONS OR CHANGES ON THIS SHEET MUST BE MADE OR CIRCLED IN RED INK, WITH DATE AND NAME OF PERSON MAKING CHANGE.

Do not extend notes this side of this line.

STATION	B. S.	H. I.	F. S.	ELEV.		
		347.47				
155+00			-5.7	353.2		80R
"			9.1	338.4	31L Toe slope	
"			5.2	342.3	68L next to base rock wall	
155+50			11.9	335.6		
"			12.1	335.4		13R edge pvmt
"			11.7	335.5		18R toe slope
"			4.8	342.7		33R
"			-8.1	355.6		80R
"			12.9	334.6	19L edge pvmt	
"			12.5	335.0	31L	
"			8.4	339.1	80L	
156+00			15.7	331.5		
"			15.7	331.8		2R
"			13.9	333.6		14R
"			8.6	338.9		21R
"			4.6	342.9		34R
"			-7.9	355.4		72R. base Conc Block wall
"			-11.5	359.0		73R. Top. " "
"			15.7	331.8	10L crown	
"			17.3	330.2	33L	
"			15.5	332.0	61L base conc. wall	

Profile No. ____ Notes Red ____ Plotted ____ Job No. 7008 Division No. ____

X-Sec. No. ____ Date ____ Date ____ Survey of Greenwood Ave

Notes Chkd WGVD Checked ____ Survey by Benson Notes GB Date 8-30-49

Date 9-1-49 Date ____ Map No. ____ Checked C. Johnson Date ____

F.B. 1478 Pg. 157

FORM 307 10M 10-46

17 dn T.P. 11 dn.

PLEASE RETURN TO
LOS ANGELES COUNTY SURVEYOR
700 HALL OF RECORDS

NOTE: ANY ADDITIONS OR CHANGES ON THIS SHEET MUST BE MADE OR CIRCLED IN RED INK, WITH DATE AND NAME OF PERSON MAKING CHANGE.

Do not extend notes this side of this line.

STATION	B. S.	H. I.	F. S.	ELEV.		
		347.47				
156+00			13.4	33[illegible].1	61.5 L. Top wall	
"			13.4	33[illegible].1	8.0 L	
156+	B.C.		22.3	325.2		℄ edge print.
"			20.8	32[illegible].7		12 R
"			15.7	331.8		16 R
"			12.0	335.5		29 R
"			4.1	343.4		48 R dwy
"			3.6	343.9		57 R "
"			1.2	34[illegible].3		60 R
"			5.5	353.0		80 R
"			22.7	324.8	14 L Crown Print	
"			23.3	324.2	30 L edge print.	
"			22.0	325.5	45 L	
"			21.5	32[illegible].0	80 L	
BM #15			582	34[illegible].55	BM #15 El. 341.616 FB 1478-80 Del Mar Ave & 160' ± N'ly of Int. Redding West Av. side B±5 pk in Conc Dwy to Ho. #3141- 50' ± W'ly of ℄.	

F.B. 1478 PG. 158

Job No. 7008 Division No. ____ Notes Red. ____ Plotted ____ Profile

Survey of Greenwood Ave. Date ____ Date ____ No. ____

Survey by Benson Notes ____ Notes Chkd. WGVD Checked ____ X-Sec.

Indexed R. C. Johnson Date 8-30-49 Date 9-1-49 Date ____ No. ____

Notes Ck'd by	Survey of
Map No.	W. O. Tape No. St'd °F
Office Work	Surveyed by
Checked	Notes Date
Date	Indexed

F. B. PG.

Blank

159' 174

RETURN TO
LOS ANGELES COUNTY SURVEYOR
726 LOS ANGELES COUNTY
ENGINEERING BLDG.

Do not extend notes this side of this line.

Notes: Any Additions or Changes on This Sheet Must be Made or Circled in Red Ink With Date and Name of Person Making Change.

76F309B 247 10M 1-49

RETURN TO
LOS ANGELES COUNTY SURVEYOR
726 LOS ANGELES COUNTY
ENGINEERING BLDG.

Note: Any Additions or Changes on This Sheet Must be Made or Circled in Red Ink With Date and Name of Person Making Change.

Do not extend notes this side of this line.



Pg

Notes Ck'd by		Survey of POTRERO GRANDE APPRAISAL	F. B. 1478 Pg. 175
Map No.		W. O. 0915.06 Tape No.	St'd. °F
Office Work		Surveyed by J. MUSLIN	
Checked		Notes A. CARRASCO Date 4-12-56	
Date		Indexed E. C. Johnson 4-18-56	

J.N. 0915.06

POTRERO GRANDE (2) APPRAISAL

LOCATING IMPROVEMENTS

ON

POTRERO GRANDE

FROM

1ST. P.I. N. OF NANNESTAD ST. TO LA MERCED RD.

J. MUSLIN
A. CARRASCO
M. SONNENSCHEIN
T. LUNA

Note: Any Additions or Changes on This Sheet Must be Made or Circled In Red Ink With Date and Name of Person Making Change.

Do not extend notes this side of this line.

RETURN TO
LOS ANGELES COUNTY SURVEYOR
726 LOS ANGELES COUNTY
ENGINEERING BLDG.

76F3005 S&E #247. 8-54

RETURN TO
LOS ANGELES COUNTY SURVEYOR
726 LOS ANGELES COUNTY
ENGINEERING BLDG.

Note: Any Additions or Changes on This Sheet Must be Made or Circled in Red Ink With Date and Name of Person Making Change.

Do not extend notes this side of this line.

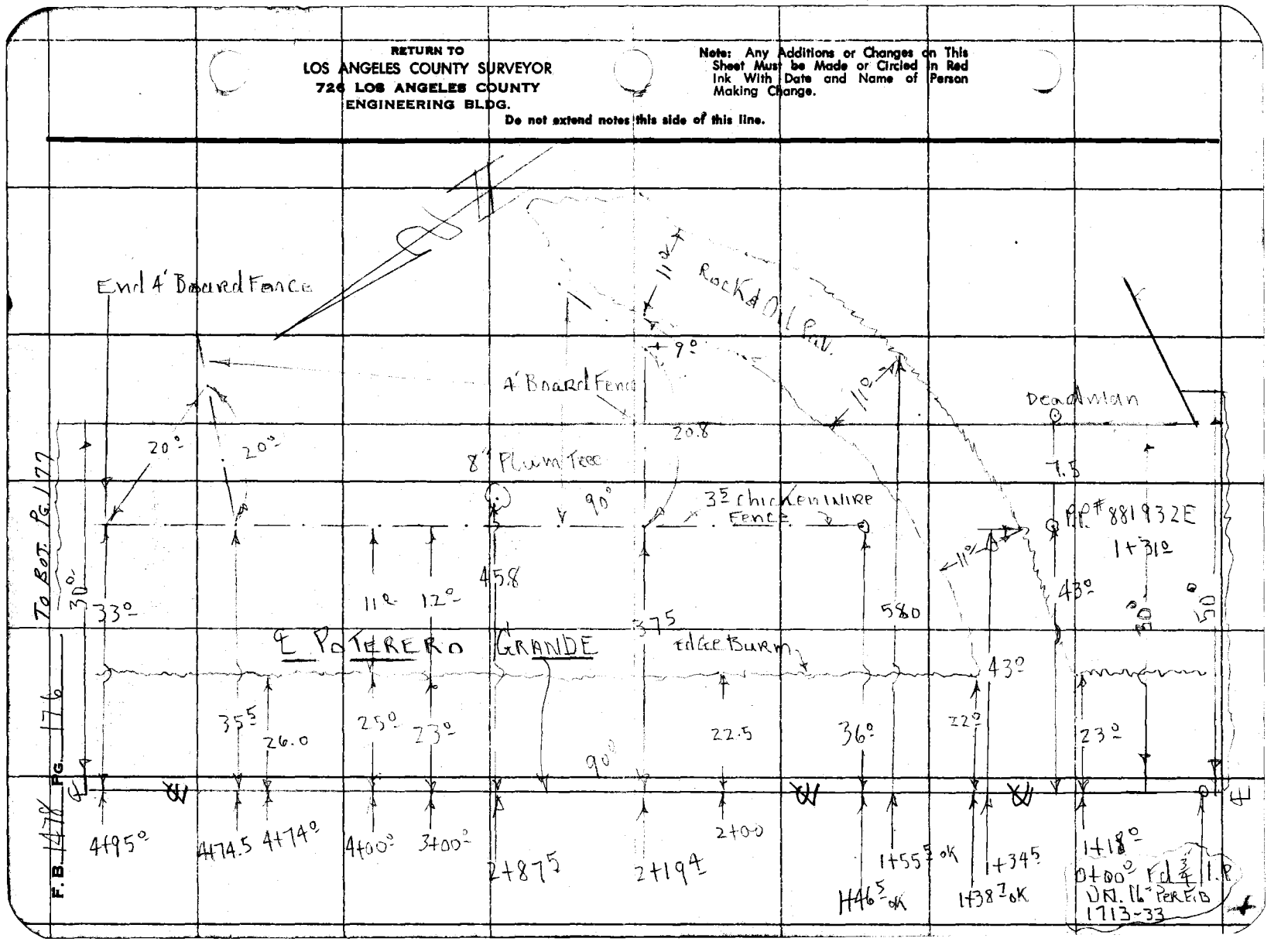

F. B. 1478 Pg. 177

Notes Ck'd by
Map No.
Office Work
Checked
Date

Survey of POTRERO GRANDE APPRAISAL
W. O. 09156 Tape No. St'd. °F
Surveyed by J. MUSLIN
Notes A. CARRASCO Date 4-17-56
Indexed E. C. Johnson

Note: Any Additions or Changes on This Sheet Must be Made or Circled In Red Ink With Date and Name of Person Making Change.

Do not extend notes this side of this line.

RETURN TO
LOS ANGELES COUNTY SURVEYOR
726 LOS ANGELES COUNTY
ENGINEERING BLDG.

76F3095 SEE #247. 8-54

RETURN TO
LOS ANGELES COUNTY SURVEYOR
726 LOS ANGELES COUNTY
ENGINEERING BLDG.

Note: Any Additions or Changes on This Sheet Must be Made or Circled in Red Ink With Date and Name of Person Making Change.

Do not extend notes this side of this line.

F.B. 1478 PG. 138

Notes Ck'd by	Survey of POTRERO GRANDE APPRAISAL
Map No.	W. O. 0915.06 Tape No. St'd. °F
Office Work	Surveyed by J. MUSLIN
Checked	Notes J. M. Date 4-17-56
Date	Indexed C. Johnson

F. B. 178 Pg. 179

J.N. 0915.06

POTRERO GRANDE (2) APPRAISAL

LOCATING IMPROVEMENTS

ON

POTRERO GRANDE

FROM

1ST P.I. N. OF NANNESTAD ST. TO LA MERCED RD.

J. MUSLIN
A. CARRASCO
M. SONNENSCHEIN
T. LUNA

Note: Any Additions or Changes on This Sheet Must be Made or Circled in Red Ink With Date and Name of Person Making Change.

Do not extend notes this side of this line.

RETURN TO
LOS ANGELES COUNTY SURVEYOR
726 LOS ANGELES COUNTY
ENGINEERING BLDG.

76F3095 S&E #247. 8-54

F.B. 1498 PG. 140

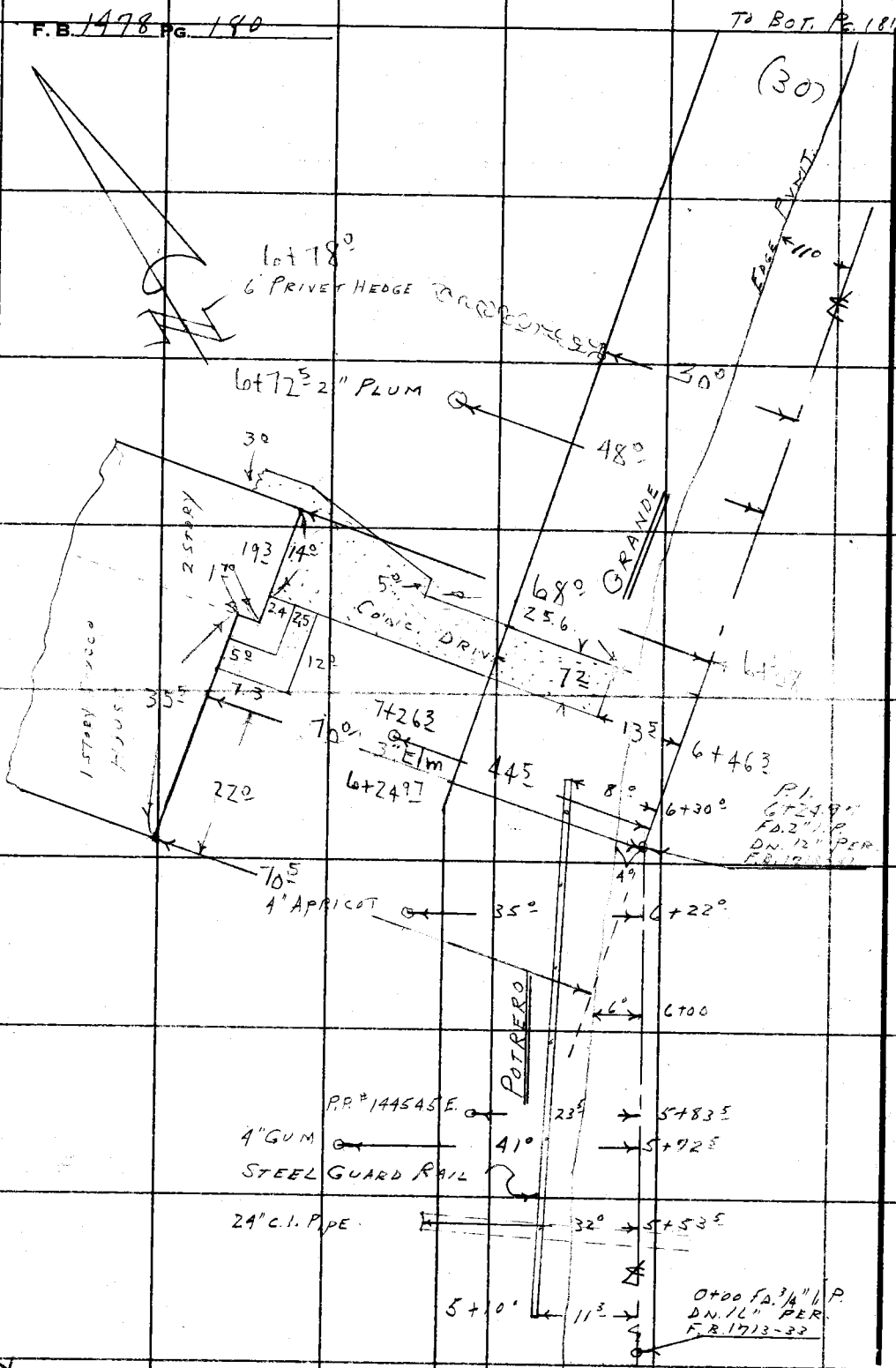

RETURN TO
LOS ANGELES COUNTY SURVEYOR
720 LOS ANGELES COUNTY
ENGINEERING BLDG.
Do not extend notes this side of this line.

Note: Any Additions or Changes on This Sheet Must be Made or Circled in Red Ink With Date and Name of Person Making Change.

X

3

Notes Ck'd by	Survey of POTRERO GRANDE APPRAISAL
Map No.	W. O. 915.06 Tape No. St'd. °F
Office Work	Surveyed by J. MUSLIN
Checked	Notes J. M. Date 4-17-56
Date	Indexed A. C. Johnson

F. B. 1478 PG. 181

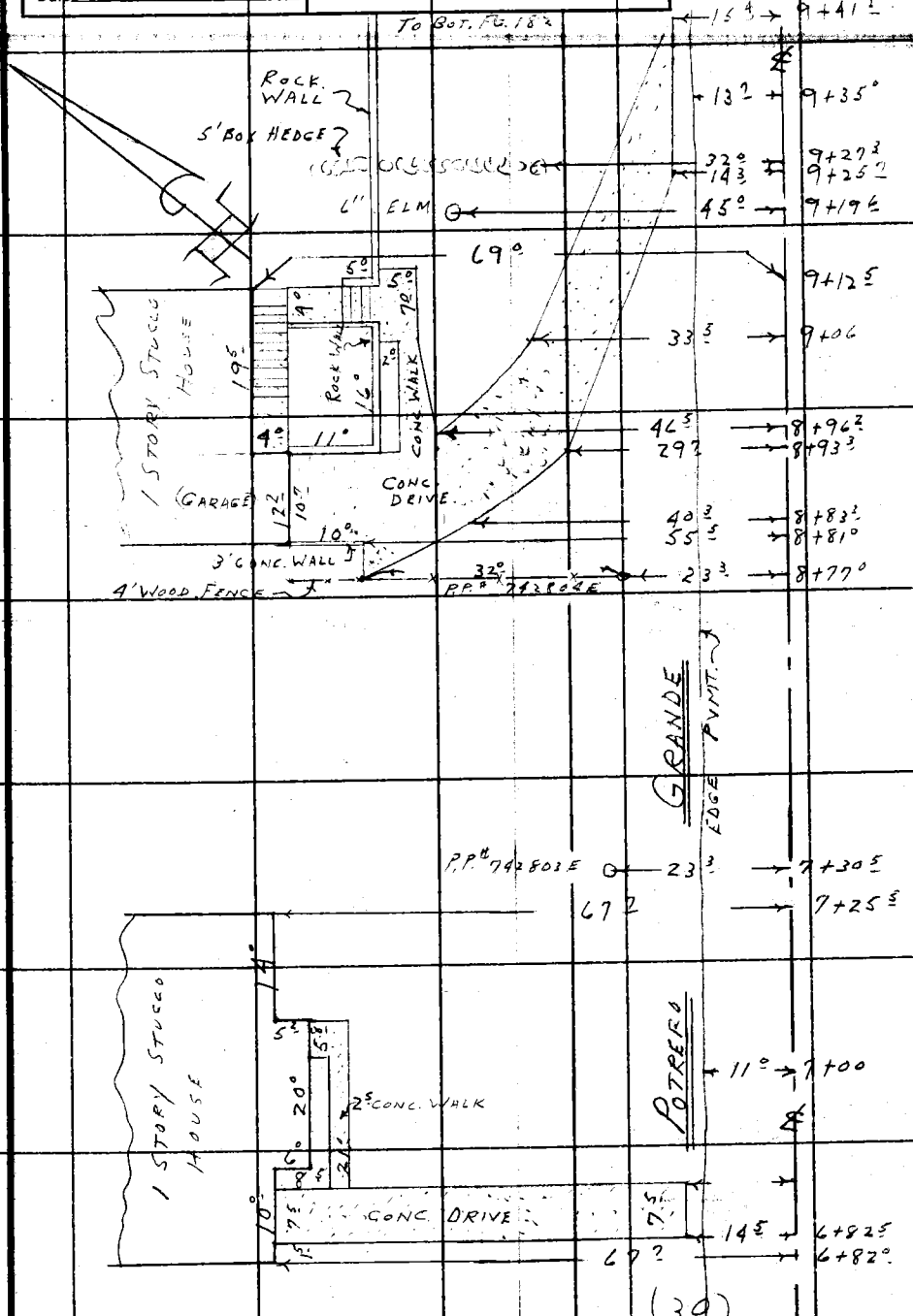

To Top Pg. 180

Note: Any Additions or Changes on This Sheet Must be Made or Circled in Red Ink With Date and Name of Person Making Change.

Do not extend notes this side of this line.

RETURN TO
LOS ANGELES COUNTY SURVEYOR
726 LOS ANGELES COUNTY
ENGINEERING BLDG.

76F309S S&E #247. 8-54

F.B. 1498 PG. 182

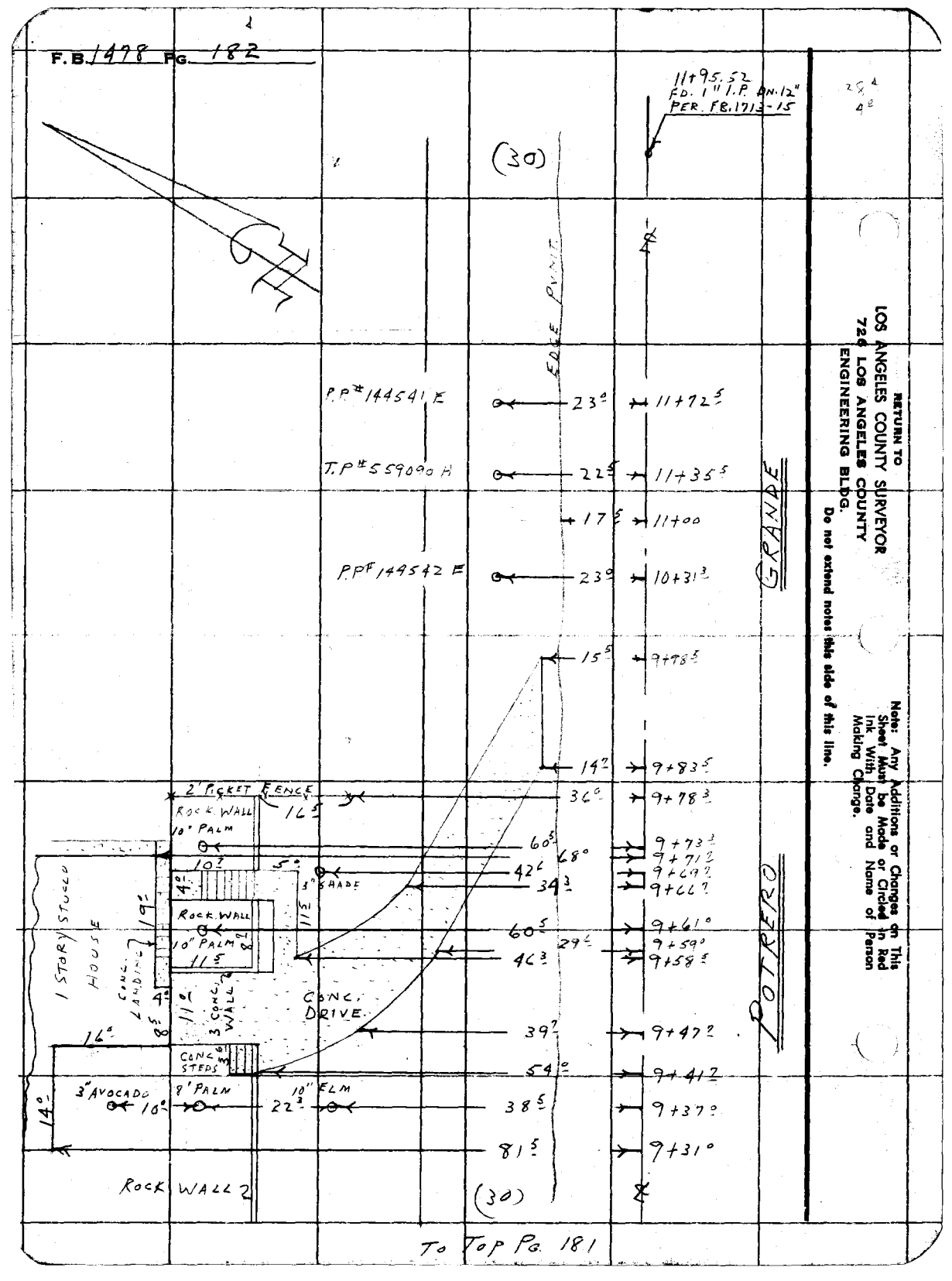

RETURN TO
LOS ANGELES COUNTY SURVEYOR
726 LOS ANGELES COUNTY
ENGINEERING BLDG.
Do not extend notes this side of this line.

Note: Any Additions or Changes on This Sheet Must be Made or Circled in Red Ink With Date and Name of Person Making Change.

To Top Pg. 181

Notes Ck'd by U. SAPPELL
Map No.
Office Work
Checked
Date

Survey of POTRERO GRANDE
JN 0095.98 Tape 204 Std 68 °F
Surveyed by J.P. MENNE
Notes J. P. M. Date 5-65
Indexed C. J. GALLI

F. B. 1478 Pg. 183

POTRERO GRANDE

PROPOSED

&

J.N. 0095.98

MAY 1965

J.P. MENNE
J.P. McCALL
R.J. RODRIGUEZ
R. MOORE
W. DIETZ

REF.

F.B. 1713
F.B. 2239
F.B. 2282
C.S.B. 2603
C.S.B. 2604

Note: Any Additions or Changes on This Sheet Must be Made or Circled in Red Ink With Date and Name of Person Making Change.

Do not extend this side of this line.

PLEASE RETURN TO
LOS ANGELES COUNTY ENGINEER
403 LOS ANGELES COUNTY ENGINEERING BLDG.

76F3098 CE #310 6-63

F. B. 1478 Pg 184



INDEX

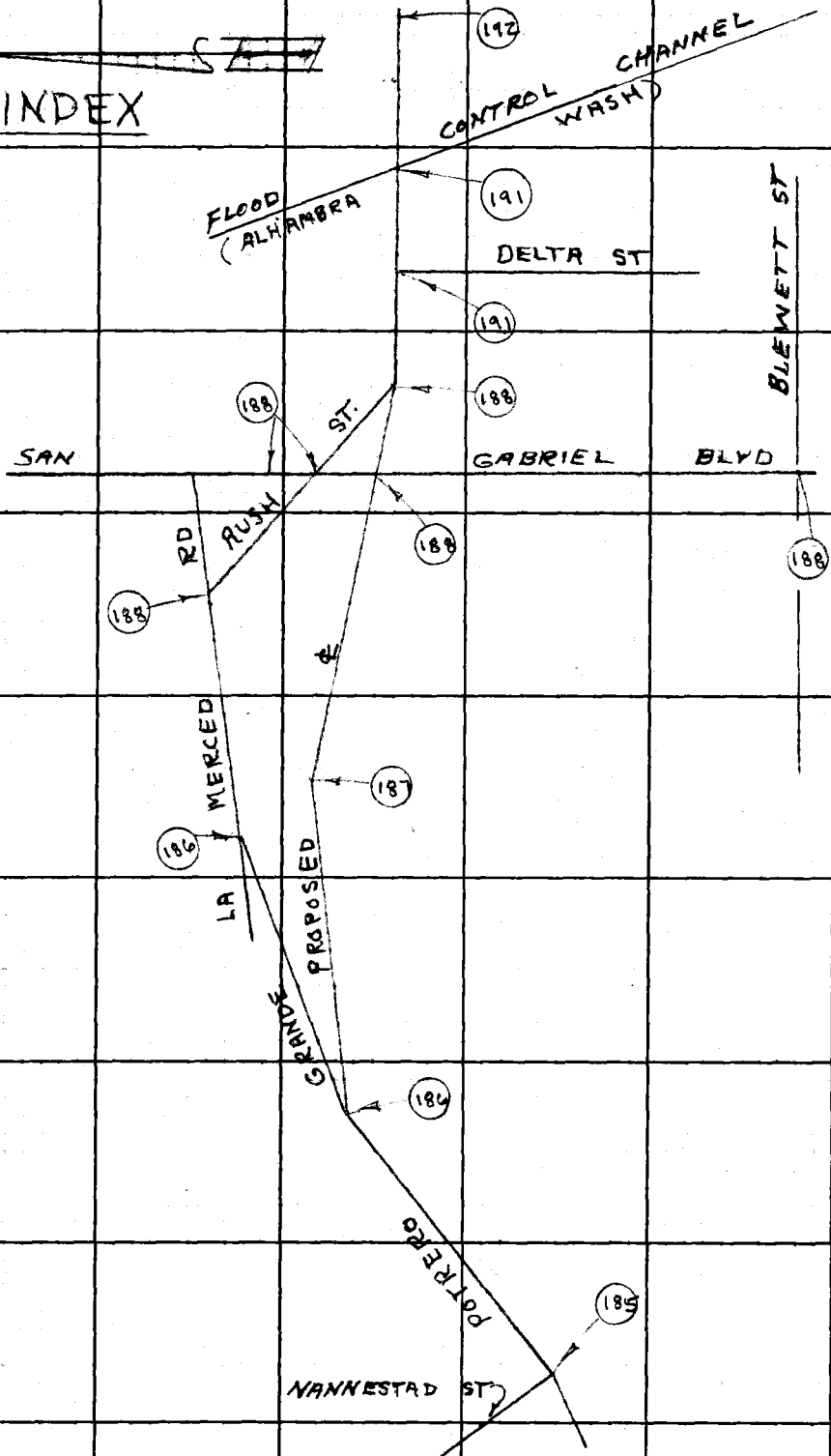

PLEASE RETURN TO
LOS ANGELES COUNTY ENGINEER
403 Los Angeles County Engineering Bldg.

Do not extend this side of this line.

Note: Any Additions or Changes on This Sheet Must be Made or Circled in Red Ink With Date and Name of Person Making Change.

Notes Ck'd by D. SAPPELL
Map No.
Office Work
Checked
Date

Survey of POTRERO GRANDE DR
JN 0095.98 Tape 204 Std 68 °F
Surveyed by J.P. MANNE
Notes J.P.M Date 5-21-65
Indexed C. J. GALLI

F. B. 1478 Pg. 195

To Bottom of Pg. 186

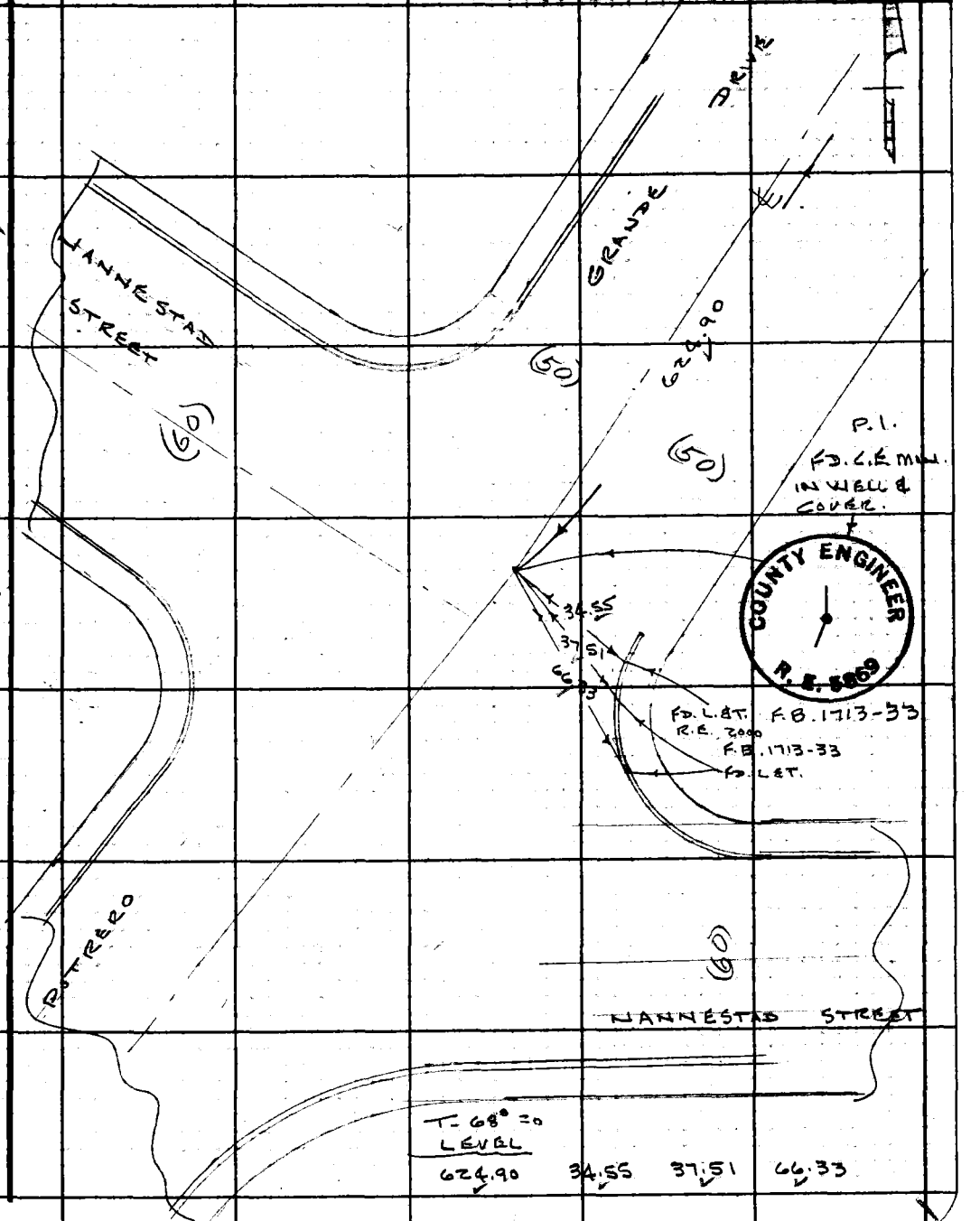

Note: Any Additions or Changes on this Sheet Must be Made or Circled in Red Ink With Date and Name of Person Making Change.

M.S. 36, D-1

PLEASE RETURN TO
LOS ANGELES COUNTY ENGINEER
403 Los Angeles County Engineering Bldg.

Do not extend this side of this line.

76FS095 CE #310 8-63

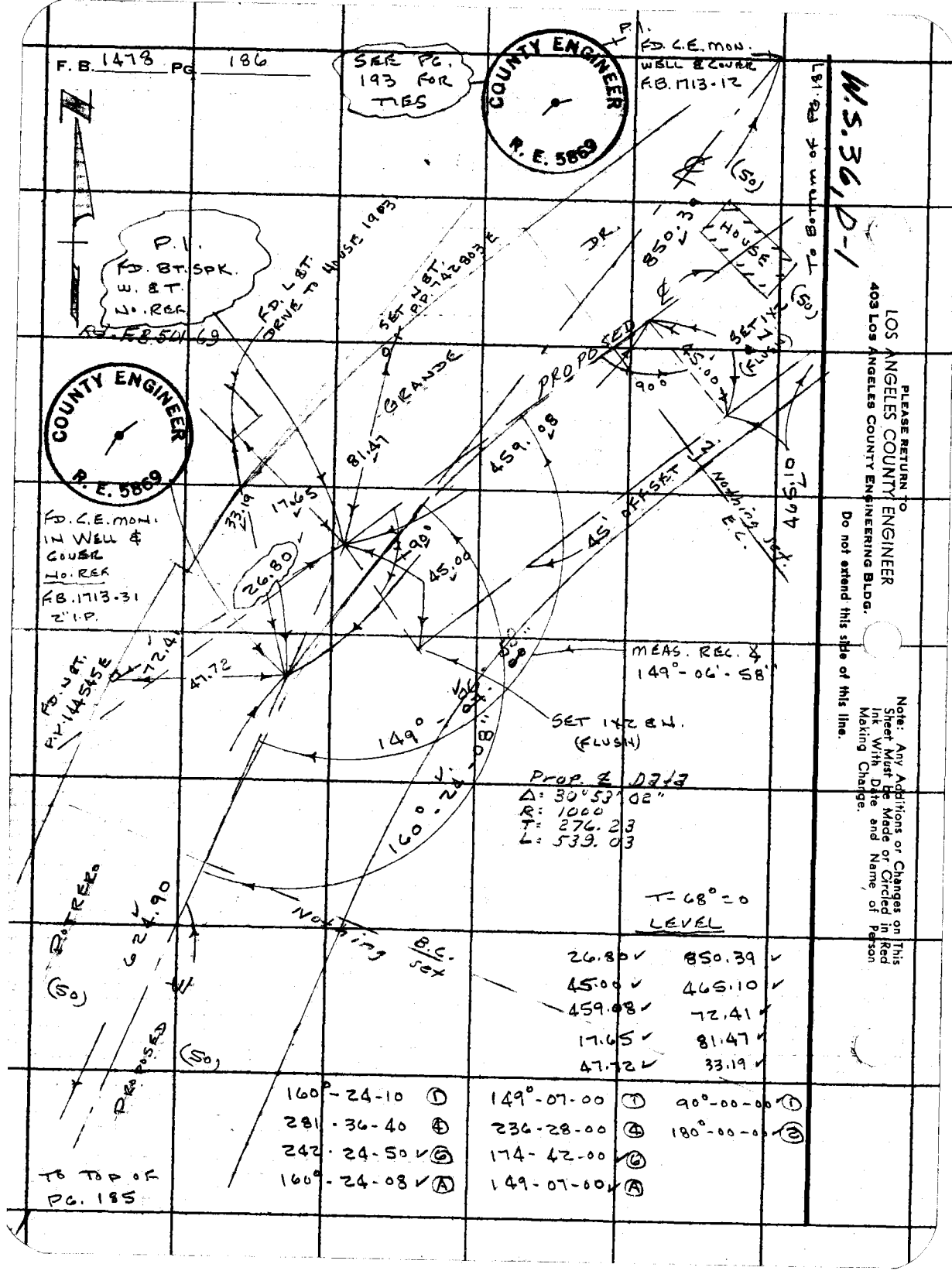

F. B. 1478 PG. 186

SEE PG. 193 FOR TIES

COUNTY ENGINEER R. E. 5869

P.I. FD. C.E. MON. WELL & COVER F.B. 1713-12

W.S. 36, D-1

To Bottom of PG. 187

P.I. FD. BT. SPK. W. & T. NO. REF.

FD. L & T. DRIVE TO HOUSE 1903

SET N & T. P.P. 742803 E

DR.

850.39

HOUSE

(50)

SET 1x2 (FLUSH)

PROPOSED

45.00

90°

GRANDE

81.47

459.08

465.10

45' OFFSET

Nothing Set E.C.

33.19

17.65

26.80

90°

45.00

FD. C.E. MON. IN WELL & COVER NO. REF. F.B. 1713-31 2" I.P.

72.41

47.72

FD. N & T. P.P. 144545 E

MEAS. REC. ∡ 149°-06'-58"

SET 1x2 & N. (FLUSH)

149°-06'-58"

160°-24'-08"

Prop. ℄ Data
Δ: 30°53'02"
R: 1000
T: 276.23
L: 539.03

T-68°=0

LEVEL

26.80 ✓	850.39 ✓
45.00 ✓	465.10 ✓
459.08 ✓	72.41 ✓
17.65 ✓	81.47 ✓
47.72 ✓	33.19 ✓

POTRERO

624.90

Nothing B.C. set

(50)

PROPOSED

(50)

160°-24-10 (1)	149°-07-00 (1)	90°-00-00 (1)
281-36-40 (4)	236-28-00 (4)	180°-00-00 (2)
242-24-50 ✓ (6)	174-42-00 ✓ (6)	
160°-24-08 ✓ (A)	149-07-00 ✓ (A)	

TO TOP OF PG. 185

PLEASE RETURN TO
LOS ANGELES COUNTY ENGINEER
403 Los Angeles County Engineering Bldg.

Do not extend this side of this line.

Note: Any Additions or Changes on This Sheet Must Be Made or Circled in Red Ink With Date and Name of Person Making Change.

Notes Ck'd by D. SAPPELL	Survey of POTRERO GRANDE DR
Map No. B-2603	JN009593 Tape 204 Std 68 °F
Office Work T. H. BURNS	Surveyed by J. P. MANNE
Checked D. SAPPELL	Notes J. P. M Date 5-2-65
Date 11 - 1965	Indexed C. J. GALLI

F. B. 1478 PG. 187

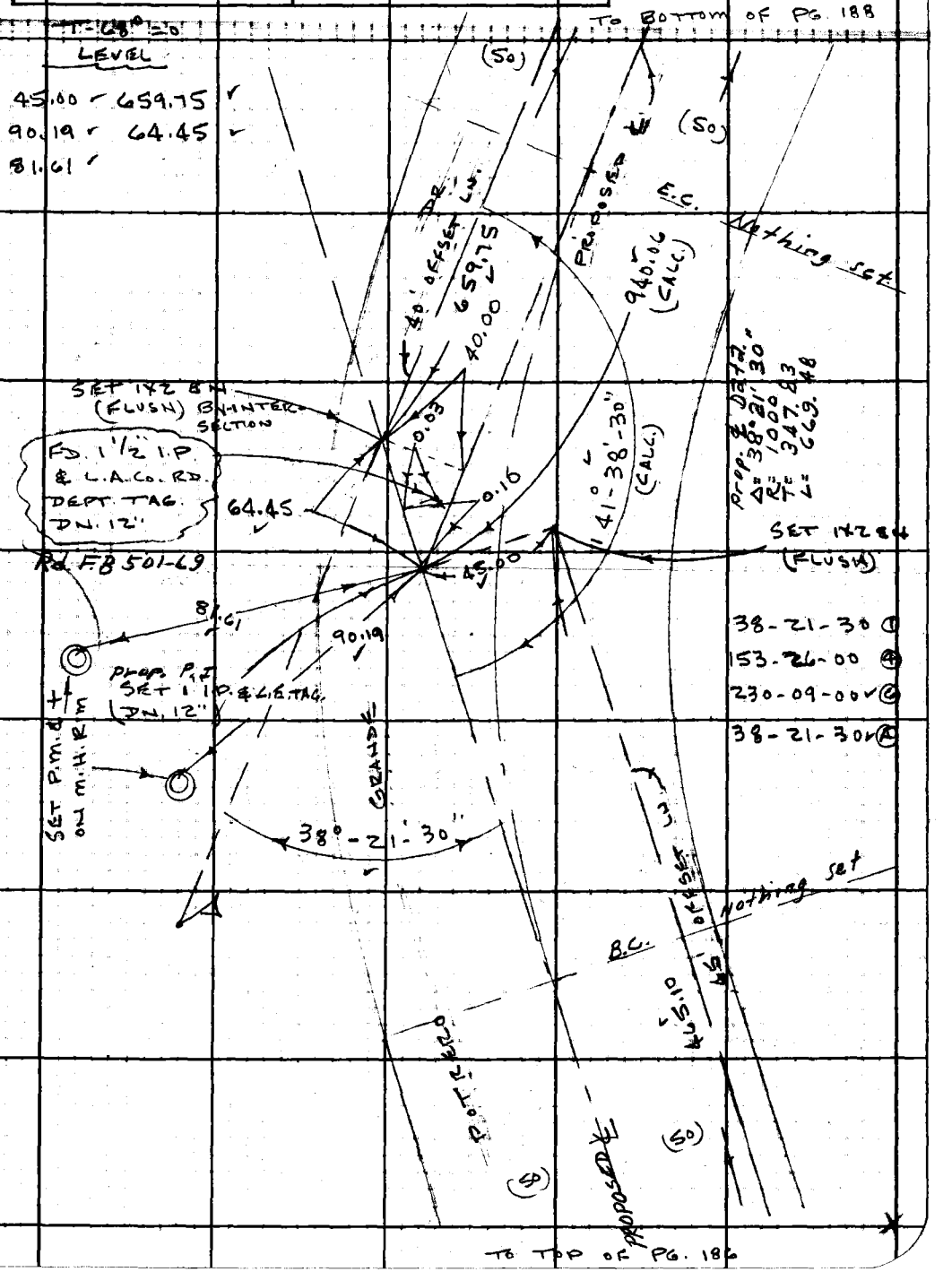

Note: Any Additions or Changes on This Sheet Must be Made or Circled in Red Ink With Date and Name of Person Making Change.

PLEASE RETURN TO
LOS ANGELES COUNTY ENGINEER
403 LOS ANGELES COUNTY ENGINEERING BLDG.

Do not extend this side of this line.

76F3098 CE #310 6-63

F. B. 1478 PG 188

PLEASE RETURN TO
LOS ANGELES COUNTY ENGINEER
403 LOS ANGELES COUNTY ENGINEERING BLDG.
Do not extend this side of this line.
Note: Any Additions or Changes on This Sheet Must be Made or Circled in Red Ink With Date and Name of Person Making Change.

Notes Ck'd by D. SAPPELL	Survey of POTRERO GRANDE DR.
Map No. B-2603	JN 0095.98 Tape 204 Std 68 °F
Office Work T. H. BURNS	Surveyed by J. P. MENNE
Checked D. SAPPELL	Notes J.P.M Date 5-21-65
Date 11-1965	Indexed C. J. GALLI

F. B. 1478 PG. 189

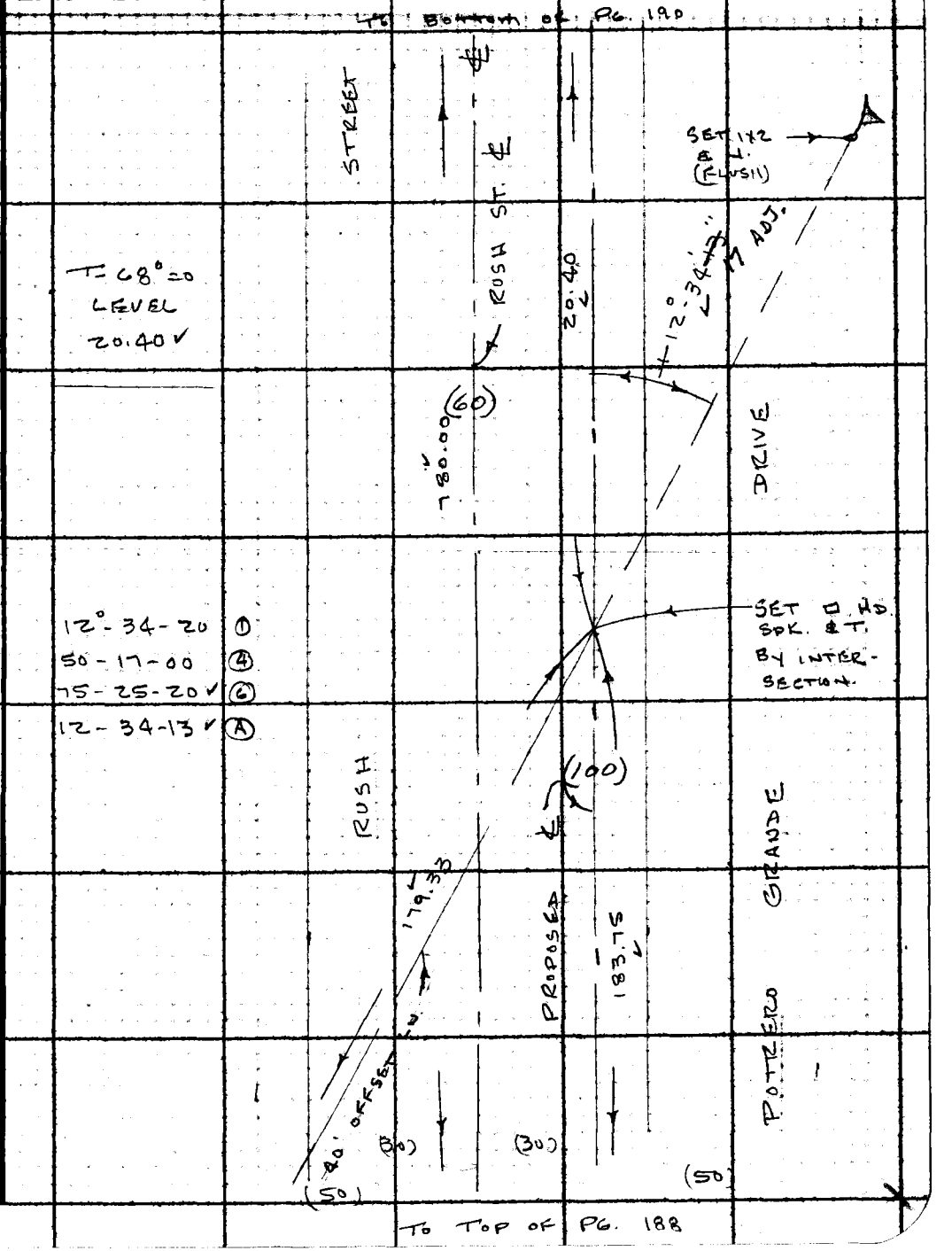

Note: Any Additions or Changes on This Sheet Must be Made or Circled in Red Ink With Date and Name of Person Making Change.

Do not extend this side of this line.

PLEASE RETURN TO
LOS ANGELES COUNTY ENGINEER
403 LOS ANGELES COUNTY ENGINEERING BLDG.

76F3098 CE #310 6-63

TO BOTTOM OF PG. 191

F.B. 1478 PG 190

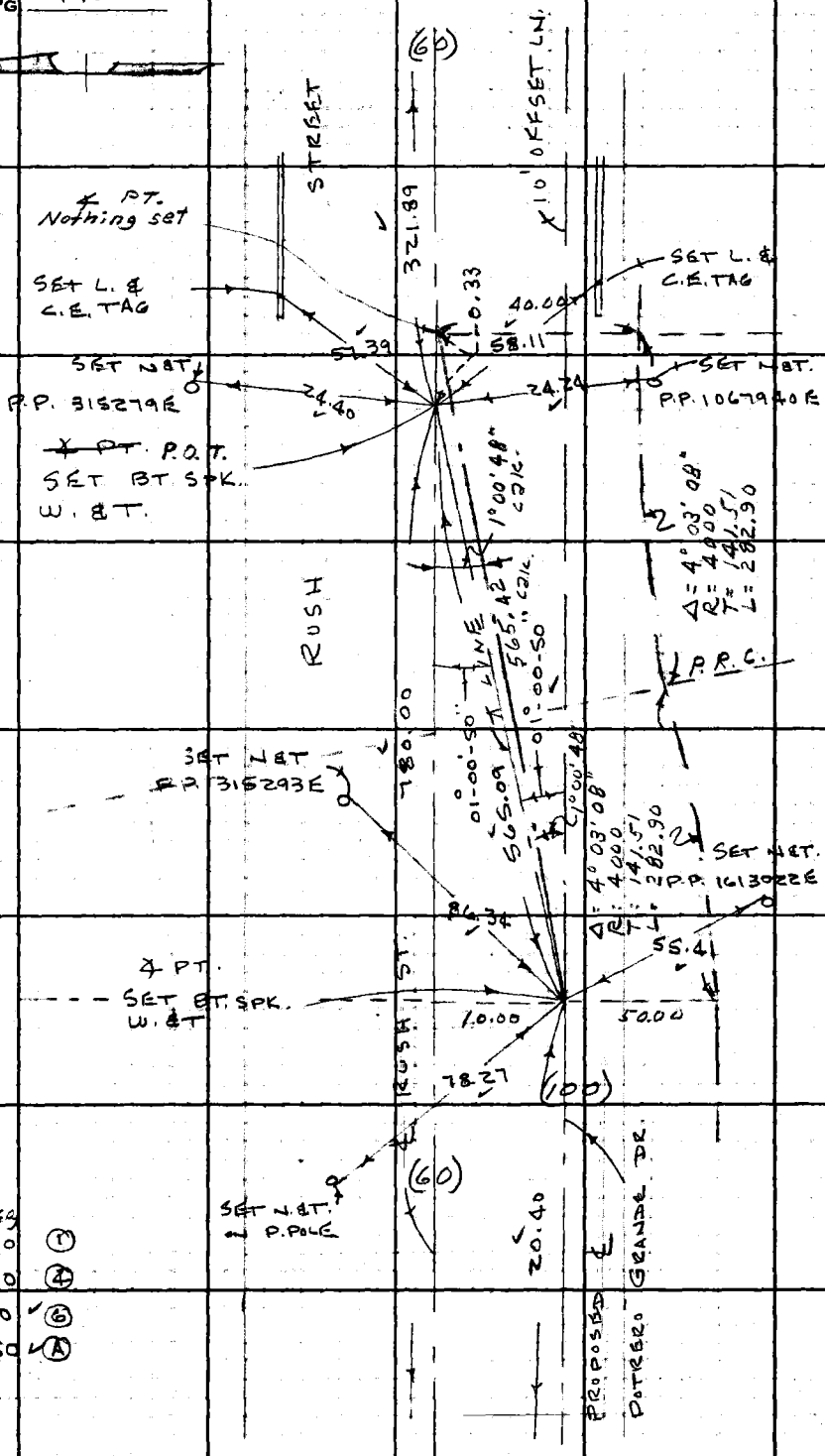

T-68°=0
LEVEL
78.27 ✓
55.41 ✓
86.34 ✓
565.09 ✓
24.24 ✓
24.40 ✓
58.11 ✓
57.39 ✓
321.89 ✓
(2) ANGLES
01-01-00 (1)
04-03-20 (4)
06-05-00 ✓ (6)
01-00-50 ✓ (A)

PLEASE RETURN TO
LOS ANGELES COUNTY ENGINEER
403 LOS ANGELES COUNTY ENGINEERING BLDG.
Do not extend this side of this line.

Note: Any Additions or Changes on This Sheet Must be Made or Circled in Red Ink With Date and Name of Person Making Change.

TO TOP OF PG. 189

Notes Ck'd by D. SAPPELL	Survey of POTRERO GRANDE DR.
Map No. B-2603	JN 0095.98 Tape 204 Std 68 °F
Office Work T. H. BURNS	Surveyed by J.P. MENNE
Checked D. SAPPELL	Notes J.P.M Date 5-28-65
Date 11-1965	Indexed C. J. GALLI

F. B. 1478 PG. 191

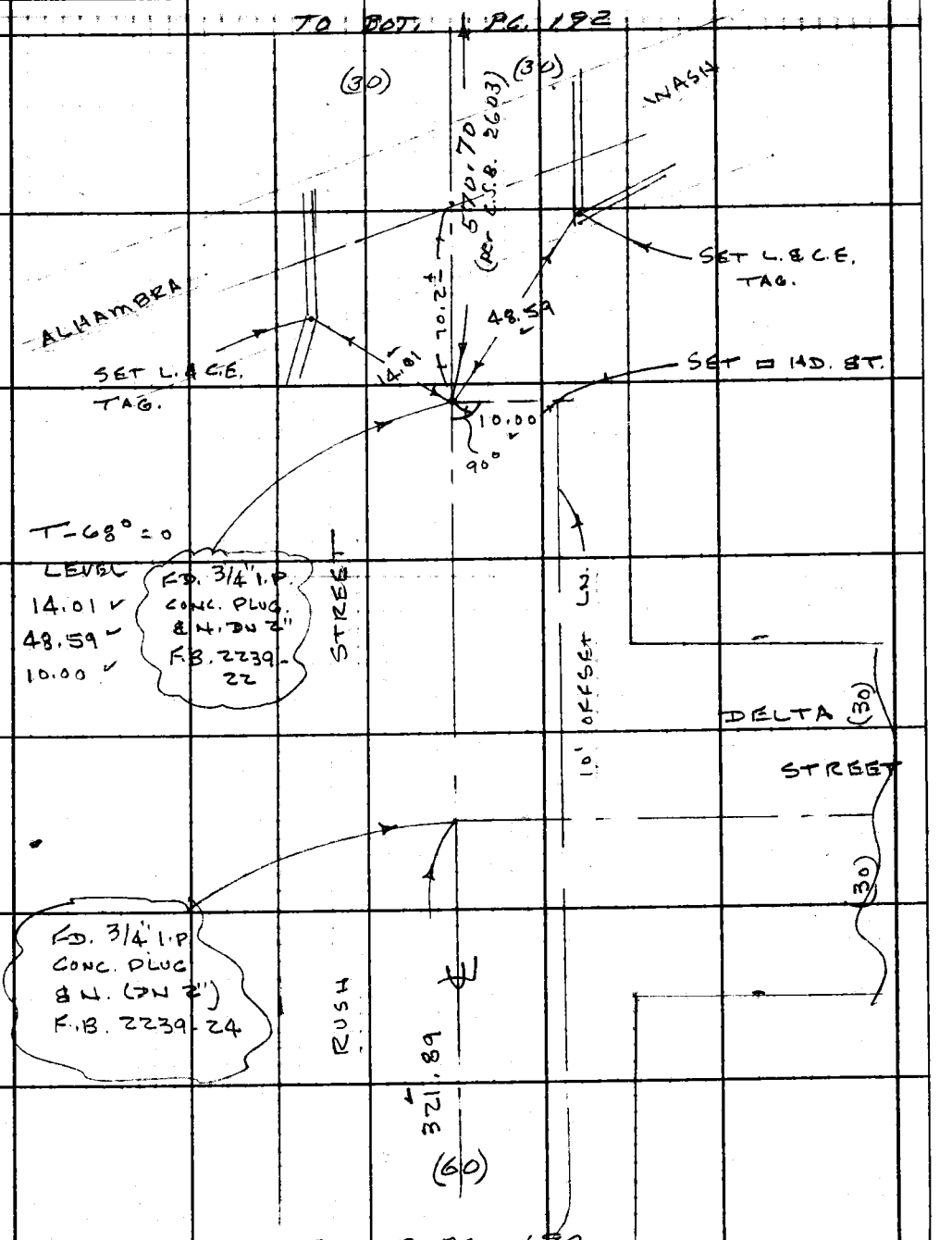

W.S. 36, D-1

Note: Any Additions or Changes on This Sheet Must be Made or Circled in Red Ink With Date and Name of Person Making Change.

Do not extend this side of this line.

PLEASE RETURN TO
LOS ANGELES COUNTY ENGINEER
403 LOS ANGELES COUNTY ENGINEERING BLDG.

76F3095 CE #310 6-63

PLEASE RETURN TO
LOS ANGELES COUNTY ENGINEER
403 LOS ANGELES COUNTY ENGINEERING BLDG.

Note: Any Additions or Changes on This Sheet Must be Made or Circled In Red Ink With Date and Name of Person Making Change.

Do not extend this side of this line.

W.S.36, E-1

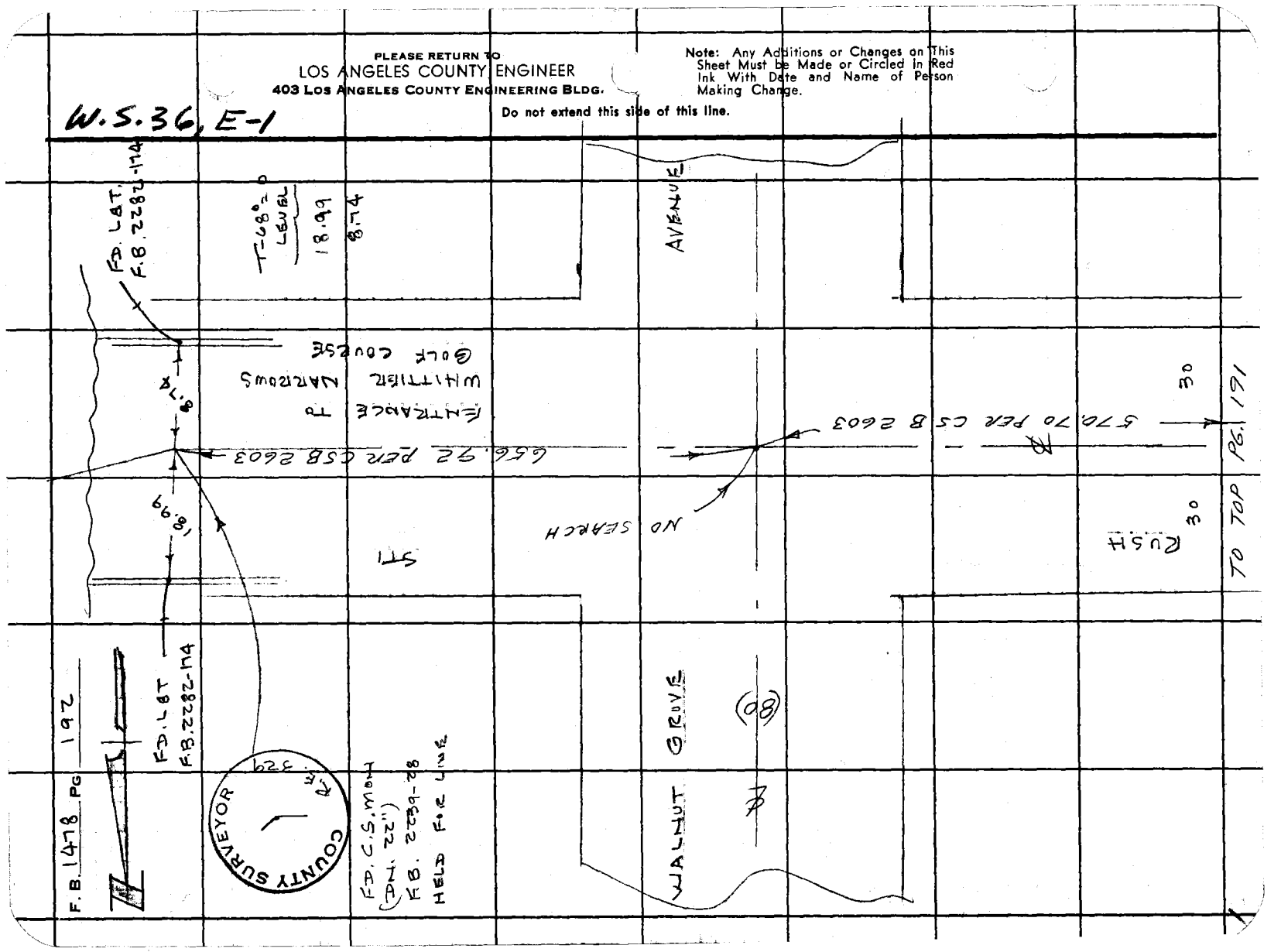

W.S. 36, D-1

Notes Ck'd by U. SAPPELL	Survey of POTRERO GRANDE DR.
Map No.	JN 0095.98 Tape 204 Std 68 °F
Office Work	Surveyed by J P MENNE
Checked	Notes J.P.M. Date 6-10-65
Date	Indexed G. J. GALLI

F. B. 1478 PG. 193

TIES TO C.E. MON ON PG. 188
BOTTOM LEFT OF PAGE

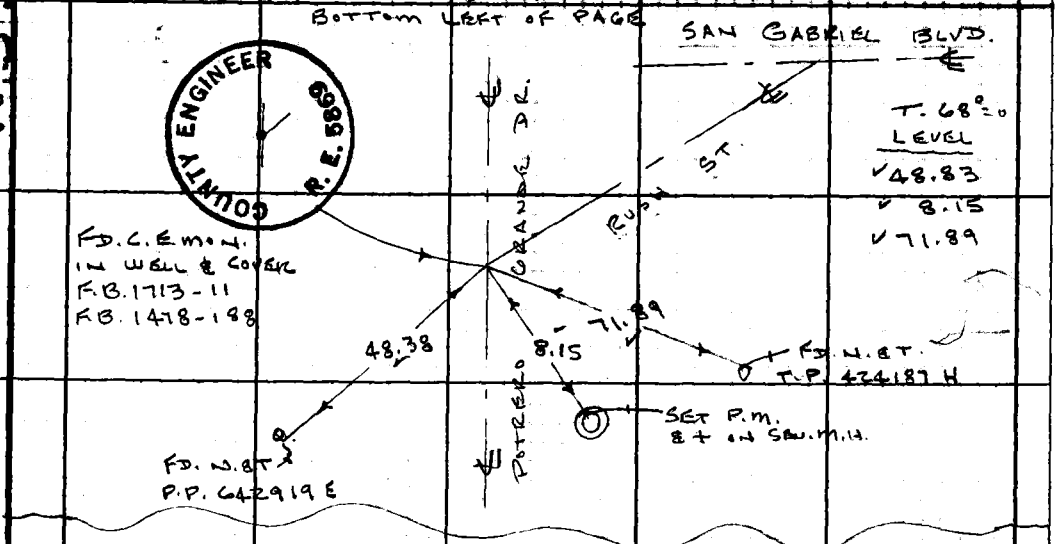

TIES TO C.E. MON. ON PG. 186
TOP OF PAGE

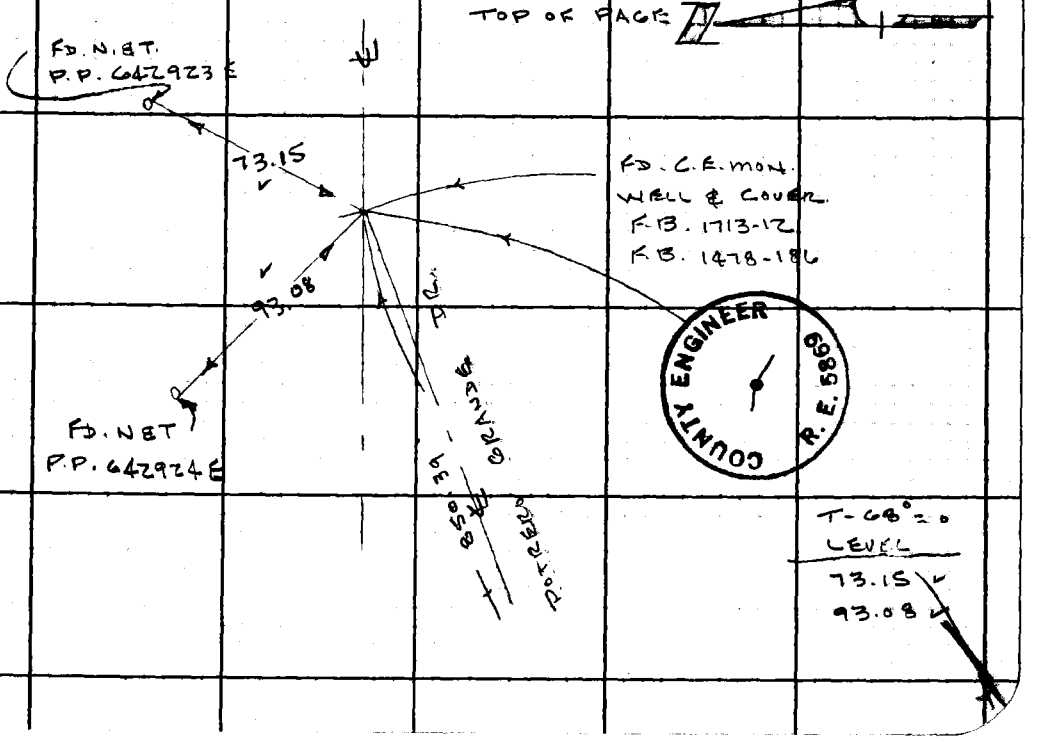

Note: Any Additions or Changes on This Sheet Must be Made or Circled in Red Ink With Date and Name of Person Making Change.

PLEASE RETURN TO
LOS ANGELES COUNTY ENGINEER
403 LOS ANGELES COUNTY ENGINEERING BLDG.
Do not extend this side of this line.

76F309S CE #310 6-63

F.B. 1478 PG. 194

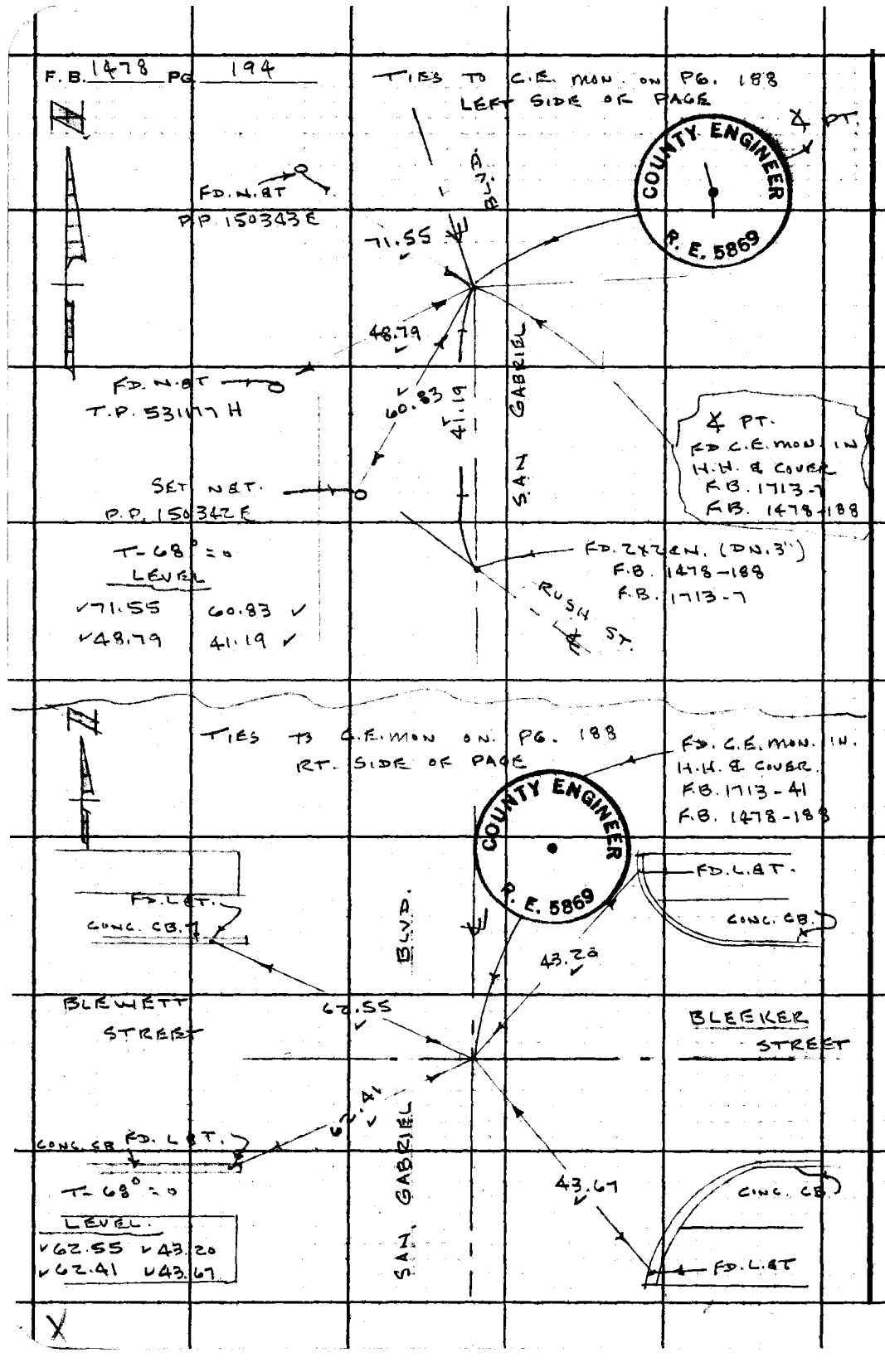

LOS ANGELES COUNTY ENGINEER
403 Los Angeles County Engineering Bldg.

PLEASE RETURN TO

Do not extend this side of this line.

Note: Any Additions or Changes on This Sheet Must Be Made or Circled in Red Ink With Date and Name of Person Making Change.

Notes Ck'd by	Survey of
Map No.	W. O. Tape No. St'd °F
Office Work	Surveyed by
Checked	Notes Date
Date	Indexed

F. B. PG.

195 - 200

Blank.

Note: Any Additions or Changes on This Sheet Must be Made or Circled in Red Ink With Date and Name of Person Making Change.

Do not extend notes this side of this line.

RETURN TO
LOS ANGELES COUNTY SURVEYOR
726 LOS ANGELES COUNTY
ENGINEERING BLDG.

76F3098 247 10M 1-49

RETURN TO
LOS ANGELES COUNTY SURVEYOR
726 LOS ANGELES COUNTY
ENGINEERING BLDG.

Note: Any Additions or Changes on This Sheet Must be Made or Circled in Red Ink With Date and Name of Person Making Change.

Do not extend notes this side of this line.

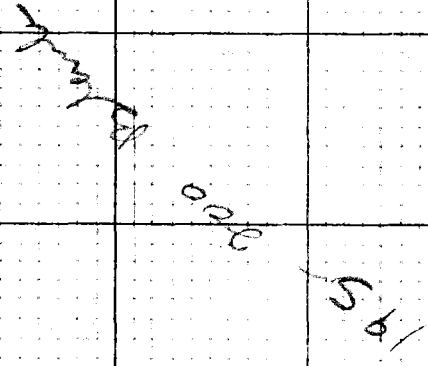

F. B. Pg.

Notes Ch'd by KRM	Survey of Monterey P. + City Bdy
Map No. B-2202	W. O. 8564 Tape No. [illegible] Std. [illegible] °F
Office Work BKK-OFS	Surveyed by Benson
Checked [illegible]	Notes " Date 8-17-49
Date Sept '49	Indexed E. C. Johnson 8-22-49

F. B. 1478 Pg. 201
(300' Tape)

SURVEY OF PART OF
MONTEREY PARK CITY BDY.

J.N. 8564

IN S.W. COR. OF S.E. 1/4 Sec. 35 T1S R12W.

8-17-49
C.A. Benson
J.S. Coates
J.J. Edwards
R.E. Hauck

H.C. 57-13
C.S.B-2202

Note: Any Additions or Changes on this Sheet Must be Made or Circled in Red Ink With Date and Name of Person Making Change.

Do not extend notes this side of this line.

RETURN TO
LOS ANGELES COUNTY SURVEYOR
726 LOS ANGELES COUNTY
ENGINEERING BLDG.

76F3095 247 10M 1-49

1478 Pg 202 Cont on bot pg 204

RETURN TO
LOS ANGELES COUNTY SURVEYOR
726 LOS ANGELES COUNTY
ENGINEERING BLDG.

Do not extend notes this side of this line.

Note: Any Additions or Changes on This Sheet Must be Made or Circled in Red Ink With Date and Name of Person Making Change.

Notes Ck'd by: [illegible]	Survey of: Monterey Park City Bdy
Map No. [illegible]	W. O. 8564 Page No. 82 Std. 84
Office Work: [illegible]	Surveyed by: Benson
Checked: [illegible]	Notes: [illegible] Date: 8-11-49
Date: Sept 1949	Indexed: C. Johnson

F. B. 1478 Pg. 203

① 46° 47' [illegible]
④ 187° 14' [illegible]
46° 47' [illegible]
⑥ 280° 46' 00"
46° 47' 40"

W.S. 36-[illegible]



Note: Any Additions or Changes on This Sheet Must be Made or Circled in Red Ink With Date and Name of Person Making Change.

Do not extend notes this side of this line.

RETURN TO
LOS ANGELES COUNTY SURVEYOR
720 LOS ANGELES COUNTY
ENGINEERING BLDG.

7673095 247 10M 1-49

1478 pg. 204

RETURN TO
LOS ANGELES COUNTY SURVEYOR
725 LOS ANGELES COUNTY
ENGINEERING BLDG.

Do not extend notes this side of this line.

Note: Any Additions or Changes on This Sheet Must be Made or Circled in Red Ink With Date and Name of Person Making Change.

WS-36-C-2

Notes Ck'd by	Survey of MONT. PRK CITY BDRY.	F.B. 1478 Pg. 205
Map No.	W. O. 8564 Tape No. 111 Std. 84 °F	A.N. HELLSTROM
Office Work	Surveyed by A.N. Hellstrom	A.S. CURTIS
Checked	Notes A.N.H. Date 1-1954	A.C. GUIZADO
Date	Indexed C. Johnson 2-10-54	W.E. DEANE
		D.K. SMITH

J.N. 8564

MONTEREY PARK CITY BDRY.
WHEELER ANNEX #2 IN LOT "2-TRCT." 10063
UNINHABITATED TERRITORY
UNDER GOV. CODE. SEC. 35300 (et. seq.)
See DEED

INDEX MAP

PAGES
206

PROPERTY LINES TO ESTABLISH THE BDRY. AND THE BDRY. LINE OF WHEELER ANNEX. #2

207 - 220

MONUMENTS SET AT CORNERS AND P.O.T.'S ON LINE BETWEEN CORNERS (SET 2-19-54)

M.P.'S AT

H.C. 57-13-2
C.S.B - 2481

Note: Any Additions or Changes on This Sheet Must be Made or Ruled In Red Ink With Date and Name of Person Making Change.

Do not extend notes this side of this line.

RETURN TO
LOS ANGELES COUNTY SURVEYOR
726 LOS ANGELES COUNTY
ENGINEERING BLDG.

76F3098 247 4-53

RETURN TO
LOS ANGELES COUNTY SURVEYOR
726 LOS ANGELES COUNTY
ENGINEERING BLDG.

Note: Any Additions or Changes on This Sheet Must be Made or Circled in Red Ink With Date and Name of Person Making Change.

Do not extend notes this side of this line.

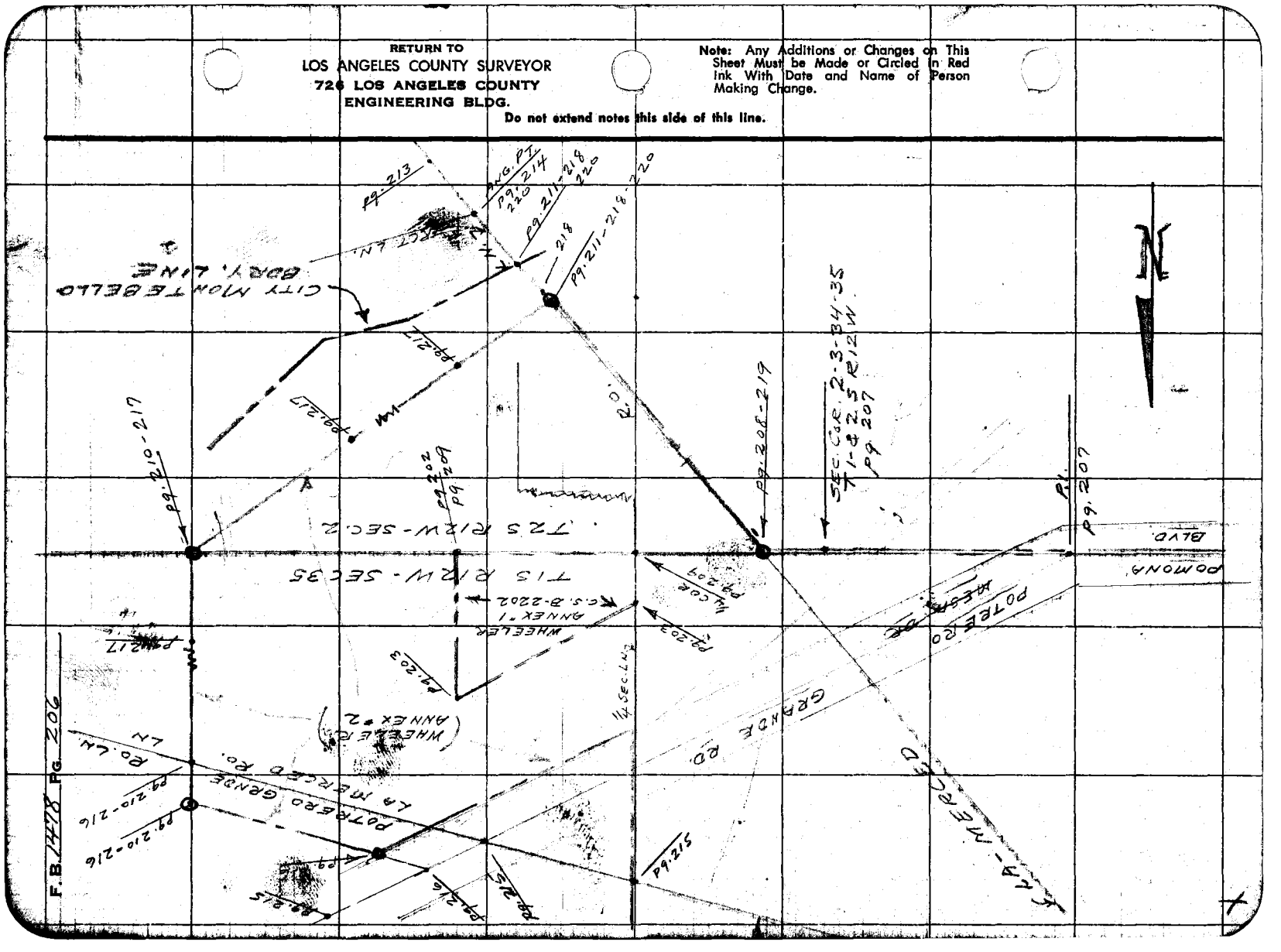

Notes Ck'd by Aja	Survey of MONT. PRK. CITY BDY.
Map No. B-2481	W. O. 8564 Tape No. 111 St'd. 84 °F
Office Work Wilson	Surveyed by A.N. HELLSTROM
Checked Aja	Notes A.N.H. Date 1-54
Date Mar. '54	Indexed A. C. Johnson

F.B. 1478 PG. 207

Cont. on Bottom Pg. 208

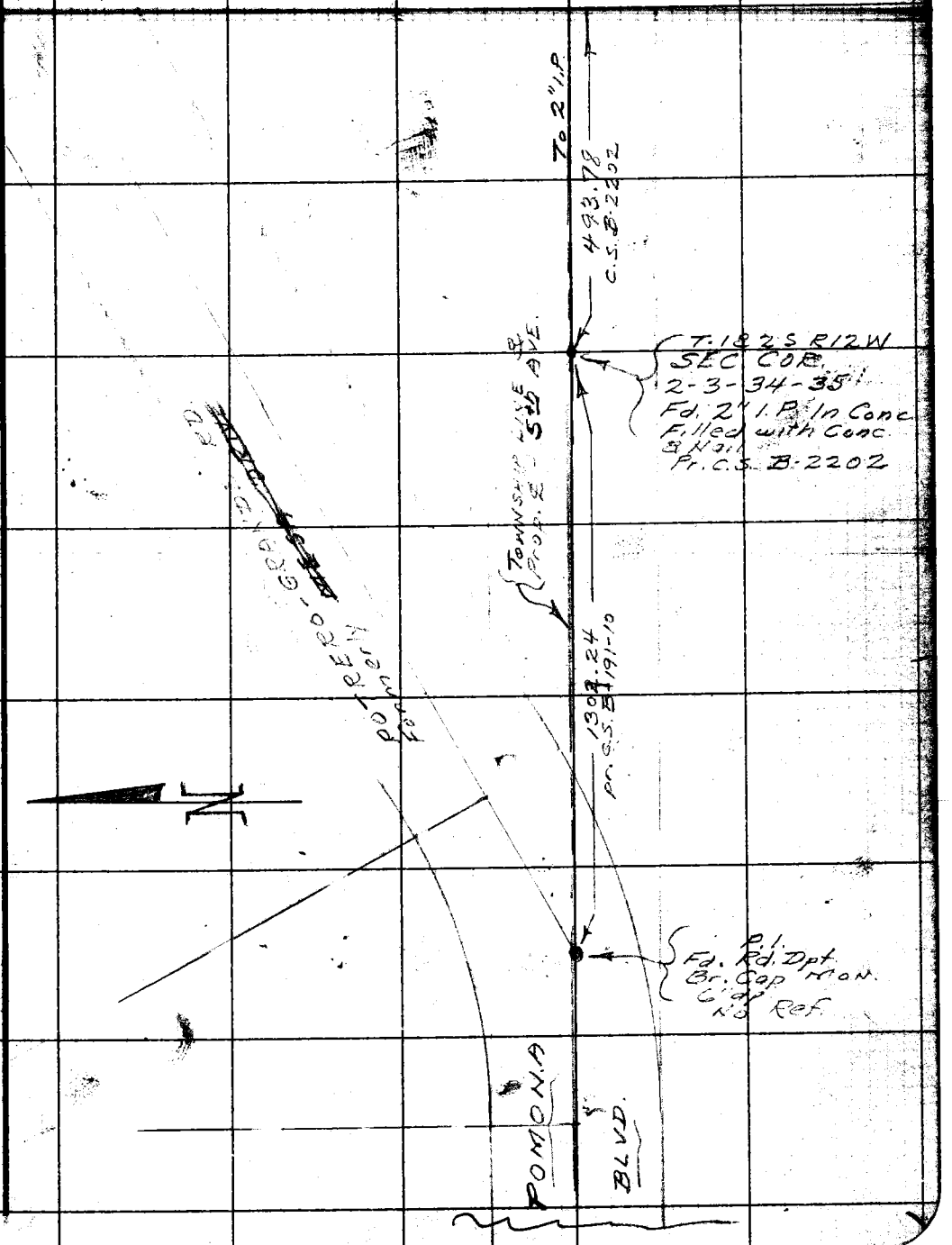

Note: Any Additions or Changes on This Sheet Must be Made or Circled in Red Ink With Date and Name of Person Making Change.

Do not extend notes this side of this line.

W.S. 36, C-2

RETURN TO
LOS ANGELES COUNTY SURVEYOR
726 LOS ANGELES COUNTY
ENGINEERING BLDG.

76F3098 247 4-53

F.B. 1478 PG. 208

Cont. On Bottm. Pg. 209

W.S. 36, C-2

Cont. From Top Pg. 207

RETURN TO
LOS ANGELES COUNTY SURVEYOR
726 LOS ANGELES COUNTY
ENGINEERING BLDG.
Do not extend notes this side of this line.
Note: Any Additions or Changes on This Sheet Must be Made or Circled in Red Ink With Date and Name of Person Making Change.

Notes Ck'd by MP
Map No. B-2481
Office Work Wilson
Checked Aja
Date Mar. '54

Survey of MONT. RR. Co.'s
W. O. 8564 Tape No. 111 St'd. 54 °F
Surveyed by A.N. HELLSTROM
Notes A.N.H. Date 1-54
Indexed C. Johnson

F.B. 1478 Pg. 209

W.S. 36, C-2 & D-2

Note: Any Additions or Changes on This Sheet Must be Made or Circled In Red Ink With Date and Name of Person Making Change.

Do not extend notes this side of this line.

RETURN TO
LOS ANGELES COUNTY SURVEYOR
726 LOS ANGELES COUNTY
ENGINEERING BLDG.

Cont. on Left Sd. Pg. 210

89°-59'-15" ✓
Pr. P.9.202

To P.O.T. "3-W"

See C.S.B.-2202

12+41.07
S.E. Cor. Wheeler Annexation "1"
1" I.P. & Nail - Flush
Pr. C.S. B-2202
Dug 24" - Fd. Nothing
Covered In Dump

942.03 Meas

8+05.25
P.O.T. "2-W"
Set 1X2 N&T - Flush
In Dump

550.00

36.14 Meas

7+69.08
P.O.T. "1-W"
Set 1X2 N&T - Flush
In Dump
Cluster of 1X2's

89°-59'-15" ✓
Pr. P.9.202

78.01 Meas

See C.S.B. 2202 ✓

1/4 Sec. Ln.

6+91.07
1/4 SEC. COR.
Sec 35 T1S R12W
Sec 2 T2S R12W
C.S. Br. Cp. Mon.
Dug 40" Fd. Nothing
Covered In Dump.
See C.S. B-2202

To 1" I.P.

691.0 Meas

Cont. From Top Pg. 208

76FSOSS 247 4-53

RETURN TO
LOS ANGELES COUNTY SURVEYOR
726 LOS ANGELES COUNTY
ENGINEERING BLDG.

Note: Any Additions or Changes on This Sheet Must be Made or Circled in Red Ink With Date and Name of Person Making Change.

Do not extend notes this side of this line.

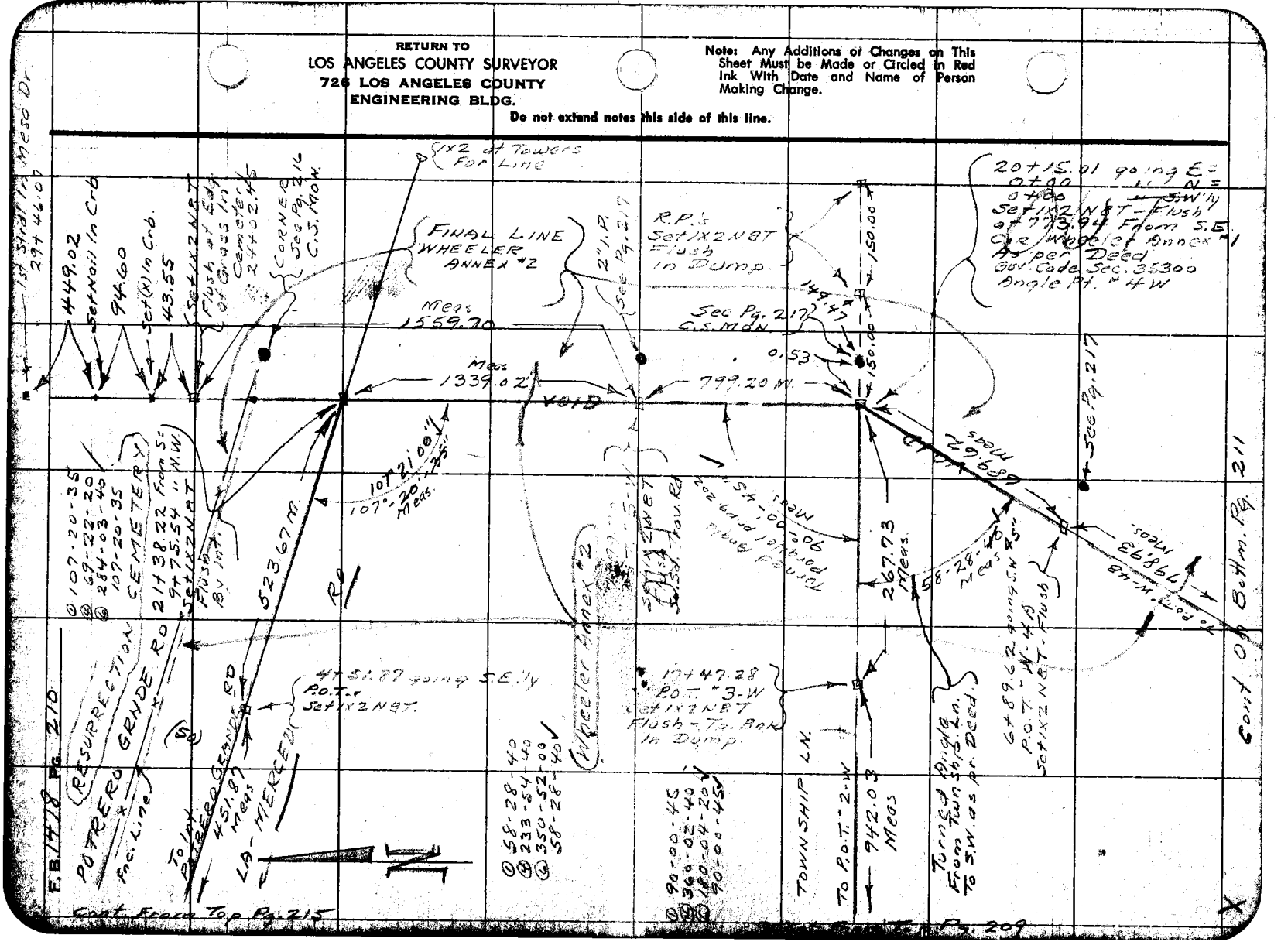

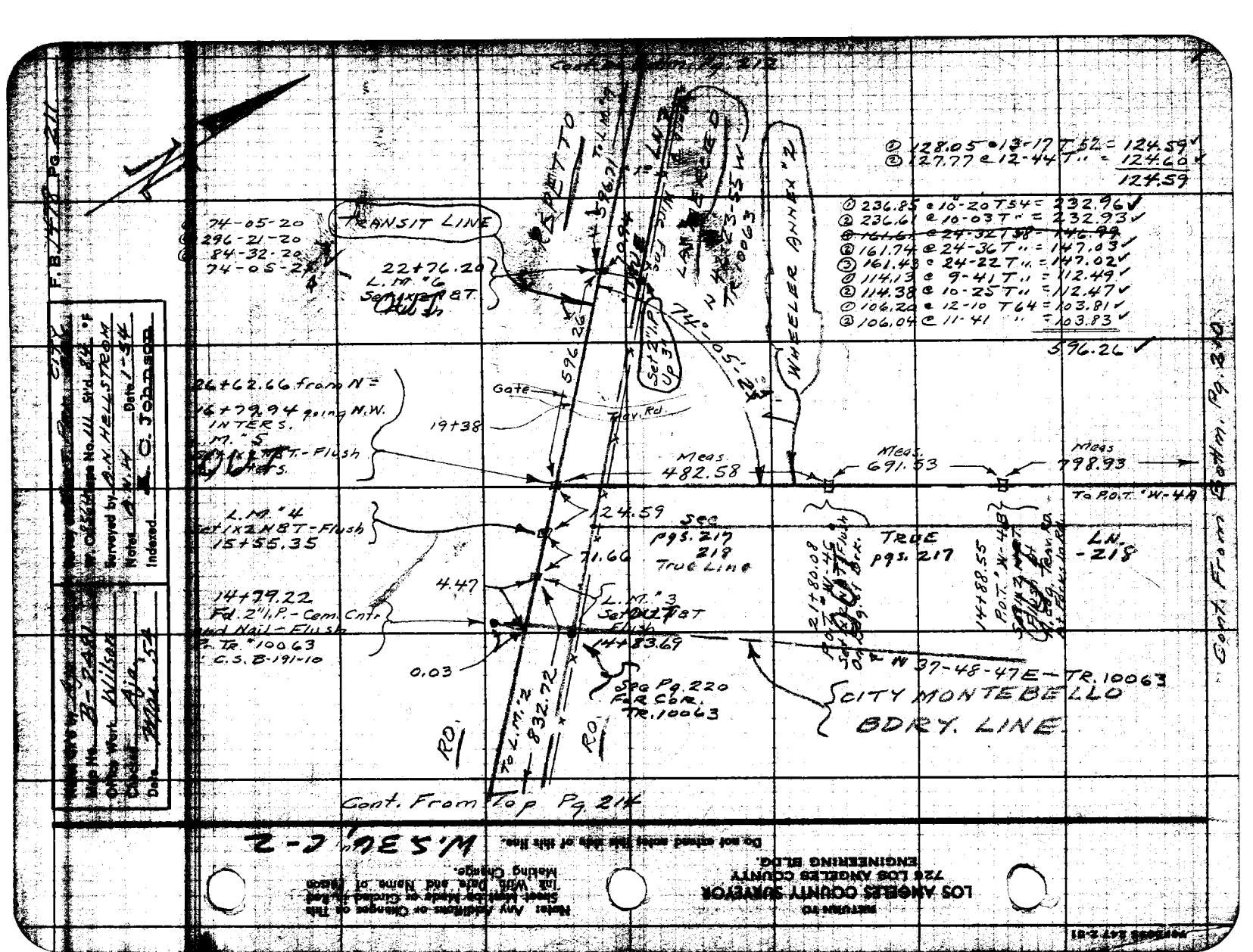

Cont. From Bottm. Pg. 212
① 128.05 @ 13-17 T 52 = 124.59
② 127.77 @ 12-44 T " = 124.60
124.59
① 236.85 @ 10-20 T 54 = 232.96
② 236.61 @ 10-03 T " = 232.93
~~③ 161.61 @ 24-32 T 58 = 146.99~~
② 161.74 @ 24-36 T " = 147.03
③ 161.43 @ 24-22 T " = 147.02
① 114.13 @ 9-41 T " = 112.49
② 114.38 @ 10-25 T " = 112.47
① 106.20 @ 12-10 T 64 = 103.81
② 106.04 @ 11-41 " = 103.83
596.26
74-05-20
296-21-20
84-32-20
74-05-2
TRANSIT LINE
22+76.20
L.M. "6
Set 1x2 N&T.
Flush
26+62.66 from N =
16+79.94 going N.W.
INTERS.
L.M. "5
Set 1x2 N&T.-Flush
OUT
Gate
19+38
Trav. Rd.
596.26
Set 2" I.P. Up 3"
74°-05'-2
WHEELER ANNEX "2
Meas. 482.58
Meas. 691.53
Meas 798.93
To P.O.T. "W-4A
L.M. "4
Set 1x2 N&T-Flush
15+55.35
124.59
See pgs. 217 218 True Line
71.66
TRUE pgs. 217
LN. -218
4.47
14+79.22
Fd. 2" I.P.-Cem. Cntr
and Nail-Flush
P. Tr. "10063
C.S. B-191-10
L.M. "3
Set 1x2 N&T
Flush
14+83.69
0.03
See Pg. 220 For Cor. Tr. 10063
N 37-48-47E-TR. 10063
CITY MONTEBELLO
BDRY. LINE
To L.M. "2
832.72
RO.
RO.
Cont. From Top Pg. 214
Cont. From Bottm. Pg. 210
F.B. 1478 Pg. 211
Map No. B-2481
Office Work Wilson
Checked Aja
Date Mar. 54
Surveyed by A.N. HELLSTROM
Notes A.N.H.
Date 1-54
Indexed C. Johnson
W.S 36 C-2
RETURN TO
LOS ANGELES COUNTY SURVEYOR
726 LOS ANGELES COUNTY
ENGINEERING BLDG.
Do not extend notes this side of this line.
Note: Any Additions or Changes on This Sheet Must be Made or Circled in Red Ink With Date and Name of Person Making Change.

F.B. 1478 Pg. 212

Cont. on Right Side Pg. 208

W.S. 36, C-2

RETURN TO
LOS ANGELES COUNTY SURVEYOR
725 LOS ANGELES COUNTY
ENGINEERING BLDG.
Do not extend notes this side of this line.

Note: Any Additions or Changes on This Sheet Must be Made or Circled in Red Ink With Date and Name of Person Making Change.

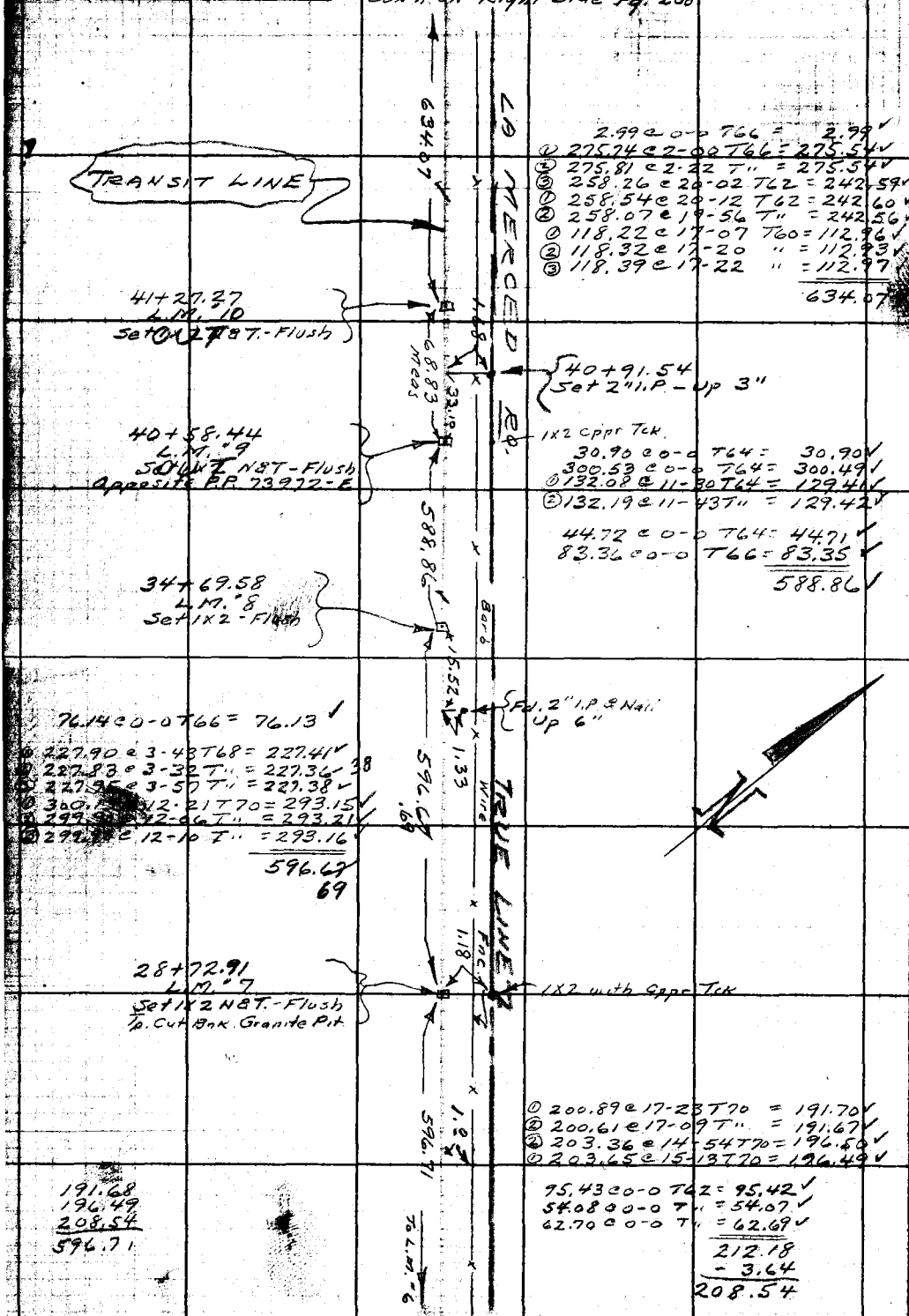

2.99 @ 0-0 T66 = 2.99
① 275.74 @ 2-00 T66 = 275.54
② 275.81 @ 2-22 T" = 275.54
③ 258.26 @ 20-02 T62 = 242.59
① 258.54 @ 20-12 T62 = 242.60
② 258.07 @ 19-56 T" = 242.56
① 118.22 @ 17-07 T60 = 112.96
② 118.32 @ 17-20 " = 112.93
③ 118.39 @ 17-22 " = 112.97
634.07

30.90 @ 0-0 T64 = 30.90
300.53 @ 0-0 T64 = 300.49
① 132.08 @ 11-30 T64 = 129.41
② 132.19 @ 11-43 T" = 129.42

44.72 @ 0-0 T64 = 44.71
83.36 @ 0-0 T66 = 83.35
588.86

76.14 @ 0-0 T66 = 76.13
① 227.90 @ 3-43 T68 = 227.41
② 227.83 @ 3-32 T" = 227.36 - 38
③ 227.95 @ 3-57 T" = 227.38
① 300.[illegible] @ 12-21 T70 = 293.15
② 299.[illegible] @ 12-06 T" = 293.21
③ 299.[illegible] @ 12-10 T" = 293.16
596.69

① 200.89 @ 17-23 T70 = 191.70
② 200.61 @ 17-09 T" = 191.67
③ 203.36 @ 14-54 T70 = 196.50
① 203.65 @ 15-13 T70 = 196.49

95.43 @ 0-0 T62 = 95.42
54.08 @ 0-0 T" = 54.07
62.70 @ 0-0 T" = 62.69
212.18
- 3.64
208.54

191.68
196.49
208.54
596.71

Cont. From Right Side Pg. 211

Notes Ck'd by Aja	Survey of MONT. PRK. CITY BDRY
Map No. B-2481	W. 08564 Tape No. 211 St'd. 84 °F
Office Work Wilson	Surveyed by A.N. Hellstrom
Checked Aja	Notes A.N.H. Date 1-1954
Date Mar '54	Indexed C. Johnson

F. B. [illegible] Pg. 213

Cont. On Bottom Pg. 214

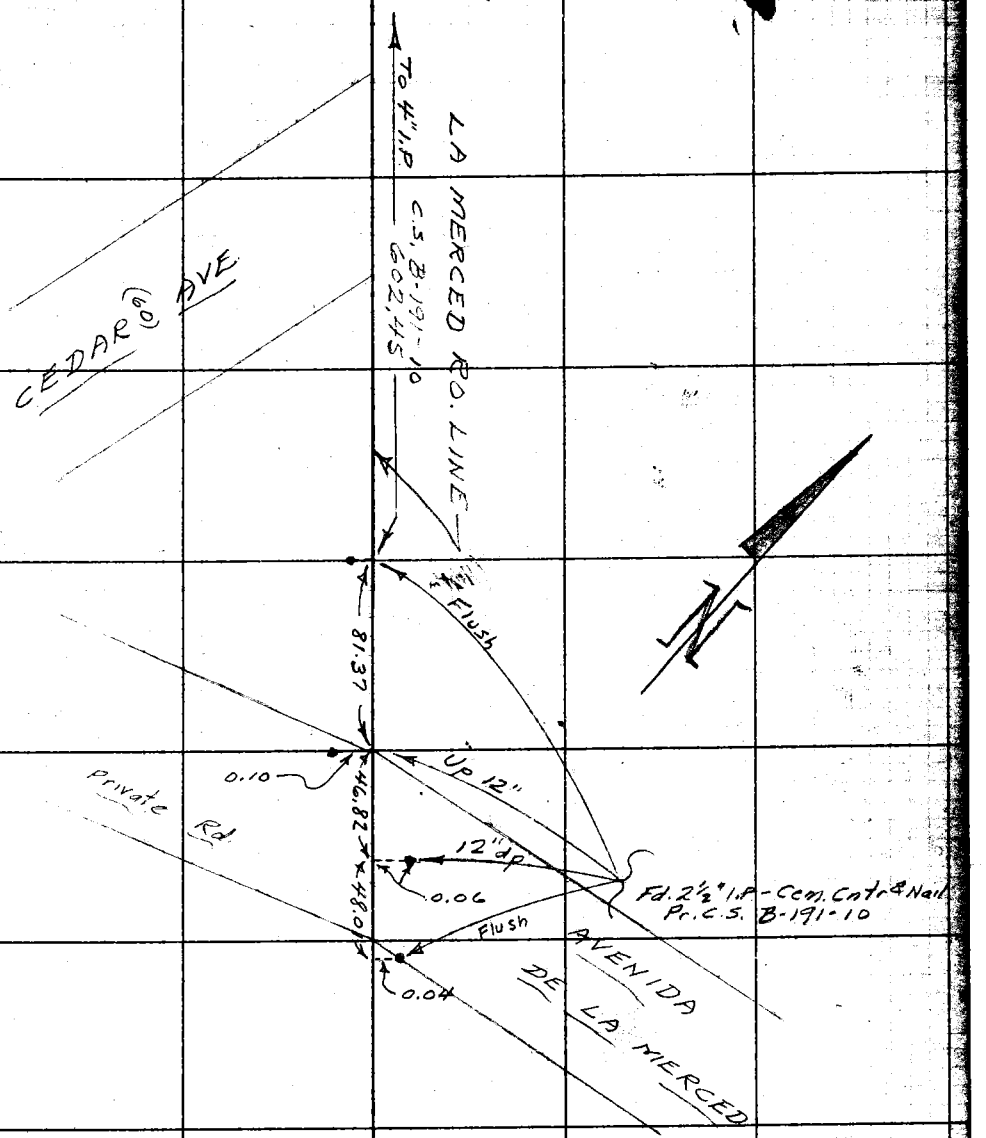

Note: Any Additions or Changes on This Sheet Must be Made or Circled in Red Ink With Date and Name of Person Making Change.

W.S. 36, D-3

Do not extend notes this side of this line.

RETURN TO
LOS ANGELES COUNTY SURVEYOR
726 LOS ANGELES COUNTY
ENGINEERING BLDG.

76F3095 247 4-53

F.B. 1478 PG. 214

Cont. On Left Sd. Pg. 211

W.S. 36, D-3

RETURN TO LOS ANGELES COUNTY SURVEYOR
726 LOS ANGELES COUNTY ENGINEERING BLDG.

Note: Any Additions or Changes on This Sheet Must be Made or Circled in Red Ink With Date and Name of Person Making Change.

Do not extend notes this side of this line.

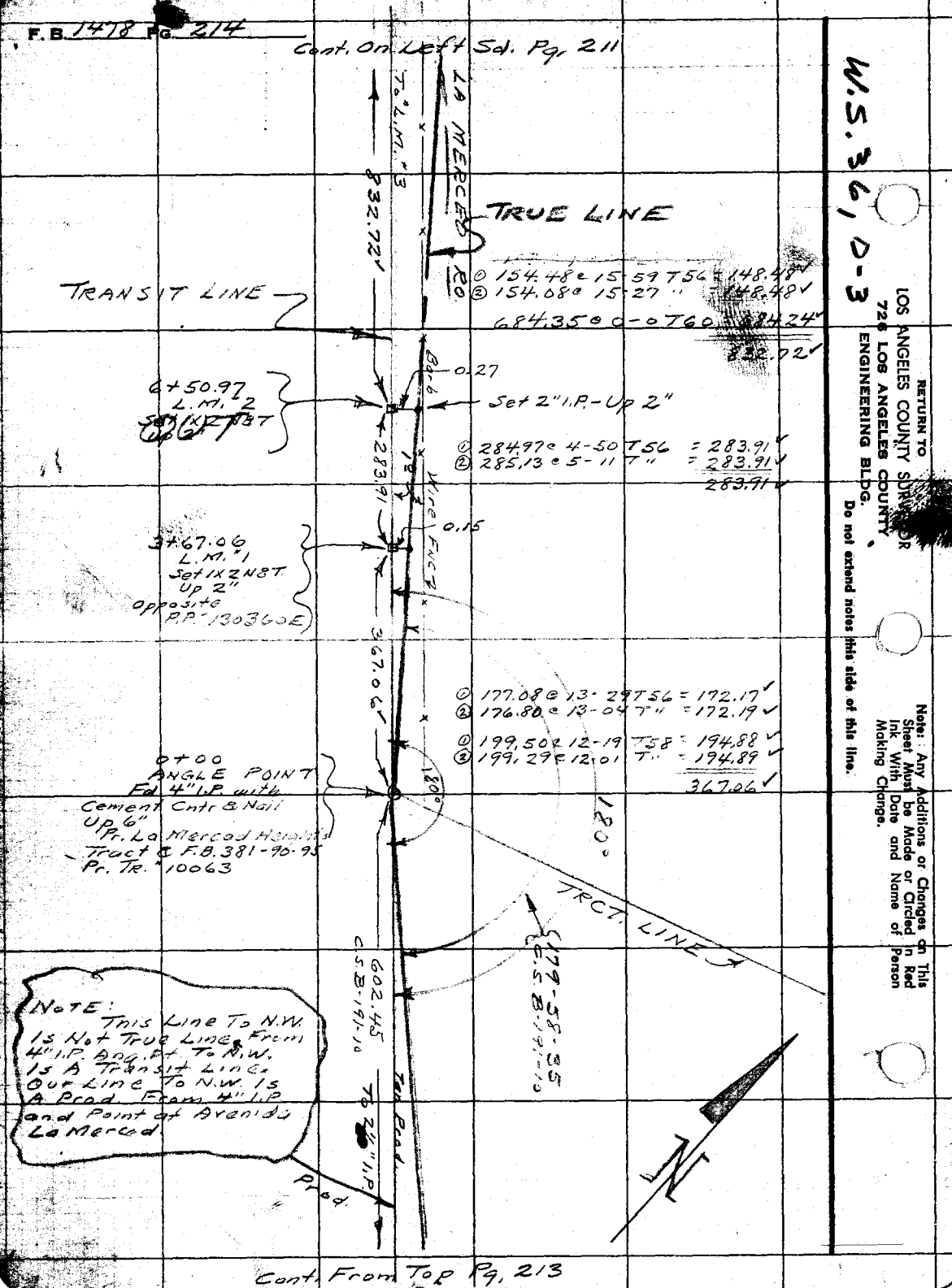

Cont. From Top Pg. 213

76FS098 247 4-53

RETURN TO
LOS ANGELES COUNTY SURVEYOR
726 LOS ANGELES COUNTY
ENGINEERING BLDG.

Note: Any Additions or Changes on This Sheet Must be Made or Circled in Red Ink With Date and Name of Person Making Change.

Do not extend notes this side of this line. W. S. 36, C-2

See Pg. 86

Notes Ck'd by: Aja
Map No. B-3681
Office Work: Wilson
Checked: Aja, Mar. 54
Date:

Survey of: Mar. 1954
W. O. 8254 Tape No. 111 Std. 22 of
Surveyed by: A.N. HELLSTROM
Notes: A.N.H.
Indexed: C. Johnson
Date: 7-13-54

F.B. 11 Pg. 2 3 5

@ 44-42-20
@ 150-50-00
@ 280-14-50
@ 46-42-30

RO. POTRERO
RD. LA MERCED
GRANDE

Fd. Std. C.S. Mon Flush
R. C.S. B-2202

COUNTY SURVEYORS MONUMENT
T 1 S
SCC 35
RO. LM

1/4 SEC LN
R.S. B-2202

411.15
Pr. Tr. 10093
R. C.S. Map B-746

RD.

POTRERO GRANDE
See Rd. Dpt. F.C. 913-14-15
(Formerly)
~~RE-5A DR~~

466.51
(Annex #2 Deed)

Fd. Conc. Mon. 16" deep, pr. Pg. 86

(Bdg. Pt. - Fd. 3/4" I.P. pr. Pg. 86 Set 3/4" I.P. 0.40 Going S. 0.4 R. Rd. Dpt. F.C. 913-15

Fd. 2X2 - Tag R.E. 1197 - Flush At End Curve

(See Wheeler Annex #2 Deed)

Conc. Mon Fd. 18" dp Pg. 86

Rd Dpt. F.C. 913-15

40.03

FB. 1478-86
Old Bng. Pts
P.C.T. (New &
Fd. Spk & T. over
2X2-6" dp.

179-32 10" 15

Conc. Mon Pg. 86

133°-18'-05" - F.C. 913-15 - Rd Dpt

133°-17'-30" Meas

179°-55'-00" Pg. 86

Fd. Conc. Mon. 30" deep Pg. 86

40.00

Pg. 86 961.0

Conc. See Pg. 216

Meas. 42.30

RESURRECTION CEMETERY PROPERTY

97.02

29.97

88.39

50.08

35° 05'

Conc. Mon. Pg. 210

Fd. 2X2 - Tag R.E. 1197 - Flush

451.87 M

To P.T. 1X2 NET

(50)

See Pg. 214

N

RETURN TO
LOS ANGELES COUNTY SURVEYOR
726 LOS ANGELES COUNTY
ENGINEERING BLDG.

Note: Any Additions or Changes on This Sheet Must be Made or Circled in Red Ink With Date and Name of Person Making Change.

Do not extend notes this side of this line.

W.S. 36, C-2 & D-2

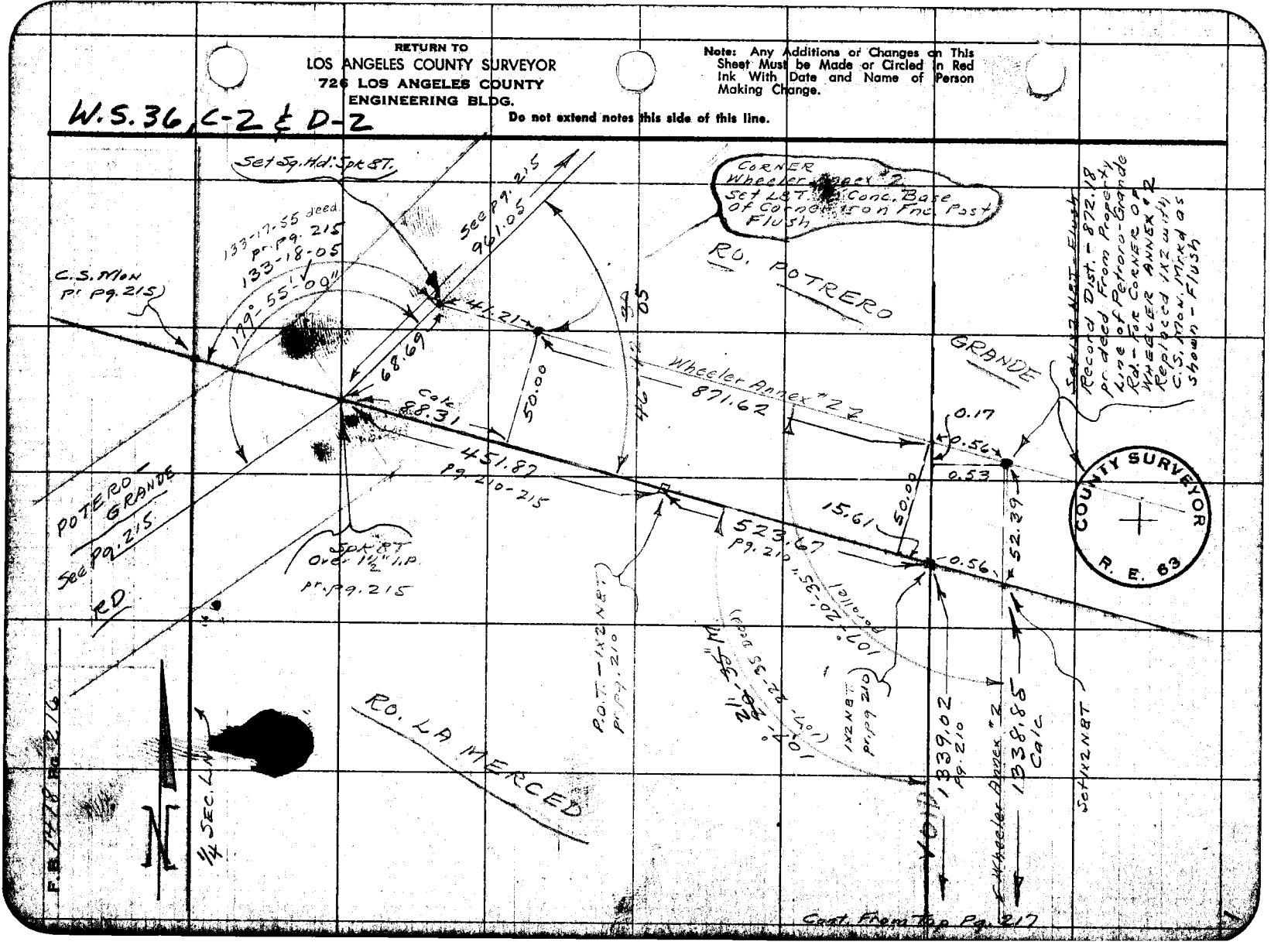

Notes Ck'd by Aje	Survey of MONT. PRK. CITY BDRY.	F.B. 1478 Pg. 217
Map No. B-2481	W. O. 8564 Tape No. 111 St'd. 84 °F	
Office Work Wilson	Surveyed by A.N. Hellstrom	
Checked Aje	Notes A.N.H. Date 2-1954	
Date Mar. '54	Indexed C. Johnson	

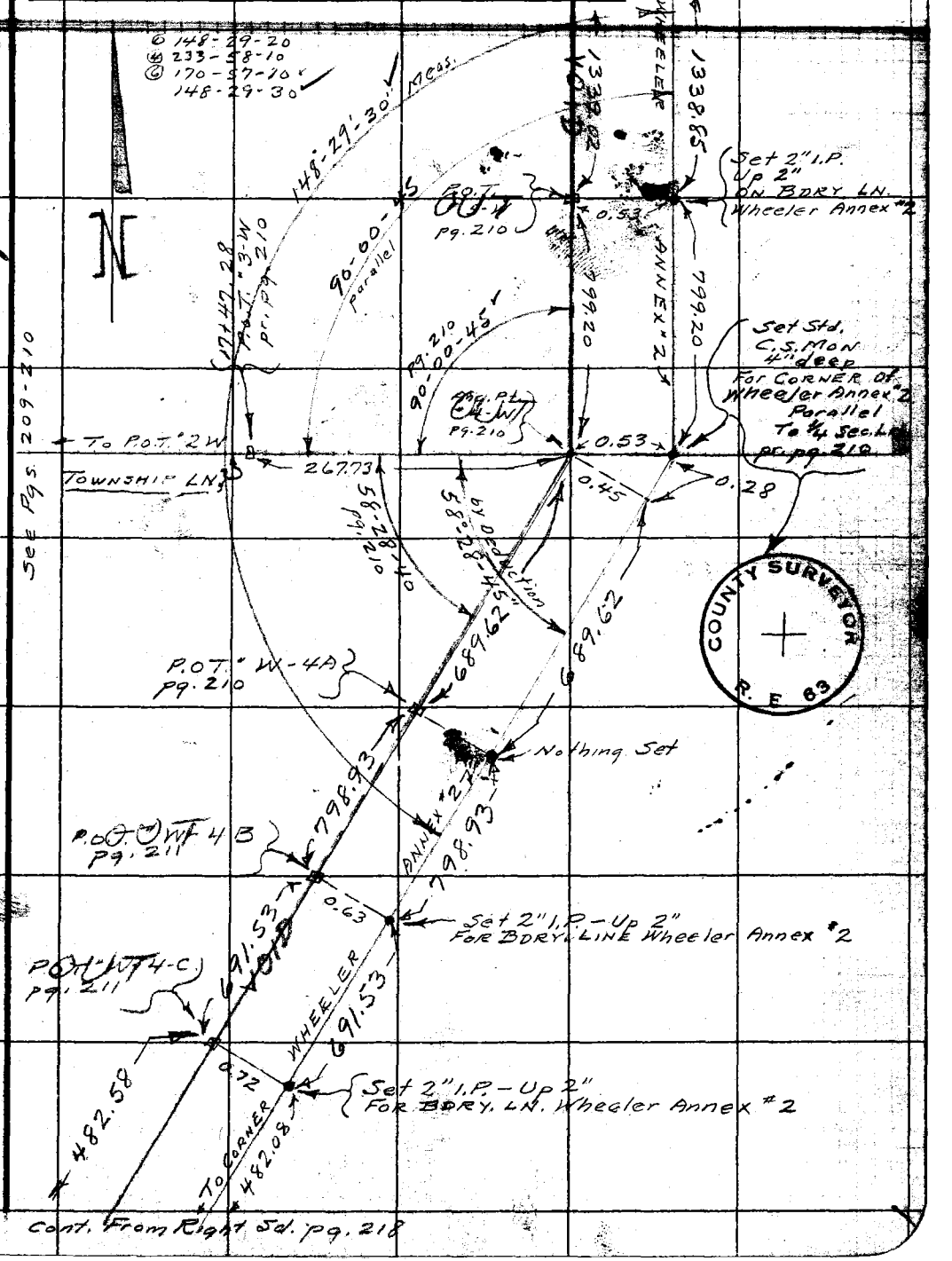

Note: Any Additions or Changes on This Sheet Must be Made or Circled in Red Ink With Date and Name of Person Making Change.

Do not extend notes this side of this line.

W.S. 36, D-2

RETURN TO
LOS ANGELES COUNTY SURVEYOR
726 LOS ANGELES COUNTY
ENGINEERING BLDG.

76F3095 247 4-53

RETURN TO
LOS ANGELES COUNTY SURVEYOR
726 LOS ANGELES COUNTY
ENGINEERING BLDG.

Note: Any Additions or Changes on This Sheet Must be Made or Circled in Red Ink With Date and Name of Person Making Change.

Do not extend notes this side of this line.

W.S.36, C-2

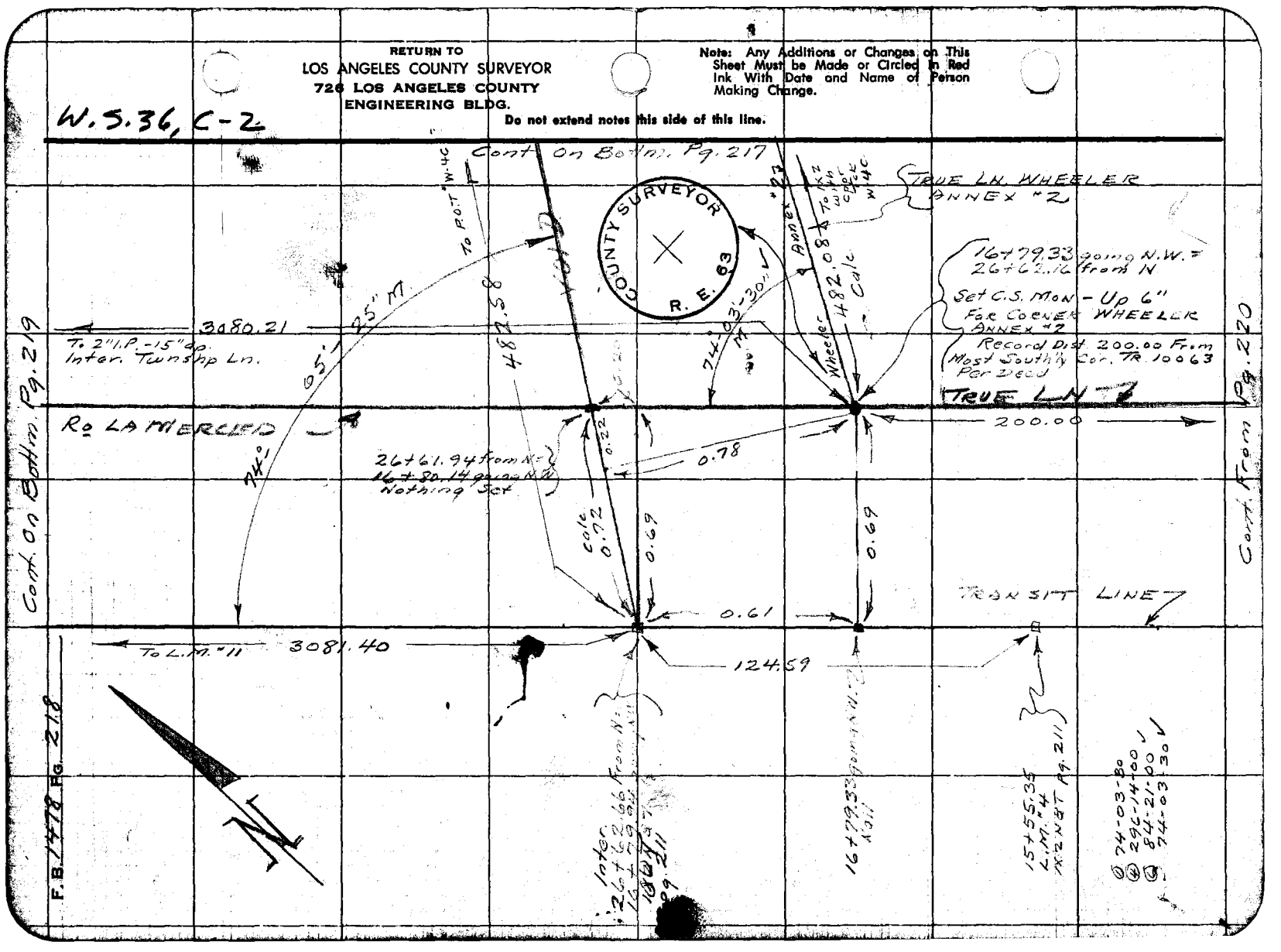

Notes Ck'd by Aja	Survey of MONT. PRK. CITY BDY
Map No. B-2481	W. 08564 Tape No. 111 St'd. 84 °F
Office Work Wilson	Surveyed by A.N. Hellstrom
Checked Aja	Notes A.H.H Date 2-1954
Date Mar. '54	Indexed A. C. Johnson

F.B. 1478 Pg. 219

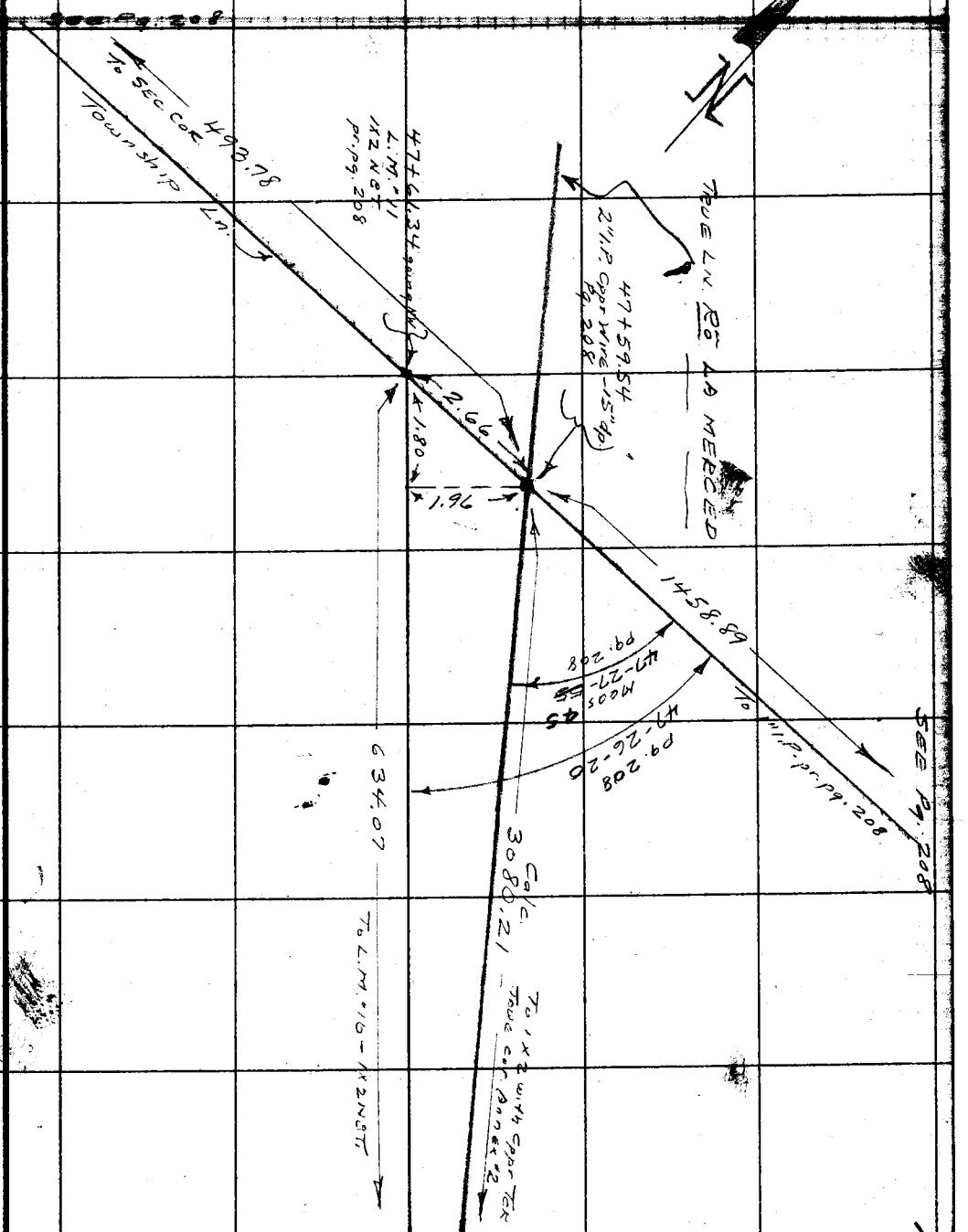

Note: Any Additions or Changes on This Sheet Must be Made or Circled in Red Ink With Date and Name of Person Making Change.

Do not extend notes this side of this line.

W.S. 36, C-2

RETURN TO
LOS ANGELES COUNTY SURVEYOR
726 LOS ANGELES COUNTY
ENGINEERING BLDG.

76F3098 247 4-53

Cont. From Top Pg. 218

See Pg. 213-214

See Pg. 218

W.S. 36, C-2, D-3

RETURN TO
LOS ANGELES COUNTY SURVEYOR
726 LOS ANGELES COUNTY
ENGINEERING BLDG.

Do not extend notes this side of this line.

Note: Any Additions or Changes on This Sheet Must be Made or Circled in Red Ink With Date and Name of Person Making Change.

COUNTY SURVEYOR
R. 63

Notes Ck'd by Miller
Map No. B-746
Office Work Burns
Checked
Date

Surveyed by GREENWOOD AVE P.B. 148 Pg. 231
JN 0304.00 Tape 0135 Std 68 °F
Surveyed by H.E. GRANQUIST
Notes H.E. GRANQUIST 7/26/60
Indexed

J.N. 0304.00

GREENWOOD AVE.

DISTANCE & ANGULAR CHECK
PARCEL "1 & 2" LS 30-16 AT N'LY BDRY. OF
RANCHO LA MERCED. SECTION 35. T.1.S. R.12W.
PER C.S.B-736
B-746

INDEX B. 230
Pg 231 to 248

H.E. GRANQUIST CHIEF
LT MALDONADO INSTR.
E. MARTINEZ HEAD CHAIN.
G.E. COOK "

RETURN TO
LOS ANGELES COUNTY ENGINEER
700 Los Angeles County Engineering Bldg.

Note: Any Additions or Changes on This Sheet Must Be Made or Circled In Red Ink With Date and Name of Person Making Change.

Do not extend notes this side of this line.

7678098 CE #847—8-57

RETURN TO
LOS ANGELES COUNTY ENGINEER
700 LOS ANGELES COUNTY ENGINEERING BLDG.

Note: Any Additions or Changes on This Sheet Must be Made or Circled in Red Ink With Date and Name of Person Making Change.

Do not extend notes this side of this line.

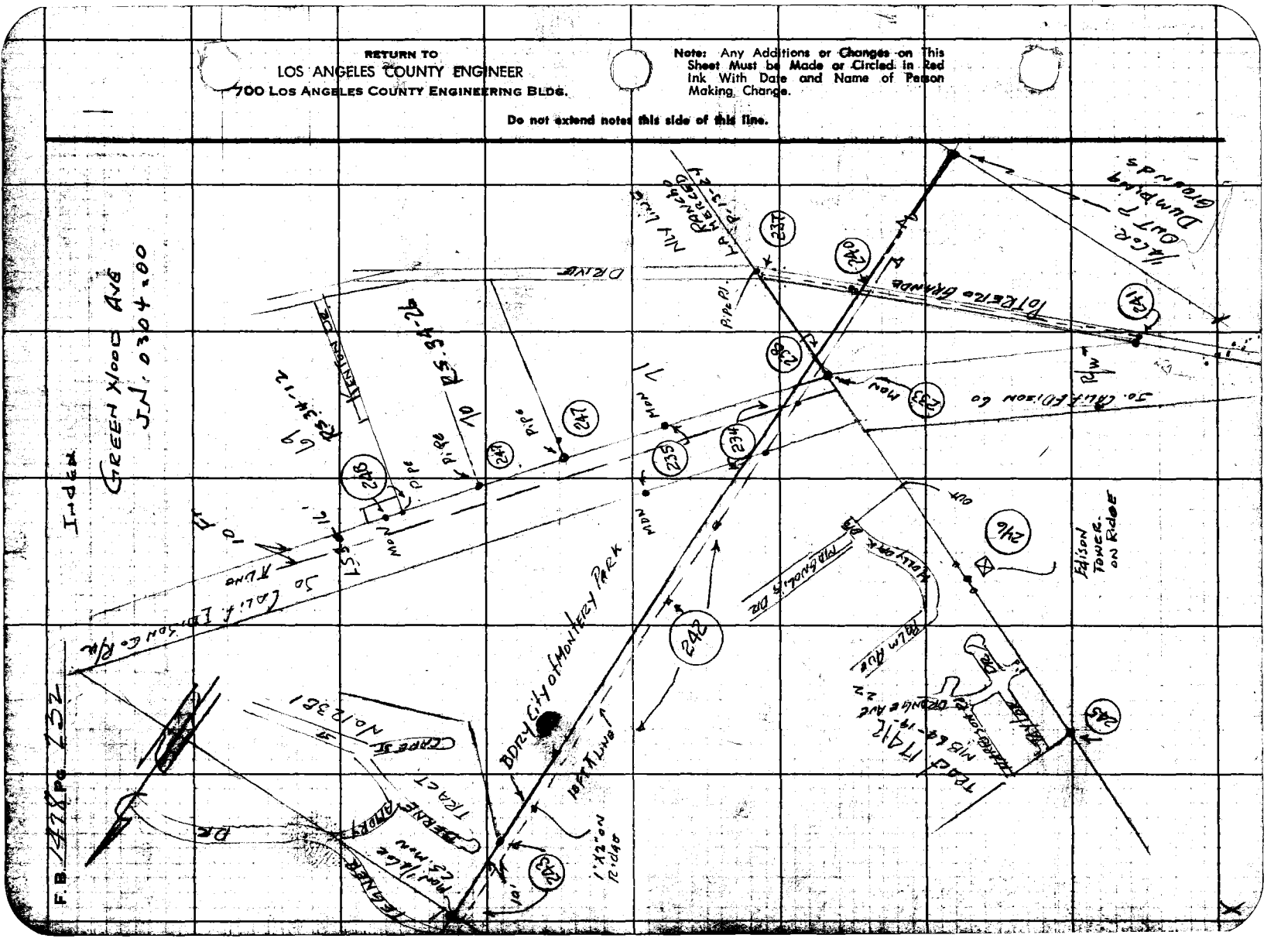

Transcribed by Miller
Map No. B-746
Office Work Buros
Checked
Date

Name of St. Cresswood Ave
Indexed Page ... of
Surveyed by H.E. Granquist
Notes H.E.G. Date 7/
Indexed H. E. OTT

Note: Any Additions or Changes on This Sheet Must be Made as Circled in Red Ink With Date and Name of Person Making Change.

W.S.36, C-2

Do not extend notes this side of this line.

RETURN TO
LOS ANGELES COUNTY ENGINEER
700 Los Angeles County Engineering Bldg.

76F3086 CE #347—3-57

F.B. 1478 Pg. 234

RETURN TO
LOS ANGELES COUNTY ENGINEER
700 LOS ANGELES COUNTY ENGINEERING BLDG.

Do not extend notes this side of this line.

Note: Any Additions or Changes on This Sheet Must be Made or Circled in Red Ink With Date and Name of Person Making Change.

Map No.
Office Work
Checked
Date

Surveyed by H.E. GRANDUIS
Notes H.E.G. Date 7/27/60
Indexed H. E. OTT

F. 1478 Pg. 235

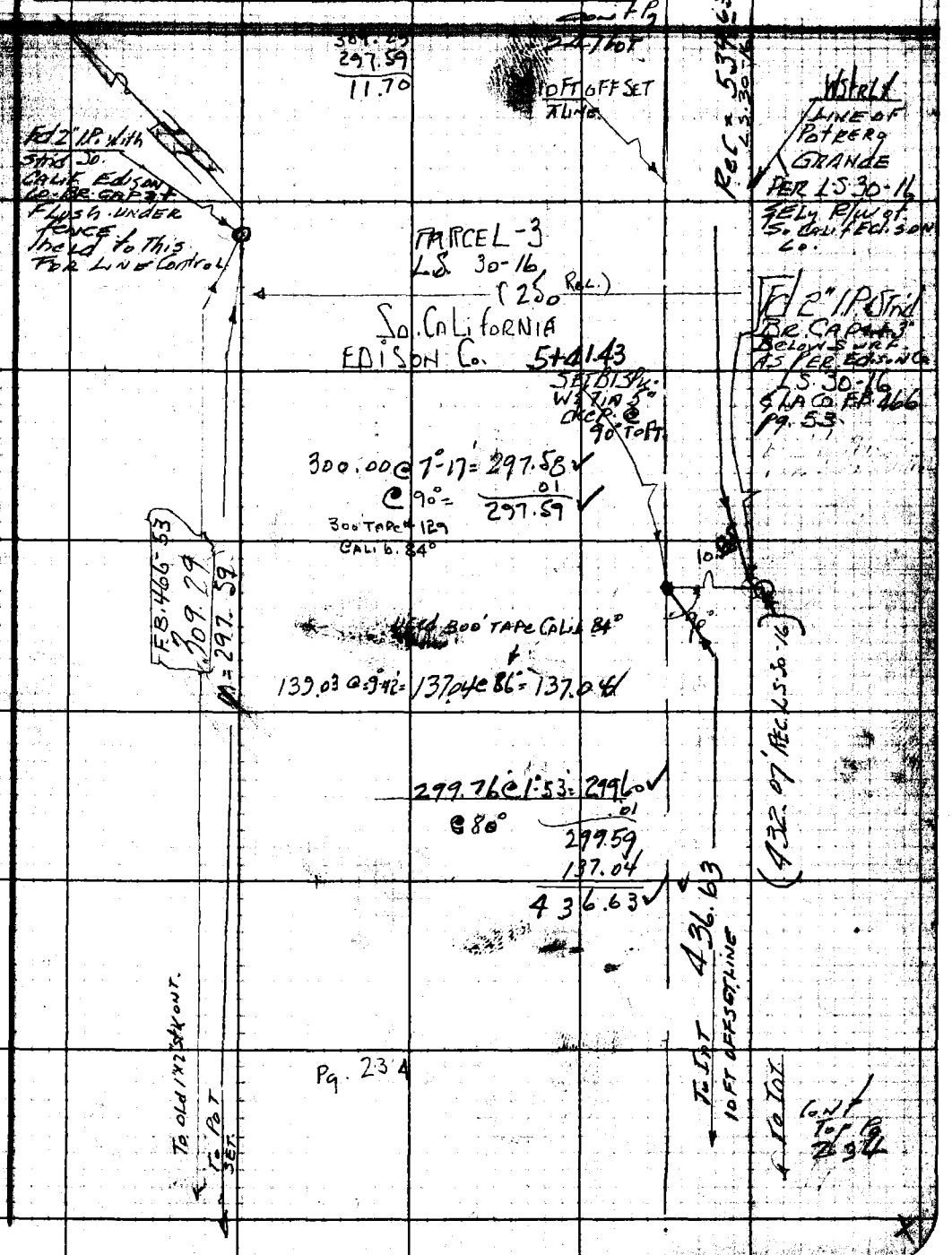

Note: Any Additions or Changes on this Sheet Must Be Made or Circled in Red Ink With Date and Name of Person Making Change.

Do not extend notes this side of this line.

RETURN TO
LOS ANGELES COUNTY ENGINEER
700 LOS ANGELES COUNTY ENGINEERING BLDG.

76F3095 CE #247-3-47

RETURN TO
LOS ANGELES COUNTY ENGINEER
700 LOS ANGELES COUNTY ENGINEERING BLDG.

Note: Any Additions or Changes on This Sheet Must be Made or Circled In Red Ink With Date and Name of Person Making Change.

Do not extend notes this side of this line.

F.B. 14178 Pg. 236

Notes Ck'd by Miller	Survey of Greenwood Ave
Map No.	IN 0304.00 Tape 0136 Std 68
Office Work	Surveyed by H. E. GRANDIS
Checked	Notes H. E. G. Date 7/28/
Date	Indexed H. E. OTT

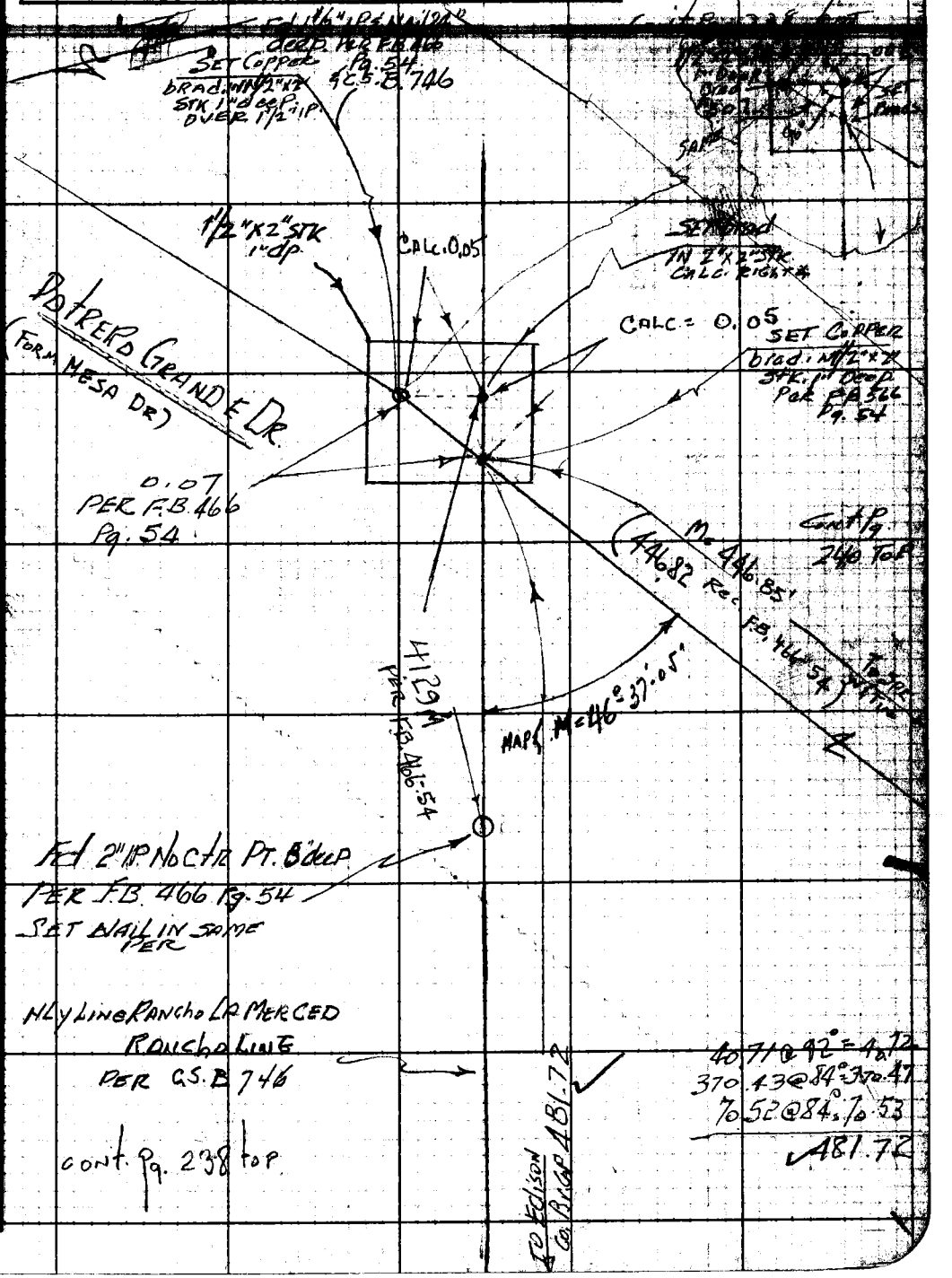

Notes: Any Additions or Changes on This Sheet Must be Made or Circled in Red Ink With Date and Name of Person Making Change.

W.S. 36, C-2

Do not extend notes this side of this line.

RETURN TO
LOS ANGELES COUNTY ENGINEER
700 LOS ANGELES COUNTY ENGINEERING BLDG.

76F2095 CE #247—3-57

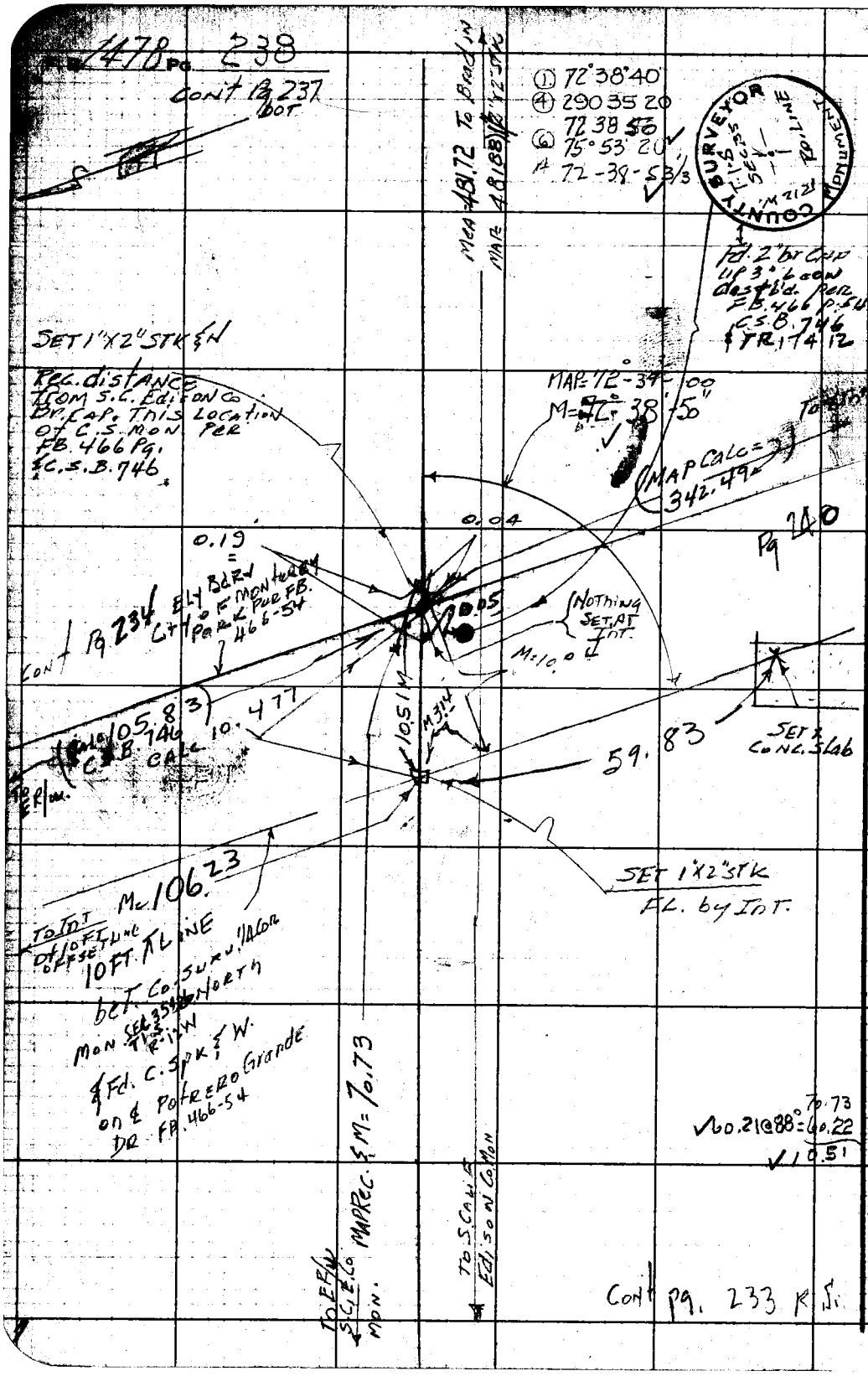

W.S. 36, C-2

RETURN TO
LOS ANGELES COUNTY ENGINEER
900 LOS ANGELES COUNTY ENGINEERING BLDG.

Do not extend notes this side of this line.

Note: Any Additions or Changes on This Sheet Must be Made or Circled in Red Ink With Date and Name of Person Making Change.

Notes Ck'd by	Survey of
Map No.	IN Tape Std °F
Office Work	Surveyed by
Checked	Notes Date
Date	Indexed

F.B. 1478 PG 239

RETURN TO
LOS ANGELES COUNTY ENGINEER
700 LOS ANGELES COUNTY ENGINEERING BLDG.

Note: Any Additions or Changes on This Sheet Must be Made or Circled in Red Ink With Date and Name of Person Making Change.

Do not extend notes this side of this line.

76F3098 CE #247—3-57

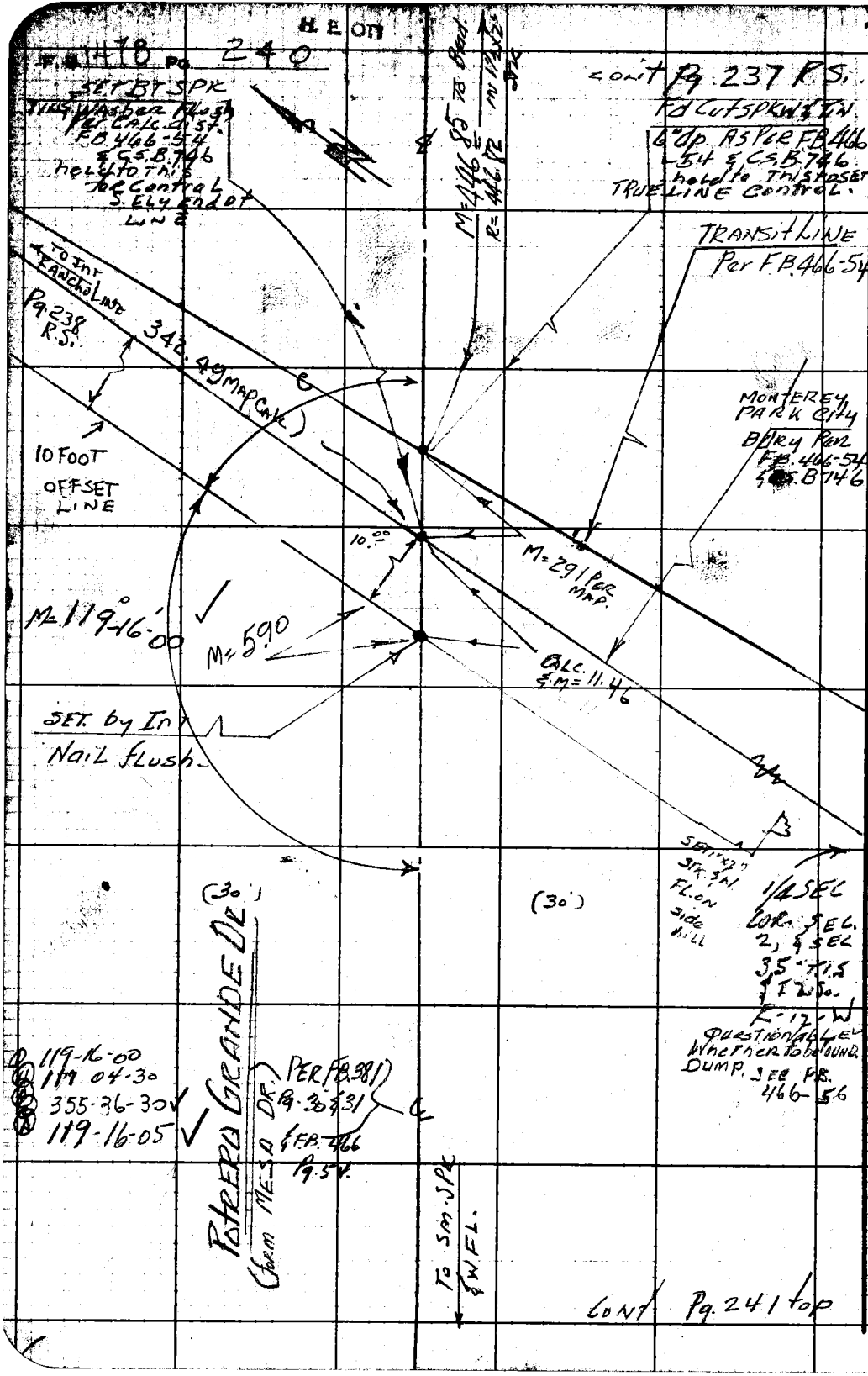

W.S. 36, C-2

RETURN TO
LOS ANGELES COUNTY ENGINEER
700 LOS ANGELES COUNTY ENGINEERING BLDG.

Do not extend notes this side of this line.

Note: Any Additions or Changes on This Sheet Must be Made or Circled in Red Ink With Date and Name of Person Making Change.

Notes Ck'd by Miller
Map No.
Office Work
Checked
Date

Survey of [illegible] Ave
JN 0304 29 Apps 0135 Std 6 8 of
Surveyed by H. E GRANQUIST
Notes H. E. G Date 8-5-'60
Indexed H. E. OTT

F. B. 1478 Pg. 241

152-07-00 6.45
76-03-30 71.74
37.69
30.10

W. S. 361 C-2

Note: Any Additions or Changes on This Sheet Must be Made or Circled in Red Ink With Date and Name of Person Making Change.

Do not extend notes this side of this line.

RETURN TO
LOS ANGELES COUNTY ENGINEER
700 LOS ANGELES COUNTY ENGINEERING BLDG.

76F2095 CE #247—3-57

F.B. 1478 PG. 242

To bottom Pg 243

10 FT OFFSET LINE

Monterey City Park Bdry Line Through Ctr. of Section 35 T.1S. R12W PER F.B. 466-52, 53 & 54 & C.S. B746

POT SET 1"x2" Stk

Top of hill. Just No. of Lot 36 Tr. 12381

Top Cut bnk

Cut bank

SET 1"x2" Stk POT

302.98

Cut Meets Fill

130.05 @ +11°-04' = 127.63
175.34
@ 88° = 302.97
.01
@ 88° = 302.98

bot Fill

Top fill

POT SET 1"x2" Side of Fill bnk

168.17 @ 14°-20' = 162.94
.00
162.94

(300' TAPE @ 84°) @ 88°

bot Fill

162.94

Cont Pg 234 L. Sil

RETURN TO
LOS ANGELES COUNTY ENGINEER
700 LOS ANGELES COUNTY ENGINEERING BLDG.

Do not extend notes this side of this line.

Note: Any Additions or Changes on This Sheet Must be Made or Circled in Red Ink With Date and Name of Person Making Change.

Notes Ck'd by Miller	Survey of Greenwood Ave
Map No.	IN 0304 Tape 0135 Std 68 of
Office Work	Surveyed by H. E. GRANQUIST
Checked	Notes H. E. G. Date 8/4/60
Date	Indexed H. E. OTT

F.B. 1478 Pg 243

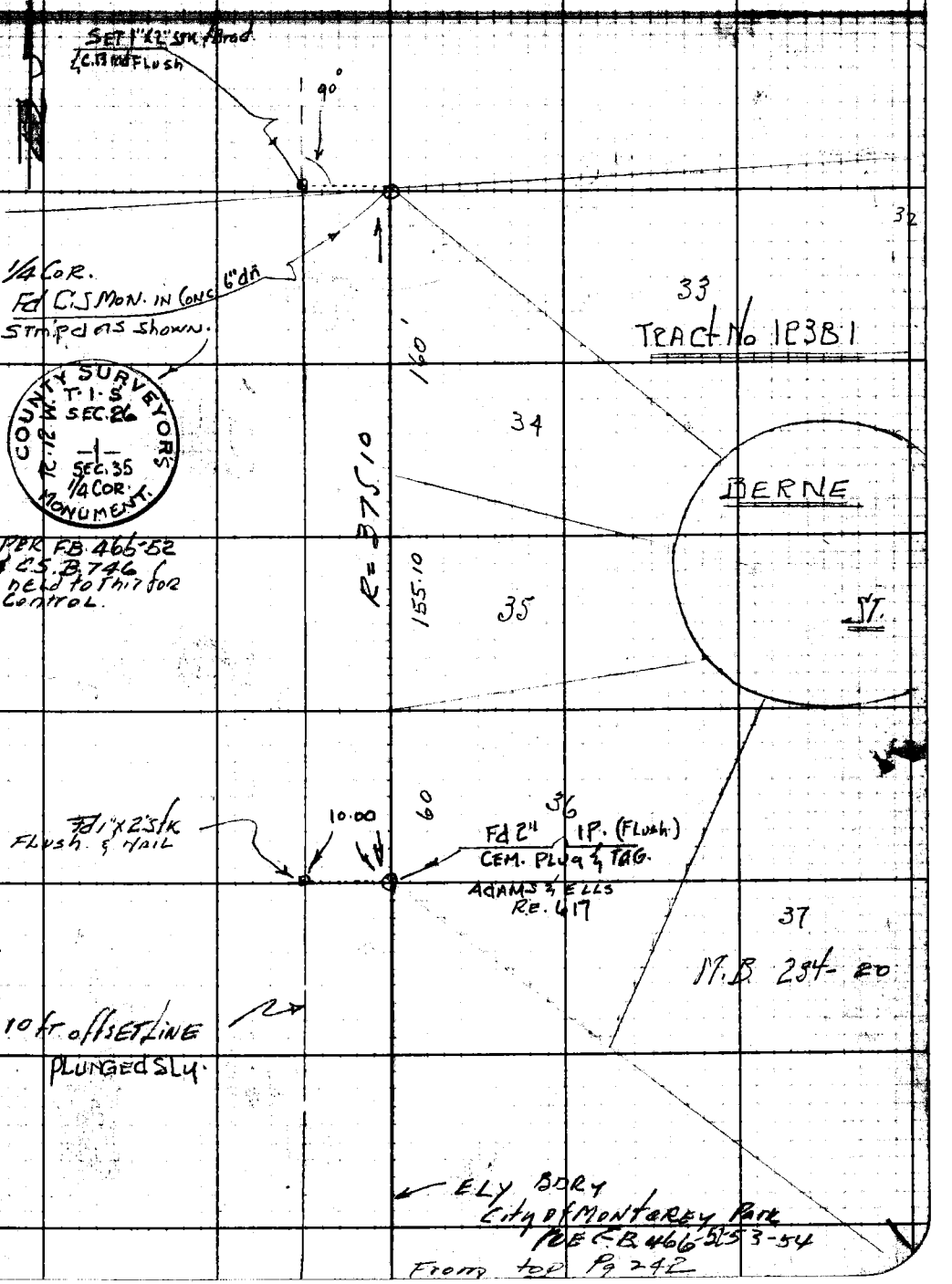

Note: Any Additions or Changes on This Sheet Must be Made or Circled in Red Ink With Date and Name of Person Making Change.

W.S. 36, C-1

Do not extend notes this side of this line.

RETURN TO
LOS ANGELES COUNTY ENGINEER
700 LOS ANGELES COUNTY ENGINEERING BLDG.

76F3095 CE #247—3-57

RETURN TO
LOS ANGELES COUNTY ENGINEER
700 LOS ANGELES COUNTY ENGINEERING BLDG.

Note: Any Additions or Changes on This Sheet Must be Made or Circled in Red Ink With Date and Name of Person Making Change.

Do not extend notes this side of this line.

F.B. 4478 Pg. 244

Notes Ck'd by Miller	Survey of GREENWOOD AVE
Map No. B-746	JN 030400 Tape 0135 Std 68
Office Work Burns	Surveyed by H. E. GRANQUIST
Checked	Notes H. E. G. Date 8-8-60
Date	Indexed

F. B. 1478 Pg. 245

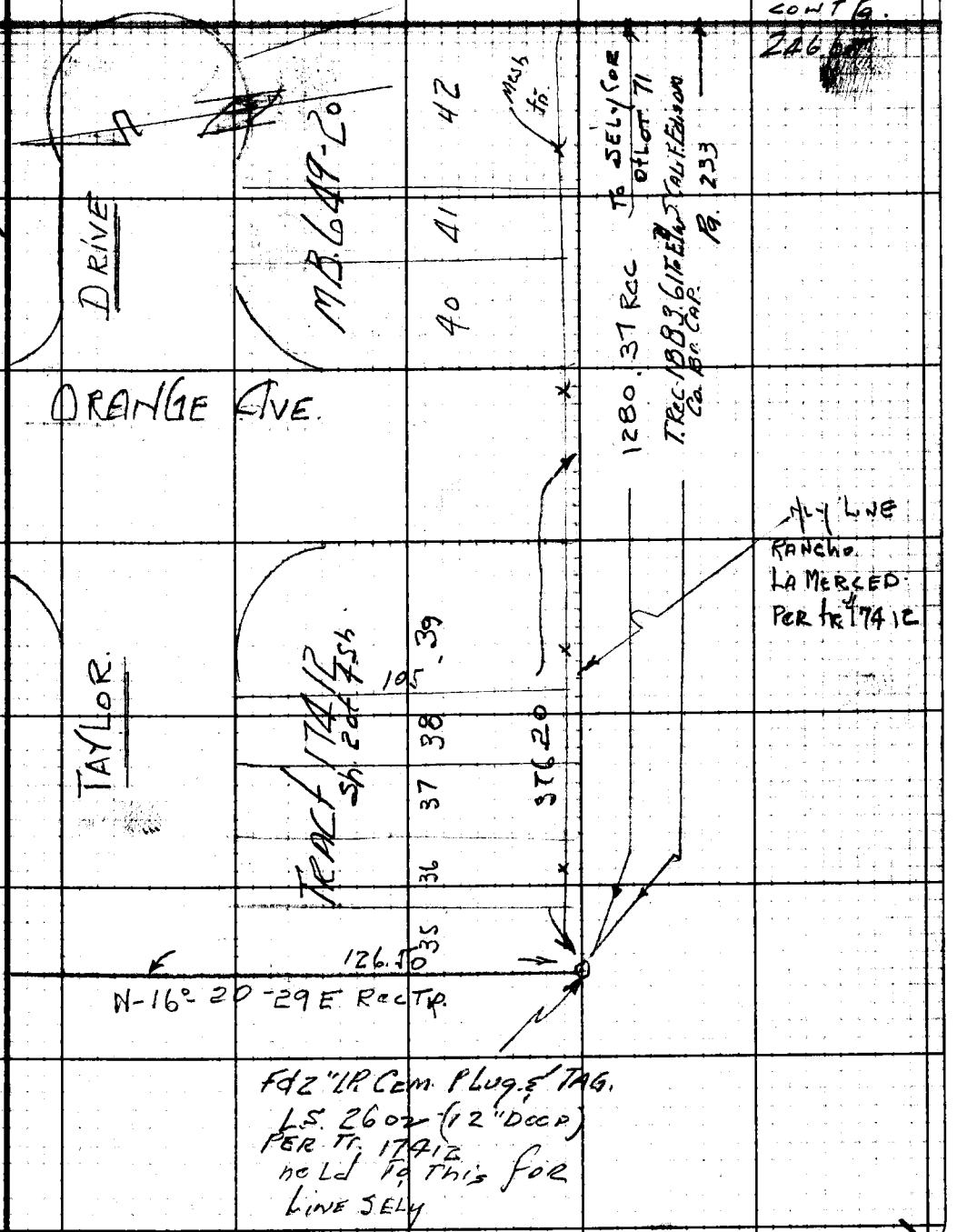

Note: Any Additions or Changes on This Sheet Must be Made or Circled in Red Ink With Date and Name of Person Making Change.

Do not extend notes this side of this line.

W.S. 36, C-2

RETURN TO
LOS ANGELES COUNTY ENGINEER
700 LOS ANGELES COUNTY ENGINEERING BLDG.

76F3098 CE #247—3-57

RETURN TO
LOS ANGELES COUNTY ENGINEER
700 LOS ANGELES COUNTY ENGINEERING BLDG.

Note: Any Additions or Changes on This Sheet Must be Made or Circled in Red Ink With Date and Name of Person Making Change.

Do not extend notes this side of this line.

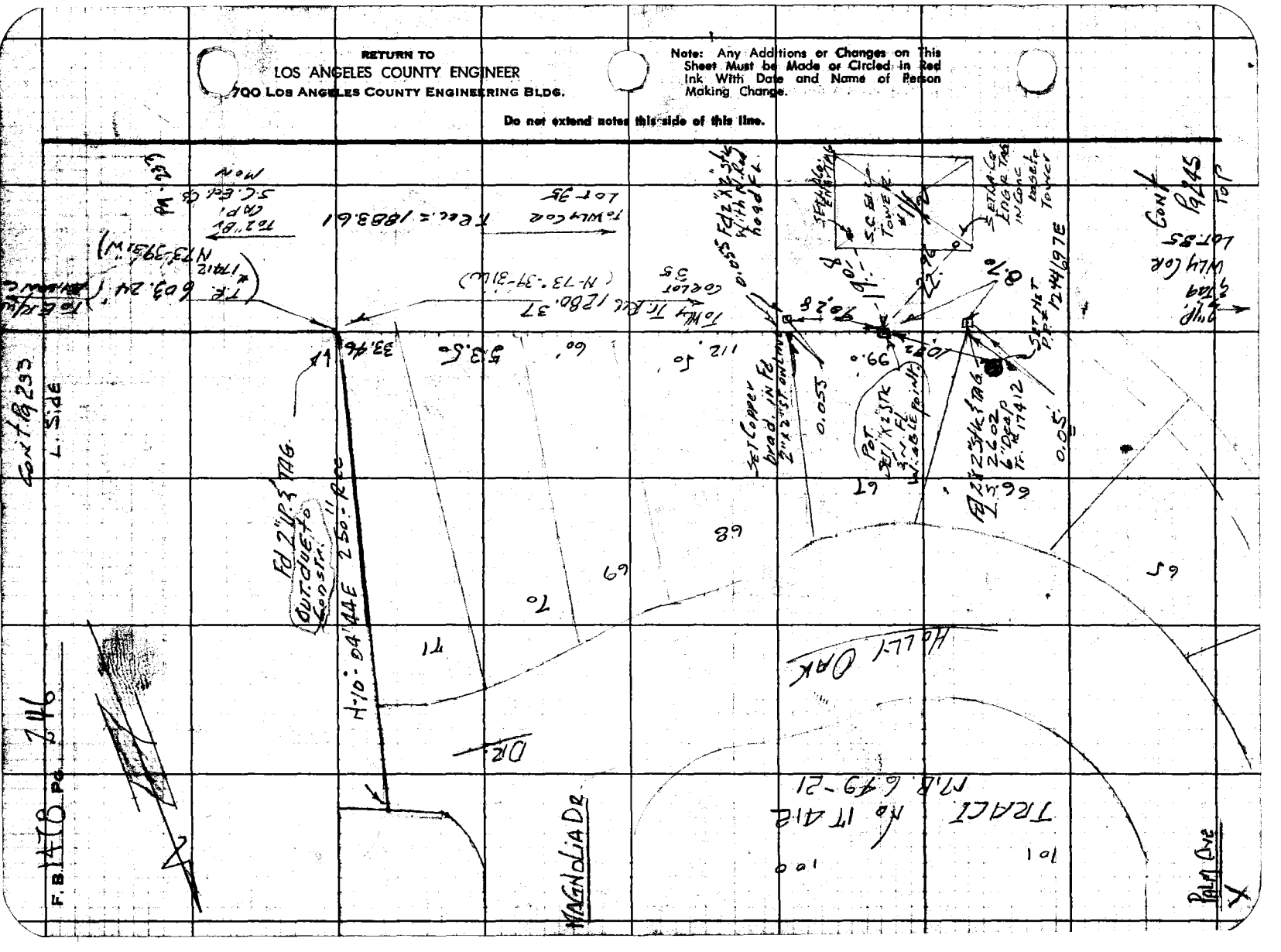

Notes Ck'd by Miller
Map No.
Office Work
Checked
Date

Survey of Greenwood Ave
IN 0304.00 Tape 0195 Std 68 °F
Surveyed by U.E. Granquist
Notes H.E.G. Date 8/8/60
Indexed H.E. OTT

F.B. 1478 Pg. 247

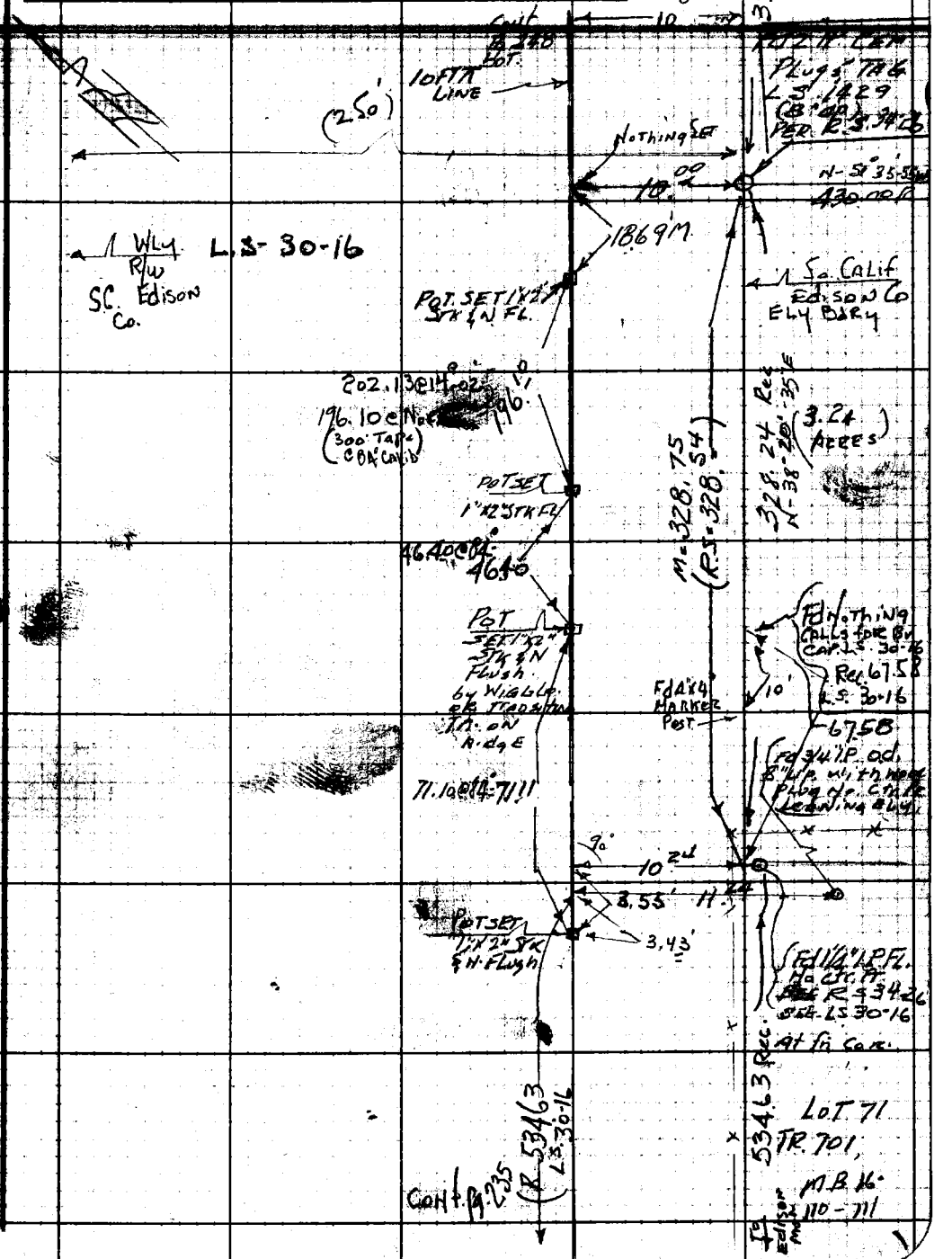

Note: Any Additions or Changes on This Sheet Must be Made or Circled in Red Ink With Date and Name of Person Making Change.

Do not [illegible] notes this side of this line.

W.S. 36, D-2

RETURN TO
LOS ANGELES COUNTY ENGINEER
700 Los Angeles County Engineering Bldg.

76F3098 CE #247—3-57

F.B. 1478 Pg. 248

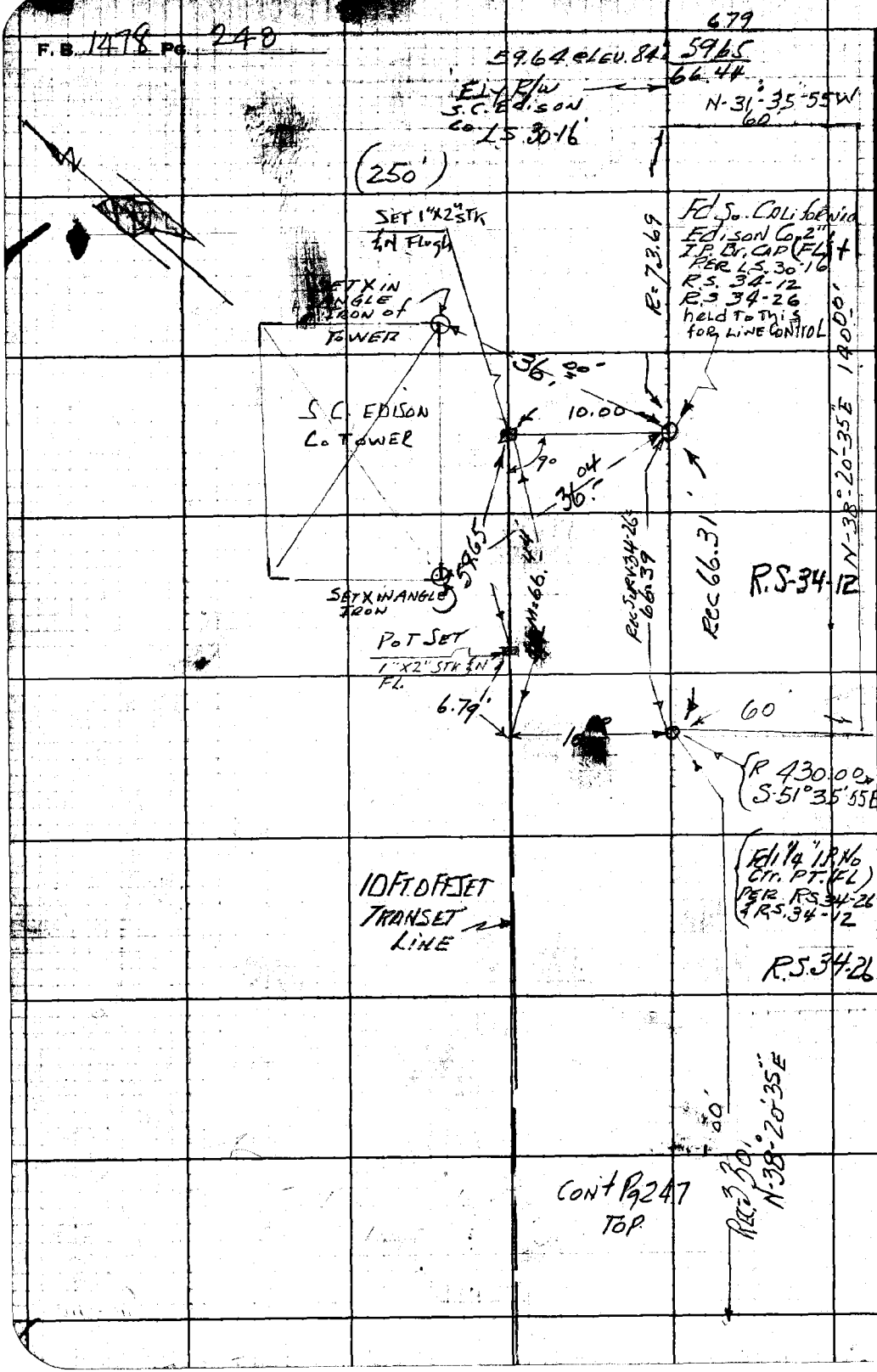

W.S. 36, D-2

RETURN TO
LOS ANGELES COUNTY ENGINEER
100 LOS ANGELES COUNTY ENGINEERING BLDG.

Do not extend notes this side of this line.

Note: Any Additions or Changes on This Sheet Must be Made or Circled in Red Ink With Date and Name of Person Making Change.

FORM 307 10M 10-46

PLEASE RETURN TO
LOS ANGELES COUNTY SURVEYOR
700 HALL OF RECORDS

NOTE: ANY ADDITIONS OR CHANGES ON THIS SHEET MUST BE MADE OR CIRCLED IN RED ICNK, WITH DATE AND NAME OF PERSON MAKING CHANGE.

Do not extend notes this side of this line.

STATION	B. S.	H. I.	F. S.	ELEV.		

Profile Notes Red_____ Plotted_____ Job No._____ Division No._____ F.B. Pg._____

No._____ Date_____ Date_____ Survey of_____

X-Sec. Notes Chkd._____ Checked_____ Survey by_____ Notes_____ Date_____

No._____ Date_____ Map No._____ Indexed_____ Date_____

Job No. Division No. Notes Red Plotted

Date Date

Notes Chkd. Checked

Date Date

STATION