Notes Ck'd by K.R. McPh	Survey [illegible] View Park	F.B. 1480 Pg. 5
Map No. B-2137	W. O. 8525 Tape No. 091 St'd 68 °F	
Office Work Ito	Surveyed by Porter	
Checked McPherson	Notes Porter Date 9-29-48	
Date Dec. '48	Indexed A. C. Johnson 10-7-48	

BOUNDARY SURVEY

OF

MOUNTAIN VIEW PARK

West of Maxson Rd North of Elliott Ave

Elmonte

J.N 8525

9-29-48

Porter

Snyder

Hand

UHL

A Portion of Lot #3 Blk B Sub of [illegible] De Felipe Lugo

M.R. Book 43 page 43

H.C 56-5 Bdry.

C.S.B-2137

F. B. 1480 PG. 6

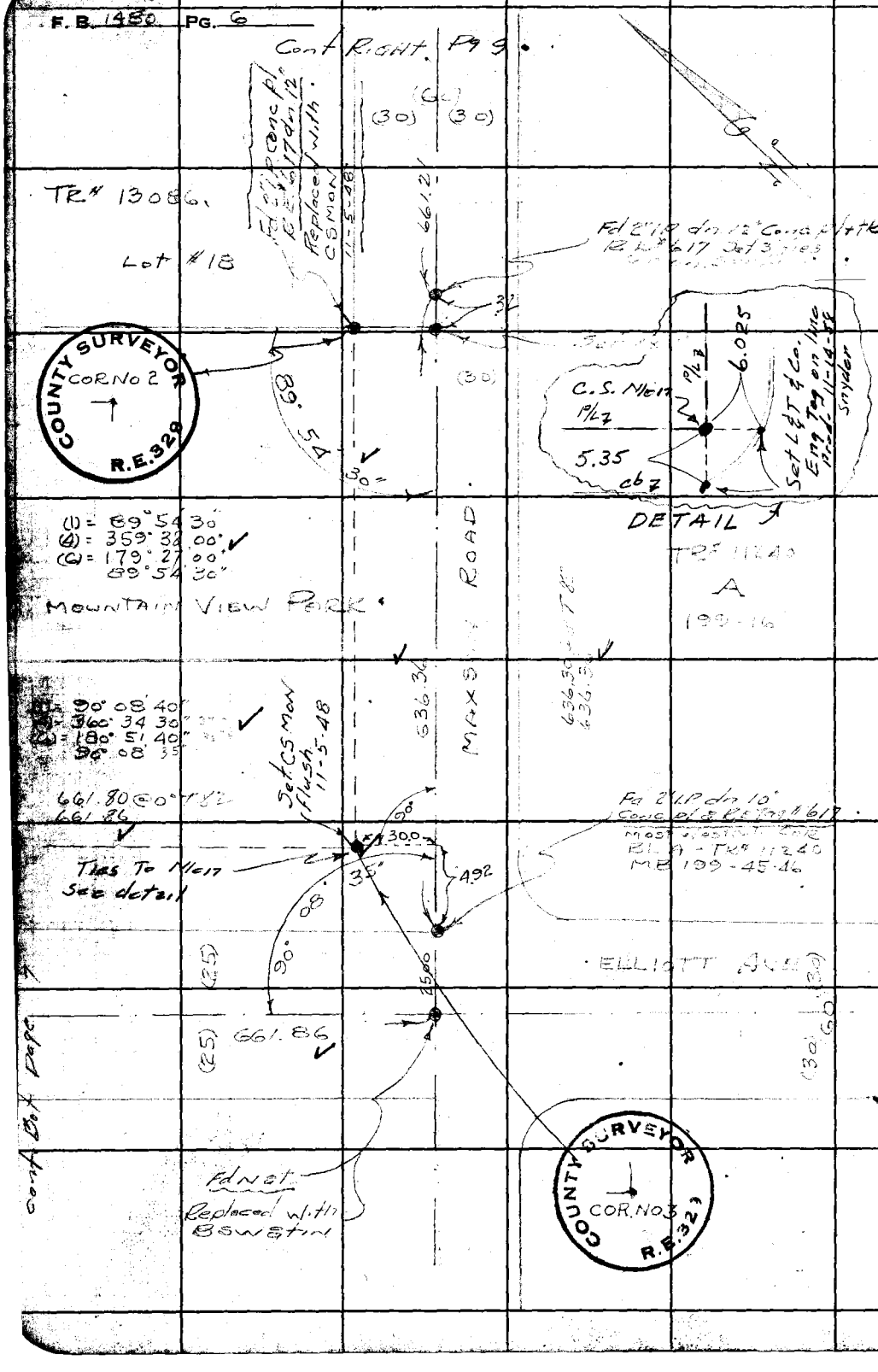

RETURN TO
LOS ANGELES COUNTY SURVEYOR
700 HALL OF RECORDS

Do not extend notes this side of this line.

Note: Any Additions or Changes on This Sheet Must be Made or Circled in Red Ink With Date and Name of Person Making Change.

WS. 37-C-1.

Notes Ck'd by K.R. McPhe	Survey of Mountain View Park
Map No. B-2137	W. O. 8525 Tape No. 091 St'd 68 °F
Office Work L.G. Tyto	Surveyed by PORTER
Checked McPherson	Notes PORTER Date 9-29-48
Date Dec. '48	Indexed A. C. Johnson

F. B. 1480 PG. 7

W.S.-37-C-1

659.99 @ 0° T 86°
660.07

Fd 2" IP dn 8"
Conc pl + RE tag #617
TR# 11320

COGSWELL ROAD

Set 3' tres 8, 2½ on Surface

1325.0' to int of Magnolia

660.07

665.00

89° 45' 10"

(1) = 89° 45' 10"
(4) = 359° 00' 30"
(6) = 178° 30' 50"
89° 45' 08+

Fd 2" IP Conc pl & tag RE 617 dn 12"

Cont left Page 8

439.89 @ 0° T 88°
439.95

1324.91 @ 0° T 86°
1325.07

ELLIOTT AVE.

439.95

Fd 2" IP dn 10"
Conc pl + RE tag #RE 617 TR# 11320

PENN MAR AVE

(55)

(25)

(30)

221.91 @ 0° T 88°
221.94

Fd 2" IP dn 24"
Conc pl & RE tag #617 Removed
TR # 11320

Set CSMON flush - 11-5-48

See pg-10

ALLGEYER AVE

.03

.08

.10

.02

.01

Fd Nail & tin

661.86

Cont from left Page 6

Note: Any Additions or Changes on This Sheet Must be Made or Circled in Red Ink With Date and Name of Person Making Change.

Do not extend notes this side of this line.

RETURN TO
LOS ANGELES COUNTY SURVEYOR
700 HALL OF RECORDS

FORM 247 SM 11-46

F. B. 1480 PG. 8

Cont from Right Pg 7

Fd 2" IP Conc Pl + N
Set 2" 4 N 8T Tie
Set 2" over Pipe

COGSWELL ROAD

Set L&T

36.80

1325.07

665.00

Set L&T

90° 08' 20"

(1) = 90° 08' 20"
(4) = 360° 33' 20"
(6) 180 50 00"
90° 08' 20"

20°

460.69

460.68 @ 0° 7' 70"
460.69

MAGNOLIA ST

Set L&T

36.05

PENN MAR AVE

Set L&T

200.04 @ 0° 7' 70"

200.04

Fd Sewer Spike
F.B. 463 - 276
Replaced with
Boat Spike w/ 8 tin

ALLGEYER AVE

218.60

Cont Bot pg 9

W.S. 37-C-1

RETURN TO
LOS ANGELES COUNTY SURVEYOR
700 HALL OF RECORDS

Do not extend notes this side of this line.

Note: Any Additions or Changes on This Sheet Must Be Made or Circled in Red Ink With Date and Name of Person Making Change.

Notes Ck'd by [illegible]	Survey of Mountain View Park
Map No. B-2137	W. O. 8525 Tape No. 09 St'd 68 °F
Office Work Ito	Surveyed by Porter
Checked [illegible]	Notes Porter Date 9-30-48
Date Dec. '48	Indexed A. C. Johnson

F. B. 1480 Pg. 9

W.S. 37 - C-1

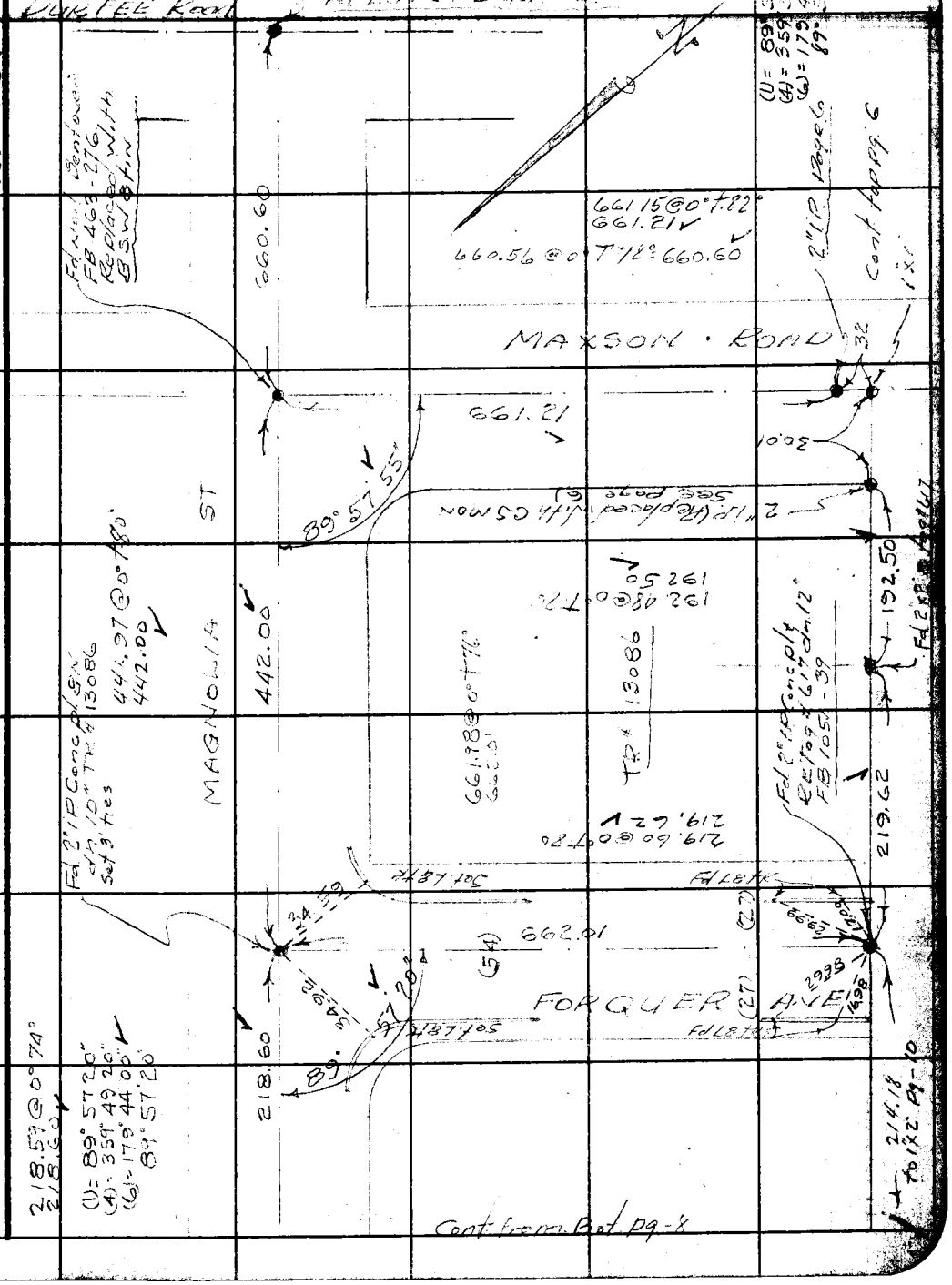

Note: Any Additions or Changes on This Sheet Must be Made or Circled in Red Ink With Date and Name of Person Making Change.

Do not extend notes this side of this line.

RETURN TO
LOS ANGELES COUNTY SURVEYOR
700 HALL OF RECORDS

FORM 247 SM 11-46

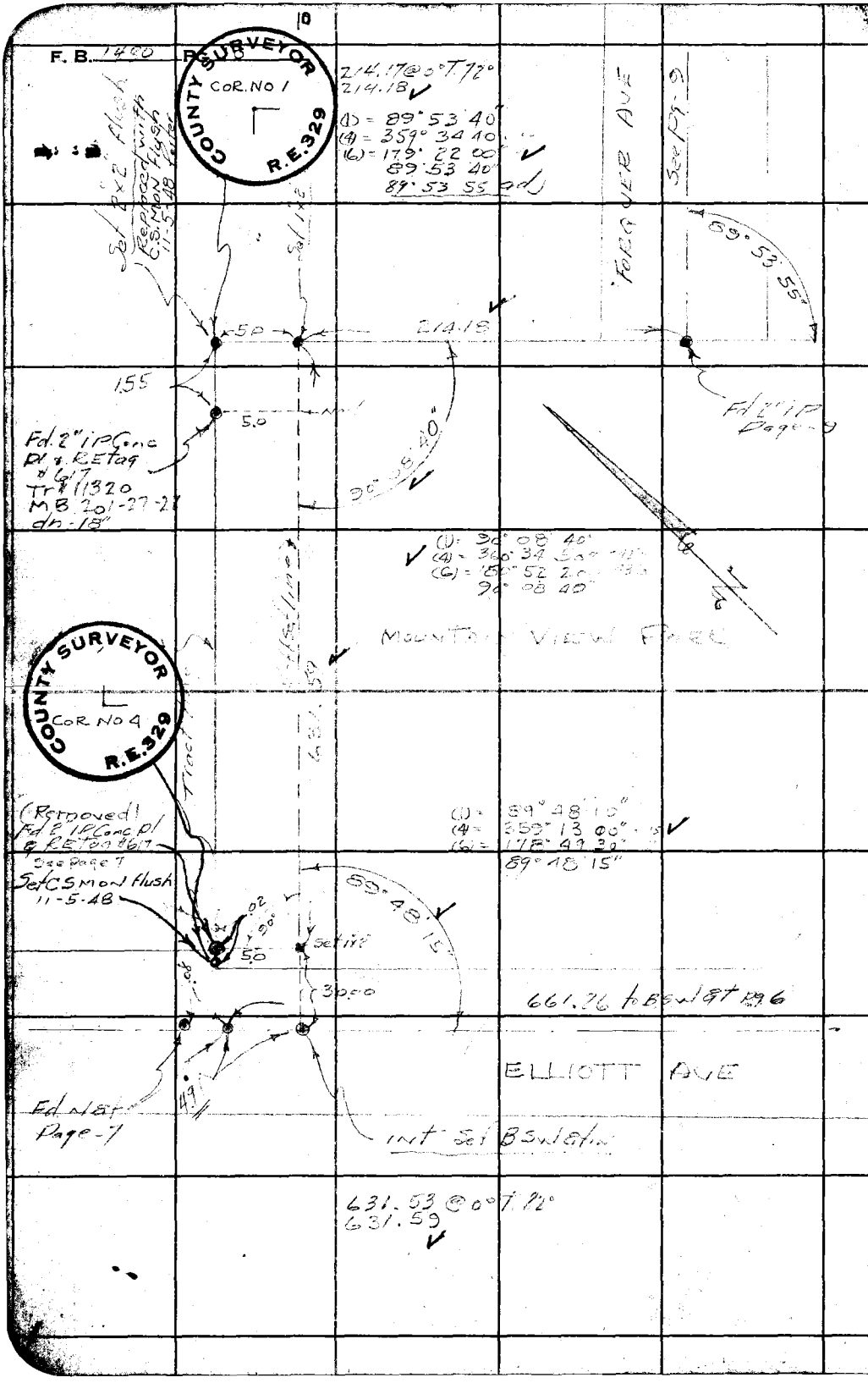

W.S 37-C-1

RETURN TO
LOS ANGELES COUNTY SURVEYOR
700 HALL OF RECORDS

Do not extend notes this side of this line.

Note: Any Additions or Changes on This Sheet Must be Made or Circled in Red Ink With Date and Name of Person Making Change.

F.B/480 PG. 11.

Profile No. ____ Notes Red. ____ Plotted ____ Job No. 8525 Division No. ____
Date ____ Date ____ Survey of Mt. View Park
X-Sec. No. ____ Notes Chkd. ____ Checked ____ Survey by Porter Notes Porter Date 11-5-48
Date ____ Date ____ Map No. B 2137 Indexed A. C. Johnson Date 11-18-48

BENCH LEVELS
to Estab. Elevs on C.S. MON'S
on PARK CORNERS

JN 8525 11-5-48
Porter
Snyder X
Hand
Whl

Elevs Based on USGS Datum
USBM #314 Basset
Ref. FB 777-43.

STATION	B.S.	H.I.	F.S.	ELEV.

NOTE: ANY ADDITIONS OR CHANGES ON THIS SHEET MUST BE MADE OR CIRCLED IN RED INK, WITH DATE AND NAME OF PERSON MAKING CHANGE.

PLEASE RETURN TO
LOS ANGELES COUNTY SURVEYOR
700 HALL OF RECORDS

Do not extend notes this side of this line.

FORM 307 10M 10-46

FORM 307 10M 10-46

PLEASE RETURN TO
LOS ANGELES COUNTY SURVEYOR
700 HALL OF RECORDS

NOTE: ANY ADDITIONS OR CHANGES ON THIS SHEET MUST BE MADE OR CIRCLED IN RED INK, WITH DATE AND NAME OF PERSON MAKING CHANGE.

Do not extend notes this side of this line.

F.B. 1480 Pg. 12

Job No. 8525 Division No. ____ Notes Red. ____ Plotted ____ No. ____ Profile

Survey of Mt View Park Date ____ Date ____ No. ____ X-Sec.

Survey by Porter Notes Porter Notes Chkd. H.D.H. Checked ____

Indexed C. Johnson Date 11-5-48 Date 11-18-48 Date ____

STATION	B. S.	H. I.	F. S.	ELEV.		
					T.B.M. #4-E F.B. 777-46 Elev: 297.488 Fd Brass Cap in top of Conc abutment of under Pass Gaffey Ave, N.E.Cor. N. side S.P.R.R. Stamped (Road dept)	
	2 775	300 263		297 488		
TP #1			7 663	292 600	Spike	
	2 467	295 067				
TP #2			5 060	290 007	Boat Spk	
	4 518	294 525				
TP #3			4 135	290 390	"	
	3 460	293 850				
T.B.M. #1			5 770	288 080	Set Boat Spk E. Side PP #500272E W side End So of House # 2015 Maxson RD.	
	2 625	290 705				
TP #4			5 555	285 150	Boat Spk.	
	3 290	288 440				
TP #5			5 490	282 950	"	
	3 357	286 307				
TP #6			4 382	281 925	Bspk. w/8 tin Point Mission Rd & Magnolia ST	
	3 230	285 155				
TP #7			5 115	280 140	Boat Spk	
	4 737	284 777				
T.B.M. #2			5 490	279 287	C.S. MON #2 Park Boundary / See page 6 : COR #2	
	4 065	283 352				
TP #8			5 355	277 997	Boat Spk	

FORM 307 10M 10-46

PLEASE RETURN TO
LOS ANGELES COUNTY SURVEYOR
700 HALL OF RECORDS

NOTE: ANY ADDITIONS OR CHANGES ON THIS SHEET MUST BE MADE OR CIRCLED IN RED INK, WITH DATE AND NAME OF PERSON MAKING CHANGE.

Do not extend notes this side of this line.

STATION	B. S.	H. I.	F. S.	ELEV.		
	3 718	281 715.		277 997.		
T.B.M. #3			5575	276 140.	C.S. MON COR #3 Park Boundary Page 6	SECOR
	4 553	280 693.				
T.P. #9			5 050	275 643.	Bar SPK	
	4 588	280 231.				
T.B.M. #4			5 038	275 193.	C.S. MON COR #4 Park Boundary Page 10	(GOMC)
	5 842	281 035.				
T.P. #10			3 403	277 632.	Ave	
	5 965	283 597.				
T.B.M. #5			3 907	279 690.	C.S. MON. COR #1 Park Boundary Page 10	
	4 537	284 227.				
T.B.M. #6			5 842	278 385.	Set chiseler □ top Curb 1' from END w/side opp house #560 So FOREQUER AVE	
	4 985	283 370.				
T.P. #11			4 082	279 285.	COR #2	
	5 550	284 335				
T.P. #12			4 793	280 042.	B SPK	
	5 322	285 364				
T.P. #13			3 433	281 926.	⊥ inlet cover	
	4 735	286 661.				
T.P. #14			3 715	282 946.	B SPK	
	5 613	288 559.				

Profile No. ____ Notes Red ____ Plotted ____ Job No. 8525 Division No. ____ F.B. 1480 Pg. 13

X-Sec. No. ____ Date ____ Date ____ Survey of MT View Park

Notes Chkd. H.D.H. Date 11-19-48 Checked ____ Date ____ Survey by Porter Notes Porter Date 11-8-48

Map No. B 2137 Indexed ____ Date ____

F.B. 1480 PG. 14

Job No. 8525 Division No. _____ Notes Red. _____ Plotted _____ Profile

Survey of MT VIEW PARK Date _____ Date _____ No. _____

Survey by PORTER Notes PORTER Notes Chkd. H.D.H. Checked _____ X-Sec.

Indexed A. C. Johnson Date 11-9-48 Date 11-18-48 Date _____ No. _____

FORM 307 10M 10-46

PLEASE RETURN TO
LOS ANGELES COUNTY SURVEYOR
700 HALL OF RECORDS

NOTE: ANY ADDITIONS OR CHANGES ON THIS SHEET MUST BE MADE OR CIRCLED IN RED INK, WITH DATE AND NAME OF PERSON MAKING CHANGE.

Do not extend notes this side of this line.

STATION	B.S.	H.I.	F.S.	ELEV.	
T.P. # 15		288 559	3 418	285 [illegible]	[illegible]
T.B. [illegible]	6 710	290 851			
T.P. # 16	[illegible] 306	293 978	2 778	28[illegible] 073	[illegible] 12
T.P. # 17	4 170	[illegible]	2 578	[illegible]	[illegible]
T.P. # 18	4 9[illegible]	[illegible]	[illegible]	[illegible]	[illegible]
T.B. # 4-E	8 59[illegible]	[illegible]	3 7[illegible]	[illegible]	[illegible] 12

Notes Ck'd by	Survey of MT VIEW PARK
Map No. (46-15) F.C.S.B. 2137	W. O. 8575 Tape No. 014 St'd. 68 °F
Office Work	Surveyed by WALLACE
Checked	Notes [illegible] Date 7-1-49
Date	Indexed A. C. Johnson 7-6-49

F. B. 180 PG. 15

J.H. 8575 MT VIEW PARK

LOCATION OF WATER WELL

Note: Any Additions or Changes on This Sheet Must be Made or Circled in Red Ink With Date and Name of Person Making Change.

Do not extend notes this side of this line.

RETURN TO
LOS ANGELES COUNTY SURVEYOR
726 LOS ANGELES COUNTY
ENGINEERING BLDG.

76F3098 247 10M 1-49

F. B. 1430 PG. 16



RETURN TO
LOS ANGELES COUNTY SURVEYOR
726 LOS ANGELES COUNTY
ENGINEERING BLDG.

Do not extend notes this side of this line.

Note: Any Additions or Changes on This Sheet Must be Made or Circled in Red Ink With Date and Name of Person Making Change.

Profile No. ____ Notes Red ____ Plotted ____ Job No. 0119 Division No. ____ F.B. 1485 PG. 17

Date ____ Date ____ Survey of Mt View Park

X-Sec. No. ____ Notes Chkd. ____ Checked ____ Survey by R L Willey Notes ____ Date 7-20-49

Date ____ Date ____ Map No. ____ Indexed E. C. Johnson Date 7-29-49

MT VIEW PARK
JN 0119 - C.A. 2944
FINISH ELEV TOP WATER
WELL CASING.

7-20-49
R L Willey
[illegible]
D Sappell
[illegible]

STATION	B. S.	H. I.	F. S.	ELEV.

NOTE: ANY ADDITIONS OR CHANGES ON THIS SHEET MUST BE MADE OR CIRCLED IN RED INK, WITH DATE AND NAME OF PERSON MAKING CHANGE.

PLEASE RETURN TO
LOS ANGELES COUNTY SURVEYOR
700 HALL OF RECORDS

Do not extend notes this side of this line.

FORM 307 10M 10-46

FORM 307 10M 10-46

PLEASE RETURN TO
LOS ANGELES COUNTY SURVEYOR
700 HALL OF RECORDS

NOTE: ANY ADDITIONS OR CHANGES ON THIS SHEET MUST BE MADE OR CIRCLED IN RED INK, WITH DATE AND NAME OF PERSON MAKING CHANGE.

Do not extend notes this side of this line.

STATION	B. S.	H. I.	F. S.	ELEV.		
TBM #4	6,305	281,498		275[illegible]	Fd CS Mon #4 see pg #10 & 13	
	5,220	283,723	2995	278,503		
			4 390	279,333	Finish EL. Top Water well casing	
TBM #5			4,035	279,[illegible]38	Fd CS Mon Cor #1 see pg #10 & 13	

F.B. 1480 Pg. 18

Job No. 0119 Division No. ____ Notes Red. ____ Plotted ____ Profile ____

Survey of Mt View Park Date ____ Date ____ No. ____

Survey by R. L. Willey Notes R.L.W. Notes Chkd. ____ Checked ____ X-Sec. ____

Indexed R. C. Johnson Date ____ Date ____ No. ____

Notes Ck'd by	Survey of Mountain View Pk
Map No.	W. O. 0119 Tape No. St'd. °F
Office Work	Surveyed by R L Willey
Checked	Notes 4 Date 7-25-49
Date	Indexed A. C. Johnson 7-29-49

F. B. 148 PG. 19

CROSS SECTION

MOUNTAIN VIEW PARK

JN 0119 CP 2944

7-25-49

R L Willey
L V Smith
D Sarpey
M Schmeischeim
G. Olivas

Note: Any Additions or Changes on This Sheet Must be Made or Circled in Red Ink With Date and Name of Person Making Change.

Do not extend notes this side of this line.

RETURN TO
LOS ANGELES COUNTY SURVEYOR
726 LOS ANGELES COUNTY
ENGINEERING BLDG.

76F309S 247 10M 1-49

F. B. 1480 Pg. 20

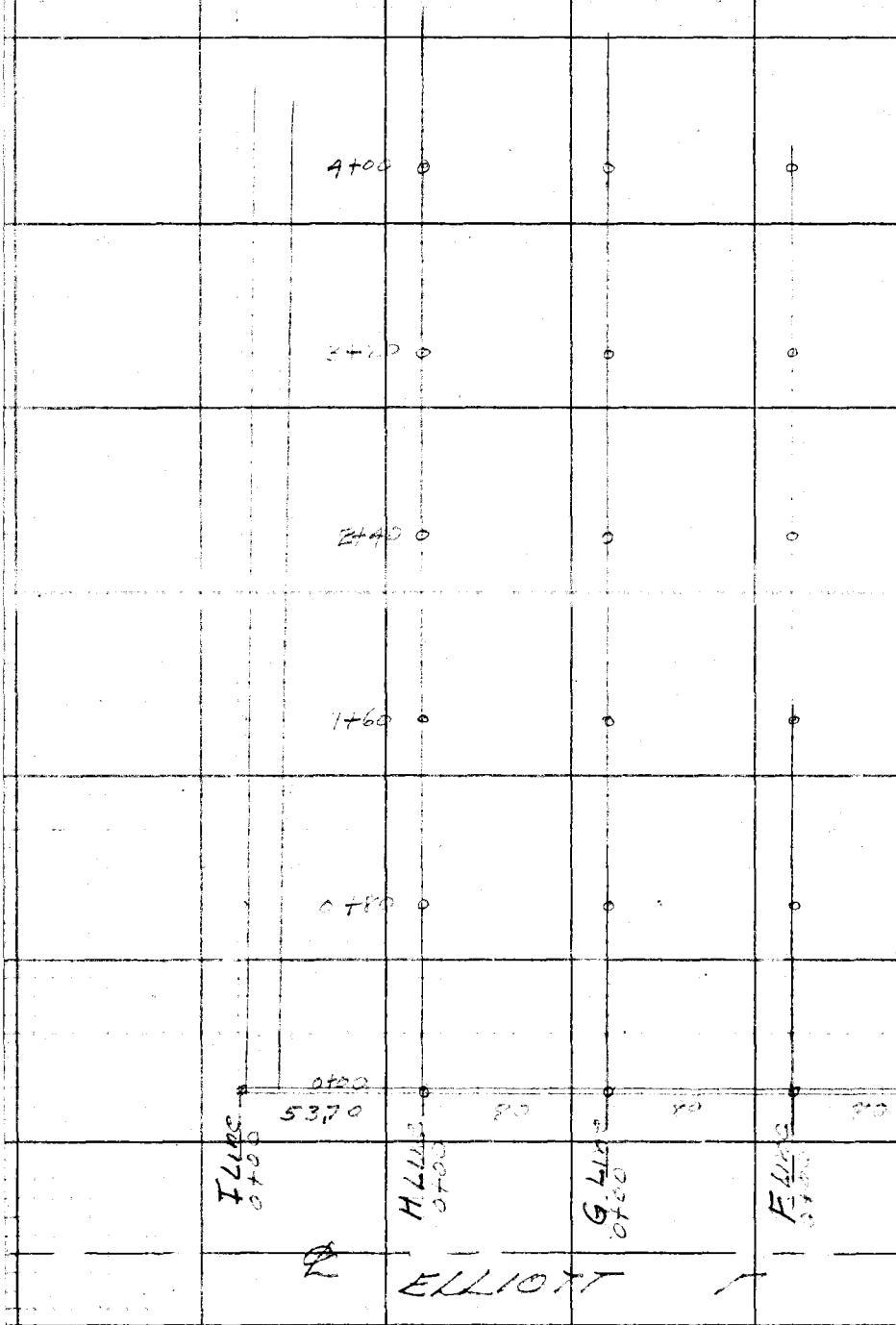

RETURN TO
LOS ANGELES COUNTY SURVEYOR
726 LOS ANGELES COUNTY
ENGINEERING BLDG.

Do not extend notes this side of this line.

Note: Any Additions or Changes on This Sheet Must be Made or Circled in Red Ink With Date and Name of Person Making Change.

76F309S 247 10M 1-49

RETURN TO
LOS ANGELES COUNTY SURVEYOR
726 LOS ANGELES COUNTY
ENGINEERING BLDG.

Note: Any Additions or Changes on This Sheet Must be Made or Circled in Red Ink With Date and Name of Person Making Change.

Do not extend notes this side of this line.

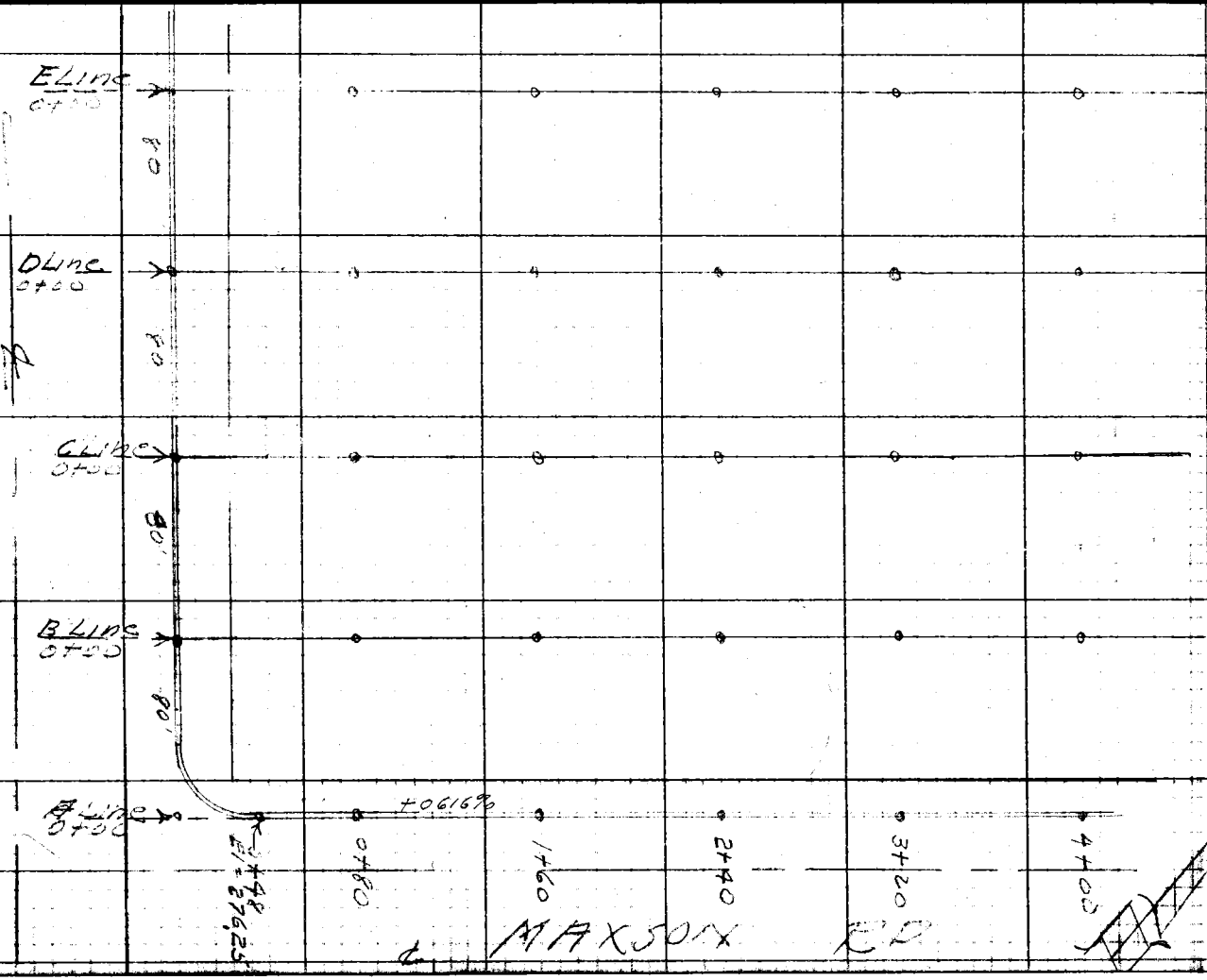

Notes Ck'd by
Map No.
Office Work
Checked
Date

Survey of
W. O. Tape No. Std. °F
Surveyed by Date
Notes
Indexed E. C. Johnson

F. B. 140 Pg. 21

F. B. 1480 Pg. 22

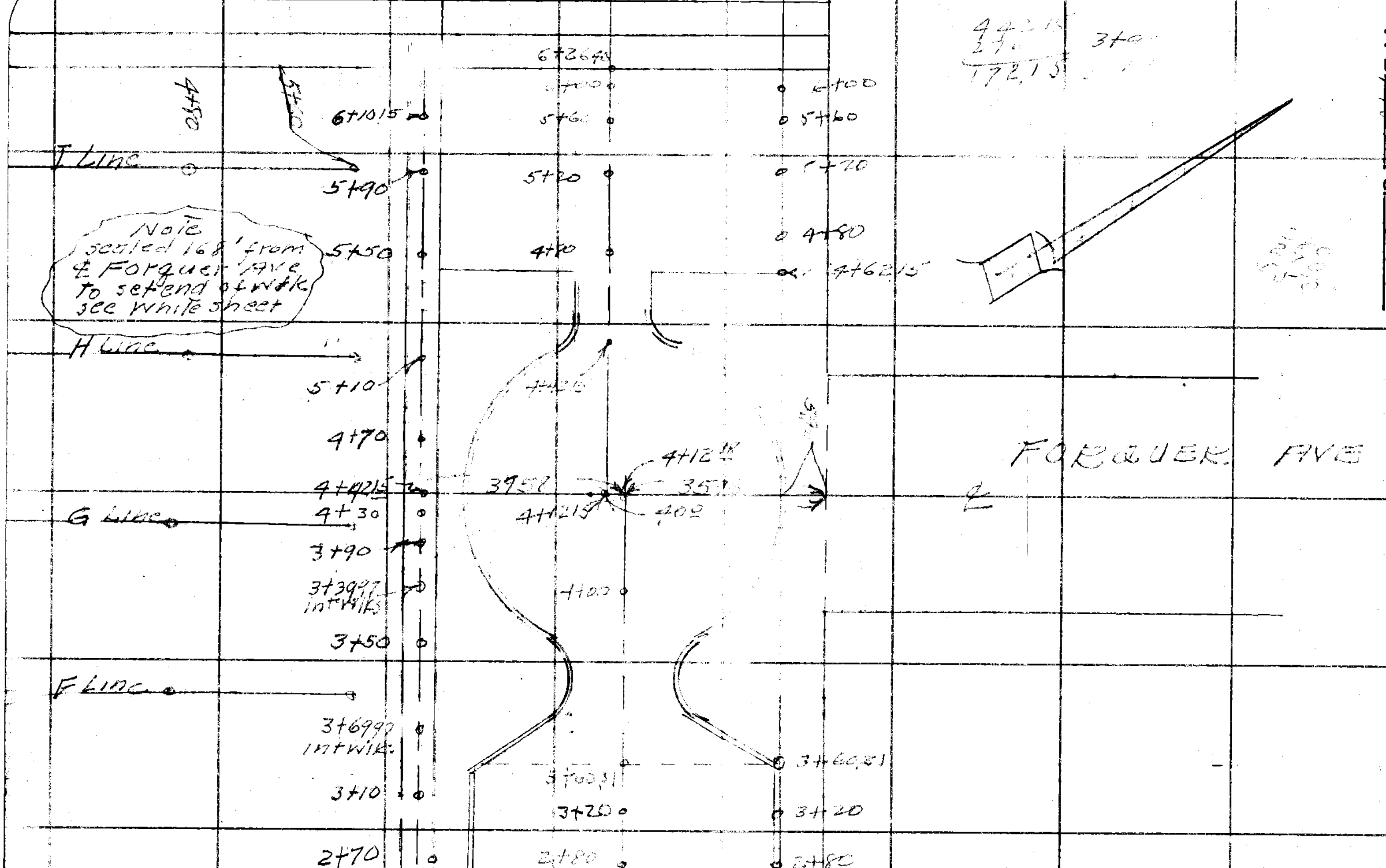

RETURN TO
LOS ANGELES COUNTY SURVEYOR
726 LOS ANGELES COUNTY
ENGINEERING BLDG.

Note: Any Additions or Changes on This Sheet Must be Made or Circled in Red Ink With Date and Name of Person Making Change.

Do not extend notes this side of this line.

76F309S 247 10M 1-49

RETURN TO
LOS ANGELES COUNTY SURVEYOR
726 LOS ANGELES COUNTY
ENGINEERING BLDG.

Note: Any Additions or Changes on This Sheet Must be Made or Circled in Red Ink With Date and Name of Person Making Change.

Do not extend notes this side of this line.

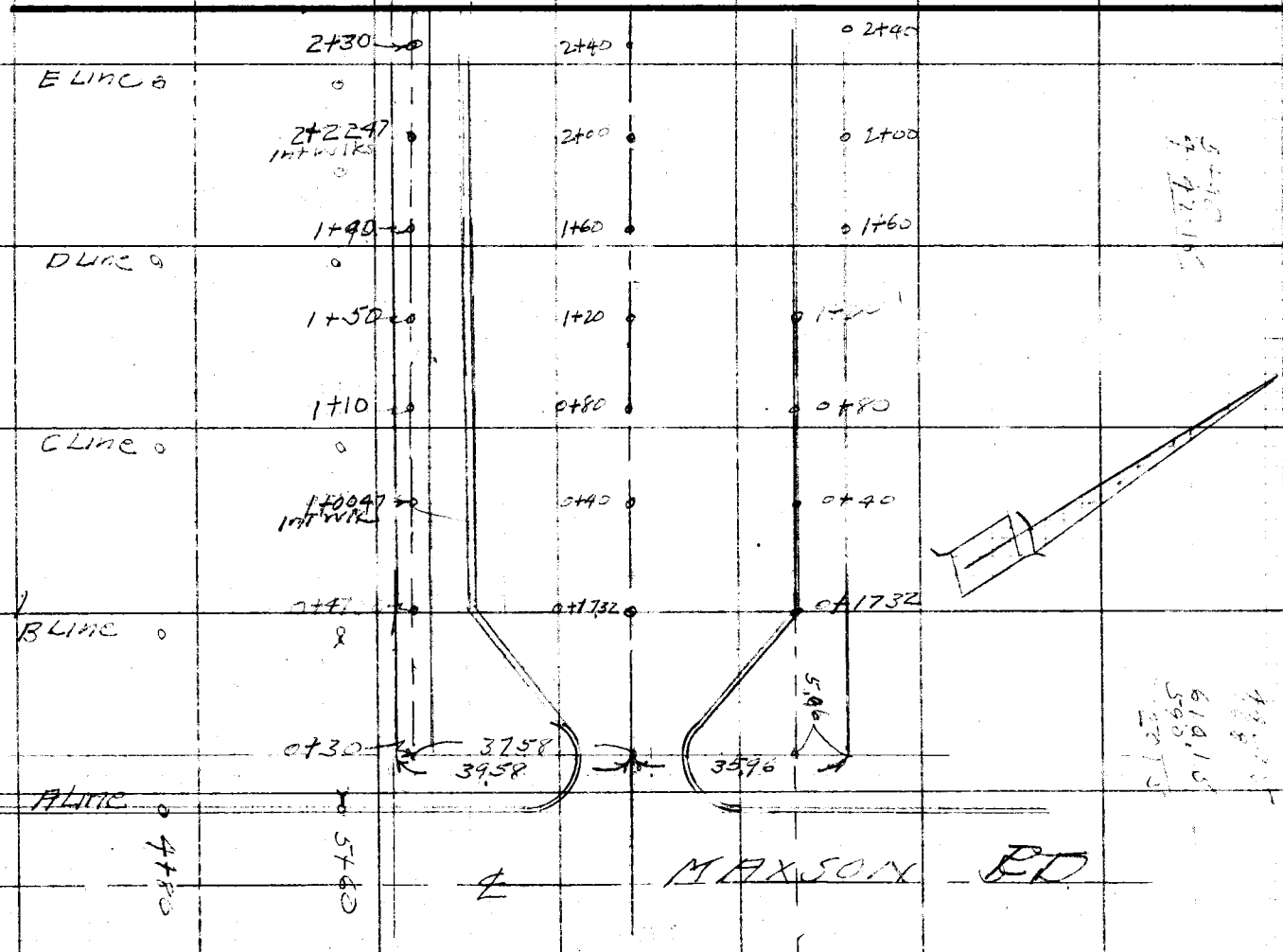

Notes Ck'd by
Map No.
Office Work
Checked
Date

Survey of
W. O.
Tape No. St'd °F
Surveyed by
Notes Date
Indexed E. C. Johnson

F. B. 1480 PG. 23

F. B. 1480 Pg. 29

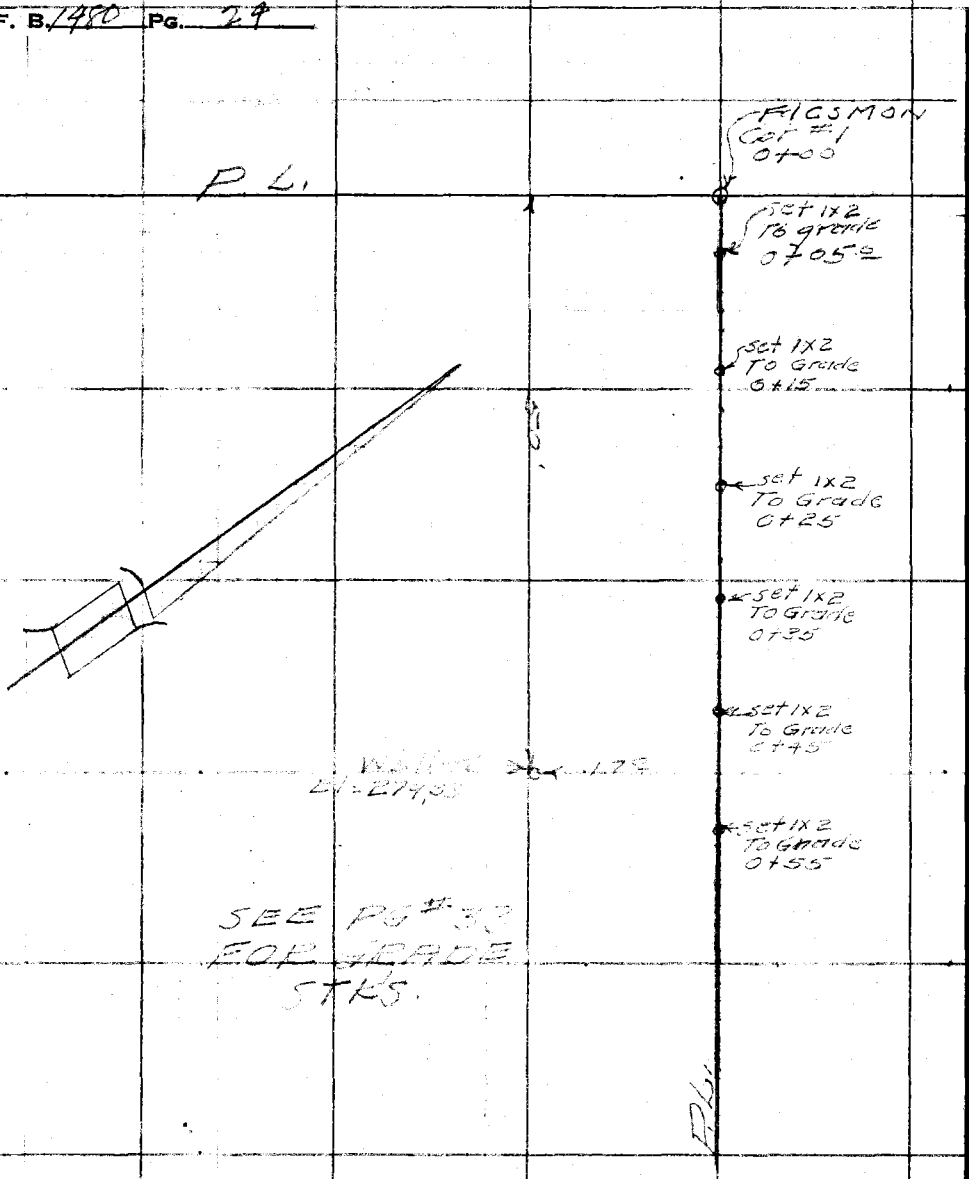

RETURN TO
LOS ANGELES COUNTY SURVEYOR
725 LOS ANGELES COUNTY
ENGINEERING BLDG.

Do not extend notes this side of this line.

Note: Any Additions or Changes on This Sheet Must be Made or Circled in Red Ink With Date and Name of Person Making Change.

Profile No. _____ Notes Red. _____ Plotted _____ Job No. 0119 Division No. _____ F.B. 1480 PG. 25

Date _____ Date _____ Survey of Mountain View Pk

X-Sec. No. _____ Notes Chkd. _____ Checked _____ Survey by R.L. Willey Notes Smith Date 7-26-49

Date _____ Date _____ Map No. _____ ~~Indexed~~ A.O. Johnson Date _____

MOUNTAIN VIEW PARK
JN 0119 CP 2944
GRADE STRS

7-49
R.L. Willey
L.V. Smith
D. Sappell
M. Schnenscheid
G. Olivas

STATION	B.S.	H.I.	F.S.	ELEV.

NOTE: ANY ADDITIONS OR CHANGES ON THIS SHEET MUST BE MADE OR CIRCLED IN RED INK, WITH DATE AND NAME OF PERSON MAKING CHANGE.

PLEASE RETURN TO
LOS ANGELES COUNTY SURVEYOR
700 HALL OF RECORDS

Do not extend notes this side of this line.

FORM 307 10M 10-46

FORM 307 10M 10-46

PLEASE RETURN TO
LOS ANGELES COUNTY SURVEYOR
700 HALL OF RECORDS

NOTE: ANY ADDITIONS OR CHANGES ON THIS SHEET MUST BE MADE OR CIRCLED IN RED INK, WITH DATE AND NAME OF PERSON MAKING CHANGE.

Do not extend notes this side of this line.

F.B. 480 PG. 26 | Job No. 0119 | Division No. | Notes Red. | Plotted | No. | Profile
Survey of Mountain View Pk | Notes | Date | Date | No. | X-Sec.
Survey by R.L. Willet | Notes 7-26-49 | Notes Chkd. WSYD | Checked
Indexed A.C. Johnson | Date | Date 8-2-49 | Date | No.

STATION	B. S.	H. I.	F. S.	ELEV.	% Grade		
TBM #2	387.283.16			279.31			Top of Curb Nor. Ex. Cor. Prop. TBM #2 Cor. #2
GRADE STK'S FOR NORTH CB NORTH PARK							
0+00			339.279.78		279.00	F 0.12	top curb
0+40			339.279.77		279.81	F 0.04	" "
0+80			339.279.81		279.66	F 0.05	" "
1+20			339.279.85		279.51	F 0.26	" "
1+60			339.279.81		279.36	F 0.05	" "
2+00			406.279.10		279.21	F 0.11	" "
2+40			406.279.11		279.06	C 0.05	" "
2+80			370.279.46		278.91	C 0.55	" "
3+20			389.279.37		278.76	C 0.51	" "
3+60			435.279.81		278.61	C 0.20	" "
4+00			414.279.92				" "
4+12.25			385.279.81				
			481.278.85				t. curb at End E. side Eiguer Ave
			545.279.11				Cut " " " " " "
			456.278.60				t. curb 80' N " " " "
			521.277.95				Cut
			475.278.41				t. crb at end w. side " "
			539.277.79				Cut " " W. " "
			439.278.77				t. crb. 10' N. " " "
			497.278.19				Cut. " " " " " "

checked vs. Grading Plans

FORM 307 10M 10-46

PLEASE RETURN TO
LOS ANGELES COUNTY SURVEYOR
700 HALL OF RECORDS

NOTE: ANY ADDITIONS OR CHANGES ON THIS SHEET MUST BE MADE OR CIRCLED IN RED INK, WITH DATE AND NAME OF PERSON MAKING CHANGE.

Do not extend notes this side of this line.

STATION	B. S.	H. I.	F. S.	ELEV.	%	Grade	Cut or Fill		
4+62.15		283.16	3.73	279.33		278.50	C 0.83		
4+80			3.55	279.61		278.50	~~C 0.91~~	C 1.01	
5+20			3.03	279.13		278.50	C 0.63		
5+60			3.61	279.49		278.50	C 0.99		
6+00			2.73	280.43		278.50	C 1.93		
6+26.40			2.77	280.33					
℄ NORTH PARKING									
0+00			3.75	279.21				℄ Parking Area	
0+17.2			3.86	279.30		279.0	C 0.29	"	"
0+40			3.70	279.26		279.1	C 0.25	"	"
0+80			3.71	279.15		278.86	C 0.29	"	"
1+20			4.29	279.37		278.71	C 0.16	"	"
1+60			4.30	279.00		278.56	C 0.10	"	"
2+00			4.32	279.84		278.41	C 0.43	"	"
2+40			4.29	279.37		278.26	C 0.11	"	"
2+80			4.58	279.50		278.11	C 0.47	"	"
3+20			4.63	279.71		277.96	C 0.75	"	"
3+60.3			4.92	278.24		277.79	C 0.45		
4+03.5			4.41	278.75		277.63	C 1.12		
4+12.5			4.39	278.77		277.63	C 1.14	"	℄ ± Forguson

VOID

checked VS. Grading Plans 8/11/49

Profile No. ____ Red ____ Plotted ____ Job No. 119 Division No. ____
Date ____ Date ____ Survey of Mullen Park
X-Sec. No. ____ Notes Chkd. WGYO Checked ____ Survey by RWillery Notes LKS Date 7-26-49
Date 8-2-49 Date ____ Map No. ____ Indexed Johnson Date ____

F.B. 1480 PG. 27

FORM 307 10M 10-46

PLEASE RETURN TO
LOS ANGELES COUNTY SURVEYOR
700 HALL OF RECORDS

NOTE: ANY ADDITIONS OR CHANGES ON THIS SHEET MUST BE MADE OR CIRCLED IN RED INK, WITH DATE AND NAME OF PERSON MAKING CHANGE.

Do not extend notes this side of this line.

STATION	B. S.	H. I.	F. S.	ELEV.	% Grade	Cut Fill		
GRADE STAKES & SERVICE YARD								
4+12		283.10	4.53	278.83			& Service yard	
4+42			4.22	278.44		277.58	C1.36	
4+80			4.[illegible]	279.14		277.52	C1.62	
5+20			[illegible]	277.11		277.44	C1.67	
5+60			[illegible]	[illegible]		277.36	C1.98	C1.98
6+00			3.17	279.59	-0.125	277.28	C2.31	
6+26.40			3.16	279.60		277.23	C2.37	
GRADE STAKES & [illegible] NEW PARKING AREA								
SEE Pg # 34 for New Grades								
0+30			4.07	279.[illegible]		279.21	F0.12	
0+4[illegible]			[illegible]	279.22				
0+70			[illegible]	[illegible]		279.33	F0.15	
1+100			[illegible]	[illegible]		279.45	F0.39	
1+30.47			4.24	278.92		279.50	F0.58	int walks
1+90			4.55	278.[illegible]		279.30	F0.69	
2+30			[illegible]	278.57		279.17	F0.60	
2+52.47			4.87	278.29	-0.327	279.10	F0.81	int walks
3+10			4.[illegible]	278.[illegible]		278.91	F0.55	
3+50			4.75	278.43		278.78	F0.35	

VOID

Profile No. ____ X-Sec. No. ____

Plotted ____ Date ____

Notes Red. ____ Date ____

Notes Chkd. YGYD Checked ____ Date 8-2-49

Division No. ____ Job No. 0119 Notes 6 VS

Survey of Mountain View Pk

Survey by R. Lynn Johnson

Indexed ____ Date ____

F.B. 1480 PG. 28

FORM 307 10M 10-46

PLEASE RETURN TO
LOS ANGELES COUNTY SURVEYOR
700 HALL OF RECORDS

NOTE: ANY ADDITIONS OR CHANGES ON THIS SHEET MUST BE MADE OR CIRCLED IN RED INK, WITH DATE AND NAME OF PERSON MAKING CHANGE.

Do not extend notes this side of this line.

STATION	B. S.	H. I.	F. S.	ELEV.	%	Grade			
3+69 97		283 76	4 91	278 25		-0.332% 278.71	F0.46	℄ Walk	
4+30			4 41	278 75		278.53	C0.22		
4+62 15			4 51	278 65		~~278.41~~			[illegible]
4+90			4 23	278 88		278.41	C0.47		
5+00			[illegible]	279 00	301 %	278.29	C0.71		
5+50			[illegible]	279 07		278.17	C0.90		
5+90			3 76	279 40		278.05	C1.35		
6+30			3 84	279 32		277.93	C1.39		
6+35			3 77	279 37		277.85	C-1.52	T.B.M. #5 Cor. #1 F.B. 1480-10 [illegible]	
Cor. #1 T.B.M. #5			3 46	279 70				C.S. Mon N.W. cor. prop.	
T.B.M. #3	5 48	281 62		276 14		T.B.M. #3 [illegible] 276.14 S.E. cor. property C.S. Mon.			
A Line 0+00			6 24	275 38				Tcb	
0+80			5 36	276 26		[illegible]	F-0.24		
1+60			4 67	276 95		[illegible]	C-0.03		
2+40			4 15	277 47		277.33	C-0.14		
3+20			3 70	277 92		277.74	C-0.18		
4+00			3 20	278 42		278.15	C-0.27		
4+80			3 04	278 58		278.56	C-0.02		
5+60			2 72	278 90		278.98	F-0.08		

Checked V.S. Grading plans F.J.J. 8/4/49

Profile
No. ____ Date ____ Notes Red ____ Plotted ____ Job No. 0119 Division No. ____
X-Sec. Notes Chkd. W.G.V.D. Checked ____ Survey of Mountain View Pk
No. ____ Date 8-2-49 Date ____ Map No. ____ Survey by R.L. Willey Notes R.V.S. Date 7-26-49
Indexed J. Johnson Date ____

F.B. 1480 Pg. 29

FORM 307 10M 10-46

PLEASE RETURN TO
LOS ANGELES COUNTY SURVEYOR
700 HALL OF RECORDS

NOTE: ANY ADDITIONS OR CHANGES ON THIS SHEET MUST BE MADE OR CIRCLED IN RED INK, WITH DATE AND NAME OF PERSON MAKING CHANGE.

Do not extend notes this side of this line.

STATION	B. S.	H. I.	F. S.	ELEV.	[illegible]	[illegible]		
B. Line 0+00		2[illegible]	[illegible]	275 10	[illegible]	[illegible]	T. Cb	
0+80			5 30	276 32	[illegible]	F-0.10		
1+60			4 7[illegible]	276 85	[illegible]	C-0.02		
2+40			4[illegible]	277 31	[illegible]	C-0.07		
3+20			3[illegible]	277 66	[illegible]	C-0.01		
4+00			3 52	278 10	[illegible]	F-0.06		
4+80			[illegible]	278 67	[illegible]	C-0.15		
5+60			2 31	278 81	[illegible]	F-0.39		
C. Line 0+00			6[illegible]	275 03	[illegible]	F-0.71	T. Cb	
0+80			5 45	276 17	[illegible]	F-0.06		
1+60			5[illegible]	276 53	[illegible]	F-0.11		
2+40			4 51	276 81	[illegible]	F-0.24		
3+20			[illegible]	277 32	[illegible]	F-0.18		
4+00			3[illegible]	277 74	[illegible]	F-0.12		
4+80			3 50	278 12	[illegible]	F-0.28		
5+60			3 09	278 53	278 75	F-0.42		
D. Line 0+00			6 79	274 83	275 57	F-0.74	T. Cb.	
0+80			5 92	275 70	276 05	F-0.35		

Checked V.S. Grading Plans
[illegible] 8/4/49

F.B. 1480 PG. 30

Job No. 0119 Division No. Mountain View Pk Notes Red. Plotted Date No. Profile

Survey of Mountain View Pk Date Date No. X-Sec.

Survey by R L Willey Notes L V Smith Notes Chkd. W G Y O Checked

Indexed B. C. Johnson Date 8-2-49 Date No.

FORM 307 10M 10-46

PLEASE RETURN TO
LOS ANGELES COUNTY SURVEYOR
700 HALL OF RECORDS

NOTE: ANY ADDITIONS OR CHANGES ON THIS SHEET MUST BE MADE OR CIRCLED IN RED INK, WITH DATE AND NAME OF PERSON MAKING CHANGE.

Do not extend notes this side of this line.

STATION	B. S.	H. I.	F. S.	ELEV.	Grade			
D. Line 1+60		281 62	5 62	276 00	27646	F. 0.46		See Revised Grades Pg 47 & 48
2+40			5 22	276 40	27686	F. 0.46		
3+20			4 47	277 15	27727	F. 0.12		
4+00			4 5[illegible]	[illegible]	27775	F. 0.28		
4+80			3 [illegible]	277 97	27820	F. 0.23		
5+60			3 40	[illegible]	27865	F. 0.43		
E. Line 0+00			6 45	275 17	[illegible]	F. 0.22	T. Ob	
0+80			5 76	[illegible]	[illegible]	00		
1+60			5 48	276 14	[illegible]	F. 0.12		
2+40			[illegible]	[illegible]	[illegible]	C. 0.02		
3+20			[illegible]	[illegible]	[illegible]	00		
4+00			[illegible]	[illegible]	[illegible]	F. 0.19		
4+80			[illegible]	277 91	[illegible]	F. 0.14		
5+60			[illegible]	[illegible]	[illegible]	F. 0.05		
F. Line 0+00			6 82	274 80				
0+80			5 52	[illegible]	27568	C. 0.42		
1+60			5 05	276 57	27608	C. 0.49		
2+40			4 54	277 08	27648	C. 0.60		
3+20			4 20	277 42	27688	C. 0.54		

VOID See Pg 51

checked V.S. Grading plans [illegible] 8-4-49

Profile Notes Red ____ Plotted ____ Job No. 0119 Division No. ____ F.B. PG. 31
No. ____ Date ____ Date ____ Survey of Mountain View Pk.
X-Sec. Notes Chkd. W.G.V.D. Checked ____ Survey by E.L. Willey Notes LVS Date 7-26-49
No. ____ Date 8-2-49 Date ____ Map No. ____ Checked Johnson Date ____

FORM 307 10M 10-46

PLEASE RETURN TO
LOS ANGELES COUNTY SURVEYOR
700 HALL OF RECORDS

NOTE: ANY ADDITIONS OR CHANGES ON THIS SHEET MUST BE MADE OR CIRCLED IN RED INK, WITH DATE AND NAME OF PERSON MAKING CHANGE.

Do not extend notes this side of this line.

STATION	B. S.	H. I.	F. S.	ELEV.		Grade	Cut Fill
F. Line 4+00		281.82	3.64	[illegible]		27728	C.0.70
4+80			3.[illegible]	27[illegible]		27766	C.0.48
5+60			3.15	[illegible]		27828	C.0.19
T. B.	5.15	281.9[illegible]	4.82	27[illegible]			
G. Line 0+00			6.7[illegible]	[illegible]		27504	C.0.16
0+[illegible]			5[illegible]	[illegible]		[illegible]	C.0.66
1+60			[illegible]	[illegible]		[illegible]	C.0.87
2+40			[illegible]	[illegible]		[illegible]	C.1.00
3+20			[illegible]	[illegible]		[illegible]	C.1.31
4+00			[illegible]	[illegible]		[illegible]	C.1.23
4+80			[illegible]	[illegible]		[illegible]	C.1.23
5+60			[illegible]	[illegible]		[illegible]	C.1.18
H. Line 0+00			7.29	27[illegible]		27[illegible]	F.0.18
0+80			6.04	[illegible]		27[illegible]	C.0.63
1+60			5.53	27[illegible]		[illegible]	C.0.75
2+40			4.95	27[illegible]		276[illegible]	C.0.93
3+20			4.39	[illegible]		276[illegible]	C.1.09
4+00			[illegible]	[illegible]		276[illegible]	C.1.25
4+80			[illegible]	[illegible]		27728	C.1.42
5+60			2.88	27[illegible]		27768	C.1.42

VOID
See Restakins
Revised grades - Pg 51, 52 & 53
11-28-49
ECW

Checked V.S. Grading plans
Fyf. 8-4-49

Profile
X-Sec.
No.
Plotted
Date
Notes Red.
Date
Notes Chkd. W.G.V.D.
Date 8-2-49
Checked
Date
No.

Job No. 2119 Division No. Mountain View Pk
Survey of
Survey by C.L. Willey Notes L.V. Smith
Indexed C. Johnson Date

F.B. 1480 PG. 32

FORM 307 10M 10-46

PLEASE RETURN TO
LOS ANGELES COUNTY SURVEYOR
700 HALL OF RECORDS

NOTE: ANY ADDITIONS OR CHANGES ON THIS SHEET MUST BE MADE OR CIRCLED IN RED INK, WITH DATE AND NAME OF PERSON MAKING CHANGE.

Do not extend notes this side of this line.

STATION	B. S.	H. I.	F. S.	ELEV.	Grade	Cut Fill	
TBM #5							
I. Line 0+00		281.98	6.92	275.06	274.70	0.36	T.C.b.
0+80			5.96	276.02	275.18	0.84	
1+60			5.33	276.63	275.52	1.11	
2+40			4.83	277.16	275.85	1.31	
3+20			4.33	277.95	276.19	1.76	
4+00			3.75	278.23	276.53	1.70	
4+80			3.02	278.96	276.86	2.10	
5+60			2.54	279.44	277.19	2.25	
cor #4 T.B.M. #4			6.73	275.20			T.B.M. #4 cor #4 F.B. 1480 - P.10 el. 275.19 C.S. Mon. S.W. cor. prop.

VOID
see Restaking Notes pg 53

checked vs. Grading Plans Tfb. 8-4-49

GRADE STAKES NE1/4 COR PARK SEC. 24

0+00.00	421	283.90		279.69	278.50	Grade Tot.	
0+05.00					278.50	5.40	set 1x2 To Grade
0+15.00					278.50	5.40	" " " "
0+25.00					278.50	"	" " " "
0+35.00					278.50	"	" " " "
0+45.00					278.50	"	" " " "
0+55.00					278.50	"	" " " "
TP	377	283.76	3.91	279.99		"	
TBM #5			4.06	279.70			

Profile Notes Bad ____ Plotted ____ Job No. 2117 Division No. ____
No. ____ Date ____ Date ____ Survey of Mountain View Park
X-Sec. ____ Notes Chkd. WRD Checked ____ Survey by RLWilley Notes LWJ Date 7-26-49
No. ____ Date 8-2-49 Date ____ Map No. ____ Indexed Johnson Date ____

F.B. 410 Pg. 37

FORM 307 10M 10-46

PLEASE RETURN TO
LOS ANGELES COUNTY SURVEYOR
700 HALL OF RECORDS

NOTE: ANY ADDITIONS OR CHANGES ON THIS SHEET MUST BE MADE OR CIRCLED IN RED INK, WITH DATE AND NAME OF PERSON MAKING CHANGE.

Do not extend notes this side of this line.

STATION	B. S.	H. I.	F. S.	ELEV.					
CENTER CONC WALK N. PARKING AREA, GRADE STKS									
TBM #2	389	283.18		279.29	Top conc Mon cor #2 NE Cor park				
					%	Finish Grade	Cut or Fill		
0+30			4 13	279 05		279 21	F0.16	℄ Walk & E. P.L.	
0+47.32			3 99	279 19	+0.414	279 28	F0.09		
1+00.47			4 12	279 06		279.50	F0.44	int. Wlks	
1+10			4 22	278 96		279.47	F0.51	℄	"
1+50			4 47	278 71	-0.328	279.34	F0.53	"	"
1+90			4 58	278 60		279.21	F0.61	"	"
2+22.47			4 74	278 44		279.10	F0.66	int	"
2+30			4 62	278 56		279.08	F0.52	℄	"
2+70			4 75	278 43	-0.332	278.95	F0.52	"	"
3+10			4 82	278 36		278.82	F0.46	"	"
3+39.97			4 72	278 46		278.71	F0.25	int ℄	"
3+50			4 75	278 43		278.68	F0.25	"	"
3+90			4 86	278 32		278.55	F0.23	"	"
4+30			4 45	278 13	0.319	278.42	C0.31	"	"
4+42.15			4 56	278 62		278.38	C0.24	℄ Forquer Ave Prod	
4+70			4 31	278 87		278.29	C0.58	℄ Wlk	
5+10			4 20	278 98		278.16	C0.82	" "	
5+50			4 11	279 07		278.03	C1.04		

F.B. 1480 Pg. 54

Job No. 2119 Division No. Notes Red. Plotted Profile

Survey of Mountain View Pk. Date Date No. X-Sec.

Survey by R. L. Willey Notes Checked

Indexed R. C. Johnson Date Date No.

Profile No. _____ Notes Red. _____ Plotted _____ Job No. 0119 Division No. _____ F.B. 1480 Pg. 35

Date _____ Date _____ Survey of Mountain View Park

X-Sec. No. _____ Notes Chkd. _____ Checked _____ Survey by R.L. Willey Notes RLW Date 7-26-49

Date _____ Date _____ Map No. _____ Indexed C. Johnson Date _____

NOTE: ANY ADDITIONS OR CHANGES ON THIS SHEET MUST BE MADE OR CIRCLED IN RED INK, WITH DATE AND NAME OF PERSON MAKING CHANGE.

PLEASE RETURN TO
LOS ANGELES COUNTY SURVEYOR
700 HALL OF RECORDS

Do not extend notes this side of this line.

STATION	B.S.	H.I.	F.S.	ELEV.	%	Finish Grade	Cut or Fill	
5+90		283.18	3.78	279.40	-0.319	277.89	C1.51	
6+10.15			4.66	278.52		277.85	C0.67	
TBM #4			3.49	279.69				Top conc. Mon. Cor #1. N.W. Cor Park

FORM 307 10M 10-46

F.B. 180 PG. 36

Job No. _____ Division No. _____ Notes Red _____ Plotted _____ Profile No. _____

Survey of _____ Date _____ Date _____ X-Sec.

Survey by _____ Notes _____ Notes Chkd _____ Checked _____

Indexed _____ Date _____ Date _____ Date _____ No. _____

STATION	B. S.	H. I.	F. S.	ELEV.

FORM 307 10M 10-46

PLEASE RETURN TO
LOS ANGELES COUNTY SURVEYOR
700 HALL OF RECORDS

Do not extend notes this side of this line.

NOTE: ANY ADDITIONS OR CHANGES ON THIS SHEET MUST BE MADE OR CIRCLED IN RED INK, WITH DATE AND NAME OF PERSON MAKING CHANGE.

Notes Ck'd by: F.J.S.	Survey of: MT. VIEW PK
Map No. 26-15 & C.S.B. 2137	W. O. 0119 Tape No. ____ St'd. ____ °F
Office Work: W.G.V.D.	Surveyed by: WALLACE
Checked:	Notes: ECW Date: 8-22-49
Date:	Indexed: A. C. Johnson 8-26-49

F. B. 1480 Pg. 37

330
281
47

J.N. 0119 MOUNTAIN VIEW PK
C.P. 2588

LOCATION OF DIRECTORS BLDG.

Wallace
Carrasco
Bay
Peterson Jr.

Notes: Any Additions or Changes on This Sheet Must be Made or Circled in Red Ink With Date and Name of Person Making Change.

Do not extend notes this side of this line.

RETURN TO
LOS ANGELES COUNTY SURVEYOR
726 LOS ANGELES COUNTY
ENGINEERING BLDG.

76F3095 247 10M 1-49

F. B. 1480 PG. 58

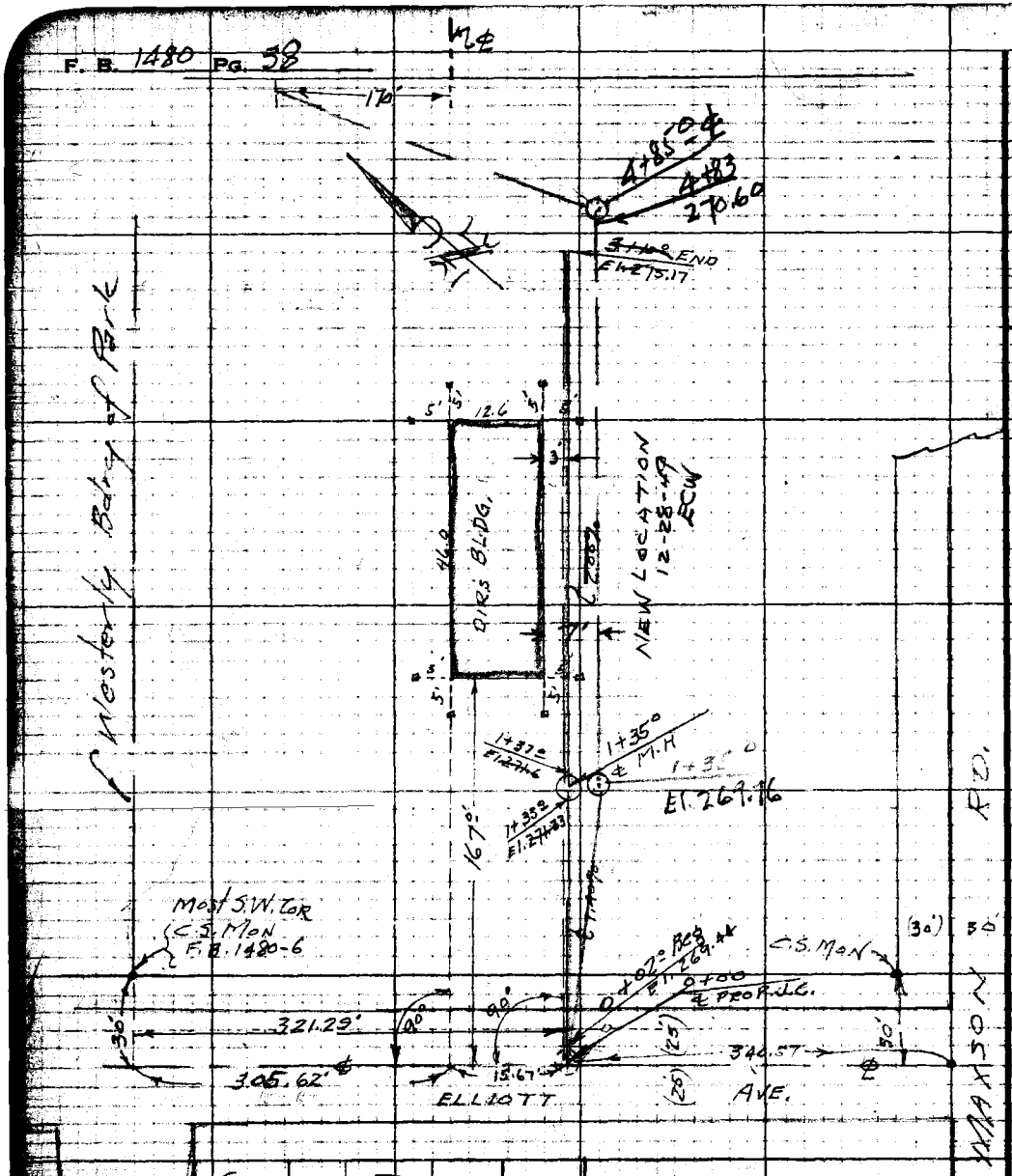

STA.	+	π	−	EL.	
BM#3	468	280 82		276.14	T.B.M.#3 El. 276.14 F.B. 1480-6 C.S. MON SECOR DK
					GRADE
			3.92		276.40 F'n. Floor Gr.
					Set 1x2' Blue Top SECOR
					" " " " NECOR
Check Shot			4.70	276.12	El. 276.14 "B" Line Sta 1+60 Pg. 31

RETURN TO
LOS ANGELES COUNTY SURVEYOR
726 LOS ANGELES COUNTY
ENGINEERING BLDG.

Do not extend notes this side of this line.

Note: Any Additions or Changes on This Sheet Must be Made or Circled in Red Ink With Date and Name of Person Making Change.

Notes Ck'd by:	Survey of MT. VIEW PARK
Map No. 46-15 & C.S. 8-8137	W.O. 9119 Tape No. St'd. °F
Office Work WGVD	Surveyed by Wallace
Checked	Notes EJW Date 8-24-49
Date	Indexed C. Johnson 9-26-49

F. B. 1480 Pg. 37

J.N. 0119 MT. VIEW PARK

LOCATION OF WATER SYSTEM - (AS STAKED.)

Wallace
Carrasco
By
Peterson
Jarrow

Notes: Any Additions or Changes on This Sheet Must be Made or Circled in Red Ink With Date and Name of Person Making Change.

RETURN TO
LOS ANGELES COUNTY SURVEYOR
726 LOS ANGELES COUNTY
ENGINEERING BLDG.

Do not extend notes this side of this line.

RETURN TO
LOS ANGELES COUNTY SURVEYOR
726 LOS ANGELES COUNTY
ENGINEERING BLDG.

Note: Any Additions or Changes on This Sheet Must be Made or Circled in Red Ink With Date and Name of Person Making Change.

Do not extend notes this side of this line.

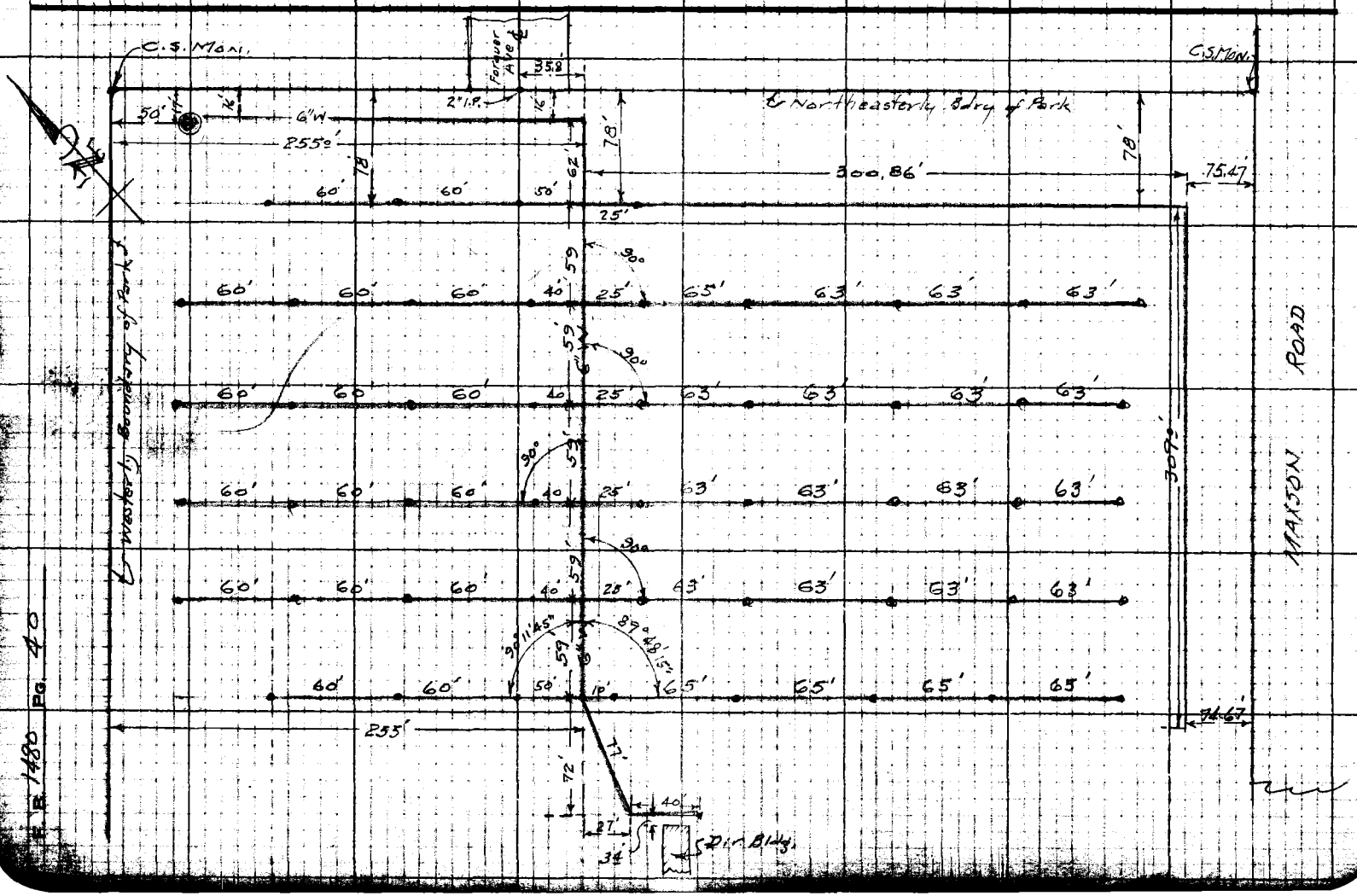

C.P.2588 F.B. 1480 PG. 41

Profile No. ____ Notes Red. ____ Date ____ Plotted ____ Date ____ Job No. 0119 Division No. ____
Survey of MT. VIEW PARK
X-Sec. No. ____ Notes Chkd. ____ Date ____ Checked ____ Date ____ Survey by Wallace Notes ECW Date 8-23-49
A. C. Johnson
Map No. ____ Indexed ____ Date ____

J.N. 0119
MT. VIEW PARK

SEWER GRADES

Beg. Prop. Future J.C. & ELLIOTT AVE. (0+00)
340'.57' Westerly of Prop & INTR. MAXSON RD.
Northeasterly to END (3+10.2)

STK. & TINS set 6' RT. & SEWER

Wallace
Carrasco
By
Peterson
Jarrow

STATION	B. S.	H. I.	F. S.	ELEV.

NOTE: ANY ADDITIONS OR CHANGES ON THIS SHEET MUST BE MADE OR CIRCLED IN RED INK, WITH DATE AND NAME OF PERSON MAKING CHANGE.

Do not extend notes this side of this line.

PLEASE RETURN TO
LOS ANGELES COUNTY SURVEYOR
726 LOS ANGELES COUNTY ENGINEERING BLDG.

76L298 307 5-49

76L298 307 5-49

PLEASE RETURN TO
LOS ANGELES COUNTY SURVEYOR
726 LOS ANGELES COUNTY ENGINEERING BLDG.

NOTE: ANY ADDITIONS OR CHANGES ON THIS SHEET MUST BE MADE OR CIRCLED IN RED INK, WITH DATE AND NAME OF PERSON MAKING CHANGE.

Do not extend notes this side of this line.

STATION	B. S.	H. I.	F. S.	ELEV.			
T. B.M. #3	4.60	280.74		276.14	T.B.M. #3 El. 276.14 F.B. 1480-6, 13 C.S. Mon. S.E. Cor. of Park CNW Cor Elliott & Marson		
0+00	℄ Prop.	Future J.G.	℄ Elliott			Grade	
+02	Beg.		484	275.90			
+25			530	275.44			
+50			521	275.53			
+75			520	275.54			
1+00			496	275.78			
+25			498	275.76			
1+33.0			487	275.85			
1+35.0	℄ M.H.		486	275.88			
1+37.0			482	275.92			
+50			480	275.94			
+75			469	276.05			
2+00			452	276.22			
+25			434	276.40			
+50			422	276.52			
+75			400	276.74			
3+00			373	277.01			
3+10.0	END		368	277.06			
T.B.M. #4			554	275.20	T.B.M. #4 El. 275.19	C.S. Mon S.W. Cor. Pk. F.B. 1480-13, 10	

VOID

See Notes Pg. 57 FCW 12-28-49

Stk. @ T.P.'s set 6' Rt.

Profile No. ____ X-Sec. No. ____

Plotted ____ Date ____ Checked ____ Date ____

Notes Red. ____ Date ____ Notes Chkd. WGXD Date 8-30-49

Job No. 8117 Division No. ____ Notes ECW Date ____

Survey of MT. VIEW PARK

Survey by Wallace & C. Johnson

Indexed ____

F.B. 1480 PG. 43

NOTES RED. _____ JOB NO. 0119 SURVEY OF Mt. View Pk

DATE _____ SURVEY BY E. C. WALLACE

NOTES CHKD. _____ NOTES BY EW DATE 9-7-49

DATE _____ INDEXED E. C. Johnson DATE 9-8-49

B.M.	1ST RUN	DIFF.	2ND RUN	3RD RUN	ADJ. ELEV.	DESCRIPTION
						J.N. 0119
						MT. VIEW PARK
						CHECK between MT. VIEW Pk B.M.
						and San. Dist. Tyler Ave. Tr. Line
						Wallace
						Peterson A.J. A
						Bay
						Peterson Tc

Do not extend notes this side of this line

NOTE: ANY ADDITIONS OR CHANGES ON THIS SHEET MUST BE MADE OR CIRCLED IN RED INK, WITH DATE AND NAME OF PERSON MAKING CHANGE.

PLEASE RETURN TO
LOS ANGELES COUNTY SURVEYOR
315 CIVIC CENTER BLDG.

765420 353 2M 3-48

FORM 353 2M 3-48

PLEASE RETURN TO
LOS ANGELES COUNTY SURVEYOR
315 CIVIC CENTER BLDG.

NOTE: ANY ADDITIONS OR CHANGES ON THIS SHEET MUST BE MADE OR CIRCLED IN RED INK, WITH DATE AND NAME OF PERSON MAKING CHANGE.

Do not extend notes this side of this line

B.M.	1ST RUN	DIFF.	2ND RUN	3RD RUN	ADJ. ELEV.	DESCRIPTION
T.B.M.#4	275.193				275.193	T.B.M.#4 El. 275.193 P.B. 1480-13 C.S. Mon #4 S. Westerly Cor. Mt. View Pk. 30' N. ℄ Elliott
	4.362		4.270			
⊼	279.555	-1.169	-1.173		-1.171	
	5.531		5.443			
T.P.	274.024				274.022	
	3.715		3.657	3.920		
⊼	277.739	-1.580	1.573	1.580	-1.580	
	5.295		5.230	5.500		
T.P.	272.444				272.442	
	4.400		4.306			
⊼	276.844	-0.978	-.974		-0.976	
	5.378		5.280			
T.P.	271.466				271.466	
	4.500		4.387	4.424		
⊼	275.966	+0.766	+0.759	.762	+0.761	
	3.734		3.628	3.662		
T.P.	272.232				272.227	
	4.922		4.802	4.989		
⊼	277.154	+2.536	2.542	2.544	+2.543	
	2.385		2.260	2.445		
B.M.	274.769				274.770	B.M. El. 274.660 - Sanit. Dist - Tylco Ave Tr. ELLIOTT AVE. & MT. View Rd. R.R. Spk. in P.P. #217306E - 125' N. Elliott - W.S. St.
B.M.	285.210				285.210	
	4.640		4.520			B.M. El. 285.21 Sanit. Dist.
⊼	289.850	+1.144	1.145		+1.145	Mt. View Rd. & Garvey Ave. 125' S. Garvey L&T in E. cb Mt. View
	3.496		3.375			
B.M. "L"	286.354				286.355	T.B.M. "L" El. 286.77 (Highway or Rd Dep) MT. VIEW RD. & Garvey Ave. S.W. COR L&N 1'N. of S. and C.R.
	3.496		3.375			
⊼	289.850	-0.166	.165		-0.166	
	3.662		3.540			
B.M.	286.188				286.189	B.M. MP (?) Sewer Dist MT. VIEW Rd. & Garvey Ave S.W. COR

JOB NO. 0119 SURVEY OF MT. VIEW PK
SURVEY BY E.C. WALLACE
NOTES BY ECW DATE 9-7-49
INDEXED A. C. Johnson DATE
NOTES RED. DATE
NOTES CHKD. HNB DATE

B. 1480 PG. 44

Profile No.	Notes Red.	Plotted	Job No. 0119	Division No.	F.B. 1480 PG. 45
	Date	Date	Survey of MT. VIEW PK.		
X-Sec. No.	Notes Chkd.	Checked	Survey by E.C. WALLACE	Notes ECW	Date 11-15-49
	Date	Date	Map No.	Indexed C. Johnson	Date NOV 21 '49

J.N. 0119
MT. VIEW PARK

FINISH GRADE
FOR
PARK AREA

All stks set to Grade (where possible)
80' GRID -
C.S. MON.-S.E. COR. of park = 0+12 Going North
0+12 " West

ALL GRADE STKS
SET TO NEAREST 0.05'

STATION	B. S.	H. I.	F. S.	ELEV.

NOTE: ANY ADDITIONS OR CHANGES ON THIS SHEET MUST BE MADE OR CIRCLED IN RED INK, WITH DATE AND NAME OF PERSON MAKING CHANGE.

Do not extend notes this side of this line.

PLEASE RETURN TO
LOS ANGELES COUNTY SURVEYOR
726 LOS ANGELES COUNTY ENGINEERING BLDG.

76L298 307 5-49

F.B. 1480 PG. 46

Job No. D119 Division No. _____ Notes Red. _____ Plotted _____ Profile

Survey of MT. VIEW Date _____ Date _____ No. _____

Survey by WALLACE Notes ECW Notes Chkd. WGVD Checked _____ X-Sec.

Indexed A. C. Johnson Date _____ Date 6-12-50 Date _____ No. _____

76L298 307 5-49

PLEASE RETURN TO
LOS ANGELES COUNTY SURVEYOR
726 LOS ANGELES COUNTY ENGINEERING BLDG.

NOTE: ANY ADDITIONS OR CHANGES ON THIS SHEET MUST BE MADE OR CIRCLED IN RED INK, WITH DATE AND NAME OF PERSON MAKING CHANGE.

Do not extend notes this side of this line.

STATION	B.S.	H.I.	F.S.	ELEV.	FINISH GR.
T. B.M. #3	6 33	282 47 50	Rod	276 14	B.M. #3 El. 276.14 F.B. 1480-13 C.S. Mon SECOR of Park
"A" LINE					GRADE (To 0.05')
0+12			6 35		276.15
+80			6 00		276.50
1+60			5 60		276.90
2+40			5 15		277.35
3+20			4 14 / 4 75	278 33	277.75 C.O. 60
4+00			4 35		278.15
+80			3 90		278.60
5+60			3 50		279.00
"B"					
0+12			6 40		276.10
+80			6 10		276.40
1+60			5 65		276.85
2+40			5 25		277.25
3+20			4 90		277.60
4+00			4 35		278.15
+80			4 00		278.50
5+60			3 ~~30~~ 20		279.~~20~~ 30

76L298 307 5-49

PLEASE RETURN TO
LOS ANGELES COUNTY SURVEYOR
726 LOS ANGELES COUNTY ENGINEERING BLDG.

NOTE: ANY ADDITIONS OR CHANGES ON THIS SHEET MUST BE MADE OR CIRCLED IN RED INK, WITH DATE AND NAME OF PERSON MAKING CHANGE.

Do not extend notes this side of this line.

STATION	B. S.	H. I.	F. S.	ELEV.	FINISH GR. (Cont)	
		282 50/47				
			ROD		GRADE (To Nearest 0.05)	
"C" LINE						
0+12			6.60		275.90	
			5.90	276.60		
+80			6.25		276.25	c. 0.35
			5.27	277.20		
1+60			5.85		276.65	c. 0.55
2+40			5.45		277.05	
3+20			5.00		277.50	
4+00			4.~~65~~ 55		277.~~85~~ 95	
4+80			4.~~70~~ 20		278.~~40~~ 30	
5+60			3.~~55~~ 50		~~278.95~~ 279.00	
"D" LINE						
0+12			6.75		275.75	
+80			6.45		276.05	
1+60			6.05		276.45	
2+40			5.~~65~~ 55		276.~~85~~ 95	
3+20			5.~~25~~ 20		277.~~25~~ 30	
4+00			4.75		277.75	
+80			4.30		278.20	
5+60			3.~~85~~ 55		278.~~65~~ 95	

Profile No. ____ Notes Red. ____ Plotted ____ Job No. 0119 Division No. ____
X-Sec. No. ____ Date ____ Date ____ Survey of MT. VIEW
Notes Chkd. W. G. V. D. Checked ____ Survey by Wallace Notes ECW Date 11-15-49
Date 6-12-50 Date ____ Map No. ____ Indexed C. Johnson Date ____

F.B. 1480 PG. 47

76L298 307 5-49

PLEASE RETURN TO
LOS ANGELES COUNTY SURVEYOR
726 LOS ANGELES COUNTY ENGINEERING BLDG.

NOTE: ANY ADDITIONS OR CHANGES ON THIS SHEET MUST BE MADE OR CIRCLED IN RED INK, WITH DATE AND NAME OF PERSON MAKING CHANGE.

Do not extend notes this side of this line.

STATION	B. S.	H. I.	F. S.	ELEV.			
		282 ~~47~~ 50					
'E' LINE					GRADE		
0+12		6	~~6 90~~ 7 00		275.~~60~~ 50		
+80			6 65		275.85		
1+60			6 25		276.25		
2+40			5 22 580	277 25	276.70	C.0.55	
3+20			5 12 540	277.35	277.10	C.0.25	
4+00			4 90		277.60		
+80			4 ~~45~~ 40		278.~~05~~ 10		
5+60			3 ~~95~~ 85		278.~~55~~ 65		
South Cb. line Parking Area NE Cor of Park - Grade of Walk							
1+00.47	℄ INTR. walks		3 00		279.50		
+60			3 20		279.30		
2+40			3 45		279.05		
3+20			3 70		278.80		
4+00			4 00		278.50		
B.M.#2			3 17	~~2~~	279.30	B.M.#2 El. 279.29 C.S. MON NE COR. of Park	F.B. 1480-12

VOID
See Pg. 56
Restaking
11-23-47
E.C.W.

F.B. 1480 PG. 48
Job No. 0119 Division No. Notes Red. Plotted Profile No.
Survey of MT. VIEW Date Date X-Sec.
Survey by E.C. Wallace Notes ECW Notes Chkd. W.G.V.D. Checked
Indexed C. Johnson Date Date 6-12-50 Date No.

76L298 307 5-49

221

PLEASE RETURN TO
LOS ANGELES COUNTY SURVEYOR
726 LOS ANGELES COUNTY ENGINEERING BLDG.

NOTE: ANY ADDITIONS OR CHANGES ON THIS SHEET MUST BE MADE OR CIRCLED IN RED INK, WITH DATE AND NAME OF PERSON MAKING CHANGE.

Do not extend notes this side of this line.

STATION	B. S.	H. I.	F. S.	ELEV.			
BM.#4	674	281 95 93		275.19	B.M.#4 El. 275.19 C.S. Mon SW Cor. of		F.B. 1480-13 Park
"F" LINE					GR.		
0+12			645		275.[illegible]		
+80			625		275.70		
1+60			585		276.10		
2+40			503 545	276 90	276.50	C.0.40	
3+20			463 505	277 30	276.90	C.0.40	
4+00			405 465	277 [illegible]	277.30	C.0.60	
4+80			425		277.70		
5+60			365		278.30		
"G" LINE							
0+12			675		275.20		
+80			645		275.50		
1+60			552 605	276 41	275.90	C.0.50	
2+40			496 565	276 97	276.30	C.0.70	
3+20			459 525	277 36	276.70	C.0.65	
4+00			418 485	277 75	277.10	C.0.65	
4+80			384 445	278 11	277.50	C.0.60	
5+60			405		277.90		

VOID

RESTAKED 11-22-49 SEE PAGE 51&52 E.C.W.

Profile No. ____ Notes Red. ____ Date ____ Plotted ____ Date ____ Job No. 0119 Division No. ____ Survey of Mt View Pk Survey by Wallace Notes ECW Date 11-15-49 Map No. ____ Indexed C. Johnson Date ____

X-Sec. No. ____ Notes Chkd. ____ Date ____ Checked ____ Date ____

F.B. 1480 PG. 49

76L298 307 5-49

PLEASE RETURN TO
LOS ANGELES COUNTY SURVEYOR
726 LOS ANGELES COUNTY ENGINEERING BLDG.

NOTE: ANY ADDITIONS OR CHANGES ON THIS SHEET MUST BE MADE OR CIRCLED IN RED INK, WITH DATE AND NAME OF PERSON MAKING CHANGE.

Do not extend notes this side of this line.

Profile No. ___ X-Sec. No. ___
Plotted ___ Date ___ Checked ___ Date ___
Notes Red. ___ Date ___ Notes Chkd. ___ Date ___
Division No. 0119 Job No. 1149 Notes ECW Date ___
Survey of McVicw
Survey by Wallace
Indexed A. C. Johnson
F.B. 1480 PG. 50

STATION	B. S.	H. I.	F. S.	ELEV.		
		281 95 93				
"H" LINE					GR.	
0+12			690		275.05	
+80			6 ~~65~~ 60		275.~~70~~ 35	
1+60			59	276.01	275.70	C.0.30
2+40			23	276.70	276.10	C.0.60
3+20			465	277.28	276.50	C.0.80
4+00			430	277.63	276.90	C.0.75
4+80			388 376	278.05	277.30	C.0.75
5+60			425	278.19	277.70	C.0.50
"I" LINE						
0+12			705		274.90	
+80			675		275.20	
1+60			645		275.50	
2+40			610	~~276.14~~	275.85	—
3+20			539 5	276.54	276.20	GR —
4+00			463	277.30	276.55	C.0.75
+80			465 412	277.28	276.85	C.0.45
5+60			475	277.81	277.20	C.0.60
B.M.#5			227	279.71	B.M.#5 El. 279.69 C.3.1 Mon-NW Cor Park F.B. 1480:13	

VOID

Re-staked 11-22-97 ECW

See Pg 52&53

76L298 307 5-49

PLEASE RETURN TO
LOS ANGELES COUNTY SURVEYOR
726 LOS ANGELES COUNTY ENGINEERING BLDG.

NOTE: ANY ADDITIONS OR CHANGES ON THIS SHEET MUST BE MADE OR CIRCLED IN RED INK, WITH DATE AND NAME OF PERSON MAKING CHANGE.

Do not extend notes this side of this line.

STATION	B. S.	H. I.	F. S.	ELEV.		
		RE-STAKING GRADING				
B. M #4	6 68	281 ~~85~~ 87.		275 19	B. M. #4 El. 275.193	1480/10,13 SW COR C. SMAN
"F"					GR	
0+12			6 35		275.~~50~~ 52.	
0+80			6 05		275.~~80~~ 82.	
1+60			5 70		276.~~15~~ 17.	
2+40			5 30		276.~~55~~ 57	
3+20			4.80		277.~~05~~ 07	
4+00			4.25		277.~~6~~ 62	
+80			3.60		278.~~25~~ 27	
5+60			3 15		278.~~70~~ 72	
"E"						
5+60			3 10		278.~~75~~ 77	
"D"						
5+60			2 90		278.~~95~~ 97	

Profile Notes Red. ____ Plotted ____ Job No. 0119 Division No. ____ F.B. 1480 Pg. 51
No. ____ Date ____ Date ____ Survey of Mt. View
X-Sec. Notes Chkd. ____ Checked J G Survey by Wallace Notes ECW Date 11-22-49
No. ____ Date ____ Date 11-30-49 Map No. ____ Indexed C. Johnson Date 11-28-49

76L298 307 5-49

PLEASE RETURN TO
LOS ANGELES COUNTY SURVEYOR
726 LOS ANGELES COUNTY ENGINEERING BLDG.

NOTE: ANY ADDITIONS OR CHANGES ON THIS SHEET MUST BE MADE OR CIRCLED IN RED INK, WITH DATE AND NAME OF PERSON MAKING CHANGE.

Do not extend notes this side of this line.

STATION	B. S.	H. I.	F. S.	ELEV.	RE-STAKING (Cont.)	
		281 ~~85~~ 87				
"G"					GR	
0+12			6 65		275.~~20~~ 22	
+80			6 35		275.~~56~~ 52	
1+60			5 45 ~~5 15~~		275.~~90~~ 92	C.O. ~~60~~ 48
2+40			4 70 ~~5 50~~		276.~~35~~ 37	C.O. ~~60~~ 58
3+20			4 80		277.~~65~~ 07	
4+00			4 20		277.~~65~~ 67	
+80			3 60		278.~~25~~ 27	
5+60			3 15		278.~~70~~ 72	
"H"						
0+12			6 80		275.07	
0+80			6 50		275.37	
1+60			6 15		275.72	
2+40			5 63		276.22	
3+20			4 85		277.02	
4+00			4 20		277.6~~5~~ 7	
+80			3 60		278.2~~5~~ 7	
5+60			3 15		278.7~~0~~ 2	

F.B. 1480 PG. 52

Job No. 0119 Division No. ____ Notes Red. ____ Plotted ____ Profile ____

Survey of ____ Date ____ Date ____ No. ____

Survey by Wallace Notes ECW Notes Chkd. J.G. Checked ____ X-Sec. ____

Indexed E. C. Johnson Date ____ Date 11-30-49 Date ____ No. ____

76L298 307 5-49

PLEASE RETURN TO
LOS ANGELES COUNTY SURVEYOR
726 LOS ANGELES COUNTY ENGINEERING BLDG.

NOTE: ANY ADDITIONS OR CHANGES ON THIS SHEET MUST BE MADE OR CIRCLED IN RED INK. WITH DATE AND NAME OF PERSON MAKING CHANGE.

Do not extend notes this side of this line.

STATION	B. S.	H. I.	F. S.	ELEV.	RE STAKING (CONT.)	
		281.87				
"I" (10' E of Boundary)					GR.	
0+80			685		275.02	
1+60			660		275.27	
2+40			625		275.62	
3+20			585		276.02	
4+00			535		276.52	
+80			485		277.02	
5+60			435		277.52	
			385		278.02	
DRAINAGE DITCH along Westerly Bdy						
0+00			680	275.07	274.50	C.0.57
+80			660	275.27	274.8	C.0.47
1+60			605	275.82	275.1	C.0.72
2+40			565	276.22	275.5	C.0.72
3+20			525	276.62	276.0	C.0.62
4+00			395	277.92	276.4	C.1.52
+80			460	277.27	276.8	C.0.47
5+60			360	278.27	277.20	C.1.07
B.M.#4			668	275.19	B.M.#4 El. 275.19	F.B. 1480-13 C.S. MON S.W. COR. PK.

Profile No. ____ Notes Red. ____ Plotted ____ Job No. 0119 Division No. ____ F.B. 1480 Pg. 53
Date ____ Date ____ Survey of Mt. View
X-Sec. No. ____ Notes Chkd. ____ Checked J.G. Survey by Wallace Notes ECW Date 11-22-49
Date ____ Date 11-30-49 Map No. ____ Indexed Johnson Date ____

76L298 307 5-49

PLEASE RETURN TO
LOS ANGELES COUNTY SURVEYOR
726 LOS ANGELES COUNTY ENGINEERING BLDG.

NOTE: ANY ADDITIONS OR CHANGES ON THIS SHEET MUST BE MADE OR CIRCLED IN RED INK, WITH DATE AND NAME OF PERSON MAKING CHANGE.

Do not extend notes this side of this line.

STATION	B. S.	H. I.	F. S.	ELEV.		
BM#4	524	280 45/43		275 19	B.M#4 El.275.19 F.B.1480-13 C.S.Mon SW Cor Pk.	
		PARKING AREA		SW Cor Pk.		
					GR.	
SE Cor Parking Area		Top cb.	495		275.50	
"	"	Flow L.	495	275 50	275.00	C.O.50
("G" 0+15) 88 W of SE Cor	"	T.C.	515		275.30	
"	"	F.L	500	275 45	274.80	C.O.65
168" W	"	T.C.	530		275.15	
		F.L.	535	275 10	274.60	C.O. ~~45~~ 50
SW Cor	" Area	T.C.	545		275.0	
		F.L	555	274 9	274.5	C.O.40
N.W Cor	"	T.C.	510		275.35	
		F.L.	510	275 35	274.85	C.O.50
50' E. of NW Cor	"	T.C.	500		275.45	
" "	"	F.L.	505	275 40	274.95	C.O.45
88' W " N.E Cor	"	T.C.	485		275.60	
" "	"	F.L	465	275 80	275.10	C.O.70
N.E Cor Park Area		T.C.	465		275.80	
		F.L.	452	275 [illegible]	275.30	C.O.60
B.M. #4			524	275 19	shown above	

"BLUE TOP" STKS set for Top cb. Gr.

F.B. 1480 PG. 54
Job No. 0119 Division No. Notes Red. Plotted Profile
Survey of Date Date No.
Survey by Wallace Notes ECW Notes Chkd. JG Checked X-Sec.
Indexed C. Johnson Date Date 12-1-49 Date No.

76L298 307 5-49

PLEASE RETURN TO
LOS ANGELES COUNTY SURVEYOR
726 LOS ANGELES COUNTY ENGINEERING BLDG.

NOTE: ANY ADDITIONS OR CHANGES ON THIS SHEET MUST BE MADE OR CIRCLED IN RED INK, WITH DATE AND NAME OF PERSON MAKING CHANGE.

9.95

Do not extend notes this side of this line.

STATION	B. S.	H. I.	F. S.	ELEV.			
B.M.#5	3 24	282 93 (95)		279 69	B.M.#5 El.279.69		C.S. Mon#1. NW Cor Park 1480-13
	FIN GR. FOR SERVICE YARD						
					GR.	CUT	
N.W. COR of Service Yard			2 64	280 29 (3)	278.5	C.1.80	
			3 01	279 92		C.1.40	on N.P/L
85' E. of NW Cor			4 45		278.5		"BLUE TOP" - 3± S. of P/L
			2 84	280 09	~~278.5~~	C.1.60	
N.E Cor	"	"	4 45		~~278.5~~		Blue Top " " "
	Drainage Line		4 70				
40' S. of N.E Cor	"	"	5 40	278 25	277.55	C.0.70	3'± S. of COR.
S E Cor	"	"	4 95		278.0		"Blue Top"
60' W of SE Cor			4 95		278.0		" "
Drainage Line (60' W. SE Cor			4.75	278 20	277.44	C.0.75	
120' W. of SE Cor Yard			4 95		278.0		"Blue Top"
Drainage Line			5 21	277 72	277.32	C.0.40	
B.M.#5			3 24	279 69	B.M.#5 El 279.69		(shown above)

Profile Notes Red. Plotted Job No. 0117 Division No. F.B. 1480 PG. 55
No. Date Date Survey of Mt. View Park
X-Sec: Notes Chkd. Checked JG Survey by Wallace Notes ETW Date 11-23-49
No. Date Date 12-1-49 Map No. Indexed Date

76L298 307 5-49

PLEASE RETURN TO
LOS ANGELES COUNTY SURVEYOR
726 LOS ANGELES COUNTY ENGINEERING BLDG.

NOTE: ANY ADDITIONS OR CHANGES ON THIS SHEET MUST BE MADE OR CIRCLED IN RED INK, WITH DATE AND NAME OF PERSON MAKING CHANGE.

Do not extend notes this side of this line.

STATION	B. S.	H. I.	F. S.	ELEV.		
B.M.#2	4 22	283 51		279 29	B.M#2 - El 279.29	C.S. Mon NE Cor of Park
	PARKING AREA - NE COR of PARK					
	SOUTH Cb. LINE					
0+00 = "A-LINE" (West Cb MAXSON RD)					GR.	
+28		T.C.	3 60		279.90	
"		F.L	4 10		279.40	
("B" LINE) 5+37 0+80		T.C.	3 80		279.70	
" "		F.L.	4 3		279.20	
("C") 5+77 1+60		T.C.	4 10		279.~~39~~ 41	
"		F.L	4 6		278.~~89~~ 91	
("D") 5+77 2+40		T.C.	4 43		279.08	
"		F.L	4 93		278.58	
" ℄ of Park Area		F.L.	5 20		278.30	
("E") 5+77 3+20		T.C	4 73		278.78	
"		F.L	5 23		278.28	
℄ Park. Area		F.L	4 93 (55)	278 58	278.00	C.0.60
(F) 5+77 4+00		T.C	4 96		278.55	
"		F.L	5 18 (5 45)	278 33	278.05	C.0.30
℄ drain			4 93	278 58	277.65	C.0.90
B.M#2			4 22	279 29	B.M#2 El. 279.29	Shown Above

"BLUE TOP" STKS

F.B. 1480 PG. 56
Job No. 0119 Division No. Notes Red. Plotted Profile
Survey of MT VIEW Date Date No.
Survey by Wallace Notes ECW Notes Chkd. J.G. Checked X-Sec.
Indexed R. C. Johnson Date Date 12-1-49 Date No.

F.B. 1488 PG. 57

Profile No.	Notes Red.	Plotted	Job No. 0119	Division No.	
	Date	Date	Survey of Mt View Pk		
X-Sec. No.	Notes Chkd.	Checked	Survey by Wallaco	Notes ECW	Date 12-28-49
	Date	Date	Map No.	Indexed R. C. Johnson	Date 12-29-49

J.N. 0119

MT. VIEW PK.

SEWER GRADES

STK. TIMS Set 6' Rt. ℄ Sewer

STATION	B. S.	H. I.	F. S.	ELEV.

NOTE: ANY ADDITIONS OR CHANGES ON THIS SHEET MUST BE MADE OR CIRCLED IN RED INK, WITH DATE AND NAME OF PERSON MAKING CHANGE.

PLEASE RETURN TO
LOS ANGELES COUNTY SURVEYOR
726 LOS ANGELES COUNTY ENGINEERING BLDG.

Do not extend notes this side of this line.

76L298 307 5-49

76L298 307 5-49

PLEASE RETURN TO
LOS ANGELES COUNTY SURVEYOR
726 LOS ANGELES COUNTY ENGINEERING BLDG.

NOTE: ANY ADDITIONS OR CHANGES ON THIS SHEET MUST BE MADE OR CIRCLED IN RED INK. WITH DATE AND NAME OF PERSON MAKING CHANGE.

Do not extend notes this side of this line.

Profile No. ____ X-Sec. No. ____

Plotted ____ Date ____ Checked ____ Date ____

Notes Red. ____ Date ____ Notes Chkd. FJS. Date 12-29-49

Division No. ____ Job No. 0119 Notes ECW Date ____

F.B. 1480 PG. 58

Survey of ____
Survey by Wallace & C. Johnson
Indexed ____

STATION	B. S.	H. I.	F. S.	ELEV.	GR	CUT
T.B.M.#4				275.19	T.B.M.#4 El. 275.19 F.B. 1480-13 C.S. Mon SW Cor Park	
0+00 & Prop. J.C. Elliott Ave						
+02				275.86	269.44	6.42
+25				275.48	269.50	5.98
+50				275.62	269.56	6.06
+75				275.73	269.60	6.12
1+00				275.81	269.68	6.13
+25				276.05	269.74	6.31
1+33°				276.20	269.76	6.44
1+35°				276.13	Too Hi. 276.12	0.01
0+02 - 8" Inlet on East				276.15	269.85	6.30
1+37°				276.15	269.77	6.38
+50				276.13	269.80	6.33
+75				276.27	269.86	6.41
2+00				276.27	269.92	6.35
+25				276.57	269.98	6.59
+50				276.89	270.04	6.85
+75				277.02	270.10	6.92

SELF READING ROD

76L298 307 5-49

PLEASE RETURN TO
LOS ANGELES COUNTY SURVEYOR
726 LOS ANGELES COUNTY ENGINEERING BLDG.

NOTE: ANY ADDITIONS OR CHANGES ON THIS SHEET MUST BE MADE OR CIRCLED IN RED INK, WITH DATE AND NAME OF PERSON MAKING CHANGE.

Do not extend notes this side of this line.

STATION	B. S.	H. I.	F. S.	ELEV.	GR	CUT	
3+00				27732	270.16	7.16 ✓	
+25				27735	270.22	7.13 ✓	
+50				27735	270.28	7.07 ✓	
+75				27746	270.34	7.12 ✓	
4+00				27753	270.40	7.13 ✓	
+25				27764	270.46	7.18 ✓	
+50				27768	270.52	7.16 ✓	
+75				27790	270.58	7.32 ✓	
4+83.0				27796	270.60	7.36 ✓	
4+85.0	± J.C			27796	278.00 TOP M.H	F.0.04 ✓	
0+02	4" Inlet N.east			27801	270.90	7.11 ✓	
4+87.0	6" INLET N.West			27804	270.70	7.34 ✓	
B.M. #2				27930	B.M. #2 E 1,279.29		1480-12 C.S. MON NE COR Pk

Profile Notes Red. Plotted Job No. 0119 Division No. F.B. 1480 Pg. 59
No. Date Date Survey of Mt. View Pk
X-Sec. Notes Chkd. F.J.S. Checked Survey by Wallace Notes ECW Date 12-28-49
No. Date 12-29-49 Date Map No. Indexed Johnson Date

F.B. 148 PG. 60

Job No._____ Division No._____ Notes Red._____ Plotted_____ Profile

Survey of_____ Date_____ Date_____ No._____

Survey by_____ Notes_____ Notes Chkd._____ Checked_____ X-Sec.

Indexed_____ Date_____ Date_____ Date_____ No._____

STATION	B. S.	H. I.	F. S.	ELEV.

76L298 307 5-49

PLEASE RETURN TO

LOS ANGELES COUNTY SURVEYOR

726 LOS ANGELES COUNTY ENGINEERING BLDG.

Do not extend notes this side of this line.

NOTE: ANY ADDITIONS OR CHANGES ON THIS SHEET MUST BE MADE OR CIRCLED IN RED INK, WITH DATE AND NAME OF PERSON MAKING CHANGE.

F. B. 1480 Pg. 61

Notes Ck'd by	Survey of Mt View
Map No. B-2137 & 4615	W. 001190 Tape No. St'd °F
Office Work H.D.H.	Surveyed by Wallace
Checked WEL 9-15-50 9-28-50	Notes ECW Date 7-13-50
Date	Indexed E. C. Johnson 8-28-50

MT. VIEW PARK

PLOT PLAN

Note: Any Additions or Changes on This Sheet Must be Made or Circled in Red Ink With Date and Name of Person Making Change.

Do not extend notes this side of this line.

RETURN TO
LOS ANGELES COUNTY SURVEYOR
726 LOS ANGELES COUNTY
ENGINEERING BLDG.

76F309S 247 10M 1-49

RETURN TO
LOS ANGELES COUNTY SURVEYOR
726 LOS ANGELES COUNTY
ENGINEERING BLDG.

Note: Any Additions or Changes on This Sheet Must be Made or Circled in Red Ink With Date and Name of Person Making Change.

Do not extend notes this side of this line.

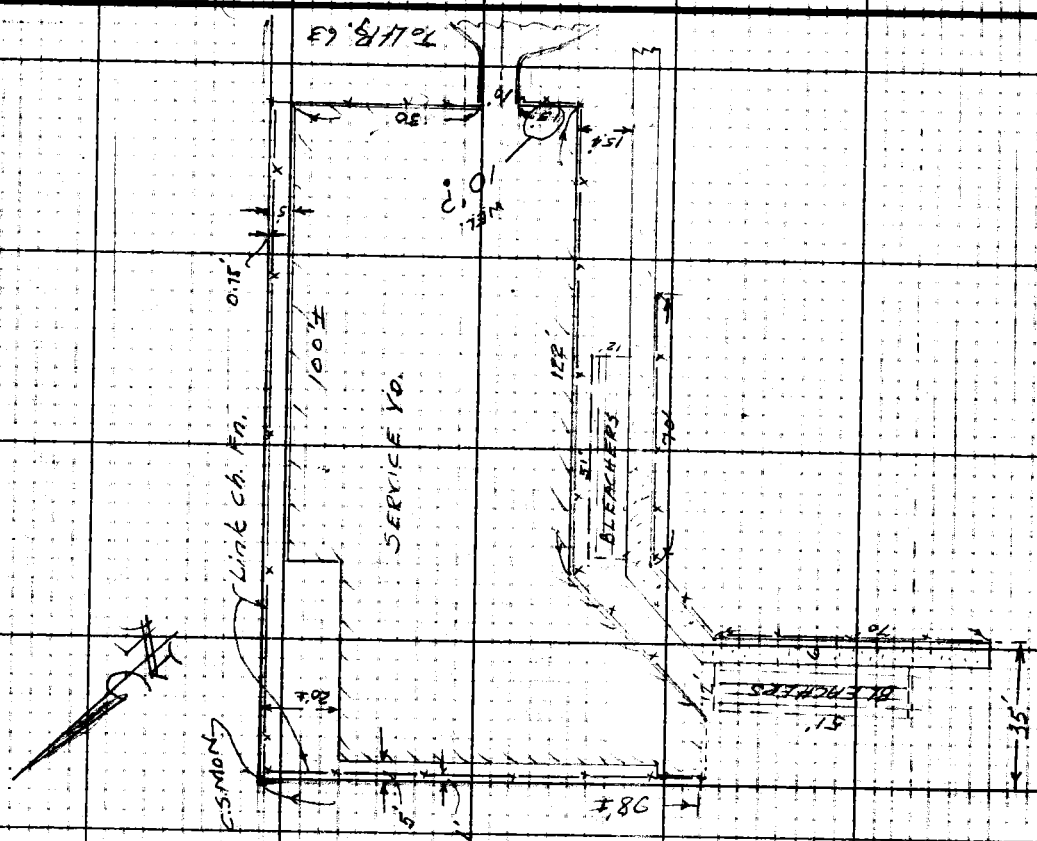

E. B. 1480 PG. 67

Notes Ck'd by	Survey of Mt View Park
Map No. B-2137 #46-75	W. O. 01190 Tape No. Std. °F
Office Work U.D.H. 9-15-50	Surveyed by Wallace
Checked WEL	Notes EKW Date 7-13-50
Date 9-28-50	Indexed A. C. Johnson

F. B. 1480 Pg. 63

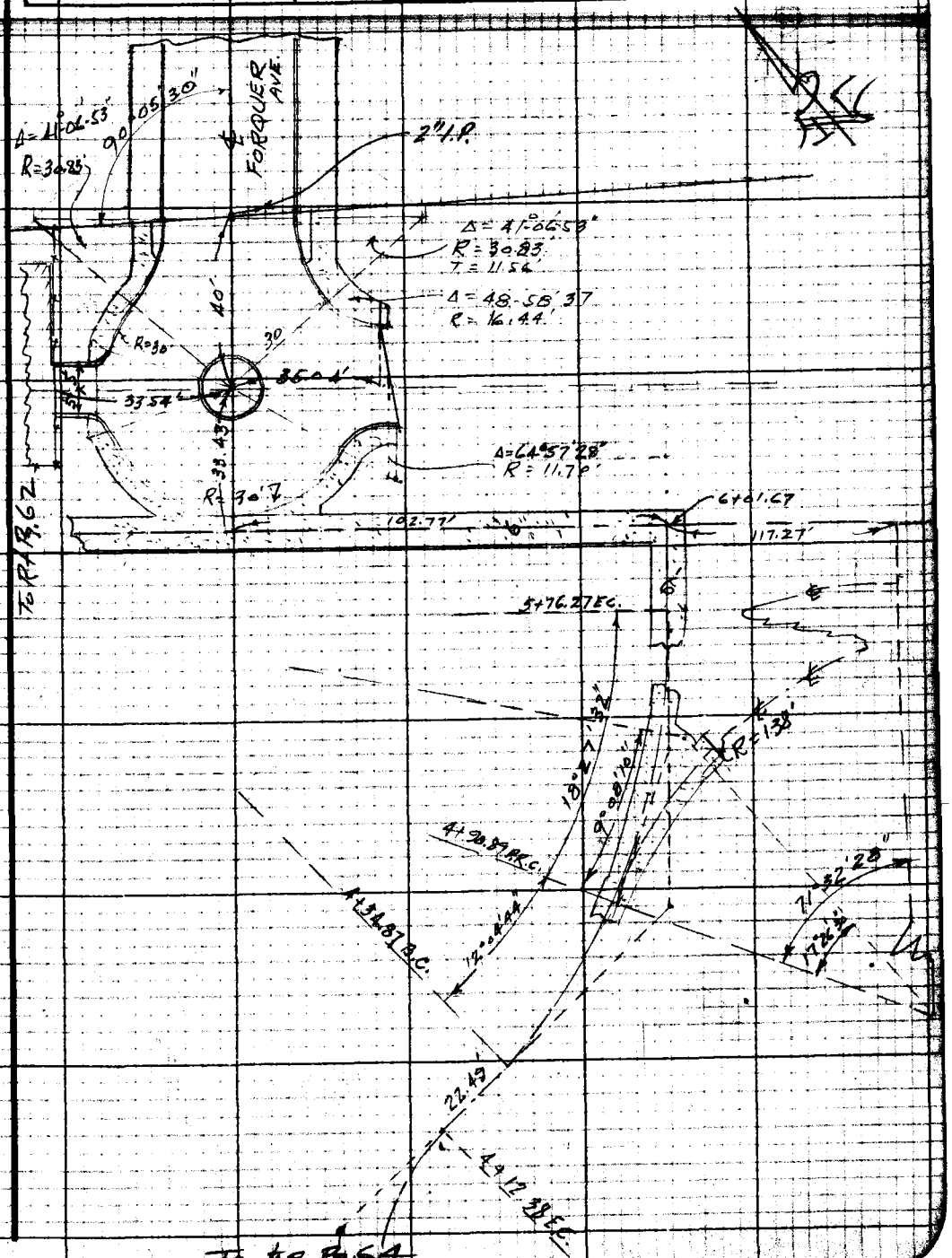

Note: Any Additions or Changes on This Sheet Must Be Made or Circled in Red Ink With Date and Name of Person Making Change.

Do not extend notes this side of this line.

RETURN TO
LOS ANGELES COUNTY SURVEYOR
726 LOS ANGELES COUNTY
ENGINEERING BLDG.

76F3098 247 10M 1-49

F. B. 1480 PG. 64

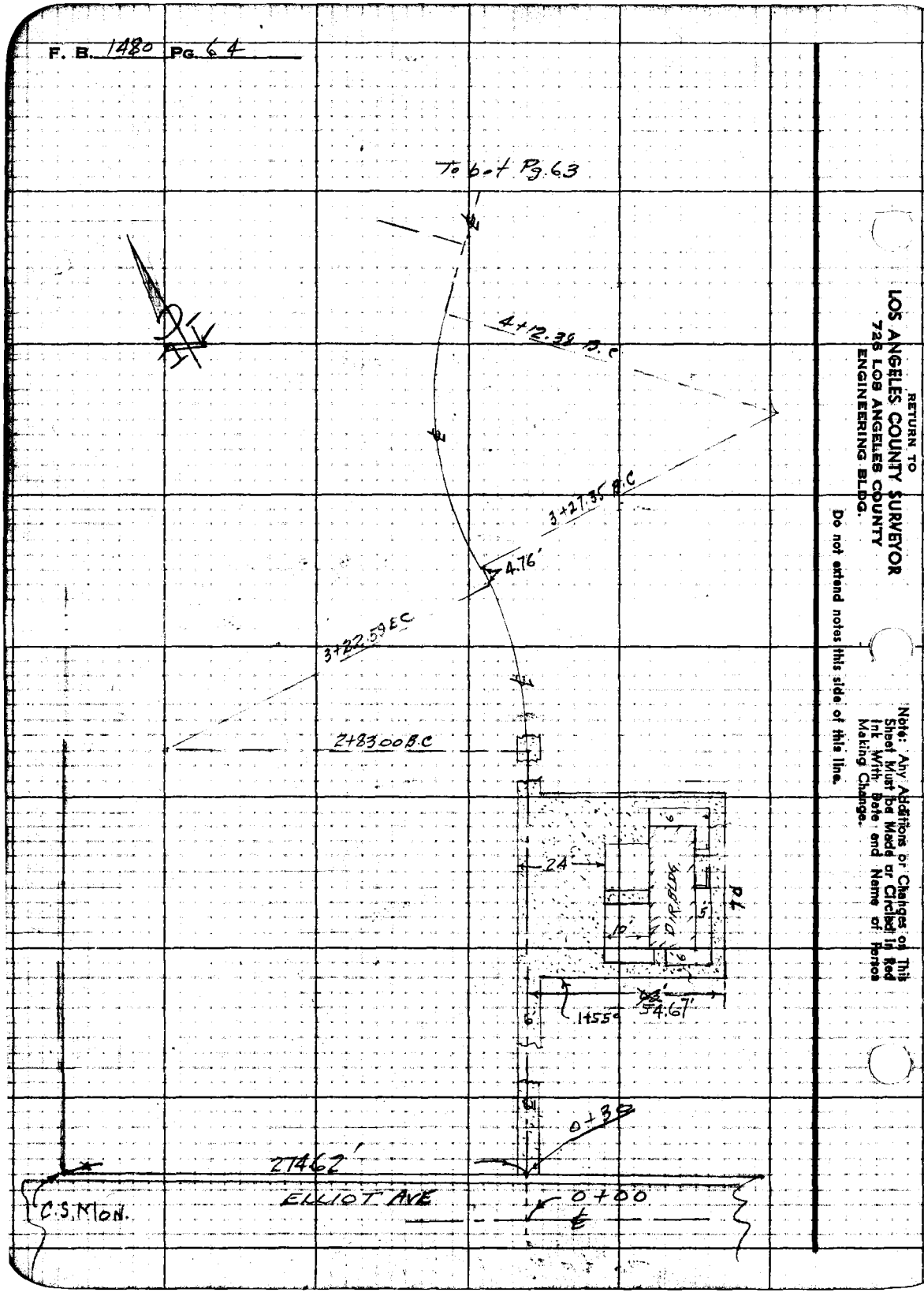

RETURN TO
LOS ANGELES COUNTY SURVEYOR
725 LOS ANGELES COUNTY
ENGINEERING BLDG.

Do not extend notes this side of this line.

Note: Any Additions or Changes on This Sheet Must be Made or Circled in Red Ink With Date and Name of Person Making Change.

C.P. 5615

F. B. 1480 Pg. 65

Notes Ck'd by F.J.S. [illegible]	Survey of MT. VIEW PARK
Map No. 46-15 & C.S. B-2137	W. O. 0199 Tape No. Std. °F
Office Work	Surveyed by E.C. WALLACE
Checked	Notes ECW Date 10-17-50
Date	Indexed: E. C. Johnson 10-18-50

J.N. 0199

MT. VIEW PARK

COMMUNITY BLDG.

PLOT PLAN

Wallace
Sappell
Thomas
Peterson

Note: Any Additions or Changes on This Sheet Must be Made or Circled in Red Ink With Date and Name of Person Making Change.

Do not extend notes this side of this line.

RETURN TO
LOS ANGELES COUNTY SURVEYOR
726 LOS ANGELES COUNTY
ENGINEERING BLDG.

76F309S 247 10M 1-49

F. B. 1930 Pg. 66

RETURN TO
LOS ANGELES COUNTY SURVEYOR
726 LOS ANGELES COUNTY
ENGINEERING BLDG.

Do not extend notes this side of this line.

Note: Any Additions or Changes on This Sheet Must be Made or Checked in Red Ink With Date and Name of Person Making Change.

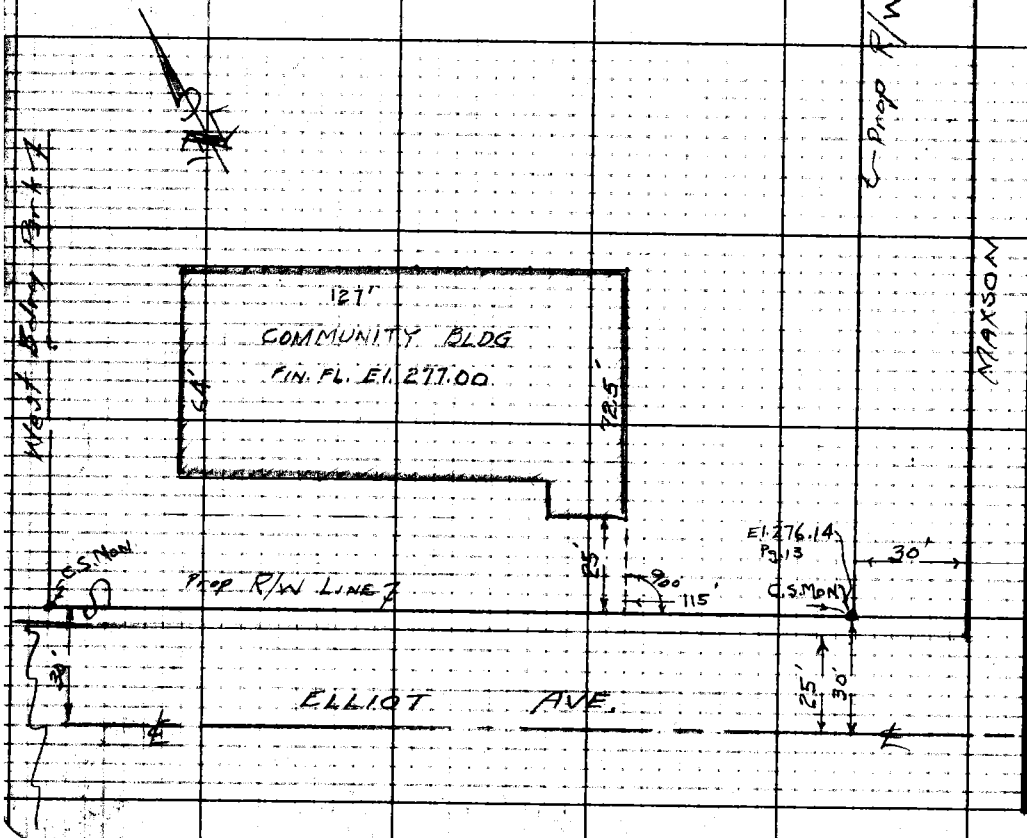

Profile No. _____ Notes Red. _____ Plotted _____ Job No. _____ Division No. _____

F.B. 1480 PG. 67

Date _____ Date _____ Survey of _____

X-Sec. No. _____ Notes Chkd. _____ Checked _____ Survey by _____ Notes _____ Date _____

Date _____ Date _____ Map No. _____ Indexed A. C. Johnson Date _____

SIDE WALK GRADES

STATION	B. S.	H. I.	F. S.	ELEV.

NOTE: ANY ADDITIONS OR CHANGES ON THIS SHEET MUST BE MADE OR CIRCLED IN RED INK, WITH DATE AND NAME OF PERSON MAKING CHANGE.

PLEASE RETURN TO
LOS ANGELES COUNTY SURVEYOR
726 LOS ANGELES COUNTY ENGINEERING BLDG.

Do not extend notes this side of this line.

76L298 307 5-49

76L298 307 5-49

PLEASE RETURN TO
LOS ANGELES COUNTY SURVEYOR
726 LOS ANGELES COUNTY ENGINEERING BLDG.

NOTE: ANY ADDITIONS OR CHANGES ON THIS SHEET MUST BE MADE OR CIRCLED IN RED INK, WITH DATE AND NAME OF PERSON MAKING CHANGE.

Do not extend notes this side of this line.

Profile No. ____ X-Sec. No. ____
Plotted ____ Date ____ Checked ____ Date ____
Notes Red. ____ Date ____ Notes Chkd. ____ Date ____
Division No. ____ Notes ____ Date ____
Job No. ____
Survey of ____
Survey by E. C. Johnson
Indexed ____

STATION	B. S.	H. I.	F. S.	ELEV.				
					B.M. #4 El 275.19 F.B. 1480-13			
B.M. #4				275.19	℄ S. Mon SW Cor			78 73
					GR.			277.26
0+30	Beg. Walk				275.48 (54)		5.60	1.47
+50					275.67		5.61	301.7
1+00					275.99		5.85	50
+50					276.38		6.23	
2+00				1+90	276.63 (54)		6.54	2+10.69
+50				2+24	276.95 (79)	67.07 W 6.88	6.79	6.90
2+83.0	B.C.				277.16		7.13	
3+00					277.26 ~~276.86~~		7.30	
+10					277.31		7.33	
3+22.59	E.C.				277.37		.38	
3+27.35	B.C.				277.39		.35	
+50					277.50		7.37	
+70					277.60		7.57	
+90					277.70		.70	
4+12.38	E.C.				277.80		7.74	
4+34.87	B.C.				277.91		7.80	
+50					277.98		7.85	
+75					278.10		7.95	
5+00					278.22		8.10	

76L298 307 5-49

PLEASE RETURN TO
LOS ANGELES COUNTY SURVEYOR
726 LOS ANGELES COUNTY ENGINEERING BLDG.

NOTE: ANY ADDITIONS OR CHANGES ON THIS SHEET MUST BE MADE OR CIRCLED IN RED INK, WITH DATE AND NAME OF PERSON MAKING CHANGE.

Do not extend notes this side of this line.

STATION	B. S.	H. I.	F. S.	ELEV.			
5+25					+0.48	278.34	8.10
+50						278.46	8.15
5+76.27	EC					278.59	8.35
6+01.67	℄ INTR. WKS					278.71.	8.40
+06.67					-0.21	278.71	
+50						278.62	.21
7+00				880		278.52 C.0.29	2
+04.46	℄ Circle					278.50	

Profile No. ____ Notes Red. ____ Plotted ____ Job No. ____ Division No. ____
X-Sec. No. ____ Date ____ Date ____ Survey of ____
Notes Chkd. ____ Checked ____ Survey by ____ Notes ____ Date ____
Date ____ Date ____ Map No. ____ Date ____

F.B. 7480 Pg 69

148 PG. 70

Job No._____ Division No._____ Notes Red._____ Plotted_____ Profile No._____

Survey of_____ Date_____ Date_____

Survey by_____ Notes_____ Notes Chkd._____ Checked_____ X-Sec.

Indexed_____ Date_____ Date_____ Date_____ No._____

STATION	B. S.	H. I.	F. S.	ELEV.

76L298 307 5-49

PLEASE RETURN TO

LOS ANGELES COUNTY SURVEYOR

726 LOS ANGELES COUNTY ENGINEERING BLDG.

Do not extend notes this side of this line.

NOTE: ANY ADDITIONS OR CHANGES ON THIS SHEET MUST BE MADE OR CIRCLED IN RED INK, WITH DATE AND NAME OF PERSON MAKING CHANGE.

Notes Ck'd by	Survey of Mountain View Park
Map No.	W. O. 2254.01 Map No. 905 Sr'd. 68 of
Office Work	Surveyed by R.C. Wilson
Checked	Notes R.C.W. Date 8-6-54
Date	Indexed E. C. Johnson 8-20-54

F.B. 1480 Pg. 71

Note: Any Additions or Changes on This Sheet Must be Made or Circled in Red Ink With Date and Name of Person Making Change.

Do not extend notes this side of this line.

RETURN TO
LOS ANGELES COUNTY SURVEYOR
726 LOS ANGELES COUNTY
ENGINEERING BLDG.

Mountain View Park

"P" Points
for
Topography
&
RE survey for Corner
#4
T.N. 0054.31

R.C. Wilson
L.C. Love
K.E. Willits
G. Matthieson
8-6-54

76F3098 247 4-53

RETURN TO
LOS ANGELES COUNTY SURVEYOR
726 LOS ANGELES COUNTY
ENGINEERING BLDG.

Note: Any Additions or Changes on This Sheet Must be Made or Circled in Red Ink With Date and Name of Person Making Change.

Do not extend notes this side of this line.

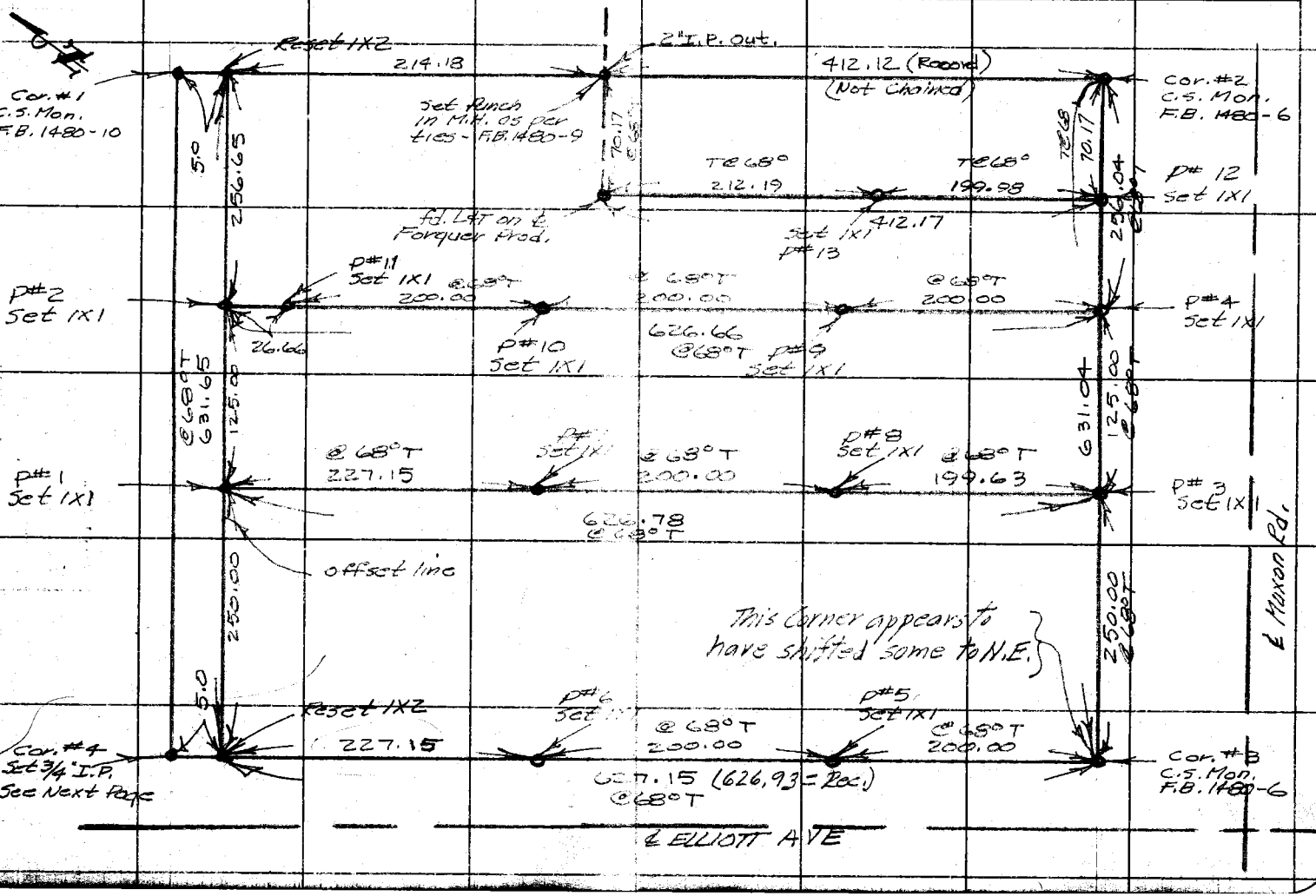

Notes Ck'd by	Survey of Mountain View Park
Map No.	W.O. 854.31 Tape No. 113 St'd. 84 °F
Office Work	Surveyed by R.C. Wilson
Checked	Notes R.C. Wilson Date 8-5-54
Date	Indexed A. C. Johnson

F.B. 1480 Pg. 73



Note: Any Additions or Changes on This Sheet Must be Made or Circled in Red Ink With Date and Name of Person Making Change.

Do not extend notes this side of this line.

RETURN TO
LOS ANGELES COUNTY SURVEYOR
726 LOS ANGELES COUNTY
ENGINEERING BLDG.

76F3098 247 4-53

F. B. 1480 Pg. 14

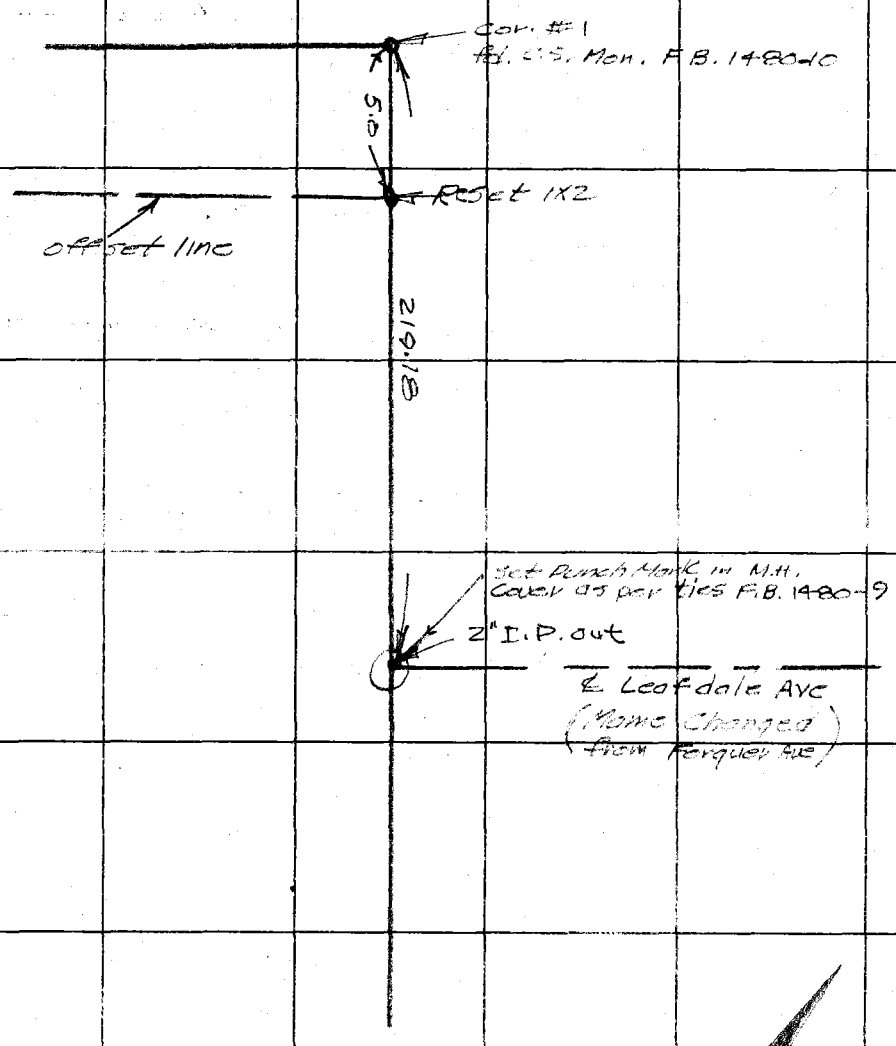

RETURN TO
LOS ANGELES COUNTY SURVEYOR
726 LOS ANGELES COUNTY
ENGINEERING BLDG.

Do not extend notes this side of this line.

Note: Any Additions or Changes on This Sheet Must be Made or Circled in Red Ink With Date and Name of Person Making Change.

Notes Ck'd by	Survey of Mountain View Park
Map No.	W. O. 2854.34 Tape No. 113 Std. 84 °F
Office Work	Surveyed by R.C. Wilson
Checked	Notes R.C.W. Date 8-5-54
Date	Indexed A. C. Johnson

F.B. 1480 Pg. 75

Note: Any Additions or Changes on This Sheet Must be Made or Circled in Red Ink With Date and Name of Person Making Change.

Do not extend notes this side of this line.

RETURN TO
LOS ANGELES COUNTY SURVEYOR
726 LOS ANGELES COUNTY
ENGINEERING BLDG.

76F3095 247 4-55

RETURN TO
LOS ANGELES COUNTY SURVEYOR
726 LOS ANGELES COUNTY
ENGINEERING BLDG.

Note: Any Additions or Changes on This Sheet Must be Made or Circled in Red Ink With Date and Name of Person Making Change.

Do not extend notes this side of this line.

F. B. 1400 PG. 76

Profile No.	Notes Red	Plotted	Job No. 0054.31	Division No. 10	F.B. 1480 Pg. 77
	Date	Date	Survey of Mountain View Park		
X-Sec. No.	Notes Chkd	Checked	Survey by R.C. Wilson	Notes R.C.W.	Date 8-6-54
	Date	Date	Map No.	Indexed A. G. Johnson	Date

Bench Levels
over
"P" Line For Topography

Mountain View Park
T.N. 0054.31

R.C. Wilson – Chief
L.C. Love – H.C.
K.E. Willits – R.C.
G.L. Matthiesen – R.C.

STATION	B.S.	H.I.	F.S.	ELEV.

NOTE: ANY ADDITIONS OR CHANGES ON THIS SHEET MUST BE MADE OR CIRCLED IN RED INK, WITH DATE AND NAME OF PERSON MAKING CHANGE.

Do not extend notes this side of this line.

PLEASE RETURN TO
LOS ANGELES COUNTY SURVEYOR
726 LOS ANGELES COUNTY
ENGINEERING BLDG.

76L298 307 10-51

76L298 307 10-51

PLEASE RETURN TO

LOS ANGELES COUNTY SURVEYOR
726 LOS ANGELES COUNTY
ENGINEERING BLDG.

NOTE: ANY ADDITIONS OR CHANGES ON THIS SHEET MUST BE MADE OR CIRCLED IN RED INK, WITH DATE AND NAME OF PERSON MAKING CHANGE.

Do not extend notes this side of this line.

F.B. 1480 Pg. 70 Job No. 0054.3 Division No. 10 Notes Red ____ Plotted ____ Profile
Survey of Mountain View Park Date ____ No. ____
Survey by R.C. Wilson Notes R.C. Wilson Notes Chkd. J.C.M. Checked ____ X-Sec.
Indexed J. C. Johnson Date 8-6-54 Date 9-26-55 Date ____ No. ____

STATION	B. S.	H. I.	F. S.	ELEV.	
					Std. C.S. Mon. fl. ~ Corner #2 F.B. 1480-6, 12
B.M.				279 29	T.B.M. #2 Elev. 279.287
P#12	4 760	284 050	4 845	279 205	P#12 ~ 1X1 fl. F.B. 1480-72
P#13	4 850	284 055	5 100	278 955	P#13 ~ 1X1 fl. F.B 1480-72
T.B.M.	4 385	283 340	4 820	278 520	A Lead & Tk. on ℄ prod. of Leafdale Ave 70.17 S+W of boundry ~ F.B. 1480-72
P#11	4 640	283 160	5 510	277 590	P#11 ~ 1X1 fl. F.B. 1480-72
P#10	5 440	283 030	5 360	277 670	P#10 ~ 1X1 fl. F.B. 1480-72
P#9	5 060	282 730	4 900	277 830	P#9 ~ 1X1 fl. F.B. 1480-72
P#4	4 990	282 820	4 405	278 415	P#4 ~ 1X1 fl. F.B. 1480-72
P#3	4 385	282 800	5 150	277 650	P#3 ~ 1X1 fl. F.B. 1480-72
P#8	5 090	282 740	5 445	277 295	P#8 ~ 1X1 fl. F.B. 1480-72
P#7	5 150	282 445	5 390	277 055	P#7 ~ 1X1 fl. F.B. 1480-72
P#1	5 160	282 215	5 960	276 255	P#1 ~ 1X1 fl. F.B. 1480-72
1X2	4 780	281 035	5 830	275 205	1X2 on offset line ~ 5.0 S+E cor. #4 F.B. 1480-72
P#6	5 400	280 605	5 020	275 585	P#6 ~ 1X1 fl. F.B. 1480-72
P#5	5 175	280 760	5 070	275 690	P#5 ~ 1X1 fl. F.B. 1480-72
B.M.	5 690	281 380	5 225	276 155	Std C.S. Mon. fl. ~ Cor. #3 F.B. 1480-6, 12 T.B.M. #3 Elev. 276.140
T.P.	5 990	282 145	4 485	277 660	
B.M.	5 850	283 510	4 200	279 310	T.B.M. #2 ~ Elev. 279.29 (+.02 Ck.)

Profile	Notes Red.	Plotted	Job No. 8778.02	Division No. 10	F. B. 1480 Pg. 79
No.	Date	Date	Survey of Mt. View Park		
X-Sec.	Notes Chkd.	Checked	Survey by Snyder	Notes PRS	Date 8-15-58
No.	Date	Date	Map No.	Indexed C. Johnson	3-31-59

J.N. 8778.02

Mt VIEW PARK

Stakes for New Activity Bldg.

For location of Points See Pg 84

Snyder
Le Gault
Bankson
Spriggs

STATION	B. B.	H. I.	F. B.	ELEV.

NOTE: ANY ADDITIONS OR CHANGES ON THIS SHEET MUST BE MADE OR CIRCLED IN RED INK, WITH DATE AND NAME OF PERSON MAKING CHANGE.

PLEASE RETURN TO
LOS ANGELES COUNTY ENGINEER
700 Los Angeles County Engineering Bldg.

Do not extend notes this side of this line.

76298 S & E #307—7-55

76298 S & E #307—7-55

PLEASE RETURN TO
LOS ANGELES COUNTY ENGINEER
700 LOS ANGELES COUNTY ENGINEERING BLDG.

NOTE: ANY ADDITIONS OR CHANGES ON THIS SHEET MUST BE MADE OR CIRCLED IN RED INK, WITH DATE AND NAME OF PERSON MAKING CHANGE.

Do not extend notes this side of this line.

STATION	B. S.	H. I.	F. S.	ELEV.				
BM					TBM #3 EL 276140			FB 1480-13
T. BM #3				27614	C.S. Mon Cor #3			SE. Cor Park
					Fin. Floor Elev	C/F		
PT #1				27664	278.25	F 1.61	10'	W of Cor #1
2				27655		F 1.70	11.25	S " " "
3				27667		F 1.58	10.00	S & PT.
4				27693		F 1.32	10.80	S Cor #2
5				27709		F 1.16	10'	E "
6				27702		F 1.23	10'	E Bldg 1170 24'± N Cor 2
7				27706		F 1.19	10'	E " " 48'± N Cor #2
8				27709		F 1.16	10'	E Cor # 3
9				27714		F 1.11	10'	N " 3
10				27745		F 0.80	23.33	E " 5
11				27733		F 0.92	10'	N " 5
12				27736		F 0.89	10'	N " 6
13				27742		F 0.83	5'	W " 6
14				27711		F 1.14	5'	W " 7
15				27687		F 1.38	10'	W Bldg. 19'± S of Cor 7
16				27687		F 1.38	10'	W " 38'± " " "
17				27669		F 1.56	10'	N. Cor #10

F. B. 1480 Pg. 80 Job No. 8778.02 Division No. 10 Notes Red. Plotted Profile
Survey of Mt View Park Date Date No.
Survey by Snyder Notes PRS Notes Chkd. Checked X-Sec.
Indexed C. Johnson Date Date Date No.

76298 S & E #307—7-55

PLEASE RETURN TO
LOS ANGELES COUNTY ENGINEER
700 LOS ANGELES COUNTY ENGINEERING BLDG.

NOTE: ANY ADDITIONS OR CHANGES ON THIS SHEET MUST BE MADE OR CIRCLED IN RED INK, WITH DATE AND NAME OF PERSON MAKING CHANGE.

Do not extend notes this side of this line.

STATION	B. S.	H. I.	F. S.	ELEV.	Activity Bldg			
					Finish Floor Elev	C/F		
18				27670	278.25	F 1.55	10' W. COR #10	
T.B.M.				27799	Set PT. Spk in S.E. COR Conc Slab of Shelter Area 75' N.W. of New Activity Bldg.			
T.B.M. 2				27929	T.B.M. #2 EL. 279.287 FB 1480/13 C.S. Mon N.E. COR Perk			

Profile Notes Red. ____ Plotted ____ Job No. 8778.02 Division No. 10 F.B. 1480 Pg. 81
No. ____ Date ____ Date ____ Survey of Mt Vieux Park
X-Sec. Notes Chkd. ____ Checked ____ Survey by Snyder Notes PRS Date 8-15-58
No. ____ Date ____ Date ____ Map No. ____ Indexed C. Johnson Date ____

76298 S & E #307—7-55

PLEASE RETURN TO
LOS ANGELES COUNTY ENGINEER
700 LOS ANGELES COUNTY ENGINEERING BLDG.

NOTE: ANY ADDITIONS OR CHANGES ON THIS SHEET MUST BE MADE OR CIRCLED IN RED INK, WITH DATE AND NAME OF PERSON MAKING CHANGE.

Do not extend notes this side of this line.

STATION	B. S.	H. I.	F. S.	ELEV.	Rough Grades		
	Parking Lot on Mexson Rd.						
	Curb Line A E. side Parking Lot						
TBM #3				276.14	C.S. Mon S.E. Cor EL. 276.14 Pg 13		
					Top cb. cb	c/p	
0+00 =	∡ PT. 142'N & 18' W of S.E. Cor.			277.25	277.50	F0.25	stk 5'(E) off ∡ PT.
0+55				277.20	277.65	F0.45	
1+05				277.40	277.80	F0.40	
1+55				277.95	277.95	Grade	
1+75				278.05	278.00	C0.05	∡ PT in cb
	Curb Line B W. side Parking Lot						
0+00 =	∡ PT. 137'N & 76' W of S.E. Cor.			276.85	277.30	F0.45	stk 5'(W) off ∡ PT.
0+60				277.38	277.50	F0.12	
1+10				277.40	277.70	F0.30	
1+60				277.75	277.85	F0.10	
1+85				277.80	277.9	F0.10	∡ PT in cb
T.B. M. #2				279.30	C.S. Mon N.E. Cor EL. 279.287 Pg 13		

F. B. 1480 Pg. 82 Job No. 8778.02 Division No. 10 Notes Red. Plotted
Survey of Mt View Park Date Date No.
Survey by Snyder Notes PRS Notes Chkd. Checked X-Sec.
Indexed C. Johnson Date Date Date No.

Notes Ck'd by	Survey of Mt View Park	F. B. 1480 Pg. 83
Map No.	JN 8778.02 Tape Std. °F	
Office Work	Surveyed by Snyder	
Checked	Notes PRS Date 8-15-58	
Date	Indexed A. C. Johnson	

J.N. 8778.02
MT VIEW PARK

Location of New Activity Bldg.

Snyder
LeCarit
Benkson
Spriggs

Note: Any Additions or Changes on This Sheet Must be Made or Circled in Red Ink With Date and Name of Person Making Change.

Do not extend notes this side of this line.

RETURN TO
LOS ANGELES COUNTY ENGINEER
700 LOS ANGELES COUNTY ENGINEERING BLDG.

76F3099 CK #247—3-57

F.B. 1480 PG. 84

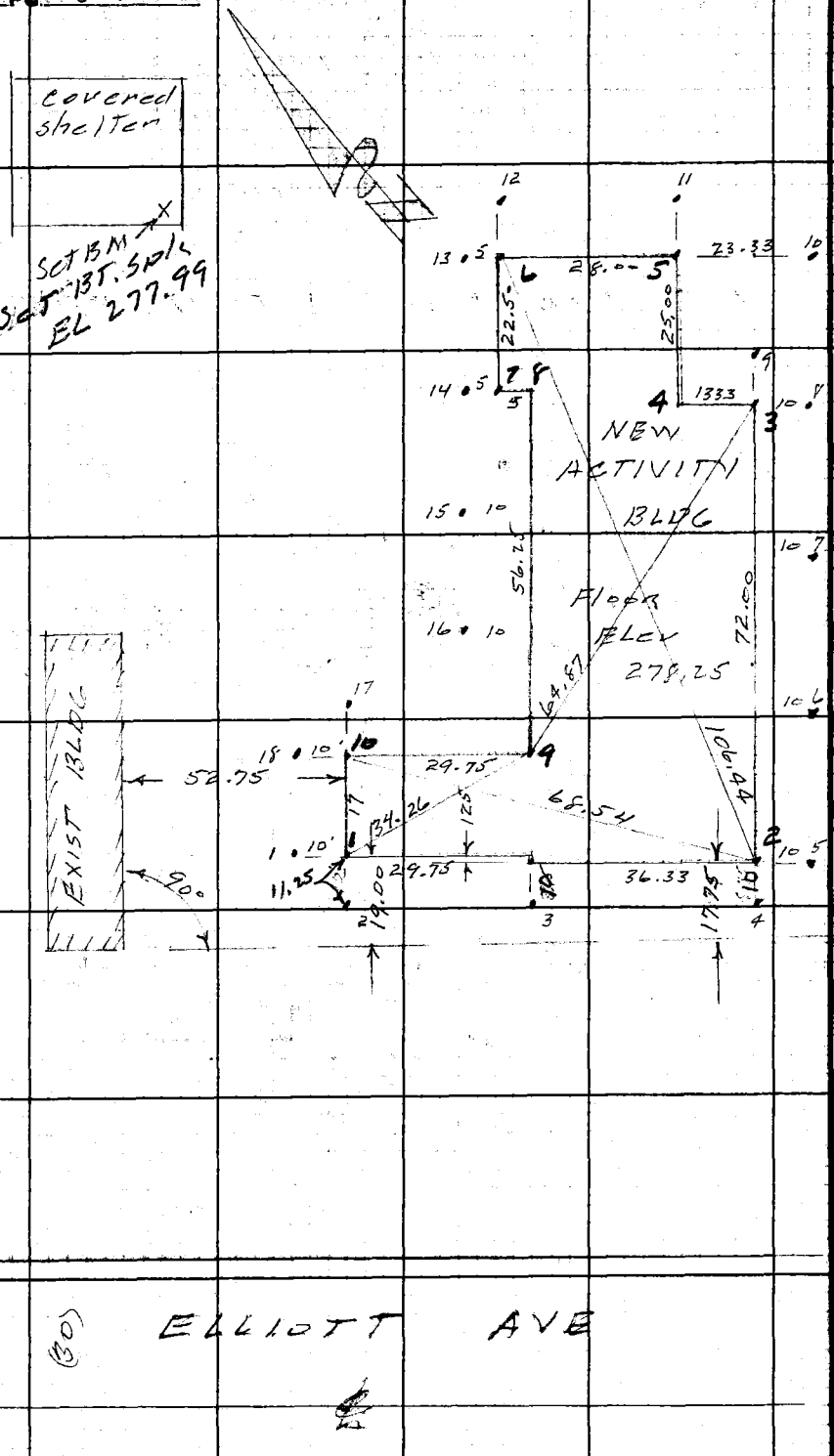

RETURN TO
LOS ANGELES COUNTY ENGINEER
700 LOS ANGELES COUNTY ENGINEERING BLDG.

Do not extend notes this side of this line.

Note: Any Additions or Changes on This Sheet Must be Made or Circled in Red Ink With Date and Name of Person Making Change.

Notes Ck'd by	Survey of MT. VIEW Park
Map No.	JN 8778.02 Tape Std °F
Office Work	Surveyed by Snyder
Checked	Notes 1973 Date 8-21-58
Date	Indexed E. C. Johnson 3-31-59

F. B. 1480 PG. 85

J.N. 8778.02
MT VIEW PARK
50' GRID SYSTEM

Snyder
LeGault
Harrington
Barnson

Note: Any Additions or Changes on This Sheet Must be Made or Circled in Red Ink With Date and Name of Person Making Change.

Do not extend notes this side of this line.

RETURN TO
LOS ANGELES COUNTY ENGINEER
700 LOS ANGELES COUNTY ENGINEERING BLDG.

76F3095 CE #247—3-57

F.B. 1480 Pg. 86



RETURN TO
LOS ANGELES COUNTY ENGINEER
700 LOS ANGELES COUNTY ENGINEERING BLDG.

Do not extend notes this side of this line.

Note: Any Additions or Changes on This Sheet Must be Made or Circled in Red Ink With Date and Name of Person Making Change.

Profile	Notes Red.	Plotted	Job No. 8778.02	Division No. 1	F. B. 1480	Pg. 87
No.	Date	Date	Survey of MT VIEW PARK			
X-Sec.	Notes Chkd.	Checked	Survey by Snyder	Notes PRS	Date 8-21-58	
No.	Date	Date	Map No.	Indexed C. Johnson	Date	

J. N. 8778.02
MT VIEW PARK

GRID SYSTEEM GRADES

Snyder
LeGault
Harrington
Bankson

STATION	B. S.	H. I.	F. S.	ELEV.

NOTE: ANY ADDITIONS OR CHANGES ON THIS SHEET MUST BE MADE OR CIRCLED IN RED INK, WITH DATE AND NAME OF PERSON MAKING CHANGE.

PLEASE RETURN TO
LOS ANGELES COUNTY ENGINEER
700 LOS ANGELES COUNTY ENGINEERING BLDG.

Do not extend notes this side of this line.

76298 S & E #307—7-55

76298 S & E #307—7-55

PLEASE RETURN TO
LOS ANGELES COUNTY ENGINEER
700 LOS ANGELES COUNTY ENGINEERING BLDG.

NOTE: ANY ADDITIONS OR CHANGES ON THIS SHEET MUST BE MADE OR CIRCLED IN RED INK, WITH DATE AND NAME OF PERSON MAKING CHANGE.

Do not extend notes this side of this line.

STATION	B. S.	H. I.	F. S.	ELEV.	Grid System			
TB. No. #3				27614	TBM #3 EL 276.140 Pg. 13 C.S. No. 17 Cor #3			S.E. Cor Park
					Grade	C/F		
A-1				—	—	—		
2				2762	276.5	F0.3		
3				2763	276.4	F0.1		
4				2760	276.2	F0.2		
5				2757	276.1	F0.4		
6				2755	276.0	F0.5		
7				2756	275.7	F0.1		
B.-1				2767	277.1	F0.4		
2				2767	276.9	F0.2		
3				2768	276.8	Grade		
4				2767	276.5	C0.2		
5				2763	276.3	Grade		
6				2759	276.2	F0.3		
7				2756	276.4	F0.8		
8				2758	276.3	F0.5		
C-1				—	277.3	—		
2				2765	277.2	F0.7		
3				2768	277.0	F0.2		

F. B. 1480 Pg. 88 Job No. 8778.02 Division No. 10 Notes Red. Plotted Profile
Survey of Mt. View Park Date Date No.
Survey by Snyder Notes 1785 Notes Chkd. Checked X-Sec.
Indexed C. Johnson Date Date Date No.

76298 S & E #307—7-55

PLEASE RETURN TO
LOS ANGELES COUNTY ENGINEER
700 LOS ANGELES COUNTY ENGINEERING BLDG.

NOTE: ANY ADDITIONS OR CHANGES ON THIS SHEET MUST BE MADE OR CIRCLED IN RED INK, WITH DATE AND NAME OF PERSON MAKING CHANGE.

Do not extend notes this side of this line.

STATION	B. S.	H. I.	F. S.	ELEV.			
					Grade	C/F	
C.4.				2768	276.7	C 0,1	
5				2762	276.7	F0.5	
6				2763	276.5	F0,2	
7				2757	276.3	F0,6	
8				2762	276.5	F0,3	
D-3				2768	277,1	F0,3	
- 4				2770	277,0	Grade	
5				2775	278.0	F0,5	
6				2774	277,4	Grade	
7				2775	277,0	C,0,5	
E 3				2773	277,3	Grade	
- 4				2770	277,0	Grade	
F 3 ⊙				27762	277,5	C,0,1	T.P.
- 4				2775	277,4	C0,1	
G. 3				2778	277,7	C0,1	
- 4				2777	Grade	Grade	
T. BM				27800	T BM	EL 277.39 Pg. 81 BT. sok	
					S.E. cor conc slab.		

Profile Notes Red. Plotted Job No. 8778.02 Division No. 10 F.B. 1480 Pg. 89
No. Date Date Survey of MT. View Park
X-Sec. Notes Chkd. Checked Survey by Snyder Notes PRS Date 8-21-58
No. Date Date Map No. Index C. John Date

F. B. 1480 Pg. 90 | Job No. | Division No. | Notes Red. | Plotted | Profile

Survey of | Date | Date | No.

Survey by | Notes | Notes Chkd. | Checked | X-Sec.

Indexed | Date | Date | Date | No.

STATION	B. S.	H. I.	F. S.	ELEV.

76298 S & E #307—7-55

PLEASE RETURN TO

LOS ANGELES COUNTY ENGINEER

700 Los Angeles County Engineering Bldg.

Do not extend notes this side of this line.

NOTE: ANY ADDITIONS OR CHANGES ON THIS SHEET MUST BE MADE OR CIRCLED IN RED INK, WITH DATE AND NAME OF PERSON MAKING CHANGE.

Profile No.	Notes Red. / Date	Plotted / Date	Job No. 8778.02	Division No. 10	F. B. 1480 Pg. 91
X-Sec. No.	Notes Chkd. / Date	Checked / Date	Survey of Mt. View Park		
			Survey by Snyder Notes PRS	Date 11-13-58	
			Map No.	Indexed C. Johnson	Date 5-31-59

J.N. 8778.02

MT VIEW PARK

CURB Construction Stakes

See Pg 98-99 for Location

Snyder
Carrasco
Meyer
Ringle

STATION	B. S.	H. I.	F. S.	ELEV.

Do not extend notes this side of this line.

NOTE: ANY ADDITIONS OR CHANGES ON THIS SHEET MUST BE MADE OR CIRCLED IN RED INK, WITH DATE AND NAME OF PERSON MAKING CHANGE.

PLEASE RETURN TO
LOS ANGELES COUNTY ENGINEER
700 LOS ANGELES COUNTY ENGINEERING BLDG.

76L-298 S & E #307—1-56

76L-298 S & E #307—1-56

PLEASE RETURN TO
LOS ANGELES COUNTY ENGINEER
700 LOS ANGELES COUNTY ENGINEERING BLDG.

NOTE: ANY ADDITIONS OR CHANGES ON THIS SHEET MUST BE MADE OR CIRCLED IN RED INK, WITH DATE AND NAME OF PERSON MAKING CHANGE.

Do not extend notes this side of this line.

F. S. 1480 PG. 92 Job No. 8778.02 Division No. 10 Notes Red. Plotted Profile
Survey of Mt. View Park Date Date No. X-Sec.
Survey by Snyder Notes PIRS Notes Chkd. Checked
Indexed C. Johnson Date Date No.

STATION	B. S.	H. I.	F. S.	ELEV.					
		CURB LINE			"A" East side Parking lot				
T.B.M. #3				276.14	T.B.M. #3 EL 276.140 Pg 13 C.S. Mon. Cor #3 S.E. Cor. Park				
SET T.B.M.				276.72	T.B.M. ELLIOTT AVE & Nexson Rd. N.E. Cor. BT Sakin cb 2' N. of N. end C.R.				
					%	Top cb Grade	Cut	Fill	
Exist cb N. end drive				277.[illegible]					
0+00				275.70		277.25		1.55	Stk & T 3' R of F.C.
0+23				275.[illegible]6		277.50		1.74	
0+40.39	B.C.			275.[illegible]0		277.50		1.70	
1/2				275.95		277.50		1.55	
0+55.75	E.C.			275.95		277.50		1.55	
0+73.56	Back			276.70		277.50		0.80	
0+73.56	Ahd.			277.18		277.50		0.32	
1+00				277.27		277.50		0.23	
+25				277.45		277.58		0.13	
+50				277.02		277.69		0.67	
+75				277.75		277.79		0.04	
2+00 ①				277.88		277.90		0.02	
+25				277.96		278.00		0.04	
2+42.52	∡ PT Bk.			277.59		278.08		0.49	

76L-298 S & E #307—1-56

PLEASE RETURN TO
LOS ANGELES COUNTY ENGINEER
700 LOS ANGELES COUNTY ENGINEERING BLDG.

NOTE: ANY ADDITIONS OR CHANGES ON THIS SHEET MUST BE MADE OR CIRCLED IN RED INK, WITH DATE AND NAME OF PERSON MAKING CHANGE.

Do not extend notes this side of this line.

STATION	B. S.	H. I.	F. S.	ELEV.	CURB "A" Top Cb Grade	CUT	Fill	
2+42.52	∡PT	Ahd		27749	278.08		0.59	Stk ∡T 3' R of F.C.
2+50.52	∡PT	Bk		27704	278.05		1.01	
2+50.52	∡PT	Ahd		27722	278.05		0.83	
2+63.05	B.C.			27706	278.00		0.94	2' Red PT.
2+67.41	E.C.			27706	278.00		0.94	2' Red PT.
2+67.97	B.C.			27708	278.00		0.92	Stk ∡T 3' R of F.C.
1/2				27732	278.07		0.75	
2 +82.37	E.C.			27713	278.13		1.00	
2+96				27778	278.34		0.56	
3+19.12	End			27710	278.34		1.24	
EXIST. Cb opposit end S. side drive				27809 ✓				
				CURB LINE "B"			West	side Parking lot
EXIST. Cb S. end of drive				27682				
0+00				27615	277.14		0.99	Stk ∡T 3' L of F.C.
0+23				27671	277.37		0.66	
0+45					277.31	—		Not set
0 +53				27676	277.29		0.53	
0 +67.26	B.C.			27659	277.25		0.66	

Profile Notes Red. Plotted Job No. 6778.02 Division No. 10 F. B. 1480 Pg. 93
No. Date Date Survey of Mt. View Park
X-Sec. Notes Chkd. Checked Survey by Snyder Notes PRS Date 11-13-58
No. Date Date Map No. Indexed C. Johnson

76L-298 S & E #307—1-56

PLEASE RETURN TO
LOS ANGELES COUNTY ENGINEER
700 LOS ANGELES COUNTY ENGINEERING BLDG.

NOTE: ANY ADDITIONS OR CHANGES ON THIS SHEET MUST BE MADE OR CIRCLED IN RED INK, WITH DATE AND NAME OF PERSON MAKING CHANGE.

Do not extend notes this side of this line.

STATION	B. S.	H. I.	F. S.	ELEV.	CURB LINE "B." Top Cb Grade	CUT	FILL	
1/2				27657	277.25		0.68	STK & T 3' L of F.C.
0+74.94	E.C.			27632	277.25		0.93	— — —
0+88.69	B.C.			27568	277.25		1.57	2' Rad PT.
0+93.05	E.C.			27568	277.25		1.57	2' — —
1+05.58	∡ PT.	Back		27673	277.25		0.52	STK & T 3' L of F.C.
1+05.58	∡ PT.	Ahd.		27677	277.25		0.48	
1+13.58	∡ PT	Bk		27671	277.25		0.54	
1+13.58	∡ PT	Ahd		27680	277.25		0.45	
1+25				27697	277.25		0.28	
1+50				27694	277.25		0.31	
1+75				27714	277.48		0.34	
1+82.04	∡ PT	Bk		27719	277.56		0.37	
1+82.04	∡ PT	Ahd.		27703	277.56		0.53	
1+99.85	B.C			27727	277.50		0.23	
1/2					277.54			NOT SET
2+07.53	E.C.			27739	277.58		0.19	
2+28.83	B.C.			27741	277.63		0.22	2' Rad PT.
2+33.19	E.C			27741	277.63		0.22	2' Rad PT.
2+45.72	∡ PT	Back		27746	277.70		0.24	STK & T 3' L of F.C.
2+45.72	∡ PT	Ahd.		27710	277.70		0.60	— —

F. B. 1480 Pg. 94 Job No. 8778.02 Division No. 10 Notes Red Plotted Profile
Survey of Mt. View Park Date No. X-Sec.
Survey by Snyder Notes PRS Notes Chkd Checked
Indexed E. C. Johnson Date Date No.

76L-298 S & E #307—1-56

PLEASE RETURN TO
LOS ANGELES COUNTY ENGINEER
700 LOS ANGELES COUNTY ENGINEERING BLDG.

NOTE: ANY ADDITIONS OR CHANGES ON THIS SHEET MUST BE MADE OR CIRCLED IN RED INK, WITH DATE AND NAME OF PERSON MAKING CHANGE.

Do not extend notes this side of this line.

Profile No. ____ Notes Red. ____ Plotted ____ Job No. 8778.02 Division No. 10 F. B. 1480 PG. 95
X-Sec. No. ____ Date ____ Date ____ Survey of Mt. View Park
Notes Chkd. ____ Checked ____ Survey by Snyder Notes PRS Date 11-13-58
Date ____ Date ____ Map No. ____ Indexed C. Johnson Date ____

STATION	B. S.	H. I.	F. S.	ELEV.	Curb Line "B" Top cb Grade	Cut	Fill	
2+53.72	∡PT Back			27694	277.73		0.79	Stk & T 3' L. of F.C.
2+53.72	∡PT Ahd.			27736	277.73		0.37	
2+82. ⊙				27705	277.74		0.69	
3+07				27740	277.77		0.37	
3+31.96	∡PT Back			27762	277.85		0.23	
3+31.96	∡PT Ahd.			27737	277.85		0.48	
3+54				27743	278.15		0.72	
3 +81				27742	278.45		1.03	
4+03				27753	278.50		0.97	
4+25.35	End			27756	278.47		0.91	
Exist cb opposit End N. side drive				27832				
TBM. #2				27930	TBM #2 EL. 279.287 Pg 13 N.E. COR. Park - C.S. Mon.			

76L-298 S & E #307—1-56

PLEASE RETURN TO
LOS ANGELES COUNTY ENGINEER
700 LOS ANGELES COUNTY ENGINEERING BLDG.

NOTE: ANY ADDITIONS OR CHANGES ON THIS SHEET MUST BE MADE OR CIRCLED IN RED INK, WITH DATE AND NAME OF PERSON MAKING CHANGE.

Do not extend notes this side of this line.

STATION	B. S.	H. I.	F. S.	ELEV.				
DRAIN A Point on N. side Elliott Ave 200' W. of ℄ Mexson Rd To S. end of Parking lot dist. 168.90 See Pg 98								
T.B. No. #3				276.14	EL. 276.140 Pg 13 C.S. Mon S.E. Cor Park			
Fl. Line Gutter				275.30	%	Grade Fl.	Cut	
Top cb. at ℄ drain				275.93				
0+00 = Fl. Gutter				275.85		275.30	0.55	Stk at 3' L of ℄ drain
+25				276.20		275.46	0.74	
+50				276.43		275.63	0.80	
+75				276.46	.657%	275.79	0.67	
1+00				276.61		275.96	0.65	
+25				276.92		276.12	0.80	
+50				276.88		276.29	0.59	
1+68.90 End.				276.60		276.41	0.19	= 2" below F.L. Gutter
T.B. No.					T.B. No. EL. 276.72 Pg. 92 Elliott Ave & Mexson Rd N.E. Cor BT. Spk in cb 2' N. of N. end C.R.			

F. B. 1480 Pg. 96 Job No. 8778.02 Division No. 10 Notes Red Date Plotted Date Profile No. X-Sec. No.
Survey of Mt View Park Date Checked Date
Survey by Snyder Notes PRS Notes Chkd Date
Indexed A. C. Johnson Date

Notes Ck'd by	Survey of Mt View Park
Map No.	JN 8778.02 Tape Std °F
Office Work	Surveyed by Snyder
Checked	Notes PRS Date 11-14-58
Date	Indexed A. C. Johnson

F. B. 1480 Pg. 97

J.N. 8778.02

MT. VIEW PARK

PARKING LOT CURBS.

See Pg. 91-95 for Grades

Snyder
Carrasco
Moya
Bangle

Note: Any Additions or Changes on This Sheet Must be Made or Circled in Red Ink With Date and Name of Person Making Change.

PLEASE RETURN TO
LOS ANGELES COUNTY ENGINEER
700 LOS ANGELES COUNTY ENGINEERING BLDG.

Do not extend this side of this line.

76F3095 S&E #247 1-56

F.B. 1498 PG. 98

CONT. BOT PG 99

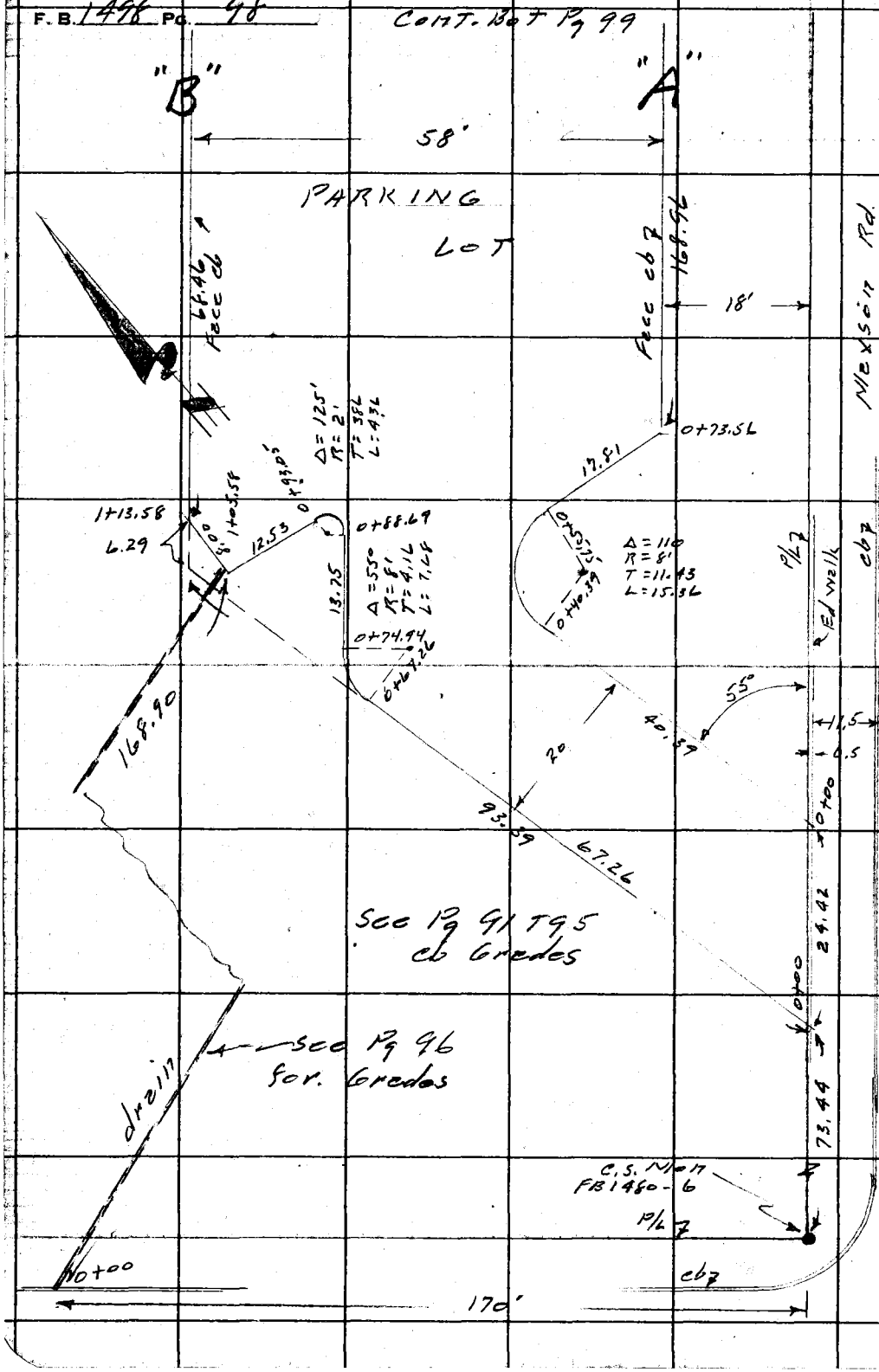

PLEASE RETURN TO
LOS ANGELES COUNTY ENGINEER
700 LOS ANGELES COUNTY ENGINEERING BLDG.

Do not extend this side of this line.

Note: Any Additions or Changes on This Sheet Must be Made or Circled in Red Ink With Date and Name of Person Making Change.

Notes Ck'd by	Survey of Mt View Park
Map No.	JN 8778.02 Tape Std °F
Office Work	Surveyed by Snyder
Checked	Notes PRS Date 11-14-58
Date	Indexed A. C. Johnson

F. B. 1480 Pg. 99

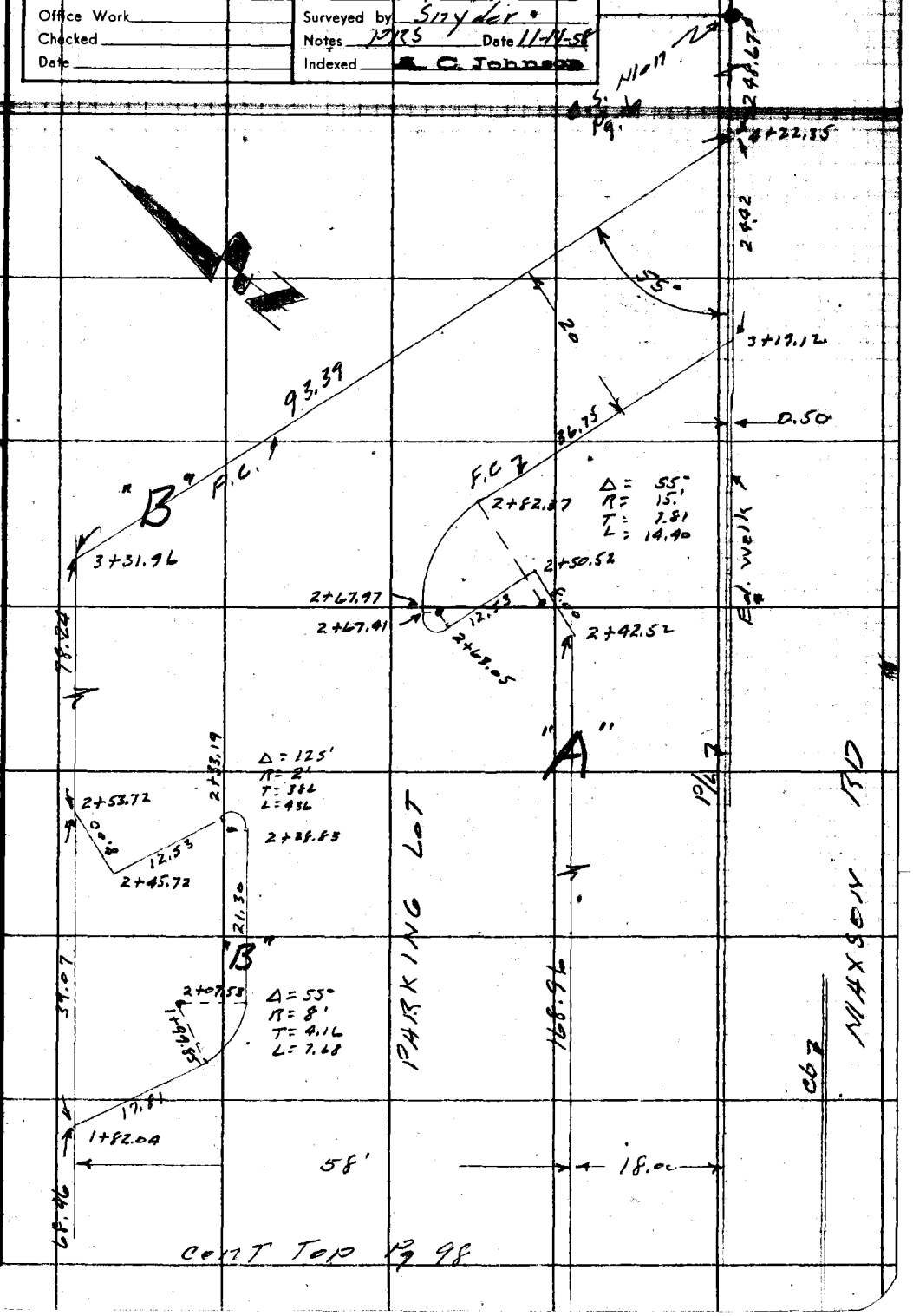

Cont Top Pg 98

Note: Any Additions or Changes on this Sheet Must be Made or Circled in Red Ink With Date and Name of Person Making Change.

Do not extend this side of this line.

PLEASE RETURN TO
LOS ANGELES COUNTY ENGINEER
700 LOS ANGELES COUNTY ENGINEERING BLDG.

76F309S S&E #247 1-56

PLEASE RETURN TO
LOS ANGELES COUNTY ENGINEER
700 LOS ANGELES COUNTY ENGINEERING BLDG.

Note: Any Additions or Changes on This Sheet Must be Made or Circled in Red Ink With Date and Name of Person Making Change.

Do not extend this side of this line.

F. B. 490 PG. 100

Notes Ck'd by	Survey of Mt View Park	F. B. 1460 Pg. 101
Map No.	JN 8778.02 Tape Std °F	
Office Work	Surveyed by Snyder	
Checked	Notes 1735 Date 11-58	
Date	Indexed A. O. Johnson 5-21-59	

J.N. 8778.02
Mt View Park
Location of Underground Lines
Measurements to Ditches or
Pen Inspector's Notes

Snyder
Carrasco
Moyer
Bangle

Note: Any Additions or Changes on this Sheet Must be Made or Circled in Red Ink With Date and Name of Person Making Change.

Do not extend this side of this line.

PLEASE RETURN TO
LOS ANGELES COUNTY ENGINEER
700 LOS ANGELES COUNTY ENGINEERING BLDG.

76F3098 S&E #247 1-56

F. B. 1480 PG. 102

Elec. underground & Sprinkler System Main Lines.

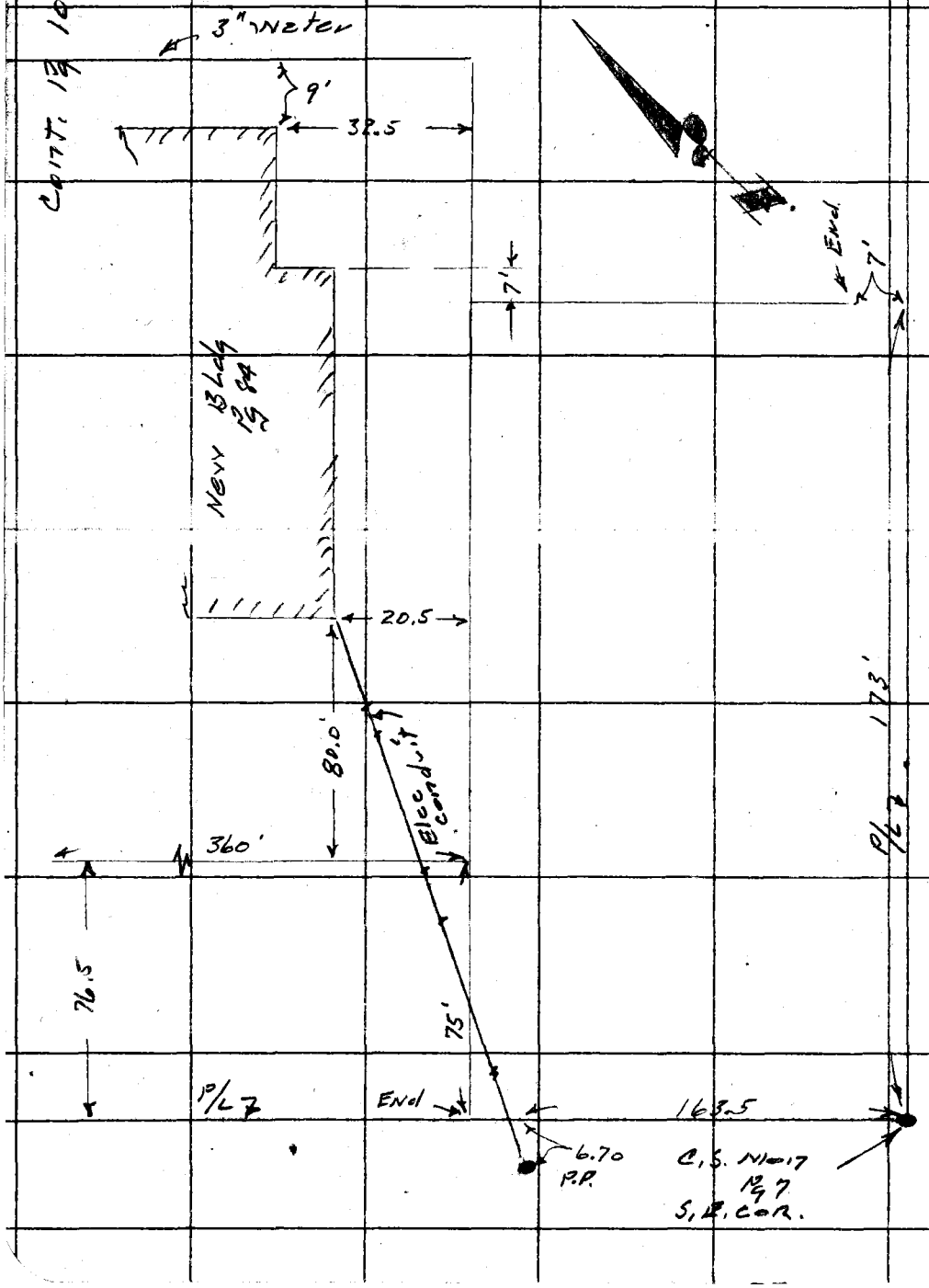

PLEASE RETURN TO
LOS ANGELES COUNTY ENGINEER
700 LOS ANGELES COUNTY ENGINEERING BLDG.

Do not extend this side of this line.

Note: Any Additions or Changes on This Sheet Must be Made or Circled in Red Ink With Date and Name of Person Making Change.

Notes Ck'd by	Survey of Mt. View Park
Map No.	JN 8778.02 Tape Std °F
Office Work	Surveyed by Snyder
Checked	Notes PRS Date 11-58
Date	Indexed E. C. Johnson

F. B. 1480 PG. 103

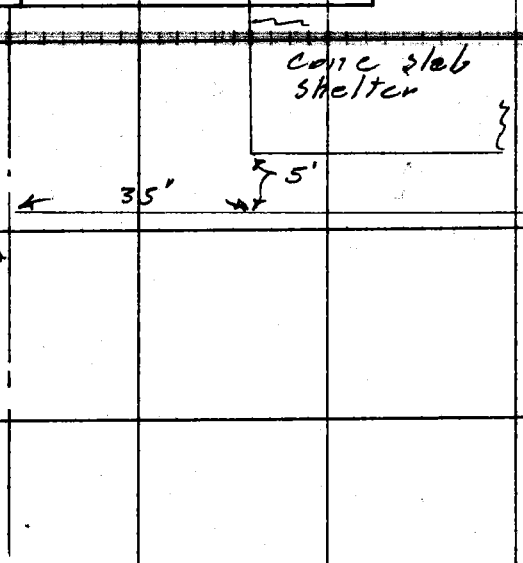

Cont. Pg 102

Note: Any Additions or Changes on This Sheet Must be Made or Circled in Red Ink With Date and Name of Person Making Change.

PLEASE RETURN TO
LOS ANGELES COUNTY ENGINEER
700 LOS ANGELES COUNTY ENGINEERING BLDG.

Do not extend this side of this line.

76F309S S&E #247 1-56

F. B. 1460 PG. 104

UNDER GROUND
Per Inspector

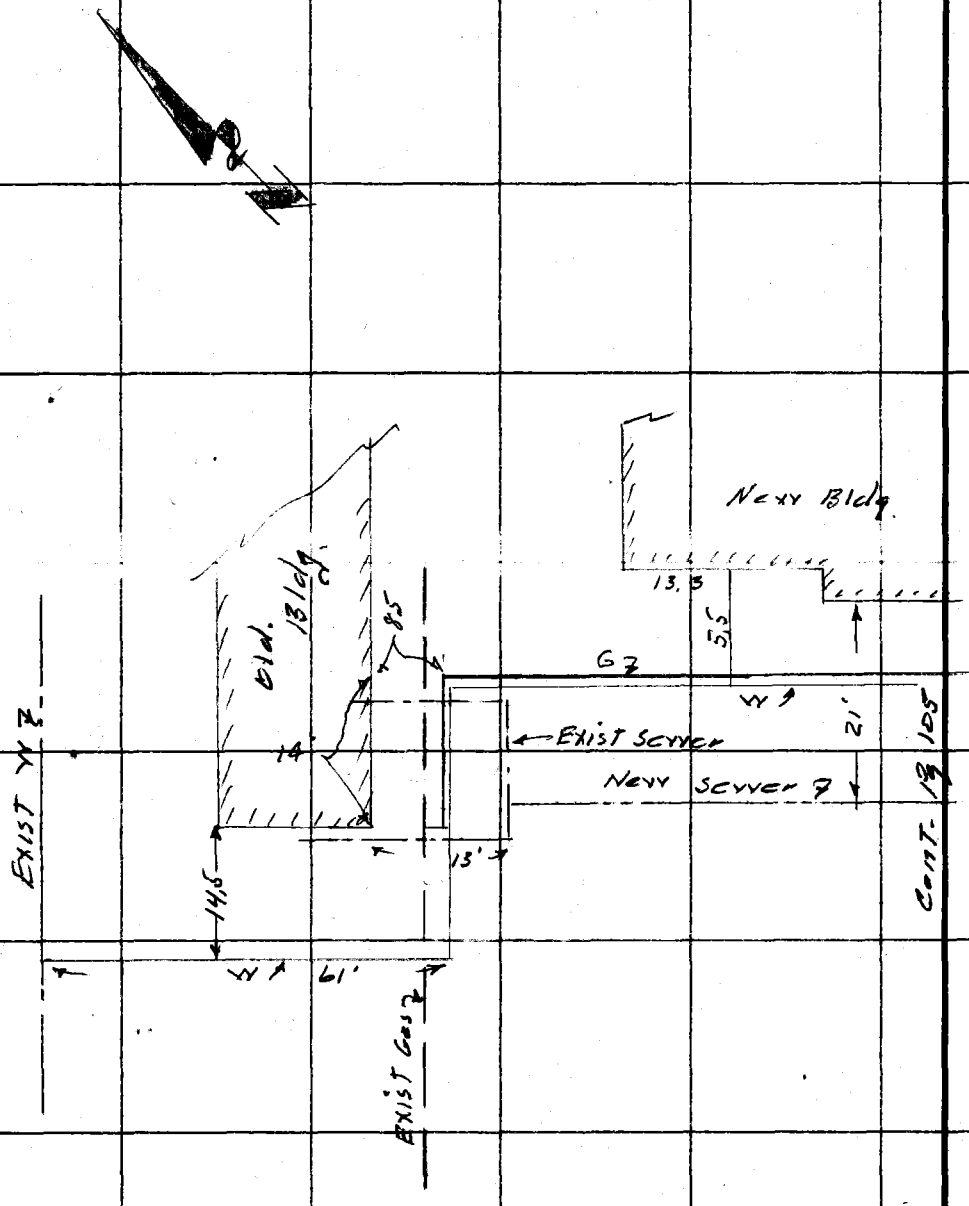

PLEASE RETURN TO
LOS ANGELES COUNTY ENGINEER
700 LOS ANGELES COUNTY ENGINEERING BLDG.

Do not extend this side of this line.

Note: Any Additions or Changes on This Sheet Must be Made or Circled in Red Ink With Date and Name of Person Making Change.

76F309S S&E #247 1-56

PLEASE RETURN TO
LOS ANGELES COUNTY ENGINEER
700 LOS ANGELES COUNTY ENGINEERING BLDG.

Note: Any Additions or Changes on This Sheet Must be Made or Circled in Red Ink With Date and Name of Person Making Change.

Do not extend this side of this line.

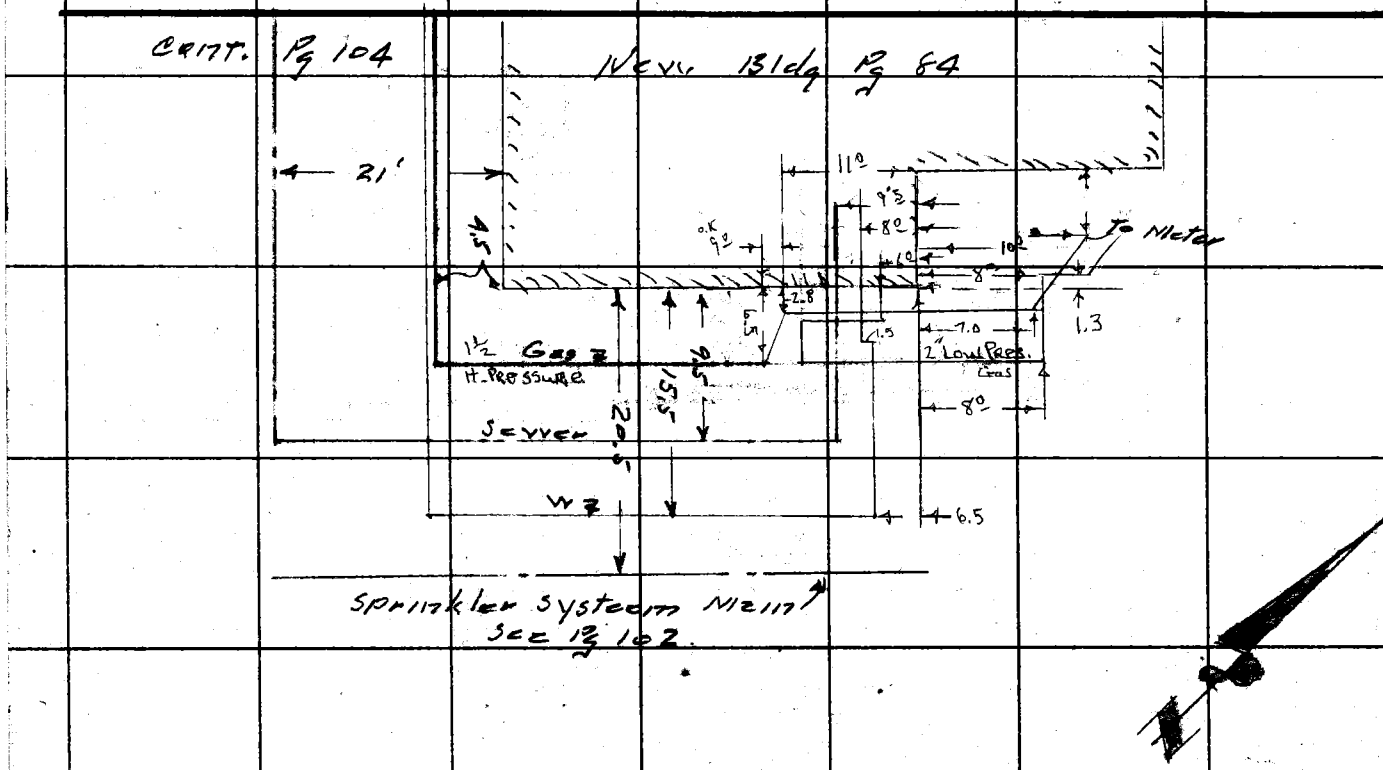

Notes Ck'd by
Map No.
Office Work
Checked
Date

Survey of [illegible]
JN 6776.07 Tape Std °F
Surveyed by Sirylder
Notes [illegible]
Indexed

P.B. 1460 Pg. 105

F. B. 1480 PG. 166

PLEASE RETURN TO

LOS ANGELES COUNTY ENGINEER

700 LOS ANGELES COUNTY ENGINEERING BLDG.

Do not extend this side of this line.

Note: Any Additions or Changes on This Sheet Must be Made or Circled in Red Ink With Date and Name of Person Making Change.

Profile	Notes Red.	Plotted	Job No. 8778.02	Division No. 10	F. B. 1480 Pg. 107
No.	Date	Date	Survey of Mt View Park		
X-Sec.	Notes Chkd.	Checked	Survey by Snyder	Notes PRS	Date 11-24-58
No.	Date	Date	Map No.	Index C. Johnson	3-31-59

J. N. 8778.02

MT. VIEW PARK

Curb Construction Stakes

Parking Lot on Elliott Ave

Ref. 3' off Face Curb

Snyder
Barnesco
Moyz
Reingle

STATION	B. S.	H. I.	F. S.	ELEV.

NOTE: ANY ADDITIONS OR CHANGES ON THIS SHEET MUST BE MADE OR CIRCLED IN RED INK, WITH DATE AND NAME OF PERSON MAKING CHANGE.

Do not extend notes this side of this line.

PLEASE RETURN TO
LOS ANGELES COUNTY ENGINEER
700 LOS ANGELES COUNTY ENGINEERING BLDG.

76L-298 S & E #307—1-56

76L-298 S & E #307—1-56

PLEASE RETURN TO
LOS ANGELES COUNTY ENGINEER
700 LOS ANGELES COUNTY ENGINEERING BLDG.

NOTE: ANY ADDITIONS OR CHANGES ON THIS SHEET MUST BE MADE OR CIRCLED IN RED INK, WITH DATE AND NAME OF PERSON MAKING CHANGE.

Do not extend notes this side of this line.

F.B. 1480 PG. 108 | Job No. 6776.5 | Division No. 10 | Notes Red. | Plotted | Profile
Survey of MT View Park | Date | No.
Survey by L.J. Jones | Notes Chkd. | Checked | X-Sec.
Indexed | Date | Date | No.

STATION	B. S.	H. I.	F. S.	ELEV.	Parking lot			Curbs
					T.B.M. EL. 276.72 Pg 92			
T.B.M.		Gutter Grade		276 72	Elliott Ave & Nelson Rd. N.E. Cor.			
T.R				277 33	B.T. SPK in cb 2' N. of N. end E.R.			
					Top cb Grade	Cut	Fill	
		CURB - N. & E. side Parking lot						
0+00	E. end drive		c/F to Gutter	27576	—			Flow line = 275.71 Plan
0+04		275 76	F0.03	27573	276.09		0.36	stk & T 3' R of F.C.
0+33		275 82	C0.12	27594	276.15		0.21	— — —
0+50		275 89	C0.02	27591	276.29		0.38	— — — —
0+73.90	Back	276.00	F0.28	27572	276.50		0.78	— — —
0+73.90	Ahd.	276 00	F0.28	27572	276.50		0.78	— — —
0+97.				27642	—		—	E. end Exist cb
		CURB - S. side Parking lot						
0+00	W. end drive	Gutter L. GRADE	c/F to Gutter	27565	—			Flow. line = 275.69 Plan
0+04.3		275 71	F0.31	27540	276.04		0.64	stk & T 3' L of F.C.
0+18.37	B.C.	275 94	F054	27540	276.27		0.87	— —
1/2		275 91	F0.51	27540	276.24		0.84	— —
0+32.77	E.C.	Not Set		—	276.20		—	Not Set
0+33.33	B.C.	275 87	F0.71	27516	276.20		1.04	~ 2' Rad PT.

76L-298 S & E #307—1-56

PLEASE RETURN TO
LOS ANGELES COUNTY ENGINEER
700 LOS ANGELES COUNTY ENGINEERING BLDG.

NOTE: ANY ADDITIONS OR CHANGES ON THIS SHEET MUST BE MADE OR CIRCLED IN RED INK, WITH DATE AND NAME OF PERSON MAKING CHANGE.

Do not extend notes this side of this line.

STATION	B. S.	H. I.	F. S.	ELEV.	Parking Lot Curbs			
		Gutter GRADE	C/F To Gutter		Top Cb Grade	Cut	Fill	
0+37.69		275 87	F 0.71	275 16	276.20		1.04	stk at 2' Red. PT.
0+50.22	Back	275.83	F0.42	275 41	276.17		0.76	" 3' off F.C.
0+50.22	Ahd.	275 83	F0.48	275 35	276.17		0.82	" " " "
0+58.22	Back	275 81	F0.39	275 42	276.15		0.73	" " " "
0+58.22	Ahd.	275 81	F0.36	275 45	276.15		0.70	" " " "
0+87 ½ Tan		275 72	F0.20	275 52	276 12		0.60	" " " "
1+16.0	E. end	275 63	C0.46	276 09	276.09		Grade	Exist curb
T.B.M.				277 99	T.B.M. EL. 277.99 Cor. Conc slab —			19 81 BT. spk in S.E. Shelter Area.

Profile Notes Red. ____ Plotted ____ Job No. 8778.02 Division No. 10 F.B. 1480 Pg. 109
No. ____ Date ____ Date ____ Survey of Mt. View Park
X-Sec. Notes Chkd. ____ Checked ____ Survey by Snyder Notes 1785 Date 11-24-58
No. ____ Date ____ Date ____ Map No. ____ Index C. Johnson

F. B. 1480 Pg. 110

Job No. Division No. Notes Red Plotted Profile

Survey of Date Date No.

Survey by Notes Notes Chkd Checked X-Sec.

Indexed Date Date Date No.

STATION	B. S.	H. I.	F. S.	ELEV.

Do not extend notes this side of this line.

PLEASE RETURN TO
LOS ANGELES COUNTY ENGINEER
700 LOS ANGELES COUNTY ENGINEERING BLDG.

NOTE: ANY ADDITIONS OR CHANGES ON THIS SHEET MUST BE MADE OR CIRCLED IN RED INK, WITH DATE AND NAME OF PERSON MAKING CHANGE.

76L-298 S & E #307—1-56

Notes Ck'd by	Survey of Mt View Park
Map No.	JN 8778.02 Tape Std °F
Office Work	Surveyed by Sizyden
Checked	Notes PRS Date 11-25-58
Date	Indexed A. C. Johnson 3-31-59

F. B. 1480 Pg. 111

J.N. 8778.02
MT VIEW PARK
TOT AREAS - Control Lines

Note: Any Additions or Changes on This Sheet Must be Made or Circled in Red Ink With Date and Name of Person Making Change.

PLEASE RETURN TO
LOS ANGELES COUNTY ENGINEER
700 LOS ANGELES COUNTY ENGINEERING BLDG.

Do not extend this side of this line.

76F309S S&E #247 1-56

F. B. 1480 PG. 112

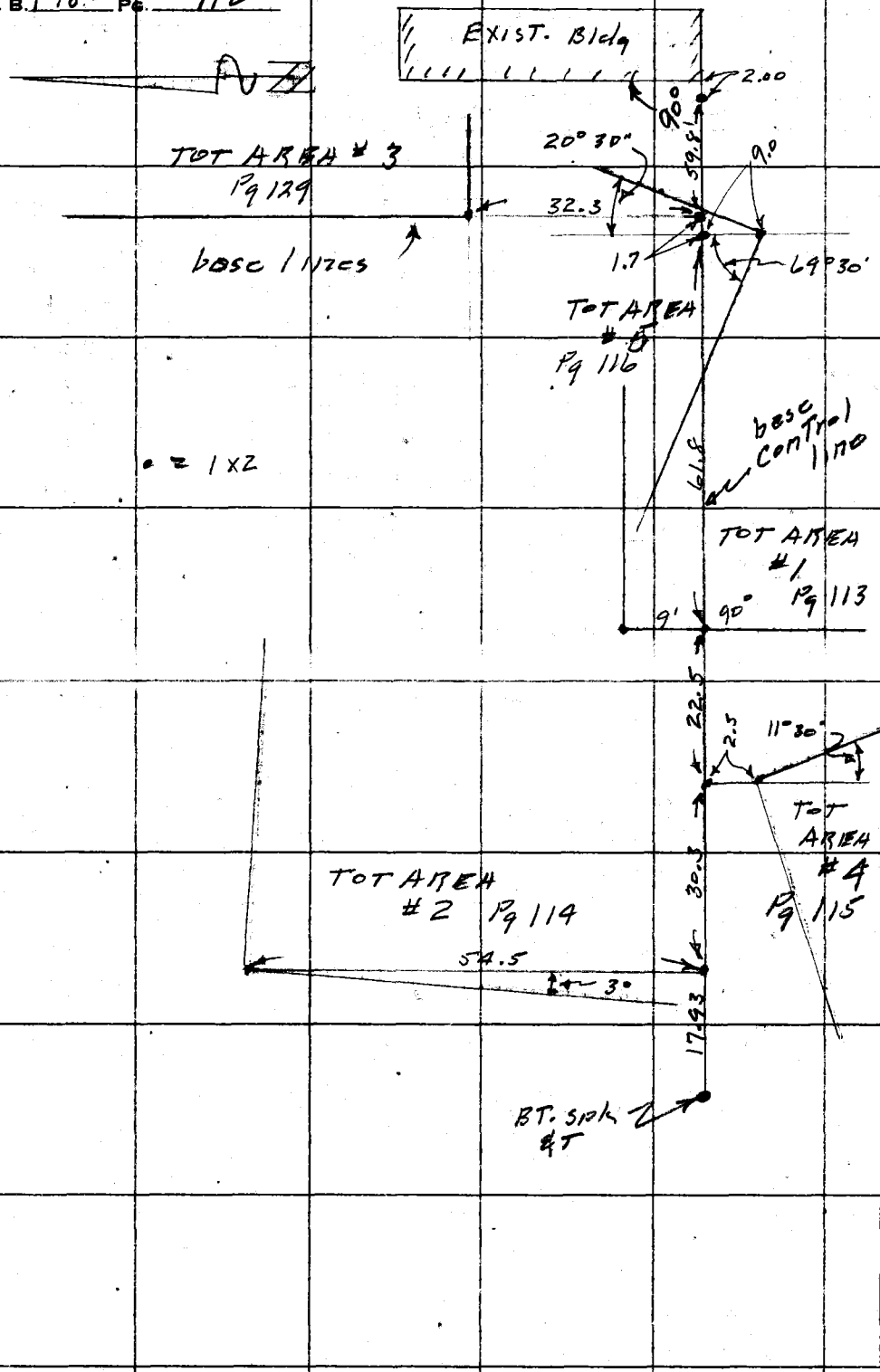

PLEASE RETURN TO
LOS ANGELES COUNTY ENGINEER
700 LOS ANGELES COUNTY ENGINEERING BLDG.

Do not extend this side of this line.

Note: Any Additions or Changes on This Sheet Must be Made or Circled in Red Ink With Date and Name of Person Making Change.

Notes Ck'd by	Survey of MT Vieuy Park
Map No.	JN 8778.02 Tape Std °F
Office Work	Surveyed by Snyder
Checked	Notes PRS Date 11-58
Date	Indexed C. Johnson

F. B. 1480 Pg. 113

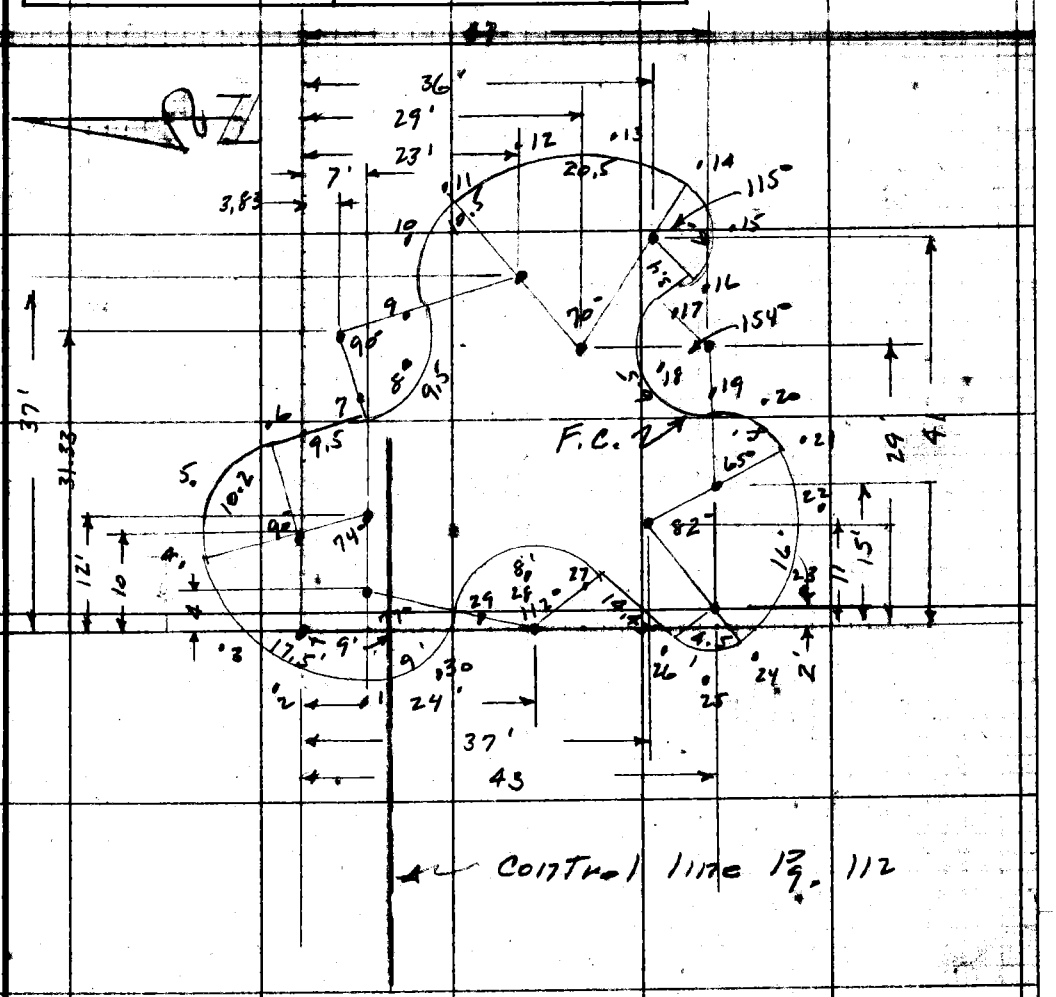

TOT AREA #1
See Pg. 112

● = Stk & T set 2' off F.C

● = Radius Pt. set

EL & Grades Pg 118

Note: Any Additions or Changes on This Sheet Must be Made or Circled in Red Ink With Date and Name of Person Making Change.

PLEASE RETURN TO
LOS ANGELES COUNTY ENGINEER
700 LOS ANGELES COUNTY ENGINEERING BLDG.

Do not extend this side of this line.

76F309S S&E #247 1-56

F. B. 1480 PG. 114

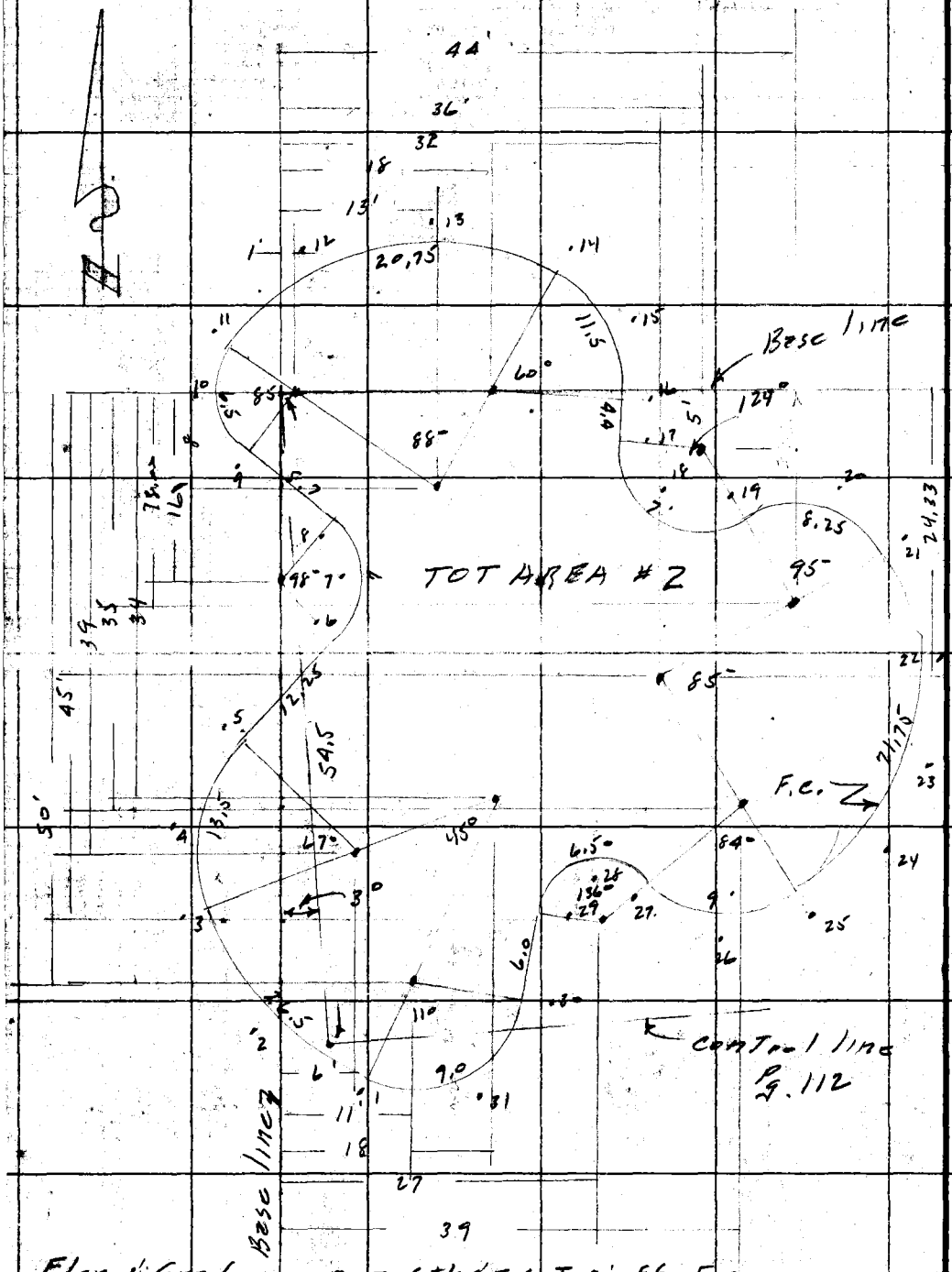

Elev & Grade
See Pg 119

● = Stk & T. set 2' off F.C.
● = Red. PT. set

PLEASE RETURN TO
LOS ANGELES COUNTY ENGINEER
700 LOS ANGELES COUNTY ENGINEERING BLDG.

Do not extend this side of this line.

Note: Any Additions or Changes on This Sheet Must be Made or Circled in Red Ink With Date and Name of Person Making Change.

Notes Ck'd by	Survey of Mt Vieux Park
Map No.	JN 8778.02 Tape Std °F
Office Work	Surveyed by Snyder
Checked	Notes PRS Date 12-58
Date	Indexed C. Johnson

F. B. 1480 Pg. 115

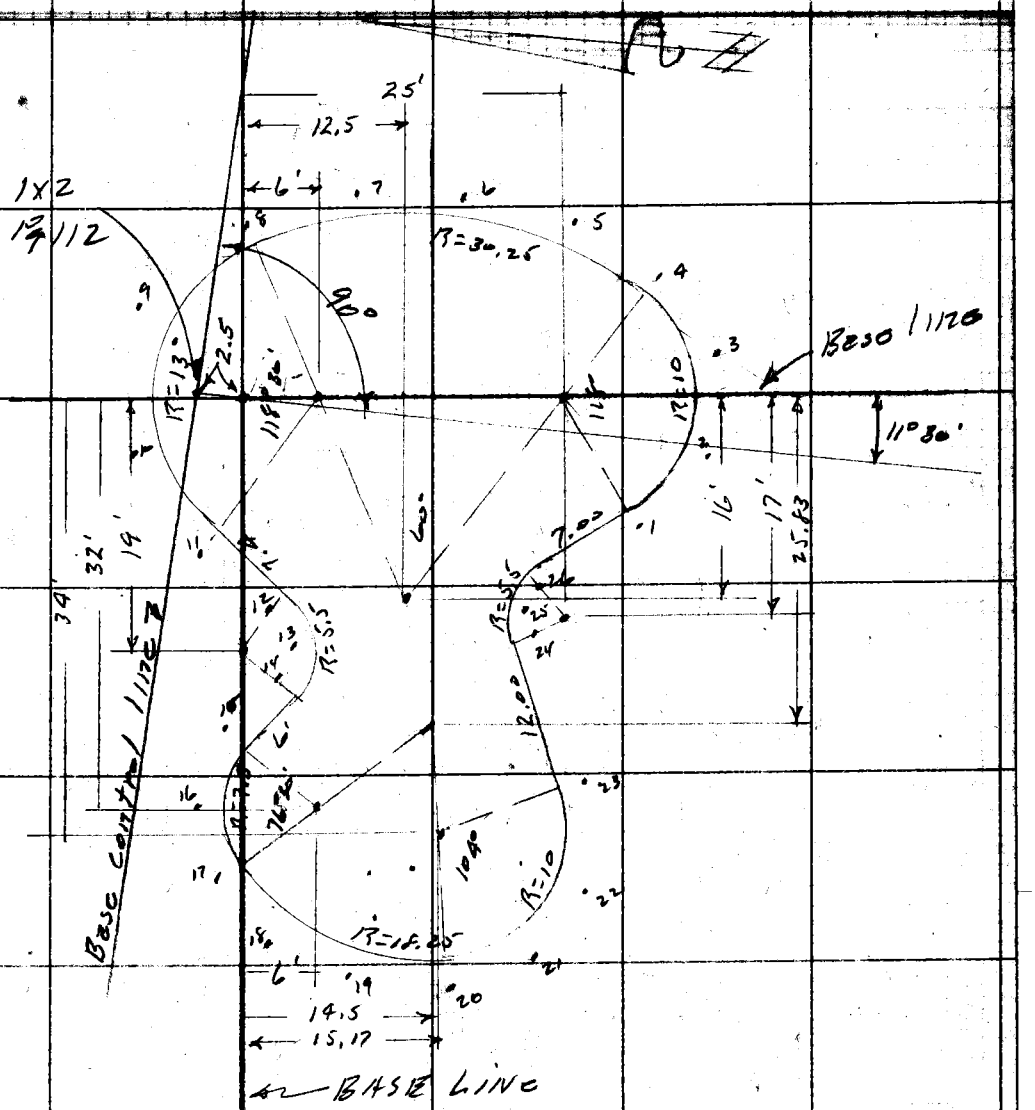

TOT AREA # 4
Ref Stakes set 2' off C.F.

Note: Any Additions or Changes on This Sheet Must be Made or Circled in Red Ink With Date and Name of Person Making Change.

PLEASE RETURN TO
LOS ANGELES COUNTY ENGINEER
700 LOS ANGELES COUNTY ENGINEERING BLDG.
Do not extend this side of this line.

76F309S S&E #247 1-56

F. B. 1480 PG. 116

TOT AREA # 5

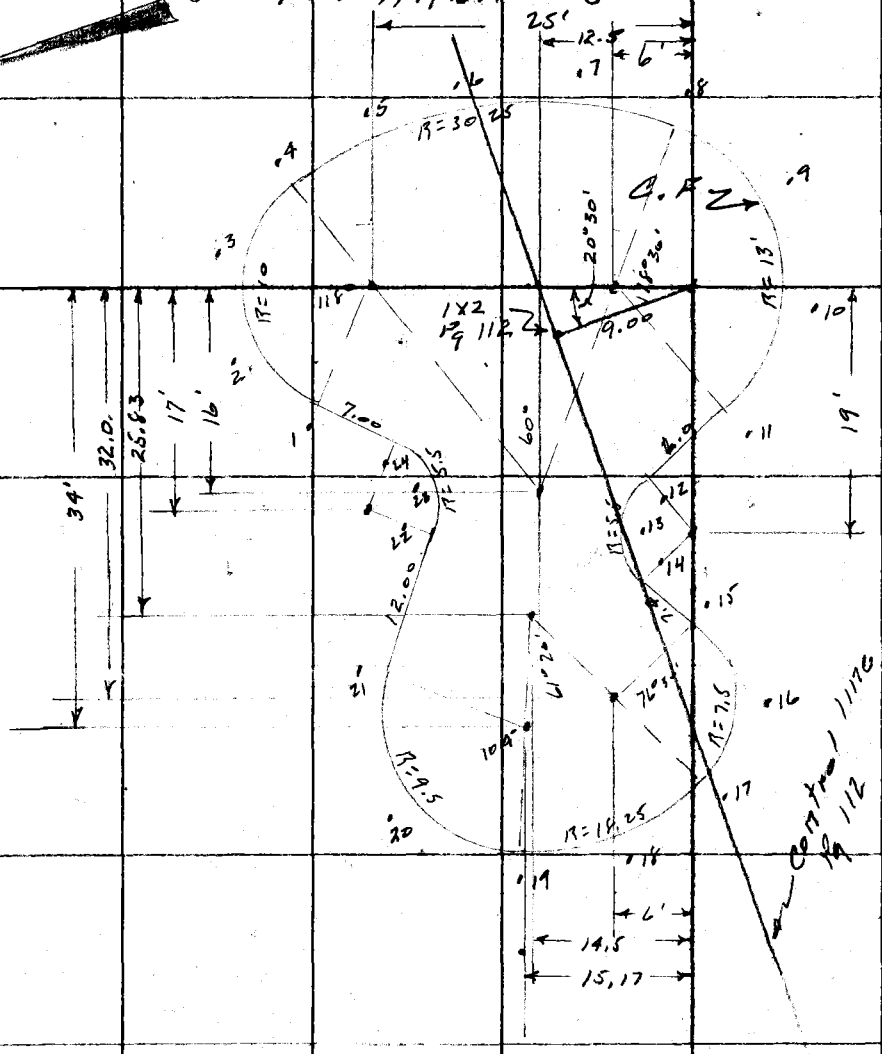

• = Points set
Ref Stks set 2' off C.F

PLEASE RETURN TO
LOS ANGELES COUNTY ENGINEER
700 LOS ANGELES COUNTY ENGINEERING BLDG.
Do not extend this side of this line.
Note: Any Additions or Changes on This Sheet Must be Made or Circled in Red Ink With Date and Name of Person Making Change.

Profile	Notes Red.	Plotted	Job No. 8778.02	Division No. 10	F. B. 1480 Pg. 117
No.	Date	Date	Survey of Mt. View Park		
X-Sec.	Notes Chkd.	Checked	Survey by Snyder	Notes 1013	Date 11-24-58
No.	Date	Date	Map No.	Index	C. Johnson

J. N. 8778.02

MT. VIEW PARK

CURB CONST. STAKES

TOT AREAS

Ref. 2' off F.C.

Snyder
Carrasco
Moyer
Reigle

STATION	B. B.	H. I.	F. B.	ELEV.

NOTE: ANY ADDITIONS OR CHANGES ON THIS SHEET MUST BE MADE OR CIRCLED IN RED INK, WITH DATE AND NAME OF PERSON MAKING CHANGE.

Do not extend notes this side of this line.

PLEASE RETURN TO
LOS ANGELES COUNTY ENGINEER
700 LOS ANGELES COUNTY ENGINEERING BLDG.

76L-298 S & E #307—1-56

76L-298 S & E #307—1-56

PLEASE RETURN TO
LOS ANGELES COUNTY ENGINEER
700 LOS ANGELES COUNTY ENGINEERING BLDG.

NOTE: ANY ADDITIONS OR CHANGES ON THIS SHEET MUST BE MADE OR CIRCLED IN RED INK, WITH DATE AND NAME OF PERSON MAKING CHANGE.

Do not extend notes this side of this line.

F. B. 1480 Pg. 118 Job No. 8176.02 Division No. 10 Notes Red ____ Plotted ____ Profile ____
Survey of MT. VIEW Date ____ Date ____ No. ____
Survey by SLYADER Notes 10185 Notes Chkd ____ Checked ____ X-Sec. ____
Indexed E. O. Johnson Date ____ Date ____ No. ____

STATION	B. S.	H. I.	F. S.	ELEV.				
J.B.M.				276.72	J.B.M. BL 276.72 Elliott Ave & Mexson Rd. N.E. cor. BT. Spk 1.12 elb 2' N of N. end E.R.			19.92
		TOT AREA #1			Top of Grade	Cut	Fill	
#1				27521	276.15		0.94	Spk at 2' off F.C.
2				27532	276.20		0.88	
3				27546	276.25		0.79	
4				27549	276.30		0.81	
5				27553	276.33		0.86	
6				27547	276.36		0.89	
7				27542	276.32		0.90	
8				27539	276.29		0.90	
9				27531	276.26		0.95	
10				27520	276.24		1.04	
11				27520	276.21		1.01	
12				27526	276.19		0.93	
13				27507	276.17		1.10	
14				27609	276.15		0.06	
15 ⊙				27607	276.13		0.06	
16				27509	276.11		1.02	
17				27519	276.11		0.92	

76L-298 S & E #307—1-56

PLEASE RETURN TO
LOS ANGELES COUNTY ENGINEER
700 LOS ANGELES COUNTY ENGINEERING BLDG.

NOTE: ANY ADDITIONS OR CHANGES ON THIS SHEET MUST BE MADE OR CIRCLED IN RED INK, WITH DATE AND NAME OF PERSON MAKING CHANGE.

Do not extend notes this side of this line.

Tot Area #1 Cont

STATION	B. S.	H. I.	F. S.	ELEV.	Top cb Grade	Cut	Fill	
# 18				27530	276.08		0.78	Stk & T 2' off F.C.
19				27514	276.05		0.91	
20				27605	276.03	0.02		
21				27610	276.00	0.10		
22				27596	275.97		0.01	
23				27596	275.94	0.02		
24				27587	275.90		0.03	
25				27517	275.91		0.74	
26				27518	275.92		0.74	
27				27520	275.97		0.77	
28				27526	276.00		0.74	
29				27525	276.04		0.79	
30				27529	276.10		0.81	
		TOT AREA #2						
# 1				27525	276.08		0.83	
2				27520	276.08		0.88	
3				27521	276.08		0.87	
4				27528	276.11		0.83	
5				27540	276.14		0.74	

Profile Notes Red. Plotted Job No. 8776.02 Division No. 10 F. B. 1480. Pg. 114
No. Date Date Survey of Mt. View Park
X-Sec. Notes Chkd. Checked Survey by Snyder Notes 1975 Date 11-24-58
No. Date Date Map No. Indexed C. Johnson Date

76L-298 S & E #307—1-56

PLEASE RETURN TO
LOS ANGELES COUNTY ENGINEER
700 LOS ANGELES COUNTY ENGINEERING BLDG.

NOTE: ANY ADDITIONS OR CHANGES ON THIS SHEET MUST BE MADE OR CIRCLED IN RED INK, WITH DATE AND NAME OF PERSON MAKING CHANGE.

Do not extend notes this side of this line.

F. B. 1480 Pg. 120 Job No. 8776.02 Division No. 10 Notes Red ____ Plotted ____ Profile
Survey of Mt View Park Date ____ Date ____ No. ____
Survey ~~of~~ ~~Section~~ ~~Line~~ 12KS Notes Chkd ____ Checked ____ X-Sec.
Indexed ____ Date ____ Date ____ No. ____

STATION	B. S.	H. I.	F. S.	ELEV.	Tot Area #2 Top of Grade	CUT	FILL	
# 6				27560	276.18		0.58	Stk 9+2' off P.C.
7				27563	276.20		0.57	
8				27566	276.23		0.57	
9				27558	276.26		0.68	
10				27561	276.28		0.67	
11				27572	276.30		0.58	
12				27596	276.35		0.39	
13				27611	276.40		0.29	
14				27637	276.45		0.08	
15				27612	276.44		0.32	
16				27587	276.42		0.55	
17				27579	276.41		0.62	
18				27567	276.39		0.72	
19				27653	276.38	0.15		
20				27600	276.37		0.37	
21				27571	276.35		0.64	
22				27560	276.32		0.72	
23				27555	276.29		0.74	
24				27540	276.26		0.86	
25				27540	276.23		0.83	



76L-298 S & E #307—1-56

PLEASE RETURN TO
LOS ANGELES COUNTY ENGINEER
700 LOS ANGELES COUNTY ENGINEERING BLDG.

NOTE: ANY ADDITIONS OR CHANGES ON THIS SHEET MUST BE MADE OR CIRCLED IN RED INK, WITH DATE AND NAME OF PERSON MAKING CHANGE.

Do not extend notes this side of this line.

STATION	B. S.	H. I.	F. S.	ELEV.	Tot Area #2 Top of Grade	Cut	Fill	
#26				27533	276.22		0.89	Spk at 2' off F.C.
27				27538	276.21		0.83	
28				27543	276.18		0.75	
29				27539	276.16		0.77	
30				27531	276.14		0.83	
31				27522	276.11		0.89	
			Tot Area #3 8" curb		(Egg)			
#1				27622	277.05		0.83	
2				27709	277.00	0.09		
3				27582	276.93		1.11	
4				27555	276.93		1.38	
5				27554	276.93		1.39	
6				27567	276.93		1.26	
7				27567	276.93		1.26	
8				27578	277.00		1.22	
9				27579	277.05		1.26	
T.B.M.					T.B.M.	EL. 277.99	13	81. BT. Spk in S.E.
					Cor. conc slab over			

Profile Notes Red. Plotted Job No. 8778.02 Division No. 10 F.B. 1480 Pg. 121
No. Date Date Survey of Mt. View Park
X-Sec. Notes Chkd. Checked Survey by Snyder Notes PRS Date 11-25-58
No. Date Date Map No. Index C. Johnson

76L-298 S & E #307—1-56

PLEASE RETURN TO
LOS ANGELES COUNTY ENGINEER
700 LOS ANGELES COUNTY ENGINEERING BLDG.

NOTE: ANY ADDITIONS OR CHANGES ON THIS SHEET MUST BE MADE OR CIRCLED IN RED INK, WITH DATE AND NAME OF PERSON MAKING CHANGE.

Do not extend notes this side of this line.

STATION	B. S.	H. I.	F. S.	ELEV.	Tot Area #3			See Pg 129
Tot Area #3					Top Cb Grade	Cut	Fill	
#1	P.C.C.			27630	276.64		0.34	Stk at 2' off C.F.
2				7594	276.59		0.65	1/3
3				7594	276.54		0.60	2/3
4				7647	276.50		0.03	P.R.C.
5				7622	276.53		0.31	1/2
6				7511	276.55		1.44	P.R.C
7				7506	276.55		1.49	1/2
8				7517	276.55		1.38	E.C
9				7520	276.50		1.30	B.C.
10				7525	276.54		1.29	1/3
11				7525	276.58		1.33	2/3
12				7541	276.61		1.20	E.C.
13				7527	276.66		1.39	B.C.
14				7534	276.69		1.35	1/2
15				7537	276.73		1.36	E.C.
16				7562	276.82		1.20	B.C.
17				7565	276.85		1.20	1/2
18				7582	276.88		1.06	E.C.
Exist cb at #18'				27693	276.93	Plan	—	Existing
" cb at 19				27714	277.05	"	—	"

F. B. 1480 Pg. 122 Job No. 8776.02 Division No. 10 Notes Red. Plotted Profile
Survey of Mt View Peak Date Date No.
Survey by Snyder Notes PRS Notes Chkd. Checked X-Sec.
Indexed C. Johnson Date Date Date No.

76L-298 S & E #307—1-56

PLEASE RETURN TO
LOS ANGELES COUNTY ENGINEER
700 LOS ANGELES COUNTY ENGINEERING BLDG.

NOTE: ANY ADDITIONS OR CHANGES ON THIS SHEET MUST BE MADE OR CIRCLED IN RED INK, WITH DATE AND NAME OF PERSON MAKING CHANGE.

Do not extend notes this side of this line.

Profile No. ____ Notes Red. ____ Date ____ Notes Chkd. ____ Date ____
X-Sec. No. ____ Plotted ____ Date ____ Checked ____ Date ____

Job No. 6776.02 Division No. 10
Survey of NIT VLEVY
Survey by Snyder Notes Book
Map No. ____ Index C. Johnson Date 12-1-58

F. B. 1480 Pg. 123

Tot Areas #3

STATION	B. S.	H. I.	F. S.	ELEV.	Top of Grade	Cut	Fill	
# 19				27624	277.10		0.86	1/2 STKGT 2' OFF C.F
20				27672	277.15		0.43	P.C.C.
21				27707	277.25		0.18	1/2
22				7697	277.35		0.38	P.C.C.
23				7682	277.31		0.49	1/2
24				7676	277.27		0.51	E.C.
25				7707	277.20		0.13	B.C.
26				7705	277.15		0.10	1/2
27				7692	277.10		0.18	P.R.C.
28				7689	277.05		0.16	1/2
29				7693	277.00		0.07	E.C.
30				7680	276.95		0.15	B.C.
31				7693	276.92	0.01		1/2
32				7676	276.88		0.12	P.R.C.
33				7670	276.84		0.14	1/2
34				7660	276.79		0.19	E.C.
35				7654	276.69		0.15	B.C.
36				7637	276.66		0.29	1/2

76L-298 S & E #307—1-56

PLEASE RETURN TO
LOS ANGELES COUNTY ENGINEER
700 LOS ANGELES COUNTY ENGINEERING BLDG.

NOTE: ANY ADDITIONS OR CHANGES ON THIS SHEET MUST BE MADE OR CIRCLED IN RED INK, WITH DATE AND NAME OF PERSON MAKING CHANGE.

276.72

Do not extend notes this side of this line.

STATION	B. S.	H. I.	F. S.	ELEV.				
		TOT	AREA		#4 Pg 115			
					Top of Grade	Cut	Fill	
PT #1				27504	275.87		0.83	Stk at 2' of C.F.
2				27593	275.89	0.04		
3				27579	275.91		0.12	
4				27509	275.92		0.83	
5				27531	275.97		0.66	
6				27546	276.02		0.56	
7				27538	276.07		0.69	
8				27555	276.12		0.57	
9				27533	276.14		0.81	
10				27560	276.15		0.55	
11				27529	276.11		0.82	
12				27505	276.09		1.04	
13				27503	276.08		1.05	
14				27515	276.06		0.91	
15				27527	276.04		0.77	
16				27509	276.02		0.93	
17				27514	276.00		0.86	
18				27486	275.97		1.11	

F. S. 1480 Pg. 124 Job No. 8778.02 Division No. 10 Notes Red. Plotted Profile
Survey of Mt View Park Date Date No. X-Sec.
Survey by Snyder Notes PRS Notes Chkd. Checked
Indexed K. O. Johnson Date Date Date No.

76L-298 S & E #307—1-56

PLEASE RETURN TO
LOS ANGELES COUNTY ENGINEER
700 LOS ANGELES COUNTY ENGINEERING BLDG.

NOTE: ANY ADDITIONS OR CHANGES ON THIS SHEET MUST BE MADE OR CIRCLED IN RED INK, WITH DATE AND NAME OF PERSON MAKING CHANGE.

Do not extend notes this side of this line.

STATION	B. S.	H. I.	F. S.	ELEV.	Tot Area #4 Top of Grade	Cut	Fill	
# 19				27497	275.94		0.97	Stk & T 2' of C.F.
# 20				27540	275.90		0.50	
21				27498	275.87		0.89	
22				27483	275.84		1.01	
23				27482	275.80		0.98	
24				27487	275.86		0.99	
25				27483	275.87		1.04	
26				27472	275.87		1.15	
3/4" I.P. at S.W. cor Park				27393				Fd. 3/4" I.P. at S.W. cor Park dn 8"
T.P.				27667				
T.B.M.				27799	T.B.M. EL. 277.99 S.E. cor. of Conc Shelter Area.			Pg 81 BT. spk in slab of old.

TOT AREA #5 Next Page

Profile Notes Red. Plotted Job No. 8776.02 Division No. 10 F.B. 1480 Pg. 125
No. Date Date Survey of MT Vicw Park
X-Sec. Notes Chkd. Checked Survey by Snyder Notes Jones Date 12-11-58
No. Date Date Map No. Indexed Date

76L-298 S & E #307—1-56

PLEASE RETURN TO
LOS ANGELES COUNTY ENGINEER
700 LOS ANGELES COUNTY ENGINEERING BLDG.

NOTE: ANY ADDITIONS OR CHANGES ON THIS SHEET MUST BE MADE OR CIRCLED IN RED INK, WITH DATE AND NAME OF PERSON MAKING CHANGE.

Do not extend notes this side of this line.

STATION	B. S.	H. I.	F. S.	ELEV.	Tot AREA #5 Pg 116			
T, 13 Mi.				277 99	Per Pg 125			
					Top of Grade	Cut	Fill	
#1 B.C.				27530	276.40		1.10	Stk at 2' off C.F.
2 1/3				27530	76 39		1.09	
3 2/3				27558	76.38		0.80	
4 P.C.C.				27662	276.37	0.25		
5 1/4				27655	276 35	0.20		
6 1/2				27637	76 33	0.04		
7 3/4				27576	76.31		0.55	
8 P.C.C.				27541	276.30		0.89	
9 1/3				27537	276 27		0.90	
10 2/3				27540	276.24		0.84	
11 E.C.				27542	276.21		0.79	
12 B.C.				27558	276.22		0.64	
13 1/2				27557	276.23		0.66	
14 E.C.				27559	276.24		0.65	
15 B.C.				27532	276.25		0.93	
16 1/2				27567	276.26		0.59	
17 P.C.C.				27575	276.27		0.52	
18 1/2				27555	276 29		0.74	
19 P.C.C.				27553	276.31		0.78	

F. B. 1480 Pg. 126 Job No. 8776.02 Division No. 10 Notes Red. Plotted Profile
Survey of Mt. View Park Date Date No. X-Sec.
Survey by Snyder Notes PRS Notes Chkd Checked
Indexed C. Johnson Date Date Date No.

76L-298 S & E #307—1-56

PLEASE RETURN TO
LOS ANGELES COUNTY ENGINEER
700 LOS ANGELES COUNTY ENGINEERING BLDG.

NOTE: ANY ADDITIONS OR CHANGES ON THIS SHEET MUST BE MADE OR CIRCLED IN RED INK, WITH DATE AND NAME OF PERSON MAKING CHANGE.

Do not extend notes this side of this line.

STATION	B. S.	H. I.	F. S.	ELEV.	Tot Area #5			
					Top Ch Grade	Cut	Fill	
#20 1/2				27564	276.35		0.71	STK @ T 2' off C.F.
21 E.C.				27555	276.40		0.85	
22 E.C.				27535	276.45		1.10	
23 1/2				27527	276.44		1.17	
24 E.C.				27510	276.42		1.32	
T.B.M. 3/4" I.P.				27393	3/4" I.P. at S.W. cor Perk			
					El. = 273.93 Pg 125			

Profile Notes Red. Plotted Job No. 8778.02 Division No. 10 F. B. 1480 Pg. 127
No. Date Date Survey of Mt View Park
X-Sec. Notes Chkd. Checked Survey by Snyder Notes PBS Date 12-15-58
No. Date Date Map No. Indexed C. Johnson Date

F. B. 1480 Pg. 128 Job No. 8778.02 Division No. 10 Notes Red. Plotted Profile

Survey of MT VIEW PARKS Date Date No.

Survey by Notes Notes Chkd. Checked X-Sec.

Indexed Date Date Date No.

STATION	B. S.	H. I.	F. S.	ELEV.

Do not extend notes this side of this line.

PLEASE RETURN TO
LOS ANGELES COUNTY ENGINEER
700 LOS ANGELES COUNTY ENGINEERING BLDG.

NOTE: ANY ADDITIONS OR CHANGES ON THIS SHEET MUST BE MADE OR CIRCLED IN RED INK, WITH DATE AND NAME OF PERSON MAKING CHANGE.

76L-298 S & E #307—1-56

Notes Ck'd by	Survey of Mt View Peak	F. B. 1480 PG. 129
Map No.	JN 8778.02 Tape Std °F	
Office Work	Surveyed by Snyder	
Checked	Notes PRS Date 12-15-58	
Date	Indexed C. Johnson	

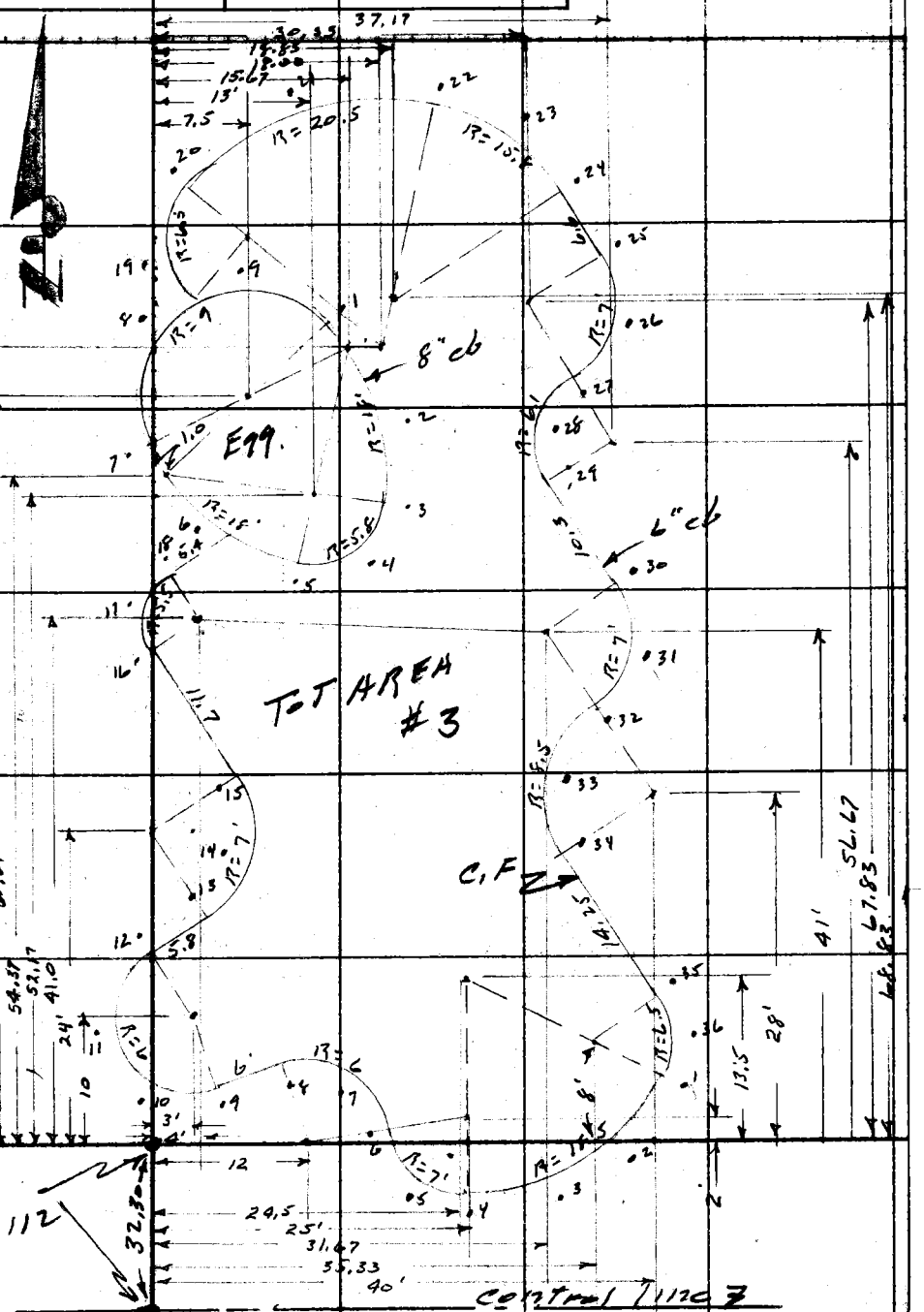

Note: Any Additions or Changes on This Sheet Must be Made or Circled in Red Ink With Date and Name of Person Making Change.

PLEASE RETURN TO
LOS ANGELES COUNTY ENGINEER
700 LOS ANGELES COUNTY ENGINEERING BLDG.

Do not extend this side of this line.

76F309S S&E #247 1-56

F. B. 1480 PG. 130

Location of Header board for Pavement as staked
See Pg 131 for Elev.

● = Points set
Ref set 2' off

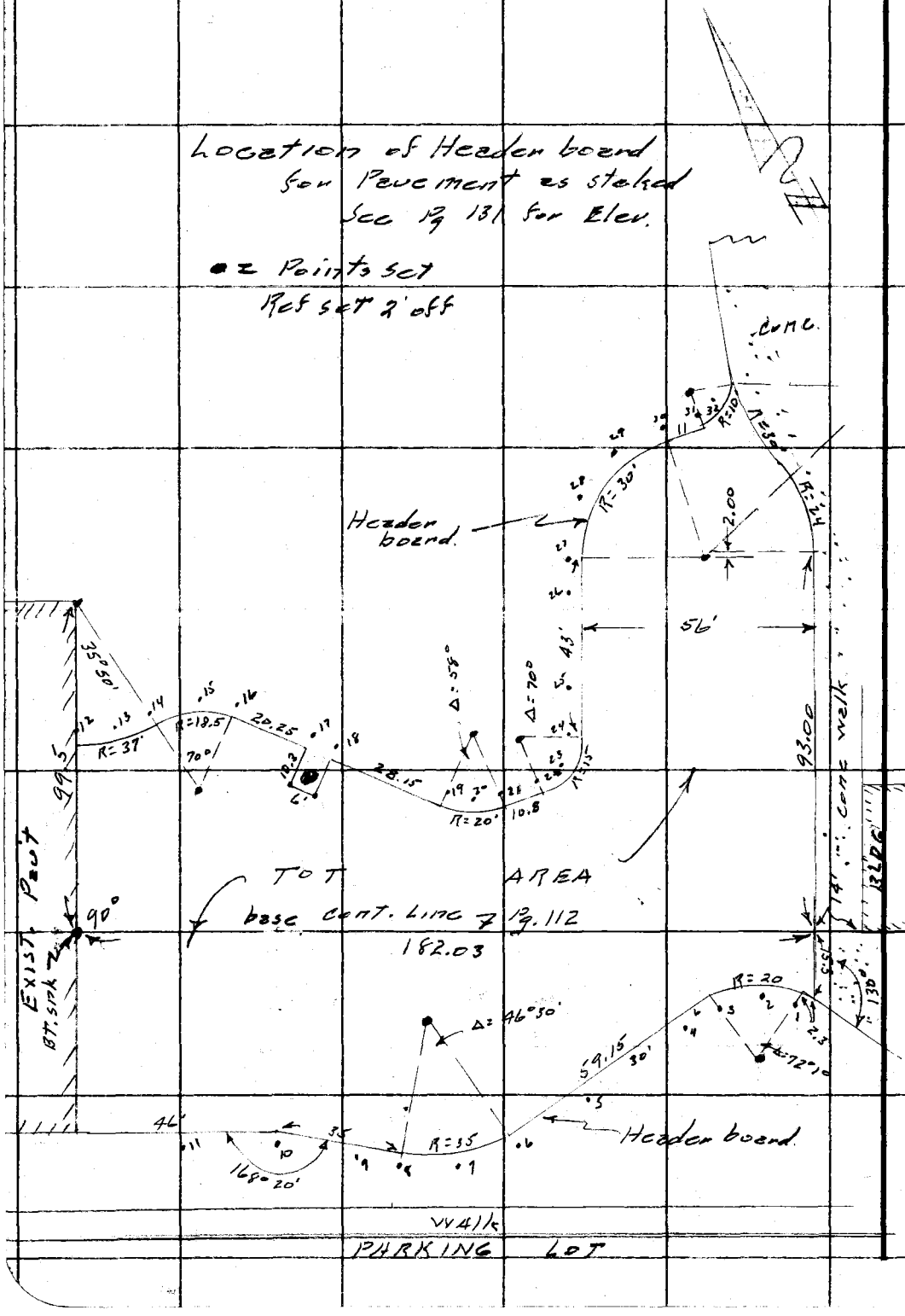

PLEASE RETURN TO
LOS ANGELES COUNTY ENGINEER
700 LOS ANGELES COUNTY ENGINEERING BLDG.

Do not extend this side of this line.

Note: Any Additions or Changes on This Sheet Must Be Made or Circled in Red Ink With Date and Name of Person Making Change.

76L-298 S & E #307—1-56

PLEASE RETURN TO
LOS ANGELES COUNTY ENGINEER
700 LOS ANGELES COUNTY ENGINEERING BLDG.

NOTE: ANY ADDITIONS OR CHANGES ON THIS SHEET MUST BE MADE OR CIRCLED IN RED INK, WITH DATE AND NAME OF PERSON MAKING CHANGE.

Do not extend notes this side of this line.

Profile No. ____ Notes Red. ____ Date ____ Plotted ____ Date ____ Job No. 8776.02 Division No. 10 F.B. 1480 Pg. 131
X-Sec. No. ____ Notes Chkd. ____ Date ____ Checked ____ Date ____ Survey of NH 1/2 Survey by Sizyalek Notes 1/23 Date 1-2-59 Map No. ____ Indexed C. John Date ____

STATION	B. S.	H. I.	F. S.	ELEV.				
		Header board around Tot Area See Pg 130						
T, 13 N1				277.99	TBN1 EL. 277.99 Pg 81 BT. spk in S.E. cor conc. slab			
					Top Header Board Gr.	CUT	FILL	
				276.49	—	—		EXIST. walk
# 1 B.C				276.47	276.50		0.03	STKG'T 2' off Header
2 1/2				276.37	276.40		0.03	
3 E.C.				276.06	276.30		0.24	
4				276.38	276.22	0.16		
5				275.96	276.10		0.14	
6 B.C.				275.89	276.00		0.11	
7 1/2				276.17	275.96	0.21		
8 E.C				275.94	275.92	0.02		
9				275.82	275.89		0.07	
10 ¼ Point				275.81	275.83		0.02	
11				275.80	275.74	0.06		
S.E. Cor. Exist Put				275.74	—	—		
12 Exist. Put				276.24	276.24		—	Nex
13 1/2				276.22	276.32		0.10	
14 P.R.C.				276.30	276.40		0.10	

76L-298 S & E #307—1-56

PLEASE RETURN TO
LOS ANGELES COUNTY ENGINEER
700 LOS ANGELES COUNTY ENGINEERING BLDG.

NOTE: ANY ADDITIONS OR CHANGES ON THIS SHEET MUST BE MADE OR CIRCLED IN RED INK, WITH DATE AND NAME OF PERSON MAKING CHANGE.

Do not extend notes this side of this line.

F. B. 1480 Pg. 132 Job No. 6776 Division No. 10 Notes Red. Plotted Profile
Survey of N/T. Vicw. Bmk. Date Date No. X-Sec.
Survey by S/T Yoder Notes 1/3 Notes Chkd. Checked
Indexed A. O. Johnson Date Date Date No.

STATION	B. S.	H. I.	F. S.	ELEV.	Top Header Grade	cut	Fill	
#15 1/2				276.37	276.42		0.05	stk 3'T 2' of S Header
16 E.C.				276.79	276.44	0.35		
17. ⊄				276.80	276.49	0.31		
18 ⊄				276.56	276.50	0.06		
19. B.C.				276.28	276.44		0.16	
20 1/2				276.37	276.42		0.05	
21 E.C				276.28	276.40		0.12	
22. B.C.				276.50	276.44		0.14	
23 1/2				276.28	276.47		0.19	
24 E.C.				276.14	276.50		0.36	
25				276.29	276.63		0.34	
26				276.75	276.88		0.13	
27 B.C.				276.74	276.93		0.19	
28 1/3				276.84	277.05		0.21	
29 2/3				277.25	277.17	0.08		
30 E.C.				277.30	277.30	Grade		
31 B.C.				277.34	277.32	0.02		
32 1/2				277.34	277.33	0.01		
E.C.	EXIST	CONC.	WALK	277.33	Plan 277.34	—		
T.B.M.				273.93	T.B.M. 3/4" I.P. EL. 273.93			Pg 125 S.W. Cor Park

76L-298 S & E #307—1-56

PLEASE RETURN TO
LOS ANGELES COUNTY ENGINEER
700 LOS ANGELES COUNTY ENGINEERING BLDG.

NOTE: ANY ADDITIONS OR CHANGES ON THIS SHEET MUST BE MADE OR CIRCLED IN RED INK, WITH DATE AND NAME OF PERSON MAKING CHANGE.

Do not extend notes this side of this line.

STATION	B. S.	H. I.	F. S.	ELEV.				
		Conc. Walk W. side of Exist. Bldg. To North						
T.B.M.				277.99	T.B.M. EL 277.99. Pg 81 Bt. Spk S.E. cor. conc. slab of Shelter			
					Top Walk Go	Cut	Fill	
# 1				7623	276.61		0.38	Stk & T 2' off Ed Walk
2				7631	76.63		0.32	W. Side
3				7637	76.68		0.31	
4		13' E 76.92		7671	76.77		0.06	
5				7720	76.88	0.32		
6				7721	76.92	0.29		B.C.
7				7724	77.11	0.13		1/2
8				7716	77.30		0.14	P.R.C.
9				7669	77.32		0.63	1/2
10				7734	77.34	—		E.C.
11				7743	77.50		0.07	B.C. E. Side
12				7746	77.72		0.16	1/2
13				7757	77.95		0.38	E.C.
				7805	7805	—		S.W. cor Shelter Slab
				7752	277.50	—		New Walk 12' W & 13' S of
T.B.M.		83 5 38				EL. 277.99.		

Profile Notes Red. Plotted Job No. 877802 Division No. 10 F. B. 1480 Pg. 133
No. Date Date Survey of Mt. View Park
X-Sec. Notes Chkd. Checked Survey by Snyder Notes Date
No. Date Date Map No. Indexed Date

76L-298 S & E #307—1-56

PLEASE RETURN TO
LOS ANGELES COUNTY ENGINEER
700 LOS ANGELES COUNTY ENGINEERING BLDG.

NOTE: ANY ADDITIONS OR CHANGES ON THIS SHEET MUST BE MADE OR CIRCLED IN RED INK, WITH DATE AND NAME OF PERSON MAKING CHANGE.

6.97

Do not extend notes this side of this line.

F. B. 1480 Pg. 134 Job No. Division No. Notes Red. Plotted Profile
Survey of Date Date No. X-Sec.
Survey by Notes Notes Chkd Checked
Indexed Date Date Date No.

STATION	B. S.	H. I.	F. S.	ELEV.	Top of Grade	cut	Fill	
Conc walk So. side Bldg.								
#1				27636	276.38 Plan	—		EXIST.
#2 1/2				27591	276.43		0.52	STK 8T 2' off walk
3 E.C.				27614	276.48		0.34	
4 B.C.				27610	276.50		0.40	
5 1/2				27621	276.55		0.34	
6 EC				27634	276.59		0.25	
7				27648	276.64		0.16	
8 STT.				27684	276.71	0.13		
9				27722	276.86	0.36		℄ drain S. end.
10 EC.				27744	277.12	0.32		
11.				27666	276.69		0.03	
12				27681	276.80	0.11		
13				27740	277.02	0.38		
14				27756	277.12	0.44		℄ drain N. end
15				27759	277.29	0.30		
16				27758	277.50	0.08		
17				27778	277.58	0.20		
18				27761	277.67		0.06	

EXIST walk
B.C. East of 18
= 276.97
277.50 = Plan

76L-298 S & E #307—1-56

PLEASE RETURN TO
LOS ANGELES COUNTY ENGINEER
700 LOS ANGELES COUNTY ENGINEERING BLDG.

NOTE: ANY ADDITIONS OR CHANGES ON THIS SHEET MUST BE MADE OR CIRCLED IN RED INK, WITH DATE AND NAME OF PERSON MAKING CHANGE.

Do not extend notes this side of this line.

STATION	B. S.	H. I.	F. S.	ELEV.	Top W. Gr.	Cut	Fill	
#19				27616	276.52		0.36	stk & T 2' off walk
20				27615	76.54		0.39	— —
21				27634	276.56		0.22	— — — —

Profile No. ____ Notes Red. ____ Plotted ____ Job No. 8778-03 Division No. 10 F. B. 1410 Pg. 135
X-Sec. No. ____ Date ____ Date ____ Survey of Mt View Park
Notes Chkd. ____ Checked ____ Survey by ____ Notes ____ Date ____
Date ____ Date ____ Map No. ____ Indexed C. Johnson Date ____

F. B. 1480 Pg. 136 Job No. Division No. Notes Red. Plotted Profile

Survey of Date Date No.

Survey by Notes Notes Chkd. Checked X-Sec.

Indexed Date Date Date No.

STATION	B. S.	H. I.	F. S.	ELEV.

Do not extend notes this side of this line.

PLEASE RETURN TO

LOS ANGELES COUNTY ENGINEER

700 LOS ANGELES COUNTY ENGINEERING BLDG.

NOTE: ANY ADDITIONS OR CHANGES ON THIS SHEET MUST BE MADE OR CIRCLED IN RED INK, WITH DATE AND NAME OF PERSON MAKING CHANGE.

76L-298 S & E #307—1-56

F. B. 1480 Pg. 137

Profile No. ____ Notes Red. ____ Date ____ Plotted ____ Date ____ Job No. 0435.09 Division No. ____

X-Sec. No. ____ Notes Chkd. ____ Date ____ Checked ____ Date ____ Survey of COUNTY INSTITUTIONS

Survey by RICH. Notes J.O. Date 4-8-59

Map No. ____ Indexed C. Johnson Date 4-10-59

J.N. 0435.09

COUNTY INSTITUTIONS

MOUNTAIN VIEW PARK

ELEV. TOP of PUMP BASE

RICHARDS
OCHSNER
HARRINGTON

STATION	B. S.	H. I.	F. S.	ELEV.

NOTE: ANY ADDITIONS OR CHANGES ON THIS SHEET MUST BE MADE OR CIRCLED IN RED INK, WITH DATE AND NAME OF PERSON MAKING CHANGE.

PLEASE RETURN TO
LOS ANGELES COUNTY ENGINEER
700 LOS ANGELES COUNTY ENGINEERING BLDG.

Do not extend notes this side of this line.

76L-298 S & E #307—1-56

76L-298 S & E #307—1-56

PLEASE RETURN TO
LOS ANGELES COUNTY ENGINEER
700 LOS ANGELES COUNTY ENGINEERING BLDG.

NOTE: ANY ADDITIONS OR CHANGES ON THIS SHEET MUST BE MADE OR CIRCLED IN RED INK, WITH DATE AND NAME OF PERSON MAKING CHANGE.

Do not extend notes this side of this line.

STATION	B. S.	H. I.	F. S.	ELEV.		
(FD) T.B.M. #5				279 69	T.B.M. #5 ELEV. = 279.690	F.B. 1480-13
	4 18	283 87			CS. MON. COV. #1 PARK BOUNDARY	
			5 03	278 84	ELEV. of CONC. FLOOR of PUMPSHED	
			4 25	279 42	ELEV of PUMP BASE.	
T. P.			4 99	278 88	BOLT	
	4 20	283 08				
T.B.M. #6			4 69	278 39	T.B.M. #6 ELEV. = 278.285	F.B. 1480-13
					CHIS. □ TOP CURB 1' FROM END W. SIDE SO.	
					FORQUER AVE. OPP. HO # 560	

F. B. 1480 PG. 138
Job No. 0435.08 Division No. Notes Red. Plotted Profile
Survey of COUNTY INSTITUTIONS Date Date X-Sec.
Survey by RICH Notes J.O. Notes Chkd. Checked
Indexed C. Johnson Date Date

Profile No.	Notes Red.	Plotted	Job No. 8778.02	Division No. 10	F. B. 1480 Pg. 139
	Date	Date	Survey of MT. VIEW Park		
X-Sec. No.	Notes Chkd.	Checked	Survey by Snyder	Notes PRS	Date 4-17-59
	Date	Date	Map No.	Indexed C. Johnson	4-28-59

J. N. 8778.02

MT VIEW PARK

GRID SYSTEM GRADES

Reset 4-17-59

Snyder
Carrasco
Moya
Rengel

STATION	B. S.	H. I.	F. S.	ELEV.

NOTE: ANY ADDITIONS OR CHANGES ON THIS SHEET MUST BE MADE OR CIRCLED IN RED INK, WITH DATE AND NAME OF PERSON MAKING CHANGE.

Do not extend notes this side of this line.

PLEASE RETURN TO
LOS ANGELES COUNTY ENGINEER
700 LOS ANGELES COUNTY ENGINEERING BLDG.

76L-298 S & E #307—1-56

76L-298 S & E #307—1-56

PLEASE RETURN TO
LOS ANGELES COUNTY ENGINEER
700 LOS ANGELES COUNTY ENGINEERING BLDG.

NOTE: ANY ADDITIONS OR CHANGES ON THIS SHEET MUST BE MADE OR CIRCLED IN RED INK, WITH DATE AND NAME OF PERSON MAKING CHANGE.

277.99

Do not extend notes this side of this line.

STATION	B. S.	H. I.	F. S.	ELEV.					
T.B.M.				27672	T.B.M. EL. 276.72 Pg 92 Elliott Ave & Maxson Rd N. E cor BT. spk in cb 2' N. of N. end C.R.				
					Plan Grade		Cut	Fill	
A1				27660	—		—		Ed. of Exist Walk
A2				27649	276.5		Grade		
A3				27633	76.4		—		
A4				27617	76.2		—		
A5				27618	76.1		—		
A6				27607	76.0		—		
A7				27583	75.7		—		
B1				27701	77.1			0.1	stk
B2				2769	76.9		Grade		
B3				2767	76.8			0.1	
B4				27660	76.35		C.25		
B5				2764	76.2		C.2		
B6				2763	76.2		C.1		
B.7				2763	76.4			0.1	
C2				27754	77.2		Grade		Ed. Walk
C.3				2772	77.0		C.2		stk
C4				2767	76.5		C.2		—

F. B. 1480 Pg. 140 Job No. 8778.02 Division No. 10 Notes Red Plotted Profile
Survey of Mt. View Park Date Date No. X-Sec.
Survey by Snyder Notes RRS Notes Chkd Checked
Indexed C. Johnson Date Date No.

76L-298 S & E #307—1-56

PLEASE RETURN TO
LOS ANGELES COUNTY ENGINEER
700 LOS ANGELES COUNTY ENGINEERING BLDG.

NOTE: ANY ADDITIONS OR CHANGES ON THIS SHEET MUST BE MADE OR CIRCLED IN RED INK, WITH DATE AND NAME OF PERSON MAKING CHANGE.

Do not extend notes this side of this line.

6.80
6.72

STATION	B. S.	H. I.	F. S.	ELEV.	Plan Grade	CUT	Fill	
C.5				276 7	76.7	Grade		
C6				276 6	76 5	C.0.1		
C7				27662	76.3	Grade		Conc.
				27728	—	—		Conc Walk N. Edge S. of D3
D3				277 2	77.1	C.01		
D4	(Low side = 6.72) (S. side)			276 90	77.0	Grade		
D5				277 65	78.0	—		
D6				277 37	77.4	—		
D7				276 88	77.0	—		
				277 87	—	—		Conc Walk E. of E3
E3				277 4	77.3	0.1		
E4				277 1	77.1	Grade		
E5				277 86	77.5	Grade		Walk
				27801	—	—		Conc Walk E. of F3
F3				277 6	77.5	0.1		Stk
F4				277 4	77.4	Grade		
F5				277 8	77.6	0.2		
				277 97	—	—		Conc Walk S. of F5
				277 98	—	—		Conc Walk E. of G5
G3				277 8	778	Grade		

Profile Notes Red. Plotted Job No. 8776.02 Division No. 10 F. B. 1480 Pg. 141
No. Date Date Survey of Mt View Park
X-Sec. Notes Chkd. Checked Survey by Snyder Notes 12RS Date 4-17-59
No. Date Date Map No. Indexed C. Johnson Date

76L-298 S & E #307—1-56

PLEASE RETURN TO
LOS ANGELES COUNTY ENGINEER
700 LOS ANGELES COUNTY ENGINEERING BLDG.

NOTE: ANY ADDITIONS OR CHANGES ON THIS SHEET MUST BE MADE OR CIRCLED IN RED INK, WITH DATE AND NAME OF PERSON MAKING CHANGE.

Do not extend notes this side of this line.

STATION	B. S.	H. I.	F. S.	ELEV.				
					Plan Grade	Cut	Fill	
G4				2777	Gr	Grade		
G5				2774	✓			STK
G6				2776	✓			
H3				2780	780			
H4				2779	Grade			
H.5				2778	✓			
H.6				2778	✓			
I2				2784	784			
I.3				2782	Grade			
I4				2781	✓			
I5				2779	✓			
I6				2779	✓			
BM.				27799	T.B. M. EL 277.99 Pg			
					BT. spk in cor. slab at shelter			

F. B. 1480 PG. 142 Job No. 8778.02 Division No. 10 Notes Red. Plotted Profile
Survey of Mt View Park Date Date No. X-Sec.
Survey by Snyder Notes PRS Notes Chkd Checked
Indexed C. Johnson Date Date No.

Notes Ck'd by	Survey of MT View Park	F. B. 1480 Pg. 143
Map No.	JN 8778.02 Tape Std °F	
Office Work	Surveyed by Snyder	
Checked	Notes PRS Date 6-59	
Date	Indexed A. C. Johnson 6-22-59	

J.N. 8778.02

MT VIEW PARK

Location of drain S.W. Cor Park

Snyder
Carrasco
Moya
Rengel

Note: Any Additions or Changes on This Sheet Must be Made or Graded in Red Ink With Date and Name of Person Making Change.

Do not extend notes this side of this line.

RETURN TO
LOS ANGELES COUNTY ENGINEER
1700 LOS ANGELES COUNTY ENGINEERING BLDG.

768098 CE #247—7-53

F.B. 1480 PG. 144

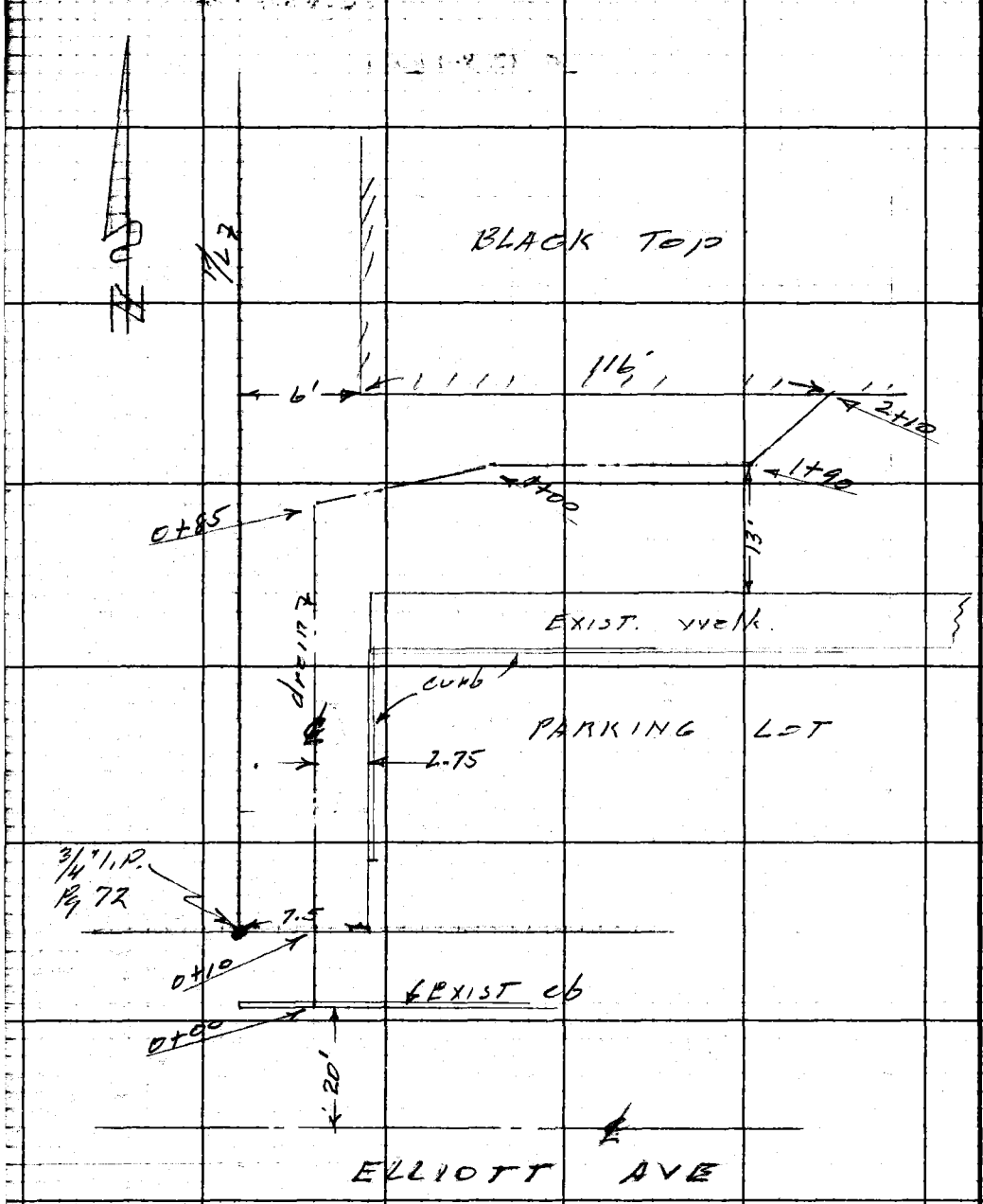

RETURN TO
LOS ANGELES COUNTY ENGINEER
700 LOS ANGELES COUNTY ENGINEERING BLDG.

Do not extend notes this side of this line.

Note: Any Additions or Changes on This Sheet Must be Made or Circled in Red Ink With Date and Name of Person Making Change.

76L-298 S & E #307—1-56

PLEASE RETURN TO
LOS ANGELES COUNTY ENGINEER
700 LOS ANGELES COUNTY ENGINEERING BLDG.

NOTE: ANY ADDITIONS OR CHANGES ON THIS SHEET MUST BE MADE OR CIRCLED IN RED INK, WITH DATE AND NAME OF PERSON MAKING CHANGE.

Do not extend notes this side of this line.

STATION	B. S.	H. I.	F. S.	ELEV.				
		Drain S.W. Cor. Park Location Pg 144						
T.B.M.				277 99	T.B.M. EL. 277.99 F.B. 1480-81 BT. Spk in S.E. Cor. Conc. Slab of Shelter Area 75' N.W. of New Activity Bldg.			
T.P.				275 94	T.P.			
						Grade		
0+00				274 30		274.30		EXIST Gutter
0+10				274 51		274.51	B. Top	P/L
0+20				274 57		274 57	B. Top	
+40				274 69		274 69	✓	
+60				274 81		274.81	✓	
+85				274 96		274.96	✓	∡ PT.
1+00				275 05		275.05	✓	
+20				275 17		275.17	✓	
40				275 29		275.29	✓	
60				275 41		275.41	✓	
80				275 53		275.53	✓	
90				275 59		275.59	✓	
2+10				275 71		275.71		EXIST Header Board
B.M.				277 99		277.99	Description Above	

0.60%

Profile Notes Red ____ Plotted ____ Job No. 8778.03 Division No. 10 F.B. 1480 Pg. 145
No. ____ Date ____ Date ____ Survey of MT View Park
X-Sec. Notes Chkd. ____ Checked ____ Survey by Snyder Notes P135 Date 6-8-59
No. ____ Date ____ Date ____ Map No. ____ Indexed R. C. Johnson Date ____

76L-298 S & E #307—1-56

PLEASE RETURN TO
LOS ANGELES COUNTY ENGINEER
700 LOS ANGELES COUNTY ENGINEERING BLDG.

NOTE: ANY ADDITIONS OR CHANGES ON THIS SHEET MUST BE MADE OR CIRCLED IN RED INK, WITH DATE AND NAME OF PERSON MAKING CHANGE.

Do not extend notes this side of this line.

STATION	B. S.	H. I.	F. S.	ELEV.	Swale So. of Bldg.			
B.M.					T.B.M. EL 276.72 Pg 92			
T.B.M.				276 72	Elliott Ave & Mexson Rd. N.E. cor. BT. spk in ob 2' N. of N. end C.R.			
					%	Grade		
0+00				276 15		276.15		Back of Walk 100' E of Parking Lot
+20				276 22		276.22		Blue top set on ℄
+40				276 30		276.30		
+60				276 37	0.37%	276.37	Blue Tops Set	
+80				276 45		276.45		
1+00				276 52		276.52		
+20				276 59		276.59		
+40				276 66		276.66		
1+62.				276 74		276.74		Existing Walk 60' E of Bldg. at B.C.
T.B.M.				276 72		T.B.M. EL 276.72		(description Above

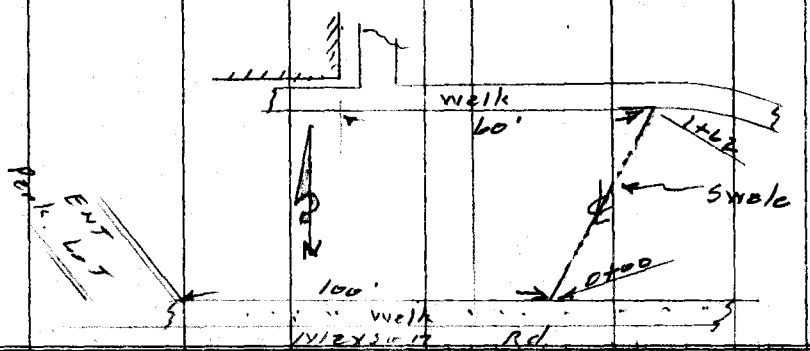

Survey of Mt View Park Notes No. 10 Notes Red Date Plotted Date No. Profile
Survey by Snyder Notes PRS Notes Chkd. Date Checked Date No. X-Sec.
Indexed E. C. Johnson Date

Notes Ck'd by	Survey of Mountain View Park
Map No.	JN 0754.03 Tape Std °F
Office Work	Surveyed by L.L. Brown
Checked	Notes L.L. Brown Date 4-20-64
Date	Indexed B. J. GALL MR 2 3 64

F.B. 1480 PG. 147

MOUNTAIN VIEW PARK

J.N. 0754.03

STAKING FOR FENCE LINE

PARTY

BROWN, L.L.
HARRINGTON, P.
SANDOVAL, M.
MC COY, J.
GOSHORN, E.

Note: Any Additions or Changes on This Sheet Must be Made or Circled in Red Ink With Date and Name of Person Making Change.

Do not extend this side of this line.

PLEASE RETURN TO
LOS ANGELES COUNTY ENGINEER
403 LOS ANGELES COUNTY ENGINEERING BLDG.

76F309S C.E. #310 5-62

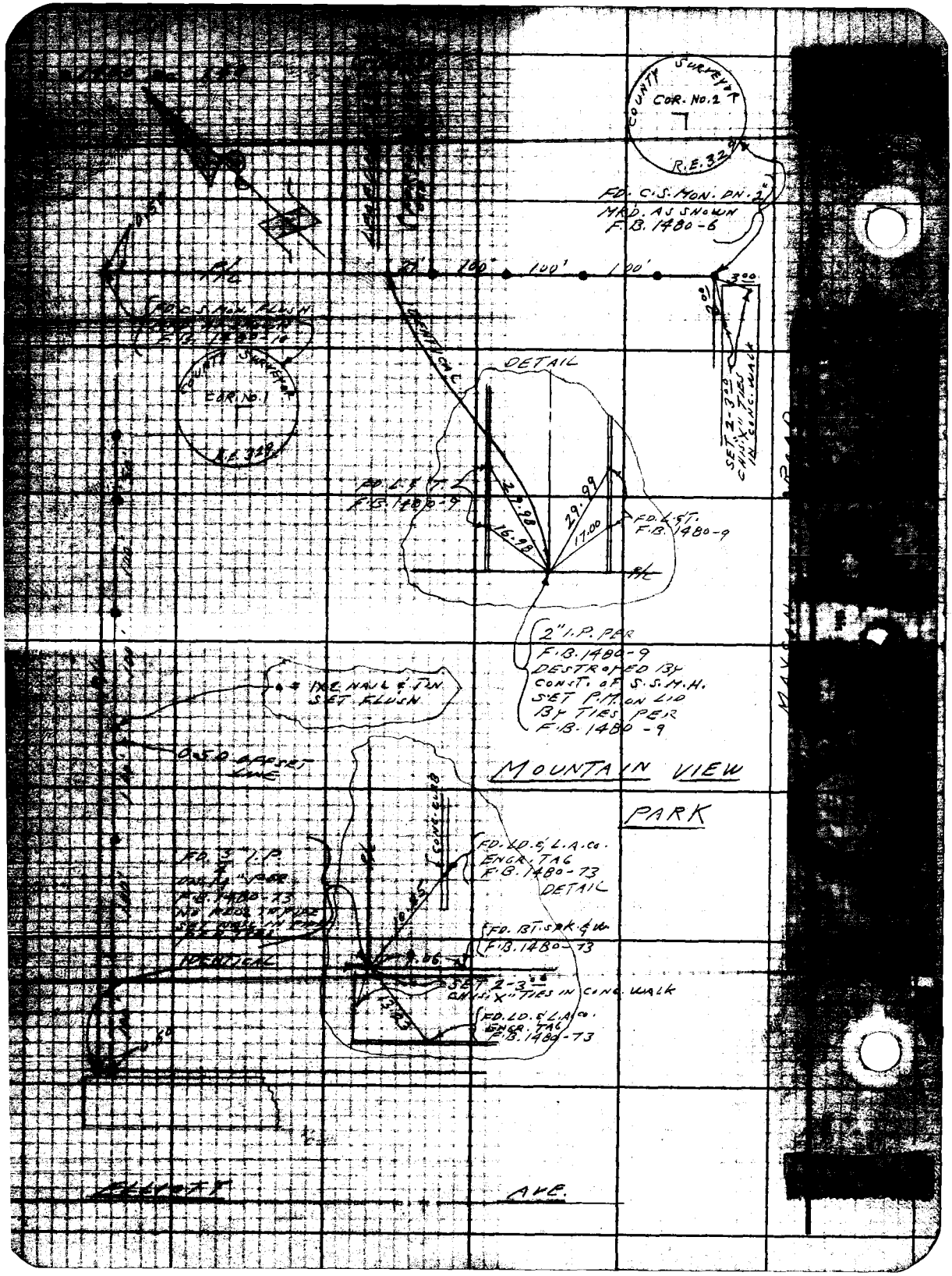
COUNTY SURVEYOR
COR. NO. 2
R.E. 329
FD. C.S. MON. DN. 2"
MKD. AS SHOWN
F.B. 1480-6
100'
100'
100'
3.00
SET 2-3.00
CHIS. "X" TIES
IN CONC. WALK
FD. C.S. MON. FLUSH
COUNTY SURVEYOR
COR. NO. 1
R.E. 329
IDENTICAL
DETAIL
FD. L.&T.
F.B. 1480-9
29.98
16.98
29.99
17.00
FD. L.&T.
F.B. 1480-9
2" I.P. PER
F.B. 1480-9
DESTROYED BY
CONST. OF S.S.M.H.
SET P.M. ON LID
BY TIES PER
F.B. 1480-9
1X2 NAIL & TIN
SET FLUSH
0.50 OFFSET
LINE
MOUNTAIN VIEW
PARK
CONC. CURB
FD. LD. & L.A. CO.
ENGR. TAG
F.B. 1480-73
DETAIL
FD. BT. SPK. & W.
F.B. 1480-73
IDENTICAL
SET 2-3.00
CHIS. "X" TIES IN CONC. WALK
FD. LD. & L.A. CO.
ENGR. TAG
F.B. 1480-73
ELLIOTT
AVE.