Notes Ck'd by AAR	Survey Garfield Ave
Map No. B-2152	W. O. [illegible] Lines No. [illegible]
Office Work Wilson	Surveyed by D.E. Holmes
Checked AAR	Notes DEH Date 9-16-48
Date Mar 1949	Index [illegible] C. Johnson

F.B. [illegible]

J.N. 3531
GARFIELD AVE
℄ SURVEY of
PRO. ALIGNMENT from
BANDINI BLVD. To
FERGUSON DR. Per
PLANNING COMMISSION STUDY
MAP "B"

(For Topog. see Pgs 23-33)



RETURN TO
LOS ANGELES COUNTY SURVEYOR
700 HALL OF RECORDS

Note: Any Additions or Changes on This Sheet Must Be Made or Circled in Red Ink With Date and Name of Person Making Change.

Do not extend notes this side of this line.

Notes Ck'd by aaR	Survey of GARFIELD AVE
Map No. B-2152-1	W. O. 8531 Tape No. 0103 St'd 68 °F
Office Work Wilson	Surveyed by D E Holmes
Checked aaR	Notes D.E.H. Date 9-17-48
Date Mar. 1949	Indexed A. C. Johnson

F.B. 1481 Pg. 9

WS 56 - B-4

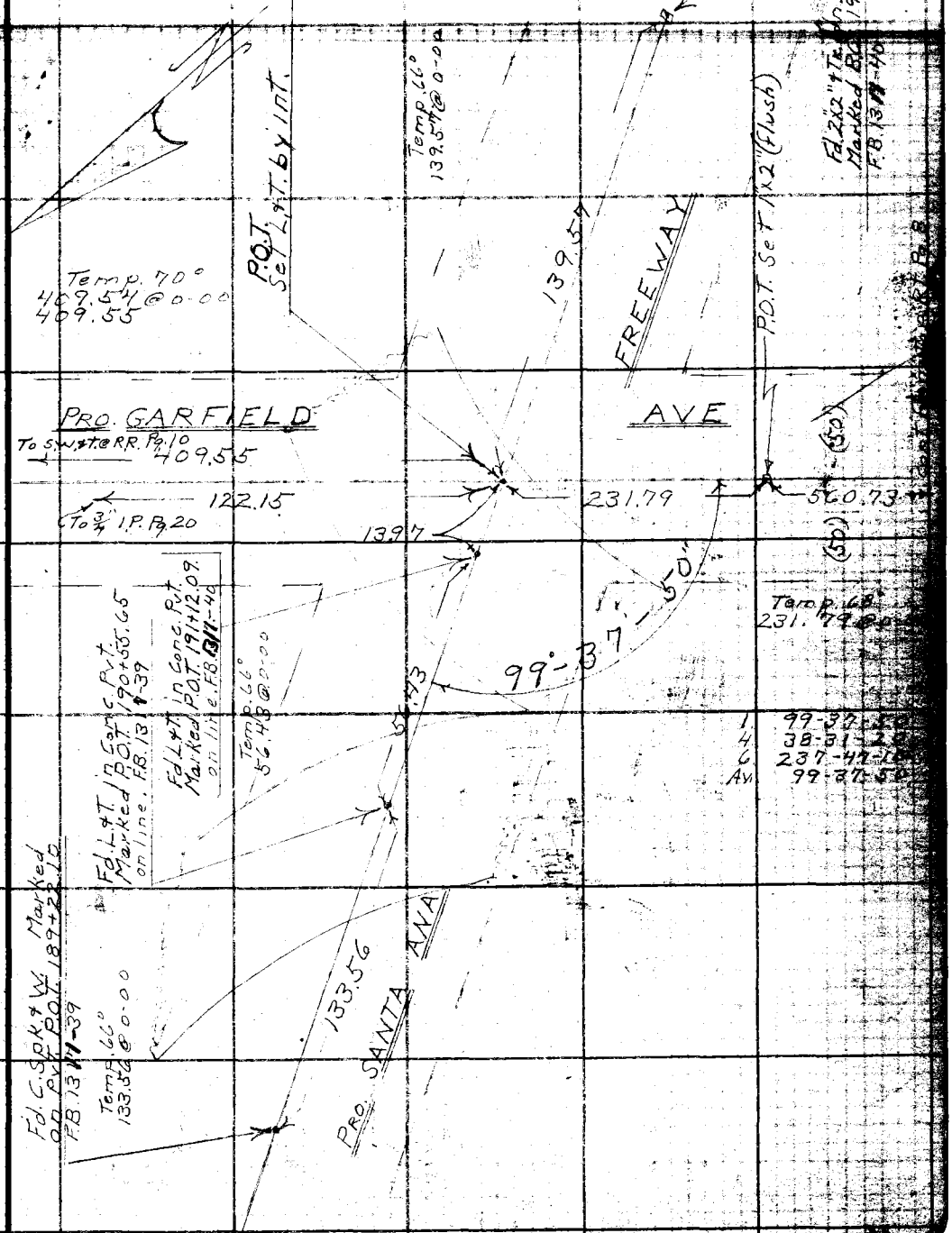

Note: Any Additions or Changes on This Sheet Must be Made or Circled in Red Ink With Date and Name of Person Making Change.

Do not extend notes this side of this line.

RETURN TO
LOS ANGELES COUNTY SURVEYOR
700 HALL OF RECORDS

FORM 247 BM

RETURN TO
LOS ANGELES COUNTY SURVEYOR
700 HALL OF RECORDS

Note: Any Additions or Changes on This Sheet Must be Made or Circled in Red Ink With Date and Name of Person Making Change.

WS 36-B-4

Do not extend notes this side of this line.

Notes Ck'd by AAR	Survey of GARFIELD Ave
Map No. B-2152-1 & 2	W. O. 8531 Tape No. 0103 St'd 68°F
Office Work Wilson	Surveyed by D.E. Holmes
Checked AAR	Notes DEH Date 9-20-49
Date Mar. 49	Indexed A. C. Johnson

F.B. 1481 Pg. 11

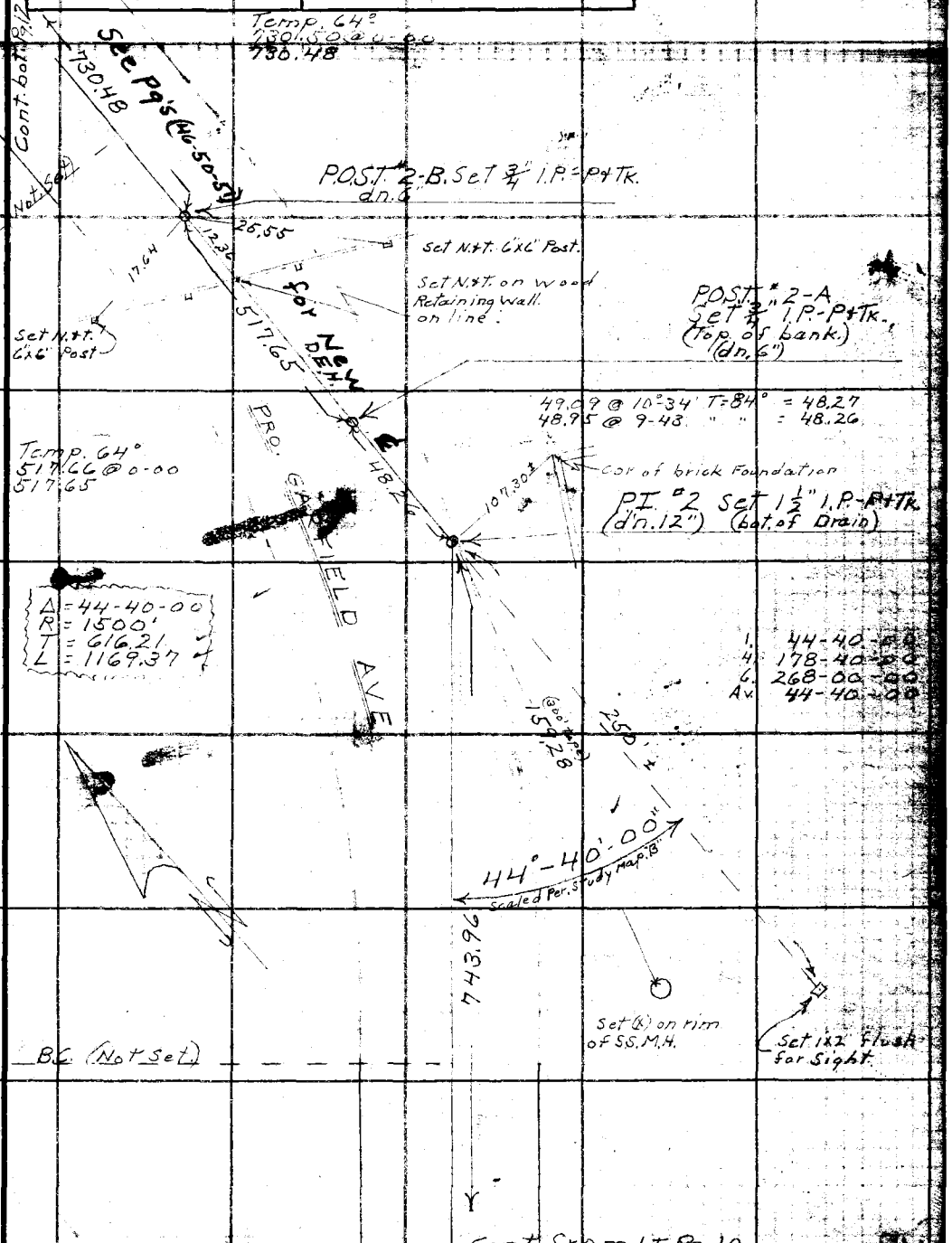

Note: Any Additions or Changes on This Sheet Must be Made or Circled in Red Ink With Date and Name of Person Making Change.

Do not extend notes this side of this line.

RETURN TO
LOS ANGELES COUNTY SURVEYOR
700 HALL OF RECORDS

FORM 247 5M 5-46

RETURN TO
ANGELES COUNTY SURVEYOR
700 HALL OF RECORDS

Note: Any Additions or Changes on This Sheet Must be Made or Circled in Red Ink With Date and Name of Person Making Change.

Do not extend notes this side of this line.



W S 6-B-4

Notes Ck'd by AAR	Survey of GARFIELD A
Map No. R-2152-2	W. O. 855 Tape No. 2/1035 P.B.
Office Work Wilson	Surveyed by D.E.Helm
Checked AAR	Notes D.E.H. Date 3-21-48
Date Mar. 49	Indexed C. Johns

F.B. 148 Pg. 13

Cont. bgt. Pg. 14

Temp. 64°
646.43 @ 0-00
646.41

646.41

Fd 2" I.P. - P+Tk. (dn. 6")
R.E. 2244

Set 1"x2" Flush.

90°

50.03

Fd. brass plate set in Pvt. Marked (L.A.Co. ROAD)

AVE

Fd. brass Plate in Conc. Mon. Marked (L.A.Co. ROAD) Flush. Rd. Dept. FT. 36-704-A

40.04

33.03

3999

Set S.W.P.T. by Pnt

3994

3999

50.03

50'

WASHINGTON BLVD.

Fd. brass Plate set in Pvt. (Marked B.C.) Rd. Dept. FT. 36-704A

Fd. 2" I.P. - P+Tk. (flush) L.S. Tag # 1742

834.54

90° 02

Fd brass Plate in Conc. Mon. Marked (L.A.Co. ROAD) (dn 14")
FT. 36-704-A

Temp. 64°
834.56 @ 0-00
834.54

1	90°-03'-00"
4	360-11-10
6	180-14-50
Av	90-02-50

VAIL

50.00 Off 1.17

90°-01'-00" (794.585 by deduct)

AVE

Property line

SIMMONS BRICK Co.

45 To 49 E D.E.H.

50.00

50.00

Set 1" I.P. P+Tk. on Split of Angle (dn 8")

(100')

179° 58'

ANGLE PT.
Fd. 2" I.P. - P+Tk. L.S. 1742
N.W. Cor. Parcel #2
F.B. 265-124+128
Used for line

See Pg's for New

PRO GARFIELD

1696.62

O.R.M.
238-239-240

1	179°-58-00"
4	359-52-00
6	359-48-00
Av	179-52-00

Cont. From Top. Pg. 12

RETURN TO
LOS ANGELES COUNTY SURVEYOR
700 HALL OF RECORDS

Note: Any Additions or Changes on This Sheet Must be Made or Circled in Red Ink With Date and Name of Person Making Change.

Do not extend notes this side of this line.

FORM 247 SM 8-48

RETURN TO
LOS ANGELES COUNTY SURVEYOR
700 HALL OF RECORDS

Note: Any Additions or Changes on This Sheet Must be Made or Circled in Red Ink With Date and Name of Person Making Change.

Do not extend notes this side of this line.

W 3.36 - C-3+4

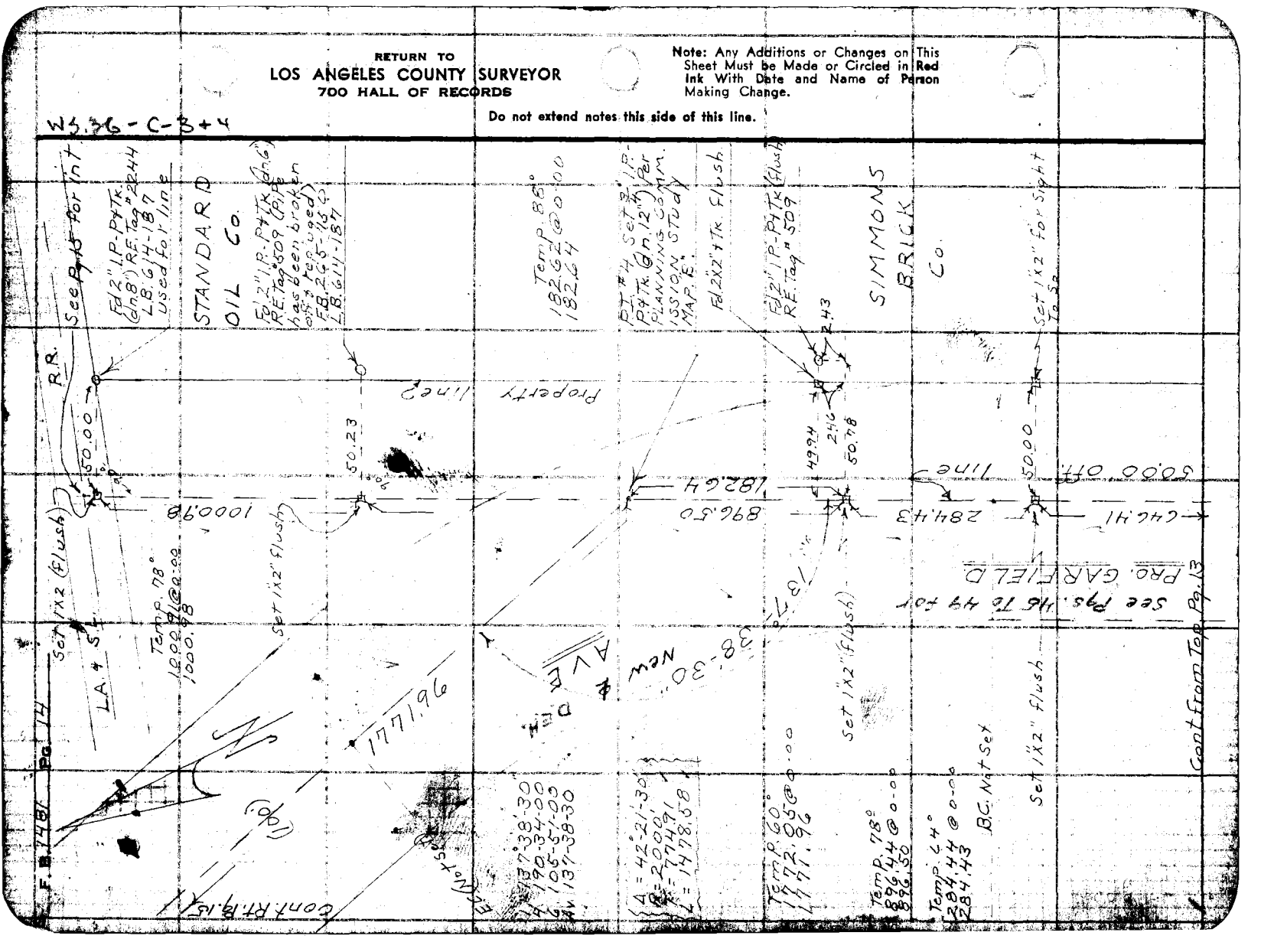

Notes Ck'd by CAR
Map No. B-2152-2
Office Work Wilson
Checked CAR
Date Mar. 49

Survey of Garfield Ave
W. O. 8531 Tape No. 2163 St'd 68 °F
Surveyed by D.E. Holmes
Notes DEH Date 9-28-48
Indexed A. C. Johnson

F.B. 1486 Pg. 15

W.S. 16-B-3

Note: Any Additions or Changes on This Sheet Must be Made or Circled in Red Ink With Date and Name of Person Making Change.

Do not extend notes this side of this line.

RETURN TO
LOS ANGELES COUNTY SURVEYOR
700 HALL OF RECORDS

(100')

13.96

Split of rails

34.84

50.06

70°

2" I.P. P & T. 0.67
N.W. Cor. Std. Oil Co
Property See Pg. 14

Property line P

Set N. & T. on Split of rails & on 50' off line Prod.

50.00'

34.93

50.00' off line P

100.98

Cont. from Top of Pg. 14

1x2" Pg. 14

1. 69°-45'-30"
4. 279-02-00
C. 58-33-00
Av. 69-45-30

Temp. 64°
12 72.43 @ 0-00
12 72.40

69° 45'

12 72.40

L.A. & S.L. R.R.

50'

Δ = 22°-07'
R = 15°-00'
T = 2 93.34
L = 5 19.38

E/MAIN LINE TRACKS

E PASSING TRACKS

1. 89°-59'-00"
4. 359-56-20
C. 179-54-30
Av. 89-59-05

1. 67°-53'-10"
4. 291-32-10
C. 47-18-20
Av. 67-53-05

Temp. 72°
80.79 @ 0-00

1. 157°-52'-10"
4. 271-28-40
C. 227-13-00
Av. 157-52-10

GARFIELD AVE

67°

S 67° E 1796 (C)

Temp. 74°
204.99 @ 0-00
205.00

Cont. 6 of Pg. 16

See Pg's. 45 To 49 For New D.E.M. PRO.

Fd. Nothing

157°-52'-10"

Set L & T. 2

Cb. 3

26.15

35.24

35.03

205.00

89°-59'-05"

80.79

15.11

Set N. & T. split of rails

30.46

74.83

Fd. Nothing

Set S.W. & T. by int.

GARFIELD AVE.

35.27

Cb. 2

24.89

Set L & T. Tang Ties

Fd. Nothing

(100')

P.I. #5 Set 3/4" I.P.-P & T. flush. on line Prod. & of Garfield Ave. Per scaled dist. from Planning Commission Study, Chap. 19

Set N. & T. on split of rails & Garfield Ave. Prod. from North

74.82 Temp. 86 - 74.83

13.99

Split of rails

FORM 247 5M 5-46

F.B. 1481 PG. 16

TR.# 8649
LOT 'E'

(End.)

Fd.L+T. Tang

50.24

51.98

Fd.L+T.

LOT 'F'

ANGLE PT.
Fd. 2X2 +Tk (dn 3")
Ties Check. Per
F.B. 891-241
used for line

W.S. 36-B-3

SOUTHSIDE DR.

Temp. 74°
292.31 @ 0-00
292.32

(50')

AVE

292.32

(50')

Set 2"x2" (flush) by
Ties F.B. 891-243.
(Falls 0.01 E. of line)

Fd.L+T. Not Tang

HEREFORD

15.99

15.99

15.99

15.99

Fd.L+T.

DR.

Fd.L+T. Not Tang

0.01

Fd.L+T.

TR.# 8649

TR.# 8649

GARFIELD

2599.1

Temp. 72°
5990 @ 0-00
9.91

Fd.L+T.

41.08

Fd. S.W.+T. F.B. 1111-91
Replaced with 1" I.P.
-P+Tk. (dn. 18") Set 2"x2"
Surface +3° Bt. Spk. & Tin
Ties

Fd.L+T.

FERGUSON

82.49

DR.

81.82

Fd.L+T.

205.00

80.22

TR.# 8967

TR.# 8967

Cont. from bot. L+T. Pg. 15

Fd.L+T.

RETURN TO
LOS ANGELES COUNTY SURVEYOR
7DO HALL OF RECORDS

Do not extend notes this side of this line.

Note: Any Additions or Changes on This Sheet Must be Made or Circled in Red Ink With Date and Name of Person Making Change.

Notes Ck'd by Cear	Survey of Garfield Ave
Map No. B-2152-2	W. O. 8531 Tape No. 0103 St'd 68°F
Office Work Wilson	Surveyed by D.E. Holmes
Checked Cear	Notes D.E.H. Date 9-23-48
Date Mar. '49	Indexed A. C. Johnson

F.B. 1481 Pg. 19

Cont. bot. Pg. 20

WS 36-B-4

Cont. bot. Pg. 18

Temp. 76°
154.27 @ 0-00
154.28

Temp. 86°
710.79 @ 0-00
710.87

1. 163°-50'-00"
4. 295-20-20
6. 263-00-30
Av. 163-50-05

Fd. L&T. on Top Conc. H.W. (F.T. 36-440) on line.

Temp. 74°
118.94 @ 0-00

Δ = 16°09'55"
R = 1500
T = 213.02
L = 423.21

Fd. L&T. P.I. 0.02 N. of line Rd. Dept. F.T. 36-440
Reset on line

Set Copper Tk. in Lead on line for P.I. "A" old P.I. #1 F.B. 80-24

1. 90-00-00
4. 360-00-00
6. 180-00-00
Av. 90-00-00

Temp. 76°
374.98 @ 0-00
375.00

PROTEMPORARY
See Pgs 45 to 49 for New ℄ (D.E.H.)
1281.99
CONNECTION RD.

Set L&T. Per PLANNING COMMISON STUDY MAP B = P.I. "D"

Cont. bot. Lt. Pg. 21

Temp. 72°
1281.96 @ 0-00
1281.99

Fd. L&T. 13.97 13.87 Fd. L&T.

ANGLE PT. Conc. Pvt. F.T. 36-439 Fd. L&T. in Rd. Dept. used for line To East

Note: Any Additions or Changes on This Sheet Must be Made or Circled in Red Ink With Date and Name of Person Making Change.

Do not extend notes this side of this line.

RETURN TO
LOS ANGELES COUNTY SURVEYOR
700 HALL OF RECORDS

FORM 247 5M 5-48

RETURN TO
LOS ANGELES COUNTY SURVEYOR
700 HALL OF RECORDS

Note: Any Additions or Changes on This Sheet Must be Made or Circled in Red Ink With Date and Name of Person Making Change.

Do not extend notes this side of this line.

WS 36-B-4

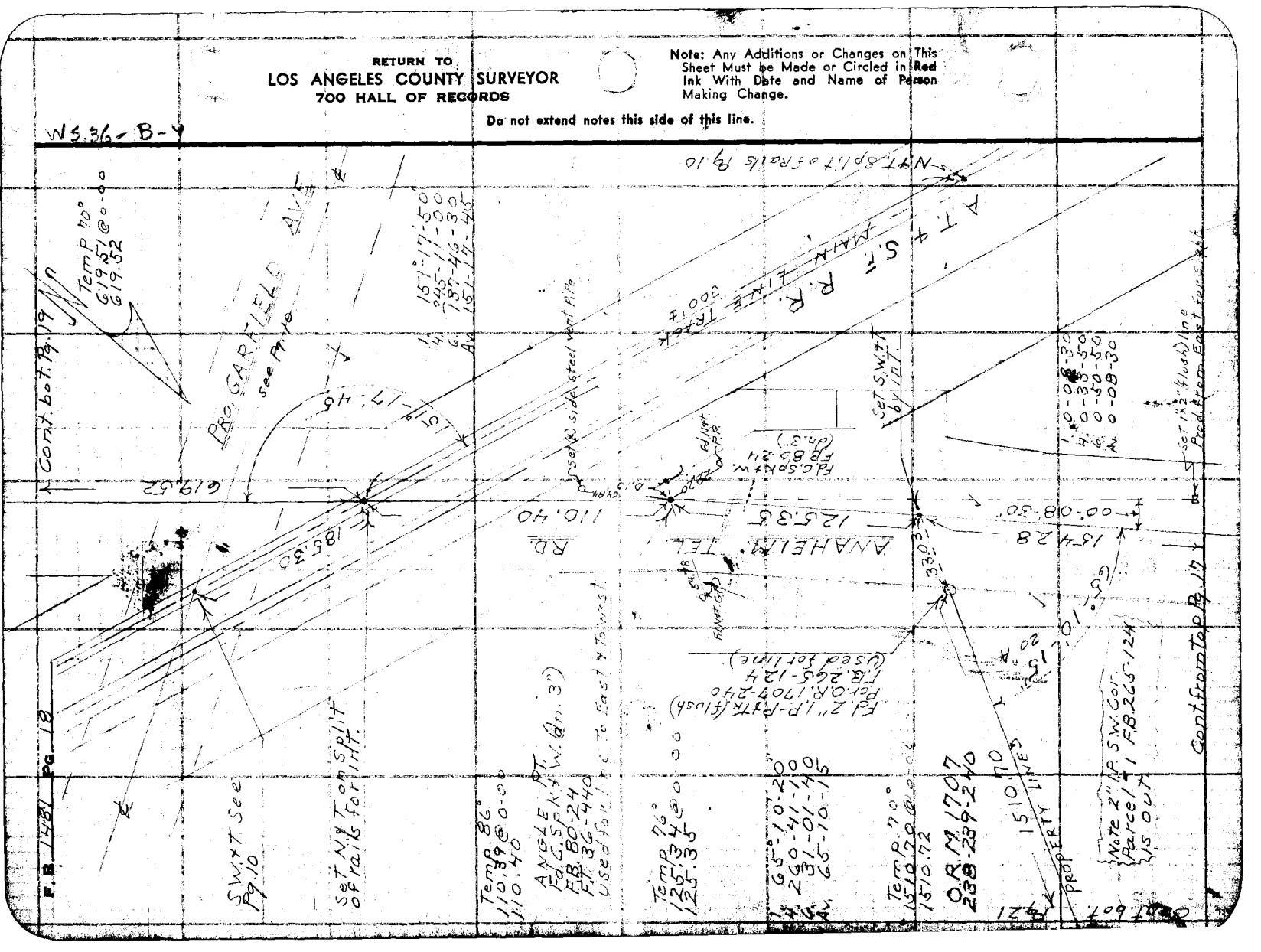

Notes Ck'd by aaa	Survey of Garfield Ave
Map No. B-2152-1	W. O. 8531 Tape No. 0103 St'd 68 °F
Office Work Wilson	Surveyed by D.E. Holmes
Checked aaa	Notes D.E.H. Date 9-27-48
Date Mar. '49	Indexed A. C. Johnson

F. B. 1481 PG. 19

WS-36-B-1

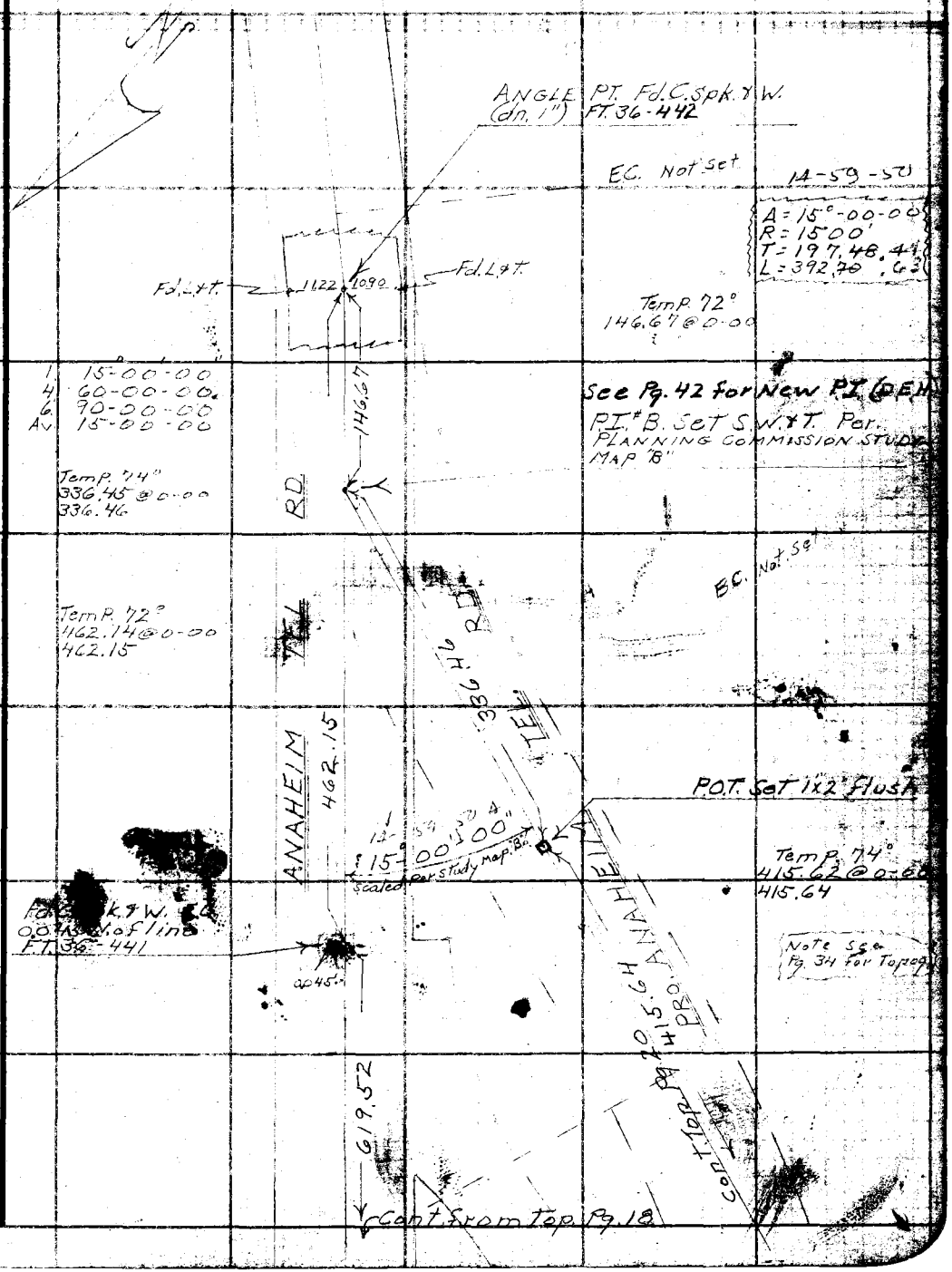

Note: Any Additions or Changes on This Sheet Must be Made or Circled in Red Ink With Date and Name of Person Making Change.

Do not extend notes this side of this line.

RETURN TO
LOS ANGELES COUNTY SURVEYOR
700 HALL OF RECORDS

FORM 247 5M 5-46


F.B. 1481 Pg. 20
Cont. from bot. Rt. Pg. 19
WS 36-B-4
P.O.T.
Set 3/4" I.P.-P.T.K.
by int. (dn. 3")
1. 95°-47'-40"
4. 23-10-40
6. 214-46-00
Av. 95-47-40
415.64
95°-47'-40"
PRO. GARFIELD AVE
Cont. Lt. Pg. 9
(287.40 by deduct)
409.55
122.15
To S.W.Pt. int. of R.R.
To L.&T. int. of SANTA ANA FREEWAY
1. 148°-41'-50"
4. 234-47-30
6. 172-11-10
A. 148-41-50
Δ = 31°-18'-10"
R = 1000
T = 280.14
L = 546.34
148°-41'-50"
26.25
Temp. 92°
122.13 @ 0-00
122.15
Set 3/4" I.P.-P.&T.K. (dn. 2")
for P.I. #C. by Rec.
Angle from West
& (Scaled Angle from
East Per Study Map
"B") (Set by int.)
Ang. Proc.
of Conc. Ret. wall.
for line F.B. 1317-39 & 40
Set L.&T. Conc. Rt.
29.30
37.29
RD.
Temp. 94°
67.67 @ 0-00
67.68
Temp. 94°
660.94 @ 0-00
661.05
(D.E.H.)
10.23
67.68
TEL.
Present ℄ Garfield Ave.
Set 2x2" by int.
(dn. 8") = old P.I. #2
F.B. 80-24 & 25.
PRO. ANAHEIM
See Pg's 43 & 44 for New ℄
113°-08'-00"
661.05
263.50
710.87
1. 113-08-00
4. 92-32-10
6. 318-48-10
Av. 113-08-00
(old P.I. #3)
P.M. in S.S.M.H.
Per Pg.
Cont. from Top Pg. 8
Cont. from Top Rt. Pg. 17
RETURN TO
LOS ANGELES COUNTY SURVEYOR
700 HALL OF RECORDS
Do not extend notes this side of this line.
Note: Any Additions or Changes on This Sheet Must be Made or Circled in Red Ink With Date and Name of Person Making Change.

Notes Ck'd by aan	Survey of Garfield Ave
Map No. B-2152-2	W. O. 8551 Tape No. 0103 St'd 68°F
Office Work Wilson	Surveyed by D.E. Holmes
Checked aan	Notes D.E.H. Date 9-23-48
Date Mar. 49	Indexed A. C. Johnson

F.B. 1481 Pg. 21

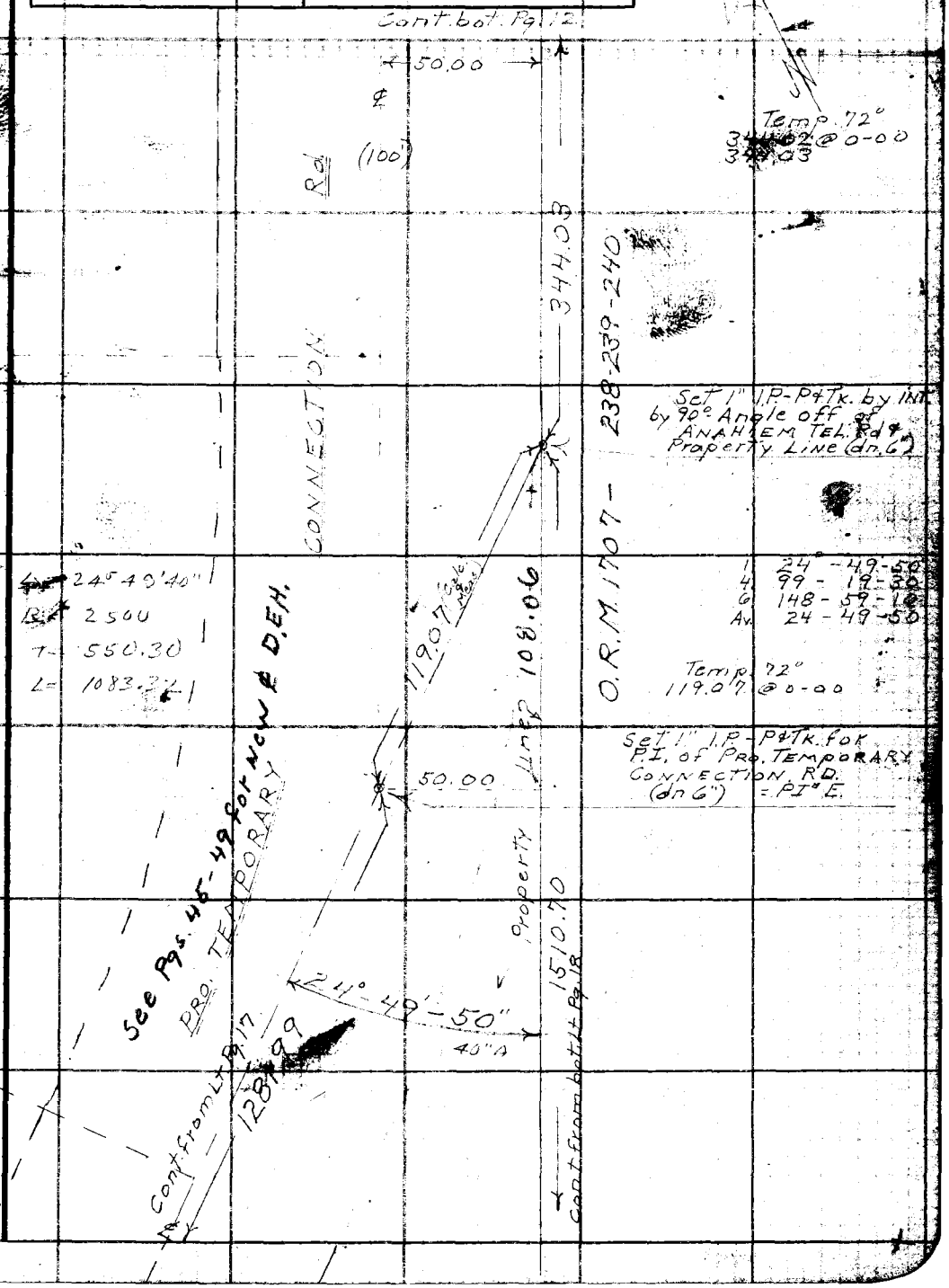

Note: Any Additions or Changes on This Sheet Must be Made or Circled in Red Ink. Date and Name of Person Making Change.

Do not extend notes this side of this line.

RETURN TO
LOS ANGELES COUNTY SURVEYOR
700 HALL OF RECORDS

FORM 247 5M 5-46

RETURN TO
LOS ANGELES COUNTY SURVEYOR
700 HALL OF RECORDS

Note: Any Additions or Changes on This Sheet Must be Made or Circled in Red Ink With Date and Name of Person Making Change.

Do not extend notes this side of this line.

F.B. 1781 Pg. 22

F.B. 1481 Pg. 23

Notes Ch'd by
Map No. B-2152-1
Office Work Wilson
Checked [illegible]
Date 1949

Survey of Garfield Ave
W. 08531 Tape No. Std. °F
Surveyed by D.E. Holmes
Notes A.R.B. Date 9-28-48
Indexed A. C. Johnson 10-13-48

JN 8531
GARFIELD AVE
LOCATION of IMPROVEMENTS
on
PRO. ALIGNMENT from
BANDINI BLVD. To
FERGUSON DR.

Note: ℄ was not Sta.
So I used P.I. for "P" line
& Sta. for Topog runs from
P.I. To P.I. D.B.H.

Holmes
Barilotti
Oschner
Anderson

Note: Any Additions or Changes on this Sheet Must be Made or Circled in Red Ink With Date and Name of Person Making Change.

Do not extend notes this side of this line.

RETURN TO
LOS ANGELES COUNTY SURVEYOR
700 HALL OF RECORDS

FORM 247 [illegible]



RETURN TO
LOS ANGELES COUNTY SURVEYOR
700 HALL OF RECORDS

Do not extend notes this side of this line.

Note: Any Additions or Changes on This Sheet Must be Made or Circled in Red Ink With Date and Name of Person Making Change.

F.B. 1481 Pg. 25

Notes Ck'd by
Map No. B-2152-1
Office Work Wilson
Checked
Date 1949

Survey of Garfield Ave
W. 08531 Tape No. Std. °F
Surveyed by D.E. Holmes
Notes A.R.B. Date 9-28-48
Indexed A. C. Johnson

Cont. Lot Pg. 26

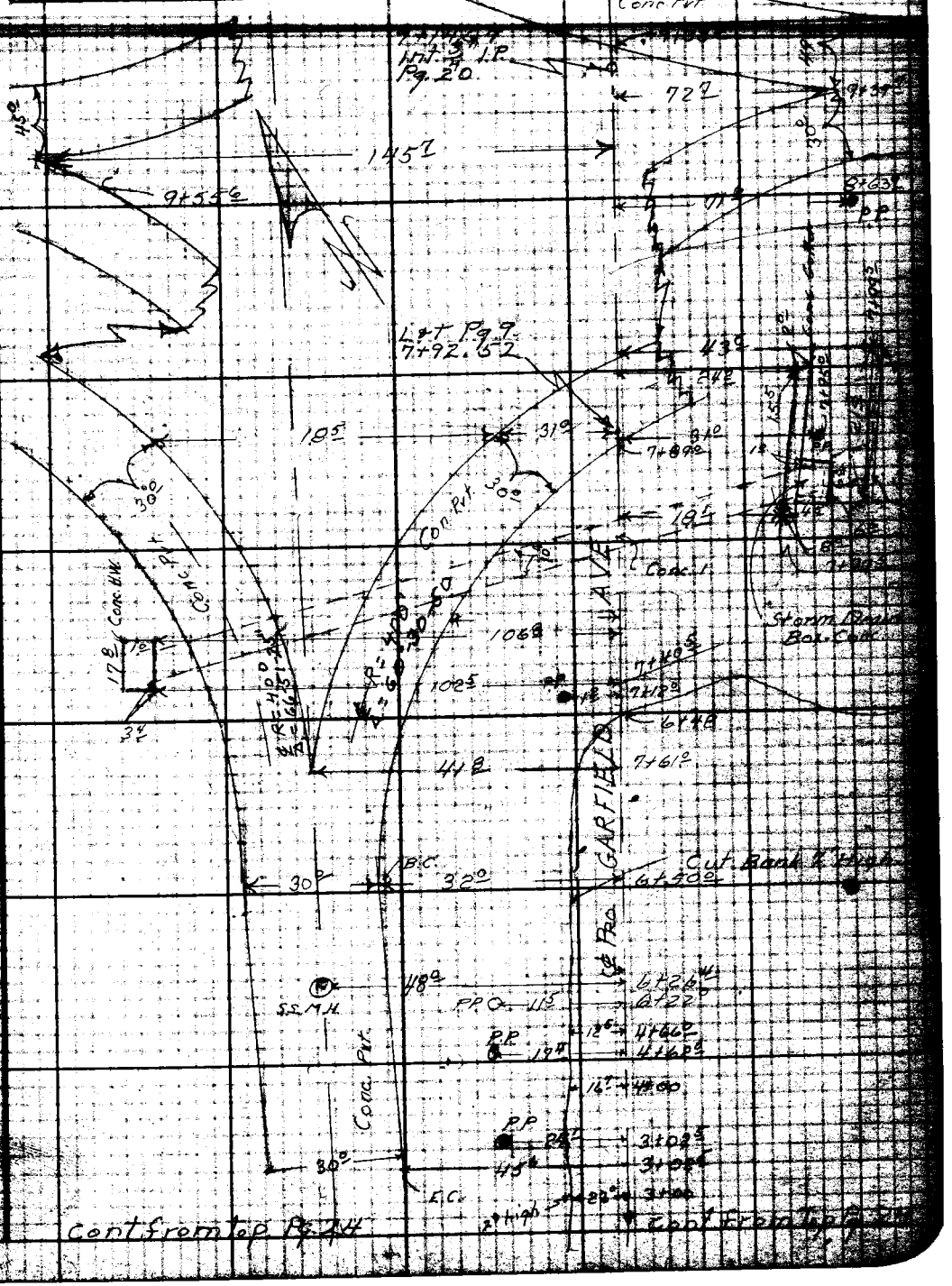

Note: Any Additions or Changes on this Sheet Must be Made or Circled in Red Ink With Date and Name of Person Making Change.

Do not extend notes this side of this line.

INTERIOR
LOS ANGELES COUNTY SURVEYOR
700 HALL OF RECORDS


Cont. bot. Pg. 29
Note
Meas. Circled in red are New or checked Measments. 12-29-48 D.E.H.
1"2" Pg. 10 = 13+31.62
Oil & Rock Pvt.
Premix Pvt.
12+87.9
12+69.5
S.S.M.H.
12+65.5
P.P.
12+31.0
R.R.
TRACKS
Cont. bot. Pg. 27
S.W.+T. Pg. 10 = 12+02.07
N.E. = 1+00 N.W. on R.R.
See Next Pg. for Topog along R.R. To West
S.F.
MAIN LINE
ANAHEIM
T.P. 11+66.5
TEL. RD.
Oil & Rock Pvt.
Frame Car Iron Covered Shed
PRO GARFIELD AVE
10+89
10+87.5
10+90.5
P.P.
3" Apricot
3-1 Story Frame Houses (wood & Porches)
Frame Shed
10+63.5
3" wood Picket fence
Frame Cafe Bldg.
9+94.9
10+22.2
P.P.
Brick walk
Conc. walk & Ret. wall
9+88.2
9+33.2
Cont. from Top Pg. 25
RETURN TO
LOS ANGELES COUNTY SURVEYOR
700 HALL OF RECORDS
Do not extend notes this side of this line.
Note: Any Additions or Changes on This Sheet Must be Made or Circled in Red Ink With Date and Name of Person Making Change.

Notes Ck'd by
Map No. B-2152-1
Office Work Wilson
Checked
Date 1949

Survey of Garfield Ave
W. O. Tape No. Std. °F
Surveyed by D.E. Holmes
Notes D.E.H. Date 9-27-48
Indexed C. Johnson

F.B. 1481 Pg. 27

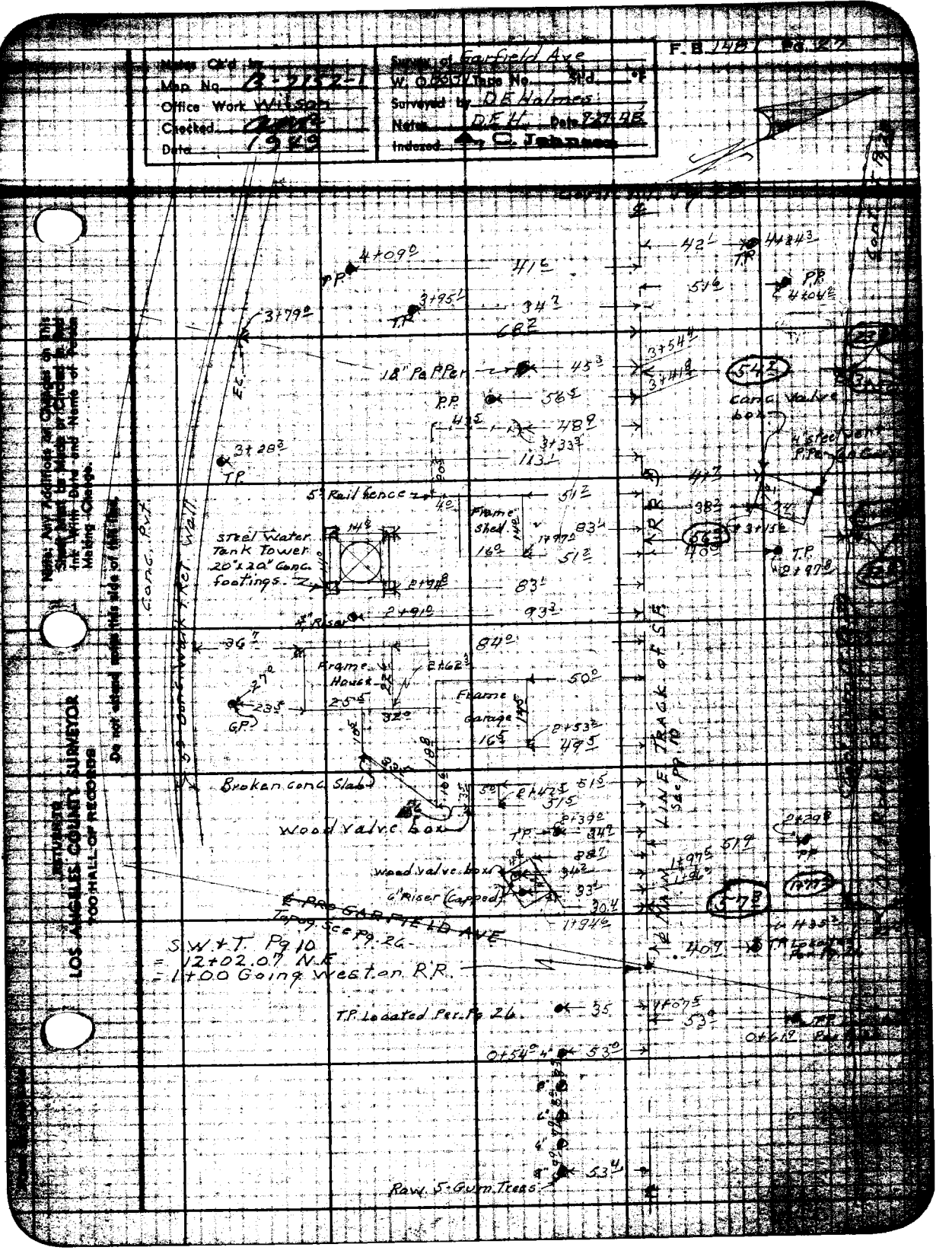

RETURN TO
LOS ANGELES COUNTY SURVEYOR
700 HALL OF RECORDS
Do not extend notes this side of this line.
Note: Any Additions or Changes on This Sheet Must be Made in Colored Ink With Date and Name of Person Making Change.

F. B. 1481 Pg. 29

Map No. B-2152-1	Survey of Garfield Ave
Office Work Wilson	W. O. 8531 Tape No. Std °F
Checked [illegible]	Surveyed by D.E. Holmes
Date 1949	Notes DEH Date 9-30-48
	Indexed A. C. Johnson



RETURN TO
LOS ANGELES COUNTY SURVEYOR
700 HALL OF RECORDS

Note: Any Additions or Changes on this Sheet Must be Made or Circled in Red Ink With Date and Name of Person Making Change.

Do not extend notes this side of this line.



F.B. 1484 Pg. 30
Cont. bot. Pg. 31
Top of cut bank
Abandoned Quarry
Angle Pt. 3/4" I.P. Pg. 13 = 50+81.61
50°
2" I.P. N.W. Cor. of Parcel #2. Pg. 13
100°
Top of cut bank
155°
End of Runway & Airport
100'
OPEN FIELD
PRO GARFIELD AVE
PROPERTY LINE
Airplane Runway
Parking Area & Taxi Strips
Pt. #3 Pg. 12 3/4" I.P. = 34+74.51
50°
(100')
OPEN FIELD
P.O.S.T. 2-C. Pg. 12 33+71.97 from So.
Cont. So. to RIVERA Rd
PRO. GARFIELD AVE
26+41.49 P.O.S.T. 2-B 3/4" I.P. Pg. 11
Cont. from Top Lt Pg. 29
RETURN TO
LOS ANGELES COUNTY SURVEYOR
700 HALL OF RECORDS
Do not extend notes this side of this line.
Note: Any Additions or Changes on This Sheet Must be Made or Circled in Red Ink With Date and Name of Person Making Change.

Notes Ck'd by	Survey of Garfield Ave
Map No. B-2152-2	W. O. 8531 Tape No. Std. °F
Office Work Wilson	Surveyed by D E Holmes
Checked [illegible]	Notes ARB Date 9-30-48
Date 1949	Indexed A. C. Johnson

F. B. 1481 Pg. 31



Note: Any Additions or Changes on this Sheet Must be Made or Circled in Red Ink With Date and Name of Person Making Change.

Do not extend notes this side of this line.

RETURNED
LOS ANGELES COUNTY SURVEYOR
700 HALL OF RECORDS

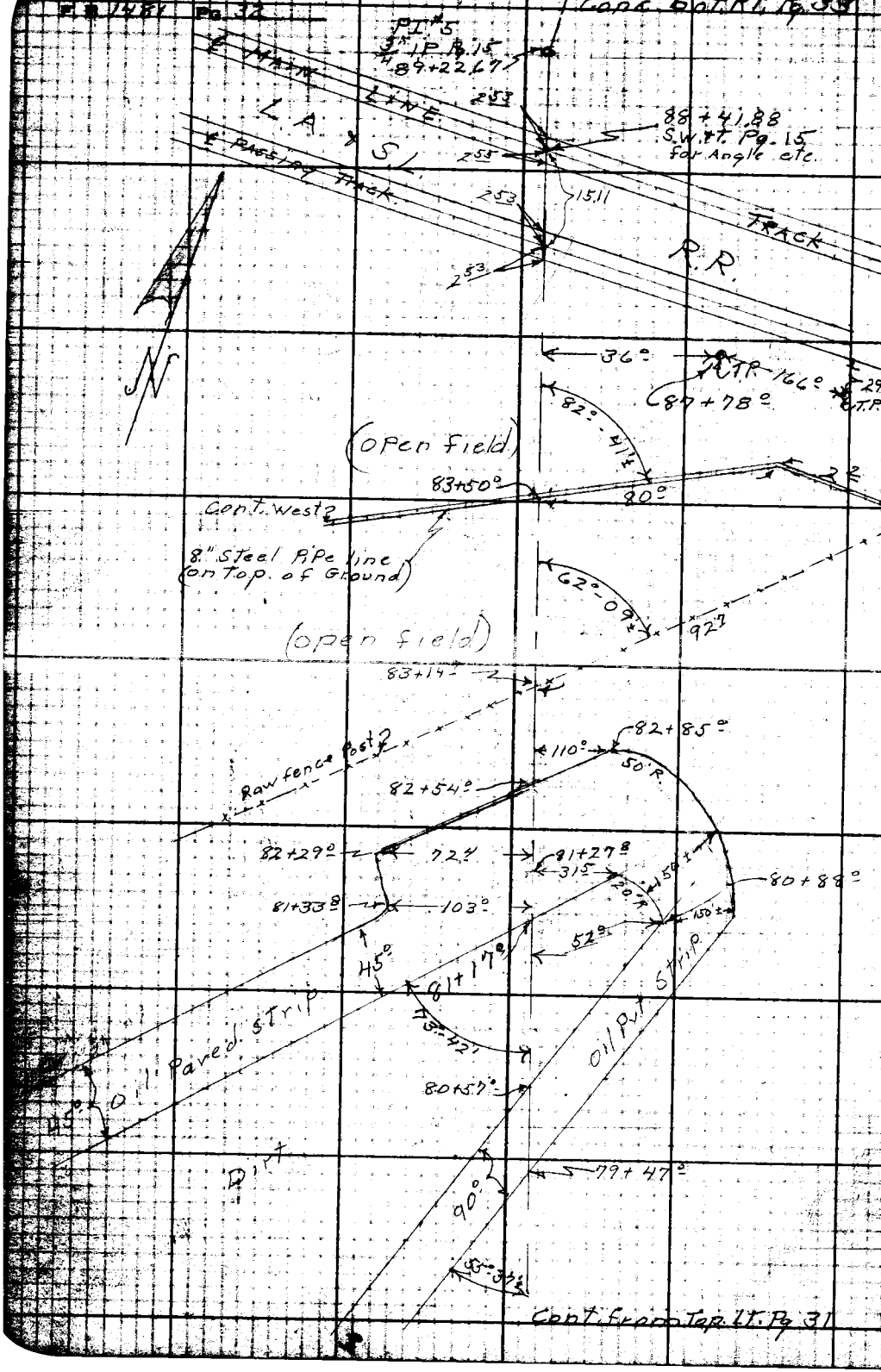

RETURN TO
LOS ANGELES COUNTY SURVEYOR
700 HALL OF RECORDS

Do not extend notes this side of this line.

Note: Any Additions or Changes on This Sheet Must be Made or Circled in Red Ink With Date and Name of Person Making Change.

Notes Ck'd by	Survey of Garfield Ave
Map No. B-2151-2	W. O. 8531 Tape No. Std. °F
Office Work Wilson	Surveyed by D.E. Holmes
Checked [illegible]	Notes D.E.H. Date 9-30-48
Date 1949	Indexed A. C. Johnson

F.B. 1481 Pg. 33

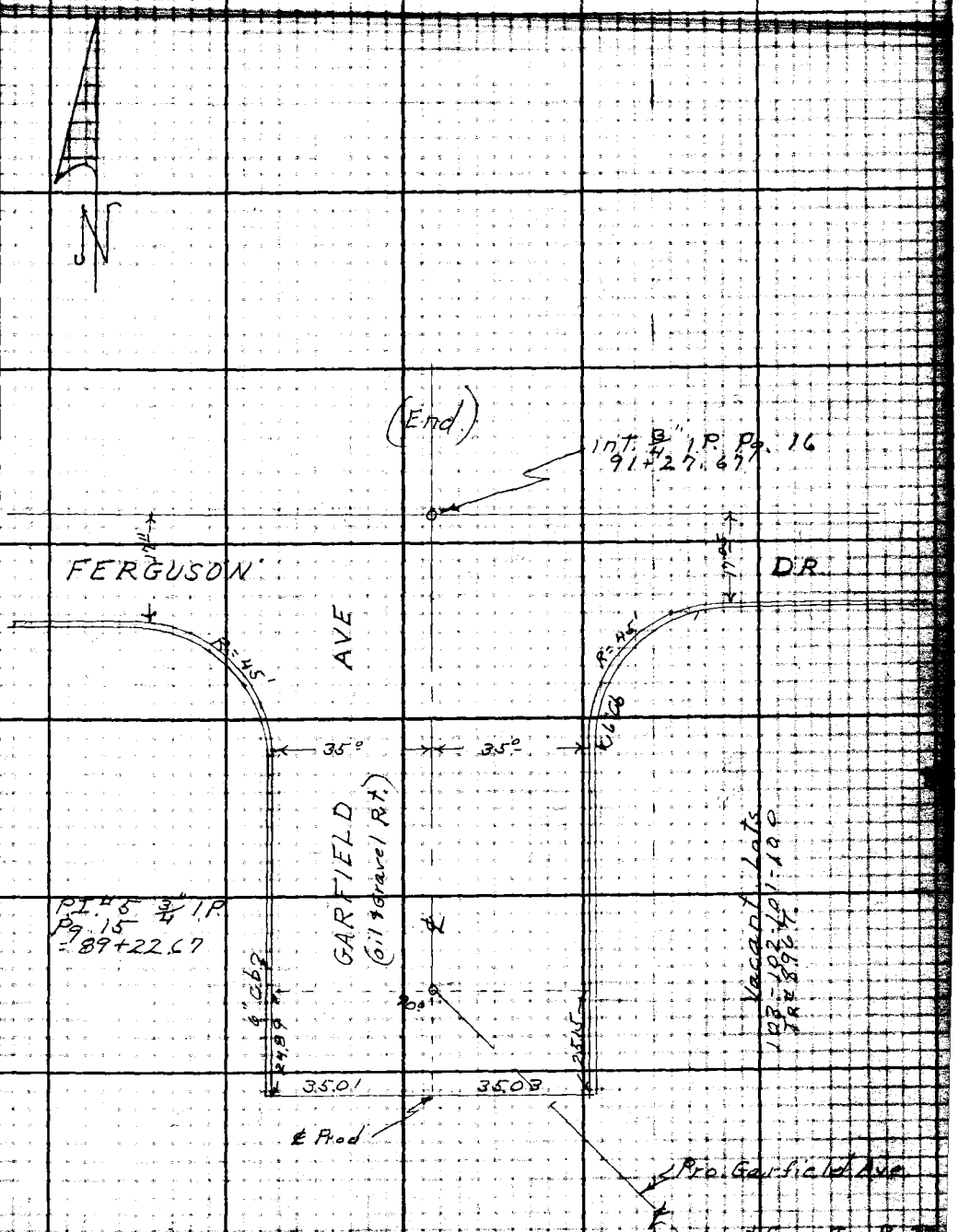

Note: Any Additions or Changes on This Sheet Must be Made or Circled in Red Ink With Date and Name of Person Making Change.

Do not extend notes this side of this line.

RETURN TO
LOS ANGELES COUNTY SURVEYOR
700 HALL OF RECORDS

FORM 247 5M 5-46

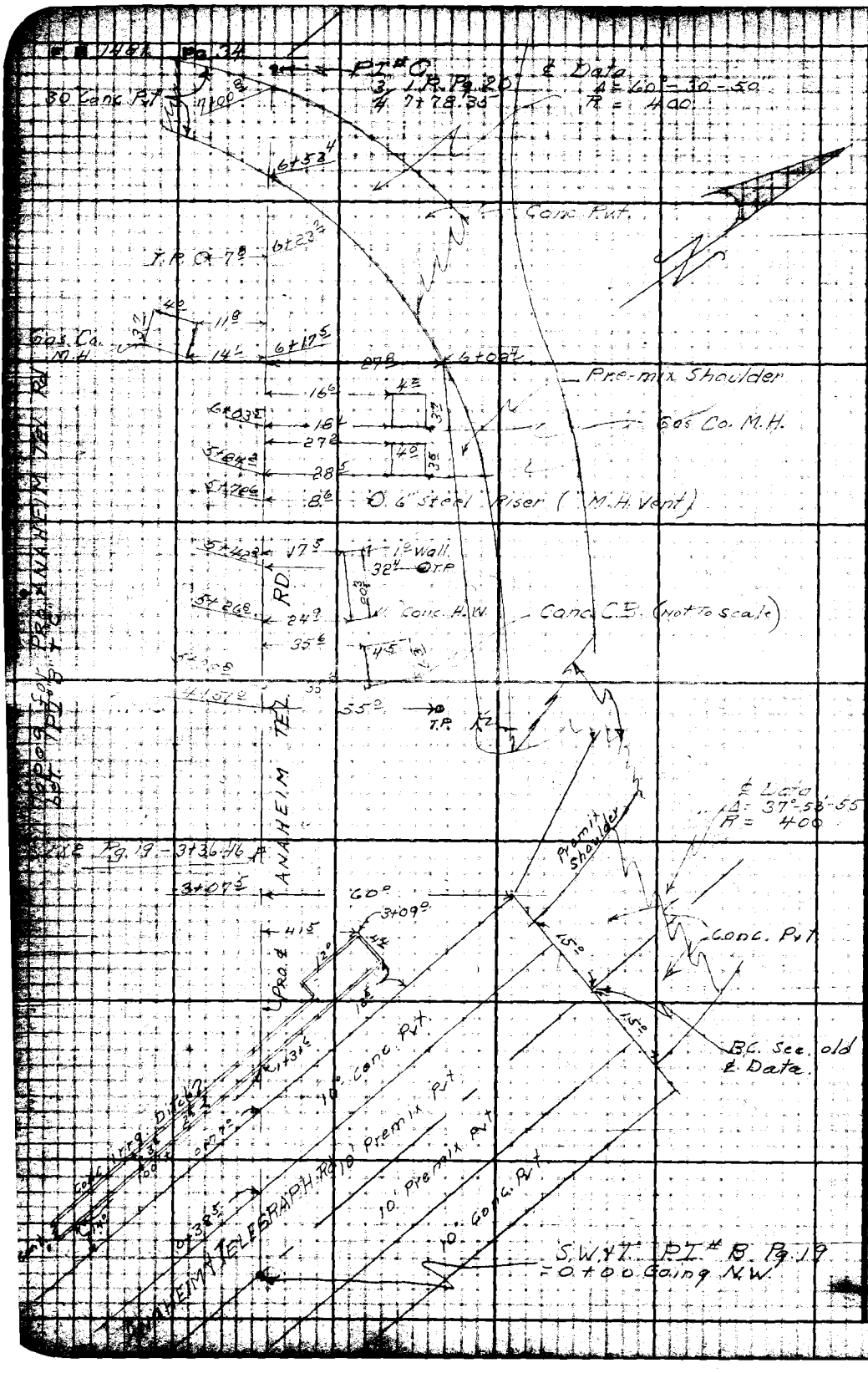

RETURN TO
LOS ANGELES COUNTY SURVEYOR
700 HALL OF RECORDS

Do not extend notes this side of this line.

Note: Any Additions or Changes on This Sheet Must be Made or Circled in Red Ink With Date and Name of Person Making Change.

Notes Ck'd by	Survey of Garfield Ave
Map No. B-2152-2	W. 0855 Tape No. 2 Std 24 °F
Office Work Wilson	Surveyed by D.E. Holmes
Checked [illegible]	Notes D.E.H. Date 12-29-48
Date 1949	Indexed [illegible]

F.B. 1481 Pg. 33

Cont. Lot Pg. 36

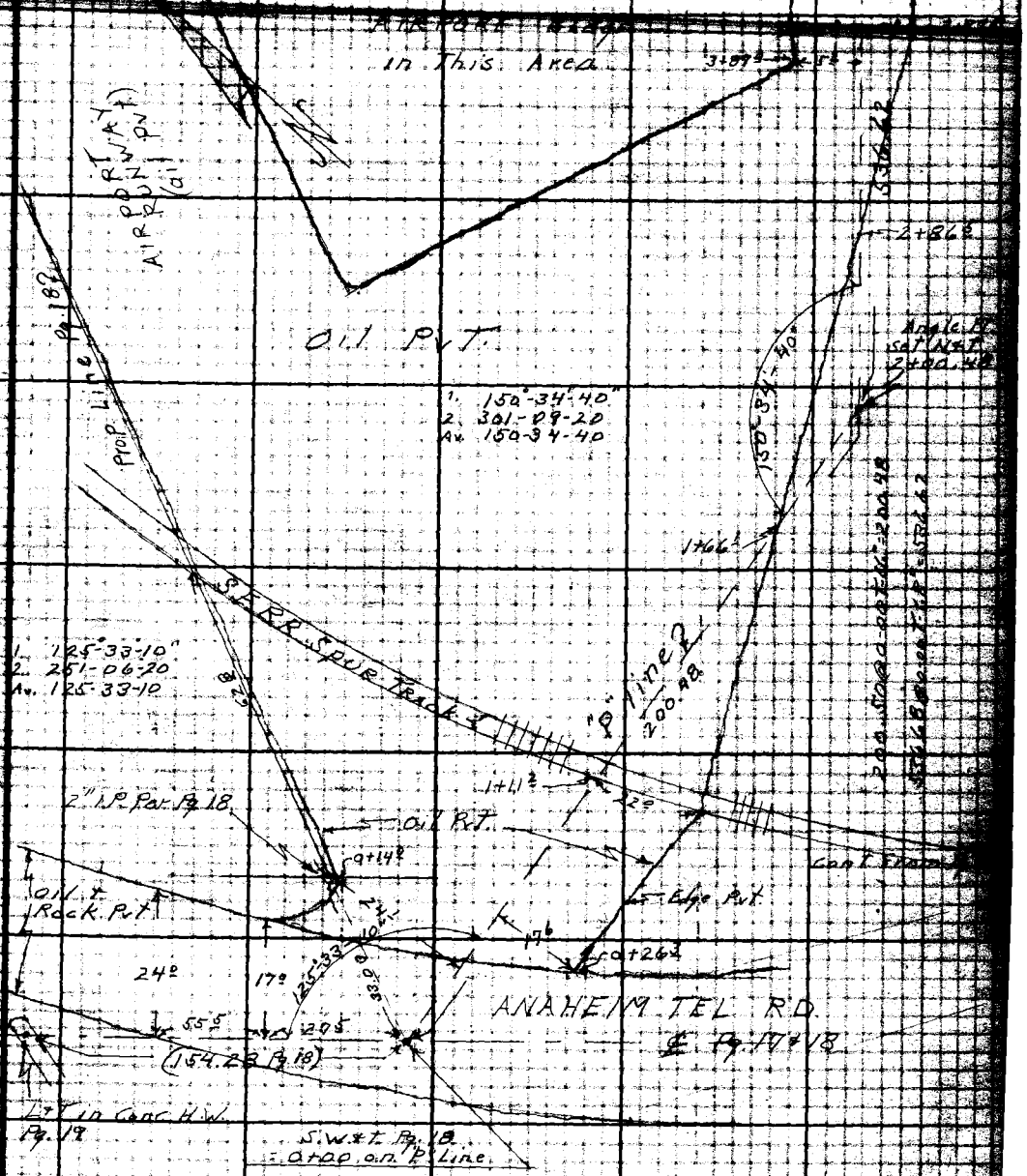

LOCATION of PRIVATE RD
EAST Side
EAST L.A. AIRPORT

Note: Any Additions or Changes on this Sheet Must be Made or Circled in Red Ink With Date and Name of Person Making Change.

Do not extend notes this side of this line.

RETURN TO
LOS ANGELES COUNTY SURVEYOR
700 HALL OF RECORDS

FORM 247 SM 5-48

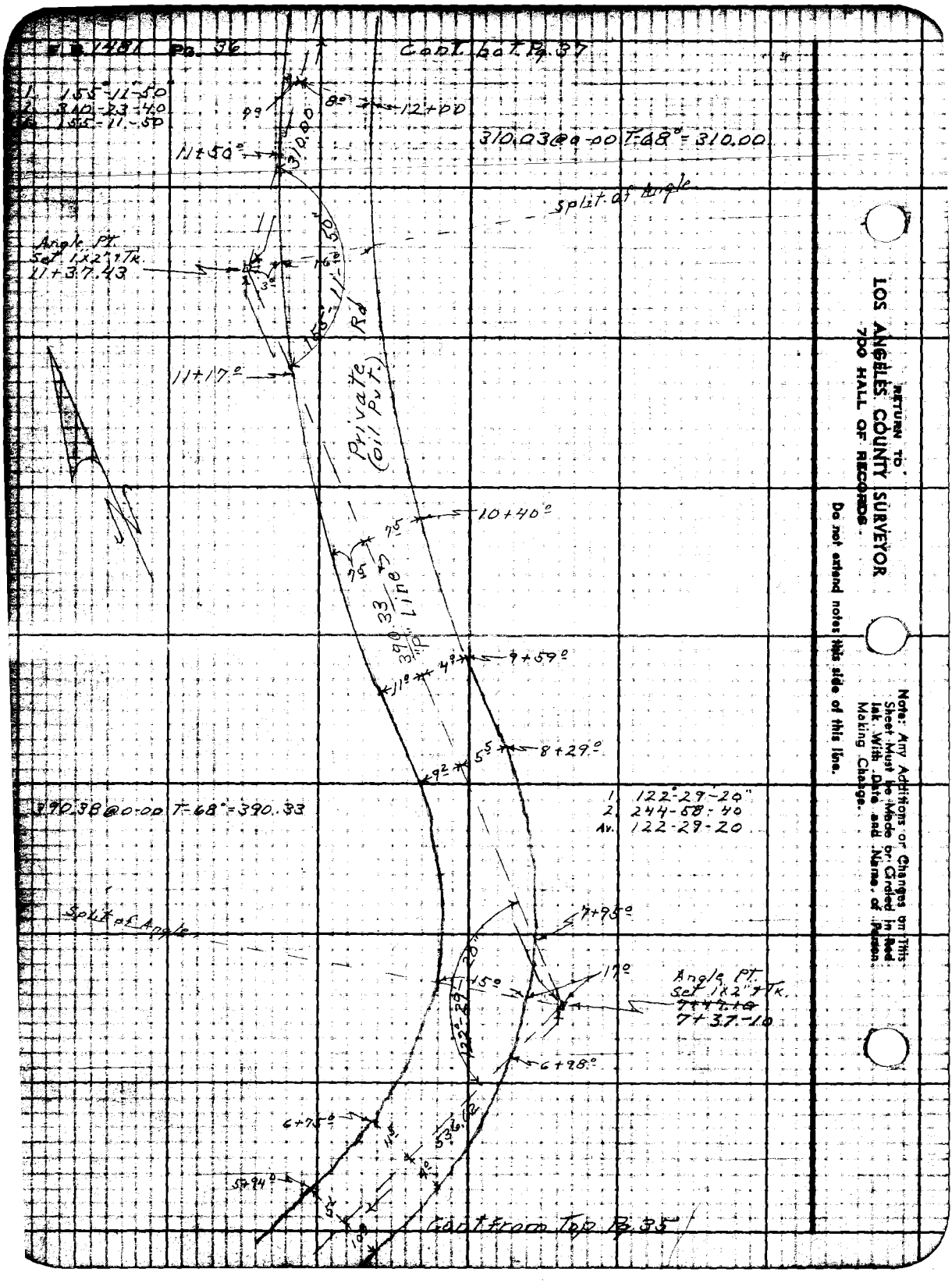

RETURN TO
LOS ANGELES COUNTY SURVEYOR
700 HALL OF RECORDS
Do not extend notes this side of this line.
Note: Any Additions or Changes on This Sheet Must be Made or Circled in Red Ink With Date and Name of Person Making Change.

Notes Ck'd by	Survey of Garfield Ave
Map No. B-2152-2	W. 0853 Tape No. 29 Std 84°F
Office Work Wilson	Surveyed by D.E. Holmes
Checked [illegible]	Notes D.E.H. Date 12-29-48
Date 1949	Indexed [illegible]

F.B. 1481 Pg. 37

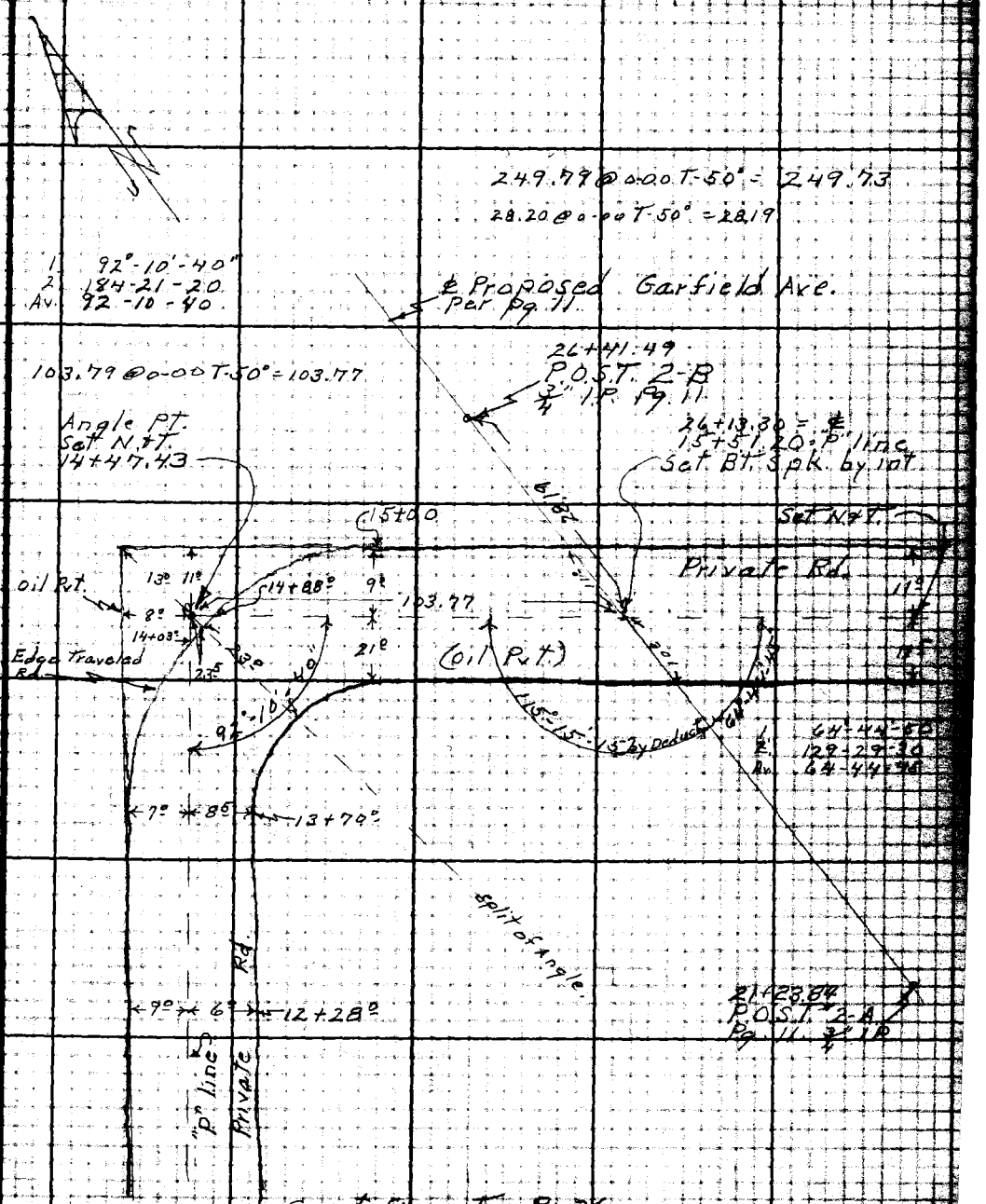

Cont. From Top Pg. 36

Note: Any Additions or Changes on This Sheet Must be Made or Circled in Red Ink With Date and Name of Person Making Change.

Do not extend notes this side of this line.

RETURN TO LOS ANGELES COUNTY SURVEYOR 700 HALL OF RECORDS

FORM 247 5M 5-48

RETURN TO
LOS ANGELES COUNTY SURVEYOR
700 HALL OF RECORDS

Note: Any Additions or Changes on This Sheet Must be Made or Circled in Red Ink With Date and Name of Person Making Change.

Do not extend notes this side of this line.

F.B. 1487 Pg. 38

Notes Ck'd by [illegible]	Survey of Garfield Ave
Map No. B-2152-1	W. 08531 Tape No. 079 Std 68 °F
Office Work Wilson	Surveyed by D.E. Holmes
Checked [illegible]	Notes D.E.H. Date 12-30-48
Date 1949	Indexed A. C. Johnson

F. B. 1481 Pg. 39

J.N. 8631

GARFIELD AVE.

INT. of

BANDINI BLVD + PRO. GARFIELD AVE

Holmes
Salazar
Achsner
Denning

Note: Any Additions or Changes on This Sheet Must be Made or Circled in Red Ink With Date and Name of Person Making Change.

Do not extend notes this side of this line.

RETURN TO
LOS ANGELES COUNTY SURVEYOR
700 HALL OF RECORDS

FORM 247 5M 5-46



F.B. 14R1 Pg. 40
Note. I later checked ℄ of Garfield Ave from Slauson Ave To Spk & W. at Anaheim Tel. Rd (Pg. 18) and found old P.I. 3 (Pg. 8) To be 0.07 W. of line
DEH
P.M. on S.S.M.H. Cover old P.I. #3 Pg. 8
1 109-29-20
4 77-57-40
6 296-56-50
Av. 109-29-30
(30')
(30')
0.07
℄
AVE
1"x2" P.O.T. Pg. 9
1551.03 @ 0-00 T-66' = 1551.01
601.67 @ 0-00 T-66' = 601.66
Note Rechained these dist's no change from original
Fd 2"x2" & Tk. dn. 6" F.Q. 763-2
109°-29'-30"
BANDINI BLVD
Set P.M. (on S.S.M.H. Cover) by int.
Fd Spk. & W. F.Q. 763-2
Set P.M. by Ties Per F.Q. 763-2 (on line)
Set 1" I.P.-P & Tk. dn. 12" by int.
Fd. 2"x2" & Tk. F.Q. 763-2 used for control
Fd. 2"x2" & Tk. (dn. 4") F.Q. 763-2 (used for line)
601.66
1551.01
16.33
16.39
33.76
Fd. 2"x2" & Tk. (dn. 6") 0.03 So. of line. No Ref.
68.52
560.73 Per Pg. 8
64.91
Fd. 2"x2" & Tk (dn. 4") F.Q. 763-2
0.25
1 84°-16'-40"
4 337-07-00
6 145-40-40
Av. 84-16-45
GARFIELD
S.W. & T. P.I. #1 Pg. 8
(Per Pg. 8) 1498.02
To Int. Slauson Ave
PRO GARFIELD AVE
68.52 @ 0-00 T-66'
WS 36-B5
RETURN TO
LOS ANGELES COUNTY SURVEYOR
700 HALL OF RECORDS
Do not extend notes this side of this line.
Note: Any Additions or Changes on This Sheet Must be Made or Circled in Red Ink With Date and Name of Person Making Change.

Notes Ch'd by [illegible]	Survey of Garfield Ave
Map No. B-2152-1	W. 0853 Tape No. [illegible]
Office Work Wilson	Surveyed by D.E. Holmes
Checked [illegible]	Notes D.E.H. Date 12-31-48
Date 1949	Indexed [illegible]

1481 Pg. 47

J.N. 83 [illegible]

PRO. GARFIELD AVE.
STAKING of NEW ℄
from
ANAHEIM TEL. RD.
to
LA & SL RR. INT.
Per
(Office Staking Sheet

Holmes
Bakilotti
Salazar
Ochsner
Dobbing

Note: Any Additions [illegible] Sheet Must be Made [illegible] Ink With Date and [illegible] Making Charge.

Do not extend notes this side of this line.

RETURN TO
LOS ANGELES COUNTY SURVEYOR
700 HALL OF RECORDS

FORM 247 5M 5-48

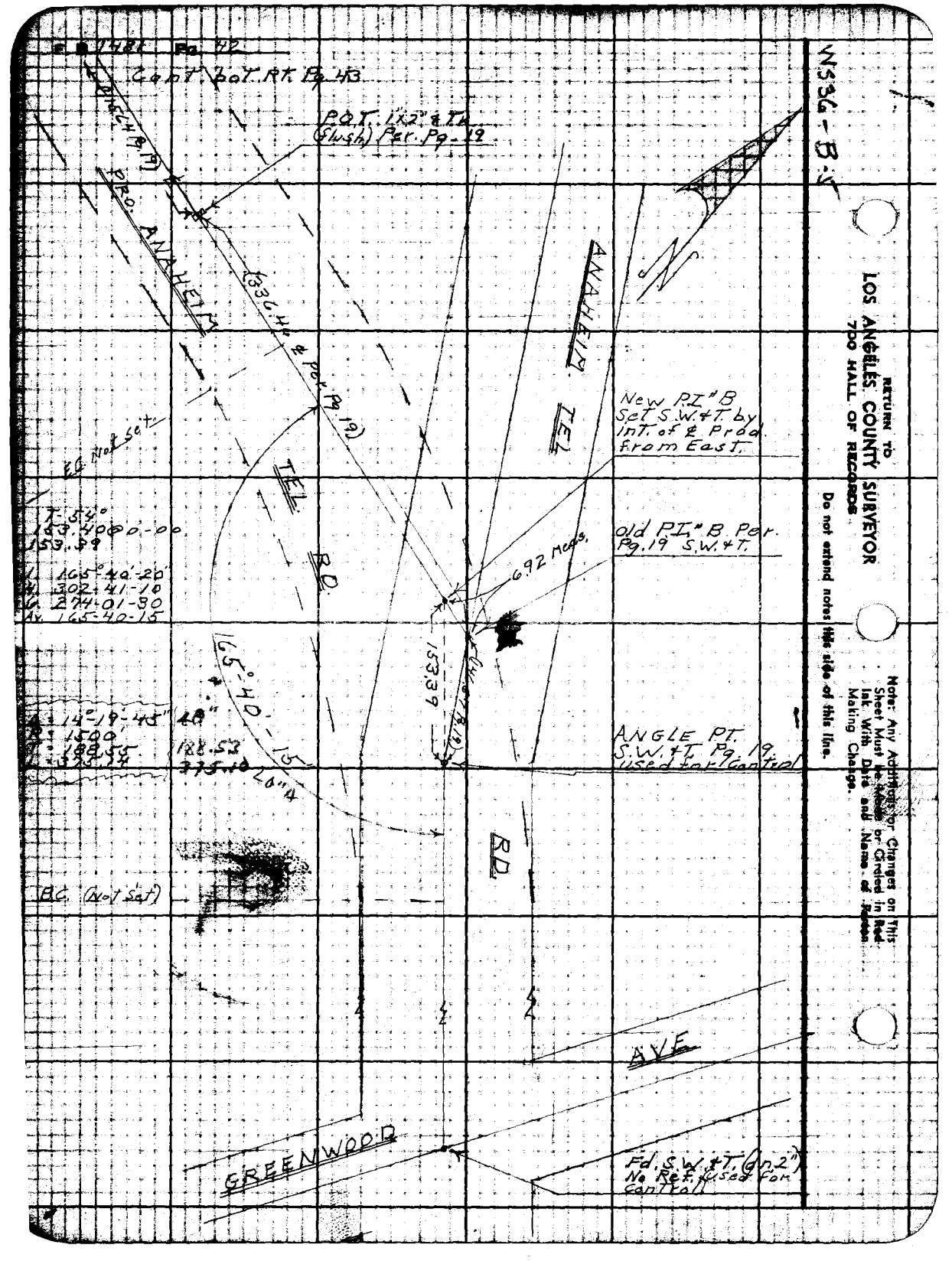

WS36-B-5

RETURN TO
LOS ANGELES COUNTY SURVEYOR
700 HALL OF RECORDS

Do not extend notes this side of this line.

Note: Any Additions or Changes on This Sheet Must be Made or Circled in Red Ink With Date and Name of Person Making Change.

Notes Ck'd by [illegible]	Survey of Garfield [illegible]
Map No. B-2152-1	W. O. 85.3 Tape No. [illegible]
Office Work Wilson	Surveyed by D.E. Ho[illegible]
Checked [illegible]	Notes D.E.H. Date [illegible]
Date 1949	Indexed [illegible]

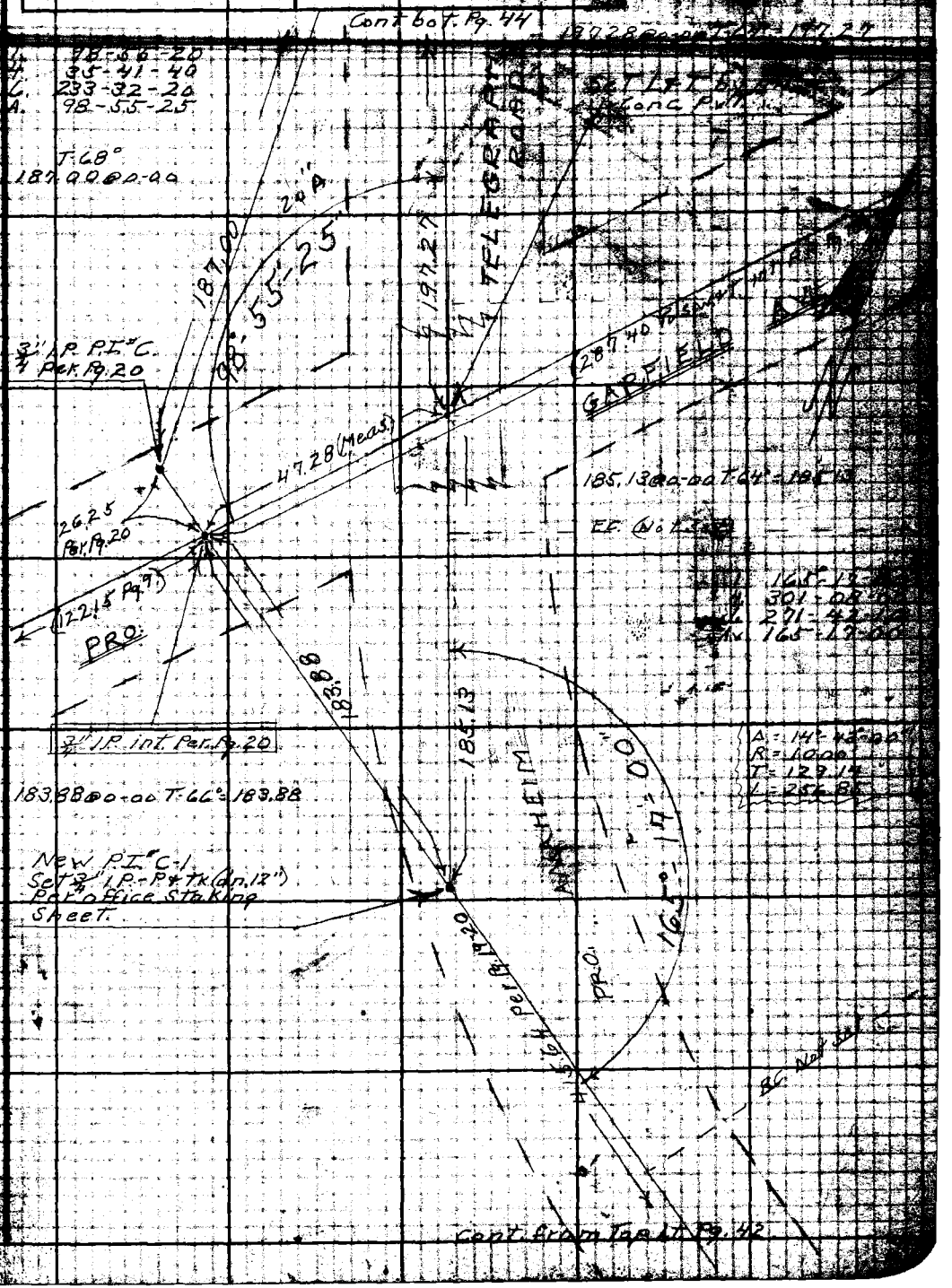

Note: Any Additions or Changes on This Sheet Must be Made or Circled in Red Ink With Date and Name of Person Making Change.

Do not extend notes this side of this line.

RETURN TO
LOS ANGELES COUNTY SURVEYOR
700 HALL OF RECORDS

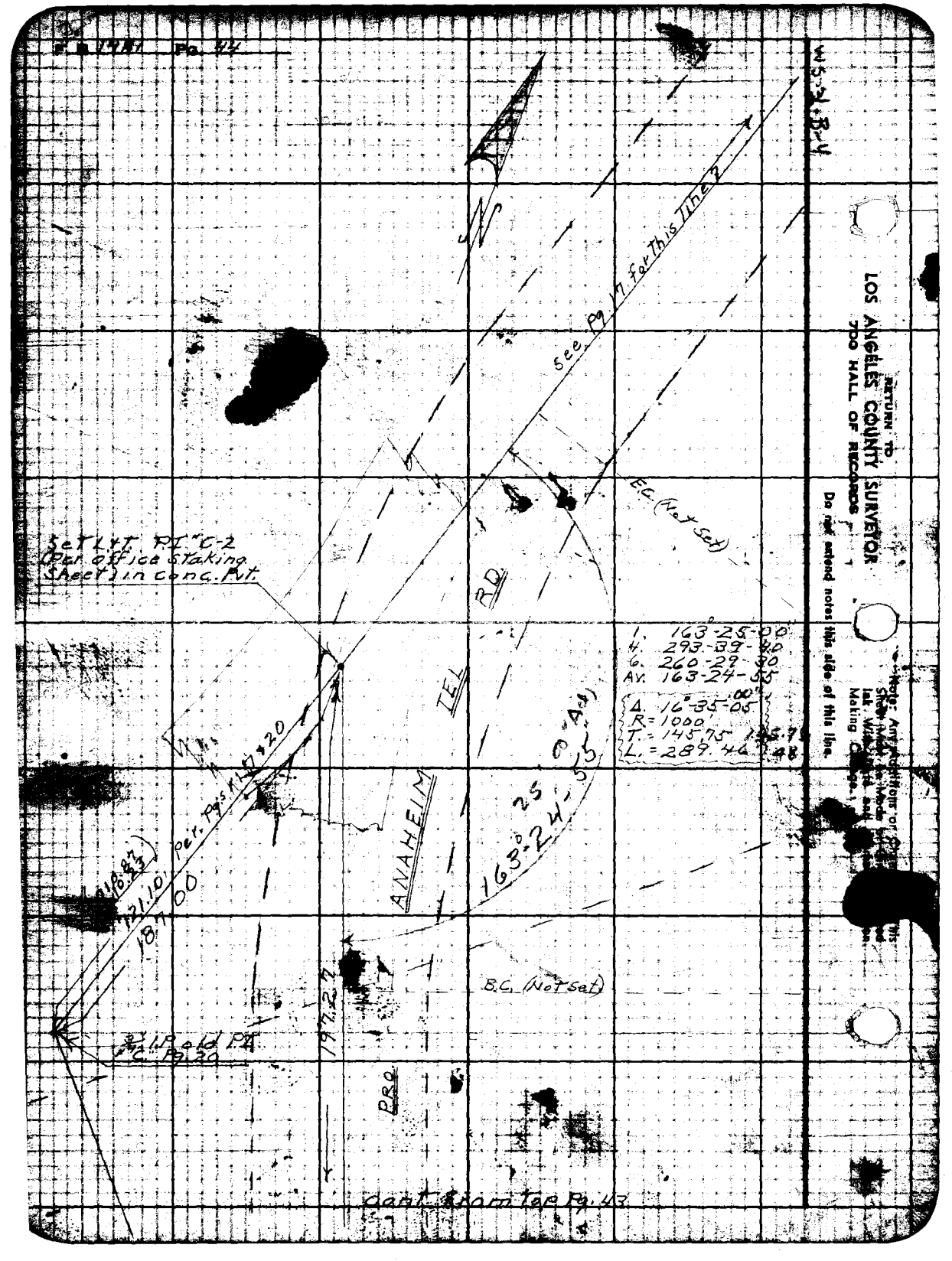

RETURN TO
LOS ANGELES COUNTY SURVEYOR
700 HALL OF RECORDS
Do not extend notes this side of this line.
Note: Any additions or [illegible] this Sheet [illegible] Lak [illegible] Making [illegible]
WS-2-B-4
See Pg. 17 for This Line?
E.C. (Not Set)
Set L+T P.I. "C-2 (Per office staking Sheet) in conc. Pvt.
1. 163°-25-00
4. 293-39-40
6. 260-29-30
Av. 163-24-55
Δ. 16°-35-05 .00"
R = 1000'
T. = 145.75 145.7
L. = 289.46 .48
ANAHEIM TEL RD.
163°-24-55
25 0 (Ad)
121.10' per Pgs K 17+20
187.00
B.C. (Not Set)
197.27
PRO.
Cont. from top Pg. 43

Notes Ck'd by [illegible]
Map No. B-2152-1
Office Work Wilson
Checked [illegible]
Date 1949

Survey of Garfield Ave
W. 0.853 Tape No. 921 Std. 68°F
Surveyed by D.E. Holmes
Notes D.E.H. Date 1-4-49
Indexed [illegible]

F.B. 1481 Pg. [illegible]

US 36-B-1

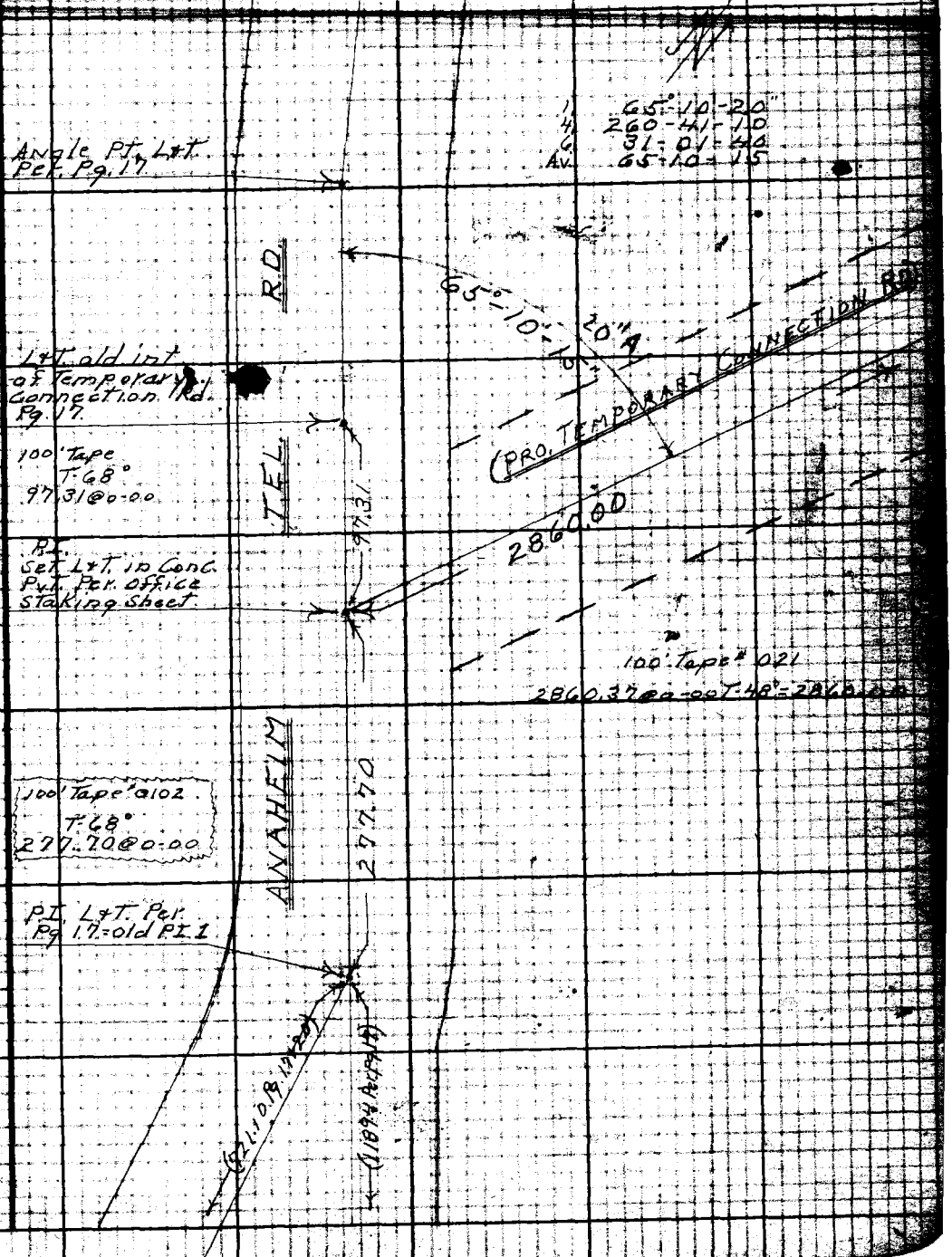

Note: Any Additions or Changes on this Sheet Must be Made or Circled in Red Ink With Date and Name of Person Making Change.

Do not extend notes this side of this line.

RETURN TO
LOS ANGELES COUNTY SURVEYOR
700 HALL OF RECORDS

FORM 247 5M 5-46

RETURN TO
LOS ANGELES COUNTY SURVEYOR
700 HALL OF RECORDS

Do not extend notes this side of this line.

Note: Any Additions or Changes on This Sheet Must be Made or Circled in Red Ink With Date and Name of Person Making Change.

Notes Grd by [illegible]	Survey of Garfield Ave
Map No. B-2157-2	W. 08537 Tape No. 021 Std. [illegible]
Office Work Wilson	Surveyed by D.E. Holmes
Checked [illegible]	Notes D.E.H. Date 1-4-49
Date 1949	Indexed [illegible]

F.B. 1481 Pg. [illegible]

N536-B-[illegible]

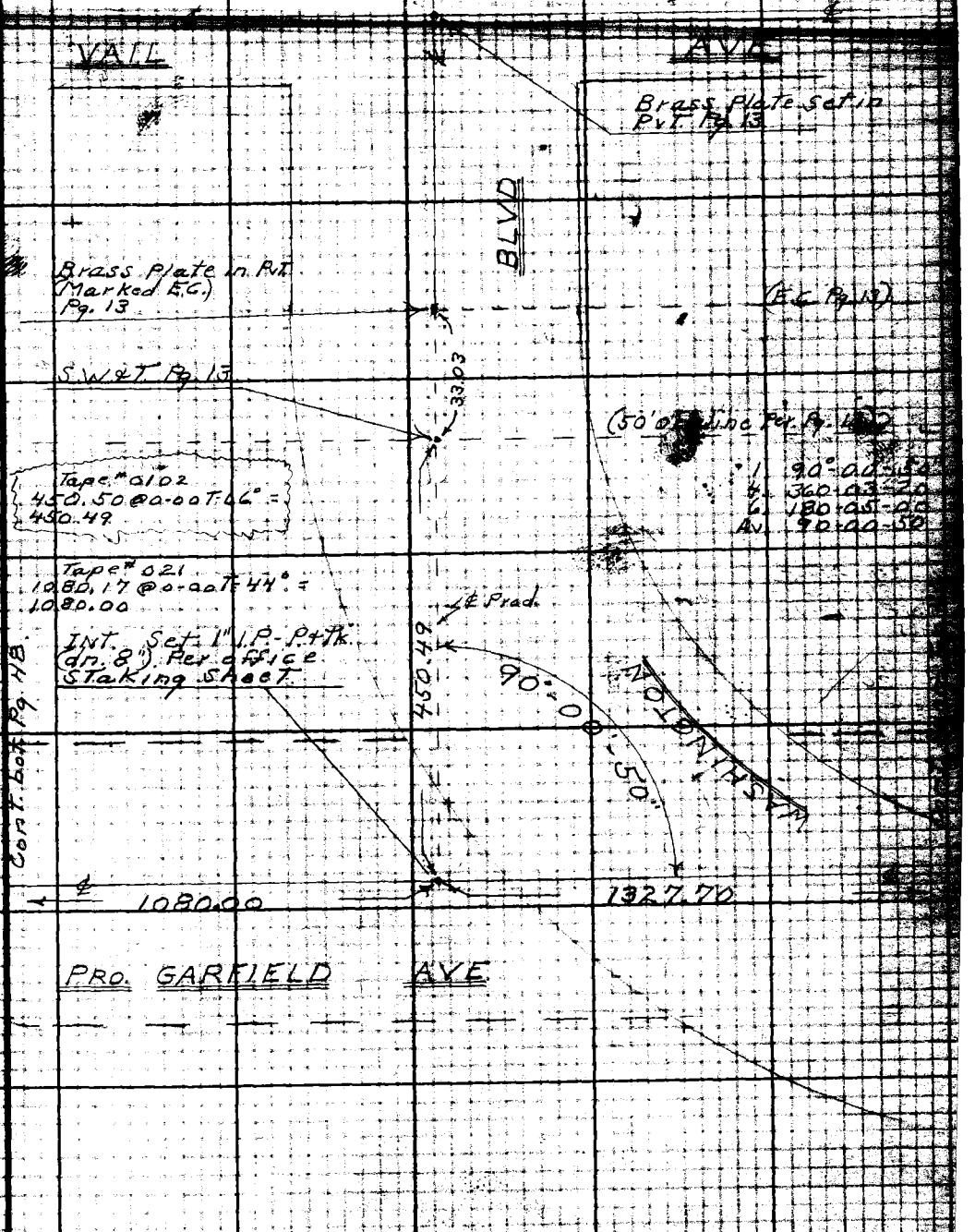

Note: Any Additions or Changes on this Sheet Must be Made or Circled in Red Ink With Date and Name of Person Making Change.

Do not extend notes this side of this line.

RETURN TO
LOS ANGELES COUNTY SURVEYOR
700 HALL OF RECORDS

RETURN TO
LOS ANGELES COUNTY SURVEYOR
700 HALL OF RECORDS

Note: Any Additions or Changes on This Sheet Must Be Made or Circled in Red Ink With Date and Name of Person Making Change.

Do not extend notes this side of this line.

H5 36 - B 4

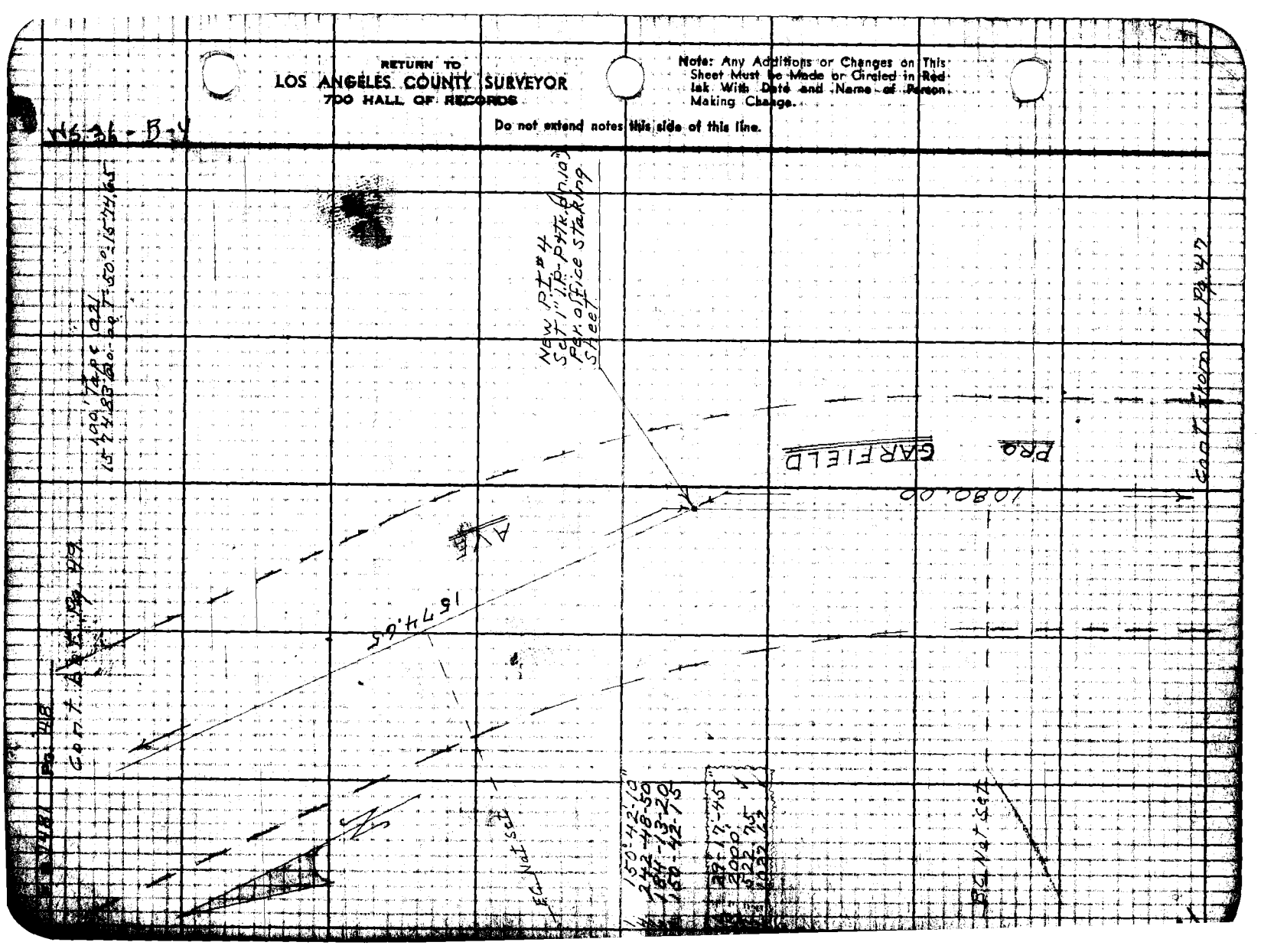

F.B. 1481 Pg. 49

Notes Ck'd by [illegible]
Map No. B-2152-2
Office Work Wilson
Checked [illegible]
Date 1949

Survey of Garfield [illegible]
W. 0.85 [illegible] Tape No. [illegible]
Surveyed by [illegible]
Notes DRH [illegible]
Indexed [illegible]

VS 36-B-3

Note Angle Turned to [illegible]



Cont. from Top Pg. 48

Note: Any Additions or Changes on This Sheet Must be Made or Circled in Red Ink With Date and Name of Person Making Change.

Do not extend notes this side of this line.

RETURN TO
LOS ANGELES COUNTY SURVEYOR
700 HALL OF RECORDS

FORM 247 5M 5-46

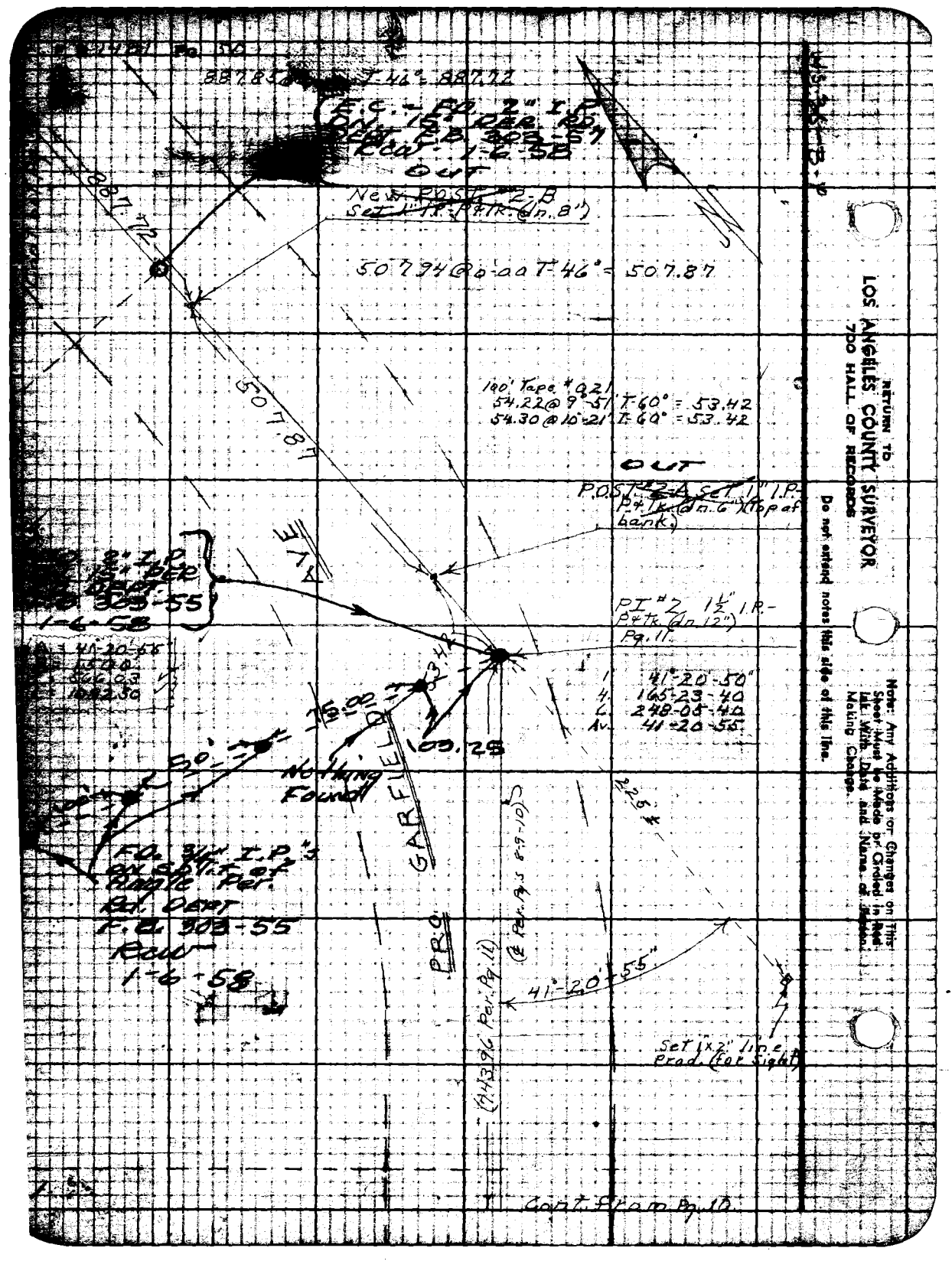

887.85 T-46° = 887.72
E.C. - F.O. 2" I.P.
DN. 15" PER. RD.
DEPT. F.B. 303-57
Rcw 1-6-58
OUT
New POST #2-B
Set 1" I.P. P&Tk. (dn. 8")
887.72
507.94 @ 0-00 T-46° = 507.87
507.87
100' Tape #021
54.22 @ 9°-51' T-60° = 53.42
54.30 @ 10°-21' T-60° = 53.42
OUT
POST #2-A Set 1" I.P.
P&Tk. (dn. 6") (Top of bank)
AVE
2" I.P.
15" PER
DEPT.
303-55
1-6-58
PI #2 1½" I.P.
P&Tk. (dn. 12")
Pg. 11
41°-20'-50"
165-23-40
248-05-40
41-20-55
75.00
103.25
Nothing Found
GARFIELD
PRO
F.O. 3/4" I.P.'s
on split of
Angle Per.
Rd. Dept
F.B. 303-55
Rcw
1-6-58
(℄ Per. Pg. 8-9-10)
(743.96 Per. Pg. 11)
41°-20'-55"
Set 1x2" line
Prod. (for Sight)
Cont. from Pg. 10
RETURN TO
LOS ANGELES COUNTY SURVEYOR
700 HALL OF RECORDS
Do not extend notes this side of this line.
Note: Any Additions or Changes on This Sheet Must be Made or Circled in Red Ink With Date and Name of Person Making Change.

Notes Ck'd by [illegible]	Survey of Garfield Ave
Map No. B-2152-2	W. O. [illegible] Tape No. 021 Std. [illegible]
Office Work Wilson	Surveyed by [illegible] Holmes
Checked [illegible]	Notes [illegible] Date 1-6-48
Date 1949	Indexed [illegible]

F.B. 1481 Pg. [illegible]

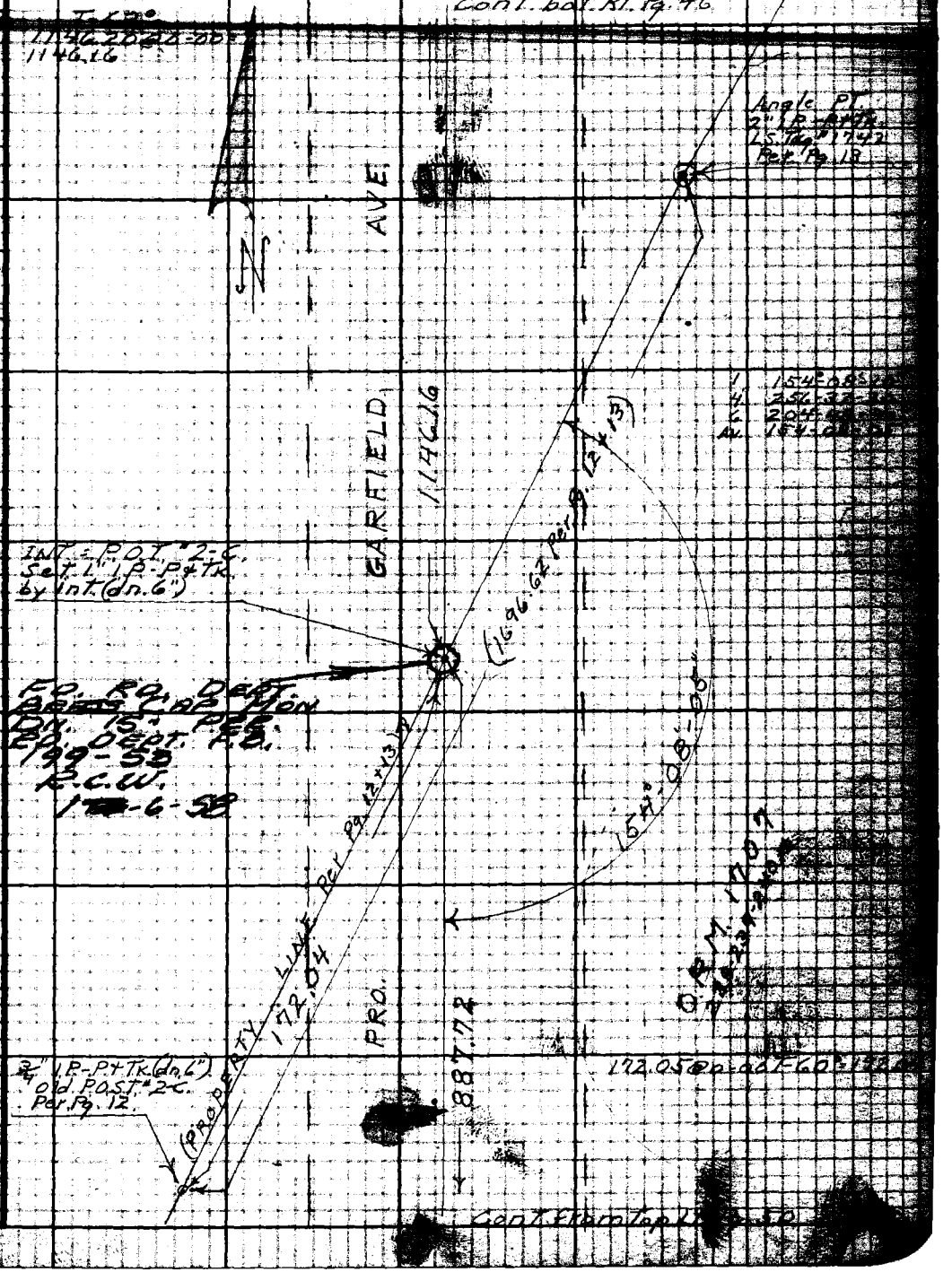

Note: Any Additions or Changes on This Sheet Must be Made or Circled in Red Ink With Date and Name of Person Making Change.

Do not extend notes this side of this line.

RETURN TO
LOS ANGELES COUNTY SURVEYOR
700 HALL OF RECORDS

FORM 247 5M 8-50

RETURN TO
LOS ANGELES COUNTY SURVEYOR
700 HALL OF RECORDS

Note: Any Additions or Changes on This Sheet Must be Made or Circled in Red Ink With Date and Name of Person Making Change.

Do not extend notes this side of this line.

Notes Ck'd by	Survey of [illegible]
Map No.	W.O. [illegible] Tape No. [illegible] Ck'd [illegible]
Office Work	Surveyed by H.E. GRANQUIST
Checked	Notes [illegible] Date [illegible]
Date	Indexed E. C. Johnson 9-12-52

F.B. 1481 Pg. 75

21" Pull

GARFIELD AVE.

J.N. R-631 (APPRAISAL)

CENTER LINE Notes.

from FLORENCE PLACE.

Hwy to GAGE Rd.

℄ Notes: F.B. 1481 Pg 75 to pg 79

For Inprok to pg. Pg 85 to Pg 109

Note: Any Additions or Changes on This Sheet Must Be Made or Circled in Red Ink With Date and Name of Person Making Changes.

Do not [illegible] of this line.

RETURN TO
LOS ANGELES COUNTY SURVEYOR
726 LOS ANGELES COUNTY
ENGINEERING BLDG.

76F3095 247 2-51

RETURN TO
LOS ANGELES COUNTY SURVEYOR
726 LOS ANGELES COUNTY
ENGINEERING BLDG.

Note: Any Additions or Changes on This Sheet Must be Made or Circled in Red Ink With Date and Name of Person Making Change.

Do not extend notes this side of this line.

Lus 36 B-6

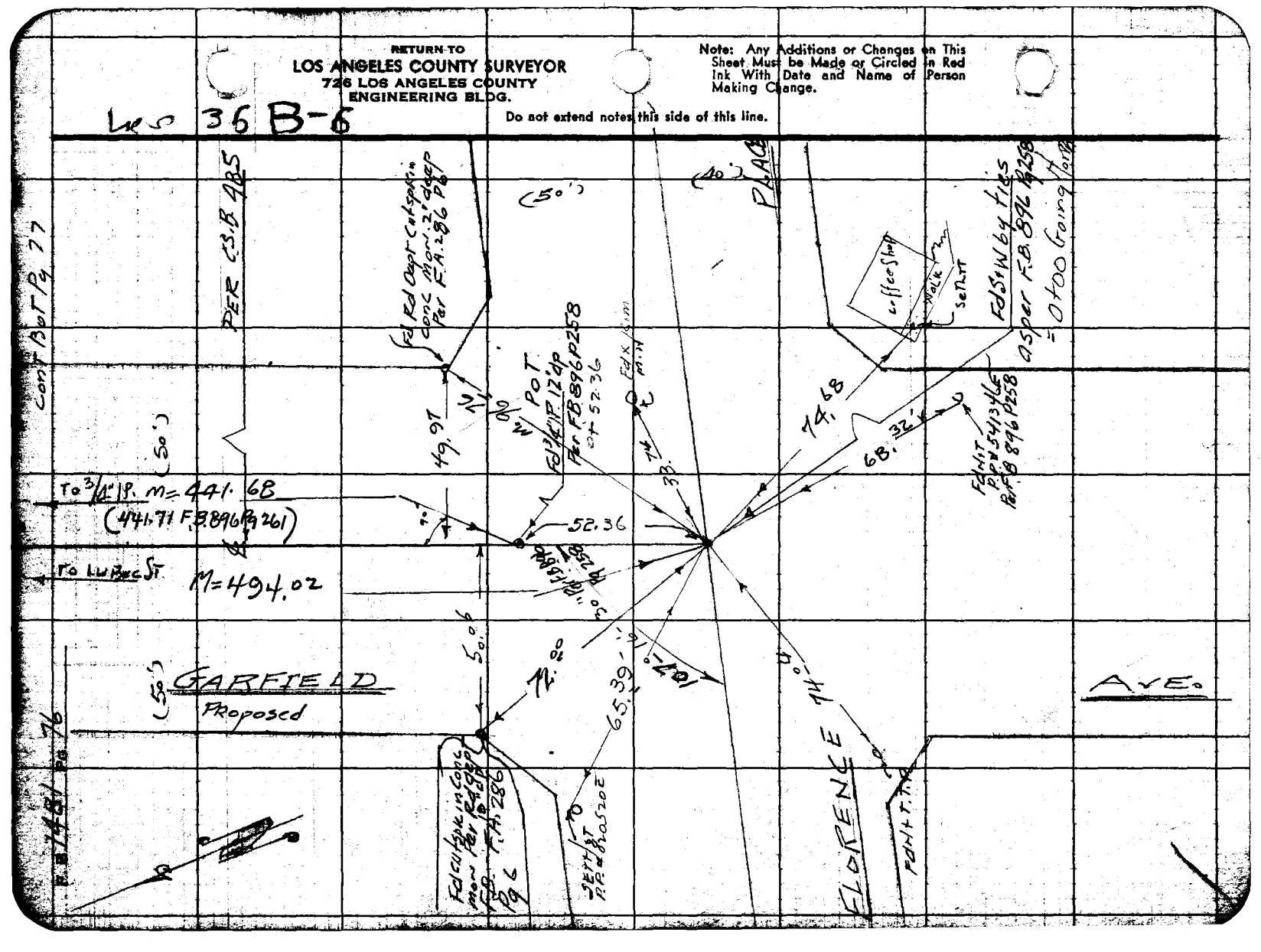

Notes Ck'd by	Survey of GARFIELD AVE
Map No.	W. O. F-63A Tape No. 0136 Std. 68 °F
Office Work	Surveyed by H. E. GRANQUIST
Checked	Notes H. E. G. Date Aug. 18, 52
Date	Indexed E. C. Johnson

E. B. 1481 Pg. 77

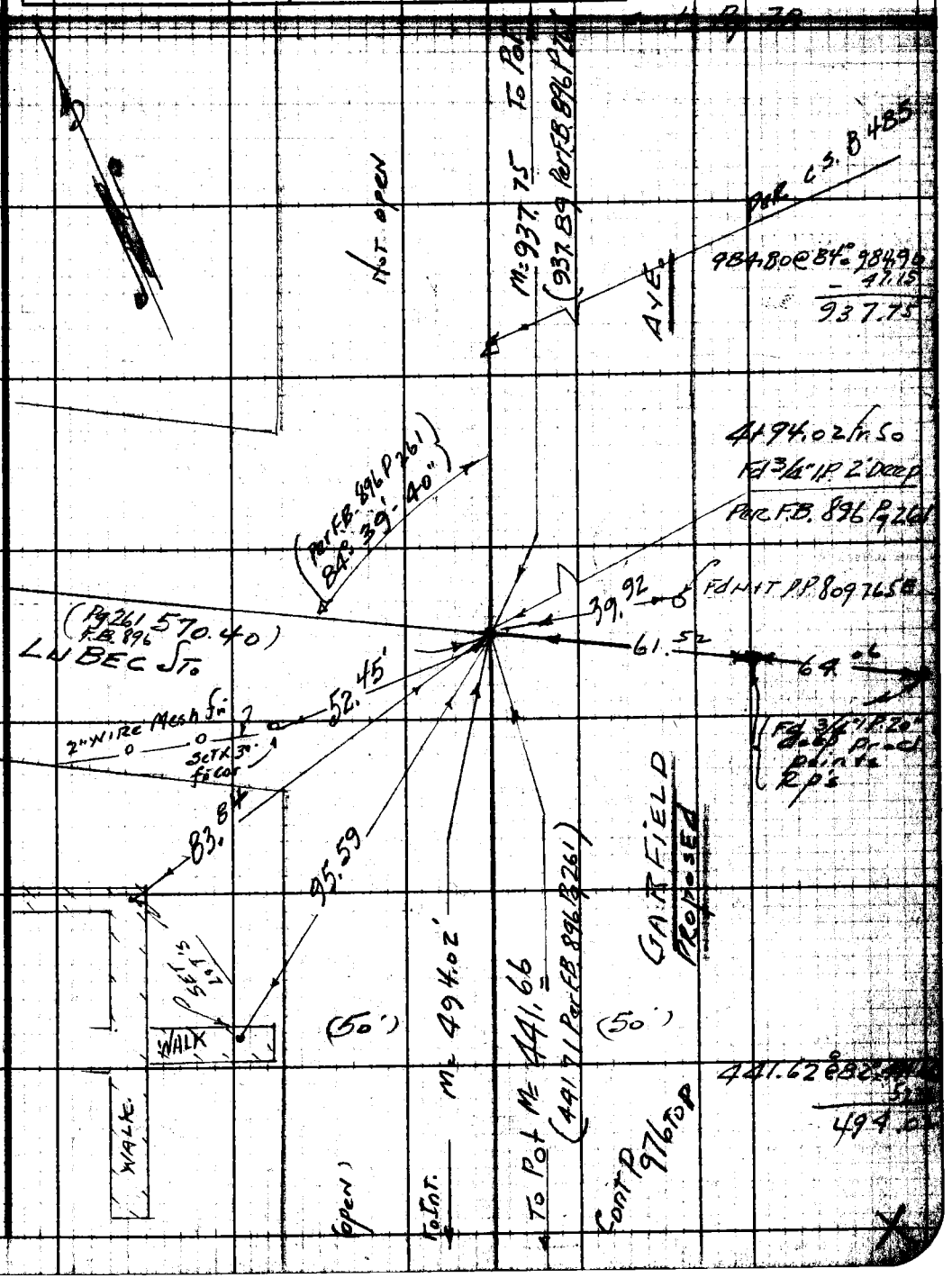

Note: Any Additions or Changes on This Sheet Must be Made or Circled in Red Ink With Date and Name of Person Making Change.

Do not extend notes this side of this line.

RETURN TO
LOS ANGELES COUNTY SURVEYOR
726 LOS ANGELES COUNTY
ENGINEERING BLDG.

76F3095 247 2-51

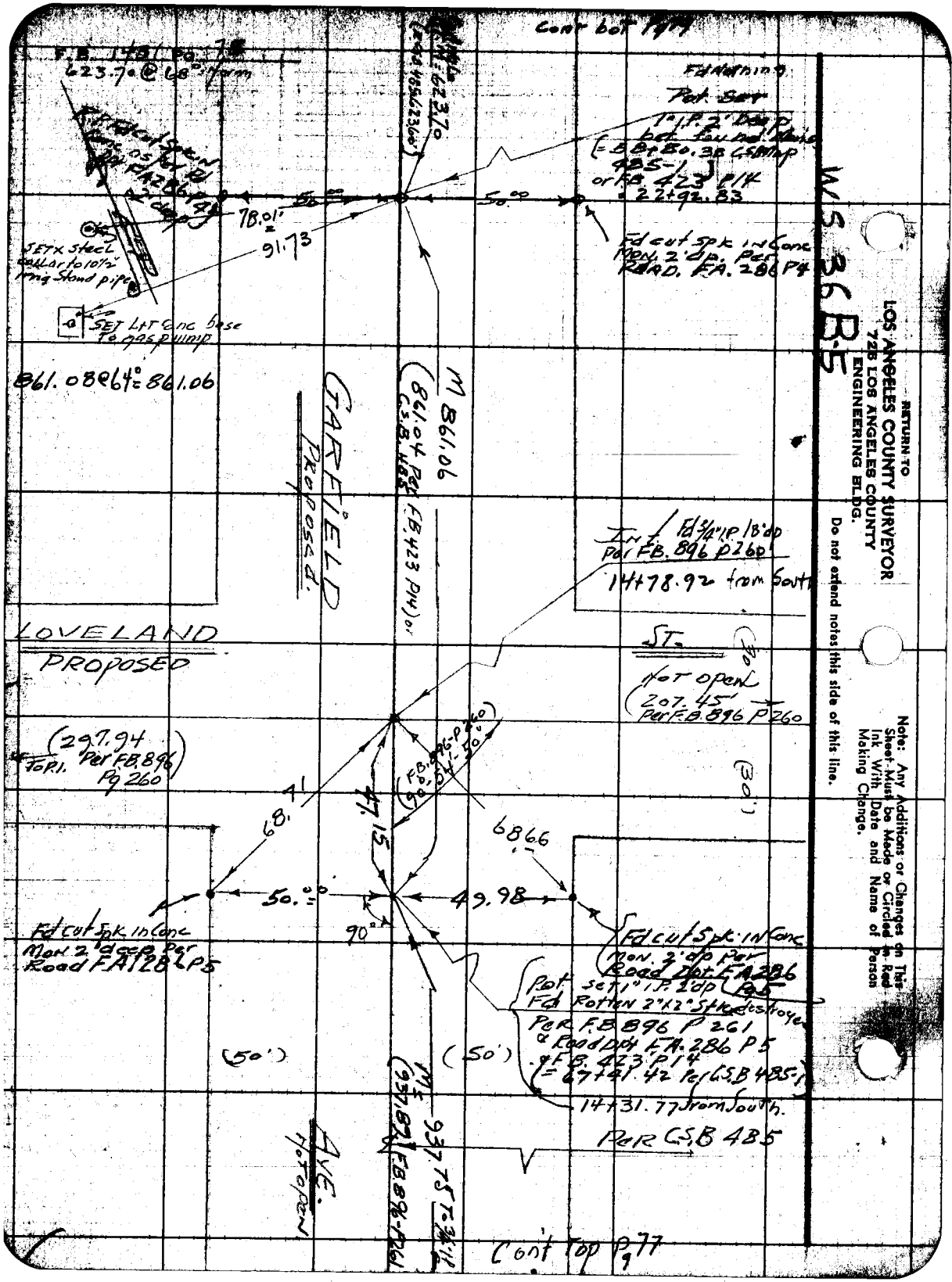

RETURN TO
LOS ANGELES COUNTY SURVEYOR
725 LOS ANGELES COUNTY
ENGINEERING BLDG.
Do not extend notes this side of this line.
Note: Any Additions or Changes on This Sheet Must be Made or Circled in Red Ink With Date and Name of Person Making Change.

WS 36 B-5

76F3096 247 2-51

RETURN TO
LOS ANGELES COUNTY SURVEYOR
726 LOS ANGELES COUNTY
ENGINEERING BLDG.

Note: Any Additions or Changes on This Sheet Must be Made or Circled in Ink With Date and Name of Person Making Change.

Do not extend notes this side of this line.

W.S.36, B5

Notes Ck'd by
Map No.
Office Work
Checked
Date

Survey of
W.O. R131 Tape No.
0543
Surveyed by H. E. GRANQUIST
Notes H. E. G. Date Aug 9, 5
Indexed K. O. Johnson

F.B. 1481 Pg. 79

RETURN TO
LOS ANGELES COUNTY SURVEYOR
726 LOS ANGELES COUNTY
ENGINEERING BLDG.

Note: Any Additions or Changes on This Sheet Must be Made or Circled in Red Ink With Date and Name of Person Making Change.

Do not extend notes this side of this line.

F.B. 1481 Pg. 80

F.B. 1481 Pg. 81

Notes Ck'd by:
Map No.
Office Work
Checked
Date

Survey of Garfield Ave.
W. O. 0543 Maps No. 136 Std. 68 °F
Surveyed by U.E. GANQUIST
Notes H.E.G. Date Aug. 21-62
Indexed C. Johnson

GARFIELD AVE. (APPRAISAL)

J.N. 0543

Center Line Notes

From GAGE AVE

To SLAUSON AVE.

℄ Notes = F.B. 1481 Pg. 79 to P84

SEE J.N.R-631 for Pg 79. for Int Gage Ave.

For Topog Notes Pg 85 to Pg 109

Note: Any Additions or Changes on This Sheet Must be Made or Circled in Red Ink With Date and Name of Person Making Change.

Do not extend notes this side of this line.

RETURN TO
LOS ANGELES COUNTY SURVEYOR
725 LOS ANGELES COUNTY
ENGINEERING BLDG.

76F3098 247 2-51



RETURN TO
LOS ANGELES COUNTY SURVEYOR
725 LOS ANGELES COUNTY
ENGINEERING BLDG.

Do not extend notes this side of this line.

Note: Any Additions or Changes on This Sheet Must be Made or Circled in Red Ink With Date and Name of Person Making Change.

F.B. 1481 Pg. 83

Notes Ck'd by	Survey of Garfield Ave
Map No.	W.O. 8543 Tape No. 0136 Std. 68
Office Work	Surveyed by H. E. Granquist
Checked	Notes H.E.G. Date Aug 20, '52
Date	Indexed E. C. Johnson

Cont Pg 84

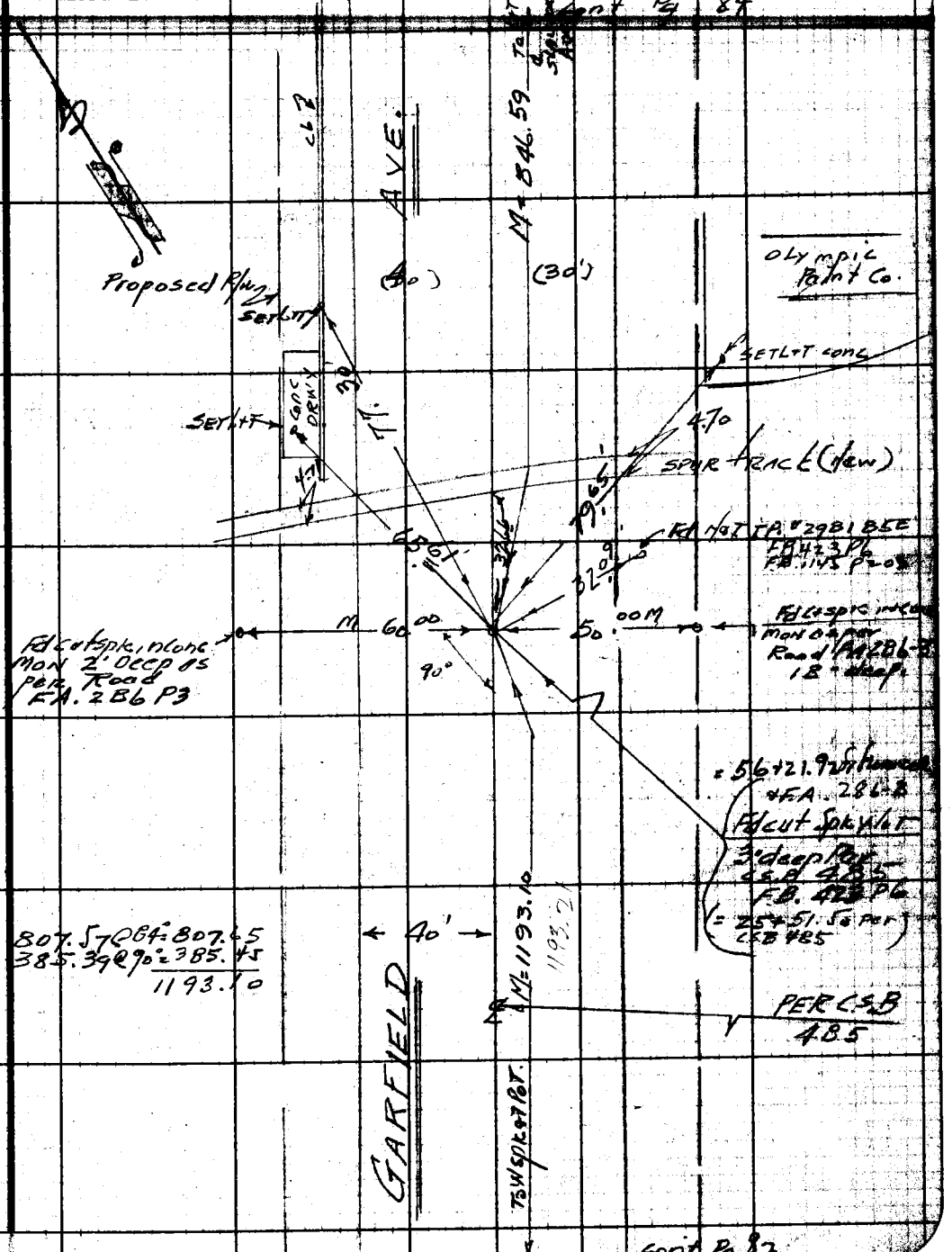

Cont Pg 82

Note: Any Additions or Changes on This Sheet Must be Made or Circled in Red Ink With Date and Name of Person Making Change.

Do not extend notes this side of this line.

RETURN TO
LOS ANGELES COUNTY SURVEYOR
726 LOS ANGELES COUNTY
ENGINEERING BLDG.

76F3095 247 2-51

F.B. 1481 PG. 84

RETURN TO

LOS ANGELES COUNTY SURVEYOR
726 LOS ANGELES COUNTY ENGINEERING BLDG.

Do not extend notes this side of this line.

Note: Any Additions or Changes on This Sheet Must be Made or Circled in Red Ink With Date and Name of Person Making Change.

Notes Ck'd by	Survey of GARFIELD AVE
Map No.	W. O. R631 Tape No. 0134 Std. 68 °F
Office Work	Surveyed by H. E. GRANQUIST
Checked	Notes H E G Date Aug 22, 52
Date	Indexed C. Johnson 9-4-52

F. B. 1481 Pg. 85

GARFIELD AVE. (APPMISOL)

J.N. - R-631

TOPOGRAPHY OR LOCATION of IMPROVEMENTS.

from FLORENCE PLACE - 0+00
Alg to GAGE Road.

Ford Notes SEE Pg 76 to Pg 79

ALSO

GARFIELD AVE appmisal

JN. 0543

Location of Improvements Pg 91 to Pg 109

H.E. GRANQUIST Chief
A. CARRASCO Instr.
Don LE GAULT Head Chain
P.K. SWITSHER Rear -

Note: Any Additions or Changes on This Sheet Must Be Made or Circled in Red Ink With Date and Name of Person Making Change.

Do not extend notes this side of this line.

RETURN TO
LOS ANGELES COUNTY SURVEYOR
726 LOS ANGELES COUNTY
ENGINEERING BLDG.

76F3095 247 2-51

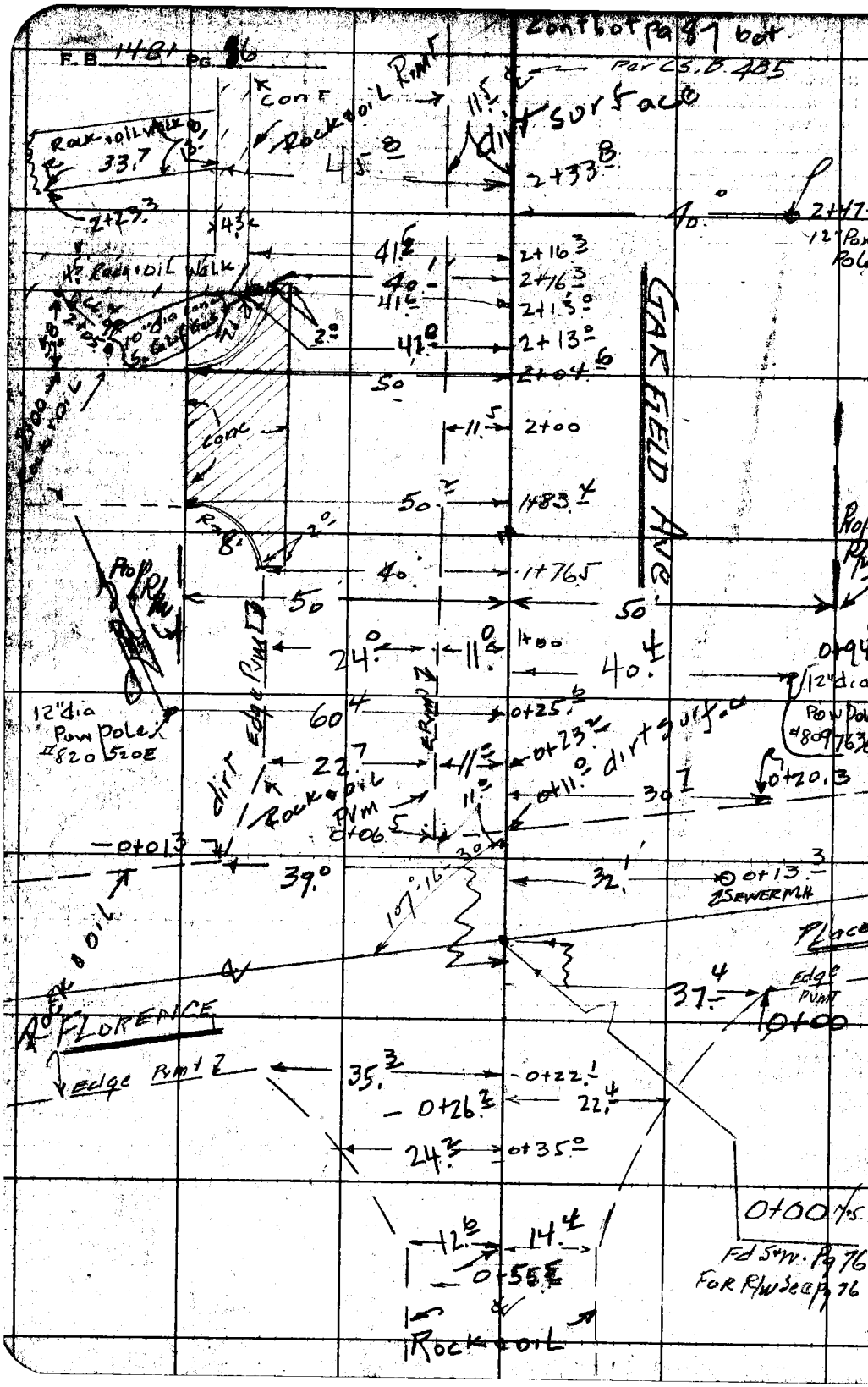

RETURN TO
LOS ANGELES COUNTY SURVEYOR
726 LOS ANGELES COUNTY
ENGINEERING BLDG.

Do not extend notes this side of this line.

Note: Any Additions or Changes on This Sheet Must be Made or Circled in Red Ink With Date and Name of Person Making Change.

F.B. 1481 Pg. 87

Notes Ck'd by	Survey of GARFIELD AVE
Map No.	W.O. K-634 Tape No. 0134 St'd. 68 °F
Office Work	Surveyed by H. E. GRANQUIST
Checked	Notes H.E.G Date Aug 25 52
Date	Indexed & C. Johnson

RETURN TO LOS ANGELES COUNTY SURVEYOR 728 LOS ANGELES COUNTY ENGINEERING BLDG.

Note: Any Additions or Changes on This Sheet Must be Made or Circled in Red Ink With Date and Name of Person Making Change.

Do not extend notes this side of this line.

76P3095 247 2-51

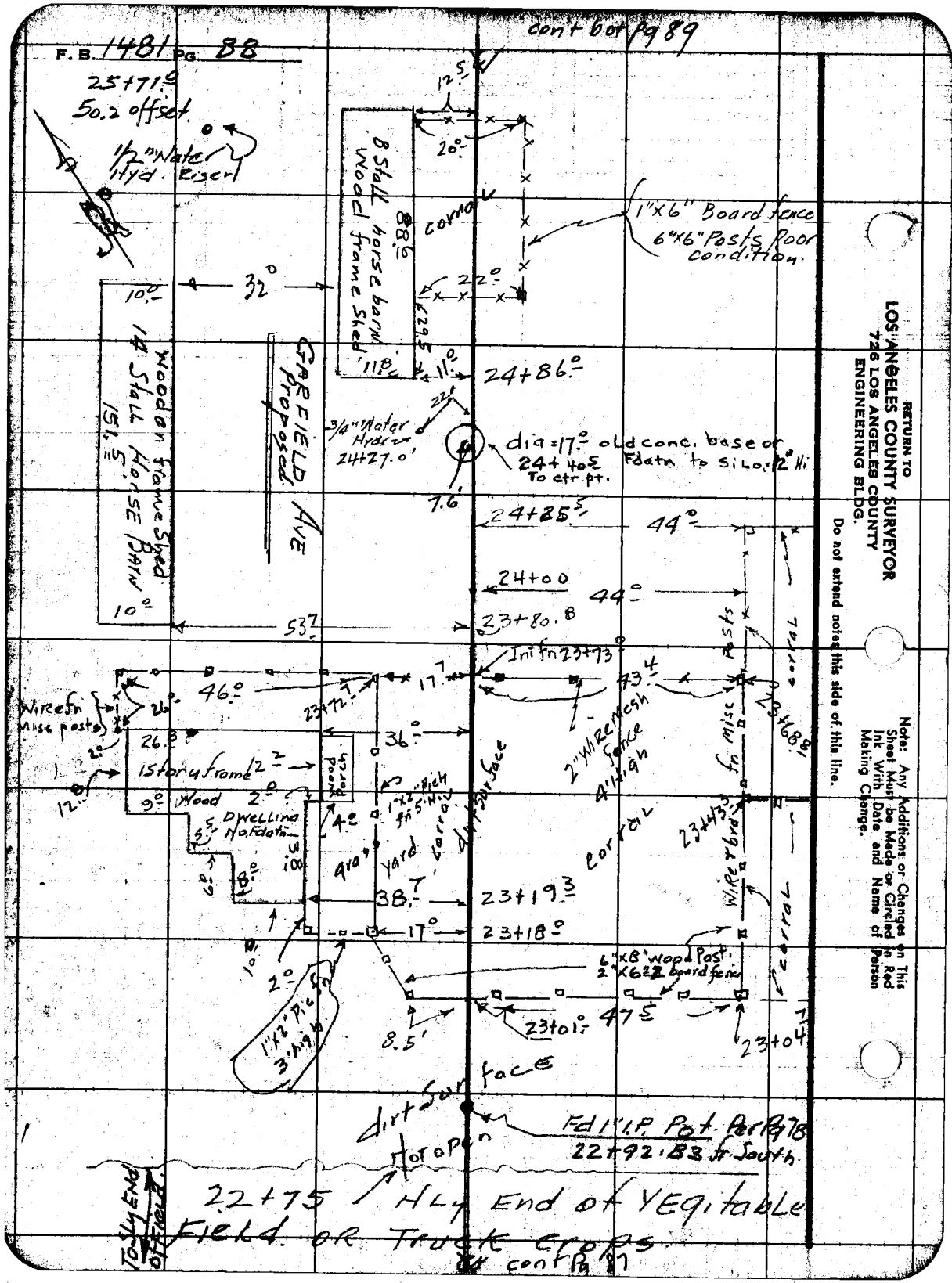

RETURN TO
LOS ANGELES COUNTY SURVEYOR
726 LOS ANGELES COUNTY
ENGINEERING BLDG.

Do not extend notes this side of this line.

Note: Any Additions or Changes on This Sheet Must be Made or Circled in Red Ink With Date and Name of Person Making Change.

Notes Ck'd by	Survey of Garfield Ave
Map No.	W. O. 86 3/4 Tape No. 36 Std. 68 °F
Office Work	Surveyed by H. E. Granquist
Checked	Notes A.E.G. Date Aug 26 '52
Date	Indexed A. C. Johnson

F.B. 1481 Pg. 89

Appraisal

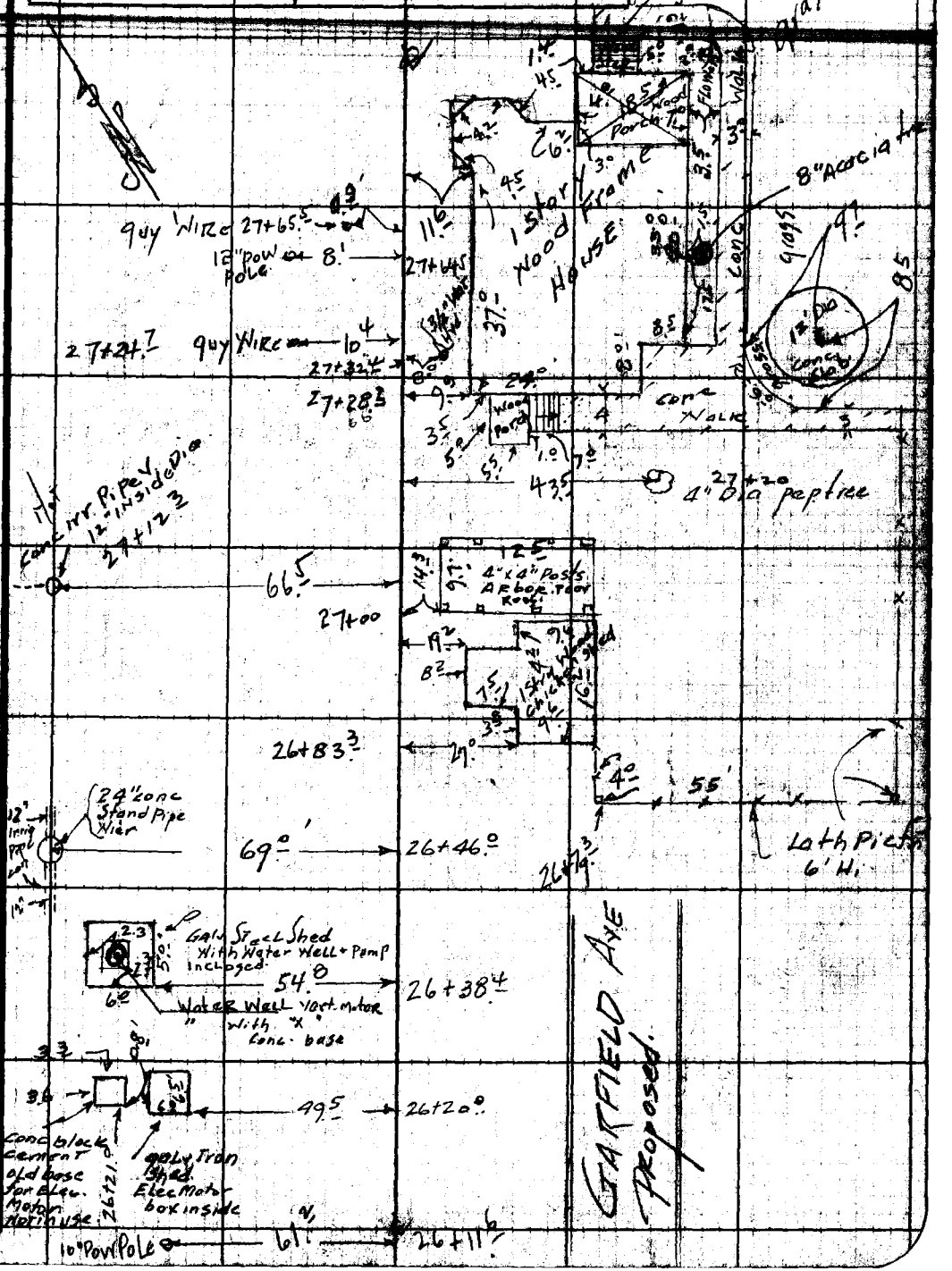

Note: Any Additions or Changes on This Sheet Must be Made or Circled in Red Ink With Date and Name of Person Making Change.

Do not extend notes this side of this line.

RETURN TO
LOS ANGELES COUNTY SURVEYOR
726 LOS ANGELES COUNTY
ENGINEERING BLDG.

75F3095 247 2-51

F.B. 1481 PG. 90

Cont bot Pg 91

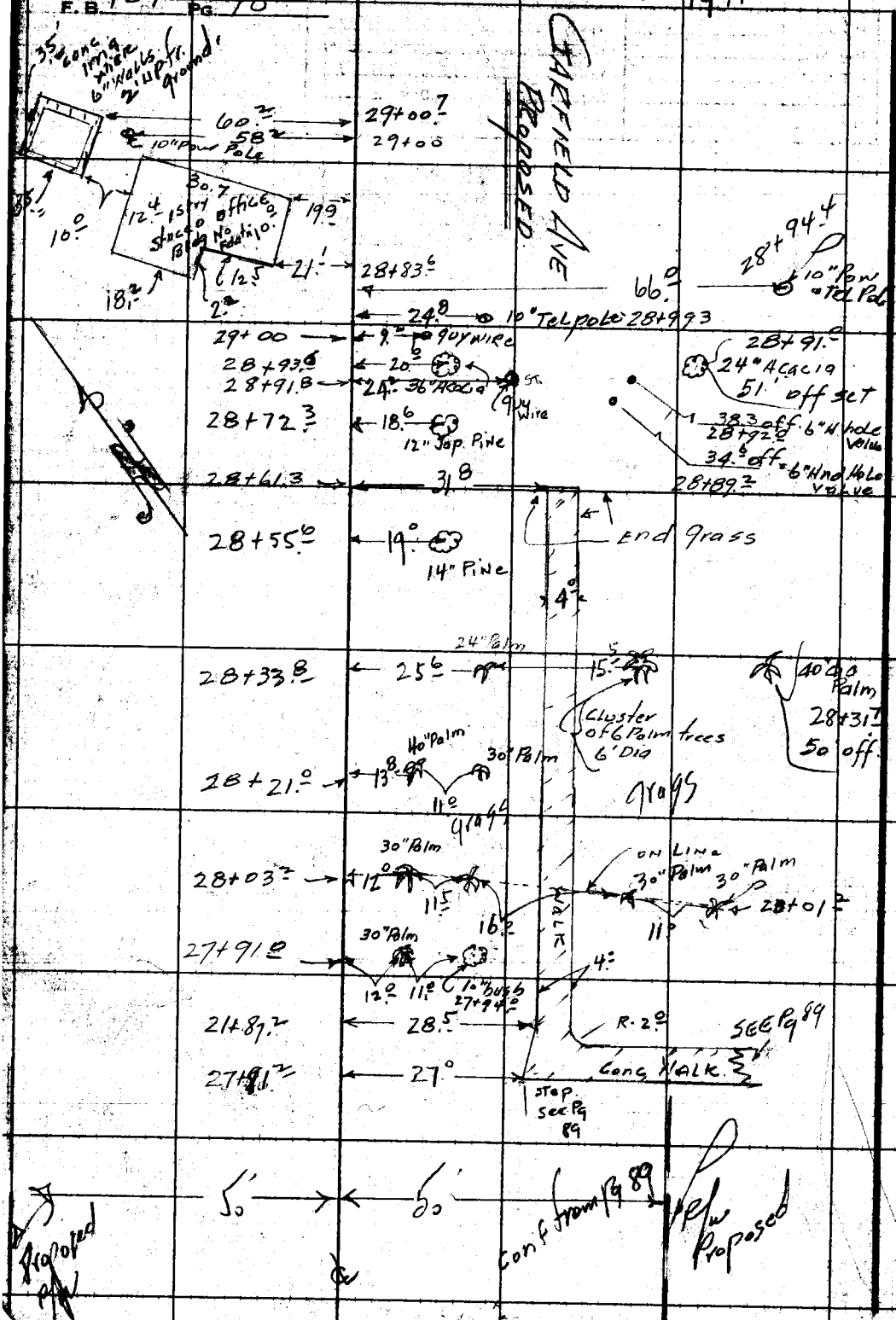

RETURN TO
LOS ANGELES COUNTY SURVEYOR
726 LOS ANGELES COUNTY
ENGINEERING BLDG.

Do not extend notes this side of this line.

Note: Any Additions or Changes on This Sheet Must be Made or Circled in Red Ink With Date and Name of Person Making Change.

F.B. 1481 Pg. 91

Notes Ck'd by
Map No.
Office Work
Checked
Date

Surveyed by N.E. Granquist
Date
Indexed

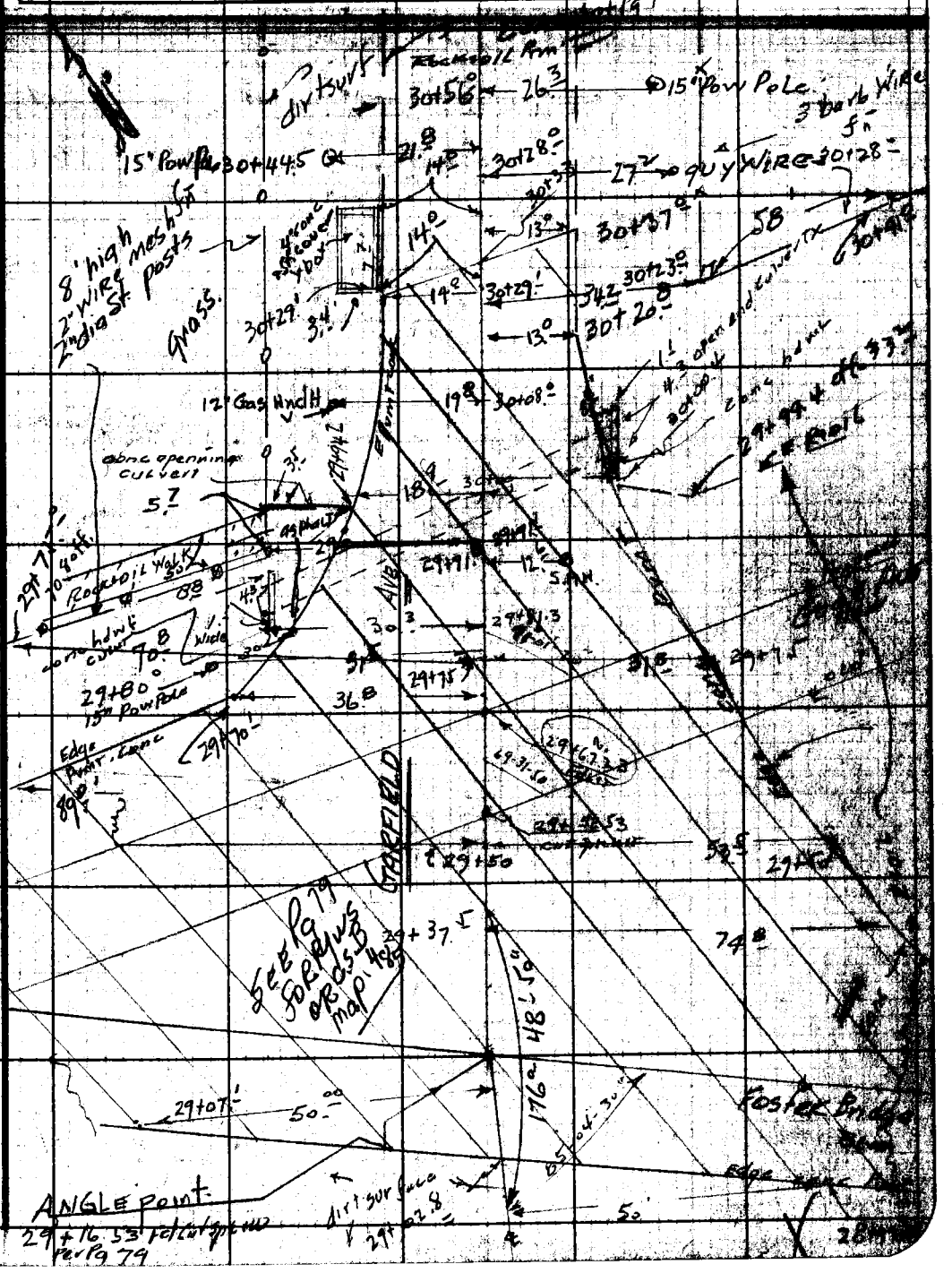

Note: Any Additions or Changes on This Sheet Must Be Made or Circled in Red Ink With Date and Name of Person Making Change.

Do not extend notes this side of this line.

RETURN TO
LOS ANGELES COUNTY SURVEYOR
726 LOS ANGELES COUNTY
ENGINEERING BLDG.

76FB095 247 2-51

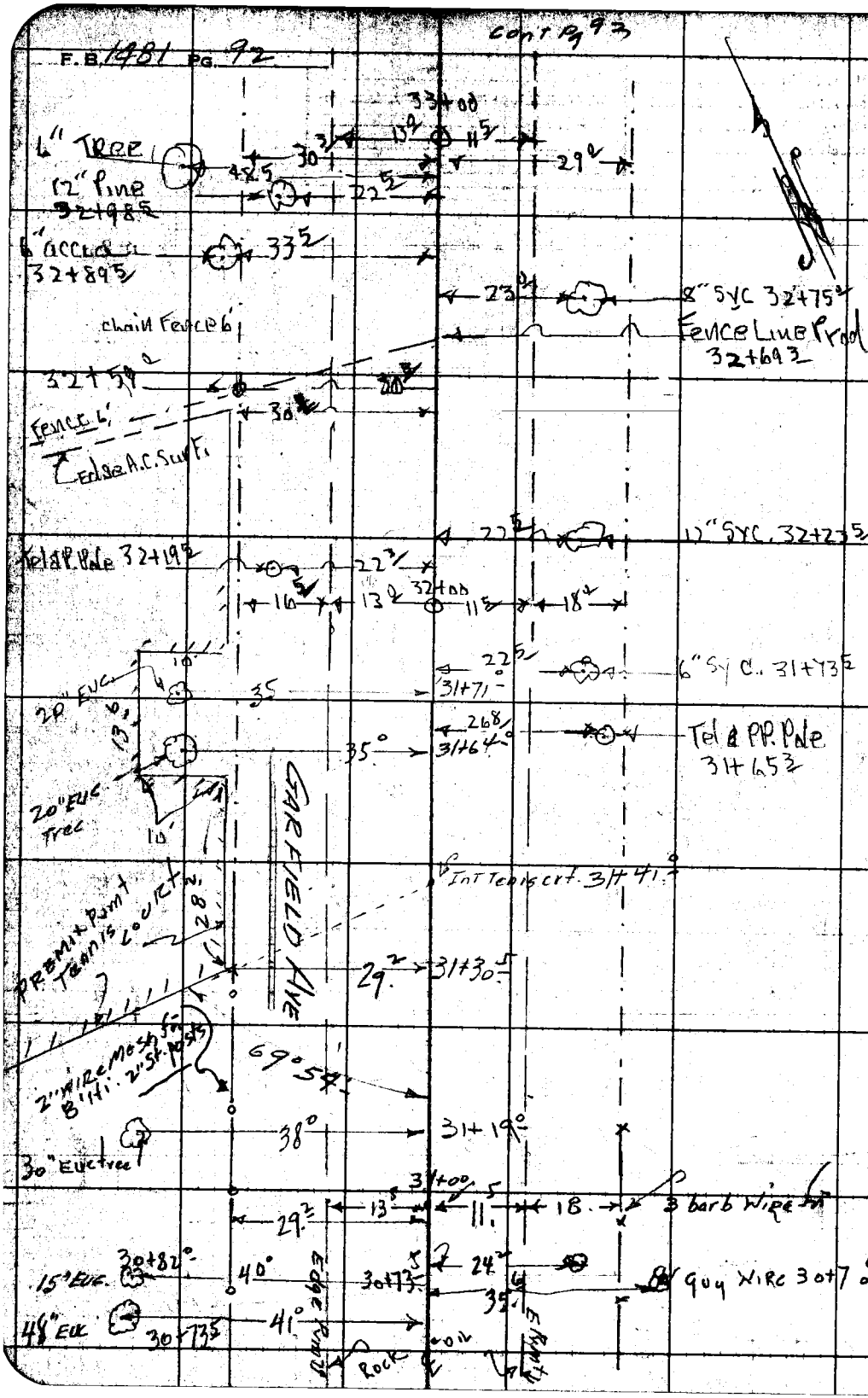

RETURN TO
LOS ANGELES COUNTY SURVEYOR
726 LOS ANGELES COUNTY
ENGINEERING BLDG.

Do not extend notes this side of this line.

Note: Any Additions or Changes on This Sheet Must be Made or Circled in Red Ink With Date and Name of Person Making Change.

F.B. 1481 Pg. 93

Notes Ck'd by	Survey of Garfield Ave
Map No.	W. O. 0543 Tape No. 0136 St'd 68 °F
Office Work	Surveyed by H. E. Grandquist
Checked	Notes A. Carrasco Date [illegible]
Date	Indexed C. Johnson



Note: Any Additions or Changes on This Sheet Must Be Made or Circled in Red Ink With Date and Name of Person Making Change.

Do not extend notes this side of this line.

RETURN TO
LOS ANGELES COUNTY SURVEYOR
724 LOS ANGELES COUNTY
ENGINEERING BLDG.

76F3095 247 2-51

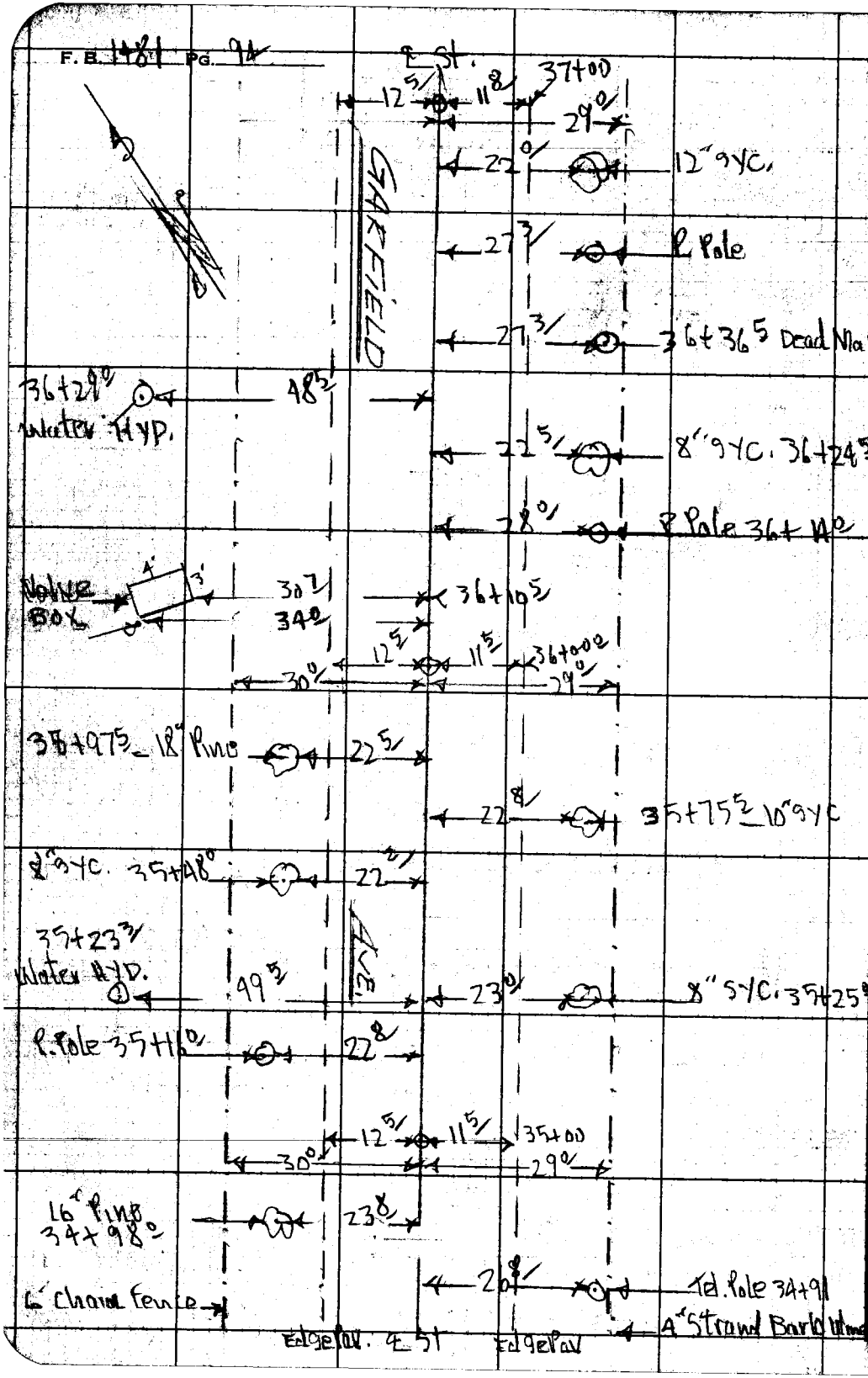

RETURN TO
LOS ANGELES COUNTY SURVEYOR
726 LOS ANGELES COUNTY
ENGINEERING BLDG.

Do not extend notes this side of this line.

Note: Any Additions or Changes on This Sheet Must be Made or Circled in Red Ink With Date and Name of Person Making Change.

F.B. 1481 Pg. 95

Notes Ck'd by	Survey of Garfield Ave
Map No.	W. O. 0593 Tape No. 0136 St'd 68 °F
Office Work	Surveyed by H.E. Granquist
Checked	Notes A. Cerrasco Date 8-27-52
Date	Indexed C. Johnson



Note: Any Additions or Changes on This Sheet Must be Made or Circled in Red Ink With Date and Name of Person Making Change.

Do not extend notes this side of this line.

RETURN TO
LOS ANGELES COUNTY SURVEYOR
726 LOS ANGELES COUNTY
ENGINEERING BLDG.

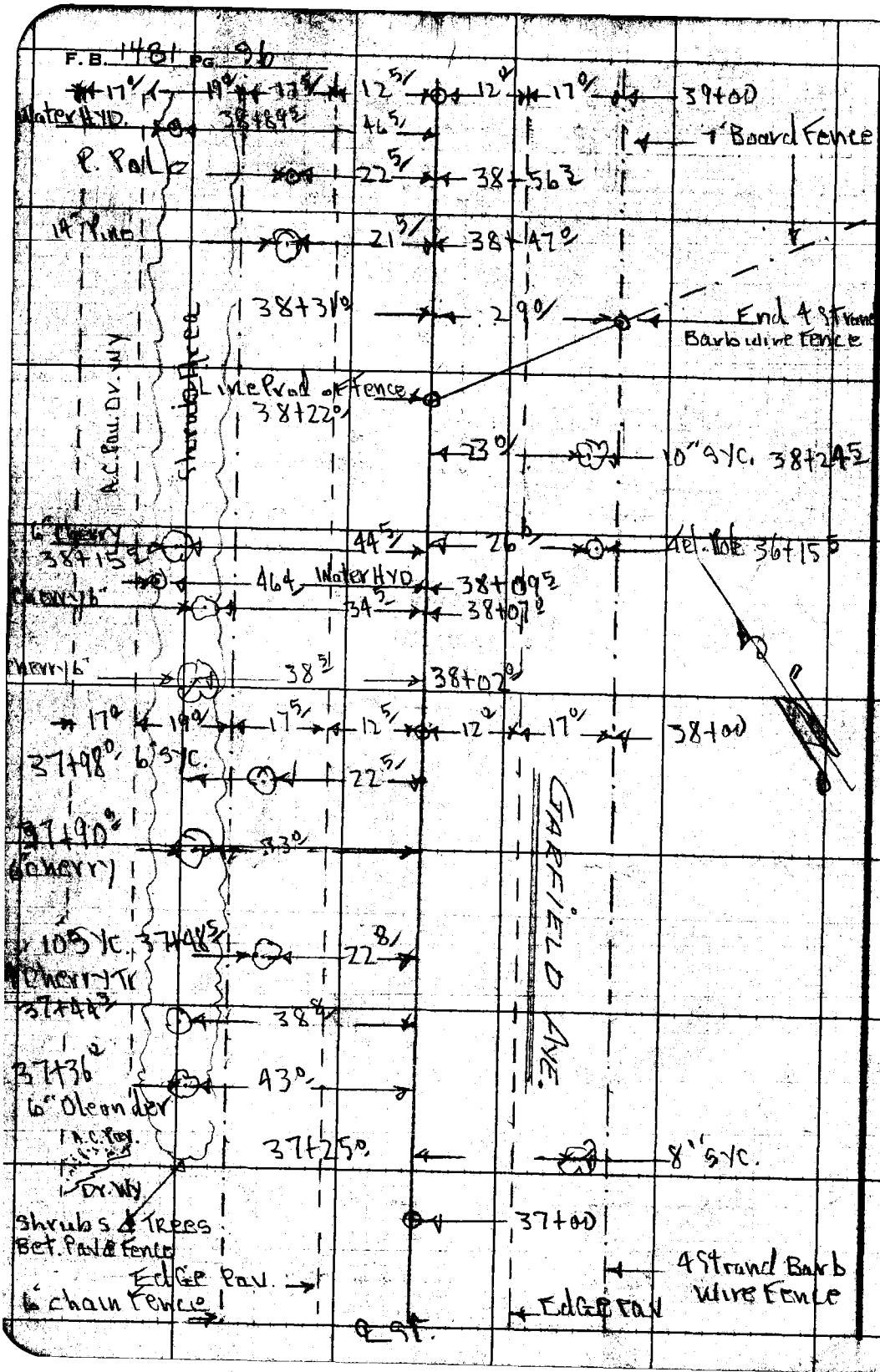

RETURN TO
LOS ANGELES COUNTY SURVEYOR
726 LOS ANGELES COUNTY
ENGINEERING BLDG.

Do not extend notes this side of this line.

Note: Any Additions or Changes on This Sheet Must be Made or Circled in Red Ink With Date and Name of Person Making Change.

F.B. 1481 Pg. 97

Notes Ck'd by	Survey of GARFIELD AVE
Map No.	W. O. 0543 Tape No. 0136 Std. 68 °F
Office Work	Surveyed by H.E. Grandquist
Checked	Notes 40 Frasco Date 8-27-52
Date	Indexed A. C. Johnson



Note: Any Additions or Changes on This Sheet Must Be Made or Circled in Red Ink With Date and Name of Person Making Change.

Do not extend notes this side of this line.

RETURN TO
LOS ANGELES COUNTY SURVEYOR
726 LOS ANGELES COUNTY
ENGINEERING BLDG.

76F8095 247 2-51

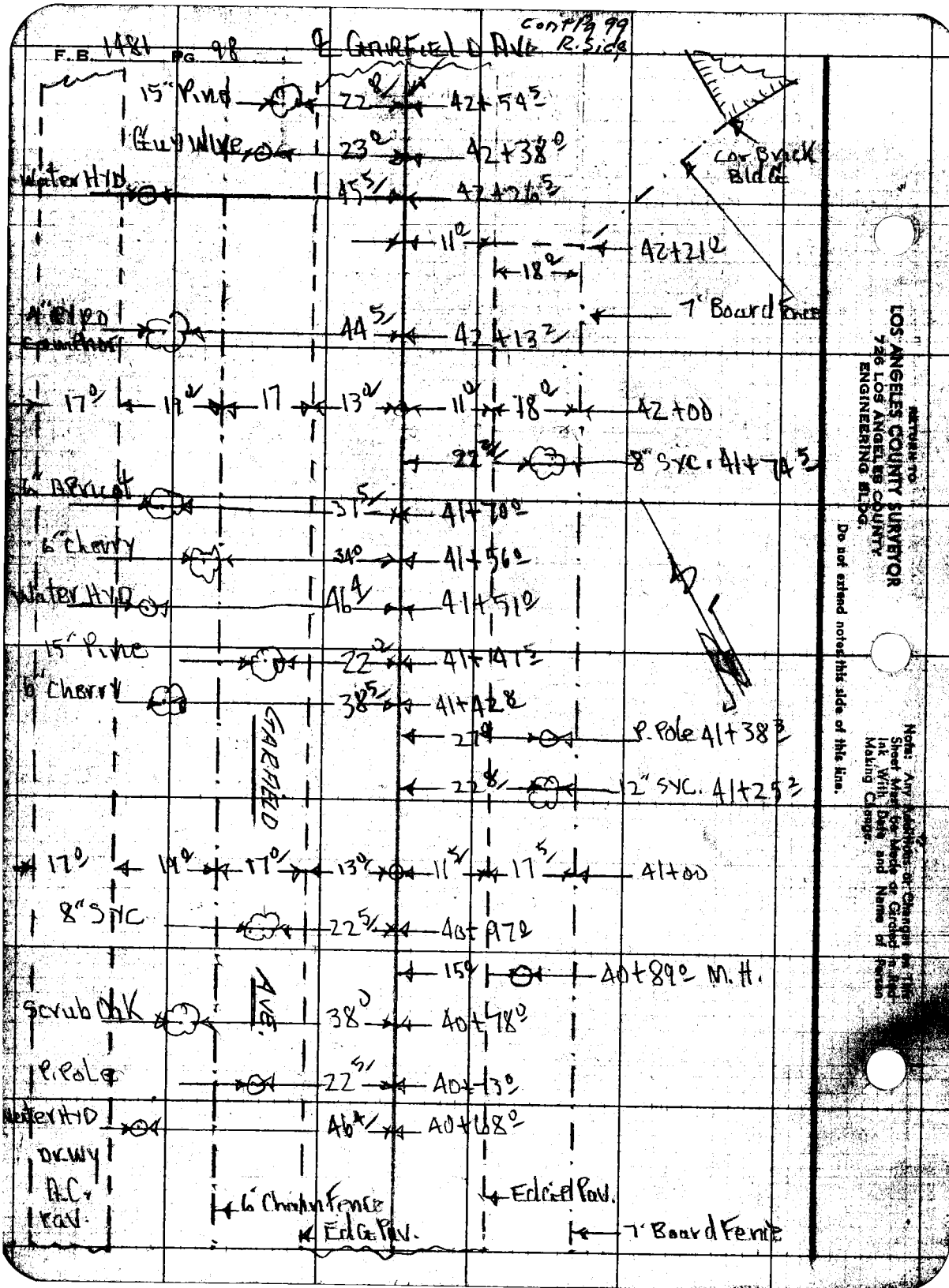
F.B. 1481 PG. 98
℄ GARFIELD AVE
Cont Pg 99 R. Side
15" Pine
22 8/
42+54 5
Guy Wire
23 0
42+38 0
Water HYD
45 5/
42+26 5
Car Brack Bldg
11 0
42+21 0
18 0
7' Board Fence
4" Eyro Camphor
44 5/
42+13 2
17 0
19 0
17
13 0
11 0
18 0
42+00
22 8/
8" SYC. 41+74 5
6" Apricot
37 5/
41+70 0
6" Cherry
34 0
41+56 0
Water HYD
46 4/
41+51 0
15" Pine
22 0
41+47 5
6" Cherry
38 5/
41+42 8
27 0
P. Pole 41+38 3
22 8/
12" SYC. 41+25 2
GARFIELD
17 0
19 0
17 0/
13 0
11 5/
17 5/
41+00
8" SYC
22 5/
40+97 0
15 0
40+89 0 M.H.
AVE.
Scrub Oak
38 0
40+78 0
P. Pole
22 5/
40+73 0
Water HYD
46 4/
40+68 0
Drwy A.C. Pav.
6' Chain Fence
Edge Pav.
Edge Pav.
7' Board Fence
RETURN TO
LOS ANGELES COUNTY SURVEYOR
726 LOS ANGELES COUNTY
ENGINEERING BLDG.
Do not extend notes this side of this line.
Note: Any Additions or Changes on This Sheet Must be Made or Circled in Red Ink With Date and Name of Person Making Change.

76PS095 247 2-51

RETURN TO
LOS ANGELES COUNTY SURVEYOR
726 LOS ANGELES COUNTY
ENGINEERING BLDG.

Note: Any Additions or Changes on This Sheet Must be Made or Circled in Red Ink With Date and Name of Person Making Change.

Do not extend notes this side of this line.

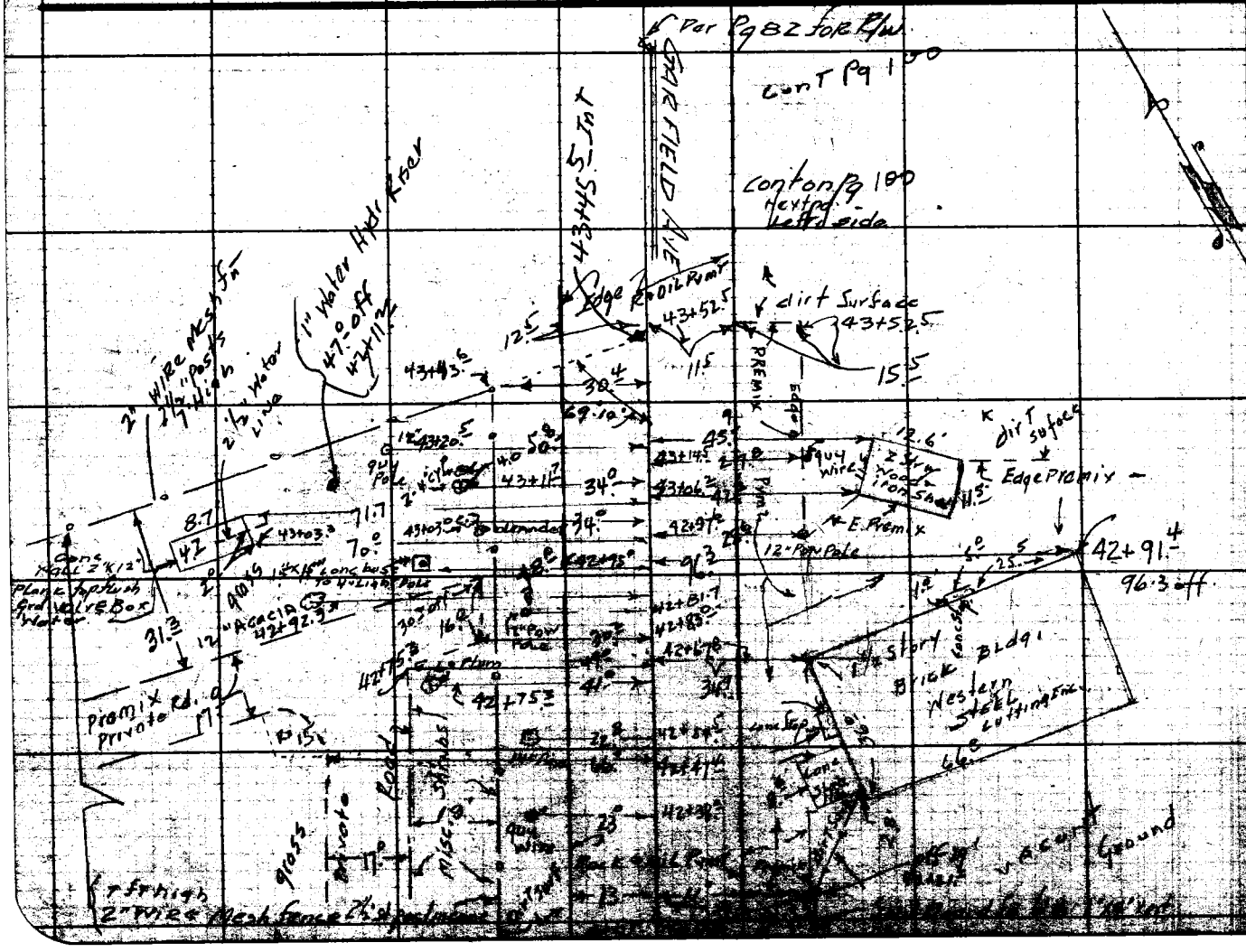

Notes Ck'd by
Map No.
Office Work
Checked
Date

Survey of
W. O.
Map No. Std.
Surveyed by H. E. Grand
Notes
Indexed C. Johnson

RETURN TO
LOS ANGELES COUNTY SURVEYOR
726 LOS ANGELES COUNTY
ENGINEERING BLDG.

Note: Any Additions or Changes on This Sheet Must be Made or Circled in Red Ink With Date and Name of Person Making Change.

Do not extend notes this side of this line.

F. B. 1481 PG. 100

78F3085 247 2-51

RETURN TO
LOS ANGELES COUNTY SURVEYOR
726 LOS ANGELES COUNTY
ENGINEERING BLDG.

Note: Any Additions or Changes on This Sheet Must be Made or Circled in Red Ink With Date and Name of Person Making Change.

Do not extend notes this side of this line.

Notes Ck'd by
Map No.
Office Work
Checked
Date

Survey of
W. O. 2843 Tape No. 13 ...
Surveyed by H. E. Granowski
Notes H. E. G. Date
Indexed L. O. Johnson

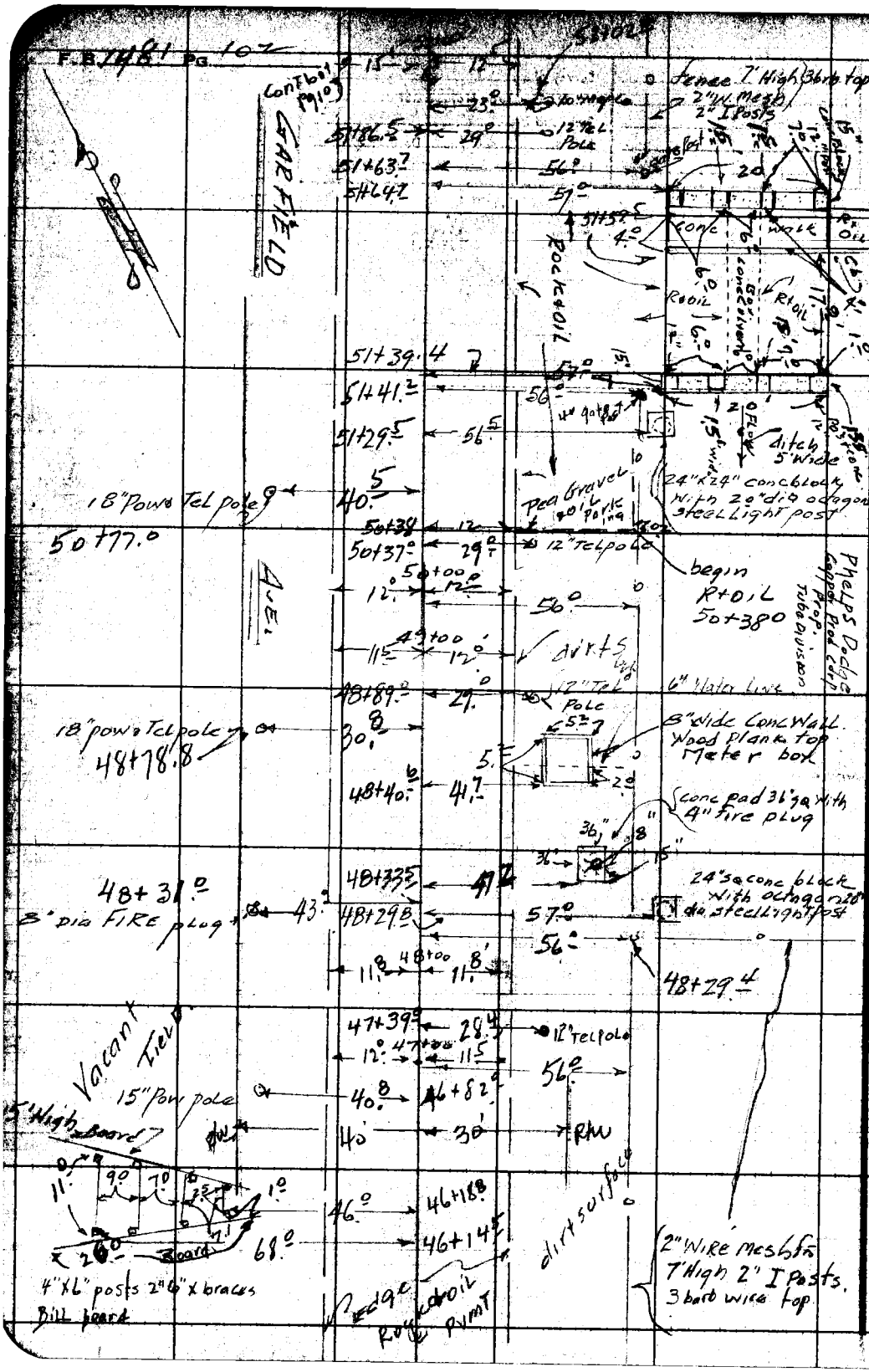

RETURN TO
LOS ANGELES COUNTY SURVEYOR
725 LOS ANGELES COUNTY
ENGINEERING BLDG.

Do not extend notes this side of this line.

Note: Any Additions or Changes on This Sheet Must be Made or Circled in Red Ink With Date and Name of Person Making Change.

F.B. 1481 Pg 103

Notes Ck'd by	Survey of Garfield Ave
Map No.	W. O. 0543 Tape No. 0136 St'd. 68 °F
Office Work	Surveyed by H. E. Granquist
Checked	Notes H. E. G. Date Aug 28, 54
Date	Indexed A. C. Johnson



Note: Any Additions or Changes on This Sheet Must be Made or Circled in Red Ink With Date and Name of Person Making Change.

Do not extend notes this side of this line.

RETURN TO
LOS ANGELES COUNTY SURVEYOR
726 LOS ANGELES COUNTY
ENGINEERING BLDG.

75F3095 247 2-51

RETURN TO
LOS ANGELES COUNTY SURVEYOR
726 LOS ANGELES COUNTY
ENGINEERING BLDG.

Note: Any Additions or Changes on This Sheet Must be Made or Circled in Red Ink With Date and Name of Person Making Change.

Do not extend notes this side of this line.

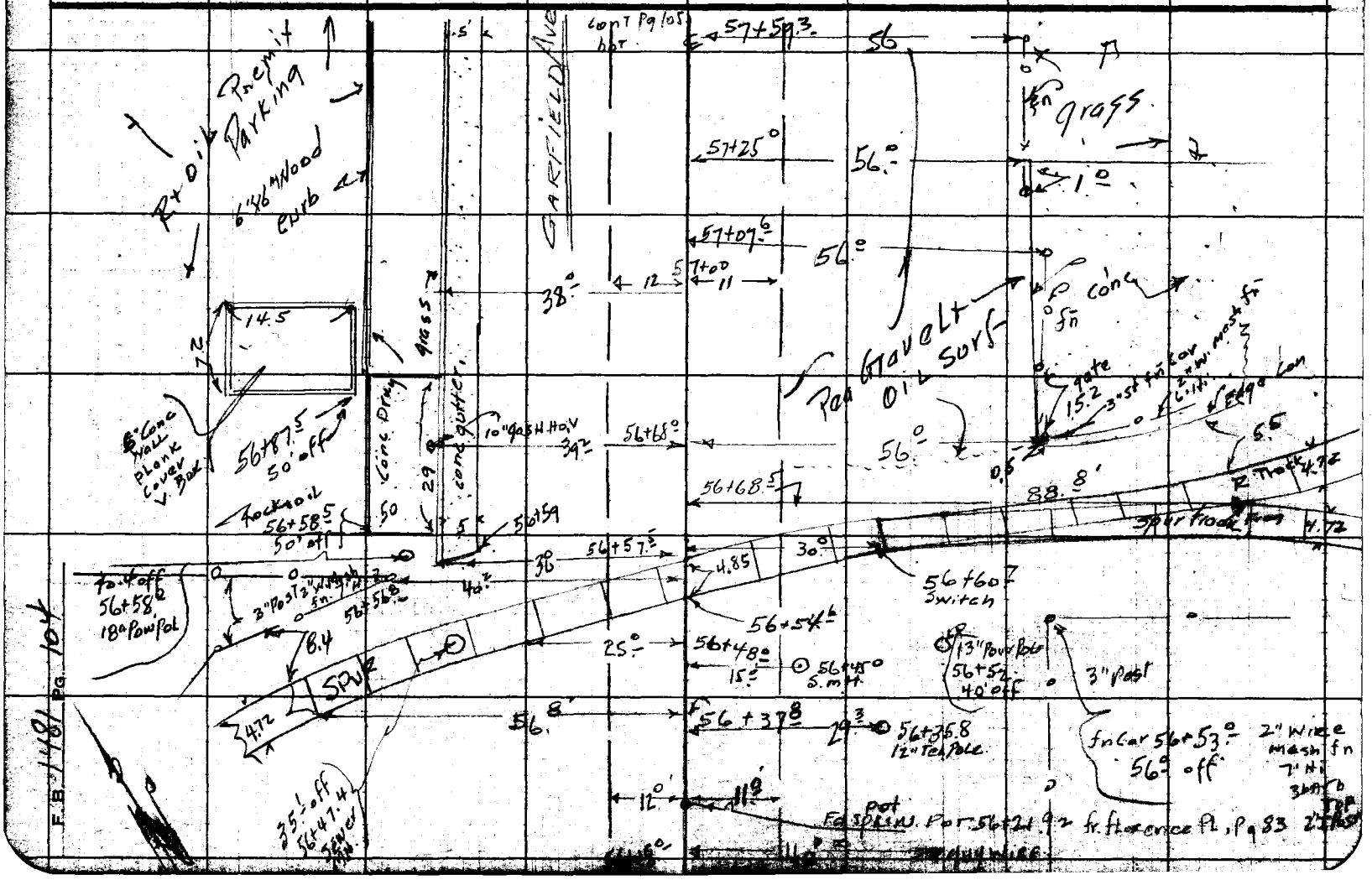

F.B. 1481 Pg. 105

Notes Ck'd by	Survey of GARFIELD AVE
Map No.	W.O. 0543 Tape No. 0136 St'd. 68 °F
Office Work	Surveyed by H.E. GRANQUIST
Checked	Notes H.E.G. Date
Date	Indexed C. Johnson

cont bot Pg 106

RETURN TO
LOS ANGELES COUNTY SURVEYOR
726 LOS ANGELES COUNTY
ENGINEERING BLDG.

Note: Any Additions or Changes on This Sheet Must be Made in Green or Red Ink With Date and Name of Person Making Change.

Do not extend notes this side of this line.

76F3095 247 2-81

F.B. 1481 PG. 106

cont Pg 107

RETURN TO
LOS ANGELES COUNTY SURVEYOR
726 LOS ANGELES COUNTY
ENGINEERING BLDG.

Do not extend notes this side of this line.

Note: Any Additions or Changes on This Sheet Must be Made or Circled in Red Ink With Date and Name of Person Making Change.

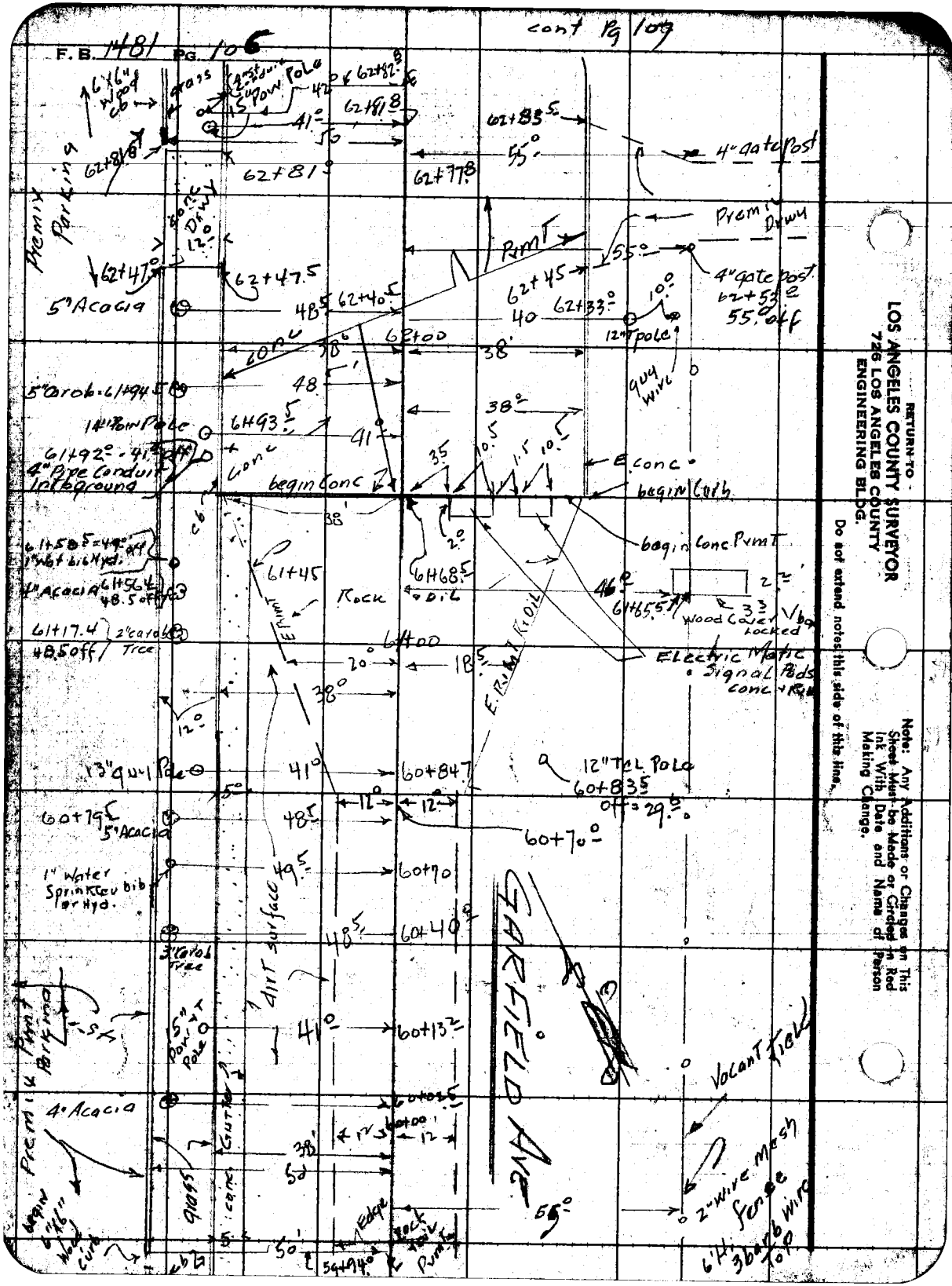

Form 247 2-61

RETURN TO
LOS ANGELES COUNTY SURVEYOR
726 LOS ANGELES COUNTY
ENGINEERING BLDG.

Note: Any Additions or Changes on This Sheet Must be Made or Circled in Red Ink With Date and Name of Person Making Change.

Do not extend notes this side of this line.

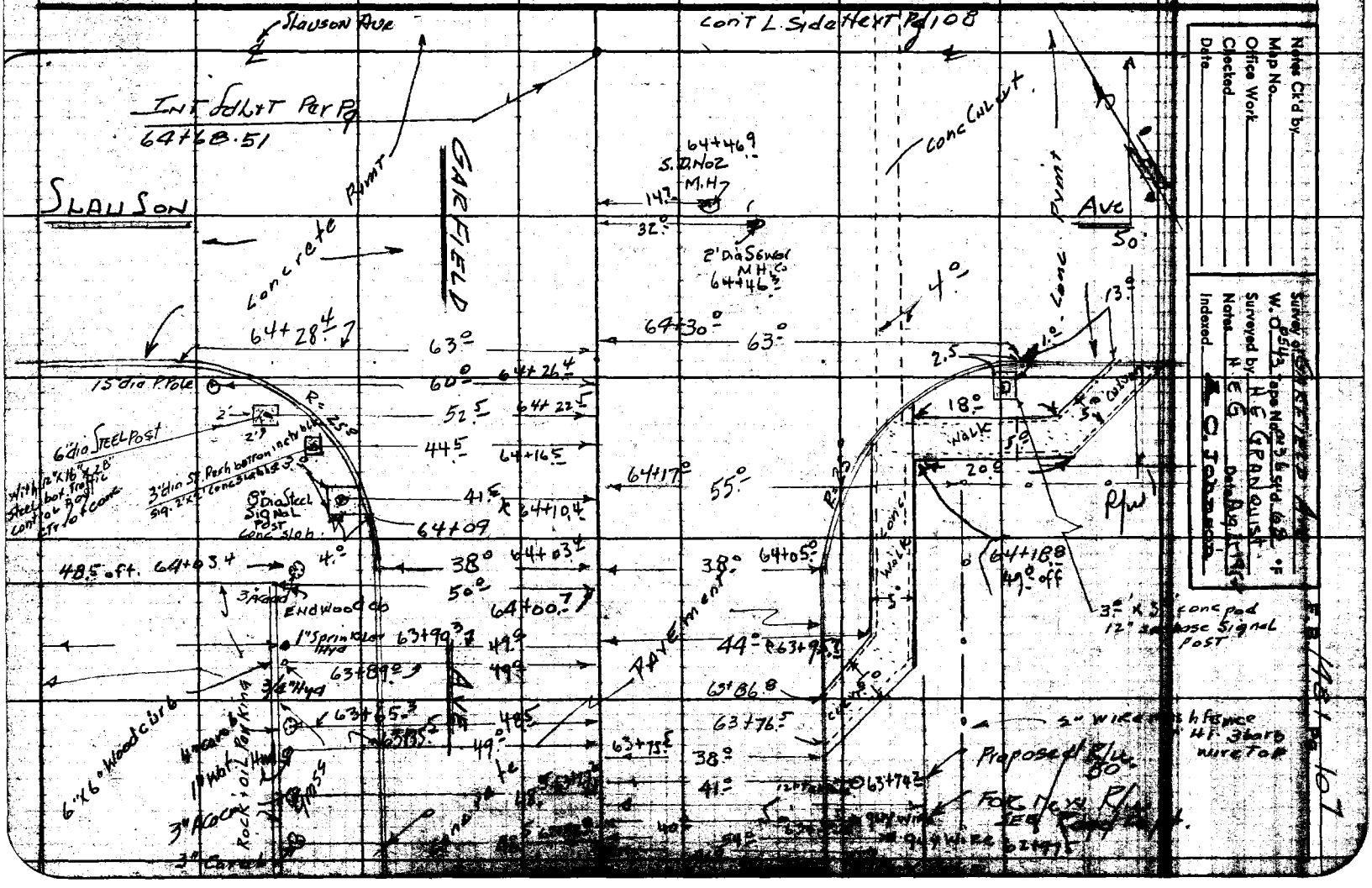

RETURN TO
LOS ANGELES COUNTY SURVEYOR
726 LOS ANGELES COUNTY
ENGINEERING BLDG.

Note: Any Additions or Changes on This Sheet Must be Made or Circled in Red Ink With Date and Name of Person Making Change.

Do not extend notes this side of this line.

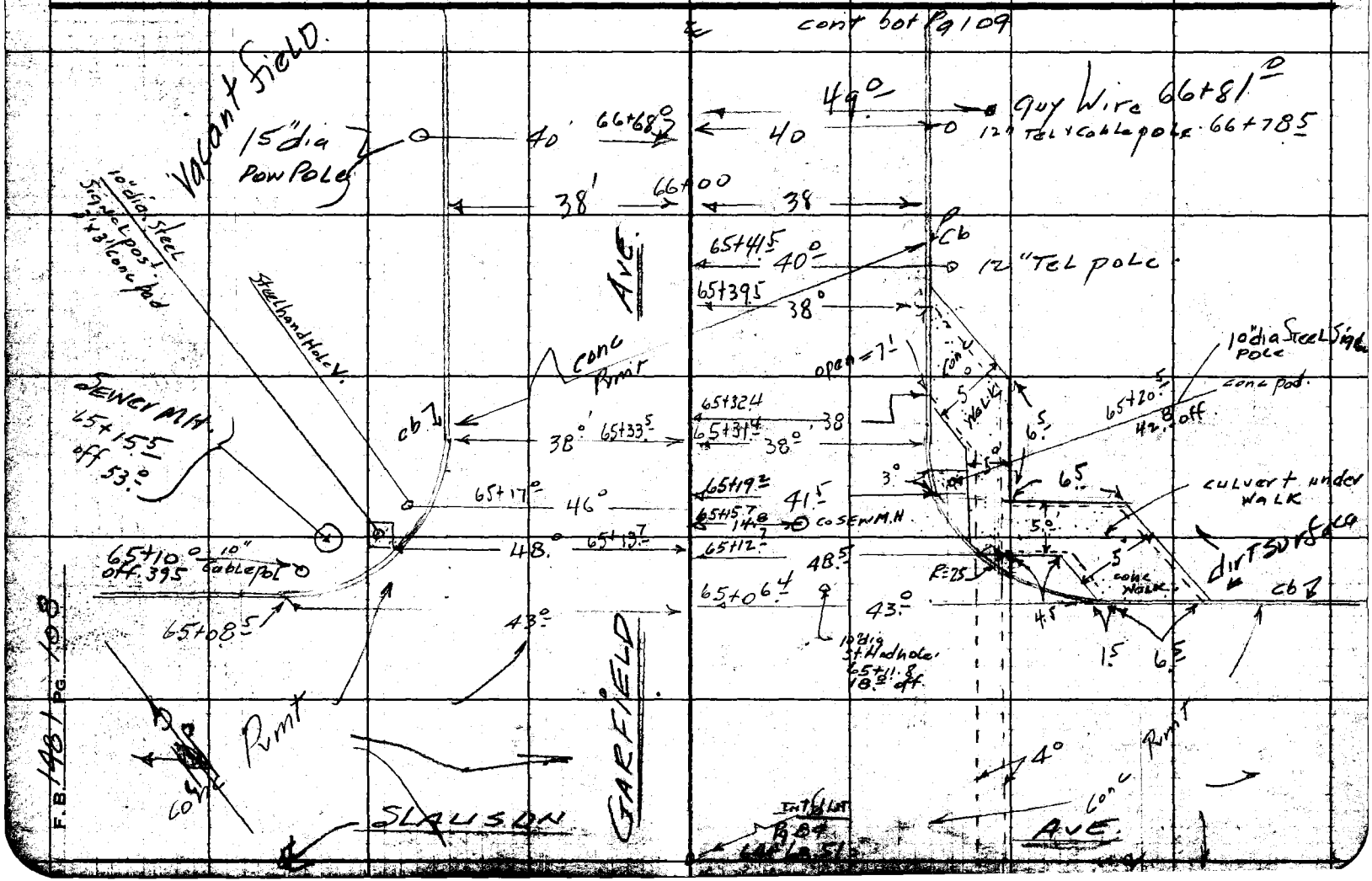

Notes Ck'd by	Survey of GARFIELD AVE
Map No.	W. O. 0543 Tape No. 0136 St'd. 68 °F
Office Work	Surveyed by H.E. GRANQUIST
Checked	Notes H.E.G. Date Aug 29, 52
Date	Indexed K. C. Johnson

F.B. 1481 Pg. 109

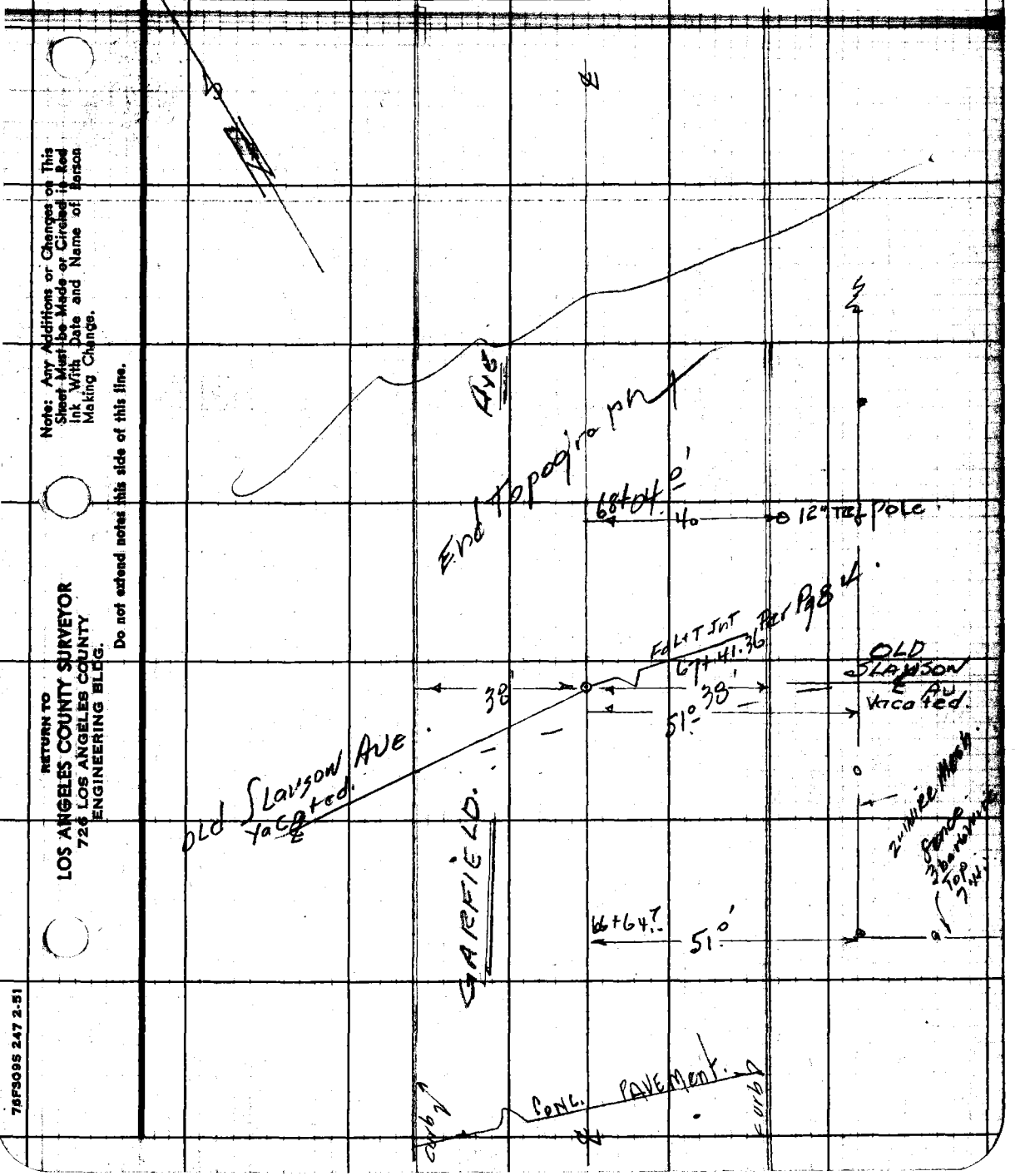

Note: Any Additions or Changes on This Sheet Must be Made or Circled in Red Ink With Date and Name of Person Making Change.

Do not extend notes this side of this line.

RETURN TO
LOS ANGELES COUNTY SURVEYOR
726 LOS ANGELES COUNTY
ENGINEERING BLDG.

76F3095 247 2-51

RETURN TO
LOS ANGELES COUNTY SURVEYOR
726 LOS ANGELES COUNTY
ENGINEERING BLDG.

Note: Any Additions or Changes on This Sheet Must be Made or Circled in Red Ink With Date and Name of Person Making Change.

Do not extend notes this side of this line.

F.B. 1481 PG. 119

Notes Ck'd by	Survey of GARFIELD AVE
Map No.	W. O. R-633 Tape No. 0136 St'd. 68 °F
Office Work	Surveyed by H.E. GRANQUIST
Checked	Notes H.E.G. Date 10-10-52
Date	Indexed E. C. Johnson 10-23-52

F.B. 1481 Pg. 111

GARFIELD AVE.

J.N. R-633

J.N. R-635

CENTERLINE SURVEY from

FIRST ANGLE South of FIRESTONE BLVD.

Hly. to SHULL ST. also portion of EASTERN AVE

FB. 1481. Pg 111 to pg. 119

Topog. Improvement Pg 121 to Pg. 127

H.E. GRANQUIST Chief
A. CARRASCO. Instr.
G. BONNEY. Hd. chain
J. MALDONADO. " "
P.K. Swisher R. "

Note: Any Additions or Changes on This Sheet Must be Made or Circled in Red Ink With Date and Name of Person Making Change.

Do not extend notes this side of this line.

RETURN TO
LOS ANGELES COUNTY SURVEYOR
726 LOS ANGELES COUNTY
ENGINEERING BLDG.

76F309S 247 2-51

X

F.B. 1481 PG. 112

INDEX MAP & Notes FB 1481 - 111 to 120
Oct, 1952 & PERCS. B 485

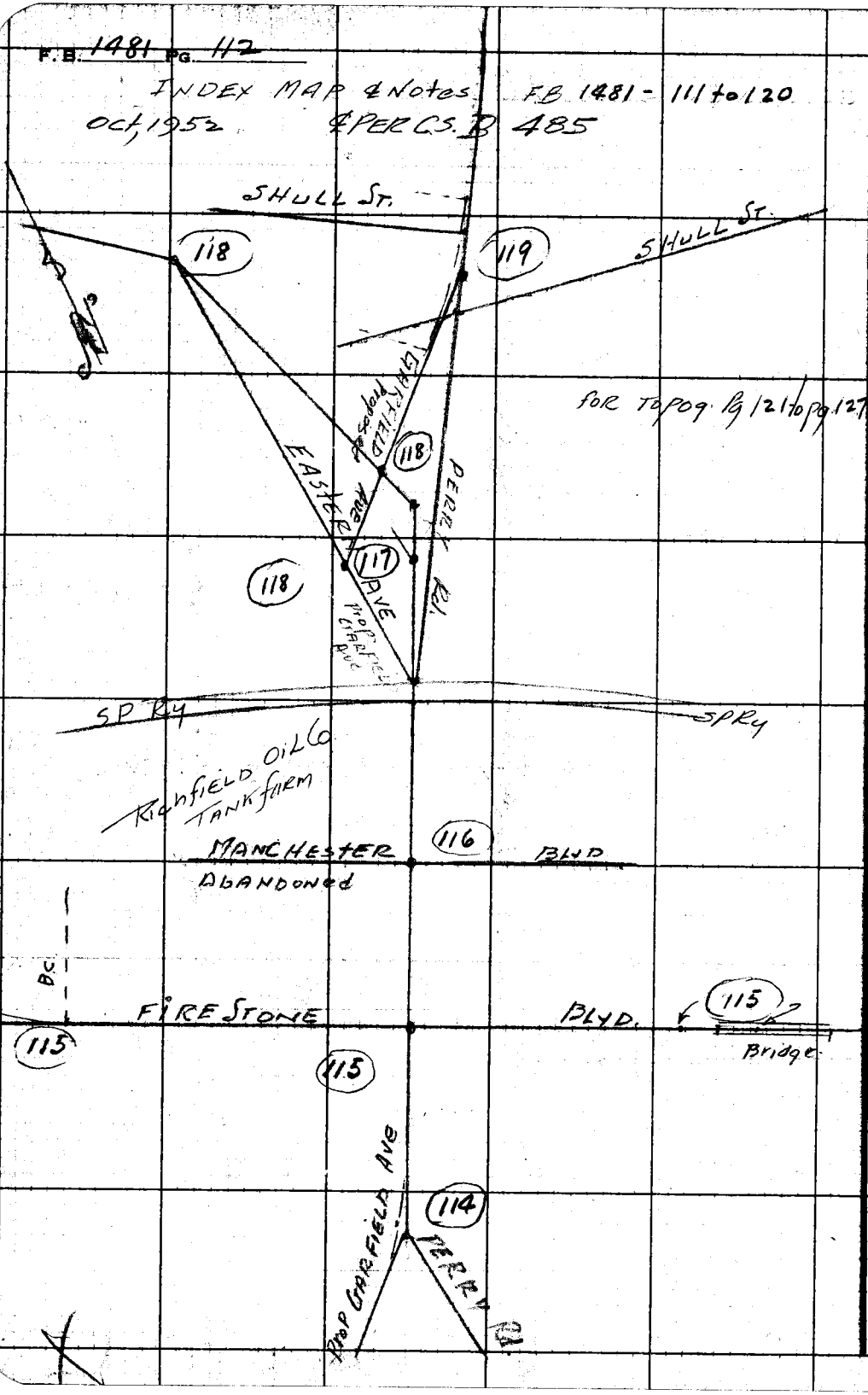

for Topog Pg 121 to Pg 127

RETURN TO
LOS ANGELES COUNTY SURVEYOR
726 LOS ANGELES COUNTY
ENGINEERING BLDG.

Do not extend notes this side of this line.

Note: Any Additions or Changes on This Sheet Must be Made or Circled in Red Ink With Date and Name of Person Making Change.

F.B. 1481 Pg. 113

Notes Ck'd by	Survey of GARFIELD AVE
Map No.	W. O. R-633 Tape No. 0136 St'd. 68 °F
Office Work	R-635
Checked	Surveyed by H. E. GRANQUIST
Date	Notes H.E.G. Date 10/14-50
	Indexed R. C. Johnson

Note: Any Additions or Changes on This Sheet Must be Made or Circled in Red Ink With Date and Name of Person Making Change.

Do not extend notes this side of this line.

RETURN TO
LOS ANGELES COUNTY SURVEYOR
726 LOS ANGELES COUNTY
ENGINEERING BLDG.

76F309S 247 2-51

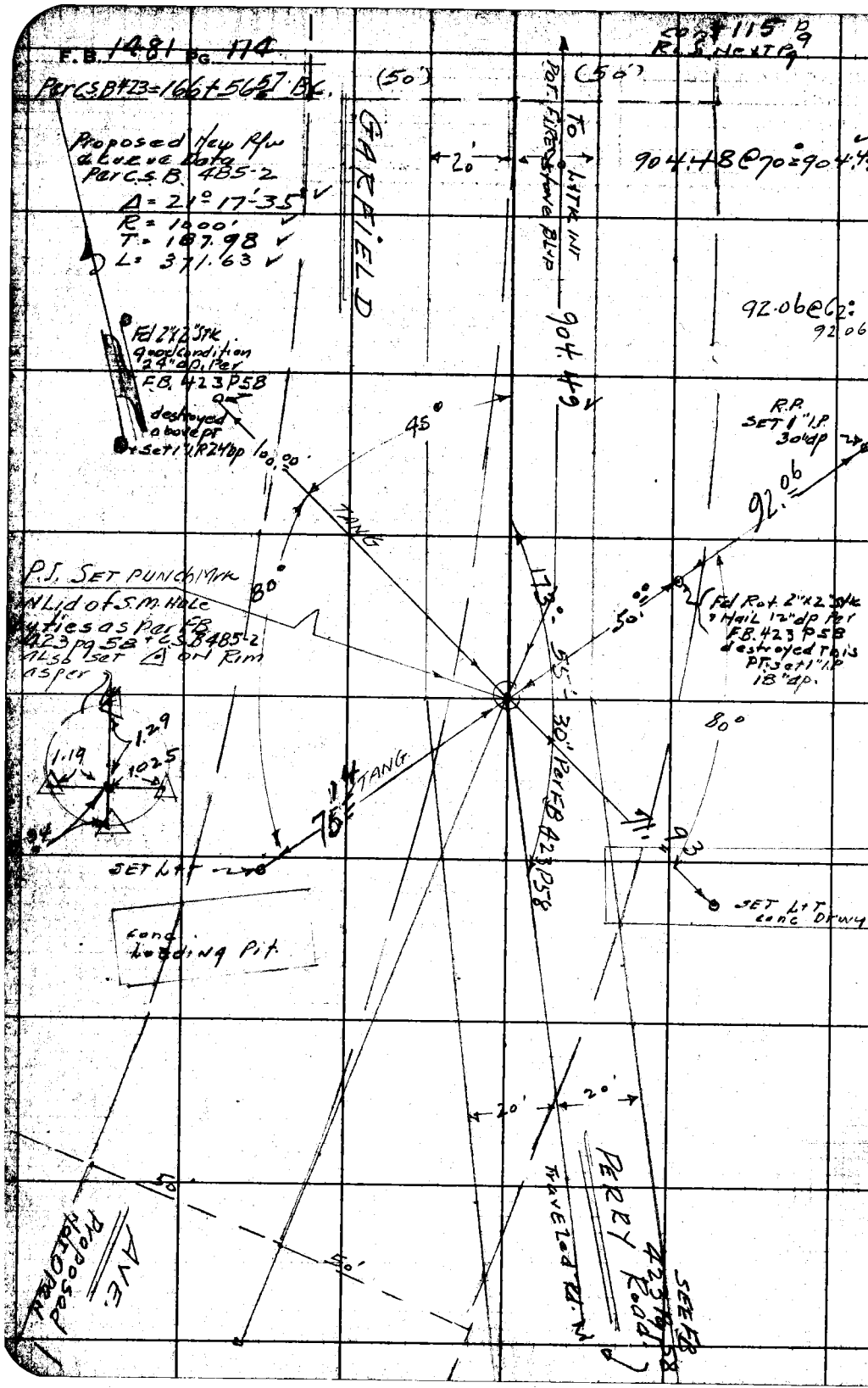

RETURN TO
LOS ANGELES COUNTY SURVEYOR
725 LOS ANGELES COUNTY
ENGINEERING BLDG.

Do not extend notes this side of this line.

Note: Any Additions or Changes on This Sheet Must be Made or Circled in Red Ink With Date and Name of Person Making Change.

F. B. 1481 Pg. 115

Notes Ck'd by	Survey of GARFIELD AVE.
Map No.	W. O. R-61 Tape No. 136 St'd. 68 °F
Office Work	Surveyed by LEGRANQUIST
Checked	Notes N.E.G. Date 10-15-57
Date	Indexed R. C. Johnson

WS3 C-1

RETURN TO
LOS ANGELES COUNTY SURVEYOR
726 LOS ANGELES COUNTY ENGINEERING BLDG.

Note: Any Additions or Changes on This Sheet Must be Made or Circled in Red Ink With Date and Name of Person Making Change.

Do not extend notes this side of this line.

76F3095 247 2-51

F.B. 1981 PG. 11-6

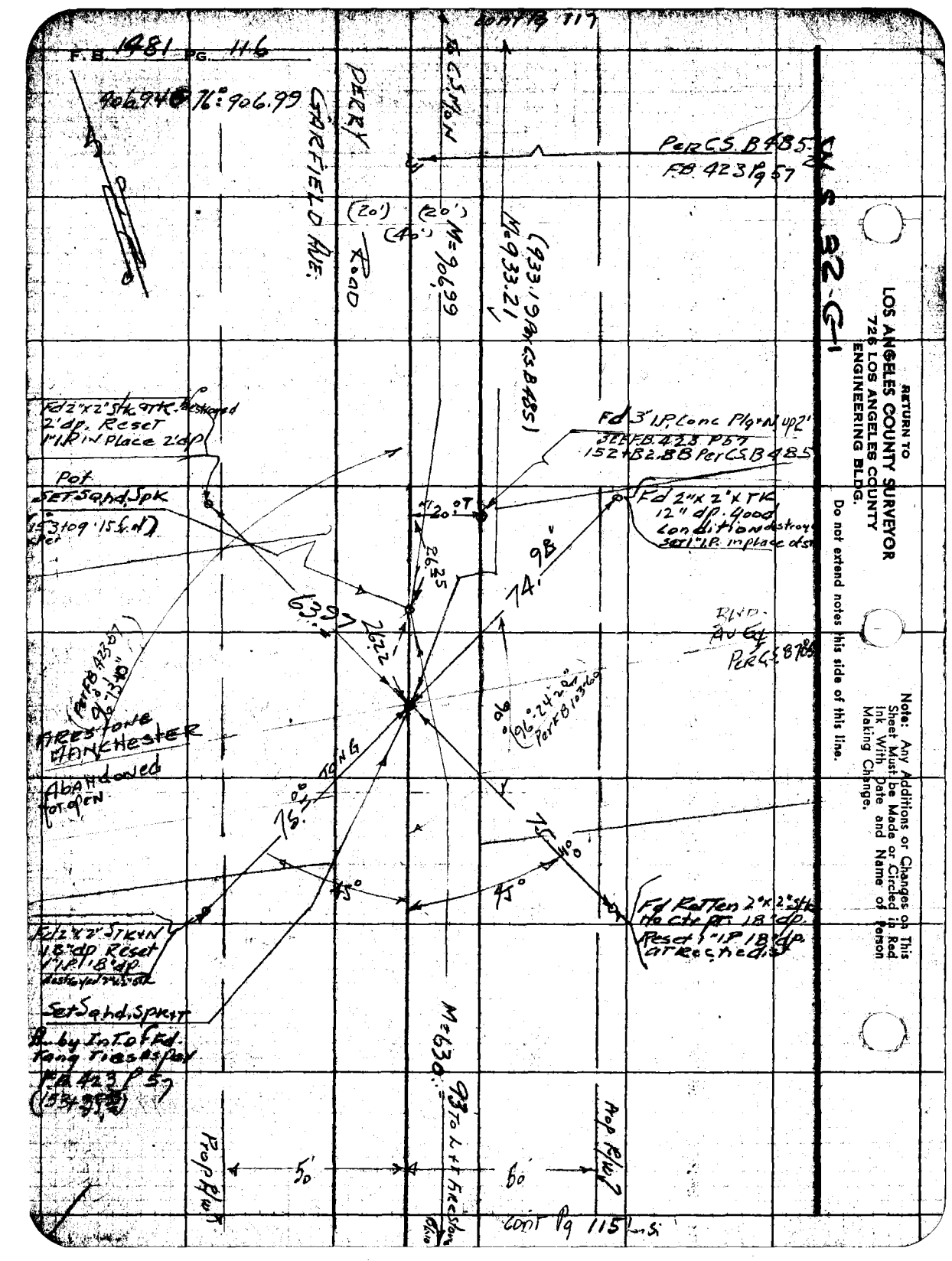

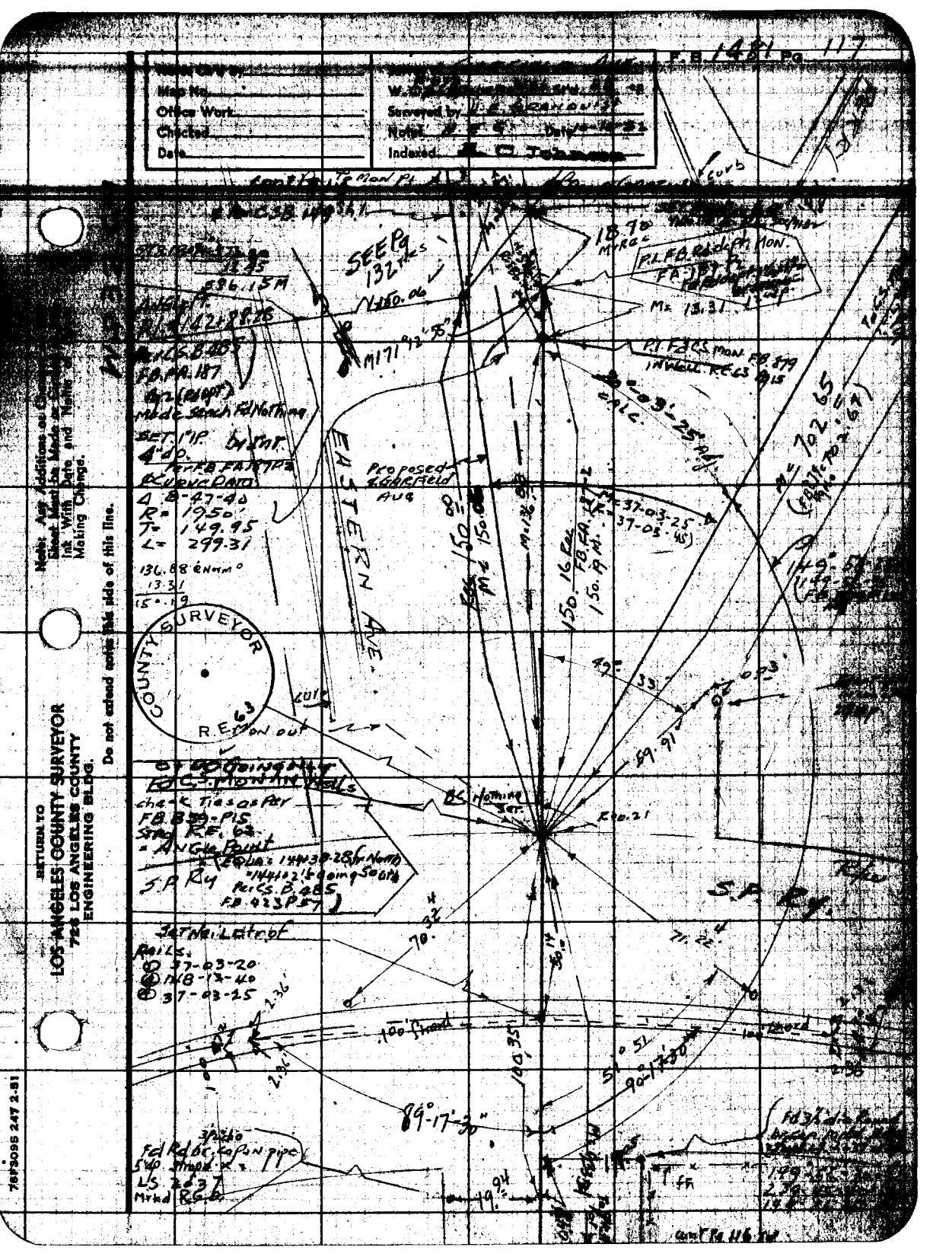
F.B. 1481 Pg. 117
Map No.
Office Work
Checked
Date
Surveyed by
Notes
Date
Indexed
SEE Pg 132
EASTERN AVE.
Proposed GARFIELD AVE
COUNTY SURVEYOR
R.E. 63
S.P. Ry.
100' Chord
Note: Any Additions or Changes Must Be Made or Signed Ink With Date and Name of Making Change.
Do not extend notes this side of this line.
RETURN TO
LOS ANGELES COUNTY SURVEYOR
726 LOS ANGELES COUNTY
ENGINEERING BLDG.
78F3095 247 2-81

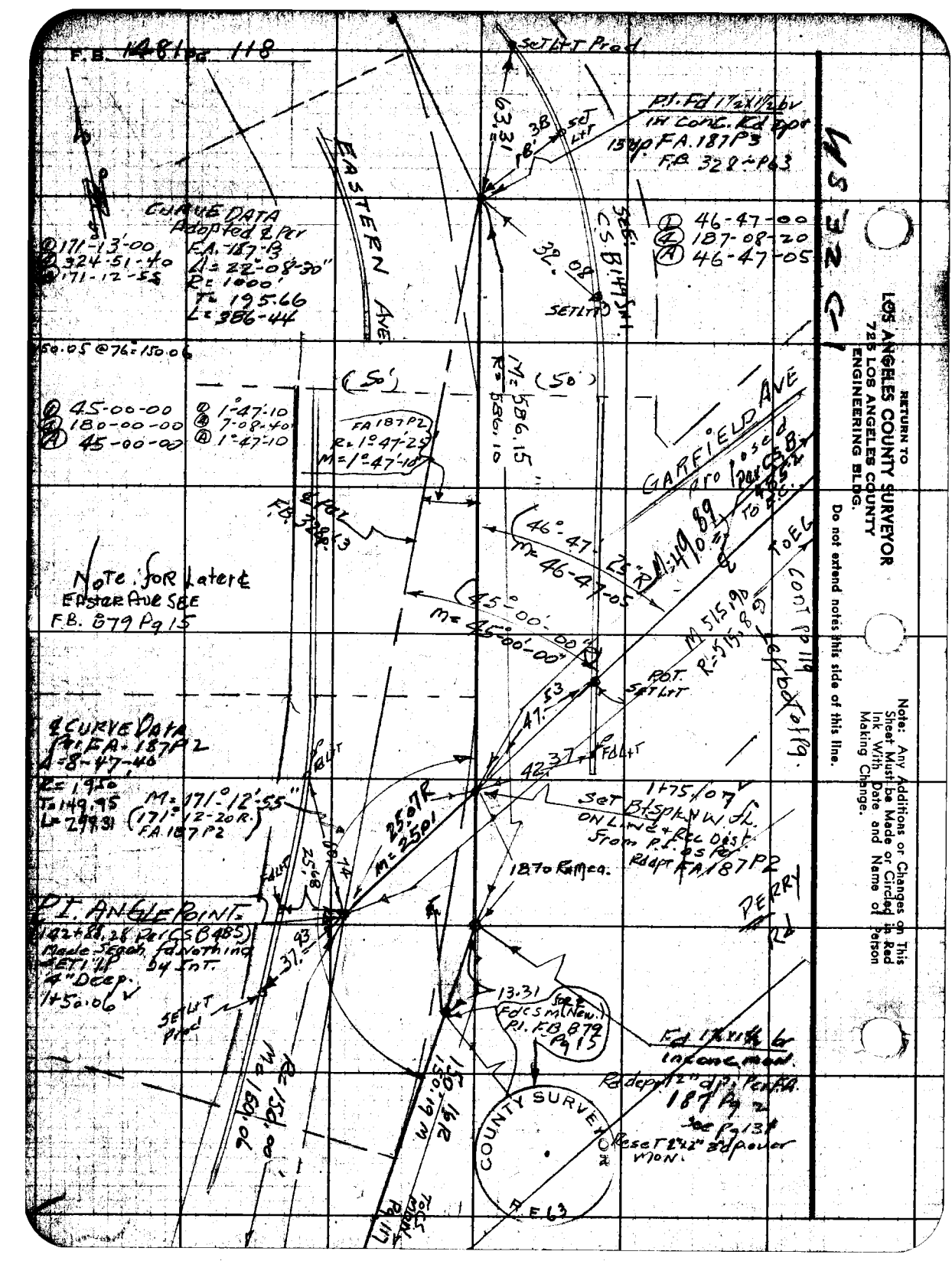
F.B. 1481 Pg 118
Set Lt T Prod
P.I. Fd 1½x1½ bv
in conc. Rd opr
15 up F.A. 187 P3
F.B. 328 - P63
63.31
38
Set Lt T
EASTERN AVE
CURVE DATA
Adopted ℄ Per
F.A. 187-B
Δ = 22°-08'-30"
R = 1000'
T = 195.66
L = 386.44
171-13-00
324-51-40
171-12-55
46-47-00
187-08-20
46-47-05
32.08
SET LT T
150.05 @ 76 = 150.06
(50')
(50')
M = 586.15
R = 586.10
45-00-00
180-00-00
45-00-00
1°-47'-10
7-08-40
1°-47'-10
FA 187 P2
R = 1°-47'-25
M = 1°-47'-10
GARFIELD AVE
Proposed Per CSB 485
To E.C.
46°-47'-25"
M = 46-47-05
45°-00'-00"
M = 45°-00'-00"
M 515.90
R = 515.89
To E.C.
Cont Pg 119
Left bot of Pg.
Note: for Later ℄
Easter Ave SEE
F.B. 879 Pg 15
ROT. SET LT T
47.53
42.37
Fd LT T
℄ CURVE DATA
Per F.A. 187 P2
Δ = 8-47-40
R = 1950
T = 149.95
L = 299.31
M = 171°-12'-55"
(171°-12-20 R.)
F.A. 187 P2
25.07 R
M = 25.01
1+75.07
Set Bt Spk N.W. fl.
on Line + Rec Dist.
from P.I. as Per
Rd opr F.A. 187 P2
1870 Rmea.
PERRY Rd
P.I. ANGLE POINT
142+88.28 Per CSB 485
Made Sea ch fd Nothing
Set 1" Lt
4" Deep
1+50.06
37.93
SET LT T Prod
13.31
for ℄ Fd CSM (New)
P.I. F.B. 879 Pg 15
Fd 1½x1½ br
in conc. mon.
Rd dep 12" dp. Per F.A.
187 Pg 2
See Pg 13
Reset 2"x2" 3d power
MON.
R = 150.00
M = 150.06
150.19 M
COUNTY SURVEYOR
F.E. 63
To CS Mon Pg 117
RETURN TO
LOS ANGELES COUNTY SURVEYOR
725 LOS ANGELES COUNTY
ENGINEERING BLDG.
Do not extend notes this side of this line.
Note: Any Additions or Changes on This Sheet Must be Made or Circled in Red Ink With Date and Name of Person Making Change.

F.B. 1481 Pg. 119

Notes Ck'd by
Map No.
Office Work
Checked
Date

Surveyed by H. E. Granquist
Notes H. E. G. Date
Indexed R. C. Johnson

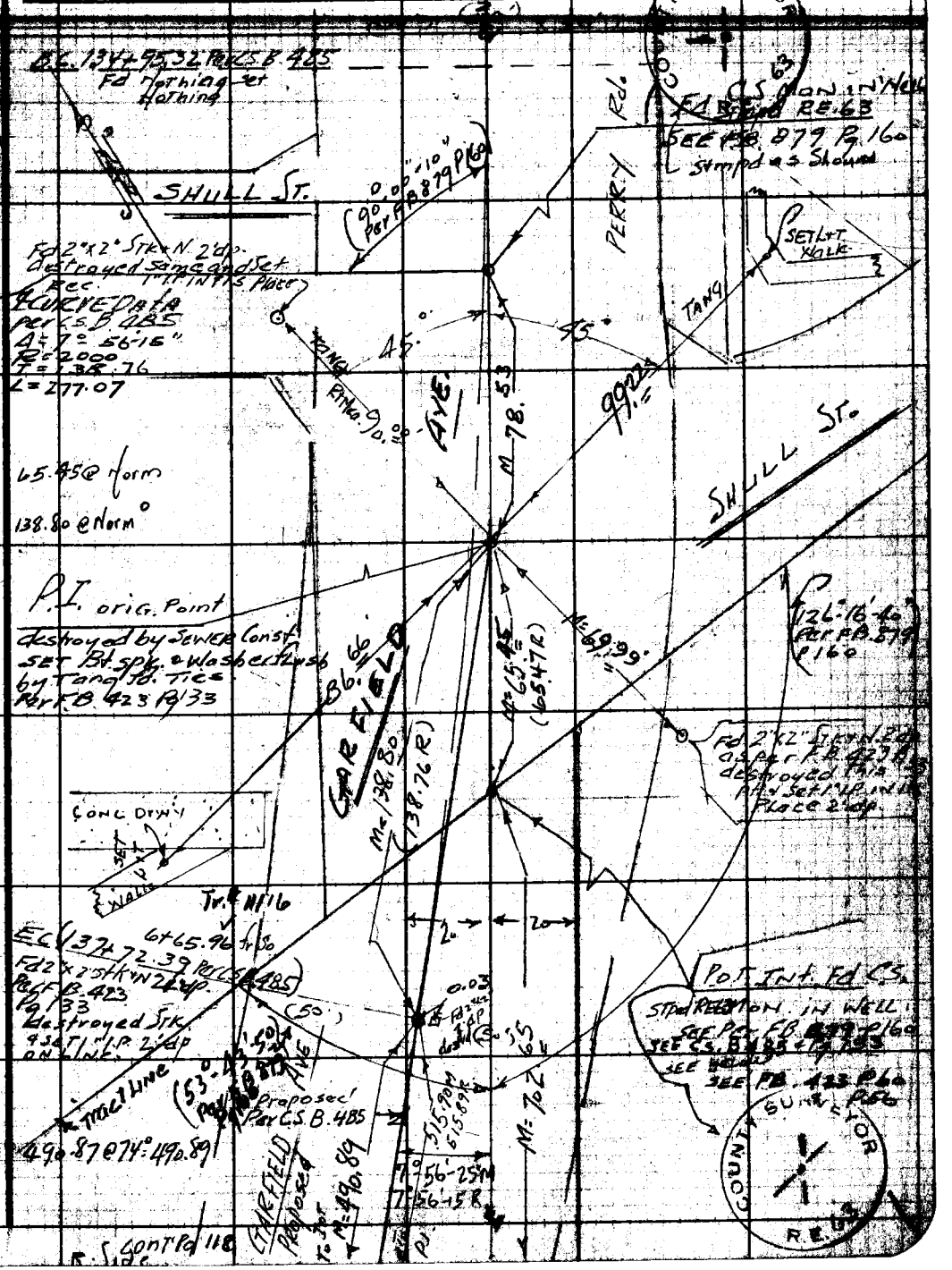

Note: Any Additions or Changes on this Sheet Must be Made or Circled in Ink With Date and Name of Person Making Change.

Do not extend notes this side of this line.

RETURN TO
LOS ANGELES COUNTY SURVEYOR
726 LOS ANGELES COUNTY
ENGINEERING BLDG.

78F3095 247 2-51

RETURN TO
LOS ANGELES COUNTY SURVEYOR
725 LOS ANGELES COUNTY
ENGINEERING BLDG.

Note: Any Additions or Changes on This Sheet Must be Made or Circled in Red Ink With Date and Name of Person Making Change.

Do not extend notes this side of this line.

F.B. 1481 PG. 120

Notes Ck'd by	Survey of GARFIELD AVE
Map No.	W. O. R-635 Tape No. 0136 St'd 68 °F
Office Work	Surveyed by H.E. GRANQUIST
Checked	Notes H.E.G. Date Oct. 21/52
Date	Indexed E. C. Johnson 10-23-52

F.B. 1481 Pg. 121

J.N. R-635

GARFIELD AVE

LOCATION of improvements
from
N'ly Boundry South Gate. or S.P. R.R.
N'ly to SHULL ST.

F.B. 1481 Pg 121 to pg 127

H.E. GRANQUIST Chief
A. CARRASCO Inst.
P.K. Swisher R. Chain

Note: Any Additions or Changes on This Sheet Must be Made or Circled in Red Ink With Date and Name of Person Making Change.

Do not extend notes this side of this line.

RETURN TO
LOS ANGELES COUNTY SURVEYOR
726 LOS ANGELES COUNTY
ENGINEERING BLDG.

76F309S 247 2-51

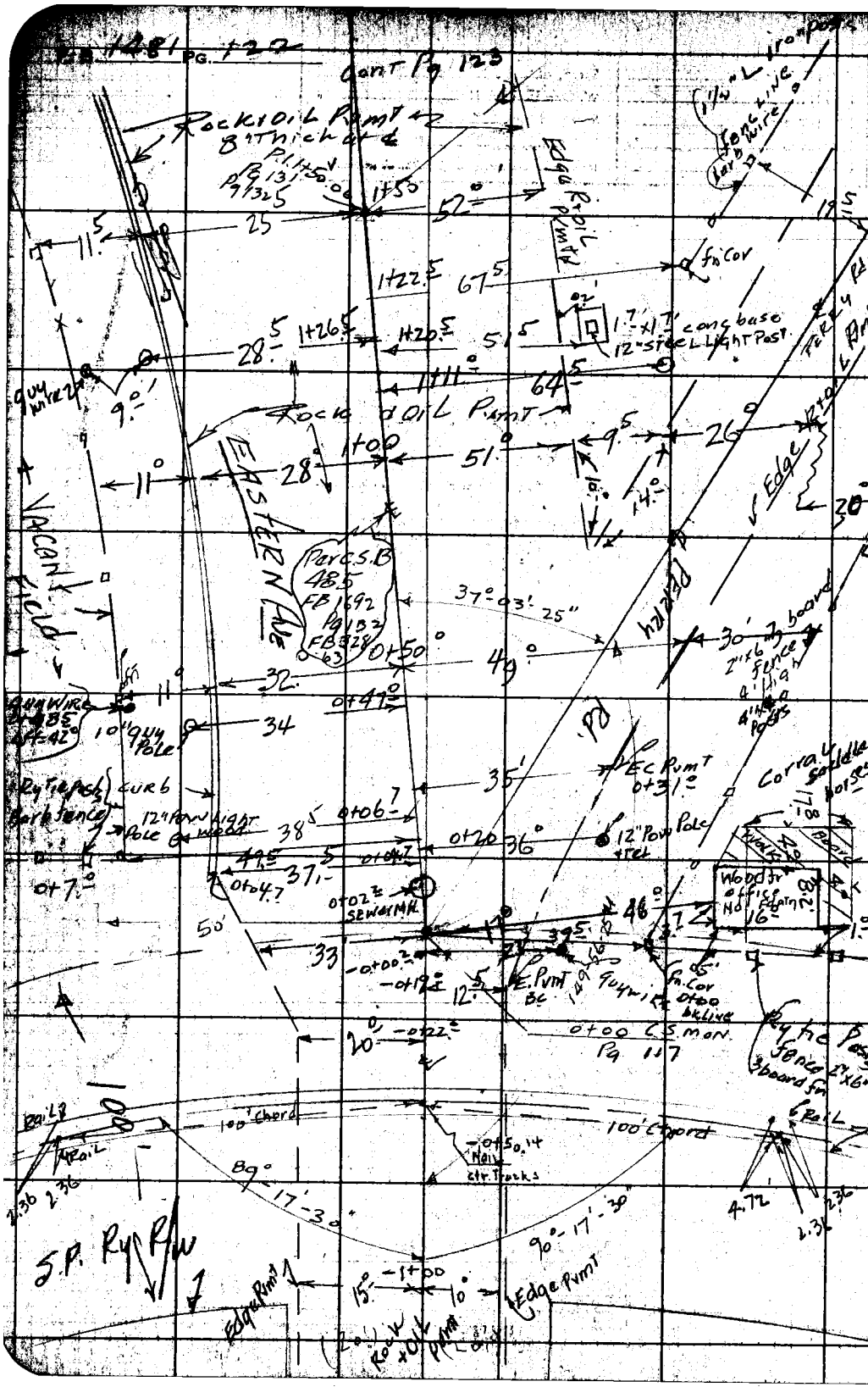

RETURN TO
LOS ANGELES COUNTY SURVEYOR
725 LOS ANGELES COUNTY
ENGINEERING BLDG.

Do not extend notes this side of this line.

Note: Any Additions or Changes on This Sheet Must be Made or Circled in Red Ink With Date and Name of Person Making Change.

Notes Ck'd by	Survey of GARFIELD AVE F.B. 1481 Pg. 123
Map No.	W. O. R-135 Tape No. 0136 St'd. 68 °F
Office Work	Surveyed by H. E. GRANQUIST
Checked	Notes H. E. G. Date Oct 21-52
Date	Indexed E. C. Johnson

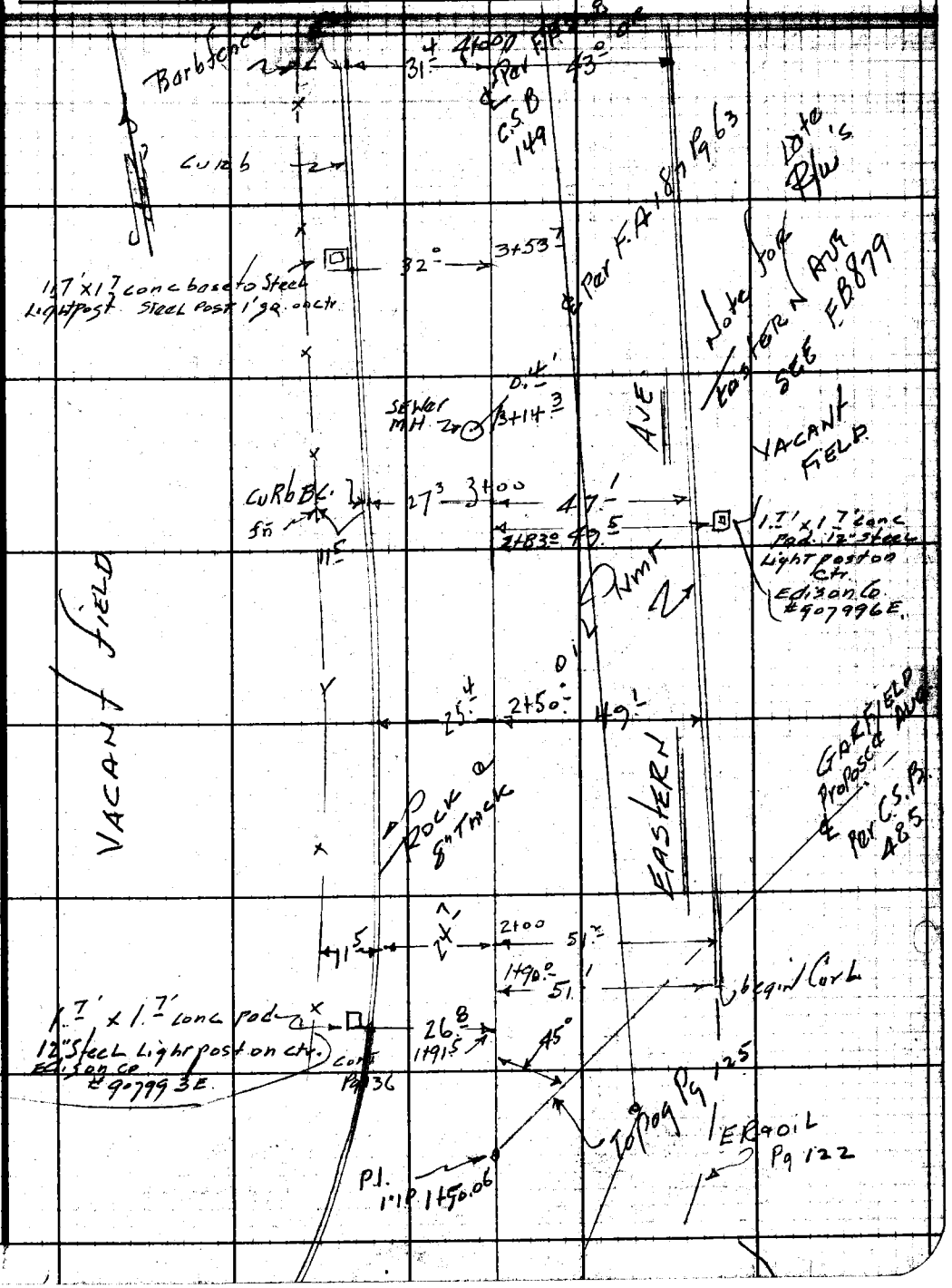

Note: Any Additions or Changes on This Sheet Must be Made or Circled in Red Ink With Date and Name of Person Making Change.

Do not extend notes this side of this line.

RETURN TO
LOS ANGELES COUNTY SURVEYOR
726 LOS ANGELES COUNTY
ENGINEERING BLDG.

76F3095 247 2-51

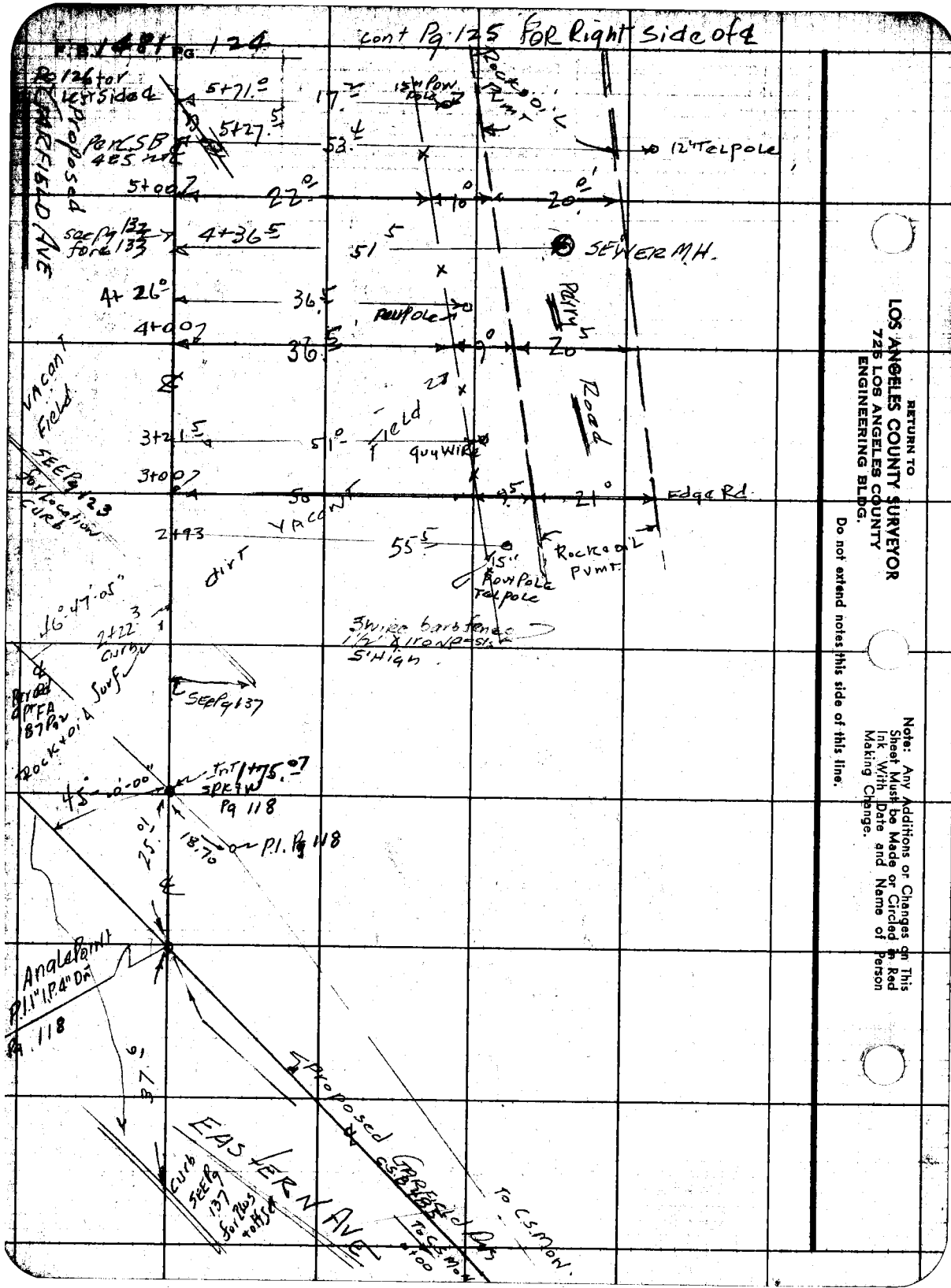

RETURN TO
LOS ANGELES COUNTY SURVEYOR
725 LOS ANGELES COUNTY
ENGINEERING BLDG.

Do not extend notes this side of this line.

Note: Any Additions or Changes on This Sheet Must be Made or Circled in Red Ink With Date and Name of Person Making Change.

F.B. 1481 Pg. 125

Notes Ck'd by	Survey of Garfield Ave.
Map No.	W.O. 2-635 Tape No. 136 Std. 68 °F
Office Work	Surveyed by H.E. Granquist
Checked	Notes H.E.G. Date Oct 22 '52
Date	Indexed E. C. Johnson

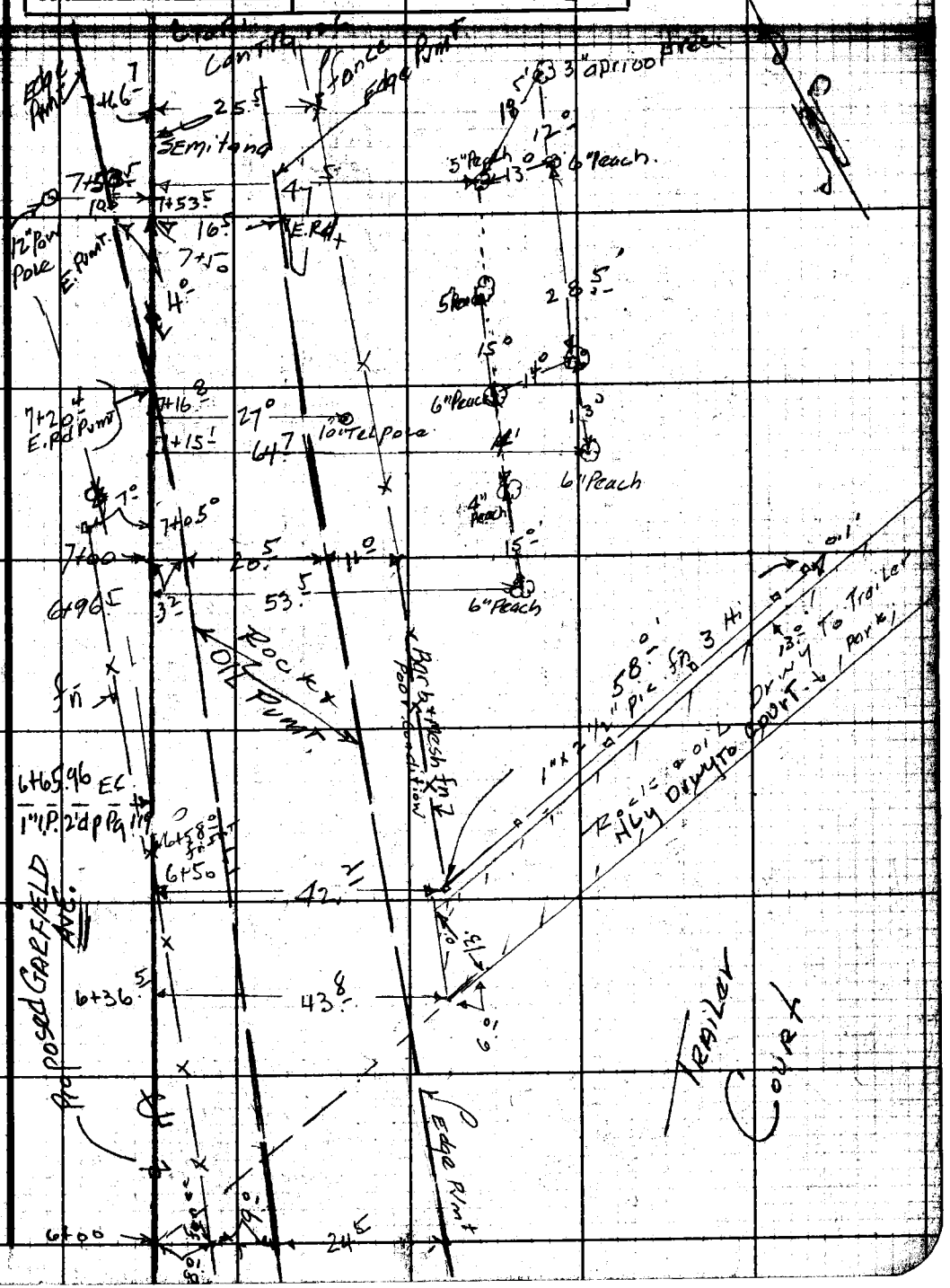

Note: Any Additions or Changes on This Sheet Must Be Made or Circled in Red Ink With Date and Name of Person Making Change.

Do not extend notes this side of this line.

RETURN TO
LOS ANGELES COUNTY SURVEYOR
726 LOS ANGELES COUNTY
ENGINEERING BLDG.

76F3096 247 2-51

RETURN TO
LOS ANGELES COUNTY SURVEYOR
726 LOS ANGELES COUNTY
ENGINEERING BLDG.

Note: Any Additions or Changes on This Sheet Must be Made or Circled in Red Ink With Date and Name of Person Making Change.

Do not extend notes this side of this line.

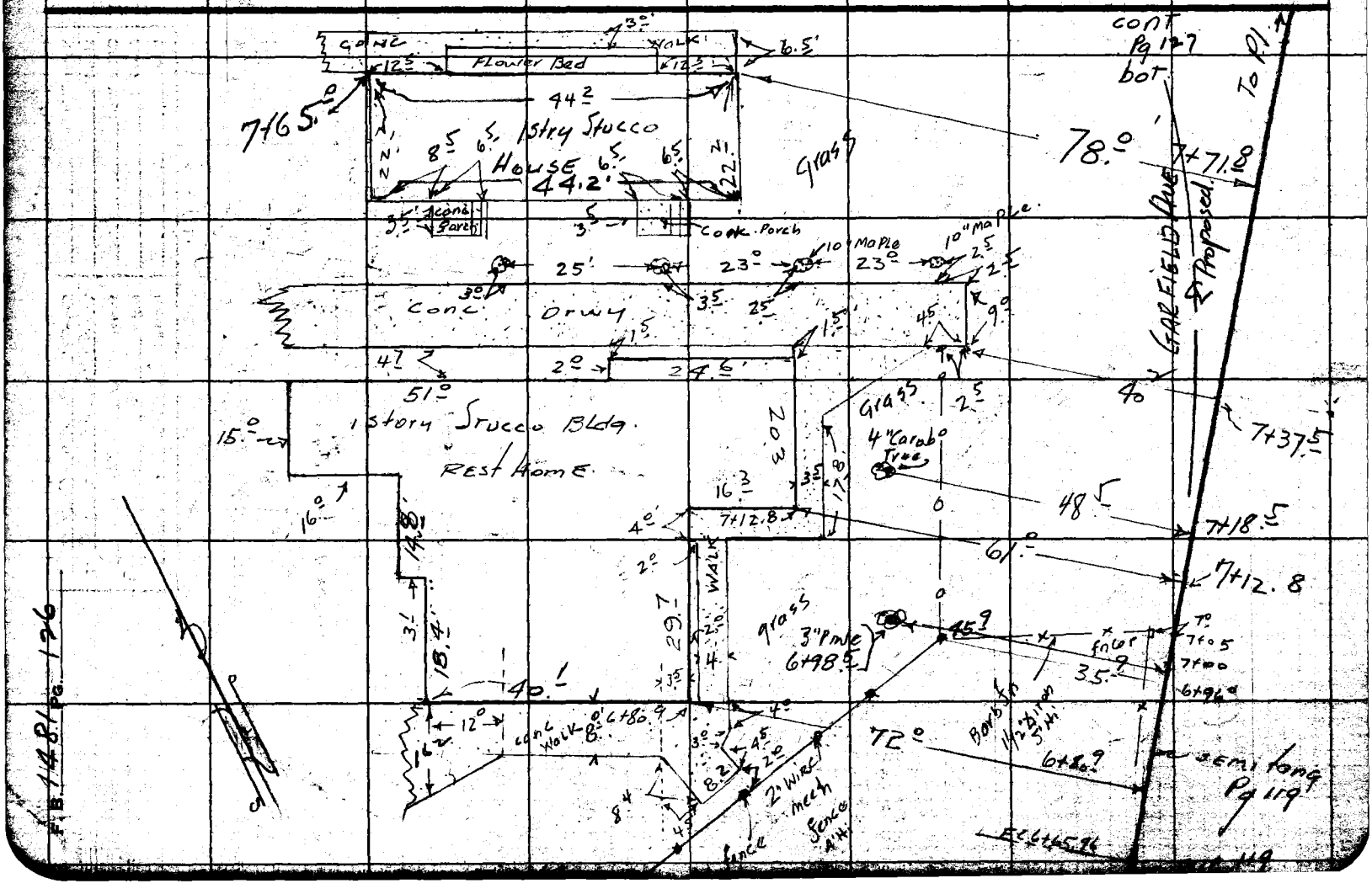

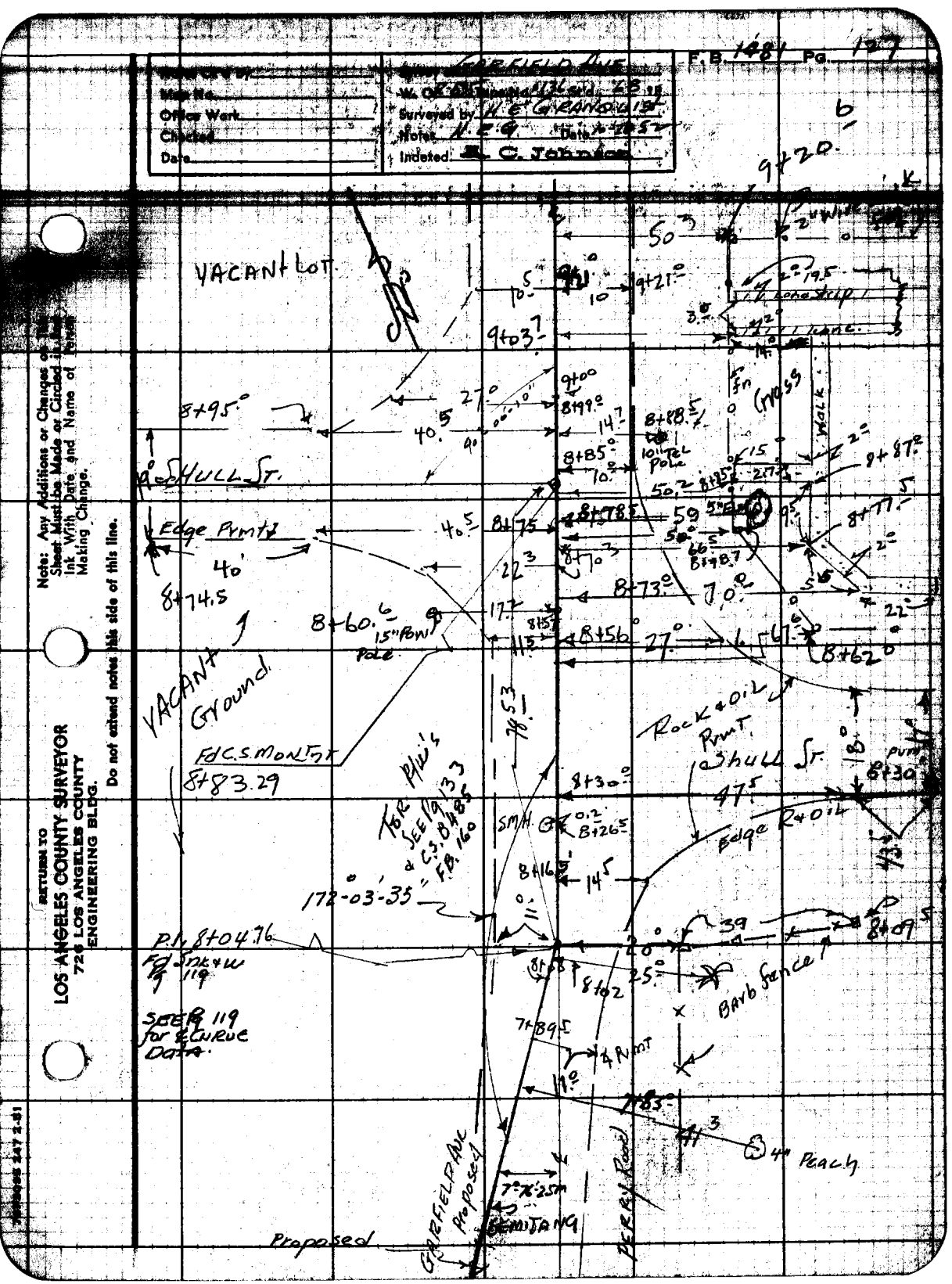

F.B. 1481 Pg. 127
Map No.
Office Work
Checked
Date
Surveyed by H. E. Granquist
Notes H. E. G.
Indexed C. Johnson
VACANT LOT
9+20
9+21
9+03
8+95
8+88
8+85
8+87
8+77
8+78
8+75
8+74.5
8+73
8+60.6
8+56
8+62
8+83.29
8+30
8+26
8+16
8+09
8+02
7+89
7+83
172-03-35
P.I. 8+04.76
Fd Sink & W
SEE Pg 119 for Curve Data
Edge Pvmt
Shull St.
Rock & Oil Pvmt
Edge R & Oil
Barb fence
4" Peach
Grass
Walk
Proposed
GARFIELD AVE
PERRY ROAD
SEMITANG
Note: Any Additions or Changes on This Sheet Must be Made or Circled in Red Ink With Date and Name of Person Making Change.
Do not extend notes this side of this line.
RETURN TO
LOS ANGELES COUNTY SURVEYOR
726 LOS ANGELES COUNTY
ENGINEERING BLDG.

RETURN TO
LOS ANGELES COUNTY SURVEYOR
725 LOS ANGELES COUNTY
ENGINEERING BLDG.

Note: Any Additions or Changes on This Sheet Must be Made or Circled in Red Ink With Date and Name of Person Making Change.

Do not extend notes this side of this line.

F.B. 442/Pg. 128

Notes Ck'd by	Survey of Garfield Ave
Map No.	W. O. R633 Tape No 210 @ St'd. 68 °F
Office Work	Surveyed by M. A. Van Deren
Checked	Notes Van Date 6-11-53
Date	Indexed C. Johnson 6-12-53

F. B. 1481 Pg. 129

JN R633

PROPOSED LINE CHANGE ON GARFIELD AVE

AT

THE INTERSECTION WITH EASTERN AVE

6-11-53
M. A. Van Deren
W. Richards
K. Myers
G. Merino

Note: Any Additions or Changes on This Sheet Must Be Made or Circled in Red Ink With Date and Name of Person Making Change.

Do not extend notes this side of this line.

RETURN TO
LOS ANGELES COUNTY SURVEYOR
726 LOS ANGELES COUNTY
ENGINEERING BLDG.

76F3088 247 2-51

F. B. 1481 Pg. 130

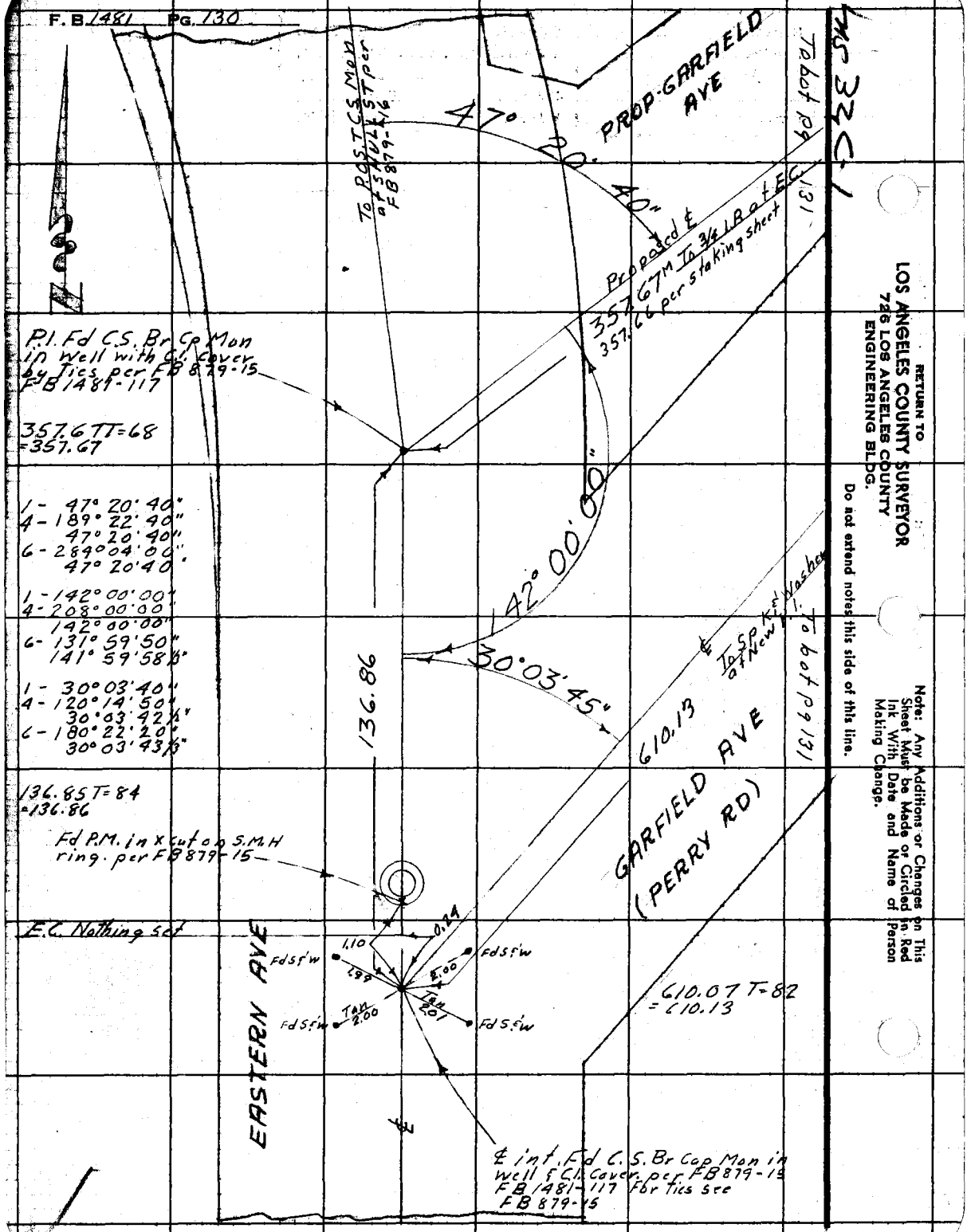

RETURN TO
LOS ANGELES COUNTY SURVEYOR
726 LOS ANGELES COUNTY
ENGINEERING BLDG.

Do not extend notes this side of this line.

Note: Any Additions or Changes on This Sheet Must be Made or Circled in Red Ink With Date and Name of Person Making Change.

Notes Ck'd by	Survey of Garfield Ave
Map No.	W. O. R633 Tape No. 0108 St'd. 68 °F
Office Work	Surveyed by M. A. Van Deren
Checked	Notes Van Date 6-11-53
Date	Indexed C. Johnson

F.B. 1481 Pg. 131

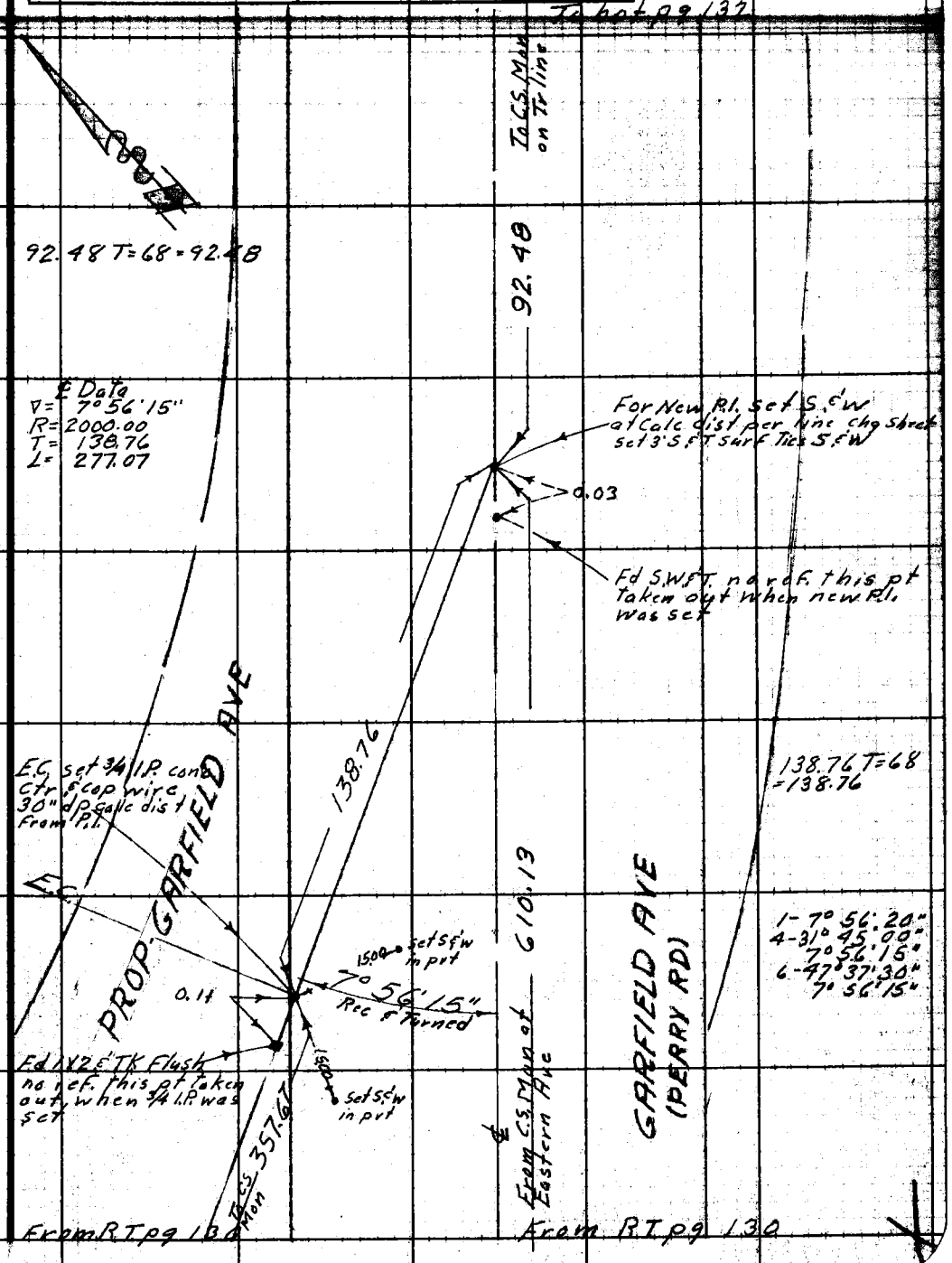

Note: Any Additions or Changes on This Sheet Must be Made or Circled in Red Ink With Date and Name of Person Making Change.

Do not extend notes this side of this line.

RETURN TO
LOS ANGELES COUNTY SURVEYOR
726 LOS ANGELES COUNTY
ENGINEERING BLDG.

76F309S 247 2-51

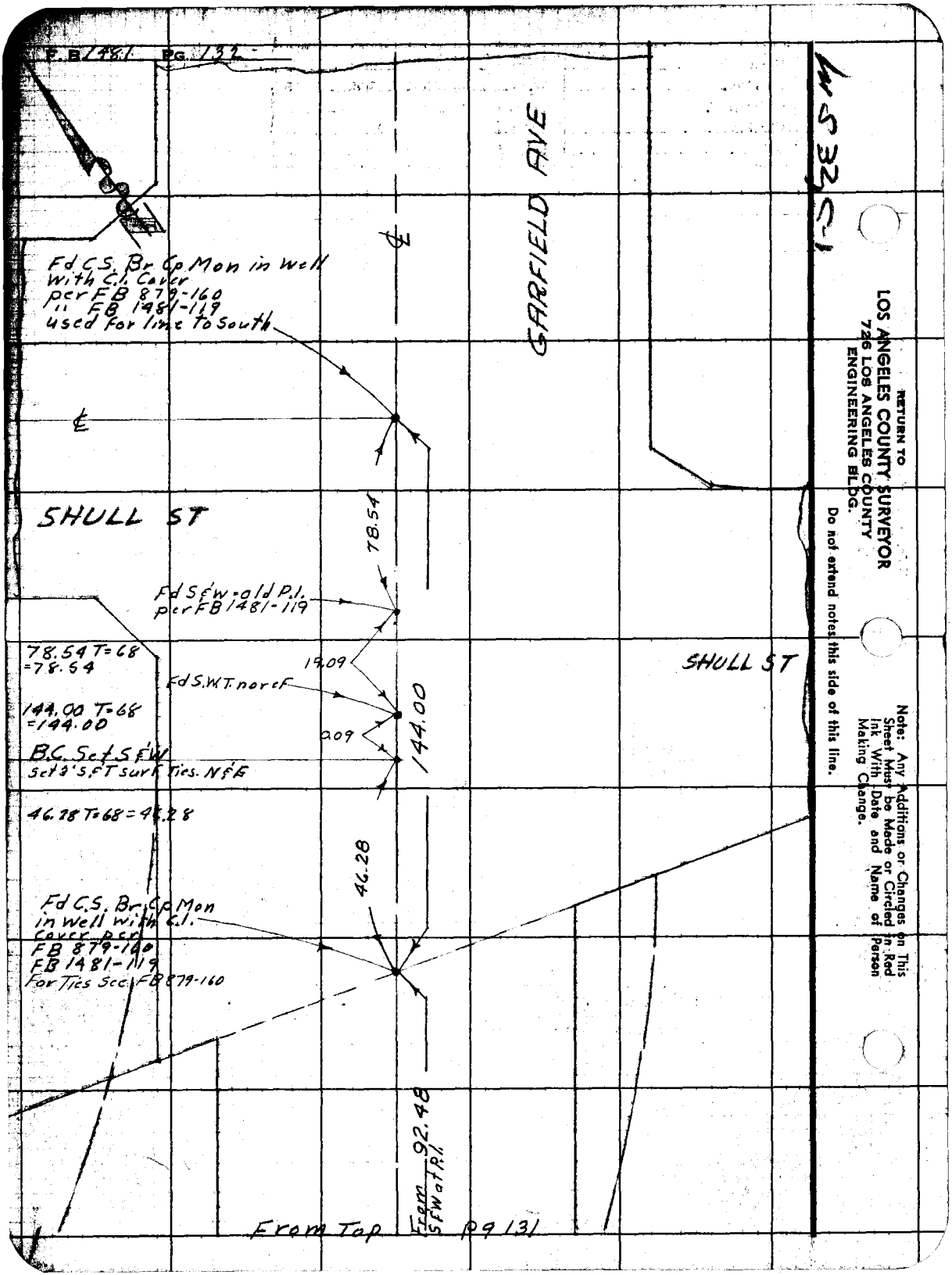
F.B 1481 PG. 132
GARFIELD AVE
SHULL ST
SHULL ST
Fd C.S. Br Cp Mon in well
with C.I. Cover
per FB 879-160
" FB 1481-119
used for line to South
78.54
Fd S&W = old P.I.
per FB 1481-119
19.09
Fd S.W.T. nor cF
0.09
144.00
78.54 T=68
=78.54
144.00 T=68
=144.00
B.C. Set S&W
Set 3' S.F.T surf Ties. N&E
46.28 T=68 = 46.28
46.28
Fd C.S. Br Cp Mon
in well with C.I.
Cover per
FB 879-160
FB 1481-119
For Ties See FB 879-160
From 92.48
S&W at P.I.
From Top pg 131
RETURN TO
LOS ANGELES COUNTY SURVEYOR
726 LOS ANGELES COUNTY
ENGINEERING BLDG.
Do not extend notes this side of this line.
Note: Any Additions or Changes on This Sheet Must be Made or Circled in Red Ink With Date and Name of Person Making Change.

Notes Ck'd by
Map No.
Office Work
Checked
Date

Survey of Telegraph Rd.- App.
W. O. 0303.00 Tape No. 0144 St'd. 68 °F
Surveyed by D. Sappell
Notes D.S. Date 6-6-56
Indexed A. O. Johnson 6-12-56

F. B. 1401 Pg. 133

J.N. 0303.00

TELEGRAPH RD. (12) APPRAISAL

1ST. GARFIELD AVE

CENTER LINE SURVEY

Party: Sappell
Shoemaker
Myers
Siemann

X

Note: Any Additions or Changes on This Sheet Must be Made or Circled in Red Ink With Date and Name of Person Making Change.

Do not extend notes this side of this line.

RETURN TO
LOS ANGELES COUNTY SURVEYOR
726 LOS ANGELES COUNTY
ENGINEERING BLDG.

76F3095 S&E #247. 8-54

RETURN TO
LOS ANGELES COUNTY SURVEYOR
726 LOS ANGELES COUNTY
ENGINEERING BLDG.

Note: Any Additions or Changes on This Sheet Must be Made or Circled in Red Ink With Date and Name of Person Making Change.

Do not extend notes this side of this line.

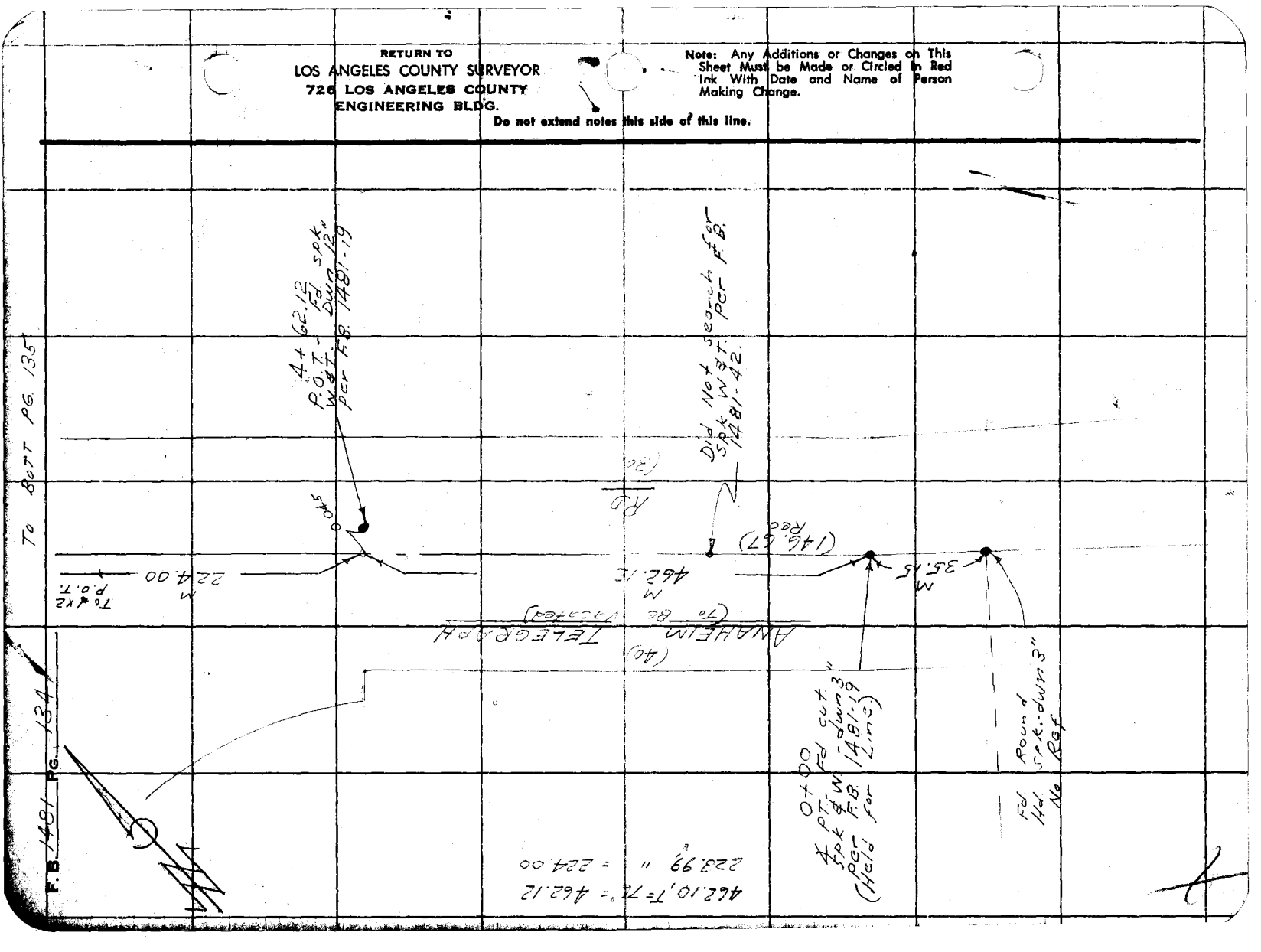

F.B. 1481 Pg. 135

Notes Ck'd by	Survey of Telegraph Rd - App.
Map No.	W. O. 0303.00 Tape No. [illegible] Std. 68 °F
Office Work	Surveyed by D. [illegible]pell
Checked	Notes [illegible] Date 6-6-56
Date	Indexed [illegible] Johnson

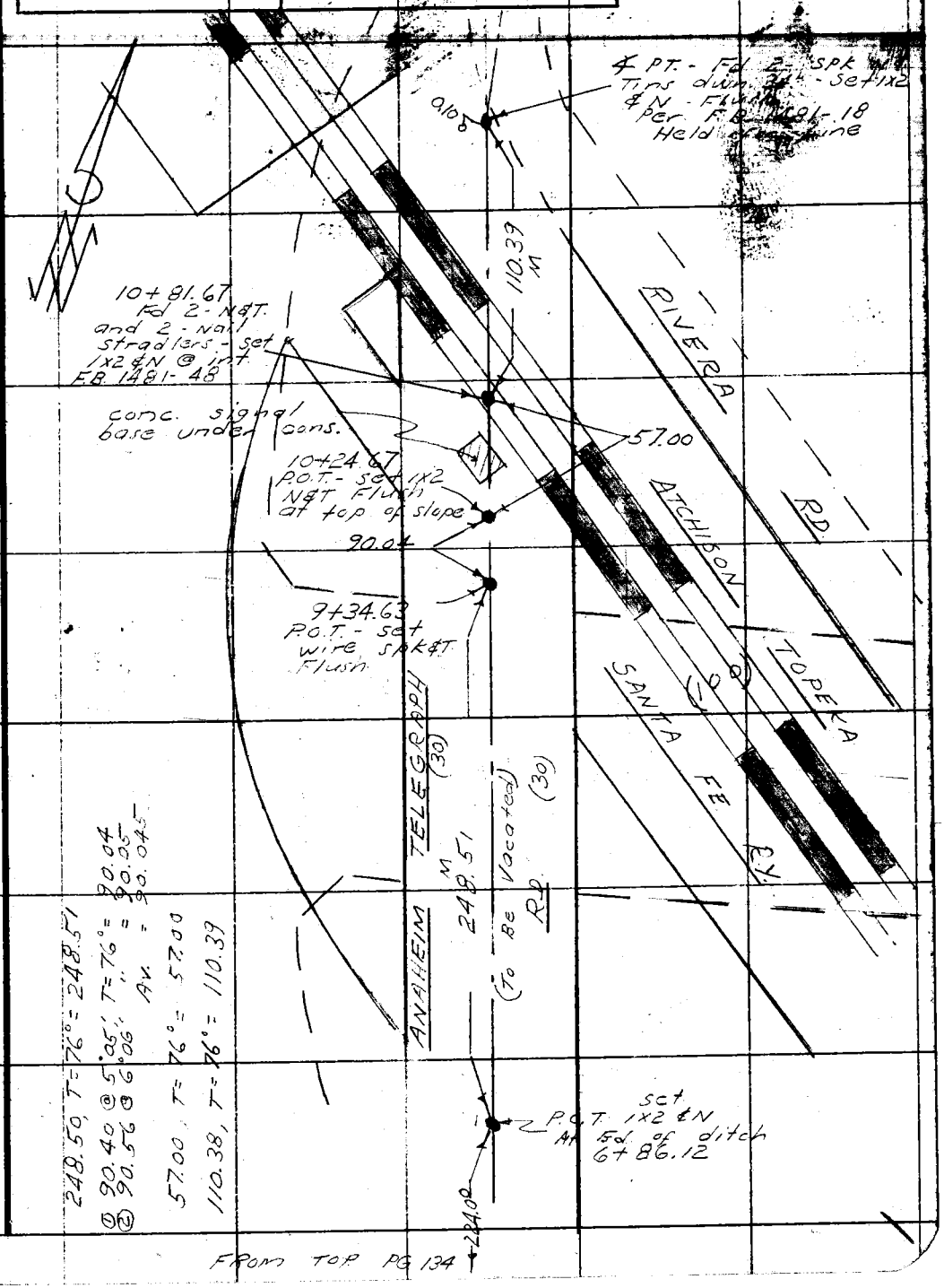

WS. 36, 13-4

Note: Any Additions or Changes on This Sheet Must be Made or Circled in Red Ink With Date and Name of Person Making Change.

Do not extend notes this side of this line.

RETURN TO
LOS ANGELES COUNTY SURVEYOR
726 LOS ANGELES COUNTY
ENGINEERING BLDG.

76F3095 S&E #247. 8-54

RETURN TO
LOS ANGELES COUNTY SURVEYOR
726 LOS ANGELES COUNTY
ENGINEERING BLDG.

Note: Any Additions or Changes on This Sheet Must be Made or Circled in Red Ink With Date and Name of Person Making Change.

Do not extend notes this side of this line.

F.B. 7401 PG. 136

Notes Ck'd by	Survey of Telegraph Rd - App	F. B. 1481 Pg. 137
Map No.	W. O. 0915.15 Tape No. St'd. °F	
Office Work	Surveyed by D. Sappell	
Checked	Notes D.F Date 6-7 56	
Date	Indexed C. Johnson	

J.N. 0915.15

TELEGRAPH RD (12) APPRAISAL

INT GARFIELD AVE

LOCATION OF IMPROVEMENTS

Party: Sappell
Shoemaker
Myers
Siemann

Note: Any Additions or Changes on This Sheet Must be Made in Red Ink With Date and Name of Person Making Change.

Do not extend notes this side of this line.

RETURN TO
LOS ANGELES COUNTY SURVEYOR
726 LOS ANGELES COUNTY
ENGINEERING BLDG.

76F3095 S&E #247. 8-54

RETURN TO
LOS ANGELES COUNTY SURVEYOR
726 LOS ANGELES COUNTY
ENGINEERING BLDG.

Note: Any Additions or Changes on This Sheet Must be Made or Circled in Red Ink With Date and Name of Person Making Change.

Do not extend notes this side of this line.

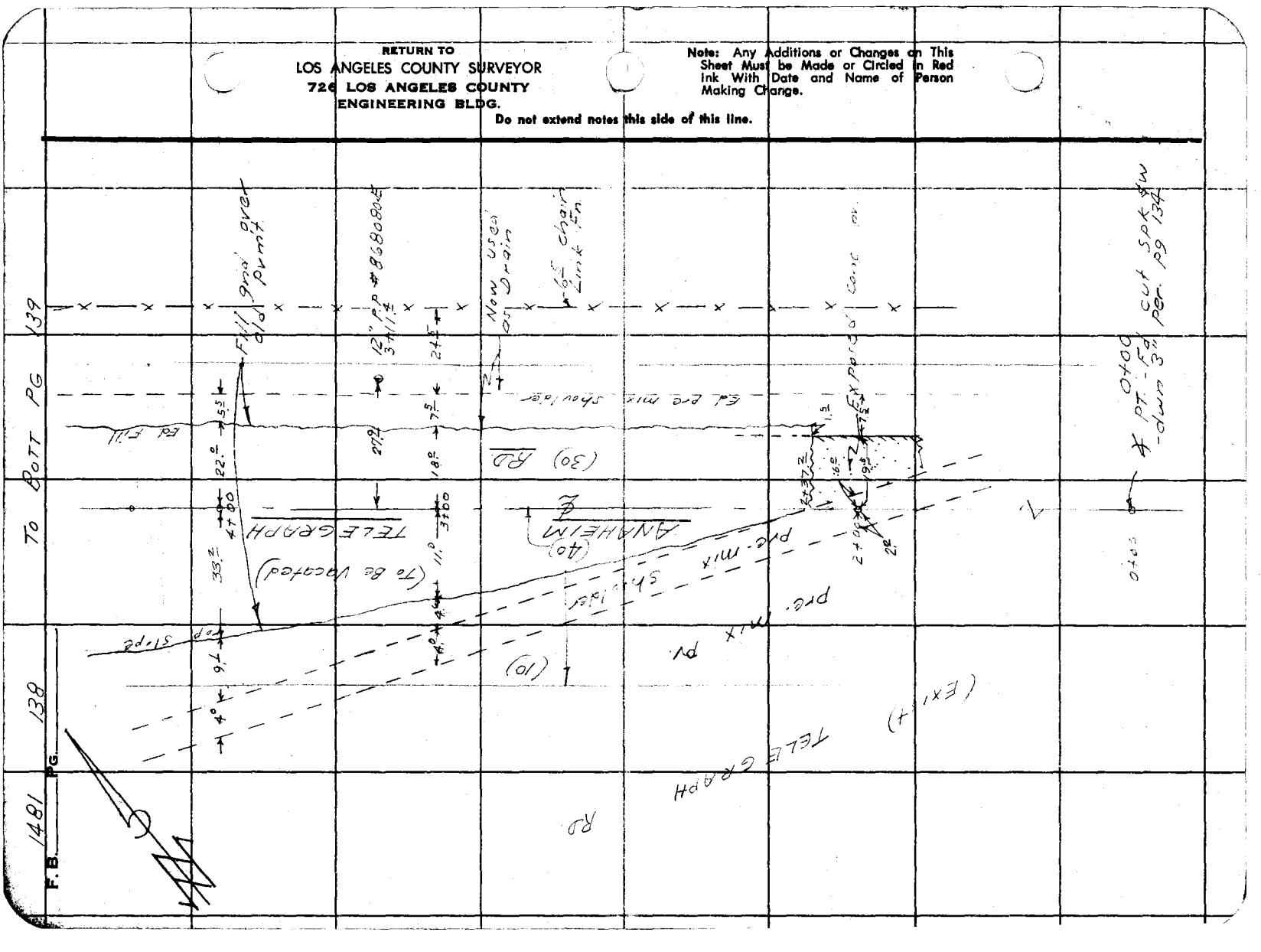

Notes Ck'd by	Survey of Telegraph Rd - APP
Map No.	W. O. 091515 Tape No. St'd. °F
Office Work	Surveyed by D. Sappell
Checked	Notes D.S. Date 6-7-56
Date	Indexed C. Johnson

F. B. 1481 PG. 139

To R- PG 140

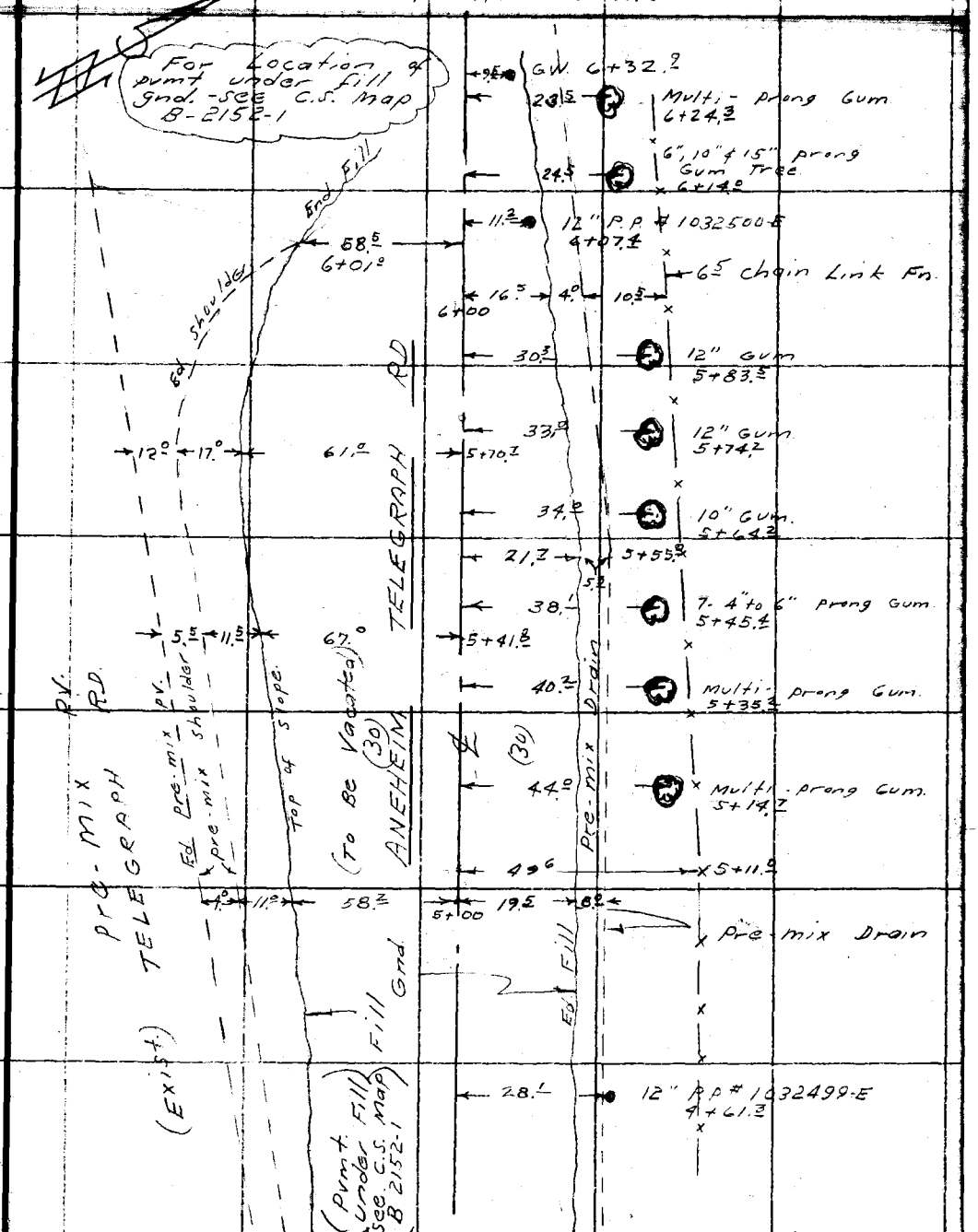

From TOP PG 138

Note: Any Additions or Changes on This Sheet Must be Made or Circled in Red Ink With Date and Name of Person Making Change.

Do not extend notes this side of this line.

RETURN TO
LOS ANGELES COUNTY SURVEYOR
726 LOS ANGELES COUNTY
ENGINEERING BLDG.

76F309S S&E #247. 8-54

RETURN TO
LOS ANGELES COUNTY SURVEYOR
726 LOS ANGELES COUNTY
ENGINEERING BLDG.

Note: Any Additions or Changes on This Sheet Must be Made or Circled in Red Ink With Date and Name of Person Making Change.

Do not extend notes this side of this line.

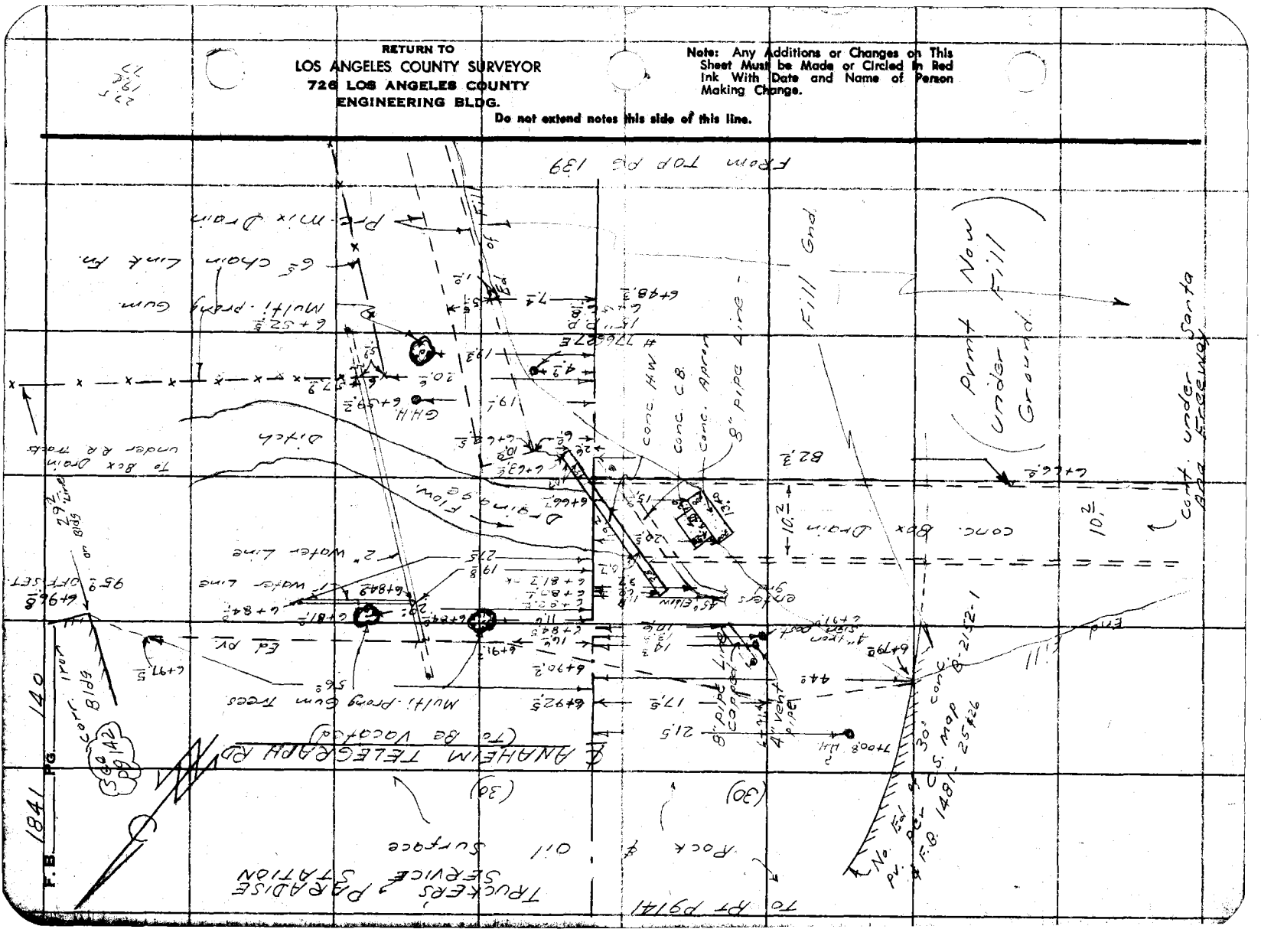

Notes Ck'd by	Survey of Telegraph Rd - APP	F. B. 1841 PG. 141
Map No.	W. O. 0915.15 Tape No. St'd. °F	
Office Work	Surveyed by D. Sappell	
Checked	Notes D.S Date 6-8-56	
Date	Indexed A. C. Johnson	

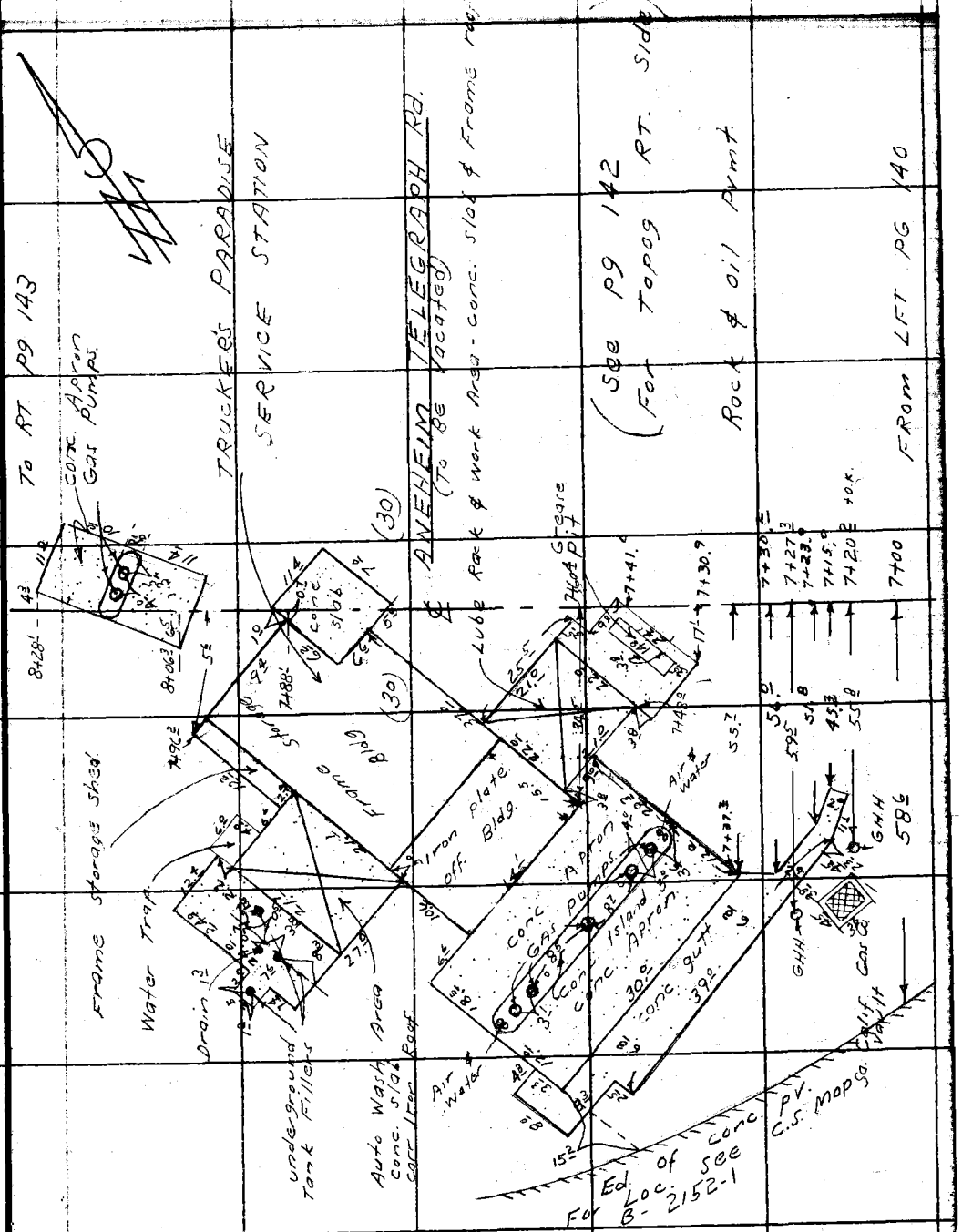

RETURN TO
LOS ANGELES COUNTY SURVEYOR
726 LOS ANGELES COUNTY
ENGINEERING BLDG.

Note: Any Additions or Changes on This Sheet Must be Made or Circled in Red Ink With Date and Name of Person Making Change.

Do not extend notes this side of this line.

76F309S S&E #247. 8-54

RETURN TO
LOS ANGELES COUNTY SURVEYOR
726 LOS ANGELES COUNTY
ENGINEERING BLDG.

Note: Any Additions or Changes on This Sheet Must be Made or Circled in Red Ink With Date and Name of Person Making Change.

Do not extend notes this side of this line.

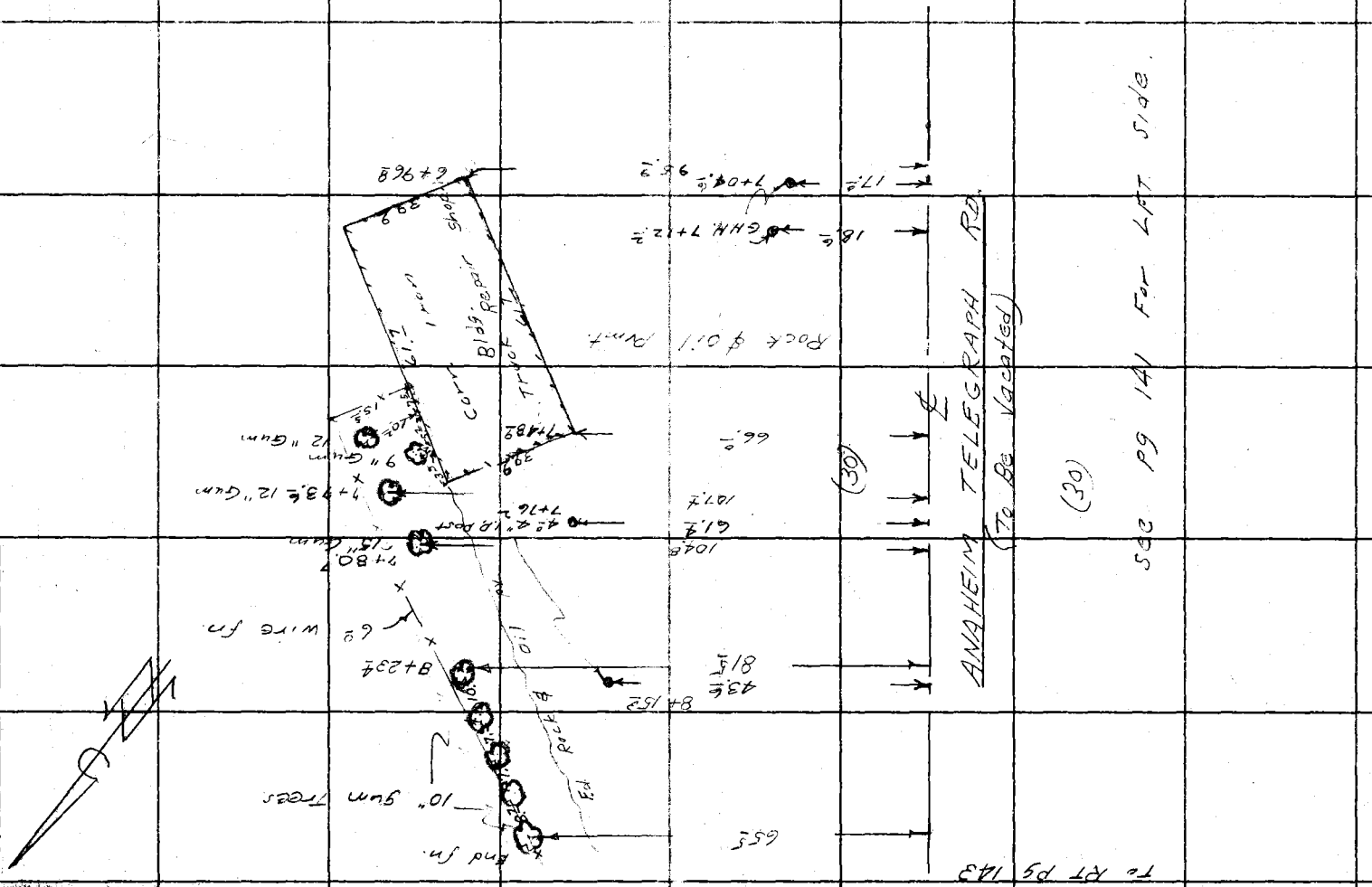

Notes Ck'd by	Survey of Telegraph Rd - App
Map No.	W. O. 0915.15 Tape No. St'd. °F
Office Work	Surveyed by D. Sappell
Checked	Notes D.S. Date 6-8-56
Date	Indexed A. Johnson

F. B. 1481 Pg. 143

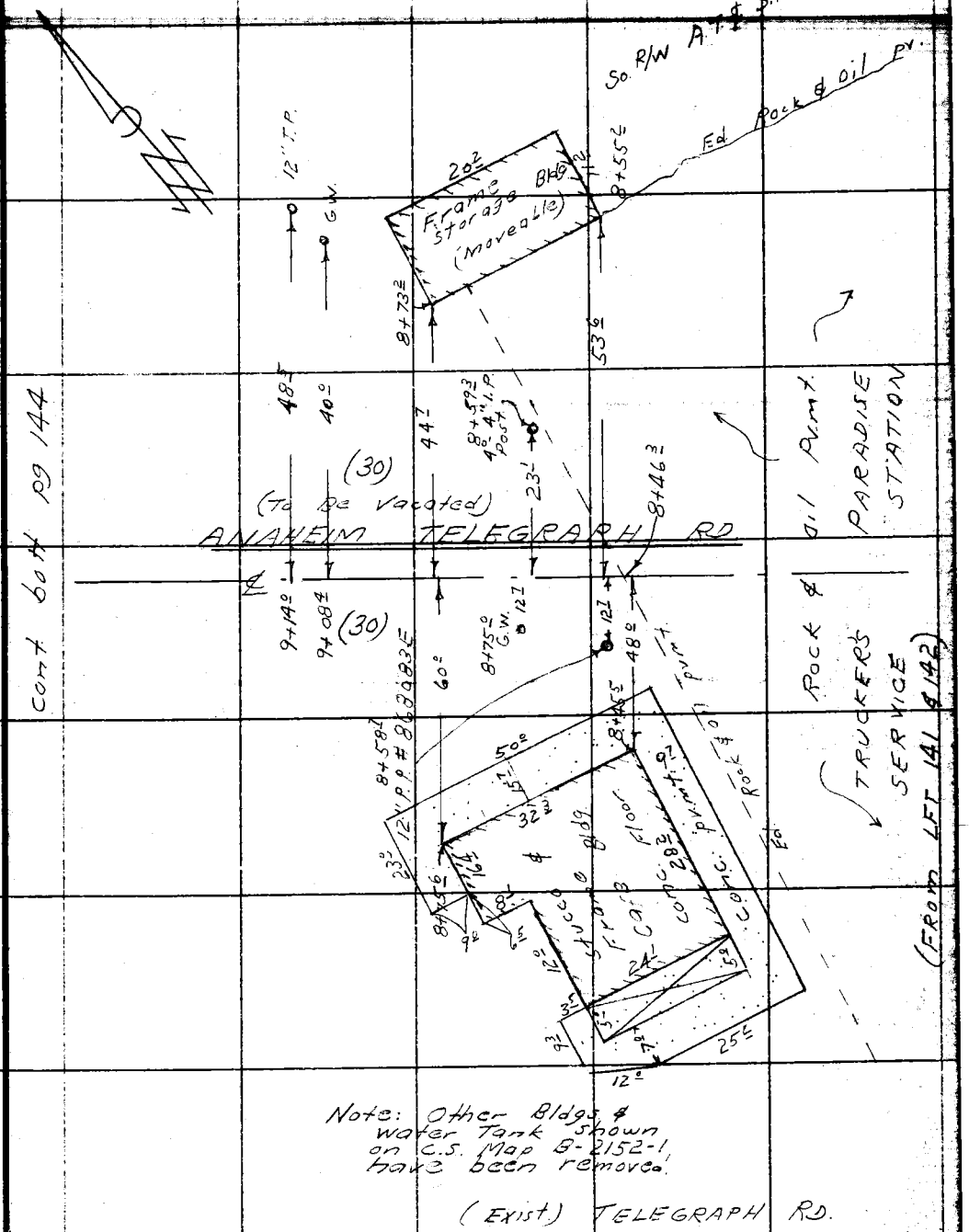

Note: Other Bldgs. & water Tank shown on C.S. Map B-2152-1 have been removed.

(Exist) TELEGRAPH RD.

Note: Any Additions or Changes on This Sheet Must be Made or Circled in Red Ink With Date and Name of Person Making Change.

Do not extend notes this side of this line.

RETURN TO
LOS ANGELES COUNTY SURVEYOR
726 LOS ANGELES COUNTY
ENGINEERING BLDG.

76F3000 S&E #247. 8-54

F.B. 1481 PG. 144

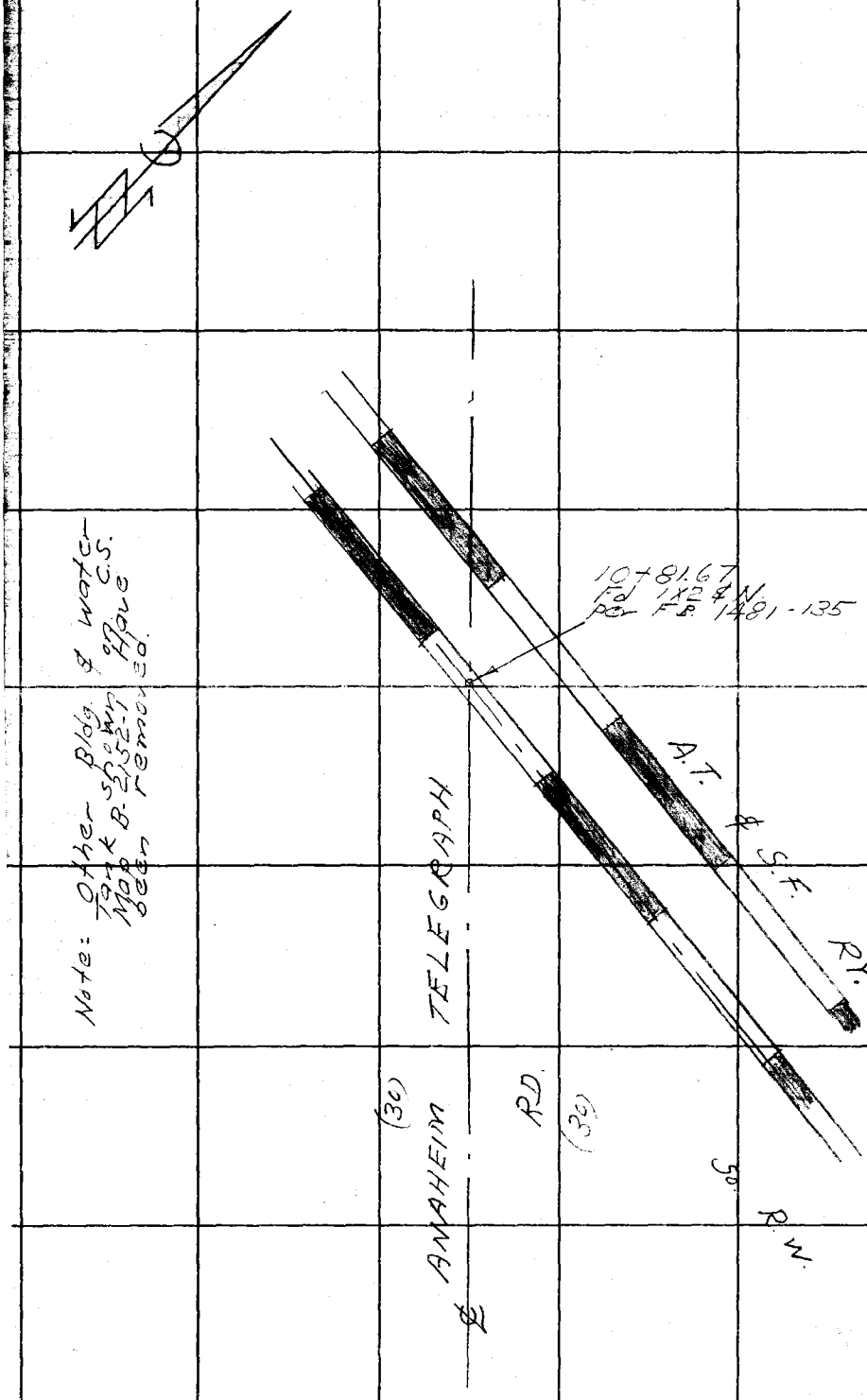

RETURN TO
LOS ANGELES COUNTY SURVEYOR
726 LOS ANGELES COUNTY
ENGINEERING BLDG.

Do not extend notes this side of this line.

Note: Any Additions or Changes on This Sheet Must be Made or Circled in Red Ink With Date and Name of Person Making Change.

FROM LFT PG. 143

76F3088 247 4-58

RETURN TO
LOS ANGELES COUNTY SURVEYOR
726 LOS ANGELES COUNTY
ENGINEERING BLDG.

Note: Any Additions or Changes on This Sheet Must be Made or Circled in Red Ink With Date and Name of Person Making Change.

Do not extend notes this side of this line.

Notes Ck'd by_____
Map No._____
Office Work_____
Checked_____
Date_____

Survey of_____
W. O._____ Tape No._____ Sr'd_____ °F
Surveyed by_____
Notes_____ Date_____
Indexed_____
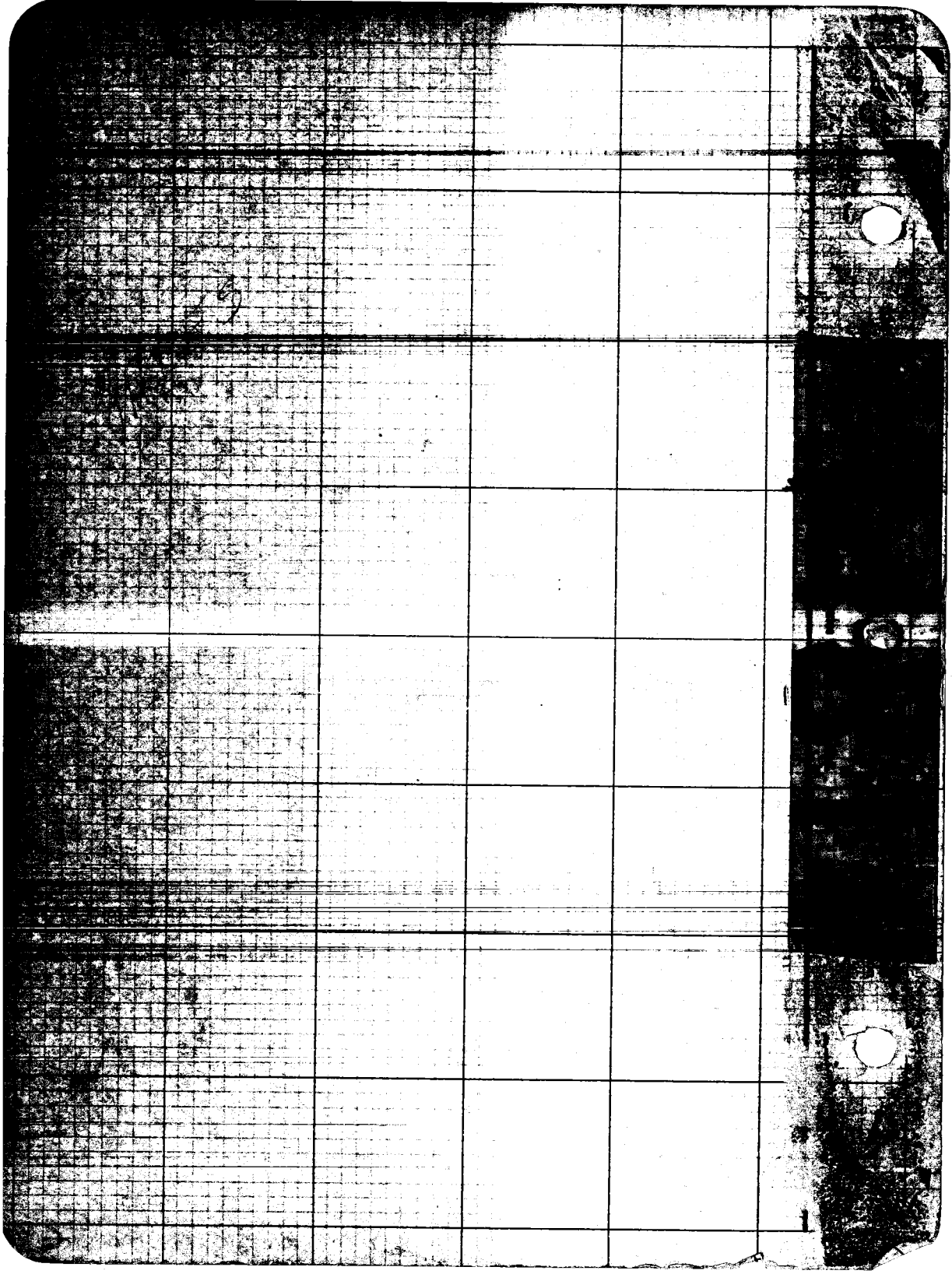
F. B._____ Pg._____