
Office Work

RETURN TO
LOS ANGELES COUNTY SURVEYOR
700 HALL OF RECORDS

Note: Any Additions or Changes on This Sheet Must be Made or Circled in Red Ink With Date and Name of Person Making Change.

Do not extend notes this side of this line.

R.B. 1782 Pg. 2

F. B. 1482 Pg. 3

Notes Ck'd by	Survey of
Map No.	W. O. Tape No. St'd °F
Office Work	Surveyed by
Checked	Notes Date
Date	Indexed

Note: Any Additions or Changes on This Sheet Must be Made or Circled in Red Ink With Date and Name of Person Making Change.

Do not extend notes this side of this line.

RETURN TO
LOS ANGELES COUNTY SURVEYOR
700 HALL OF RECORDS

FORM 247 SM 11-46

RETURN TO
LOS ANGELES COUNTY SURVEYOR
700 HALL OF RECORDS

Note: Any Additions or Changes on This Sheet Must be Made or Circled in Red Ink With Date and Name of Person Making Change.

Do not extend notes this side of this line.

F.B. 1482 Pg. 4

Notes Ck'd by Miller	Survey of La Tuna Cnyn Rd.	F.B. 1482 Pg. 5
Map No. B-2143	W. O. 8524 Tape No. 77 St'd 87°F	HELLSTROM
Office Work [illegible] Ite	Surveyed by Hellstrom	MUSLIN
Checked [illegible]	Notes A.N.H. Date 10-5-48	RIKE
Date Jan. 1949	Indexed A. C. Johnson 11-2-48	LANDA
		SONNENSCHEIN

J.N. 8524

LA TUNA CANYON ROAD

NEW ALIGNMENT (Oct. 1948) FROM PROBATION CAMP WESTERLY UP CANYON TO TIE IN WITH OLD ℄ NEAR SO. CAL. EDIS. CO. R/W

C.S.B-2143

Note: Any Additions or Changes on This Sheet Must be Made or Circled in Red Ink With Date and Name of Person Making Change.

Do not extend notes this side of this line.

RETURN TO
LOS ANGELES COUNTY SURVEYOR
700 HALL OF RECORDS

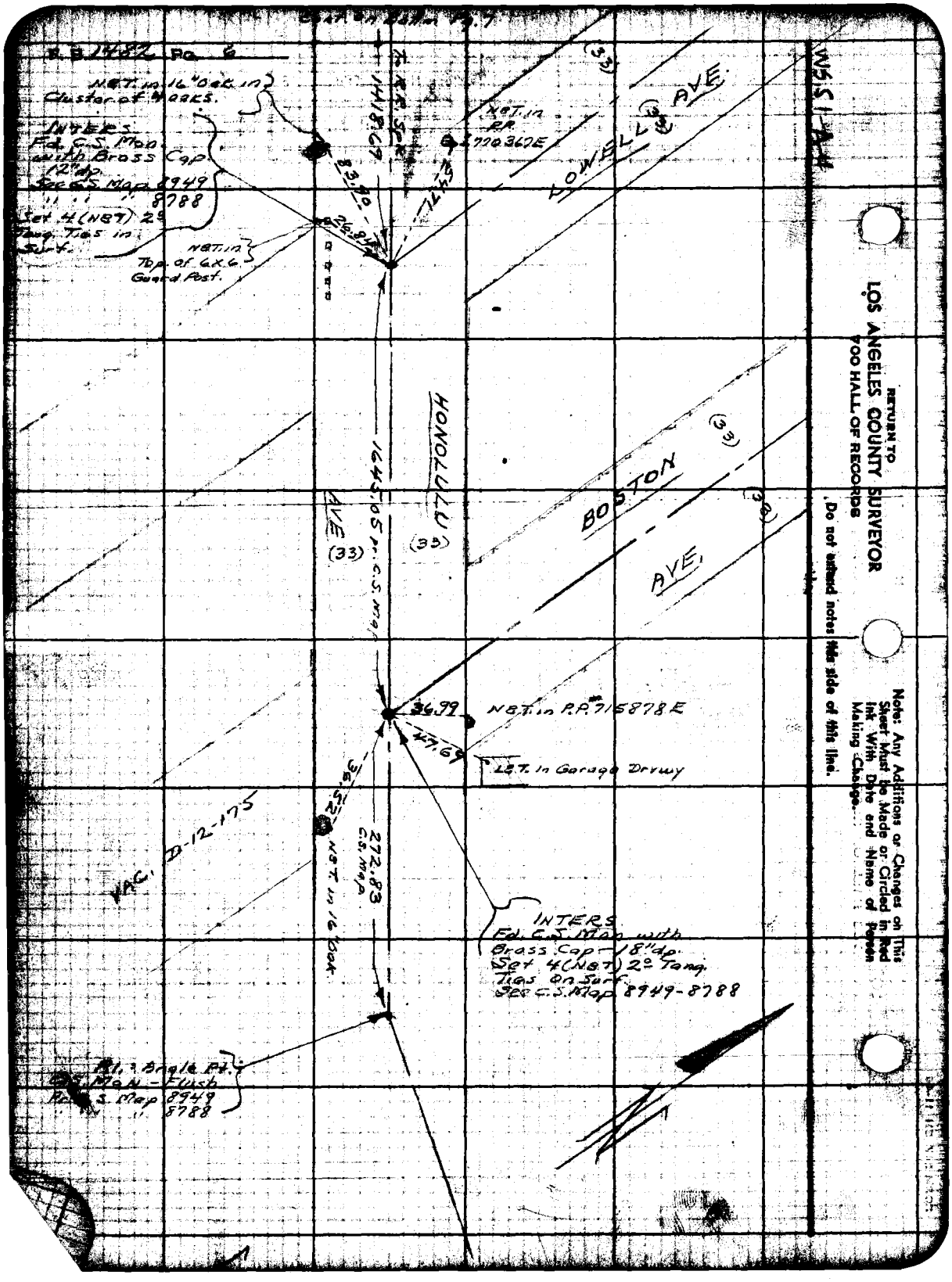

RETURN TO
LOS ANGELES COUNTY SURVEYOR
700 HALL OF RECORDS
Do not extend notes this side of this line.
Note: Any Additions or Changes on This Sheet Must be Made or Circled in Red Ink With Date and Name of Person Making Change.

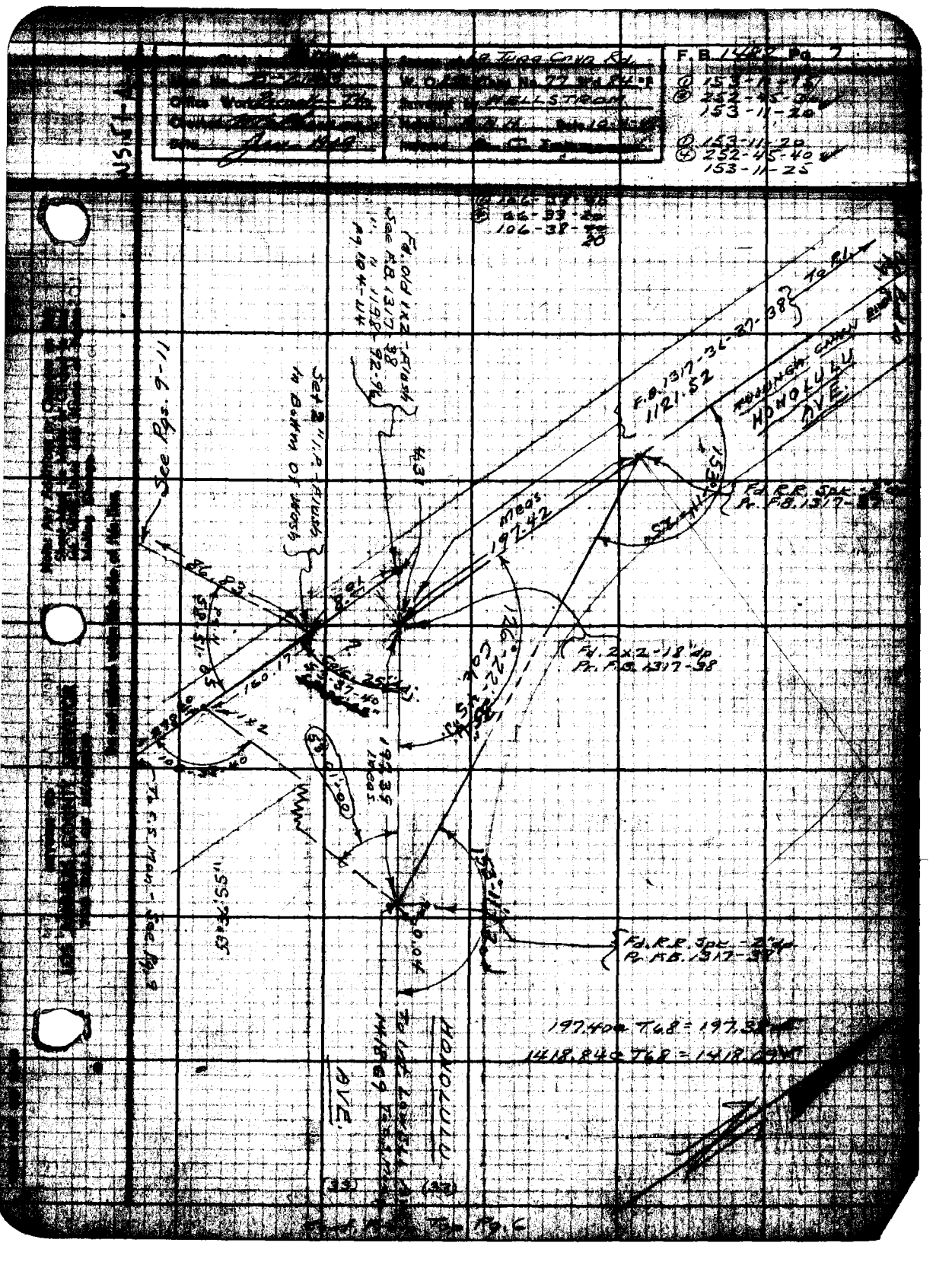
F.B. 1482 Pg. 7
153-11-20
252-45-40
153-11-25
106-38-20
Fd. old 1x2 - Flush
See F.B. 1317-38
Pg. 104-114
F.B. 1317-36-37-38
1121.52
HONOLULU AVE.
Fd. R.R. Spk.
Pr. F.B. 1317-38
Meas. 197.42
See Pgs. 9-11
Set 2" I.P. - Flush
to Bottom of Wash
Fd. 2x2 - 18" dp
Pr. F.B. 1317-38
Fd. R.R. Spk. - 2" dp
Pr. F.B. 1317-38
197.40 @ T68 = 197.38
1418.84 @ T68 = 1418.69
HONOLULU AVE.
To Pg. 6

RETURN TO
LOS ANGELES COUNTY SURVEYOR
700 HALL OF RECORDS

Note: Any Additions or Changes on This Sheet Must Be Made or Circled in Red Ink With Date and Name of Person Making Change.

Do not extend notes this side of this line.

WS 51-A-4

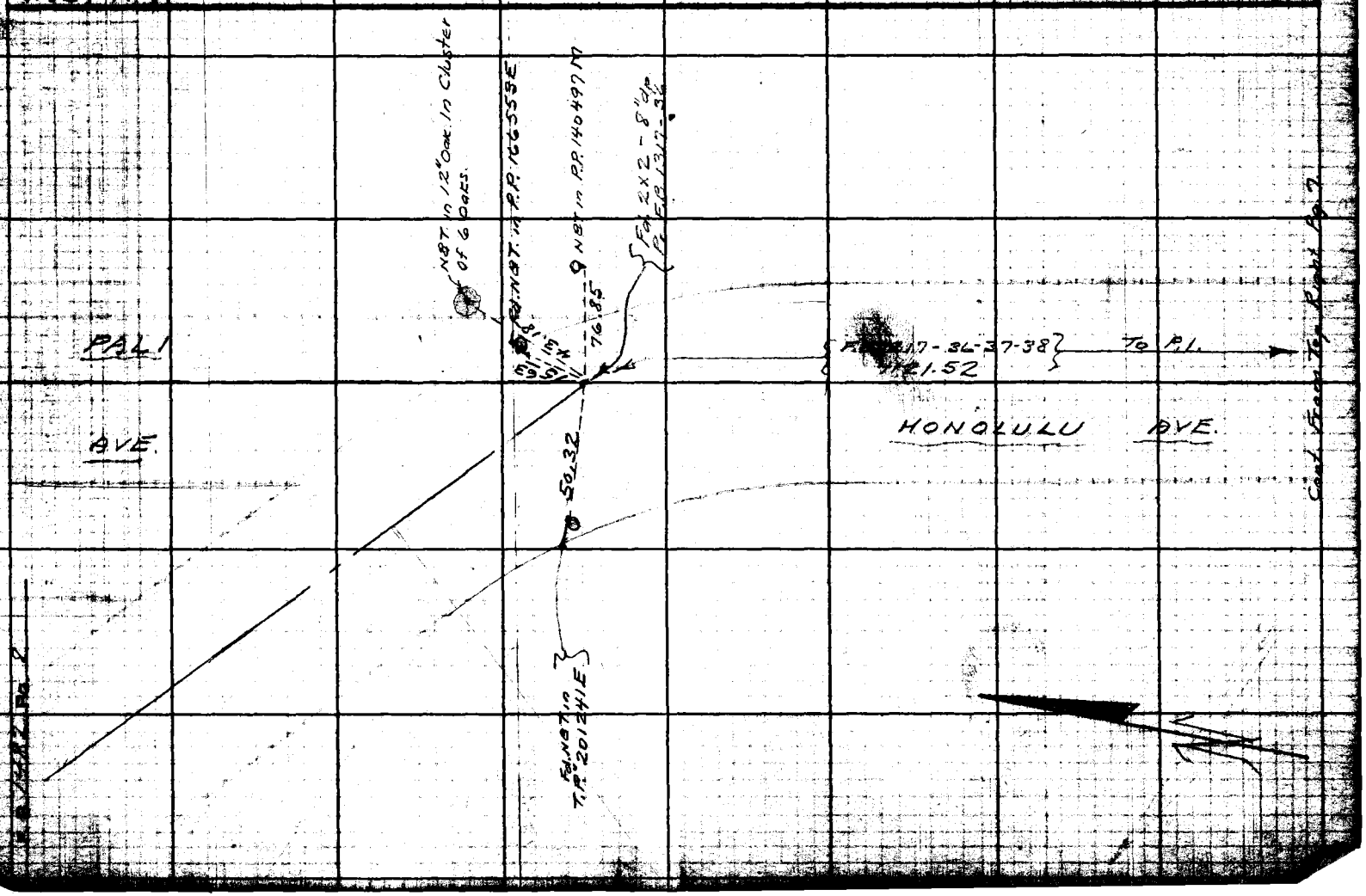

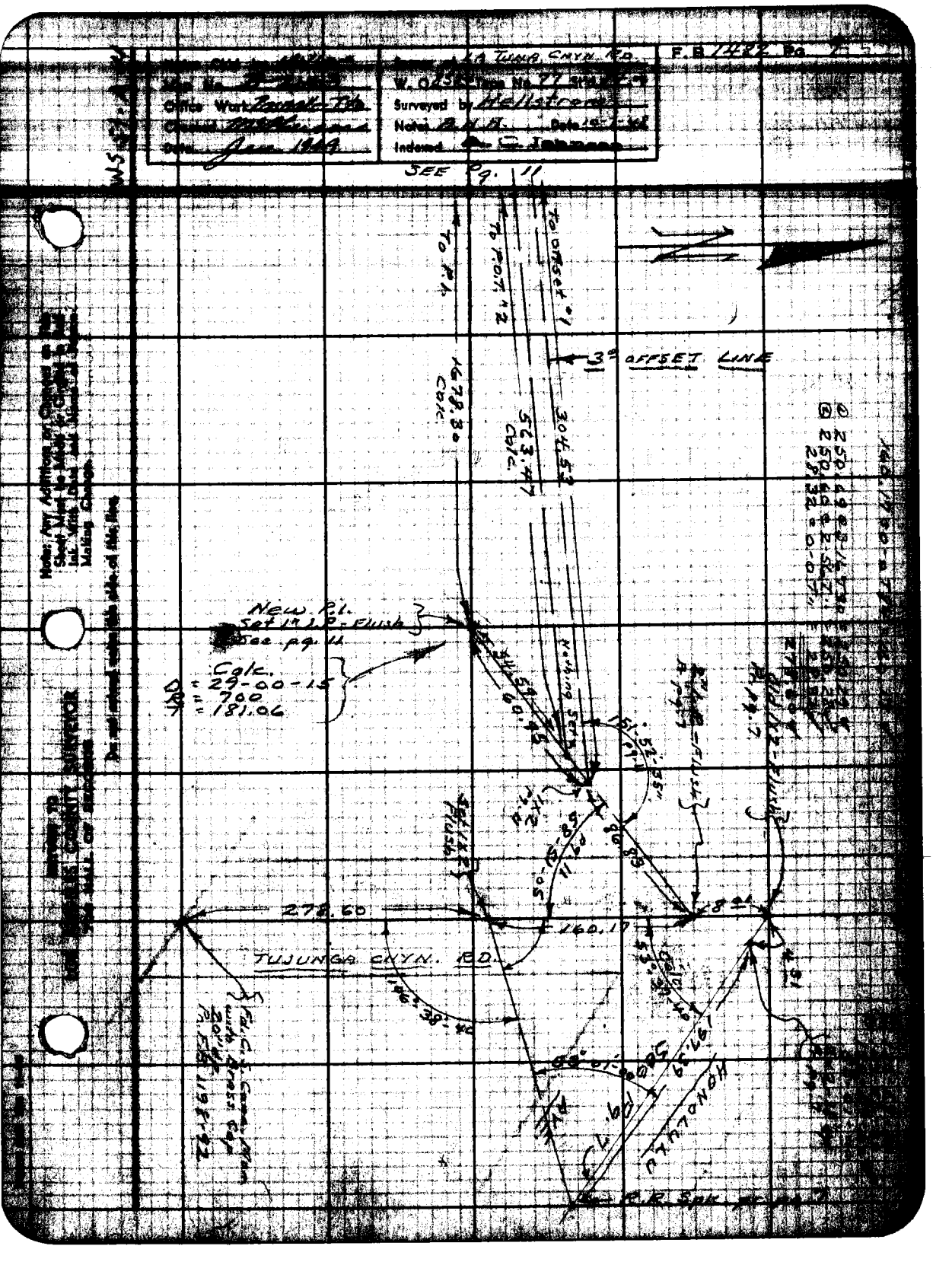

LA TUNA CNYN. RD.
F.B. 1482 Pg.
Office Work
Surveyed by Hellstrom
Date Jan. 1949
SEE Pg. 11
To P.I.
To P.O.T. #2
To offset #1
3° OFFSET LINE
1678.30 Calc.
563.47 Calc.
304.53
New P.I.
Set 1" I.P. - Flush
See pg. 11
Calc.
Δ = 29-00-15
R = 700
T = 181.06
278.60
160.17
TUJUNGA CNYN. RD.
HONOLULU
R.R. Spk.

RETURN TO
LOS ANGELES COUNTY SURVEYOR
700 HALL OF RECORDS

Note: Any Additions or Changes on This Sheet Must Be Made or Circled in Red Ink With Date and Name of Person Making Change.

Do not extend notes this side of this line.

MS 51-A-4

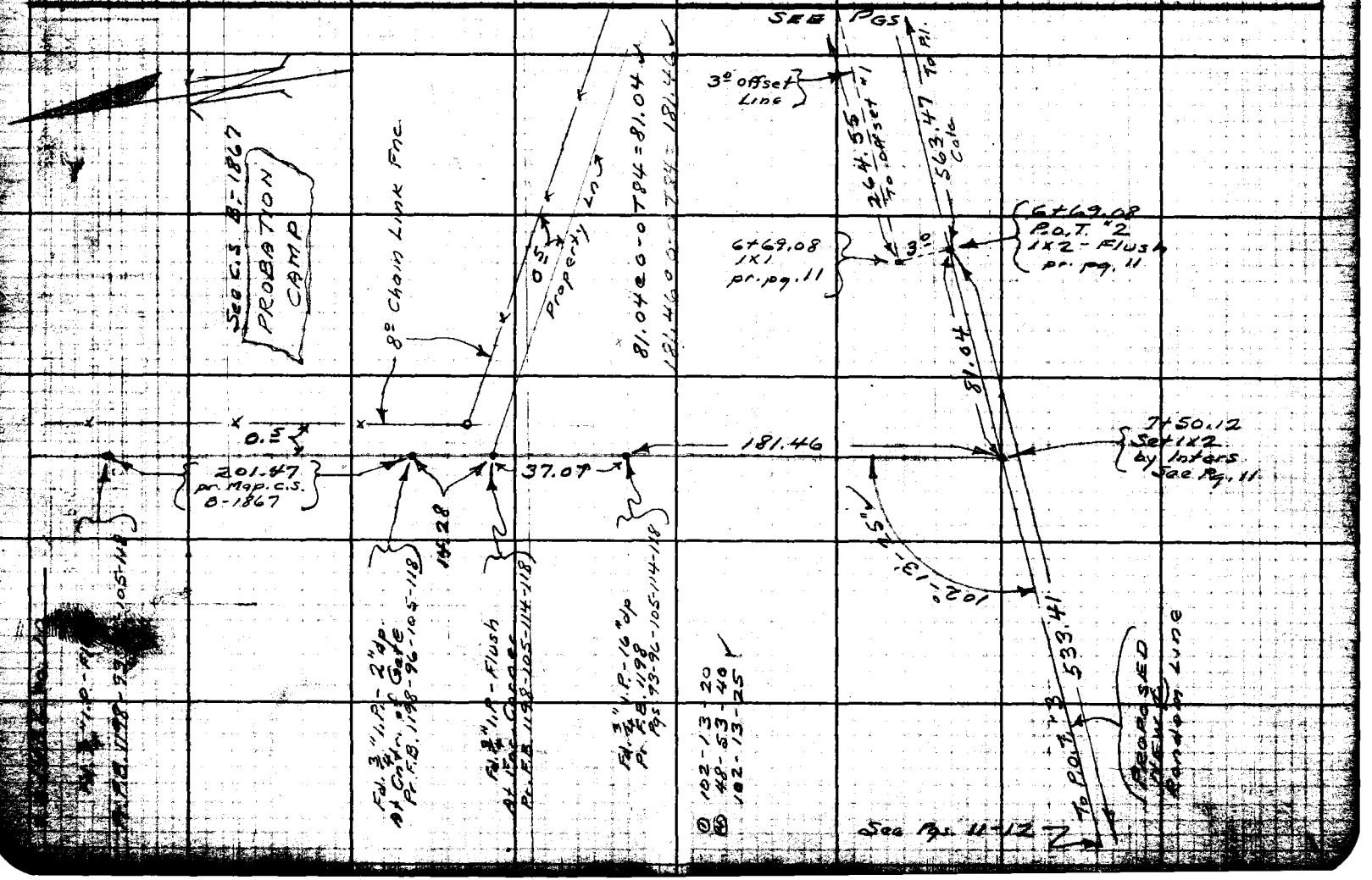

[illegible]	LA TUNA CNYN RD.
[illegible]	[illegible] No. 77 [illegible]
Office Work [illegible]	Surveyed by [illegible]
Checked [illegible]	[illegible]
Date June 1969	Indexed [illegible]

F.B 1432 Pg 11

① 151-52-[illegible]
② 247-[illegible]
151-52-36

See Pg. 10 For INTERS

RETURN TO LOS ANGELES COUNTY SURVEYOR 350 HALL OF RECORDS

Do not extend notes beyond this side of this line

Note: Any additions or changes [illegible]

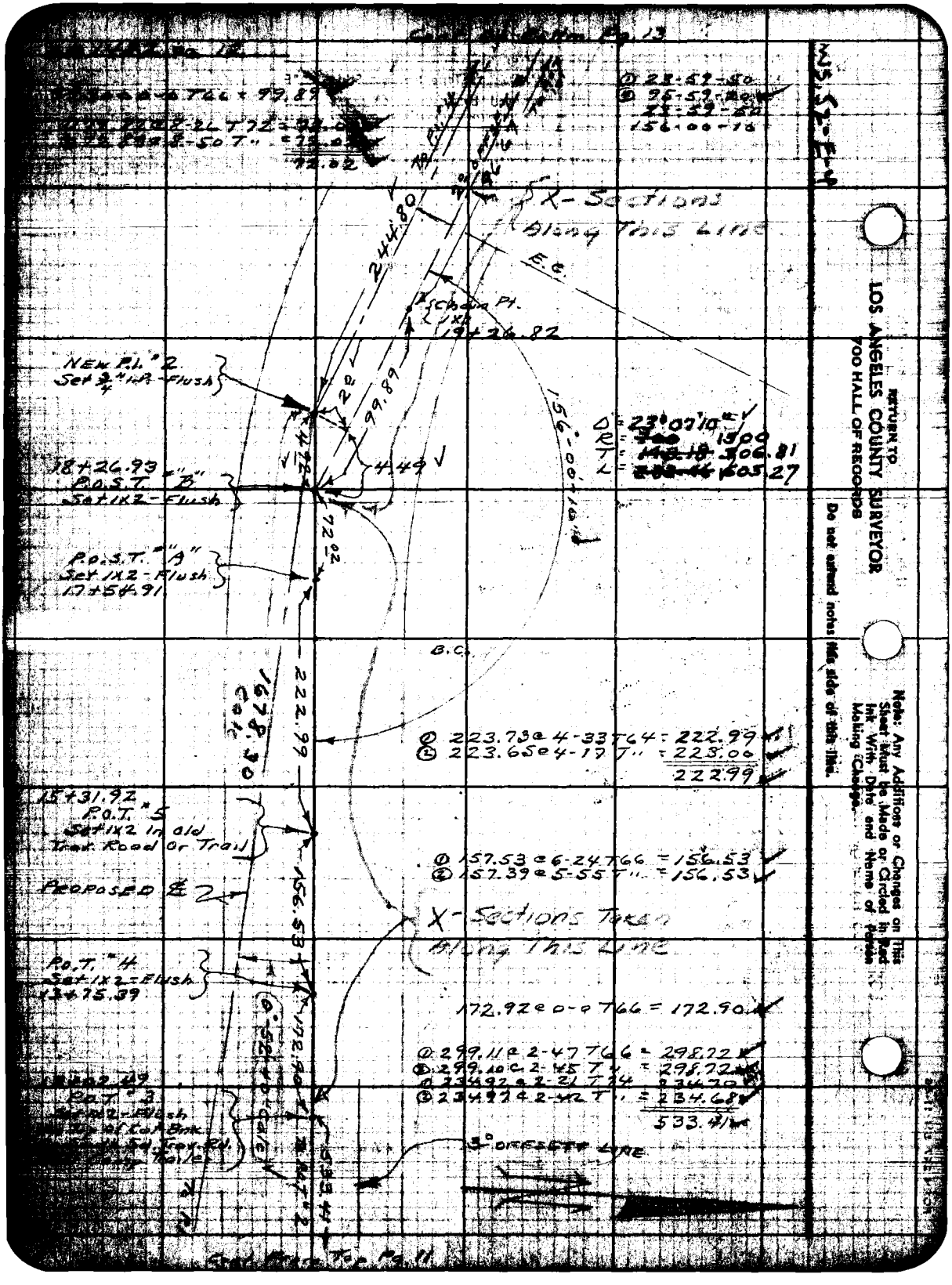

X-Sections Along This Line
E.C.
Chain Pt. 1X2
19+26.82
244.80
99.89
4.49
72.02
156-00-10
NEW P.I. #2
Set 3/4" I.P. - Flush
18+26.93
P.O.S.T. "B"
Set 1X2 - Flush
P.O.S.T. "A"
Set 1X2 - Flush
17+54.91
B.C.
222.99
1678.30
Calc
15+31.92
P.O.T. #5
Set 1X2 in old
Trav. Road or Trail
PROPOSED ℄
156.53
X-Sections Taken Along This Line
P.O.T. #4
Set 1X2 - Flush
13+75.39
172.90
P.O.T. #3
3° OFFSET LINE
Note: Any Additions or Changes on This Sheet Must be Made or Circled in Red Ink With Date and Name of Person Making Change.
Do not extend notes this side of this line.
RETURN TO
LOS ANGELES COUNTY SURVEYOR
700 HALL OF RECORDS

Note Ch'd by [illegible]	Survey of La Tuna Cnyn Rd	F.B. 1482 Pg. 13
Map No. B-21[illegible]	W. [illegible] Map No. 77 St'd 84°F	
Office Work Tacoma-Tte	Surveyed by Hellstrom	
Checked [illegible]	Notes [illegible] Date [illegible]	
Date Jan. 1949	Indexed A. C. Johnson	

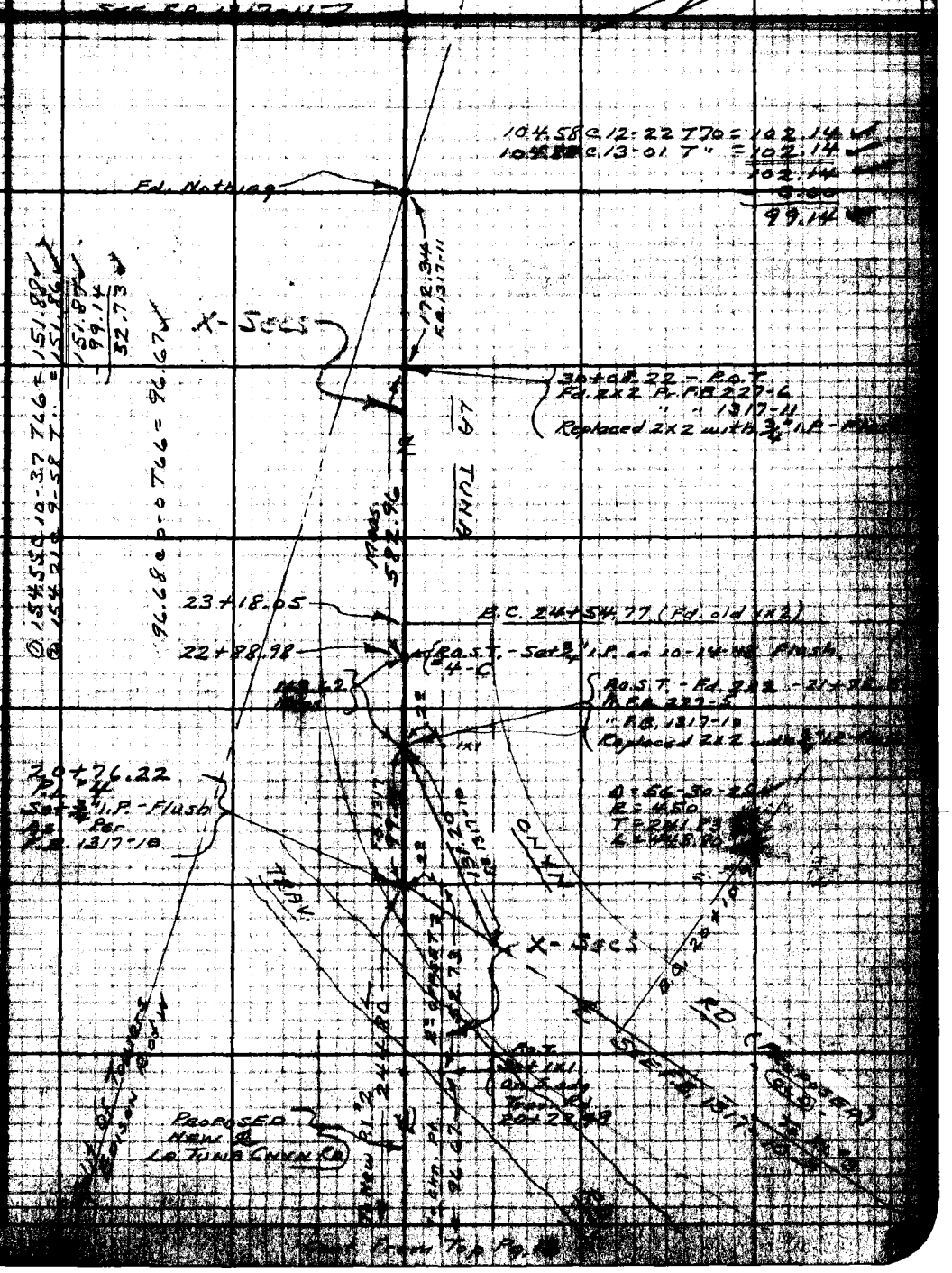

RETURN TO
LOS ANGELES COUNTY SURVEYOR
700 HALL OF RECORDS

Note: Any Additions or Changes on This Sheet Must Be Made or Circled in Red Ink With Date and Name of Person Making Change.

Do not extend notes this side of this line.

B 2222 PG 74

Notes Ck'd by	Survey of
Map No.	W. O. Tape No. Std. °F
Office Work	Surveyed by
Checked	Notes Date
Date	Indexed

F. B. 1482 Pg. 13

RETURN TO
LOS ANGELES COUNTY SURVEYOR
700 HALL OF RECORDS

Note: Any Additions or Changes on This Sheet Must be Made or Circled in Red Ink With Date and Name of Person Making Change.

Do not extend notes this side of this line.

OPEN

RETURN TO
LOS ANGELES COUNTY SURVEYOR
700 HALL OF RECORDS

Note: Any Additions or Changes on This Sheet Must be Made or Circled in Red Ink With Date and Name of Person Making Change.

Do not extend notes this side of this line.

Profile No. _____ Notes Red. _____ Plotted _____ Job No. 8524 Division No. _____ F.B. [illegible]

Date _____ Date _____ Survey of La Tuna Cnyn. Rd.

X-Sec. No. _____ Notes Chkd. _____ Checked _____ Survey by Hellstrom Notes A.N.H. Date 10-25-[illegible]

Date _____ Date _____ Map No. _____ Indexed _____ Date _____

NOTE: ANY ADDITIONS OR CHANGES ON THIS SHEET MUST BE MADE OR CIRCLED IN RED INK, WITH DATE AND NAME OF PERSON MAKING CHANGE.

PLEASE REFER TO
LOS ANGELES COUNTY SURVEYOR
700 HALL OF RECORDS

Do not extend notes this side of this line.

STATION	B. S.	H. I.	F. S.	ELEV.	

B. Bk. 2 Pg. 18

Job No. 8524 Division No. Notes Red. Plotted Profile

Survey of LA TUNA CANYN. RD. Date Date No.

Survey by Hellstrom Notes B. H. H. Notes Chkd. Checked X-Sec.

Indexed Date Date Date No.

FORM 307 SM 1-46

PLEASE RETURN TO
LOS ANGELES COUNTY SURVEYOR
700 HALL OF RECORDS

Do not extend notes this side of this line.

NOTE: ANY ADDITIONS OR CHANGES ON THIS SHEET MUST BE MADE OR CIRCLED IN RED INK, WITH DATE AND NAME OF PERSON MAKING CHANGE.

STATION	B. S.	H. I.	F. S.	ELEV.	

LOS ANGELES COUNTY SURVEYOR
700 HALL OF RECORDS

NOTE: ANY [illegible] OR CHANGES [illegible] CIRCLED IN RED INK, WITH DATE AND NAME [illegible] CHANGE.

Do not extend notes this side of this line.

STATION	B. S.	H. I.	F. S.	ELEV.	
See Pages 11-12 and 13 For Plan Of Stationing For Profile					
X- Sections From Sta. 0+00 To Sta. 4+00 To Be Taken From Topog. on C.S. Map [illegible]867					
					Elev. based on U.S. 914 per F.B. 910-16, 17.
B.M.				1621 206'	— B.M. ¾" I.P. - 2" dp (51.35 ft.) North of Point "D" Per F.B. 1198-100 — 6" West of Cntr Gate Post (Link Chain) At Gate at S.W. Cor. of PROBATION CAMP PROPERTY
	4184	1625 39			
B.M. (Check Shot)			6565	1618 825	— Pt. "D" - ¾" I.P. - 15' dp Pr. F.B. 1198-100
T.P.			678	1618 61.	
	498	1623 59.			
T.P.			784	1615 75	
	309	1618 84.			
New Pl.			295	1615 89.	New Pl. - 1" I.P. Pr. pg. 7-11
					LEFT ℄ RIGHT
1+00			1 6	1617 2.	
2+00			1 4	1617 4.	
3+00			2 7	1616 1	

Profile Notes Red ____ Plotted ____ Job No. [illegible] Division No. [illegible]

Notes Chkd. H.D.H. Checked R.E.S. [illegible]

Date 11-19-48 Date [illegible] Map No. [illegible]

FORM 307 SM 1-55

PLEASE RETURN TO
LOS ANGELES COUNTY SURVEYOR
700 HALL OF RECORDS

NOTE: ANY ADDITIONS OR CHANGES ON THIS SHEET MUST BE MADE OR CIRCLED IN RED INK, WITH DATE AND NAME OF PERSON MAKING CHANGE.

Do not extend notes this side of this line.

STATION	B. S.	H. I.	F. S.	ELEV.	LEFT					℄	RIGHT				
		1618 84.			0° 16.4 / 120										
4+00 (T.P.)			2 40	1616 44	-10⁵ 15.9 / 8.6	-11° / 7.6	-8° / 6.6	-3³ / 2.2	0.0 / 16.44	16.44	+3. / 100	19.44			
	5 16	1621 60.			+4° / 8.6	17.2									
4+25			8 4	1613 2.	+0⁵ / 9.5 / 13.7	-6⁵ / 6.3 / 6.7	-6⁵ / 5.1 / 6.7	-4⁵ / 4.6 / 8.7	-1⁸ / 21⁵ / 11.4	19.2	+0.8 / 6 / 13.7	[illegible] / 16 / 18.2	+6.7 / 100 / 19.9		
4+50			9 2	1612 4.	+11⁵ / 9.0 / 23.9	-3⁷ / 5.3 / 8.7	-5⁷ / 3.6 / 6.7	-5⁴ / 2.4 / 7.0	-3⁵ / 21¹ / 8.9	12.4	+1.5 / 15 / 13.9	+6.0 / 2.5 / 18.4	+7.7 / 100 / 20.1		
4+75			14 0	1607 6.	+18⁵ / 8.1 / 26.1	+2° / 4.0 / 9.6	+1⁷ / 20⁸ / 9.3	+1⁵ / 16 / 9.1	0⁹ / 11 / 7.6	07.6	+3.5 / 6 / 11.1	+6.0 / 2.7 / 13.6	+11.0 / 3.[illegible] / 19.6	[illegible]	
5+00			11 4	1610 2.			+17° / 6.3 / 27.2	+7° / 4.3 / 17.2	+0³ / 20⁴ / 10.5	10.2	0⁰ / 7 / 10.2	-2¹ / 16 / 8.1	0° / 2.8 / 10.2	+8⁵ / 5.8 / 18.7	[illegible]
+50			6 7	1614 9.			+19° / 100 / 33.9	+11° / 3.5 / 25.9	+6⁸ / 19⁷ / 21.7	14.9	-6⁴ / 2.3 / 8.5	-4¹ / 2.6 / 10.8	0° / 5.9 / 14.9	+3⁵ / 9.7 / 18.4	
6+00			0 9	1620 7.			+14° / 100 / 34.7	+4² / 18⁹ / 24.9	+4° / 12 / 24.7	20.7	-11° / 12 / 9.7	-8° / 2.7 / 12.7	-3⁷ / 100 / 17.0		
T.P.			1 01	1620 59.											
	6460	1627 05.													
6+50			6 7	1620 3.				+14² / 100 / 34.5	+3° / 18² / 23.3	20.3	-4° / 2.6 / 16.3	-5⁷ / 100 / 14.6			
7+00			5 7	1621 3.				+13⁶ / 100 / 34.9	+1⁸ / 17⁸ / 28.1	21.3	-4⁷ / 100 / 16.6				

Profile
Plotted H.D.H. Date 11-30-48 No. B-2149-1
Notes Chkd H.D.H. Date 11-19-48 Checked RES Date 12-6-48 X-Sec. No. B-2149-2

PLEASE RETURN TO
LOS ANGELES COUNTY SURVEYOR
708 HALL OF RECORDS

NOTE: ANY ADDITIONS OR CHANGES ON THIS SHEET MUST BE MADE IN CIRCLES IN RED INK WITH DATE AND NAME OF PERSON MAKING CHANGE.

Do not extend notes beyond this line.

STATION	B. S.	H. I.	F. S.	ELEV.	LEFT	℄	RIGHT
		1627 05					
7+50			3 5	1623 5.	+11.4 / 100 = 34.9; +15 / 14 = 25.0	23.5	-2.4 / 100 = +5.3
8+00 (T.R.)			0 87	1626 18.	+9° / 100 = 35.2; +8.9 / 14 = 27.1	26.2	-2.5 / 60 = 23.4; -5.8 / 100 = 20.4
	11 35	1637 53.					
[illegible]			5 1	1632 4.	+7.0 / 100 = 39.4; +10.9 / 14.3 = 33.3	32.4	-2.8 / 33 = 25.6; -10.5 / 100 = 21.9
[illegible] (T.R.)			0 43	1637 10.	+9.6 / 10.7 = 46.7; +7.4 / 8.6 = 44.5; +10 / 12.9 = 38.1	37.1	-5.0 / 41 = 32.3; -15.7 / 95 = 23.4
	10 21	1647 31.					
+00			9 2	1638 1.	+10° / 100 = 46.1; +20° / 11.2 = 40.1	30.1	-5.8 / 98 = 32.7; -3.2 / 79 = 34.5; -5.7 / 100 = 32.4
1+33			11 14	1635 9.	+7.0 / 100 = 42.9; +5.8 / 14 = 40.9; +1.5 / 10.7 = 37.4	35.9	-1.8 / 22 = 34.1; +1.5 / 26 = 36.4; -3.5 / 100 = 33.
+50			8 6	1638 7.	+3.5 / 100 = 42.5; +2.0 / 10.2 = 40.9	38.7	-1.8 / 55 = 37.7; -3.5 / 100 = 32.3
12+02 ± (T.R.)			1 63	1645 78.	+6° / 100 = 51.8; +2° / 39 = 47.8; +0.8 / 29 = 46.3; 0° / 91 = 45.8	45.8	0° / 40 = 45.8; -3.9 / 5 = 42.4; -2.2 / 27 = 40.6
	6 58	1652 36.					
[illegible]			8 775	1643 [illegible]	[illegible]		[illegible]
	9 285	1653 47.					
[illegible]			5 2	[illegible]	[illegible]		[illegible]

Profile Notes No. [illegible] Plotted [illegible]
Notes [illegible] Date [illegible] Checked [illegible] Date [illegible]

FORM 507 2M 8-43

PLEASE RETURN TO
LOS ANGELES COUNTY SURVEYOR
700 HALL OF RECORDS

NOTE: ANY ADDITIONS OR CHANGES ON THIS SHEET MUST BE MADE OR CIRCLED IN RED INK, WITH DATE AND NAME OF PERSON MAKING CHANGE.

Do not extend notes this side of this line.

Profile No. 62 Sec. X Sec. No. 62 Plotted H.D.N. Date 11-13-44 Checked R.E.S. Date 12-6-44
Notes Rec. Date Notes Chkd. H.D.N. Date 11-19-48

STATION	B. S.	H. I.	F. S.	ELEV.	LEFT	℄	RIGHT
		1653.47					
13+00			4.3	1649 2.	+9° +9⁴ +9¹ +0⁸ 10.0 59.2 53.8 53.2 50.0	49.2	-2⁶ -5° -5⁰ -19⁵ -15⁰ 23 27 41 62 68 46.6 44.2 44.2 34.7 34.2
+50			4.3	1649 2.	+12° +0⁶ 100 61.2 49.8	49.2	-2⁶ -5⁸ -6⁰ -17² -15⁰ 18 20 33 65 46.6 43.4 43.2 32.5 34.2
+75			5.5	1648 0.	+13° +12 100 61.0 49.2	48.0	-3⁵ -5⁵ -16² -13⁴ -12⁰ 17 29 45 55 100 42.5 42.5 31.8 34.6 36.0
14+00			9.6	16439.	+15⁵ +13° +5⁰ +0⁵ 100 6.8 4.2 6.7 59.4 56.8 48.8 44.4	43.9	-1⁴ -2⁰ -11⁵ -8⁷ -6⁰ 7 24 41 54 100 42.5 41.9 32.4 35.7 37.9
+25			3.3	1650 2.	+10° +0³ 0° +2° +0⁸ 100 5.0 3.6 2.2 4.3 60.2 55.2 50.2 52.2 51.0	50.2	-2⁴ -7⁵ -7⁵ -12⁸ -11⁷ 16 19 31 50 76 47.8 42.7 38.7 37.7 38.5
+50			1.1	1652 4.	+5° +3⁵ +2° +1° +1² 100 8.0 5.4 2.6 5.7 57.4 55.9 54.4 56.4 53.6	52.4	-8° -10⁸ -11² -15⁷ 25 28 41 57 44.4 41.6 41.2 36.7
T.P.			0.095	1653 375			
	10.885	1664 26.					
15+00			8.2	1656 1.	+11⁵ +12⁸ +10⁴ +1⁴ 8.8 6.5 4.2 5.1 67.6 68.4 66.5 57.5	56.1	-15° -16⁶ -16⁹ -17⁵ 54 69 85 100 41.1 39.8 38.2 36.6
T.P.			2.20	1662 06.			
	8.38	1670 44.			75.1 73.0 65.2		46.6 42.6 30.6 41.1
15+50			5.8	16644.	+10⁵ +8⁴ +0⁶ 100 6.4 4.3	64.6	-18⁴ -22⁴ -25⁴ -23⁵ 60 77 95 100 42.8 39.8 39.8 41.2
16+00			2.7	1667 7.	+11⁵ +9° +0⁵ 100 6.5 4.8	62.7	-7° -22⁴ -22⁵ 70 [illegible] [illegible]

PLEASE RETURN TO
LOS ANGELES COUNTY SURVEYOR
700 HALL OF RECORDS

NOTE: ANY NOTATIONS OR CHANGES ON THIS SHEET MUST BE MADE OR CIRCLED IN RED INK, WITH DATE AND NAME OF PERSON MAKING CHANGE.

Do not extend notes this side of this line.

STATION	B. S.	H. I.	F. S.	ELEV.	LEFT			℄	RIGHT		
		1670 44									
T.P.			0 12	1670 32							
	6 55	1676 87			82.3	78.3	70.9		63.3	45.8	44.3
					+11 5	+7 5	+01		-7 5	-25	-26 5
16+50			61	1670 8	100	55	28	70.8	96	86	100
					+10 6	+8 3	+0 1		-5 8	-13 5	-19 6
17+00			24	1674 5	100	71	21	74.5	110	99	100
					85.1	82.8	74.6		68.7	61.0	55.5
T.P.			0 84	1676 03							
	4 59	1680 62				87.0	78.3		67.3	54.0	
						+8 7	0 0		-11 0	-24	
17+50			23	1678 3		100	13	78.3	69	100	
						+9 0	0 0		-11 0	-25 0	-26 0
18+32			16	1679 0		100	21	79.0	52	92	100
						88.0	79.0		68.8	54.0	53.0
					+14 0	+11 0	+5 0	+2 0	0 0	-10 6	-15 0	-18 0	-21 0
18+00			59	1674 7	100	71	29	14	05	28	50	75	100
					88.1	81.7	73.7	76.7	74.7	74.1	58.7	56.2	53.1
T.P.			11 325	1669 295				80.5	75.3	68.2	60.3	57.1
				(P.I.)				+11 7	+8 5	-2 6	-6 5	+9 7
	2 77	1672 265		1666 8				56	93	11	42	79
									+10 2	-9 7		
19+50			96	1662 7						66.7	57.8	
									+8 2	-2 4		
19+90			93	1663 8				TOP	86	63.0	60.6	

Plotted H.D.M. Date 12-1-46 Survey of LA TUNA CANYON RD.
No. 8214-1 Date 11-18-46 Survey of LA TUNA CANYON RD.

PLEASE RETURN TO
LOS ANGELES COUNTY SURVEYOR
700 HALL OF RECORDS

NOTE: ANY ADDITIONS OR CHANGES ON THIS SHEET MUST BE MADE OR CIRCLED IN RED INK, WITH DATE AND NAME OF PERSON MAKING CHANGE.

Do not extend notes this side of this line.

Profile — Plotted /1/Date/ — Date 12-2-44 — No. A-2144-41 — X-Sec. — Name Red — Date — Name Chkd. H.J.B. Checked R.E.S. — Date 11-19-44 Date 12-4-44 No. A-2144-A

STATION	B. S.	H. I.	F. S.	ELEV.	LEFT						RIGHT					
		1692.65.														
19+50			59	1666.4.				82.9	61.3		56.9	56.9	54.9	57.9	58.9	64.6
								+24°	+24			-2°	-4°	-10	0°	+17
								85	27			9	14	19	3.1	64
19+76			134	1658.9.							58.9					+32
					80.1	76.6	61.2	60.4								43
					+235	+20°	+4°	+8								71.62 +45°
20+00	bottom bank.		157	1656.6.	100	85	45	10			56.6	0°	+2°	+6°	+42	+10
					14°	68.0						7	8	22	44	57
					100							56.6	58.6	62.6	60.8	64.6
					-15	-4°	-7°	-7°	0°			-0.7	+4°	+19°	+26°	
20+23.5	S. edg. rd.		80	1664.3.	59	27	18	13	3		64.3	16	22	65	100	
					62.9	60.3	57.3	57.3	64.3			63.6	68.3	78.3	90.3	
						-05	-37	-55	+06			+95	+255			
20+40	N. edg. rd.		80	1664.3.		94	83	48	17		64.3	7	88			
						63.8	60.6	58.8	64.9			68.8	89.8			
					-88	-54	-67	-12	-59			+26°				
20+55	Top bank		20	1670.3.	94	85	68	47	21		70.3	77				
					61.5	64.9	63.6	66.1	64.9			96.3				
B.M.			015	1672.115.	B.M. — Set Cut Spk. In 16" Oak. — 4' S. of P.I. "4" (old)											
	9.205	1681.32.														
20+76.22	P.I. "4"		1049	1670.83.	-23	+43	-15	-14	-11		70.8	+57	+47			1712.8
					89	64	58	25	79			78	97			
					68.6	66.4	65.1	63.4	62.2			74.7				
								+08	+31			-34				
21+00			111	1670.2.				100	31		70.2	82				1708.7
								71.0	73.1							
P.I.			0.135	1681.185.												
	11.48	1692.585.						77.2	84.4			88.5	83.5	85.0		
								77	27			77	44	07		
			7.6	1685.0.				100				11		07		

PLEASE RETURN TO
LOS ANGELES COUNTY SURVEYOR
700 HALL OF RECORDS

NOTE: ANY ADDITIONS OR CHANGES ON THIS SHEET MUST BE MADE OR CIRCLED IN RED INK, WITH DATE AND NAME OF PERSON MAKING CHANGE.

Do not extend notes this side of this line.

STATION	B. S.	H. I.	F. S.	ELEV.	LEFT	℄	RIGHT
		1692.585					
21+75.36 POST.			2.535	1690.05	-8°/68 · -4°/20 · 82.1 · 86.1	90.[illegible]	+10°/37 · 1700.1
	10.87	1700.92					
22+00			7.7	1693.2	-12°/100 · -6°/39 · 81.2 · 87.2	93.2	+2.5/15 · +17.5/5 · +20.5/91 · 95.7 · 1710.8 · 1713.[illegible]
22+50 (T.R.)			0.02	1700.90	-18.2/100 · -7°/33 · 1682.7 · 1693.9	1700.90	+12.5/20 · +26°/43 · +31°/52 · +33°/9[illegible] · 1713.4 · 1724.9 · 1731.9 · [illegible]
	11.90	1712.80					
[illegible]+88.92 POST.			3.8	1709.0			
23+00			3.1	1709.7	-31°/95 · -16.5/[illegible] · 1678.7 · 16[illegible]	09.7	+10.5/18 · +27.5/61 · +29°/81 · 19.7 · 37.0 · 38.7
23+18.4 (old E.C.) 1x2			4.0	1708.8	-23°/91 · -18.7/47 · -1[illegible] · 1685.8 · 1690.1 · 1[illegible]	08.8	+21.5/43 · +2[illegible] · 30.3 · [illegible]
23+23.40			4.4	1708.4			
T.P.			12.045	1700.755			
	0.36	1701.115					
T.P.			[illegible]	1690.055			
	0.465	1690.52[illegible]					
[illegible]			[illegible]	[illegible]			

Profile Notes Red Plotted H. D. [illegible] Job No. [illegible]
No. 8-2149-L Date 12-3-48 Survey of [illegible] Tuna Canyon RR
Notes Chkd H. D. [illegible] Checked R. E. S. Survey by [illegible]
No. 8-1149-2 Date 11-19-48 Date 12-[illegible]-48 Map No.

FORM 307 5M 1-40

PLEASE RETURN TO
LOS ANGELES COUNTY SURVEYOR
700 HALL OF RECORDS

NOTE: ANY ADDITIONS OR CHANGES ON THIS SHEET MUST BE MADE OR CIRCLED IN RED INK, WITH DATE AND NAME OF PERSON MAKING CHANGE.

Do not extend notes this side of this line.

STATION	B. S.	H. I.	F. S.	ELEV.	
T.P. pr pg.				1678 875.	
	2 77	1681 645.			
T.P.			11 40	1670 245	Edg. of Trav. Rd
	0 57	1670 815.			
T.P.			11 045	1659 77.	
	1 01	1660 78.			
T.P.			7 345	1653 435.	
	0 955	1654 390.			
T.P.			11 195	1643 195.	
	2 455	1645 650.			
T.P.			11 60	1634 05.	
	0 77	1634 82.			
T.P.			10 325	1624 495.	
	1 97	1626 465.			
B.M.			5 215	1621 250	B.M. - 3/4" I.P. - 2" dp (51.35 Ft.) North of Point "D"
			Use →	1621 206	6" West of Cntr Gate Post At Gate at S.W. Cor. of PROBATION CAMP PROPERTY, (Chain Lnk
					Elev. 1621.206 - See Pg. 19
					Use ↗

Survey of [illegible] Date [illegible] Date 11-3-40 Checked R.E.S. Date 12-6-40 Date 11-19-40
Survey by [illegible] Notes Chkd H.D.H.
Indexed A. C. [illegible] Date

PLEASE RETURN TO
LOS ANGELES COUNTY SURVEYOR
700 HALL OF RECORDS

NOTE: ANY ADDITIONS OR CHANGES ON THIS SHEET MUST BE MADE OR CIRCLED IN RED INK, WITH DATE AND NAME OF PERSON MAKING CHANGE.

Do not extend notes this side of this line.

STATION	B. S.	H. I.	F. S.	ELEV.		

Notes Red ____ Plotted ____ Date ____ Date ____ Survey of ____ Notes Chkd ____ Checked ____ Survey by ____ Date ____ Date ____ Map No. ____ Indexed ____ Date ____

Red. Plotted
Date
Chkd. Checked
Date