Notes Ck'd by
Map No.
Office Work
Checked
Date

Survey of
JN Tape Std °F
Surveyed by
Notes Date
Indexed

F.B. 1484 Pg.

Page	Job	Description
		NAME JOB NO.
		MAPLEGROVE ST. J.N. 8532
5-9	C.L.	Prop. align. from Pass & Covina Rd. Ely. to Cameron & Barranca Avennues.
		FIRE STATION NO. 149 J.N. 0039.11
15-16	Index	
17-24	Bdry.	Boundary survey vic. Lake Hughes Rd. & Violin Cn. Rd. - Castaic
25-27	B.M.	Bench levels
		FIRE STATION #141 0039.16
1-62	Index	
3-66	C.L.	Boundary survey
		FIRE STATION #153 0738.12
75-76	Index	Vic. Alondra & Lemont Ave. in La Mirada
77-90		Bdry. survey

over

F.B. 1484 Pg.

Page	Job	Description
91-94	B.M.	Bench levels
95-96	B.M.	Bench levels - Elev's on Prop. Corner Monuments
		FIRE STATION #145-1 J.N. 0738.13
101-102	Index	Vic. Nogales St. & Colima Rd.
103-108	Bdry.	Boundary Survey
109-112	B.M.	Bench levels

PLEASE RETURN TO
LOS ANGELES COUNTY ENGINEER
403 Los Angeles County Engineering Bldg.

Do not extend this side of this line.

Note: Any Additions or Changes on this Sheet Must be Made or Circled in Red Ink With Date and Name of Person Making Change.

Office Work
Checked
Date

MAPLE

PROPOSED EXT

Easterly

H.N. 8532

RETURN TO
LOS ANGELES COUNTY SURVEYOR
700 HALL OF RECORDS

Note: Any Additions or Changes on This Sheet Must be Made or Circled in Red Ink With Date and Name of Person Making Change.

Do not extend notes this side of this line.

W.S. 47-B-6
W.S. 38-C-1

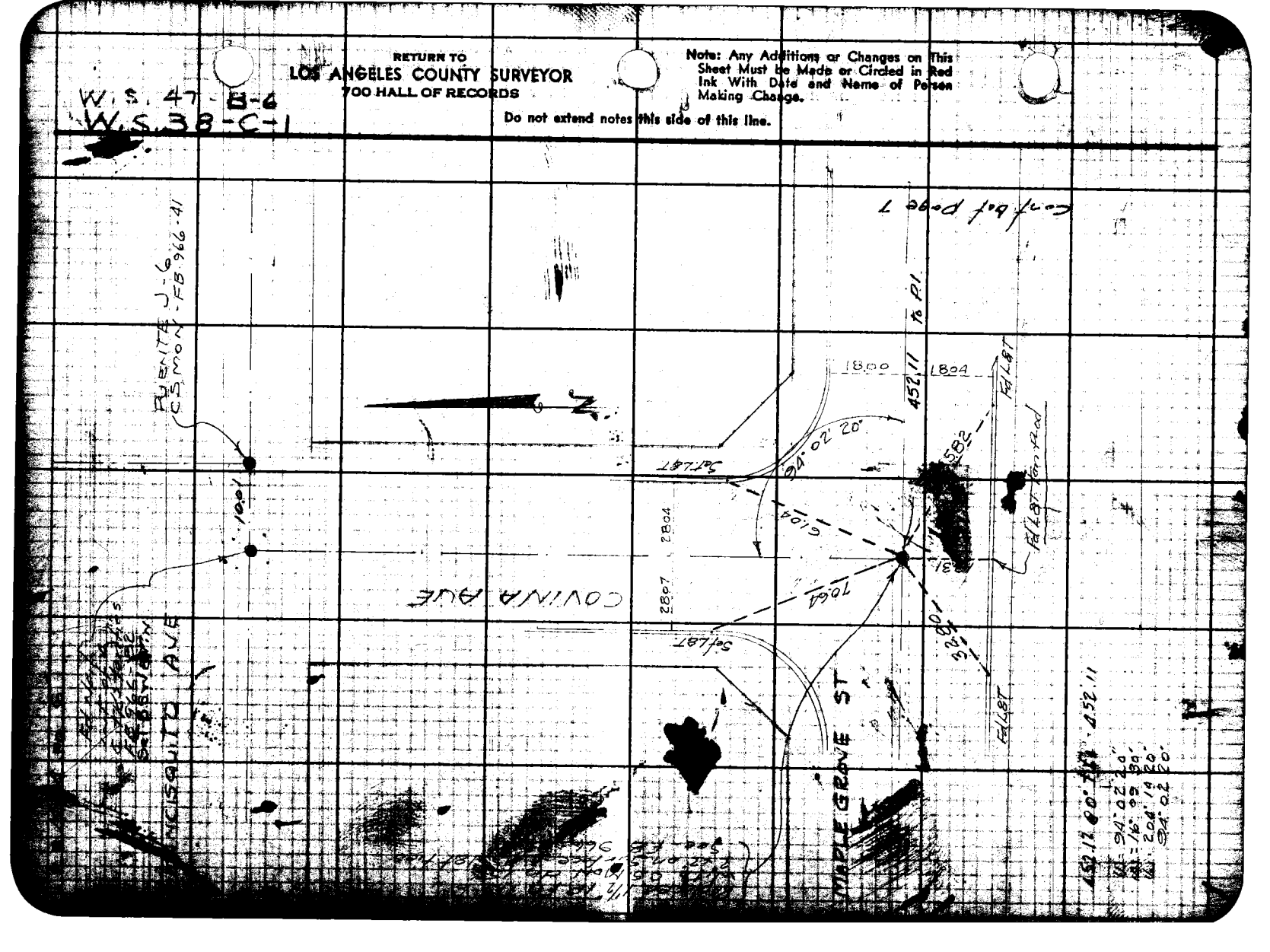

RETURN TO
LOS ANGELES COUNTY SURVEYOR
700 HALL OF RECORDS

Note: Any Additions or Changes on This Sheet Must be Made or Circled in Red Ink With Date and Name of Person Making Change.

Do not extend notes this side of this line.

W.S. 38-C-1

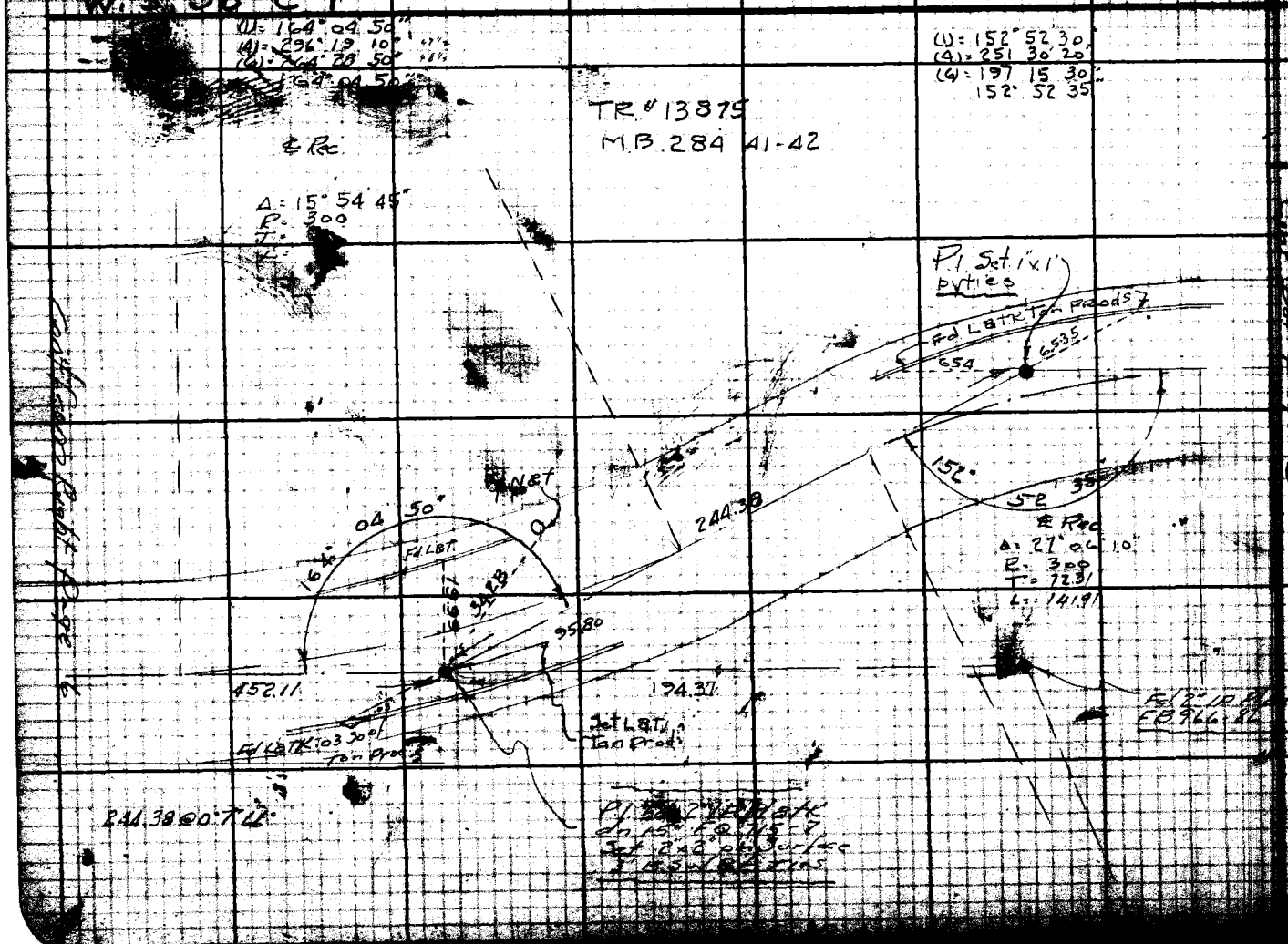

Note CKD by
Map No.
Office Work
Checked
Date

Survey
W. O. 85-32 Tape No. 29 Dwg 165-11
Surveyed by Porter
Notes Porter Date 10-20-
Indexed R. C. Johnson

Cont. Bot. Page 8

Cont. Top Right Page 6

RETURN TO
LOS ANGELES COUNTY SURVEYOR
700 HALL OF RECORDS

Note: Any Additions or Changes on This Sheet Must be Made or Circled in Red Ink With Date and Name of Person Making Change.

Do not extend notes this side of this line.

WS 38 C-1

Map No.
Office Work
Checked
Date
Surveyed by
Notes
Indexed

RETURN TO
LOS ANGELES COUNTY SURVEYOR
730 HALL OF RECORDS

Note: Any Additions or Changes on This Sheet Must be Made or Checked in Ink With Date and Name of Person Making Change.

Do not extend notes into this side of this line.

RETURN TO
LOS ANGELES COUNTY SURVEYOR
700 HALL OF RECORDS

Note: Any Additions or Changes on This Sheet Must be Made or Circled in Red Ink With Date and Name of Person Making Change.

Do not extend notes this side of this line.

CASTAIC

Notes Ck'd by W. EDMONDSON	Survey of FIRE STATION 149
Map No. B-5092	JN 0039.11 Tape 234 Std 68 °F
Office Work S. KURACHI	Surveyed by J.P. MENNE
Checked W. EDMONDSON	Notes J.P.M. & J.A. MOODY Date 2-3-70
Date MAR 2 3 '70	Indexed C.J. GALLIFER 6 '70

F. B. 1484 PG. 15

FIRE STATION

SITE # 149

CASTAIC AREA

I.N. 0039.11

PARTY
MENNE
MOODY
RODRIGUIZ. RR

REF.
C.S.B. 1226
FB. 2901-
LS 31-45

Note: Any Additions or Changes on This Sheet Must be Made or Circled in Red Ink With Date and Name of Person Making Change.

Do not extend this side of this line.

PLEASE RETURN TO
COUNTY OF LOS ANGELES
DEPARTMENT OF COUNTY ENGINEER
403 LOS ANGELES COUNTY ENGINEERING BLDG.

76F309S CE#310 3-68

F. B. 1484 PG 16

INDEX

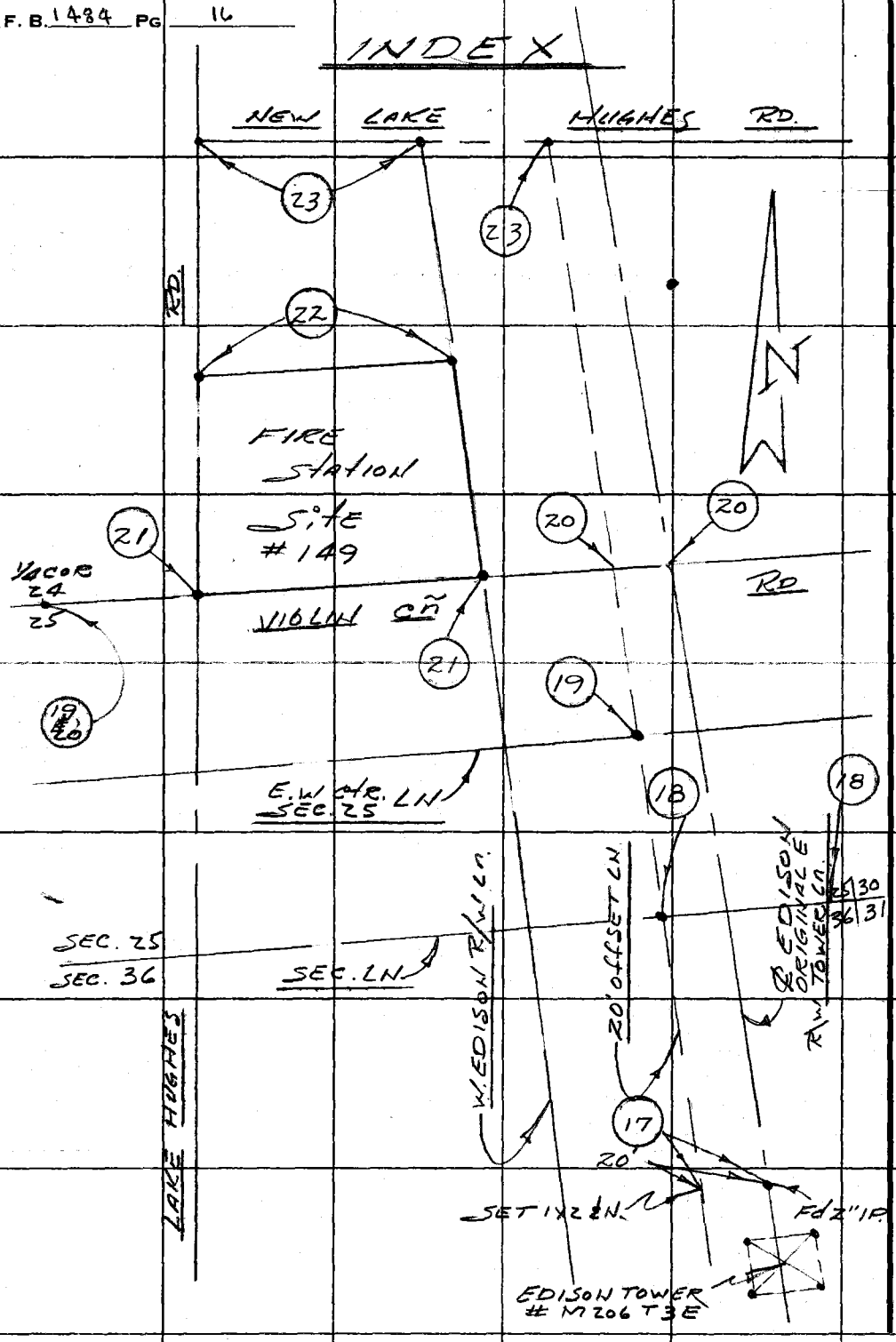

PLEASE RETURN TO
COUNTY OF LOS ANGELES
DEPARTMENT OF COUNTY ENGINEER
403 LOS ANGELES COUNTY ENGINEERING BLDG.

Do not extend this side of this line.

Note: Any Additions or Changes on This Sheet Must be Made or Circled in Red Ink With Date and Name of Person Making Change.

CASTAIC

Notes Ck'd By W. EDMONDSON
Map No. B-5092
Office Work S. KURACHI
Checked W. EDMONDSON
Date MAR 23 '70

Survey of FIRE STATION 149
JN 0039.11 Tape 234 Std 68 °F
Surveyed by J.P. MENNE
Notes J.P.M Date 2-3-70
Indexed C.L. GALLI FEB 6 70

F. B. 1484 PG. 17

TO BOTTOM OF PG. 18

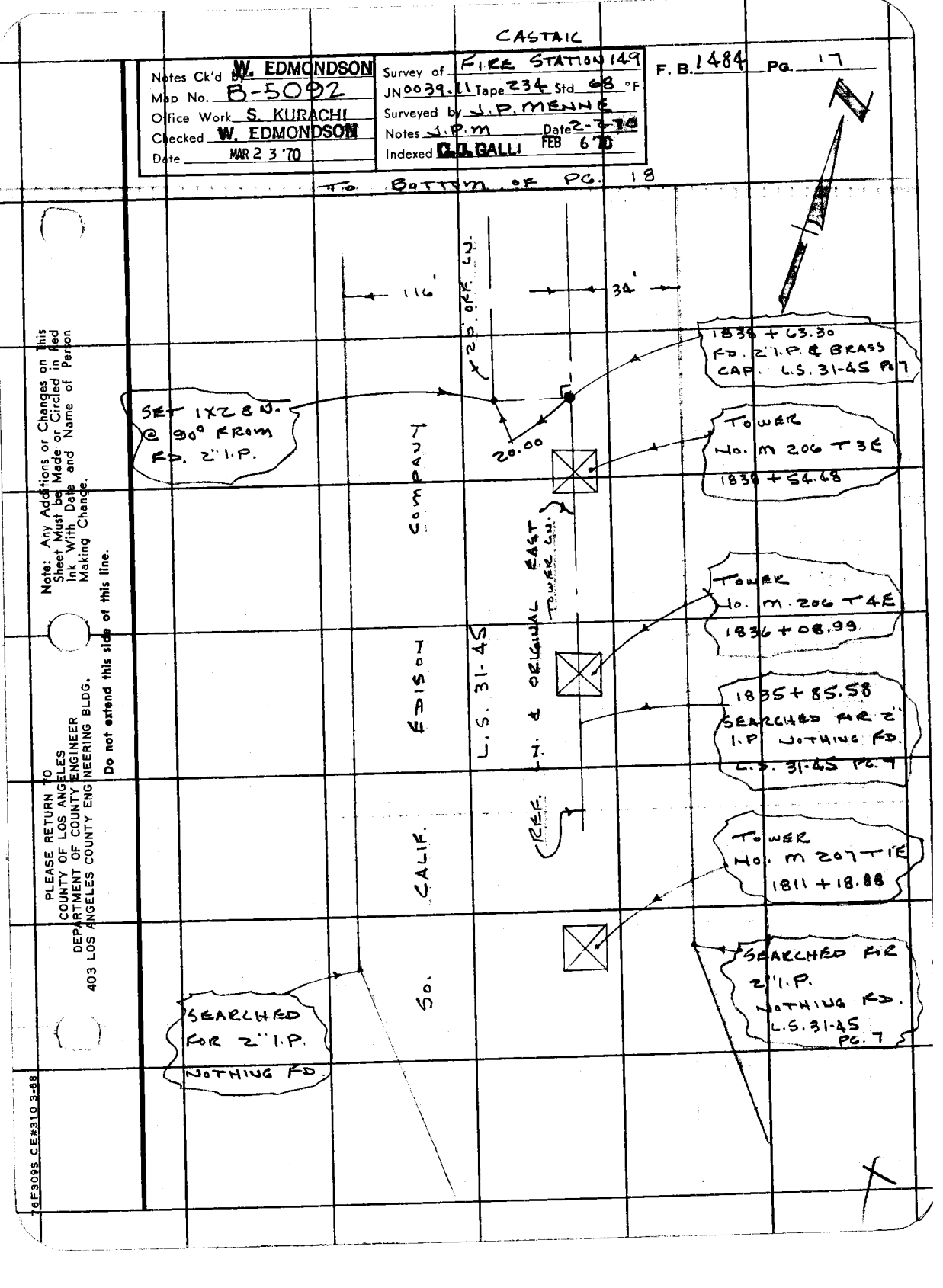

Note: Any Additions or Changes on this Sheet Must be Made or Circled in Red Ink With Date and Name of Person Making Change.

Do not extend this side of this line.

PLEASE RETURN TO
COUNTY OF LOS ANGELES
DEPARTMENT OF COUNTY ENGINEER
403 LOS ANGELES COUNTY ENGINEERING BLDG.

gF309S CE#310 3-68

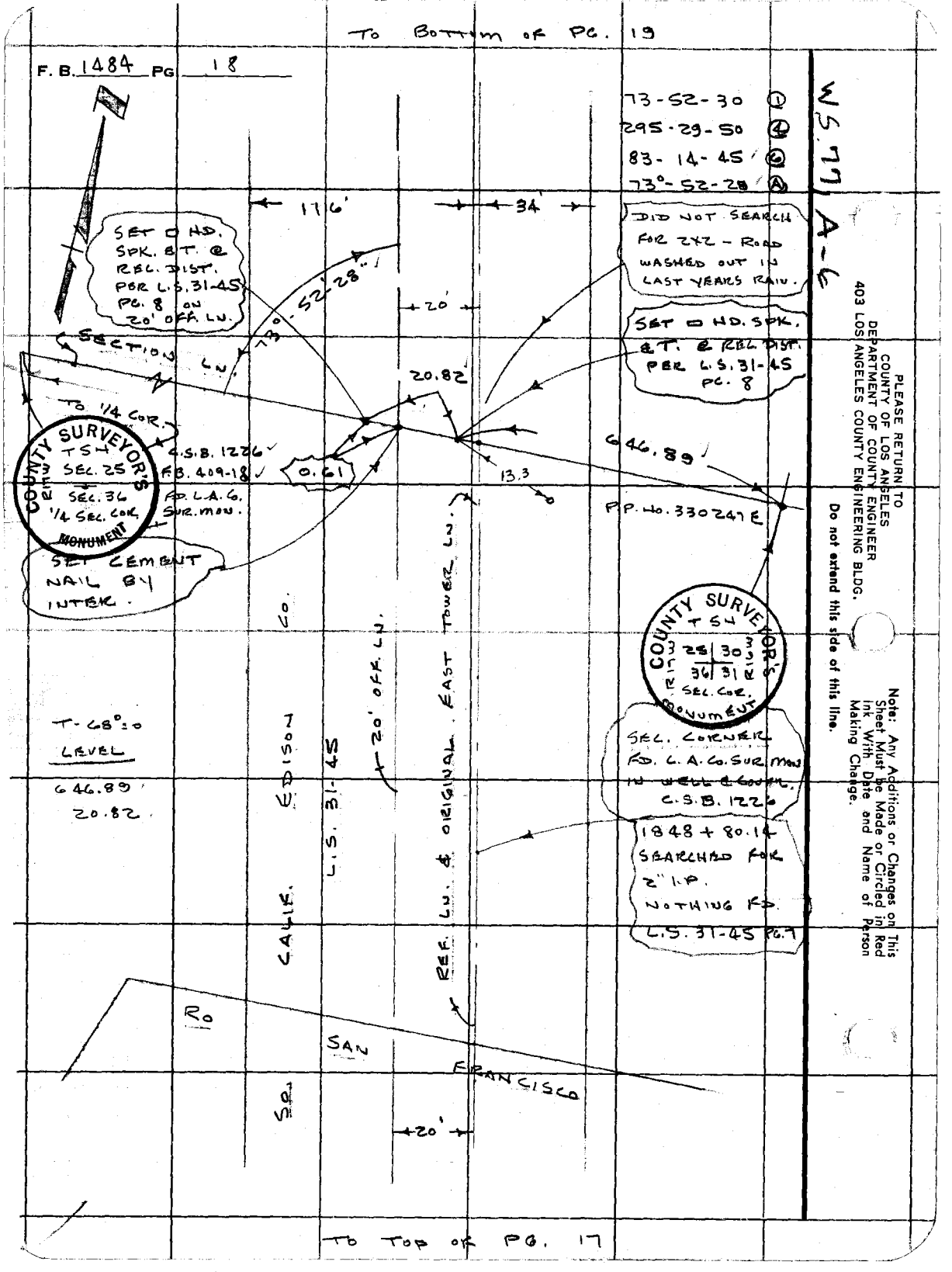

PLEASE RETURN TO
COUNTY OF LOS ANGELES
DEPARTMENT OF COUNTY ENGINEER
403 LOS ANGELES COUNTY ENGINEERING BLDG.

Do not extend this side of this line.

Note: Any Additions or Changes on This Sheet Must be Made or Circled in Red Ink With Date and Name of Person Making Change.

CASTAIC

Notes Ck'd by W. EDMONDSON	Survey of FIRE STATION 149
Map No. B-5092	JN 0039.11 Tape 234 Std 68 °F
Office Work S. KURACHI	Surveyed by J.P. MENNE
Checked W. EDMONDSON	Notes J.P.M. Date 2-2-70
Date MAR 2 3 '70	Indexed C.J. GALLI FEB 6 '70

F.B. 1484 PG. 19

W.S. 77 A-5

TO BOTTOM OF PG. 20

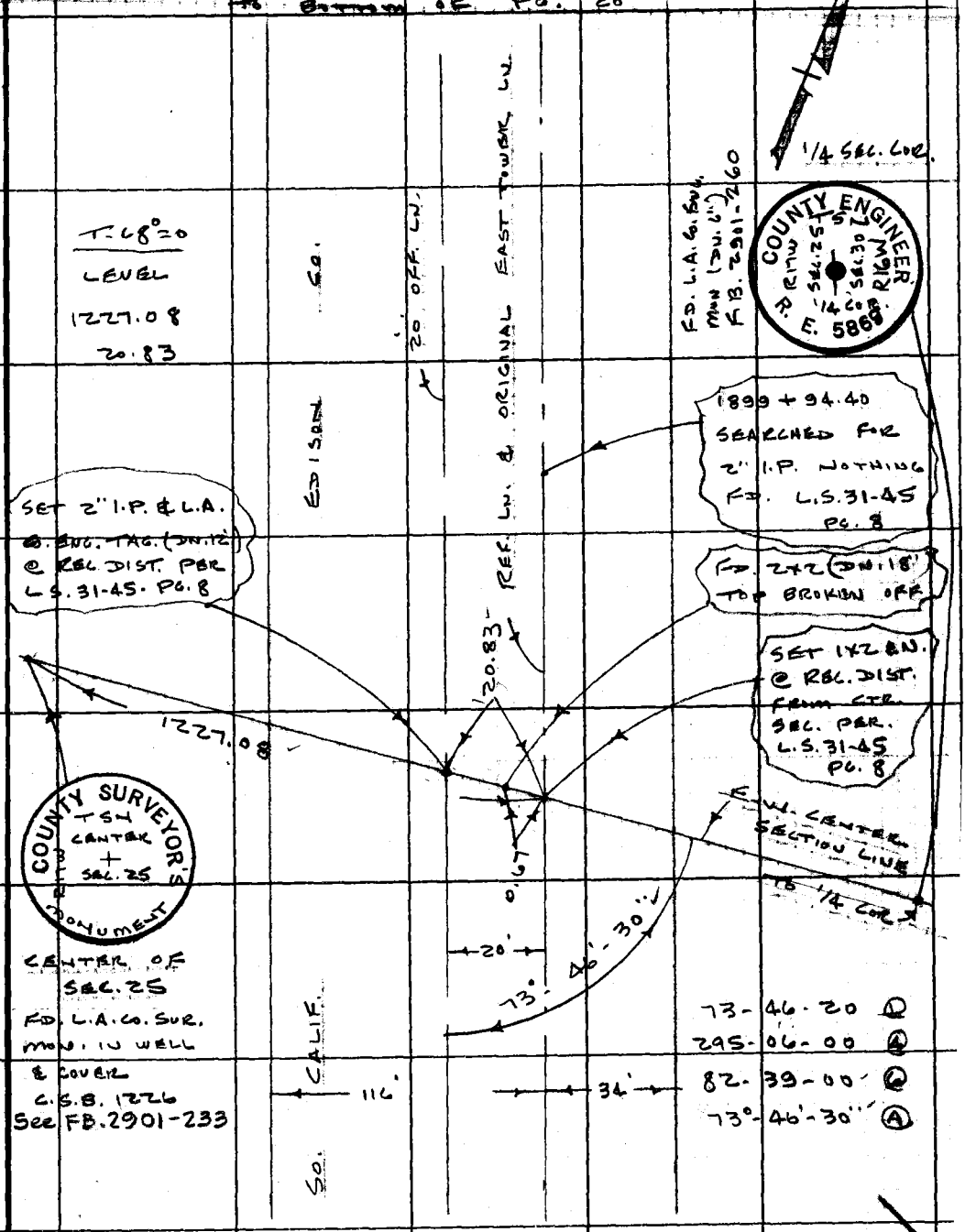

TO TOP OF PG. 18

Note: Any Additions or Changes on This Sheet Must be Made or Circled in Red Ink With Date and Name of Person Making Change.

PLEASE RETURN TO
COUNTY OF LOS ANGELES
DEPARTMENT OF COUNTY ENGINEER
403 LOS ANGELES COUNTY ENGINEERING BLDG.

Do not extend this side of this line.

76F309S CE#310 3-68

F. B. 1484 PG 20

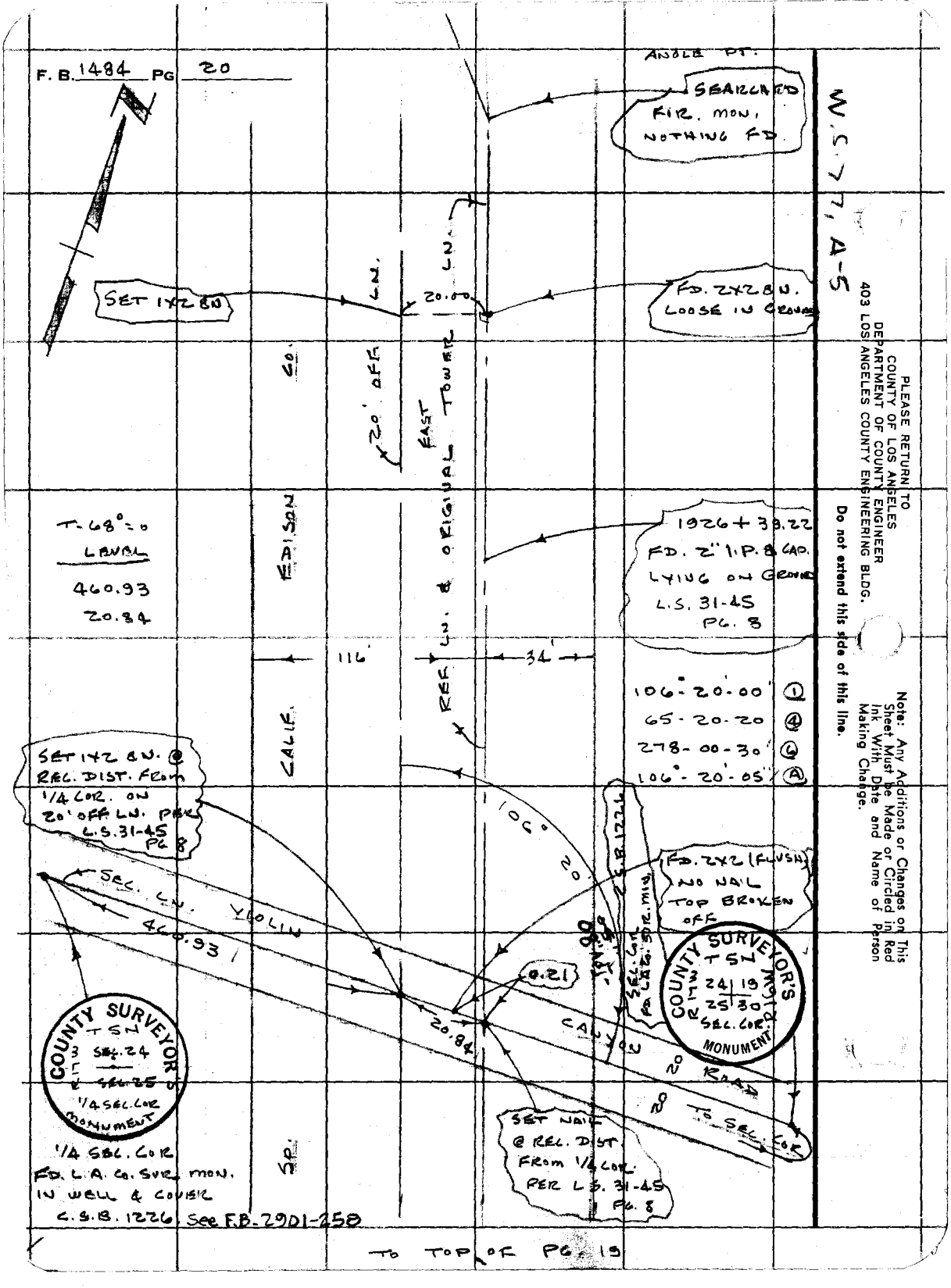

W.S. 77, A-5

PLEASE RETURN TO
COUNTY OF LOS ANGELES
DEPARTMENT OF COUNTY ENGINEER
403 LOS ANGELES COUNTY ENGINEERING BLDG.

Do not extend this side of this line.

Note: Any Additions or Changes on This Sheet Must be Made or Circled in Red Ink With Date and Name of Person Making Change.

76F3095 CE#310 3-68

PLEASE RETURN TO
COUNTY OF LOS ANGELES
DEPARTMENT OF COUNTY ENGINEER
403 LOS ANGELES COUNTY ENGINEERING BLDG.

Note: Any Additions or Changes on This Sheet Must be Made or Circled in Red Ink With Date and Name of Person Making Change.

Do not extend this side of this line.

W577A-5

Notes Ck'd W. EDMONDSON
Map No. B-5092
Office Work S. KURACHI
Checked W. EDMONDSON
Date MAR 23 '70

Survey of FIRE STATION 149
Surveyed by J.P. MENNE
Notes J.P.M. Date 2-7-70
Indexed C.J. GARY FEB 6 '70

CASTAIC

F. B. 1484 PG. 21

TO RIGHT OF PG. 22

BOTH 2" I.P. REPLACED WITH L.A. CO. ENG. MON. 3-6-70

COUNTY ENGINEER PROP. COR. R.E. 5869 (DN. 6")

COUNTY ENGINEER PROP. R.E. 5869 (DN. 3")

COUNTY SURVEYOR'S T 5N SEC. 24 + SEC. 25 SEC COR. MONUMENT

SET P.M. & (+) IN B

TOWER No. 205

SET P.M. & (+) IN B

50' CALIF. EDISON EASEMENT

SET 2" I.P. & L.A.C. ENG. TAC. DN. 12"

SET 1428 W.

SET 2" I.P. & L.A.C. ENG. TAC. DN. 12"

SET 2" I.P. & L.A.C. ENG. TAC. (DN. 3") SET MARKER PIPE 2' W

SET NAIL

REMOVED 11-3-71 SEE PG. 24

SET 1428W

SEC. LN.

TOWER LN.

20' OFF LN.

TOWER LN. & OFF LN.

TO SEC. COR

VIOLIN CANYON ROAD

PROPERTY COR. FD. LG. B.T. SPK. W. B.T. & (+) 2' (TAN) LG. B.T. SPK. W. B.T. TIES.

SET 2" I.P. & L.A. CO. ENG. TAG. (DN. 8") AT THE INTER. OF E. LN. OF 100 ROAD PER O.R. 7487 PG. 81 & LN. 20' NO. OF SEC. LN. - SET MARKER PIPE 2 W.

PROPERTY COR. SET 2" I.P. & L.A. CO. ENG. TAG. (DN. 14") BY INTER. PER DEED.

SEE PG. 20 FOR THIS LN.

NOTE ALL DISTANCES MEAS. LEVEL @ 68°

ROAD

LAKE

HUGHES

106-20-00 E
65-20-20 E
278-00-30 E
106-20-05 E

(50) (50) (20) (20) (30) (30)

146.57 L.F.

150.00

46.92

106.20

08° N

930.55'45" L.F. M=3.2001-259 CHORDED

165.85 51.49 143.56 120.87

23.48

20.00

20.84

276.45 0.83 23.23

96.00

100.03

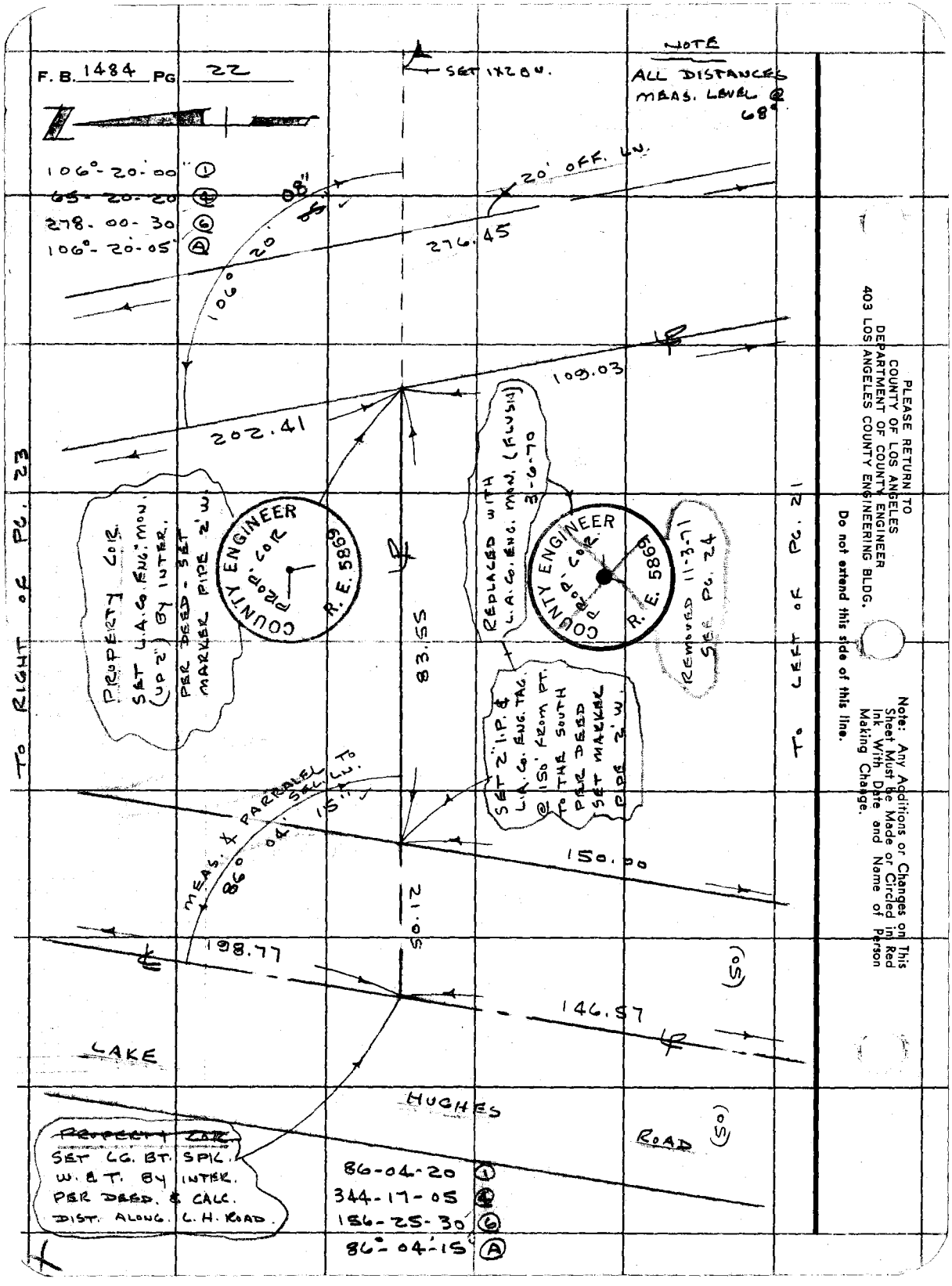
F. B. 1484 PG 22
NOTE
ALL DISTANCES MEAS. LEVEL @ 68°
SET 1X2 BN.
106°-20'-00" (1)
65-20-20 (4)
278-00-30 (6)
106°-20'-05" (A)
20' OFF. LN.
276.45
106° 20' 08"
109.03
202.41
TO RIGHT OF PG. 23
TO LEFT OF PG. 21
PROPERTY COR. SET L.A. CO. ENG. MON. (UP 2") BY INTER. PER DEED - SET MARKER PIPE 2' W.
COUNTY ENGINEER PROP. COR. R. E. 5869
REPLACED WITH L.A. CO. ENG. MON. (FLUSH) 3-6-70
REMOVED 11-3-71 SEE PG. 24
83.55
SET 2" I.P. & L.A. CO. ENG. TAG @ 150' FROM PT. TO THE SOUTH PER DEED SET MARKER PIPE 2' W.
MEAS. ∡ PARALLEL TO SEL. LN.
86° 04' 15"
150.00
50.12
198.77
146.57
(50)
LAKE
HUGHES
ROAD
(50)
~~PROPERTY COR.~~ SET LG. BT. SPK. W. & T. BY INTER. PER DEED. & CALC. DIST. ALONG L. H. ROAD.
86-04-20 (1)
344-17-05 (4)
156-25-30 (6)
86°-04'-15" (A)
PLEASE RETURN TO
COUNTY OF LOS ANGELES
DEPARTMENT OF COUNTY ENGINEER
403 LOS ANGELES COUNTY ENGINEERING BLDG.
Do not extend this side of this line.
Note: Any Additions or Changes on This Sheet Must be Made or Circled in Red Ink With Date and Name of Person Making Change.

CASTAIC

Notes Ck'd by W. EDMONDSON	Survey of FIRE STATION 149	F. B. 1484 PG. 23
Map No. B-5092	JN 0039.1 Tape 234 Std 68 °F	
Office Work B. KURACHI	Surveyed by J. P. MENNE	
Checked W. EDMONDSON	Notes J.P.M Date 2-3-70	
Date MAR 2 3 '70	Indexed O. J. GALLI FEB 6 '70	

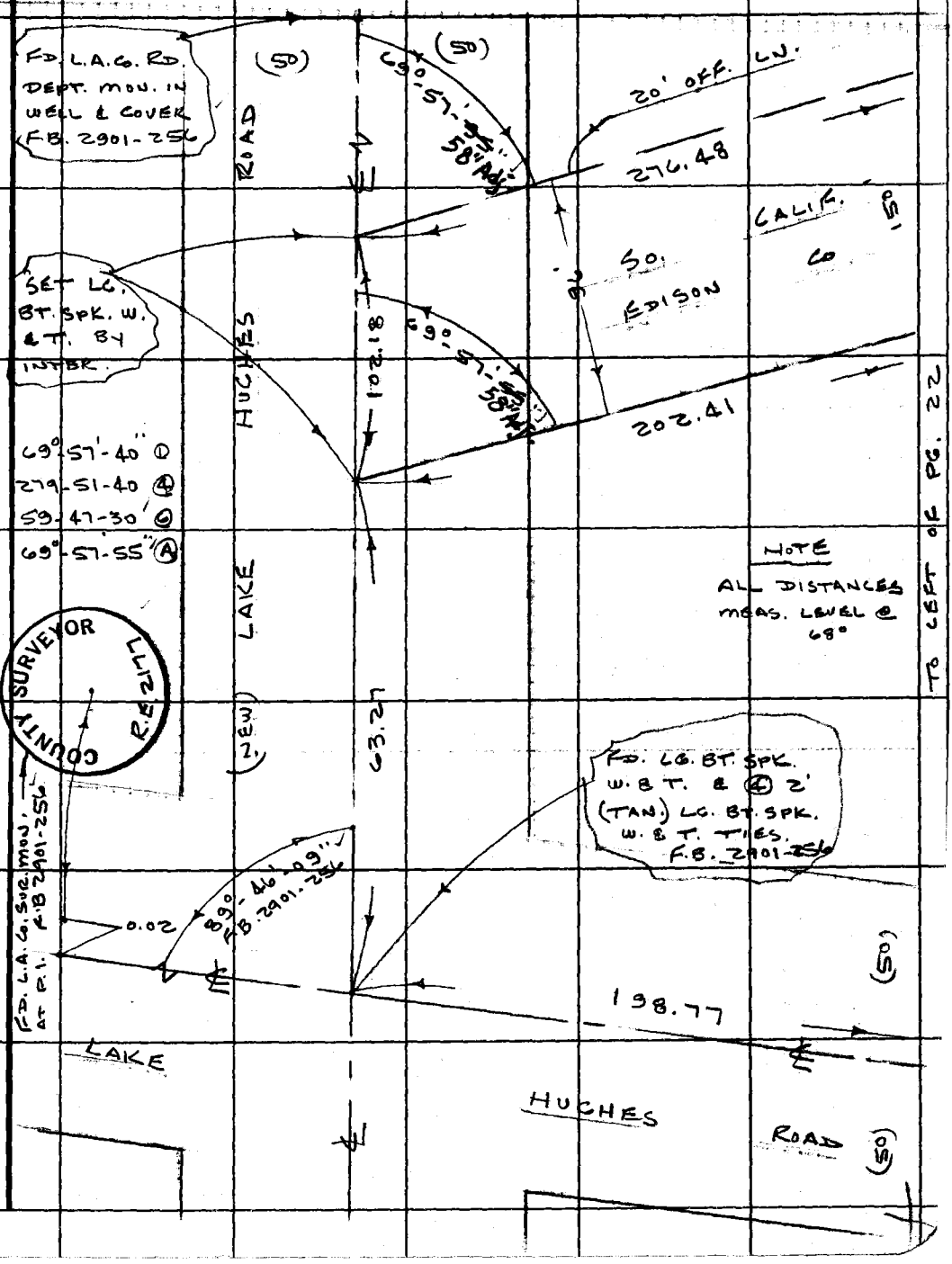

Note: Any Additions or Changes on This Sheet Must be Made or Circled in Red Ink With Date and Name of Person Making Change.

Do not extend this side of this line.

PLEASE RETURN TO
COUNTY OF LOS ANGELES
DEPARTMENT OF COUNTY ENGINEER
403 LOS ANGELES COUNTY ENGINEERING BLDG.

76F309S CE#310 3-68

NEW LOCATION PROPERTY CORNERS

F. B. 1484 PG 24

J. P. MRUNK 11-3-71
R. NAVARRE
R. PULSIFER
T. DONAHUE
R. MUNOZ

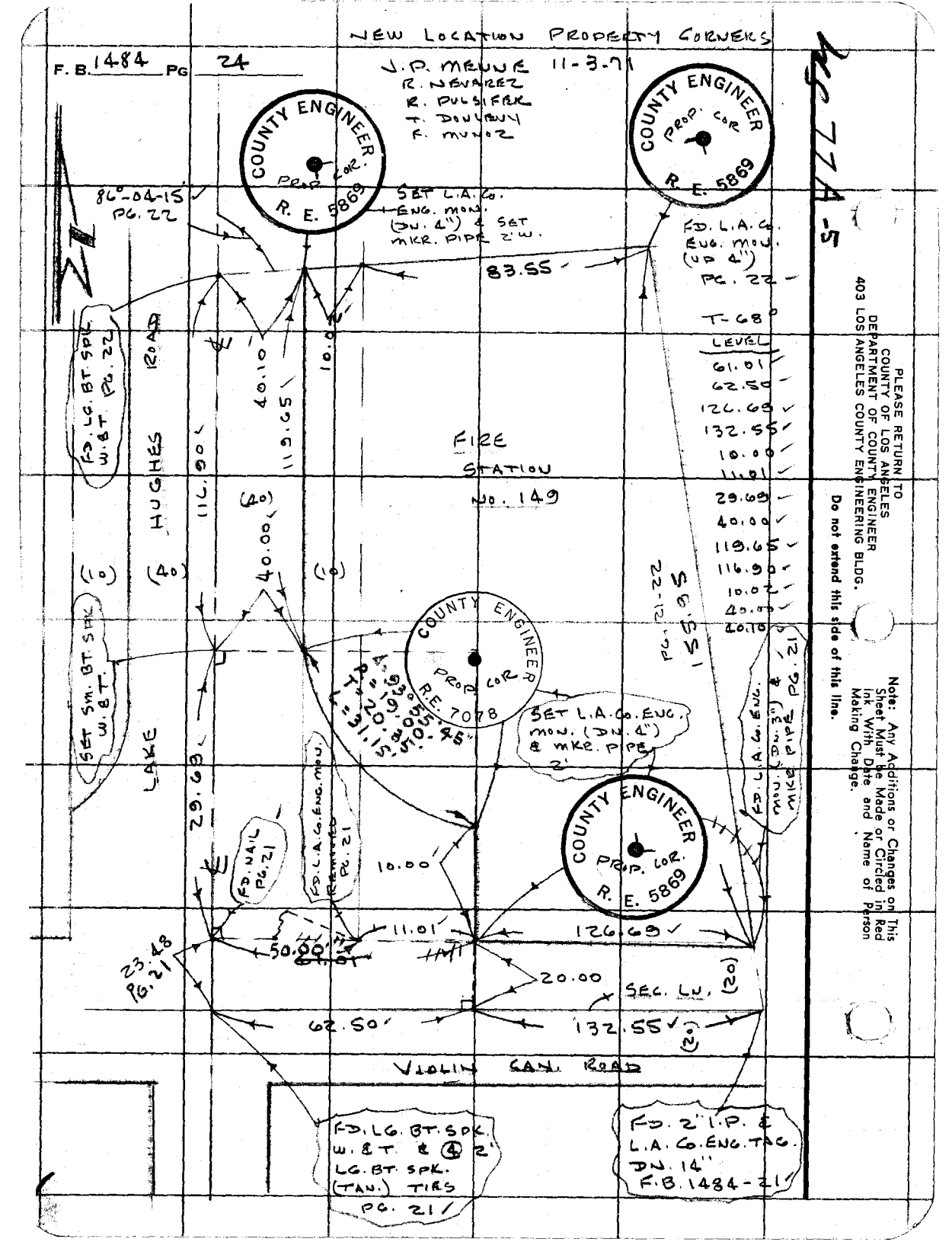

PLEASE RETURN TO
COUNTY OF LOS ANGELES
DEPARTMENT OF COUNTY ENGINEER
403 LOS ANGELES COUNTY ENGINEERING BLDG.

Do not extend this side of this line.

Note: Any Additions or Changes on This Sheet Must be Made or Circled in Red Ink With Date and Name of Person Making Change.

WP 774-5

F. B. 1484 PG. 25

Profile No. | Notes Red | Plotted | Job No. 0039.11 | Division No.
X-Sec. No. | Date | Date | Survey of FIRE STA. #149 (CASTAIC)
Notes Chk'd. W. EDMONDSON | Checked | Survey by J.T. | Notes J.T. | Date 1-27-70
Date MAR 2 4 '70 | Date | Map No. | Indexed C. L. GALLI | Date FEB 5 '70

NOTE: ANY ADDITIONS OR CHANGES ON THIS SHEET MUST BE MADE OR CIRCLED IN RED INK, WITH DATE AND NAME OF PERSON MAKING CHANGE.

PLEASE RETURN TO
LOS ANGELES COUNTY ENGINEER
403 LOS ANGELES COUNTY ENGINEERING BLDG.

Do not extend notes this side of this line.

FIRE STATION 149
CASTAIC AREA

BENCH LEVELS

J.N. 0039.11

JAN. 1970

STATION	B. S.	H. I.	F. S.	ELEV.
			REF: F.B. 3721 F.B. 1533	

PARTY
J. TERRANOVA
M. WALKER
W. DIETZ

76-L-298 CE 307 5-66

76-L-298 CE 307 5-66

PLEASE RETURN TO
LOS ANGELES COUNTY ENGINEER
403 LOS ANGELES COUNTY ENGINEERING BLDG.

NOTE: ANY ADDITIONS OR CHANGES ON THIS SHEET MUST BE MADE OR CIRCLED IN RED INK, WITH DATE AND NAME OF PERSON MAKING CHANGE.

Do not extend notes this side of this line.

F. B. 14847 Pg. 26 | Job No. 0039W Division No. | Notes Red | Plotted | Profile
Survey of FIRE STATION # 149 | Date | No. | X-Sec.
Survey by L.T. Notes J. T. | Notes EDMONDSON Checked | No.
Indexed C. L. GALLI | Date 1-27-70 | Date MAR 2 4 '70 | Date

STATION	B. S.	H. I.	F. S.	ELEV.		
(FD.) B.M. 208-74	4 580	1155	880	1151	280	B.M. 208-74 - ELEV. = 1151.280 (1965 ADJ.) LAKE HUGHES RD, 0.15 MILE SOUTH OF CASTAIC UNION SCHOOL, AT BRIDGE No. B-710 28.0 FEET NORTHEAST OF THE CENTER OF A DIRT ROAD, 15.8 FEET WEST OF THE CENTER OF LAKE HUGHES RD., SET IN THE TOP OF THE SOUTH END OF THE WEST CONCRETE CURB OF BRIDGE 2.3 FEET NORTH WEST OF THE SOUTH EAST CORNER OF CURB. FD # BRONZE DISC. USC.&G.S. MARKED S-970, 1964 F.B. 3721-167
(FD.) B.L. 1966	3 501	1154	885	4 526	1151	324 B.L. 1966 ELEV. = 1151.336 (1965 ADJ.)
T.P.	5 733	1155	927	4 641	1150	184 LAKE HUGHES RD. 0.2 M. N. CASTAIC RD.
T.P.	5 812	1156	012	4 727	1151	200 BRIDGE # B 710, 18.0 FT. E. OF LAKE HUGHES RD., N.E. ABUT. FD. LD. & BN. PER. 2.D. (1965)
T.P.	6 360	1159	122	4 250	1152	782 F.B. 1533-80
T.P.	5 731	1160	881	3 962	1155	180
T.P.	5 332	1162	786	3 467	1157	424
T.P.	3 490	1161	789	4 477	1158	279
(SET) T.B.M.	2 132	1160	353	3 518	1158	281 T.B.M. LAKE HUGHES RD. & VIOLIN CYN. RD. 180 FT. EAST OF LAKE HUGHES RD. & 112 FT. NORTH OF VIOLIN CYN. RD., TOWER #1205-1, N.W. LEG OF TOWER, CHIS. □ AROUND BOLT ON TOWER LEG UP 1 FT.
(SET) T.B.M.	5 597	1160	684	5 396	1155	397 T.B.M. LAKE HUGHES RD. & VIOLIN CYN. RD. 278 FT. EAST OF LAKE HUGHES RD. & 90 FT. NORTH OF VIOLIN CYN. RD., TOWER #205-1, A STATE OF CALIF., DEPT. OF WATER RESOURCES BRASS CAP MONUMENT STAMPED B.M. SUB.-6, 1964 ON 6", MARKER PIPE @ MON. — NO REF.
T.P.	6 007	1162	588	4 073	1156	581
T.P.	3 860	1161	548	4 850	1157	718
T.P.	2 973	1159	881	4 690	1156	888
T.P.	4 353	1158	185	6 019	1153	842
T.P.				6 028	1152	681

F. B. 1484 PG. 27

Profile No. _____ Notes Red _____ Date _____ Plotted _____ Date _____ Job No. 0039.11 Division No. _____

X-Sec. No. _____ Notes Chk'd. W. EDMONDSON Date MAR 2 4 '70 Checked _____ Date _____ Survey of FIRE STATION #149

Survey by U.T. Notes J.T. Date 1-27-70

Map No. _____ Indexed C. J. GALLI Date FEB 6 '70

NOTE: ANY ADDITIONS OR CHANGES ON THIS SHEET MUST BE MADE OR CIRCLED IN RED INK, WITH DATE AND NAME OF PERSON MAKING CHANGE.

PLEASE RETURN TO
LOS ANGELES COUNTY ENGINEER
403 LOS ANGELES COUNTY ENGINEERING BLDG.

Do not extend notes this side of this line.

STATION	B. S.	H. I.	F. S.	ELEV.	
T.P.	3 809	1155 9~~4~~6 7		1152 1~~8~~7 6	
T.P.	4 173	1155 2~~1~~7 4	4 902	1151 0~~4~~4 7	
T.P.	4 867	1155 0~~3~~3	5 081	1150 1~~7~~6 6	
B.M. 208-74			3 752	1151 2~~9~~1 8	B.M. 208-74 ~ ELEV. = 1151.2~~9~~0 8 SEE DISC. AT START OF RUN

76-L-298 CE 307 5-66

F. B. 1484 PG. 28

Job No. Division No. Notes Red Plotted Profile

Survey of Date Date No.

Survey by Notes Notes Chk'd. Checked X-Sec.

Indexed Date Date Date No.

STATION	B. S.	H. I.	F. S.	ELEV.	

76-L-298 CE 307 5-66

PLEASE RETURN TO

LOS ANGELES COUNTY ENGINEER

403 LOS ANGELES COUNTY ENGINEERING BLDG.

Do not extend notes this side of this line.

NOTE: ANY ADDITIONS OR CHANGES ON THIS SHEET MUST BE MADE OR CIRCLED IN RED INK, WITH DATE AND NAME OF PERSON MAKING CHANGE.

Notes Ck'd by R. HILARIO	Survey of ~~Fire Station #141 Site~~
Map No. B-5178	JN 0038.00 Tape 0255 Std 68 °F
Office Work C Motzn	Surveyed by HH Sayers
Checked R. HILARIO	Notes HHS Date 11-4-71
Date	Indexed

F. B 1484 PG. 61

~~JN 0038.00~~

FIRE ~~STATION~~ #141 - Bldg Site

SAN DIMAS AREA

BOUNDARY SURVEY OF SITE

~~WITH CONSTRUCTION MONUMENTATION~~

Pg's 64

REFERENCE

FB 4010

PARCEL Map 69-2

TRACT Map 28652

" " 28656

HHSayers

WA Moody

P.L. Brasher

JT Sykes

Note: Any Additions or Changes on This Sheet Must be Made or Circled in Red Ink With Date and Name of Person Making Change.

Do not extend this side of this line.

PLEASE RETURN TO
COUNTY OF LOS ANGELES
DEPARTMENT OF COUNTY ENGINEER
403 LOS ANGELES COUNTY ENGINEERING BLDG.

76F3095 CE#310 3-68

F. B/484 PG. 62

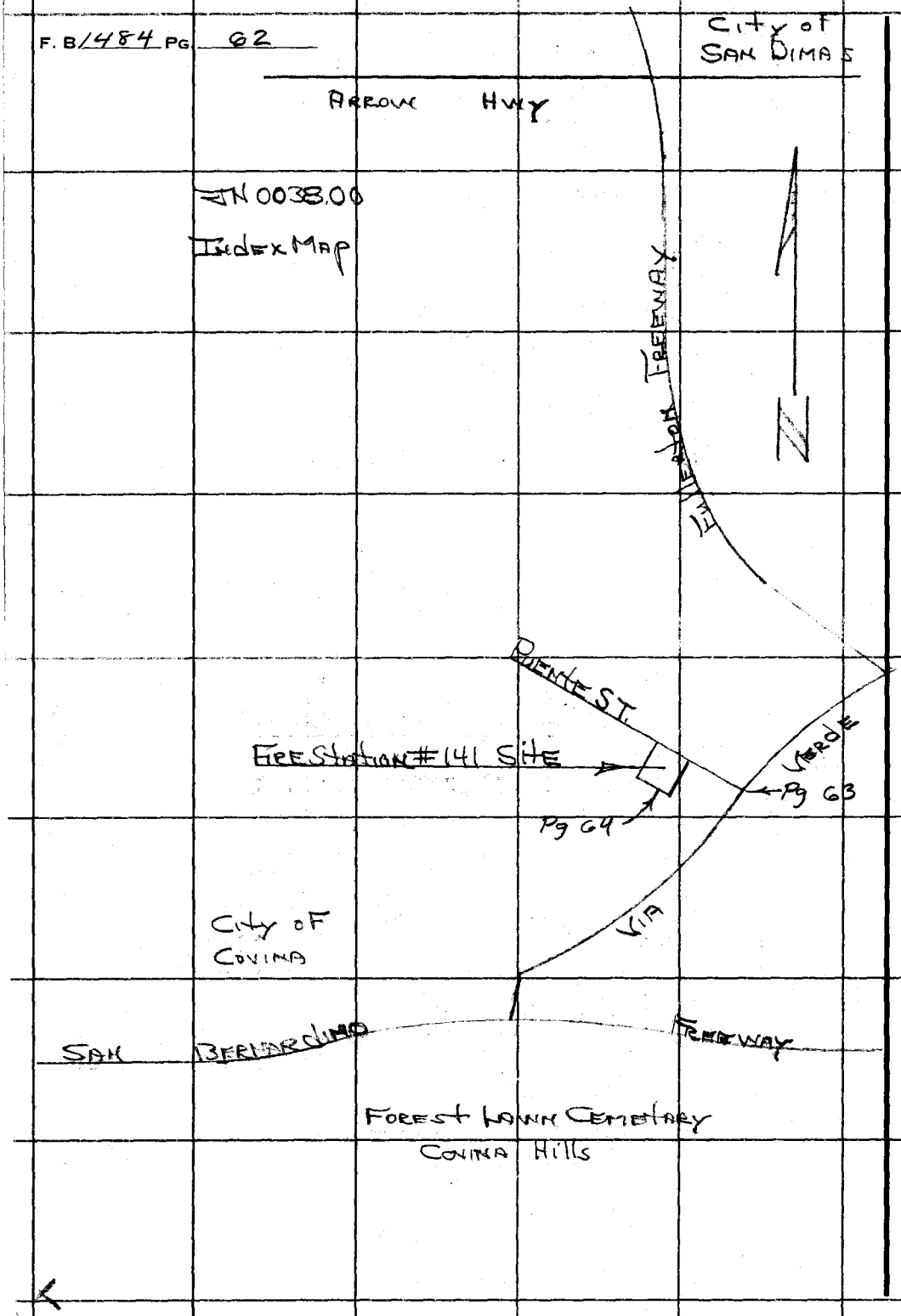

PLEASE RETURN TO
COUNTY OF LOS ANGELES
DEPARTMENT OF COUNTY ENGINEER
403 LOS ANGELES COUNTY ENGINEERING BLDG.

Note: Any Additions or Changes on This Sheet Must be Made or Circled in Red Ink With Date and Name of Person Making Change.

Do not extend this side of this line.

Notes Ck'd by R. HILARIO	Survey of Fire Sta 141 Site
Map No. B-5178	JN 0038.00 Tape 0255 Std 68 °F
Office Work C. Moten	Surveyed by H H Spriggs
Checked R. HILARIO	Notes HHS Date 11-4-71
Date	Indexed

F. B 1484 PG. 63

W 948, B-4

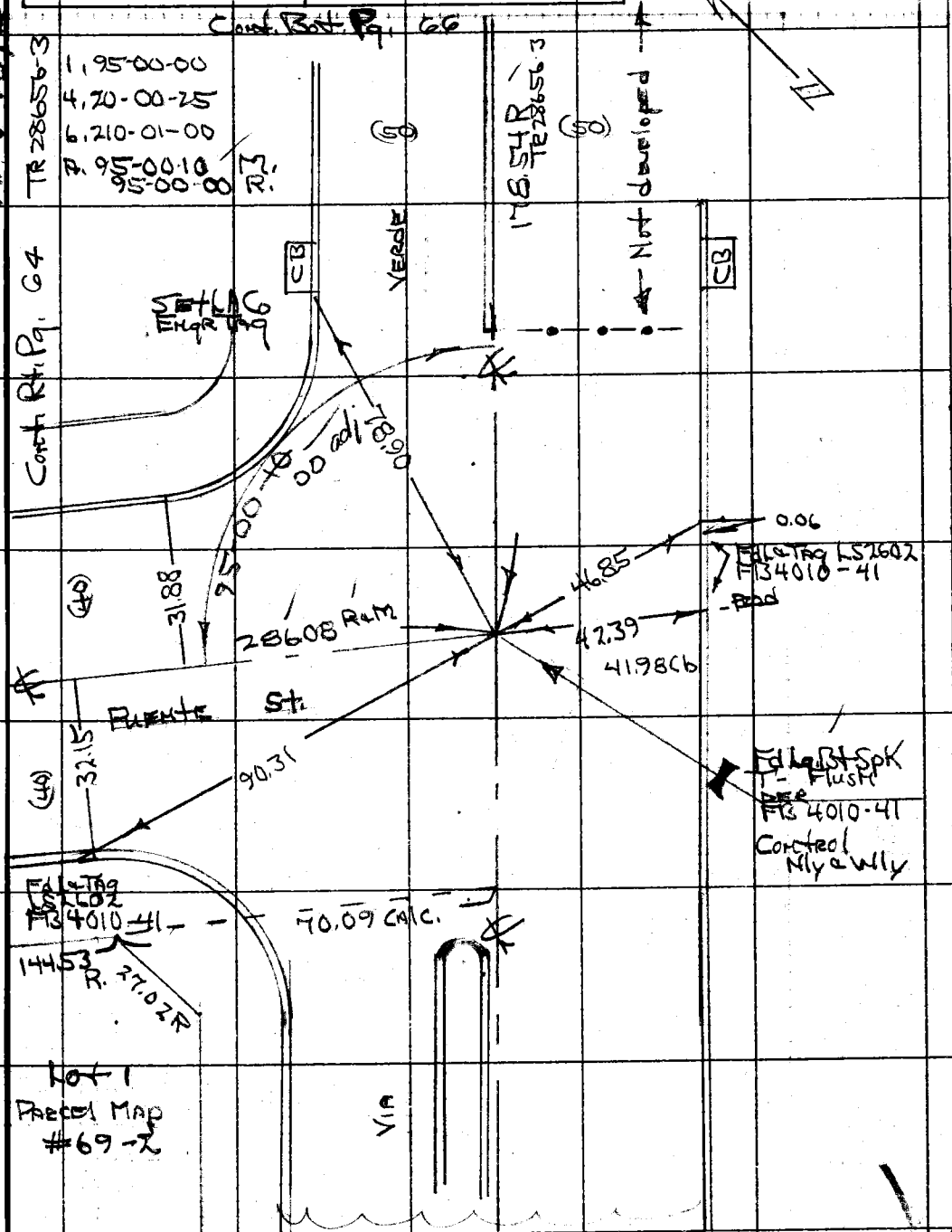

Note: Any Additions or Changes on This Sheet Must be Made or Circled in Red Ink With Date and Name of Person Making Change.

Do not extend this side of this line.

PLEASE RETURN TO
COUNTY OF LOS ANGELES
DEPARTMENT OF COUNTY ENGINEER
403 LOS ANGELES COUNTY ENGINEERING BLDG.

76F309S CE#310 3-68

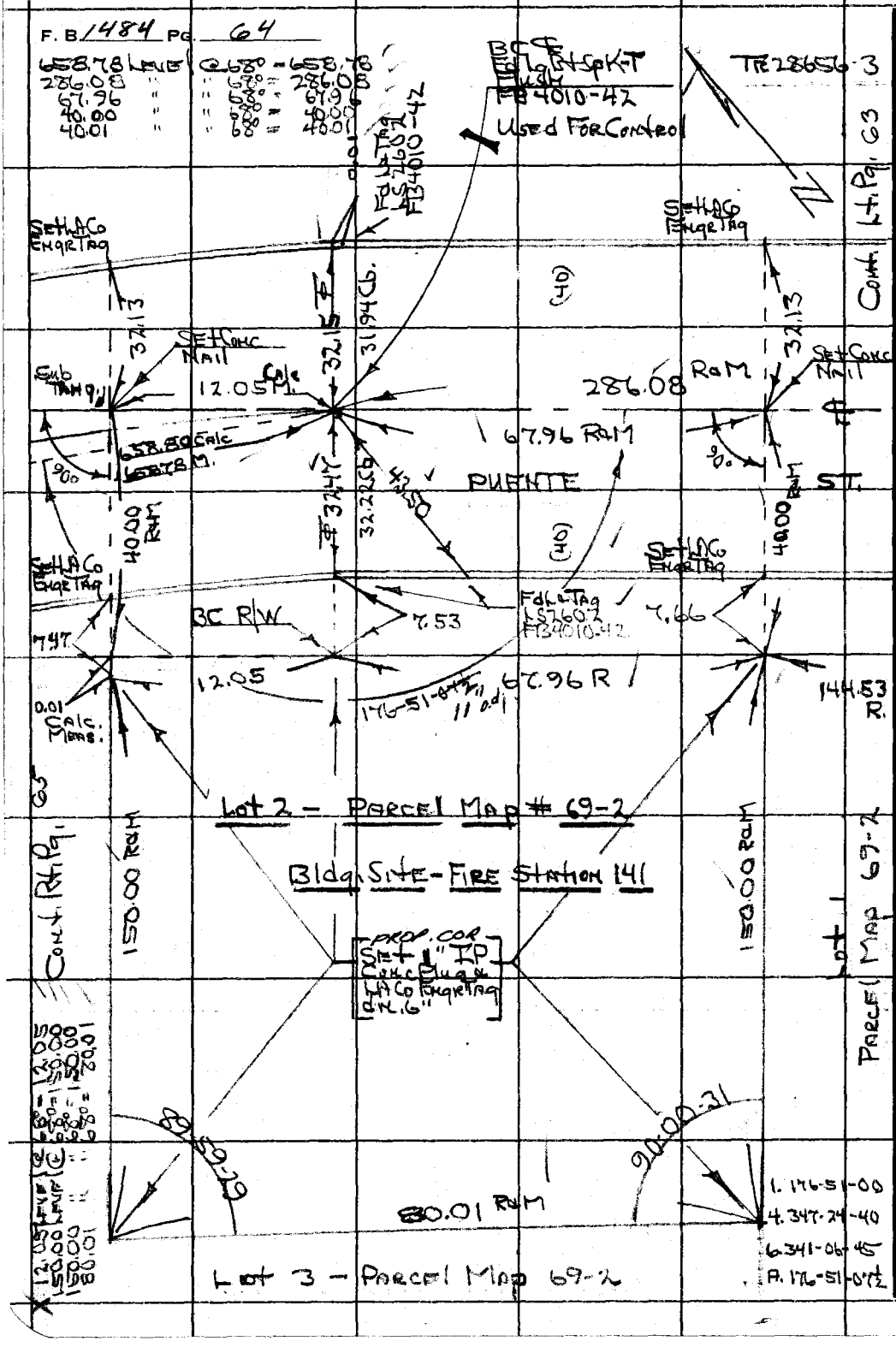

PLEASE RETURN TO
COUNTY OF LOS ANGELES
DEPARTMENT OF COUNTY ENGINEER
403 LOS ANGELES COUNTY ENGINEERING BLDG.

Do not extend this side of this line.

Note: Any Additions or Changes on This Sheet Must be Made or Circled in Red Ink With Date and Name of Person Making Change.

Notes Ck'd by R. HILARIO
Map No. B-5178
Office Work C. Moten
Checked R. HILARIO
Date

Survey of FRESTA 141 SITE
JN 003800 Tape C755 Std 68 °F
Surveyed by H.H. SPRINGS
Notes HHS Date 11-4-71
Indexed

F. B 1484 PG. 65

TR 28563

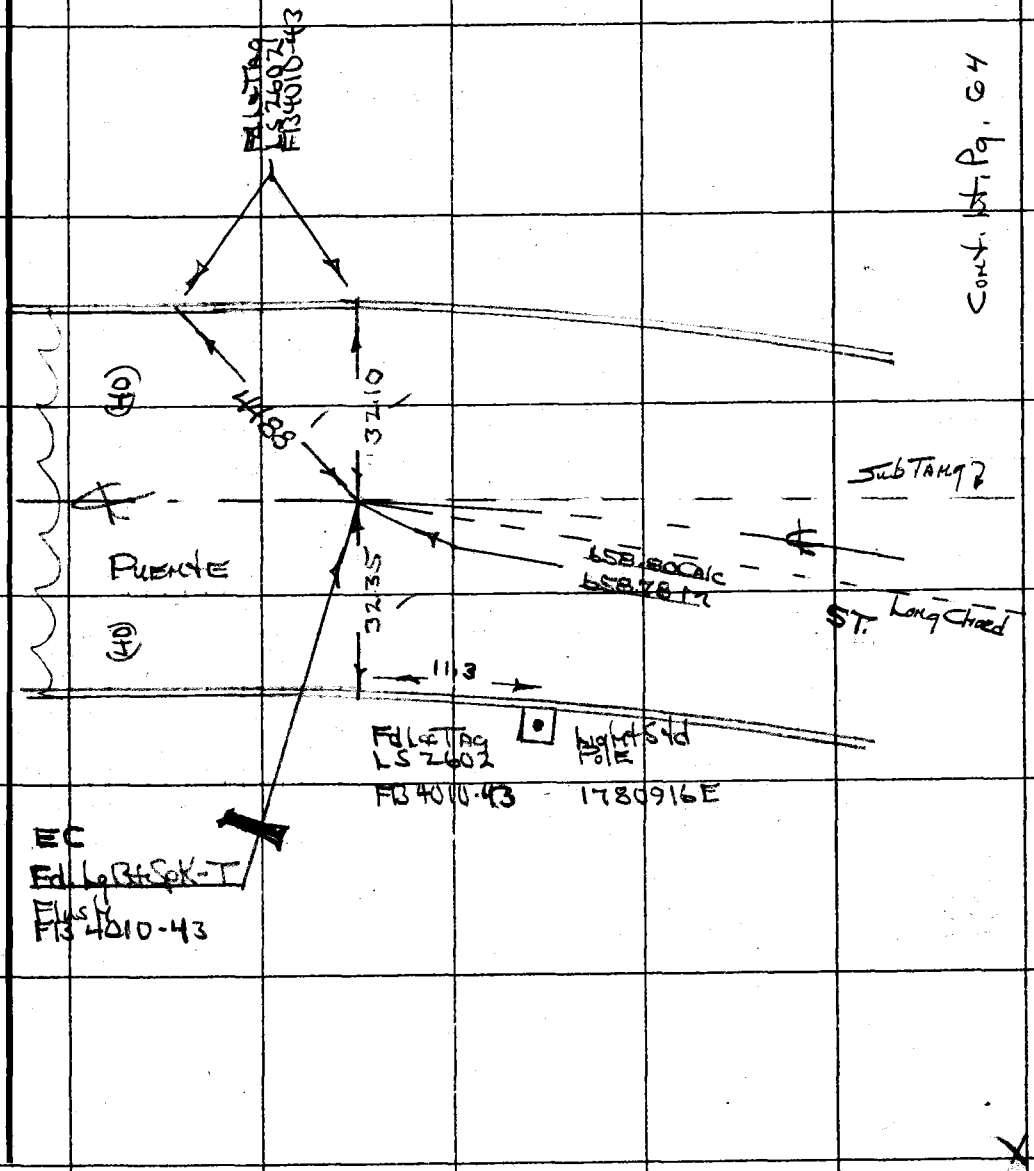

Cont. Sht. Pg. 64

Note: Any Additions or Changes on this Sheet Must be Made or Circled in Red Ink With Date and Name of Person Making Change.

Do not extend this side of this line.

PLEASE RETURN TO
COUNTY OF LOS ANGELES
DEPARTMENT OF COUNTY ENGINEER
403 LOS ANGELES COUNTY ENGINEERING BLDG.

76F3095 CE#310 3-68

PLEASE RETURN TO
COUNTY OF LOS ANGELES
DEPARTMENT OF COUNTY ENGINEER
403 LOS ANGELES COUNTY ENGINEERING BLDG.

Note: Any Additions or Changes on This Sheet Must be Made or Circled in Red Ink With Date and Name of Person Making Change.

Do not extend this side of this line.

WS 48, D-5

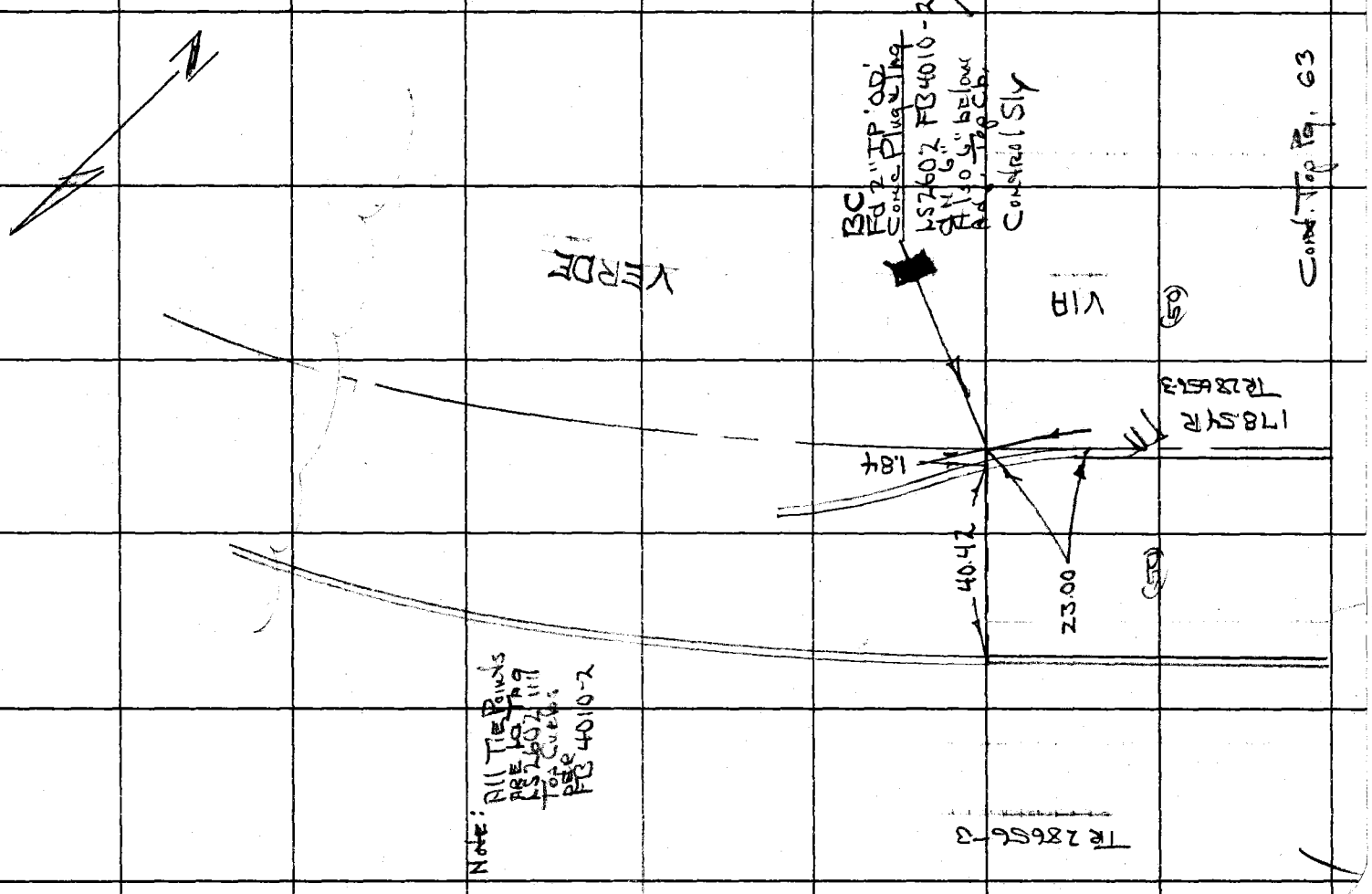

F.B. 1484 Pg. 66

Notes Ck'd by [redacted]	Survey of FIRE STA. SITE #153-1 LA MIRADA
Map No. B-5186	JN 0738.12 Tape 02 Std 68 °F
Office Work B. TABATA	Surveyed by K. MYERS
Checked	Notes K.M. Date 10-72
Date OCT 30 1972	Indexed T. M. PALMERI OCT 30 72

F. B. 1484 PG. 75

FIRE STA. SITE # 153-1
LA MIRADA
J.N. 0738.12
OCT. 1972

BOUNDARY SURVEY

FOR ELEVATIONS ON CORNER MON'S. SEE PG. 96

REF:

R.D.F.B. 0728
C.S.B. 819
L.S. 3654
C.S.F.B. 494
A.L.A. 0054 0065
L.S. 2760
L.S. 2650
STANDARD OIL CO. DWG. # PL-S 10178
R.E. 3795
L.S. 2505

PARTY:

K. MYERS
B. NUNEZ
L. BANKSON
J. McCOY

Note: Any Additions or Changes on This Sheet Must be Made or Circled in Red Ink With Date and Name of Person Making Change.

Do not extend this side of this line.

PLEASE RETURN TO
COUNTY OF LOS ANGELES
DEPARTMENT OF COUNTY ENGINEER
403 LOS ANGELES COUNTY ENGINEERING BLDG.

16F309S CE#310 3-69

F. B. 1484 PG. 76

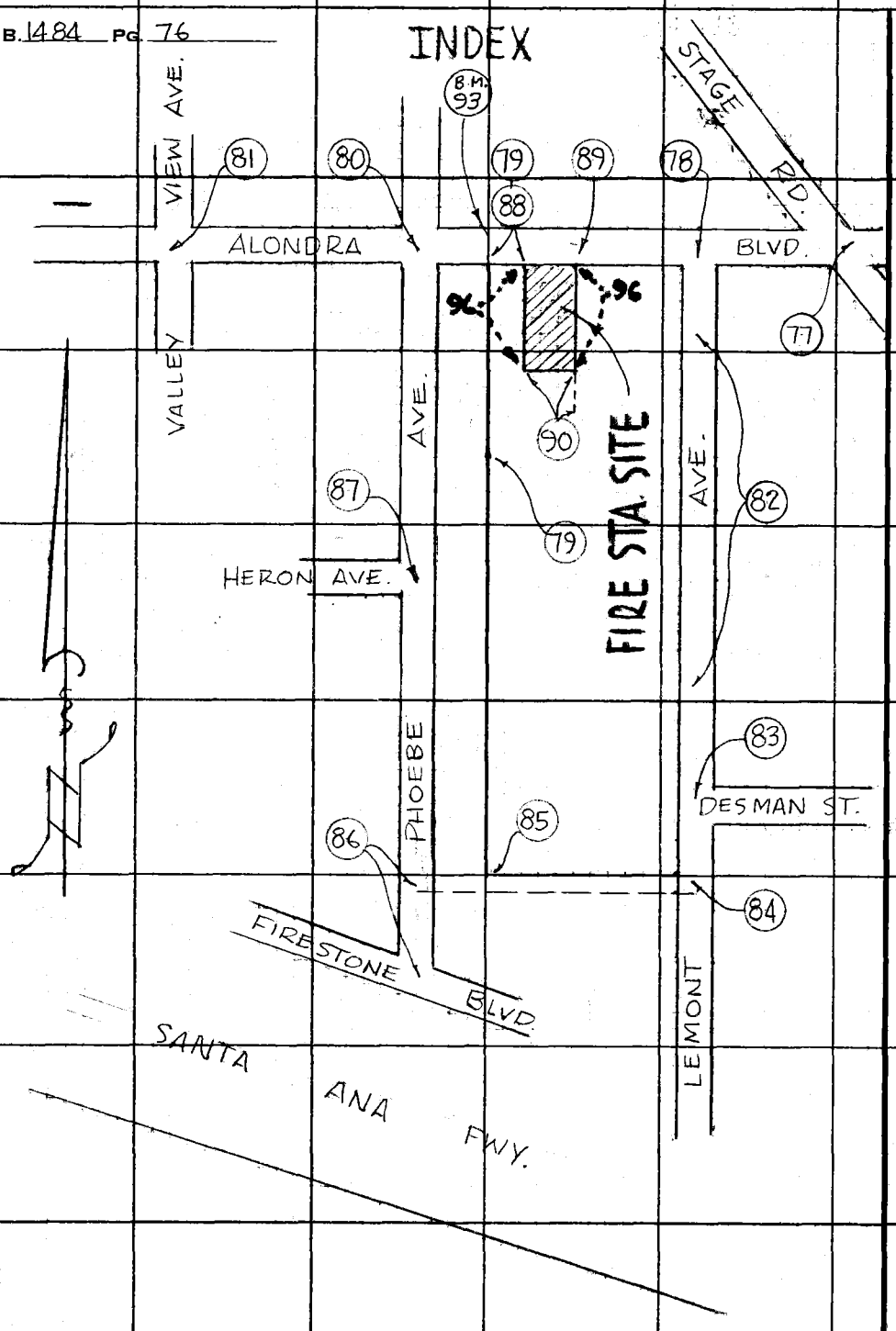

PLEASE RETURN TO
COUNTY OF LOS ANGELES
DEPARTMENT OF COUNTY ENGINEER
403 LOS ANGELES COUNTY ENGINEERING BLDG.

Do not extend this side of this line.

Note: Any Additions or Changes on This Sheet Must Be Made or Circled in Red Ink With Date and Name of Person Making Change.

Notes Ck'd by EFSTATHIOU	Survey of FIRE STA. SITE # 153-1 LA MIRADE
Map No. B-5186	JN 0738.12 Tape 02 Std 68 °F
Office Work B. TABATA	Surveyed by KEN MYERS
Checked	Notes KEN MYERS Date 10-4-72
Date OCT 30 1972	Indexed T. M. PALMERI OCT 20 '72

F. B. 1484 PG. 77

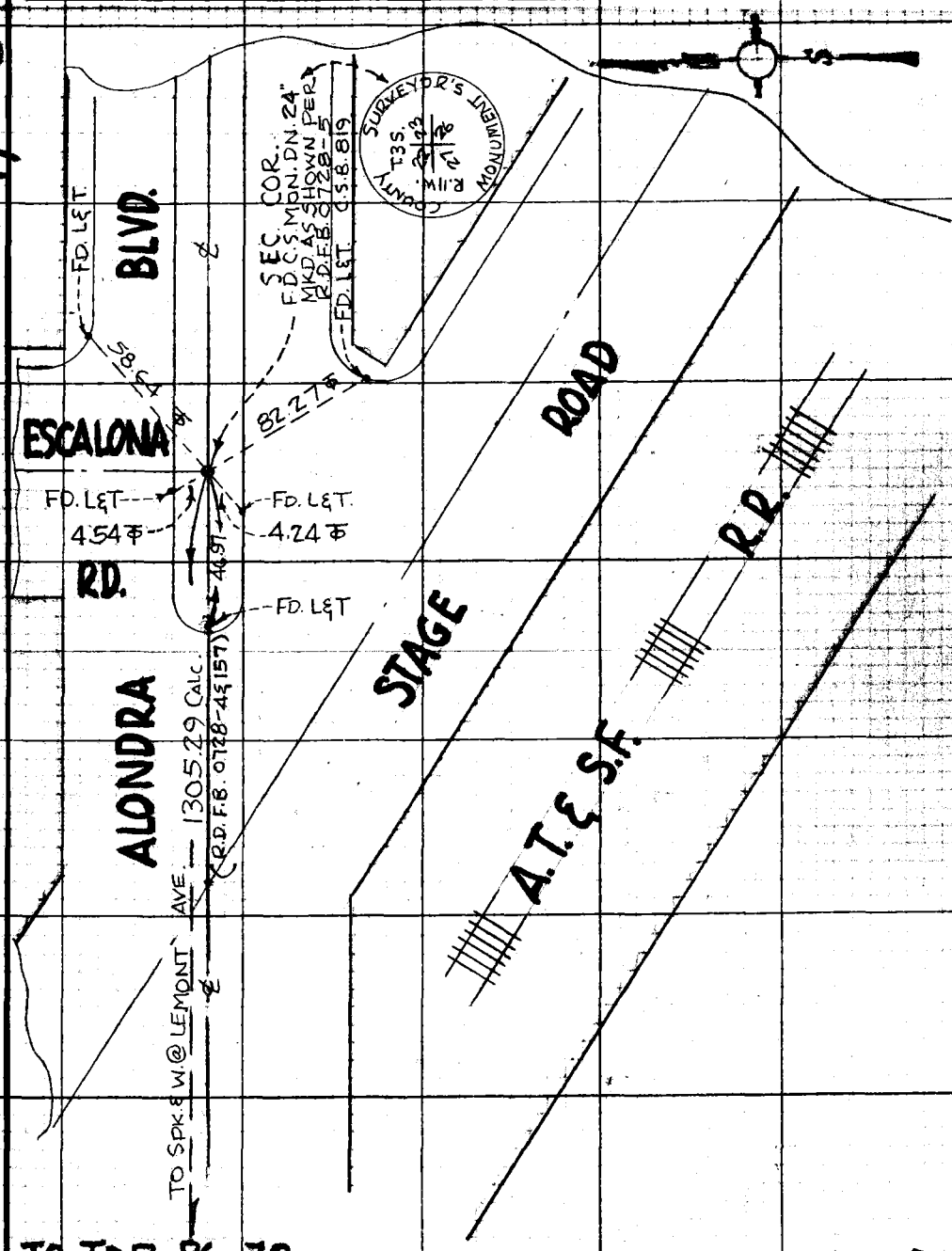

Note: Any Additions or Changes on This Sheet Must be Made or Circled in Red Ink With Date and Name of Person Making Change.

Do not extend this side of this line.

PLEASE RETURN TO
COUNTY OF LOS ANGELES
DEPARTMENT OF COUNTY ENGINEER
403 LOS ANGELES COUNTY ENGINEERING BLDG.

TO TOP PG. 78

76F309S CE#310 3-69

PLEASE RETURN TO
COUNTY OF LOS ANGELES
DEPARTMENT OF COUNTY ENGINEER
403 LOS ANGELES COUNTY ENGINEERING BLDG.

Note: Any Additions or Changes on This Sheet Must Be Made or Circled in Red Ink With Date and Name of Person Making Change.

Do not extend this side of this line.

W.S. 34, C-5

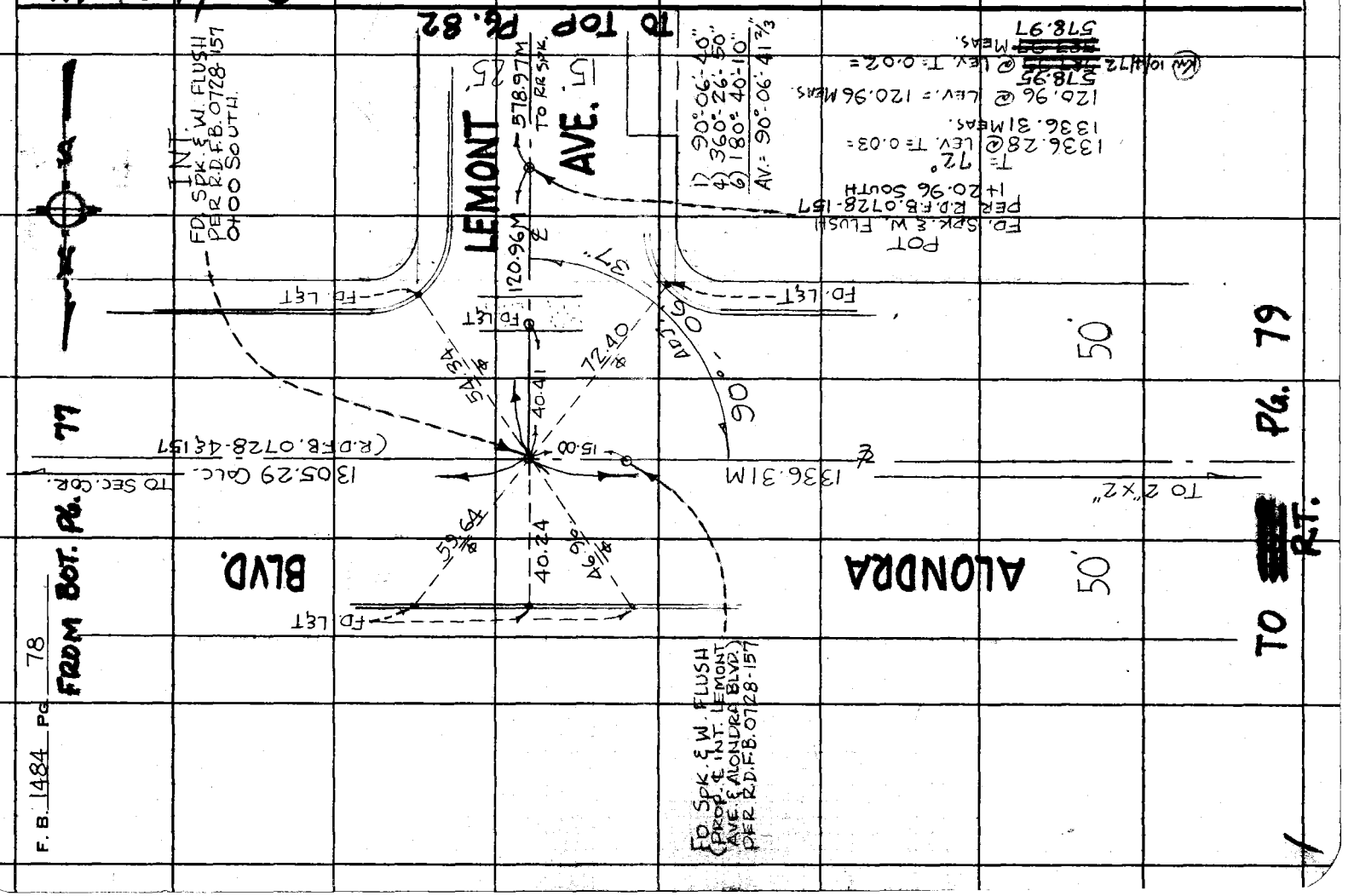

Notes Ck'd by EFSTATHIOU	Survey of FIRE STA. SITE #153-1 LA MIRADA	F. B. 1484 PG. 79
Map No. B-5186	JN 0738.12 Tape 02 Std 68 °F	
Office Work B. TABATA	Surveyed by KEN MYERS	
Checked	Notes KEN MYERS Date 10-4-72	
Date OCT 30 1972	Indexed T. M. PALMERI OCT 20 '72	

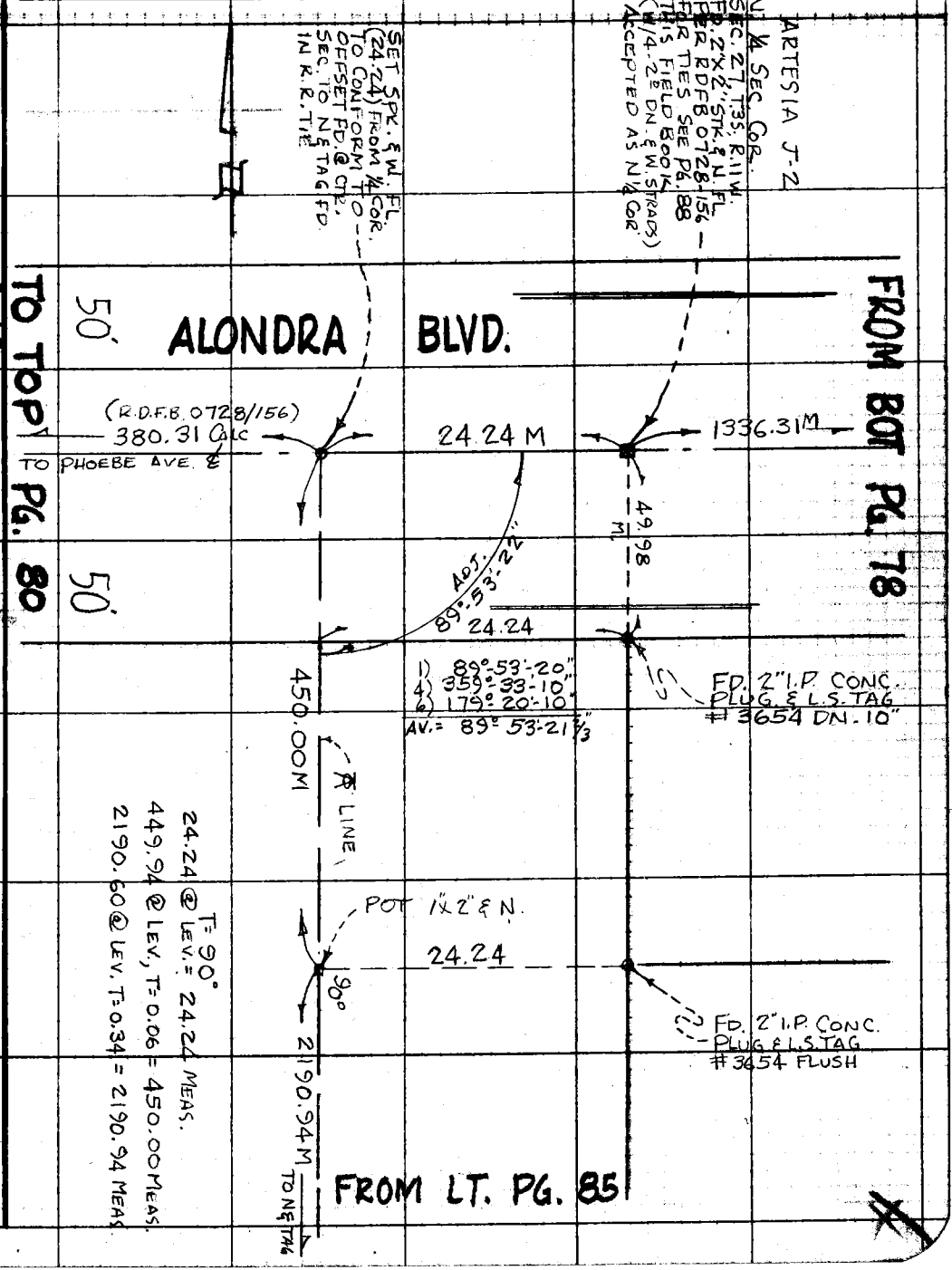

Note: Any Additions or Changes on This Sheet Must be Made or Circled in Red Ink With Date and Name of Person Making Change.

Do not extend this side of this line.

PLEASE RETURN TO
COUNTY OF LOS ANGELES
DEPARTMENT OF COUNTY ENGINEER
403 LOS ANGELES COUNTY ENGINEERING BLDG.

76F309S CE#310 3-69

F. B. 1484 PG. 80

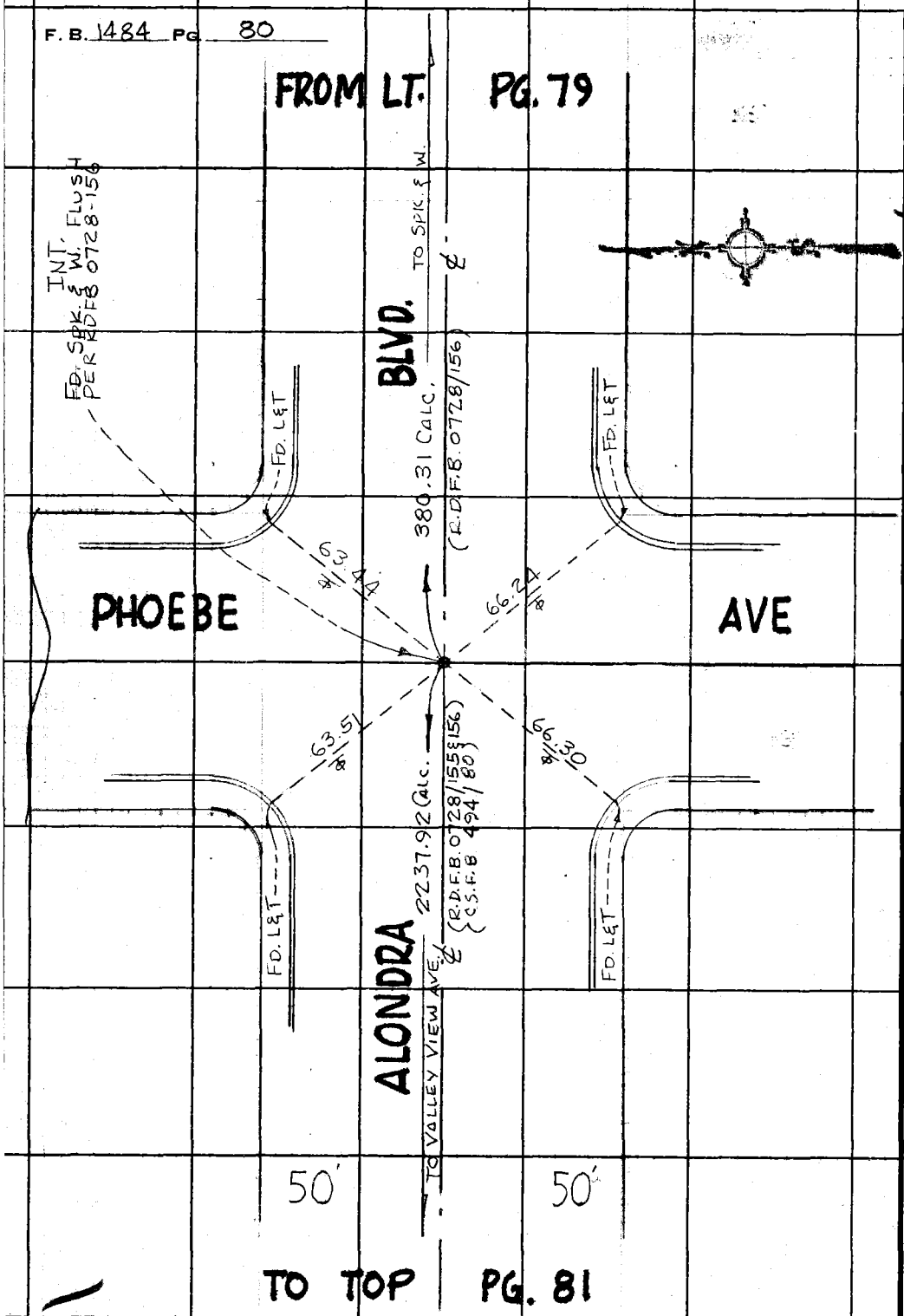

W.S. 34, B-5

PLEASE RETURN TO
COUNTY OF LOS ANGELES
DEPARTMENT OF COUNTY ENGINEER
403 LOS ANGELES COUNTY ENGINEERING BLDG.

Do not extend this side of this line.

Note: Any Additions or Changes on This Sheet Must Be Made or Circled in Red Ink With Date and Name of Person Making Change.

76F309S CE#310 3-69

PLEASE RETURN TO
COUNTY OF LOS ANGELES
DEPARTMENT OF COUNTY ENGINEER
403 LOS ANGELES COUNTY ENGINEERING BLDG.

Note: Any Additions or Changes on This Sheet Must be Made or Circled in Red Ink, With Date and Name of Person Making Change.

Do not extend this side of this line.

W534 B-5

Notes Ck'd by ERSTATHIOU
Map No. B-5186
Office Work B. TABATA
Checked OCT 30 1972
Date

Survey of FIRE STA. SITE # 153-1
JN 0738-12 Tape 02 LA MIRADA Std. 68 °F
Surveyed by KEN MYERS
Notes KEN MYERS Date 10-5-72
Indexed L. M. PALMERI OCT 20 72

F. B. 1484 Pg. 81

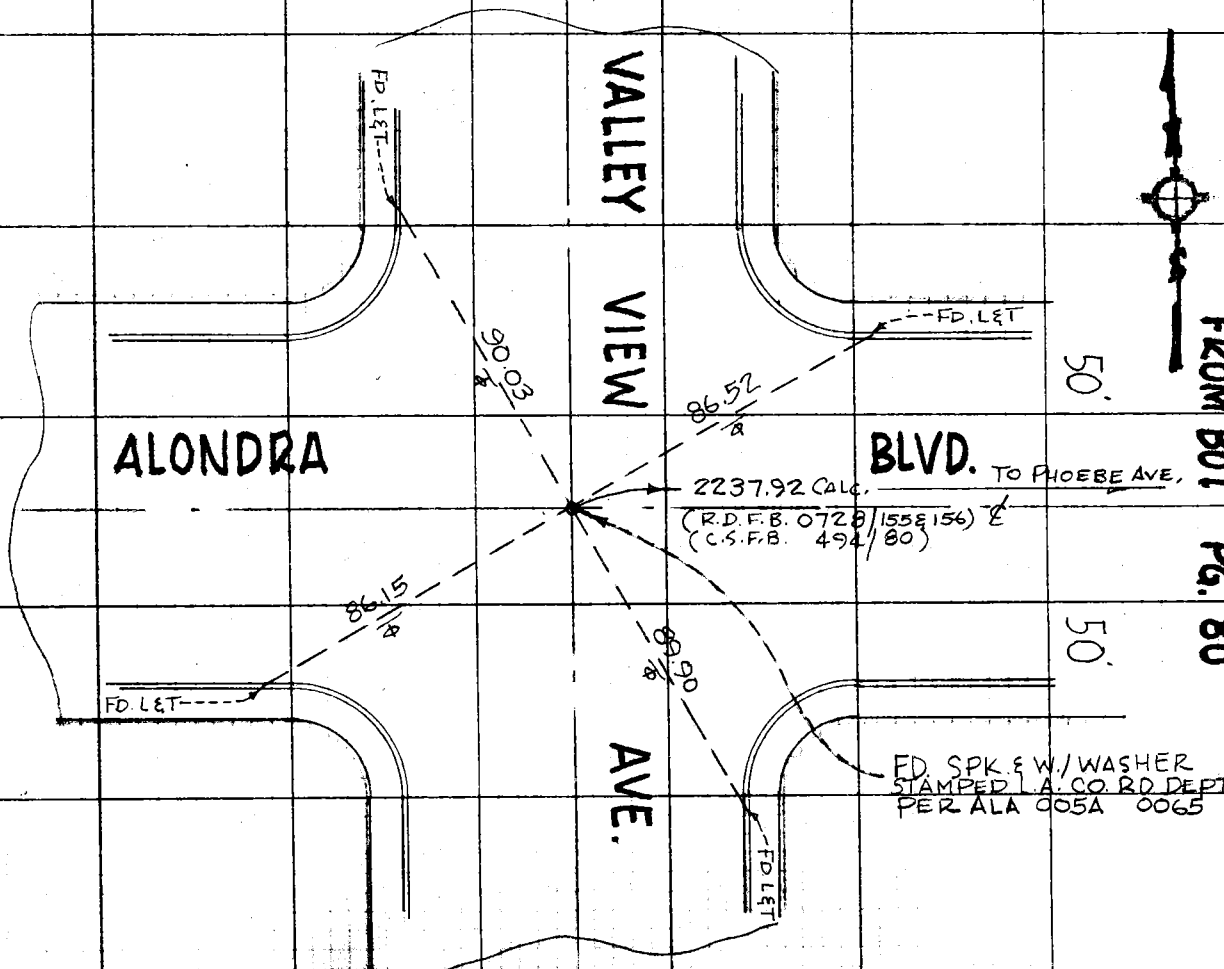

F. B. 1484 PG. 82

FROM R.T. PG. 78

SEARCHED FOR 2"X2" PER F.B 494-158 FD. NOTHING

38'

FD. L&T F.B 494-158

19.84

90°

578.97M

TO SPK. & W.

6+69.74 SOUTH SEARCHED FOR SPK W&T PER F.B 494-158, FD. NOTHING

POT FD. R.R. SPK, DN. 1" PER R.D.F.B. 0728-2 6+99.93 SOUTH

T= 72°

411.76 @ LEV., T=0.01 = 411.77 MEAS.

411.77 M

AVE

POT FD. SQ. HD. SPK. & W FL. NO RECORD 11+11.70 SOUTH

T= 74°

362.12 @ LEV., T=0.01 = 362.13 MEAS.

129.56 @ LEV., T=0.01 = 129.57 MEAS.

362.13 M

CHAIN LINK FENCE ON P/L

15'

25'

POT FD LG. BT. SPK. & W FL W. STAMPED L.S. 2760 14+73.83 SOUTH

129.57M

LEMONT

POT FD. R.R. SPK. DN. 1" PER R.D.F.B. 0728-2 16+03.40 SOUTH

159.03 M

SEARCHED FOR 2x2 PER F.B. 494-157 FD. BITS OF WOOD NO OTHER EVIDENCE

POT FD. R.R. SPK. DN. 1" NO RECORD 17+62.43 SOUTH

T= 76°

159.02 @ LEV., T=0.01 = 159.03 MEAS.

598.98 @ LEV., T=0.03 = 599.01 MEAS.

10.98

19+90.78 SOUTH SEARCHED FOR SPK W&T PER F.B 494-157 FOUND NOTHING

90°

599.01M

TO SPK. @ DESMAN

TO TOP PG. 83

PLEASE RETURN TO
COUNTY OF LOS ANGELES
DEPARTMENT OF COUNTY ENGINEER
403 LOS ANGELES COUNTY ENGINEERING BLDG.

Do not extend this side of this line.

Note: Any Additions or Changes on This Sheet Must Be Made or Circled in Red Ink With Date and Name of Person Making Change.

Notes Ck'd by EFSTATHIOU
Map No. B-5186
Office Work B. TABATA
Checked
Date OCT 30 1972

Survey of FIRE STA. SITE #153-1 LA MIRADA
JN 0738.12 Tape 02 Std 68 °F
Surveyed by KEN MYERS
Notes KEN MYERS Date 10-5-72
Indexed T. M. PALMER OCT 20 '72

F. B. 1484 Pg. 83

W.O. 34 C-5

Note: Any Additions or Changes on This Sheet Must be Made or Circled in Red Ink With Date and Name of Person Making Change.

Do not extend this side of this line.

PLEASE RETURN TO
COUNTY OF LOS ANGELES
DEPARTMENT OF COUNTY ENGINEER
403 LOS ANGELES COUNTY ENGINEERING BLDG.

FROM BOT. PG. 82

15'

25'

T= 88°
279.48 @ LEV, T= 0.04 = 279.52 M

CHAIN LINK FENCE ON P/L

AVE.

599.01 M TO R.R. SPK. ℄

FD. LD. & L.S. TAG # 2760

59.67

DESMAN

FD. SM. L BT. SPK & W.

23+61.44

FL. WASHER STAMPED L.S. 2760

10-5-72

NO SURVEY

60.96

ST.

65.74

FD. LD. & L.S. TAG # 2760

279.52 M

LEMONT

TO TOP PG. 84

16F309S CE#310 3-69

F. B. 1484 PG. 84

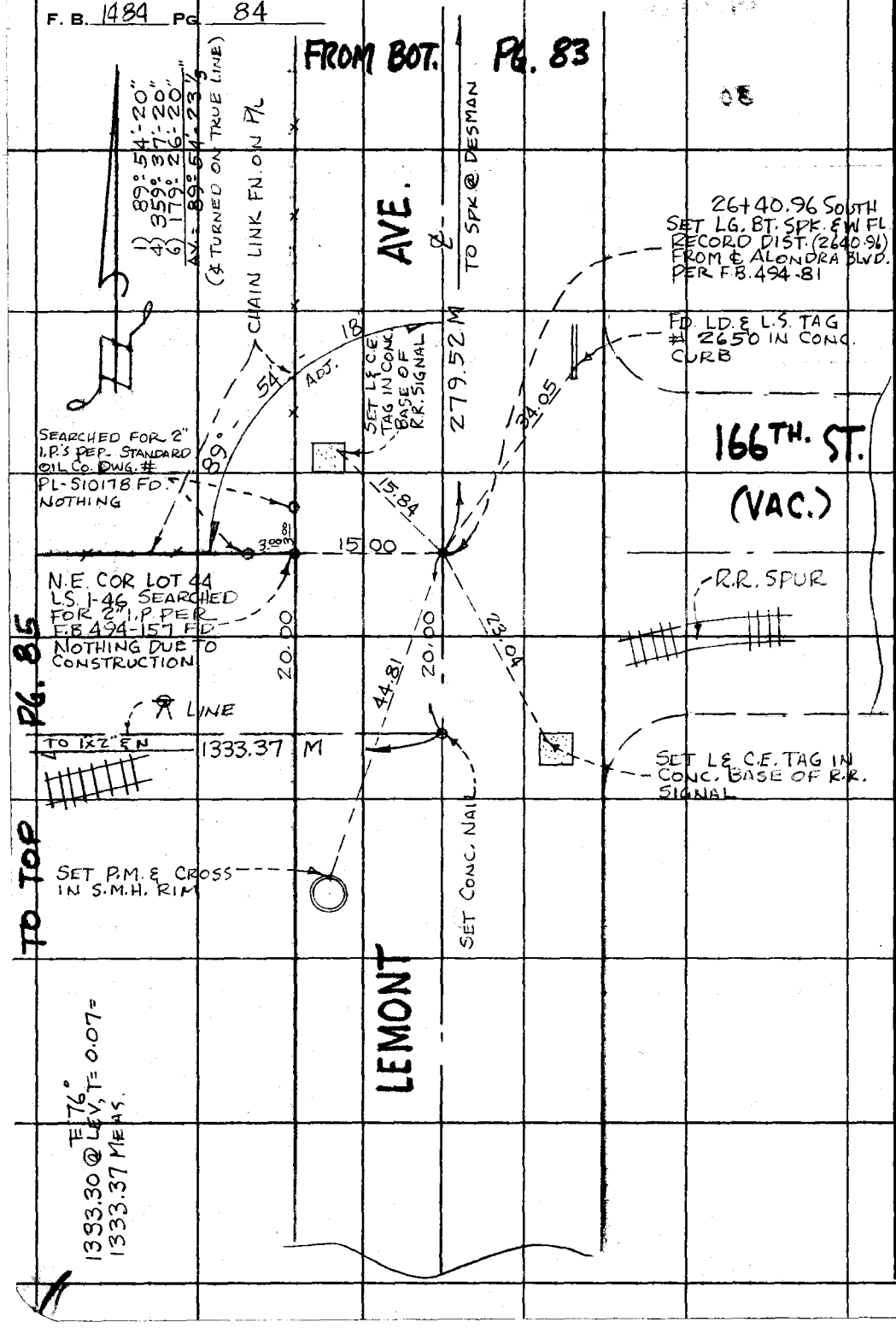

W.S. 34 C-5

PLEASE RETURN TO
COUNTY OF LOS ANGELES
DEPARTMENT OF COUNTY ENGINEER
403 LOS ANGELES COUNTY ENGINEERING BLDG.

Do not extend this side of this line.

Note: Any Additions or Changes on This Sheet Must be Made or Circled in Red Ink With Date and Name of Person Making Change.

Notes Ck'd by EFSTATHIOU	Survey of FIRE STA. SITE #153-1	F. B. 1484 PG. 85
Map No. B-5186	JN 0738.12 Tape 02 LA MIRADA Std 68 °F	
Office Work B. TABATA	Surveyed by KEN MYERS	
Checked	Notes KEN MYERS Date 10-6-72	
Date OCT 30 1972	Indexed T. M. PALMERI OCT 20 '72	

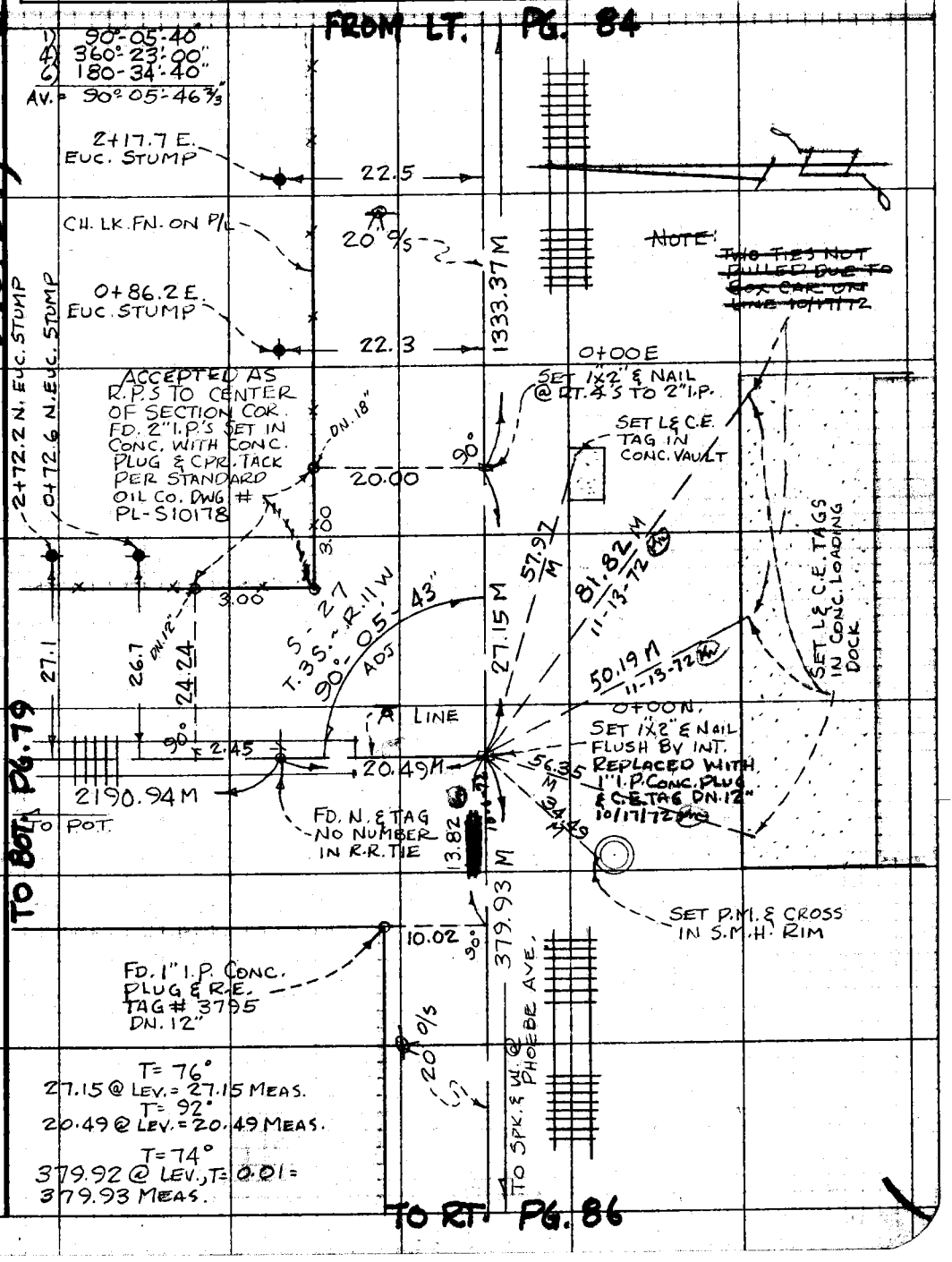

W.S. 34, B-5

Note: Any Additions or Changes on This Sheet Must be Made or Circled in Red Ink With Date and Name of Person Making Change.

Do not extend this side of this line.

PLEASE RETURN TO COUNTY OF LOS ANGELES DEPARTMENT OF COUNTY ENGINEER 403 LOS ANGELES COUNTY ENGINEERING BLDG.

76F309S CE#310 3-69

F. B. 1484 PG. 86

TO BOT. PG. 87

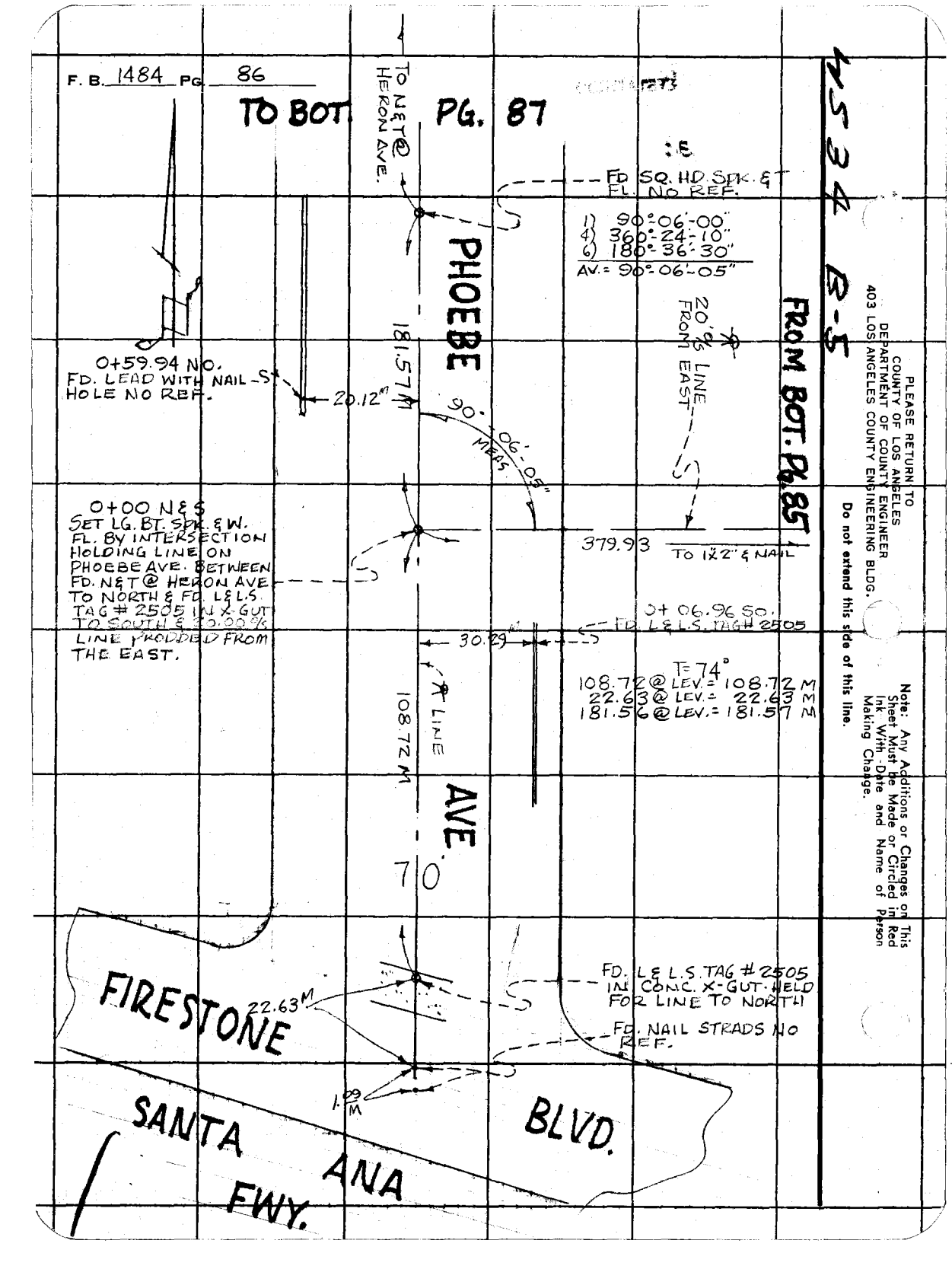

M 5234 B-5

FROM BOT. PG. 85

PLEASE RETURN TO
COUNTY OF LOS ANGELES
DEPARTMENT OF COUNTY ENGINEER
403 LOS ANGELES COUNTY ENGINEERING BLDG.

Do not extend this side of this line.

Note: Any Additions or Changes on This Sheet Must be Made or Circled in Red Ink With Date and Name of Person Making Change.

Notes Ck'd by ESTATHIOU
Map No. B-5186
Office Work B. TABATA
Checked
Date OCT 30 1972

Survey of FIRE STA. SITE #153-1 LA MIRADA
JN 0738.12 Tape 02 Std 68 °F
Surveyed by K. MYERS
Notes K.M. Date 10-6-72
Indexed T. M. PALMERI OCT 20 '72

F. B. 1484 PG. 87

W.S. 34, B-5

Note: Any Additions or Changes on This Sheet Must be Made or Circled in Red Ink With Date and Name of Person Making Change.

Do not extend this side of this line.

PLEASE RETURN TO
COUNTY OF LOS ANGELES
DEPARTMENT OF COUNTY ENGINEER
403 LOS ANGELES COUNTY ENGINEERING BLDG.

70'

AVE.

FD. L&T

67.26 M

66.51 M

FD. NAIL & TIN FLUSH NO REF. USED FOR LINE TO SOUTH

HERON

AVE.

30.28 M

FD. L&T

℄ LINE

TO SQ. HD. SPK. & T

PHOEBE

FROM TOP PG. 86

76F309S CE#310 3-69

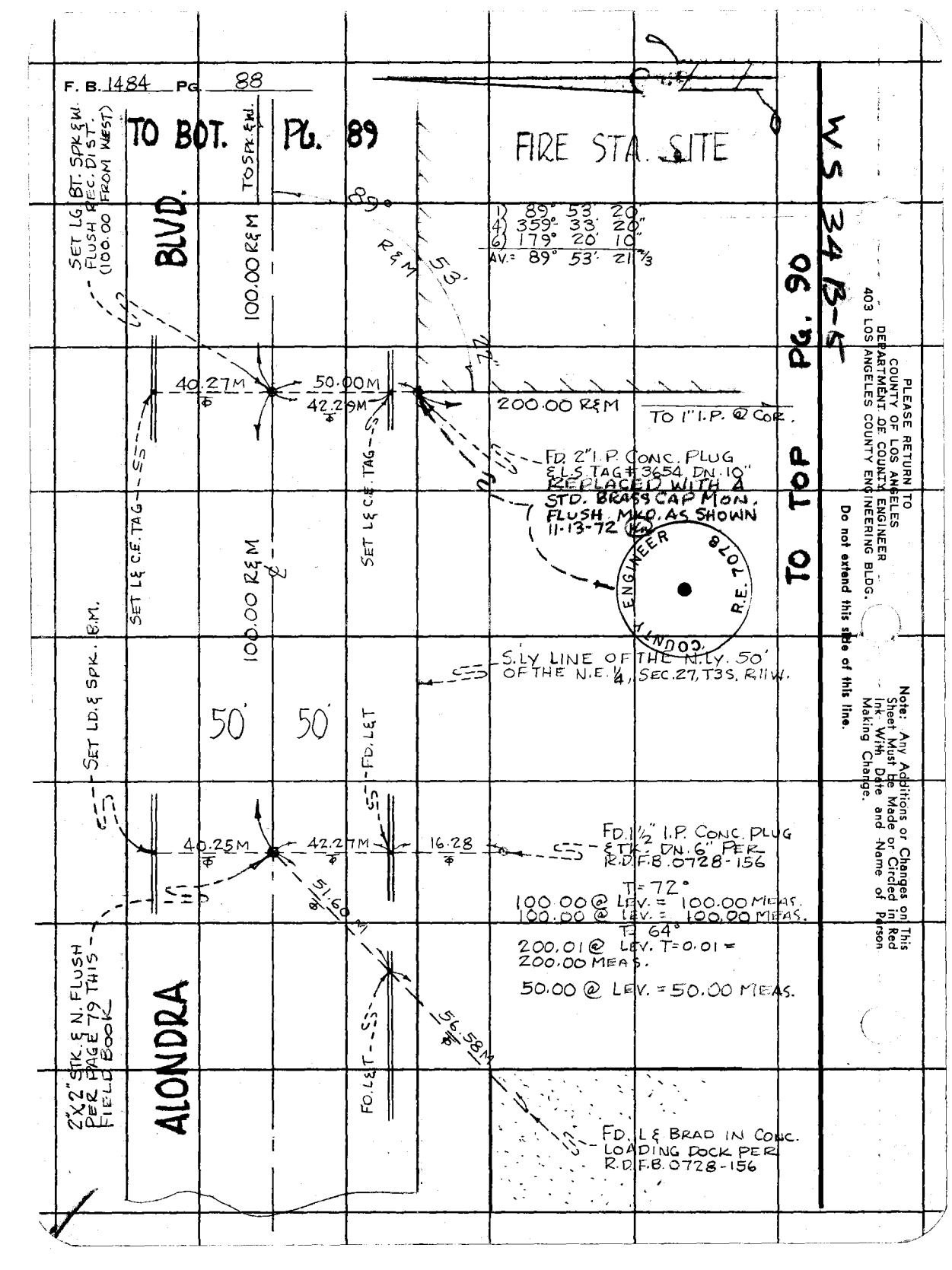
F. B. 1484 Pg. 88
TO BOT. Pg. 89
FIRE STA. SITE
W.S. 34 B-5
TO TOP Pg. 90
SET LG BT. SPK & W. FLUSH REC. DIST. (100.00 FROM WEST)
BLVD.
100.00 R&M
TO SPK. & W.
89° R&M
1) 89° 53' 20"
4) 359° 33' 20"
6) 179° 20' 10"
AV.= 89° 53' 21 1/3
53'
42'
40.27M
50.00M
42.29M
200.00 R&M
TO 1" I.P. @ COR.
SET L & C.E. TAG
SET L & C.E. TAG
FD. 2" I.P. CONC. PLUG & L.S. TAG # 3654 DN. 10" REPLACED WITH A STD. BRASS CAP MON. FLUSH. MKD. AS SHOWN 11-13-72
ENGINEER
R.E. 7078
COUNTY
100.00 R&M
S.LY LINE OF THE N.LY. 50' OF THE N.E. 1/4, SEC. 27, T3S, R11W.
SET LD. & SPK. B.M.
50'
50'
FD. L & T
40.25M
42.27M
16.28
FD. 1 1/2" I.P. CONC. PLUG & TK DN. 6" PER R.D.F.B. 0728-156
51.60
T = 72°
100.00 @ LEV. = 100.00 MEAS.
100.00 @ LEV. = 100.00 MEAS.
T = 64°
200.01 @ LEV. T = 0.01 = 200.00 MEAS.
50.00 @ LEV. = 50.00 MEAS.
2"X2" STK. & N. FLUSH PER PAGE 79 THIS FIELD BOOK
ALONDRA
FD. L & T
56.58M
FD. L & BRAD IN CONC. LOADING DOCK PER R.D.F.B. 0728-156
PLEASE RETURN TO
COUNTY OF LOS ANGELES
DEPARTMENT OF COUNTY ENGINEER
403 LOS ANGELES COUNTY ENGINEERING BLDG.
Do not extend this side of this line.
Note: Any Additions or Changes on This Sheet Must Be Made or Circled in Red Ink With Date and Name of Person Making Change.

Notes Ck'd by EFSTATHIOU	Survey of FIRE STA. SITE # 153-1 LA MIRADA
Map No. B-5186	JN 0738.12 Tape 02 Std 68°F
Office Work B. TABATA	Surveyed by K. MYERS
Checked	Notes K.M. Date 10-8-72
Date OCT 30 1972	Indexed T. M. PALMERI 2 0 '72

F. B. 1484 PG. 89

W.S. 34 B-5

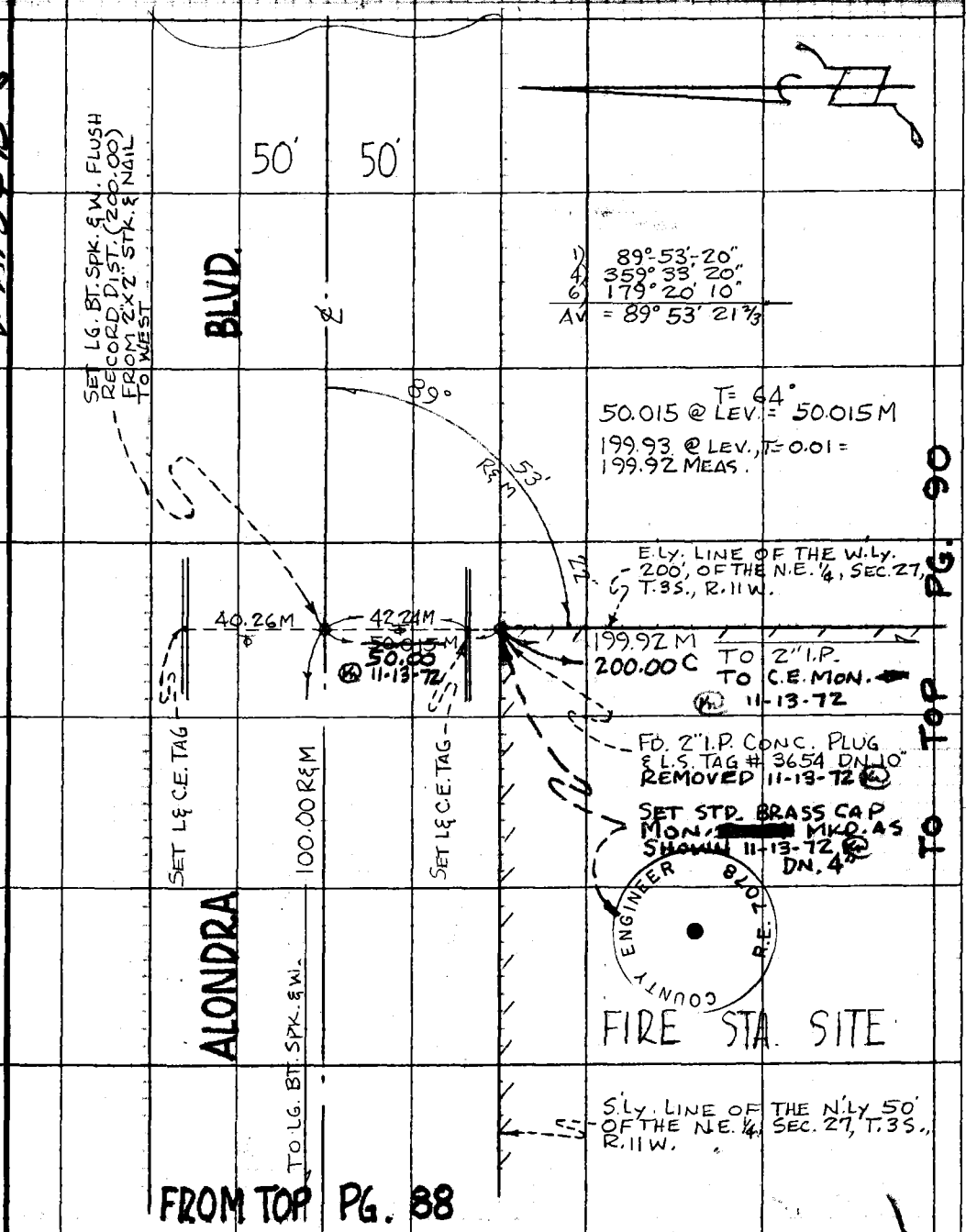

FROM TOP PG. 88

Note: Any Additions or Changes on This Sheet Must be Made or Circled in Red Ink. With Date and Name of Person Making Change.

Do not extend this side of this line.

PLEASE RETURN TO
COUNTY OF LOS ANGELES
DEPARTMENT OF COUNTY ENGINEER
403 LOS ANGELES COUNTY ENGINEERING BLDG.

76F309S CE#310 3-69

F. B. 1484 PG. 90

FROM RT. PG. 89

FIRE STA. SITE

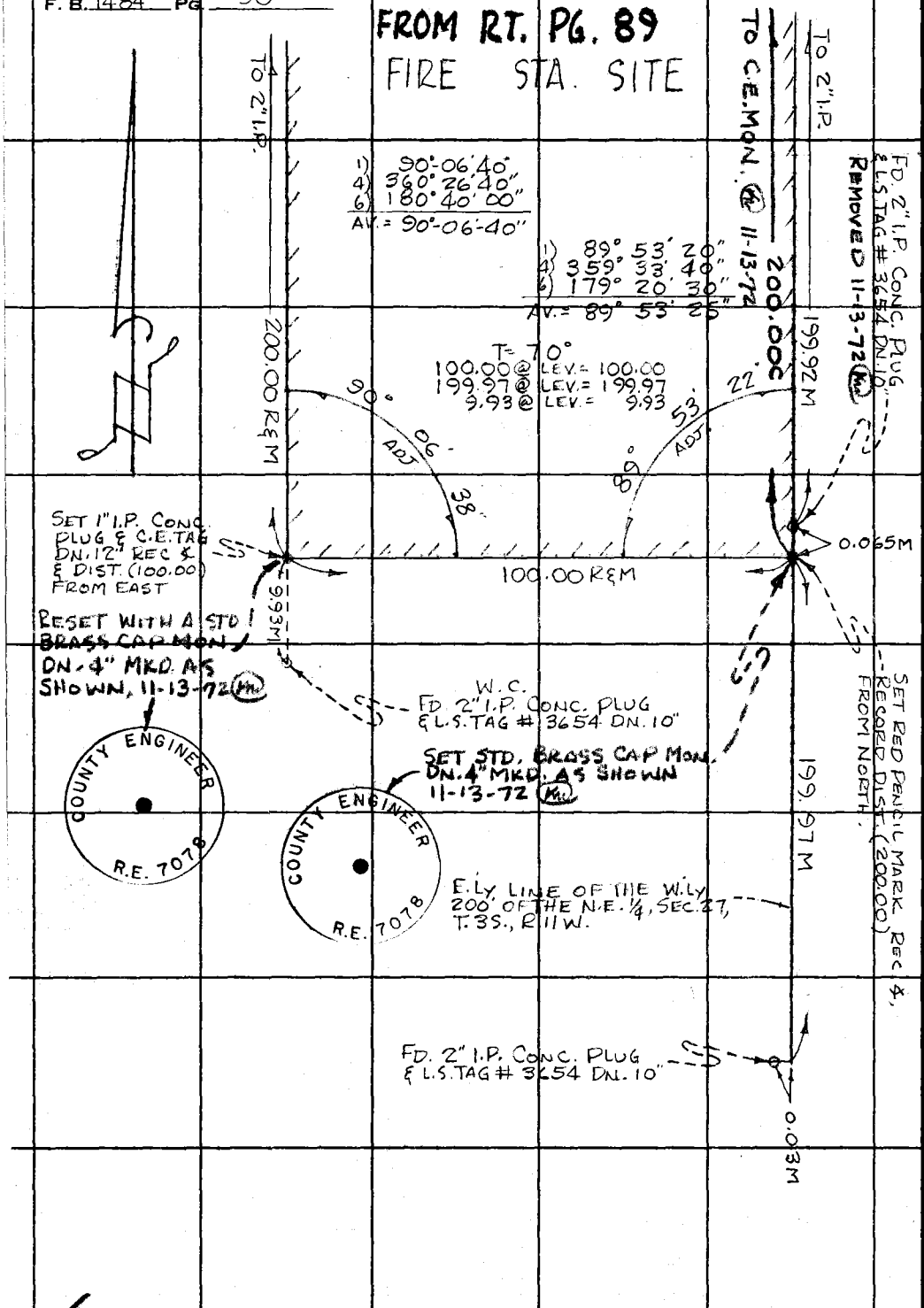

W.S. 34 B-5

PLEASE RETURN TO
COUNTY OF LOS ANGELES
DEPARTMENT OF COUNTY ENGINEER
403 LOS ANGELES COUNTY ENGINEERING BLDG.

Do not extend this side of this line.

Note: Any Additions or Changes on This Sheet Must be Made or Circled in Red Ink With Date and Name of Person Making Change.

NOTES RED. JOB NO. 0738.12 SURVEY OF Fire Sta. Site # 153-1 LA Mirada | F. B. 1484 Pg. 91

DATE SURVEY BY K Myers

NOTES CHKD. NOTES BY B Nunez DATE 10-10-72

DATE INDEXED T. M. PALMERI DATE OCT 20 '72

NOTE: ANY ADDITIONS OR CHANGES ON THIS SHEET MUST BE MADE OR CIRCLED IN RED INK, WITH DATE AND NAME OF PERSON MAKING CHANGE.

Do not extend notes this side of this line

PLEASE RETURN TO
LOS ANGELES COUNTY ENGINEER
900 LOS ANGELES COUNTY ENGINEERING BLDG.

769420 S & E-353 9-55

B.M.	1ST RUN	DIFF.	2ND RUN	3RD RUN	ADJ. ELEV.	DESCRIPTION

FIRE STATION SITE NO. 153-1

LA MIRADA

J.N. 0738.12

OCT. 10, 1972

BENCH LEVELS FOR

T.B.M # 1

P.T. SHEET J-64

K Myers
B. Nunez
L. Bankson
J. McCoy

765420 S & E-353 9-55

PLEASE RETURN TO
LOS ANGELES COUNTY ENGINEER
700 LOS ANGELES COUNTY ENGINEERING BLDG.

NOTE: ANY ADDITIONS OR CHANGES ON THIS SHEET MUST BE MADE OR CIRCLED IN RED INK, WITH DATE AND NAME OF PERSON MAKING CHANGE.

Do not extend notes this side of this line

JOB NO. 0738.12 SURVEY OF Fire Sta Site #153-3 NOTES RED.
SURVEY BY K Myers DATE
NOTES BY B Nunez DATE Oct 10, 1972 NOTES CHKD ROBERT E. HEACOCK
INDEXED T. M. PALMIERI DATE DATE 20 NOV '72

F.B. 1484 PG. 92

2

B.M.	1ST RUN	DIFF.	2ND RUN	3RD RUN	ADJ. ELEV.	DESCRIPTION
BY 8691	69.966	L.				BY 8691 EL. F.B.
+	5.486		5.352			RDBM Tag in S.C.B. 1Ft. W/O B&R
^	75.452	0.137	0.139			@ SW cor. Alondra Blvd. + Canary St.
						42Ft. S + 64Ft. W/O & Int.
—	5.349		5.213			
BY 8690	70.103	J.				BY 8690 EL. 70.098 FB
+	5.406		5.300			RDBM Tag in M.C.B. 42Ft. N + 23Ft
^	75.509	0.499	0.500			W/O & Int. @ Alondra Blvd. +
						Canary St 42Ft. S + 64Ft. W/O
—	4.907		4.800			& Int.
T.P.	70.602					P.K
+	6.079		5.953			
^	76.681	1.364	1.365			
—	4.715		4.588			
T.P.	71.966					Sqnd.
+	6.093		5.922			
^	78.059	4.213	4.214			
	1.880		1.708			
T.P.	76.179					PK
+	6.081		6.008			
^	82.260	2.667	2.666			
—	3.414		3.342			
T.P.	78.846					
+	6.165		6.063			
^	85.011	2.636	2.636			
—	3529		3427			
T.P.	81.482					
+	6.218		6.141			
^	87.700	2.431	2.432			
—	3.787		3709			

76S420 S & E-353 9-55

PLEASE RETURN TO
LOS ANGELES COUNTY ENGINEER
700 LOS ANGELES COUNTY ENGINEERING BLDG.

NOTE: ANY ADDITIONS OR CHANGES ON THIS SHEET MUST BE MADE OR CIRCLED IN RED INK, WITH DATE AND NAME OF PERSON MAKING CHANGE.

Do not extend notes this side of this line

B.M.	1ST RUN	DIFF.	2ND RUN	3RD RUN	ADJ. ELEV.	DESCRIPTION
T.P.	83.913					
+	5.658		5.553			
π	89.571	1.132	1.134			
—	4.526		4.419			
Set T.B.M-1	85045	L..				T.B.M.1 El. F.B. 1484-88-93
+	4.203		4.073			Alondra Blvd. No. Curb. set
π	89.248	1.133	1.131			B.S. in Lead 40 ± E of ℄ Int
—	5.336		5.204			Alondra & Phoebe ST
T.P.	83.912					P.T. SHEET J-64
+	3.717		3.608			
π	87.629	2.431	2.431			
—	6.148		6.039			
T.P.	81.481					
+	3.509		3.389			
π	84.990	2.638	2.637			
—	6.147		6.026			
T.P.	78.843					
+	3.551		3.443			
π	82.394	2.666				
—	6.217		2.667			
T.P.	76.177		6.110			
+	1.857		1.754			
π	78.034	4.210	4.213			
—	6.067		5.967			
T.P.	71.967					
+	4.843		4.762			
π	76.810	1.363	1.362			
—	6.206		6.124			
T.P.	70.604					

NOTES RED. JOB NO. 0738.12 SURVEY OF Fire Sta. Site #153-1 La Mirada
DATE SURVEY BY K. Myers
NOTES BY B. Nunez DATE 10-10-72
DATE 20 NOV 72 INDEXED I. M. PALMERI DATE OCT 20 '72

F.B. 1484 PG. 93

F.B. 1484 PG. 94

JOB NO. 0738.12 SURVEY OF Fire Sta. Site #153-1 NOTES RED.

SURVEY BY K Myers La Mirada DATE

NOTES BY B Nunez DATE 10-10-72 NOTES CHKD ROBERT E. HEACOCK

INDEXED T. M. PALMERI DATE DATE 20 NOV 72

768420 S & E-353 9-55

PLEASE RETURN TO
LOS ANGELES COUNTY ENGINEER
700 LOS ANGELES COUNTY ENGINEERING BLDG.

NOTE: ANY ADDITIONS OR CHANGES ON THIS SHEET MUST BE MADE OR CIRCLED IN RED INK, WITH DATE AND NAME OF PERSON MAKING CHANGE.

Do not extend notes this side of this line

B.M.	1ST RUN	DIFF.	2ND RUN	3RD RUN	ADJ. ELEV.	DESCRIPTION
T.P.	70.604 ✓					
+	4.818		4.717			
⊼	75.422 ✓	0.955 ✓	0.956 ✓			
—	5773		5673			
T.P.	69.649 ✓					
+	5.684		5.558			
⊼	75.333 ✓	0.316 ✓	0.316 ✓			
—	5.368		5242			
BY 8691	69.965 ✓					BM. BY 8691 El. F.B. RD BM. Tag in S.C.B. 1 Ft. w/o BCR @ SW cor Alondra Blvd + Canary St. 42 Ft. S + 64 Ft. w/o ℄ Int.

F. B. 1484 Pg. 35

Profile No. | Notes Red | Plotted | Job No. 0738.12 | Division No. 11
Date | Date | Survey of FIRE STA. # 153-1 LA MIRADA
X-Sec. No. | Notes Chk'd. | Checked | Survey by K.MYERS | Notes K.M. | Date 11-13-72
Date | Date | Map No. | Indexed G. D. BAILEY | Date NOV 16 1972

FIRE STA. SITE # 153-1
LA MIRADA
J.N. 0738.12
NOV. 13, 1972

BENCH LEVELS TO SET ELEVATIONS ON C.E. BRASS CAP MON'S. @ CORNERS

PARTY:
K. MYERS
B. NUNEZ
L. BANKSON.

STATION	B. S.	H. I.	F. S.	ELEV.

NOTE: ANY ADDITIONS OR CHANGES ON THIS SHEET MUST BE MADE OR CIRCLED IN RED INK, WITH DATE AND NAME OF PERSON MAKING CHANGE.

Do not extend notes this side of this line.

PLEASE RETURN TO
LOS ANGELES COUNTY ENGINEER
403 Los Angeles County Engineering Bldg.

76-L-298 CE 307 5-66

76-L-298 CE 307 5-66

PLEASE RETURN TO
LOS ANGELES COUNTY ENGINEER
403 LOS ANGELES COUNTY ENGINEERING BLDG.

NOTE: ANY ADDITIONS OR CHANGES ON THIS SHEET MUST BE MADE OR CIRCLED IN RED INK, WITH DATE AND NAME OF PERSON MAKING CHANGE.

Do not extend notes this side of this line.

F. B. 1484 Pg. 96 | Job No. 0738.12 Division No. 11 Notes Red Plotted Profile
Survey of FIRE STA #153-1 LA MIRADA Date No. X-Sec.
Survey by K. MYERS Notes K. MYERS Date Checked ROBERT E. HEACOCK Date
Indexed by D. BAILEY Date 20 NOV 72 Notes Chkd. Date

STATION	B. S.	H. I.	F. S.	ELEV.		
FD. T.B.M. #1	5 778	90 823		85 045	T.B.M. #1, EL. 85.045, F.B. 1484-93, ALONDRA BLVD., NO. CURB, SET B.S. IN LEAD 405'± E. OF ℄ INT. ALONDRA BLVD & PHOEBE ST.	
SET T.B.M. #2 (N.W. COR.)	2 833	88 309	5 347	85 476	T.B.M. #2 EL. 85.476 F.B. 1484-96, C.E. MON. @ N.W. COR. FIRE STA. # 153-1 PER F.B. 1484-88	
SET T.B.M. #3 (N.E. COR.)	2 683	87 445	3.547	84 762	T.B.M. #3, EL. 84.762, F.B. 1484-96, C.E. MON @ N.E. COR. FIRE STA. # 153-1, PER F.B. 1484-89	
SET T.B.M. #4 (S.E. COR.)	7 775	84 377	10 843	76 602	T.B.M. #4, EL. 76.602, F.B. 1484-96, C.E. MON. @ S.E. COR. FIRE STA. # 153-1, PER F.B. 1484-90	
SET T.B.M. #5 (S.W. COR.)	6 208	87 436	3 149	81 228	T.B.M. #5, EL. 81.228, F.B. 1484-96, C.E. MON. @ S.W. COR. FIRE STA. # 153-1, PER F.B. 1484-90	
T.P.	5 133	90 842	1 727	85 709	T.P.	
FD. T.B.M. #1			5 797	85 045	T.B.M. #1, EL. 85.045, F.B. 1484-93 SEE ABOVE FOR DESC.	

Notes Ck'd by J. RANDALL
Map No. B-5200
Office Work R. Manor
Checked J. G. RANDALL
Date AUG 6 1973

FIRE STA. SITE # 145-1
Survey of
JN 0738.13 Tape 011 Std 68 °F
Surveyed by RICHARDS
Notes RICHARDS Date 4-73
Indexed L. M. PALMERI MAY 7 1973

F. B. 1484 PG. 101

J.N. 0738.13

FIRE STATION SITE NO. 145-1

NOGALES ST.

BOUNDARY SURVEY

OF

THAT PORTION OF THE RANCHO LA PUENTE, IN THE COUNTY OF LOS ANGELES, STATE OF CALIFORNIA, AS SHOWN ON MAP RECORDED IN BOOK 1, PAGES 43 AND 44, OF PATENTS, IN THE OFFICE OF THE RECORDER OF SAID COUNTY, WITHIN THE FOLLOWING DESCRIBED BOUNDARIES:

COMMENCING AT THE INTERSECTION OF THE WESTERLY PROLONGATION OF THE SOUTHERLY LINE OF LOT 7, FORSTER AND ROWLAND TRACT, AS SHOWN ON MAP FILED IN BOOK 17, PG. 145, OF MAPS, IN THE OFFICE OF SAID RECORDER, WITH A LINE PARALLEL WITH AND 20 FEET WESTERLY, MEASURED AT RIGHT ANGLES, FROM THE WESTERLY LINE OF SAID LOT; THENCE NORTH 5° 08' 15" EAST ALONG SAID PARALLEL LINE 578.95 FEET; THENCE NORTH 84° 51' 45" WEST 20.00 FEET TO THE TRUE POINT OF BEGINNING; THENCE CONTINUING NORTH 84° 51' 45" WEST 180.00 FEET; THENCE NORTH 5° 08' 15" EAST 120.00 FEET; THENCE SOUTH 84° 51' 45" EAST 180.00 FEET; THENCE SOUTH 5° 08' 15" WEST 120.00 FEET TO SAID TRUE POINT OF BEGINNING.

DESCRIPTION APPROVED NOV. 24, 1971, BY L.A. CO. ENGR.

RICHARDS
LEGAULT
TURRILL
BUSTRUM

Note: Any Additions or Changes on This Sheet Must be Made or Circled in Red Ink With Date and Name of Person Making Change.

Do not extend this side of this line.

PLEASE RETURN TO
COUNTY OF LOS ANGELES
DEPARTMENT OF COUNTY ENGINEER
403 LOS ANGELES COUNTY ENGINEERING BLDG.

16F309s CE#310 3-69

F. B. 1484 PG. 102

AREA INDEX MAP

NO SCALE

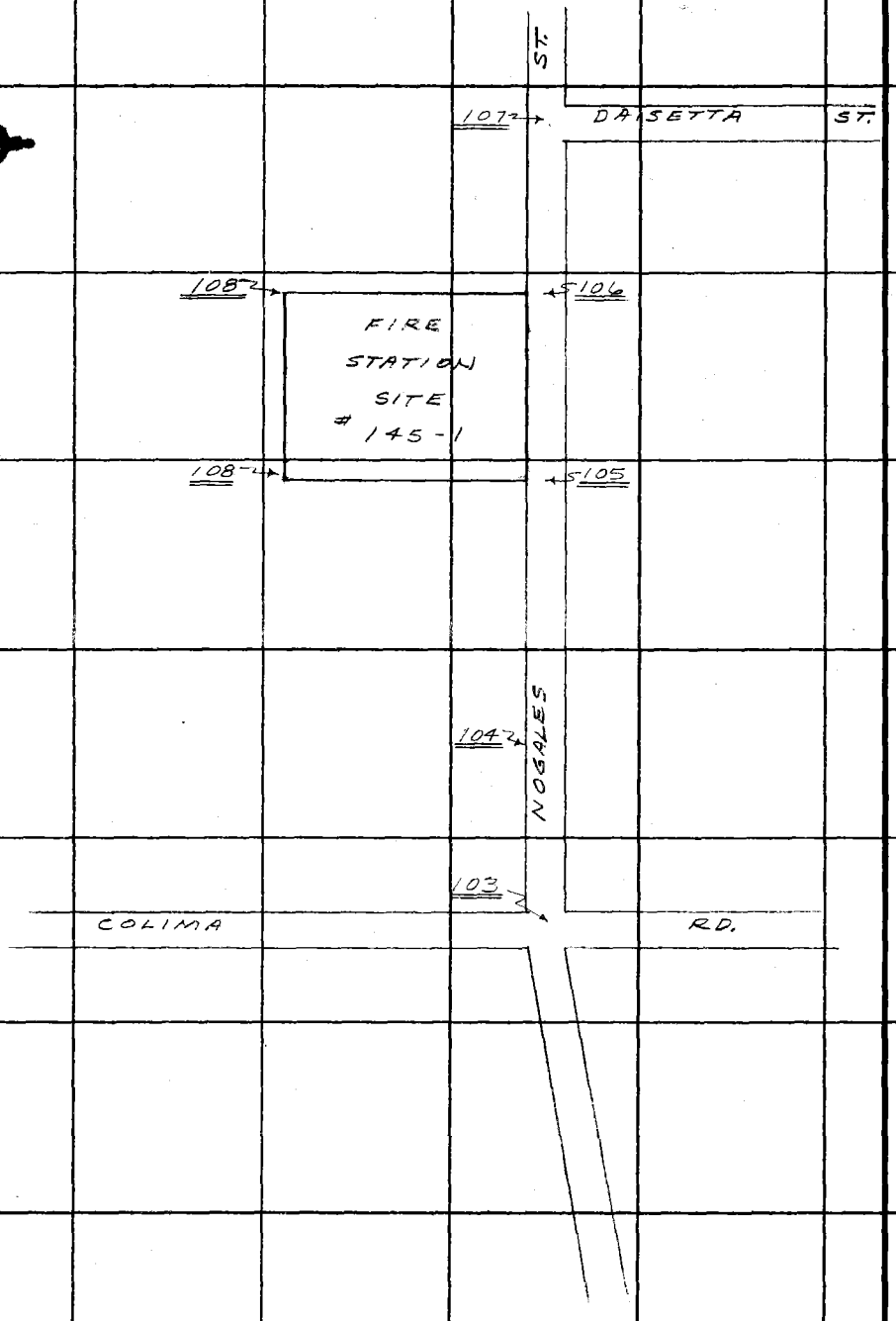

PLEASE RETURN TO
COUNTY OF LOS ANGELES
DEPARTMENT OF COUNTY ENGINEER
403 LOS ANGELES COUNTY ENGINEERING BLDG.

Note: Any Additions or Changes on This Sheet Must be Made or Circled in Red Ink With Date and Name of Person Making Change.

Do not extend this side of this line.

Notes Ck'd by J. RANDALL
Map No. B-5200
Office Work R Manor
Checked J. G. RANDALL
Date 13-AUG-73

FIRE STA. SITE #145-1
Survey of
JN 0738.13 Tape 011 Std 68 °F
Surveyed by RICHARDS
Notes RICHARDS Date 4-73
Indexed I. M. PALMERI MAY 7 1973

F. B. 1484 PG. 103

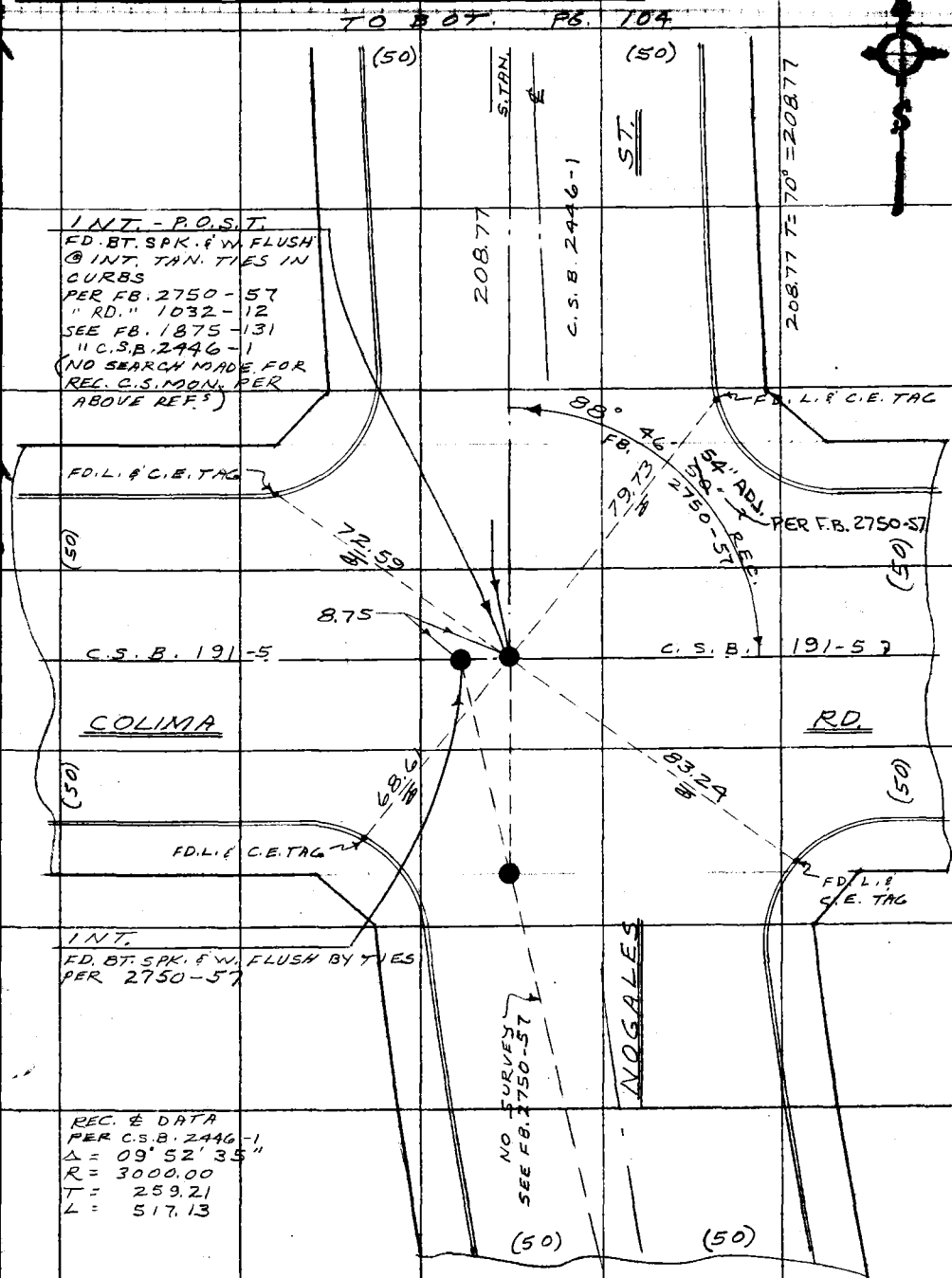

Note: Any Additions or Changes on This Sheet Must be Made or Circled in Red Ink With Date and Name of Person Making Change.

Do not extend this side of this line.

PLEASE RETURN TO
COUNTY OF LOS ANGELES
DEPARTMENT OF COUNTY ENGINEER
403 LOS ANGELES COUNTY ENGINEERING BLDG.

W.S. 38 D-4 x 099-317 A-1

76F309S CE#310 3-69

PLEASE RETURN TO
COUNTY OF LOS ANGELES
DEPARTMENT OF COUNTY ENGINEER
403 LOS ANGELES COUNTY ENGINEERING BLDG.

Note: Any Additions or Changes on This Sheet Must be Made or Circled in Red Ink With Date and Name of Person Making Change.

Do not extend this side of this line.

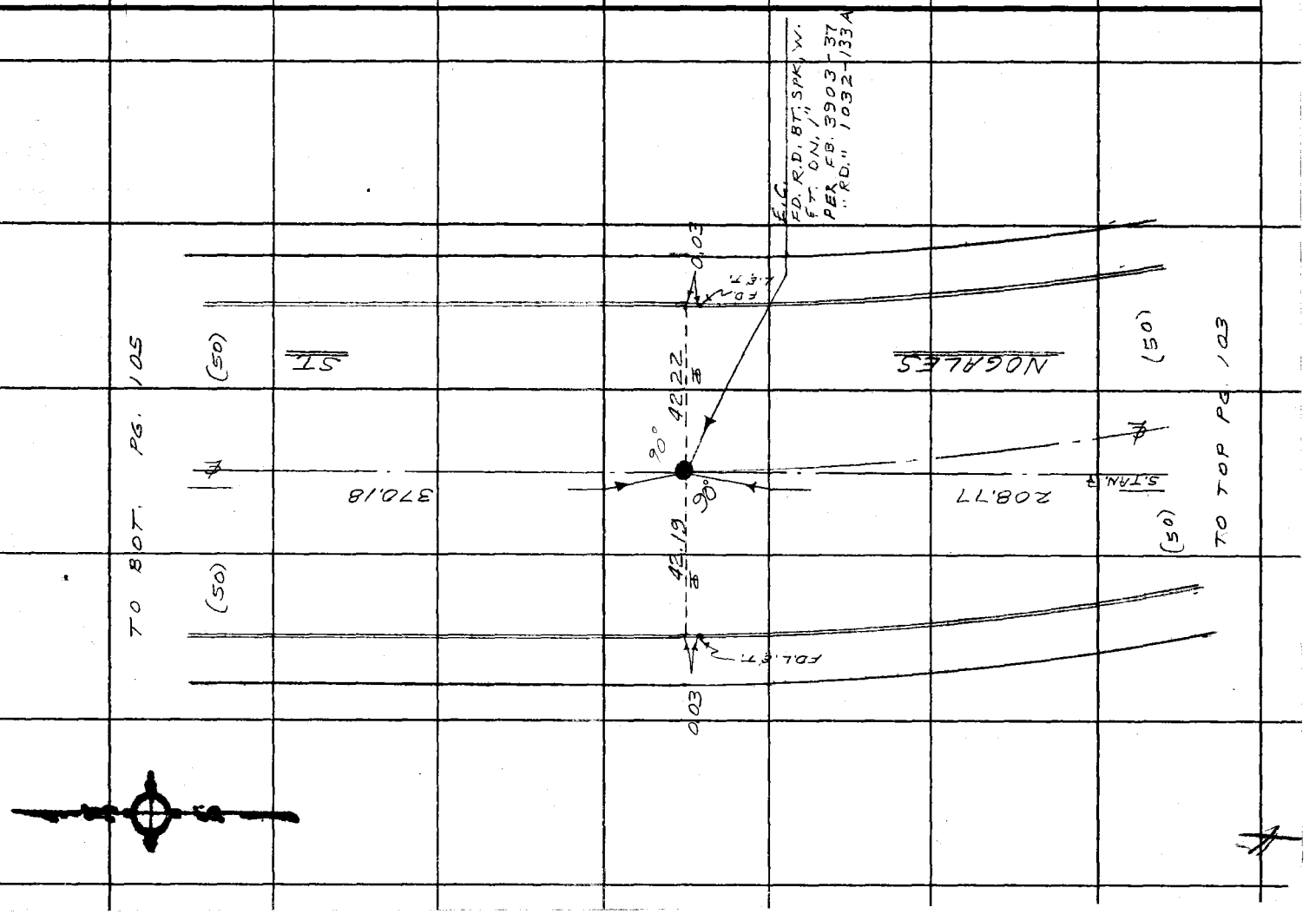

F. B. 1484 Pg. 105

Notes Ck'd by J. RANDALL	Survey of FIRE STA. SITE #145-1	F. B. 1484 PG. 105
Map No. B-5200	JN 0738.13 Tape 011 Std 68 °F	120.00 T = 70° = 120.00
Office Work R. Manor	Surveyed by RICHARDS	
Checked J. G. RANDALL	Notes RICHARDS Date 4-73	
Date 13-AUG-73	Indexed T. M. PALMERI MAY 7 1973	

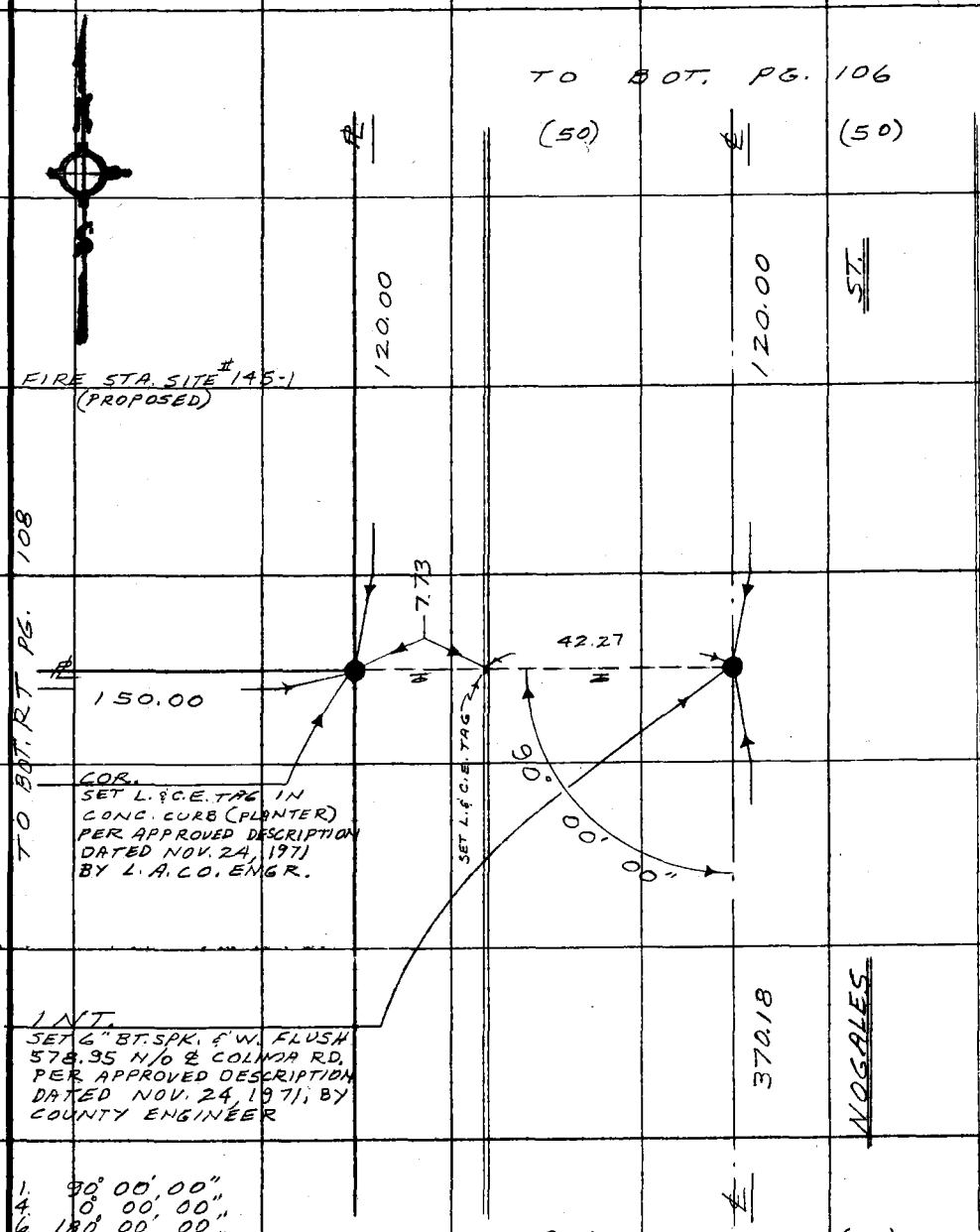

1. 90° 00' 00"
4. 0° 00' 00"
6. 180° 00' 00"
= 90° 00' 00"

370.18 T = 70° = 370.18

(50) (50)

TO TOP PG. 104

Note: Any Additions or Changes on This Sheet Must be Made or Circled in Red Ink With Date and Name of Person Making Change.

Do not extend this side of this line.

PLEASE RETURN TO
COUNTY OF LOS ANGELES
DEPARTMENT OF COUNTY ENGINEER
403 LOS ANGELES COUNTY ENGINEERING BLDG.

76F309S CE#310 3-69

F. B. 1484 Pg. 106

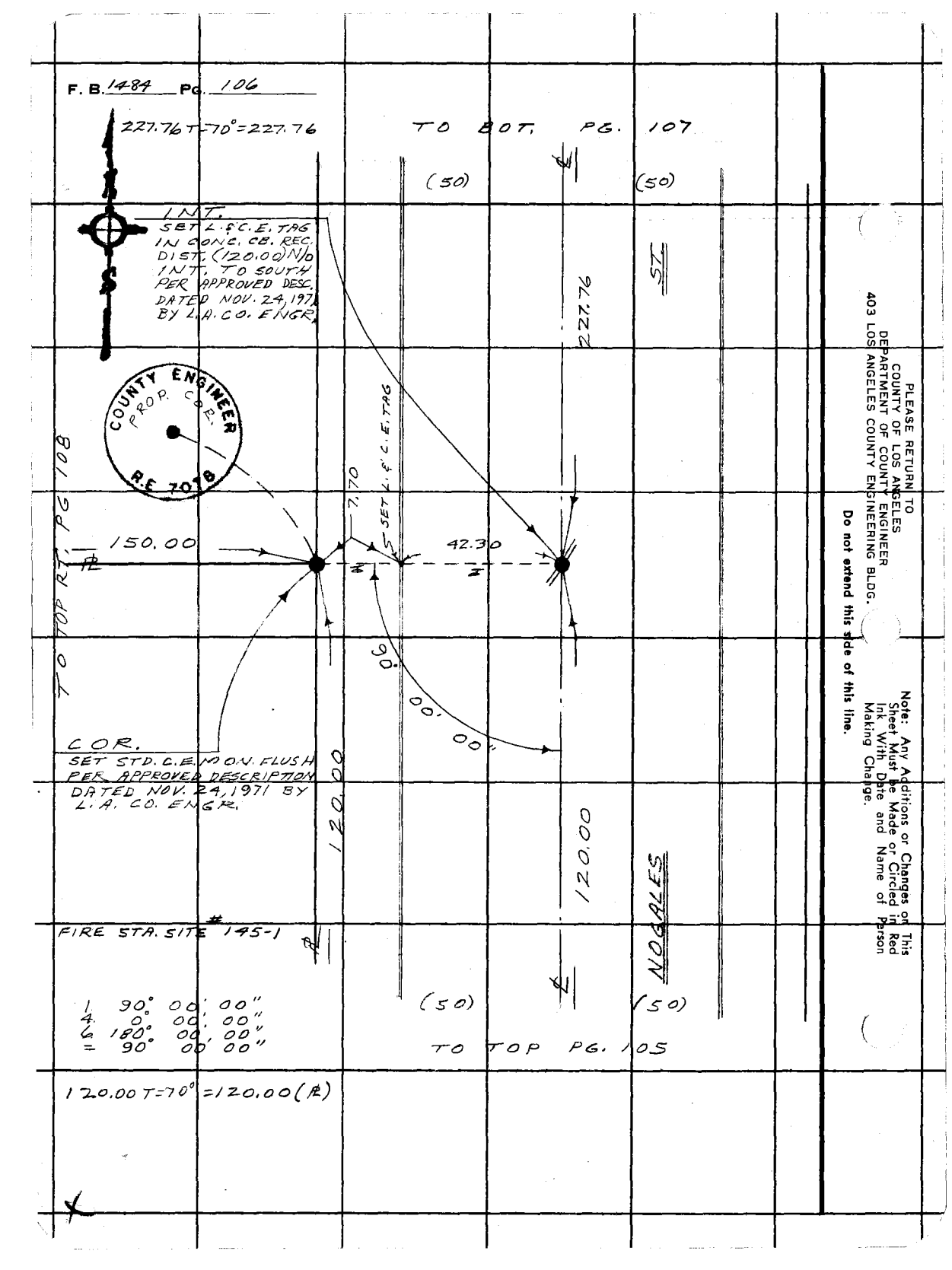

PLEASE RETURN TO
COUNTY OF LOS ANGELES
DEPARTMENT OF COUNTY ENGINEER
403 LOS ANGELES COUNTY ENGINEERING BLDG.

Do not extend this side of this line.

Note: Any Additions or Changes on This Sheet Must be Made or Circled in Red Ink With Date and Name of Person Making Change.

Notes Ck'd by J. RANDALL
Map No. B-5200
Office Work R. Manor
Checked J. G. RANDALL
Date 13-AUG-73

FIRE STA. SITE # 145-1
Survey of
JN 0738.13 Tape 011 Std 68 °F
Surveyed by RICHARDS
Notes RICHARDS Date 4-73
Indexed T. M. PALMERI MAY 7 1973

F. B. 1484 PG. 107

W.S.38 D-4 & 099-317.4-1

Note: Any Additions or Changes on This Sheet Must be Made or Circled in Red Ink With Date and Name of Person Making Change.

Do not extend this side of this line.

PLEASE RETURN TO
COUNTY OF LOS ANGELES
DEPARTMENT OF COUNTY ENGINEER
403 LOS ANGELES COUNTY ENGINEERING BLDG.

INT.
FD. L. A. CO. R.D. MON. IN H.H.
PER R.D.FB 1032-133 B
SEE FB. 3903-38
" " 3062-68
" TR.# 27607

P.O.T.
FD. L. & C.E. TAG
IN X-CUT
FB. 3903-38

(50) (50) ℄ ST. FB. 3903-38 ℄

42.03

FD. L. & T.

61.04

81.83

19.96

DAISETTA ST.

(30)

FB. 3903-38 ℄

43.42

20.19

(30)

51.37

48" REC.

FB. 3903-38

91° 12'

FD. L. & C. E. TAG

FD. L. & T.

NOGALES

227.76

42.02

(50) (50) ℄

TO TOP PG. 106

F. B. 1484 Pg. 108

120.00 T=66° = 120.00 W. PL
150.00 T=70° = 150.00 N. PL
150.00 " 150.00 S. "

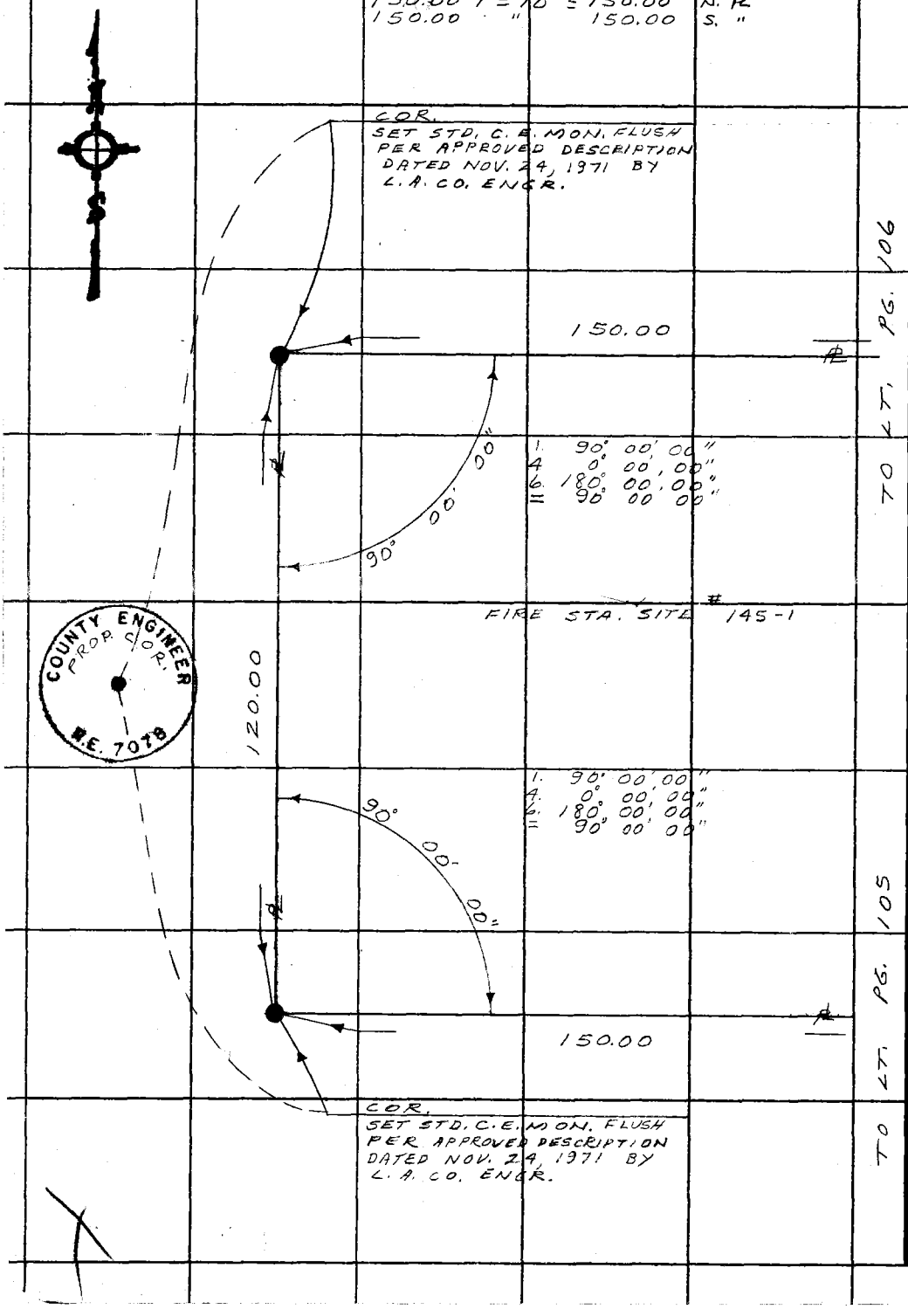

PLEASE RETURN TO
COUNTY OF LOS ANGELES
DEPARTMENT OF COUNTY ENGINEER
403 LOS ANGELES COUNTY ENGINEERING BLDG.

Do not extend this side of this line.

Note: Any Additions or Changes on This Sheet Must be Made or Circled in Red Ink With Date and Name of Person Making Change.

NOTES RED _____ JOB NO. 0733813 SURVEY OF FIRE STATION #145-1

DATE _____ SURVEY BY W. RICHALDS

NOTES CHKD. _____ NOTES BY DON LeGAULT DATE 4-73

DATE _____ INDEXED T. M. PALMERI DATE MAY 7 1973

F. B. 1684 PG. 109

B.M.	1ST RUN	DIFF.	2ND RUN	3RD RUN	ADJ. ELEV.	DESCRIPTION
						J.N. 0733.13
						FIRE STATION SITE #145-1
						BENCH LEVELS
						DATUM L.A.CO. R.D. OTTERBEIN QUAD 1970
				PARTY		
				RICHALDS LeGAULT TURRILL BUSTRUM		
						APR - 1973

Do not extend notes this side of this line

NOTE: ANY ADDITIONS OR CHANGES ON THIS SHEET MUST BE MADE OR CIRCLED IN RED INK, WITH DATE AND NAME OF PERSON MAKING CHANGE.

PLEASE RETURN TO
LOS ANGELES COUNTY SURVEYOR
725 LOS ANGELES COUNTY ENGINEERING BLDG.

765420 S & E-353 4-54

JOB NO. 073813 SURVEY OF Fire Station #145-1 NOTES RED.
SURVEY BY W. Riewalds DATE
NOTES BY Don LeGault DATE NOTES CHKD.
INDEXED T. M. PALMERI DATE MAY 7 1973 DATE

F.B. 1484 PG. 110

765420 S & E-353 4-54

PLEASE RETURN TO
LOS ANGELES COUNTY SURVEYOR
725 LOS ANGELES COUNTY ENGINEERING BLDG.

NOTE: ANY ADDITIONS OR CHANGES ON THIS SHEET MUST BE MADE OR CIRCLED IN RED INK, WITH DATE AND NAME OF PERSON MAKING CHANGE.

Do not extend notes this side of this line

B.M.	1ST RUN	DIFF.	2ND RUN	3RD RUN	ADJ. ELEV.	DESCRIPTION
BG 3886	470.390					BG3886 EL=470.390 Otterbein Quad 1970
+	4582					RD BM TAG IN CB 5 Ft S. BCR 20 Ft N +
π	474.972					84 Ft E C/L No Gales St + Daisetta St
-	3475					
BG 3887	471.497					BG3887 EL=471.494 Otterbein Quad 1970
+	5346					RD BM. TAG IN CB 5 Ft S. BCR 60 Ft S + 42 Ft
π	476.843					E C/L Int. No Gales St + Daisetta St
-	5052					
Ƀ	471.791					
+	5841					
π	477.632					
(SET) -	2.835					
TBM #1	474.797					TBM #1 EL= FB 1484 PG 110
+	3068					Set CE TAG IN West Cb. 228 Ft S. of
π	477.865					Int. No Gales St + Daisetta St
-	2989					
N.E. COR	474.876					N.E. PROP. COR. EL= FB 1484 PG 110
+	4428					Set BRASS CAP C.E. MON FLUSH
π	479.304					of FIRE STATION #145-1
-	4808					
N.W. COR	474.496					N.W. PROP. COR. EL= FB 1484 PG 110
+	5003					Set BRASS CAP C.E. MON FLUSH
π	479.499					of FIRE STATION #145-1
-	5090					
S.W. COR	474.409					S.W. PROP. COR. EL= FB 1484 PG 110
+	5860					Set BRASS CAP C.E. MON FLUSH
π	480.269					of FIRE STATION #145-1
(SET) -	3201					
TBM #2	477.068					T.B.M. #2 EL= FB 1484 PG 110
						Set CE T IN West Cb 348 Ft S. Int
						No Gales St + Daisetta St

76S420 S & E-353 4-54

PLEASE RETURN TO
LOS ANGELES COUNTY SURVEYOR
725 LOS ANGELES COUNTY ENGINEERING BLDG.

NOTE: ANY ADDITIONS OR CHANGES ON THIS SHEET MUST BE MADE OR CIRCLED IN RED INK, WITH DATE AND NAME OF PERSON MAKING CHANGE.

Do not extend notes this side of this line

B.M.	1ST RUN	DIFF.	2ND RUN	3RD RUN	ADJ. ELEV.	DESCRIPTION
+BM#2	477.068					+BM#2 EL= FB 1484 PG 111
+	6.225					CE TAG IN WEST CB 348 FT
π	483.293					S. of INT. NO GALES ST + DAISETTA ST
−	3.641					
D̄	479.652					
+	6.112					
π	485.764					
−	2.477					
D̄	483.287					
+	5.360					
π	488.647					
−	2.600					
D̄	486.047					
+	5.097					
π	491.144					
−	4.720					
D̄	486.424					
+	6.107					
π	492.531					
−	4.598					
D̄	487.933					
+	5.509					
π	493.442					
−	5.423					
BG 3857	488.019					BG 3857 EL= 488.017 OTTERBEIN GRAD 1970
						RD BM TAG IN CB 2 FT W. BCR 42 FT
						S + 73 FT E C/L INT 5TH AVE
						+ NO GALES ST (COLIMA RD.

NOTES RED ____ JOB NO. 073813 SURVEY OF FIRE STATION #105-1
DATE ____ SURVEY BY W. L. RICHALDS
NOTES CHKD. ____ NOTES BY DON LAGAULT DATE ____
DATE ____ INDEXED J. M. PALMERI DATE MAY 7 1973

F.B. 1484 PG. 111

F. B. 1484 PG. 112

JOB NO. 0238 13 SURVEY OF Fire Station #145-1 NOTES RED.

SURVEY BY W. Rienaldi DATE

NOTES BY Don LeGault DATE NOTES CHKD.

INDEXED DATE DATE

B.M.	1ST RUN	DIFF.	2ND RUN	3RD RUN	ADJ. ELEV.	DESCRIPTION

76S420 S & E-353 4-54

PLEASE RETURN TO

LOS ANGELES COUNTY SURVEYOR

725 LOS ANGELES COUNTY ENGINEERING BLDG.

NOTE: ANY ADDITIONS OR CHANGES ON THIS SHEET MUST BE MADE OR CIRCLED IN RED INK, WITH DATE AND NAME OF PERSON MAKING CHANGE.

Do not extend notes this side of this line

76F309S CE#310 3-69

PLEASE RETURN TO
COUNTY OF LOS ANGELES
DEPARTMENT OF COUNTY ENGINEER
403 LOS ANGELES COUNTY ENGINEERING BLDG.

Note: Any Additions or Changes on This Sheet Must be Made or Circled in Red Ink With Date and Name of Person Making Change.

Do not extend this side of this line.

Notes Ck'd by
Map No.
Office Work
Chpcked
Date

Survey of
JN Tape Std °F
Surveyed by
Notes Date
Indexed

F. B. PG.

PLEASE RETURN TO
COUNTY OF LOS ANGELES
DEPARTMENT OF COUNTY ENGINEER
403 LOS ANGELES COUNTY ENGINEERING BLDG.

Note: Any Additions or Changes on This Sheet Must be Made or Circled in Red Ink With Date and Name of Person Making Change.

Do not extend this side of this line.

F. B. ____ Pg. ____

76-L-298 CE 307 5-66

PLEASE RETURN TO
LOS ANGELES COUNTY ENGINEER
403 Los Angeles County Engineering Bldg.

NOTE: ANY ADDITIONS OR CHANGES ON THIS SHEET MUST BE MADE OR CIRCLED IN RED INK, WITH DATE AND NAME OF PERSON MAKING CHANGE.

Do not extend notes this side of this line.

STATION	B. S.	H. I.	F. S.	ELEV.		

Profile Notes Red Plotted Job No. Division No.
No. Date Date Survey of
X-Sec. Notes Chk'd. Checked Survey by Notes Date
No. Date Date Map No. Indexed Date

F. B.
PG.

F. B. Pg.

Job No. Division No. Notes Red Plotted Profile

Survey of Date Date No.

Survey by Notes Notes Chk'd. Checked X-Sec.

Indexed Date Date Date No.

STATION	B. S.	H. I.	F. S.	ELEV.	

76-L-298 CE 307 5-66

PLEASE RETURN TO

LOS ANGELES COUNTY ENGINEER

403 Los Angeles County Engineering Bldg.

Do not extend notes this side of this line.

NOTE: ANY ADDITIONS OR CHANGES ON THIS SHEET MUST BE MADE OR CIRCLED IN RED INK, WITH DATE AND NAME OF PERSON MAKING CHANGE.

76-L-298 CE 307 5-66

PLEASE RETURN TO
LOS ANGELES COUNTY ENGINEER
403 Los Angeles County Engineering Bldg.

NOTE: ANY ADDITIONS OR CHANGES ON THIS SHEET MUST BE MADE OR CIRCLED IN RED INK, WITH DATE AND NAME OF PERSON MAKING CHANGE.

Do not extend notes this side of this line.

STATION	B. S.	H. I.	F. S.	ELEV.		

Profile Notes Red Plotted Job No. Division No.
No. Date Date Survey of
X-Sec. Notes Chk'd. Checked Survey by Notes Date
No. Date Date Map No. Indexed Date

F. B. Pg.

F. B. PG.

Job No. Division No. Notes Red Plotted

Survey of Date Date

Survey by Notes Notes Chk'd. Checked

Indexed Date Date Date No.

STATION

B. S.

ELEV.