Notes Ck'd by Miller	Survey of 120 Th St
Map No. B2165	W. O. 8516 Tape No. [illegible] Std [illegible] °F
Office Work Ratz	Surveyed by RLWilley
Checked Miller	Notes " Date 10-48
Date June 49	Indexed [illegible] Johnson 11-15-48

F.B. 1485 Pg. 7

120 TH ST
FROM ARLINGTON AVE
TO HARVARD BLVD

JN 8516

10-18-48
RLWilley

56-12

RETURN TO
LOS ANGELES COUNTY SURVEYOR
700 HALL OF RECORDS

Note: Any Additions or Changes on This Sheet Must be Made or Circled in Red Ink With Date and Name of Person Making Change.

Do not extend notes this side of this line.

WS. 25-E-1
WS. 26-A-V

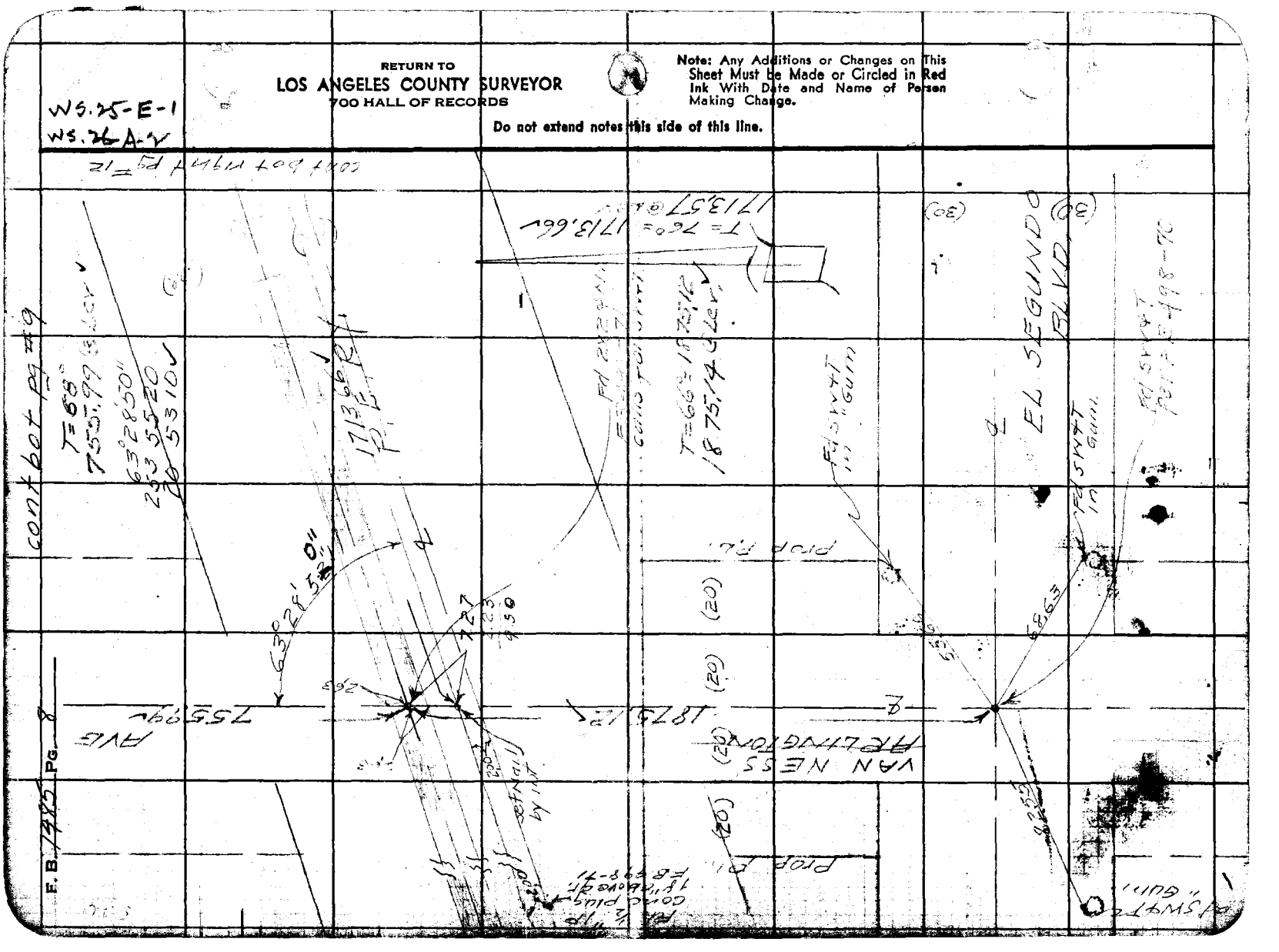

Notes Ck'd by Miller
Map No. 82165
Office Work Ratz
Checked Miller
Date June 43

Survey of 120th St.
W. O. [illegible] Tape No. [illegible]
Surveyed by R. L. Willey
Notes " Date 10-20-47
Indexed A. C. Johnson

F.B. 1485 Pg. 9



Note: Any Additions or Changes on This Sheet Must be Made or Circled in Red Ink With Date and Name of Person Making Change.

Do not extend notes this side of this line.

RETURN TO
LOS ANGELES COUNTY SURVEYOR
700 HALL OF RECORDS

WS.25-D-1

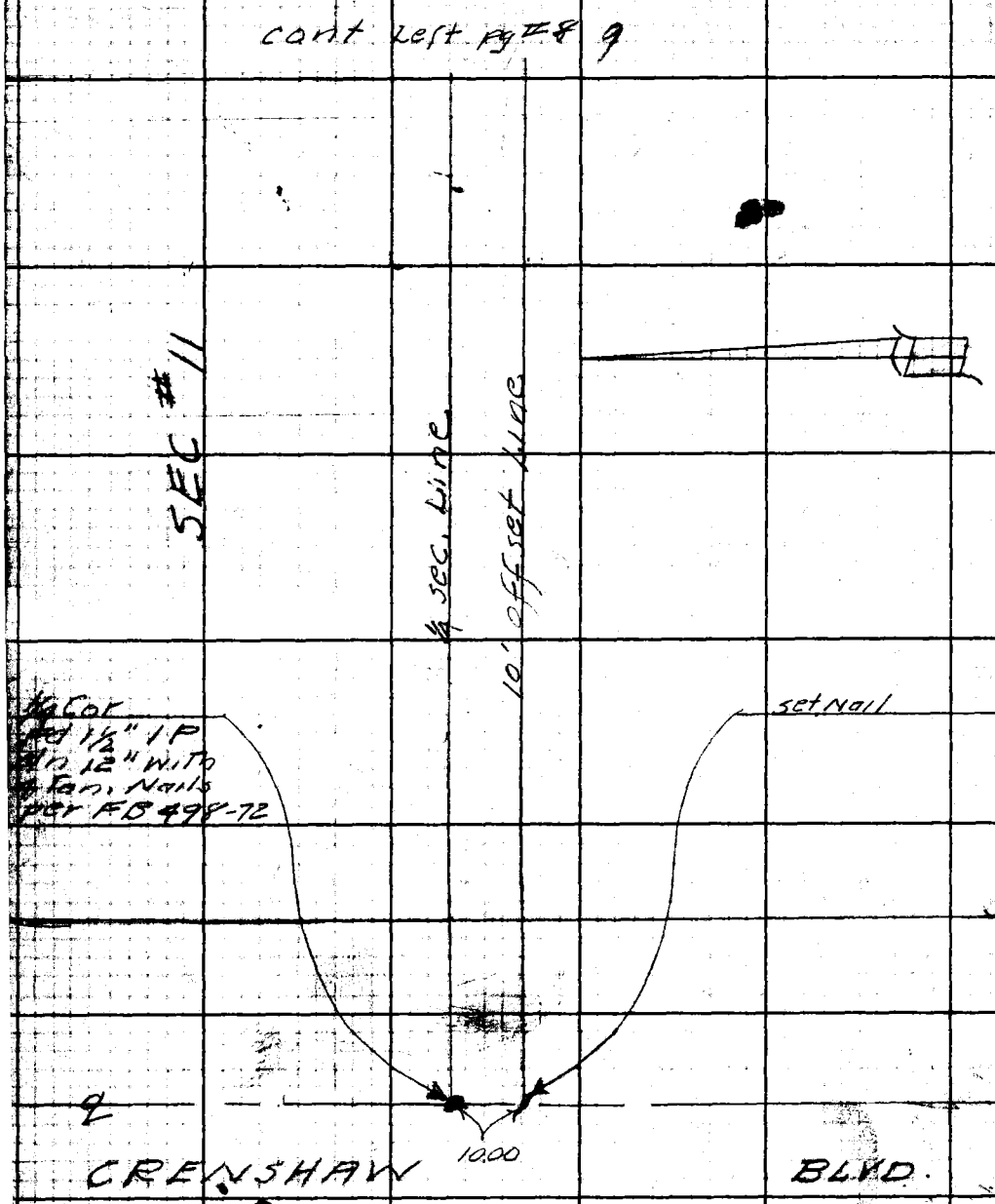

RETURN TO
LOS ANGELES COUNTY SURVEYOR
700 HALL OF RECORDS

Do not extend notes this side of this line.

Note: Any Additions or Changes on This Sheet Must be Made or Circled in Red Ink With Date and Name of Person Making Change.

Notes Ck'd by [illegible]	Survey of [illegible] St
Map No. 0-2165	W. O. [illegible] Tape No. [illegible]
Office Work Ratz	Surveyed by R.L. Willey
Checked Miller	Notes RLW Date 10-21-[illegible]
Date June 49	Indexed A. C. Johnson

F.R. 1485 Pg. 11

cont not pg # 12

Note: Any Additions or Changes on this Sheet Must be Made or Circled in Red Ink With Date and Name of Person Making Change.

Do not extend notes this side of this line.

RETURN TO
LOS ANGELES COUNTY SURVEYOR
700 HALL OF RECORDS

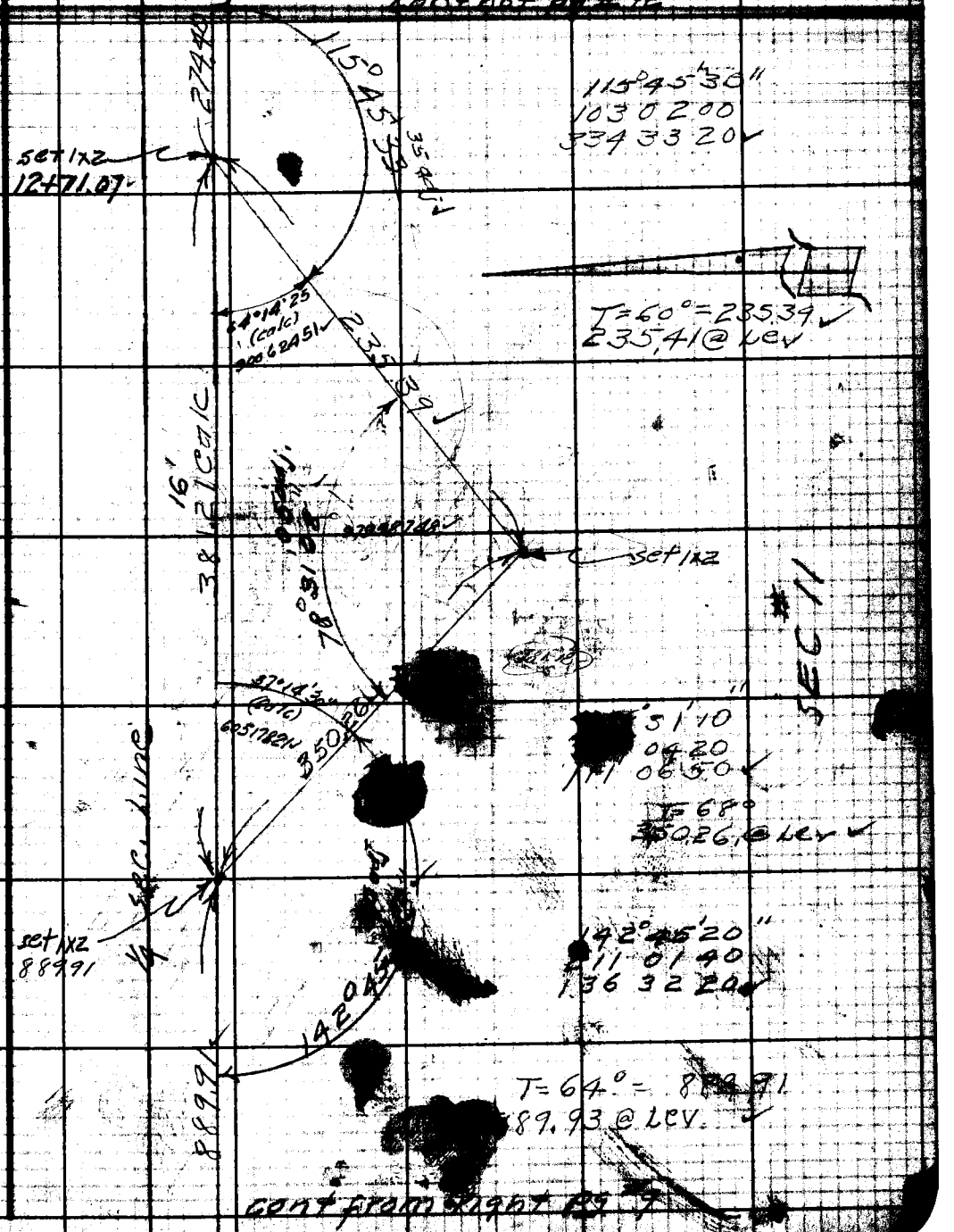

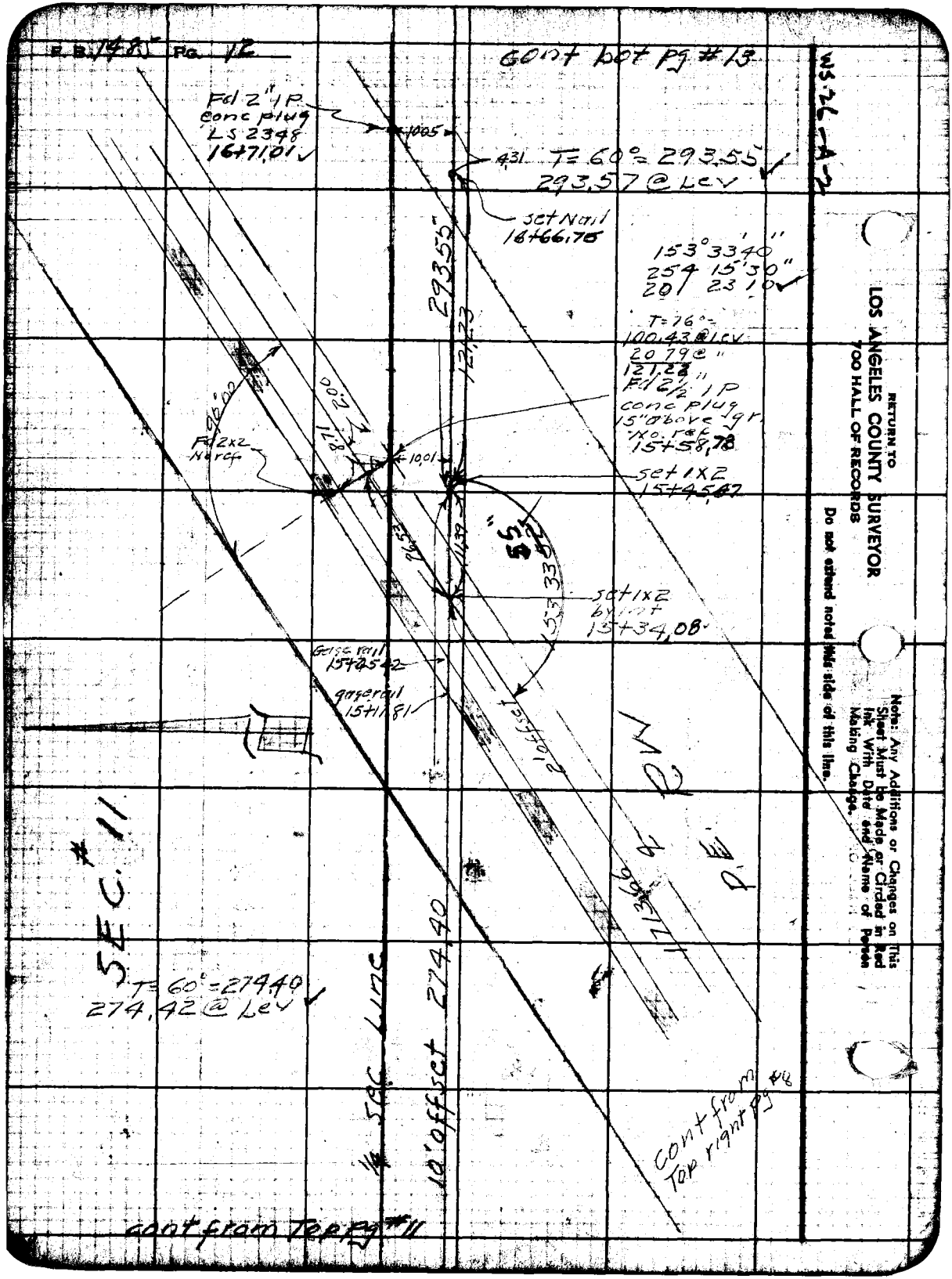

F.B. 1485 Pg. 12
cont bot pg #13
WS-26-A-2
Fd 2" IP
conc plug
LS 2348
16+71.01
1005
431
T=60°=293.55
293.57 @ Lev
set Nail
16+66.75
153°33'40"
254 15'30"
201 23 10
T=76°=
100.43 @ Lev
20 79 @ "
121.23
Fd 2½" IP
conc plug
15" above gr.
No. ref
15+58.78
set 1x2
15+45.67
Fd 2x2
No ref
10.01
set 1x2
by int
15+34.08
Gage rail
15+25.42
gage rail
15+11.81
2' offset
SEC. #11
T=60°=274.40
274.42 @ Lev
¼ Sec Line
10' offset 274.40
cont from
Top right pg #8
cont from Top pg #11
RETURN TO
LOS ANGELES COUNTY SURVEYOR
700 HALL OF RECORDS
Do not extend notes this side of this line.
Note: Any Additions or Changes on This Sheet Must be Made or Circled in Red Ink With Date and Name of Person Making Change.

Office Work Ratz	Surveyed by R.L. Willey
Checked Miller	Notes PLW Date 10-21-48
Date June 49	Indexed A. C. Jenkins

F.B. 1485 Pg. 12

cont. from top of page #12

Fd 2x2 LS 2348
24+01.77"

40.06
Fd 2x2
LS 2348
20+41.16

15+45.52
3.20
15+77.77
12.43
15+90.00

40.07
Fd 2x2
Tag LS 2348
19+86.13

Fd 2x2
Tag LS 2348
19+26.13

40.06

T=64° = 805.12
805.14 @ Lev ✓

T = 703.01
703.03 @ Lev ✓

18+71.11
Fd 2x2
Tag LS 2348
center SEC 11

10' off set line 805.12
703.01

40.07

set btspk&T
18+39.02

293.55

Note: Any Additions or Changes on This Sheet Must be Made or Circled in Red Ink With Date and Name of Person Making Change.

Do not extend notes this side of this line.

RETURN TO
LOS ANGELES COUNTY SURVEYOR
700 HALL OF RECORDS

cont. from Top pg #12

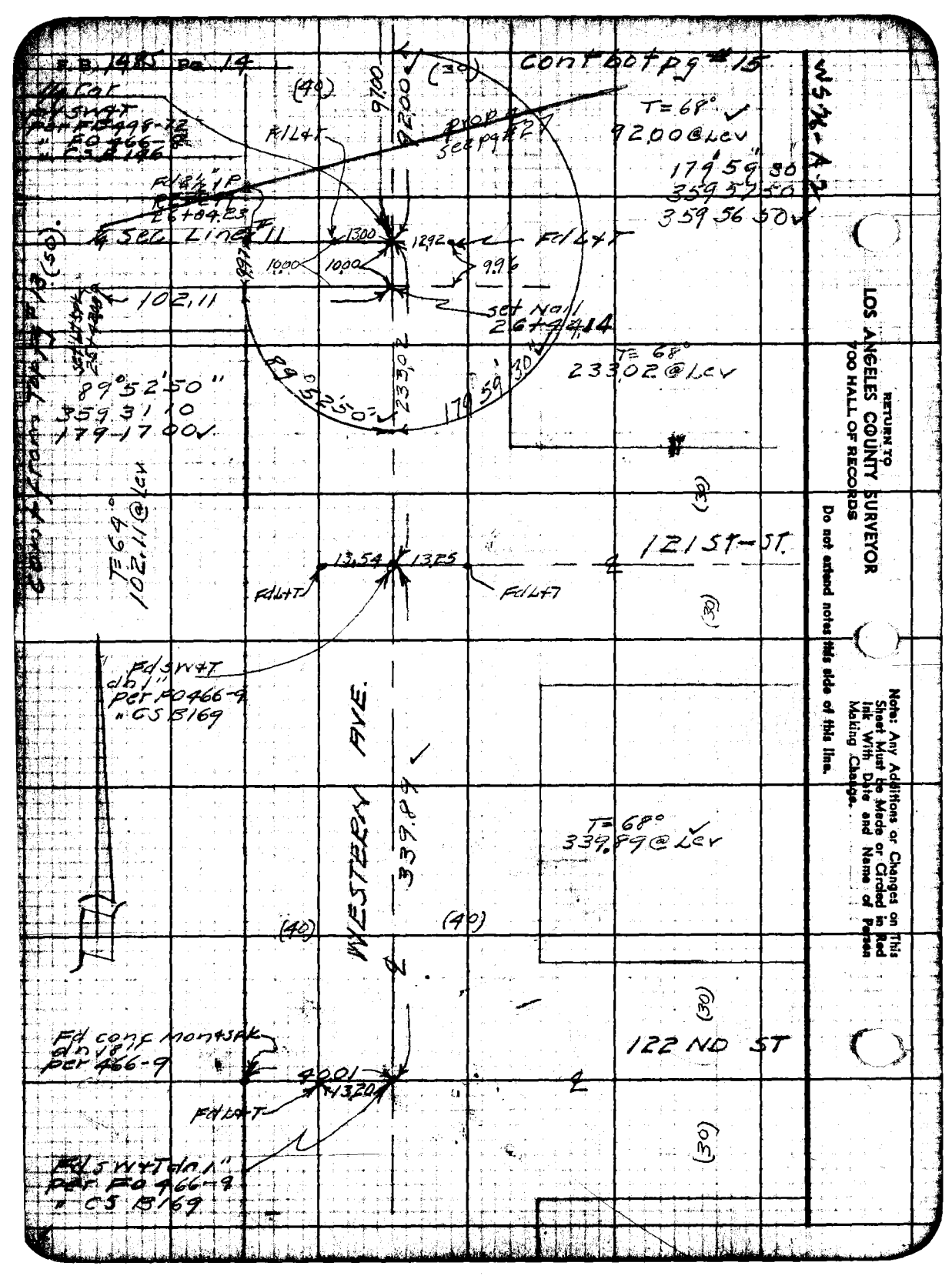

RETURN TO
LOS ANGELES COUNTY SURVEYOR
700 HALL OF RECORDS
Do not extend notes this side of this line.
Note: Any Additions or Changes on This Sheet Must be Made or Circled in Red Ink With Date and Name of Person Making Change.

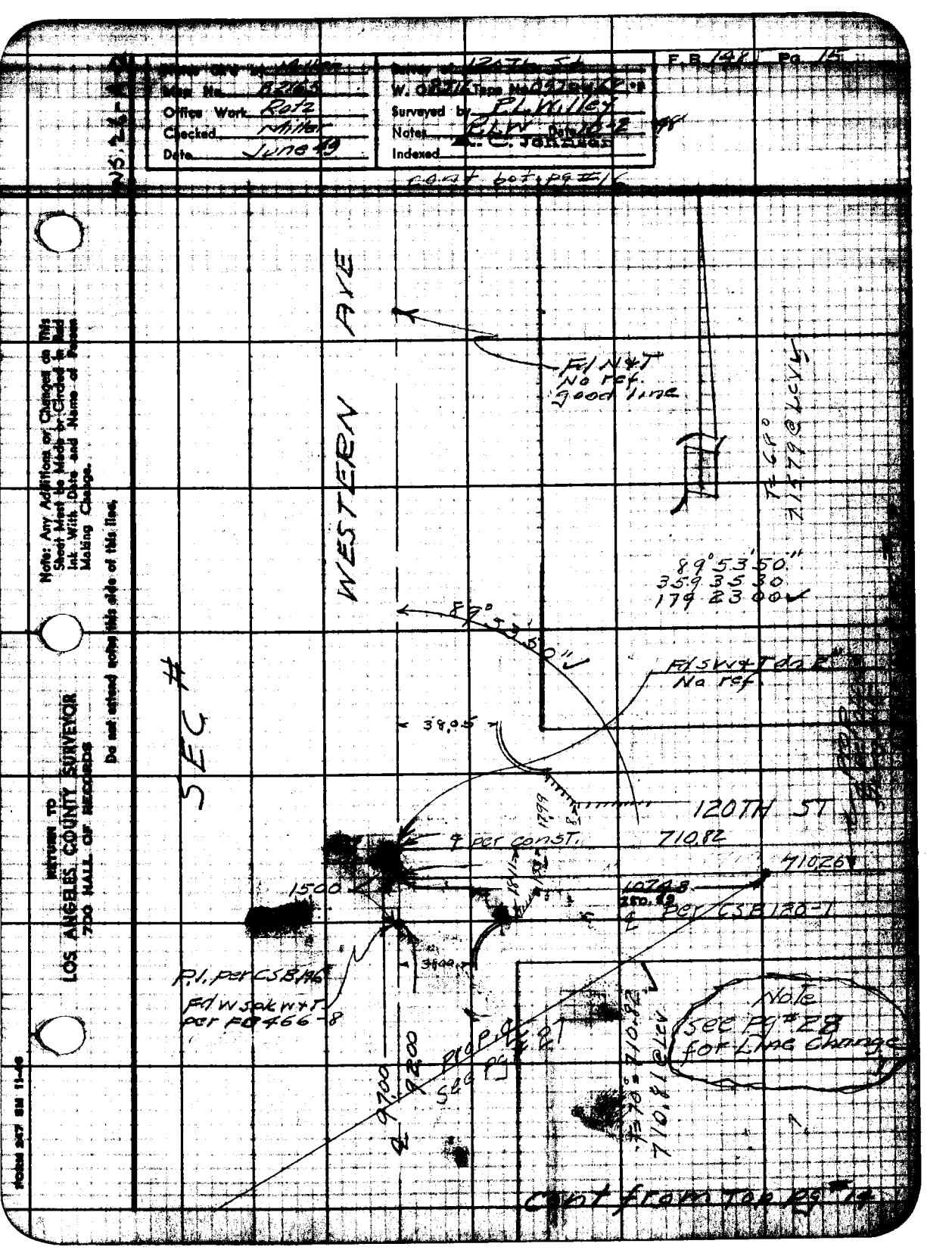

F.B. 148 Pg. 15
Map No. B2165
Office Work Rotz
Checked Miller
Date June 49
W. O. Tape No.
Surveyed by P.L. Willey
Notes P.L.W. Date 10-2 48
Indexed A. C. Johnson
cont bot pg #16
WESTERN AVE
Fd N&T No ref. good line
89°53'50"
359 35 30
179 23 00
Fd SW&T dn 2" No ref
38.05
SEC #
120TH ST
710.82
710.26
1500
1074.8
℄ per CSB 120-1
P.I. per CSB 196
Fd W spk W&T per FB 466-8
Prop ℄ see pg #21
9700
9200
710.81 @ Lev
Note see Pg #28 for Line Change
Cont from Top pg #14
Note: Any Additions or Changes on this Sheet Must be Made or Circled in Red Ink With Date and Name of Person Making Change.
Do not extend notes this side of this line.
RETURN TO LOS ANGELES COUNTY SURVEYOR 700 HALL OF RECORDS
FORM 247 SM 11-46

RETURN TO
LOS ANGELES COUNTY SURVEYOR
700 HALL OF RECORDS

Note: Any Additions or Changes on This Sheet Must Be Made or Circled in Red Ink With Date and Name of Person Making Change.

Do not extend notes this side of this line.

WS 26-A2



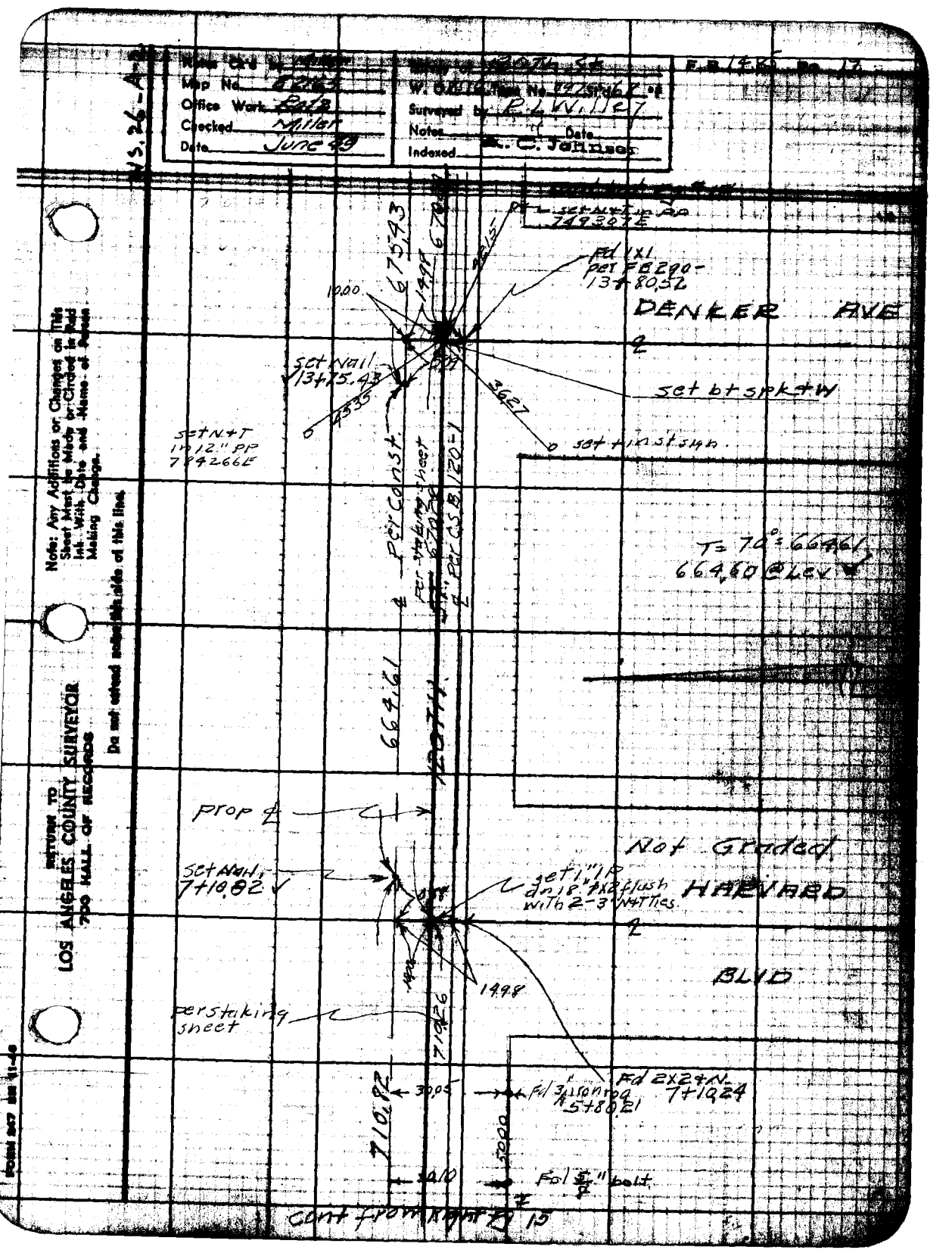

Notes Ck'd by
Map No.
Office Work
Checked Miller
Date June 49
Survey of
W. O.
Surveyed by R. L. Willey
Notes
Date
Indexed
F.B. 1485 Pg. 17
WS. 26-A
Note: Any Additions or Changes on This Sheet Must be Made or Circled in Red Ink With Date and Name of Person Making Change.
Do not extend notes this side of this line.
RETURN TO
LOS ANGELES COUNTY SURVEYOR
700 HALL OF RECORDS
FORM 247 SM 11-46
set N+T in PP 749307E
Fd 1x1 per FB290-13+80.52
DENKER AVE
10.00
675.43
1498
set Nail 13+75.43
4535
3627
set bt spk+W
set N+T in 12" PP 784266E
set + in st sign.
per const.
per staking sheet
per CSB 120-1
T= 70°= 664.61
664.60 @ Lev
664.61
prop ℄
Not Graded
set Nail 7+10.82
set 1" IP on 18" 1x2 flush with 2-3" N+T ties.
HARVARD
BLVD
1498
per staking sheet
710.26
Fd 2x2+N 7+10.24
Fd 3/4" iron rod 5+80.21
710.82
30.05
50.00
30.10
Fd 5/8" bolt
cont from Right to 15

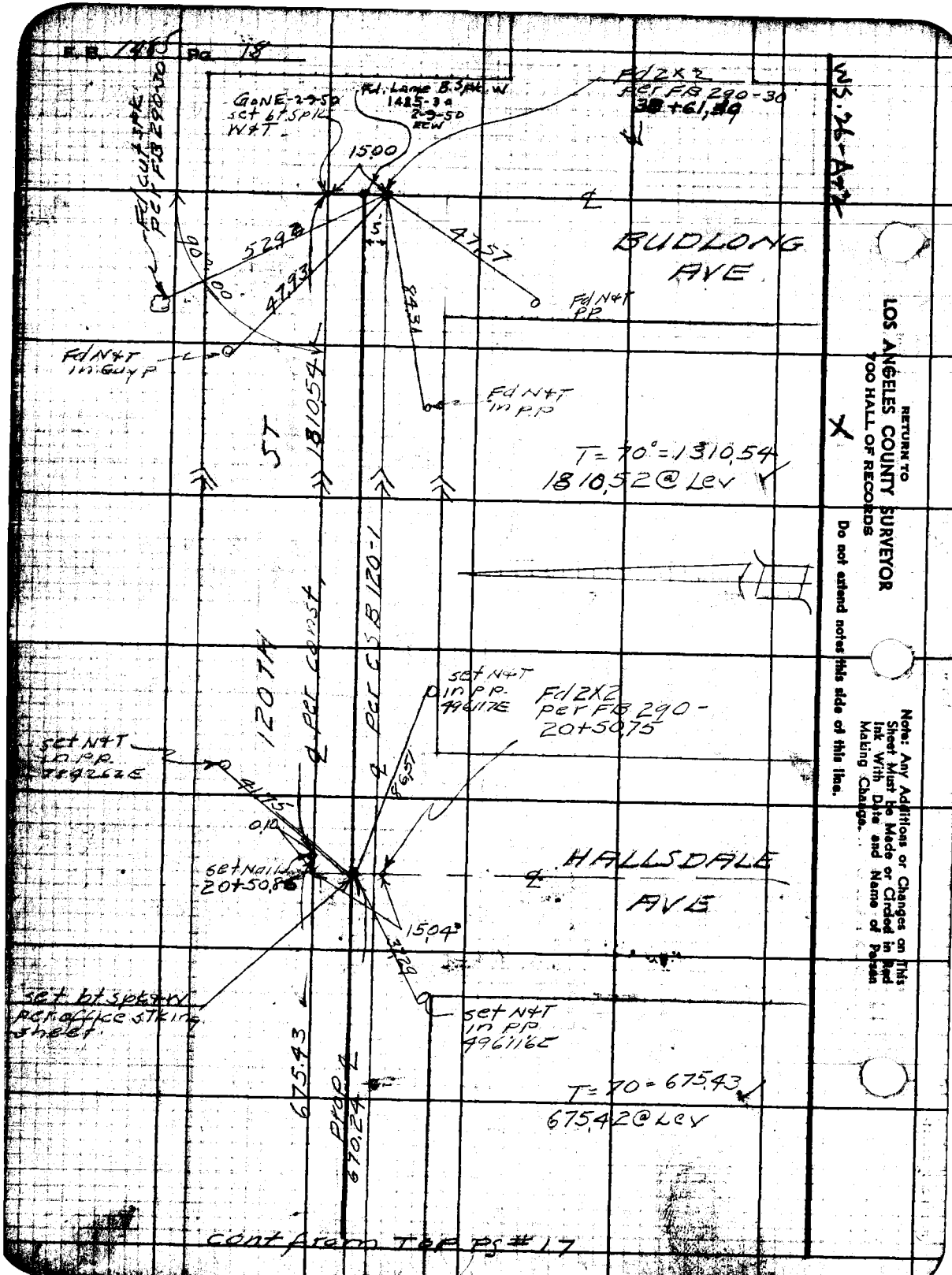
E.B. 1485 Pg. 18
WS.26-A
Fd 2X2 per FB 290-30
38+61.89
Fd. Lane B.Spk. W 1485-3a 2-9-50 RCW
GoNE-2-9-50 set bt Spk W&T
15.00
Fd cut spk per FB 290-30
5.29
47.93
47.57
84.31
BUDLONG AVE
Fd N&T PP
Fd N&T in Guy P
Fd N&T in PP
1810.54
ST
T=70°=1310.54
1810.52 @ Lev
120TH
℄ per const
℄ per CSB 120-1
set N&T in PP 496117E
Fd 2X2 per FB 290-20+50.75
set N&T in PP 789262E
41.75
0.10
86.57
set Nail 20+50.86
HALLSDALE AVE
15.04
3.29
set bt spk & W per office stking sheet
set N&T in PP 496116E
675.43
Prop ℄ 670.24
T=70=675.43
675.42 @ Lev
cont from TOP PS #17
RETURN TO
LOS ANGELES COUNTY SURVEYOR
700 HALL OF RECORDS
Do not extend notes this side of this line.
Note: Any Additions or Changes on This Sheet Must be Made or Circled in Red Ink With Date and Name of Person Making Change.

Notes Ck'd by Miller	Survey of 120th St.
Map No. B2165	W. O. 8516 Tape No. ___ St'd ___ °F
Office Work Ratz	Surveyed by R.L. Willey
Checked Miller	Notes R.L.W. Date 10-26-48
Date June 49	Indexed A. C. Johnson 11-15-48

TOPOGRAPHY
120th ST.
J.N. 8516

10-26-48
R.L. Willey
E.F. English
D. Soppell
C.T. Nowack
M. Sonnenschein

Note: Any Additions or Changes on This Sheet Must be Made or Circled in Red Ink With Data and Name of Person Making Change.

Do not extend under this side of this line.

RETURN TO
LOS ANGELES COUNTY SURVEYOR
700 HALL OF RECORDS

FORM 247 REV 11-48

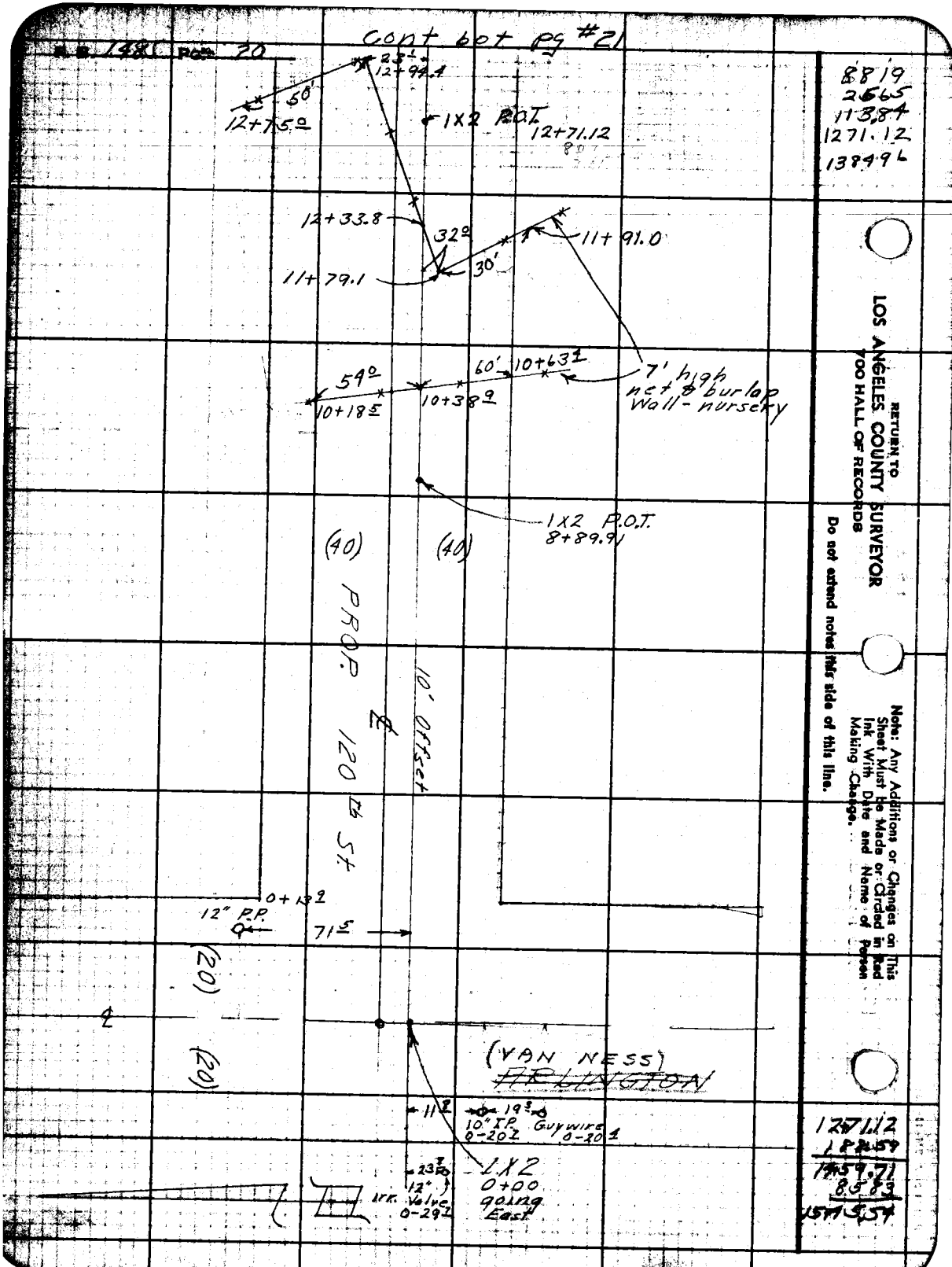

Cont bot pg #21
23'
12+94.4
50'
12+75.0
1X2 P.O.T.
12+71.12
12+33.8
32°
11+91.0
30'
11+79.1
54°
60'
10+63.1
7' high net & burlap Wall - nursery
10+18.5
10+38.9
1X2 P.O.T.
8+89.91
(40)
(40)
PROP. 120th St.
10' Offset
0+13.9
12" P.P.
71.5
(20)
(20)
(VAN NESS)
~~ARLINGTON~~
11.8
19.3
10" I.P.
0-20.2
Guywire
0-20.1
23.3
12"
Irr. Valve
0-29.2
1X2
0+00
going
East
8819
2565
113.84
1271.12
138496
RETURN TO
LOS ANGELES COUNTY SURVEYOR
700 HALL OF RECORDS
Do not extend notes this side of this line.
Note: Any Additions or Changes on This Sheet Must be Made or Circled in Red Ink With Date and Name of Person Making Change.
1271.12
188.59
1459.71
8583
1545.54

Map No. [illegible]
Office Work Ratz
Checked Miller
Date June 49

Survey at [illegible]
W. O. 8516 Tape No. [illegible]
Surveyed by R.L. Willey
Notes R.L.W. Date 11-5-48
Indexed

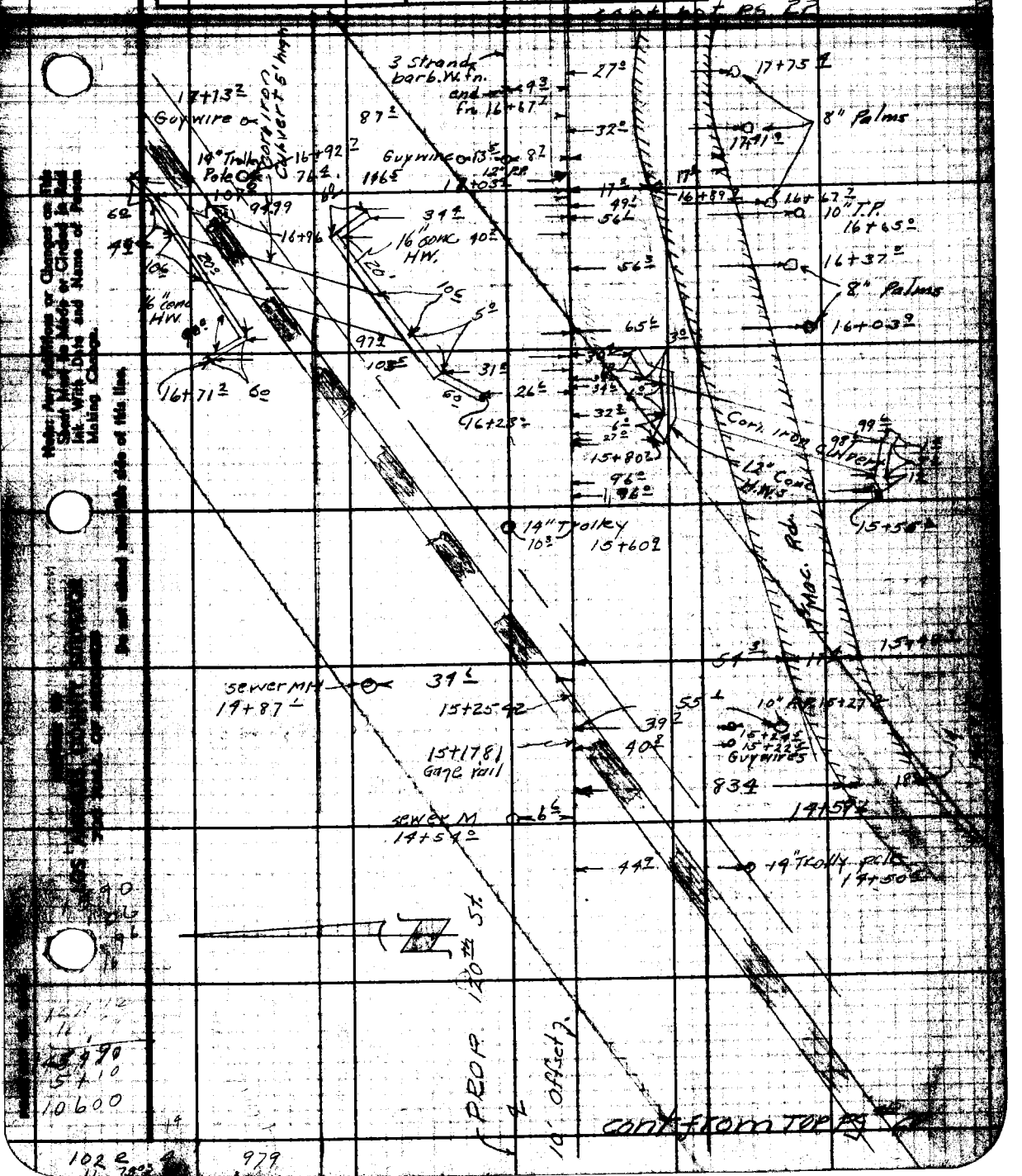

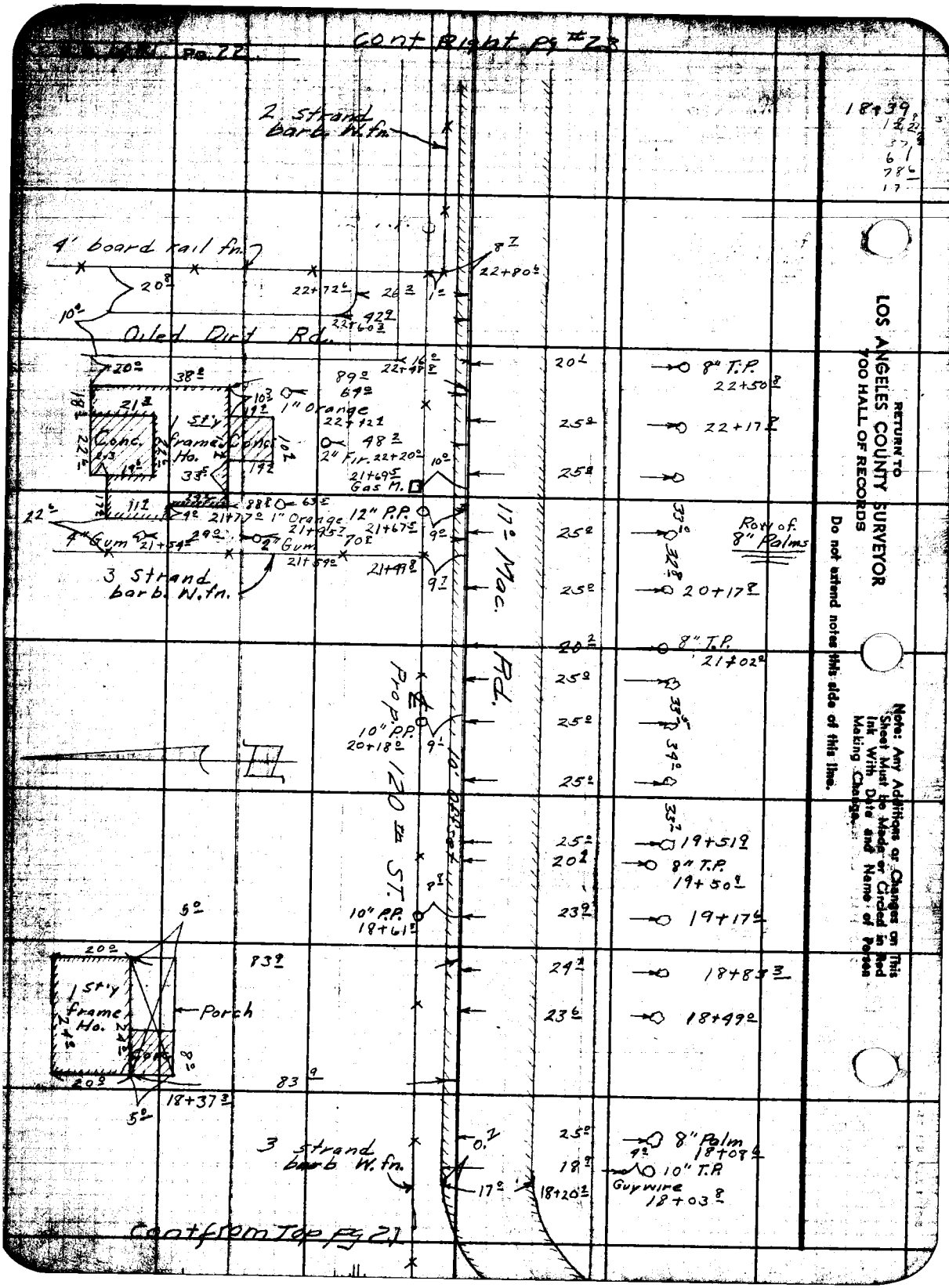
Cont Right pg #23
Pg. 22
2 Strand barb. W. fn.
4' board rail fn.
Oiled Dirt Rd.
1 Sty frame Ho.
Conc.
1" Orange
2" Fir.
Gas M.
12" P.P.
4" Gum
2" Gum
3 Strand barb. W. fn.
17° Mac. Rd.
Prop. 120th ST.
10' Offset
10" P.P.
Row of 8" Palms
8" T.P.
22+50.8
22+17.8
20+17.8
8" T.P.
21+02.0
19+51.9
8" T.P.
19+50.9
19+17.6
18+83.3
18+49.0
1 Sty frame Ho.
Porch
18+37.3
3 strand barb W. fn.
8" Palm
18+08.6
10" T.P.
Guywire
18+03.8
Cont from Top pg 21
RETURN TO
LOS ANGELES COUNTY SURVEYOR
700 HALL OF RECORDS
Do not extend notes this side of this line.
Note: Any Additions or Changes on This Sheet Must be Made or Circled in Red Ink With Date and Name of Person Making Change.

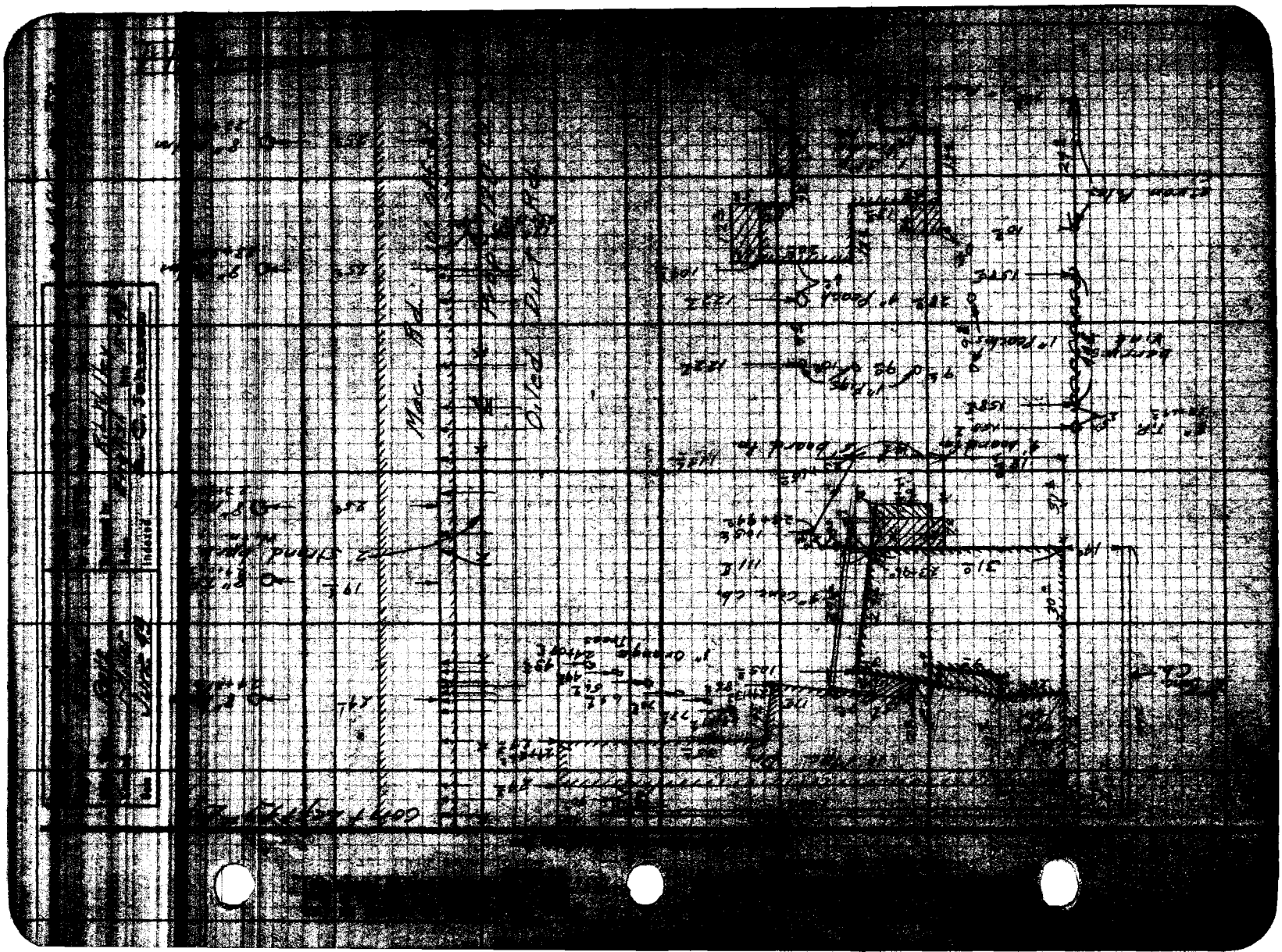

RETURN TO
LOS ANGELES COUNTY SURVEYOR
700 HALL OF RECORDS

Note: ANY ADDITIONS OR CHANGES ON THIS SHEET MUST BE MADE OR CIRCLED IN [illegible] WITH [illegible] ANY [illegible] OF [illegible] ING CHANGE.

Do not extend notes this side of this line

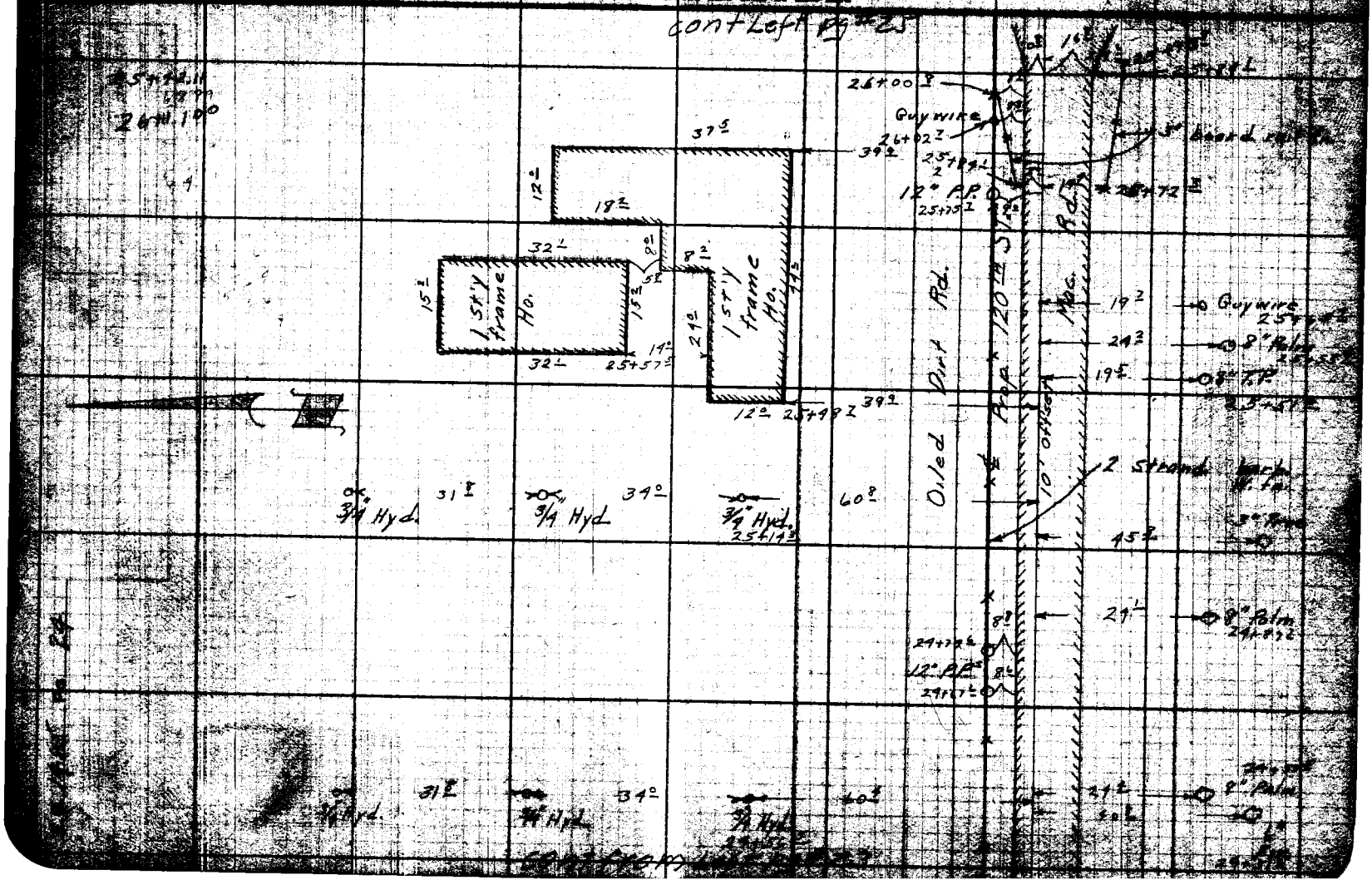

Notes Ck'd by [illegible]
Map No. [illegible]
Office Work Ratz
Checked Miller
Date June 49

W. [illegible] Page No. [illegible] Sta. [illegible]
Surveyed by R. L. Wilkey
Notes English Date 11-2-48
Indexed A. C. Johnson

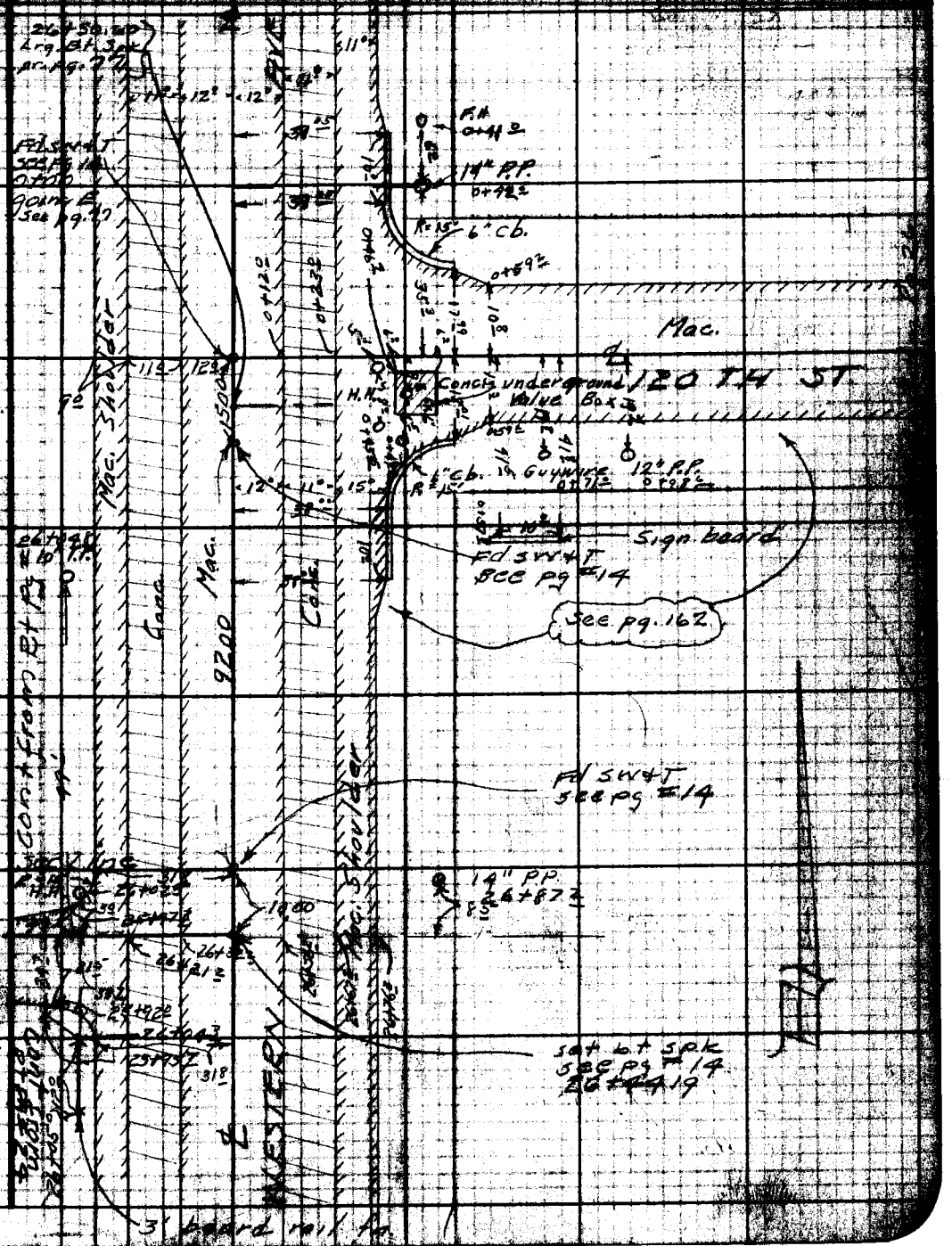

Note: Any Additions or Changes on This Sheet Must Be Made or Checked in Red Ink With Date and Name of Person Making Change.

Do not attach notes to this line.

LOS ANGELES COUNTY SURVEYOR
700 HALL OF RECORDS

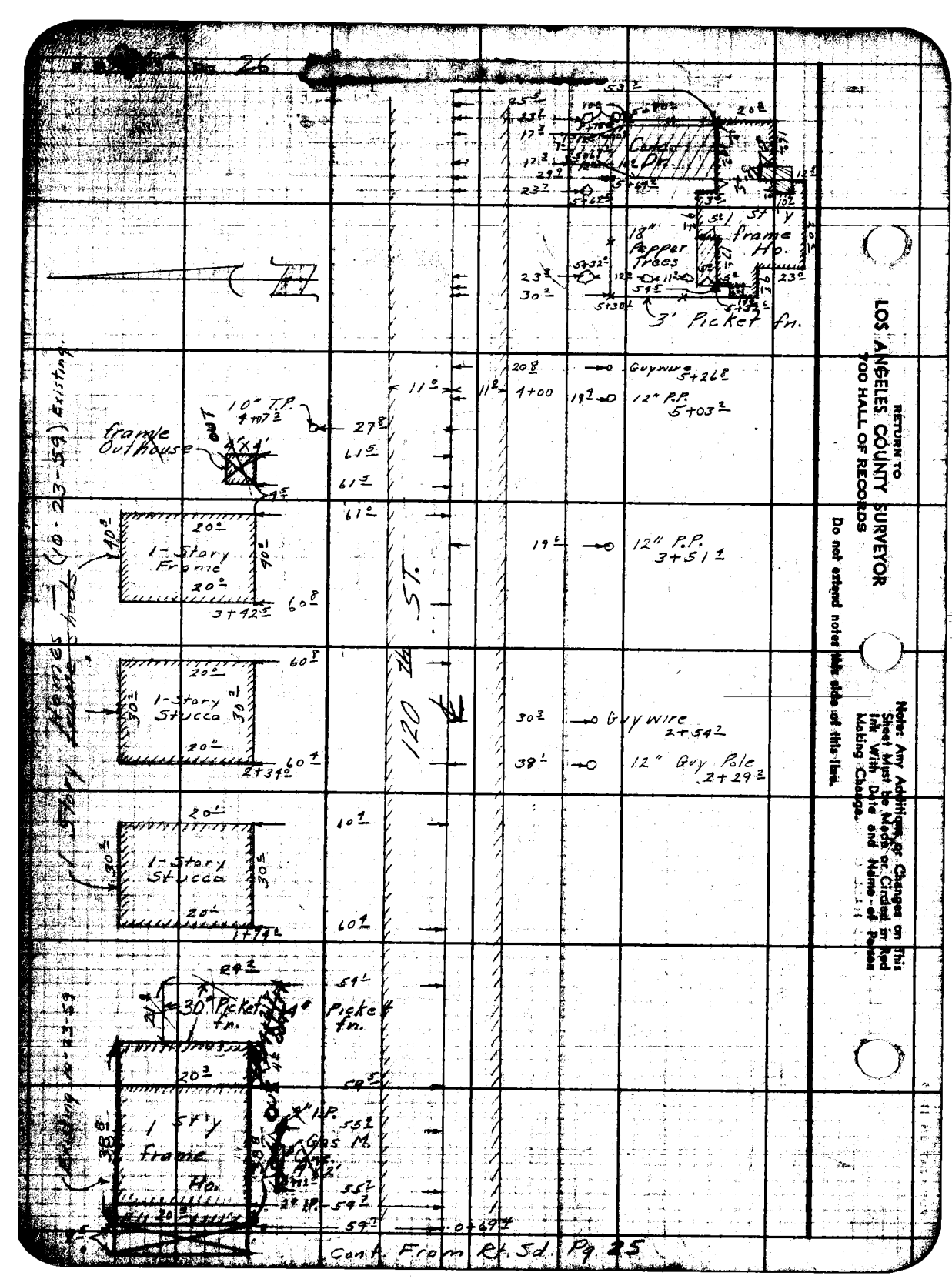

RETURN TO
LOS ANGELES COUNTY SURVEYOR
700 HALL OF RECORDS

Do not extend notes into this area of title line.

Note: Any Additions or Changes on This Sheet Must be Made or Circled in Red Ink With Date and Name of Person Making Change.

Cont. From Pk. 5d. Pg 25

Notes Ck'd by Miller		Survey of 120th St	F.B. 1485 Pg. [illegible]
Map No. [illegible]		W. 0.85 Tape No. [illegible]	
Office Work Ratz		Surveyed by R.L. Willey	Contbot Pg [illegible]
Checked Miller		Notes [illegible] Date 4-14-49	
Date June 49		Indexed E. C. Johnson 6-27-49	

Cont on page 28

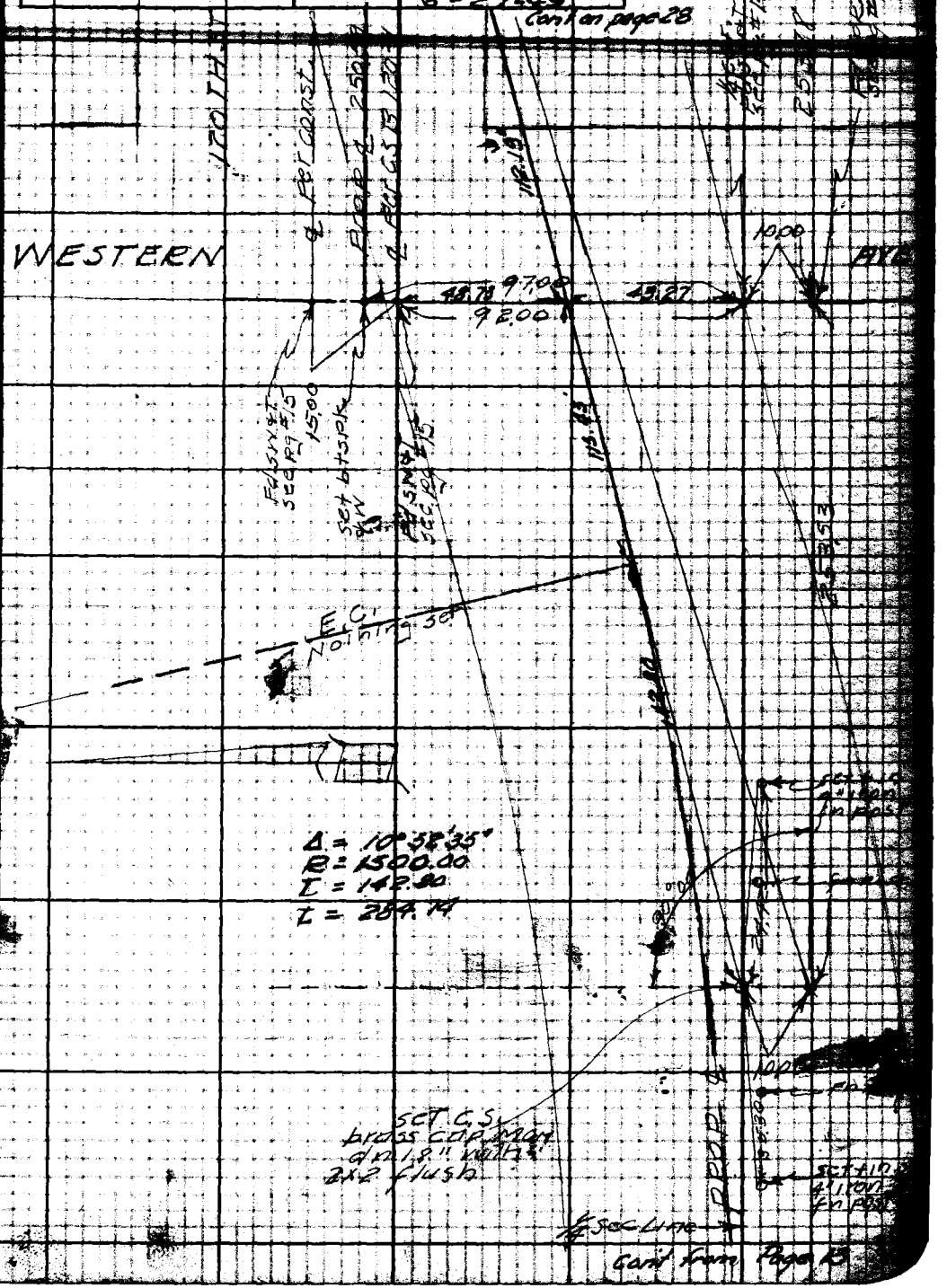

Cont from Page 15

Note: Any Additions or Changes on This Sheet Must be Made or Circled in Red Ink With Date and Name of Person Making Change.

Do not extend notes this side of this line.

RETURN TO
LOS ANGELES COUNTY SURVEYOR
1100 HALL OF RECORDS

FORM 247 5M 5-46

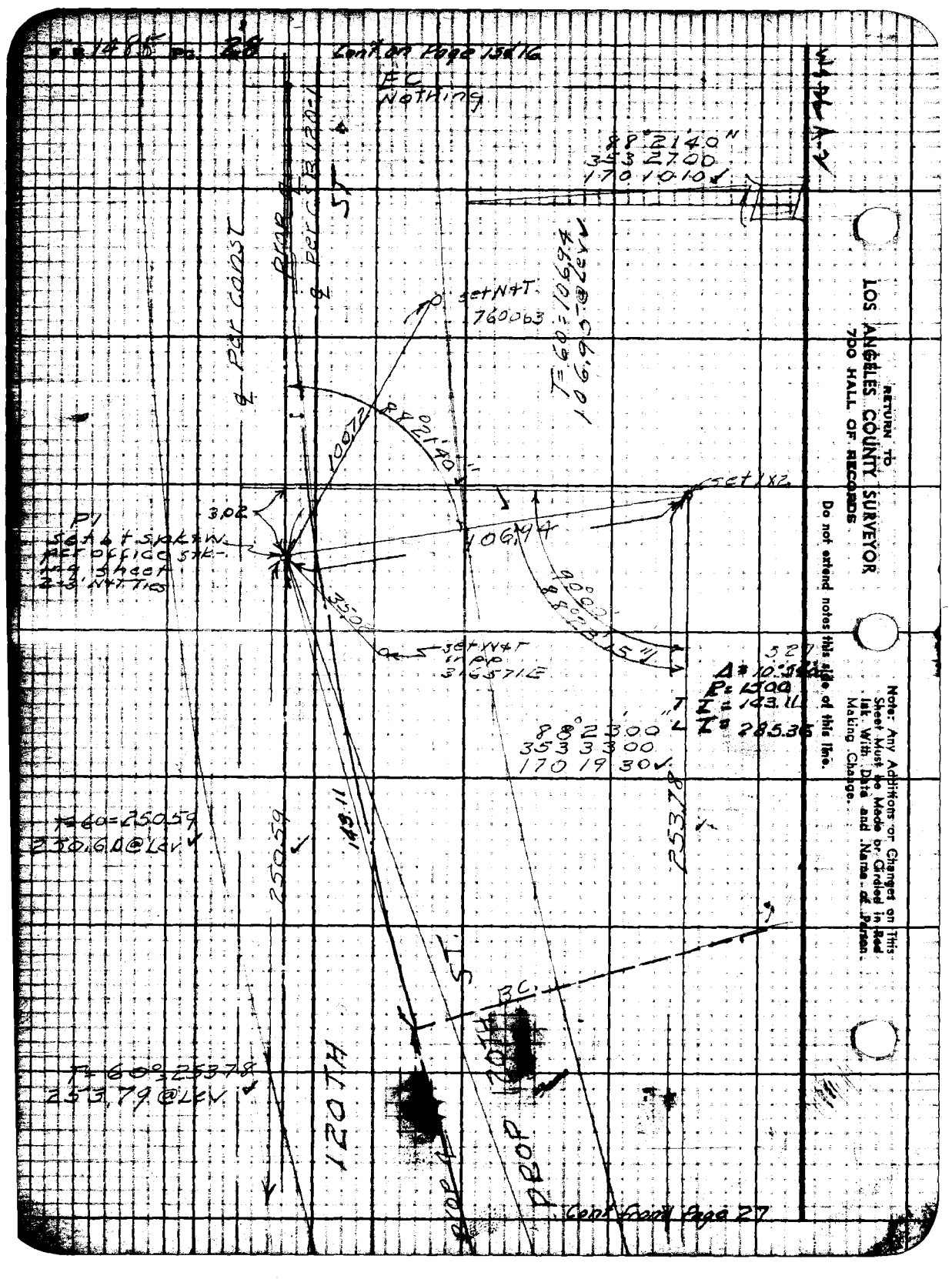

RETURN TO
LOS ANGELES COUNTY SURVEYOR
700 HALL OF RECORDS
Do not extend notes this side of this line.
Note: Any Additions or Changes on This Sheet Must be Made or Circled in Red Ink With Date and Name of Person Making Change.

Notes Ck'd by	Survey of 120th St appraisal (9)
Map No. B2222	W. 00572 Tape No. Std.
Office Work	Surveyed by: R.L. Willey
Checked	Noted: R.L. Willey LVS Date 12-2-49
Date	Indexed: C. Johnson 12-6-49

F. B. 1485 Pg. 29

TOPOGRAPHY
120TH ST
FROM BUDLONG AVE
TO VERMONT AVE
120TH ST APPRAISAL (9)
J.N. 0572

12-2-49
R.L. Willey
L.V. Smyth
[illegible]
[illegible]
M. [illegible]

Note: Any Additions or Changes on This Sheet Must be Made or Circled in Red Ink With Date and Name of Person Making Change.

Do not [illegible] notes this side of this line.

RETURN TO
LOS ANGELES COUNTY SURVEYOR
720 LOS ANGELES COUNTY
ENGINEERING BLDG.

F. B. 1435 Pg. 30

Cont bot pg #31

OK - 8-1959

WS-26-A-2

RETURN TO
LOS ANGELES COUNTY SURVEYOR
726 LOS ANGELES COUNTY
ENGINEERING BLDG.

Do not attend notes this side of this line.

Note: Any Additions or Changes on This Sheet Must be Made or Checked in Red Ink With Date and Name of Person Making Change.

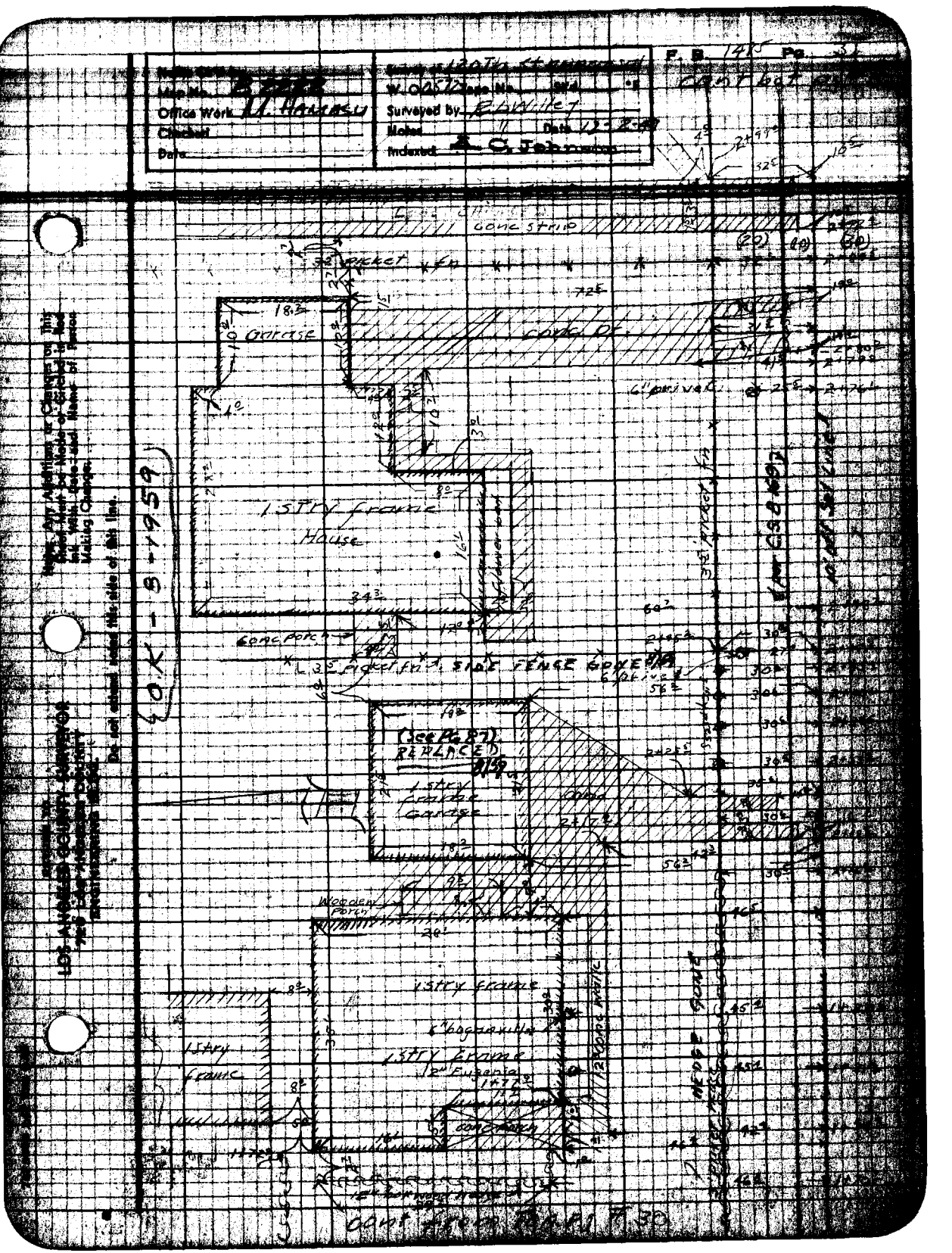
F. B. 145 Pg. 30
Office Work M. Hancock
Surveyed by E. Wilhelm
Date 12-2-58
Indexed C. Johnson
Concrete
1 Story Frame House
Garage
Concrete Porch
Wooden Porch
Chain Link Fence
Gate
Lot 1 Block 1
Lot 2 Block 1
Lot 3 Block 1
Lot 4 Block 1
Lot 5 Block 1
Lot 6 Block 1
Lot 7 Block 1
Lot 8 Block 1
Lot 9 Block 1
Lot 10 Block 1
Lot 11 Block 1
Lot 12 Block 1
Lot 13 Block 1
Lot 14 Block 1
Lot 15 Block 1
Lot 16 Block 1
Lot 17 Block 1
Lot 18 Block 1
Lot 19 Block 1
Lot 20 Block 1
Lot 21 Block 1
Lot 22 Block 1
Lot 23 Block 1
Lot 24 Block 1
Lot 25 Block 1
Lot 26 Block 1
Lot 27 Block 1
Lot 28 Block 1
Lot 29 Block 1
Lot 30 Block 1
Lot 31 Block 1
Lot 32 Block 1
Lot 33 Block 1
Lot 34 Block 1
Lot 35 Block 1
Lot 36 Block 1
Lot 37 Block 1
Lot 38 Block 1
Lot 39 Block 1
Lot 40 Block 1
Lot 41 Block 1
Lot 42 Block 1
Lot 43 Block 1
Lot 44 Block 1
Lot 45 Block 1
Lot 46 Block 1
Lot 47 Block 1
Lot 48 Block 1
Lot 49 Block 1
Lot 50 Block 1
Lot 51 Block 1
Lot 52 Block 1
Lot 53 Block 1
Lot 54 Block 1
Lot 55 Block 1
Lot 56 Block 1
Lot 57 Block 1
Lot 58 Block 1
Lot 59 Block 1
Lot 60 Block 1
Lot 61 Block 1
Lot 62 Block 1
Lot 63 Block 1
Lot 64 Block 1
Lot 65 Block 1
Lot 66 Block 1
Lot 67 Block 1
Lot 68 Block 1
Lot 69 Block 1
Lot 70 Block 1
Lot 71 Block 1
Lot 72 Block 1
Lot 73 Block 1
Lot 74 Block 1
Lot 75 Block 1
Lot 76 Block 1
Lot 77 Block 1
Lot 78 Block 1
Lot 79 Block 1
Lot 80 Block 1
Lot 81 Block 1
Lot 82 Block 1
Lot 83 Block 1
Lot 84 Block 1
Lot 85 Block 1
Lot 86 Block 1
Lot 87 Block 1
Lot 88 Block 1
Lot 89 Block 1
Lot 90 Block 1
Lot 91 Block 1
Lot 92 Block 1
Lot 93 Block 1
Lot 94 Block 1
Lot 95 Block 1
Lot 96 Block 1
Lot 97 Block 1
Lot 98 Block 1
Lot 99 Block 1
Lot 100 Block 1
Lot 101 Block 1
Lot 102 Block 1
Lot 103 Block 1
Lot 104 Block 1
Lot 105 Block 1
Lot 106 Block 1
Lot 107 Block 1
Lot 108 Block 1
Lot 109 Block 1
Lot 110 Block 1
Lot 111 Block 1
Lot 112 Block 1
Lot 113 Block 1
Lot 114 Block 1
Lot 115 Block 1
Lot 116 Block 1
Lot 117 Block 1
Lot 118 Block 1
Lot 119 Block 1
Lot 120 Block 1
Lot 121 Block 1
Lot 122 Block 1
Lot 123 Block 1
Lot 124 Block 1
Lot 125 Block 1
Lot 126 Block 1
Lot 127 Block 1
Lot 128 Block 1
Lot 129 Block 1
Lot 130 Block 1
Lot 131 Block 1
Lot 132 Block 1
Lot 133 Block 1
Lot 134 Block 1
Lot 135 Block 1
Lot 136 Block 1
Lot 137 Block 1
Lot 138 Block 1
Lot 139 Block 1
Lot 140 Block 1
Lot 141 Block 1
Lot 142 Block 1
Lot 143 Block 1
Lot 144 Block 1
Lot 145 Block 1
Lot 146 Block 1
Lot 147 Block 1
Lot 148 Block 1
Lot 149 Block 1
Lot 150 Block 1
Lot 151 Block 1
Lot 152 Block 1
Lot 153 Block 1
Lot 154 Block 1
Lot 155 Block 1
Lot 156 Block 1
Lot 157 Block 1
Lot 158 Block 1
Lot 159 Block 1
Lot 160 Block 1
Lot 161 Block 1
Lot 162 Block 1
Lot 163 Block 1
Lot 164 Block 1
Lot 165 Block 1
Lot 166 Block 1
Lot 167 Block 1
Lot 168 Block 1
Lot 169 Block 1
Lot 170 Block 1
Lot 171 Block 1
Lot 172 Block 1
Lot 173 Block 1
Lot 174 Block 1
Lot 175 Block 1
Lot 176 Block 1
Lot 177 Block 1
Lot 178 Block 1
Lot 179 Block 1
Lot 180 Block 1
Lot 181 Block 1
Lot 182 Block 1
Lot 183 Block 1
Lot 184 Block 1
Lot 185 Block 1
Lot 186 Block 1
Lot 187 Block 1
Lot 188 Block 1
Lot 189 Block 1
Lot 190 Block 1
Lot 191 Block 1
Lot 192 Block 1
Lot 193 Block 1
Lot 194 Block 1
Lot 195 Block 1
Lot 196 Block 1
Lot 197 Block 1
Lot 198 Block 1
Lot 199 Block 1
Lot 200 Block 1
Lot 201 Block 1
Lot 202 Block 1
Lot 203 Block 1
Lot 204 Block 1
Lot 205 Block 1
Lot 206 Block 1
Lot 207 Block 1
Lot 208 Block 1
Lot 209 Block 1
Lot 210 Block 1
Lot 211 Block 1
Lot 212 Block 1
Lot 213 Block 1
Lot 214 Block 1
Lot 215 Block 1
Lot 216 Block 1
Lot 217 Block 1
Lot 218 Block 1
Lot 219 Block 1
Lot 220 Block 1
Lot 221 Block 1
Lot 222 Block 1
Lot 223 Block 1
Lot 224 Block 1
Lot 225 Block 1
Lot 226 Block 1
Lot 227 Block 1
Lot 228 Block 1
Lot 229 Block 1
Lot 230 Block 1
Lot 231 Block 1
Lot 232 Block 1
Lot 233 Block 1
Lot 234 Block 1
Lot 235 Block 1
Lot 236 Block 1
Lot 237 Block 1
Lot 238 Block 1
Lot 239 Block 1
Lot 240 Block 1
Lot 241 Block 1
Lot 242 Block 1
Lot 243 Block 1
Lot 244 Block 1
Lot 245 Block 1
Lot 246 Block 1
Lot 247 Block 1
Lot 248 Block 1
Lot 249 Block 1
Lot 250 Block 1
Lot 251 Block 1
Lot 252 Block 1
Lot 253 Block 1
Lot 254 Block 1
Lot 255 Block 1
Lot 256 Block 1
Lot 257 Block 1
Lot 258 Block 1
Lot 259 Block 1
Lot 260 Block 1
Lot 261 Block 1
Lot 262 Block 1
Lot 263 Block 1
Lot 264 Block 1
Lot 265 Block 1
Lot 266 Block 1
Lot 267 Block 1
Lot 268 Block 1
Lot 269 Block 1
Lot 270 Block 1
Lot 271 Block 1
Lot 272 Block 1
Lot 273 Block 1
Lot 274 Block 1
Lot 275 Block 1
Lot 276 Block 1
Lot 277 Block 1
Lot 278 Block 1
Lot 279 Block 1
Lot 280 Block 1
Lot 281 Block 1
Lot 282 Block 1
Lot 283 Block 1
Lot 284 Block 1
Lot 285 Block 1
Lot 286 Block 1
Lot 287 Block 1
Lot 288 Block 1
Lot 289 Block 1
Lot 290 Block 1
Lot 291 Block 1
Lot 292 Block 1
Lot 293 Block 1
Lot 294 Block 1
Lot 295 Block 1
Lot 296 Block 1
Lot 297 Block 1
Lot 298 Block 1
Lot 299 Block 1
Lot 300 Block 1
Lot 301 Block 1
Lot 302 Block 1
Lot 303 Block 1
Lot 304 Block 1
Lot 305 Block 1
Lot 306 Block 1
Lot 307 Block 1
Lot 308 Block 1
Lot 309 Block 1
Lot 310 Block 1
Lot 311 Block 1
Lot 312 Block 1
Lot 313 Block 1
Lot 314 Block 1
Lot 315 Block 1
Lot 316 Block 1
Lot 317 Block 1
Lot 318 Block 1
Lot 319 Block 1
Lot 320 Block 1
Lot 321 Block 1
Lot 322 Block 1
Lot 323 Block 1
Lot 324 Block 1
Lot 325 Block 1
Lot 326 Block 1
Lot 327 Block 1
Lot 328 Block 1
Lot 329 Block 1
Lot 330 Block 1
Lot 331 Block 1
Lot 332 Block 1
Lot 333 Block 1
Lot 334 Block 1
Lot 335 Block 1
Lot 336 Block 1
Lot 337 Block 1
Lot 338 Block 1
Lot 339 Block 1
Lot 340 Block 1
Lot 341 Block 1
Lot 342 Block 1
Lot 343 Block 1
Lot 344 Block 1
Lot 345 Block 1
Lot 346 Block 1
Lot 347 Block 1
Lot 348 Block 1
Lot 349 Block 1
Lot 350 Block 1
Lot 351 Block 1
Lot 352 Block 1
Lot 353 Block 1
Lot 354 Block 1
Lot 355 Block 1
Lot 356 Block 1
Lot 357 Block 1
Lot 358 Block 1
Lot 359 Block 1
Lot 360 Block 1
Lot 361 Block 1
Lot 362 Block 1
Lot 363 Block 1
Lot 364 Block 1
Lot 365 Block 1
Lot 366 Block 1
Lot 367 Block 1
Lot 368 Block 1
Lot 369 Block 1
Lot 370 Block 1
Lot 371 Block 1
Lot 372 Block 1
Lot 373 Block 1
Lot 374 Block 1
Lot 375 Block 1
Lot 376 Block 1
Lot 377 Block 1
Lot 378 Block 1
Lot 379 Block 1
Lot 380 Block 1
Lot 381 Block 1
Lot 382 Block 1
Lot 383 Block 1
Lot 384 Block 1
Lot 385 Block 1
Lot 386 Block 1
Lot 387 Block 1
Lot 388 Block 1
Lot 389 Block 1
Lot 390 Block 1
Lot 391 Block 1
Lot 392 Block 1
Lot 393 Block 1
Lot 394 Block 1
Lot 395 Block 1
Lot 396 Block 1
Lot 397 Block 1
Lot 398 Block 1
Lot 399 Block 1
Lot 400 Block 1
Lot 401 Block 1
Lot 402 Block 1
Lot 403 Block 1
Lot 404 Block 1
Lot 405 Block 1
Lot 406 Block 1
Lot 407 Block 1
Lot 408 Block 1
Lot 409 Block 1
Lot 410 Block 1
Lot 411 Block 1
Lot 412 Block 1
Lot 413 Block 1
Lot 414 Block 1
Lot 415 Block 1
Lot 416 Block 1
Lot 417 Block 1
Lot 418 Block 1
Lot 419 Block 1
Lot 420 Block 1
Lot 421 Block 1
Lot 422 Block 1
Lot 423 Block 1
Lot 424 Block 1
Lot 425 Block 1
Lot 426 Block 1
Lot 427 Block 1
Lot 428 Block 1
Lot 429 Block 1
Lot 430 Block 1
Lot 431 Block 1
Lot 432 Block 1
Lot 433 Block 1
Lot 434 Block 1
Lot 435 Block 1
Lot 436 Block 1
Lot 437 Block 1
Lot 438 Block 1
Lot 439 Block 1
Lot 440 Block 1
Lot 441 Block 1
Lot 442 Block 1
Lot 443 Block 1
Lot 444 Block 1
Lot 445 Block 1
Lot 446 Block 1
Lot 447 Block 1
Lot 448 Block 1
Lot 449 Block 1
Lot 450 Block 1
Lot 451 Block 1
Lot 452 Block 1
Lot 453 Block 1
Lot 454 Block 1
Lot 455 Block 1
Lot 456 Block 1
Lot 457 Block 1
Lot 458 Block 1
Lot 459 Block 1
Lot 460 Block 1
Lot 461 Block 1
Lot 462 Block 1
Lot 463 Block 1
Lot 464 Block 1
Lot 465 Block 1
Lot 466 Block 1
Lot 467 Block 1
Lot 468 Block 1
Lot 469 Block 1
Lot 470 Block 1
Lot 471 Block 1
Lot 472 Block 1
Lot 473 Block 1
Lot 474 Block 1
Lot 475 Block 1
Lot 476 Block 1
Lot 477 Block 1
Lot 478 Block 1
Lot 479 Block 1
Lot 480 Block 1
Lot 481 Block 1
Lot 482 Block 1
Lot 483 Block 1
Lot 484 Block 1
Lot 485 Block 1
Lot 486 Block 1
Lot 487 Block 1
Lot 488 Block 1
Lot 489 Block 1
Lot 490 Block 1
Lot 491 Block 1
Lot 492 Block 1
Lot 493 Block 1
Lot 494 Block 1
Lot 495 Block 1
Lot 496 Block 1
Lot 497 Block 1
Lot 498 Block 1
Lot 499 Block 1
Lot 500 Block 1
Lot 501 Block 1
Lot 502 Block 1
Lot 503 Block 1
Lot 504 Block 1
Lot 505 Block 1
Lot 506 Block 1
Lot 507 Block 1
Lot 508 Block 1
Lot 509 Block 1
Lot 510 Block 1
Lot 511 Block 1
Lot 512 Block 1
Lot 513 Block 1
Lot 514 Block 1
Lot 515 Block 1
Lot 516 Block 1
Lot 517 Block 1
Lot 518 Block 1
Lot 519 Block 1
Lot 520 Block 1
Lot 521 Block 1
Lot 522 Block 1
Lot 523 Block 1
Lot 524 Block 1
Lot 525 Block 1
Lot 526 Block 1
Lot 527 Block 1
Lot 528 Block 1
Lot 529 Block 1
Lot 530 Block 1
Lot 531 Block 1
Lot 532 Block 1
Lot 533 Block 1
Lot 534 Block 1
Lot 535 Block 1
Lot 536 Block 1
Lot 537 Block 1
Lot 538 Block 1
Lot 539 Block 1
Lot 540 Block 1
Lot 541 Block 1
Lot 542 Block 1
Lot 543 Block 1
Lot 544 Block 1
Lot 545 Block 1
Lot 546 Block 1
Lot 547 Block 1
Lot 548 Block 1
Lot 549 Block 1
Lot 550 Block 1
Lot 551 Block 1
Lot 552 Block 1
Lot 553 Block 1
Lot 554 Block 1
Lot 555 Block 1
Lot 556 Block 1
Lot 557 Block 1
Lot 558 Block 1
Lot 559 Block 1
Lot 560 Block 1
Lot 561 Block 1
Lot 562 Block 1
Lot 563 Block 1
Lot 564 Block 1
Lot 565 Block 1
Lot 566 Block 1
Lot 567 Block 1
Lot 568 Block 1
Lot 569 Block 1
Lot 570 Block 1
Lot 571 Block 1
Lot 572 Block 1
Lot 573 Block 1
Lot 574 Block 1
Lot 575 Block 1
Lot 576 Block 1
Lot 577 Block 1
Lot 578 Block 1
Lot 579 Block 1
Lot 580 Block 1
Lot 581 Block 1
Lot 582 Block 1
Lot 583 Block 1
Lot 584 Block 1
Lot 585 Block 1
Lot 586 Block 1
Lot 587 Block 1
Lot 588 Block 1
Lot 589 Block 1
Lot 590 Block 1
Lot 591 Block 1
Lot 592 Block 1
Lot 593 Block 1
Lot 594 Block 1
Lot 595 Block 1
Lot 596 Block 1
Lot 597 Block 1
Lot 598 Block 1
Lot 599 Block 1
Lot 600 Block 1
Lot 601 Block 1
Lot 602 Block 1
Lot 603 Block 1
Lot 604 Block 1
Lot 605 Block 1
Lot 606 Block 1
Lot 607 Block 1
Lot 608 Block 1
Lot 609 Block 1
Lot 610 Block 1
Lot 611 Block 1
Lot 612 Block 1
Lot 613 Block 1
Lot 614 Block 1
Lot 615 Block 1
Lot 616 Block 1
Lot 617 Block 1
Lot 618 Block 1
Lot 619 Block 1
Lot 620 Block 1
Lot 621 Block 1
Lot 622 Block 1
Lot 623 Block 1
Lot 624 Block 1
Lot 625 Block 1
Lot 626 Block 1
Lot 627 Block 1
Lot 628 Block 1
Lot 629 Block 1
Lot 630 Block 1
Lot 631 Block 1
Lot 632 Block 1
Lot 633 Block 1
Lot 634 Block 1
Lot 635 Block 1
Lot 636 Block 1
Lot 637 Block 1
Lot 638 Block 1
Lot 639 Block 1
Lot 640 Block 1
Lot 641 Block 1
Lot 642 Block 1
Lot 643 Block 1
Lot 644 Block 1
Lot 645 Block 1
Lot 646 Block 1
Lot 647 Block 1
Lot 648 Block 1
Lot 649 Block 1
Lot 650 Block 1
Lot 651 Block 1
Lot 652 Block 1
Lot 653 Block 1
Lot 654 Block 1
Lot 655 Block 1
Lot 656 Block 1
Lot 657 Block 1
Lot 658 Block 1
Lot 659 Block 1
Lot 660 Block 1
Lot 661 Block 1
Lot 662 Block 1
Lot 663 Block 1
Lot 664 Block 1
Lot 665 Block 1
Lot 666 Block 1
Lot 667 Block 1
Lot 668 Block 1
Lot 669 Block 1
Lot 670 Block 1
Lot 671 Block 1
Lot 672 Block 1
Lot 673 Block 1
Lot 674 Block 1
Lot 675 Block 1
Lot 676 Block 1
Lot 677 Block 1
Lot 678 Block 1
Lot 679 Block 1
Lot 680 Block 1
Lot 681 Block 1
Lot 682 Block 1
Lot 683 Block 1
Lot 684 Block 1
Lot 685 Block 1
Lot 686 Block 1
Lot 687 Block 1
Lot 688 Block 1
Lot 689 Block 1
Lot 690 Block 1
Lot 691 Block 1
Lot 692 Block 1
Lot 693 Block 1
Lot 694 Block 1
Lot 695 Block 1
Lot 696 Block 1
Lot 697 Block 1
Lot 698 Block 1
Lot 699 Block 1
Lot 700 Block 1
Lot 701 Block 1
Lot 702 Block 1
Lot 703 Block 1
Lot 704 Block 1
Lot 705 Block 1
Lot 706 Block 1
Lot 707 Block 1
Lot 708 Block 1
Lot 709 Block 1
Lot 710 Block 1
Lot 711 Block 1
Lot 712 Block 1
Lot 713 Block 1
Lot 714 Block 1
Lot 715 Block 1
Lot 716 Block 1
Lot 717 Block 1
Lot 718 Block 1
Lot 719 Block 1
Lot 720 Block 1
Lot 721 Block 1
Lot 722 Block 1
Lot 723 Block 1
Lot 724 Block 1
Lot 725 Block 1
Lot 726 Block 1
Lot 727 Block 1
Lot 728 Block 1
Lot 729 Block 1
Lot 730 Block 1
Lot 731 Block 1
Lot 732 Block 1
Lot 733 Block 1
Lot 734 Block 1
Lot 735 Block 1
Lot 736 Block 1
Lot 737 Block 1
Lot 738 Block 1
Lot 739 Block 1
Lot 740 Block 1
Lot 741 Block 1
Lot 742 Block 1
Lot 743 Block 1
Lot 744 Block 1
Lot 745 Block 1
Lot 746 Block 1
Lot 747 Block 1
Lot 748 Block 1
Lot 749 Block 1
Lot 750 Block 1
Lot 751 Block 1
Lot 752 Block 1
Lot 753 Block 1
Lot 754 Block 1
Lot 755 Block 1
Lot 756 Block 1
Lot 757 Block 1
Lot 758 Block 1
Lot 759 Block 1
Lot 760 Block 1
Lot 761 Block 1
Lot 762 Block 1
Lot 763 Block 1
Lot 764 Block 1
Lot 765 Block 1
Lot 766 Block 1
Lot 767 Block 1
Lot 768 Block 1
Lot 769 Block 1
Lot 770 Block 1
Lot 771 Block 1
Lot 772 Block 1
Lot 773 Block 1
Lot 774 Block 1
Lot 775 Block 1
Lot 776 Block 1
Lot 777 Block 1
Lot 778 Block 1
Lot 779 Block 1
Lot 780 Block 1
Lot 781 Block 1
Lot 782 Block 1
Lot 783 Block 1
Lot 784 Block 1
Lot 785 Block 1
Lot 786 Block 1
Lot 787 Block 1
Lot 788 Block 1
Lot 789 Block 1
Lot 790 Block 1
Lot 791 Block 1
Lot 792 Block 1
Lot 793 Block 1
Lot 794 Block 1
Lot 795 Block 1
Lot 796 Block 1
Lot 797 Block 1
Lot 798 Block 1
Lot 799 Block 1
Lot 800 Block 1
Lot 801 Block 1
Lot 802 Block 1
Lot 803 Block 1
Lot 804 Block 1
Lot 805 Block 1
Lot 806 Block 1
Lot 807 Block 1
Lot 808 Block 1
Lot 809 Block 1
Lot 810 Block 1
Lot 811 Block 1
Lot 812 Block 1
Lot 813 Block 1
Lot 814 Block 1
Lot 815 Block 1
Lot 816 Block 1
Lot 817 Block 1
Lot 818 Block 1
Lot 819 Block 1
Lot 820 Block 1
Lot 821 Block 1
Lot 822 Block 1
Lot 823 Block 1
Lot 824 Block 1
Lot 825 Block 1
Lot 826 Block 1
Lot 827 Block 1
Lot 828 Block 1
Lot 829 Block 1
Lot 830 Block 1
Lot 831 Block 1
Lot 832 Block 1
Lot 833 Block 1
Lot 834 Block 1
Lot 835 Block 1
Lot 836 Block 1
Lot 837 Block 1
Lot 838 Block 1
Lot 839 Block 1
Lot 840 Block 1
Lot 841 Block 1
Lot 842 Block 1
Lot 843 Block 1
Lot 844 Block 1
Lot 845 Block 1
Lot 846 Block 1
Lot 847 Block 1
Lot 848 Block 1
Lot 849 Block 1
Lot 850 Block 1
Lot 851 Block 1
Lot 852 Block 1
Lot 853 Block 1
Lot 854 Block 1
Lot 855 Block 1
Lot 856 Block 1
Lot 857 Block 1
Lot 858 Block 1
Lot 859 Block 1
Lot 860 Block 1
Lot 861 Block 1
Lot 862 Block 1
Lot 863 Block 1
Lot 864 Block 1
Lot 865 Block 1
Lot 866 Block 1
Lot 867 Block 1
Lot 868 Block 1
Lot 869 Block 1
Lot 870 Block 1
Lot 871 Block 1
Lot 872 Block 1
Lot 873 Block 1
Lot 874 Block 1
Lot 875 Block 1
Lot 876 Block 1
Lot 877 Block 1
Lot 878 Block 1
Lot 879 Block 1
Lot 880 Block 1
Lot 881 Block 1
Lot 882 Block 1
Lot 883 Block 1
Lot 884 Block 1
Lot 885 Block 1
Lot 886 Block 1
Lot 887 Block 1
Lot 888 Block 1
Lot 889 Block 1
Lot 890 Block 1
Lot 891 Block 1
Lot 892 Block 1
Lot 893 Block 1
Lot 894 Block 1
Lot 895 Block 1
Lot 896 Block 1
Lot 897 Block 1
Lot 898 Block 1
Lot 899 Block 1
Lot 900 Block 1
Lot 901 Block 1
Lot 902 Block 1
Lot 903 Block 1
Lot 904 Block 1
Lot 905 Block 1
Lot 906 Block 1
Lot 907 Block 1
Lot 908 Block 1
Lot 909 Block 1
Lot 910 Block 1
Lot 911 Block 1
Lot 912 Block 1
Lot 913 Block 1
Lot 914 Block 1
Lot 915 Block 1
Lot 916 Block 1
Lot 917 Block 1
Lot 918 Block 1
Lot 919 Block 1
Lot 920 Block 1
Lot 921 Block 1
Lot 922 Block 1
Lot 923 Block 1
Lot 924 Block 1
Lot 925 Block 1
Lot 926 Block 1
Lot 927 Block 1
Lot 928 Block 1
Lot 929 Block 1
Lot 930 Block 1
Lot 931 Block 1
Lot 932 Block 1
Lot 933 Block 1
Lot 934 Block 1
Lot 935 Block 1
Lot 936 Block 1
Lot 937 Block 1
Lot 938 Block 1
Lot 939 Block 1
Lot 940 Block 1
Lot 941 Block 1
Lot 942 Block 1
Lot 943 Block 1
Lot 944 Block 1
Lot 945 Block 1
Lot 946 Block 1
Lot 947 Block 1
Lot 948 Block 1
Lot 949 Block 1
Lot 950 Block 1
Lot 951 Block 1
Lot 952 Block 1
Lot 953 Block 1
Lot 954 Block 1
Lot 955 Block 1
Lot 956 Block 1
Lot 957 Block 1
Lot 958 Block 1
Lot 959 Block 1
Lot 960 Block 1
Lot 961 Block 1
Lot 962 Block 1
Lot 963 Block 1
Lot 964 Block 1
Lot 965 Block 1
Lot 966 Block 1
Lot 967 Block 1
Lot 968 Block 1
Lot 969 Block 1
Lot 970 Block 1
Lot 971 Block 1
Lot 972 Block 1
Lot 973 Block 1
Lot 974 Block 1
Lot 975 Block 1
Lot 976 Block 1
Lot 977 Block 1
Lot 978 Block 1
Lot 979 Block 1
Lot 980 Block 1
Lot 981 Block 1
Lot 982 Block 1
Lot 983 Block 1
Lot 984 Block 1
Lot 985 Block 1
Lot 986 Block 1
Lot 987 Block 1
Lot 988 Block 1
Lot 989 Block 1
Lot 990 Block 1
Lot 991 Block 1
Lot 992 Block 1
Lot 993 Block 1
Lot 994 Block 1
Lot 995 Block 1
Lot 996 Block 1
Lot 997 Block 1
Lot 998 Block 1
Lot 999 Block 1
Lot 1000 Block 1

cont bot pg II 33

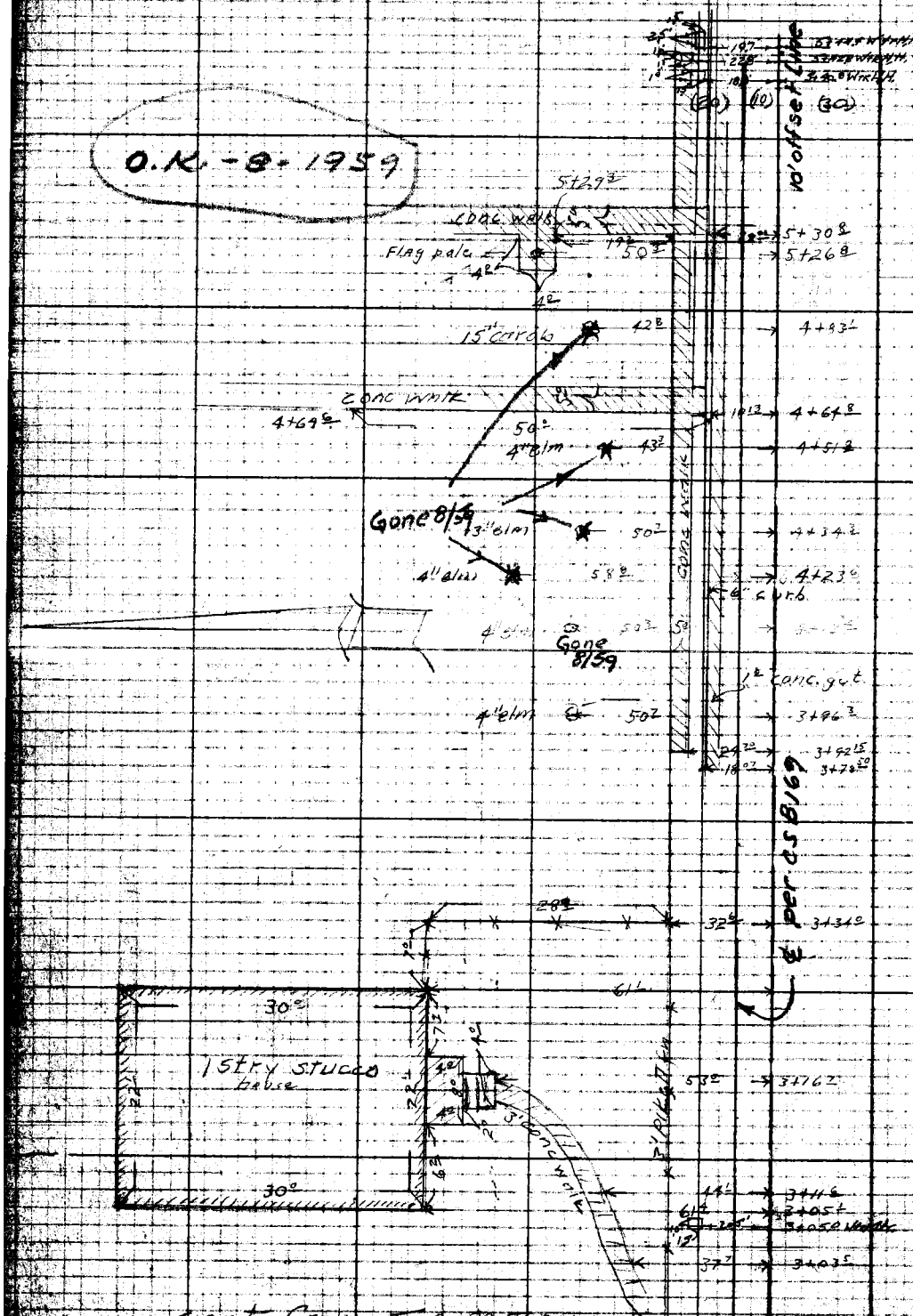

cont from Top pg 31

RETURN TO
LOS ANGELES COUNTY SURVEYOR
726 LOS ANGELES COUNTY
ENGINEERING BLDG.

Do not extend notes this side of this line.

Note: Any Additions or Changes on This Sheet Must be Made or Circled in Red Ink With Date and Name of Person Making Change.

Notes Cl'd by:
Map No. [illegible]
Office Work M. Hassasu
Checked
Date

Survey: [illegible] Stamp rassel
W. O. [illegible] Sheet No. [illegible]
Surveyed by R. L. Willey
Noted [illegible] Date [illegible]
Indexed C. Johnson

F. B. 1483 Pg. 33

cont. hat pg # 34

O.K - 8-1959

Cont from T[illegible] # 3

Note: Any Additions or Changes on This Sheet Must Be Made or Circled In Red Ink With Date and Name of Person Making Change.

Do not extend notes this side of this line.

LOS ANGELES COUNTY SURVEYOR
729 [illegible]
ENGINEERING BLDG.

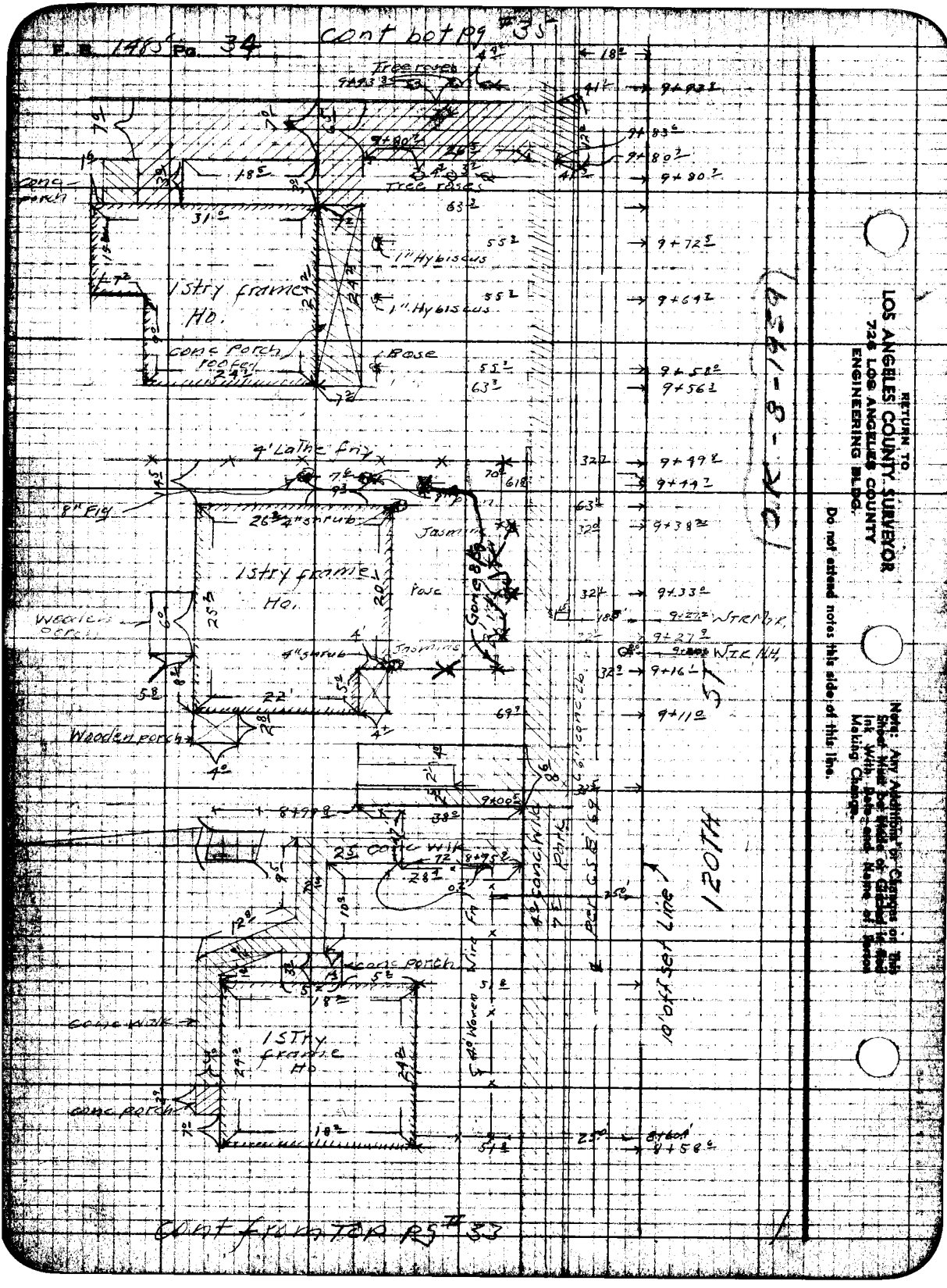

RETURN TO
LOS ANGELES COUNTY SURVEYOR
726 LOS ANGELES COUNTY
ENGINEERING BLDG.

Do not extend notes this side of this line.

Note: Any Additions or Changes on This Sheet Must Be Made or Checked in Red Ink With Date and Name of Person Making Change.

Notes Ch'd by	Survey of 120th St approval
Map No.	W. O. Tape No.
Office Work M. HAMASCH	Surveyed by E L Wilkey
Checked	Notes
Date	Date 12-5-46
	Indexed Johnson

F. B. 1495 Pg. 35

Note: Any Additions or Changes on This Sheet Must be Made or Circled in Red Ink With Date and Name of Person Making Change.

LOS ANGELES COUNTY SURVEYOR
729 Los Angeles County Engineering Bldg.

Do not stand rated this side of this line.

cont bot pg #36

cont from top pg #34

F.B. 1480 Pg. 36

cont right pg #37

Cont from Top pg #35

RETURN TO
LOS ANGELES COUNTY SURVEYOR
726 LOS ANGELES COUNTY
ENGINEERING BLDG.

Do not extend notes this side of this line.

Note: Any Additions or Changes on This Sheet Must be Made in Colored Ink With Date and Name of Person Making Change.

Notes C'd'd by	124th St. & Vermont
Map No. B2222	W.O.
Office Work M. Hamasu	Surveyed by R.L. Kelley
Checked	Notes	Date 12-5-49
Date	Indexed A. O. Johnson

F. B. 1485 Pg. 37

RETURN TO LOS ANGELES COUNTY SURVEYOR 725 LOS ANGELES COUNTY ENGINEERING BLDG.

Do not extend notes this side of this line.

Note: Any Additions or Changes on This Sheet Must be Made or Circled in Red Ink With Date and Name of Person Making Change.

RETURN TO
LOS ANGELES COUNTY SURVEYOR
726 LOS ANGELES COUNTY
ENGINEERING BLDG.

Note: Any Additions or Changes on This Sheet Must be Made or Circled in Red Ink With Date and Name of Person Making Change.

Do not extend notes this side of this line.

E. B. 485 Pg 31

Notes Ck'd by	Survey of 120TH ST (6)
Map No.	W. O. 0571 Tape No. Std °F
Office Work	Surveyed by WALLACE
Checked	Notes ECN Date 2-7-50
Date	Indexed C. Johnson 2-16-50

F. B. 1485 Pg. 39

J. N. 0571

120TH ST. (6)

FROM

HALLDALE AVE

TO

BUDLONG AVE

℄ SURVEY

WALLACE
A.J. PETERSON
W. BAY
T.C. PETERSON

Note: Any Additions or Changes on This Sheet Must be Made or Circled in Red Ink With Date and Name of Person Making Change.

Do not extend [illegible] this side of this line.

RETURN TO
LOS ANGELES COUNTY SURVEYOR
726 LOS ANGELES COUNTY
ENGINEERING BLDG.

76F8088 247 10M 1-49

RETURN TO
LOS ANGELES COUNTY SURVEYOR
726 LOS ANGELES COUNTY
ENGINEERING BLDG.

Note: Any Additions or Changes on This Sheet Must be Made or Circled in Red Ink With Date and Name of Person Making Change.

Do not extend notes this side of this line.

WS 26-A-7

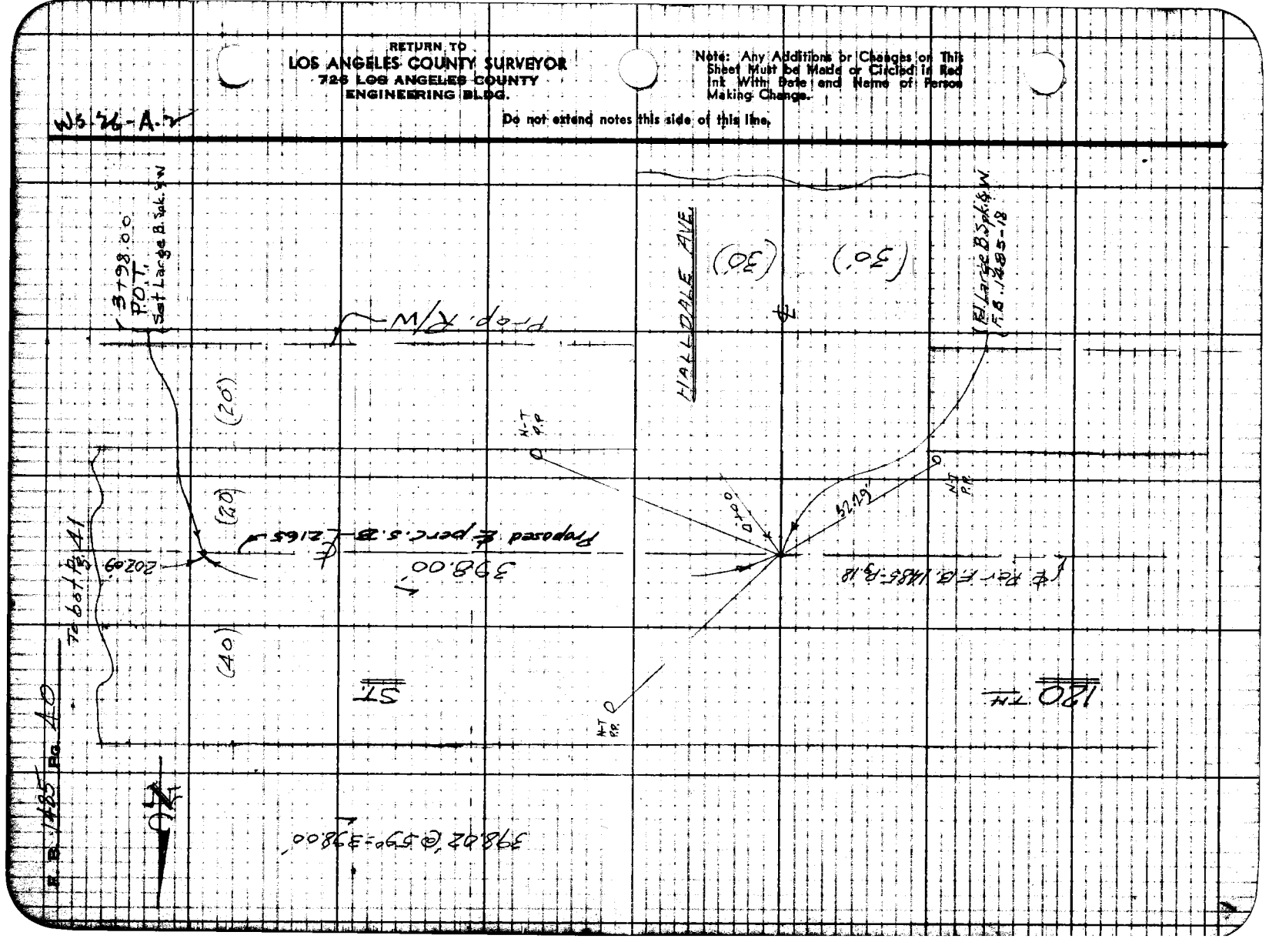

Notes Ck'd by	Survey of 120 TH ST.
Map No.	W. O. 0571 Tape No. 0118 Std. 68 °F
Office Work	Surveyed by WALLACE
Checked	Notes E.C.W. Date 2-7-50
Date	Indexed A. C. Johnson

F. B. 1485

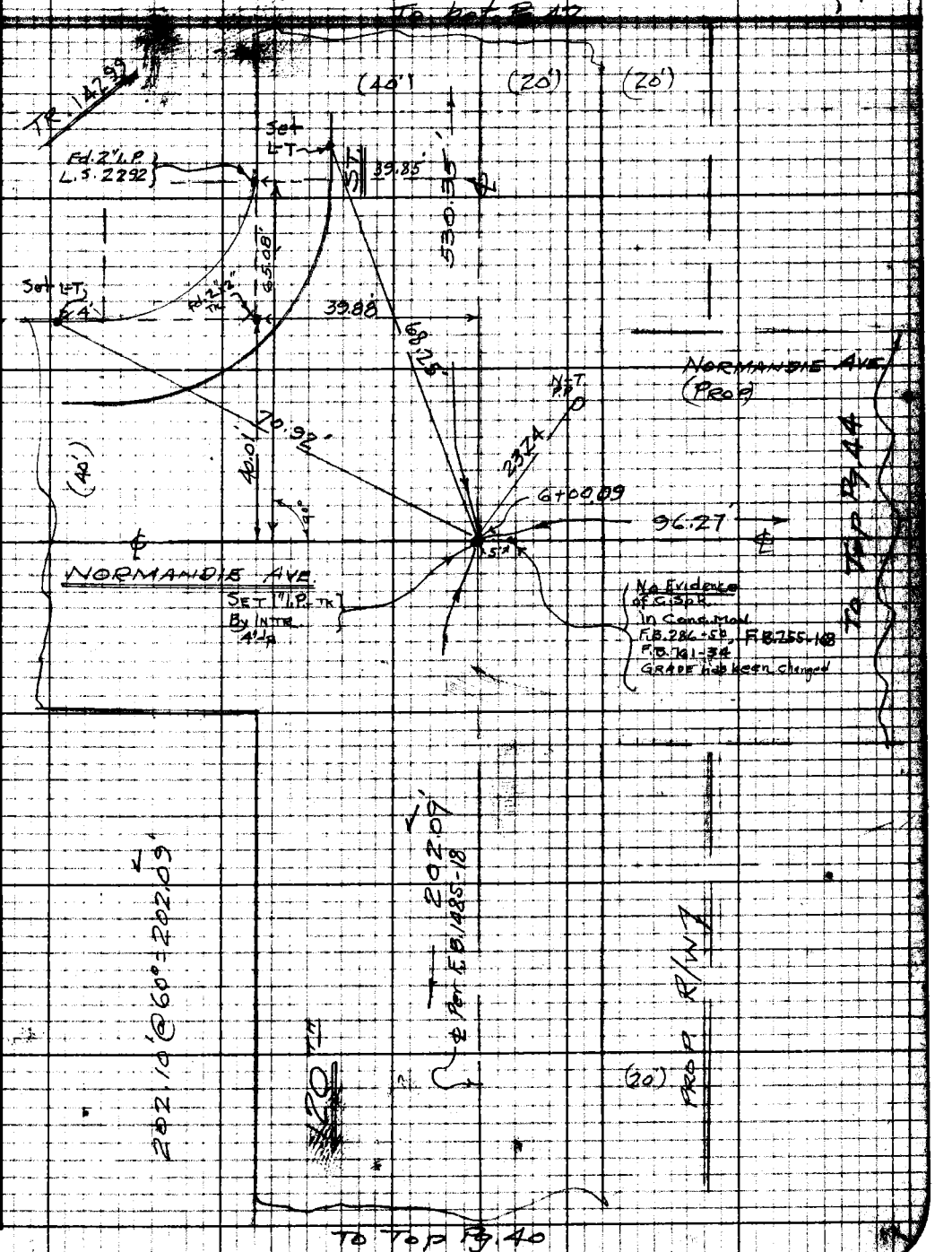

Note: Any Additions or Changes on This Sheet Must be Made or Circled in Red Ink With Date and Name of Person Making Change.

Do not extend notes this side of this line.

RETURN TO
LOS ANGELES COUNTY SURVEYOR
726 LOS ANGELES COUNTY
ENGINEERING BLDG.

76F3095 247 10M 1-49

F. B. 1485 Pg. 42

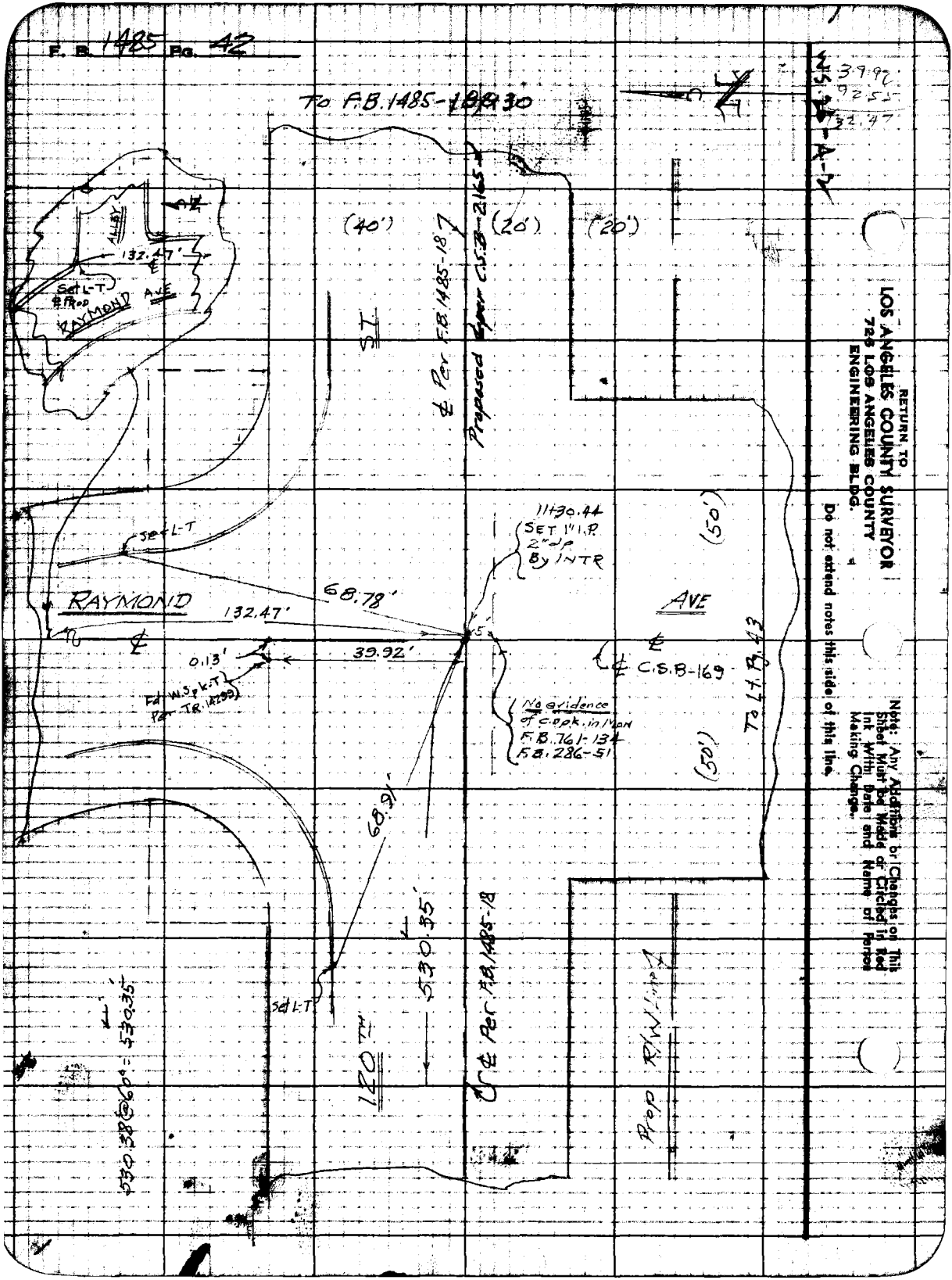

RETURN TO
LOS ANGELES COUNTY SURVEYOR
720 LOS ANGELES COUNTY
ENGINEERING BLDG.

Do not extend notes this side of this line.

Note: Any Additions or Changes on This Sheet Must be Made or Circled in Red Ink Within Data and Name of Person Making Change.

WS 26-A-2

Notes Ck'd By	Survey of 120 WST (6)
Map No.	W. O. 0571 Tape No. 0118 Std. 62 °F
Office Work	Surveyed by Wallace
Checked	Notes EDW Date 7-8-50
Date	Indexed C. Johnson

F. B. 1485 Pg. 43

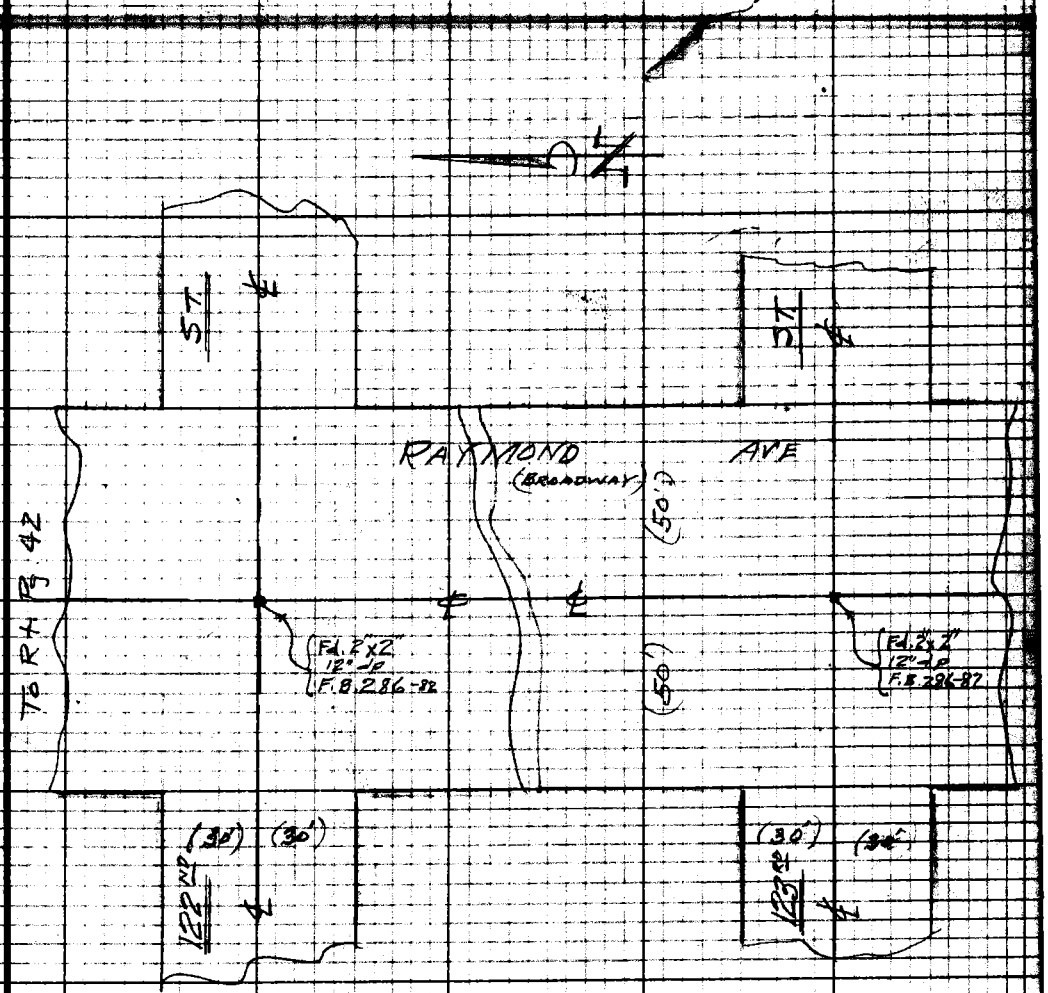

Note: Any Additions or Changes on This Sheet Must be Made or Circled in Red Ink With Date and Name of Person Making Change.

Do not extend notes this side of this line.

RETURN TO
LOS ANGELES COUNTY SURVEYOR
726 LOS ANGELES COUNTY
ENGINEERING BLDG.

76F3098 247 10M 1-49

F. B. 1485 Pg. 44

To R.T. Pg. 41

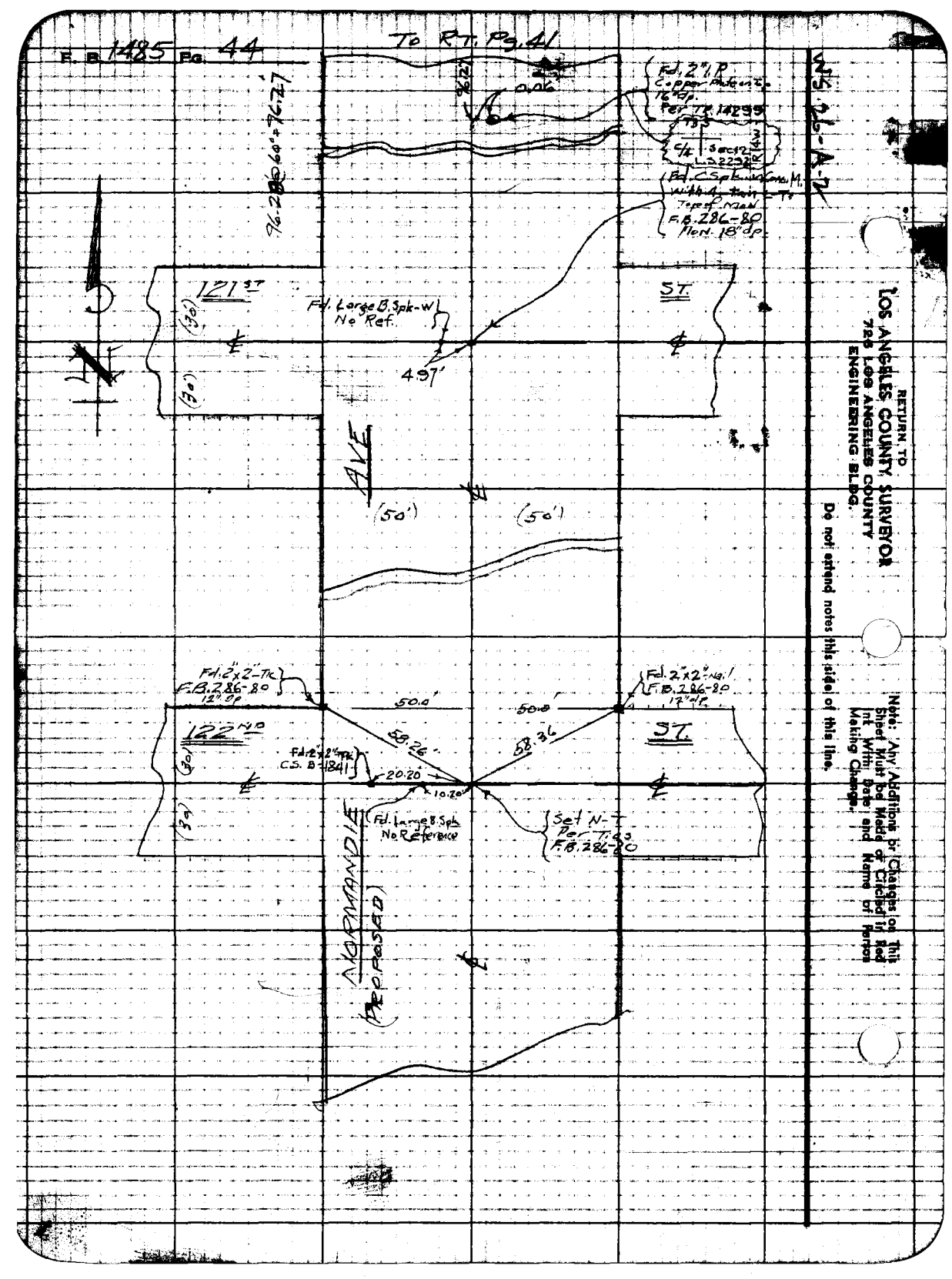

WS 26-A-21

RETURN TO
LOS ANGELES COUNTY SURVEYOR
725 LOS ANGELES COUNTY
ENGINEERING BLDG.

Do not extend notes this side of this line.

Note: Any Additions or Changes on This Sheet Must be Made or Circled in Red Ink With Date and Name of Person Making Change.

Notes Ck'd by: [illegible]	Survey of: 120TH ST. (6)
Map No. B2222	W. 0571 Tape No. 0118 Std. 68 °F
Office Work:	Surveyed by: WALLACE
Checked:	Notes: EEW Date: 2-9-50
Date:	Indexed: [illegible] 2-16-50

F. B. 1485 PG. 45

JN 0571

120TH ST. (6)

TOPOGRAPHY

120TH ST

From

HALLDALE AVE

To

300'± East of RAYMOND AVE

WALLACE
A.J. PETERSON
BAY
T.C. PETERSON

Note: Any Additions or Changes on This Sheet Must be Made or Circled in Red Ink With Date and Name of Person Making Change.

Do not extend notes this side of this line.

RETURN TO
LOS ANGELES COUNTY SURVEYOR
725 LOS ANGELES COUNTY
ENGINEERING BLDG.

76F3095 247 10M 1-49

F. B. 1485 Pg. 46

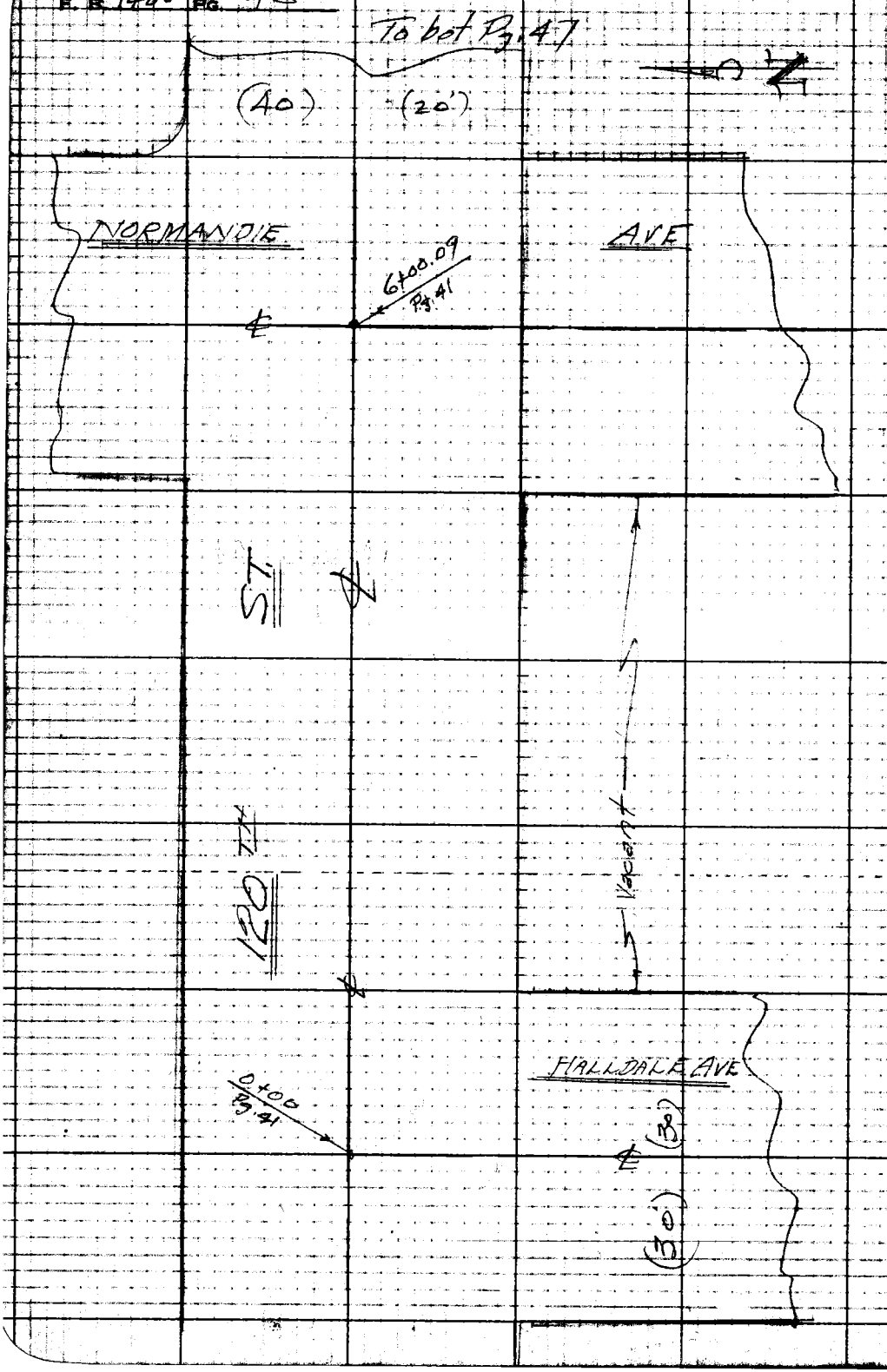

RETURN TO
LOS ANGELES COUNTY SURVEYOR
726 LOS ANGELES COUNTY
ENGINEERING BLDG.

Do not extend notes this side of this line.

Note: Any Additions or Changes on This Sheet Must be Made or Circled in Red Ink With Date and Name of Person Making Change.

Notes Ck'd by:	Survey of: 120TH ST.
Map No. B2222	W.O. 0571 Tape No. Std. °F
Office Work M. HAMASU	Surveyed by: WALLACE
Checked	Notes: ECW Date 8-14-50
Date	Indexed: C. Johnson

F. B. 1485 Pg. 47

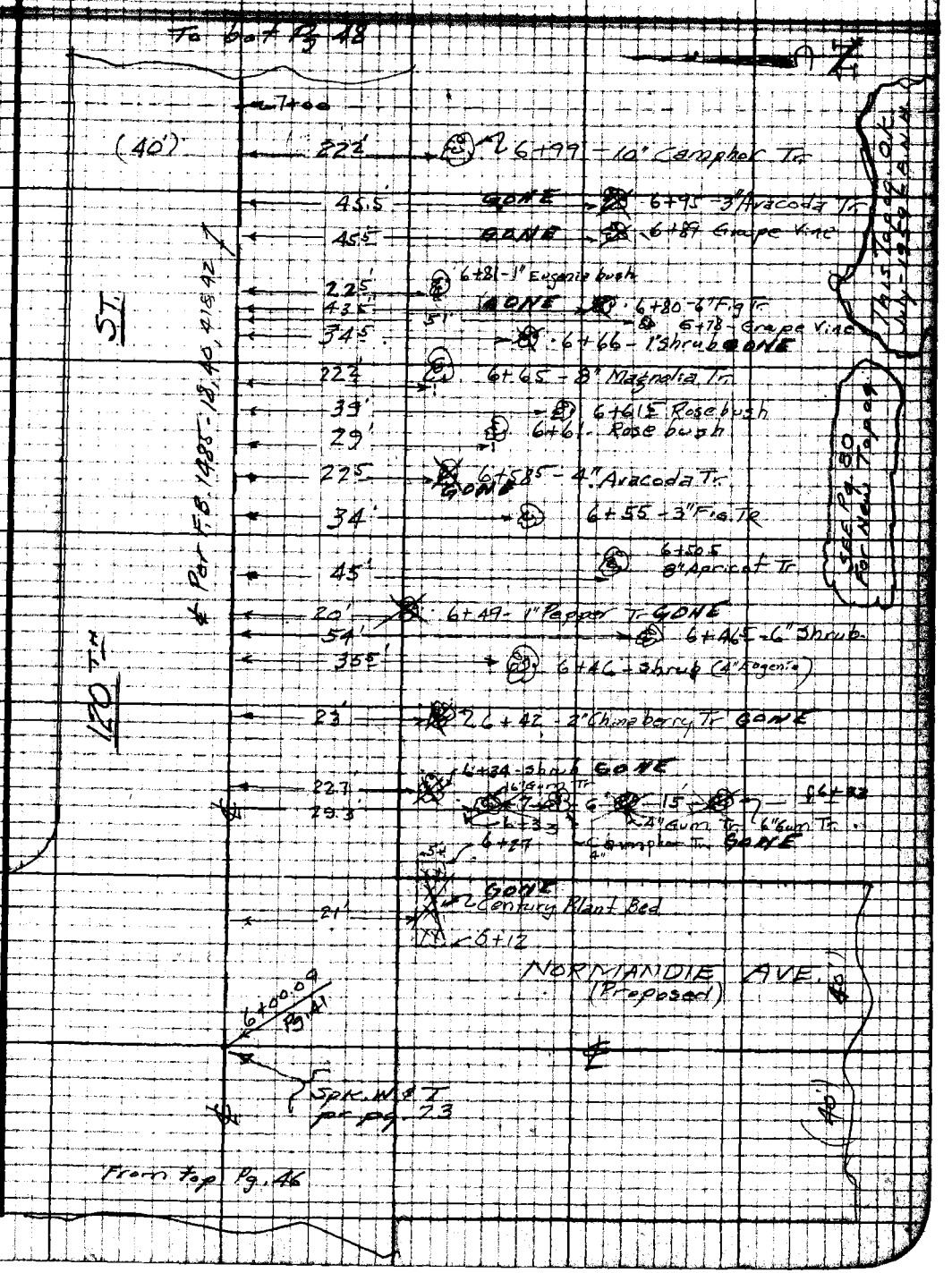

Notes: Any Additions or Changes on This Sheet Must be Made or Circled in Red Ink With Date and Name of Person Making Change.

Do not extend notes this side of this line.

RETURN TO
LOS ANGELES COUNTY SURVEYOR
726 LOS ANGELES COUNTY
ENGINEERING BLDG.

76F3088 247 FOM 1-49

F. B. 1485 Pg. 48

To bot Pg. 49

11+30.44

RAYMOND AVE

Nail On South Side 1" I.P. pr. pg 69

(50')

VACANT

(40') (20')

17.8'

2.8'

34.5

Power Pole

Electric Switch Board 8+30.7

21.5 7+95 - 2" Gal. Iron Pipe

59' 7+80 - 6" Loquat Tr.

41' 7+80 - 6" Loquat Tr.

27' 7+79.5 Hedge

22.5 7+78 - 12" Camphor Tr.

22.5 7+73 - 2" Shrub

24' 7+70.6 - 4" Palm Tr. (35' high)

43.5 7+69 Shrub

21.5 7+52 - 16" Pepper Tr.

22' 7+43 - 10" Pepper Tr.

21.5 7+31 - 16" Pepper Tr.

46.5 7+25.5 - 3" Avacoda

21.5 7+21 - Plant

46 7+12 Grape V.

22' 7+09 - 6" Fig Tr. 7+08 - 3" Avacoda

46.5

45.5 7+03 Grape Vine

7+00

ST

120 ±

This Top 99 O.K. - July 1959 R.W.H. See Pg. 81 For Addit. Top 99

Fr. top Pg. 47

RETURN TO
LOS ANGELES COUNTY SURVEYOR
726 LOS ANGELES COUNTY
ENGINEERING BLDG.

Do not extend notes this side of this line.

Note: Any Additions or Changes on This Sheet Must be Made or Circled in Red Ink With Date and Name of Person Making Change.

Notes Ck'd by	Survey of 120 ST. (6)
Map No. 82222	W.O. 0571 Tape No. Std. °F
Office Work M. Hamasu	Surveyed by WALLACE
Checked	Notes EZW Date 2-14-50
Date	Indexed C. Johnson

F. B. 1485 Pg. 49

314

This Topog. OK - July - 1959

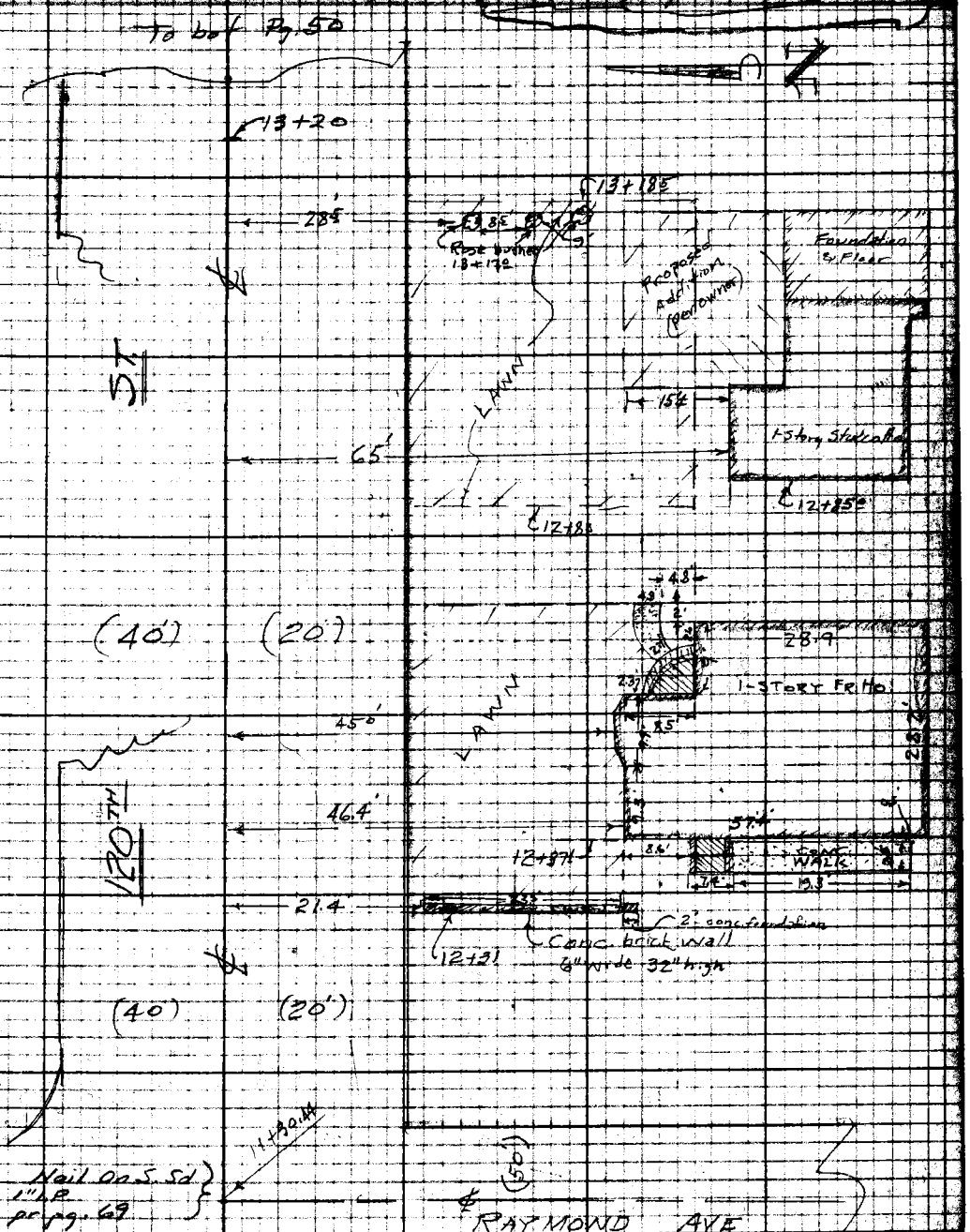

From top Pg. 48

Note: Any Additions or Changes on This Sheet Must be Made or Circled in Red Ink With Date and Name of Person Making Change.

Do not extend notes this side of this line.

RETURN TO
LOS ANGELES COUNTY SURVEYOR
726 LOS ANGELES COUNTY
ENGINEERING BLDG.

76F3095 247 10M 1-49

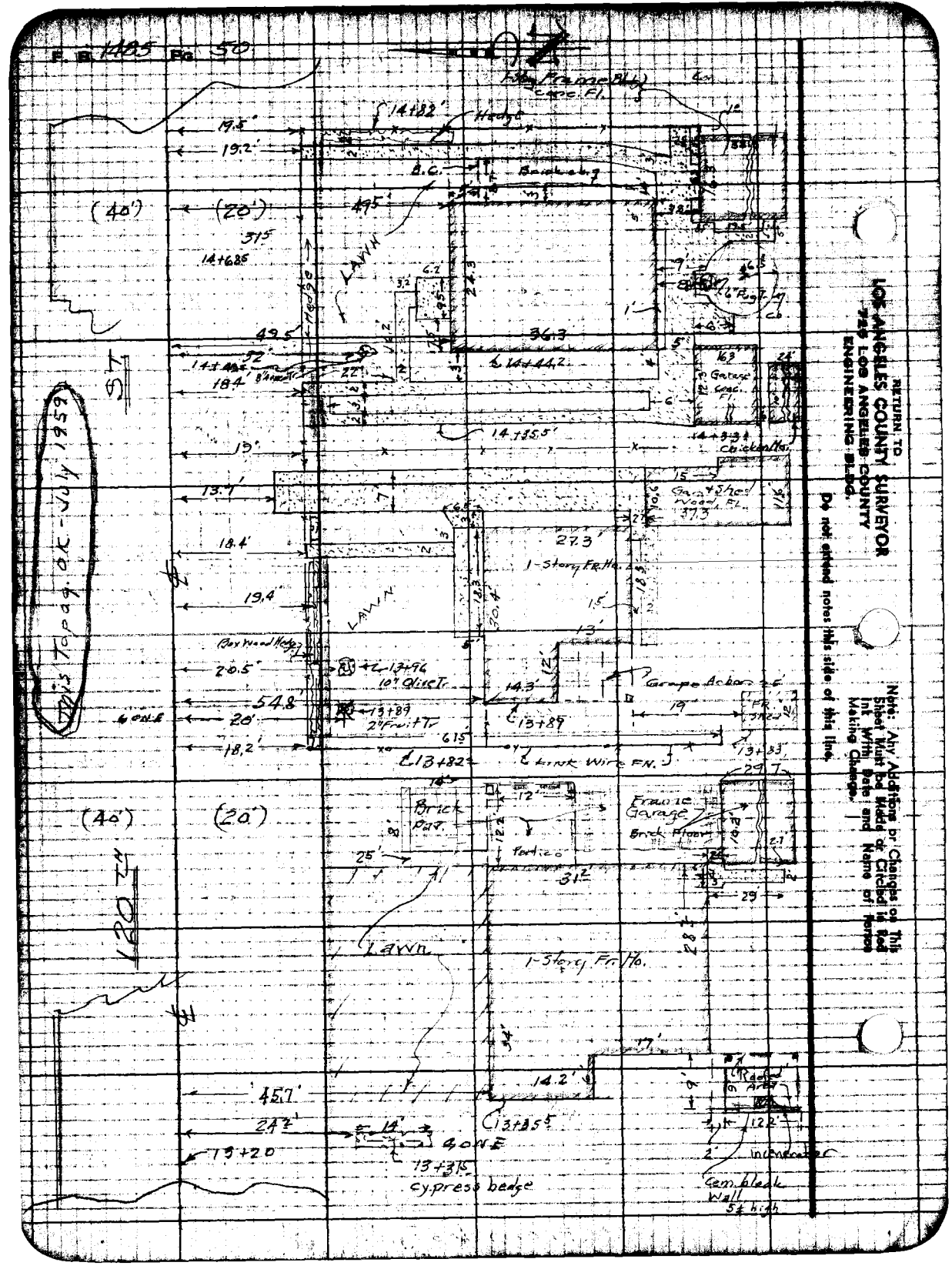
F. B. 1485 Pg. 50
This Topog. OK - July 1959
ST
120TH
(40')
(20')
Hedge
LAWN
Garage Conc. Fl.
Chicken Ho.
Gar. & Shed Wood Fl.
1-Story Fr. Ho.
Box Wood Hedge
10" Olive Tr.
2" Fruit Tr.
Grape Arbor
Link Wire FN.
Brick Pav.
Portico
Frame Garage
Brick Floor
Lawn
1-Story Fr. Ho.
Roofed Area
Incinerator
Cem. block Wall 5 ft high
Cypress hedge
13+20
13+31.5
13+35.5
13+82
13+89
13+96
14+82
14+44.2
14+35.5
14+68.5
14+33.1
Note: Any Additions or Changes on This Sheet Must be Made or Circled in Red Ink With Date and Name of Person Making Change.
Do not extend notes this side of this line.
RETURN TO
LOS ANGELES COUNTY SURVEYOR
725 LOS ANGELES COUNTY
ENGINEERING BLDG.

Notes Ck'd by	Survey of 120TH ST. ALIGN.
Map No. B2222	JN 0075.84 Tape ____ Std ____ °F
Office Work	Surveyed by A.N. HELLSTROM
Checked	Notes A.N.H. Date 6-16-59
Date	Indexed E. C. Johnson 8-7-59

F.B. 1485 Pg. 51

J.N. *0075.84

120TH ST. ALIGNMENT

A SURVEY FOR PRECISE ALIGNMENT FOR 120TH ST. (A SECONDARY HIGHWAY) BETWEEN VERMONT AVE & CRENSHAW BLVD.

(PAGES)

INDEX SKETCH ——— 51-54

ST. ℄'s - VERMONT AVE TO WESTERN AVE. - 55-78

LOCATION OF IMPROVEMENTS NORMANDIE TO VERMONT - ——— 30-89

ST. ℄'s - WESTERN TO CIMMERON AVE. — 91-100

ST. ℄'s - CIMMERON AVE TO CRENSHAW — 209-

LOCATION IMPRVMNTS NORMANDIE TO WESTERN -

LOCATION IMPRVTS WESTERN AVE TO P.E.R.R = PL. TBL. SHT.

LOCATION IMPRVTS P.E.R.R. TO CRENSHAW - 167-

A.N. HELLSTROM
F.E. BROOKS
R.A. SWANN
P.A. LATTERI
T.C. PETERSON
H.H. SPRIGGS
L.A. MANLY
E.T. MANKEY - JR.

Note: Any Additions or Changes on This Sheet Must be Made or Circled in Red Ink With Date and Name of Person Making Change.

Do not extend notes this side of this line.

RETURN TO
LOS ANGELES COUNTY ENGINEER
700 LOS ANGELES COUNTY ENGINEERING BLDG.

76F309S CE #247—3-57

RETURN TO
LOS ANGELES COUNTY ENGINEER
700 LOS ANGELES COUNTY ENGINEERING BLDG.

Note: Any Additions or Changes on This Sheet Must be Made or Circled in Red Ink With Date and Name of Person Making Change.

Do not extend notes this side of this line.

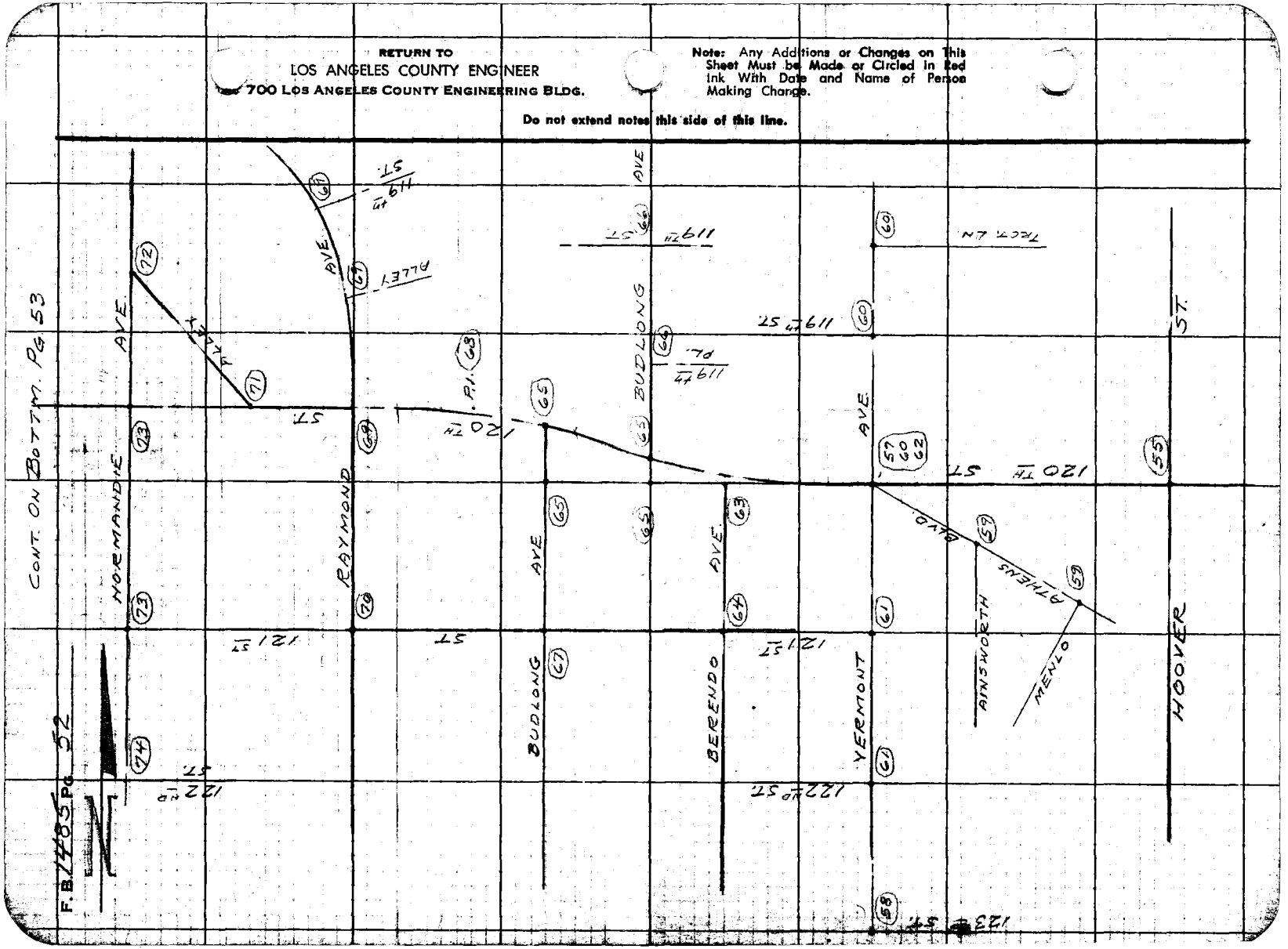

Notes Ck'd by
Map No. B2222
Office Work
Checked
Date

Survey of 120TH ST. ALIGN
JN 0075.84 Tape Std °F
Surveyed by A.N. Hellstrom
Notes A.N.H. Date 6-16-59
Indexed E. C. Johnson

F.B. 1485 Pg. 53

Cont. on Bottm. Pg. 54

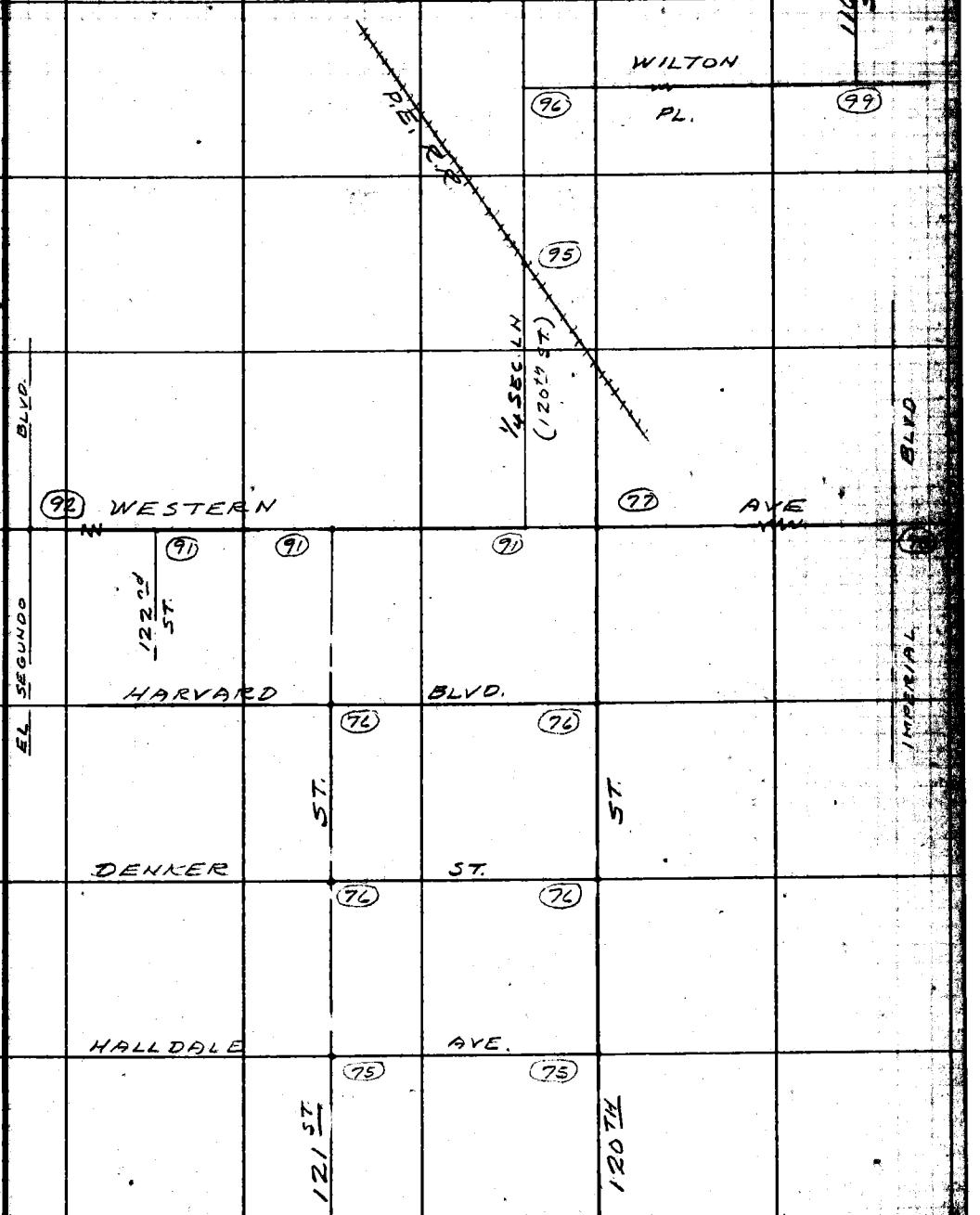

CONT. FROM TOP PG. 52

Note: Any Additions or Changes on this Sheet Must be Made or Circled in Red Ink With Date and Name of Person Making Change.

Do not extend this side of this line.

PLEASE RETURN TO
LOS ANGELES COUNTY ENGINEER
700 LOS ANGELES COUNTY ENGINEERING BLDG.

76F3098 S&E #247 1-56

F. B. 1485 Pg. 54

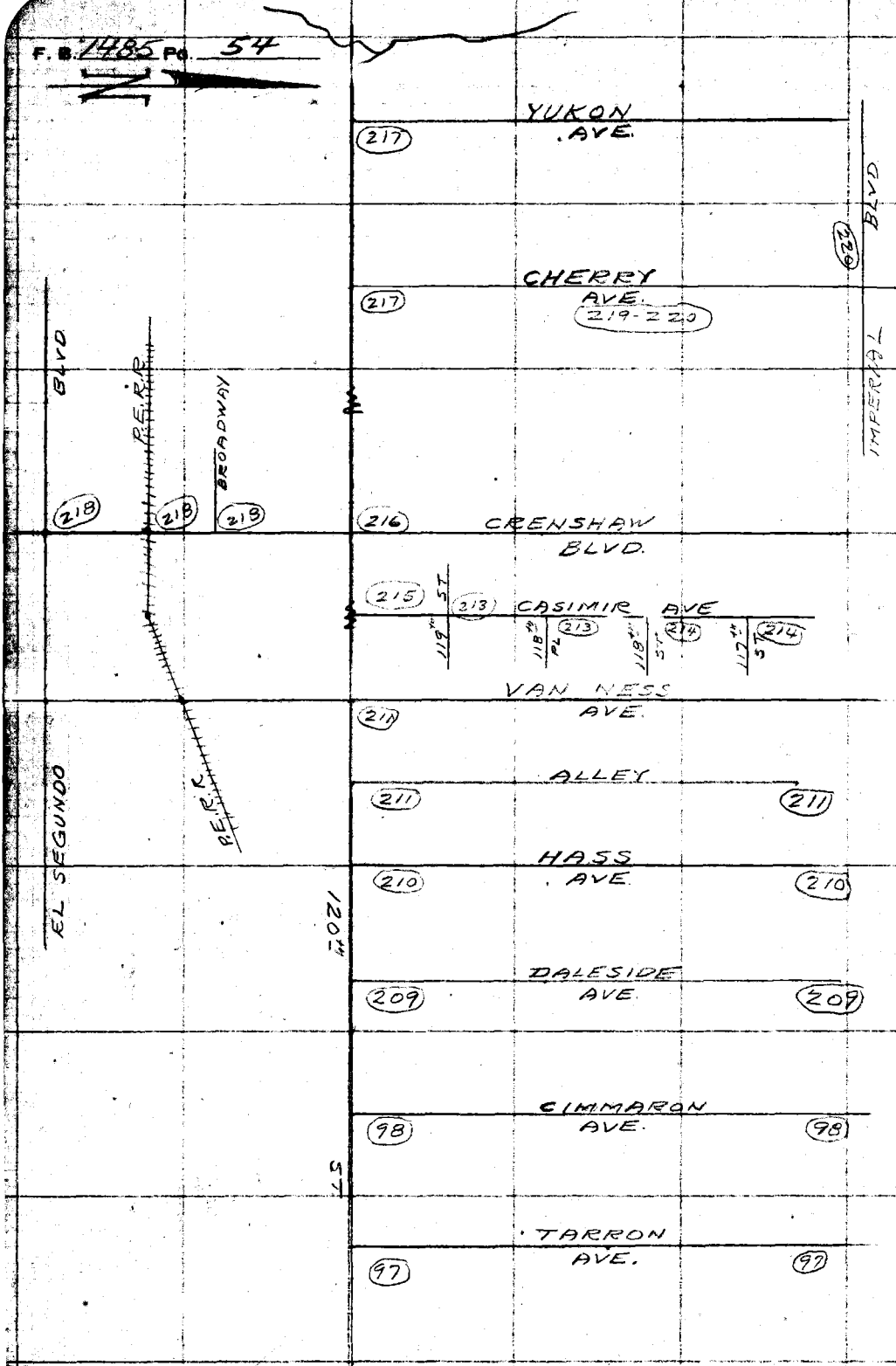

PLEASE RETURN TO
LOS ANGELES COUNTY ENGINEER
700 LOS ANGELES COUNTY ENGINEERING BLDG.

Do not extend this side of this line.

Note: Any Additions or Changes on This Sheet Must be Made or Circled in Red Ink With Date and Name of Person Making Change.

Cont. From Top Pg. 53

Notes Ck'd by W. J. BRENNER
Map No. B2222
Office Work Mrs Hamasa
Checked Miller
Date Dec. 1960

Survey of 120TH ST. ALIGN
JN 0075.84 Tape 0158 Std 68 °F
Surveyed by A.N. Hellstrom
Notes A.N.H. Date 6-16-59
Indexed C. Johnson

F.B. 1785 Pg. 55

W.S. 26 B-2

CONT. ON BOTTM. Pg. 56

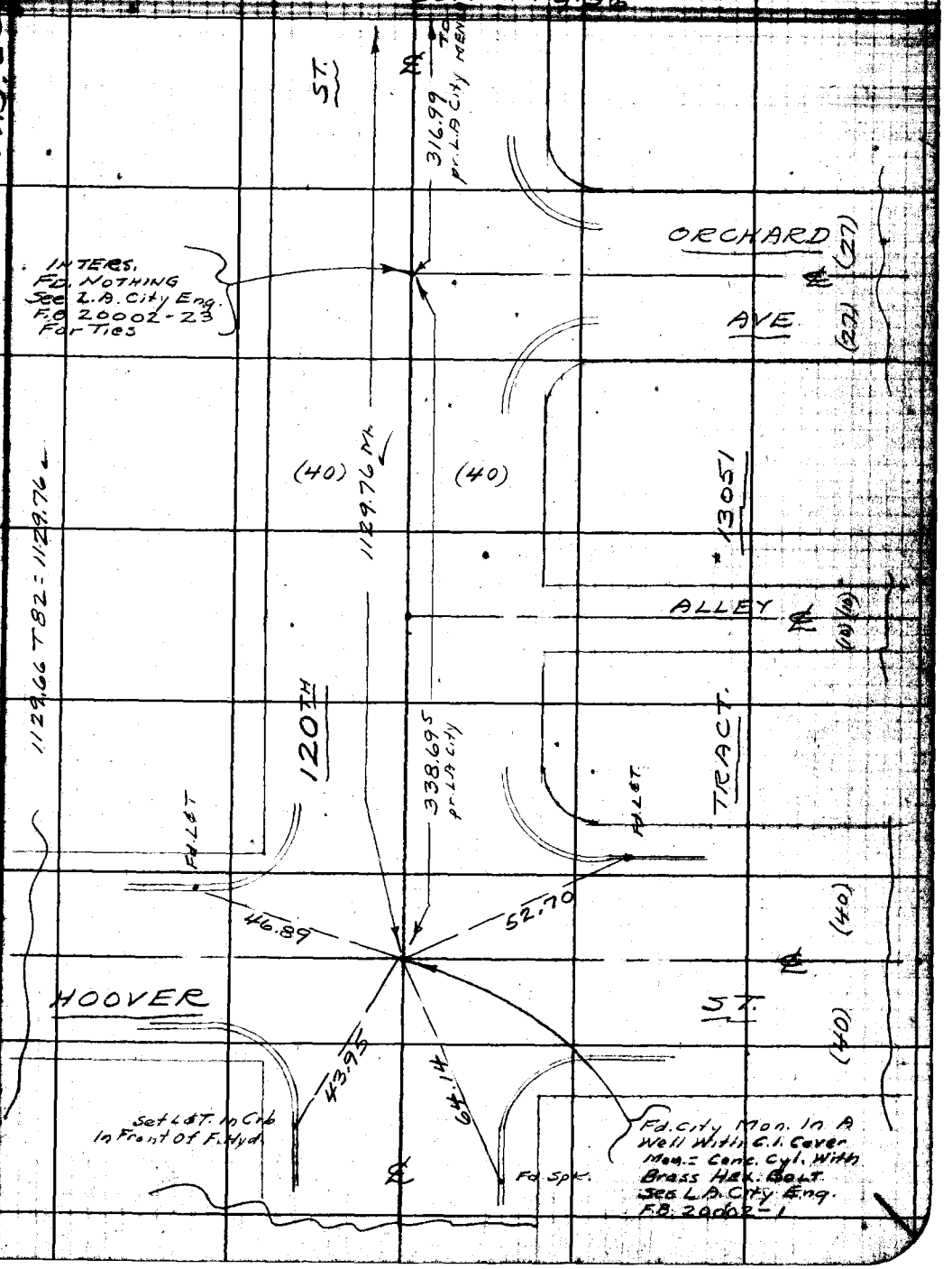

Note: Any Additions or Changes on This Sheet Must Be Made or Circled in Red Ink With Date and Name of Person Making Change.

Do not extend this side of this line.

PLEASE RETURN TO
LOS ANGELES COUNTY ENGINEER
700 LOS ANGELES COUNTY ENGINEERING BLDG.

76F3005 S&E #247 1-56

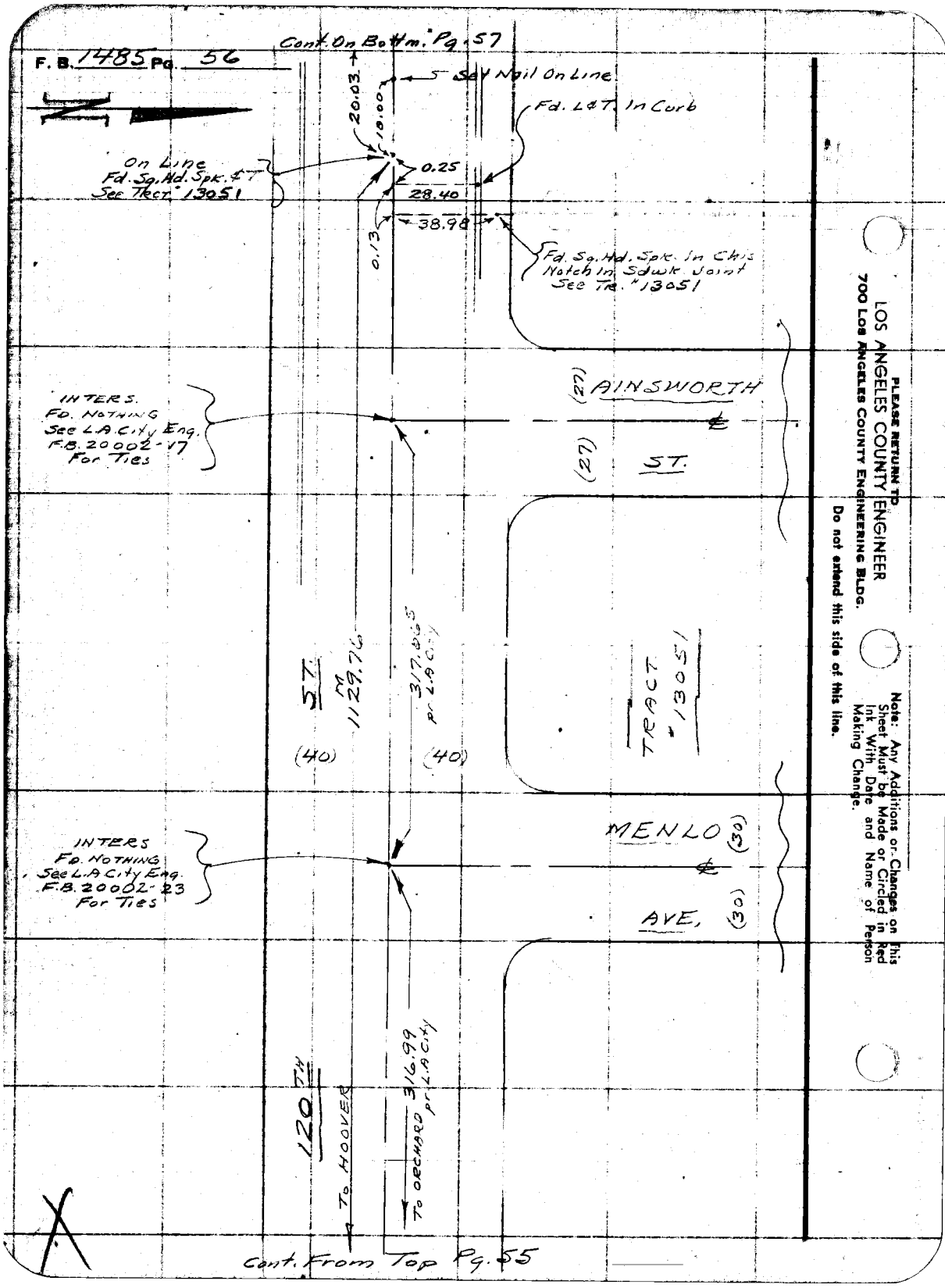
F. B. 1485 Pg. 56
Cont. On Bottm. Pg. 57
Set Nail On Line
20.03
10.00
Fd. L&T. In Curb
On Line
Fd. Sq. Hd. Spk. & T
See Tract. 13051
0.25
28.40
38.98
0.13
Fd. Sq. Hd. Spk. In Chis
Notch In Sdwk. Joint
See Tr. #13051
INTERS.
Fd. NOTHING
See L.A. City Eng.
F.B. 20002-17
For Ties
(27) AINSWORTH
(27) ST.
ST.
M
1129.76
317.065
pr. L.A. City
(40)
(40)
TRACT
#13051
INTERS
Fd. NOTHING
See L.A. City Eng.
F.B. 20002-23
For Ties
MENLO (30)
AVE. (30)
120TH
To HOOVER
316.99
pr. L.A. City
To ORCHARD
Cont. From Top Pg. 55
PLEASE RETURN TO
LOS ANGELES COUNTY ENGINEER
700 LOS ANGELES COUNTY ENGINEERING BLDG.
Do not extend this side of this line.
Note: Any Additions or Changes on This Sheet Must be Made or Circled in Red Ink With Date and Name of Person Making Change.

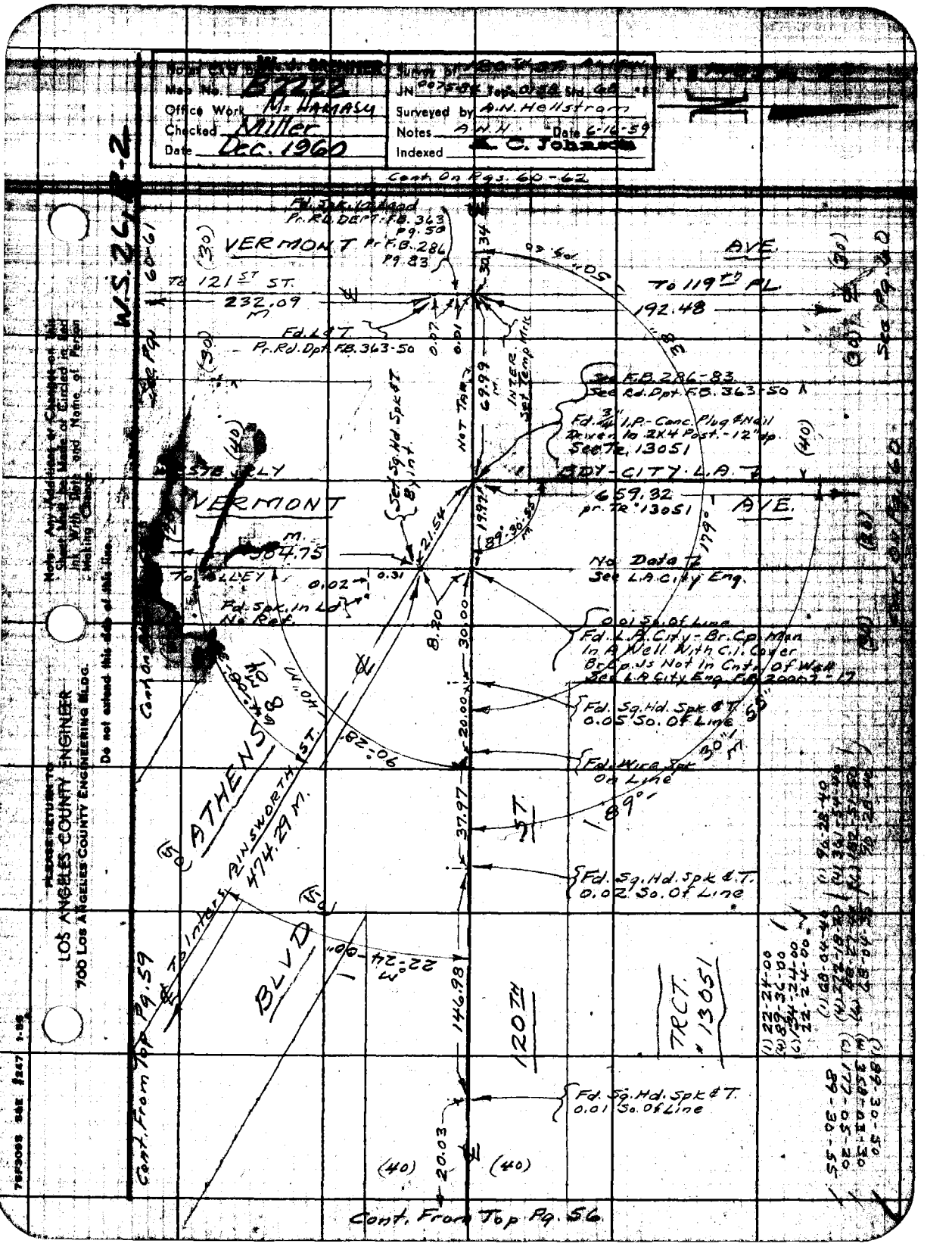

Map No. B7222
Office Work M. Hamasy
Checked Miller
Date Dec. 1960
Surveyed by A.N. Hellstrom
Notes A.N.H.
Date 6-16-59
Indexed K. C. Johnson
Cont. On Pgs. 60-62
W.S. 26, R-2
VERMONT AVE.
To 121ST ST.
232.09 M
To 119TH PL.
192.48
Fd. L&T.
Pr. Rd. Dpt. F.B. 363-50
See F.B. 286-83
See Rd. Dpt. F.B. 363-50
Fd. 3/4" I.P. - Conc. Plug & Nail Driven In 2X4 Post. - 12" dp.
See Tr. 13051
BDY - CITY L.A.
659.32
pr. Tr. 13051
VERMONT AVE.
To ALLEY
No Data
See L.A. City Eng.
Fd. Spk. In Ld. No Ref.
0.01 So. Of Line
Fd. L.A. City - Br. Cp. Man In A Well With C.I. Cover Br. Cp. Is Not In Cntr. Of Well
See L.A. City Eng. F.B. 20007-17
Fd. Sq. Hd. Spk & T. 0.05 So. Of Line
Fd. Wire Spk On Line
Fd. Sq. Hd. Spk & T. 0.02 So. Of Line
Fd. Sq. Hd. Spk & T. 0.01 So. Of Line
ATHENS
AINSWORTH ST.
474.29 M.
BLVD
120TH ST.
TRCT. 13051
Cont. From Top Pg. 59
Cont. From Top Pg. 56
Cont. On Pg. 60
Note: Any Additions or Changes on this Sheet Must be Made or Circled in Red Ink With Date and Name of Person Making Change.
Do not extend this side of this line.
PLEASE RETURN TO
LOS ANGELES COUNTY ENGINEER
700 Los Angeles County Engineering Bldg.

F. B. 1485 Pg. 58

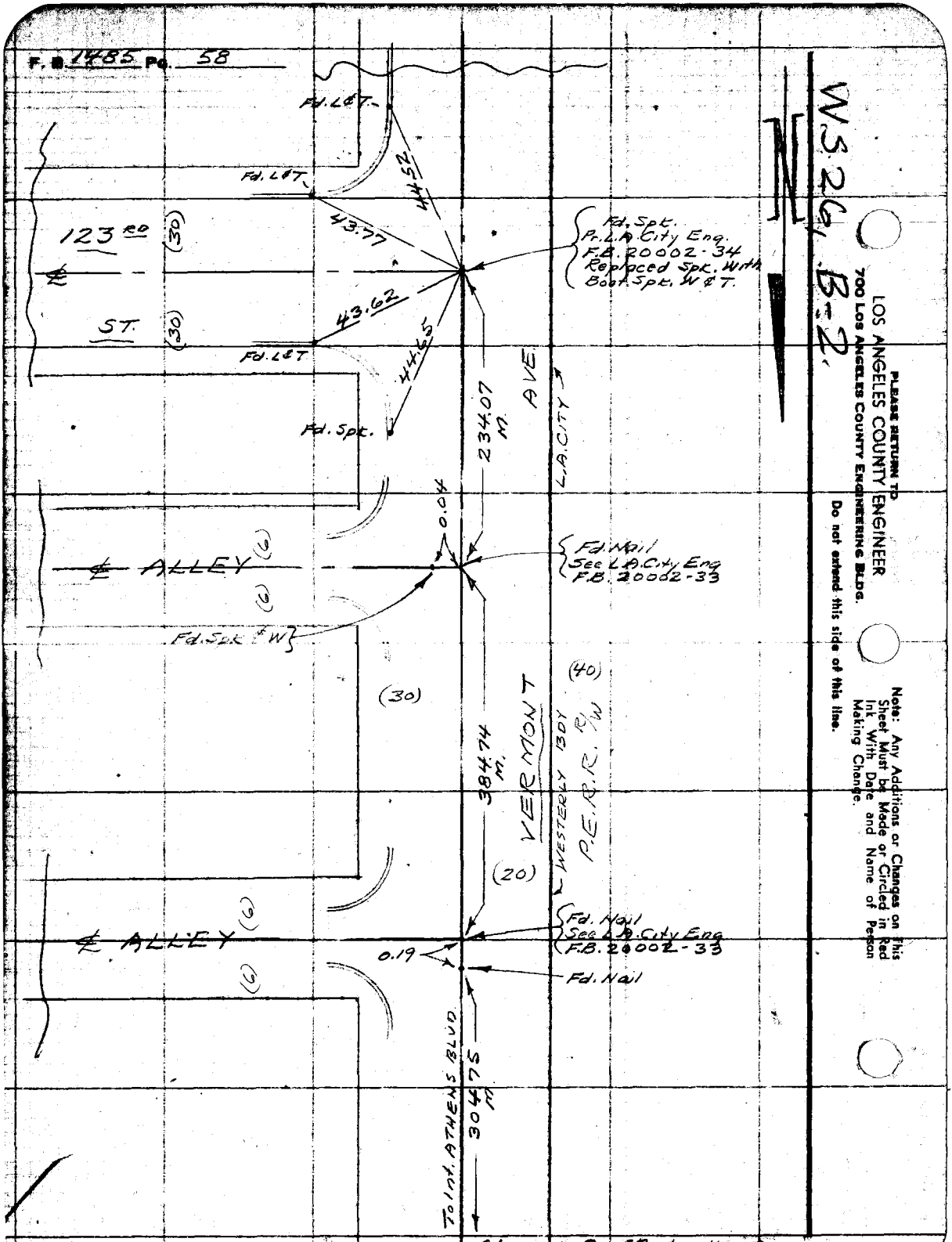

PLEASE RETURN TO
LOS ANGELES COUNTY ENGINEER
700 Los Angeles County Engineering Bldg.

Do not extend this side of this line.

Note: Any Additions or Changes on This Sheet Must be Made or Circled in Red Ink With Date and Name of Person Making Change.

Cont. From Left Sd. Pg. 57 & Bottom Pg. 60

Notes Ck'd by W. J. BRENNER
Map No. 82222
Office Work M. Hamasu
Checked Miller
Date Dec. 1960

Survey of [illegible]
JN [illegible] Tape 0158 Std [illegible] of
Surveyed by A.N. Hellstrom
Notes A.N.H. Date 6-16-59
Indexed [illegible] C. Johnson

F.B. [illegible] Pg. 57

Cont. on Bottom Left Pg. 57

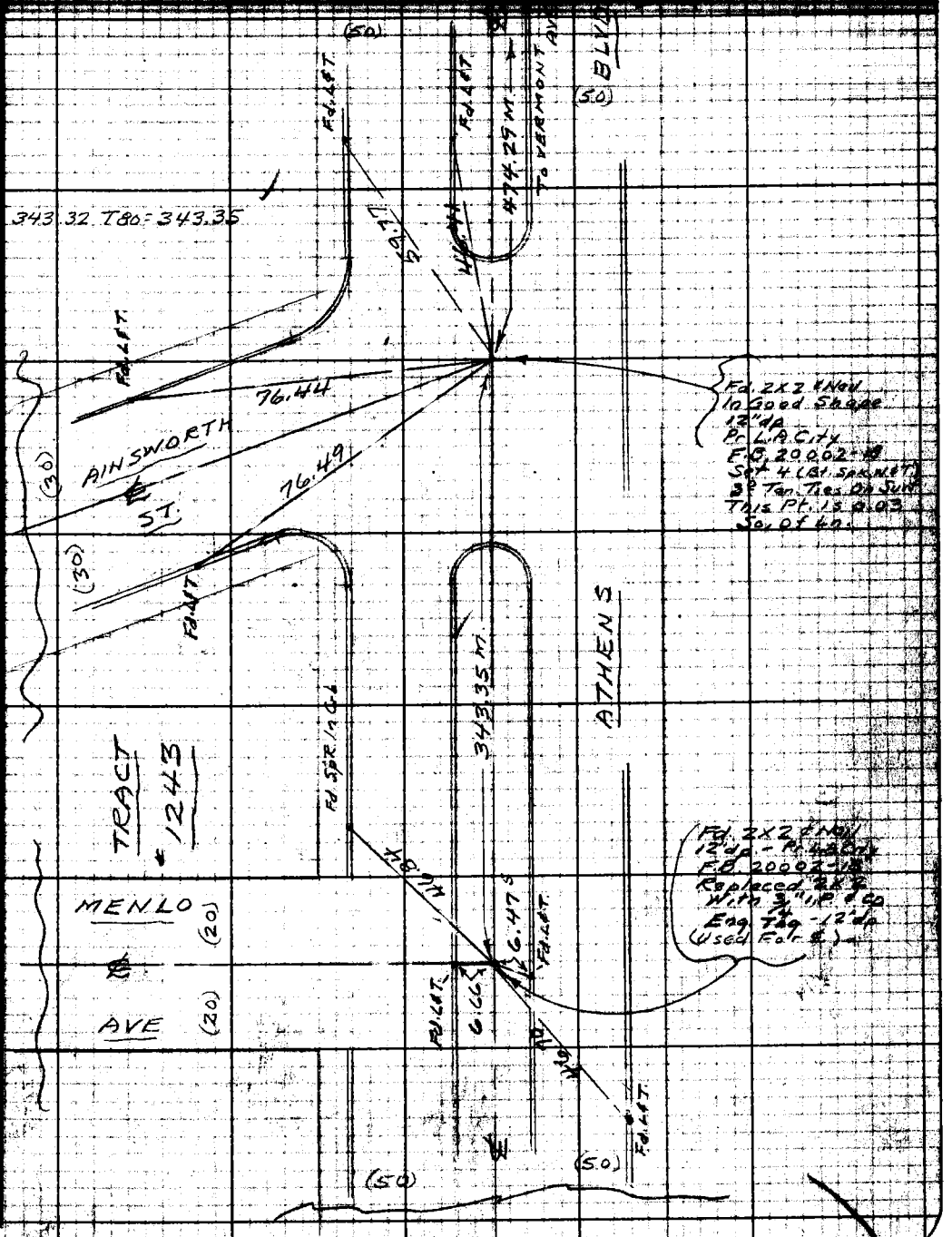

Note: Any Additions or Changes on This Sheet Must be Made or Circled in Red Ink With Date and Name of Person Making Change.

Do not extend notes this side of this line.

RETURN TO
LOS ANGELES COUNTY ENGINEER
700 LOS ANGELES COUNTY ENGINEERING BLDG.

76F3098 CE #247—3-57

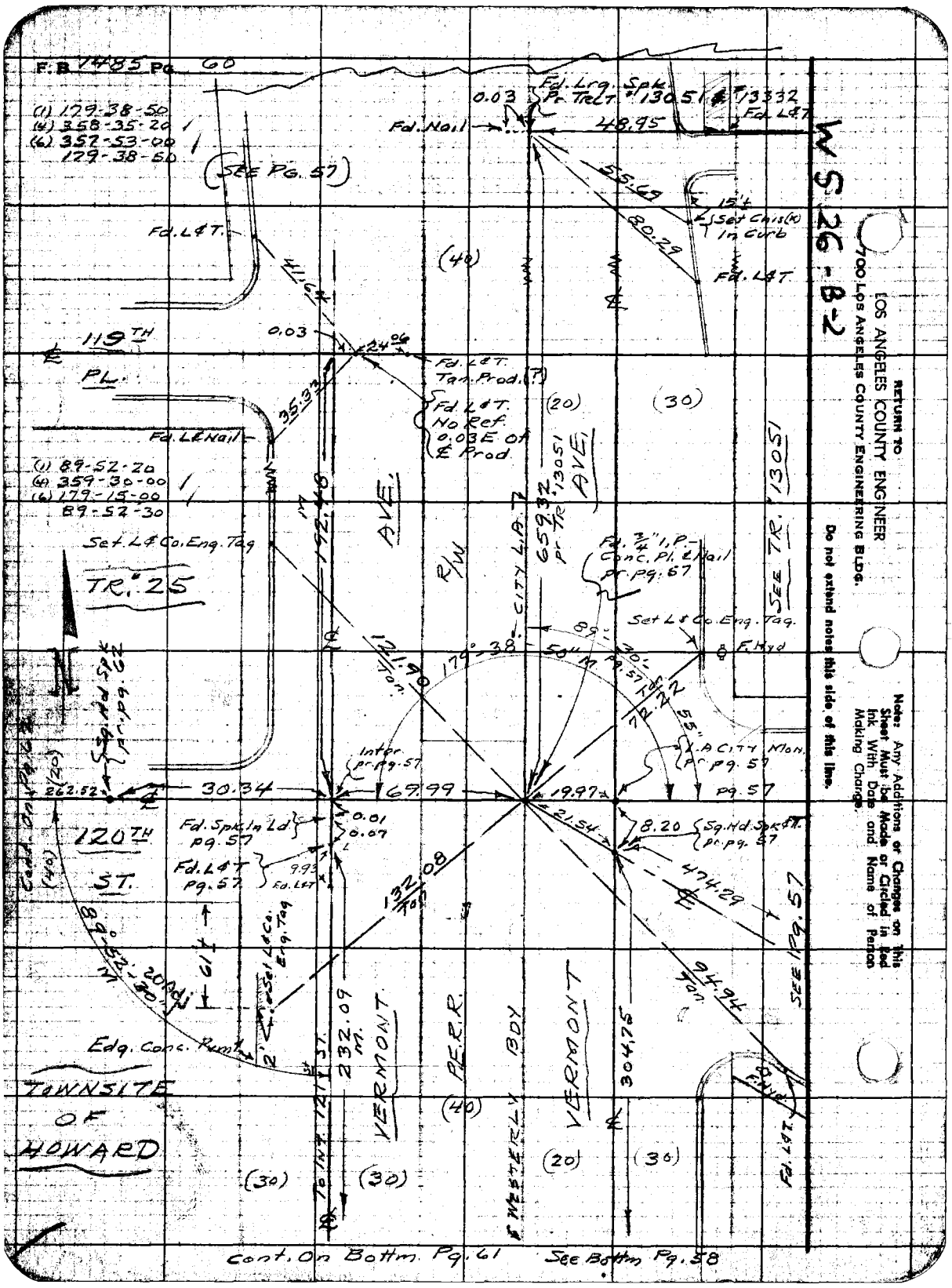
F.B. 1485 Pg. 60
(1) 179-38-50
(4) 358-35-20
(6) 357-53-00
179-38-50
(SEE PG. 57)
Fd. Lrg. Spk. Pr. TRLT. #13051 & #13332
Fd. Nail
0.03
48.95
Fd. L&T.
55.69
80.29
15'±
Set Chis(K) In Curb
Fd. L&T.
(40)
41.64
119TH PL.
0.03
24.06
Fd. L&T. Tan. Prod. (?)
Fd. L&T. No Ref. 0.03E of ℄ Prod.
35.33
(20)
(30)
Fd. L&Nail
(1) 89-52-20
(4) 359-30-00
(6) 179-15-00
89-52-30
Set L&Co. Eng. Tag
TR. 25
192.48
AVE.
R/W
CITY L.A.
659.32 pr. TR. 13051
AVE.
SEE TR. 13051
Fd. 3/4" I.P. Conc. Pl. & Nail pr. pg. 57
Set L&Co. Eng. Tag.
F. Hyd
89°-30'-50" M. pg. 57
121.90 Ton.
179°-38'
72.22
55"
L.A. CITY MON. pr. pg. 57
Inter. pr. pg. 57
262.52
30.34
69.99
19.97
pg. 57
21.54
8.20
Sq. Hd. Spk. pr. pg. 57
Fd. Spk. In Ld. pg. 57
0.01
0.07
120TH ST.
Fd. L&T. pg. 57
9.93
Fd. L&T.
132.08 Ton
474.29
Cont. On Pg. 62
(20)
(40)
89°-52'-30" M.
61'±
Set L&Co. Eng. Tag
94.94 Ton.
SEE Pg. 57
Edg. Conc. Pvmt.
232.09 M.
VERMONT
P.E.R.R.
BDY
VERMONT
304.75
TOWNSITE OF HOWARD
(40)
(30)
(30)
(20)
(30)
Fd. L&T.
Cont. On Bottm. Pg. 61
See Bottm Pg. 58
W.S. 26-B-2
RETURN TO
LOS ANGELES COUNTY ENGINEER
700 LOS ANGELES COUNTY ENGINEERING BLDG.
Do not extend notes this side of this line.
Note: Any Additions or Changes on this Sheet Must be Made or Circled in Red Ink With Date and Name of Person Making Change.

Notes Ck'd by W. J. BRENNER	Survey of 120TH ST.
Map No. B2222	JN 0075.84 Tape 0158 Std 68 °F
Office Work M. HAMASU	Surveyed by A.N. Hellstrom
Checked Miller	Notes A.N.H. Date 6-24-57
Date Dec. 1960	Indexed A. C. Johnson

F.B. 1485 Pg. 61

W.S. 26, B-2

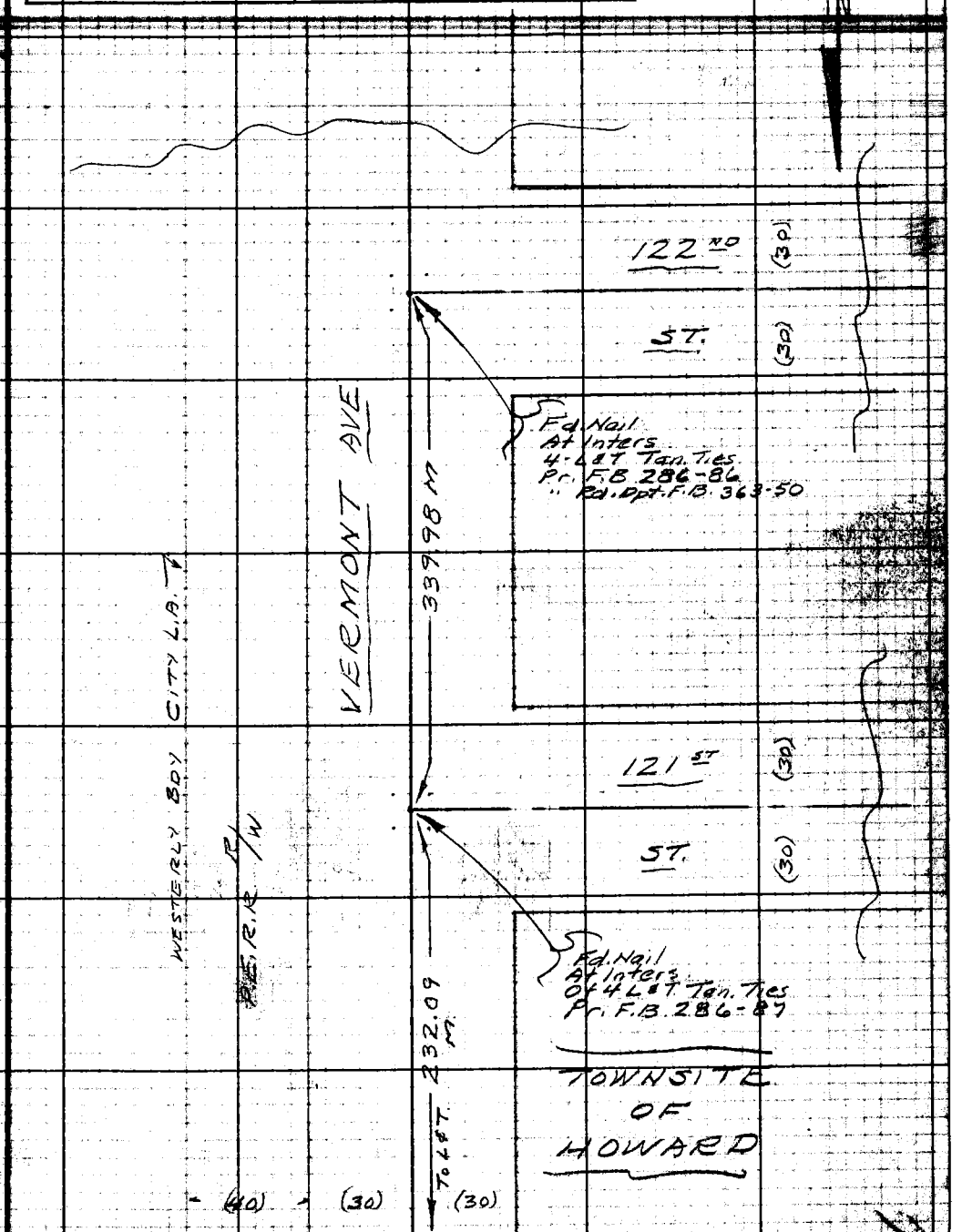

See Pgs. 57-60

Note: Any Additions or Changes on This Sheet Must be Made or Circled in Red Ink With Date and Name of Person Making Change.

Do not extend notes this side of this line.

RETURN TO
LOS ANGELES COUNTY ENGINEER
700 LOS ANGELES COUNTY ENGINEERING BLDG.

76F3095 CE #247—3-57

Cont. On Bottom Pg. 63

F. B. 1485 Pg. 62

RETURN TO
LOS ANGELES COUNTY ENGINEER
700 LOS ANGELES COUNTY ENGINEERING BLDG.

Do not extend notes this side of this line.

Notes: Any Additions or Changes on This Sheet Must be Made or Circled in Red Ink With Date and Name of Person Making Change.

R.S. 29 B-2

TOWNSITE OF HOWARD TRACT

#25

367.12 M. To Int. Brendo Ave.

Fd. Nail on Line Painted Sta. 76+00

23.06

16.87 {Fd. L&T. In Conc. Sdwk

50.00

16.89 {Fd. L&T. In Conc. Sdwk

120TH ST

262.52 M.

(40) (20)

20 Adj

89°-52'-40" Pg. 60

Set Sq. Hd. Spk.

0.40

Fd. 2" I.P. - Flush - No Nail

19.97

2.00

19.97 {Fd. Tag L.S. 2292 In Sdwalk

30.34

VERMONT AVE.

(30) (30)

L&T. Pg. 57-60

0.07

232.09 Pg. 60

192.48 Pg. 60

Spk. In Ld. Pg. 57-60

0.01

Inter. Temp. Mrk pr Pg. 57-60

See Pg. 60-61

See Pg. 60

P.E.R.R.

R/W

See Pgs. 57-60

Notes Ck'd by W. J. BRENNER	Survey of 120TH ST. (Alvor)
Map No. B2222	JN 0075.84 Tape 0158 Std 68 °F
Office Work M. Hamasu	Surveyed by A. N. HELLSTROM
Checked Miller	Notes A.N.H. Date 6-25-59
Date Dec. 1960	Indexed A. C. Johnson

F.B. 1485 Pg. 63

W.S. 26 B-2

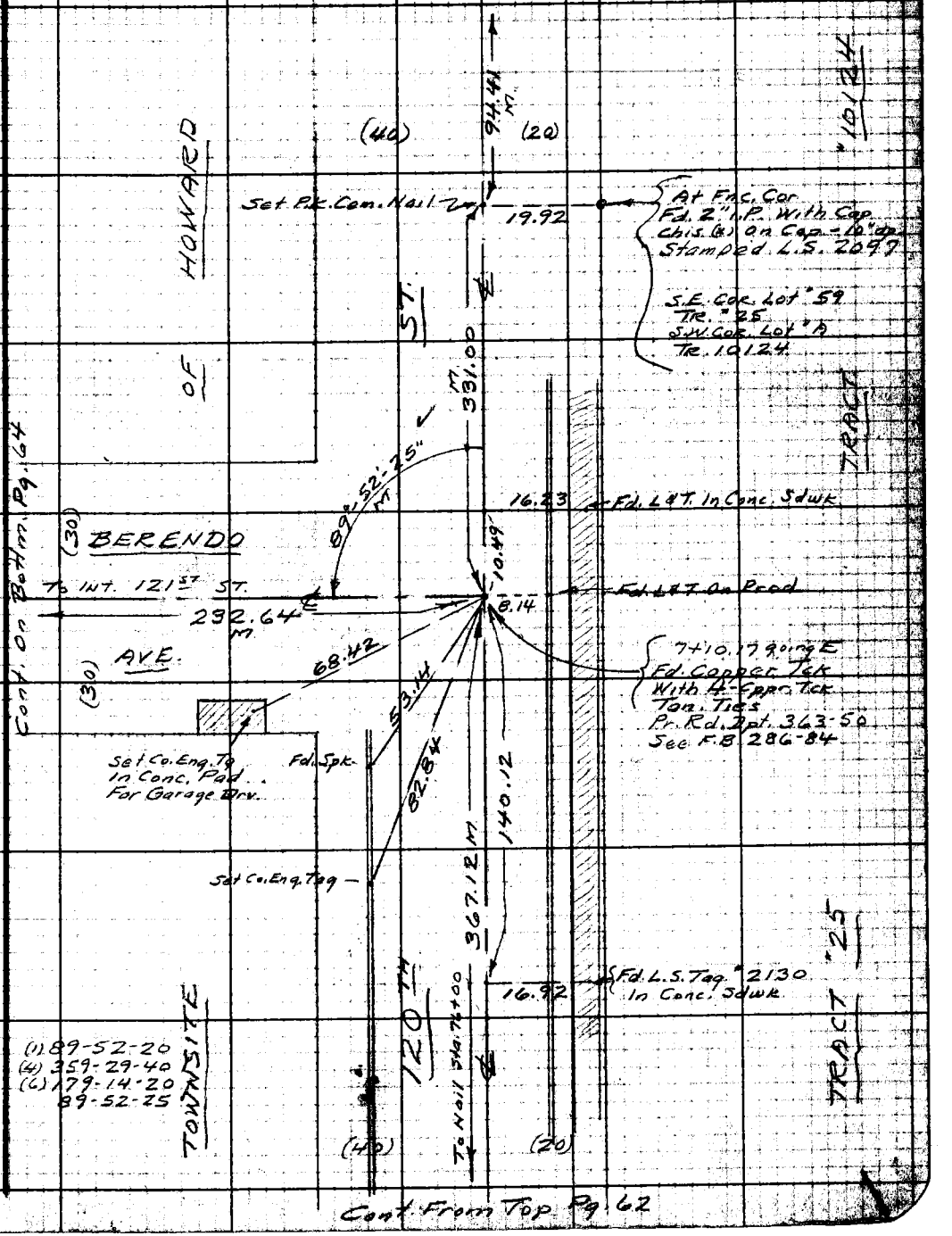

Note: Any Additions or Changes on This Sheet Must be Made or Circled in Red Ink With Date and Name of Person Making Change.

Do not extend notes this side of this line.

RETURN TO
LOS ANGELES COUNTY ENGINEER
700 LOS ANGELES COUNTY ENGINEERING BLDG.

76F309S CE #247—3-57

RETURN TO
LOS ANGELES COUNTY ENGINEER
700 LOS ANGELES COUNTY ENGINEERING BLDG.

Note: Any Additions or Changes on This Sheet Must be Made or Circled in Red Ink With Date and Name of Person Making Change.

W.S. 26, B-2

Do not extend notes this side of this line.

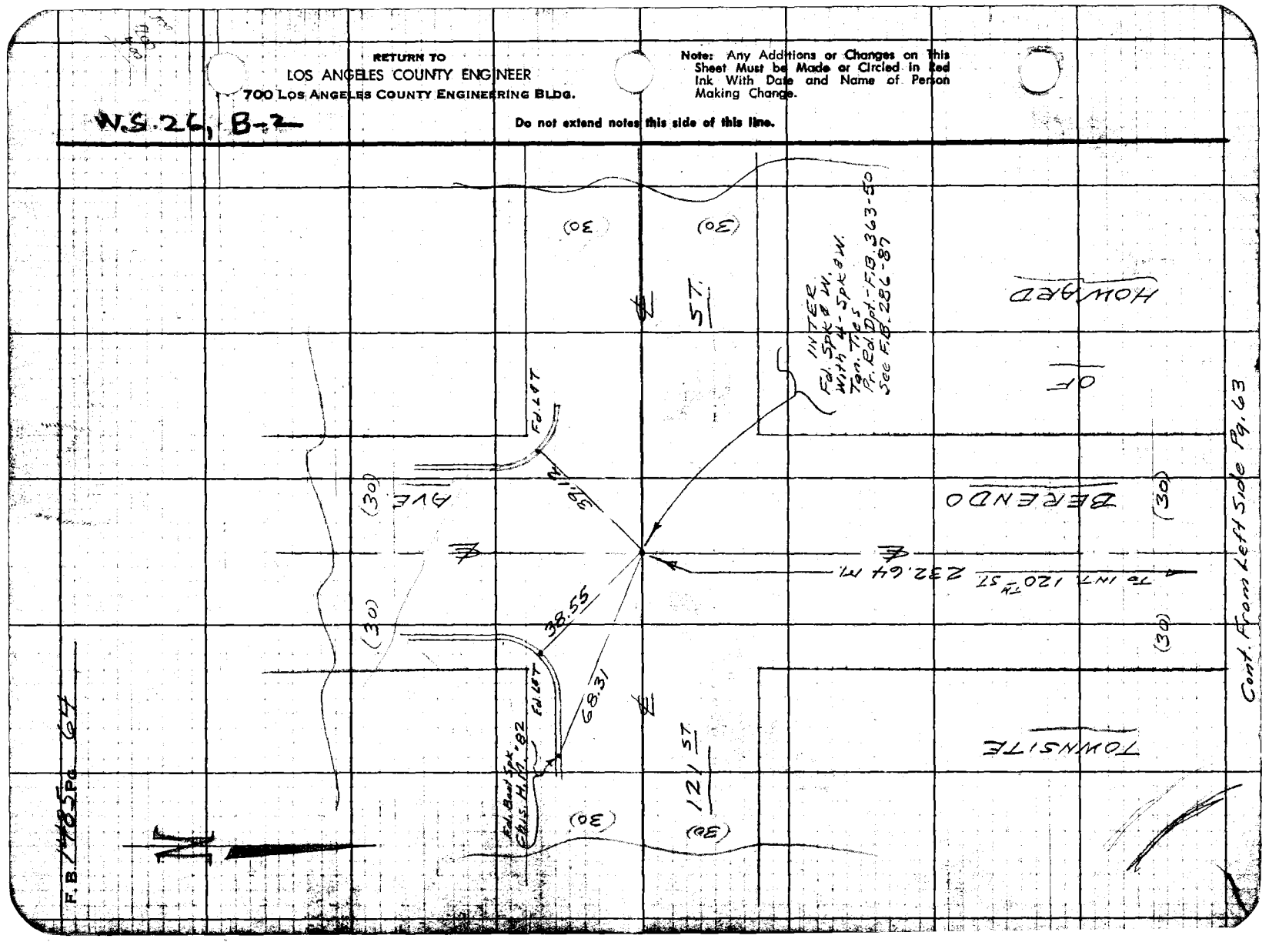

Name BRENNER	Survey of 120th ST
Map No. 22222	JN Tape Std of
Office Work M.	Surveyed by A.N. HELLSTROM
Checked Miller	Notes A.N.H. Date 6-25-59
Date Dec. 1960	Indexed C. Johnson

F B 1405 Pg 63

Note: Additions or Changes on this Sheet must be Made of Cycled in Black Ink With Date and Name of Person Making Change.

Do not extend notes this side of this line.

RETURN TO LOS ANGELES COUNTY ENGINEER 108 Los Angeles County Engineering Bldg.

Cont. From Top Pg. 63

PW5008 CE #247—3-57

RETURN TO
LOS ANGELES COUNTY ENGINEER
700 LOS ANGELES COUNTY ENGINEERING BLDG.

Note: Any Additions or Changes on This Sheet Must be Made or Circled in Red Ink With Date and Name of Person Making Change.

Do not extend notes this side of this line.

W.S. 26, A-2

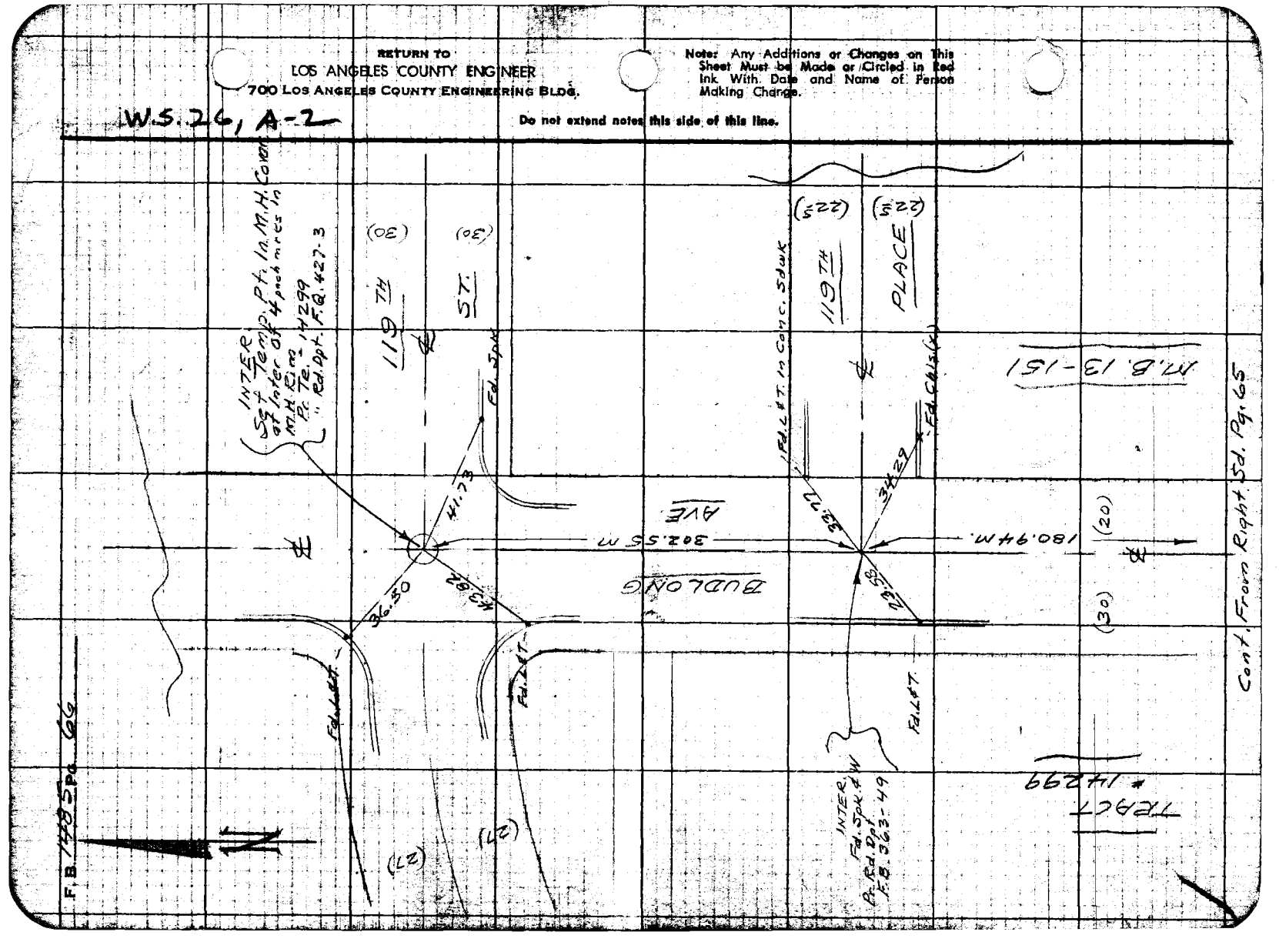

Notes Ck'd by W. J. BRENNER	Survey of 120TH ST.
Map No. B8222	JN 0075.84 Tape 0158 Std 68 °F
Office Work M. HAMASU	Surveyed by A.N. Hellstrom
Checked Miller	Notes A.N.H. Date 6-29-59
Date Dec. 1960	Indexed A. C. Johnson

F. B. 1485 Pg. 67

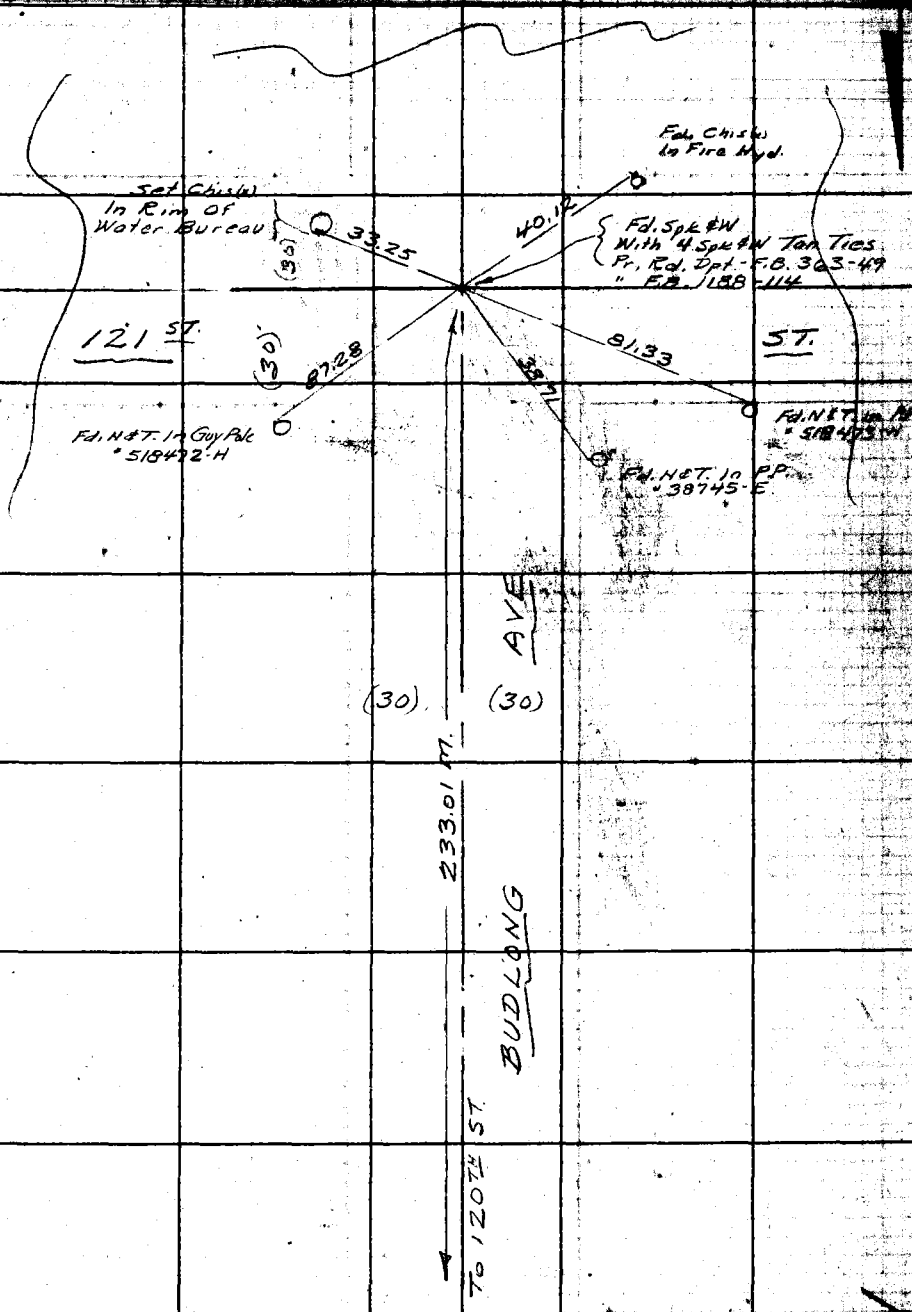

Note: Any Additions or Changes on This Sheet Must be Made or Circled in Red Ink With Date and Name of Person Making Change.

Do not extend this side of this line.

PLEASE RETURN TO
LOS ANGELES COUNTY ENGINEER
700 LOS ANGELES COUNTY ENGINEERING BLDG.

Cont. From Left Sd. Pg. 65

F.B. 1485 Pg. 68

Cont. On Bottm. Right Pg. 69

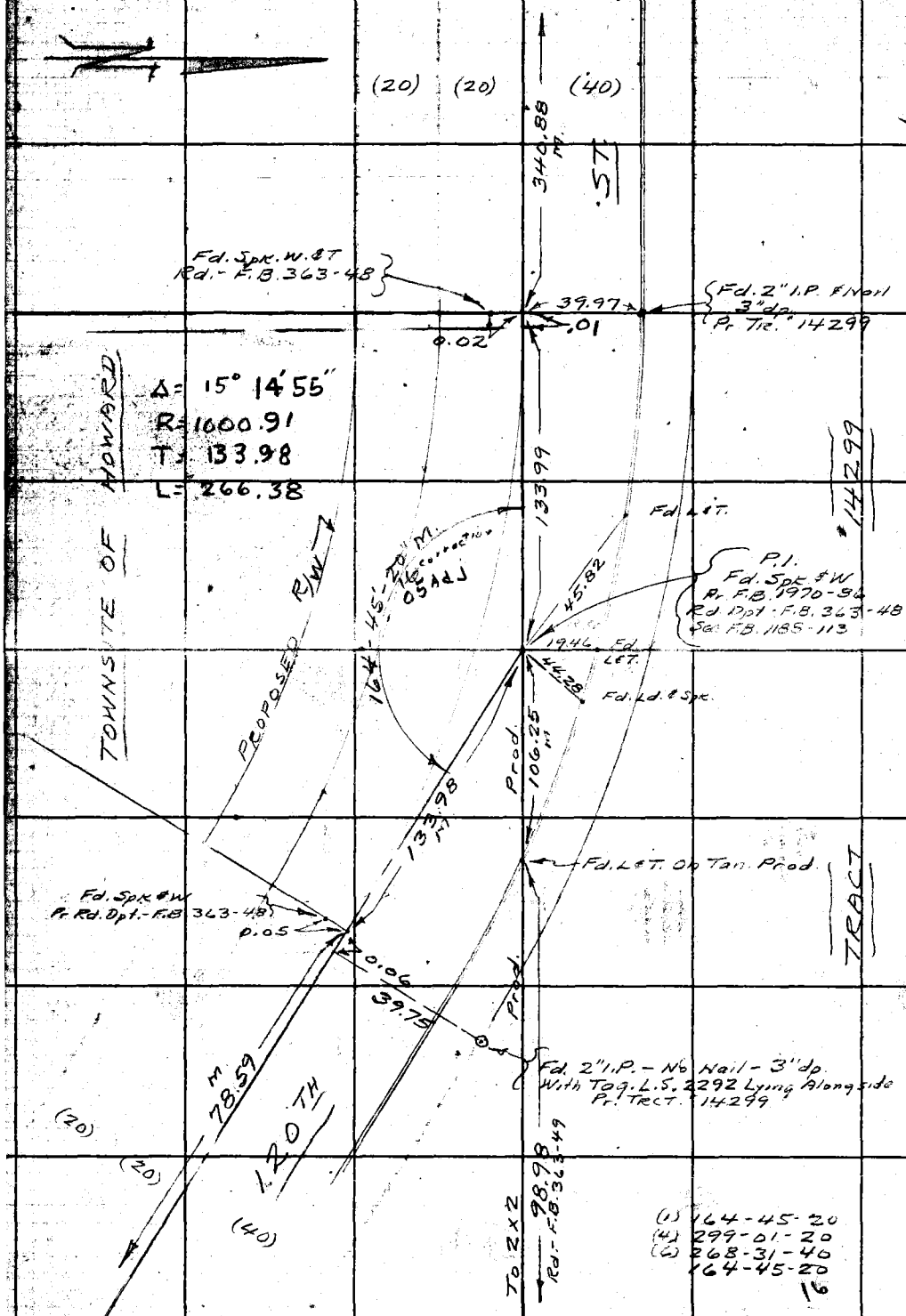

WS2.6, A-2

PLEASE RETURN TO
LOS ANGELES COUNTY ENGINEER
700 LOS ANGELES COUNTY ENGINEERING BLDG.

Do not extend this side of this line.

Note: Any Additions or Changes on This Sheet Must be Made or Circled in Red Ink With Date and Name of Person Making Change.

Cont. From Top Pg. 65

Cont From Top Pg 65

Notes C'k'd by W. J. BRENNER
Map No. B 2222
Office Work M. Hamasaki
Checked Miller
Date Dec. 1960

Survey of 120TH ST
JN 0675-84 Tape 0/28 Std. 68 °F
Surveyed by A.N. Hellstrom
Notes A.N.H. Date 2-8-59
Indexed C. Johnson

F. B. 1485 Pg. 69

(1) 137-00-00
(4) 188-00-00
(6) 102-00-00
137-00-00

W 3 2 A 2

Note: Any Additions or Changes on This Sheet Must be Made or Circled in Red Ink With Date and Name of Person Making Change.

Do not extend this side of this line.

PLEASE RETURN TO
LOS ANGELES COUNTY ENGINEER
700 LOS ANGELES COUNTY ENGINEERING BLDG.

P.I. - Fd. Spk. W & T. Pr. Tr. 14299 " 15735

Set Co. Eng. Tag on E Prod.

Fd. 2" I.P. - 6" dp Pr. Tr. 15735

(30) RYE

(30) 30.00

N 88° W 96.77'

Fd. Spk. W & T. Pr. Tr. 15735

119TH ST.

(27)

(1) 89-59-50
(4) 359-59-20
(6) 179-59-00
89-59-50

TR° 14299

(1) 90-07-20
(4) 360-29-40
(6) 180-44-20
90-07-25

DIAMOND

N 49° E 251.71'

0.11

E.S.

0.35

Fd. L&T. In Curb

(10) ALLEY

TRCT° 15735

D=43°00'00"
R=208.70
T=82.21
L=156.63

N 47° 00' W 82.21'

N 28° E 191.30'

P.I. Fd. L&T. Pr. Tr. 15735

Set Co. Eng. Tag In Curb On E Prod.

32.38

Fd. 2" I.P. - 6" dp Pr. Tr. 15735

Fd. L&T.

Fd. 2" I.P. - 6" dp Tag L.S. 2292 Pr. Tr. 15735

28.90

Fd. 2" I.P. - 1" dp Tag L.S. 2292

Fd. L&T.

Fd. Bl. Spk. N.T. "4" Pg. 48

Set Nail on S. Sd. M.I.P. by Inters. of Conc. Mon. & E Int 120th St. - It Ckd. Rec Avg. From L&T. P.I. To North

39.98

68.76

101.66

62.60

68.82

122.21 M

68.03

See Pg. 70 for Detail

65.34

39.94

89°-27'-50" M

(40)

(4)

52.15

53.77

203.64

340.88 M

120TH ST.

5.01

34.24

Fd. P.M. In M.H. Rim

(20)

Fd. Conc. Mon. With Spk & W 18" dp F.B. 1188-111 " 1485-41 R.D.Dpt. F.B. 363-48

324.99 M

(50)

90°

(50)

Cont. on Bottom Pg. 70

Cont. Bottom Pg. 71

F. B. 1483 Pg. 70

WS26, A-2

PLEASE RETURN TO
LOS ANGELES COUNTY ENGINEER
700 LOS ANGELES COUNTY ENGINEERING BLDG.
Do not extend this side of this line.

Note: Any Additions or Changes on This Sheet Must be Made or Circled in Red Ink With Date and Name of Person Making Change.

Cont. From Bottm. Pg. 69

Notes Ck'd by W. J. BRENNER	Survey of 120TH ST.
Map No. B2222	JN 0075B4 Tape #128 Std. 68 °F
Office Work M. HAMASU	Surveyed by A.N. Hellstrom
Checked Miller	Notes A.N.H. Date 7-9-59
Date Dec. 1960	Indexed A. C. Johnson

F.B. 1485 Pg. 71

WS-26 A-2

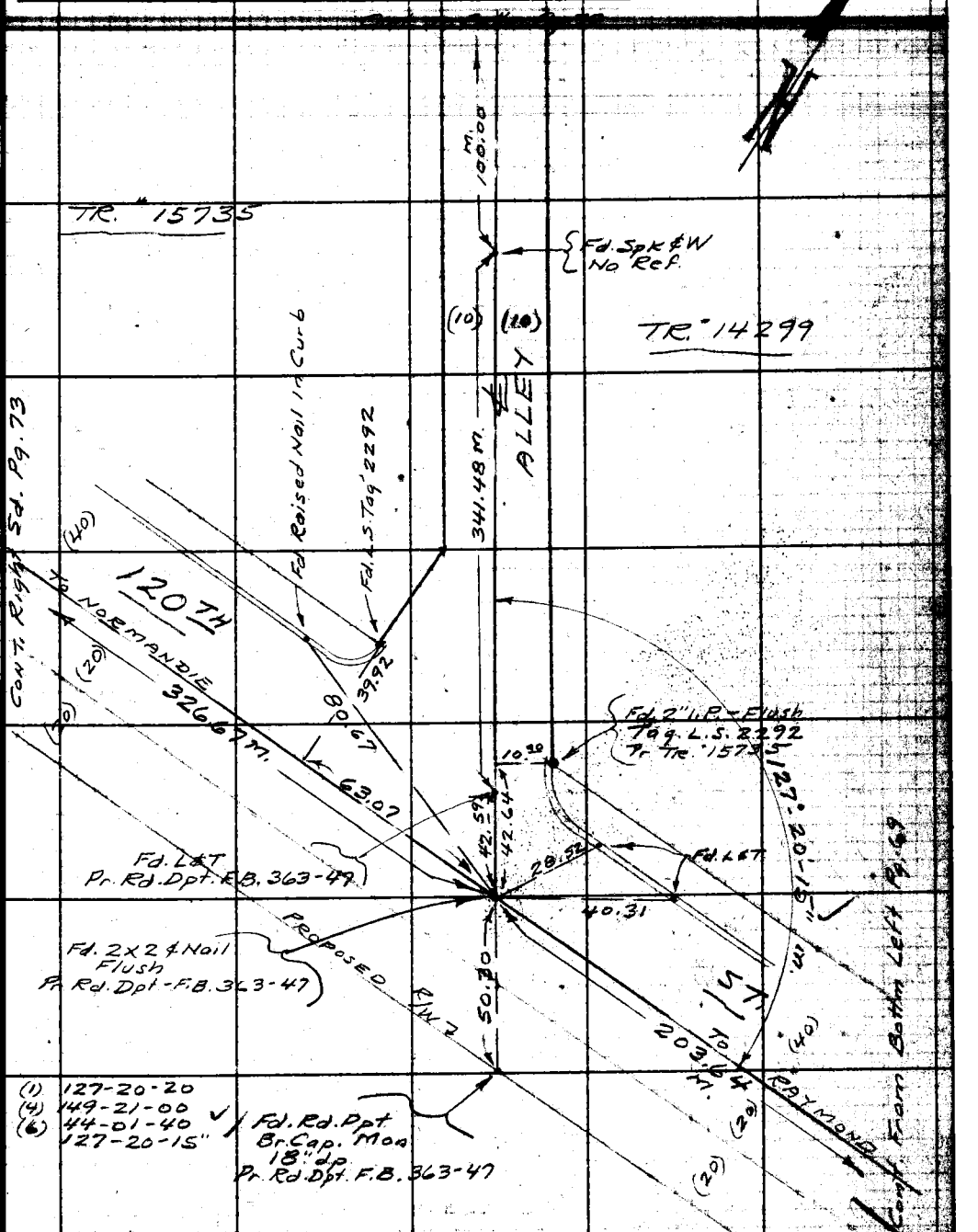

Note: Any Additions or Changes on This Sheet Must be Made or Circled in Red Ink With Date and Name of Person Making Change.

Do not extend this side of this line.

PLEASE RETURN TO
LOS ANGELES COUNTY ENGINEER
700 LOS ANGELES COUNTY ENGINEERING BLDG.

7BF3086 S&E #247 1-56

F. B. 1485 Pg. 72

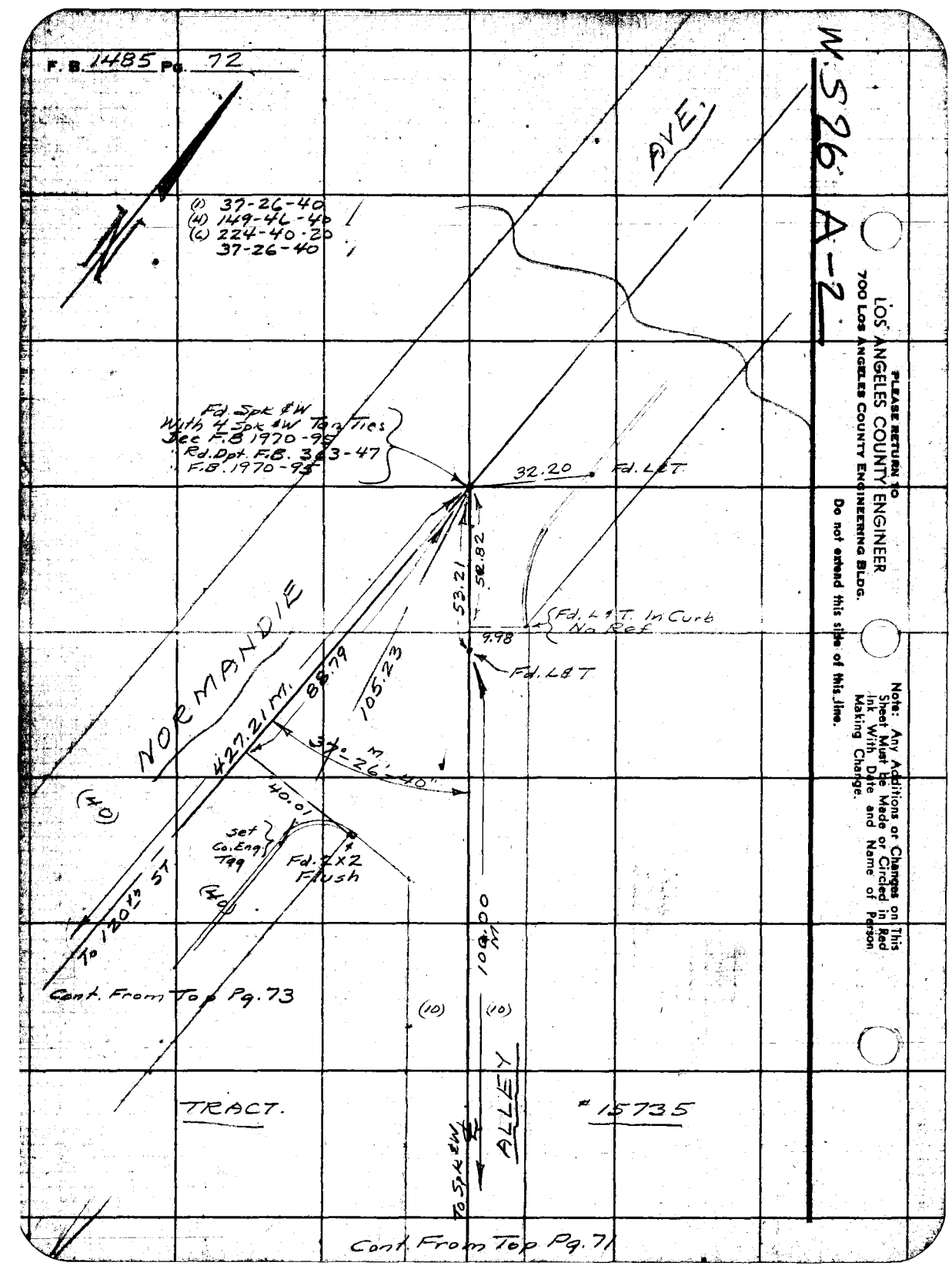

PLEASE RETURN TO
LOS ANGELES COUNTY ENGINEER
700 Los Angeles County Engineering Bldg.

Do not extend this side of this line.

Note: Any Additions or Changes on This Sheet Must Be Made or Circled in Red Ink With Date and Name of Person Making Change.

Notes Ck'd by W. J. BRENNER	Survey Bt 120TH ST.
Map No. B 2222	JN #075.84 Tape 0128 Std 68 °F
Office Work M. Hamasu	Surveyed by A.N. Hellstrom
Checked Miller	Notes A.N.H. Date 2-9-59
Date Dec. 1960	Indexed A. C. Johnson

F.B. 1485 Pg. 72

W.S. 26

Cont. Left Bottm. Pg. 72

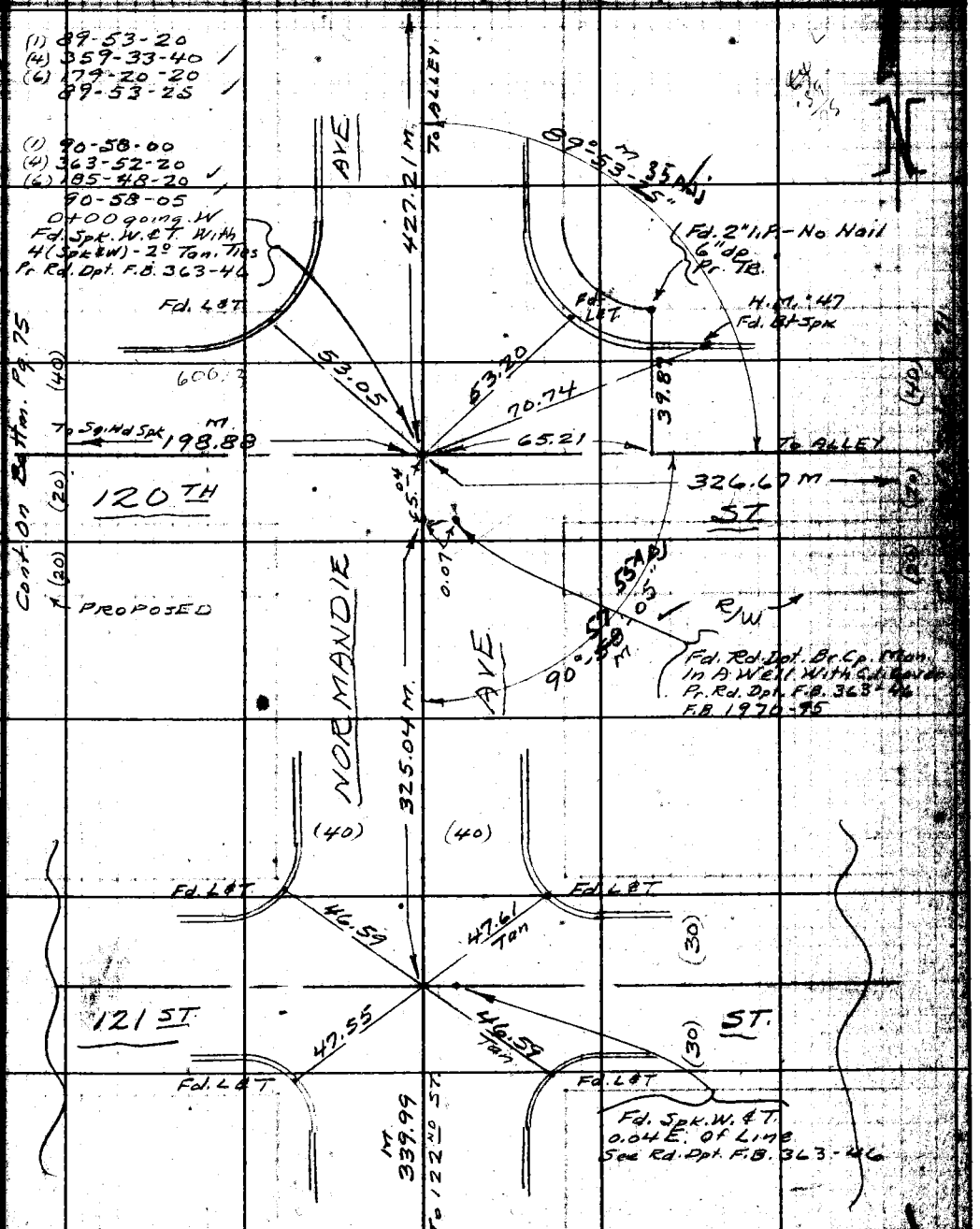

Cont. From Top Pg. 74

Note: Any Additions or Changes on This Sheet Must be Made or Circled in Red Ink With Date and Name of Person Making Change.

Do not extend this side of this line.

PLEASE RETURN TO
LOS ANGELES COUNTY ENGINEER
700 Los Angeles County Engineering Bldg.

7GF3095 S&E #247 1-56

F. B. 1485 Pg. 74

Cont. On Bottm. Pg. 73

W.S. 26, A-2

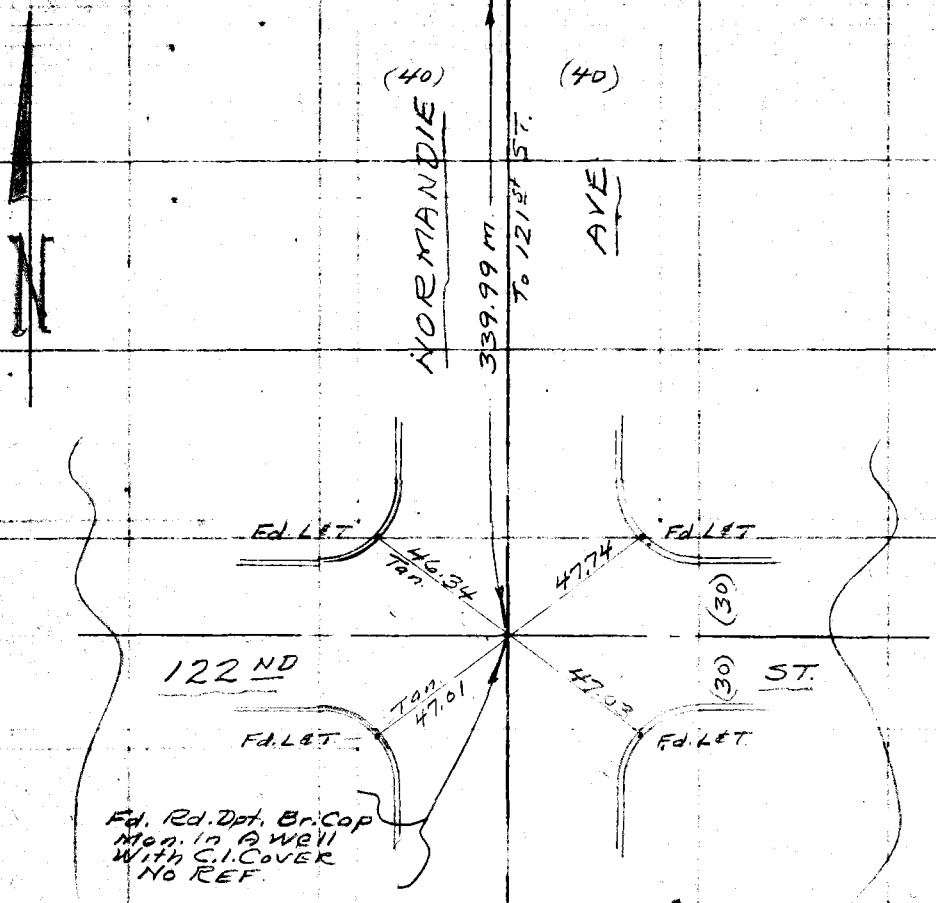

PLEASE RETURN TO
LOS ANGELES COUNTY ENGINEER
700 Los Angeles County Engineering Bldg.

Do not extend this side of this line.

Note: Any Additions or Changes on This Sheet Must be Made or Circled in Red Ink With Date and Name of Person Making Change.

Notes Ck'd by W. J. BRENNER	Survey of 120TH ST.
Map No. B 2222	JN 0025.84 Tape 0128 Std 68 °F
Office Work M. HAMASU	Surveyed by A.N. Hellstrom
Checked Miller	Notes A.N.H. Date 7-10-59
Date Dec. 1960	Indexed [illegible]

F.B. [illegible]

CONT. ON BOTTM Pg. 76

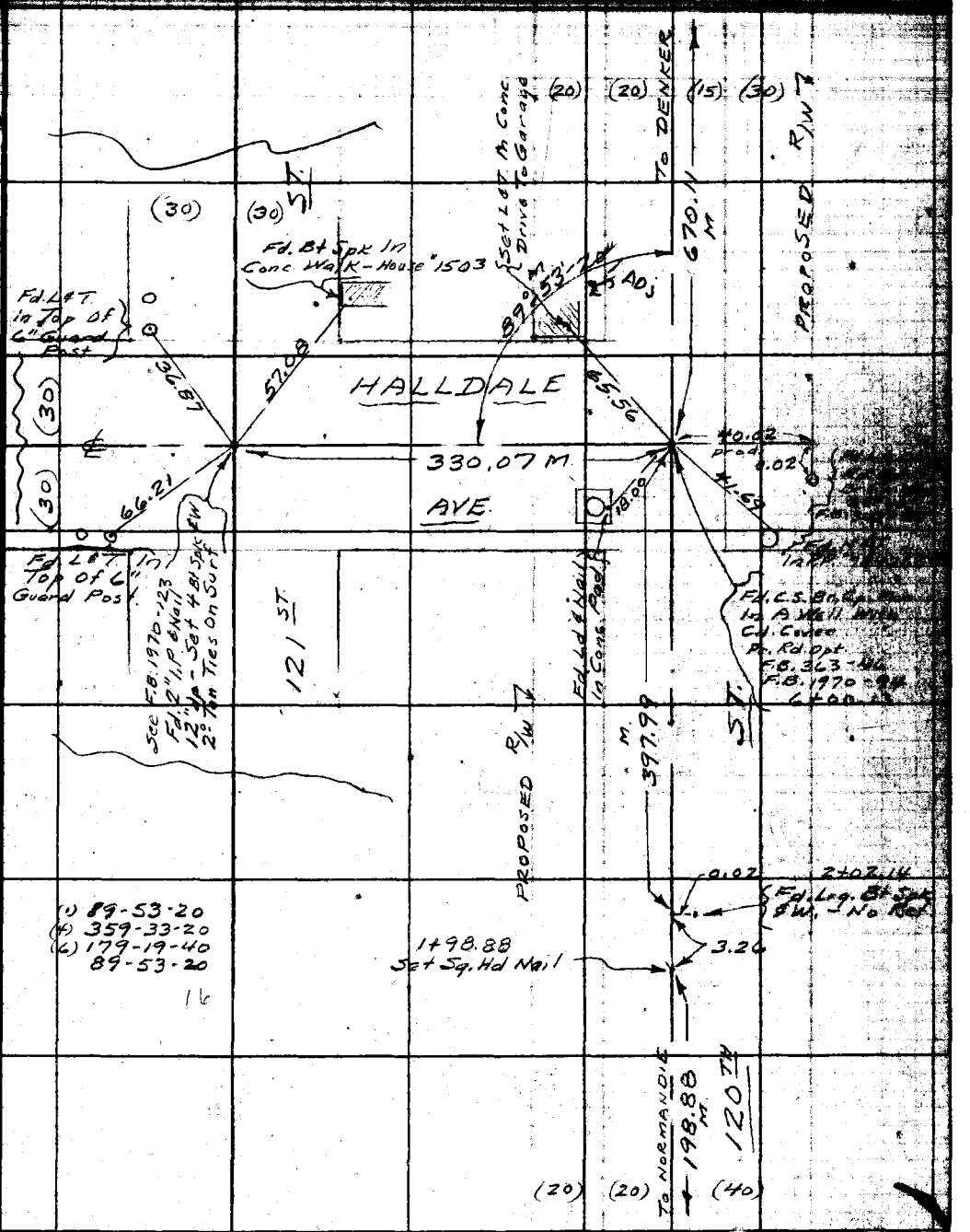

Cont. From Left Sd. Pg. 73

Note: Any Additions or Changes on This Sheet Must Be Made or Circled in Red Ink With Date and Name of Person Making Change.

PLEASE RETURN TO
LOS ANGELES COUNTY ENGINEER
700 Los Angeles County Engineering Bldg.

Do not extend this side of this line.

76F3098 S&E #247 1-56

PLEASE RETURN TO
LOS ANGELES COUNTY ENGINEER
700 LOS ANGELES COUNTY ENGINEERING BLDG.

Note: Any Additions or Changes on This Sheet Must be Made or Circled in Red Ink With Date and Name of Person Making Change.

Do not extend this side of this line.

W.S.26, A-2

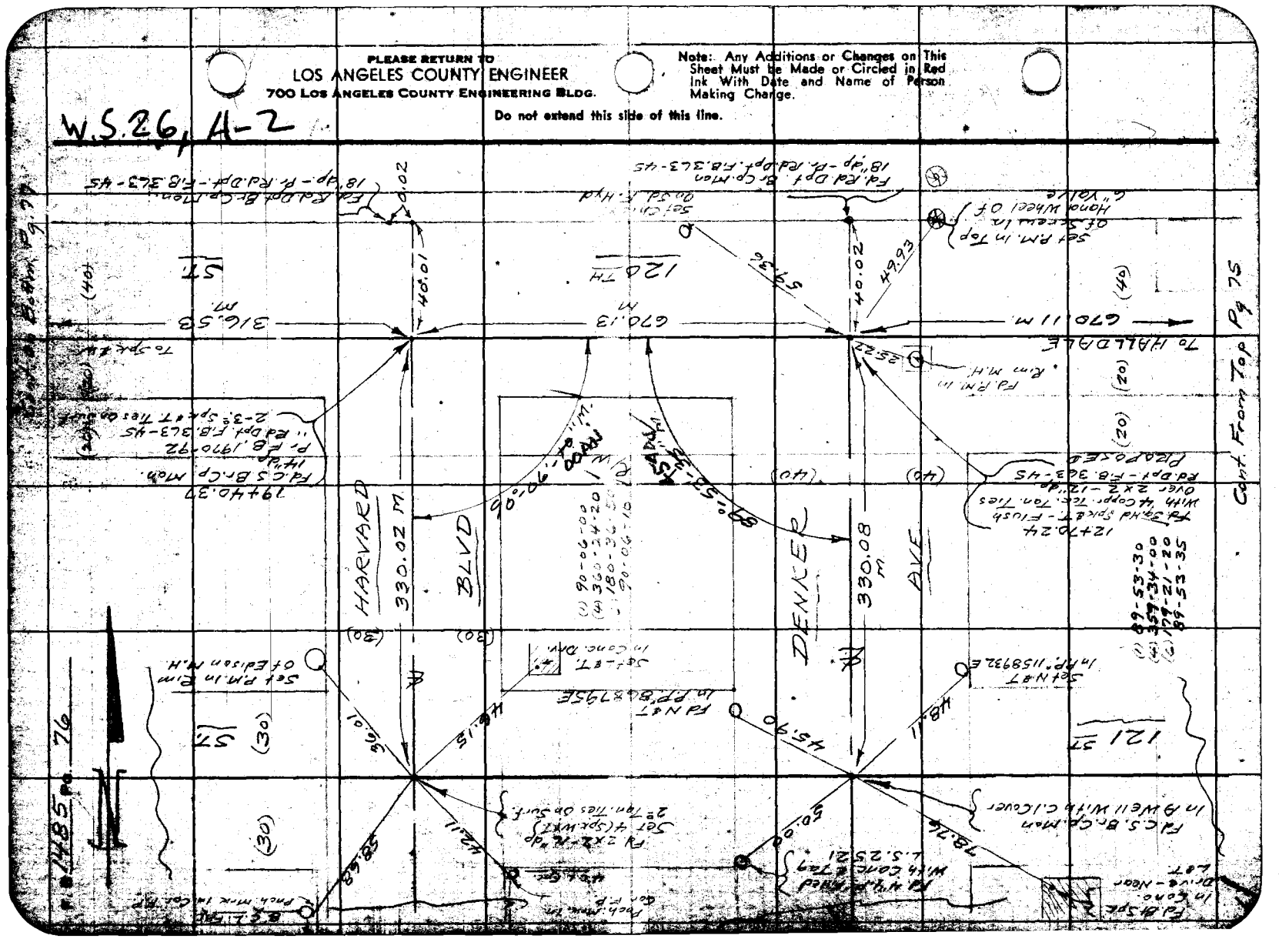

Map No. [illegible]	
Office Work M. [illegible]	Surveyed by A.N. Hellstrom
Checked Miller	Notes A.N.H. Date 7-16-59
Date Dec. 1960	Indexed C. Johnson 10-27-59

WS2

Cont on Bottom

Cont From Top Pg. 76

PLEASE RETURN TO LOS ANGELES COUNTY ENGINEER 700 Los Angeles County Engineering Bldg.

Note: Any Additions or Changes on This Sheet Must be Made at Circled at End Ink With Date and Name of Person Making Change.

Do not extend this side of this line.

1-58

PLEASE RETURN TO
LOS ANGELES COUNTY ENGINEER
700 LOS ANGELES COUNTY ENGINEERING BLDG.

Note: Any Additions or Changes on This Sheet Must Be Made or Circled in Red Ink With Date and Name of Person Making Change.

Do not extend this side of this line.

WS 26, A-2.

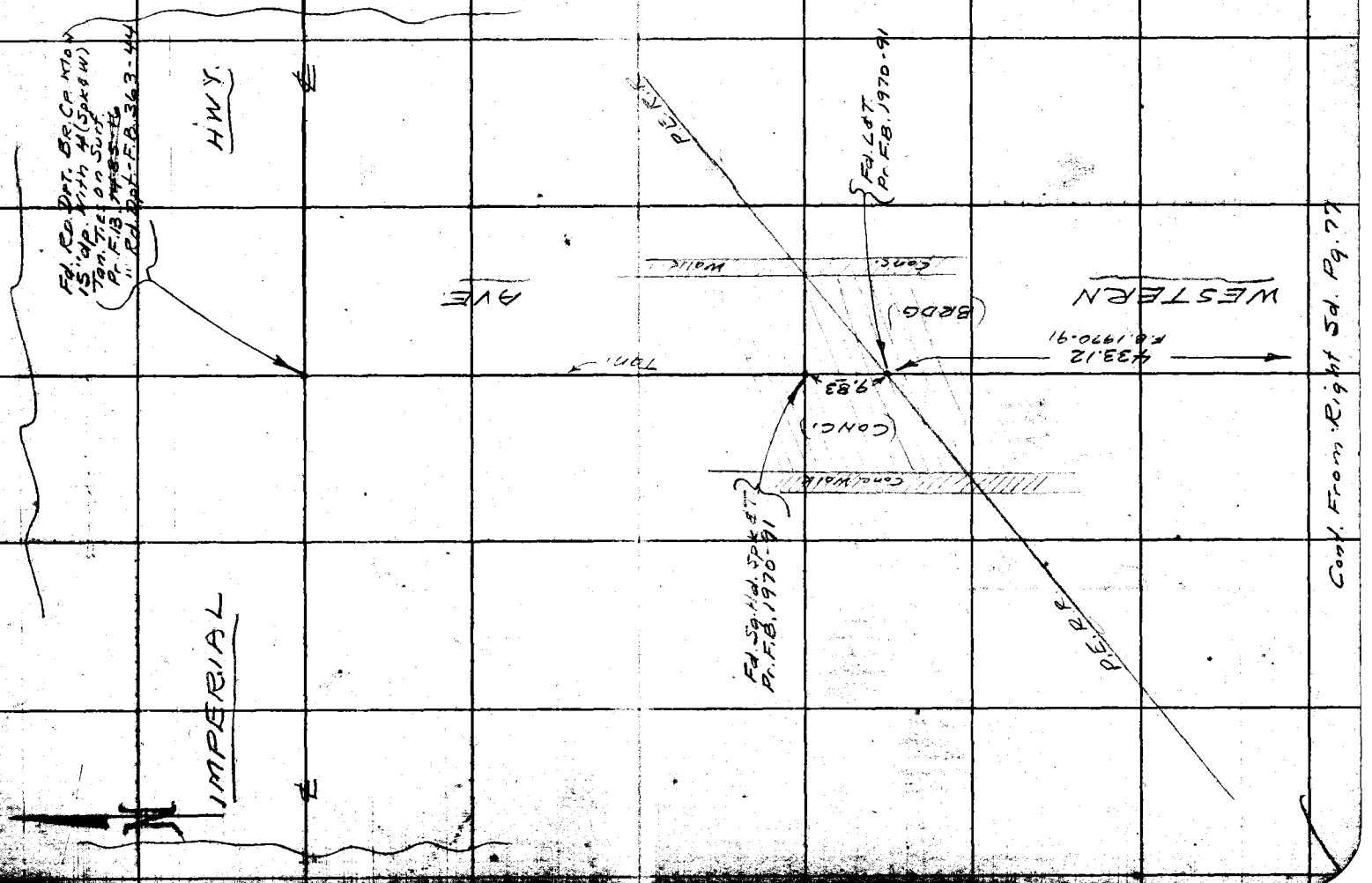

1485 Pg. 78

Road Card by
Map No. B2022
Office Work
Checked
Date

Survey of 120th St.
J.N. 0075.84 Tape Std. °F
Surveyed by A.N. Hellstrom
Notes Peterson Date 7-17-59
Indexed T. C. Johnson 8-7-59

J.N. *0075.84

120TH ST. (ALIGN)

LOCATION OF IMPROVEMENTS
FROM NORMANDIE AVE. TO BUDLONG AVE.

See Pgs. 47-48-49-50-80-81-82-83
FOR & See Pgs. 65-73

Note: Any Additions or Changes on This Sheet Must be Made or Circled in Red Ink With Date and Name of Person Making Change.

PLEASE RETURN TO
LOS ANGELES COUNTY ENGINEER
700 Los Angeles County Engineering Bldg.
Do not extend this side of this line.

A.N. HELLSTROM
T.C. PETERSON
R.A. SWANN
L.A. MANLY

76F3098 SEE 8247 1-58

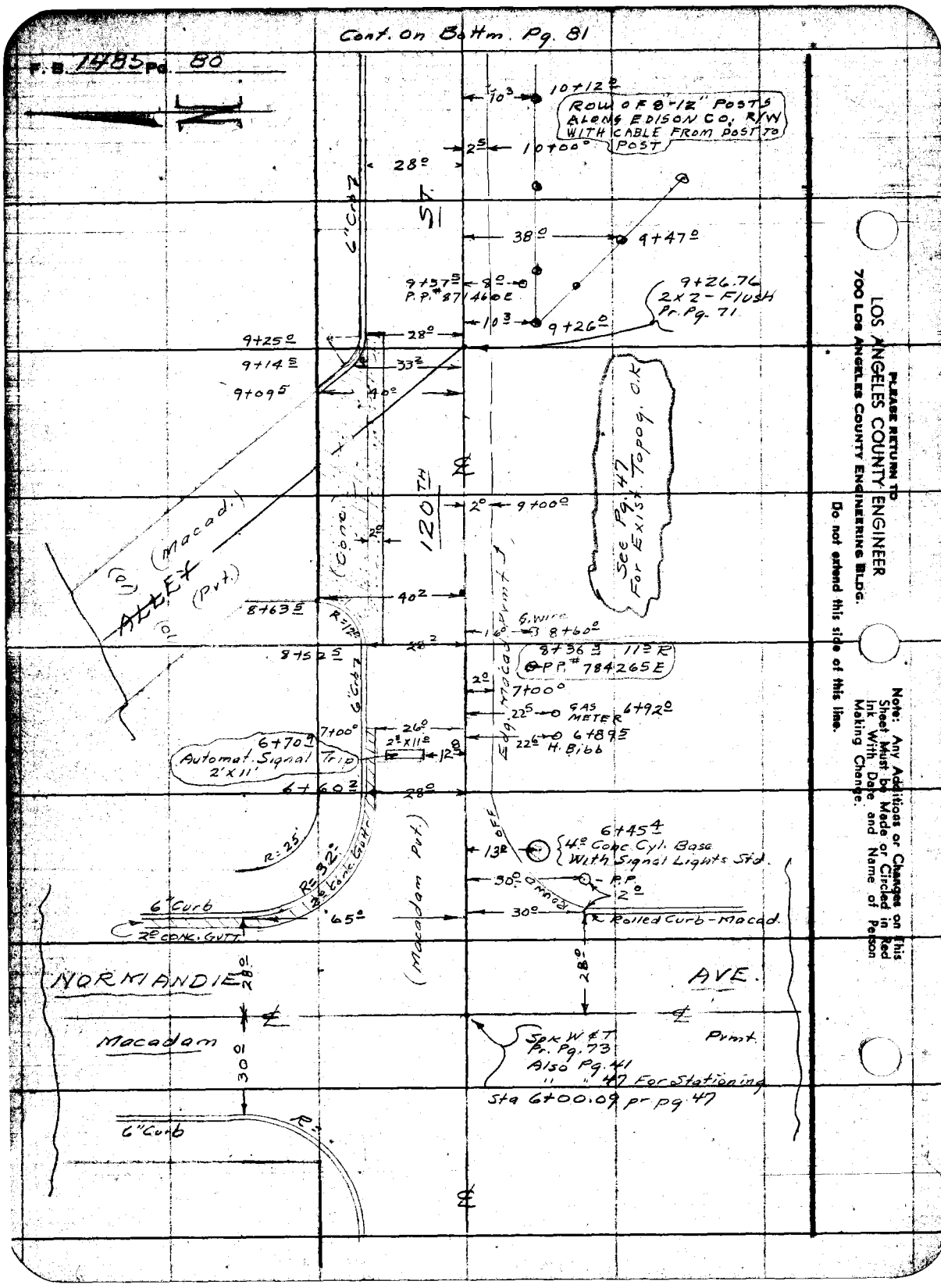
Cont. on Bottm. Pg. 81
F.B. 1485 Pg. 80
ROW OF 8-12" POSTS ALONG EDISON CO. R/W WITH CABLE FROM POST TO POST
10+12
10+00
9+47
9+37
P.P. # 871460E
9+26.76
2x2 - Flush
Pr. Pg. 71
9+26
9+25
9+14
9+09
120TH
ST.
See Pg. 47 For Exist. Topog. O.K.
(Macad.)
ALLEY
(Pvt.)
(Conc.)
8+63
8+52
8+60
8+36
11 R
P.P. # 784265E
7+00
GAS METER
6+92
6+89
H. Bibb
6+70
Automat. Signal Trip 2'x11'
6+60
6+45
4 Conc. Cyl. Base With Signal Lights Std.
P.P.
Rolled Curb - Macad.
6" Curb
2 CONC. GUTT.
(Macadam Pvt.)
NORMANDIE
AVE.
Macadam
Pvmt.
Spk W & T Pr. Pg. 73
Also Pg. 41
" " 47 For Stationing
Sta 6+00.09 pr pg. 47
6" Curb
PLEASE RETURN TO
LOS ANGELES COUNTY ENGINEER
700 LOS ANGELES COUNTY ENGINEERING BLDG.
Do not extend this side of this line.
Note: Any Additions or Changes on This Sheet Must be Made or Circled in Red Ink With Date and Name of Person Making Change.

Notes Ck'd by	Survey of 120TH ST.
Map No. B2222	JN 807534 Tape Std °F
Office Work M. HAMASAN	Surveyed by A.N. Hellstrom
Checked	Notes Peterson Date 7-17-59
Date	Indexed A. C. Johnson

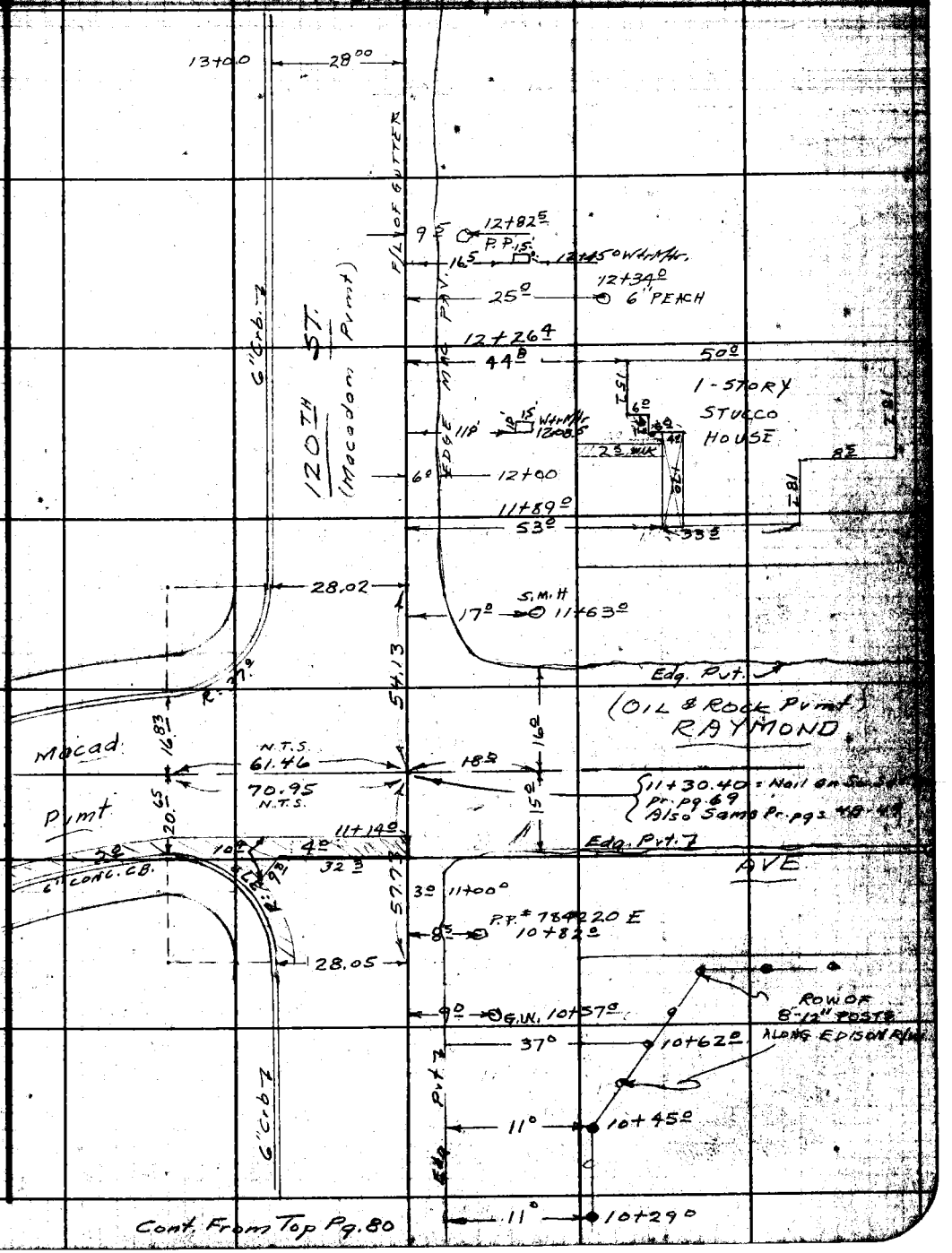

Note: Any Additions or Changes on This Sheet Must be Made or Circled in Red Ink With Date and Name of Person Making Change.

Do not extend this side of this line.

LOS ANGELES COUNTY ENGINEER
700 LOS ANGELES COUNTY ENGINEERING BLDG.

P. B. 1485 Pg. 82

Cont. On Bottom Pg. 83

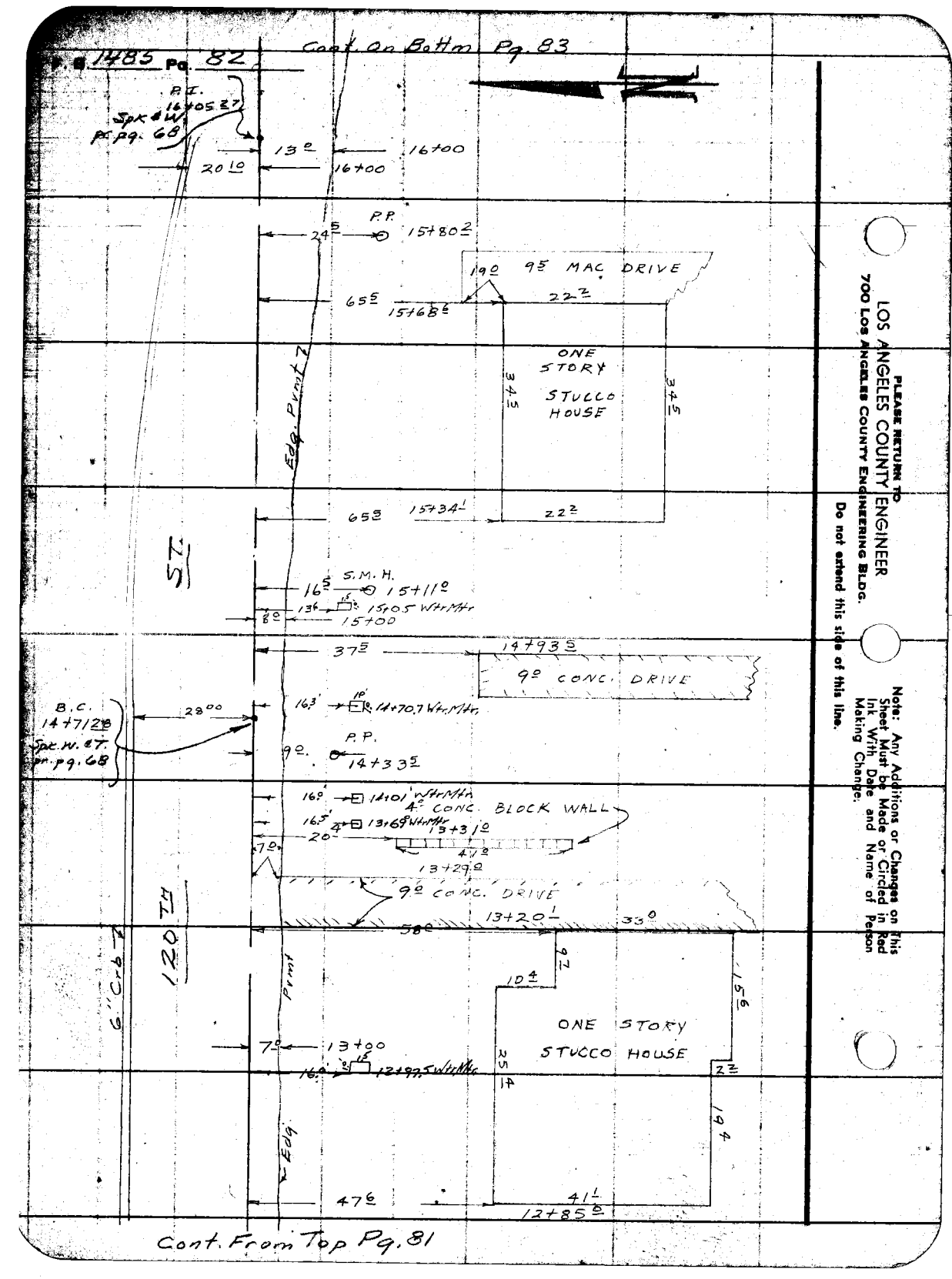

Cont. From Top Pg. 81

LOS ANGELES COUNTY ENGINEER
700 Los Angeles County Engineering Bldg.
PLEASE RETURN TO
Do not extend this side of this line.
Note: Any Additions or Changes on This Sheet Must be Made or Circled in Red Ink With Date and Name of Person Making Change.

Notes Ck'd by	Survey of 120TH ST.
Map No. B 2222	JN 0075.84 Tape Std °F
Office Work M. HAMASU	Surveyed by A.N. HELLSTROM
Checked	Notes Peterson Date 7-21-59
Date	Indexed E. C. Johnson

F.B. 1485 Pg. 83

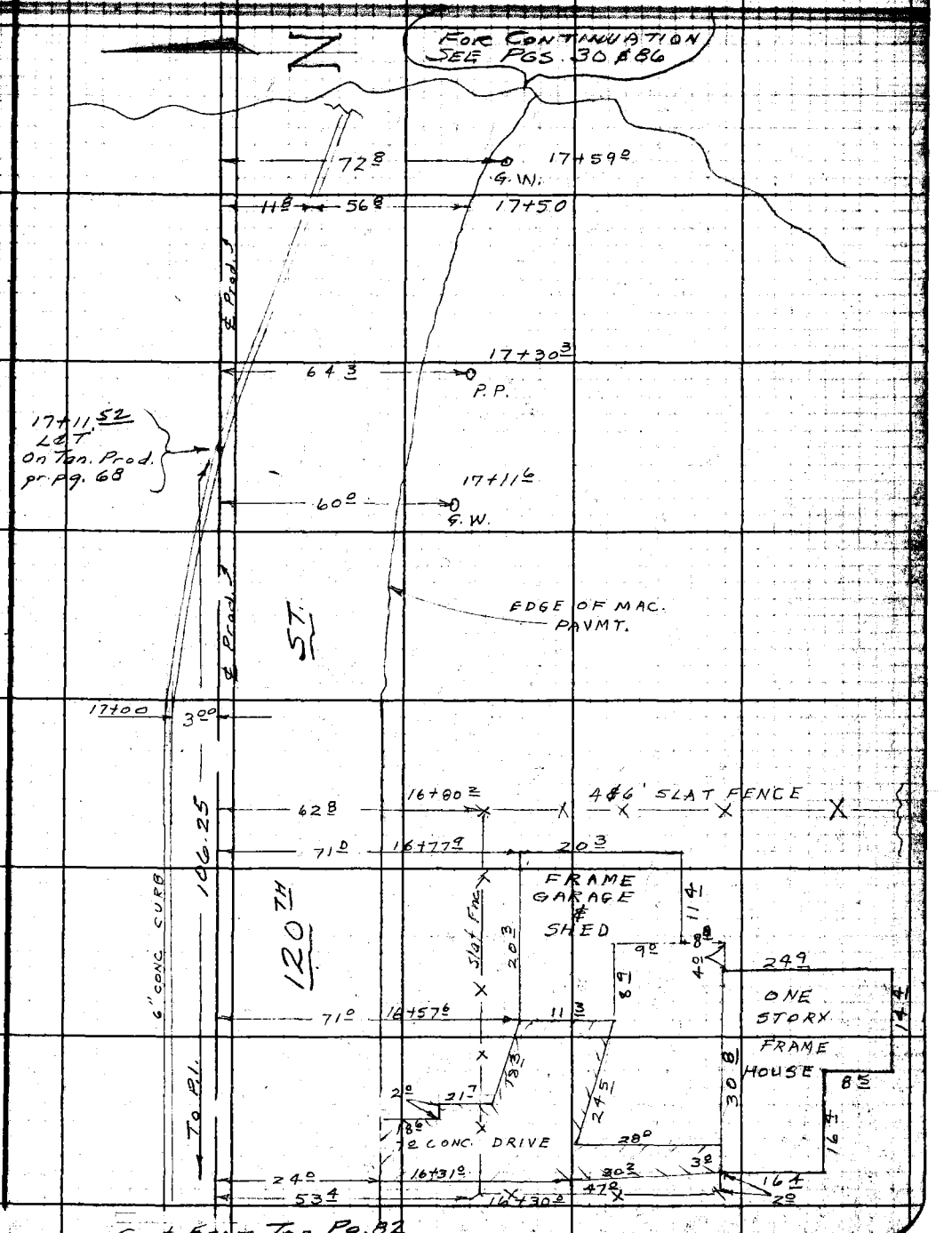

Cont. From Top Pg. 82

Note: Any Additions or Changes on This Sheet Must be Made or Circled in Red Ink With Date and Name of Person Making Change.

Do not extend notes this side of this line.

RETURN TO
LOS ANGELES COUNTY ENGINEER
700 LOS ANGELES COUNTY ENGINEERING BLDG.

76F309S CE #247—3-57

RETURN TO
LOS ANGELES COUNTY ENGINEER
700 Los Angeles County Engineering Bldg.

Notes: Any Additions or Changes on This Sheet Must be Made or Circled in Red Ink With Date and Name of Person Making Change.

Do not extend notes this side of this line.

F.B. 1485 Pg. 84

Notes Ck'd by	Survey of 120TH ST.
Map No. B2222	JN 0075.84 Tape Std. °F.
Office Work	Surveyed by A.N. Hellstrom
Checked	Notes Date 7-21-59
Date	Indexed C. Johnson

F.B. 1485 Pg. 85

J.N. #0075.84

120TH ST.

LOCATION OF IMPROVEMENTS
FROM
BUDLONG AVE. - TO VERMONT AVE.
SEE Pgs. 30-37 & 86-89

A.N. Hellstrom
T.C. Peterson
R.A. Swann
L.A. Manley
E.T. Mankey-Jr.

Note: Any Additions or Changes on This Sheet Must be Made or Circled in Red Ink With Date and Name of Person Making Change.

Do not extend notes this side of this line.

RETURN TO
LOS ANGELES COUNTY ENGINEER
700 LOS ANGELES COUNTY ENGINEERING BLDG.

76F309S CE #247—2-57

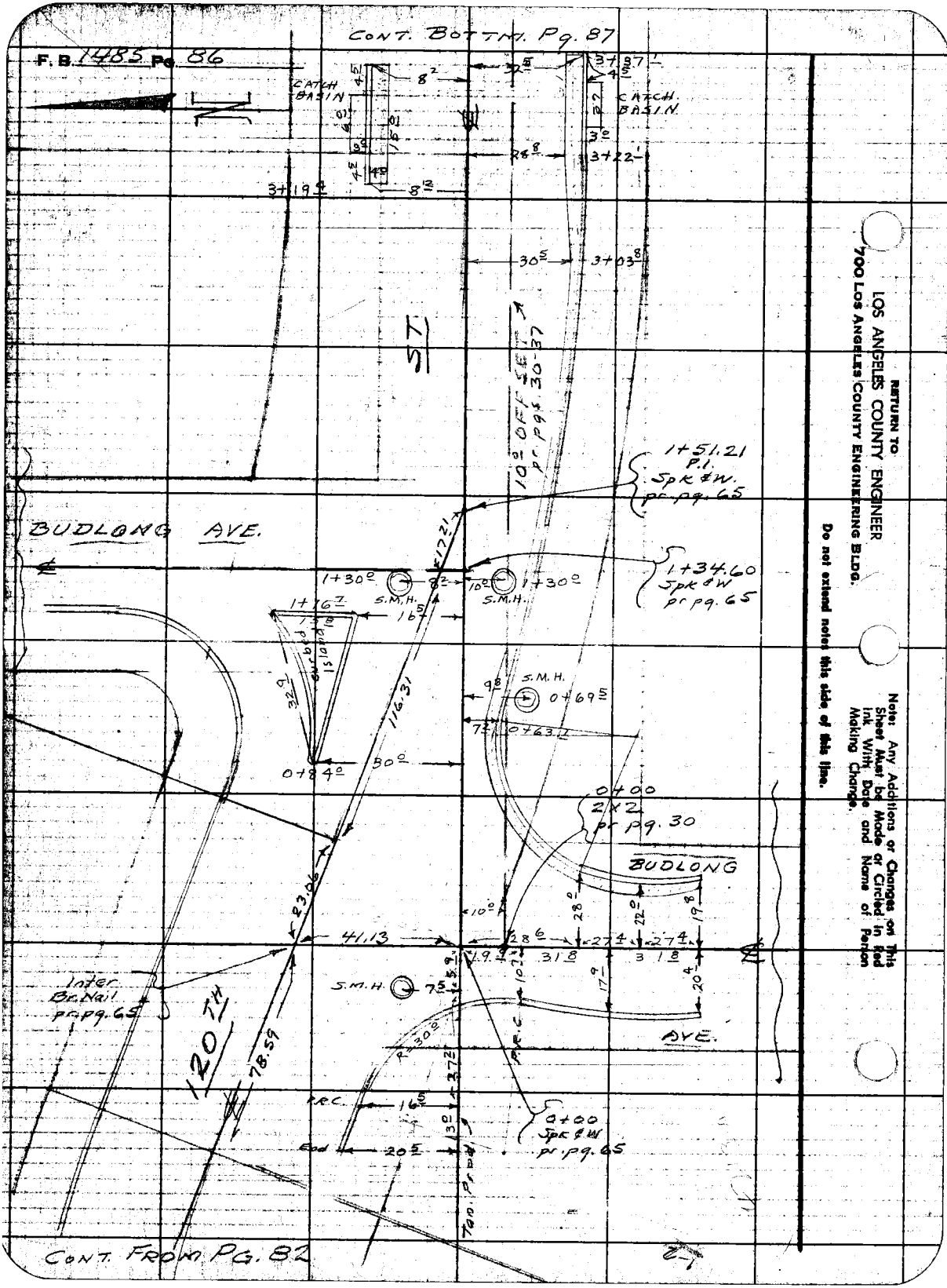

RETURN TO
LOS ANGELES COUNTY ENGINEER
700 LOS ANGELES COUNTY ENGINEERING BLDG.

Do not extend notes this side of this line.

Note: Any Additions or Changes on This Sheet Must be Made or Circled in Red Ink With Date and Name of Person Making Change.

Notes Ck'd by	Survey of 120TH ST.
Map No. B2222	JN 0075.84 Tape Std °F
Office Work M. Hamasu	Surveyed by A.N. Hellstrom
Checked	Notes A.N.H. Date 7-21-59
Date	Indexed A. C. Johnson

F.B. 1485 Pg. 87

Cont. On Bottm. Pg. 88



Cont. From Top Pg. 86

Note: Any Additions or Changes on This Sheet Must be Made or Circled in Red Ink With Date and Name of Person Making Change.

Do not extend notes this side of this line.

RETURN TO
LOS ANGELES COUNTY ENGINEER
700 LOS ANGELES COUNTY ENGINEERING BLDG.

F.B. 1485 Pg. 88

Cont. Bottom Pg. 89



RETURN TO
LOS ANGELES COUNTY ENGINEER
700 Los Angeles County Engineering Bldg.

Do not extend notes this side of this line.

Note: Any Additions or Changes on this Sheet Must be Made or Checked in Red Ink With Date and Name of Person Making Change.

Cont. From Top Pg. 87

Notes Ck'd by
Map No. B-2222
Office Work M. HANSEN
Checked
Date

Survey of 120TH ST
JN 0075-B Tape Std °F
Surveyed by A.N. HELLSTROM
Notes E.T.M.-JR Date 8-6-59
Indexed C. Johnson

F.B. 1183 Pg. 89

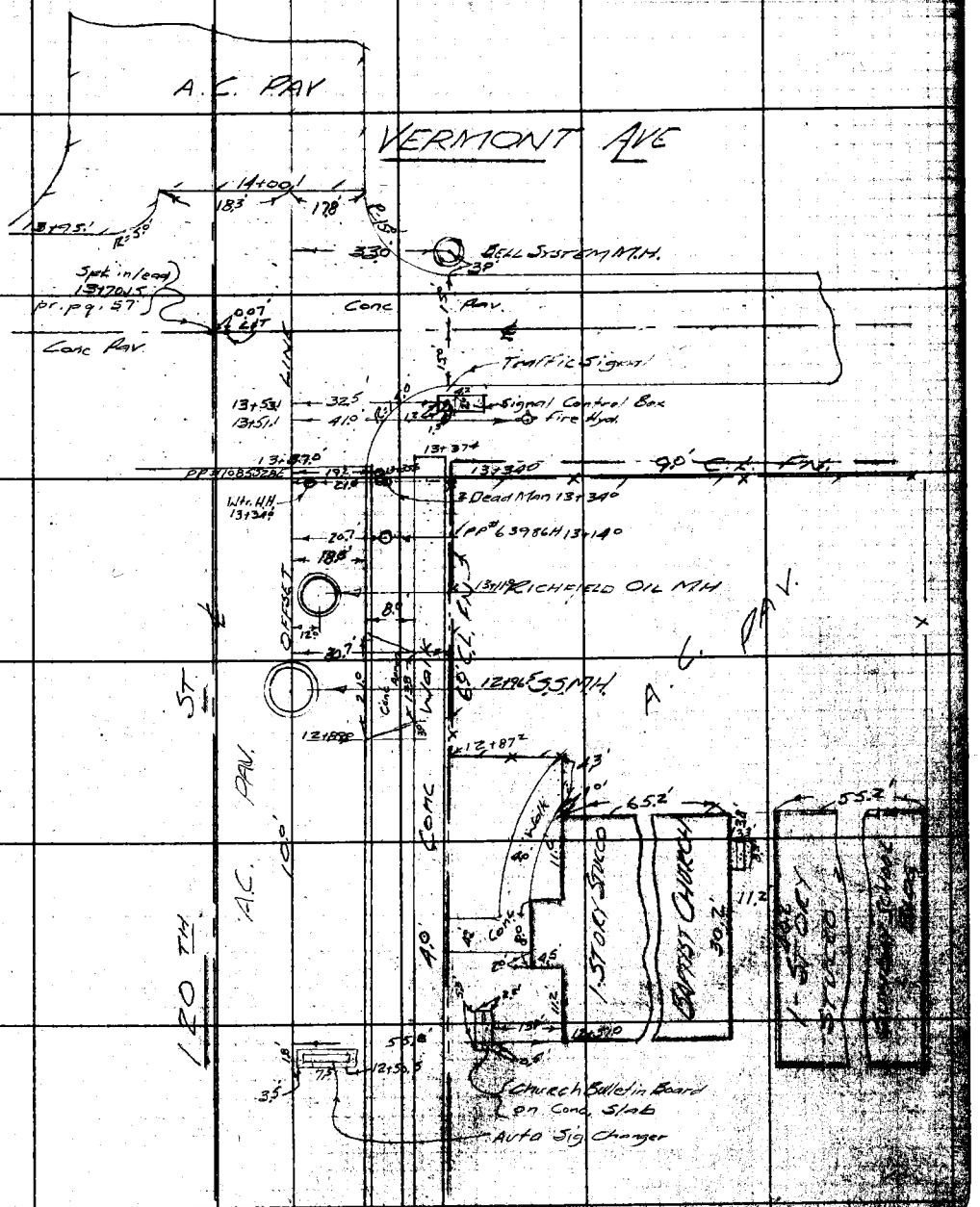

Cont From Top Pg. 88

Note: Any Additions or Changes on This Sheet Must be Made or Circled in Red Ink With Date and Name of Person Making Change.

Do not extend notes this side of this line.

RETURN TO
LOS ANGELES COUNTY ENGINEER
700 LOS ANGELES COUNTY ENGINEERING BLDG.

76F3095 CE #847—3-57

RETURN TO
LOS ANGELES COUNTY ENGINEER
700 LOS ANGELES COUNTY ENGINEERING BLDG.

Notes: Any Additions or Changes on This Sheet Must be Made or Circled in Red Ink With Date and Name of Person Making Change.

Do not extend notes this side of this line.

F.B. 1135 Pg. 98

Notes Ck'd by M. J. [illegible]	Survey of 120th ST
Map No. B-2222	JN 8075.84 Tape 773 Std 13.5 °F
Office Work M. Hamasu	Surveyed by A.N. Hellstrom
Checked Miller	Notes A.N.H. Date 10-22-59
Date Dec. 1960	Indexed [illegible]

F.B. 1485 Pg. 77

Note: Any Additions or Changes on This Sheet Must Be Made at Circled in Red Ink With Date and Name of Person Making Change.

Do not extend notes this side of this line.

RETURN TO LOS ANGELES COUNTY ENGINEER
700 LOS ANGELES COUNTY ENGINEERING BLDG.

76F2055 CE #247 — 9-57

RETURN TO
LOS ANGELES COUNTY ENGINEER
700 LOS ANGELES COUNTY ENGINEERING BLDG.

Note: Any Additions or Changes on This Sheet Must be Made or Circled in Red Ink With Date and Name of Person Making Change.

Do not extend notes this side of this line.

W.S 26 A-2.

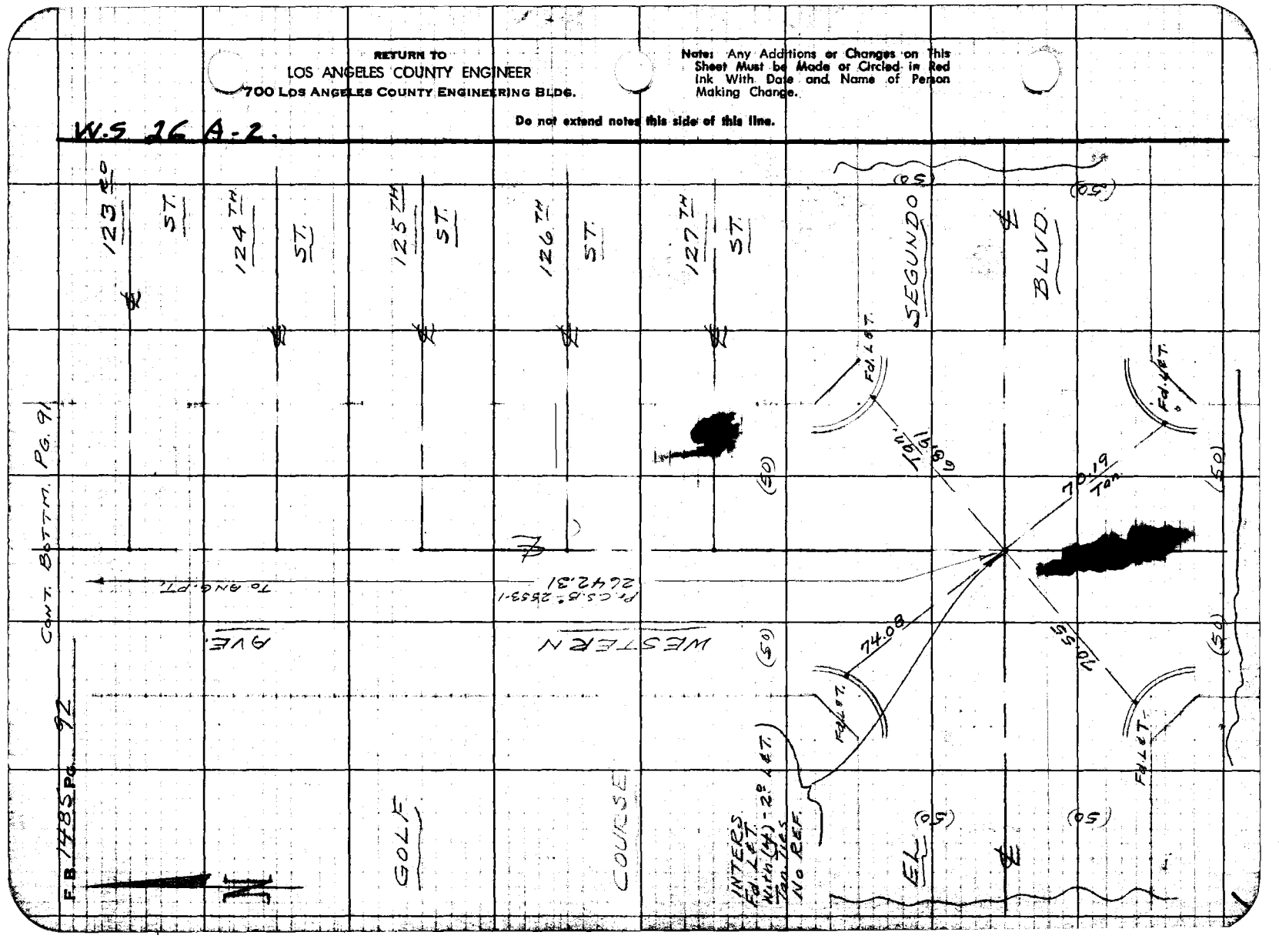

Notes Ck'd by W. J. BRENNER	Survey of 120TH ST
Map No. B-2222	JN 0075.84 Tape 073 Std 68 °F
Office Work M. HAMASU	Surveyed by A.N. HELLSTROM
Checked Miller	Notes A.N.H Date 12-2-59
Date Dec. 1960	Indexed C. Johnson

F.B. 1485 Pg. 73

N

W.S. 26 A-2

Cont. on Bottom Pg. 94

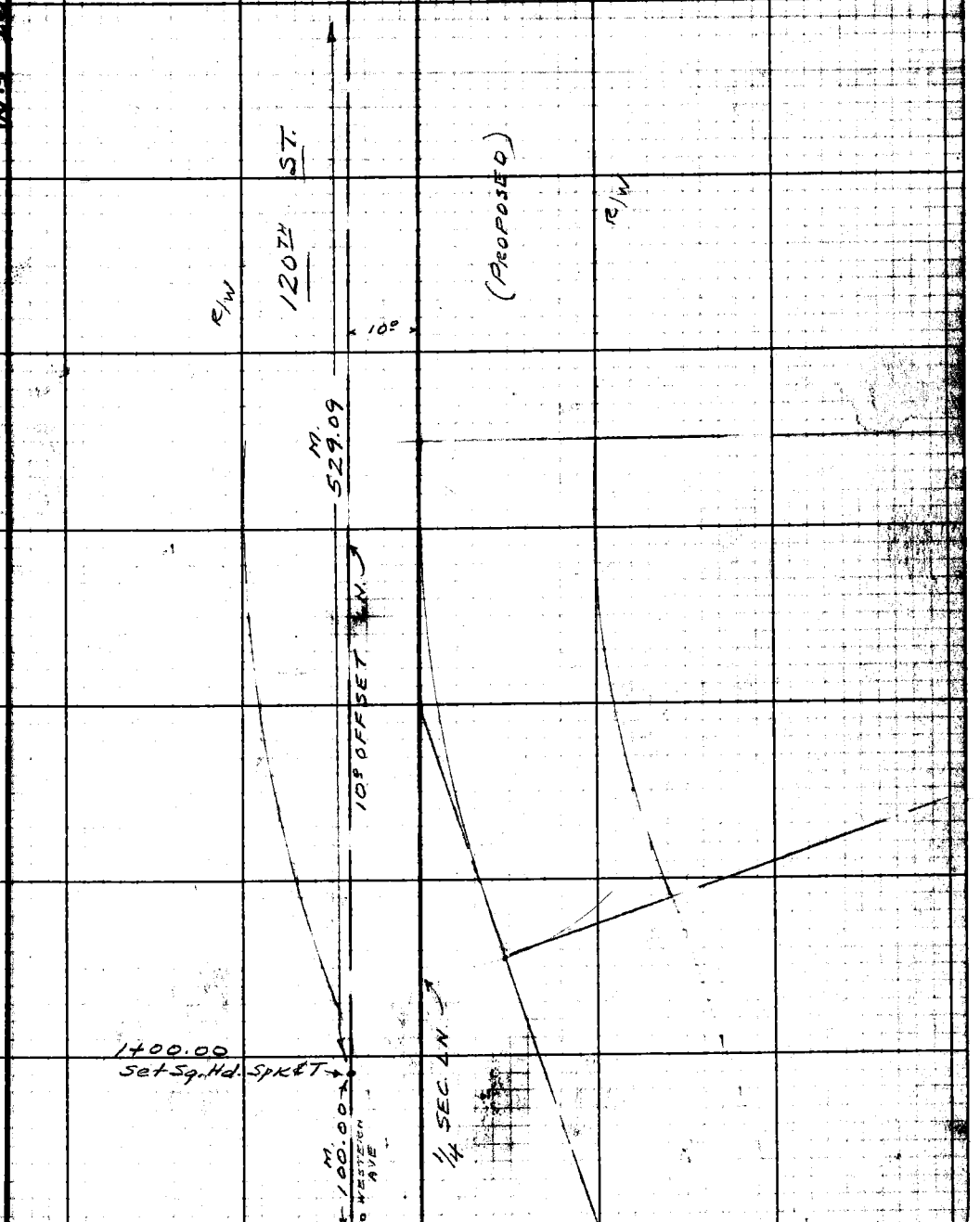

CONT. FROM LEFT SIDE PG 91 & pg. 77

Note: Any Additions or Changes on This Sheet Must be Made or Circled in Red Ink With Date and Name of Person Making Change.

Do not extend notes this side of this line.

RETURN TO
LOS ANGELES COUNTY ENGINEER
700 LOS ANGELES COUNTY ENGINEERING BLDG.

76F309S CE #247—3-57

RETURN TO
LOS ANGELES COUNTY ENGINEER
700 LOS ANGELES COUNTY ENGINEERING BLDG.

Note: Any Additions or Changes on This Sheet Must be Made or Circled in Red Ink With Date and Name of Person Making Change.

Do not extend notes this side of this line.

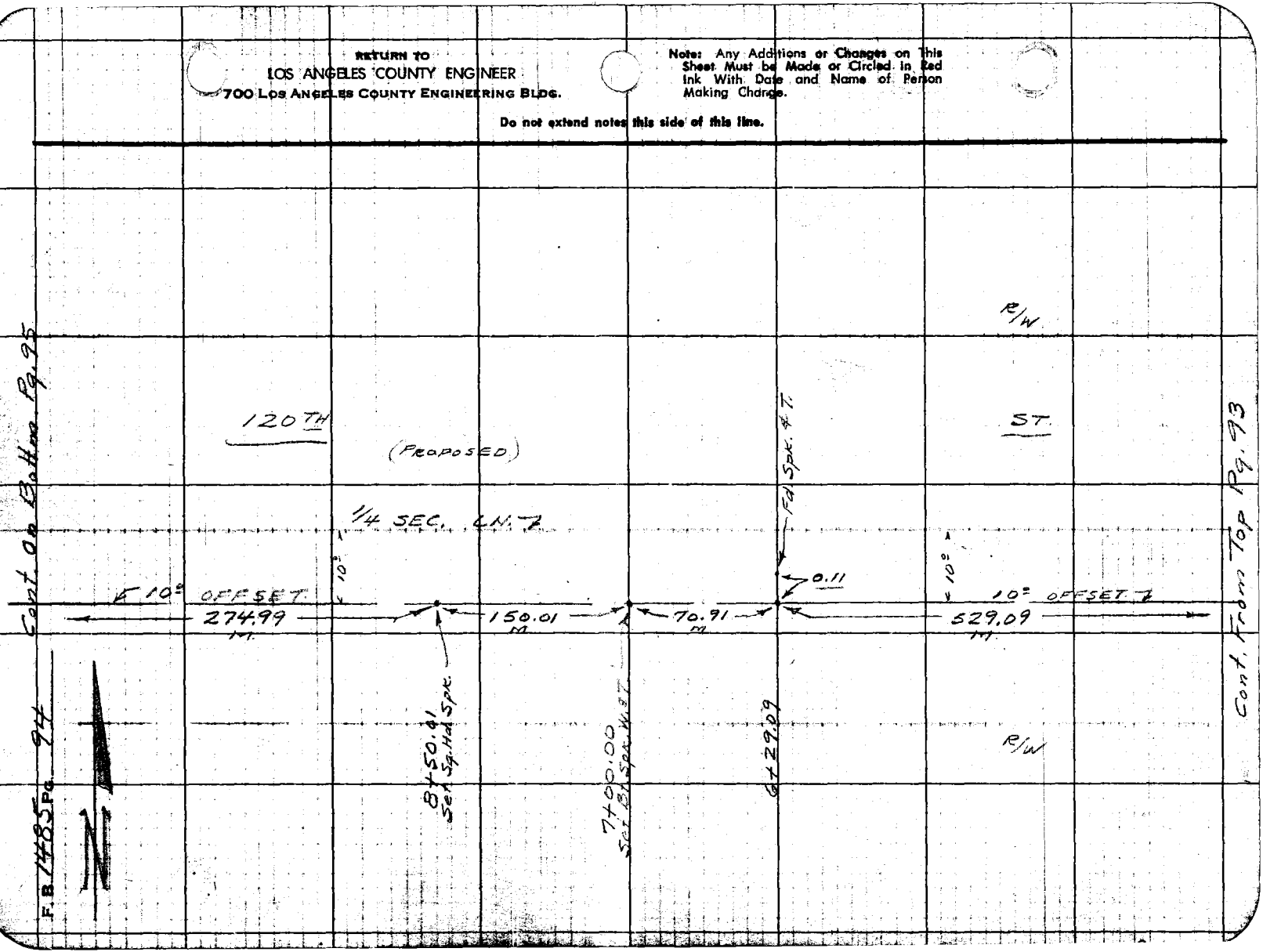

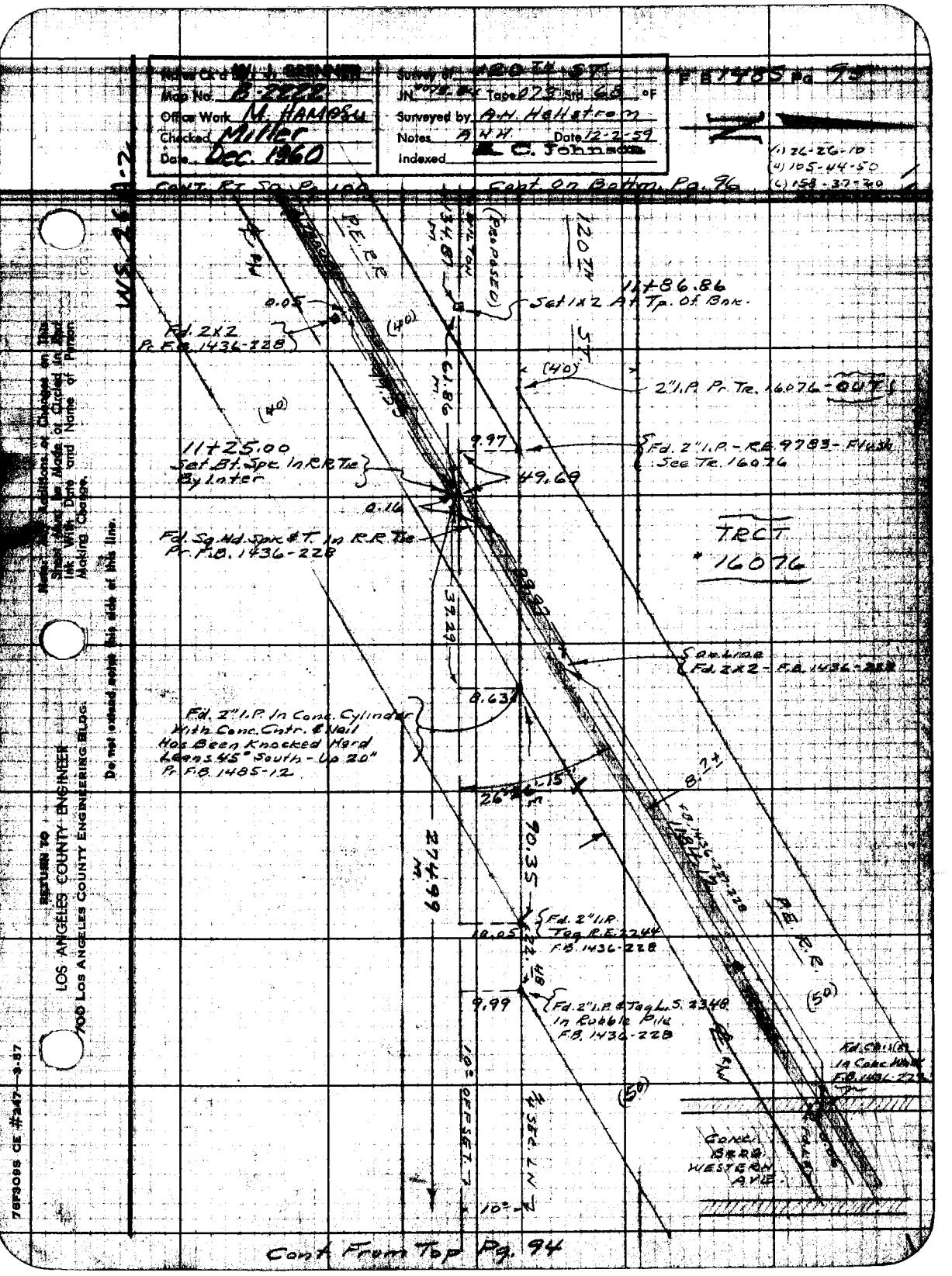

RETURN TO
LOS ANGELES COUNTY ENGINEER
700 LOS ANGELES COUNTY ENGINEERING BLDG.

Note: All Additions or Changes on This Sheet Must Be Made or Circled in Red Ink With Date and Name of Person Making Change.

Do not extend notes this side of this line.

76F3095 CE #247—3-57

F.B 1485 Pg. 96

Cont. On Bottm. Right Pg. 97

Cont. From Top Pg. 95

RETURN TO
LOS ANGELES COUNTY ENGINEER
700 LOS ANGELES COUNTY ENGINEERING BLDG.

Do not extend notes this side of this line.

Note: Any Additions or Changes on this Sheet Must be Made or Circled in Red Ink With Date and Name of Person Making Change.

Notes Ck'd [illegible]
Map No. [illegible]
Office Work M. Hamasu
Checked Miller
Date Dec. 1960

Survey of [illegible] ST.
JN 0075.94 Tape 0170 Std 68 °F
Surveyed by A.H. Hellstrom
Notes A.H.H. Date 12-8-59
Indexed C. Johnson

F.B. 1485 Pg. 77

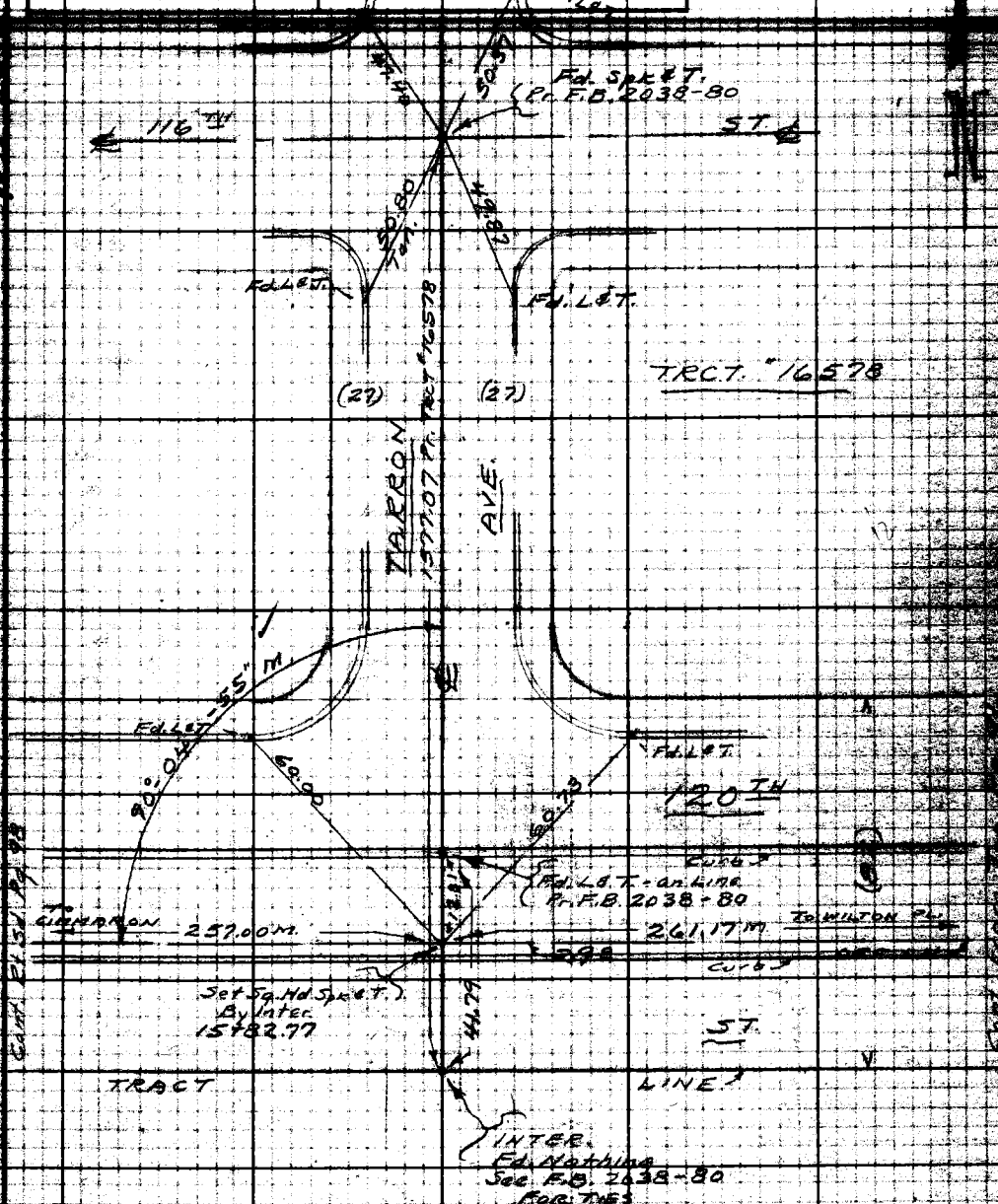

(1) 90-04-40
(4) 360-19-40
(6) 180-29-30
90-04-55

LOS ANGELES COUNTY ENGINEER
LOS ANGELES COUNTY ENGINEERING BLDG.
Do not indeed make this side of this line.

F.B. 1485 PG. 98

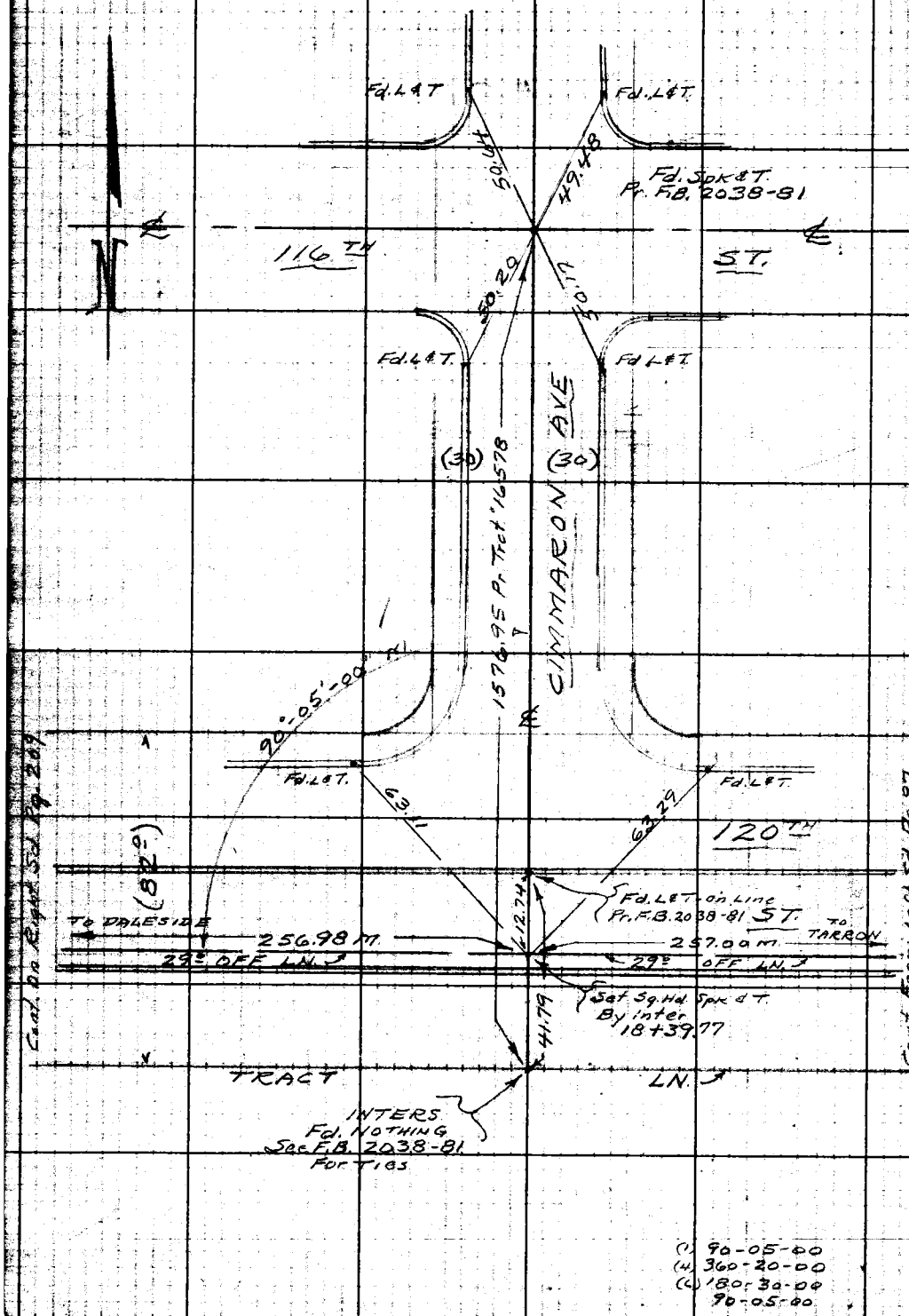

(1) 90-05-00
(4) 360-20-00
(6) 180-30-00
90-05-00

WS 26A-2

RETURN TO
LOS ANGELES COUNTY ENGINEER
100 LOS ANGELES COUNTY ENGINEERING BLDG.

Do not extend notes this side of this line.

Note: Any Additions or Changes on This Sheet Must be Made or Circled in Red Ink With Date and Name of Person Making Change.

Notes Ck'd by W. J. BRENNER
Map No. B-2222
Office Work M. HAMASU
Checked Miller
Date Dec. 1960

Survey of 120 TH ST
JN #075.84 Tape #170 Std 68 °F
Surveyed by A.N. Hellstrom
Notes A.N.H. Date
Indexed C. Johnson 3-2-60

F.B. 1485 Pg 99

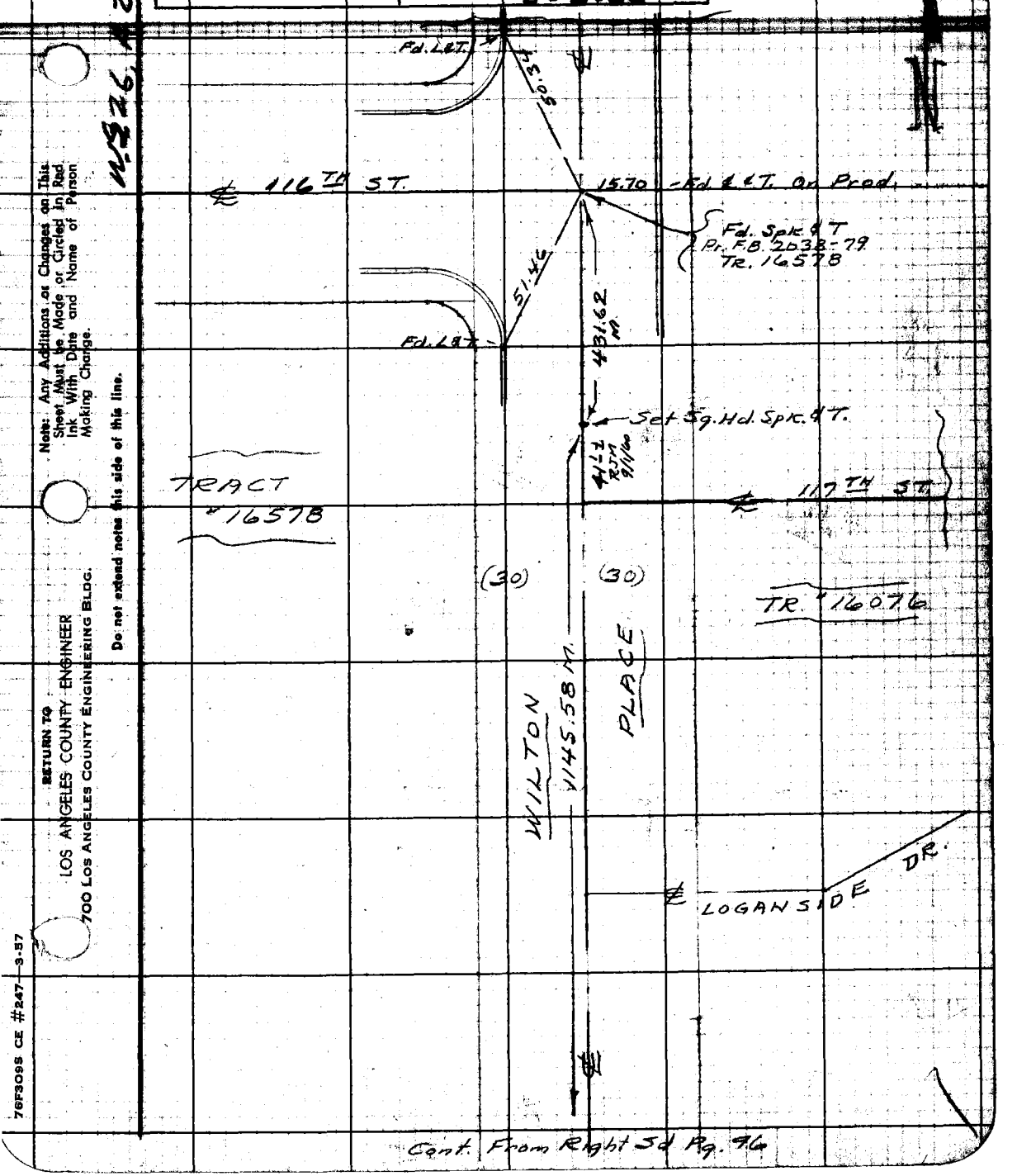

Note: Any Additions or Changes on This Sheet Must be Made or Circled in Red Ink With Date and Name of Person Making Change.

Do not extend notes this side of this line.

RETURN TO
LOS ANGELES COUNTY ENGINEER
700 LOS ANGELES COUNTY ENGINEERING BLDG.

76F309S CE #247—3-57

Cont. From Right Sd Pg. 96

F.B 1485 Pg. 100

CONT. ON BOTTOM Pg 211

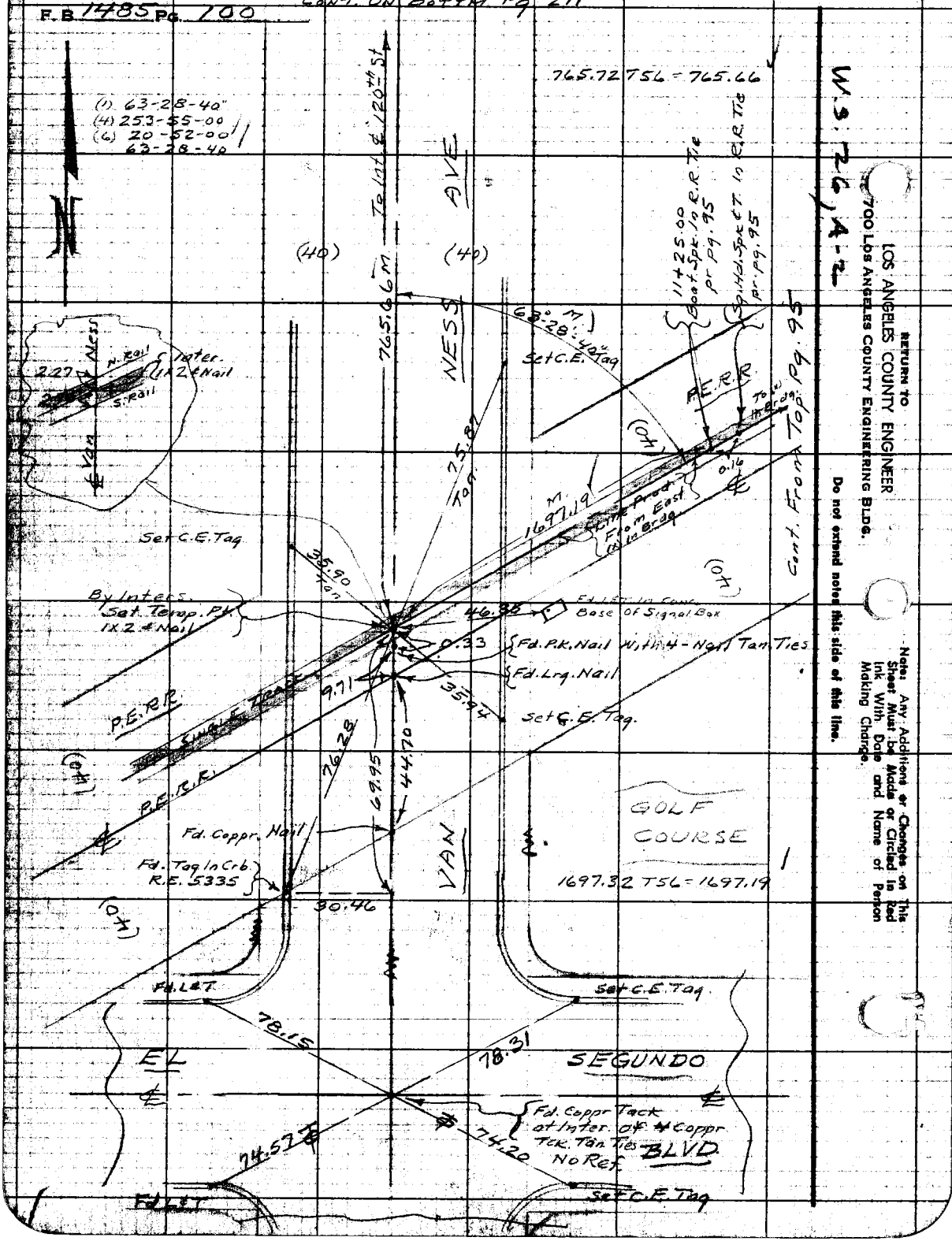

Notes Chk'd by D. M. Finley	Survey of [illegible]
Map No. [illegible]	W. [illegible]
Office Work H.H.M. Higgins	Surveyed by R.L. Willey
Checked D. M. Finley	Notes [illegible] Date 2-2-49
Date July 1949	Indexed C. Johnson 2-10-49

F.B. 1485 Pg. 101

CENTER LINE 3
SURVEY
MOUNT LOWE PARKWAY
JN8528

2-2-49
R.L. Willey
L.V. Smith
F.T. Nowacki
M. Sonnenschein

Note: Any additions or changes on this sheet must be made and signed in red ink with date and name of Person Making Change.
Do not attach [illegible] sheet of this sheet.
RETURN TO
LOS ANGELES COUNTY SURVEYOR
700 HALL OF RECORDS

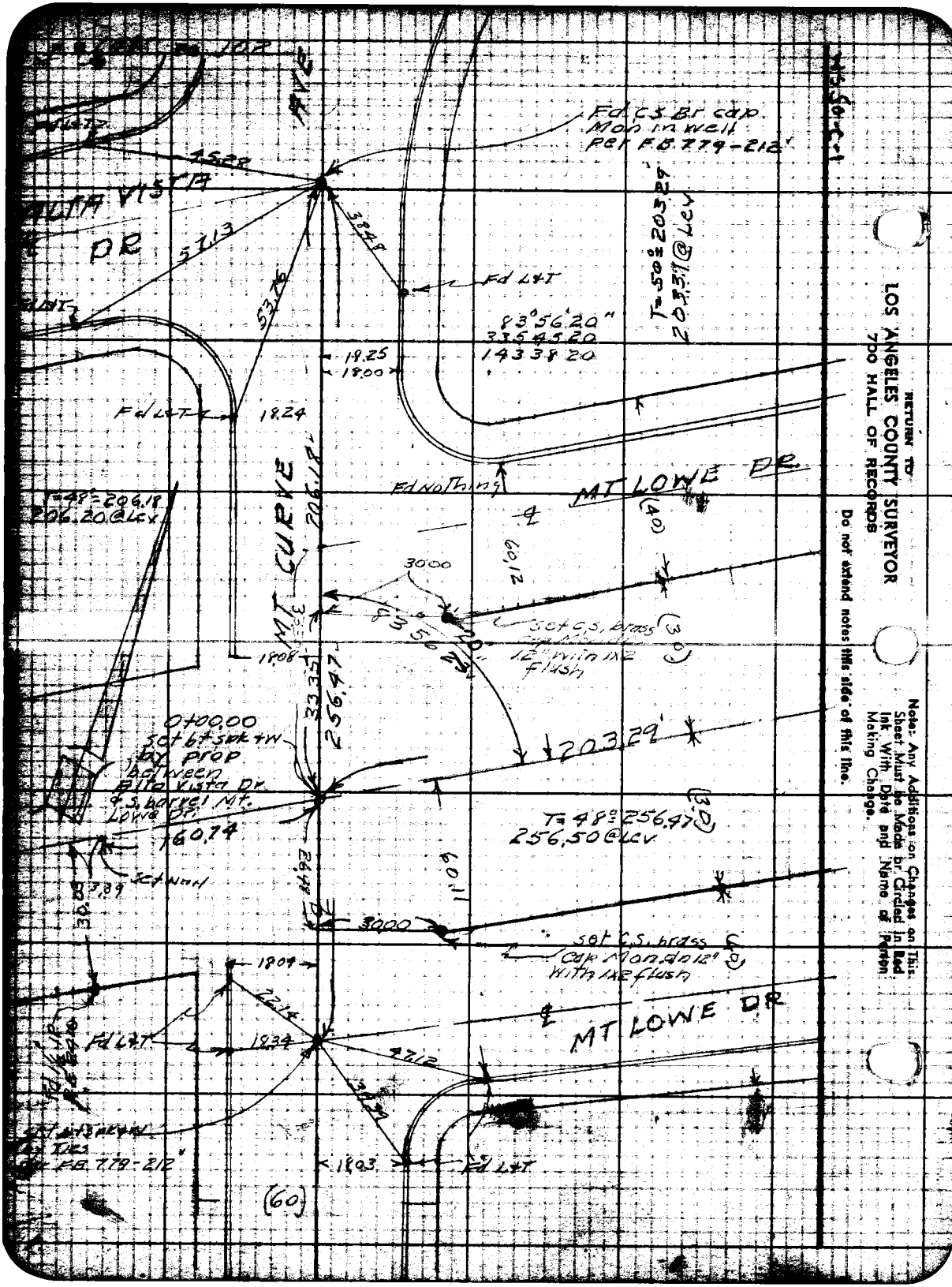

RETURN TO
LOS ANGELES COUNTY SURVEYOR
700 HALL OF RECORDS

Do not extend notes this side of this line.

Note: Any Additions or Changes on This Sheet Must be Made or Circled in Red Ink With Date and Name of Person Making Change.

RETURN TO
LOS ANGELES COUNTY SURVEYOR
700 HALL OF RECORDS

Note: Any Additions or Changes on This Sheet Must be Made or Circled in Red Ink With Date and Name of Person Making Change.

Do not extend notes this side of this line.

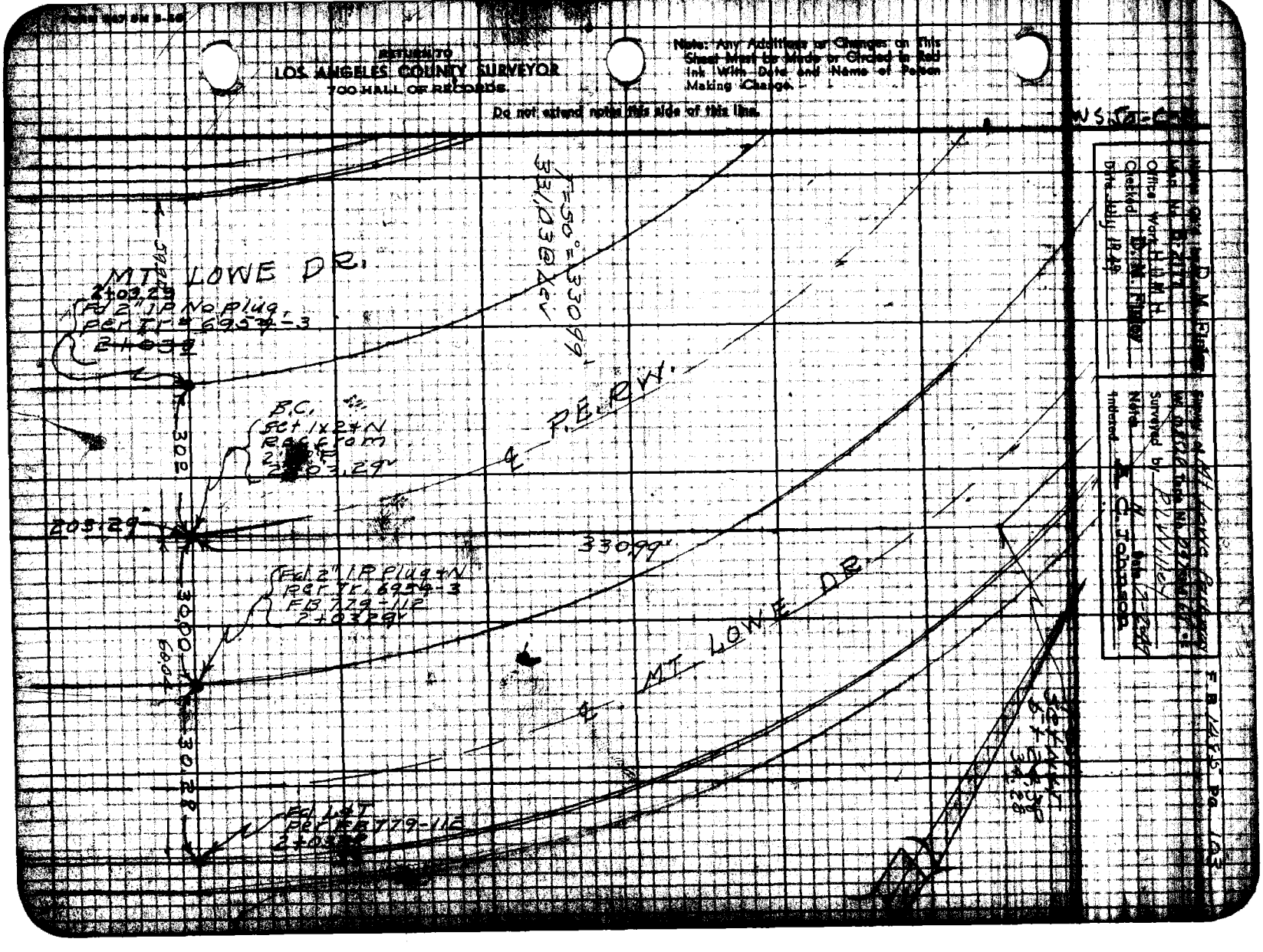

RETURN TO
LOS ANGELES COUNTY SURVEYOR
700 HALL OF RECORDS

Notes: Additions or Changes on This Sheet Must Be Made or Circled in Red Ink With Date and Name of Person Making Change.

Do not extend notes this side of this line.

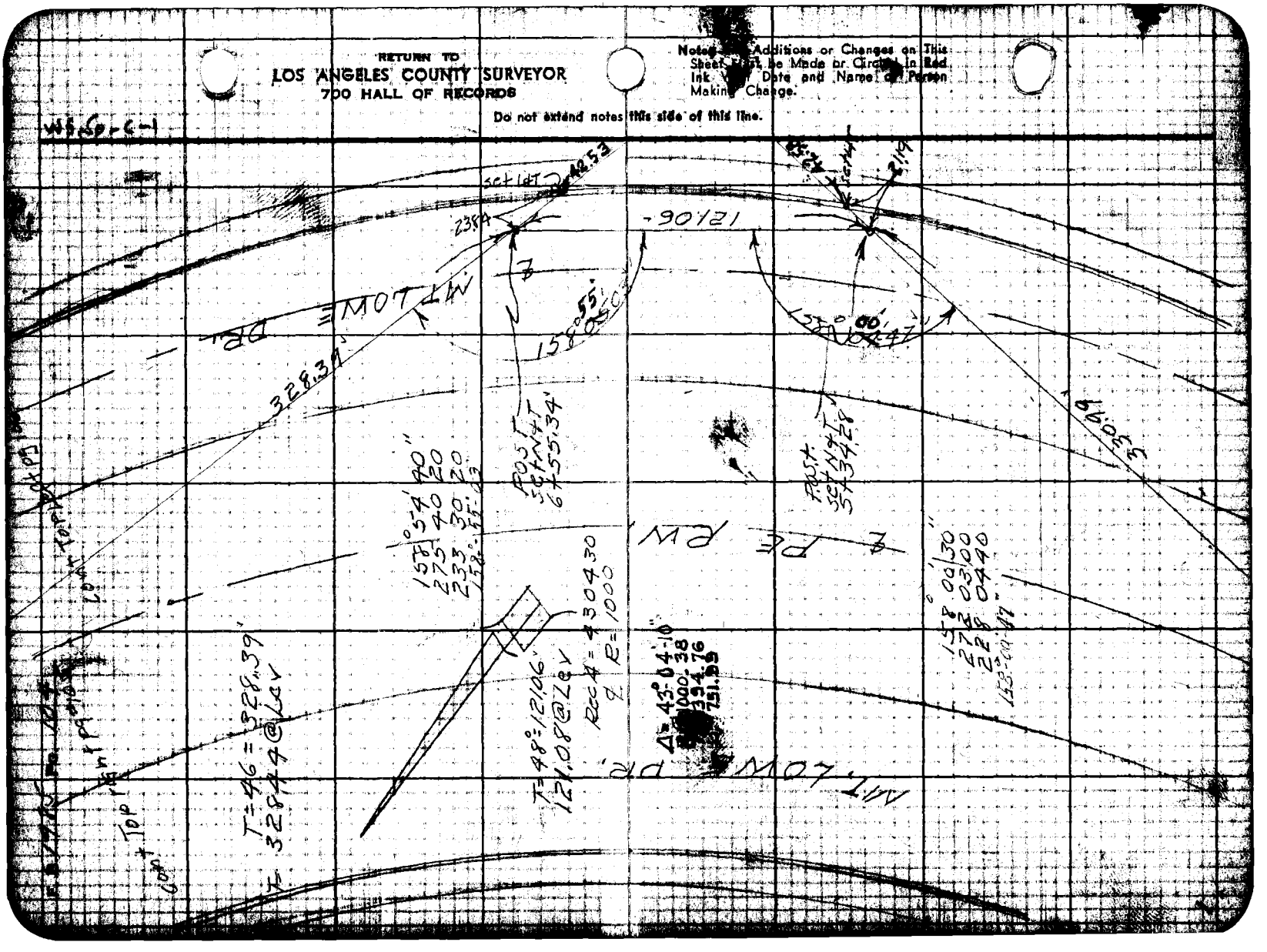

Office Work H.U.M.H.
Checked D. N. Finley
Date July 1949

Surveyed by E.L. Wiley
Indexed R. C. Johnson

Note: Any Additions or Changes on This Sheet Must be Made or Checked in Red Ink With Date and Name of Person Making Change.

RETURN TO LOS ANGELES COUNTY SURVEYOR 700 HALL OF RECORDS

Do not attach notes this side of this line.

RETURN TO

LOS ANGELES COUNTY SURVEYOR
700 HALL OF RECORDS

Note: Any Additions or Changes on This Sheet Must be Made or Circled in Red Ink With Date and Name of Person Making Change.

Do not extend notes this side of this line.

Note: [illegible] D. M. Finley	Survey of Mt Lowe Parkway
Map No. [illegible]	W [illegible]
Office Work H.U.M.H.	Supervised by P. L. Willey
Checked D. M. Finley	Notes " Date 2-3-49
Date July 1949	Indexed A. C. Johnson

F.B. 148 Pg. 107

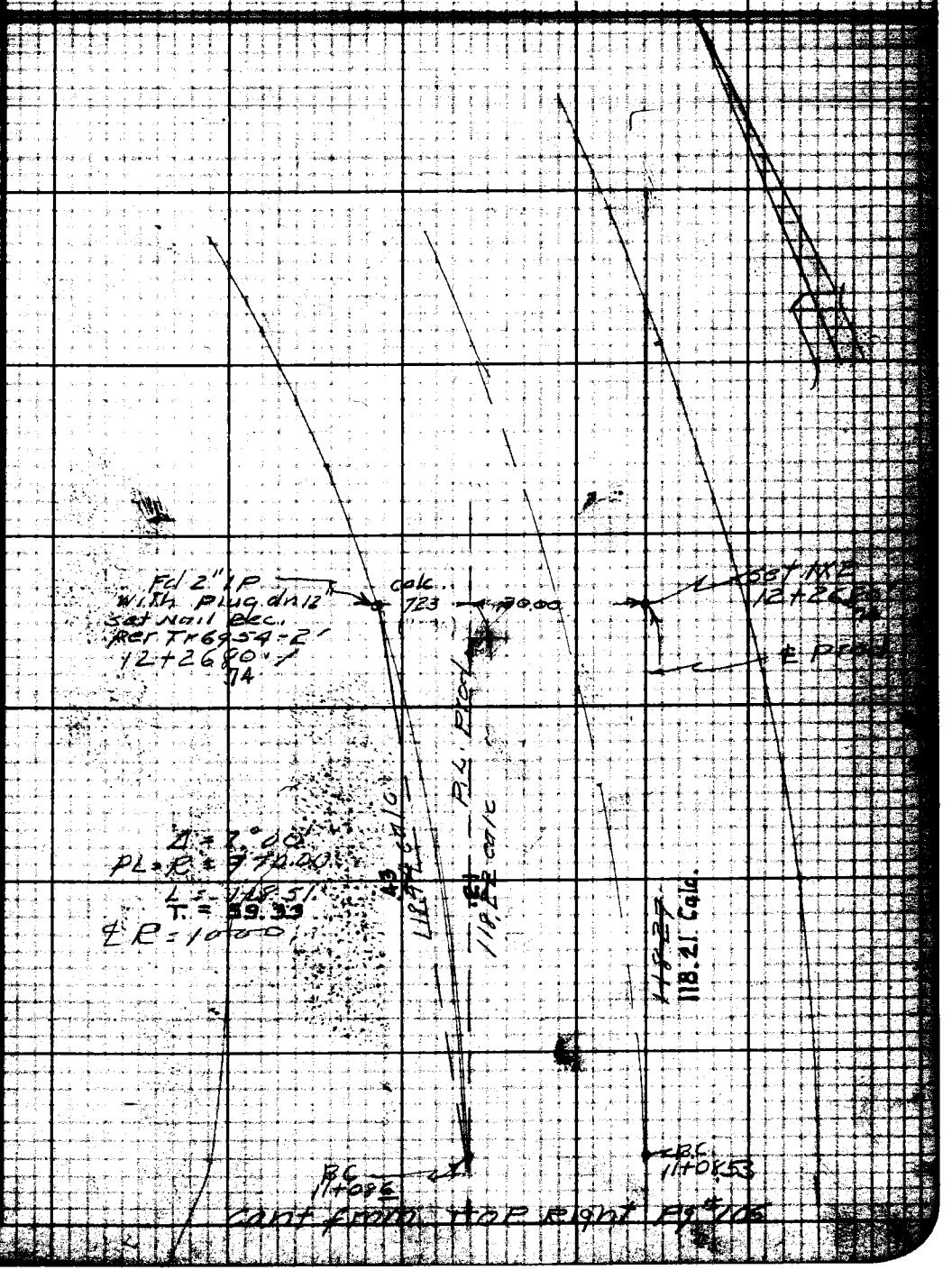

Note: Any [illegible] on Changes on This Sheet [illegible] Ink [illegible] Making [illegible]

Do not extend notes this side of this line.

RETURN TO
LOS ANGELES COUNTY SURVEYOR
700 HALL OF RECORDS

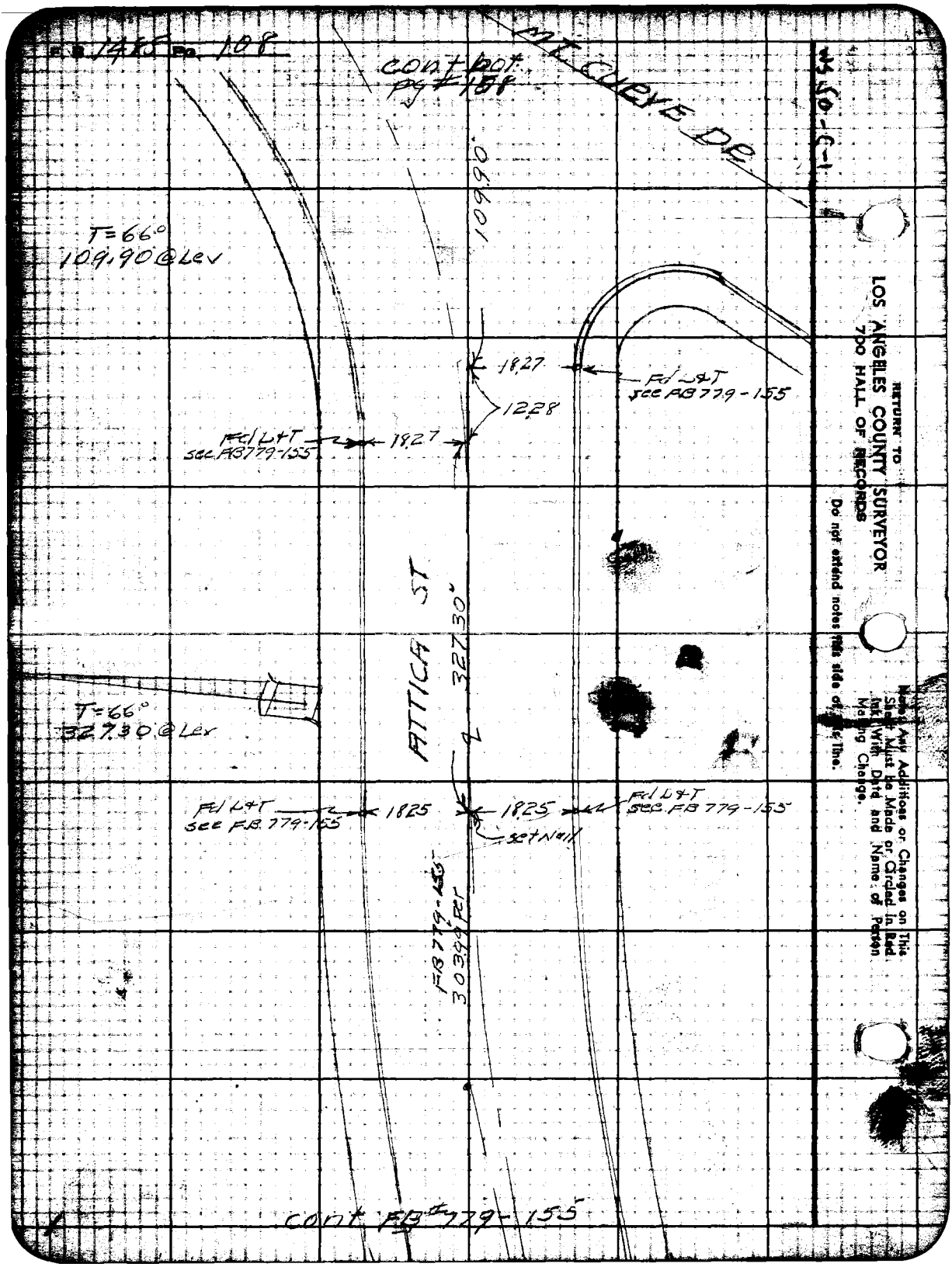

F.B. 1485 Pg. 108
cont pot pg # 158
MT CUEYE DR
109.90
T=66°
109.90 @ Lev
18.27
Fd L&T see FB 779-155
12.28
Fd L&T see FB 779-155
18.27
ATTICA ST
327.30
T=66°
327.30 @ Lev
Fd L&T see FB 779-155
18.25
18.25
Fd L&T see FB 779-155
set Nail
FB 779-155
303.99 Per
cont FB # 779-155
RETURN TO
LOS ANGELES COUNTY SURVEYOR
700 HALL OF RECORDS
Do not extend notes this side of this line.
Notes Any Additions or Changes on This Sheet Must be Made or Circled in Red Ink With Date and Name of Person Making Change.

Notes Ck'd by D. M. Finley	Survey of Mt Lowe Parkway F.B. 1485 Pg 109
Map No.	W. O. [illegible] Tape No. [illegible]
Office Work	Surveyed by R.L. Willey
Checked HNB	Notes " Date 2-4-49
Date 8-10-49	Indexed A. C. Johnson 2-10-49

TOPOGRAPHY
of
MT LOWE PARKWAY

JN 8528

2-4-49

R.L. Willey
L.V. Smith
C.T. Nowacki
M. Sonnschein

Note: Any Additions or Changes on This Sheet Must be Made or Ginged in Red Ink With Date and Name of Person Making Change.

Do not extend notes this side of this line.

RETURN TO
LOS ANGELES COUNTY SURVEYOR
700 HALL OF RECORDS

RETURN TO
LOS ANGELES COUNTY SURVEYOR
700 HALL OF RECORDS

Do not extend notes this side of this line.

Note: Any Additions or Changes on This Sheet Must be Made or Circled in Red Ink With Date and Name of Person Making Change.

Notes Ck'd by

Map No.

Office Work

Checked: HMB

Date 8-10-49

Survey of Mt Lowe Parkway

F. B. [illegible] Pg. 111

Surveyed by [illegible]

Notes

Indexed C. Johnson

cont bot pg #112

Note: Any Additions or Changes on this Sheet Must be Made in Circled in Red Ink With Date and Name of Person Making Change.

Do not extend notes outside of this line.

RETURN TO
LOS ANGELES COUNTY SURVEYOR
700 HALL OF RECORDS

Cont. Left pg 113

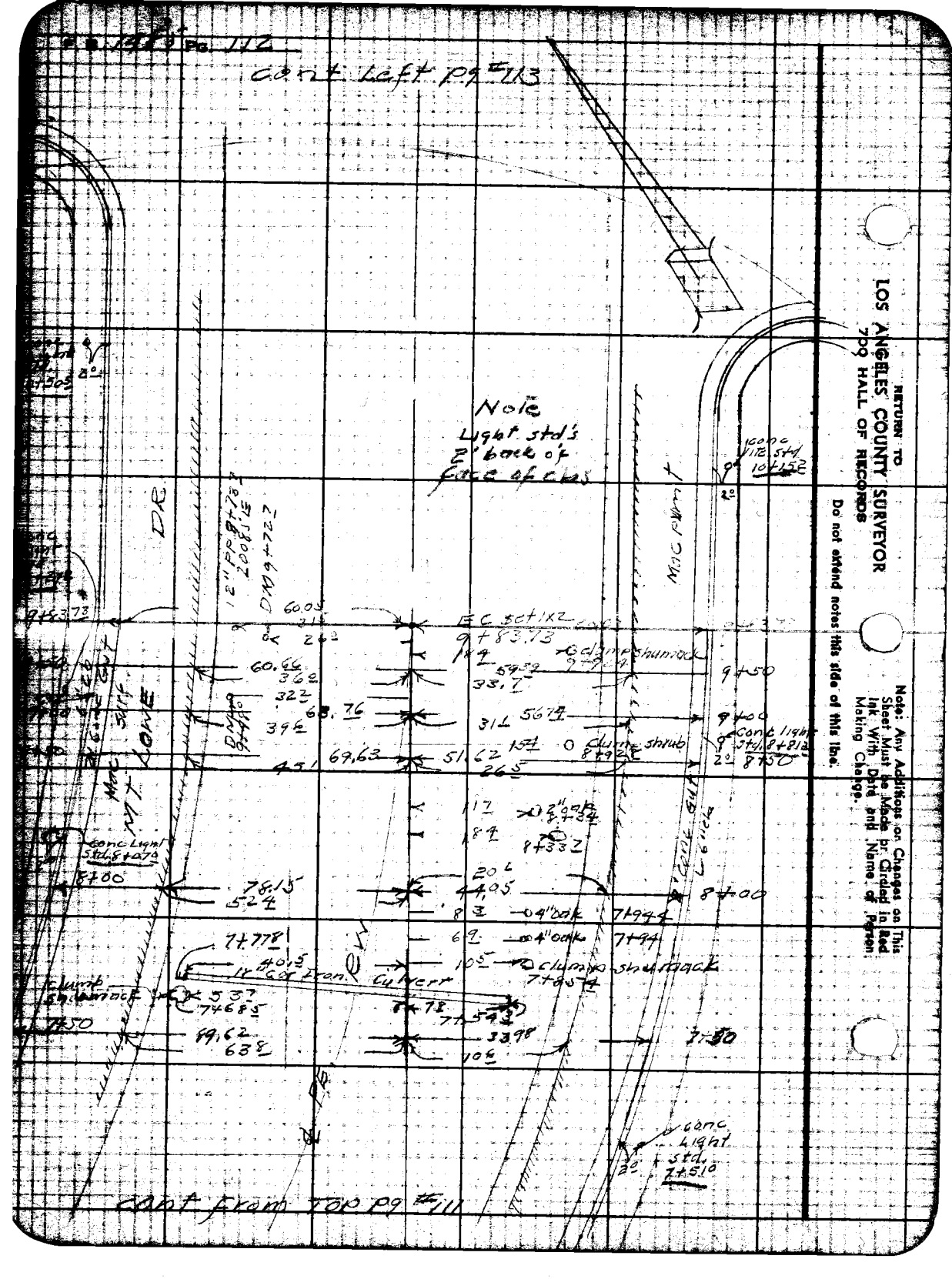

RETURN TO
LOS ANGELES COUNTY SURVEYOR
709 HALL OF RECORDS

Do not extend notes this side of this line.

Note: Any Additions or Changes on This Sheet Must be Made by Circled in Red Ink With Date and Name of Person Making Change.

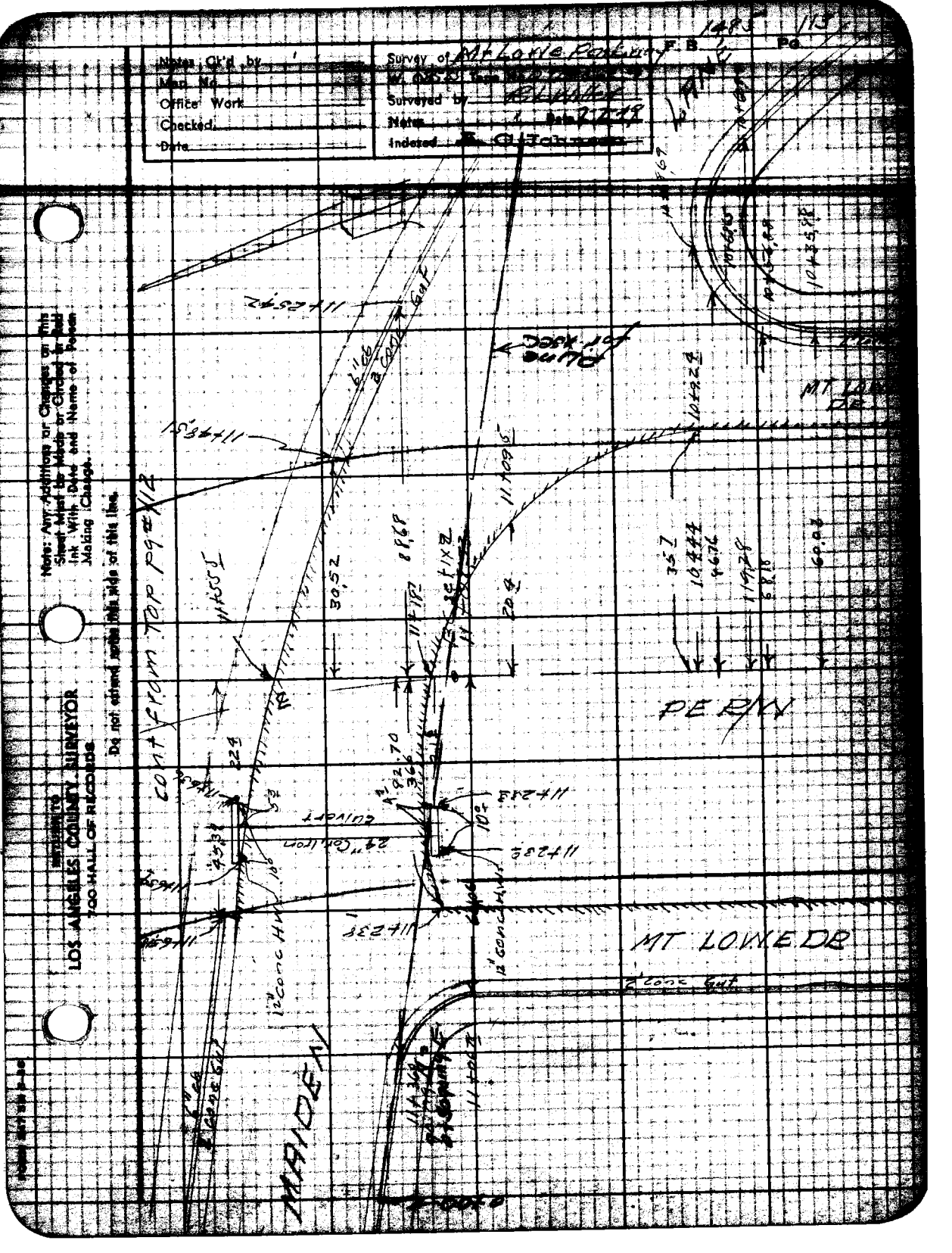

Notes Ck'd by
Map No.
Office Work
Checked
Date
Survey of Mt Lowe Parkway
Surveyed by
Notes
Date
Indexed
F.B.
Pg.
Note: Any Additions or Changes on this Sheet Must be Made or Circled in Red Ink With Date and Name of Person Making Change.
Do not extend notes this side of this line.
LOS ANGELES COUNTY SURVEYOR
700 HALL OF RECORDS
cont from Top pg #12
PE R/W
MT LOWE DR
MAIDEN
24" Cor. Iron
culvert
12" conc HW
2' conc Gut

RETURN TO
LOS ANGELES COUNTY SURVEYOR
700 HALL OF RECORDS

Note: Any Additions or Changes on This Sheet Must be Made or Circled In Red Ink With Date and Name of Person Making Change.

Do not extend notes this side of this line.

PG 114

Profile No. _____ X-Sec. No. _____

Notes Red _____ Date _____ Notes Chkd _____ Date _____

Plotted _____ Date _____ Checked _____ Date _____

Job No. 8528 Division No. _____

Survey of Mt Lowe Parkway

Survey by Elkville Notes 11 Date 2-7-49

Map No. _____ Checked J. Johnson Date 2-10-49

F.B. 1481

NOTE: ANY ADDITIONS OR CHANGES ON THIS SHEET MUST BE MADE OR CIRCLED IN RED INK, WITH DATE AND NAME OF PERSON MAKING CHANGE.

PLEASE RETURN TO
LOS ANGELES COUNTY SURVEYOR
700 HALL OF RECORDS

Do not extend notes this side of this line.

STATION	B. S.	H. I.	F. S.	ELEV.

CROSS SECTIONS

MT LOWE PARKWAY

JN 8528

1-8-49
ELKville
L.V. Smith
C.T. Nowacki
M. Sonnenschein

FORM 307 10M 10-48

FORM 307 10M 10-46

PLEASE RETURN TO
LOS ANGELES COUNTY SURVEYOR
700 HALL OF RECORDS

NOTE: ANY ADDITIONS OR CHANGES ON THIS SHEET MUST BE MADE OR CIRCLED IN RED INK, WITH DATE AND NAME OF PERSON MAKING CHANGE.

Do not extend notes this side of this line.

STATION	B. S.	H. I.	F. S.	ELEV.		
BMB42	1.66	1571.40		1569.740	BMB42 el = 1569.740 LB 769-39 Alta Vista Dr & Mt Curve Dr SW Cor Fd bt spk in curb 4.5' W of W end CR.	
	3.30	1564.34	10.36	1561.04		
0+00			5.27	1559.07	℄ int Mt Curve Dr & PE R/W Bt spk W+T	
0-18°			6.34	1558.00	℄ PE RW	
0-68°			10.00	1554.34	" " "	
0+00 12R			5.64	1558.70	℄ Mt Curve To So. Tbrk	
50' R			9.12	1555.22	" " " "	
100			14.52	1549.82	" " " " "	
37' L			4.40	1559.94	Tbrk " " " N	
62 L			4.82	1559.52	Gut " " " "	X
100 L			2.31	1562.03	℄ " " " "	
0-18.33 L			7.00	1557.34	flow Line Storm Drain catch basin	
0+25			3.95	1560.39	℄ PE R/W	
135 R			4.3	1560.0	Tbrk	
28 R			6.50	1557.84	edge pvmt	
Cb Returns Sbarrel Mt Lowe Dr & Mt Curve Dr						
			12.34	1552.00	Gut S.E Cor S end CR.	
			13.14	1551.20	Tcb " " " "	
			10.30	1554.04	Gut SE Cor E end CR.	
			9.62	1554.72	Tcb " " " " "	
0+						

Job No. 8528 Division No. Notes Red Plotted H.D.H. Profile
Survey of Mt Lowe Parkway Date Date 3-3-49 No.
Survey by R. L. Wiley Notes Notes Chkd H.D.H. Checked HNB X-Sec.
Indexed E. C. Johnson Date Date 3-1-49 Date 8-3-49 No.

116

FORM 307 10M 10-46

PLEASE RETURN TO
LOS ANGELES COUNTY SURVEYOR
700 HALL OF RECORDS

NOTE: ANY ADDITIONS OR CHANGES ON THIS SHEET MUST BE MADE OR CIRCLED IN RED INK, WITH DATE AND NAME OF PERSON MAKING CHANGE.

Do not extend notes this side of this line.

STATION	B. S.	H. I.	F. S.	ELEV.	
0+25 26L		156434	3 59	1560 75	edge pvmt
" 67L			4 01	1560 33	Gut
Cb returns		N Barrel Mt Lowe Dr & Mt Curve Dr			
			2 98	1561 36	Gut N E Cor N end CR.
			2 27	1562 09	Tcb " " " " " "
			1 72	1562 62	Gut " " " E " "
			0 88	1563 46	T Cb " " " " " "
0+52			3 2	1561 1	℄ PE RR
" 14R			3 5	1560 8	T brk
34 ℄			7 9	1556 4	edge pvmt
60 R			10 00	1554 34	Gut
80 R			9 30	1555 04	T Cb
70°			9 00	1555 34	
9°L			2 9	1561 4	Bbt brk
19 L			1 1	1563 2	Top "
35 L			2 70	1561 64	edge pvmt
0+75			1 9	1562 4	℄ PE
135 R			1 9	1562 4	T. brk
35°R			7 26	1557 08	edge pvmt
60°R			8 87	1555 47	Gut
" "			8 15	1556 19	T Cb
70°R			[illegible]	[illegible]	

Profile Notes Red. Plotted H.D.H. Job No. 8528 Division No.
No. Date Date 3-3-49 Survey of Mt Lowe Parkway
X-Sec. Notes Chkd H.D.H. Checked V.N.B. Survey by R.L.Willey Notes Date 12-8-48
No. Date 3-1-49 Date 8-3-49 Map No. B-2177 Indexed S. Johnson Date

F.B. 1485 Pg. 117

FORM 307 10M 10-46

PLEASE RETURN TO
LOS ANGELES COUNTY SURVEYOR
700 HALL OF RECORDS

NOTE: ANY ADDITIONS OR CHANGES ON THIS SHEET MUST BE MADE OR CIRCLED IN RED INK, WITH DATE AND NAME OF PERSON MAKING CHANGE.

Do not extend notes this side of this line.

STATION	B. S.	H. I.	F. S.	ELEV.		
		1564.34				
T.P.	6 22	1570.01	0.55	1563.79		
0+75 11° L			7 0	1563 0	b brk	
19 3 L			5 7	1564 3	T brk	
35 0 L			5 79	1564 22	edge prmt	
60° L			6 42	1563 59	Gut	
" L			5 59	1564 42	Tcb	
70 L			3 6	1566 4	PL	
1+00			5 8	1564 2	℄ PER/W	
14 5 R			6 1	1563 9	T. brk	
35° R			12 12	1557 89	edge Prmt	
60° R			13 16	1556 85	Gut	
" "			12 41	1557 60	Tcb	
70° R			12 5	1557 5	PL	
13° L			5 4	1564 6	bt brk	
22 5 L			4 4	1565 6	T. "	
27 6 L			4 9	1565 1	bot drain	
34 5 L			3 95	1566 06	edge prmt	
60° L			4 05	1565 96	Gut	
" L			3 26	1566 75	Tcb	
70 L			1 6	1568 4	PL	

Profile
Job No. 8528 Division No. Notes Red Plotted H.D.H. No.
Survey of Mt Lowe Parkway Date 3-3-49 X-Sec.
Survey by R.L. Willey Notes Notes Chkd H.D.H. Checked H.N.B. No.
Indexed C. Johnson Date 3-1-49 Date 8-3-49
Pg. 118

FORM 307 10M 10-46

PLEASE RETURN TO
LOS ANGELES COUNTY SURVEYOR
700 HALL OF RECORDS

NOTE: ANY ADDITIONS OR CHANGES ON THIS SHEET MUST BE MADE OR CIRCLED IN RED INK, WITH DATE AND NAME OF PERSON MAKING CHANGE.

Do not extend notes this side of this line.

STATION	B. S.	H. I.	F. S.	ELEV.	
1+25°		1570.01	4 1	1565 9.	℄ PER/W
15° R			4 6	1565 4.	T brk
35° "			10 27	1559 74	edge Pvmt
60° R			11 80	1558 21.	Gut
" "			11 12	1558 89	Tcb
70° R			11 1	1558 9.	PL
12 L			4 0	1566 0.	b. brk
19 L			2 9	1567 1.	T "
28 L			3 7	1566 3.	bt drain 4' wide
35° L			1 69	1568 32	edge pvmt
60° L			1 72	1568 29	Gut
" "			0 92	1569 09.	Tcb
70° L			0 0	1570.0.	PL
1+50°			2 9	1567 1.	℄ PERR
14 ? R			3 2	1566 8.	T brk
35° R			8 98	1561 03.	edge pvmt
60° R			10 37	1559 64.	Gut
" "			9 68	1560 33.	Tcb
70 R			10 00	1560 01.	PL
T.P.	5 53	1574.62	.0 92	1569.09	T.P.

Profile No. ____ Notes Red. ____ Plotted H.D.H. Job No. E528 Division No. ____ F.B. 481 Pg. 119

Date ____ Date 3-3-49 Survey of Mt Lowe Parkway

X-Sec. No. ____ Notes Chkd. H.D.H. Checked HNB Survey by R.L. Willey Notes ____ Date 2-18-49

Date 3-1-49 Date 8-3-49 Map No. B-2177 Indexed Johnson Date ____

FORM 307 10M 10-46

PLEASE RETURN TO
LOS ANGELES COUNTY SURVEYOR
700 HALL OF RECORDS

NOTE: ANY ADDITIONS OR CHANGES ON THIS SHEET MUST BE MADE OR CIRCLED IN RED INK, WITH DATE AND NAME OF PERSON MAKING CHANGE.

Do not extend notes this side of this line.

STATION	B. S.	H. I.	F. S.	ELEV.		
1+50-25° L		1574.62	6.0	1568.6	T brk	
26.5 L			6.6	1568.9	bot 4' drain	11.19 2.70
35° L			3.69	1570.93	edge pvmt	
60° L			4.10	1570.52	Gut	
" "			3.28	1571.34	T cb	
70° L			1.9	1572.7	PL	
1+75			6.3	1568.3	℄ RR R/W	
12° R			5.9	1568.7	T brk	
23° R			9.5	1565.1	brk	
35° R			11.97	1562.65	edge pvmt	
60° R			13.50	1561.12	Gut	11.5
60° R			12.89	1561.73	T cb	
70° R			13.2	1561.4	PL	
14° L			5.6	1569.0	~~T brk~~ bt brk	
21° L			4.6	1570.0	~~bot brk drain 5' wide~~ T brk	
26° L			5.6	1569.0	bot 6' drain	
35° L			2.14	1572.48	edge pvmt	
60° L			2.05	1572.57	Gut	
60 L			1.22	1573.40	T cb	
70 L			+0.5	1575.1	PL	
2+00			5.0	1569.5	℄ RR R/W	

F.B. 1465 PG. 120

Job No. 8528 Division No. Notes Red. Plotted H.D.H. Profile

Survey of Mt Lowe Parkway Date 3-3-49 No. X-Sec.

Survey by R.L. Willey Notes Notes Chkd H.D.H. Checked HNB

Indexed C. Johnson Date 3-1-49 Date 8-3-49 No.

FORM 307 10M 10-46

PLEASE RETURN TO
LOS ANGELES COUNTY SURVEYOR
700 HALL OF RECORDS

NOTE: ANY ADDITIONS OR CHANGES ON THIS SHEET MUST BE MADE OR CIRCLED IN RED INK, WITH DATE AND NAME OF PERSON MAKING CHANGE.

Do not extend notes this side of this line.

STATION	B. S.	H. I.	F. S.	ELEV.		
2+00 15 R		1574.62	5.0	1569.6	T brk	
26 ± R			8.1	1566.5	brk	
35 ± R			10.49	1564.13	edge pvmt	17
60 ± R			12.21	1562.41	Gut	1090
80 ± R			11.52	1563.10	T cb	1260
70 ± R			12.2	1562.4	PL	
T.P.	2.85	1577.12	0.31	1574.31		
2+00 15 L			6.4	1570.8	T brk	
21 L			6.7	1570.5	bot brk	
35° L			2.50	1574.66	edge pvmt	
60° L			2.69	1574.52	Gut driveway	
70° L			0.5	1576.7	PL	
2+25			6.0	1571.2	℄ RR P	
16 ± R			6.2	1571.0	T brk	
29 ± R			9.1	1568.1	brk	
35° R			11.6	1565.6	edge pvmt	
60° R			13.36	1563.89	Gut	
11 1/			1260	1564.56	T cb	
70° R			12.8	1564.4	PL	
14° L			5.0	1572.2	T brk	
23° L			4.9	1572.3	bot brk	

Profile Notes Red _____ Plotted H.D.H. Job No. 5526 Division No. _____

No. _____ Date _____ Date 3-7-45 Survey of Mt Lowe Power Wks

X-Sec. Notes Chkd. D.H. Checked W.B. Survey by Phillips Notes E.L.W. Date 3-7-45

No. _____ Date 3-7-45 Map No. F 2177 Enc'd Johnson Date

F.B. 1446 Pg. 121

FORM 307 10M 10-46

PLEASE RETURN TO
LOS ANGELES COUNTY SURVEYOR
700 HALL OF RECORDS

NOTE: ANY ADDITIONS OR CHANGES ON THIS SHEET MUST BE MADE OR CIRCLED IN RED INK, WITH DATE AND NAME OF PERSON MAKING CHANGE.

Do not extend notes this side of this line.

STATION	B. S.	H. I.	F. S.	ELEV.		
2+25 35.4 L		1577.16	0.72	1576.44	edge pvmt	
60.4 L			0.86	1576.30	Gut	
"			0.00	1577.16	Tcb	
70.4 L			+2.4	1579.6	PL	
2+50°			4.5	1572.7	℄ RRR/W	
17° R			4.6	1572.6	Tbrk	
28° R			6.8	1570.4	brk	
35° R			10.16	1567.00	edge pvmt	
59° R			11.94	1565.22	Gut	
" "			11.22	1565.94	Tcb	23
69° "			11.4	1565.8	PL	44
T.P.	3.82	1579.23	1.75	1575.41		
2+50° 22° L			6.0	1573.2	bot brk	
31° L			2.0	1577.2	Top "	
36° L			1.20	1578.03	edge pvmt	
61.1 L			1.25	1577.98	Gut	
61.1 L			0.42	1578.81	Tcb	
71.1 L			+1.9	1581.1	PL	
2+75°			5.1	1574.1	℄ RRR/W	
14° R			5.3	1573.9	Tbrk	
25.5 R			7.8	1571.4	brk	

Profile
Plotted H.D.H. Date 3-3-49 No.
Notes Red. Date
Checked HNB Date 8-3-49 No.
Notes Chkd H.D.H. Date 3-1-49
Division No. 8528 Job No.
Mt Lowe Parkway Notes RLW Date
Survey of
Survey by R.L. Willey
Indexed R. C. Johnson
F.B. 1485 Pg. 122

FORM 307 10M 10-46

PLEASE RETURN TO
LOS ANGELES COUNTY SURVEYOR
700 HALL OF RECORDS

NOTE: ANY ADDITIONS OR CHANGES ON THIS SHEET MUST BE MADE OR CIRCLED IN RED INK, WITH DATE AND NAME OF PERSON MAKING CHANGE.

Do not extend notes this side of this line.

STATION	B. S.	H. I.	F. S.	ELEV.		
2+75 33.4 R		1579.23	10.85	1568.38	edge pvmt	
57.2 R			12.67	1566.56	Gut	
" "			11.89	1567.34	Tcb	
67.2			12.0	1567.2	PL	
T.P.	3.40	1580.99	1.64	1577.59		
2+75 29.0 L			6.5	1574.5	bat brk	
32.0 L			1.8	1579.2	Top "	
38.0 L			1.71	1579.28	edge pvmt	
62.4 L			1.54	1579.45	Gut	
" L			0.72	1580.27	Tcb	
72.4 L			+0.38	1581.37	PL	
3+00			5.4	1575.6	℄ RR R/W	
10.5 R			5.6	1575.4	T brk	
30.8 R			11.15	1569.84	edge pvmt	
55.6 R			12.90	1568.09	Gut	
" R			12.24	1568.75	Tcb	
65.6 R			12.2	1568.8	PL	
T.P.	3.83	1582.41	2.41	1578.58		
3+00 26.0 L			5.7	1576.7	b brk	
34.6 L			2.4	1580.0	T brk	
40.0 L			1.57	1580.84	edge pvmt	

Profile Notes Red ____ Plotted H.D.H. Job No. 8528 Division No. ____ F.B. 148 Pg. 123
No. ____ Date ____ Date 3-3-49 Survey of Mt Lowe Parkway
X-Sec. Notes Chkd H.D.H. Checked WHB Survey by R.L. Willet Notes R.L.W. Date 9-8-49
No. ____ Date 3-1-49 Date 8-3-49 Map No. B-2177 Added Johnson Date ____

FORM 307 10M 10-46

PLEASE RETURN TO
LOS ANGELES COUNTY SURVEYOR
700 HALL OF RECORDS

NOTE: ANY ADDITIONS OR CHANGES ON THIS SHEET MUST BE MADE OR CIRCLED IN RED INK, WITH DATE AND NAME OF PERSON MAKING CHANGE.

Do not extend notes this side of this line.

STATION	B. S.	H. I.	F. S.	ELEV.		
64.8 L		1582.41	1.50	1580.91	Gut	
" "					~~Tcb~~ Driveway	
74.8			+0.5	1582.9	PL	
3+25			5.3	1577.1		
8.0 R			5.6	1576.8	T brk	
28.3 R			11.31	1571.10	edge pvmt	
52.7 R			12.89	1569.52	Gut Drway	
62.7 R			12.4	1570.0	PL	
T.P.	3.55	1583.92	2.04	1580.37		
29.5 L			6.3	1577.6	bot brk	
38.6			2.2	1581.7	T "	
43.0 L			1.79	1582.13	edge pvmt	
68.1 L			1.54	1582.38	Gut	
" "			0.64	1583.28	Tcb	
78' "			+3.9	1587.8	PL	
3+50			5.9	1578.5		
7' R			5.8	1578.1	T brk	
25.7 R			11.62	1572.39	edge pvmt	
49.8 R			12.40	1571.52	Gut	
" R			11.70	1572.22	Tcb	
59.8 "			13.0	1570.9	PL	

Profile
Plotted H.D.H. No.
Date 3-3-49
X-Sec.
Checked HHB No.
Date 8-3-49
Notes Red
Date
Notes Chkd H.D.H.
Date 3-1-49
Job No. 8528 Division No.
Survey of Mt Lowe Parkway
Survey by R.L. Willey Notes R.L.W.
Indexed R. C. Johnson Date
P.B. 1985 PG. 124

FORM 307 10M 10-46

PLEASE RETURN TO
LOS ANGELES COUNTY SURVEYOR
700 HALL OF RECORDS

NOTE: ANY ADDITIONS OR CHANGES ON THIS SHEET MUST BE MADE OR CIRCLED IN RED INK, WITH DATE AND NAME OF PERSON MAKING CHANGE.

Do not extend notes this side of this line.

Profile Notes Red Plotted H.W.A. Job No. 8528 Division No.
No. X-Sec. Date 3-1-49 Survey of Mt Lowe Parkway
No. Notes Chkd. H.W.A. Checked H.N.B. Survey by E.W.W. Notes E.W.W. Comp. 2-F-49
No. Date 3-1-49 Date 8-A-49 Map No. B-2177 Indexed J. Johnson Date

F.B. 1485 Pg. 12

STATION	B. S.	H. I.	F. S.	ELEV.		
		1583.92				
TP	1.82	1584.88	0.86	1583.06		
3+50 ±						
33½ L			5.9	1579.0	bot brk	
43° L			1.5	1583.4	T brk	
47° L			1.16	1583.72	edge pvmt	
71½ L			1.09	1583.79	Gut	
" "			0.26	1584.62	T cb	
81½ L			+3.74	1588.62	PL	
3+75 ±			5.3	1579.6		
4° R			5.5	1579.4	T brk	
21.5 R			11.05	1573.83	edge pvmt	
45½ R			12.61	1572.27	Gut	
45½ R			11.91	1572.97	T cb	
55½ R			11.9	1573.0	PL	
I.P.	2.93	1587.40	0.41	1584.47		
3+75 ±						
34° L			6.7	1580.7	bot brk	
43½ L			3.1	1584.3	Top "	
51.9 L			2.28	1585.12	edge pvmt	
76½ L			2.30	1585.10	Gut	
"			1.96	1585.94	T cb	
86'			+1.19	1589.3	PL	

FORM 307 10M 10-46

PLEASE RETURN TO
LOS ANGELES COUNTY SURVEYOR
700 HALL OF RECORDS

NOTE: ANY ADDITIONS OR CHANGES ON THIS SHEET MUST BE MADE OR CIRCLED IN RED INK, WITH DATE AND NAME OF PERSON MAKING CHANGE.

Do not extend notes this side of this line.

STATION	B. S.	H. I.	F. S.	ELEV.		
4+00		1587.40	.66	1580.8		
7 R			82	1577.2	T brk	
18.2 R			11.98	1575.42	edge pvmt	1134
41.5 R			13.74	1573.66	Gut	
" "			13.04	1574.36	Tcb	
51.5 R			13.0	1574.4	PL	
39.0 L			5.2	1582.2	b brk	
48.0 L			1.2	1586.2	T brk	
55.7 L			0.90	1586.50	edge pvmt	
80.6 L			0.93	1586.47	Gut	
" L			0.10	1587.30	Tcb	
90.6 L			+1.7	1589.1	PL	
4+25			6.8	1580.6		
6 R			7.8	1579.6	T. brk	
12.6 R			10.58	1576.82	edge pvmt	
36.1 R			12.25	1575.15	Gut	
" "			11.57	1575.83	Tcb	
46.1 R			11.9	1575.5	PL	
TP	3.84	1590.70	.054	1586.86		
4+25						
6.0 L			8.1	1582.[illegible]	T brk	
47.5 L			7.1	1583.[illegible]	b "	

F.B. 1485 PG. 126

Survey of Mt Lowe Parkway Job No. 8528 Division No. Notes Red. Plotted H.D.H. Date 3-4-49 No. Profile

Survey by P.L. Willey Notes P.L.W. Date Notes Chkd H.D.H. Checked HNB Date 3-1-49 No. X-Sec.

Indexed C. Johnson Date Date 8-4-49 No.

FORM 307 10M 10-46

PLEASE RETURN TO
LOS ANGELES COUNTY SURVEYOR
700 HALL OF RECORDS

NOTE: ANY ADDITIONS OR CHANGES ON THIS SHEET MUST BE MADE OR CIRCLED IN RED INK, WITH DATE AND NAME OF PERSON MAKING CHANGE.

Do not extend notes this side of this line.

STATION	B. S.	H. I.	F. S.	ELEV.		
4+25						
56.5 L		1590.70	3.1	1587.6	Tbrk	
61.8 L			2.93	1587.77	edge pvmt	
86.9 L			2.83	1587.87	Gut	47
" "			1.99	1588.71	Tcb	27
96.9 L			0.8	1589.9	PL	5
4+50			9.4	1581.3	OK	12
7.2 R			12.38	1578.32	edge pvmt	
30.8 R			14.10	1576.60	Gut	
30 [illegible] 8 R			13.40	1577.30	Tcb	
40. 8 R			13.3	15~~87.4~~ 77.4	PL	
12 L			6.7	15~~94.0~~ 84.0	Tbrk	x OK
57.5 L			5.1	15~~95.6~~ 85.6	"	x OK
64.5 L			2.0	1598.7 88.7	T "	x OK
67.8 L			1.56	1589.14	edge pvmt	
90.1 L			1.34	1589.36	Gut	
" "			0.52	1590.18	Tcb	
100.0 L			+1.2	1591.90	PL	
4+75			10.69	1580.01	edge pvmt + semit.	
24.2 R			12.72	1577.98	Gut	
24.2 R			12.02	1578.68	Tcb	
34.2 R			12.4	1578.3	PL	

Profile No. ____ Notes Red ____ Plotted H.D.H. Job No. 8528 Division No. ____ F.B. 14450 Pg. 127
Date ____ Date 3-4-47 Survey of Mt Lowe Parkway
X-Sec. No. ____ Notes Chkd H.D.H. Checked HNB Survey by PLWillet Notes PLW Date 7-8-47
Date 3-1-49 Date 8-4-49 Map No. B-2177 Indexed Johnson Date ____

FORM 307 10M 10-46

PLEASE RETURN TO
LOS ANGELES COUNTY SURVEYOR
700 HALL OF RECORDS

NOTE: ANY ADDITIONS OR CHANGES ON THIS SHEET MUST BE MADE OR CIRCLED IN RED INK, WITH DATE AND NAME OF PERSON MAKING CHANGE.

Do not extend notes this side of this line.

STATION	B. S.	H. I.	F. S.	ELEV.		
		159070.				
TP	3 98	1592,58	2 10	1588,60		
4+75 19.7 L			7 1	15855.	T.brk OK	
24° L			6 9	15857.	" OK	
27° L			6 0	15866.	" OK	
31.7 L			6 9	15857.	" OK	
62 L			5 5	15871.	bt brk OK	
69.5 L			2 5	15901.	T " OK	
74.6 L			1 96	159062	edge pmt	
100.6 L			1 80	159078	Gut	
" L			0 95	159163	T cb	
110.6 L			+2 8	15954.	PL	
5+00			11 52	158106	Semi Tan	
17.6 R			13.16	1579.42 ~~1595 74~~	Gut	?
" R			12 46	158017	T cb	
27.6 R			12.6	15800	PL	
T.P.	3 28	1595,27	0.59	1591,99		
5+00 7° L			13 99	158128	edge pmt	
33° L			6 9	15884.	T brk	
37° L			8 3	15870.	b "	
68.4 L			6 9	15884.		

F.B. 1485 Pg. 128
Job No. 8578 Division No. Notes Red. Plotted H.D.H. Profile
Survey of Mt Lowe Parkway Date Date 3-4-49 No.
Survey by R.L. Willey Notes R.L.W. Notes Chkd H.D.H. Checked HNB X-Sec.
Indexed E.C. Johnson Date Date 3-1-49 Date 8-4-49 No.

FORM 307 10M 10-46

PLEASE RETURN TO
LOS ANGELES COUNTY SURVEYOR
700 HALL OF RECORDS

NOTE: ANY ADDITIONS OR CHANGES ON THIS SHEET MUST BE MADE OR CIRCLED IN RED INK, WITH DATE AND NAME OF PERSON MAKING CHANGE.

Do not extend notes this side of this line.

STATION	B. S.	H. I.	F. S.	ELEV.		
5+00						
78=L		1595.27	33	1592.0	T brk	
81±L			322	1592.05	edge pvmt	
108±L			3.01	1592.26	G.ut	
108±L			2.18	1593.09	Tcb	
118±L			0.4	1594.9	PL	
5+25			13.20	1582.07	semi Tangent	
10°R			14.90	1580.87	Gut	
10°R			13.70	1581.57	Tcb	
20°R			14.1	1581.2	PL	
15°L			12.33	1582.94	edge pvmt	
39°L			5.8	1589.5	T brk	
43°L			7.1	1588.2	b. brk	
77±L			5.2	1590.3	b "	
87±L			2.2	1593.1	T "	
90±L			1.79	1593.48	edge pvmt	
116±L			1.54	1593.73	Gut	
126±L			0.70	1594.57	Tcb	
126±L			+1.2	1596.47	PL	
5+50			12.00	1583.27		
75R			12.80	1582.47	Gut	
75R			12.10	1583.17	Tcb	
175R			12.8	1582.8	PL	

Profile Notes Red_____ Plotted H. D. H. Job No. 8226 Division No._____
No._____ Date 3-4-49 Survey of Mt Lowe Parkway
K.Soc. Notes Cmpd H.D.H. Checked JNP Survey by Ellwillig Noted Ellw Date 3-7-49
No._____ Date 3-7-49 Date 8-4-49 Map No. B-2177 Sheet No. Johnson Date_____

F.B. 1481 Pg. 122

FORM 307 10M 10-46

PLEASE RETURN TO
LOS ANGELES COUNTY SURVEYOR
700 HALL OF RECORDS

NOTE: ANY ADDITIONS OR CHANGES ON THIS SHEET MUST BE MADE OR CIRCLED IN RED INK, WITH DATE AND NAME OF PERSON MAKING CHANGE.

Do not extend notes this side of this line.

STATION	B. S.	H. I.	F. S.	ELEV.		
5+50						
16° L		1595.27	11 36	1583 91	edge pvmt	
36° L			5 8	1589 5	T brk	
41° L			6 6	1588 7	b "	
75° L			5 4	1589 9	b "	
5+75			10 48	1584 79		
8 5 R			11 40	1583 87	Gut	
8 5 R			10 71	1584 56	Tcb	
18 5 R			10 2	1585 1	PL	
15° L			9 78	1585 49	edge pvmt	
34 5 L			4 9	1590 4	T brk	
39° L			5 2	1590 1	b brk	
78° L			4 2	1591 1	b "	
6+00			9.06	1586 21		
8 4 R			10 00	1585 27	Gut	
8 4 R			9 31	1585 96	Tcb	
18 4 R			9 1	1586 2	PL	
15° L			8 27	1587 00	edge pvmt	
29° L			4 1	1591 2	T brk	
77° L			2 8	1592 5	b brk	
T.P.	5 73	1598.72	2 28	1592.99		

F.B. 1485 Pg. 130

Job No. 8528 Division No. Notes Red. Plotted H.D.H. Profile

Survey of Mt Lowe Parkway Date 3-4-49 No.

Survey by R.L. Willey Notes R.L.W. Checked HNB X-Sec.

Indexed C. Johnson Date Date 3-1-49 Date 8-5-49 No.

FORM 307 10M 10-46

PLEASE RETURN TO
LOS ANGELES COUNTY SURVEYOR
700 HALL OF RECORDS

NOTE: ANY ADDITIONS OR CHANGES ON THIS SHEET MUST BE MADE OR CIRCLED IN RED INK, WITH DATE AND NAME OF PERSON MAKING CHANGE.

Do not extend notes this side of this line.

STATION	B. S.	H. I.	F. S.	ELEV.		
85° L		1598.72	3 3	1595.4		
88° L			3 00	1595.72	edge prmt	
113° L			3 33	1595.39	Gut Drive	
123°			1 5	1597.2	PL	
6+25			11 17	1587.55		28°
84 R			12 0	1586.7	Gut	834
71 "			11 38	1587.34	Tcb	111.4
184 R			11 3	1587.4	PL	256
15° L			10 33	1588.39	edge prmt	107
29° L			6 2	1592.5	Tbrk	3
77.5 L			4 6	1594.1	bbrk	
83.4 L			2 1	1596.6	Tbrk	
86.4 L			1 66	1597.06	edge prmt	
111.4 L			1 88	1596.84	Gut	
" L			1 07	1597.65	Tcb	
121.4 L			0.3	1598.4	PL	
T.P.	6 28	1600.75	4 25	1594.47		
6+50			11 93	1588.82	~~Gut~~	
78 R			12 42	1588.33	~~Tcb~~ Gut	
			12 02	1588.73	Tcb	
178 R			11 7	1589.0	PL	

Profile Notes Red. _____ Plotted H.D.H. Job No. 85528 Division No. _____ F.B. 1485 Pg. 131

No. _____ Date _____ Date 3-7-49 Survey of Mt Lowe Parkway

X-Sec. Notes Chkd H.D.H. Checked HNB Survey by R.L. Willey Notes R.L.W. Date 2-9-49

No. _____ Date 3-1-49 Date 8-5-49 Map No. D-2177 Indexed Johnson Date _____

FORM 307 10M 10-46

PLEASE RETURN TO
LOS ANGELES COUNTY SURVEYOR
700 HALL OF RECORDS

NOTE: ANY ADDITIONS OR CHANGES ON THIS SHEET MUST BE MADE OR CIRCLED IN RED INK, WITH DATE AND NAME OF PERSON MAKING CHANGE.

Do not extend notes this side of this line.

STATION	B. S.	H. I.	F. S.	ELEV.		
6+50						
15 L		1600.75	10.90	1589.85	edge pvmt	
33.0 L			6.9	1593.8	T brk	
76.8 L			5.3	1595.4	"	
85.6 L			2.3	1598.4	T "	
87.6 L			2.31	1598.44	edge pvmt	
112.3 L			2.54	1598.21	Gut Driveway	
122.3 L			0.00	1600.75	PL	
6+75			10.10	1590.65		
13.5 R			11.05	1589.70	Gut	
" "			10.38	1590.37	Tcb	
23.5 R			10.1	1590.6	PL	
12.2 L			9.79	1590.96	edge pvmt	
29.0 L			5.9	1594.8	T brk	
7+00			8.19	1592.56		
21.4 R			9.60	1591.15	Gut	
" "			8.91	1591.84	Tcb	
31.4 R			9.0	1591.7	PL	?
14.2 L			8.32	1592.42	edge pvmt	2
20.0 L			4.4	1596.3	T brk	
67.0 L			4.6	1596.1	B "	

F.B. 146 Pg. 136 Job No. 8528 Division No. Notes Red Plotted H.D.H. Profile
Survey of Mt Lowe Parkway Date 3-1-49 No.
Survey by R.L. Willey Notes R.L.W. Notes Chkd. H.D.H. Checked HNB X-Sec.
Indexed E. C. Johnson Date Date 3-1-49 Date 8-5-49 No.

FORM 307 10M 10-46

PLEASE RETURN TO
LOS ANGELES COUNTY SURVEYOR
700 HALL OF RECORDS

NOTE: ANY ADDITIONS OR CHANGES ON THIS SHEET MUST BE MADE OR CIRCLED IN RED INK, WITH DATE AND NAME OF PERSON MAKING CHANGE.

Do not extend notes this side of this line.

STATION	B. S.	H. I.	F. S.	ELEV.		
7+25		1600.75	6 2	1594 6		
9° R			6 89	1593 86	edge pvmt	
27² R			8 15	1592 60	Gut	
" "			7 45	1593 30	Tcb	
37² R			7 1	1593 7	PL	
13° L			3 2	1597 6	T brk	
61° L			3 2	1597 6	b. brk	
90² L			0 00	1600 75	edge pvmt T brk	
96⁴ L			0 56	1600 19	Gut	
"			+0.30	1601 05	Tcb	
106⁴ R			+2 4	1603 2	PL	
7+50			2 0	1598 8	semitang T brk	
11° R			5 51	1595 29	b brk edge pvmt	
33⁵ R			6 73	1594 02	Gut	
" "			6 06	1594 69	T brk	
43⁵ R			5 6	1595 2	PL	
8° L			1 5	1599 3	T. brk	
56° L			1 4	1599 4	b "	
TP	8 54	1608.48	0 81	1599.94		
7+50 63⁸ L			6 40	1602 08	T brk edge pvmt	

Profile No. ____ Notes Red ____ Plotted H.D.H. Job No. 8528 Division No. ____ F.B. 1485 Pg. 133
Date ____ Date 3-7-49 Survey of Mt Lowe Parkway
X-Sec. No. ____ Notes Chkd. H.D.H. Checked HNB Survey by P.L. Willey Notes PLW Date 12-9-48
Date 3-1-49 Date 8-5-49 Map No. 8-2177 Indexed Johnson Date ____

FORM 307 10M 10-46

PLEASE RETURN TO
LOS ANGELES COUNTY SURVEYOR
700 HALL OF RECORDS

NOTE: ANY ADDITIONS OR CHANGES ON THIS SHEET MUST BE MADE OR CIRCLED IN RED INK, WITH DATE AND NAME OF PERSON MAKING CHANGE.

Do not extend notes this side of this line.

STATION	B. S.	H. I.	F. S.	ELEV.		
7+50 89.6 L		1608.48	6 83	1601 65	Gut	
" "			6 00	1602 48.	Tcb	
99.6 L			4 3	1604 2.	PL	
7+75			7 9	1600 6.	~~Tbrk~~	
6.2 R			7 9	1600 6.	Tbrk	
16.5 R			11 64	1596 84.	edge pvmt b brk	
38.8 R			13 07	1595 41.	Gut	
" "			12 39	1596 09.	Tcb	
48.8 R			12 4	1596 1.	PL	
45.6 R			6 7	1601 8.	b brk.	
53.5 L			5 1	1603 4.	T "	
57.2 L			4.85	1603 63	edge pvmt	
83.2 L			5 42	1603 06	Gut driveway	
93.2 L			3 7	1604 8.	PL	
8+00			6 2	1602 3.		
6.0 R			6 6	1601 9.	Tbrk	
21.0 R			10 04	1598 44	edge pvmt	
44.0 R			11 56	1596 92.	Gut	
" "			10 89	1597 59	Tcb	
54.0 R			11 4	1597 1.	PL	
91.5 L			6 0	1602 5.	b brk	

F.B. 1485 PG. 134

Job No. 8528 Division No. Notes Red Plotted H.D.H. Profile

Survey of Mt Lowe Parkway Date Date 3-7-49 No. X-Sec.

Survey by R.L. Willey Notes R.L.W. Notes Chkd. H.D.H. Checked HNB

Indexed R. C. Johnson Date Date 3-1-49 Date 8-5-49 No.

FORM 307 10M 10-46

PLEASE RETURN TO
LOS ANGELES COUNTY SURVEYOR
700 HALL OF RECORDS

NOTE: ANY ADDITIONS OR CHANGES ON THIS SHEET MUST BE MADE OR CIRCLED IN RED INK, WITH DATE AND NAME OF PERSON MAKING CHANGE.

Do not extend notes this side of this line.

STATION	B. S.	H. I.	F. S.	ELEV.		
8+00						
49 2/3 L		160848.	3 2/3	160553	T brk	95
52 4/5 L			3 38	160510	edge pvmt	
78 5/6 L			4 00	160448	Gut	53
" " "			3 19	160529	T brk	
88 5/6 L			2 1/2	16064	PL	
8+25			4 4/5	16041		
11 2/3 R			4 7/8	160388	B, brk	
23 3/4 R			8 56	159992	edge pvmt	
47 8/9 R			10 15	159833	Gut driveway	
57 8/9 R			9 0/1	15995	PL	
36 6/7 L			4 5/6	16040	bt brk	
44 6/7 L			2 5/6	16062	T brk	
48 2/3 L			2 03	160645	edge pvmt	
73 2/3 L			2 65	160583	Gut	
" "			1 84	160664	T cb	
83 2/3 L			0.00	160848	PL	
8+50			2 5/6	16057		
15 6/7 R			3 4	160511	T brk	
26 5/6 R			6 74	160174	edge pvmt	
51 6/7 R			8 05	160043	Gut	
" "			7 98	160100	T cb	
61 5/6 R			7 8/9	160150	PL	

Profile Notes Rod _____ Plotted 11-10-49 Job No. 8528 Division No. _____ F.B. 148 Pg. 152
No. _____ Date _____ Checked MNB Survey of Mt Lowe Parkway
Notes Chkd 11-10-49 Date 11-1-49 Survey by PLW/Ley Notes PLW Date 8-8-49 Map No. D.2117 Compared Jahnsen Date 2-7-49

FORM 307 10M 10-46

PLEASE RETURN TO
LOS ANGELES COUNTY SURVEYOR
700 HALL OF RECORDS

NOTE: ANY ADDITIONS OR CHANGES ON THIS SHEET MUST BE MADE OR CIRCLED IN RED INK, WITH DATE AND NAME OF PERSON MAKING CHANGE.

Do not extend notes this side of this line.

STATION	B. S.	H. I.	F. S.	ELEV.		
8+50 34° L		1608 48.	2 8	1605 7.	b. brk	
39 3 L			1 1	1607 4.	T brk	
45 1 L			0 66	1607 82	edge pvmt	
69 6 L			1,16	1607 32	Gut	
" " L			0 35	1608 13	Tcb	
79 6 L			+0,2	1608 7	PL	
8+75			1 3	1607 2.		
12° R			1 6	1606 9.	T brk	
29 5 R			4 86	1603 62	edge pvmt	
54° R			6 45	1602 03	Gut	
" "			5 77	1602 71	Tcb	
64° R			5 7	1602 8.	PL	
25 5 L			1 3	1607 2.	T brk	
27 6 L			2 1	1606 4.	bot drain	
30 6 L			1 5	1607 0.	bt brk	
TP	791	1616,23.	0 16	1608,32		
8+25 36 4 L			7 5	1608 7.	T brk	
42° L			6 96	1609 27	edge pvmt	
66 4 L			7 53	1608 70	Gut	
" " "			6 69	1609 54	Tcb	
76 9 L			6 0	1610 2.	PL	

F.B. 1485 PG. 136

Survey of Mt Lowe Parkway Notes Red Date Plotted H.D.H. Date 3-8-49 No. Profile

Survey by R.L. Willey Notes R.L.W. Notes Chkd H.D.H. Checked H.N.B. Date 3-2-49 Date 8-8-49 No. X-Sec.

Indexed E. C. Johnson Date

Job No. 8528 Division No.

FORM 307 10M 10-46

PLEASE RETURN TO
LOS ANGELES COUNTY SURVEYOR
700 HALL OF RECORDS

NOTE: ANY ADDITIONS OR CHANGES ON THIS SHEET MUST BE MADE OR CIRCLED IN RED INK, WITH DATE AND NAME OF PERSON MAKING CHANGE.

Do not extend notes this side of this line.

STATION	B. S.	H. I.	F. S.	ELEV.		
9+00		1616.23	7.3	1608.9	OK	
14.5 R			7.9	1608.3	Tbrk OK	
31.1 R			10.77	1605.46	edge prmt OK	
56.7 R			12.33	1603.90	Gut	
" "			11.63	1604.60	Tcb	
66.7 R			12.0	1604.2	PL	
20.6 L			7.3	1608.9	b brk	
27.4 L			7.6	1608.6	drain	
29.8 L			7.2	1609.0	b brk	
35.5 L			5.5	1610.7	T "	
39.6 L			5.45	1610.78	edge prmt	
63.8 L			6.01	1610.22	Gut	
" " L			5.18	1611.05	Tcb	
73.8 L			4.2	1612.0	PL	
9+25			5.6	1610.6		
16.0 R			6.3	1609.9	Tbrk OK	
32.8 R			~~9.88~~ 9.80	~~1612~~ 1607.23	edge prmt	
58.3 R			10.28	1605.95	Gut	
" "			9.64	1606.59	Tcb	
68.3 R			9.0	1607.2	PL	
18.7 L			5.7	1610.5	Tbrk	

Profile No. ____ Notes Red ____ Plotted H.D.H. Job No. 8528 Division No. ____ F.B. 1485 Pg. 137
Date ____ Date 3-8-49 Survey of Mt Lowe Parkway
X-Sec. No. ____ Notes Chkd. H.D.H. Checked HNB Survey by RLW Notes RLW Date 2-9-49
Date 3-2-49 Date 3-8-49 Map No. B-2177 Indexed R. Johnson Date ____

FORM 307 10M 10-46

PLEASE RETURN TO
LOS ANGELES COUNTY SURVEYOR
700 HALL OF RECORDS

NOTE: ANY ADDITIONS OR CHANGES ON THIS SHEET MUST BE MADE OR CIRCLED IN RED INK, WITH DATE AND NAME OF PERSON MAKING CHANGE.

Do not extend notes this side of this line.

STATION	B. S.	H. I.	F. S.	ELEV.		
24.8 L		1616 23	6 4	16098	drain	
27.5 L			5 7	16105	b brk	
33.1 L			4 0	16122	T "	
37.6 L			3 92	16131	edge prmt	
61.5 L			4 39	16118	Gut	
" " "			3 55	16128	Tcb	
71.5 "			2 5	16137	PL	
9+50			3 8	16124		
17 R			4 7	16115	T brk	
33.7 R			6 65	16095	edge prmt	
59.4 R			8 19	16080	Gut	
" "			7 45	16087	Tcb	
69.4 R			6 5	16097	PL	
20.3 L			4 0	16122	B brk	
29.5 L			4 9	16113	drain bot	
32.0 L			2 2	16140	T brk	
36.0 L			2 17	16140	edge prmt	
60.7 L			2 61	16136	Gut	
" L			1 80	16143	Tcb	
70.7 L			0 9	16153	PL	

F.B. 148 PG. 138 Job No. 8528 Division No. Notes Red. Plotted H.D.H. Profile
Survey of Mt Lowe Parkway Date 3-8-45 No.
Survey by R.L. Willey Notes R.L.W. Notes Chkd H.D.H. Checked HNB X-Sec.
Indexed B. C. Johnson Date 3-2-44 Date 8-8-49 No.

FORM 307 10M 10-46

PLEASE RETURN TO
LOS ANGELES COUNTY SURVEYOR
700 HALL OF RECORDS

NOTE: ANY ADDITIONS OR CHANGES ON THIS SHEET MUST BE MADE OR CIRCLED IN RED INK, WITH DATE AND NAME OF PERSON MAKING CHANGE.

Do not extend notes this side of this line.

STATION	B. S.	H. I.	F. S.	ELEV.		
9+75		1616.23	2.0	1614.2		
22.0 R			2.9	1613.3	Tbrk	
35.4 R			4.35	1611.98	edge prmt	
59.9 R			5.89	1610.34	Gut	
" " "			5.25	1610.98	Tcb	
20.3 L			4.5	1611.7	PL	
24.1 L			2.3	1613.9	Tbrk	
26.1 L			3.6	1612.6	bot drain	
29.4 L			2.5	1613.7	Tbrk	
31.1 L			0.5	1615.7	Tbrk	
35.5 L			0.49	1615.74	edge prmt	
59.6 L			0.80	1615.43	Gut	
" " L			+0.04	1616.27	Tcb	
69.6 L			+2.4	1618.6	PL	
TP	9.32	1624.81	0.74	1615.49		
10+00			8.8	1616.0	℄ RRRW	
35.5 R			10.71	1614.10	edge prmt	
60.0 R			12.11	1612.70	Gut	
" "			11.45	1613.36	Tcb	
70.0 "			12.0	1612.8	PL	
29.0 L			9.3	1615.5	Tbrk	

Profile Notes Red ____ Plotted H. D. H. Job No. 8528 Division No. ____ F.B. 1485 Pg. 139
No. ____ Date ____ Date 3-3-49 Survey of Mt Lowe Railway
X-Sec. Notes Chkd H. D. H. Checked HNB Survey by P. Willey Notes PLW Date 2-9-49
No. ____ Date 3-2-49 Date 8-8-49 Map No. B-2177 Checked Johnson Date ____

FORM 307 10M 10-46

PLEASE RETURN TO
LOS ANGELES COUNTY SURVEYOR
700 HALL OF RECORDS

NOTE: ANY ADDITIONS OR CHANGES ON THIS SHEET MUST BE MADE OR CIRCLED IN RED INK, WITH DATE AND NAME OF PERSON MAKING CHANGE.

Do not extend notes this side of this line.

STATION	B. S.	H. I.	F. S.	ELEV.		
10+00						
25.4 L		1624.81	10 4	1614 4.	bot drain	
26.5 L			9 1	1615 7.	T brk	
32.3 L			7 4	1617 4.	T brk	
35.5 L			7 18	1617 63.	edge pvmt	
60° L			7 38	1617 43.	Gut	
60° L			6 54	1618 27.	Tcb	
70° L			5 1	1619 7.	PL	
10+25			6 9	1617 9.		
35.5 R			8 44	1616 37.	edge pvmt	
60° R			9 75	1615 06.	Gut	
" "			9 08	1615 73.	Tcb	
70° R			9 7	1615 1.	PL	
25.6 L			7 6	1617 2.	T brk	
26.6 L			8 6	1616 2.	bot drain	
27.2 L			7 3	1617 5.	T brk	
32° L			5 0	1619 8.	T brk	
35.5 L			5 00	1619 81.	edge pvmt	
60° L			5 26	1619 55.	Gut	
" L			4 43	1620 38.	Tcb	
70° L			2 3	1622 5.	PL	

F.B. 1480 PG. 140
Job No. 8528 Division No. Notes Red Plotted H.D.H. Profile
Survey of Mt Lowe Parkway Date Date 3-9-49 No. X-Sec.
Survey by R.L. Willey Notes R.L.W. Notes Chkd H.D.H. Checked H.N.D.
Indexed A. C. Johnson Date Date 3-2-49 Date 8-8-49 No.

FORM 3G7 10M 10-46

PLEASE RETURN TO
LOS ANGELES COUNTY SURVEYOR
700 HALL OF RECORDS

NOTE: ANY ADDITIONS OR CHANGES ON THIS SHEET MUST BE MADE OR CIRCLED IN RED INK, WITH DATE AND NAME OF PERSON MAKING CHANGE.

Do not extend notes this side of this line.

STATION	B. S.	H. I.	F. S.	ELEV.		
10+50		1629.81	4 9	1619 9		
35.5 R			6 35	1618 46	edge pvmt	
Cb return at E barrel Mt Lowe Dr & Madden Lane						
			8 72	1616 09	Gut SE Cor Sender	
			8 10	1616 71	Tcb " " " " " "	
			11 12	1613 69	Gut " " E " "	
			10 30	1614 51	Tcb	
10+50 24.4 L			5 5	1619 3	Tbrk	
25.4 L			6 0	1618 8	bot drain	
26.5 L			5 5	1619 3	Tbrk	
					~~Tbrk~~	
35.5 L			2 73	1622 08	edge pvmt	
60.0 L			3 05	1621 76	Gut	
" "			2 21	1622 60	Tcb	
70.0 L			1 6	1623 2	PL	
10+75			2 9	1621 9		
35.5 R			4 22	1620 59	edge pvmt	
60.0 R			4 95	1619 86	pvmt	
23.5 L			3 7	1621 1	Tbrk	
25.5 L			4 4	1620 4	drain	
27.1 L			3 8	1621 0	brk	

Profile No. ____ Notes Red ____ Plotted H.D.H. Job No. 8528 Division No. ____ F.B. [illegible] Pg. [illegible]
Date ____ Date 3-9-49 Survey of Mt Lowe Parkway
X Sec. Notes Chkd H.D.H. Checked HWB Survey by P.L. Willey Notes PLW Date [illegible]
No. ____ Date 3-2-49 Date 8-8-49 Map No. B-2177 Indexed Johnson Date ____

FORM 307 10M 10-46

PLEASE RETURN TO
LOS ANGELES COUNTY SURVEYOR
700 HALL OF RECORDS

NOTE: ANY ADDITIONS OR CHANGES ON THIS SHEET MUST BE MADE OR CIRCLED IN RED INK, WITH DATE AND NAME OF PERSON MAKING CHANGE.

Do not extend notes this side of this line.

STATION	B. S.	H. I.	F. S.	ELEV.		
10+75						
35.5 L		1624.81	0.66	1624.15	edge pvmt	
60.0 L			0.71	1624.10	Gut	
" "			+0.14	1624.95	Tcb.	
70.0 L			+1.3	1626.1	PL	
TP	7.59	1631.50	0.90	1623.91		
11+00			7.2	1624.3		
29.1 R			8.11	1623.39	edge pvmt	
60.0 R			9.96	1621.4	"	
19.2 L			8.2	1623.3	Tbrk	
24.4 L			8.8	1622.7	drain	
26.5 L			8.3	1622.2	brk	
35.5 L			5.47	1626.03	edge pvmt	
60.0 L			5.04	1626.46	Gut	
" "			4.20	1627.30	Tcb	
70.0 L			3.3	1628.2	PL	
Cb returns		W barrel	Mt Lowe	Ave & Maiden	Lane	
			4.35	1627.15	Gut SW Cor Send	CR
			3.52	1627.98	Tcb " " " "	"
			1.39	1630.11	Gut " " W "	"
			0.75	1630.75	Tcb " " " "	"
11+187			5.16	1626.34	edge pvmt	

Job No. 8528 Division No. Notes Red. Plotted H.D.H. Profile
Survey of Mt Lowe Parkway Date 3-9-49 No. X-Sec.
Survey by R.L.Willey Notes R.L.W. Notes Chkd. H.D.H. Checked No.
Indexed C. Johnson Date Date 3-2-49 Date

FORM 307 10M 10-46

PLEASE RETURN TO
LOS ANGELES COUNTY SURVEYOR
700 HALL OF RECORDS

NOTE: ANY ADDITIONS OR CHANGES ON THIS SHEET MUST BE MADE OR CIRCLED IN RED INK, WITH DATE AND NAME OF PERSON MAKING CHANGE.

Do not extend notes this side of this line.

STATION	B. S.	H. I.	F. S.	ELEV.		
11+37°		1631.50	3 75	1627 75	ctr pvmt	
11+55			2 44	1629 06	N edge pvmt	
11+75°			1 3	1630 2	semit.	
12+00			+0 2	1631 7	"	
11+23	263 L		8 33	1623 17	outlet send culvert	
11+63	277 L		7 94	1623 56	inlet N " "	
11+65	459 L		2 73	1628 77	Gut end cb	
"	"		1 92	1629 58	Tcb " "	
11+48.51	30.5 R		5 73	1625 77	Gut	
"	30 R		4 93	1626 57	Tcb	
T.P.	3 15	1625.21	9 44	1622 06		
BM B52			6.91	1618.30	BM B52 el = 1618.273 LB 769-46 E. barrel Mt Lowe Dr. + Maiden Lane Fd bt spk in cb	MCR SE Cor

Profile No. ____ Notes Red ____ Plotted H.D.H. Job No. 8528 Division No. ____
Date ____ Date 3-1-49 Survey of Mt Lowe Parkway
X-Sec. No. ____ Notes Chkd H.D.H. Checked ____ Survey by P.L. Willey Notes P.L.W. Date 2-7-
Date 3-2-49 Date ____ Map No. ____ Bnd Ctd Johnson Date ____

FORM 307 10M 10-48

PLEASE RETURN TO
LOS ANGELES COUNTY SURVEYOR
700 HALL OF RECORDS

NOTE: ANY ADDITIONS OR CHANGES ON THIS SHEET MUST BE MADE OR CIRCLED IN RED INK, WITH DATE AND NAME OF PERSON MAKING CHANGE.

Do not extend notes this side of this line.

STATION	B. S.	H. I.	F. S.	ELEV.		
+ SECTIONS OF MT CURVE AVE NWLY, + SELY, FROM P.E. RW R/W.				℄ Per pg 110		
0+00 NELY / ~~0+00~~ NWLY 1+50	1.80	1560.87		1559.07	℄ int Mt Curve Ave + PE, R/W see pg #116	
	0.09	1555.32	5.64	1555.23		
0+00			10.30	1545.02	℄ Mt cur	
18' R			10.74	1544.58	Gut	
" "			9.91	1545.41	Tcb	
30 R			9.3	1546.0	PL	
18 L			11.21	1544.11	Gut	
			10.40	1544.92	Tcb	
30 L			10.7	1544.6	PL	
0+25°			7.70	1547.62	℄ Mt Curve Ave	
18 R			8.13	1547.19	Gut	
" "			7.31	1547.01	Tcb	
30			7.3	154[illegible]	PL	
18 L			8.60	154[illegible]2	Gut	
" "			7.78	154[illegible]4	Tcb	
30 L			8.3	1547[illegible]	PL	
0+50			5.05	1550.27	℄ Mt Curve Ave	
18 R			5.46	1549.86	Gut	
"			4.63	1550.69	Tcb	
30 R			4.3	1551.0	PL	

Profile No. ___ Plotted ___ Date ___ Notes Red ___ Date ___ Notes Chkd. H.D.H. Checked ___ Date 4-8-49 Date ___ No. ___ X-Sec. ___ No. ___

Job No. 8528 Division No. ___ Survey of Mt. Lowe Parkway
Survey by R.L. Willey Notes R.L.W.
Indexed C. Johnson Date ___

P.B. 1486 Pg. 144

FORM 307 10M 10-46

PLEASE RETURN TO
LOS ANGELES COUNTY SURVEYOR
700 HALL OF RECORDS

NOTE: ANY ADDITIONS OR CHANGES ON THIS SHEET MUST BE MADE OR CIRCLED IN RED INK, WITH DATE AND NAME OF PERSON MAKING CHANGE.

Do not extend notes this side of this line.

STATION	B. S.	H. I.	F. S.	ELEV.		
0+50						
18 L		1555.32	6 06	1549 26	Gut	
" L			5 27	1550 05	Tcb	
30 L			5 7	1549 6	PL	
0+75			2 50	1552 82	℄ Mt Curve Ave	
18 L			3 92	1551 40	Gut	
" "			2 57	1552 75	Tcb	
30 L			2 2	1553 1	PL	
1+00			0,08	1555 24	℄ Mt Curve Ave	
18 L			1 49	1553 83	Gut	
"			0,15	1555 17	Tcb	
30 L			1 1	1554 2	PL	
TP	10 86	1565 07	1 11	1554 21		
1+25			7 40	1557 67	℄ Mt. Curve Ave	
18 L			8 62	1556 45	edge pvmt & gut	
30 L			8 9	1556 2	PL	
1+50			6 00	1559 07	℄ Mt Curve Ave	
18 L			7 15	1557 92	gut - edge pvmt	
30 L			7 6	1557 5	PL	
1+75			5 54	1559 53	℄ Mt. Curve Ave	
18 L			6 72	1558 35	edge pvmt	
30 L			6 8	1558 3	PL	

Profile No. ____ Notes Red ____ Plotted ____ Job No. 8528 Division No. ____ F.B. 1485 Pg. 145

Date ____ Date ____ Survey of Mt. Lowe Parkway

X-Sec. No. ____ Notes Chkd H.D.A. Checked ____ Survey by R.L. Willey Notes R.L.W. Date 4-7-49

Date 4-8-49 Date ____ Map No. ____ Indexed ____ Date ____

FORM 307 10M 10-46

PLEASE RETURN TO
LOS ANGELES COUNTY SURVEYOR
700 HALL OF RECORDS

NOTE: ANY ADDITIONS OR CHANGES ON THIS SHEET MUST BE MADE OR CIRCLED IN RED INK, WITH DATE AND NAME OF PERSON MAKING CHANGE.

Do not extend notes this side of this line.

STATION	B. S.	H. I.	F. S.	ELEV.	
2+00		1565.07	5.57	1559.50	℄ Mt. Curve Ave
18'L			7.38	1557.69	gut
18'L			6.06	1559.01	t. crb.
30'L			3.6	1561.5	PL
2+25			4.90	1560.17	℄ Mt. Curve Ave
18'L			6.12	1558.95	gut
18'L			5.08	1559.99	t. crb.
30'L			3.7	1561.4	P.L.
2+50			2.94	1562.13	℄ Mt. Curve Ave
18'R			3.11	1561.96	gut
18'R			2.39	1562.68	t. crb.
30'R			0.3	1564.3	P.L.
18'L			4.30	1560.77	gut in drive
30'L			2.1	1563.0	P.L.
T.P.	8.37	1573.16	0.28	1564.9	
2+75			8.57	1564.59	℄ Mt. Curve Ave
18'R			8.50	1564.66	gut
18'R			7.89	1565.27	t. crb
30'R			6.4	1566.8	P.L.
18'L			9.57	1563.59	gut
18'L			8.69	1564.47	t. crb

F.B. 1485 PG. 146 Job No. 8528 Division No. Notes Red Plotted Profile No.
Survey of Mt. Lowe Parkway Date Date X-Sec.
Survey by R.L. Willey Notes R.L.W. Notes Chkd H.D.H. Checked
Indexed C. Johnson Date Date 4-8-45 Date No.

FORM 307 10M 10-46

PLEASE RETURN TO
LOS ANGELES COUNTY SURVEYOR
700 HALL OF RECORDS

NOTE: ANY ADDITIONS OR CHANGES ON THIS SHEET MUST BE MADE OR CIRCLED IN RED INK, WITH DATE AND NAME OF PERSON MAKING CHANGE.

Do not extend notes this side of this line.

STATION	B. S.	H. I.	F. S.	ELEV.		
2+75 30' L		1573.16	7.7	1565.5	P.L.	
3+00			5.72	1567.44	℄ Mt Curve Ave.	
18' R.			5.80	1567.36	gut	
18' R.			5.09	1568.07	t. crb	
30' R			4.1	1569.1	P.L.	
18' R			6.78	1566.38	gut	
18' R.			5.93	1567.23	t. crb	
30' L			5.0	1568.2	P.L.	
BM B 42			3.42	1569.74	B.M.B 42 3/c 1569.740 L.B. 769-39 9th Vista Dr & Mt. Curve Dr. S.W. cor. Fd. bt. spk. in crb. 4.5' W. of W. end C.R.	
+ SECTIONS OF MAIDEN LANE EAST & WEST FROM PE R/W. S.W COR W END CR = 0+50. P Line pg. 113						
BM B52	12.00	1630.27		1618.27	BMB52 el = 1618.273 L.B 769-46 E. barrel MT Lowe Dr & Maiden Lane Ave. Fd bt spk in cb	
T.P.	8.00	1637.55	0.72	1629.55		SE Cor.
0+00			2.00	1635.55	T. cb south curb Maiden Lane	
12 R			1.9	1635.7	S.P.L.	
			2.68	1634.87	Gut " " " "	
18 L.			1.70	1635.85	Grown pvmt " " "	
36 L			1.94	1635.61	Gut North " " "	
[illegible]			1.10	1636.45	T. cb " " " "	
			+2.0	1639.5	N.P.L.	

Profile No. ____ Notes Red ____ Plotted ____ Job No. 8528 Division No. ____ F.B. 1485 Pg. 147

Date ____ Date ____ Survey of Mt. Lowe Parkway

X-Sec. No. ____ Notes Chkd H.D.H. Checked ____ Survey by R.L. Willey Notes R.L.W. Date 4-7-49

Date 4-8-49 Date ____ Map No. ____ Indexed Johnson Date ____

FORM 307 10M 10-46

PLEASE RETURN TO
LOS ANGELES COUNTY SURVEYOR
700 HALL OF RECORDS

NOTE: ANY ADDITIONS OR CHANGES ON THIS SHEET MUST BE MADE OR CIRCLED IN RED INK, WITH DATE AND NAME OF PERSON MAKING CHANGE.

Do not extend notes this side of this line.

STATION	B. S.	H. I.	F. S.	ELEV.		
0+25		1637 55	4 45	1633 10	Tcb S cb. Maiden Lane	
12 R			4 6	1633 0	S, PL	" "
			5 09	1632 46	Gut S cb	" "
18 L			4 28	1633 27	crown pvmt	" "
36 L			3 91	1633 64	Gut Drive Way	
48 L			1 70	1635 85		
0+50			6 83	1630 72	Tcb at SW Cor W end C.R. =	
12 R			6 5	1631 [illegible]	S PL	
18 L			6 56	1630 [illegible]	crown Pvmt	
36 L			6 82	1630 [illegible]	Gut	
~~48 L~~			5 99	1631 56	Tcb	
48 L			2 1	1631 [illegible]	N PL	
0+75			8 40	1629 [illegible]		
18 L			7 96	1629 59	crown pvmt Maiden Lane	
36 L			8 52	1629 03	Gut N cb	" "
			7 68	1629 [illegible]	Tcb "	" "
48 L			4 7	1632 [illegible]	N PL	
1+00			10 05	1627 50		
18 L			9 32	1628 23	ctr pvmt over drain	
36 L			8 40	1629 15	N edge pvmt	

P.B. 1485 Pg. 148
Job No. 8528 Division No. ____ Notes Red. ____ Plotted ____ Profile ____
Survey of Mt. Lowe Parkway Date ____ Date ____ No. ____
Survey by R. L. Willey Notes R.L.W. Notes Chkd H.D.H. Checked ____ X-Sec. ____
Indexed A. C. Johnson Date ____ Date 4-8-49 Date ____ No. ____

FORM 307 10M 10-46

PLEASE RETURN TO
LOS ANGELES COUNTY SURVEYOR
700 HALL OF RECORDS

NOTE: ANY ADDITIONS OR CHANGES ON THIS SHEET MUST BE MADE OR CIRCLED IN RED INK, WITH DATE AND NAME OF PERSON MAKING CHANGE.

Do not extend notes this side of this line.

STATION	B. S.	H. I.	F. S.	ELEV.		
1+25		1637.55	11 29	1626.26		
18 L			9 95	1627.60	ctr pvmt	
36 L			8 50	1629.05	N edge pvmt	
48 L			7 8	1629.8		
TP	1 14	1628.21	10 48	1627.07		
1+50			2 32	1625.89		
18 L			1 58	1626.63	℄ pmvt	
36 L			0 7	1627.5	N edge pvmt	
48° L			0 6	1627.6	N PL	
1+75			4 71	1623.50		
18 L			3 82	1624.39	℄ pvmt	
30' L			3 42	1624.79	brk "	
36 L			3 79	1624.42	Gut	
" "			3 00	1625.21	Tcb	
48 L			2 6	1625.6	PL	
2+00			6 77	1621.44		
16 L			6 00	1622.21	℄ pvmt	
26 L			5 74	1622.47	brk "	
30 2 L			6 12	1622.09	Gut	
			5 29	1622.82	Tcb	
47 L			4 3	1623.9	PL	

Profile No. ____ Notes Red. ____ Plotted ____ Job No. 8528 Division No. ____ F.B. 1485 Pg. 1

X-Sec. No. ____ Date ____ Date ____ Survey of Mt Lowe Parkway

Notes Chkd H.D.H. Checked ____ Survey by R.L.Willey Notes R.L.W. Date 4-7-49

Date 4-8-49 Date ____ Map No. ____ Indexed ____ Date ____

FORM 307 10M 10-46

PLEASE RETURN TO
LOS ANGELES COUNTY SURVEYOR
700 HALL OF RECORDS

NOTE: ANY ADDITIONS OR CHANGES ON THIS SHEET MUST BE MADE OR CIRCLED IN RED INK, WITH DATE AND NAME OF PERSON MAKING CHANGE.

Do not extend notes this side of this line.

STATION	B. S.	H. I.	F. S.	ELEV.		
2+25		1628 21.	8 84	1619 37		
14 L			8 15	1620 06	Crown pvmt	
25 L			8 45	1619 76	Gut	
"			7 5	1620 7.	Tcb	
40 L			7 3	1620 9.	PL	
2+50			10 88	1617 33	~~Gut in Drive way~~	
16 L			10 92	1617 29	Gut in drive way	
32 L			9 06	1619 15		
T.P.	9 32	1625.31	12 22	1615.79		
2+75			10 72	1614 59		
16 R.			10 95	1614 36	Crown pvmt	
32 R			12 97	1612 34	Gut S. Cb Maiden Lane	
			12 17	1613 14	Tcb "	
4 L			10 88	1614 43.	Gut N. Cb "	4
~~20 L~~			10 07	1615 24.	Tcb	
20 L			8 1	1617 2.		
BM B52			7 03	1618.29	BM B52	

Profile
No.
X-Sec.
No.
Plotted
Date
Checked
Date
Notes Red
Date
Notes Chkd H.D.H.
Date 4-8-49
Division No.
Job No. 8528
Survey of Mt. Lowe Parkway
Survey by R.L. Willey Notes L.V.S.
Indexed C. Johnson Date
1485 Pg. 150

Notes Ck'd by D. M. Finley
Map No. B-2177
Office Work H.U.M.H.
Checked D. M. Finley
Date July 1949

Survey of Mt. Lowe Parkway F.B. 1485 Pg. 1[illegible]
W. O. [illegible] Item No. [illegible] Std. [illegible]
Surveyed by
Notes Date
Indexed [illegible]

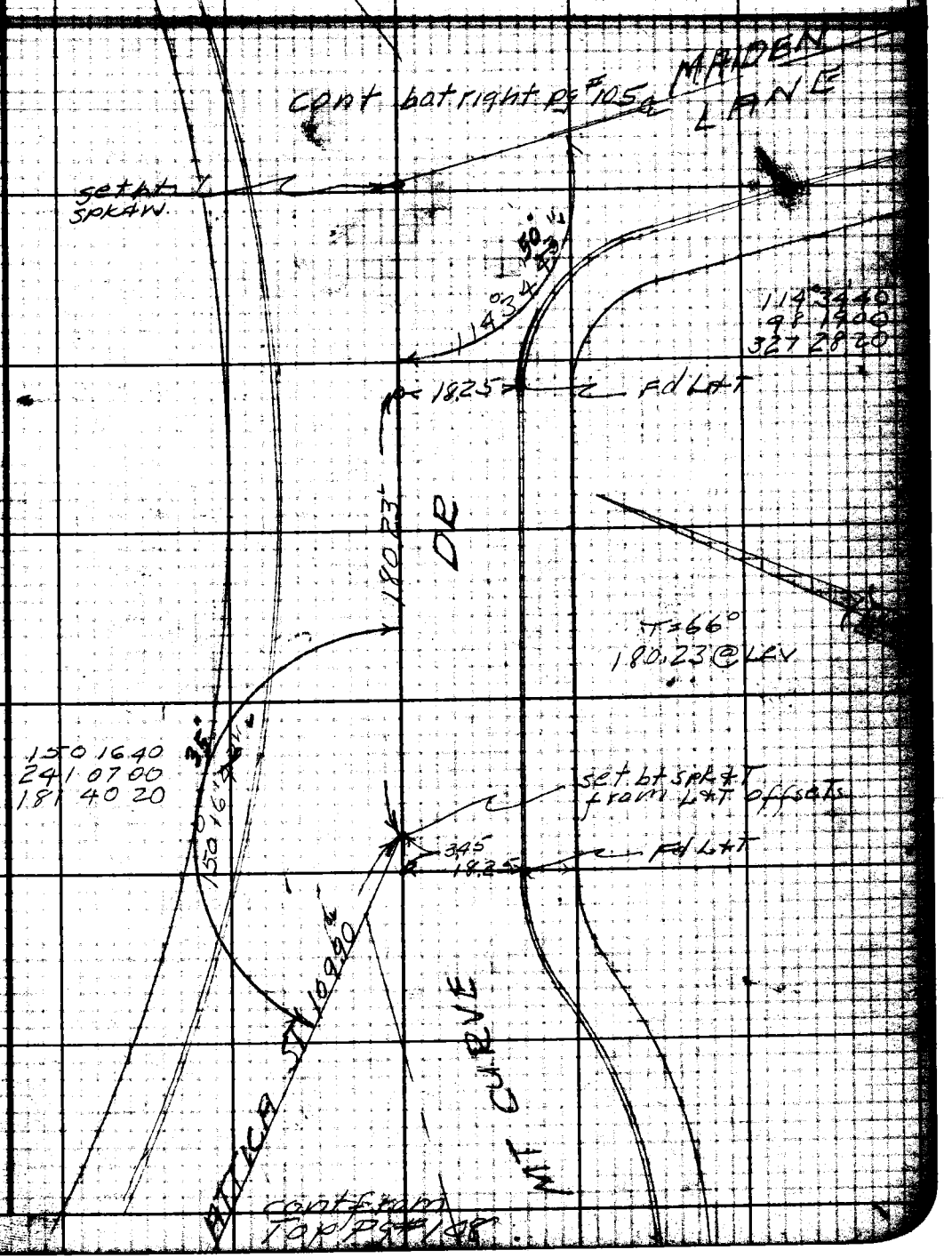

Note: Any Additions or Changes on This Sheet Must be Made or Circled in Red Ink With Date and Name of Person Making Change.

Do not extend notes this side of this line.

RETURN TO
LOS ANGELES COUNTY SURVEYOR
700 HALL OF RECORDS

RETURN TO
LOS ANGELES COUNTY SURVEYOR
700 HALL OF RECORDS

Note: Any Additions or Changes on This Sheet Must be Made or Circled in Red Ink With Date and Name of Person Making Change.

Do not extend notes this side of this line.

Notes Ck'd by	Survey of 120TH ST
Map No. B-2228	JN 0075.84 Tape Std °F
Office Work	Surveyed by Hellstrom
Checked	Notes Date 8-57
Date	Indexed C. Johnson 9-57

F.B. 1283 Pg. 1759

JN 0075.84

120TH ST

LOCATION OF IMPROVEMENTS
from
NORMANDIE AVE
to
WESTERN AVE.

Note: Any Additions or Changes on This Sheet Must Be Made or Circled in Red Ink With Date and Name of Person Making Change.

Do not extend notes this side of this line.

RETURN TO
LOS ANGELES COUNTY ENGINEER
700 LOS ANGELES COUNTY ENGINEERING BLDG.

76F309S CE #247—3-57

F. B. 1485 Pg. 154

To Bk. Pg. 155

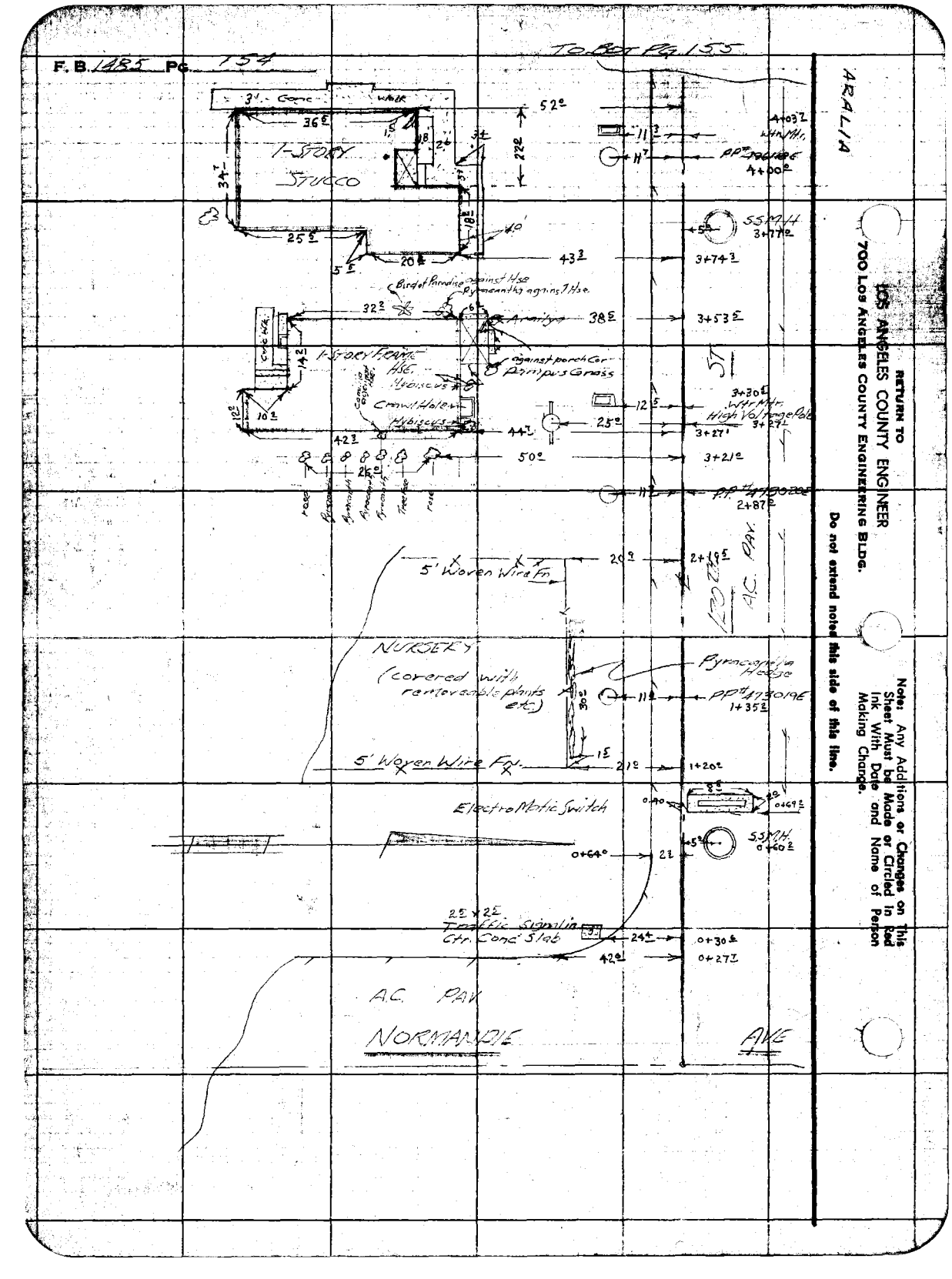

ARALIA

RETURN TO
LOS ANGELES COUNTY ENGINEER
700 Los Angeles County Engineering Bldg.

Do not extend notes this side of this line.

Note: Any Additions or Changes on This Sheet Must be Made or Circled in Red Ink With Date and Name of Person Making Change.

Notes Ck'd by	Survey of 120th St
Map No. B-2222	JN 0075.84 Tape Std °F
Office Work M. Hamasu	Surveyed by Hellstrom
Checked	Notes E.T.M. Jr. Date 8-59
Date	Indexed R. C. Johnson

F.B. 1485 Pg. 155

To Bot Pg. 156

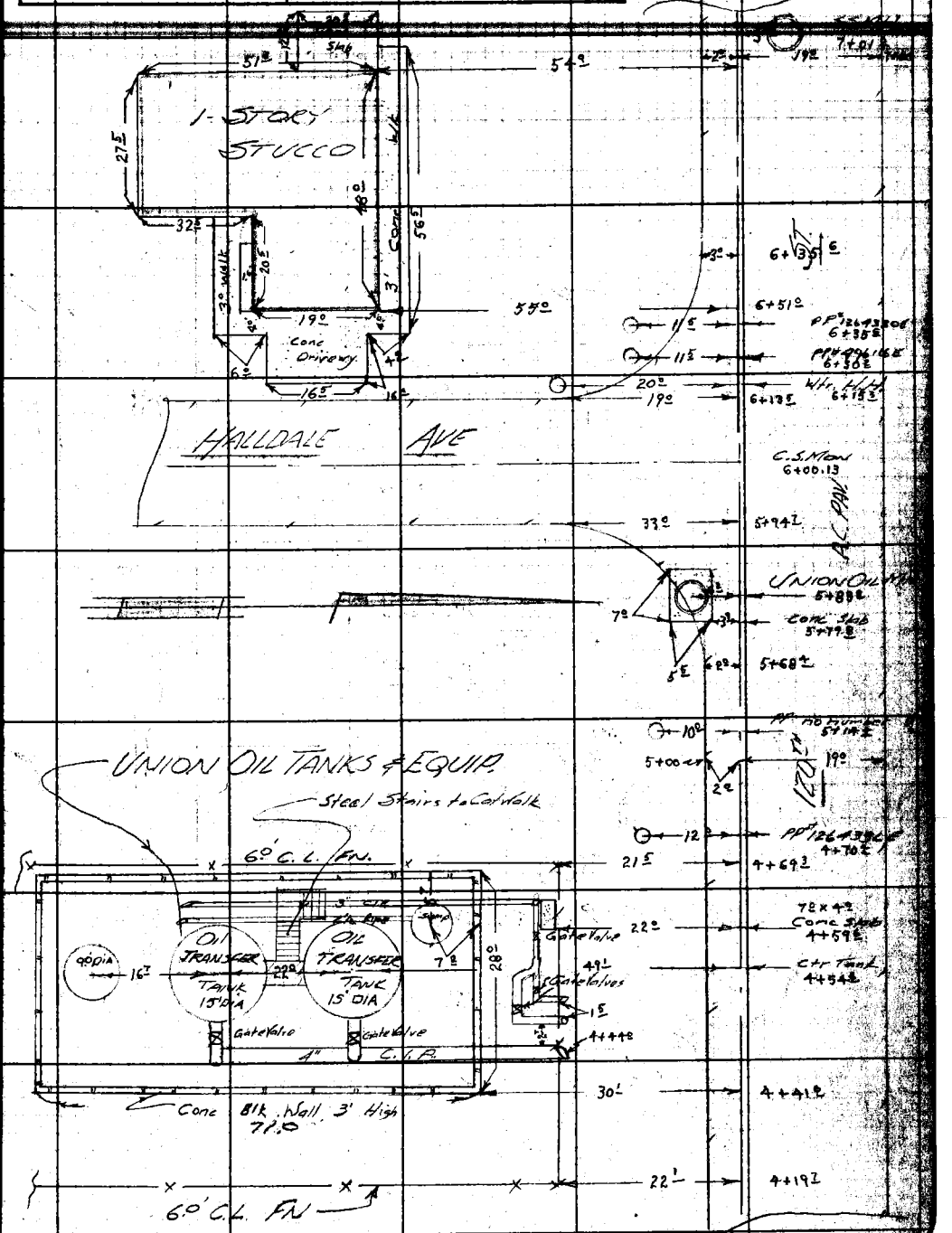

FROM TOP PG 154

Note: Any Additions or Changes on This Sheet Must be Made or Circled in Red Ink With Date and Name of Person Making Change.

Do not extend notes this side of this line.

RETURN TO
LOS ANGELES COUNTY ENGINEER
700 LOS ANGELES COUNTY ENGINEERING BLDG.

76F309S CE #247 8-57

F.B. 1485 Pg. 156

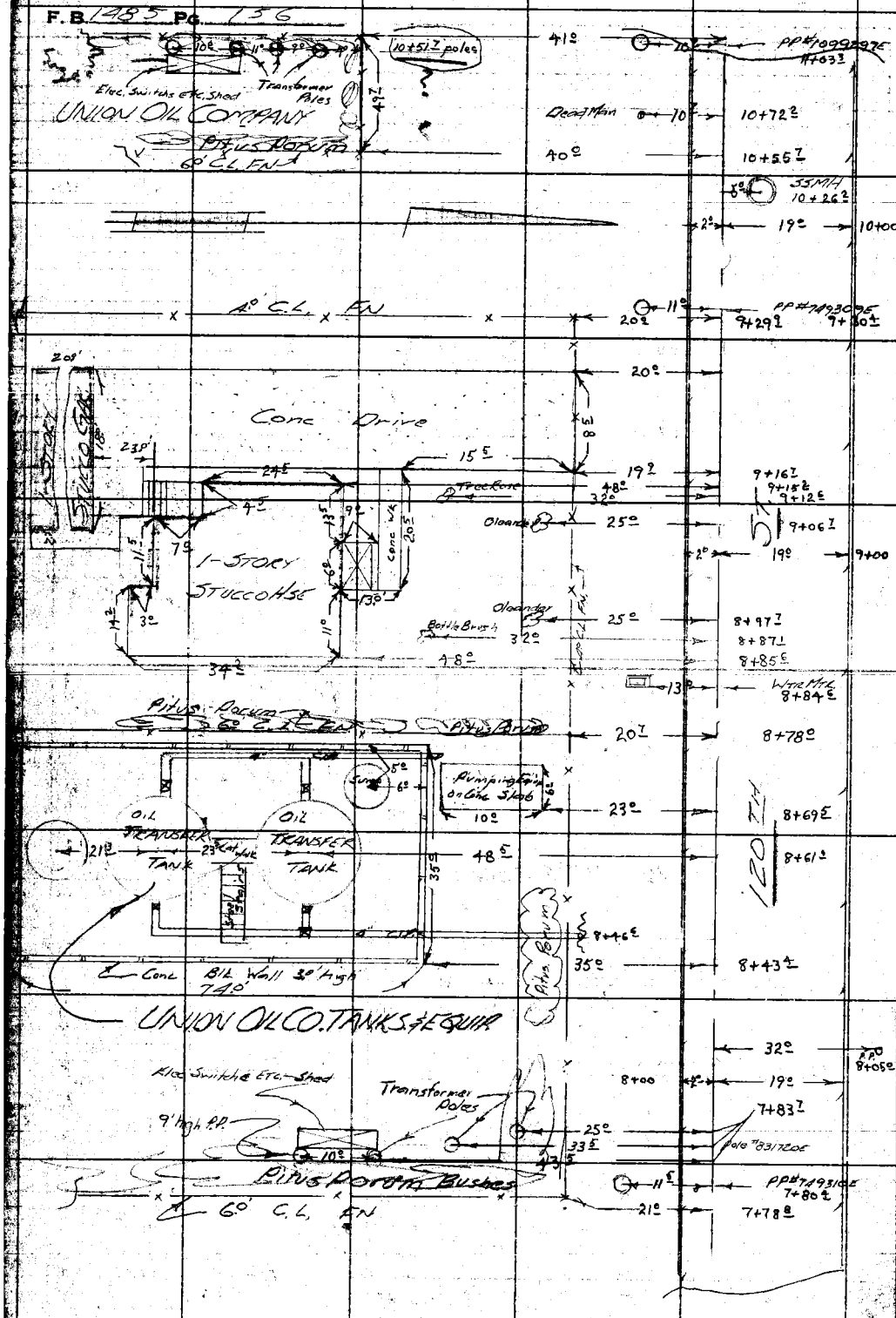

RETURN TO
LOS ANGELES COUNTY ENGINEER
700 LOS ANGELES COUNTY ENGINEERING BLDG.

Do not extend notes this side of this line.

Note: Any Additions or Changes on This Sheet Must be Made or Circled in Red Ink With Date and Name of Person Making Change.

Notes Ck'd by	Survey of 120TH ST
Map No. B-2222	IN 0075.84 Tape Std °F
Office Work M. HAMASU	Surveyed by Hellstrom
Checked	Notes E.T.M. Jr. Date 8-59
Date	Indexed A. C. Johnson

To Bot Pg 158

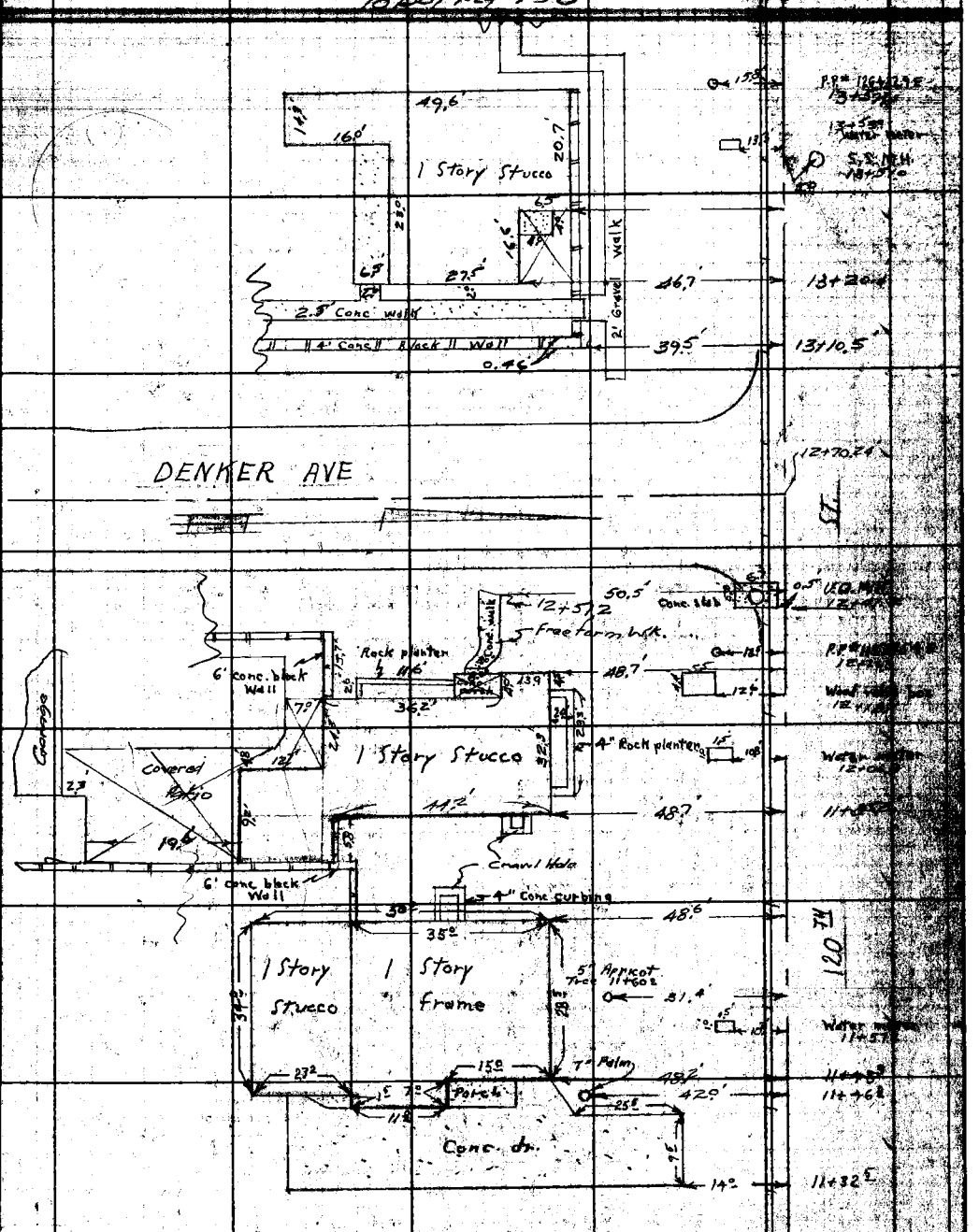

RETURN TO
...DS ANGELES COUNTY ENGINEER
...S ANGELES COUNTY ENGINEERING BLDG
Do not extend ... of this line.
...te: Any Additions or Changes on This ...heet Must be Made or Circled in Red ...nk With Date and Name of Person ...Making Change.
76F3098 CE #24

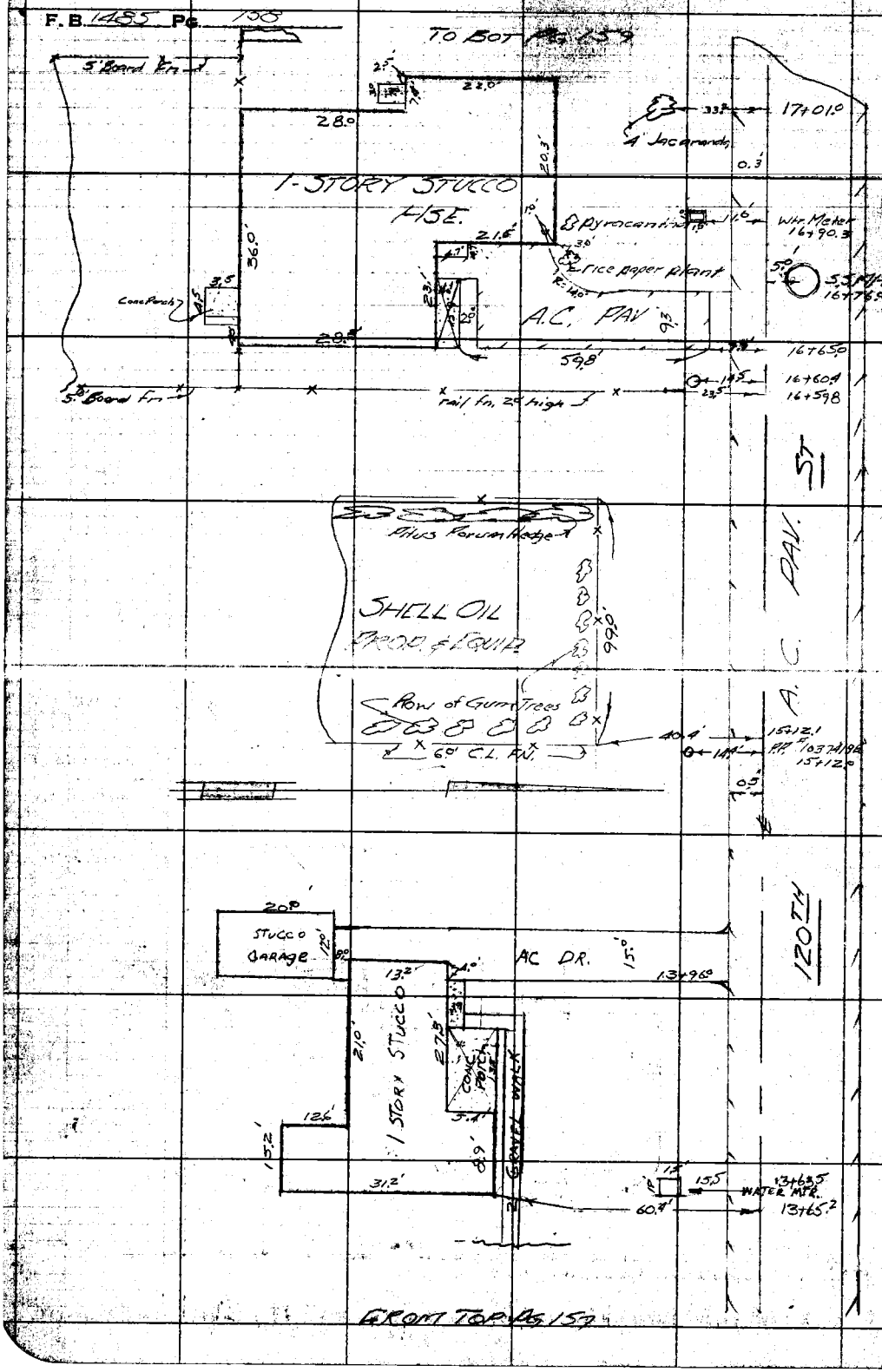

RETURN TO
LOS ANGELES COUNTY ENGINEER
LOS ANGELES COUNTY ENGINEERING BLDG
Do not exte... ...ide of this line.
...te: Any Additions or Changes on This Sheet Must be Made or Circled in Red Ink With Date and Name of Person Making Change.

Notes Ck'd by	[illegible]
Map No. B-2222	[illegible] Tape Stn. of
Office Work M. Hamasu	Surveyed by AN Hellstrom
Checked	Notes E.T.M.-Jr. Date 8-59
Date	Indexed A. C. Johnson 10-27-59

F.B. [illegible] Pg. 159

To Bot Pg 160

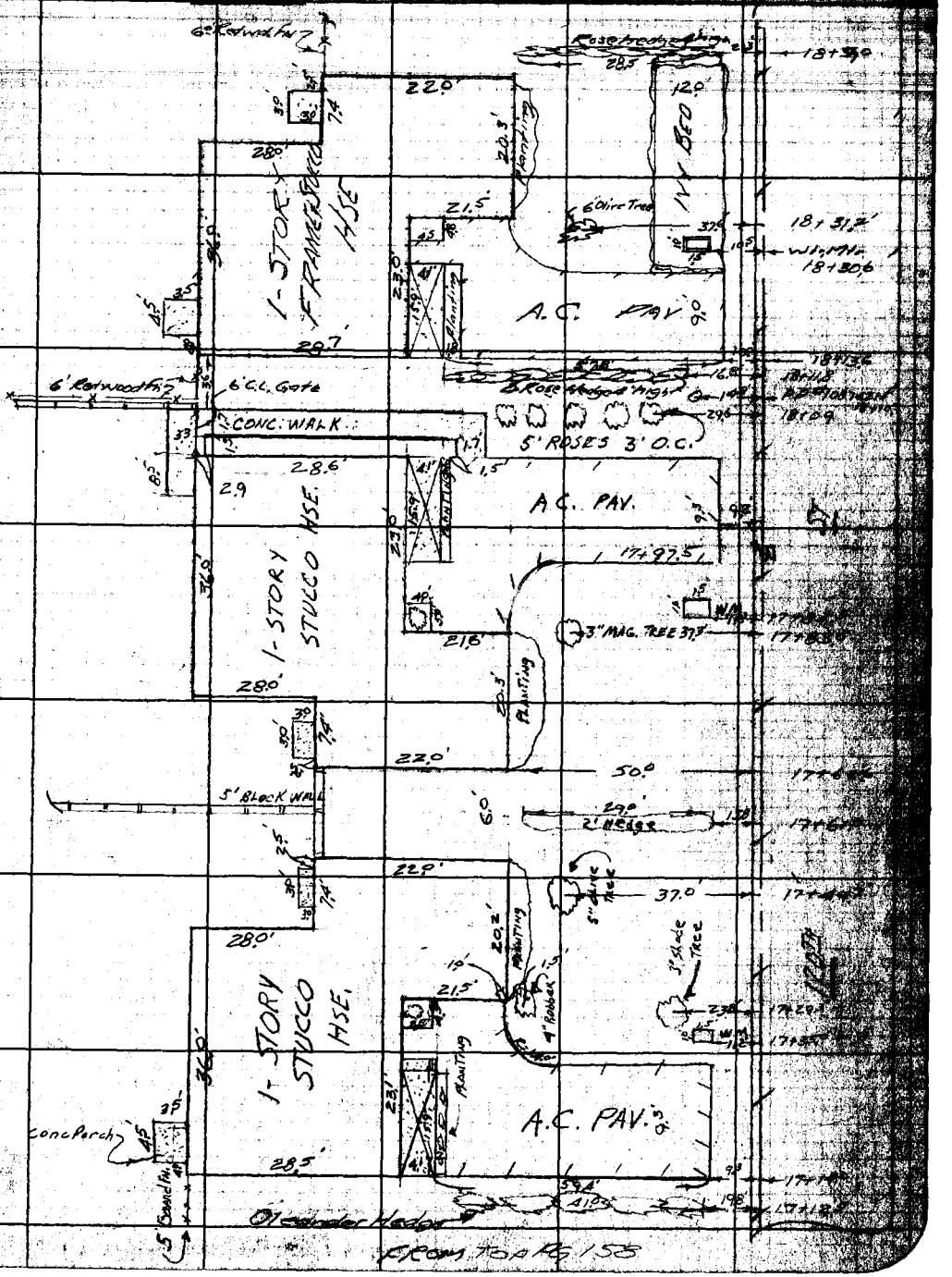

From To A Pg 158

Note: Any Additions or Changes on Sheet Must be Made or Circled in Ink With Date and Name of Person Making Change.

Do not extend notes this side of this line.

RETURN TO
LOS ANGELES COUNTY ENGINEER
700 LOS ANGELES COUNTY ENGINEERING BLDG.

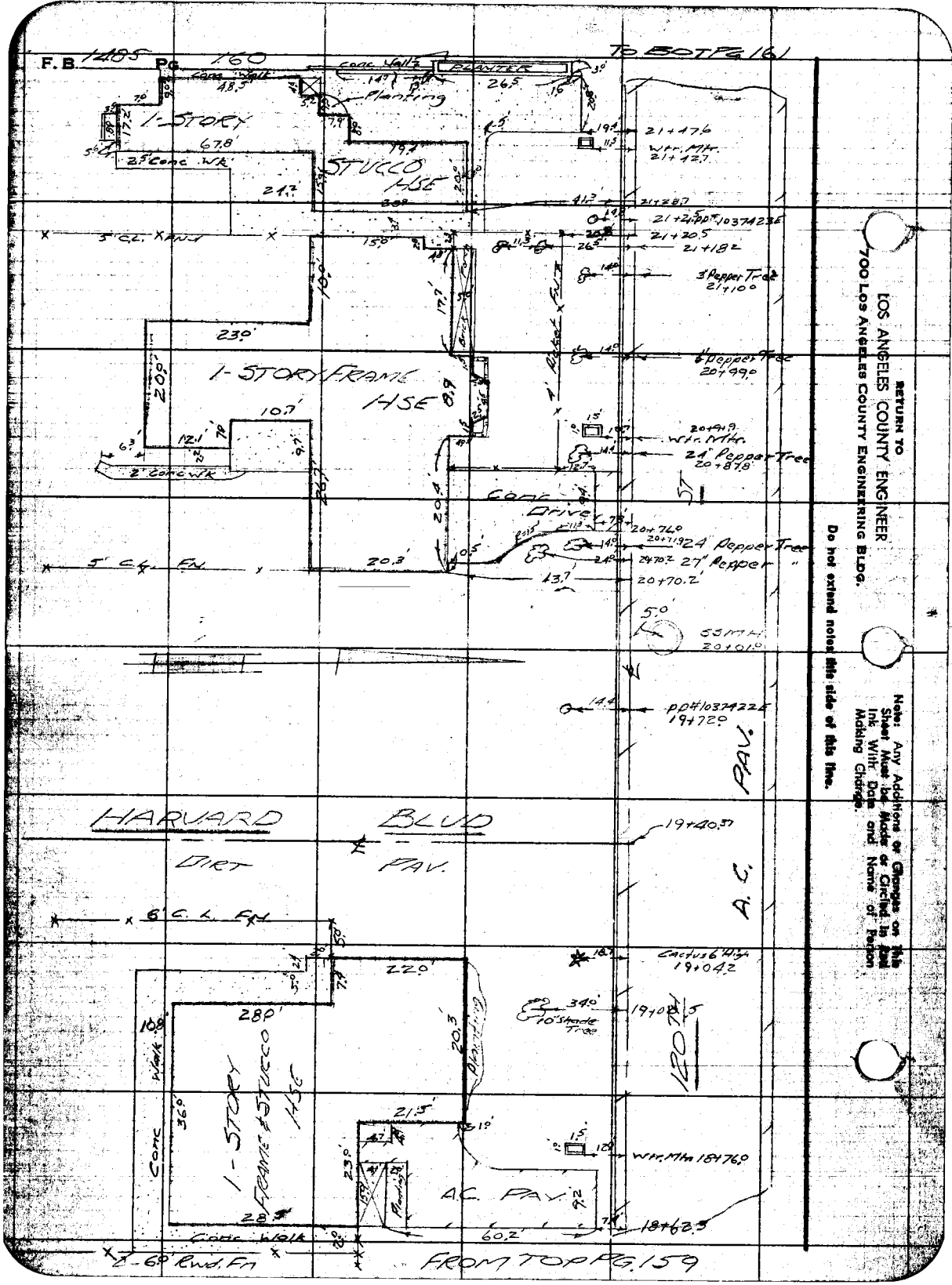

RETURN TO
LOS ANGELES COUNTY ENGINEER
700 LOS ANGELES COUNTY ENGINEERING BLDG.

Do not extend notes this side of this line.

Note: Any Additions or Changes on this Sheet Must be Made or Circled in Red Ink With Date and Name of Person Making Change.

Notes Ck'd by	Survey of [illegible]
Map No. B-2222	JN 007524 Tape Std °F
Office Work M. Yamasu	Surveyed by AN Hellstrom
Checked	Notes [illegible] Date 8-59
Date	Indexed R. C. Johnson

F B [illegible] Pg 157

Also See pgs 25-26

Cont. Bottm pg. 162

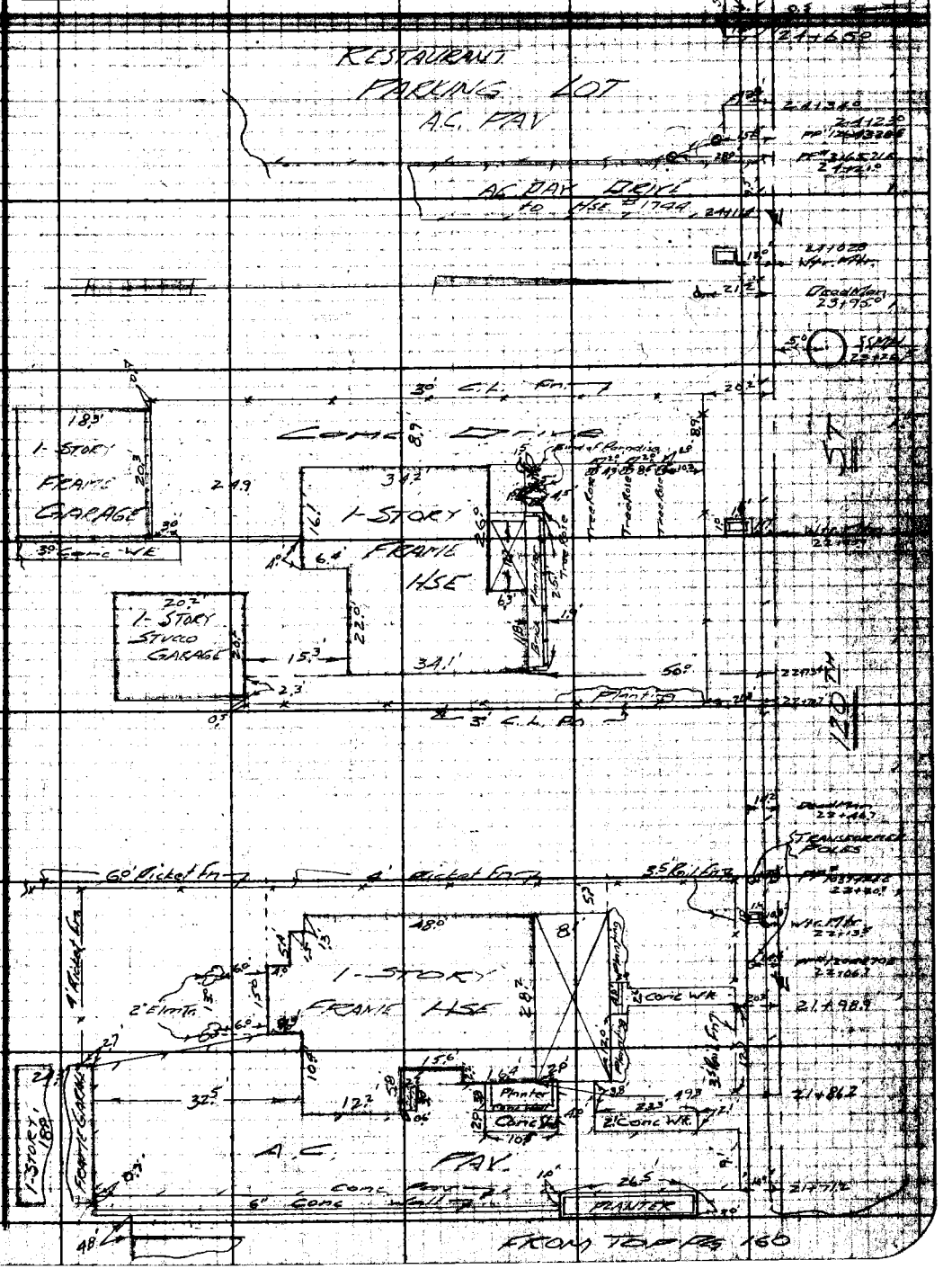

Note: Any Additions or Changes on This Sheet Must be Made or Carried in Red Ink With Date and Name of Person Making Change.

Do not extend notes this side of this line.

LOS ANGELES COUNTY ENGINEER
700 LOS ANGELES COUNTY ENGINEERING BLDG

7F3095 CE #247 8-57

F.B. 1485 Pg. 162

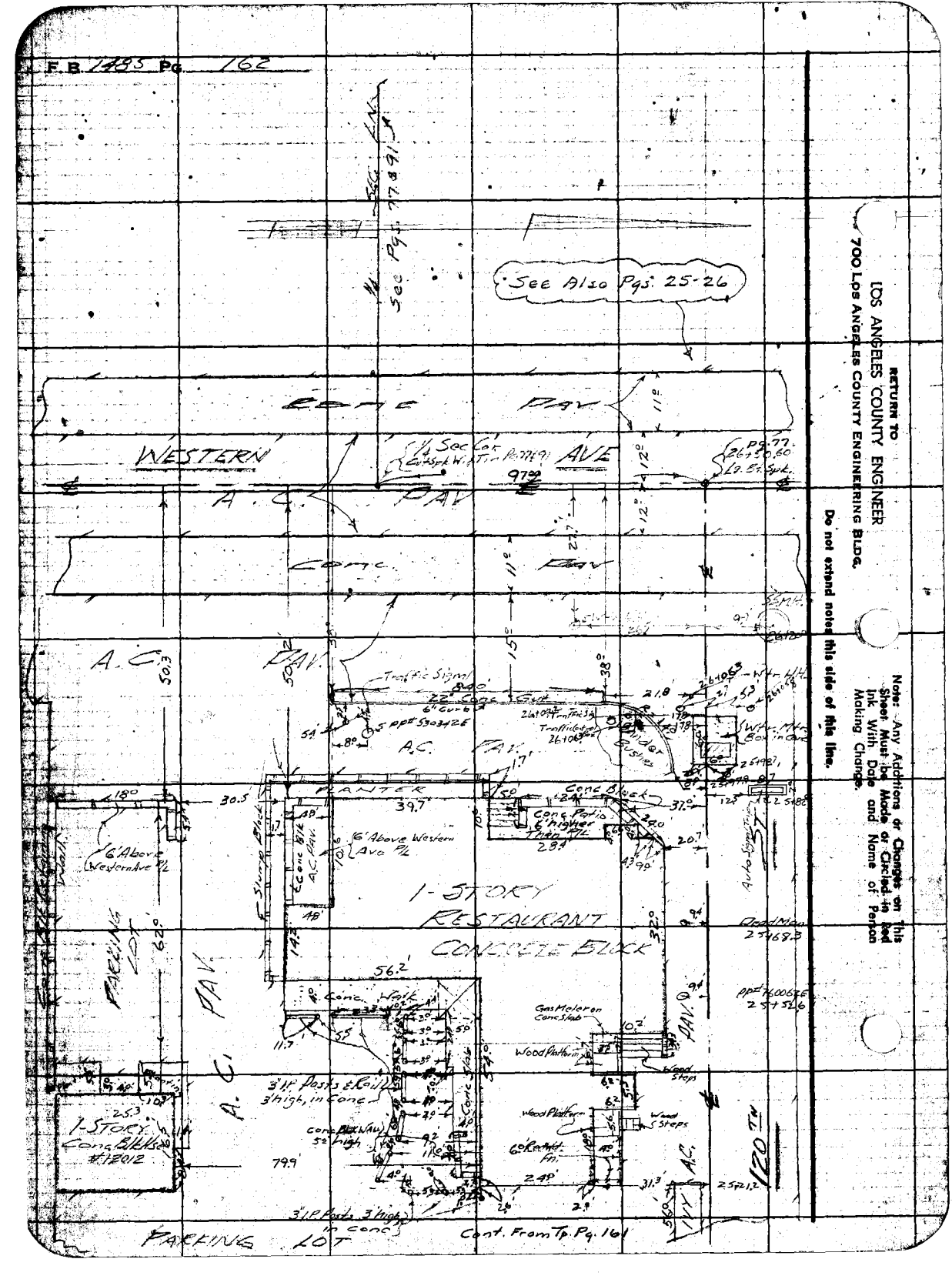

Notes Ck'd by	Survey of 120TH ST.
Map No. B-2222	JN 0075.84 Tape Std. °F.
Office Work M. Hamasu	Surveyed by A.N. Hellstrom
Checked	Notes Date 8-10-59
Date	Indexed A. C. Johnson

F. B. 1485 Pg. 163

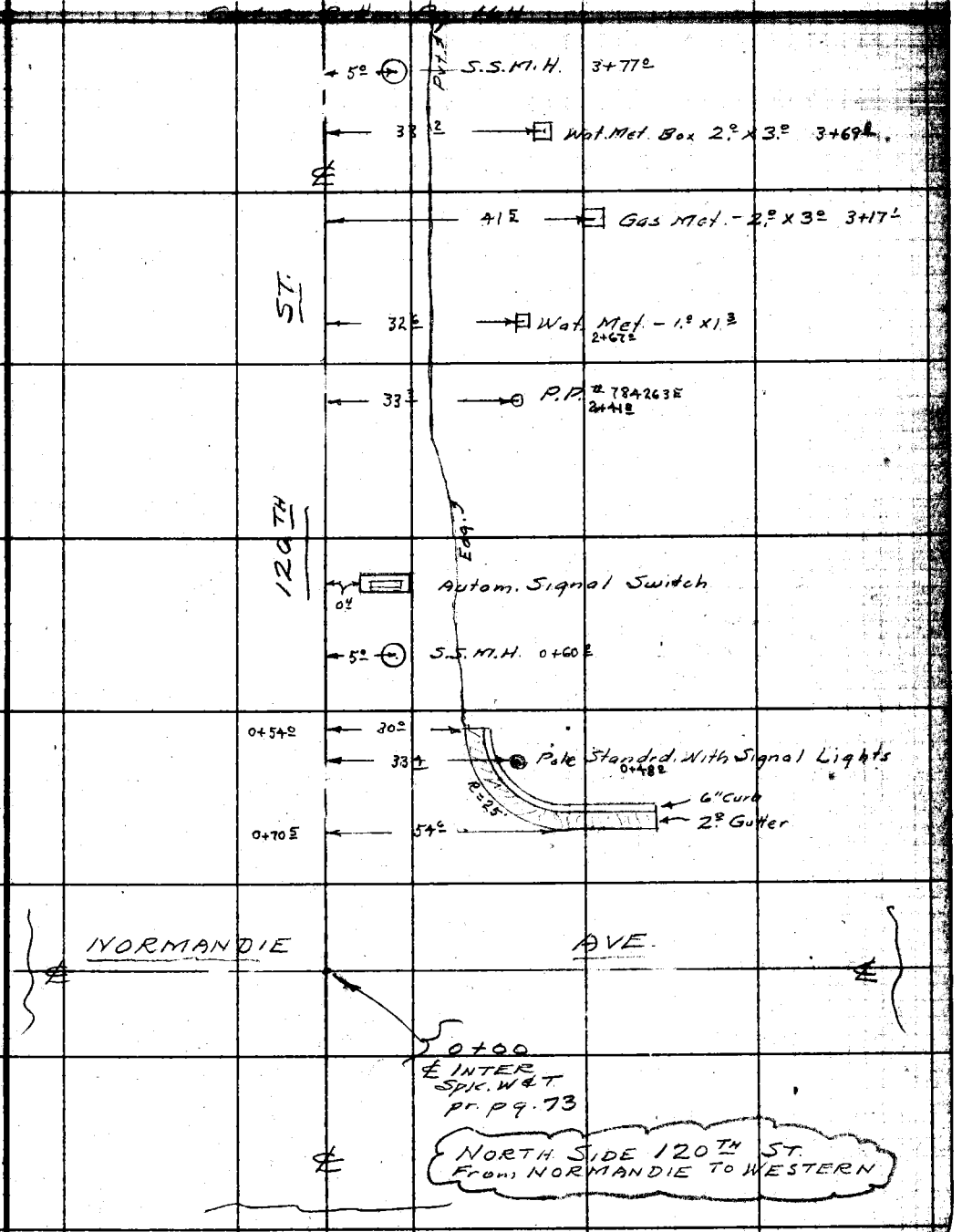

Note: Any Additions or Changes on This Sheet Must be Made or Circled in Red Ink With Date and Name of Person Making Change.

PLEASE RETURN TO
LOS ANGELES COUNTY ENGINEER
700 LOS ANGELES COUNTY ENGINEERING BLDG.

Do not extend this side of this line.

76F3098 S&E #247 1-58

F. B. 1485 Pg. 164

CONT. ON BOTTM. Pg. 165

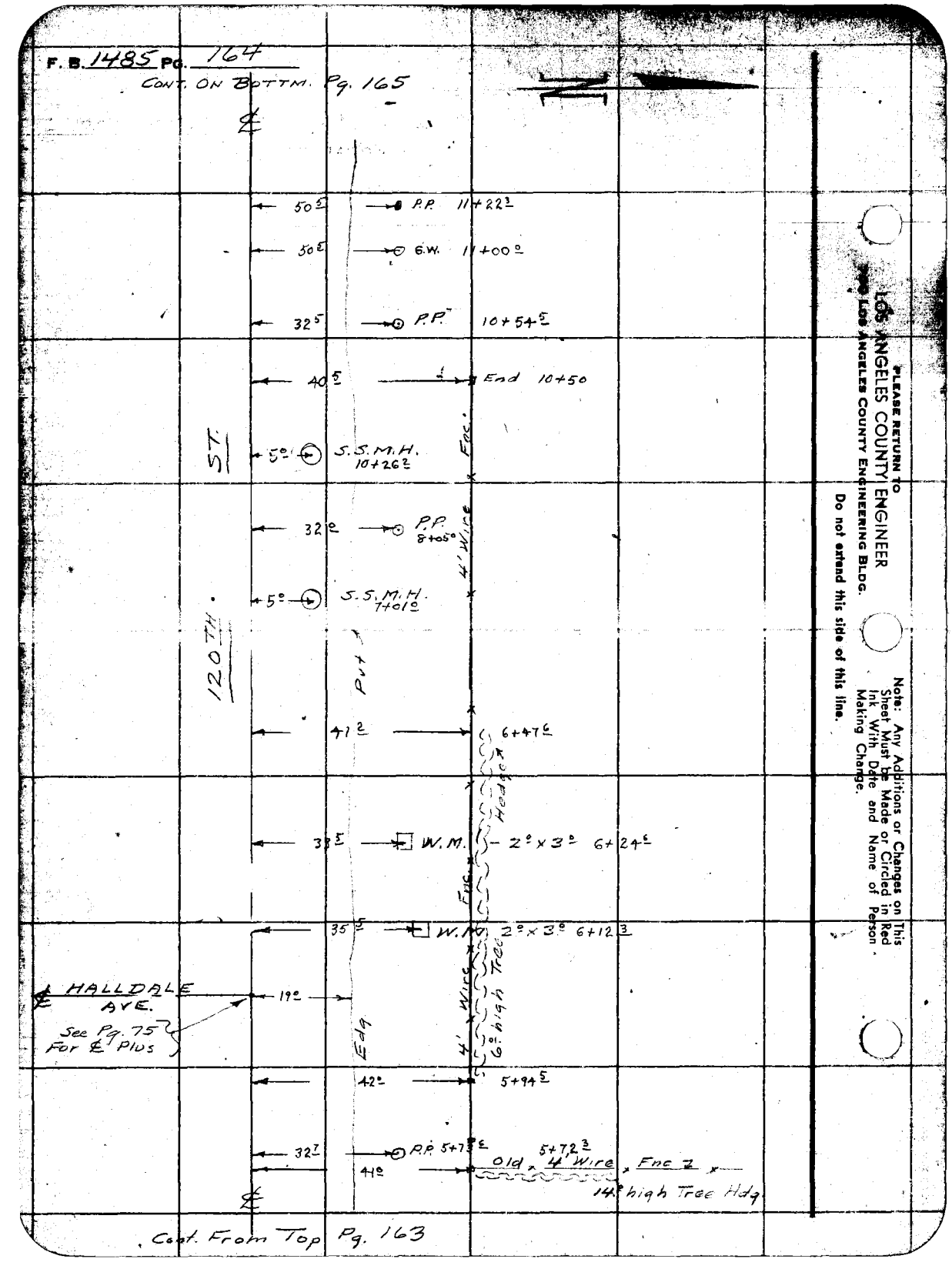

Cont. From Top Pg. 163

PLEASE RETURN TO
LOS ANGELES COUNTY ENGINEER
900 LOS ANGELES COUNTY ENGINEERING BLDG.
Do not extend this side of this line.
Note: Any Additions or Changes on This Sheet Must be Made or Circled in Red Ink With Date and Name of Person Making Change.

Notes Ck'd by	Survey of 120TH ST.
Map No. B-2222	JN 0075.84 Tape Std °F
Office Work M. HAMASU	Surveyed by A.N. Hellstrom
Checked	Notes A.N.H. Date 8-10-59
Date	Indexed C. Johnson

F.B. 1485 Pg. 105

FOR S. SIDE 120TH ST. See pgs 161 & 162

IMPRVMNTS ON N. SIDE 120TH ST TO WESTERN AVE. CONTINUED ON PAGES 25 & 26

31° 4" Fire Hyd - 19+77.3

19+72.3 ST. 32° G.P. 21.6 G.W.

HARVARD BLVD 19+40± See Pg. 76 For ℄ Plus

32.7 4" Fire Hyd 13+21.4

DENKER ST. 12+70± See Pg. 76 For ℄ Plus

12+48.6 32.5 4.5 9° 2-6" Gate Valves 1-4" " " In Wooden Box 4° Deep with Wooden Guard Rails On Top

120TH 23.5 G.W. - 12+43°

23.5 G.P. - 12+23°

Note: Any Additions or Changes on This Sheet Must be Made or Circled in Red Ink With Date and Name of Person Making Change.

Do not extend notes this side of this line.

RETURN TO LOS ANGELES COUNTY ENGINEER 700 LOS ANGELES COUNTY ENGINEERING BLDG.

76F309S CE #247—3-57

CONT. FROM TOP Pg. 164

RETURN TO
LOS ANGELES COUNTY ENGINEER
700 LOS ANGELES COUNTY ENGINEERING BLDG.

Note: Any Additions or Changes on This Sheet Must be Made or Circled in Red Ink With Date and Name of Person Making Change.

Do not extend notes this side of this line.

F. B. 1485 Pg. 166

Notes Ck'd by	Survey of 120TH ST
Map No. B-2222	JN 0075.84 Tape Std °F
Office Work M. Hampson	Surveyed by AN. Hellstrom
Checked	Notes Monkey Jr. Date 1-5-60
Date	Indexed C. Johnson

F. B. 1183 Pg. 167

JN 0075.84

120TH ST

TOPOGRAPHY

From

P.E.R.R. (1125' West of Western Ave).

to

CRENSHAW BLVD.

Hellstrom
Monkey Jr.
Rike
Swann
Pyle

Note: Any Additions or Changes on this Sheet Must Be Made or Ordered in Red Ink With Date and Name of Person Making Change.

Do not extend notes this side of this line.

RETURN TO
LOS ANGELES COUNTY ENGINEER
700 LOS ANGELES COUNTY ENGINEERING BLDG.

Vesdos CE #247—7-58

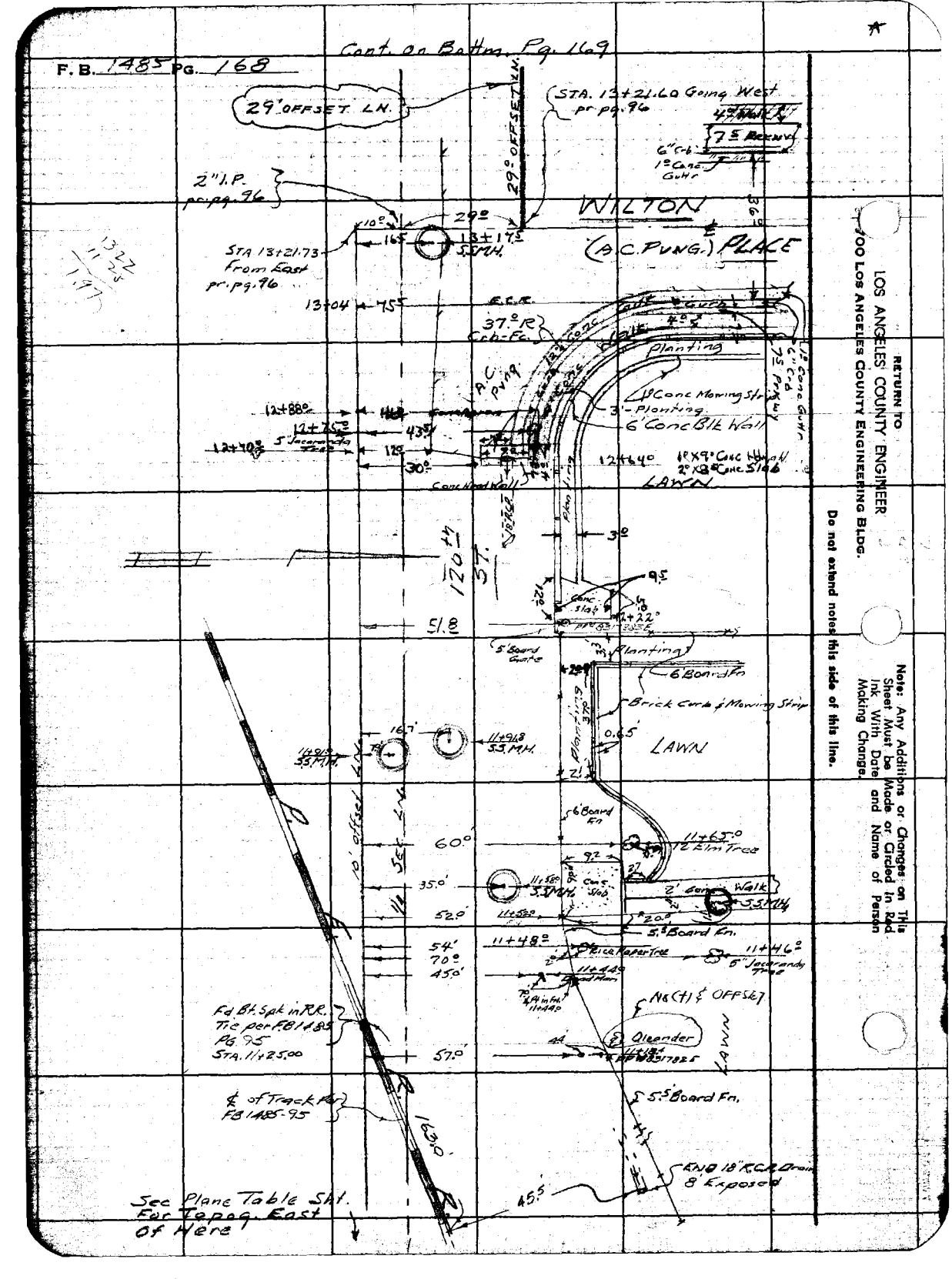

Cont. on Bottm. Pg. 169
F.B. 1485 PG. 168
29' OFFSET LN.
29° OFFSET LN.
STA. 13+21.60 Going West pr pg. 96
7.5 Parkway
6" Crb
1° Conc Gutter
2" I.P. pr pg. 96
WILTON
(A.C. PVNG.) PLACE
STA 13+21.73 From East pr pg. 96
13+17.5 S.S.M.H.
13+04
E.C.R.
37.0 R Crb-Fc.
Planting
A.C. Pvng.
1° Conc Mowing Strip
3' Planting
6' Conc Blk Wall
12+88°
12+75°
12+70°
5" Jacaranda Tree
12+64°
1° x 9° Conc Hdwall
2° x 8° Conc Slab
LAWN
Conc Head Wall
120th ST.
51.8
5' Board Gate
Planting
6' Board Fn
Brick Curb & Mowing Strip
LAWN
11+91.8 S.S.M.H.
11+91.8 S.S.M.H.
10' offset LN.
SEC LN.
6' Board Fn
11+65.0 12 Elm Tree
60.0'
35.0'
11+58° S.S.M.H.
2' Conc Walk
S.S.M.H.
52.0'
5.5' Board Fn.
11+48°
Rice Paper Tree
11+46°
5" Jacaranda Tree
54'
70°
45.0'
11+44°
Fd Bt. Spk in RR. Tie per FB 1485 PG. 95 STA. 11+25.00
Oleander
57.0'
LAWN
℄ of Track Per FB 1485-95
5.5' Board Fn.
163.0'
END 18" R.C.P. Drain 8' Exposed
45.5'
Sec Plane Table Sht. For Topog. East of Here
RETURN TO
LOS ANGELES COUNTY ENGINEER
900 LOS ANGELES COUNTY ENGINEERING BLDG.
Do not extend notes this side of this line.
Note: Any Additions or Changes on This Sheet Must be Made or Circled In Red Ink With Date and Name of Person Making Change.

Notes Ck'd by	Survey of 120th St.
Map No. B-2222	JN0075-84 Tape Std °F
Office Work M. Hamasu	Surveyed by A N Hellstrom
Checked	Notes H.H. Spriggs Date 1-11-60
Date	Indexed A. C. Johnson

F.B. 1485 Pg. 169

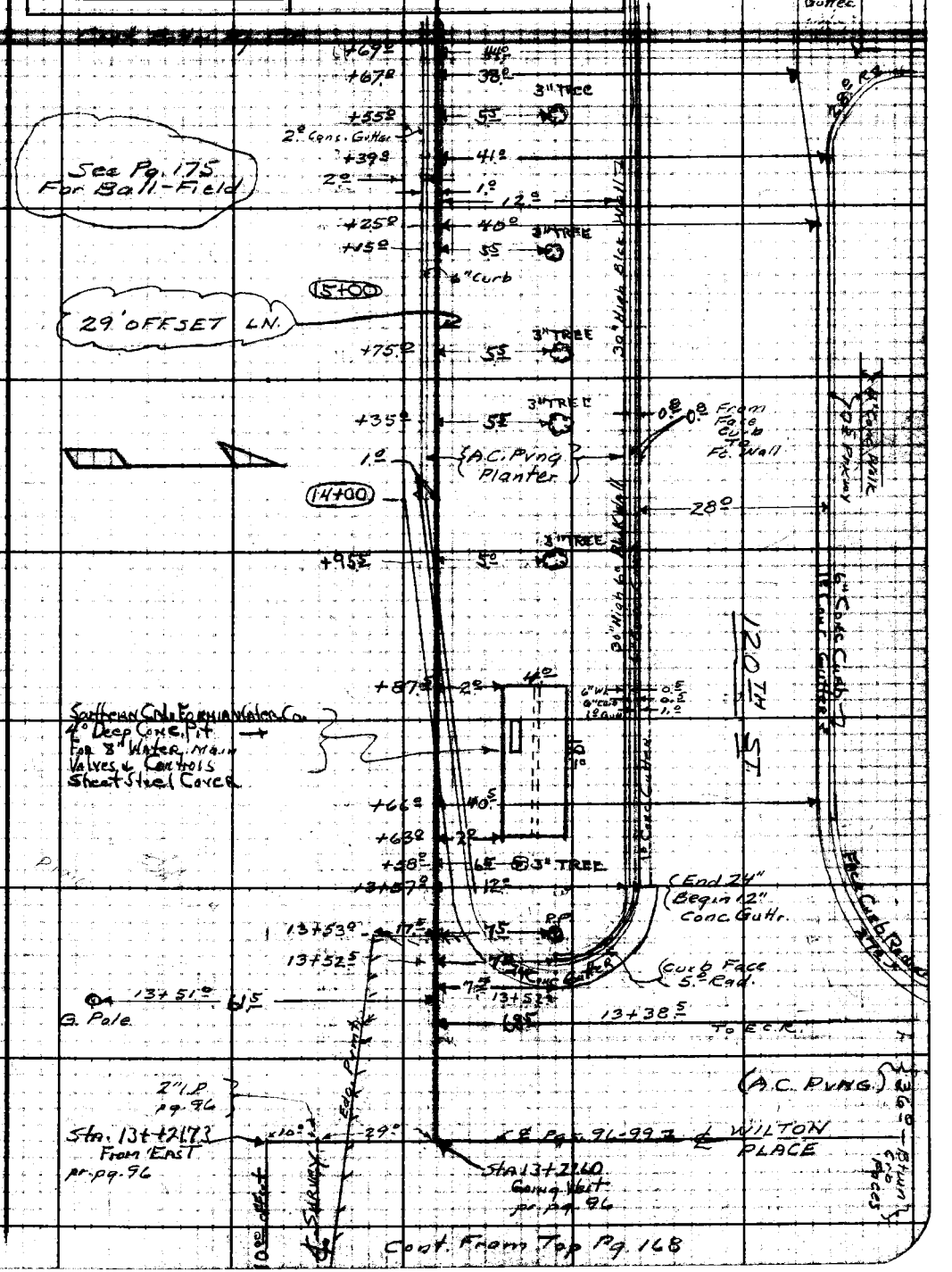

Note: Any Additions or Changes on This Sheet Must be Made or Circled in Red Ink With Date and Name of Person Making Change.

Do not extend notes this side of this line.

RETURN TO LOS ANGELES COUNTY ENGINEER 700 LOS ANGELES COUNTY ENGINEERING BLDG.

768095 CE #247—7-53

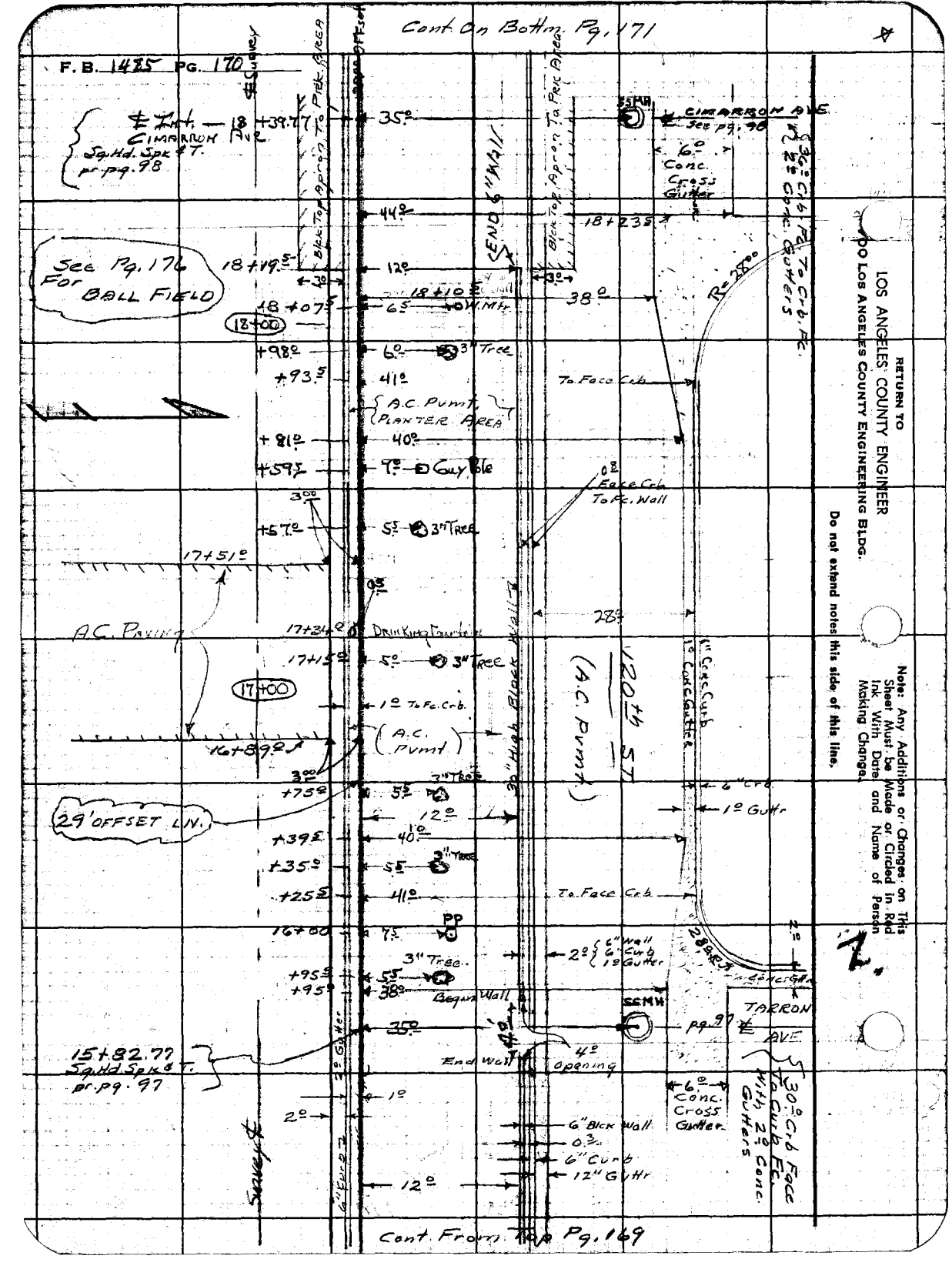

RETURN TO
LOS ANGELES COUNTY ENGINEER
DO LOS ANGELES COUNTY ENGINEERING BLDG.

Do not extend notes this side of this line.

Note: Any Additions or Changes on This Sheet Must be Made or Circled in Red Ink With Date and Name of Person Making Change.

Notes Ck'd by
Map No. 8-2222
Office Work M. Hamasu
Checked
Date

Survey of 120th St
JN 0075.84 Tape Std °F
Surveyed by A N Hellstrom
Notes M. H. Spriggs Date 2-4-60
Indexed C. Johnson

F.B. 1485 Pg. 171

Cont. On Bottom Pg. 172

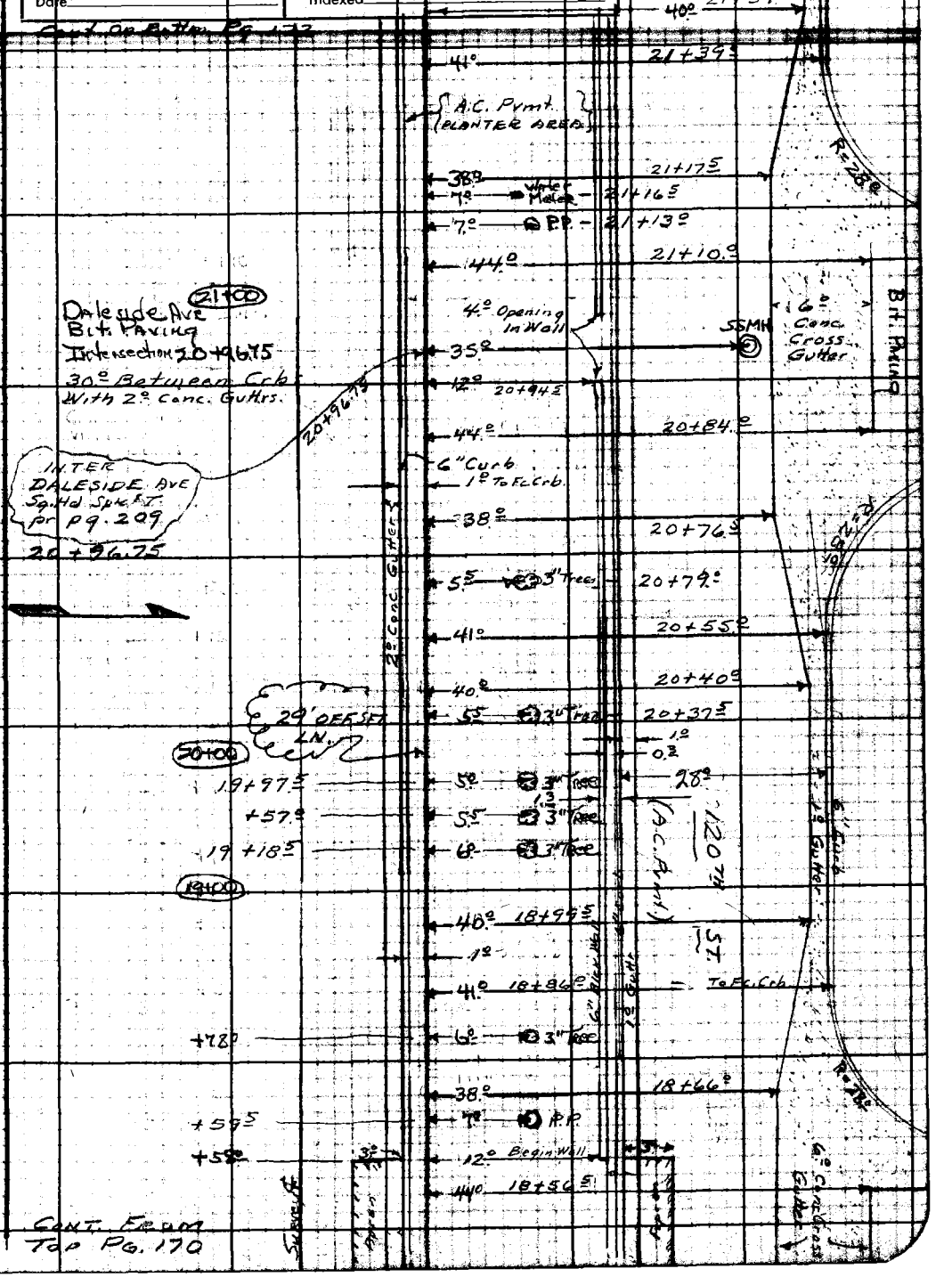

Cont. From Top Pg. 170

Note: Any Additions or Changes on This Sheet Must be Made or Circled in Red Ink With Date and Name of Person Making Change.

Do not extend notes this side of this line.

RETURN TO
LOS ANGELES COUNTY ENGINEER
700 LOS ANGELES COUNTY ENGINEERING BLDG.

76809S CE #247—7-59

F. B. 1485 PG. 72

CONT ON BOTTOM, PG. 173

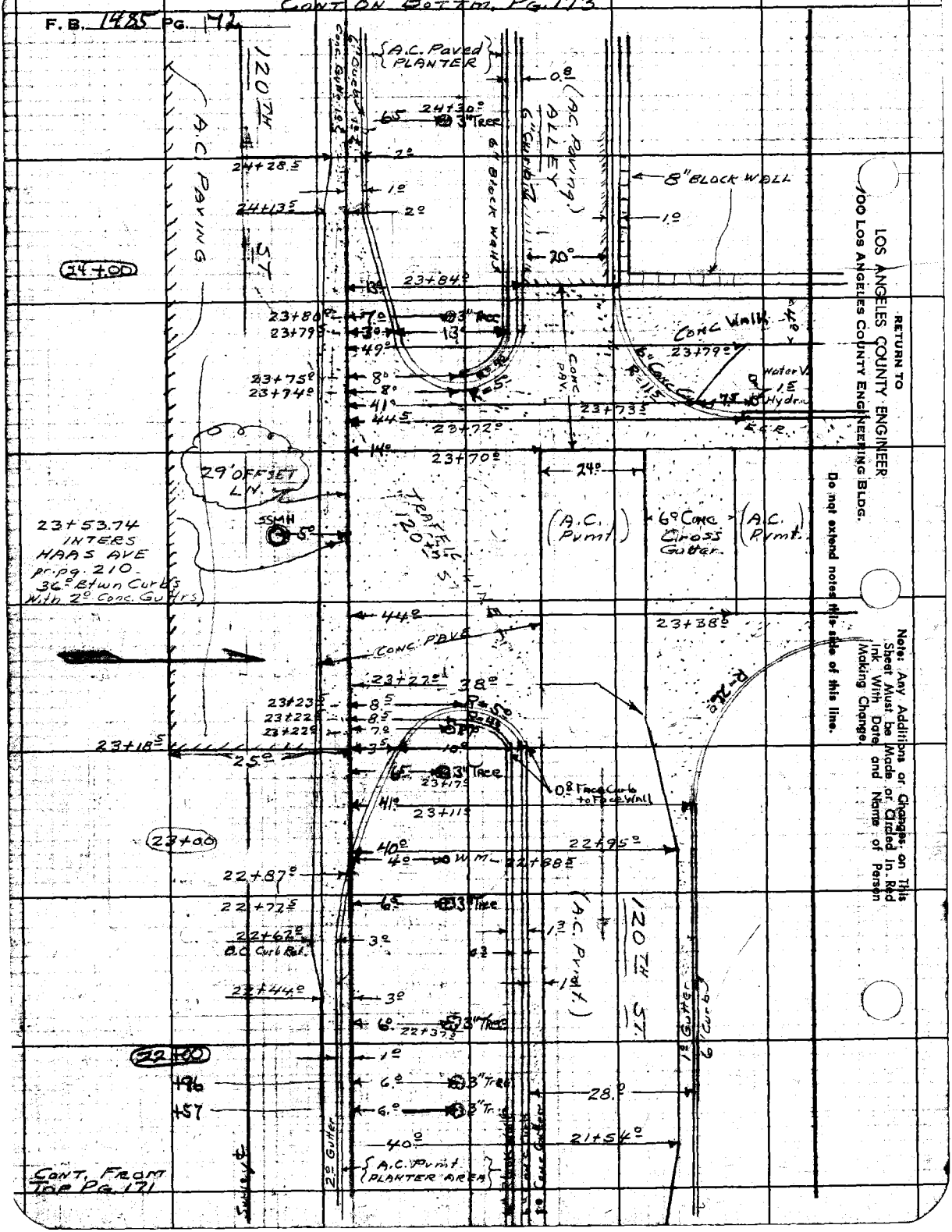

RETURN TO
LOS ANGELES COUNTY ENGINEER
900 Los Angeles County Engineering Bldg.

Do not extend notes this side of this line.

Note: Any Additions or Changes on This Sheet Must be Made or Circled in Red Ink With Date and Name of Person Making Change.

Notes Ck'd by	Survey of 120th St
Map No. B-2222	JN 0075.84 Tape Std °F
Office Work M. HAMASU	Surveyed by A.N. Hellstrom
Checked	Notes H.H. Spriggs Date 2-4-60
Date	Indexed K.C. Johnson

F.B. 1985 Pg. 173

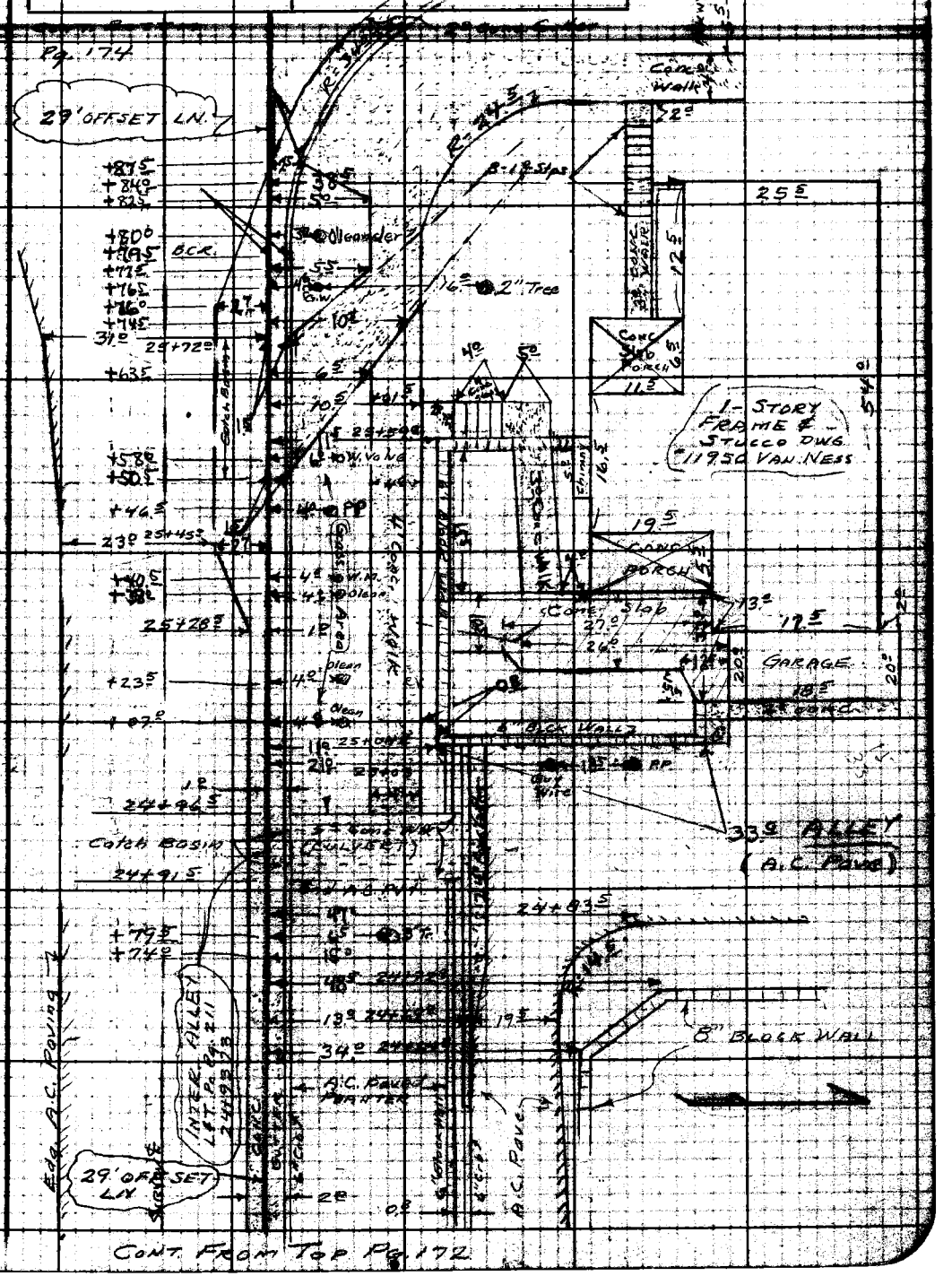

CONT. FROM TOP Pg. 172

Note: Any Additions or Changes on This Sheet Must be Made or Circled in Red Ink With Date and Name of Person Making Change.

Do not extend notes this side of this line.

RETURN TO LOS ANGELES COUNTY ENGINEER 700 LOS ANGELES COUNTY ENGINEERING BLDG.

768098 CE #247—7-58

F. B. 4185 Pg. 174

RETURN TO
LOS ANGELES COUNTY ENGINEER
700 LOS ANGELES COUNTY ENGINEERING BLDG.

Note: Any Additions or Changes on This Sheet Must be Made or Circled in Red Ink With Date and Name of Person Making Change.

Do not extend notes this side of this line.

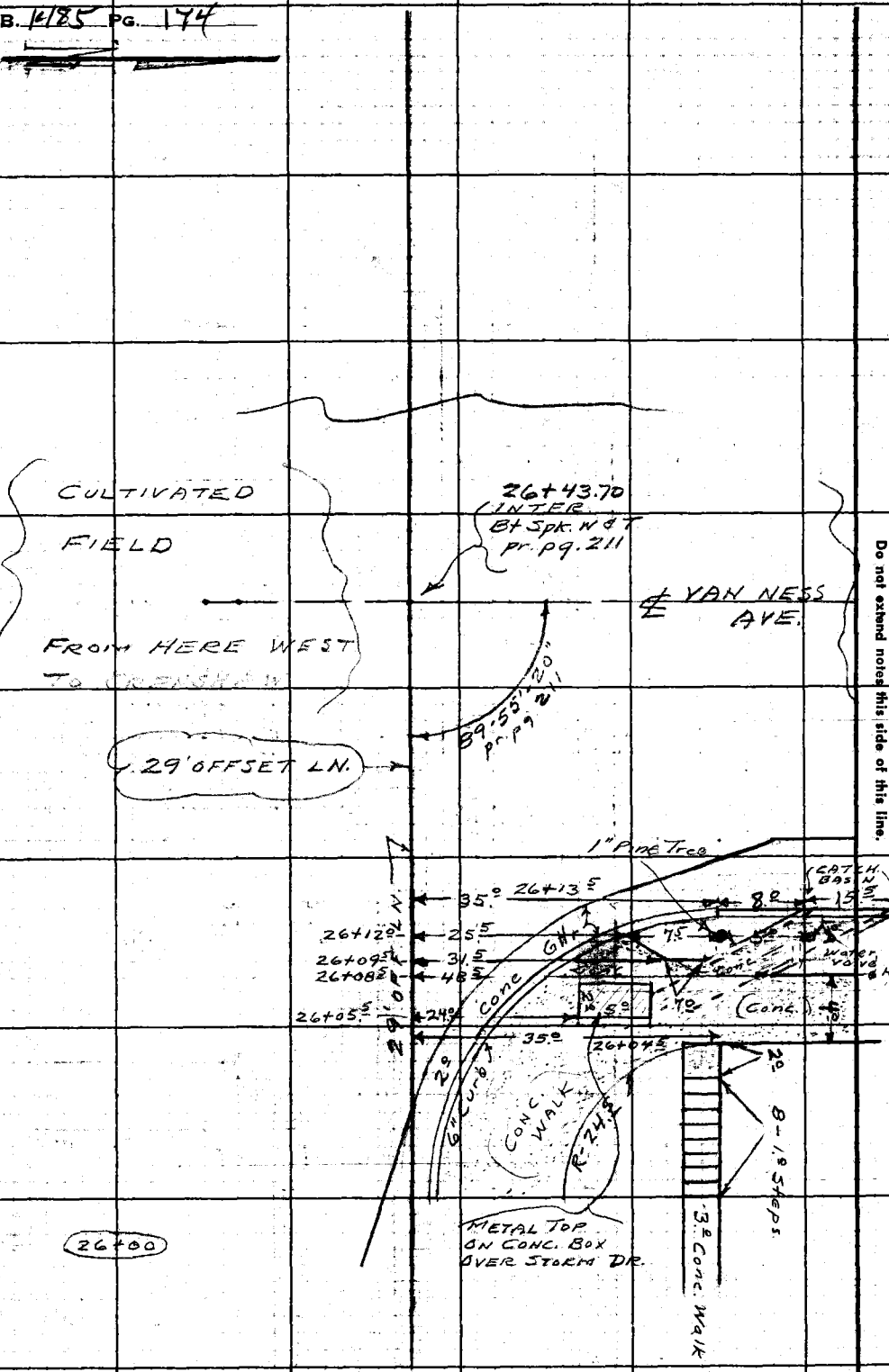

Cont. From Top Pg. 173

Notes Ck'd by	Survey of 120TH ST.	F. B. 1485 Pg. 175
Map No. B-2222	IN 0075.84 Tape Std °F	
Office Work M. HAMASU	Surveyed by A.N. Hellstrom	
Checked	Notes A.N.H. Date 2-4-60	
Date	Indexed A. C. Johnson	

Cont. On Bottm. Pg. 176

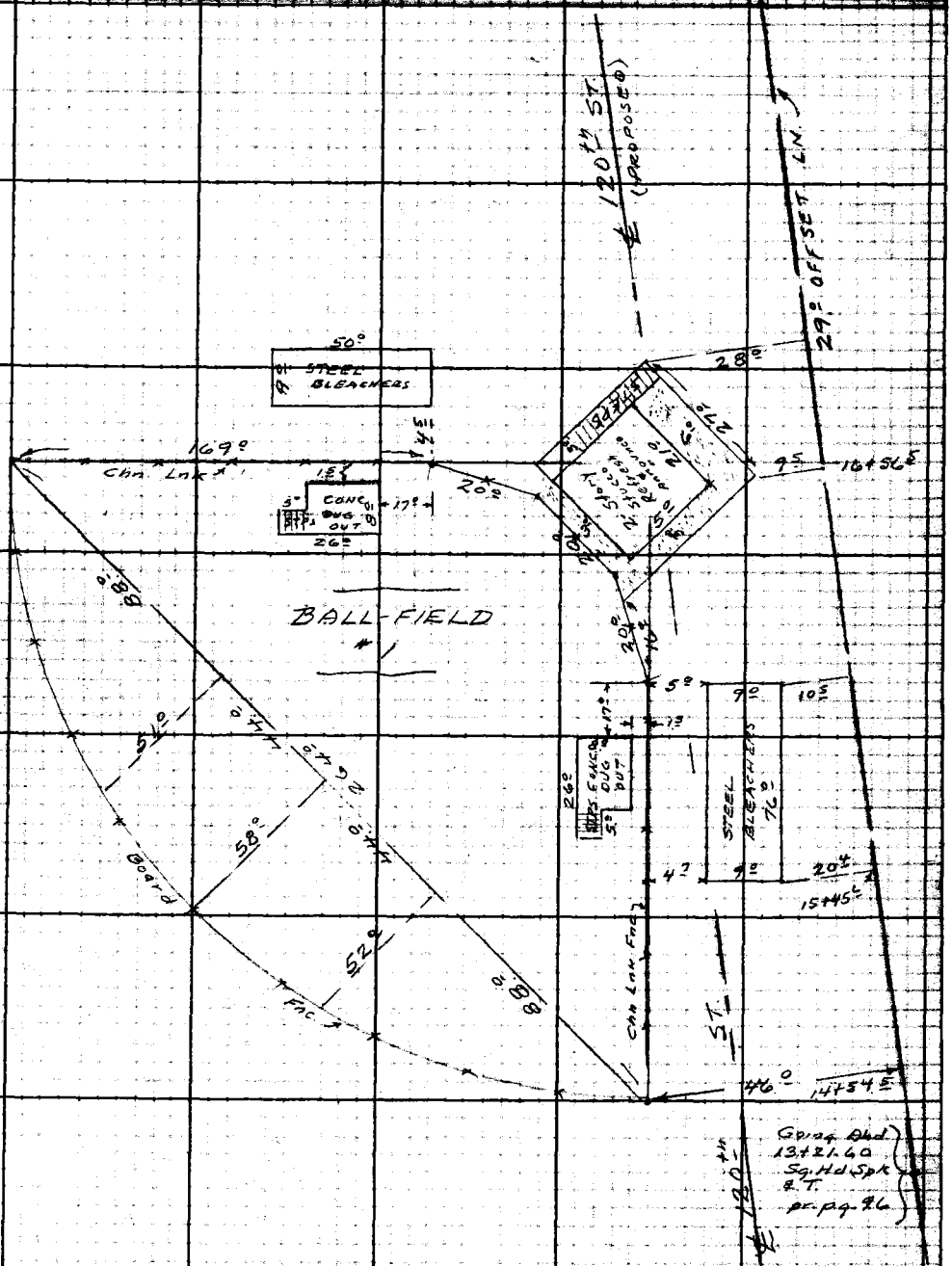

Note: Any Additions or Changes on This Sheet Must be Made or Circled in Red Ink With Date and Name of Person Making Change.

Do not extend notes this side of this line.

RETURN TO
LOS ANGELES COUNTY ENGINEER
700 LOS ANGELES COUNTY ENGINEERING BLDG.

763098 CE #247—7-53

F. B. 1485 Pg. 176

Cont. Top Right Pg. 177

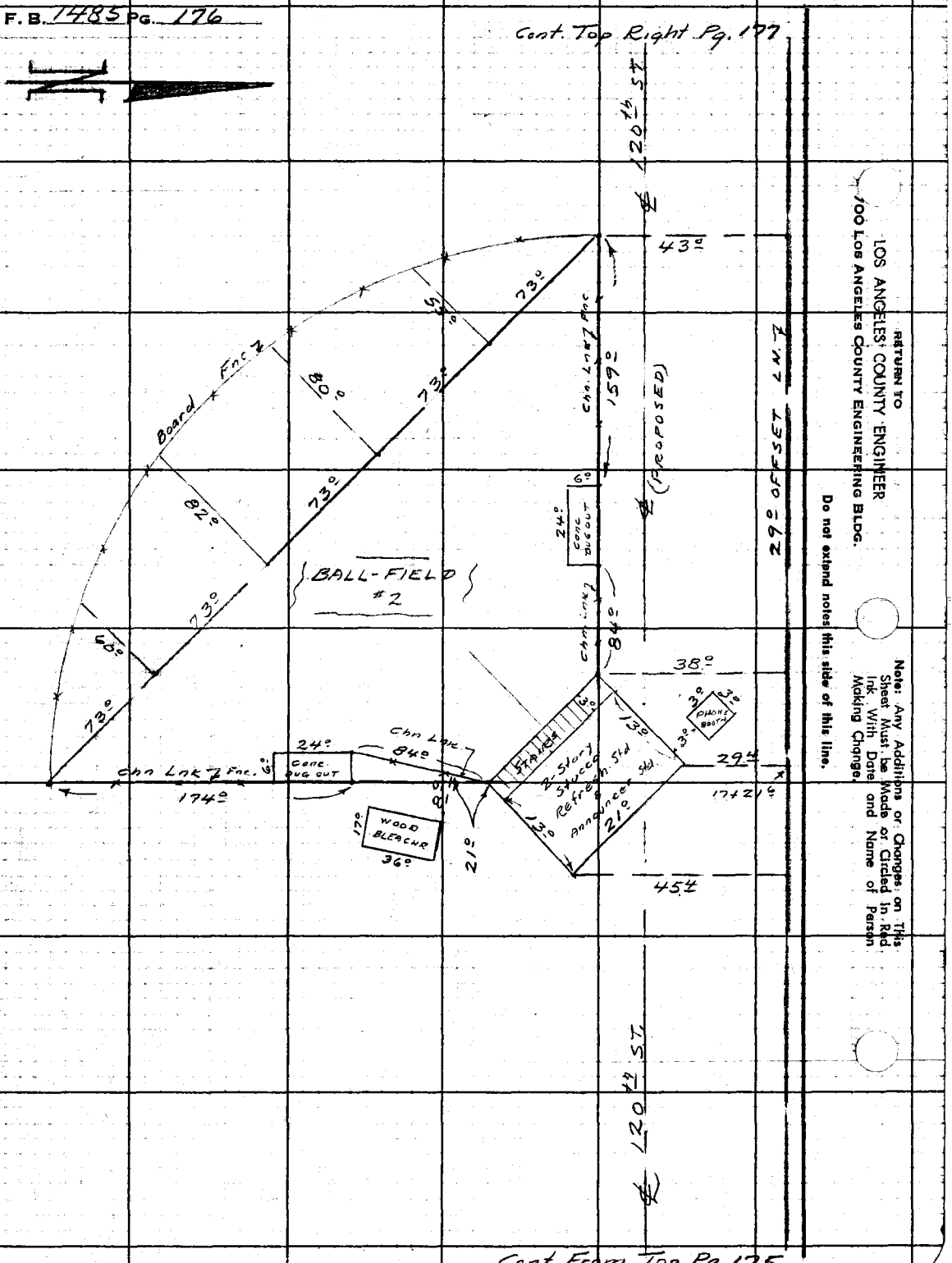

RETURN TO
LOS ANGELES COUNTY ENGINEER
700 LOS ANGELES COUNTY ENGINEERING BLDG.

Note: Any Additions or Changes on This Sheet Must be Made or Circled in Red Ink, With Date and Name of Person Making Change.

Do not extend notes this side of this line.

Notes Ck'd by	Survey of 120TH ST
Map No. B-2222	JN 9075.84 Tape Std °F
Office Work M. HAMASU	Surveyed by A.N. Hellstrom
Checked	Notes A.N.H. Date 2-4-60
Date	Indexed C. Johnson

F.B. 1485 Pg. 177

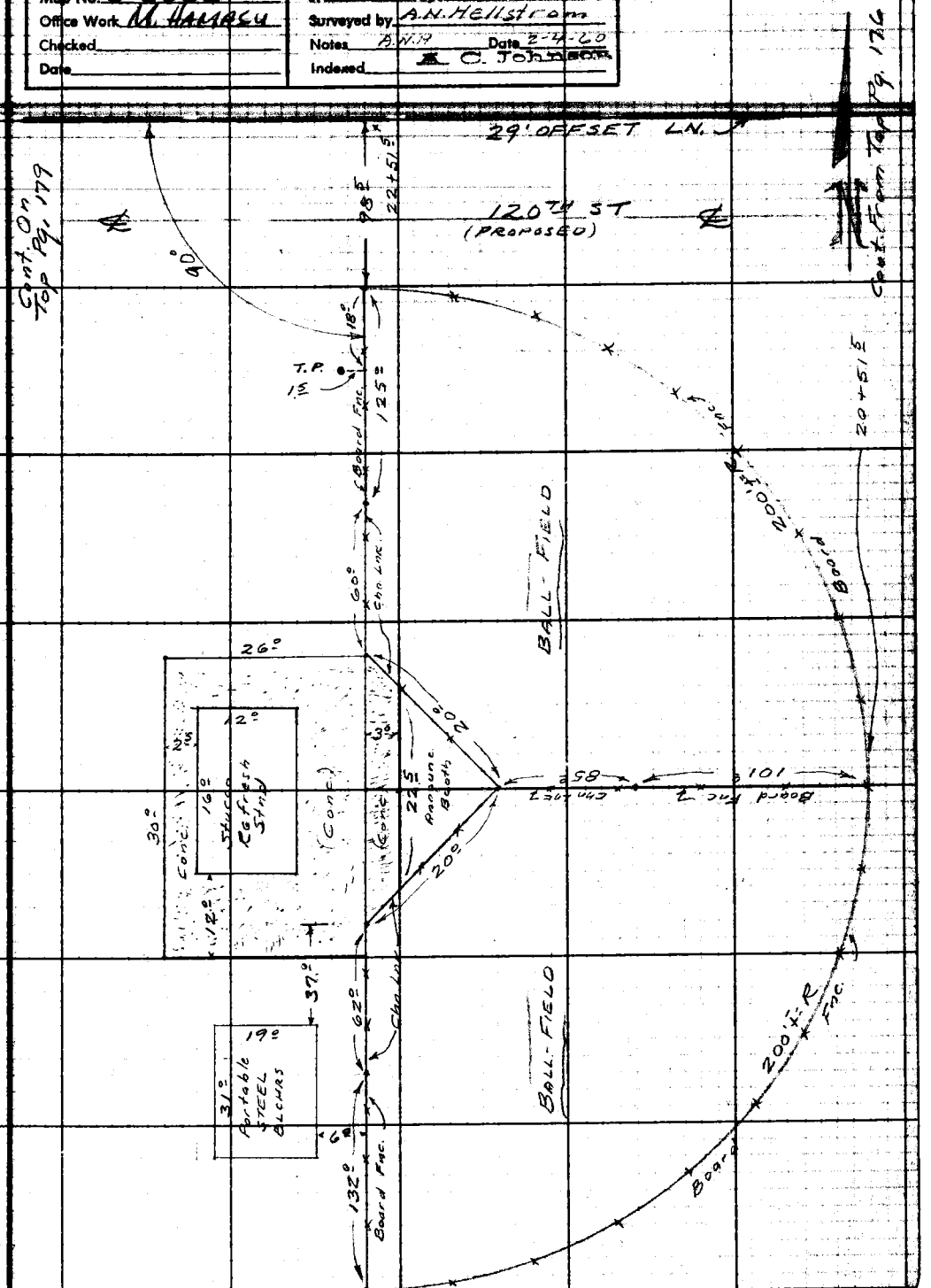

Note: Any Additions or Changes on This Sheet Must Be Made or Circled In Red Ink With Date and Name of Person Making Change.

Do not extend notes this side of this line.

RETURN TO
LOS ANGELES COUNTY ENGINEER
700 LOS ANGELES COUNTY ENGINEERING BLDG.

76F309S CE #247—3-57

RETURN TO
LOS ANGELES COUNTY ENGINEER
700 LOS ANGELES COUNTY ENGINEERING BLDG.

Note: Any Additions or Changes on This Sheet Must be Made or Circled in Red Ink With Date and Name of Person Making Change.

Do not extend notes this side of this line.

E.B. 7485 Pg 175

Notes Ck'd by	Survey at 120TH ST.	F. B. 1485 Pg. 177
Map No. B-2222	JN 0075.84 Tape Std °F	
Office Work M. HAMASU	Surveyed by A.N. Hellstrom	
Checked	Notes A.N.H. Date 2-5-60	
Date	Indexed A. C. Johnson	

Cont. From Top Left Pg 177

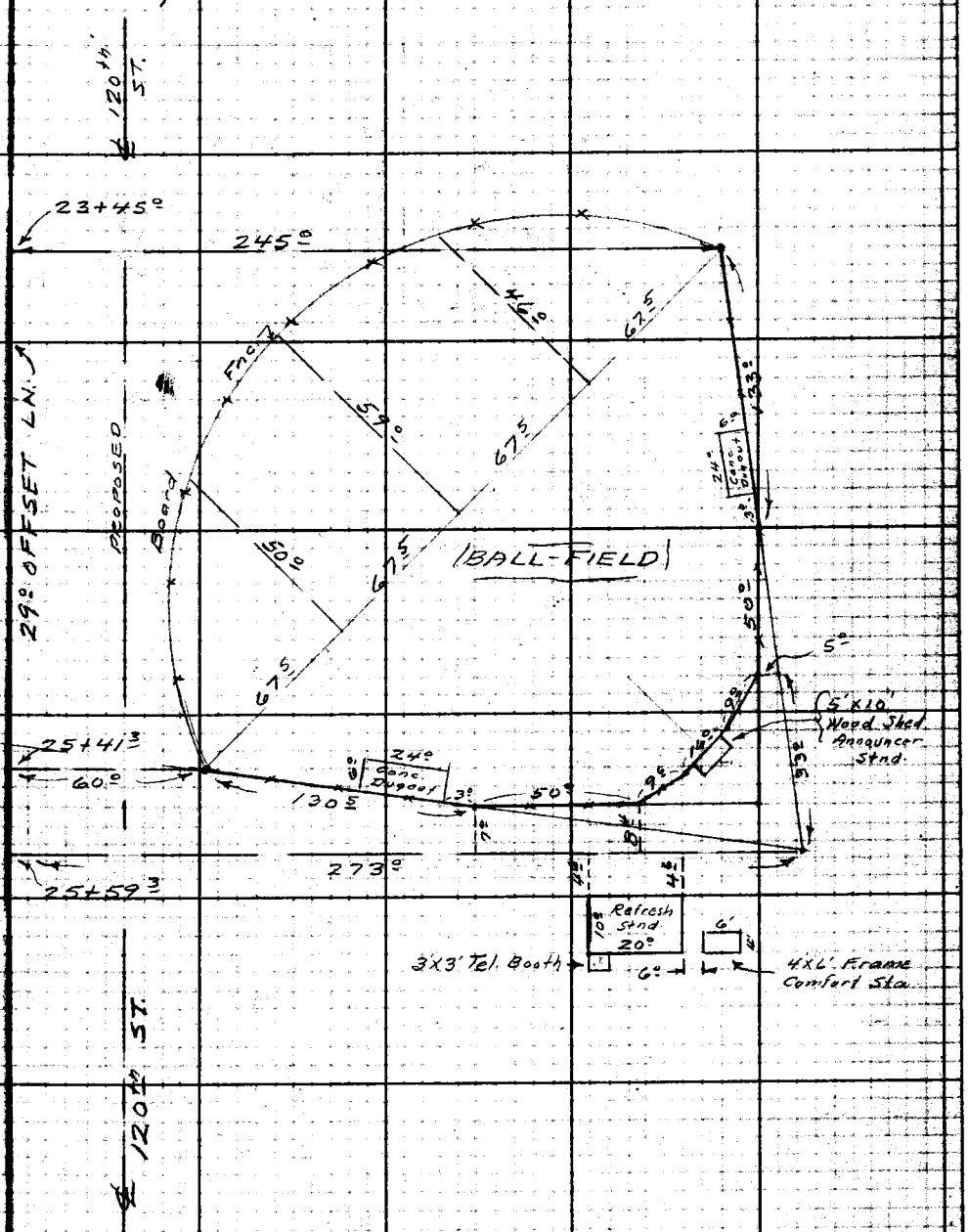

Cont Right Side Pg. 180

Note: Any Additions or Changes on This Sheet Must be Made or Circled in Red Ink With Date and Name of Person Making Change.

Do not extend notes this side of this line.

RETURN TO
LOS ANGELES COUNTY ENGINEER
700 LOS ANGELES COUNTY ENGINEERING BLDG.

76BC99 CE #247—7-59

RETURN TO
LOS ANGELES COUNTY ENGINEER
700 LOS ANGELES COUNTY ENGINEERING BLDG.

Note: Any Additions or Changes on This Sheet Must be Made or Circled in Red Ink With Date and Name of Person Making Change.

Do not extend notes this side of this line.

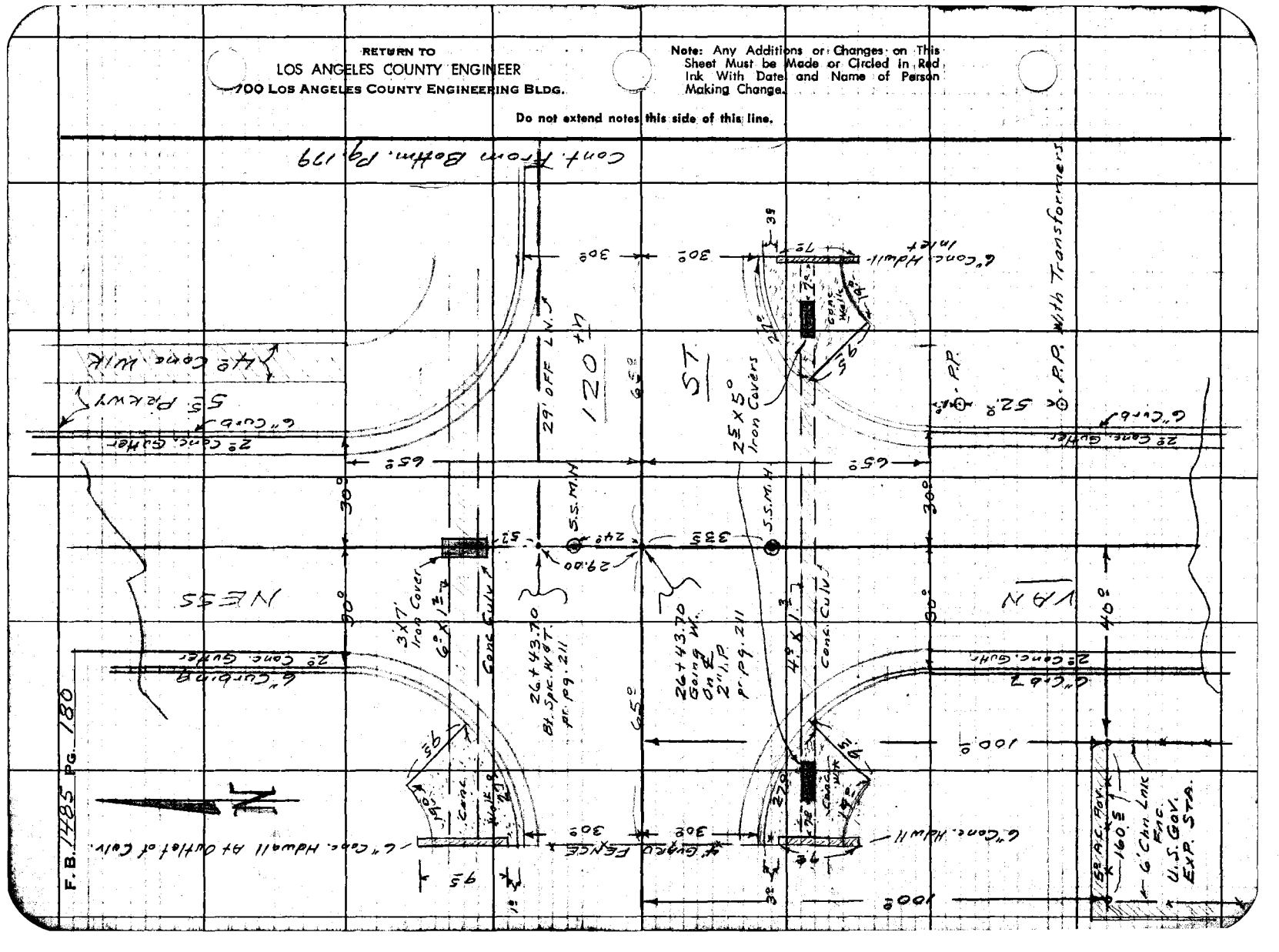

Notes Ck'd by	Survey of 120TH ST.	F.B. 1485 Pg. 181
Map No. B-2222	JN 0075.84 Tape Std °F	
Office Work M. HAMASU	Surveyed by A.N. Hellstrom	
Checked	Notes A.N.H. Date 3-28-60	
Date	Indexed A. C. Johnson 3-29-60	

Cont on Left Side Pg. 182

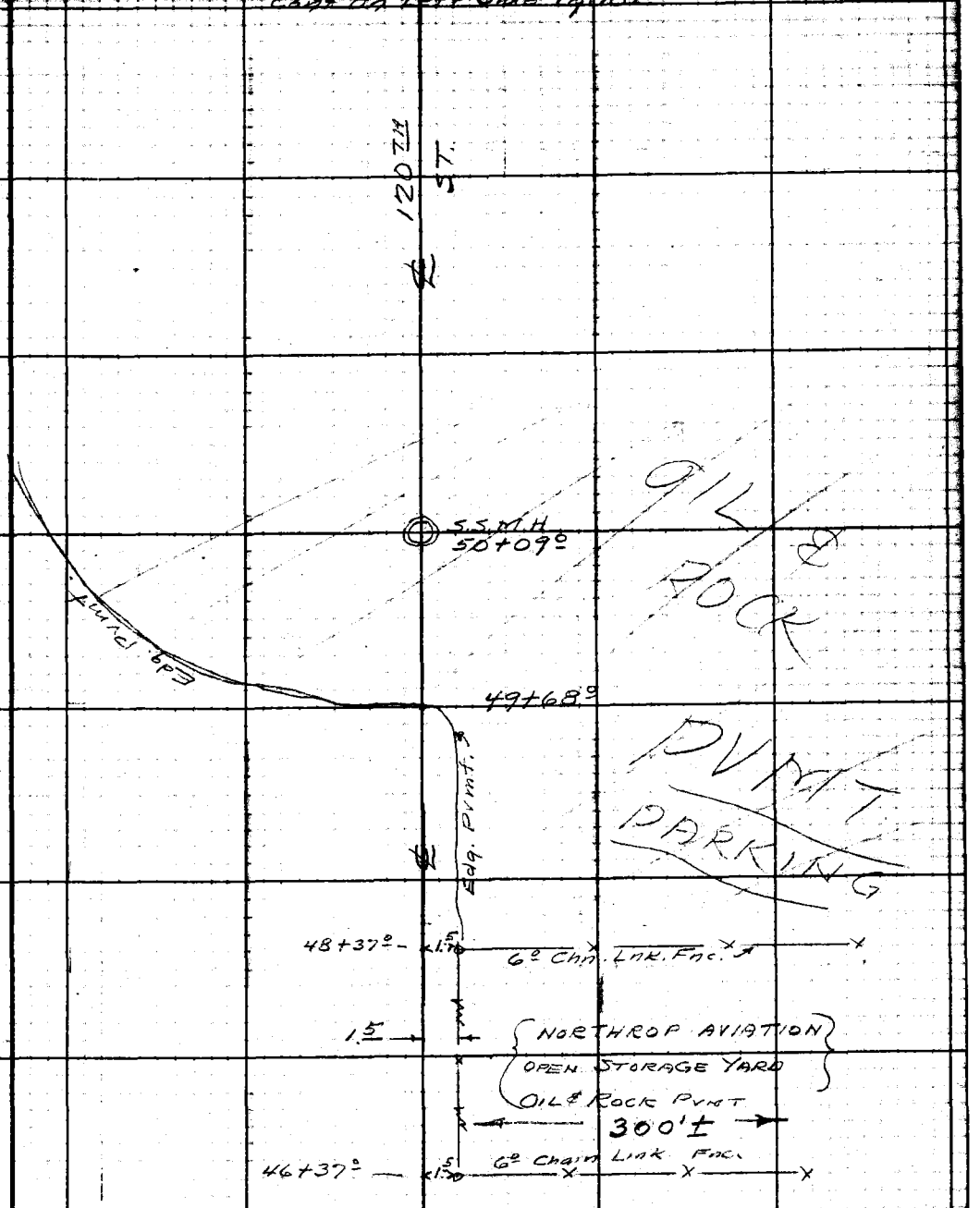

CONT. FROM PG. 180

Note: Any Additions or Changes on This Sheet Must be Made or Circled in Red Ink With Date and Name of Person Making Change.

Do not extend notes this side of this line.

RETURN TO
LOS ANGELES COUNTY ENGINEER
700 LOS ANGELES COUNTY ENGINEERING BLDG.

768095 CE #247—7-53

RETURN TO
LOS ANGELES COUNTY ENGINEER
700 LOS ANGELES COUNTY ENGINEERING BLDG.

Note: Any Additions or Changes on This Sheet Must be Made or Circled in Red Ink With Date and Name of Person Making Change.

Do not extend notes this side of this line.

Notes Ck'd by	Survey of 120 TH ST.
Map No. B-2222	JN 0075.84 Tape Std °F
Office Work M. HAMASU	Surveyed by A.N. Hellstrom
Checked	Notes A.N.H. Date 3-28-60
Date	Indexed C. Johnson

F.B. 1485 Pg. 183

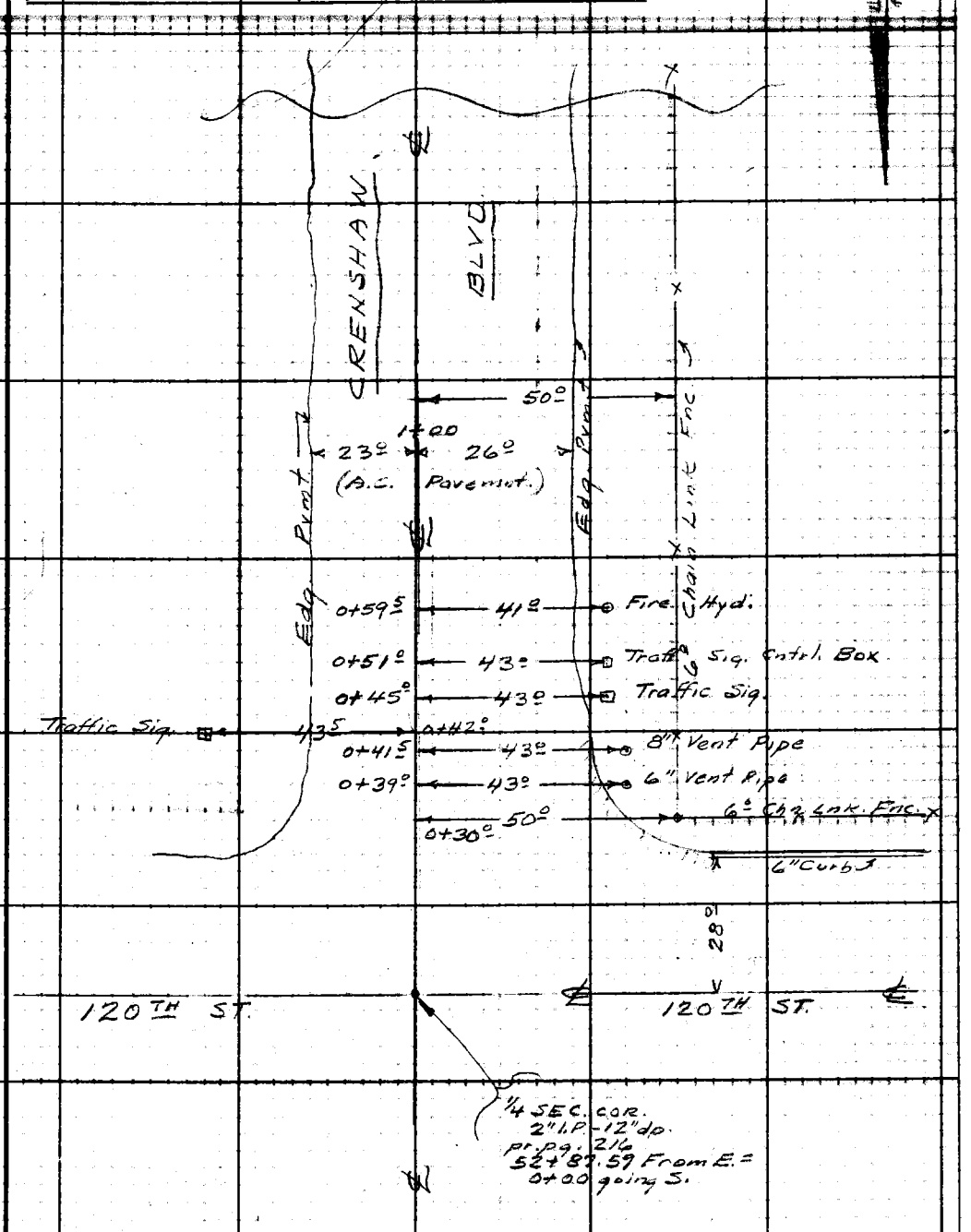

Note: Any Additions or Changes on This Sheet Must Be Made or Circled in Red Ink With Date and Name of Person Making Change.

Do not extend notes this side of this line.

RETURN TO
LOS ANGELES COUNTY ENGINEER
700 LOS ANGELES COUNTY ENGINEERING BLDG.

768098 CE #247—7-59

F.B. 1485 PG. 184

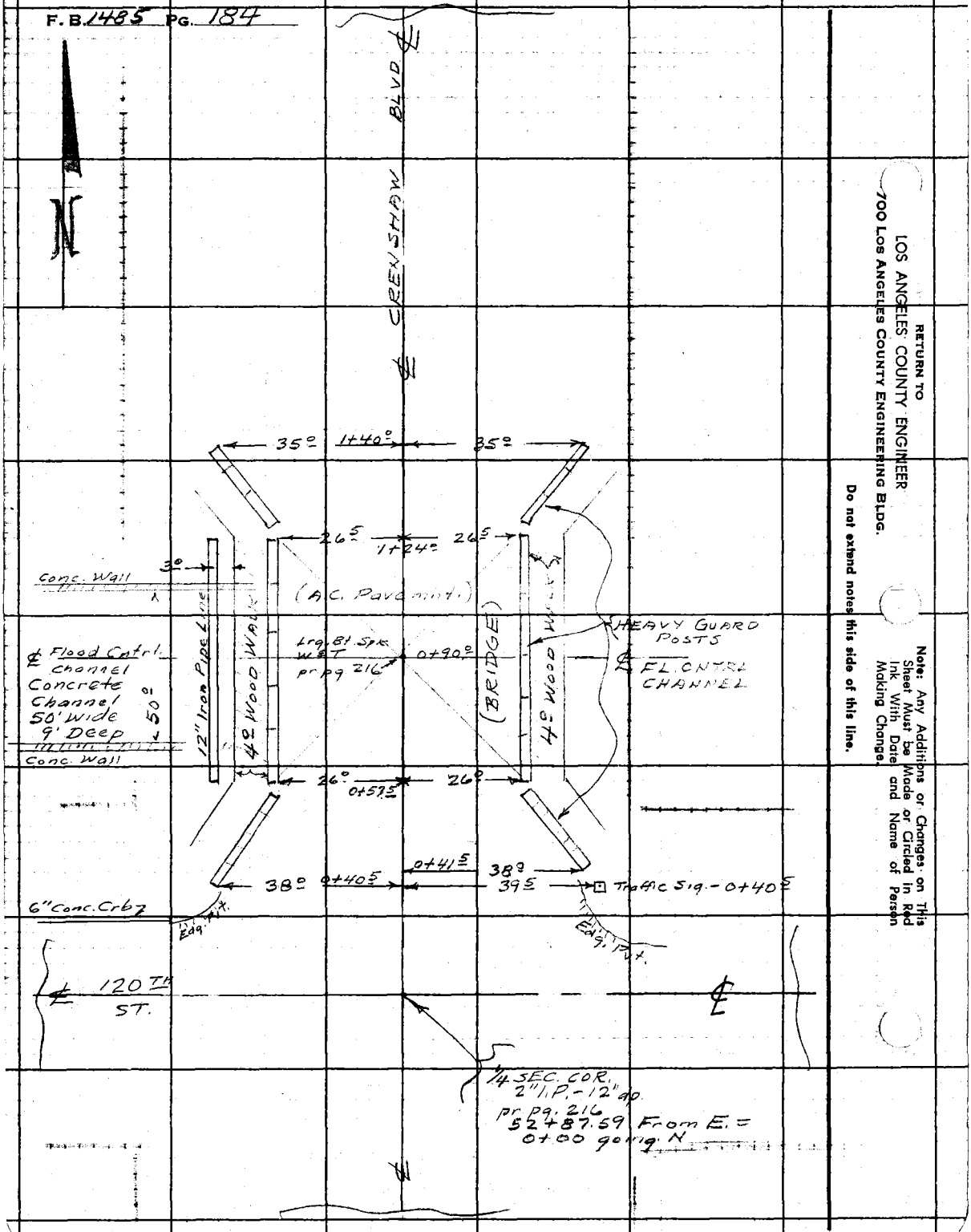

RETURN TO
LOS ANGELES COUNTY ENGINEER
700 Los Angeles County Engineering Bldg.

Note: Any Additions or Changes on This Sheet Must be Made or Circled in Red Ink With Date and Name of Person Making Change.

Do not extend notes this side of this line.

Notes Ck'd by	Survey of 120th ST.
Map No. B-2222	JN 0075.84 Tape Std °F
Office Work M. HAMASU	Surveyed by A.N. Hellstrom
Checked	Notes A.N.H. Date 3-28-60
Date	Indexed A. C. Johnson

F. B. 1485 Pg. 185

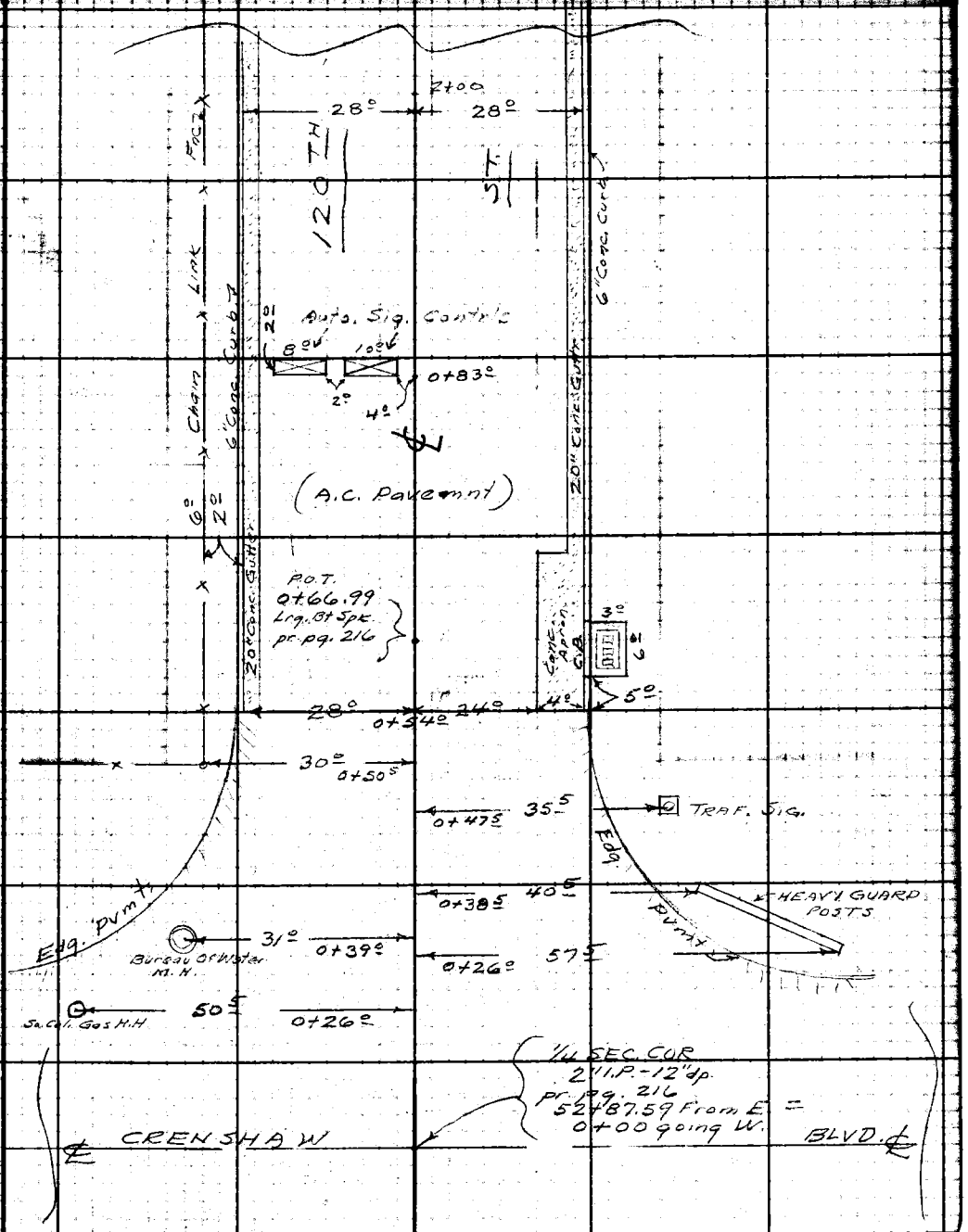

Note: Any Additions or Changes on This Sheet Must be Made or Circled in Red Ink With Date and Name of Person Making Change.

Do not extend notes this side of this line.

RETURN TO
LOS ANGELES COUNTY ENGINEER
700 LOS ANGELES COUNTY ENGINEERING BLDG.

763098 CE #247—7-59

RETURN TO
LOS ANGELES COUNTY ENGINEER
700 LOS ANGELES COUNTY ENGINEERING BLDG.

Note: Any Additions or Changes on This Sheet Must be Made or Circled in Red Ink With Date and Name of Person Making Change.

Do not extend notes this side of this line.

F.B. 4485 PG. 186

Notes Ch'd by	Survey of Lennox Blvd.
Map No.	W. O. R-431 Tape No. Std. °F
Office Work	Surveyed by J. L. Willey
Checked	Notes J. L. W. Date 8-18-52
Date	Indexed R. C. Johnson 8-20-52

F. B. 1485 Pg. 201

LENNOX BLVD.

J.N. R-431

APPRAISAL (1)

on

LENNOX BLVD

from

HAWTHORNE AVE

to

FREEMAN AVE.

8-18-52

Willey J. L

Bay

Smiley

Vrsalovich

platt.

Note: Any Additions or Changes on This Sheet Must be Made or Circled in Red Ink With Date and Name of Person Making Change.

Do not extend notes this side of this line.

RETURN TO
LOS ANGELES COUNTY SURVEYOR
726 LOS ANGELES COUNTY
ENGINEERING BLDG.

F.B. 1485 PG. 202

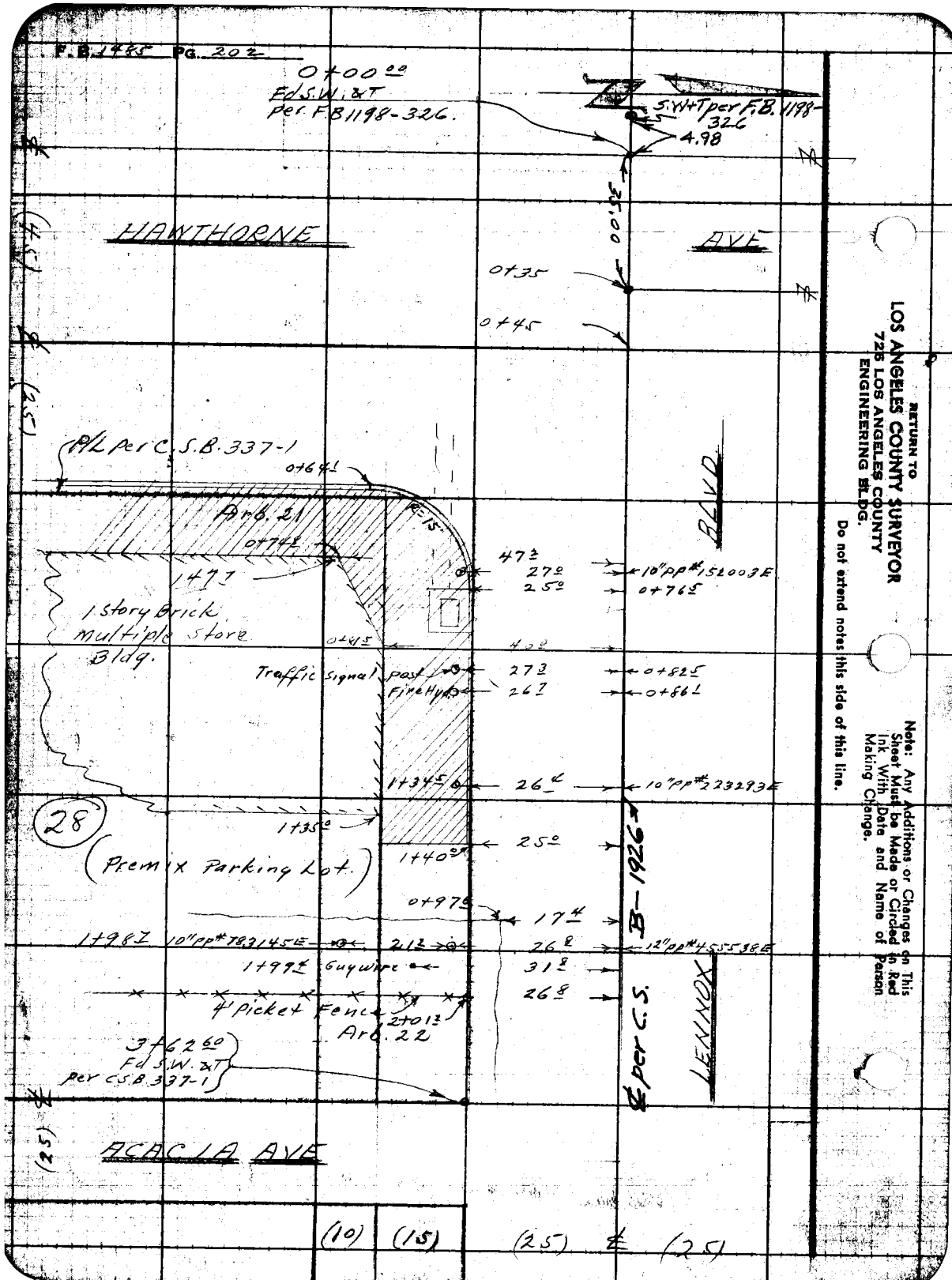

RETURN TO
LOS ANGELES COUNTY SURVEYOR
726 LOS ANGELES COUNTY
ENGINEERING BLDG.

Do not extend notes this side of this line.

Note: Any Additions or Changes on This Sheet Must be Made or Circled in Red Ink With Date and Name of Person Making Change.

Notes Ck'd by	Survey of Lennox Blvd	F. B. 1485 Pg. 203
Map No.	W. O. C431 Tape No. Std. °F	
Office Work	Surveyed by J. L. Willey	
Checked	Notes J.L.W. Date 8-18-52	
Date	Indexed R. C. Johnson	

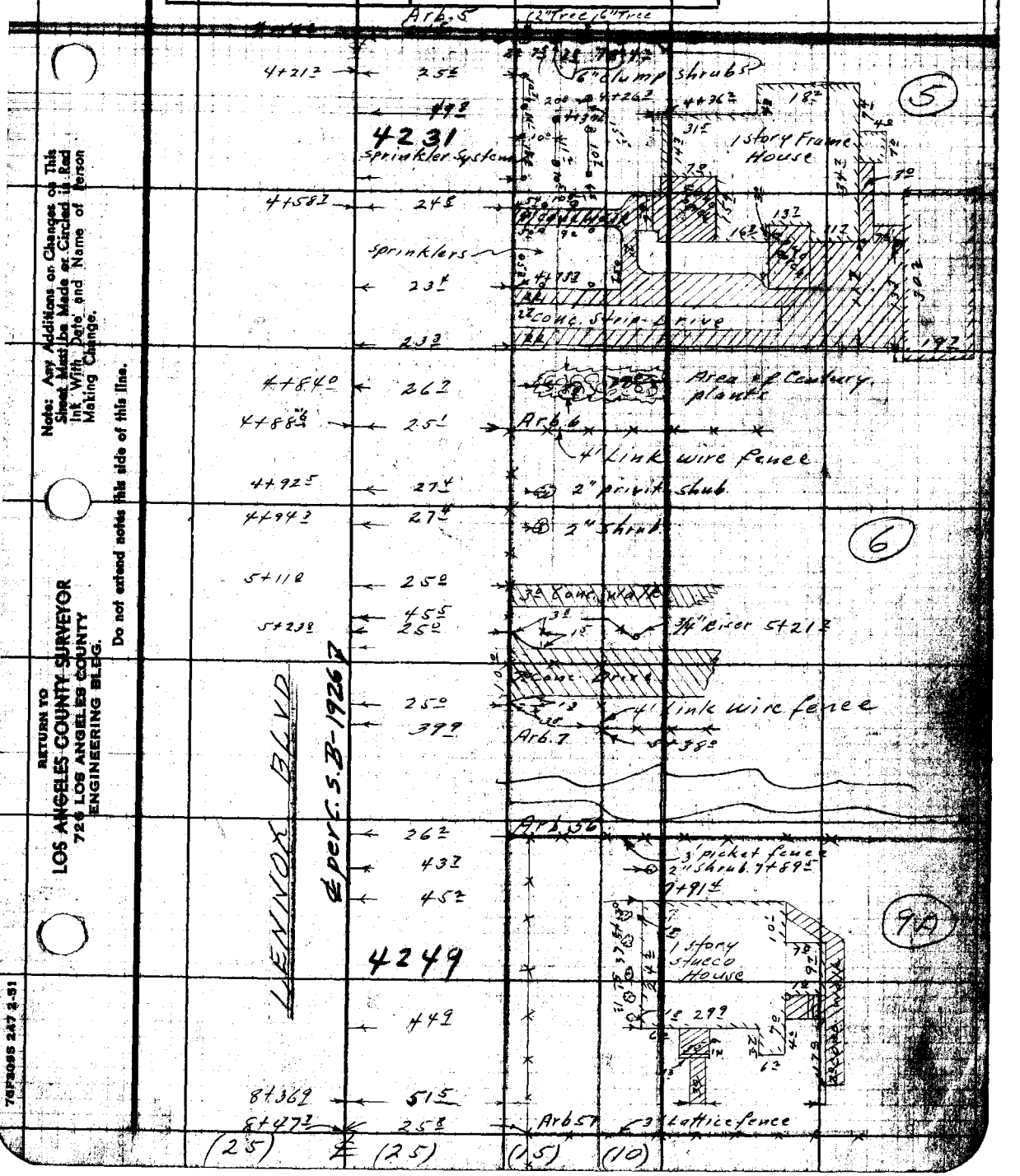

Note: Any Additions or Changes on This Sheet Must be Made or Circled in Red Ink With Date and Name of Person Making Change.

Do not extend notes this side of this line.

RETURN TO
LOS ANGELES COUNTY SURVEYOR
726 LOS ANGELES COUNTY
ENGINEERING BLDG.

76F3055 247 2-51

F. B. 1485 Pg. 204

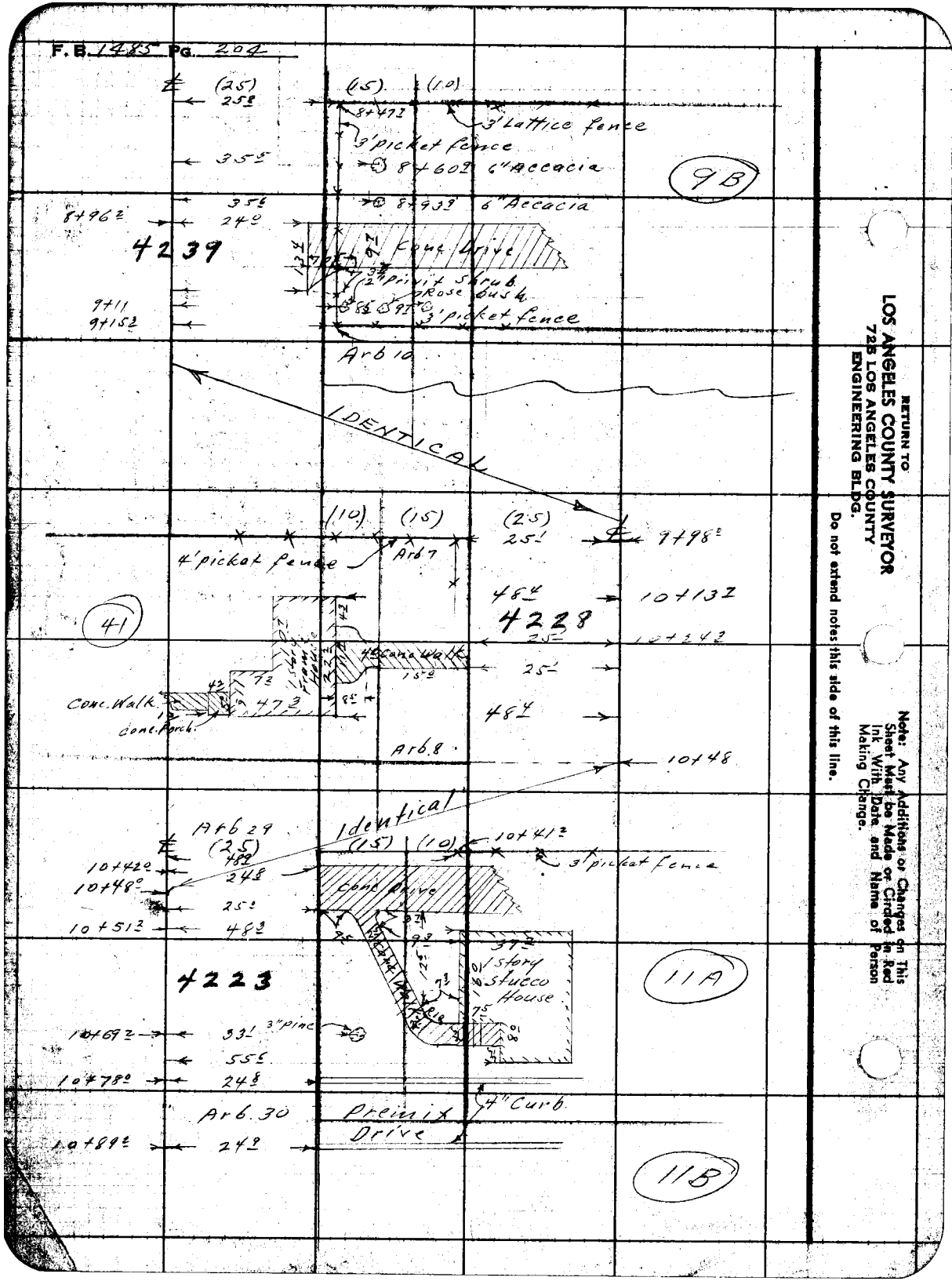

RETURN TO
LOS ANGELES COUNTY SURVEYOR
725 LOS ANGELES COUNTY
ENGINEERING BLDG.

Do not extend notes this side of this line.

Note: Any Additions or Changes on This Sheet Must be Made or Circled in Red Ink With Date, and Name of Person Making Change.

Notes Ck'd by	Survey of Lennox Blvd
Map No.	W. O. R-431 Tape No. St'd °F
Office Work	Surveyed by J. L. Willey
Checked	Notes J. L. W. Date 8-19-52
Date	Indexed C. Johnson

F. B. 1485 Pg. 205



Note: Any Additions or Changes on This Sheet Must be Made as Circled in Red Ink With Date and Name of Person Making Change.

Do not extend notes this side of this line.

RETURN TO
LOS ANGELES COUNTY SURVEYOR
726 LOS ANGELES COUNTY
ENGINEERING BLDG.

76F3095 247 2-51

F.B. 1485 Pg. 206

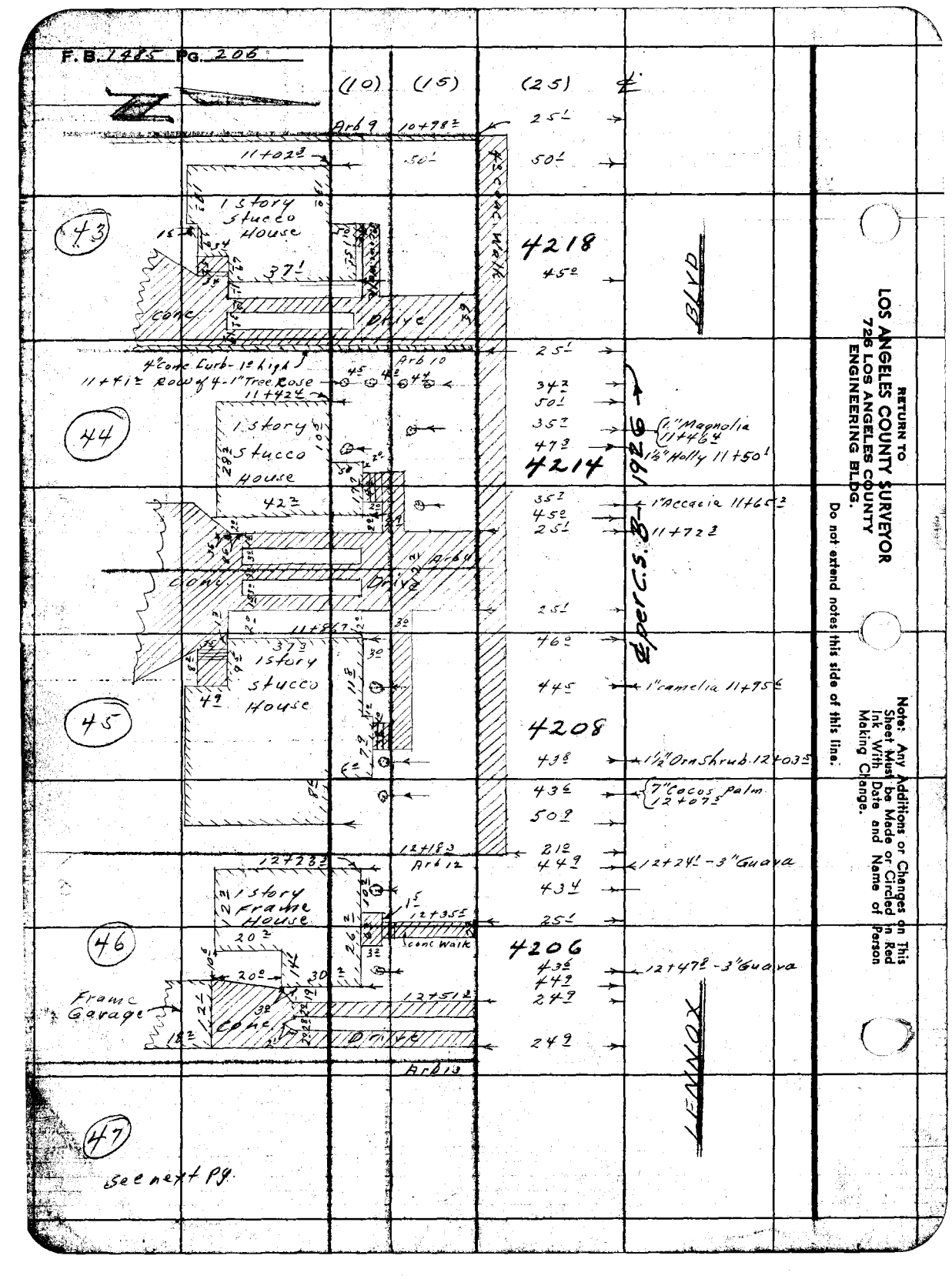

RETURN TO
LOS ANGELES COUNTY SURVEYOR
726 LOS ANGELES COUNTY
ENGINEERING BLDG.

Do not extend notes this side of this line.

Note: Any Additions or Changes on This Sheet Must be Made or Circled in Red Ink With Date and Name of Person Making Change.

Notes Ck'd by	Survey of
Map No.	W. O. Tape No. St'd. °F
Office Work	Surveyed by
Checked	Notes Date
Date	Indexed C. Johnson

F. B. 1485 PG. 207

Note: Any Additions or Changes on This Sheet Must be Made or Circled in Red Ink With Date and Name of Person Making Change.

Do not extend notes this side of this line.

RETURN TO
LOS ANGELES COUNTY SURVEYOR
726 LOS ANGELES COUNTY
ENGINEERING BLDG.

LENNOX

75F3035 247 2-51

RETURN TO
LOS ANGELES COUNTY SURVEYOR
726 LOS ANGELES COUNTY
ENGINEERING BLDG.

Note: Any Additions or Changes on This Sheet Must be Made or Circled in Red Ink With Date and Name of Person Making Change.

Do not extend notes this side of this line.

F.B. 4285 Pg. 208

Notes Ck'd by W. J. BRENNER	Survey of 120TH ST.
Map No. B-2222	JN 0075.84 Tape 0170 Std. 68 °F
Office Work U. Hamagu	Surveyed by A.N. Hellstrom
Checked Miller	Notes A.N.H. Date 12-15-59
Date Dec. 1960	Indexed C. Johnson 2-9-60

F.B. 1485 Pg. 209

INS 26A-2

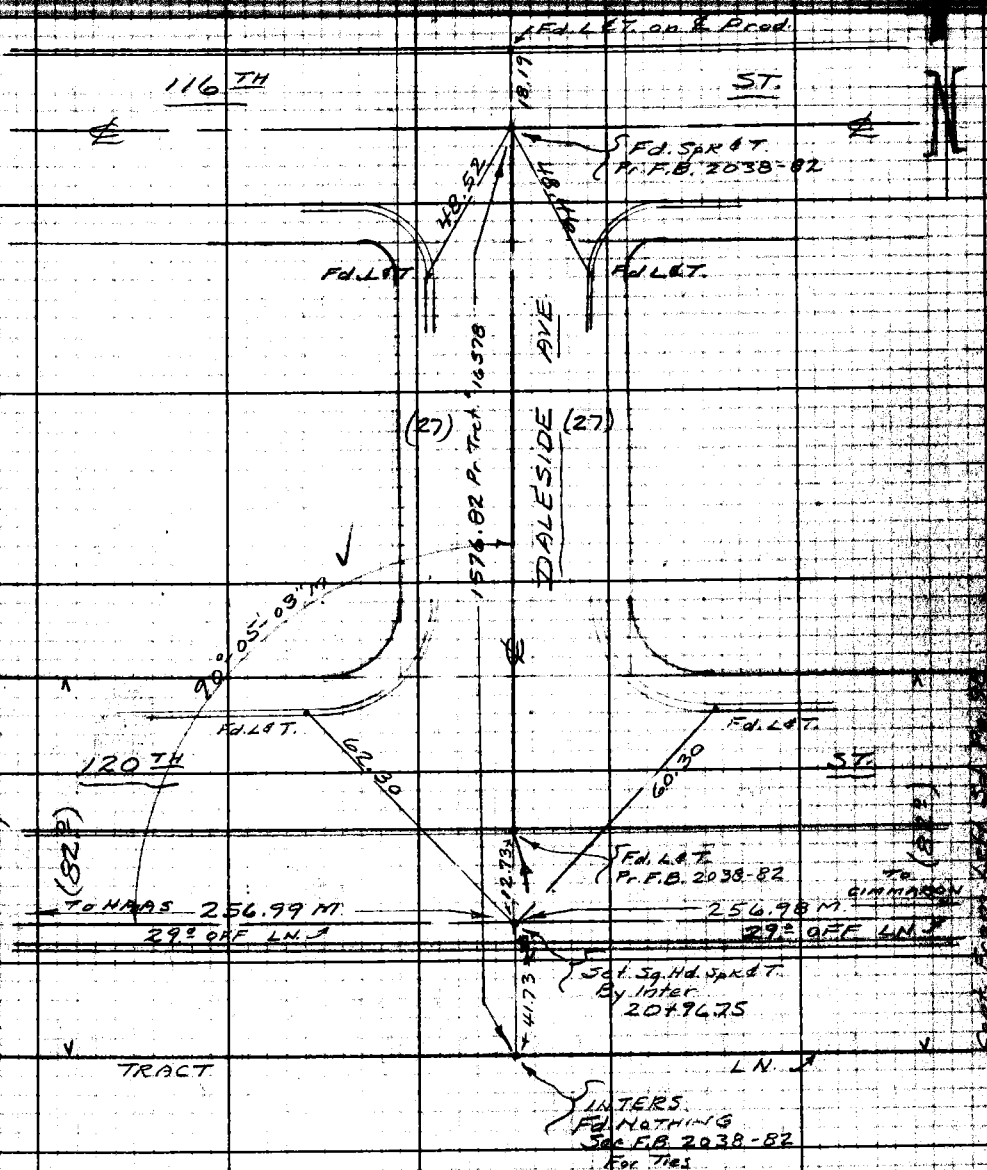

(1) 90-04-50
(4) 360-20-10
(6) 180-30-20
90-05-03

Note: Any Additions or Changes on This Sheet Must be Made or Circled in Red Ink With Date and Name of Person Making Change.

Do not extend notes this side of this line.

RETURN TO
LOS ANGELES COUNTY ENGINEER
400 LOS ANGELES COUNTY ENGINEERING BLDG.

76F3095 CE #247—3-57

F.B. 1485 Pg. 210

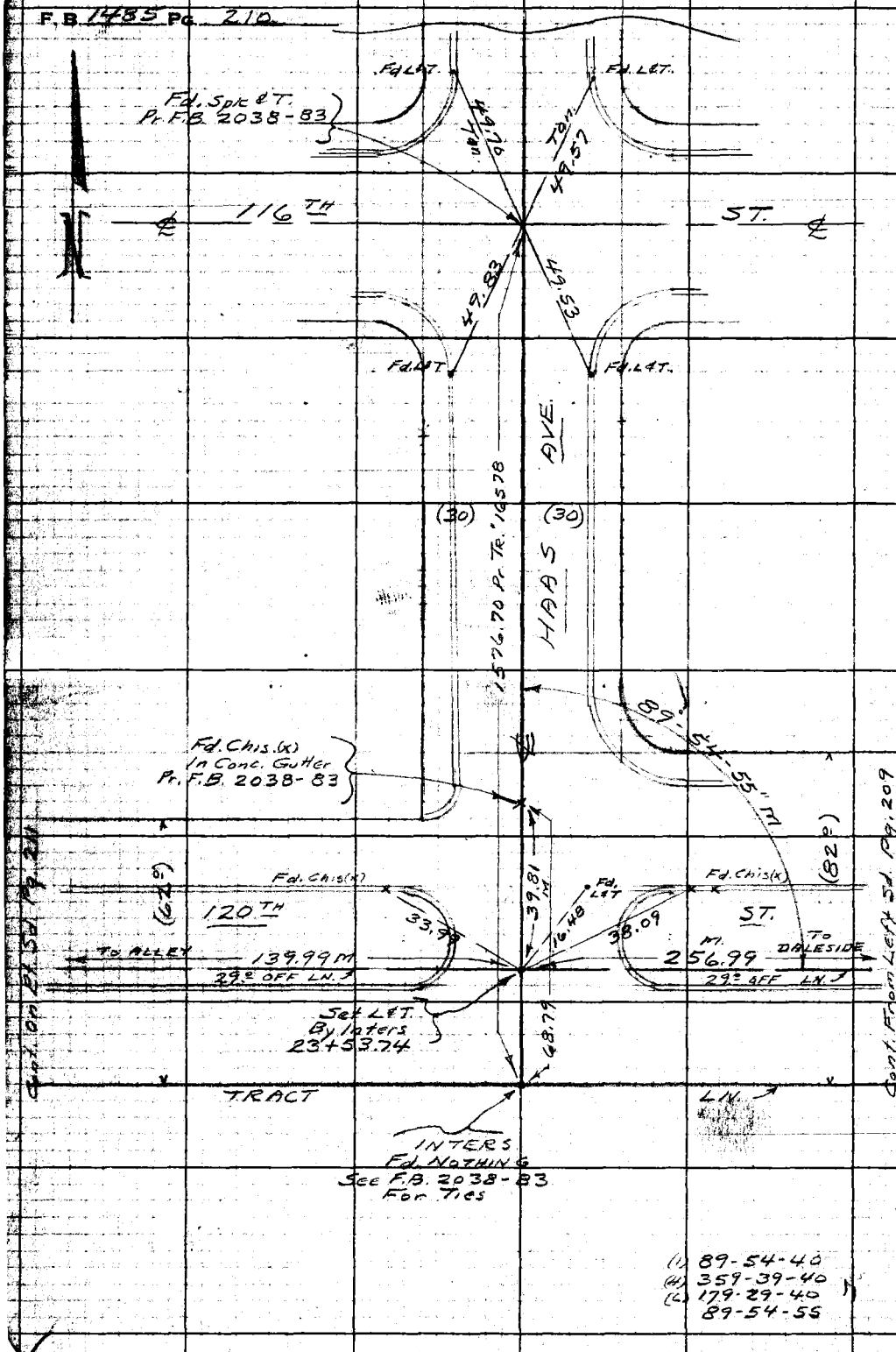

(1) 89-54-40
(4) 359-39-40
(6) 179-29-40
89-54-55

WS 26 A-2

RETURN TO
LOS ANGELES COUNTY ENGINEER
700 LOS ANGELES COUNTY ENGINEERING BLDG.

Do not extend notes this side of this line.

Note: Any Additions or Changes on this Sheet Must be Made or Circled in Red Ink With Date and Name of Person Making Change.

Notes Ck'd by W. J. BRENNER
Map No. 3-2666
Office Work M. HALLAGAN
Checked Miller
Date DEC. 1960

Survey of 120TH ST.
J.N. 2075.84 Tape 0.70 Std 66 °F
Surveyed by A.N. Hellstrom
Notes P.N.M. Date 12-15-59
Indexed E. C. Johnson 3-2-60

WS 2nd A-2

F.B. 1496 Pg. 228

(1) 89-54-50
(4) 359-40-20
(6) 179-30-20
89-55-05

Cont On Bottom Pg. 212

Note: Any Additions or Changes on This Sheet Must Be Made or Circled in Red Ink With Date and Name of Person Making Change.

Do not write below this line.

RETURN TO LOS ANGELES COUNTY ENGINEER 700 Los Angeles County Engineering Bldg.

Cont. From Top Pg. 100

437.30 M. To Inters of S. Bdy Tract 17995

To Tract Ln

VAN NESS AVE

(40) (40)

(10) (10)

Fd. NAIL In P.P. "1906 3238

Fd. Spk & T. Ps F.B. 2038 pg. 95

Fd. Chis (K) In Conc. Apron of Garage

Fd. Spk & T. In Conc. Crk

(1) 89-55-20
(4) 359-41-20
(6) 179-31-50
89-55-20

(1) 90-04-45
(4) 360-19-00
(6) 180-28-45
90-04-45

(1) 89-55-00
(4) 359-40-00
(6) 179-30-00
89-55-00

ALLEY

ALLEY

R.E. 2244 Adds to Z-1e Spk Tag 0.05 Sub

89.92 M. To Tr. Ln

89°-55'-20" M.

26+43.70 Set Bf. Sta. WET By Inter

Set C.C. Tag

Fd. L&T.

27+08.46 Set WET In Mk. Bnd.

75.01

Fd. Chis (K) In Metal Cover Over Culvert

Fd. L&T.

29' OFF

LN 2

149.97 M.

Set Chis (K)

Fd. Cross Pk 2038-95

1.34

29.99 M.

Set L&T

By Inter 24+93.73

20°-04'-42" M. 22.50

5.69

12" dp. Fd. 2" I.P. R.E. 2244 F.B. 1496-228

120TH ST.

To Inter 1264.67

64.76

0.46

29.00

12" dp - Fd. 2" I.P. & Nail F.B. 1436-228 Set 4-2" Tacks on Surf

26+43.70 Going W. On ℄

INTERS Fd. Nothing See F.B. 2038-95 For Ties

Cont. Bdry Pg. 215

1199.91 Total

76.45

765.64 M.

72.32

Set C.E. Tag

T.P.O.B.

Set C.E. Tag

Forms CE #847 — 4-62

F.B. 1485 Pg. 212

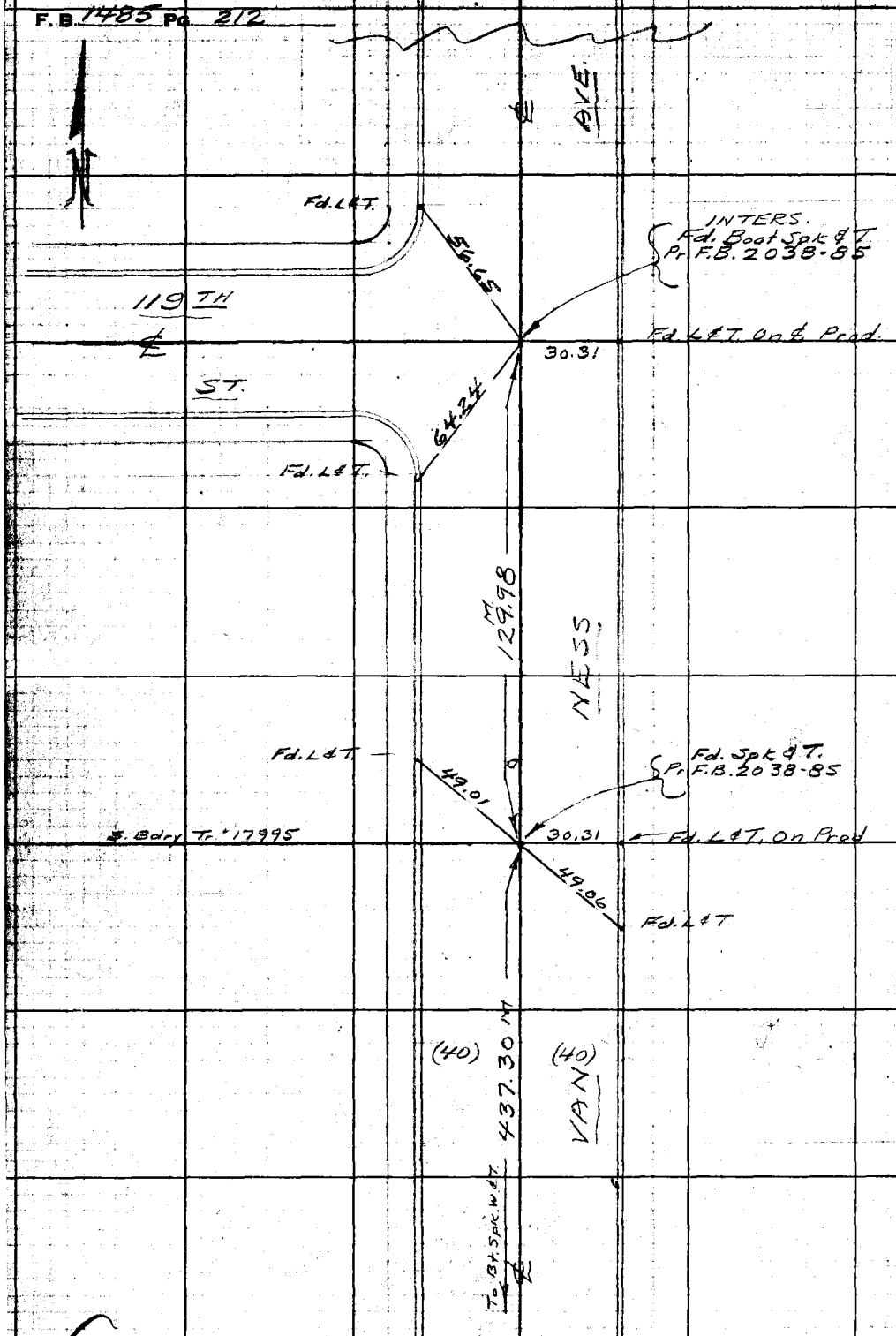

W.S. 26, A-2

RETURN TO
LOS ANGELES COUNTY ENGINEER
700 LOS ANGELES COUNTY ENGINEERING BLDG.

Do not extend notes this side of this line.

Note: Any Additions or Changes on This Sheet Must be Made or Circled in Red Ink With Date and Name of Person Making Change.

Cont. From Top Pg. 211

Notes Ck'd by W. J. BRENNER	Survey of 120TH ST
Map No. B-2222	JN 0075.84 Tape Std °F
Office Work M. HAMASU	Surveyed by A.N. Hellstrom
Checked Miller	Notes A.N.H. Date 2-10-60
Date Dec. 1960	Indexed

F.B. 1485 Pg. 213

Cont. on Bottom Pg. 214

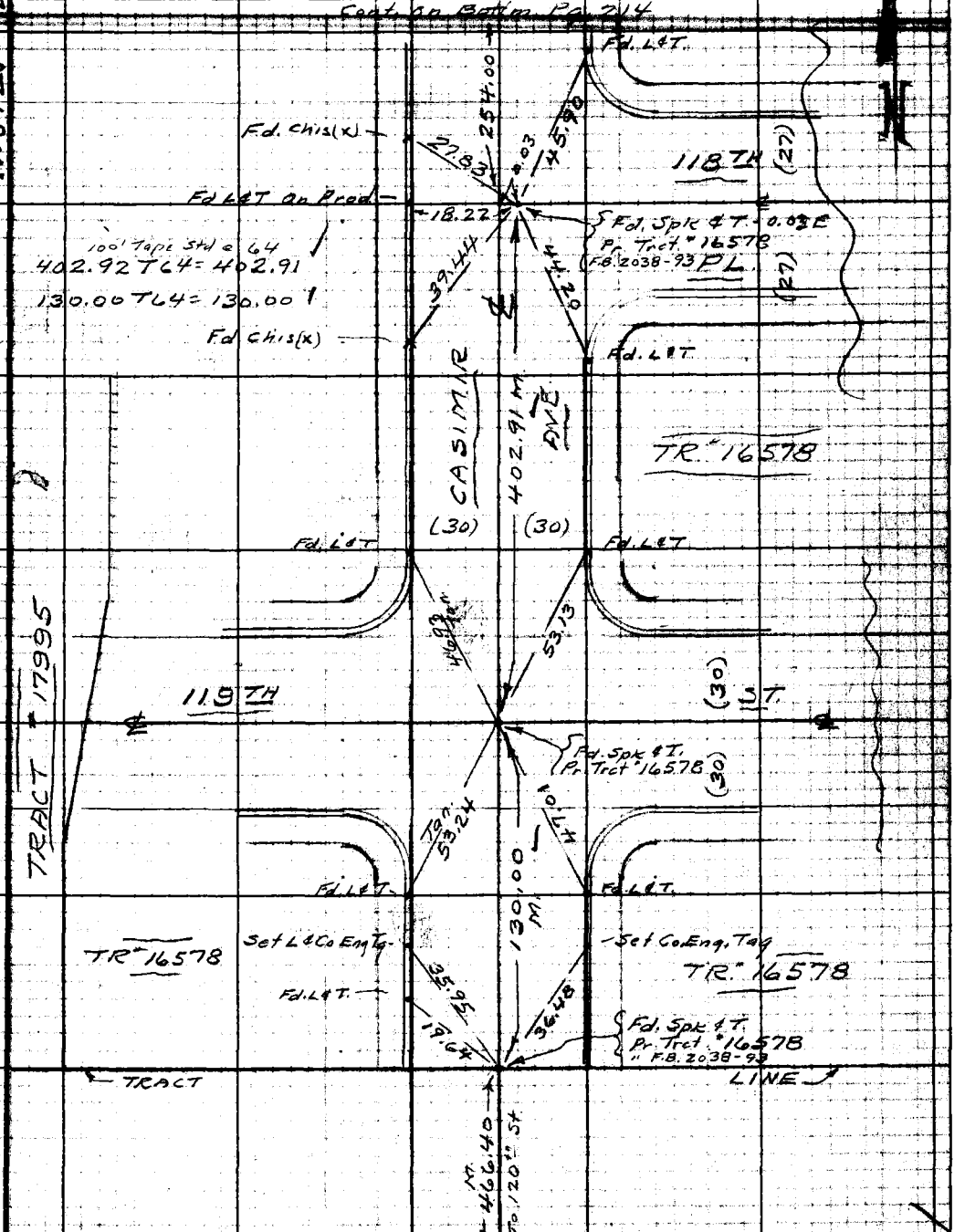

Cont. From Right Sd. Pg. 215

Note: Any Additions or Changes on This Sheet Must be Made or Circled in Red Ink With Date and Name of Person Making Change.

Do not extend notes this side of this line.

RETURN TO
LOS ANGELES COUNTY ENGINEER
700 LOS ANGELES COUNTY ENGINEERING BLDG.

76F3098 CE #247—3-57

F. B 1485 Pg. 214

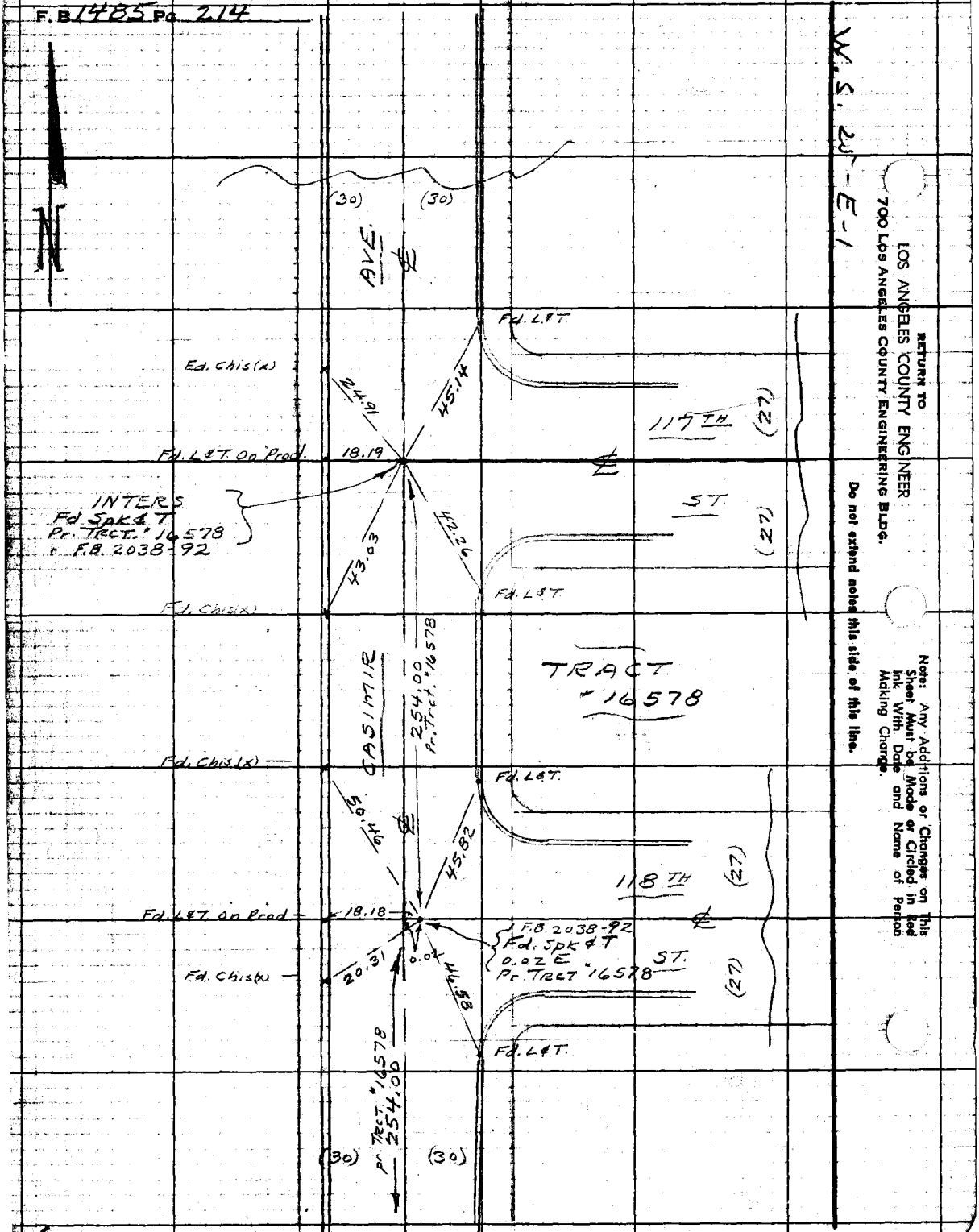

Cont. From Top Pg. 213

Notes Ck'd by W. J. Brenner	Survey of 120TH ST.
Map No. B-2882	JN 0075.84 Tape 300' Std 84 °F
Office Work M. Hansen	Surveyed by A.N. Hellstrom
Checked Miller	Notes [illegible]
Date Dec. 1960	Indexed 5-29-60

F.B. 1485 Pg. 213

Cont. Do Bottom Pg. 211

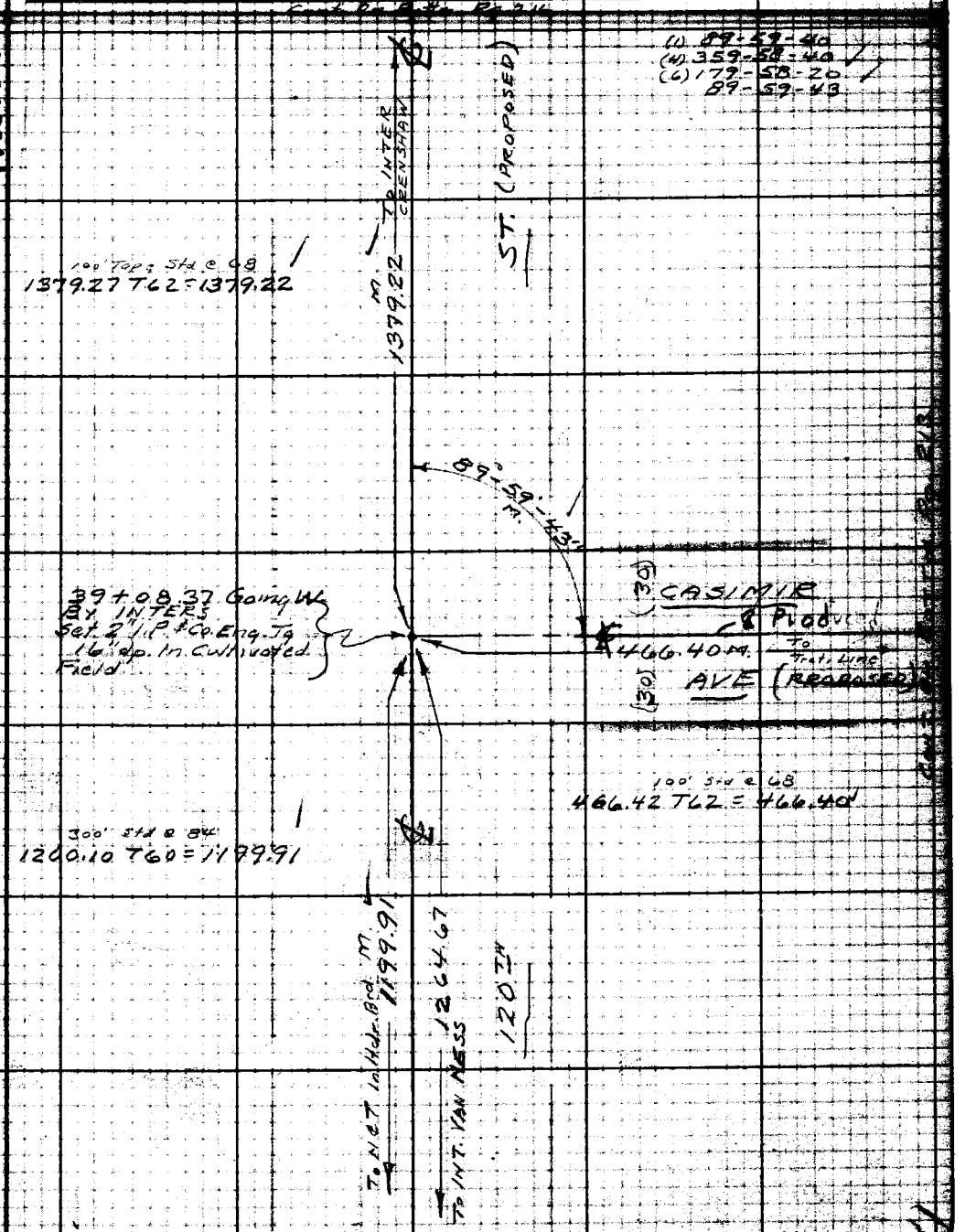

Note: Any Additions or Changes on This Sheet Must Be Made or Circled in Red Ink With Date and Name of Person Making Change.

Do not extend notes this side of this line.

RETURN TO
LOS ANGELES COUNTY ENGINEER
700 LOS ANGELES COUNTY ENGINEERING BLDG.

768098 CE #247—7-55

Cont. From Left Sd. Pg. 211

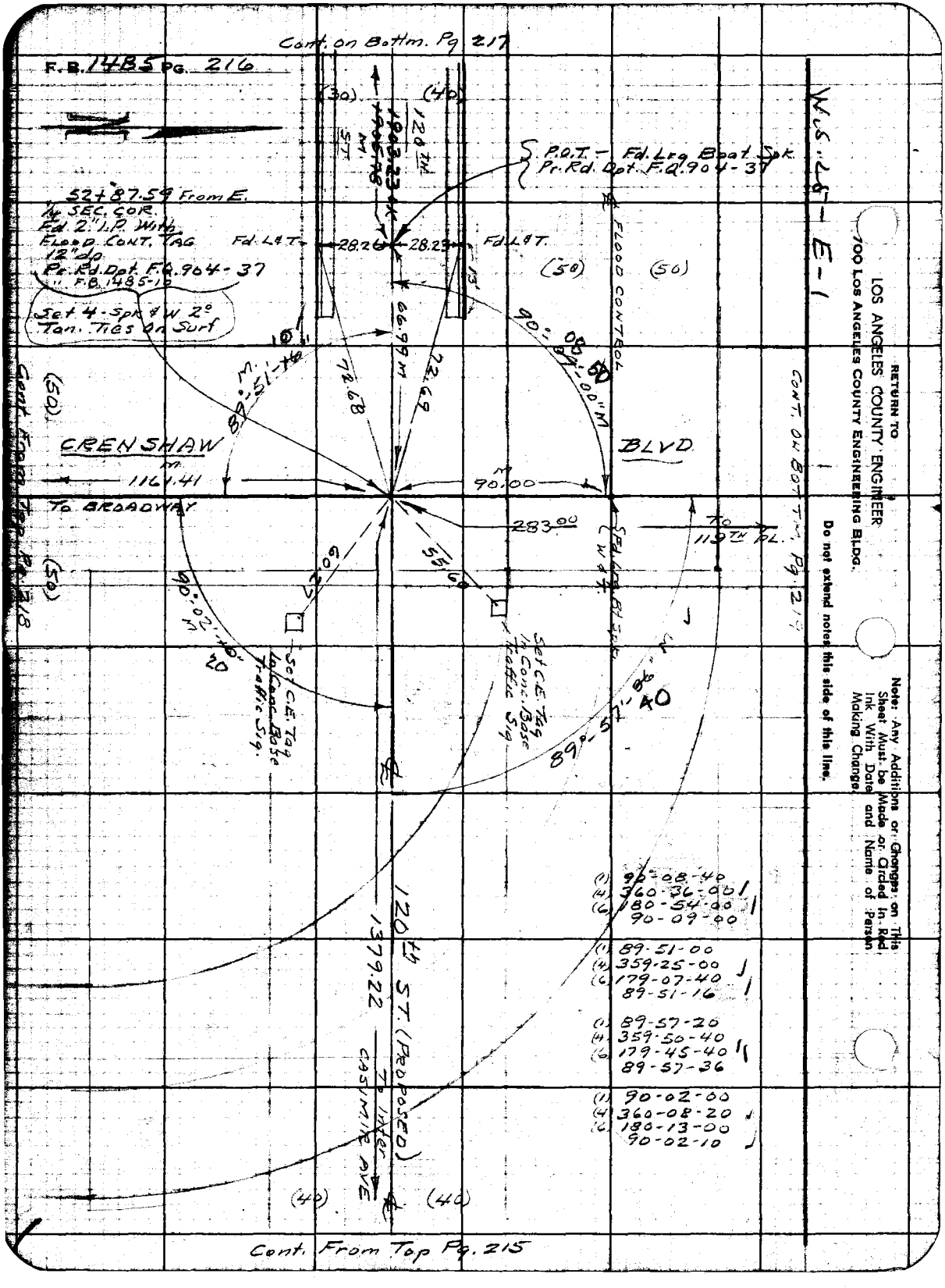

Cont. on Bottm. Pg 217
F.B. 1485 Pg. 216
52+87.59 From E.
1/4 SEC. COR.
Fd. 2" I.P. With
FLOOD CONT. TAG
12" dp
Pr. Rd. Dpt. F.Q. 904-37
" F.B. 1485-10
Set 4-Spk & W 2° Tan. Ties On Surf
P.O.T. - Fd. Lrg Boat Spk
Pr. Rd. Dpt. F.Q. 904-37
Fd. L&T.
28.26
28.23
Fd. L&T.
FLOOD CONTROL
CRENSHAW
BLVD
1161.41
90.00
283.00
To BROADWAY
To 119TH PL.
Set C.E. Tag In Conc. Base Traffic Sig.
Set C.E. Tag In Conc. Base Traffic Sig.
120th ST. (PROPOSED)
1379.22
To Inter CASIMIR AVE
(1) 90-08-40
(4) 360-36-00
(6) 180-54-00
90-09-00
(1) 89-51-00
(4) 359-25-00
(6) 179-07-40
89-51-16
(1) 89-57-20
(4) 359-50-40
(6) 179-45-40
89-57-36
(1) 90-02-00
(4) 360-08-20
(6) 180-13-00
90-02-10
Cont. From Top Pg. 215
Cont. From Top Pg. 218
CONT. ON BOT TM. Pg. 219
W.S. 25 - E-1
RETURN TO
LOS ANGELES COUNTY ENGINEER
700 LOS ANGELES COUNTY ENGINEERING BLDG.
Do not extend notes this side of this line.
Note: Any Additions or Changes on This Sheet Must be Made or Circled In Red Ink With Date and Name of Person Making Change.

Notes Ck'd by W.J. Brenner	Survey of 120TH ST.
Map No. 8-2222	IN 0075.84 Tape Std °F
Office Work M Hamasen	Surveyed by A.N. Hellstrom
Checked Miller	Notes A.N.H. Date 2-29-60
Date Dec. 1960	Indexed C. Johnson

F.B. 1485 Pg. 217

W.S. 2 of E-1

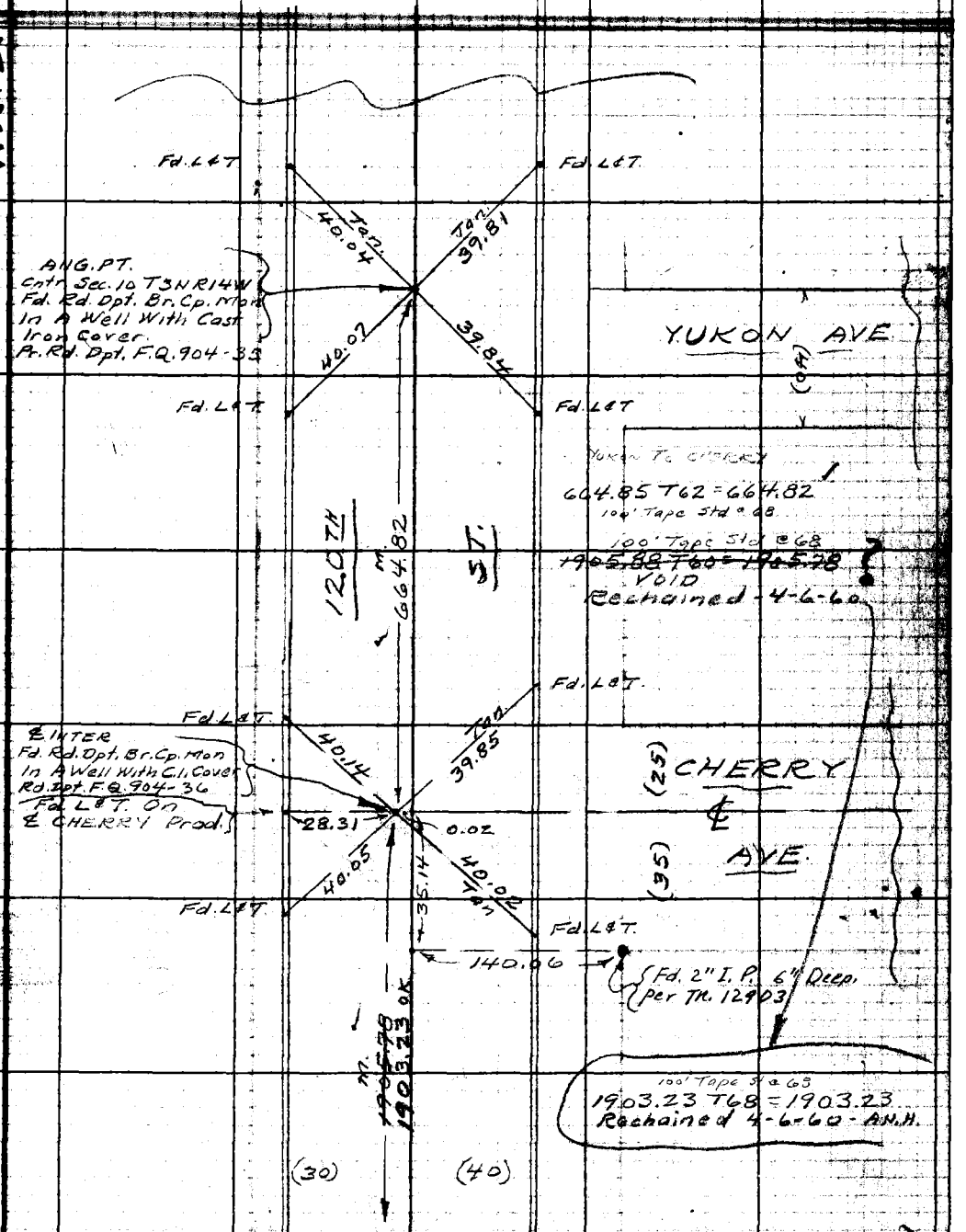

Cont. From Top Pg. 216

Note: Any Additions or Changes on This Sheet Must be Made or Circled in Red Ink With Date and Name of Person Making Change.

Do not extend notes this side of this line.

RETURN TO
LOS ANGELES COUNTY ENGINEER
700 LOS ANGELES COUNTY ENGINEERING BLDG.

76F3098 CE #247—3-57

F.B. 1485 Pg. 218

Cont. Left Sd Pg. 216

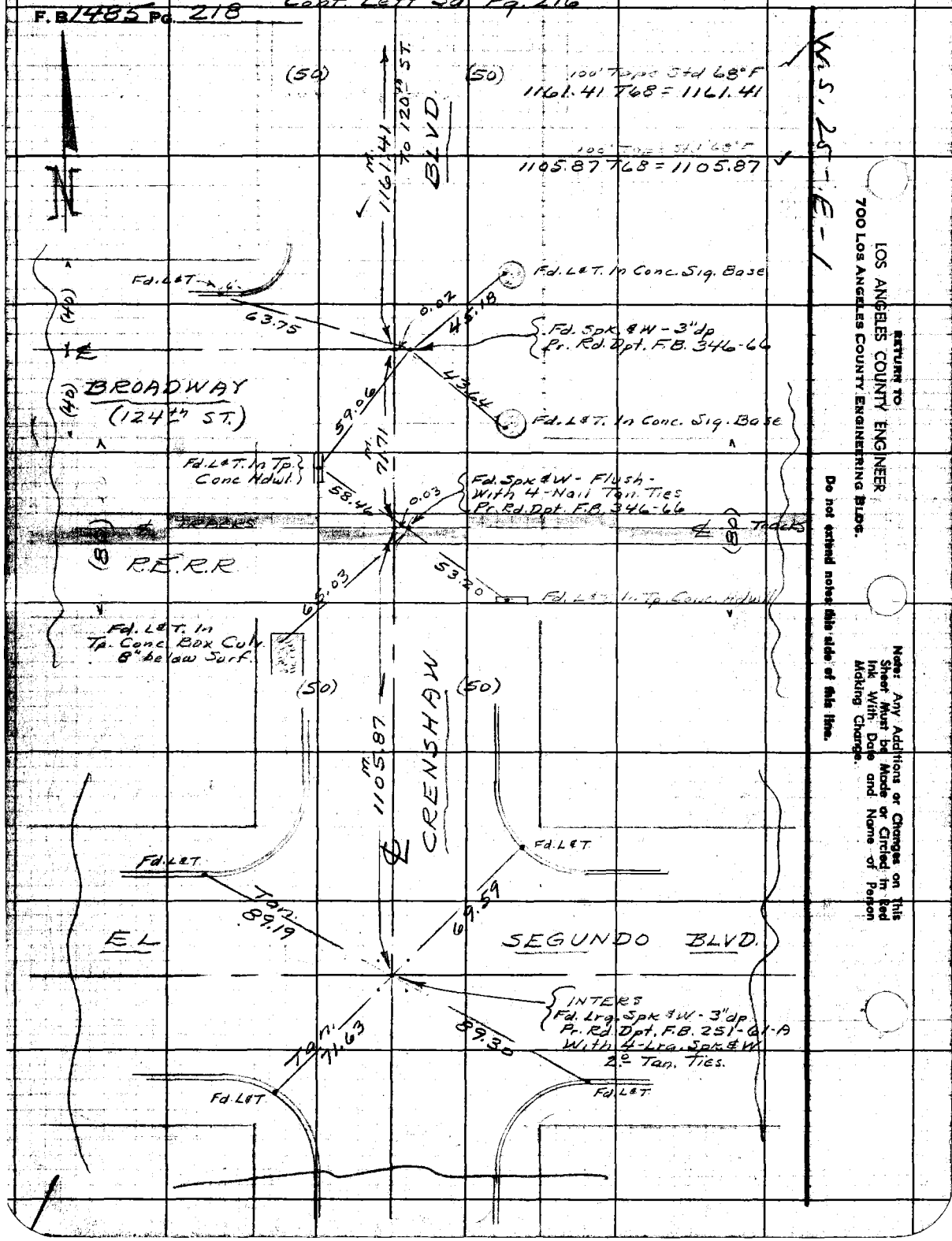

RETURN TO
LOS ANGELES COUNTY ENGINEER
700 LOS ANGELES COUNTY ENGINEERING BLDG.

Do not extend notes this side of this line.

Note: Any Additions or Changes on This Sheet Must be Made or Circled in Red Ink With Date and Name of Person Making Change.

Notes Ch'd by W. J. BRENNER
Map No. B-2822
Office Work M. Hamasu
Checked Miller
Date Dec. 1960

Survey of 120TH ST
JN 0075.84 Tape Std eF
Surveyed by A.N. Hellstrom
Notes A.N.H Date 3-1960
C. Johnson
Indexed

F.B. 1485 Pg. 219

CONT. LEFT 50 Pg. 220

W.S. 25 E-1

BLVD

91.99 M

Fd. 2" I.P.-6" dp. Tag. R.E. 22.44 Pr. TRCT. #17995

#17995

ALLEY (10) (10)

#12903

(50) (30)

152.00 M 183.34 M

119TH (27)

Set Sq. Hd. Spk at Rec. Dist. pr TRCT. #12903

PLACE (27)

GREENSHAW

(50) (30)

M 283.00

Set Sq. Hd. Spk at Rec. Dist. pr Tract. #12903

0.26

50.03

Fd. 2" I.P.-Tag.-3½ dp R.E. "2059" PR TRCT. #12903

℄ 140.00 M

To ¼ Sec. Cor.

CONT. FROM RIGHT 50 Pg. 216

Note: Any Additions or Changes on This Sheet Must Be Made or Circled in Red Ink With Date and Name of Person Making Change.

Do not extend notes this side of this line.

RETURN TO
LOS ANGELES COUNTY ENGINEER
700 LOS ANGELES COUNTY ENGINEERING BLDG.

76F3095 CE #247—3-37

RETURN TO
LOS ANGELES COUNTY ENGINEER
700 LOS ANGELES COUNTY ENGINEERING BLDG.

Note: Any Additions or Changes on This Sheet Must be Made or Circled in Red Ink With Date and Name of Person Making Change.

Do not extend notes this side of this line.

W.S. 28 - E-1

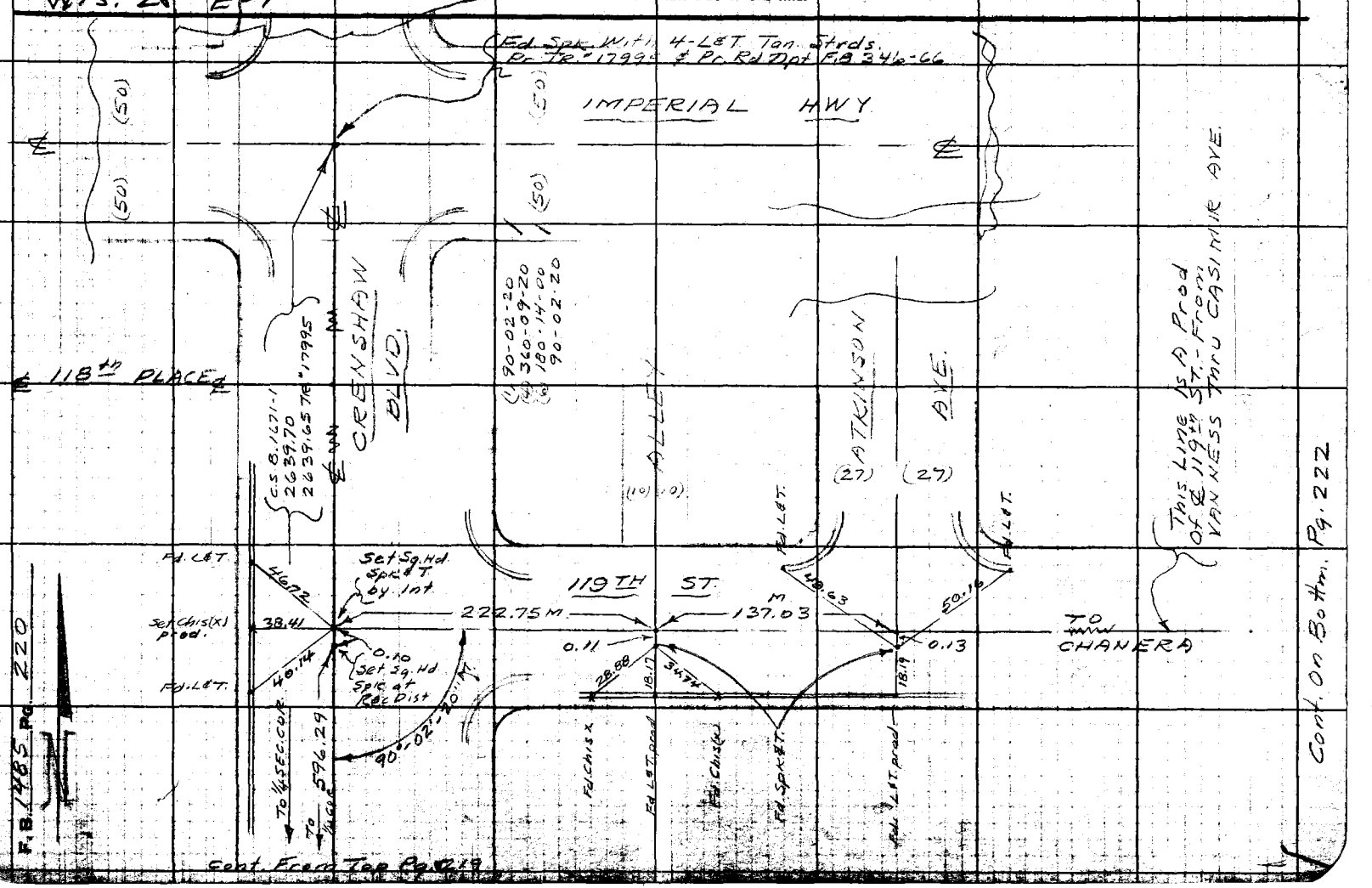

F.B. 1485 Pg. 220

Cont. On Both. Pg. 222

Cont. From Top Pg. 219

Notes Ck'd by W. J. BRENNING	Survey of 120TH ST.	F.B. 1485 Pg. 221
Map No. B-2222	JN 0075.84 Tape Std °F	
Office Work M. Hamason	Surveyed by A.N. Hellstrom	
Checked Miller	Notes A.N.H. Date 3-29-60	
Date Dec. 1960	Indexed A. C. Johnson	

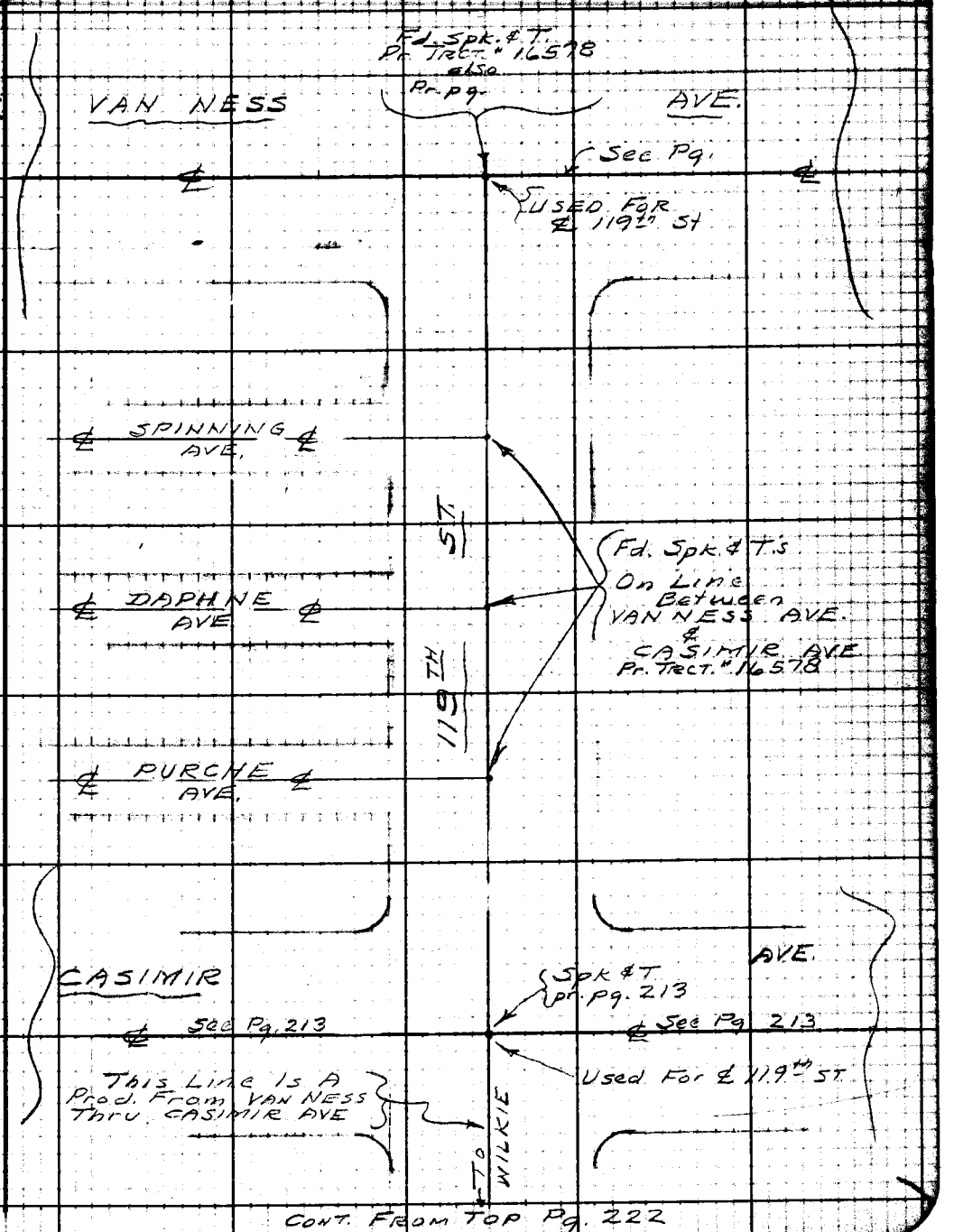

CONT. FROM TOP Pg. 222

Note: Any Additions or Changes on This Sheet Must Be Made or Circled in Red Ink With Date and Name of Person Making Change.

Do not extend notes this side of this line.

RETURN TO
LOS ANGELES COUNTY ENGINEER
700 LOS ANGELES COUNTY ENGINEERING BLDG.

763093 CE #247—7-58

F.B. 1485 PG. 222

Cont. On Bottm. Pg. 221

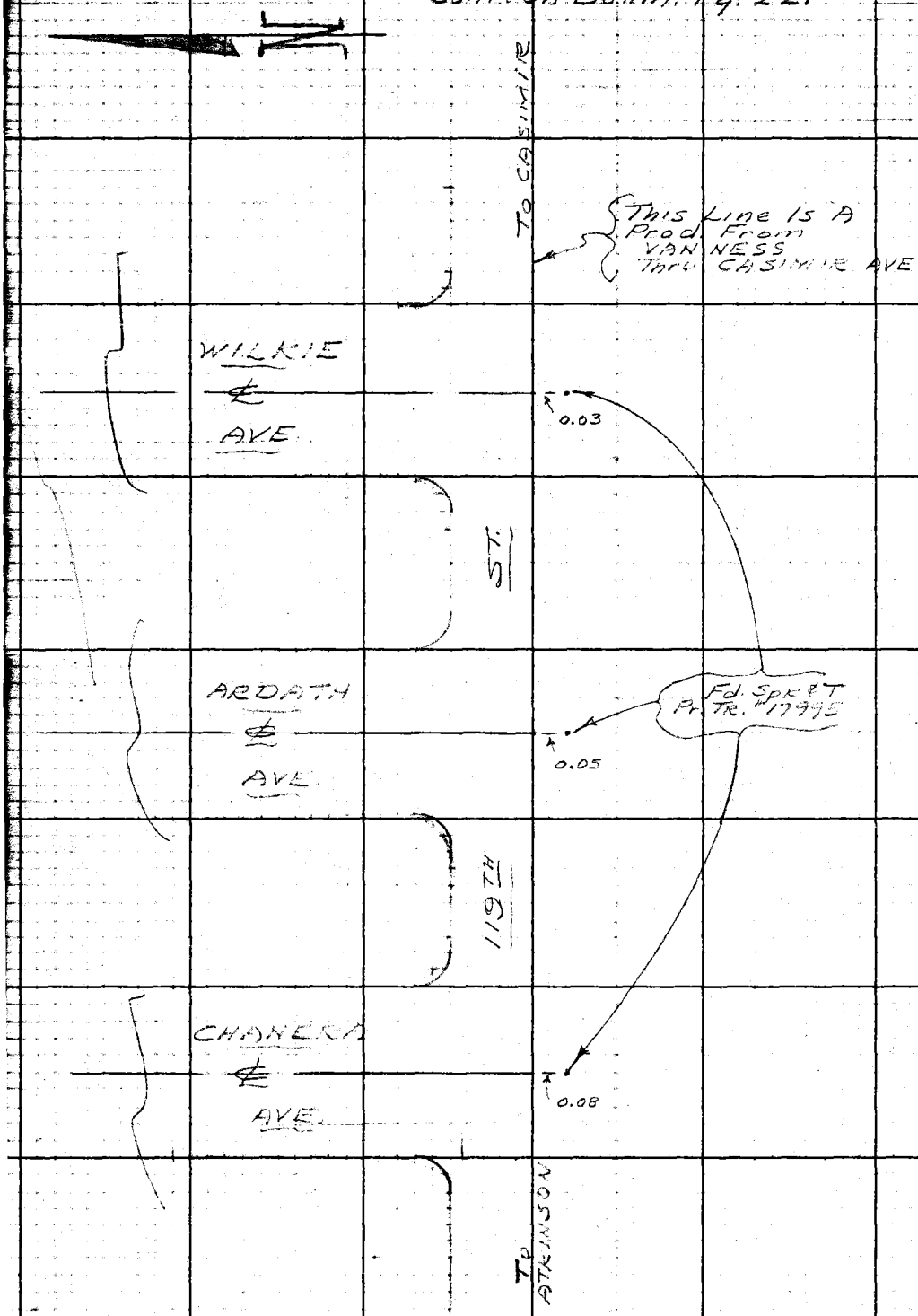

Cont. From Bottm. Pg. 220

RETURN TO
LOS ANGELES COUNTY ENGINEER
700 LOS ANGELES COUNTY ENGINEERING BLDG.

Note: Any Additions or Changes on This Sheet Must be Made or Circled in Red Ink With Date and Name of Person Making Change.

Do not extend notes this side of this line.

Notes Ck'd by
Map No. B-2222
Office Work M. Hansen
Checked
Date

Survey of 120TH ST
JN 00575.84 Tape Std °F
Surveyed by A.N. Hellstrom
Notes A.N.H. Date 3-22-60
Indexed C. Johnson 3-28-60

F.B. 1485 Pg. 223

J.N. 00575.84

120TH ST.

TOPOGRAPHY AT INTERS. OF 120th ST & P.E.R.R. R/W.

PLAN SKETCH PAGE 224
BENCH ELEVS. " 226
X-SECTS. ALONG P.E.R.R. R/W " 227-230
TRANSIT STADIA TOPOG. ALONG 120TH ST. FROM STA. 6+00 TO STA. 13+21.73 (WILTON PL. INTER " 231

A.N. Hellstrom
H.H. Spriggs
C.A. Pyle
J.M. Sullivan

Note: Any Additions or Changes on This Sheet Must Be Made or Circled in Red Ink With Date and Name of Person Making Change.

Do not extend notes this side of this line.

RETURN TO
LOS ANGELES COUNTY ENGINEER
700 LOS ANGELES COUNTY ENGINEERING BLDG.

76F3095 CE #247—3-57

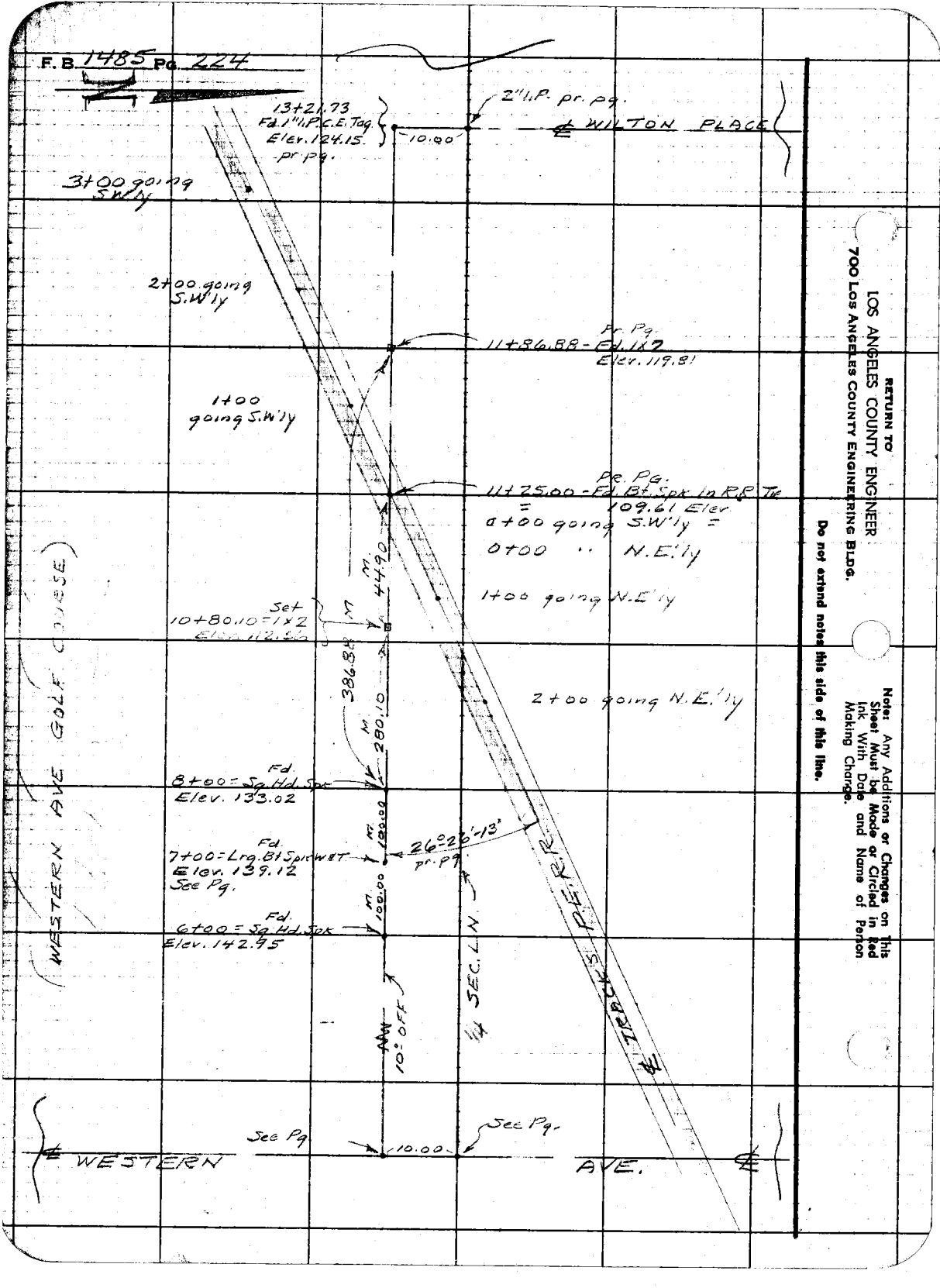
F.B. 1485 Pg. 224
13+21.73
Fd. 1" I.P. C.E. Tag
Elev. 124.15
pr. pg.
2" I.P. pr. pg.
10.00
℄ WILTON PLACE
3+00 going S.W'ly
2+00 going S.W'ly
Pr. Pg.
11+86.88 - Fd. 1x2
Elev. 119.81
1+00 going S.W'ly
Pr. Pg.
11+25.00 - Fd. Bt. Spk. In R.R. Tie
= 109.61 Elev.
0+00 going S.W'ly =
0+00 " N.E'ly
1+00 going N.E'ly
Set
10+80.10 = 1x2
Elev. 112.56
M. 44.90
386.88 M
2+00 going N.E'ly
M. 280.10
Fd.
8+00 = Sq. Hd. Spk
Elev. 133.02
M. 100.00
26°-26'-13"
pr. pg.
Fd.
7+00 = Lrg. Bt Spk W&T
Elev. 139.12
See Pg.
M. 100.00
Fd.
6+00 = Sq. Hd. Spk
Elev. 142.95
WESTERN AVE GOLF COURSE
10° OFF
¼ SEC. L.N.
℄ TRACKS P.E. R.R.
See Pg.
10.00
See Pg.
℄ WESTERN AVE. ℄
RETURN TO
LOS ANGELES COUNTY ENGINEER
700 LOS ANGELES COUNTY ENGINEERING BLDG.
Do not extend notes this side of this line.
Note: Any Additions or Changes on This Sheet Must be Made or Circled in Red Ink With Date and Name of Person Making Change.

F. B. 1485 Pg. 225

Profile No. ____ Notes Red. ____ Plotted ____ Job No. 0075.84 Division No. 10

Date ____ Date ____ Survey of 120th St.

X-Sec. No. ____ Notes Chkd. ____ Checked ____ Survey by Hellstrom Notes A.N.H. Date 3-22-60

Date ____ Date ____ Map No. ____ Indexed C. Johnson

J.N. 0075.84

120TH ST.

BENCH ELEVS. & X-SECTS.

ALONG P.E.R.R. R/W PAGES 226-230

STATION	B. B.	H. I.	F. B.	ELEV.

A.N. Hellstrom
H.H. Spriggs
C.D. Pyle
[illegible] Sullivan

NOTE: ANY ADDITIONS OR CHANGES ON THIS SHEET MUST BE MADE OR CIRCLED IN RED INK, WITH DATE AND NAME OF PERSON MAKING CHANGE.

PLEASE RETURN TO
LOS ANGELES COUNTY ENGINEER
700 LOS ANGELES COUNTY ENGINEERING BLDG.

Do not extend notes this side of this line.

76L-298 S & E #307—1-56

76L-298 S & E #307—1-56

PLEASE RETURN TO
LOS ANGELES COUNTY ENGINEER
700 LOS ANGELES COUNTY ENGINEERING BLDG.

NOTE: ANY ADDITIONS OR CHANGES ON THIS SHEET MUST BE MADE OR CIRCLED IN RED INK, WITH DATE AND NAME OF PERSON MAKING CHANGE.

Do not extend notes this side of this line.

STATION	B. S.	H. I.	F. S.	ELEV.		
T.B.M. #1				153.40	T.B.M. #1 - Elev. 153.404 - F.B. 1436-244 Entrance Dr. To Golf Course, ±275 W. of Western Ave (N. Side of Ext. Dr.) Small Bt. Spk. In S. Side P.P. (4th Pole From Western Ave.	
T.P.				144.[illegible]3		
6+00	Sq. Hd. In Pvmt			142.[illegible]5		
7+00	Lrg Bt. Spk. W & T. In [illegible]			13[illegible]		
T.P.				134.[illegible]7		
8+00	Sq. Hd. In Pvmt.			133.[illegible]		
T.P.				123.[illegible]		
T.P.				11[illegible]		
10+80.10	1x2 On Sm. Rdg. In R/W			112.[illegible]		
11+25.00	Boat Spk. In R.R. Tie			10[illegible]		
11+86.88	1x2 Tp. Ent.			11[illegible]		
13+21.73	Int. Wilton Pl. - 1" I.P. - Flush			124.[illegible]		
T.P.				115.[illegible]		
T.B.M.				112.[illegible]	T.B.M. - Elev. 113.00 F.B. 1436-288 - Bt. Spk. In 24" Peppr. Tree - 86'E of N.E. Cor. of Old Clubhouse, and on Line Prod. of N. Face of Bldg.	

F. B. 1485 Pg. 226 Job No. 0075.84 Division No. 10 Notes Red. Plotted Profile
Survey of 120th St. Date Date No.
Survey by Hellstrom Notes A.N.H. Notes Chkd. Checked X-Sec.
Indexed Date Date No.

76L-298 S & E #307—1-56

PLEASE RETURN TO
LOS ANGELES COUNTY ENGINEER
700 LOS ANGELES COUNTY ENGINEERING BLDG.

NOTE: ANY ADDITIONS OR CHANGES ON THIS SHEET MUST BE MADE OR CIRCLED IN RED INK, WITH DATE AND NAME OF PERSON MAKING CHANGE.

Do not extend notes this side of this line.

STATION	B. S.	H. I.	F. S.	ELEV.		
	X-SECTS. ALONG P.E.R.R - GOING S.W'ly					
	11+25.00 on 120th ST. - 10' OFF. LN. = 0+00 going S.W'ly					
11+25.00 on 10' OFF LN. = 0+00 going S.W.				1096.1	℄ Tracks	
	2.3	Rt		1100.7	Top N. Rail	
	5.5	"		1096	Top Ballast Bnk	
	9.5	"		1093	Bottm. " "	
	11.0	"		1095	Toe Slope	
	3.7	Left		1096	Top Ballast Bnk	
	9.0	"		1093	Bottm. Ballast "	
	15.5	"		1093	Toe Slope	
1+00 going S.W'ly				1080	℄ Trcks	
	2.3	Rt		1085.0	Top N. Rail	
	5.0	"		1081	Tp. Ball. Bnk	
	7.5	"		1085	Bttm. " "	
	15.0	"		1090	T.S.	
	5.0	Left		1083	T.B. Bnk	
	8.0	"		1070	B.B. "	
	13.0	"		1073	T.S.	

Profile Notes Red. Plotted Job No. 0075-80 Division No. 10 F. B. 14435 Pg. 227

No. X-Sec. Date Date Survey of 120th St.

Notes Chkd. Checked Survey by D.N.H. Notes D.N.H. Date 3-27-66

No. Date Date Map No. Indexed C. Johnson Date

76L-298 S & E #307—1-56

PLEASE RETURN TO
LOS ANGELES COUNTY ENGINEER
700 LOS ANGELES COUNTY ENGINEERING BLDG.

NOTE: ANY ADDITIONS OR CHANGES ON THIS SHEET MUST BE MADE OR CIRCLED IN RED INK, WITH DATE AND NAME OF PERSON MAKING CHANGE.

Do not extend notes this side of this line.

STATION	B. S.	H. I.	F. S.	ELEV.		
2+00				10[illegible]	℄ Tracks.	
	2[3] Rt			10[illegible]	Tp. N. Rail	
	5[illegible] "			10[illegible]	T.B.B.	
	8[illegible] "			10[illegible]	B. " "	
	13[5] "			10[illegible]	T.S	
	5[illegible] Left			10[illegible]	T.B.B.	
	8[illegible] "			10[illegible]	B. " "	
	14[illegible] "			10[illegible]	T.S	
3+00 going S[illegible]				10[illegible]	℄ Tracks	
	2[3] Rt.			10[illegible]	Tp. N. Rail	
	6[illegible] "			10[illegible]	T.B.B.	
	9[illegible] "			10[illegible]	B. " "	
	15[illegible] "			10[illegible]	T.S.	
	4[5] Left			10[illegible]	T.B.B.	
	7[illegible] "			10[illegible]	B. " "	
	13[illegible] "			10[illegible]	T.S	

F. B. 1485 Pg. 228 Job No. 0075.84 Division No. 10 Notes Red. Plotted Profile
Survey of 120th St Date Date No. X-Sec.
Survey by A.N.H. Notes A.N.H. Notes Chkd. Checked
Indexed C. Johnson Date Date Date No.

76L-298 S & E #307—1-56

PLEASE RETURN TO
LOS ANGELES COUNTY ENGINEER
700 LOS ANGELES COUNTY ENGINEERING BLDG.

NOTE: ANY ADDITIONS OR CHANGES ON THIS SHEET MUST BE MADE OR CIRCLED IN RED INK, WITH DATE AND NAME OF PERSON MAKING CHANGE.

Do not extend notes this side of this line.

STATION	B. S.	H. I.	F. S.	ELEV.	
	X-SECTS. ALONG PE R.R - GOING N.E'ly				
	11+25.00 on 120th ST. - 10' OFF LN. = 0+00 GOING N.E'ly				
11+25.00 on 10' OFF LN = 0+00 going N.E'ly				109.61	
1+00 going N.E'ly				111.8	℄ Tracks
		3.5 Rt		111.1	Tp. Ballast Bnk
		8.0 "		109.1	Btm. " "
		12.0 "		108.5	Tp. Brk
		2.3 Left		111.48	Top N. Rail
		5.5 "		111.1	T.B. Bnk
		8.5 "		107.[illegible]	B.B. "
		14.0 "		110.4	T.S. "
1+12.5		20.0 Rt		103.[illegible]	Top Of Hdwall of C.I. Pipe Culv.
1+22.0		20.0 "		100.[illegible]	Btm C.I. Pipe = FLOW LINE
1+32.5		20.0 "		103.70	Tp Hdwall " " " "
1+84.0		19.0 Left		105.42	Top Of Hdwall of C.I. Pipe Culv.
1+94.0		19.0 "		100.60	Bottm C.I. Pipe Culv. = FL. LN.
2+04.0		19.0 "		105.42	Top Of Hdwll C.I. Pipe Culv.

Profile No. X-Sec. No. Date Notes Red. Date Notes Chkd. Date Plotted Date Checked Date Job No. 007584 Division No. 10 Survey of 120th ST. Survey by A.N.H. Notes A.N.H. Date 3-22-60 Map No. Indexed C. Job Date

F. B. 1485 Pg. 229

76L-298 S & E #307—1-56

PLEASE RETURN TO
LOS ANGELES COUNTY ENGINEER
700 LOS ANGELES COUNTY ENGINEERING BLDG.

NOTE: ANY ADDITIONS OR CHANGES ON THIS SHEET MUST BE MADE OR CIRCLED IN RED INK, WITH DATE AND NAME OF PERSON MAKING CHANGE.

Do not extend notes this side of this line.

STATION	B. S.	H. I.	F. S.	ELEV.		
2+00 going N.E'ly				112.4	℄ Tracks	
	5' Rt			11[illegible]	Tp. Ball. Bnk	
	8' "			11[illegible]	Btm " "	
	17' "			11[illegible]	T.S.	
	23 Left			112.[illegible]	Tp. N. Rail	
	7.0 "			112.[illegible]	Tp. Ball. Bnk	
	19.0 "			105.[illegible]	Tp. Hdwall	

F. B. 1485 Pg. 230 Job No. 0075.84 Division No. 10 Notes Red. Plotted Profile
Survey of 120th St Date Date No. X-Sec.
Survey by A.N.H. Notes A.N.H. Notes Chkd. Checked
Indexed C. Johnson Date Date Date No.

Date [illegible] Date Survey of [illegible]

JN 0075 84





















Notes Ck'd by	Survey of 120TH ST.	F.B. 1485 Pg. 243
Map No. B2222	JN 0075.84 Tape Std °F	
Office Work	Surveyed by A.N. Hellstrom	
Checked	Notes H.H.S. Date 5-3-60	
Date	Indexed A. C. Johnson 5-11-60	

J.N. #0075.84

120TH ST.

ADDITIONAL LOCATION OF IMPROVEMENTS — FROM VERMONT AVE., TO BUDLONG AVE.

A.N. Hellstrom
H.H. Spriggs
L.C. Love
J.M. Sullivan

Note: Any Additions or Changes on This Sheet Must be Made or Circled in Red Ink With Date and Name of Person Making Change.

Do not extend notes this side of this line.

RETURN TO
LOS ANGELES COUNTY ENGINEER
FOO LOS ANGELES COUNTY ENGINEERING BLDG.

763C09 CE #247—7-59

F. B. 1485 PG. 244

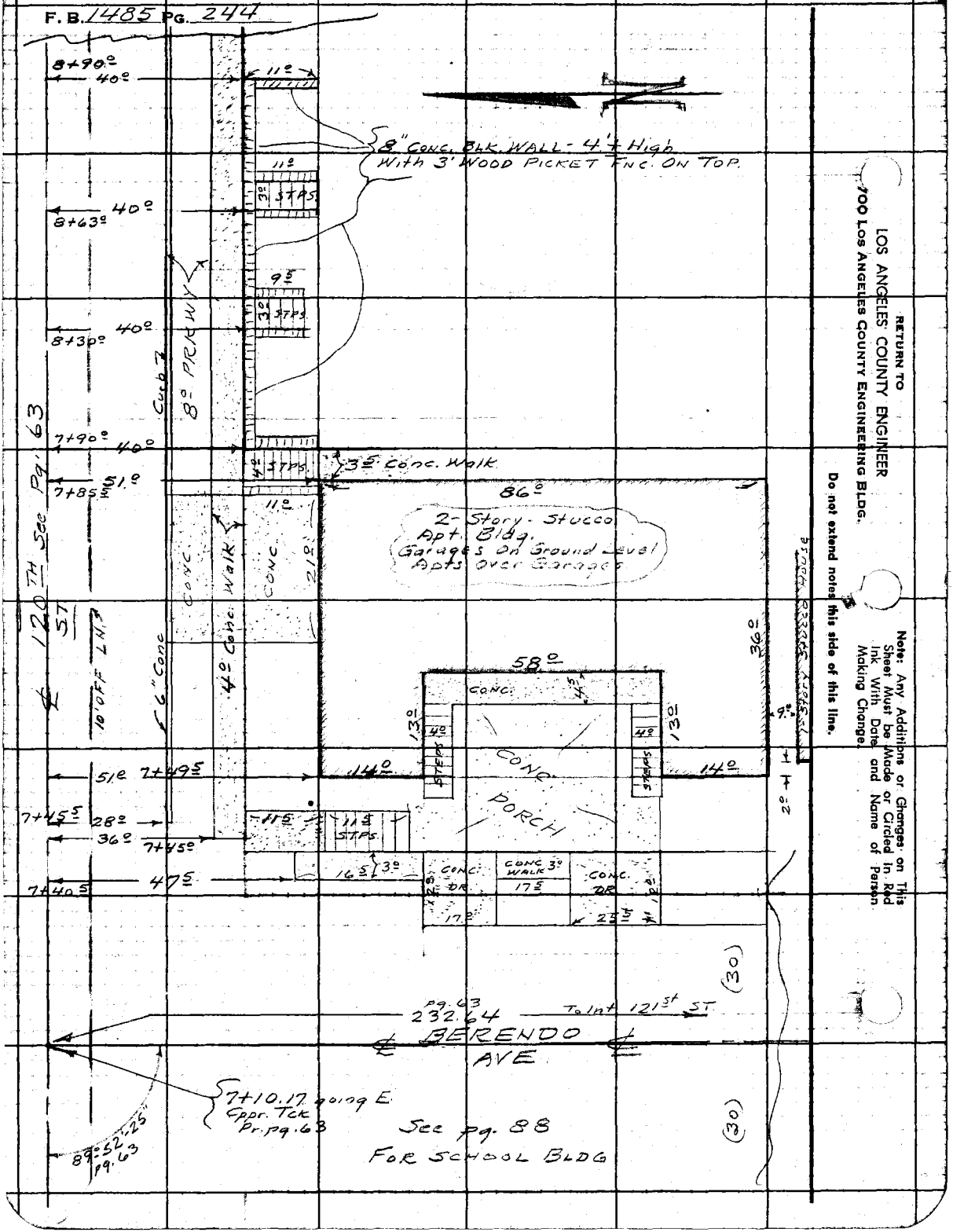

RETURN TO
LOS ANGELES COUNTY ENGINEER
700 LOS ANGELES COUNTY ENGINEERING BLDG.

Do not extend notes this side of this line.

Note: Any Additions or Changes on This Sheet Must be Made or Circled In Red Ink With Date and Name of Person Making Change.

Notes Ck'd by	Survey of 120TH ST.
Map No. B2222	IN 0075.84 Tape Std °F
Office Work	Surveyed by A.N. Hellstrom
Checked	Notes H.H.S. Date 5-5-60
Date	Indexed C. Johnson

F.B. 1485 Pg. 245

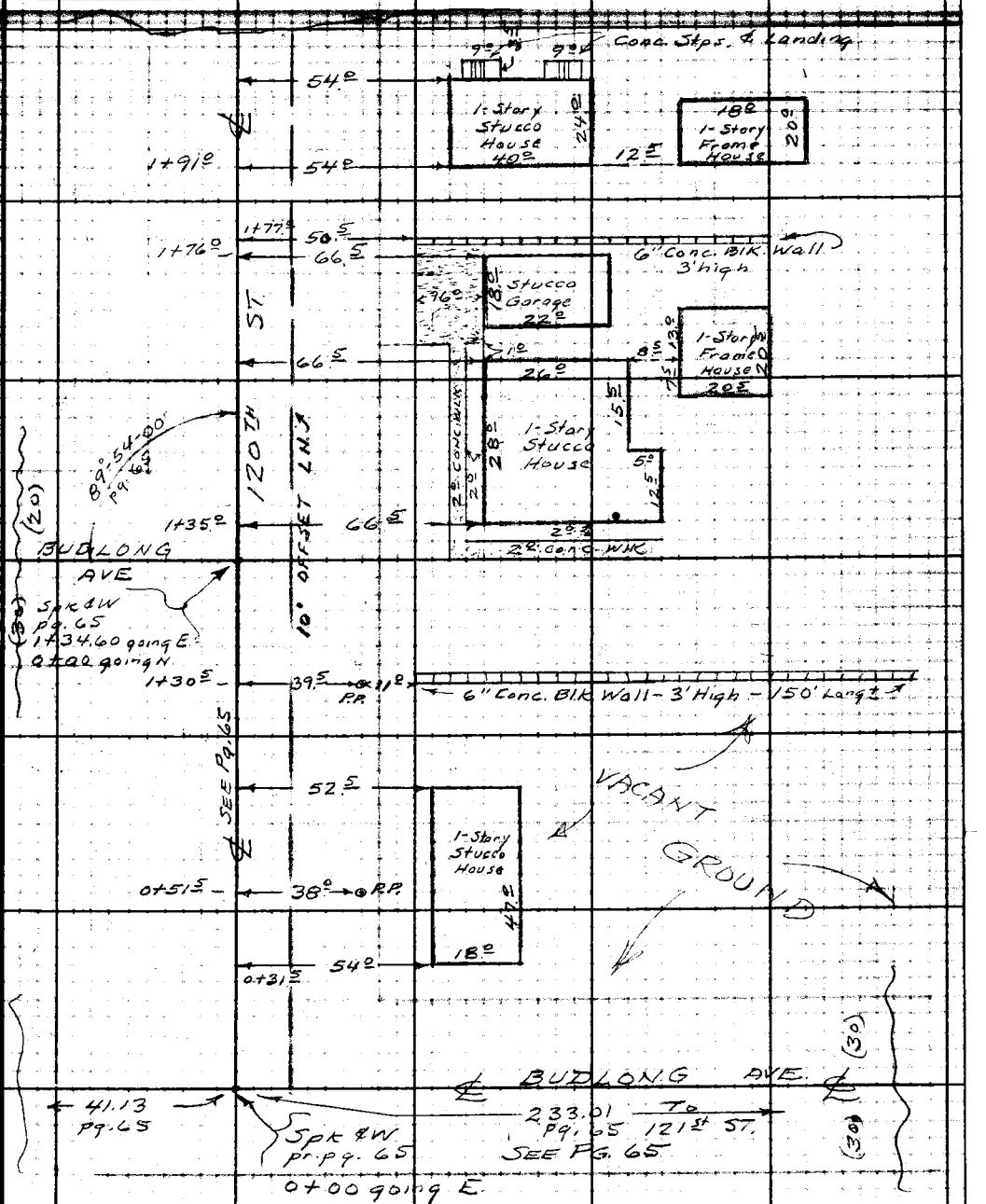

Note: Any Additions or Changes on This Sheet Must Be Made or Circled in Red Ink With Date and Name of Person Making Change.

Do not extend notes this side of this line.

RETURN TO
LOS ANGELES COUNTY ENGINEER
700 LOS ANGELES COUNTY ENGINEERING BLDG.

769095 CE #247—7-59

F. B. 1485 PG. 246

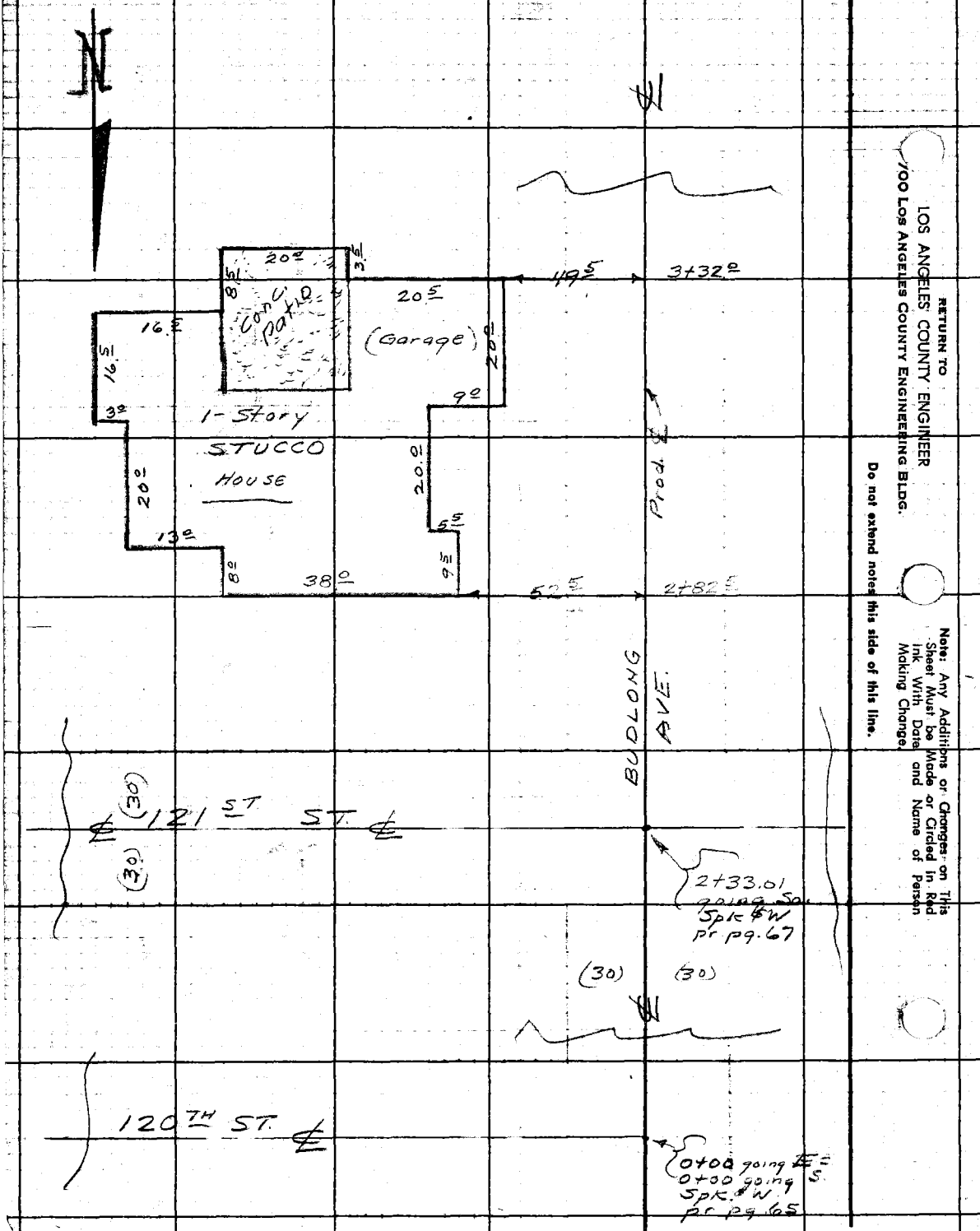

RETURN TO
LOS ANGELES COUNTY ENGINEER
700 Los Angeles County Engineering Bldg.

Note: Any Additions or Changes on This Sheet Must be Made or Circled in Red Ink With Date and Name of Person Making Change.

Do not extend notes this side of this line.

Notes Ck'd by	Survey of 120TH ST.
Map No. B 2222	JN 0075.84 Tape Std °F
Office Work	Surveyed by A.N. HELLSTROM
Checked	Notes H.H.S. Date 5-6-60
Date	Indexed A. C. Johnson

B 1485 Pg 247

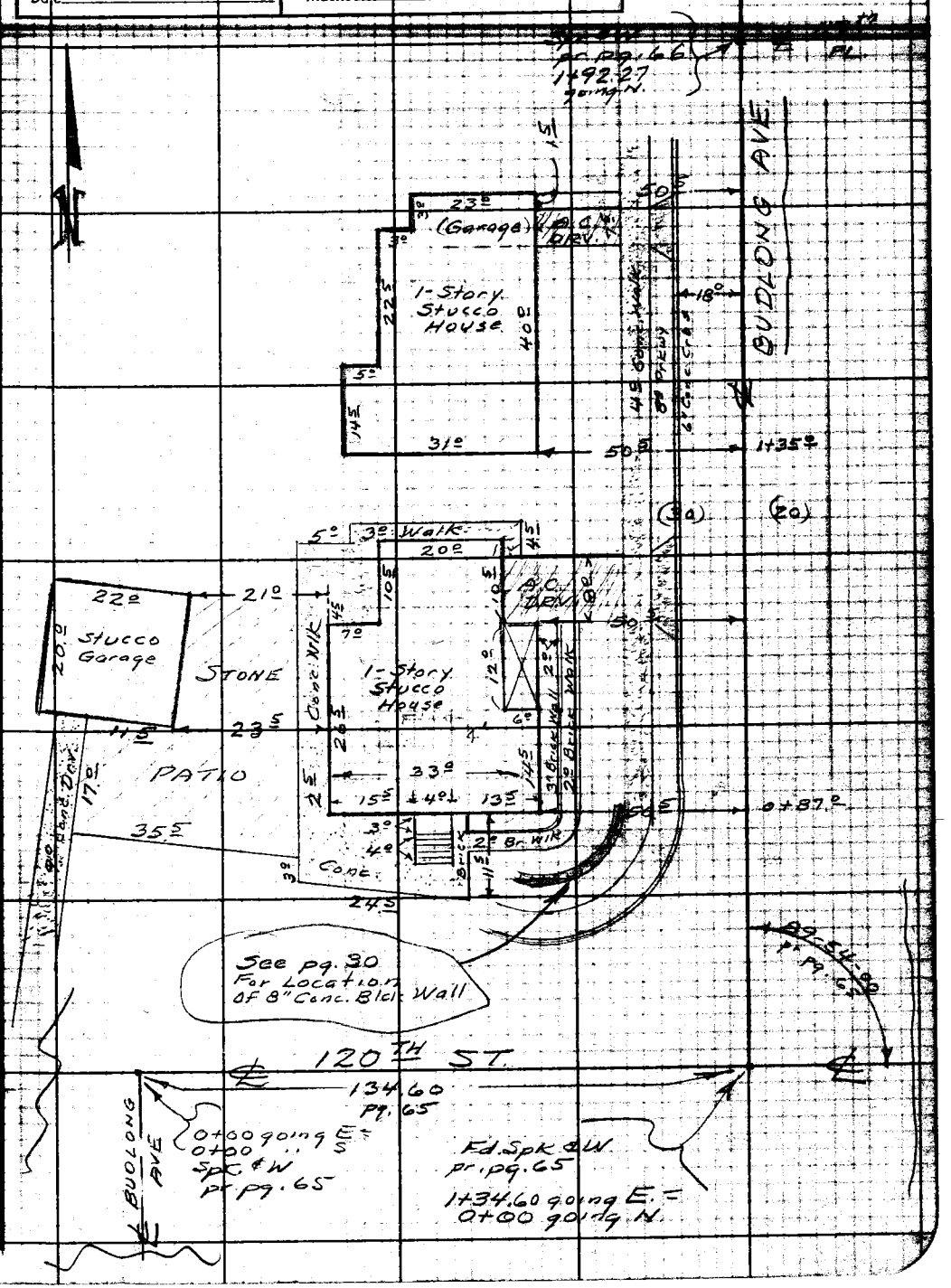

Note: Any Additions or Changes on This Sheet Must be Made or Circled in Red Ink With Date and Name of Person Making Change.

Do not extend notes this side of this line.

RETURN TO
LOS ANGELES COUNTY ENGINEER
700 LOS ANGELES COUNTY ENGINEERING BLDG.

763098 CE #247—7-53