Notes Ck'd by
Map No.
Office Work
Checked
Date

Survey of
W. O. Tape No. Std. °F
Surveyed by
Notes Date
Indexed

F. B. Pg.

Microfilmed Aug 87

RETURN TO
LOS ANGELES COUNTY SURVEYOR
700 HALL OF RECORDS

Note: Any Additions or Changes on This Sheet Must be Made or Circled in Red Ink With Date and Name of Person Making Change.

Do not extend notes this side of this line.

F. B. _____ Pg. _____

Notes Ck'd by	Survey of Telephone Lines	F.B. 1487 Pg. 1
Map No.	W. O. 5050 Tape No. Std. °F	
Office Work	Surveyed by W.S. Cawhead	
Checked	Notes W.S.C. Date 10-19-49	
Date	Indexed A. C. Johnson	

MASTER INDEX

LINE No	LOCATION	PAGES
3	SPUR LINE FROM LINE #3 TO MONTE NIDO PATROL STATION	5-34
4	END OF LINE #3 START LINE #4 TO CASTRO PEAK	35-58
4	SPUR LINE TO CALL BOX #28 SOUTH SIDE MALIBU LAKE	59-64
4	SPUR LINE FROM LINE #4 TO BULL DOG Cn (NOT in Use)	65-68
7	JUNCTION POLE #82 NORTH TO MALIBU HEADQUARTERS	69-82
7	SPUR LINE FROM JUNCTION POLE #41 SOUTH TO CALL BOX #27 NORTH SIDE MALIBU LAKE	83-86
5	CASTRO PEAK TO TRIUNFO LOOKOUT	87-138
5	SPUR LINE FROM JUNCTION POLE #61 TO CALL BOX #20 LATIGO CN Rd.	139-144
9	DECKER Rd & MULHOLLAND HWY TO LACHUZA PATROL STATION	145-156
9	SPUR LINE FROM JUNCTION POLE #451 WEST ON MULHOLLAND HWY TO CALL BOX #10	157-168
6	CASTRO PEAK TO ZUMA PATROL STATION	169-240
6	SPUR LINE FROM JUNCTION POLE AT RANCHO TOPANGA-MALIBU AND LATIGO CN Rd TO CALL BOX #22 AT SOLSTICE Cn Rd & STATE HWY	241-250

FOR ADDITIONAL INFORMATION AS TO FUTURE CHANGES IN TELEPHONE LINES SEE Pg. 251-270

Note: Any Additions or Changes on This Sheet Must be Made or Circled in Red Ink With Date and Name of Person Making Change.

Do not extend notes this side of this line.

RETURN TO LOS ANGELES COUNTY SURVEYOR 700 HALL OF RECORDS

FORM 247 SM 5-46

F. B. 1487 Pg. 2

LINE CHANGES

(UP TO DATE AS OF 10-26-48.)

LINE	LOCATION	Pages
3	SPUR LINE FROM JUNCTION POLE on LINE #3 - SOUTH TO MONTE N100 PATROL STATION	7-23
4		

RETURN TO
LOS ANGELES COUNTY SURVEYOR
700 HALL OF RECORDS

Do not extend notes this side of this line.

Note: Any Additions or Changes on This Sheet Must be Made or Circled in Red Ink With Date and Name of Person Making Change.

Notes Ck'd by	Survey of Telephone Line	F. B. 1487 Pg. 3
Map No.	W. O. 8085 Tape No. 84 Std. 89 °F	
Office Work	Surveyed by W. S. Cowherd	
Checked	Notes W.S.C. Date 10-26-48	
Date	Indexed R. C. Johnson	

LINE CHANGES (UP TO DATE AS OF 10-26-48)

LINE	LOCATION	Pages
7		
5	From Pole # 5-56 to Junction Pole # 5-61	251

Note: Any Additions or Changes on This Sheet Must be Made or Circled in Red Ink With Date and Name of Person Making Change.

Do not extend notes this side of this line.

RETURN TO
LOS ANGELES COUNTY SURVEYOR
700 HALL OF RECORDS

FORM 247 5M 5-46

F. B. 1482 Pg. 4

LINE CHANGES

(UP TO DATE AS OF 10-26-48)

LINE	LOCATION	Pages
9	New LOCATION of Poles #422-423, 442 #470, 480-481, 491-492 For New Information on Poles see Page #261	253-254 261
6	FROM NEWTON CN. TO RAMIREZ ETT.	209-215
6	FROM North Line Sec 28 South on LATIGO CN Rd To Junction Pole #6-236 Thence To CALIBOX #22 on Solstice Cn Rd & STATE HWY	219-239
6	1 Pole Change See Pg 207 & 239	239

RETURN TO
LOS ANGELES COUNTY SURVEYOR
700 HALL OF RECORDS

Do not extend notes this side of this line.

Note: Any Additions or Changes on This Sheet Must be Made or Circled in Red Ink With Date and Name of Person Making Change.

Notes Ck'd by Miller	Survey of Telephone Line #3	F. B. 1487 Pg. 5
Map No.	W. O. 8085 Tape No. St'd °F	
Office Work	Surveyed by W.S. Cowherd	
Checked	Notes W.S.C. Date 10-19-48	
Date	Indexed C. Johnson 1-20-49	

LA CO FIRE COMM SYSTEM MALIBU DIVISION

RELOCATION OF "SPUR LINE" FROM LINE #3
AND
INFORMATION REGARDING TELEPHONE LINE
FROM POLE LINE #3 TO MONTE NIDO
PATROL STATION

JN 8085

Party
W.S. Cowherd - Chief
E. Shoemaker R.C.
H. Culp H.C.
S. Whitaker R.C.

Note: Any Additions or Changes on This Sheet Must be Made or Circled in Red Ink With Date and Name of Person Making Change.

Do not extend notes this side of this line.

RETURN TO
LOS ANGELES COUNTY SURVEYOR
700 HALL OF RECORDS

FORM 247 EM 11-46

F. B. 1487 PG. 6

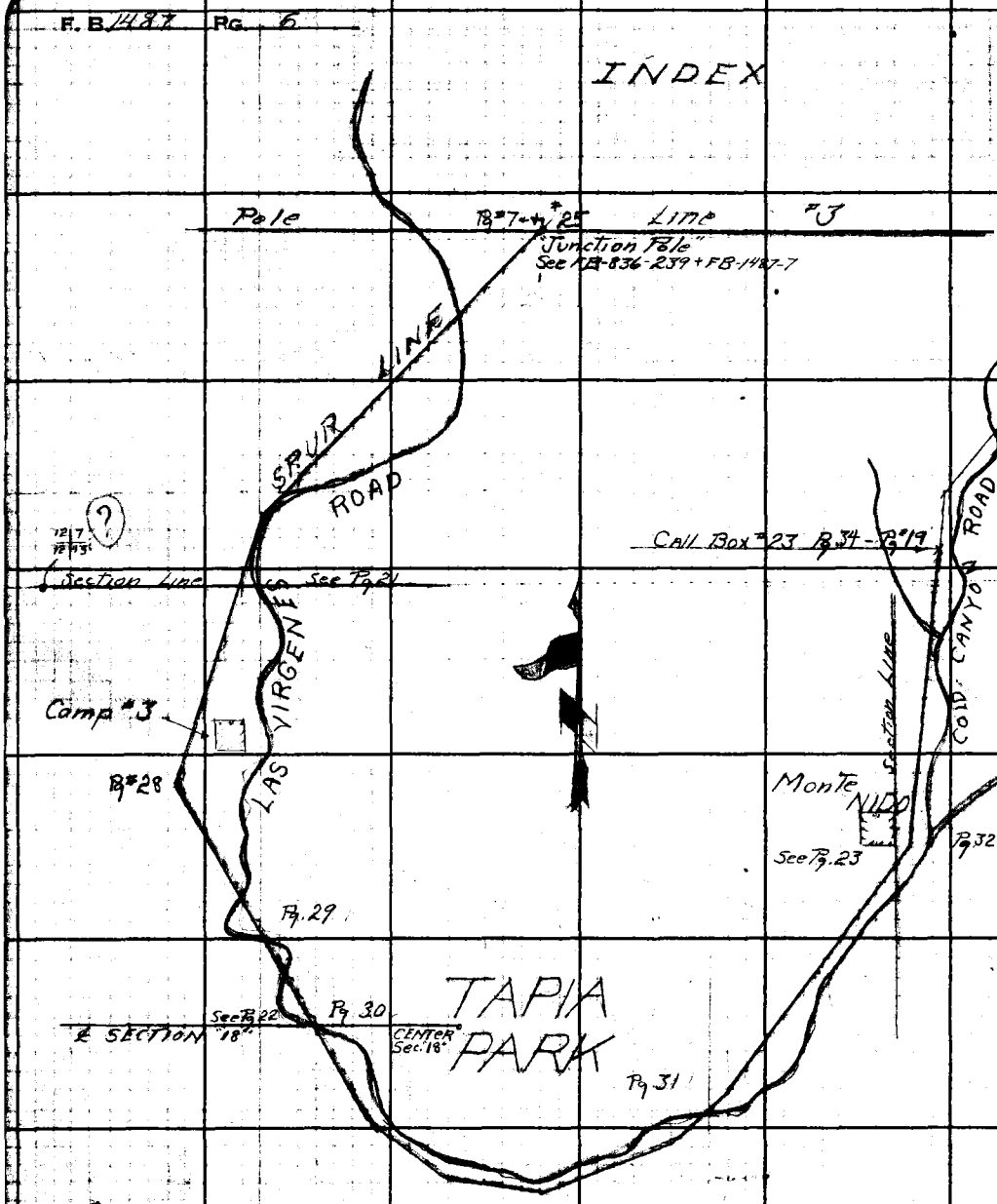

RETURN TO
LOS ANGELES COUNTY SURVEYOR
700 HALL OF RECORDS

Do not extend notes this side of this line.

Note: Any Additions or Changes on This Sheet Must be Made or Circled in Red Ink With Date and Name of Person Making Change.

173

Notes Ck'd by Miller	Survey of Telephone Line #3
Map No.	W. O. 8085 Tape No. 29 St'd 84
Office Work	Surveyed by W.S. Cowherd
Checked	Notes W.S.C. Date 10-25-48
Date	Indexed C. Johnson

F. B. 1487 Pg. 7

Pole Line #3 - Branch to Monte Nido Patrol Station

190.26 @ 8°13' T-82 = 188.31 ✓

300.85 @ 10°10' T80 = 296.12 ✓

186.00 @ 10°30' T80 = 182.89 ✓

300.56 @ 6°36' T-80 = 298.56 ✓

(2) 240-48-20 ✓
(4) 121-36-50 ✓
120-24-10 ✓

134.07 @ 00 T-82 = 134.07 ✓
275.77 @ 00 " = 275.77 ✓
94.43 @ 31°19'30" " = 80.66 ✓
49.49 @ 20°21' " = 46.41 ✓
536.91 ✓

T.P. #25 — 17.9 — 188.31 ✓ — C.P. Set #10 Nail

T.P. #107 — 5.2 — 182.89 — 296.12

No # T.P. — 5.8 — 46.1 — C.P. Set 10" Nail

No # T.P. — 5.6 — 93.5

No # T.P. — 5.5 — 298.56 ✓

No # T.P. — 5.7 — 119.7 — 45.4

P #1 Set 1x2 — 32.48 — 0+00

120°-24'-10" ✓ — Junction Pole — 0.5 — 6.95 — P #48

Fd 1x1 - TK Per FB 582-47

536.86 - Rec
536.91 Ch ✓

P #47

Fd 1x1 - TK Per FB 582-46

INVENTORY IN F. B. 1487-25

Note: Any Additions or Changes on This Sheet Must be Made or Circled in Red Ink With Date and Name of Person Making Change.

Do not extend notes this side of this line.

RETURN TO LOS ANGELES COUNTY SURVEYOR 700 HALL OF RECORDS

FORM 247 RM 11-46

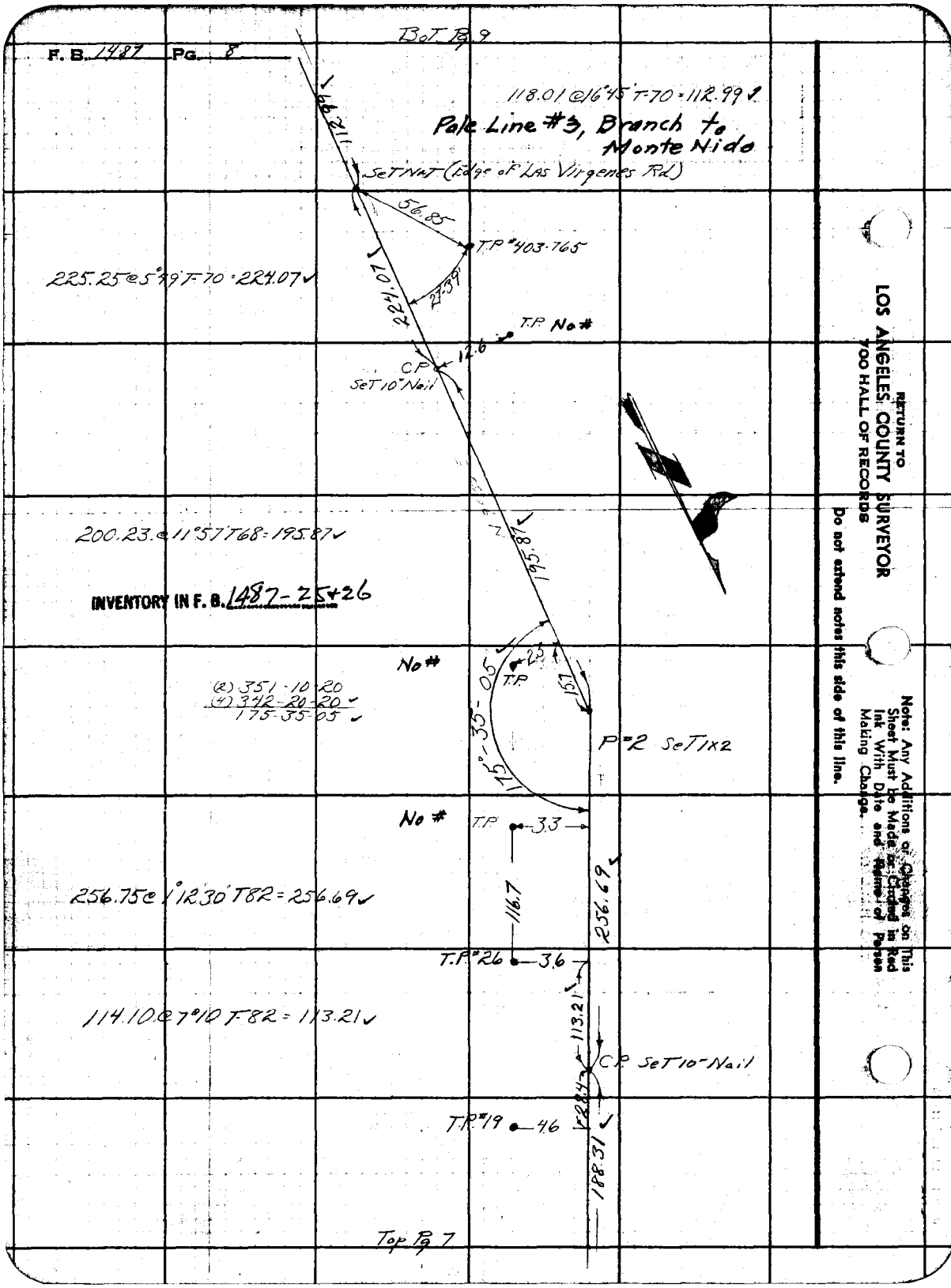

F. B. 1487 PG. 8
BoT Pg 9
118.01 @ 16°45' T-70 = 112.99
Pole Line #3, Branch to Monte Nido
SeT N&T (Edge of Las Virgenes Rd)
112.99
56.85
T.P. #403-765
225.25 @ 5°49' T-70 = 224.07
224.07
27.39
T.P. No #
12.6
CP
SeT 10" Nail
200.23 @ 11°57' T68 = 195.87
195.87
INVENTORY IN F. B. 1487-25+26
No #
(2) 351-10-20
(4) 342-20-20
175-35-05
175°-35-05
T.P.
2.5
15.7
P #2 SeT 1x2
No #
T.P.
3.3
256.75 @ 1°12'30" T82 = 256.69
116.7
256.69
T.P. #26
3.6
114.10 @ 7°10' T-82 = 113.21
113.21
C.P. SeT 10" Nail
28.4
T.P. #19
4.6
188.31
Top Pg 7
RETURN TO
LOS ANGELES COUNTY SURVEYOR
700 HALL OF RECORDS
Do not extend notes this side of this line.
Note: Any Additions or Changes on This Sheet Must be Made or Circled in Red Ink With Date and Name of Person Making Change.

Notes Ck'd by Miller
Map No.
Office Work
Checked
Date

Survey of Telephone Line #3
W. O. 8066 Tape No. 27 St'd 87 °F
Surveyed by W.S. Cowherd
Notes W.S.C. Date 10-24-46
Indexed C. Johnson

F. B. 1487 Pg. 9

Bat. R.N.

Pole Line #3, Branch to Monte Nido

262.13 @ 16°36 T-70 = 251.18 ✓

230.60 @ 20°10' T-68 = 216.44 ✓

114.80 @ 28°14 T-68 = 101.13 ✓

INVENTORY INF. B. 1487-26

71.69 @ 9°18 T-70 = 70.74 ✓

(2) 306 - 56 - 20
(4) 253 - 53 - 00
153 - 28 - 15 ✓

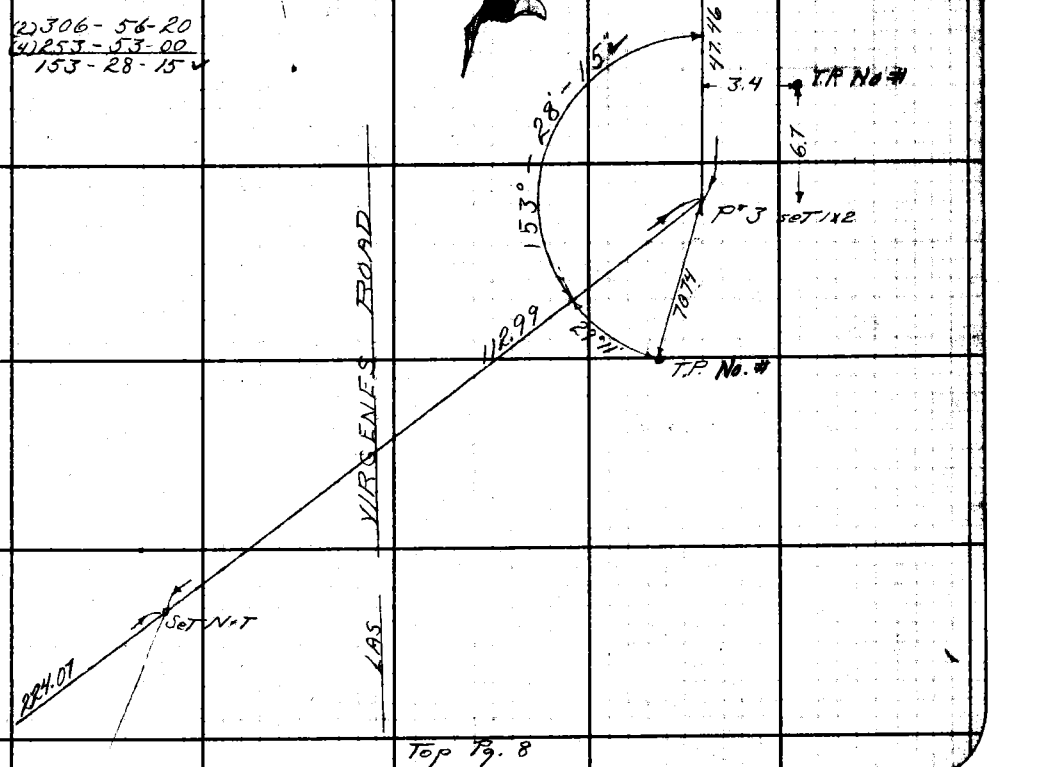

Top Pg. 8

Note: Any Additions or Changes on This Sheet Must be Made or Circled in Red Ink With Date and Name of Person Making Change.

Do not extend notes this side of this line.

RETURN TO
LOS ANGELES COUNTY SURVEYOR
700 HALL OF RECORDS

FORM 267 SM 11-46

F. B. 1487 Pg. 10

Bot Pg 11

Pole Line #3, Branch to Monte Nido



229.44

Set 1x2

117.7

T.P.

29°-05'-00"

29°-11'-30"

325.16

T.P.

300.65 e649 T 70-298.46 ✓
26.70 ✓
325.16 ✓

INVENTORY IN F. B. 1487 - 26+27

118.3

Set 1x2

30

43 T.P.

33 T.P.

215.60 e355 T=68°=215.08 ✓

82.9

215.08

3.1 T.P.

40.3

CP Set No. 1

Top Pg. 9

RETURN TO
LOS ANGELES COUNTY SURVEYOR
700 HALL OF RECORDS

Do not extend notes this side of this line.

Note: Any Additions or Changes on This Sheet Must be Made or Circled in Red Ink With Date and Name of Person Making Change.

Notes Ck'd by Miller	Survey of Telephone Line #3	F. B. 1487 Pg. 11
Map No.	W. O. 8085 Tape No. 29 St'd 87 °F	
Office Work	Surveyed by W.S. Cowherd	
Checked	Notes W.S.C. Date 10-27-48	
Date	Indexed A. C. Johnson	

Note: Any Additions or Changes on This Sheet Must be Made or Circled in Red Ink With Date and Name of Person Making Change.

Do not extend notes this side of this line.

RETURN TO
LOS ANGELES COUNTY SURVEYOR
700 HALL OF RECORDS

FORM 247 SM 11-46

Top Pg 12

Pole Line #3, Branch to Monte Nido

TP#130

276.03 @ 00 T58 - 275.98 ✓

132.90 @ 5°06' T66 = 132.36 ✓

(2) 310 - 44 - 50
(4) 261 - 29 - 30 ✓
155 - 22 - 25 ✓

203.34 @ 6°26 T-68 = 202.04 ✓

235.19 @ 4°30 T-70 = 234.45 ✓

212.00 @ 7°05 T-70 = 210.36 ✓

INVENTORY IN F. B. 1487-27+28

SECTION LINE Sec Pg 21 For INTER

177.43 @ 10°08 T-70 = 174.64 ✓

237.12 @ 14°36 T-70 = 229.44 ✓

132.30 @ 16°38 T-70 = 126.95 ✓

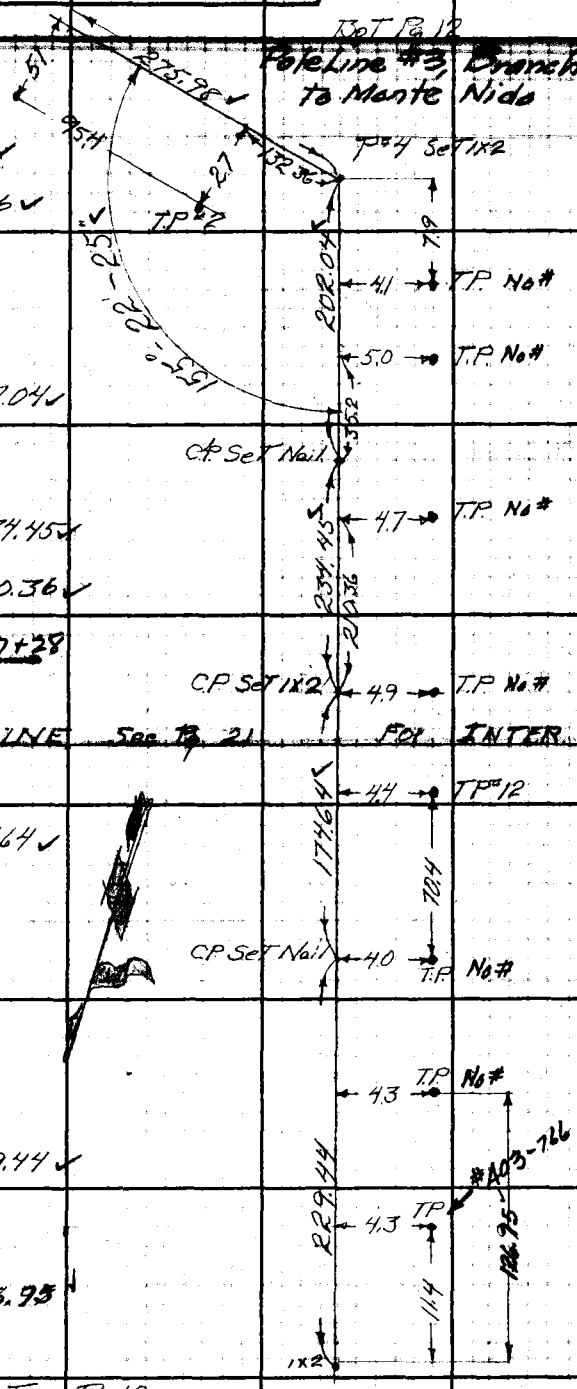

Top Pg 10.

Bot Pg. 13

F. B. 1487 Pg. 12

257.81 @ 5°17 T60 = 256.67 ✓

Pole Line #3, Branch to Monte Nido

T.P. No #

45

161.0

7°50'

T.P. No H

256.67

396

(4) 339 - 44 - 40
(4) 319 - 29 - 20 ✓
169 - 52 - 20 ✓

169° - 52' - 20"

P# 6 Set 1x2

48.28

86.00 @ 13°00 T60 = 83.89 ✓
173.00 @ 17°17 T60 = 165.16 ✓

12°29'

T.P. No #

161.59 ✓

INVENTORY IN F. B. 1487 - 28

T.P. No #

4°11'

305.73

500.19 @ 27°42' T58 = 265.74 ✓
40.00 @ 00 T60 = 39.99 ✓
305.73 ✓

No # Junction Poles-Line To Camp #3

4.7

T.P.

22.36

161° - 56' - 55"

P# 5 Set 1x2

(2) 323 - 53 - 50
(4) 287 - 47 - 40
161 - 56 - 55 ✓

No # T.P. ← 93 → 45.25

14.25

C.P. Set Nail

No # T.P. ← 62 → 140.25

155.53 @ 25°35' T58 = 140.25 ✓

15.2

C.P. Set Nail

235.98

Top Pg 11

RETURN TO
LOS ANGELES COUNTY SURVEYOR
700 HALL OF RECORDS

Do not extend notes this side of this line.

Note: Any Additions or Changes on This Sheet Must be Made or Circled in Red Ink With Date and Name of Person Making Change.

Notes Ck'd by Miller	Survey of Telephone Line #3	F. B. 1487 Pg. 13
Map No.	W. O. 8085 Tape No. 29 St'd 84 °F	
Office Work	Surveyed by W.S. Cowherd	
Checked	Notes WSC Date 10-27-48	
Date	Indexed [illegible] C. Johnson	

Bot. Pg. 14

Pole Line #3, Branch to Monte Nido

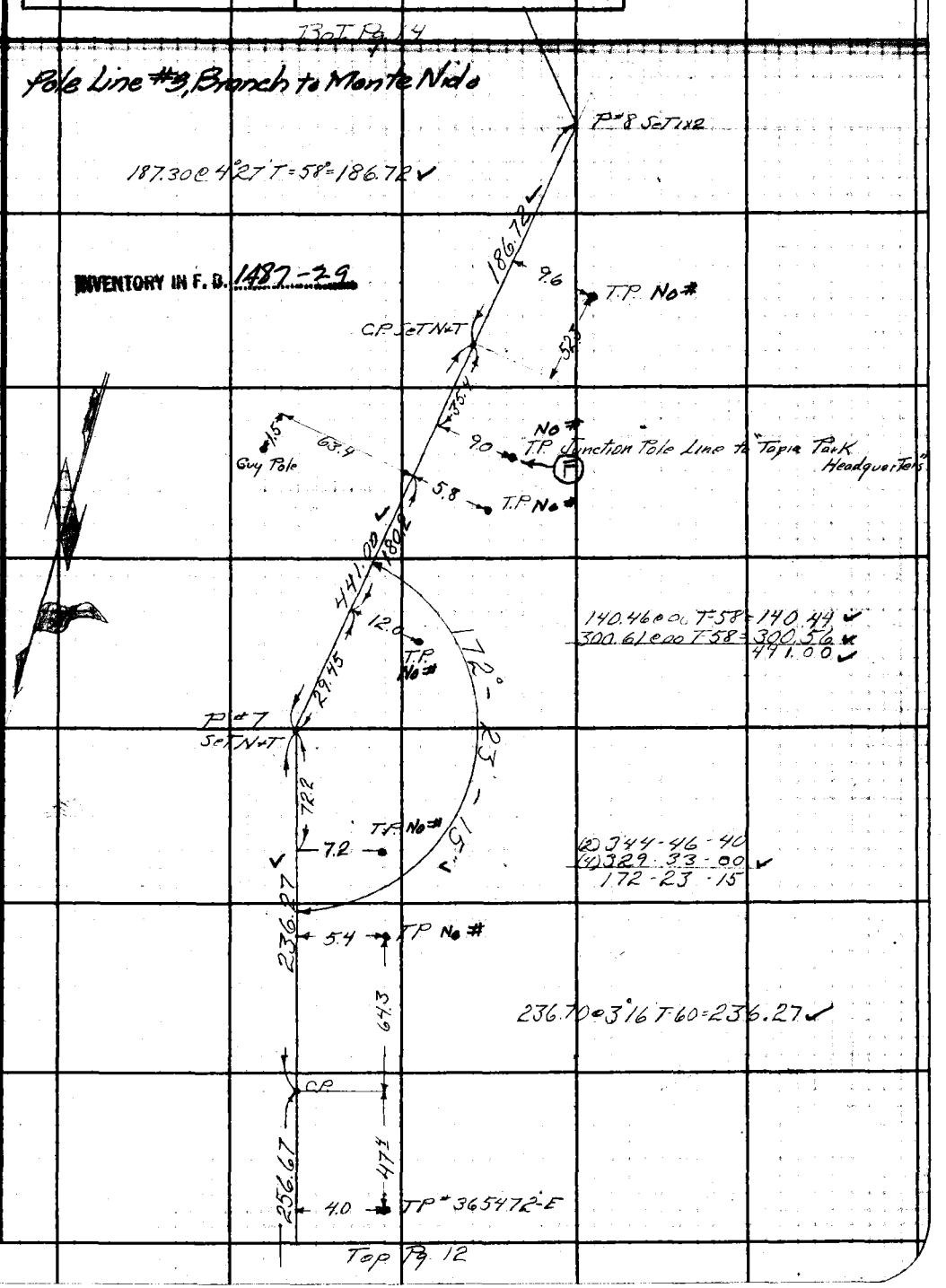

INVENTORY IN F. B. 1487-29

140.46@00 T-58=140.44 ✓
300.61@00 T-58=300.56 ✓
441.00 ✓

(2) 344-46-40
(4) 329-33-00 ✓
172-23-15

236.70@3°16 T-60=236.27 ✓

Top Pg. 12

Note: Any Additions or Changes on This Sheet Must be Made or Circled in Red Ink With Date and Name of Person Making Change.

Do not extend notes this side of this line.

RETURN TO
LOS ANGELES COUNTY SURVEYOR
700 HALL OF RECORDS

FORM 247 SM 11-46

Bot Pg 15

F. B. 1487 Pg. 14

Pole Line #3, Branch to Monte Nido

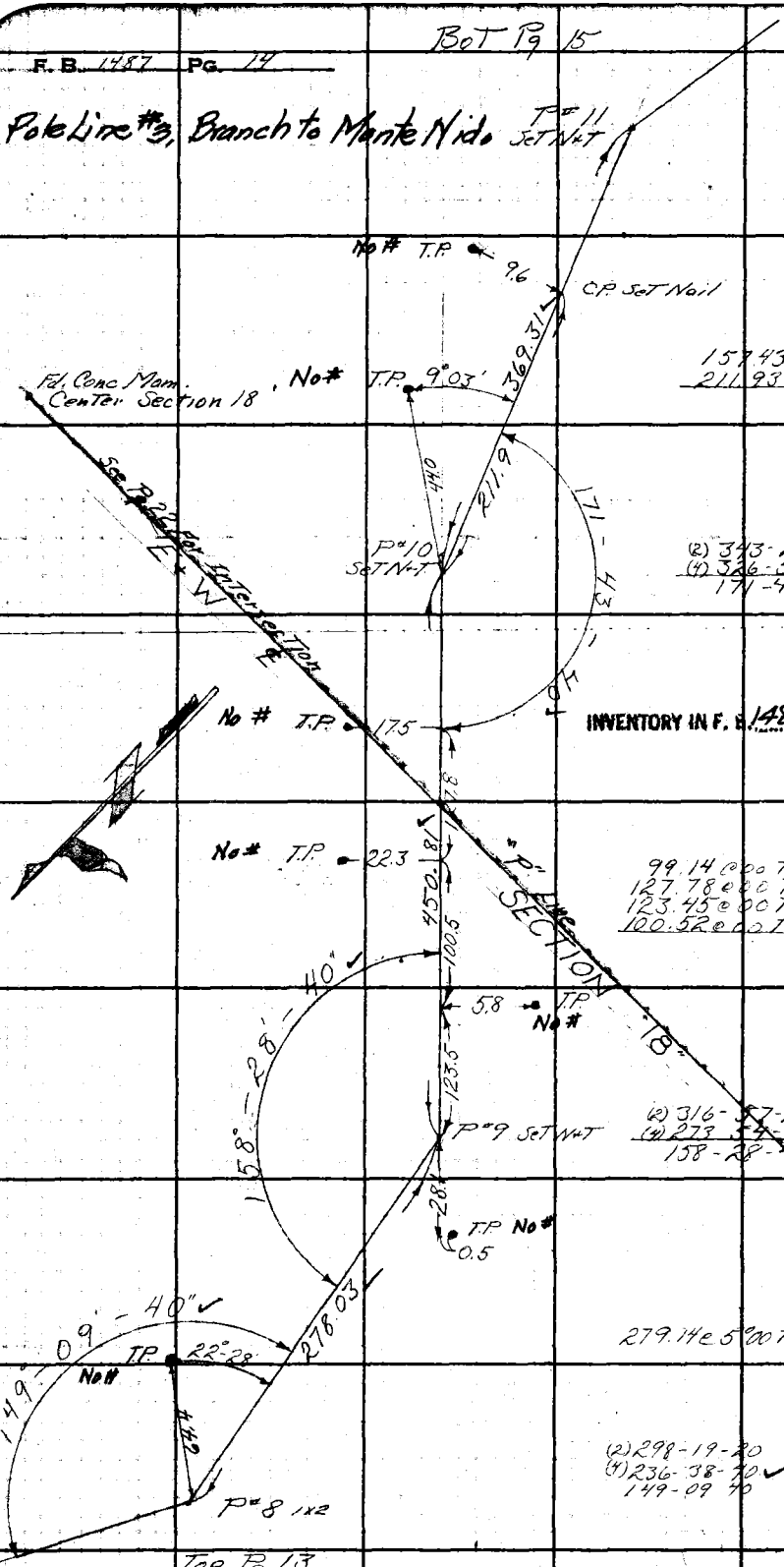

RETURN TO
LOS ANGELES COUNTY SURVEYOR
700 HALL OF RECORDS

Do not extend notes this side of this line.

Note: Any Additions or Changes on This Sheet Must be Made or Circled in Red Ink With Date and Name of Person Making Change.

Notes Ck'd by Miller	Survey of Telephone Line #3	F. B. 1487 Pg. 15
Map No.	W. O. 8085 Tape No. 29 St'd 84 °F	
Office Work	Surveyed by W. S. Cowherd	
Checked	Notes W. S. C. Date 10-28-48	
Date	Indexed A. C. Johnson	

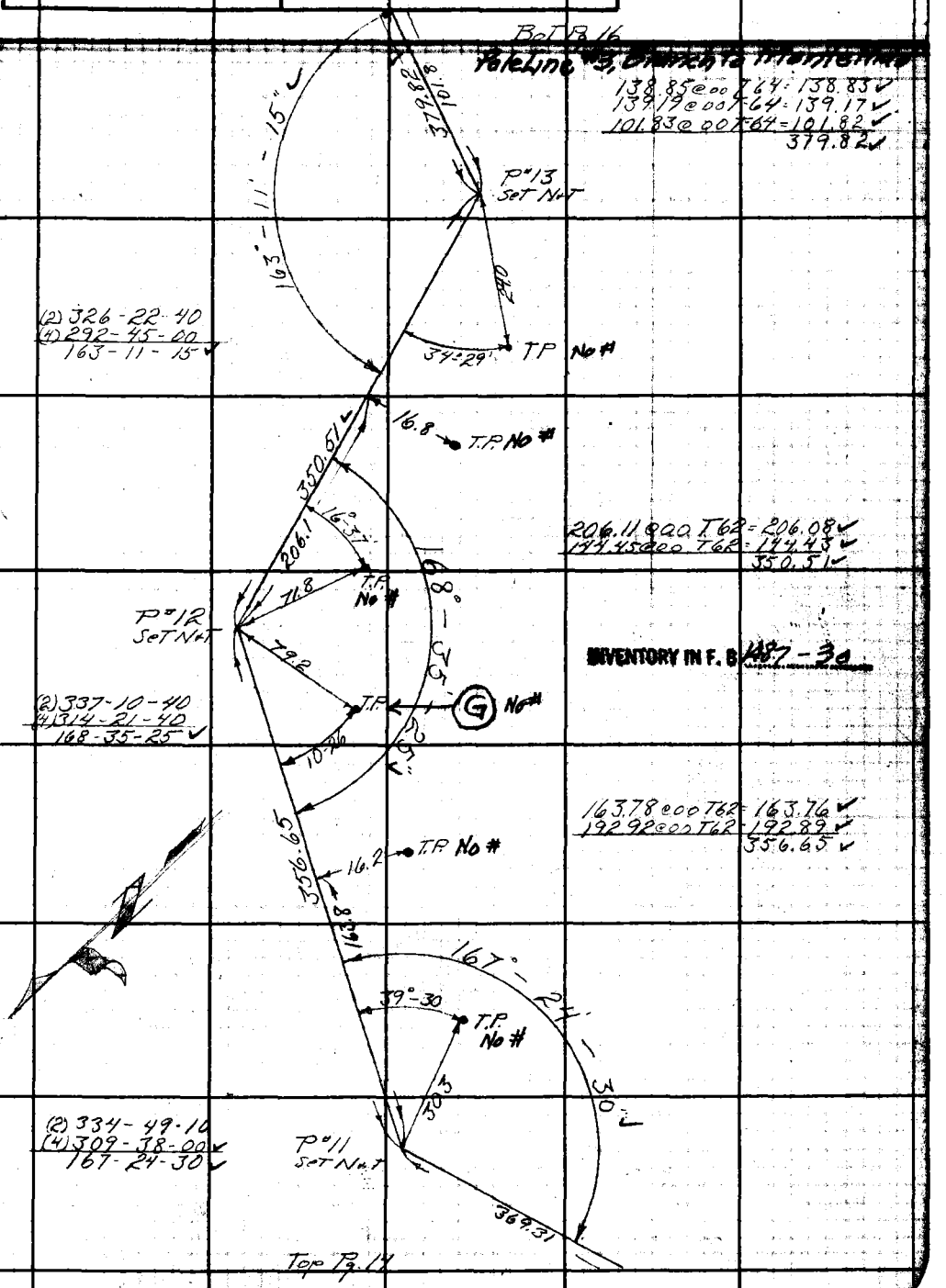

INVENTORY IN F. B. 1487-30

Note: Any Additions or Changes on This Sheet Must be Made or Circled in Red Ink With Date and Name of Person Making Change.

Do not extend notes this side of this line.

RETURN TO
LOS ANGELES COUNTY SURVEYOR
700 HALL OF RECORDS

FORM 247 SM 11-46

F. B. 1487 Pg. 16

BoT Pg 17

Pole Line #3, Branch to Monte Nido

245.58 @ 4°39 T=58 = 244.73 ✓

249.22 @ 5°00 T=68 = 248.24 ✓

77.00 @ 9°49 T=68 = 75.86 ✓

(2) 355 42 00
(4) 351 24 00
177 51 00

268.44 @ 00 T68 = 268.41 ✓
86.99 @ 00 T68 = 86.98 ✓
97.05 @ 00 T68 = 97.04 ✓
452.43 ✓

(2) 284-30-20
(4) 209-00-20
142-15-05 ✓

INVENTORY IN F. B. 1487-31

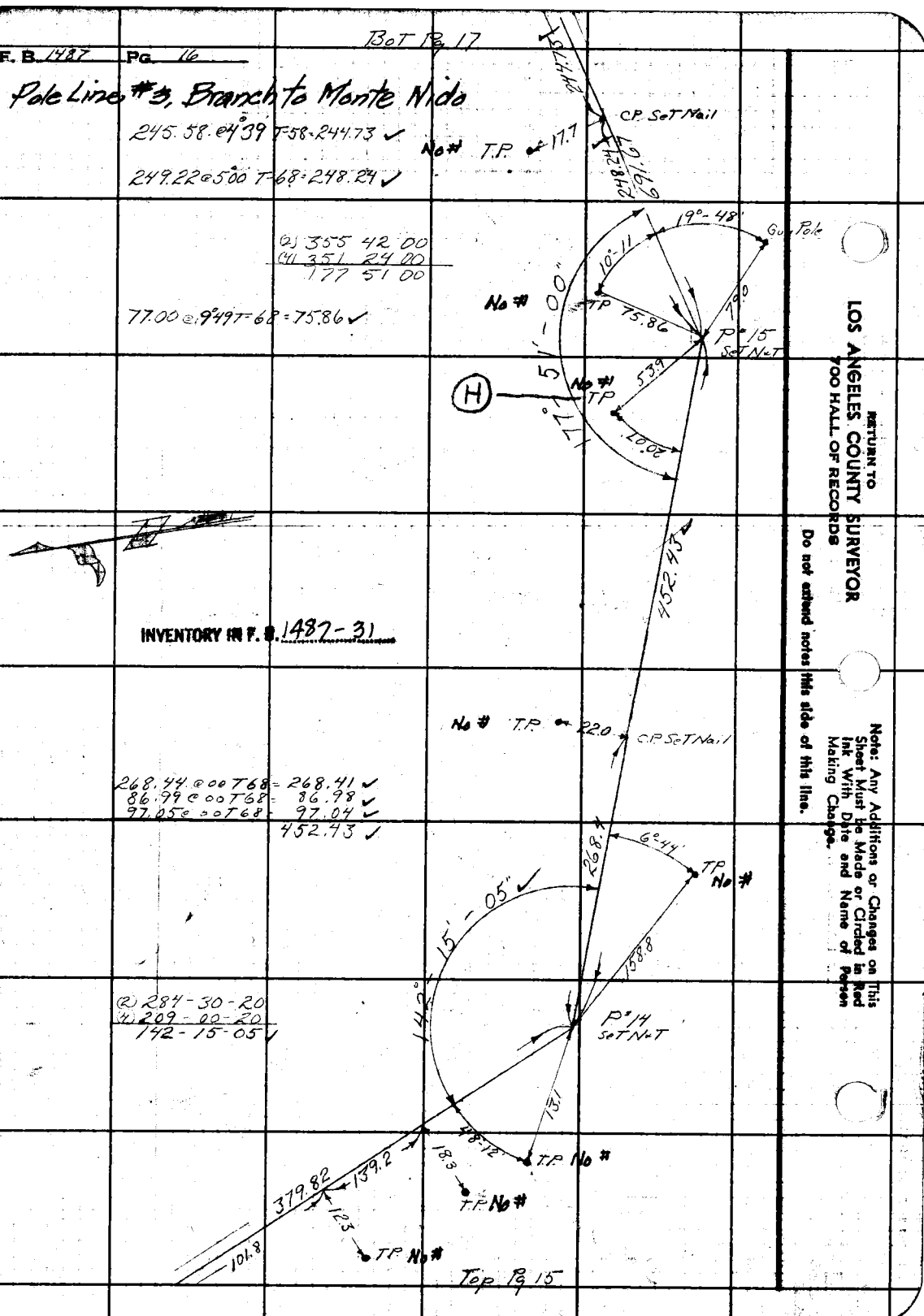

RETURN TO
LOS ANGELES COUNTY SURVEYOR
700 HALL OF RECORDS

Do not extend notes this side of this line.

Note: Any Additions or Changes on This Sheet Must be Made or Circled in Red Ink With Date and Name of Person Making Change.

Notes Ck'd by Miller	Survey of Telephone Line # 3	F. B. 1487 Pg. 17
Map No.	W. O. 8083 Tape No. 29 St'd 84 °F	
Office Work	Surveyed by W.S. Cowherd	
Checked	Notes W.S.C. Date 10-28-48	
Date	Indexed C. Johnson	

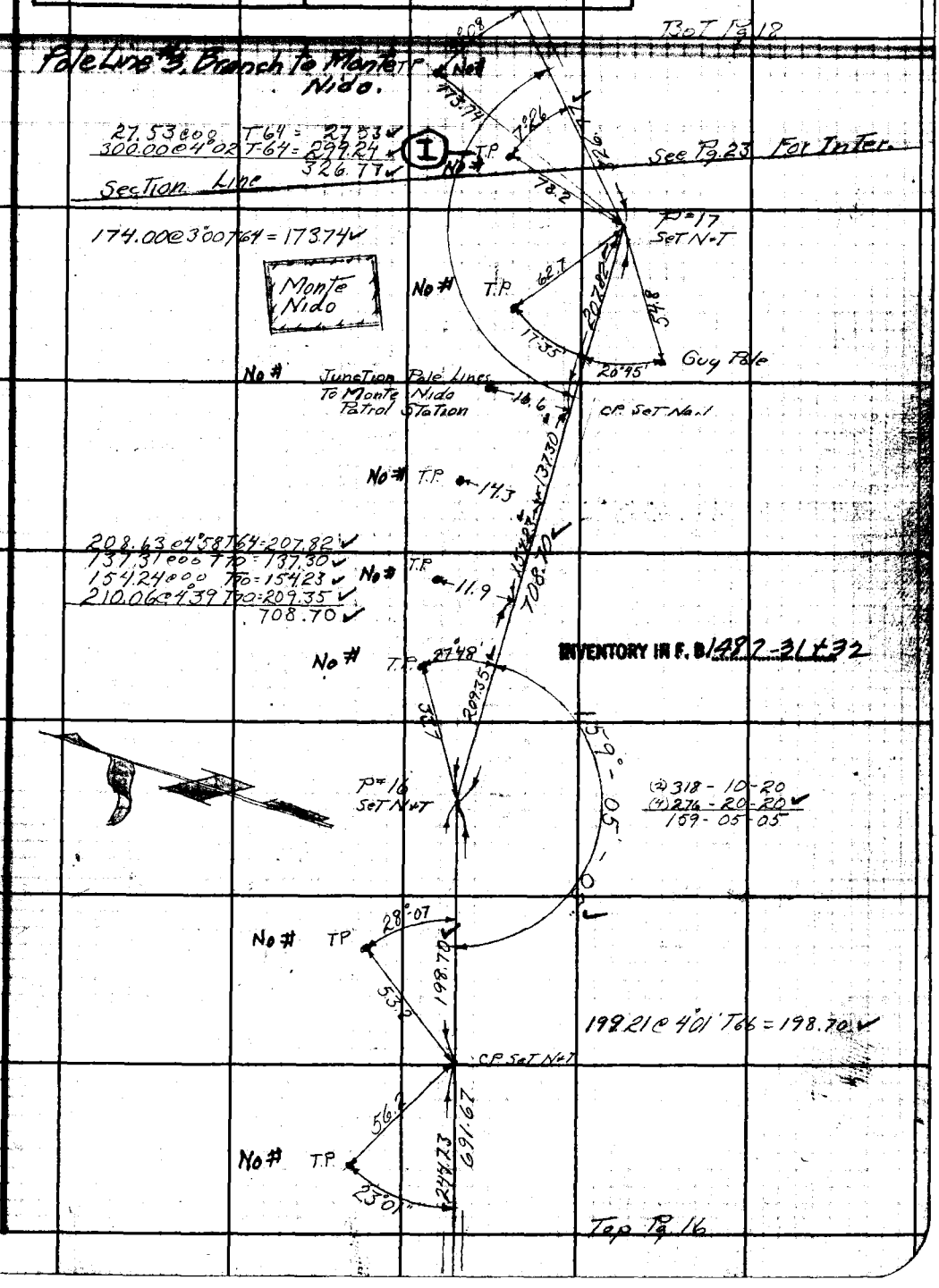

Note: Any Additions or Changes on This Sheet Must be Made or Circled in Red Ink With Date and Name of Person Making Change.

Do not extend notes this side of this line.

RETURN TO LOS ANGELES COUNTY SURVEYOR 700 HALL OF RECORDS

FORM 247 SM 11-48

F. B. 1487 PG. 18

Pole Line #3, Branch to Monte Nido.

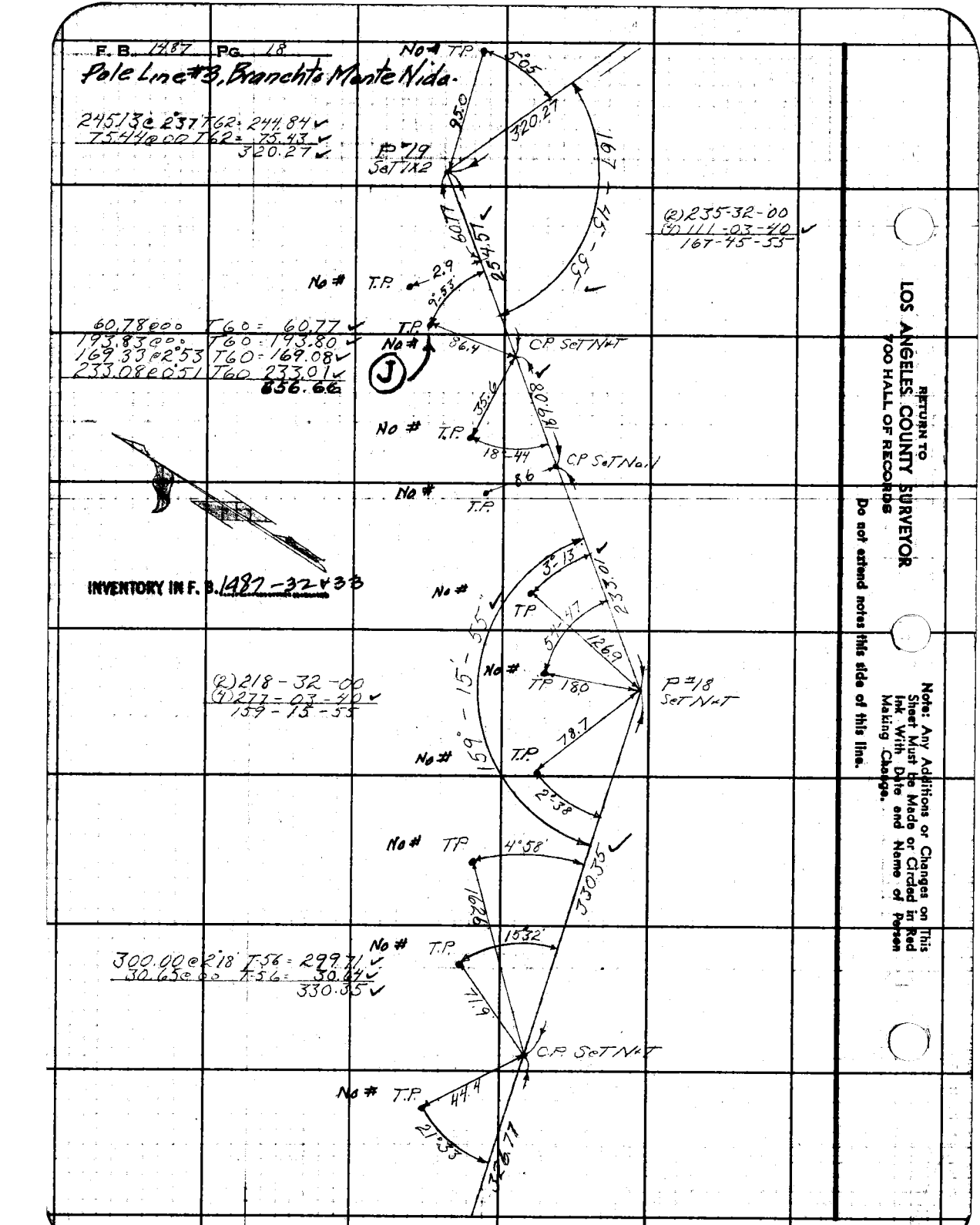

(2) 235-32-00
(1) 111-03-40
167-45-55

(2) 218-32-00
(1) 277-03-40
139-15-55

60.78@0°0' T60 = 60.77
193.83@0°0' T60 = 193.80
169.33@2°53' T60 = 169.08
233.08@0°51' T60 = 233.01
856.66

300.00@2°18' T56 = 299.71
30.65@0°0' T56 = 30.64
330.35

INVENTORY IN F. B. 1487-32 & 33

RETURN TO
LOS ANGELES COUNTY SURVEYOR
700 HALL OF RECORDS

Note: Any Additions or Changes on This Sheet Must be Made or Circled in Red Ink With Date and Name of Person Making Change.

Do not extend notes this side of this line.

Notes Ck'd by Miller	Survey of Telephone Line #3	F. B. 1487 Pg. 19
Map No.	W. O. Tape No. 29 St'd 84 °F	
Office Work	Surveyed by W.S. Cowherd	
Checked	Notes W.S.C. Date 10-29-48	
Date	Indexed C. Johnson	

Bot Pg. 20

Pole Line #3, Branch to Monte Nido.

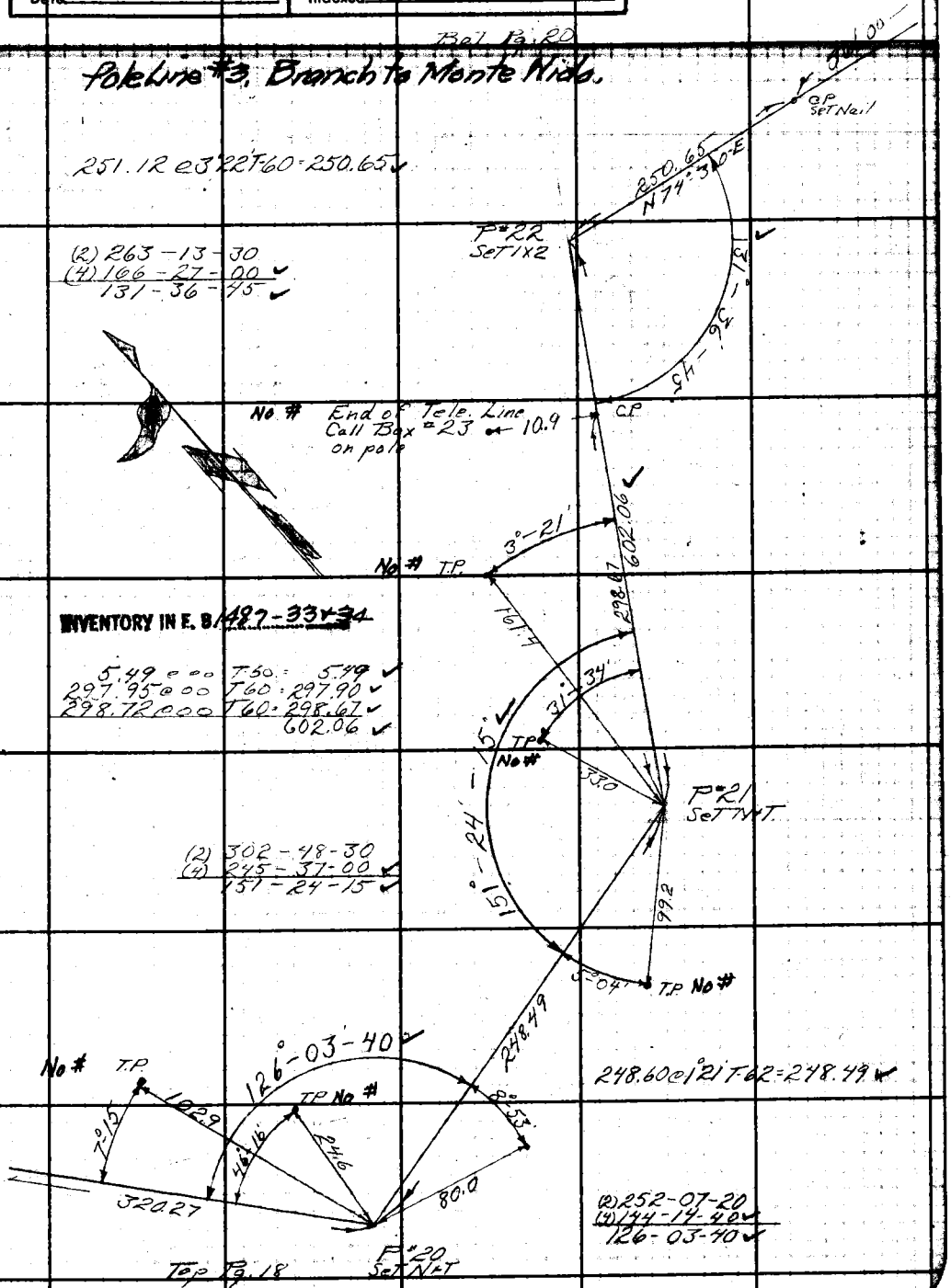

Note: Any Additions or Changes on This Sheet Must be Made or Circled in Red Ink With Date and Name of Person Making Change.

Do not extend notes this side of this line.

RETURN TO
LOS ANGELES COUNTY SURVEYOR
700 HALL OF RECORDS

FORM 2M7 SM 11-46

F. B. 1487 Pg. 20

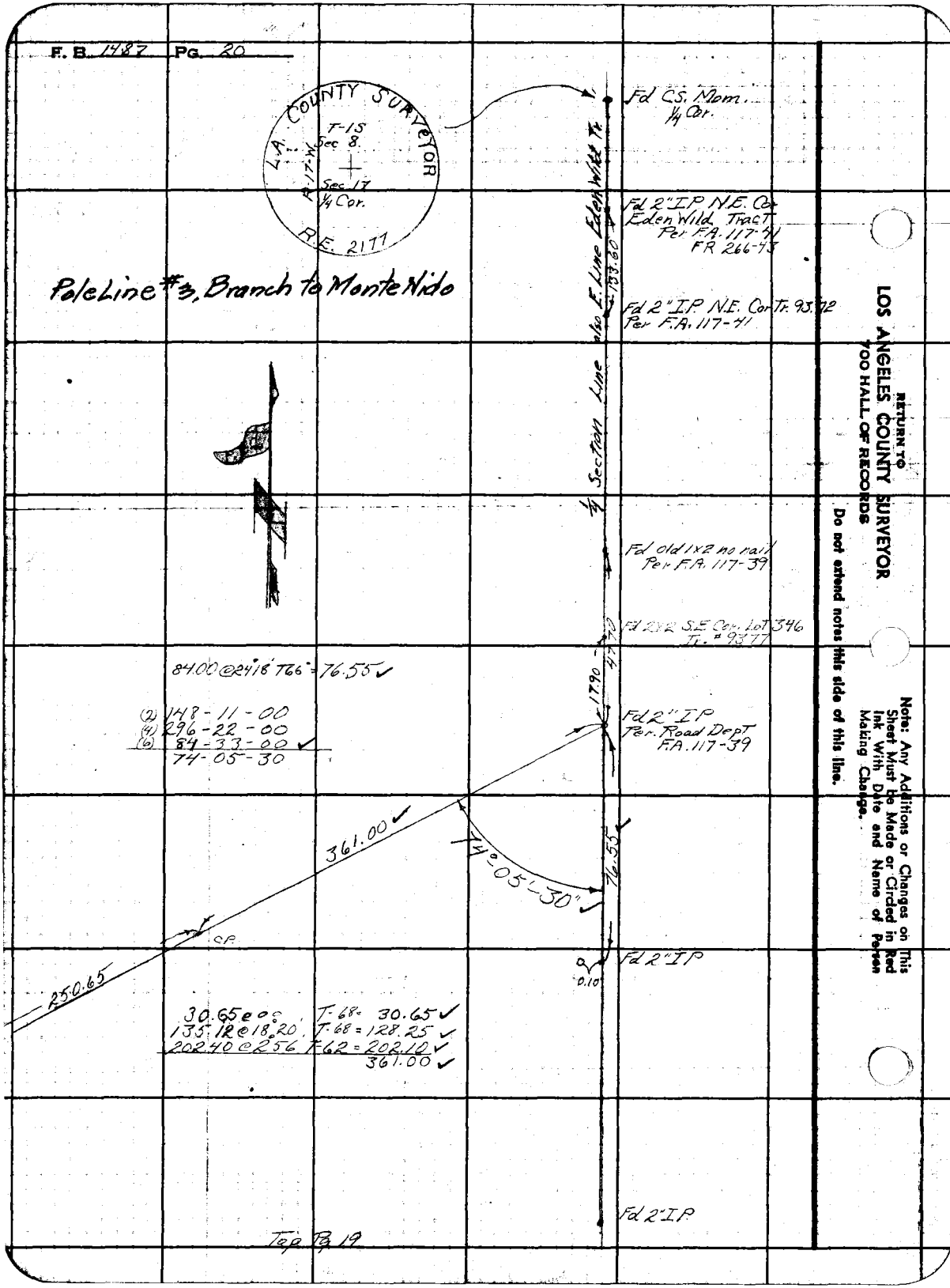

RETURN TO
LOS ANGELES COUNTY SURVEYOR
700 HALL OF RECORDS

Do not extend notes this side of this line.

Note: Any Additions or Changes on This Sheet Must be Made or Circled in Red Ink With Date and Name of Person Making Change.

Notes Ck'd by Miller	Survey of Telephone Line #3	F. B. 1481 Pg. 21
Map No.	W. O. 8085 Tape No. 89 Std. 84 °F	
Office Work	Surveyed by W. S. Cowherd	
Checked	Notes W.S.C. Date 11-9-48	
Date	Indexed C. Johnson	

Pole Line #3, Branch to Monte Aldo.

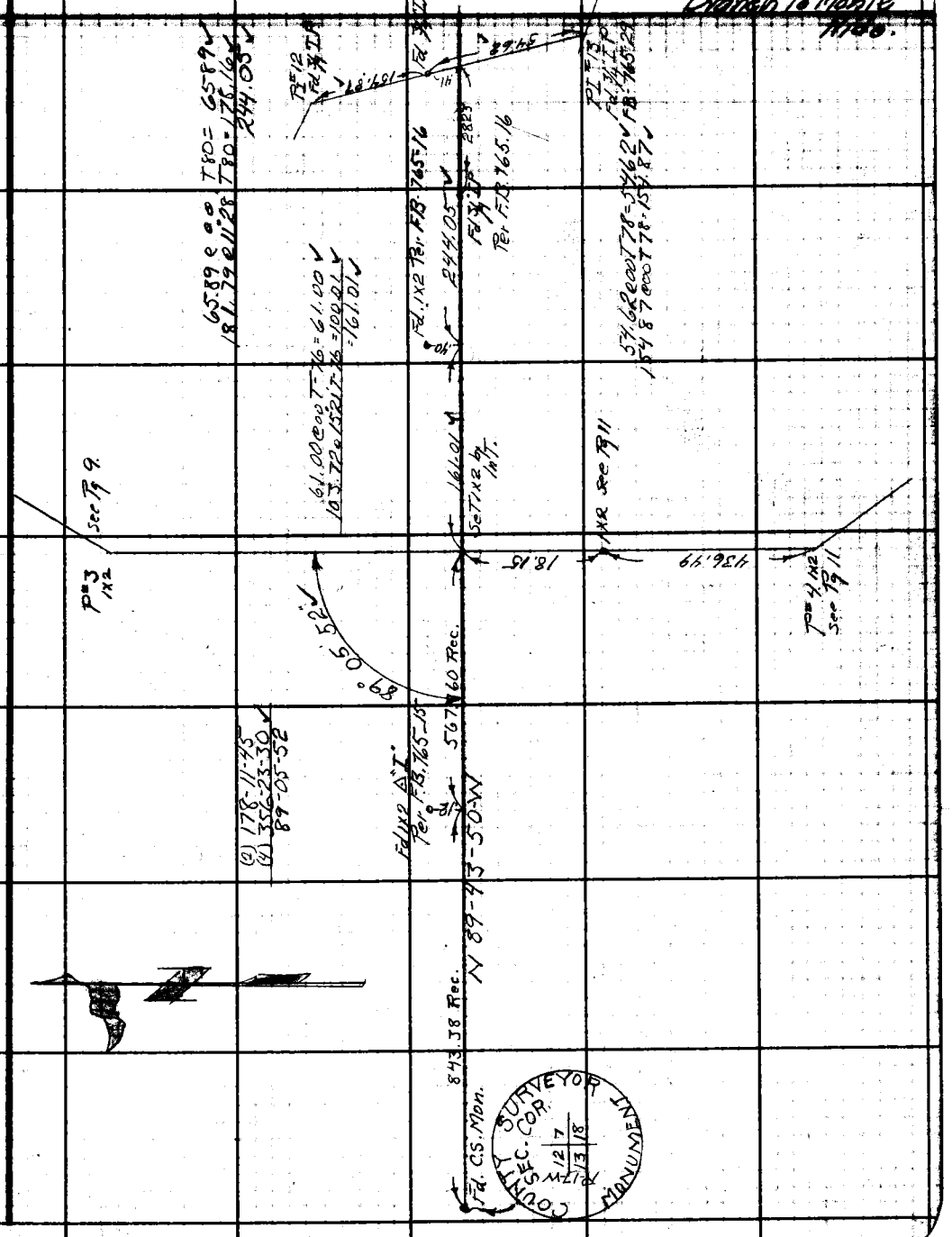

Note: Any Additions or Changes on This Sheet Must be Made or Circled in Red Ink With Date and Name of Person Making Change.

Do not extend notes this side of this line.

RETURN TO
LOS ANGELES COUNTY SURVEYOR
700 HALL OF RECORDS

FORM 247 BM 11-46

F. B. 1487 Pg. 22

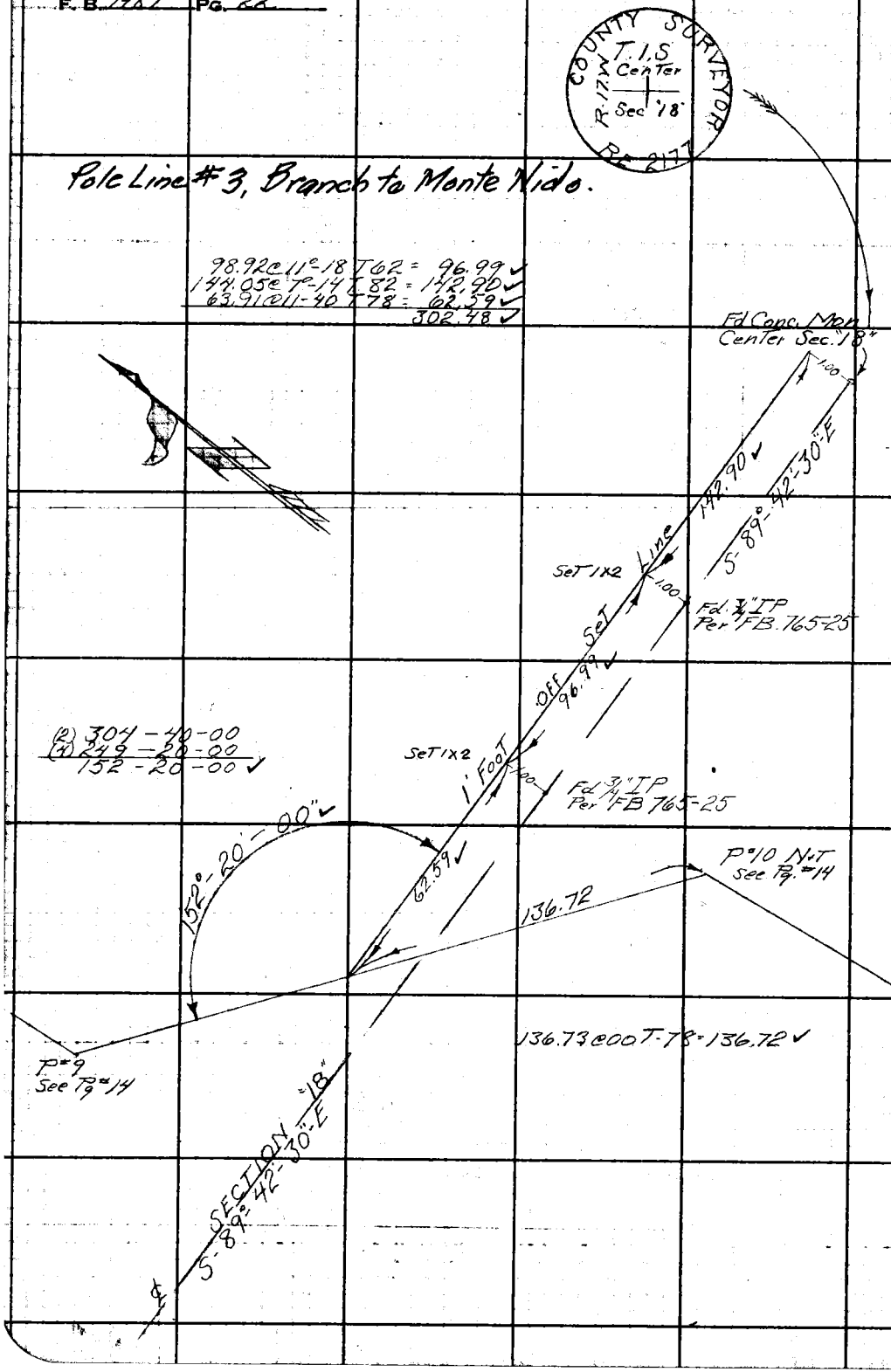

RETURN TO
LOS ANGELES COUNTY SURVEYOR
700 HALL OF RECORDS

Do not extend notes this side of this line.

Note: Any Additions or Changes on This Sheet Must be Made or Circled in Red Ink With Date and Name of Person Making Change.

Notes Ck'd by Miller
Map No.
Office Work
Checked
Date

Survey of Telephone Line #3
W. O. 8085 Tape No. 29 St'd 87 °F
Surveyed by W.S. Cowherd
Notes W.S.C. Date 11-1-48
Indexed R. C. Tabanera

F. B. 1487 Pg. 23

Pole Line #3, Branch to Monte Ridge.

Fd Conc. Mon. Cor. No. 2 Per C.S.B. 1332

3.00

EAST BOUNDARY MONTE RIDGE TRACT

N 0° 07' 40" E

199.99

3' Off Set Line

68.24 @ 00 T 68 = 68.23 ✓
51.74 @ 725 T 68 = 51.30 ✓
80.47 @ 00 T 68 = 80.46 ✓
199.99 ✓

(2) 133 - 56 - 00
(4) 267 - 51 - 48
66 - 57 - 56 ✓

66°

Fd Conc. Mon. Cor. No. 1 Per C.S.B. 1332

3.00

ALSO

16.99

Set N-T by Inter.

51.92

P.I. 17 N-T See P.B. 17

SECTION LINE

N 0° 07' 40" E

51.93 @ 00 T 68 = 51.92 ✓

Note: Any Additions or Changes on this Sheet Must be Made or Circled in Red Ink With Date and Name of Person Making Change.

Do not extend notes this side of this line.

RETURN TO
LOS ANGELES COUNTY SURVEYOR
700 HALL OF RECORDS

FORM 247 SM 11-48

RETURN TO
LOS ANGELES COUNTY SURVEYOR
700 HALL OF RECORDS

Note: Any Additions or Changes on This Sheet Must Be Made or Circled in Red Ink With Date and Name of Person Making Change.

Do not extend notes this side of this line.

E.B. 182 Pg. 24

FORM 307 10M 10-46

PLEASE RETURN TO
LOS ANGELES COUNTY SURVEYOR
700 HALL OF RECORDS

NOTE: ANY ADDITIONS OR CHANGES ON THIS SHEET MUST BE MADE OR CIRCLED IN RED INK, WITH DATE AND NAME OF PERSON MAKING CHANGE.

Do not extend notes this side of this line.

Pole Line #3 Branch to Monte Nido Patrol Station.

Profile
Notes Red _____ Plotted _____ Job No. 8085 Division No. _____
No. _____ Date _____ Date _____ Survey of L.A.C. Fire Comm. Sys. Malibu Div. Pole Line #3
X-Sec. _____ Notes Chkd. Miller Checked _____ Survey by W.S.C. Notes W.S.C. Date 10-30-46
No. _____ Date Feb. 1947 Date _____ Map No. _____ Index Jobs Date _____

F.B. 2487 Pg. 25

STATION	B.S.	H.I.	F.S.	ELEV.				Remarks
Pole No.	Pole Ht.	Arm Ln. Wire	Wire	Station	Wire Diagm.	Size		
"No	15 E	6 Pin 42.6	4 Lines					
			" "	10+55.50	3.4	11.12	15	
"3-26	15 E	1168	" "	9+38.70	3.4	11.12	15	
SURVEY IN F. B. 1487-8		1420						
"3-19	16		" "	7+96.70	3.4	11.12	15 E	
"3-25	16	1434	" "	6+53.30	3.4	11.12	15 E	
"3-107	15 E	1330	" "	5+20.30	3.4	11.12	15	
"No	15 E	1386	" "	3+81.70	3.4	11.12	14 E	
SURVEY IN F. B. 1487-7		880						
"No	15 E		" "	2+93.70	3.4	11.12	15	
"No	15 E	935	" "	2+00.20	3.4	11.12	15	
"No	15 E	1197 6 Pin	4 Lines	0+80.50	3.4	11.12	15	Poles are single cross arm 6 pin
"No	16 E	805 12 Pin	12 Lines	0+00.00	3.4	11.12	11 E	Junction Pole Malibu Line 3+24 Pole No. 3 Pole Line #3 Bearing N 89° 30' E Back Sight Pole No. 2 Pole Line #3
241+00								

Pole Line #3

FORM 307 10M 10-46

PLEASE RETURN TO
LOS ANGELES COUNTY SURVEYOR
700 HALL OF RECORDS

NOTE: ANY ADDITIONS OR CHANGES ON THIS SHEET MUST BE MADE OR CIRCLED IN RED INK, WITH DATE AND NAME OF PERSON MAKING CHANGE.

Do not extend notes this side of this line.

STATION	B.S.		H. I.	F. S.	ELEV.				
Pole No.	Pole Ft	X Arm	Ln. Wire	Wire	Station	Wire Diagm	Size	Remarks	
			89.5	4 Lines					
#No	16	6 Pin		" "	20+68 80	4.3 12.11			
SURVEY IN F. B. 1487-10			83.0						
#No	15.5	"		" "	19+85 80	3/4 11/12		15	
			75.0						
#No	16	"		" "	19+10 80	3.4 11.12		15.5	
			117.4						
#403-767	20.5	"		" "	17+93 40	3.4 11.12		20	
			89.0						
#3-146	15	"		" "	17+04 40	3.4 11.12		15	
SURVEY IN F. B. 1487-9			65.3						
#No	15.5	6 Pin		" "	16+39 10	3.4 11.12		15	
			78.8						
#No	16	Doubl 6 Pin		" "	15+60 30	3.4 11.12		15.5	Down Guy DM.
			102.6						Lines cross LAS VIRGENES ROAD 24' clearance.
#3-765	20.5	6 Pin		" "	14+57 70	3.4 11.12		20	
SURVEY IN F. B. 1487-8			175.4						
#No	16	"		" "	12+82 30	3.4 11.12		14	
			184.2						
#No	16	6 Pin		4 Lines	10+98 10	3.4 11.12		15.5	

F.B. 1487 Pg. 26
Survey of L.A. Co. Fire Comm. Sys. Malibu Div. Tele #3
Survey by W.S.C.
Indexed A. C. Johnson
Job No. 8085 Division No.
Notes Red. Plotted
Date Date No.
Notes Chkd. Checked
Date Date No.
Notes W.S. Cowherd
Date Pole Line #3
Date
Profile
X-Sec.

FORM 307 10M 10-46

PLEASE RETURN TO
LOS ANGELES COUNTY SURVEYOR
700 HALL OF RECORDS

NOTE: ANY ADDITIONS OR CHANGES ON THIS SHEET MUST BE MADE OR CIRCLED IN RED INK, WITH DATE AND NAME OF PERSON MAKING CHANGE.

Do not extend notes this side of this line.

Profile · Notes Red _____ Plotted _____ Job No. 8085 Division No. _____
No. _____ Date _____ Date _____ Survey of L.A. Co. Fire Comm. Sec. Malibu Dr. Pole Line #3
X-Sec. _____ Notes Chkd. Miller Checked _____ Survey by W.S.C. Notes W.S.C. Date 10-20-37
No. _____ Date Feb. 1937 Date Pole Line #3 Map No. _____ Indexed Johnson Date _____

F.B. 487 Pg. 27

STATION	B. S.	H. I.	F. S.	ELEV.				Remarks
Pole No.	Ht. Arm Ln. Wire	Wire	Station	Wire	Diagm	Size		
		1612	4 Lines					
#No	16 6 Pin		" "	31+99.80	43	1211	15S	
		595						
#No	16 "		" "	31+40.30	43	1211	15S	
		2110						
#No	16 "		" "	29+29.30	43	1211	15S	
SURVEY IN F. B. 1427-11		1096						
"3-12	16 "		" "	28+19.70	43	1211	15S	
		705						
#No	15 "		" "	27+49.20	43	1211	14S	
		1050						
#No	15S 6 Pin		" "	26+44.20	43	1211	15	
		1195						
#403-766	19 Double 6 Pin		" "	25+24.70	43	1211	18S	Down Guy DM
		1267						
#No	15 "		" "	23+98.00	43	1211	14S	Down Guy DM
SURVEY IN F. B. 1427-10		1200						
#No	19S "		" "	22+78.00	43	1211	19	Down Guy DM.
		1197						
#No	14 Double 6 Pin		4 Lines	21+58.30	43	1211	18S	Down Guy DM.

FORM 307 10M 10-46

PLEASE RETURN TO
LOS ANGELES COUNTY SURVEYOR
700 HALL OF RECORDS

NOTE: ANY ADDITIONS OR CHANGES ON THIS SHEET MUST BE MADE OR CIRCLED IN RED INK, WITH DATE AND NAME OF PERSON MAKING CHANGE.

Do not extend notes this side of this line.

STATION	B.S.		H.I.	F.S.	ELEV.				
Pole No.	Pole Ft	X Arm	Ln. Wire	Wire	Station	Wire Diagm	Size		Remarks
			48 6	6 Lines					
#No	24	6 Pin 4 Pin		" "	43+53 60	43 12 11 / 2 1 2		21.5	Line From 4+3 To Throw switch on pole
			122 7						
#No	24	6 Pin 4 Pin		" "	42+30 90	43 12 11 / 2 1 2		21.5	Upper cross Arm double Arm Lower cross arm single arm
			125 8						
#No	24	6 Pin 4 Pin		" "	41+05 10	43 12 11 / 2 1 2		21.5	
SURVEY IN F. B. 1487-12			89 0						
#No	23.5	6 Pin 4 Pin		6 Lines	40+16 10	43 12 11 / 1 2		21	2' Between cross arms Lower cross Arm 21°
			143 6						
#No	21	2 Double 6 Pin Lower Single 4 Pin		6 Lines	38+72 50	43 12 11 / 43 12 11 / 1 2		20.5 / 18.5 / 16.5	3-cross arms on pole. Lines 4,3, 12+11 have Taps off 2nd cross arm To upper cross arm which Lead To FORESTRY CAMP #3. Two New Lines on Lower cross Arm call 1+2. 2-Down Guys DM
			56 5						
#No	16	Double 6 Pin		4 Lines	38+16 00	4.3 12 11		15.5	Down Guy DM Lines 1+2 To Water Storage Tank
			150 5						
#No	14	6 Pin		" "	36+65 50	4.3 12 11		13.5	
			66 8						
#3-130	20.5	"		" "	35+98 70	4.3 12 11		20	
			95 7						
#3-2	16	6 Pin		" "	35+03 00	4.3 12 11		15.5	
SURVEY IN F. B. 1487-11			142 0						
#No	15.5	Double 6 Pin		4 Lines	33+61 00	4.3 12 11		15	Down Guy DM

F.B. 1487 Pg. 28
Job No. 8085 Division No. Notes Red. Plotted Date No. Profile
Survey of L.A. Co. Fire Comm. Sys. Malibu Div. Tele Line #3 Date Checked Date X-Sec.
Survey by W.S.C. Notes W.S. Cowherd Notes Chkd. Date No.
Indexed R. C. Johnson Date Pole Line #3

FORM 307 10M 10-46

PLEASE RETURN TO
LOS ANGELES COUNTY SURVEYOR
700 HALL OF RECORDS

NOTE: ANY ADDITIONS OR CHANGES ON THIS SHEET MUST BE MADE OR CIRCLED IN RED INK, WITH DATE AND NAME OF PERSON MAKING CHANGE.

Do not extend notes this side of this line.

STATION	B. S. Pole Ht	X Arm	H. I. Ln. Wire	F. S. Wire	ELEV. Station	Wire Diagm	Size	Remarks
			1047	4 Lines				Lines cross road L.V. 23' clearance
#No	23	Double 6 Pin		" "	57+12.00	3 4 11 12	22.5	Down Guy DM
			1518					
#No	22	Double 6 Pin		" "	55+60.20	3 4 11 12	21.5	Down Guy DM
SURVEY IN F. B. 1487-14			1970					Lines cross road L.V. 21' clearance
#No	25	6 Pin		" "	53+63.20	3 4 11 12	24.5	
			1840					Lines cross LAS VIRGENES Rd 25' clearance
#No	25	Double 6 Pin		4 Lines	51+79.20	3 4 11 12	24.5	Guy wire to back pole Down Guy DM.
			878			4 12 3 11	23.5	3-cross arms on pole Lines 1+2 drop to lower cross arm, Lines go to water pump. Tap from 12+11 to TAPIA PARK HEADQUARTERS
(F) #No	24	upper Single 6 Pin 2-Double 6 Pin		6 Lines	50+91.40	1 2 1 2	21.5 21	GUY WIRE to Pole Ahead + Down Guy
			1963					
#No	24	Double 6 Pin 6 Pin		" "	48+95.10	4 3 12 11 1 2	21.5	Double upper cross arm Single lower " " Overhead guy 69' across Las Virgenes Rd. To guy pole 16' high 18' clearance
SURVEY IN F. B. 1487-13			1796					
#No	27	6 Pin 4 Pin		" "	47+15.50	4 3 12 11 2 1 2	24.5	
			1010					
#No	24	6 Pin 4 Pin		" "	46+14.50	4 3 12 11 2 1 2	21.5	
			1003					
#No	24	6 Pin 4 Pin		" "	45+14.20	4 3 12 11 2 1 2	21.5	21.5 Lower cross arm 2' Between arm
			1120					
#365472-E		6 Pin 4 Pin		6 Lines	44+02.20	4 3 12 11 1 2	17'	17' to first cross arm 2' to next cross arm (Edison Tele

Profile No. ____ Notes Red ____ Plotted ____ Job No. 8085 Division No. ____ F.B. 1487 PG. 29

X-Sec. No. ____ Date ____ Date ____ Survey of L.A. Co. Fire Comm. Sys. Malibu Div. Tele Line #3

Notes Chkd. Miller Checked ____ Survey by W.S.C. Notes W.S.C. Date 10-20-48

Date Feb 1949 Date Pole Line #3 Map No. ____ Checked Johnson Date ____

FORM 307 10M 10-46

PLEASE RETURN TO
LOS ANGELES COUNTY SURVEYOR
700 HALL OF RECORDS

NOTE: ANY ADDITIONS OR CHANGES ON THIS SHEET MUST BE MADE OR CIRCLED IN RED INK, WITH DATE AND NAME OF PERSON MAKING CHANGE.

Do not extend notes this side of this line.

STATION	B.S.		H.I.	F.S.	ELEV.					
Pole No.	Ht	Arm	Ln. Wire	Wire	Station	Wire	Diagm	Size		Remarks
			1248	4 Lines						
#No	23	Double 6 Pin		" "	70+99 40	4	3 11 12		22.5	Down Guy DM.
			1247							
#No	23	6 Pin		" "	69+74 70	4	3 11 12		22.5	
			1380							
#No	23	6 Pin		" "	68+36 70	4 3 11	12		22.5	
SURVEY IN F. B. 1487-15			1435							
(G) #No	24	Double 6 Pin		" "	66+93 20	4 3	11 12		23.5	Overhead Guy across road 16' clearance. D.M. into bank
			1152							
#No	23	6 Pin		" "	65+78 00	3/4	11 12		22.5	
			1407							
#No	23	6 Pin		" "	64+37 30	3 4	11 12		22.5	
			1797							Lines cross road 24' clearance
#No	25	Double 6 Pin		" "	62+57 60	3 4	11 12		24.5	Down Guy DM.
			1686							
#No	25	6 Pin		" "	60+89 00	3 4	11 12		24.5	
SURVEY IN F. B. 1487-14			1444							
#No	23	Double 6 Pin		" "	59+44 60	3 4	11 12		22.5	Down Guy DM.
			1279							
#No	23	Double 6 Pin		4 Lines	58+16 70	3	4 11 12		22.5	Down Guy DM

F.B. 1487 PG. 30
Job No. 8085 Division No. Notes Red. Plotted Profile
Survey of LA Co. Fire Comm Sys Mali bu Div. Tele Line #3 Date Date No.
Survey by W.S.C. Notes W.S. Crawford Notes Chkd. Checked X-Sec.
Indexed A. C. Johnson Date Date Date No.
Pole Line #3

FORM 307 10M 10-46

PLEASE RETURN TO
LOS ANGELES COUNTY SURVEYOR
700 HALL OF RECORDS

NOTE: ANY ADDITIONS OR CHANGES ON THIS SHEET MUST BE MADE OR CIRCLED IN RED INK, WITH DATE AND NAME OF PERSON MAKING CHANGE.

Do not extend notes this side of this line.

Profile Notes Red ____ Plotted ____ Job No. 8085 Division No. ____
No. ____ Date ____ Date ____ Survey of LAC Fire Comm. & Malibu Div. Pole Line #7
X-Sec. Notes Chkd. ____ Checked ____ Survey by W.S.C. Date 10-21-47
No. ____ Date Feb 1948 Date Feb 1948 Map No. ____ Notes W.S.C. Date 10-21-47
Indexed ____ Traced ____ Checked J. Chamberlain

F.B. 1487 Pg. 37

STATION	B. S.	H. I.	F. S.	ELEV.	Wire Diagram	Size	Remarks
Pole No.	Ht. Arm	Ln. Wire	Wire	Station			
		1875	4 Lines				
#No	24 Double 6 Pin 10 Pin		" "	857+09 ✓	3 4 | 12 11	21⁵	Single Lower arm 2' between arms 2 Down Guys DM
SURVEY IN F. B. 1487-17		990					
#No	25 6 Pin 10 Pin		" "	84+10 9 ✓	3 4 | 12 11	22⁵	2' between arms
		1946					
#No	25 6 Pin 10 Pin		" "	82+16 3 ✓	3 4 | 12 11	22⁵	2' between arms
		1733					
#No	25 Double 6 Pin 10 Pin		" "	80+43.0 ✓	3 4 | 12 11	21⁵	Double upper cross arm Single Lower 3' between arms - 21⁵ Lower arm Overhead guy across Cold Creek Road 41' - 15' clearance pole 16 Up
		1256					
(H) #No	24 6 Pin 10 Pin		" "	79+17 4 ✓	4 | 4 3 | 12	21⁵	2-cross arms. 21⁵ To Pin Arms 2 between arms Lower arm Telephone Co. LINES
		1340					
#No	23 Double 6 Pin		" "	77+83 4 ✓	4 8 | 11 12	22⁵	Lines cross road LV. 25 clearance Down Guy DM
SURVEY IN F. B. 1487-16		1180					
#No	25 "		" "	76+65 4 ✓	4 3 | 11 12	24⁵	
		1714					
#No	27 "		" "	74+94 0 ✓	4 3 | 11 12	26⁵	Down Guy DM
		1302					
#No	23 Double 6 Pin		" "	73+63 8 ✓	4 3 | 11 12	22⁵	Down Guy DM
		1396					
#No	24 6 Pin		4 Lines	72+24 80	4 | SNR	29⁵	4 Incl Tels. off To Private House across road

FORM 307 10M 10-46

PLEASE RETURN TO
LOS ANGELES COUNTY SURVEYOR
700 HALL OF RECORDS

NOTE: ANY ADDITIONS OR CHANGES ON THIS SHEET MUST BE MADE OR CIRCLED IN RED INK, WITH DATE AND NAME OF PERSON MAKING CHANGE.

Do not extend notes this side of this line.

STATION	B.S.		H.I.	F.S.	ELEV.				
Pole No.	Pole Ht	X Arm	Ln. Wire	Wire	Station	Wire Diagm	Size	Remarks
			900	2 Lines				
#No	15			" "	98+43 40	11 12		
SURVEY IN F. B. 1487-18			933					
#No	16			" "	97+50 10	12 11		
			1099					
#No	15			" "	96+40 20	12 11		
			1128					
#No	16			" "	95+27 40	12 11		Lines cross entrance to Monte Nido Patrol Sta. 21' clearance
			962					
(I) #No	21			" "	94+31 20	12 11		Lines 12+11 on single pole no cross arms. side pegs only
			1142					40' overhead Guy wire across Cold Canyon Rd. 21' clearance. pole 20' high - pole has down guy DM.
#No	24	Double 6 Pin Single 10 Pin		2 Lines	93+17 00	12 11	21.5	2' Between cross arms Lower arm Telephone Co.
SURVEY IN F. B. 1487-17			1495					Down guy DM
#No	24	Double 10 Pin Single 10 Pin		4 Lines	91+67 50	3 4 12 11	21.5	2' Between cross arms Lines 3,4, 12+11 enter Terminal Box then into pipe underground to MONTE NIDO PATROL STATION. Lines 12+11 ahead
			1377					
#No	25	6 Pin 10 Pin		" "	90+29 80	3 4 12 11	22.5	2' Betwee cross arms Guy wire ahead to next pole.
			1544					
#No	24	6 Pin 10 Pin		" "	88+75 40	3 4 12 11 21.5	21.5	2' Between cross arms
			1780					
#No	25	Double 6 Pin 10 Pin		4 Lines	86+97 40	3 4 12 11	22.5	Single lower cross arm 2' between cross arms 2-Down Guys DM

F.B. 1487 PG. 32
Job No. 8085 Division No. Notes Red. Plotted Profile
Survey of LACo Fire Comm. Sys. Malibu Div. Tele Line #3 Date Date No. X-Sec.
Survey by W.S.C. Notes W.S. Cowherd Notes Chkd. Checked Date No.
Indexed C. Johnson Date Pole Line #3

FORM 307 10M 10-46

PLEASE RETURN TO
LOS ANGELES COUNTY SURVEYOR
700 HALL OF RECORDS

NOTE: ANY ADDITIONS OR CHANGES ON THIS SHEET MUST BE MADE OR CIRCLED IN RED INK, WITH DATE AND NAME OF PERSON MAKING CHANGE.

Do not extend notes this side of this line.

STATION	B. S.	H. I.	F. S.	ELEV.					
Pole No.	Pole Ht.	Arm Ln. Wire	Wire	Station	Wire Diagm.		Size		Remarks
↑		83 4							
#No	15.5			108+54 80 ✓		11 12			
SURVEY IN F. B. 1487-19		85 5							Pegs on Tree Trunk 14' up (Between poles)
#No	16			108+69 30 ✓	11	12		14	
↓		124 0							
#No ↑	16			107+45 30 ✓	12 11				
		140 0							
#No	15.5			106+05 30 ✓	12 11				
		109 7							
(J) #No	16			104+95 60 ✓	12 11				
		118 7							
#No	15.5			103+76 90 ✓	12 11				
SURVEY IN F. B. 1487-18		136 0							
#No	16			102+40 90 ✓	12 11				
		106 5							
#No	15.5			101+34 40 ✓	12	11			
		116 7							
#No	16			100+17 70 ✓		11 12			
		84 3							
#No ↓	15.5			99+33 40 ✓		11 12			

Profile No. ____ Notes Red ____ Plotted ____ Job No. 8085 Division No. ____ F.B. 1487 Pg. 33

X-Sec. No. ____ Date ____ Date ____ Survey of LA Co Fire Comm Sys. Malibu Div. Tele Line #3

Notes Chkd Miller Checked ____ Survey by W.S.C. Notes W.S.C. Date 10-21-48

Date Feb. 1949 Date ____ Map No. ____ Indexed Johnson Date ____

Pole Line #3

FORM 307 10M 10-46

PLEASE RETURN TO
LOS ANGELES COUNTY SURVEYOR
700 HALL OF RECORDS

NOTE: ANY ADDITIONS OR CHANGES ON THIS SHEET MUST BE MADE OR CIRCLED IN RED INK, WITH DATE AND NAME OF PERSON MAKING CHANGE.

Do not extend notes this side of this line.

STATION	B.S.	H.I.	F.S.	ELEV.				
Pole No.	Pole Lt	X Arm	Ln. Wire	Wire	Station	Wire Diagm	Size	Remarks
#No ↑	16				115+02 80	11 12		END OF LINES 11+12 CALL BOX #23 Down Guy DM. Lines cross COLD CANYON DR. 16' clearance
			138 2					
#No	16				112+64 60	11 12		
SURVEY IN F. B. 1487-19			133 8					
#No	15				112+30 80	11 12		
			121 3					
#No	16				111+09 50	11 12		
			71 3					
#No	16				110+38 20	11 12		

F.B. 1487 PG. 34
Job No. 8085 Division No. Notes Red. Plotted Profile
Survey of LA Co. Fire Comm. Sys. Malibu Div. Tele Line #3 Date Date No.
Survey by W.S. Johnson Notes W.S. Cowherd Notes Chkd. Checked X-Sec.
Indexed Date Date Date No.
Pole Line #3

Notes Ck'd by
Map No.
Office Work
Checked
Date

Survey of Telephone Line #4
W. O. 2015 Tape No. 27 Std. 27 °E
Surveyed by W.S. Cowherd
Notes W.S.C. Date 10-21-42
Indexed C. Johnson 1-20-43

F. B. 1987 Pg. 35

Pole Line #4

LA. CO. FIRE COMM. SYSTEM MALIBU DIV.

LOCATION OF
FORESTRY TELEPHONE LINE No. 4
and
INFORMATION REGARDING POLES - GUYS - ETC
TO CASTRO PEAK

JN-8085

Party
W. S. Cowherd
L. Smith
E. Shoemaker
S. Whitaker

Note: Any Additions or Changes on This Sheet Must be Made or Circled in Red Ink With Date and Name of Person Making Change.

Do not extend notes this side of this line.

RETURN TO
LOS ANGELES COUNTY SURVEYOR
700 HALL OF RECORDS

FORM 247 SM 11-46

F.B. 4187 Pg. 36

INDEX

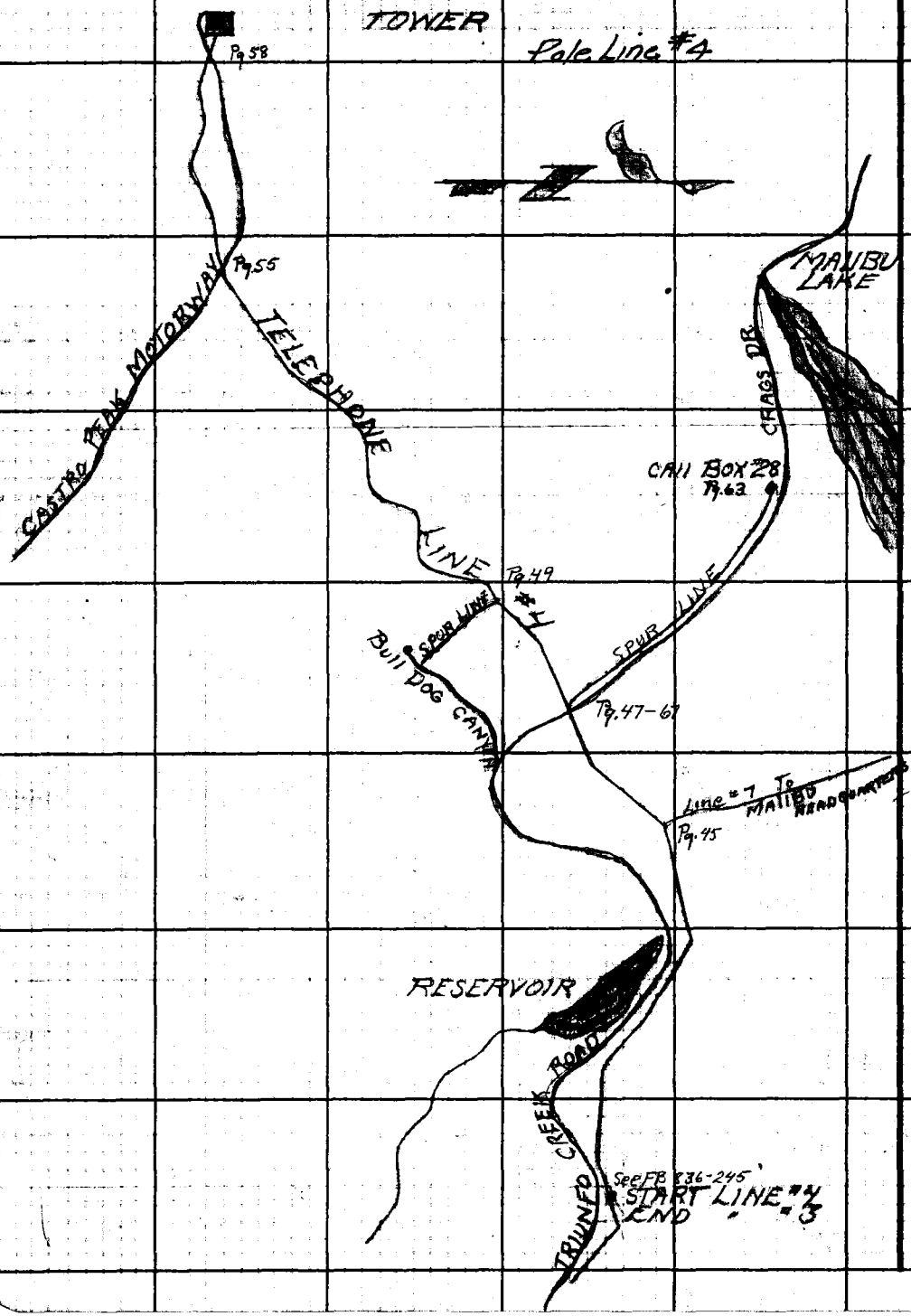

RETURN TO
LOS ANGELES COUNTY SURVEYOR
900 HALL OF RECORDS

Do not extend notes this side of this line.

Note: Any Additions or Changes on This Sheet Must be Made or Circled in Red Ink With Date and Name of Person Making Change.

FORM 307 10M 10-46

PLEASE RETURN TO
LOS ANGELES COUNTY SURVEYOR
700 HALL OF RECORDS

NOTE: ANY ADDITIONS OR CHANGES ON THIS SHEET MUST BE MADE OR CIRCLED IN RED INK, WITH DATE AND NAME OF PERSON MAKING CHANGE.

Do not extend notes this side of this line.

Profile Notes Red_____ Plotted_____ Job No. 8085 Division No._____
No._____ Date_____ Date_____ Survey of L.A. Fire Comm. Sys. Malibu Div. Tele Line #4
X-Sec. Notes Chkd Miller Checked_____ Survey by W.S.C. Notes W.S.C. Date 12-21-46
No._____ Date Feb. 47 Date_____ Map No._____ Index Johnson Date_____

F.B. 4497 Pg. 37

STATION	B. S.	H. I.	F. S.	ELEV.	Wire Diagram	Size	Remarks
Pole No.	Pole Ht. Arm	Ln. Wire	Wire	Station			
" 10	15⁵ 12 Pin	1213	12 Lines				
			" "	9+47 30	3412 1211 6510978	15	
		475					
" 9	20 12 Pin		" "	8+99 80	3412 1211 6510978	19⁵	
SURVEY IN F. B. 592-137		959					
" 8	24 Double 12 Pin		" "	8+03 90	3412 1211 6510978	23⁵	Down Guy DM.
		1340					
" 7	24⁵ "		" "	6+69 90	3412 1211 6510978	24	Down Guy DM.
		1180					
" 4-6	16⁵ Double 12 Pin		" "	5+51 90	3412 1211 5 6 7 8 9 10	16	
		970					
" 4-65	20⁵ 12 Pin		" "	4+54 90	3412 1211 5678910	20	
SURVEY IN F. B. 592-131		1057					
" No	"		" "	3+49 20	3412 1211 5678910	24⁵	6' Extension
		1310					
" No	"		" "	2+18 20	3412 1211 5678910	27	4' Extension
		1120					
" No	12 Pin		" "	1+06 20	3412 1211 5678910	27	4' Extension
		1062					
" No	28 Double 12 Pin		12 Lines	0+00.00		27⁵	START POLE LINE #4 END POLE LINE #3 Down Guy DM

Pole Line #4

FORM 307 10M 10-46

PLEASE RETURN TO
LOS ANGELES COUNTY SURVEYOR
700 HALL OF RECORDS

NOTE: ANY ADDITIONS OR CHANGES ON THIS SHEET MUST BE MADE OR CIRCLED IN RED INK, WITH DATE AND NAME OF PERSON MAKING CHANGE.

Do not extend notes this side of this line.

STATION	B.S.	H.I.	F.S.	ELEV.				
Pole No.	Ft Arm	Ln. Wire	Wire	Station	Wire Diagm	Size	Remarks	
		740	12 Lines					
#20 ↑	16 12 Pin		" "	19+63 40	1243 1112 6578910		15.5	
		945						
#19	15.5 "		" "	18+68 90	1243 1112 6578910		15.5	
		834						
#18	16 "		" "	17+85 50	2 3 12 5 9 10 / 1 4 11 6 8 7		15.5	
		821						
#17	16 "		" "	17+03 40	2134 1211 5691087		15.5	
SURVEY IN F. B. 592-134		1022						
#16	24 "		" "	16+01 20	2134 1211 5691087		23.5	
		925						
#15	16.5 "		" "	15+08 70	1 4 1211 5691087 / 2 3		16	
		1101						
#14	24 12 Pin		" "	13+98 60	1243 1211 5691087		23.5	
		1106						
#13 ↑	16 Double 12 Pin		" "	12+88 00	3 4 1211 6 10 7 / 1 5 9 8 / 2		15.5	
		570						
#12	24 12 Pin		" "	12+31 00	3412 1211 6510978		23.5	
SURVEY IN F. B. 592-132		1624						
#11 ↓	16 12 Pin		12 Lines	10+68 60	3412 1211 6510978		15.5	

Profile
Job No. 8085 Division No. Notes Red. Plotted No.
Survey of LA Co. Fire Comm Sys. Malibu Div Tele Line #4 Date Date X-Sec.
Survey by W.S.C. Notes W.S. Cowherd Notes Chkd. Checked No.
Indexed C. Johnson Date Pole Line #4 Date

F.B. 1487 PG. 38

FORM 307 10M 10-46

PLEASE RETURN TO
LOS ANGELES COUNTY SURVEYOR
700 HALL OF RECORDS

NOTE: ANY ADDITIONS OR CHANGES ON THIS SHEET MUST BE MADE OR CIRCLED IN RED INK, WITH DATE AND NAME OF PERSON MAKING CHANGE.

Do not extend notes this side of this line.

STATION	B. S.		H. I.	F. S.	ELEV.				Remarks
Pole No.	Pole Ht	X Arm	Ln. Wire	Wire	Station	Wire Diagm	Size		
			1277	12 Lines					
#30	16	12 Pin		" "	29+45 70	3 1 11 / 4 2 12 5 8 7 9 10 / 6		15.5	
			1068						
#29	16	"		" "	28+38 90	3412 11 12 5687910		15.5	
			1075						
#28	16	"		" "	27+31 40	3412 11 12 5687910		15.5	
			826						
#No	18.5	"		" "	26+48 80	3412 11 12 5687910		18	
SURVEY IN F. B. 592-135			1053						
#26	23.5	"		" "	25+43 50	3412 11 12 5687910		23	
			1082						
#25	20	"		" "	24+35 30	1 / 2 11 12 6 7 9 / 4 5 8 10 / 3		19.5	2-Down Guys DM
			1324						
#24	24.5	"		" "	23+02 90	1243 11 12 6578910		24	2-Down Guys DM.
			935						
#23	16	12 Pin		" "	22+09 40	1243 11 12 6578910		15.5	
			910						
#22	16	Double 12		" "	21+18 40	1243 11 12 6578910		15.5	Down Guy DM
SURVEY IN F. B. 592-134			810						
#21	16	12 Pin		12 Lines	20+37 40	1243 11 12 6578910		15.5	

Pole Line #4

Profile No. ____ Notes Red ____ Plotted ____ Job No. 8085 Division No. ____ F.B. 1487 Pg. 39

X-Sec. No. ____ Date ____ Date ____ Survey of LA Co Fire Comm Sys Malibu Div Tele Line #4

Notes Chkd. Miller Checked ____ Survey by W.S.C. Notes W.S.C. Date 10-21-48

Date 2/49 Date ____ Map No. ____ Indexed C. Johnson Date ____

FORM 307 10M 10-46

PLEASE RETURN TO
LOS ANGELES COUNTY SURVEYOR
700 HALL OF RECORDS

NOTE: ANY ADDITIONS OR CHANGES ON THIS SHEET MUST BE MADE OR CIRCLED IN RED INK, WITH DATE AND NAME OF PERSON MAKING CHANGE.

Do not extend notes this side of this line.

STATION	B.S.	X	H.I.	F.S.	ELEV.				
Pole No.	Ht	Arm	Ln. Wire	Wire	Station	Wire Diagm	Size	Remarks	
			760	12 Lines					
#No	16	12 Pin		" "	40+88 70	2134 1211 5678109		15.5	
			1390						
#39	16	"		" "	38+49 70	2134 1211 5678109		15.5	
			1059						
#38	23.5	"		" "	38+43 80	2134 1211 5678109		23	2-Down Guys DM.
			1319						
#37	16	"		" "	37+11 90	2134 1211 5678109		15.5	
SURVEY IN F. B. 592-136									
			570						
#36	16	"		" "	36+54 90	4 3 1211 6 8 9 / 2 5 7 10 / 1		15.5	
			1985						
#35	23	"		" "	34+56 90	4321 1211 6587910		22.5	2-Down Guys DM
			815						
#34	15.5	"		" "	33+74 90	4321 1211 6587910		15	
			860						
#33	16	"		" "	32+88 90	4321 1211 6587910		15.5	
			980						
#32	19	12 Pin		" "	31+90 90	4321 1211 6587910		18.5	
			1175						
#31	16	Doub 12 Pin		12 Lines	30+73 40	4321 1211 6587910		15.5	Down Guy DM
SURVEY IN F. B. 592-135									

F.B. 1487 PG. 40

Job No. 8085 Division No. Notes Red. Plotted Profile

Survey of W.A. Co. Fire Comm. Sys. Malibu Div. Tele Line #4 Date No. X-Sec.

Survey by W.S.C. Notes W.S. Cawkerd Notes Chkd. Checked

Indexed A. C. Johnson Date Pole Line #4 Date No.

FORM 307 10M 10-46

PLEASE RETURN TO
LOS ANGELES COUNTY SURVEYOR
700 HALL OF RECORDS

NOTE: ANY ADDITIONS OR CHANGES ON THIS SHEET MUST BE MADE OR CIRCLED IN RED INK, WITH DATE AND NAME OF PERSON MAKING CHANGE.

Do not extend notes this side of this line.

STATION	B. S.		H. I.	F. S.	ELEV.				Remarks
Pole No.	Pole Ht	X Arm	Ln. Wire	Wire	Station	Wire Diagm	Size		
			556	12 Lines					
#49	25	12 Pin		" "	48+64 00	3412 1211 5610978		24.5	
			1755						
#48	25.5	"		" "	46+88 50	3412 1211 5610978		25	
SURVEY IN F. B. 592-138			576						
#47	16	"		" "	45+30 90	1 2 12 11 6 10 8 / 4 5 9 7 / 3		15.5	
			682						
#46	15.5	"		" "	45+62 70	1243 1211 6510987		15	
			471						
#45	16	"		" "	45+15 60	1243 1211 6510987		15	
			440						
#No	15.5	12 Pin		" "	44+71 60	1243 1211 6510987		15	
SURVEY IN F. B. 592-137			473						
#44	16	Double 12 Pin		" "	44+24 30	1243 1112 6510987		15.5	Down Guy DM
			657						
#43	23.5	12 Pin		" "	43+58 60	1243 1112 6510987		23	2-Down Guys DM
			1003						
#42	24.5	"		" "	42+58 30	2 3 12 5 7 8 / 1 4 11 6 10 9		24	2-Down Guys DM
			936						
#67	20	12 Pin		12 Lines	41+64 70	2134 1211 5610[illegible]		19.5	

Pole Line #4

Profile No. ____ Notes Red ____ Plotted ____ Job No. 8085 Division No. ____ F.B. 1487 Pg. 41

Date ____ Date ____ Survey of LA Co Fire Comm Sys Malibu Inv Tele Line #4

X-Sec. No. ____ Notes Chkd. Miller Checked ____ Survey by W.S.C. Notes W.S.C. Date 10-21-48

Date 2/49 Date ____ Map No. ____ Indexed ____ Date ____

FORM 307 10M 10-46

PLEASE RETURN TO
LOS ANGELES COUNTY SURVEYOR
700 HALL OF RECORDS

NOTE: ANY ADDITIONS OR CHANGES ON THIS SHEET MUST BE MADE OR CIRCLED IN RED INK, WITH DATE AND NAME OF PERSON MAKING CHANGE.

Do not extend notes this side of this line.

STATION	B.S.		H.I.	F.S.	ELEV.				
Pole No.	Pole Ht	X Arm	Ln. Wire	Wire	Station	Wire Diagm	Size	Remarks	
			88.2	12 Lines					
#59	16.5			" "	57+14.00	3412 1112 6578910		16	
			43.0						
#58	25	"		" "	56+71.00	3412 1112 6578910		24.5	
SURVEY IN F.B. 592-139			143.0						
#57	20	"		" "	55+28.00	3412 1112 6578910		19.5	
			85.5						
#56	16	12 Pin		" "	54+42.50	3412 12 5 10 9 11 6 7 8		15.5	
			105.7						
#55	15	Double 12 Pin		" "	53+36.80	3412 1211 5610978		14.5	Down Guy DM
			77.6						
#54	16	12 Pin		" "	52+59.20	3412 1211 5610978		15.5	
			61.2						
#No	23	"		" "	50+98.00	3412 1211 5610978		22.5	
SURVEY IN F.B. 592-138			123.0						
#52	16	"		" "	50+75.00	3412 1211 5610978		15.5	
			102.0						
#51	15	"		" "	49+73.00	3412 1211 5610978		14.5	
			53.4						
#50	16	12 Pin		12 Lines	49+19.60	3412 1211 5610978		15.5	

F.B. 1487 PG. 42

Job No. 8085 Division No. Notes Red. Plotted Profile

Survey of L.A. Co. Fire Comm. Sys. Malibu Div. Tele #4 Date No.

Survey by W.S. Cowherd Notes Chkd. Checked X-Sec.

Indexed E.C. Johnson Date Pole Line #4 Date No.

FORM 307 10M 10-46

PLEASE RETURN TO
LOS ANGELES COUNTY SURVEYOR
700 HALL OF RECORDS

NOTE: ANY ADDITIONS OR CHANGES ON THIS SHEET MUST BE MADE OR CIRCLED IN RED INK, WITH DATE AND NAME OF PERSON MAKING CHANGE.

Do not extend notes this side of this line.

STATION	B. S.		H. I.	F. S.	ELEV.				
Pole No.	Pole Ht	Arm	Ln. Wire	Wire	Station	Wire Diagm	Size		Remarks
			90 7	12 Lines					
#No	21	12 Pin		" "	66+04 30	1234 1211 6591078		20.5	
			65 5						
#68	16	Double 12 Pin		" "	65+38 80	1234 1211 6591078		15.5	Down Guy DM
			47 3						
#No	25	12 Pin		" "	64+91 50	2 4 11 5 7 8 / 1 3 12 6 10 9		24.5	
SURVEY IN F. B. 592-140			112 2						
#No	25	"		" "	63+79 30	2143 1112 5687109		24.5	
			124 0						
#No	27.5	12 Pin		" "	62+55 30	2143 1112 5687109		27	
			102 5						
#No	20	Double 12 Pin		" "	61+52 80	2143 1112 5687109		19.5	2-Down Guy DM
			84 6						
#No	16	12 Pin		" "	60+68 20	2143 1112 5687109		15.5	
			95 4						
#No	24	"		" "	60+72 80	3 4 11 12 6 7 9 / 1 5 8 10 / 2		23.5	
SURVEY IN F. B. 592-139			114 0						
#No	16	"		" "	58+58 80	3412 1112 6578910		15.5	
			56 6						
#No	16	12 Pin		12 Lines	58+02 20	3412 1112 6578910		15.5	

Pole Line #4

Profile No. ____ Notes Red ____ Plotted ____ Job No. 8085 Division No. ____ F.B. 1487 Pg. 43
Date ____ Date ____ Survey of LA Co Fire Comm Sys Malibu Div Tele Line #4
X-Sec. No. ____ Notes Chkd Miller Checked ____ Survey by W.S.C. Notes W.S.C. Date 10-22-48
Date 2/49 Date ____ Map No. ____ Indexed ____ Date ____

FORM 307 10M 10-46

PLEASE RETURN TO
LOS ANGELES COUNTY SURVEYOR
700 HALL OF RECORDS

NOTE: ANY ADDITIONS OR CHANGES ON THIS SHEET MUST BE MADE OR CIRCLED IN RED INK, WITH DATE AND NAME OF PERSON MAKING CHANGE.

Do not extend notes this side of this line.

Profile No. ____ X-Sec. No. ____

Job No. 8085 Division No. ____ Notes Red. ____ Plotted ____

Survey of L.A.C. Flood Control Sys. Malibu Div. Tel. Line #4 Date ____ Date ____

Survey by W.S.B. Notes W.S. Coxhead Notes Chkd ____ Checked ____

Indexed E. O. Johnson Date ____ Date ____ No. ____

Pole Line #4

STATION	B. S.	H. I.	F. S.	ELEV.	Pole No.	Ft	Arm	Ln. Wire	Wire Station	Wire Diagram	Size	Remarks
		677	12 Lines									
No 2 ↑	24		" "	75+22 10					3421 1211	6510987		23 5
		1040										
#78	16		" "	76+18 0					3421 1211	6510987		16 5
SURVEY IN F. B. 592-141		914										
No 1	20		" "	73+26 70					4 1 1211 6 / 3 2	5 9 7 / 10 8		19 5
		1090										
#76	17		" "	72+17 30					4 3 1 2 1211	6591078		16 5
		894										
303-379 ↓	20		" "	72+28 30					1 / 2 1211 / 3 / 4	5 10 8 / 6 9 7		19 5
		552										
No 1	19 5		" "	70+73 10					1234 1211	5610987		19
		1217										
#73	20		" "	69+51 70					2 4 1211 / 1 3	5 10 8 7 / 6 9		19 5
SURVEY IN F. B. 592-140		644										
#72	16		" "	68+87 00					2143 1211	5610987		15 5
		608										
#71	16		" "	68+26 20					1 3 1211 / 2 4	6 9 7 / 5 10 8		15 5
		1312										
#70 ↓	16		12 Lines	66+95 00					1234 1211	6591078		15 5

FORM 307 10M 10-46

PLEASE RETURN TO
LOS ANGELES COUNTY SURVEYOR
700 HALL OF RECORDS

NOTE: ANY ADDITIONS OR CHANGES ON THIS SHEET MUST BE MADE OR CIRCLED IN RED INK, WITH DATE AND NAME OF PERSON MAKING CHANGE.

Do not extend notes this side of this line.

Profile No.____ Notes Red____ Plotted____ Job No. 8085 Division No.____
X-Sec. No.____ Date____ Date____ Date____ Survey of L.A.C.F.C.D. Line Mal. Canyon Dr. to Tapia Line #2
Notes Chkd. Miller Checked____ Survey by W.S.C. Notes by W.S.C. Date 11-4-48
Date 2/49 Date 2/49 Map No.____ Chkd. J. Johnson Date____ F.B. 1417 Pg. 45

STATION	B.S.	H.I.	F.S.	ELEV.	Wire Station	Wire Diagram	Size	Remarks
Pole No.	Ht. Arm	Ln. Wire	Wire					
		885	12 Lines					
#89 ↑	16	10 Pin 4 Pin	" "	83+94.70	12345 678910 / 1112		13⅝	2' Between arms.
		905						
88	16	"	" "	83+04.20	12345 678910 / 1112		13⅝	Lines 1+12 To Bull Dog Canyon now abandoned
		1340						Junction Pole - 4 Double cross arms. 12 pins. 6 Down guys
87	16	"	" "	82+70.20	12345 678910 / 1112		13⅝	Lines 3,4,2,1,12,11,6,5,10,9,8,7 all drop To Buck Arm or 2nd arm and go To Head quarters As shown in side view
		737						
86	16	"	" "	80+96.50	12345 678910 / 1112		13⅝	Lines 3+4 = Topanga
SURVEY IN F. B. 592-142		739						" 2+1 = " La Kout
								" 12+11 = Monte Nido
85	16	"	" "	80+22.60	12345 678910 / 1112		13⅝	" 8+7 = Arroyo Seco
		855						" 6+5 = Sheriff
84	16	"	" "	79+37.10	12345 678910 / 1112		13⅝	" 10+9 = Soledad
		1005						All Lines on opposite side of arm 3 or Castro Side come From Headquarters and are numbered 1,2,3,4,5,6,7,8,9,10,11,12 as shown on pole #83 Lines coming from Headquarters as shown in side view, come into upper arm or Buck Arm numbering 1 thru 10 from right To left. Drop To Castro side of arm 3 To go ahead
83	26 10 Pin 7 Pin		" "	78+36.60	12345 678910 / 1112		23⅝ 22⅝	
		1353			4. 3. 2. 1.	109876 54321 / 12111245 659107	19⅝ 18⅝ 16⅝ 16°	
82 ↓	22⅝ 4 Double 12 Pins		" "	78+01.3	342112 11 6510987		15⅝	Lines 1+2 = Zuma
SURVEY IN F. B. 592-141		734						3+4 = Lachuza
								5+6 = Castro
81	16 12 Pin		" "	76+27.90	342112 11 6510987			7+8 = Radio 1340
		381						9+10 = Radio 812
								See F.B. 769 For Line 7 To Headquarters
#80 ↓	16⅝ Double 12 Pin		12 Lines	76+89.80	342112 11 6510987		16	Down City

FORM 307 10M 10-46

PLEASE RETURN TO
LOS ANGELES COUNTY SURVEYOR
700 HALL OF RECORDS

NOTE: ANY ADDITIONS OR CHANGES ON THIS SHEET MUST BE MADE OR CIRCLED IN RED INK, WITH DATE AND NAME OF PERSON MAKING CHANGE.

Do not extend notes this side of this line.

STATION	B.S.		H.I.	F.S.	ELEV.				
Pole No.	Pole Ft	X Arm	Ln. Wire	Wire	Station	Wire	Diagm	Size	Remarks
			93 0	12 Lines					
#99 ↑	23.5	10 Pin 4 Pin		" "	93+52 80	34215 1112	687109		2' Between arms
			64 5						
98	16.5	"		" "	92+88 30	34215 1112	687109		2' " "
SURVEY IN F. B. 592-144			85 3						
97	16.5	"		" "	92+03 00	34215 1112	687109		2' " "
			144 7						
96 ↓	16.5	"		" "	90+58 30	34215 1112	687109		2' Between arms 2 Down Guys
			74 3						
95	17.5	"		" "	89+84 00	34215 1112	687109		2' " "
			105 4						
94	16	"		" "	88+78 60	34215 1112	687109		2' " "
SURVEY IN F. B. 592-143			137 8						
93	16	"		" "	87+40 80	34215 1112	687109		2' " "
			81 8						
92	16	"		" "	86+59 00	1 2 5 4 3 1112	6 7 9 8 10		2' " "
			84 3						
No#	20.5	10 Pin 4 Pin		" "	86+74 70	12345 1112	678910		2' " "
			91 5						
#90 ↓	16	Double 10 Double 4		12 Lines	84+83 20	12345 1112	678910		2' Between arms Down Guy
SURVEY IN F. B. 592-[illegible]									

F.B. 1487 PG. 46

Job No. 8085 Division No. ____ Notes Red. ____ Plotted ____ Profile ____

Survey of L.A. Co. Fire Comm Sys. Malibu Div. Tele #4 Date ____ Date ____ No. ____

Survey by W.S.C. Notes W.S. Cowherd Notes Chkd. ____ Checked ____ X-Sec. ____

Indexed C. Johnson Date Pole Line #4 Date ____ Date ____ No. ____

FORM 307 10M 10-46

PLEASE RETURN TO
LOS ANGELES COUNTY SURVEYOR
700 HALL OF RECORDS

NOTE: ANY ADDITIONS OR CHANGES ON THIS SHEET MUST BE MADE OR CIRCLED IN RED INK, WITH DATE AND NAME OF PERSON MAKING CHANGE.

Do not extend notes this side of this line.

STATION	B. S.		H. I.	F. S.	ELEV.				Remarks
Pole No.	Pole Ht.	X Arm	Ln. Wire	Wire	Station	Wire Diagm	Size		
			109.3	12 Lines					
#109	17	10 Pin 4 Pin		" "	104+30.60	43126 591087 / 1112		14.5	2 Between arms
			103.8						
#108	16.5	"		" "	103+26.80	43126 591087 / 1112		14	2' " "
			105.3						
#107	16.5	"		" "	102+21.50	43126 591087 / 1112		14	2' " "
SURVEY IN F. B. 592-157			106.8						
#106	16	"		" "	101+14.70	43126 591087 / 1112		13.5	2' " "
			92.5						
#105	25.5	"		" "	100+22.20	43126 591087 / 1112		23	2' " "
			106.5						
#104	15.5	10 Pin 4 Pin		" "	99+15.70	43126 591087 / 1112		13	2' Between arms
			65.5						Lines cross road 16' clearance
#103	25.5	Double 10 Pin Double 4 Pin		" "	98+50.20	34215 687109 / 11 12		23	Lines 11+12 have lead offs to Call Box #28. Lines 11+12 ahead not connected up. All lines coming in to pole #103 transpose. Lines 87109 to vertical insulator bar. Then transpose on 2nd cross arm of pole #103. Line 34215 also transpose on 2nd cross arm. Same as shown on Pole #104. Down Guy Dm.
			173.0						
#102	26	10 Pin 4 Pin		" "	96+77.20	34215 687109 / 1112		23.5	
SURVEY IN F. B. 592-144			95.5						
#101	18.5	"		" "	95+81.70	34215 687109 / 1112		16	2' Between arms
			135.9						
#100	16.5	10 Pin 4 Pin		12 Lines	[illegible]	34215 687109 / 1112		14	2' Between arms 2-Down Guy

Pole Line #4

Profile Notes Red ____ Plotted ____ Job No. 8085 Division No. ____ F.B. 4487 Pg. 47
No. ____ Date ____ Date ____ Survey of LA Co Fire Comm Sys Malibu Div Tek Line #4
X-Sec. Notes Chkd Miller Checked ____ Survey by WSC Notes WSC Date 11-5-48
No. ____ Date 2/49 Date ____ Map No. ____ Indexed J. C. Jones Date ____

FORM 307 10M 10-46

PLEASE RETURN TO
LOS ANGELES COUNTY SURVEYOR
700 HALL OF RECORDS

NOTE: ANY ADDITIONS OR CHANGES ON THIS SHEET MUST BE MADE OR CIRCLED IN RED INK, WITH DATE AND NAME OF PERSON MAKING CHANGE.

Do not extend notes this side of this line.

STATION	B.S.		H.I.	F.S.	ELEV.					
Pole No.	Pole Ft	X Arm	Ln. Wire	Wire	Station	Wire	Diagm	Size	Remarks	
										16⁵ clearance over road
#120 ↑	16	Double 10 Pin Double 4 Pin	136 2	12 Lines						
				" "	114+43 50	21436	510978		13⁵	Overhead Guy 33' To Guy Pole #119 Pole 16⁵ high 15' clearance over road Down Guy
						1112				
			75 7							2' Between arms
#118	21	10 Pin 4 Pin		" "	113+67 80	21436	510978		18⁵	2' " "
						1112				
			88 8							
No #	16	"		" "	112+79 00	21436	510978		23⁵	2' " "
SURVEY IN F. B. 592-156						1112				
			91 6							
#116	25⁵	"		" "	111+87 40	21436	510978		23⁵	2' " "
						1112				
			108 0							
#115	25	"		" "	110+79 40	21436	510978		22⁵	2' " "
						1112				
			121 0							
No #	16	"		" "	109+58 40	21436	510978		13⁵	2' " "
						1112				
			132 0							
#113 ↓	16	"		" "	108+26 40	21436	510978		13⁵	2' " "
						1112				
			66 2							
#112	16⁵	"		" "	107+60 20	4 3 6 1 2 1112	59.8 10 7		14	2' " "
SURVEY IN F. B. 592-157			97 5							
#111	25	"		" "	106+62 70	43126	591087		22⁵	2' " "
						1112				
			122 8							
#110	16	10 Pin 4		12 Lines	105+39 90	43126	591087		13⁵	2' Between arms 2 Down Guys DM
						1112				

Pole Line #4

F.B. 1487 PG. 48

Job No. 8085 Division No. ____ Notes Red. ____ Plotted ____ Profile ____

Survey of L.A. Co. Fire Comm Sys Malibu Div Tele Line #4 Date ____ Date ____ No. ____

Survey by W.S.C. Notes W.S. Cowherd Notes Chkd. ____ Checked ____ X-Sec. ____

Indexed A. C. Johnson Date ____ Date ____ No. ____

FORM 307 10M 10-46

PLEASE RETURN TO
LOS ANGELES COUNTY SURVEYOR
700 HALL OF RECORDS

NOTE: ANY ADDITIONS OR CHANGES ON THIS SHEET MUST BE MADE OR CIRCLED IN RED INK, WITH DATE AND NAME OF PERSON MAKING CHANGE.

Do not extend notes this side of this line.

STATION	B.S. Pole No.	Ht	Arm	H.I. Ln. Wire	F.S. Wire	ELEV. Station	Wire Diagm	Size		Remarks
				109 5	10 Lines					
#130 ↑		16	10 Pin		" "	123+73 60	21436 587109		15.5	Down Guy DM
				91 7						
#129		16	"		" "	125+82 90	21436 587109		15.5	
				176 0						
#128		24.5	"		" "	124+05 90	21436 587109		24	2 Down Guys DM
				94 5						
#127		21	"		" "	123+11 40	21436 587109		20.5	
SURVEY IN F. B. 592-155				132 6						
#126		16.5	"		" "	122+78 80	21436 5 10 9 7 8		16	
				127 5						
#125		16	10 Pin		" "	121+51 30	21436 510978		15.5	
				118 7						
#124		16	Double 10 Pin		10 Lines	120+32 60	21436 510978		15.5	Down Guy DM
				112 5						
#123		16.5	10 Pin Double Pin		12 Lines	[illegible]20 10	21436 510978 1112		14	Junction Pole [illegible] Creek [illegible] Take off Last Pole with 2 cross arms 2 Down Guys DM 2' Between arms
				118 7						
#122		16.5	10 Pin 4 Pin		" "	119+01 40	21436 510978 1112		14	2' " "
SURVEY IN F. B. 592-156				121 7						
#121		16.5	10 Pin		12 Lines	[illegible]+79 70	[illegible]		14	2' Between arms

Pole Line #4

Profile Notes Red ____ Plotted ____ Job No. 8085 Division No. ____
No. ____ Date ____ Date ____ Survey of LA Co Fire Comm Sys. Malibu Div. Tele Line #4
X-Sec. Notes Chkd Miller Checked ____ Survey by W.S.C. Notes W.S.C. Date 11-5-48
No. ____ Date 2/49 Date ____ Map No. ____ Indexed Johnson Date ____

F.B. 1487 Pg. 49

FORM 307 10M 10-46

PLEASE RETURN TO
LOS ANGELES COUNTY SURVEYOR
700 HALL OF RECORDS

NOTE: ANY ADDITIONS OR CHANGES ON THIS SHEET MUST BE MADE OR CIRCLED IN RED INK, WITH DATE AND NAME OF PERSON MAKING CHANGE.

Do not extend notes this side of this line.

STATION	B.S.		H.I.	F.S.	ELEV.					
Pole No.	Pole Ht	X Arm	Ln. Wire	Wire	Station	Wire	Diagn	Size		Remarks
SURVEY IN F. B. 592-153			91 5	10 Lines						
#139	20.5	10 Pin		" "	139+03 90	34215	610978		20	
			102 5							
#138	16.5	Double 10 Pin		" "	138+02 40	34215	610978		16	Down Guy DM.
			91 7							
No#	16.5	10 Pin		" "	137+09 70	34215	610978		16	
			74 6							
No#	16	10 Pin		" "	136+35 10	41 / 32	6 / 5	7 8 9 10	15.5	
			108 2							
#136	24.5	Double 10 Pin		" "	135+26 90	43126	578910		24	Down Guy DM.
SURVEY IN F. B. 592-154			250 8							
#135	24	Double 10 Pin		" "	132+76 10	43126	578910		23.5	2 Down Guys DM.
			119 7							
#134	16.5	10 Pin		" "	132+56 40	43126	578910		16	
			91 6							
#133	16	"		" "	130+64 80	43126	578910		15.5	2 Down Guys DM.
			149 5							
#132	16	"		" "	129+16 30	2 1 6 / 4 3	5 8 10 / 7 9		15.5	
			132 2							
#131	16.5	10 Pin		10 Lines	128+83 10	21436	587109		16	

Pole Line #4

Profile
Job No. 8085 Division No. Notes Red Plotted
Survey of L.A.Co. Fire Comm. Sys. Malibu Dir. Tele Line #4 Date Date No.
Survey by W.S.C. Notes W.S. Cowherd Notes Chkd Checked
Indexed E. C. Johnson Date Date No.
F.B. 1487 Pg. 50

FORM 307 10M 10-46

PLEASE RETURN TO
LOS ANGELES COUNTY SURVEYOR
700 HALL OF RECORDS

NOTE: ANY ADDITIONS OR CHANGES ON THIS SHEET MUST BE MADE OR CIRCLED IN RED INK, WITH DATE AND NAME OF PERSON MAKING CHANGE.

Do not extend notes this side of this line.

STATION	B. S.		H. I.	F. S.	ELEV.					
Pole No.	Pole Ht	X Arm	Ln. Wire	Wire	Station	Wire	Diagm	Size		Remarks
			121.7	10 Lines						
No#	24.5	10 Pin		" "	152+54.40	12345	691087		24	
			155.0							
#148	17	Double 10 Pin		" "	149+30.40	12345	691087		16.5	Down Guy D.M.
SURVEY IN F. B. 592-152			112.7							
No#	17	10 Pin		" "	148+86.70	12345	691087		16.5	
			112.4							
No#	17	Double 10 Pin		" "	147+74.30	12345	691087		16.5	Down Guy D.M.
			109.7							
No#	16.5	10 Pin		" "	146+64.60	12345	691087		16	
			141.8							
No#	16.5	10 Pin		" "	145+22.80	3 4 5 2 1	6107 98		16	
			111.0							
No#	17	Double 10 Pin		" "	144+11.80	34215	610978		16.5	Down Guy D.M.
SURVEY IN F. B. 592-153			127.5							
#142	16.5	10 Pin		" "	143+84.30	34215	610978		16	
			159.5							
No#	16.5	10 Pin		" "	141+[illegible]	34215	610978		16	
			129.4							
#140	16	Double 10 Pin		10 Lines	[illegible]	34215	610978		15.5	Down Guy D.M.

Pole Line #4

Profile No. ____ Notes Red ____ Plotted ____ Job No. 8085 Division No. ____ F.B. 4487 Pg. 51

X-Sec. No. ____ Date ____ Date ____ Survey of LA Co. Fire Comm. Sys. Mobile Div. Tele Line #4

Notes Chkd. Miller Checked ____ Survey by W.S.C. Notes W.S.C. Date 11-3-48

Date 2-49 Date ____ Map No. ____ Indexed Tolerance Date ____

FORM 307 10M 10-46

PLEASE RETURN TO
LOS ANGELES COUNTY SURVEYOR
700 HALL OF RECORDS

NOTE: ANY ADDITIONS OR CHANGES ON THIS SHEET MUST BE MADE OR CIRCLED IN RED INK, WITH DATE AND NAME OF PERSON MAKING CHANGE.

Do not extend notes this side of this line.

Pole Line #4

STATION	B.S. Pole Ht	B.S. Arm	H.I. Ln. Wire	F.S. Wire	ELEV. Station	Wire	Diagm	Size	Remarks
			1224	10 Lines					
#159 ↑	16.5	10 Pin		" "	163+24 10	21436	591087	16	
			898						
#158	16.5	"		" "	162+34 30	21436	591087	16	
			1285						
#157	24	10 Pin		" "	161+05 80	21436	591087	23.5	
			967						Lines on upper cross arm same as shown on Pole #157
#156	17	2 Double 10 Pin		" "	160+09 10	21436	591087	17' 16.5 14'	2-Double cross arms. Lines come into pole at 90° to line ahead. Taps from lower set cross arms to upper arms for lines ahead. 2-Down Guys DM.
SURVEY IN F. B. 592-152			1074						
No #	17	10 Pin		" "	158+01 70	21436	591087	16.5	
			1136						
#154	16.5	"		" "	157+88 10	21436	591087	16	
			1022						
#153	17.5	10 Pin		" "	156+85 90	21436	591087	17	
			1800						
No #	24.5	Double 10 Pin		" "	155+06 90	1 3 5 / 2 4 6	91087	24	Down Guy DM.
			1070						
#151	15.5	"		" "	153+98 90	12345	691087	15	Down Guy DM.
			1228						
No #	16	Double 10 Pin		10 Lines	152+76 10	12345	691087	15.5	Down Guy DM.

F.B. 1487 PG. 52

Job No. 8085 Division No. ____ Notes Red. ____ Plotted ____ Profile ____

Survey of L.A.Co. Fire Comm. Sys. Mabbu Div. Tele Line #4 Date ____ Date ____ No. ____ X-Sec. ____

Survey by W.S.C. Notes W.S. Cowherd Notes Chkd. ____ Checked ____ Date ____ No. ____

Indexed R. C. Johnson Date ____

FORM 307 10M 10-46

PLEASE RETURN TO
LOS ANGELES COUNTY SURVEYOR
700 HALL OF RECORDS

NOTE: ANY ADDITIONS OR CHANGES ON THIS SHEET MUST BE MADE OR CIRCLED IN RED INK, WITH DATE AND NAME OF PERSON MAKING CHANGE.

Do not extend notes this side of this line.

STATION	B. S.		H. I.	F. S.	ELEV.					
Pole No.	Pole Ht	X Arm	Ln. Wire	Wire	Station	Wire Diagm		Size		Remarks
			90 4	10 Lines						
#170	25	"		" "	172+87 60	416 / 325	10 / 9 / 8 / 7		24.5	2-Down Guys D.M.
			115 0							
#169	24.5	"		" "	173+72 60	43126	510987		24	
			112 6							
#168	16.5	"		" "	172+60 00	43126	510987		16	
			117 5							
No #	25	"		" "	172+42 50	43126	510987		24.5	
SURVEY IN F. B. 592-151			102 2							
#165	16.5	10 Pin		" "	170+40 30	43126	510987		16	
			98 4							
#164	16	Double 10 Pin		" "	169+42 90	43126	510987		15.5	Down Guy D.M.
			101 3							
No #	23.5	Double 10 Pin		" "	168+40 60	43126	510987		23	Down Guy D.M.
			104 7							
#162	17	10 Pin		" "	167+36 90	43126	510987		16.5	
			133 0							
#161	16.5	"		" "	166+02 90	43126	510987		16	
			156 4							
#160	23	10 Pin		10 Lines	[illegible]	2 / 1			22.5	

Pole Line #4

Profile No. ____ Notes Red ____ Plotted ____ Job No. 8085 Division No. ____ F.B. 1487 Pg. 53

X-Sec. No. ____ Date ____ Date ____ Survey of LA Co Fire Comm Sys Malibu Div Tele Line #4

Notes Chkd. Miller Checked ____ Survey by W.S.C. Notes W.S.C. Date 7-5-78

Date 2/49 Date ____ Map No. ____ Indexed Johnson Date ____

FORM 307 10M 10-46

PLEASE RETURN TO
LOS ANGELES COUNTY SURVEYOR
700 HALL OF RECORDS

NOTE: ANY ADDITIONS OR CHANGES ON THIS SHEET MUST BE MADE OR CIRCLED IN RED INK, WITH DATE AND NAME OF PERSON MAKING CHANGE.

Do not extend notes this side of this line.

STATION	B.S.		H.I.	F.S.	ELEV.					
Pole No.	Pole Ht	X Arm	Ln. Wire	Wire	Station	Wire	Diagm	Size		Remarks
			111 4	10 Lines						
No # ↑	16.5	Double 10 Pin		" "	185+24 60	12345	687109		16	Down Guy DM
			112 6							
No #	16	10 Pin		" "	183+92 00	3 4 5 2 1	679 810		15.5	
			97 3							
No #	17	"		" "	182+24 70	34215	678910		16.5	
			100 4							
(A) No #	24.5	"		" "	181+94 30	34215	678910		24	2-Down Guys DM
SURVEY IN F. B. 592-150			134 5							
No #	16.5	"		" "	180+39 80	34215	678910		16	
			89 7							
No #	17.5	"		" "	179+90 10	34215	678910		17	
			82 8							
No #	22.5	"		" "	178+88 30	34215	678910		22	
			92 3							
No #	25.5	10 Pin		" "	179+96 00	34215	678910		25	
			136 8							
#172 ↓	16.5	Double 10 Pin		" "	176+38 20	34215	678910		16	Down Guy DM
			80 2							
#171	23	10 Pin		10 Lines	176+38 00	34215	678910		22.5	

SURVEY IN F. B. 592-151

Profile
Plotted
Date
Checked
Date
Notes Red.
Date
Notes Chkd.
Date
Job No. 8085
Division No.
Survey of LACo Fire Comm Sys Mobile Div Tele Line #4
Survey by W.S.C.
Notes W.S. Cowherd
Indexed E. C. Johnson
Date
Pole Line #4
F.B. 1487 Pg. 54

FORM 307 10M 10-46

PLEASE RETURN TO
LOS ANGELES COUNTY SURVEYOR
700 HALL OF RECORDS

NOTE: ANY ADDITIONS OR CHANGES ON THIS SHEET MUST BE MADE OR CIRCLED IN RED INK, WITH DATE AND NAME OF PERSON MAKING CHANGE.

Do not extend notes this side of this line.

STATION	B. S.	X	H. I.	F. S.	ELEV.					
Pole No.	Ht.	Arm	Ln. Wire	Wire	Station	Wire Diagm		Size		Remarks
			78 1	10 Lines						
No #	27	10 Pin		" "	207+[illegible]	3 4 5 6 10 8 / 1 2 9 7			26⁵	Lines cross Motorway 19⁵ clearance 2-Down Guys DM.
			145 6							
No #	20	"		" "	205+92 50	34125	610987		19⁵	
SURVEY IN F. B. 592-148			111 3							
(B) No #	25	"		" "	204+80 20	34125	610987		24⁵	
			78 0							
No #	16	10 Pin		" "	203+83 20	34125	610987		15⁵	
			215 0							
No	21⁵	Double 10 Pin		" "	202+67 20	34125	610987		21	Down Guy DM. over Motor way 25 clearance
			192 5							
#145	23⁵	10 Pin		" "	[illegible]70	34125	610987	16	23	
SURVEY IN F. B. 592-149			249 4			1 2 3 4 5 6		15⁵		All Lines come in to Double cross arms as shown. All
#143	16	2-Double 10 Pin		" "	197+26 30	87109		13⁵	13⁵	Lines Transpose, Taps from bottom cross arm to top arm Lines leave poles as shown on Pole #145. 4-Down Guys D.M.
			817 0					16⁵		All Lines come into 2nd Double
No #	16⁵	2-Double 10 Pin		" "	[illegible]30	1 2 3 4 5 6 8 7 10 9 / 8 7 10 9		16⁰ / 14⁰	14⁰	cross arms. Lines 87109 have Taps down to 1st cross arm. Lines 123456 ahead from 2nd cross arm. Lines 87109 ahead from 1st cross arm
			152 0							
No #	16⁵	10 Pin		" "	[illegible]30	12345	687109		16	5-Down Guys DM
SURVEY IN F. B. 592-150			140 3							
No #	17⁵	10 Pin		10 Lines	[illegible]	12345	[illegible]		17	

Pole Line #4

Profile No. ____ Notes Red ____ Plotted ____ Job No. 8085 Division No. ____ F.B. 148 [illegible]
X-Sec. No. ____ Date ____ Date ____ Survey of L.A. Co. Fire Comm. Sys. Malibu Div. Tele Line #4
Notes Chkd. Miller Checked ____ Survey by W.S.C. Notes W.S.C. Date 11-8-75
Date 3/48 Date ____ Map No. ____ Indexed J.O.K. Date ____

FORM 307 10M 10-46

PLEASE RETURN TO
LOS ANGELES COUNTY SURVEYOR
700 HALL OF RECORDS

NOTE: ANY ADDITIONS OR CHANGES ON THIS SHEET MUST BE MADE OR CIRCLED IN RED INK, WITH DATE AND NAME OF PERSON MAKING CHANGE.

Do not extend notes this side of this line.

STATION	B.S.		H.I.	F.S.	ELEV.					
Pole No.	Ht Pole	Arm	Ln. Wire	Wire	Station	Wire	Diagm	Size	Remarks	
			886	10 Lines						
No#	16	10 Pin		" "	217+48 80	21346	578109		15.5	
			635							
No#	15	"		" "	218+85 30	21346	578109		14.5	
			1067							
(C) No#	16.5	10 Pin		" "	215+78 60	245 / 136	9 10 / 7 8		16	
			797							
No#	16.5	Double 10 Pin		" "	214+38 90	12435	691078		16	Down Guy DM.
SURVEY IN F. B. 592-148			643							
No#	22.5	Double 10 Pin		" "	214+34 60	12435	691078		22	Down Guy DM
			823							
No#	25.5	10 Pin		" "	213+32 30	12435	691078		25	
			1220							
No#	16.5	"		" "	212+50 30	12435	691078		16	
			2454							
No#	23	"		" "	209+84 90	12435	691078		22.5	
SURVEY IN F. B. 592-148			830							
No#	21.5	10 Pin		" "	209+22 90	12435	691078		19.0	
			1067							
No#	16.5	Double 10 Pin		10 Lines	207+96 20	12435	691078		16	Down Guy DM.

Profile
Job No. 8085 Division No. Notes Red. Plotted No.
Survey of L.A. Co. Fire Comm. Sys. Malibu Div. Tele Line #4 Date Date X-Sec.
Survey by W.S.C. Notes W.S. Cowherd Notes Chkd. Checked No.
Indexed A. C. Johnson Date Date Pole Line #4
F.B. 1487 Pg. 56

FORM 307 10M 10-46

PLEASE RETURN TO
LOS ANGELES COUNTY SURVEYOR
700 HALL OF RECORDS

NOTE: ANY ADDITIONS OR CHANGES ON THIS SHEET MUST BE MADE OR CIRCLED IN RED INK, WITH DATE AND NAME OF PERSON MAKING CHANGE.

Do not extend notes this side of this line.

Profile Notes Red____ Plotted____ Job No. 8085 Division No.____
No.____ Date____ Date____ Survey L.A.C. Fire Comm. & Malibu Div. Pole Line #4
X-Sec. Notes Chkd. Muller Checked____ Survey by W.S.C. Date 11-6-52
No.____ Date 2/1/52 Date____ Map No.____ Indexed Johnson Date____

F.B. 4487 Pg. 57

Pole Line #4

STATION	B. S.	H. I.	F. S.	ELEV.				Remarks
Pole No.	Pole Ht. / Arm	Ln. Wire	Wire	Station	Wire Diag.	Size		
		1370	10 Lines					
No ↑	17 10 Pin		" "	223+1000	43216	587910	16 5	
No	17 5 10 Pin	731	" "	223+8690	43216	587910	17	
No	23 Double 10 Pin	1261	" "	224+1080	2 1 6 / 3 4	5 7 10 / 8 9	22 5	Down Guy D.M.
(D) No	16 5 10 Pin	1143	" "	224+9050	21346	578109	16	
SURVEY IN F. B. 592-146								
No	17 "	1204	" "	225+7610	21346	578109	16 5	
No	17 "	1224	" "	226+3970	21346	578109	16 5	
No	15 "	1140	" "	227+0970	21346	578109	14 5	
No ↑	21 5 "	996	" "	227+4010	21346	578109	21	2-Down Guys D.M.
SURVEY IN F. B. 592-147								
No	26 10 Pin	1168	" "	228+1390	21346	578109	25 5	
No ↓	16 Double 10 Pin	865	10 Lines	228+8740	21346	578109	15 5	Down Guy D.M.

F.B. 1487 PG. 58 | Job No. 8085 | Division No. | Notes Red. | Plotted | Profile

Survey of L.A. Co. Fire Comm. Sys. Malibu Div. Tele. Line #4 | Date | Date | No.

Survey by W.S.C. | Notes W.S. Crowherd | Notes Chkd. | Checked | X-Sec.

Indexed E. C. Johnson | Date | Date | Date | No.

Pole Line #4

FORM 307 10M 10-46

PLEASE RETURN TO
LOS ANGELES COUNTY SURVEYOR
700 HALL OF RECORDS

NOTE: ANY ADDITIONS OR CHANGES ON THIS SHEET MUST BE MADE OR CIRCLED IN RED INK, WITH DATE AND NAME OF PERSON MAKING CHANGE.

Do not extend notes this side of this line.

STATION / Pole No.	B.S. Ht	Arm	H.I. Ln. Wire	F.S. Wire	ELEV. Station	Wire Diagm		Size	Remarks
↑ No.	22	2 Double 10 Pin		10 Lines	237+96.40	43216	587910	17.5	JUNCTION POLE Upper double cross arms 2 power lines. Enter Con. 2 Lower on single cross arm. Lines 432165 87910 on double cross arm 17.5 high. All enter Terminal Box. Lines 4+3 = Pair 1 in cable Lachuza; " 2+1 = " 2 " " Zuma; " 6+5 = " 3 " " Castro; " 8+7 = " 5 " " Radio 31340; " 9+10 = " 4 " " Radio 2212
			130.7						
No.	22	10 Pin		" "	236+65.70	43216	587910	21	For lines ahead on Lachuza side of Lower arm see Tele Line #5. All lines from Terminal Box go underground to RADIO SHACK
SURVEY IN F. B. 592-265			125.7						
No.	22	"		" "	235+[illegible]00	43216	587910	21.5	
			124.0						
(E) → No.	16	"		" "	234+76.00	43216	587910	15.5	
			132.0						
No.	16	10 Pin		" "	233+84.00	43216	587910	15.5	
			121.0						
No. ↑	16	Double 10 Pin		" "	232+83.00	43216	587910	15.5	Down Guy D.M.
SURVEY IN F. B. 592-140			98.0						
↓ No.	16.5	10 Pin		" "	[illegible]65.00	43216	587910	16	
			118.0						
No. ↓	17	10 Pin		10 Lines	[illegible]87.00	43216	587910	16.5	

Notes Ck'd by	Survey of Telephone Line #4	F.B. 1487 Pg. 59
Map No.	W. O. 8085 Tape No. 27 Std. 37 °F	
Office Work	Surveyed by W.S. Cowherd	
Checked	Notes W.S.C. Date 11-12-78	
Date	Indexed A. C. Johnson 1-20-79	

Pole Line #4 - Branch to Call Box #28

LA. CO. FIRE COMM. SYSTEM MALIBU DIV.

INFORMATION REGARDING POLES - GUYS - ETC
of
SPUR LINE FROM INTERSECTION LINE #4 +
TRIUNFO CREEK ROAD. TO CALL BOX #28

JN-8085

Party
W.S. Cowherd
E. English
E. Shoemaker
S. Whitaker

Note: Any Additions or Changes on This Sheet Must be Made or Circled in Red Ink With Date and Name of Person Making Change.

Do not extend notes this side of this line.

RETURN TO
LOS ANGELES COUNTY SURVEYOR
700 HALL OF RECORDS

FORM 247 5M 5-56

F. B. 1487 Pg. 60

Pole Line #4 - Branch to Call Box #28

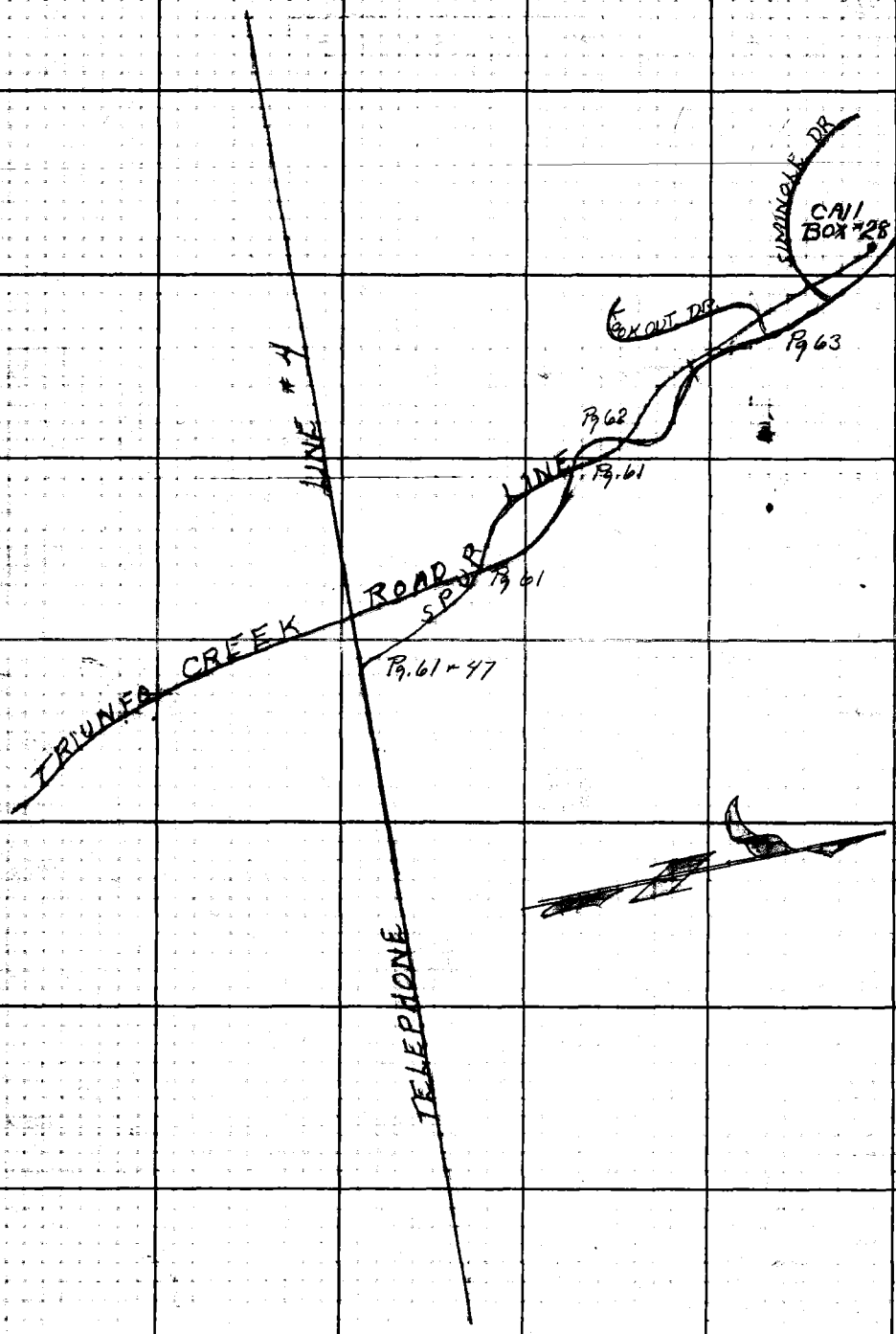

RETURN TO
LOS ANGELES COUNTY SURVEYOR
700 HALL OF RECORDS

Do not extend notes this side of this line.

Note: Any Additions or Changes on This Sheet Must be Made or Circled in Red Ink With Date and Name of Person Making Change.

FORM 307 10M 10-46

PLEASE RETURN TO
LOS ANGELES COUNTY SURVEYOR
700 HALL OF RECORDS

NOTE: ANY ADDITIONS OR CHANGES ON THIS SHEET MUST BE MADE OR CIRCLED IN RED INK, WITH DATE AND NAME OF PERSON MAKING CHANGE.

Do not extend notes this side of this line.

Profile Notes Red____ Plotted____ Job No. 8085 Division No.____
No.____ Date____ Date____ Survey of L.A.C. Fire Comm. Lines Nellie Div. Tele Line
T.____ Sec.____ Notes Chkd Miller Checked____ Survey by W.S.C. Notes W.S.C. Date 12-12-28
No.____ Date 2/29 Date____ Map No.____ Amended Tohnson Date____

F.B. 948 Pg. 61

STATION	B. S.	H. I.	F. S.	ELEV.	Wire Diagm Size	Remarks
Pole No.	Pole Ht / Arm	Ln. Wire	Wire	Station		
No ⌀	24⁵			10+42 90	12 11	
SURVEY IN F. B. 836-118		90 7				
No ⌀	16			9+52 20	12 11	
		138 5				
No ⌀	20			8+13 70	12 11	Lines cross road 17⁵ clearance Down Guy D.M.
		101 3				
No ⌀	16			7+12 40	12 11	
SURVEY IN F. B. 836-117		130 9				
No ⌀	16⁵			5+81 50	12 11	
		63 5				
No ⌀	16⁵			5+18 00	12 11	Lines cross road 23 clearance Down Guy D.M.
		109 3				
No ⌀	16			4+08 70	12 11	
		132 0				
No ⌀	20⁵			2+76 70	12 11	Pole Line parallels
SURVEY IN F. B. 836-116		158 0				Single Pole with pegs. 138 To lower wire. Upper wire level with Top Pole 1.5 Between pegs.
No ⌀	15			1+18 70	12 11	
		118 7				
⌀ 103				0+00 00	5 12 15 11 10 9	Dec B 17 Fagerandage Blk 103
SURVEY IN F. B. 592-134					11 12	

Pole Line #4 - Branch to Cyn 111 Box #28

FORM 307 10M 10-46

PLEASE RETURN TO
LOS ANGELES COUNTY SURVEYOR
700 HALL OF RECORDS

NOTE: ANY ADDITIONS OR CHANGES ON THIS SHEET MUST BE MADE OR CIRCLED IN RED INK, WITH DATE AND NAME OF PERSON MAKING CHANGE.

Do not extend notes this side of this line.

STATION	B.S.	H.I.	F.S.	ELEV.				
Pole No.	Ht Arm	Ln. Wire	Wire	Station	Wire Diagm	Size	Remarks	
No# ↑	19.5			24+11 20	12 11			
SURVEY IN F. B. 836-120		134 2						
No#	19.5			22+77 00	11 12			Down Guy DM. 1' Between pegs
↓		132 0						
No# ↑	19.5			21+45 80	11 12			Overhead guy 28' across road To guy pole 15' high - Down guy DM 19' clearance across road
		133 5						
No#	20.5			20+11 50	11 12			
SURVEY IN F. B. 836-119		128 2						
No#	19			18+83 30	11 12			
		129 8						
No#	22.5			17+53 50	11 12			
↓		153 5						
No# ↑	16			16+09 00	11 12			
		150 2						
No#	15.5			14+49 80	11 12			
SURVEY IN F. B. 836-118		[illegible]4						
No#	16.5			12+77 80	11 12			
		108 3						Lines cross road clearance
No# ↓	19.5			11+69 00	12 11			Down Guy DM.
		126 2						

F.B. 1487 PG. 62

Job No. 8085 Division No. Notes Red. Plotted Profile

Survey of L.A. Co. Fire Comm. Sys. Malibu Div. Tele Line #4 Date Date No. X-Sec.

Survey by W.S.C. Notes W.S. Cowherd Notes Chkd. Checked Date No.

Indexed A. C. Johnson Date Date

Pole Line #4 - Branch to Call Box #28

FORM 307 10M 10-46

PLEASE RETURN TO
LOS ANGELES COUNTY SURVEYOR
700 HALL OF RECORDS

NOTE: ANY ADDITIONS OR CHANGES ON THIS SHEET MUST BE MADE OR CIRCLED IN RED INK, WITH DATE AND NAME OF PERSON MAKING CHANGE.

Do not extend notes this side of this line.

Profile Notes Red_____ Plotted_____ Job No. 8015 Division No._____
No._____ Date_____ Date_____ Survey of LA Co Fire Comm Sys Malibu Div Tele Line
X-Sec. Notes Chkd_____ Checked_____ Survey by W.S.C. Traced by W.S.C. Notes Jobbed_____
No._____ Date_____ Date_____ Map No. 2 - Branch 72 Coll Box 2 Date 11-12-57

F.B. 4187 Pg. 65

STATION	B. S.	H. I.	F. S.	ELEV.		
Pole No.	Pole Ht. & Sym	Ln. Wire	Wire	Station	Wire Diagm	Size

Pole No.	Pole Ht. & Sym	Ln. Wire	Wire	Station	Wire Diagm	Size	Remarks
							END OF LINE-CAMBOX 2
No 2 ↑	20 E			33+16	90	11 12	Down Guy DM.
		60 5					
No 1	20 E			32+56	90	11 12	Down Guy DM.
		96 4					
No 3	20 E			31+69	90	11 12	
SURVEY IN F. B. 836-121		106 0					
No 4	18 E			30+58	00	11 12	
		125 2					Lines cross "SEMINOLE DR" 20± clearance
No 11	21 E			29+28	90	12 11	Overhead guy 30± to guy pole-14' high Down Guy DM. 15' clearance over CAMAGS DR
		140 1					
No 10	21 E			27+88	20	12 11	
		132 5					Overhead guy 35± across CAMAGS DR To Guy Pole No 1946. Down Guy DM.
No 9	20 E			26+56	20	12 11	17± clearance. Lines have taps to lower cross arm on Edison Pole No 56796-E. Overhead guy 38± across road to guy pole 16' high-17' clearance. Down guy DM. on Guy Pole and Pole
SURVEY IN F. B. 836-120		130 0					
No 8	19 E			25+26	20	12 11	Lines cross LAUREL CANYON DR. 18'± clearance
↓		115 0					

FORM 307 10M 10-46

PLEASE RETURN TO
LOS ANGELES COUNTY SURVEYOR
700 HALL OF RECORDS

NOTE: ANY ADDITIONS OR CHANGES ON THIS SHEET MUST BE MADE OR CIRCLED IN RED INK, WITH DATE AND NAME OF PERSON MAKING CHANGE.

Do not extend notes this side of this line.

STATION	B. S.	H. I.	F. S.	ELEV.				
Pole No.	Ft Arm X	Ln. Wire	Wire	Station	Wire Diagm	Size	Remarks	

F.B. 1487 PG. 64

Job No. 8085 Division No. Notes Red. Plotted Profile

Survey of L.A. Co. Fire Comm. Sys. Malibu Div. Tele. Line #4 Date Date No. X-Sec.

Survey by W.S.C. Notes W.S. Cowherd Notes Chkd. Checked

Indexed Date Date Date No.

Notes Ck'd by	Survey of Telephone Line #4	F.B. 1487 Pg. 65
Map No.	W. O. [illegible] Tape No. [illegible]	
Office Work	Surveyed by W.S. Cowherd	
Checked	Notes W.S.C. Date 11-15-48	
Date	Indexed A. C. Johnson 1-[illegible]	

LA CO FIRE COMM SYSTEM MALIBU DIV

INFORMATION REGARDING POLES-GUYS-ETC
OF
SPUR LINE FROM POLE #123 LINE #4 SOUTHERLY
TO BULL DOG CANYON
"LINE NOT IN OPERATION"

JN 8080

Party
W.S. Cowherd
E. English
E. Shoemaker
S. Whitaker

Note: Any Additions or Changes on This Sheet Must be Made or Circled in Red Ink With Date and Name of Person Making Change.

Do not extend notes this side of this line.

RETURN TO
LOS ANGELES COUNTY SURVEYOR
700 HALL OF RECORDS

FORM 247 BM 11-41

F.B. 1187 Pg. 66

INDEX

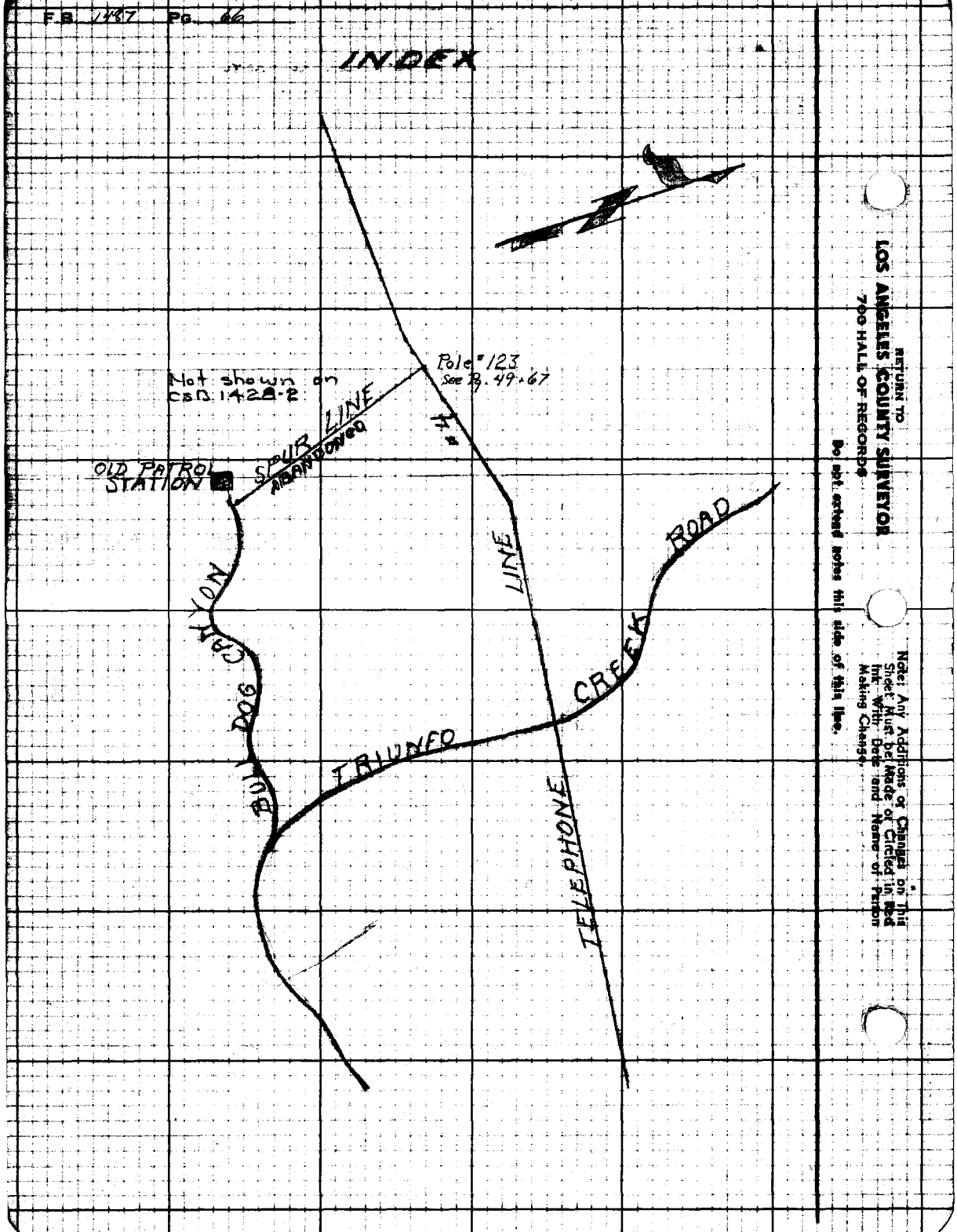

RETURN TO
LOS ANGELES COUNTY SURVEYOR
700 HALL OF RECORDS

Do not extend notes this side of this line.

Note: Any Additions or Changes on This Sheet Must be Made or Circled in Red Ink With Date and Name of Person Making Change.

FORM 307 10M 10-46

PLEASE RETURN TO
LOS ANGELES COUNTY SURVEYOR
700 HALL OF RECORDS

NOTE: ANY ADDITIONS OR CHANGES ON THIS SHEET MUST BE MADE OR CIRCLED IN RED INK, WITH DATE AND NAME OF PERSON MAKING CHANGE.

Do not extend notes this side of this line.

Profile No. _____ Notes Red _____ Platted _____ Job No. 8085 Division No. _____
X-Sec. No. _____ Date _____ Date _____ Survey of L.A. Co. Fire Comm. Sta. Harbor Twp. Tel. Line #4
Note Chkd _____ Date _____ Checked _____ Date _____ Survey by W.S.C. Date 11-13-46
Map No. _____ Index No. _____ Note by W.S.C. Date 11-13-46
Checked C.A.M.C. Date 11-13-46

P.S. 1148 Page 4

STATION	B. S.	H. I.	F. S.	ELEV.	Wire Diagm	Size	Remarks
Pole No.	Ht. Arm Ln. Wire		Wire	Station			
No "				12+73 40			Lines dead end on pole NO CALL BOX. Down Guy DM Bull Dog Canyon. Ht. To Station N 8 1
		1390			12		
No "	12 5			111+34 10	11		Down Guy DM.
		895			12		
No "	12 5			10+46 60	11		
		1270			12		
No "	12 5			9+18 60	11		
		1890			12		
No "	12 5			7+28 60	11		
		1840			12		
No "	13			5+44 60	11		
		1345			12		
No "	13			4+10.10	11		
		1660			12		
No "	13			2+44 10	11		
		1320			12		
No "	12			1+12 10	11		6 12 Top Poles 4"x6" Square Upper Line level Top Pole 2' To Lower Line
		1121					
" 123				0+00 00			Junction Pole 123 Line "4" See P.B. 4
....							

Note: Line #4 - Alhambra-Del Branch To Bull Dog Canyon

FORM 307 10M 10-46

PLEASE RETURN TO
LOS ANGELES COUNTY SURVEYOR
700 HALL OF RECORDS

NOTE: ANY ADDITIONS OR CHANGES ON THIS SHEET MUST BE MADE OR CIRCLED IN RED INK, WITH DATE AND NAME OF PERSON MAKING CHANGE.

Do not extend notes this side of this line.

STATION	B. S.	H. I.	F. S.	ELEV.				
Pole No.	Kt Arm	Ln. Wire	Wire	Station	Wire Diagm	Size	Remarks	

F.B. 1497 PG. 68

Job No. 8085 Division No. Notes Red. Plotted No. Profile

Survey of LA Co. Fire Comm Sys Mal Lib Div. Tele #4 Date Date X-Sec.

Survey by W.S.C Notes W.S. Cowherd Notes Chkd. Checked No.

Indexed Date Date Date

Notes Ck'd by	Survey of Telephone Line #7	F.B. 1487 Pg. 69
Map No.	W. O. [illegible] Tape No. 27 Std. [illegible] °F	
Office Work	Surveyed by W. S. Cowherd	
Checked	Notes W.S.C. Date 11-15-48	
Date	Indexed [illegible] C. Johnson 1-20-49	

LA. CO. FIRE COMM. SYS. MALIBU DIVISION

INFORMATION REGARDING: POLES - GUYS - ETC
of
POLE LINE #7 FROM JUNCTION POLE # 82 ON LINE #4
NORTHERLY TO MALIBU HEADQUARTERS

JN-8085

Party
W.S. Cowherd
E. English
E. Shoemaker
S. Whitaker

Note: Any Additions or Changes on This Sheet Must be Made or Circled in Red Ink With Date and Name of Person Making Change.

Do not extend notes this side of this line.

RETURN TO
LOS ANGELES COUNTY SURVEYOR
700 HALL OF RECORDS

FORM 247 5M 5-46

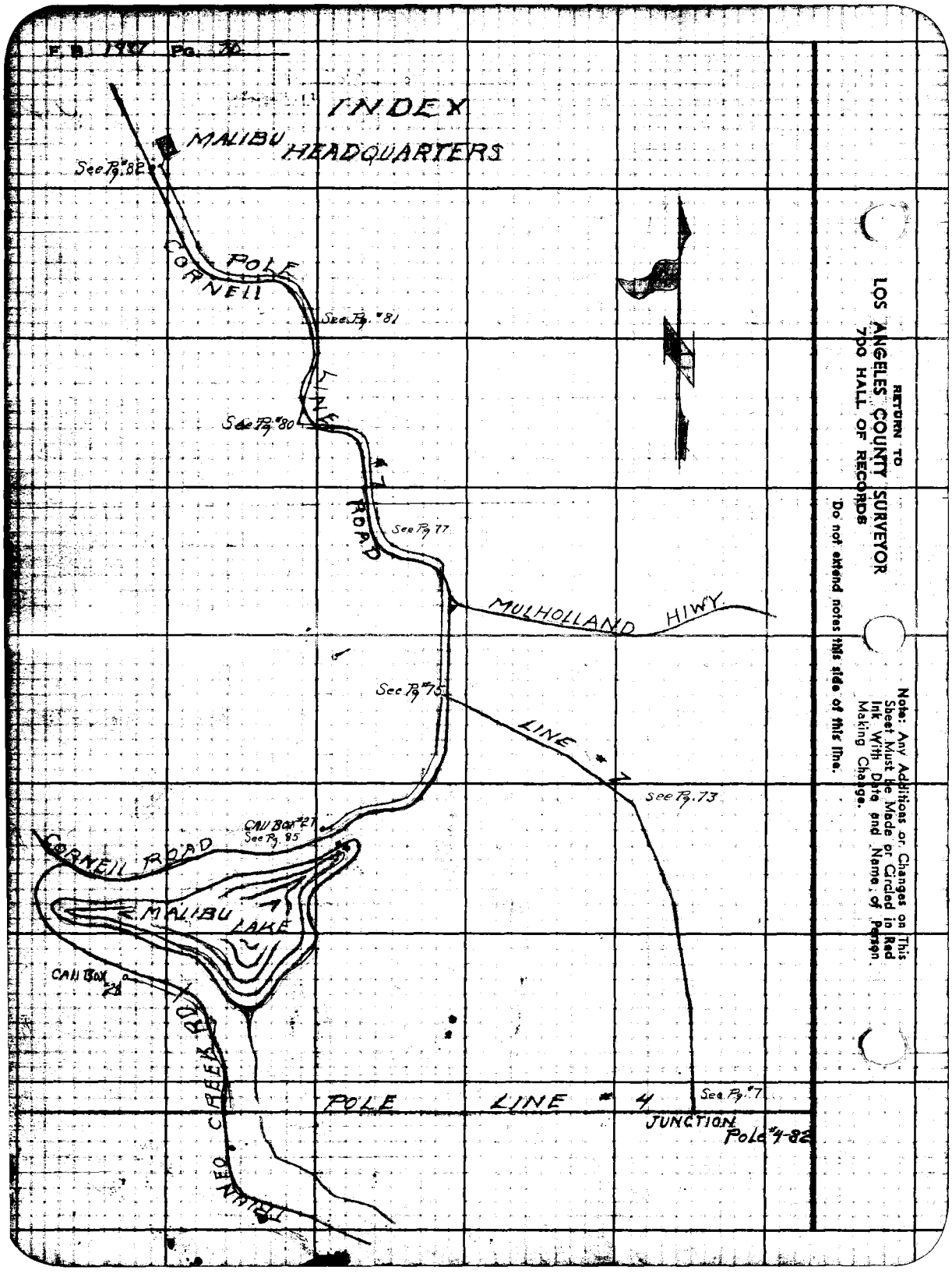
F.B. 1987 Pg. 70
INDEX
MALIBU HEADQUARTERS
See Pg. #82
POLE
CORNELL
See Pg. #81
LINE #7
See Pg. #80
ROAD
See Pg. 77
MULHOLLAND HIWY.
See Pg. #75
LINE #7
See Pg. 73
CALL BOX #27
See Pg. 85
CORNELL ROAD
MALIBU LAKE
CALL BOX #28
TRIUNFO CREEK RD.
POLE LINE # 4
See Pg. #7
JUNCTION
Pole #4-82
RETURN TO
LOS ANGELES COUNTY SURVEYOR
700 HALL OF RECORDS
Do not extend notes this side of this line.
Note: Any Additions or Changes on This Sheet Must be Made or Circled in Red Ink With Date and Name of Person Making Change.

FORM 307 IOM 10-46

PLEASE RETURN TO
LOS ANGELES COUNTY SURVEYOR
700 HALL OF RECORDS

NOTE: ANY ADDITIONS OR CHANGES ON THIS SHEET MUST BE MADE OR CIRCLED IN RED INK, WITH DATE AND NAME OF PERSON MAKING CHANGE.

Do not extend notes this side of this line.

Profile Notes Rod____ Plotted____ Job No. 8085 Division No.____
No.____ Date____ Date____ Survey of L.A.C. Flood Control Sys. No. 1 Div. Drg. No. F.B. 1/46 Pg. 11
X-Sec. Notes Chkd. Date 2-1-62 Checked____ Date____ Survey by W.S.C. Notes W.S.C. Date 1-62
No.____ Date____ Map No.____ Plotted____ Date____

See C.S.B. 1099-1

STATION	B. S.	H. I.	F. S.	ELEV.	Wire Diagram	Size	Remarks
Pole No.	Pole Arm Ln. Wire		Wire Station				
No. 24	10 Pin 12 Pin		22 Lines	9+09.60		17½	2' Between arms
		139.0					
8	24⁵ "		" "	7+70.60		22	4-Down Guys 2' Between arms
		93.5					
7	24 "	190	" "	6+77.10		17	2' " "
SURVEY IN F.B. 592							
	Double 10 12	81.3	" "				
6	21 " 12 Pin		" "	5+95.80		15	2' 3-Down Guys
		94.7					
	10 Pin						
5	25 12 Pin		" "	5+01.10		22	2' Between Cross Arms
		100.7					
4	16 "		" "	4+00.40		13⁵	2' " "
SURVEY IN F.B. 592-191		78.4					
3	16 "		" "	3+22.00		13⁵	2' " "
		121.0					
2	22⁵ "		" "	2+01.00		20	2' " "
		120.4					
	8 Pin						2-Cross Arms 10 pins on Top 12 pins Lower arm
			" "	1+80.60		13⁵	2' Between arms
		80.6					Junction Pole #82 Line #4 Wire Diagm Shown for King to Headquarters Eagle Wire Shown on this Diagm Towards [illegible]
82	24 Double 10 12		" "	0+00.00		14	
			22 Lines				

F.B. 1167 PG. 74 Job No. 8085 Division No. ___ Notes Red. ___ Plotted ___ Profile

Survey of L.A. Co. Fire Comm. Sys. Malibu Div. Tele Line #7 Date ___ Date ___ No. ___

Survey by W.S.C. Notes W.S. Cowherd Notes Chkd. ___ Checked ___ X-Sec.

Indexed R. C. Johnson Date ___ Date ___ Date ___ No. ___

FORM 307 10M 10-46

PLEASE RETURN TO
LOS ANGELES COUNTY SURVEYOR
700 HALL OF RECORDS

NOTE: ANY ADDITIONS OR CHANGES ON THIS SHEET MUST BE MADE OR CIRCLED IN RED INK, WITH DATE AND NAME OF PERSON MAKING CHANGE.

Do not extend notes this side of this line.

STATION	B.S.		H.I.	F.S.	ELEV.				
Pole No.	Pole Ht	X Arm	Ln. Wire	Wire	Station	Wire Diagm		Size	Remarks
#19	16	10 12 Fin		22 Lines	19+12 00	7 8 6 5 1 4 / 10 9 11 12 3 2 3 6 9 7 8 / 2 1 4 5 10		11⁵	11⁵ To Lower arm 2' Between arms
			494						
18	25	"		" "	18+62 60	7 8 10 9 5 6 2 1 4 3 / 11 12 2 1 3 4 6 5 9 10 7 8		17⁵	2' "
			1050						
17	20	"		" "	17+57 60	7 8 10 9 5 6 2 1 4 3 / 11 12 2 1 3 4 6 5 9 10 7 8		17⁵	2' "
SURVEY IN F. B. 592-189			178.1						
16	20	"		" "	15+79 50	8 9 6 / 7 10 5 / 4 3 / 7 1 / 12 2 1 3 4 5 8 2 / 11 6 10 9		17⁵	2' "
			740						
15	25	Double 10 12		" "	15+05 50	8 7 9 10 6 5 4 3 1 2 / 12 11 2 1 3 4 5 6 7 8 10 9		17	17' To Lower arm 2 Down Guys 2' Between arms
			882						
14	25	10 12 Fin		" "	14+17 30	10 9 6 5 3 2 / 4 1 / 8 7 1 2 4 6 7 8 9 / 12 11 3 5 10		22⁵	2' "
			1245						
13	16⁵	"		" "	12+92 80	10 9 8 7 6 5 3 4 2 1 / 12 12 11 4 3 6 5 7 8 9 10		14	2' "
			762						
12	24⁵	"		" "	12+16 60	10 9 8 7 6 5 3 4 2 1 / 12 12 11 4 3 6 5 7 8 9 10		17⁵	2 Down Guys 17⁵ To Lower arm 2' Between arms
SURVEY IN F. B. 592-190			935						
11	24⁵	"		" "	11+23 10	2 1 / 10 9 8 7 6 5 / 4 3 / 11 12 4 3 5 8 9 10 / 1 2 6 7		22	2' "
			778						
#10	24⁵	10 12 Fin		" "	10+45 30	10 9 8 7 6 5 2 1 4 3 / 11 12 12 4 3 5 6 8 7 9 10		18	2' Between arms 18' Lower arm
			135.7	22 Lines					

FORM 307 10M 10-46

PLEASE RETURN TO
LOS ANGELES COUNTY SURVEYOR
700 HALL OF RECORDS

NOTE: ANY ADDITIONS OR CHANGES ON THIS SHEET MUST BE MADE OR CIRCLED IN RED INK, WITH DATE AND NAME OF PERSON MAKING CHANGE.

Do not extend notes this side of this line.

Profile Notes Red____ Plotted____ Job No. 8282 Division No.____
No.____ Date____ Date____ Survey of L.A. Co. Fire Comm. Sys. Walnut Dr. to Tele. Line 7
X-Sec. Notes Chkd____ Checked____ Survey by W.S.C. Notes W.S.C. Date 11-15-57
No.____ Date____ Date____ Map No.____ Indexed Tobe Section Dist.

F.B. 1498 Pg. 73

STATION	B. S.	H. I.	F. S.	ELEV.	Wire Diagram	Remarks
Pole No.	Hdw. Ln. Wire		Wire	Station		
#29	23[5] 4-Double 12 Pin	87.0 ~~93~~	22 Lines	28+21 90	78 10 95 64 312 / 12 11 12 34 65 91078	19 — 4-Double cross arms. Lines come into pole as shown and lines ahead leave at 90° To back Line Tees To arms below For lines ahead. 4-Down Guys 2' Between arms
No#	23[5] 10 12 Pin	99.0 ~~109.0~~	" "	27+28 30	78 10 95 64 312 / 12 11 12 34 65 91078	20
27	16 Double 10 5 12	114.3	" "	26+19 70	89 7 10 11 12 / 6 5 / 2 1 / 8 3 4 / 5 7 / 6 9 10 / 12 34	13 2' " "
26	22[5] 10 12 An		" "	25+05 40	879 106 52143 / 11 12 12 34 56 87 910	19[5] 2' " "
SURVEY IN F. B. 592-188		116				
25	16 Double 10 12	99.6	" "	24+23 80	879 106 52143 / 11 12 12 34 56 87 910	13 3-Down Guys 2' Between arms
24	15[5] 10 12 Pin	86.2	" "	23+28 20	10 9 6 52 3 / 7 1 4 / 2 / 8 6 87 10 / 11 3 5 9 / 12	12[5] 2' " "
23	16 "	71.4	" "	22+39 60	10 9 7 8 6 52134 / 2 11 12 43 6587109	13 2' " "
22	15[5] "	75.6	" "	21+66 00	9 8 6 52134 / 10 7 / 1 11 12 43 5 10 9 / 2 6 7 8	13 2' " "
21	16 10 12 Pin		" "	20+91 00	9 10 8 76 52134 / 12 11 12 43 56 10978	13 2' Between arms
SURVEY IN F. B. 592-189		116				
#20	16 Double 12 12		22 Lines	19+96 40	9 10 8 76 52134 / 12 11 12 43 56 10978	13[5] 15[5] To Lower arm 3-Down Guys
		84.4				

Note: New Location of Telephone Poles from L.A.Co.T.P.#18 to L.A.Co.T.P.#21 F.B. 1497-255-258 H.D.M. Sept. 12-1957

FORM 307 10M 10-46

PLEASE RETURN TO
LOS ANGELES COUNTY SURVEYOR
700 HALL OF RECORDS

NOTE: ANY ADDITIONS OR CHANGES ON THIS SHEET MUST BE MADE OR CIRCLED IN RED INK, WITH DATE AND NAME OF PERSON MAKING CHANGE.

Do not extend notes this side of this line

STATION	B.S.		H.I.	F.S.	ELEV.				
Pole No.	Pole Ht	X Arm	Ln. Wire	Wire	Station	Wire Diagr	Size	Remarks	
#39	19.5	10 12 Pin		22 Lines	38+25 70	879106 / 12121134 / 53421 / 6578910		15.5	2' Between arms
			1162			710 / 89 / 5 / 1 2 / 6 10 4 / 5 9 3 / 6 8 7			
#38	25	"		" "	37+09 30	121134 / 12		22	2' " "
SURVEY IN F. B. 592-187			1457						
No #	16.5	"		" "	35+63 80	781095 / 12111234 / 61234 / 5691087		13.5	2' " "
			1000			9 10 / 8 7 / 5 / 11 / 124 / 23 / 1 / 624 / 13 / 61087 / 59			
#36	18	"		" "	34+63 80			14.5	2' " "
			1250						
35	17	"		" "	33+38 80	910785 / 11122143 / 62143 / 6510987		14	2' " "
			852						
34	17	"		" "	32+53 60	910785 / 11122143 / 62143 / 6510987		14	2' " "
			934			910785 / 1 2 43 / 12 11 / 6 3 4 / 5109 1 2 7 / 6 8			
33	16	"		" "	31+60 20			13	2' " "
			1180						
32	16.5	"		" "	30+42 20	910785 / 21121143 / 63421 / 5610978		14	2' Between Arms
			1011						
31	15.5	"		" "	29+39 10	910785 / 21121143 / 63421 / 5610978		12.5	4-Down Guys
SURVEY IN F. B. 592-187			67.0 ~~742~~						
#30	20	10 12 Pin		22 Lines	28+64 90	8 7 10 12 11 / 9 5 / 3 / 6 / 4 / 641 / 32 / 6978 / 510	12 3 2.5 2.5	12	3-Cross arms 12° To Lower arm 3° To 2nd arm + 2.5 To 3rd arm
			430						

Survey of L.A. Co. Fire Comm Sys. Malibu Div. Tele Line #7 Job No. 8085 Division No. Notes Red. Plotted No. Profile

Survey by W.S.C. Notes W.S. Cowherd Date Checked No. X-Sec.

Indexed A. C. Johnson Date Notes Chkd. Date No.

Survey No. 74

FORM 307 10M 10-46

PLEASE RETURN TO
LOS ANGELES COUNTY SURVEYOR
700 HALL OF RECORDS

NOTE: ANY ADDITIONS OR CHANGES ON THIS SHEET MUST BE MADE OR CIRCLED IN RED INK, WITH DATE AND NAME OF PERSON MAKING CHANGE.

Do not extend notes this side of this line.

Profile Notes Red Plotted Job No. 8085 Division No.
No. Date Date Date Survey of LA Co Fire Comm Sec Malibu Dry Tele Line
X-Sec. Notes Chkd Miller Checked Survey by W.S.C. Notes W.S.C.
No. Date Date Map No. Traced J. Traced

STATION	B. S.	H. I.	F. S.	ELEV.	Wire Diagram	REMARKS
Pole No. Ht. Arm Ln. Wire			Wire Station			
"46	19 12 Pin		12 Lines	47+87 40	7 8 10 9 5 6 3 4 1 1 2 12 11	18 1' Between arm & cable
SURVEY IN F. B. 572-186		1097				
"45	19 "		" "	46+77 30	8 9 6 4 7 10 3 3 1 2 12 11	19 1' " "
		1112				
(44) No"	20 "		" "	45+66 30	7 8 9 10 6 5 4 3 2 1 2 11 12	19 1' " " (45)
		1128				Overhead Guy 37' To Guy Pole 34' high Down Guy and Guy Pole Clearance
(43) No"	22 "		" "	44+53 30	10 9 8 7 6 5 4 3 2 1 1 2	21 Upper Arm or Arm No 1 Lines 10, 9, 8, 7, 6, 5 come into upper arm over To Buck arm To go ahead in same order. Line 5 moves over to same side of Arm as 6 on Buck arm Top
		943				
"41	19 "		" "	43+59 40	10 9 8 7 6 5 4 3 2 1 1 1 2	18 From Lines #1, 2 enter cable
		918				" 4+3 = Pair #10 " Cachuza
40	20 "		" "	42+67 60	10 9 8 7 6 5 4 3 2 1 1 1 2	" 1+2 = " 5 " " Zuma
		1112				" 5+6 = Cas #10
39	19 12 Pin		12 Lines	41+56 60	10 9 8 7 6 5 4 3 2 1 1 1 2	19 " 1+8 = Radio 31 32
		1122	22 Lines		10 9 8 7 6 5 4 3 2 1 1 2	" 9+10 = Radio 22 [illegible]
(38) "41	28 3 Dbl 12 Pins			40+42 20	Blue X Arm 12 11 2 1 4 3 5 6 7 8 9 10	Lower arm or Arm No 2 Line 12+11 Pair #10 cable Monte Nido
		468	" "			" 2+1 = " 8 " " Topanga Loop
367955-E	30 10 12 Pin		" "	39+87 40	10 9 8 7 6 5 4 3 2 1 1 2	" 2+1 also 9+5 on Buck arm
SURVEY IN F. B. 572-186		777			8 7 6 5 3 2 9 1 4 1 10 12 11	" 4+3 = Pair #10 cable Topanga
(37) "40	24 10		22 Lines	38+19 20	1 2 3 6 7 8 9 10 12 4 5 11	" 5+6 = " 3 " " Sheriffs
		940				25 7+8 Arroyo Seco Taps To Position 9 & 12 on Buck arm. 10+9 Soledad Taps To Position 11+2 on Buck arm. 2+1 on lower arm Taps To Sheriffs Line To Malibu Lake Call Box 21 All Lines in cable Come From Topanga Box 21 Cross Class CORNELL ROAD
						21 [illegible]
						21 Between arms

FORM 307 10M 10-46

PLEASE RETURN TO
LOS ANGELES COUNTY SURVEYOR
700 HALL OF RECORDS

NOTE: ANY ADDITIONS OR CHANGES ON THIS SHEET MUST BE MADE OR CIRCLED IN RED INK, WITH DATE AND NAME OF PERSON MAKING CHANGE.

Do not extend notes this side of this line.

STATION	B.S. Pole	B.S. Arm	H.I. Ln. Wire	F.S. Wire	ELEV. Station	Wire Diagn	Size	Remarks
Pole No.	Pole Ft	Arm	Ln. Wire	Wire	Station	Wire Diagn	Size	Remarks
#58	19.5	Double 10 Pin		10 Lines	59+38 40	9 10 5 6 1 12 / 7 8 2 11	19	Overhead guy 60' across road To Guy Pole 19' high 19' clearance Down Guy on Guy Pole 1' Between arm + cable
SURVEY IN F. B. 592-184			1745					
56	24.5	12 Pin	937	12 Lines	57+63 90	9107856 3412 1211	24	Lines 3+4 End Here no Lead Offs 1' Between arm + cable
55	22	"	1340	" "	56+[illegible] 20	9107856 3412 1211	21.5	1' " "
54	15	"	1316	" "	55+36 20	9107856 34 12 11 2 1	14.5	1' " " "
53	19.5	12 Pin	1232	" "	54+04 60	9107856 3412 1121	18.5	1' Between arm + cable
52	20	Double 12 Pin	794	" "	52+81 40	9107856 3412 1121	19.5	Overhead guy 36' across road To Guy Pole #51-17' high 18' clearance Down Guy on Guy Pole 1' Between arm + cable
50	20.5	12 Pin	862	" "	52+02 00	9107856 3412 1121	20	1' " " "
49	20.5	12 Pin	1168	" "	51+15 80	7 8 56 3411 1 / 10 12 2 / 9	20	1' " " "
48	20	Double 12 Pin	1033	" "	49+99 00	7810956 3411 1212	19.5	1' Between arm + cable Down Guy Lines cross CORNELL ROAD 21' clearance
SURVEY IN F. B. 592-185								
#47	24	12 Pin	1083	12 Lines	48+95 30	7810956 3411 1212	23.5	1' Between arm + cable

Profile No. X-Sec. No.

Plotted Date Checked Date

Notes Red. Date Notes Chkd. Date

Job No. 8085 Division No. Notes W.S. Cowherd Date

Survey of L.A. Cafire Comm. Sys. Malibu Div. Tele #7

Survey by W.S.C.

Indexed E. C. Johnson

F.B. 1487 Pg. 76

FORM 307 10M 10-46

PLEASE RETURN TO
LOS ANGELES COUNTY SURVEYOR
700 HALL OF RECORDS

NOTE: ANY ADDITIONS OR CHANGES ON THIS SHEET MUST BE MADE OR CIRCLED IN RED INK, WITH DATE AND NAME OF PERSON MAKING CHANGE.

Do not extend notes this side of this line.

STATION	B. S.	X	H. I.	F. S.	ELEV.					
Pole No.	Pole Ht	Arm	Ln. Wire	Wire	Station	Wire Diagm		Size		Remarks
#72	21	10 Pin		10 Lines	71+88 70	10 8 6 / 9 7	5 11 12 12		20.5	1' Between arm + cable
			1367							
71	22.5	"		" "	70+51 40	10 9 8 7 6 5	11 12 12		22	1' " " "
SURVEY IN F. B. 592-183			1270							
70	19.5	"		" "	69+24 40	10 9 8 7 6	5 11 12 12		18.5	Overhead guy 38' across road to guy pole #69-20' high 20' clearance Down guy on guy pole 1' Between arm + cable
			1178							
68	19	"		" "	68+06 60	8 7 6 / 9 10	5 12 2 / 11 1		18.5	1' " " "
			1247							
67	19	"		" "	66+81 90	8 7 9 10 6	5 12 11 21		18.5	1' " " "
			1331							
66	22	10 Pin		" "	65+48 80	8 7 9 10 6	5 12 11 21		21.5	1' Between arm + cable
			1274							
65	21	Double 10 Pin		" "	64+21 40	8 7 9 10 6	5 12 11 21		20.5	Overhead Guy 33.5 across road to guy pole #64-19' high 19' clearance Down guy on guy pole
			1440							
63	23	10 Pin		" "	62+77 40	7 10 5 / 8 9 6	2 1 / 11 12		22.5	1' Between arm + cable
			1290							
62	21	Double 10 Pin		" "	61+48 40	7 8 10 9 5	6 21 11 12		20.5	Overhead guy 38.5 across road to Guy Pole #61-19.5' high 19' clearance Down Guy on guy pole
SURVEY IN F. B. 592-184			1355							
#60	20	Double 10 Pin		10 Lines	60+12 90	7 8 10 9 5	6 21 11 12		19.5	Overhead guy 62' across road to Guy Pole #59 17' high 17' clearance 2-Down guys on guy
			745							

Profile No. ____ Notes Red. ____ Date ____ Plotted ____ Job No. 8085 Division No. ____ F.B. 1487 Pg. 77

X-Sec. No. ____ Notes Chkd. Miller Date ____ Checked ____ Survey of L.A.Co. Fire Comm. Sys. Malibu Div. Tele Line #7

Date 2/49 Date ____ Survey by W.S.C. Notes W.S.C. Date 11-16-49

Map No. ____ Indexed ____ Date ____

FORM 307 10M 10-46

PLEASE RETURN TO
LOS ANGELES COUNTY SURVEYOR
700 HALL OF RECORDS

NOTE: ANY ADDITIONS OR CHANGES ON THIS SHEET MUST BE MADE OR CIRCLED IN RED INK, WITH DATE AND NAME OF PERSON MAKING CHANGE.

Do not extend notes this side of this line.

STATION	B.S. Pole No.	Pole Kt	X Arm	H. I. Ln. Wire	F. S. Wire	ELEV. Station	Wire Diagm	Size	Remarks
#82	20⁵		10 Pin		10 Lines	85+41 10	879105 6211112	20	0.5 Between arm + cable
				1577					
81	17		"		" "	83+83 40	879105 6211112	16⁵	0.5 " " "
SURVEY IN F. B. 592-182				850					
80	20		"		" "	82+98 40	7 10 / 8 9 6 / 5 12 11 2 1	19⁵	0.5 " " "
				1503					
79	20⁵		"		" "	81+48 10	781096 5121121	20	0.5 " " "
				1433					
78	20		"		" "	80+04 80	781096 5121121	19⁵	0.5 " " "
				1410					
77	21⁵		"		" "	78+63 80	781096 5121121	21	0.5 " " "
				1397					
76	20⁵		10 Pin		" "	77+24 10	9 10 / 7 8 6 / 5 11 1 12 2	20	0.5 " " "
				1474					
75	20⁵		Double 10 Pin		" "	75+76 30	910786 5111212	20	0.5 Between arm + cable Down Guy
				1230					
74	15		Double 10 Pin		" "	74+53 30	910786 5111212	14⁵	0.5 Between arm + cable 2-Down Guys
SURVEY IN F. B. 592-183				1502					
#73	19		10 Pin		10 Lines	73+03 30	910786 5111212	18⁵	0.5 Between arm + cable
				1154					

F.B. 78 Pg. 78

Job No. 8085 Division No. Notes Red. Plotted Profile

Survey of LA Co Fire Comm Sys Malibu Dir Tele Line #7 Date Date No. X-Sec.

Survey by W.S.C. Notes W.S. Cowherd Notes Chkd. Checked

Indexed K. C. Johnson Date Date No.

FORM 307 10M 10-46

PLEASE RETURN TO
LOS ANGELES COUNTY SURVEYOR
700 HALL OF RECORDS

NOTE: ANY ADDITIONS OR CHANGES ON THIS SHEET MUST BE MADE OR CIRCLED IN RED INK, WITH DATE AND NAME OF PERSON MAKING CHANGE.

Do not extend notes this side of this line.

Profile Notes Red____ Plotted____ Job No. 8085 Division No.____
No.____ Date____ Date____ Survey of L.A.G.E. Comm. Sys. Malibu to Topanga
X-Sec. Notes Chkd. Miller Checked____ Survey by W.S.C. Notes W.S.C. Date 11-17-46
No.____ Date 2/47 Date____ Map No.____ Inked Johnson Date____

F.B. 4487 Pg. 79

STATION	B.S.	H.I.	F.S.	ELEV.	Wire Diagram Size	Remarks
Pole No.	Ht. Arm Ln. Wire		Wire	Station		
#93	22 10 Pin		10 Lines	98+76.10	8 7 9 10 5 6 11 12 12	21⁵ 1' Between arm & cable
		1294				
92	15 Double 10 Pin		" "	97+16.30	8 7 9 10 5 6 11 12 12	14⁵ Down Guy 0.5 " " "
SURVEY IN F.B. 592-120		1100				
91	19⁵ "		" "	96+06.30	10 9 5 6 12 2 8 7 11 1	19 Down Guy 0.5 " " "
		1297				
90	15 "		" "	94+78.00	10 9 8 7 5 6 12 11 2 1	14⁵ Down Guy 0.5 " " "
		1460				
#89	15 Double 10 Pin		" "	93+38.00	10 9 8 7 5 6 12 11 2 1	14⁵ Down Guy 0.5 Between arm & Cable
		1141				
(88) No#	15 10 Pin		" "	92+16.90	10 9 8 7 5 6 12 11 2 1	14⁵ 0.5 " " "
		1325				
#86	20⁵ Double 10 Pin		" "	90+84.00	10 9 8 7 5 6 1 2 12 11	20 1.0 Between arm & Cable Overhead guy 39' across road to Guy Pole #87-21' high 22' clearance Down guy on guy pole
SURVEY IN F.B. 592-180		1100				
(85) #129	24 10 Pin		" "	89+54.00	10 9 8 7 5 6 12 12 11	25⁵ 0.5 Between arm & cable
		1309				
(84) No#	27 "		" "	88+23.50	10 9 8 7 5 6 12 12 11	26⁵ 0.5 " " "
		1227				
(83) #120	24⁵ 10 Pin		10 Lines	87+00.00	8 7 5 6 2 11 9 12 10	24 0.5 " " "
		1597				

FORM 307 10M 10-46

PLEASE RETURN TO
LOS ANGELES COUNTY SURVEYOR
700 HALL OF RECORDS

NOTE: ANY ADDITIONS OR CHANGES ON THIS SHEET MUST BE MADE OR CIRCLED IN RED INK, WITH DATE AND NAME OF PERSON MAKING CHANGE.

Do not extend notes this side of this line.

Profile No. ____ X-Sec. No. ____

Plotted ____ Date ____

Notes Red ____ Date ____

Notes Chkd ____ Date ____

Checked ____ Date ____

Division No. ____

Job No. 8085

Survey of Alla Five Comm. Sys. Na. Wa. Div. Fee Line E.

Survey by W.S.C. Notes W.S. Crawford

Indexed C. Johnson Date

F.B. 148 Pg. 50

STATION	B.S. Pole	H.I. Pole No.	F.S. Ft Arm	Ln. Wire	Wire	Station	Wire Diagram	Size	Remarks
# 103	15		10 Pin		10 Lines	111+74 40	910785 621 1112		14[5] 0.5' Between arm & cable
SURVEY IN F. B. 592-179		141 0							
# 102	19		"		" "	110+33 40	910785 621 1112		18[5] 0.5' " " "
		144 9							
No 101 No #	22		10 Pin		" "	108+88 50	910785 621 1112		21[5] 0.5' " " "
		140 3							
No 100 No #	20[5]		Double 10 Pin		" "	107+98 20	910785 621 1112		20 Down Guy 0.5' " " "
		141 0							
No 99 No #	22[5]		10 Pin		" "	106+07 20	7 8 5 6 1 12 10 9 2 11		22 0.5' " " "
		109 7							
No 98 No #	23		10 Pin		" "	104+97 50	781095 612 1211		22[5] 0.5' " " "
		107 0							Lines cross road 19[5] clearance
# 97	23		Double 10 Pin		" "	103+90 50	781095 612 1211		2-Double cross arms. Lines come into Lower cross arm 21' high. Lines have Taps to upper arm 22' high. No change in Numbering ahead. 4-Down Guys
		140 8							
96	20		10 Pin		" "	102+49 70	781095 612 1211		19[5] Lines cross CORNELL ROAD 19' clearance
		148 6							0.5' " " "
95	17		10 Pin		" "	101+01 10	8 9 7 10 5 11 12 6 1 2		16[5] 0.5' " " "
SURVEY IN F. B. 592-180		124 5							
# 94	15		Double Pin		10 Lines	99+76 60	879105 641812		14[5] 0.5' Between arm & cable Down Guy
		130 5							

F.D. 592.175
382.4
357.7

FORM 307 10M 10-46

PLEASE RETURN TO
LOS ANGELES COUNTY SURVEYOR
700 HALL OF RECORDS

NOTE: ANY ADDITIONS OR CHANGES ON THIS SHEET MUST BE MADE OR CIRCLED IN RED INK, WITH DATE AND NAME OF PERSON MAKING CHANGE.

Do not extend notes this side of this line.

STATION	B. S.		H. I.	F. S.	ELEV.				Remarks
Pole No.	Pole Ht	Arm Ln.	Wire	Wire	Station	Wire Diagm	Size		
#115	21	Double 10 Single 10		10 Lines 6 Lines	123+54.90	91078 6 5 2 11 12 / 2134 56		18.5	Double upper cross arm / Single Lower " " / 2' Between " " / Overhead guy 37' across road To Guy Pole #114 - 15.5' high
			117.4	" "					
113	21.5	10 Pin 10 Pin		" "	122+37.50	7 8 6 5 1 12 / 9 10 1 34 56 2 11 / 2		19	17' clearance Down Guy on Guy Pole / 2' Between cross arms / 0.5 " arm + cable
			117.2	" "					
112	21	10 Pin 10 Pin		" "	121+20.30	78109 6 5 12 12 11 / 1234 56		18.5	2' Between cross arms / 0.5 " arm + cable
			127.6	10 Lines 6 Lines					Lines 123456 Lower arm Telephone Co. 6-Lines from Pole #103773-H across road to double cross arm 16' high
111	21	10 Pin Double 10 Pin			119+92.30	10 9 6 5 11 12 / 8 7 1234 56 1 2		16	call new Lines 123456 Upper single arm 20.5' high Down Guy 0.5 Between arm + cable
SURVEY IN F. B. 592-178			121.7						
110	20	Double 10 Pin		10 Lines	118+70.00	10987 6 5 11 12 12		19.5	0.5 Between arm + cable / Down Guy also Head guy to Pole #111
			101.4						
109	20.5	"		" "	117+69.60	10987 6 5 11 12 12		20	0.5 Down Guy
			100.9						
108	20	"		" "	116+68.70	8 7 5 12 2 / 9 10 6 11 1		19.5	0.5 Down Guy.
			132.8						
107	20	Double 10 Pin		" "	115+35.90	87910 5 6 12 11 21		19.5	Overhead guy 35' across road To Guy Pole #106 16' high / 16' clearance Down Guy on Guy Pole / 0.5 Between arm + cable
			135.1						
105	20	10 Pin		" "	114+00.80	87910 5 6 12 11 21		19.5	0.5 " "
			118.2						
#104	16	"		" "	112+82.80	9 10 5 6 2 1 / 7 8 11 12		15.5	0.5 " "
SURVEY IN F. B. 592-179			108.2						

Profile No. ____ Notes Red ____ Plotted ____ Job No. 8085 Division No. ____ F.B. 1487 Pg. 81

X-Sec. No. ____ Date ____ Date ____ Survey of LA Co. Fire Comm Sys Malibu Div Tele Line #7

Notes Chkd Miller Checked ____ Survey by W.S.C. Notes W.S.C. Date 11-17-79

Date Feb 49 Date ____ Map No. ____ Indexed ____ Date ____

FORM 307 10M 10-46

PLEASE RETURN TO
LOS ANGELES COUNTY SURVEYOR
700 HALL OF RECORDS

NOTE: ANY ADDITIONS OR CHANGES ON THIS SHEET MUST BE MADE OR CIRCLED IN RED INK, WITH DATE AND NAME OF PERSON MAKING CHANGE.

Do not extend notes this side of this line.

STATION	B.S.	X	H.I.	F.S.	ELEV.				
Pole No.	To	Arm	Ln. Wire	Wire	Station	Wire Diagn	Size		Remarks
						781095 6121211 / 2134 56			END of LINE-MALIBU-HEAD QUARTERS-2 double cross arms all lines on upper cross go to TERMINAL BOX. Then underground to Head-Lower cross arm
#125	24.5	2 Double 10 Pin		10 Lines 6 Lines	135+29 60			22	1+2 dead end Lines 3456 direct to Headquarters-Cable 0.5 below lower cross arm & cable to cable into Terminal Box other half under ground 2-Down Guys
SURVEY IN F. B. 592-178-			149.4						
#124	21	10 Pin 8 Pin		" "	133+80 20	781095 6121211 / 2134 56		18.5	4' Extension on Top Pole-power Line to Headquarters 2' Between arms
			125.5						
(123) No. #	30	"		" "	132+54 70	10 9 5 6 11 12 / 8 7 2134 56 1 2		27.5	2' Between cross arms / 0.5 " arm - cable
			124.7						
#122	22	"		" "	131+30 00	109875 6111212 / 2134 56		19.5	2' " " " / 0.5 " " "
			75.7						
#121	21.5	"		" "	130+54 30	109875 6111212 / 2134 56		19	2' " " " / 0.5 " " "
			128.0						
(120) No. #	27.5	"		" "	129+26 30	8 7 6 12 2 / 9 5 11 1 / 10 2134 56		25	2' " " " / 0.5 " " "
			153.5						
#119	21	"		" "	127+72 80	879106 5121121 / 2134 56		18.5	2' " " " / 0.5 " " "
			139.3						
118	15.5	"		" "	126+33 50	9 10 6 5 2 1 / 7 8 2134 56 11 12		13	2' " " " / 0.5 " " "
SURVEY IN F. B. 592-178-177			134.6						2' Between cross arms / Double upper " " / Single Lower " "
#117	21	10 Pin Single 10 Pin		10 Lines 6 Lines	124+98 90	910786 5211112 / 2134 56		18.5	Overhead guy 35.6 across road to guy pole #116 15 high 15 clear and 2 Down Guys on Guy Pole
			144.0						

F.B. 1487 PG. 82

Job No. 8085 Division No. ____ Notes Red ____ Plotted ____ Profile ____

Survey of L.A. Co Fire Comm Sys. Malibu Dir Tele Line 7 Date ____ Date ____ No. ____ X-Sec. ____

Survey by W.S.C. Notes W.S. Cowherd Notes Chkd. ____ Checked ____ Date ____ No. ____

Indexed K. C. Johnson Date ____ See CSB-1099-1

Notes Ck'd by	Survey of Telephone Line #7	F.B. 1487 Pg. 83
Map No.	W. O. 8085 Tape No. 27 Std. 27 °F	
Office Work	Surveyed by W.S. Cowherd	
Checked	Notes W.S.C. Date 11-17-78	
Date	Indexed A. C. Johnson 1-20-49	

L.A. CO. FIRE COMM. SYS. MALIBU DIVISION

INFORMATION REGARDING C. POLES-GUYS-ETC
of
SPUR LINE FROM POLE #41 LINE #7 AT CORNELL ROAD SOUTHERLY ALONG CORNELL RD. TO CALL BOX #27 MALIBU LAKE

JN-8085

Party
W.S. Cowherd
E. English
E. Shoemaker
S. Whitaker

Note: Any Additions or Changes on This Sheet Must be Made or Circled in Red Ink With Date and Name of Person Making Change.

Do not extend notes this side of this line.

RETURN TO
LOS ANGELES COUNTY SURVEYOR
700 HALL OF RECORDS

FORM 247 5M 5-46

RETURN TO
LOS ANGELES COUNTY SURVEYOR
700 HALL OF RECORDS

Note: Any Additions or Changes on This Sheet Must be Made or Circled in Red Ink With Date and Name of Person Making Change.

Do not extend notes this side of this line.

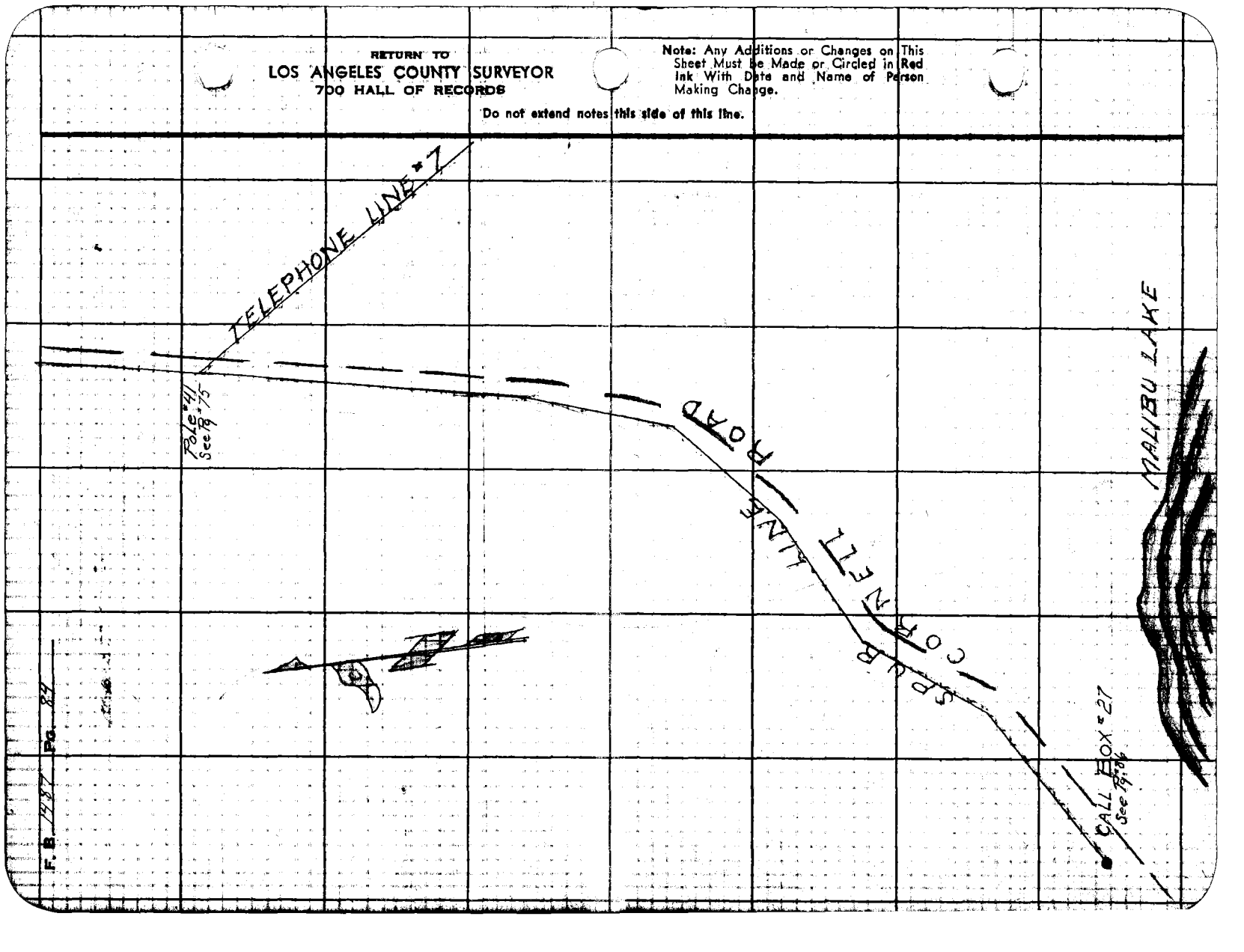

F. B. 1487 Pg. 84

FORM 307 10M 10-46

PLEASE RETURN TO
LOS ANGELES COUNTY SURVEYOR
700 HALL OF RECORDS

NOTE: ANY ADDITIONS OR CHANGES ON THIS SHEET MUST BE MADE OR CIRCLED IN RED INK, WITH DATE AND NAME OF PERSON MAKING CHANGE.

Do not extend notes this side of this line.

STATION	B. S.	H. I.	F. S.	ELEV.			
Pole No.	Pole Ht. X Arm	Ln. Wire	Wire	Station	Wire Diag.	Size	Remarks
		98.0					
No#	15			10+72.4	2 / 1		1' Between pegs
		83.3					
No#	20.5			9+89.1	2 / 1		1' " "
		117.6					
No#	15.5			8+71.5	2 / 1		1' " "
		106.0					
No#	16			7+65.50	2 / 1		1' Between pegs
		125.8					
No#	22			6+39.70	2 / 1		Overhead guy wire anchored into side hill across road 19' clearance
		120.7					
No#	16			5+19.00	1 / 2		Down guy D.M. 1' Between pegs
		111.4					
No#	20.5			4+07.60	1 / 2		Overhead guy 40± across road To Guy pole 16 high 16' clearance Down guy DM on guy pole 1' Between pegs
		122.6					
No#	16			2+85.00	1 / 2		Overhead guy 49± across CORNELL ROAD To Guy Pole 17' high - 16' clearance Down guy DM on guy pole 1' Between pegs
		148.0					
No#	15			1+37.00	1 / 2		Single Pole with Pegs call Lines 1-2 Line 1-0.8 From Top pole Line 2-2' Below Line 1
		137.0					
#41				0+00.00			See Pg 75 For Junction Pole #41

Profile No. ____ Notes Red. ____ Plotted ____ Job No. 8085 Division No. ____ F.B. 1487 Pg. 85

X-Sec. No. ____ Date ____ Date ____ Survey of LA Co Fire Comm Sys Malibu Div Tele Line 1

Notes Chkd. Miller Checked ____ Survey by W.S.C. Notes W.S.C. Date 11-16-48

No. ____ Date Feb. 49 Date ____ Map No. ____ Indexed Jobs Date ____

F.B. 1487 Pg. 86

Job No. 8085 Division No. ______ Notes Red. ______ Plotted ______ Profile No. ______

Survey of LA Co Fire Comm. Sys Malibu Dir Tele Line #7 Date ______ Date ______

Survey by W.S.C. Notes W.S. Cowherd Notes Chkd. ______ Checked ______ X-Sec.

Indexed C. Johnson Date ______ Date ______ Date ______ No. ______

FORM 307 10M 10-46

PLEASE RETURN TO
LOS ANGELES COUNTY SURVEYOR
700 HALL OF RECORDS

NOTE: ANY ADDITIONS OR CHANGES ON THIS SHEET MUST BE MADE OR CIRCLED IN RED INK, WITH DATE AND NAME OF PERSON MAKING CHANGE.

Do not extend notes this side of this line.

Pole No.	Ht	Arm	Ln. Wire	Wire	Station	Wire	Diagm	Size	Remarks
No #	16		38.7		17+04 50	–			CAll Box #27 Underground Line To Box 27
No #	18		88.8		16+65 80	–	1 2	15	Line #2 - 15' high 2' Between Line 1+2 Lines go underground Then 38 ft To CAll Box #27 - Down guy D.M.
No #	21.5		168.1		15+77 00	–	1 2		0.6 Between pegs
No #	19.5		111.2		14+08 90	–	1 2		1. Between Pegs Down Guy D.M. 15' clearance over Malibu Ranch Rd.
No #	15.5		127.3		12+97 70	–	1 2		1' Between pegs Down Guy D.M.
No #	15				11+70 40	–	1+2		

Notes Ck'd by	Survey of Telephone Line #5 F.B. 1487 PG. 87
Map No.	[redacted]
Office Work	Surveyed [redacted]
Checked	Notes W.S.C. Date 11-26-48
Date	Indexed [redacted]

LACO FIRE COMM. SYSTEM MALIBU DIV.

INFORMATION REGARDING POLES-GUYS-ETC
of
LINE #5 FROM CASTRO PEAK TO TRIUNFO
LOOKOUT

JN-8085

Party
W.S. Cowherd
E. English
E. Shoemaker
S. Whitaker

Note: Any Additions or Changes on This Sheet Must be Made or Circled in Red Ink With Date and Name of Person Making Change.

Do not extend notes this side of this line.

RETURN TO
LOS ANGELES COUNTY SURVEYOR
700 HALL OF RECORDS

FORM 247 3M 11-41

F.B. 1487 Pg. 88

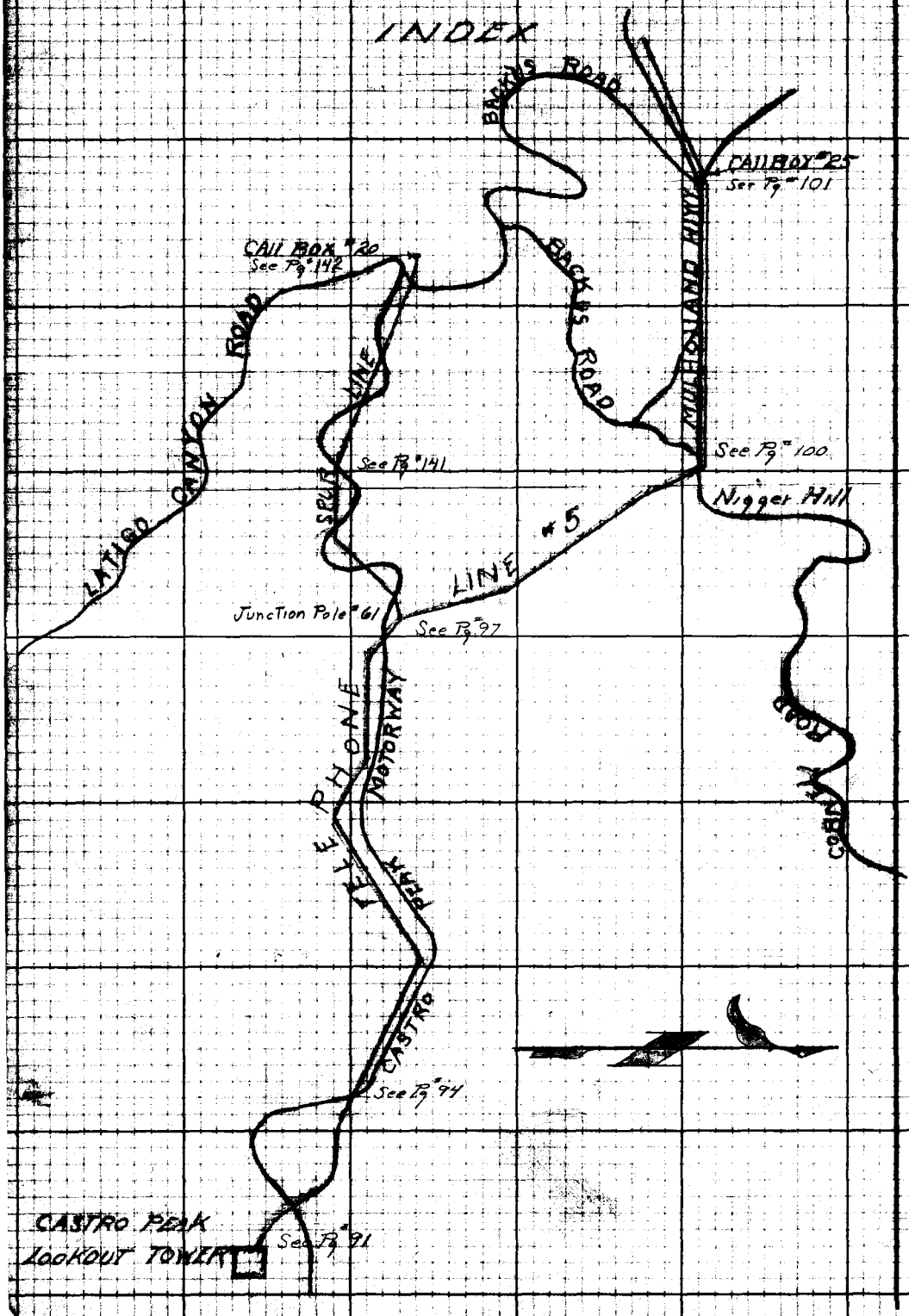

RETURN TO
LOS ANGELES COUNTY SURVEYOR
700 HALL OF RECORDS

Do not extend notes this side of this line.

Note: Any Additions or Changes on This Sheet Must be Made or Circled in Red Ink With Date and Name of Person Making Change.

Notes Ck'd by:	Survey of Telephone Line #5
Map No.	W. O. [illegible] Plate No. [illegible]
Office Work	Surveyed by: W.S. Cowherd
Checked	Notes W.S.C. Date 11-26-48
Date	Indexed [illegible] C. Johnson

F.B. 1987 Pg. 89

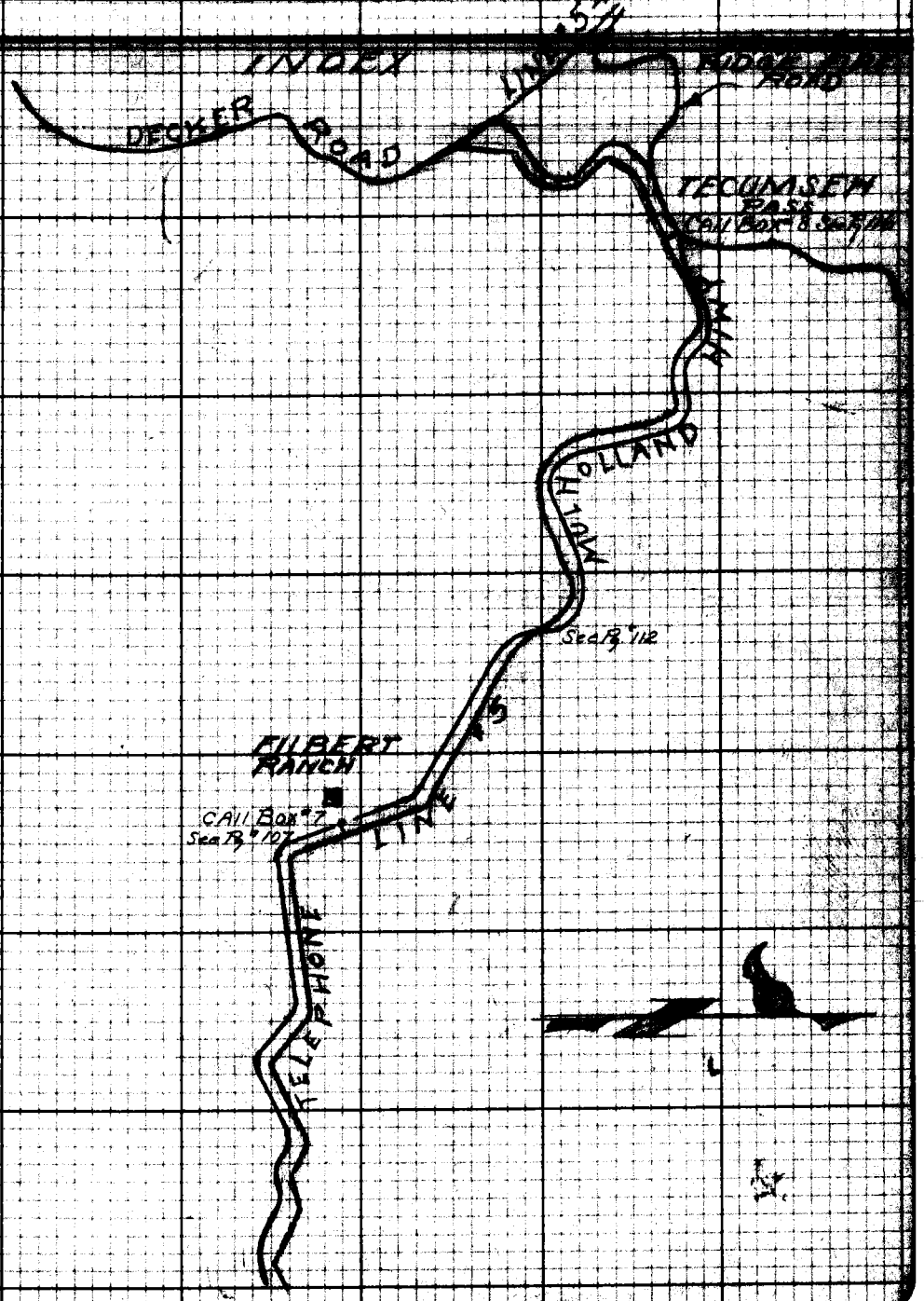

Note: Any Additions or Changes on This Sheet Must be Made or Circled in Red Ink With Date and Name of Person Making Change.

Do not extend notes this side of this line.

RETURN TO
LOS ANGELES COUNTY SURVEYOR
700 HALL OF RECORDS

FORM 247 5M 11-41

F.B. 1787 Pg. 90

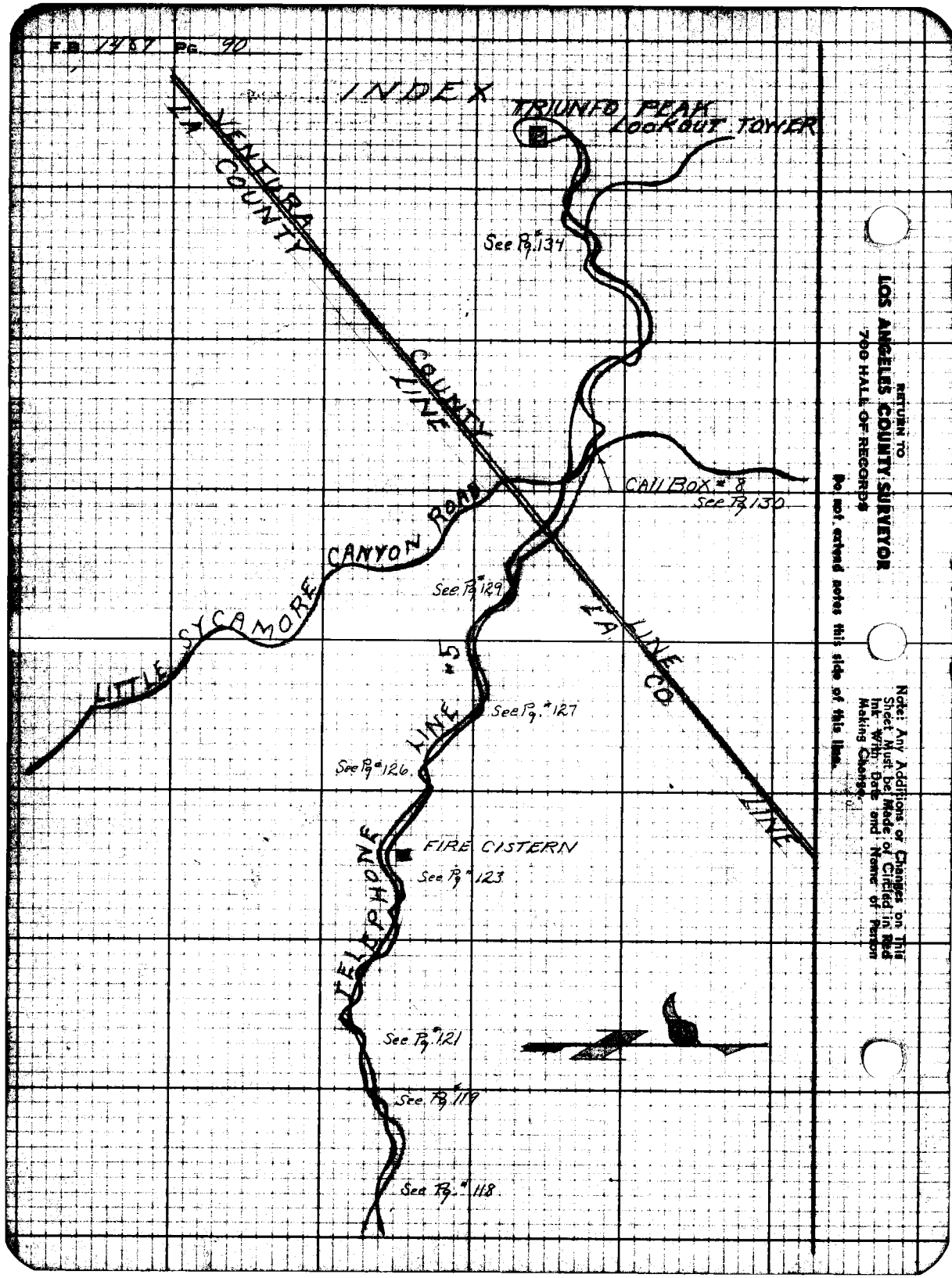

RETURN TO
LOS ANGELES COUNTY SURVEYOR
700 HALL OF RECORDS

Do not extend notes this side of this line.

Note: Any Additions or Changes on This Sheet Must be Made or Circled in Red Ink With Date and Name of Person Making Change.

FORM 307 10M 10-46

PLEASE RETURN TO
LOS ANGELES COUNTY SURVEYOR
700 HALL OF RECORDS

NOTE: ANY ADDITIONS OR CHANGES ON THIS SHEET MUST BE MADE OR CIRCLED IN RED INK, WITH DATE AND NAME OF PERSON MAKING CHANGE.

Do not extend notes this side of this line.

Profile Notes Red ____ Plotted ____ Job No. 8085 Division No. ____
No. ____ Date ____ Survey of A.P.E. Fire Comm. Sta. Malibu Dist. Line 3
X-Sec. ____ Date ____ Survey by W.S.C. Notes J.W.C. Date 11-22-47
Notes Chkd Mitchell Checked ____ Survey ____ Notes Johnson Date ____
No. ____ Date Feb. 47 Date ____ Map No. ____ Date ____

F.B. 592 Pg. 71

STATION	B. S.	H. I.	F. S.	ELEV.	Wire Diagm	Size		Remarks
Pole No.	Pole Ht.	Arm Ln. Wire	Wire	Station				
		941						
"9 ↓	15	SURVEY IN F. B. 592-6		8+17.60		1/2	13	1st Between Pegs Down Guy
		917						
"8	16.5			7+25.90		2 1	14.5	1st Between Pegs
		1147						
No"	15.5			6+11.20		2 1	13.5	1st " "
		1100						
"6	16			5+01.20		2 1	14	1st " "
		729						
"5-5"	15			4+28.30		1/2	13	Single Pole with Pegs. Duplex wire LS high. Tops up To Pegs. Call lines 18". 85° Back To Pole 5-4 Lines Dead End.
		970						
No"	32	8-Double 10 Tin		3+31.30		12	20.5	Junction Pole Lines 3 + 5 ahead 4 - Double cross arms 3 - Down Guys Lines 1 + 2 - Duplex wire To Pole 5-5
		1353						
No"	36	2-Single 10 Tin		1+96.00		12	29	29 To Lower arm 5.5 To upper "
		1115						
No"	24.5	2 Double 10 Tin		0+84.50		12	15.5	Head Guy + 2-Down Guys JUNCTION POLE See Page 8 Line 5 + 5 A 2 Lompoc & Pole From RADIO SHACK Lines 1 + 2 = Four Wire to Zuma " 5 + 6 = " 3 " " CASTRO " 1 + 2 = " 11 " " Pachuca Head Guy
(6) No" ↑	22	2-Double 10 Tin		0+00.00		12	17.5	
SURVEY IN F. B. 592-5								

FORM 307 10M 10-46

PLEASE RETURN TO
LOS ANGELES COUNTY SURVEYOR
700 HALL OF RECORDS

NOTE: ANY ADDITIONS OR CHANGES ON THIS SHEET MUST BE MADE OR CIRCLED IN RED INK, WITH DATE AND NAME OF PERSON MAKING CHANGE.

Do not extend notes this side of this line.

STATION	B.S.	H.I.	F.S.	ELEV.			
Pole No.	Ht Arm	Ln. Wire	Wire	Station	Wire Diagm	Size	Remarks
		93.0					
#19	19.5			17+80.3 ✓	2 1		
		107.9					
No #	16			16+72.4 ✓	1 2		
SURVEY IN F. B. 592-7		102.0					
#17	16			15+70.4 ✓	1 2		
		93.5					
#16	16			14+76.9 ✓	1 2		
		88.4					
#15	16.5			13+88.5 ✓	2 1		2 insulators on each Line Down Guy D.M.
		100.4					
No #	15.5			12+88.1 ✓	1 2		
		108.0					
#13	16			11+80.1 ✓	2 1		
		129.7					
#12	15.5			10+50.4 ✓	2 1		
SURVEY IN F. B. 592-6		71.7					
#11	15.5			9+78.7 ✓	2 1		
		67.0					
#10	15.5			9+11.70 ✓	2 1		1.5 Between Pegs

F.B. 1487 PG. 92
Job No. 8085 Division No. Notes Red Plotted No. Profile
Survey of LA Co Fire Comm Sys Malibu Dir Tel Line #5 Date Date X-Sec.
Survey by W.S.C. Notes W.S. Cowherd Notes Chkd. Checked No.
Indexed E. C. Johnson Date Date Date

FORM 307 10M 10-46

PLEASE RETURN TO
LOS ANGELES COUNTY SURVEYOR
700 HALL OF RECORDS

NOTE: ANY ADDITIONS OR CHANGES ON THIS SHEET MUST BE MADE OR CIRCLED IN RED INK, WITH DATE AND NAME OF PERSON MAKING CHANGE.

Do not extend notes this side of this line.

STATION	B. S.	H. I.	F. S.	ELEV.				
Pole No.	Pole Ht. X Arm	Ln. Wire	Wire	Station	Wire Diagn	Size		Remarks
		1248						
#29 ↑	21			27+50 80	2'		19	1.5 Between Pegs
		1220						
28	26			26+31 80	2'		24	1.5 " "
		1215						
27	16			25+50 30	2'		14	1.5 " "
SURVEY IN F. B. 592-8		890						
26	15.5			24+27 30	2'		13.5	1.5 " "
								LINES cross Rd
		893						14.5 Over Fire Road To Castro
25	15.5			23+32 00	2'		13.5	1.5 " "
		674						
24	17.5			22+64 60	2'		15.5	1.5 " "
		1145						
23	17			20+50 10	2'		15	1.5 " "
		848						
22 ↓ ↑	16.5			20+03 30	2'		14.5	1.5 " "
		920						
21	16.5			19+73 30	2'		14.5	1.5 " "
SURVEY IN F. B. 592-7		1000						1.5 Between Peg
#20	15.5			18+73 30	2'		13.5	2 insulators on each line Down Guy

Profile No. ____ Notes Red ____ Plotted ____ Job No. 8085 Division No. ____ F.B. 4487 Pg. 93

X-Sec. No. ____ Date ____ Date ____ Survey of LA Co Fire Comm Sys Malibu Div Tele Line #5

Notes Chkd. Miller Checked ____ Survey by W.S.C. Notes W.S.C. Date 11-22-98

Date Feb 99 Date ____ Map No. ____ Indexed Johnson Date ____

FORM 307 10M 10-46

PLEASE RETURN TO
LOS ANGELES COUNTY SURVEYOR
700 HALL OF RECORDS

NOTE: ANY ADDITIONS OR CHANGES ON THIS SHEET MUST BE MADE OR CIRCLED IN RED INK, WITH DATE AND NAME OF PERSON MAKING CHANGE.

Do not extend notes this side of this line.

STATION	B.S.	H.I.	F.S.	ELEV.				
Pole No.	Pole Kt Arm	Ln. Wire	Wire	Station	Wire Diagm	Size		Remarks
		110 2						
#39	15.5			38+84 70	2 1		13.5	1.5 Between Pegs
		78 5						
38	15.5			38+06 20	2 1		13.5	1.5 " "
SURVEY IN F. B. 592-10		116 6						
#37	15.5			36+89 60	1 2		13.5	1.5 " "
		113 1						
No #	15			35+76 50	1 2		13	1.5 " "
		137 7						
#35	16			34+38 80	1 2		14	1.5 " "
		96 0						
34	15			33+42 80	1 2		13	1.5 " "
		122 5						
33	16			32+20 30	1 2		14	1.5 " " Lines cross Rd. 16 clearance over road
		142 6						
32	14			30+77 70	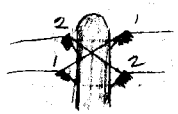		12	Lines Transpose Line 1 From Top To Bottom 2 From Bottom To Top wire
SURVEY IN F. B. 592-9		109 1						
31	16.5			29+68 60	2 1		14.5	1.5 " "
		90 0						
#30	16.5			28+78 60	2 1		14.5	1.5 Between Pegs

F.B. 1487 Pg. 94

Job No. 8085 Division No. Notes Red. Plotted Profile

Survey of L.A. Co. Fire Comm. Sys. Malibu Div. Tele #5 Date Date No. X-Sec.

Survey by W.S.C. Notes W.S. Cowherd Notes Chkd. Checked

Indexed A. C. Johnson Date Date Date No.

FORM 307 10M 10-46

PLEASE RETURN TO
LOS ANGELES COUNTY SURVEYOR
700 HALL OF RECORDS

NOTE: ANY ADDITIONS OR CHANGES ON THIS SHEET MUST BE MADE OR CIRCLED IN RED INK, WITH DATE AND NAME OF PERSON MAKING CHANGE.

Do not extend notes this side of this line.

STATION	B. S.	H. I.	F. S.	ELEV.				
Pole No.	Pole Ht. Arm X	Ln. Wire	Wire	Station	Wire Diagm	Size		Remarks
SURVEY IN F. B. 592-12		107.4						
49	15.5			50+95.50	2 1		13.5	1.5 Between Pegs
		121.9						
48 ↓ ↑	16			49+73.60	1 2		14	1.5 " " 2 insulators on each line
		118.6						
47	15.5			48+55.00	2 1		13.5	2 insulators " " 1.5 Between Pegs
		137.5						
No.	16			47+19.50	1 2		14	1.5
		138.4						
No.	15.5			45+79.10	1 2		13.5	1.5
SURVEY IN F. B. 592-11		148.8						
44	15			44+30.30	1 2		13	1.5
		122.1						
43 ↓ ↑	16			43+08.20	2 1		14	1.5
		93.6						
42	16			42+54.60	1 2		14	1.5
SURVEY IN F. B. 592-10		83.3						
41	16.5			41+31.30	2 1		14.5	1.5
		136.4						
#40	21.5			39+94.90	2 1		19.5	1.5 Between Pegs

Profile No. ____ Notes Red ____ Plotted ____ Job No. 8085 Division No. ____ F.B. 1487 Pg. 95

X-Sec. No. ____ Date ____ Date ____ Survey of LA Co Fire Comm Sys Malibu Div Tele Line #5

Notes Chkd. Miller Checked ____ Survey by W.S.C. Notes W.S.C. Date 11-24-48

Date Feb. 49 Date ____ Map No. ____ Indexed ____ Date ____

C. Johnson

FORM 307 10M 10-46

PLEASE RETURN TO
LOS ANGELES COUNTY SURVEYOR
700 HALL OF RECORDS

NOTE: ANY ADDITIONS OR CHANGES ON THIS SHEET MUST BE MADE OR CIRCLED IN RED INK, WITH DATE AND NAME OF PERSON MAKING CHANGE.

Do not extend notes this side of this line.

STATION	B.S.	X	H.I.	F.S.	ELEV.				
Pole No.	Ft	Arm	Ln. Wire	Wire	Station	Wire Diagm	Size		Remarks
			1066						
#60	21				62+83 70+	1 2		19	1⁵ Between Pegs Lines Cross Rd. 21⁵ clearance over road
			1300						
57	20				61+53 70	2 1		18	1⁵ Between Pegs
SURVEY IN F. B. 592-13 1487-251			1454						
59	19				60+08 30	2 1		17	1⁵ " "
			1335						
56 ↓ ↑	16				58+24 80	2 1		14	1⁵ " "
			792						Down Guy
55	15⁵				57+95 60	2 1		13⁵	1⁵ " "
SURVEY IN F. B. 592-13			1647						
54 ↓ ↑	14				56+30 90	2 1		12	1⁵ " "
			716						
53	15				55+50 30	1 2		13	1⁵ " " Down Guy
			955						
52	17				54+63 80	2 1		15	1⁵ " "
SURVEY IN F. B. 592-12			1609						
51	21				53+02 90	2 1		19	1⁵ " "
			1000						
#50	16				52+02 90	2 1		14	1⁵ Between Pegs

F.B. 1487 PG. 96

Job No. 8085 Division No. Notes Red. Plotted Profile No.

Survey of L.A.Co. Fire Comm Sys Malibu Div Tele Line #5 Date Date X-Sec.

Survey by W.S.C. Notes W.S. Cowherd Notes Chkd Checked No.

Indexed A. C. Johnson Date Date

FORM 307 10M 10-46

PLEASE RETURN TO
LOS ANGELES COUNTY SURVEYOR
700 HALL OF RECORDS

NOTE: ANY ADDITIONS OR CHANGES ON THIS SHEET MUST BE MADE OR CIRCLED IN RED INK, WITH DATE AND NAME OF PERSON MAKING CHANGE.

Do not extend notes this side of this line.

Profile Notes Red ____ Plotted ____ Job No. 8085 Division No. ____
No. ____ Date ____ Date ____ Survey of Malibu Fire Comm. Sys. Malibu Div. Telephone
X-Sec. ____ Notes Child Miller Checked ____ Survey by W.S.C. Notes W.S.C. Date 11-24-47
No. ____ Date Feb. 49 Date ____ Map No. ____ Indexed ____ Date ____

F.B. 1487 Pg. 2

STATION	B. S.	H. I.	F. S.	ELEV.	Wire Station	Wire Diagn	Size	Remarks
Pole No.	Pole Arm	Ln. Wire	Wire					
SURVEY IN F. B.	592-2	936						
70	16			72+03.00	2	1	14	2 insulators on each line Down Guy 1 Between Pegs
		960						
69	16			72+03.00	2	1	14	1 " " "
		1256						
68	15			70+79.90	1 2		13	2 insulators on each line Down Guy 1 Between Pegs
		1175						
67	15			69+46.90	2	1	13	1 " " "
		820						
66	15			68+79.90	2	1	13	1 " " "
		835						
65	16			67+76.40	1 2		14	1 " " "
SURVEY IN F. B.	592-20	964						1 " " " Down Guy DM
64	17			67+00.00	1 2		15	2 insulators on each line
		870						
63	19			66+15.00	2	1	17	1 Between Pegs
SURVEY IN F. B.	592-19	1087						
62	16			65+10.30	2	1	14	1 " " "
SURVEY IN F. B.	592-14 592-20	1140						
*61	16			64+30.00	1 2		14	Junction Pole Tags Four Pegs To Insulators For Several Lines To Call for Office

FORM 307 10M 10-46

PLEASE RETURN TO
LOS ANGELES COUNTY SURVEYOR
700 HALL OF RECORDS

NOTE: ANY ADDITIONS OR CHANGES ON THIS SHEET MUST BE MADE OR CIRCLED IN RED INK, WITH DATE AND NAME OF PERSON MAKING CHANGE.

Do not extend notes this side of this line.

STATION	B. S.	H. I.	F. S.	ELEV.				
Pole No.	Pole X Arm	Ln. Wire	Wire	Station	Wire Diagm	Size		Remarks
		1103						
#80	15.5			83+89 30	1 2		13.5	2-insulators on each Line 1.5 Between Pegs
		764						
79	15			83+62 90	2 1		13	1.5 " "
SURVEY IN F. B. 592-22		1085						
78	19			82+04 40	2 1		17	1.5 " "
		1420						
#77	23			80+62 40	1 2		21	1.5 " "
		845						
No#	15			79+27 90	1 2		13	1.5 " "
		1114						
#75	23			78+66 50	1 2		21	1.5 " "
		1433						
74 X	15			77+25 20	1 2		13	1.5 " "
		890						
#73	15			76+84 20	2 1		13	Down Guy 2-insulators on each Line 1.5 Between Pegs
		1097						
No#	14.5			75+24 50	1 2		12.5	1.5 " "
SURVEY IN F. B. 592-21		1299						
#71	16			73+94 60	2 1		14	1.5 " "

F.B. 1487 PG. 98

Job No. 8085 Division No. Notes Red. Plotted Profile

Survey of LA Co Fire Comm Sys Mallow Dir Tele Line #3 Date Date No. X-Sec.

Survey by W.S.C. Notes W.S. Cowherd Notes Chkd. Checked

Indexed A. C. Johnson Date Date No.

FORM 307 10M 10-46

PLEASE RETURN TO
LOS ANGELES COUNTY SURVEYOR
700 HALL OF RECORDS

NOTE: ANY ADDITIONS OR CHANGES ON THIS SHEET MUST BE MADE OR CIRCLED IN RED INK, WITH DATE AND NAME OF PERSON MAKING CHANGE.

Do not extend notes this side of this line.

Profile No.____ Notes Red____ Plotted____ Job No. 8085 Division No.____
X-Sec. No.____ Date____ Date____ Survey of LHC Line Compl. Sta. 0+00 to 23+00
Notes Chkd Miller Date Feb 43 Checked____ Survey by W.S.C. Date 11-26-42
Date____ Date____ Map No.____ Noted J.C.P. Date____

F.B. 148 P.

STATION	B. S.	H. I.	F. S.	ELEV.	Wire Station Diagram	Wire Diagram Size	Remarks
Pole No.	Brg. Arm Ln, Wire		Wire				
		1400					
#90	16 Double Pin		6 Lines	93+83.70	345 612		15 Down Guy
SURVEY IN F. B. 592-24		4008				34 56	
#89	24 Double Pin		6 "	93+30.90	345 612		16 Lines 345,6 come into upper arm Taps down to lower arm for line ahead 3+76 Telephone Co. Lines. Down Guy
		1308			1 2		
88	15 4 Pin		2 Lines	92+00.10			14 arm guy ahead
		1294					
87	15		" "	91+28.70	1 2		13
		1272					
#86	16		" "	90+93.50	1 2		14
		1030					
No #7	15		" "	89+48.50	2 1		13 2 Insulators on each line 15 Between pegs
SURVEY IN F. B. 592-23		1546					
#84	24		" "	87+83.90	1 2		22 15 " "
		963					
83	14		" "	86+09.60	1 2		12 15 " "
		977					
82	16		" "	85+79.90	2 1		14 15 " "
		923					
#81	15			84+77.60	2 1		13 15 " "

FORM 307 10M 10-46

PLEASE RETURN TO
LOS ANGELES COUNTY SURVEYOR
700 HALL OF RECORDS

NOTE: ANY ADDITIONS OR CHANGES ON THIS SHEET MUST BE MADE OR CIRCLED IN RED INK, WITH DATE AND NAME OF PERSON MAKING CHANGE.

Do not extend notes this side of this line.

STATION	B.S.		H.I.	F.S.	ELEV.					
Pole No.	Pole Kt	X Arm	Ln. Wire	Wire	Station	Wire	Diagm	Size	Remarks	
SURVEY IN F. B. 592-26			1677							
#100 ↓ ↑	16.5	6 Pin		6 Lines	111+55 90	345 6	2 1		15.5	3+4 on same insulator
			1470							
99	16	"		" "	110+08 90	345	621		15.5	
			1242							
98	16	6 Pin		" "	108+84 70	345 6	21		15.5	Down Guy
			1508							
97	19	Double 6 Pin		" "	107+33 90	345	621		18.5	Overhead Guy 45.5 across road 11.5 clearance Guy To Tree
SURVEY IN F. B. 592-25			1879							
96	16	"		" "	105+46 00	345	6 1/2		16	
			1846							
95	16	"		" "	103+63 40	345	612		15.5	
			1473							
94	16	"		" "	102+64 10	345	612		15.5	
			1304							
93 ↓ ↑	16	6 Pin		" "	100+83 70	345	612		15.5	
			2110							
92	16	Double Pin		" "	98+22 70	345	612		15.5	Down Guy Lines cross Mulholland HIWY 20.5 clearance
SURVEY IN F. B. 592-24			2010							
#91	16	6 Pin		6 Lines	96+21 70	345	612		15.5	

F.B. 1987 Pg. 100

Job No. 8085 Division No. Notes Red. Plotted Date No. Profile

Survey of L.A. Co Fire Comm Sys Malibu Div Tele Line #5 Date No. X-Sec.

Survey by WSC Notes W.S. Cowherd Notes Chkd. Checked Date No.

Indexed A. C. Johnson Date

FORM 307 10M 10-46

PLEASE RETURN TO
LOS ANGELES COUNTY SURVEYOR
700 HALL OF RECORDS

NOTE: ANY ADDITIONS OR CHANGES ON THIS SHEET MUST BE MADE OR CIRCLED IN RED INK, WITH DATE AND NAME OF PERSON MAKING CHANGE.

Do not extend notes this side of this line.

Profile No.____ Notes Red____ Plotted____ Job No. 8085 Division No.____
Date____ Date____ Survey of LA Co Fire Comm Sys Malibu Dix Tele Line 3
X-Sec. No.____ Notes Chkd Miller Checked____ Survey by W.S.C. Notes W.S.C. Date 11-30-46
Date Feb 47 Date____ Map No.____ Compiled Johnson Date____

F.B. 592 Pg. 101

STATION	B. S.	H. I.	F. S.	ELEV.				
Pole No.	Ht. Arm	Ln. Wire	Wire	Station	Wire Diag.	Size		Remarks
		1410						
#110	18 Double Pin		6 Lines	122+23.60	436	512	18	Down Guy
SURVEY IN F. B. 592-27		1810						
109	16 6 Pin		" "	125+58.60	4365	12	15	
		1589						
108	16 6 Pin		" "	123+99.70	346	5 2/1	15	
		1770						Lines cross road To Tracky Oaks Ranch 16' clearance
107	16 Double Pin		" "	120+46.70	346	521	15	Down Guy
		1860						Taps From Lines 1+2 To Rail Box 25 on Pole 271-14 High Lines 1+2 ahead To T.P. 10 NFC Lookout. Down Guy on Pole 106
106	16 Double Pin		" "	120+32.70	346	521	16	
		1191						
105	16 6 Pin		" "	119+03.60	346	521	16	
SURVEY IN F. B. 592-26		1211						
104	16 "		" "	117+92.50	436	5 2/1	15	4#3 on same insulators
		1588						
103	16 "		" "	116+83.70	436	512	15	
		1296						
102	19 6 Pin		" "	115+62.10	436	512	18	
		1785						
#101	19 Double Pin		6 Line	[illegible]	436	512	18	

FORM 307 10M 10-46

PLEASE RETURN TO
LOS ANGELES COUNTY SURVEYOR
700 HALL OF RECORDS

NOTE: ANY ADDITIONS OR CHANGES ON THIS SHEET MUST BE MADE OR CIRCLED IN RED INK, WITH DATE AND NAME OF PERSON MAKING CHANGE.

Do not extend notes this side of this line.

Profile ____ No. ____ X-Sec. ____ No. ____
Plotted ____ Date ____ Checked ____ Date ____
Notes Red ____ Date ____ Notes Chkd ____ Date ____
Division No. ____
Job No. 8085
Survey of L.A.C. Fire Comm. Sys. Malibu Dk. Tele #5
Survey by W.S.C. Notes W.S.C. Overhead
Indexed E. C. Johnson Date 7-23-52
P.B. 198 Pg. 102

STATION	B. S.	H. I.	F. S.	ELEV.			Site	Remarks
Pole No. Ft. Brn. Ln. Wire			Wire	Station	Wire	Diags		
SURVEY IN F. B. 592-29		140 5						
#119 ↓ ↑	16 Double 6 Pin		6 Lines	140+92 30	436	521	15-5	Down Guy
		156 2						
118	20 6 Pin		" "	138+84 10	436	521	19	
		131 2						
117	15 Double 6 Pin		" "	137+82 90	436	521	14-5	
		79 0						
116	16 "		" "	136+73 90	436	521	15-5	Down Guy
SURVEY IN F. B. 592-28		191 5						
115	18-5 "		" "	134+82 40	436	521	18	Guy Wire 123' across Mulholland HIWY TO EDISON Pole 16' clearance
		136 9						
#114	15 Double 6 Pin		" "	133+46 50	436	521	14-5	Down Guy
		352						
386249-45	34 6 Pin		" "	132+12 30	3 6 / 4	521	15	cross arm 15 high on Edison Pole
		116 6						
#113 ↓ ↑	19 Double 6 Pin		" "	131+95 70	346	521	18-5	Overhead guy 31' across Mulholland Hiwy 15' clearance To Guy Pole No. 15-5 high - Down Guy
		159 5						
112	16 6 Pin		" "	130+34 20	4 6 / 3	5 1 / 2	15-5	
SURVEY IN F. B. 592-27		159 6						
#111	19-5 Double 6 Pin		6 Line	128+74 60	436	512	19	Down Guy

FORM 307 10M 10-46

PLEASE RETURN TO
LOS ANGELES COUNTY SURVEYOR
700 HALL OF RECORDS

NOTE: ANY ADDITIONS OR CHANGES ON THIS SHEET MUST BE MADE OR CIRCLED IN RED INK, WITH DATE AND NAME OF PERSON MAKING CHANGE.

Do not extend notes this side of this line.

Profile No.____ Notes Red____ Plotted____ Job No. 8085 Division No.____
X-Sec. No.____ Date____ Date____ Survey of LA Co Fire Comm. San Melito Div. Tele. Line
Notes Chkd. Miller Checked____ Survey by W.S.C. Notes W.S.C. Date 11-30-48
Date Feb 49 Date____ Map No.____ Induced Job No.____ Notes____ Date____
F.B. 1198 Pg. 103

STATION	B. S. X Pole	H. I.	F. S.	ELEV.	Wire	Diagm	Size	Remarks
Pole No.	Ht Arm Ln. Wire		Wire	Station				
		953						
*129	16 6 Pin		6 Lines	153+2630	345	612	15	
		1327						
128	16 6 Pin		" "	151+9360	345	612	15	
		1194						
127	16± Double 6 Pin		" "	150+2620	345	612	16	Down Guy
SURVEY IN F. B. 592-30		662						
126	14± 6 Pin		" "	138+1000	345	612	14	
		1670						
125	21± Double 6 Pin		" "	143+8300	345	612	20±	Down Guy
		1227						
124	20± Double 6 Pin		" "	142+2830	345	612	20	Down Guy
		1970						Lines cross entrance To Saddle Rock Ranch 30' clearance
123	16 6 Pin		" "	135+2330	435	62	15±	4+3 on same insulator
		844						
122	15± Double 6 Pin		" "	144+8890	435	621	15	Down Guy
SURVEY IN F. B. 592-29		1264						
121	15± 6 Pin		" "	132+6350	436 5	21	15	
		1317						
*120	23± 6 Pin		6 Lines	141+1100	436	521	23	

FORM 307 10M 10-46

PLEASE RETURN TO
LOS ANGELES COUNTY SURVEYOR
700 HALL OF RECORDS

NOTE: ANY ADDITIONS OR CHANGES ON THIS SHEET MUST BE MADE OR CIRCLED IN RED INK, WITH DATE AND NAME OF PERSON MAKING CHANGE.

Do not extend notes this side of this line.

F.B. 498 Pg. 104 | Job No. 8085 Division No. | Notes Red | Plotted | Profile
Survey of LACo Fire Comm Sys Malibu Div Tele Line #5 | Date | No. | X-Sec.
Survey by W.S.C. | Notes W.S. Cowherd | Notes Chkd | Checked
Indexed C. Johnson | Date | Date | Date | No.

STATION	B. S.	H. I.	F. S.	ELEV.				Remarks
Pole No.	Pole Ft Arm	Ln. Wire	Wire	Station	Wire	Diagm	Size	
		1315						
#139	16 Double 6 Pin		6 Lines	166+60 20	435	621		15 S Down Guy
		1758						
138	16 Double 6 Pin		" "	164+34 40	435	621		15 S Down Guy
SURVEY IN F. B. 592-32		1245						
137	14 S 6 Pin		" "	163+09 90	435	621		14
		1242						
136 -	17 "		" "	161+83 70	435	621		16 S
		1318						
135	16 "		" "	160+33 90	435	621		15 S
		1836						
134	21 S "		" "	158+70 30	345	6 1/2		21 3+4 on same insulators
		1272						
133	16 S 6 Pin		" "	157+43 10	345	6 1/2		16
		1280						
132	20 S Double 6 Pin		" "	156+15 10	345	612		20 Down Guy
SURVEY IN F. B. 592-31		915						
131	16 Double 6 Pin		" "	153+23 60	345	612		15 S Down Guy
		1000						
#130	16 6 Pin		6 Lines	154+78 60	345	6R		15 S

FORM 307 10M 10-46

PLEASE RETURN TO
LOS ANGELES COUNTY SURVEYOR
700 HALL OF RECORDS

NOTE: ANY ADDITIONS OR CHANGES ON THIS SHEET MUST BE MADE OR CIRCLED IN RED INK, WITH DATE AND NAME OF PERSON MAKING CHANGE.

Do not extend notes this side of this line.

STATION	B. S.		H. I.	F. S.	ELEV.					
Pole No.	Tble Ht	X Arm	Ln. Wire	Wire	Station	Wire	Diagm	Size		Remarks
			123.9							
149	17	6 Pin		6 Lines	178+87.80	435 6	12		16.5	
			136.5							
148	23.5	"		" "	177+51.30	435	612		23	
			129.0							
147	16.5	"		" "	176+22.30	435	612		16	
SURVEY IN F. B. 592-33			78.3							
146	25.5	6 Pin		" "	175+44.00	435	612		25	
			100.0							
145	21.5	Double 6 Pin		" "	174+44.00	435	612		21	Down Gay
			118.0							
144	15.5	6 Pin		" "	173+26.00	435	612		15	3+4 on same insulator
			143.6							
143 ↓ ↑	16	"		" "	171+32.40	345	612		15.5	
			141.0							
142	16	"		" "	170+41.40	345	612		15.5	
SURVEY IN F. B. 592-32			152.2							
141	14.5	"		" "	168+89.20	345	612		14	
			147.5							
#140	16	6 Pin		6 Lines	[illegible]	435	6 2 1		15.5	4+3 on same insulator

Profile Notes Red ____ Plotted ____ Job No. 8085 Division No. ____ F.B. 4487 Pg. 105
No. ____ Date ____ Date ____ Survey of LA Co. Fire Comm Sys Malibu Div Tele Line #5
X-Sec. Notes Chkd. Miller Checked ____ Survey by W.S.C. Notes W.S.C. Date 11-30-48
No. ____ Date Feb. 49 Date ____ Map No. ____ Indexed Job Notes Date ____

FORM 307 10M 10-46

PLEASE RETURN TO
LOS ANGELES COUNTY SURVEYOR
700 HALL OF RECORDS

NOTE: ANY ADDITIONS OR CHANGES ON THIS SHEET MUST BE MADE OR CIRCLED IN RED INK, WITH DATE AND NAME OF PERSON MAKING CHANGE.

Do not extend notes this side of this line.

STATION	B.S. Pole No.	Kt	X Arm	H.I. Ln. Wire	F.S. Wire	ELEV. Station	Wire	Diagn	Size	Remarks
				1108						
#159 ↓ ↑	17		Double 6 Pin		6 Lines	188+23 20	436	521	16.5	Down Guy
				574						
158	16		6 Pin		" "	188+65 80	436	521	15.5	
				1170						
157	16		"		" "	186+98 80	436	521	15.5	
				1324						
156	25.5		"		" "	185+66 40	36 / 4	51 / 2	25	
SURVEY IN F. B. 592-34				1076						
155	16		6 Pin		" "	184+58 80	346	512	15	
				1042						
154	16.5		Double 6 Pin		" "	183+54 60	346	512	16	Down Guy
				453						
153	12		6 Pin		" "	183+09 30	46 / 3	512	11.5	
				400						
152 ↓ ↑	15.5		Double 6 Pin		" "	182+69 30	436	512	15	Down Guy
				1246						
151	21.5		6		" "	181+44 70	436	512	21	
SURVEY IN F. B. 592-33				1330						
#150	25.5		6 Pin		6 Lines	180+68 70 ×	436	512	25	

F.B. 1487 PG. 106

Job No. 8085 Division No. ____ Notes Red. ____ Plotted ____ Profile ____

Survey of LA Date ____ Date ____ No. ____

Survey by W.S.C. Notes W.S. Cowherd Notes Chkd. ____ Checked ____ X-Sec. ____

Indexed R. C. Johnson Date ____ Date ____ No. ____

FORM 307 10M 10-46

PLEASE RETURN TO
LOS ANGELES COUNTY SURVEYOR
700 HALL OF RECORDS

NOTE: ANY ADDITIONS OR CHANGES ON THIS SHEET MUST BE MADE OR CIRCLED IN RED INK, WITH DATE AND NAME OF PERSON MAKING CHANGE.

Do not extend notes this side of this line.

Profile Notes Red_____ Plotted_____ Job No. 8085 Division No._____
No._____ Date_____ Date_____ Survey of LHL & Fire Comm Sta'n'd Dur Tele Line
X-Sec. Notes Chkd Miller Checked_____ Survey by W.S.C. Notes W.S.C. Date 11-30-46
No._____ Date Feb 47 Date_____ Map No._____ Indexed C. Johnson Date_____

F.B. 448 Pg. 107

STATION	B. S.	H. I.	F. S.	ELEV.	Station	Wire Diagram	Size	REMARKS
Pole No.	Pole Height Arm Ln. Wire		Wire					
		1055						
169	16 Double 6 Pin		6 Lines	200+63.10	436	512	15E	Down Guy
		1024						
168	19 6 Pin		" "	199+62.70	36 4	512	18E	
SURVEY IN F. B. 592-41		1066						
167	20E "		" "	198+54.10	346	512	20	
		1139						
166	15E 6 Pin		" "	197+40.20	346	512	15	
		1092						
165	20 Double 6 Pin		" "	196+31.00	344	512	19E	Down Guy FILBERT RANCH Lines 1+2 leave Tap's 51E across Mulholland HWY To Pole 212 Height with CATV 130X 2 on pole 15' clearance across road 2- Down Guys on pole 164
SURVEY IN F. B. 592-36		1494						
164	28E "		" "	194+87.60	436	521	28	
		1235						
163	21 Double 6 Pin		" "	193+89.10			20E	Down Guy
		1306						
162	21E 6 Pin		" "	192+27.50	436	521	21	
SURVEY IN F. B. 592-35		1035						
161	16E "		" "	191+26.00	436	521	16	
		1400						
160	17 6 Pin		6 Lines	189+86.00	436	521	16E	

FORM 307 10M 10-46

PLEASE RETURN TO
LOS ANGELES COUNTY SURVEYOR
700 HALL OF RECORDS

NOTE: ANY ADDITIONS OR CHANGES ON THIS SHEET MUST BE MADE OR CIRCLED IN RED INK, WITH DATE AND NAME OF PERSON MAKING CHANGE.

Do not extend notes this side of this line.

STATION	B.S.		H. I.	F. S.	ELEV.					
Pole No.	Pole Ft	X Arm	Ln. Wire	Wire	Station	Wire	Diagm	Size		Remarks
			129 3							
#179	15	6 Pin		6 Lines	213+70 60	345	612		14.5	
			143 3							
178	24	"		" "	212+29 30	345	612		23.5	
SURVEY IN F. B. 592-42			140 0							
177	25.5	"		" "	210+87 30	345	612		25	
			136 0							
176	23	6 Pin		" "	209+56 30	4 6 3 5	2 1		22.5	
			143 4							
175	16	Double 6 Pin		" "	208+07 90	436	521		15.5	Down Guy
			99 5							
174	16	6 Pin		" "	207+08 40	436	521		15.5	
			125 2							
173 ↓ ↑	15.5	"		" "	205+83 20	436	521		15	
			144 6							
172	15	"		" "	204+38 60	436	5 1 2		14.5	
SURVEY IN F. B. 592-41			138 0							
171	22	"		" "	202+00 60	436	512		21.5	
			132 0							
#170	15	6 Pin		6 Lines	201+68 60	436	512		14.5	

F.B. 1487 PG. 108

Job No. 8085 Division No. ____ Notes Red ____ Plotted ____ Profile

Survey of LA Co Fire Comm Sys. Malibu Div. Tele Line #5 Date ____ Date ____ No. ____

Survey by W.S.C. Notes W.S. Cowherd Notes Chkd ____ Checked ____ X-Sec.

Indexed E. C. Johnson Date ____ Date ____ No. ____

FORM 307 10M 10-46

PLEASE RETURN TO
LOS ANGELES COUNTY SURVEYOR
700 HALL OF RECORDS

NOTE: ANY ADDITIONS OR CHANGES ON THIS SHEET MUST BE MADE OR CIRCLED IN RED INK, WITH DATE AND NAME OF PERSON MAKING CHANGE.

Do not extend notes this side of this line.

STATION	B. S.		H. I.	F. S.	ELEV.					
Pole No.	Pole Ht.	X Arm	Ln. Wire	Wire	Station	Wire	Diagn	Size		Remarks
SURVEY IN F. B. 592-44			94 2							
II 191	21	Double 6 Pin		6 Lines	224+87 90	435	612		20.5	Down Guy
			100 3							
190 ↓ ↑	15.5	6 Pin		" "	223+87 60	435	612		15	
			77 7							
189	15.5	6 Pin		" "	223+09 90	435	612		15	
			109 0							
188	16.5	6 Pin		" "	222+02 90	435	6 2 1		16	
SURVEY IN F. B. 592-43			14[illegible]6							
187	16	Double 6 Pin		" "	220+58 30	435	621		15.5	Down Guy
			123 7							
186	15	Double 6 Pin		" "	219+28 60	435	[illegible]21		14.5	Down Guy
			91 1							
185 ↓ ↑	15	6 Pin		" "	218+37 50	3 5 4	6 1 2		14.5	
			81 8							
184	15	6 Pin		" "	217+53 90	345	612		14.5	
SURVEY IN F. B. 592-42			129 2							
183	23	Double 6 Pin		" "	216+26 50	345	612		22	Overhead guy 37.5 across Mulholland HIWY To Guy Pole #182-19 high 18' Clearance Down Guy to Guy Pole
			126 6							
#181	14	Double 6 Pin		6 Lines	[illegible]	345	612		13.5	Overhead guy 48' across Mulholland HIWY To Guy Pole #180-[illegible] high 18' clearance Down Guy to Guy Pole

Profile No. ____ Date ____ Notes Red ____ Plotted ____ Job No. 8085 Division No. ____

X-Sec. No. ____ Date ____ Notes Chkd. Miller Checked ____ Survey of LA Co Fire Comm Sys Malibu Div Tele Line #5

Date Feb. 49 Date ____ Survey by W.S.C. Notes W.S.C. Date 11-30-48

Map No. ____ Indexed Job [illegible] Date ____

F.B. 1487 Pg. 109

FORM 307 10M 10-46

PLEASE RETURN TO
LOS ANGELES COUNTY SURVEYOR
700 HALL OF RECORDS

NOTE: ANY ADDITIONS [illegible] CHANGES ON THIS SHEET MUST [illegible] MADE OR CIRCLED IN RED INK. W[illegible] DATE AND NAME OF PERSON MAKING CHANGE.

Do not extend notes this side of this line.

STATION	B.S.		H.I.	F.S.	ELEV.					
Pole No.	Pole Kt	X Arm	Ln. Wire	Wire	Station	Wire	Diagn	Size		Remarks
SURVEY IN F. B. 592-45			1047							
#201	23.5	6 Pin		6 Lines	232+27 80	435	621		23	
			915							
200 ↓ ↑	15.5	6 Pin			231+86 30	3 5 4	621		14.0	
			731							
199	15.5	Double 6 Pin		" "	231+13 20	345	621		15	Overhead guy wire 68.0 across Mulholland HIWY To DM
			513							
198	16	6 Pin		" "	230+67 90	345	621		15.5	
			870							
197	23	"		" "	229+74 90	345	621		22.5	
SURVEY IN F. B. 592-44			975							
196	21	"		" "	228+27 40	345	621		20.5	
			61.6							
195	15	"		" "	228+65 80	345	621		14.5	
			347							
194	15	6 Pin		" "	227+83 10	345	621		14.5	
			913							
193	24	Double 6 Pin		" "	226+89 80	345	621		23.5	Down Guy
			1077							
#192	18	6 Pin		6 Lines	225+82 10	4 5 3	6 1 2		17.5	

F.B. 1487 Pg. 110

Job No. 8085 Division No. ____ Notes Red. ____ Plotted ____ Profile ____

Survey of LA Co Fire Comm Sys Malibu Div Tele Line #5 Date ____ Date ____ No. ____

Survey by W.S.C. Notes W.S. Cawherd Notes Chkd. ____ Checked ____ X-Sec. ____

Indexed A. C. Johnson Date ____ Date ____ No. ____

FORM 307 10M 10-46

PLEASE RETURN TO
LOS ANGELES COUNTY SURVEYOR
700 HALL OF RECORDS

NOTE: ANY ADDITIONS OR CHANGES ON THIS SHEET MUST BE MADE OR CIRCLED IN RED INK, WITH DATE AND NAME OF PERSON MAKING CHANGE.

Do not extend notes this side of this line.

Profile No.____ Notes Red____ Plotted____ Job No. 8085 Division No.____
X-Sec. No.____ Date____ Date____ Survey of LACo Fire Comm Sys Malibu DK-Tel Line #5
Notes Chkd Miller Checked____ Survey by W.S.C. Date 12-3-46
Date Feb 47 Date____ Map No.____ Indexed____ Notes W.S.C. Date____ Jobs Checked____ Date____

F.B. 442 Pg. 11

STATION	B.S.	H. I.	F. S.	ELEV.			
Pole No.	Height & Kind	Ln. Wire	Wire	Station	Wire Diag.	Size	Remarks
		555					
#211	16 6 Pin		" "	212+26.00	34	12	15
		625					
210	15 "		" "	211+63.50	34	12	14½
SURVEY IN F. B.	592-46	752					
No#	16 "		" "	210+89.30	34	12	15½
		807					
208	20½ "		" "	209+87.60	34	12	20
		1236					
207	24 "		" "	208+80.00	4/3	2/1	23½
		905					
206	16 6 Pin		4 Lines	207+93.50	43	21	15½
		903					Down Guy Also Head Guy Lines 6 to 6 End Tap Conn 546 To Lines Underground Ea house Lines cross Mafarway 22' clearance
205	23½ Double 6 Pin		6 Lines	207+03.20	435	621	23½
SURVEY IN F. B.	592-45	1094					
204	21 6 Pin		" "	205+93.80	435	621	20½
		985					
203	16 Double 6 Pin		" "	204+99.30	435	621	15 Down Guy
		1128					
#202	19½ 6 Pin		6 Lines	203+98.50	435	621	19

FORM 307 10M 10-46

PLEASE RETURN TO
LOS ANGELES COUNTY SURVEYOR
700 HALL OF RECORDS

NOTE: ANY ADDITIONS OR CHANGES ON THIS SHEET MUST BE MADE OR CIRCLED IN RED INK, WITH DATE AND NAME OF PERSON MAKING CHANGE.

Do not extend notes this side of this line.

STATION	B.S.		H.I.	F.S.	ELEV.					
Pole No.	Pole	X Arm	Ln. Wire	Wire	Station	Wire	Diagn	Size	Remarks	
			1010							
#221	22	Double 6 Pin		4 Lines	253+88 20	43	21		21.5	Down Guy
			940							
220	23.5	6 Pin		" "	252+87 20	43	2 1		23	
SURVEY IN F. B. 592-47			1050							
219	16	"		" "	251+82 20	43	12		15.5	
			1379							
#218	20	"		" "	249+44 30	43	12		19.5	
			1795							
No #	14.5	6 Pin		" "	248+64 80	3 4	12		14	
			1261							
216 ✱	16	Double 6 Pin		" "	247+38 70	34	12		15.5	Down Guy
			1680							LINES cross Mulholland HWY 35' clearance
215	19.5	"		" "	245+20 70	34	12		19	
			1190							
#214	21.5	"		" "	244+83 70	34	12		21	
SURVEY IN F. B. 592-46			667							
No #	15	"		" "	243+83 00	34	12		14.5	
			1035							
#212	15	6 Pin		4 Lines	242+87 50	34	12		14.5	

F.B. 4487 PG. 112

Job No. 8085 Division No. Notes Red. Plotted No. Profile

Survey of L.A. Co. Fire Comm. Sys. Malibu Div. Tele #5 Date Date X-Sec.

Survey by W.S.C. Notes W.S. Cowherd Notes Chkd. Checked No.

Indexed A. C. Johnson Date Date

FORM 307 10M 10-46

PLEASE RETURN TO
LOS ANGELES COUNTY SURVEYOR
700 HALL OF RECORDS

NOTE: ANY ADDITIONS OR CHANGES ON THIS SHEET MUST BE MADE OR CIRCLED IN RED INK, WITH DATE AND NAME OF PERSON MAKING CHANGE.

Do not extend notes this side of this line.

STATION	B. S.		H. I.	F. S.	ELEV.					
Pole No.	Pole Ht	X Arm	Ln, Wire	Wire	Station	Wire	Diagm	Size		Remarks
			84.8	4 Lines						
#213	14	6 Pin		" "	264+97.30	34	21		13.5	
			97.0							
229	24.5	"		" "	263+50.30	34	21		24	
			115.7							
228	24	"		" "	262+34.60	34	21		23.5	
SURVEY IN F. B. 592-48			101.0							
#227	20	6 Pin		" "	261+35.60	34	21		19.5	
			91.2							
No#	20	Double 6 Pin		" "	260+82.40	34	21		19.5	Overhead Guy DM. across Mulholland HIWY 18' clearance
			116.3							
#226	15	Double 6 Pin		" "	259+26.10	34	21		14.5	Down Guy
			107.6							
No#	20	6 Pin		" "	258+18.50	4 3	21		19.5	
			127.4							
#224	15	Double 6 Pin		" "	256+91.10	43	21		14.5	Overhead Guy DM. across Mulholland 14' clearance
			104.1							Line #2 has a peg on Edison Pole # 606509-10' ahead
223	13	"		" "	255+37.00	43	21		12.5	Down Guy
SURVEY IN F. B. 592-47			104.8							
#222	25	Double 6 Pin		4 Lines	254+[illegible]	43	21		24.5	Down Guy

Profile No. ____ Notes Red ____ Plotted ____ Job No. 8085 Division No. ____ F.B. 1487 Pg. 113

Date ____ Date ____ Survey of LA Co Fire Comm Sys Malibu Dr Tele Line #5

X-Sec. No. ____ Notes Chkd Miller Date Feb. 49 Checked ____ Date ____ Survey by W.S.C. Notes W.S.C. Date 12-6-48

Map No. ____ Date ____ Indexed Job ____ Date ____

FORM 307 10M 10-46

PLEASE RETURN TO
LOS ANGELES COUNTY SURVEYOR
700 HALL OF RECORDS

NOTE: ANY ADDITIONS OR CHANGES ON THIS SHEET MUST BE MADE OR CIRCLED IN RED INK, WITH DATE AND NAME OF PERSON MAKING CHANGE.

Do not extend notes this side of this line.

STATION	B.S.		H.I.	F.S.	ELEV.					
Pole No.	Pole St	X Arm	Ln. Wire	Wire	Station	Wire	Diagn	Size		Remarks
			114 5							
#239	15	6 Pin		4 Lines	276+07 90	43	21		14⁵	
			123 4							
238	14	"		" "	274+36 50	3 4	1 2		13⁵	
SURVEY IN F. B. 592-49			95 5							
237	15	6 Pin		" "	273+89 00	34	12		14⁵	
			120 3							
236	14	Double 6 Pin		" "	272+68 70	34	12		13⁵	Down Guy
			117 5							
235	19	6 Pin		" "	271+33 20	34	12		18⁵	
			128 3							
234	19	"		" "	270+78 90	34	12		18⁵	
			103 4							
233	15	6 Pin		" "	269+19 50	34	12		14⁵	
			156 8							
232	15	Double 6 Pin		" "	267+62 70	34	12		14⁵	Down Guy
SURVEY IN F. B. 592-48			119 0							
231	16	6 Pin		" "	265+93 70	34	2 1		15⁵	
			111 6							
#230	15	6 Pin		4 Lines	263+32 10	34	21		14⁵	

F.B. 1487 PG. 114

Job No. 8085 Division No. Notes Red. Plotted Date No. Profile

Survey of L.A. Co. Fire Comm Sys Malibu Div. Tele #5 Date Checked Date No. X-Sec.

Survey by W.S.C. Notes W.S. Cowherd Notes Chkd. Date

Indexed L. C. Johnson Date

FORM 307 10M 10-46

PLEASE RETURN TO
LOS ANGELES COUNTY SURVEYOR
700 HALL OF RECORDS

NOTE: ANY ADDITIONS OR CHANGES ON THIS SHEET MUST BE MADE OR CIRCLED IN RED INK, WITH DATE AND NAME OF PERSON MAKING CHANGE.

Do not extend notes this side of this line.

STATION	B. S.		H. I.	F. S.	ELEV.					
Pole No.	Pole Ht	X Arm	Ln. Wire	Wire	Station	Wire	Diagm	Size		Remarks
			1076							
*250	18	6 Pin		4 Lines	288+9380	34	12		17.5	
SURVEY IN F. B. 592-51			1175							
249	14	Double 6 Pin		" "	287+2630	34	12		13.5	Lines cross Entrance To Ranch 15' clearance
			1228							
248	18	"		" "	286+5350	34	12		17.5	Down Guy
			1409							
247 ↓ ↑	15	Double 6 Pin		" "	285+1260	34	12		14.5	Down Guy Lines cross entrance To Ranch 14' clearance
			1198							
246	15	6 Pin		" "	283+9280	4 3	2 1		14.5	
			1420							
245	15	Double 6 Pin		" "	282+3080	43	21		14.5	Overhead Guy 55.6 across road To Guy Pole #416472H - 21' high 15' clearance. Taps from 4+3 To House
SURVEY IN F. B. 592-50			1372							
243	15.5	Double 6 Pin		" "	281+1560	43	21		15	Overhead Guy 41.4 across Mulhol HIWY To Pole #244-16 high 15 clearance Down Guy on Guy Pole
			1443							
242	14	6 Pin		" "	279+6930	43	21		13.5	
			1384							
241	16	"		" "	278+3090	43	21		15.5	
			1085							
*240	15	6 Pin		4 Lines	278+2040	43	21		14.5	

Profile No. ____ Notes Red. ____ Plotted ____ Job No. 8085 Division No. ____ F.B. 1487 Pg. 115

X-Sec. No. ____ Date ____ Date ____ Survey of LA Co. Fire Comm. Sys. Malibu Div. Tele Line #5

Notes Chkd. Miller Checked ____ Survey by W.S.C. Notes W.S.C. Date 12-6-49

Date Feb. 49 Date ____ Map No. ____ Indexed ____ Date ____

FORM 307 10M 10-46

PLEASE RETURN TO
LOS ANGELES COUNTY SURVEYOR
700 HALL OF RECORDS

NOTE: ANY ADDITIONS OR CHANGES ON THIS SHEET MUST BE MADE OR CIRCLED IN RED INK, WITH DATE AND NAME OF PERSON MAKING CHANGE.

Do not extend notes this side of this line.

STATION	B.S.		H.I.	F.S.	ELEV.					
Pole No.	Pole Ht	X Arm	Ln. Wire	Wire	Station	Wire	Diagm	Size		Remarks
			134.4							
No#	16	6 Pin		4 Lines	299+44 10	34	12		15	
SURVEY IN F. B. 592-225, 248			87.5							
No#	16	6 Pin		" "	298+36 60	34	12		15.5	
			85.8							
No#	16	Double 6 Pin		" "	297+20 80	34	12		15.5	Down Guy
			88.5							
257	24	Double 8 Pin		" "	296+87 30	34	12		23.5	Lines 1+2 have Taps off To a Lin To Pole #263 17% high Call Box #8 on Pole 263. Intersection Mulholland HIWY and DECKER RD. Down Guy on Pole #257
			87.7							
256	20	Double 6 Pin		" "	295+94 60	34	12		19.5	Down Guy
			115.0							
255	26	6 Pin		" "	294+79 60	3/4	1/2		25.5	
			140.3							
254	24.5	8 Pin		" "	293+39 30	43	21		24	
SURVEY IN F. B. 592-52			121.2							
253	24	6 "		" "	292+78 10	43	21		23.5	
			103.4							
252	23.5	"		" "	291+14 70	3/4	1/2		23	
			113.3							
#251	15.5	6 Pin		4 Lines	290+08 40	34	12		15	

F.B. 1487 Pg. 116

Job No. 8085 Division No. ____ Notes Red ____ Plotted ____ Profile ____

Survey of LA Co Fire Comm Sys. Malibu Div Tele #5 Date ____ No. ____

Survey by W.S.C. Notes W.S. Cowherd Notes Chkd ____ Checked ____ X-Sec. ____

Indexed E. C. Job Date ____ Date ____ No. ____

FORM 307 10M 10-46

PLEASE RETURN TO
LOS ANGELES COUNTY SURVEYOR
700 HALL OF RECORDS

NOTE: ANY ADDITIONS OR CHANGES ON THIS SHEET MUST BE MADE OR CIRCLED IN RED INK, WITH DATE AND NAME OF PERSON MAKING CHANGE.

Do not extend notes this side of this line.

STATION	B. S.		H. I.	F. S.	ELEV.				Remarks
Pole No.	Pole Ht	X Arm	Ln. Wire	Wire	Station	Wire Diagm	Size		
SURVEY IN F. B. 592-228			2273						Junction Pole Lines 12 To Lachuza Fire Station Lines 3+4 From Triunfo Lookout
No # ↓ ↑	15	Double 4 Pin		4 Lines	313+77.00	12 | 34		14.5	Tower To Lachuza. 2 Down Guys. 1 across Decker 14' clearance To DM. See Pg. 147 for Line #9
			1884						
No #	15	Double 4 Pin		2 Lines	313+28.60	12		14.5	Overhead Guy ± across Decker Rd To DM 15' clearance
			1622						
No #	20	4 Pin		" "	310+68.90	12		19.5	
			1995						
No #	20.5	6 Pin		" "	309+68.90	2 / 1		20	
SURVEY IN F. B. 592-227			1078						
No #	16	Double 4 Pin		" "	308+59.10	21		15.5	Down Guy
			1910						
# 7-84	21	"		" "	306+68.10	21		20.5	Down Guy
			2025						
No # ↓ ↑	21	Double 4 Pin		2 Lines	304+63.60	21		20.5	Down Guy
			1401						
No #	16	6 Pin		4 Lines	303+23.50	43 | 21		15.5	Lines 4+3 have Taps To Line To house. Down Guy also arm guy To pole ahead. End of 4+3 on Forestry Poles
SURVEY IN F. B. 592-226			9280						
No #	25	Double 6 Pin		" "	302+99.50	43 | 21		24.5	Down Guy
			1190						
No #	16	6 Pin		4 Lines	[illegible]	3 / 4 | 1 / 2		15.5	

Profile No. ____ Notes Red ____ Plotted ____ Job No. 8085 Division No. ____ F.B. 1487 Pg. 117

X-Sec. No. ____ Date ____ Date ____ Survey of LA Co Fire Comm Sys Malibu Div Tele Line #5

Notes Chkd. [illegible] Date ____ Checked ____ Survey by WSC Notes WSC Date 12-6-48

Map No. ____ Date ____ Indexed ____ Date ____

FORM 307 10M 10-46

PLEASE RETURN TO
LOS ANGELES COUNTY SURVEYOR
700 HALL OF RECORDS

NOTE: ANY ADDITIONS OR CHANGES ON THIS SHEET MUST BE MADE OR CIRCLED IN RED INK, WITH DATE AND NAME OF PERSON MAKING CHANGE.

Do not extend notes this side of this line.

STATION	B.S.		H.I.	F.S.	ELEV.				
Pole No.	Pole Ht	X Arm	Ln. Wire	Wire	Station	Wire Diagm	Size		Remarks
SURVEY IN F.B. 592-55			46.7						Lines cross TRIUNFO RIDGE 16' clearance FIRE TRAIL
278	16			2 Lines	327+67 10	3 4			
			192.6						
277	16			" "	325+29 50	3 4			
			46.8						
276	17			" "	325+27 70	3 4			
			132.8						
275	24			" "	323+94 90	3 4			
			94.7						
274	15			" "	323+00 20	3 4			Down Guy.
SURVEY IN F.B. 592-264			129.5						
273	20			" "	321+70 70	3 4			
			143.8						
270	16			" "	320+26 90	3 4			
			110.0						
No	16			" "	319+16 90	3 4			
			70.1						
5-269	17			" "	316+46 80	4 3			
			102.5						
5-262	16	4 Pin		2 Lines	313+44 30	4 3		15.5	Lines 4+3 to Junction Pole All Poles Ahead to TRIUNFO are with Pegs. Lines 4+3 cross DECKER Rd. to clearance

F.B. 1487 PG. 118

Job No. 8085 Division No. Notes Red. Plotted Date No. Profile

Survey of L.A. Co. Fire Comm. Sys. Malibu Div. Tele. Line #5 Date X-Sec.

Survey by W.S.C. Notes W.S. Cowherd Checked Date No.

Indexed A. C. Johnson Date

FORM 307 10M 10-46

PLEASE RETURN TO
LOS ANGELES COUNTY SURVEYOR
700 HALL OF RECORDS

NOTE: ANY ADDITIONS OR CHANGES ON THIS SHEET MUST BE MADE OR CIRCLED IN RED INK, WITH DATE AND NAME OF PERSON MAKING CHANGE.

Do not extend notes this side of this line.

STATION	B. S.	H. I.	F. S.	ELEV.					Remarks
Pole No.	Pole Ht. X Arm	Ln. Wire	Wire	Station	Wire	Diagm	Size		
SURVEY IN F. B. 592-57		86 3							
"288	15.5		2 Lines	336+89.60	ahead	3	4		
		98-1 ~~88-1~~		336+99.60	back				
No" ↓	15.5		"	336+01.50	back	4 3	4 3		4-insulators on Pole as shown 2-Down Guys
		81 3							
"286	16		" "	335+20.20		3	4		Down Guy
		64 5							
285	24		" "	334+55.70		3	4		
		132 3							
"284	24		" "	333+22.40		3	4		
		48 2							
No"	15		" "	332+25.20		3	4		
SURVEY IN F. B. 592-56		107 8							
"282	15		" "	331+27.40		3	4		
		140 4							
281	14		" "	330+27.00		4	3		
		142 6							
280	20.5		" "	328+84.40		4	3		Down Guy Lines cross TRIUNFO FIRE TRAIL 19' clearance
		70 6							
"279	16		2 Lines	[illegible]		4	3		

Profile No. ____ Notes Red ____ Plotted ____ Job No. 8085 Division No. ____ F.B. 1487 Pg. 119

X-Sec. No. ____ Date ____ Date ____ Survey of L.A.Co. Fire Comm. Sys. Malibu Div. Tele Line #5

Notes Chkd. Miller Checked ____ Survey by W.S.C. C. Date 12-6-48

No. ____ Date Feb. 49 Date ____ Map No. ____ Indexed ____ Date ____

FORM 307 10M 10-46

PLEASE RETURN TO
LOS ANGELES COUNTY SURVEYOR
700 HALL OF RECORDS

NOTE: ANY ADDITIONS OR CHANGES ON THIS SHEET MUST BE MADE OR CIRCLED IN RED INK, WITH DATE AND NAME OF PERSON MAKING CHANGE.

Do not extend notes this side of this line.

STATION	B.S.		H.I.	F.S.	ELEV.				
Pole No.	Pole Kt	X Arm	Ln. Wire	Wire	Station	Wire	Diagn	Size	Remarks
			138.7						
298	15			2 Lines	347+83.90	3	4		
			67.6						
297	15			" "	347+66.30	4	3		
SURVEY IN F. B. 592-58			117.3						
296	15			" "	345+99.00	3 4			Down Guy
			85.6						
295	26			" "	345+13.40	3 4			Down Guy
			130.0						
294	15			" "	343+83.40	4	3		
			109.2						
293 ↓ ↑	23			" "	342+24.20	4	3		
			147.0						
292	16			" "	341+27.20	4	3		
			144.0						
291	16			" "	339+83.20		3 4		Down Guy
SURVEY IN F. B. 592-57			104.0						
290	16			" "	338+39.20	3	4		
			103.3						Overhead guy to DM.
289	15			2 Lines	337+25.90	4 3			14' clearance Double insulators

F.B. 1487 PG. 120

Job No. 8085 Division No. ____ Notes Red ____ Plotted ____ Profile ____

Survey of L.A. Co. Fire Comm Sys Malibu Dir. Tele Line #5 Date ____ No. ____ X-Sec. ____

Survey by W.S.C. Notes W.S. Cowherd Notes Chkd ____ Checked ____ No. ____

Indexed R. C. Johnson Date ____ Date ____ Date ____

FORM 307 10M 10-46

PLEASE RETURN TO
LOS ANGELES COUNTY SURVEYOR
700 HALL OF RECORDS

NOTE: ANY ADDITIONS OR CHANGES ON THIS SHEET MUST BE MADE OR CIRCLED IN RED INK, WITH DATE AND NAME OF PERSON MAKING CHANGE.

Do not extend notes this side of this line.

STATION	B. S.	H. I.	F. S.	ELEV.				
Pole No.	Pole Ht. X Arm	Ln. Wire	Wire	Station	Wire Diagm	Size		Remarks
		140.7						
#308	17		2 Lines	359+28.50	4 3			
SURVEY IN F. B. 592-60		98.3						
307	21		" "	358+30.20	4 3			
		99.0						
306	23.5		" "	357+31.20	4 3			
		129.8						
305	16		" "	356+01.40	3 4			Lines cross FIRE TRAIL 15' clearance
		109.3						
304	15		" "	354+92.10	3 4			Lines cross FIRE TRAIL 11' clearance
		108.8						
303	16		" "	353+88.30	4 3			Overhead guy across FIRE TRAIL 15' clearance DM
		104.6						
302	24		" "	352+78.70	3 4			
SURVEY IN F. B. 592-59		137.7						
301	16		" "	351+41.00	3 4			
		146.2						
300	16		" "	348+44.80	4 3			Down. Guy
		72.2						
#299	15		2 Lines	349+28.60	3 4			

Profile Notes Red. ____ Plotted ____ Job No. 8085 Division No. ____
No. ____ Date ____ Date ____ Survey of L.A.Co. Fire Comm. Sys. Malibu Div. Tele Line #5
X-Sec. Notes Chkd. Miller Checked ____ Survey by W.S.C. Notes W.S.C. Date 12-7-48
No. ____ Date Feb. 49 Date ____ Map No. ____ Indexed ____ Date ____

F.B. 1487 Pg. 121

FORM 307 10M 10-46

PLEASE RETURN TO
LOS ANGELES COUNTY SURVEYOR
700 HALL OF RECORDS

NOTE: ANY ADDITIONS OR CHANGES ON THIS SHEET MUST BE MADE OR CIRCLED IN RED INK, WITH DATE AND NAME OF PERSON MAKING CHANGE.

Do not extend notes this side of this line.

STATION	B.S.	H.I.	F.S.	ELEV.				
Pole No.	Pole Kt Arm	Ln. Wire	Wire	Station	Wire Diagm	Size	Remarks	
		120 8						
#318	14		2 Lines	377+05 10	3 4			
SURVEY IN F. B. 592-62		123 3						
317	16		" "	369+81 80	3 4			Lines cross FIRE TRAIL 15' clearance
		69 6						
316 ↓ ↑	16		" "	369+12 20	3 4			Lines cross FIRE TRAIL 22' clearance.
		135 9						
315	15 5		" "	367+76 30	4 3			Overhead Guy across FIRE TRAIL To DM 14' clearance
		112 0						
314	16		" "	365+67 30	4 3			Down Guy
SURVEY IN F. B. 592-61		115 8						
No #	15		" "	363+48 50	4 3			Down Guy. Lines cross FIRE TRAIL 11' clearance.
		134 3						
312	15		" "	364+14 20	4 3			Lines cross FIRE TRAIL 15' clearance
		97 7						
311 ↓ ↑	15 5		" "	363+16 50	3 4			Overhead Guy across FIRE TRAIL To DM 14' clearance.
		124 3						
310	14 5		" "	361+92 20	4 3			
SURVEY IN F. B. 592-60		123 0						Lines cross FIRE TRAIL 13' clearance.
#309	15		2 Lines	360+69 20	3 4			Down Guy

F.B. 1487 PG. 122
Job No. 8085 Division No. Notes Red. Plotted Profile
Survey of LA Co. Fire Comm Sys. Malibu Div Tele #5 Date No.
Survey by W.S.C. Notes W.S. Cawherd Checked X-Sec.
Indexed A. C. Johnson Date Date No.

FORM 307 10M 10-46

PLEASE RETURN TO
LOS ANGELES COUNTY SURVEYOR
700 HALL OF RECORDS

NOTE: ANY ADDITIONS OR CHANGES ON THIS SHEET MUST BE MADE OR CIRCLED IN RED INK, WITH DATE AND NAME OF PERSON MAKING CHANGE.

Do not extend notes this side of this line.

STATION	B. S.	H. I.	F. S.	ELEV.		
Pole No.	Pole Ht. Arm	Ln. Wire	Wire	Station	Wire Diagm Size	Remarks
		111 3				
#328	14.5		2 Lines	382+58.30	4 3	
		78 6				
327	15		" "	381+27.70	3 4	Down Guy
SURVEY IN F. B. 592 - 63		108 9				
326	18		" "	380+78.80	3 4	LINES cross FIRE TRAIL 13.5 clearance
		117 6				Double insulators
325	16		" "	379+01.20	3 4	2-Down Guys
		136 9				Lines cross FIRE TRAIL 14.5 clearance
324 ↓ ↑	16		" "	377+67.30	3 4	
		148 5				
323	15.5		" "	376+45.80	3 4	Down Guy
		121 1				
322	16		" "	374+90.70	3 4	Overhead Guy across FIRE TRAIL 13.5 clearance D.M.
SURVEY IN F. B. 592 - 62		118 1				
321	15		" "	372+26.60	4 3	Overhead Guy across FIRE TRAIL - 13.5 clearance D.M.
		95 0				
#320	16		" "	372+81.60	4 3	Down Guy
		55 7				
No.	15		2 Lines	372+[illegible]	4 3	Down Guy

Profile No. ____ Notes Red ____ Plotted ____ Job No. 8085 Division No. ____ F.B. 1487 Pg. 123

X-Sec. No. ____ Date ____ Date ____ Survey of L.A.Co. Fire Comm. Sys. Malibu Div. Tele Line #5

Notes Chkd. Miller Checked ____ Survey by W.S.C. Notes W.S.C. Date 12-7-48

Date Feb. 49 Date ____ Map No. ____ Date ____

FORM 307 10M 10-46

PLEASE RETURN TO
LOS ANGELES COUNTY SURVEYOR
700 HALL OF RECORDS

NOTE: ANY ADDITIONS OR CHANGES ON THIS SHEET MUST BE MADE OR CIRCLED IN RED INK, WITH DATE AND NAME OF PERSON MAKING CHANGE.

Do not extend notes this side of this line.

STATION	B.S.		H. I.	F. S.	ELEV.				
Pole No.	Pole Ht	X Arm	Ln. Wire	Wire	Station	Wire Diagn	Size	Remarks	
			1443						
#338	15			2 Lines	392+00 40	3 4			
			1023						
337	14			" "	390+98 10	3 4			
SURVEY IN F. B. 592-65									
			958						
336	14			" "	390+02 30	4 3		Down Guy	
			985						
335	17			" "	389+03 80	4 3		Down Guy	
			955						
334	23			" "	388+08 30	4 3		Down Guy	
			570						
333 ↓ ↑	18.5			" "	387+54 30	4 3		Down Guy	
			1272						
332	15			" "	386+24 10	4 3			
			716						
331	15			" "	385+52 50	4 3		Down Guy	
SURVEY IN F. B. 592-64									
			1167						
330	14			" "	384+35 80	4 3			
			1182						
#329	20.5			2 Lines	383+70 60	4 3		Down Guy	

F.B. 1487 PG. 124

Job No. 8085 Division No. _____ Notes Red. _____ Plotted _____ Profile _____

Survey of L.A. Co. Fire Comm. Sys. Malibu Div. Tele Line #5 Date _____ Date _____ No. _____ X-Sec. _____

Survey by W.S.C. Notes W.S. Cowherd Notes Chkd _____ Checked _____ No. _____

Indexed E. C. Johnson Date _____ Date _____ Date _____

FORM 307 10M 10-46

PLEASE RETURN TO
LOS ANGELES COUNTY SURVEYOR
700 HALL OF RECORDS

NOTE: ANY ADDITIONS OR CHANGES ON THIS SHEET MUST BE MADE OR CIRCLED IN RED INK, WITH DATE AND NAME OF PERSON MAKING CHANGE.

Do not extend notes this side of this line.

Profile Notes Red _____ Plotted _____ Job No. 8085 Division No. _____
No. _____ Date _____ Date _____ Survey of L.A. County Fire Dept. Malibu Div. Tele Line #5
X-Sec. _____ Date _____ Date _____ Survey by W.S.C. Notes W.S.C. Date 12-8-49
No. _____ Notes Chkd Miller Checked _____ Map No. _____ Indexed J. Jackson Date _____
Date _____ Fwd. Agt Date _____

F.B. 1487 Pg. 125

STATION	B. S.	H. I.	F. S.	ELEV.	Wire Diagram	Size	Remarks
Pole No.	Pole Ht. Arm Ln. Wire		Wire	Station			
SURVEY IN F. B.	592-71	1068					
#348	15E		2 Lines	423+17.50	4/3		Overhead Guy across FIRE TRAIL 14E clearance DM.
		1112					
347 ↓	16		" "	402+06.30	4/3		Overhead guy across FIRE TRAIL 15 clearance DM.
SURVEY IN F. B.	592-69	1173					
346	17		" "	420+89.00	4/3		Down Guy
		896					
345	15		" "	399+99.40	4/3		
		1017					
344 ↓	15		" "	398+97.70	3/4		Overhead guy across FIRE TRAIL 14E clearance DM.
		1155					
343	15		" "	377+82.20	4/3		
		1401					
342	16		" "	396+42.10	3/4		Down Guy
SURVEY IN F. B.	592-66	1265					
341	15		" "	373+65.60	3/4		Down Guy
		588					
340	14E		" "	394+53.20	4/3		
		1121					
#339	23		2 Lines	394+89.30	4/3		

FORM 307 10M 10-46

PLEASE RETURN TO
LOS ANGELES COUNTY SURVEYOR
700 HALL OF RECORDS

NOTE: ANY ADDITIONS OR CHANGES ON THIS SHEET MUST BE MADE OR CIRCLED IN RED INK, WITH DATE AND NAME OF PERSON MAKING CHANGE.

Do not extend notes this side of this line.

Profile No. X-Sec. No.
Plotted Date
Notes Red. Date
Notes Chkd. Date
Checked Date

F.B. 487 Pg. 126
Job No. 8085 Division No.
Survey of LA Co Fire Comm Sys Malibu Div Tele Line "S"
Survey by W.S.T. C. Johnson
Notes W.S. Cowherd
Indexed

STATION	B.S.	H.I.	F.S.	ELEV.			
Pole No.	Ft Arm Ln. Wire	Wire	Station	Wire Diagram	Size	Remarks	
		908					
#358	15 5		2 Lines	414+33 10	4 3		
		1317					
357	23		" "	413+23 40	4 3		
		1072					
356	15 5		" "	410+98 20	4 3		
		1375					
355	15		" "	408+36 70	4 3	Overhead guy across FIRE TRAIL 13' clearance	
SURVEY IN F.B. 592-71		1225					
354	16		" "	409+34 20	4 3	Overhead guy across FIRE TRAIL 16' clearance	
		978					
353	15 5		" "	408+36 40	4 3	Lines cross FIRE TRAIL 14 clearance	
		886					
352	14		" "	407+47 80	3 4		
		962					
351	15		" "	406+51 60	3 4	Lines cross FIRE TRAIL 12' clearance. Double insulators 2-Down Guys.	
		825					
350	15		" "	403+69 10	3 4		
		1448					
#349	15 5		2 Lines	404+24 30	3 4	Overhead Guy across FIRE TRAIL 16' clearance DM	

FORM 307 10M 10-46

PLEASE RETURN TO
LOS ANGELES COUNTY SURVEYOR
700 HALL OF RECORDS

NOTE: ANY ADDITIONS OR CHANGES ON THIS SHEET MUST BE MADE OR CIRCLED IN RED INK, WITH DATE AND NAME OF PERSON MAKING CHANGE.

Do not extend notes this side of this line.

STATION	B. S.	H. I.	F. S.	ELEV.			
Pole No.	Pole Ht. X Arm	Ln. Wire	Wire	Station	Wire Diagm	Size	Remarks
		124 9					
#368	16		2 Lines	424+81 40	4 3		Overhead guy across Rd. To DM. 16' clearance
		92 9					
367	16		" "	423+88 50	4 3		Overhead guy across Rd. To DM. 14' clearance
		104 3					
366	16		" "	422+84 20	4 3		Down Guy
SURVEY IN F. B.	592-72	104 5					
365	15 5		" "	421+79 70	4 3		Down Guy
		90 3					
364	16		" "	420+89 40	4 3		Down Guy. Lines cross FIRE TRAIL 16' clearance
		123 8					
363	16		" "	419+65 60	4 3		
		96 0					
362	15		" "	418+89 60	4 3		Down Guy
		113 5					
361 ↓ ↑	16		" "	417+36 10	4 3		
		101 8					
360	14 5		" "	416+34 30	3 4		Down Guy
SURVEY IN F. B.	592-71	128 4					
#359	16		2 Lines	415+23 90	3 4		

Profile No. ____ Notes Red ____ Plotted ____ Job No. 8085 Division No. ____ F.B. 1487 Pg. 127

X-Sec. No. ____ Date ____ Date ____ Survey of L.A. Co. Fire Comm. Sys. Malibu Div. Tele Line #5

Notes Chkd. Miller Checked ____ Survey by W.S.C. Notes W.S.C. Date 12-9-48

Date Feb. 49 Date ____ Map No. ____ Indexed ____ Date ____

FORM 307 10M 10-46

PLEASE RETURN TO
LOS ANGELES COUNTY SURVEYOR
700 HALL OF RECORDS

NOTE: ANY ADDITIONS OR CHANGES ON THIS SHEET MUST BE MADE OR CIRCLED IN RED INK, WITH DATE AND NAME OF PERSON MAKING CHANGE.

Do not extend notes this side of this line.

STATION	B.S.	H.I.	F.S.	ELEV.				
Pole No.	Kt Tele Arm	Ln. Wire	Wire	Station	Wire Diagm	Size	Remarks	
		133 5						
#378	16		2 Lines	437+2420	3 4			
SURVEY IN F. B. 592 - 73		70 2					Lines cross FIRE TRAIL 16' clearance	
377	17		" "	438+3400	4 3			
		158 3						
376	15.5		" "	439+9570	3 4			
		135 5						
375	16.5		" "	433+6020	4 3			
		196 0						
374	23		" "	439+6420	4 3			
		109 0						
373	15		" "	430+3520	4 3			
SURVEY IN F. B. 592 - 72		167 6						
372	16		" "	428+0760	3 4		Down Guy	
		109 0						
371	15.5		" "	427+7860	3 4		Overhead guy across Rd. TO DM. 14' clearance	
		75 5						
370	14.5		" "	423+0310	3 4			
		96 8						
#369	15.5		2 Lines	428+0830	4 3		Down Guy	

F.B. 1487 Pg. 128

Job No. 8085 Division No. ____ Notes Red. ____ Plotted ____ Profile ____

Survey of L.A. Co. Fire Comm Sys Malibu Div. Tele #5 Date ____ Date ____ No. ____ X-Sec. ____

Survey by W.S.C. Notes W.S. Cowherd Notes Chkd. ____ Checked ____ No. ____

Indexed A. C. Johnson Date ____ Date ____ Date ____

FORM 307 10M 10-46

PLEASE RETURN TO
LOS ANGELES COUNTY SURVEYOR
700 HALL OF RECORDS

NOTE: ANY ADDITIONS OR CHANGES ON THIS SHEET MUST BE MADE OR CIRCLED IN RED INK, WITH DATE AND NAME OF PERSON MAKING CHANGE.

Do not extend notes this side of this line.

STATION	B. S.	H. I.	F. S.	ELEV.				
Pole No.	Pole Ht. X Arm	Ln. Wire	Wire	Station	Wire Diagm	Size		Remarks
		104 0						
#388	17			447+2490	3 4			
		94 5						
No#	17			446+3040	3 4			
		91 3						
#386	15			445+3910	3 4			Down Guy.
		123 4						
385	19.5			444+3570	3 4			
SURVEY IN F. B. 592-73		119 7						
384	16			442+9600	4 3			
		77 5						
383	23.5			442+1850	4 3			
		143 0						
382	20.5			443+7350	4 3			
		89 3						
381	23.5			439+8620	4 3			
		59 0						
380	15.5			439+5720	4 3			
		69 5						
#379	15		2 Lines	438+5770	4 3			

Profile
No. Notes Red Plotted Job No. 8085 Division No.
Date Date Survey of LA Co. Fire Comm. Sy. Malibu Div. Tele. Line #5
X-Sec. Notes Chkd. Checked Survey by W.S.C. Notes W.S.C. Date 12-9-48
No. Date Date Map No. Indexed Job Date

F.B. 1487 Pg. 129

FORM 307 10M 10-46

PLEASE RETURN TO
LOS ANGELES COUNTY SURVEYOR
700 HALL OF RECORDS

NOTE: ANY ADDITIONS OR CHANGES ON THIS SHEET MUST BE MADE OR CIRCLED IN RED INK, WITH DATE AND NAME OF PERSON MAKING CHANGE.

Do not extend notes this side of this line.

Profile ____ No. ____ X-Sec. ____ No. ____

Plotted ____ Date ____ Checked ____ Date ____

Notes Red. ____ Date ____ Notes Chkd ____ Date ____

Division No. ____ Job No. 8085 Fire Comm. Sys. Malibu Div. Tel #5

Survey of L.A. Co. Fire Comm. Sys. Malibu Div. Tel #5 Notes by K.S. Cowherd Date ____

Survey by W.S.C. K.C. Johnson Date ____

Index F.B. 487 Pg. 130

STATION	B.S.	H.I.	F.S.	ELEV.	Wire Diagram	Size	Remarks
	Pole X Ln. Wire		Wire	Station			
Pole No. 5 Turn							
SURVEY IN F. B. 592-271		903					
(A) No.	15		2 Lines	457+07 60	4 3		Down Guy
		886					
No.	15		" "	456+49 00	4 3		Down Guy
		1475					
396	16		" "	454+71 50	4 3		Down Guy
		1180					
395	16		" "	453+33 50	3 4		Lines cross FIRE ROAD 16' clearance.
		863					
394	15		" "	452+67 20	4 3		Lines cross FIRE ROAD 16' clearance
SURVEY IN F. B. 592-271		923					
393	16		" "	451+74 90	3 4		Down Guy
		746					
392	20		" "	451+28 30	3 4		
		1077					Taps From Line #4 down To CALL BOX #8 Down Guy 4 insulators
391	16		" "	449+92 60	3 3 4 4 Call Box 3		
		826					Lines cross FIRE ROAD 13' clearance
390	18		" "	449+10 00	4		
SURVEY IN F. B. 592-73		811					
389	17		2 Lines	448+28 90	4 3		

FORM 307 10M 10-46

PLEASE RETURN TO
LOS ANGELES COUNTY SURVEYOR
700 HALL OF RECORDS

NOTE: ANY ADDITIONS OR CHANGES ON THIS SHEET MUST BE MADE OR CIRCLED IN RED INK, WITH DATE AND NAME OF PERSON MAKING CHANGE.

Do not extend notes this side of this line.

STATION	B. S.	H. I.	F. S.	ELEV.			
Pole No.	Pole Ht. X Arm	Ln. Wire	Wire	Station	Wire Diagm	Size	Remarks
		56 8					
No#	15.5			460+58.00	4 3		
		77 7					
407? "	16			465+58.80	3 4		Down Guy
		73 6					
"	15.5			464+84.70	3 4		Down Guy
		91 5					
(B) "	16			463+83.20	3 4		
		105 0					
"	15.5			462+88.20	3 4		
SURVEY IN F. B. 592-270		85 8					
"	15.5			462+88.40	3 4		
		113 2					
"	19			460+89.20	3 4		
		86 6					
"	15.5			460+82.60	4 3		
		118 6					
"	15.5			458+84.00	4 3		Overhead guy across FIRE Rd. clearance to DM
		86 1					
No#	19.5			457+90.90	4 3		

Profile No. ____ Notes Red ____ Plotted ____ Job No. 8085 Division No. ____ F.B. 1487 Pg. 131

X-Sec. No. ____ Date ____ Date ____ Survey of LA Co Fire Comm Sys Malibu Div Tele Line #5

Notes Chkd Miller Checked ____ Survey by W.S.C. Notes W.S.C. Date 12-10-48

Date Feb. 49 Date ____ Map No. ____ Indexed Tolerance Date ____

FORM 307 10M 10-46

PLEASE RETURN TO
LOS ANGELES COUNTY SURVEYOR
700 HALL OF RECORDS

NOTE: ANY ADDITIONS OR CHANGES ON THIS SHEET MUST BE MADE OR CIRCLED IN RED INK, WITH DATE AND NAME OF PERSON MAKING CHANGE.

Do not extend notes this side of this line.

STATION	B.S.	H.I.	F.S.	ELEV.				
Pole No.	Pole Ht	X Arm	Ln. Wire	Wire	Station	Wire Diagm	Size	Remarks
			156.0					
No#	17			2 Lines	474+97.30	4 3		
			127.5					
"	15.5			" "	473+69.80	4 3		
			82.4					
"	16.5			" "	472+87.40	3 4		Down Guy
			70.8					
"	18			" "	472+28.60	3 4		
			74.3					
"	21			" "	471+42.30	3 4		
			109.3					
"	23			" "	470+33.00	3 4		
			70.4					
"	15.5			" "	469+62.60	3 4		
			112.0					
"	17			" "	468+50.60	3 4		
			68.2					
"	16			" "	467+82.40	3 4		
			89.6					
No#	24			2 Lines	465+92.80	3 4		

SURVEY IN F. B. 592-268-269

Profile
Plotted
No.
X-Sec.
Date
Checked
Date
No.
Notes Red
Date
Notes Chkd.
Date
Job No. 8085 Division No.
Survey of LA Co. Fire Comm Sys. Malibu Div. Tele Line #5
Survey by W.S.C. Notes W.S. Cowherd
Indexed C. Johnson Date

F.B. 1487 PG. 132

©

FORM 307 10M 10-46

PLEASE RETURN TO
LOS ANGELES COUNTY SURVEYOR
700 HALL OF RECORDS

NOTE: ANY ADDITIONS OR CHANGES ON THIS SHEET MUST BE MADE OR CIRCLED IN RED INK, WITH DATE AND NAME OF PERSON MAKING CHANGE.

Do not extend notes this side of this line.

STATION	B. S.	H. I.	F. S.	ELEV.			
Pole No.	Ht. X Arm	Ln. Wire	Wire	Station	Wire Diagm	Size	Remarks
		117.3					
No.	15.5		2 Lines	486+95.60	4 3		Down Guy Lines cross road 13.5 clearance
		115.3					
"	16.5		" "	485+80.30	4 3		
		79.6					
"	16.5		" "	485+00.70	4 3		
		118.6					
"	15.5		" "	483+82.10	4 3		Lines over road 14 clearance
SURVEY IN F. B. 592-267,268		114.6					
"	15.5		" "	482+67.50	4 3		
		66.3					
"	17		" "	482+01.20	4 3		
		139.5					
"	20		" "	480+61.70	3 4		
		115.5					
"	16.5		" "	479+54.20	3 4		
		162.5					
"	16.5		" "	478+88.70	3 4		
		130.4					
No.	17		2 Lines	478+58.30	3 4		

Profile Notes Red ____ Plotted ____ Job No. 8085 Division No. ____ F.B. 1487 Pg. 133

No. ____ Date ____ Date ____ Survey of L.A.Co. Fire Comm. Sys. Malibu Div. Tele Line #5

X-Sec. Notes Chkd. Miller Checked ____ Survey by W.S.C. Notes W.S.C. Date 12-10-48

No. ____ Date Feb. 49 Date ____ Map No. ____ Indexed John Doe Date ____

FORM 307 10M 10-46

PLEASE RETURN TO
LOS ANGELES COUNTY SURVEYOR
700 HALL OF RECORDS

NOTE: ANY ADDITIONS OR CHANGES ON THIS SHEET MUST BE MADE OR CIRCLED IN RED INK, WITH DATE AND NAME OF PERSON MAKING CHANGE.

Do not extend notes this side of this line.

STATION	B.S.	H.I.	F.S.	ELEV.				
Pole No.	Pole Ft X Arm	Ln. Wire	Wire	Station	Wire Diagm	Size	Remarks	
		1021						
No#	16		2 Line	498+86 50	3 4			
		1103						Lines cross FIRE ROAD clearance
"	16 5		" "	497+86 20	4 4 3 3			4-insulators 2-Down Guys
SURVEY IN F.B. 592-266		1194						Lines cross ROAD clearance
"	16		" "	496+66 80	3 4			
		1013						
"	20		" "	495+65 50	4 3			
		1477						
"	15		" "	494+77 80	4 3			
		643						
"	15 5		" "	493+53 50	3 4			Down Guy
		1333						
"	15		" "	492+20 20	4 3			
		1470						
"	15 5		" "	490+73 20	3 4			Overhead guy DM a cross road 14' clearance
SURVEY IN F.B. 592-267		1323						
"	14 5		" "	489+40 90	4 3			
		1280						
No#	14 5		2 Lines	488+22 90	3 4			

Profile No. X-Sec. No.

Plotted Date Checked Date

Notes Red. Date Notes Chkd. Date

Job No. 8085 Division No.

Survey of LA Co Fire Comm Sys Malibu Div Tele Line #5

Survey by W.S.C. Notes W.S. Cowherd

Indexed A. C. Johnson Date

F.B. 1487 Pg. 134

FORM 307 10M 10-46

PLEASE RETURN TO
LOS ANGELES COUNTY SURVEYOR
700 HALL OF RECORDS

NOTE: ANY ADDITIONS OR CHANGES ON THIS SHEET MUST BE MADE OR CIRCLED IN RED INK, WITH DATE AND NAME OF PERSON MAKING CHANGE.

Do not extend notes this side of this line.

STATION	B. S.	H. I.	F. S.	ELEV.			
Pole No.	Pole Ht X Arm	Ln. Wire	Wire	Station	Wire Diagm	Size	Remarks
		1293					
No#	16			509+01 80	3 4		Down Guy
		1106					
"	14			507+91 20	3 4		Down Guy
SURVEY IN F. B. 592-82		1000					
"	16			506+91 20	3 4		
		1190					
"	14			503+92 20	3 4		
		900					
"	14⁵		" "	504+82 20	3 4		Down Guy
		839					
"	15⁵		" "	503+78 30	3 4		Down Guy
		877					
"	15		" "	503+83 60	3 4		
		966					
"	16		" "	502+24 00	4 3		Down Guy
SURVEY IN F. B. 592-266		1761					Lines over road 14⁵ clearance
"	16		" "	509+27 90	4 3		Down Guy
		1093					
No#	16		2 Lines	499+98 60	3 4		

Profile Notes Red ____ Plotted ____ Job No. 8085 Division No. ____ F.B. 1487 Pg. 135

No. ____ Date ____ Date ____ Survey of LA Co Fire Comm. Sys. Malibu Div Tele Line #5

X-Sec. Notes Chkd. Miller Checked ____ Survey by W.S.C. Notes W.S.C. Date 12-10-48

No. ____ Date Feb. 49 Date ____ Map No. ____ Indexed E.C. Johnson Date ____

FORM 307 10M 10-46

PLEASE RETURN TO
LOS ANGELES COUNTY SURVEYOR
700 HALL OF RECORDS

NOTE: ANY ADDITIONS OR CHANGES ON THIS SHEET MUST BE MADE OR CIRCLED IN RED INK, WITH DATE AND NAME OF PERSON MAKING CHANGE.

Do not extend notes this side of this line.

STATION	B. S.	H. I.	F. S.	ELEV.				Remarks
Pole No.	Kt Arm	Ln. Wire	Wire	Station	Wire Diagm	Size		
		1090						Lines come into upper arm 19' high Taps down To Buckarm For Line ahead at 90° To back Line - 2 Down Guys. Lines cross road 18' clearance
No.	20	2-Double 4 Pins	4 Lines	520+20 20	34 21	34 21	18	
		948						
"	17.5	4 Pin	" "	519+25 40	34 21		17	
		790						
"	15.5	"	" "	518+30 40	34 21		15	Down Guy
		1290						
"	19.5	"	" "	517+07 40	34 21		19	
SURVEY IN F. B. 592-83, 84		919						
"	24	"	" "	516+23 50	34 21		23.5	Down Guy
		1375						Lines cross road 20' clearance
"	20	"	" "	514+98 00	34 21		19.5	
		1350						Lines cross road 17' clearance
"	15.5	"	" "	513+43 00	4 1 3 2		15	
		1096						
"	16	4 Pin	" "	512+33 40	43 12		15.5	Overhead Guy DM. 14' clearance Junction Pole 4 Lines on Double cross arms 4+3 ahead [illegible] Lines 1+2 From Lock Out To VENTURA COUNTY FIRE STATION. 1+2 Northerly on Single Poles + Pegs. Down Guy on Pole
		967						
"	16	Double 4 Pin	4 Lines	511+36 70	43 12		15.5	
		1056						
No.	17		2 Lines	500+34 10	3 4			End of Single Poles

Profile
No.
X-Sec.
No.
Plotted
Date
Checked
Date
Notes Red.
Date
Notes Chkd.
Date
Division No.
Job No. 8085
Survey of LA Co. Fire Comm. Sys. Malibu Div. Tele Line #5
Survey by W.S.C.
Notes W.S. Cowherd
Indexed E. C. Johnson
Date
F.B. 7487 PG. 136

FORM 307 10M 10-46

PLEASE RETURN TO
LOS ANGELES COUNTY SURVEYOR
700 HALL OF RECORDS

NOTE: ANY ADDITIONS OR CHANGES ON THIS SHEET MUST BE MADE OR CIRCLED IN RED INK, WITH DATE AND NAME OF PERSON MAKING CHANGE.

Do not extend notes this side of this line.

STATION	B. S.		H. I.	F. S.	ELEV.				
Pole No.	Ht	X Arm	Ln. Wire	Wire	Station	Wire Diagm	Size		Remarks
No#	15	Double 4 Pin		4 Lines	528+88.90	34 21		14.5	End of Line #5 All Lines enter cable and go underground 30' to TRIUNFO LOOKOUT TOWER; Down Guy
			86.2						
"	17	4 Pin		" "	522+[illegible]2.70	34 21		16.5	
SURVEY IN F. B. 592-84,85			76.5						
"	15	"		" "	528+06.20	34 21		14.5	
			87.0						
No#	17	4 Pin		4 Lines	[illegible]	34 21		16.5	

Profile Notes Red ____ Plotted ____ Job No. 8085 Division No. ____ F.B. 1487 Pg. 137

No. ____ Date ____ Date ____ Survey of L.A. Co Fire Comm Sys Malibu Div. Tele Line #5

X-Sec. Notes Chkd. Miller Checked ____ Survey by W.S.C. Notes W.S.C. Date 12-13-48

No. ____ Date Feb. 49 Date ____ Map No. ____ Indexed Johnson Date ____

FORM 307 10M 10-46

PLEASE RETURN TO
LOS ANGELES COUNTY SURVEYOR
700 HALL OF RECORDS

NOTE: ANY ADDITIONS OR CHANGES ON THIS SHEET MUST BE MADE OR CIRCLED IN RED INK, WITH DATE AND NAME OF PERSON MAKING CHANGE.

Do not extend notes this side of this line.

B. 417 PG. 138

Job No. 8085 Division No. Notes Red. Plotted
Survey of LA Co Fire Comm Sys Malibu Div Tele "S" Date Date No.
Survey by W.S.C. Notes W.S. Coxhead Notes Chkd. Checked X-Sec.
Indexed Date Date Date No.
Profile

STATION	B. S.	H. I.	F. S.	ELEV.				
Pole No.	St Arm	Ln. Wire	Wire	Station	Wire	Dsgn	Size	Remarks

Notes Ck'd by	Survey of Telephone Line #5	F.B. 1487 Pg. 139
Map No.	W. C. [illegible] Tape No. [illegible] Sta. [illegible]	
Office Work	Surveyed by W. S. Cowherd	
Checked	Notes W.S.C. Date 11-29-48	
Date	Indexed [illegible] C. Johnson 1-20-49	

LA. CO. FIRE COMM SYSTEM MALIBU DIV.

INFORMATION REGARDING POLES - GUYS - ETC
of
"SPUR LINE" FROM JUNCTION POLE #61 LINE #5
TO CALL BOX #20 AT LATIGO CANYON ROAD

JN-8085

PARTY
W.S. Cowherd
English
Shoemaker
Whitaker

Note: Any Additions or Changes on this Sheet Must be Made or Circled in Red Ink With Date and Name of Person Making Change.

RETURN TO
LOS ANGELES COUNTY SURVEYOR
700 HALL OF RECORDS

Do not extend notes this side of this line.

FORM 247 DM 11-41

F.B. 1487 Pg. 140

INDEX

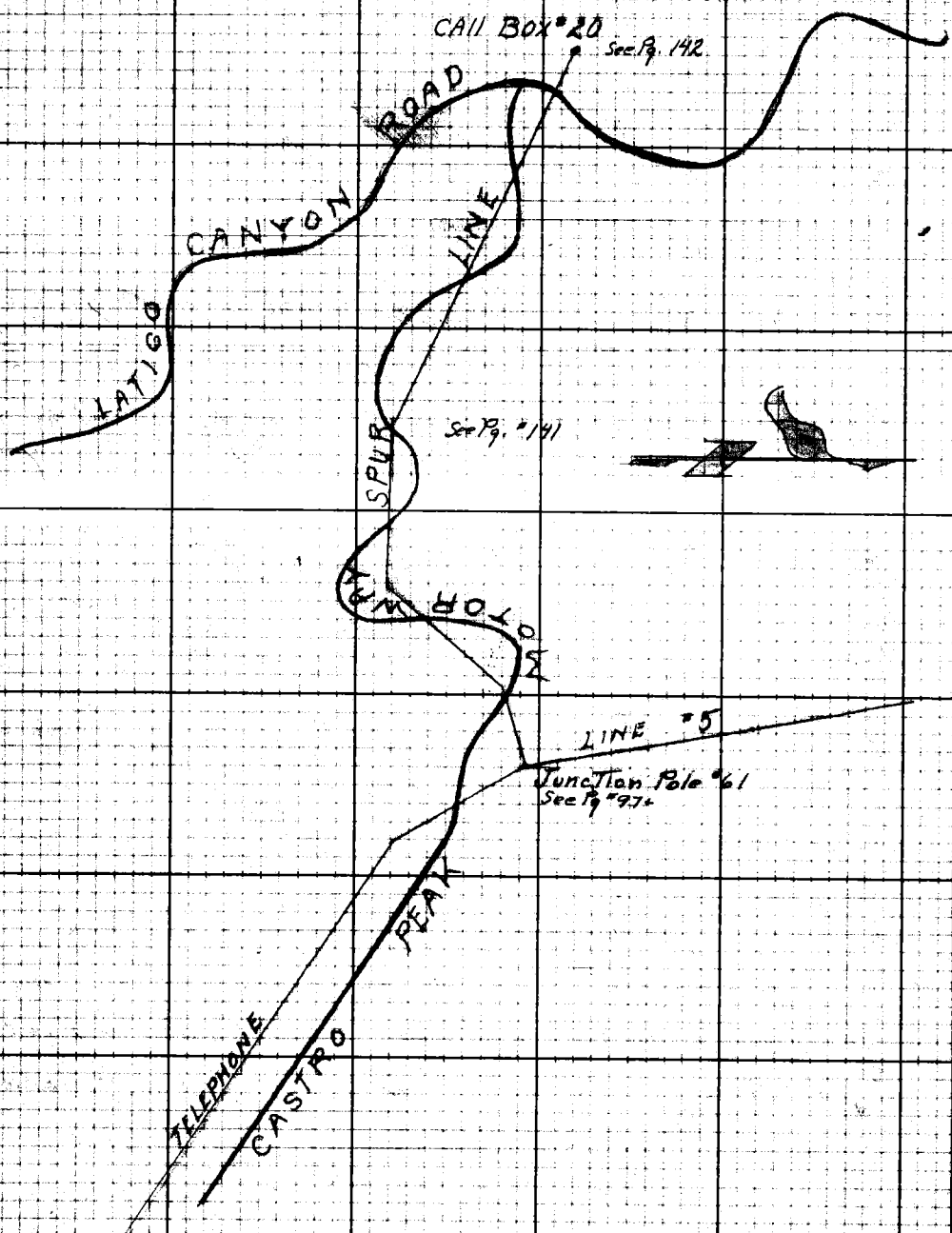

RETURN TO
LOS ANGELES COUNTY SURVEYOR
700 HALL OF RECORDS

Do not extend notes this side of this line.

Note: Any Additions or Changes on This Sheet Must Be Made or Circled in Red Ink With Date and Name of Person Making Change.

FORM 307 10M 10-46

PLEASE RETURN TO
LOS ANGELES COUNTY SURVEYOR
700 HALL OF RECORDS

NOTE: ANY ADDITIONS OR CHANGES ON THIS SHEET MUST BE MADE OR CIRCLED IN RED INK, WITH DATE AND NAME OF PERSON MAKING CHANGE.

Do not extend notes this side of this line.

STATION	B. S.	H. I.	F. S.	ELEV.			
Pole No.	Pole Ht Arm X	Ln. Wire	Wire	Station	Wire Diagm	Size	Remarks
No#	16			9+76 50	2 1		Down Guy 2 insulators on each Line
		1363					
No	15.5			8+40 20	2 1		
SURVEY IN F. B. 592-15		1337					14' clearance over Motorway
No	15.5			7+06 50	2 1		2-Down Guys 2 insulators on each Line
		926					
No	20.5			6+13 90	2 1		
		852					
No	16.5			5+28 70	2 1		
		1298					18.5 clearance over Motorway
No	20			3+98 90	2 1		
		1138					
No	16.5			2+85 10	2 1		
		1029					
No	14.5			1+82 20	2 1		
SURVEY IN F. B. 592-14		1396					31' clearance over Motorway
No#	14.5			0+42 60	2 1		
		426					
#61	16			0+00 00	1 2		Junction Pole #61 See Pg 97

Profile Notes Red ____ Plotted ____ Job No. 8085 Division No. ____ F.B. 1487 Pg. 141
No. ____ Date ____ Date ____ Survey of LA Co Fire Comm Sys Malibu Div Tele Line #5
X-Sec. Notes Chkd. Miller Checked ____ Survey by W.S.C. Notes W.S.C. Date 12-14-98
No. ____ Date Feb. 09 Date ____ Map No. ____ Indexed Johnson Date ____

FORM 307 10M 10-46

PLEASE RETURN TO
LOS ANGELES COUNTY SURVEYOR
700 HALL OF RECORDS

NOTE: ANY ADDITIONS OR CHANGES ON THIS SHEET MUST BE MADE OR CIRCLED IN RED INK, WITH DATE AND NAME OF PERSON MAKING CHANGE.

Do not extend notes this side of this line.

STATION	B.S.	H.I.	F.S.	ELEV.			
Pole No.	Pole Ft Arm	Ln. Wire	Wire	Station	Wire Diagm	Size	Remarks
No #	21			21+64 40	2 1		
		165 5					12° clearance over Motorway
No	15			19+98 90	2 1		
SURVEY IN F. B. 592-17		89 3					
No	17			19+09 60	2 1		
		138 4					19° clearance over Motorway
No	15 5			17+71 20	1 2		2-insulators on each Line-Down Guy
SURVEY IN F. B. 592-16		126 3					
No	16			16+44 90	1 2		Down Guy 2-insulators on each Line
		66 5					
No	16			15+78 40	2 1		
		120 6					
No	16 5			14+57 80	1 2		
		121 1					
No	15 5			13+36 70	2 1		2-insulators on each Line
		115 3					
No	23			12+21 40	1 2		
SURVEY IN F. B. 592-15		124 0					
No #	20 5			10+97 40	1 2		
		120 9					13° clearance over Motorway

F.B. 1487 Pg. 142
Job No. 8085 Division No. Notes Red Plotted Profile
Survey of L.A.Co. Fire Comm Sys Malibu Div. Tele #5 Date Date No. X-Sec.
Survey by W.S.C. Notes W.S. Cowherd Notes Chkd. Checked
Indexed E. C. Johnson Date Date No.

FORM 307 10M 10-46

PLEASE RETURN TO
LOS ANGELES COUNTY SURVEYOR
700 HALL OF RECORDS

NOTE: ANY ADDITIONS OR CHANGES ON THIS SHEET MUST BE MADE OR CIRCLED IN RED INK, WITH DATE AND NAME OF PERSON MAKING CHANGE.

Do not extend notes this side of this line.

STATION	B. S.	H. I.	F. S.	ELEV.			
Pole No.	Pole X Ht Arm	Ln. Wire	Wire	Station	Wire Diagm	Size	Remarks
No#	20			27+78 80			END OF LINE CALL BOX #20
		1552					18' clearance over LATIGO CANYON ROAD
No	25			26+24 60	1	2	
		1302					
No	23.5			24+94 40	1	2	
SURVEY IN F. B. 592-17		1010					
No	21			23+93 40	1	2	
		1222					
No#	18			22+71 20	2	1	
		1068					

Profile No. ____ Notes Red ____ Plotted ____ Job No. 8085 Division No. ____
X-Sec. No. ____ Date ____ Date ____ Survey of L.A. Co. Fire Comm. Sys. Mallow Div. Tele. Line #3
Notes Chkd. Miller Checked ____ Survey by W.S.C. Notes W.S.C. Date 12-48
Date Feb. 49 Date ____ Map No. ____ Indexed Johnson Date ____

F.B. 487 Pg. 143

FORM 307 10M 10-46

PLEASE RETURN TO
LOS ANGELES COUNTY SURVEYOR
700 HALL OF RECORDS

NOTE: ANY ADDITIONS OR CHANGES ON THIS SHEET MUST BE MADE OR CIRCLED IN RED INK, WITH DATE AND NAME OF PERSON MAKING CHANGE.

Do not extend notes this side of this line.

STATION	B. S.	H. I.	F. S.	ELEV.				
Pole No.	Kt X Arm	Ln. Wire	Wire	Station	Wire Diagm	Size		Remarks

Profile No. X-Sec. No.

Plotted Date Checked Date

Notes Red. Date Notes Chkd. Date

Division No.

Job No. Notes Date

Survey of Survey by Indexed

F.B. 1487 PG. 144

Notes Ck'd by	Survey of Telephone Line #9	F.B. 1487 Pg. 145
Map No.	W.O. 8085 Tape No. 26 Std. 87 °F	
Office Work	Surveyed by W.S. Cowherd	
Checked	Notes [illegible] Date 12-14-48	
Date	Indexed [illegible] C. Johnson 1-20-49	

LA CO. FIRE COMM. SYS. MALIBU DIVISION

INFORMATION REGARDING POLES - GUYS - ETC
of
TELEPHONE LINE #9 FROM MULHOLLAND
HIWY TO LACHUZA PATROL STATION

JN-8085

Party
W.S. Cowherd
E. English
W. Bay
S. Whitaker

Note: Any Additions or Changes on This Sheet Must be Made or Circled in Red Ink With Date and Name of Person Making Change.

Do not extend notes this side of this line.

RETURN TO
LOS ANGELES COUNTY SURVEYOR
700 HALL OF RECORDS

FORM 247 5M 5-46

F. B. 1457 Pg. 146

INDEX

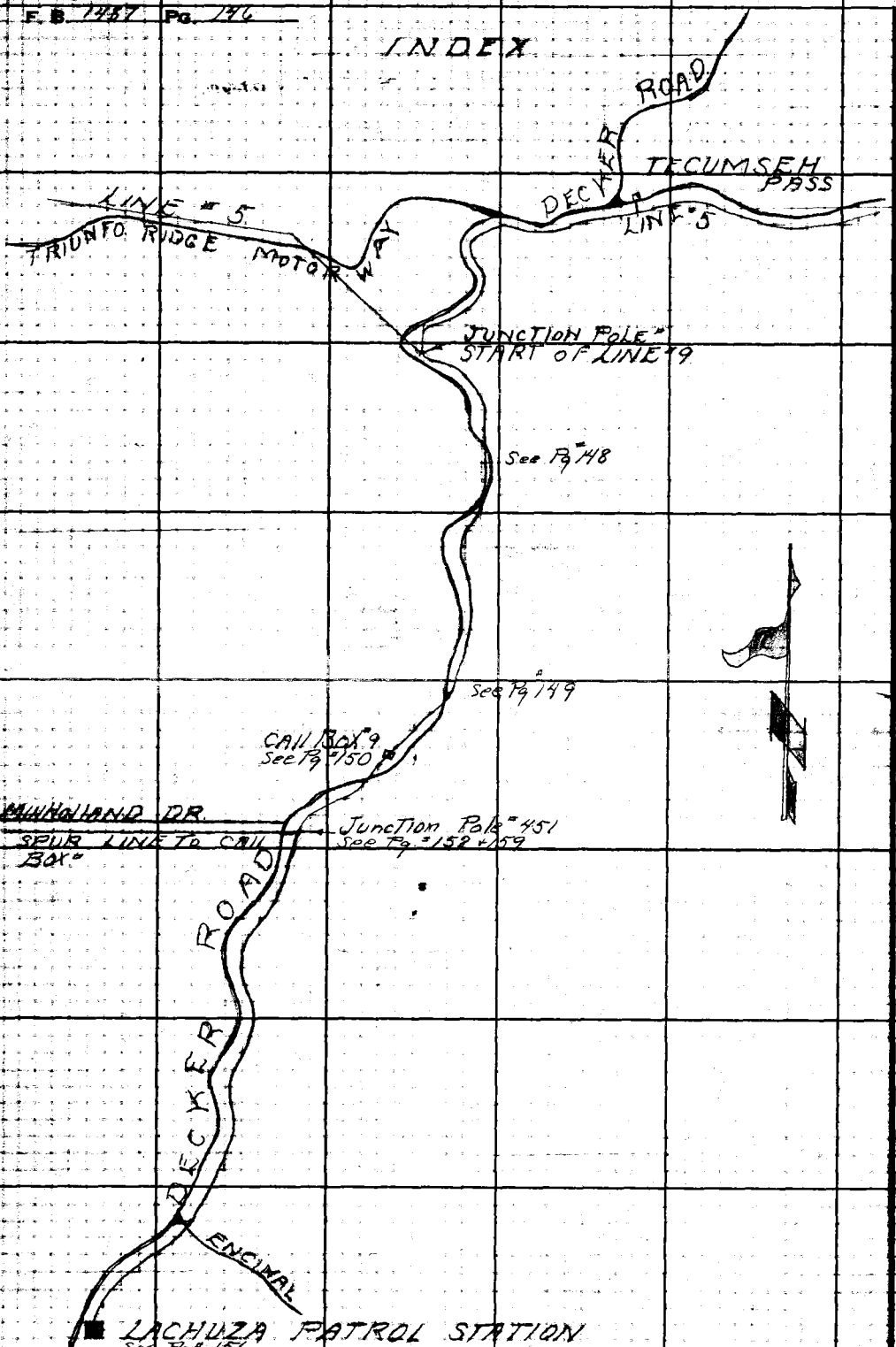

RETURN TO
LOS ANGELES COUNTY SURVEYOR
700 HALL OF RECORDS

Do not extend notes this side of this line.

Note: Any Additions or Changes on This Sheet Must be Made or Circled in Red Ink With Date and Name of Person Making Change.

FORM 307 10M 10-46

PLEASE RETURN TO
LOS ANGELES COUNTY SURVEYOR
700 HALL OF RECORDS

NOTE: ANY ADDITIONS OR CHANGES ON THIS SHEET MUST BE MADE OR CIRCLED IN RED INK, WITH DATE AND NAME OF PERSON MAKING CHANGE.

Do not extend notes this side of this line.

Profile No. Notes Red Plotted Job No. 8085 Division No.
X-Sec. No. Date Date Survey of L.A.C. Fire Comm. Sys. Malibu Div. Tele Line #2
Notes Chkd Miller Checked Survey by W.S.C. Notes W.S.C. Date 12-4-42
Date Feb. 43 Date Map No. Indexed Johnson Date

F.B. 1981 Pg. 147

STATION	B. S.	H. I.	F. S.	ELEV.			Remarks
Pole No.	Ht. Arm Ln. Wire	Wire	Station	Wire	Diagm	Size	
		1290					
408	16S Double Pin		4 Lines	11+92.00	21	34	16 Down Guy
		807					
407	15S "		" "	11+11.30	1/2	4/3	15S Down Guy
SURVEY IN F. B. 592-229		1310					
406	17S Double Pin		" "	9+80.30	12	43	17 Down Guy
		2190					
405	15 4 Pin		" "	7+61.30	12	43	14S
		713					
404	16 Double Pin		" "	6+90.00	12	43	15S Down Guy
		1250					
403	20 4 Pin		" "	5+65.00	12	3/4	19S
		2970					
9-402	20 Double Pin		" "	2+68.00	12	34	19S Down Guy
SURVEY IN F. B. 592-228		237					
664567-E	4 Pin		" "	2+44.30	12	34	17 4 Pin arm on Edison Pole Cross arm 17' high
		1375					
9-401	20 4 Pin		" "	1+06.80	12	34	19S
		1068					
No"	15 Double Pin		4 Lines	0+00.00	12	34	14S Junction Pole All Lines To Malibu Station

FORM 307 10M 10-46

PLEASE RETURN TO
LOS ANGELES COUNTY SURVEYOR
700 HALL OF RECORDS

NOTE: ANY ADDITIONS OR CHANGES ON THIS SHEET MUST BE MADE OR CIRCLED IN RED INK, WITH DATE AND NAME OF PERSON MAKING CHANGE.

Do not extend notes this side of this line.

STATION	B.S.		H.I.	F.S.	ELEV.					
Pole No.	Pole Ht	X Arm	Ln. Wire	Wire	Station	Wire	Diagm	Size		Remarks
			174.0							
418	16	4 Pin		4 Lines	28+62 30	21	43		15.5	Lines cross DECKER Rd. 20' clearance
SURVEY IN F. B. 592-23			90.5							
417	20	"		" "	27+79 80	1 2	3 4		19.5	
			172.0							
416 ↓	20	4 Pin		" "	25+09 90	12	34		19.5	Lines cross DECKER Rd. 13.5 clearance
↑			180.5							
415	20.5	Double 4 Pin		" "	24+29 30	12	4 3		20	Down Guy
			217.5							
414	20	4 Pin		" "	22+09 80	12	43		19.5	
SURVEY IN F. B. 592-230			157.0							
413	16	"		" "	20+44 80	2 1	4 3		15.5	Lines over ROAD 13' clearance
			224.1							
412	15.5	4 Pin		" "	18+28 70	21	43		14	
			226.3							
411 ↓	16	Double 4 Pin		" "	15+94 40	21	43		15	Down Guy
↑			137.9							
410	21	Double 4 Pin		" "	14+62 50	21	3 4		20.5	Down Guy
SURVEY IN F. B. 592-229			141.5							
409	15	4 Pin		4 Lines	13+21 00	21	34		15	

F.B. 1487 PG. 148

Job No. 8085 Division No. Notes Red. Plotted No. Profile

Survey of L.A. Co. Fire Comm. Sys. Malibu Div. Tele Line #9 Date Date X-Sec.

Survey by W.S.C. Notes W.S. Cowherd Notes Chkd. Checked No.

Indexed C. Johnson Date Date

FORM 307 10M 10-46

PLEASE RETURN TO
LOS ANGELES COUNTY SURVEYOR
700 HALL OF RECORDS

NOTE: ANY ADDITIONS OR CHANGES ON THIS SHEET MUST BE MADE OR CIRCLED IN RED INK, WITH DATE AND NAME OF PERSON MAKING CHANGE.

Do not extend notes this side of this line.

STATION	B. S.	H. I.	F. S.	ELEV.				Remarks
Pole No.	Pole Ht.	Ln. Wire	Wire	Station	Wire Diagm	Size		17' clearance
		154.2						Lines cross DECKER Rd
428	14.5 4 Pin		4 Lines	41+54.50	12 34		14	
		133.2						
427	16 "		" "	40+29.30	12 4 3		15.5	
		118.8						
426	15 "		" "	39+02.50	12 43		14.5	
SURVEY IN F. B. 592-232		117.2						
425	16.5 4 Pin		" "	37+83.30	12 43		16	
		109.9						
424	16.5 Double 4 Pin		" "	36+73.40	12 43		15.5	Down Guy
		107.0						
~~423~~	~~16.5 4 Pin~~			~~35+68.40~~	~~12 43~~		~~16~~	Poles moved for
		120.3	See FB 1487-261 For Pole Infor.					Road Widening see
422 ↓	15.5 4 Pin		" "	34+44.10	12 43		15	FB 1487-253 For
		233.8						new Location & Infor.
421	20.5 Double 4 Pin		" "	32+14.30	2 1 43		20	Down Guy
SURVEY IN F. B. 592-231		81.5						
420	15.5 4 Pin		" "	31+32.80	21 43		15	
		96.5						
# 419	16 4 Pin		4 Lines	30+36.30	21 43		15.5	

Profile Notes Red ____ Plotted ____ Job No. 8085 Division No. ____ F.B. 1487 Pg. 149
No. ____ Date ____ Date ____ Survey of LA Co Fire Comm Sys Malibu Div Tele Line #9
X-Sec. Notes Chkd Miller Checked ____ Survey by W.S.C. Notes W.S.C. Date 12-14-41
No. ____ Date Feb 49 Date ____ Map No. ____ Indexed Job Hdqrs Date ____

FORM 307 10M 10-46

PLEASE RETURN TO
LOS ANGELES COUNTY SURVEYOR
700 HALL OF RECORDS

NOTE: ANY ADDITIONS OR CHANGES ON THIS SHEET MUST BE MADE OR CIRCLED IN RED INK, WITH DATE AND NAME OF PERSON MAKING CHANGE.

Do not extend notes this side of this line.

Profile No. ____ Plotted ____
X-Sec. No. ____ Date ____
Notes Red ____ Date ____
Notes Chkd ____ Checked ____
Date ____ Date ____
Job No 8085 Division No ____
Survey of LACo Fire Comm Sys Malibu Div Teleline #9
Survey by W.S.C Notes W.S. Coxhead
Indexed C. Johnson Date ____
F.B. 487 Pg. 150

STATION	B.S.	H.I.	F.S.	ELEV.	Wire	Diagn	Size	Remarks
Pole No.	℄ Arm	Ln. Wire	Wire	Station				
		1134						
℄438	20⁵ 4 Pin		4 Lines	54+28 70	12	43	20	
SURVEY IN F. B. 592-234		854						
437	21 "		" "	53+93 30	12	43	20⁵	Lines cross DECKE Rd 18⁵ clearance
(436) Out To Be Replaced When Road Widening Completed 9)26)47	15	2030	" "	51+40 30	12	43		
		1092						
435	16⁵ "		" "	50+39 10	12	43	16	
		1323						
434	15⁵ 4 Pin		" "	48+98 80	2/1	43	15	
		1450						
433	16 Double 4 Pin		" "	47+83 80	21	43	15⁵	Taps From 1+2 To Call Box ℄9 on Pole ℄433
		1061						
432	16 4 Pin		" "	46+87 70	21	43	15⁵	
		N 85						
431	16⁵ "		" "	45+29 20	21	43	16	
SURVEY IN F. B. 592-233		1095						
430	17 4 Pin		" "	44+29 70	2/2	3/4	16⁵	
		VII ⊙						
℄429	20⁵ Double 4 Pin		4 Lines	43+08 70	12	34	20	Overhead Guy Rd ⁵ across Decker Rd to Guy Pole 18⁵ high 18⁵ clearance

FORM 307 10M 10-46

PLEASE RETURN TO
LOS ANGELES COUNTY SURVEYOR
700 HALL OF RECORDS

NOTE: ANY ADDITIONS OR CHANGES ON THIS SHEET MUST BE MADE OR CIRCLED IN RED INK, WITH DATE AND NAME OF PERSON MAKING CHANGE.

Do not extend notes this side of this line.

STATION	B. S.		H. I.	F. S.	ELEV.					
Pole No.	Pole Ht	Arm X	Ln. Wire	Wire	Station	Wire	Diagm	Size		Remarks
			121.4							
#448	16	Double 4 Pin		4 Lines	68+25.40	12	34			Down Guy
			167.7							
447	16.5	4 Pin		" "	66+57.70	12	34		16	
SURVEY IN F. B. 592-236			173.0							
446	15.5	Double 4 Pin		" "	64+82.70	2 1	4 3		15	Down Guy
			137.9							
445	19	"		" "	63+46.80	21	43		18.5	Down Guy
			134.2							
#444	14.5	"		" "	62+22.60	21	43		14	Down Guy
			153.4							
Pole Out No	17	"	Lines	Straight	From Pole #442 To #444	21	3 4		16	Down Guy
			96.2							
#442	15	"		" "	59+63.00	21	34		14.5	Down Guy
SURVEY IN F. B. 592-235			192.9							
441	15	"		" "	57+70.10	21	34		14.5	Down Guy
			115.6							
440	22	Double 4 Pin		" "	56+52.50	21	34		21.5	Down Guy
SURVEY IN F. B. 592-234			112.4							
#439	20.5	4 Pin		4 Lines	55+42.10	1 2	4 3		20	

Profile No. ____ Notes Red ____ Plotted ____ Job No. 8085 Division No. ____
Date ____ Date ____ Survey of LA Co Fire Comm Sys Malibu Div. Tele Line #9
X-Sec. No. ____ Notes Chkd. Miller Checked ____ Survey by WSC Notes WSC Date 12-14-48
Date Feb 49 Date ____ Map No. ____ Indexed Johnson Date ____

F.B. 1487 Pg. 151

FORM 307 10M 10-46

PLEASE RETURN TO
LOS ANGELES COUNTY SURVEYOR
700 HALL OF RECORDS

NOTE: ANY ADDITIONS OR CHANGES ON THIS SHEET MUST BE MADE OR CIRCLED IN RED INK, WITH DATE AND NAME OF PERSON MAKING CHANGE.

Do not extend notes this side of this line.

STATION	B.S.	H.I.	F.S.	ELEV.					
Pole No.	Pole Ft Arm	Ln. Wire	Wire	Station	Wire	Diagm	Size		Remarks
		139 0							
#458	17 4 Pin		4 Lines	81+00 50	12	34		16.5	
SURVEY IN F. B. 592-238									
		128							
457	16 Double 4 Pin		" "	79+72 50	2 1	4 3		15.5	Down Guy
		132.2							
456	17.5 Double 4 Pin		" "	78+40 30	21	43		17	Down Guy
		157.9							
455	16 4 Pin		" "	76+82 40	21	43		15.5	
SURVEY IN F. B. 592-237									
		136 8							
454	20 "		" "	75+45 60	21	3 4		19.5	
		98.8							
453	16 "		" "	74+46 80	21	34		15.5	
		100.2							
452	15.5 4 Pin		" "	73+46 60	21	34		15	
		119.1							Junction Pole Taps From 2+1 To Insulators 1+2 Feet below
451	21 Double 4 Pin		" "	72+77 50	21	34		20.5	cross arm Then Lines 1+2 To Spur Line down Little
		173.3							Sycamore Canyon Rd To Call Box# 3 Down Guys
450	15 4 Pin		" "	70+54 20	21	34		14.5	
SURVEY IN F. B. 592-236									
		107.4							
#449	20.5 4 Pin		4 Lines	69+46 80	1 2	34		20	

F.B. 1487 PG. 152

Job No. 8085 Division No. Notes Red. Plotted Profile

Survey of LACo Fire Comm Sys Malibu Div. Tele #9 Date Date No. X-Sec.

Survey by W.S.C. Notes W.S. Cowherd Notes Chkd. Checked

Indexed A. C. Johnson Date Date No.

FORM 307 10M 10-46

PLEASE RETURN TO
LOS ANGELES COUNTY SURVEYOR
700 HALL OF RECORDS

NOTE: ANY ADDITIONS OR CHANGES ON THIS SHEET MUST BE MADE OR CIRCLED IN RED INK, WITH DATE AND NAME OF PERSON MAKING CHANGE.

Do not extend notes this side of this line.

STATION	B. S.		H. I.	F. S.	ELEV.					
Pole No.	Pole Ht	X Arm	Ln. Wire	Wire	Station	Wire	Diagm	Size		Remarks
			103.0							
468	21	Double 4 Pin		4 Lines	93+82.20	21	43		20.5	Down Guy
			132.1							
467	15.5	Double 4 Pin		" "	92+50.10	1 2	3 4		15	Overhead Guy 32 across Decker Rd To Guy Pole with Down Guy 15' clearance 16 Guy Pole
SURVEY IN F. B. 592-239			127.5							
466	16	4 Pin		" "	91+28.60	12	34		15.5	
			122.3							
465	16.5	"		" "	90+00.30	12	34		16	
			158.0							
464 ↓	16	"		" "	88+49.30	12	4 3		15.5	
↑			96.0							
463	16	"		" "	87+46.30	12	43		15.5	
			154.3							
462	15.5	"		" "	85+92.00	12	43		15	
SURVEY IN F. B. 592-238			117.8							
461	16.5	4 Pin		" "	84+74.20	2 1	3 4		16	
			117.4							
460	16	Double 4 Pin		" "	83+56.80	21	34		15	Down Guy
			117.3							
459	17	4 Pin		4 Lines	82+39.50	1 2	34		16.5	

Profile No. ____ Notes Red ____ Plotted ____ Job No. 8085 Division No. ____ F.B. 1487 Pg. 153

X-Sec. No. ____ Date ____ Date ____ Survey of LA Co Fire Comm. Sys Malibu Div Tele Line #9

Notes Chkd Miller Checked ____ Survey by W.S.C. Notes W.S.C. Date 12-14-48

Date Feb. 49 Date ____ Map No. ____ Indexed ____ Date ____

FORM 307 10M 10-46

PLEASE RETURN TO
LOS ANGELES COUNTY SURVEYOR
700 HALL OF RECORDS

NOTE: ANY ADDITIONS OR CHANGES ON THIS SHEET MUST BE MADE OR CIRCLED IN RED INK, WITH DATE AND NAME OF PERSON MAKING CHANGE.

Do not extend notes this side of this line.

STATION	B.S.	H.I.	F.S.	ELEV.				
Pole No.	Ft Arm	Ln. Wire	Wire	Station	Wire Diagm	Size	Remarks	
		125.3						
478	16 4 Pin		4 Lines	104+64 70	12 34		15.5	
SURVEY IN F.B. 592-241		120.0						
477	22 "		" "	103+34 70	12 34		21.5	
		102.2						
476	16 "		" "	102+37 50	12 4 3		15.5	
		133.6						
475	16 4 Pin		" "	100+98 90	12 43		15.5	
		104.0						
474	17 Double 4 Pin		" "	99+94 90	12 43		16.5	Down Guy
		117.8						
473	16.5 4 Pin		" "	98+77 10	12 43		16	
		104.0						
472	16 4 Pin		" "	97+73 10	12 43		1	
SURVEY IN F.B. 592-240		92.5						
471	15 Double 4 Pin		" "	96+80 60	12 43		14.5	Down Guy
		110.4						
Pole Moved For Road Widening For New Location and Information				95+70 20	See F.B. 1487-253, 261			
		85.0						
469	16.5 4 Pin		4 Lines	94+88 20	21 43		16	

F.B. 1487 PG. 154

Job No. 8085 Division No. Notes Red. Plotted No. Profile

Survey of LA Co Fire Comm Sys Malibu Div. Tele #9 Date Date X-Sec.

Survey by W.S.C. Notes W.S. Cowherd Notes Chkd. Checked No.

Indexed C. Johnson Date Date

FORM 307 10M 10-46

PLEASE RETURN TO
LOS ANGELES COUNTY SURVEYOR
700 HALL OF RECORDS

NOTE: ANY ADDITIONS OR CHANGES ON THIS SHEET MUST BE MADE OR CIRCLED IN RED INK, WITH DATE AND NAME OF PERSON MAKING CHANGE.

Do not extend notes this side of this line.

STATION	B. S.		H. I.	F. S.	ELEV.					
Pole No.	Ht.	X Arm	Ln. Wire	Wire	Station	Wire	Diagm	Size		Remarks
			53.6							Lines cross Side Road To Encinal Canyon 16' Clearance
#488	16.5			4 Lines	114+94.40	21	3 4		16	Down Guy
			86.6							
487	16.5	Double			114+[illegible]80	21	34		16	Down Guy
SURVEY IN F. B. 592-243			112.5							
486	16	4 Pin			112+88.30	21	34		15.5	
			127.2							
485	15	Double 4 Pin			111+68.10	1 2	4 3		14.5	Down Guy
			81.2							
484 ↓	24.5	4 Pin			110+86.90	12	43		24	
↑			77.5							
483	15	"			110+09.40	12	43		14	
			55.3							
482	15.5	"			109+54.10	2 1	43		15	
			116.3							
Moved For Road Widening See FB 1487-254 For New Location See FB 1487-261										
SURVEY IN F. B. 592-242			145.4		See F.B. 1487-254, 261					
Moved For Road Widening For New Inter.										
480	16	4 Pin			106+[illegible]	2	43		15.5	
			112.4							
#479	16.5	Double 4 Pin		4 Lines	105+80.00	1 2	3 4		16	Down Guy

Profile Notes Red. Plotted Job No. 8085 Division No.
No. Date Date Survey of LA Co Fire Comm Sys Malibu Div Tele Line #9
X-Sec. Notes Chkd. Miller Checked Survey by W.S.C. Notes W.S.C. Date 12-15-48
No. Date Feb. 49 Date Map No. Indexed Tele. Date

F.B. 1487 Pg. 155

FORM 307 10M 10-46

PLEASE RETURN TO
LOS ANGELES COUNTY SURVEYOR
700 HALL OF RECORDS

NOTE: ANY ADDITIONS OR CHANGES ON THIS SHEET MUST BE MADE OR CIRCLED IN RED INK, WITH DATE AND NAME OF PERSON MAKING CHANGE.

Do not extend notes this side of this line.

F.B. 477 Pg. 156

Survey of LA Co Fire Comm Sys Malibu Div Tel #9 Profile

Survey by W.S.C. Notes Red Plotted

Indexed E.C. Johnson Notes Chkd. Checked

Job No. 8088 Division No. Date Date Date X-Sec. No. No.

STATION	B	S. X	H. I.	F. S.	ELEV.				Remarks
Pole No.	St	Arm	Ln. Wire	Wire	Station	Wire	Diagn	Size	
				(Line ahead = 1257+04.80 Line back = 124+81.90)		(AS OF 9-27-49)			
9-497	16	Double Pin		4 Lines	1257+04.80	12	34	15	End of Pole Line #9 at LACHUZA PATROL STATION. Lines go under ground From Pole 30' To Station - Down Guy
SURVEY IN F. B. 592-246			87.0						
496	16	4 Pin		" "	1249+27.80	12	34	15	
			82.7						
495	15	4 Pin		" "	1238+36.10	12	34	15	
			103						
494 Old	16	Double Pin	LINES	ERROR	1227+37.80	POLE = 493		15	Old Pole 494 to be removed Rd To Guy Pole high with Down Guy
493 Moved	15		60.0	See FB 1487 - 254	1214+64.80	262	FOR NEW	15	POLE INFOR.
			137.6	FB 1487 - 254		12 34			Down Guy
492 Moved	16	Double Pin		See F.B. 1487 - 254, 262	1201+27.20	12	34	15	FOR NEW LOCATIONS Down Guy
SURVEY IN F. B. 592-244			157.4						
491 Moved	15	4 Pin		See FB 1487 - 254	1188+89.80	2 1	4 3	15	
			138.8						
490	16	4 Pin		" "	1174+38.00	21	43	16	
			183.0						
489	15	Double Pin		4 Lines	1161+98.00	21	43	15	Down Guy

Notes Ck'd by		Survey of Telephone line #9	F.B. 1987 Pg. 137
Map No.		W. O. [illegible] Tape No. [illegible]	
Office Work		Surveyed by W.S. Cowherd	
Checked		Notes W.S.C. Date 12-15-48	
Date		Indexed L. C. Johnson 1-20-49	

Notes: Any Additions or Changes on This Sheet Must be Made or Circled in Red Ink With Date and Name of Person Making Change.

Do not extend notes this side of this line.

RETURN TO
LOS ANGELES COUNTY SURVEYOR
700 HALL OF RECORDS.

FORM 247 5M 5-48

LA. CO. FIRE COMM. SYS. MALIBU DIVISION

INFORMATION REGARDING POLES-GUYS-ETC

OF

SPUR LINE #9 FROM DECKER RD. AND MULHOLLAND DR TO CAN BOX #10 ON MULHOLLAND DR.

JN 8085

Party
W.S. Cowherd
E. English
W. Bay
S. Whitaker

RETURN TO
LOS ANGELES COUNTY SURVEYOR
700 HALL OF RECORDS

Note: Any Additions or Changes on This Sheet Must be Made or Circled in Red Ink With Date and Name of Person Making Change.

Do not extend notes this side of this line.

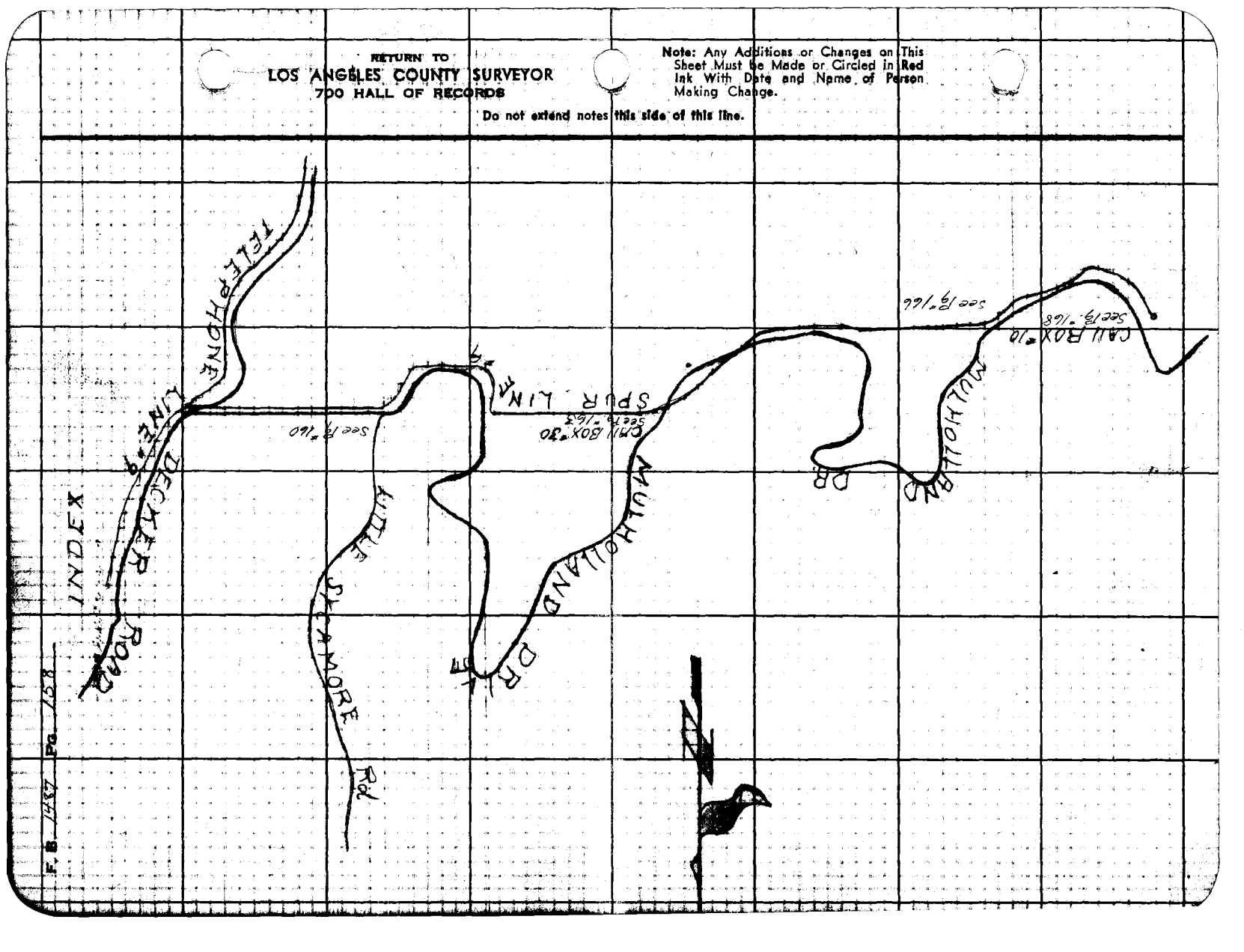

FORM 307 10M 10-46

PLEASE RETURN TO
LOS ANGELES COUNTY SURVEYOR
700 HALL OF RECORDS

NOTE: ANY ADDITIONS OR CHANGES ON THIS SHEET MUST BE MADE OR CIRCLED IN RED INK, WITH DATE AND NAME OF PERSON MAKING CHANGE.

Do not extend notes this side of this line.

Profile Notes Red____ Plotted____ Job No. 8085 Division No.____
No.____ Date____ Date____ Survey of L.A. Co. Fire Comm. Sys. Malibu Div. Tele Line #2
X-Sec. Notes Chkd Miller Checked____ Survey by W.S.C. Notes W.S.C. Date 12-15-48
No.____ Date Feb. 49 Date____ Map No.____ Indexed Jobnotes Date____

F.B. 1487 Pg. 157

STATION	B. S.	H. I.	F. S.	ELEV.				Remarks
Pole No.	Ht. Arm	Ln. Wire	Wire	Station	Wire	Diagm	Size	
a 83	16		2 Lines	14+44.80		2		
		149.8						
82	15 S		" "	12+95.80		2		
		143.6						
81	16		" "	11+50.80		2		
		149.5						
80	16 S		" "	10+01.80		1.2		
SURVEY IN F. B. 592-241		151.2						
79	17		" "	8+50.70 ✓		1 2		
		177.8						
78	22 S		" "	6+72.9 ✓		1 2		
		225.7						
77	16 S		" "	4+47.2 ✓		1 2		
		169.5						
76	20		" "	2+77.70 ✓		2 1		
		148.5						
9-75	20		2 Lines	1+29.20 ✓		1 2		
		129.2						
a 9-451	21	Double Arm	4 Lines	0+00.00 ✓		2 1 3 4	20 S	Lines cross Decker Rd. Clearance Junction Pole 4.2 S See Pg 132 Lines 1 & 2 From Insulator 1 & 2 AT Below cross arm To Single Pole in Th. regs. South Line down Mulholland Drive To

CA 254

FORM 307 10M 10-46

PLEASE RETURN TO
LOS ANGELES COUNTY SURVEYOR
700 HALL OF RECORDS

NOTE: ANY ADDITIONS OR CHANGES ON THIS SHEET MUST BE MADE OR CIRCLED IN RED INK, WITH DATE AND NAME OF PERSON MAKING CHANGE.

Do not extend notes this side of this line.

STATION	B. S.	H. I.	F. S.	ELEV.				
Pole No.	Kt Arm	Ln. Wire	Wire	Station	Wire Diagm	Size	Remarks	
#93	16		2 Lines	28+92 90	2 / 1			
SURVEY IN F. B. 592-213		1056						
No#	16		" "	27+87 30	2 / 1			
		1553						
#91	16		" "	26+32 00	2 / 1			
		1590						
90	16.5		" "	24+73 00	2 / 1			
		1441						
89	16.5		" "	23+28 90	2 / 1			
		1440						
88	23		" "	21+84 9	2 / 1			
		1440						
87	20.5		" "	20+40 90	2 / 1			
SURVEY IN F. B. 592-212		1489						
86	17		" "	18+92 00	2 / 1			
		1486						
85	16		" "	17+43 40	2 1			
		1498						
#84	16.5		2 Lines	15+93 6	1 / 2			
		1488						

F.B. 1487 Pg. 160

Job No. 8085 Division Notes Red. Plotted Date No. Profile

Survey of LA Co. Fire Comm Sys Malibu Dir. Tel. Date No. X-Sec.

Survey by W.S.C. Notes W.S. Cowherd Notes Chkd. Checked Date No.

Indexed A. C. Johnson Date

FORM 307 10M 10-46

PLEASE RETURN TO
LOS ANGELES COUNTY SURVEYOR
700 HALL OF RECORDS

NOTE: ANY ADDITIONS OR CHANGES ON THIS SHEET MUST BE MADE OR CIRCLED IN RED INK, WITH DATE AND NAME OF PERSON MAKING CHANGE.

Do not extend notes this side of this line.

STATION	B. S.	H. I.	F. S.	ELEV.				
Pole No.	Ht Arm	Ln. Wire	Wire	Station	Wire Diagm	Size		Remarks
103	16		2 Lines	42+89 40	2 1			
		147 1						
102	17		" "	41+42 30	2 1			
SURVEY IN F. B. 592-214		108 4						
101	18.5		" "	40+33 90	2 1			
		128 0						
100	16.5		" "	39+05 90	2 1			
		140 0						
99	15		" "	37+65 90	1 2			
		161 0						
#98	16		" "	36+04 90	1 2			
		166 7						
No#	15		" "	34+38 20	2 1			
		125 0						
#96	16		" "	33+13 20	1 2			
SURVEY IN F. B. 592-213		133 2						
#95	15		" "	31+80 00	2 1			
		116 9	" "					
#94	16			30+63 10	1 2			
		170 2	2 Lines					

Profile No. ____ Notes Red ____ Plotted ____ Job No. 8085 Division No. ____ F.B. 1487 Pg. 161

X-Sec. No. ____ Date ____ Date ____ Survey of LACo Fire Comm Sys Malibu Div Tele Line #9

Notes Chkd Miller Checked ____ Survey by WSC Notes WSC Date 12-15-98

Date Feb. 49 Date ____ Map No. ____ Indexed ____ Date ____

FORM 307 10M 10-46

PLEASE RETURN TO
LOS ANGELES COUNTY SURVEYOR
700 HALL OF RECORDS

NOTE: ANY ADDITIONS OR CHANGES ON THIS SHEET MUST BE MADE OR CIRCLED IN RED INK, WITH DATE AND NAME OF PERSON MAKING CHANGE.

Do not extend notes this side of this line.

STATION	B.S.		H. I.	F. S.	ELEV.				
Pole No.	Pole Kt	X Arm	Ln. Wire	Wire	Station	Wire Diagn	Size	Remarks	
#113	16			2 Lines	56+39 80	1 2			
			127 0						
112	17			" "	55+12 80	2 1			
			182 5						
#111	15 5			" "	53+30 30	2 1			
SURVEY IN F. B. 592-215			157 3						
No#	15			" "	51+73 00	2 1			
			121 8						
#109	17 5			" "	50+51 20	2 1			
			154 1						
108	16			" "	48+97 10	2 1			
			116 8						
#107 ↓	14			" "	47+80 30	1 2			Overhead Guy DM across Mulholland 13' cleance 4 insulators Also Down Guy on Pole
			144 3						
No# ↑	16			" "	46+36 00	1 2			
			123 5						
#105	15			" "	45+12 50	2 1			
SURVEY IN F. B. 592-214			121 0						
#104	15			2 Lines	43+91 50	2 1			
			102 1						

F. B. Pg. 162
Job No. 8085 Division No. Notes Red. Plotted No. Profile
Survey of LA Co Fire Comm Sys Malibu Div Tele #9 Date Date X-Sec.
Survey by W.S.C. Notes W.S. Cowherd Notes Chkd. Checked No.
Indexed A. C. Johnson Date Date

FORM 307 10M 10-46

PLEASE RETURN TO
LOS ANGELES COUNTY SURVEYOR
700 HALL OF RECORDS

NOTE: ANY ADDITIONS OR CHANGES ON THIS SHEET MUST BE MADE OR CIRCLED IN RED INK, WITH DATE AND NAME OF PERSON MAKING CHANGE.

Do not extend notes this side of this line.

STATION	B. S.	H. I.	F. S.	ELEV.				
Pole No.	Pole Ht. X Arm	Ln. Wire	Wire	Station	Wire	Diagm	Size	Remarks
#123	16		2 Lines	74+06 20 ✓	2	1		
		161 2						
122	19 5		" "	72+44 90	2	1		
		157 5						
121	20 5		" "	70+87 40	1	2		
SURVEY IN F. B. 592-216		157 2						
120	22		" "	69+30 20	2	1		
		160 0						
119	24		" "	67+70 20	2	1		Lines cross Mulholland DR 20' clearance
		237 0						
#118	23 5		" "	65+33 20	2	1		
		129 5						
No#	17		" "	64+03 70	2	1		
		158 0						
#116	17		" "	62+45 70	1	2		Lines cross Mulholland DR 24' clearance
		149 0						
115	25		" "	60+96 80	1	2		CALL BOX #30 on Pole #115 on Mulholland DR
SURVEY IN F. B. 592-215		209 4						
#114	16 5		" "	58+87 30	1	2		
		247 5	2 Lines					

Profile Notes Red ____ Plotted ____ Job No. 8085 Division No. ____ F.B. 1487 Pg. 163
No. ____ Date ____ Date ____ Survey of LA Co Fire Comm Sys Malibu Div Tele Line #9
X-Sec. Notes Chkd Miller Checked ____ Survey by W.S.C. Notes W.S.C. Date 12-15-47
No. ____ Date Feb 49 Date ____ Map No. ____ Indexed Johnson Date ____

FORM 307 10M 10-46

PLEASE RETURN TO
LOS ANGELES COUNTY SURVEYOR
700 HALL OF RECORDS

NOTE: ANY ADDITIONS OR CHANGES ON THIS SHEET MUST BE MADE OR CIRCLED IN RED INK, WITH DATE AND NAME OF PERSON MAKING CHANGE.

Do not extend notes this side of this line.

STATION	B.S.	H.I.	F.S.	ELEV.			
Pole No.	Pole Kt Arm	Ln. Wire	Wire	Station	Wire Diagm	Size	Remarks
#133	16		2 Lines	88+88 70	1 2		
SURVEY IN F. B. 592-218		98 4					Lines cross entrance To Long Shadows Ranch clearance
132	16		" "	87+20 30	2 1		
		107 5					
131	16		" "	86+12 80	2 1		
		143 3					
130	19		" "	84+09 50	2 1		
		127 3					
129	13		" "	83+42 20	2 1		Old Type Pole 4"x6" square Down Guy
		111 7					
128	16		" "	82+30 50	2 1		
		106 0					
127	16		" "	81+24 50	2 1		
SURVEY IN F. B. 592-217		177 6					
126	16.5		" "	79+46 90	2 1		
		175 3					
#125	17		" "	78+31 60	1 2		
		171 5					
No#	21.5		2 Lines	76+00 20	1 2		
		194 0					

F.B. 1487 PG. 164

Job No. 8085 Division No. Notes Red. Plotted No. Profile

Survey of LA Co. Fire Comm Sys Malibu Div Tele #9 Date Date X-Sec.

Survey by W.S.C. Notes W.S. Cowherd Notes Chkd. Checked No.

Indexed C. Johnson Date Date Date

FORM 307 10M 10-46

PLEASE RETURN TO
LOS ANGELES COUNTY SURVEYOR
700 HALL OF RECORDS

NOTE: ANY ADDITIONS OR CHANGES ON THIS SHEET MUST BE MADE OR CIRCLED IN RED INK, WITH DATE AND NAME OF PERSON MAKING CHANGE.

Do not extend notes this side of this line.

STATION	B. S.	H. I.	F. S.	ELEV.				
Pole No.	Pole Ht	X Arm Ln. Wire	Wire	Station	Wire	Diagm	Size	Remarks
No # 143	16			183+37 80	1	2		
		94 6						
No # 142	16			182+43 20	1	2		
SURVEY IN F. B. 592-219		161 5						
No # 141	16			180+81 60	2	1		
		130 5						
No # [illegible]	16			98+51 20		1 2		
		201 0						
# 139	16		" "	97+50 20		1 2		
		132 8						
138	16		" "	96+77 30	2	1		
		166 0						
137	16		" "	95+51 30	2	1		
		178 4						
136	15		" "	92+72 80		1 2		
SURVEY IN F. B. 592-218		150 0						
135	16		" "	91+22 80		1 2		
		173 7						
# 134	21		2 Lines	89+49 20		1 2		
		130 5						

Profile No. ____ Notes Red ____ Plotted ____ Job No. 8085 Division No. ____
X-Sec. No. ____ Date ____ Date ____ Survey of LA Co Fire Comm Sys Malibu Div Tele Line #9
Notes Chkd Miller Checked ____ Survey by W.S.C. Notes W.S.C. Date 12-16-48
Date Feb. 49 Date ____ Map No. ____ Indexed ____ Date ____

F.B. 1487 Pg. 165

FORM 307 10M 10-46

PLEASE RETURN TO
LOS ANGELES COUNTY SURVEYOR
700 HALL OF RECORDS

NOTE: ANY ADDITIONS OR CHANGES ON THIS SHEET MUST BE MADE OR CIRCLED IN RED INK, WITH DATE AND NAME OF PERSON MAKING CHANGE.

Do not extend notes this side of this line.

STATION	B.S.	H.I.	F.S.	ELEV.				
Pole No.	Pole Ft	X Arm Ln. Wire	Wire	Station	Wire Diagr	Size	Remarks	
No# [illegible]	16			115+03 50	1 2			
		144 3						
No# [illegible]	16			113+59 20	1 2			
		134 9						
No# [illegible]	16			112+24 30	1 2			
SURVEY IN F. B. 592-220		105 8						
No# [illegible]	15 5			111+18 50	1 2			
		85 0						
No# [illegible]	17			110+33 50	1 2			
		110 4						
No# [illegible]	15 5			109+23 10	1 2			
		119 0						
No# [illegible]	21 5			108+04 10	1 2			Lines cross DEEP CANYON
		161 5						
No# 146	21 5			106+42 60	1 2			
		95 4						
No# 145	16 5			105+47 20	1 2			
SURVEY IN F. B. 592-219		99 5						
No# 144	16			104+47 30	1 2			
		110 0						

F.B. 1487 PG. 166

Job No. 8085 Division No. ____ Notes Red. ____ Plotted ____ Profile ____

Survey of LA Co Fire Comm Sys Malibu Div Tele #9 Date ____ Date ____ No. ____ X-Sec. ____

Survey by W.S.C. Notes W.S. Cowherd Notes Chkd ____ Checked ____ No. ____

Indexed C. Johnson Date ____ Date ____ Date ____

FORM 307 10M 10-46

PLEASE RETURN TO
LOS ANGELES COUNTY SURVEYOR
700 HALL OF RECORDS

NOTE: ANY ADDITIONS OR CHANGES ON THIS SHEET MUST BE MADE OR CIRCLED IN RED INK, WITH DATE AND NAME OF PERSON MAKING CHANGE.

Do not extend notes this side of this line.

STATION	B. S.	H. I.	F. S.	ELEV.				
Pole No.	Ht	X Arm Ln. Wire	Wire	Station	Wire Diagm	Size		Remarks
No# 163	15		2 Lines	130+27.20	1 2			
		133.3						
"	16		" "	128+93.80	1 2			
		139.0						
"	15.5		" "	127+54.80	1 2			
SURVEY IN F. B. 592-222		143.6						
"	14.5		" "	126+71.20	1 2			
		119.5						
"	15.5		" "	124+91.20	2 1			
		166.2						
"	16.5		" "	123+25.50	2 1			
		160.2						
"	16		" "	122+65.30	2 1			
		158.7						
"	16		" "	120+06.60	2 1			
		158.3						
"	16		" "	108+48.80	2 1			
SURVEY IN F. B. 592-221		162.7						
No# 164	16		2 Lines	105+[illegible]	1 2			
		182.1						

Profile Notes Red ____ Plotted ____ Job No. 8085 Division No. ____ F.B. 1487 Pg. 167
No. ____ Date ____ Date ____ Survey of LACo Fire Comm Sys Malibu Div Tele Line #4
X-Sec. Notes Chkd Miller Checked ____ Survey by W.S.C. Notes W.S.C. Date 12-16-[illegible]
No. ____ Date Feb. 48 Date ____ Map No. ____ Indexed [illegible] Date ____

FORM 307 10M 10-46

PLEASE RETURN TO
LOS ANGELES COUNTY SURVEYOR
700 HALL OF RECORDS

NOTE: ANY ADDITIONS OR CHANGES ON THIS SHEET MUST BE MADE OR CIRCLED IN RED INK, WITH DATE AND NAME OF PERSON MAKING CHANGE.

Do not extend notes this side of this line.

STATION	B. S.	H. I.	F. S.	ELEV.				
Pole No.	Ft X Arm	Ln. Wire	Wire	Station	Wire Diagm	Size		Remarks
								End of Spur Line #9
No#	15 5		2 Lines	134+4540	2			CALL BOX #10 on Pole
		82 4						Down Guy
"	15 5		" "	133+6300	1 2			
SURVEY IN F. B. 572-223		95 0						
"	15		" "	132+6800	1 2			
		124 4						
No#	13 5		2 Lines	132+4360	1 2			
		116 5						

Profile
Job No. [illegible] Division No. Notes Red Plotted No.
Survey of LA Co. Fire Comm Sys Mahlow Div. Tele Line #9 Date Date X-Sec.
Survey by W.S.C. Notes W.S. Cowherd Notes Chkd. Checked No.
Indexed H. C. Johnson Date Date Date

Notes Ck'd by	Survey of Telephone Line #6
Map No.	W. O. 8085 Tape No. 26 Stld. 82 °F
Office Work	Surveyed by W.S. Cowherd
Checked	Notes W.S.C. Date 12-20-88
Date	Indexed A. C. Johnson 10-7-89

F.B. 1487 Pg. 169

LA CO FIRE COMM. SYS. MANBU DIVISION

INFORMATION REGARDING POLES GUYS ETC
of
POLE LINE #6 FROM CASTRO PEAK TO
ZUMA PATROL STATION

JN-8085

Party
W.S. Cowherd
English R
Boy
Whitaker

Note: Any Additions or Changes on This Sheet Must be Made or Circled in Red Ink With Date and Name of Person Making Change.

Do not extend notes this side of this line.

RETURN TO
LOS ANGELES COUNTY SURVEYOR
700 HALL OF RECORDS

FORM 247 5M 5-46

P. B. 1867 Pg. 170

INDEX

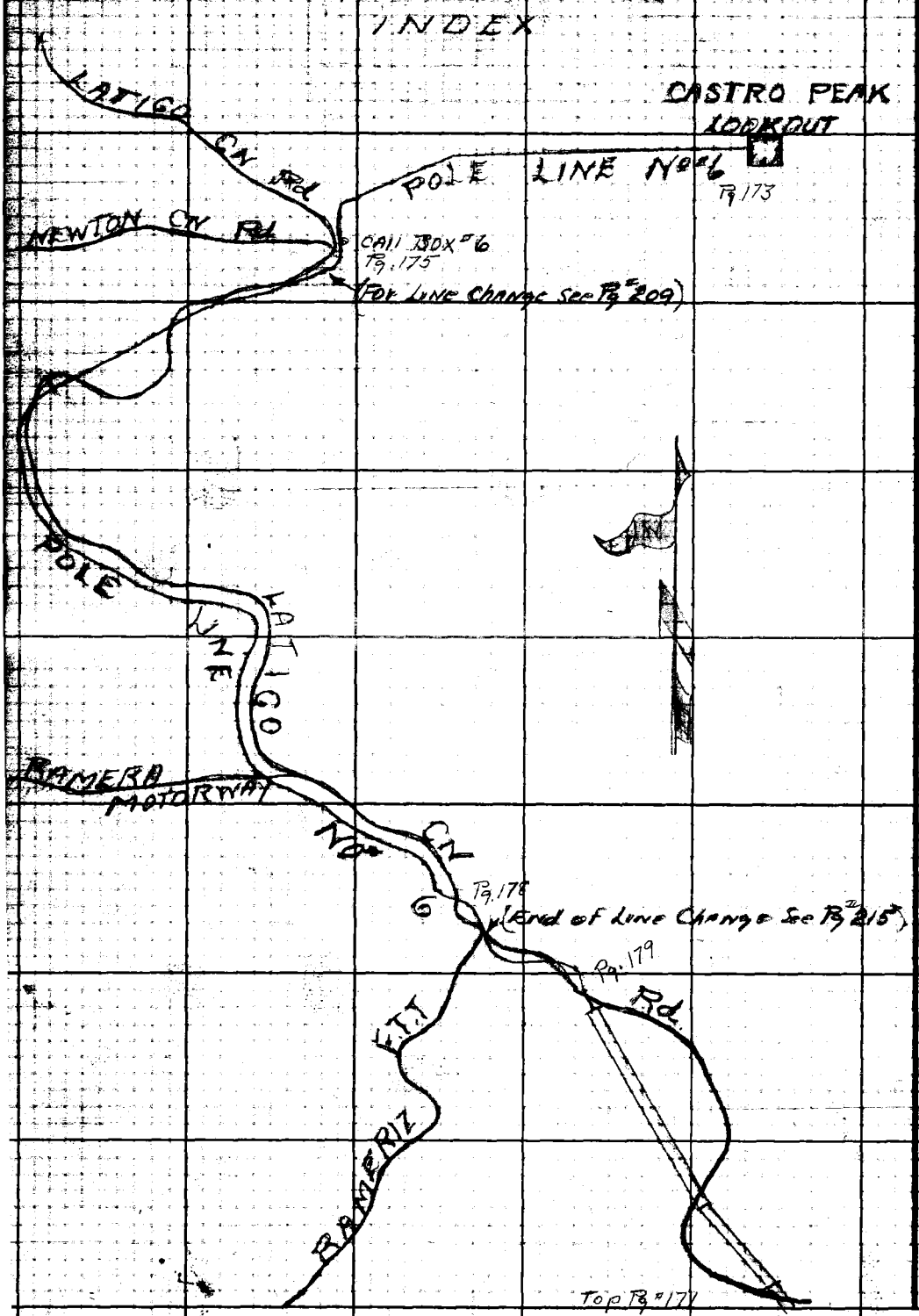

RETURN TO
LOS ANGELES COUNTY SURVEYOR
700 HALL OF RECORDS

Do not extend notes this side of this line.

Note: Any Additions or Changes on This Sheet Must be Made or Circled in Red Ink With Date and Name of Person Making Change.

Notes Ck'd by	Survey of Telephone Line #6
Map No	W. 68080 Tape No. 26 Std 87 °F
Office Work	Surveyed by W.S. Cowheid
Checked	Notes W.S.C. Date 12-15-48
Date	Indexed A. C. Johnson

F.B. 1487 Pg. 171

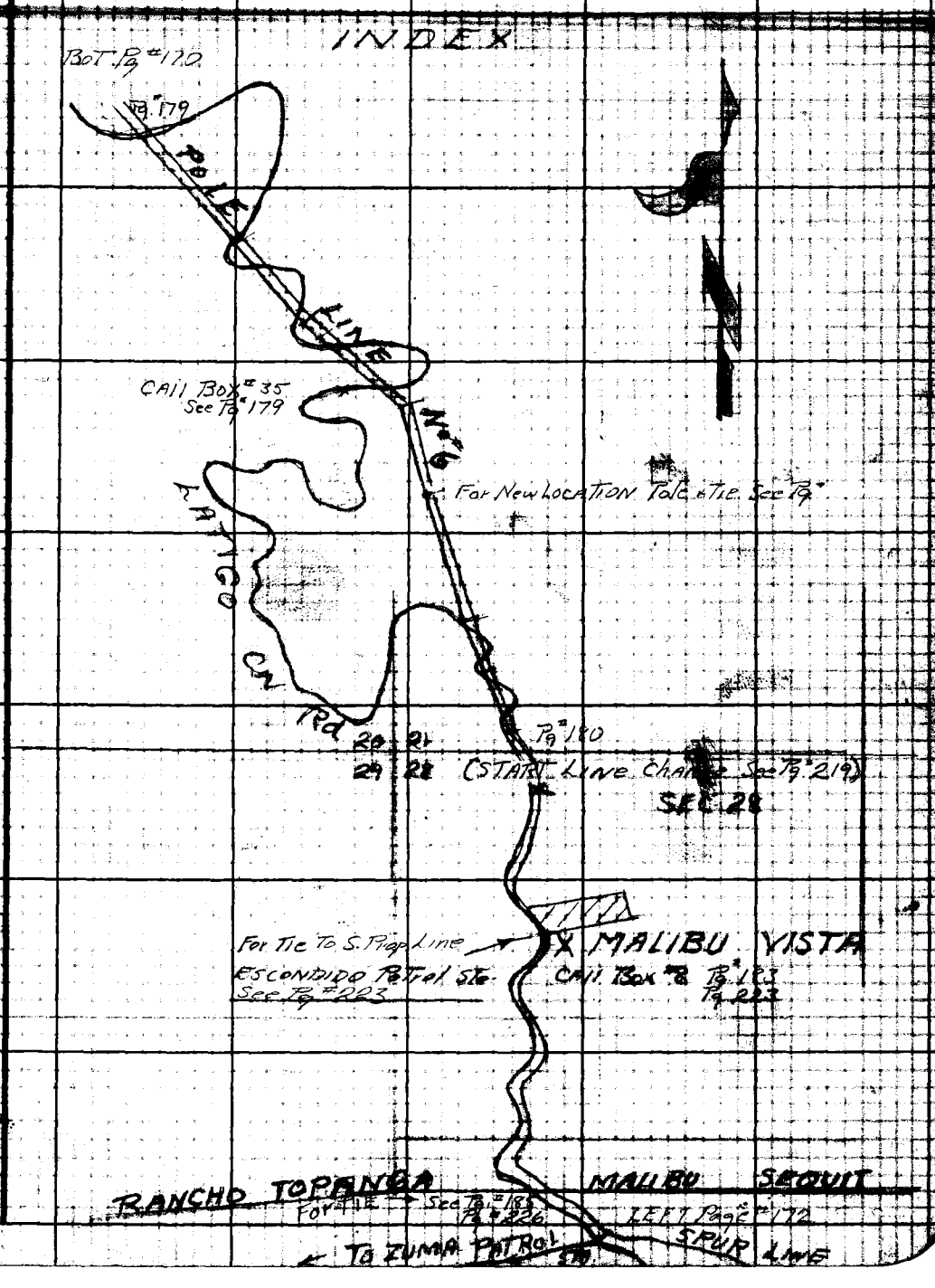

Note: Any Additions or Changes on This Sheet Must be Made or Circled in Red Ink With Date and Name of Person Making Change.

Do not extend notes this side of this line.

RETURN TO
LOS ANGELES COUNTY SURVEYOR
700 HALL OF RECORDS

FORM 247 5M 5-56

RETURN TO
LOS ANGELES COUNTY SURVEYOR
700 HALL OF RECORDS

Note: Any Additions or Changes on This Sheet Must be Made or Circled in Red Ink With Date and Name of Person Making Change.

Do not extend notes this side of this line.

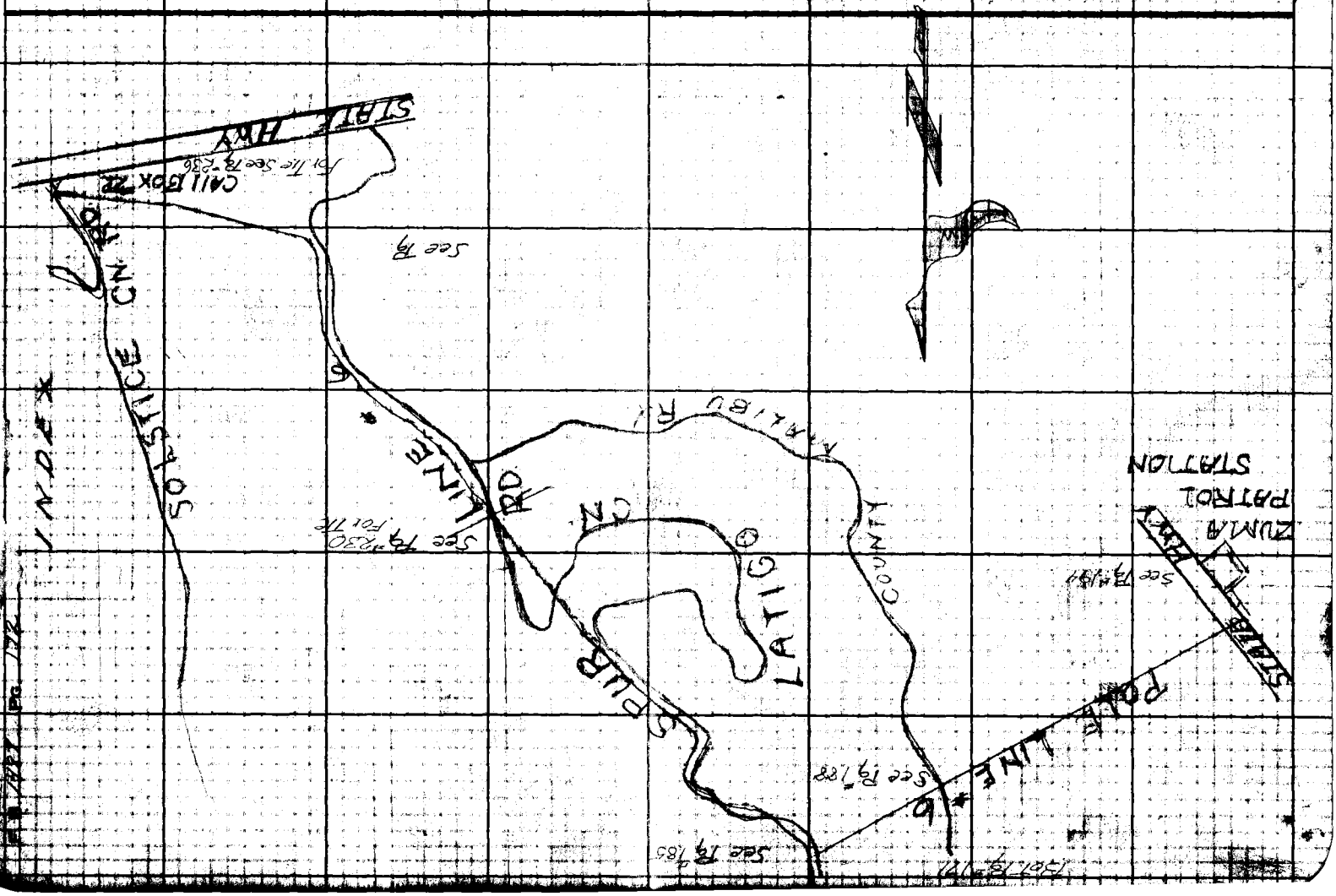

FORM 307 10M 10-46

PLEASE RETURN TO
LOS ANGELES COUNTY SURVEYOR
700 HALL OF RECORDS

NOTE: ANY ADDITIONS OR CHANGES ON THIS SHEET MUST BE MADE OR CIRCLED IN RED INK, WITH DATE AND NAME OF PERSON MAKING CHANGE.

Do not extend notes this side of this line.

STATION	B. S.		H. I.	F. S.	ELEV.				Remarks
Pole No.	Ht.	Arm	Ln. Wire	Wire	Station	Wire Diagm	Size		
			143.3						
No #	33	2-10 Pin		6 Lines	11+21.00	1 2 3456		25	6' To upper arm
			149.7						
No #	33.5	2-10 Pin		" "	9+71.30	1 2 3456		25.5	6' " " "
SURVEY IN F. B. 836-172			118.8						
No #	33.5	2-Double 10 Pin		" "	8+52.50	1 2 3456		25.5	6' " " "
			160.5						
No # 6	34	2-10 Pin		" "	6+92.00	1 2 3456		26	6' " " "
			141.0						
No # ↓	32	2 Single 10 Pin		6 Lines	5+51.00	1 2 3456		25	25 To Lower arm 6' To upper arm
↑			219.7						Junction Pole See Pg. 91
No #	32			8 Lines	3+31.30	1 2 3456	3456	20.5	
			135.3						
No # 3	36			" "	1+96.00	3456		29	
SURVEY IN F. B. 836-171			111.5						
No #	24.5	2 Double 10 Pin		" "	0+84.50	3456		15.5	
			84.5						
No # 1	22	2-Double 10 Pin		8 Lines	0+00.00	1 2 3456		17.5	Junction Pole Castro Peak Lines 3+4 Pair 10 in cable Zuma 5+6 " 3 " " See Pg. 91

Profile No. ____ Notes Red. ____ Plotted ____ Job No. 8085 Division No. ____ F.B. 1487 Pg. 173

X-Sec. No. ____ Date ____ Date ____ Survey of LA Co Fire Comm Sys Malibu Div Tele #6

Notes Chkd. ____ Checked ____ Survey by W.S.C. Notes W.S.C. Date 12-27-18

No. ____ Date ____ Date ____ Map No. ____ Indexed Johnson Date ____

FORM 307 10M 10-46

PLEASE RETURN TO
LOS ANGELES COUNTY SURVEYOR
700 HALL OF RECORDS

NOTE: ANY ADDITIONS OR CHANGES ON THIS SHEET MUST BE MADE OR CIRCLED IN RED INK, WITH DATE AND NAME OF PERSON MAKING CHANGE.

Do not extend notes this side of this line.

Profile Plotted
Notes Red Date
Notes Chkd Date
Indexed Date

Survey of L.A. Co. Fire Comm. Sys. Malibu Div. Tele Line No.
Survey by W.S.C. Notes W.S. Cox Checked
A. C. Johnson Date

Job No. 8085 Division No. 7 F.B. 117 PG. 174

STATION	B.S.	H.I.	F.S.	ELEV.			Remarks
Pole No.	Pole Ht. / Arm	Ln. Wire	Wire	Station	Wire Diagm	Size	
		88.0					
No. 10	34 / 2-10 Pin		6 Lines	27+27.30	3456	26	
		196.2					
No. 12	35 / "		" "	25+31.10	3456	27	
SURVEY IN F. B. 836-174		188.8					
No. 11	34 / "		" "	23+42.30	3456	26	
		164.1					
No. 12	34 / "		" "	21+78.20	3456	26	2-Down Guys
		162.0					
No. 11	40 / "		" "	20+16.20	3456	31 5	
		137.7					
No. 12	31 5 / "		" "	18+18.50	3456	23 5	
		134.6					
No. 13	32 5 / 2-10 Pin		" "	17+43.90	3456	24 5	
		206.6					
No. 12	33 5 / 2-Double 10 Pin		" "	15+37.30	3456	25 5	
SURVEY IN F. B. 836-173		133.7					
No. 11	24 / Single 10 Pin		" "	14+03.60	3456	23 5	Single 10-Pin - Power Lines over Top Pole No cross arm for power Lines Jump Between Poles
		139.6					
No. 10	31 5 / 2-10 Pin		6 Lines	12+64.00	3456	23 5	2-Down Guys

FORM 307 10M 10-46

PLEASE RETURN TO
LOS ANGELES COUNTY SURVEYOR
700 HALL OF RECORDS

NOTE: ANY ADDITIONS OR CHANGES ON THIS SHEET MUST BE MADE OR CIRCLED IN RED INK, WITH DATE AND NAME OF PERSON MAKING CHANGE.

Do not extend notes this side of this line.

STATION	B. S.	H. I.	F. S.	ELEV.				
Pole No.	Ht. X Arm	Ln. Wire	Wire	Station	Wire Diagm	Size		Remarks
		700.85						Lines cross DEEP CAN.
(C) No	15.5 Double 6 Pin		2 Lines	41+19.00	43		15	
Survey IN F. B. 1487-210		3.0						
"	15.5 "		" "	39+86.00	43		15	Down Guy
210		120.5						
"	15.5 Double 6 Pin		" "	38+65.50	43		15	Down Guy
		121.5						
(B) "	16.5 6 Pin		" "	37+44.0	3 4		16	
		117.1						
"	19.5 "		" "	36+26.90	34		19	Lines cross LATIGO Cn Rd. 20° clearance
SURVEY IN F. B. 1487-209		119.0						
"	24 "		" "	35+07.90	3 4		23.5	Down Guy
		125.6						
"	23 6 Pin		2 Lines	33+82.30	3 4		22.5	
		142.5			34 56			Lines 5+6 End have Taps down To Call Box #6. Lines 3-4
(A) "	30 2 Double 6 Pin		4 Lines	[illegible]		3 4	28.5	Taps down To Buck Arm. 2-Down Guys
SURVEY IN F. B. 836-175		297.5			10 Pin			Junction Pole. Power Lines ahead Lines 34,5,6 Split Left & Right. Taps Down To Buck arm. Lines 34,5,6 Leave at 90° To back line - Down Guy
"	30 Double 10 Double 6 Pin		" "	24+42.30	34 56 10 Pin 6 Pin	34 56	22.5	
		127.0						
No #	35.5 2-10 Pin		4 Lines	28+15.30	34 56		27.5	2-Down Guys

Profile Notes Red ____ Plotted ____ Job No. 8085 Division No. ____
No. ____ Date ____ Date ____ Survey of LA Co. Fire Comm. Sys. Malibu Div. Tele Line #6
X-Sec. Notes Chkd. ____ Checked ____ Survey by W.S.C. Notes W.S.C. Date 12-17-46
No. ____ Date ____ Date ____ Map No. ____ Tidered K. C. Johnson Date ____

F.B. 1487 Pg. 175

FORM 307 10M 10-46

PLEASE RETURN TO
LOS ANGELES COUNTY SURVEYOR
700 HALL OF RECORDS

NOTE: ANY ADDITIONS OR CHANGES ON THIS SHEET MUST BE MADE OR CIRCLED IN RED INK, WITH DATE AND NAME OF PERSON MAKING CHANGE.

Do not extend notes this side of this line.

STATION	B.S.		H. I.	F. S.	ELEV.				
Pole No.	Pole Kt	X Arm	Ln. Wire	Wire	Station	Wire Diagm	Size		Remarks
			163 8						
No #	15.5	6 Pin		2 Lines	58+59 00	43		15	
SURVEY IN F. B. 1487-212			168 2						
" "	19.5	Double 6 Pin		" "	56+90 80	43		19	Overhead Guy 30' across Rd. To Guy Pole 15' high Down Guy on Guy Pole 16' clearance
212			99 3						
"	22.5	6 Pin		" "	55+91 50	3 4		22	
			119 3						
"	17.5	Double 6 Pin		" "	54+72 20	34		17	Down Guy
			92 0						
"	15.5	6 Pin		" "	53+80 20	34		15	
			114 3						
(D) "	15	Double 6 Pin		" "	52+65 90	34		14.5	Down Guy
			120 5						
"	15.5	"		" "	51+45 40	34		15	Down Guy
211			122 0						
"	15.5	"		" "	50+23 40	4 3		15	Down Guy
SURVEY IN F. B. 1487-211			120 7						
"	20.5	"		" "	49+02 70	43		20	Down Guy
			82 85						
No # 30	15.5	Double 6 Pin		2 Lines	48+19 85	43		15	

Profile
Job No. 8085 Division No. Notes Red. Plotted
Survey of L.A. Co Fire Comm Sys Malibu Dir Tele #6 Date Date No. X-Sec.
Survey by W.S.C. Notes W.S. Cowherd Notes Chkd. Checked
Indexed C. Johnson Date Date No.
F.B. 1487 Pg. 176

FORM 307 10M 10-46

PLEASE RETURN TO
LOS ANGELES COUNTY SURVEYOR
700 HALL OF RECORDS

NOTE: ANY ADDITIONS OR CHANGES ON THIS SHEET MUST BE MADE OR CIRCLED IN RED INK, WITH DATE AND NAME OF PERSON MAKING CHANGE.

Do not extend notes this side of this line.

STATION	B. S.	X	H. I.	F. S.	ELEV.				
Pole No.	H	Arm	Ln. Wire	Wire	Station	Wire Diagm	Size		Remarks
			123 1						
No II	17 5	6 Pin			71+43 20	43		17	
			121 3						
"	17 5	6 Pin		" "	70+21 90	3 4		17	
SURVEY IN F. B. 1487-213			120 4						
"	19 5	Double 6 Pin		" "	69+01 50	34		19	Overhead Guy 32 Across Rd To Guy Pole 16 high. Down Guy on Guy Pole 17' clearance
213			122 6						
(F) "	19 5	"		" "	67+78 90	34		19	Overhead Guy 33 Across Rd To Guy Pole 17 high Down Guy on Guy Pole 18' clearance
			114 8						
"	19 5	"		" "	66+64 1	34		19	Down Guy across Rd 16' clearance
			118 6						
"	19 5	"		" "	65+45 50	34		19	Overhead Guy 31 across Rd To Guy Pole 16' high Down Guy on Guy Pole 17' clearance
			118 2						
"	19 5	"		" "	64+27 30	34		19	Overhead Guy Across Rd 31 To Guy Pole 15' high Down Guy on Guy Pole 16' clearance
			119 0						
"	20 5	Double 6 Pin		" "	63+08 30	34		20	Down Guy across Rd 16' clearance
212			102 3						
"	15 5	6 Pin		" "	62+06 00	4 3		15	
SURVEY IN F. B. 1487-212			183 2						
No II	15 5	Double 6 Pin		2 Lines	60+22 80	43		15	Down Guy

Profile No. ____ Notes Red ____ Plotted ____ Job No. 8085 Division No. ____ F.B. 1487 Pg. 177

X-Sec. No. ____ Date ____ Date ____ Survey of L.A. Co. Fire Comm. Sys. Malibu Div. Teleline #6

Notes Chkd ____ Checked ____ Survey by W.S.C. Notes W.S.C. Date 12-24-47

No. ____ Date ____ Date ____ Map No. ____ Indexed ____ Johnson Date ____

FORM 307 10M 10-46

PLEASE RETURN TO
LOS ANGELES COUNTY SURVEYOR
700 HALL OF RECORDS

NOTE: ANY ADDITIONS OR CHANGES ON THIS SHEET MUST BE MADE OR CIRCLED IN RED INK, WITH DATE AND NAME OF PERSON MAKING CHANGE.

Do not extend notes this side of this line.

Profile No. ____ X-Sec. No. ____

Job No. 8113-1 Division No. ____ Notes Red ____ Plotted ____

Survey of LA Co Fire Comm Sys Malibu Dry Tele Date ____ Date ____

Survey by W.S.C. Notes W.S. Cowherd Notes Chkd ____ Checked ____

Index A. C. Johnson Date ____ Date ____

Bk. 117 Pg. 178

STATION	B. S.	X Arm	H. I.	F. S.	ELEV.	Wire Diagm	Site	Remarks
Pole No.			Ln. Wire	Wire	Station			
			1700					
No #	20⁵	6 Pin			84+85 30	4 3	20	Lines cross LATIGO Cn Rd 18' clearance
			1377					
(H) "	20⁵	6 Pin			83+47 60	43	20	Lines cross LATIGO Cn Rd 19' clearance
SURVEY IN F. B. 1497-215			987					
"	18⁵	Double 6 Pin			82+18 90	43	18	
			1765	" "				
"	17⁵	Double 6 Pin		" "	80+72 40	43	17	Down Guy
			1527					
"	15	6 Pin		" "	79+20 70	3 4	14⁵	
214			1450					
"	18⁵	Double 6 Pin		" "	77+75 70	34	18	Down Guy across Rd 15⁵ clearance
			1227					
(G) "	19⁵	6 Pin		" "	76+53 00	34	19	Lines cross LATIGO Cn Rd 18' clearance
SURVEY IN F. B. 1481-214			1370					
"	21	6 Pin		" "	75+16 00	4 3	20⁵	Lines cross LATIGO Cn. Rd 20' clearance
			1284					
"	17⁵	Double 6 Pin		" "	73+87 60	43	17	Down Guy
			1213					
No # 10	17⁵	6 Pin		2 Lines	72+66 30	43	17	

FORM 307 10M 10-46

PLEASE RETURN TO
LOS ANGELES COUNTY SURVEYOR
700 HALL OF RECORDS

NOTE: ANY ADDITIONS OR CHANGES ON THIS SHEET MUST BE MADE OR CIRCLED IN RED INK, WITH DATE AND NAME OF PERSON MAKING CHANGE.

Do not extend notes this side of this line.

STATION	B. S.	X Arm	H. I.	F. S.	ELEV.	Wire Diagm	Size		Remarks
Pole No.	Ht		Ln. Wire	Wire	Station				
			1027.7						
No # X	20	Double 6 Pin		2 Lines	137+29.50	3 4		19.5	see Pg. 2-Down Guys (For TIES to SEC LINE as Pole has been moved)
SURVEY IN F. B. 582-225			896.7						
#6-59	18	Double 6 Pin		" "	128+32.80	4 3 / 3 OUT 4		17.5	Line 4 + 3 in To upper arm. Taps cross Down To Lower arm For Lines ahead. Taps off 3 & 4 To CALL BOX #35 - 300' Down LATIGO Cn. Rd. Lines cross Rd. Twice 15' clearance 2-Down Guys
			725.7						
#6-58	13.5	6 Pin		" "	121+07.10	4 3		13	Single Pole 4"X6" Lines cross LATIGO Twice 30' clearance
SURVEY IN F. B. 582-223			79.0						
#6-56-57	12			" "	120+28.10	3 in 4 / 4 OUT 3 / 6'		12	6-Down Guys Lines cross LATIGO CN. Rd. Twice 30' clearance
			769.6						
#6-54-55	13			" "	112+58.50	4 in 3 / 3 OUT 4 / 6'		13	4-Down Guys
SURVEY IN F. B. 582-222			1064.9						
#6-52-53	12.5			" "	101+93.60	3 in 4 / 4 OUT 3 / 6'		12.5	4-Down Guys
SURVEY IN F. B. 582-221			375.0						
#6-50-51	12.5			" "	98+18.60	4 in 3 / 3 OUT 4 / 6'		12.5	3 Down Guys
SURVEY IN F. B. 582-220			956.0						
#6-48-49	13			" "	92+62.60	3 in 4 / 4 OUT 3 / 6'		13	4"X6" Post with cross arm 3 Down Guys. Lines 3 & 4 come into cross Arm As shown. Taps cross on arm To opposite side And Line 3 in place of Line 4 going out
			488.6						
No #	15.5	Double 6 Pin		" "	87+74.00	3 4		15	
			118.7						
No #	16.5	6 Pin		2 Lines	86+55.30	3 4		16	

Profile No. ____ Notes Red ____ Plotted ____ Job No. 8085 Division No. ____ P.B. 4487 Pg. 177

X-Sec. No. ____ Date ____ Date ____ Survey of LACO Fire Comm Sys Mallow Div Tele Line 6

Notes Chkd. ____ Date ____ Checked ____ Survey by W.S.C. Notes W.S.C. Date ____

Map No. ____ Date ____ Indexed Johnson Date ____

FORM 307 10M 10-46

PLEASE RETURN TO
LOS ANGELES COUNTY SURVEYOR
700 HALL OF RECORDS

NOTE: ANY ADDITIONS OR CHANGES ON THIS SHEET MUST BE MADE OR CIRCLED IN RED INK, WITH DATE AND NAME OF PERSON MAKING CHANGE.

Do not extend notes this side of this line.

STATION	B.S.		H.I.	F.S.	ELEV.				
Pole No.	Pole Ft	Arm	Ln. Wire	Wire	Station	Wire Diagm	Size		Remarks
			95.3						
No #	14.5	6 Pin		2 Lines	167+62.90	4 / 3		14	
			102.4						
"	16	Double 6 Pin		" "	166+60.50	43		15.5	Down Guy
SURVEY IN F. B. 1487-219									
			105.4						
"	16	6 Pin		" "	165+45.10	43		15.5	
			115.8						
"	15	"		" "	164+29.30	43		14.5	
			118.2						
"	18.5	"		" "	163+11.10	3 / 4		18	
			229.0						Lines cross LATIGO Cn Rd 18' clearance.
No #	16	6 Pin		" "	160+82.10	34		15.5	
SURVEY IN F. B. 582-228			160.5						
# 6-68-69	12			" "	159+21.60	4 in 3 / 3 out 4 / 6		12	3-Down Guys
SURVEY IN F. B. 582-227			431.1						Lines cross over LATIGO CN Rd Twice 40' clearance
# 6-66-67	14			" "	154+93.50	3 in 4 / 4 out 3 / 6		14	3-Down Guys
			208.3						
# 6-64-65	13			" "	152+82.20	4 in 3 / 3 out 4 / 6		13	5-Down Guys. Lines cross LATIGO CN Rd 3 Times
SURVEY IN F. B. 582-226			525.0						
# 6-62-63	12			2 Lines	147+57.20	3 in 4 / 4 out 3		12	5-Down Guys

F.B. 1487 PG. 180
Job No. 8085 Division No. ____ Notes Red ____ Plotted ____ Profile ____
Survey of L.A. Co. Fire Comm Sys Malibu Div Tele Line #6 Date ____ Date ____ No. ____
Survey by W.S.C. Notes W.S. Cowherd Notes Chkd. ____ Checked ____ X-Sec. ____
Indexed A. C. Johnson Date ____ Date ____ No. ____

FORM 307 10M 10-46

PLEASE RETURN TO
LOS ANGELES COUNTY SURVEYOR
700 HALL OF RECORDS

NOTE: ANY ADDITIONS OR CHANGES ON THIS SHEET MUST BE MADE OR CIRCLED IN RED INK, WITH DATE AND NAME OF PERSON MAKING CHANGE.

Do not extend notes this side of this line.

STATION	B.S.		H.I.	F.S.	ELEV.				
Pole No.	Pole Ht	X Arm	Ln. Wire	Wire	Station	Wire Diagm	Size		Remarks
SURVEY IN F. B. 1487-221			100 6						
No#	14	6 Pin		2 Lines	181+97.30	34		13.5	
			100 1						
"	15	6 Pin		" "	180+97.2	4 / 3		14.5	
			112 2						
"	16.5	Double 6 Pin		" "	179+85.00	43		16	Down Guy
			165 0						
"	16	Double 6 Pin		" "	178+20.00	43		15.5	Down Guy
			120 1						
"	18.5	8 Pin		" "	176+99.90	43		18	off set cross arm
			151 5						
"	15.5	"		" "	175+48.40	43		15	
SURVEY IN F. B. 1487-220			175 0						
"	21	6 Pin		" "	173+73.40	3 / 4		20.5	
			148 5						
"	19.5	Double 6 Pin		" "	172+24.90	34		19	D.M. across LATIGO Ch Rd. 16° clearance
			157 7						
"	16.5	6 Pin		" "	170+67.20	34		16	
			209 0						
No#	16.5	6 Pin		2 Lines	168+58.20	34		16	

Profile No. ____ Notes Red ____ Plotted ____ Job No. 8085 Division No. ____ F.B. 1487 Pg. 181

Date ____ Date ____ Survey of L.A.Co. Fire Comm. Sys. Malibu Dir. Tele. Line #6

X-Sec. No. ____ Notes Chkd. ____ Checked ____ Survey by W.S.C. Notes W.S.C. Date 2-3-49

Date ____ Date ____ Map No. ____ Indexed Johnson Date ____

FORM 307 10M 10-46

PLEASE RETURN TO
LOS ANGELES COUNTY SURVEYOR
700 HALL OF RECORDS

NOTE: ANY ADDITIONS OR CHANGES ON THIS SHEET MUST BE MADE OR CIRCLED IN RED INK, WITH DATE AND NAME OF PERSON MAKING CHANGE.

Do not extend notes this side of this line.

F.B. 1487 PG. 182
Job No. 8085 Division No. Notes Red. Plotted
Survey of LA Co Fire Comm Sys Malibu Div Tele #6 Date No.
Survey by W.S.C. Notes W.S. Cowherd Notes Chkd. Checked
Indexed K. C. Johnson Date Date Date No.
Profile X-Sec.

STATION	B.S.	H.I.	F.S.	ELEV.			Remarks
Pole No. 18	Pole Arm Ln. Wire		Wire	Station	Wire Diagn	Size	
		1246					
No. II	16 Double 6 Pin		2 Lines	195+17 80	43		15° Down Guy
		1355					
	20 Double Pin		" "	193+82 30	43		19° Down Guy across LATIGO 17° clearance Cn. Rd
SURVEY IN F. B. 1487-222		1497					
	24° 6 Pin		" "	192+32 30	~~43~~		24
		1262					
	15°		" "	191+06 40	3/4		15
		1593					
	15° "		" "	189+47 1	34		15
		107.1					
	15° 6 Pin		" "	188+40 5	34		15
		1274					
	16 Double 6 Pin		" "	187+12 60	34		15° Down Guy
SURVEY IN F. B. 1487-221		1401					
	20° 6 Pin		" "	185+72 50	4/3		20
		1426					
	20° Double Pin		" "	184+29 90	34		20 Down Guy across LATIGO 16° clearance Cn. Rd.
		1320					
No.	20° Double 6 Pin		2 Lines	182+97 90	34		20 Down Guy across LATIGO 18° clearance Cn. Rd

FORM 307 10M 10-46

PLEASE RETURN TO
LOS ANGELES COUNTY SURVEYOR
700 HALL OF RECORDS

NOTE: ANY ADDITIONS OR CHANGES ON THIS SHEET MUST BE MADE OR CIRCLED IN RED INK, WITH DATE AND NAME OF PERSON MAKING CHANGE.

Do not extend notes this side of this line.

Profile Notes Red _____ Plotted _____ Job No. 8085 Division No. _____
No. 1 X-Sec. Date _____ Date _____ Survey of L.A.C. Fire Comm. Sys. Malibu Div. Tele Line #6
No. _____ Notes Chkd _____ Checked _____ Survey by W.S.C. Notes W.S.C. Date 2-3-48
Date _____ Date _____ Map No. _____ Indexed Johnson Date _____

F.B. 448 Pg. 185

STATION	B. S.	H. I.	F. S.	ELEV.	Wire Station	Wire Diagm	Size	Remarks
Pole No.	Pole Ht. X Arm	Ln. Wire	Wire					
		931						Tops from Lines 34 Down To CAU Box #8 at LATIGO Cn Rd.
#6-102	19 Double Pin		2 Lines	208+45.30		34	18	Ocean View Dr. Down Guy across LATIGO Cn Rd. 18' clearance
		1908						
No 3	23.5 "		" "	206+54.50		34	21	Overhead Guy 33' To Guy Pole 19' High down guy on Guy Pole 19' clearance
SURVEY IN F. B. 1481-223		1024						
#6-100	16 Double Pin		" "	205+52.10		34	15	2 Down Guys Lines cross LATIGO Cn. Rd. 23' clearance
		1466						
"	23.5 6 Pin		" "	204+05.50		34	23	
		1341						
"	25 Double 6 Pin		" "	202+71.40		34	24.5	Down Guy across LATIGO Cn Rd. 18' clearance
		1594						
"	18 6 Pin		" "	201+12.00		4/3	17.5	
		1242						
"	16 Double 6 Pin		" "	199+87.60		43	15.5	Down Guy
		1066						
"	16.5 6 Pin		" "	198+81.0		43	16	
		1263						
"	15.5 Double 6 Pin		" "	197+54.70		43	15.5	Down Guy
SURVEY IN F. B. 1481-222								
No 4	15.5 Double 6 Pin		2 Lines	196+42.40		4/3	15	Down Guy

FORM 307 10M 10-46

PLEASE RETURN TO
LOS ANGELES COUNTY SURVEYOR
700 HALL OF RECORDS

NOTE: ANY ADDITIONS OR CHANGES ON THIS SHEET MUST BE MADE OR CIRCLED IN RED INK, WITH DATE AND NAME OF PERSON MAKING CHANGE.

Do not extend notes this side of this line.

STATION	B.S.	H.I.	F.S.	ELEV.				
Pole No.	Ft Arm	Ln. Wire	Wire	Station	Wire Diagm	Size	Remarks	
		111 1						
No#	19⁵ Double 4 Pin		2 Lines	219+61 90	4 / 3		19	Down Guy across LATIGO 19⁵ clearance Cn Rd
SURVEY IN F. B. 1487-225		113 4						
"	20 "		" "	218+48 50	43		19⁵	Down Guy across LATIGO 21' clearance Cn Rd
		118 4						
" ↓	19⁵ "		" "	217+30 10	43		19	Down Guy
↑		104 9						
"	20 Double 4 Pin		" "	216+25 20	43		19⁵	Down Guy
		51 0						
460935-E	20⁵ 4 Pin		"	215+74 20	43		17⁵	4 Pin cross arm 17⁵ up on Edison Pole.
		113 6						
"	19⁵ Double 4 Pin		" "	214+60 60	43		19	Down Guy
		130 1						
"	19 4 Pin		" "	213+30 50	43		18⁵	
SURVEY IN F. B. 1487-224		155 2						
"	19⁵ 4 Pin		" "	211+75 30	3 / 4		19	
		110 6						
"	19⁵ Double 4 Pin		" "	210+64 70	34		19	Down Guy across LATIGO 15' clearance Cn Rd
		126 3						
No#	18⁵ Double 4 Pin		2 Lines	209+38 40	34		18	Down Guy across LATIGO 15' clearance Cn Rd

F.B. 1487 Pg. 184

Job No. 8085 Division No. Notes Red. Platted Profile

Survey of L.A.Co. Fire Comm. Sys Malibu Div Tele #6 Date Date No. X-Sec.

Survey by W.S.C. Notes W.S. Cowherd Notes Chkd. Checked

Indexed A. C. Johnson Date Date No.

FORM 307-10M 10-46

PLEASE RETURN TO
LOS ANGELES COUNTY SURVEYOR
700 HALL OF RECORDS

NOTE: ANY ADDITIONS OR CHANGES ON THIS SHEET MUST BE MADE OR CIRCLED IN RED INK, WITH DATE AND NAME OF PERSON MAKING CHANGE.

Do not extend notes this side of this line.

Profile Notes Red____ Plotted____ Job No. 8085
No.____ Date____ Date____ Survey of L.A. Co. Fire Comm. Sys. Division No.____
X-Sec. Notes Chkd____ Checked____ Survey by W.S.C. Date 2-3-49
No.____ Date____ Date____ Map No.____ Indexed Johnson Date____ Notes W.S.C. Date 2-3-49

F.B. 1487 Pg. 185

STATION	B. S.	H. I.	F. S.	ELEV.	Pole No.	Arm	Ln. Wire	Wire	Station	Wire	Diagram	Size	Remarks
													Junction Pole Lines 1&2 Ahead. Also Tars down To Buck Arm For Lines To Yuma F.B. Trol. Station. at 90° To Spur Line To Call Box = 22 M/T Solstice Cn. Rd. & State Hwy.
		440											
No ⌀	19	2 Double Pin		R32+5360				4 3		4 3		18⁵	Overhead Guy 36° across Yd To Guy Pole No 5 high with Down Guy 18' clearance
		1686											
"	18⁵	Double 3 Pin		230+85 00				43				18	
		1394											
"	18	4 Pin	" "	229+4560				43				17⁵	
SURVEY IN F. B. 1487-226		1393.5											
"	19	Double 3 Pin	" "	227+9210				43				18⁵	Down Guy
		1246											
"	19⁵	"	" "	226+6750				43				19	Down Guy across LATIGO Cyn Rd 17' clearance
		1174											
"	19	"	" "	225+5210				3 4				18⁵	Down Guy across LATIGO Cyn Rd 17' clearance
		1250											
"	20	"	" "	224+2510				34				19⁵	Down Guy
		1326											
"	20	Double 4 Pin	" "	222+9250				34				19⁵	Down Guy
SURVEY IN F. B. 1487-225		1133											
"	20	4 Pin	" "	221+7920				34				19⁵	
		1062											
No ⌀	20⁵	4 Pin	24 M/T	220+7300				34				20	

FORM 307 10M 10-46

PLEASE RETURN TO
LOS ANGELES COUNTY SURVEYOR
700 HALL OF RECORDS

NOTE: ANY ADDITIONS OR CHANGES ON THIS SHEET MUST BE MADE OR CIRCLED IN RED INK, WITH DATE AND NAME OF PERSON MAKING CHANGE.

Do not extend notes this side of this line.

F.B. 4182 Pg. 186 | Job No. 9085 | Division No. | Notes Red. | Plotted | Profile
Survey of Malibu Civic Center Sys. Malibu Div. Tole "A" | Date | No. | X-Sec.
Survey by W.S.C. | Notes Eng. Lisk | Notes Chkd | Checked
Indexed | Date | Date | Date | No.

STATION	B.S.	H.I.	F.S.	ELEV.				Remarks
Pole No. 18		Ln. Wire	Wire	Station	Wire Diagm		Size	
		1945						
No"	16[3] 2 Pegs		2 Lines	242+830	3 | 4			16[3]
SURVEY IN F. B. 836-97		915						
"	16[0]		" "	241+9150	3 | 4			16[0]
		1746						
"	16[0]		" "	240+1690	3 | 4			16[0]
		1366						
"	16[0]		" "	238+8030	4 | 3			14[5]
		1115						
"	16[0]		" "	237+6880	4 | 3			16[0]
		723						
"	16[0]		" "	236+9650	4 | 3			16[0]
		440						
"	15[7]		" "	236+5250	4 | 3			15[7]
SURVEY IN F. B. 836-95		1350						
"	16[4]		" "	235+1750	4 | 3			16[4]
		1509						
"	15[9]		" "	233+6660	4 | 3			15[9]
		690						
No"	15[9] 2 Pegs		2 Lines	232+9760	4 | 3		15[9]	Single Poles with Pegs Lines 4"x3" about 12 Line Patrol STR Lines From Junction Pole Grass [illegible] 18[3] clearance

FORM 307 10M 10-46

PLEASE RETURN TO
LOS ANGELES COUNTY SURVEYOR
700 HALL OF RECORDS

NOTE: ANY ADDITIONS OR CHANGES ON THIS SHEET MUST BE MADE OR CIRCLED IN RED INK, WITH DATE AND NAME OF PERSON MAKING CHANGE.

Do not extend notes this side of this line.

STATION	B. S.	H. I.	F. S.	ELEV.				
Pole No.	Ht. Arm	Ln. Wire	Wire	Station	Wire Diagm	Size		Remarks
		1327						
No#	15 3	"	2 Lines	255+36.30	3 | 4		15 3	
		557						
"	15 2	"	" "	254+86.60	3 | 4		15 2	
		837						
"	16 0	2 Peg	" "	253+96.90	4 3		14 5	
SURVEY IN F. B. 836-93		1495						
"	19 7	Single 4 Pin Arm	" "	252+47.40	4 | 3		19 7	
		1674						
"	15 5	2 Pegs	" "	250+80.00	4 | 3		15 5	
		1465						
"	19 9	Single 4 Pin Arm	" "	249+33.50	4 | 3		19 2	
		1113						
"	19 4	"	" "	248+22.20	4 | 3		19 4	
		1407						
"	19 2	Single 4 Pin Arm	" "	246+81.50	4 | 3		19 2	
		1130						
"	15 8	2 Pegs	" "	245+68.50	3 4		14 3	
SURVEY IN F. B. 836-94		910						
No#	18 6	2 Pegs	2 Lines	244+77.50	3 | 4		18 6	

Profile Notes Red ____ Plotted ____ Job No. 8085 Division No. ____ F.B. 4487 Pg. 187
No. ____ Date ____ Date ____ Survey of U.A.G. Five Comm. Sys. Mat'ls Div. Tele Line #6
X-Sec. Notes Chkd. ____ Checked ____ Survey by W.S.C. Notes English Date 6-24-49
No. ____ Date ____ Date ____ Map No. ____ Indexed Johnson Date ____

FORM 307 10M 10-46

PLEASE RETURN TO
LOS ANGELES COUNTY SURVEYOR
700 HALL OF RECORDS

NOTE: ANY ADDITIONS OR CHANGES ON THIS SHEET MUST BE MADE OR CIRCLED IN RED INK, WITH DATE AND NAME OF PERSON MAKING CHANGE.

Do not extend notes this side of this line.

STATION	B.S.		H.I.	F.S.	ELEV.				
Pole No.	Ft	X Arm	Ln. Wire	Wire	Station	Wire Diagm	Size	Remarks	
			134 1						
No #	15.8	2 pegs		2 Lines	268+29 0	4 3		14.3	
			156 2						
↓ ↑	17.0	"		" "	266+72 8	4 3		17.0	
			132 0						
"	15.8	"		" "	265+40 8	4 3		15.8	
SURVEY IN F. B. 836-91			125 1						
"	16.8	"		" "	264+15 7	4 3		16.8	
			118 7						
" ↓ ↑	15.7	"		" "	262+97.0	4 3		15.7	
			112 7						
"	16.0	"		" "	261+84 3	4 3		16.0	#4 Wire off of peg
			125 7						
"	15.6	"		" "	260+58.6	3 4		14.2	
			144 2						
"	19.6	"		" "	259+14.4	3 4		16.6	1 dn. guy Lines cross creek
SURVEY IN F. B. 836-92			128 4						
"	19	"		" "	257+86.00	3 4		18.5	Guy Ahead To next Pole Down Guy Lines cross County Malibu Rd 15.5 clearance
			117 0						
No 7	15.7	"		2 Lines	256+69.00	3 4		15.7	

F.B. 1487 Pg. 188

Job No. 8085 Division No. Notes Red. Plotted Date No. Profile

Survey of L.A. Co. Fire Comm. Sys. Malibu Div. Tele. Line #6 Date X-Sec.

Survey by W.S.C. Notes English Notes Chkd. Checked Date No.

Indexed A. C. Johnson Date 6-24-49

FORM 307 10M 10-46

PLEASE RETURN TO
LOS ANGELES COUNTY SURVEYOR
700 HALL OF RECORDS

NOTE: ANY ADDITIONS OR CHANGES ON THIS SHEET MUST BE MADE OR CIRCLED IN RED INK, WITH DATE AND NAME OF PERSON MAKING CHANGE.

Do not extend notes this side of this line.

STATION	B. S.	X	H. I.	F. S.	ELEV.				
Pole No.	Ht	Arm	Ln. Wire	Wire	Station	Wire Diagm	Size		Remarks
			137 0						
No #	15.5	2 pegs		2 Lines	282+72.3	3↓4		15.5	
			116 7						
"	15.6	"		"	281+55.6	4↓3		14.0	
			155 1						
"	15.5	"		"	280+00.5	4↓3		15.5	15.5 Clearance Ramera Ridge F.T.T.
			130 8						
"	20.0	"		"	278+69.7	4↓3		20.0	
SURVEY IN F. B. 836-90			111.1						
"	16.0	"		"	276+98.6	4↓3		16.0	13' Clearance Ramera Ridge F.T.T.
			162.9						
"	15.9	"		"	275+35.7	3↓4		14.5	
			174 9						
"	15.8	"		"	273+60.8	3↓4		15.8	
			155 8						
"	15.8	"		"	272+05.0	3↓4		15.8	
			135 5						
"	16.2	"		"	270+69.5	3↓4		16.2	12.5 Clearance Ramera Ridge F.T.T.
			106.4						
No #	15.9	"		"	269+63.1	3↓4		15.9	

Profile No. ____ Notes Red. ____ Plotted ____ Job No. 8085 Division No. ____
Date ____ Date ____ Survey of L.A.Co. Fire Comm. Sys. Malibu Div. Tele. Line #6
X-Sec. No. ____ Notes Chkd. ____ Checked ____ Survey by W.S.C. Notes English Date 6-24-89
Date ____ Date ____ Map No. ____ Indexed Johnson Date ____

F.B. 1487 Pg. 589

FORM 307 10M 10-46

PLEASE RETURN TO
LOS ANGELES COUNTY SURVEYOR
700 HALL OF RECORDS

NOTE: ANY ADDITIONS OR CHANGES ON THIS SHEET MUST BE MADE OR CIRCLED IN RED INK, WITH DATE AND NAME OF PERSON MAKING CHANGE.

Do not extend notes this side of this line.

STATION	B.S.	X Arm	H.I.	F.S.	ELEV.			
Pole No.	Et		Ln. Wire	Wire	Station	Wire Diagm	Size	Remarks
			124.3					
" 49	16.7	2 pegs		2 Lines	297+51.1	3↓4		
SURVEY IN F. B. 836-88			101.0					
" 48	15.6	"		"	269+50.1	4↓ 3↓		14.0
			145.4					
" 40	19.6	Single 4 pin Arm		"	295+04.7	4↑3		19.6
			196.3					
" ↓ ↑	16.0	2 pegs		"	293+08.4	4↓3		16.0
			121.9					
" 45	15.0	"		"	291+86.5	4↓3		15.0
			132.5					
" 44	20.0	"		"	290+54.0	4↓3		20.0
			167.0					
" 43	15.8	"		"	288+87.0	3↓ 4↓		14.3
			163.2					
" 42	15.8	"		"	287+23.8	3↓4		15.8
SURVEY IN F. B. 836-89			153.0					
" 41	16.5	"		"	285+70.8	3↓4		16.5
			161.5					
No. # 40	16.1	"		"	284+09.3	3↓4		16.4

Profile
No.
X-Sec.
No.
Plotted
Date
Checked
Date
Notes Red.
Date
Notes Chkd.
Date
Division No. Tele. Line 46
Job No. 8085
Survey of L.A. Co. Fire Comm. Sys. Malibu Div.
Survey by W.S.C.
Notes English
Indexed C. Johnson
Date 6-24-49
F.B. 1487 PG. 190

FORM 307 10M 10-46

PLEASE RETURN TO
LOS ANGELES COUNTY SURVEYOR
700 HALL OF RECORDS

NOTE: ANY ADDITIONS OR CHANGES ON THIS SHEET MUST BE MADE OR CIRCLED IN RED INK, WITH DATE AND NAME OF PERSON MAKING CHANGE.

Do not extend notes this side of this line.

STATION	B. S.		H. I.	F. S.	ELEV.				
Pole No.	Ht	Arm	Ln. Wire	Wire	Station	Wire Diagm	Size		Remarks
			183.2						
No. #	15 1	2 pegs		2 Lines	308+82.9	4 ↓ 3		15 1	
			100.5						
"	15 7	"		"	307+82.4	4 ↓ 3		15 7	#4 Wire down
			92.0						
"	15 8	"		"	306+90.4	4 ↓ 3		14 8	Guy wires stop here both on EYE bolt 1' below top pole Down Guy DM.
SURVEY IN F. B. 836-87			98.2						
"	16 5	Single 4 pin Arm & 2 Pegs		"	305+92.2	4 ↓ 3		15	Guy wires hook on cross arm - ahead to next Pole. Pegs 1' Lower than cross arm
			99.0						
"	15 8	"		"	304+93.2	4 ↓ 3		14 3	Guy wires hook onto cross arm. Lines on Pegs 1' Lower Lines cross RAMIREZ Cn Rd No clearance
			58.6						
"	16 4	2 pegs		"	304+34.6	4 ↓ 3		16	CALL BOX #13 on Pole East side RAMIREZ Cn Rd Guys ahead to cross arm on next pole
			82.3						
" ↓	16 2	"		"	303+52.3	4 ↓ 3		14 0	Guys ahead to next 4 Poles Down Guy DM.
↑			194.5						
"	19 8	"		"	301+57.8	3 4 ↓		18 3	
SURVEY IN F. B. 836-88			152.0						
"	15 9	"		"	300+05.8	3 ↓ 4		15 9	
			130.4						
No. #	16 4	"		2 Lines	298+75.4	3 ↓ 4		16 4	

Profile No. ____ Notes Red ____ Plotted ____ Job No. 8085 Division No. ____ F.B. 1487 Pg. 191

X-Sec. No. ____ Date ____ Date ____ Survey of L.A. Co. Fire Comm. Sys. Malibu Div. Tele. Line #6

Notes Chkd. ____ Checked ____ Survey by W.S.C. Notes English Date 6-29-[illegible]

No. ____ Date ____ Date ____ Map No. ____ Indexed Johnson Date ____

FORM 307 10M 10-46

PLEASE RETURN TO
LOS ANGELES COUNTY SURVEYOR
700 HALL OF RECORDS

NOTE: ANY ADDITIONS OR CHANGES ON THIS SHEET MUST BE MADE OR CIRCLED IN RED INK, WITH DATE AND NAME OF PERSON MAKING CHANGE.

Do not extend notes this side of this line.

STATION	B.S.	H.I.	F.S.	ELEV.			
Pole No.	Kt X Arm	Ln. Wire	Wire	Station	Wire Diagn	Size	Remarks
		102 5					
No #	15 3 2 pegs		2 Lines	325+38.90	4 3		14 0
		187 5					
"	16 3 "		"	323+57.40	4 3		16 3
SURVEY IN F. B. 836-85		140 3					
"	15 2 "		"	322+11.10	4 3		15 2
		172 1					
"	19 5 "		"	320+39.0	4 3		19 5
		173 3					
" ↓ ↑	15 8 "		"	318+65.7	3 4		14 3
		168 2					
"	16 5 "		"	316+97.5	3 4		16 6
		161 8					
"	16 5 "		"	315+35.7	3 4		16 5
		84 8					
"	16 0 "		"	314+50.9	3 4		16 0
SURVEY IN F. B. 836-86		115 1					
"	16 5 "		"	313+35.8	3 4		16 5
		169 7					
No #	16 8 "		"	311+66.1	4 3		15 3

F.B. 1487 PG. 192

Job No. 8085 Division No. Notes Red. Plotted Profile

Survey of L.A. Co. Fire Comm. Sys. Malibu Div. Tele. Line #6 Date No.

Survey by W.S.C. Notes English Notes Chkd. Checked X-Sec.

Indexed C. Johnson Date 6-24-49 Date Date No.

FORM 307 10M 10-46

PLEASE RETURN TO
LOS ANGELES COUNTY SURVEYOR
700 HALL OF RECORDS

NOTE: ANY ADDITIONS OR CHANGES ON THIS SHEET MUST BE MADE OR CIRCLED IN RED INK, WITH DATE AND NAME OF PERSON MAKING CHANGE.

Do not extend notes this side of this line.

STATION	B. S.	H. I.	F. S.	ELEV.				
Pole No.	Ht. Arm	Ln. Wire	Wire	Station	Wire Diagm	Size		Remarks
		151 1						
No #	16° 2 pegs		2 Lines	339+05 20	4 3		16°	
SURVEY IN F. B. 836-83		86 3						
"	20° "		"	337+18 90	4 3		20°	
		167 8						
" ↑	19⁷ "		"	335+51 10	4 3		19⁷	
		121 1						
"	15⁵ "		"	334+30 00	4 3		15⁵	
		99 4						
"	16° "		"	333+30 60	3 4		14⁵	
SURVEY IN F. B. 836-84		139 9						
"	16° "		"	331+90 70	3 4		16°	
		118 0						
"	16° "		"	330+72 70	3 4		16°	12⁵ Clearance Dirt road
		99 5						
" ↓	15⁵ "		"	329+73 20	3 4		15⁵	
↑		159 5						
"	16° "		"	328+13 70	3 4		16°	
SURVEY IN F. B. 836-85		172 3						
No #	15³ "		"	326+41 40	3 4		15³	

Profile No. ____ Notes Red. ____ Plotted ____ Job No. 8085 Division No. ____ F.B. 1487 Pg. 193

Date ____ Date ____ Survey of L.A. Co. Fire Comm. Sys. Malibu Div. Tele. Line 6

X-Sec. No. ____ Notes Chkd. ____ Checked ____ Survey by W.S.C. Notes English Date 6-24-44

Date ____ Date ____ Map No. ____ Indexed A.C. Johnson Date ____

FORM 307 10M 10-46

PLEASE RETURN TO
LOS ANGELES COUNTY SURVEYOR
700 HALL OF RECORDS

NOTE: ANY ADDITIONS OR CHANGES ON THIS SHEET MUST BE MADE OR CIRCLED IN RED INK, WITH DATE AND NAME OF PERSON MAKING CHANGE.

Do not extend notes this side of this line.

STATION	B.S.	H.I.	F.S.	ELEV.				
Pole No.	Kt Arm	Ln. Wire	Wire	Station	Wire Diagn	Size		Remarks
								End of Pole Line # 6 Lines from Pole go underground 240± East into Zuma Patrol Sta.
No #	19.5		2 Lines	346+72 30	3 4		18.0	1 dn guy 21' Clearance Highway 101
		121.7						
"	15.8		" "	345+50 60	4 3		15.8	
		85.1						
"	16.3		" "	344+65 50	3 4		16.3	1 dn. guy
		167.6						
"	16.0		" "	342+97 90	3 4		16.0	
SURVEY IN F. B. 835-83, 82		134.8						
"	16.0		" "	341+63 10	3 4		16.0	
		106.8						
No #	16.0		" "	340+56 30	3 4		16.0	

Profile
Job No. 8085 Division No. Notes Red. Plotted No.
Survey of L.A.Co. Fire Comm. Sys. Malibu Div. Tele. Line # 6 Date Date X-Sec.
Survey by W.S.C. Notes English Notes Chkd Checked No.
Indexed A. C. Johnson Date 6-29-49 Date Date

F.B. 1481 PG. 194

Notes Ck'd by	Survey of TELEPHONE LINE #6
Map No.	W. O. [illegible] Tape No. 2 Std. 82 #F
Office Work	Surveyed by W.S. COWHERD
Checked	Notes WSC Date 12-22-41
Date	Indexed E. C. Johnson

F. B. 1487 PG. 195

POLE LINE #6

INFORMATION REGARDING LENGTH OF SPANS BETWEEN POLES

SEE Pages 179 & 180

Note: Any Additions or Changes on This Sheet Must be Made or Circled in Red Ink With Date and Name of Person Making Change.

Do not attend notes this side of this line.

RETURN TO
LOS ANGELES COUNTY SURVEYOR
720 LOS ANGELES COUNTY
ENGINEERING BLDG.

767-5093 247 10M 1-49

RETURN TO
LOS ANGELES COUNTY SURVEYOR
726 LOS ANGELES COUNTY
ENGINEERING BLDG.

Note: Any Additions or Changes on This Sheet Must be Made or Circled in Red Ink With Date and Name of Person Making Change.

Do not extend notes this side of this line.

F. B. 4482 Pg. 184

Notes Ck'd by [illegible]	Survey of Telephone Line #6	F.B. 1487 Pg. 197
Map No.	W. 08085 Tape No. 21 Std. 87 °F	
Office Work	Surveyed by W.S. Cowherd	
Checked	Notes W.S.C. Date 12-22-48	
Date	Indexed A. C. Johnson	

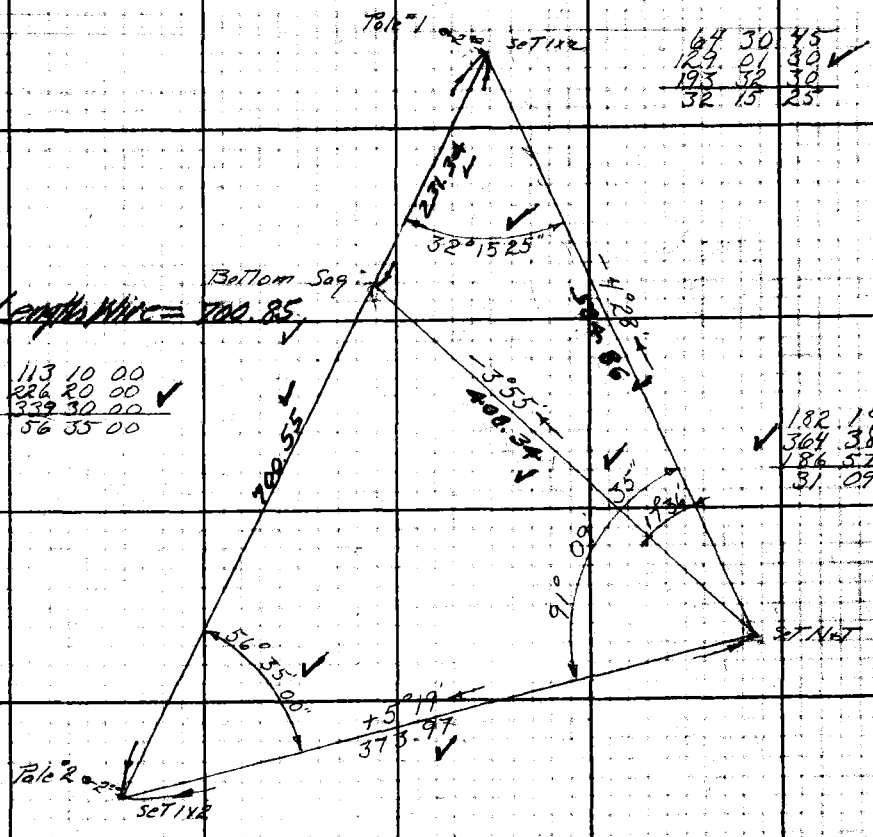

64 30 45
129 01 30
193 32 30
32 15 25

113 10 00
226 20 00
339 30 00
56 35 00

182 19 00
364 38 30
186 57 30
31 09 35

300.44 @ 2°48' T40 = 299.99
74.00 @ 0°00' T40 = 73.98
373.97

Note: Any Additions or Changes on This Sheet Must be Made or Circled in Red Ink With Date and Name of Person Making Change.

Do not extend notes this side of this line.

RETURN TO
LOS ANGELES COUNTY SURVEYOR
700 HALL OF RECORDS

FORM 247 5M 5-46

F. B. 1487 Pg. 198

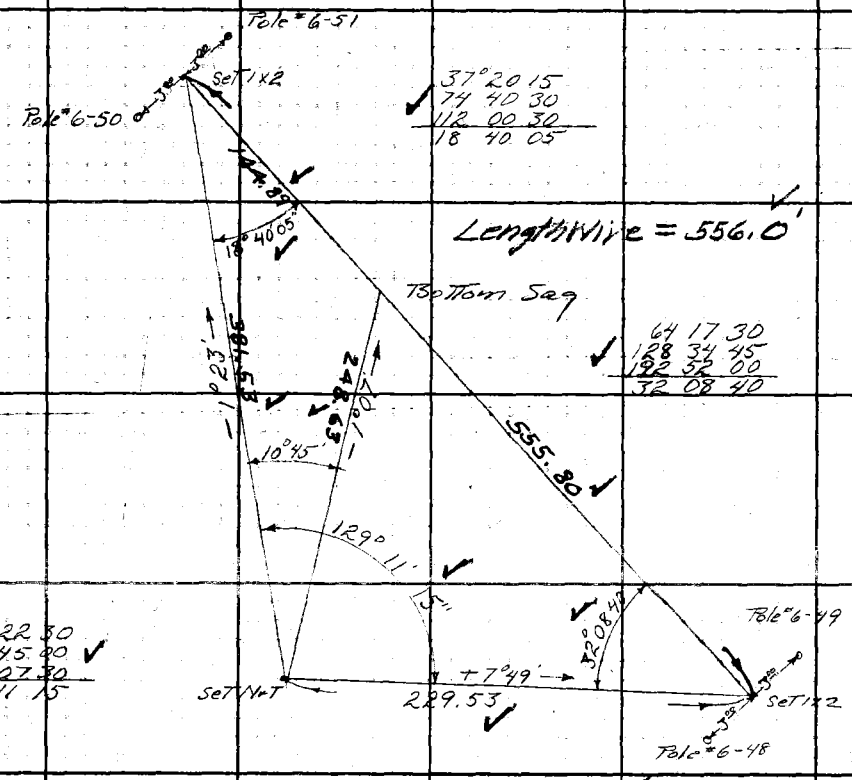

RETURN TO
LOS ANGELES COUNTY SURVEYOR
700 HALL OF RECORDS

Do not extend notes this side of this line.

Note: Any Additions or Changes on This Sheet Must be Made or Circled in Red Ink With Date and Name of Person Making Change.

Notes Ck'd by RBM	Survey of Telephone Line #6	F. B. 1487 Pg. 199
Map No.	W. O. 8085 Tape No. R1 Std. 87 °F	
Office Work	Surveyed by W. S. Cowherd	
Checked	Notes W.S.C. Date 12-24-48	
Date	Indexed R. C. Johnson	

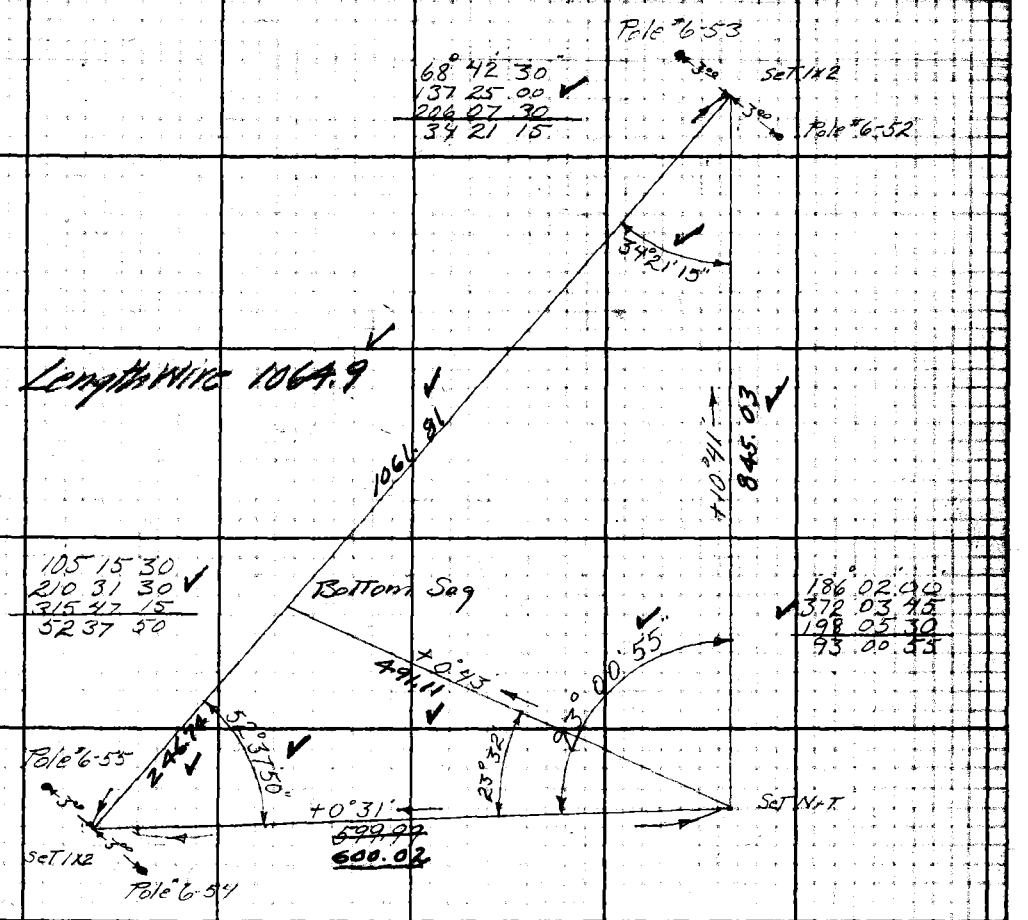

301.00 @ 1°59' T50 = 300.75
300.20 @ 4°20' T50 = 299.24
~~599.99~~
600.02

Note: Any Additions or Changes on This Sheet Must be Made or Circled in Red Ink With Date and Name of Person Making Change.

Do not extend notes this side of this line.

RETURN TO
LOS ANGELES COUNTY SURVEYOR
700 HALL OF RECORDS

FORM 247 5M 5-46

F. B. 1487 Pg. 202

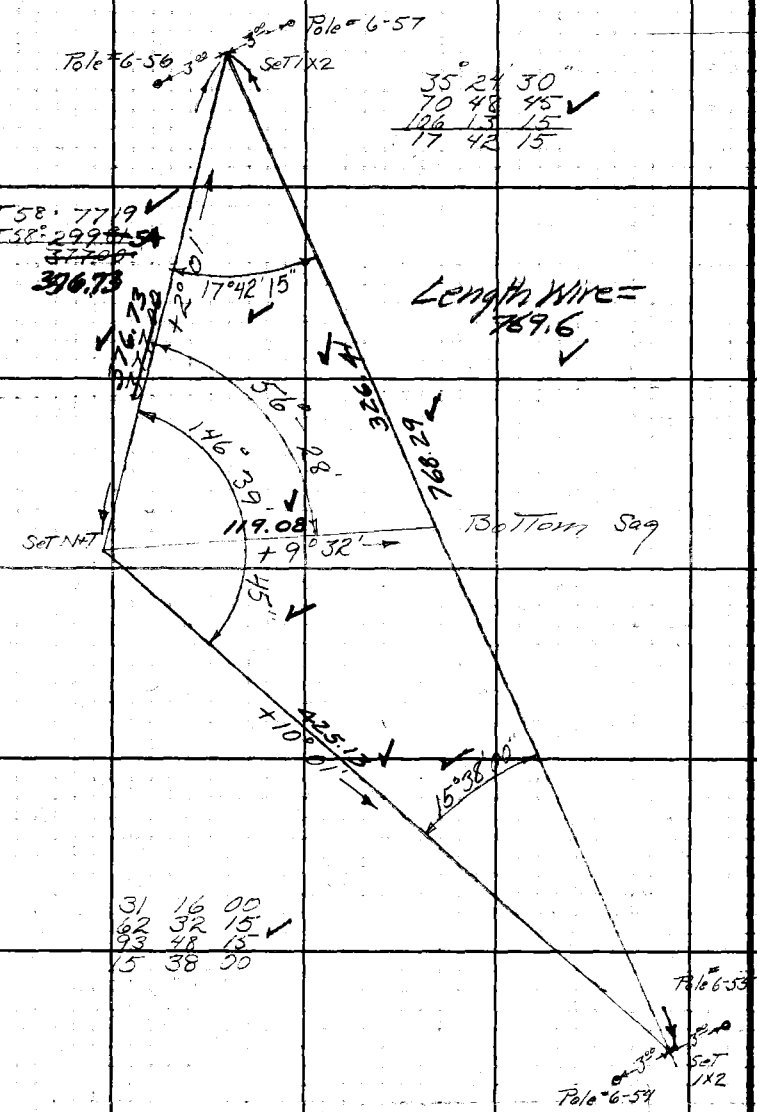

RETURN TO
LOS ANGELES COUNTY SURVEYOR
700 HALL OF RECORDS

Do not extend notes this side of this line.

Note: Any Additions or Changes on This Sheet Must be Made or Circled in Red Ink With Date and Name of Person Making Change.

Notes Ck'd by [illegible]	Survey of Telephone Line-6	F.B. 1487 Pg. 201
Map No.	W. O. 8085 Tape No. 21 Std. 84 °F	
Office Work	Surveyed by W. S. Cowhead	
Checked	Notes W.S.C. Date 12-29-48	
Date	Indexed R. C. Johnson	

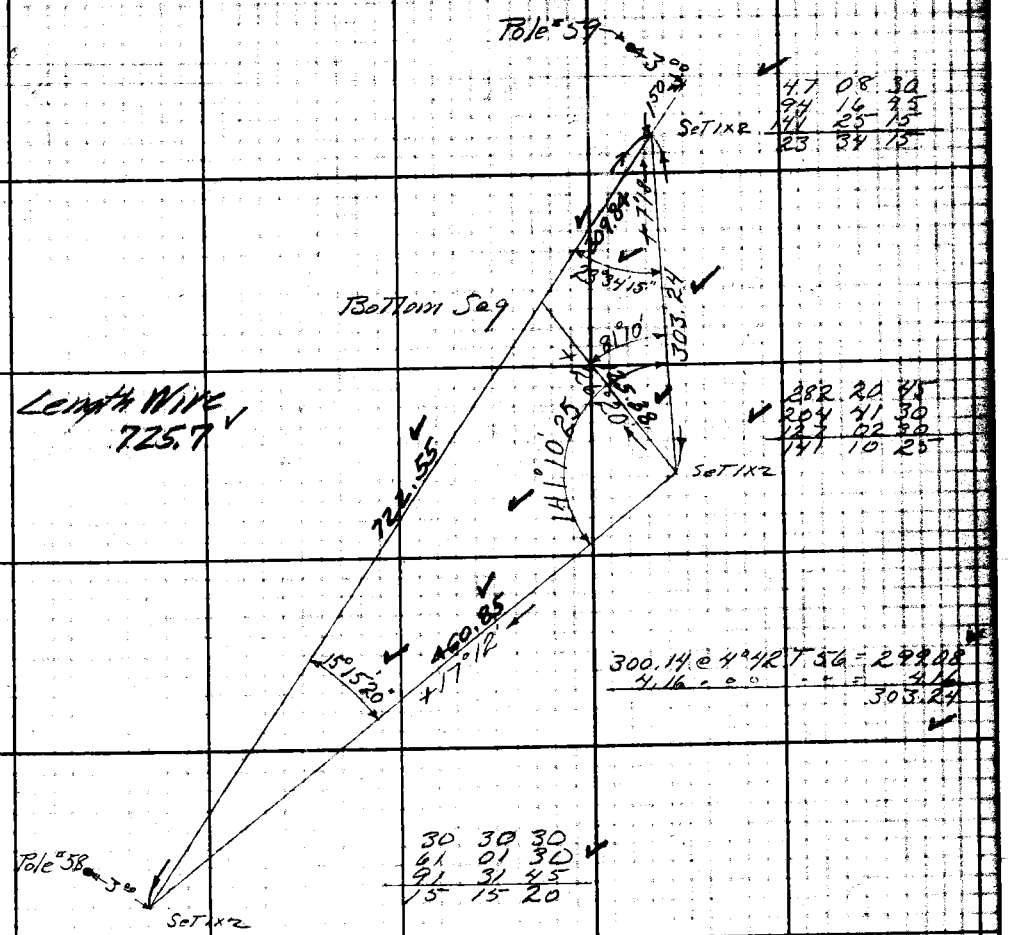

Note: Any Additions or Changes on This Sheet Must be Made or Circled in Red Ink With Date and Name of Person Making Change.

Do not extend notes this side of this line.

RETURN TO
LOS ANGELES COUNTY SURVEYOR
700 HALL OF RECORDS

FORM 247 5M 5-46

F. B. 1487 Pg. 202

7/14/30



34 22 45
68 45 15
103 08 15
17 11 20

49 47 30
99 34 30
149 21 45
24 53 70

275 50 00
191 40 00
107 30 00
137 55 00

300.00 @ 11°44' T-56 = 293.68
101.32 @ 00°00' T-58 = 101.30
394.98

RETURN TO
LOS ANGELES COUNTY SURVEYOR
700 HALL OF RECORDS

Do not extend notes this side of this line.

Note: Any Additions or Changes on This Sheet Must Be Made or Circled in Red Ink With Date and Name of Person Making Change.

Notes Ck'd by [illegible]	Survey of Telephone Line #6	F.B. 1487 Pg. 203
Map No.	W. O. 8085 Tape No. 21 Std. 84 °F	
Office Work	Surveyed by W. S. Cowherd	
Checked	Notes WSC Date 12-30-48	
Date	Indexed A. C. Johnson	

Note: Any Additions or Changes on this Sheet Must be Made or Circled in Red Ink With Date and Name of Person Making Change.

Do not extend notes this side of this line.

RETURN TO
LOS ANGELES COUNTY SURVEYOR
700 HALL OF RECORDS

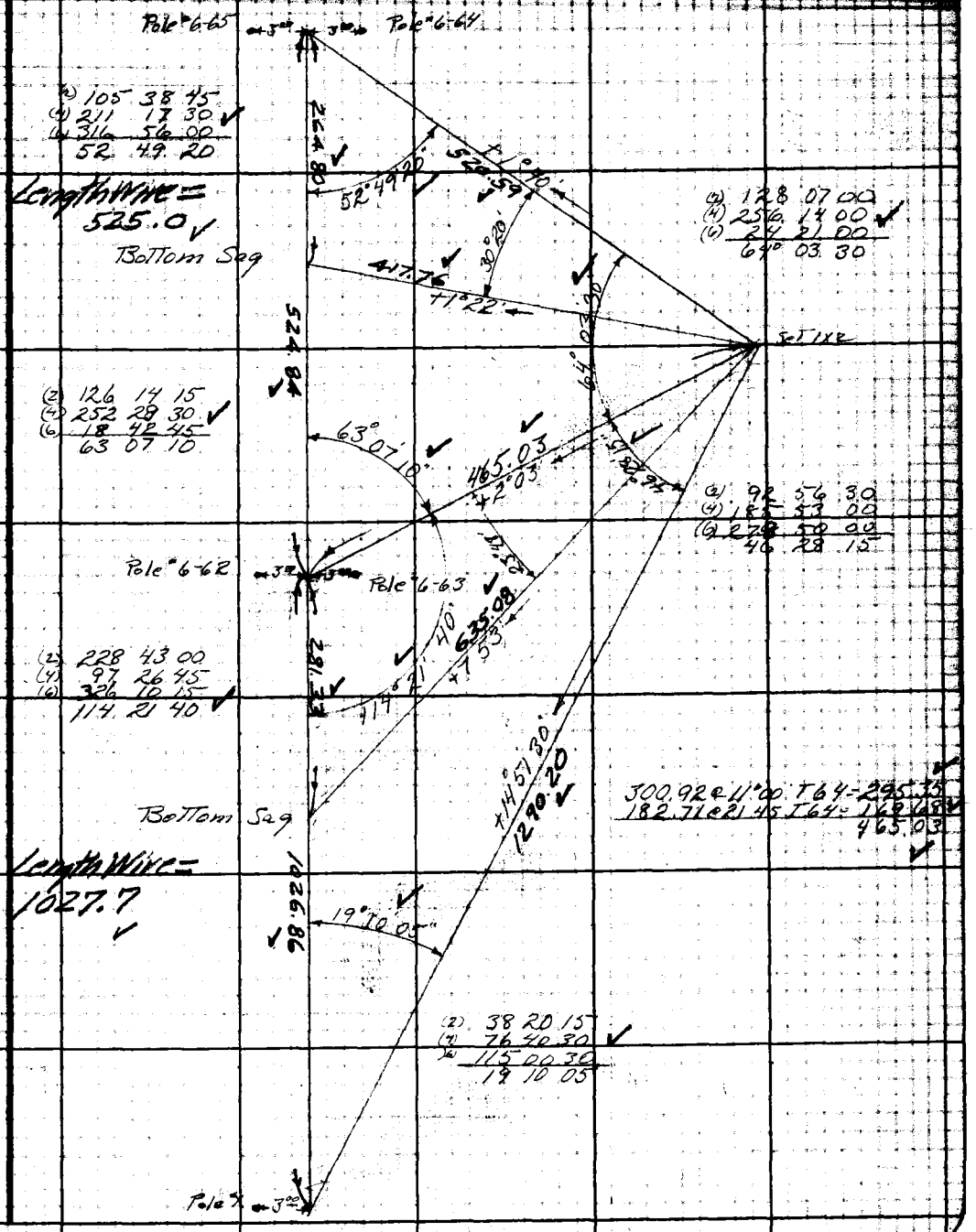

FORM 247 5M 8-46

F. B. 1482 Pg. 204

256.68 e 5°35'T56 = 255.4

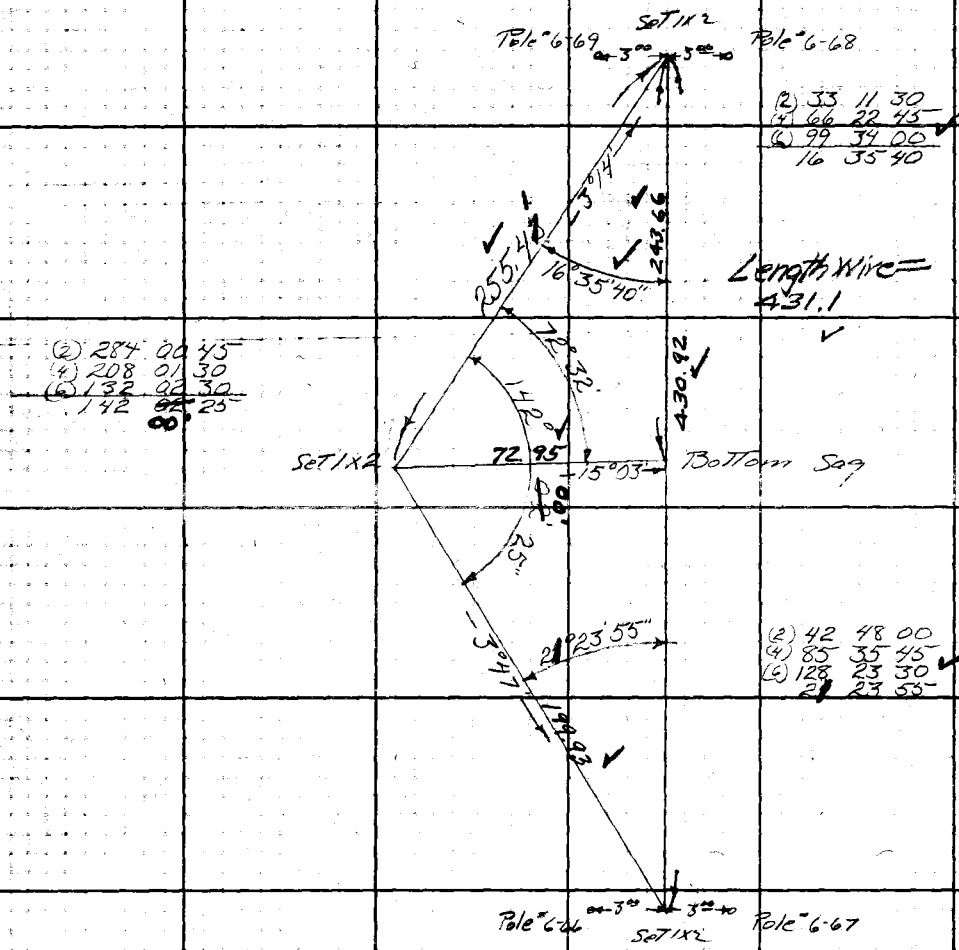

RETURN TO
LOS ANGELES COUNTY SURVEYOR
700 HALL OF RECORDS

Do not extend notes this side of this line.

Note: Any Additions or Changes on This Sheet Must be Made or Circled in Red Ink With Date and Name of Person Making Change.

Notes Ck'd by [illegible]	Survey of Telephone Line #6
Map No.	W. O. 8085 Tape No. 21 Std. 84 °F
Office Work	Surveyed by W. S. Cowherd
Checked	Notes WJC Date 12-30-48
Date	Indexed A. C. Johnson

F. B. 1487 Pg. 205

(2) 87 49 15
(4) 175 38 30
(6) 263 27 30
43 54 35

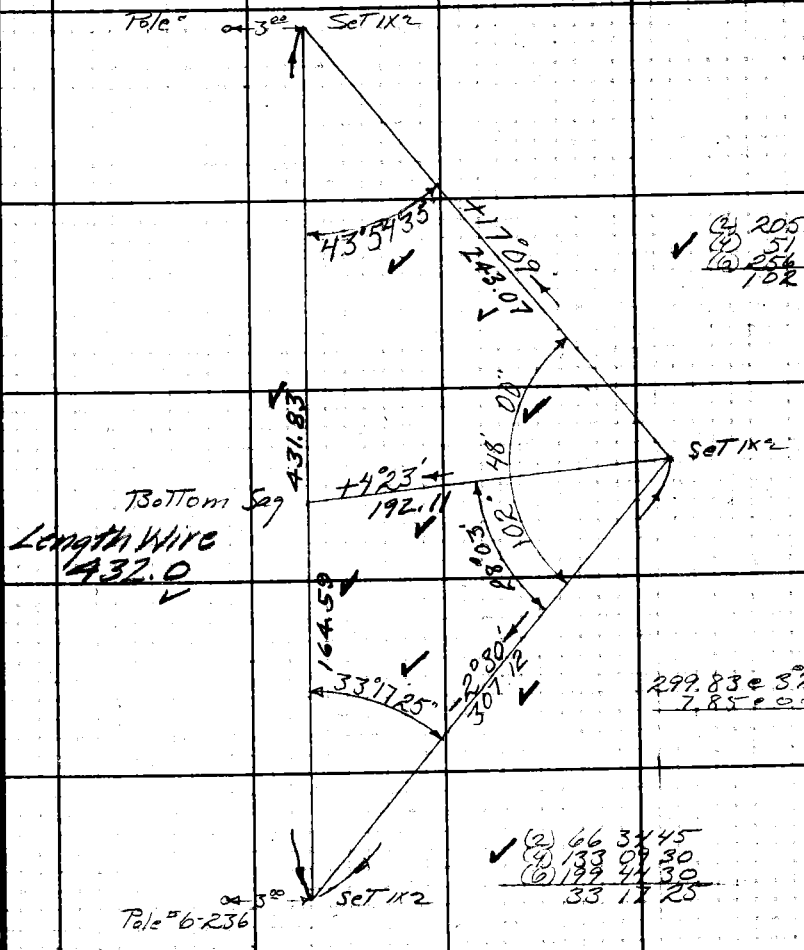

Length Wire
432.0

(2) 205 36 00
(4) 51 12 00
(6) 256 48 00
102 48 00

299.83 @ 3°23' T66 = 299.27
7.85 @ 0° " = 7.85
307.12

(2) 66 34 45
(4) 133 09 30
(6) 199 44 30
33 17 25

Note: Any Additions or Changes on This Sheet Must be Made or Circled in Red Ink With Date and Name of Person Making Change.

Do not extend notes this side of this line.

RETURN TO
LOS ANGELES COUNTY SURVEYOR
700 HALL OF RECORDS

FORM 247 5M 5-46

F. B. #87 Pg. 206

RETURN TO
LOS ANGELES COUNTY SURVEYOR
700 HALL OF RECORDS

Do not extend notes this side of this line.

Note: Any Additions or Changes on This Sheet Must be Made or Circled in Red Ink With Date and Name of Person Making Change.

Notes Ck'd by	Survey of Telephone Line #6
Map No.	W. O. 8085 Tape No. 21 St'd. 84 °F
Office Work	Surveyed by W.S. Cowherd
Checked	Notes WSC Date 12-18-48
Date	Indexed S. C. Johnson 10-7-49

F. B. 1487 PG. 207

POLE LINE #6

LINE CHANGE FROM NEWTON CN.RD.

TO RAMERIZ FIRE TRUCK TRAIL

JN 8085

Party
W.S. Cowherd
English
Shoemaker
Boydston

Note: Any Additions or Changes on This Sheet Must be Made or Circled in Red Ink With Date and Name of Person Making Change.

Do not extend notes this side of this line.

RETURN TO
LOS ANGELES COUNTY SURVEYOR
726 LOS ANGELES COUNTY
ENGINEERING BLDG.

76F3098 247 10M 1-49

RETURN TO
LOS ANGELES COUNTY SURVEYOR
723 LOS ANGELES COUNTY
ENGINEERING BLDG.

Note: Any Additions or Changes on This Sheet Must be Made or Circled in Red Ink With Date and Name of Person Making Change.

Do not extend notes this side of this line.

F. B. 1482 PG. 208

Notes Ck'd by	Survey of Telephone Line #6
Map No.	W. O. 8080 Tape No. 21 Std. 87 °F
Office Work	Surveyed by W.S. Cowherd
Checked	Notes W.S.C. Date 12-18-48
Date	Indexed A. C. Johnson

F. B. 1487 Pg. 209

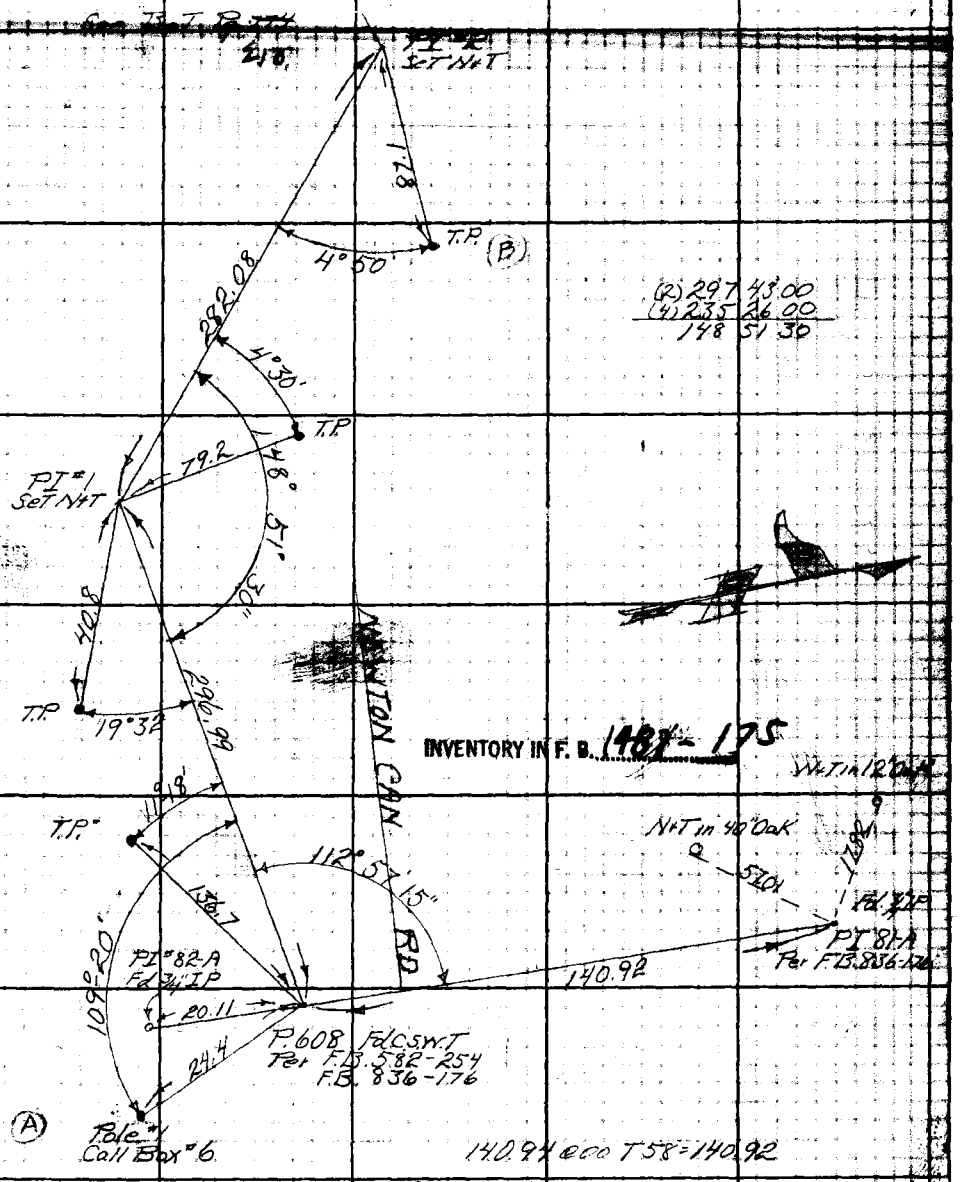

(2) 297 43 00
(4) 235 26 00
148 51 30

INVENTORY IN F. B. 1487 - 175

140.94 @ 00 T58 = 140.92

(2) 225 54 15
(4) 91 49 00
(6) 317 43 30
112 57 15

Note: Any Additions or Changes on This Sheet Must be Made or Circled in Red Ink With Date and Name of Person Making Change.

Do not extend notes this side of this line.

RETURN TO
LOS ANGELES COUNTY SURVEYOR
700 HALL OF RECORDS

FORM 247 5M 5-46

F. B. 1487 Pg. 212

Bot Pg 175

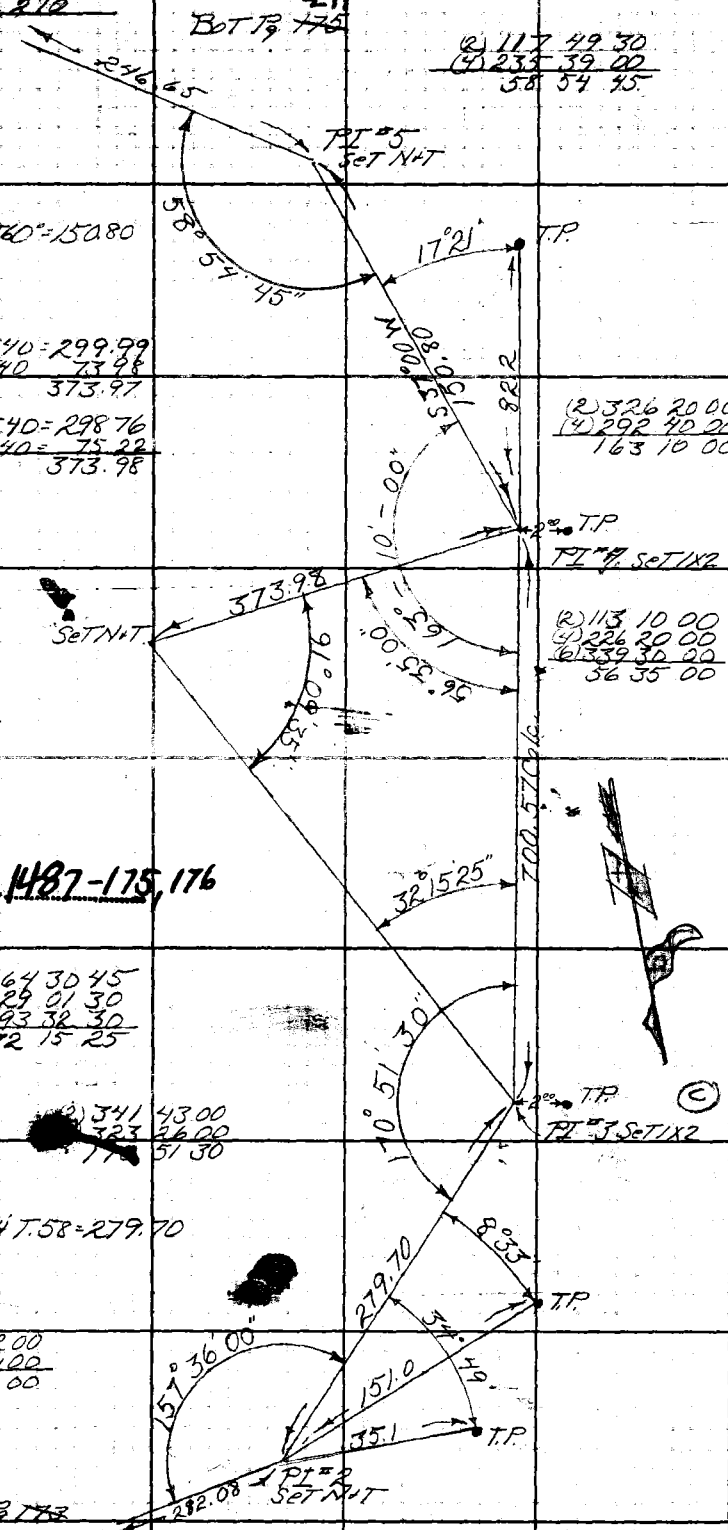

(R) 117 49 30
(4) 235 39 00
58 54 45

(R) 326 20 00
(4) 292 40 00
163 10 00

(R) 113 10 00
(4) 226 20 00
(6) 139 30 00
36 35 00

(R) 182 19 00
(4) 364 38 30
(6) 186 37 30
91 09 35

INVENTORY IN F. B. 1487-175, 176

(R) 64 30 45
(4) 129 01 30
(6) 193 32 30
32 15 25

(R) 341 43 00
(4) 323 26 00
51 30

280.15 @ 3°04' T 58 = 279.70

(R) 315 12 00
(4) 270 24 00
157 36 00

RETURN TO
LOS ANGELES COUNTY SURVEYOR
700 HALL OF RECORDS

Do not extend notes this side of this line.

Note: Any Additions or Changes on This Sheet Must be Made or Circled in Red Ink With Date and Name of Person Making Change.

Notes Ck'd by	Survey of Telephone Line #6	F.B. 1487 Pg. 211
Map No.	W. O. 808 Tape No. 21 Std. 84 °F	
Office Work	Surveyed by W.S. Cowherd	
Checked	Notes W.S.C. Date 12-20-40	
Date	Indexed C. Johnson	

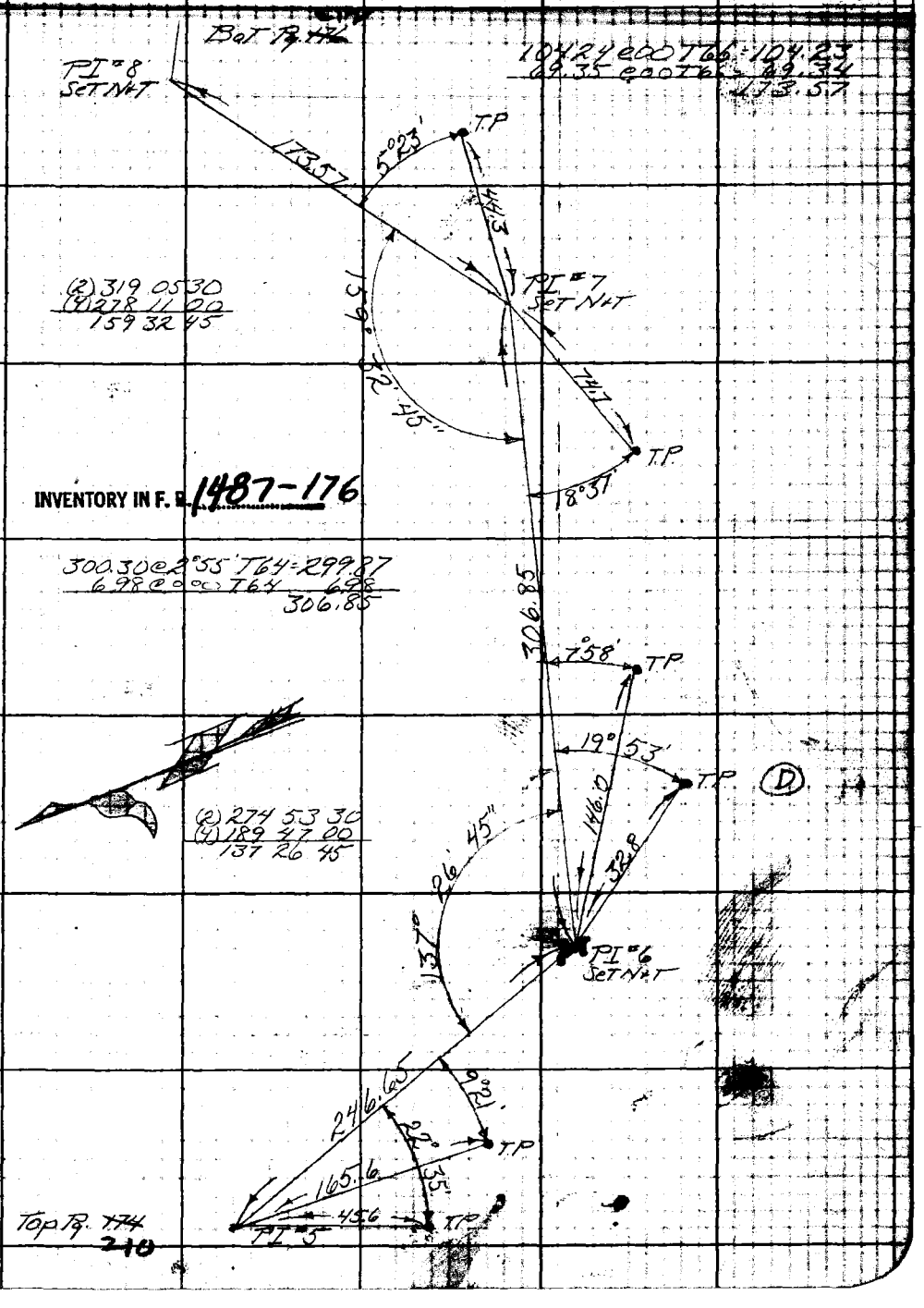

Note: Any Additions or Changes on This Sheet Must be Made or Circled in Red Ink With Date and Name of Person Making Change.

Do not extend notes this side of this line.

RETURN TO
LOS ANGELES COUNTY SURVEYOR
700 HALL OF RECORDS

FORM 247 5M 5-46

F. B. 1487 Pg. 272

Bot Pg. ~~177~~ 213

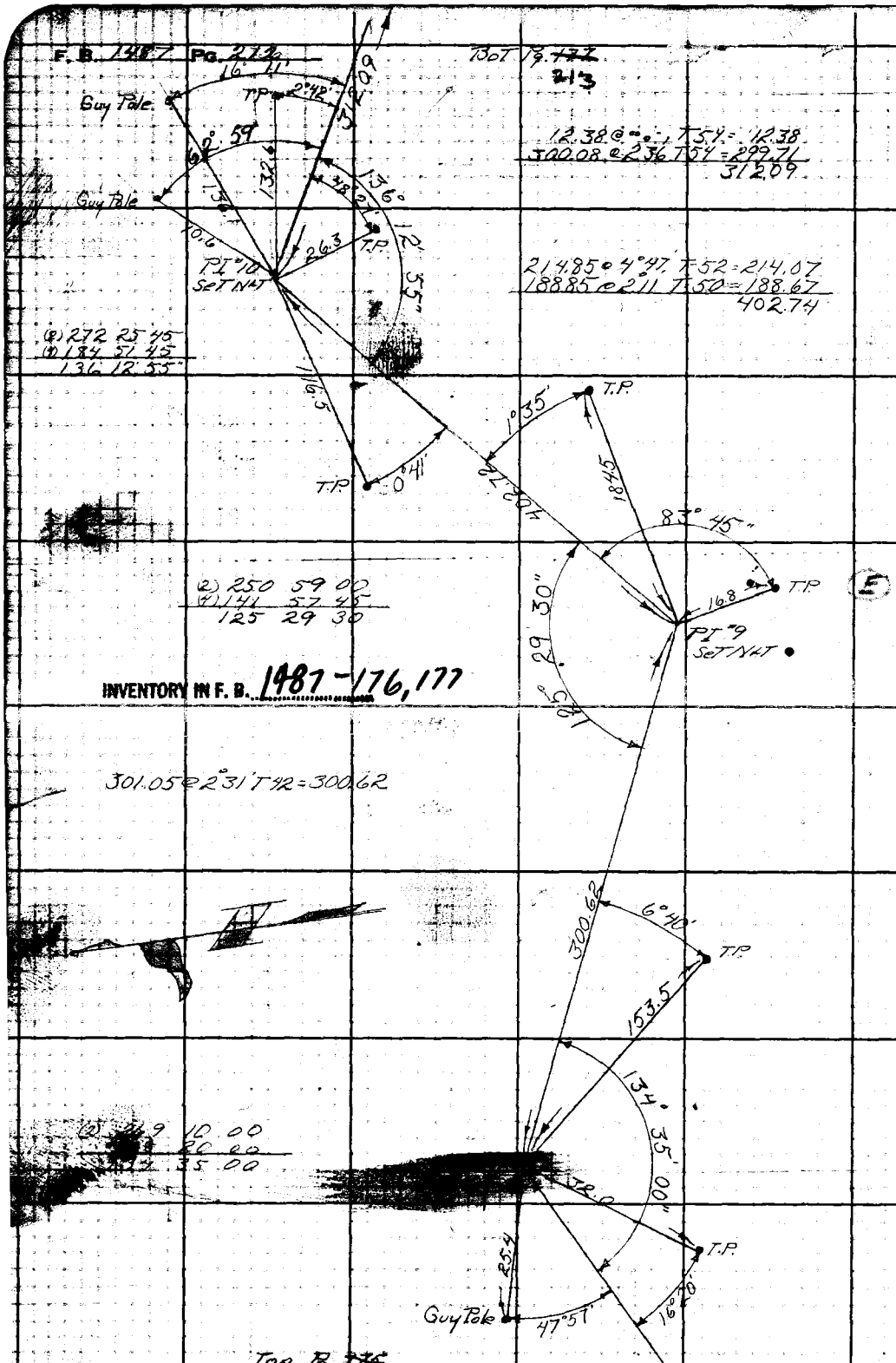

12.38 @ ∞, T54 = 12.38
300.08 @ 236 T54 = 299.71
312.09

214.85 @ 4°47' T52 = 214.07
188.85 @ 211 T50 = 188.67
402.74

(2) 272 25 45
(4) 184 51 45
136 12 55

(2) 250 59 00
(4) 141 57 45
125 29 30

INVENTORY IN F. B. 1487 - 176, 177

301.05 @ 2°31' T42 = 300.62

(2) [illegible]9 10 00
[illegible] 20 00
[illegible] 35 00

Top Pg ~~276~~ 211

RETURN TO
LOS ANGELES COUNTY SURVEYOR
700 HALL OF RECORDS

Do not extend notes this side of this line.

Note: Any Additions or Changes on This Sheet Must be Made or Circled in Red Ink With Date and Name of Person Making Change.

Notes Ck'd by	Survey of Telephone Line #6
Map No.	W. O. 808 Tape No. 2 Std. 87 °F
Office Work	Surveyed by W. S. Cowherd
Checked	Notes W.S.C. Date 1-5-49
Date	Indexed R. C. Johnson

F. B. 1487 Pg. 213

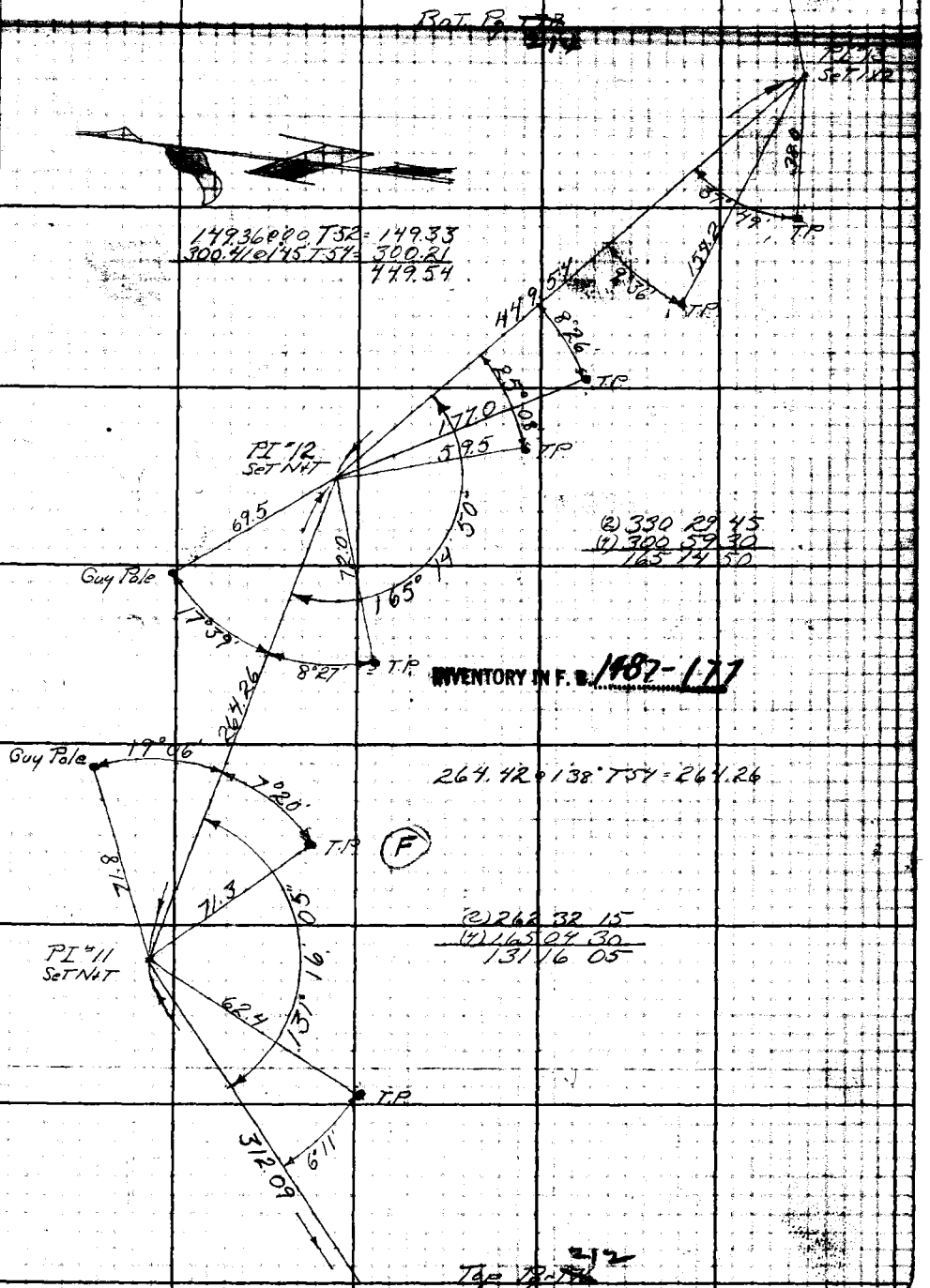

Note: Any Additions or Changes on this Sheet Must be Made or Circled in Red Ink With Date and Name of Person Making Change.

Do not extend notes this side of this line.

RETURN TO
LOS ANGELES COUNTY SURVEYOR
700 HALL OF RECORDS.

FORM 247 5M 5-46

F. B. 1487 Pg. 214

Bot. F.B. ~~172~~ 215

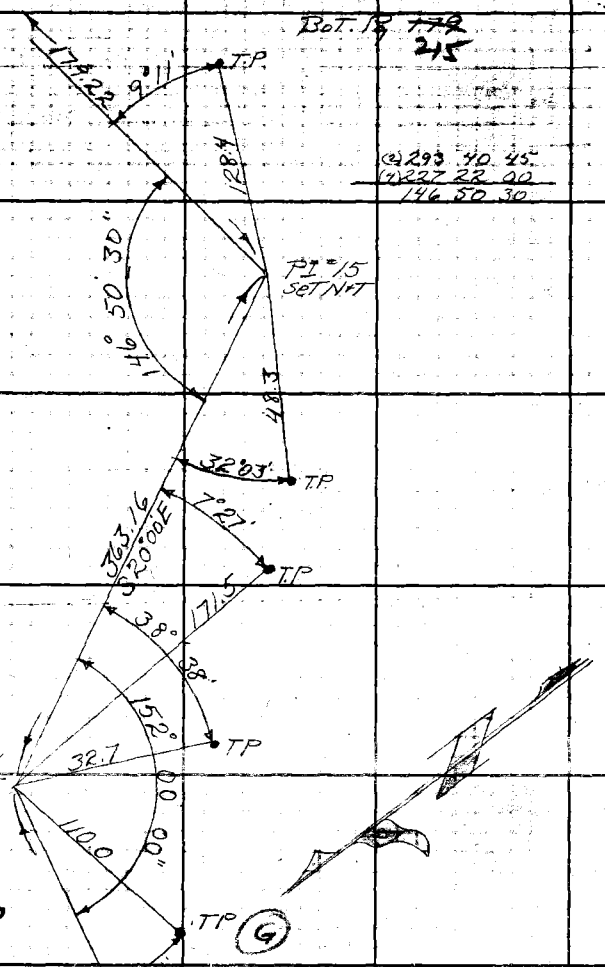

(R) 293 40 45
(Δ) 227 22 00
146 50 30

63.24 e 00 T 60 = 63.23
300.02 e 152 T 60 = 299.93
363.16

(R) 304 00 00
(Δ) 248 00 00
152 00 00

INVENTORY IN F. B. 1487-178

37.13 e 00 T 32 = 37.12
300.28 e 148 T 32 = 300.07
337.19

(R) 239 00 00
(Δ) 118 00 00
119 30 00

213

Top F.B. 178

RETURN TO
LOS ANGELES COUNTY SURVEYOR
700 HALL OF RECORDS

Do not extend notes this side of this line.

Note: Any Additions or Changes on This Sheet Must be Made or Circled in Red Ink With Date and Name of Person Making Change.

Survey of Telephone Line #6 F.B. 1487 Pg. 215

Map No.

Office Work

Checked

Surveyed by W.S. Cowhead

Notes W.S. Date 1-5-49

Indexed

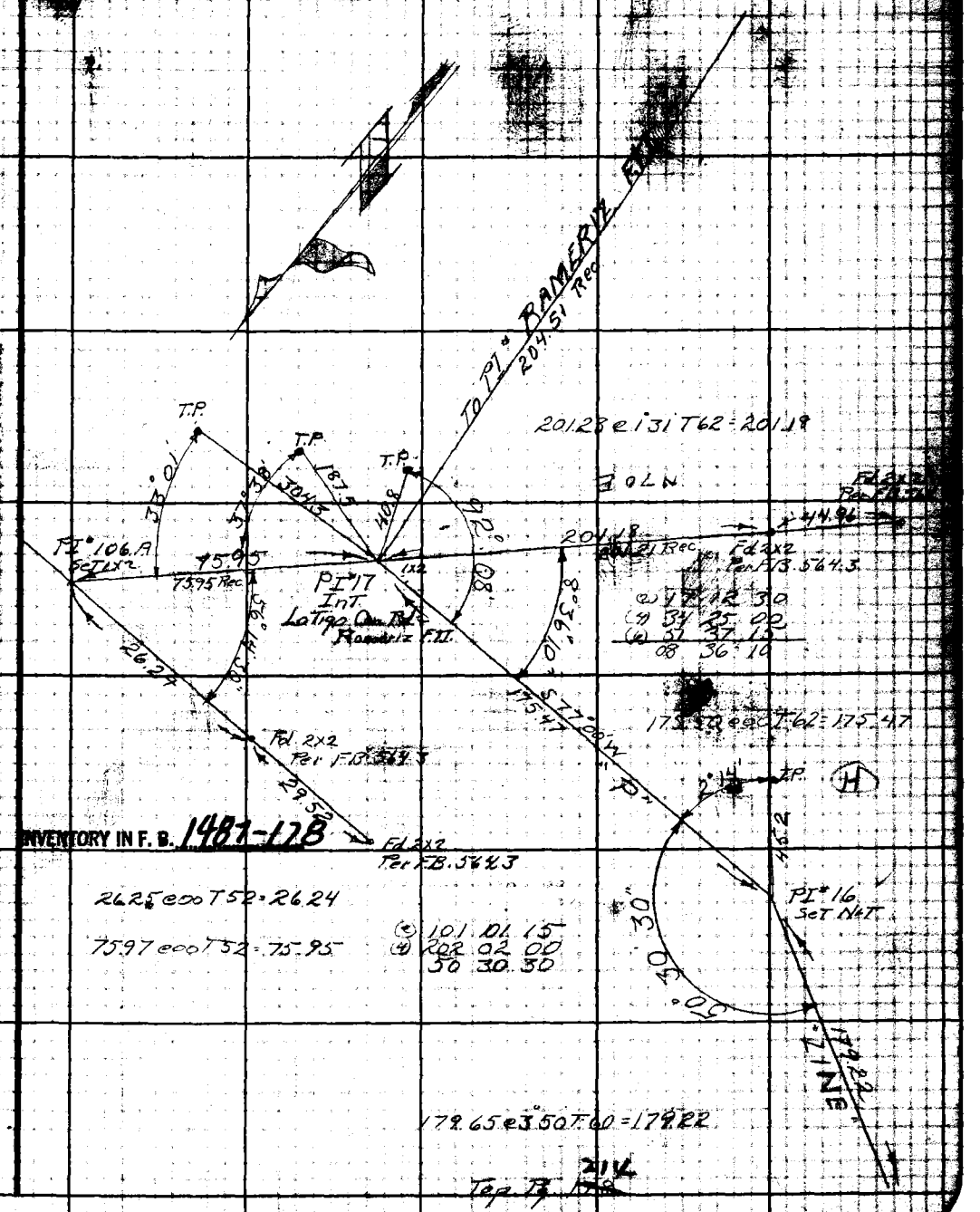

Note: Any Additions or Changes on This Sheet Must be Made or Circled in Red Ink With Date and Name of Person Making Change.

Do not extend notes this side of this line.

RETURN TO
LOS ANGELES COUNTY SURVEYOR
700 HALL OF RECORDS

FORM 247 5M 5-46

RETURN TO
LOS ANGELES COUNTY SURVEYOR
700 HALL OF RECORDS

Note: Any Additions or Changes on This Sheet Must be Made or Circled in Red Ink With Date and Name of Person Making Change.

Do not extend notes this side of this line.

F. B. 1487 Pg. 216

Notes Ck'd by	Survey of Telephone Line #6	F. B. 1487 Pg. 217
Map No.	W. O. 8085 Tape No. 86 St'd. 84 °F	
Office Work	Surveyed by W.S. Cowherd	
Checked	Notes W.S.C. Date 8-4-49	
Date	Indexed E. C. Johnson	

POLE LINE #6

LINE CHANGE FROM INTER LATIGO CN.RD AND NORTH LINE SEC 28-R18W-T1S TO INTER NORTH LINE RANCHO TOPANGA MALIBU SEQUIT AND LATIGO CN.RD.

ALSO

LINE CHANGE OF SPUR LINE FROM RANCH LINE + LATIGO CN.RD. TO SOLSTICE CN.RD.

Note: Any Additions or Changes on This Sheet Must be Made or Circled in Red Ink With Date and Name of Person Making Change.

Do not extend notes this side of this line.

RETURN TO
LOS ANGELES COUNTY SURVEYOR
726 LOS ANGELES COUNTY
ENGINEERING BLDG.

76F3098 247 10M 1-49

RETURN TO
LOS ANGELES COUNTY SURVEYOR
726 LOS ANGELES COUNTY
ENGINEERING BLDG.

Note: Any Additions or Changes on This Sheet Must be Made or Circled in Red Ink With Date and Name of Person Making Change.

Do not extend notes this side of this line.

F. B. 4487 PG. 218

Notes Ck'd by	Survey of Telephone Line #6
Map No.	W. O. 8085 Tape No. 86 St'd 84 °F
Office Work	Surveyed by W. S. Cowhead
Checked	Notes W.S.C. Date 8-4-49
Date	Indexed A. C. Johnson

F. B. 1487 PG. 219

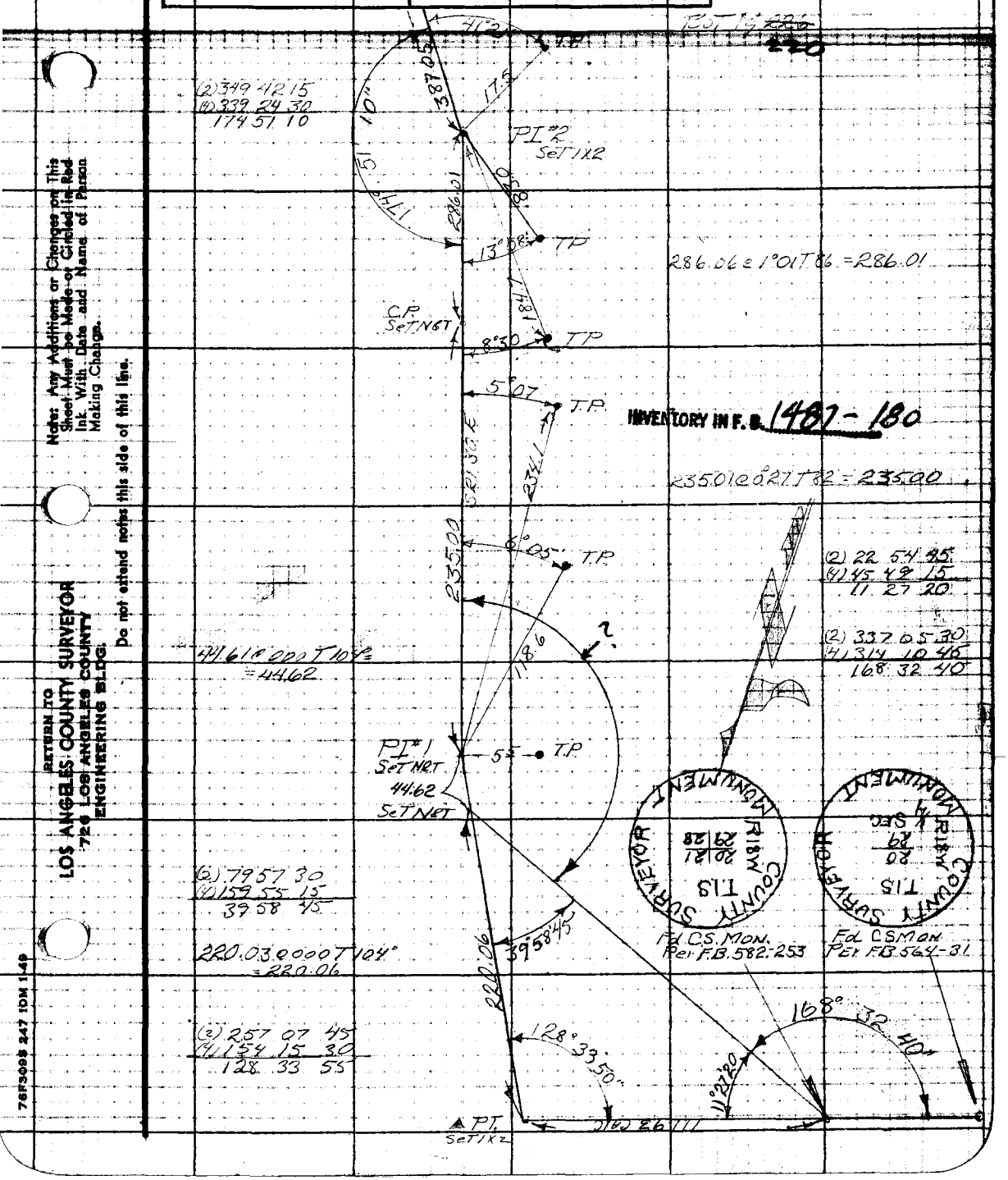

Note: Any Additions or Changes on This Sheet Must be Made or Circled in Red Ink With Date and Name of Person Making Change.

Do not extend notes this side of this line.

RETURN TO
LOS ANGELES COUNTY SURVEYOR
726 LOS ANGELES COUNTY
ENGINEERING BLDG.

76F3098 247 IDM 1-49

F. B. 1487 Pg. 220

BOT Pg ~~227~~ 221

182.41@4°00 T64 = 181.94

(2) 299 09 15
(4) 238 18 30
149 34 40

187.90@1°46 T64 = 187.79
299.94@3°31 T64 = 299.33
487.12

INVENTORY IN F. B. 1487-181

147.04@0°00 T90 = 147.05

185.41@0°00 T90 = 185.42
201.71@1°43 T88 = 201.63
387.05

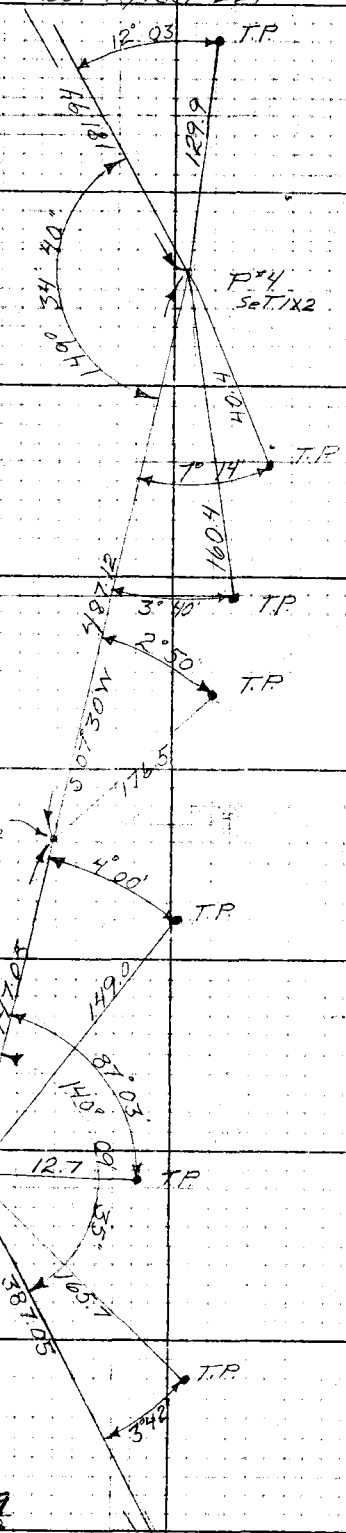

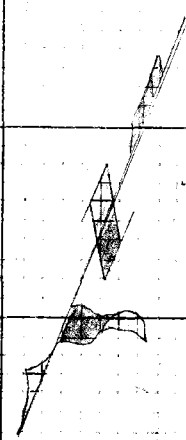

(2) 280 19 15
(4) 200 38 15
140 09 35

Top Pg ~~222~~ 219

RETURN TO
LOS ANGELES COUNTY SURVEYOR
726 LOS ANGELES COUNTY
ENGINEERING BLDG.

Do not extend notes this side of this line.

Note: Any Additions or Changes on This Sheet Must be Made or Circled in Red Ink With Date and Name of Person Making Change.

Notes Ck'd by	Survey of Telephone Line #6
Map No.	W.O. 8085 Tape No. 86 Std. 84 °F
Office Work	Surveyed by W.S. Cowherd
Checked	Notes W.S.C. Date 8-8-49
Date	Indexed R. O. Johnson

F. B. 1487 Pg. 221

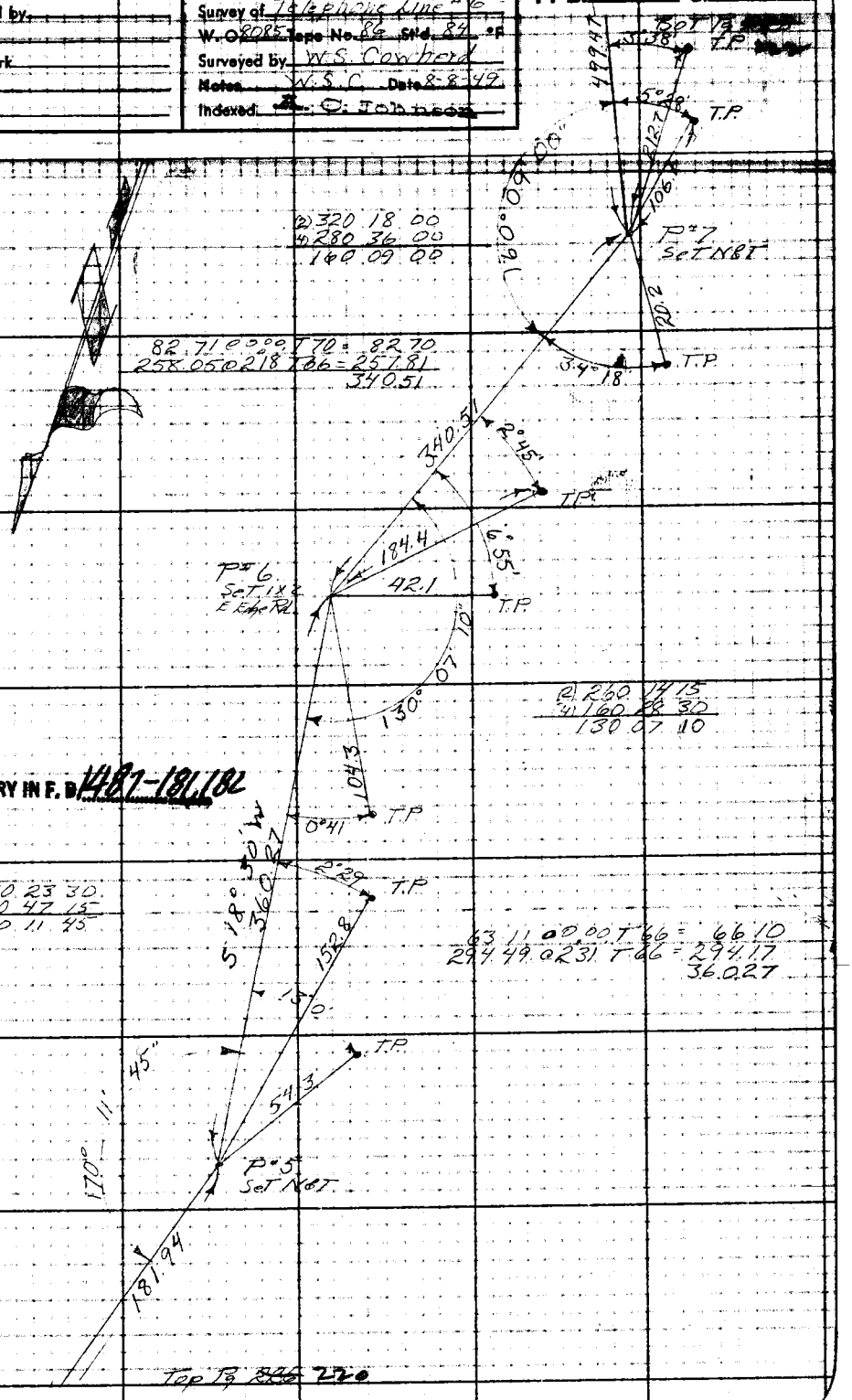

INVENTORY IN F. B. 1487-181,182

Top Pg 220

Note: Any Additions or Changes on This Sheet Must be Made or Circled in Red Ink. With Date and Name of Person Making Change.

Do not extend notes this side of this line.

RETURN TO
LOS ANGELES COUNTY SURVEYOR
726 LOS ANGELES COUNTY
ENGINEERING BLDG.

76F3098 247 10M 1-49

F. B. 1487 Pg. 222

Bot Pg 223

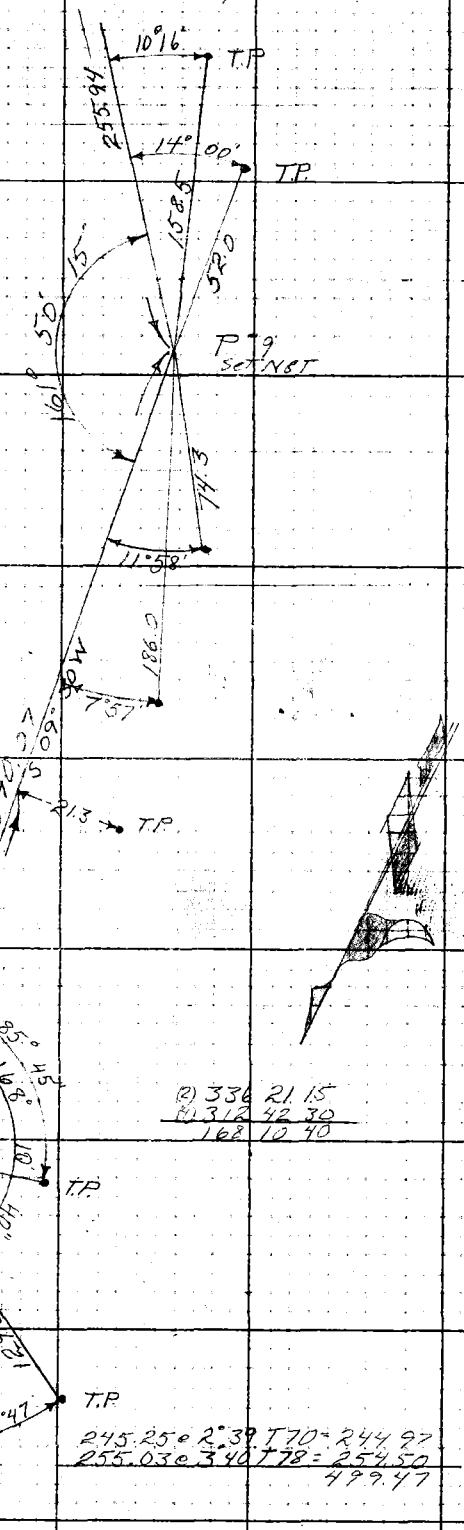

256.38 @ 3°19' T 78 = 255.94

(2) 323 40 30
(4) 287 21 00
161 50 15

INVENTORY IN F. B. 1487-182, 183

290.95 @ 2°35' T 78 = 290.64
299.71 @ 2°25' T 78 = 299.43
590.07

(2) 336 21 15
(4) 312 42 30
168 10 40

245.25 @ 2°39' T 70 = 244.97
255.03 @ 3°40' T 78 = 254.50
499.47

Top Pg 227
221

RETURN TO
LOS ANGELES COUNTY SURVEYOR
725 LOS ANGELES COUNTY
ENGINEERING BLDG.

Do not extend notes this side of this line.

Note: Any Additions or Changes on This Sheet Must be Made or Circled in Red Ink With Date and Name of Person Making Change.

Notes Ck'd by	Survey of Telephone Line #6
Map No.	W. O. 8085 Tape No. 86 St'd 84 °F
Office Work	Surveyed by W. S. Cowherd
Checked	Notes W. S. C. Date 8-8-49
Date	Indexed E. C. Johnson

F. B. 1487 Pg. 223

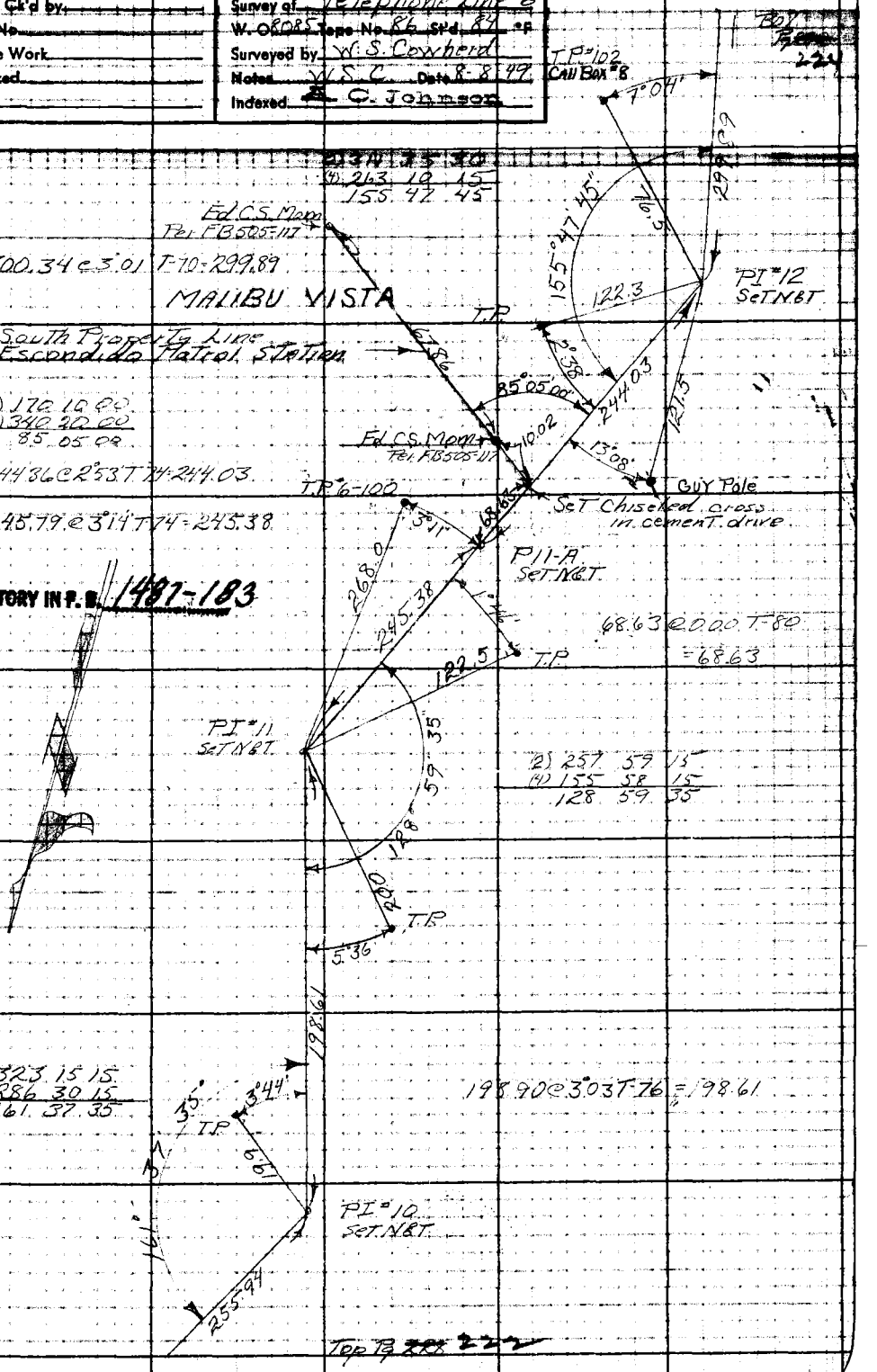

INVENTORY IN F. B. 1487-183

Top Pg 222

Notes: Any Additions or Changes on This Sheet Must be Made or Circled in Red Ink With Date and Name of Person Making Change.

Do not extend notes this side of this line.

RETURN TO
LOS ANGELES COUNTY SURVEYOR
726 LOS ANGELES COUNTY
ENGINEERING BLDG.

76F3095 247 10M 1-49

F. B. 1487 PG. 224

BOT. PG. ~~231~~ 225

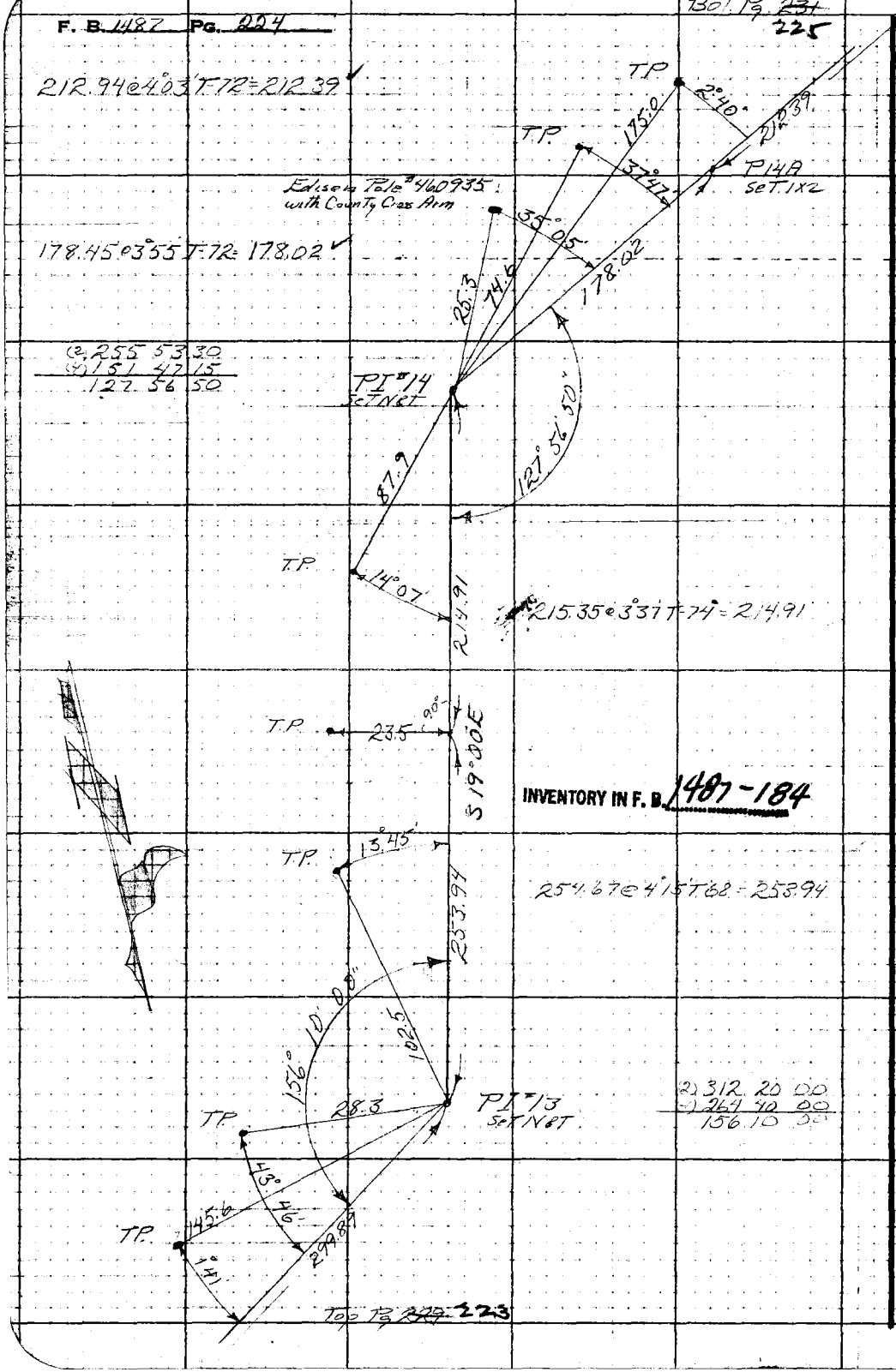

Top Pg. ~~229~~ 223

RETURN TO
LOS ANGELES COUNTY SURVEYOR
725 LOS ANGELES COUNTY
ENGINEERING BLDG.

Do not extend notes this side of this line.

Note: Any Additions or Changes on This Sheet Must be Made or Circled in Red Ink With Date and Name of Person Making Change.

Notes Ck'd by	Survey of Telephone Line #6
Map No.	W.O. 8085 Tape No. 86 Std. 84 °F
Office Work	Surveyed by W. S. Cowherd
Checked	Notes W.S.C. Date 8-10-49
Date	Indexed A. C. Johnson

F. B. 1487 Pg. 225

Bot Pg. ~~232~~ 226

247.98 @ 4°59 T 68 = 247.01
45.39 @ 0°00 T 72 = 45.39
392.40

2) 331 51 00
4) 303 42 00
165 55 30

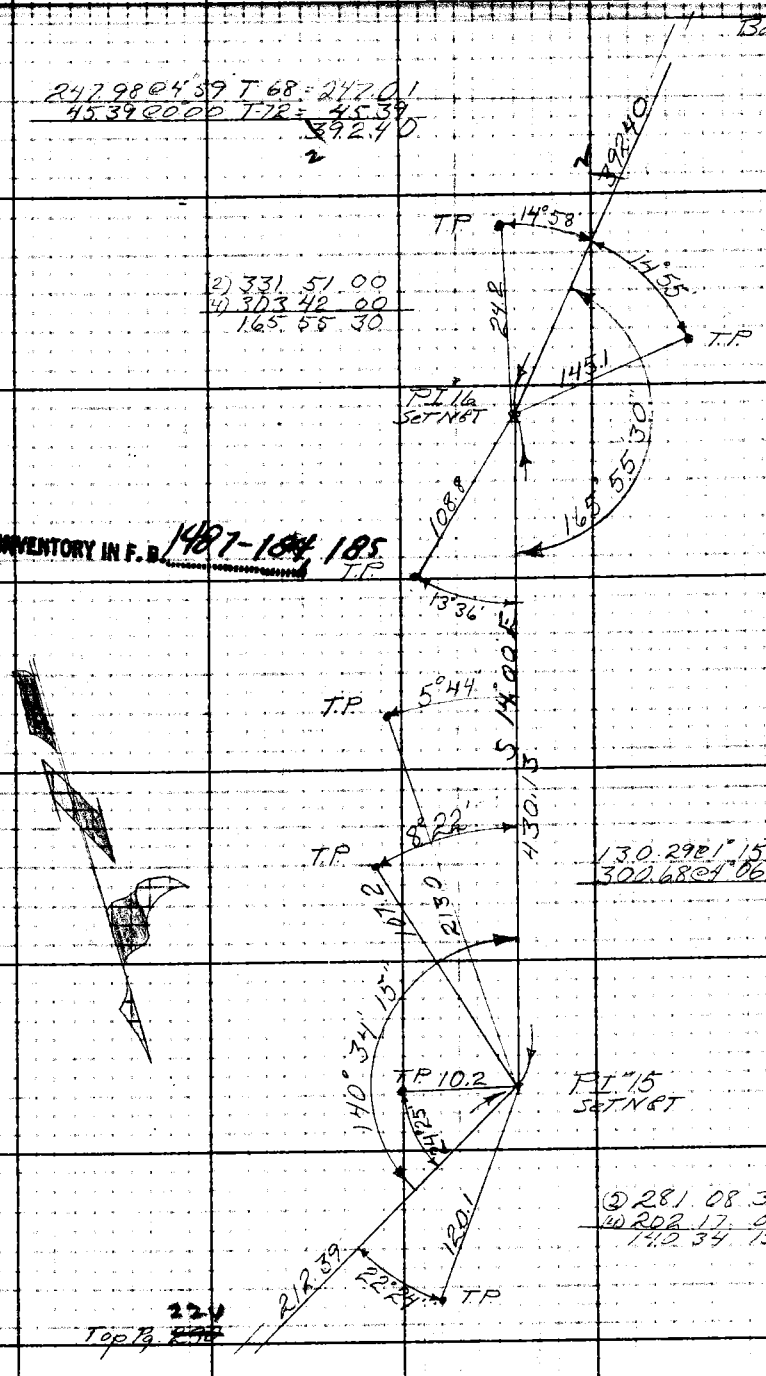

INVENTORY IN F. B. 1487-~~184~~ 185

130.29 @ 1°15' T 74 = 130.25
300.68 @ 4°06 T 68 = 299.88
430.13

2) 281 08 30
4) 202 17 00
140 34 15

Top Pg. ~~230~~ 224

Note: Any Additions or Changes on This Sheet Must be Made or Circled in Red Ink With Date and Name of Person Making Change.

Do not attend notes this side of this line.

RETURN TO
LOS ANGELES COUNTY SURVEYOR
726 LOS ANGELES COUNTY
ENGINEERING BLDG.

76F3095 247 10M 1-49

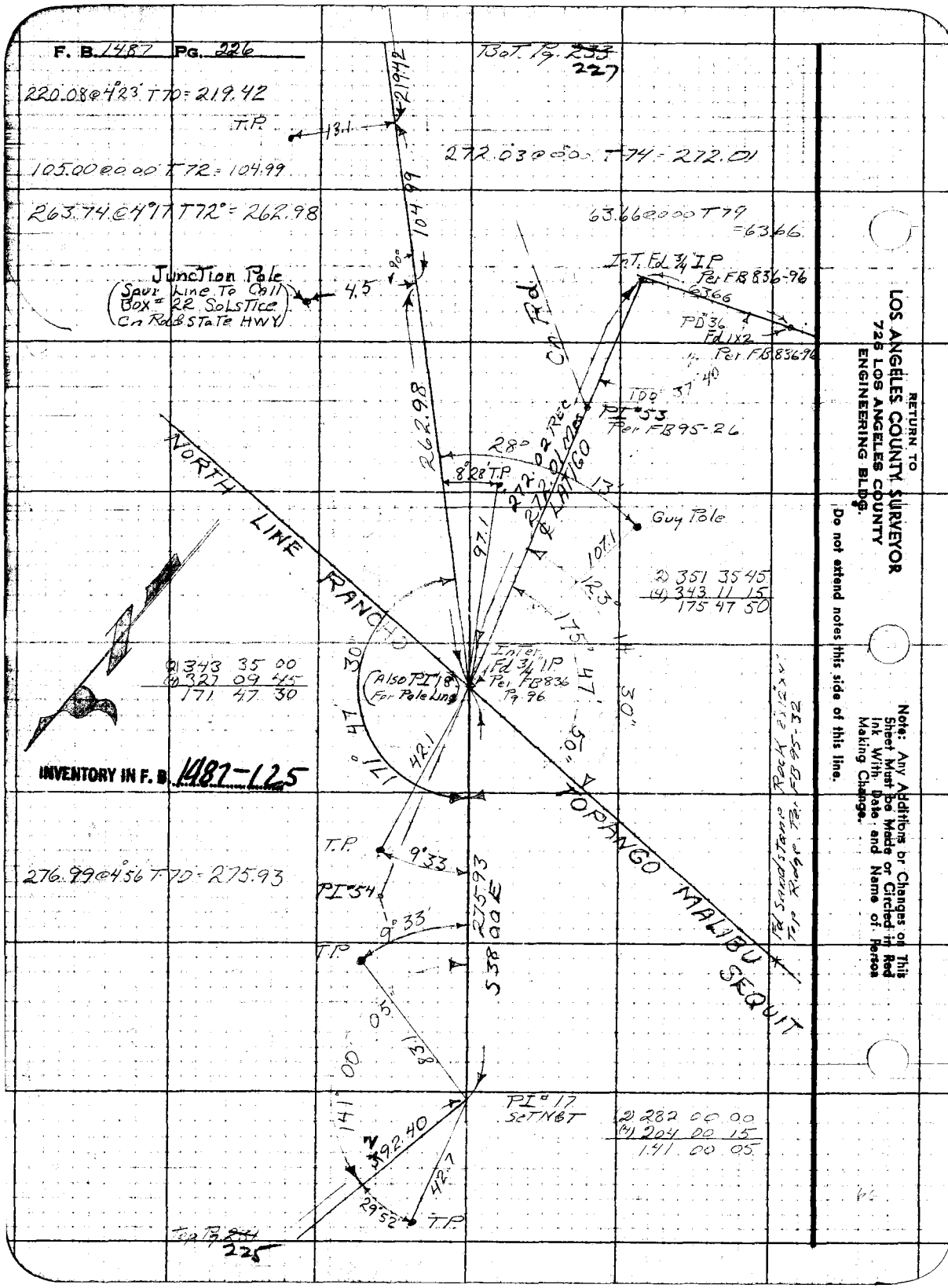

RETURN TO
LOS ANGELES COUNTY SURVEYOR
726 LOS ANGELES COUNTY
ENGINEERING BLDG.

Do not extend notes this side of this line.

Note: Any Additions or Changes on This Sheet Must be Made or Circled in Red Ink With Date and Name of Person Making Change.

Notes Ck'd by	Survey of Telephone Line #6
Map No.	W. O. 8085 Tape No. 86 Std. 84 °F
Office Work	Surveyed by W. S. Cowherd
Checked	Notes W. S. C. Date 8-10-49
Date	Indexed A. C. Johnson

F. B. 1487 Pg. 227

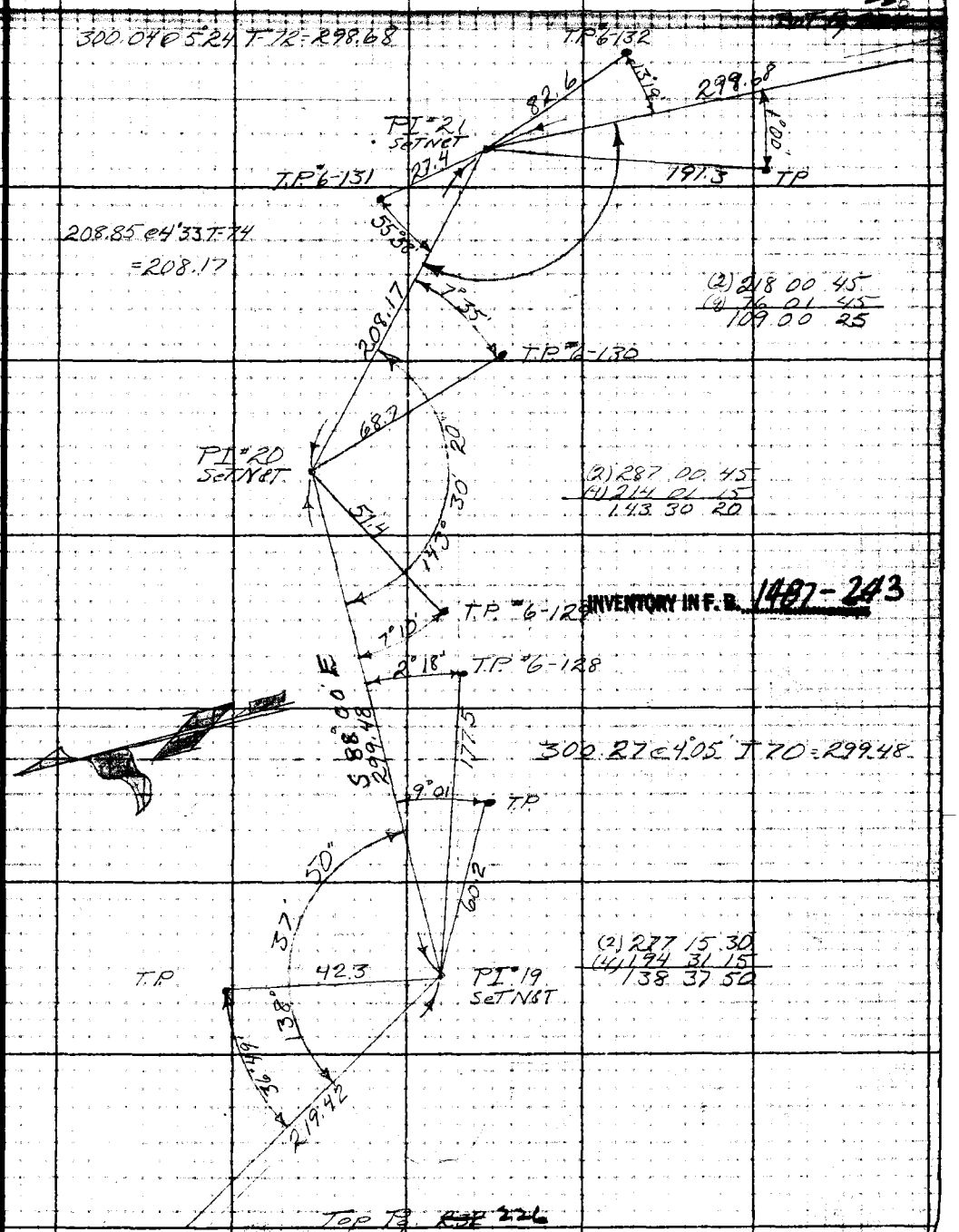

(2) 218 00 45
(4) 76 01 45
109 00 25

(2) 287 00 45
(4) 214 01 15
143 30 20

INVENTORY IN F. B. 1487-243

(2) 277 15 30
(4) 194 31 15
138 37 50

Top Pg. ~~232~~ 226

Notes: Any Additions or Changes on This Sheet Must be Made or Circled in Red Ink With Date and Name of Person Making Change.

Do not extend notes this side of this line.

RETURN TO
LOS ANGELES COUNTY SURVEYOR
726 LOS ANGELES COUNTY
ENGINEERING BLDG.

76F3098 247 10M 1-49

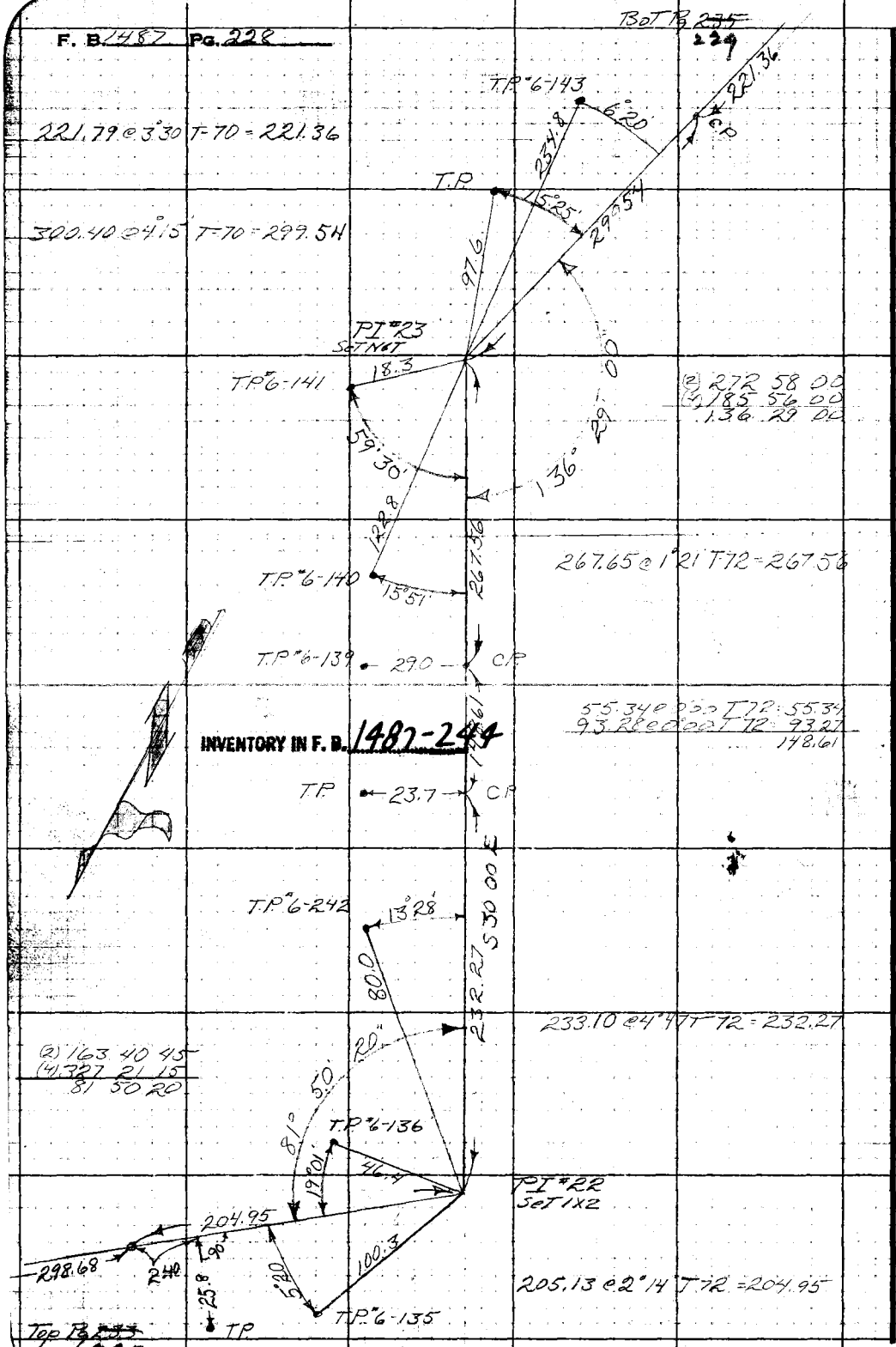

RETURN TO
LOS ANGELES COUNTY SURVEYOR
726 LOS ANGELES COUNTY
ENGINEERING BLDG.

Do not extend notes this side of this line.

Note: Any Additions or Changes on This Sheet Must be Made or Circled in Red Ink With Date and Name of Person Making Change.

Notes Ck'd by	Survey of Telephone Line #6
Map No.	W. O. 80.85 Tape No. 86 St'd 84 °F
Office Work	Surveyed by W. S. Cowherd
Checked	Notes W.S.C. Date 8-12-49
Date	Indexed A. C. Johnson

F. B. 1487 PG. 229

DOT Pg 230

94.79 @ 17°06' T 76 = 90.60
119.11 @ 15°00' T 74 = 115.04
205.64

205.64 0°46' TP#6-149

95.40 @ 14°35'

P24A

58.98 @ 0°00' T 74 = 58.98

T.P.#6-148 3.1 58.98

23.8 CP

INVENTORY IN F. B. 1487-245

T.P.#6-147 0°52'

266.31 @ 30°4' T 72 = 265.91

T.P.#6-146 1° 12'

198.2 @ 3°30'

265.91

57°40'

105.6

TP#6-241 22.9

PI #24 Set N&T

158°

67°25'

131.6

TP#6-144

221.36

9°33'

(2) 317 55 30
(4) 275 50 45
158 57 40

Top Pg ~~234~~ 228

Note: Any Additions or Changes on This Sheet Must be Made or Circled in Red Ink With Date and Name of Person Making Change.

Do not extend notes this side of this line.

RETURN TO
LOS ANGELES COUNTY SURVEYOR
726 LOS ANGELES COUNTY
ENGINEERING BLDG.

76F309B 247 10M 1-49

F. B. 1487 Pg. 230

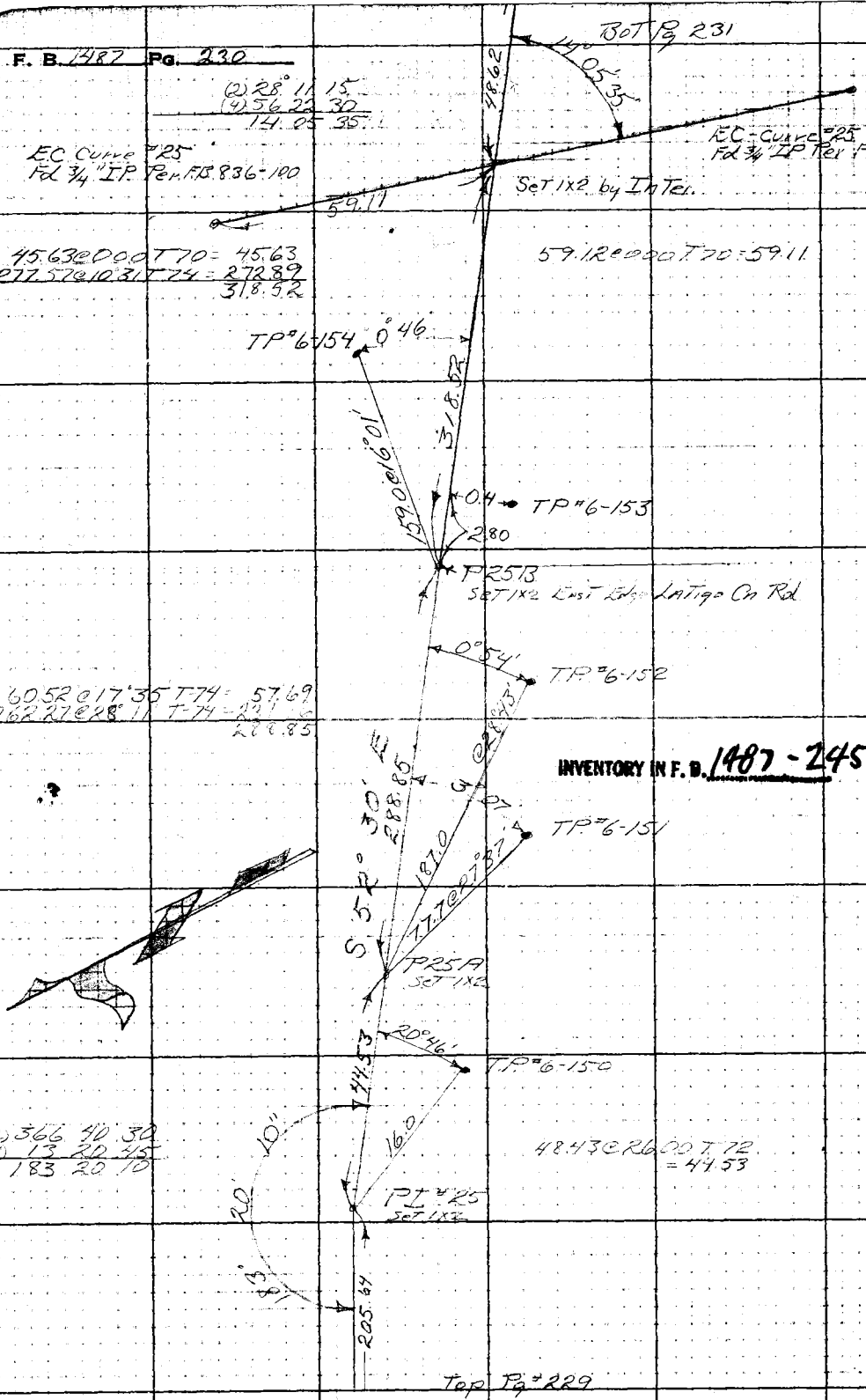

RETURN TO
LOS ANGELES COUNTY SURVEYOR
728 LOS ANGELES COUNTY
ENGINEERING BLDG.

Do not extend notes this side of this line.

Note: Any Additions or Changes on This Sheet Must be Made or Circled in Red Ink With Date and Name of Person Making Change.

Notes Ck'd by	Survey of Telephone Line #6
Map No.	W. O. 80855 Tape No. 86 St'd 84 °F
Office Work	Surveyed by W. S. Cowherd
Checked	Notes W.S.C. Date 9-16-49
Date	Indexed A. C. Johnson

F. B. 1487 PG. 231

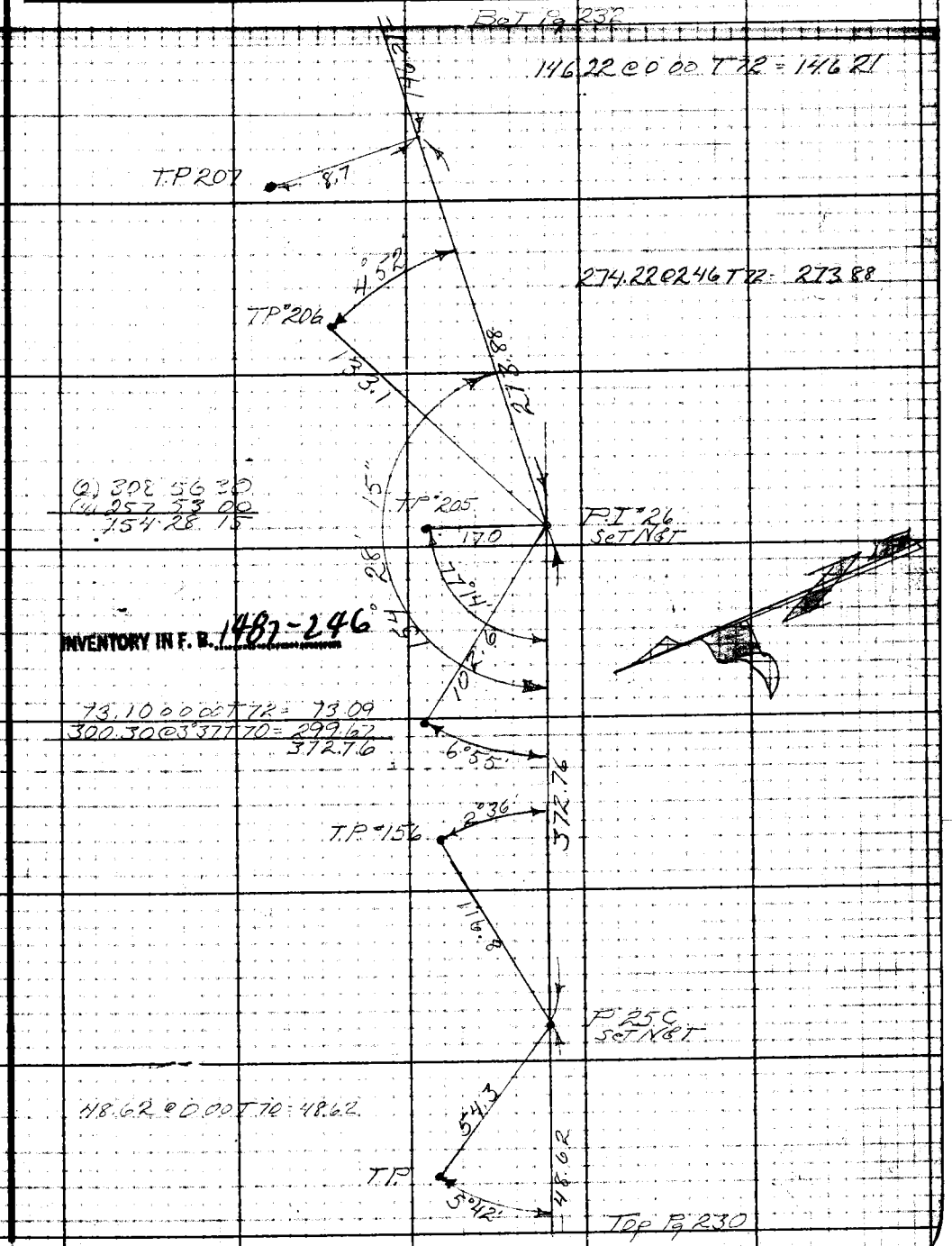

Note: Any Additions or Changes on This Sheet Must be Made or Circled in Red Ink With Date and Name of Person Making Change.

Do not extend notes this side of this line.

RETURN TO
LOS ANGELES COUNTY SURVEYOR
726 LOS ANGELES COUNTY
ENGINEERING BLDG.

76F3098 247 10M 1-49

F. B. 1487 Pg. 232

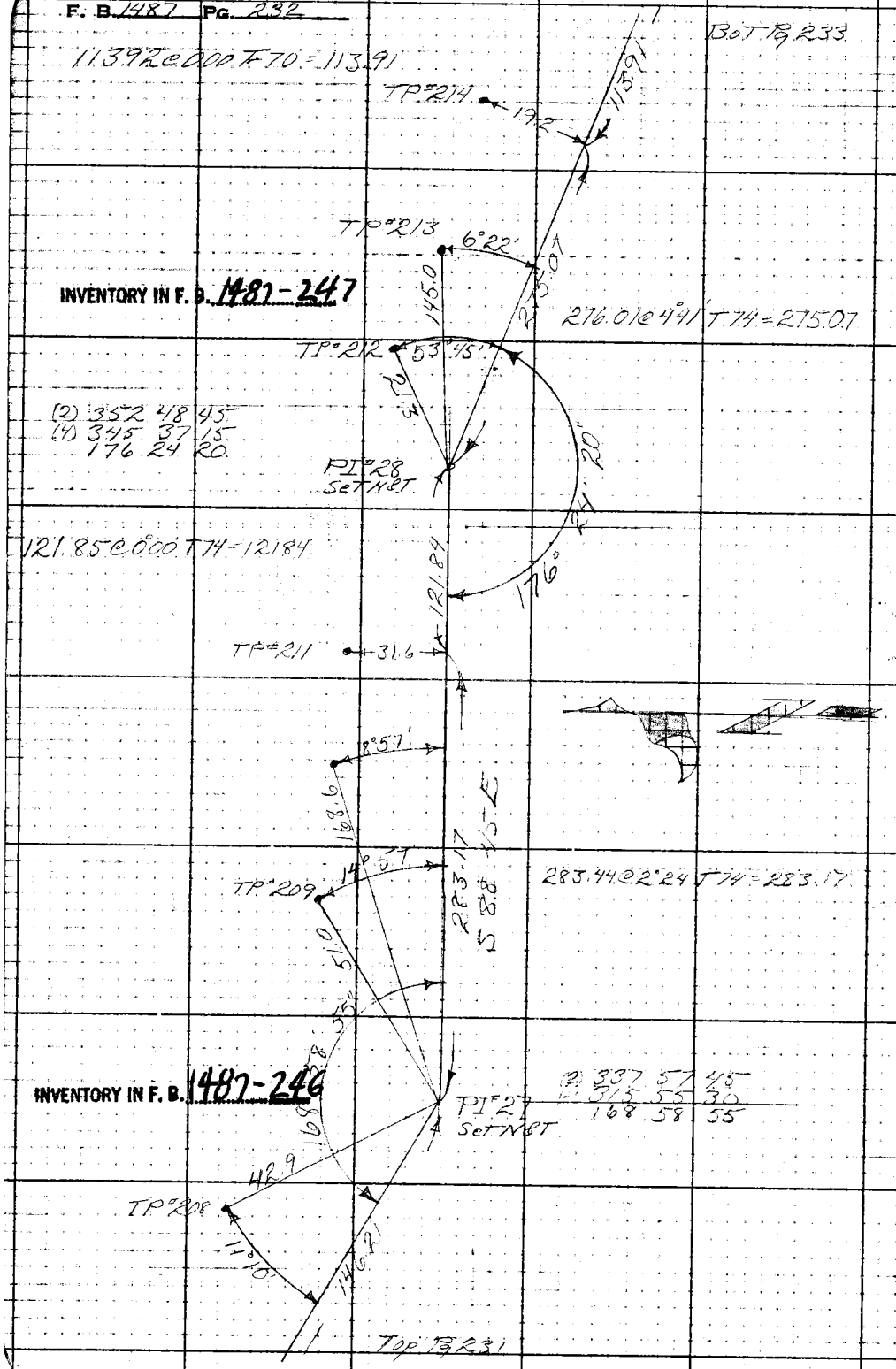

RETURN TO
LOS ANGELES COUNTY SURVEYOR
726 LOS ANGELES COUNTY
ENGINEERING BLDG.

Do not extend notes this side of this line.

Note: Any Additions or Changes on This Sheet Must be Made or Circled in Red Ink With Date and Name of Person Making Change.

Notes Ck'd by	Survey of Telephone Line #6
Map No.	W. O. 8085 Tape No. 86 St'd 84 °F
Office Work	Surveyed by W. S. Cowherd
Checked	Notes W.S.C. Date 9-16-49
Date	Indexed A. C. Johnson

F. B. 1487 PG. 233

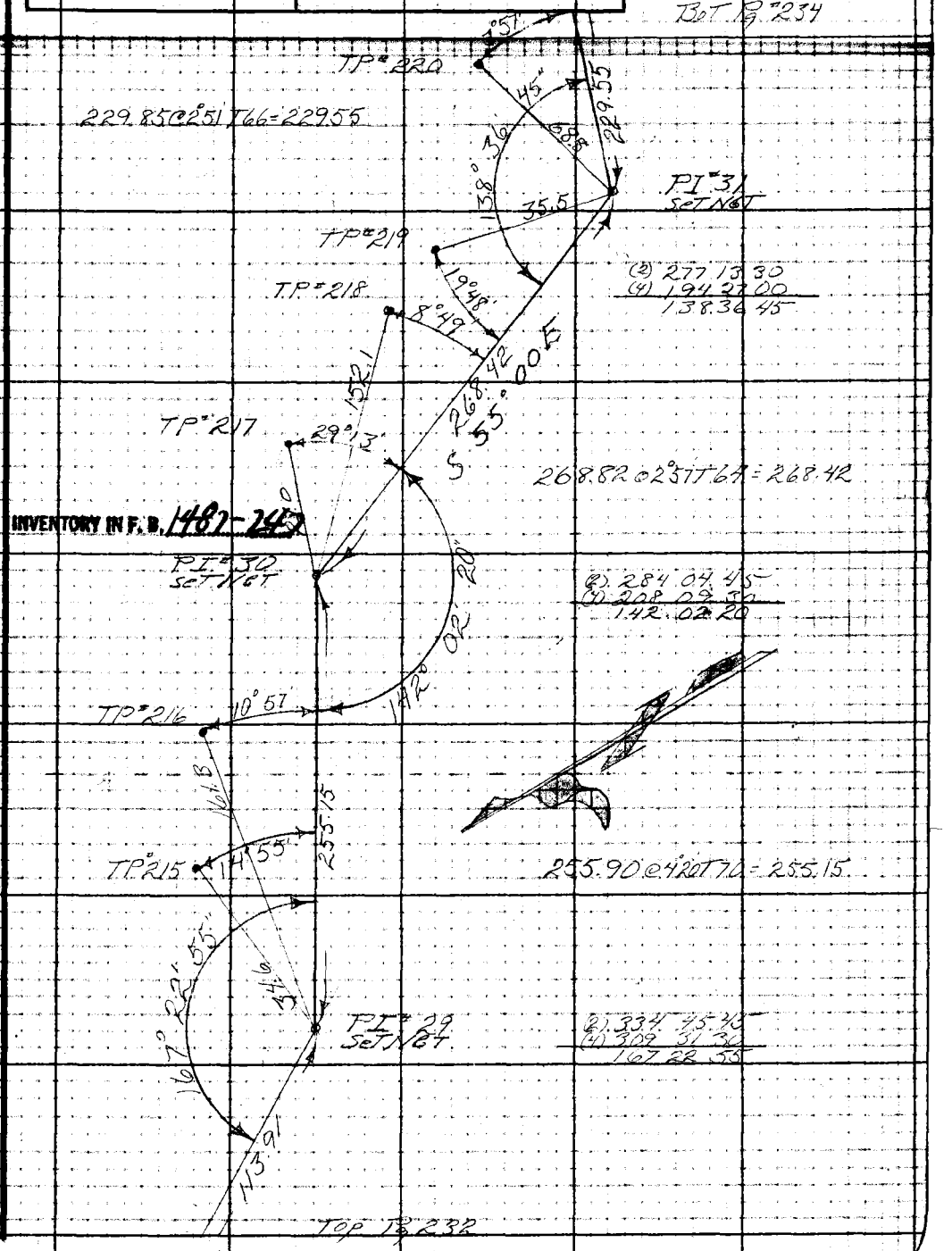

Note: Any Additions or Changes on This Sheet Must be Made or Circled in Red Ink With Date and Name of Person Making Change.

Do not extend notes this side of this line.

RETURN TO
LOS ANGELES COUNTY SURVEYOR
726 LOS ANGELES COUNTY
ENGINEERING BLDG.

76F3095 247 10M 1-49

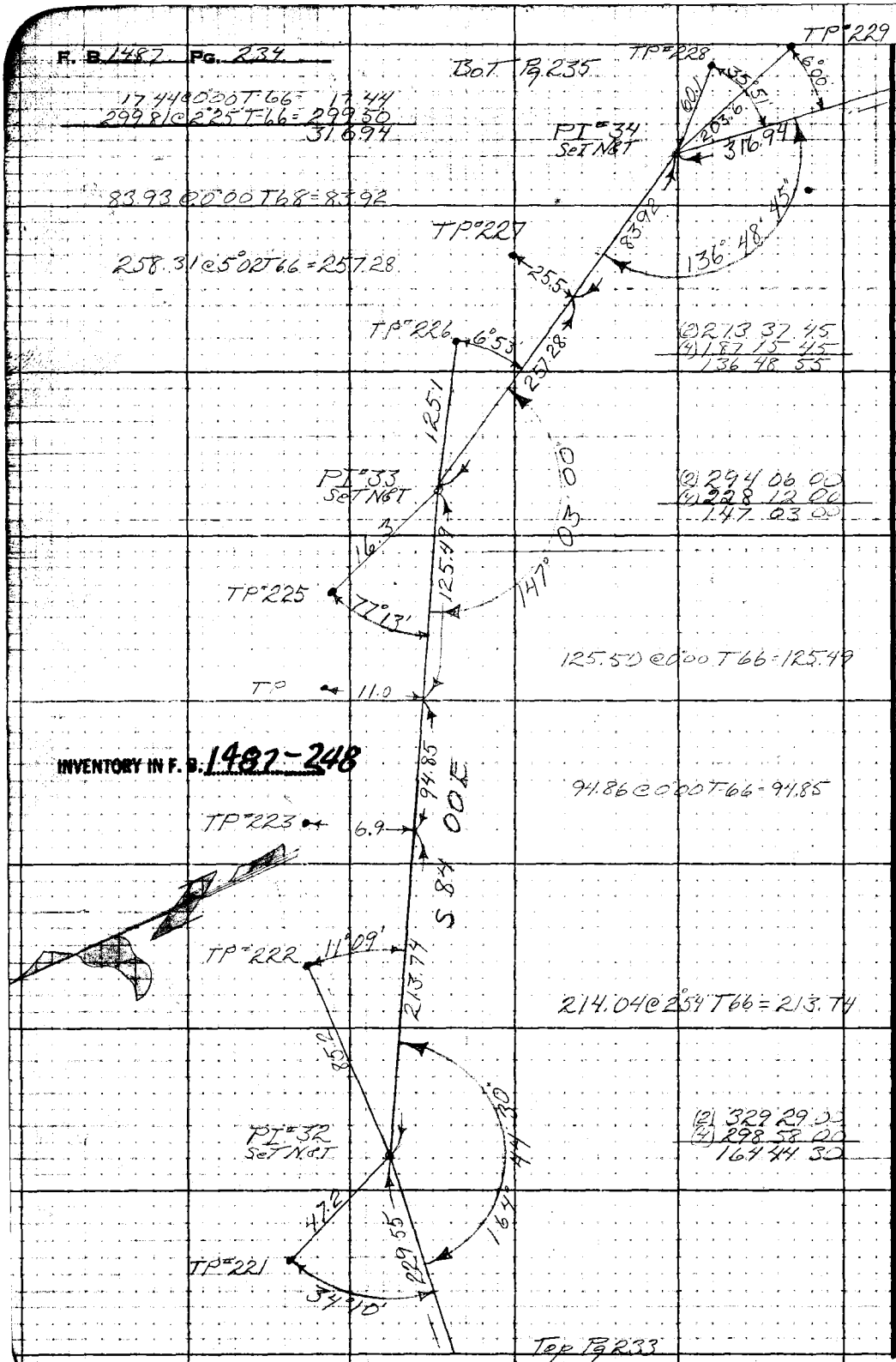
R. B. 1487 Pg. 234
Bot Pg. 235
17 44 @ 0°00' T 66 = 17 44
299 81 @ 2°25' T 66 = 299 50
316 94
83 93 @ 0°00' T 68 = 83 92
258 31 @ 5°02' T 66 = 257 28
TP "229
TP "228
TP "227
TP "226
TP "225
TP "223
TP "222
TP "221
PI "34 Set N&T
PI "33 Set N&T
PI "32 Set N.&T.
60.1
355'
6°00'
203.6
316.94
83.92
136° 48' 45"
255
257.28
125.1
125.49
16.3
77° 13'
147°
11.0
94.85
S 84° 00' E
6.9
111° 09'
213.74
85.2
47.2
229.55
34° 10'
164° 44' 30"
@ 213 32 45
(4) 87 13 45
136 48 55
@ 294 06 00
(4) 228 12 00
147 03 00
125.50 @ 0°00' T 66 = 125.49
94.86 @ 0°00' T 66 = 94.85
214.04 @ 2°54' T 66 = 213.74
@ 329 29 30
(4) 298 58 00
164 44 30
INVENTORY IN F. B. 1487-248
Top Pg 233
RETURN TO
LOS ANGELES COUNTY SURVEYOR
725 LOS ANGELES COUNTY
ENGINEERING BLDG.
Do not extend notes this side of this line.
Notes: Any Additions or Changes on This Sheet Must be Made or Circled in Red Ink With Date and Name of Person Making Change.

Notes Ck'd by	Survey of Telephone Line
Map No.	W. O. 8085 Tape No. 86 St'd 89
Office Work	Surveyed by W. S. Cowherd
Checked	Notes W. S. C. Date 9-16
Date	Indexed A. C. Johnson

Set Pg. 236

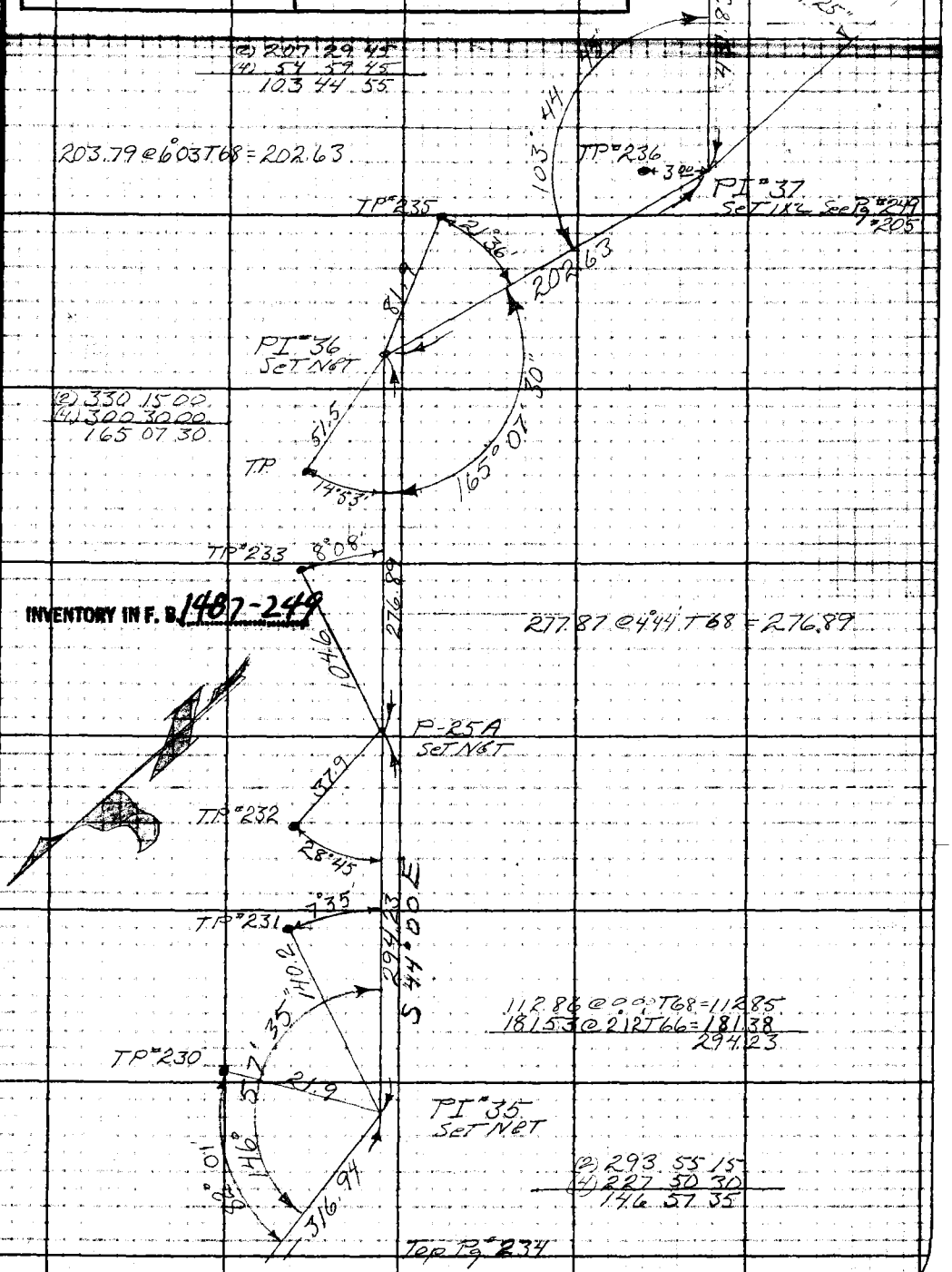

INVENTORY IN F. B. 1487-249

Note: Any Additions or Changes on This Sheet Must be Made or Circled in Red Ink With Date and Name of Person Making Change.

Do not extend notes this side of this line.

RETURN TO
LOS ANGELES COUNTY SURVEYOR
726 LOS ANGELES COUNTY
ENGINEERING BLDG.

76F3098 247 10M 1-49

F. B. 1487 Pg. 236

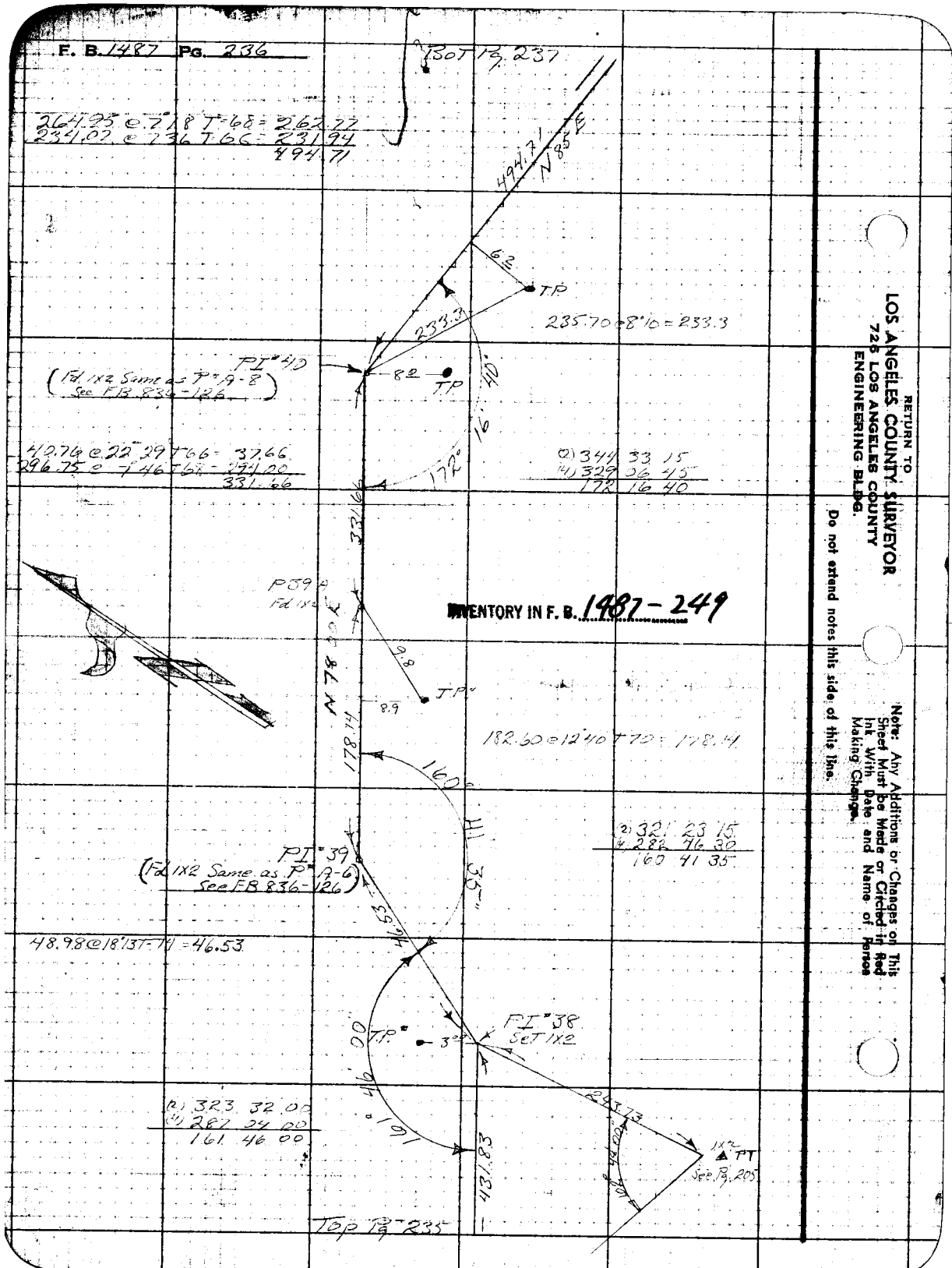

RETURN TO
LOS ANGELES COUNTY SURVEYOR
725 LOS ANGELES COUNTY
ENGINEERING BLDG.

Do not extend notes this side of this line.

Note: Any Additions or Changes on This Sheet Must be Made or Circled in Red Ink With Date and Name of Person Making Change.

Notes Ck'd by	Survey of Telephone Line #6
Map No.	W. O. 8085 Tape No. 86 Std 84 °F
Office Work	Surveyed by W.S. Cowherd
Checked	Notes W.S.C. Date 9-19-[illegible]
Date	Indexed C. Johnson

F. B. 1487 Pg. 237

68.80@70°T70 = 68.26
54.45@0°00'T70 = 54.44
122.70

(2) 353 41 15
(4) 347 22 30
176 50 35



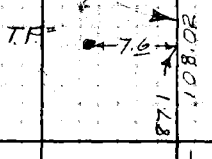

108.26@3°44'T72 = 108.02



266.00@6°51'T72 = 264.02

INVENTORY IN F. B. 1487-250



70.53@8°46'T76 = 69.70
295.30@9°37'T76 = 291.13
218.37@11°45'T64 = 213.77
574.60



(2) 358 19 15
(4) 356 38 30
179 09 40



Top Pg 236

Note: Any Additions or Changes on This Sheet Must be Made or Circled in Red Ink With Date and Name of Person Making Change.

Do not extend notes this side of this line.

RETURN TO
LOS ANGELES COUNTY SURVEYOR
700 HALL OF RECORDS

FORM 247 5M 5-46

F. B. 1487 Pg. 238

RETURN TO
LOS ANGELES COUNTY SURVEYOR
700 HALL OF RECORDS

Do not extend notes this side of this line.

Note: Any Additions or Changes on This Sheet Must be Made or Circled in Red Ink With Date and Name of Person Making Change.

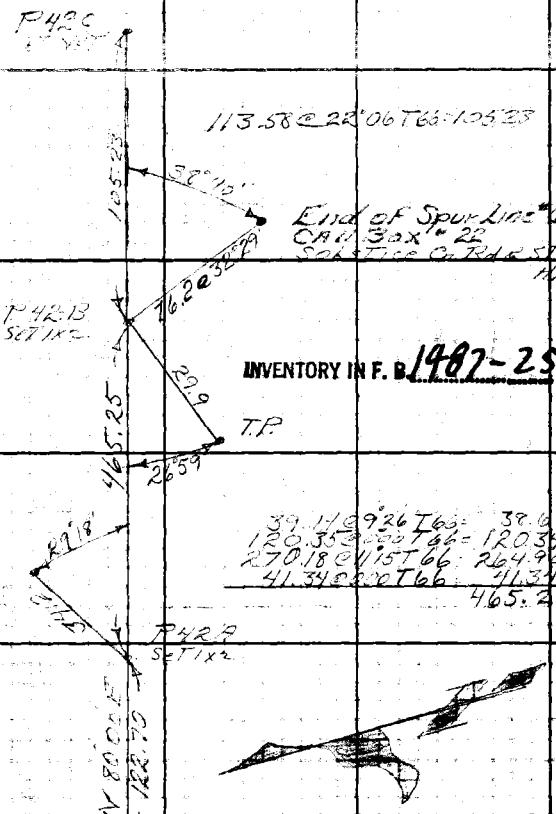

Notes Ck'd by	Survey of Telephone Line #6
Map No.	W. O. 8085 Tape No. 86 St'd 84 °F
Office Work	Surveyed by W. S. Cowherd
Checked	Notes W.S.C. Date 8-5-49
Date	Indexed E. C. Johnson

F. B. 1482 PG. 239

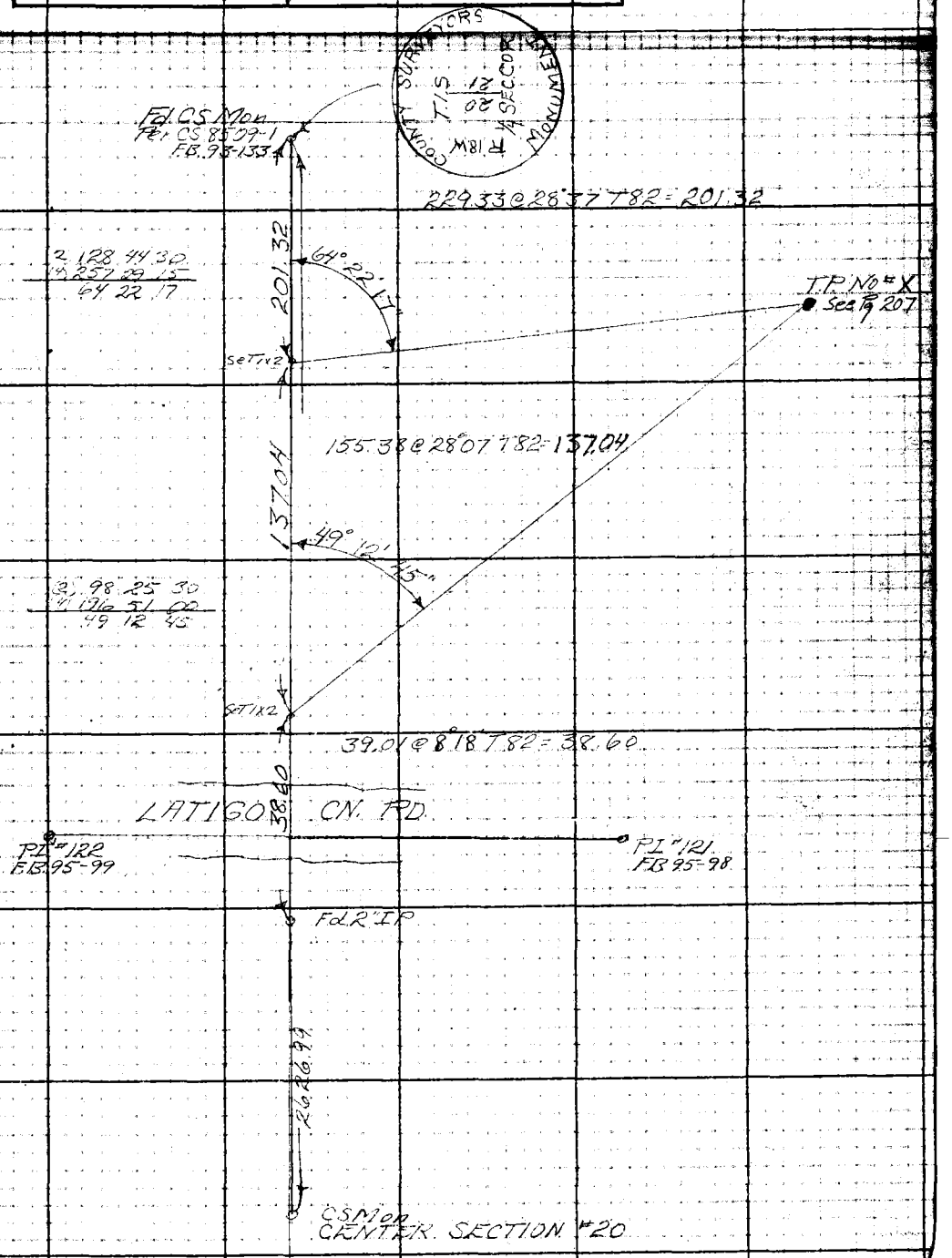

Note: Any Additions or Changes on This Sheet Must be Made or Circled in Red Ink With Date and Name of Person Making Change.

Do not extend notes this side of this line.

RETURN TO
LOS ANGELES COUNTY SURVEYOR
726 LOS ANGELES COUNTY
ENGINEERING BLDG.

76F3098 247 10M 1-49

RETURN TO
LOS ANGELES COUNTY SURVEYOR
726 LOS ANGELES COUNTY
ENGINEERING BLDG.

Note: Any Additions or Changes on This Sheet Must be Made or Circled in Red Ink With Date and Name of Person Making Change.

Do not extend notes this side of this line.

F. B. 1487 Pg. 240

Notes Ck'd by	Survey of Telephone Line #6
Map No.	W.O. 8085 Tape No. 86 Std. 84 °F
Office Work	Surveyed by W.S. Cowherd
Checked	Notes W.S.C. Date 2-4-49
Date	Indexed A. C. Johnson 10-7-49

F. B. 1482 Pg. 241

LA CO FIRE COMM. SYS. MALIBU DIVISION

"SPUR LINE OF POLE LINE #6"

INFORMATION REGARDING POLES - GUYS - ETC

FROM JUNCTION POLE at LATIGO Cn Rd & RANCHO TOPANGO MALIBU SEQUIT TO SOLSTICE Cn Rd

JN 8085

Party
W.S. Cowherd
English x
Shoemaker
Boydston

Notes: Any Additions or Changes on This Sheet Must be Made or Circled in Red Ink With Date and Name of Person Making Change.

Do not extend notes this side of this line.

RETURN TO
LOS ANGELES COUNTY SURVEYOR
726 LOS ANGELES COUNTY
ENGINEERING BLDG.

76F3095 247 1-49

R. B. 1482 Pg. 242

INDEX

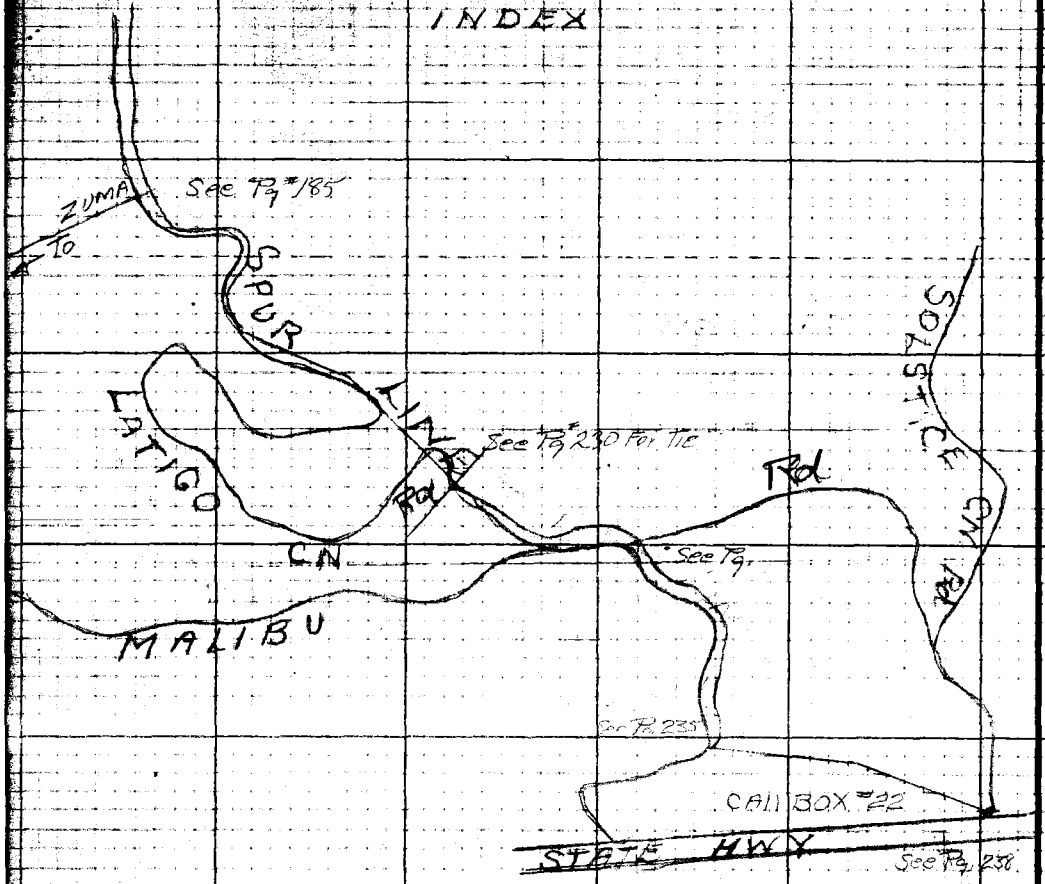

RETURN TO
LOS ANGELES COUNTY SURVEYOR
725 LOS ANGELES COUNTY
ENGINEERING BLDG.

Do not extend notes this side of this line.

Note: Any Additions or Changes on This Sheet Must be Made or Circled in Red Ink With Date and Name of Person Making Change.

FORM 307 10M 10-46

PLEASE RETURN TO
LOS ANGELES COUNTY SURVEYOR
700 HALL OF RECORDS

NOTE: ANY ADDITIONS OR CHANGES ON THIS SHEET MUST BE MADE OR CIRCLED IN RED INK, WITH DATE AND NAME OF PERSON MAKING CHANGE.

Do not extend notes this side of this line.

Profile Notes Red_____ Plotted_____ Job No. 8088 Division No._____
No._____ Date_____ Survey of L.A.C.F.C.D. Fire Camp Sec. Malibu Dump Rd.
X-Sec. Notes Chkd_____ Checked_____ Survey by WSC Notes WSC Date 2-7-57
No._____ Date_____ Date_____ Map No._____ Standard Johnson Date_____

STATION	B. S.	H. I.	F. S.	ELEV.			Remarks
Pole No.	Pole Ht. X Arm	Ln. Wire	Wire	Station	Wire Diagm	Size	
		1124					
No"	24[5]		2 Lines	10+30 60	4 3	23	
		1146					
"6-132	19[5]		" "	9+16 00	3/4	18	Down Guy
		1114					
"6-131	21		" "	8+04 60	3/4 3/4	19[5]	Down Guy Double Insulator
		1293					Lines cross LATIGO Ch Rd. 18[5] clearance
"	15		" "	6+75 30	3/4	13[5]	
SURVEY IN F. B.	1487-227	1084					
"	15[5]		" "	5+66 90	3/4	14	
		702					
"6-128	19[5]		" "	4+96 70	3/4	18	Lines cross LATIGO CHRd 18[5] clearance
		1180					
"	18[5]		" "	3+78 70	3/4	17	Down Guy
		852					
"	25[5]		" "	2+93 50	4 3	24	
		1877					
"	19[5]		" "	1+05 80	3/4	16[5]	Single Pole South Side 15' between wires
		1058					Junction Pole [illegible] Line 4 x 3 about 70' Box 22 Cable [illegible]
No"			2 Lines	0+00 00			572 [illegible]

FORM 307 10M 10-46

PLEASE RETURN TO
LOS ANGELES COUNTY SURVEYOR
700 HALL OF RECORDS

NOTE: ANY ADDITIONS OR CHANGES ON THIS SHEET MUST BE MADE OR CIRCLED IN RED INK, WITH DATE AND NAME OF PERSON MAKING CHANGE.

Do not extend notes this side of this line.

STATION	B.S.	X	H.I.	F.S.	ELEV.				
Pole No.	Ft	Arm	Ln. Wire	Wire	Station	Wire Diagn	Size	Remarks	
			1586						
6-143	15 5			2 Lines	21+88 10	4 3		15	
			1393						
No#	16			" "	20+48 80	3 4		14	
			1138						
6-141	15			" "	19+35 00	3 4		13	
			1103						
6-140	16			" "	18+24 70	3 4		14	
SURVEY IN F. B. 1487-228			1495						
6-139	16			" "	16+75 20	4 3		14	
			1498						
"	16			" "	15+25 40	4 3		14	
			1551						
6-242	15 5			" "	13+70 30	3 4		13 5	
			600						
6-136	15			" "	13+10 30	3 4		13 5	Down Guy
			627						
6-135	16			" "	12+47 60	3 4		14 5	
			1046						
No#	15 5			2 Lines	11+43 00	3 4		13 5	

Profile
Plotted ____ No. ____
Date ____ X-Sec.
Checked ____ No. ____
Date ____

Job No. 8085 Division No. ____ Notes Red ____
Survey of LA Co. Fire Comm. Sys. Mallow Div Tech 6 Date ____
Survey by W.S.C. Notes W.S. Cowherd Notes Chkd ____
Indexed A. C. Johnson Date ____ Date ____

B. 1487 Pg. 244

FORM 307 10M 10-46

PLEASE RETURN TO
LOS ANGELES COUNTY SURVEYOR
700 HALL OF RECORDS

NOTE: ANY ADDITIONS OR CHANGES ON THIS SHEET MUST BE MADE OR CIRCLED IN RED INK, WITH DATE AND NAME OF PERSON MAKING CHANGE.

Do not extend notes this side of this line.

Profile Notes Red____ Plotted____ Job No. 8085 Division No.____
No.____ Date____ Date____ Survey of AHP for Comm. Co. Malibu Dr. to Latigo
X-Sec. Notes Chkd____ Checked____ Survey by W.S.C. Notes W.S.C. Date 2-9-48
No.____ Date____ Date____ Map No.____ Traced Johnson Date____

F.B. 1487 Pg. 235

STATION	B. S.	H. I.	F. S.	ELEV.			
Pole No.	Ht. Arm X	Ln. Wire	Wire	Station	Wire Diagm	Size	Remarks
		1561					
*6-153	15		2 Lines	33+81.50	3 4	13⅔	
SURVEY IN F. B. 1487-239		1370					Lines cross LATIGO Ch. Rd 13⅔ clearance
*6-152	15⅔			32+44.50	3 4	14	
		1078					
*6-151	16			31+36.80	4 3	15⅔	
		1130					
*6-150	15⅔			30+23.80	4 3	14	
		1330					
*6-149	16			28+90.80	4 3	15⅔	
		1300					
*6-148	20⅔			27+60.80	3 4	18⅔	
		915					
*6-147	14			26+69.30	3 4	13⅔	
SURVEY IN F. B. 1487-229		923					
*6-146	16			25+77.00	4 3	14	
		1083					
*8-241	16			24+68.70	4 3	14	
		1220					
*6-144	16		2 Lines	23+46.70	3 4	14	

FORM 307 10M 10-46

PLEASE RETURN TO
LOS ANGELES COUNTY SURVEYOR
700 HALL OF RECORDS

NOTE: ANY ADDITIONS OR CHANGES ON THIS SHEET MUST BE MADE OR CIRCLED IN RED INK, WITH DATE AND NAME OF PERSON MAKING CHANGE.

Do not extend notes this side of this line.

STATION	B.S.	H.I.	F.S.	ELEV.				
Pole No.	Pole Et Arm X	Ln. Wire	Wire	Station	Wire Diagm	Size	Remarks	
		1169						
#6-210	16.5		2 Lines	47+05 40	4 3		14.5	
SURVEY IN F. B. 1487-232		1185						
6-209	15.5		" "	45+86 90	4 3		13.5	
		893						
6-208	14.5		" "	44+97 60	4 3		12.5	
		1042						
6-207	15.5		" "	43+93 40	3 4		13.5	
		1415						
6-206	15.5		" "	42+51 90	4 3		15	
		1291						
6-205	17		" "	41+22 30	3 4		15	
SURVEY IN F. B. 1487-231		990						
6-157	16.5		" "	40+23 80	4 3		14.5	
		1548						
6-156	21		" "	38+69 00	4 3		19	Lines cross LATIGO Cn. Rd, 17' clearance
		1708						
6-155	19		" "	36+98 20	3 4		18.5	
		1606						
#6-154	24		2 Lines	35+37 60	3 4		22	

F.B. 1487 PG. 246
Job No. 8085 Division No. Notes Red Plotted Profile
Survey of L.A.Co. Fire Comm. Sys. Malibu Div. Tele #6 Date No.
Survey by W.S.C. Notes W.S. Cowherd Notes Chkd. Checked X-Sec.
Indexed C. Johnson Date Date No.

FORM 307 10M 10-46

PLEASE RETURN TO
LOS ANGELES COUNTY SURVEYOR
700 HALL OF RECORDS

NOTE: ANY ADDITIONS OR CHANGES ON THIS SHEET MUST BE MADE OR CIRCLED IN RED INK, WITH DATE AND NAME OF PERSON MAKING CHANGE.

Do not extend notes this side of this line.

Profile Notes Red____ Plotted____ Job No. 8085 Division No.____
No.____ Date____ Date____ Survey of H.B. Line Cmty. Sys. Mahhy Dk Tele Line 6
X-Sec. Notes Chkd____ Checked____ Survey by W.S.C. Notes W.S.C. Date 2-4-42
No.____ Date____ Date____ Map No.____ Indexed J.O. Johnson Date____

F.B. 3487 Pg. 247

STATION	B. S.	H. I.	F. S.	ELEV.			
Pole No.	Pole Ht. / Arm X	Ln. Wire	Wire	Station	Wire Diagm	Size	Remarks
		1237					
E 6-220	16		2 Lines	59+2600	3/4		14
		899					
6-219	16			58+3610	3/4		13
		855					
6-218	16			57+5060	3/4		13
SURVEY IN F. B. 1482-233		1273					
6-217	15E			56+2330	3/4		13E
		1289					
6-216	16			54+9440	3 4		14
		1273					
6-215 ↓	15E			53+6710	4/3		13E
↑		1446					
6-214	16E			52+2250	3 4		14E
		1318					
6-213	15		" "	50+9230	3 4		13
SURVEY IN F. B. 1482-232		1321					
6-212	19		" "	49+5860	4/3		17
		1363					
6-211	20		2 Lines	48+2230	4/3		18

FORM 307 10M 10-46

PLEASE RETURN TO
LOS ANGELES COUNTY SURVEYOR
700 HALL OF RECORDS

NOTE: ANY ADDITIONS OR CHANGES ON THIS SHEET MUST BE MADE OR CIRCLED IN RED INK, WITH DATE AND NAME OF PERSON MAKING CHANGE.

Do not extend notes this side of this line.

STATION	B. S.	H. I.	F. S.	ELEV.			
Pole No.	Kt	Arm Ln. Wire	Wire	Station	Wire Diagn	Size	Remarks
		130 3					
#6-230	14.5			72+10 40	3 4		12.5
		11 6					
6-229	15.5			70+98 80	3 4		13.5
		154 7					
6-228	16.5		" "	69+44 10	3 4		14.5
		147 5					
6-227	15.5		" "	67+96 60	3 4		14.5
SURVEY IN F. B. 1487-229		134 4					
6-226	16		" "	66+62 20	4 3		14
		136 4					
#6-225	16.5		" "	65+25 80	4 3		14.5
		121 9					
No#	16		" "	64+03 90	3 4		14
		95 2					
#6-223	16		" "	63+08 70	4 3		14
		131 0					
6-222	15.5		" "	61+77 70	4 3		14.5
		128 0					
6-221	15.5		2 Lines	60+49 70	3 4		13.5

F.B. 1487 PG. 248

Job No. 8085 Division No. Notes Red. Plotted No. Profile

Survey of LA Co Fire Comm Sys Malibu Div Tele Line #6 Date Date X-Sec.

Survey by W.S.C. Notes W.S. Cowherd Notes Chkd. Checked No.

Indexed C. Johnson Date Date Date

FORM 307 10M 10-46

PLEASE RETURN TO
LOS ANGELES COUNTY SURVEYOR
700 HALL OF RECORDS

NOTE: ANY ADDITIONS OR CHANGES ON THIS SHEET MUST BE MADE OR CIRCLED IN RED INK, WITH DATE AND NAME OF PERSON MAKING CHANGE.

Do not extend notes this side of this line.

Profile Notes Red____ Plotted____ Job No. 8085 Division No.____
No.____ Date____ Date____ Survey d.L.B.A. Fire Comm. Sec. Valley Dr. Tee Line-2
X-Sec. Notes Checked Survey by W.S.C. Notes W.S.C. Date 2-7-57
No.____ Date____ Date____ Map No.____ Indexed Johnson Date____

STATION	B. S.	H. I.	F. S.	ELEV.	Wire Diagn	Size	Remarks
Pole No.	Ht. Arm	Ln. Wire	Wire	Station			
		289 0			3 4		
No"	16		2 Lines	92+16 7		15⅝	
SURVEY IN F. B. 482-236		234 2			4 3		
"2-57	16		" "	89+82.50		14⅝	
		342 0			4 3		
No"	13		" "	86+40.50		11⅝	
		224 0			4 3		
No"	16		" "	84+16.50		14⅝	
↑		432 0			4		Lines leave L.A.T.I.G.A. Rd: 4 Insulators 2 Down Arms. One across Road 13' clearance
6-236	16		" "	79+84.50	3	13	
		128 4			4		
6-235	16		" "	78+56.10	3	14	
		131 5			4		
No"	19⅝		" "	77+24.60	3	17	
SURVEY IN F. B. 482-235		124 5			4 3		
"6-233	13		" "	76+00.10		12⅝	
		137 2			3 4		
6-232	16		" "	74+62.90		13⅝	
		122 2					
"6-231...	16		2 Lines				

Job No. 8085 Division No. ____ Notes Red. ____ Plotted ____ Profile

Survey [illegible] Fire Comm Sys [illegible] Div Tele #6 Date ____ Date ____

Survey by W.S.C. Notes W.S. Cowherd Notes Chkd ____ Checked ____

Indexed A. C. Johnson Date ____ Date ____ Date ____

SURVEY IN F.B. 1487-232, 238

Pole No.	Ht	Arm	Ln. Wire	Wire	Station	Wire Diagm	Size	Remarks
16 #	16⁵			2 Lines	[illegible] 00		16	End of Spur Line-Call Box #22 at Solstice Cn. Rd. + Coast HWY.
			64.0					Duplex wire To End Tble
	15⁵				110+07.00		14	Down Guy
			415.5					
	15	2 Pin		" "	105+91.50	4 3	14⁵	
			173.2					
"	15⁵	2 Pin		" "	104+[illegible] 30	4 3	15	
			171.8					
"	15⁵			" "	102+[illegible] 50	4 3	15	
			181.6					
"	16⁵			" "	100+64.90	3 4	15	
			315.5					
x	16			" "	97+49.40	3 4	14⁵	
			243.7					
No	16⁵			2 Lines	95+05.70	3 4	15	

Notes Ck'd by	Survey of Telephone Line #5
Map No.	[illegible]
Office Work	Surveyed by W.S. Cowhead
Checked	Notes W.S.C. Date
Date	Indexed R. C. Johnson

F.B. 1487 PG. 25[illegible]

LINE CHANGES

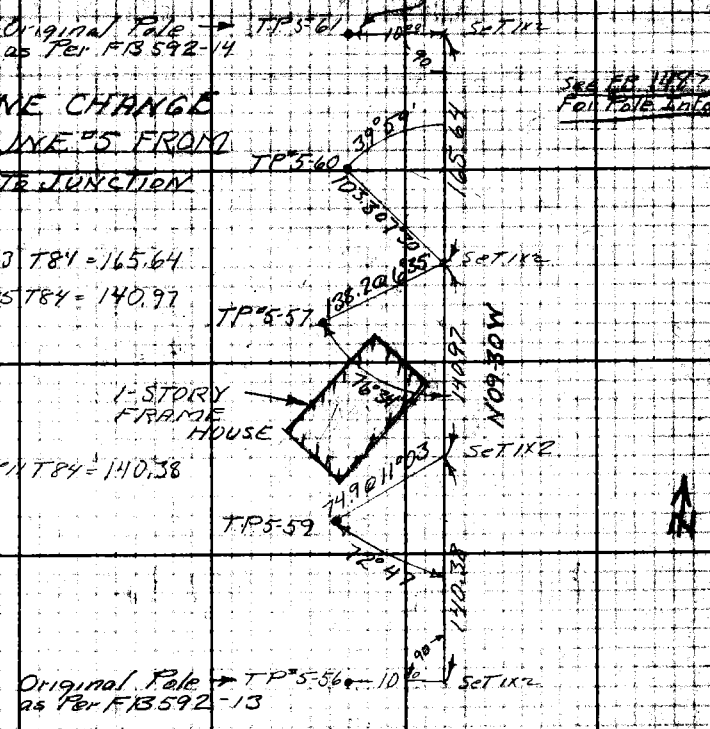

Note: Any Additions or Changes on this Sheet Must Be Made or Circled in Red Ink With Date and Name of Person Making Change.

Do not extend notes this side of this line.

RETURN TO
LOS ANGELES COUNTY SURVEYOR
700 HALL OF RECORDS

FORM 247 [illegible]

RETURN TO
LOS ANGELES COUNTY SURVEYOR
700 HALL OF RECORDS

Note: Any Additions or Changes on This Sheet Must be Made of Circled in Red Ink With Date and Name of Person Making Change.

Do not extend notes this side of this line.

Notes Ck'd by	Survey of Telephone Line #9
Map No.	W. O. 8085 Tape No. 86 Std. 84 °F
Office Work	Surveyed by W. S. Cowherd
Checked	Notes W.S.C. Date 9-27-49
Date	Indexed C. Johnson

F. B. 1487 Pg. 253

LINE CHANGES

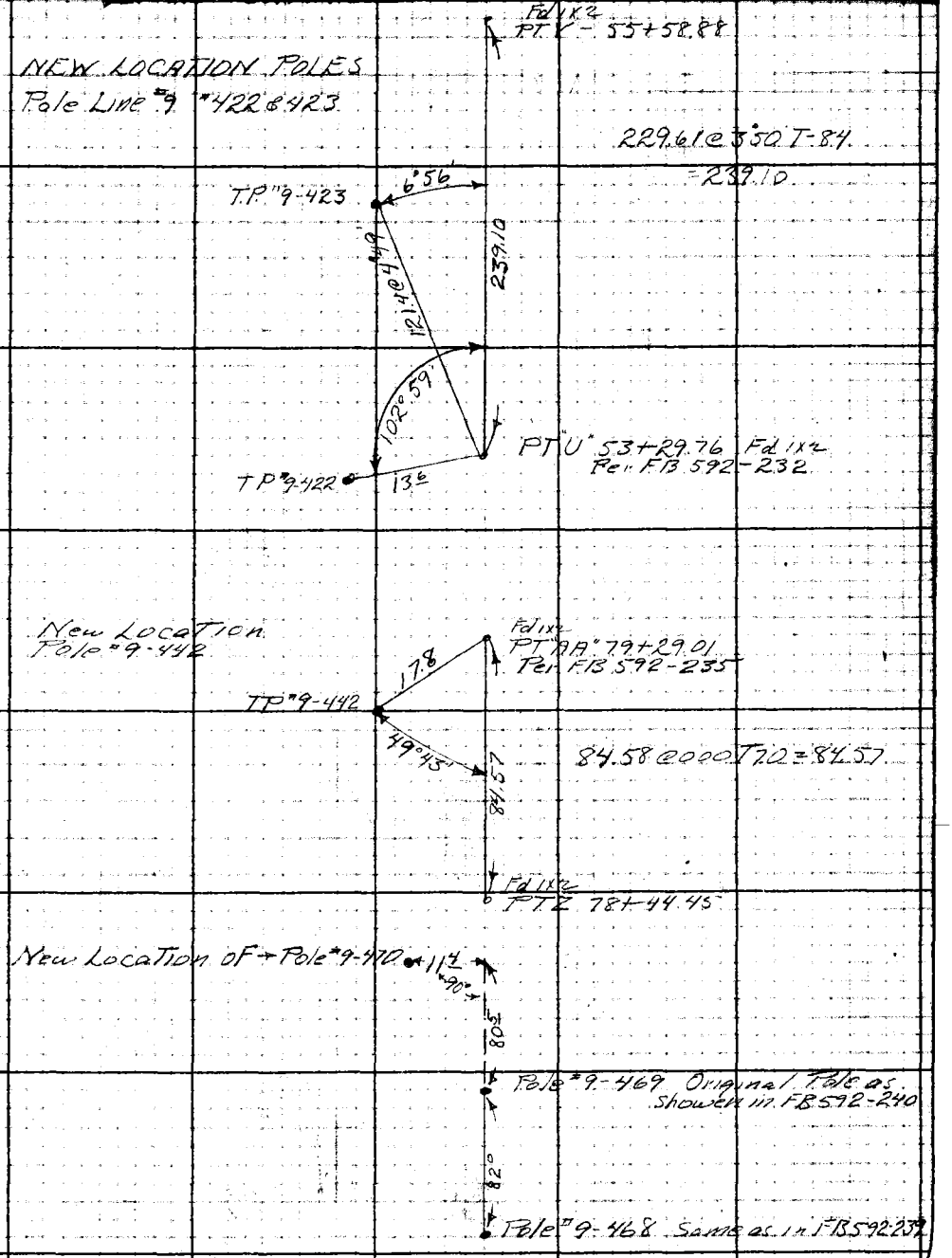

Note: Any Additions or Changes on This Sheet Must be Made or Circled in Red Ink With Date and Name of Person Making Change.

Do not extend notes this side of this line.

RETURN TO
LOS ANGELES COUNTY SURVEYOR
726 LOS ANGELES COUNTY
ENGINEERING BLDG.

76F3098 247 10M 1-49

F. B. 1487 Pg. 254

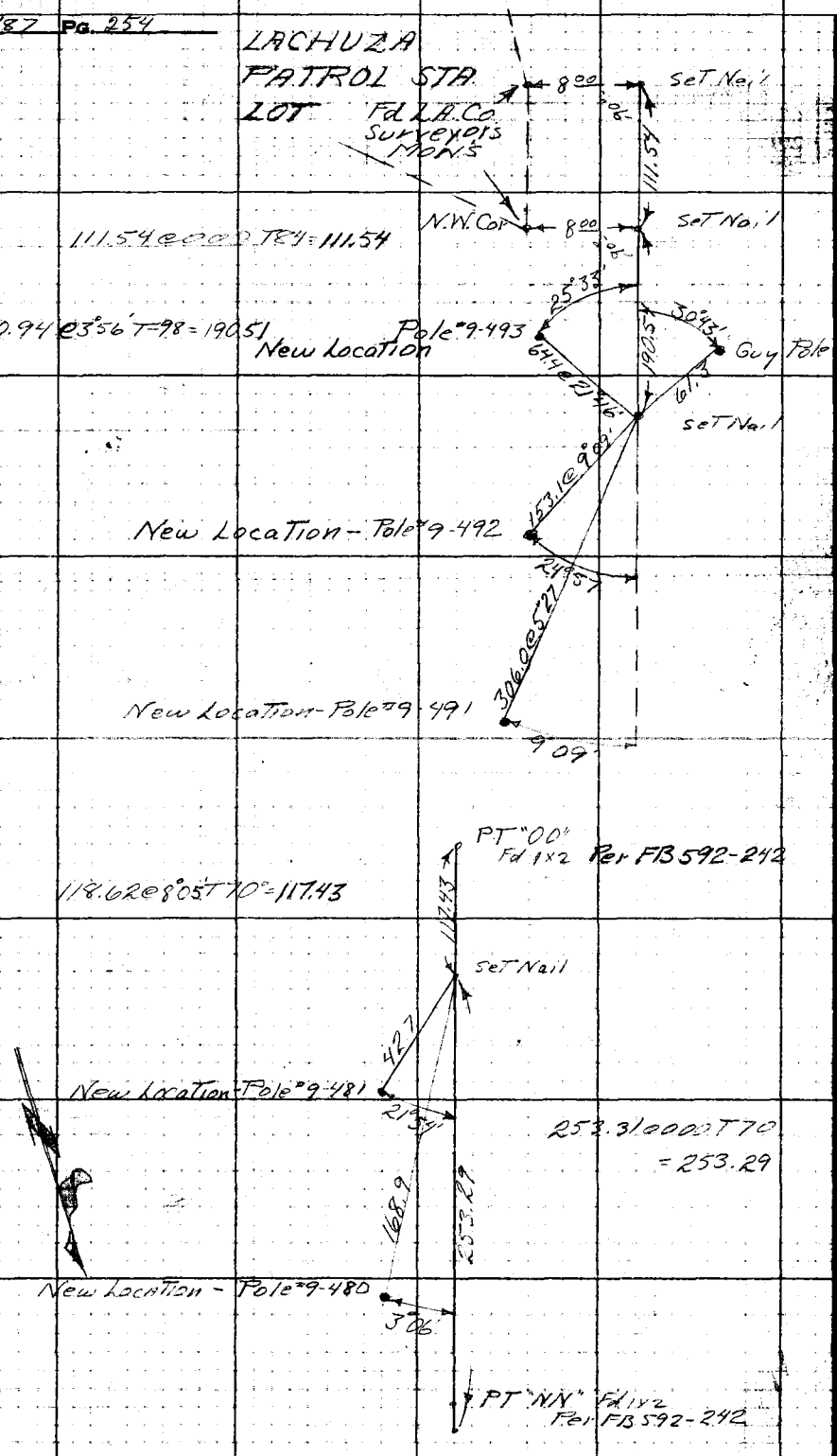

RETURN TO
LOS ANGELES COUNTY SURVEYOR
725 LOS ANGELES COUNTY
ENGINEERING BLDG.

Do not extend notes this side of this line.

Note: Any Additions or Changes on This Sheet Must be Made or Circled in Red Ink With Date and Name of Person Making Change.

Malibu Div.

Notes Ck'd by	Survey of L.A. Co. Fire Comm. Sys.
Map No.	W.O. 8085 Tape No. 26 Std. 8 ¼ °F
Office Work	Surveyed by R. J. MITCHELL
Checked	Notes R. J. MITCHELL Date
Date	Indexed

F. B. 1487 Pg. 255

Pole Line #

Contd from FB 592-186

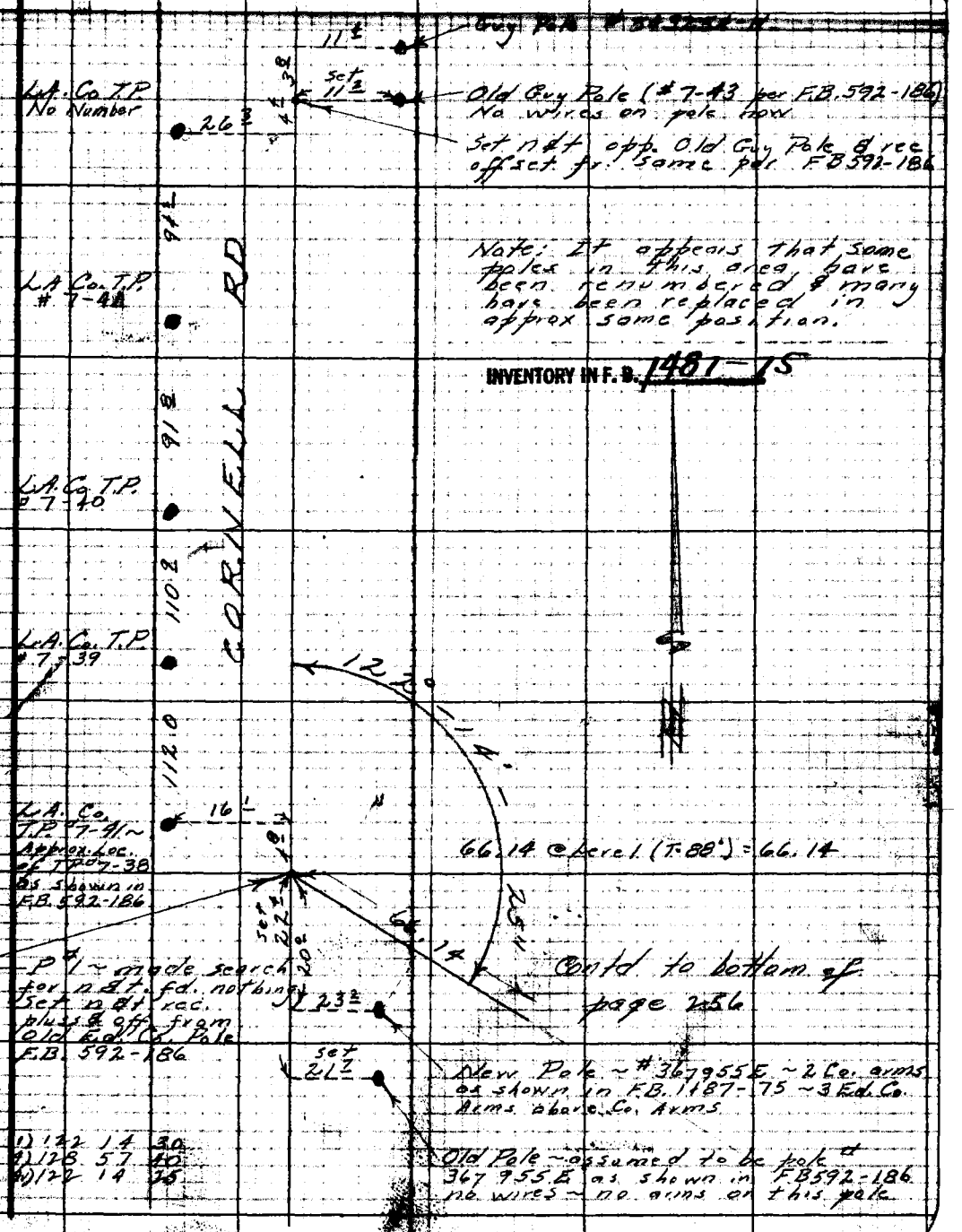

Note: Any Additions or Changes on This Sheet Must be Made or Circled in Red Ink With Date and Name of Person Making Change.

Do not extend notes this side of this line.

RETURN TO LOS ANGELES COUNTY SURVEYOR 720 LOS ANGELES COUNTY ENGINEERING BLDG.

76F3095 247 10M 1-49

F. B. 1487 Pg. 256

cont'd on bot. 257

1) 157.96 @ 15°07' (T=76°) = 152.54
2) 158.14 @ 15°15' " = 152.56
Av = 152.55

152.55

103.0 @ 11°00' = 101.4

L.A. Co. T.P. #7-32

Pole Line #7

Pt "E" Set 1x2 Sn

L.A. Co. T.P. #7-33

93± @ 8°00' = 92.5

92.5

1) 290.81 @ 8°59' (T=86°) = 287.27
2) 290.93 @ 9°05' " = 287.28
Av = 287.27
106.85 @ Level (T=86°) = 106.85
394.12

394.12

L.A. Co. T.P. #7-34

85.2 @ 6°10' = 84.7

L.A. Co. T.P. #7-35

84.7

Pt "C" Set 1x2 Sn

124± @ Level

L.A. Co. T.P. #7-36

100± @ Level

100.2

INVENTORY IN F. B. 1487-74

L.A. Co. T.P. No Number

195± @ Level

L.A. Co. T.P. #7-38

195.4

1) 222.19 @ 1°25' (T=88°) = 222.41
2) 222.48 @ 1°13' " = 222.42
Av = 222.41
1) 275.34 @ 1°57' (T=86°) = 275.18
2) 275.32 @ 1°41' " = 275.20
Av = 275.19
Total 497.60

497.60

S 51° E

116± @ Level

L.A. Co. T.P. #7-39

116.2

94± @ Level

51

L.A. Co. T.P. #7-40

94.1

42.1

Pt. "A" Set 1x2 Sn

66.4

cont'd from bottom Rt. pg 255

RETURN TO
LOS ANGELES COUNTY SURVEYOR
726 LOS ANGELES COUNTY
ENGINEERING BLDG.

Do not extend notes this side of this line.

Note: Any Additions or Changes on This Sheet Must be Made or Circled in Red Ink With Date and Name of Person Making Change.

Malibu Div.

Notes Ck'd by	Survey of L.A.Co. Fire Comm Sys.
Map No.	W. O. 8095 Tape No. 26 Std. 84 °F
Office Work	Surveyed by R. J. MITCHELL
Checked	Noted R. J. MITCHELL Date 9/51
Date	Indexed

F. B. 1487 Pg. 257

Pole Line #7

contd on bot. 258

INVENTORY IN F. B. 1487 - 73, 74

33 .85 @ Level (T=80°) = 33.85

93.1 @ 22° 20' = 86.1

1) 203.87 @ 21° 51' (T=76) = 189.21
2) 203.99 @ 21 55 = 189.24
Av = 189.22

1) 111 22 00
4) 85 29 00
Av) 111 22 15

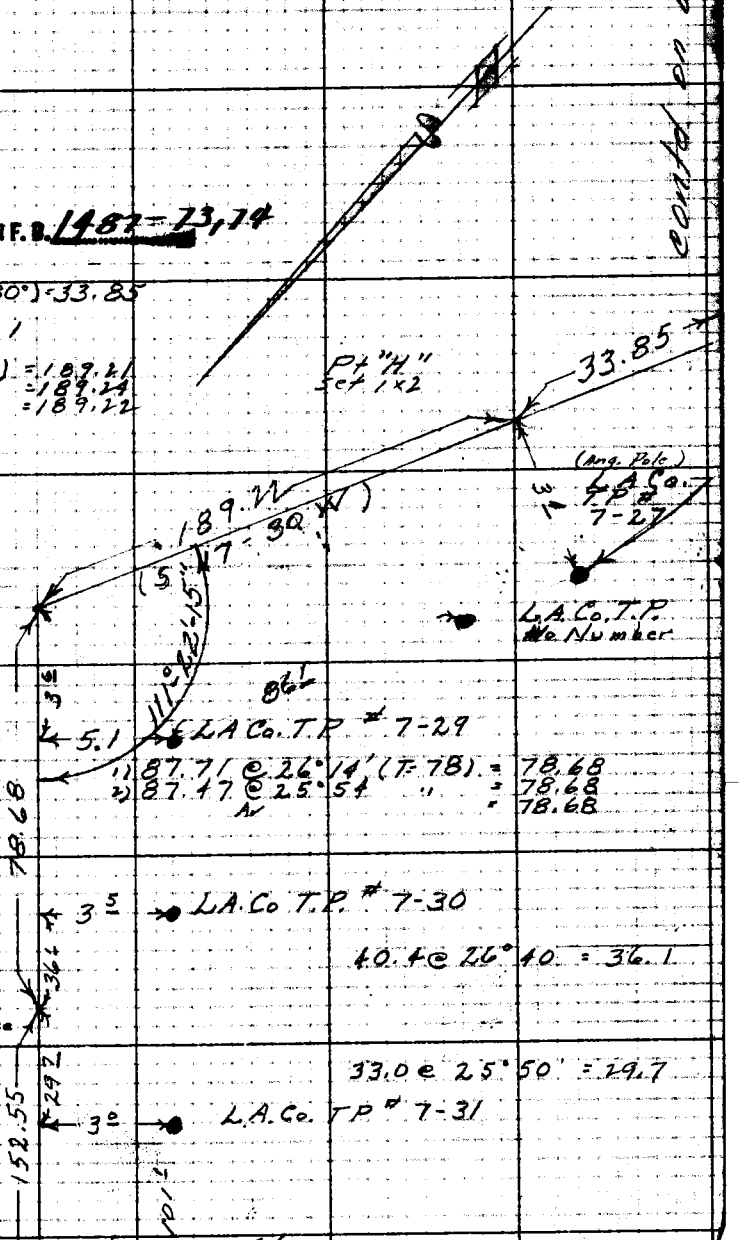

contd from top 256

Note: Any Additions or Changes on This Sheet Must be Made or Circled in Red Ink With Date and Name of Person Making Change.

Do not extend notes this side of this line.

RETURN TO
LOS ANGELES COUNTY SURVEYOR
726 LOS ANGELES COUNTY
ENGINEERING BLDG.

76F3098 247 10M 1-49

F. B. 1487 PG. 258

contd in FB 592-189

P-7

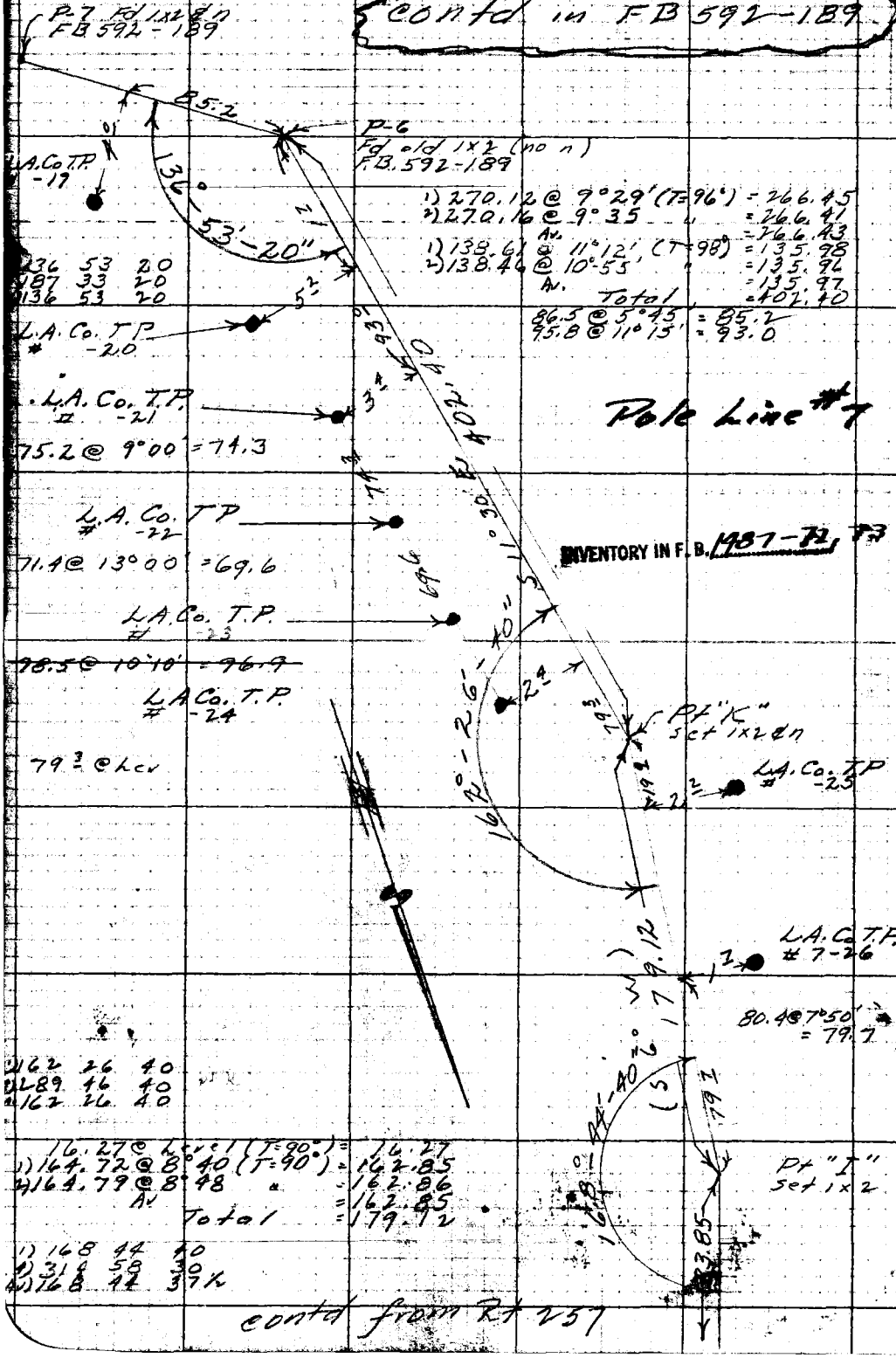

INVENTORY IN F. B. 1487-72, 73

contd from Rt 257

RETURN TO
LOS ANGELES COUNTY SURVEYOR
725 LOS ANGELES COUNTY
ENGINEERING BLDG.

Do not extend notes this side of this line.

Note: Any Additions or Changes on This Sheet Must be Made or Circled in Red Ink With Date and Name of Person Making Change.

76F3093 247 10M 1-49

RETURN TO
LOS ANGELES COUNTY SURVEYOR
726 LOS ANGELES COUNTY
ENGINEERING BLDG.

Note: Any Additions or Changes on This Sheet Must be Made or Circled in Red Ink With Date and Name of Person Making Change.

Do not extend notes this side of this line.

Notes Ck'd by
Map No
Office Work
Checked
Date

Survey of
W.O. Maps No. Sh'd
Surveyed by
Notes Date
Indexed

F. B. 148 PG. 257

RETURN TO
LOS ANGELES COUNTY SURVEYOR
726 LOS ANGELES COUNTY
ENGINEERING BLDG.

Note: Any Additions or Changes on This Sheet Must be Made or Circled in Red Ink With Date and Name of Person Making Change.

Do not extend notes this side of this line.

F. B. 1482 PG. 202

76L298 307 5-49

PLEASE RETURN TO
LOS ANGELES COUNTY SURVEYOR
726 LOS ANGELES COUNTY ENGINEERING BLDG.

NOTE: ANY ADDITIONS OR CHANGES ON THIS SHEET MUST BE MADE OR CIRCLED IN RED INK, WITH DATE AND NAME OF PERSON MAKING CHANGE.

Do not extend notes this side of this line.

Profile Notes Red____ Plotted____ Job No. 2025 Division No.____
No.____ Date____ Date____
X-Sec. Notes Chkd.____ Checked____ Survey by WSC Notes WSC Date 9-27-
No.____ Date____ Date____ Map No.____ Indexed____ Date____
F.B. 1487 Pg.

STATION / Pole No.	B. S. Ht	X Arm	H. I. Ln.	Wire	F. Wire ELEV. No. Per Arm	Wire Station	Wire	Wire Diagram	Wire on Side W.	Wire Ht	Remarks
9-480	14.6	Single 4 Pin			4 Lines	106+92.40	21	43		14.0	Moved-For New Loca See FB 1487-254
			1124								
9-479					" "	105+80.00	1 2	3 4			Original Pole as Per FB 1487-153
9-471					" "	Lines ahead = 96+80.60 Lines back = 96+72.60	12	43			Original Pole
			105	4							
9-470	16.0				4 Lines	95+67.20	2 1	43		15.5	Pole Moved For Road Widening See FB 1487-253 For New LOCATION
			82.0								
9-469					" "	94+85.20	21	43			Original Pole as Per FB 1487-154
9-444					Line ahead = 62+12.60 Line back = 61+99.30		21	43			Original Pole
			158	3							Pole #443 Out of Lines Straight From #443 #442 To #444
9-442	16.3	Double 4 Pin			4 Lines	60+41.00	21	3 4		15.8	For New Location See FB 1487-253
			270	9							
9-441					" "	57+41.00	21	34			Original Pole as Per FB 1487-151
9-424					Line Ahead = 36+95.40 Line Back = 36+77.20		12	43			Original Pole
			107	9							
9-423	16.0	Single 4 Pin			4 Lines	35+69.30	12	43		15.5	Pole moved For Road Widening For New Location See FB 1487-253
			124	0							
9-422	15.5	Single 4 Pin			" "	34+45.30	12	43		15	Pole moved For ROAD Widening
			231	0							
9-421					" "	32+14.30	2 1	43			Original Pole as FB FB 1487-149

76L298 307 5-49

PLEASE RETURN TO
LOS ANGELES COUNTY SURVEYOR
726 LOS ANGELES COUNTY ENGINEERING BLDG.

NOTE: ANY ADDITIONS OR CHANGES ON THIS SHEET MUST BE MADE OR CIRCLED IN RED INK, WITH DATE AND NAME OF PERSON MAKING CHANGE.

Do not extend notes this side of this line.

STATION	B. S.	H. I.		F.	Wire ELEV.				Size		
Pole No.	Ht	X Arm	In.	Wire	No. Per Arm	Wire Station	Wire	Diagn	or Side Vw	Wire Ht	Remarks
495					Line ahead = 123+35.10 Line back = 123+32.80		12	34			Original Pole
			108.7								
493	15.0	Double 4 Pin			" "	122+24.10	12	34		14.5	Moved Overhead Guy 65' across Decker Rd. To Guy Pole 15 high with D.M 16 clearance
			194.6								
492	16.0	Double 4 Pin			" "	120+29.50	12	34		15.5	Moved Down Guy DM
			163.8								
491	16.0	Single 4 Pin			" "	118+65.70	2 1	4 3		15.5	Moved For New Locations See FB 1487 254
			134.7								
#490						117+31.00	21	43			Original Pole as Per FB 1487-156
9-482	15.5	"			Line ahead = 109+54.10 Line Back = 109+53.00		2 1	43		15.5	Original Pole
			115.7								
9-481	14.5	Single 4 Pin			4 Lines	100+38.30	21	43		14.0	New Location See FB 1487-254
			145.9								

Job No. 8085 Division No. Notes Red. Plotted Profile
Survey of LA Co Fire Comm Sys Malibu Div Tel #9 Date Date No.
Survey by W.S.C. Notes W.S. Cowherd Notes Chkd. Checked X-Sec.
Indexed Date Date No.

F.B. 1487 Pg. 262

76L298 307 5-49

PLEASE RETURN TO
LOS ANGELES COUNTY SURVEYOR
726 LOS ANGELES COUNTY ENGINEERING BLDG.

NOTE: ANY ADDITIONS OR CHANGES ON THIS SHEET MUST BE MADE OR CIRCLED IN RED INK, WITH DATE AND NAME OF PERSON MAKING CHANGE.

Do not extend notes this side of this line.

STATION	B. S.	H. I.	F. Wire ELEV.				Size		
Pole No.	Ht	X Arm	Ln. Wire	No. Per Arm	Wire Station	Wire Diagm	or Side Vw	Wire Ht	Remarks

Profile Notes Red____ Plotted____ Job No. 8095 Division No.____

No.____ Date____ Date____ Survey of____

X-Sec. Notes Chkd.____ Checked____ Survey by____ Notes____ Date____

No.____ Date____ Map No.____ Indexed____ Date____

F.B. 1480 PG. 263

76L298 307 5-49

PLEASE RETURN TO
LOS ANGELES COUNTY SURVEYOR
726 LOS ANGELES COUNTY ENGINEERING BLDG.

NOTE: ANY ADDITIONS OR CHANGES ON THIS SHEET MUST BE MADE OR CIRCLED IN RED INK, WITH DATE AND NAME OF PERSON MAKING CHANGE.

Do not extend notes this side of this line.

Profile No. ____ X-Sec. No. ____

Plotted ____ Date ____ Checked ____ Date ____

Notes Red. ____ Date ____ Notes Chkd. ____ Date ____

Job No. 8085 Division No. ____

Survey of ____

Survey by ____ Notes ____

Indexed ____ Date ____

F.B. 148 PG. 24

STATION	B. S.	H. I.	F. S.	ELEV.						
Pole No.	Ht	X Arm	Ln.	Wire No.	Wire Arm	Station	Wire Diagm	Size or Side Vw	Wire Ht	Remarks

Profile No.____ Notes Red.____ Plotted____ Job No. 8085 Division No.____ F.B. 1487 PG. 265

Date____ Date____ Survey of____

X-Sec. No.____ Notes Chkd.____ Checked____ Survey by____ Notes____ Date____

Date____ Date____ Map No.____ Indexed____ Date____

NOTE: ANY ADDITIONS OR CHANGES ON THIS SHEET MUST BE MADE OR CIRCLED IN RED INK, WITH DATE AND NAME OF PERSON MAKING CHANGE.

PLEASE RETURN TO

LOS ANGELES COUNTY SURVEYOR

726 LOS ANGELES COUNTY ENGINEERING BLDG.

Do not extend notes this side of this line.

STATION	B. S.	H. I.	F. S.	ELEV						
Pole No.	Ht	X Arm	Ln. Wire	Wire No. Arm	Per Wire	Station	Wire Diagm	Size or Side Vw	Wire Ht	Remarks

76L298 307 5-49

F.B. 1487 PG. 266

Job No. 8085 Division No. _____ Notes Red. _____ Plotted _____ Profile

Survey of _____ Date _____ Date _____ No. _____

Survey by _____ Notes _____ Notes Chkd. _____ Checked _____ X-Sec.

Indexed _____ Date _____ Date _____ Date _____ No. _____

76L298 307 5-49

PLEASE RETURN TO

LOS ANGELES COUNTY SURVEYOR

726 LOS ANGELES COUNTY ENGINEERING BLDG.

NOTE: ANY ADDITIONS OR CHANGES ON THIS SHEET MUST BE MADE OR CIRCLED IN RED INK, WITH DATE AND NAME OF PERSON MAKING CHANGE.

Do not extend notes this side of this line.

STATION	B. S.	H. I.	F. S.	ELEV.						
Pole No.	Ht	X Arm	Ln. Wire	No. Per Arm	Wire Station	Wire Diagm	Size or Side Vw	Wire Ht	Remarks

76L298 307 5-49

PLEASE RETURN TO
LOS ANGELES COUNTY SURVEYOR
726 LOS ANGELES COUNTY ENGINEERING BLDG.

NOTE: ANY ADDITIONS OR CHANGES ON THIS SHEET MUST BE MADE OR CIRCLED IN RED INK, WITH DATE AND NAME OF PERSON MAKING CHANGE.

Do not extend notes this side of this line.

STATION	B. S.	H. I.	F. Wire ELEV.				Size		
Pole No.	Ht	X Arm In.	Wire	No. Per Arm	Wire Station	Wire Diagm	or Side Vw	Wire Ht	Remarks

Profile Notes Red. Plotted Job No. 8085 Division No.
No. Date Date Survey of
X-Sec. Notes Chkd. Checked Survey by Notes Date
No. Date Date Map No. Indexed Date

F.B. 1487 PG. 267

76L298 307 5-49

PLEASE RETURN TO
LOS ANGELES COUNTY SURVEYOR
726 LOS ANGELES COUNTY ENGINEERING BLDG.

NOTE: ANY ADDITIONS OR CHANGES ON THIS SHEET MUST BE MADE OR CIRCLED IN RED INK, WITH DATE AND NAME OF PERSON MAKING CHANGE.

Do not extend notes this side of this line.

STATION	B. S.	H. I.		F. S.	Wire ELEV.				Size		
Pole No.	Ht	X Arm	Ln.	Wire	No. Per Arm	Wire Station	Wire Diagm		or Side Vw	Wire Ht	Remarks

Profile
No. X-Sec.
Plotted Date
Checked Date
Notes Red. Date
Notes Chkd. Date
Division No.
Job No. 8085
Survey of
Survey by Notes
Indexed Date
F.B. 1487 PG. 268

76L298 307 5-49

PLEASE RETURN TO
LOS ANGELES COUNTY SURVEYOR
726 LOS ANGELES COUNTY ENGINEERING BLDG.

NOTE: ANY ADDITIONS OR CHANGES ON THIS SHEET MUST BE MADE OR CIRCLED IN RED INK, WITH DATE AND NAME OF PERSON MAKING CHANGE.

Do not extend notes this side of this line.

STATION	B. S.	H. I.	F. Wire ELEV.				Size		
Pole No.	Ht	X Arm Ln. Wire	No. Per Arm	Wire Station	Wire Diagm	or Side Vw	Wire Ht	Remarks

Profile Notes Red Plotted Job No. 8025 Division No.
No. Date Date Survey of
X-Sec. Notes Chkd. Checked Survey by Notes Date
No. Date Date Map No. Indexed Date

F.B. 1167 PG. 263

76L298 307 5-49

PLEASE RETURN TO
LOS ANGELES COUNTY SURVEYOR
726 LOS ANGELES COUNTY ENGINEERING BLDG.

NOTE: ANY ADDITIONS OR CHANGES ON THIS SHEET MUST BE MADE OR CIRCLED IN RED INK. WITH DATE AND NAME OF PERSON MAKING CHANGE.

Do not extend notes this side of this line.

Profile No.____ X-Sec. No.____

Job No. 8085 Division No.____ Notes Red.____ Plotted____

Survey of____ Notes____ Date____ Notes Chkd.____ Checked____

Survey by____ Date____ Date____ Date____

Indexed____

STATION	B. S.	H. I.	F. S.	Wire No. Per Arm	Wire Station	Wire Diagm	Size or Side Vw	Wire Ht	Remarks
Pole No.	Ht	X Arm Ln.	Wire						

76L298 307 5-49

PLEASE RETURN TO
LOS ANGELES COUNTY SURVEYOR
726 LOS ANGELES COUNTY ENGINEERING BLDG.

NOTE: ANY ADDITIONS OR CHANGES ON THIS SHEET MUST BE MADE OR CIRCLED IN RED INK, WITH DATE AND NAME OF PERSON MAKING CHANGE.

Do not extend notes this side of this line.

STATION	B. S.	H. I.		F. S.	ELEV.						
Pole No.	Ht	X Arm	Ln. Wire	Wire No. Per Arm	Wire Station	Wire Diagm	Size or Side Vw	Wire Ht	Remarks		

Profile Notes Red. ____ Plotted ____ Job No. ____ Division No. ____
No. ____ Date ____ Date ____ Survey of ____
X-Sec. Notes Chkd. ____ Checked ____ Survey by ____ Notes ____ Date ____
No. ____ Date ____ Date ____ Map No. ____ Indexed ____ Date ____

F.B. PG.

76L298 307 5-49

PLEASE RETURN TO
LOS ANGELES COUNTY SURVEYOR
726 LOS ANGELES COUNTY ENGINEERING BLDG.

NOTE: ANY ADDITIONS OR CHANGES ON THIS SHEET MUST BE MADE OR CIRCLED IN RED INK. WITH DATE AND NAME OF PERSON MAKING CHANGE.

Do not extend notes this side of this line.

F.B. PG.
Job No. Division No. Profile No. X-Sec. No.
Plotted Date Checked Date
Notes Red. Date Notes Chkd. Date
Survey of
Survey by Notes Date
Indexed

STATION	B. S.	H. I.		F. S.	Wire No. Per Arm	ELEV. Wire Station	Size or Wire Diagm Side Vw	Wire Ht	Remarks
Pole No.	Ht	X Arm	Ln. Wire						

76L298 307 5-49

PLEASE RETURN TO
LOS ANGELES COUNTY SURVEYOR
726 LOS ANGELES COUNTY ENGINEERING BLDG.

NOTE: ANY ADDITIONS OR CHANGES ON THIS SHEET MUST BE MADE OR CIRCLED IN RED INK, WITH DATE AND NAME OF PERSON MAKING CHANGE.

Do not extend notes this side of this line.

STATION	B. S.	H. I.	F. S.	Wire No. Per Arm	ELEV. Wire Station	Wire Diagm	Size or Side Ww	Wire Ht	Remarks
Pole No.	Ht	X Arm Ln. Wire							

Profile Notes Red_____ Plotted_____ Job No._____ Division No._____ F.B. PG.

No._____ Date_____ Survey of_____

X-Sec. Notes Chkd._____ Checked_____ Survey by_____ Notes_____ Date_____

No._____ Date_____ Date_____ Map No._____ Indexed_____ Date_____

76L298 307 5-49

PLEASE RETURN TO
LOS ANGELES COUNTY SURVEYOR
726 LOS ANGELES COUNTY ENGINEERING BLDG.

NOTE: ANY ADDITIONS OR CHANGES ON THIS SHEET MUST BE MADE OR CIRCLED IN RED INK. WITH DATE AND NAME OF PERSON MAKING CHANGE.

Do not extend notes this side of this line.

Profile No. X-Sec. No.
Plotted Date Checked Date
Notes Red. Date Notes Chkd. Date
Division No. Job No. Notes Date
F.B. PG.
Survey of
Survey by
Indexed

STATION	B. S.	H. I.	F. Wire ELEV.				Size	
Pole No.	Ht	X Arm Ln. Wire	No. Per Arm	Wire Station	Wire Diagm	or Side Vw	Wire Ht	Remarks

76L298 307 5-49

PLEASE RETURN TO
LOS ANGELES COUNTY SURVEYOR
726 LOS ANGELES COUNTY ENGINEERING BLDG.

NOTE: ANY ADDITIONS OR CHANGES ON THIS SHEET MUST BE MADE OR CIRCLED IN RED INK, WITH DATE AND NAME OF PERSON MAKING CHANGE.

Do not extend notes this side of this line.

STATION	B. S.	H. I.		F. S.	Wire No. Per	ELEV.			Size or		
Pole No.	Ht	X Arm	Ln. Wire		Arm	Wire Station	Wire Diagm		Side Vw	Wire Ht	Remarks

Profile No. ____ Notes Red. ____ Date ____ Plotted ____ Date ____ Job No. ____ Survey of ____ Division No. ____

X-Sec. No. ____ Notes Chkd. ____ Date ____ Checked ____ Date ____ Survey by ____ Map No. ____ Notes ____ Date ____ Indexed ____ Date ____

F.B. PG.

76L298 307 5-49

PLEASE RETURN TO
LOS ANGELES COUNTY SURVEYOR
726 LOS ANGELES COUNTY ENGINEERING BLDG.

NOTE: ANY ADDITIONS OR CHANGES ON THIS SHEET MUST BE MADE OR CIRCLED IN RED INK, WITH DATE AND NAME OF PERSON MAKING CHANGE.

Do not extend notes this side of this line.

Profile No. X-Sec. No.
Plotted Date Checked Date
Notes Red. Date Notes Chkd. Date
Division No.
Job No. Notes Date
Survey of
Survey by
Indexed
F.B. PG.

STATION	B. S.	H. I.	F. Wire ELEV.				Size	
Pole No.	Ht	X Arm Ln. Wire	No. Per Arm	Wire Station	Wire Diagm	or Side Vw	Wire Ht	Remarks

76L298 307 5-49

PLEASE RETURN TO
LOS ANGELES COUNTY SURVEYOR
726 LOS ANGELES COUNTY ENGINEERING BLDG.

NOTE: ANY ADDITIONS OR CHANGES ON THIS SHEET MUST BE MADE OR CIRCLED IN RED INK, WITH DATE AND NAME OF PERSON MAKING CHANGE.

Do not extend notes this side of this line.

STATION	B. S.	H. I.	F. S.	Wire No. Per Arm	Wire ELEV. Station	Size of Wire Wire Diagm	Side Vw	Ht	Remarks
Pole No.	Ht	X Arm Ln.	Wire						

Profile Notes Red. Plotted Job No. Division No.
No. Date Date Survey of
X-Sec. Notes Chkd. Checked Survey by Notes Date
No. Date Date Map No. Indexed Date
F.B. PG.

76L298 307 5-49

PLEASE RETURN TO
LOS ANGELES COUNTY SURVEYOR
726 LOS ANGELES COUNTY ENGINEERING BLDG.

NOTE: ANY ADDITIONS OR CHANGES ON THIS SHEET MUST BE MADE OR CIRCLED IN RED INK, WITH DATE AND NAME OF PERSON MAKING CHANGE.

Do not extend notes this side of this line.

F.B. Pg.
Job No. Division No. Notes Red. Plotted
Profile No. Date Date
X-Sec. No.
Survey of
Survey by
Indexed
Notes Notes Chkd. Checked
Date Date Date

STATION	B. S.	H. I.		F. S.		ELEV.				
Pole No.	Ht	X Arm	Ln. Wire	Wire No. Per Arm		Wire Station	Wire Diagm	Size or Side Vw	Wire Ht	Remarks

76L298 307 5-49

PLEASE RETURN TO
LOS ANGELES COUNTY SURVEYOR
726 LOS ANGELES COUNTY ENGINEERING BLDG.

NOTE: ANY ADDITIONS OR CHANGES ON THIS SHEET MUST BE MADE OR CIRCLED IN RED INK, WITH DATE AND NAME OF PERSON MAKING CHANGE.

Do not extend notes this side of this line.

STATION	B. S.	H. I.	F. S.	Wire No. Per Arm	ELEV. Station	Size of Wire Diagm	Side Vw	Wire Ht	Remarks
Pole No.	Ht	X Arm Ln.	Wire						

Profile No. Notes Red. Plotted Job No. Division No.
X-Sec. Date Date Survey of
Notes Chkd. Date Checked Survey by Notes Date
No. Date Map No. Indexed Date
F.B. PG.

FORM 307 5-49

PLEASE RETURN TO
LOS ANGELES COUNTY SURVEYOR
726 LOS ANGELES COUNTY ENGINEERING BLDG.

NOTE: ANY ADDITIONS OR CHANGES ON THIS SHEET MUST BE MADE OR CIRCLED IN RED INK, WITH DATE AND NAME OF PERSON MAKING CHANGE.

Do not extend notes this side of this line.

STATION	B. S.	H. I.	F. S.	Wire ELEV.						
Pole No.	Ht	X Arm	Ln. Wire	No. Per Arm	Wire Station	Wire Diagm	Size or Side Vw	Wire Ht	Remarks

Job No. ____ Division No. ____ Notes Red. ____ Date ____ Plotted ____ Date ____ No. ____

Notes ____ Date ____ Notes Chkd. ____ Date ____ Checked ____ Date ____ No. ____