DATE	J.N.	DESCRIPTION		NOTES	PAGES
	1256	DISTRICT & SURVEY		℄ & Ties	7-
8-49	"	GLENROSE AVE.	Ventura St. to Foothill Blvd.	Topog	105-
				X-sect	113-
		OLIVE AVE.	" "	Topog	137-
				X-sect	145-
"	"			Topog	165-
9-49	"	TERRACE ST.	Olive Ave. to Glenrose Ave.	X-sect	169-
				Topog	181-
"	"	TERRACE ST. E.	Glenrose Ave. to Fair Oaks Ave.	X-sect	185-
				Topog	195-
"	"	MARIN ST.	" "	X-sect	199-
				Topog	209-
"	"	MARIPOSA St.	Olive Ave. to Glenrose Ave.	X-sect	289-
				Topog	229-
"	"	"	Glenrose Ave. to Fair Oaks Ave.	X-sect	235-
				Topog	247-
"	"	CHARVOR AVE.	Harriet St. to Mariposa St.	X-sect	251-

Notes by _____ Chief Party _____ F.B. _____ PG _____

Plotted by _____ Date _____ Map No. _____ Plotting ck'd by _____ Date _____

W.O. No. _____ B.S.O. No. _____ Location _____ Surveyed by _____ Date _____

RETURN TO

LOS ANGELES COUNTY SURVEYOR

Note: ANY ADDITIONS OR CHANGES ON THIS SHEET MUST BE MADE OR CIRCLED IN Red. WITH DATE AND NAME OF PERSON MAKING CHANGE.

Do not extend notes this side of this line

F. B. ____ Pg. ____

Chief Party ____ Notes by ____ Date ____

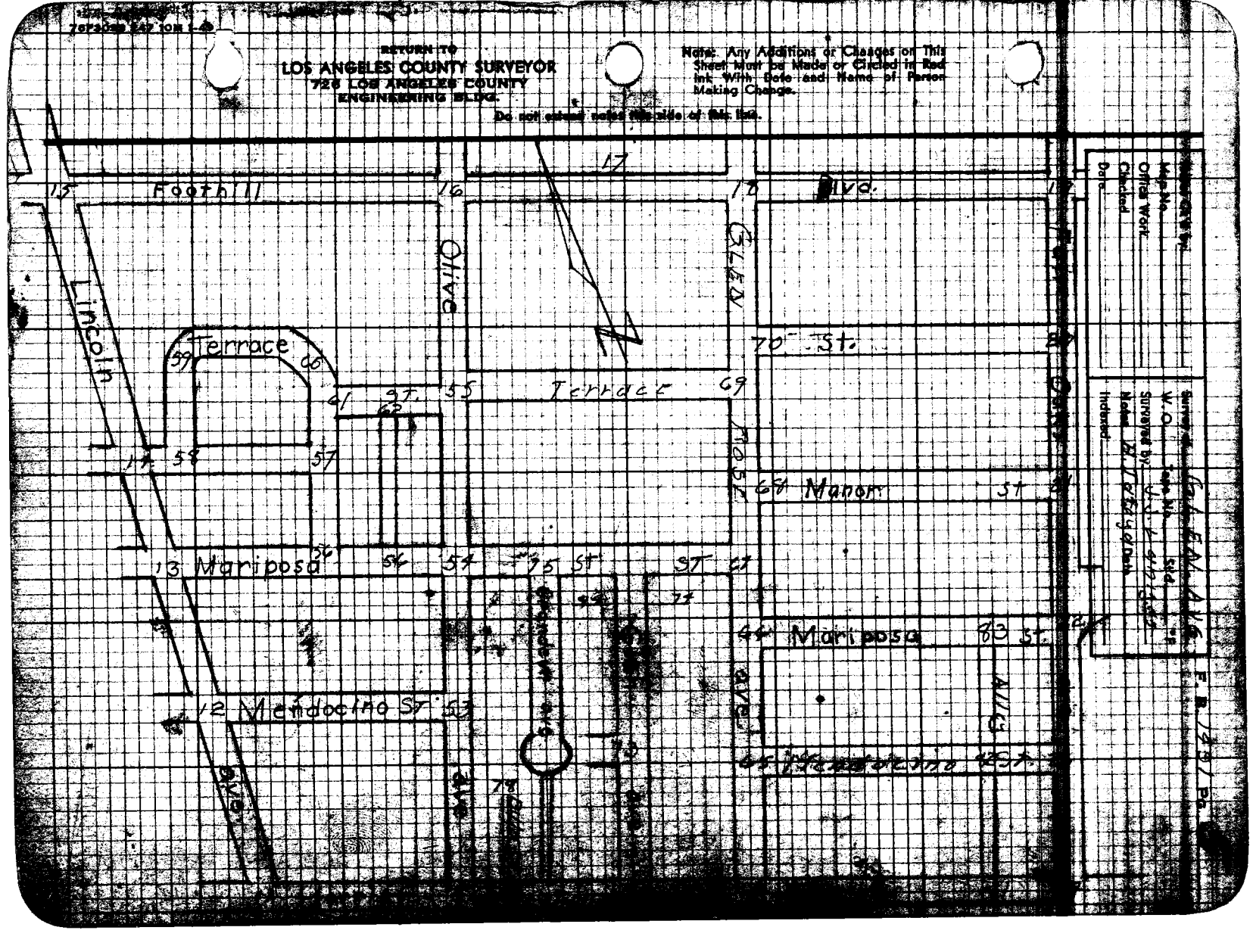

RETURN TO
LOS ANGELES COUNTY SURVEYOR
726 LOS ANGELES COUNTY
ENGINEERING BLDG.
Note: Any Additions or Changes on This Sheet Must be Made or Circled in Red Ink With Date and Name of Person Making Change.
Do not extend notes this side of this line.
Foothill
Blvd.
Olive
Glen
Lincoln
Terrace
70 St.
Terrace
Manor
Mariposa
Mariposa
Mendocino St
Mendocino
Alley
Map No.
Office Work
Checked
Date
Survey of
W.O.
Surveyed by
Notes
Indexed

RETURN TO
LOS ANGELES COUNTY SURVEYOR
720 LOS ANGELES COUNTY
ENGINEERING BLDG.

Note: Any Additions or Changes on This Sheet Must be Made or Circled in Red Ink With Date and Name of Person Making Change.

Do not extend notes this side of this line.

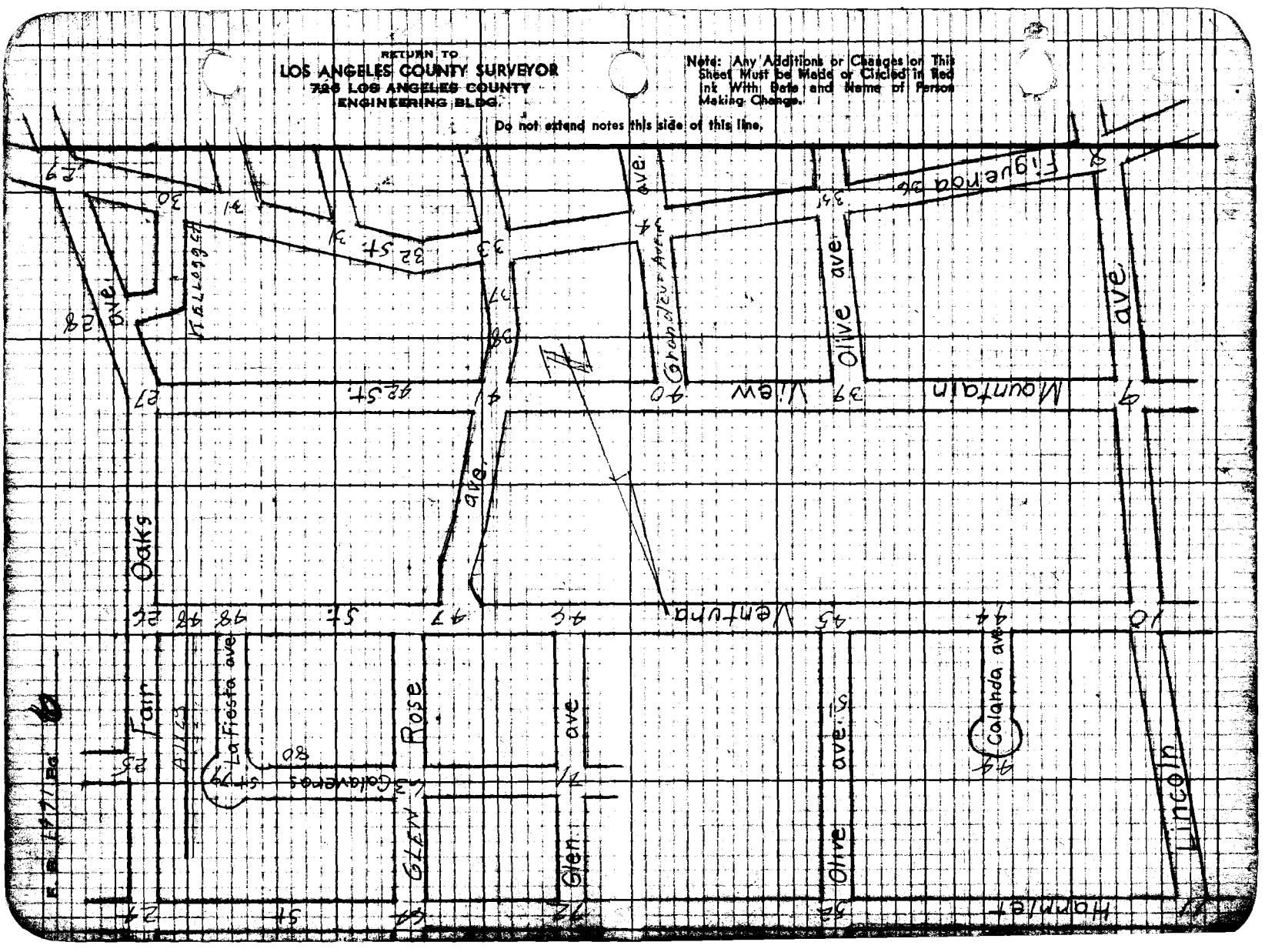

Map No.
Office Work
Checked
Date

W. O. Tract No. Sheet of
Surveyed by
Name
Indexed

GLEN AVENUE SEWER

J.N. 8351

C.I. 1258

CENTER LINES OF STREETS

LINCOLN AVE TO FOOTHILL BLVD.

BETWEEN

[illegible] OAKS AVE AND [illegible]

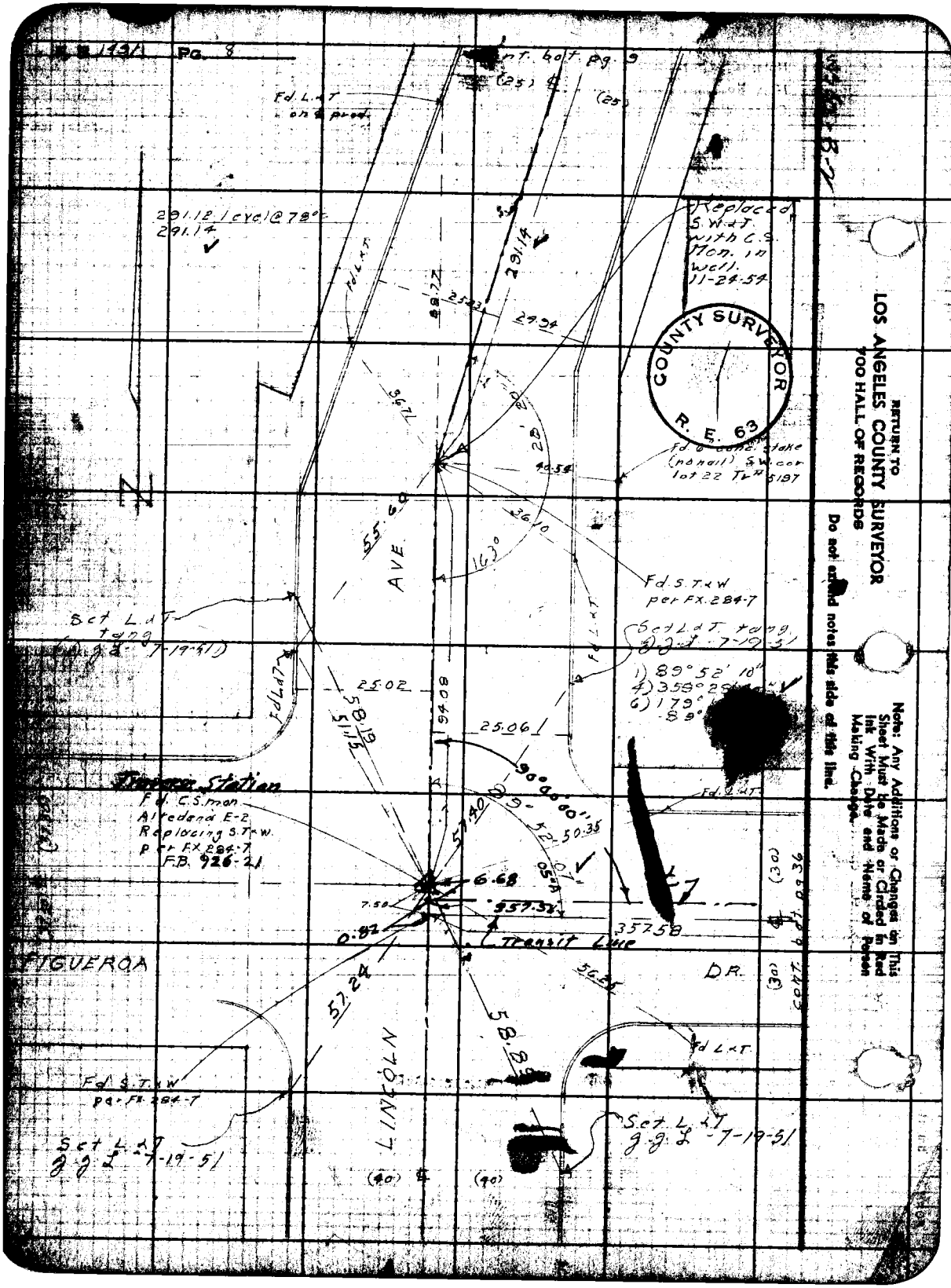

RETURN TO
LOS ANGELES COUNTY SURVEYOR
700 HALL OF RECORDS

Do not extend notes this side of this line.

Note: Any Additions or Changes on This Sheet Must be Made or Circled in Red Ink With Date and Name of Person Making Change.

F.B. 1431 Pg. 9

Notes Cut by [illegible]

Map No.

Office Work: AES

Checked

Date

Survey of Glen Ave.

W.O. 1256 Tape No. 0102 St'd 68°F

Surveyed by J. J. Lanigan

Notes Lanigan Date 11-58

Indexed E. C. Johnson

cont. bot pg. 10

RETURN TO LOS ANGELES COUNTY SURVEYOR 700 HALL OF RECORDS

Note: Any Additions or Changes on This Sheet Must be Made in Colored Ink With Date and Name of Person Making Change.

F.B. 1491 PG. 10

Return to
LOS ANGELES COUNTY SURVEYOR
700 HALL OF RECORDS
Do not extend notes this side of this line.

Note: Any Additions or Changes on This Sheet Must be Made or Circled in Red Ink With Date and Name of Person Making Change.

Notes Ck'd by [illegible]	Survey of Glen Ave
Map No.	W. O. 1256 Tape No. 0104 Std 68
Office Work	Surveyed by J. J. Lanigan
Checked	Notes Lanigan Date 11-48
Date	Indexed E. C. Johnson

F.B. 1491 Pg. 11

COUNTY SURVEYOR

cont. E of pg. 12

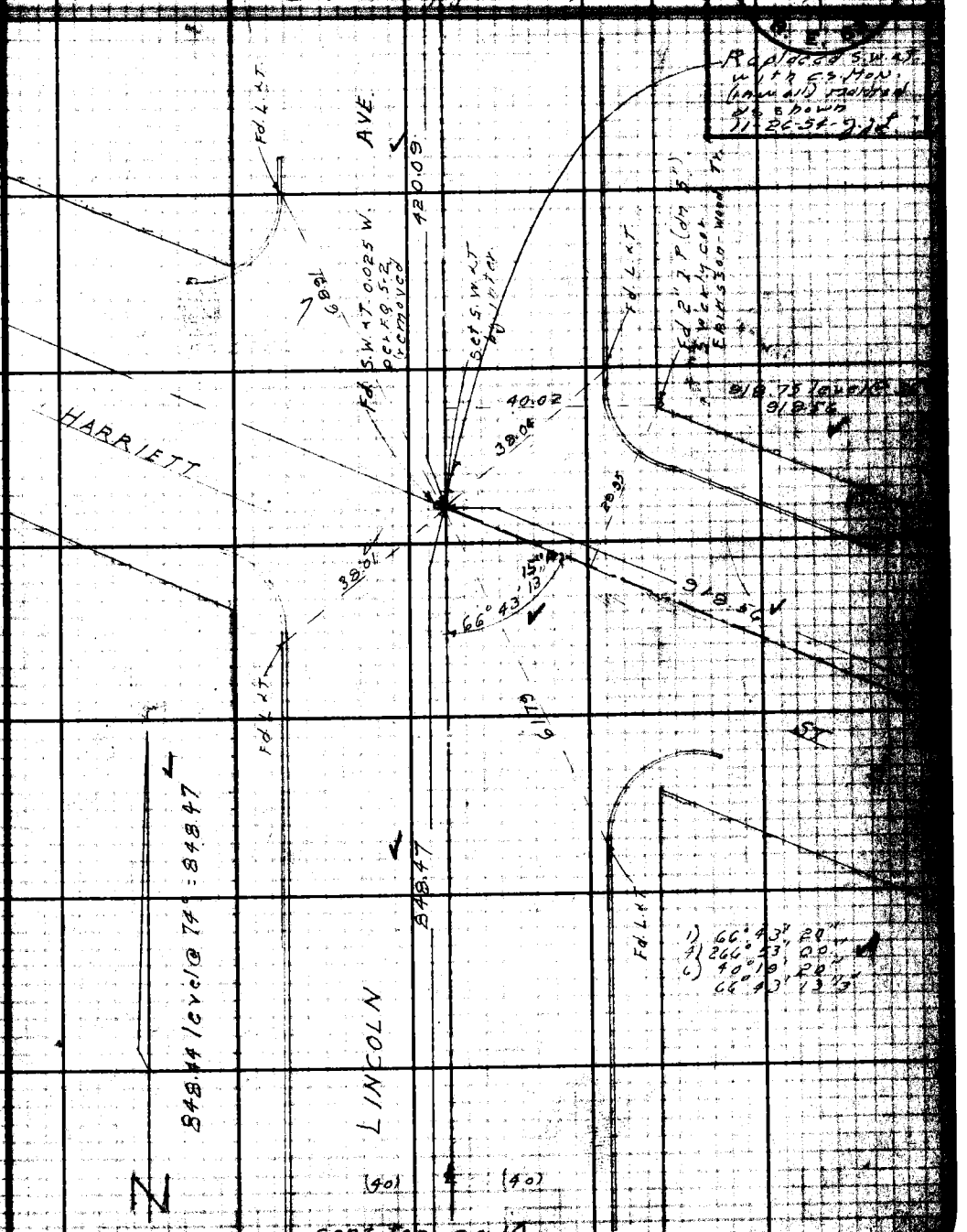

cont. top pg. 10

Note: Any Additions or Changes on This Sheet Must be Made or Circled in Red Ink With Date and Name of Person Making Change.

Do not extend under this side of this line.

RETURN TO
LOS ANGELES COUNTY SURVEYOR
700 HALL OF RECORDS

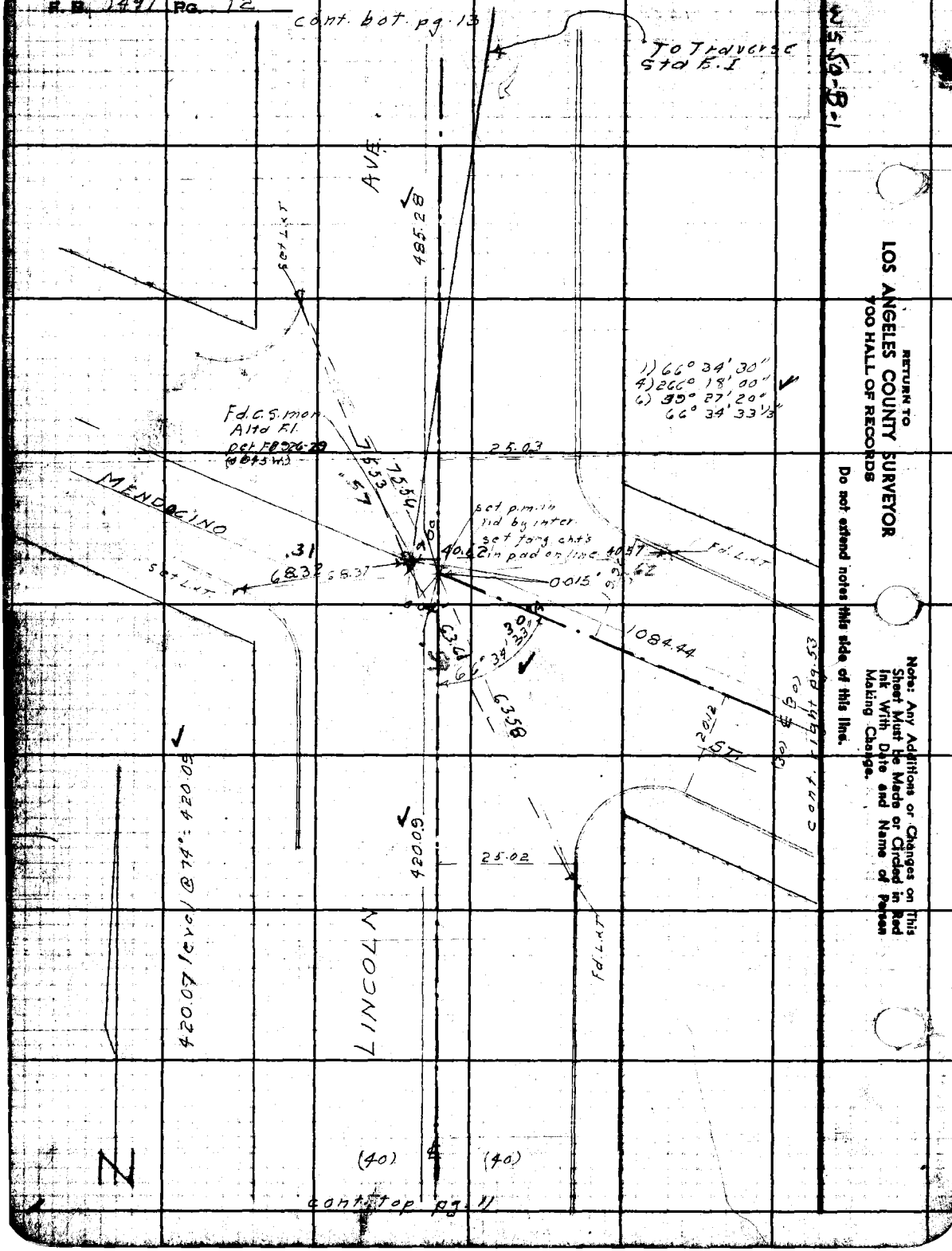

RETURN TO
LOS ANGELES COUNTY SURVEYOR
700 HALL OF RECORDS
Do not extend notes this side of this line.
Note: Any Additions or Changes on This Sheet Must Be Made or Circled in Red Ink With Date and Name of Person Making Change.

Notes Ck'd by [illegible]
Map No.
Office Work
Checked
Date

Survey of Glen Ave.
W. O. 1256 Tape No. 01 Std 68 °F
Surveyed by J. J. Lanigan
Notes Lanigan Date 11-48
Indexed A. C. Johnson

F.B. 1491 Pg. 13

W.S. No. 5-1

cont. bot. pg. 14

COUNTY SURVEYOR R. E. 63

Replaced S.W.&T. with C.S. Mon. (in well) marked as shown 11-26-54 J.J.L.

Note: Any Additions or Changes on This Sheet Must be Made or Circled in Red Ink With Date and Name of Person Making Change.

Do not extend notes this side of this line.

RETURN TO
LOS ANGELES COUNTY SURVEYOR
700 HALL OF RECORDS

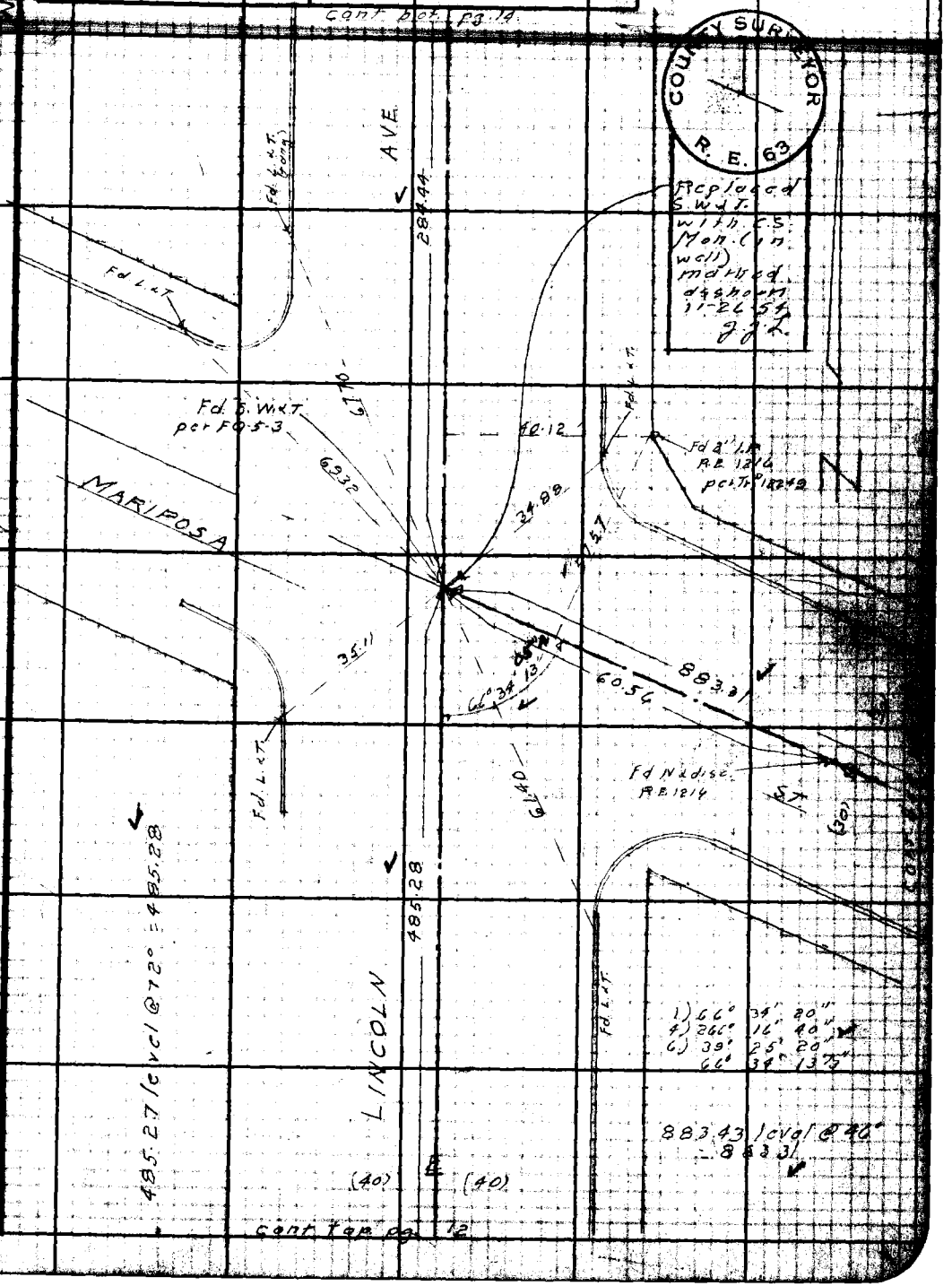

cont. top pg. 12

RETURN TO
LOS ANGELES COUNTY SURVEYOR
700 HALL OF RECORDS

Note: Any Additions or Changes on This Sheet Must be Made or Circled in Red Ink With Date and Name of Person Making Change.

Do not extend notes this side of this line.

W 5 SO-B-1

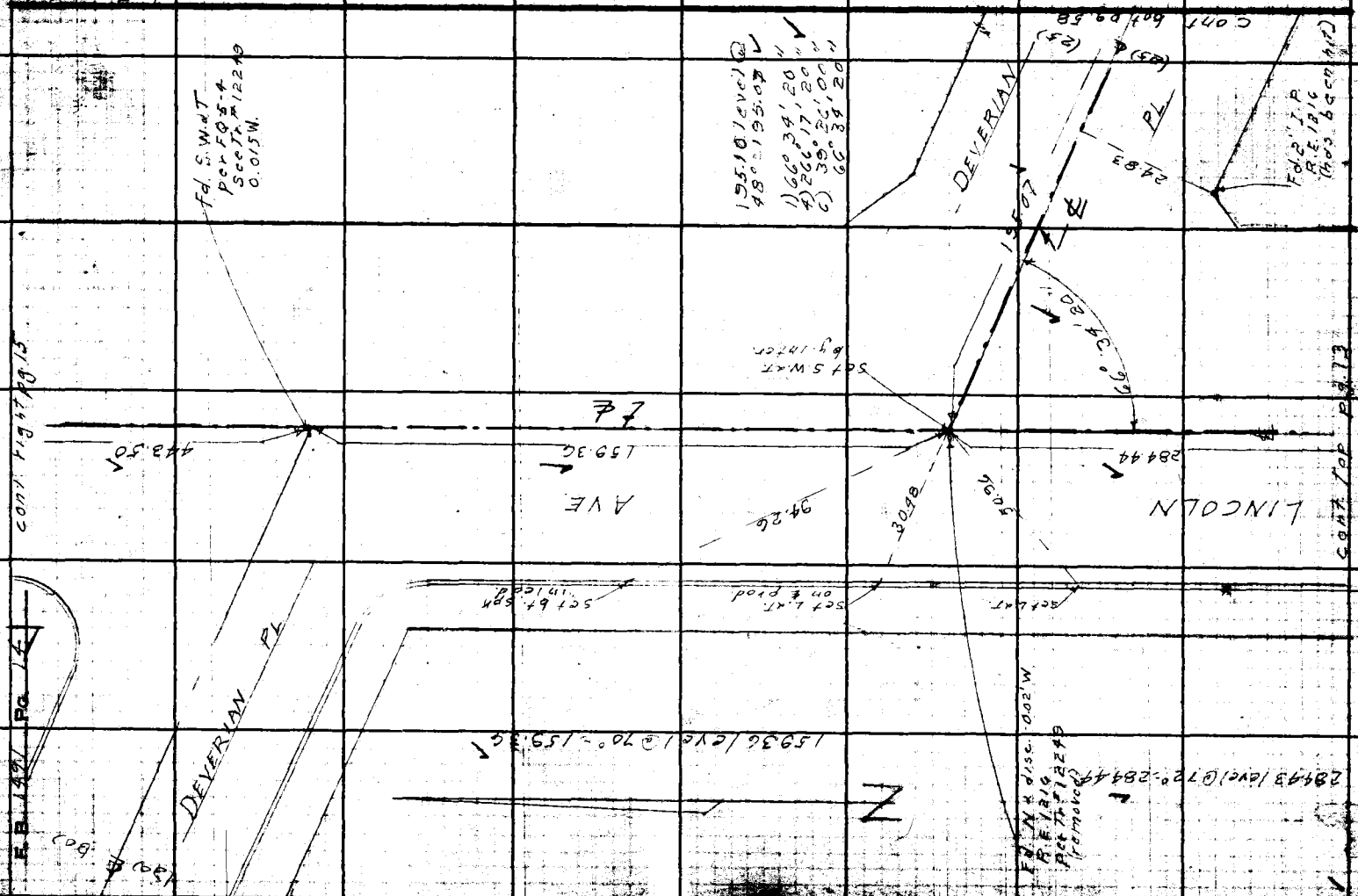

Map No.	W. O. 1266 Tape No.
Office Work	Surveyed by J.J. Lanigan
Checked	Notes J. Lanigan Date 11-48
Date	Indexed H. C. Johnson

F.B. 1491 Pg. 13

cont. bot pg. 16
See F.B. 1567-65

RETURN TO LOS ANGELES COUNTY SURVEYOR 750 HALL OF RECORDS

Do not extend notes beyond this side of this line

Note: Any Additions or Changes on This Sheet Must be Made or Circled in Red Ink With Date and Name of Person Making Change.

RETURN TO
LOS ANGELES COUNTY SURVEYOR
700 HALL OF RECORDS

Note: Any Additions or Changes on This Sheet Must be Made or Circled in Red Ink With Date and Name of Person Making Change.

WS 50-B-1

Do not extend notes this side of this line.

Notes Ck'd by [illegible]
Map No.
Office Work
Checked
Date

Survey of Glen Av[illegible]
W. O. 1256 Tape No. 0104 St'd
Surveyed by J. J. Lanigan
Notes Lanigan Date 11-48
Indexed E. C. Johnson

F.B. 1491 Pg. 17

S. 50-B-1

cont. bot pg. 18

GLEN AVE.

BLVD

357.95

Fd. S.W.L.T. dn 2" by ties
pc+ F.B. 1116-12

303.58 level @ 60° = 303.56.

Fd. L.L.T. dn 2" by ties
pc+ F.B. 1116-13

303.56

GRANDEUR AVE.

409.06

FOOTHILL

(30) ℄ (45)

cont. top pg. 16

Note: Any Additions or Changes on This Sheet Must be Made or Circled in Red Ink With Date and Name of Person Making Change.

Do not extend notes this side of this line.

RETURN TO
LOS ANGELES COUNTY SURVEYOR
700 HALL OF RECORDS

FORM 247 5M 11-48

RETURN TO
LOS ANGELES COUNTY SURVEYOR
700 HALL OF RECORDS

Note: Any Additions or Changes on This Sheet Must be Made or Circled in Red Ink With Date and Name of Person Making Change.

Do not extend notes this side of this line.

245-50-B-1

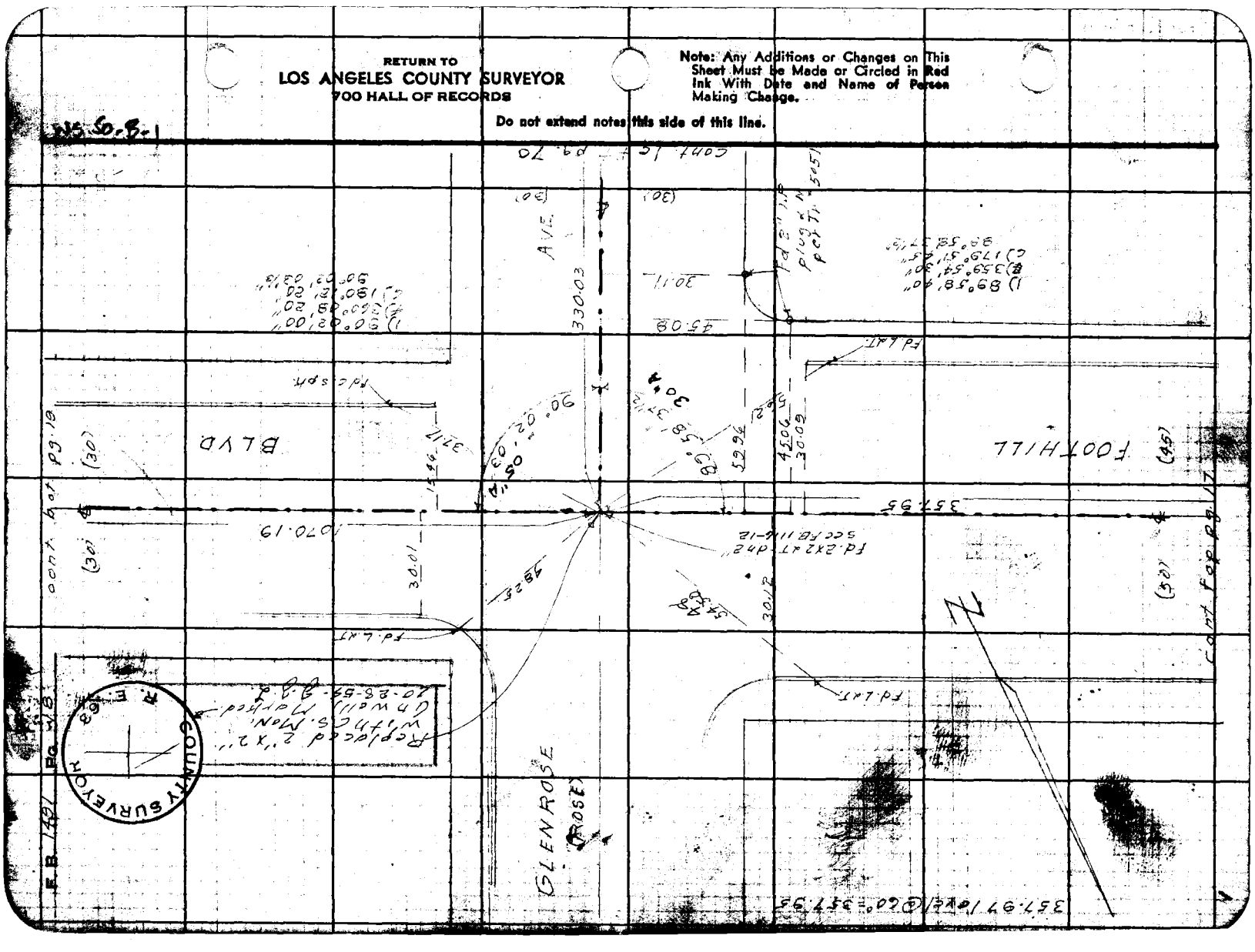

Notes Ck'd by [illegible]	Survey of Glen Ave	F.B. 1491 Pg. 19
Map No.	W. O. 1256 Tape No. 0104 Std. 68°F	
Office Work	Surveyed by J.J. Lanigan	
Checked	Notes Lanigan Date 11-48	
Date	Indexed E. C. Johnson	

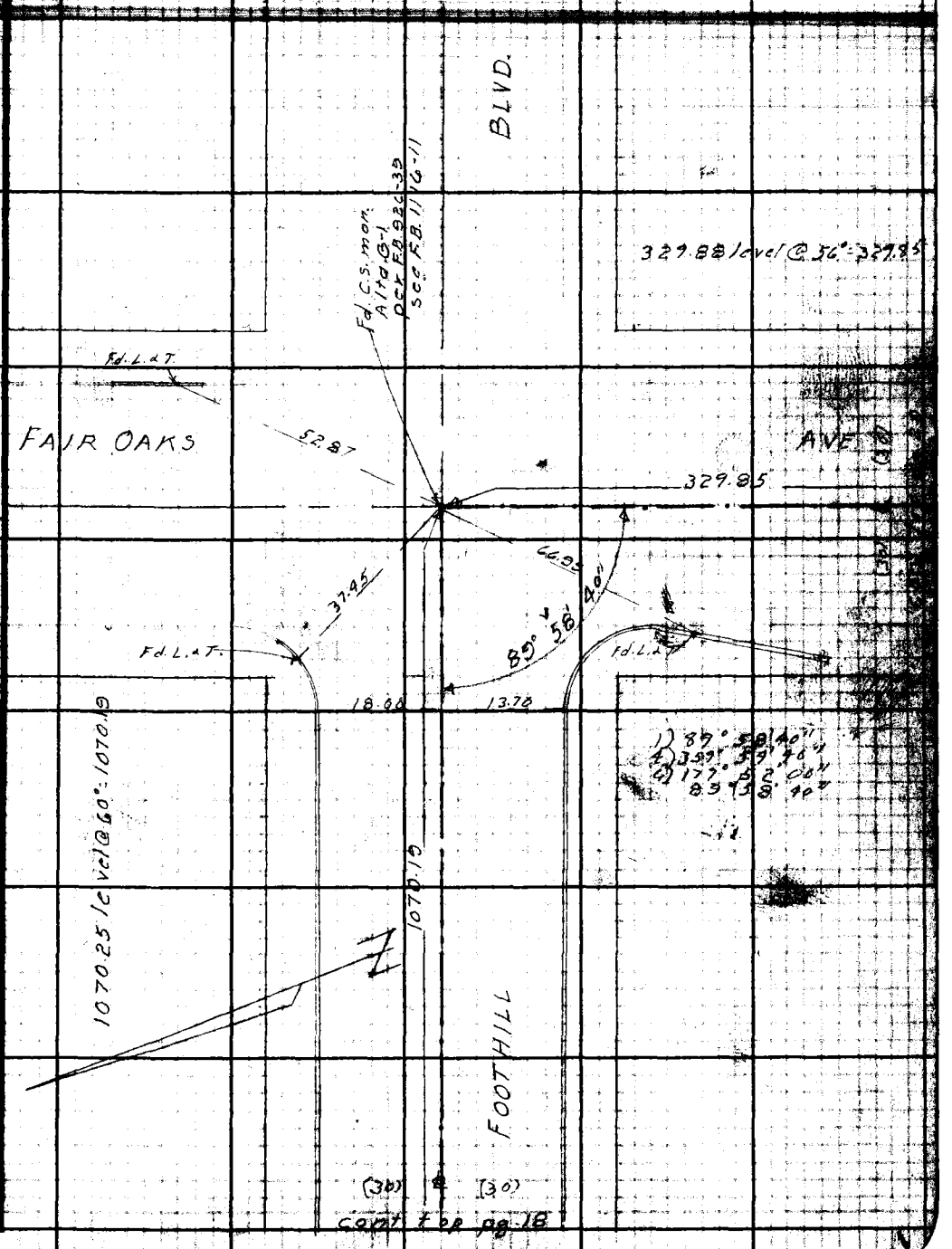

cont. top pg. 18

Note: Any Additions or Changes on This Sheet Must be Made or Circled in Red Ink With Date and Name of Person Making Change.

Do not extend notes this side of this line.

RETURN TO
LOS ANGELES COUNTY SURVEYOR
700 HALL OF RECORDS

cont. bot pg. 19

cont. top pg. 21

RETURN TO
LOS ANGELES COUNTY SURVEYOR
700 HALL OF RECORDS

Do not extend notes this side of this line.

Note: Any Additions or Changes on This Sheet Must be Made or Circled in Red Ink With Date and Name of Person Making Change.

Notes Ck'd by: [illegible]	Survey of: Glen Ave
Map No.	W. O. 1256 Tape No. 0104 Std 68°
Office Work	Surveyed by: J. J. Lanigan
Checked	Notes: Lanigan Date: 11-48
Date	Indexed: R. C. Johnson

F.B. 1491 Pg. 21

WS.Vo-B-1

cont. bet. pg. 20

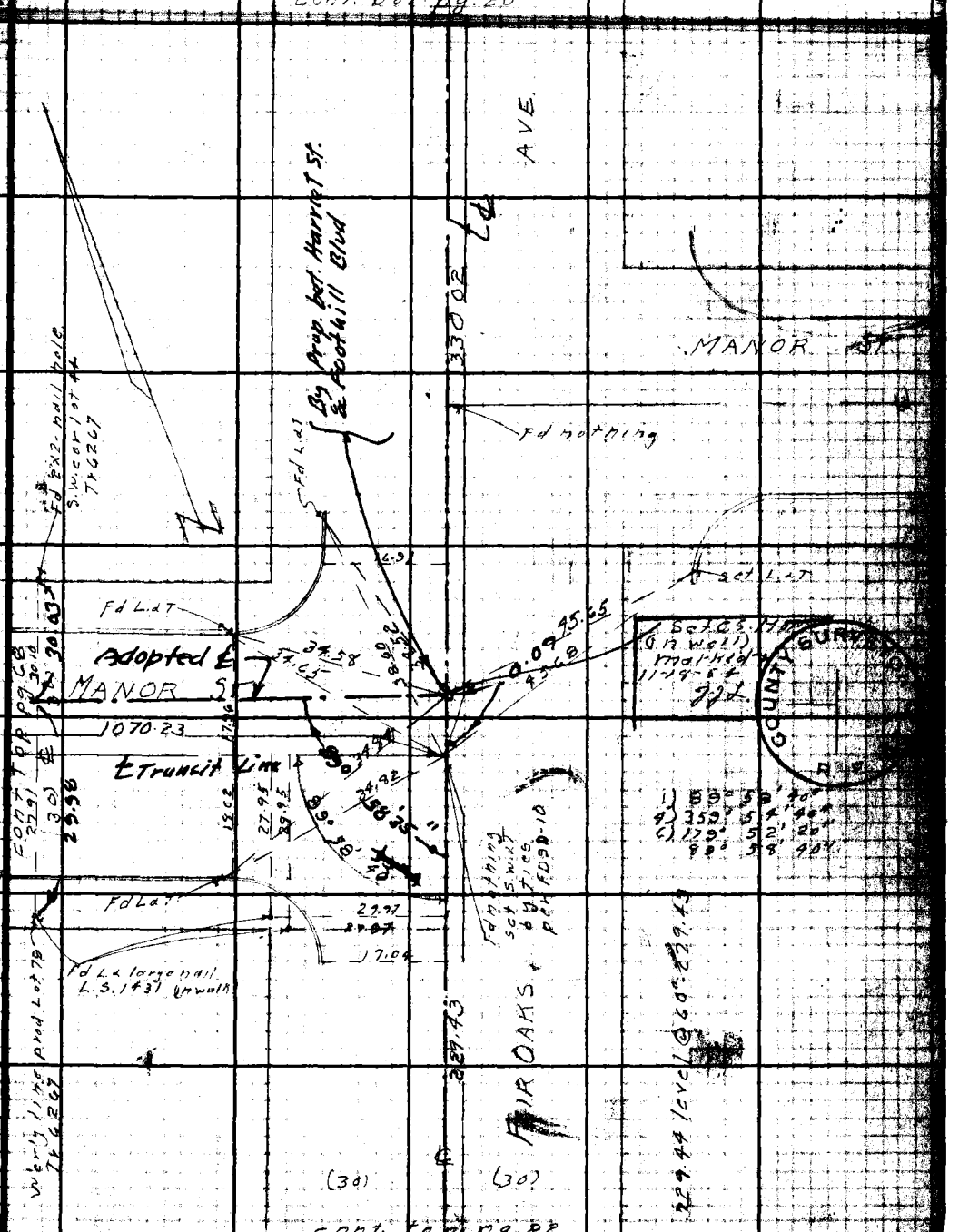

cont. top pg. 22

Note: Any Additions or Changes on This Sheet Must be Made or Circled in Red Ink With Date and Name of Person Making Change.

Do not extend notes this side of this line.

RETURN TO
LOS ANGELES COUNTY SURVEYOR
700 HALL OF RECORDS

RETURN TO
LOS ANGELES COUNTY SURVEYOR
700 HALL OF RECORDS

Note: Any Additions or Changes on This Sheet Must be Made or Circled in Red Ink With Date and Name of Person Making Change.

Do not extend notes this side of this line.

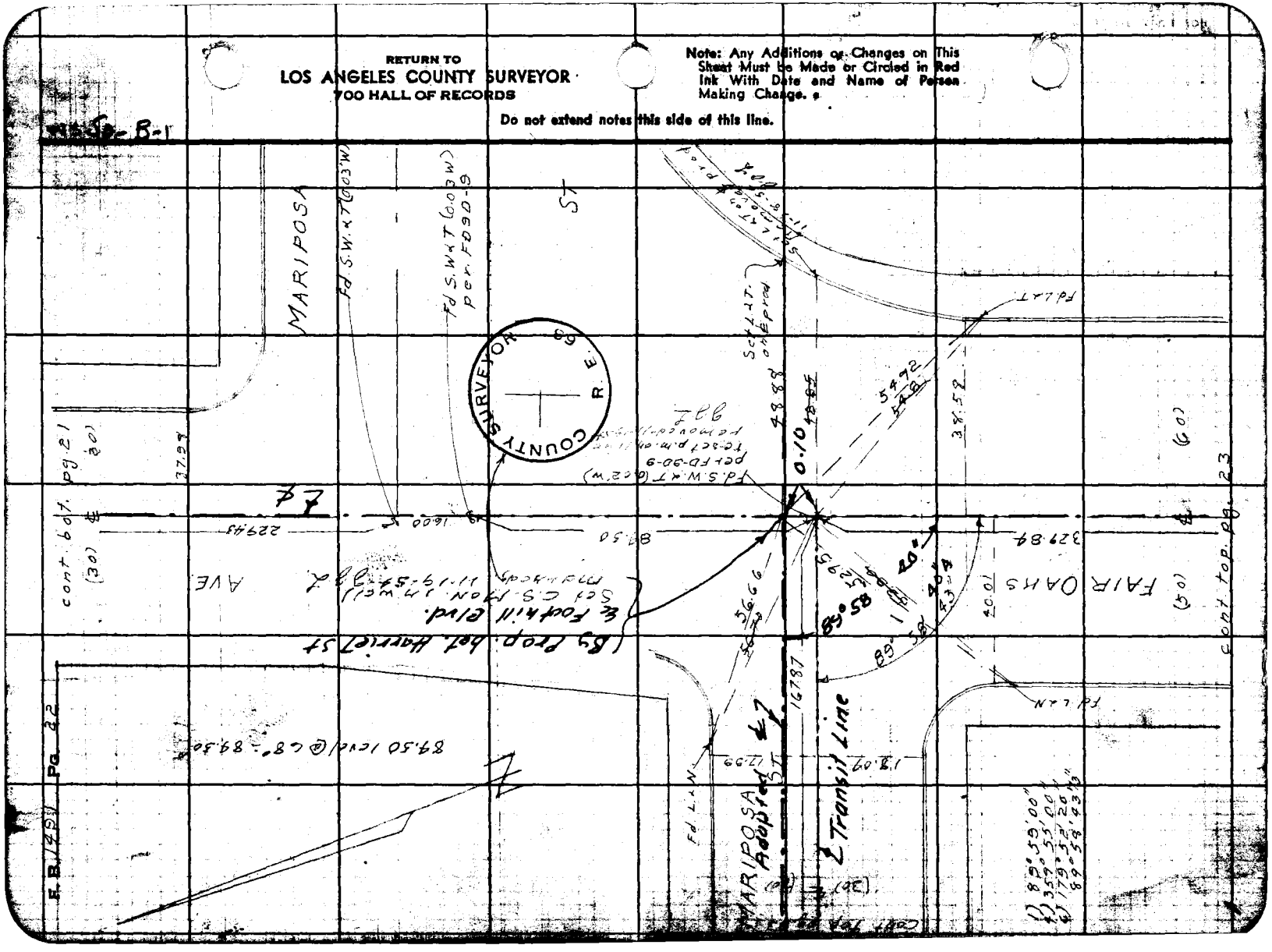

Notes Ck'd by [illegible]
Map No.
Office Work
Checked
Date

Survey of Glen Ave
W. O. 1256 Tape No. 0104 Std 68 °F
Surveyed by J. J. Lanigan
Notes Lanigan Date 11-48
Indexed [illegible] C. Johnson

F. B. 1491 Pg. 23

Cont. bot. pg. 22

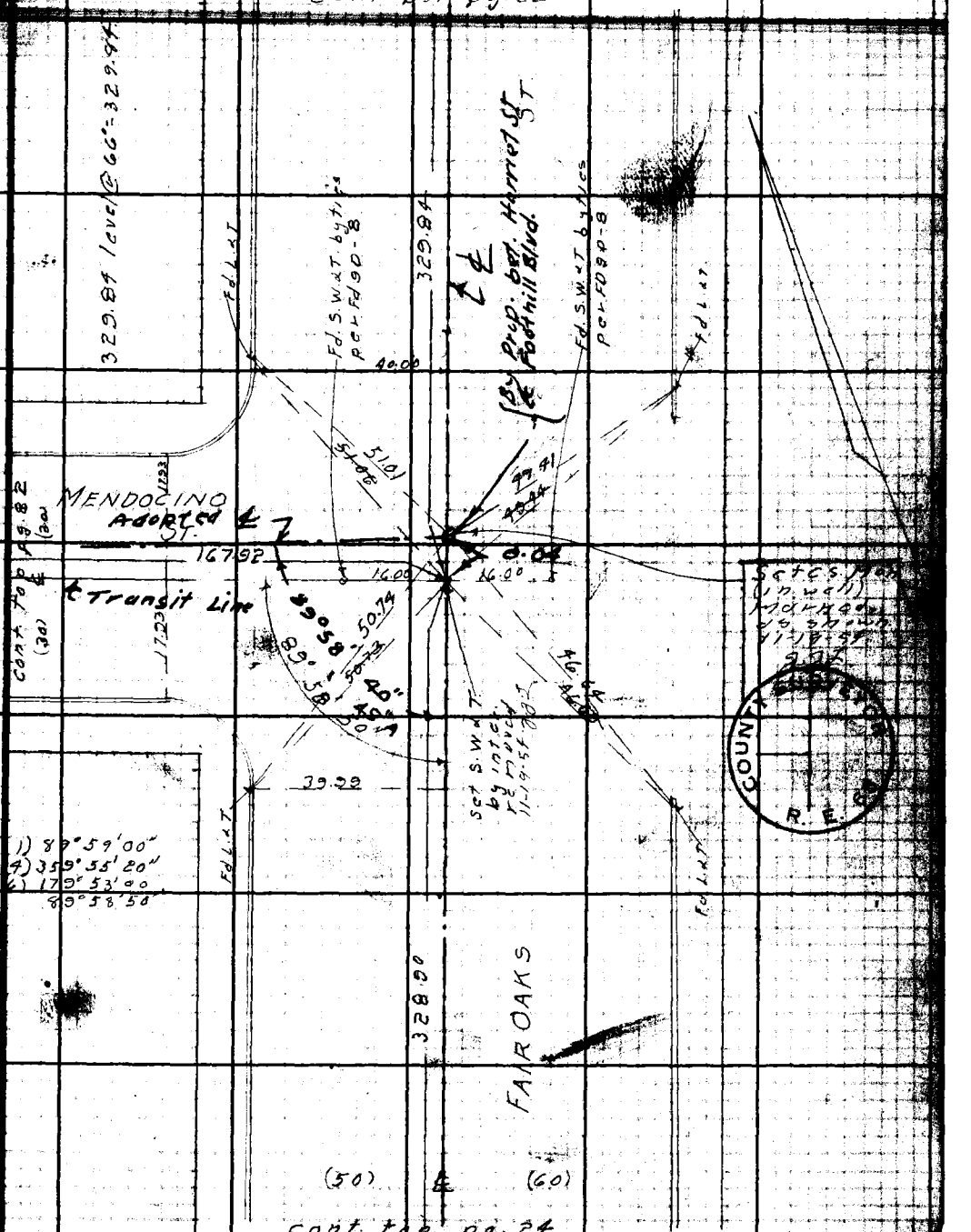

Note: Any Additions or Changes on This Sheet Must be Made or Circled in Red Ink With Date and Name of Person Making Change.

Do not extend notes this side of this line.

RETURN TO
LOS ANGELES COUNTY SURVEYOR
700 HALL OF RECORDS

F.B. 1491 Pg. 24

cont. bot. pg 23
(50)
(60)
AVE
328.90 level @ 68°: 328.90
328.90
Fd L.N.
Fd L.T.
40.09
38.60
58.38
56.32
Fd S. W. & T. (on 2") per FD90-B
Fd S. W. & T. (on 2") per FD90-B
HARRIET
ST.
168.02
16.00
16.00
17.98
12.92
89° 58' 30"
60.54
60.50
40.06
32.01
Fd 2x2 & nail (0.02 N) Reset nail on line
Replaced 2"x2" & N. with C.S. Mon. (in well) marked as shown 11-22-54
1) 89° 58' 30"
2) 359° 54' 00"
3) 179° 51' 00"
89° 58' 30"
Fd L.T.
Set L.T.
265.91
265.91 level @ 68° - 265.91
FAIR OAKS
(50)
(40)
cont. top pg. 25
WS 50-B-1
RETURN TO
LOS ANGELES COUNTY SURVEYOR
700 HALL OF RECORDS
Do not write notes this side of this line.
Note: Any Additions or Changes on This Sheet Must Be Made or Circled in Red Ink With Date and Name of Person Making Change.
COUNTY SURVEYOR
R. E. 63



F.B. 1491 Pg. 25
Survey of Glen Ave.
W. O. Std 68 °F
Surveyed by
Notes Date 11-48
Indexed
Office
Checked
Date
WS.50-B-
cont. bot pg
1) 90°03'00"
(2) 180°18'00"
90°03'00"
Set L.&T. on line
Set S.W.&T. by inter.
Transit line
169.00
32.24
Set L.&T. on line prod.
cont. right pg. 86
102.39
Fd. S.W.&T. - dn 2" 0.02' W. of line per FD9D-1
CALAVERAS
ST
102.39 level @ 74° = 102.39
413.40
FAIR OAKS
413.39 level @ 70° = 413.40
(50)
(40)
cont. top pg. 26
RETURN TO
LOS ANGELES COUNTY SURVEYOR
700 HALL OF RECORDS
Note: Any Additions or Changes on This Sheet Must be Made or Circled in Red Ink With Date and Name of Person Making Change.
Do not extend notes this side of this line.
FORM 2-47 11-46

RETURN TO
LOS ANGELES COUNTY SURVEYOR
700 HALL OF RECORDS

Note: Any Additions or Changes on This Sheet Must be Made or Circled in Red Ink With Date and Name of Person Making Change.

Do not extend notes this side of this line.

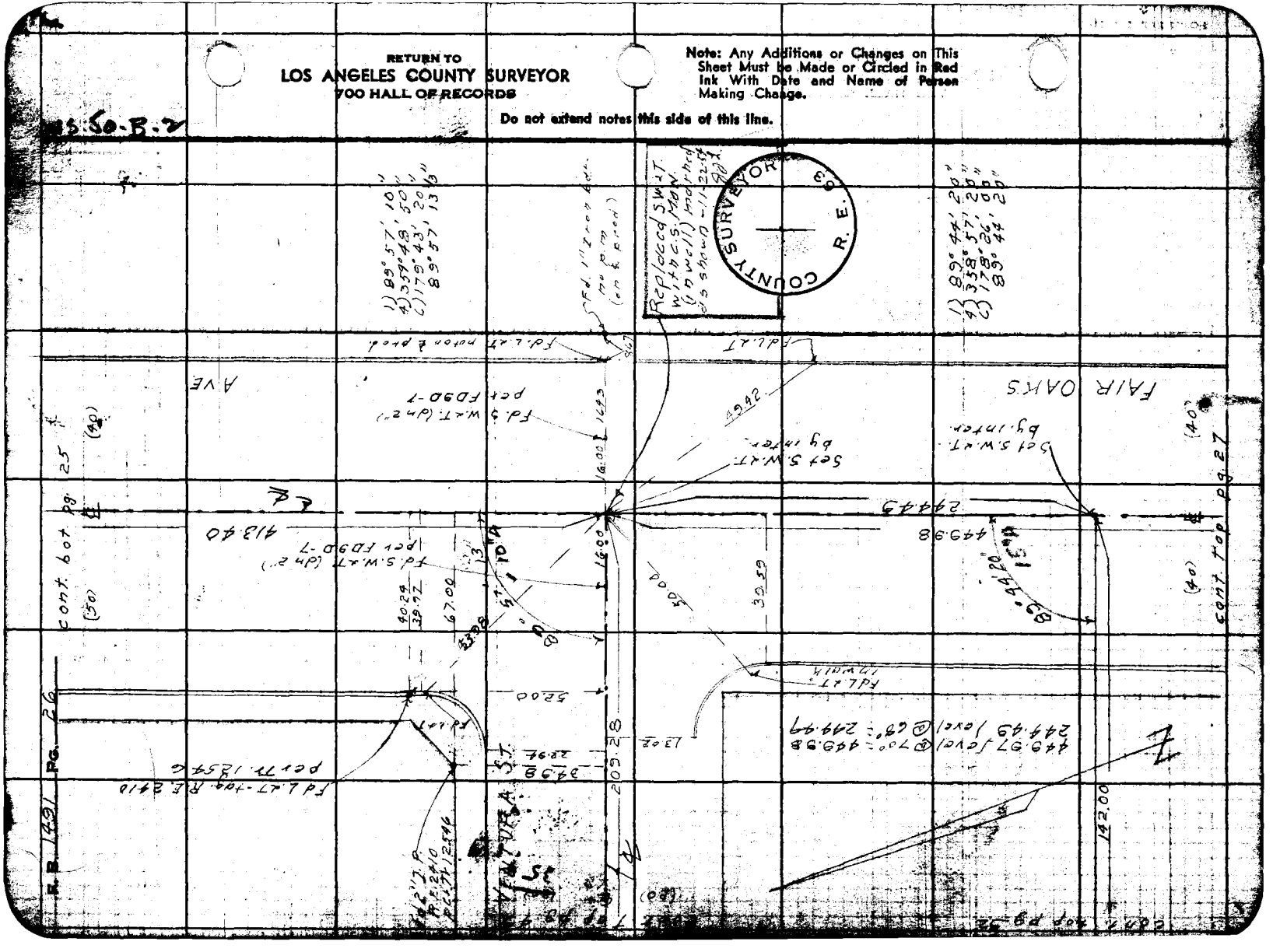

Notes Ck'd by [illegible]	Survey of Glen Ave	F.B. 1491 Pg. 27
Map No.	W. O. 1265 Tape No. 0104 Std 68°F	
Office Work	Surveyed by J. J. Lanigan	
Checked	Notes Lanigan Date 12-48	
Date	Indexed A. C. Johnson	

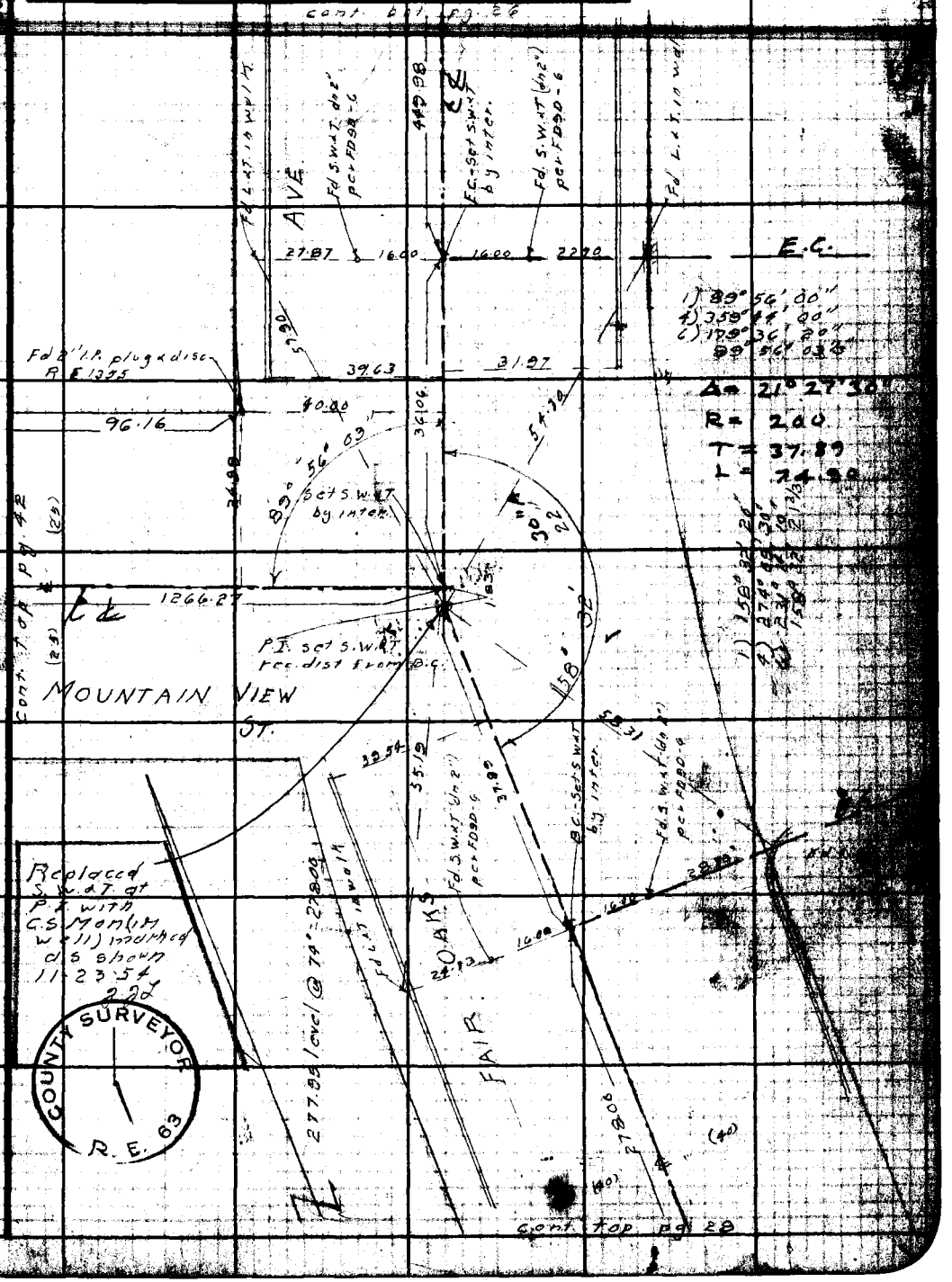

Note: Any Additions or Changes on This Sheet Must be Made or Circled in Red Ink With Date and Name of Person Making Change.

RETURN TO
LOS ANGELES COUNTY SURVEYOR
700 HALL OF RECORDS

Do not [illegible] this side of this line.

COUNTY SURVEYOR
R. E. 63

RETURN TO
LOS ANGELES COUNTY SURVEYOR
700 HALL OF RECORDS

Note: Any Additions or Changes on This Sheet Must be Made or Circled in Red Ink With Date and Name of Person Making Change.

Do not extend notes this side of this line.

WS 50-B-2

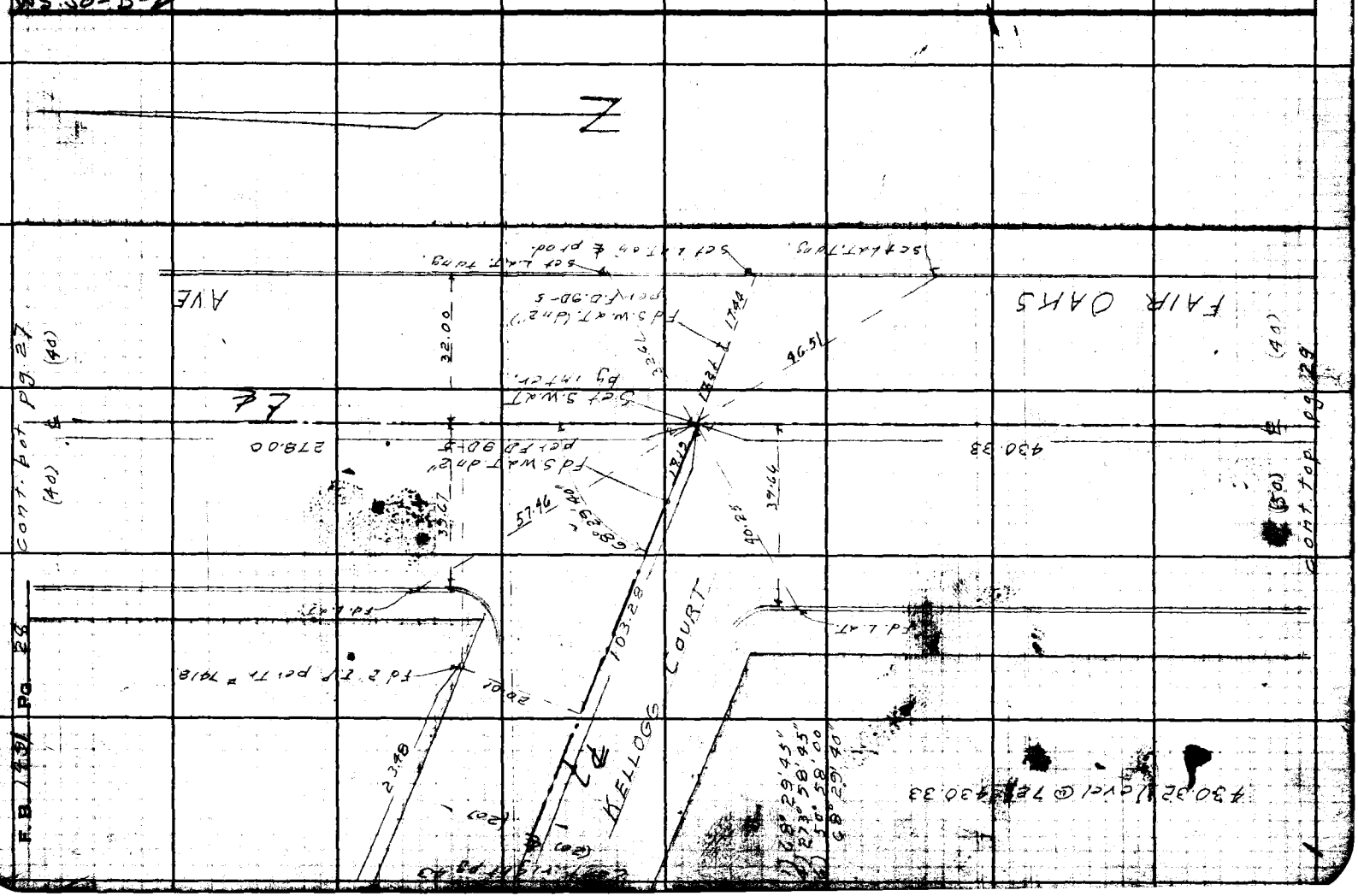

Notes Ck'd by [illegible]	Survey of Glen Ave	F.B. 1491 Pg. 29
Map No.	W. O. 1256 Tape No. 0104 St'd 68 °F	
Office Work	Surveyed by J. J. Lanigan	
Checked	Notes Lanigan Date 12-48	
Date	Indexed A. C. Johnson	

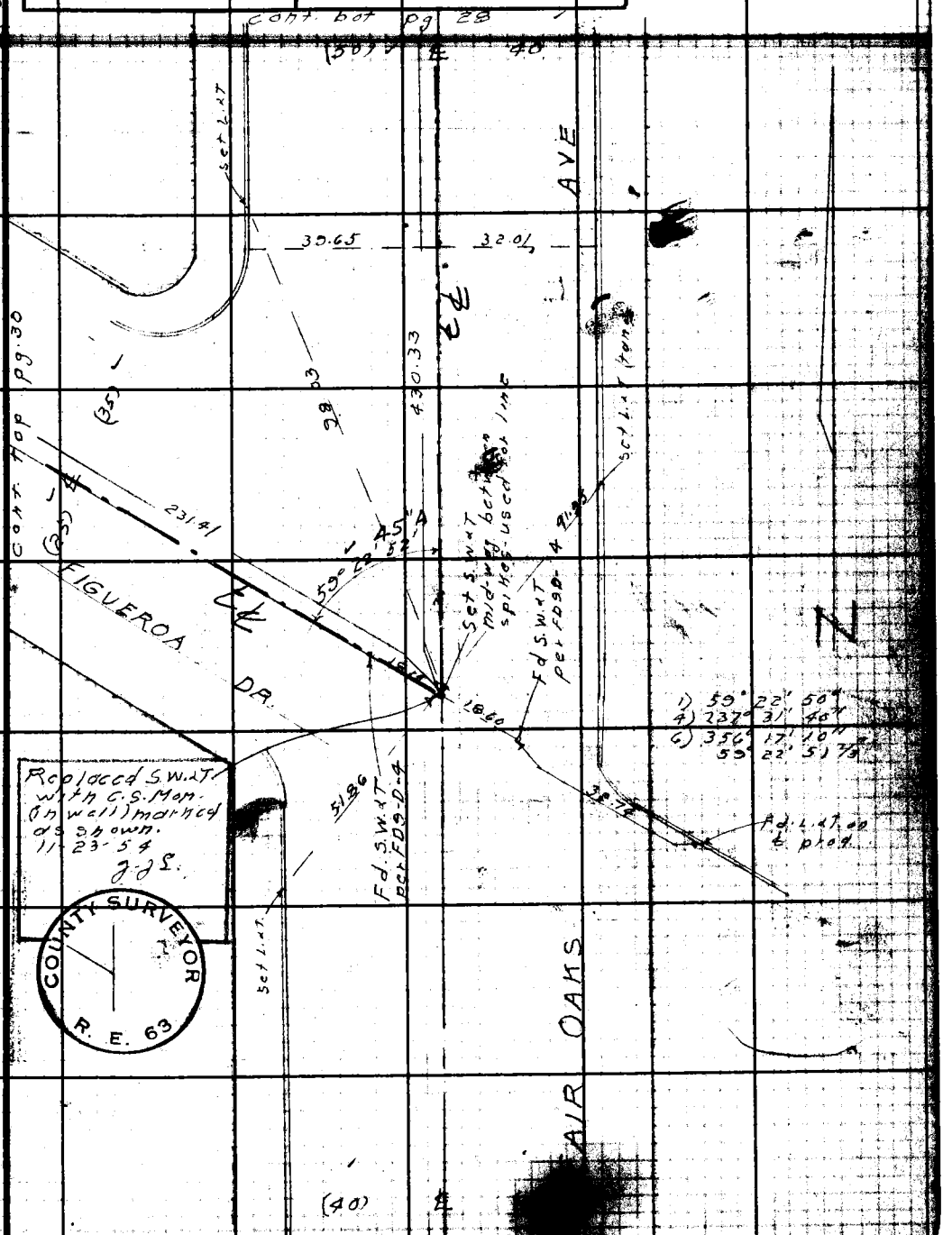

Note: Any Additions or Changes on This Sheet Must be Made or Circled in Red Ink With Date and Name of Person Making Change.

Do not extend notes this side of this line.

RETURN TO
LOS ANGELES COUNTY SURVEYOR
700 HALL OF RECORDS

COUNTY SURVEYOR
R. E. 63

FORM 247 REV 11-46

RETURN TO
LOS ANGELES COUNTY SURVEYOR
700 HALL OF RECORDS

Note: Any Additions or Changes on This Sheet Must be Made or Circled in Red Ink With Date and Name of Person Making Change.

Do not extend notes this side of this line.

W5 So-B-7

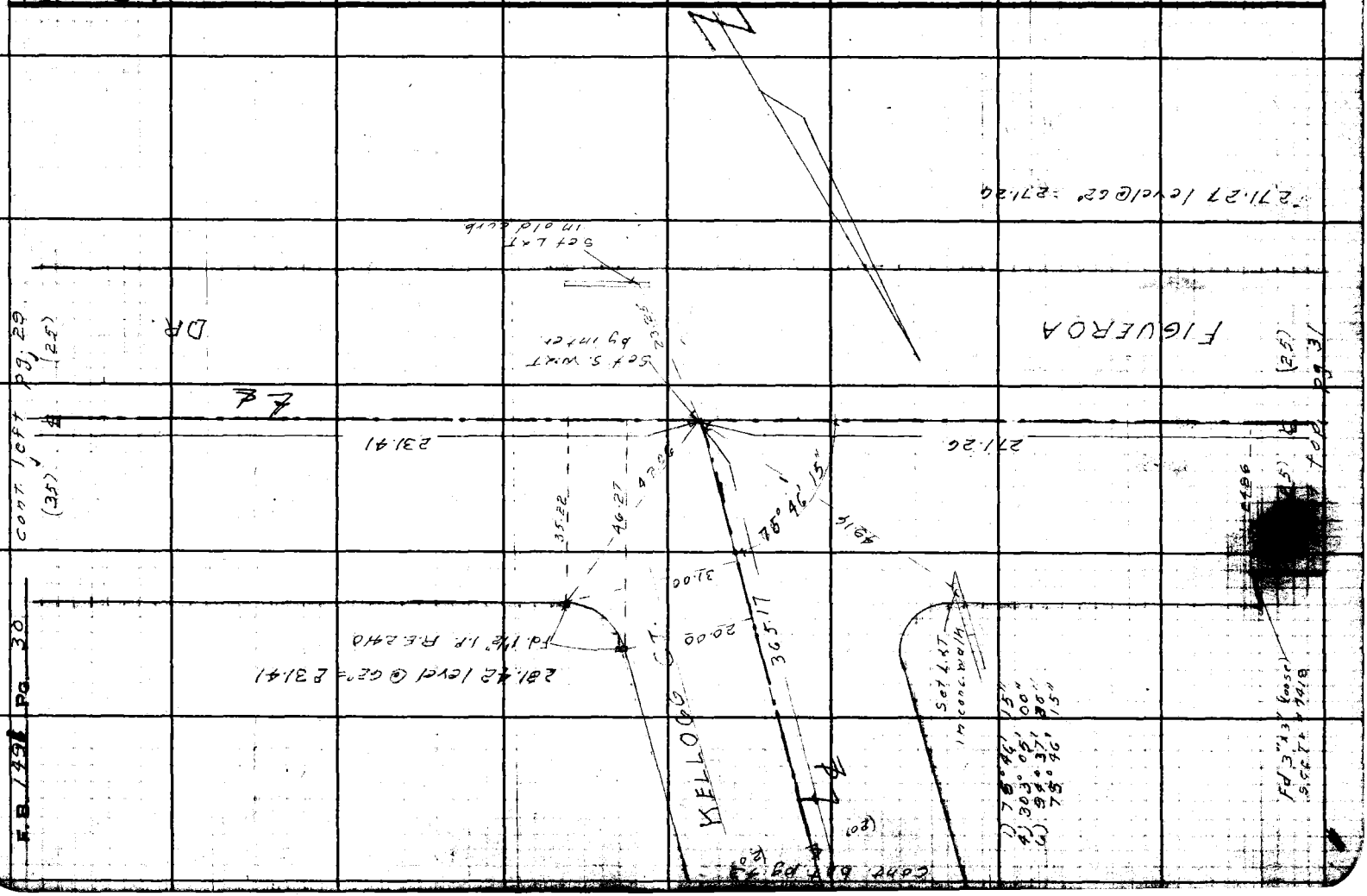

Notes Ck'd by: [illegible]	Survey at: Glen Ave	F.B. 1436 Pg. 31
Map No.	W. O. 1256 Tape No. 0124 Std. 68°F	
Office Work	Surveyed by: J. J. Lanigan	
Checked	Notes: J. Lanigan Date: 12-48	
Date	Indexed: [illegible] G. Johnson	

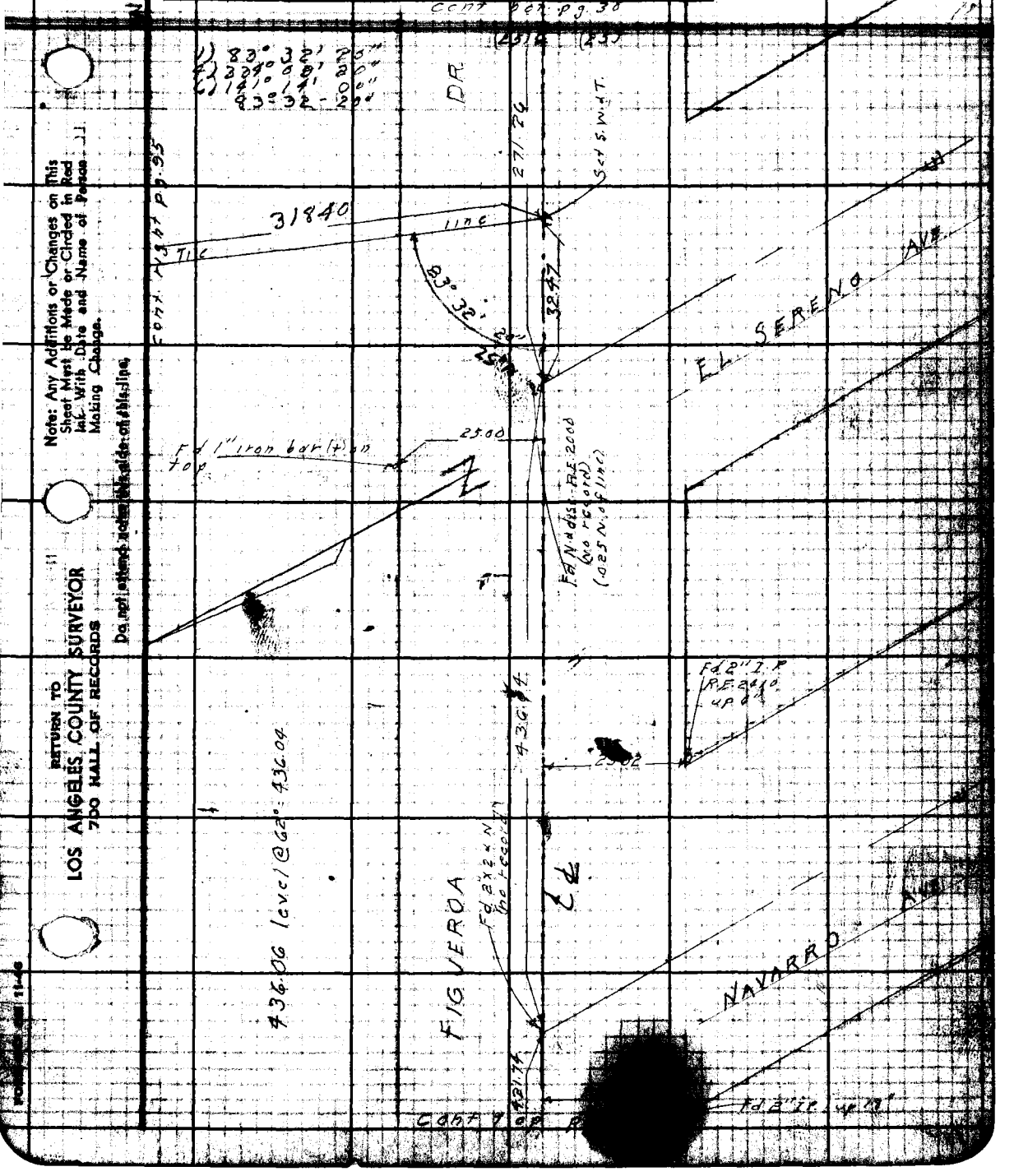

Note: Any Additions or Changes on This Sheet Must be Made or Circled in Red Ink With Date and Name of Person Making Change.

Do not attend notes this side of this line.

RETURN TO
LOS ANGELES COUNTY SURVEYOR
700 HALL OF RECORDS

RETURN TO
LOS ANGELES COUNTY SURVEYOR
700 HALL OF RECORDS

Note: Any Additions or Changes on This Sheet Must be Made or Circled in Red Ink With Date and Name of Person Making Change.

Do not extend notes this side of this line.

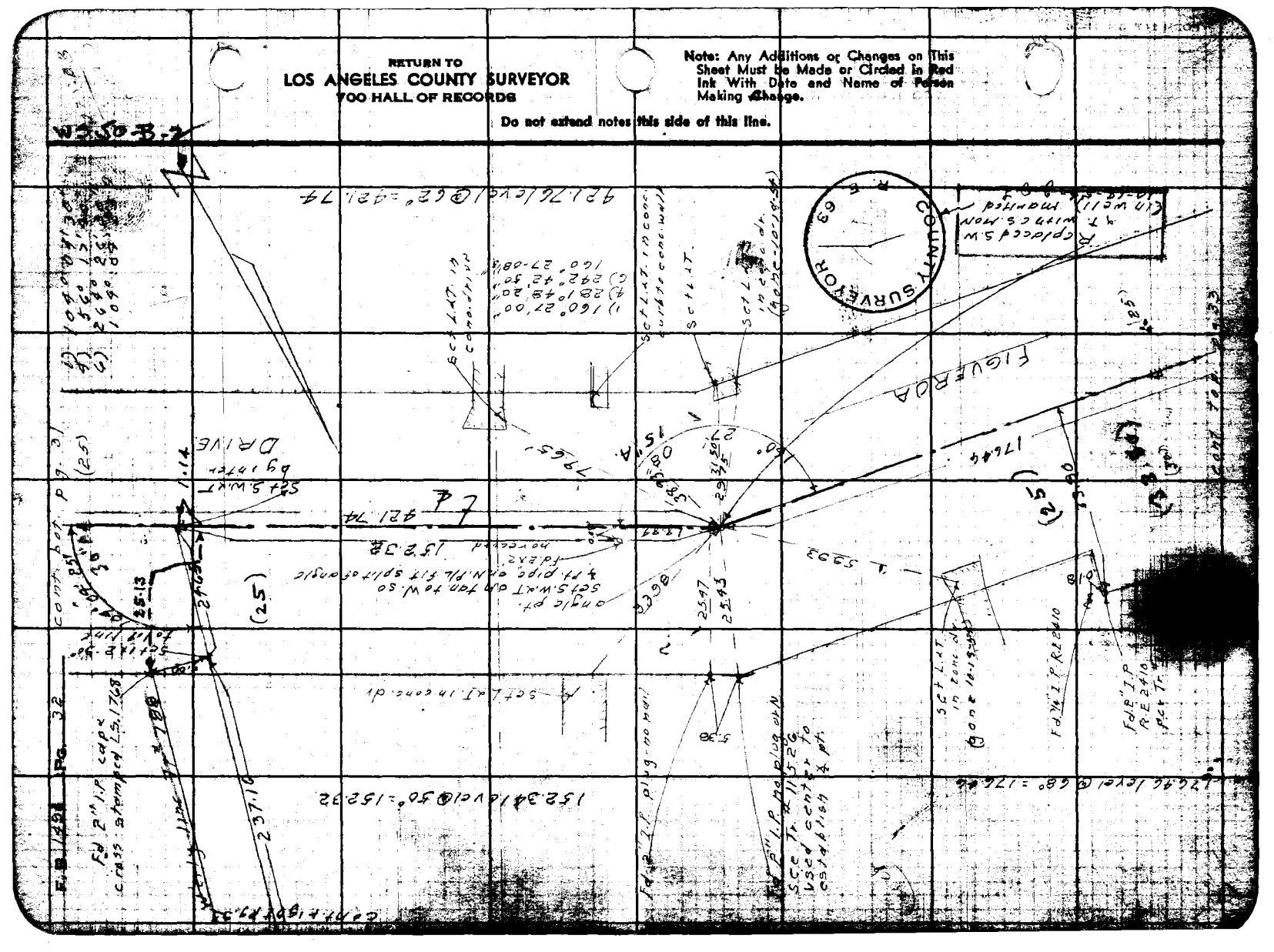

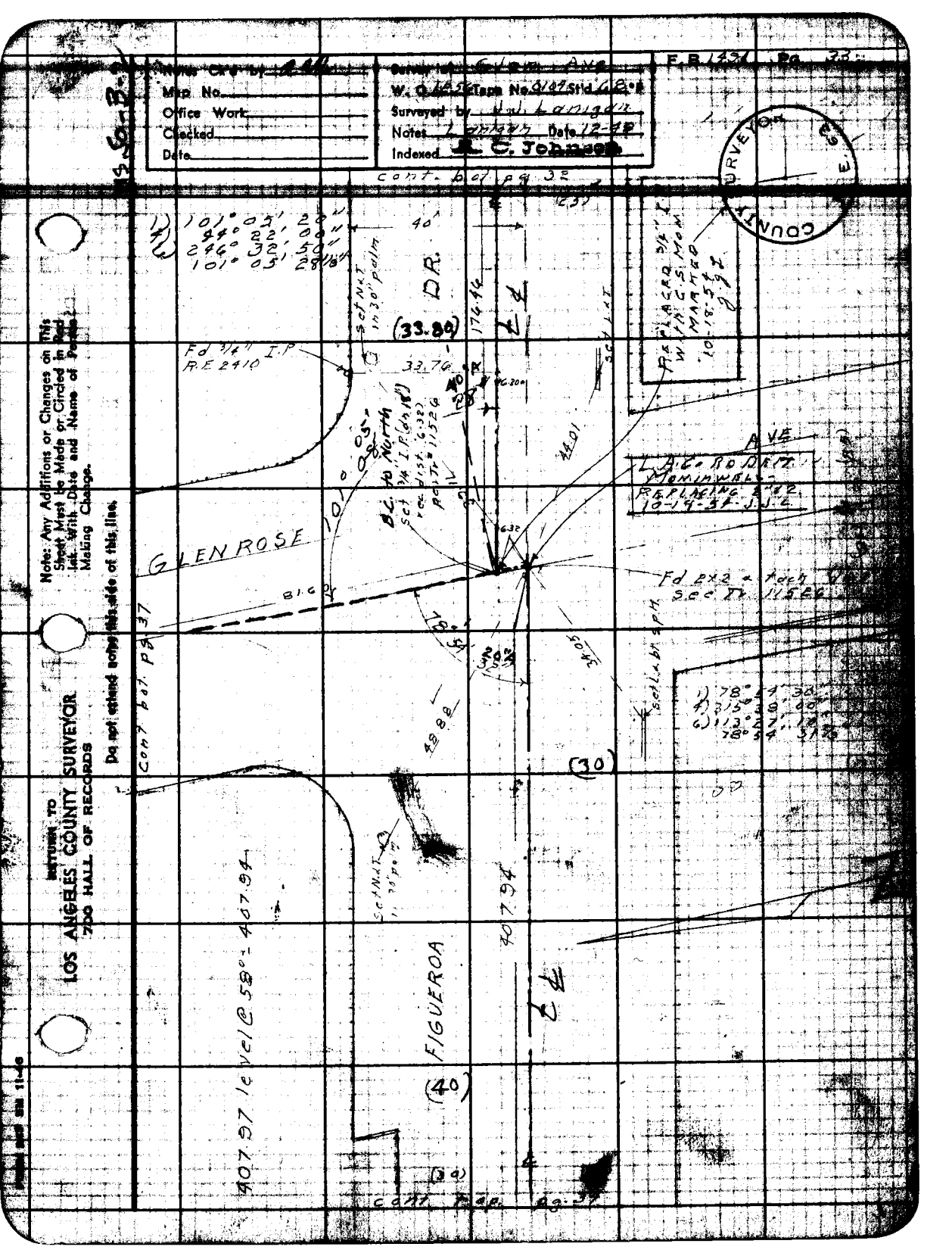

Notes Ck'd by
Map No.
Office Work
Checked
Date
Survey of Glen Ave
W. O. Tape No. Std
Surveyed by
Notes Date 12-48
Indexed R. C. Johnson
F.B. 1431 Pg. 33
COUNTY SURVEYOR
cont. bot. pg 32
101° 05' 20"
44° 22' 00"
246° 32' 50"
101° 05' 28 1/8"
40'
DR.
(33.80)
Fd 3/4" I.P.
R.E. 2410
33.76
176.46
44.01
GLEN ROSE
81.60
Fd 2x2 & tack
Sec Tr. 11526
78° 54'
20°
34.05
48.88
(30)
cont. bot. pg 37
407.94
FIGUEROA
(40)
407.97 level @ 58° - 407.94
cont. top pg 37
REPLACED 3/4" I.P. WITH C.S. MON. MARKED 10-18-54
AVE.
L.A.C. RODEN MONUMENT
REPLACING 2"x2"
10-19-54 J.J.C.
Note: Any Additions or Changes on this Sheet Must be Made or Circled in Red Ink With Date and Name of Person Making Change.
Do not extend notes this side of this line.
RETURN TO
LOS ANGELES COUNTY SURVEYOR
700 HALL OF RECORDS

F.B. 1491 PG. 34

RETURN TO
LOS ANGELES COUNTY SURVEYOR
700 HALL OF RECORDS

Do not extend notes this side of this line.

Note: Any Additions or Changes on This Sheet Must be Made or Circled in Red Ink With Date and Name of Person Making Change.

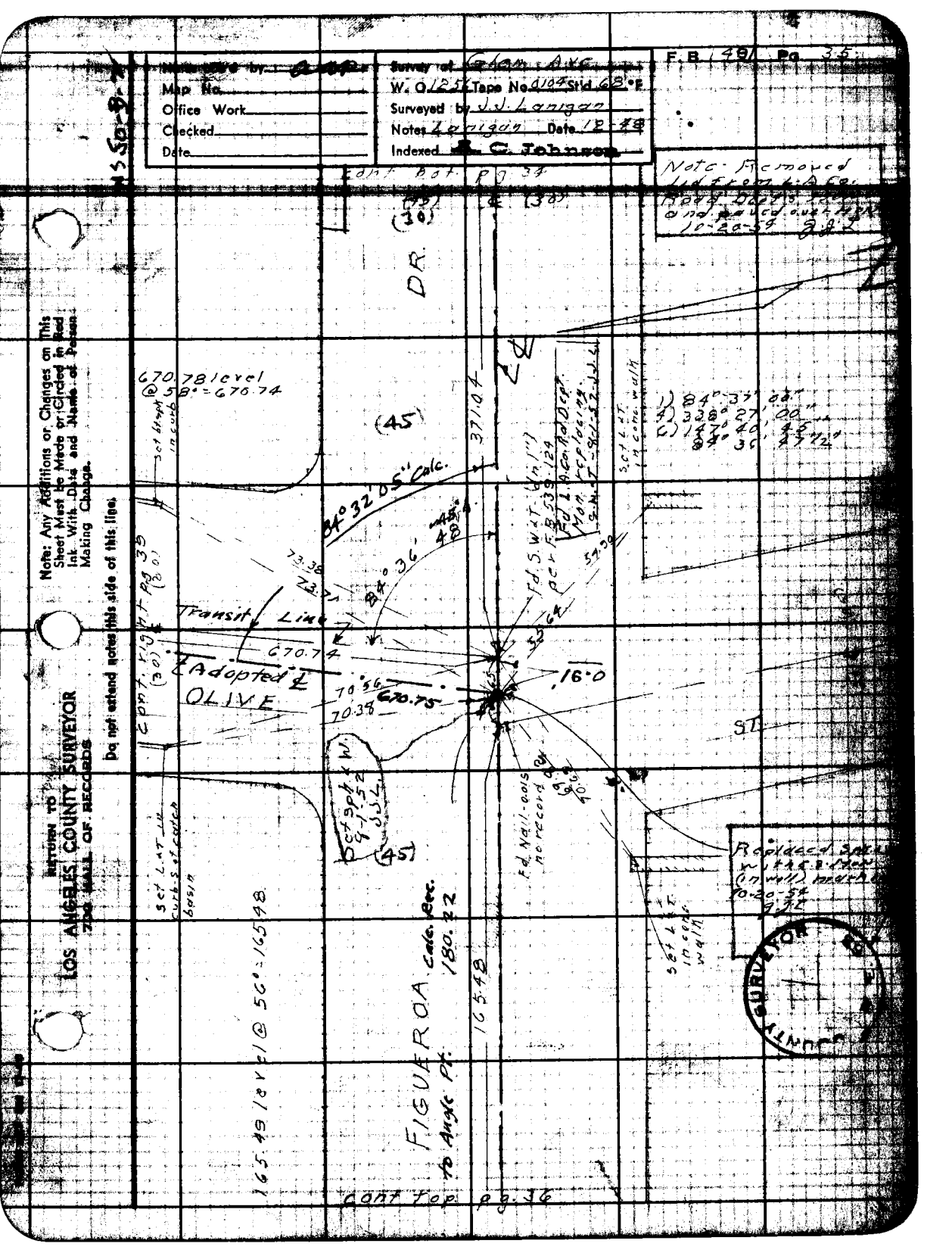

Notes Rec'd by
Map No.
Office Work
Checked
Date
Survey at Glen Ave
W. O. 1256 Tape No. 0104 Std. 68°F
Surveyed by J.J. Lanigan
Notes Lanigan Date 12-48
Indexed R. C. Johnson
F.B. 491 Pg. 35
Note: Removed lid from L.A. Co. Road Dept's Tool and paved over M.H. 10-20-54 J.J.L.
Cont. Rot. pg. 34
(30)
DR.
670.78 level @ 58° = 670.74
(45)
371.04
84°32'05" Calc.
84°36'48"
73.38
73.71
Transit Line
670.74
Adopted ℄
OLIVE
70.56
70.38
670.75
16.0
ST.
Cont. right pg. 39
Set Sph. & W. 9-1-52 J.J.L.
Fd. Nail-0.01s no record
Set L.A.T. in curb
Set L.A.T. in conc. walk
1) 84°37'00"
4) 338°27'00"
6) 147°40'45"
84°36'47½"
Replaced spike with 8 sides (in wall) mark 10-20-54 J.J.L.
165.49 level @ 56° = 165.48
FIGUEROA Calc. Rec. to Angle Pt. 180.22
165.48
Cont. top pg. 36
RETURN TO
LOS ANGELES COUNTY SURVEYOR
700 HALL OF RECORDS
Note: Any Additions or Changes on This Sheet Must be Made or Circled in Red Ink With Date and Name of Person Making Change.
Do not extend notes this side of this line.

RETURN TO
LOS ANGELES COUNTY SURVEYOR
700 HALL OF RECORDS

Note: Any Additions or Changes on This Sheet Must be Made or Circled in Red Ink With Date and Name of Person Making Change.

Do not extend notes this side of this line.

WS 50-B-2



Notes Ck'd by [illegible]	Survey of Glen Ave
Map No.	W. O. 1256 Tape No. 0144 St'd 68 °F
Office Work	Surveyed by J. V. Lanigan
Checked	Notes Lanigan Date 12-48
Date	Indexed R. C. Johnson

F.B. 149[illegible]

Cont. bot. pg. 38

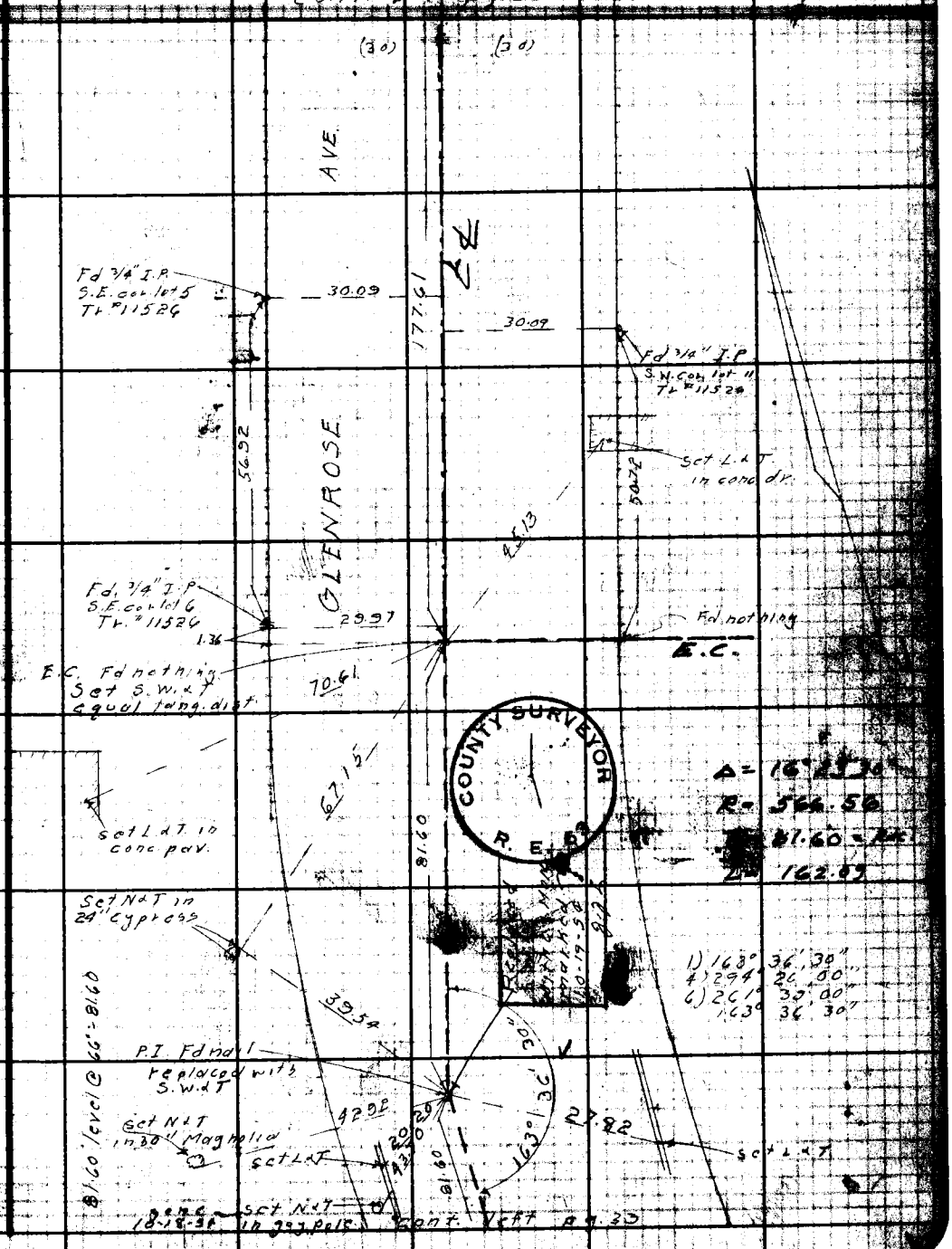

Note: Any Additions or Changes on This Sheet Must be Made or Circled in Red Ink With Date and Name of Person Making Change.

Do not extend notes this side of this line.

RETURN TO
LOS ANGELES COUNTY SURVEYOR
700 HALL OF RECORDS

FORM 247 SM 11-48

F.B. 1452 Pg. 38

cont. right pg. 41

W.S.6-B-2

cont top pg. 37

RETURN TO
LOS ANGELES COUNTY SURVEYOR
700 HALL OF RECORDS
Do not extend notes this side of this line.
Note: Any Additions or Changes on This Sheet Must be Made or Circled in Red Ink With Date and Name of Person Making Change.

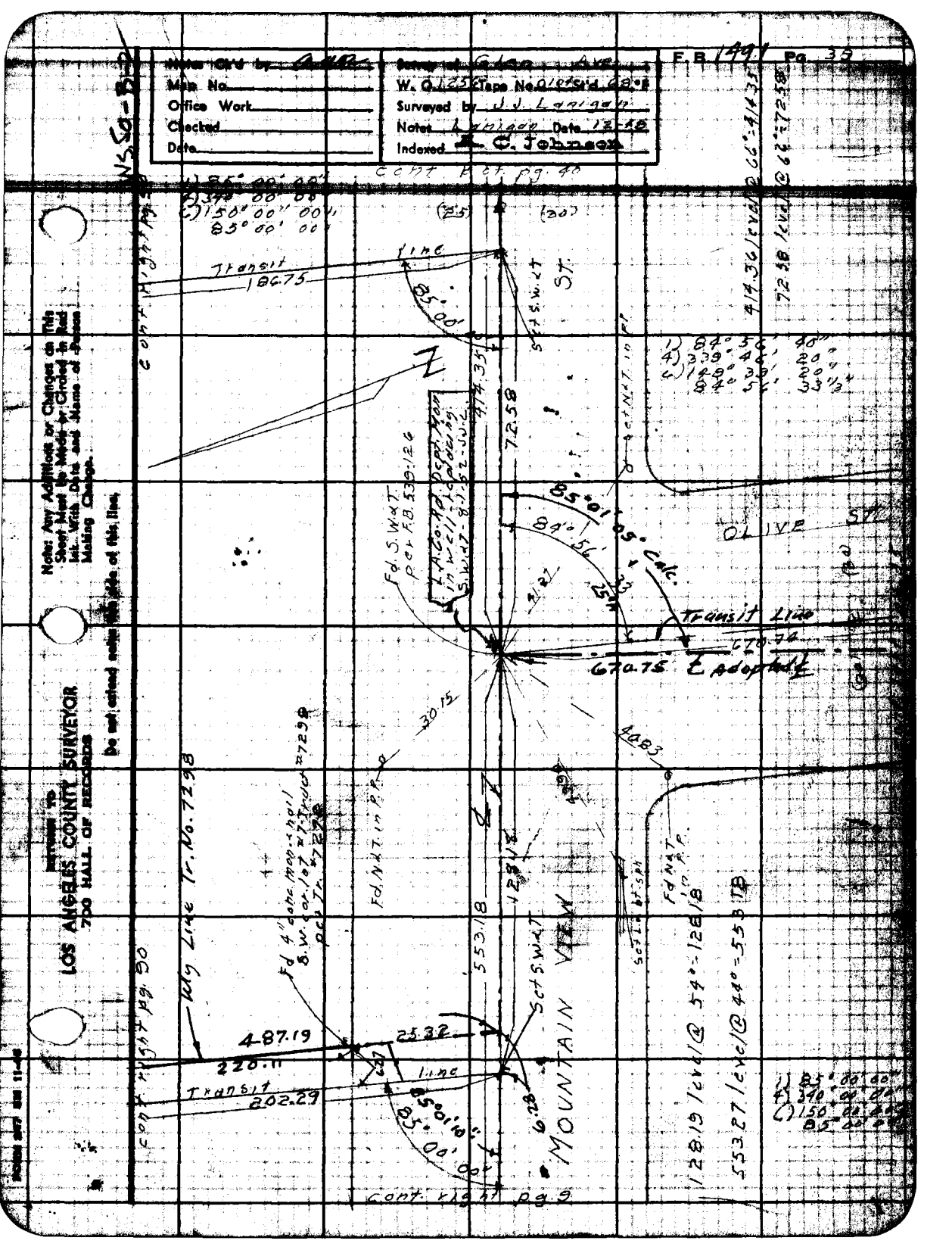

Notes Ck'd by
Map No.
Office Work
Checked
Date
Survey of Glen Ave.
W. O. 1256 Tape No. 01 of Sta 68°F
Surveyed by J. J. Lanigan
Notes Lanigan Date 12-48
Indexed R. C. Johnson
F. B. 1491 Pg. 39
Note: Any Additions or Changes on This Sheet Must Be Made or Circled in Red Ink. With Date and Name of Person Making Change.
Do not extend notes this side of this line.
RETURN TO
LOS ANGELES COUNTY SURVEYOR
700 HALL OF RECORDS
Transit line
186.75
85° 00'
Set S.W.&T.
Fd. S.W.&T. per F.B. 539:126
L.A. Co. Rd. Dept. Mon. in well-replacing S.W.&T.-8-1-52-J.J.L.
414.35
72.58
85° 01' 05" Calc.
84° 56'
Transit Line
670.74
670.75 ℄ Adopted ℄
30.15
40.83
Fd. N.&T. in P.P.
Wly Line Tr. No. 7298
Fd. 4" conc. mon. & nail S.W. cor. lot 27 Tract #7298 per Tr. #7298
553.18
Set S.W.&T.
MOUNTAIN VIEW
487.19
25.32
220.11
Transit line
202.29
85° 01' 10"
85° 00' 00"
6.28
Cont. right pg. 90
Cont. right pg. 40
Cont. right pg. 9
OLIVE ST.
414.36 level @ 66° = 414.35
72.58 level @ 66° = 72.58
1) 84° 56' 40"
4) 339° 46' 20"
6) 149° 33' 20"
84° 56' 33 1/2"
128.19 level @ 54° = 128.18
553.27 level @ 44° = 553.18
1) 85° 00' 00"
4) 340° 00' 00"
6) 150° 00' 00"
85° 00' 00"

RETURN TO
LOS ANGELES COUNTY SURVEYOR
700 HALL OF RECORDS

Do not extend notes this side of this line.

Note: Any Additions or Changes on This Sheet Must be Made or Circled in Red Ink With Date and Name of Person Making Change.

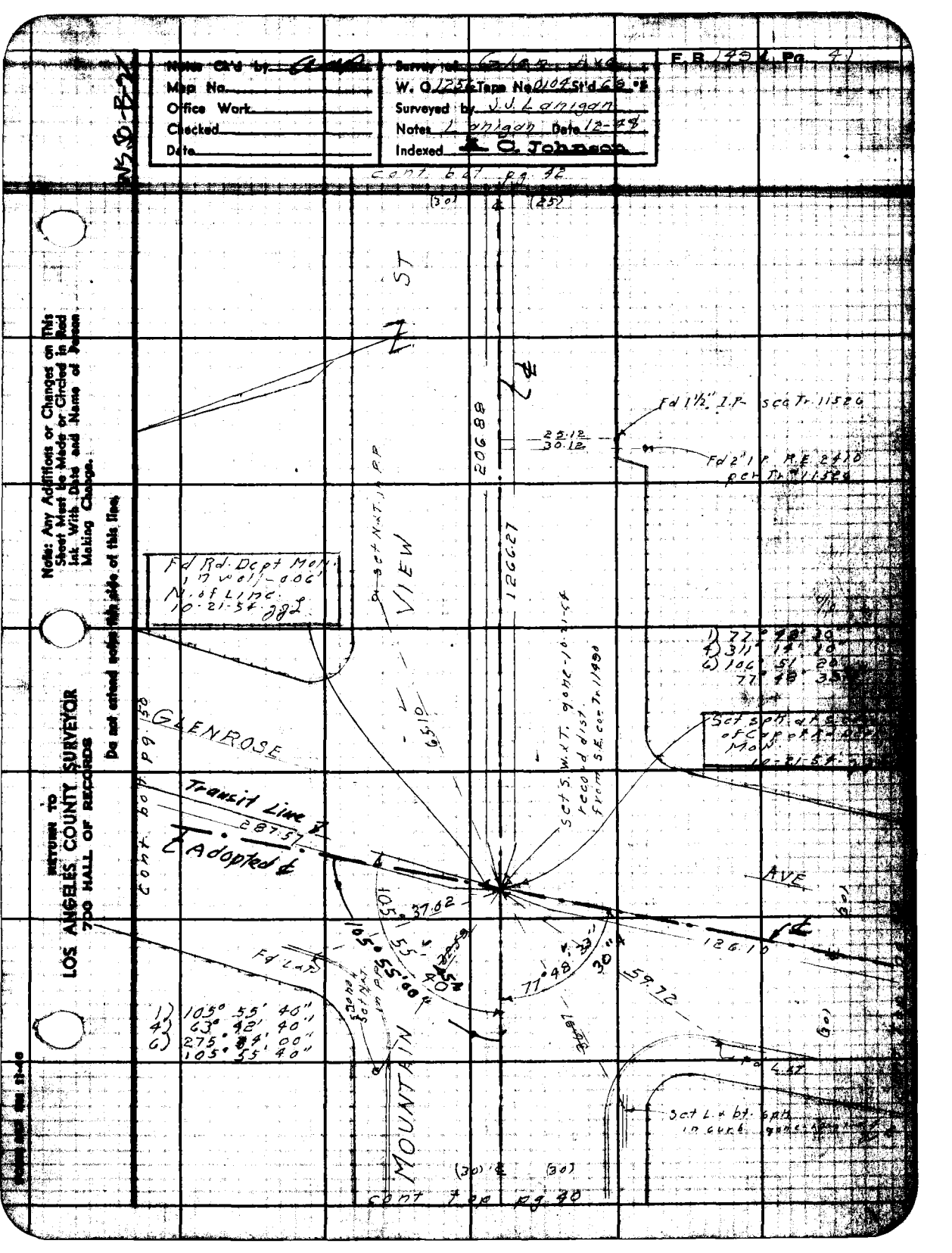

Notes Ck'd by
Map No.
Office Work
Checked
Date
Survey of Glen Ave
W. O. 1256 Tape No. 0104 St'd 68 °F
Surveyed by J.J. Lanigan
Notes Lanigan Date 12-48
Indexed A. C. Johnson
F.B. 1494 Pg. 41
cont. bot. pg. 42
(30)
(25)
ST
VIEW
206.88
1266.27
25.12
30.12
Fd 1½" I.P. sec Tr. 11526
Fd 2" I.P. R.E. 2410 per Tr. 11526
Fd Rd. Dept Mon. 1.7 wall - 0.06' N. of Line 10-21-54
GLENROSE
cont. bot. pg. 150
Transit Line
287.57
Adopted
AVE
126.10
105° 55' 40"
105° 55' 00"
77° 48' 33"
30"
59.72
Fd L&T
1) 105° 55' 40"
4) 63° 42' 40"
6) 275° 34' 00"
105° 55' 40"
MOUNTAIN
Set L & bt. spk in curb
(30)
(30)
cont. top pg. 40
RETURN TO
LOS ANGELES COUNTY SURVEYOR
700 HALL OF RECORDS
Do not extend notes this side of this line.
Note: Any Additions or Changes on This Sheet Must be Made or Circled in Red Ink With Date and Name of Person Making Change.

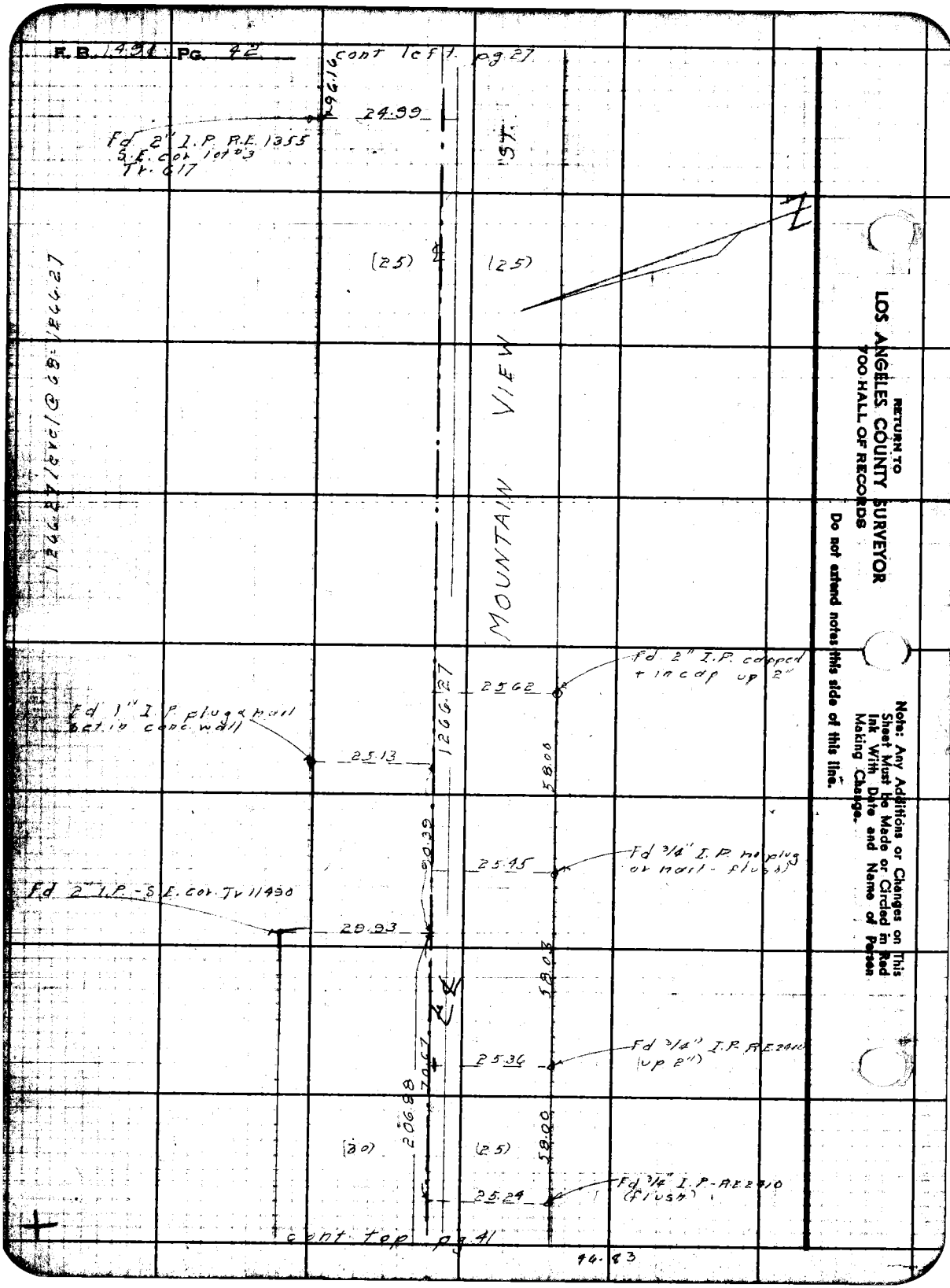
F.B. 1491 Pg. 42
cont left pg 27
96.16
24.99
Fd 2" I.P. R.E. 1355
S.E. cor lot #3
Tr. 617
(25)
(25)
MOUNTAIN VIEW
1266.27 level @ 68: 1266.27
Fd 2" I.P. capped + incap up 2"
25.62
Fd 1" I.P. plug & nail set in conc. wall
25.13
1266.27
58.00
90.39
25.45
Fd 3/4" I.P. no plug or nail - flush
Fd 2" I.P. - S.E. cor. Tr 11490
29.93
58.03
25.36
Fd 3/4" I.P. R.E. 2410 (up 2")
70.67
206.88
(30)
(25)
58.00
25.24
Fd 3/4" I.P. - R.E. 2410 (flush)
cont top pg 41
46.83
RETURN TO
LOS ANGELES COUNTY SURVEYOR
700 HALL OF RECORDS
Do not extend notes this side of this line.
Note: Any Additions or Changes on This Sheet Must be Made or Circled in Red Ink With Date and Name of Person Making Change.

Notes Ck'd by [illegible]	Survey of Glen Ave	F.B. 1491 Pg. 43
Map No.	W. O. 1250 Tape No. 0104 Std. 62 °F	
Office Work	Surveyed by J.J. Lanigan	
Checked	Notes Lanigan Date 1-48	
Date	Indexed C. Johnson	

VS.50-B-2



cont left pg 30

Note: Any Additions or Changes on This Sheet Must be Made or Circled in Red Ink With Date and Name of Person Making Change.

Do not extend notes this side of this line.

RETURN TO
LOS ANGELES COUNTY SURVEYOR
700 HALL OF RECORDS

FORM 247 5M 11-46

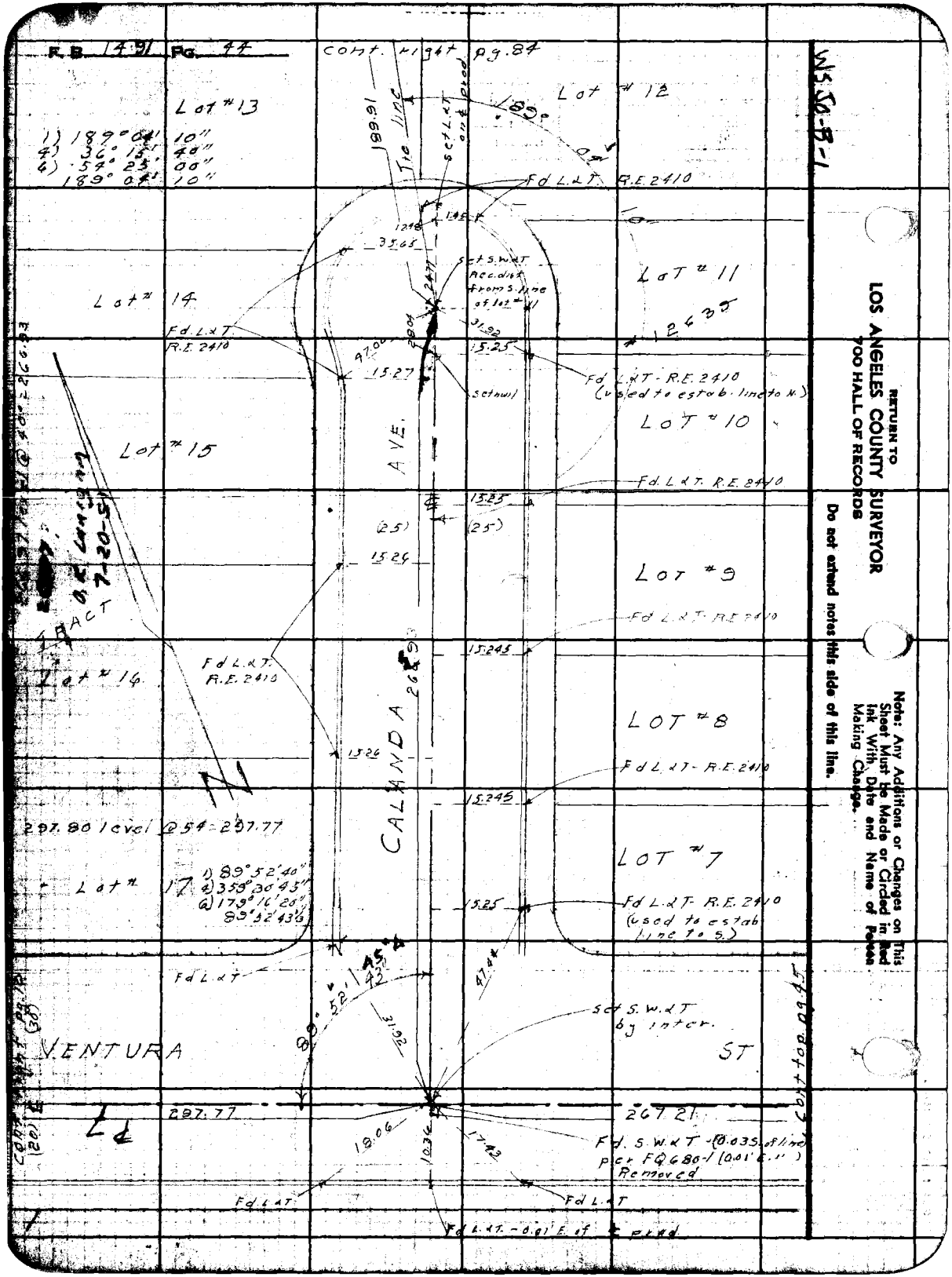

RETURN TO
LOS ANGELES COUNTY SURVEYOR
700 HALL OF RECORDS

Do not extend notes this side of this line.

Note: Any Additions or Changes on This Sheet Must be Made or Circled in Red Ink With Date and Name of Person Making Change.

Notes Ck'd by [illegible]
Map No.
Office Work
Checked
Date

Survey of Glen Ave
W. O. 1234 Tape No. 0194 Std 68°F
Surveyed by J. J. Lanigan
Notes Lanigan Date 1-49
Indexed L. C. Johnson

F.B. 1431 Pg. 45

N.S.50-B-1

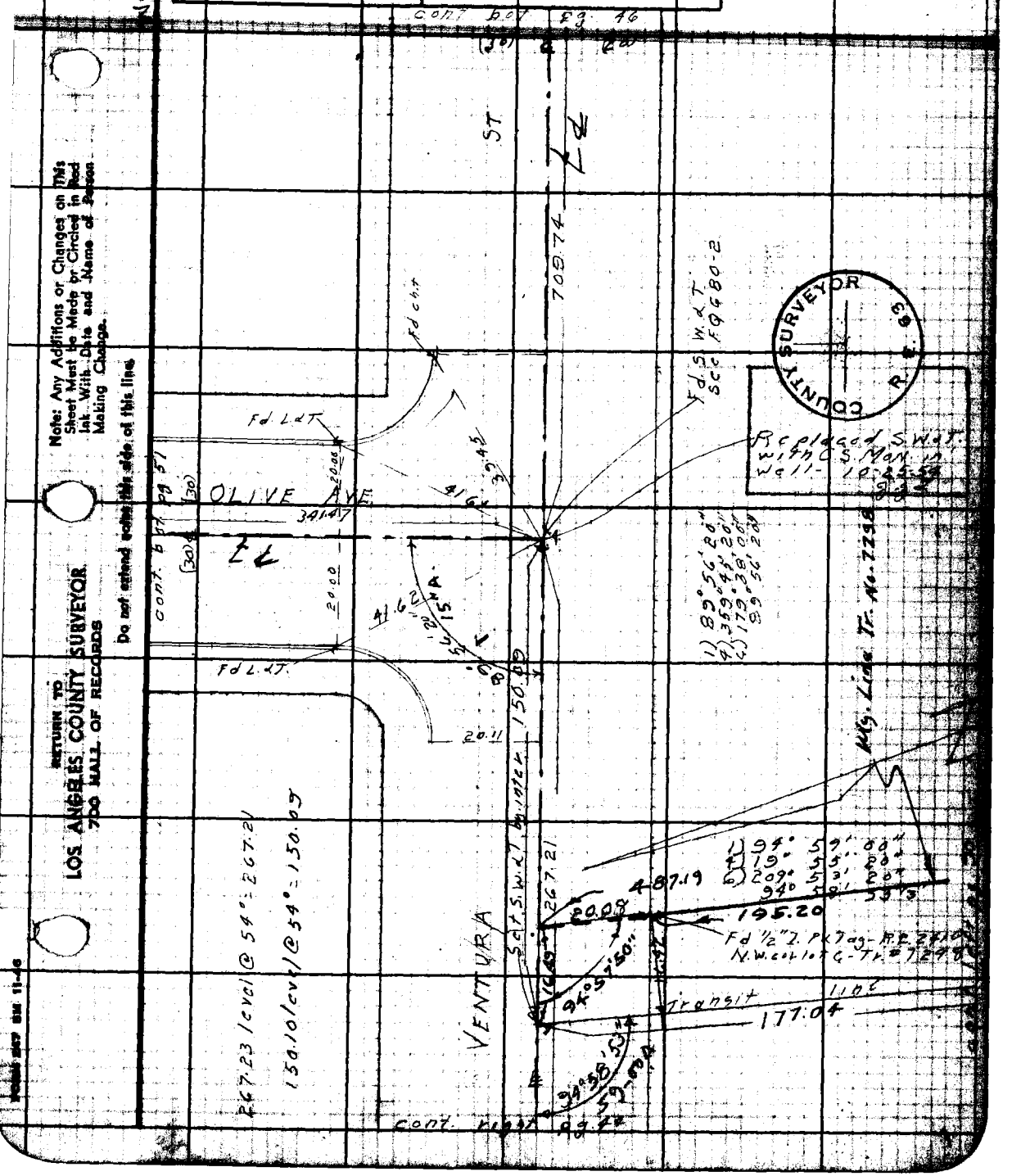

Note: Any Additions or Changes on This Sheet Must be Made or Circled in Red Ink With Date and Name of Person Making Change.

Do not extend notes this side of this line.

RETURN TO
LOS ANGELES COUNTY SURVEYOR
700 HALL OF RECORDS

FORM 267 SM 11-46

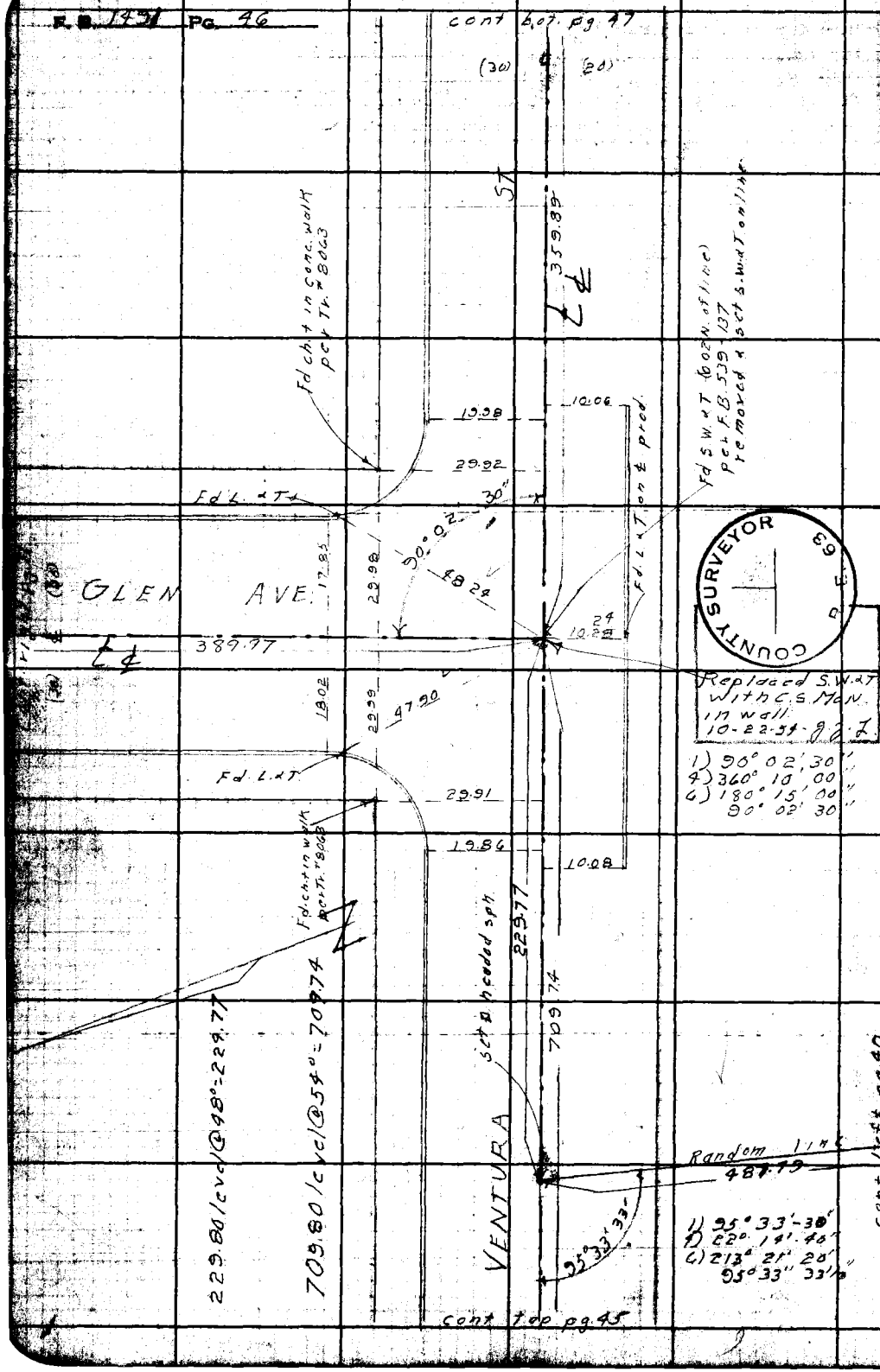

RETURN TO
LOS ANGELES COUNTY SURVEYOR
700 HALL OF RECORDS
Do not extend notes this side of this line.
Note: Any Additions or Changes on This Sheet Must Be Made or Circled in Red Ink With Date and Name of Person Making Change.

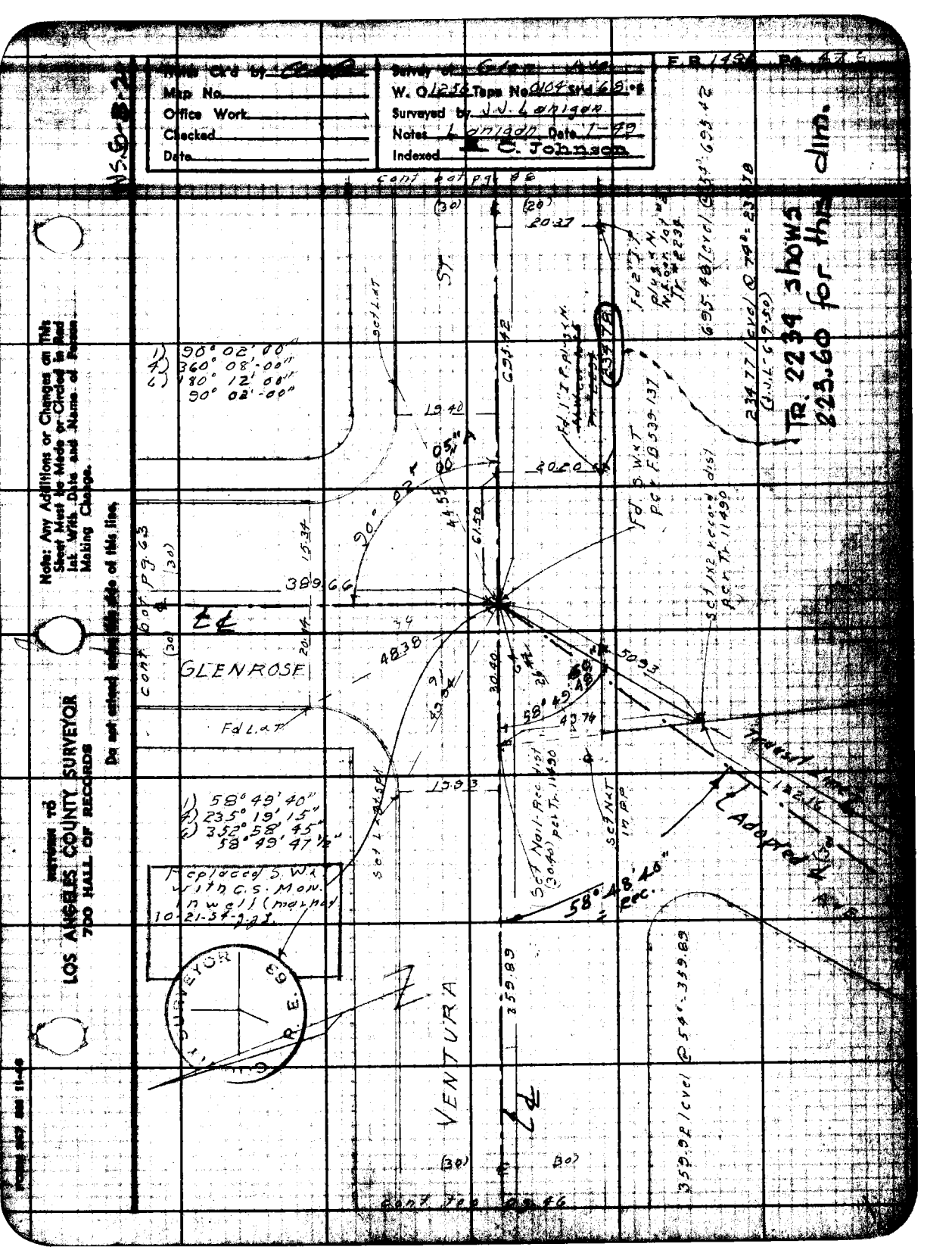

Notes Ck'd by
Map No.
Office Work
Checked
Date
Survey of
W. O. 1256 Topo No. 0104 Std 68 °F
Surveyed by J.J. Lanigan
Notes Lanigan Date 1-49
Indexed C. Johnson
F.B. 1496 Pg. 47
Note: Any Additions or Changes on This Sheet Must be Made or Circled in Red Ink With Date and Name of Person Making Change.
Do not extend notes this side of this line.
RETURN TO
LOS ANGELES COUNTY SURVEYOR
700 HALL OF RECORDS
Tr. 2234 shows 223.60 for this dim.
1) 90° 02' 00"
4) 360° 08' 00"
6) 180° 12' 00"
90° 02' 00"
1) 58° 49' 40"
4) 235° 19' 15"
6) 352° 58' 45"
58° 49' 47½"
Replaced S.W.L. with C.S. Mon. in well (marked 10-21-54 J.J.L.)
GLENROSE
VENTURA
Adopted
58° 48' 40" Rec.
58° 49' 48"
90° 02' 00"
389.66
48.38
50.93
19.93
20.20
20.37
19.40
695.42
359.89
359.92 level @ 54°: 359.89
Set L.&T.
Set Nail-Rec. dist (30.40) per Tr. 11490
Set N.&T. in P.P.
Set 1x2 record dist per Tr. 11490
Fd. S.W.&T. per F.B. 539-137
Fd. 1" I.P. plug & N.
Fd. 2" I.P. plug & N. N.E. cor. lot 2 Tr. #2234
695.48 level @ 54°: 695.42
234.77 level @ 74°: 234.78 (J.J.L. 6-9-50)
Cont. bot. pg. 48
Cont. bot. pg. 63
Cont. top pg. 46

RETURN TO
LOS ANGELES COUNTY SURVEYOR
700 HALL OF RECORDS

Note: Any Additions or Changes on This Sheet Must Be Made or Circled in Red Ink With Date and Name of Person Making Change.

Do not extend notes this side of this line.

W3 SD-B-2

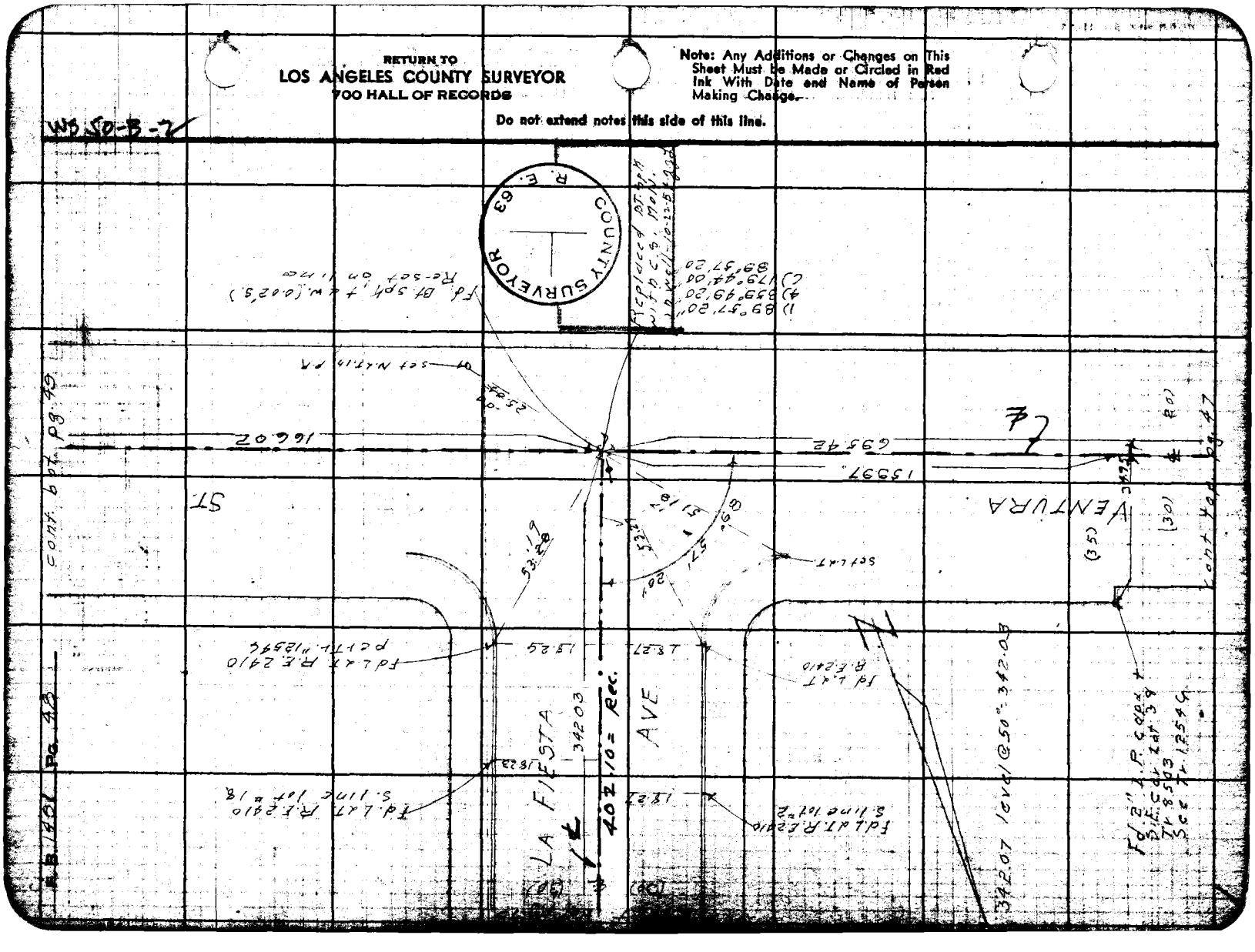

Notes Ck'd by [illegible]	Survey of Glen Ave
Map No.	W. 01256 Tape No. 0104 Std. 68 °F
Office Work	Surveyed by J. J. Lanigan
Checked	Notes Lanigan Date 1-72
Date	Indexed K. C. Johnson

F.B. 1456 Pg. 49

cont left pg 26



cont top pg 48

Note: Any Additions or Changes on This Sheet Must be Made or Circled in Red Ink With Date and Name of Person Making Change.

Do not extend notes this side of this line.

RETURN TO
LOS ANGELES COUNTY SURVEYOR
700 HALL OF RECORDS

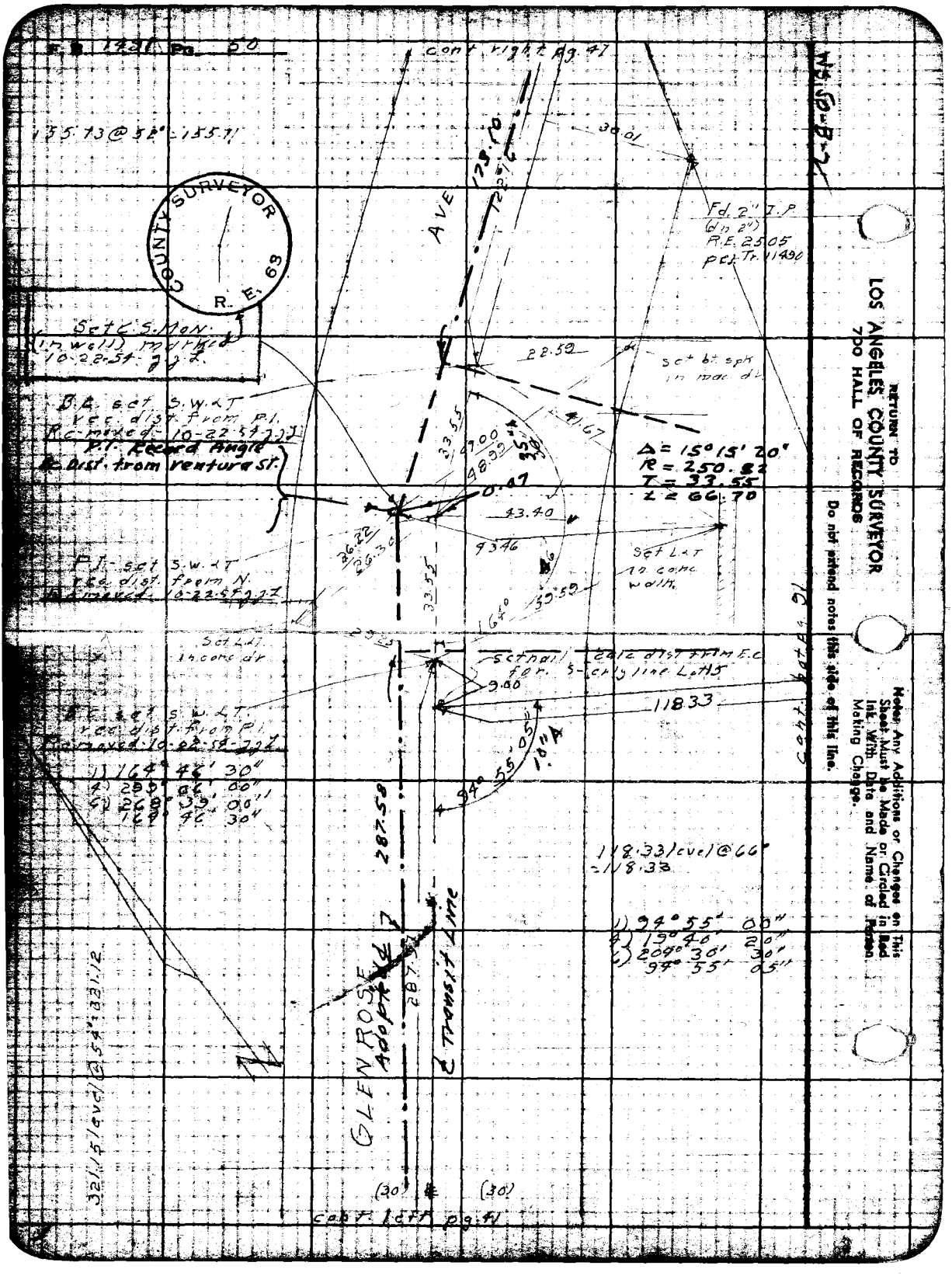
F.B. 1431 Pg. 50
cont right pg. 47
155.73 @ 52° = 155.71
COUNTY SURVEYOR
R. E. 63
Set C.S. Mon. (in well) marked 10-22-54 J.J.L.
B.C. set S.W. & T rec. dist. from P.I. Re-moved 10-22-54 J.J.L.
P.I. Record Angle Rc. Dist. from Ventura St.
P.I. set S.W. & T rec. dist. from N. Re-moved 10-22-54 J.J.L.
Set L.&T. in conc. dr.
B.C. set S.W. & T. rec. dist. from P.I. Re-moved 10-22-54 J.J.L.
1) 164° 46' 30"
4) 299° 06' 00"
6) 268° 39' 00"
164° 46' 30"
AVE
173.10
30.01
Fd. 2" I.P. (dn 2") R.E. 2505 per Tr. 11490
22.59
set bt. spk in mac. dr.
41.67
33.55
49.00
48.99
0.07
43.40
43.46
26.22
26.30
33.55
Δ = 15° 15' 20"
R = 250.82
T = 33.55
L = 66.70
Set L.&T. in conc. walk
59.59
164°
Set L.&T. in conc. dr.
set nail calc. dist. from E.C. for S. cnty line Lot 15
9.00
118.33
94° 55' 05"
10" A
287.58
118.33 level @ 66° = 118.33
1) 94° 55' 00"
4) 19° 40' 20"
6) 204° 30' 30"
94° 55' 05"
GLENROSE
Adopted
℄ Transit Line
287.58
(30')
(30')
cont left pg. 41
321.15 level @ 54° = 321.12
cont. bot pg. 91
WS 50-B-7
RETURN TO
LOS ANGELES COUNTY SURVEYOR
700 HALL OF RECORDS
Do not extend notes this side of this line.
Note: Any Additions or Changes on This Sheet Must be Made or Circled in Red Ink With Date and Name of Person Making Change.

Notes Ck'd by [illegible]	Survey of Glen Ave
Map No.	W. 0125 Tape No. 0104 Std 68°F
Office Work	Surveyed by J. J. Lanigan
Checked	Notes Lanigan Date 1-49
Date	Indexed C. Johnson

F.B. 1491 Pg. 51



Note: Any Additions or Changes on this Sheet Must be Made or Circled in Red Ink With Date and Name of Person Making Change.

Do not attend notes this side of this line.

RETURN TO
LOS ANGELES COUNTY SURVEYOR
700 HALL OF RECORDS

RETURN TO
LOS ANGELES COUNTY SURVEYOR
700 HALL OF RECORDS

Note: Any Additions or Changes on This Sheet Must Be Made or Circled in Red Ink With Date and Name of Person Making Change.

Do not extend notes this side of this line.

W.S. So-B-1

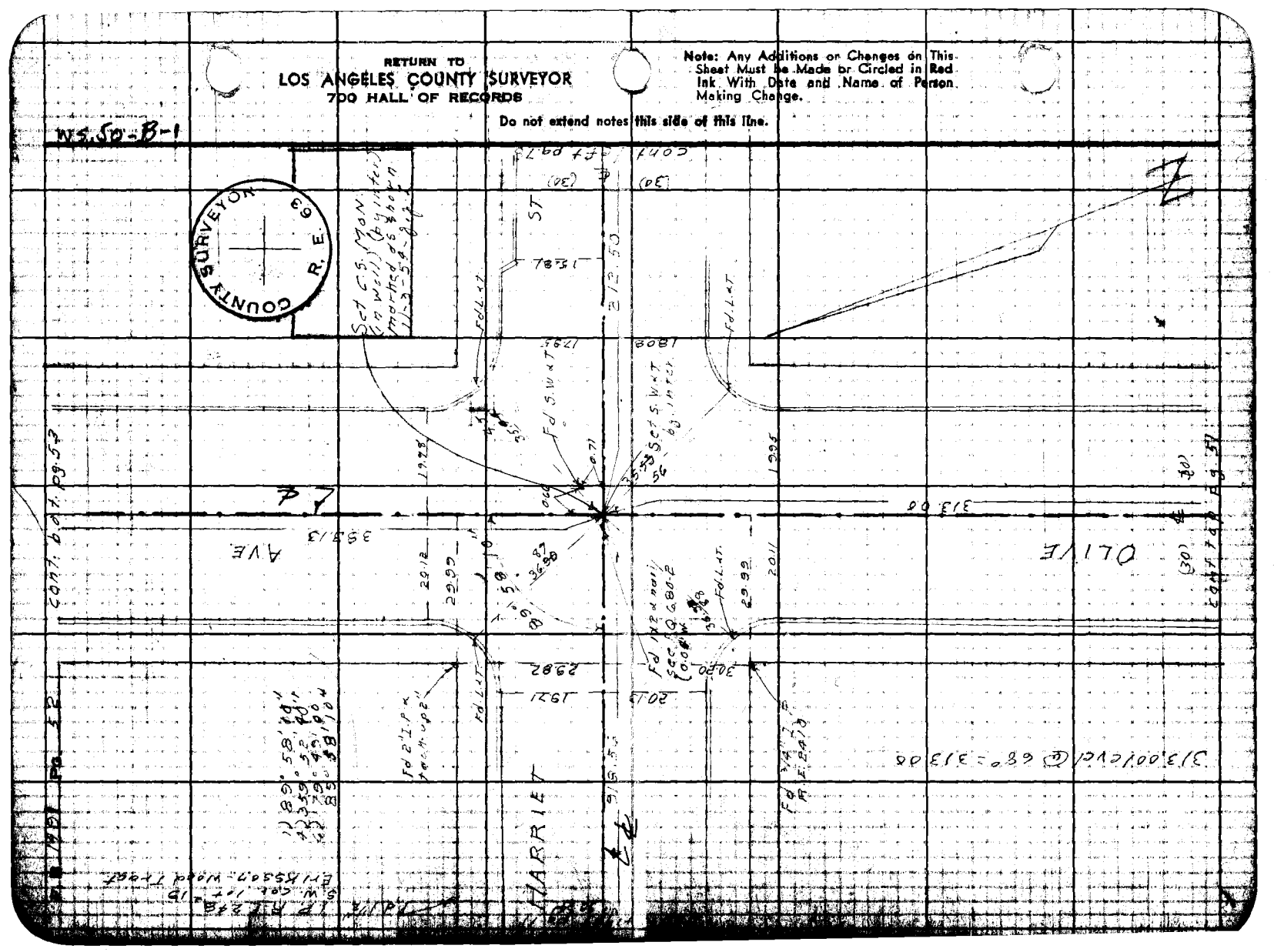

Notes Ck'd by [signature]	Survey of Glen Ave.
Map No.	W. O. 1256 Tape No. 0104 Std. 62 °F
Office Work	Surveyed by J. J. Lanigan
Checked	Notes Lanigan Date 1-49
Date	Indexed [signature] C. Johnson

F.B. 1490 Pg. 53

WS 50-B-1

cont. pot. pg. 54

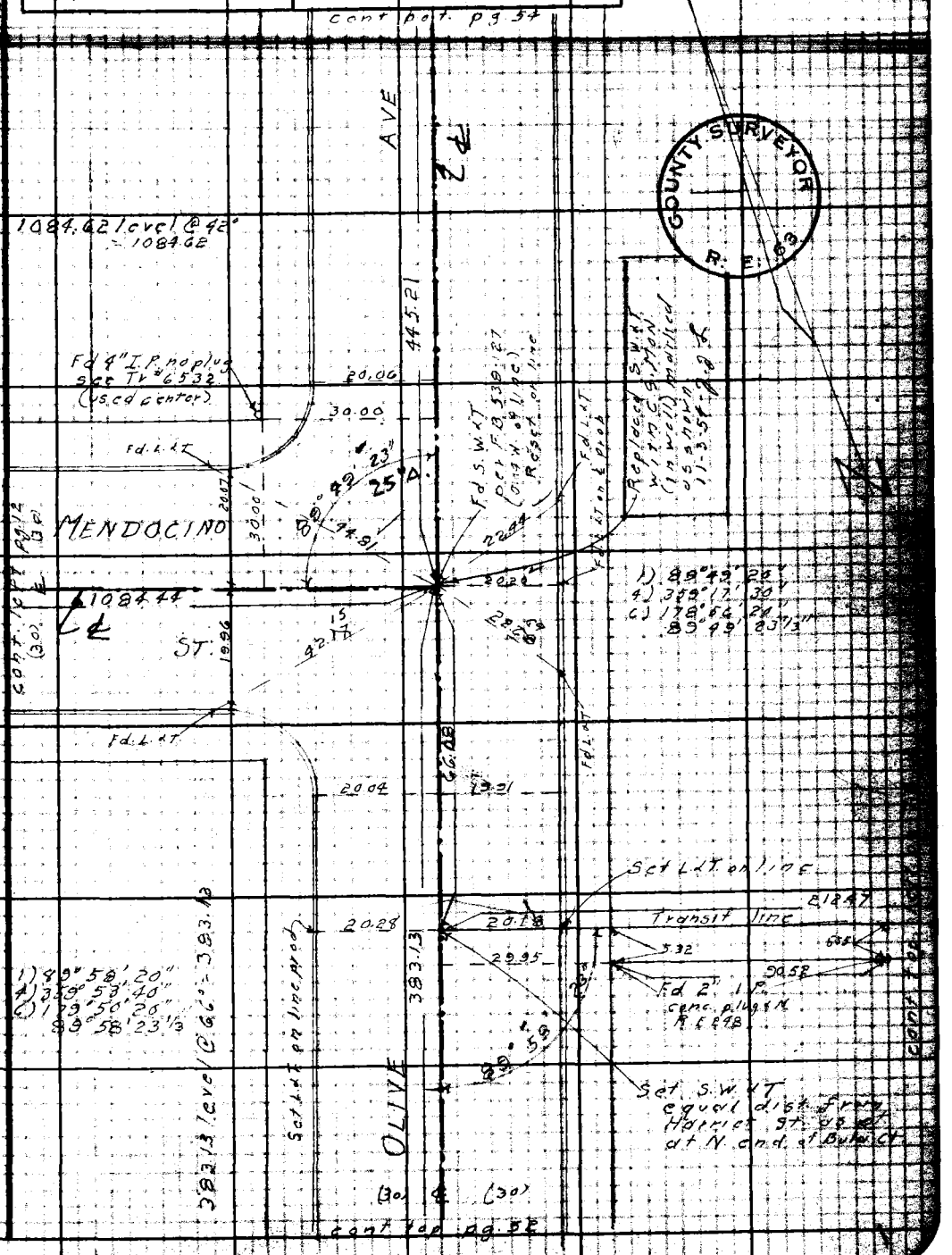

cont. top pg. 52

COUNTY SURVEYOR R.E. 63

Note: Any Additions or Changes on This Sheet Must be Made or Circled in Red Ink With Date and Name of Person Making Change.

Do not extend notes this side of this line.

RETURN TO LOS ANGELES COUNTY SURVEYOR 700 HALL OF RECORDS

FORM 247 5M 5-46

RETURN TO
LOS ANGELES COUNTY SURVEYOR
700 HALL OF RECORDS

Note: Any Additions or Changes on This Sheet Must be Made or Circled in Red Ink With Date and Name of Person Making Change.

Do not extend notes this side of this line.

W 1-Co-B-1

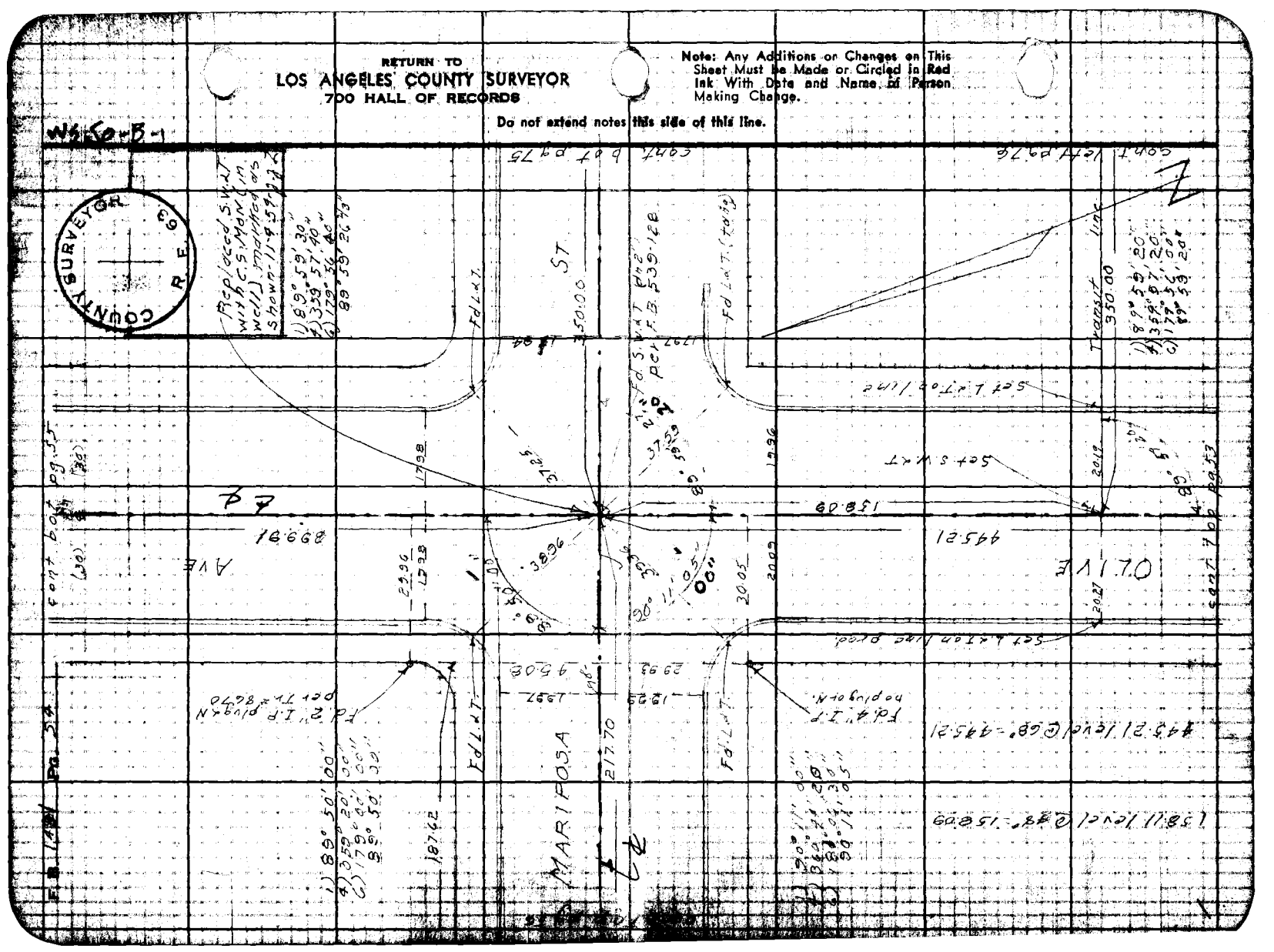

Notes Ck'd by [illegible]	Survey of Glen Ave
Map No.	W. O. 1256 Tape No. 0104 Std. 68°F
Office Work	Surveyed by J. J. Lanigan
Checked	Notes Lanigan Date 1-4-3
Date	Indexed C. Johnson

F.B. 1491 Pg. 55

WS No. B-1

cont. right pg. 16

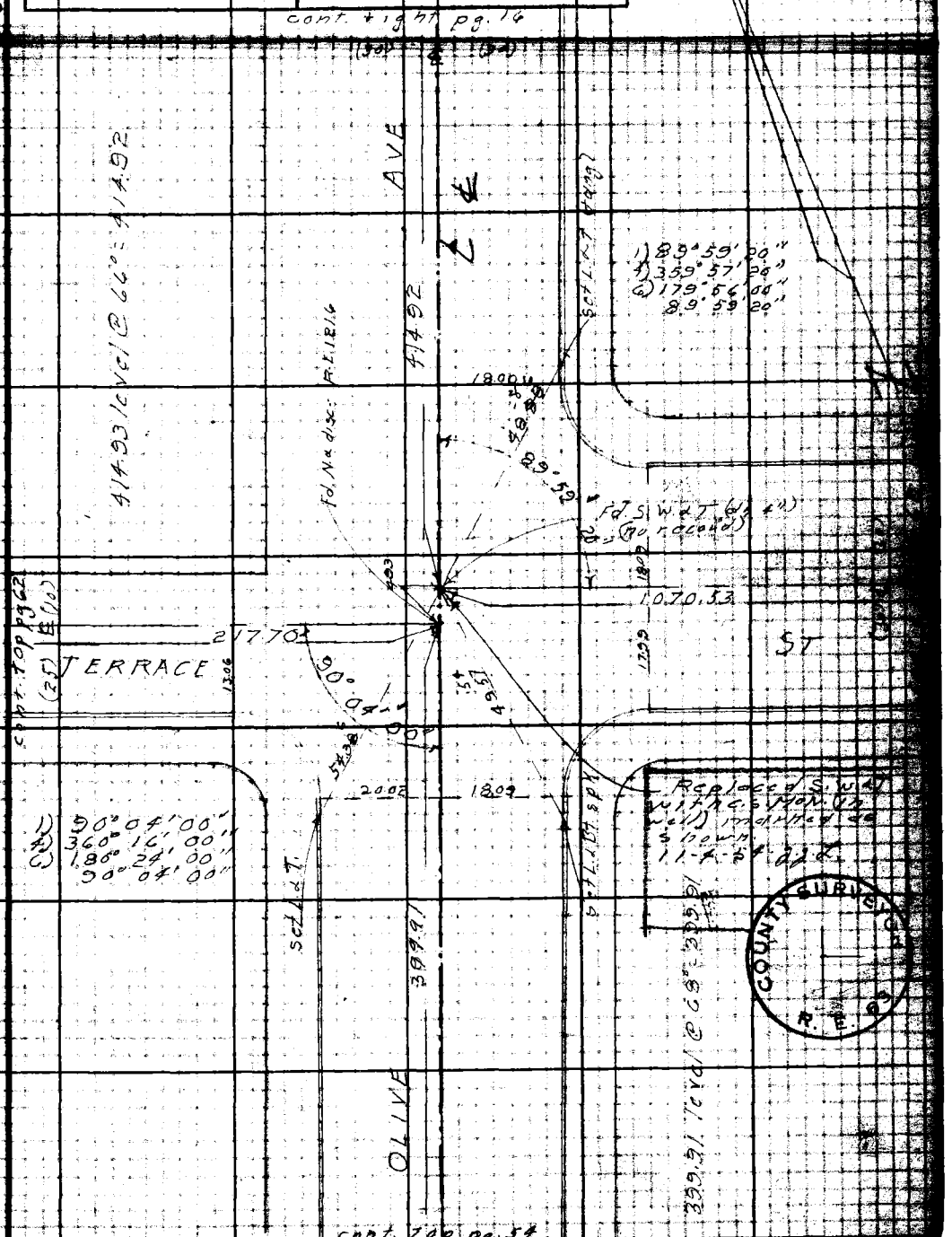

cont. top pg. 54

Note: Any Additions or Changes on this Sheet Must be Made or Circled in Red Ink With Date and Name of Person Making Change.

Do not extend notes this side of this line.

RETURN TO
LOS ANGELES COUNTY SURVEYOR
700 HALL OF RECORDS

FORM 247 SM 5-56

RETURN TO
LOS ANGELES COUNTY SURVEYOR
700 HALL OF RECORDS

Note: Any Additions or Changes on This Sheet Must Be Made or Circled in Red Ink With Date and Name of Person Making Change.

Do not extend notes this side of this line.

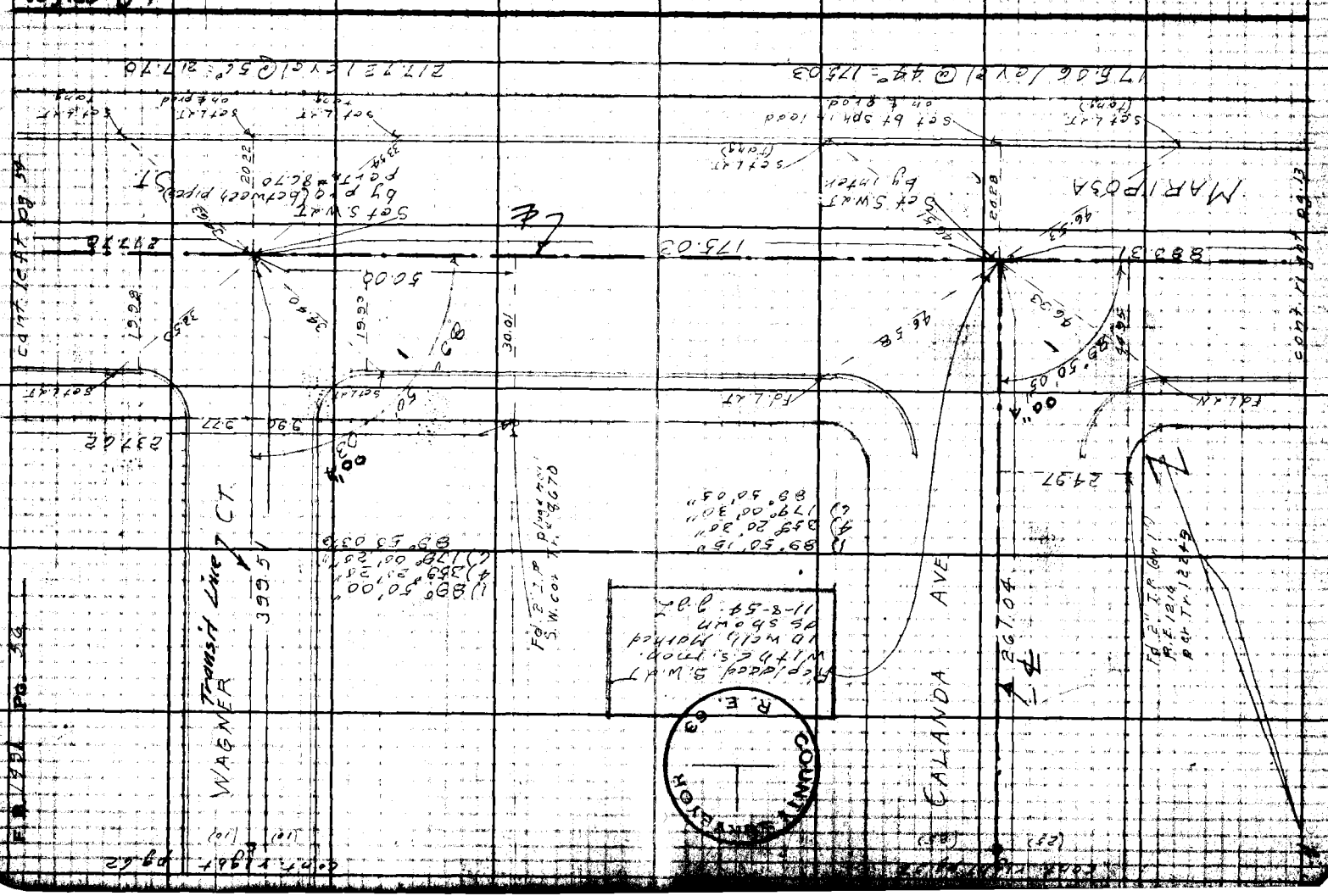

Notes Ck'd by [signature]	Survey of Glen Ave
Map No.	W. O. 1250 Tape No. 0104 Std 68 °F
Office Work	Surveyed by J.J. Lanigan
Checked	Notes Lanigan Date 1-49
Date	Indexed A. C. Johnson

F.B. 1496 Pg. 37

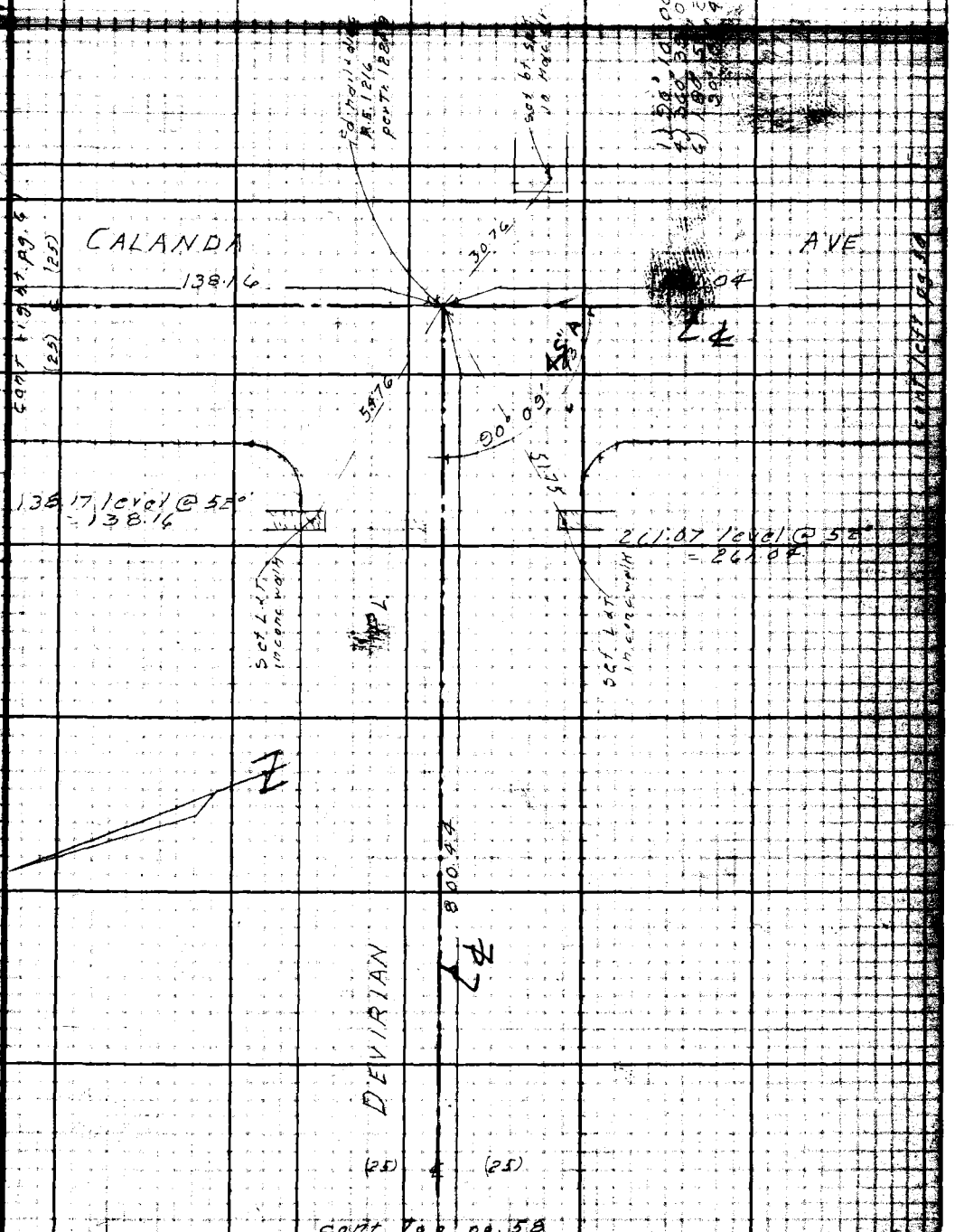

Note: Any Additions or Changes on This Sheet Must be Made or Circled in Red Ink With Date and Name of Person Making Change.

Do not extend notes this side of this line.

RETURN TO
LOS ANGELES COUNTY SURVEYOR
700 HALL OF RECORDS.


F.B. 1491 Pg. 58
cont. bot. pg. 57
(25) 25
PL
800.44
800.54 level @ 48 = 800.44
156.00 level @ 46 = 155.98
TERRACE ST
155.98
90° 00' 20"
25' A
DEVIRIAN
195.07
1) 90° 00' 20"
4) 360° 01' 20"
6) 180° 02' 00"
90° 00' 20"
cont. right pg. 14
RETURN TO
LOS ANGELES COUNTY SURVEYOR
700 HALL OF RECORDS
Do not extend notes this side of this line.
Note: Any Additions or Changes on This Sheet Must be Made or Circled in Red Ink With Date and Name of Person Making Change.
COUNTY SURVEYOR R.E. 63
WS 50-B-1

Notes Ck'd by [illegible]	Survey of Glen Ave	F.B. 14 Pg. 59
Map No.	W.O. 1236 Tape No. 0104 Std. 68°F	
Office Work	Surveyed by J. J. Lanigan	
Checked	Notes Lanigan Date 1-49	
Date	Indexed R. C. Johnson	

WS.50-B

cont hot pg. 60

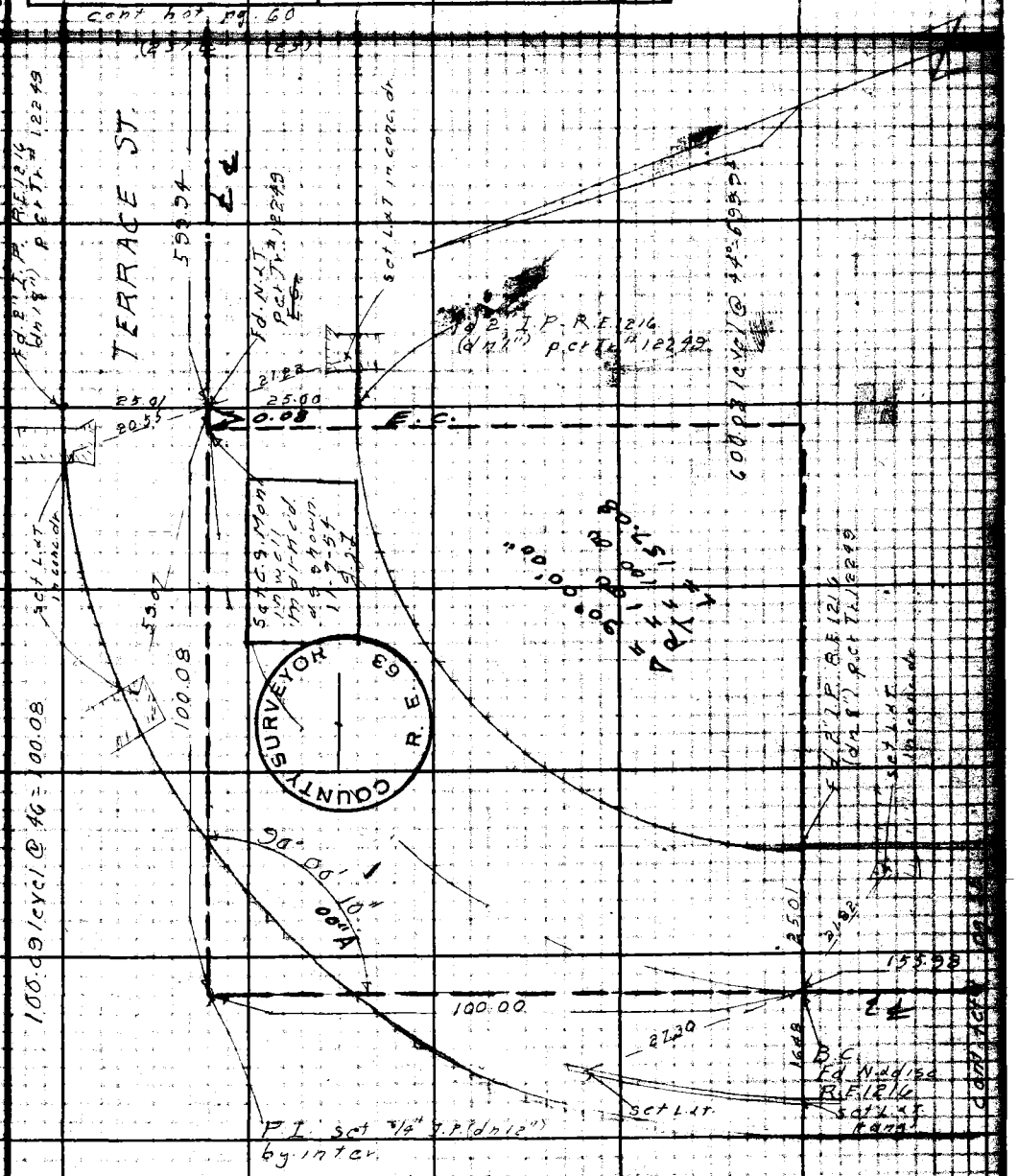

1) 90° 00' 10"
4) 360° 00' 40"
6) 180° 01' 00"
90° 00' 10"

100.01 level @ 46° = 100.00

Note: Any Additions or Changes on This Sheet Must be Made or Circled in Red Ink With Date and Name of Person Making Change.

Do not extend notes this side of this line.

RETURN TO
LOS ANGELES COUNTY SURVEYOR
700 HALL OF RECORDS

FORM 247 5M 5-46

Cont. to pg. 59

W5-50-B-1

RETURN TO
LOS ANGELES COUNTY SURVEYOR
700 HALL OF RECORDS

Do not extend notes this side of this line.

Note: Any Additions or Changes on This Sheet Must be Made or Circled in Red Ink With Date and Name of Person Making Change.

Notes Ck'd by [illegible]	Survey of Glen Ave
Map No.	W. O. 1256 Tape No. [illegible] Std. 68 °F
Office Work	Surveyed by J. J. Lanigan
Checked	Notes Lanigan Date 1-49
Date	Indexed A. C. Johnson

F.B. 1491 Pg. 61

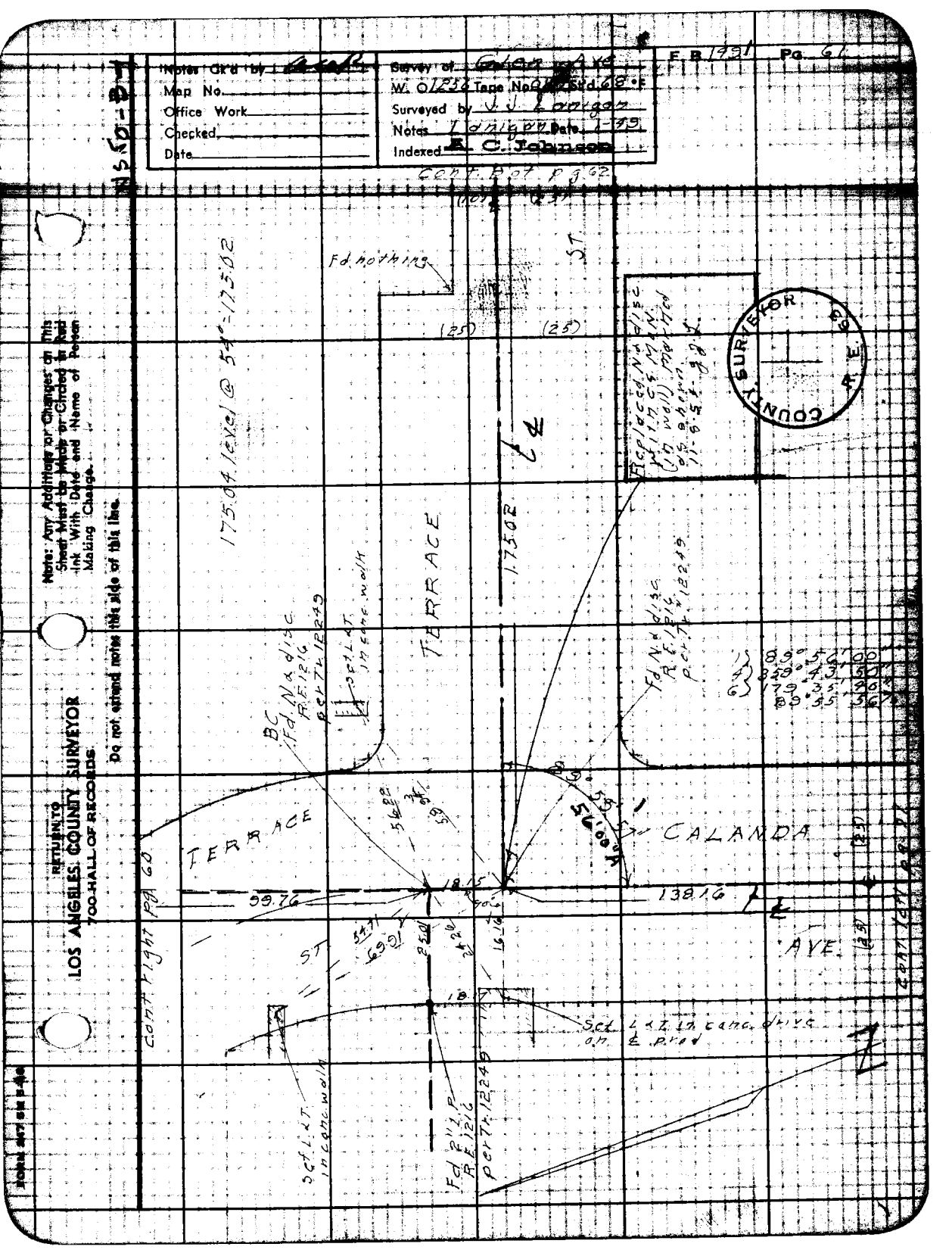

Note: Any Additions or Changes on this Sheet Must be Made or Circled in Red Ink With Date and Name of Person Making Change.

Do not extend notes this side of this line.

RETURN TO
LOS ANGELES COUNTY SURVEYOR
700 HALL OF RECORDS

FORM 247 5M 5-48

RETURN TO
LOS ANGELES COUNTY SURVEYOR
700 HALL OF RECORDS

Note: Any Additions or Changes on This Sheet Must be Made or Circled in Red Ink With Date and Name of Person Making Change.

Do not extend notes this side of this line.

WS 150-B-1

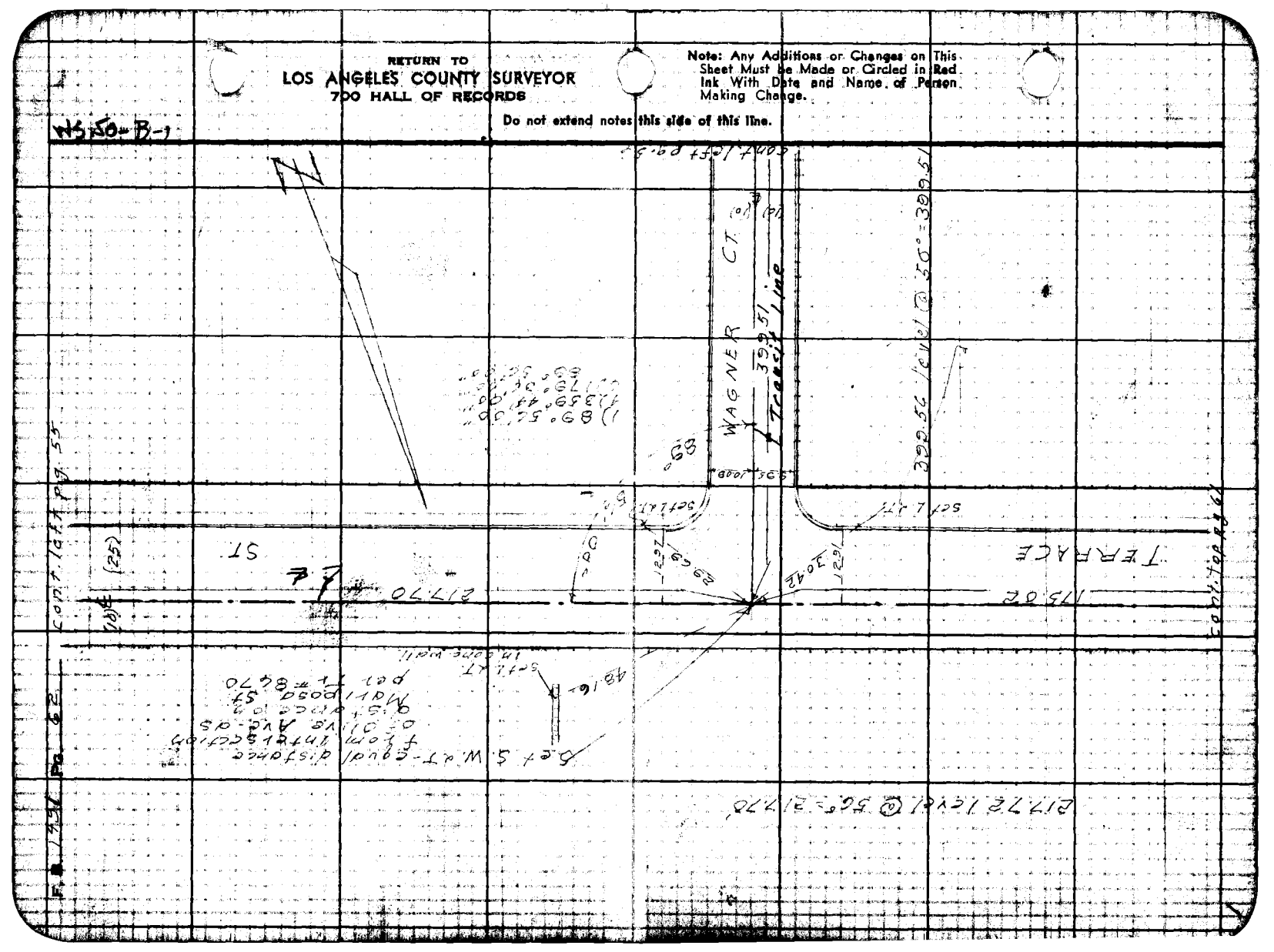

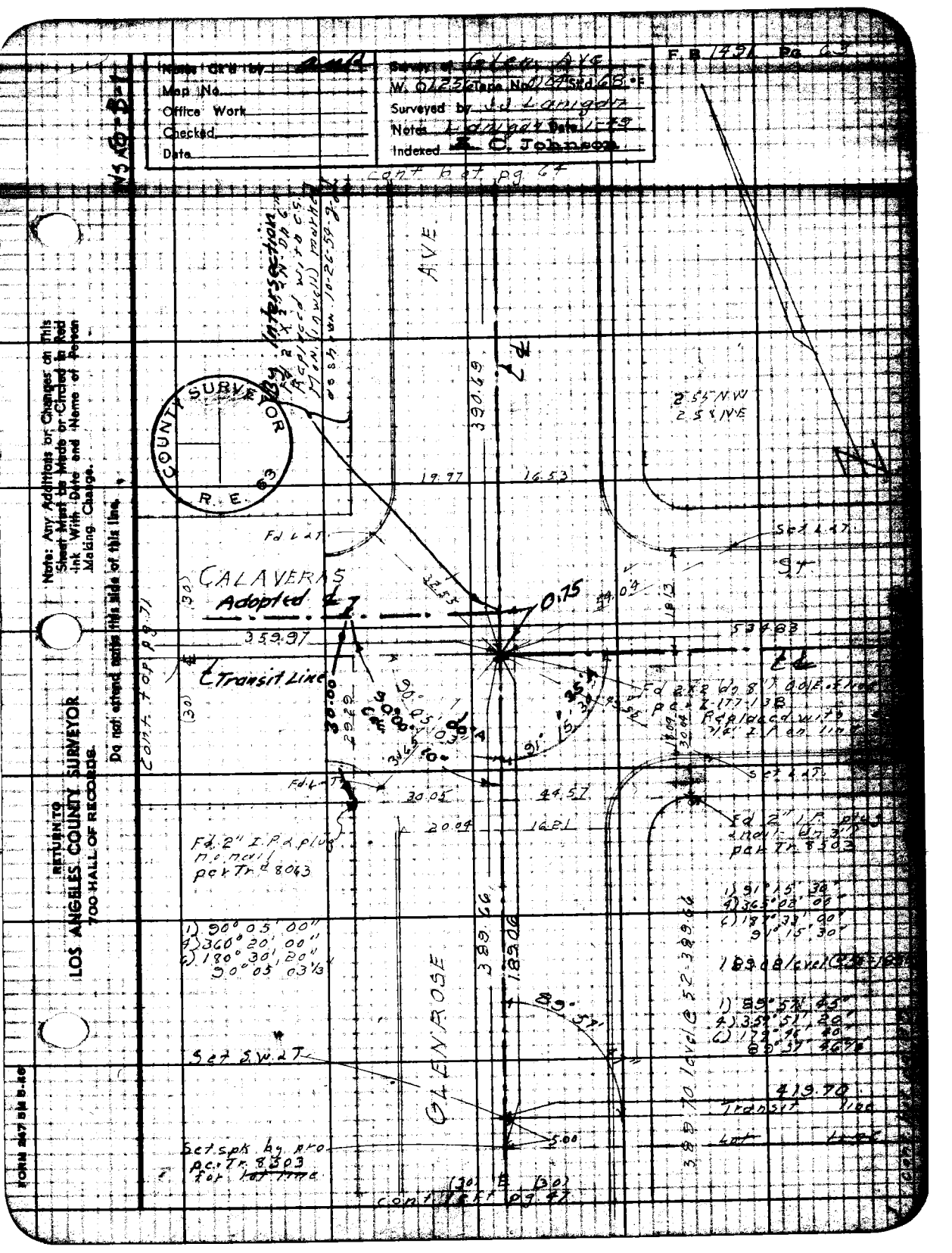

Notes Ck'd by
Map No.
Office Work
Checked
Date
Survey of Glen Ave
W. 0125 Tape No. 0124 Std 68 °F
Surveyed by J.J. Lanigan
Notes Lanigan Date 1-79
Indexed K. C. Johnson
F.B. 1491 Pg. 63
cont. to pg. 64
AVE
By Intersection
Replaced with C.S. Mon. (inwell) marked as shown 10-26-59
COUNTY SURVEYOR
R.E. 63
390.69
2.55 N.W.
2.58 N.E.
19.97
16.53
Fd L&T
Set L&T
ST
CALAVERAS
Adopted ℄
0.75
359.97
534.83
℄ Transit Line
Cont. to pg. 71
Fd 2x2 (do 8") 0.0 E. of line per Z-177-13B
Replaced with 3/4" I.P. on line
Set L&T
30.05
44.57
20.04
16.21
Fd 2" I.P. & plug no nail per Tr. 8063
Fd 2" I.P. plug & nail (in 3") per Tr. 8503
1) 90° 05' 00"
4) 360° 20' 00"
6) 180° 30' 20"
90° 05' 03 1/3"
1) 91° 15' 30"
4) 365° 02' 00"
6) 187° 33' 00"
91° 15' 30"
189.08 level @ 52-189.08
389.66
189.06
GLENROSE
89° 57'
1) 89° 57' 45"
4) 359° 51' 20"
6) 179° 46' 40"
89° 57' 46 1/2"
Set S.W. & T.
419.70
Transit line
Lot line
5.00
Set spk by pro per Tr. 8503 for lot line
cont. to pg. 47
Note: Any Additions or Changes on this Sheet Must be Made or Circled in Red Ink With Date and Name of Person Making Change.
Do not extend notes this side of this line.
RETURN TO
LOS ANGELES COUNTY SURVEYOR
700 HALL OF RECORDS
FORM 247 5M 5-66

RETURN TO
LOS ANGELES COUNTY SURVEYOR
700 HALL OF RECORDS

Note: Any Additions or Changes on This Sheet Must be Made or Circled in Red Ink With Date and Name of Person Making Change.

Do not extend notes this side of this line.

W5-69-B-1

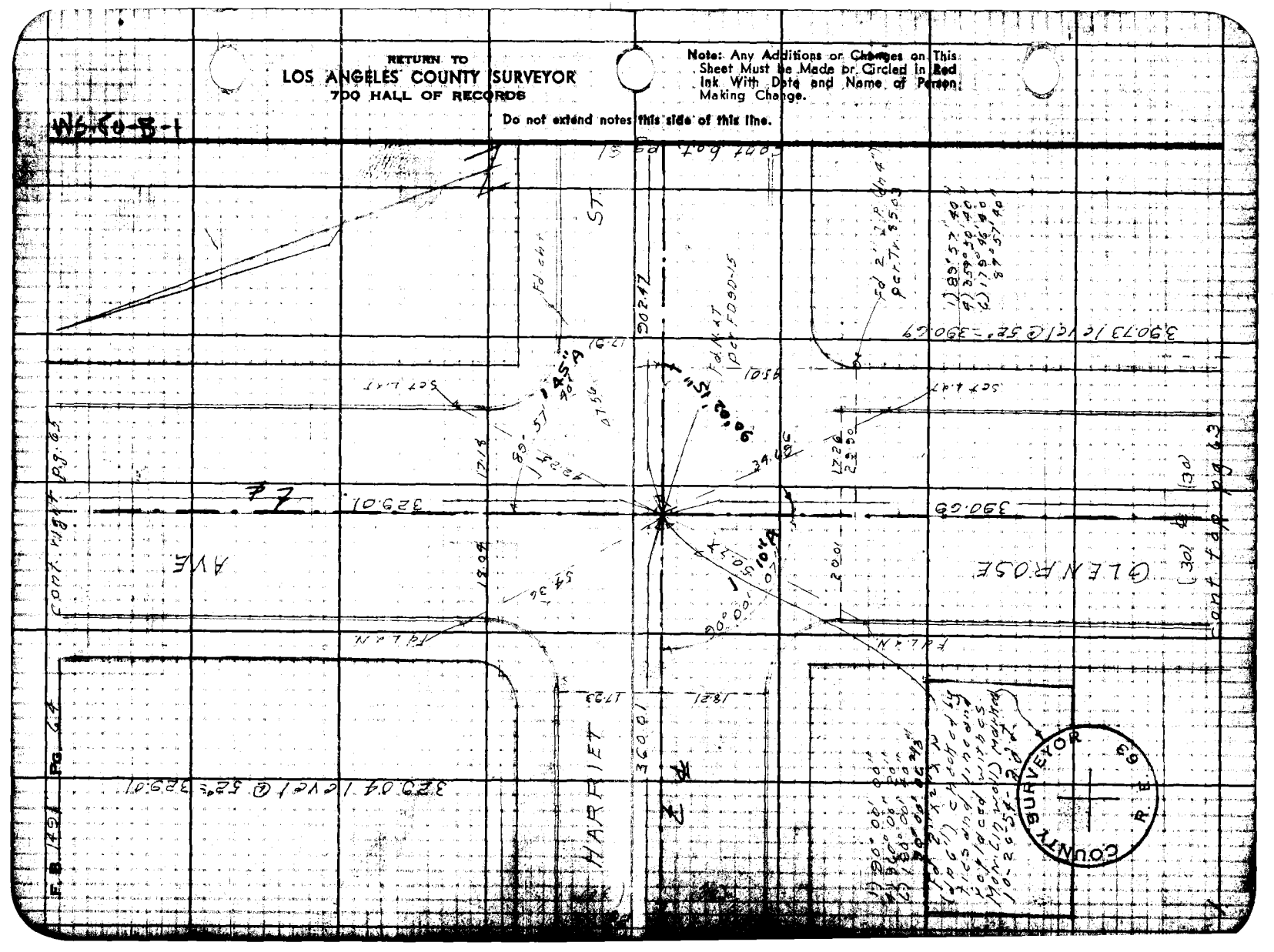

Notes Ck'd by [illegible]	Survey of Glen Ave
Map No.	W. O. 1250 Tape No. 0104 Std. 68°F
Office Work	Surveyed by J. J. Lanigan
Checked	Notes Lanigan Date 1-49
Date	Indexed R. C. Johnson

F.B. 1491 Pg. 65

cont. bot pg. 82

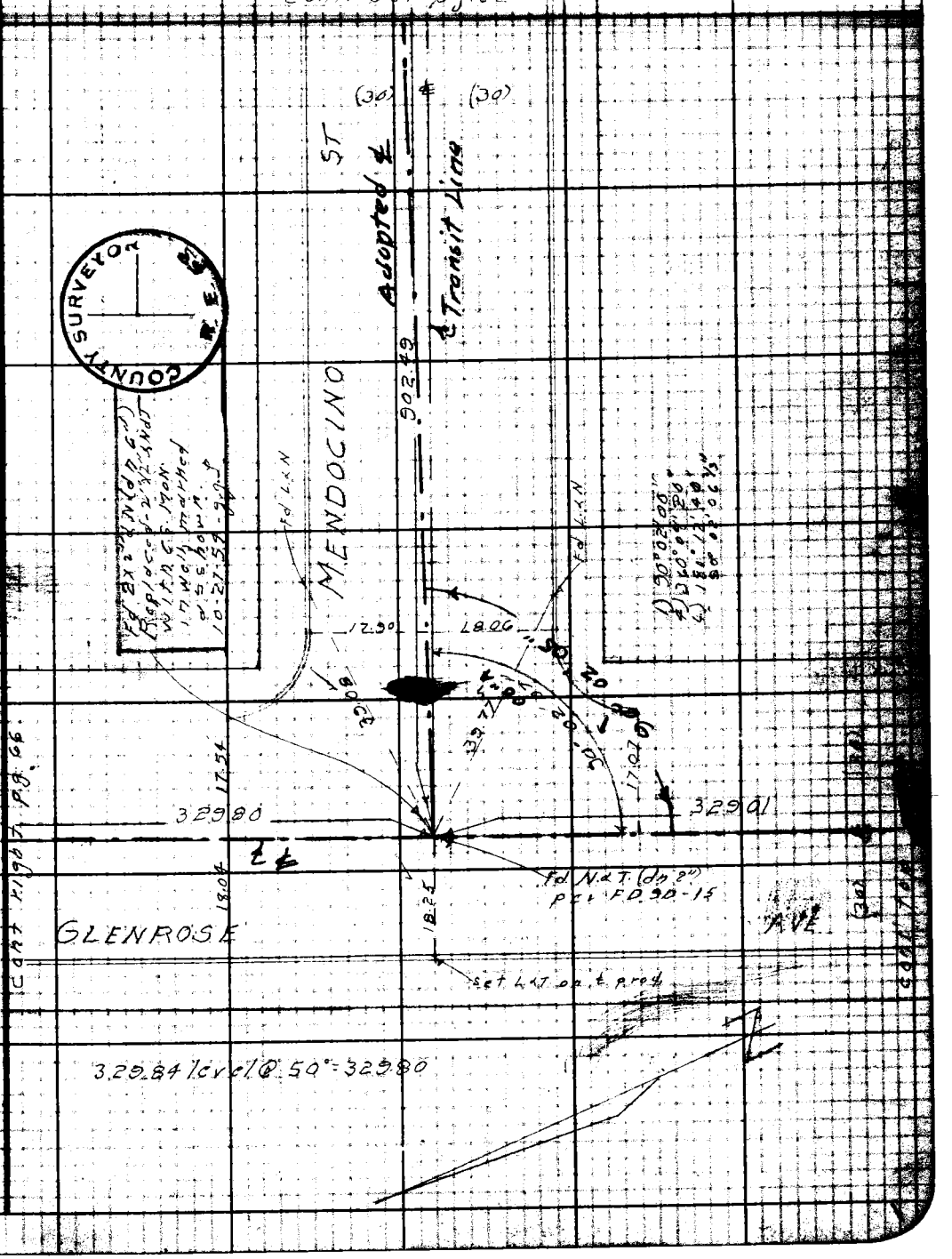

cont right pg. 66

cont top

Note: Any Additions or Changes on This Sheet Must be Made or Circled in Red Ink With Date and Name of Person Making Change.

Do not extend notes this side of this line.

RETURN TO
LOS ANGELES COUNTY SURVEYOR
700 HALL OF RECORDS

FORM 247 SM 5-58

RETURN TO
LOS ANGELES COUNTY SURVEYOR
700 HALL OF RECORDS

Note: Any Additions or Changes on This Sheet Must be Made or Circled in Red Ink With Date and Name of Person Making Change.

Do not extend notes this side of this line.

RS 30-B-1

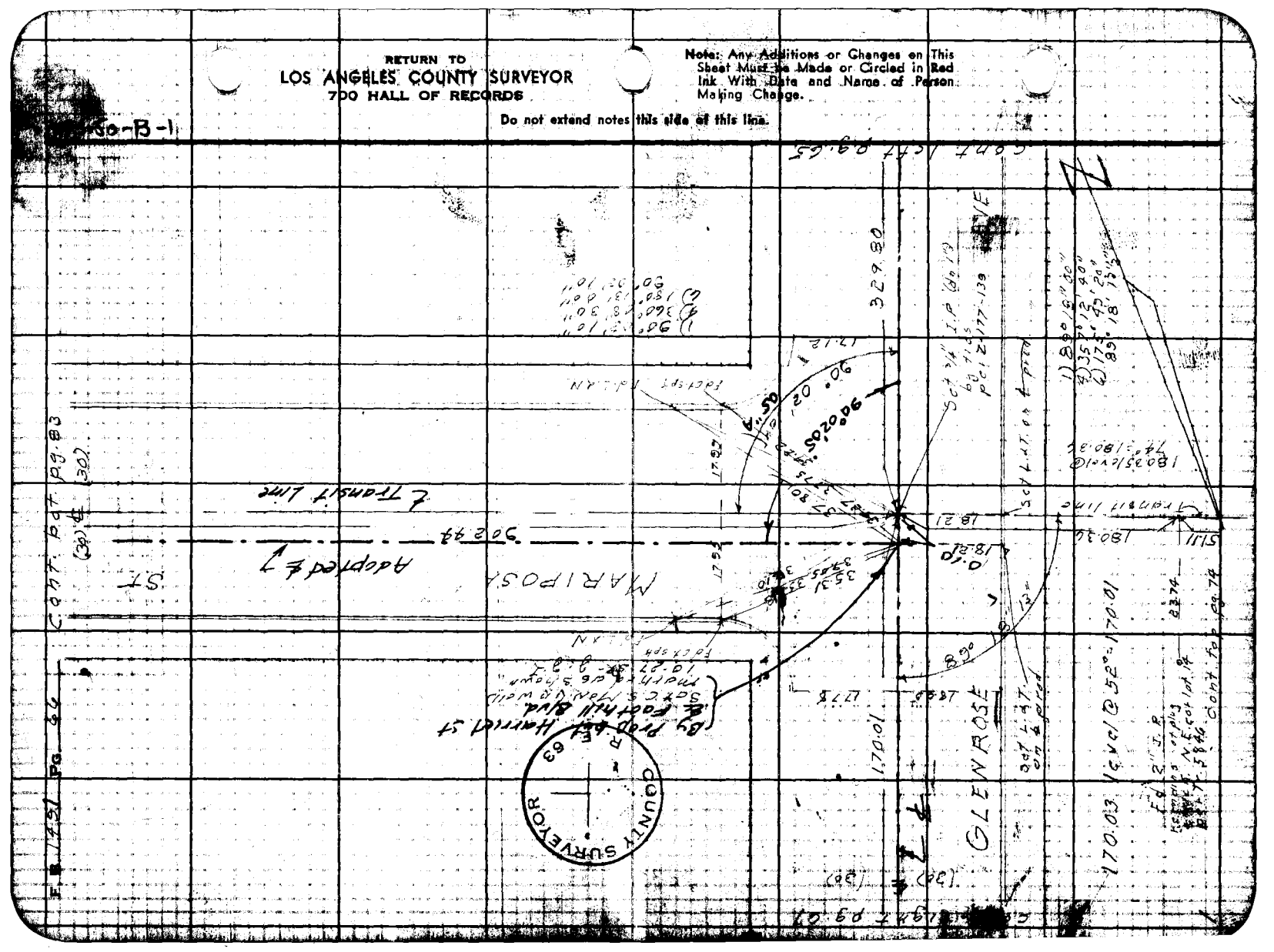

Notes Ck'd by [illegible]	Survey of Glen Ave
Map No.	W. O. 1256 Tape No. 0104 Std. 68°F
Office Work	Surveyed by J. J. Lanigan
Checked	Notes Lanigan Date 1-49
Date	Indexed E. C. Johnson

F.B. 1491 Pg. 67

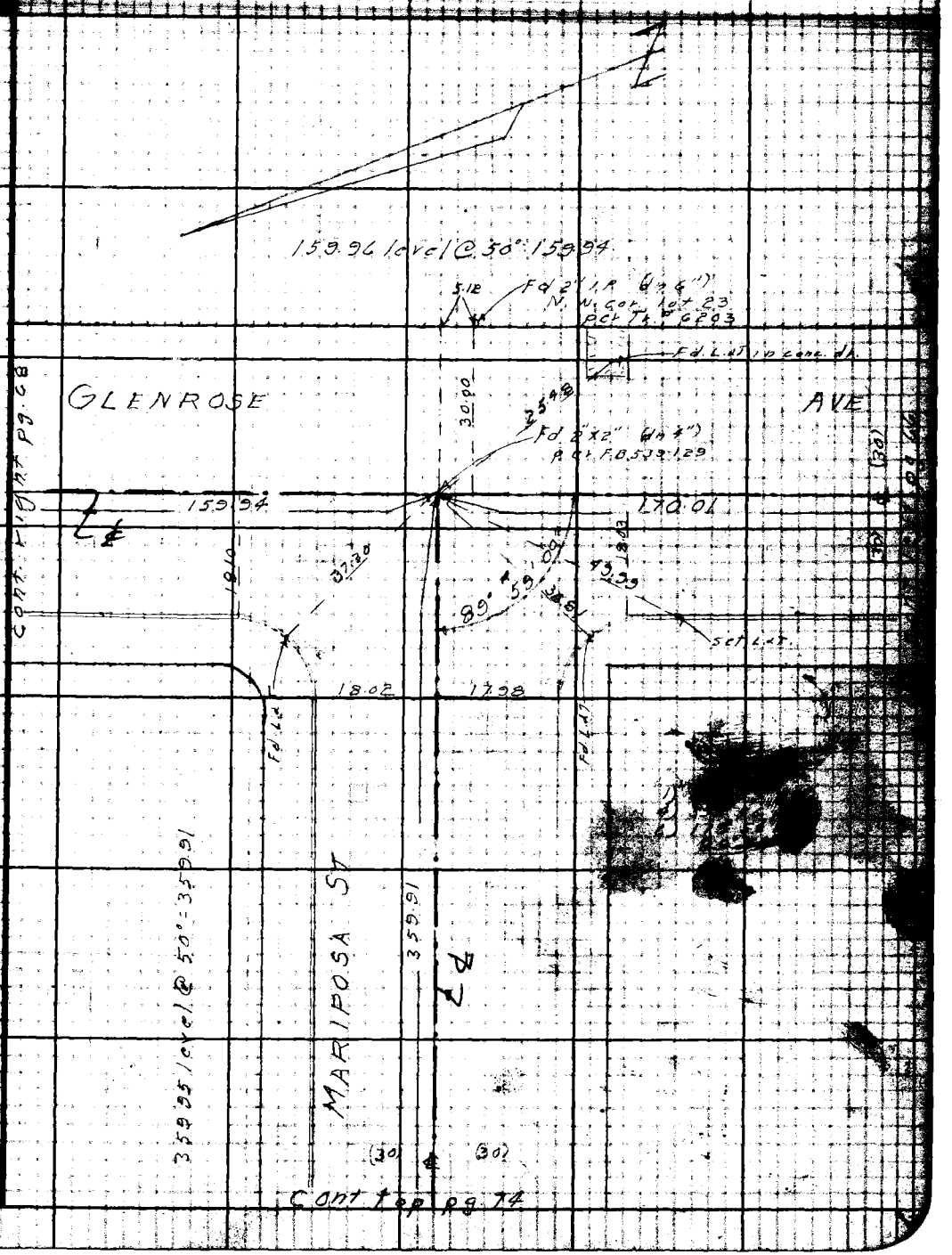

Note: Any Additions or Changes on This Sheet Must be Made or Circled in Red Ink With Date and Name of Person Making Change.

Do not extend notes this side of this line.

RETURN TO
LOS ANGELES COUNTY SURVEYOR
700 HALL OF RECORDS

FORM 247 5M 5-46

RETURN TO
LOS ANGELES COUNTY SURVEYOR
700 HALL OF RECORDS

Note: Any Additions or Changes on This Sheet Must be Made or Circled in Red Ink With Date and Name of Person Making Change.

Do not extend notes this side of this line.

WS 50-B-1



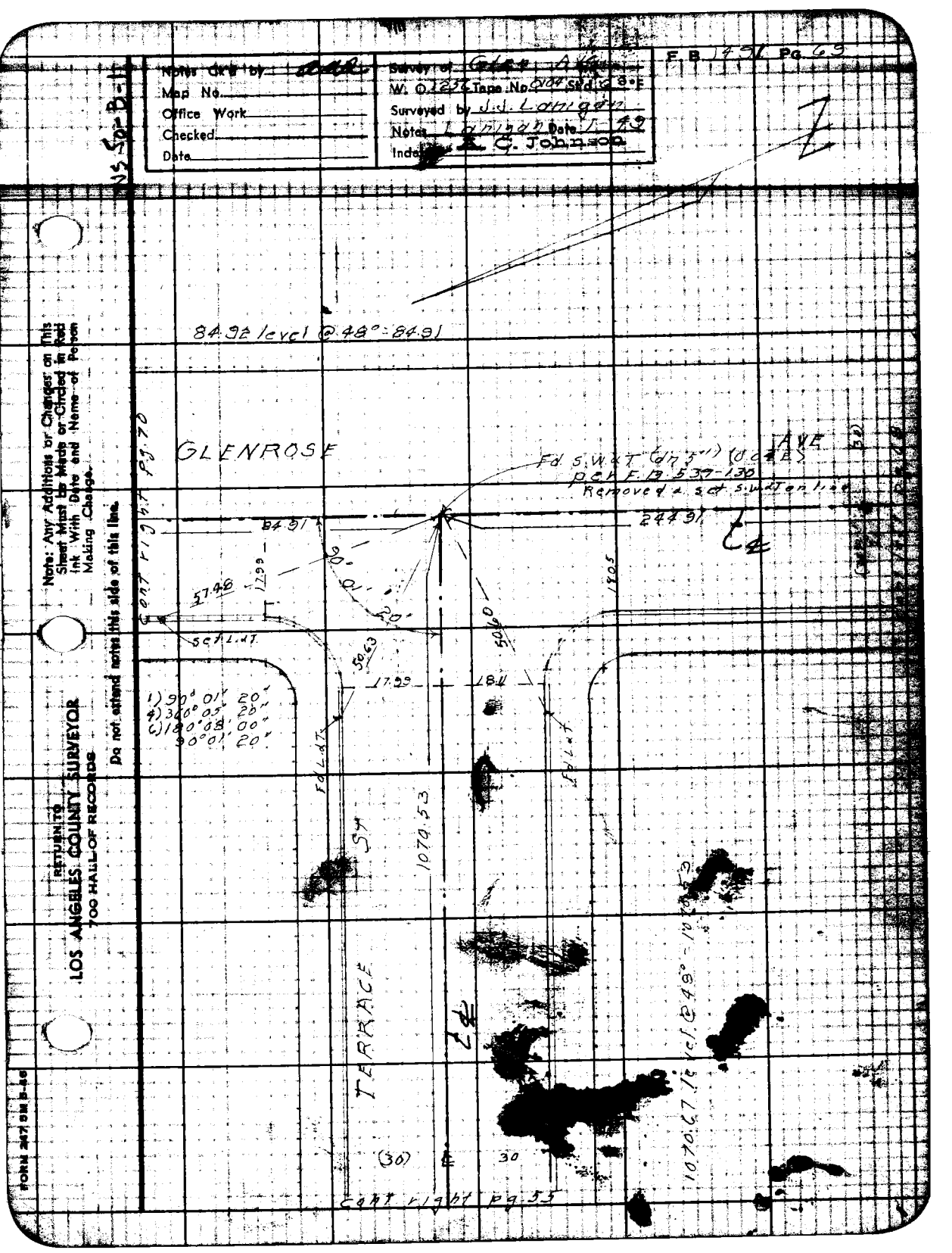

Notes Ck'd by
Map No.
Office Work
Checked
Date
Survey of Glen Ave
W. O. 1236 Tape No. 0104 Std. 3°F
Surveyed by J.J. Lanigan
Notes Lanigan Date 1-49
Index A. C. Johnson
F.B. 1491 Pg. 69
US 50-B-11
84.92 level @ 48° = 84.91
GLENROSE
AVE
Fd S.W.&T. (dn 5") (0.04 E)
per F.B. 539-130
Removed & set S.W.&T. on line
84.91
244.91
57.48
17.99
90° 01' 20"
18.05
50.63
50.60
17.99
18.11
1) 90° 01' 20"
4) 360° 05' 20"
6) 180° 08' 00"
90° 01' 20"
Fd L.&T.
Fd L.&T.
1070.53
TERRACE
1070.67 level @ 48° = 1070.53
(30)
30
Cont right pg. 55
Note: Any Additions or Changes on This Sheet Must be Made or Circled in Red Ink With Date and Name of Person Making Change.
Do not extend notes this side of this line.
RETURN TO
LOS ANGELES COUNTY SURVEYOR
700 HALL OF RECORDS
FORM 247 5M 5-46

RETURN TO
LOS ANGELES COUNTY SURVEYOR
700 HALL OF RECORDS

Note: Any Additions or Changes on This Sheet Must be Made or Circled in Red Ink With Date and Name of Person Making Change.

Do not extend notes this side of this line.

WS 5a-B-1



Notes Ck'd by [illegible]	Subject of Glen Ave
Map No.	W. O. 1256 Tape No. 0104 Std. 68 °F
Office Work	Surveyed by J. J. Lanigan
Checked	Notes Lanigan Date 1-49
Date	Indexed K. C. Johnson

F.B. 1491 Pg. 71

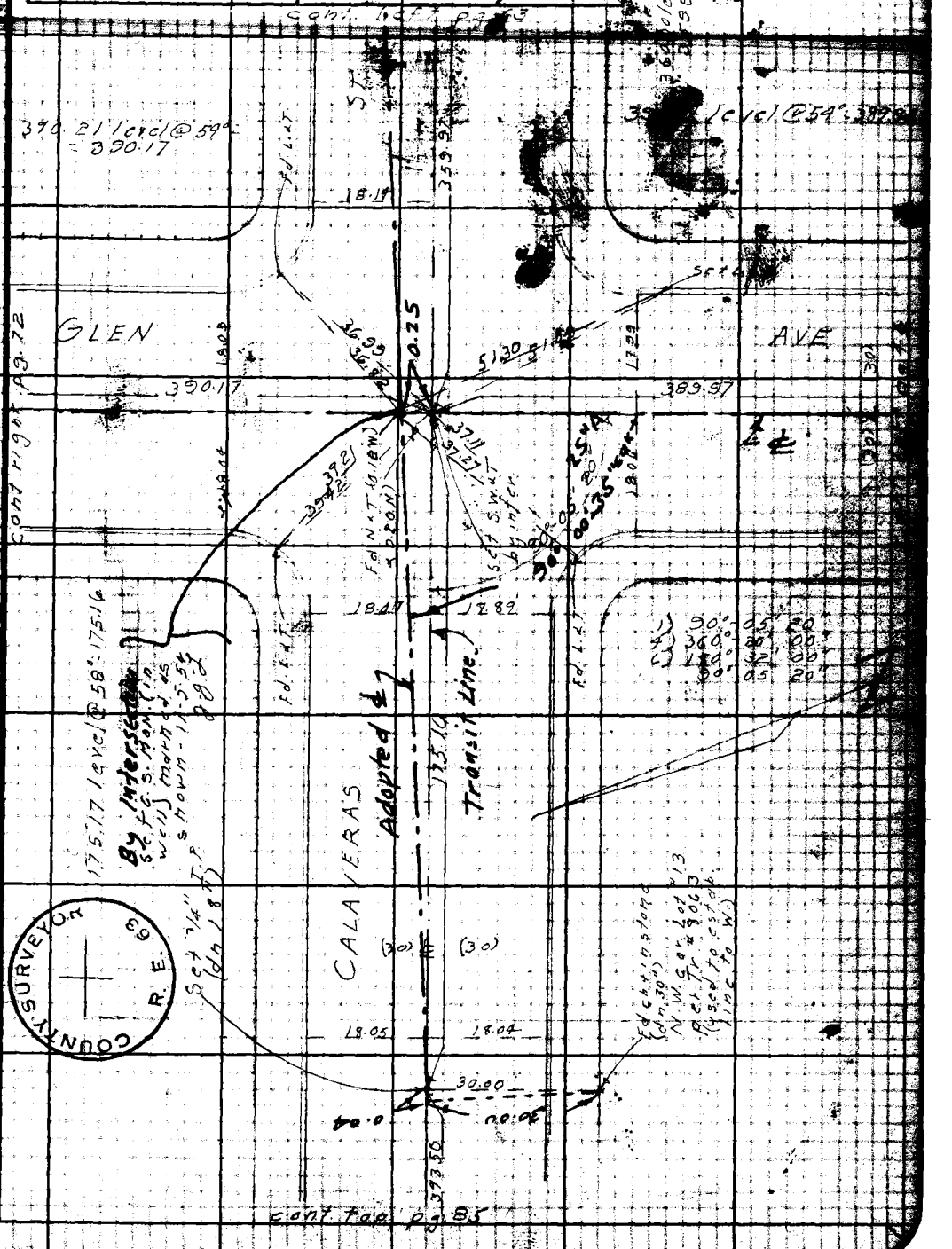

Note: Any Additions or Changes on This Sheet Must be Made or Circled in Red Ink With Date and Name of Person Making Change.

Do not extend notes this side of this line.

RETURN TO
LOS ANGELES COUNTY SURVEYOR
700 HALL OF RECORDS

COUNTY SURVEYOR R.E. 63

FORM 247 5M 5-46

RETURN TO
LOS ANGELES COUNTY SURVEYOR
700 HALL OF RECORDS

Note: Any Additions or Changes on This Sheet Must be Made or Circled in Red Ink With Date and Name of Person Making Change.

Do not extend notes this side of this line.

WS, 50-B-1

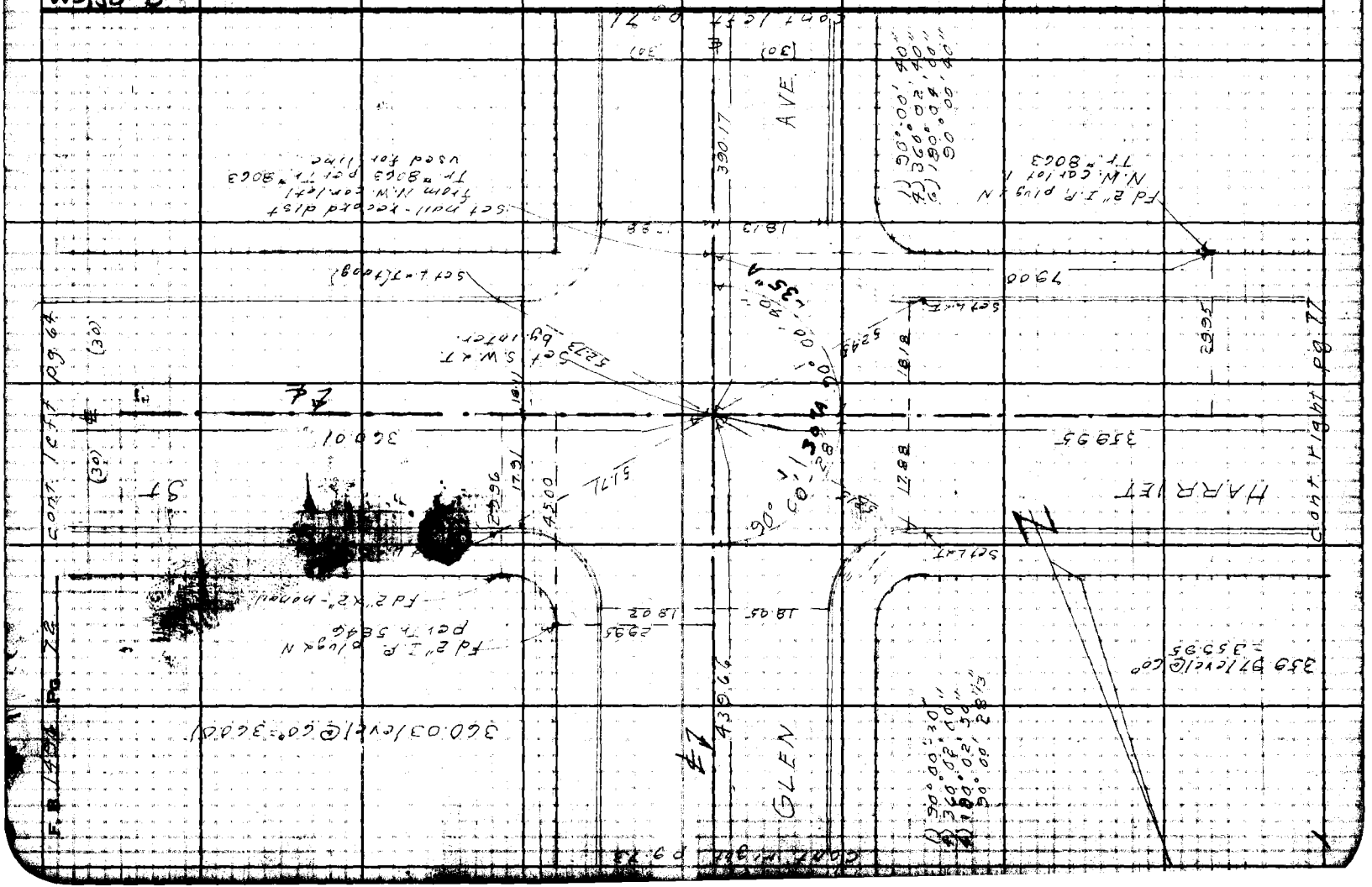

Notes Ck'd by [illegible]	Survey of Glen Ave
Map No.	W. 01256 Tape No. 0104 Std 68 °F
Office Work	Surveyed by J. J. Lanigan
Checked	Notes Lanigan Date 1-49
Date	Indexed C. Johnson

F.B. 1491 Pg. 73

WS 50-B-1

Note: Any Additions or Changes on This Sheet Must be Made or Circled in Red Ink With Date and Name of Person Making Change.

Do not extend notes this side of this line.

RETURN TO
LOS ANGELES COUNTY SURVEYOR
700 HALL OF RECORDS

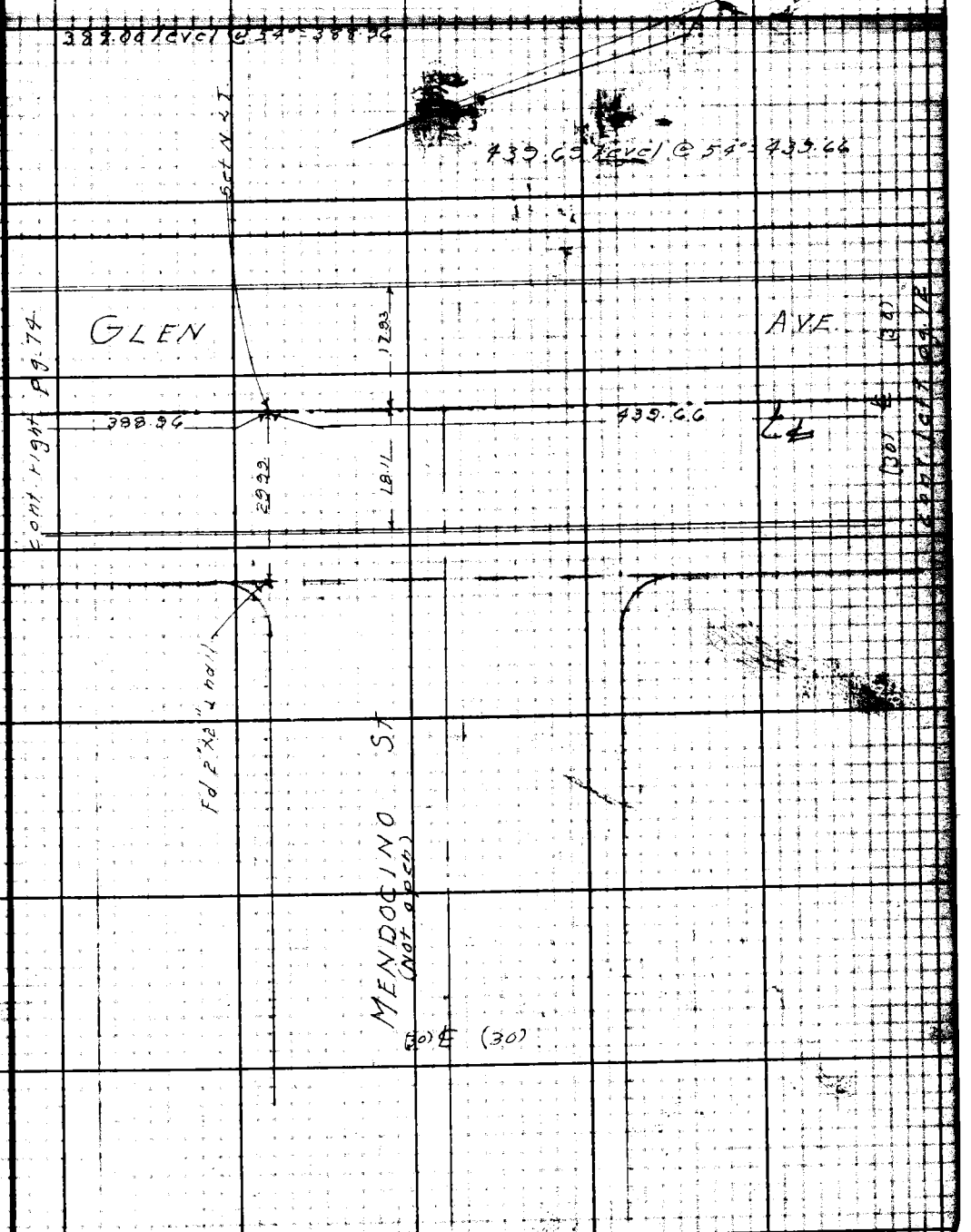

FORM 247 5M 5-48

RETURN TO
LOS ANGELES COUNTY SURVEYOR
700 HALL OF RECORDS

Note: Any Additions or Changes on This Sheet Must be Made or Circled in Red Ink With Date and Name of Person Making Change.

Do not extend notes this side of this line.

WS 56-B-1

Notes Card by [illegible]	Survey of Glen Ave
Map No.	W. O. 1236 Tape No. 0104 Std. 68 °E
Office Work	Surveyed by J. J. Lanigan
Checked	Notes Lanigan Date 1-49
Date	Indexed C. Johnson

F.B. 1491 Pg. [illegible]

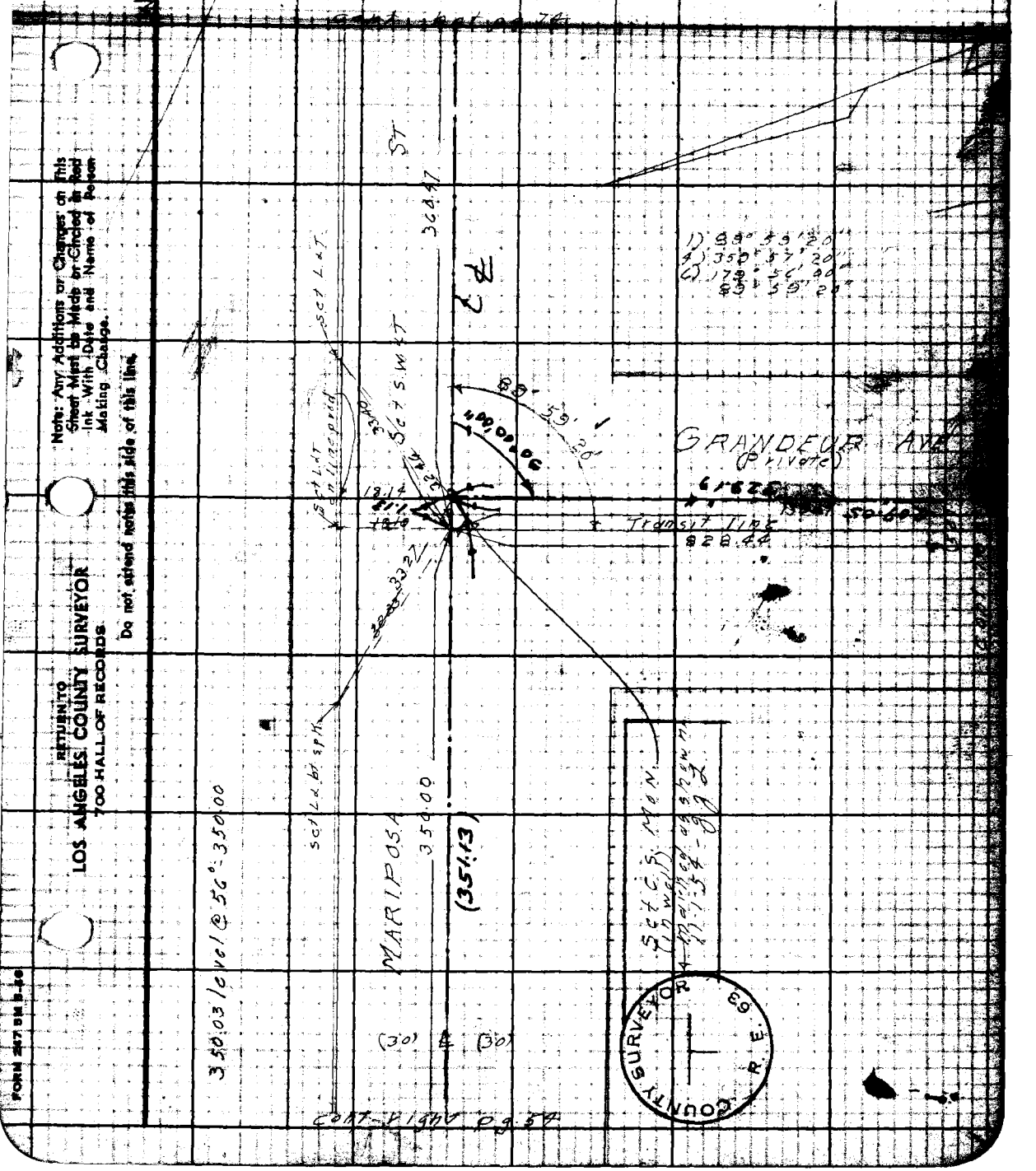

F B 1431 Pg 76

Cont. right pg. 75

Cont. top pg. 77

RETURN TO
LOS ANGELES COUNTY SURVEYOR
700 HALL OF RECORDS
Do not extend notes this side of this line.
Note: Any Additions or Changes on This Sheet Must Be Made or Circled in Red Ink With Data and Name of Person Making Change.
COUNTY SURVEYOR R. F. 63

Notes Ck'd by [illegible]	Survey of Glen Ave
Map No.	W. O. 1256 Tape No. 0104 Std. 68 °F
Office Work	Surveyed by J. J. Lanigan
Checked	Notes Lanigan Date 1-49
Date	Indexed C. Johnson

F. B. 1491 Pg. 77

WS. 50-B

Cont. bot. pg. 76



Note: Any Additions or Changes on this Sheet Must be Made or Circled in Red Ink With Date and Name of Person Making Change.

Do not extend notes this side of this line.

RETURN TO
LOS ANGELES COUNTY SURVEYOR
700 HALL OF RECORDS

FORM 247 5M 5-56

RETURN TO
LOS ANGELES COUNTY SURVEYOR
700 HALL OF RECORDS

Note: Any Additions or Changes on This Sheet Must be Made or Circled in Red Ink With Date and Name of Person Making Change.

Do not extend notes this side of this line.

W.S. SO-B-2

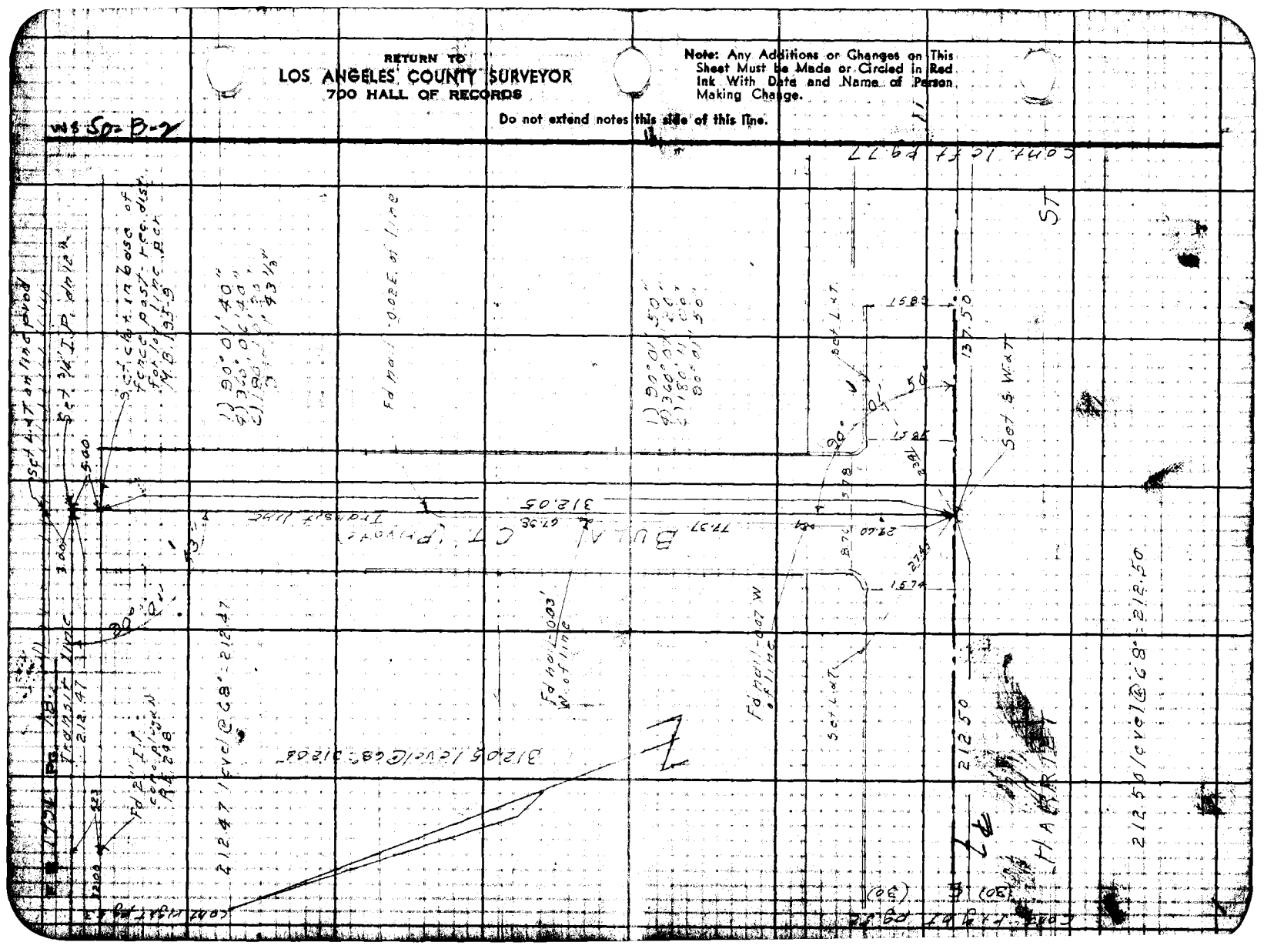

Note: [illegible]	Survey of Glen Ave
Map No.	W. O. 1256 Tape No. 104 Std. 68 °F
Office Work	Surveyed by J. J. Lanigan
Checked	Notes Lanigan Date 1-47
Date	Indexed E. C. Johnson

E.B. 1451 Pg. 79

COUNTY SURVEYOR R.E. 69

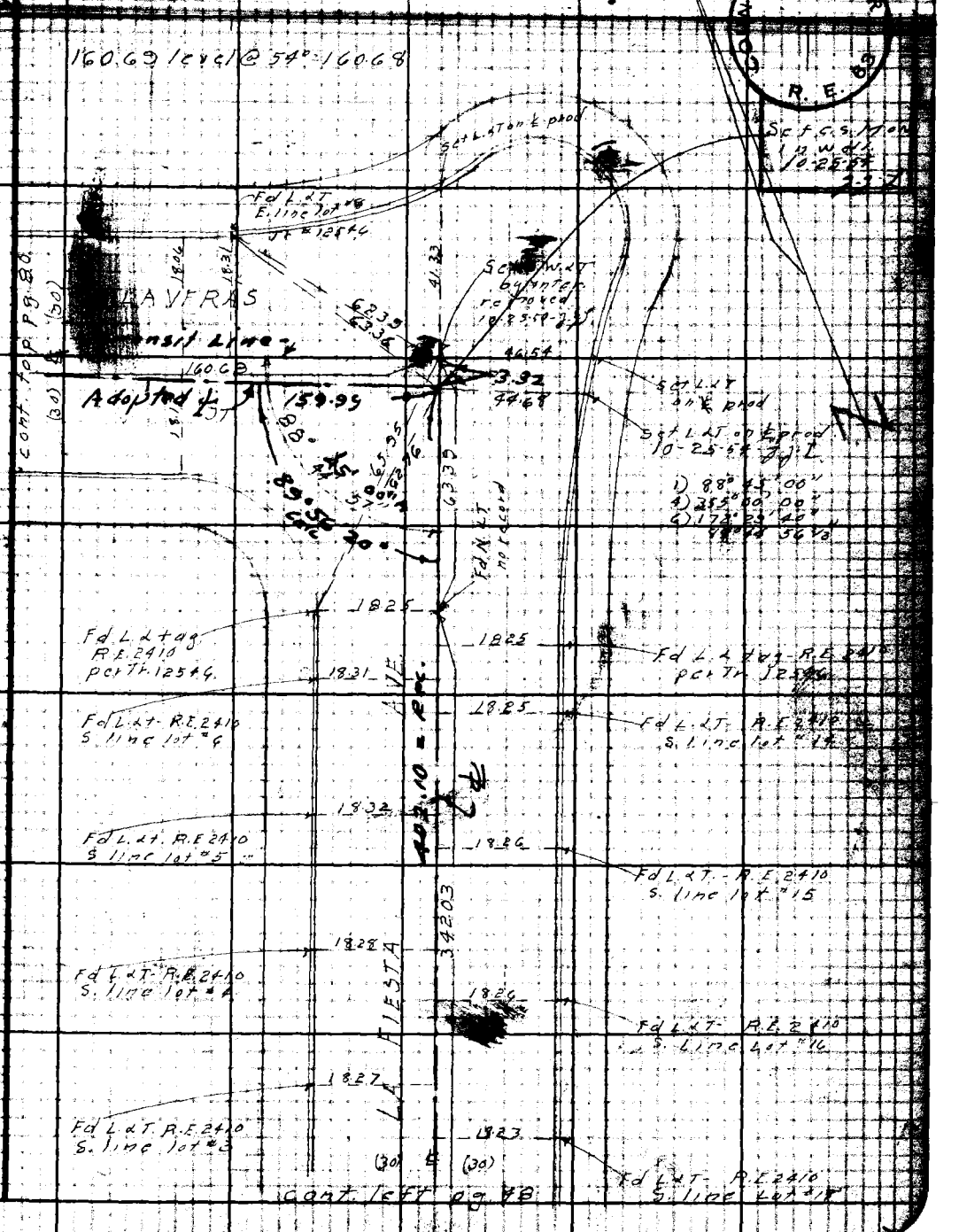

Note: Any Additions or Changes on This Sheet Must be Made or Circled in Red Ink With Date and Name of Person Making Change.

Do not extend notes this side of this line.

RETURN TO LOS ANGELES COUNTY SURVEYOR 700 HALL OF RECORDS

FORM 247 5M 5-46

RETURN TO
LOS ANGELES COUNTY SURVEYOR
700 HALL OF RECORDS

Note: Any Additions or Changes on This Sheet Must be Made or Circled in Red Ink With Date and Name of Person Making Change.

Do not extend notes this side of this line.

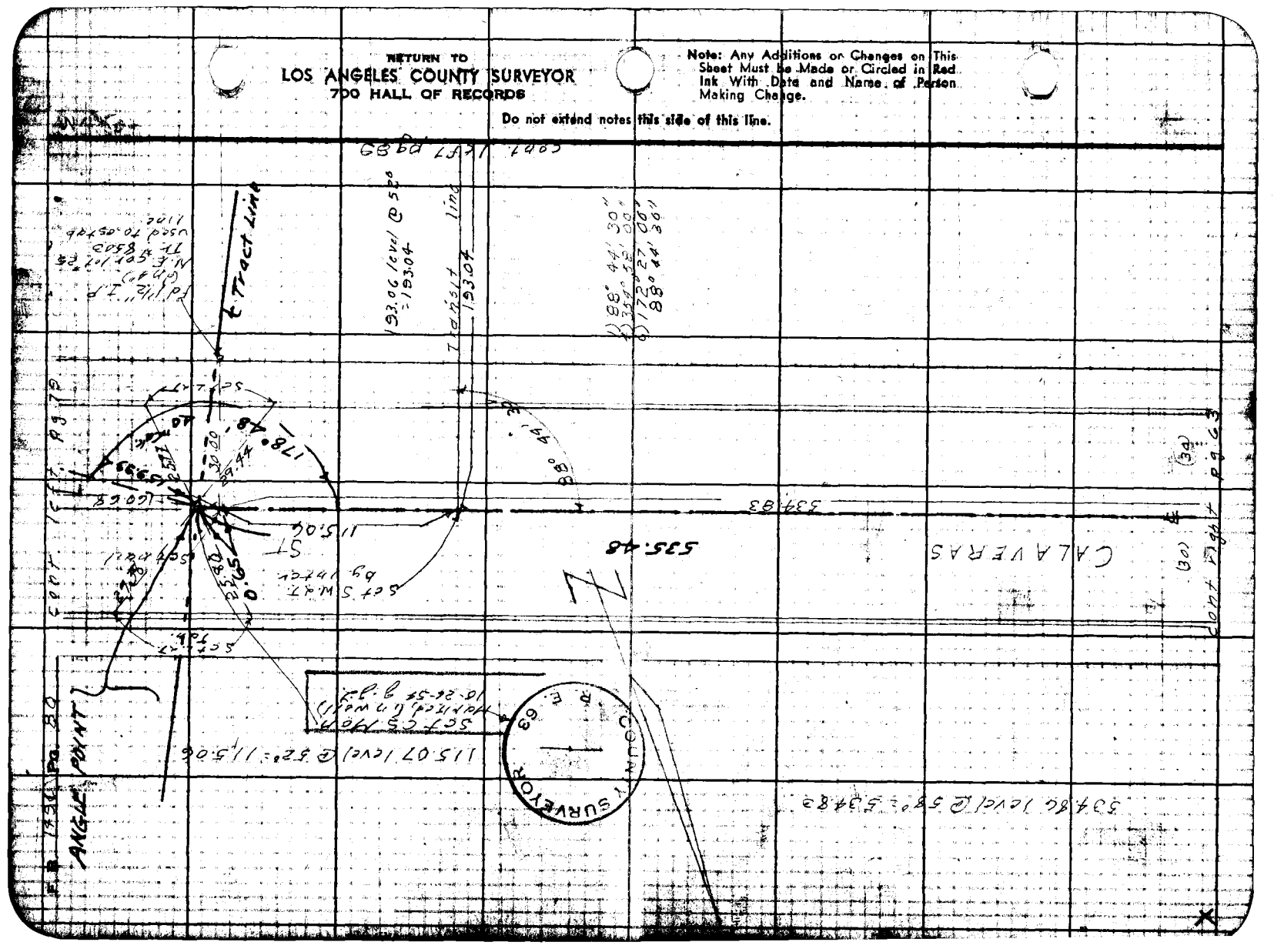

Notes Ck'd by [illegible]	Survey of Glen Ave
Map No.	W. O. 1256 Tape No. 0104 Std. 68°F
Office Work	Surveyed by J. J. Lanigan
Checked	Notes Lanigan Date 2-49
Date	Indexed X C. Johnson

F.B. 1491 Pg. 81

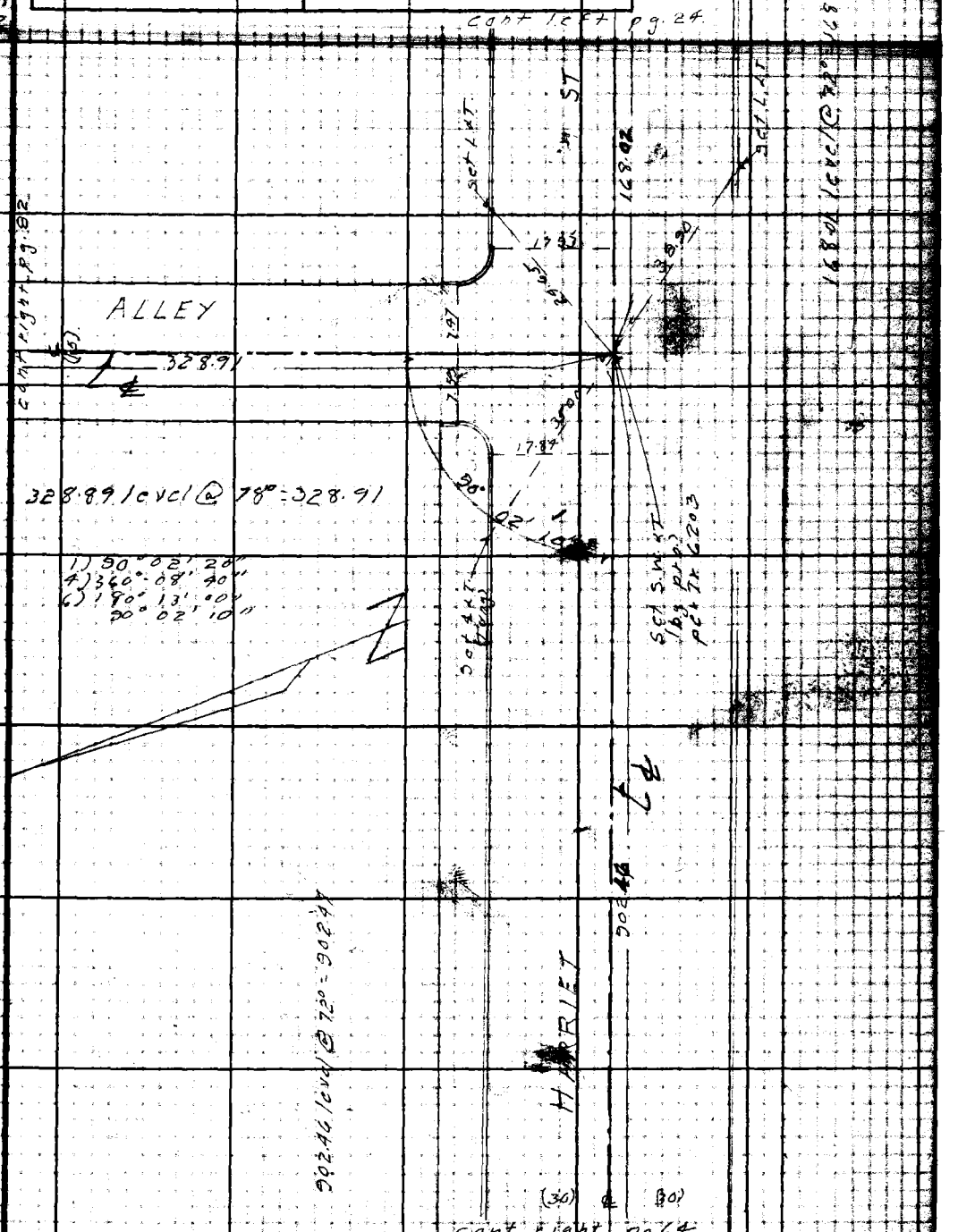

Note: Any Additions or Changes on This Sheet Must be Made or Circled in Red Ink With Date and Name of Person Making Change.

Do not extend notes this side of this line.

RETURN TO
LOS ANGELES COUNTY SURVEYOR
700 HALL OF RECORDS

FORM 247 5M 5-46

RETURN TO
LOS ANGELES COUNTY SURVEYOR
700 HALL OF RECORDS

Note: Any Additions or Changes on This Sheet Must be Made or Circled in Red Ink With Date and Name of Person Making Change.

Do not extend notes this side of this line.

WS 50-B-1

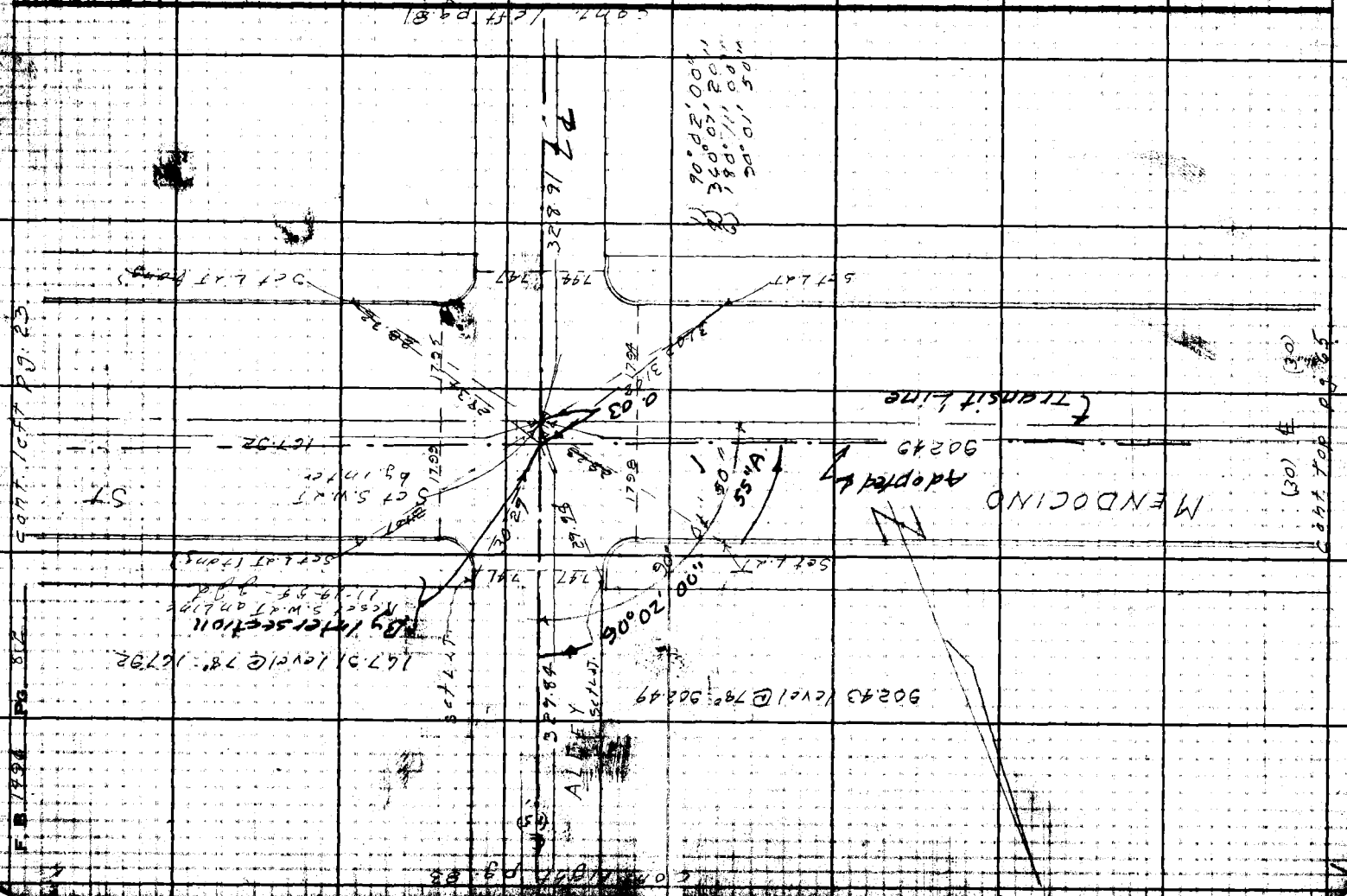

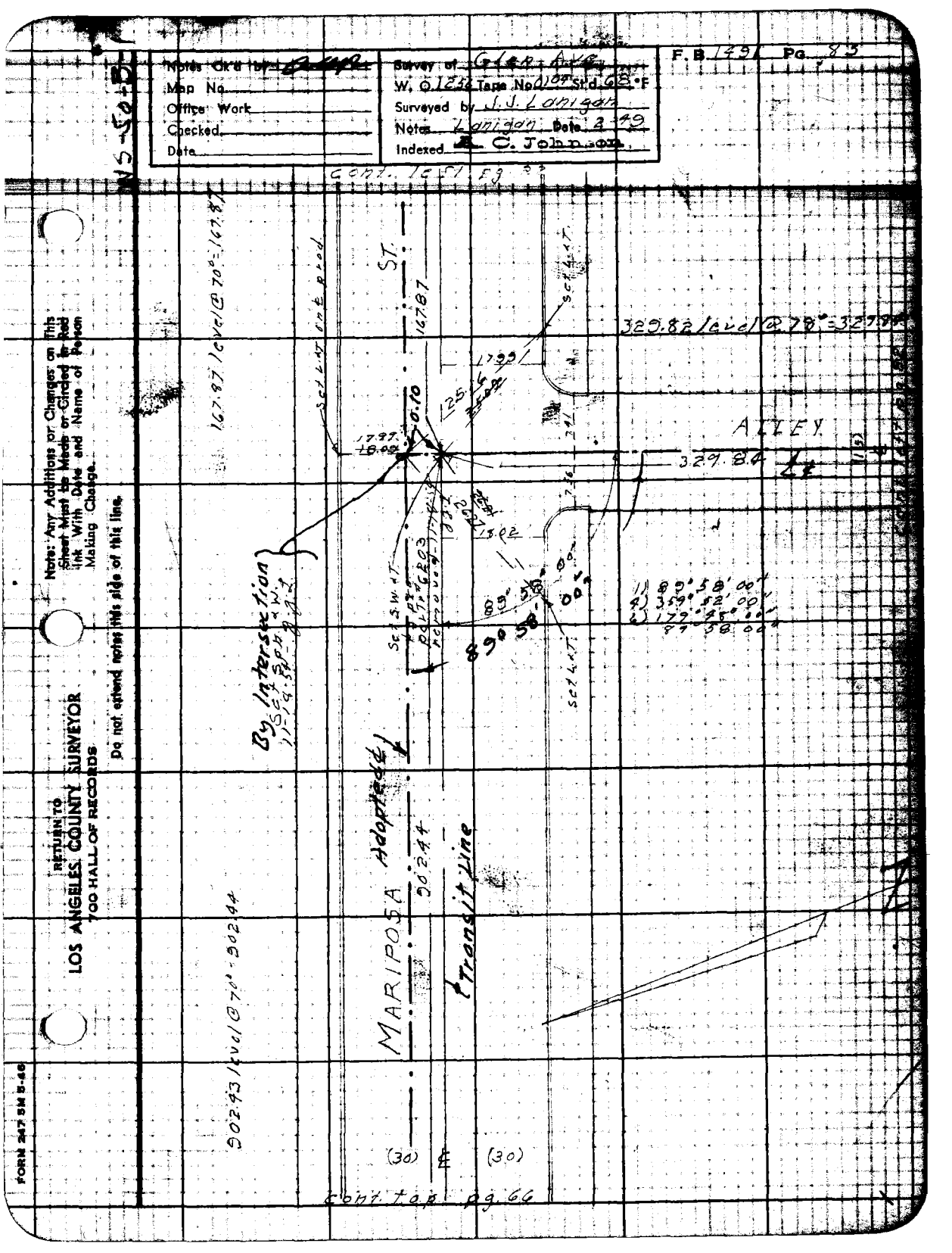

Notes Ck'd by
Map No.
Office Work
Checked
Date
Survey of Glen Ave
W. O. 1256 Tape No. 0104 Std. 68 °F
Surveyed by J. J. Lanigan
Notes Lanigan Date 2-49
Indexed A. C. Johnson
F. B. 1491 Pg. 83
WS-50-B
Cont. 1c-51 Pg. 83
167.87 level @ 70° = 167.87
Set L.A.T. on ℄ prod.
ST.
167.87
Set L.A.T.
329.82 level @ 78° = 329.84
17.99
25.6
0.10
17.97
18.09
ALLEY
329.84
℄
18.02
By Intersection
Set S.W.L.T.
89° 58' 00"
89° 58' 00"
1) 89° 58' 00"
4) 359° 52' 00"
6) 179° 45' 00"
89° 58' 00"
Set L.A.T.
Adopted ℄
MARIPOSA
902.44
Transit Line
902.43 level @ 70° = 902.44
(30) ℄ (30)
Cont. top pg. 66
Note: Any Additions or Changes on This Sheet Must be Made or Circled in Red Ink With Date and Name of Person Making Change.
Do not extend notes this side of this line.
RETURN TO
LOS ANGELES COUNTY SURVEYOR
700 HALL OF RECORDS
FORM 247 5M 5-46

RETURN TO
LOS ANGELES COUNTY SURVEYOR
700 HALL OF RECORDS

Note: Any Additions or Changes on This Sheet Must be Made or Circled in Red Ink With Date and Name of Person Making Change.

Do not extend notes this side of this line.

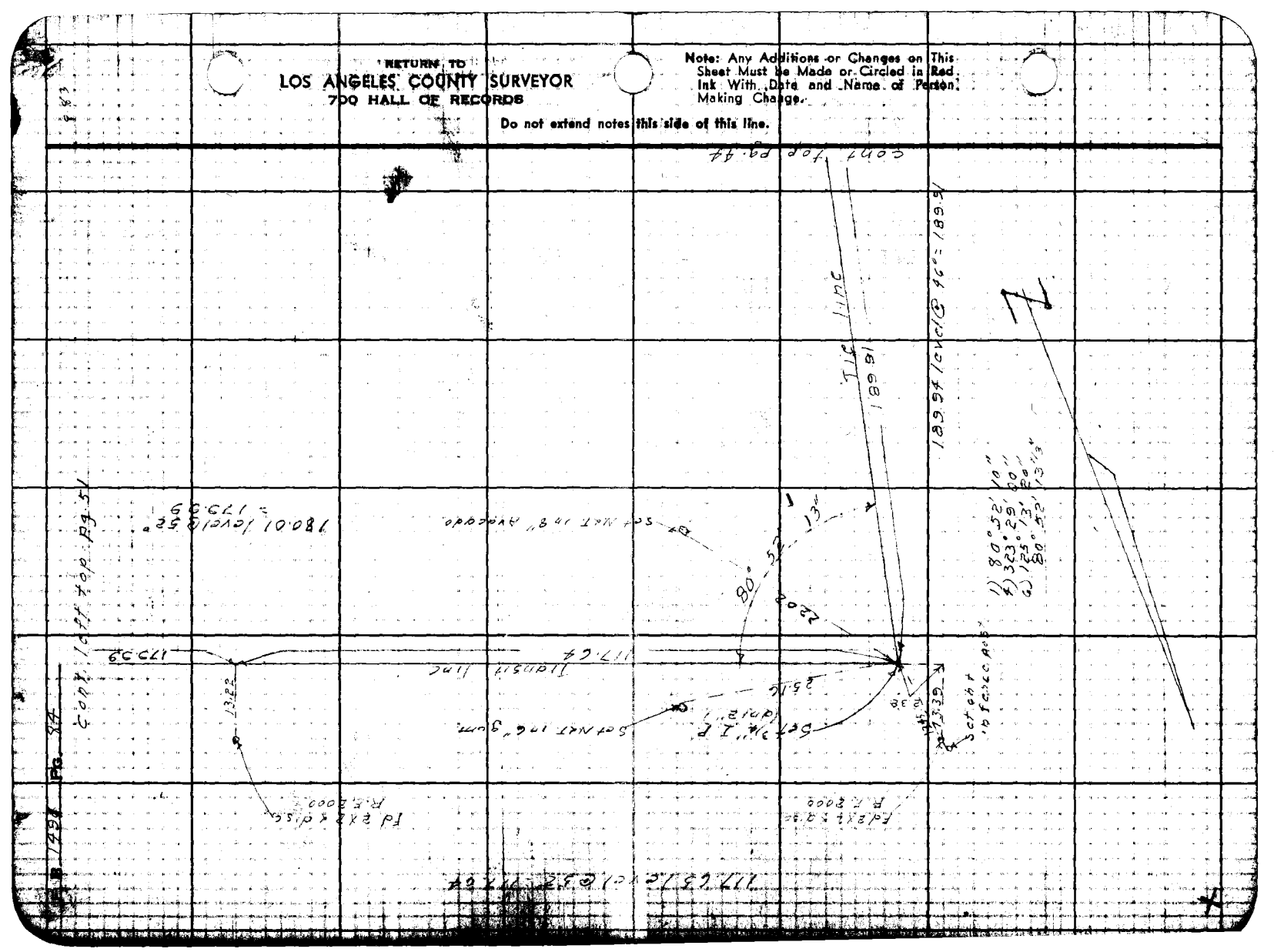

Notes Ck'd by [illegible]	Survey of Glen Ave
Map No.	W.O. 1256 Tape No. 0104 Std. 68°F
Office Work	Surveyed by J.J. Lanigan
Checked	Notes Lanigan Date 2-47
Date	Indexed R. C. Johnson

F.B. 1491 Pg. 85

cont. left pg. 71

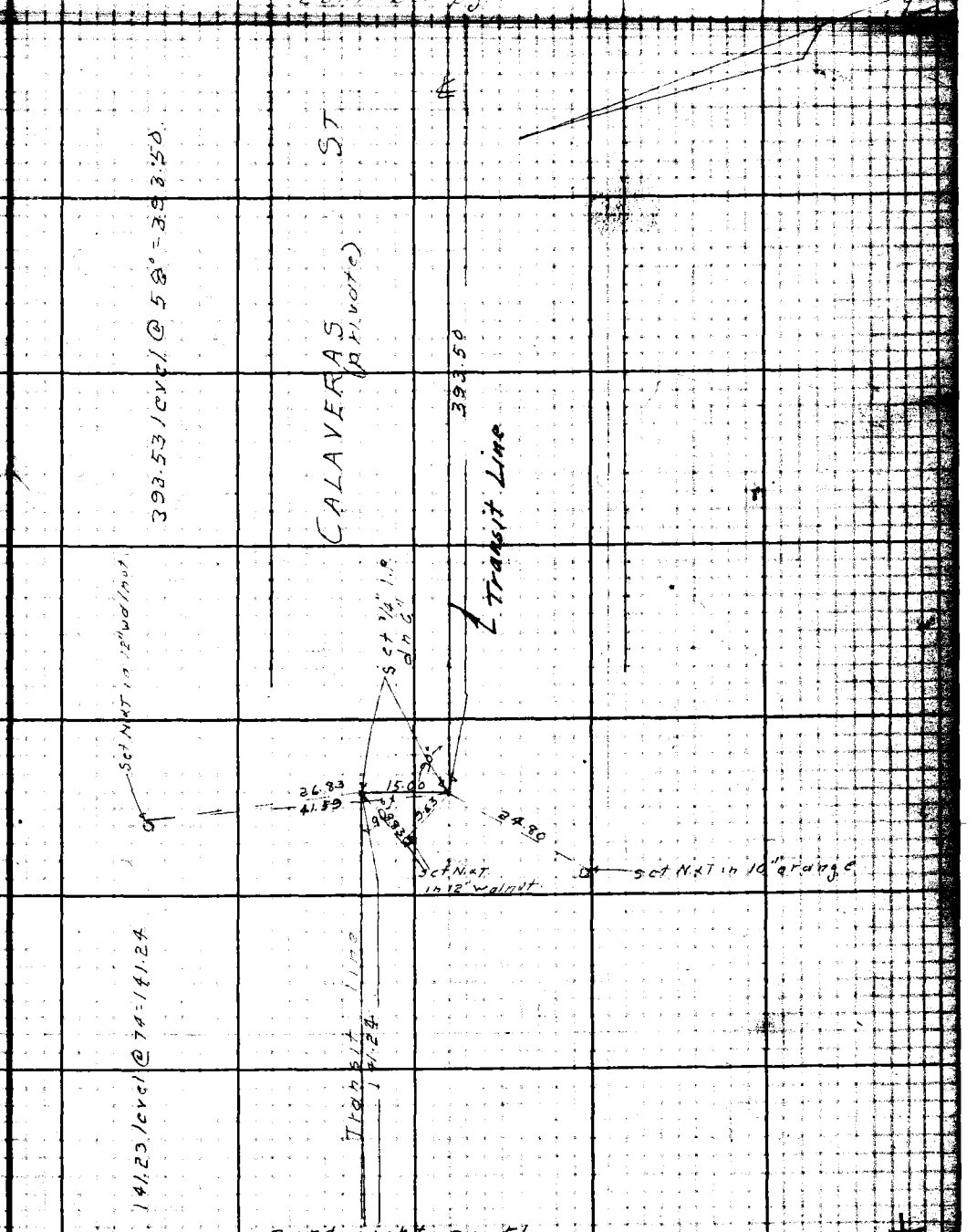

cont. right pg. 51

Note: Any Additions or Changes on This Sheet Must be Made or Circled in Red Ink With Date and Name of Person Making Change.

Do not extend notes this side of this line.

RETURN TO
LOS ANGELES COUNTY SURVEYOR
700 HALL OF RECORDS

FORM 247 5M 5-56

F.B. 1474 Pg. 86

WS 50-B-1

RETURN TO
LOS ANGELES COUNTY SURVEYOR
700 HALL OF RECORDS

Do not extend notes this side of this line.

Note: Any Additions or Changes on This Sheet Must be Made or Circled in Red Ink With Date and Name of Person Making Change.

Notes Ck'd by: OUR	Survey of: Glen Ave
Map No.	W. O. 1256 Tape No. 0164 Std. 68 °F
Office Work	Surveyed by: J. J. Lanigan
Checked	Notes: Lanigan Date: 1-6-50
Date	Indexed: A. C. Johnson

F. B. 1491 Pg. 87

Cont. bot pg. 88

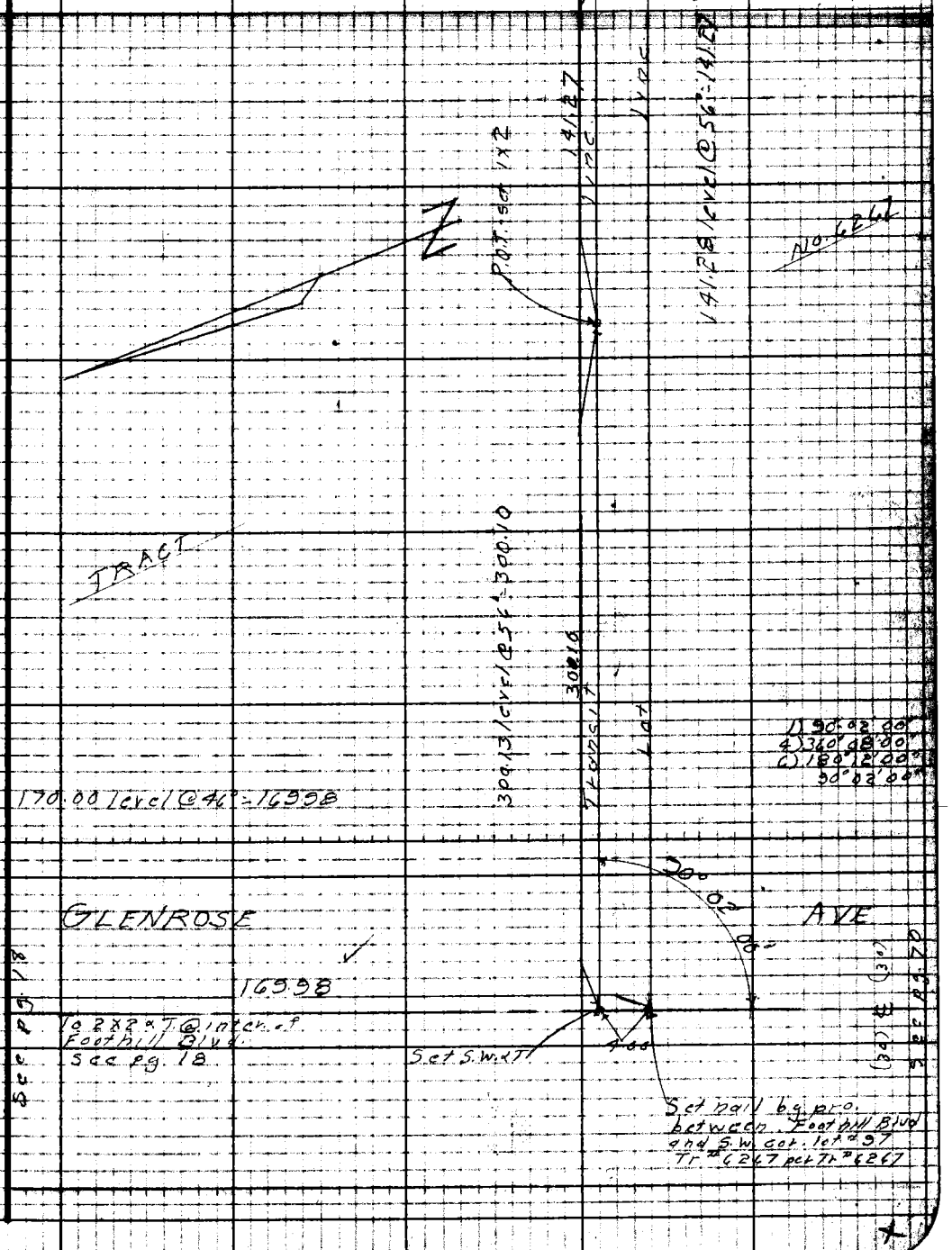

Note: Any Additions or Changes on This Sheet Must be Made or Circled in Red Ink With Date and Name of Person Making Change.

Do not extend notes this side of this line.

RETURN TO
LOS ANGELES COUNTY SURVEYOR
725 LOS ANGELES COUNTY
ENGINEERING BLDG.

78F3095 247 10M 1-49

RETURN, TO
LOS ANGELES COUNTY SURVEYOR
725 LOS ANGELES COUNTY
ENGINEERING BLDG.

Note: Any Additions or Changes on This Sheet Must be Made or Circled in Red Ink With Date and Name of Person Making Change.

Do not extend notes this side of this line.

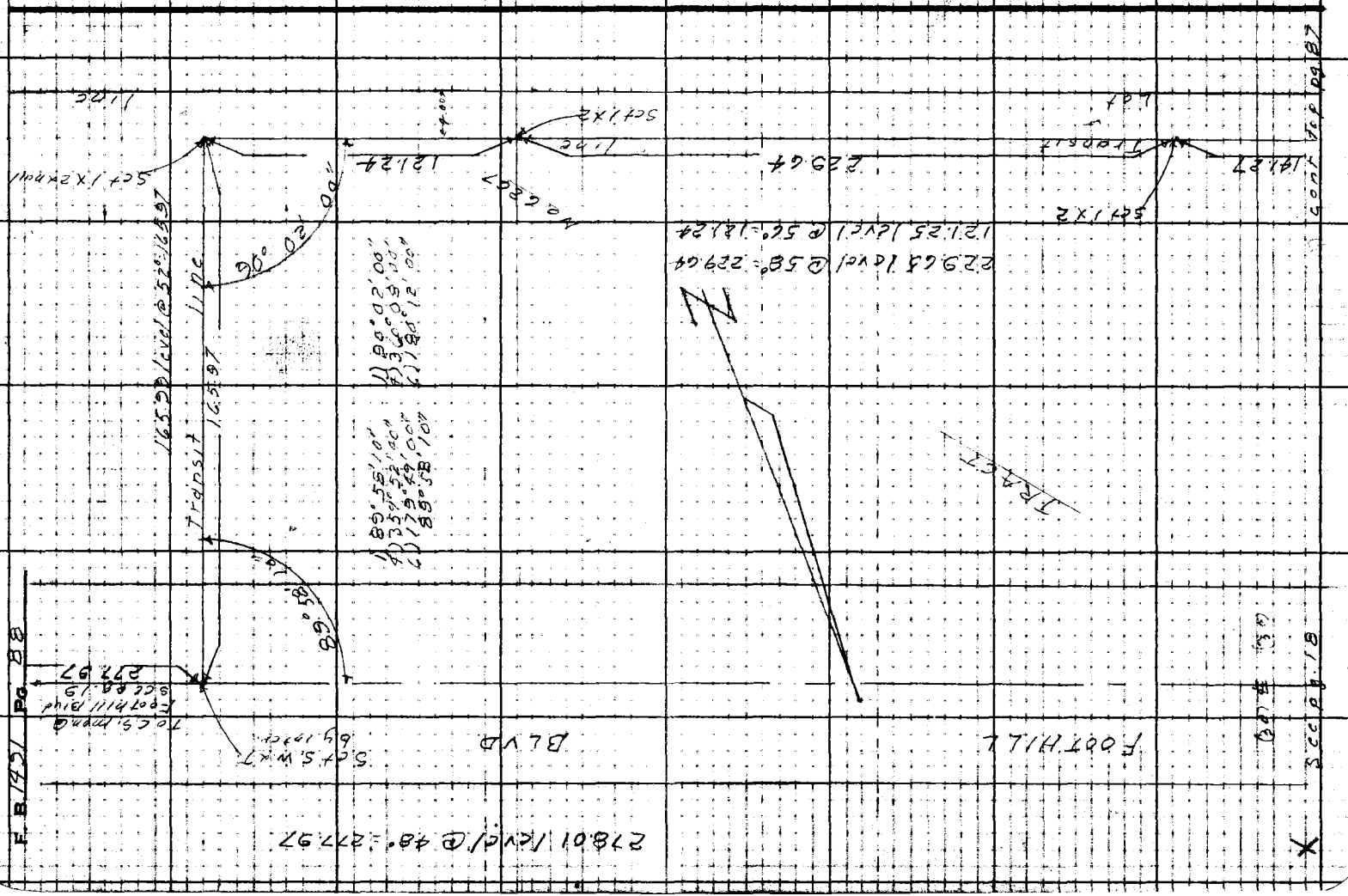
Transit
165.58
Level @ 52°-16'-58"
Level @ 48°-277.97
Level @ 58°-229.64
Level @ 52°-181.24
Level @ 48°-277.97
Scale 1"=20'
Scale 1"=40'
Scale 1"=50'
Scale 1"=60'
Scale 1"=70'
Scale 1"=80'
Scale 1"=90'
Scale 1"=100'
Scale 1"=120'
Scale 1"=140'
Scale 1"=160'
Scale 1"=180'
Scale 1"=200'
Scale 1"=220'
Scale 1"=240'
Scale 1"=260'
Scale 1"=280'
Scale 1"=300'
Scale 1"=320'
Scale 1"=340'
Scale 1"=360'
Scale 1"=380'
Scale 1"=400'
Scale 1"=420'
Scale 1"=440'
Scale 1"=460'
Scale 1"=480'
Scale 1"=500'
Scale 1"=520'
Scale 1"=540'
Scale 1"=560'
Scale 1"=580'
Scale 1"=600'
Scale 1"=620'
Scale 1"=640'
Scale 1"=660'
Scale 1"=680'
Scale 1"=700'
Scale 1"=720'
Scale 1"=740'
Scale 1"=760'
Scale 1"=780'
Scale 1"=800'
Scale 1"=820'
Scale 1"=840'
Scale 1"=860'
Scale 1"=880'
Scale 1"=900'
Scale 1"=920'
Scale 1"=940'
Scale 1"=960'
Scale 1"=980'
Scale 1"=1000'
Scale 1"=1020'
Scale 1"=1040'
Scale 1"=1060'
Scale 1"=1080'
Scale 1"=1100'
Scale 1"=1120'
Scale 1"=1140'
Scale 1"=1160'
Scale 1"=1180'
Scale 1"=1200'
Scale 1"=1220'
Scale 1"=1240'
Scale 1"=1260'
Scale 1"=1280'
Scale 1"=1300'
Scale 1"=1320'
Scale 1"=1340'
Scale 1"=1360'
Scale 1"=1380'
Scale 1"=1400'
Scale 1"=1420'
Scale 1"=1440'
Scale 1"=1460'
Scale 1"=1480'
Scale 1"=1500'
Scale 1"=1520'
Scale 1"=1540'
Scale 1"=1560'
Scale 1"=1580'
Scale 1"=1600'
Scale 1"=1620'
Scale 1"=1640'
Scale 1"=1660'
Scale 1"=1680'
Scale 1"=1700'
Scale 1"=1720'
Scale 1"=1740'
Scale 1"=1760'
Scale 1"=1780'
Scale 1"=1800'
Scale 1"=1820'
Scale 1"=1840'
Scale 1"=1860'
Scale 1"=1880'
Scale 1"=1900'
Scale 1"=1920'
Scale 1"=1940'
Scale 1"=1960'
Scale 1"=1980'
Scale 1"=2000'
Scale 1"=2020'
Scale 1"=2040'
Scale 1"=2060'
Scale 1"=2080'
Scale 1"=2100'
Scale 1"=2120'
Scale 1"=2140'
Scale 1"=2160'
Scale 1"=2180'
Scale 1"=2200'
Scale 1"=2220'
Scale 1"=2240'
Scale 1"=2260'
Scale 1"=2280'
Scale 1"=2300'
Scale 1"=2320'
Scale 1"=2340'
Scale 1"=2360'
Scale 1"=2380'
Scale 1"=2400'
Scale 1"=2420'
Scale 1"=2440'
Scale 1"=2460'
Scale 1"=2480'
Scale 1"=2500'
Scale 1"=2520'
Scale 1"=2540'
Scale 1"=2560'
Scale 1"=2580'
Scale 1"=2600'
Scale 1"=2620'
Scale 1"=2640'
Scale 1"=2660'
Scale 1"=2680'
Scale 1"=2700'
Scale 1"=2720'
Scale 1"=2740'
Scale 1"=2760'
Scale 1"=2780'
Scale 1"=2800'
Scale 1"=2820'
Scale 1"=2840'
Scale 1"=2860'
Scale 1"=2880'
Scale 1"=2900'
Scale 1"=2920'
Scale 1"=2940'
Scale 1"=2960'
Scale 1"=2980'
Scale 1"=3000'
Scale 1"=3020'
Scale 1"=3040'
Scale 1"=3060'
Scale 1"=3080'
Scale 1"=3100'
Scale 1"=3120'
Scale 1"=3140'
Scale 1"=3160'
Scale 1"=3180'
Scale 1"=3200'
Scale 1"=3220'
Scale 1"=3240'
Scale 1"=3260'
Scale 1"=3280'
Scale 1"=3300'
Scale 1"=3320'
Scale 1"=3340'
Scale 1"=3360'
Scale 1"=3380'
Scale 1"=3400'
Scale 1"=3420'
Scale 1"=3440'
Scale 1"=3460'
Scale 1"=3480'
Scale 1"=3500'
Scale 1"=3520'
Scale 1"=3540'
Scale 1"=3560'
Scale 1"=3580'
Scale 1"=3600'
Scale 1"=3620'
Scale 1"=3640'
Scale 1"=3660'
Scale 1"=3680'
Scale 1"=3700'
Scale 1"=3720'
Scale 1"=3740'
Scale 1"=3760'
Scale 1"=3780'
Scale 1"=3800'
Scale 1"=3820'
Scale 1"=3840'
Scale 1"=3860'
Scale 1"=3880'
Scale 1"=3900'
Scale 1"=3920'
Scale 1"=3940'
Scale 1"=3960'
Scale 1"=3980'
Scale 1"=4000'
Scale 1"=4020'
Scale 1"=4040'
Scale 1"=4060'
Scale 1"=4080'
Scale 1"=4100'
Scale 1"=4120'
Scale 1"=4140'
Scale 1"=4160'
Scale 1"=4180'
Scale 1"=4200'
Scale 1"=4220'
Scale 1"=4240'
Scale 1"=4260'
Scale 1"=4280'
Scale 1"=4300'
Scale 1"=4320'
Scale 1"=4340'
Scale 1"=4360'
Scale 1"=4380'
Scale 1"=4400'
Scale 1"=4420'
Scale 1"=4440'
Scale 1"=4460'
Scale 1"=4480'
Scale 1"=4500'
Scale 1"=4520'
Scale 1"=4540'
Scale 1"=4560'
Scale 1"=4580'
Scale 1"=4600'
Scale 1"=4620'
Scale 1"=4640'
Scale 1"=4660'
Scale 1"=4680'
Scale 1"=4700'
Scale 1"=4720'
Scale 1"=4740'
Scale 1"=4760'
Scale 1"=4780'
Scale 1"=4800'
Scale 1"=4820'
Scale 1"=4840'
Scale 1"=4860'
Scale 1"=4880'
Scale 1"=4900'
Scale 1"=4920'
Scale 1"=4940'
Scale 1"=4960'
Scale 1"=4980'
Scale 1"=5000'
Scale 1"=5020'
Scale 1"=5040'
Scale 1"=5060'
Scale 1"=5080'
Scale 1"=5100'
Scale 1"=5120'
Scale 1"=5140'
Scale 1"=5160'
Scale 1"=5180'
Scale 1"=5200'
Scale 1"=5220'
Scale 1"=5240'
Scale 1"=5260'
Scale 1"=5280'
Scale 1"=5300'
Scale 1"=5320'
Scale 1"=5340'
Scale 1"=5360'
Scale 1"=5380'
Scale 1"=5400'
Scale 1"=5420'
Scale 1"=5440'
Scale 1"=5460'
Scale 1"=5480'
Scale 1"=5500'
Scale 1"=5520'
Scale 1"=5540'
Scale 1"=5560'
Scale 1"=5580'
Scale 1"=5600'
Scale 1"=5620'
Scale 1"=5640'
Scale 1"=5660'
Scale 1"=5680'
Scale 1"=5700'
Scale 1"=5720'
Scale 1"=5740'
Scale 1"=5760'
Scale 1"=5780'
Scale 1"=5800'
Scale 1"=5820'
Scale 1"=5840'
Scale 1"=5860'
Scale 1"=5880'
Scale 1"=5900'
Scale 1"=5920'
Scale 1"=5940'
Scale 1"=5960'
Scale 1"=5980'
Scale 1"=6000'
Scale 1"=6020'
Scale 1"=6040'
Scale 1"=6060'
Scale 1"=6080'
Scale 1"=6100'
Scale 1"=6120'
Scale 1"=6140'
Scale 1"=6160'
Scale 1"=6180'
Scale 1"=6200'
Scale 1"=6220'
Scale 1"=6240'
Scale 1"=6260'
Scale 1"=6280'
Scale 1"=6300'
Scale 1"=6320'
Scale 1"=6340'
Scale 1"=6360'
Scale 1"=6380'
Scale 1"=6400'
Scale 1"=6420'
Scale 1"=6440'
Scale 1"=6460'
Scale 1"=6480'
Scale 1"=6500'
Scale 1"=6520'
Scale 1"=6540'
Scale 1"=6560'
Scale 1"=6580'
Scale 1"=6600'
Scale 1"=6620'
Scale 1"=6640'
Scale 1"=6660'
Scale 1"=6680'
Scale 1"=6700'
Scale 1"=6720'
Scale 1"=6740'
Scale 1"=6760'
Scale 1"=6780'
Scale 1"=6800'
Scale 1"=6820'
Scale 1"=6840'
Scale 1"=6860'
Scale 1"=6880'
Scale 1"=6900'
Scale 1"=6920'
Scale 1"=6940'
Scale 1"=6960'
Scale 1"=6980'
Scale 1"=7000'
Scale 1"=7020'
Scale 1"=7040'
Scale 1"=7060'
Scale 1"=7080'
Scale 1"=7100'
Scale 1"=7120'
Scale 1"=7140'
Scale 1"=7160'
Scale 1"=7180'
Scale 1"=7200'
Scale 1"=7220'
Scale 1"=7240'
Scale 1"=7260'
Scale 1"=7280'
Scale 1"=7300'
Scale 1"=7320'
Scale 1"=7340'
Scale 1"=7360'
Scale 1"=7380'
Scale 1"=7400'
Scale 1"=7420'
Scale 1"=7440'
Scale 1"=7460'
Scale 1"=7480'
Scale 1"=7500'
Scale 1"=7520'
Scale 1"=7540'
Scale 1"=7560'
Scale 1"=7580'
Scale 1"=7600'
Scale 1"=7620'
Scale 1"=7640'
Scale 1"=7660'
Scale 1"=7680'
Scale 1"=7700'
Scale 1"=7720'
Scale 1"=7740'
Scale 1"=7760'
Scale 1"=7780'
Scale 1"=7800'
Scale 1"=7820'
Scale 1"=7840'
Scale 1"=7860'
Scale 1"=7880'
Scale 1"=7900'
Scale 1"=7920'
Scale 1"=7940'
Scale 1"=7960'
Scale 1"=7980'
Scale 1"=8000'
Scale 1"=8020'
Scale 1"=8040'
Scale 1"=8060'
Scale 1"=8080'
Scale 1"=8100'
Scale 1"=8120'
Scale 1"=8140'
Scale 1"=8160'
Scale 1"=8180'
Scale 1"=8200'
Scale 1"=8220'
Scale 1"=8240'
Scale 1"=8260'
Scale 1"=8280'
Scale 1"=8300'
Scale 1"=8320'
Scale 1"=8340'
Scale 1"=8360'
Scale 1"=8380'
Scale 1"=8400'
Scale 1"=8420'
Scale 1"=8440'
Scale 1"=8460'
Scale 1"=8480'
Scale 1"=8500'
Scale 1"=8520'
Scale 1"=8540'
Scale 1"=8560'
Scale 1"=8580'
Scale 1"=8600'
Scale 1"=8620'
Scale 1"=8640'
Scale 1"=8660'
Scale 1"=8680'
Scale 1"=8700'
Scale 1"=8720'
Scale 1"=8740'
Scale 1"=8760'
Scale 1"=8780'
Scale 1"=8800'
Scale 1"=8820'
Scale 1"=8840'
Scale 1"=8860'
Scale 1"=8880'
Scale 1"=8900'
Scale 1"=8920'
Scale 1"=8940'
Scale 1"=8960'
Scale 1"=8980'
Scale 1"=9000'
Scale 1"=9020'
Scale 1"=9040'
Scale 1"=9060'
Scale 1"=9080'
Scale 1"=9100'
Scale 1"=9120'
Scale 1"=9140'
Scale 1"=9160'
Scale 1"=9180'
Scale 1"=9200'
Scale 1"=9220'
Scale 1"=9240'
Scale 1"=9260'
Scale 1"=9280'
Scale 1"=9300'
Scale 1"=9320'
Scale 1"=9340'
Scale 1"=9360'
Scale 1"=9380'
Scale 1"=9400'
Scale 1"=9420'
Scale 1"=9440'
Scale 1"=9460'
Scale 1"=9480'
Scale 1"=9500'
Scale 1"=9520'
Scale 1"=9540'
Scale 1"=9560'
Scale 1"=9580'
Scale 1"=9600'
Scale 1"=9620'
Scale 1"=9640'
Scale 1"=9660'
Scale 1"=9680'
Scale 1"=9700'
Scale 1"=9720'
Scale 1"=9740'
Scale 1"=9760'
Scale 1"=9780'
Scale 1"=9800'
Scale 1"=9820'
Scale 1"=9840'
Scale 1"=9860'
Scale 1"=9880'
Scale 1"=9900'
Scale 1"=9920'
Scale 1"=9940'
Scale 1"=9960'
Scale 1"=9980'
Scale 1"=10000'
Transit
165.58
Level @ 52°-16'-58"
Level @ 48°-277.97
Level @ 58°-229.64
Level @ 52°-181.24
Level @ 48°-277.97
Scale 1"=20'
Scale 1"=40'
Scale 1"=50'
Scale 1"=60'
Scale 1"=70'
Scale 1"=80'
Scale 1"=90'
Scale 1"=100'
Scale 1"=120'
Scale 1"=140'
Scale 1"=160'
Scale 1"=180'
Scale 1"=200'
Scale 1"=220'
Scale 1"=240'
Scale 1"=260'
Scale 1"=280'
Scale 1"=300'
Scale 1"=320'
Scale 1"=340'
Scale 1"=360'
Scale 1"=380'
Scale 1"=400'
Scale 1"=420'
Scale 1"=440'
Scale 1"=460'
Scale 1"=480'
Scale 1"=500'
Scale 1"=520'
Scale 1"=540'
Scale 1"=560'
Scale 1"=580'
Scale 1"=600'
Scale 1"=620'
Scale 1"=640'
Scale 1"=660'
Scale 1"=680'
Scale 1"=700'
Scale 1"=720'
Scale 1"=740'
Scale 1"=760'
Scale 1"=780'
Scale 1"=800'
Scale 1"=820'
Scale 1"=840'
Scale 1"=860'
Scale 1"=880'
Scale 1"=900'
Scale 1"=920'
Scale 1"=940'
Scale 1"=960'
Scale 1"=980'
Scale 1"=1000'
Scale 1"=1020'
Scale 1"=1040'
Scale 1"=1060'
Scale 1"=1080'
Scale 1"=1100'
Scale 1"=1120'
Scale 1"=1140'
Scale 1"=1160'
Scale 1"=1180'
Scale 1"=1200'
Scale 1"=1220'
Scale 1"=1240'
Scale 1"=1260'
Scale 1"=1280'
Scale 1"=1300'
Scale 1"=1320'
Scale 1"=1340'
Scale 1"=1360'
Scale 1"=1380'
Scale 1"=1400'
Scale 1"=1420'
Scale 1"=1440'
Scale 1"=1460'
Scale 1"=1480'
Scale 1"=1500'
Scale 1"=1520'
Scale 1"=1540'
Scale 1"=1560'
Scale 1"=1580'
Scale 1"=1600'
Scale 1"=1620'
Scale 1"=1640'
Scale 1"=1660'
Scale 1"=1680'
Scale 1"=1700'
Scale 1"=1720'
Scale 1"=1740'
Scale 1"=1760'
Scale 1"=1780'
Scale 1"=1800'
Scale 1"=1820'
Scale 1"=1840'
Scale 1"=1860'
Scale 1"=1880'
Scale 1"=1900'
Scale 1"=1920'
Scale 1"=1940'
Scale 1"=1960'
Scale 1"=1980'
Scale 1"=2000'
Scale 1"=2020'
Scale 1"=2040'
Scale 1"=2060'
Scale 1"=2080'
Scale 1"=2100'
Scale 1"=2120'
Scale 1"=2140'
Scale 1"=2160'
Scale 1"=2180'
Scale 1"=2200'
Scale 1"=2220'
Scale 1"=2240'
Scale 1"=2260'
Scale 1"=2280'
Scale 1"=2300'
Scale 1"=2320'
Scale 1"=2340'
Scale 1"=2360'
Scale 1"=2380'
Scale 1"=2400'
Scale 1"=2420'
Scale 1"=2440'
Scale 1"=2460'
Scale 1"=2480'
Scale 1"=2500'
Scale 1"=2520'
Scale 1"=2540'
Scale 1"=2560'
Scale 1"=2580'
Scale 1"=2600'
Scale 1"=2620'
Scale 1"=2640'
Scale 1"=2660'
Scale 1"=2680'
Scale 1"=2700'
Scale 1"=2720'
Scale 1"=2740'
Scale 1"=2760'
Scale 1"=2780'
Scale 1"=2800'
Scale 1"=2820'
Scale 1"=2840'
Scale 1"=2860'
Scale 1"=2880'
Scale 1"=2900'
Scale 1"=2920'
Scale 1"=2940'
Scale 1"=2960'
Scale 1"=2980'
Scale 1"=3000'
Scale 1"=3020'
Scale 1"=3040'
Scale 1"=3060'
Scale 1"=3080'
Scale 1"=3100'
Scale 1"=3120'
Scale 1"=3140'
Scale 1"=3160'
Scale 1"=3180'
Scale 1"=3200'
Scale 1"=3220'
Scale 1"=3240'
Scale 1"=3260'
Scale 1"=3280'
Scale 1"=3300'
Scale 1"=3320'
Scale 1"=3340'
Scale 1"=3360'
Scale 1"=3380'
Scale 1"=3400'
Scale 1"=3420'
Scale 1"=3440'
Scale 1"=3460'
Scale 1"=3480'
Scale 1"=3500'
Scale 1"=3520'
Scale 1"=3540'
Scale 1"=3560'
Scale 1"=3580'
Scale 1"=3600'
Scale 1"=3620'
Scale 1"=3640'
Scale 1"=3660'
Scale 1"=3680'
Scale 1"=3700'
Scale 1"=3720'
Scale 1"=3740'
Scale 1"=3760'
Scale 1"=3780'
Scale 1"=3800'
Scale 1"=3820'
Scale 1"=3840'
Scale 1"=3860'
Scale 1"=3880'
Scale 1"=3900'
Scale 1"=3920'
Scale 1"=3940'
Scale 1"=3960'
Scale 1"=3980'
Scale 1"=4000'
Scale 1"=4020'
Scale 1"=4040'
Scale 1"=4060'
Scale 1"=4080'
Scale 1"=4100'
Scale 1"=4120'
Scale 1"=4140'
Scale 1"=4160'
Scale 1"=4180'
Scale 1"=4200'
Scale 1"=4220'
Scale 1"=4240'
Scale 1"=4260'
Scale 1"=4280'
Scale 1"=4300'
Scale 1"=4320'
Scale 1"=4340'
Scale 1"=4360'
Scale 1"=4380'
Scale 1"=4400'
Scale 1"=4420'
Scale 1"=4440'
Scale 1"=4460'
Scale 1"=4480'
Scale 1"=4500'
Scale 1"=4520'
Scale 1"=4540'
Scale 1"=4560'
Scale 1"=4580'
Scale 1"=4600'
Scale 1"=4620'
Scale 1"=4640'
Scale 1"=4660'
Scale 1"=4680'
Scale 1"=4700'
Scale 1"=4720'
Scale 1"=4740'
Scale 1"=4760'
Scale 1"=4780'
Scale 1"=4800'
Scale 1"=4820'
Scale 1"=4840'
Scale 1"=4860'
Scale 1"=4880'
Scale 1"=4900'
Scale 1"=4920'
Scale 1"=4940'
Scale 1"=4960'
Scale 1"=4980'
Scale 1"=5000'
Scale 1"=5020'
Scale 1"=5040'
Scale 1"=5060'
Scale 1"=5080'
Scale 1"=5100'
Scale 1"=5120'
Scale 1"=5140'
Scale 1"=5160'
Scale 1"=5180'
Scale 1"=5200'
Scale 1"=5220'
Scale 1"=5240'
Scale 1"=5260'
Scale 1"=5280'
Scale 1"=5300'
Scale 1"=5320'
Scale 1"=5340'
Scale 1"=5360'
Scale 1"=5380'
Scale 1"=5400'
Scale 1"=5420'
Scale 1"=5440'
Scale 1"=5460'
Scale 1"=5480'
Scale 1"=5500'
Scale 1"=5520'
Scale 1"=5540'
Scale 1"=5560'
Scale 1"=5580'
Scale 1"=5600'
Scale 1"=5620'
Scale 1"=5640'
Scale 1"=5660'
Scale 1"=5680'
Scale 1"=5700'
Scale 1"=5720'
Scale 1"=5740'
Scale 1"=5760'
Scale 1"=5780'
Scale 1"=5800'
Scale 1"=5820'
Scale 1"=5840'
Scale 1"=5860'
Scale 1"=5880'
Scale 1"=5900'
Scale 1"=5920'
Scale 1"=5940'
Scale 1"=5960'
Scale 1"=5980'
Scale 1"=6000'
Scale 1"=6020'
Scale 1"=6040'
Scale 1"=6060'
Scale 1"=6080'
Scale 1"=6100'
Scale 1"=6120'
Scale 1"=6140'
Scale 1"=6160'
Scale 1"=6180'
Scale 1"=6200'
Scale 1"=6220'
Scale 1"=6240'
Scale 1"=6260'
Scale 1"=6280'
Scale 1"=6300'
Scale 1"=6320'
Scale 1"=6340'
Scale 1"=6360'
Scale 1"=6380'
Scale 1"=6400'
Scale 1"=6420'
Scale 1"=6440'
Scale 1"=6460'
Scale 1"=6480'
Scale 1"=6500'
Scale 1"=6520'
Scale 1"=6540'
Scale 1"=6560'
Scale 1"=6580'
Scale 1"=6600'
Scale 1"=6620'
Scale 1"=6640'
Scale 1"=6660'
Scale 1"=6680'
Scale 1"=6700'
Scale 1"=6720'
Scale 1"=6740'
Scale 1"=6760'
Scale 1"=6780'
Scale 1"=6800'
Scale 1"=6820'
Scale 1"=6840'
Scale 1"=6860'
Scale 1"=6880'
Scale 1"=6900'
Scale 1"=6920'
Scale 1"=6940'
Scale 1"=6960'
Scale 1"=6980'
Scale 1"=7000'
Scale 1"=7020'
Scale 1"=7040'
Scale 1"=7060'
Scale 1"=7080'
Scale 1"=7100'
Scale 1"=7120'
Scale 1"=7140'
Scale 1"=7160'
Scale 1"=7180'
Scale 1"=7200'
Scale 1"=7220'
Scale 1"=7240'
Scale 1"=7260'
Scale 1"=7280'
Scale 1"=7300'
Scale 1"=7320'
Scale 1"=7340'
Scale 1"=7360'
Scale 1"=7380'
Scale 1"=7400'
Scale 1"=7420'
Scale 1"=7440'
Scale 1"=7460'
Scale 1"=7480'
Scale 1"=7500'
Scale 1"=7520'
Scale 1"=7540'
Scale 1"=7560'
Scale 1"=7580'
Scale 1"=7600'
Scale 1"=7620'
Scale 1"=7640'
Scale 1"=7660'
Scale 1"=7680'
Scale 1"=7700'
Scale 1"=7720'
Scale 1"=7740'
Scale 1"=7760'
Scale 1"=7780'
Scale 1"=7800'
Scale 1"=7820'
Scale 1"=7840'
Scale 1"=7860'
Scale 1"=7880'
Scale 1"=7900'
Scale 1"=7920'
Scale 1"=7940'
Scale 1"=7960'
Scale 1"=7980'
Scale 1"=8000'
Scale 1"=8020'
Scale 1"=8040'
Scale 1"=8060'
Scale 1"=8080'
Scale 1"=8100'
Scale 1"=8120'
Scale 1"=8140'
Scale 1"=8160'
Scale 1"=8180'
Scale 1"=8200'
Scale 1"=8220'
Scale 1"=8240'
Scale 1"=8260'
Scale 1"=8280'
Scale 1"=8300'
Scale 1"=8320'
Scale 1"=8340'
Scale 1"=8360'
Scale 1"=8380'
Scale 1"=8400'
Scale 1"=8420'
Scale 1"=8440'
Scale 1"=8460'
Scale 1"=8480'
Scale 1"=8500'
Scale 1"=8520'
Scale 1"=8540'
Scale 1"=8560'
Scale 1"=8580'
Scale 1"=8600'
Scale 1"=8620'
Scale 1"=8640'
Scale 1"=8660'
Scale 1"=8680'
Scale 1"=8700'
Scale 1"=8720'
Scale 1"=8740'
Scale 1"=8760'
Scale 1"=8780'
Scale 1"=8800'
Scale 1"=8820'
Scale 1"=8840'
Scale 1"=8860'
Scale 1"=8880'
Scale 1"=8900'
Scale 1"=8920'
Scale 1"=8940'
Scale 1"=8960'
Scale 1"=8980'
Scale 1"=9000'
Scale 1"=9020'
Scale 1"=9040'
Scale 1"=9060'
Scale 1"=9080'
Scale 1"=9100'
Scale 1"=9120'
Scale 1"=9140'
Scale 1"=9160'
Scale 1"=9180'
Scale 1"=9200'
Scale 1"=9220'
Scale 1"=9240'
Scale 1"=9260'
Scale 1"=9280'
Scale 1"=9300'
Scale 1"=9320'
Scale 1"=9340'
Scale 1"=9360'
Scale 1"=9380'
Scale 1"=9400'
Scale 1"=9420'
Scale 1"=9440'
Scale 1"=9460'
Scale 1"=9480'
Scale 1"=9500'
Scale 1"=9520'
Scale 1"=9540'
Scale 1"=9560'
Scale 1"=9580'
Scale 1"=9600'
Scale 1"=9620'
Scale 1"=9640'
Scale 1"=9660'
Scale 1"=9680'
Scale 1"=9700'
Scale 1"=9720'
Scale 1"=9740'
Scale 1"=9760'
Scale 1"=9780'
Scale 1"=9800'
Scale 1"=9820'
Scale 1"=9840'
Scale 1"=9860'
Scale 1"=9880'
Scale 1"=9900'
Scale 1"=9920'
Scale 1"=9940'
Scale 1"=9960'
Scale 1"=9980'
Scale 1"=10000'
Transit
165.58
Level @ 52°-16'-58"
Level @ 48°-277.97
Level @ 58°-229.64
Level @ 52°-181.24
Level @ 48°-277.97
Scale 1"=20'
Scale 1"=40'
Scale 1"=50'
Scale 1"=60'
Scale 1"=70'
Scale 1"=80'
Scale 1"=90'
Scale 1"=100'
Scale 1"=120'
Scale 1"=140'
Scale 1"=160'
Scale 1"=180'
Scale 1"=200'
Scale 1"=220'
Scale 1"=240'
Scale 1"=260'
Scale 1"=280'
Scale 1"=300'
Scale 1"=320'
Scale 1"=340'
Scale 1"=360'
Scale 1"=380'
Scale 1"=400'
Scale 1"=420'
Scale 1"=440'
Scale 1"=460'
Scale 1"=480'
Scale 1"=500'
Scale 1"=520'
Scale 1"=540'
Scale 1"=560'
Scale 1"=580'
Scale 1"=600'
Scale 1"=620'
Scale 1"=640'
Scale 1"=660'
Scale 1"=680'
Scale 1"=700'
Scale 1"=720'
Scale 1"=740'
Scale 1"=760'
Scale 1"=780'
Scale 1"=800'
Scale 1"=820'
Scale 1"=840'
Scale 1"=860'
Scale 1"=880'
Scale 1"=900'
Scale 1"=920'
Scale 1"=940'
Scale 1"=960'
Scale 1"=980'
Scale 1"=1000'
Scale 1"=1020'
Scale 1"=1040'
Scale 1"=1060'
Scale 1"=1080'
Scale 1"=1100'
Scale 1"=1120'
Scale 1"=1140'
Scale 1"=1160'
Scale 1"=1180'
Scale 1"=1200'
Scale 1"=1220'
Scale 1"=1240'
Scale 1"=1260'
Scale 1"=1280'
Scale 1"=1300'
Scale 1"=1320'
Scale 1"=1340'
Scale 1"=1360'
Scale 1"=1380'
Scale 1"=1400'
Scale 1"=1420'
Scale 1"=1440'
Scale 1"=1460'
Scale 1"=1480'
Scale 1"=1500'
Scale 1"=1520'
Scale 1"=1540'
Scale 1"=1560'
Scale 1"=1580'
Scale 1"=1600'
Scale 1"=1620'
Scale 1"=1640'
Scale 1"=1660'
Scale 1"=1680'
Scale 1"=1700'
Scale 1"=1720'
Scale 1"=1740'
Scale 1"=1760'
Scale 1"=1780'
Scale 1"=1800'
Scale 1"=1820'
Scale 1"=1840'
Scale 1"=1860'
Scale 1"=1880'
Scale 1"=1900'
Scale 1"=1920'
Scale 1"=1940'
Scale 1"=1960'
Scale 1"=1980'
Scale 1"=2000'
Scale 1"=2020'
Scale 1"=2040'
Scale 1"=2060'
Scale 1"=2080'
Scale 1"=2100'
Scale 1"=2120'
Scale 1"=2140'
Scale 1"=2160'
Scale 1"=2180'
Scale 1"=2200'
Scale 1"=2220'
Scale 1"=2240'
Scale 1"=2260'
Scale 1"=2280'
Scale 1"=2300'
Scale 1"=2320'
Scale 1"=2340'
Scale 1"=2360'
Scale 1"=2380'
Scale 1"=2400'
Scale 1"=2420'
Scale 1"=2440'
Scale 1"=2460'
Scale 1"=2480'
Scale 1"=2500'
Scale 1"=2520'
Scale 1"=2540'
Scale 1"=2560'
Scale 1"=2580'
Scale 1"=2600'
Scale 1"=2620'
Scale 1"=2640'
Scale 1"=2660'
Scale 1"=2680'
Scale 1"=2700'
Scale 1"=2720'
Scale 1"=2740'
Scale 1"=2760'
Scale 1"=2780'
Scale 1"=2800'
Scale 1"=2820'
Scale 1"=2840'
Scale 1"=2860'
Scale 1"=2880'
Scale 1"=2900'
Scale 1"=2920'
Scale 1"=2940'
Scale 1"=2960'
Scale 1"=2980'
Scale 1"=3000'
Scale 1"=3020'
Scale 1"=3040'
Scale 1"=3060'
Scale 1"=3080'
Scale 1"=3100'
Scale 1"=3120'
Scale 1"=3140'
Scale 1"=3160'
Scale 1"=3180'
Scale 1"=3200'
Scale 1"=3220'
Scale 1"=3240'
Scale 1"=3260'
Scale 1"=3280'
Scale 1"=3300'
Scale 1"=3320'
Scale 1"=3340'
Scale 1"=3360'
Scale 1"=3380'
Scale 1"=3400'
Scale 1"=3420'
Scale 1"=3440'
Scale 1"=3460'
Scale 1"=3480'
Scale 1"=3500'
Scale 1"=3520'
Scale 1"=3540'
Scale 1"=3560'
Scale 1"=3580'
Scale 1"=3600'
Scale 1"=3620'
Scale 1"=3640'
Scale 1"=3660'
Scale 1"=3680'
Scale 1"=3700'
Scale 1"=3720'
Scale 1"=3740'
Scale 1"=3760'
Scale 1"=3780'
Scale 1"=3800'
Scale 1"=3820'
Scale 1"=3840'
Scale 1"=3860'
Scale 1"=3880'
Scale 1"=3900'
Scale 1"=3920'
Scale 1"=3940'
Scale 1"=3960'
Scale 1"=3980'
Scale 1"=4000'
Scale 1"=4020'
Scale 1"=4040'
Scale 1"=4060'
Scale 1"=4080'
Scale 1"=4100'
Scale 1"=4120'
Scale 1"=4140'
Scale 1"=4160'
Scale 1"=4180'
Scale 1"=4200'
Scale 1"=4220'
Scale 1"=4240'
Scale 1"=4260'
Scale 1"=4280'
Scale 1"=4300'
Scale 1"=4320'
Scale 1"=4340'
Scale 1"=4360'
Scale 1"=4380'
Scale 1"=4400'
Scale 1"=4420'
Scale 1"=4440'
Scale 1"=4460'
Scale 1"=4480'
Scale 1"=4500'
Scale 1"=4520'
Scale 1"=4540'
Scale 1"=4560'
Scale 1"=4580'
Scale 1"=4600'
Scale 1"=4620'
Scale 1"=4640'
Scale 1"=4660'
Scale 1"=4680'
Scale 1"=4700'
Scale 1"=4720'
Scale 1"=4740'
Scale 1"=4760'
Scale 1"=4780'
Scale 1"=4800'
Scale 1"=4820'
Scale 1"=4840'
Scale 1"=4860'
Scale 1"=4880'
Scale 1"=4900'
Scale 1"=4920'
Scale 1"=4940'
Scale 1"=4960'
Scale 1"=4980'
Scale 1"=5000'
Scale 1"=5020'
Scale 1"=5040'
Scale 1"=5060'
Scale 1"=5080'
Scale 1"=5100'
Scale 1"=5120'
Scale 1"=5140'
Scale 1"=5160'
Scale 1"=5180'
Scale 1"=5200'
Scale 1"=5220'
Scale 1"=5240'
Scale 1"=5260'
Scale 1"=5280'
Scale 1"=5300'
Scale 1"=5320'
Scale 1"=5340'
Scale 1"=5360'
Scale 1"=5380'
Scale 1"=5400'
Scale 1"=5420'
Scale 1"=5440'
Scale 1"=5460'
Scale 1"=5480'
Scale 1"=5500'
Scale 1"=5520'
Scale 1"=5540'
Scale 1"=5560'
Scale 1"=5580'
Scale 1"=5600'
Scale 1"=5620'
Scale 1"=5640'
Scale 1"=5660'
Scale 1"=5680'
Scale 1"=5700'
Scale 1"=5720'
Scale 1"=5740'
Scale 1"=5760'
Scale 1"=5780'
Scale 1"=5800'
Scale 1"=5820'
Scale 1"=5840'
Scale 1"=5860'
Scale 1"=5880'
Scale 1"=5900'
Scale 1"=5920'
Scale 1"=5940'
Scale 1"=5960'
Scale 1"=5980'
Scale 1"=6000'
Scale 1"=6020'
Scale 1"=6040'
Scale 1"=6060'
Scale 1"=6080'
Scale 1"=6100'
Scale 1"=6120'
Scale 1"=6140'
Scale 1"=6160'
Scale 1"=6180'
Scale 1"=6200'
Scale 1"=6220'
Scale 1"=6240'
Scale 1"=6260'
Scale 1"=6280'
Scale 1"=6300'
Scale 1"=6320'
Scale 1"=6340'
Scale 1"=6360'
Scale 1"=6380'
Scale 1"=6400'
Scale 1"=6420'
Scale 1"=6440'
Scale 1"=6460'
Scale 1"=6480'
Scale 1"=6500'
Scale 1"=6520'
Scale 1"=6540'
Scale 1"=6560'
Scale 1"=6580'
Scale 1"=6600'
Scale 1"=6620'
Scale 1"=6640'
Scale 1"=6660'
Scale 1"=6680'
Scale 1"=6700'
Scale 1"=6720'
Scale 1"=6740'
Scale 1"=6760'
Scale 1"=6780'
Scale 1"=6800'
Scale 1"=6820'
Scale 1"=6840'
Scale 1"=6860'
Scale 1"=6880'
Scale 1"=6900'
Scale 1"=6920'
Scale 1"=6940'
Scale 1"=6960'
Scale 1"=6980'
Scale 1"=7000'
Scale 1"=7020'
Scale 1"=7040'
Scale 1"=7060'
Scale 1"=7080'
Scale 1"=7100'
Scale 1"=7120'
Scale 1"=7140'
Scale 1"=7160'
Scale 1"=7180'
Scale 1"=7200'
Scale 1"=7220'
Scale 1"=7240'
Scale 1"=7260'
Scale 1"=7280'
Scale 1"=7300'
Scale 1"=7320'
Scale 1"=7340'
Scale 1"=7360'
Scale 1"=7380'
Scale 1"=7400'
Scale 1"=7420'
Scale 1"=7440'
Scale 1"=7460'
Scale 1"=7480'
Scale 1"=7500'
Scale 1"=7520'
Scale 1"=7540'
Scale 1"=7560'
Scale 1"=7580'
Scale 1"=7600'
Scale 1"=7620'
Scale 1"=7640'
Scale 1"=7660'
Scale 1"=7680'
Scale 1"=7700'
Scale 1"=7720'
Scale 1"=7740'
Scale 1"=7760'
Scale 1"=7780'
Scale 1"=7800'
Scale 1"=7820'
Scale 1"=7840'
Scale 1"=7860'
Scale 1"=7880'
Scale 1"=7900'
Scale 1"=7920'
Scale 1"=7940'
Scale 1"=7960'
Scale 1"=7980'
Scale 1"=8000'
Scale 1"=8020'
Scale 1"=8040'
Scale 1"=8060'
Scale 1"=8080'
Scale 1"=8100'
Scale 1"=8120'
Scale 1"=8140'
Scale 1"=8160'
Scale 1"=8180'
Scale 1"=8200'
Scale 1"=8220'
Scale 1"=8240'
Scale 1"=8260'
Scale 1"=8280'
Scale 1"=8300'
Scale 1"=8320'
Scale 1"=8340'
Scale 1"=8360'
Scale 1"=8380'
Scale 1"=8400'
Scale 1"=8420'
Scale 1"=8440'
Scale 1"=8460'
Scale 1"=8480'
Scale 1"=8

Notes Ck'd by ARR

Map No.

Office Work

Checked

Date

Survey of Glen Ave

W. O. 1254 Tape No. 0109 St'd. 68 °F.

Surveyed by J. J. Lanigan

Notes Lanigan Date 1-10-50

Indexed: E. C. Johnson

F. B. 1491 PG. 89

Note: Any Additions or Changes on This Sheet Must be Made or Circled in Red Ink With Date and Name of Person Making Change.

Do not extend notes this side of this line.

RETURN TO
LOS ANGELES COUNTY SURVEYOR
726 LOS ANGELES COUNTY ENGINEERING BLDG.

76F3059S 247 10M 1-49

RETURN TO
LOS ANGELES COUNTY SURVEYOR
723 LOS ANGELES COUNTY
ENGINEERING BLDG.

Note: Any Additions or Changes on This Sheet Must be Made or Noted in Red Ink With Date and Name of Person Making Change.

Do not extend notes this side of this line.

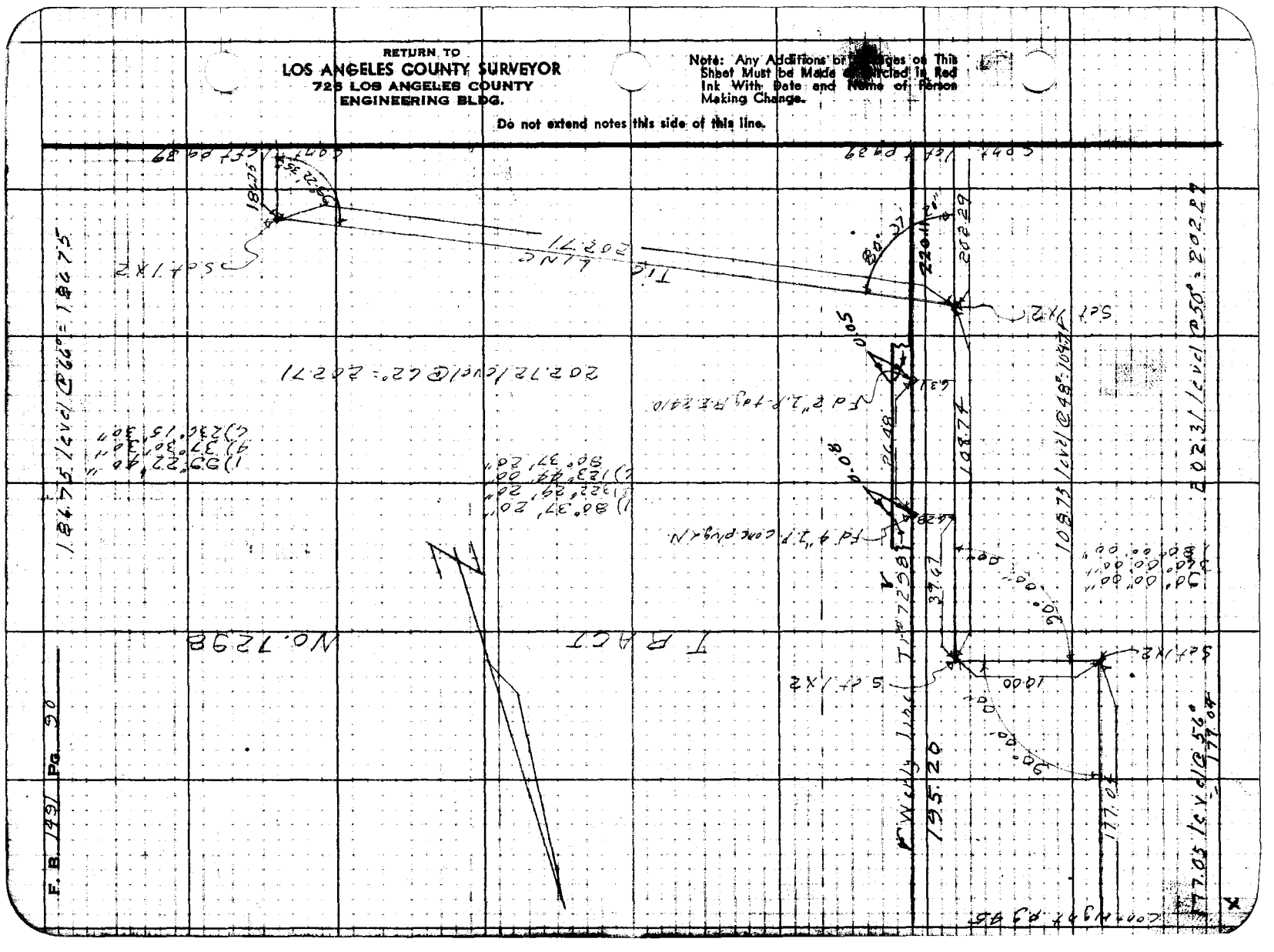

Notes Ck'd by: aur	Survey of: [illegible] Ave
Map No.	W. O. 1250 No. 0104 Std. 68 °F
Office Work	Surveyed by: [illegible] Lanigan
Checked	Notes: Lanigan Date: 1-26-50
Date:	Indexed: A. C. Johnson

F. B. 1491 PG. 91

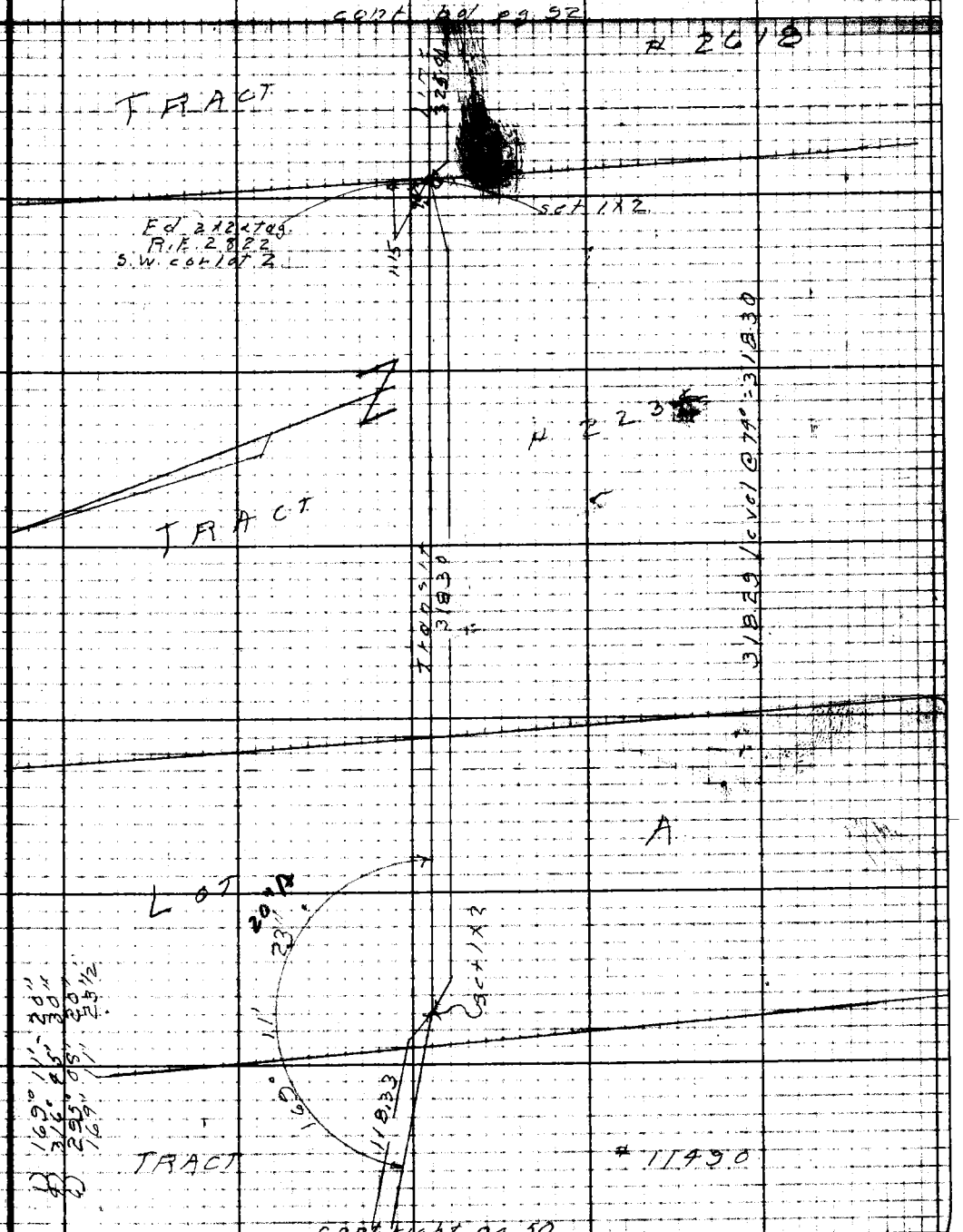

Note: Any Additions or Changes on This Sheet Must be Made or Circled in Red Ink With Date and Name of Person Making Change.

Do not extend notes this side of this line.

RETURN TO:
LOS ANGELES COUNTY SURVEYOR
726 LOS ANGELES COUNTY
ENGINEERING BLDG.

76F309S 247 10M 1-49

RETURN TO
LOS ANGELES COUNTY SURVEYOR
726 LOS ANGELES COUNTY
ENGINEERING BLDG.

Note: Any Additions or Changes on This Sheet Must be Made or Circled in Red Ink With Date and Name of Person Making Change.

Do not extend notes this side of this line.

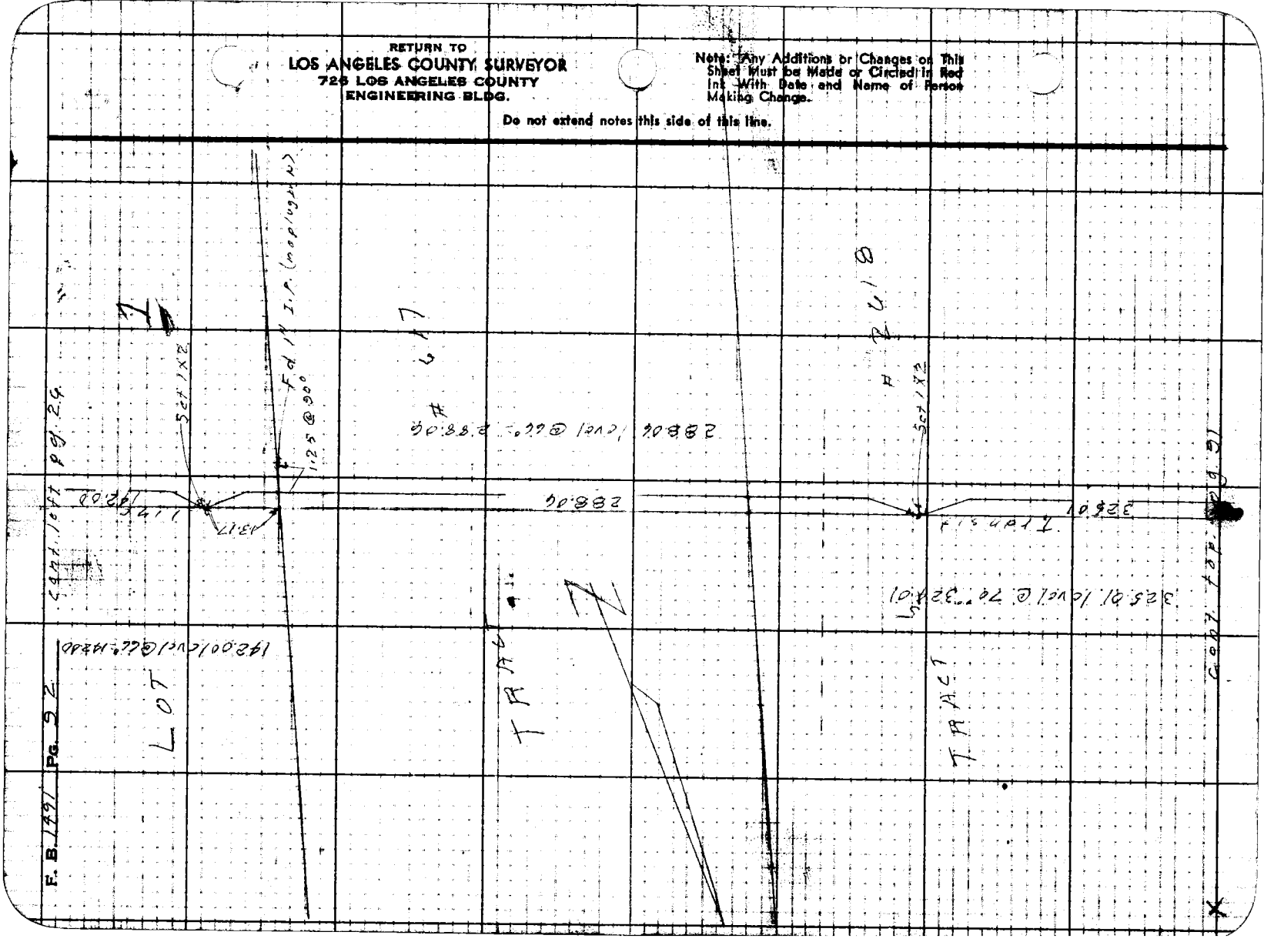

Notes Ck'd by: [illegible]	Survey of: Glen Ave	F. B. 1431 Pg. 53
Map No.	W. O. 1256 Tape No. 0104 Std. 69 °F	
Office Work	Surveyed by: J. Lanigan	
Checked	Notes: Lanigan Date: 1-25-50	
Date	Indexed: A. C. Johnson	

cont. bot pg 54



Note: Any Additions or Changes on This Sheet Must be Made or Circled in Red Ink With Date and Name of Person Making Change.

Do not extend notes this side of this line.

RETURN TO
LOS ANGELES COUNTY SURVEYOR
726 LOS ANGELES COUNTY
ENGINEERING BLDG.

76F309S 247 10M 1-49

RETURN TO
LOS ANGELES COUNTY SURVEYOR
726 LOS ANGELES COUNTY
ENGINEERING BLDG.

Note: Any Additions or Changes on This Sheet Must be Made or Circled in Red Ink With Date and Name of Person Making Change.

Do not extend notes this side of this line.

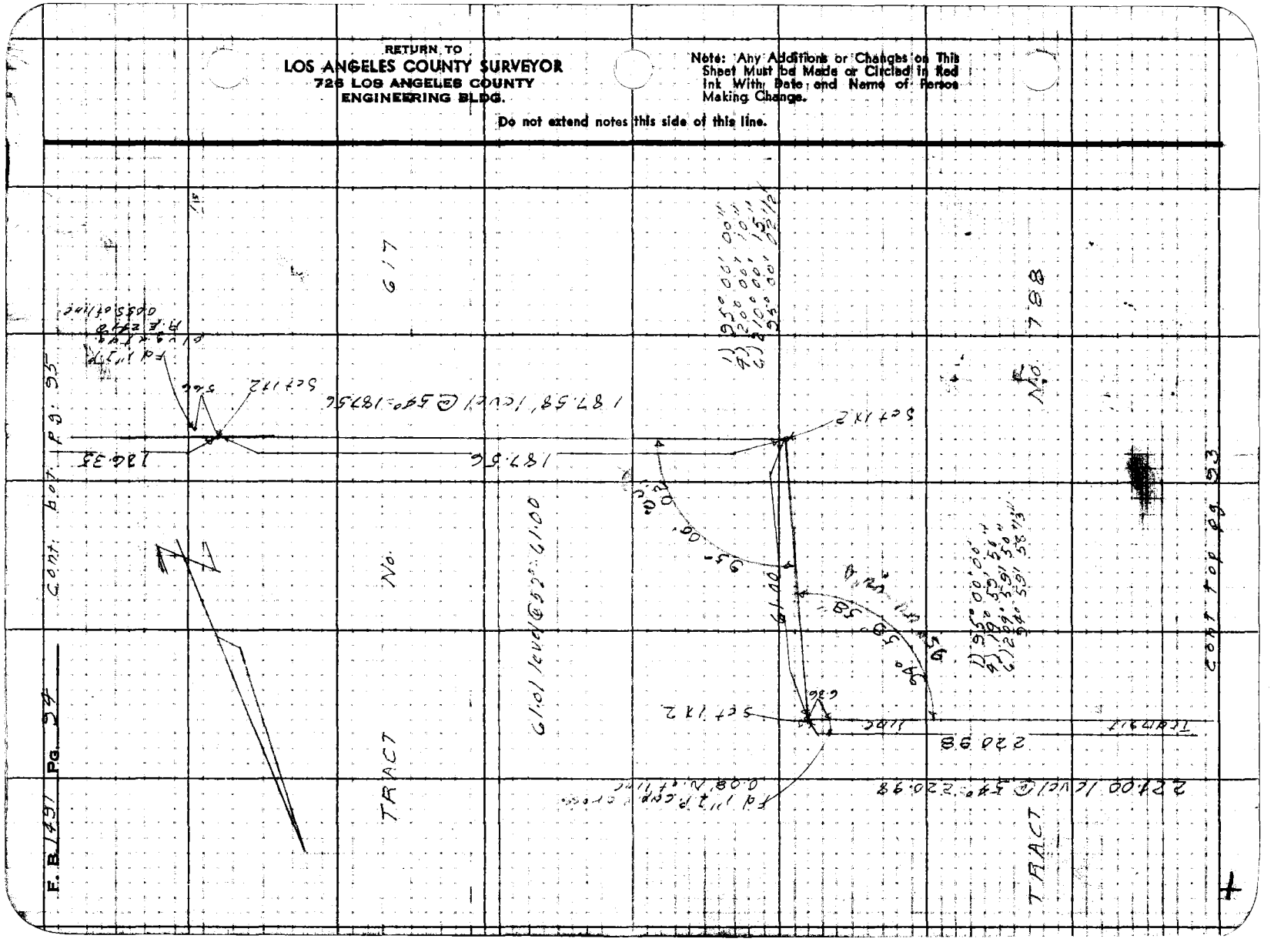

Notes Ck'd by: CMR	Survey of: Glen Ave.
Map No.	W. O. 1256 Tape No. 2104 Std. 66 °F.
Office Work	Surveyed by: J. J. Lanigan
Checked	Notes: J. Lanigan Date: 1-25-50
Date:	Indexed: C. Johnson

F. B. 1491 PG. 93

Notes: Any Additions or Changes of This Sheet Must be Made or Circled in Red Ink With Date and Name of Person Making Change.

Do not extend notes this side of this line.

RETURN TO
LOS ANGELES COUNTY SURVEYOR
726 LOS ANGELES COUNTY
ENGINEERING BLDG.

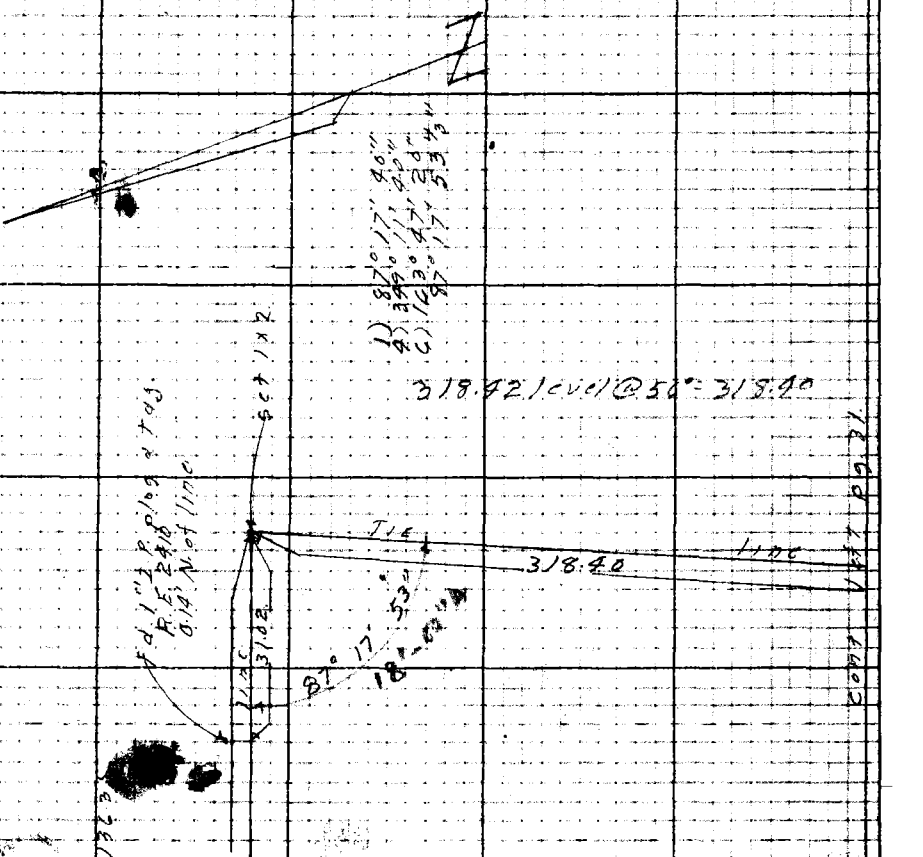

76F3095 247 10M 1-49

RETURN TO
LOS ANGELES COUNTY SURVEYOR
726 LOS ANGELES COUNTY
ENGINEERING BLDG.

Note: Any Additions or Changes on This Sheet Must be Made or Circled in Red Ink With Date and Name of Person Making Change.

Do not extend notes this side of this line.

F.B. 1491 PG. 56

Notes Ck'd by: [illegible]	Survey of: Glen Ave.	F. B. 1491 Pg. 97
Map No.	W.O. 8351 Tape No. Std. °F	
Office Work	Surveyed by: [illegible] Lanigan	
Checked	Notes: J.J.L. Date: 5-7-51	
Date	Indexed	

Cont. bot. pg. 98

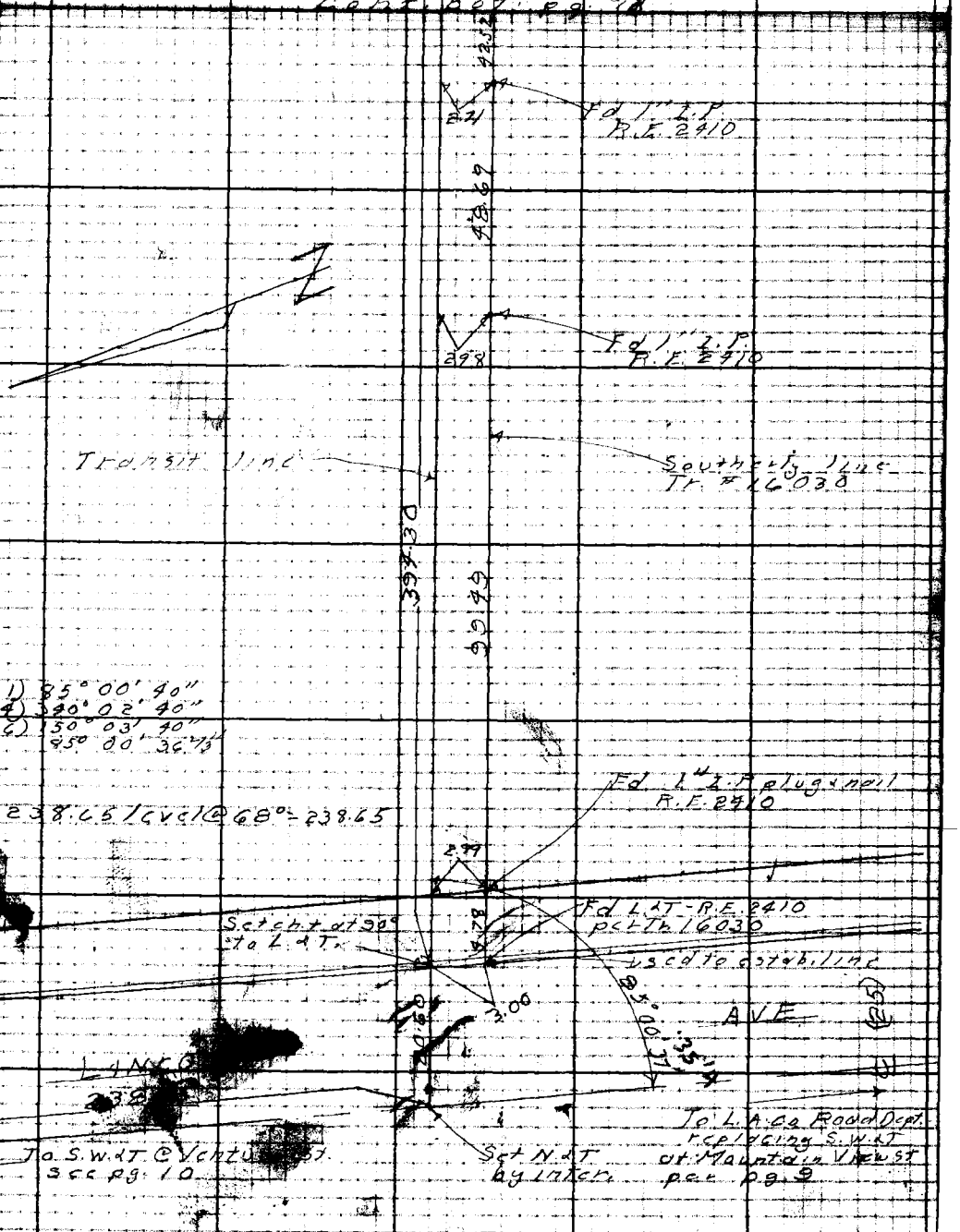

Note: Any Additions or Changes on This Sheet Must be Made or Circled in Red Ink With Date and Name of Person Making Change.

Do not extend notes this side of this line.

RETURN TO
LOS ANGELES COUNTY SURVEYOR
726 LOS ANGELES COUNTY
ENGINEERING BLDG.

76F3095 247 10M 1-49



RETURN TO
LOS ANGELES COUNTY SURVEYOR
725 LOS ANGELES COUNTY
ENGINEERING BLDG.

Do not extend notes this side of this line.

Note: Any Additions or Changes on This Sheet Must be Made or Circled in Red Ink With Date and Name of Person Making Change.

Notes Ck'd by	Survey of Glen Ave
Map No.	W.O. 8331 Tape No. 05 Std. 68°F
Office Work	Surveyed by J.J. Lanigan
Checked	Notes J.J.L. Date 7-17-51
Date	Indexed

W.S. 50-B

Note: Any Additions or Changes on This Sheet Must be Made or Circled in Red Ink With Date and Name of Person Making Change.

Do not extend notes this side of this line.

RETURN TO
LOS ANGELES COUNTY SURVEYOR
728 LOS ANGELES COUNTY ENGINEERING BLDG.

76F3098 R47 10M 1-49

F. B. 1491 Pg. 100

RETURN TO
LOS ANGELES COUNTY SURVEYOR
725 LOS ANGELES COUNTY
ENGINEERING BLDG.

Note: Any Additions or Changes on This Sheet Must be Made or Circled in Red Ink With Date and Name of Person Making Change.

Do not extend notes this side of this line.

Notes Ck'd by	Survey of Glen Ave
Map No.	W.O. 1256 Tape No. Std. °F
Office Work	Surveyed by Lanigan
Checked	Notes Curtis Date 8-49
Date	Indexed B. C. Johnson

F. B. 1491 Pg. 105

APR 18 1950

LOCATION
OF
IMPROVEMENTS
ON
GLENROSE AVE.
FROM
VENTURA ST.
TO
FOOTHILL BLVD
CI. 1256

Lanigan
Curtis
Trunick
Raphael

Notes: Any Additions or Changes on This Sheet Must be Made or Circled in Red Ink With Date and Name of Person Making Change.

Do not extend notes this side of this line.

RETURN TO
LOS ANGELES COUNTY SURVEYOR
726 LOS ANGELES COUNTY
ENGINEERING BLDG.

1491 47

76F3095 247 10M 8-49

F. B. 1491 Pg. 106

Cont. on Bot. pg. 107

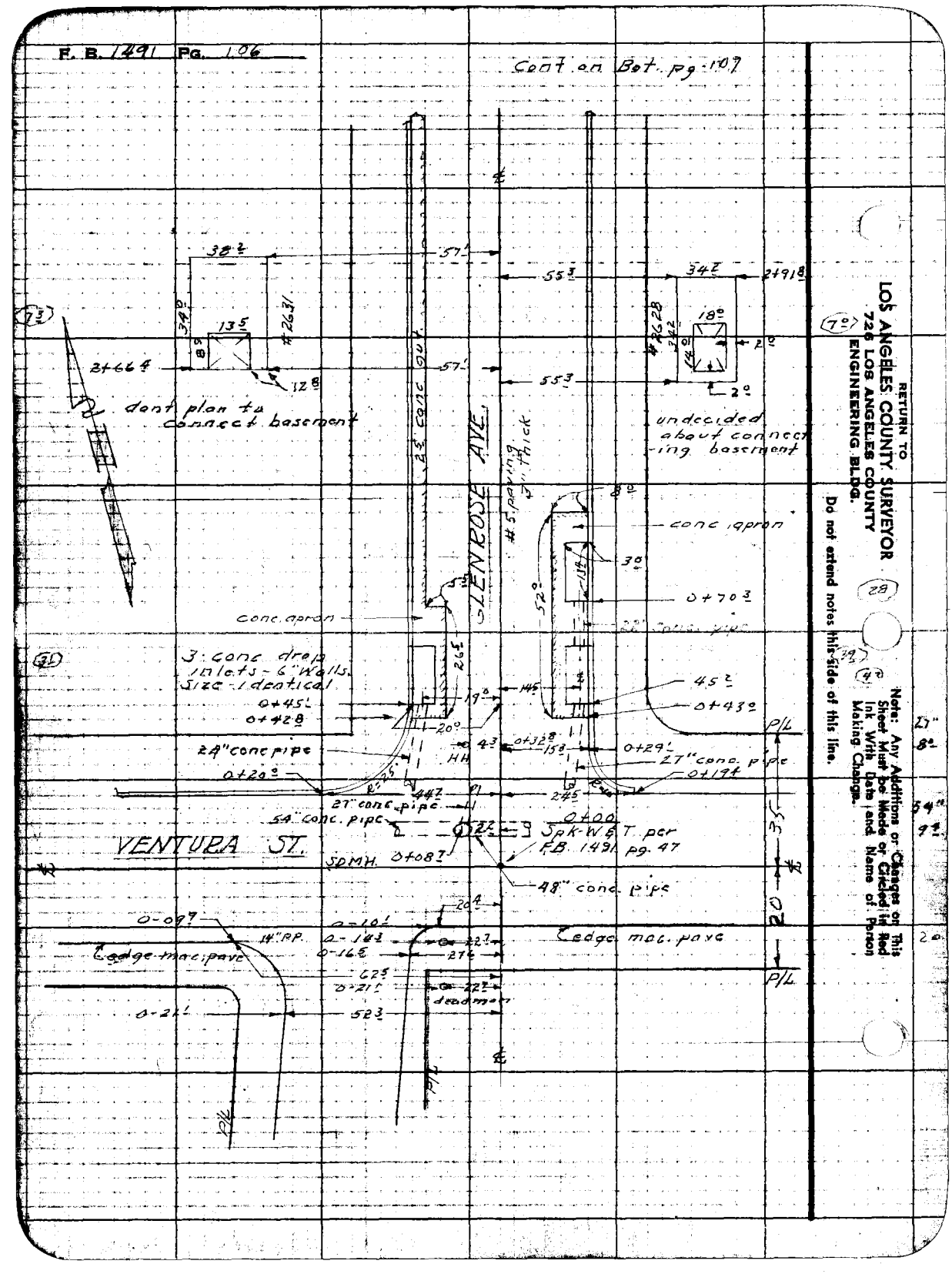

RETURN TO
LOS ANGELES COUNTY SURVEYOR
726 LOS ANGELES COUNTY
ENGINEERING BLDG.

Do not extend notes this side of this line.

Note: Any Additions or Changes on This Sheet Must be Made or Checked in Red Ink With Date and Name of Person Making Change.

11" 8½"

34" 9½"

20

Notes Ck'd by	Survey of Glen Ave
Map No.	W. O. 1256 Tape No. Std. °F
Office Work	Surveyed by Lanigan
Checked	Notes Curtis Date 8-29
Date	Indexed C. Johnson

F. B. 1491 Pg. 107

cont. on pg. 108

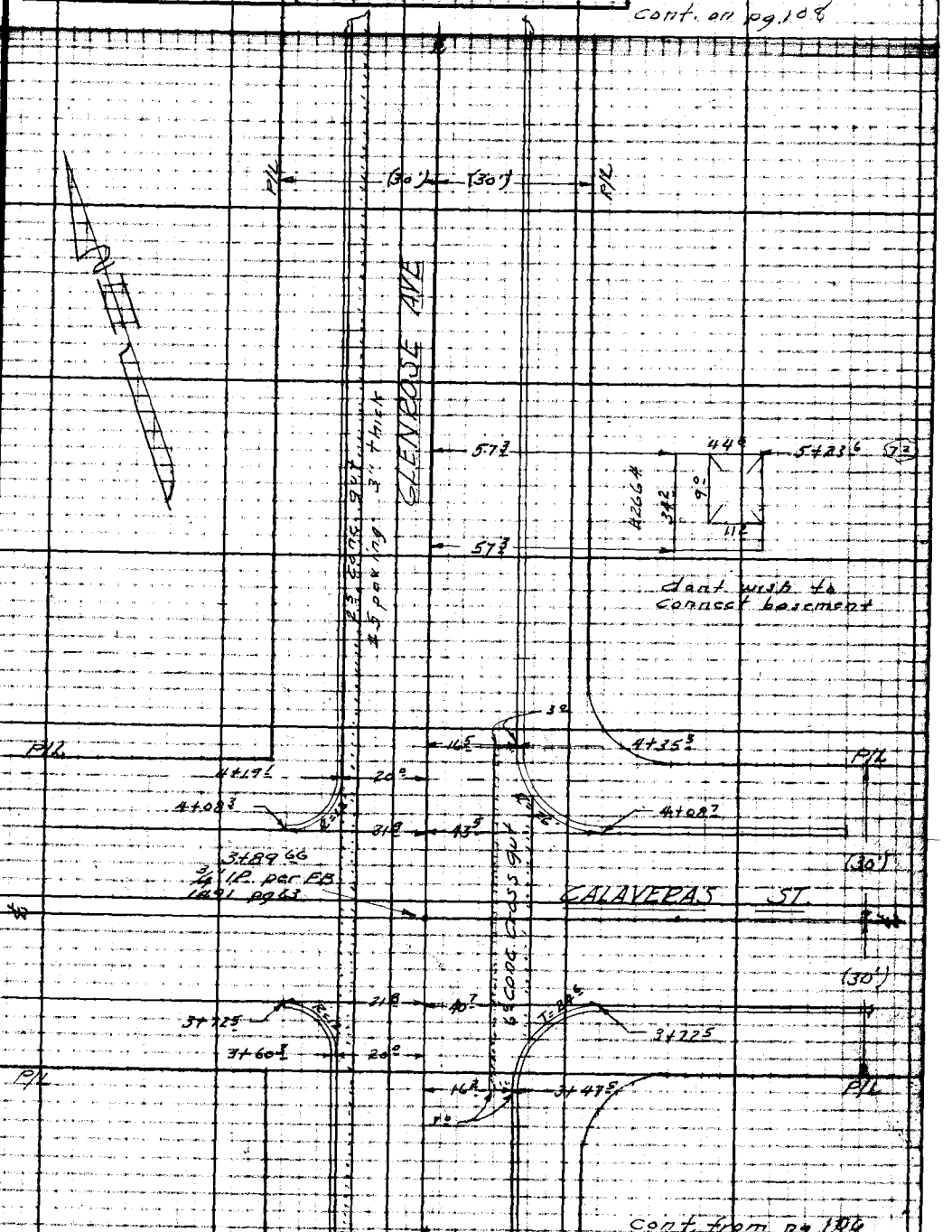

cont. from pg 106

Notes: Any Additions or Changes on This Sheet Must Be Made or Circled in Red Ink With Date and Name of Person Making Change.

Do not extend notes this side of this line.

RETURN TO
LOS ANGELES COUNTY SURVEYOR
726 LOS ANGELES COUNTY
ENGINEERING BLDG.

76F3098 247 10M 1-49

F. B. 1491 Pg. 108

cont. on pg 109



RETURN TO
LOS ANGELES COUNTY SURVEYOR
726 LOS ANGELES COUNTY
ENGINEERING BLDG.

Do not extend notes this side of this line.

Note: Any Additions or Changes on This Sheet Must Be Made or Circled in Red Ink With Date and Name of Person Making Change.

Notes Ck'd by	Survey of Glen Ave
Map No.	W. O. 1256 Tape No. Std. °F
Office Work	Surveyed by Lanigan
Checked	Notes Curtis Date 8-49
Date	Indexed A. C. Johnson

F. B. 1491 PG. 199



Notes: Any Additions or Changes on This Sheet Must Be Made or Circled in Red Ink With Date and Name of Person Making Change.

Do not extend notes this side of this line.

RETURN TO
LOS ANGELES COUNTY SURVEYOR
726 LOS ANGELES COUNTY
ENGINEERING BLDG.

76F3098 247 10M 1-49

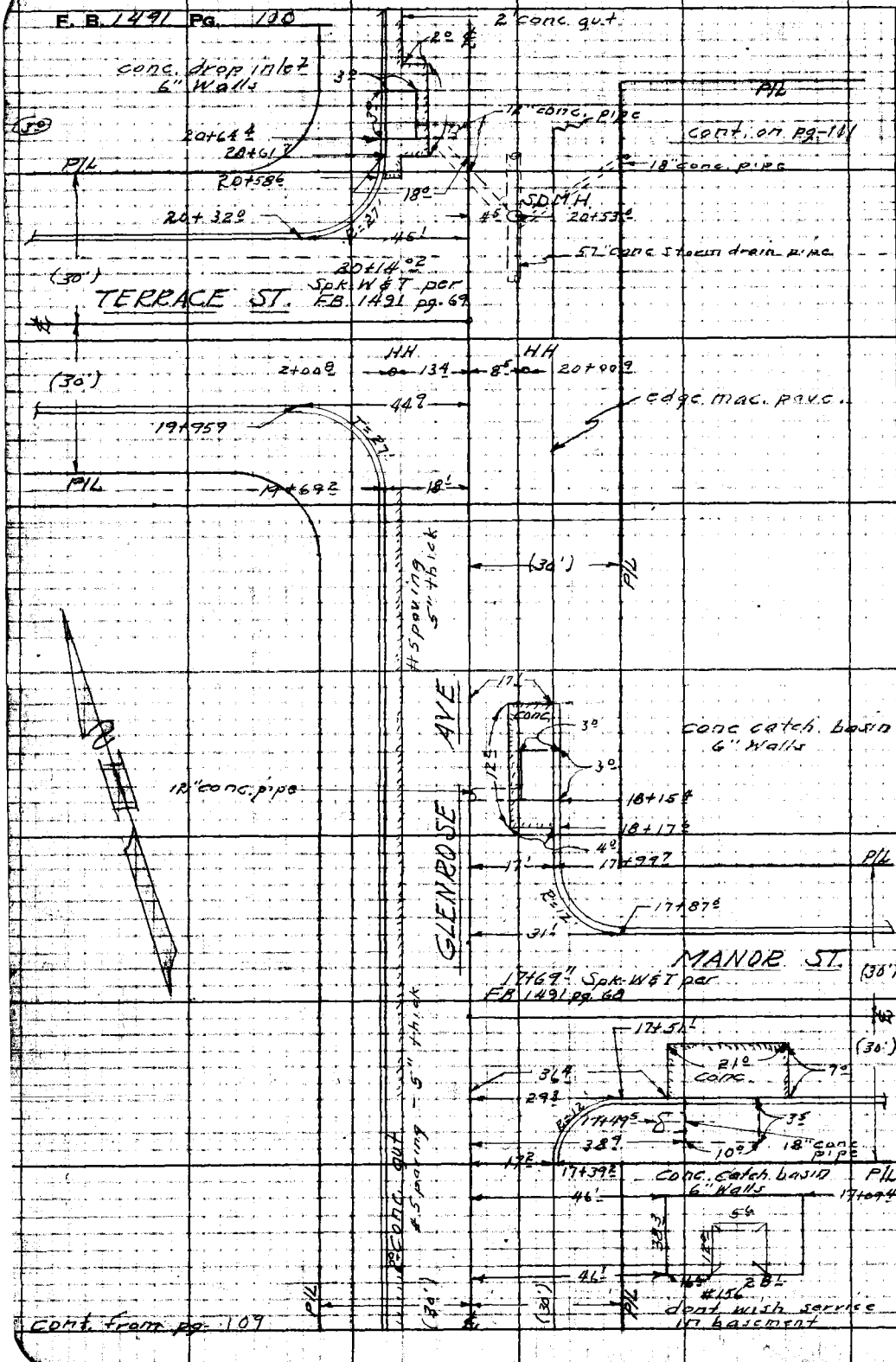

RETURN TO
LOS ANGELES COUNTY SURVEYOR
726 LOS ANGELES COUNTY
ENGINEERING BLDG.
Do not extend notes this side of this line.
Note: Any Additions or Changes on This Sheet Must be Made or Circled in Red Ink With Date and Name of Person Making Change.

Notes Ck'd by:	Survey of Glen Ave
Map No.	W. O. 1256 Tape No. Std. °F
Office Work	Surveyed by Lanigan
Checked	Notes Curtis Date 8-49
Date:	Indexed C. Johnson

F. B. 1491 PG. 101

cont. on pg. 102

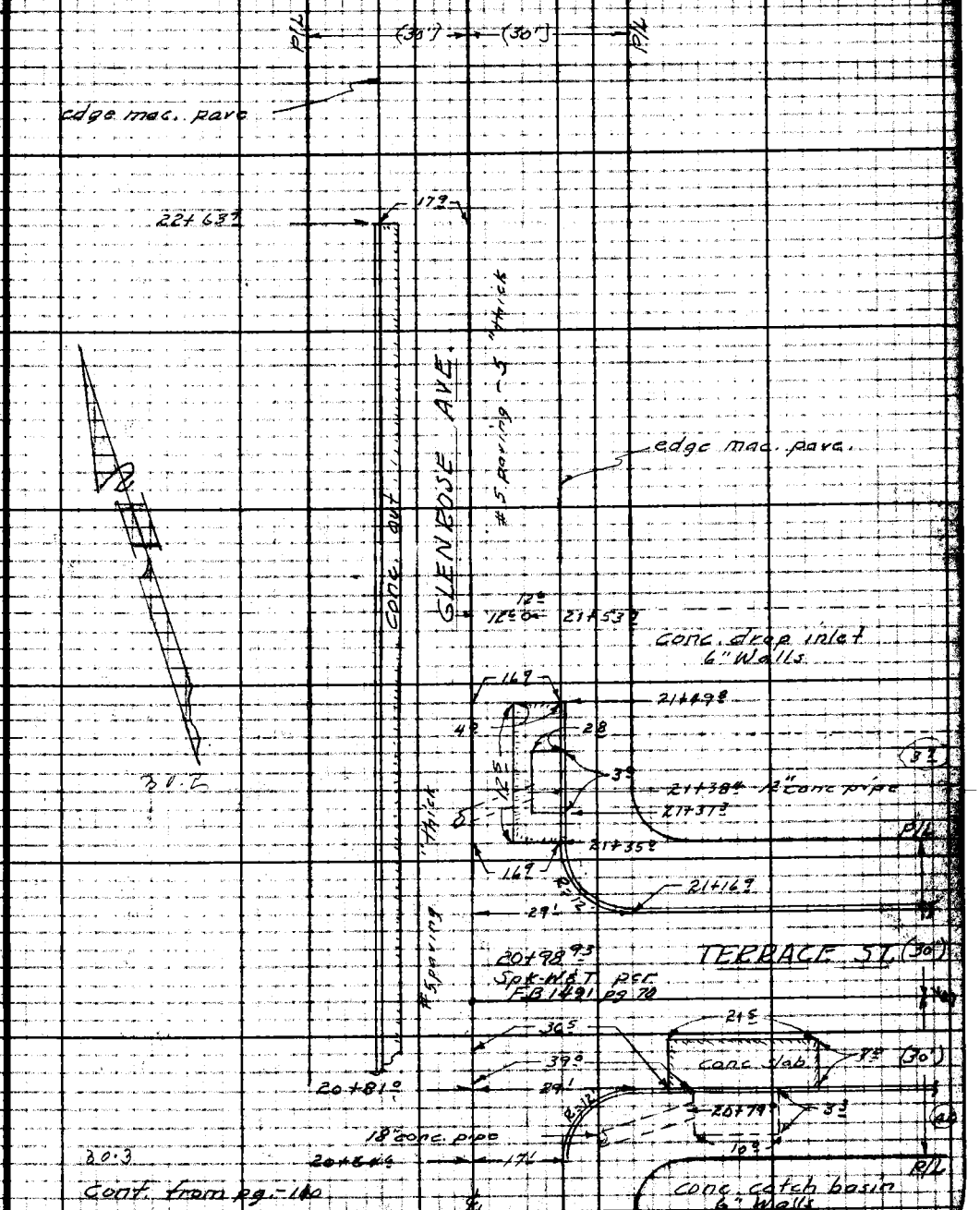

Cont. from pg. 100

Notes: Any Additions or Changes on This Sheet Must be Made or Circled in Red Ink With Date and Name of Person Making Change.

Do not extend notes this side of this line.

RETURN TO
LOS ANGELES COUNTY SURVEYOR
726 LOS ANGELES COUNTY
ENGINEERING BLDG.

76F3008 247 10M 1-49

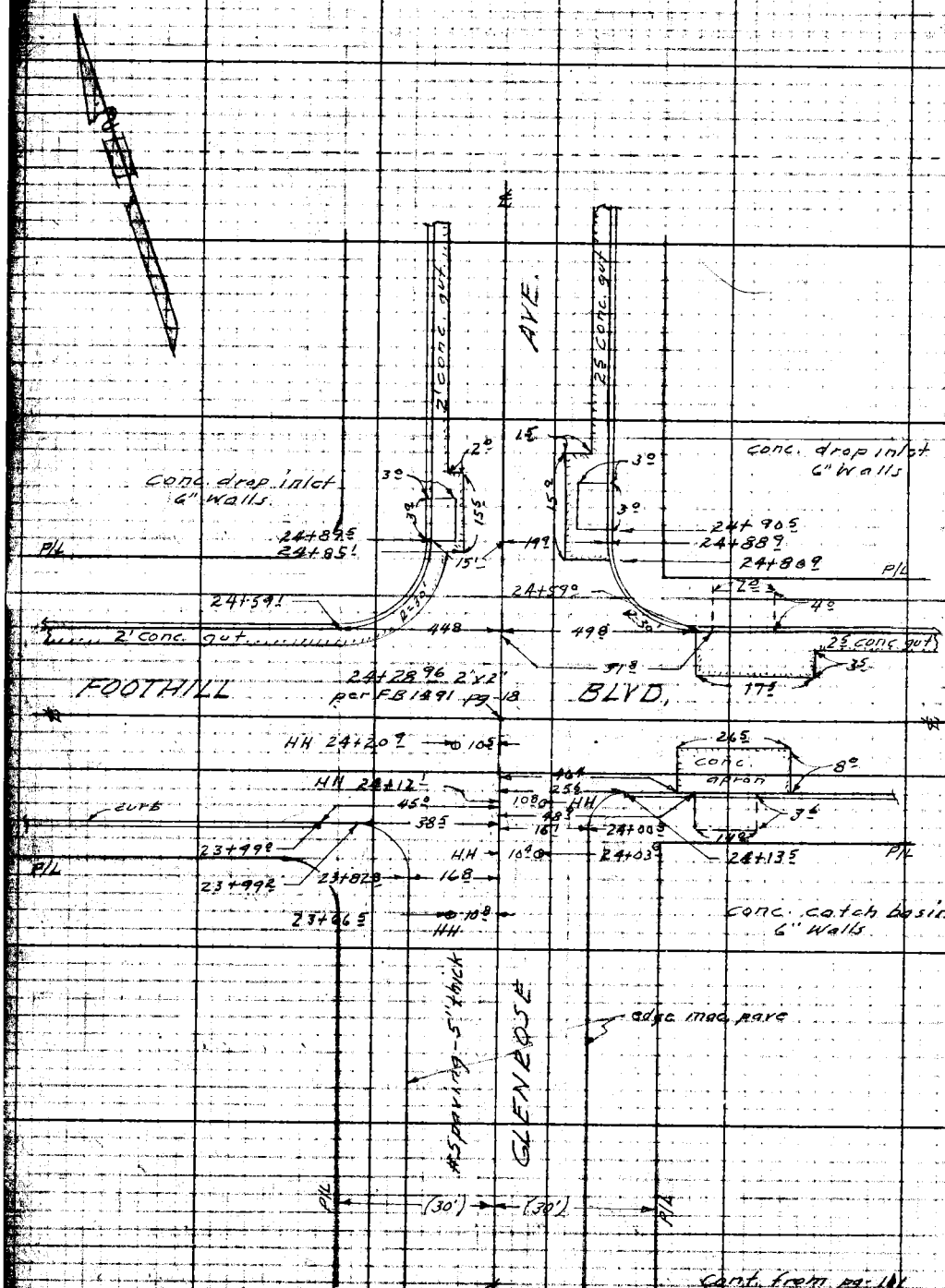

Cont. from pg. 101

RETURN TO
LOS ANGELES COUNTY SURVEYOR
726 LOS ANGELES COUNTY
ENGINEERING BLDG.

Do not extend notes this side of this line.

Note: Any Additions or Changes on This Sheet Must be Made or Circled in Red Ink With Date and Name of Person Making Change.

NOTE: ANY ADDITIONS OR CHANGES ON THIS SHEET MUST BE MADE IN RED INK. WITH DATE AND NAME OF PERSON MAKING CHANGE

PLEASE RETURN TO
LOS ANGELES COUNTY SURVEYOR
726 Los Angeles County Engineering Bldg.

Do not extend notes this side of this line.

STATION	B. S.	H. I.	F. S.	ELEV.	
					PROFILE AND CROSS SECTIONS ON GLENROSE AVE. FROM VENTURA ST. TO FOOTHILL BLVD. C.I. 1256
					Lanigan Curtis Trunick Raphael.

76L298 307 5-49

76L298 307 5-49

PLEASE RETURN TO
LOS ANGELES COUNTY SURVEYOR
726 LOS ANGELES COUNTY ENGINEERING BLDG.

NOTE: ANY ADDITIONS OR CHANGES ON THIS SHEET MUST BE MADE OR CIRCLED IN RED INK, WITH DATE AND NAME OF PERSON MAKING CHANGE.

Do not extend notes this side of this line.

STATION	B. S.	H. I.	F. S.	ELEV.		
					BM AE284 Elev. 1182.516? Glenrose Ave & Ventura St.	
B.M. AE284	475	1187 27		1182 52	N.W. Cor. Bt. spk. in curb - 1' W of W. end C.R.	
0+00			481	1182 46	Int. ℄'s Ventura St. & Glenrose Ave	
✓			357	1183 70	100' Estly on ℄ Ventura St.	
✓			653	1180 74	100' Wstly " " " "	
/			622	1181 05	" " " " " " & 20' No. gut	
/			557	1181 70	" " " " " " " " cb	
0-94			562	1181 65	℄ prod edge pave	
0+08 I			139	1173 4	22 Lt. F.L. 54" conc. pipe	9.4
/			125	1175 8	" " " 27" " "	8.0
0+20			468	1182 59	℄ cross gut	
			431	1182 96	E end NE CR gut	
			355	1183 72	" " " " curb	
			390	1183 37	N. " " " gut	
			322	1184 05	" " " " curb	
			417	1183 10	" " N.W. " gut	
			343	1183 84	" " " " curb	
			546	1181 81	W " " " gut	
			474	1182 53	" " " " curb	
0+30			22	1185 1		30' Rt P/L
/			34	1183 9	30' Lt P/L	

Job No. 1256 Division No. V Notes Red. Plotted No. X-Sec
Survey of Glen Ave. Date Date
Survey by Lanigan Notes Curtis Notes Chkd. H.D.H. Checked No.
Indexed R. C. Johnson Date 8-49 Date 10-13-49

76L298 307 5-49

PLEASE RETURN TO
LOS ANGELES COUNTY SURVEYOR
726 LOS ANGELES COUNTY ENGINEERING BLDG.

NOTE: ANY ADDITIONS OR CHANGES ON THIS SHEET MUST BE MADE OR CIRCLED IN RED INK, WITH DATE AND NAME OF PERSON MAKING CHANGE.

Do not extend notes this side of this line.

STATION	B. S.	H. I.	F. S.	ELEV.		
		1187 27				
0+45 1			75	117 98 ✓	19° Lt. F.L. 24" conc. pipe	3.1
0+45 2			79	117 94 ✓		14.5 Rt. F.L. 27" conc pipe 4.2
0+50			274	1184 53 ✓		℄
0+70 3			55	1181 8 ✓		14.5 Rt. F.L. 27" conc pipe 2.8
1+00			050	1186 77 ✓		℄
/			078	1186 49 ✓		15.4 Rt gut
/			000	1187 27 ✓		/ / curb
/			164	1185 63 ✓	20' Lt. gut	
/			102	1186 25 ✓	/ / curb	
T.P.	831	1195 47 ✓	011	1187 26 ✓	T.P.	
1+50			658	118887 ✓		℄
2+00			446	1191 01 ✓		℄
/			484	1190 63 ✓		15.7 Rt gut
/			404	1191 43 ✓		/ / curb
/			41	1191 4 ✓		30' / P/L
/			24	1193 1 ✓		120' Rt
/			561	118986 ✓	20' Lt gut	
/			498	1190 49 ✓	/ / curb	
/			48	1190 7 ✓	30' Lt P/L	
/			73	1188 2 ✓	170' Lt.	
2+50			224	1193 23 ✓		℄

Profile Notes Red ____ Plotted ____ Job No. 1256 Division No. V
Date ____ Date ____ Survey of Glen Ave
X-Sec. Notes Chkd. H.D.H. Checked ____ Survey by Lanigan Notes Curtis Date ____
No. ____ Date 10-13-49 Date ____ Map No. ____ Indexed J. O'Hara Date ____

76L298 307 5-49

PLEASE RETURN TO
LOS ANGELES COUNTY SURVEYOR
726 LOS ANGELES COUNTY ENGINEERING BLDG.

NOTE: ANY ADDITIONS OR CHANGES ON THIS SHEET MUST BE MADE OR CIRCLED IN RED INK. WITH DATE AND NAME OF PERSON MAKING CHANGE.

Do not extend notes this side of this line.

Profile No. ____ X-Sec. No. ____
Job No. 1256 Division No. V Notes Red. ____ Plotted ____
Survey of Glendale Notes ____ Date ____ Date ____
Survey by Lanigan Notes Chkd H.D.H. Checked ____
Indexed R. C. Johnson Date 9-49 Date 10-13-49

STATION	B. S.	H. I.	F. S.	ELEV.		
		1195 47 ✓				
2+66 6			61	1189 4 ✓		79 5 Rt & basement ho # 2628
2+70 4			64	1189 1 ✓	76 1 Lt & basement ho. # 2631	
3+00			009	1195 38 ✓		℄
✓			054	1194 93 ✓		159 Rt. gut
✓			+ (024)	1195 71 ✓		159 Rt curb
✓			149	1193 98 ✓	20' Lt. gut	
✓			087	1194 60 ✓ ✓	curb	
T.P.	10 00	1205 41 ✓	006	1195 41 ✓	T.P.	
3+50			797	1197 44 ✓		℄
✓			74	1193 0 ✓		30' Rt P/L
✓			87	1196 7 ✓	30' Lt P/L	
3+89 66			634	1199 07 ✓	Int ℄s Calaveras St. & Glenrose Ave	
✓			687	1198 54 ✓	16' Eastly on ℄ Calaveras St - cross gut.	
✓			608	1199 33 ✓	30 ✓ ✓ ✓ ✓	✓
✓			457	1200 84 ✓	100' ✓ ✓ ✓ ✓	✓
✓			566	1199 75 ✓	✓ ✓ ✓ ✓ ✓	✓ ℄ 17' So. gut
✓			511	1200 30 ✓	✓ ✓ ✓ ✓ ✓	✓ ✓ ✓ ✓ curb
✓			465	1200 76 ✓	✓ ✓ ✓ ✓ ✓	✓ ✓ ✓ No gut
✓			411	1201 30 ✓	✓ ✓ ✓ ✓ ✓	✓ ✓ ✓ ✓ curb
✓			775	1197 66 ✓	20' Wstly ✓ ✓ ✓	✓ cross gut.
✓			730	1198 11 ✓	35 ✓ ✓ ✓	✓ ✓

76L298 307 5-49

PLEASE RETURN TO
LOS ANGELES COUNTY SURVEYOR
726 LOS ANGELES COUNTY ENGINEERING BLDG.

NOTE: ANY ADDITIONS OR CHANGES ON THIS SHEET MUST BE MADE OR CIRCLED IN RED INK. WITH DATE AND NAME OF PERSON MAKING CHANGE.

Do not extend notes this side of this line.

STATION	B. S.	H. I.	F. S.	ELEV.		
		1205 41				
3+89 66			882	1196 59	100' W'ly on ℄ Calaveras St	
			868	1196 73	So end S.E. CR.	gut
			796	1197 45	— — — —	curb
			699	1198 42	E — — —	gut
			654	1198 87	— — — —	curb
			557	1199 84	— — NE —	gut
			510	1200 31	— — — —	curb
			510	1200 31	N. — — —	gut
			425	1201 16	— — — —	curb
			652	1198 89	— — NW —	gut
			592	1199 49	— — — —	curb
			689	1198 52	W — — —	gut
			611	1199 30	— — — —	curb
			812	1197 29	— — SW —	gut
			772	1197 69	— — — —	curb
			899	1196 42	So. — — —	gut
			839	1197 02	— — — —	curb
4+20			47	1200 71		30' Rt P/L
			56	1199 81	30' Lt P/L	
4+50			371	1201 70		

Profile Notes Red. Plotted Job No. 1256 Division No. V
No. Date Date Survey of Glen Ave.
X-Sec. Notes Chkd. H.D.H. Checked Survey by Langsam Notes Curtis Date 9-49
No. Date Map No. Indexed Johnson Date
F.B. 1971

1491 Pg. A+8 Job No. 1256 Division No. V Notes Red. _____ Plotted _____ Profile

Survey of Glen Ave. Date _____ Date _____ No. _____

Survey by Lanigan Notes Curtis Notes Chkd. H.D.H. Checked _____ X-Sec.

Indexed E. C. Johnson Date 9-49 Date 10-13-49 Date _____ No. _____

76L298 307 5-49

PLEASE RETURN TO

LOS ANGELES COUNTY SURVEYOR

726 LOS ANGELES COUNTY ENGINEERING BLDG.

NOTE: ANY ADDITIONS OR CHANGES ON THIS SHEET MUST BE MADE OR CIRCLED IN RED INK, WITH DATE AND NAME OF PERSON MAKING CHANGE.

Do not extend notes this side of this line.

STATION	B. S.	H. I.	F. S.	ELEV.	

VOID

This pg. omitted in error

76L298 307 5-49

PLEASE RETURN TO
LOS ANGELES COUNTY SURVEYOR
726 LOS ANGELES COUNTY ENGINEERING BLDG.

NOTE: ANY ADDITIONS OR CHANGES ON THIS SHEET MUST BE MADE OR CIRCLED IN RED INK, WITH DATE AND NAME OF PERSON MAKING CHANGE.

Do not extend notes this side of this line.

STATION	B. S.	H. I.	F. S.	ELEV.		
		1205 41 ✓				
5+00			153	1203 88 ✓		℄
✓			204	1203 37 ✓		16.7' Rt gut
✓			129	1204 12 ✓		16.7' Rt curb
✓			310	1202 31 ✓	20' Lt. gut	
✓			249	1202 92 ✓	20' Lt curb	
5+19.1			57	1199 7 ✓	95.7 Rt ℄ basement ho# 2664	
T.P.	1039	1215 64 ✓	016	1205 25 ✓	T.P.	
5 +50			964	1206 00 ✓		℄
6+00			760	1208 04 ✓		℄
✓			814	1207 50 ✓		17.0' Rt gut
✓			733	1208 31 ✓		17.0' Rt curb
✓			72	1208 4 ✓		30' Rt. P/L
✓			55	1210 1 ✓		120' Rt.
✓			922	1206 42 ✓	20' Lt. gut.	
✓			856	1207 08 ✓	20' — —	
✓			84	1207 2 ✓	30' Lt P/L	
✓			107	1204 9 ✓	180' Lt.	
6+50			552	1210 12 ✓		℄
7 +00			326	1212 38 ✓		℄
✓			380	1211 84 ✓		17' Rt gut

72

Profile No. ____ Notes Red. ____ Plotted ____ Job No. 1256 Division No. V
Date ____ Date ____ Survey of Glen Ave
X-Sec. No. ____ Notes Chkd. H.D.H. Checked ____ Survey by Lanigan Notes Curtis Date 9-49
Date 10-13-49 Date ____ Map No. ____ Indexed Johnson Date ____

F.B. 1497 Pg.

76L298 307 5-49

PLEASE RETURN TO
LOS ANGELES COUNTY SURVEYOR
726 LOS ANGELES COUNTY ENGINEERING BLDG.

NOTE: ANY ADDITIONS OR CHANGES ON THIS SHEET MUST BE MADE OR CIRCLED IN RED INK, WITH DATE AND NAME OF PERSON MAKING CHANGE.

Do not extend notes this side of this line.

STATION	B. S.	H. I.	F. S.	ELEV.		
		1215 64 ✓				
7+00			316	1212 48 ✓		17' Rt, curb
—			482	1210 82 ✓	20' Lt. gut	
—			418	1211 46 ✓	✓ ✓. curb	
7+35			146	1214 18 ✓		℄
—			10	1215 6		30' Rt. P/L
—			18	1213 8 ✓	30' Lt. P/L	
T.P.	831	1223 40 ✓	055	1215 09 ✓	TP	
7+54.2			857	1214 83 ✓		17.3 Rt gut
—			778	1215 62 ✓		✓ ✓ curb
7+80.35			704	1216 36 ✓	Int. ℄'s Harriet St & Glenrose Ave	
—			715	1216 25 ✓	19' Eastly on ℄ Harriet St - cross gut	
—			434	1219 06 ✓	100' ✓ ✓ ✓	✓ ℄
—			409	1219 31 ✓	✓ ✓ ✓ ✓	✓ ℄ 18' No gut.
—			338	1220 02 ✓	✓ ✓ ✓ ✓	✓ ✓ ✓ ✓ curb
—			763	1215 77 ✓	✓ W'stly on ℄ Harriet St.	
—			932	1214 08 ✓	✓ ✓ ✓ ✓	✓ ℄ 18' So gut
—			877	1214 63 ✓	✓ ✓ ✓ ✓	✓ ✓ ✓ ✓ curb
—			727	1216 13 ✓	✓ ✓ ✓ ✓	✓ ✓ ✓ No gut
—			679	1216 61 ✓	✓ ✓ ✓ ✓	✓ ✓ ✓ ✓ ✓ curb

Profile No. X-Sec. No.
Plotted Date
Notes Red. Date
Notes Chkd. H.D.H. Checked
Date 10-14-49 Date
Job No. 1256 Division No. ✓
Survey of Glen Ave.
Survey by Lanigan Notes Curtis
Indexed R. C. Johnson Date 9-49
F.B. Pg. 1491 120

76L298 307 5-49

PLEASE RETURN TO
LOS ANGELES COUNTY SURVEYOR
726 LOS ANGELES COUNTY ENGINEERING BLDG.

NOTE: ANY ADDITIONS OR CHANGES ON THIS SHEET MUST BE MADE OR CIRCLED IN RED INK. WITH DATE AND NAME OF PERSON MAKING CHANGE.

Do not extend notes this side of this line.

STATION	B. S.	H. I.	F. S.	ELEV.		
		1223 40 ✓				
			605	1217 35 ✓	E end N.E	C.R. gut
			484	1218 56 ✓	— — —	— curb
			577	1217 63 ✓	N. — —	— gut
			523	1218 17 ✓	— — —	— curb
			487	1218 53 ✓	— — N.W.	— gut
			457	1218 83 ✓	— — —	— curb
			633	1217 07 ✓	W — —	— gut
			596	1217 44 ✓	— — —	— curb
			844	1214 96 ✓	— — SW	— gut
			791	1215 49 ✓	— — —	— curb
			1060	1212 80 ✓	So. — —	— gut
			990	1213 50 ✓	— — —	— curb
8+10			43	1219 1 ✓		30' Rt P/L
—			52	1218 2 ✓	30' Lt P/L	
8+26 4			505	1218 35 ✓		17 2 Rt gut
—			443	1218 97 ✓		— — curb
8+65 1			73	1216 1 ✓	54.2' Rt ℄ basement no #155 Harriet St	
8+50			336	1220 04 ✓		℄
9+ 00			101	1222 39 ✓		℄

Profile No. ____ Notes Red. ____ Plotted ____ Job No. 1256 Division No. ✓ F.B. 149 Pg. 121
X-Sec. No. ____ Date ____ Date ____ Survey of Glen Ave
Notes Chkd. H.D.H. Checked ____ Survey by Lanigan Notes Curtis Date 9-49
Date 10-14-49 Date ____ Map No. ____ Indexed Johnson Date ____

76L298 307 5-49

PLEASE RETURN TO
LOS ANGELES COUNTY SURVEYOR
726 LOS ANGELES COUNTY ENGINEERING BLDG.

NOTE: ANY ADDITIONS OR CHANGES ON THIS SHEET MUST BE MADE OR CIRCLED IN RED INK, WITH DATE AND NAME OF PERSON MAKING CHANGE.

Do not extend notes this side of this line.

Profile No. ____ X-Sec. No. ____

Job No. 1256 Division No. K Notes Red. ____ Plotted ____ Date ____

Survey of Gem Ave Notes Curtis Date 9-49 Notes Chkd. H.D.H. Checked ____ Date 10-14-49

Survey by Langan

Indexed R. C. Johnson

B. 147 PG. 122

STATION	B. S.	H. I.	F. S.	ELEV.		
		1223 40 ✓				
9+00			161	1221 79 ✓		17' Rt gut
—			12	1222 2 ✓		— — top brk
—			+(02)	1223 6 ✓		30' — P/L
—			157	1221 83 ✓	18' Lt. gut	
—			107	1222 33 ✓	18' Lt curb	
T.P.	823	1231 47 ✓	016	1223 24 ✓	T.P.	
9+50			670	1224 77 ✓		℄
—			54	1226 1 ✓		30' Rt. P/L
—			47	1226 8 ✓		70' Rt
—			66	1224 9 ✓	30' Lt. P/L	
—			86	1222 9 ✓	180' Lt.	
T.P.	856	1239 56 ✓	047	1231 00 ✓	T.P. (Spk in stump)	
10+00			1222	1227 34 ✓		℄
—			1259	1226 99 ✓		17' Rt gut
—			121	1227 5 ✓		— — brk.
—			109	1228 7 ✓		30' Rt. P/L
—			13 12	1226 44 ✓	18' Lt. gut	
—			1262	1226 9[illegible] ✓	18' Lt. curb	
10+50			970	1229 86 ✓		℄

76L298 307 5-49

PLEASE RETURN TO
LOS ANGELES COUNTY SURVEYOR
726 LOS ANGELES COUNTY ENGINEERING BLDG.

NOTE: ANY ADDITIONS OR CHANGES ON THIS SHEET MUST BE MADE OR CIRCLED IN RED INK, WITH DATE AND NAME OF PERSON MAKING CHANGE.

Do not extend notes this side of this line.

STATION	B. S.	H. I.	F. S.	ELEV.		
		1239 56 ✓				
10+75.4			846	1231 10 ✓		17' Rt. gut
✓			772	1231 84 ✓		✓ ✓ curb
10+78			68	1232 8		30' Rt P/L
11+09.36			642	1233 14 ✓	Int. ℄'s Mendocino St. & Glenrose Ave.	
✓			681	1232 75 ✓	17' Eastly on ℄ Mendocino St. cross gut	
✓			616	1233 40 ✓	29' ✓ ✓ ✓	✓ ✓
✓			561	1233 95 ✓	100' ✓ ✓ ✓	✓ ✓
✓			652	133 04 ✓	✓ ✓ ✓ ✓	✓ ✓ & 18' So. gut
✓			611	1233 45 ✓	✓ ✓ ✓ ✓	✓ ✓ ✓ ✓ curb
✓			560	1233 96 ✓	✓ ✓ ✓ ✓	✓ ✓ ✓ No. gut
✓			493	1234 63 ✓	✓ ✓ ✓ ✓	✓ ✓ ✓ ✓ curb
✓			768	1231 88 ✓	18' Lt. gut	
✓			727	1232 29 ✓	18' Lt. curb	
✓			69	1232 71	30' Lt. P/L	
✓			86	1231 0 ✓	170' Lt.	
			832	1231 24 ✓	So. end SE CR gut	
			754	1232 02 ✓	✓ ✓	✓ ✓ curb
			737	1232 19 ✓	E. ✓	✓ ✓ gut
			680	1232 76 ✓	✓ ✓	✓ ✓ curb
			603	1233 53 ✓	✓ ✓	NE ✓ gut.

Profile Notes Red. ____ Plotted ____ Job No. 1256 Division No. V
No. ____ Date ____ Date ____ Survey of Glen Ave
X-Sec. Notes Chkd. H.D.H. Checked ____ Survey by Lanigan Notes Curtis Date 9-49
No. ____ Date 10-14-49 Date ____ Map No. ____ Indexed Johnson Date ____

F.B. 149 Pg. 123

76L298 307 5-49

PLEASE RETURN TO
LOS ANGELES COUNTY SURVEYOR
726 LOS ANGELES COUNTY ENGINEERING BLDG.

NOTE: ANY ADDITIONS OR CHANGES ON THIS SHEET MUST BE MADE OR CIRCLED IN RED INK. WITH DATE AND NAME OF PERSON MAKING CHANGE.

Do not extend notes this side of this line.

Profile No. ____ Plotted ____ Date ____
X-Sec. No. ____ Checked ____ Date ____
Notes Red. ____ Date ____
Notes Chkd HD.H Date 10-14-49
Job No. 1256 Division No. V
Survey of Glen Ave.
Survey by Lanigan Notes Curtis Date 9-49
Indexed R C Johnson
PG. 124

STATION	B. S.	H. I.	F. S.	ELEV.		
		1239 56 ✓				
			5 32	1234 24 ✓	E end NE CR	Curb
			494	1234 62 ✓	N end ✓ ✓	gut
			428	1235 28 ✓	✓ ✓ ✓ ✓	Curb
11+39			44	1235 2 ✓		30' Rt. P/L
11+46			448	1235 08 ✓		175 Rt. gut.
✓			380	1235 76 ✓		✓ ✓ Curb
11+50			414	1235 42 ✓		℄
12+00			112	1238 44 ✓		℄
✓			123	1238 33 ✓		175 Rt. gut
✓			06	1239 0 ✓		✓ ✓ brk.
✓			03	1239 3 ✓		30' P/L
✓			192	1237 64 ✓	18' Lt gut	
✓			149	1238 07 ✓	✓ ✓ Curb	
T.P.	845	1247 79 ✓	022	1239 34 ✓	T.P.	
12+50			625	1241 54 ✓		℄
12+65			45	1243 3 ✓		30' Rt P/L
✓			37	1244 1 ✓		✓ Rt
✓			55	1242 3 ✓	30' Lt. P/L	
✓			75	1240 3 ✓	180' Lt	

76L298 307 5-49

PLEASE RETURN TO
LOS ANGELES COUNTY SURVEYOR
726 LOS ANGELES COUNTY ENGINEERING BLDG.

NOTE: ANY ADDITIONS OR CHANGES ON THIS SHEET MUST BE MADE OR CIRCLED IN RED INK, WITH DATE AND NAME OF PERSON MAKING CHANGE.

Do not extend notes this side of this line.

STATION	B. S.	H. I.	F. S.	ELEV.		
		1247 79 ✓				
13+00			3 12	1244 67 ✓		℄
/			3 22	1244 57 ✓		17.5 Rt gut
/			26	1245 2 ✓		" " brk
/			17	1246 1 ✓		30' Rt P/L
/			3 96	1243 83 ✓	18' Lt. gut	
/			3 44	1244 35 ✓	" " curb	
T.P.	10 29	1258 02 ✓	006	1247 73 ✓	T.P.	
13 +50			10 26	1247 76 ✓		℄
13+88'			127	1245 3 ✓	97.3 Lt. ℄ basement ho	#2807
14+00			7 10	1250 ~~8~~ 9 2		℄
/			6 89	1251 13 ✓		17.0 Rt gut
/			6 45	1251 57 ✓		" " brk
/			6 0	1252 0 ✓		30' Rt P/L
/			7 89	1250 13 ✓	18' Lt gut	
/			7 36	1250 66 ✓	18' " curb	
14+08			5 2	1252 8 ✓		30' Rt P/L
14+39.16			4 68	1253 34 ✓	Int ℄s Mariposa St. & Glenrose Ave.	
/			5 07	1252 95 ✓	18' Eastly on ℄ Mariposa St. cross gut.	
/			4 51	1253 51 ✓	30' " " "	" "

Profile No. ____ Notes Red. ____ Plotted ____ Job No. 1256 Division No. ✓
X-Sec. No. ____ Date ____ Date ____ Survey of Glen Ave
Notes Chkd. H.D.H. Checked ____ Survey by Lanigan Notes Curtis Date 9-49
Date 10-14-49 Date ____ Map No. ____ Date ____

F.B. 149/Pg. 125

76L298 307 5-49

PLEASE RETURN TO
LOS ANGELES COUNTY SURVEYOR
726 LOS ANGELES COUNTY ENGINEERING BLDG.

NOTE: ANY ADDITIONS OR CHANGES ON THIS SHEET MUST BE MADE OR CIRCLED IN RED INK, WITH DATE AND NAME OF PERSON MAKING CHANGE.

Do not extend notes this side of this line.

STATION	B. S.	H. I.	F. S.	ELEV.		
		1258 02 ✓				
14+39 16			4 25	1253 77 ✓	100' Eastly on ℄ Mariposast.	
✓			5 27	1252 75 ✓	✓ ✓ ✓ ✓	✓ ✓ ℄ 18' So. gut
✓			4 73	1253 29 ✓	✓ ✓ ✓ ✓	✓ ✓ ✓ ✓ curb
✓			4 18	1253 84 ✓	✓ ✓ ✓ ✓	✓ ✓ ✓ No. gut
✓			3 61	1254 41 ✓	✓ ✓ ✓ ✓	✓ ✓ ✓ ✓ curb
✓			5 38	1252 64 ✓	18' Lt. gut.	
✓			4 86	1253 16 ✓	18' Lt. curb.	
			6 26	1251 76 ✓	So. end S.E.	CR gut
			5 59	1252 43 ✓	✓ ✓ ✓	✓ curb
			5 54	1252 48 ✓	E ✓ ✓	✓ gut
			4 92	1253 10 ✓	✓ ✓ ✓	✓ curb
			4 15	1253 87 ✓	✓ ✓ NE	✓ gut
			3 59	1254 43 ✓	✓ ✓ ✓	✓ curb
			3 10	1254 92 ✓	No. ✓ ✓	✓ gut
			2 40	1255 62 ✓	✓ ✓ ✓	✓ curb
14+70			2 80	1255 22 ✓		℄
✓			2 6	1255 4 ✓		30' Rt. P/L
15+00			0 97	1257 05 ✓		℄
✓			1 20	1256 82 ✓		18' Rt gut
✓			0 7	1257 3 ✓		✓ ✓ brk

F.B. 149/PG. 124

Job No. 1256 Division No. ✓ Notes Red. ____ Plotted ____ Profile ____
Survey of Glen Ave. Date ____ Date ____ No. ____
Survey by Lanigan Notes Curtis Notes Chkd. H.D.H. Checked ____ X-Sec. ____
Indexed E. C. Johnson Date 9-49 Date 10-14-49 Date ____ No. ____

76L298 307 5-49

PLEASE RETURN TO
LOS ANGELES COUNTY SURVEYOR
726 LOS ANGELES COUNTY ENGINEERING BLDG.

NOTE: ANY ADDITIONS OR CHANGES ON THIS SHEET MUST BE MADE OR CIRCLED IN RED INK, WITH DATE AND NAME OF PERSON MAKING CHANGE.

Do not extend notes this side of this line.

STATION	B. S.	H. I.	F. S.	ELEV.		
		1258 02 ✓				
15+00			05	12575 ✓		30' Rt P/L
—			172	125630 ✓	18' Lt gut	
—			121	12568 ✓	18' Lt curb	
15+23.3			57	12523 ✓	95.4 Lt ℄ basement ho. #2821	
T.P.	11 53	1268 90 ✓	065	125737 ✓	T.P.	
15+50			881	1260 09 ✓		℄
15+64			74	12615 ✓	30' Lt P/L	
16 +03.1			172	12517 ✓	36.3 Lt. F.L. 57" conc. pipe	
16+09.17			531	126359 ✓	Int ℄ Mariposa st & Glenrose ave	
✓			546	1263 44 ✓		18' Rt gut
✓			50	12639 ✓		— — brk
✓			40	12649 ✓		30' — P/L
✓			49	12640 ✓		80' Rt
✓			758	1261 32 ✓	100' wstly on ℄ Mariposa St	
✓			740	1261 50 ✓	— — — —	— — & 18' No gut
✓			683	1262 07 ✓	— — — —	— — — — ✓ curb
			888	1260 02 ✓	So. end S.W. CR.	gut
			819	1260 71 ✓	— — — —	curb
			726	1261 64 ✓	W — — —	gut
			653	1262 37 ✓	— — — —	curb

72

92

Profile Notes Red. ____ Plotted ____ Job No. 1256 Division No. V
No. ____ Date ____ Date ____ Survey of Glen Ave.
X-Sec. Notes Chkd. H.D.H. Checked ____ Survey by Lanigan Notes Curtis Date 9-49
No. ____ Date 10-14-49 Date ____ Map No. ____ Indexed Johnson Date ____

F.B. 197/PG. 127

76L298 307 5-49

PLEASE RETURN TO
LOS ANGELES COUNTY SURVEYOR
726 LOS ANGELES COUNTY ENGINEERING BLDG.

NOTE: ANY ADDITIONS OR CHANGES ON THIS SHEET MUST BE MADE OR CIRCLED IN RED INK, WITH DATE AND NAME OF PERSON MAKING CHANGE.

Do not extend notes this side of this line.

STATION	B. S.	H. I.	F. S.	ELEV.		
		1268 90 ✓				
			586	1263 04 ✓	W end N.W. CR gut	
			528	1263 62 ✓	✓ ✓ ✓ ✓ curb	
			358	1265 32 ✓	N ✓ ✓ ✓ gut	
			289	1266 01 ✓	✓ ✓ ✓ ✓ curb	
16+50			277	1266 13 ✓		℄
✓			33	1265 6		
16+56 5			63	1262 6 ✓	17 5 Lt. F.L. 12" conc pipe	
17+00			012	1268 78 ✓		℄
✓			045	1268 45 ✓		18' Rt Gut.
✓			00	1268 90 ✓		18' ✓ brk
✓			(+07)	12696 ✓		30' ✓ P/L
✓			092	1267 98 ✓	18' Lt gut	
✓			030	1268 60 ✓	✓ ✓ curb	
T.P.	704	1275 63 ✓	031	1268 59 ✓	T.P.	
16+71 1			105	1265 1 ✓	65 5 Rt. ℄ basement ho. # 156 Manor St.	
17+39			35	1272 1 ✓		30' Rt P/L
17+49 5			73	1268 3 ✓	38 9 Rt F.L. 18" conc. pipe	
17+69 11			300	1272 63 ✓	Int ℄'s Manor St & Glenrose Ave.	
✓			338	1272 25 ✓	18' Estly on ℄ manor St. Cross gut	
✓			286	1272 77 ✓	30' ✓ ✓ ✓ ✓ ✓	

F.B. 149 PG. 126

Job No. 1256 Division No. ✓ Notes Red. Plotted Profile No.
Survey of Glen Ave. Date Date X-Sec.
Survey by Lanigan Notes Curtis Notes Chkd. H.D.H. Checked No.
Indexed R. C. Johnson Date 9-49 Date 10-14-49 Date

76L298 307 5-49

PLEASE RETURN TO
LOS ANGELES COUNTY SURVEYOR
726 LOS ANGELES COUNTY ENGINEERING BLDG.

NOTE: ANY ADDITIONS OR CHANGES ON THIS SHEET MUST BE MADE OR CIRCLED IN RED INK, WITH DATE AND NAME OF PERSON MAKING CHANGE.

Do not extend notes this side of this line.

STATION	B. S.	H. I.	F. S.	ELEV.		
		1275 63 ✓				
17+69			255	1273 08 ✓	100' Estly on ℄ Manor St	
✓			336	1272 27 ✓	✓ ✓ ✓ ✓ ✓	℄ 18' So gut
✓			282	1272 81 ✓	✓ ✓ ✓ ✓ ✓ ✓ ✓ ✓	curb
✓			219	1273 44 ✓	✓ ✓ ✓ ✓ ✓ ✓ ✓ ✓	No gut
✓			155	1274 08 ✓	✓ ✓ ✓ ✓ ✓ ✓ ✓ ✓	curb
✓			356	1272 07 ✓	18' Lt gut	
✓			291	1272 72 ✓	✓ ✓ curb	
✓			34	1272 2 ✓	30' Lt P/L	
T.P.	537	1278 49 ✓	251	1273 12 ✓	T.P.	
			803	1270 46 ✓	So. end S.E. CR	gut
			737	1271 12 ✓	✓ ✓ ✓ ✓	curb
			676	1271 73 ✓	E. ✓ ✓ ✓	gut
			625	1272 24 ✓	✓ ✓ ✓ ✓	curb
			543	1273 06 ✓	✓ ✓ N.E. ✓	gut
			476	1273 73 ✓	✓ ✓ ✓ ✓	curb
			447	1274 02 ✓	No. ✓ ✓ ✓	gut
			369	1274 80 ✓	✓ ✓ ✓ ✓	curb
18+00			415	1274 34 ✓		℄
✓			449	1274 00 ✓		17' Rt gut
✓			370	1274 79 ✓		✓ ✓ curb

Profile No. ____ Notes Red. ____ Plotted ____ Job No. 1256 Division No. ✓ F.B. 1491 PG. 129
Date ____ Date ____ Survey of Glen Ave.
X-Sec. No. ____ Notes Chkd. H.D.H. Checked ____ Survey by Lanigan Notes Curtis Date 9-49
Date 10-14-49 Date ____ Map No. ____ Indexed Johnson Date ____

76L298 307 5-49

PLEASE RETURN TO
LOS ANGELES COUNTY SURVEYOR
726 LOS ANGELES COUNTY ENGINEERING BLDG.

NOTE: ANY ADDITIONS OR CHANGES ON THIS SHEET MUST BE MADE OR CIRCLED IN RED INK. WITH DATE AND NAME OF PERSON MAKING CHANGE.

Do not extend notes this side of this line.

STATION	B. S.	H. I.	F. S.	ELEV.		
		1278 49 ✓				
18+00			41	1274 4 ✓		30' Rt P/L
—			498	1273 51 ✓	18' Lt. gut	
—			433	1274 16 ✓	" " curb	
18+15.9			81	1270 4 ✓		14' Rt F.L. 12" conc. pipe
18+29.8			351	1274 98 ✓		17' Rt. gut
—			226	1276 23 ✓		17' Rt curb (ends)
18+50			162	1276 87 ✓		℄
T.P.	11 58	1289 89 ✓	018	1278 31 ✓	T.P.	
19+00			10 55	1279 34 ✓		℄
—			10 98	1278 91 ✓		17' Rt. gut
—			10 6	1279 3 ✓		" " brk
—			11 0	1278 9 ✓		30' Rt P/L
—			11 16	1278 73 ✓	18' Lt gut	
—			10 49	1279 40 ✓	" " curb	
19+50			7 92	1281 97 ✓		℄
19+70			70	1282 9 ✓	30' Lt P/L	
20+14.02			436	1285 53 ✓	Int. ℄s Terrace St & Glenrose Ave	
—			713	1282 76 ✓	100' W'stly on ℄ Terrace St	
—			847	1281 42 ✓	" " " " "	" & 18' So. gut
—			795	1281 94 ✓	" " " " "	" " " curb

F.B. 1491 PG. 130
Job No. 1256 Division No. ✓ Notes Red. Date Plotted Date No. Profile
Survey of Glen Ave Notes Curtis Date 9-49 Notes Chkd. H.D.H. Checked Date No. X-Sec.
Survey by Lanigan Date 10-14-49
Indexed R. C. Johnson

76L298 307 5-49

PLEASE RETURN TO
LOS ANGELES COUNTY SURVEYOR
726 LOS ANGELES COUNTY ENGINEERING BLDG.

NOTE: ANY ADDITIONS OR CHANGES ON THIS SHEET MUST BE MADE OR CIRCLED IN RED INK, WITH DATE AND NAME OF PERSON MAKING CHANGE.

Do not extend notes this side of this line.

Profile No. ____ Notes Red. ____ Plotted ____ Job No. 1256 Division No. V F.B. 491 Pg. 131
X-Sec. No. ____ Notes Chkd. H.D.H. Date ____ Checked ____ Date ____ Survey of Calco Arc Survey by Langsea Notes Curtis Date 9-49
Date 10-14-49 Date ____ Map No. ____ Indexed Johnson Date ____

STATION	B. S.	H. I.	F. S.	ELEV.		
		1289 89 ✓				
20+14 02			685	1283 04 ✓	100' Wstly on ℄ Terrace St ℄ 18' No.	gut
✓			622	1283 67 ✓	" " " " "	Curb
✓			481	1285 08 ✓		17' Rt gut
✓			43	1285 6 ✓		" " brk
✓			31	1286 8 ✓		30' Rt P/L
			737	1282 52 ✓	So. end S.W. CR.	gut
			677	1283 12 ✓	" " " "	Curb
			675	1283 14 ✓	W " " "	gut
			622	1283 67 ✓	" " " "	Curb
			524	1284 65 ✓	" " N.W. "	gut
			476	1285 13 ✓	" " " "	Curb
			314	1286 7✗5	No. " " "	gut
			250	1287 39 ✓	" " " "	Curb
20+50			236	1287 53 ✓		℄
20+53 2			119	1278 0 ✓		43 Rt FL. 57" Conc. pipe
20+61			27	1287 2 ✓	30' Lt. P/L	
20+64 9			65	1283 4 ✓	15' Lt. FL. 12" conc. pipe	
2+65			06	1289 3 ✓		30' Rt P/L
T. P.	848	1291 00 ✓	137	1288 52	T.P.	

76L298 307 5-49

PLEASE RETURN TO
LOS ANGELES COUNTY SURVEYOR
726 LOS ANGELES COUNTY ENGINEERING BLDG.

NOTE: ANY ADDITIONS OR CHANGES ON THIS SHEET MUST BE MADE OR CIRCLED IN RED INK, WITH DATE AND NAME OF PERSON MAKING CHANGE.

Do not extend notes this side of this line.

Profile No. ____ X-Sec. No. ____
Plotted ____ Date ____ Checked ____ Date ____
Notes Red. ____ Date ____ Notes Chkd. H.D.H. Date 10-14-49
Division No. V
Job No. 12.56 F.B. 1491 PG. 132
Survey of Glen Ave.
Survey by Lanigan Notes Curtis
Indexed A. C. Johnson Date 7-49

STATION	B. S.	H. I.	F. S.	ELEV.		
		1297.00				
20+79.2			11.4	1285.6	39' Rt FL. 18" conc. pipe	42
20+98.93			691	1290.09	Int. ℄'s Terrace St & Glenrose Ave	
"			702	1289.98	17' Estly on ℄ Terrace St - Cross gut	
"			583	1291.17	100' " " " "	
"			688	1290.12	" " " " " ℄ 18' So. gut	
"			625	1290.75	" " " " " " curb	
"			585	1291.15	" " " " " " No gut	
"			517	1291.83	" " " " " " curb	
"			827	1288.73	18' Lt gut	
"			761	1289.39	" " curb	
			921	1287.79	So. end S.E. Ck. gut	
			878	1288.22	" " " curb	
			793	1289.07	E " " gut	
			750	1289.50	" " " curb	
			610	1290.90	" " NE " gut	
			536	1291.64	" " " curb	
			528	1291.72	No. " " gut	
			436	1292.64	" " " curb	
21+35			47	1292.3	30' Rt P/L	
21+38.4			52	1291.8	14' Rt. FL. 12" Conc. pipe	32

76L298 307 5-49

PLEASE RETURN TO
LOS ANGELES COUNTY SURVEYOR
726 LOS ANGELES COUNTY ENGINEERING BLDG.

NOTE: ANY ADDITIONS OR CHANGES ON THIS SHEET MUST BE MADE OR CIRCLED IN RED INK, WITH DATE AND NAME OF PERSON MAKING CHANGE.

Do not extend notes this side of this line.

STATION	B. S.	H. I.	F. S.	ELEV.		
		1297 00 ✓				
21+49.8			4 65	129 2 35 ✓		16.9 Rt gut
✓			3 72	129 3 28 ✓		✓ ✓ curb (ends)
21+50			4 18	129 2 82 ✓		℄
22+00			1 68	129 5 32 ✓		℄
✓			1 46	129 5 54 ✓		17' Rt gut
✓			1 1	129 5 9 ✓		✓ ✓ brk
✓			0 1	129 6 9 ✓		30' Rt P/L
✓			2 92	129 4 08 ✓	18' Lt gut	
✓			2 28	129 4 72 ✓	✓ ✓ curb	
T.P.	7 26	1303 78 ✓	0 48	129 6 52 ✓	T.P.	
22+50			5 95	129 7 83 ✓		℄
22+63.9			4 5	129 9 3 ✓		30' Rt P/L
✓			2 3	130 1 5 ✓		75' Rt
✓			6 62	129 7 16 ✓	17.9 Lt gut	
✓			6 07	129 7 71 ✓	✓ ✓ curb	
✓			5 7	129 8 1 ✓	30' Lt P/L	
✓			7 7	129 6 1 ✓	' Lt	
23+00			3.56	130 0 22 ✓		℄
✓			3.36	130 0 42		16.5' Rt gut
✓			3.0	130 0 78		✓ ' Rt brk

Profile No. ____ Notes Red. ____ Plotted ____ Job No. 1256 Division No. V
Date ____ Date ____ Survey of Glen Ave.
X-Sec. No. ____ Notes Chkd. H.D.H. Checked ____ Survey by Lanigan Notes Curtis Date 9-49
Date 10-14-49 Date ____ Map No. ____ Indexed Johnson Date ____

F.B. 1491 Pg. 133

76L298 307 5-49

PLEASE RETURN TO
LOS ANGELES COUNTY SURVEYOR
726 LOS ANGELES COUNTY ENGINEERING BLDG.

NOTE: ANY ADDITIONS OR CHANGES ON THIS SHEET MUST BE MADE OR CIRCLED IN RED INK, WITH DATE AND NAME OF PERSON MAKING CHANGE.

Do not extend notes this side of this line.

Profile No. ____ X-Sec. No. ____

Job No. 1256 Division No. V Notes Red. ____ Plotted ____ Date ____

Survey of Glen Ave. Notes Curtis Date 9-49 Checked ____ Date ____

Survey by Lanigan Notes H.D.H. Date 10-14-49

Indexed R. C. Johnson

F.B. 1491 PG. 134

STATION	B. S.	H. I.	F. S.	ELEV.		
		8 1303 78				
23+00			16	1302 2 ✓		30' Rt P/L
✓			381	1299 97 ✓	175' Lt gut	
✓			44	1299 4 ✓	195' brk	
✓			45	1299 3 ✓	30' " P/L	
23+50			131	1302 47 ✓		℄
23+80			15	1302 3 ✓	30' Lt P/L	
T.P.	744	1310 58 ✓	064	1303 14 ✓	TP	
24+00			624	1304 34 ✓		℄
✓			43	1306 3 ✓		30' Rt P/L
24+28 96			483	1305 75 ✓	Int ℄ Foothill Blvd & Glenrose arc	
"			191	1308 67 ✓	100' Estly on ℄ Foothill Blvd	
"			316	1307 42 ✓	" " "	" " ℄ 15° So gut
"			267	1307 91 ✓	" " "	" " " curb
"			226	1308 32 ✓	" " "	" " 30' No gut
"			147	1309 11 ✓	" " "	" " " curb
"			692	1303 66 ✓	" " "	" " "
"			893	1301 65 ✓	" Wstly "	" " ℄ 30° So. gut
"			833	1302 25 ✓	" " "	" " " curb
"			752	1303 06 ✓	" " "	" " " No gut
"			684	1303 74 ✓	" " "	" " " curb

76L298 307 5-49

PLEASE RETURN TO
LOS ANGELES COUNTY SURVEYOR
726 LOS ANGELES COUNTY ENGINEERING BLDG.

NOTE: ANY ADDITIONS OR CHANGES ON THIS SHEET MUST BE MADE OR CIRCLED IN RED INK. WITH DATE AND NAME OF PERSON MAKING CHANGE.

Do not extend notes this side of this line.

STATION	B. S.	H. I.	F. S.	ELEV.		
		1310 58 ✓				
237+13.5			525	1305 33 ✓	25± Rt gut	
—			481	1305 77 ✓	— —	curb (begins curve)
			379	1306 79 ✓	E end NE	CR gut
			301	1307 57 ✓	— — —	— curb
			376	1306 82 ✓	N. — —	— gut
			313	1307 45 ✓	— — —	— curb
			447	1306 11 ✓	— — NW	— gut
			382	1306 70 ✓	— — —	— curb
			634	1304 24 ✓	W — —	— gut
			570	1304 88 ✓	— — —	— curb
BMAE253			581	1304 77 ✓	BMAE 253 El. 1304.784? FB. 1447 pg 236 Glenrose Ave & Foothill Blvd N.W. cor. bt. spk in curb — 5' W of W end C.R.	

No. ____ Profile ____
No. ____ Notes Red. ____ Plotted ____ Job No. 1256 Division No. V
Date ____ Date ____ Survey of Glen Ave
X-Sec. ____ Notes Chkd. H.D.H. Checked ____ Survey by Larrabee Notes Curtis Date 9-49
No. ____ Date 10-14-49 Date ____ Map No. ____ Indexed Changes ____ Date ____

F.B. 1491 Pg. 35

B. 1491 PG. 186 Job No. 1256 Division No. V Notes Red. Plotted Profile

Survey of Glen Ave. Date Date No.

Survey by Lanigan Notes Curtis Notes Chkd. Checked X-Sec.

Indexed Date 9-49 Date Date No.

STATION	B. S.	H. I.	F. S.	ELEV.	

76L298 307 5-49

PLEASE RETURN TO

LOS ANGELES COUNTY SURVEYOR

726 Los Angeles County Engineering Bldg.

Do not extend notes this side of this line.

NOTE: ANY ADDITIONS OR CHANGES ON THIS SHEET MUST BE MADE OR CIRCLED IN RED INK. WITH DATE AND NAME OF PERSON MAKING CHANGE.

Notes Ck'd by	Survey of Glen Ave
Map No.	W. O. 1256 Tape No. Std. °F
Office Work	Surveyed by J. J. Lanigan
Checked	Notes Lanigan Date 8-29-49
Date	Indexed A. C. Johnson

F. B. 1491 Pg. 137

APR 18 1950

LOCATION
of
IMPROVEMENTS
on
OLIVE AVE
from
VENTURA ST
to
FOOT HILL BLVD
C.I. 1256

J. J. Lanigan
A. S. Curtis
J. W. Trunick
H. H. Raphael

Note: Any Additions or Changes on This Sheet Must be Made or Circled in Red Ink With Date and Name of Person Making Change.

Do not extend notes this side of this line.

RETURN TO
LOS ANGELES COUNTY SURVEYOR
726 LOS ANGELES COUNTY
ENGINEERING BLDG.

76F3098 247 10M 1-49

F. B. 1491 Pg. 138

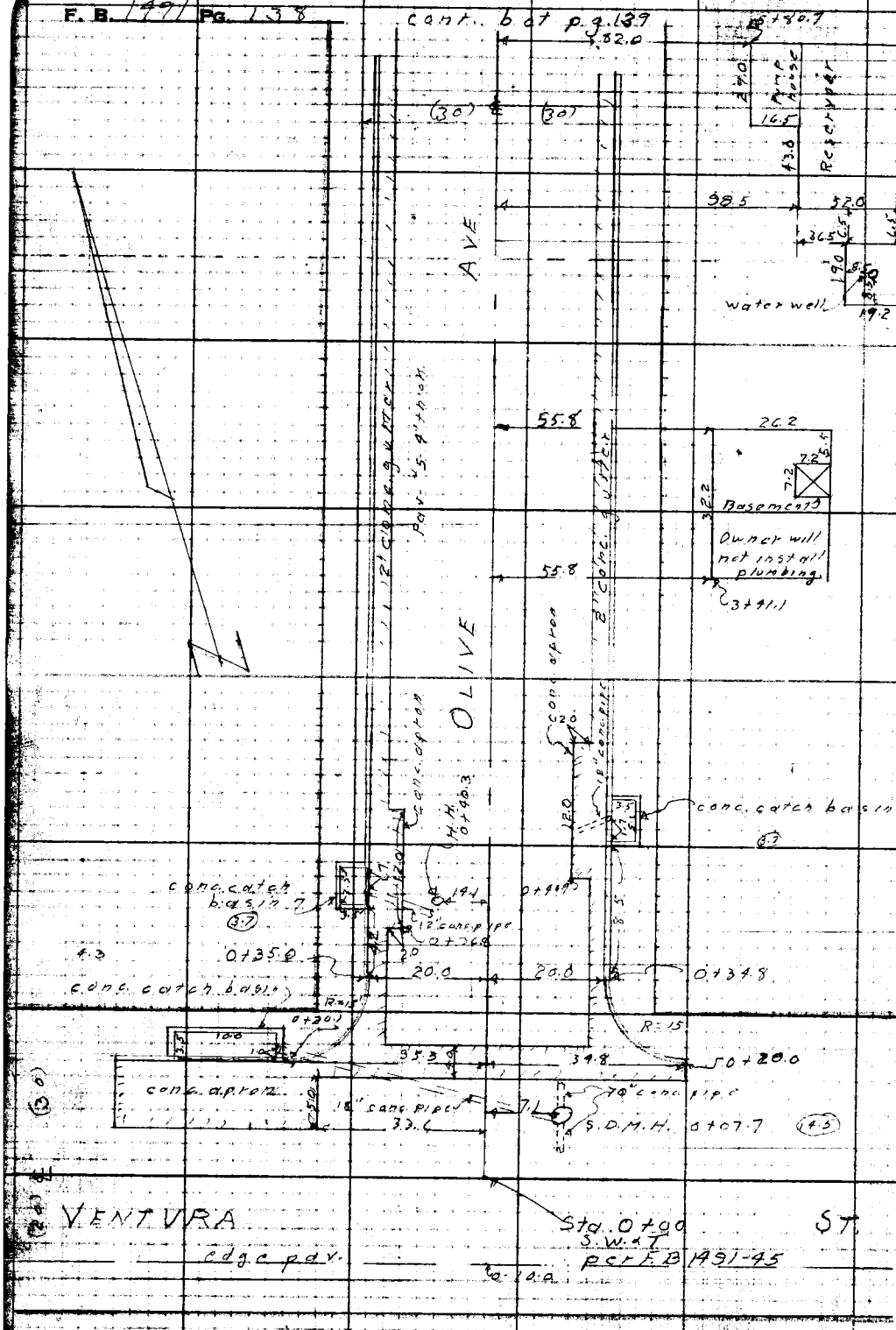

RETURN TO
LOS ANGELES COUNTY SURVEYOR
726 LOS ANGELES COUNTY
ENGINEERING BLDG.

Do not extend notes this side of this line.

Note: Any Additions or Changes on This Sheet Must be Made or Circled in Red Ink With Date and Name of Person Making Change.

Notes Ck'd by	Survey of Glen Ave.
Map No.	W. O. 1236 Tape No. Std. °F
Office Work	Surveyed by J. J. Lanigan
Checked	Notes Lanigan Date 9-45
Date	Indexed C. Johnson

F. B. 1491 Pg. 139

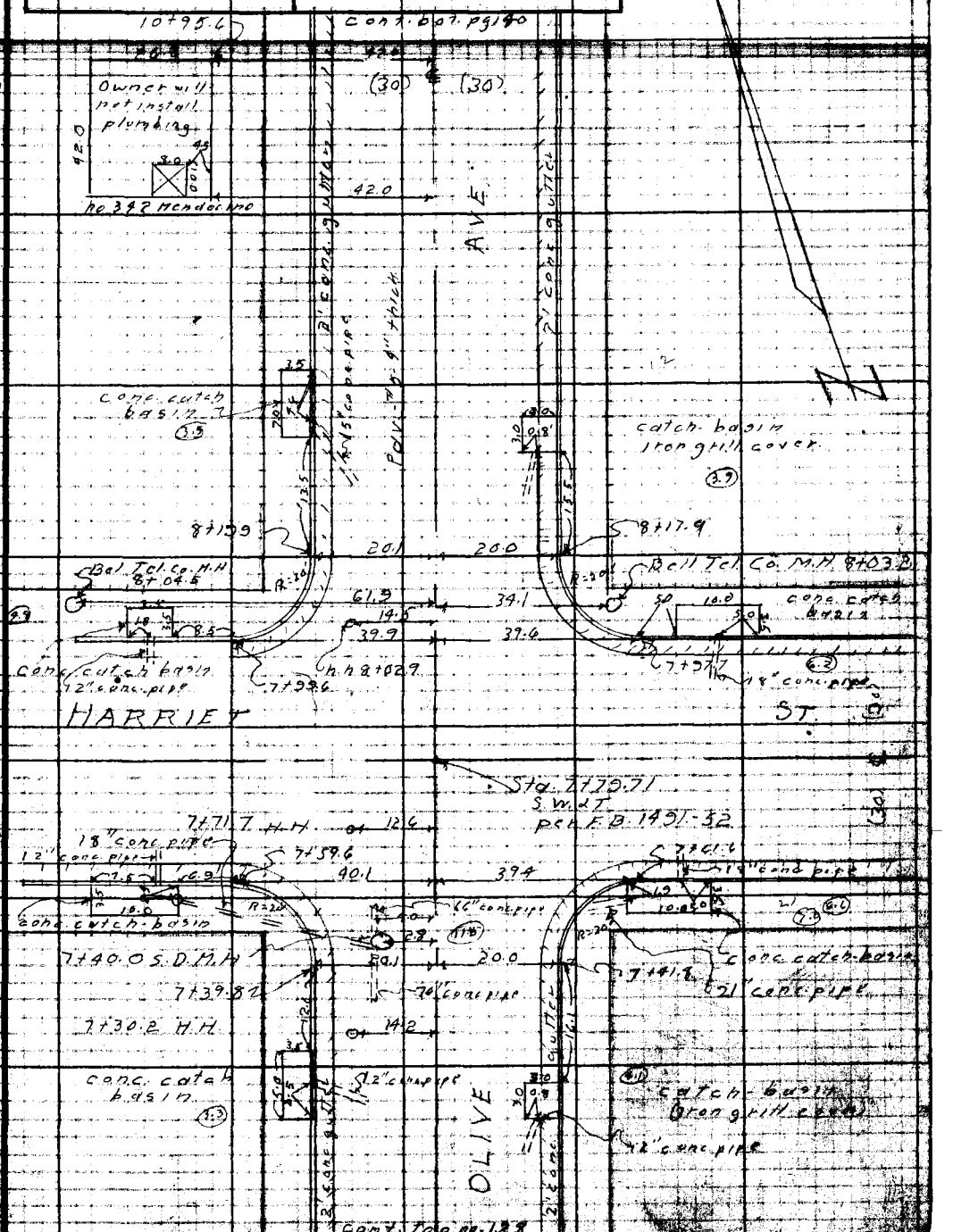

Notes: Any Additions or Changes on This Sheet Must be Made or Circled in Red Ink With Date and Name of Person Making Change.

Do not extend notes this side of this line.

RETURN TO
LOS ANGELES COUNTY SURVEYOR
720 LOS ANGELES COUNTY
ENGINEERING BLDG.

76F3D08 247 10M 1-40

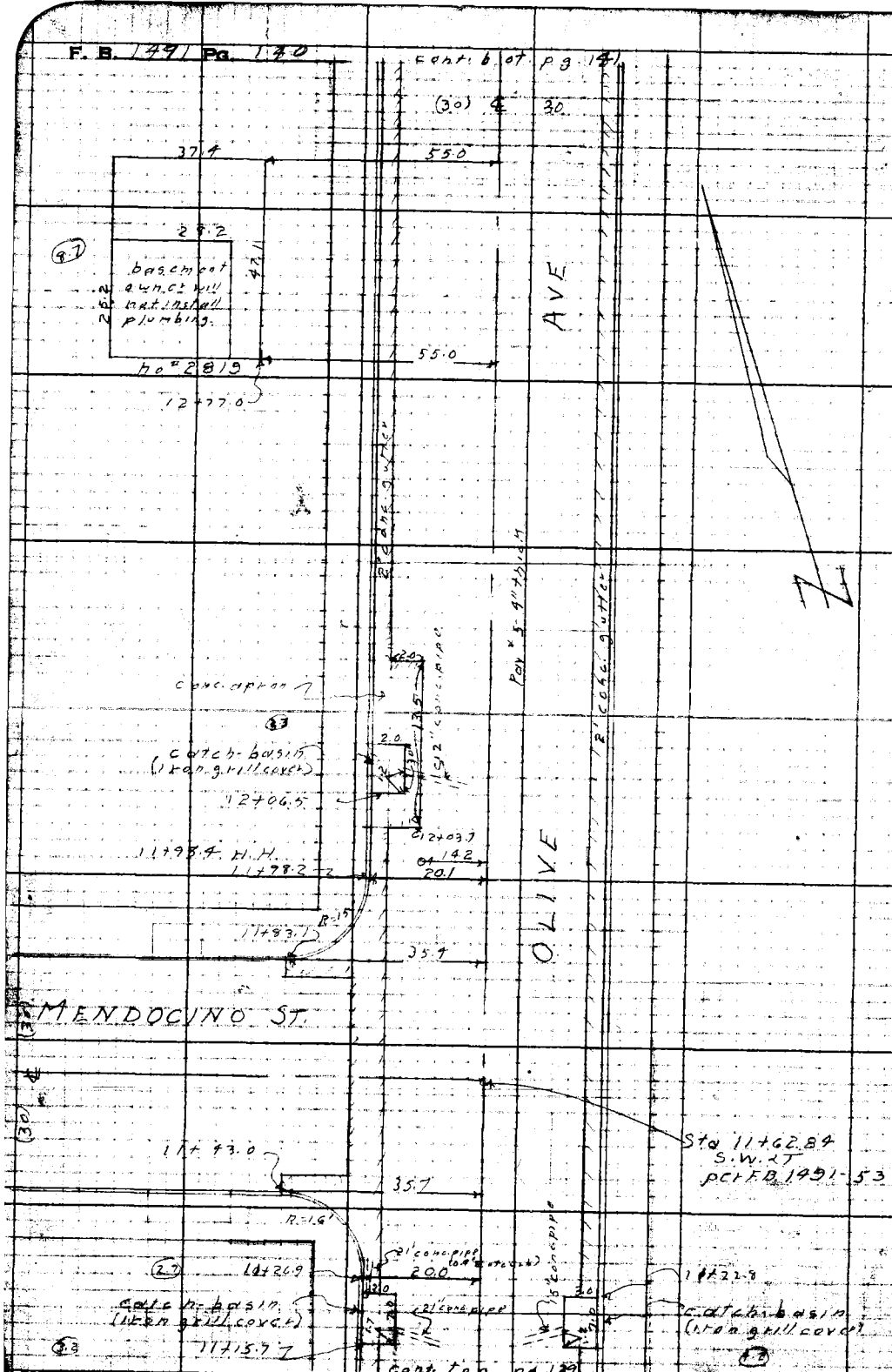

RETURN TO
LOS ANGELES COUNTY SURVEYOR
726 LOS ANGELES COUNTY
ENGINEERING BLDG.

Do not extend notes this side of this line.

Note: Any Additions or Changes on This Sheet Must be Made or Circled in Red Ink With Date and Name of Person Making Change.

Notes Ck'd by	Survey of Glen AVE
Map No.	W. O. 1256 Tape No. St'd. °F
Office Work	Surveyed by J. J. Lanigan
Checked	Notes Lanigan Date 9-45
Date	Indexed C. Johnson

F. B. 1491 Pg. 141

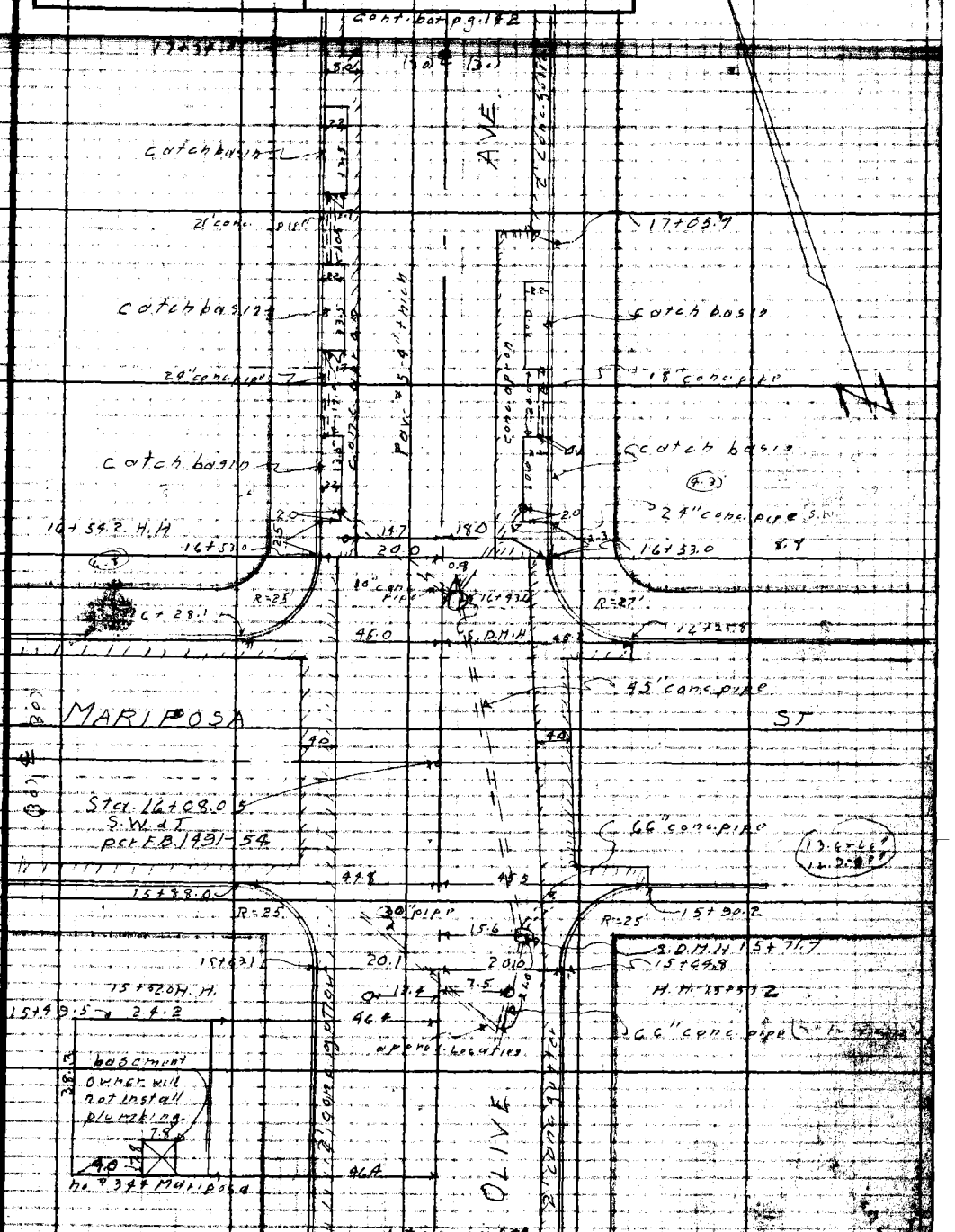

Notes Any Additions or Changes on This Sheet Must be Made or Circled in Red Ink With Date and Name of Person Making Change.

Do not extend notes this side of this line.

RETURN TO
LOS ANGELES COUNTY SURVEYOR
720 LOS ANGELES COUNTY
ENGINEERING BLDG.

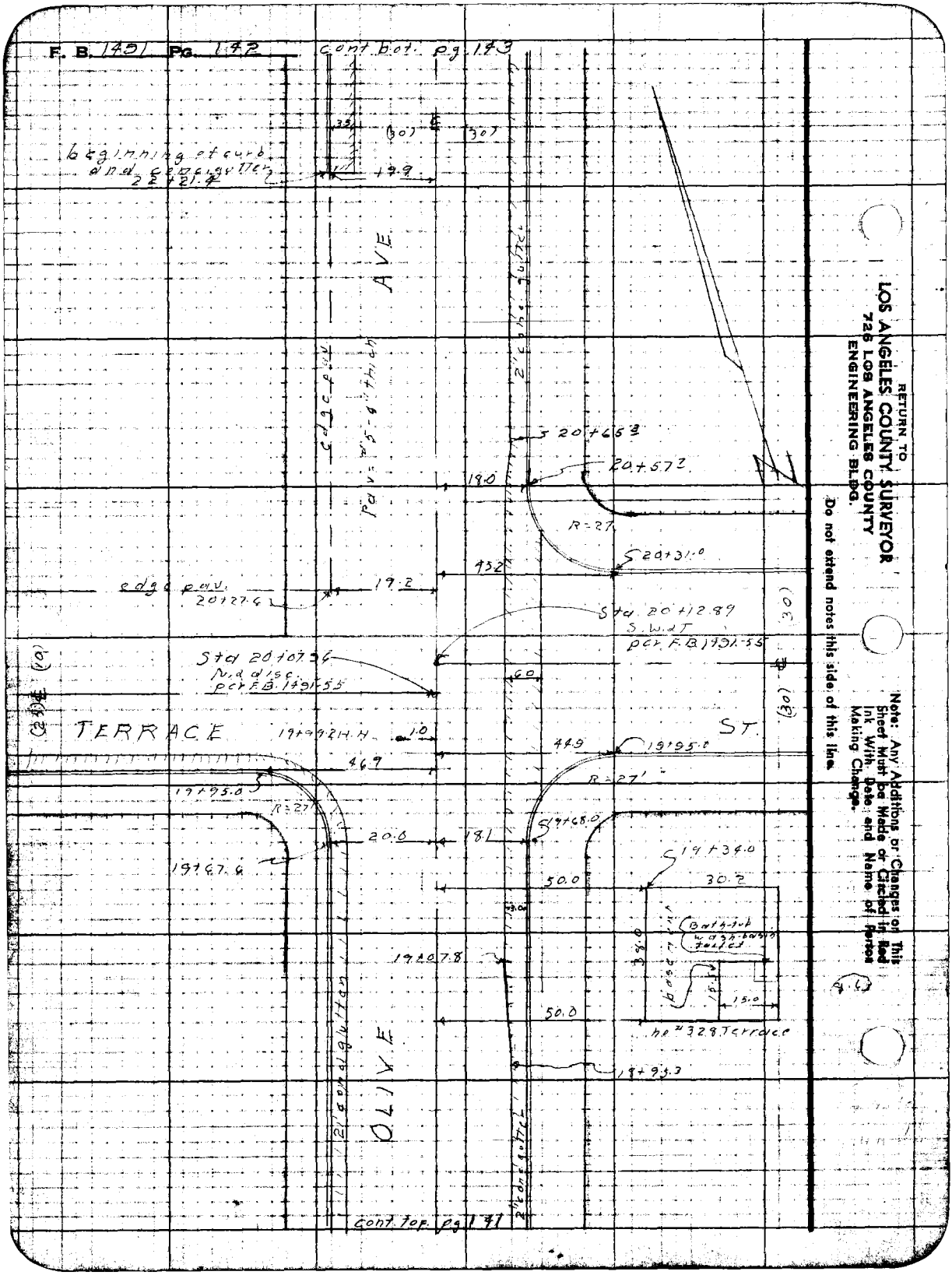
F. B. 1491 Pg. 142
cont. bot. pg. 143
beginning of curb and concrete gutter 22+21.4
(30)
(30)
19.9
AVE
edge pav.
Pav = #5-4" thick
2" conc. gutter
20+65.3
20+57.2
18.0
R=27
20+31.0
43.2
edge pav. 20+27.6
19.2
Sta. 20+12.89 S.W.&T. per F.B. 1491-55
Sta 20+07.96 N.& disc. per F.B. 1491-55
60
(30)
(30)
TERRACE
19+99.2 H.H.
1.0
ST.
44.9
19+95.0
46.9
19+95.0
R=27'
R=27
19+68.0
20.0
18.1
19+67.6
19+34.0
50.0
30.2
Bath-tub wash-basin toilet
38.0
15.0
15.0
19+07.8
50.0
no. #328 Terrace
OLIVE
21" conc. gutter
2" conc. gutter
18+93.3
cont. top pg. 141
RETURN TO
LOS ANGELES COUNTY SURVEYOR
726 LOS ANGELES COUNTY
ENGINEERING BLDG.
Do not extend notes this side of this line.
Note: Any Additions or Changes on This Sheet Must be Made or Circled in Red Ink With Date and Name of Person Making Change.

Notes Ck'd by	Survey of Glen Ave
Map No.	W. O. 1256 Tape No. St'd °F
Office Work	Surveyed by J. J. Lanigan
Checked	Notes Lanigan Date 9-49
Date	Indexed A. C. Johnson

F. B. 1491 Pg. 143

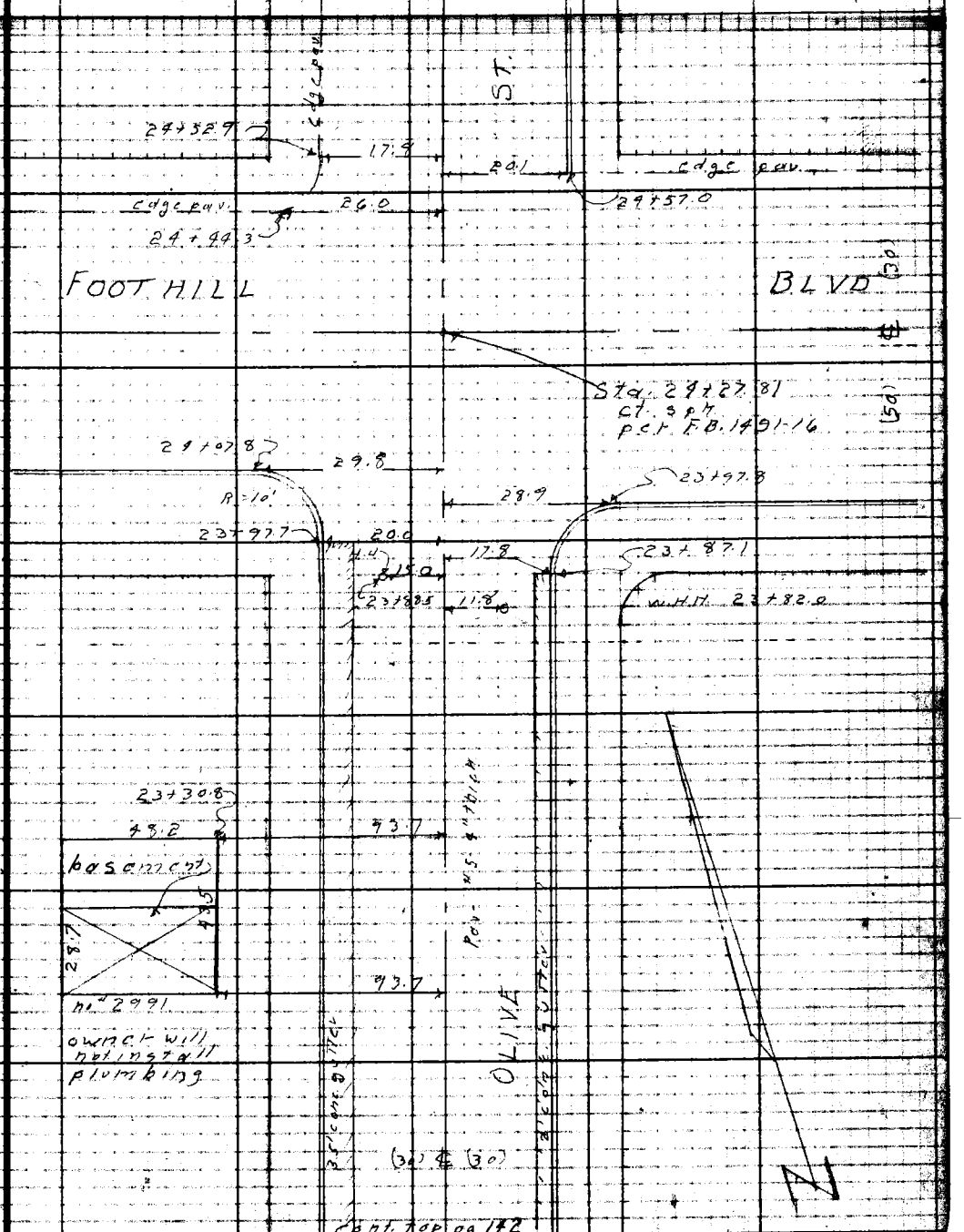

Note: Any Additions or Changes on This Sheet Must be Made or Circled in Red Ink With Date and Name of Person Making Change.

Do not extend notes this side of this line.

RETURN TO
LOS ANGELES COUNTY SURVEYOR
726 LOS ANGELES COUNTY
ENGINEERING BLDG.

76F3008 247 10M 1-49

RETURN TO
LOS ANGELES COUNTY SURVEYOR
726 LOS ANGELES COUNTY
ENGINEERING BLDG.

Note: Any Additions or Changes on This Sheet Must be Made or Circled in Red Ink With Date and Name of Person Making Change.

Do not extend notes this side of this line.

F. B. 1151 Pg. 144

F.B. 49/Pg. 38

Profile No. ____ Notes Red. ____ Date ____ Plotted ____ Date ____ Job No. 1256 Division No. V
Survey of Olive Ave
X-Sec. No. ____ Notes Chkd. ____ Date ____ Checked ____ Date ____ Survey by Lanigan Notes J.J.L. Date 2-9-2
Map No. ____ Indexed C. Johnson Date ____

PROFILE and CROSS-SECTIONS on OLIVE AVE. from VENTURA ST to FOOTHILL BLVD C.I. 1256

STATION	B.S.	H.I.	F.S.	ELEV.

J.J. Lanigan
A.S. Curtis
J.W. Thumlert
H.H. Raphael

NOTE: ANY ADDITIONS OR CHANGES ON THIS SHEET MUST BE MADE OR CIRCLED IN RED INK, WITH DATE AND NAME OF PERSON MAKING CHANGE.

Do not extend notes this side of this line.

PLEASE RETURN TO
LOS ANGELES COUNTY SURVEYOR
726 Los Angeles County Engineering Bldg.

76L298 307 5-49

76L298 307 5-49

PLEASE RETURN TO
LOS ANGELES COUNTY SURVEYOR
726 LOS ANGELES COUNTY ENGINEERING BLDG.

NOTE: ANY ADDITIONS OR CHANGES ON THIS SHEET MUST BE MADE OR CIRCLED IN RED INK, WITH DATE AND NAME OF PERSON MAKING CHANGE.

Do not extend notes this side of this line.

Profile No. ____ X-Sec. No. ____
Plotted ____ Date ____
Checked H.D.H. Date 8-1-49
Notes Chkd. H.D.H. Date 8-1-49
Notes Lomita Ave
Survey by Lomita Ave
Survey of Olive Ave
Job No. 1256 Division No. V Notes Red. ____ Date ____
B. 147 PG. 146
Indexed E. C. Johnson Date ____

STATION	B. S.	H. I.	F. S.	ELEV.	
					Elev. 1179.035? per F.B. 1568-12
B.M. AE 291				1179 04	B.M. A.E. 291 Olive Ave & Ventura St. N.W. cor. Br. s.p. in curb 5' N. of N. end C.R.
	335	118239			
0+00			480	1177 59	℄ st. at ℄s. Olive Ave & Ventura St.
			425	1178 14	100' W'erly on ℄ Ventura St
			561	1176 78	" E. erly on ℄ Ventura St
0-10			550	1176 89	℄ - cgr. rev.
0+07.7			190	1163 4	7' R - F.L. of 70' conc. pipe
0+09			441	1177 98	℄ crown of road
0+20			468	1177 71	℄ cross-gutter
			476	1179 63	E. end N.E. C.R. gutter
			415	1178 24	E. end N.E. C.R. curb
			431	1178 08	N. end N.E. C.R. gutter
			375	1178 64	N. end N.E. C.R. curb
			426	1178 13	N. end N.W. C.R. gutter
			367	1178 72	N. end N.W. C.R. curb
			492	1177 47	W. end N.W. C.R. gutter
			373	1178 66	W. end N.W. C.R. curb
0+21.5			80	1174 4	35.8' L - F.L. 18" conc. pipe in C.B.
0+40.7			72	1175 2	20' L - F.L. 0+12" conc. pipe in C.B.
0+30			23	1180 1	30' R - P/L
0+30			24	1180 0	30' L. P/L.
0+48.6			71	1175 3	20' R - F/L of ℄
0+50.			335	1179 04	℄

76L298 307 5-49

PLEASE RETURN TO
LOS ANGELES COUNTY SURVEYOR
726 LOS ANGELES COUNTY ENGINEERING BLDG.

NOTE: ANY ADDITIONS OR CHANGES ON THIS SHEET MUST BE MADE OR CIRCLED IN RED INK. WITH DATE AND NAME OF PERSON MAKING CHANGE.

Do not extend notes this side of this line.

STATION	B. S.	H. I.	F. S.	ELEV.		
		118239 ✓				
1+00			183	118056 ✓		℄
"			231	118008 ✓		20' R. gutter
"			169	118070 ✓		20' R- curb
"			226	118013 ✓	20' L gutter	
"			168	118071 ✓	20' L curb	
1+50			035	118209 ✓		℄
T.P			021	118218 ✓	T.P	
	1081	119299 ✓				
2+00			937	118362 ✓		℄
"			995	118304 ✓	20' L gutter	
"			931	118368 ✓	20' L curb	
2+10			962	118337 ✓		20' R gutter
2+10			902	118397 ✓		20' R curb
2+50			789	118510 ✓		℄
3+00			632	118667 ✓		℄
"			695	118604 ✓		20' R gutter
"			634	118663 ✓		20' R-curb
"			692	118607 ✓	20' L gutter	
"			632	118667 ✓	20' L curb	
3+50			482	118817 ✓		℄

Profile No. ____ Notes Red. ____ Plotted ____ Job No. 1256 Division No. V
Date ____ Date ____ Survey of Glen Ave
X-Sec. No. ____ Notes Chkd. H.D.H Checked ____ Survey by Langley Notes J.J.L Date 9-47
Date 10-14-49 Date ____ Map No. ____ Indexed Johnson Date ____

F.B. 147 Pg. 147

F.B. 149 PG. 145

Job No. 1256 Division No. V Notes Red. _____ Plotted _____ Profile No. _____

Survey of Glen Ave Date _____ Date _____

Survey by Lanigan Notes Lanigan Notes Chkd. _____ Checked _____ X-Sec. No. _____

Indexed C. Johnson Date _____ Date _____ Date _____

STATION	B. S.	H. I.	F. S.	ELEV.
		Page Pulled		

PLEASE RETURN TO
LOS ANGELES COUNTY SURVEYOR
726 LOS ANGELES COUNTY ENGINEERING BLDG.

Do not extend notes this side of this line.

NOTE: ANY ADDITIONS OR CHANGES ON THIS SHEET MUST BE MADE OR CIRCLED IN RED INK, WITH DATE AND NAME OF PERSON MAKING CHANGE.

76L298 307 5-49

76L298 307 5-49

PLEASE RETURN TO
LOS ANGELES COUNTY SURVEYOR
726 LOS ANGELES COUNTY ENGINEERING BLDG.

NOTE: ANY ADDITIONS OR CHANGES ON THIS SHEET MUST BE MADE OR CIRCLED IN RED INK, WITH DATE AND NAME OF PERSON MAKING CHANGE.

Do not extend notes this side of this line.

STATION	B. S.	H. I.	F. S.	ELEV.		
		119299 ✓				
3+64.2			91	11839 ✓		78.6 R- Basement
3+70			33	11897 ✓		30' R P/L
"			40	11890 ✓		135'± R- Back lot line
"			33	11897 ✓	30' L P/L	
"			25	11905 ✓	180'± L Back lot line	
3+98			342	118957 ✓		℄
"			397	118902 ✓		20' R gutter
"			334	118963 ✓		20' R curb
"			396	118903 ✓	20' L gutter	
"			332	118967 ✓	20' L curb	
4+50			186	119113 ✓		℄
5+00			031	119268 ✓		℄
"			094	119205 ✓		20' R- gutter
"			031	119268 ✓		20' R- curb.
"			090	119209 ✓	20' L gutter	
"			027	119272 ✓	20' L curb	
T. P.			026	119273 ✓	T. P.	
	783	120056 ✓				
5+50			635	119421 ✓		℄

Profile No. ____ Notes Red. ____ Plotted ____ Job No. 1256 Division No. V.
Date ____ Date ____ Survey of Glen Ave
X-Sec. No. ____ Notes Chkd. H.D.H. Checked ____ Survey by Lanigan Notes J.J.L. Date 8-49
Date 10-14-49 Date ____ Map No. ____ Indexed Johnson Date ____

F.B. 149 PG. 149

76L298 307 5-49

PLEASE RETURN TO
LOS ANGELES COUNTY SURVEYOR
726 LOS ANGELES COUNTY ENGINEERING BLDG.

NOTE: ANY ADDITIONS OR CHANGES ON THIS SHEET MUST BE MADE OR CIRCLED IN RED INK, WITH DATE AND NAME OF PERSON MAKING CHANGE.

Do not extend notes this side of this line.

STATION	B. S.	H. I.	F. S.	ELEV.		
		1200 56 ✓				
5 + 90			50	1195 6 ✓		30' R - P/L
"			54	1195 1 ✓		165' ± R. Backlot line
6 + 00			472	1195 84 ✓		℄
"			530	1195 26 ✓		20' R - gutter
"			471	1195 85 ✓		20' R - curb
"			532	1195 29 ✓	20' L - gutter	
"			473	1195 83 ✓	20' L. Curb	
6 + 12			40	1196 6 ✓	30' L P/L.	
"			20	1198 6 ✓	140' ± L - Back lot line.	
6 + 50			285	1197 71 ✓		℄
T. P			086	1199 70 ✓	T. P	
	8 29	1207 99 ✓				
7 + 00			830	1199 69 ✓		℄
"			890	1199 09 ✓		20' R gutter
"			832	1199 67 ✓		20' R curb
"			895	1199 04 ✓	20' L gutter	
"			835	1199 64 ✓	20' L curb	
7 + 25.8			122	1195 8 ✓		17.8' R - F.L. 12" conc. pipe
7 + 24.7			108	1197 2 ✓	20' L F.L. 12" conc. pipe	
7 + 40.0			183	1189 7 ✓	4' L - F.L. in S.D.M.H.	

F.B. 1491 PG. 150 Job No. 1256 Division No. V Notes Red. Plotted No. Profile
Survey of Glen Ave. Date Date X-Sec.
Survey by Lanigan Notes Lanigan Notes Chkd. H.D.H. Checked No.
Indexed R. C. Johnson Date Date 10-14-49 Date

76L298 307 5-49

PLEASE RETURN TO
LOS ANGELES COUNTY SURVEYOR
726 LOS ANGELES COUNTY ENGINEERING BLDG.

NOTE: ANY ADDITIONS OR CHANGES ON THIS SHEET MUST BE MADE OR CIRCLED IN RED INK. WITH DATE AND NAME OF PERSON MAKING CHANGE.

Do not extend notes this side of this line.

STATION	B. S.	H. I.	F. S.	ELEV.		
		120799 ✓				
7+50			439	120160 ✓		℄
7+57.1			130	119500 ✓	47' L - F.L. 18" con. pipe	
7+50			65	120255 ✓		30' R - P/L
7+50			62	120288 ✓	30' L - P/L.	
7+59.7			128	119522 ✓		39.4' R. F. L. 21" con. pipe
7+79.79			525	120274 ✓	inter. of ℄s Olive St. & Harriet St.	
			512	120287 ✓	100' E. on ℄ of Harriet St.	
			472	120327 ✓	"	" 16' N. gut.
			418	120381 ✓	"	" 16' N. curb
			456	120343 ✓	100' W. on ℄ of Harriet St.	
			728	120071 ✓	S. end S.E.C.R. gutter	
			666	120133 ✓	"	" curb.
			653	120146 ✓	E. end S.E.C.R. gutter	
			580	120219 ✓	"	" curb.
			539	120260 ✓	E. end N.E.C.R. gutter	
			479	120320	E. end N.E.C.R. curb.	
			536	120263 ✓	N. end N.E.C.R. gutter	
			474	120325 ✓	N. "	" curb.
			535	120264 ✓	N. end N.W.C.R. gutter	
			469	120330 ✓	"	" curb

Profile No. ____ Notes Red. ____ Plotted ____ Job No. 1256 Division No. V.
Date ____ Date ____ Survey of Glen Ave.
X-Sec. No. ____ Notes Chkd. H.D.H. Checked ____ Survey by Lanigan Notes J.J.L. Date 9-49
Date 10-14-49 Date ____ Map No. ____ Indexed Johnson Date ____

F.B. 149/PG 151

76L298 307 5-49

PLEASE RETURN TO
LOS ANGELES COUNTY SURVEYOR
726 LOS ANGELES COUNTY ENGINEERING BLDG.

NOTE: ANY ADDITIONS OR CHANGES ON THIS SHEET MUST BE MADE OR CIRCLED IN RED INK, WITH DATE AND NAME OF PERSON MAKING CHANGE.

Do not extend notes this side of this line.

STATION	B. S.	H. I.	F. S.	ELEV.		
		1207 99				
			530	1202 69 ✓	W. end N.W. C.R. - gutter	
			470	1203 29 ✓	" " curb.	
			663	1201 36 ✓	W. end S.W. C.R. - gutter	
			598	1202 01 ✓	" " curb.	
			734	1201 65 ✓	S. end S.W. C.R. - gutter	
			673	1201 26 ✓	" " curb	
8+10			41	1203 9 ✓		30' R - P/L.
"			42	1203 8 ✓	30' L P/L.	
8+33.4			92	1198 8 ✓		17.8' R - F.L. conc. pipe.
8+38			80	1200 0 ✓	20' L F.L. of 15" conc. pipe.	
8+50			412	1203 87 ✓		℄
9+00			281	1205 18 ✓		℄
"			333	1204 66 ✓		20' R. gutter
"			274	1205 25 ✓		20' R. curb.
"			330	1204 69 ✓	20' L gutter	
"			269	1205 30 ✓	20' L curb	
9+50			118	1206 81 ✓		℄
T.P			009	1207 90	T.P.	
	979	1217 69 ✓				

F.B. 1491 PG. 152
Job No. 1254 Division No. V. Notes Red. Plotted No. Profile
Survey of Glen Ave. Date Date X-Sec.
Survey by Lanigan Notes Lanigan Notes Chkd. H.D.H. Checked No.
Indexed R. C. Johnson Date Date 10-14-49 Date

76L298 307 5-49

PLEASE RETURN TO
LOS ANGELES COUNTY SURVEYOR
726 LOS ANGELES COUNTY ENGINEERING BLDG.

NOTE: ANY ADDITIONS OR CHANGES ON THIS SHEET MUST BE MADE OR CIRCLED IN RED INK, WITH DATE AND NAME OF PERSON MAKING CHANGE.

Do not extend notes this side of this line.

STATION	B. S.	H. I.	F. S.	ELEV.		
		121769 ✓				
10+04			916	120853 ✓		℄
"			987	120782 ✓		20' R - gutter
"			919	120856 ✓		20' R - curb
"			983	120786 ✓	20' L - gutter	
"			920	120849 ✓	20' L curb	
10+50			784	120985 ✓		℄
10+58.6			115	120662 ✓	46' L. center of Basement.	
11+00			629	121140 ✓		℄
"			684	121085 ✓	20' L - gutter	
"			623	121146 ✓	20' L curb	
11+14			644	121125 ✓		20' R - gutter
"			588	121181 ✓		20' R - curb
11+15.7			94	12683 ✓		20' R - F.L. ~~[illegible]~~ 15" conc. pipe
11+17.0			103	12074 ✓	17' L. F.L. ~~[illegible]~~ 21" conc. pipe.	
11+33			53	12124 ✓	30' L - P/L.	
11+62.94			442	121327 ✓	Int. of ℄s Olive Ave & Mendocino St.	
"			506	121263 ✓		20' R - gutter
"			441	121328 ✓		20' R - curb
"			22	12155 ✓		20.5' R - Top wall
"			11	12166 ✓		30' R - P/L.

Profile No. ____ Notes Red. ____ Plotted ____ Job No. 1256 Division No. V.
Date ____ Date ____ Survey of Grey Ave. Date ____
X-Sec. No. ____ Notes Chkd. H.D.H. Checked ____ Survey by L. Wright Notes [illegible] Date 9-47
Date 10-14-49 Date ____ Map No. ____ Indexed Johnson Date ____

F.B. 147 Pg. 153

76L298 307 5-49

PLEASE RETURN TO
LOS ANGELES COUNTY SURVEYOR
726 LOS ANGELES COUNTY ENGINEERING BLDG.

NOTE: ANY ADDITIONS OR CHANGES ON THIS SHEET MUST BE MADE OR CIRCLED IN RED INK. WITH DATE AND NAME OF PERSON MAKING CHANGE.

Do not extend notes this side of this line.

STATION	B. S.	H. I.	F. S.	ELEV.		
		1217 69 ✓				
11+62.84			+07	1218 4 ✓		120' R-
			498	1212 71 ✓	20' W. on ℄ of	Mendocino St. cross gut
			388	1213 81 ✓	100' " "	"
			502	1212 67 ✓	"	" 20' S. gut
			438	1213 31 ✓	"	" 20' S. curb
			367	1214 02 ✓	"	" 20' N. gut
			297	1214 72 ✓	"	" 20' N. curb
			636	1211 33 ✓	S. end S.W.C.R-	gutter
			542	1212 27 ✓	" "	curb
			553	1212 16 ✓	W. end S.W.C.R-	gutter
			494	1212 75 ✓	"	" curb
			399	1213 70 ✓	W. end N.W.C.R-	gutter
			335	1214 34 ✓	"	" curb
			395	1213 74 ✓	N. end N.W.C.R-	gutter
			337	1214 32 ✓	"	" curb
12+00			318	1214 51 ✓		℄
"			374	1213 95 ✓		20' R. gutter
"			311	1214 58 ✓		20' R- curb
"			28	1214 9 ✓	30' L P/L	
12+07.7			70	1210 7 ✓	18' L - F.L. 12" conc. pipe	

F.B. 149 PG. 154

Job No. 1256 Division No. V. Notes Red. Plotted No. Profile

Survey of Glen Ave Date Date X-Sec.

Survey by Lanigan Notes Lanigan Notes Chkd. H.D.H. Checked No.

Indexed R. C. Johnson Date Date 10-14-49 Date

76L298 307 5-49

PLEASE RETURN TO
LOS ANGELES COUNTY SURVEYOR
726 LOS ANGELES COUNTY ENGINEERING BLDG.

NOTE: ANY ADDITIONS OR CHANGES ON THIS SHEET MUST BE MADE OR CIRCLED IN RED INK, WITH DATE AND NAME OF PERSON MAKING CHANGE.

Do not extend notes this side of this line.

STATION	B. S.	H. I.	F. S.	ELEV.		
		1217 69 ✓				
12+50			126	1216 43 ✓		℄
T.P	1055	1227 71 ✓	053	1217 16 ✓	T.P	
12+89.4			149	1212 8 ✓	78.3 L. - Basement floor.	
13+00			918	1218 53 ✓		℄
"			984	1217 87 ✓		20' R - gutter
"			923	1218 48 ✓		20' R curb
"			980	1217 91 ✓	20' L gutter	
"			915	1218 56 ✓	20' L curb	
13+50			718	1220 53 ✓		℄
14+00			485	1222 86 ✓		℄
"			545	1222 26 ✓		20' R. gutter
"			482	1222 89 ✓		20' R curb
"			547	1222 24 ✓	20' L gutter	
"			487	1222 84 ✓	20' L curb	
14+50			227	1225 44 ✓		℄
T.P			046	1227 25 ✓		
	1220	1239 45 ✓				
14+99			1122	1228 23 ✓		℄
"			11 8[illegible]	1227 62 ✓		20' R gutter
"			1117	1228 28 ✓		20' R curb

Profile No. ____ Notes Red. ____ Plotted ____ Job No. 1256 Division No. V
X-Sec. No. ____ Date ____ Date ____ Survey of Glen Ave
Notes Chkd. H.D.H. Checked ____ Survey by Lamiga Notes J.d.L. Date 9-49
Date 10-14-49 Date ____ Map No. ____ Made by Johnson Date ____

F.B. 149/Po. 155

76L298 307 5-49

PLEASE RETURN TO
LOS ANGELES COUNTY SURVEYOR
726 LOS ANGELES COUNTY ENGINEERING BLDG.

NOTE: ANY ADDITIONS OR CHANGES ON THIS SHEET MUST BE MADE OR CIRCLED IN RED INK, WITH DATE AND NAME OF PERSON MAKING CHANGE.

Do not extend notes this side of this line.

STATION	B. S.	H. I.	F. S.	ELEV.		
		1239 45 ✓				
14+99			1194	1227 51 ✓	20' L gutter	
"			1130	1228 15 ✓	20' L curb	
15+15.1			159	1223 6 ✓	70.5' L. Basement floor	
15+50			845	1231 00 ✓		℄
15+53.2			216	1217 9 ✓		7.5' R - F.L. of 66" pipe in M.H.
"			208	1218 7 ✓		" F.L. of 45" pipe
15+78			62	1233 3 ✓		30' R - P/L
"			73	1232 2 ✓	30' L. P/L	
16+08.05			561	1233 84 ✓	Int. of ℄s Olive Ave & Mariposa St.	
			598	1233 47 ✓	19' E. on ℄ Mariposa St - cross-gut.	
			382	1235 63 ✓	100' E. on ℄	" "
			368	1235 77 ✓	"	" 18' N. gut
			310	1236 35 ✓	"	" 18' N. curb
			653	1232 92 ✓	20' W. on ℄ Mariposa St - cross-gutt. (no ℄-St. being repaved)	
			984	1229 59 ✓	100' W. on Mariposa St - 20' S gutt	
			917	1230.28 ✓	"	" 20' S curb
			854	1230 89 ✓	"	" 20' N gut
			777	1231 68 ✓	"	" 20' N curb.
			796	1231 49 ✓	S. end S.E. c.n. gut.	
			738	1232 07 ✓	S. " " curb	

F.B. 149 PG. 156

Job No. 1256 Division No. V Notes Red. Plotted Profile No.
Survey of Glen Ave Date Date X-Sec.
Survey by Lanigan Notes Lanigan Notes Chkd. H.D.H. Checked No.
Indexed R. C. Johnson Date Date 10-14-49 Date

76L298 307 5-49

PLEASE RETURN TO
LOS ANGELES COUNTY SURVEYOR
726 LOS ANGELES COUNTY ENGINEERING BLDG.

NOTE: ANY ADDITIONS OR CHANGES ON THIS SHEET MUST BE MADE OR CIRCLED IN RED INK. WITH DATE AND NAME OF PERSON MAKING CHANGE.

Do not extend notes this side of this line.

Profile Notes Red. Plotted Job No. 12-47 Division No. V
No. Date Date Survey of Nov 6 1947 Notes
X-Sec. Notes Chkd. H.D.M. Checked Survey by Lindquist Notes J. Johnson Date 7-43
No. Date 10-14-47 Date Map No. Checked Johnson Date

F.B. 49 Pg. 1

STATION	B. S.	H. I.	F. S.	ELEV.		
		1239.45 ✓				
			597	1233.48 ✓	E. end S.E. C.R. gut.	
			525	1239.20 ✓	"	" curb
			468	1234.77 ✓	E. end N.E. C.R. gut.	
			406	1235.39 ✓	"	" curb
			410	1235.35 ✓	N. end N.E. C.R. gut.	
			333	1236.12 ✓	"	" curb
			484	1234.59 ✓	N. end N.W. C.R. gut.	
			425	1235.20 ✓	"	" curb
			571	1234.04 ✓	W. end N.W. C.R. gut.	
			507	1234.38 ✓	"	" curb
			724	1232.19 ✓	W. end S.W. C.R. gut	
			693	1233.52 ✓	"	" curb
			837	1231.08 ✓	S. end S.W. C.R. gut	
			780	1231.65 ✓	"	" curb
14+43.4			127	1228 ✓	0.8' R - P.I. 45°	24" pipe - N.W.
14+39			29	1237.6 ✓	30' R - P/L	
"			31	1236.4 ✓	30' L P/L	
14+50			340	1235.85 ✓		
14+57.8			85	1231.0 ✓	16' R - P.I. of 24" pipe	
14+57.5			120	1227.54 ✓	8' L P.I. of 30" pipe-inc.	

76L298 307 5-49

PLEASE RETURN TO
LOS ANGELES COUNTY SURVEYOR
726 LOS ANGELES COUNTY ENGINEERING BLDG.

NOTE: ANY ADDITIONS OR CHANGES ON THIS SHEET MUST BE MADE OR CIRCLED IN RED INK, WITH DATE AND NAME OF PERSON MAKING CHANGE.

Do not extend notes this side of this line.

Profile No. ____ X-Sec. No. ____
Plotted ____ Date ____
Notes Red. ____ Date ____
Notes Chkd. H.D.H. Checked ____
Date 10-14-49 Date ____
Division No. 12 Notes Red. W.
Survey of Glendale Notes Lavigne
Survey by Lavigne Notes Chkd. H.D.H.
Indexed by C. Johnson Date ____
Job No. 1256 Page ____
B. 149 Pg. 158

STATION	B. S.	H. I.	F. S.	ELEV.		
		1239 45 ✓				
B.M A.E. 287			395	1235 50 49 ✓	Elev. 1235.496 per F.B. 1568-12 AE 287 Olive Ave & Mariposa St. N.E. Cor., B.T. 3FT. in curb 3' E. of E. end C.R.	
	11 05	1246 54 ✓				
17 + 00			812	1239 42 ✓		℄
"			906	1237 98 ✓		18' R gutter
"			774	1238 80 ✓		18' R curb.
"			999	1236 56 ✓	20' L gutter	
"			873	1237 81 ✓	20' L curb	
17 + 12			797	1238 57 ✓		18' R. gut (BT.)
"			712	1239 42 ✓		18' R. curb
17 + 29			732	1239 32 ✓	20' L gutter (BT.) (no curb)	
17 + 50			552	1241 02 ✓		℄
18 + 00			294	1243 70 ✓		℄
"			308	1243 40 ✓		18' R. gutter
"			230	1244 94 ✓		18' R. curb
"			395	1242 59 ✓	20' L. gutter	
"			333	1243 21 ✓	20' L curb.	
"			60	1240 5 ✓	155' L - Back lot line	(All houses are high)
18 + 50			000	1246 54 ✓		℄
T. P			039	1246 15 ✓	T. P.	
	12 29	1258 44 ✓				

76L298 307 5-49

PLEASE RETURN TO
LOS ANGELES COUNTY SURVEYOR
726 LOS ANGELES COUNTY ENGINEERING BLDG.

NOTE: ANY ADDITIONS OR CHANGES ON THIS SHEET MUST BE MADE OR CIRCLED IN RED INK, WITH DATE AND NAME OF PERSON MAKING CHANGE.

Do not extend notes this side of this line.

STATION	B. S.	H. I.	F. S.	ELEV.		
		1258 44 ✓				
19+00			9 25	1249 19 ✓		℄
"			9 55	1248 89 ✓		18' R. gutter
"			8 85	1249 59 ✓		18' R- curb.
"			10 43	1248 01 ✓	20' L- curb	
"			9 77	1248 67 ✓	20' L gutter.	
19+03.7			11 3	1247 1 ✓		62.7' R- Basement Floor.
19+50			6 61	1251 83 ✓		℄
[illegible]+83			5 7	1252 7 ✓	30' L P/L	
19+83			3 8	1254 6 ✓		30' R- P/L.
20+07.94			3 37	1255 07 ✓	Int. of ℄s Olive Ave & Terrace St (W)	
			4 44	1254 00 ✓	18' W. on ℄ Terrace St-	Cross gut
			6 37	1252 07 ✓	100' "	"
			7 47	1250 97 ✓	"	" 13' S. gut
			6 84	1251 60 ✓	"	" 13' S. curb
20+12.89			3 10	1255 34 ✓	Int. of ℄s Olive Ave & Terrace St (E[illegible])	
			3 29	1255 15 ✓	18' E. on ℄. of Terrace-	cross-gut
			0 84	1257 60 ✓	100' E. on ℄ Terrace St	
			0 67	1257 77 ✓	"	" 18' N. gut.
			0 05	1258 39 ✓		18' N. curb.
			2 12	1256 32 ✓	"	" 18' S. gut.

Profile No. ____ Notes Red. ____ Plotted ____ Job No. 1258 Division No. V.
Date ____ Date ____ Survey of Glen Ave
X-Sec. No. ____ Notes Chkd. H.D.H. Checked ____ Survey by J.J.L. Notes J.J.L. Date 9-47
Date 10-14-44 Date ____ Map No. ____ Indexed Johnson Date ____

F.B. 149 PG. 159

76L298 307 5-49

PLEASE RETURN TO
LOS ANGELES COUNTY SURVEYOR
726 LOS ANGELES COUNTY ENGINEERING BLDG.

NOTE: ANY ADDITIONS OR CHANGES ON THIS SHEET MUST BE MADE OR CIRCLED IN RED INK, WITH DATE AND NAME OF PERSON MAKING CHANGE.

Do not extend notes this side of this line.

STATION	B. S.	H. I.	F. S.	ELEV.		
		1258 44				
			155	1256 89 ✓	100' W. on ℄ Terrace St - 18' S. curb	
			596	1252 48 ✓	W. end S.W. C.R. gut.	
			530	1253 14 ✓	" " curb	
			672	1251 72 ✓	S. end S.W. C.R. gut.	
			606	1252 38 ✓	" " curb.	
			590	1252 54 ✓	S. end S.E. C.R. gut.	
			521	1253 23 ✓	" " curb.	
			379	1254 65 ✓	E. end S.E. C.R. gut.	
			321	1255 23 ✓	" " curb.	
			195	1256 49 ✓	E. end N.E. C.R. gut.	
			143	1257 01 ✓	" " curb	
			085	1257 59 ✓	N. end N.E. C.R. gut.	
			005	1258 39 ✓	" " curb	
20+18			421	1254 23 ✓	30' L P/L.	
20+43			06	1257 8 ✓		30' R P/L.
20+50			088	1257 56 ✓		℄
T.P			011	1258 33 ✓	T.P.	
	1217	1270 50 ✓				
21+00			1005	1260 45 ✓		℄
"			1050	1260 00 ✓		18' R. gut.

F.B. 147 PG. 160

Job No. 1256 Division No. 2 Notes Red. Plotted No. Profile

Survey of Elev Ave Date Date X-Sec.

Survey by d.d.L. Notes Lanigan Notes Chkd. H.D.H. Checked No.

Indexed A. C. Johnson Date Date 10-14-49 Date

76L298 307 5-49

PLEASE RETURN TO
LOS ANGELES COUNTY SURVEYOR
726 LOS ANGELES COUNTY ENGINEERING BLDG.

NOTE: ANY ADDITIONS OR CHANGES ON THIS SHEET MUST BE MADE OR CIRCLED IN RED INK, WITH DATE AND NAME OF PERSON MAKING CHANGE.

Do not extend notes this side of this line.

STATION	B. S.	H. I.	F. S.	ELEV.		
		127050 ✓				
21+00			971	126079 ✓		18' R. curb
"			1058	125992 ✓	19' L edge pav.	
"			99	12606 ✓	20.5' L BK	
"			107	12598 ✓	30' L P/L	
21+50			702	126348 ✓		℄
22+00			402	126648 ✓		℄
"			434	126616 ✓		18" R. gutter
"			355	126695 ✓		18' R curb
"			505	126545 ✓	20' L edge pav	gut)
"			40	12665 ✓	25' L	
"			40	12665 ✓	30' L P/L	
22+21.4			274	126776 ✓		℄
"			428	126622 ✓	20' L. gutter	
"			316	126734 ✓	20' L curb	
22+50			104	126946 ✓		℄
T.P			350	126700 ✓	T.P	
	695	127395 ✓				
22+87.3			18	12722 ✓	93.7' L floor. elev. no # 2991	
"			58	12682 ✓	141.9' L. ground - S.W. cor. no # 2991	
"			92	12648 ✓	200' L	

Profile No. ____ Notes Red. ____ Plotted ____ Job No. 1256 Division No. V
X-Sec. No. ____ Date ____ Date ____ Survey of Golen Ave
Notes Chkd H.D.H. Checked ____ Survey by Lamgan Notes ____ Date 3-49
Date 10-14-49 Date ____ Map No. ____ Indexed Johnson Date ____

F.B. 149 Pg. 161

76L298 307 5-49

PLEASE RETURN TO
LOS ANGELES COUNTY SURVEYOR
726 LOS ANGELES COUNTY ENGINEERING BLDG.

NOTE: ANY ADDITIONS OR CHANGES ON THIS SHEET MUST BE MADE OR CIRCLED IN RED INK. WITH DATE AND NAME OF PERSON MAKING CHANGE.

Do not extend notes this side of this line.

STATION	B. S.	H. I.	F. S.	ELEV.		
		127395				
23+01.6			98	12642	117.8' L - Basement floor	
23+00			151	127244		℄
"			156	127239		18' R. gutter
"			073	127322		18' R - curb
"			344	127051	20' L gutter	
"			234	127161	20' L curb.	
T. P			016	127379	T. P.	
	1188	128567				
23+50			1014	127553		℄
23+80			1082	127485	20' L. gutter	
"			988	127579	20' L curb (Bk.)	
23+79			65	12792		30' R P/L
"			105	12752	30' L - P/L	
			687	127880	S. End S. E. C. R.	- gut.
			649	127918	" "	curb.
			521	128046	E. end S. E. C. R.	- gut.
			464	128103	" "	curb.
			700	127867	W. end S. W. C. R.	gut.
			649	127918	" "	curb.

F.B. 147 PG. 162

Job No. 1254 Division No. V Notes Red. Plotted Profile No.
Survey of Glen Ave Date Date X-Sec.
Survey by Lanigan Notes Lanigan Notes Chkd. H.D.H. Checked No.
Indexed R. C. Johnson Date Date 10-14-49 Date

76L298 307 5-49

PLEASE RETURN TO
LOS ANGELES COUNTY SURVEYOR
726 LOS ANGELES COUNTY ENGINEERING BLDG.

NOTE: ANY ADDITIONS OR CHANGES ON THIS SHEET MUST BE MADE OR CIRCLED IN RED INK, WITH DATE AND NAME OF PERSON MAKING CHANGE.

Do not extend notes this side of this line.

STATION	B. S.	H. I.	F. S.	ELEV.		
		128567 ✓				
			825	127742 ✓	S. end S.W.C.R. gut	
			758	127809 ✓	"	" curb
24+22.81			357	128210 ✓	Int. of ℄'s Olive Ave. & Foothill Blvd.	
			046	128521 ✓	100' E. on ℄ of Foothill Blvd	
			222	128345 ✓	"	" 30' S. gut
			179	128368	"	" 30' S. curb
			688	127879 ✓	100' W. on ℄ Foot Blvd	
			892	127675 ✓	"	" 20' S. gut
			848	127719 ✓	"	" 20 S. curb.
24+38			307	128260		℄
24+57			256	128311 ✓		℄
"			302	128265 ✓		20' R. curb (no gut)
24+97			024	128543 ✓		℄
"			094	128473 ✓		20' R. gutter
"			030	128537 ✓		20' R. curb
B.M. AE 251			434	128133 ✓	AE 251	Elev. 1281.352 per F.B. 1447-235. Foothill Blvd. & Olive Ave. S.E. cor. Bt. sph. in curb - 3' E. of E. end ok

Profile No. ____ Notes Red. ____ Plotted ____ Job No. 1256 Division No. V
Date ____ Date ____ Survey of Glen Ave.
X-Sec. No. ____ Notes Chkd. HDH Checked ____ Survey by Lanigan Notes J.J.L. Date 9-49
Date 10-14-49 Date ____ Map No. ____ Indexed C. Johnson Date ____

F.B. 1447 p. 163

F.B. 147 PG. 164

Job No. 1256 Division No. V. Notes Red. _____ Plotted _____ Profile

Survey of Glen Ave Date _____ Date _____ No. _____

Survey by Lanigan Notes Lanigan Notes Chkd. _____ Checked _____ X-Sec.

Indexed _____ Date _____ Date _____ Date _____ No. _____

STATION	B. S.	H. I.	F. S.	ELEV.

76L298 307 5-49

PLEASE RETURN TO
LOS ANGELES COUNTY SURVEYOR
726 LOS ANGELES COUNTY ENGINEERING BLDG.

Do not extend notes this side of this line.

NOTE: ANY ADDITIONS OR CHANGES ON THIS SHEET MUST BE MADE OR CIRCLED IN RED INK, WITH DATE AND NAME OF PERSON MAKING CHANGE.

Notes Ck'd by	Survey of Glen Ave.
Map No.	W. O. 1256 Tape No. St'd. °F
Office Work	Surveyed by Lanigan
Checked	Notes Curtis Date 9-49
Date	Indexed A. C. Johnson

F. B. 1491 Pg. 165

APR 18 1950

LOCATION
OF
IMPROVEMENTS
ON
TERRACE ST.
FROM
OLIVE AVE.
TO
GLENROSE AVE.
C.I. 1256

Lanigan
Curtis
Trunick
Raphael

Note: Any Additions or Changes on This Sheet Must be Made or Circled in Red Ink With Date and Name of Person Making Change.

Do not extend notes this side of this line.

RETURN TO
LOS ANGELES COUNTY SURVEYOR
726 LOS ANGELES COUNTY
ENGINEERING BLDG.

76F3098 247 10M 1-49

F. B. 1491 Pg. 166

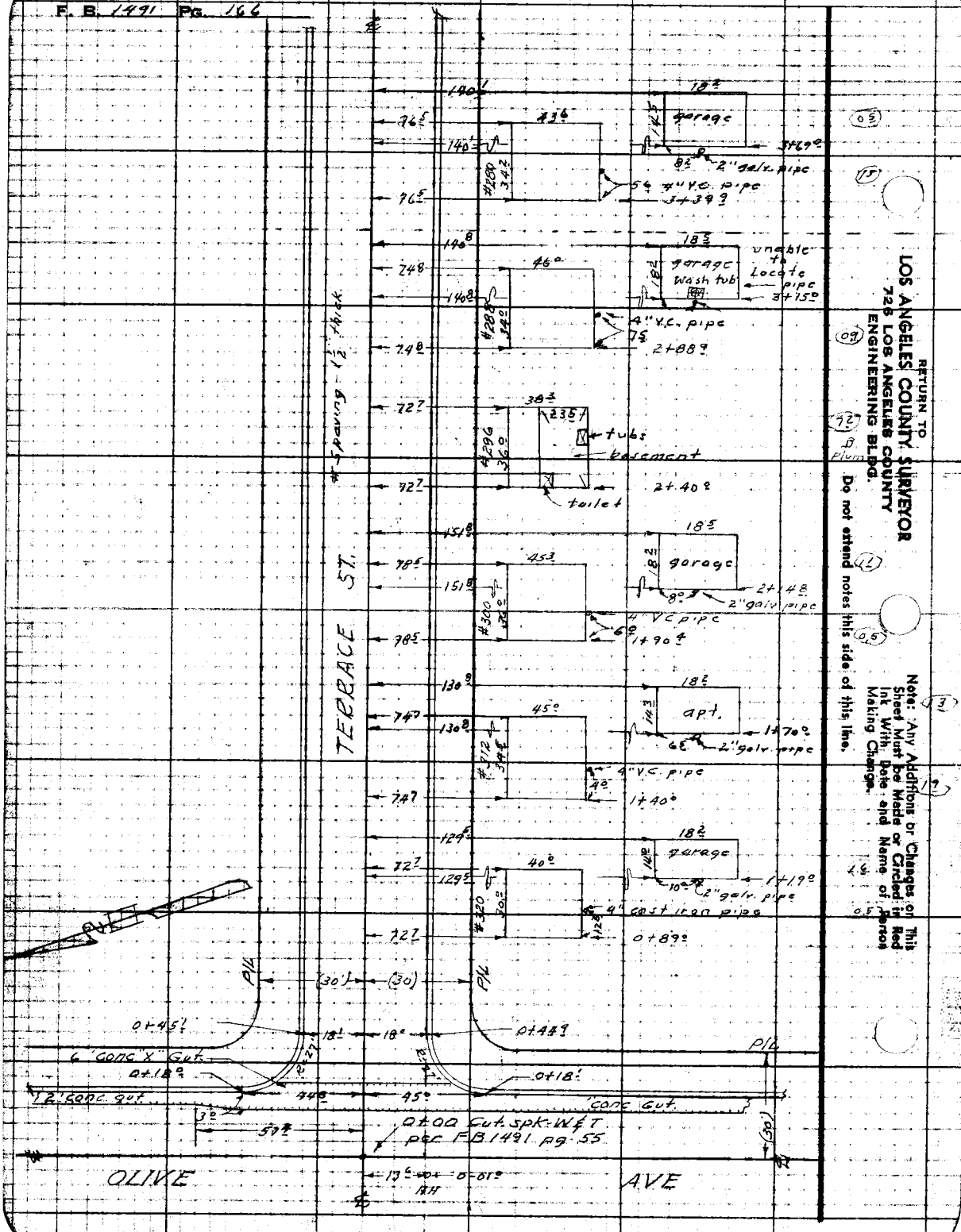

Notes Ck'd by	Survey of Glen Ave
Map No.	W. O. 1256 Tape No. Std. °F
Office Work	Surveyed by Lonigan
Checked	Notes Curtis Date 9-49
Date	Indexed C. Johnson

F. B. 1491 Pg. 167



Notes: Any Additions or Changes on This Sheet Must be Made or Circled in Red Ink With Date and Name of Person Making Change.

Do not extend notes this side of this line.

RETURN TO
LOS ANGELES COUNTY SURVEYOR
726 LOS ANGELES COUNTY
ENGINEERING BLDG.

76F3098 247 10M 1-49

F. B. 1491 Pg. 168

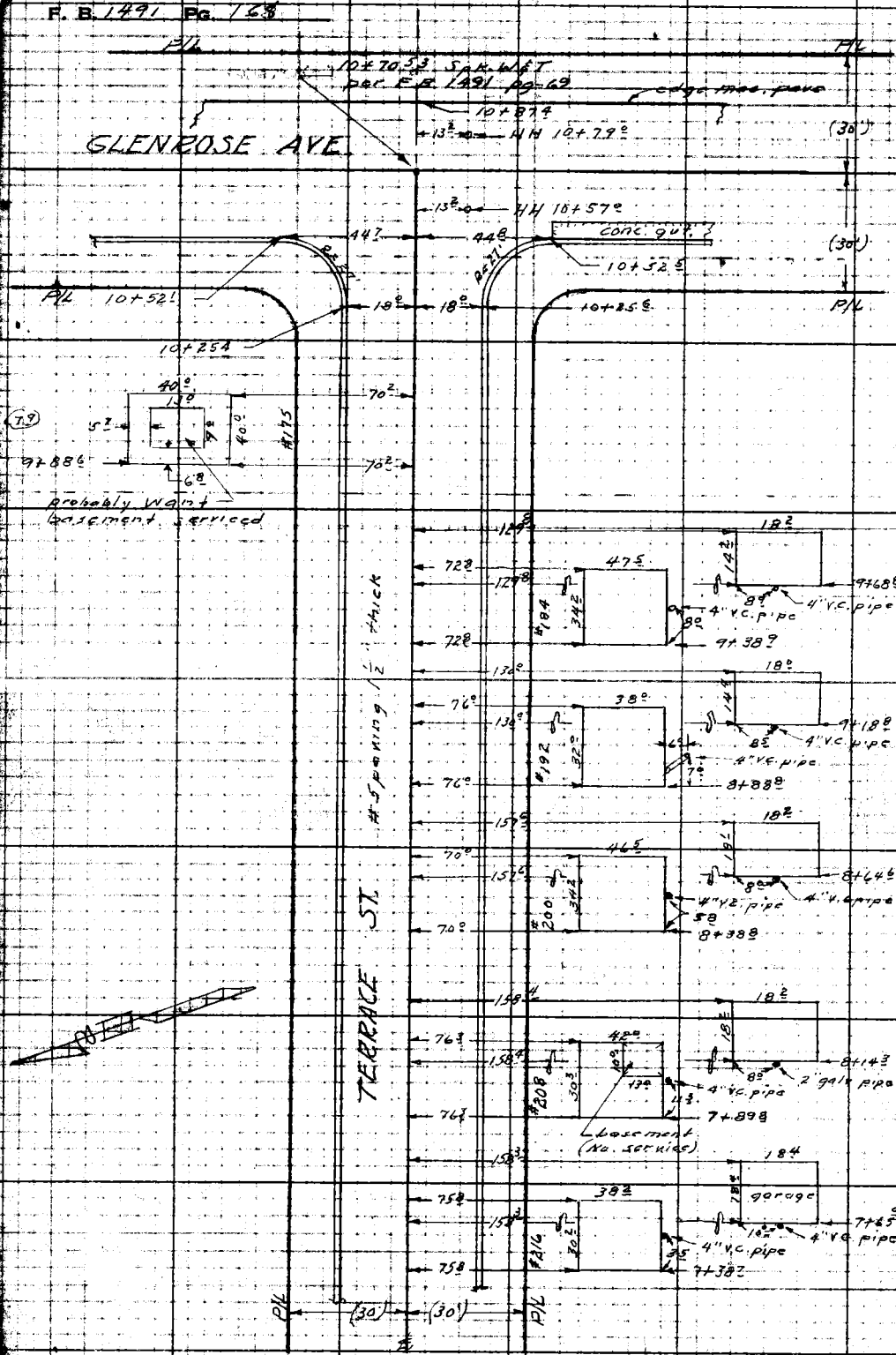

Profile No. ____ Notes Red. ____ Plotted ____ Job No. 1256 Division No. V

Date ____ Date ____ Survey of Glen Ave

X-Sec. No. ____ Notes Chkd. ____ Checked ____ Survey by Lanigan Notes Curtis Date 9-49

Date ____ Date ____ Map No. ____ Indexed C. Johnson Date ____

F.B. 1491 Pg. 169

NOTE: ANY ADDITIONS OR CHANGES ON THIS SHEET MUST BE MADE OR CIRCLED IN RED INK. WITH DATE AND NAME OF PERSON MAKING CHANGE.

PLEASE RETURN TO
LOS ANGELES COUNTY SURVEYOR
726 Los Angeles County Engineering Bldg.

Do not extend notes this side of this line.

STATION	B. S.	H. I.	F. S.	ELEV.

PROFILE
AND
CROSS SECTIONS
ON
TERRACE ST.
FROM
OLIVE ST.
TO
GLENROSE AVE.
C.I. 1256

Lanigan
Curtis
Trunick
Raphael

76L298 307 5-49

76L298 307 5-49

PLEASE RETURN TO
LOS ANGELES COUNTY SURVEYOR
726 LOS ANGELES COUNTY ENGINEERING BLDG.

NOTE: ANY ADDITIONS OR CHANGES ON THIS SHEET MUST BE MADE OR CIRCLED IN RED INK, WITH DATE AND NAME OF PERSON MAKING CHANGE.

Do not extend notes this side of this line.

F.B. 1491 PG. 170
Job No. 1256 Division No. 4 Notes Red. Plotted
Survey of Glen Ave. Date Date No. Profile
Survey by Langen Notes Curtis #49 Notes Chkd. H.D.H. Checked X-Sec.
Indexed K. C. Johnson Date Date 10-17-49 No.

STATION	B. S.	H. I.	F. S.	ELEV.	
					BM AE 286 El. 1252.219 FB 1491 pg 12 Olive Ave & Terrace
BM AE 286	809	1260 31		1252 22	St. S.W. cor. Bf spk in curb - 3' So. of So. end CR.
0+00			497	1255 34	Int ℄'s Olive Ave & Terrace St.
"			040	1254 91	80' Nothly on ℄ Olive Ave
"			1047	1247 84	100' Sothly on ℄ Olive Ave.
"			1065	1249 66	" " " " " " ℄ 18' E gut
"			1005	1250 26	" " " " " " 18' " curb
"			1154	1248 77	" " " " " " 20' W gut
"			1090	1249 41	" " " " " " " curb
0-19°			605	1254 26	℄ prod. - X' gut
0-26°			594	1254 32	" "
0-100			799	1252 32	" "
			787	1252 44	W end SW CR gut
			718	1253 13	" " " " curb
			859	1251 72	S " " " gut
			794	1252 37	" " " " " curb
			774	1252 57	" " SE " gut
			707	1253 24	" " " " curb
			566	1254 65	E " " " gut
			508	1255 23	" " " " curb
			381	1256 50	" " NE " gut
			330	1257 01	" " " " curb

76L298 307 5-49

PLEASE RETURN TO
LOS ANGELES COUNTY SURVEYOR
726 LOS ANGELES COUNTY ENGINEERING BLDG.

NOTE: ANY ADDITIONS OR CHANGES ON THIS SHEET MUST BE MADE OR CIRCLED IN RED INK, WITH DATE AND NAME OF PERSON MAKING CHANGE.

Do not extend notes this side of this line.

STATION	B. S.	H. I.	F. S.	ELEV.		
		1260 31 ✓				
			272	1257 59 ✓	N end N.E. CR - gut	
			192	1258 39 ✓	" " " " curb	
0+18			521	1255 10 ✓		℄ cross gut
0+32			450	1255 81 ✓		℄
0+50			414	1256 17 ✓		℄
"			50	1255 3 ✓		30' Rt P/L
"			21	1258 2 ✓	30' Lt. P/L	
0+[illegible]			87	1251 6 ✓	112' Rt. SW cor. ho# 320	
			104	1249 9 ✓	± 200' Rt S.W. cor Lot 46	
0+91 ℄			92	1251 1 ✓	112' Rt top 4" C.I. pipe to ho. # 320	
1+00			281	1257 50 ✓		℄
"			403	1256 28 ✓		18' Rt gut
"			345	1256 86 ✓		" " curb
"			259	1257 72 ✓	18' Lt. gut	
"			195	1258 36 ✓	18' Lt. curb	
1+19 ℄			108	1249 5 ✓	139' Rt. top 2" galv. pipe (garage) ho# 320	
T.P.	582	1263 21 ✓	292	1257 39 ✓	T.P.	
			129	1250 3 ✓	150' Rt S.W. cor Lot # 47	
1+40			117	1251 5 ✓	119' Rt SW cor ho# 312	
1+ 44			124	1250 8 ✓	119' Rt. top 4" V.C. pipe ho.# 312	

Profile Notes Red. ____ Plotted ____ Job No. 1256 Division No. V
No. ____ Date ____ Date ____ Survey of Glen Ave
X-Sec. Notes Chkd. H.D.H. Checked ____ Survey by Lanigan Notes Corrected Date 7-49
No. ____ Date 10-17-49 Date ____ Map No. ____ Indexed Traced Date ____

F.B. 1491 PG. 191

76L298 307 5-49

PLEASE RETURN TO
LOS ANGELES COUNTY SURVEYOR
726 LOS ANGELES COUNTY ENGINEERING BLDG.

NOTE: ANY ADDITIONS OR CHANGES ON THIS SHEET MUST BE MADE OR CIRCLED IN RED INK. WITH DATE AND NAME OF PERSON MAKING CHANGE.

Do not extend notes this side of this line.

Profile No. ____ X-Sec. No. ____
Plotted ____ Date ____
Notes Red. ____ Date ____
Notes Chkd. H.D.H. Checked ____
Date 10-17-45 Date ____
Division No. V
Job No. 1256 Glen Dve
Survey of ____
Survey by Langdon & C. Johnson
Indexed ____
Notes Curtis
Date 9-29
Bk. No. 122 Pg. 21

STATION	B. S.	H. I.	F. S.	ELEV.		
		1263 21 ✓				
1+50			440	1258 81 ✓		℄
1+70			118	1258 74 ✓	Rt top 2" galv pipe (garage) ho# 312	
2+00			318	1260 03 ✓		℄
"			432	1258 89 ✓		18' Rt gut
"			383	1259 38 ✓		- - curb
"			295	1260 26 ✓	18' Lt gut	
"			235	1260 96 ✓	18' " curb	
1+90 4			103	1252 97 ✓	123 8 Rt. S.W. cor ho# 300	
			137	1254 75 ✓	± 200' Rt. S.W. cor Lot 48	
1+96 4			108	1252 24 ✓	123 8 Rt top 4" V.C. pipe ho# 300	
2+14 8			114	1252 98 ✓	159 8 Rt top 2" galv. pipe (garage) ho# 300	
T.P.	737	1267 39 ✓	319	1260 02 ✓	T.P.	
			140	1253 4 ✓	± 200' Rt SW Cor Lot 49	
2+40			115	1255 9 ✓	111' Rt SW. Cor ho# 296	
2+58			141	1253 3 ✓	99 2 ' Rt ℄ basement ho# 296	▨ basement
2+50			610	1261 29 ✓		℄
			144	1253 0 ✓	± 200 Rt SW cor Lot 50	
2+88 9			109	1256 5 ✓	120 8 ' Rt S.W. Cor ho# 288	
2+96 4			119	1255 3 ✓	120 8 Rt. top 4" V.C. pipe ho# 288	
3+00			483	1262 56 ✓		℄

76L298 307 5-49

PLEASE RETURN TO
LOS ANGELES COUNTY SURVEYOR
726 LOS ANGELES COUNTY ENGINEERING BLDG.

NOTE: ANY ADDITIONS OR CHANGES ON THIS SHEET MUST BE MADE OR CIRCLED IN RED INK, WITH DATE AND NAME OF PERSON MAKING CHANGE.

Do not extend notes this side of this line.

Profile No. ____ Notes Red. ____ Plotted ____ Job No. 1256 Division No. V
X-Sec. No. ____ Date ____ Date ____ Survey of Glen Ave
Notes Chkd. H.D.H. Checked ____ Survey by Lanigan Notes Geertsma Date 9-1-49
Date 10-17-49 Date ____ Map No. ____ Traced Johnson Date ____

F.B. 1341 Pg. 128

STATION	B. S.	H. I.	F. S.	ELEV.		
		1267 39 ✓				
3+00			598	1261 41 ✓		18' Rt gut.
—			549	1261 90 ✓		18' Rt. curb
—			56	1261 8 ✓		30' Rt. P/L
—			460	1262 79 ✓	18' Lt gut	
—			401	1263 38 ✓	18' Lt curb	
—			23	1265 1 ✓	30' Lt P/L	
—			+(83)	1275 7 ✓	190' Lt	
3+ 15			110	1256 4 ✓	140± Rt Floor Elev (garage with tubs) to ho# 288	
			117	1255 7 ✓	S.W. cor Lot #51	
3+39.9			95	1257 9 ✓	120± Rt. S.W. Cor ho# 280	
T.P.	671	1268 97 ✓	513	1262 26 ✓	TP	
3+45±			123	1256 7 ✓	120± Rt. top 4" V.C. pipe ho# 280	
3+50			505	1263 92 ✓		
3+69±			115	1257 5 ✓	148± Rt top 2" galv pipe @ garage to ho# 280	
			117	1257 3 ✓	± 200 Rt SW Cor Lot #52	
3+89±			97	1259 3 ✓	117± Rt. S.W. Cor ho# 272	
3+97±			104	1258 6 ✓	117± Rt top 4" V.C. pipe @ ho# 272	
4+00			343	1265 54 ✓		
✓			462	1264 35 ✓		18' Rt gut
✓			408	1264 89 ✓		18 Rt curb

76L298 307 5-49

PLEASE RETURN TO
LOS ANGELES COUNTY SURVEYOR
726 LOS ANGELES COUNTY ENGINEERING BLDG.

NOTE: ANY ADDITIONS OR CHANGES ON THIS SHEET MUST BE MADE OR CIRCLED IN RED INK, WITH DATE AND NAME OF PERSON MAKING CHANGE.

Do not extend notes this side of this line.

STATION	B. S.	H. I.	F. S.	ELEV.		
		1268 97 ✓				
4+00			330	1265 67 ✓	18' Lt. gut	
—			278	1266 19 ✓	" " curb	
4+15			109	1258 1 ✓	166.4 Rt. top 4" v.c. pipe @ garage to ho# 272	
T.P.	567	1270 46 ✓	418	1264 79 ✓	T.P.	
			131	1257 4 ✓	± 200' Rt S.W. Cor. Lot 53	
4+38.8			90	1261 5 ✓	112.1 Rt SW Cor ho# 264	
4+41.8			103	1260 2 ✓	105.6 Rt ℄ basement ho# 264	69
4+50			345	1267 01 ✓	℄	
T.P.	812	1274 57 ✓	401	1266 45 ✓	T.P.	
4+55.8			133	1261 3 ✓	112' Rt top 4" V.C. pipe ho# 264	04
4+64.5			141	1260 5 ✓	166.9 Rt top 4" C.I. pipe @ garage to ho# 264	12
			153	1259 3 ✓	± 200' Rt S.W. Cor Lot 54	
4+88.7			104	1264 2 ✓	114.2 Rt S.W. Cor ho# 256	
T.P.	747	1275 90 ✓	614	1268 43 ✓	T.P.	
4+93.3			126	1263 3 ✓	114.2' Rt top 4" V.C. pipe @ ho# 256	00
5+00			747	1268 43 ✓	℄	
—			867	1267 23 ✓		18' Rt gut
—			808	1267 32 ✓		18' Rt curb
—			720	1268 70 ✓	18' Lt gut	
—			656	1269 34 ✓	18' Lt curb	

F.B. 1491 PG. 134
Job No. 1256 Division No. ✓ Notes Red. Plotted Profile
Survey of Glen Ave Date Date No.
Survey by Lanigan Notes Curtis Notes Chkd H.D.H. Checked X-Sec.
Indexed C. Johnson Date 9-49 Date 10-17-49 Date No.

76L298 307 5-49

PLEASE RETURN TO
LOS ANGELES COUNTY SURVEYOR
726 LOS ANGELES COUNTY ENGINEERING BLDG.

NOTE: ANY ADDITIONS OR CHANGES ON THIS SHEET MUST BE MADE OR CIRCLED IN RED INK, WITH DATE AND NAME OF PERSON MAKING CHANGE.

Do not extend notes this side of this line.

Profile No. ____ Notes Red. ____ Plotted ____ Job No. 1256 Division No. V
X-Sec. No. ____ Date ____ Date ____ Survey of Glen Ave.
Notes Chkd. H.D.H. Checked ____ Survey by Langsam Notes Curtis Date 2-#9
Date 8-17-45 Date ____ Map No. ____ Indexed Johnson Date ____

F.B. 1491 Pg. 185

STATION	B. S.	H. I.	F. S.	ELEV.		
		1275 90 ✓				
5+14.6			126	1263 3 ✓	158 ± Rt Floor El. "Garage with tubs" to ho # 256	
			149	1261 0 ✓	± 200' Rt. SW Cor Lot # 55	
5+38.7			100	1265 9 ✓	108 ± Rt SW. cor. ho # 248	
T.P.	861	1276 89 ✓	762	1268 28 ✓	T.P.	
5+43 ±			111	1265 8 ✓	108 ± Rt top 4" conc. pipe ho # 248	7 1/2
5+50			702	1269 87 ✓	±	- 12
5+62.7			135	1263 4 ✓	165 ± Rt top 4" V.C. pipe @ garage to ho # 248	
			143	1262 6 ✓	± 200' Rt. S.W. Cor. Lot # 56	
5+ 90 ±			107	1266 2 ✓	121 ± Rt SW Cor ho # 240	
6+00			534	1271 55 ✓	±	
″			665	1270 24 ✓	18' Rt gut	
″			611	1270 78 ✓	18' Rt curb	
″			57	1271 2 ✓	30' Rt P/L	
″			512	1271 77 ✓	18' Lt. gut	
″			461	1272 28 ✓	" " curb	
″			35	1273 4 ✓	36' Lt P/L	
5+94 ±			111	1265 8 ✓	121 ± Rt. top 4" C.I. Pipe ho # 240	10'
6+14 ±			128	1264 1 ✓	170 ± Rt. top 4" V.C. pipe garage to ho # 240	
T. P.	606	1277 61 ✓	534	1271 55 ✓	T.P.	
			152	1262 4 ✓	± 200' Rt S.W. Cor. Lot # 57	

76L298 307 5-49

PLEASE RETURN TO
LOS ANGELES COUNTY SURVEYOR
726 LOS ANGELES COUNTY ENGINEERING BLDG.

NOTE: ANY ADDITIONS OR CHANGES ON THIS SHEET MUST BE MADE OR CIRCLED IN RED INK, WITH DATE AND NAME OF PERSON MAKING CHANGE.

Do not extend notes this side of this line.

STATION	B. S.	H. I.	F. S.	ELEV.		
		1277 61 ✓				
6+38.8			103	12673 ✓	121.3' Rt SW cor ho# 234	
6+44.4			108	12668 ✓	121.3 Rt top 4" V.C. pipe ho.# 234	
6+50			461	1273 30 ✓		℄
6+64.4			99	12677 ✓	158.3 Rt. Floor El. garage to ho. # 234 (tubs)	
			122	12654 ✓	±200' Rt. S.W. Cor. Lot #58 - Tr. #5051	
6+88.8			83	12693 ✓	129.1 Rt S.W. cor. ho.# 224	
T.P.	594	1280 44 ✓	311	1274 50 ✓	T.P. 7+00	
7+00			594	1274 50 ✓		℄
—			729	1273 15 ✓		18' Rt gut.
—			665	1273 79 ✓		18' r curb
—			574	1274 70 ✓	18' Lt gut	
—			515	1275 29 ✓	18' Lt. curb	
7+12.8			119	12685 ✓	129.1 Rt. top 4" V.C. pipe ho# 224	
7+14.0			112	12692 ✓	158' Rt Floor El. Garage with tubs" to house # 224	
			142	12662 ✓	±200' Rt. S.W. Cor. Lot #59 Tr. 5051	
7+38.7			90	12714 ✓	114.0 Rt SW cor. ho.# 216	
T.P.	685	1281 94 ✓	535	1275 09 ✓	T.P.	
7+42.2			114	12705 ✓	114.0 Rt. top 4" V.C. pipe ho.# 216	
7+50			599	1275 95 ✓		℄
7+65.0			130	12687 ✓	168.3 Rt. top 4" V.C. pipe @ garage to ho# 216	

Profile No. X-Sec. No.

Plotted Date

Notes Red. Date

Notes Chkd. H.D.H. Checked Date 10-17-49

Job No. 1256 Division No. V

Survey of Glen Ave

Survey by Lanigan Notes Curtis

Indexed E. C. Johnson Date 9-49

F.B. 1491 PG. 136

76L298 307 5-49

PLEASE RETURN TO
LOS ANGELES COUNTY SURVEYOR
726 LOS ANGELES COUNTY ENGINEERING BLDG.

NOTE: ANY ADDITIONS OR CHANGES ON THIS SHEET MUST BE MADE OR CIRCLED IN RED INK, WITH DATE AND NAME OF PERSON MAKING CHANGE.

Do not extend notes this side of this line.

STATION	B. S.	H. I.	F. S.	ELEV.		
		1281 94 ✓				
			142	12677 ✓	± 200' Rt S.W. Cor. lot #60 Tr 5051	
7+89.8			92	12727 ✓	118.3 Rt. S.W. Cor ho# 208	
8+00			442	127752 ✓		℄
—			556	127638 ✓		18' Rt gut
—			502	127692 ✓		✓ ✓ curb
—			49	12770 ✓		30' Rt P/L
—			425	127769 ✓	18' Lt gut	
—			361	127833 ✓	✓ ✓ curb	
—			25	12794 ✓	30' ✓ P/L	
—			00	12819 ✓	90' Lt	
8+01.1			100	12719 ✓	118.3 Rt top 4" V.C. pipe ho# 208	
8+14.3			110	12709 ✓	166.4 Rt top 2" galv. pipe to garage for ho# 208	
8+15.1			119	12700 ✓	111.8 Rt. ℄ basement ho# 208	
			125	12694 ✓	± 200' Rt S.W. cor Lot #61 Tr 5051	
8+38.8			75	12744 ✓	116.5' Rt S.W. Cor. ho.# 200	
T.P.	604	1284 04 ✓	394	127800 ✓	T.P.	
8+ 44.6			112	12728 ✓	116.5 Rt top 4" V.C. pipe ho# 200	
8+ 50			488	127916 ✓		℄

Profile No. ____ Notes Red. ____ Plotted ____ Job No. 1256 Division No. ✓ F.B. 1491 PG. 177
X-Sec. No. ____ Date ____ Date ____ Survey of Glen Ave
Notes Chkd. H.D.N. Checked ____ Survey by Lanigan Notes Curtis Date 9-49
Date 11-17-49 Date ____ Map No. ____ Indexed Johnson Date ____

76L293 307 5-49

PLEASE RETURN TO
LOS ANGELES COUNTY SURVEYOR
726 LOS ANGELES COUNTY ENGINEERING BLDG.

NOTE: ANY ADDITIONS OR CHANGES ON THIS SHEET MUST BE MADE OR CIRCLED IN RED INK, WITH DATE AND NAME OF PERSON MAKING CHANGE.

Do not extend notes this side of this line.

STATION	B. S.	H. I.	F. S.	ELEV.		
		1284 04 ✓				
8+64.6			117	127 23 ✓	165.6' Rt top 4" V.C. pipe @ garage to ho# 200	0.7
			105	127 35 ✓	± 150' Rt. S.W. Cor Lot 62 Tr. 5051	
8+88.8			82	127 58 ✓	114' Rt. S.W. Cor. ho# 192	
T.P.	682	1287 41 ✓	345	1280 59 ✓	T.P.	
8+95.0			132	1274 2 ✓	120' Rt top 4" V.C. pipe @ ho# 192	1.7
9+00			682	1280 59 ✓	℄	
—			814	1279 27 ✓	18' Rt gut	
—			756	1279 85 ✓	" " curb	
—			665	1280 76 ✓	18' Lt gut	
—			606	1281 35 ✓	18' Lt curb	
9+18.0			126	1274 8 ✓	138.5 Rt. top 4" V.C. pipe @ garage to ho# 192	1.1
			125	1274 9 ✓	± 150' Rt S.W. Cor. Lot # 63 Tr. 5051	
9+38.9			110	1276 4 ✓	120.3 Rt S.W. Cor. ho# 184	
T.P.	692	1288 14 ✓	619	1281 22 ✓	T.P.	
9+46.8			119	1276 2 ✓	120.3 Rt top 4" V.C. pipe @ ho# 184	0.7
9+50			609	1282 05 ✓	℄	
9+68.8			124	1275 7 ✓	138.7 Rt. top 4" V.C. pipe @ garage to ho.# 184	1.2
			118	1276 3 ✓	± 150' Rt. S.W. Cor Lot 64 TR 5051	
9+99.9			46	1283 5 ✓	97.8' Lt. ℄ basement to ho.# 175	7.9
T.P.	845	1292 02 ✓	457	1283 57 ✓	T.P.	

F.B. 1491 PG. 178
Job No. 1256 Division No. V Notes Red. Plotted No. Profile
Survey of Glen Ave. Date Date X-Sec.
Survey by Lanigan Notes Curtis Notes Chkd. H.D.H. Checked No.
Indexed A. C. Johnson Date 9-49 Date 10-17-49 Date

76L298 307 5-49

PLEASE RETURN TO
LOS ANGELES COUNTY SURVEYOR
726 LOS ANGELES COUNTY ENGINEERING BLDG.

NOTE: ANY ADDITIONS OR CHANGES ON THIS SHEET MUST BE MADE OR CIRCLED IN RED INK. WITH DATE AND NAME OF PERSON MAKING CHANGE.

Do not extend notes this side of this line.

STATION	B. S.	H. I.	F. S.	ELEV.		
		1292 02 ✓				
10+00			845	128357 ✓		℄
—			969	128233 ✓		18' Rt gut
—			918	128284 ✓		— — curb
—			821	128381 ✓	18' Lt gut	
—			775	128427 ✓	18' Lt curb	
10+40			89	12831 ✓		30' Rt P/L
—			53	12867 ✓	30' Lt. P/L	
10+70 53			662	128540 ✓	Int. ℄'s Glenrose Ave & Terrace St	
—			1092	128110 ✓	80' Sothly on ℄ Glenrose Ave.	
—			1152	128050 ✓	80' — — —	— — & 18' W gut
—			1086	128116 ✓	80' — — —	— — — — curb
—			126	129076 ✓	100' Nothly — —	— —
—			260	128942 ✓	— — — —	— — & 18' W gut
—			193	129009 ✓	— — — —	— — — — curb
			953	128249 ✓	S. end SWCR	gut
			891	128311 ✓	— — — —	curb
			888	128314 ✓	W — — —	gut
			835	128367 ✓	— — — —	curb
			739	128463 ✓	— — NW —	gut
			689	128513 ✓	— — — —	curb

Profile No. ____ Notes Red. ____ Plotted ____ Job No. 1256 Division No. ____ F.B. 1491 Pg. 179
X-Sec. No. ____ Date ____ Date ____ Survey of Glen Ave
Notes Chkd. HD.H. Checked ____ Survey by Lanigan Notes Curtis Date 9-49
Date 10-17-49 Date ____ Map No. ____ Indexed C. Johnson Date ____

76L298 307 5-49

PLEASE RETURN TO
LOS ANGELES COUNTY SURVEYOR
726 LOS ANGELES COUNTY ENGINEERING BLDG.

NOTE: ANY ADDITIONS OR CHANGES ON THIS SHEET MUST BE MADE OR CIRCLED IN RED INK, WITH DATE AND NAME OF PERSON MAKING CHANGE.

Do not extend notes this side of this line.

F.B. 1491 PG. 180

Job No. 1256 Division No. V Profile No. X-Sec. No.

Survey of Glen Ave. Notes Red. Plotted

Survey by Lanigan Notes Curtis Date Date

Indexed E. C. Johnson Date 9-44 Notes Chkd. H.D.H. Checked

Date 10-17-44 Date

STATION	B. S.	H. I.	F. S.	ELEV.		
		1292.92 ✓				
			537	1286.65 ✓	N. end N.W. C.R.	gut
			477	1287.25 ✓	" " " "	curb
10+87.4			693	1285.09 ✓		℄ prod. edge pave
B.M. AE 277					B.M. AE 277 El. 1289.652 FB. 1568 pg. 6 Glenrose Ave ℄	
			238	1289.64 ✓	Terrace St. S.E. Cor. ℄ & N in curb 3' E. of E. end C.R.	

Notes Ck'd by	Survey of Glen Ave.
Map No.	W. O. 1256 Tape No. Std. °F
Office Work	Surveyed by Lanigan
Checked	Notes Curtis Date 9-49
Date	Indexed A. C. Johnson

F. B. 1491 Pg. 181

APR 18 1950

LOCATION
OF
IMPROVEMENTS
ON
TERRACE ST.
FROM
GLENROSE AVE.
TO
FAIROAKS AVE.
C.I. 1256

Lanigan
Curtis
Trunick
Raphael

Note: Any Additions or Changes on This Sheet Must be Made or Circled in Red Ink With Date and Name of Person Making Change.

Do not extend notes this side of this line.

RETURN TO
LOS ANGELES COUNTY SURVEYOR
726 LOS ANGELES COUNTY
ENGINEERING BLDG.

76F3095 247 10M 1-49

2

F. B. 1491 Pg. 182

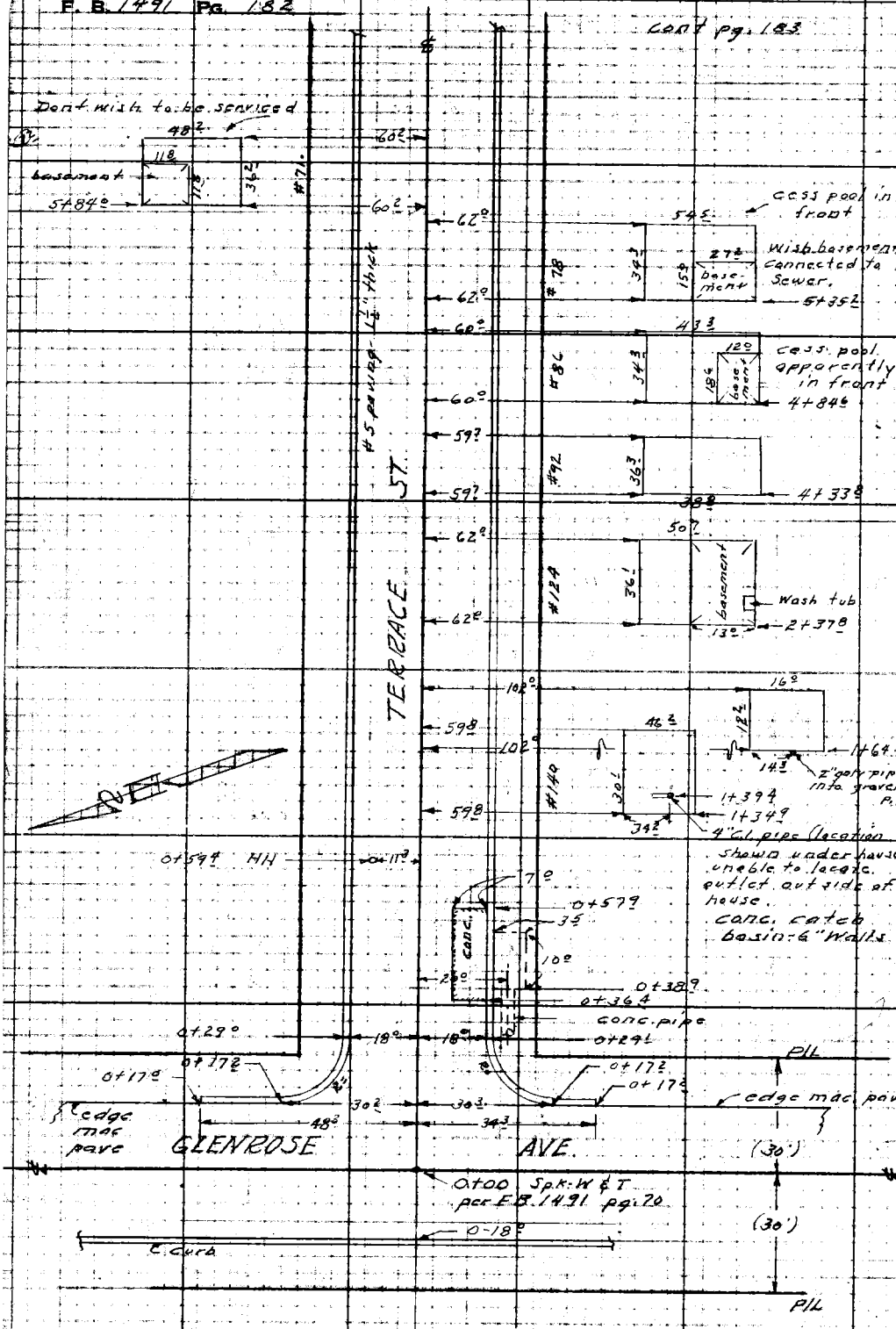

RETURN TO
LOS ANGELES COUNTY SURVEYOR
726 LOS ANGELES COUNTY
ENGINEERING BLDG.

Do not extend notes this side of this line.

Note: Any Additions or Changes on This Sheet Must be Made or Circled in Red Ink With Date and Name of Person Making Change.

Notes Ck'd by	Survey of Glen Ave.
Map No.	W. O. 1256 Tape No. Sta'd °F
Office Work	Surveyed by Lanigan
Checked	Notes Curtis Date 7-49
Date	Indexed E. C. Johnson

F. B. 1491 PG. 183



Notes: Any Additions or Changes on This Sheet Must be Made or Circled in Red Ink With Date and Name of Person Making Change.

Do not extend notes this side of this line.

RETURN TO
LOS ANGELES COUNTY SURVEYOR
726 LOS ANGELES COUNTY
ENGINEERING BLDG.

76F3098 247 10M 5-49

RETURN TO
LOS ANGELES COUNTY SURVEYOR
726 LOS ANGELES COUNTY
ENGINEERING BLDG.

Note: Any Additions or Changes on This Sheet Must be Made or Circled in Red Ink With Date and Name of Person Making Change.

Do not extend notes this side of this line.

R. B. 1491 Pg. 184

Profile No. ____ Notes Red. ____ Plotted ____ Job No. 1256 Division No. V

Date ____ Date ____ Survey of Glen Ave.

X-Sec. No. ____ Notes Chkd. ____ Checked ____ Survey by Lanigan Notes Curtis Date 9-49

Date ____ Date ____ Map No. ____ Indexed ~~E.~~ G Johnson Date ____

F.B. 1491 Pg. 185

NOTE: ANY ADDITIONS OR CHANGES ON THIS SHEET MUST BE MADE OR CIRCLED IN RED INK, WITH DATE AND NAME OF PERSON MAKING CHANGE.

PLEASE RETURN TO
LOS ANGELES COUNTY SURVEYOR
726 Los Angeles County Engineering Bldg.

Do not extend notes this side of this line.

STATION	B. S.	H. I.	F. S.	ELEV.

PROFILE
AND
CROSS SECTIONS
ON
TERRACE ST.
FROM
GLENROSE AVE.
TO
FAIROAKS AVE.
C.I. 1256

Lanigan
Curtis
Trunick
Raphael

76L298 307 5-49

76L298 307 5-49

PLEASE RETURN TO
LOS ANGELES COUNTY SURVEYOR
726 LOS ANGELES COUNTY ENGINEERING BLDG.

NOTE: ANY ADDITIONS OR CHANGES ON THIS SHEET MUST BE MADE OR CIRCLED IN RED INK, WITH DATE AND NAME OF PERSON MAKING CHANGE.

Do not extend notes this side of this line.

Profile No. ____ X-Sec. No. ____
Plotted ____ Date ____
Notes Red. ____ Date ____
Notes Chkd. H.D.H. Checked ____
Date 6-17-49 Date ____
Division No. V
Job No. 1256
Notes Curtis
Date ____
F.B. 1491 PG. 2 186
Survey of Glen Ave.
Survey by Lanigan
Indexed R. C. Johnson

STATION	B. S.	H. I.	F. S.	ELEV.		
					BM-AE 277 El. 1289.652 F.B. 1368 pg. 6 Glenrose Ave. &	
BM-AE 277	630	1295 95 ✓		1289 65	Terrace St. - S.E. cor. L&N in curb - 3' E. of E. end C.R.	
0+00			5 85	1290 10 ✓	Int. ℄'s Glenrose Ave & Terrace St.	
✓			11 24	1284 71 ✓	100' So'thly on ℄ Glenrose Ave.	
✓			0 66	1295 29 ✓	✓ No'thly ✓ ✓ ✓ ✓	
			7 93	1288 02 ✓	So. end S.E. C.R. - gut.	
			7 47	1288 48 ✓	✓ ✓ ✓ ✓ - curb	
			6 88	1289 07 ✓	E. ✓ ✓ ✓ - gut.	
			6 44	1289 51 ✓	✓ ✓ ✓ ✓ - curb	
			5 03	1291 92 ✓	✓ ✓ N.E. ✓ ✓ - gut	
			4 35	1291 60 ✓	✓ ✓ ✓ ✓ - curb	
			4 49	1291 46 ✓	No. ✓ ✓ ✓ ✓ - gut.	
			3 71	1292 24 ✓	✓ ✓ ✓ ✓ - curb	
0-18			7 23	1289 72 ✓		℄ prod. - gut.
✓			6 56	1289 39 ✓		℄ prod. - curb
0+30			66	1289 73 ✓		30' Rt. P/L
✓			37	1292 2 ✓	30' Lt. P/L	
0+50			5 27	1290 68 ✓		℄
0+80			1 35	1282 2 ✓	+ 165' Rt. B&L.	
1+00			4 72	1291 23 ✓		℄
✓			5 76	1290 19 ✓		18' Rt gut.
✓			5 14	1290 81 ✓		✓ ✓ curb

76L298 307 5-49

PLEASE RETURN TO
LOS ANGELES COUNTY SURVEYOR
726 LOS ANGELES COUNTY ENGINEERING BLDG.

NOTE: ANY ADDITIONS OR CHANGES ON THIS SHEET MUST BE MADE OR CIRCLED IN RED INK, WITH DATE AND NAME OF PERSON MAKING CHANGE.

Do not extend notes this side of this line.

STATION	B. S.	H. I.	F. S.	ELEV.		
		1295 95 ✓				
1+00			472	1291 23 ✓	18' Lt. gut	
✓			402	1291 93 ✓	✓ ✓ curb	
T.P.	669	1297 92 ✓	472	1291 23 ✓	T.P.	
1+34			145	1283 4 ✓	± 165' Rt. B.L.L.	
1+34.9			106	1287 3 ✓	106° Rt. S.W. Cor. ho. #140	
1+39.4			94	1288 5 ✓ ✓	94° Rt. top 4" C.I. Sewer pipe "under" ho. #140	(see 2.6 topog)
1+[illegible]0			626	1291 66 ✓		℄
1+[illegible] 64°			120	1285 9 ✓	116.3 Rt. top 2" galv. Sewer pipe @ garage to ho. #140	
2+00			585	1292 07 ✓		℄
✓			684	1291 08 ✓		18' Rt. gut
✓			631	1291 61 ✓		18' Rt. curb
✓			62	1291 7 ✓		30' Rt. P/L
✓			140	1283 9 ✓		± 165' Rt B.L.L.
✓			575	1292 17 ✓	18' Lt gut	
✓			511	1292 81 ✓	18' Lt. curb.	
2+37.8			97	1288 2 ✓	112.7 Rt. SW Cor. ho # 124	
2+50			538	1292 54 ✓		℄
2+55.8			125	1285 4 ✓	106.2 Rt ℄ basement ho # 124	
T.P.	662	1299 62 ✓	492	1293 00 ✓	TP	
3+00			662	1293 00 ✓		℄

Profile No. ____ Notes Red. ____ Plotted ____ Job No. 1256 Division No. ✓ F.B. 1491 Pg. 187
X-Sec. No. ____ Date ____ Date ____ Survey of Glen Ave
Notes Chkd. H.D.H. Checked ____ Survey by Lanigan Notes Curtis Date 9-49
Date 10-17-49 Date ____ Map No. ____ Indexed Johnson Date ____

76L298 307 5-49

PLEASE RETURN TO
LOS ANGELES COUNTY SURVEYOR
726 LOS ANGELES COUNTY ENGINEERING BLDG.

NOTE: ANY ADDITIONS OR CHANGES ON THIS SHEET MUST BE MADE OR CIRCLED IN RED INK, WITH DATE AND NAME OF PERSON MAKING CHANGE.

Do not extend notes this side of this line.

STATION	B. S.	H. I.	F. S.	ELEV.		
		1299 62 ✓				
3+00			779	1291 83 ✓		18' Rt gut
✓			702	1292 60 ✓		✓ ✓ curb
✓			67	1292 9 ✓		30' Rt P/L
✓			153	1284 3 ✓		± 165' Rt BLL
✓			674	1292 88 ✓	18' Lt. gut	
✓			596	1293 66 ✓	18' ✓ curb	
✓			56	1294 0 ✓	30' ✓ P/L	
✓			(+ 43)	1303 9 ✓	±165 Lt.	
3+50			600	1293 62 ✓		℄
4+00			520	1294 42 ✓		℄
✓			624	1293 38 ✓		18' Rt gut
✓			562	1294 00 ✓		✓ ✓ curb
✓			136	1286 0 ✓		± 165' - BLL.
✓			520	1294 42 ✓	18' Lt. gut	
✓			453	1295 09 ✓	✓ ✓ Curb	
4+33.8			80	1291 6 ✓	98.5 Rt S.W. car ho# 92	
			38	1295 8 ✓	Floor Elev ho. #92	
4+50			452	1295 10 ✓		℄
T.P.	645	1301 44 ✓	463	1294 99 ✓	T.P.	
4+80			123	1289 1 ✓	± 165' Rt BLL	

F.B. 1491 PG. 188 Job No. 1256 Division No. ✓ Notes Red. Plotted Profile
Survey of Glen Ave Date Date No. X-Sec.
Survey by Lanigan Notes Curtis Notes Chkd. H.D.H. Checked
Indexed B. C. Johnson Date 9-49 Date 10-17-49 Date No.

76L298 307 5-49

PLEASE RETURN TO
LOS ANGELES COUNTY SURVEYOR
726 LOS ANGELES COUNTY ENGINEERING BLDG.

NOTE: ANY ADDITIONS OR CHANGES ON THIS SHEET MUST BE MADE OR CIRCLED IN RED INK, WITH DATE AND NAME OF PERSON MAKING CHANGE.

Do not extend notes this side of this line.

STATION	B. S.	H. I.	F. S.	ELEV.		
		1301 44 ✓				
4+84.6			92	1292 2 ✓	103' Rt S.W. Cor ho # 86	
4+93.9			121	1289 3 ✓	97' Rt ℄ basement ho # 86	basement
5+00			560	1295 84	℄	
—			661	1294 83 ✓	18' Rt. gut	
—			594	1295 50 ✓	" " curb	
—			560	1295 84 ✓	18' Lt gut.	
			483	1296 61 ✓	" " curb	
5+ 30			121	1289 3 ✓	± 165' Rt B.L.	
5+35.2			100	1291 4 ✓	116' Rt S.W. cor. ho # 78	
5+42.7			102	1291 2 ✓	102' Rt ℄ basement ho # 78	basement
5+50			480	1296 64 ✓	℄	
T.P.	6.48	1303 70 ✓	422	1297 22 ✓	T.P.	
6+00			626	1297 44 ✓	℄	
—			734	1296 36 ✓	18' Rt. gut	
—			672	1296 98 ✓	18' Rt. curb	
—			65	1297 2 ✓	30' Rt. P/L	
—			132	1290 5 ✓	± 165' Rt BLL	
—			640	1297 30 ✓	18' Lt. gut	
—			562	1298 08 ✓	18' Lt. curb	
—			539	1298 31 ✓	30' Lt. P/L	

Profile Notes Red Plotted Job No. 1256 Division No. V
No. Date Survey of Glen Ave
X-Sec. Notes Chkd. HNDH Date Checked Date Survey by Langen Notes Curtis Date 7-49
No. Date 10-17-49 Date Map No. Traced Date
F.B. 1491 PG. 189

76L298 307 5-49

PLEASE RETURN TO
LOS ANGELES COUNTY SURVEYOR
726 LOS ANGELES COUNTY ENGINEERING BLDG.

NOTE: ANY ADDITIONS OR CHANGES ON THIS SHEET MUST BE MADE OR CIRCLED IN RED INK, WITH DATE AND NAME OF PERSON MAKING CHANGE.

Do not extend notes this side of this line.

STATION	B. S.	H. I.	F. S.	ELEV.		
		1303 70				
6+00			+(6.3)	1310 0 ✓	±165' Lt.	
5+89.9			35	1300 2 ✓	102.5 Lt. ℄ basement ho# 71	basement 72
6+50			552	1298 18 ✓	℄	
7+00			475	1298 95 ✓	℄	
—			581	1297 89 ✓		18' Rt gut
—			519	1298 51 ✓		18' — curb
—			113	1292 4 ✓		±165 Rt BLL.
—			475	1298 95 ✓	18' Lt gut	
—			410	1299 60 ✓	18' Lt curb	
7+33.8			68	1296 9 ✓	108.8 Rt. S.W. cor ho# 46	
7+41.1			126 ~~33~~	1291 1 ~~1300 4~~ ✓	100.3 Rt. ℄ basement ho# 46	basement 93
7+50			400	1299 70 ✓	℄	
T.P.	475	1303 55 ✓	490	1298 80 ✓	T.P.	
7+80			103	1293 3 ✓	±165 Rt B.L.L.	
7+83.7			69	1296 6 ✓	106.0 Rt. S.W. cor ho. # 36	
7+91.1			114	1292 1 ✓	98.9 Rt ℄ basement ho. # 36	basement 88
8+00			316	1300 39 ✓	℄	
—			427	1299 28 ✓		18' Rt gut
—			356	1299 99 ✓		— — curb
—			316	1300 39 ✓	18' Lt gut	

T.B. 1491 PG. 190

Job No. 1256 Division No. V Notes Red. Plotted Profile No.

Survey of Glen Ave. Date Date X-Sec.

Survey by Lanigan. Notes Curtis Notes Chkd. H.D.H. Checked

Indexed R. C. Johnson Date 9-49 Date 10-17-49 Date No.

76L298 307 5-49

PLEASE RETURN TO
LOS ANGELES COUNTY SURVEYOR
726 LOS ANGELES COUNTY ENGINEERING BLDG.

NOTE: ANY ADDITIONS OR CHANGES ON THIS SHEET MUST BE MADE OR CIRCLED IN RED INK, WITH DATE AND NAME OF PERSON MAKING CHANGE.

Do not extend notes this side of this line.

STATION	B. S.	H. I.	F. S.	ELEV.		
		1303 55 ✓				
8+00			246	1301 09 ✓	18' Lt. curb	
8+38 8			54	1298 1 ✓		104.6 Rt. S.W. cor. ho# 26
			20	1301 5 ✓		Floor Elev. ho.# 26
8+50			222	1301 33 ✓		℄
T.P.	4 98	1307 54 ✓	099	1302 56 ✓	T.P.	
9+00			500	1302 54 ✓		℄
			602	1301 52 ✓		18' Rt gut
✓			528	1302 26 ✓		✓ ✓ curb
✓			50	1302 5 ✓		30' Rt P/L
✓			109	1296 6 ✓		± 165' Rt BLL
✓			491	1302 63 ✓	18' Lt. gut	
✓			428	1303 26 ✓	✓ ✓ curb	
✓			40	1303 5 ✓	30' Lt P/L	
✓			00	1307 5 ✓	55' Lt	
9+50			369	1303 85 ✓		℄
10+00			227	1305 27 ✓		℄
✓			332	1304 22 ✓		18' Rt gut
✓			266	1304 88 ✓		✓ ✓ curb
✓			224	1305 30 ✓	18' Lt gut	
✓			155	1305 99 ✓	✓ ✓ curb	

Profile No. ____ Notes Red. ____ Plotted ____ Job No. 1256 Division No. ✓ F.B. 1491 PG. 191
X-Sec. No. ____ Date ____ Date ____ Survey of Glen Ave.
Notes Chkd. H.D.H. Checked ____ Survey by Lanigan Notes Curtis Date 9-49
Date 10-17-49 Date ____ Map No. ____ Reviewed Johnson Date ____

76L298 307 5-49

PLEASE RETURN TO
LOS ANGELES COUNTY SURVEYOR
726 LOS ANGELES COUNTY ENGINEERING BLDG.

NOTE: ANY ADDITIONS OR CHANGES ON THIS SHEET MUST BE MADE OR CIRCLED IN RED INK, WITH DATE AND NAME OF PERSON MAKING CHANGE.

Do not extend notes this side of this line.

STATION	B. S.	H. I.	F. S.	ELEV.		
		1307 54 ✓				
T.P.	865	1313 93 ✓	226	1305 28 ✓	T.P.	
10+40			85	1305 4 ✓		30' Rt P/L
✓			58	1308 1 ✓	30' Lt P/L	
10+70 18			698	1306 95 ✓	Int ℄ Fairoaks Ave & Terrace St.	
✓			1230	1301 63 ✓	90' Sothly on ℄ Fairoaks Ave.	
✓			094	1312 99 ✓	100' Nothly ✓ ✓	✓ ✓
			874	1305 19 ✓	W. end SW. CR.	gut
			812	1305 81 ✓	✓ ✓ ✓ ✓	curb
			941	1304 52 ✓	S. ✓ ✓ ✓	gut
			912	1304 81 ✓	✓ ✓ ✓ ✓	curb
			925	1304 68 ✓	✓ ✓ SE ✓	gut
			859	1305 34 ✓	✓ ✓ ✓ ✓	curb
			750	1306 43 ✓	E ✓ SE ✓	gut
			688	1307 05 ✓	✓ ✓ ✓ ✓	curb
			595	1307 98 ✓	✓ ✓ NE ✓	gut
			524	1307 69 ✓	✓ ✓ ✓ ✓	curb
			463	1307 30 ✓	N ✓ ✓ ✓	gut
			393	1310 00 ✓	✓ ✓ ✓ ✓	curb
			592	1308 01 ✓	✓ ✓ NW ✓	gut
			547	1308 46 ✓	✓ ✓ ✓ ✓	curb

F.B. 1491 PG. 192
Job No. 1256 Division No. V
Survey of Glen Ave.
Survey by Lanigan Notes Curtis
Indexed R. C. Johnson Date 9-49
Notes Red. Plotted Date
Notes Chkd. H.D.H. Checked Date 10-17-49
Profile No. X-Sec. No.

76L298 307 5-49

PLEASE RETURN TO
LOS ANGELES COUNTY SURVEYOR
726 LOS ANGELES COUNTY ENGINEERING BLDG.

NOTE: ANY ADDITIONS OR CHANGES ON THIS SHEET MUST BE MADE OR CIRCLED IN RED INK, WITH DATE AND NAME OF PERSON MAKING CHANGE.

Do not extend notes this side of this line.

STATION	B. S.	H. I.	F. S.	ELEV.		
		1313 93 ✓				
			730	130 663 ✓	W. end NW CR gut	
			680	1307 13 ✓	— — — — curb	
11+70±			672	1307 21 ✓	BM AE 262 El. 1305.768 F.B. 1447 ℄ prod. pg. 244 Fairoaks ave. &	
BM AE 262			817	1305 76 ✓	Terrace St. S.W. cor. Bt spk in curb. 6' W of W end C.R.	

Profile No. ____ Notes Red. ____ Plotted ____ Job No. 1256 Division No. V
Date ____ Date ____ Survey of Glen Ave
X-Sec. No. ____ Notes Chkd H.D.H. Checked ____ Survey by Lanigan Notes Curtis Date 9-49
Date 10-17-49 Date ____ Map No. ____ Indexed Johnson Date ____

F.B. 1491 PG. 193

F.B. 1491 Pg. 194 Job No. 1256 Division No. V Notes Red. Plotted Profile

Survey of Glen Ave, Date Date No.

Survey by Lanigan Notes Curtis Notes Chkd. Checked X-Sec.

Indexed Date 9-49 Date Date No.

STATION	B. S.	H. I.	F. S.	ELEV.	

76L298 307 5-49

PLEASE RETURN TO

LOS ANGELES COUNTY SURVEYOR

726 Los Angeles County Engineering Bldg.

Do not extend notes this side of this line.

NOTE: ANY ADDITIONS OR CHANGES ON THIS SHEET MUST BE MADE OR CIRCLED IN RED INK. WITH DATE AND NAME OF PERSON MAKING CHANGE.

Notes Ck'd by	Survey of Glen Ave
Map No.	W. O. 1256 Tape No. St'd °F
Office Work	Surveyed by Lanigan
Checked	Notes Curtis Date 9-49
Date	Indexed C. Johnson

F. B. 1491 Pg. 195

APR 18 1950

LOCATION
OF
IMPROVEMENTS
ON
MANOR ST.
FROM
GLENROSE AVE.
TO
FAIROAKS AVE.
C.I. 1256

Lanigan
Curtis
Trunick
Raphael

Notes: Any Additions or Changes on This Sheet Must be Made or Circled in Red Ink With Date and Name of Person Making Change.

Do not extend notes this side of this line.

RETURN TO
LOS ANGELES COUNTY SURVEYOR
726 LOS ANGELES COUNTY
ENGINEERING BLDG.

76F3095 247 10M 1-49

F. B. 1491 Pg. 196

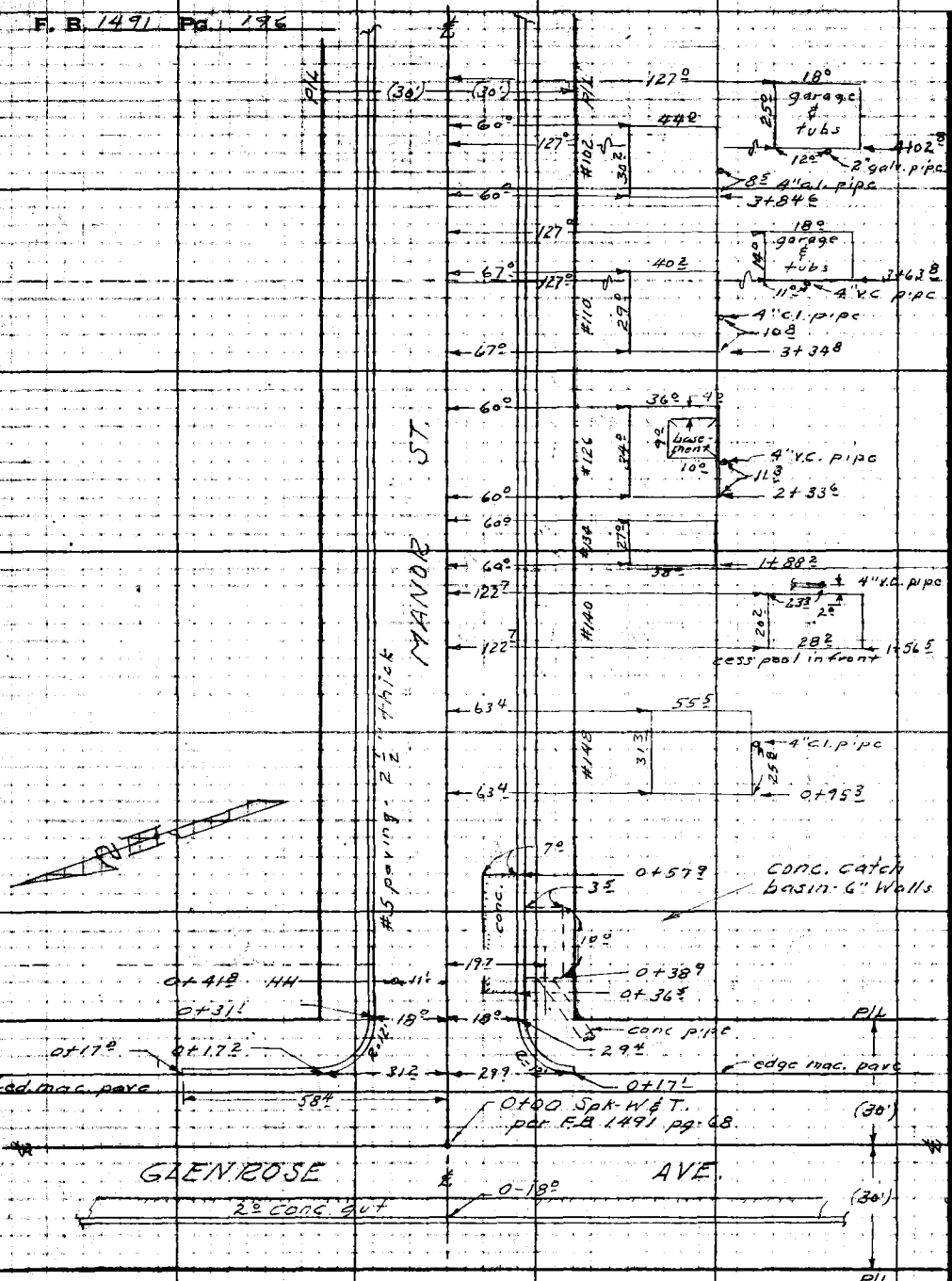

Notes Ck'd by	Survey of Glen Ave
Map No.	W. O. 1256 Tape No. Std. °F
Office Work	Surveyed by Lanigan
Checked	Notes Curtis Date 7-49
Date	Indexed A. C. Johnson

F. B. 1491 Pg. 197



Notes: Any Additions or Changes on This Sheet Must Be Made or Circled in Red Ink With Date and Name of Person Making Change.

Do not extend notes this side of this line.

RETURN TO
LOS ANGELES COUNTY SURVEYOR
725 LOS ANGELES COUNTY
ENGINEERING BLDG.

76F3D9S 247 10M 1-49

F. B. _____ PG. 198

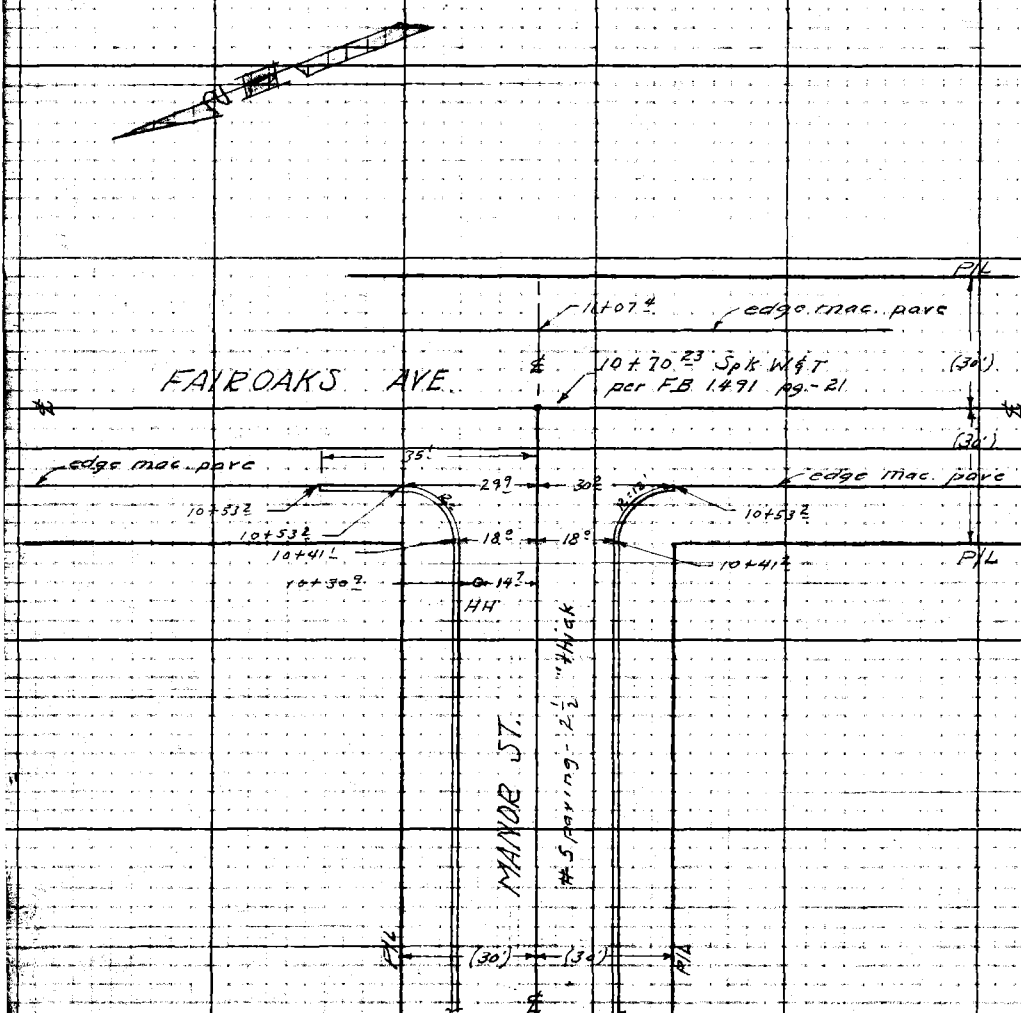

RETURN TO
LOS ANGELES COUNTY SURVEYOR
726 LOS ANGELES COUNTY
ENGINEERING BLDG.

Do not extend notes this side of this line.

Note: Any Additions or Changes on This Sheet Must be Made or Circled in Red Ink With Date and Name of Person Making Change.

Profile No.	Notes Red.	Plotted	Job No. 1256	Division No. v	F.B. 1491 Pg. 199
	Date	Date	Survey of Glen Ave		
X-Sec. No.	Notes Chkd.	Checked	Survey by Lanigan	Notes Curtis	Date 9-49
	Date	Date	Map No.	Indexed A. C. Johnson	Date

PROFILE
AND
CROSS SECTIONS
ON
MANOR ST.
FROM
GLEN ROSE AVE.
TO
FAIROAKS AVE.

C.I. 1256

ELEV.

F. S.

Lanigan
Curtis
Trunick
Raphael

H. I.

B. S.

STATION

NOTE: ANY ADDITIONS OR CHANGES ON THIS SHEET MUST BE MADE OR CIRCLED IN RED INK, WITH DATE AND NAME OF PERSON MAKING CHANGE.

PLEASE RETURN TO
LOS ANGELES COUNTY SURVEYOR
726 LOS ANGELES COUNTY ENGINEERING BLDG.

Do not extend notes this side of this line.

76L298 307 5-49

76L298 307 5-49

PLEASE RETURN TO
LOS ANGELES COUNTY SURVEYOR
726 LOS ANGELES COUNTY ENGINEERING BLDG.

NOTE: ANY ADDITIONS OR CHANGES ON THIS SHEET MUST BE MADE OR CIRCLED IN RED INK, WITH DATE AND NAME OF PERSON MAKING CHANGE.

Do not extend notes this side of this line.

F.B. 1491 PG. 200
Job No. 1256 Division No. V Notes Red. Plotted Profile No.
Survey of Glen Ave. Date Date X-Sec.
Survey by Langdon Notes Curtis Notes Chkd. H.D.H. Checked No.
Indexed C. Johnson Date 9-49 Date 10-17-49 Date

STATION	B. S.	H. I.	F. S.	ELEV.		
					BM AE278 El. 1273.091 FB 1449 pg-252 Glenrose Ave. (west	
BM AE278	497	1278 06 ✓		1273 09 ✓	side) at Manor St. - Bt spk in curb 9'N of ℄ prod. Manor St.	
0+00			545	1272 61 ✓	Int ℄'s Glenrose Ave. & Manor St.	
✓			1100	1267 06 ✓	100' Sothly on ℄ Glenrose Ave.	
✓			074	1277 32 ✓	90' Nothly on ℄ Glenrose Ave.	
0-18			608	1271 98 ✓		℄ prod - gut.
✓			545	1273 61 ✓		℄ prod. - curb.
			762	1270 44 ✓	S. end SE C.B. - gut.	
			676	1271 10 ✓	✓ ✓	✓ ✓ - curb
			635	1271 71 ✓	E. ✓	✓ ✓ - gut.
			584	1272 22 ✓	✓ ✓	✓ ✓ - curb
			503	1273 03 ✓	✓ ✓	NE. ✓ - gut.
			437	1273 69 ✓	✓ ✓	✓ ✓ - curb
			407	1273 99 ✓	N. ✓	✓ ✓ - gut
			328	1274 78 ✓	✓ ✓	✓ ✓ - curb
0+18			587	1272 19 ✓		℄ - cross gut.
0+30			533	1272 73 ✓		℄
0+30			60	1272 1 ✓		30' Rt. P/L
✓			37	1274 4 ✓	30' Lt. P/L	
0+50			520	1272 36 ✓		℄
T.P.	604	1278 71 ✓	539	1272 67 ✓	T.P.	

76L298 307 5-49

PLEASE RETURN TO
LOS ANGELES COUNTY SURVEYOR
726 LOS ANGELES COUNTY ENGINEERING BLDG.

NOTE: ANY ADDITIONS OR CHANGES ON THIS SHEET MUST BE MADE OR CIRCLED IN RED INK, WITH DATE AND NAME OF PERSON MAKING CHANGE.

Do not extend notes this side of this line.

STATION	B. S.	H. I.	F. S.	ELEV.		
		1278 71 ✓				
0+90			154	12633 ✓	± 165' Rt B.L.L.	
0+95 3			117	12610 ✓	118° Rt SW cor ho # 148	
1+00			564	1273 07 ✓		℄
✓			647	1272 24 ✓		18' Rt gut
✓			592	1272 79 ✓		18' Rt curb
✓			543	1273 28 ✓	18' Lt. gut	
✓			466	1274 05 ✓	18' Lt. curb	
1+ 21 1			130	12657 ✓	118° Rt top 4" C.I. sewer pipe @ ho # 148	
1+ 50			544	1273 27 ✓		℄
1+56 5			122	12665 ✓	150° Rt. S.W. cor. ho # 140	
1+78 7			134	12653 ✓	146° Rt. top 4" V. Clay pipe to ho. # 140	
1+80			142	12645 ✓	± 165' Rt B.L.L.	
1+88 2			102	12685 ✓	98° Rt. S.W. cor. ho. # 134	
			62	12725 ✓	Floor Elev. ho # 134	
2+00			524	1273 47 ✓		℄
✓			610	1272 61 ✓		18' Rt. gut
✓			541	1273 30 ✓		✓ ✓ curb
✓			501	1273 70 ✓	18' Lt gut.	
✓			426	1274 45 ✓	✓ ✓ curb	

46 Fc top

0.9

Profile No. ____ Notes Red. ____ Plotted ____ Job No. 1256 Division No. ✓ F.B. 1491 PG. 208

X-Sec. No. ____ Date ____ Date ____ Survey of Glen Ave.

Notes Chkd. H.D.H. Checked ____ Survey by Lanigan Notes Curtis Date 9-49

Date 10-17-49 Date ____ Map No. ____ Indexed Johnson Date ____

F.B. 1491 PG. 202 Job No. 1256 Division No. V Notes Red. _____ Plotted _____ Profile

Survey of Glen, ave, Date _____ Date _____ No. _____

Survey by Lanigan Notes Curtis Notes Chkd. _____ Checked _____ X-Sec.

Indexed _____ Date 9-49 Date _____ Date _____ No. _____

76L298 307 5-49

PLEASE RETURN TO

LOS ANGELES COUNTY SURVEYOR

726 LOS ANGELES COUNTY ENGINEERING BLDG.

NOTE: ANY ADDITIONS OR CHANGES ON THIS SHEET MUST BE MADE OR CIRCLED IN RED INK, WITH DATE AND NAME OF PERSON MAKING CHANGE.

Do not extend notes this side of this line.

STATION	B.S.	H.I.	F.S.	ELEV.	

Page omitted in error

76L298 307 5-49

PLEASE RETURN TO
LOS ANGELES COUNTY SURVEYOR
726 LOS ANGELES COUNTY ENGINEERING BLDG.

NOTE: ANY ADDITIONS OR CHANGES ON THIS SHEET MUST BE MADE OR CIRCLED IN RED INK. WITH DATE AND NAME OF PERSON MAKING CHANGE.

Do not extend notes this side of this line.

STATION	B. S.	H. I.	F. S.	ELEV.		
		1278 71 ✓				
2+33⁶			104	1268 3 ✓	98° Rt. SW cor ho # 126	
T.P.	508	1278 97 ✓	482	1273 89 ✓	T.P.	
2+44³			113	1267 7 ✓	96° Rt. top 4" V.C. pipe ho # 126	
2+50			515	1273 82 ✓	℄	
″			141	1264 9 ✓	℄ 165' Rt BLL.	sec-tion 73
2+59¹			128	1266 2 ✓	91° Rt. ℄ basement to ho # 126	
3+00			499	1273 98 ✓	℄	
″			574	1273 23 ✓	18' Rt gut	
″			517	1273 80 ✓	18' Rt curb	
″			50	1274 0 ✓	30' Rt P/L	
″			483	1274 14 ✓	18' Lt gut	
″			410	1274 87 ✓	″ ″ curb	
″			38	1275 2 ✓	30' ″ P/L	
″		(+ 60)		1285 0 ✓	±	
3+34⁸			100	1269 0 ✓	107° Rt. S.W. cor ho # 110	
3+35			140	1265 0 ✓	± 165' Rt BLL.	
T.P.	401	1277 98 ✓	500	1273 97 ✓	T.P.	
3+45⁶			93	1268 7 ✓	107° Rt top 4" C.I. pipe ho # 110	92
3+50			377	1274 21 ✓	℄	
3+63⁸			106	1267 4 ✓	138° Rt top 4" V.C. pipe @ garage to ho # 110	05

Profile Notes Red. Plotted Job No. 1256 Division No. V F.B. 1491 Pg. 203
No. Date Date Survey of Glen Ave.
X-Sec. Notes Chkd. H.D.W. Checked Survey by Lanigan Notes Curtis Date 9-49
No. Date 10-17-49 Date Map No. Indexed Johnson Date

76L298 307 5-49

PLEASE RETURN TO
LOS ANGELES COUNTY SURVEYOR
726 LOS ANGELES COUNTY ENGINEERING BLDG.

NOTE: ANY ADDITIONS OR CHANGES ON THIS SHEET MUST BE MADE OR CIRCLED IN RED INK, WITH DATE AND NAME OF PERSON MAKING CHANGE.

Do not extend notes this side of this line.

STATION	B. S.	H. I.	F. S.	ELEV.		
		1277 98 ✓				
3+75			127	126 53 ✓		± 165' Rt BLL
3+84.6			81	126 99 ✓		104° Rt SW Cor ho# 102
3+93.1			87	126 73 ✓		104° Rt top 4" Cl pipe ho# 102
4+00			343	1274 55 ✓		℄
✓			442	1273 56 ✓		18' Rt gut
✓			379	1274 19 ✓		✓ ✓ curb
✓			338	1274 60 ✓	18' Lt gut	
✓			256	1275 42 ✓	✓ ✓ curb	
4+02.8			92	1268 8 ✓		139° Rt top 2" galv pipe @ garage - ho# 102
4+50			296	1275 02 ✓		℄
4+83.8			73	1270 7 ✓		107° Rt SW Cor ho# 82
4+85			110	1267 0 ✓		± 165' Rt BLL
5+00			206	1275 92 ✓		℄
✓			310	1274 88 ✓		18' Rt gut
✓			245	1275 53 ✓		✓ ✓ curb
✓			203	1275 95 ✓	18' Lt gut	
✓			138	1276 60 ✓	✓ ✓ curb	
T.P.	610	1282 02 ✓	206	1275 92 ✓	T.P.	
5+07.6			130	1269 0 ✓		100.7 Rt ℄ basement ho# 82
5+30			134	1268 6 ✓		± 165 Rt BLL

☒ basement

F.B. 1491 PG. 204
Job No. 1256 Division No. V Notes Red. Plotted Profile
Survey of Glen Ave. Date Date No.
Survey by Lanigan Notes Curtis Notes Chkd H.D.H. Checked X-Sec.
Indexed L. C. Johnson Date 9-49 Date 10-17-49 Date No.

76L298 307 5-49

PLEASE RETURN TO
LOS ANGELES COUNTY SURVEYOR
726 LOS ANGELES COUNTY ENGINEERING BLDG.

NOTE: ANY ADDITIONS OR CHANGES ON THIS SHEET MUST BE MADE OR CIRCLED IN RED INK, WITH DATE AND NAME OF PERSON MAKING CHANGE.

Do not extend notes this side of this line.

STATION	B. S.	H. I.	F. S.	ELEV.		
		1282 02 ✓				
5+50			531	1276 71 ✓		℄
5+83.9			83	1273 7 ✓		96.2 Rt S.W. Cor ho# 70
			39	1278 1 ✓		Floor Elev. ho# 70
6+00			421	1277 81 ✓		℄
✓			519	1276 83 ✓		18' Rt gut
✓			454	1277 48 ✓		✓ ✓ curb
			43	1277 7 ✓		30' Rt P/L
✓			409	1277 93 ✓	18' Lt. gut	
✓			334	1278 68 ✓	✓ ✓ curb	
✓			31	1278 9 ✓	30' Lt. P/L	
✓			(+ 80)	1290 0 ✓	± 165' Lt BLL	
T.P.	5 72	1283 54 ✓	420	1277 82 ✓	T.P.	
6+13.0			104	1273 1 ✓		135.5 Rt Floor El. N.E. Cor garage to ho# 70
6+30			115	1272 0 ✓		± 165' Rt BLL
6+35.5			83	1275 2 ✓		94.8 Rt. SW Cor front house #60
			37	1279 8 ✓		Floor Elev ✓ ✓ ✓
6+50			482	1278 72 ✓		℄
6+56.2			110	1272 5 ✓		138.5 Rt top 4" V.C. pipe rear ho# 60 1°
6+[illegible] 85			108	1272 7 ✓		± 165' Rt BLL

Profile No. ____ Date ____ Notes Red. ____ Plotted ____ Date ____ Job No. 1256 Division No. ✓ Survey of Glen Ave

X-Sec. No. ____ Date 10-17-49 Notes Chkd. H.D.H. Date ____ Checked ____ Date ____ Survey by Lanigan Notes Curtis Date 9-49 Map No. ____ Indexed ____ Date ____

F.B. 1491 PG. 205

76L298 307 5-49

PLEASE RETURN TO
LOS ANGELES COUNTY SURVEYOR
726 LOS ANGELES COUNTY ENGINEERING BLDG.

NOTE: ANY ADDITIONS OR CHANGES ON THIS SHEET MUST BE MADE OR CIRCLED IN RED INK. WITH DATE AND NAME OF PERSON MAKING CHANGE.

Do not extend notes this side of this line.

B. 142 PG. 206 | Job No. 1256 Division No. V Notes Red. Plotted Profile
Survey of Glen Ave Date No.
Survey by Lanigan Notes Curtis Date X-Sec.
Indexed R. C. Johnson Notes Chkd. H.D.H. Checked
Date 9-49 Date 10-17-49 Date No.

STATION	B. S.	H. I.	F. S.	ELEV.		
		1283 54 ✓				
7+00			366	1279 88 ✓		℄
″			455	1278 99 ✓		18' Rt gut
″			382	1279 72 ✓		″ ″ curb
″			352	1280 02 ✓	18' Lt. gut	
″			275	1280 79 ✓	18' Lt curb	
7+35			57	1279 8 ✓	100' Rt S.W. cor ho # 46	
			21	1281 4 ✓	Floor Elev	
7+50			266	1280 88 ✓		℄
T.P.	559	1287 64 ✓	149	1282 05 ✓	T.P.	
7+66			89	1278 7 ✓	114' Rt Floor El. NW Cor garage to ho # 46	
7+80			125	1279 51 ✓		± 165' Rt. B.L.
8+00			560	1282 04 ✓		℄
″			663	1281 01 ✓		18' Rt. gut
″			605	1281 59 ✓		″ ″ curb
″			562	1282 02 ✓	18' Lt. gut	
″			487	1282 77 ✓	″ ″ curb	
8+37			77	1279 9 ✓	95' Rt. SW Cor ho # 30	
″			86	1279 0 ✓	83' Rt. top 4" C.I. pipe ho. # 30	
8+50			455	1283 09 ✓		℄
T.P.	568	1289 79 ✓	353	1284 11 ✓	T.P.	

76L298 307 5-49

PLEASE RETURN TO
LOS ANGELES COUNTY SURVEYOR
726 LOS ANGELES COUNTY ENGINEERING BLDG.

NOTE: ANY ADDITIONS OR CHANGES ON THIS SHEET MUST BE MADE OR CIRCLED IN RED INK, WITH DATE AND NAME OF PERSON MAKING CHANGE.

Do not extend notes this side of this line.

STATION	B. S.	H. I.	F. S.	ELEV.		
		1289 79 ✓				
9+00			568	1284 11 ✓		℄
/			667	1283 12 ✓		18' Rt gut
/			607	1283 72 ✓		" " curb
/			58	1284 0 ✓		30' Rt P/L
/			110	1278 8 ✓		± 135' Rt BLL
/			564	1284 15 ✓	18' Lt gut	
/			499	1284 80 ✓	" " curb	
/			47	1285 1 ✓	30' " P/L	
/			00	1289 8 ✓	± 84' Lt.	
9+50			456	1285 23 ✓		℄
10+00			358	1286 21 ✓		℄
/			470	1285 09 ✓		18' Rt gut
/			400	1285 79 ✓		" " curb
/			346	1286 33 ✓	18' Lt. gut	
/			284	1286 95 ✓	" " curb	
10+40			36	1286 2 ✓		30' Rt P/L
✓			10	1288 8 ✓	30' Lt P/L	
T.P.	722	1293 41 ✓	360	1286 19 ✓	T.P.	
10+ 70 23			590	1287 51 ✓	Int ℄'s Fairoaks Ave. & Manor St.	
✓			1138	1282 03 ✓	100' Sothly on ℄ Fairoaks Ave.	

Profile Notes Red. ____ Plotted ____ Job No. 1256 Division No. V
No. ____ Date ____ Date ____ Survey of Glen Ave
X-Sec. Notes Chkd. H.D.H. Checked ____ Survey by Lanigan Notes Curtis Date 9-49
No. ____ Date 10-17-49 Date ____ Map No. ____ Indexed ____ Date ____

F.B. 1491 PG. 207

76L298 307 5-49

PLEASE RETURN TO
LOS ANGELES COUNTY SURVEYOR
726 LOS ANGELES COUNTY ENGINEERING BLDG.

NOTE: ANY ADDITIONS OR CHANGES ON THIS SHEET MUST BE MADE OR CIRCLED IN RED INK. WITH DATE AND NAME OF PERSON MAKING CHANGE.

Do not extend notes this side of this line.

STATION	B. S.	H. I.	F. S.	ELEV.		
		1293 41 ✓				
10+70 23			020	1293 21 ✓	100' Nothly on ℄ Fairoaks Ave.	
			823	1285 18 ✓	S. end S.W. CR - gut.	
			788	1285 53 ✓	" " " " - curb	
			753	1285 88 ✓	W " " " - gut.	
			699	1286 42 ✓	" " " " - curb	
			600	1287 41 ✓	" " N.W. " - gut.	
			560	1287 81 ✓	" " " " - curb	
			484	1288 57 ✓	N. " " " - gut.	
			454	1288 87 ✓	" " " " - curb	
11+07 4			675	1286 66 ✓	℄ prod. edge pavement	
BM AE 263			442	1288 99 ✓	BM AE 263 El. 1289.013 NW cor. Fairoaks Ave & Manor St. - Bt spk in curb, 2' N. of N. end CR.	

Profile No. X-Sec. No.

Plotted Date Checked Date

Notes Red. Date Notes Chkd H.D.H. Date 10-17-49

Division No. ✓ Job No. 1256

Survey of Glen Ave.

Survey by Lanigan Notes Curtis

Indexed C. Johnson Date 9-49

B. 1491 PG. 208

Notes Ck'd by	Survey of Glen Ave
Map No.	W. O. 1256 Tape No. St'd. °F
Office Work	Surveyed by J. J. Lanigan
Checked	Notes Lanigan Date 9-16-49
Date	Indexed E. C. Johnson

F. B. 1491 PG. 209

APR 18 1950

LOCATION
of
IMPROVEMENTS
on
MARIPOSA ST
from
OLIVE AVE
to
GLENROSE AVE
C.I. 1256

J. J. Lanigan
A. S. Curtis
J. W. Trunick
H. H. Raphael

Note: Any Additions or Changes on This Sheet Must be Made or Circled in Red Ink With Date and Name of Person Making Change.

Do not extend notes this side of this line.

RETURN TO
LOS ANGELES COUNTY SURVEYOR
726 LOS ANGELES COUNTY
ENGINEERING BLDG.

76F3008 247 10M 5-49

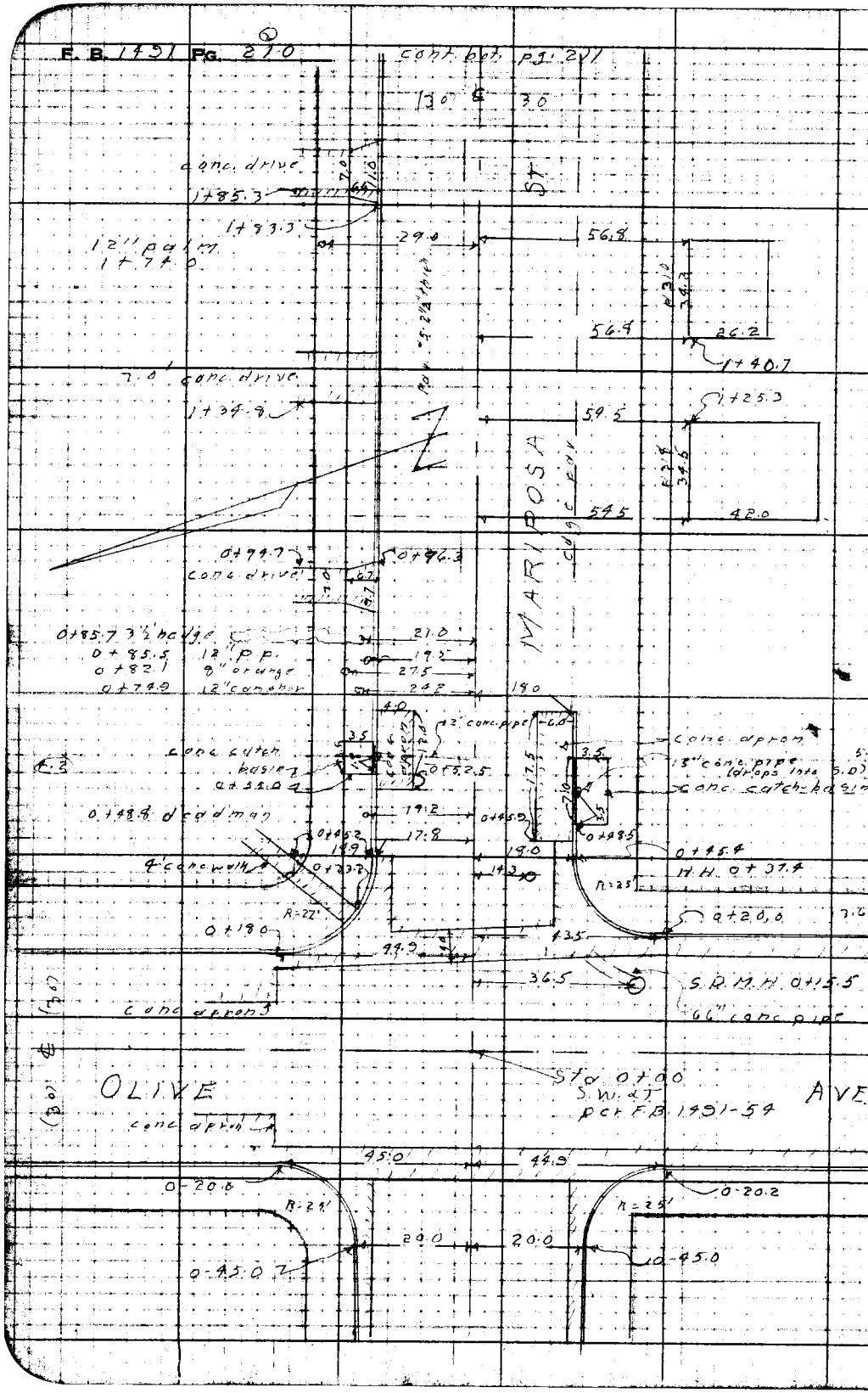

RETURN TO
LOS ANGELES COUNTY SURVEYOR
726 LOS ANGELES COUNTY
ENGINEERING BLDG.

Do not extend notes this side of this line.

Note: Any Additions or Changes on This Sheet Must be Made or Circled in Red Ink With Date and Name of Person Making Change.

Notes Ck'd by	Survey of Glen Ave
Map No.	W.O. 1256 Tape No. Std. °F
Office Work	Surveyed by J. J. Lanigan
Checked	Notes Lanigan Date 9-16-49
Date	Indexed E. C. Johnson

F. B. 1491 Pg. 211

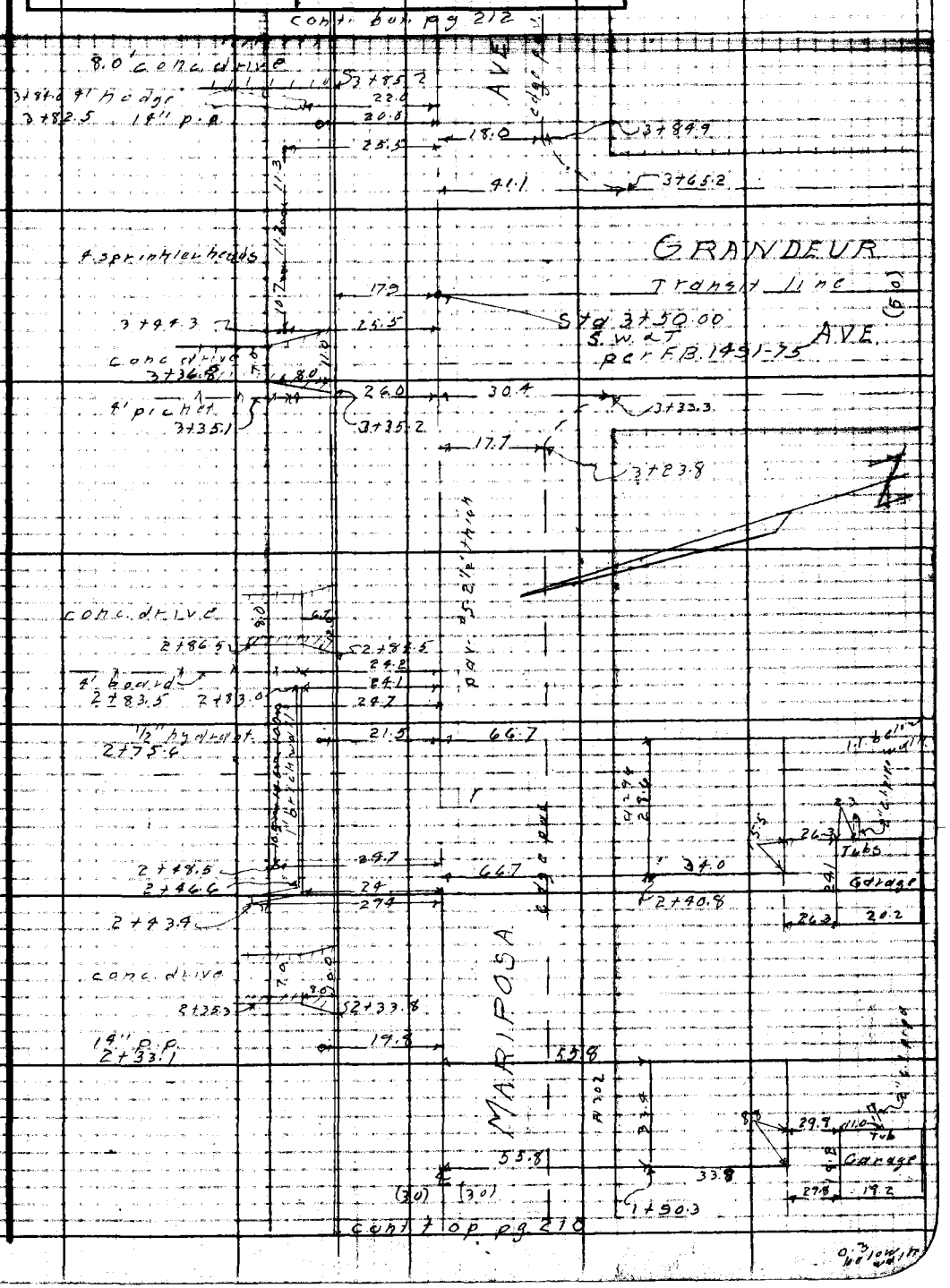

Note: Any Additions or Changes on This Sheet Must be Made or Circled in Red Ink With Date and Name of Person Making Change.

Do not extend notes this side of this line.

RETURN TO
LOS ANGELES COUNTY SURVEYOR
726 LOS ANGELES COUNTY
ENGINEERING BLDG.

76F3008 247 10M 1-49



RETURN TO
LOS ANGELES COUNTY SURVEYOR
726 LOS ANGELES COUNTY
ENGINEERING BLDG.

Do not extend notes this side of this line.

Note: Any Additions or Changes on This Sheet Must be Made or Circled in Red Ink With Date and Name of Person Making Change.

Notes Ck'd by	Survey of Glen Ave
Map No.	W. O. 1256 Tape No. Sl'd. °F
Office Work	Surveyed by J. J. Lanigan
Checked	Notes Lanigan Date 3-11-49
Date	Indexed R. C. Johnson

F. B. 1491 Pg. 213



Notes: Any Additions or Changes on This Sheet Must be Made or Circled in Red Ink With Date and Name of Person Making Change.

Do not extend notes this side of this line.

RETURN TO
LOS ANGELES COUNTY SURVEYOR
726 LOS ANGELES COUNTY
ENGINEERING BLDG.

76F3095 247 TOM 3-49

F. B. 1791 Pg. 214

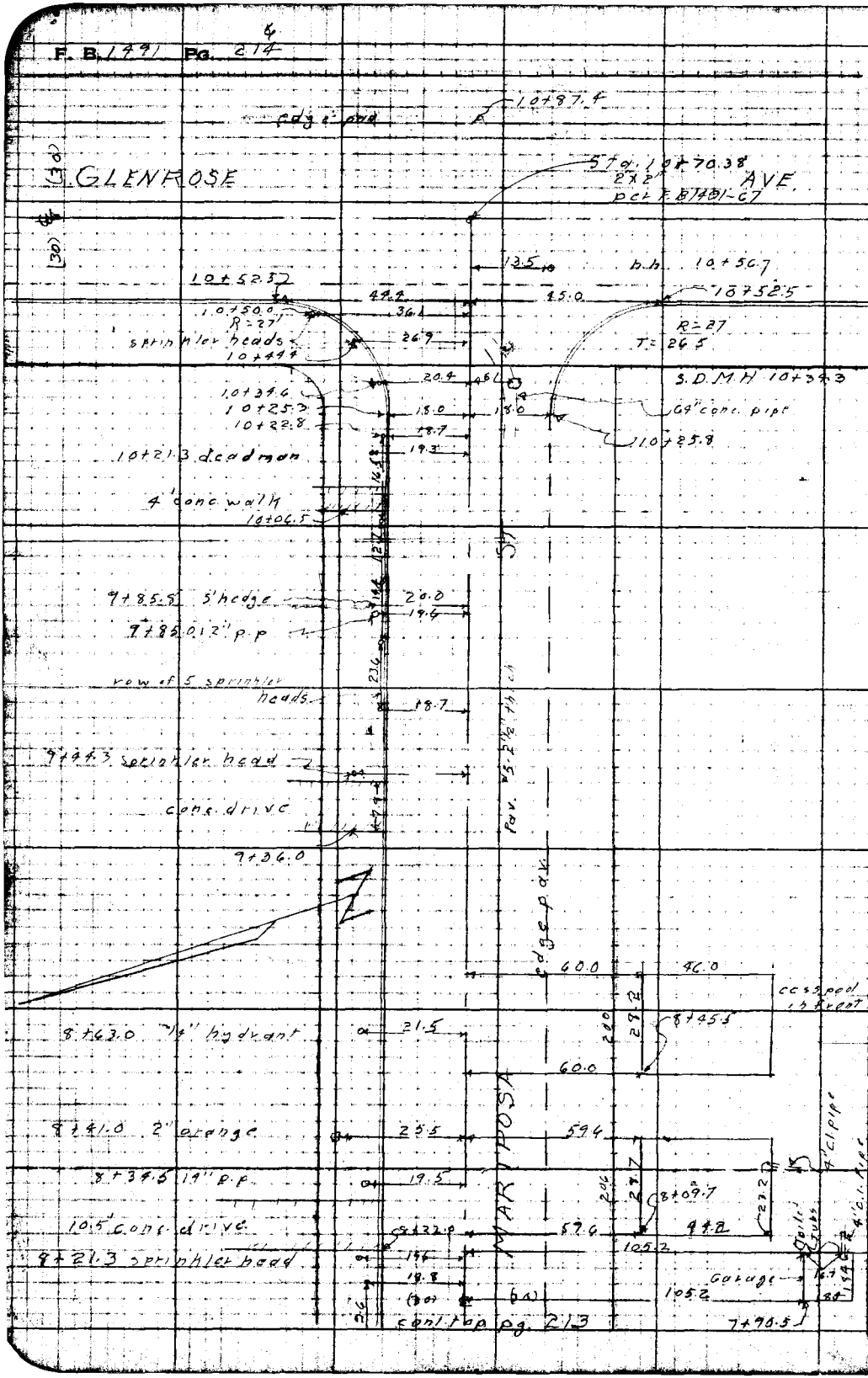

RETURN TO
LOS ANGELES COUNTY SURVEYOR
726 LOS ANGELES COUNTY
ENGINEERING BLDG.

Do not extend notes this side of this line.

Note: Any Additions or Changes on This Sheet Must be Made or Circled in Red Ink With Date and Name of Person Making Change.

Profile No. | Notes Red. | Date | Plotted | Date | Job. No. 1256 | Division No. V | Survey of Glen Ave. | Survey by Lanigan | Notes Lanigan | Date 9-16-49 | Checked | Date | Map No. | Indexed Johnson | Date

F.B. 1991 Pg. 21

X-Sec. No. | Notes Chkd. | Date

NOTE: ANY ADDITIONS OR CHANGES ON THIS SHEET MUST BE MADE OR CIRCLED IN RED INK, WITH DATE AND NAME OF PERSON MAKING CHANGE.

PLEASE RETURN TO
LOS ANGELES COUNTY SURVEYOR
726 Los Angeles County Engineering Bldg.

Do not extend notes this side of this line.

STATION	B. S.	H. I.	F. S.	ELEV.

PROFILE
and
CROSS-SECTIONS
on
MARIPOSA ST
from
OLIVE AVE.
to
GLEN-ROSE AVE.
C.I. 1256

J. J. Lanigan
A. S. Curtis
J. W. Trumick
H. H. Raphael

76L298 307 5-49

76L298 307 5-49

PLEASE RETURN TO
LOS ANGELES COUNTY SURVEYOR
726 LOS ANGELES COUNTY ENGINEERING BLDG.

NOTE: ANY ADDITIONS OR CHANGES ON THIS SHEET MUST BE MADE OR CIRCLED IN RED INK, WITH DATE AND NAME OF PERSON MAKING CHANGE.

Do not extend notes this side of this line.

STATION	B. S.	H. I.	F. S.	ELEV.		
					Elev. 1235.466 per E.B. 1441-258	
B.M AE 287				1235 47	AE 287 Mariposa St. & Olive Ave. N.E. cor. Bt. sph. in curb - 3' E. of E. end C.R.	
	372	1239 19				
0+00			536	1233 83	Int. of ℄s Mariposa St. & Olive Ave.	
			908	1930 11	75' S. on ℄ of Olive Ave	
			956	1229 63	"	" 20' E. gut
			894	1230 25	"	" 20' E curb
			982	1229 37	"	" 20' W. gut
			918	1230 01	"	" 20' W curb
			173	1237 46	75' N. on ℄ of Olive Ave	
			255	1236 64	"	" 18' E. gut
			140	1237 79	"	" 18' E. curb
			310	1236 09	"	" 20' W. gut
			235	1236 84	"	" 20' W. curb
0-20			629	1232 90		℄ - cross-gutter
0-40			600	1233 19		℄ - bk
0-45			703	1232 16		20' R. gutter
"			669	1232 50		20' R curb.
"			517	1234 02	20' L. gut	
"			484	1234 35	20' L curb.	
-1-00			830	1230 89		℄
-1-00			965	1229 54		20' R. gut.

Profile No. X-Sec. No.
Plotted Date
Notes Red. Date
Notes Chkd. H.D.H. Date 10-17-49
Division No. V. Job No. 1256
Survey of Glen Ave
Survey by Lanigan Notes Lanigan Date
Indexed C. Johnson Date
Pg. 149 Pg. 212

76L298 307 5-49

PLEASE RETURN TO
LOS ANGELES COUNTY SURVEYOR
726 LOS ANGELES COUNTY ENGINEERING BLDG.

NOTE: ANY ADDITIONS OR CHANGES ON THIS SHEET MUST BE MADE OR CIRCLED IN RED INK, WITH DATE AND NAME OF PERSON MAKING CHANGE.

Do not extend notes this side of this line.

STATION	B. S.	H. I.	F. S.	ELEV.		
		123919 ✓				
-1-00			896	123023 ✓		20' R-curb
"			835	123084 ✓	20' L. gutter	
"			754	123143 ✓	20' L curb	
			811	123108 ✓	S. end S.W. C.R. gutter	
			754	123163	"	" curb.
			703	123216 ✓	W. end S.W. C.R- gutter	
			670	123249 ✓	"	" curb.
			518	123401 ✓	W. end N.W. C.R- gutter	
			484	123435 ✓	"	" curb.
			491	123428 ✓	N. end N.W. C.R- gutter	
			394	123525 ✓	"	" curb.
			396	123523 ✓	N. end N.E. C.R- gutter	
			293	123626 ✓	"	" curb.
			439	123480 ✓	E. end N.E. C.R. gutter	
			382	123537	E. end N.E. C.R- curb.	
			574	123345 ✓	E. end S.E. C.R- gutter	
			498	123421 ✓	"	" curb.
			772	123147 ✓	S. end S.E. C.R- gutter	
			714	123205 ✓	S. end "	" curb.
at 15.5			208	12184 ✓		36.5' R-66" pipe in M.H.

Profile No. ____ Notes Red. ____ Plotted ____ Job No. 1256 Division No. V
X-Sec. No. ____ Date ____ Date ____ Survey of Glen Ave
Notes Chkd H.D.H. Checked ____ Survey by Lanigan Notes Lanigan Date 9-16-49
Date 10-17-49 Date ____ Map No. ____ Indexed Tonnison Date ____

F.B. 49 Pg. 213

76L298 307 5-49

PLEASE RETURN TO
LOS ANGELES COUNTY SURVEYOR
726 LOS ANGELES COUNTY ENGINEERING BLDG.

NOTE: ANY ADDITIONS OR CHANGES ON THIS SHEET MUST BE MADE OR CIRCLED IN RED INK, WITH DATE AND NAME OF PERSON MAKING CHANGE.

Do not extend notes this side of this line.

Profile No. ____ Plotted ____ Date ____
X-Sec. No. ____ Checked ____ Date ____
Job No. 1256 Division No. V. Notes Red. ____ Date ____
Survey of Gage Ave.
Survey by Lobligeois Notes ____ Notes Chkd. H.D.H. Date 10-17-49
Indexed A. C. Jobson Date ____
B.M. 2+0

STATION	B. S.	H. I.	F. S.	ELEV.		
		1239.19 ✓				
0+19			57	123348 ✓		℄ cross-gutter
0+30			60	12332 ✓		20'R. P/L
"			34	12358 ✓	20' L-P/L	
0+50			463	123456 ✓		℄
0+52			100	12292 ✓		18'R-F.L-15" conc. pipe
0+56.8			78	12314 ✓	18'L-F.L-12" conc. pipe	
0+63.5			569	123350 ✓		18'R-gutter
"			489	123430 ✓		18'R-end curb
0+80.8			44	12348 ✓		55'R-Flow. elev. No 2 318
"			86	12306 ✓		97'R-Ground S.W. cor house
"			103	12289 ✓		150'± R-Back lot line
1+00			345	123574 ✓		℄
"			467	123452 ✓		18'R. edge pav.
"			40	12352 ✓		30'R-P/L.
"			340	123579 ✓	18'L gutter	
"			284	123635 ✓	18'L curb	
"			12	12380 ✓	30'L P/L	
1+40.7			25	12367 ✓		54.4'-Flow No 130
"			57	12335 ✓		83.0'-Ground S.W. cor house
"			89	12303 ✓		150'± R-Back lot line

76L298 307 5-49

PLEASE RETURN TO
LOS ANGELES COUNTY SURVEYOR
726 LOS ANGELES COUNTY ENGINEERING BLDG.

NOTE: ANY ADDITIONS OR CHANGES ON THIS SHEET MUST BE MADE OR CIRCLED IN RED INK, WITH DATE AND NAME OF PERSON MAKING CHANGE.

Do not extend notes this side of this line.

STATION	B. S.	H. I.	F. S.	ELEV.		
		1239 19 ✓				
1+50			221	1236 98 ✓		℄
T.P.			224	1236 95 ✓	T.P.	
	4 58	1243 53 ✓				
1+90.3			52	12383 ✓		55.8' R- Floor ho. # 202
"			87	12348 ✓		89.4' R- Gr. S.W. cor. ho.
"			111	12324 ✓		±56' R- Back lot line at top of slope
2+09.1			103	12332 ✓		130.4 R- Top of 2" C.I. pipe
2+00			506	12384 ✓		℄
"			591	1237 62 ✓		18' R- edge pav't
"			54	12381 ✓		20' R- Top R/W
"			54	12381 ✓		30' R- P/L
"			519	12383 4 ✓		18' L- gutter
"			460	12389 3 ✓		18' L- curb
"			33	1240 2 ✓		30' L P/L
2+40.8			47	12388 ✓		66.7 R- Floor ho. # 206
"			75	12360 ✓		100.7 R- Gr. S.W. cor. ho.
"			84	12351 ✓		±56' R- Back lot line at top of slope
2+56.3			90	12345 ✓		129.3' R- Top of 2" C.I. pipe
2+50			350	124003 ✓		℄
T.P.			229	1241 24 ✓	T.P.	

Profile Notes Red. Plotted Job No. 1256 Division No. V.
No. Date Date Survey of Glen Alva
X-Sec. Notes Chkd. H.D.H. Checked Survey by Lamb & Notes Lamb Date 9-17-49
No. Date 10-17-49 Date Map No. Checked Date

76L298 307 5-49

PLEASE RETURN TO
LOS ANGELES COUNTY SURVEYOR
726 LOS ANGELES COUNTY ENGINEERING BLDG.

NOTE: ANY ADDITIONS OR CHANGES ON THIS SHEET MUST BE MADE OR CIRCLED IN RED INK, WITH DATE AND NAME OF PERSON MAKING CHANGE.

Do not extend notes this side of this line.

STATION	B. S.	H. I.	F. S.	ELEV.		
T.P				124124 ✓	T.P.	
	888	125012 ✓				
3+00			817	124195 ✓		℄
"			915	124097 ✓		18' R. edge pav.
"			85	12417 ✓		20' R - BK.
"			87	12414 ✓		30' R - P/L.
"			832	124180 ✓	18' L gutter	
"			768	124244 ✓	18' L curb.	
"			65	12436 ✓	30' L - P/L.	
3+50			636	124376 ✓	Int. ℄s - Grandeur Ave & Mariposa St.	
"			23	12478 ✓	80' L	
			731	124281 ✓	18' S. on ℄ Grandeur Ave - gutter	
			704	124308 ✓	30' S. "	"
			1160	123852 ✓	100 S "	"
4+00			430	124582 ✓		℄
"			522	124490 ✓		18' R - edge pav.
"			48	12453 ✓		20' R - BK.
"			49	12452 ✓		30' R - P/L.
"			440	124572 ✓	18' L. gutter	
"			375	124637 ✓	18' L curb.	
"			30	12471 ✓	30' L P/L.	

Profile No. X-Sec. No.
Plotted Date
Notes Red. Date
Notes Chkd H.D.H. Date 10-17-49
Division No. V. Date
Job No. 1256
Survey of Glen Ave
Survey by Lanigan Notes Lanigan
Indexed E. C. Johnson Date

76L298 307 5-49

PLEASE RETURN TO
LOS ANGELES COUNTY SURVEYOR
726 LOS ANGELES COUNTY ENGINEERING BLDG.

NOTE: ANY ADDITIONS OR CHANGES ON THIS SHEET MUST BE MADE OR CIRCLED IN RED INK, WITH DATE AND NAME OF PERSON MAKING CHANGE.

Do not extend notes this side of this line.

STATION	B. S.	H. I.	F. S.	ELEV.		
		1250 12				
4+71			143	124869 ✓		℄
"			113	124899 ✓	18' L gutter	
"			031	124981 ✓	18' L curb	
T.P			207	124805 ✓	T.P	
	648	1254 53 ✓				
4+67.5			121	12424 ✓		142.0' R- Floor no. 256
"			154	12391 ✓		153.8' R- Top 4" C.I. pipe
"			150	12395 ✓		180' R- S.W. cor. house at toilet
4+92.5			177	12368 ✓		263.7 R- Floor elev.
"			187	12358 ✓		272± R- Back lot line
5+05.9			200	12345 ✓		166.9 R- Basement floor
5+00			491	124962 ✓		℄
"			565	124888 ✓		18' R- edge pav.
"			51	12494 ✓		23' R.
"			57	12488 ✓		30' R- P/L.
"			499	124954 ✓	18' L. gutter	
"			411	125042 ✓	18' L curb	
"			30	12515 ✓	30' L P/L	
5+07.3			76	12469 ✓	18' L- 12" pipe in C.B	
5+50			365	125088 ✓		℄

Profile No. ____ Notes Red. ____ Plotted ____ Job No. 1256 Division No. V
X-Sec. No. ____ Date ____ Date ____ Survey of Glen Ave.
Notes Chkd. H.D.H. Checked ____ Survey by Lanigan Notes Lanigan Date 9-16-49
Date 10-17-49 Date ____ Map No. ____ Traced Johnson Date ____

F.B. 1971 Pg. 2[illegible]

76L298 307 5-49

PLEASE RETURN TO
LOS ANGELES COUNTY SURVEYOR
726 LOS ANGELES COUNTY ENGINEERING BLDG.

NOTE: ANY ADDITIONS OR CHANGES ON THIS SHEET MUST BE MADE OR CIRCLED IN RED INK, WITH DATE AND NAME OF PERSON MAKING CHANGE.

Do not extend notes this side of this line.

STATION	B. S.	H. I.	F. S.	ELEV.		
		1254 53 ✓				
5+45.3			54	12491 ✓		54.9' R - Floor no# 294.
"			92	12453 ✓		91.5' R - S.W. cor ho.
"			115	12430 ✓	?	526'± R - Back lot line
5+76.5			95	12450 ✓		70'.9' R - Top 4" c.i. pipe.
5+96.0			45	12500 ✓		60' R - Floor no# 238
"			82	12463 ✓		156' R - S.W. cor. ho.
"			89	12456 ✓		168' R - Garage floor
"			104	12441 ✓	?	256' R± Back lot line
6+04.0			86	12459 ✓		156' R - Top 4" c.i. pipe
6+00			257	125196 ✓		℄
"			066	125087 ✓		18' R - edge pav.
"			34	12511 ✓		19' R
"			40	12505 ✓		30' R - P/L.
"			278	125175 ✓	18' L - gutter	
"			213	125240 ✓	18' L. curb.	
"			67	12538 ✓	30' L P/L	
T.P			204	125249 ✓	T.P	
	712	1259 61 ✓				
6+50			650	125311 ✓		℄
6+80			66	12530 ✓		30' R - P/L

F.B. 1491 PG. 214 Job No. 1256 Division No. V Notes Red. Plotted Profile No.
Survey of Glen Ave Date Date X-Sec.
Survey by Lanigan Notes Lanigan Notes Chkd. H.D.H. Checked No.
Indexed R. C. Johnson Date Date 10-17-49 Date

76L298 307 5-49

PLEASE RETURN TO
LOS ANGELES COUNTY SURVEYOR
726 LOS ANGELES COUNTY ENGINEERING BLDG.

NOTE: ANY ADDITIONS OR CHANGES ON THIS SHEET MUST BE MADE OR CIRCLED IN RED INK, WITH DATE AND NAME OF PERSON MAKING CHANGE.

Do not extend notes this side of this line.

STATION	B. S.	H. I.	F. S.	ELEV.		
		1259 61 ✓				
7+10.47			4 95	125466 ✓	Int. of ℄s - Mariposa St. & Glen Ave.	
"			5 03	125458 ✓	18' L. gutter	
"			4 46	125515 ✓	18' L. curb.	
"			29	12567 ✓	30' L P/L.	
"			09	12587 ✓	65' L.	
			6 04	125357 ✓	18' S. on ℄ of Glen Ave - Cross-gutter	
			7 08	125253 ✓	45' S "	"
			8 27	125134 ✓	"	" 18' W. gutter
			7 41	125200 ✓	"	" 18' W. beg. curb
			6 91	125270 ✓	"	" 18' E. gutter
			6 29	125332 ✓	"	" 18' E. beg. curb
			10 49	124912 ✓	100' S. on ℄ of Glen Ave -	
			11 96	124765 ✓	"	" 18' W. gut.
			11 29	124832 ✓	"	" 18' W. curb.
			10 93	124868 ✓	"	" 18' E. gut.
			10 33	124928 ✓	"	" 18 E. curb
7+40.5			48	12548 ✓		30' R - P/L.
7+50			3 96	125565 ✓		℄.
T.P.			3 48	125613 ✓	T.P.	
	6 42	1262 55 ✓				

Profile No. ____ Date ____ Notes Red. ____ Plotted ____ Date ____ Job No. 1256 Division No. V
X-Sec. No. ____ Date 10-17-49 Notes Chkd H.D.H. Checked ____ Date ____ Survey of Glen Ave. Survey by Lanigan Notes J.J.L. Date 9-16-49
Map No. ____ Indexed Johnson Date ____

F.B. 1491 PG. 217

76L298 307 5-49

PLEASE RETURN TO
LOS ANGELES COUNTY SURVEYOR
726 LOS ANGELES COUNTY ENGINEERING BLDG.

NOTE: ANY ADDITIONS OR CHANGES ON THIS SHEET MUST BE MADE OR CIRCLED IN RED INK, WITH DATE AND NAME OF PERSON MAKING CHANGE.

Do not extend notes this side of this line.

STATION	B. S.	H. I.	F. S.	ELEV.		
		126255 ✓				
8+00			560	125695 ✓		℄
"			666	125589 ✓		18' R- edge pav.
"			63	12563 ✓		22' R- BK.
"			69	12557 ✓		30' R- P/L.
"			555	125700 ✓	18' L. gutter	
"			492	125763 ✓	18' L. curb	
"			33	12593 ✓	18' L. P/L	
8+08.9			172	12514 ✓		105.2'- Floor elev. Garage
"			130	12496 ✓		121.9'- Top of 4" c.l. pipe at garage
"			118	12408 ✓		225'± Back lot line.
8+09.7			71	12555 ✓		59.6' R- Floor ho# 206
"			107	12519 ✓		103.8 R- S.W. cor. ho.
8+32.9			118	12508 ✓		103.8 R- Top of 4" c.l. pipe Ho# 206
8+45.5			53	12593 ✓		60' R- Floor ho# 200
"			94	12532 ✓		106' R- S.W. cor. ho
"			106	12520 ✓		225'±' R- Back lot line
8+50			434	125821 ✓		℄
9+00			295	125960 ✓		℄
"			405	125850 ✓		18' R- edge pav.
"			37	12589 ✓		19' R

F.B. 1491 PG. 229 Job No. 1256 Division No. V. Notes Red. Plotted No. Profile
Survey of Glen Ave Date Date X-Sec.
Survey by Lanigan Notes Lanigan Notes Chkd H.D.H. Checked No.
Indexed R. C. Johnson Date Date 10-17-49 Date

76L298 307 5-49

PLEASE RETURN TO
LOS ANGELES COUNTY SURVEYOR
726 LOS ANGELES COUNTY ENGINEERING BLDG.

NOTE: ANY ADDITIONS OR CHANGES ON THIS SHEET MUST BE MADE OR CIRCLED IN RED INK, WITH DATE AND NAME OF PERSON MAKING CHANGE.

Do not extend notes this side of this line.

STATION	B. S.	H. I.	F. S.	ELEV.		
		126255 ✓				
9+00			43	12583 ✓		30' R - P/L.
"			300	125955 ✓	18' L - gutter	
"			232	126023 ✓	18' L - curb	
"			07	12619 ✓	30' L - P/L.	
T.P			294	125961 ✓	T. P.	
	1011	126972 ✓				
9+50			896	126076 ✓		℄
10+00			773	126199 ✓		℄
"			864	126108 ✓		18' R - edge pav.
"			81	12616 ✓		19' R
"			79	12618 ✓		30' R - P/L.
"			738	126234 ✓	18' L - gutter	
"			683	126289 ✓	18' L - curb.	
"			51	12646 ✓	30' L P/L.	
10+34.3			171	12526 ✓		6.1' R - F.L - 64" pipe in H.A.
10+40.			83	12614 ✓		30' R - P/L.
"			48	12649 ✓	30' L P/L.	
10+70.34			616	126356 ✓	Int. of ℄s Mariposa St. & Glen Rose Ave	
			1218	125754 ✓	100' S. on ℄ of Glen Rose Ave	

Profile No. ____ Notes Red. ____ Plotted ____ Job No. 1256 Division No. V.
Date ____ Date ____ Survey of Glen Ave.
X-Sec. No. ____ Notes Chkd. H.D.H. Checked ____ Survey by Langin Notes J.J.L. Date 9-16-49
Date 10-17-49 Date ____ Map No. ____ Indexed C. Johnson Date ____

F.B. 1491 Pg. 327

76L298 307 5-49

PLEASE RETURN TO
LOS ANGELES COUNTY SURVEYOR
726 LOS ANGELES COUNTY ENGINEERING BLDG.

NOTE: ANY ADDITIONS OR CHANGES ON THIS SHEET MUST BE MADE OR CIRCLED IN RED INK, WITH DATE AND NAME OF PERSON MAKING CHANGE.

Do not extend notes this side of this line.

STATION	B. S.	H. I.	F. S.	ELEV.		
		126972 ✓				
			047	126925 ✓	100' N on ℄ of Glenrose Ave.	
			130	126842 ✓	"	" 18 W. gutter
			068	126904 ✓	"	" 18 W. curb.
			974	125998 ✓	S. end S.W.C.R.	gutter
			905	126067 ✓	" "	curb.
			813	126159 ✓	W. end S.W.C.R.	gutter
			739	126233 ✓	" "	curb.
			671	126301 ✓	W. end N.W.C.R.	gutter
			614	126358 ✓	"	curb
			449	126523 ✓	N. end N.W.C.R.	gutter
			373	126599 ✓	"	curb.
10+87.4			637	126335 ✓		℄ edge pav.
B.M. AE 279			618	126354 ✓	AE 279 Elev. 1263.556 per F.B. 1447-252 Glen Rose Ave & Mariposa St. N.W. cor. Bt. sph. in curb 2' W. of W. end C.R.	

F.B. 1497 PG. 228 Job No. 1256 Division No. V Notes Red. Plotted Date Date No. Profile
Survey of Glen Ave. Date Notes Chkd. H.D.H. Checked Date No. X-Sec.
Survey by Lanigan Notes Lanigan Date 10-17-49
Indexed A. C. Johnson Date

Notes Ck'd by	Survey of Glen Ave
Map No.	W. O. 1256 Tape No. Std. °F
Office Work	Surveyed By J. J. Lanigan
Checked	Notes Lanigan Date 9-19-49
Date	Indexed E. G. Johnson

F. B. 1491 Pg. 229

APR 18 1950

LOCATION
of
IMPROVEMENTS
on
MARIPOSA ST.
from
GLEN ROSE AVE
to
FAIR OAKS AVE
C.I. 1256

J. J. Lanigan
A. S. Curtis
J. W. Trunick
H. H. Raphael

Notes: Any Additions or Changes on This Sheet Must be Made or Circled in Red Ink With Date and Name of Person Making Change.

Do not extend notes this side of this line.

RETURN TO
LOS ANGELES COUNTY SURVEYOR
726 LOS ANGELES COUNTY
ENGINEERING BLDG.

76F3098 247 (DN 1-49)

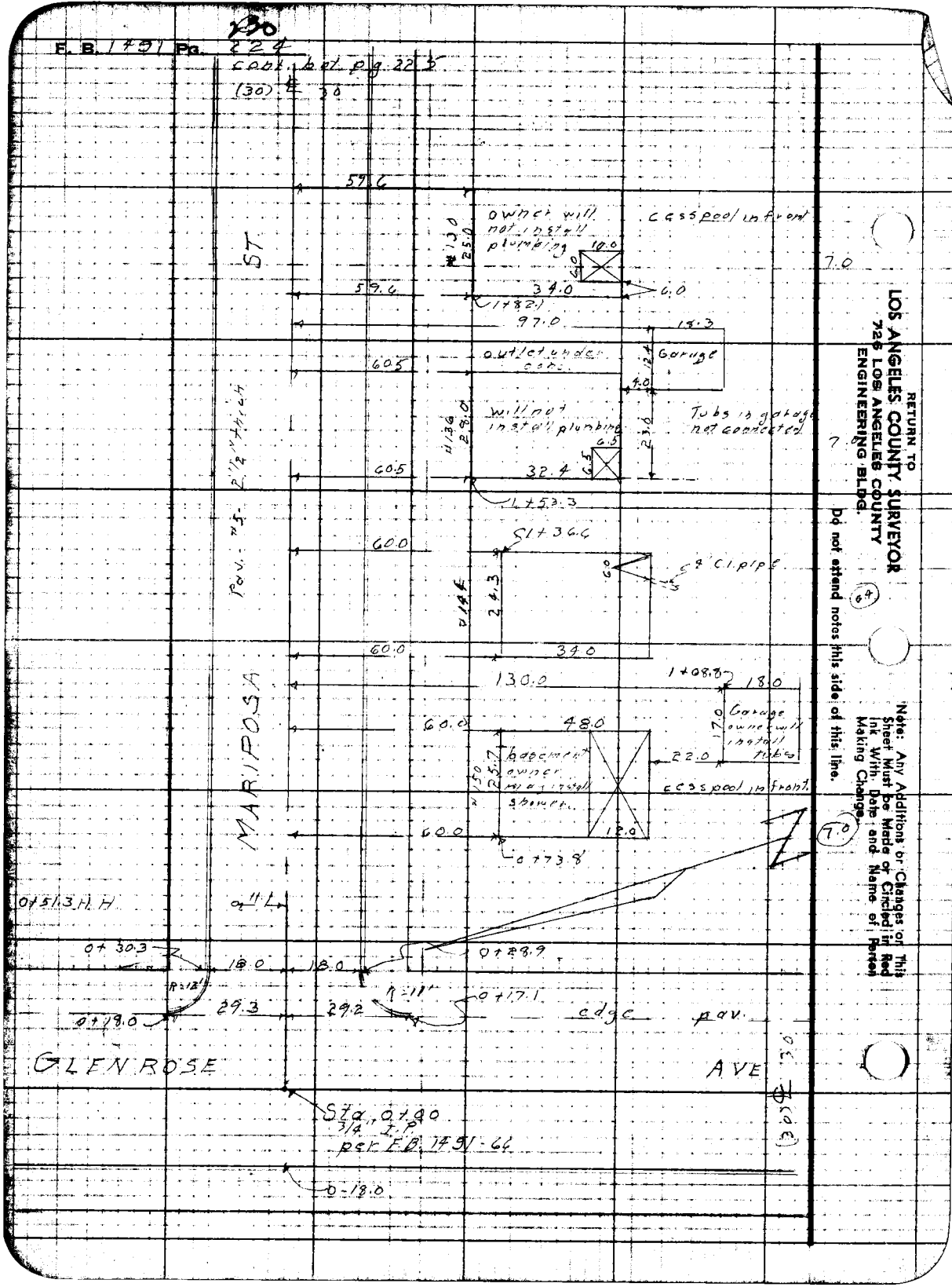
F. B. 1491 Pg. 224
cont. bot. pg. 225
(30) ℄ 30
57.6
owner will not install plumbing
cesspool in front
10.0
6.0
7.0
59.6
34.0
6.0
1+82.1
97.0
18.3
outlet under conc.
Garage
60.5
12.4
4.0
will not install plumbing
Tubs in garage not connected
23.0
6.5
7.0
60.5
32.4
1+53.3
60.0
1+36.6
4" Cl. pipe
24.3
60.0
34.0
130.0
1+08.8
18.0
Garage owner will install tubs
17.0
60.0
48.0
basement owner may install shower
22.0
cesspool in front
12.0
60.0
0+73.8
7.0
0+51.3 H.H.
0+30.3
18.0
18.0
0+28.9
R=12'
R=11'
0+17.1
0+18.0
29.3
29.2
edge pav.
GLEN ROSE
AVE
Sta. 0+00
3/4" I.P.
per F.B. 1491-64
0-18.0
ST
MARIPOSA
Pav. #5 - 2 1/2" thick
RETURN TO
LOS ANGELES COUNTY SURVEYOR
726 LOS ANGELES COUNTY
ENGINEERING BLDG.
Do not extend notes this side of this line.
Note: Any Additions or Changes on This Sheet Must be Made or Circled in Red Ink With Date and Name of Person Making Change.

Notes Ck'd by	Survey of Glen Ave
Map No.	W. O. 1236 Tape No. St'd °F
Office Work	Surveyed by J. J. Lanigan
Checked	Notes Lanigan Date 9-17-49
Date	Indexed E. C. Johnson

F. B. 1451 Pg. 225

cont. bot. pg. 224

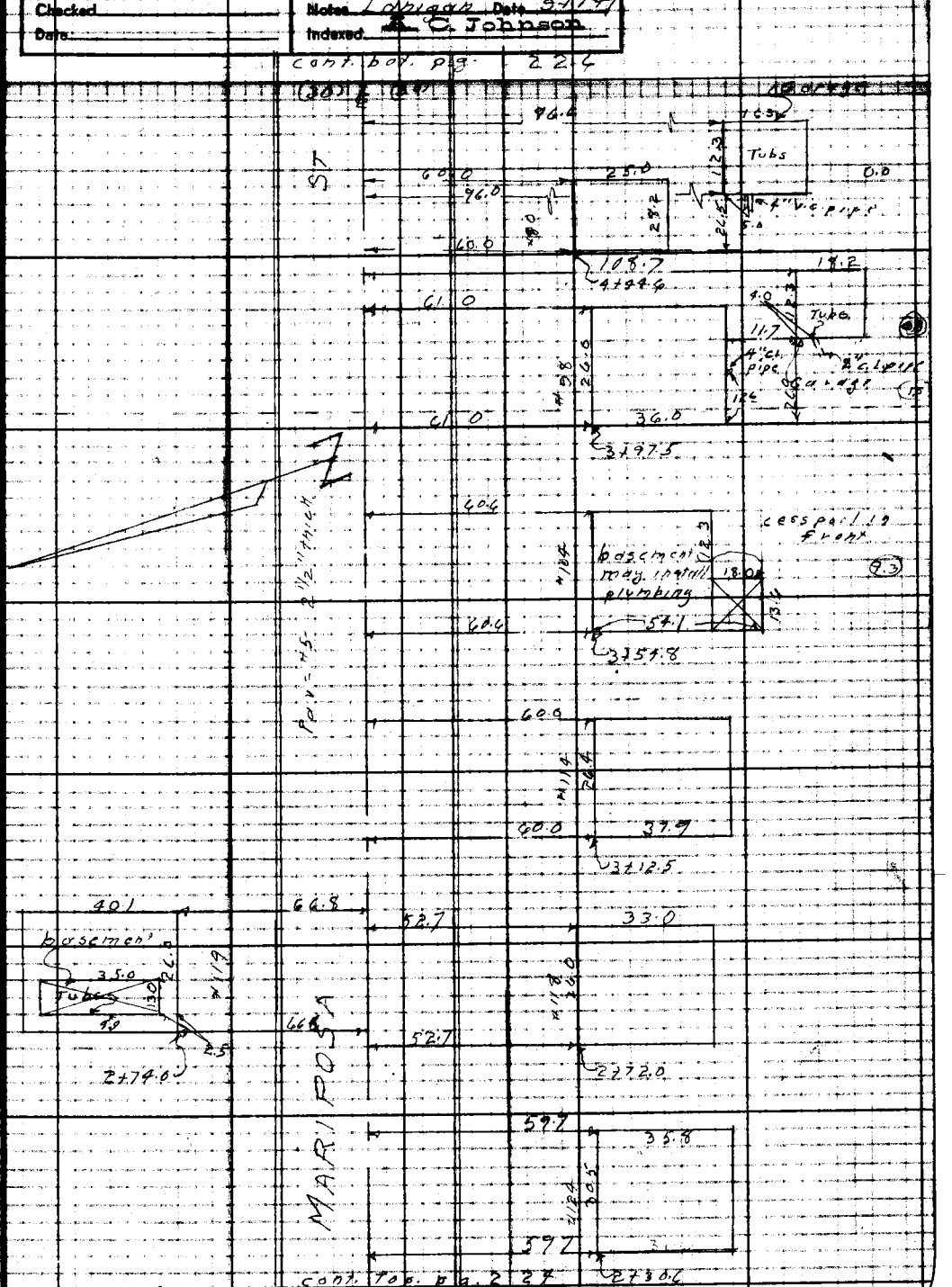

cont. top. pg. 227

Notes Any Additions or Changes on This Sheet Must be Made or Circled in Red Ink With Date and Name of Person Making Change.

Do not extend notes this side of this line.

RETURN TO
LOS ANGELES COUNTY SURVEYOR
726 LOS ANGELES COUNTY
ENGINEERING BLDG.

76F3098 247 10M 1-49

232

F. B. 1491 Pg. 226

cont. bot. pg 227

(30) ℄ (30)

ST.

MARIPOSA

pav = 5 - 2 1/2" thick

cont. top pg 225

RETURN TO
LOS ANGELES COUNTY SURVEYOR
726 LOS ANGELES COUNTY
ENGINEERING BLDG.

Do not extend notes this side of this line.

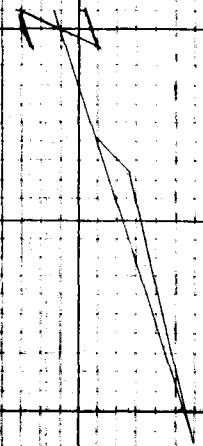

Note: Any Additions or Changes on This Sheet Must be Made or Circled in Red Ink With Date and Name of Person Making Change.

Notes Ck'd by	Survey of Glen Ave
Map No.	W. O. 1256 Tape No. St'd. °F
Office Work	Surveyed by J. J. Lanigan
Checked	Notes Lanigan Date 9-19-49
Date	Indexed C. Johnson

F. B. 1491 Pg. 227

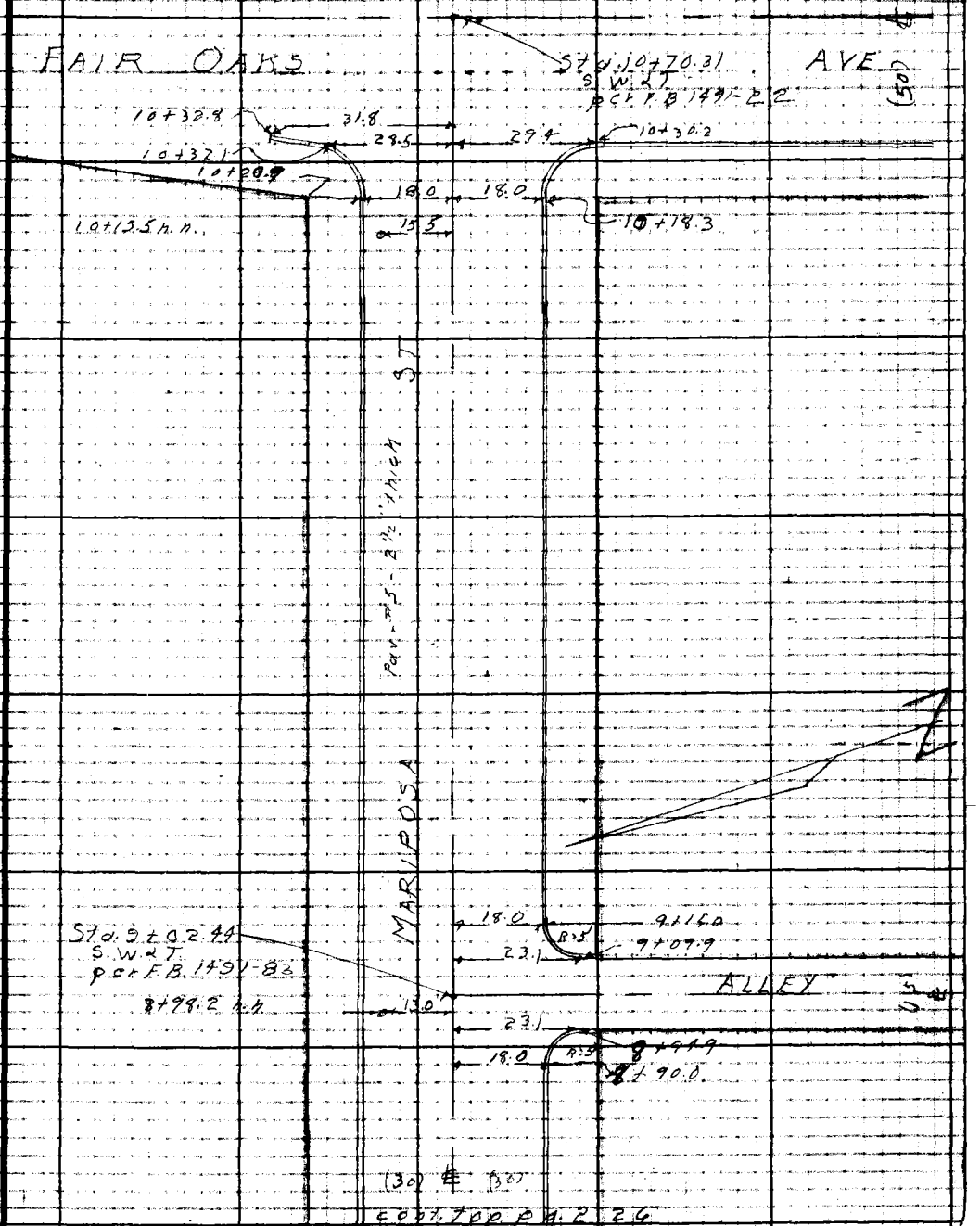

Note: Any Additions or Changes on This Sheet Must be Made or Circled in Red Ink With Date and Name of Person Making Change.

Do not extend notes this side of this line.

RETURN TO
LOS ANGELES COUNTY SURVEYOR
726 LOS ANGELES COUNTY
ENGINEERING BLDG.

76F3095 24X10M 1-49

F. B. 1491 Pg. 234 228

RETURN TO
LOS ANGELES COUNTY SURVEYOR
726 LOS ANGELES COUNTY
ENGINEERING BLDG.

Do not extend notes this side of this line.

Note: Any Additions or Changes on This Sheet Must be Made or Circled in Red Ink With Date and Name of Person Making Change.

F.B. 1491 Pg. 225

Profile No.	Notes Red.	Plotted	Job No. 1254	Division No. V	
	Date	Date	Survey of Glen Ave		
X-Sec. No.	Notes Chkd.	Checked	Survey by Lanigan	Notes J.J.L	Date 9-20-47
	Date	Date	Map No.	Indexed C. Johnson	Date

PROFILE
and
CROSS-SECTIONS
on
MARIPOSA ST
from
GLENROSE AVE
to
FAIR OAKS AVE

ELEV.

F.S.

H.I.

B.S.

STATION

J.J. Lanigan
A.S. Curtis
J.W. Trunich
H.H. Raphael

NOTE: ANY ADDITIONS OR CHANGES ON THIS SHEET MUST BE MADE OR CIRCLED IN RED INK, WITH DATE AND NAME OF PERSON MAKING CHANGE.

PLEASE RETURN TO
LOS ANGELES COUNTY SURVEYOR
726 LOS ANGELES COUNTY ENGINEERING BLDG.

Do not extend notes this side of this line.

76L298 307 5-49

76L298 307 5-49

PLEASE RETURN TO
LOS ANGELES COUNTY SURVEYOR
726 LOS ANGELES COUNTY ENGINEERING BLDG.

NOTE: ANY ADDITIONS OR CHANGES ON THIS SHEET MUST BE MADE OR CIRCLED IN RED INK, WITH DATE AND NAME OF PERSON MAKING CHANGE.

Do not extend notes this side of this line.

Profile No. ____ X-Sec. No. ____

Plotted ____ Date ____ Checked ____ Date ____

Notes Red. ____ Date ____ Notes Chkd. ____ Date ____

Job No. 1256 Division No. V.

Survey of Glen Ave

Survey by Langdon Notes L. 4/11/60 12

Indexed J. C. Johnson Date ____

B.M. Bk. 147 Pg. 33

STATION	B. S.	H. I.	F. S.	ELEV.		
B.M AE 280				1233.07	B.M AE 280	Elev. 1253.067 per F.B. 1447-332 Glen Rose Ave & Mariposa St S.E. cor., L.C.N. in curb 3' E. of E. end C.R.
	4.39	1259.46	✓			
0+00			6.19	1253.32	Int of ℄ Mariposa St. & Glen Rose Ave	
			11.99	1247.97	83' S. on ℄ of Glen Rose Ave.	
			—	—	"	" 18' W. gut
			11.79	1247.67	"	" 18' W. curb
			0.09	1259.37	100' N. on ℄ - Glen Rose Ave.	
			0.84	1258.62	"	" 18' W. gut.
			0.25	1259.21	"	" 18' W. curb.
0-18			6.85	1252.61		℄ gut.
0-18.			6.33	1253.13		℄ curb.
			7.67	1251.79	S. end S.E. C.R.	gut
			6.98	1252.48	"	" curb.
			7.00	1252.46	E. end S.E. C.R.	gut.
			6.39	1253.07	"	" curb.
			5.62	1253.84	E. end N.E. C.R.	gutter
			5.06	1254.40	"	" curb.
			4.76	1254.70	N. end N.E. C.R.	gut.
			3.95	1255.51	"	" curb
			6.52	1252.94		℄ cross gut.
0+18			6.9	1252.6		80' R-P/L
0+30						

76L298 307 5-49

PLEASE RETURN TO
LOS ANGELES COUNTY SURVEYOR
726 LOS ANGELES COUNTY ENGINEERING BLDG.

NOTE: ANY ADDITIONS OR CHANGES ON THIS SHEET MUST BE MADE OR CIRCLED IN RED INK, WITH DATE AND NAME OF PERSON MAKING CHANGE.

Do not extend notes this side of this line.

Profile Notes Red. Plotted Job No. 1256 Division No. V.
No. Date Survey of Glen Ave
X-Sec. Notes Chkd H.L.D. H. Checked Survey by L. Garcia Notes J.J.L. Date 7-5-49
No. Date Date Map No. Indexed S. Johnson Date F.B. 4926 p. 27

STATION	B. S.	H. I.	F. S.	ELEV.		
		1259.96 ✓				
0+30			41	1255.4 ✓	30' L - P/C	
0+50			597	1253.49 ✓		℄
0+73.8			64	1253.1 ✓		60' R - Floor to ℄ 150
"			114	1249.1 ✓		108' R - S.W. cor. to ℄ 150
"			147	1244.8 ✓		165' R - Back lot line
0+96.7			134	1246.1 ✓		96' R - Basement floor
1+00.3			126	1246.9 ✓		130' R - Floor of Garage
1+00			573	1253.73 ✓		℄
"			673	1252.73 ✓		18' R - gut.
"			619	1253.27 ✓		18' R curb
"			565	1253.81 ✓	18' L gut.	
"			507	1254.39 ✓	18' L curb	
T.P			573	1253.73 ✓	T.P.	
	5.17	1258.90 ✓				
1+12.3			55	1253.4 ✓		60' R - Floor elev. 154
"			99	1249.0 ✓		94' R - S.W. cor. bg.
"			154	1243.5 ✓		165' R - Back lot line
1+30.6			103	1248.6 ✓		99' R - Top of ℄ 2.2 P/C
1+50			495	1253.95 ✓		℄

76L298 307 5-49

PLEASE RETURN TO
LOS ANGELES COUNTY SURVEYOR
726 LOS ANGELES COUNTY ENGINEERING BLDG.

NOTE: ANY ADDITIONS OR CHANGES ON THIS SHEET MUST BE MADE OR CIRCLED IN RED INK, WITH DATE AND NAME OF PERSON MAKING CHANGE.

Do not extend notes this side of this line.

Profile No. ____ Plotted ____ Date ____ X-Sec. No. ____ Notes Red. ____ Date ____ Notes Chkd H.D.H. Checked ____ Date 10-17-49

Division No. V. Job No. 1256 Survey of Gaspar Ave. Survey by L. A. City Eng. Dept. Notes L. A. City Eng. Dept. Date ____ Indexed L. C. Johnson

B. 141 PG. 230

STATION	B. S.	H. I.	F. S.	ELEV.		
		125890 ✓				
1+53.3			65	12524 ✓		60.5' R - Floor ho # 136
"			100	12489 ✓		92.9 R - S.W. cor ho.
"			137	12452 ✓		165' R - Back lot line
1+56.6			135	12454 ✓		89.6' R - Basement floor
1+79.3			98	12491 ✓		97' R - Garage floor
1+82.1			60	12529 ✓		59.6 - Floor ho # 130
"			95	12494 ✓		103.6' R - S.W. cor ho
"			138	12451 ✓		165.7' Back lot line
1+89.0			130	12459 ✓		98.6' Basement floor
T. P.			476	12534 19 ✓	T. P.	
	5 20	125934 ✓				
2+00			520	12541 4 ✓		℄
"			617	12531 7 ✓		18' R. gut
"			567	12536 7 ✓		18' R - curb.
"			509	12592 5 ✓	18' L - gut.	
"			444	12549 0 ✓	18' L curb.	
2+30.6			61	12532 ✓		59.7' R. Floor ho # 124
"			101	12492 ✓		95.5' R - S.W. cor ho.
"			145	12498 ✓		165.7 R - Back lot line
2+50			504	12543 0 ✓		℄

76L298 307 5-49

PLEASE RETURN TO
LOS ANGELES COUNTY SURVEYOR
726 LOS ANGELES COUNTY ENGINEERING BLDG.

NOTE: ANY ADDITIONS OR CHANGES ON THIS SHEET MUST BE MADE OR CIRCLED IN RED INK, WITH DATE AND NAME OF PERSON MAKING CHANGE.

Do not extend notes this side of this line.

STATION	B. S.	H. I.	F. S.	ELEV.		
		1259 34 ✓				
2+72			57	12536 ✓		52.7 Rt Floor El. ho # 118
✓			91	12502 ✓		85.7 ✓ S.W. cor. ✓ ✓
✓			130	12463 ✓		± 165' ✓ B.L.L.
2+78 ±			54	12539 ✓	86 ± Lt. basement floor	
3+00			486	12548 ✓		℄
✓			600	12533 ✓		18' Rt - gut
			536	12539 ✓		✓ ✓ - curb
✓			50	12543 ✓		30' ✓ P/L
✓			473	12546 ✓	18' Lt - gut	
✓			410	12552 ✓	✓ ✓ curb	
✓			38	12555 ✓	30' Lt. P/L	
✓			+(48)	12641 ✓	165' Lt.	
3+12 ±			54	12539 ✓		60' Rt. floor El. ho. # 114
✓			87	12506 ✓		77 ± ✓ S.W. cor. ✓ ✓
✓			125	12468 ✓		± 165' Rt. B.L.L.
3+50			464	12547 0 ✓		℄
3+54 ±			48	12545 ✓		60 ± Rt. floor El. ho # 104
✓			90	12503 ✓		114 ? ✓ S.W. cor. ✓ ✓
✓			99	12494 ✓		± 165' ✓ B.L.L.
3+61 ?			141	12452 ✓		105 ? Rt basement floor ho # 144

Profile Notes Red. Plotted Job No. 1256 Division No. V
No. Date Date Survey of Calco Ave
X-Sec. Notes Chkd. H.D.H. Checked Survey by Carnegie Notes Carnegie Date 7-20-49
No. Date 10-17-49 Date Map No. Indexed Johnson Date
F.B. 1491 Pg 2

76L298 307 5-49

PLEASE RETURN TO
LOS ANGELES COUNTY SURVEYOR
726 LOS ANGELES COUNTY ENGINEERING BLDG.

NOTE: ANY ADDITIONS OR CHANGES ON THIS SHEET MUST BE MADE OR CIRCLED IN RED INK, WITH DATE AND NAME OF PERSON MAKING CHANGE.

Do not extend notes this side of this line.

STATION	B. S.	H. I.	F. S.	ELEV.		
		1259 34 ✓				
T.P.			423	1255 11 ✓	T.P.	
	497	1260 08 ✓				
4+00			497	1255 11 ✓		℄
✓			596	1254 12 ✓		18' Rt. gut
✓			538	1254 70 ✓		✓ ✓ curb
✓			488	1255 20 ✓	18' Lt. gut	
✓			434	1255 79 ✓	✓ ✓ curb	
3+97.5			44	1255 7 ✓		61' Rt floor El. ho# 98
✓			77	1252 4 ✓		97' ✓ S.W. Cor. ✓ ✓
✓			117	1248 4 ✓		± 165' Rt B.L. line
4+00.1			91	1251 0 ✓		97' Rt top 4" pipe @ ho. #98
4+23.5			92	1250 9 ✓		112? Rt top 2" pipe @ garage to ho. # 98
4+50			417	1255 91 ✓		℄
4+71.1			69	1253 2 ✓		101' Rt top 4" pipe @ garage to ho #90
✓			103	1249 8 ✓		± 165' Rt. back lot line
5+00			312	1256 96 ✓		℄
✓			418	1255 90 ✓		18' Rt - gut
✓			351	1256 57 ✓		✓ ✓ - curb
✓			299	1257 09 ✓	18' Lt. - gut	
✓			232	1257 76 ✓	✓ ✓ - curb	

Profile No. ____ X-Sec. No. ____
Plotted ____ Date ____
Notes Red. ____ Date ____
Notes Chkd H.D.H. Checked ____ Date 10-17-49
Job No. 1256 Division No. ✓
Survey of Glen Ave.
Survey by Lanigan Notes Curtis
Indexed R. C. Johnson Date 9-49
PG 240

76L298 307 5-49

PLEASE RETURN TO
LOS ANGELES COUNTY SURVEYOR
726 LOS ANGELES COUNTY ENGINEERING BLDG.

NOTE: ANY ADDITIONS OR CHANGES ON THIS SHEET MUST BE MADE OR CIRCLED IN RED INK, WITH DATE AND NAME OF PERSON MAKING CHANGE.

Do not extend notes this side of this line.

STATION	B. S.	H. I.	F. S.	ELEV.		
		1260 08 ✓				
T.P.			311	1256 97 ✓	T.P.	
	677	1263 74 ✓				
5+30			107	12530 ✓		±165' Rt B.L.L.
5+50			574	1258 00 ✓		℄
5+75			100	12537 ✓		±165' Rt. B.L.L.
6+00			435	125939 ✓		℄
✓			543	1258 31 ✓		18' Rt. - gut
✓			486	125888 ✓		✓ - - curb
✓			44	12593 ✓		30' ✓ P/L
✓			442	125932 ✓	18' Lt. gut	
✓			377	125997 ✓	✓ ✓ curb	
✓			33	12604 ✓	30' Lt. P/L	
✓			12	12625 ✓	✓ ✓ top wall	
✓			+(44)	12681 ✓	130' Lt.	
6+20			88	12549 ✓		±165' Rt. B.L.L.
6+50			327	126047 ✓		℄
6+75			80	12557 ✓		±165' Rt. B.L.L.
T.P.			211	1261 63 ✓	T.P.	
	587	1267 50 ✓				

Profile No. ____ Notes Red. ____ Plotted ____ Job No. 1256 Division No. V
X-Sec. No. ____ Date ____ Date ____ Survey of Glen Ave
Notes Chkd. H.D.H. Checked ____ Survey by Lanigan Notes J.J.L. Date 9-20-49
Date 11-17-49 Date ____ Map No. ____ Index Co. Johnson Date ____

F.B. 149/Pg.

76L298 307 5-49

PLEASE RETURN TO
LOS ANGELES COUNTY SURVEYOR
726 LOS ANGELES COUNTY ENGINEERING BLDG.

NOTE: ANY ADDITIONS OR CHANGES ON THIS SHEET MUST BE MADE OR CIRCLED IN RED INK, WITH DATE AND NAME OF PERSON MAKING CHANGE.

Do not extend notes this side of this line.

STATION	B. S.	H. I.	F. S.	ELEV.		
		126750 ✓				
6+92			607	126143 ✓		℄
"			723	126027 ✓		18' R-gutt
"			661	126089 ✓		18' R-curb
"			610	126140 ✓	18' L gut.	
"			545	126205 ✓	18' L curb.	
7+05			109	12566 ✓		165'± backlot line
7+50			492	126258 ✓		℄
8+00			372	126378 ✓		℄
"			480	126270 ✓		18' R gut.
"			417	126333 ✓		18' R- curb
"			85	12590 ✓		165'± R-Backlot line
"			372	126378 ✓	18' L gutter	
"			310	126440 ✓	18' L curb.	
T. P.			373	126377 ✓		
	756	127133 ✓				
8+50			662	126471 ✓		℄
8+95			57	12656 ✓		30' R- P/L.
9+00			537	126596 ✓		℄
"			529	126604 ✓	18' L gutter	
"			472	126661 ✓	18' L curb.	

Profile No. X-Sec. No.
Plotted Date
Notes Red. Date
Notes Chkd H.D.H. Date 10-17-49
Checked Date
Job No. 1256 Division No. V.
Survey of Glen Ave.
Survey by Lanigan Notes Lanigan
Indexed A. C. Johnson Date

76L298 307 5-49

PLEASE RETURN TO
LOS ANGELES COUNTY SURVEYOR
726 LOS ANGELES COUNTY ENGINEERING BLDG.

NOTE: ANY ADDITIONS OR CHANGES ON THIS SHEET MUST BE MADE OR CIRCLED IN RED INK. WITH DATE AND NAME OF PERSON MAKING CHANGE.

Do not extend notes this side of this line.

STATION	B. S.	H. I.	F. S.	ELEV.		
		1271 33 ✓				
9+00			44	12669 ✓	30' L P/L	
"			28	12685 ✓	30' L Top wall	
"			00	12713 ✓	65' L.	
9+02.44			530	126603 ✓	Int. of ℄s Alley & Mariposa St.	
			638	126495 ✓	18' S. on ℄ of Alley	
			608	126525 ✓	30' S. " "	
			1013	126120 ✓	100' S. " "	
			659	126474 ✓	W. end S.W.C.R. - gutter	
			592	126548	" " curb.	
			642	126491 ✓	S. end S.W.C.R. gutter	
			573	126560 ✓	" " curb.	
			600	126533 ✓	S. end S.E.C.R. - gutter	
			530	126603 ✓	S. " " curb.	
			596	126537 ✓	E. end S.E.C.R. - gutter	
			533	126600 ✓	" " curb.	
9+10			55	12658 ✓		30' R - P/L.
9+50			423	126710 ✓		℄
10+00			306	126827 ✓		℄
"			407	126726 ✓		18' R - gutter
"			339	126794 ✓		18' R - curb

Profile No. ____ Notes Red. ____ Plotted ____ Job No. 1256 Division No. V.
X-Sec. No. ____ Date ____ Date ____ Survey of Glen Ave
Notes Chkd H.D.H. Checked ____ Survey by J.J.L. Notes J.J.L. Date 9-27-47
Date 10-17-46 Date ____ Map No. ____ Indexed Johnson Date ____

76L298 307 5-49

PLEASE RETURN TO
LOS ANGELES COUNTY SURVEYOR
726 LOS ANGELES COUNTY ENGINEERING BLDG.

NOTE: ANY ADDITIONS OR CHANGES ON THIS SHEET MUST BE MADE OR CIRCLED IN RED INK, WITH DATE AND NAME OF PERSON MAKING CHANGE.

Do not extend notes this side of this line.

STATION	B. S.	H. I.	F. S.	ELEV.		
		127133 ✓				
10+00			304	126829 ✓	18' L gut	
"			238	126895 ✓	18' L curb.	
T. P			306	126827 ✓	T. P.	
	669	127496 ✓				
10+20			70	126801		30' R - P/L.
"			47	12703 ✓	30' L P/L.	
10+31			677	126819 ✓		℄ cross-gutter
10+59			554	126942 ✓		℄
10+70 31			544	126932 ✓	1 ft. of ℄ c. Fair Oaks Ave & Mariposa St.	
			1049	126447 ✓	80' S. on ℄ of Fair Oaks Ave.	
			1102	126394 ✓	"	" 40' W. gut.
			1051	126445 ✓	"	" 40' W. curb.
			010	127486 ✓	100' N. on ℄ of Fair Oaks Ave	
			830	126666 ✓	S. end S.W. C.R. - gut.	
			781	126715 ✓	S. " " curb.	
			742	126754 ✓	W. end S.W. C.R. - gut.	
			688	126808 ✓	" " curb	
			595	126901 ✓	W. end N.W. C.R. - gut.	
			551	126945 ✓	" " curb.	

Profile No. X-Sec. No.
Plotted Date
Notes Red. Date
Notes Chkd. H.D.H. Checked Date 10-17-49
Job No. 1254 Division No. V.
Survey of Glen Ave
Survey by J.J.L. Notes J.J.L.
Indexed B. C. Johnson Date

76L298 307 5-49

PLEASE RETURN TO
LOS ANGELES COUNTY SURVEYOR
726 LOS ANGELES COUNTY ENGINEERING BLDG.

NOTE: ANY ADDITIONS OR CHANGES ON THIS SHEET MUST BE MADE OR CIRCLED IN RED INK, WITH DATE AND NAME OF PERSON MAKING CHANGE.

Do not extend notes this side of this line.

STATION	B. S.	H. I.	F. S.	ELEV.		
		127494 ✓				
			506	126990 ✓	N. end N.W.	C.R. - gut.
			447	127049 ✓	"	" curb.
B.M AE264			558	126938 ✓	B.M. AE264	Elev. 1269.388 per F.B. 1477-244 Fair Oaks Avoc Mariposa St. N.W. cor L.d.N. in curb - 41 W. of W. end C.R.

Profile No. ____ Notes Red. ____ Plotted ____ Job No. 1256 Division No. V. 244
Date ____ Date ____ Survey of Glen Ave.
X-Sec. No. ____ Notes Chkd. H.D.H. Date 10-17-49 Checked ____ Date ____ Survey by Lanigan Notes V.V.L. Date 9-20-49
Map No. ____ Indexed Johnson Date 2

Job No. 1254 Division No. V Notes Red. _____ Plotted _____ Profile

Survey of Glen Ave Date _____ Date _____ No. _____

Survey by Lanigan Notes Lanigan Notes Chkd. _____ Checked _____ X-Sec.

Indexed _____ Date _____ Date _____ Date _____ No. _____

STATION	B. S.	H. I.	F. S.	ELEV.	

76L298 307 5-49

PLEASE RETURN TO

LOS ANGELES COUNTY SURVEYOR

726 Los Angeles County Engineering Bldg.

Do not extend notes this side of this line.

NOTE: ANY ADDITIONS OR CHANGES ON THIS SHEET MUST BE MADE OR CIRCLED IN RED INK. WITH DATE AND NAME OF PERSON MAKING CHANGE.

Notes Ck'd by	Survey of Glen Ave
Map No.	W.O. 1256 Tape No. Sh'd °F
Office Work	Surveyed by J. J. Lanigan
Checked	Notes Lanigan Date 11-2-49
Date	Indexed A. C. Johnson

F. B. 1491 Pg. 247

APR 18 1950

LOCATION
of
IMPROVEMENTS
on
GRANDEUR AVE
from
HARRIET ST
to
MARIPOSA ST
C.I. 1256

J. J. Lanigan
A. S. Curtis
R. J. Holt
H. H. Raphael

Note: Any Additions or Changes on This Sheet Must be Made or Circled in Red Ink With Date and Name of Person Making Change.

Do not extend notes this side of this line.

RETURN TO
LOS ANGELES COUNTY SURVEYOR
726 LOS ANGELES COUNTY
ENGINEERING BLDG.

76F3098 247 10M 1-49

248

F. B. 1491 Pg. 242



RETURN TO
LOS ANGELES COUNTY SURVEYOR
726 LOS ANGELES COUNTY
ENGINEERING BLDG.

Do not extend notes this side of this line.

Note: Any Additions or Changes on This Sheet Must be Made or Circled in Red Ink With Date and Name of Person Making Change.

Notes Ck'd by	Survey of Glen Ave
Map No.	W. O. 1256 Tape No. Std. °F
Office Work	Surveyed by J. J. Lanigan
Checked	Notes Lanigan Date 10-2-49
Date	Indexed K. C. Johnson

F. B. 1491 Pg. 243

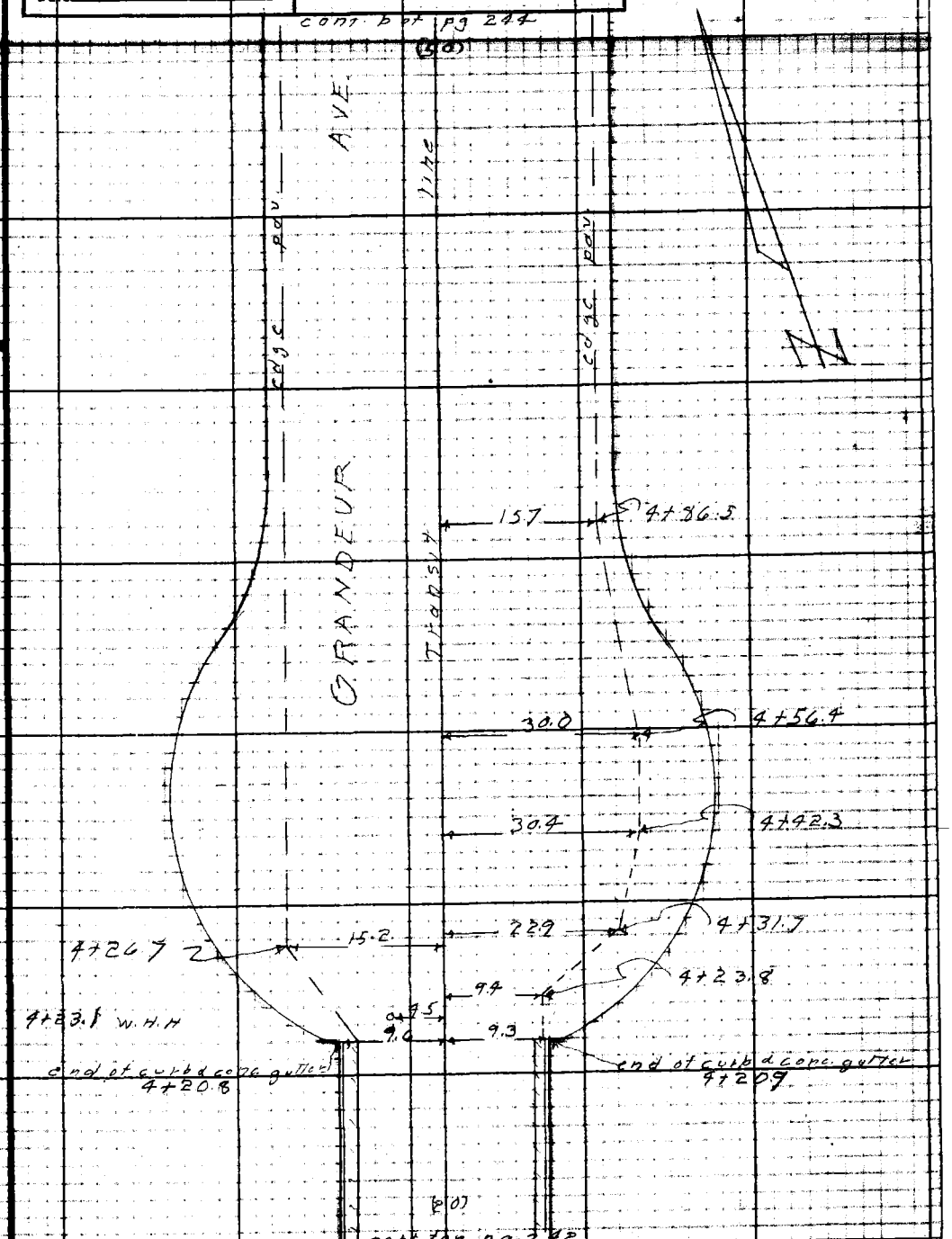

Notes: Any Additions or Changes on This Sheet Must be Made or Circled in Red Ink With Date and Name of Person Making Change.

Do not extend notes this side of this line.

RETURN TO
LOS ANGELES COUNTY SURVEYOR
726 LOS ANGELES COUNTY
ENGINEERING BLDG.

TOPSOSE 247 TOM 1-49

E. B. 1471 PG. 250

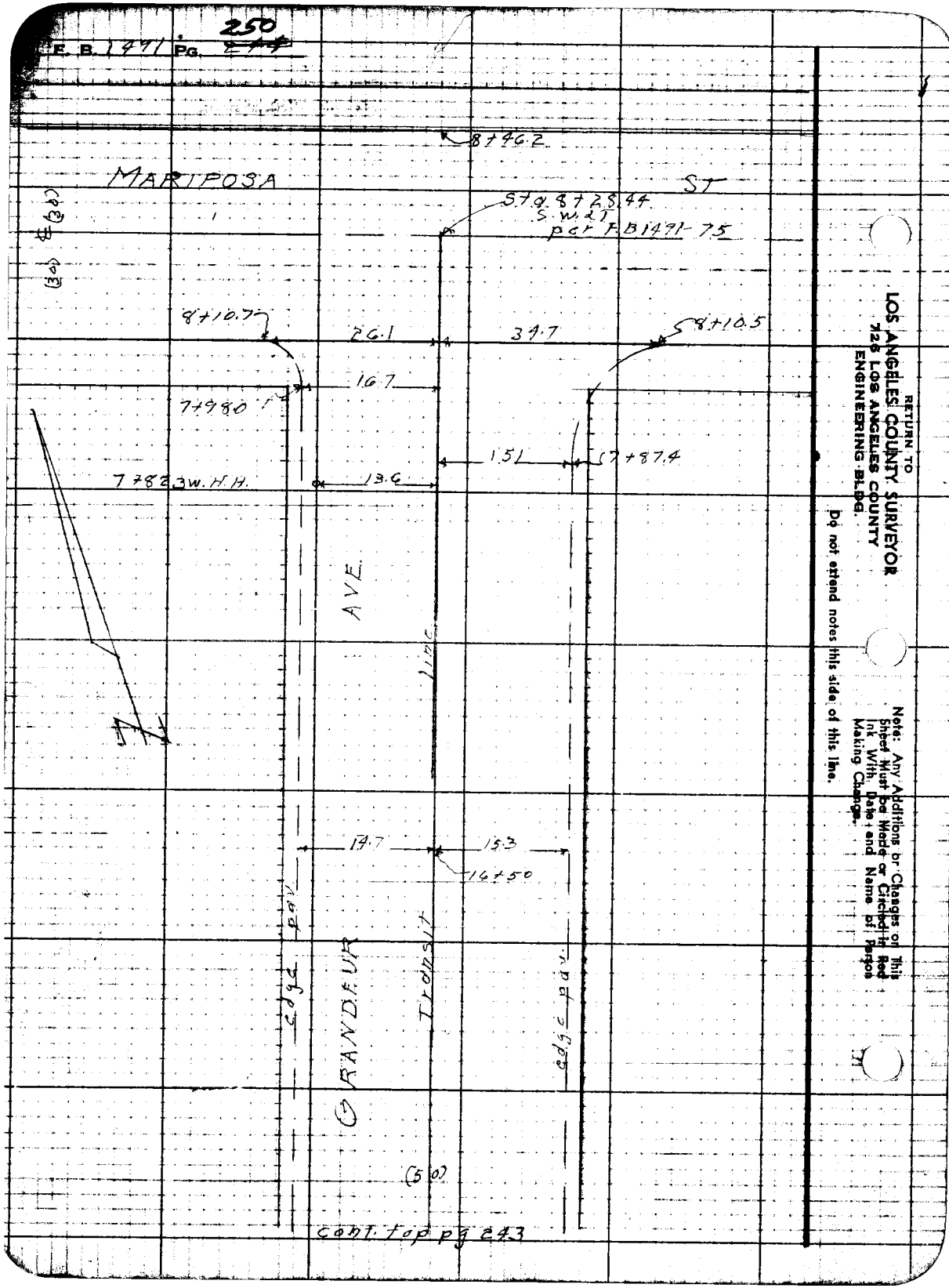

RETURN TO
LOS ANGELES COUNTY SURVEYOR
725 LOS ANGELES COUNTY
ENGINEERING BLDG.

Do not extend notes this side of this line.

Notes: Any Additions or Changes on This Sheet Must be Made or Circled in Red Ink With Date and Name of Person Making Change.

F.B. 1491 PG. 2 251

Profile No. ____ Notes Red. ____ Plotted ____ Job No. 1256 Division No. V
Date ____ Date ____ Survey of Glen Ave
X-Sec. No. ____ Notes Chkd. ____ Checked ____ Survey by Lanigan Notes J.J.L Date 10-2-49
Date ____ Date ____ Map No. ____ Indexed A.C. Johnson Date ____

PROFILE
and
CROSS - SECTIONS
on
GRADEUR AVE
from
HARRIET ST.
to
MARIPOSA ST.
C.I. 1256

ELEV.

F. S.

H. I.

B. S.

STATION

J.J. Lanigan
A.S. Curtis
R.J. Holt
H.H. Raphael

NOTE: ANY ADDITIONS OR CHANGES ON THIS SHEET MUST BE MADE OR CIRCLED IN RED INK, WITH DATE AND NAME OF PERSON MAKING CHANGE.

PLEASE RETURN TO
LOS ANGELES COUNTY SURVEYOR
726 LOS ANGELES COUNTY ENGINEERING BLDG.

Do not extend notes this side of this line.

76L298 307 5-49

76L298 307 5-49

PLEASE RETURN TO
LOS ANGELES COUNTY SURVEYOR
726 LOS ANGELES COUNTY ENGINEERING BLDG.

NOTE: ANY ADDITIONS OR CHANGES ON THIS SHEET MUST BE MADE OR CIRCLED IN RED INK, WITH DATE AND NAME OF PERSON MAKING CHANGE.

Do not extend notes this side of this line.

STATION	B. S.	H. I.	F. S.	ELEV.	
					Elev. 1205.137 per F.B. 1447-273
BMAE306				120514	B.M. AE306 Harriet St. (S. side) at Grandeur Ave., Bt. spk. in curb on ℄ prod. of Grandeur Ave.
	632	1211 46			
0+00			543	120603	Int. of ℄ of Harriet St. & Transit line on Grandeur Ave.
			417	120729	75' E. on ℄ Harriet St.
			566	120580	" " 18' S. gutter
			518	120628	" " 18' S. curb
			358	120788	" " 18' N. gutter
			302	120844	" " 18' N. curb (end)
			637	120509	68' W. on ℄ Harriet St.
			793	120353	" 18' S. gutter
			740	120406	" " 18' S. curb (end)
			590	120556	" " 18' N. gutter
			540	120606	" " 18' N. curb
0-18			686	120460	T.L. gutter
"			632	120514	T.L. curb
0+12			486	120660	T.L.
0+18			490	120656	T.L.
			507	120639	W. end N.W. C.R. - gutter
			445	120701	" curb
			465	120681	N. End N.W. C.R. gutter
			398	120748	" " curb

Profile No. ___ X-Sec. No. ___
Plotted ___ Date ___
Checked ___ Date ___
Notes Red. ___ Date ___
Notes Chkd. H.D.H. Date 11-14-49
Division No. V. Notes Lanigan Date ___
Job No. 1236 Glen Ave.
Survey of ___
Survey by Lanigan Notes ___
Indexed R. C. Johnson Date ___
Pg. 252 (1449)

76L298 307 5-49

PLEASE RETURN TO
LOS ANGELES COUNTY SURVEYOR
726 LOS ANGELES COUNTY ENGINEERING BLDG.

NOTE: ANY ADDITIONS OR CHANGES ON THIS SHEET MUST BE MADE OR CIRCLED IN RED INK, WITH DATE AND NAME OF PERSON MAKING CHANGE.

Do not extend notes this side of this line.

STATION	B. S.	H. I.	F. S.	ELEV.		
		121144 ✓				
			457	120689 ✓	N. end N. E. C. K.	gutter
			391	120755 ✓	"	" curb.
			445	120701 ✓	E. end N. E. C. K.	gutter.
			389	120757 ✓	"	" curb.
0+50			350	120796 ✓		T. L.
1+00			125	121021 ✓		T. L.
"			157	120989 ✓		9.3' R-gutter
"			095	121051 ✓		9.3' R-curb
"			154	120992 ✓	9.5' L. gutter	
"			080	121066 ✓	9.5 L curb	
T. P			011	121135 ✓	T. P.	
	1077	122212 ✓				
1+50			960	121252 ✓		T. L.
2+00			713	121499 ✓		T. L.
"			741	121471 ✓		9.5' R. gutter
"			677	121535 ✓		9.5' R-curb
"			751	121461 ✓	9.5' L. gutter	
"			687	121525 ✓	9.5' L curb.	
2+50			479	121733 ✓		T. L.
"			31	12190 ✓		75' R.

Profile No. ____ Notes Red. ____ Plotted ____ Job No. 1256 Division No. V.
X-Sec. No. ____ Date ____ Date ____ Survey of Glen Ave.
Notes Chkd. H.D.H. Checked ____ Survey by Lanigan Notes J.J.L. Date 11-2-49
Date 11-14-49 Date ____ Map No. ____ Indexed Johnson Date ____

F.B. 1449 Pg. 2

76L298 307 5-49

PLEASE RETURN TO
LOS ANGELES COUNTY SURVEYOR
726 LOS ANGELES COUNTY ENGINEERING BLDG.

NOTE: ANY ADDITIONS OR CHANGES ON THIS SHEET MUST BE MADE OR CIRCLED IN RED INK, WITH DATE AND NAME OF PERSON MAKING CHANGE.

Do not extend notes this side of this line.

Profile No. ____ X-Sec. No. ____

Job No. 1256 Division No. V. Notes Red. ____ Plotted ____ Date ____
Survey of Glen Ave Notes Chkd. H.D.H. Checked ____ Date ____
Survey by Lovigood Notes Lovigood Date 11-14-44
Indexed R. C. Johnson Date ____

Pg. 249

STATION	B. S.	H. I.	F. S.	ELEV.		
		1222 12 ✓				
2+50			55	1216 6 ✓	75' L.	
3+00			350	1218 62 ✓		T. L.
"			280	1219 32 ✓		9.5' R. gutter
"			219	1219 93 ✓		9.5' R. curb.
"			288	1219 24 ✓	9.5' L. gutter	
"			221	1219 91 ✓	9.5' L curb	
3+50			052	1221 60 ✓		T. L.
T. P			052	1221 60 ✓	T. P.	
	965	1231 25 ✓				
4+00			788	1223 37 ✓		T. L
"			812	1223 13 ✓		9.5' R gutter
"			799	1223 76 ✓		9.5' R. curb.
"			810	1223 15 ✓	9.5' L gutter	
"			790	1223 79 ✓	9.5' L curb	
4+21.			723	1224 62 ✓		T. L.
"			731	1223 94 ✓		9.5' R. gutter
"			670	1224 55 ✓		9.5' R. curb. (end)
"			731	1223 94 ✓	9.5' L. gutter	
"			674	1224 51 ✓	9.5' L. curb (end)	
4+50			550	1225 75 ✓		T. L.

76L298 307 5-49

PLEASE RETURN TO
LOS ANGELES COUNTY SURVEYOR
726 LOS ANGELES COUNTY ENGINEERING BLDG.

NOTE: ANY ADDITIONS OR CHANGES ON THIS SHEET MUST BE MADE OR CIRCLED IN RED INK, WITH DATE AND NAME OF PERSON MAKING CHANGE.

Do not extend notes this side of this line.

STATION	B. S.	H. I.	F. S.	ELEV.		
		1231 25				
4+50			554	122577		10.5' R. gutter
"			548	122577		30' R. edge pav.
"			577	122548	9.5' L gutter	
"			548	122577	15' L. edge pav.	
"			51	12262	25' L	
4+75			420	122705		℄
"			08	12305		100' R.
"			63	12250	170' L.	
5+00			294	122831		T. L.
"			316	122809		10.5 R. gutter
"			257	122868		16' R. ~~gut~~ edge pav.
"			18	12295		25' R.
"			347	122778	10.5' L. gutter	
"			285	122840	15 L edge pav.	
"			25	12288	25' L.	
5+50			070	123055		T. L
T.P.	1205	1242 61	069	123056	T. P	
6+00			983	123278		T. L.
"			1005	123256		11' R. gutter
"			946	123315		15' R. edge pav.

Profile No. ____ Notes Red. ____ Plotted ____ Job No. 1256 Division No. V
X-Sec. No. ____ Date ____ Date ____ Survey of Glen Ave
Notes Chkd. H.D.H. Checked ____ Survey by Langan Notes J.J.L. Date 11-2-49
Date 11-14-49 Date ____ Map No. ____ Indexed Johnson Date ____

F.B. 149 Pg. 35

76L298 307 5-49

PLEASE RETURN TO
LOS ANGELES COUNTY SURVEYOR
726 LOS ANGELES COUNTY ENGINEERING BLDG.

NOTE: ANY ADDITIONS OR CHANGES ON THIS SHEET MUST BE MADE OR CIRCLED IN RED INK, WITH DATE AND NAME OF PERSON MAKING CHANGE.

Do not extend notes this side of this line.

STATION	B. S.	H. I.	F. S.	ELEV.		
		12426 ✓				
6+00			87	12339 ✓		25' R.
"			1035	123224 ✓	105' L gutter	
"			973	123288 ✓	15 L edge pav.	
"			93	12333 ✓	25' L	
6+50			757	123504 ✓		T. L.
6+72			644	123615 ✓		T. L.
"			30	12396 ✓		85' R
"			103	12323 ✓	170 L.	
					Note - All houses on W. side are higher than street.	
7+00			495	123766 ✓		T. L.
"			507	123754 ✓		10' R. gutter
"			433	123828 ✓		15' R - edge pav
"			334	123927 ✓		25' R -
"			567	123694 ✓	11' L - gutter	
"			510	123751 ✓	16' L edge pav.	
"			51	12375 ✓	25' L.	
7+50			234	124027 ✓		T. L.
T. P			235	124026 ✓	T. P.	
	787	1248 13 ✓				

Prefile No. X-Sec. No.
Plotted Date
Notes Red. Date
Notes Chkd. H.D.H. Checked Date 11-14-49
Division No. V. Date
Job No. 1236 Date
Survey of Glen Ave
Survey by Lanigan Notes Lanigan
Indexed C. Johnson Date

76L298 307 3M 11-48

PLEASE RETURN TO
LOS ANGELES COUNTY SURVEYOR
726 HIGGINS BLDG.

NOTE: ANY ADDITIONS OR CHANGES ON THIS SHEET MUST BE MADE OR CIRCLED IN RED INK, WITH DATE AND NAME OF PERSON MAKING CHANGE.

Do not extend notes this side of this line.

STATION	B. S.	H. I.	F. S.	ELEV.	
		124813 ✓			
7+98.5			5 06	124308 ✓	T.L.
8+09.7			5 32	124281 ✓	T.L. cross-gutter
8+28.44			4 34	124379 ✓	Int of ℄ Mariposa St & T.L.
8+46.2			4 40	124373 ✓	T.L. gutter
"			3 91	124422 ✓	T.L. curb
"			0 87	124720 ✓	85' E. on ℄ Mariposa St.
"			0 67	124746 ✓	" " 18' N. gutter
"			0 04	124809 ✓	" " 18' N. curb
			8 07	124006 ✓	100 W. on ℄ Mariposa St
			8 05	124008 ✓	" " 18' N. gutter
			7 50	124063 ✓	" " 18' N. curb
B.M AE 301			4 84	124329 ✓	B.M AE 301 Elev. 1243.292 per AB 1447-467 Mariposa St. (N. side) at Grandeur Ave. 13' sph. in curb 28' W. of ℄ prod. at Grandeur Ave.

Profile
Notes Red ____ Plotted ____ Job No. ____
Date ____ Date ____ Survey of ____ Division No. ____
X-Sec. Notes Chkd. H.D.H. Checked ____ Survey by Lanigan Notes Chkd. ____ Glen Ave
No. ____ Date 11-14-44 Date ____ Map No. ____ Indexed ____ Date ____



Red. Plotted
Date
Chkd. Checked
Date

E.I.
H.T.
F.S.
ELEV.