INDEX TO F.B. 1492

DATE	J.N.	DESCRIPTION		NOTES	PAGES
		C.I. 1277 GARIBALDI AVE.			
	1277	DISTRICT ℄ SURVEY		℄ & Ties	5-90
10-49	"	GARIBALDI AVE.	Encinita Ave. to Sunset Blvd.	Topog	101-108
				X-sect	109-124
"	"	LONGDEN AVE.	" "	Topog	125-132
				X-sect	133-148
"	"	OLEMA ST.	Oak Ave. to Trelawny Ave.	Topog	149-154
				X-sect	155-166
"	"	TRELAWNY AVE.	L.A.Co.F.C. Easement to Lemon Ave.	Topog	167-170
				X-sect	171-[illegible]
"	"	[illegible] AVE.	Encinita Ave. to Sunset Blvd.	Topog	[illegible]
				X-sect	189-[illegible]
"	"	[illegible] AVE.	Garibaldi Ave. to Lemon Ave.	Topog	[illegible]
				X-sect	[illegible]
"	"	OAK AVE.	" "	Topog	229-234
				X-sect	[illegible]
"	"	[illegible]			253-[illegible]
[illegible]	[illegible]	R/W [illegible]			261-270

Notes Ck'd by
Map No.
Office Work
Checked
Date

Summary
W.O.
Surveyed by
Notes
Indexed
Date

F.B.

RETURN TO
LOS ANGELES COUNTY SURVEYOR
725 LOS ANGELES COUNTY
ENGINEERING BLDG.

Note: Any Additions or Changes on This Sheet Must be Made or Circled in Red Ink With Date and Name of Person Making Change.

Do not extend notes this side of this line.

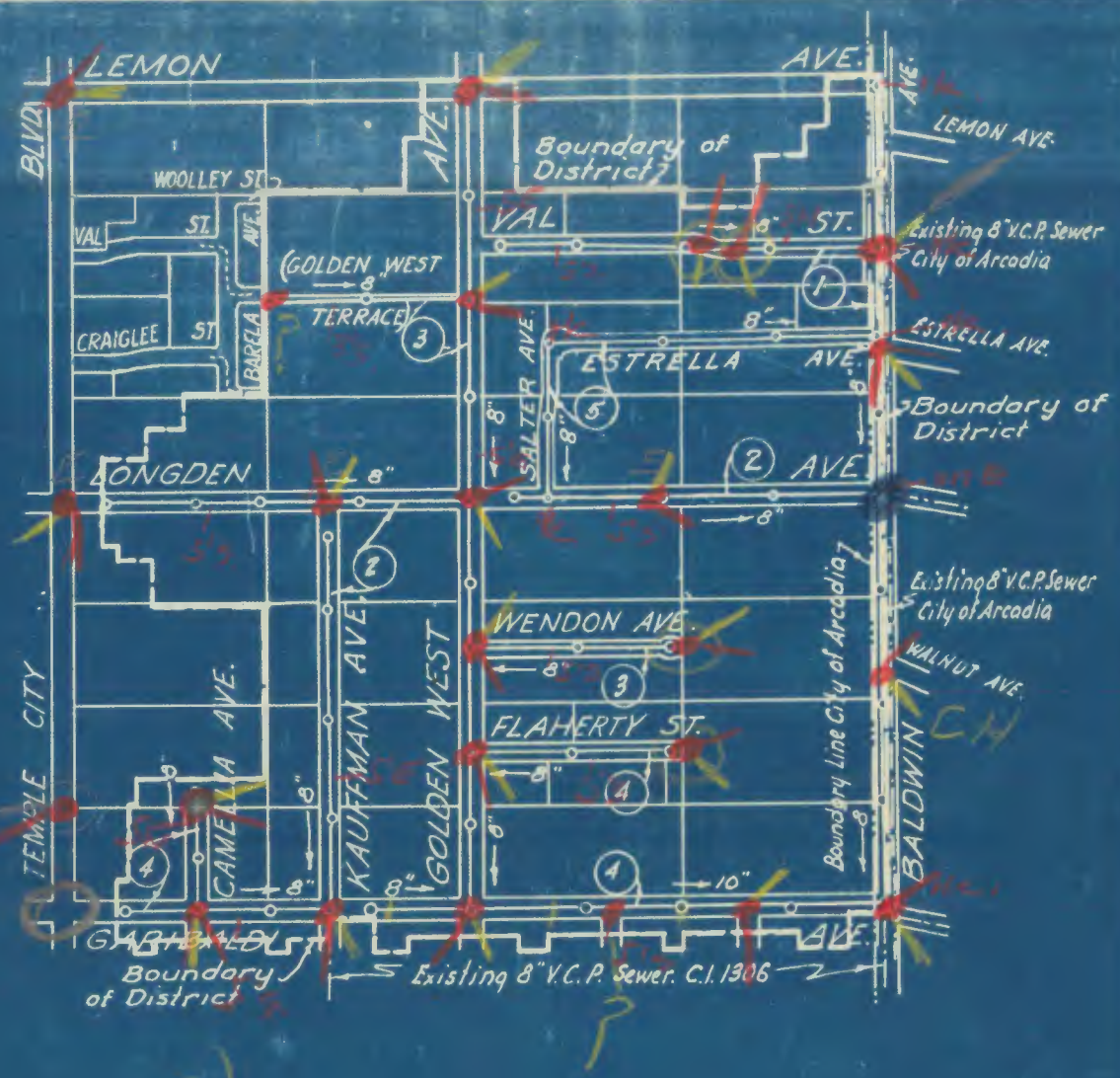

COUNTY OF LOS ANGELES
CALIFORNIA

INDEX MAP

COUNTY IMPROVEMENT NO. 1332

KAUFFMAN AVENUE

AND OTHER RIGHTS OF WAY

SANITARY SEWER DISTRICT

SCALE 1" = 600' FEBRUARY 1951

WALL SHEET NO. 44

C. E. ARNOLD COUNTY ENGINEER

RECOMMENDED _____ CHIEF DEPUTY

APPROVED _____ COUNTY ENGINEER

LEGEND

PLAN AND PROFILE SHEET NUMBERS THUS (1)
DISTRICT BOUNDARY THUS
PROPOSED SANITARY SEWERS THUS
EXISTING SANITARY SEWERS THUS

DRAWN	NELSON	APRIL 19 50
TRACED	NELSON	APRIL 19 50
CHECKED	KA[illegible]TA	FEB 19 51

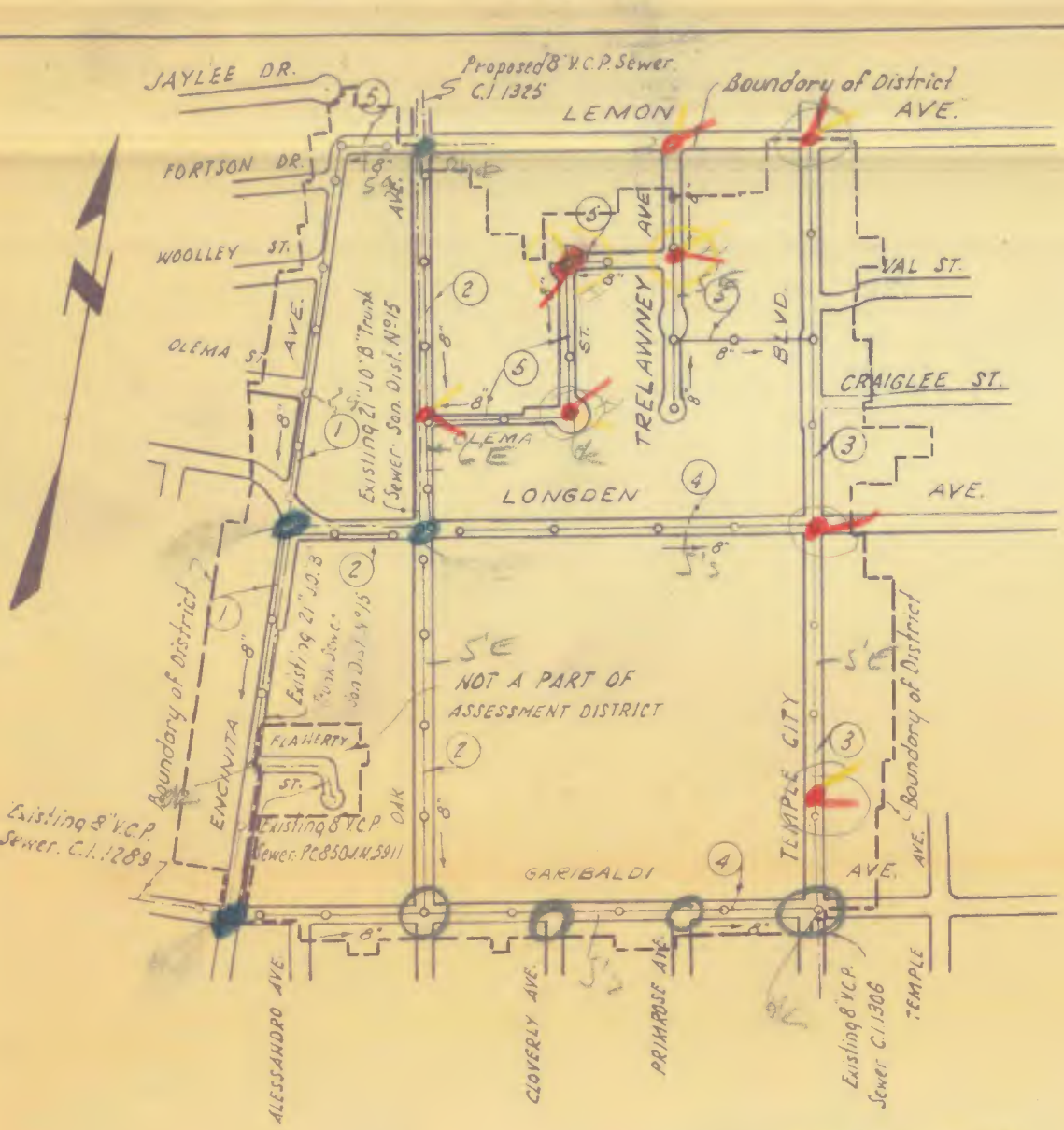

COUNTY OF LOS ANGELES
CALIFORNIA

INDEX MAP

COUNTY IMPROVEMENT NO. 1277

GARIBALDI AVENUE

AND OTHER RIGHTS OF WAY

SANITARY SEWER DISTRICT

SCALE 1" = 600' 19

WALL SHEET NO. 44

C. E. ARNOLD COUNTY ENGINEER

RECOMMENDED P. L. Gregory
CHIEF DEPUTY

APPROVED C. E. Arnold
COUNTY ENGINEER

LEGEND

PLAN AND PROFILE SHEET NUMBERS THUS (1)
DISTRICT BOUNDARY THUS
PROPOSED SANITARY SEWERS THUS
EXISTING SANITARY SEWERS THUS

DRAWN	HALLDIN	APRIL 19 50
TRACED	HALLDIN	APRIL 19 50
CHECKED		19

Montoset
M.H.
C.S. Mon

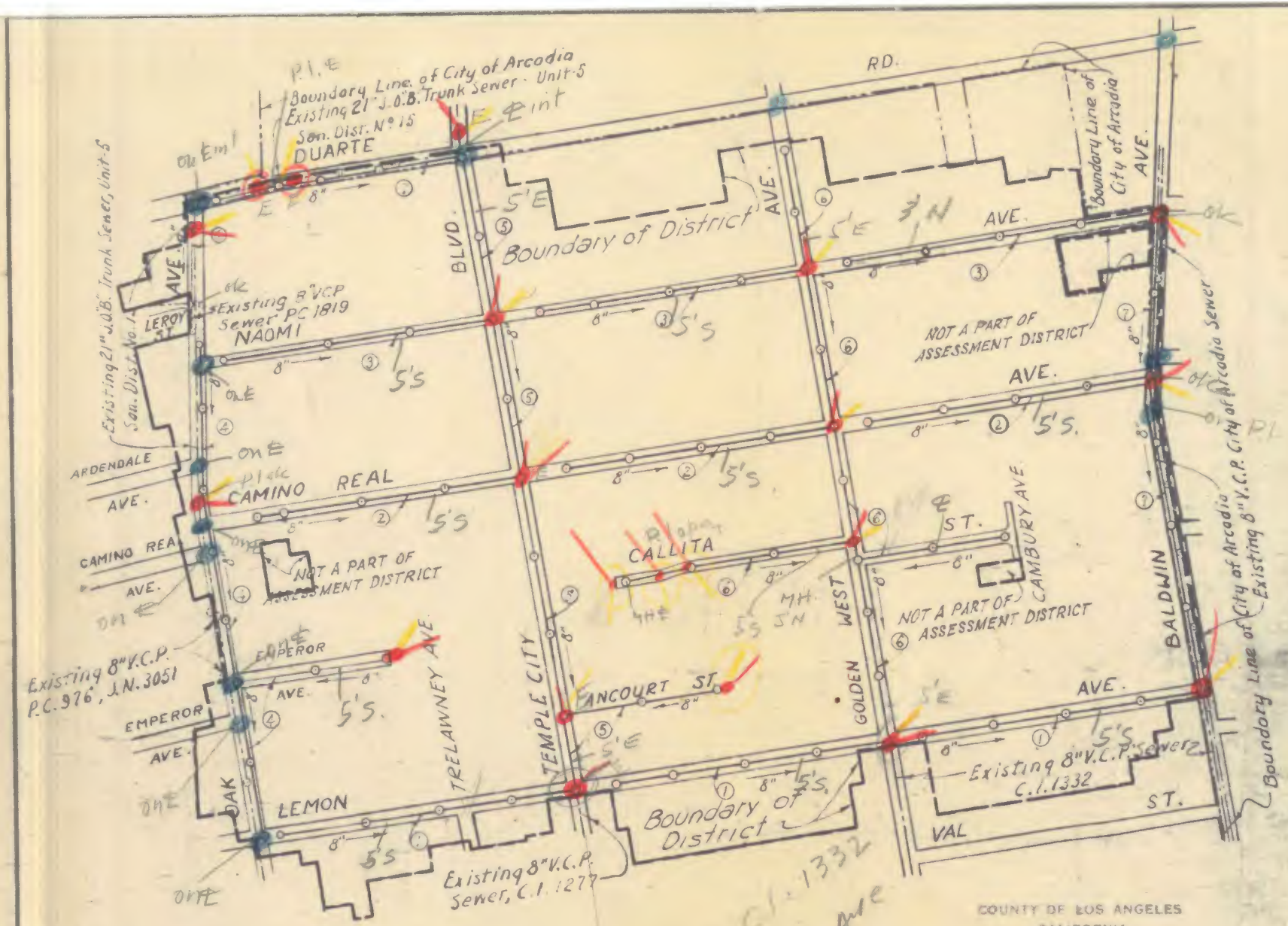

COUNTY OF LOS ANGELES
CALIFORNIA

INDEX MAP

COUNTY IMPROVEMENT NO. 1325

EMPEROR AVENUE

AND OTHER RIGHTS OF WAY

SANITARY SEWER DISTRICT

SCALE 1" = 600' OCT. 1951

WALL SHEET NO. 44

Notes Ck'd by Drew	Survey of Garibaldi Ave
Map No. C58-3547	W.O. 8351 Page No. 0126 Sec'd 68 °F
Office Work Cox	Surveyed by Van Deren
Checked Gall	Notes Van Date 9-20-49
Date Jan 1956	Indexed R. C. Johnson

R.B. 1492 Pg.

J.N. 8351-C.I. 1277

CENTER LINE SURVEY OF GARIBALDI AVE. SEWER DIST. (BOUNDARY SURVEY)

9-25-49
VAN DEREN
BLANKENSHIP
EDMONDSON
RICHARDS

E. B. 1492 Pg. 6

INDEX

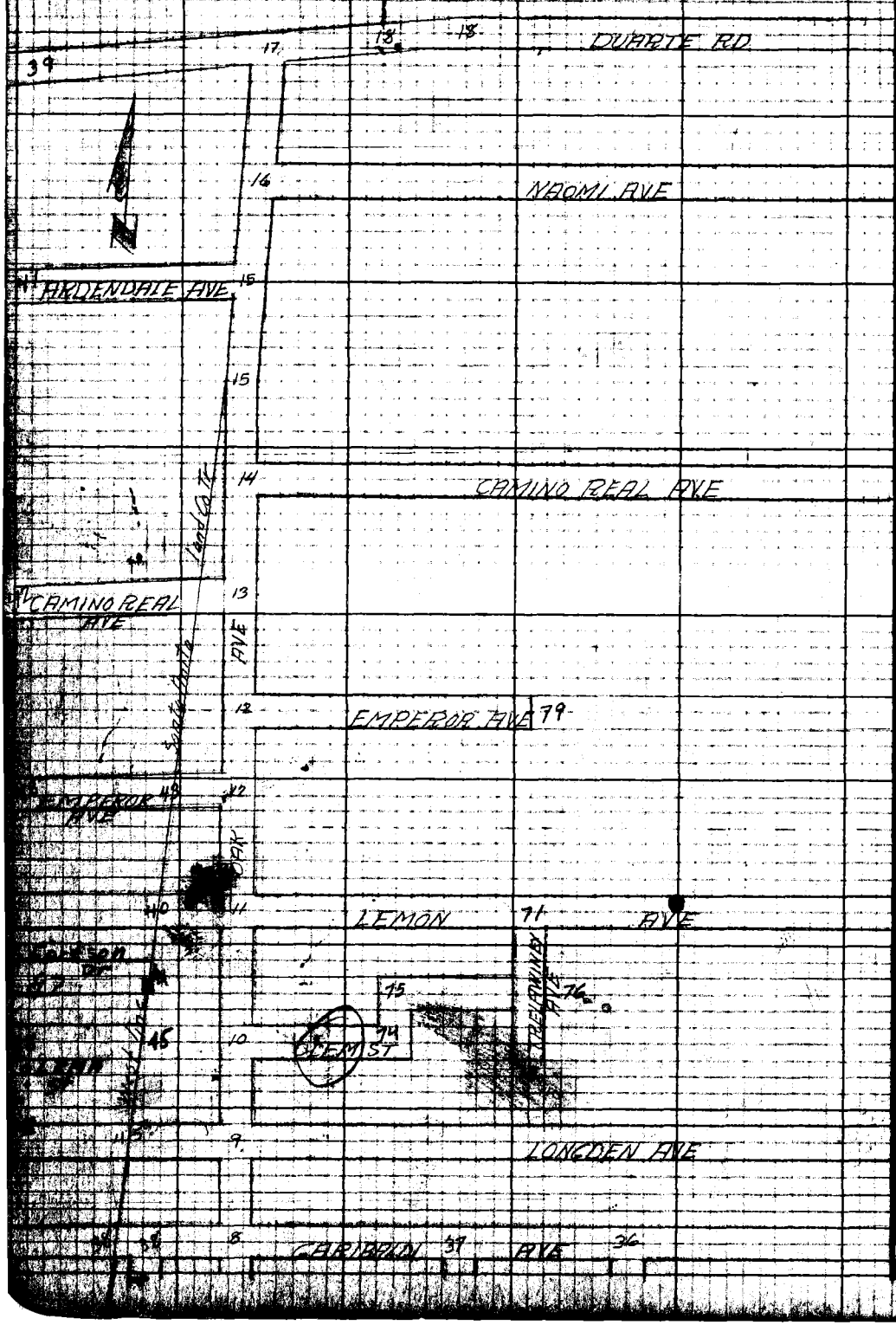

RETURN TO
LOS ANGELES COUNTY SURVEYOR
725 LOS ANGELES COUNTY
ENGINEERING BLDG.

Do not extend notes this side of this line.

Note: Any Additions or Changes on This Sheet Must be Made or Circled in Red Ink With Date and Name of Person Making Change.

Notes Gr'd by: Dean	Survey of: Garibaldi Ave
Map No. C.S.B-2587	W.O. 8351 Tape No. 12 [illegible] 68
Office Work: Cox	Surveyed by: Van Deren
Checked: Galli	Notes: Van Date: 8-25-79
Date: Jan. 1967	Indexed: C. Johnson

F. B. 1492 Pg. 7



Note: Any Additions or Changes on this Sheet Must be Made or Circled in Red Ink With Date and Name of Person Making Change.

Do not extend notes on this side of this line.

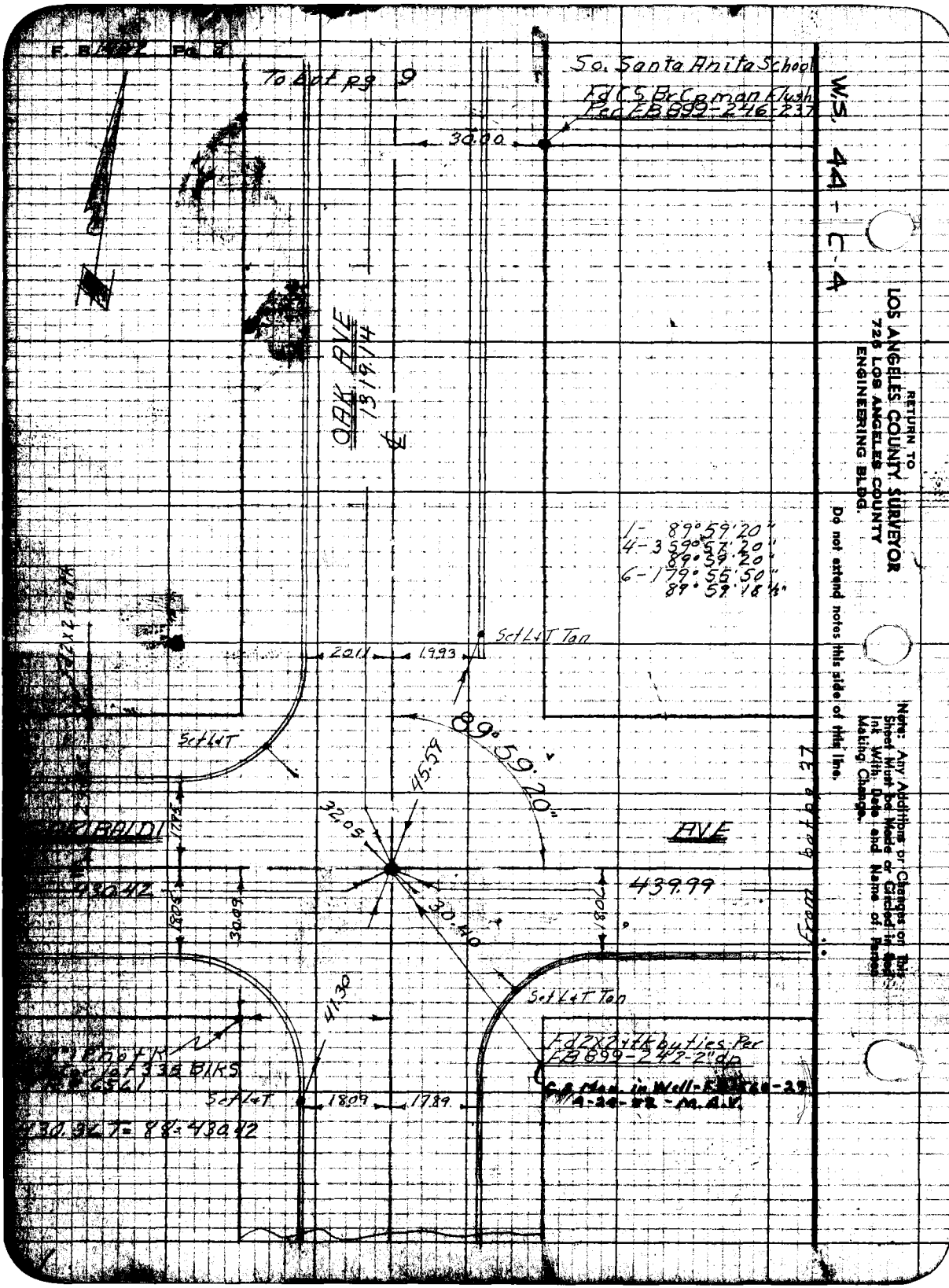

RETURN TO
LOS ANGELES COUNTY SURVEYOR
726 LOS ANGELES COUNTY
ENGINEERING BLDG.

Do not extend notes this side of this line.

Note: Any Additions or Changes on This Sheet Must be Made or Circled in Red Ink With Date and Name of Person Making Change.

Notes Ck'd by: DEEW	Survey of: Garibaldi Ave.
Map No. C.S.B. 2547	W. O. 8351 Tape No. 0106 Sh. 28 °F
Office Work: COX	Surveyed by: Van Dercen
Checked: Galli	Notes: Van Date: 8-25-49
Date: Jan. 1957	Indexed: E. C. Johnson

F. B. 1492 Pg. 9

TR No 14533

To Bot pg 10

WS 44 C-4

30.01

Fd 2" I PPL & Tag 12" dp LS 2342 per TR No 14533

OAK AVE 318.27

Fd Rd Dept Conc mon With Cut Spk in ctr. 12" dp Per FA 84-46

20.09 19.96

Set Lt T

30.05 29.95

Set 4 PM on M.H. ring on line ties per FB 899-266 CHK int

70.04

89°59'40"

48.38

47.85

51.93

LONGDEN

297.49

From Rt pg 45

30.00 29.99

Fd 3/4 I P Tag RE 3464

30.07 30.00

Fd Rd Dept Conc mon With Cut Spk in ctr. 12" dp per FA 84-46 FQ 785-12

1319.14

20.08 20.02 Set Lt T

297.51 T=58=297.49

1319.19 T=62=1319.19

From Top pg 8

Note: Any Additions or Changes on This Sheet Must be Made or Circled in Red Ink With Date and Name of Person Making Change.

Do not extend notes this side of this line.

RETURN TO
LOS ANGELES COUNTY SURVEYOR
726 LOS ANGELES COUNTY
ENGINEERING BLDG.

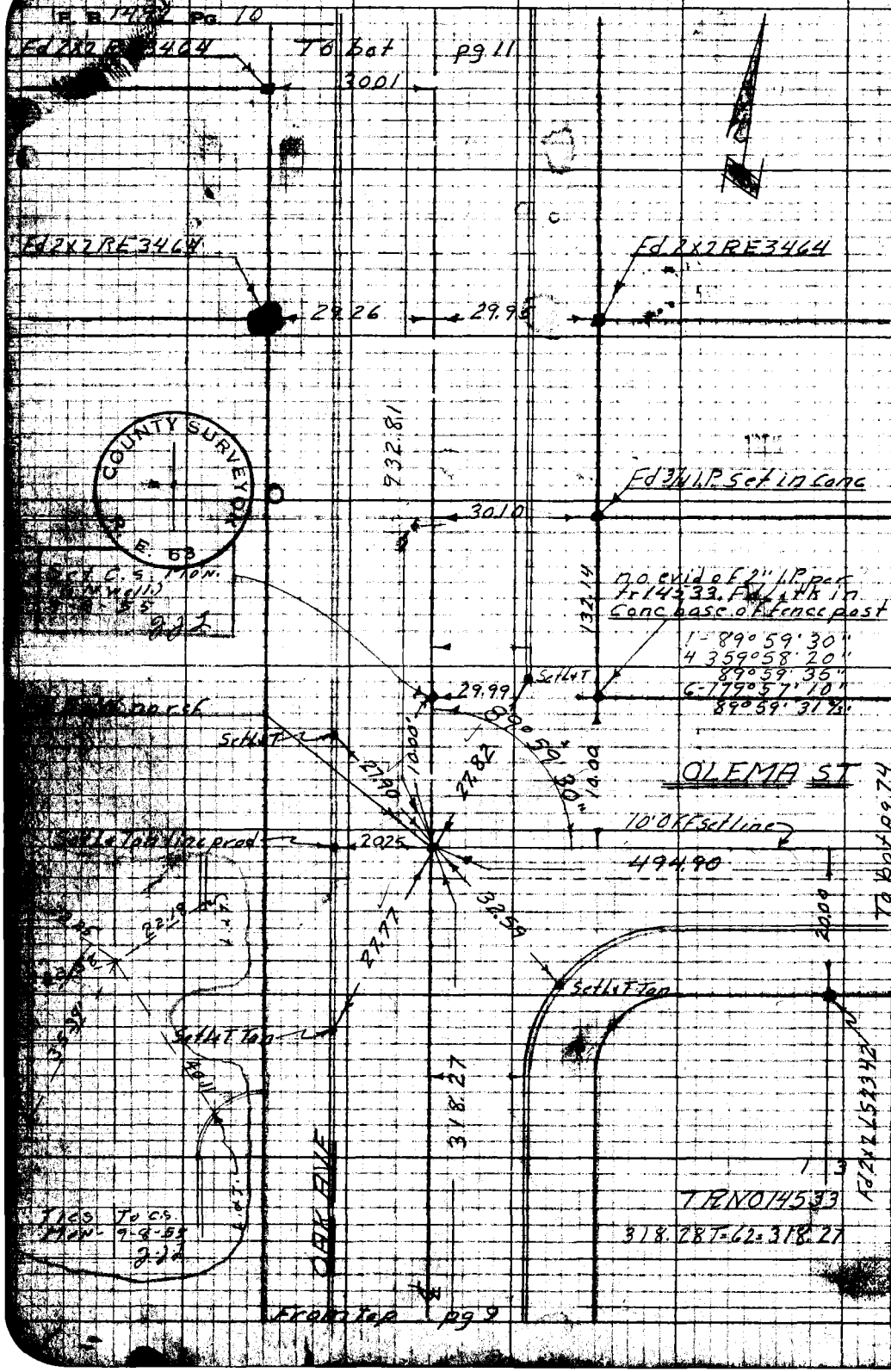

WS 44-C-4

RETURN TO
LOS ANGELES COUNTY SURVEYOR
726 LOS ANGELES COUNTY
ENGINEERING BLDG.

Do not extend notes this side of this line.

Note: Any Additions or Changes on This Sheet Must be Made or Circled in Red Ink With Date and Name of Person Making Change.

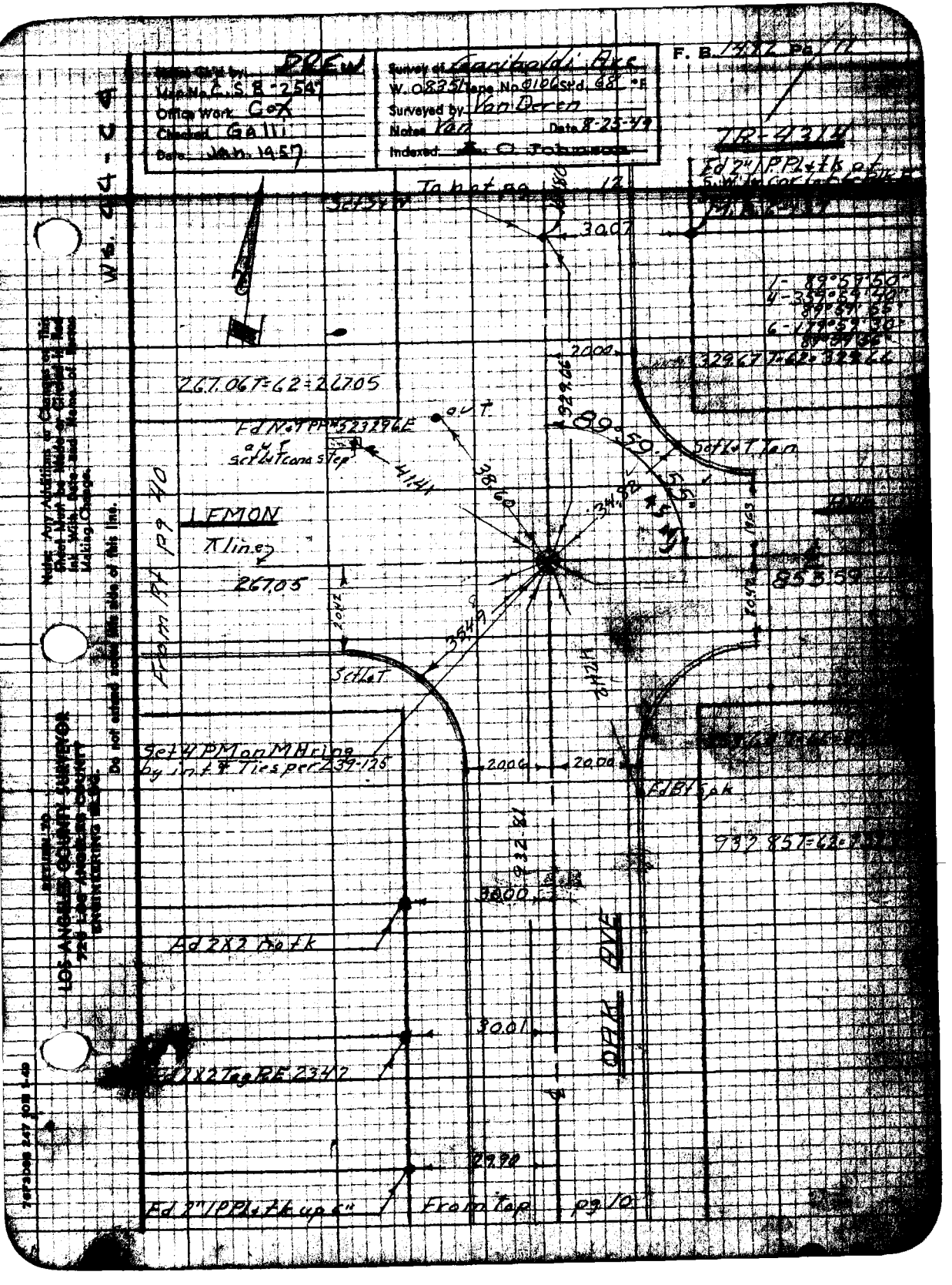

Notes Ck'd by: DREW
Map No. C.S.B-2547
Office Work: Cox
Checked: Galli
Date: Jan. 1957
Survey of Garibaldi Ave
W. 0835 Tape No. 0106 Std. 68 °F
Surveyed by: Van Deren
Notes: Van
Date: 8-25-49
Indexed: C. Johnson
F. B. 1482 Pg. 11
TR-4314
Ed 2" 1 PPL + tk
To hot pg. 12
30.07
1- 89°59'50"
4- 359°59'40"
89°59'55"
6- 179°59'30"
329.67 T=62=329.66
20.00
267.06 T=62=267.05
Fd N+T PP#523296E
out
Set L+T cone step
41.41
38.60
89°59'55"
Set L+T Tan
LEMON
π line
267.05
From Bt pg 40
853.59
Set L+T
Set 4 PM on M Hring by int & Ties per Z39-125
20.06
20.00
Fd Bt Spk
932.85 T=62=
932.81
30.00
Fd 2X2 no tk
OAK AVE
30.01
Fd 2X2 Tag RE 2342
29.90
Fd 2" 1 PPL + tk up 6"
From Top pg 10
Note: Any Additions or Changes on this Sheet Must be Made or Circled in Red Ink With Date and Name of Person Making Change.
Do not extend notes this side of this line.
LOS ANGELES COUNTY SURVEYOR
720 LOS ANGELES COUNTY ENGINEERING BLDG.

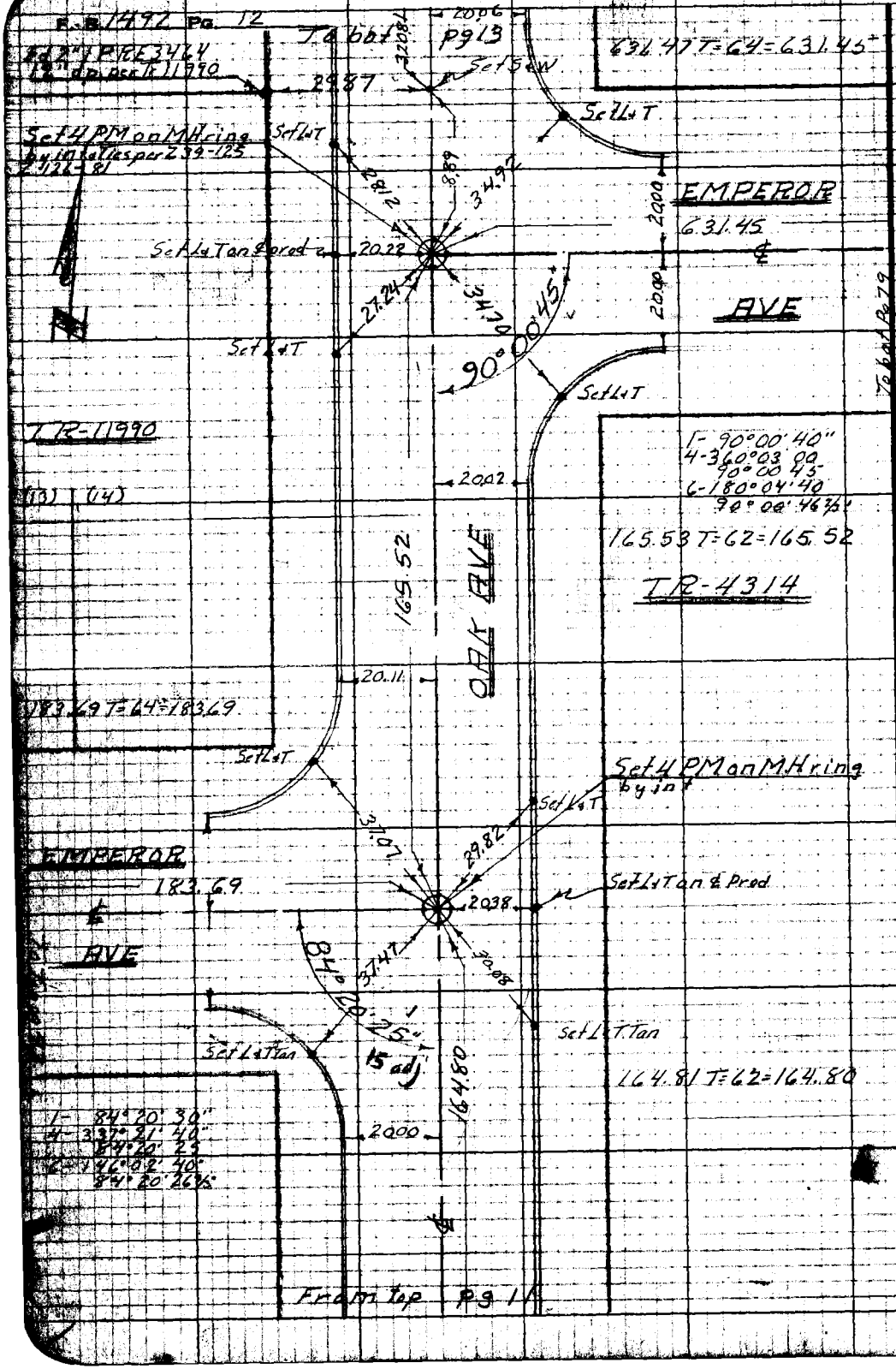

W.S. 44-C-4

RETURN TO
LOS ANGELES COUNTY SURVEYOR
726 LOS ANGELES COUNTY
ENGINEERING BLDG.

Do not extend notes this side of this line.

Note: Any Additions or Changes on This Sheet Must be Made or Circled in Red Ink With Date and Name of Person Making Change.

Notes Ck'd by DREW	Survey of Garibaldi Ave
Map No. C.S.B. 2547	W.O. 8351 Tape No. 0106 Std. 68 °F
Office Work C&X	Surveyed by Van Deren
Checked Galli	Notes Van Date 8-25-49
Date Jan. 1957	Indexed C. Johnson

F. B. 1492 Pg. 13

W.S. 44-C4

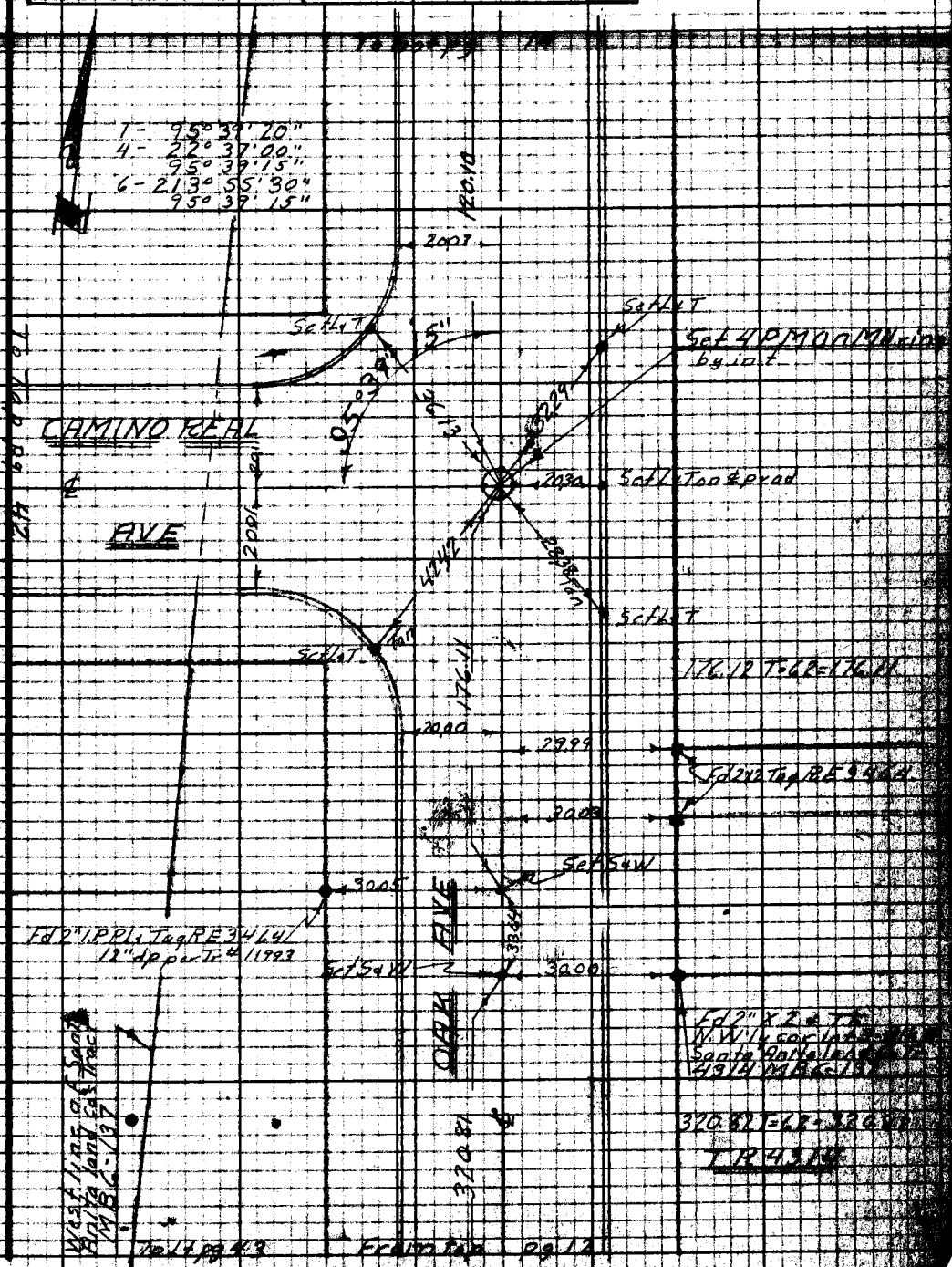

Note: Any Additions or Changes on This Sheet Must be Made or Circled in Red Ink With Date and Name of Person Making Change.

Do not extend notes this side of this line.

RETURN TO
LOS ANGELES COUNTY SURVEYOR
726 LOS ANGELES COUNTY
ENGINEERING BLDG.

76F3098 247 10M 1-49

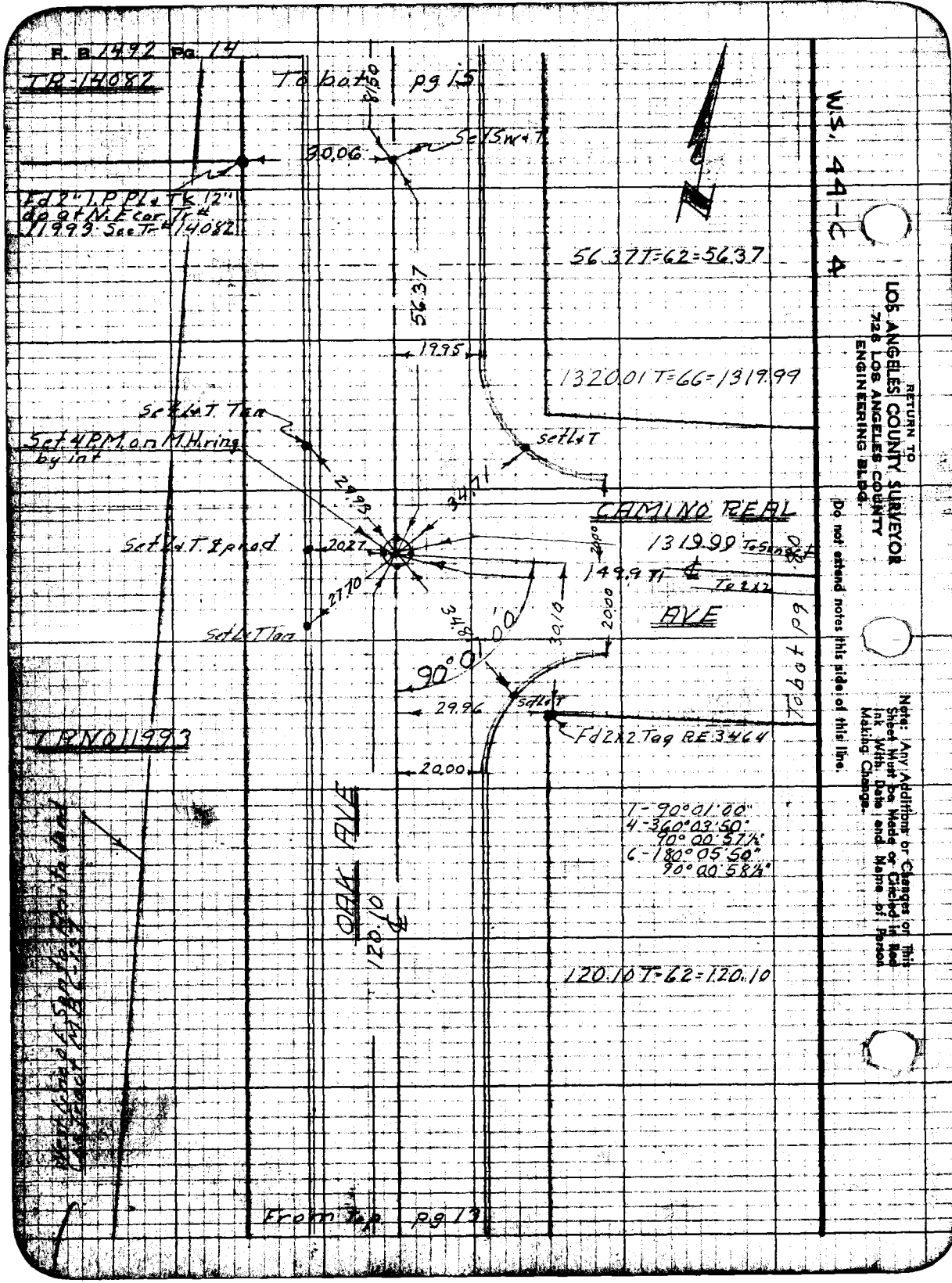
F. B. 1492 Pg. 14
TR-14082
To bot pg 15
8.50
30.06
Set Sw & T
Fd 2" I.P. Pl & Tk 12" dp at N.E. cor. Tr # 11993 See Tr # 14082
56.37 T=62=56.37
56.37
19.95
1320.01 T=66=1319.99
Set L & T Tan
Set 4 P.M. on M.H. ring by int
Set L & T
29.98
34.71
CAMINO REAL
Set L & T. & prod
20.27
1319.99 To Sanset
149.9 T1
To 2x2
27.70
20.00
AVE
Set L & T Tan
34.8
30.10
20.00
90°01'00"
To bot pg
29.96
Set L & T
Fd 2x2 Tag RE 3464
TR No 11993
20.00
1-90°01'00"
4-360°03'50"
90°00'57½"
6-180°05'50"
90°00'58½"
OAK AVE
120.10
120.10 T=62=120.10
From top pg 13
W.S. 44-C4
RETURN TO
LOS ANGELES COUNTY SURVEYOR
726 LOS ANGELES COUNTY
ENGINEERING BLDG.
Do not extend notes this side of this line.
Note: Any Additions or Changes on This Sheet Must be Made or Circled in Red Ink With Date and Name of Person Making Change.

Notes Ck'd by DRE	Survey of Garibaldi Ave
Map No. C.S.B-2547	W. O. 8351 Tape No. 0106 Std. 68 °F
Office Work C+X	Surveyed by Van Deren
Checked Galli	Notes Van Date 8-25-49
Date Jan. 1957	Indexed J. C. Johnson

F. B. 1492 Pg. 15

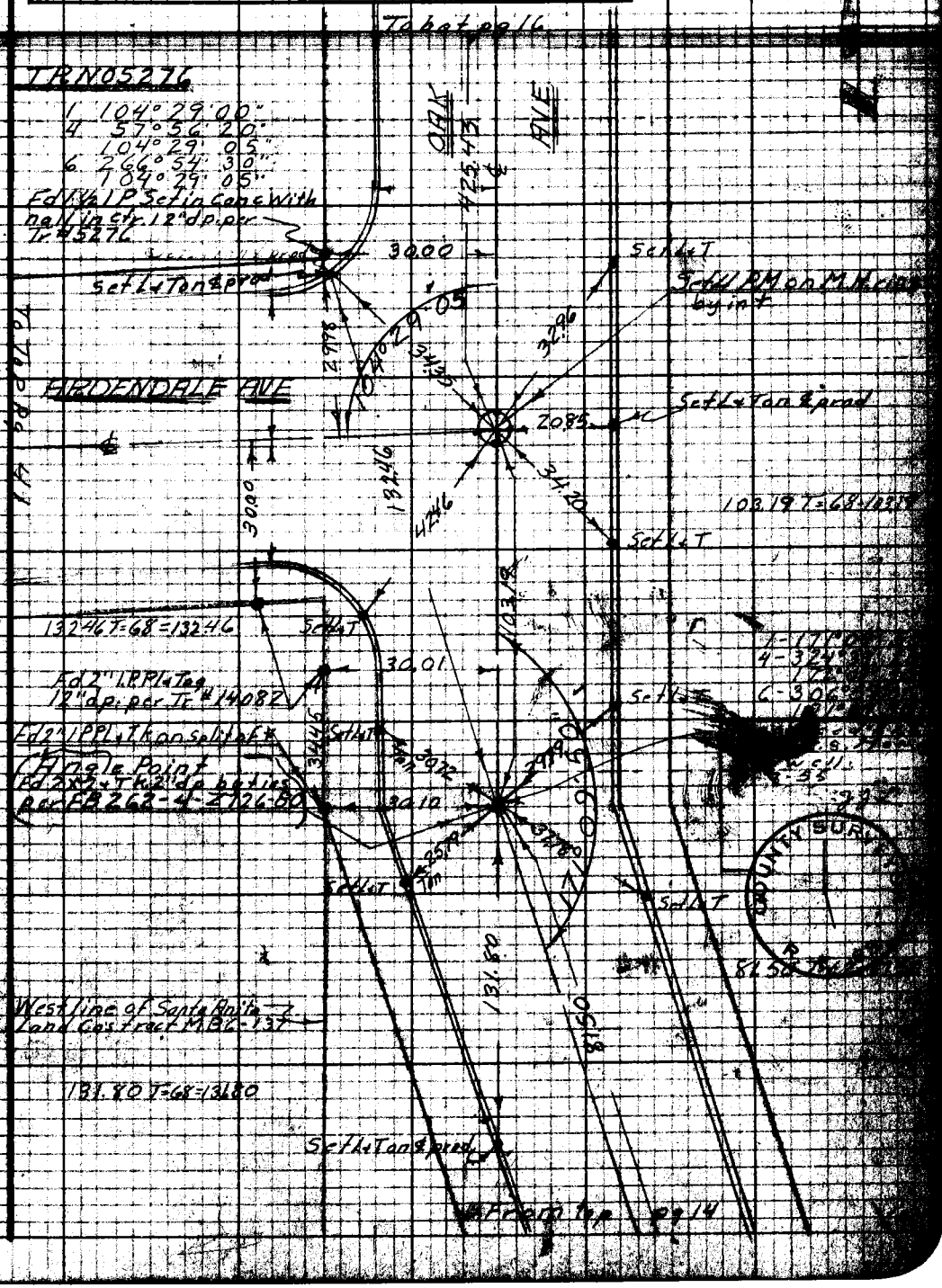

Note: Any Additions or Changes on this Sheet Must be Made or Checked in Red Ink With Date and Name of Person Making Change.

Do not extend notes this side of this line.

LOS ANGELES COUNTY SURVEYOR
720 LOS ANGELES COUNTY
ENGINEERING BLDG.

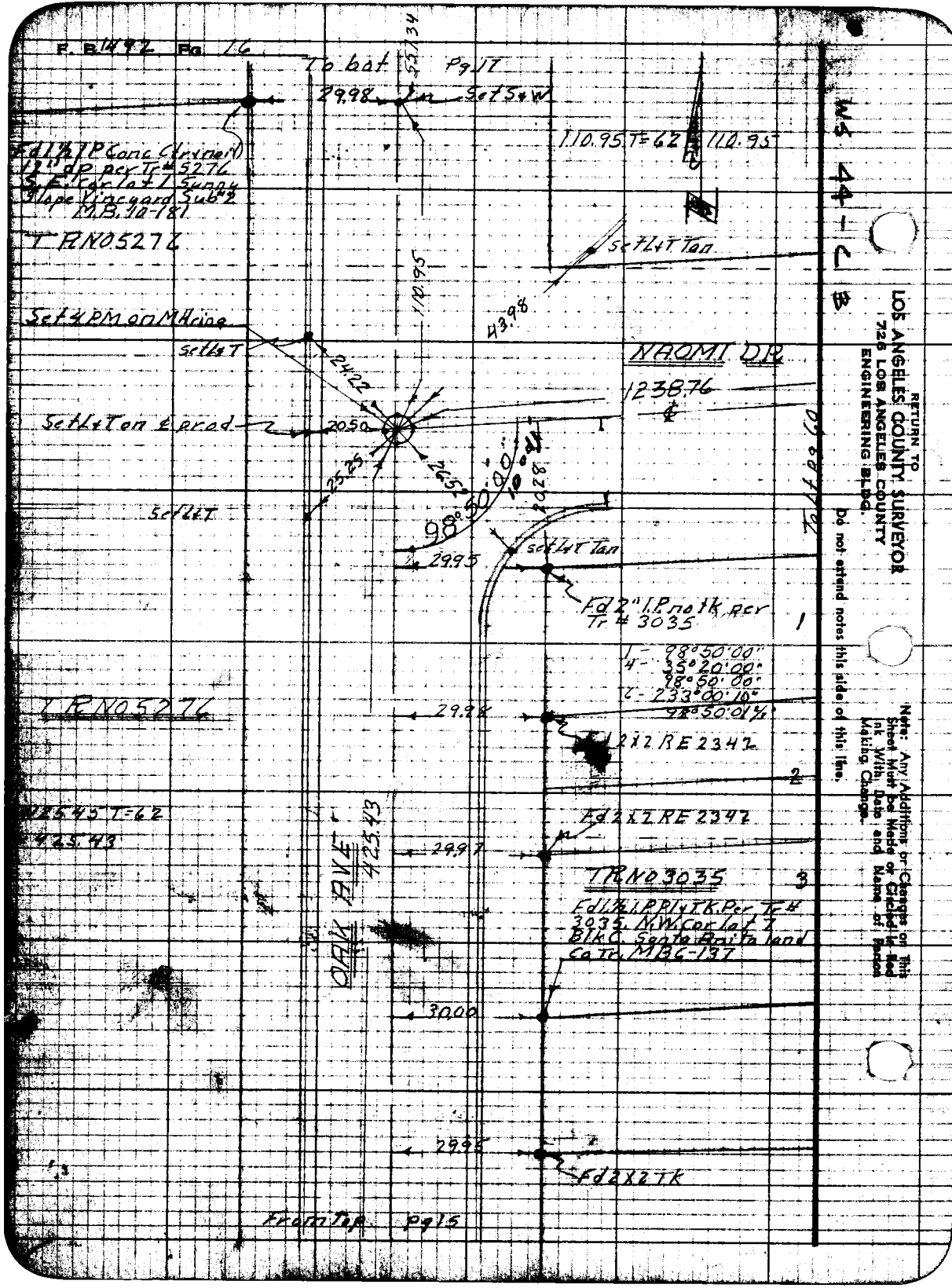
F. B. 1492 Pg. 16
To bot Pg 17
29.98
Set S+W
55.34
110.95 T=62 110.95
Fd 1½ I.P. Conc (Tr nail)
12" dp per Tr # 5276
S.E. Cor lot 1 Sunny
Slope Vineyard Sub #2
M.B. 10-181
T R NO 5276
Set L+T Tan
110.95
43.98
Set 4 PM on M Hrine
Set L+T
24.22
NAOMI DR
1238.76
Set L+T on ℄ prod
20.50
25.25
26.52
98°50'00"
10°
20.28
Set L+T
Set L+T Tan
29.95
Fd 2" I.P. no tk per
Tr # 3035
1
1 - 98°50'00"
4 - 35°20'00"
98°50'00"
6 - 233°00'10"
98°50'01½"
T R NO 5276
29.98
Fd 2x2 RE 2342
2
425.45 T=62
425.43
Fd 2x2 RE 2342
OAK AVE
425.43
29.97
T R NO 3035
3
Fd 1½ I.P. Pl+T.K. Per Tr #
3035. N.W. Cor lot 7
Blk C. Santa Anita land
Co Tr. MB 6-137
30.00
29.95
Fd 2x2 TK
From Top Pg 15
To Lt Pg 60
WS 44-C B
RETURN TO
LOS ANGELES COUNTY SURVEYOR
726 LOS ANGELES COUNTY
ENGINEERING BLDG.
Do not extend notes this side of this line.
Note: Any Additions or Changes on This Sheet Must be Made or Circled in Red Ink With Date and Name of Person Making Change.

Notes Ck'd by: DREW	Survey of: Garibaldi Ave
Map No. C.S.R-2547	M.O. 8851 Tape No. 0106 Std. °F
Office Work: Cox	Surveyed by: Van Deren
Checked: Galli	Notes: Van Date: 8-25-49
Date: Jan. 1957	Indexed: [illegible]

F. B. 1492 PG. 17

WS 44-C

TR NO 10815

Set L+T Tan.

Set L+T on ℄ prod

Set L+T Tan

Fd 2" I.P.Pl. Nail 6" dp. Tr # 5276-Z126-79

Set 4PM on MH ring

DUARTE

ROAD

30.98

282.0

30.00

30.00

Fd 2" I.P.Pl. TK 12" dp. Lot 1 Sunny Slope Vineyard Sub #2 M.B. 10-181 Sec Tr # 5276

Set L+T

Fd L+T

100.00

557.34

557.34 T = 6.2

= 557.34

Set C.S. Mon (in well) 100.00 S. of ℄ Inter. of Duarte Rd. 6-13-58 Jd.

TR NO 5276

OAK AVE

COUNTY SURVEYOR R. E. 63

From Top pg 16

Note: Any Additions or Changes on this Sheet Must be Made or Circled in Red with Date and Name of Person Making Change.

Do not extend notes this sheet [illegible] line.

RETURN TO: LOS ANGELES COUNTY SURVEYOR 720 LOS ANGELES COUNTY ENGINEERING BLDG.

RETURN TO
LOS ANGELES COUNTY SURVEYOR
726 LOS ANGELES COUNTY
ENGINEERING BLDG.

Note: Any Additions or Changes on This Sheet Must be Made or Circled in Red Ink With Date and Name of Person Making Change.

Do not extend notes this side of this line.

WS 45-A5

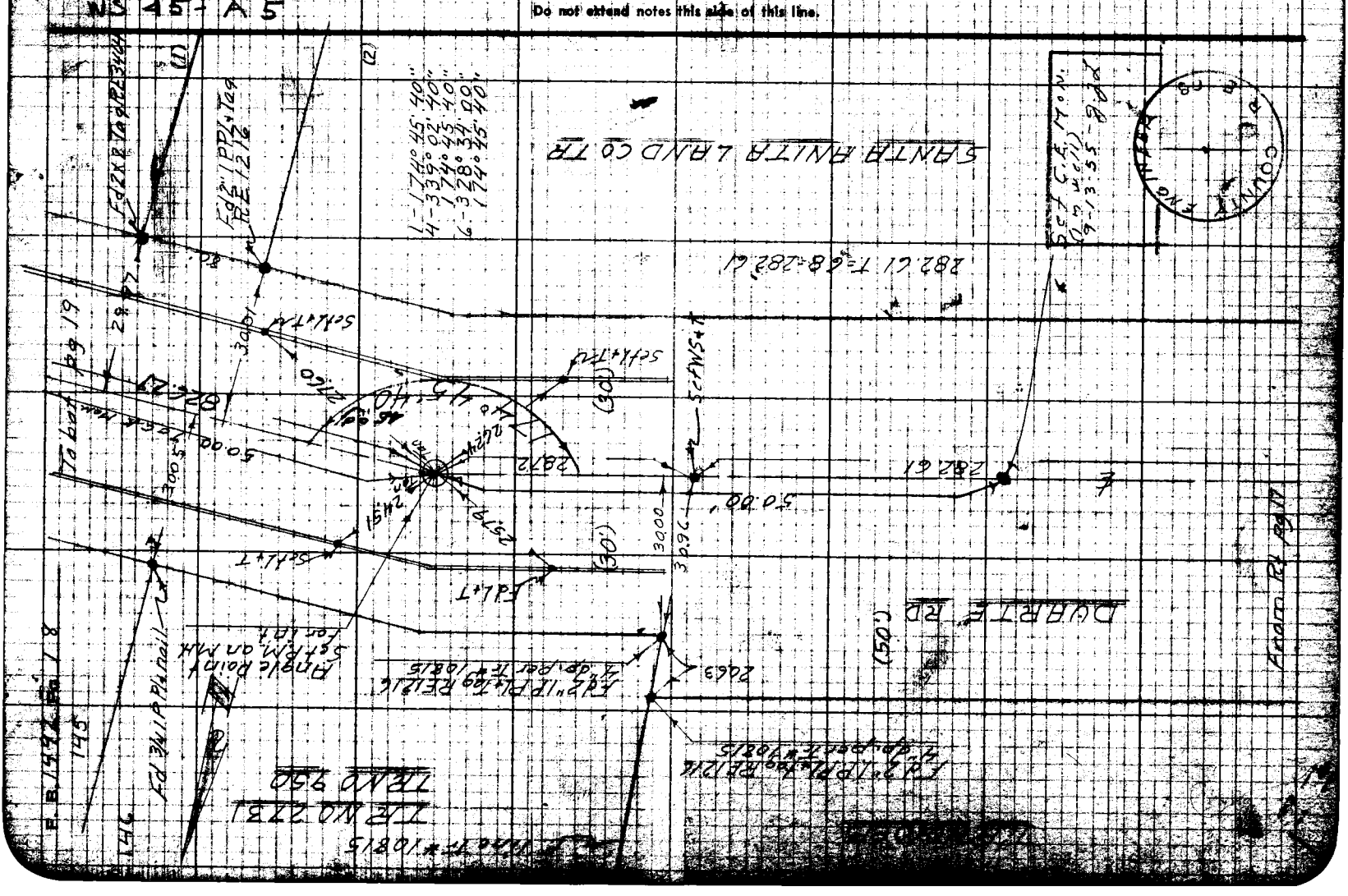

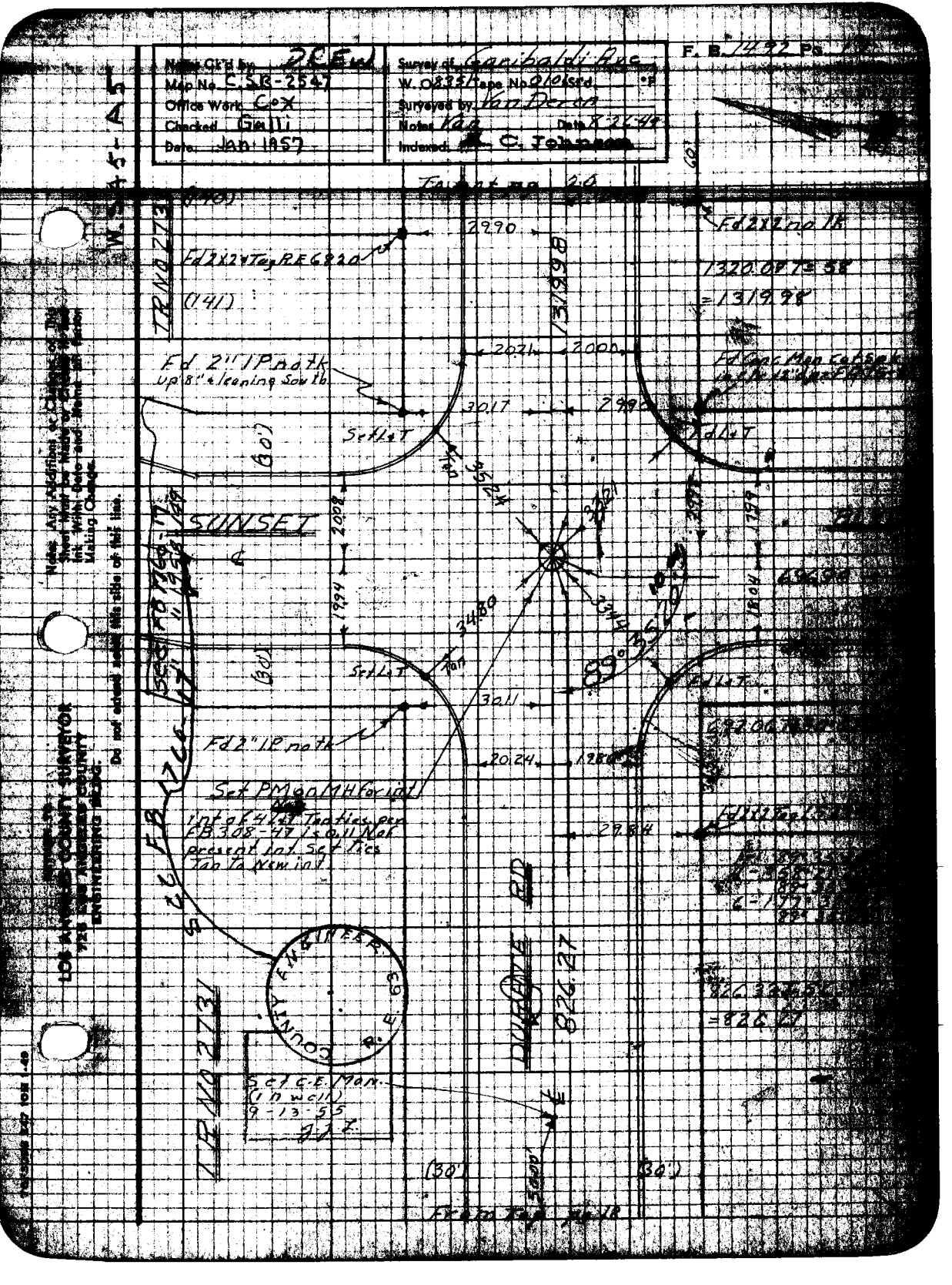

Notes Ck'd by DCEW
Map No. C.SR-2547
Office Work Cox
Checked Galli
Date Jan 1957
Survey of Garibaldi Ave
W. O. 8351 Tape No. 0106 Std. °F
Surveyed by Van Deren
Notes Van
Date 8-26-49
Indexed C. Johnson
F. B. 1492 Pg.
W. S. 45-A5
Tangent no. 20
Fd 2X2 no 1R
1320.097 = 58
= 1319.98
Fd 2X2 + Tag RE 6820
(141)
TR NO 2731
2990
1319.98
Fd 2" IP notk
up 8" + leaning South
2021
2000
3017
2990
Set L+T
Fd L+T
SUNSET
2008
1994
3480
3311
Fd 2" IP notk
20.24
1980
Set PM on MH for int
Int of 4 L+T Tan ties per FB 308-47 is 0.11 N of present int. Set Ties Tan to New int.
2984
DUGGAN RD
826.27
COUNTY ENGINEER R.E. 63
Set C.E. Mon. (in well) 9-13-55
TR NO 2731
(30')
(30')
From Tap no 18
Notes: Any Additions or Changes of this Sheet Must be Made or Checked in Red Ink With Date and Name of Person Making Change.
Do not extend notes this side of this line.
LOS ANGELES COUNTY SURVEYOR
725 LOS ANGELES COUNTY ENGINEERING BLDG.

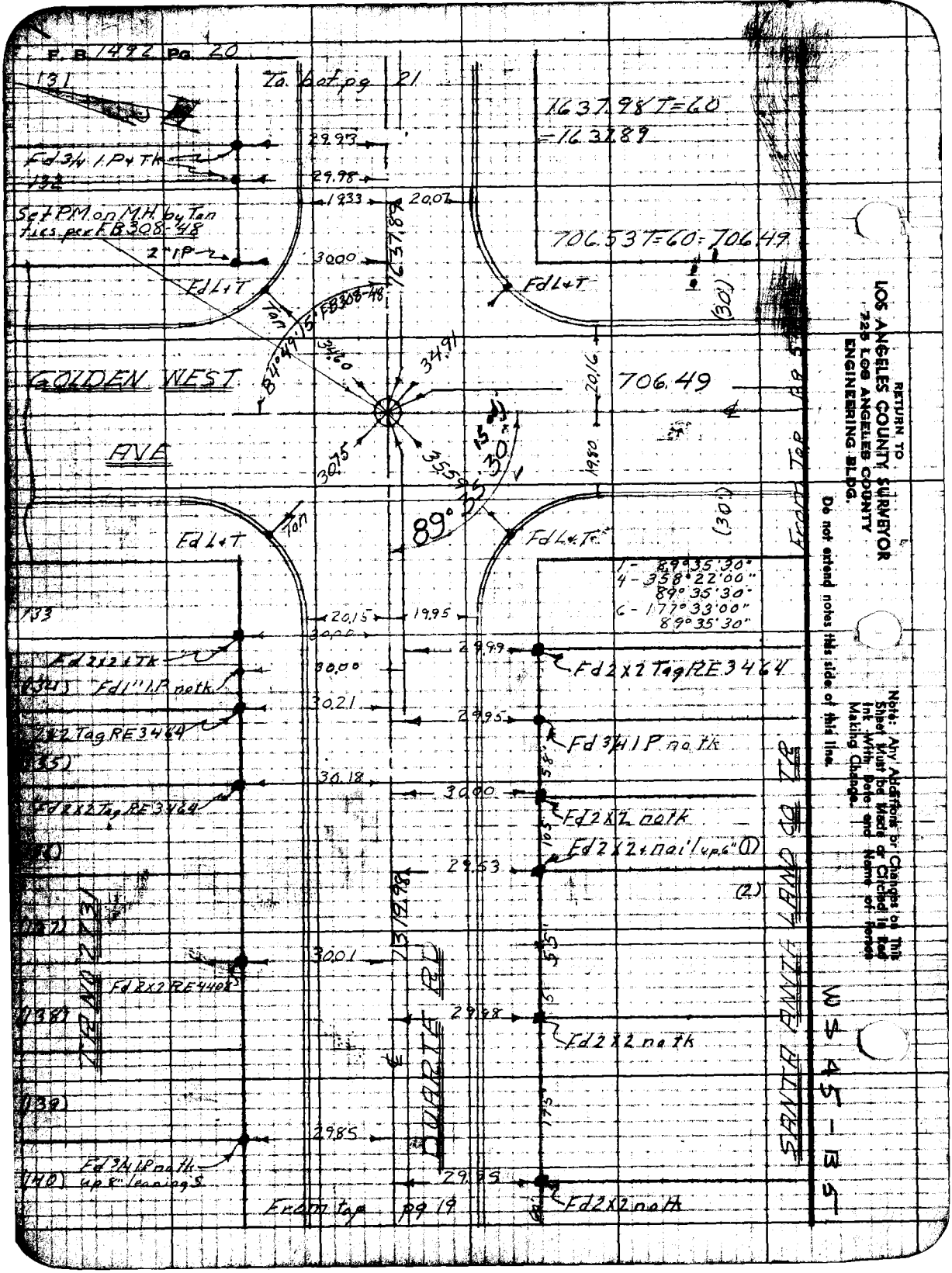
F.B. 1492 Pg. 20
To bot. pg 21
1637.98 T=60
=1637.89
706.53 T=60=706.49
Fd 3/4 I.P. & Tk
Set PM on MH by Tan ties per FB 308-48
2" I.P.
Fd L+T
GOLDEN WEST
AVE
706.49
89°35'30"
1- 89°35'30"
4- 358°22'00"
89°35'30"
6- 177°33'00"
89°35'30"
Fd 2x2 Tag RE 3464
Fd 1" I.P. notk
Fd 3/4 I.P. notk
Fd 2x2 Tag RE 3464
Fd 2x2 notk
Fd 2x2 + nail up 6" (1)
(2)
Fd 2x2 RE 4408
Fd 2x2 notk
Fd 3/4 I.P. notk up 8" leaning S
From top pg 19
From Top pg 5
SANTA ANITA LAND CO. TR.
QUARTE RD
RETURN TO
LOS ANGELES COUNTY SURVEYOR
725 LOS ANGELES COUNTY
ENGINEERING BLDG.
Do not extend notes this side of this line.
Note: Any Additions or Changes on This Sheet Must be Made or Circled in Red Ink With Date and Name of Person Making Change.
W 45-135

Notes Ck'd by: DRE	Survey of: Garibaldi Ave
Map No. C.S.B-2547	W. 08951 Tape No. 0106 Std. CR °F
Office Work: C.X	Surveyed by: Van Deren
Checked: Galli	Notes: Van Date: [illegible]
Date: JAN. 1957	Indexed: [illegible] C. Johnson

F. B. 1492 PG. 21



Note: Any Additions or Changes on This Sheet Must be Made or Circled in Red Ink With Date and Name of Person Making Change.

Do not extend notes this side of this line.

RETURN TO
LOS ANGELES COUNTY SURVEYOR
726 LOS ANGELES COUNTY
ENGINEERING BLDG.

76F3095 247 10M 1-49

RETURN TO
LOS ANGELES COUNTY SURVEYOR
725 LOS ANGELES COUNTY
ENGINEERING BLDG.

Note: Any Additions or Changes on This Sheet Must be Made or Circled in Red Ink With Date and Name of Person Making Change.

WS 45 - B 5

Do not extend notes this side of this line.

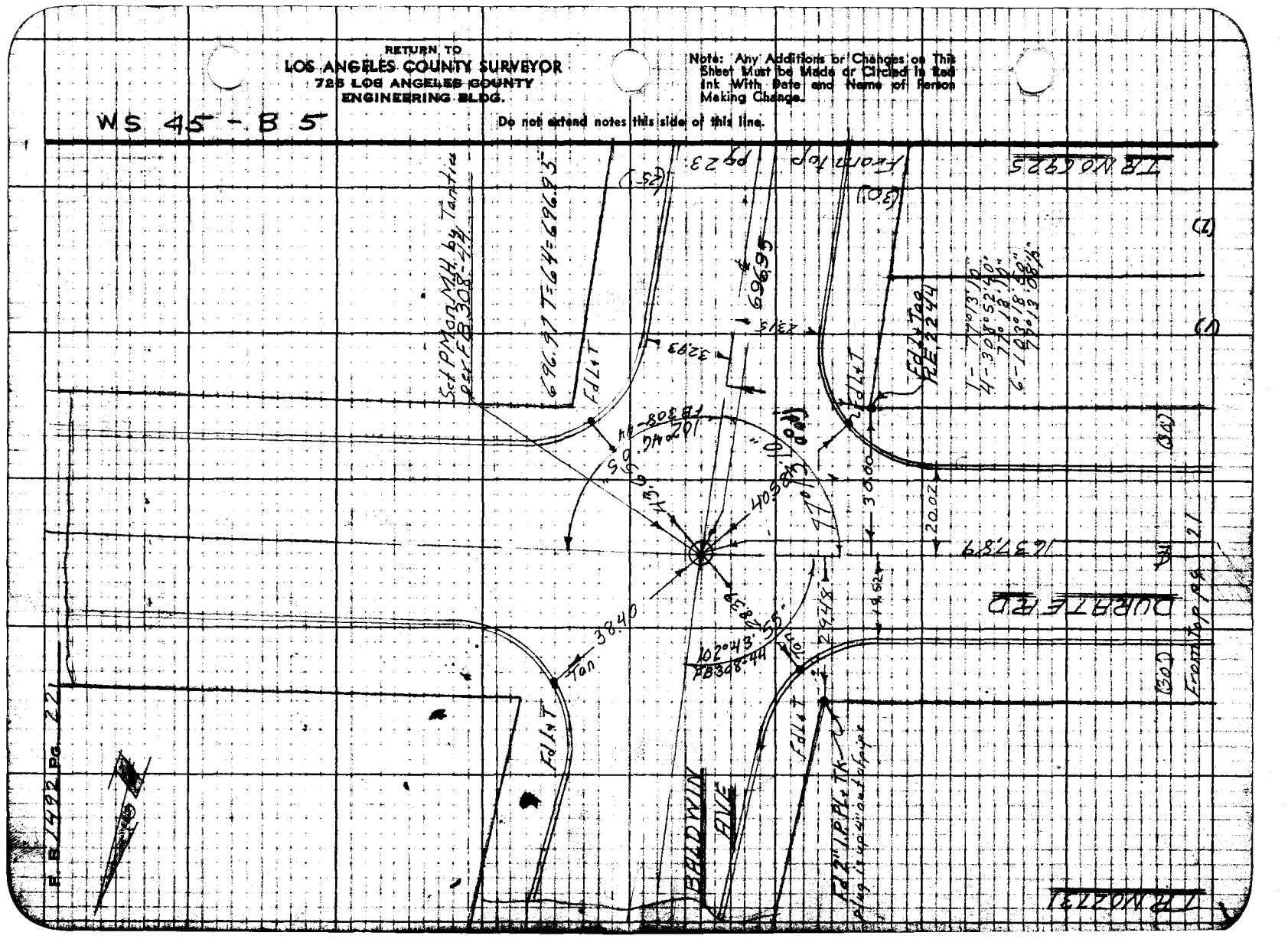

Notes Ck'd by: D.B.E.W.	Survey of Garibaldi Ave
Map No. S.S.B-2547	W.O. Tape No. Std. °F
Office Work Cox	Surveyed by
Checked Galli	Notes Date
Date Jan. 1957	Indexed: [illegible]

F. B. 1492 PG. 29



Note: Any Additions or Changes on This Sheet Must be Made or Circled in Red Ink With Date and Name of Person Making Change.

Do not extend notes this side of this line.

RETURN TO
LOS ANGELES COUNTY SURVEYOR
726 LOS ANGELES COUNTY
ENGINEERING BLDG.

76F3098 247 10M 1-49

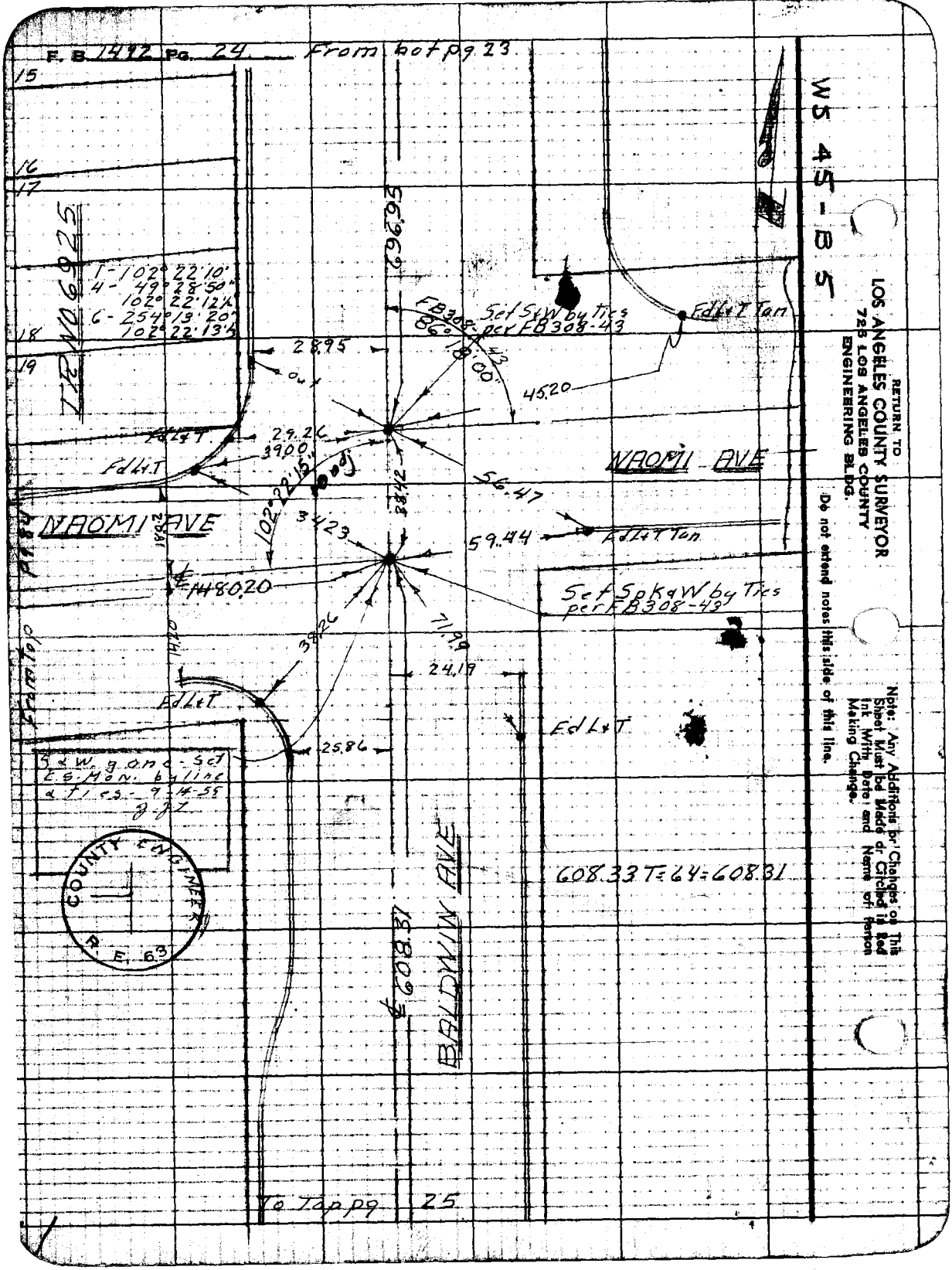
F. B. 1492 Pg. 24 From bot pg 23
WS 45-B5
RETURN TO
LOS ANGELES COUNTY SURVEYOR
725 LOS ANGELES COUNTY
ENGINEERING BLDG.
Do not extend notes this side of this line.
Note: Any Additions or Changes on This Sheet Must be Made or Circled in Red Ink With Date and Name of Person Making Change.
TR NO 6925
1-102° 22' 10"
4- 49° 28' 50"
102° 22' 12½"
6- 254° 13' 20"
102° 22' 13½"
28.95
29.26
39.00
56.47
59.44
45.20
34.23
38.42
38.26
71.99
24.19
25.86
FB308-43
86° 18' 00"
Set S&W by Ties per FB308-43
Fd L&T Tan
Fd L&T
NAOMI AVE
NAOMI AVE
102° 22' 15"
1480.20
Set Spk&W by Ties per FB308-43
Fd L&T
Fd L&T
S&W gone - set E.S. Mon. by line & ties - 9-14-55
COUNTY ENGINEER
R. E. 63
608.33 T=64=608.31
BALDWIN AVE
℄ 608.31
To Top pg 25

Notes Ck'd by DRGW	Survey of Garibaldi Ave
Map No. C.S.B-2547	W. 0835 Tape No. 0106 Std. 68 °F
Office Work Cox	Surveyed by Van Deren
Checked Galli	Notes Van Date
Date Jan. 1967	Indexed C. Johnson

F. B. 1492 Pg. 25

WS. 45-B-5

From bot. pg. 24

Fd 2x2 Top 15.24 FT

29.95

BALDWIN AVE

608.31

Fd L & T

Fd L & T Tan

86°16'20" Per FB 308-39

55.25

33.92

CAMINO REAL

Fd L & T

29.28

Set 4 PM on MH ring by Tan ties per FB 308-39

AVE

38.41

38.35

Fd L & T

Fd L & T Tan

29.49

To Top pg 26

Note: Any Additions or Changes on This Sheet Must be Made or Circled in Red Ink With Date and Name of Person Making Change.

Do not extend notes this side of this line.

RETURN TO
LOS ANGELES COUNTY SURVEYOR
726 LOS ANGELES COUNTY
ENGINEERING BLDG.

76F309S 247 10M 1-69

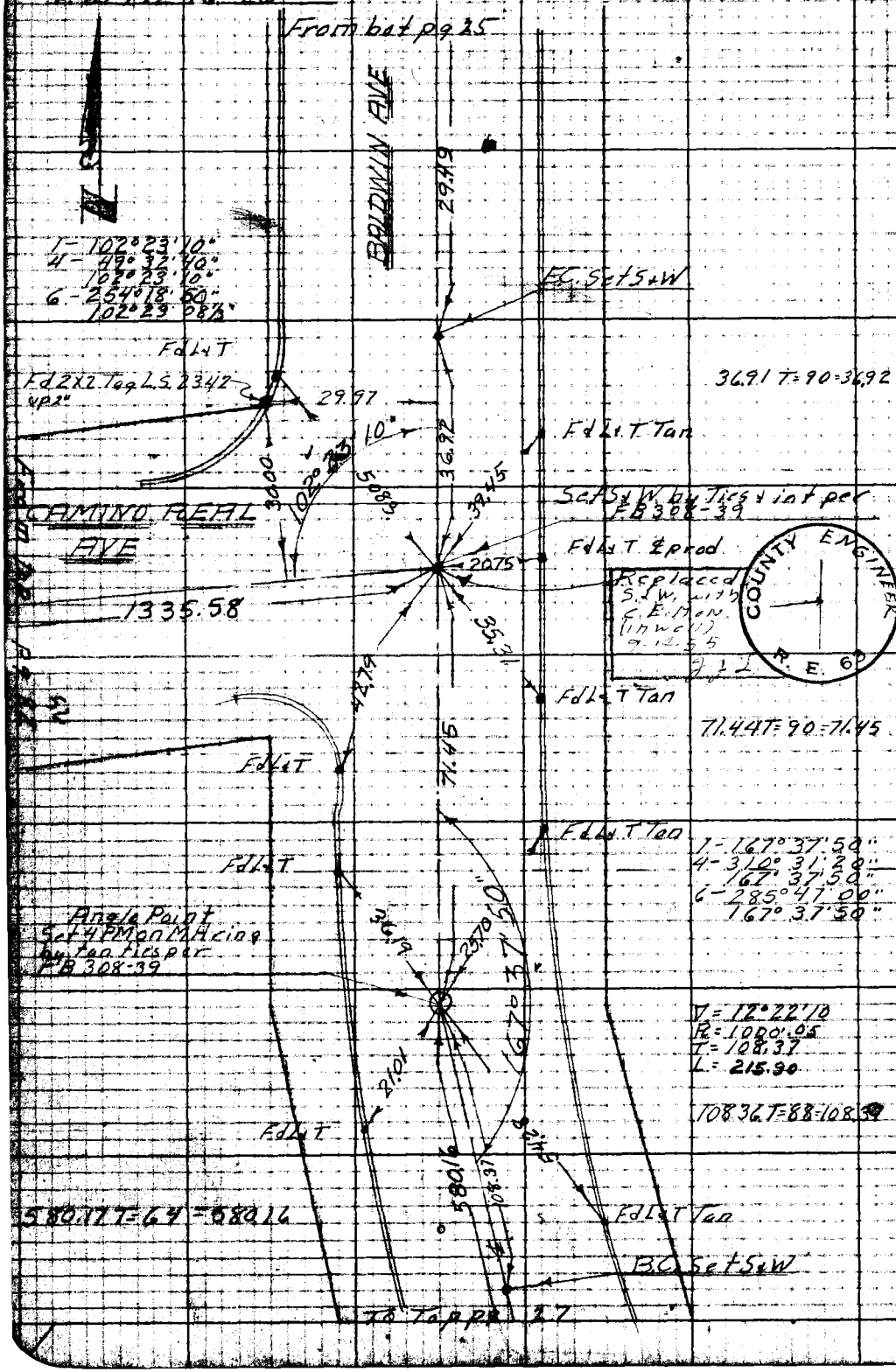

W.S. 45-B-5

RETURN TO
LOS ANGELES COUNTY SURVEYOR
725 LOS ANGELES COUNTY
ENGINEERING BLDG.

Do not extend notes this side of this line.

Note: Any Additions or Changes on This Sheet Must be Made or Circled in Red Ink With Date and Name of Person Making Change.

Notes Ck'd by: DREW	Survey of: Garibaldi Ave.
Map No. C.S.B-2547	W. O. 8351 Tape No. 0106 Std. 68 °F
Office Work: Cox	Surveyed by: Van Deren
Checked: Galli	Notes: Van Date
Date: Jan. 1957	Indexed: C. Johnson

F. B. 1492 PG. 27

WS 45-B-5

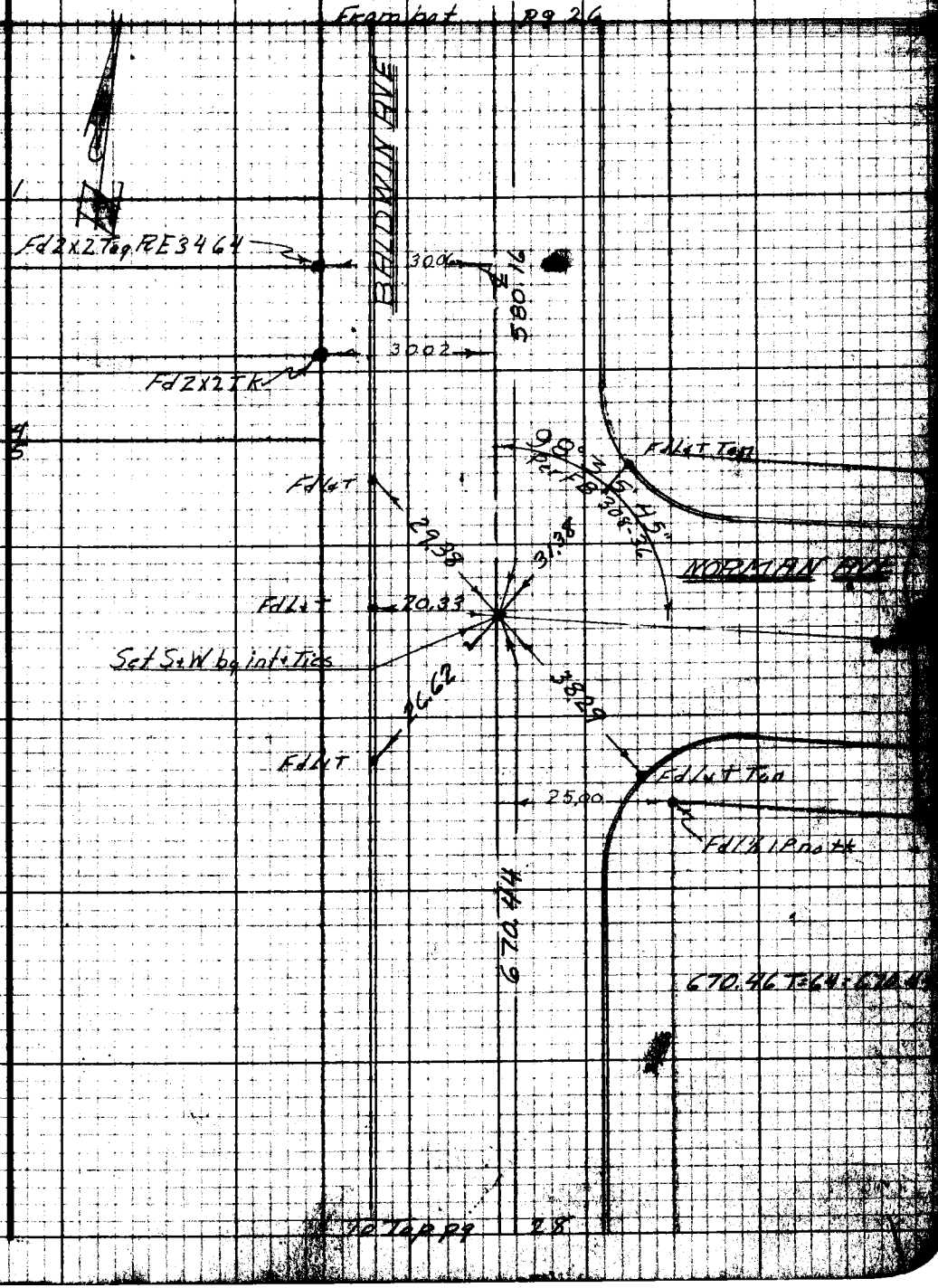

Note: Any Additions or Changes on This Sheet Must be Made or Circled in Red Ink With Date and Name of Person Making Change.

Do not extend notes this side of this line.

RETURN TO
LOS ANGELES COUNTY SURVEYOR
726 LOS ANGELES COUNTY
ENGINEERING BLDG.

76F3098 247 10M 1-49

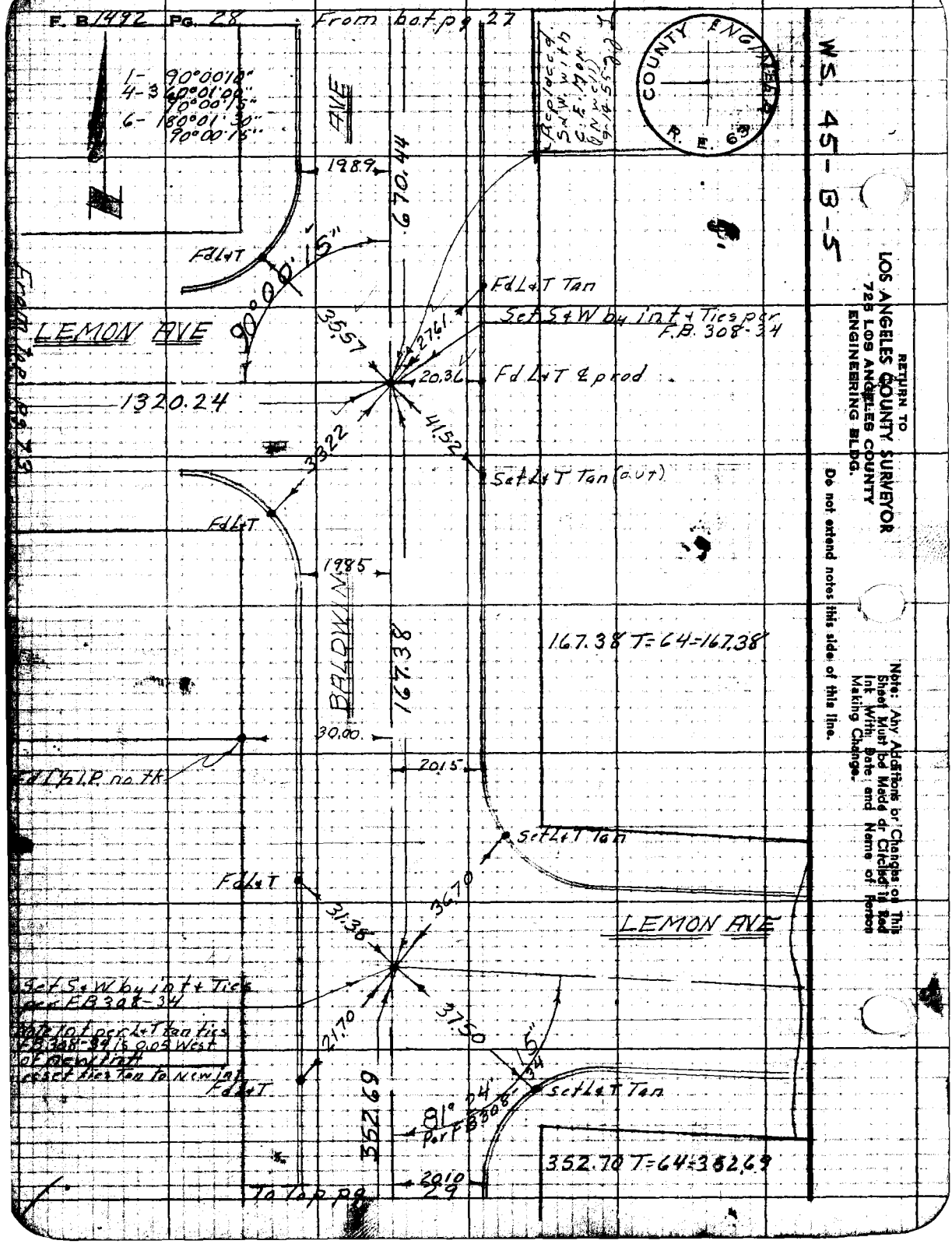
F. B 1492 Pg. 28
From bot pg 27
1- 90°00'10"
4-3 60°01'00"
90°00'15"
6- 180°01'30"
90°00'15"
AVE
198.9
670.44
Replaced S&W with C.E. Mon. (N.W. cell) 9-14-55
COUNTY ENGINEER
R. E. 63
WS 45-B-5
FdL&T
90°00'15"
FdL&T Tan
Set S&W by int & Ties per F.B. 308-34
LEMON AVE
35.57
27.61
20.36
Fd L&T ℄ prod
1320.24
33.22
41.52
Set L&T Tan (out)
From Top pg 73
FdL&T
198.5
BALDWIN
167.38
167.38 T=64=167.38
30.00
20.15
Fd L½ I.P. no tk
Set L&T Tan
FdL&T
36.70
31.38
LEMON AVE
Set S&W by int & Ties per FB 308-34
Note Int per L&T tan ties FB 308-34 is 0.05 West of new int
reset ties tan to new int
21.70
37.50
15"
34
FdL&T
352.69
81° 24' Per FB 308
Set L&T Tan
352.70 T=64=352.69
20.10
29
To Top pg
RETURN TO
LOS ANGELES COUNTY SURVEYOR
725 LOS ANGELES COUNTY
ENGINEERING BLDG.
Do not extend notes this side of this line.
Note: Any Additions or Changes on This Sheet Must be Made or Circled in Red Ink With Date and Name of Person Making Change.

Notes Ck'd by: DREW	Survey of: Garibaldi Ave.
Map No. C.S.B-2547	W.O. 8351 Tape No. 0161 Std. 68 °F
Office Work: C+X	Surveyed by: Van Deren
Checked: Galli	Notes: Van Date: 9-8-49
Date: JAN. 1957	Indexed: E. G. Johnson

F. B. 1492 PG. 29

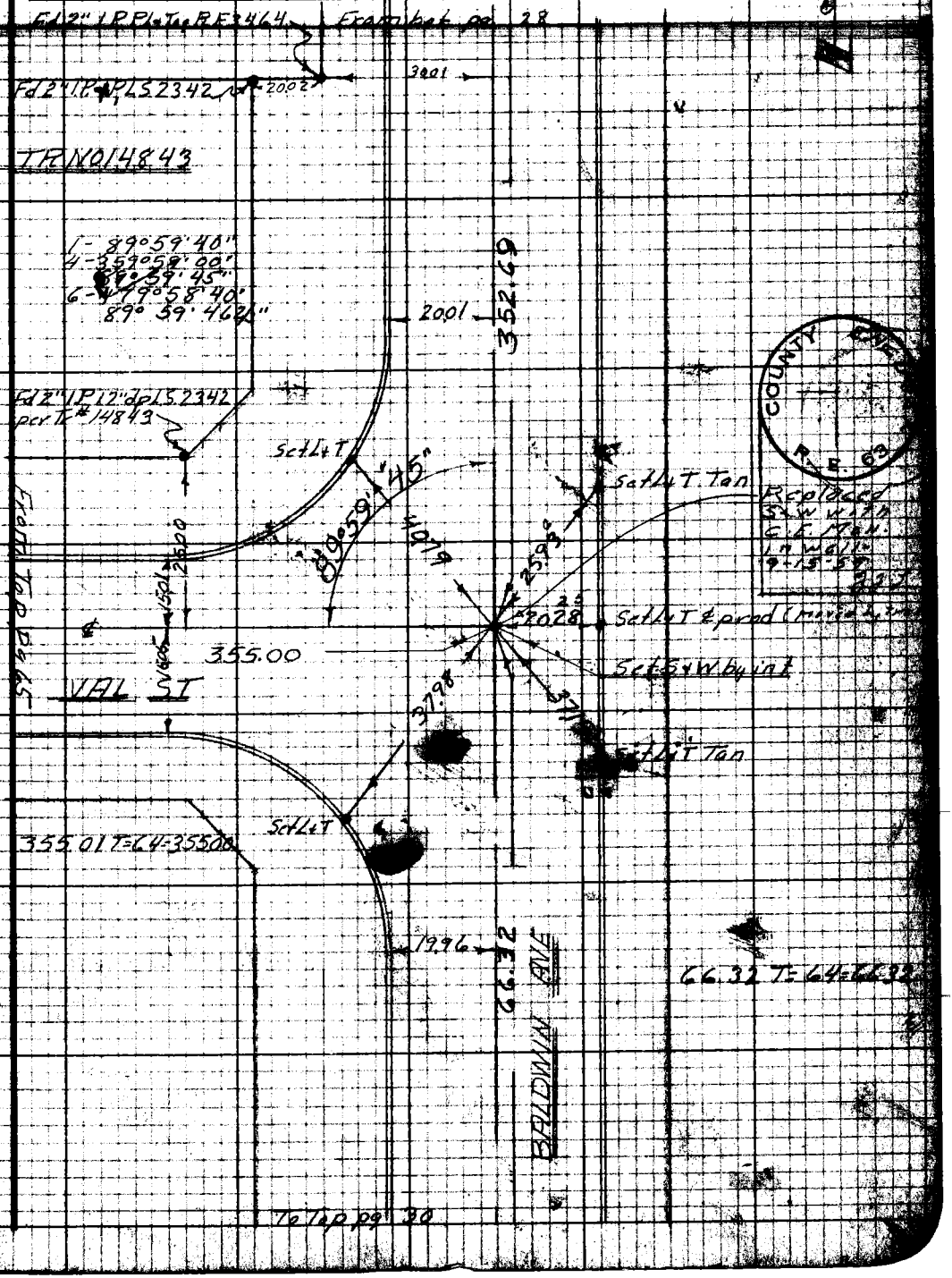

Note: Any Additions or Changes on This Sheet Must be Made or Circled in Red Ink With Date and Name of Person Making Change.

Do not extend notes this side of this line.

RETURN TO
LOS ANGELES COUNTY SURVEYOR
726 LOS ANGELES COUNTY
ENGINEERING BLDG.

76F3098 247 10M 1-49

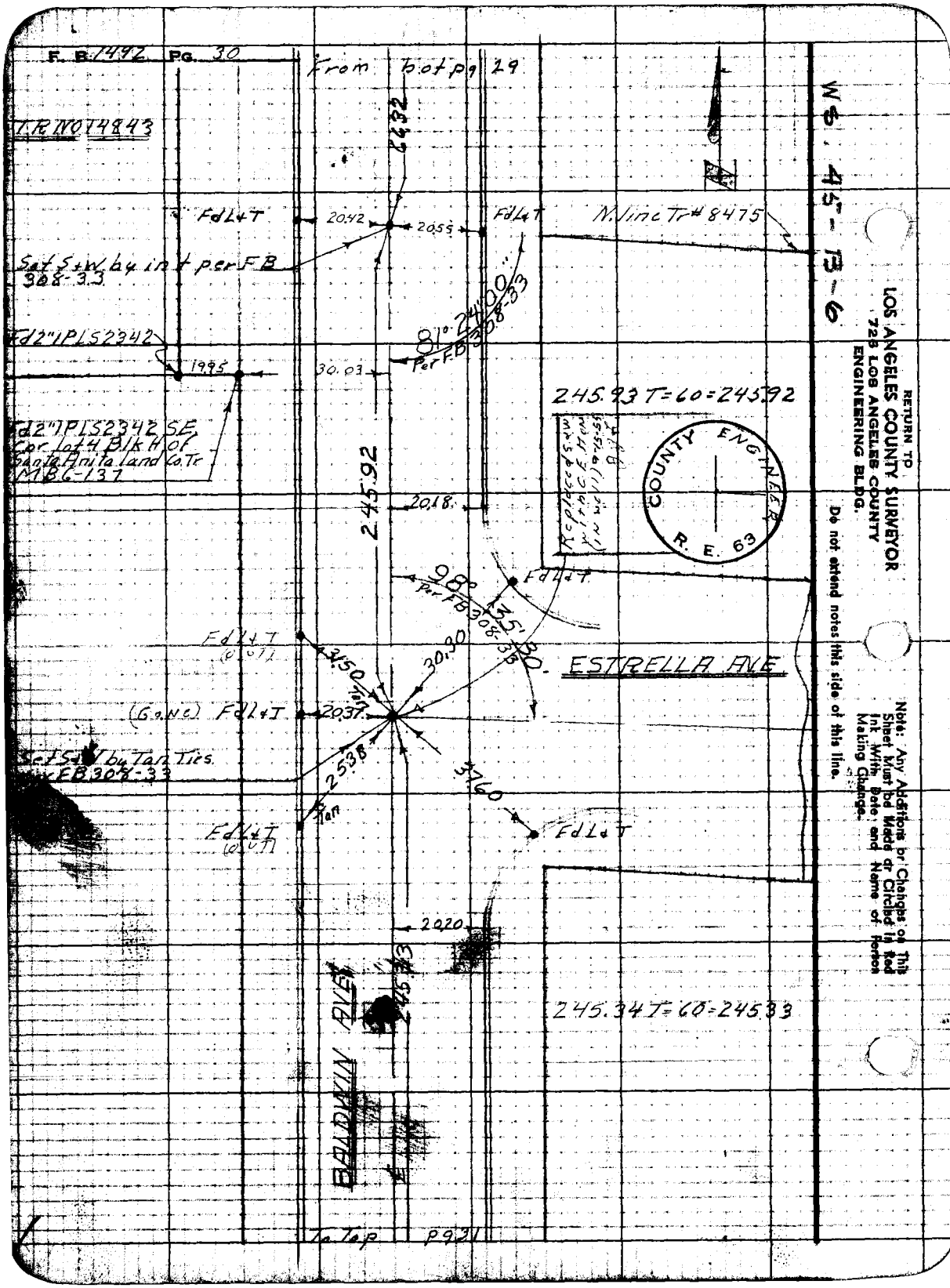
F. B. 1492 Pg. 30
From bot pg 29
T.R. NO 14843
Fd L+T
20.42
20.55
Fd L+T
N. line Tr # 8475
Set S+W by int per FB 308-33
Fd 2" I PLS 2342
19.95
30.03
81° 24' 00" Per FB 308-33
245.93 T=60=245.92
Fd 2" I PLS 2342 SE Cor Lot 4 Blk H of Santa Anita Land Co. Tr MB 6-137
245.92
20.18
COUNTY ENGINEER R. E. 63
98° 35' 30" Per FB 308-33
Fd L+T
Fd L+T (O.U.T.)
31.50
30.30
ESTRELLA AVE
(G.O.N.C.) Fd L+T
20.37
Set S+W by Tan Ties per FB 308-33
25.38
37.60
Tan
Fd L+T (O.U.T.)
Fd L+T
20.20
245.34 T=60=245.33
BALDWIN AVE
To Top pg 31
WS. 45-B-6
RETURN TO
LOS ANGELES COUNTY SURVEYOR
728 LOS ANGELES COUNTY
ENGINEERING BLDG.
Do not extend notes this side of this line.
Note: Any Additions or Changes on This Sheet Must be Made or Circled in Red Ink With Date and Name of Person Making Change.

F. B. 1492 Pg. 31

Notes Ck'd by: [illegible]	Survey of: Garibaldi Ave
Map No. C.S.B-2547	W. 0835 Tape No. 0106 Std 68 °F
Office Work: Cox	Surveyed by: Van Deren
Checked: Galli	Notes: Van Date
Date: Jan. 1957	Indexed: [illegible]

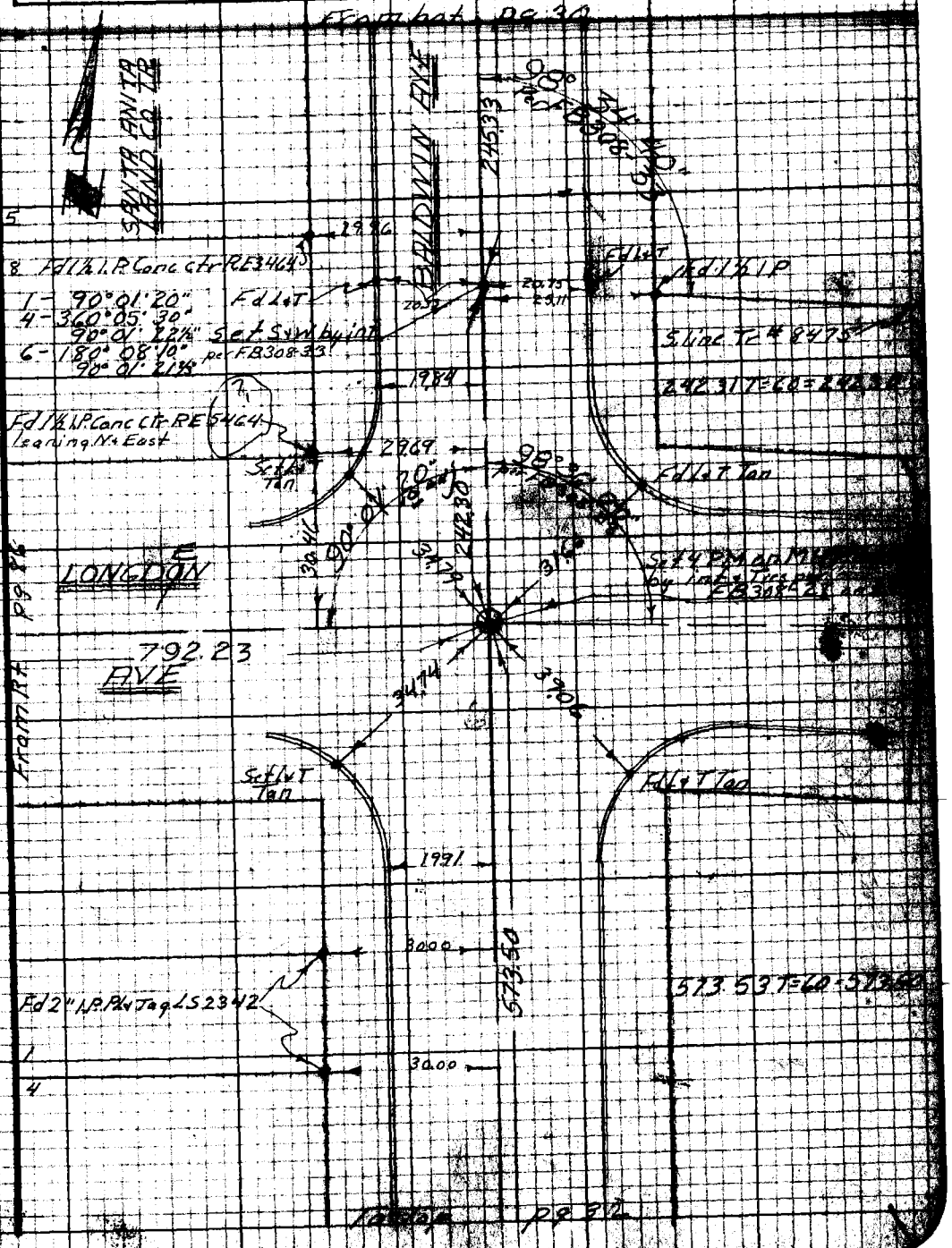

Note: Any Additions or Changes on This Sheet Must be Made or Circled in Red Ink With Date and Name of Person Making Change.

Do not extend notes this side of this line.

RETURN TO
LOS ANGELES COUNTY SURVEYOR
726 LOS ANGELES COUNTY
ENGINEERING BLDG.

76F3093 247 10M 1-49

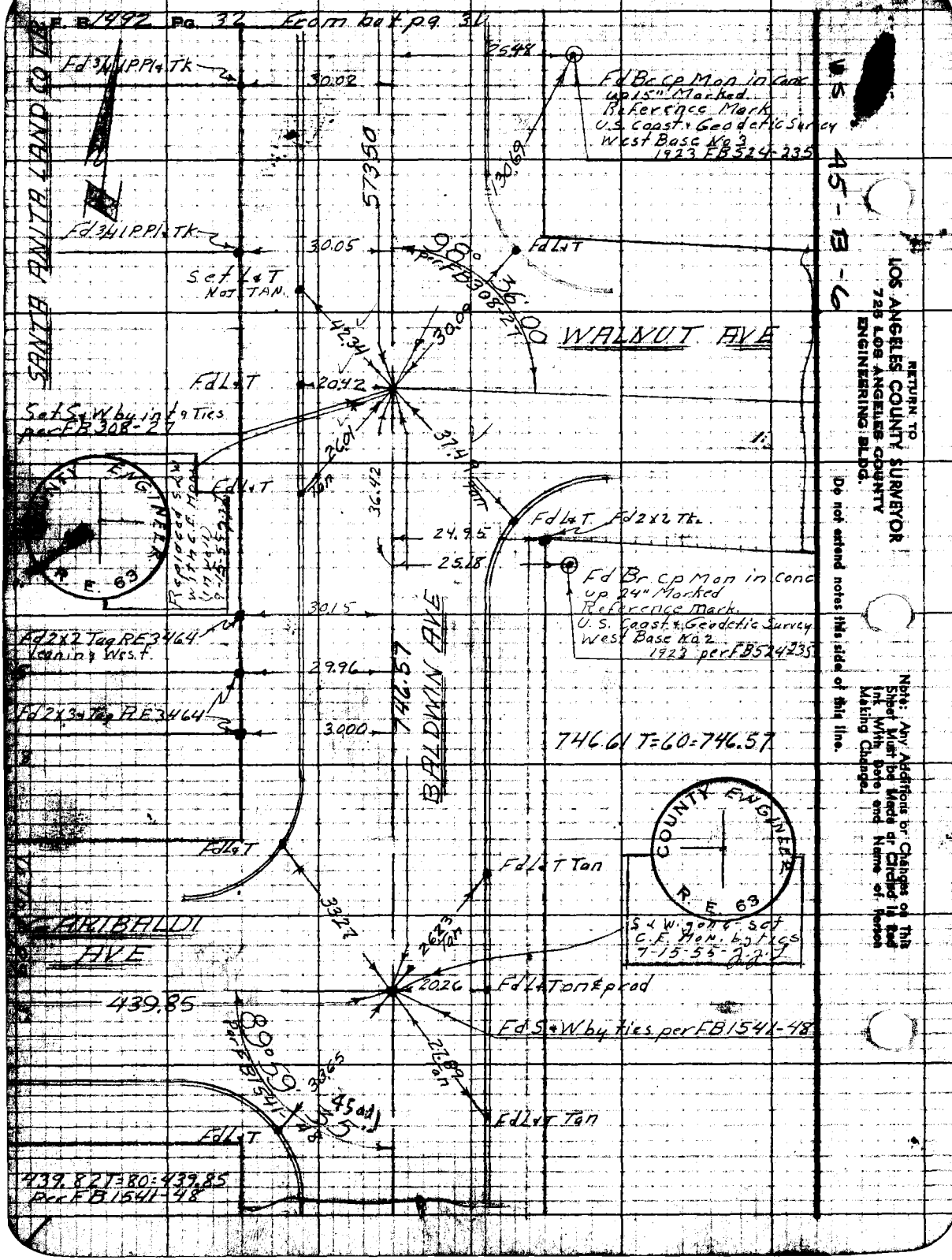
F. B. 1492 Pg. 32 From bot. pg. 31
SANTA ANITA LAND CO TR
Fd 3/4 IPPl & Tk
30.02
25.48
Fd Br cp Mon in Conc up 15" Marked Reference Mark U.S. Coast & Geodetic Survey West Base No 3 1923 FB 524-235
130.69
57350
Fd 3/4 IPPl & Tk
30.05
98° 36' 00 per FB 308-27
Fd L & T
Set L & T Not TAN.
42.34
30.09
WALNUT AVE
Fd L & T
20.42
Set S & W by int & Ties per FB 308-27
26.01
37.49
Fd L & T
36.42
Fd L & T
Fd 2x2 Tk.
24.95
25.18
Fd Br cp Mon in Conc up 24" Marked Reference Mark. U.S. Coast & Geodetic Survey West Base No 2 1923 per FB 524-235
30.15
Fd 2x2 Tag RE 3464 Leaning West
29.96
Fd 2x3 & Tag RE 3464
30.00
746.57
BALDWIN AVE
746.61 T=60=746.57
COUNTY ENGINEER R. E. 63
Fd L & T
Fd L & T Tan
33.27
ARIBALDI AVE
26.23 Tan
S & W gone set C.F. Mon. by ties 7-15-55
20.26
Fd L & T on & prod
439.85
Fd S & W by ties per FB 1541-48
89° 59' 55" per FB 1541-48
33.65
27.89 Tan
45 adj
Fd L & T Tan
Fd L & T
439.82 T=80=439.85 per FB 1541-48
RETURN TO LOS ANGELES COUNTY SURVEYOR 725 LOS ANGELES COUNTY ENGINEERING BLDG.
Do not extend notes this side of this line.
Note: Any Additions or Changes on This Sheet Must be Made or Circled in Red Ink With Date and Name of Person Making Change.
45-B-6

Notes Ck'd by [illegible]	Survey of Garibaldi Ave
Map No. C.S.B-2547	W. O. 8351 Tape No. 0100 Std. 68 °F
Office Work Cox	Surveyed by Van Deren
Checked Galli	Notes Van Date
Date Jan. 1947	Indexed [illegible] C. Johnson

F. B. 1492 Pg. 33

WS 48 D-4

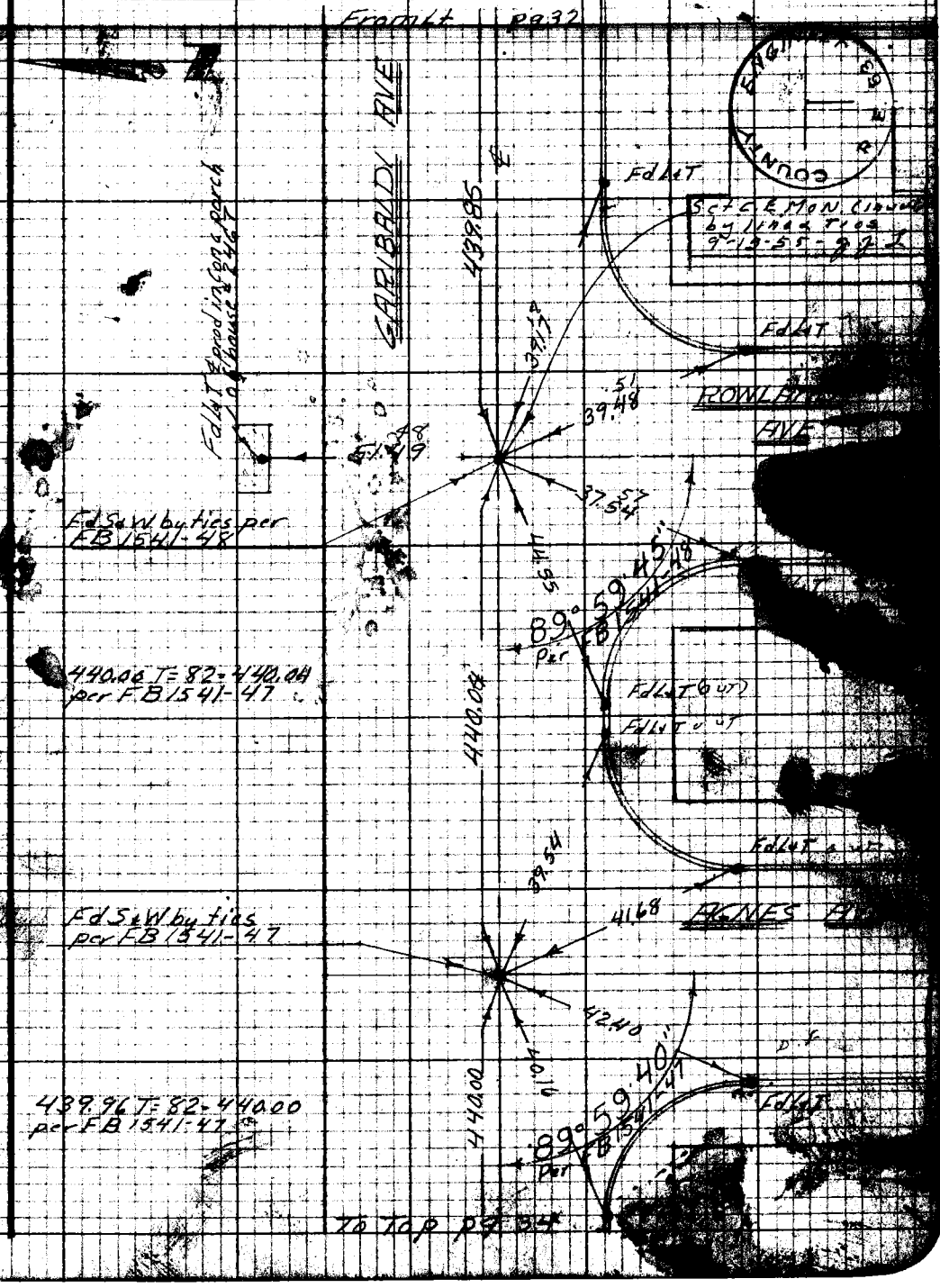

Note: Any Additions or Changes on This Sheet Must be Made or Circled in Red Ink With Date and Name of Person Making Change.

Do not extend notes this side of this line.

RETURN TO
LOS ANGELES COUNTY SURVEYOR
726 LOS ANGELES COUNTY
ENGINEERING BLDG.

76F3098 247 10M 1-49

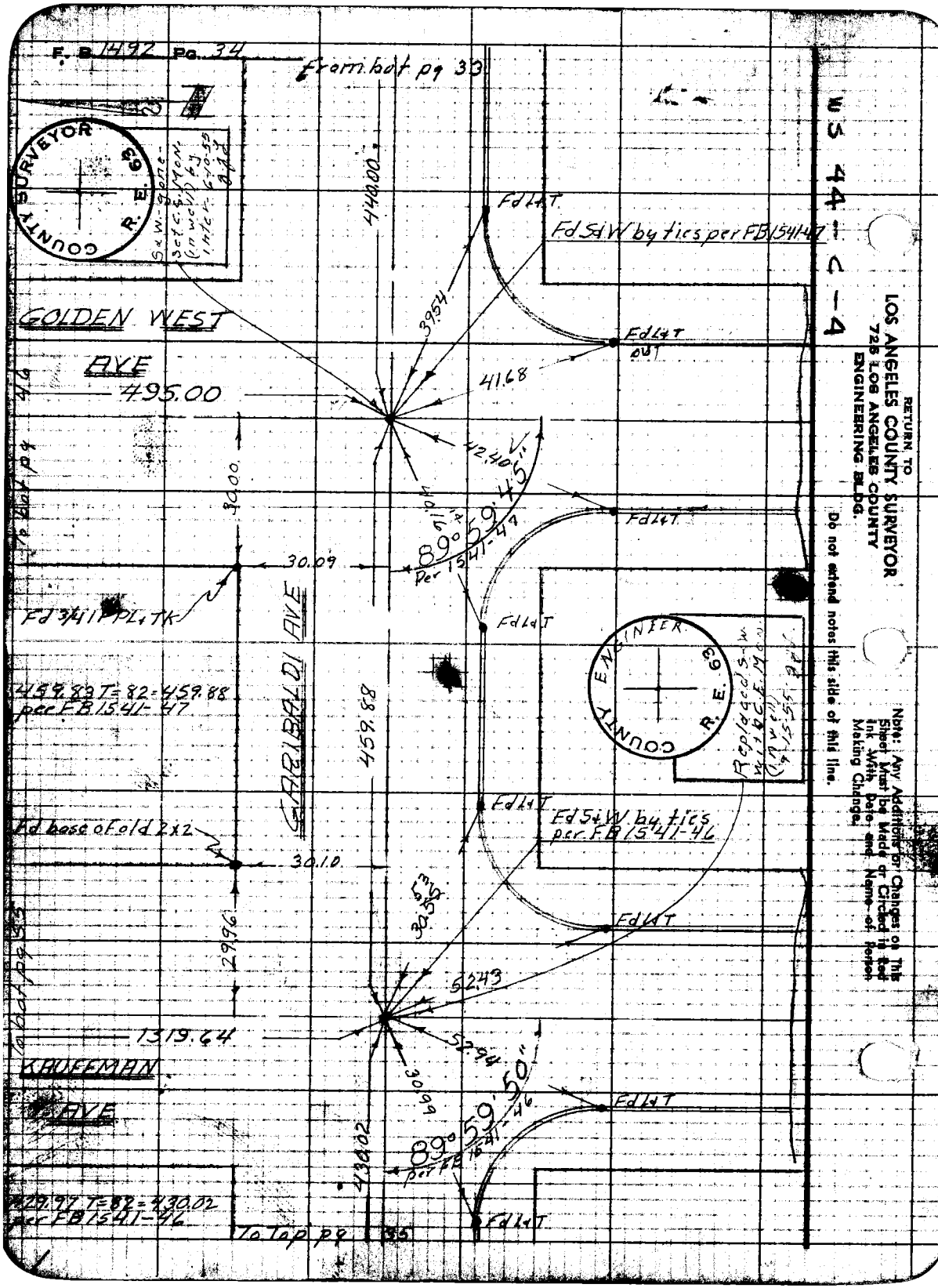
F. B. 1492 Pg. 34
From bot pg 33
COUNTY SURVEYOR R. E. 63
S&W-gone-set C.S. Mon. (in well) by inter. 6-10-55
GOLDEN WEST AVE
495.00
440.00
Fd L&T
Fd S&W by ties per FB 1541-47
39.54
41.68
42.40
40.16
Fd L&T out
Fd L&T
89°59'45" Per 1541-47
30.00
30.09
To bot pg 46
Fd 3/4 I PL+TK
GARIBALDI AVE
459.83 T=82=459.88 per FB 1541-47
459.88
COUNTY ENGINEER R. E. 63
Replaced S&W with C.E. Mon. (in well) 9-15-55
Fd L&T
Fd S&W by ties per FB 1541-46
Fd base of old 2x2
30.10
30.55
29.96
52.43
52.94
30.99
1319.64
To bot pg 55
KAUFFMAN AVE
89°59'50" per FB 1541-46
430.02
429.97 T=82=430.02 per FB 1541-46
To Top pg 35
WS 44-C-4
RETURN TO
LOS ANGELES COUNTY SURVEYOR
725 LOS ANGELES COUNTY
ENGINEERING BLDG.
Do not extend notes this side of this line.
Note: Any Additions or Changes on This Sheet Must be Made or Circled in Red Ink With Date and Name of Person Making Change.

Notes Ck'd by: DREY	Survey of: Garibaldi
Map No. C.S.B-2547	W. 08351 Tape No. 0106 Std.
Office Work: CoX	Surveyed by: Van Dercn
Checked: Galli	Notes: Kan Date
Date: Jan. 1957	Indexed: E. O. Johnson

F. B. 1492 PG. 35



Notes: Any Additions or Changes on This Sheet Must be Made or Circled in Red Ink With Date and Name of Person Making Change.

Do not extend notes this side of this line.

RETURN TO
LOS ANGELES COUNTY SURVEYOR
725 LOS ANGELES COUNTY
ENGINEERING BLDG.

76F3098 247 10M 1-48

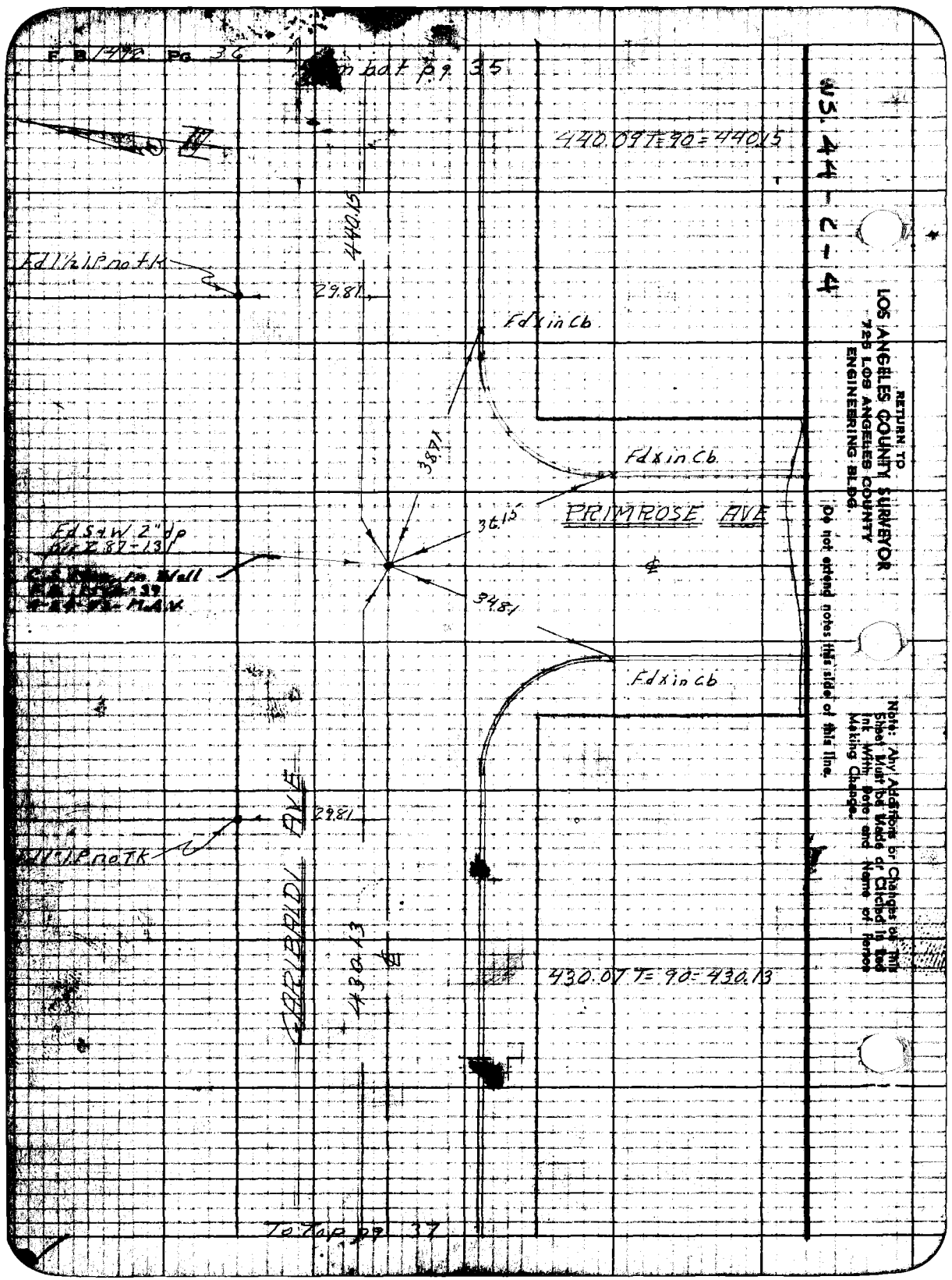
F. B. 1492 Pg. 36
Bot pg. 35
440.09 T=90=440.15
440.15
Fd 1½ I.P. no tk
29.81
Fd x in Cb
38.71
Fd x in Cb.
36.15
PRIMROSE AVE
Fd S&W 2" dp
34.81
Fd x in Cb
29.81
Fd 1½ I.P. no TK
CARIBALDI AVE
430.13
430.07 T=90=430.13
To Top pg. 37
WS. 44-C-4
RETURN TO
LOS ANGELES COUNTY SURVEYOR
725 LOS ANGELES COUNTY
ENGINEERING BLDG.
Do not extend notes this side of this line.
Note: Any Additions or Changes on this Sheet Must be Made or Circled in Red Ink With Date and Name of Person Making Change.

Notes Ck'd by: DREW	Survey of: Garibaldi Ave.
Map No. C.S.B-2547	W. 08351 Tape No. 0106 Std. [illegible] °F
Office Work: C-X	Surveyed by: Van Deren
Checked: Galli	Notes: Van Date:
Date: Jan. 1957	Indexed: [illegible] C. Johnson

F. B. 1492 Pg. 37

W 44-C-4

From bat pg. 36

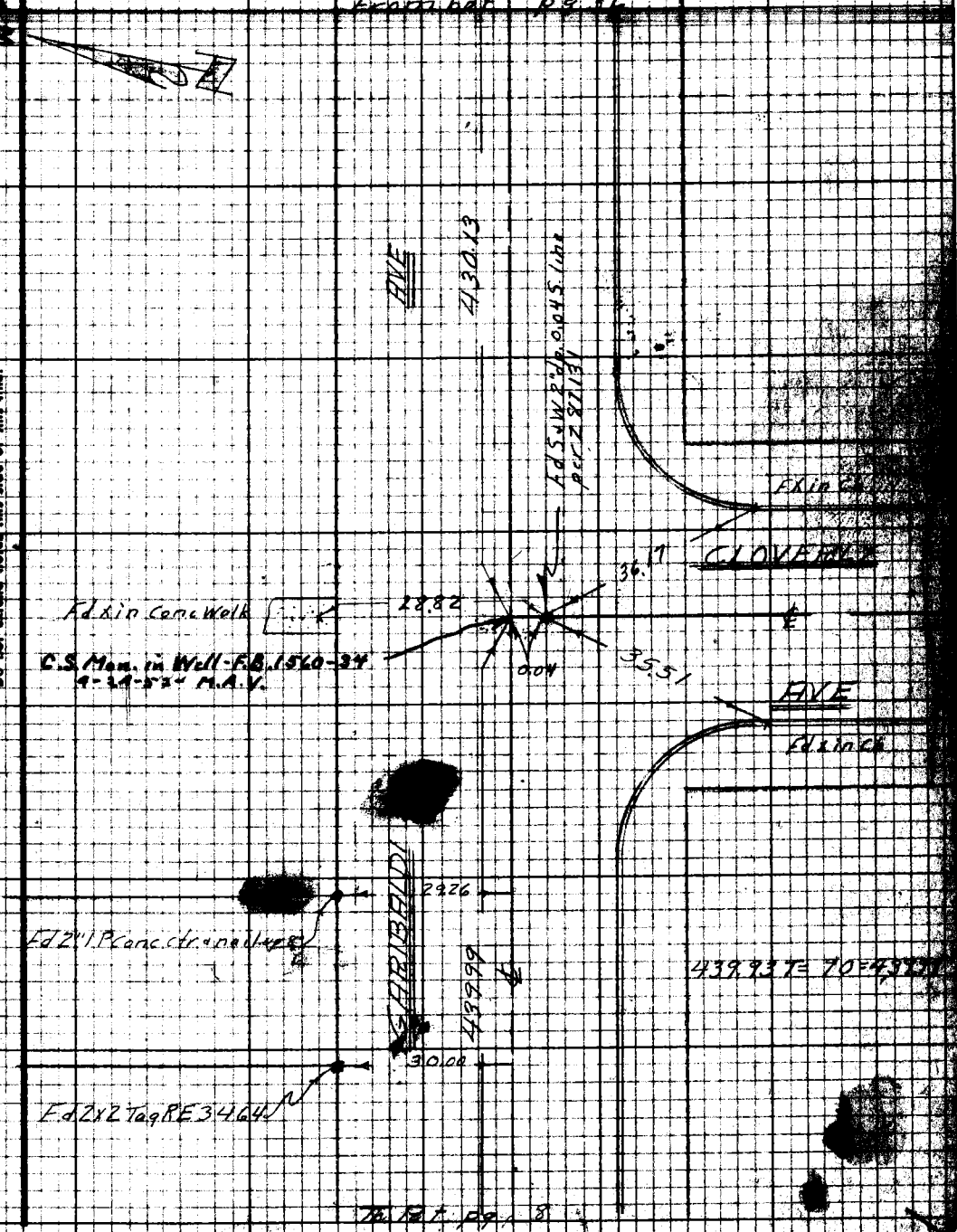

To Bat. pg. 8

Note: Any Additions or Changes on This Sheet Must be Made or Circled in Red Ink With Date and Name of Person Making Change.

Do not extend notes this side of this line.

RETURN TO
LOS ANGELES COUNTY SURVEYOR
726 LOS ANGELES COUNTY
ENGINEERING BLDG.

7GF3098 247 10M 1-49

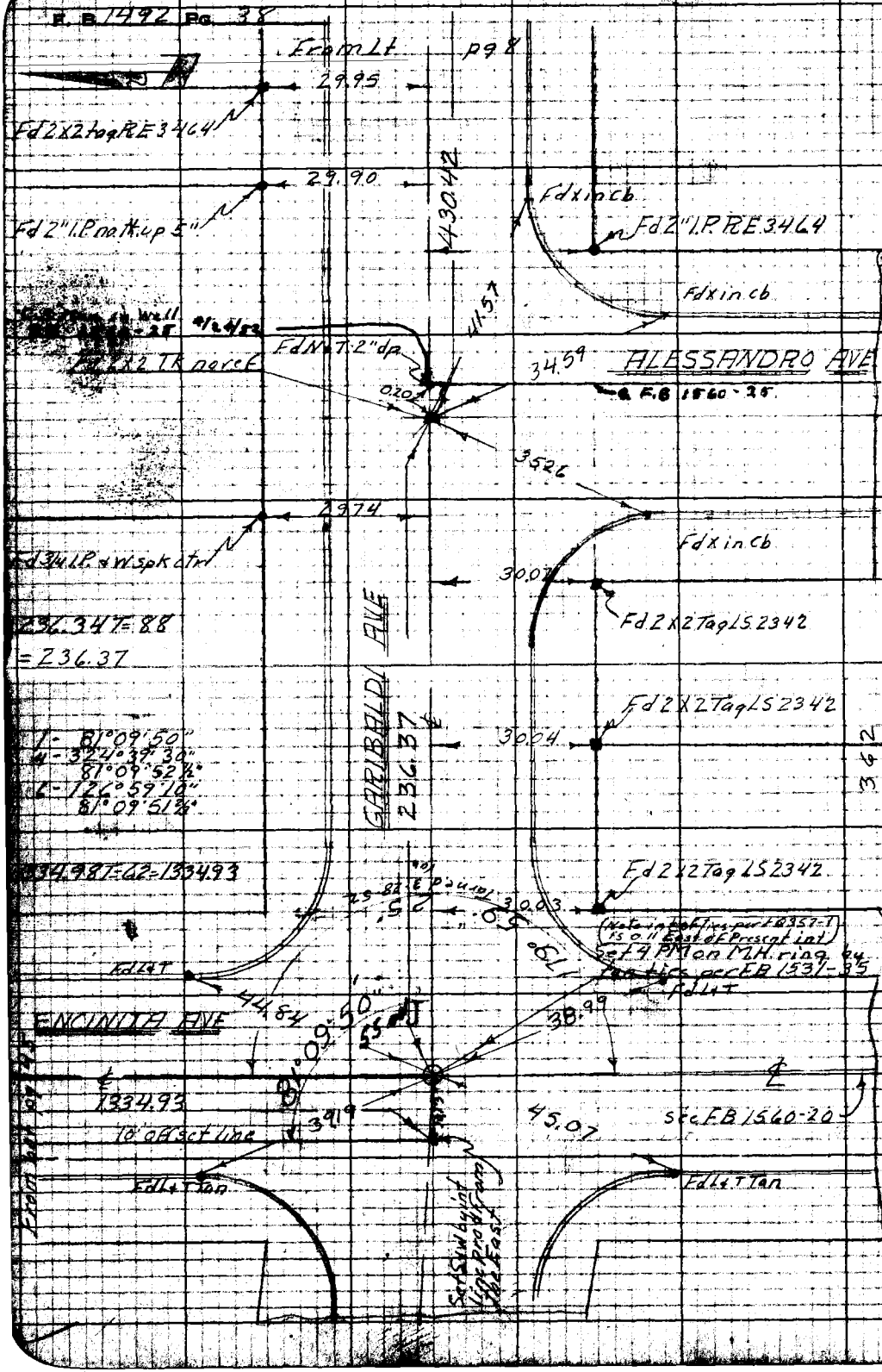

W.S. 4A-C 4

RETURN TO
LOS ANGELES COUNTY SURVEYOR
725 LOS ANGELES COUNTY
ENGINEERING BLDG.

Do not extend notes this side of this line.

Note: Any Additions or Changes on This Sheet Must be Made or Circled in Red Ink With Date and Name of Person Making Change.

Notes Ck'd by: DREW	Survey of: Garibaldi Ave
Map No. C.S.B-2547	W.O. 8351 Tape No. 0161 St'd. 68 °F
Office Work: Cox	Surveyed by: Van Deren
Checked: Gall.	Notes: Van Date: 9-2-49
Date: Jan. 1957	Indexed: R. C. Johnson

F. B. 1492 Pg. 39

WS. 44-C-3

TRN 0-10815

From Ltpg 17

50.06

(9) Fd 1½ I.P. conc ctr + tk

49.94

RD

49.95

12 2" I.P. Conc plug + N

29.95

Fd 2x2 Tag LS 7342

49.95

13

DUARTE

Fd RR Spk nore ft
FB 1737-77
FB 1760-11

ROSEMEAD BLVD

Fd 1 + N in conc bd wall

Fd x in conc walk

Angle Point
Fd 2x2 Tag L.P. C.F.C.D.
2" dp used for line to
Set FB 521-82

LA PRESA DR

39.35

6.28

5.00

no evid of 3/4 I.P. 24" dp per
FB 521-82 Fd 4 Nail
on surf. Set Nail of int
Tied out same

34.81

34.22

Fd N + T 12" PP #73405 E
up 3'

Set N + T in Guy P #490494 N

Note: Any Additions or Changes on this Sheet Must be Made or Circled in Ink With Date and Name of Person Making Change.

Do not extend notes this side of this line.

RETURN TO
LOS ANGELES COUNTY SURVEYOR
726 LOS ANGELES COUNTY
ENGINEERING BLDG.

76F3098 247 10M 1-49

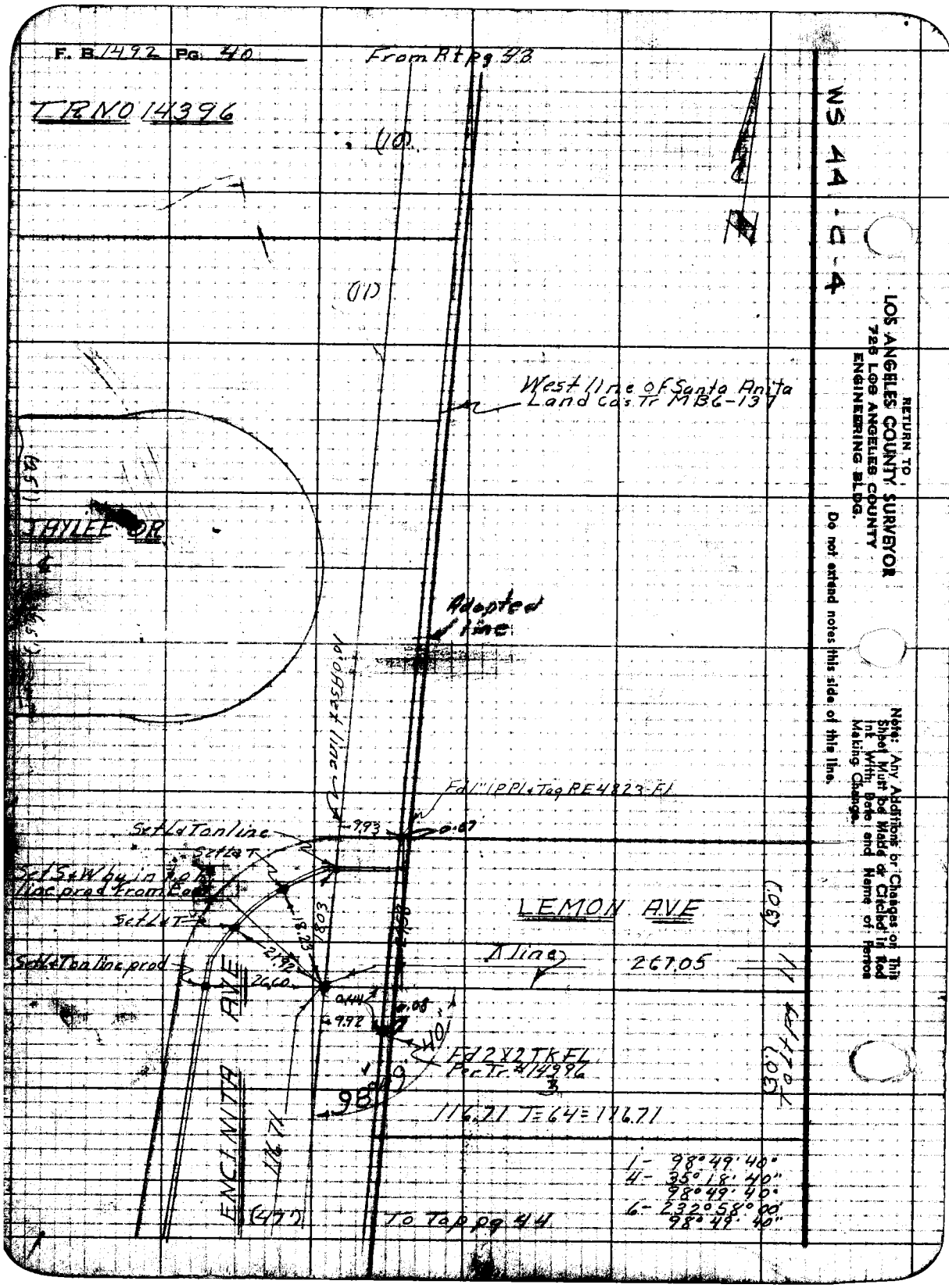
F. B. 1492 Pg. 40
From Rt pg 43
TR NO 14396
(10)
(11)
West line of Santa Anita Land Cos Tr MB6-137
JAYLEE DR
Adopted line
10' Asset line
Fd 1" IPPL & Tag RE 4823-FL
Set L & T on line
Set L & T
Set S & W by in to line prod from East
Set L & T
Set L & T on line prod
LEMON AVE
Λ line
267.05
(30')
(30') To Lt pg 11
ENCINITA AVE
Fd 2 X 2 TK FL Per Tr. #14396
116.71 T=64=116.71
98°49'40"
116.71
(47')
To Top pg 44
1- 98°49'40"
4- 35°18'40"
98°49'40"
6- 232°58'00"
98°49'40"
WS 44-C-4
RETURN TO
LOS ANGELES COUNTY SURVEYOR
725 LOS ANGELES COUNTY
ENGINEERING BLDG.
Do not extend notes this side of this line.
Note: Any Additions or Changes on This Sheet Must be Made or Circled in Red Ink With Date and Name of Person Making Change.

Notes Ck'd by: [illegible]	Survey of: Garibaldi Ave
Map No. C.S.B-2547	W.O. 8351 Tape No. 0146 Std. 68 °F
Office Work: Cox	Surveyed by: Van Deren
Checked: Galli	Notes: Van Date:
Date: Jan. 1957	Indexed: [illegible] C. Johnson

F.B. 1492 Pg. 41

WS-44-C-4

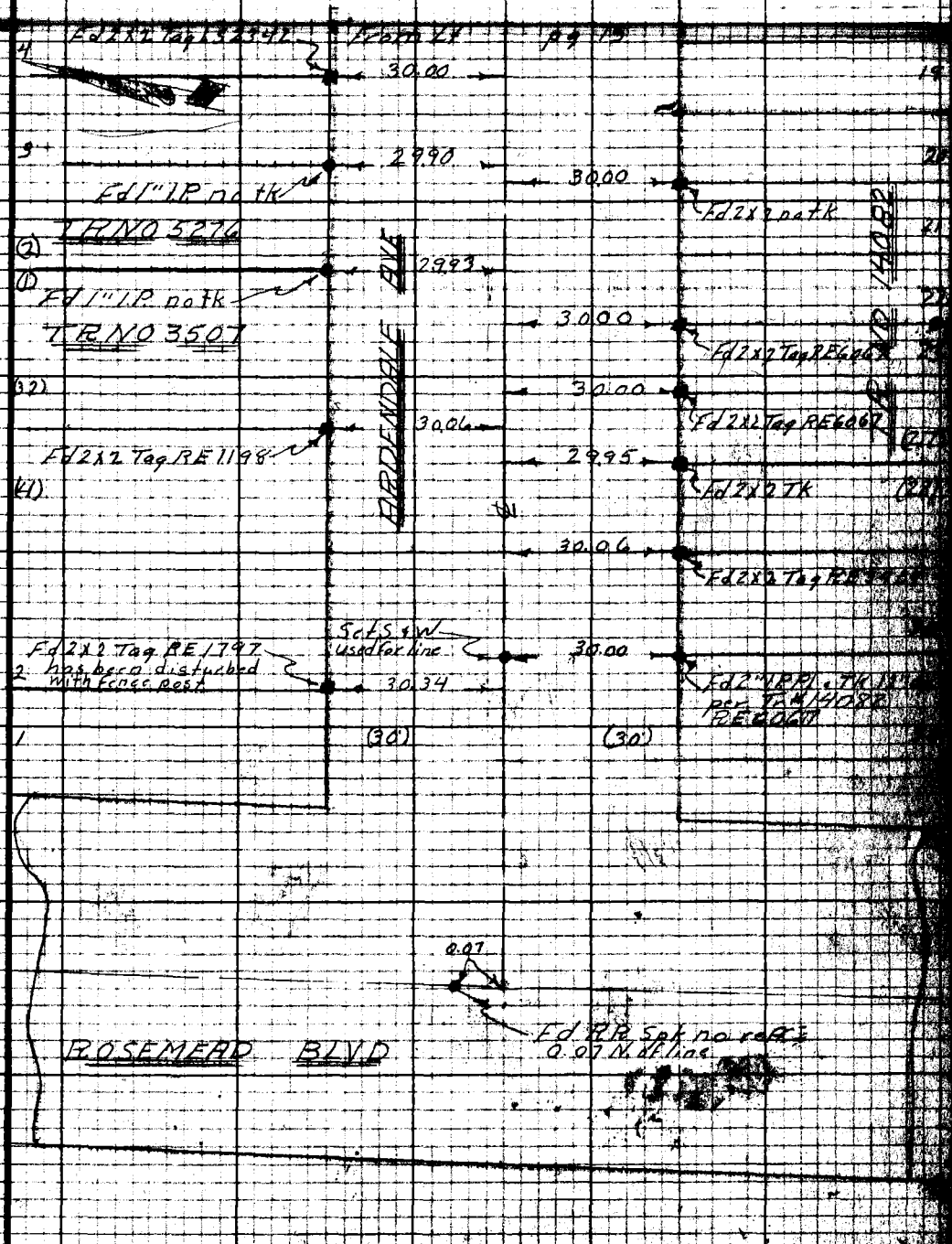

Note: Any Additions or Changes on This Sheet Must be Made or Circled in Red Ink With Date and Name of Person Making Change.

Do not extend notes this side of this line.

RETURN TO
LOS ANGELES COUNTY SURVEYOR
726 LOS ANGELES COUNTY
ENGINEERING BLDG.

76F3096 247 10M 1-49

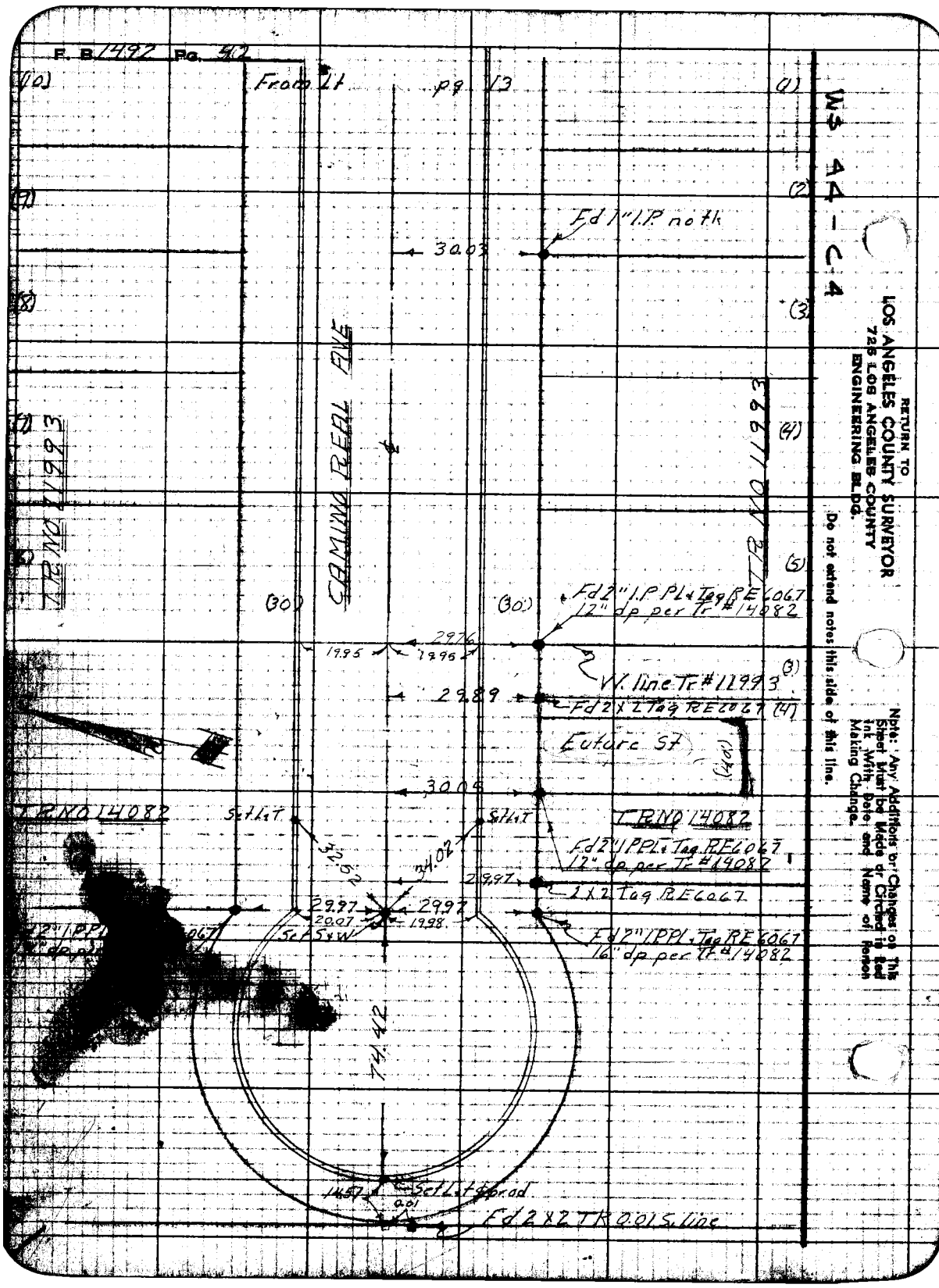
F. B. 1492 Pg. 42
From Lt pg 13
(10)
(1)
(7)
(2)
(8)
(3)
(7)
(4)
(5)
(30)
(30)
(3)
(4)
(40)
Fd 1" I.P. no tk
30.03
CAMINO REAL AVE
TR NO 11993
TR NO 11993
Fd 2" I.P. PL & Tag RE 6067
12" dp per Tr #14082
29.76
19.95
19.95
W. line Tr #11993
29.89
Fd 2 x 2 Tag RE 6067
Future St
30.05
TR NO 14082
Set L & T
Set L & T
TR NO 14082
Fd 2" I.P. PL & Tag RE 6067
12" dp per Tr #14082
32.52
34.02
29.97
2 x 2 Tag RE 6067
29.97
29.97
20.07
19.98
Set S & W
Fd 2" I.P. PL & Tag RE 6067
16" dp per Tr #14082
74.42
14.57
Set L & T & prod
0.01
Fd 2 x 2 TR 0.01 S. line
WS 44-C4
RETURN TO
LOS ANGELES COUNTY SURVEYOR
725 LOS ANGELES COUNTY
ENGINEERING BLDG.
Do not extend notes this side of this line.
Note: Any Additions or Changes on This Sheet Must be Made or Circled in Red Ink With Date and Name of Person Making Change.

Notes Ck'd by: DREW	Survey of: Garibaldi Ave
Map No. C.S.B-2547	W. 0835 Tape No. 0106 Std. 68 °F
Office Work: Cox	Surveyed by: Van Deren
Checked: Galli	Notes: Van Date: 9-2-49
Date: Jan. 1957	Indexed: [illegible] G. Johnson

F. B. 1492 Pg. 43

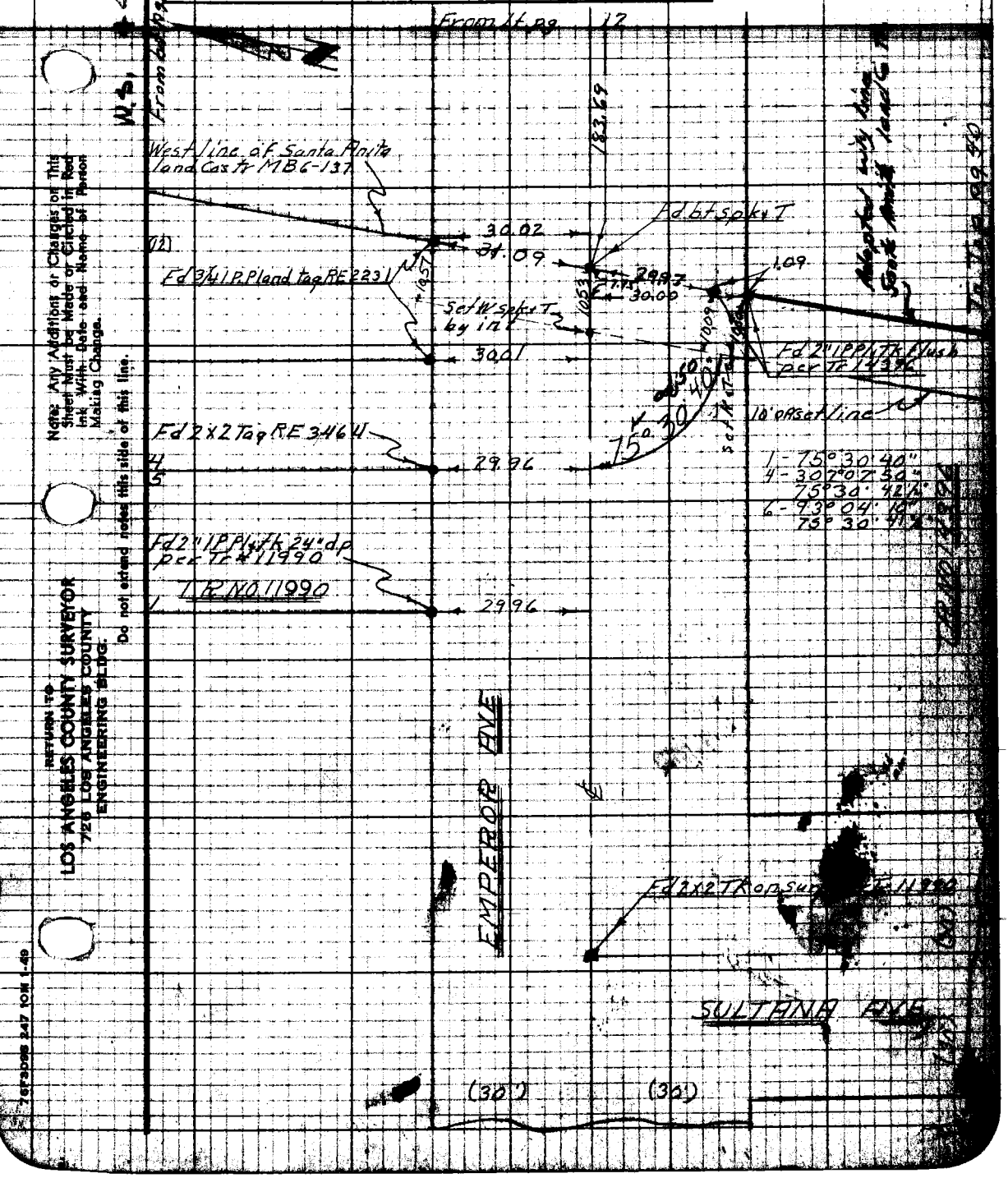

Note: Any Additions or Changes on This Sheet Must be Made or Circled in Red Ink With Date and Name of Person Making Change.

Do not extend notes this side of this line.

RETURN TO
LOS ANGELES COUNTY SURVEYOR
726 LOS ANGELES COUNTY
ENGINEERING BLDG.

76F3098 247 10M 1-49

F. B. 1492 Pg. 44

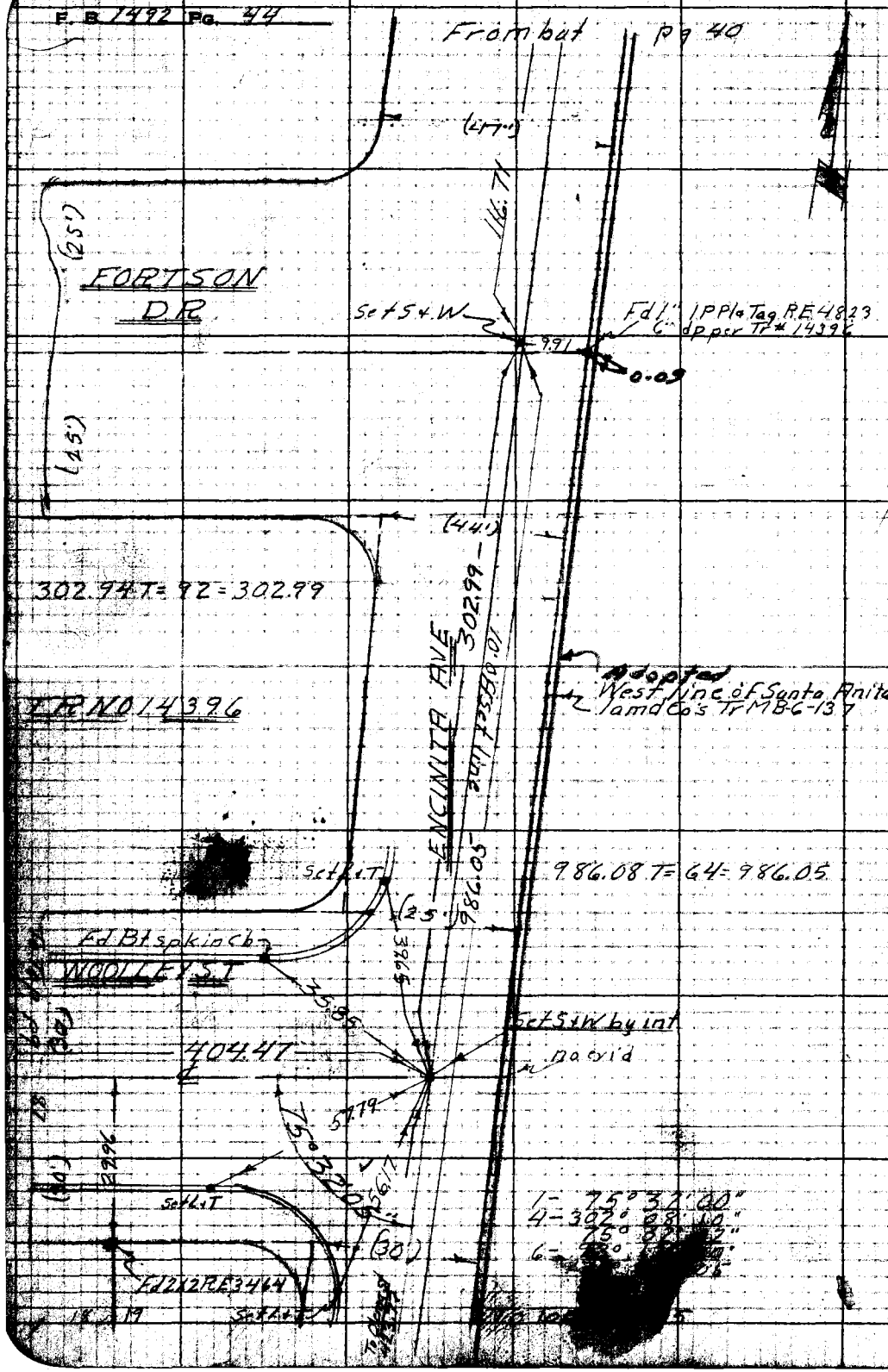

W.S. 44-C-4

RETURN TO
LOS ANGELES COUNTY SURVEYOR
725 LOS ANGELES COUNTY
ENGINEERING BLDG.

Do not extend notes this side of this line.

Note: Any Additions or Changes on This Sheet Must be Made or Circled in Red Ink With Date and Name of Person Making Change.

Notes Ck'd by: DPEnd	Survey of: Garibaldi Ave
Map No. C.S. 8.2549	W. O. 818 Tape No. 1106 Std. 68 °F
Office Work: Cox	Surveyed by: Van Deren
Checked: Galli	Notes: Van Date: 9-8-49
Date: Jan. 1950	Indexed: [illegible]

F. B. 1492 PG. 43

W.S. 4-1-V-4

Elev. at base 44

Fd 12" I.P. Flush, Tag RE3464 6" dp per Tr. 12115

423.71 T=88 = 423.77

Fd Bt in ch OLEMA ST

Set S & W bu int

Set N & T

F 35.23

213.99

ENCINITA AVE

n.a. c.r.i.d.

West line of Santa Anita Land Co. Tr.

adopted w'ly line Santa Anita Land Co. Tr.

Fd NET in PP

Fd 2" I.P. Flush, L.S. 1289 Per FB 1531-33

Set L.T. on line and

57.17

Fd L.S.T.

Fd Conc. Mon. Cut Spike & Tr. 12

Rec FB 1531-33

94.00 T=64=94.00

9.84

Fd Bt Spike

Fd 2" I.P. + Tag RE3464 12" dp per Tr. 12115 FB 1531-33

Set S & W

Set PM

Fd PM

9.93

1= 90°20'00"
4= 36°20'10"
90°20'02½"
6= 182°00'10"
90°20'01½"

1= 98°50'40"
4= 35°23'00"
98°50'45"
16= 233°09'40"
98°50'40"

108.28 T=62=108.28

See FB 1731-34

See FB 1531-33

Set PM

Set N & W

Fd Bt in PP

Fd Bt Gasmark

Set S & W by int

Fd L.S.T.

98°50'

LONGDEN AVE

Set New PM on M.T. line on line

Set PM on M.T. by Ties per FB 1531-33

Fd I.P. Conc. Cr. 0.02 S. line Set 1.0 T.

Pipe on line

48.51 T=58 = 48.51

116.22 T=58 = 116.21

Fd 1" I.P. Flush FB 1531-33

Fd S. W. of PL FB 1786-12 FB 1531-33

Fd P.B. Dept. Bridge Nail

Note: Any Additions or Changes of This Sheet Must be Made or Checked in Red Ink with Date and Name of Person Making Change.

Do not cancel other side of this line.

RETURN TO: LOS ANGELES COUNTY SURVEYOR 720 LOS ANGELES COUNTY ENGINEERING BLDG.

70F3088 247 10M 1-49

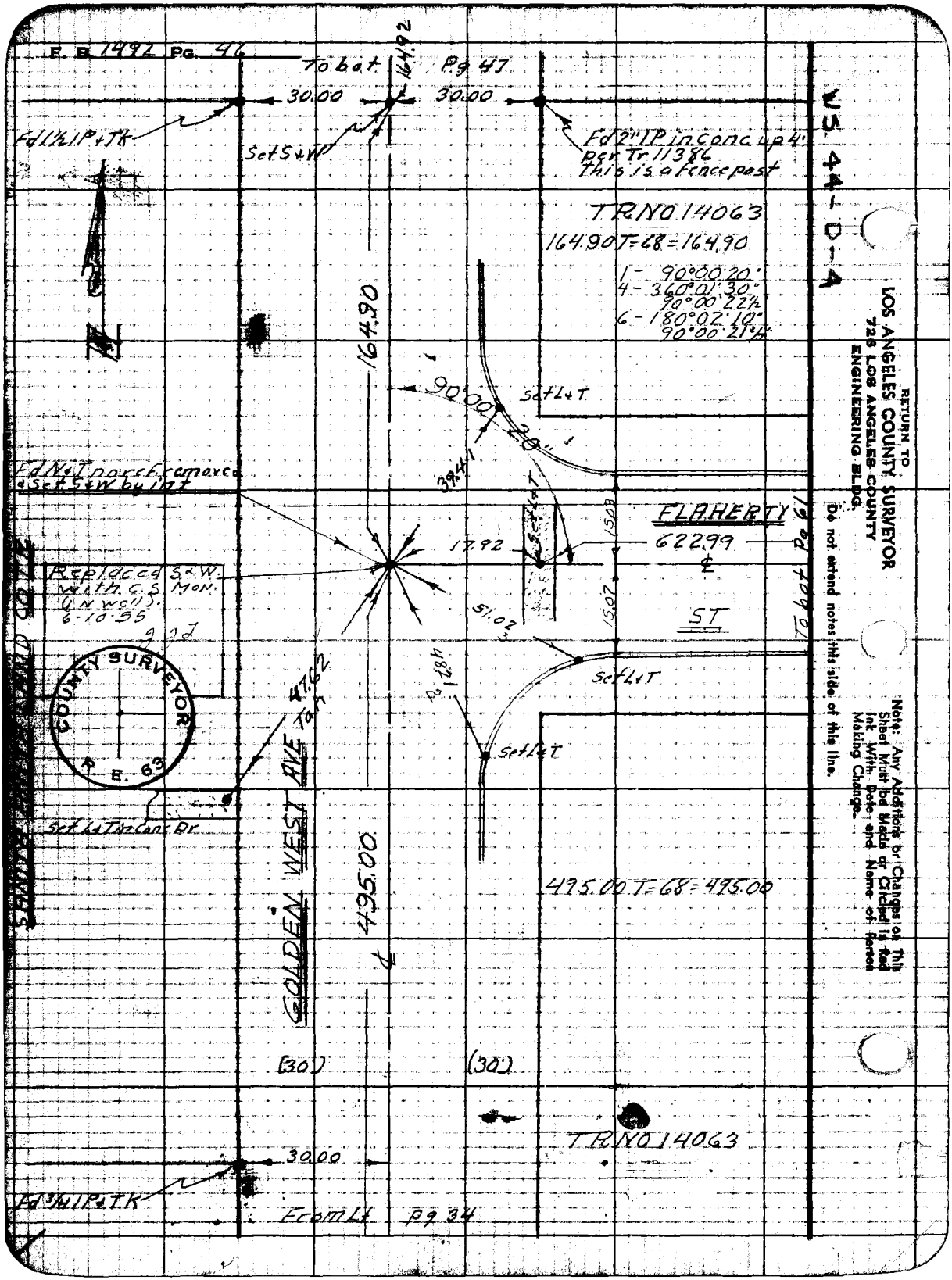
F. B. 1492 Pg. 46
To bot. Pg 47
164.92
30.00
30.00
Fd 1½ IP + TK
Set S & W
Fd 2" IP in conc up 4' per Tr 11386 This is a fence post
TR NO 14063
164.90 T=68=164.90
1- 90°00'20"
4- 360°01'30"
90°00'22½"
6- 180°02'10"
90°00'21½"
164.90
90°00'20"
Set L & T
39.41
Fd N & T no ref removed & Set S & W by int
FLAHERTY
622.99
15.03
17.92
Replaced S & W. with C.S. Mon. (in well). 6-10-55
51.02
15.07
ST
To bot Pg 61
COUNTY SURVEYOR
R. E. 63
47.62 Tan
48.21
Set L & T
Set L & T
Set L & T in Conc Dr
GOLDEN WEST AVE
495.00
495.00 T=68=495.00
(30')
(30')
TR NO 14063
30.00
Fd 3/4 IP + TK
From Lt Pg 34
WS. 44-D-4
RETURN TO
LOS ANGELES COUNTY SURVEYOR
726 LOS ANGELES COUNTY
ENGINEERING BLDG.
Do not extend notes this side of this line.
Note: Any Additions or Changes on This Sheet Must be Made or Circled in Red Ink With Date and Name of Person Making Change.

Notes Ck'd by: DREW	Survey of: Garibaldi Ave
Map No. C.S.B. 2547	W. O. 8351 Tape No. 0106 Std. 68 °F
Office Work: Cox	Surveyed by: Van Deren
Checked: Galli	Notes: Van Date: 9-13-49
Date: Jan. 1957	Indexed: [illegible] O. Johnson

F. B. 1492 Pg. 47

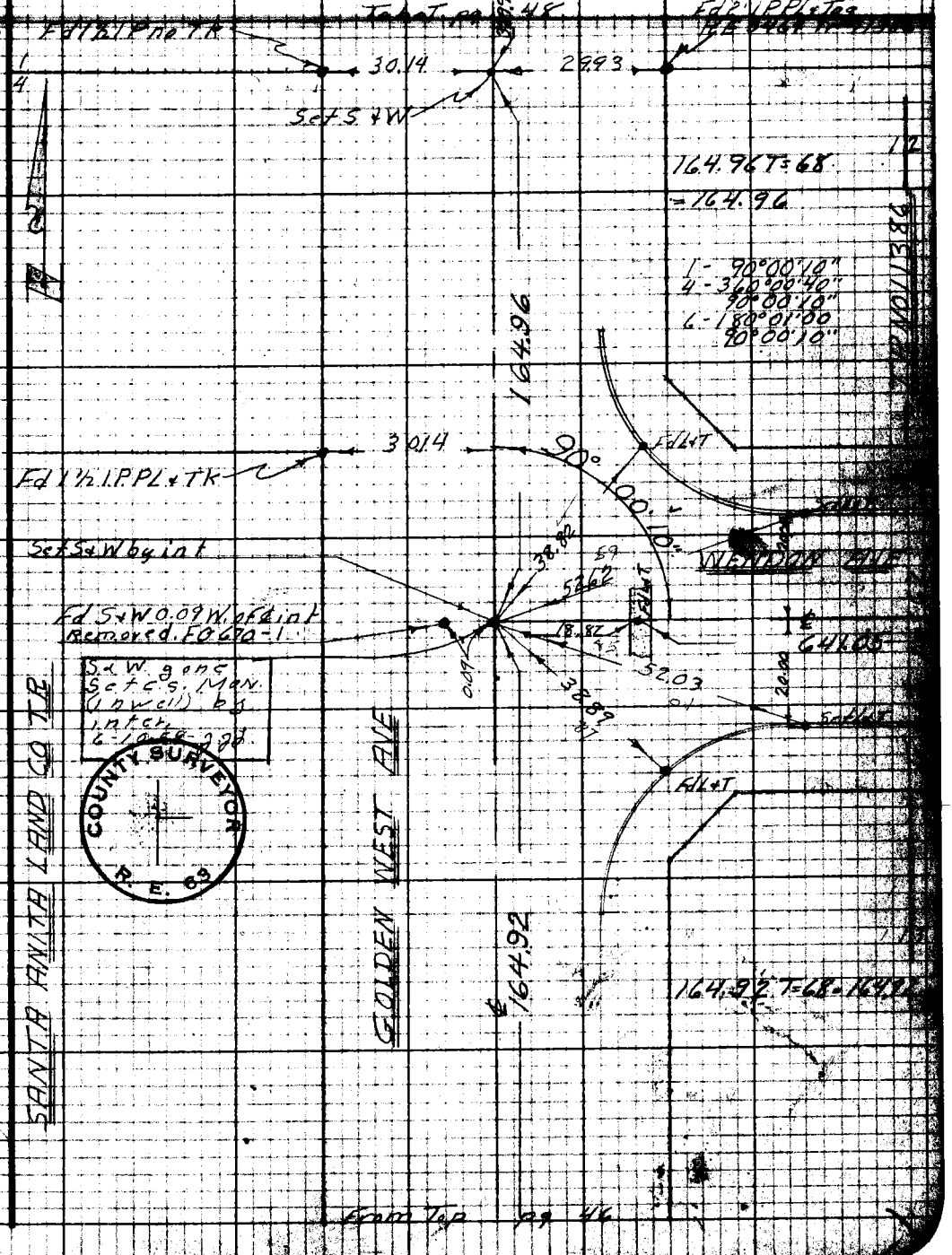

Note: Any Additions or Changes on This Sheet Must be Made or Circled in Red Ink With Date and Name of Person Making Change.

Do not extend notes this side of this line.

RETURN TO
LOS ANGELES COUNTY SURVEYOR
726 LOS ANGELES COUNTY
ENGINEERING BLDG.

76F3098 247 10M 1-49

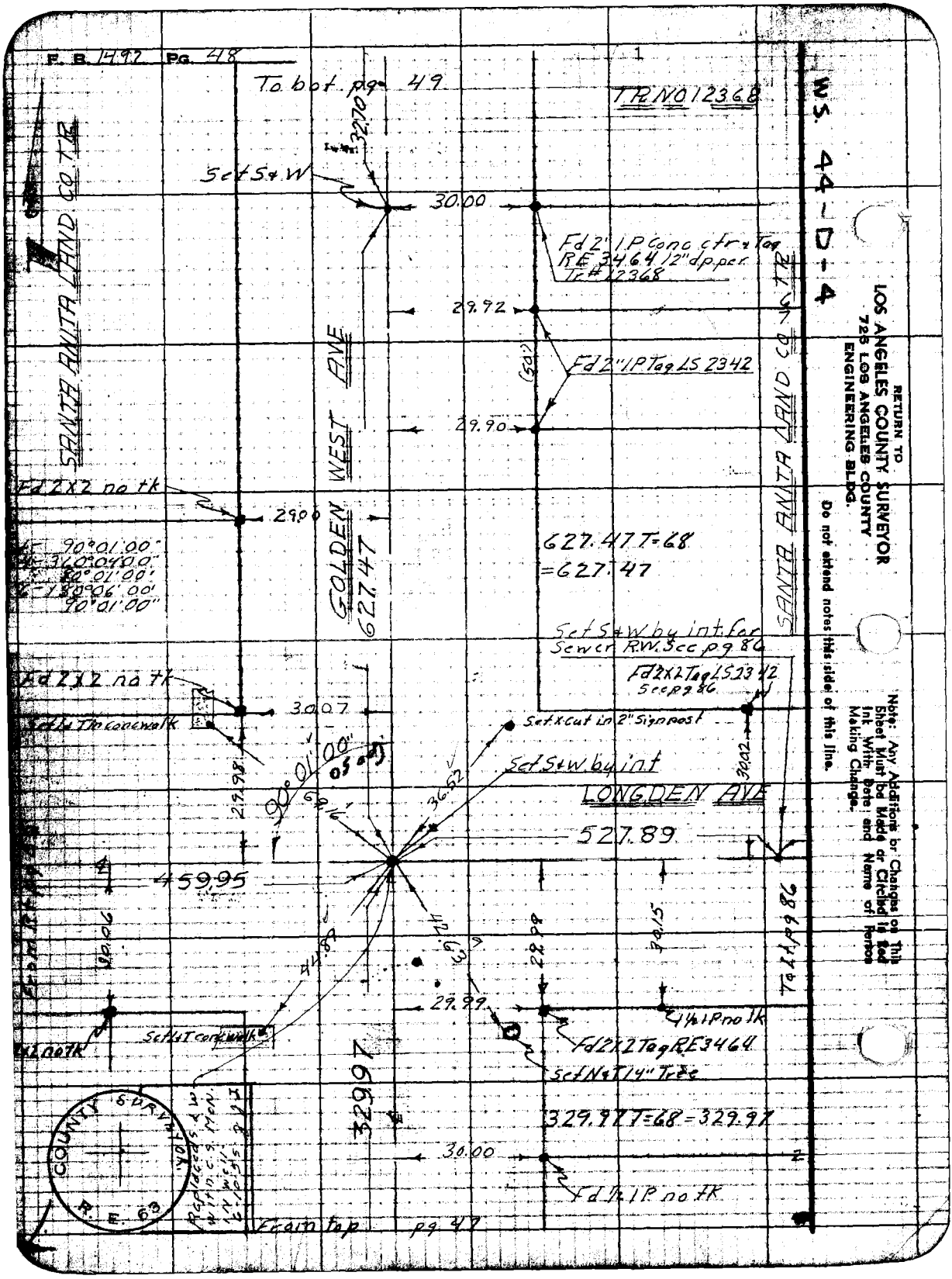
F. B. 1492 PG. 48
To bot pg 49
TR NO 12368
WS. 44-D-4
RETURN TO
LOS ANGELES COUNTY SURVEYOR
725 LOS ANGELES COUNTY
ENGINEERING BLDG.
Do not extend notes this side of this line.
Note: Any Additions or Changes on This Sheet Must be Made or Circled in Red Ink With Date and Name of Person Making Change.
SANTA ANITA LAND CO TR
GOLDEN WEST AVE
SANTA ANITA LAND CO TR
Set S&W
32.70
30.00
Fd 2" IP Conc ctr & Tag RE 3464 12" dp per Tr # 12368
29.92
Fd 2" IP Tag LS 2342
29.90
Fd 2X2 no tk
29.00
90°01'00"
360°04'00"
90°01'00"
180°06'00"
90°01'00"
627.47
627.47 T=68
=627.47
Set S&W by int for Sewer R.W. See pg 86
Fd 2X2 Tag LS 2342 See pg 86
Fd 2X2 no tk
30.07
Set 1 Tin concwalk
Set X cut in 2" Signpost
Set S&W by int
LONGDEN AVE
527.89
459.95
90°01'00"
36.52
29.98
30.02
30.06
44.89
42.63
29.99
30.15
To Lt pg 86
29.99
1½ IP no tk
Fd 2X2 Tag RE 3464
Set N&T 14" Tree
Set 1 T concwalk
329.97
329.97 T=68=329.97
30.00
Fd ½ IP no tk
COUNTY SURVEYOR
R. E. 63
From top pg 47

Notes Ck'd by DEEW

Map No. C.S. 13-2547

Office Work Cox

Checked Galli

Date JAN. 1957

Survey of Garibaldi Ave

W.O. 8351 Tape No. 2165 Std. 68 °F

Surveyed by Van Deren

Notes Van Date 9-13-49

Indexed: C. Johnson

F. B. 1492 PG. 49

W.S. 44-D-4

Note: Any Additions or Changes on This Sheet Must be Made or Circled in Red Ink With Date and Name of Person Making Change.

Do not extend notes this side of this line.

RETURN TO
LOS ANGELES COUNTY SURVEYOR
725 LOS ANGELES COUNTY
ENGINEERING BLDG.

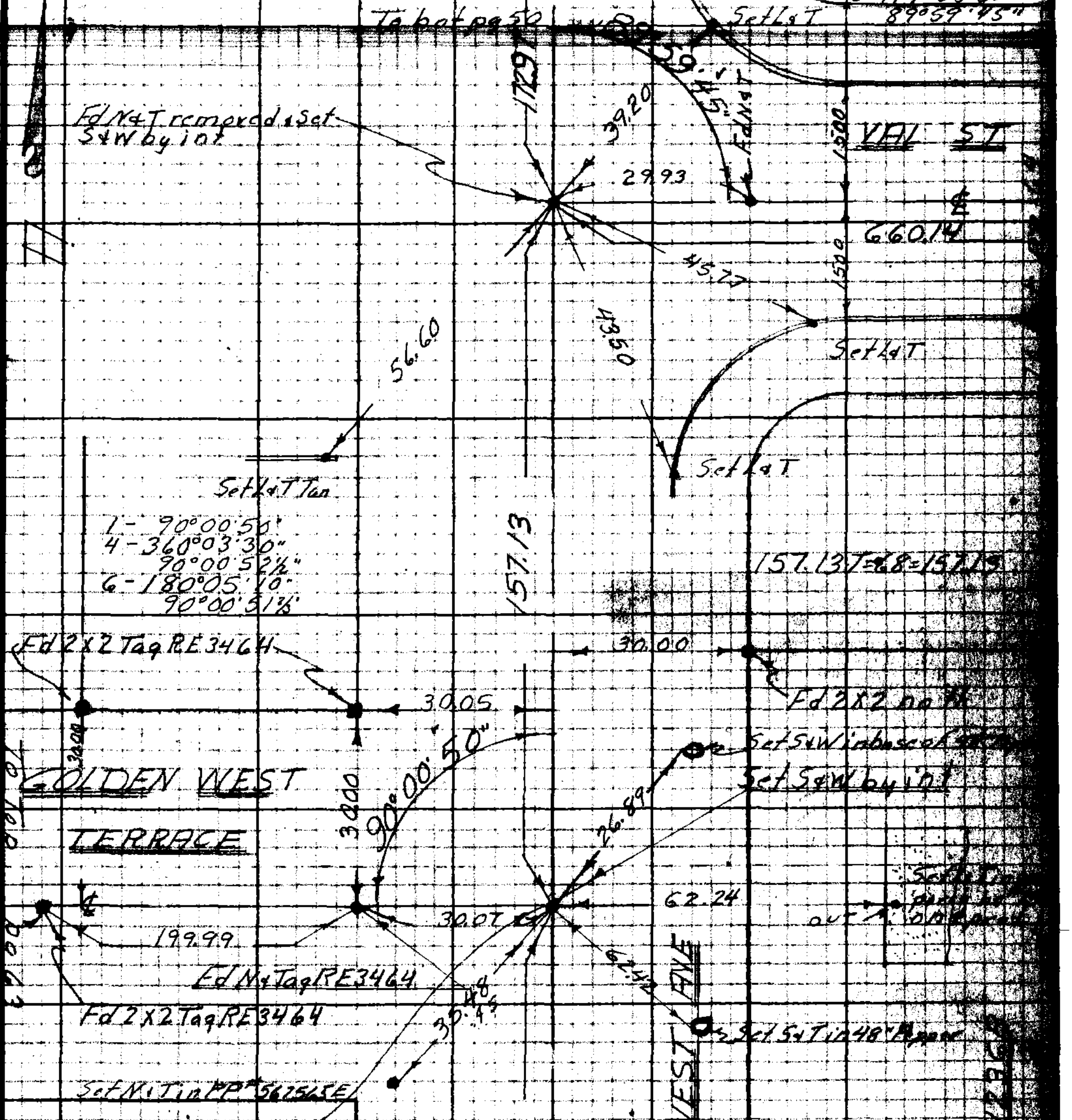

COUNTY ENGINEER R.E. 63

76F2088 247 10M 1-49

F. B. 1492 Pg. 50.

To bot. pg. 51



RETURN TO
LOS ANGELES COUNTY SURVEYOR
725 LOS ANGELES COUNTY
ENGINEERING BLDG.

Do not extend notes this side of this line.

Note: Any Additions or Changes of This Sheet Must be Made or Checked in Red Ink With Date and Name of Person Making Change.

Notes Ck'd by: DREW	Survey of: Garibaldi Ave.
Map No. C.S. B-2547	W. O. 8351 Tape No. 0106 Std. 68 °F
Office Work: Cox	Surveyed by: Van Deren
Checked: Galli	Notes: Van Date: 9-13-49
Date: Jan. 1957	Indexed: [illegible]

F. B. 1492 PG. 51

W.S. 44-E-4

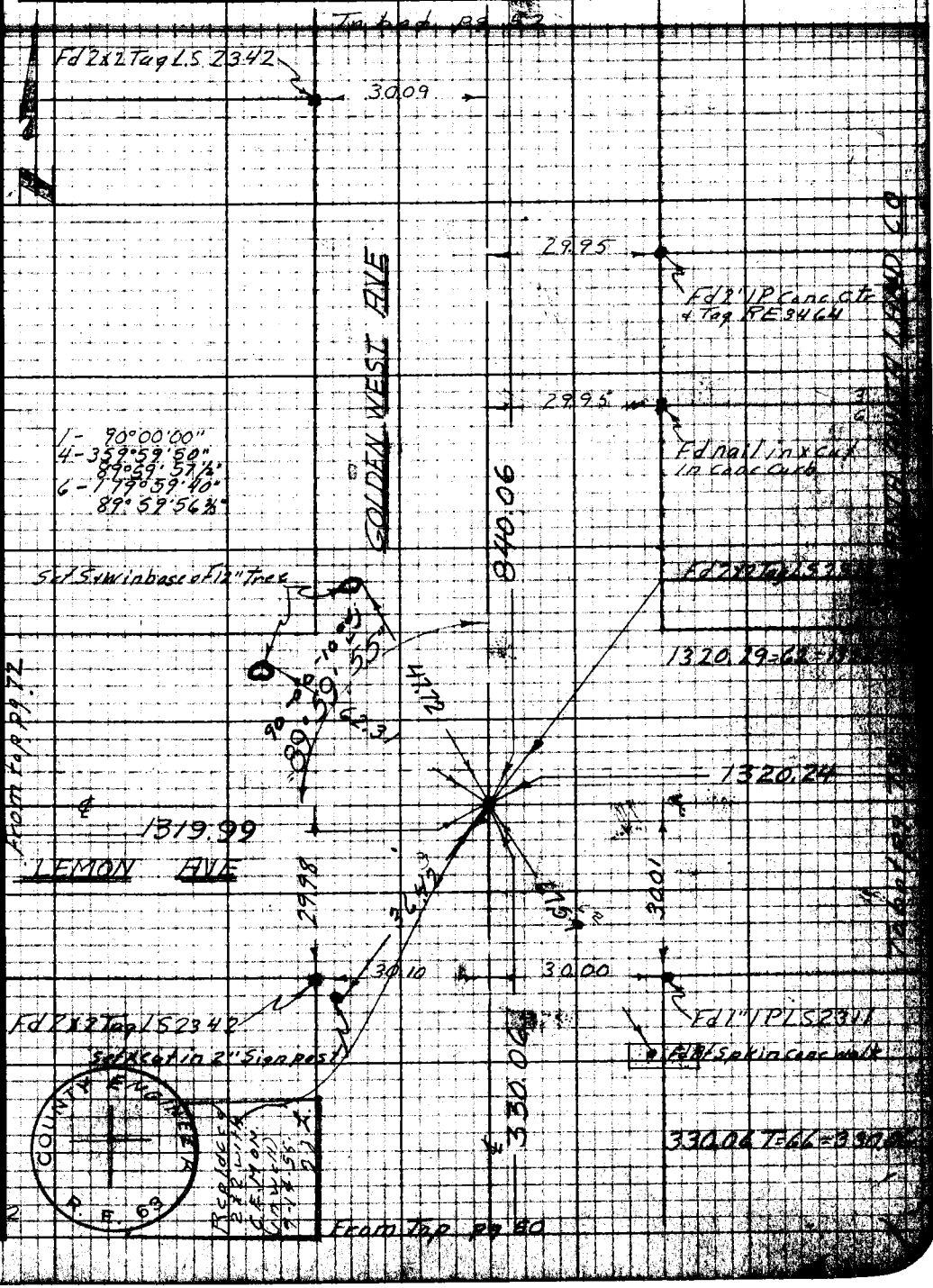

Note: Any Additions or Changes on This Sheet Must be Made or Circled in Red Ink With Date and Name of Person Making Change.

Do not extend notes this side of this line.

RETURN TO
LOS ANGELES COUNTY SURVEYOR
726 LOS ANGELES COUNTY
ENGINEERING BLDG.

76F3098 247 10M 1-49

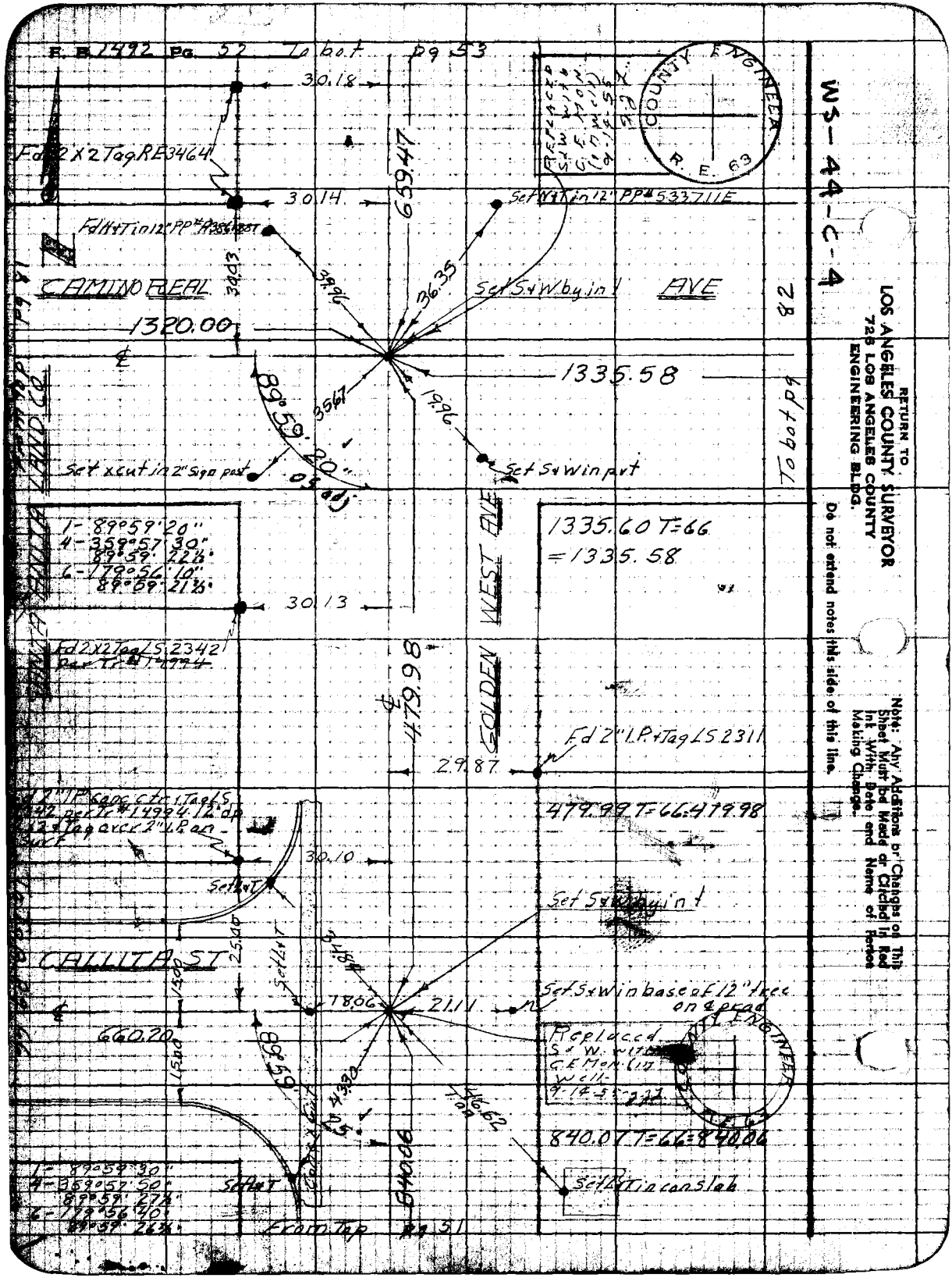

F. B. 1492 Pg. 52 To bot pg 53
30.18
Fd 2X2 Tag RE3464
30.14
659.47
Set W+T in 12" PP# 533711E
Fd H+T in 12" PP# A386188T
CAMINO REAL AVE
30.03
39.96
36.35
Set S+W by in t
1320.00
1335.58
89°59'20"
35.67
19.96
Set x cut in 2" Sign post
Set S+W in pvt
To bot pg 82
1- 89°59'20"
4- 359°57'30"
89°59'22½"
6- 179°56'10"
89°59'21½"
1335.60 T=66
=1335.58
30.13
Fd 2X2 Tag LS 2342
GOLDEN WEST AVE
479.98
Fd 2" I.P. + Tag LS 2311
29.87
479.99 T=66=479.98
30.10
Set L+T
Set S+W by in t
CALLITA ST
25.00
Set L+T
18.06
21.11
Set S+W in base of 12" tree on ℄ prod
660.20
89°59'
Replaced S+W with C.E. Mon. (in well) 9-14-55
840.07 T=66=840.06
840.06
Set L+T in con slab
1- 89°59'30"
4- 359°57'50"
89°59'27½"
6- 179°56'40"
89°59'26½"
Set L+T
From Top pg 51
COUNTY ENGINEER R. E. 63
WS-44-C-4
RETURN TO
LOS ANGELES COUNTY SURVEYOR
725 LOS ANGELES COUNTY
ENGINEERING BLDG.
Do not extend notes this side of this line.
Note: Any Additions or Changes on This Sheet Must be Made or Circled in Red Ink With Date and Name of Person Making Change.

Notes Ck'd by DRGW	Survey of Garibaldi Ave.
Map No. C.S.B-2547	W.O. 835A Tape No. 0106 Std. 68 °F
Office Work C.O.X	Surveyed by Van Deren
Checked Galli	Notes Kan Date 9-13-49
Date Jan. 1957	Indexed R. C. Johnson

F. B. 1492 Pg. 53

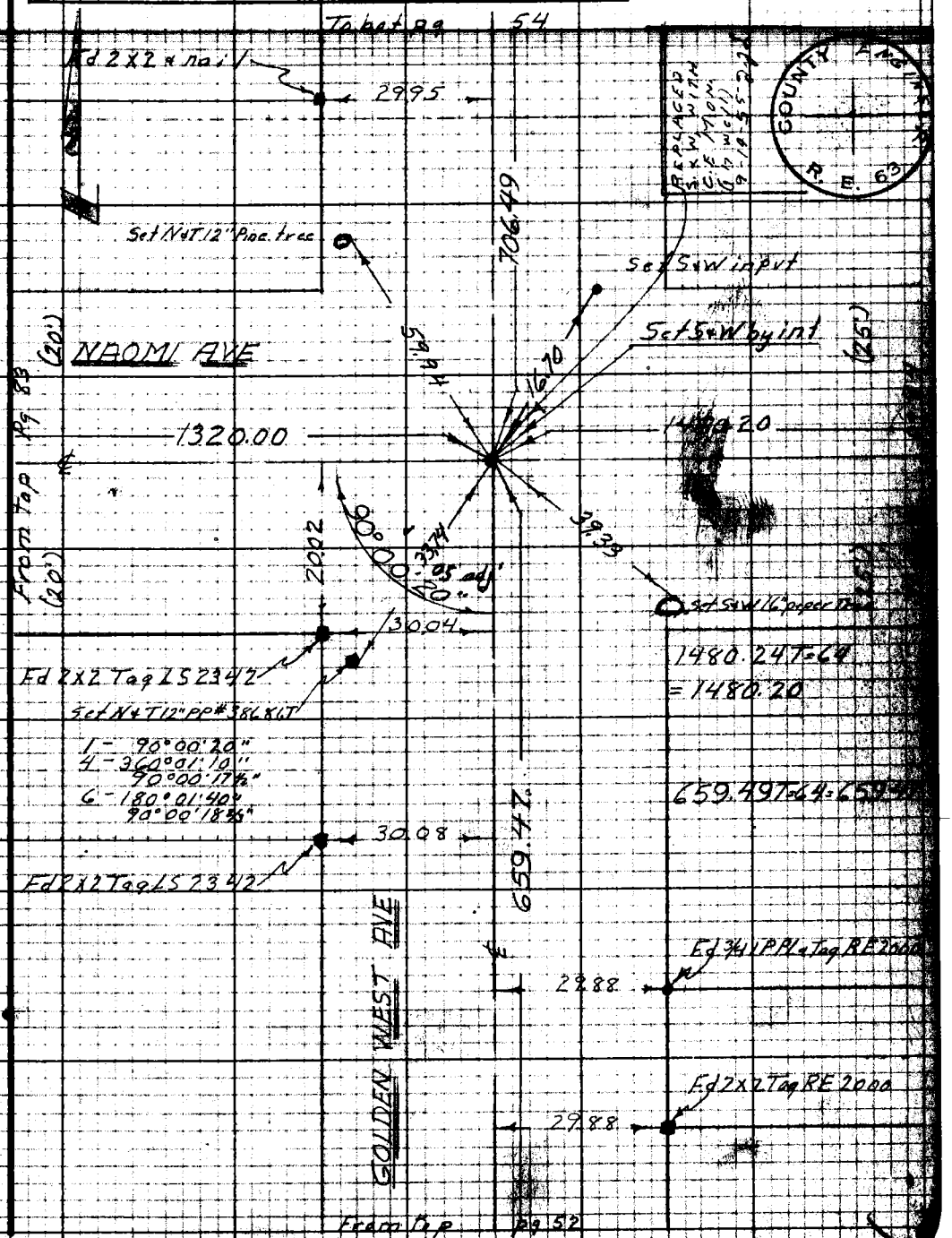

Note: Any Additions or Changes on This Sheet Must be Made or Circled in Red Ink With Date and Name of Person Making Change.

Do not extend notes this side of this line.

RETURN TO
LOS ANGELES COUNTY SURVEYOR
726 LOS ANGELES COUNTY
ENGINEERING BLDG.

78F3D85 247 10M 1-49

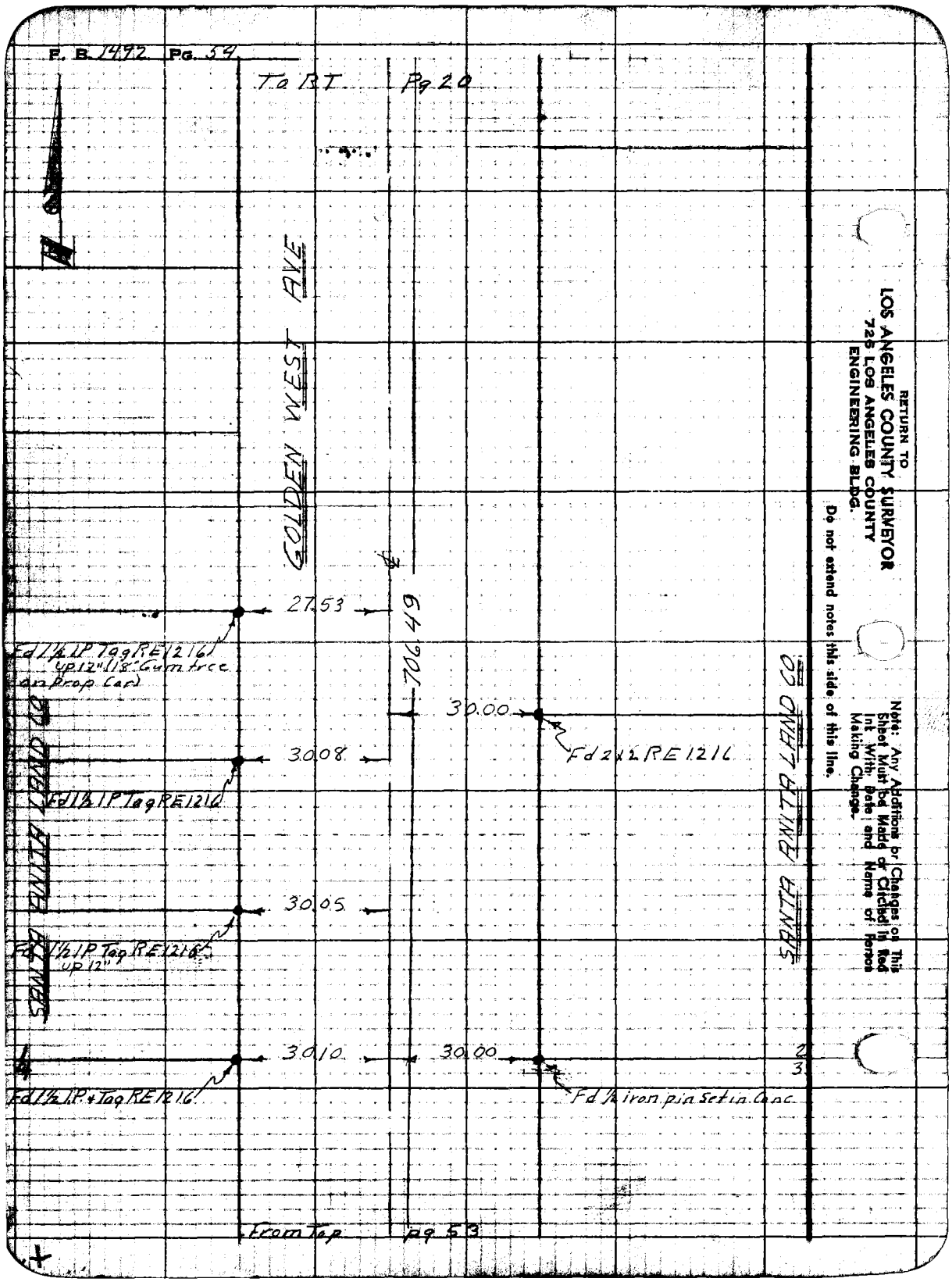
F. B. 1492 Pg. 54
To RT Pg 20
GOLDEN WEST AVE
27.53
706.49
Fd 1½ IP Tag RE 1216 up 12" (18" Gum tree on Prop Cor)
30.00
Fd 2x2 RE 1216
30.08
Fd 1½ IP Tag RE 1216
30.05
Fd 1½ IP Tag RE 1216 up 12"
30.10
30.00
Fd 1½ IP + Tag RE 1216
Fd ½ iron pin Set in Conc.
SANTA ANITA LAND CO
SANTA ANITA LAND CO
From Top pg 53
RETURN TO
LOS ANGELES COUNTY SURVEYOR
726 LOS ANGELES COUNTY
ENGINEERING BLDG.
Do not extend notes this side of this line.
Note: Any Additions or Changes on This Sheet Must be Made or Circled in Red Ink With Date and Name of Person Making Change.

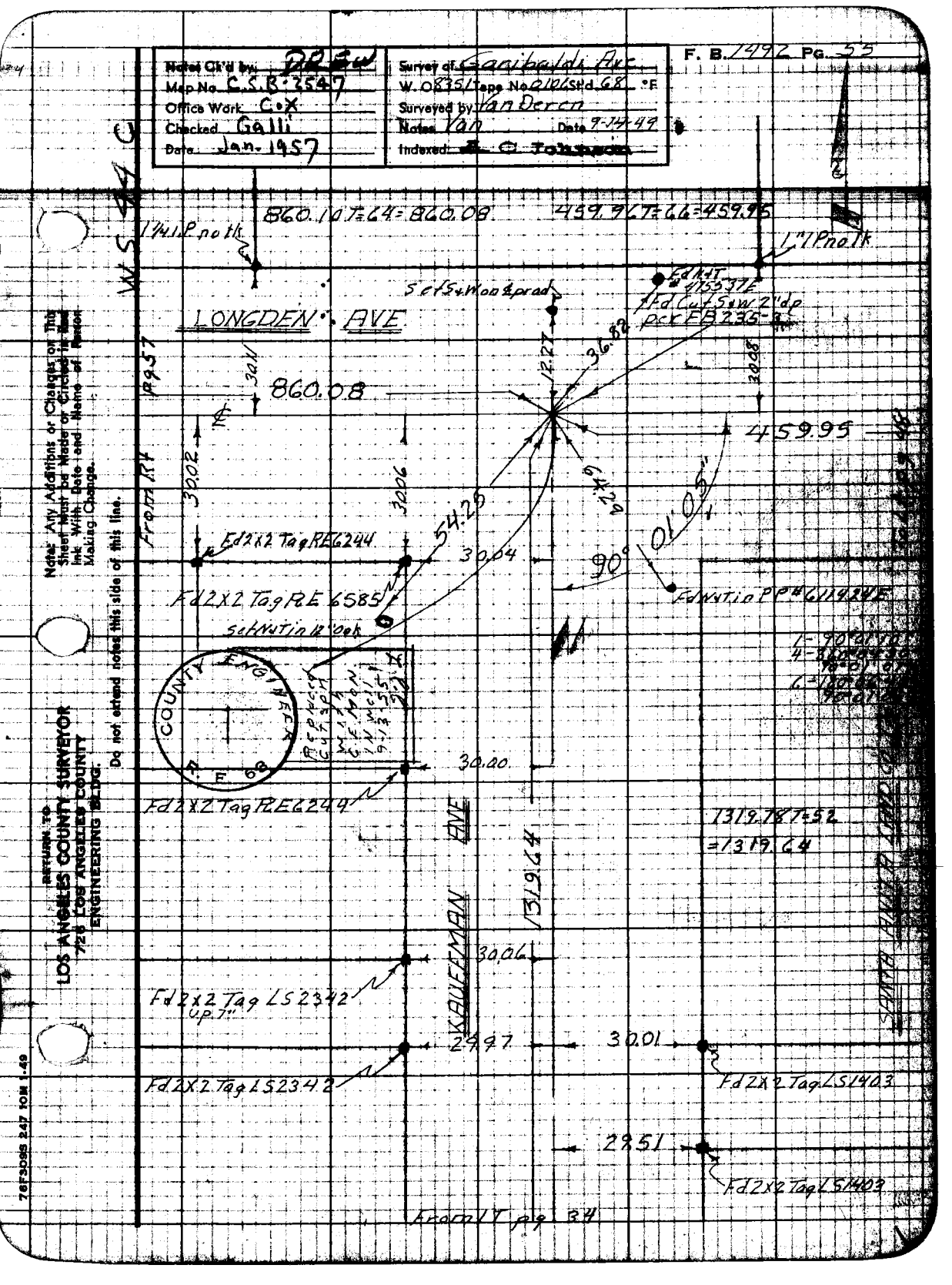

Notes Ck'd by: DREW
Map No. C.S.B. 3547
Office Work C.X
Checked Galli
Date Jan. 1957
Survey of Garibaldi Ave.
W. 08351 Tape No. 0106 Std. 68 °F
Surveyed by Van Deren
Notes Van Date 9-14-49
Indexed
F. B. 1492 Pg. 55
860.10 T=64=860.08
459.96 T=66=459.95
1 1/4 I.P. no tk
1" I.P. no tk
Fd N&T #475537E
Fd Cut S&W 2" dp per FB 235-3
Set S&W on ℄ prod
LONGDEN AVE
860.08
459.95
36.82
12.27
30.11
30.08
30.02
30.06
54.25
64.29
01°05'
90°
30.04
Fd 2X2 Tag RE 6244
Fd 2X2 Tag RE 6585
Set N&T in 12" oak
Fd N&T in PP #611424E
COUNTY ENGINEER
R. F. 68
30.00
Fd 2X2 Tag RE 6244
1319.78 T=52
=1319.64
1319.64
KAUFFMAN AVE
30.06
Fd 2X2 Tag LS 2342 up 7"
29.97
30.01
Fd 2X2 Tag LS 2342
Fd 2X2 Tag LS 1403
29.51
Fd 2X2 Tag LS 1403
From 1T pg 34
Note: Any Additions or Changes on this Sheet Must be Made or Circled in Red Ink With Date and Name of Person Making Change.
Do not extend notes this side of this line.
RETURN TO
LOS ANGELES COUNTY SURVEYOR
726 LOS ANGELES COUNTY
ENGINEERING BLDG.
76F3095 247 10M 1-49



RETURN TO
LOS ANGELES COUNTY SURVEYOR
725 LOS ANGELES COUNTY
ENGINEERING BLDG.

Do not extend notes this side of this line.

Note: Any Additions or Changes on This Sheet Must be Made or Circled in Red Ink With Date and Name of Person Making Change.

Notes Ck'd by DREW	Survey of Garibaldi Ave
Map No. C.S.B-2547	W. O. 8351 Tape No. 0106 Std. 68 °F
Office Work Cox	Surveyed by Van Deren
Checked Galli	Notes Van Date 9-15-49
Date Jan. 1957	Indexed E. C. Johnson

F. B. 1492 PG. 57

W.S. 44C-4

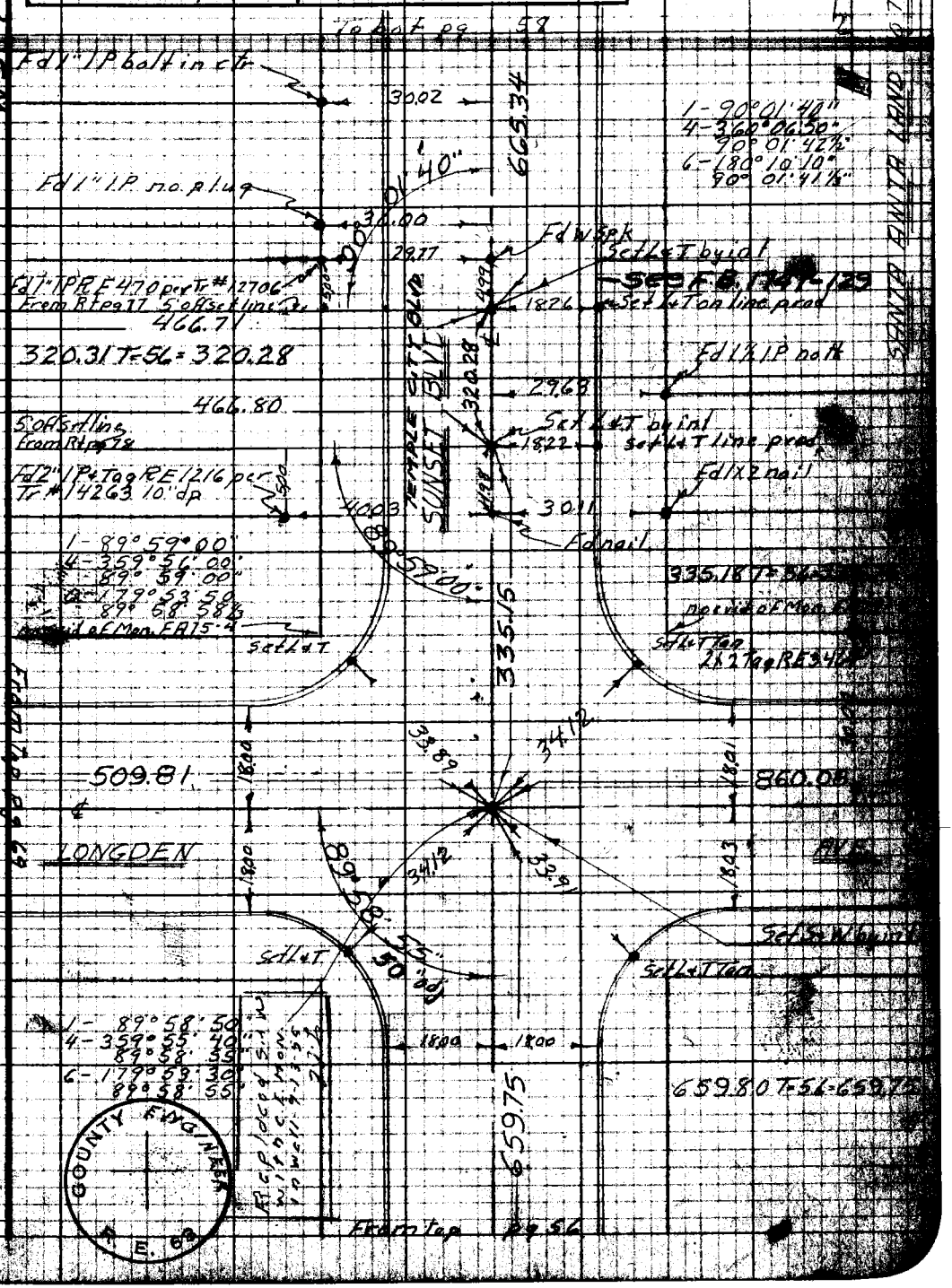

Note: Any Additions or Changes on This Sheet Must Be Made or Circled in Red Ink With Date and Name of Person Making Change.

Do not extend notes this side of this line.

RETURN TO
LOS ANGELES COUNTY SURVEYOR
726 LOS ANGELES COUNTY
ENGINEERING BLDG.

COUNTY ENGINEER
R. E. 63

76F3095 24F 10M 1-49

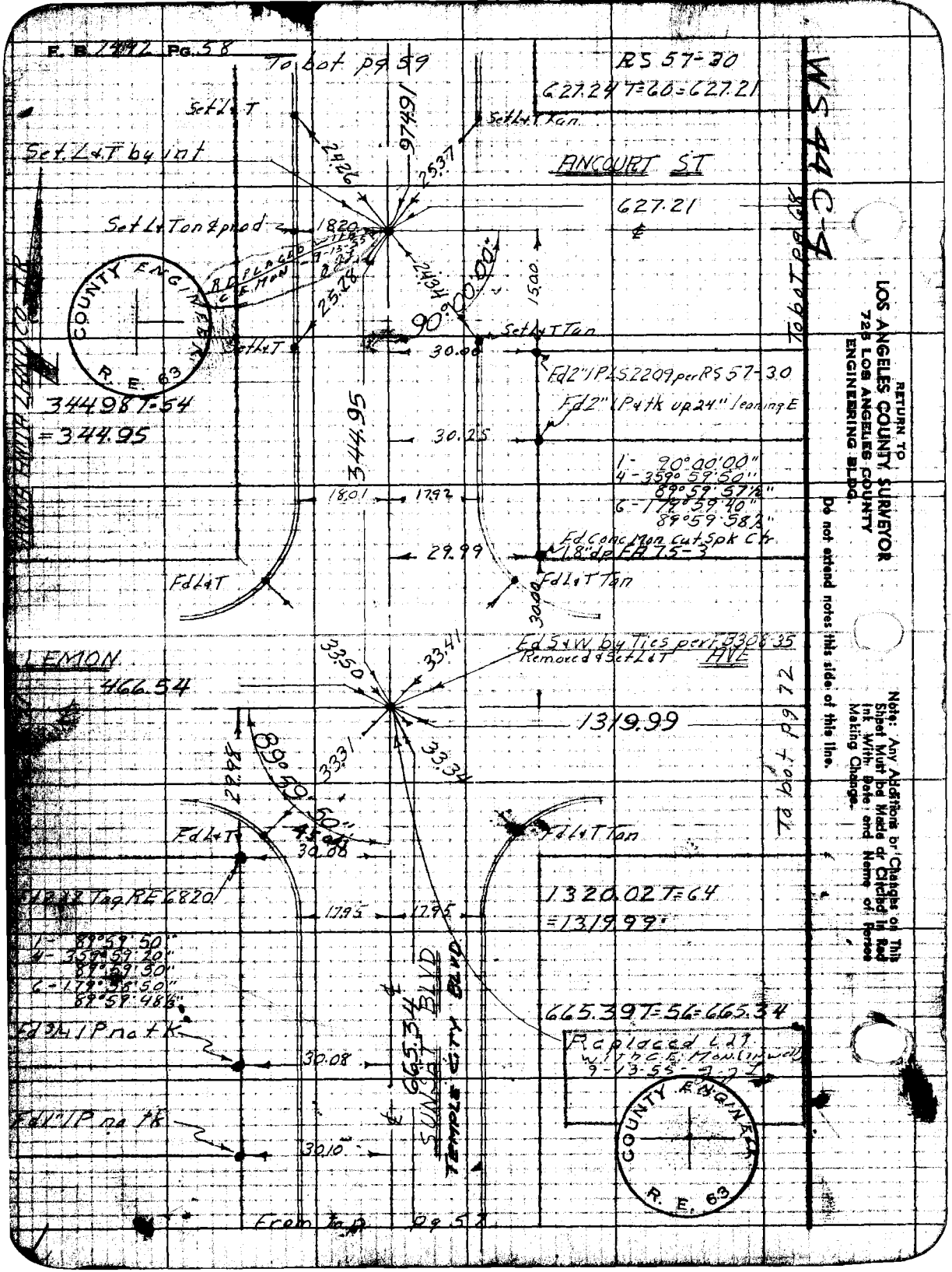
F. B. 7492 Pg. 58
To bot pg 59
RS 57-30
627.24 T=60=627.21
WS 44 C-4
Set L&T
Set L&T Tan
Set L&T by int
ANCOURT ST
627.21
Set L&T on ℄ prod
18.20
24.26
25.37
97.49
24.34
25.28
90°00'00"
15.00
Set L&T
Set L&T Tan
30.00
Fd 2" IP LS 2209 per RS 57-30
Fd 2" IP & tk up 24" leaning E
344.98 T=54
=344.95
344.95
30.25
1- 90°00'00"
4- 359°59'50"
89°59'57½"
6- 179°59'40"
89°59'58½"
18.01
17.92
29.99
Fd Conc Mon cut Spk Ctr
1.8" dp FB 75-3
Fd L&T
Fd L&T Tan
30.00
Fd S&W by Ties per FB 308-35
Removed & Set L&T
AVE
LEMON
466.54
33.50
33.41
1319.99
33.31
33.34
89°59'50"
29.98
Fd L&T
Fd L&T Tan
30.00
Fd 2" Tag RE 6820
17.95
17.95
1320.02 T=64
=1319.99
1- 89°59'50"
4- 359°59'20"
89°59'30"
6- 179°58'50"
89°59'48½"
665.39 T=56=665.34
Fd 3/4" IP no tk
30.08
665.34
SUNSET BLVD
TEMPLE CITY BLVD
Replaced L&T
with C.E. Mon (in well)
9-13-55
Fd 1" IP no tk
30.10
From top pg 57
To bot pg 68
To bot pg 72
COUNTY ENGINEER
R. E. 63
RETURN TO
LOS ANGELES COUNTY SURVEYOR
725 LOS ANGELES COUNTY
ENGINEERING BLDG.
Do not extend notes this side of this line.
Note: Any Additions or Changes on This Sheet Must be Made or Circled in Red Ink With Date and Name of Person Making Change.

Notes Ck'd by: DREW	Survey of: Garibaldi Ave
Map No. C.S.B-2547	W. O. 8351 Tape No. 0106 Std. 68 °F
Office Work: Cox	Surveyed by: Van Doren
Checked: Galli	Notes: Van Date: 9-15-49
Date: Jan. 1957	Indexed: R. C. Johnson

F. B. 1492 Pg. 59

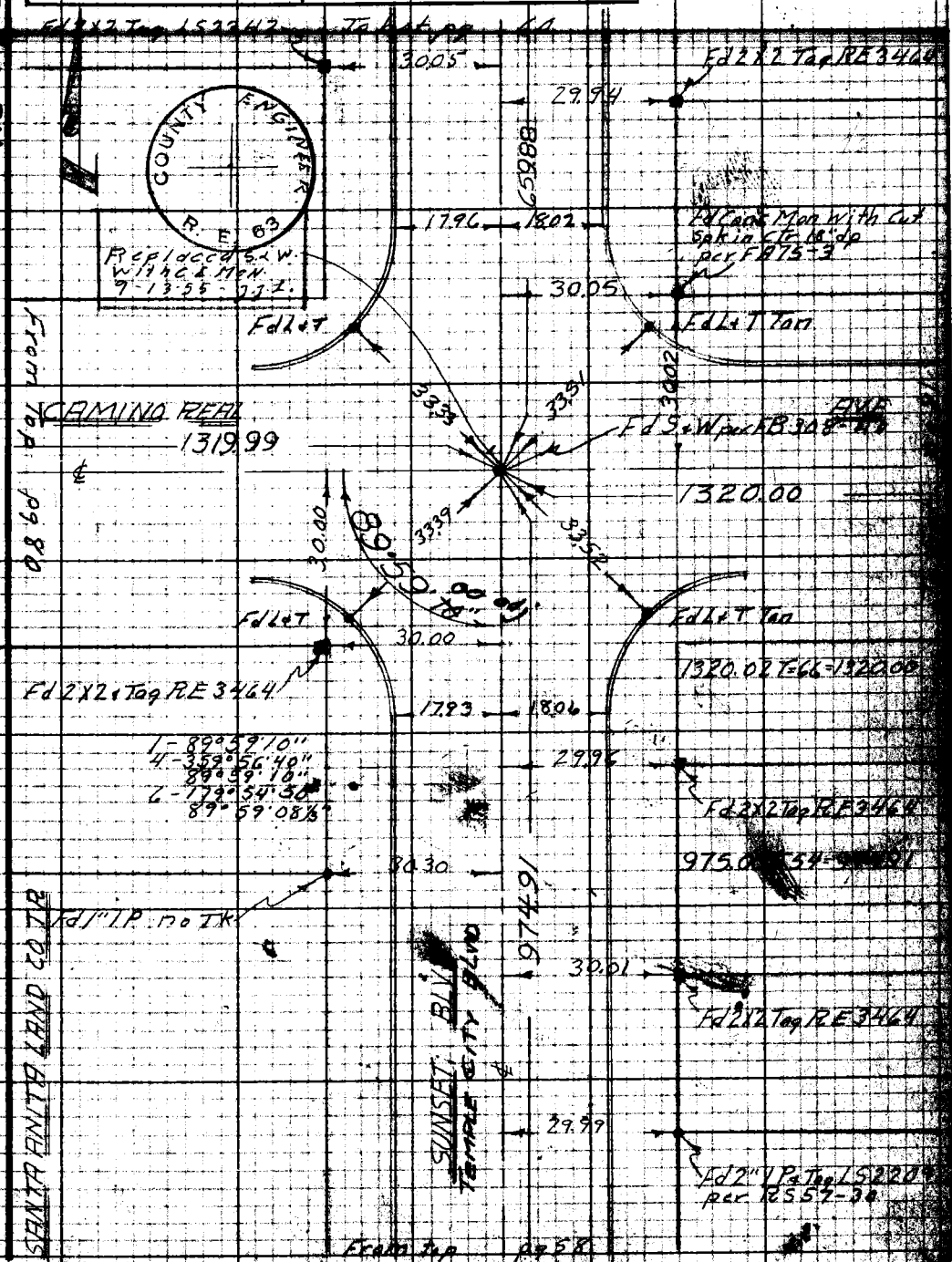

Note: Any Additions or Changes on This Sheet Must be Made or Circled in Red Ink With Date and Name of Person Making Change.

Do not extend notes this side of this line.

RETURN TO
LOS ANGELES COUNTY SURVEYOR
726 LOS ANGELES COUNTY
ENGINEERING BLDG.

76F3096 247 10M 1-49

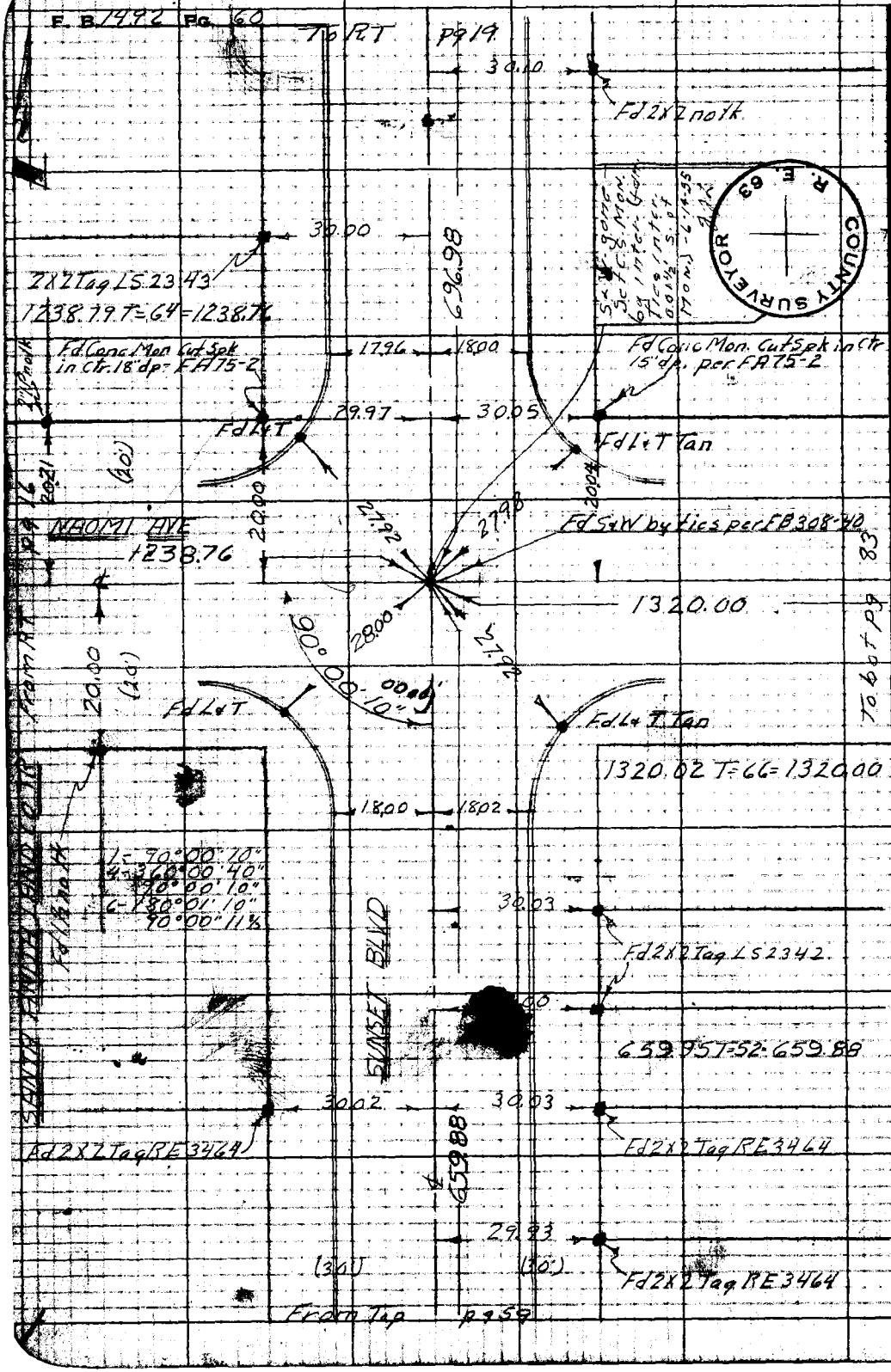

WS 44 C-4

RETURN TO
LOS ANGELES COUNTY SURVEYOR
726 LOS ANGELES COUNTY
ENGINEERING BLDG.

Do not extend notes this side of this line.

Note: Any Additions or Changes on This Sheet Must be Made or Circled in Red Ink With Date and Name of Person Making Change.

Notes Ck'd by: DREW	Survey of: Garibaldi Ave
Map No. C.S.B-2547	W.O. 8351 Tape No. 0106 Std. 68 °F
Office Work: Cox	Surveyed by: Van Deren
Checked: Galli	Notes: Van Date: 9-19-49
Date: Jan. 1957	Indexed: [illegible]

F. B. 1492 Pg. 61

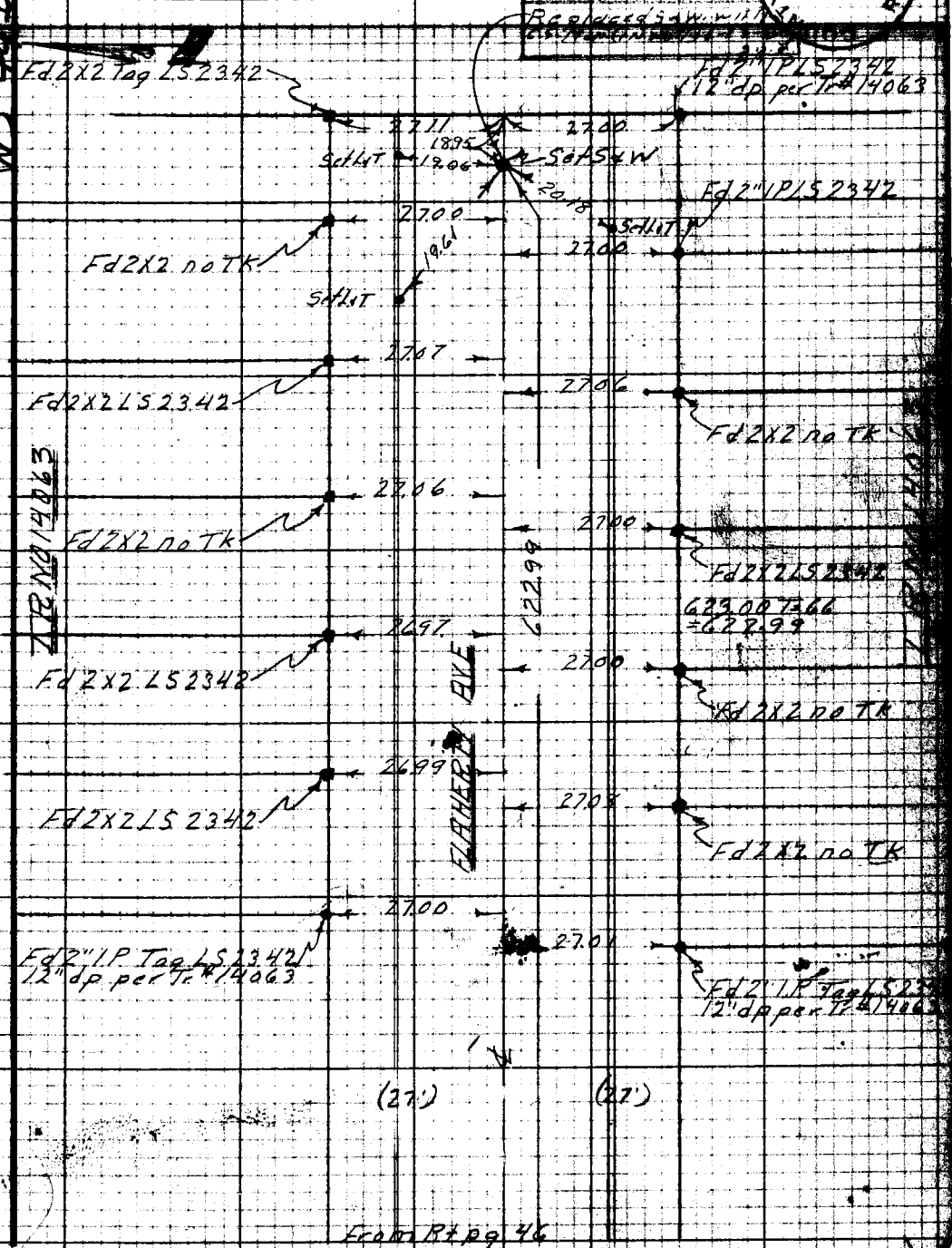

Note: Any Additions or Changes on This Sheet Must be Made or Circled in Red Ink With Date and Name of Person Making Change.

Do not extend notes this side of this line.

RETURN TO
LOS ANGELES COUNTY SURVEYOR
726 LOS ANGELES COUNTY
ENGINEERING BLDG.

76F3095 247 10M 1-49

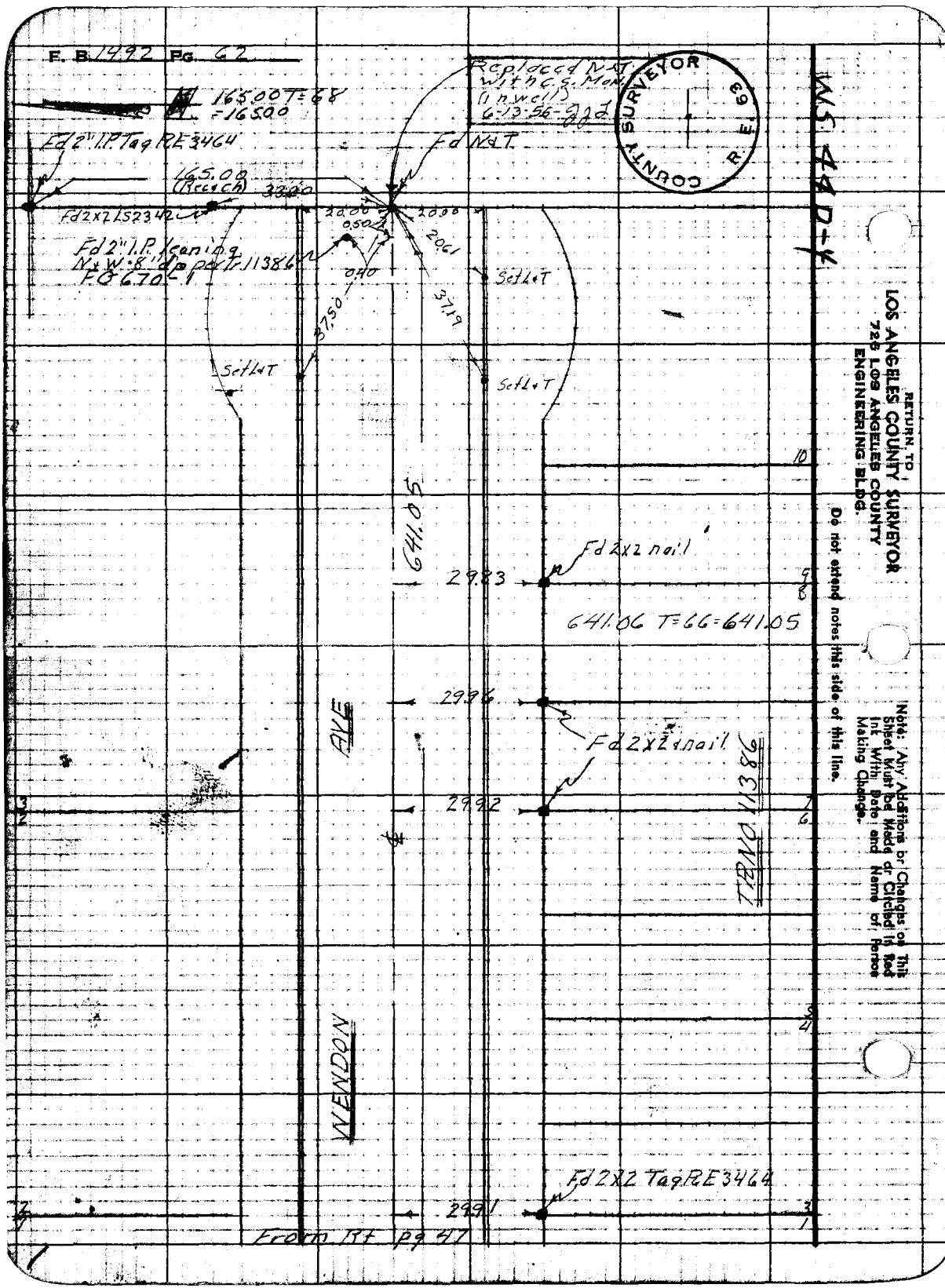
F. B. 1492 Pg. 62
165.00 T=68
=165.00
Fd 2" I.P. Tag RE 3464
165.00
(Rec & Ch)
33.00
Fd 2x2 LS 2342
Fd 2" I.P. leaning
N+W 8" dp per Tr 11386
FG 670-1
Replaced N+T
with C.S. Mon.
(in well)
6-13-56
Fd N+T
20.00
20.00
0.50
20.61
0.40
37.50
37.19
Set L+T
Set L+T
Set L+T
641.05
Fd 2x2 nail
29.83
641.06 T=66=641.05
29.96
Fd 2x2 nail
29.92
AVE
WENDON
TRNO 11386
Fd 2X2 Tag RE 3464
29.91
From Rt pg 47
COUNTY SURVEYOR R.E. 63
WS 44D-4
RETURN TO
LOS ANGELES COUNTY SURVEYOR
726 LOS ANGELES COUNTY
ENGINEERING BLDG.
Do not extend notes this side of this line.
Note: Any Additions or Changes on This Sheet Must be Made or Circled in Red Ink With Date and Name of Person Making Change.

F. B. 1492 PG. 63

Notes Ck'd by: DREW	Survey of Garibaldi Ave
Map No. C.S.B-2547	W.O. 8351 Tape No. 0106 Std. 68 °F
Office Work: Cox	Surveyed by: Van Deren
Checked: Galli	Notes: Van Date: 9-19-49
Date: Jan. 1957	Indexed: [illegible]

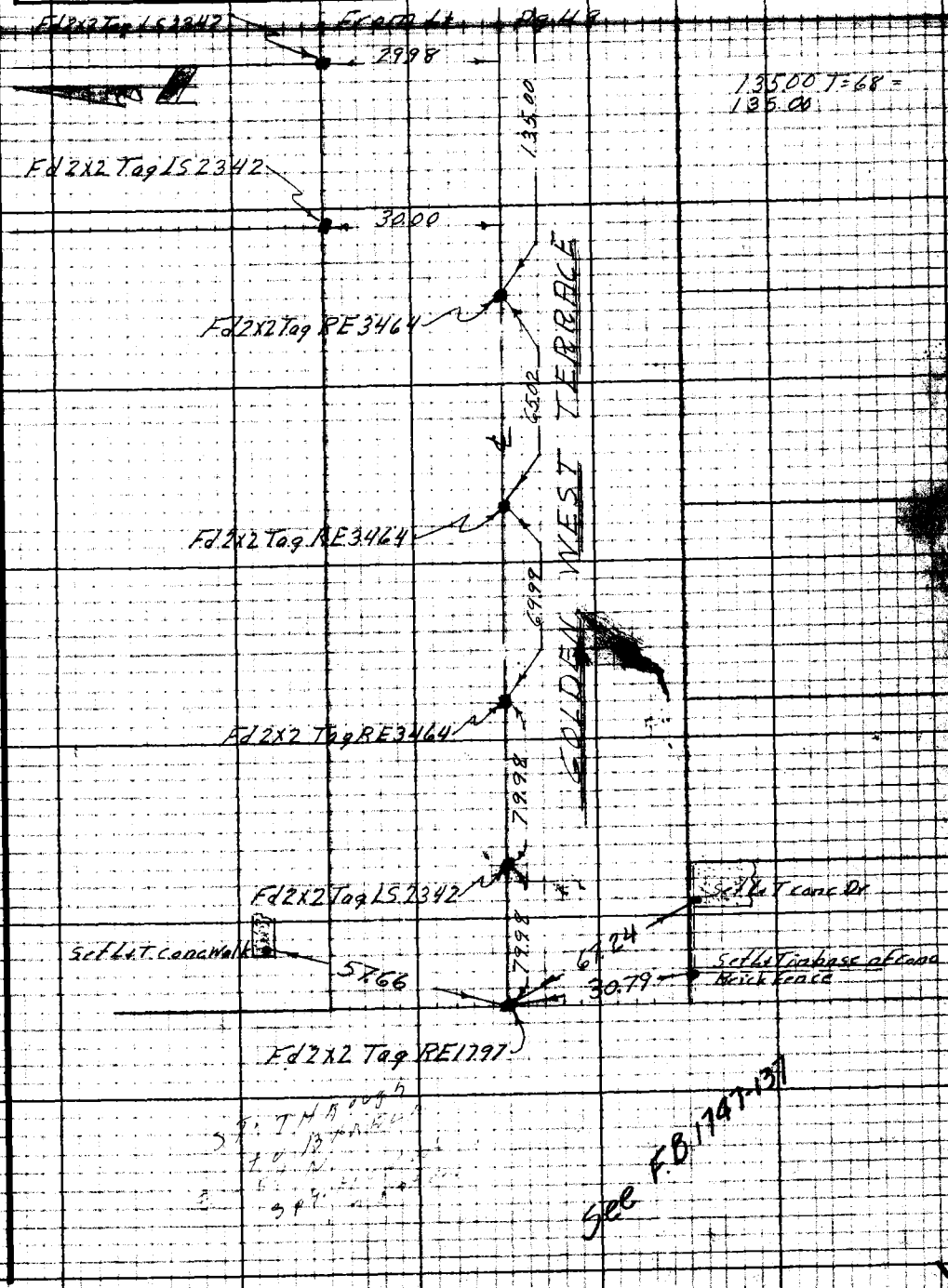

Note: Any Additions or Changes on This Sheet Must be Made or Circled in Red Ink With Date and Name of Person Making Change.

Do not extend notes this side of this line.

RETURN TO
LOS ANGELES COUNTY SURVEYOR
726 LOS ANGELES COUNTY
ENGINEERING BLDG.

76F309S 247 10M 1-49

F. B. 1492 Pg. 64



WS 44 D-4

RETURN TO
LOS ANGELES COUNTY SURVEYOR
725 LOS ANGELES COUNTY
ENGINEERING BLDG.

Do not extend notes this side of this line.

Note: Any Additions or Changes on This Sheet Must be Made or Circled in Red Ink With Date and Name of Person Making Change.

Notes Ck'd by OREW	Survey of Garibaldi Ave
Map No. C.S.R-2547	W. O. 8351 Tape No. 0106 Std. 68 °F
Office Work Cox	Surveyed by Van Deren
Checked Galli	Notes Van Date 9-20-49
Date Jan. 1957	Indexed A. C. Johnson

F. B. 1492 PG. 65

To B+pg 29

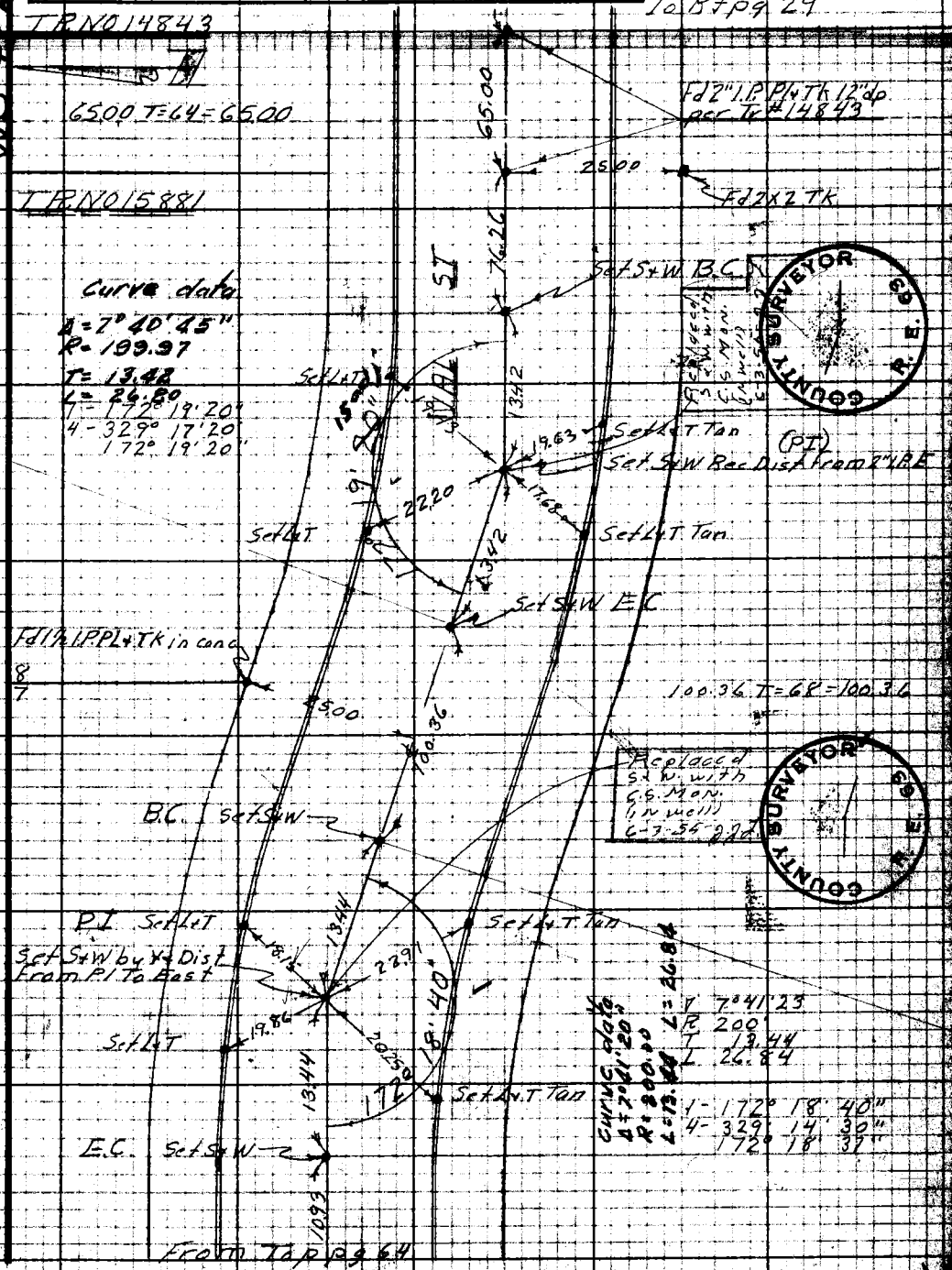

Note: Any Additions or Changes on This Sheet Must be Made or Circled in Red Ink With Date and Name of Person Making Change.

Do not extend notes this side of this line.

RETURN TO
LOS ANGELES COUNTY SURVEYOR
726 LOS ANGELES COUNTY
ENGINEERING BLDG.

76F3098 247 10M 1-49

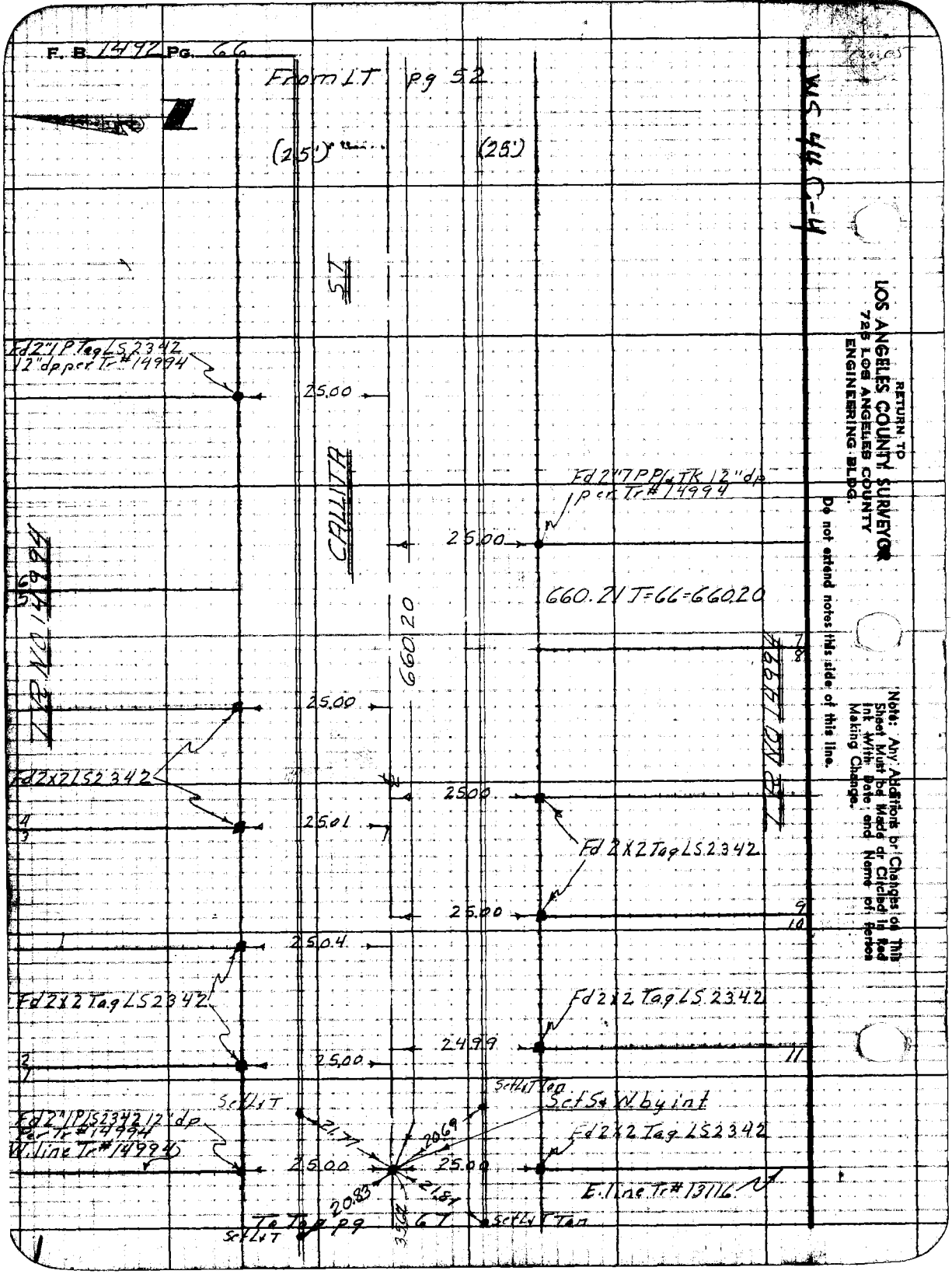
F. B. 1492 Pg. 66
From LT pg 52
(25')
(25')
WS 44 C-4
IS
CALLITA
Fd 2" 1 P Tag LS 2342
12" dp per Tr# 14994
25.00
Fd 2" 7 PP/ TK 12" dp
per Tr# 14994
25.00
660.21 T=66=660.20
660.20
TR NO 14994
TR NO 14994
25.00
Fd 2x2 LS 2342
25.00
25.01
Fd 2X2 Tag LS 2342
25.00
25.04
Fd 2X2 Tag LS 2342
Fd 2X2 Tag LS 2342
24.99
25.00
Set L+T
Set L+T Tan
Set S+W by int
Fd 2" 1 P LS 2342 12" dp
Per Tr# 14994
W. line Tr# 14994
21.77
20.69
Fd 2X2 Tag LS 2342
25.00
25.00
20.83
21.81
E. line Tr# 13116
To Top pg 67
Set L+T
Set L+T Tan
RETURN TO
LOS ANGELES COUNTY SURVEYOR
725 LOS ANGELES COUNTY
ENGINEERING BLDG.
Do not extend notes this side of this line.
Note: Any Additions or Changes on This Sheet Must be Made or Circled in Red Ink With Date and Name of Person Making Change.

Notes Ck'd by: DREW	Survey of: Garibaldi Ave
Map No. C.S.B-2547	W.O. 8351 Tape No. 0106 St'd. 68 °F
Office Work: Cox	Surveyed by: Van Deren
Checked: Galli	Notes: Van Date: 9-7-49
Date: Jan. 1957	Indexed: E. C. Johnson

F. B. 1492 Pg. 67

Replaced S&W with C.S. Mon. (in well) 6-6-55 JJZ

W.S. 44C-4

From bot. pg. 66

BC Set S&W

Fd 2" I.P. LS 2342 12" dp Tr #13116

25.10

Curve data
Δ = 8°12'47"
R = 200.02
T = 14.36
L = 28.67

V 8°12'47"
R 200'
T 14.36
L 28.67

1- 171°47'10"
4- 327°08'52
171°47'13
6- 310°43'18"
171°47'13"

Pl Set S&W

171°47'13

TR NO 13116

Fd 2" I.P. Pl & Tag LS 2342 12" dp per Tr #13116

0.05 25.10

76.28

EC Set S&W rec dist per Tr 13116

BC Set S&W

Fd 2" I.P. Pl & Tag LS 2342 12" dp per Tr #13116

0.08 25.06

Replaced S&W with C.S. Mon. (in well) 6-6-55 JJZ

Curve data
Δ = 8°13'12"
R = 199.98
T = 14.37
L = 28.69

Set L&T Tan

Set L&T

Set Spk & W for Pl

V 8°13'12"
R 200'
T 14.38

Set L&T Tan

1- 171°46'50"
4- 327°07'12"
171°46'48"
6- 310°48'48"
171°46'48"

Set L&T

EC Set S&W

161.42 T=62
= 161.41

Set L&T

Replaced S&W with C.S. Mon. (in well) 6-6-55 JJZ

Set S&W

Fd 2" I.P. Pl & Tag LS 2342 10" dp per Tr #13116

Set L&T

Set L&T

25.00

W. line Tr #13116

Note: Any Additions or Changes on This Sheet Must be Made or Circled in Red Ink With Date and Name of Person Making Change.

Do not extend notes this side of this line.

RETURN TO
LOS ANGELES COUNTY SURVEYOR
726 LOS ANGELES COUNTY
ENGINEERING BLDG.

76F3095 247 10M 1-49

R. B. 1492 Pg. 68

WS 44 C-4

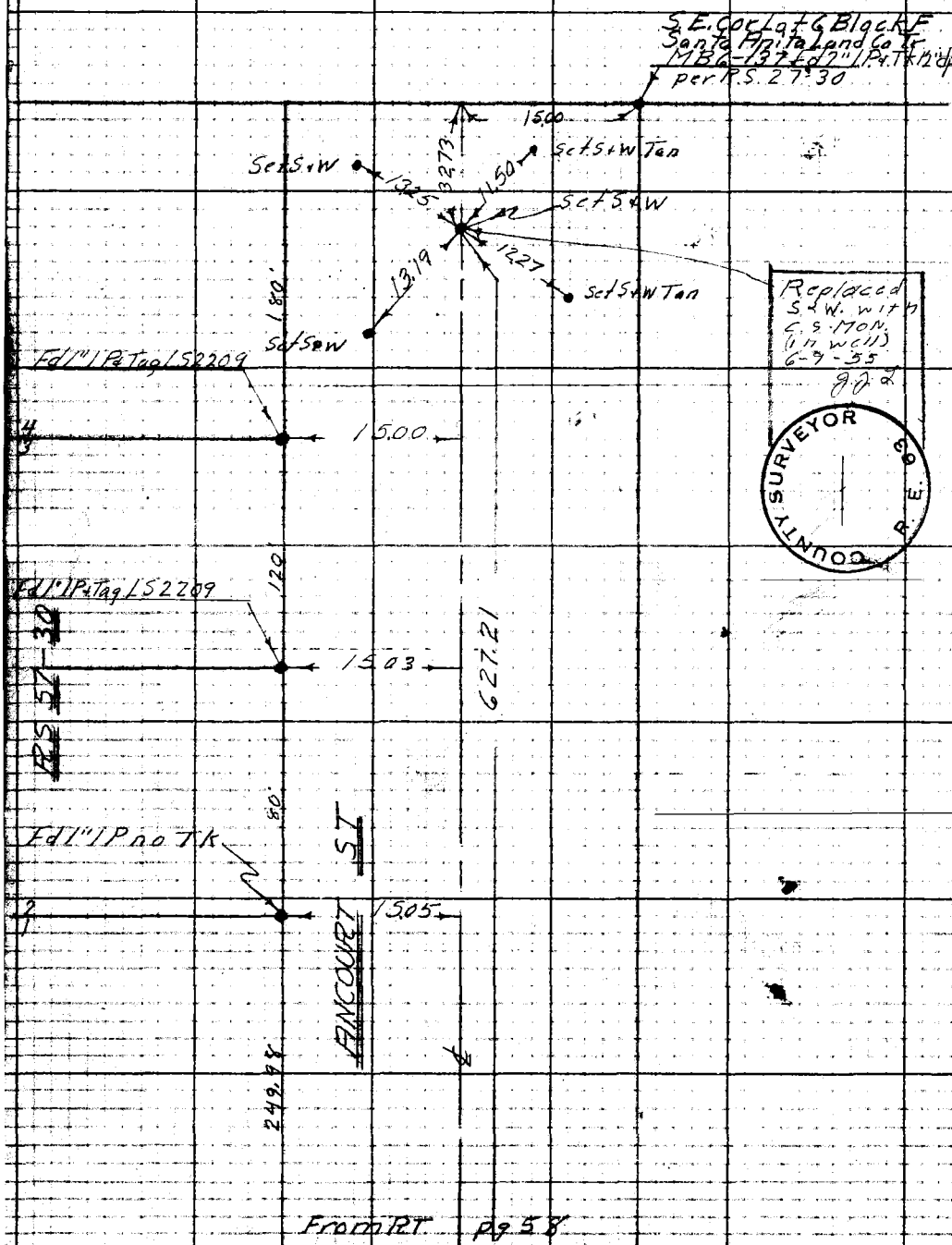

RETURN TO
LOS ANGELES COUNTY SURVEYOR
725 LOS ANGELES COUNTY
ENGINEERING BLDG.

Do not extend notes this side of this line.

Note: Any Additions or Changes on This Sheet Must be Made or Circled in Red Ink With Date and Name of Person Making Change.

Notes Ck'd by: DRGW	Survey of: Garibaldi Ave
Map No. C.S.B-2547	W. O. 8351 Tape No. 0106 St'd 68 °F
Office Work: CoX	Surveyed by: Van Deren
Checked: Galli	Notes: Van Date: 10-3-49
Date: Jan. 1957	Indexed: R. C. Johnson

F. B. 1492 Pg. 69

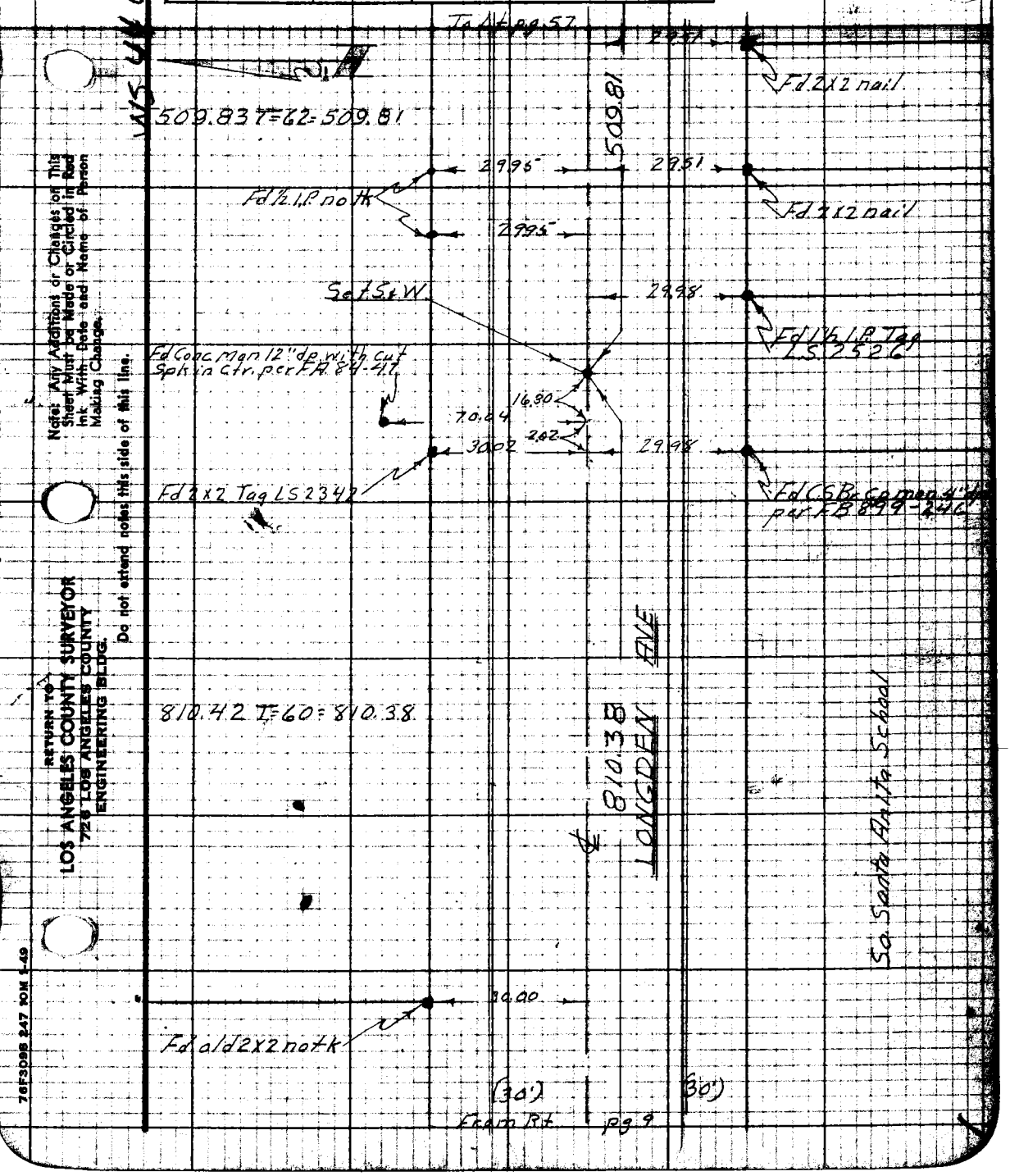

Note: Any Additions or Changes on This Sheet Must be Made or Circled in Red Ink With Date and Name of Person Making Change.

Do not extend notes this side of this line.

RETURN TO
LOS ANGELES COUNTY SURVEYOR
726 LOS ANGELES COUNTY
ENGINEERING BLDG.

76F3098 247 10M 1-49


F. B. 1492 Pg. 70
To bot
Pg 71
TRN012706
193.38
Fd2"1P Tag RE4375
Per. Tr #12706
30.24
0.20
30.06
Fd1"1P8"dp RE1216
30.00
Fd2X2 Tag RE3464
29.99
Fd1½1P LS2311
863.59
29.98
Fd1½1P Tag LS2311
LEMON AVE
30.00
Fd2X2 Tag RE2000
30.00
Fd2X2 Tag RE2000
From Rt
pg 11
RETURN TO
LOS ANGELES COUNTY SURVEYOR
725 LOS ANGELES COUNTY
ENGINEERING BLDG.
Do not extend notes this side of this line.
Note: Any Additions or Changes on This Sheet Must be Made or Circled in Red Ink With Date and Name of Person Making Change.

Notes Ck'd by DREW	Survey of Garibaldi Ave
Map No. C.S.B-2547	W.O. 8351 Tape No. 0106 Std. 68 °F
Office Work COX	Surveyed by Van Deren
Checked Galli	Notes Van Date 10-4-49
Date Jan. 1957	Indexed R. C. Johnson

F. B. 1492 Pg. 71

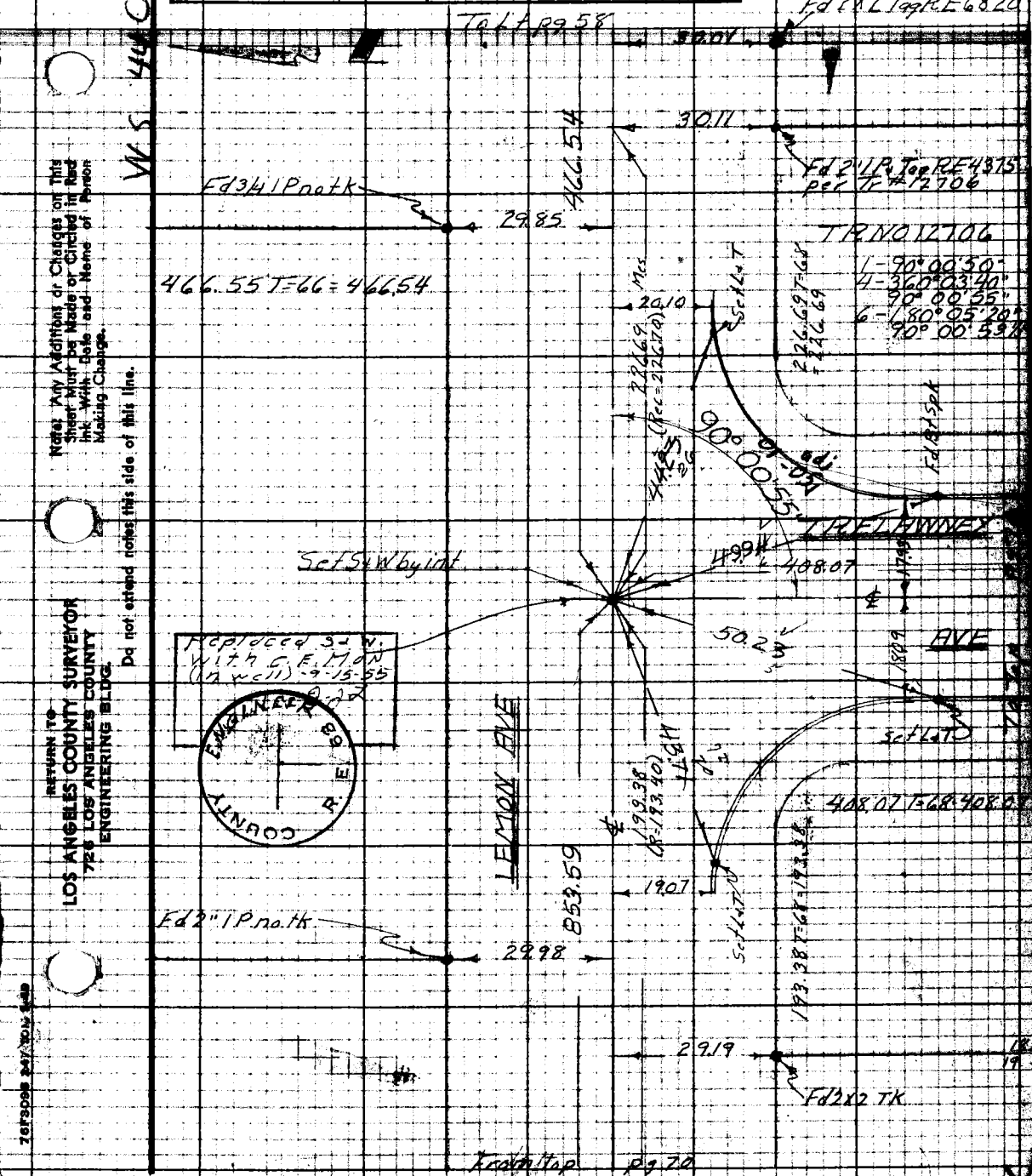

Notes: Any Additions or Changes on This Sheet Must be Made or Circled in Red Ink With Date and Name of Person Making Change.

Do not extend notes this side of this line.

RETURN TO
LOS ANGELES COUNTY SURVEYOR
726 LOS ANGELES COUNTY
ENGINEERING BLDG.

76F3098 247 TON 5-49


F. B. 1492 Pg. 72
To Lt pg. 51
(30')
(30')
30.00
Fd 2X2 LS2342
30.00
1/2
Fd 2X2 RE1216
1319.99
LEMON AVE
29.99
Fd 2"1P LS2342
29.65
Fd 2"1P no tk
30.00
Fd 2X2 TK
29.73
Fd 2X2 TK
From Rt. pg 58
WS 44C-4
RETURN TO
LOS ANGELES COUNTY SURVEYOR
725 LOS ANGELES COUNTY
ENGINEERING BLDG.
Do not extend notes this side of this line.
Note: Any Additions or Changes on This Sheet Must be Made or Circled in Red Ink With Date and Name of Person Making Change.

Notes Ck'd by: DREW	Survey of Garibaldi Ave
Map No. C.S.B-2547	W.O. 8351 Tape No. 0106 St'd 68 °F
Office Work Cox	Surveyed by Van Deren
Checked Galli	Notes Van Date 10-4-49
Date Jan. 1957	Indexed E. C. Johnson

F. B. 1492 Pg. 73

WS 44 C-4

To Lt pg 28

(30) (30)

30.00

Fd 2X2 Tag RE 3464

29.95

Fd 2X2 no tk

29.98

Fd 2X2 Tag RE 3464

30.00

Fd 2X2 Tag RE 3464

℄ 1320.24

LEMON AVE

30.00

Fd ½ IP Tag RE 3464

30.00

Fd 2X2 Tag RE 6820

From Rt pg 51

Note: Any Additions or Changes on This Sheet Must be Made or Circled in Red Ink With Date and Name of Person Making Change.

Do not extend notes this side of this line.

RETURN TO
LOS ANGELES COUNTY SURVEYOR
726 LOS ANGELES COUNTY
ENGINEERING BLDG.

76F3098 247 10M 1-49

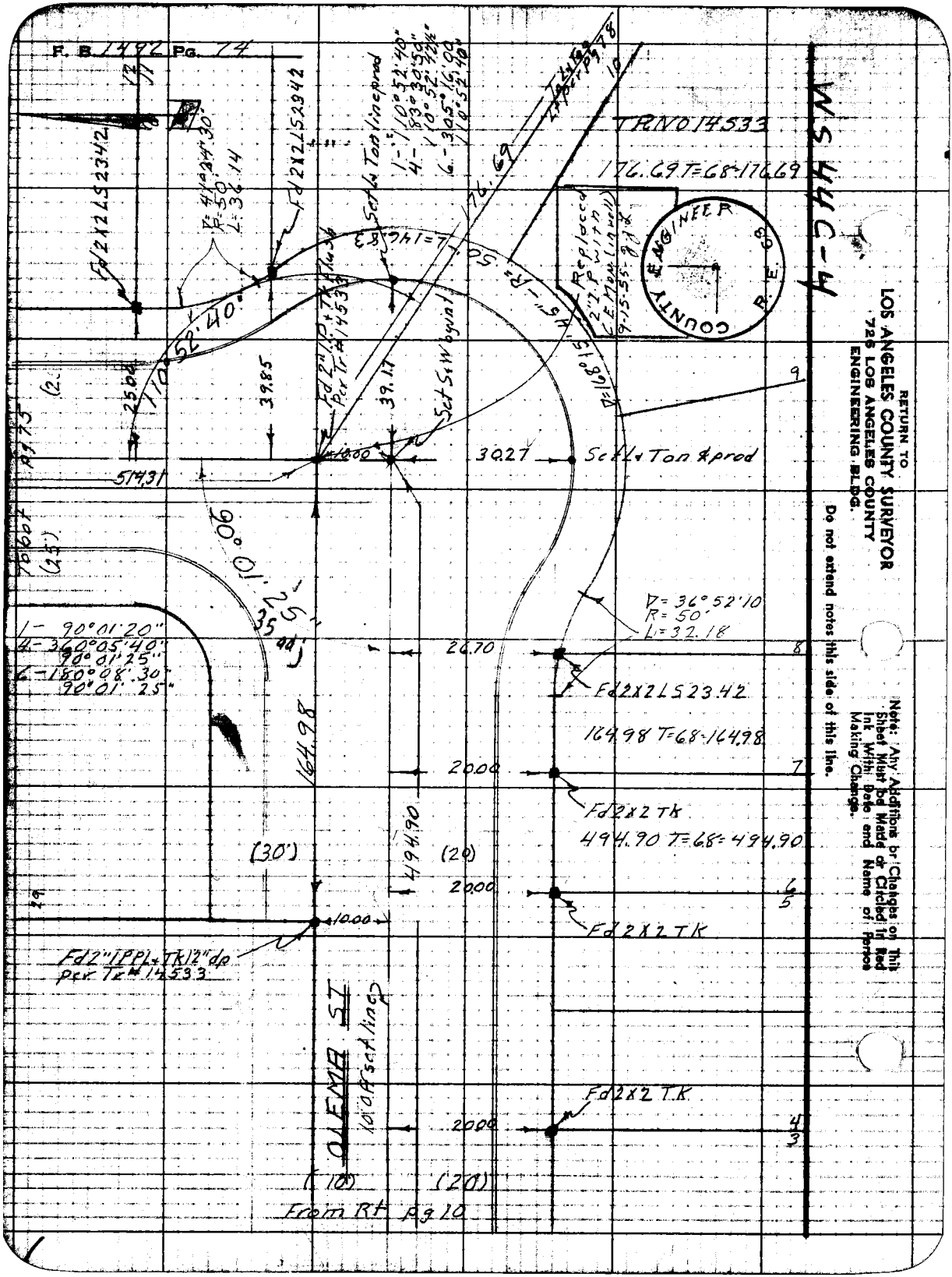
F. B. 1492 Pg. 74
TRNO 14533
176.69 T=68=176.69
Fd 2X2 LS 23.42
Fd 2X2 LS 23.42
Set L+Ton line prod
Replaced 2" I.P. with CEMon (in well) 9-15-55
COUNTY ENGINEER R.E. 68
WS 44C-4
Set S+W by int
Set L+Ton & prod
514.31
30.27
90°01'25"
1- 90°01'20"
4- 360°05'40"
90°01'25"
6- 180°08'30"
90°01'25"
164.98
494.90
(30')
(20)
10.00
Fd 2"IPPL+TK12" dp per Tr# 14533
OLEMA ST
10.0 ft set line
(10)
(20)
From Rt Pg 10
Fd 2X2 TK
494.90 T=68=494.90
Fd 2X2 TK
Fd 2X2 TK
164.98 T=68=164.98
Fd 2X2 LS 23.42
26.70
20.00
20.00
20.00
Δ=36°52'10
R=50'
L=32.18
Δ=168°15'45"
R=50'
L=146.83
Fd 2"I.P.+TK flush per Tr# 14533
39.85
39.17
25.00
10.00
To Bot Pg 75
(25')
Note: Any Additions or Changes on This Sheet Must be Made or Circled in Red Ink With Date and Name of Person Making Change.
Do not extend notes this side of this line.
RETURN TO
LOS ANGELES COUNTY SURVEYOR
726 LOS ANGELES COUNTY
ENGINEERING BLDG.

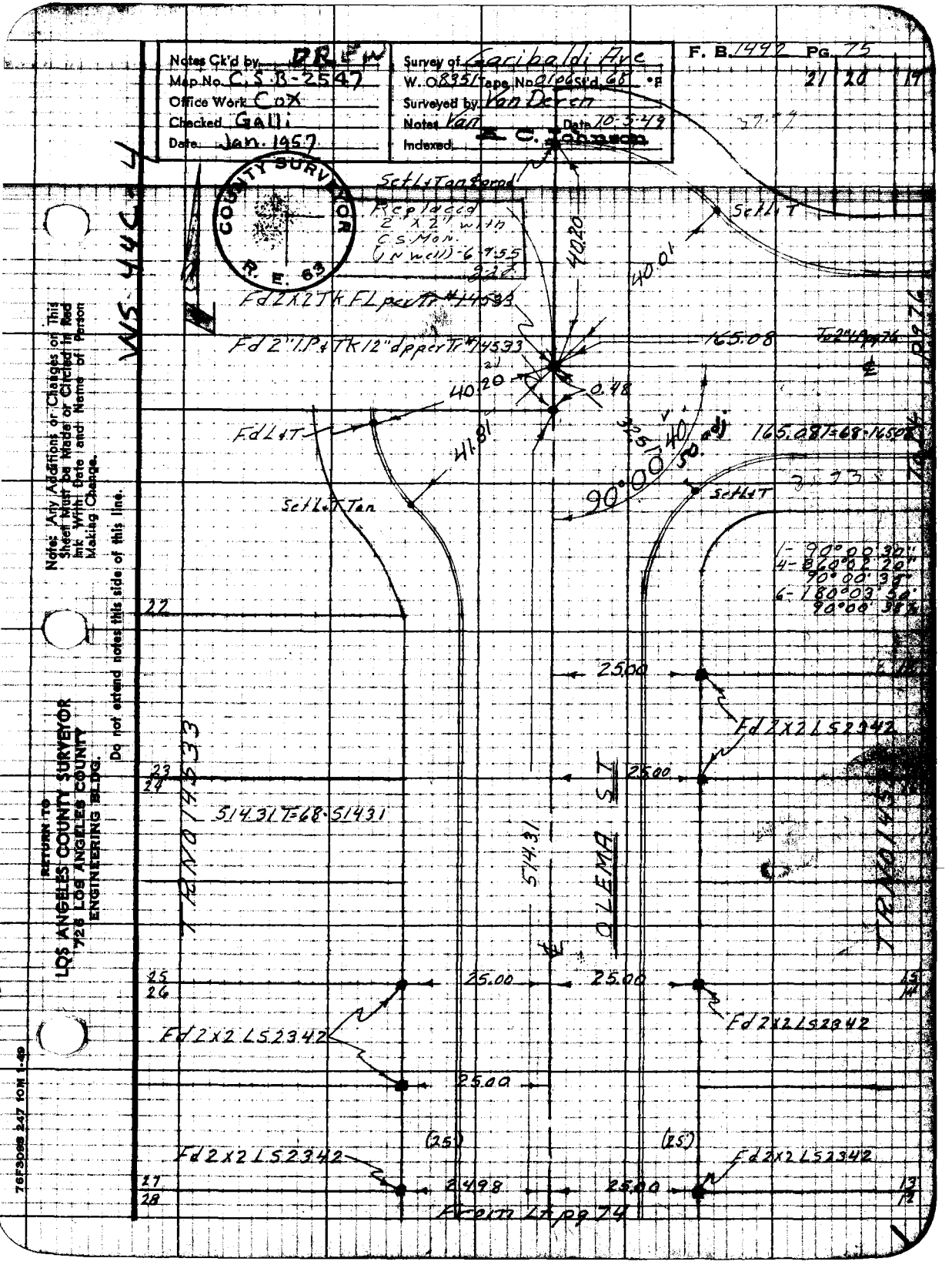

Notes Ck'd by DREW
Map No. C.S.B-2547
Office Work Cox
Checked Galli
Date Jan. 1957
Survey of Garibaldi Ave
W. 0835 Tape No. 0106 Std. 68 °F
Surveyed by Van Deren
Notes Van
Date 10-5-49
Indexed A. C. Johnson
F. B. 1492 Pg. 75
COUNTY SURVEYOR R. E. 63
Replaced 2" x 2" with C.S. Mon. (in well) 6-9-55
Set L+T on Bend
Set L+T
Fd 2x2 Tk FL per Tr. #14533
Fd 2" I.P. & Tk 12" dp per Tr. #14533
165.08
40.20
40.01
0.48
Fd L+T
41.81
Set L+T Tan
90°00'40"
165.08 T=68-165.08
Set L+T
1- 90°00'30"
4- 360°02'20"
90°00'38"
6- 180°03'50"
90°00'38"
22
25.00
Fd 2x2 LS 2342
23
24
25.00
514.31 T=68-514.31
514.31
OLEMA ST
TRN 014533
25
26
25.00
25.00
Fd 2x2 LS 2342
Fd 2x2 LS 2342
25.00
(25)
(25)
Fd 2x2 LS 2342
Fd 2x2 LS 2342
27
28
24.98
25.00
From Ln pg 74
WS 44C 4
Notes: Any Additions or Changes on This Sheet Must be Made or Circled in Red Ink With Date and Name of Person Making Change.
Do not extend notes this side of this line.
RETURN TO
LOS ANGELES COUNTY SURVEYOR
726 LOS ANGELES COUNTY
ENGINEERING BLDG.
76F3098 247 10M 1-49

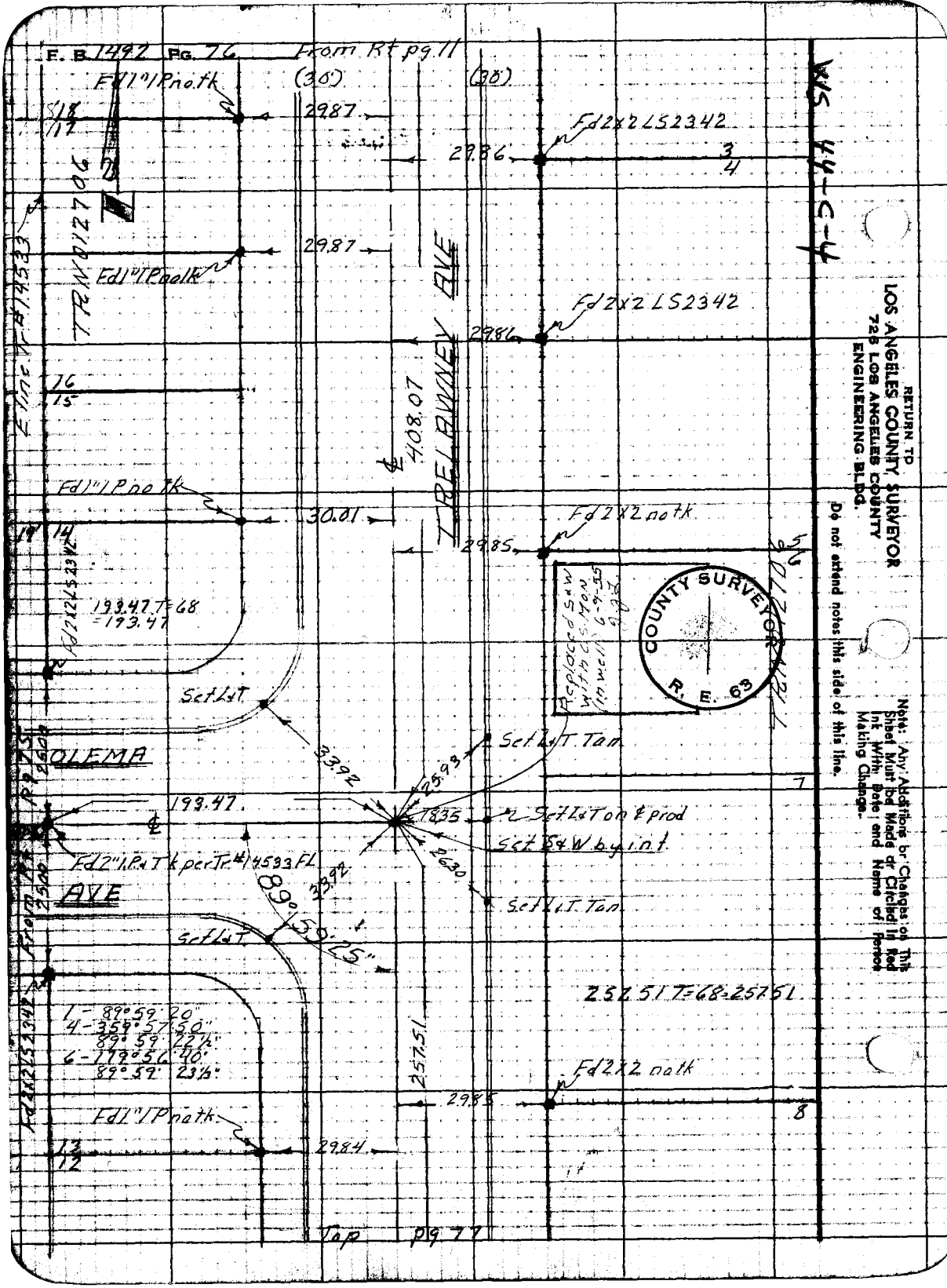
F. B. 1492 Pg. 76
From Rt pg. 11
(30')
(30')
Fd1"/Pnotk
29.87
Fd2x2 LS2342
29.86
3
4
TRN 012706
Fd1"/Pnotk
29.87
Fd2x2 LS2342
29.86
TRELAWNEY AVE
408.07
16
15
Fd1"/Pnotk
30.01
Fd2x2 notk
29.85
5
6
193.47 T=68
=193.47
Replaced S&W with C.S. Mon (in well) 6-9-55
COUNTY SURVEYOR
R. E. 63
Set L&T
33.92
Set L&T Tan
25.93
OLEMA
193.47
18.35
Set L&T on ℄ prod
Set S&W by int
Fd2"/P&T k per Tr. #14533 FL
33.92
26.30
AVE
89°59'25"
Set L&T Tan
Set L&T
252.51 T=68=257.51
1 - 89°59'20"
4 - 359°57'50"
89°59'22½"
6 - 179°56'40"
89°59'23½"
257.51
Fd2x2 notk
29.85
8
Fd1"/Pnotk
29.84
13
12
Top pg 77
RETURN TO
LOS ANGELES COUNTY SURVEYOR
725 LOS ANGELES COUNTY
ENGINEERING BLDG.
Do not extend notes this side of this line.
Note: Any Additions or Changes on This Sheet Must be Made or Circled in Red Ink With Date and Name of Person Making Change.

Notes Ck'd by DREW	Survey of Garibaldi Ave
Map No. C.S.B-2547	W. O. 8354 Tape No. 0106 Std. 68 °F
Office Work Cox	Surveyed by Van Deren
Checked Galli	Notes Van Date 10-5-49
Date Jan. 1957	Indexed R. C. Johnson

F. B. 1492 Pg. 77



Note: Any Additions or Changes on This Sheet Must be Made or Circled in Red Ink With Date and Name of Person Making Change.

Do not extend notes this side of this line.

RETURN TO
LOS ANGELES COUNTY SURVEYOR
726 LOS ANGELES COUNTY
ENGINEERING BLDG.

76F3098 247 10M 1-49

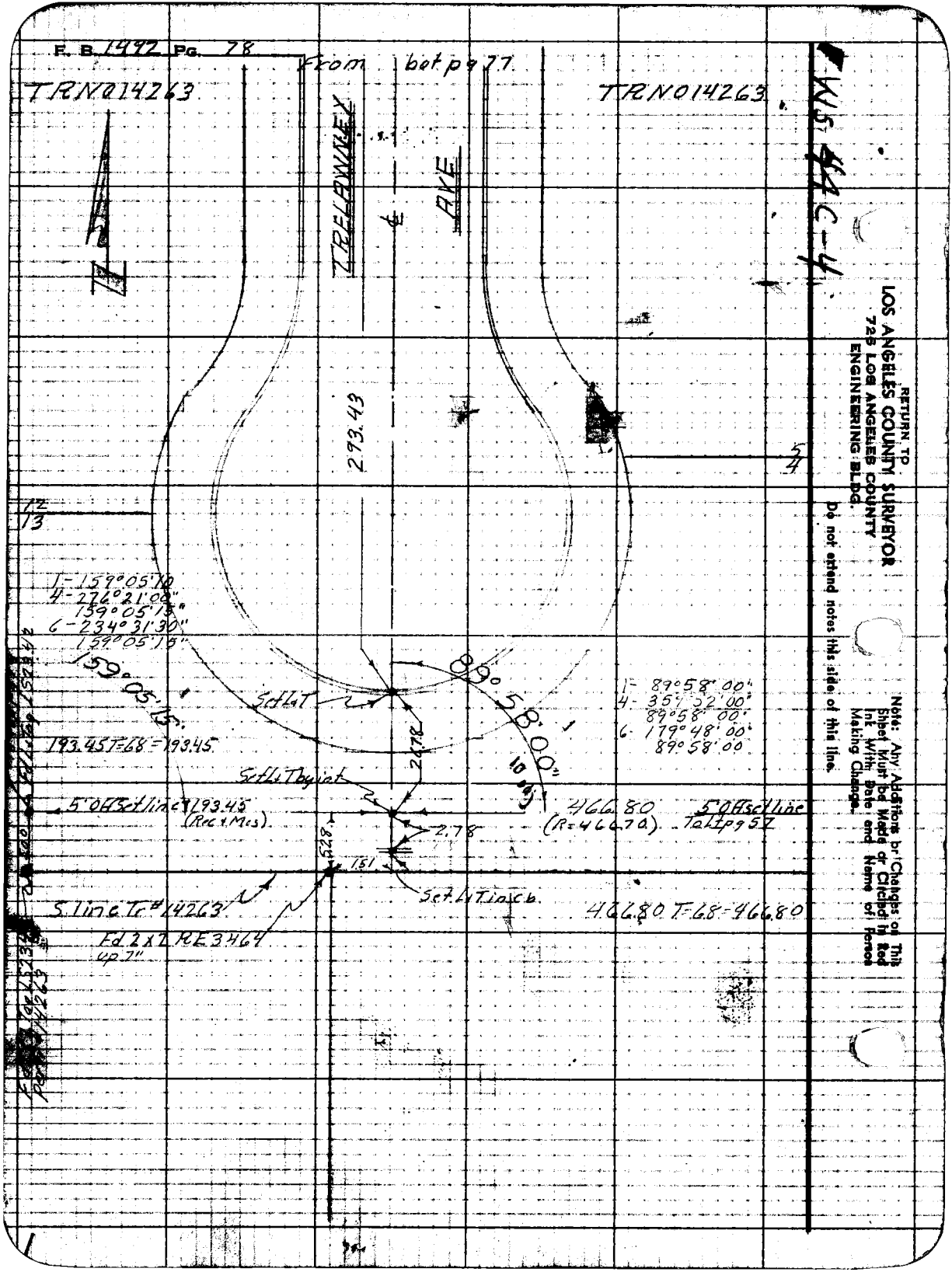
F. B. 1492 Pg. 78
From bot pg 77
TRN014263
TRN014263
TRELAWNEY
AVE
293.43
5
4
12
13
1-159°05'10"
4-276°21'00"
159°05'15"
6-234°31'30"
159°05'15"
159°05'15"
89°58'00"
Set L&T
1- 89°58'00"
4- 359°52'00"
89°58'00"
6- 179°48'00"
89°58'00
193.45 T=68 = 193.45
26.78
Set L&T by int
5' Off set line 193.45
(Rec & Mes)
466.80
(R=466.70)
5' Off set line
To Ltpg 57
2.78
52.8
1.51
Set L&T in cb
S line Tr# 14263
466.80 T=68=466.80
Fd 2x2 RE 3464
up 7"
RETURN TO
LOS ANGELES COUNTY SURVEYOR
725 LOS ANGELES COUNTY
ENGINEERING BLDG.
Do not extend notes this side of this line.
Note: Any Additions or Changes on This Sheet Must be Made or Circled in Red Ink With Date and Name of Person Making Change.

Notes Ck'd by: DRGW	Survey of Garibaldi Ave
Map No. C.S.B-2547	W.O. 8351 Tape No. 0106 Std. 68 °F
Office Work Cox	Surveyed by Van Deren
Checked Galli	Notes Van Date 10-7-48
Date Jan. 1957	Indexed C. Johnson

F. B. 1492 Pg. 79

COUNTY SURVEYOR R. 63

W.S. 446-4



Notes: Any Additions or Changes on This Sheet Must be Made or Circled in Red Ink With Date and Name of Person Making Change.

Do not extend notes this side of this line.

RETURN TO
LOS ANGELES COUNTY SURVEYOR
726 LOS ANGELES COUNTY
ENGINEERING BLDG.

76F3095 247 10M 1-49

F. B. 1492 PG. 80



RETURN TO
LOS ANGELES COUNTY SURVEYOR
726 LOS ANGELES COUNTY
ENGINEERING BLDG.

Do not extend notes this side of this line.

Note: Any Additions or Changes on This Sheet Must be Made or Circled in Red Ink With Date and Name of Person Making Change.

Notes Ck'd by DEEW	Survey of Garibaldi Ave
Map No. C.S.B. 2547	W.O. 8351 Tape No. 0106 St'd. 68 °F
Office Work Cox	Surveyed by Van Deren
Checked Galli	Notes Van Date 10-2-49
Date Jan. 1957	Indexed A. C. Johnson

F. B. 1492 Pg. 81

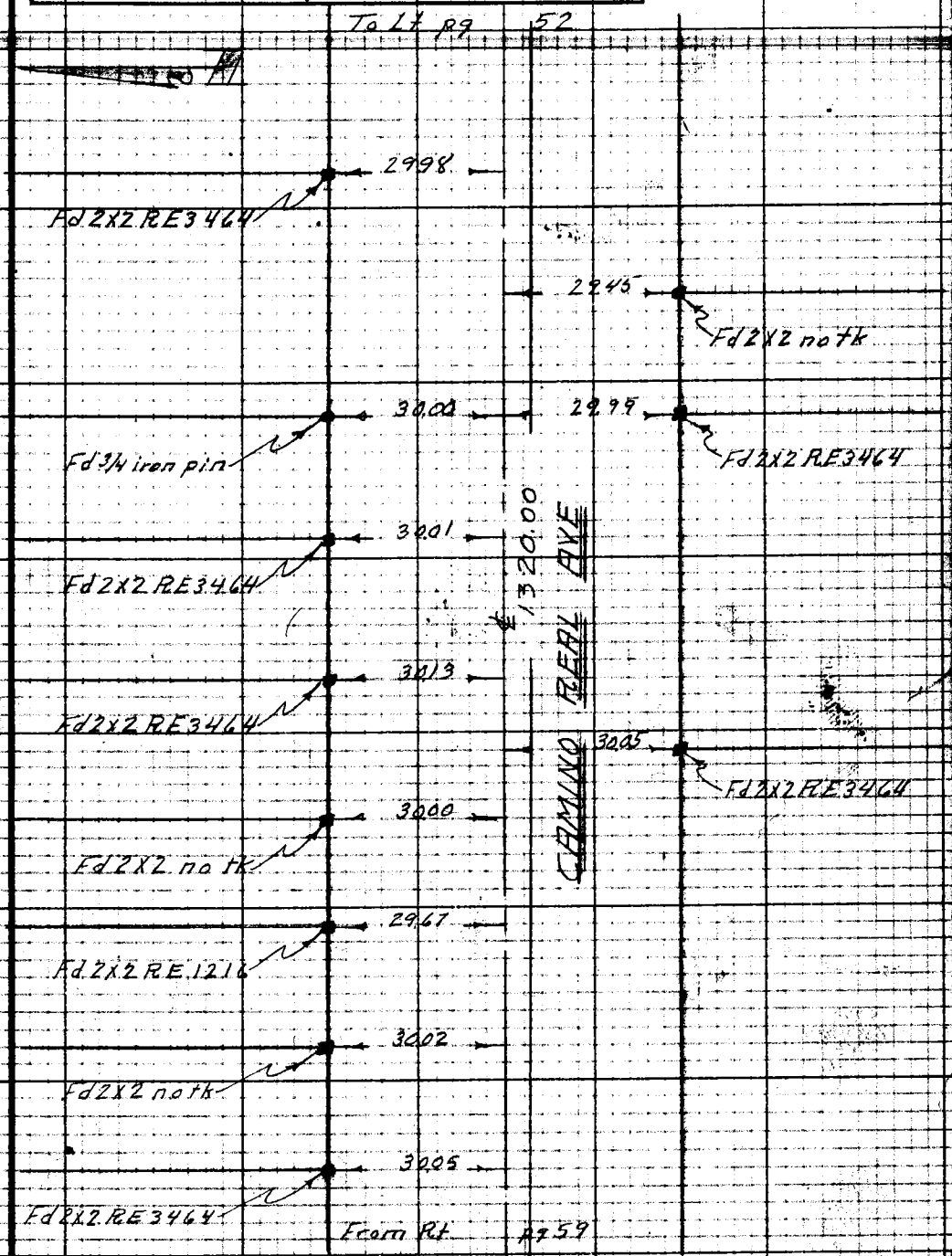

Note: Any Additions or Changes on This Sheet Must be Made or Circled in Red Ink With Date and Name of Person Making Change.

Do not extend notes this side of this line.

RETURN TO
LOS ANGELES COUNTY SURVEYOR
726 LOS ANGELES COUNTY
ENGINEERING BLDG.

76F3098 247 10M 1-49

F. B. 1492 Pg. 82



RETURN TO
LOS ANGELES COUNTY SURVEYOR
726 LOS ANGELES COUNTY
ENGINEERING BLDG.

Do not extend notes this side of this line.

Note: Any Additions or Changes on This Sheet Must be Made or Circled in Red Ink With Date and Name of Person Making Change.

Notes Ck'd by PREW	Survey of Garibaldi Ave
Map No. C.S.B-2547	W. O. 8351 Tape No. 0106 Std. 68 °F
Office Work Cox	Surveyed by Van Deren
Checked Galli	Notes Van Date 10-10-49
Date Jan. 1957	Indexed A. C. Johnson

F. B. 1492 PG. 83



Note: Any Additions or Changes on This Sheet Must be Made or Circled in Red Ink With Date and Name of Person Making Change.

Do not extend notes this side of this line.

RETURN TO
LOS ANGELES COUNTY SURVEYOR
726 LOS ANGELES COUNTY
ENGINEERING BLDG.

76F3098 247 10M 1-49

F. B. 1492 Pg. 84

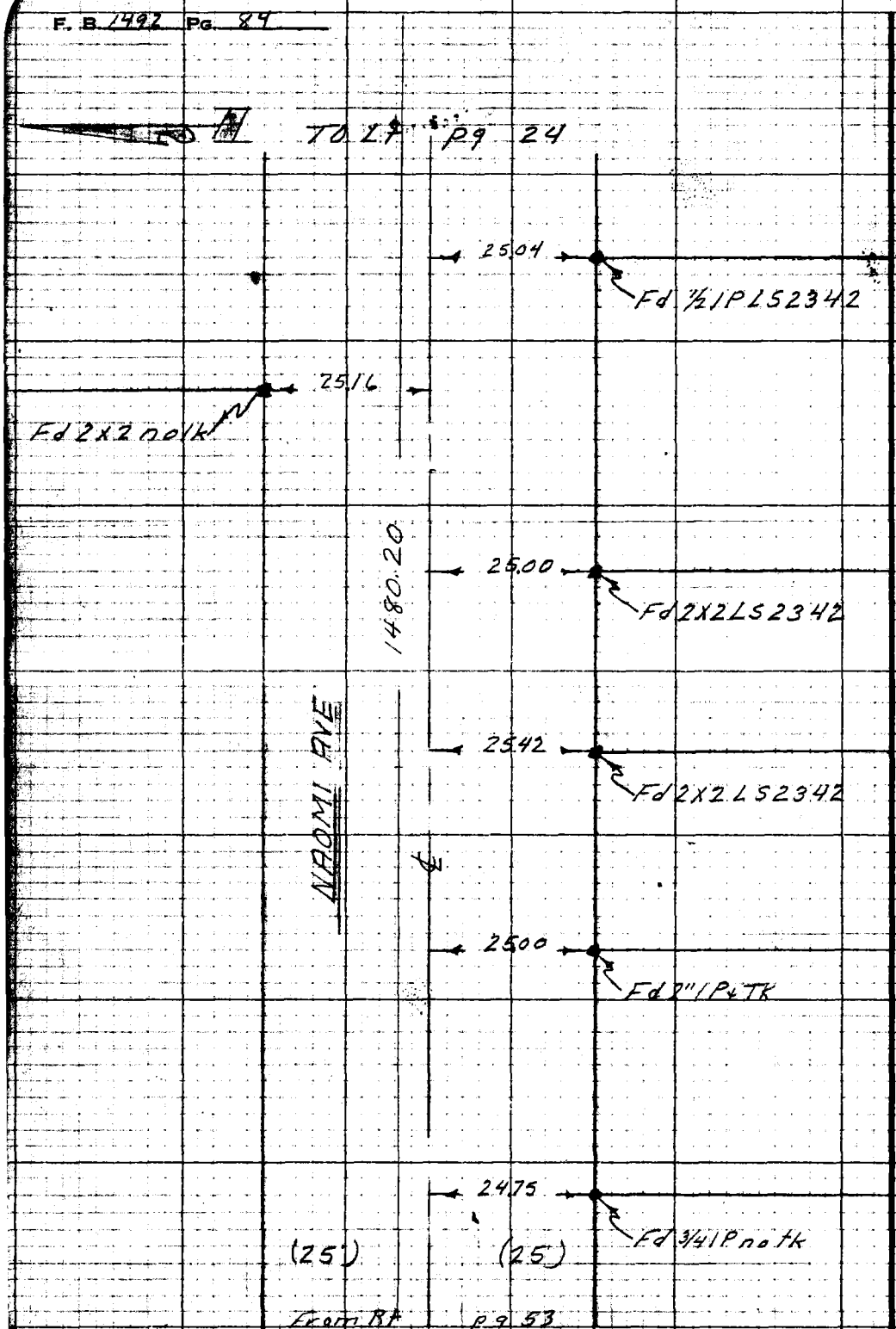

RETURN TO
LOS ANGELES COUNTY SURVEYOR
728 LOS ANGELES COUNTY
ENGINEERING BLDG.

Do not extend notes this side of this line.

Note: Any Additions or Changes on This Sheet Must be Made or Circled in Red Ink With Date and Name of Person Making Change.

Notes Ck'd by BREW	Survey of Garibaldi Ave
Map No. C.S.B-2547	W. O. 8351 Tape No. 0106 Std. 68 °F
Office Work C.X	Surveyed by Van Deren
Checked Galli	Notes Van Date
Date Jan. 1957	Indexed R. C. Johnson

F. B. 1492 Pg. 85

WS 44C-4

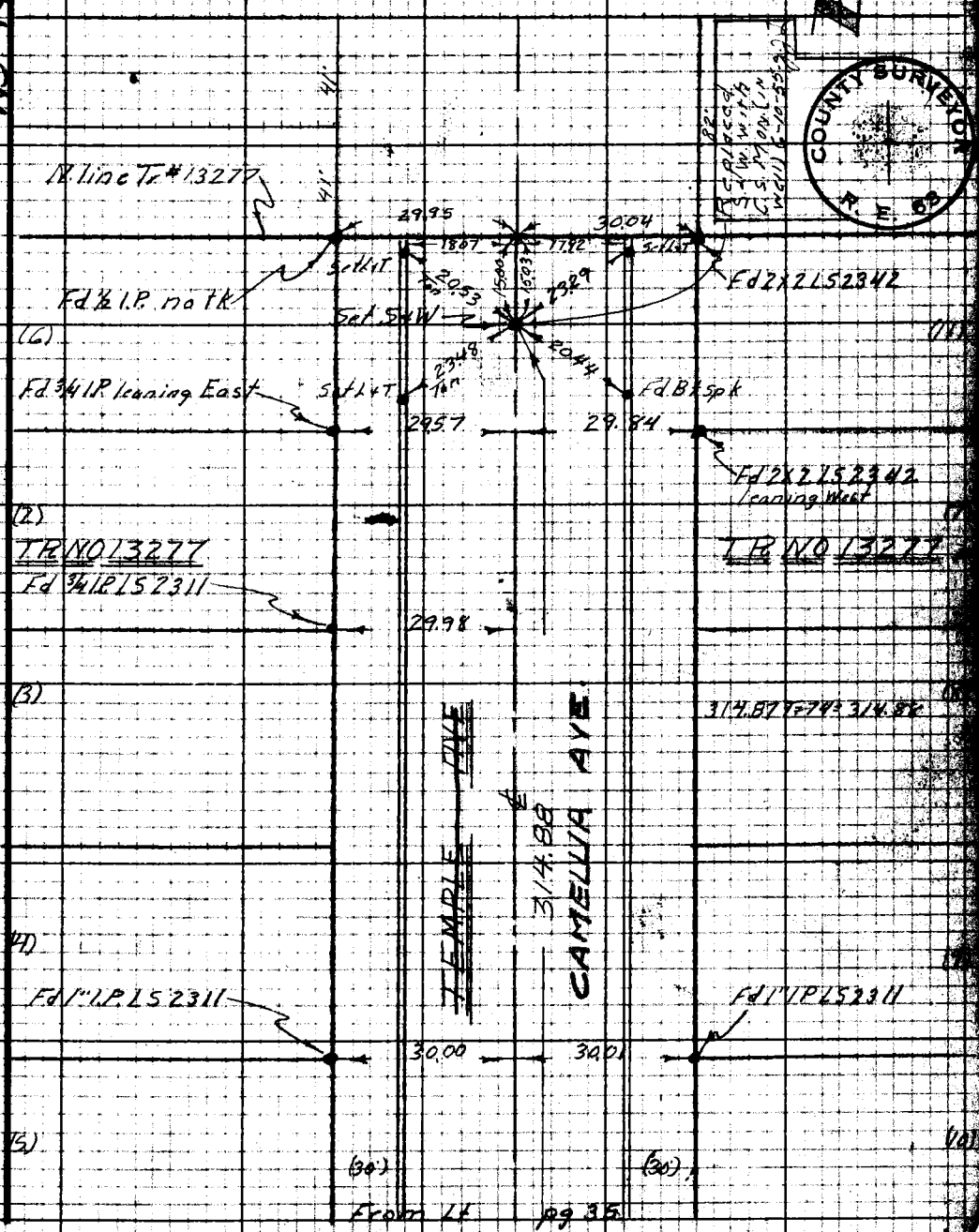

Note: Any Additions or Changes on This Sheet Must be Made or Circled in Red Ink With Date and Name of Person Making Change.

Do not extend notes this side of this line.

RETURN TO
LOS ANGELES COUNTY SURVEYOR
726 LOS ANGELES COUNTY
ENGINEERING BLDG.

COUNTY SURVEYOR R. E. 63

76F3095 247 10M 1-49

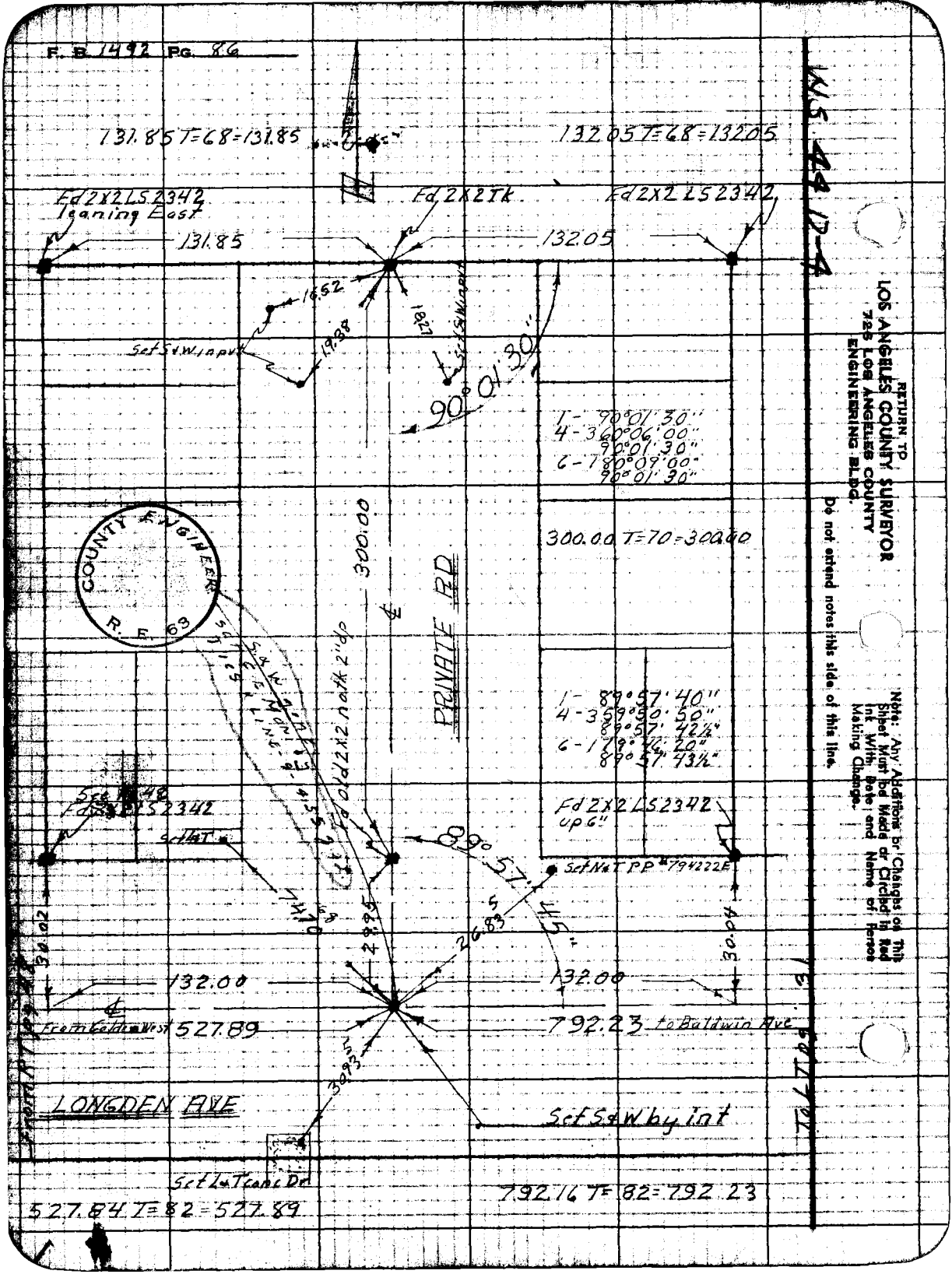
F. B. 1492 PG. 86
131.85 T=68=131.85
132.05 T=68=132.05
Fd 2X2 LS 2342 leaning East
Fd 2X2 Tk
Fd 2X2 LS 2342
131.85
132.05
16.52
19.38
18.27
Set S&W in pvt
Set S&W in pvt
90°01'30"
1- 90°01'30"
4- 360°06'00"
90°01'30"
6- 180°09'00"
90°01'30"
300.00 T=70=300.00
300.00
PRIVATE RD
COUNTY ENGINEER R. E. 63
Fd old 2x2 notk 2" dp
1- 89°57'40"
4- 359°50'50"
89°57'42½"
6- 179°46'20"
89°57'43½"
Fd 2X2 LS 2342 up 6"
Set N&T PP #794222E
89°57'45"
Set L&T
30.02
30.04
132.00
132.00
From Golden West 527.89
792.23 to Baldwin Ave
LONGDEN AVE
Set S&W by int
Set L&T conc Dr
527.84 T=82=527.89
792.16 T=82=792.23
RETURN TO
LOS ANGELES COUNTY SURVEYOR
725 LOS ANGELES COUNTY
ENGINEERING BLDG.
Do not extend notes this side of this line.
Note: Any Additions or Changes on This Sheet Must be Made or Circled in Red Ink With Date and Name of Person Making Change.
W.S. 44 17-4

Notes Ck'd by DREW	Survey of Garibaldi Ave
Map No. C.S.B-2547	W.O. 8351 Tape No. 0106 Std 68 °F
Office Work COX	Surveyed by Van Deren
Checked Galli	Notes Vag Date 10-28-49
Date JAN. 1957	Indexed C. Johnson

F. B. 1492 Pg. 87

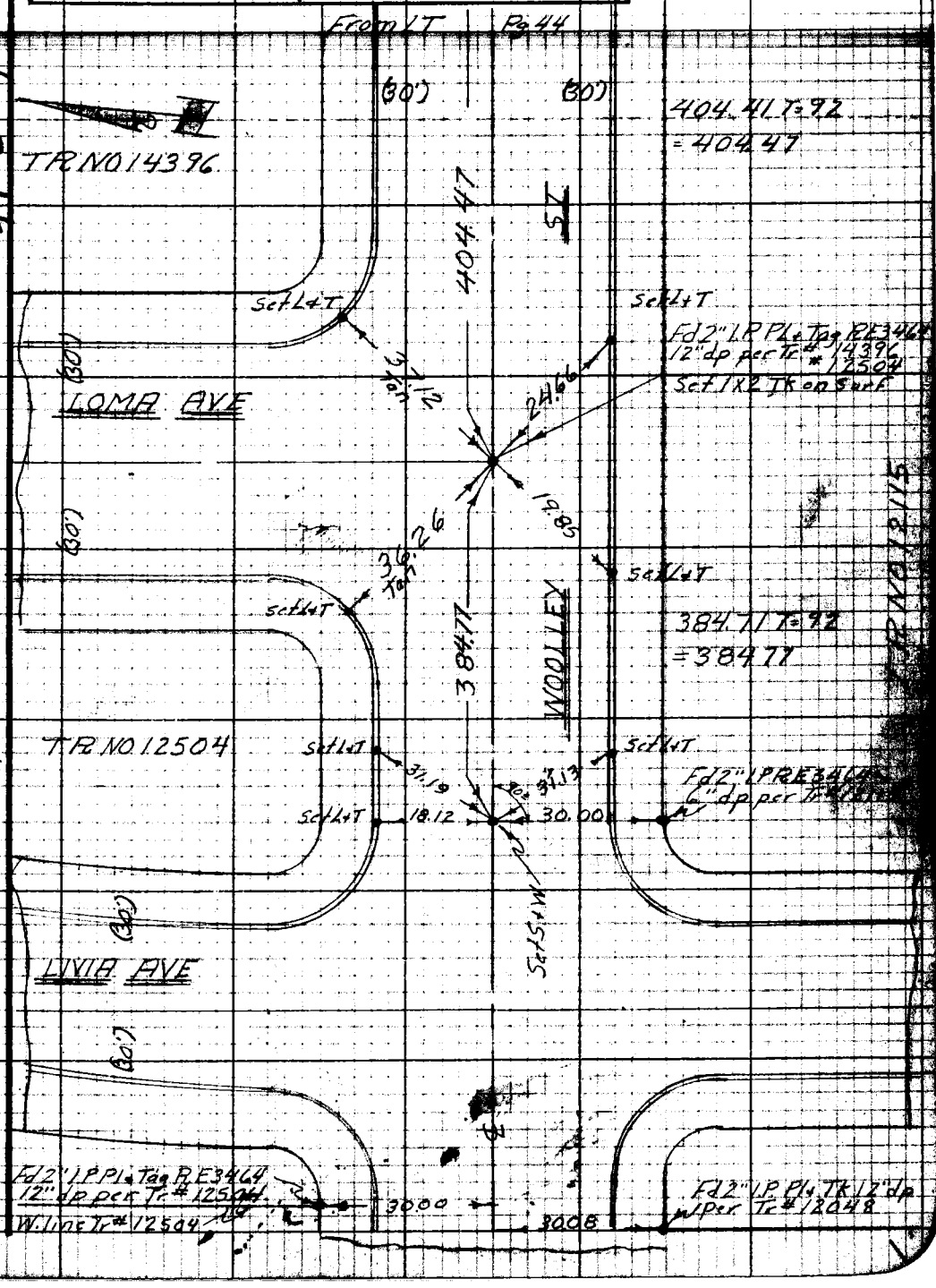

Note: Any Additions or Changes on This Sheet Must be Made or Circled in Red Ink With Date and Name of Person Making Change.

Do not extend notes this side of this line.

RETURN TO
LOS ANGELES COUNTY SURVEYOR
726 LOS ANGELES COUNTY
ENGINEERING BLDG.

76F3098 247 10M 1-49

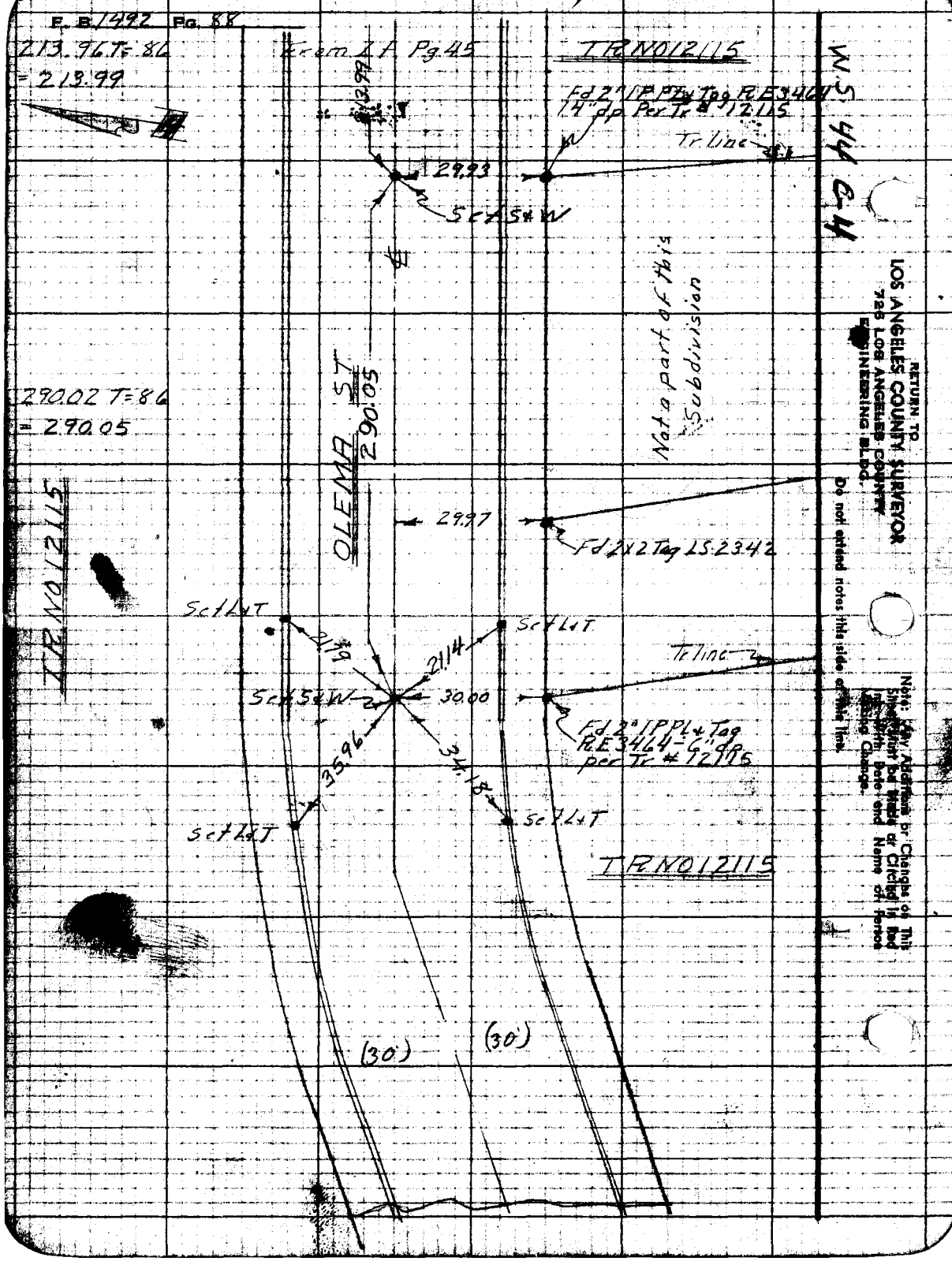
F. B. 1492 Pg. 88
213.96 T=86
= 213.99
From L.F. Pg. 45
TR NO 12115
Fd 2" IPPL+Tag RE3464
14" dp Per Tr # 12115
Tr line
29.93
Set S&W
Not a part of this Subdivision
290.02 T=86
= 290.05
OLEMA ST
290.05
29.97
Fd 2x2 Tag LS 2342
Set L&T
21.79
21.14
Set L&T
Tr line
Set S&W
30.00
Fd 2" IPPL+Tag
RE3464-6" dp
per Tr # 12115
35.96
34.18
Set L&T
Set L&T
TR NO 12115
(30')
(30')
W.S. 44 C-4
RETURN TO
LOS ANGELES COUNTY SURVEYOR
726 LOS ANGELES COUNTY
ENGINEERING BLDG.
Do not extend notes this side of this line.
Note: Any Additions or Changes on This Sheet Must be Made or Circled in Red Ink With Date and Name of Person Making Change.

Notes Ck'd by: DRCW	Survey of: Emperor Ave S.S.
Map No. C.S.B-2547	W. O. 835H Tape No. 0106 Std. 68 °F
Office Work: Cox	Surveyed by: VanDeren
Checked: Galli	Notes: Van Date
Date: Jan. 1957	Indexed: E. C. [illegible]

F. B. 1492 Pg. 89

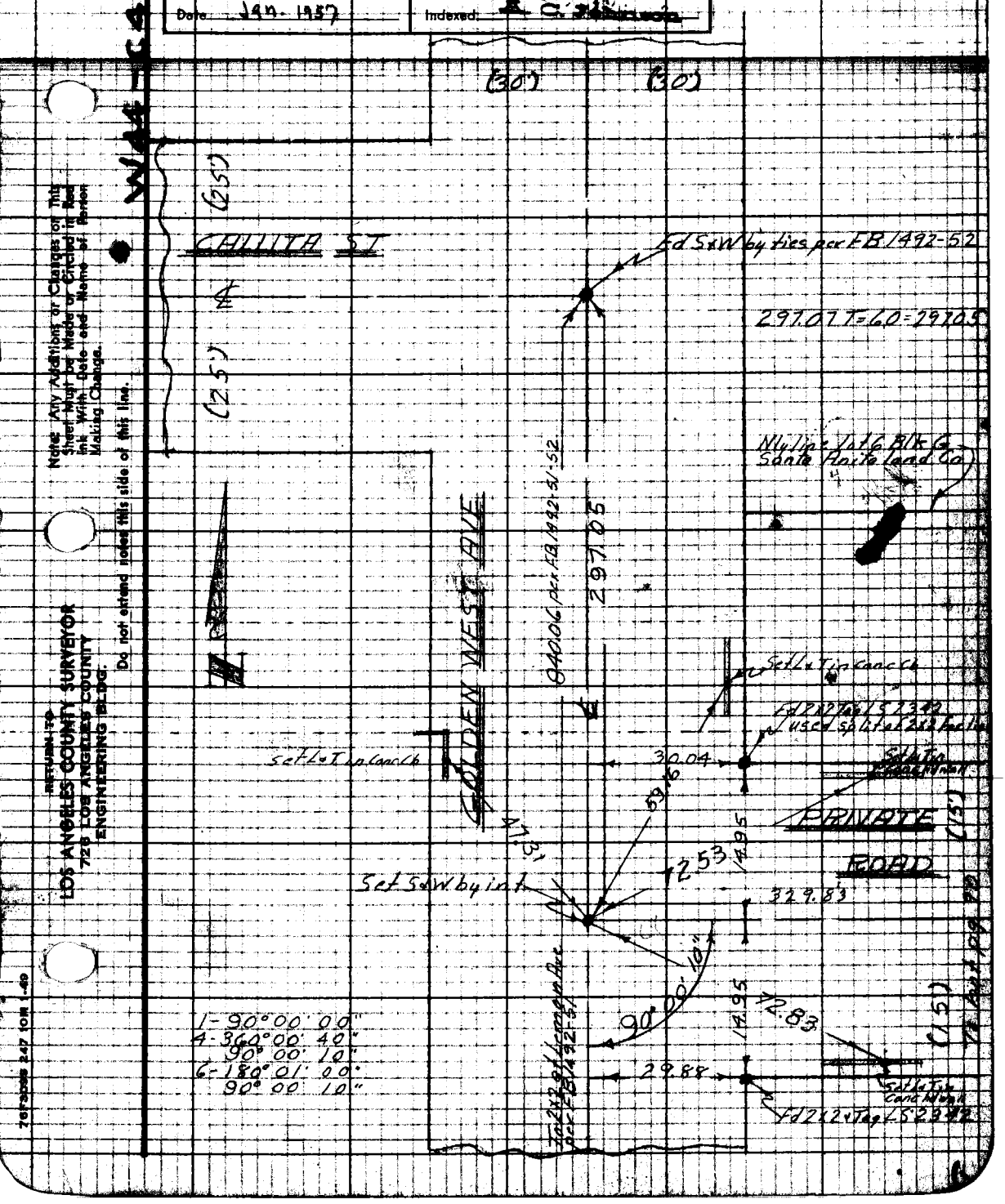

Note: Any Additions or Changes on This Sheet Must be Made or Circled in Red Ink With Date and Name of Person Making Change.

Do not extend notes this side of this line.

RETURN TO
LOS ANGELES COUNTY SURVEYOR
726 LOS ANGELES COUNTY
ENGINEERING BLDG.

76F3098 247 10M 1-49

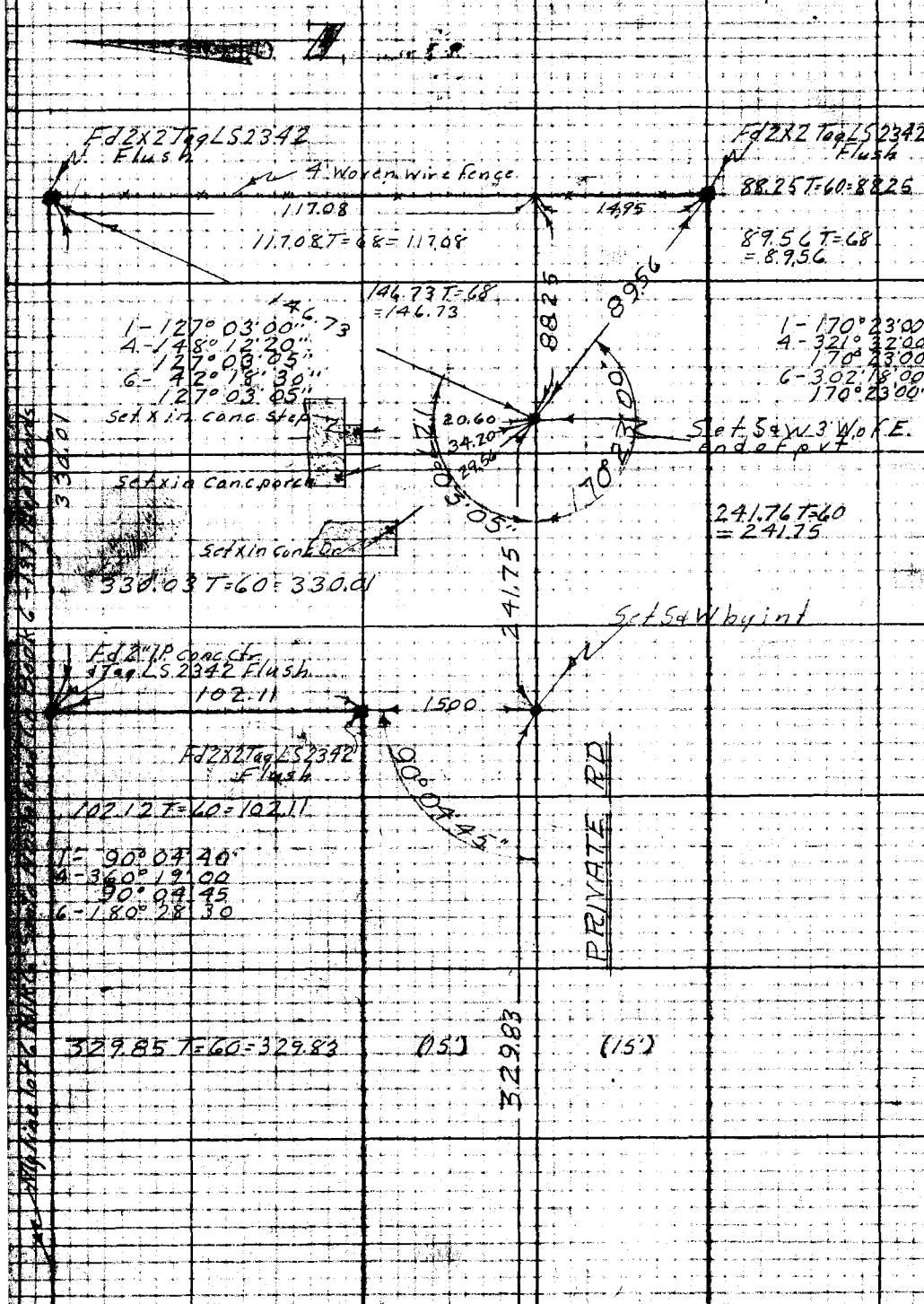

W44-D4

RETURN TO
LOS ANGELES COUNTY SURVEYOR
725 LOS ANGELES COUNTY
ENGINEERING BLDG.

Do not extend notes this side of this line.

Note: Any Additions or Changes on This Sheet Must be Made or Circled in Red Ink With Date and Name of Person Making Change.

Notes Ck'd by	Survey of Garibaldi Ave Sewer Dist
Map No.	W.O. 1277 Tape No. Std. °F
Office Work	Surveyed by
Checked	Notes L.V. Smith Date 10-3-49
Date	Indexed [illegible]

F. B. 1492 PG. 101

APR 25 '51

CI-1277

TOPOGRAPHY ON GARIBALDI AVE. FROM ENCINITA AVE. TO SUNSET BLVD. GARIBALDI AVE SEWER DIST.

L.V. Smith
J.W. Trunick
M. Sonnenschein
M.L. Walsh Jr.
B.M. Lumsdon

Note: Any Additions or Changes on This Sheet Must be Made or Circled in Red Ink With Date and Name of Person Making Change.

Do not extend notes this side of this line.

RETURN TO
LOS ANGELES COUNTY SURVEYOR
726 LOS ANGELES COUNTY
ENGINEERING BLDG.

76F3095 247 10M 1-49

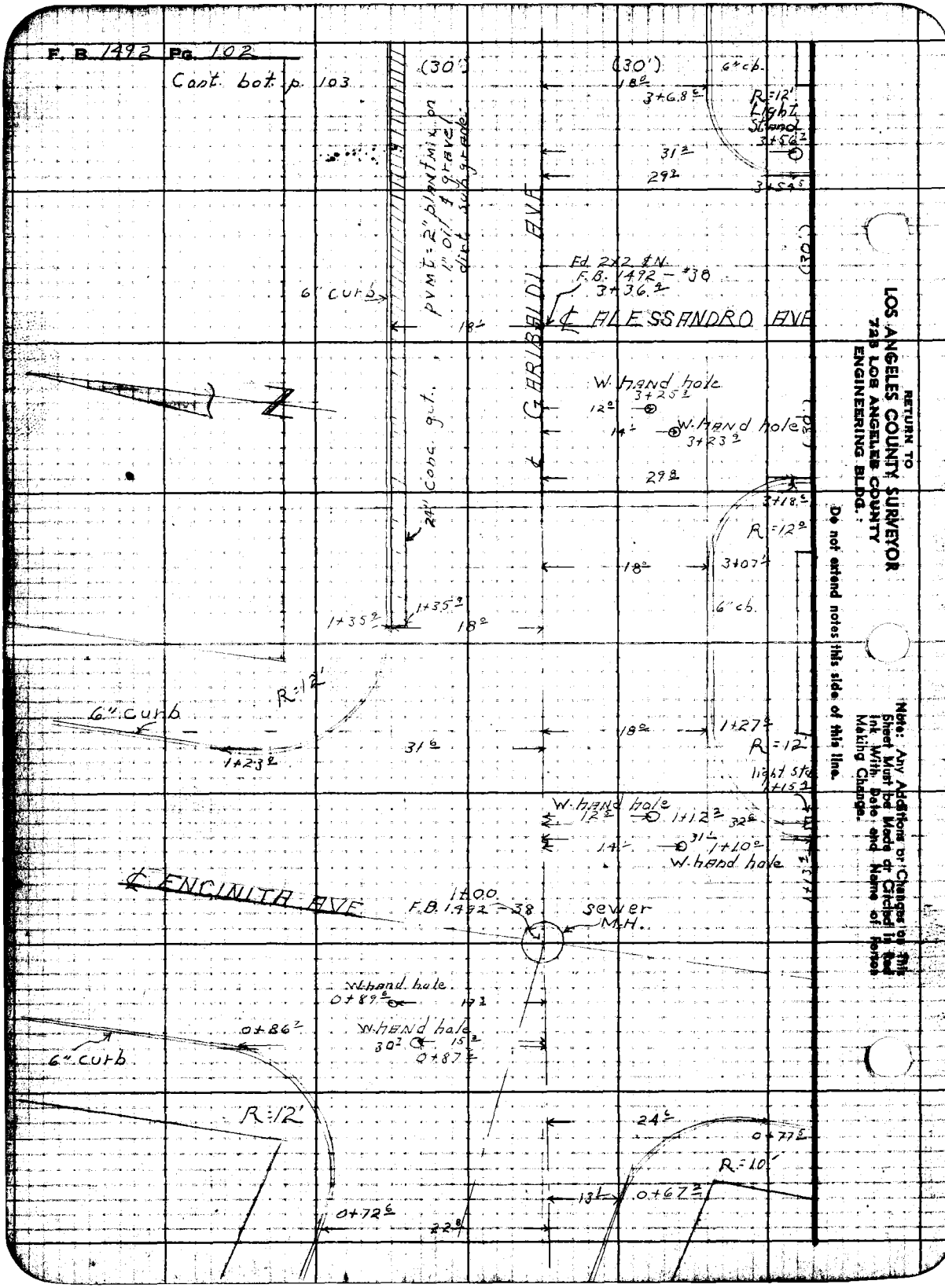
F. B. 1492 Pg. 102
Cont. bot. p. 103
(30')
(30')
6" cb.
18°
3+68.5
R=12'
Light Stand
3+56.2
31°
29°
3+54.5
pvmt = 2" plant mix on 1" oil & gravel dirt sub grade
GARIBALDI AVE
Fd. 2x2 & N.
F.B. 1492 - #38
3+36.4
6" curb
18'
℄ ALESSANDRO AVE
W. hand hole
3+25.3
12°
14'
W. hand hole
3+23.9
29°
24" conc. gut.
3+18.5
R=12°
18°
3+07.1
6" cb.
1+35.9
1+35.9
18°
R=12'
6" curb
1+23.9
31°
18°
1+27.5
R=12'
light std
1+15.2
W. hand hole
12°
1+12.3
32°
14'
31'
1+10.0
W. hand hole
℄ ENCINITA AVE
1+00
F.B. 1492 - 38
sewer M.H.
W. hand hole
0+89.6
17°
0+86.2
W. hand hole
30°
15°
0+87.2
6" curb
R=12'
24°
0+77.5
R=10'
13'
0+67.2
0+72.6
22°
RETURN TO
LOS ANGELES COUNTY SURVEYOR
725 LOS ANGELES COUNTY
ENGINEERING BLDG.
Do not extend notes this side of this line.
Note: Any Additions or Changes on this Sheet Must be Made or Circled in Red Ink With Date and Name of Person Making Change.

Notes Ck'd by	Survey of Garibaldi Ave. Sewer Dist.
Map No.	W.O. 1277 Tape No. Std. °F
Office Work	Surveyed by
Checked	Notes L. V. Smith Date 10-4-49
Date	Indexed A. O. Johnson

F. B. 1492 PG. 103



Note: Any Additions or Changes on This Sheet Must be Made or Circled in Red Ink With Date and Name of Person Making Change.

Do not extend notes this side of this line.

RETURN TO
LOS ANGELES COUNTY SURVEYOR
726 LOS ANGELES COUNTY
ENGINEERING BLDG.

76F3098 247 10M 1-49

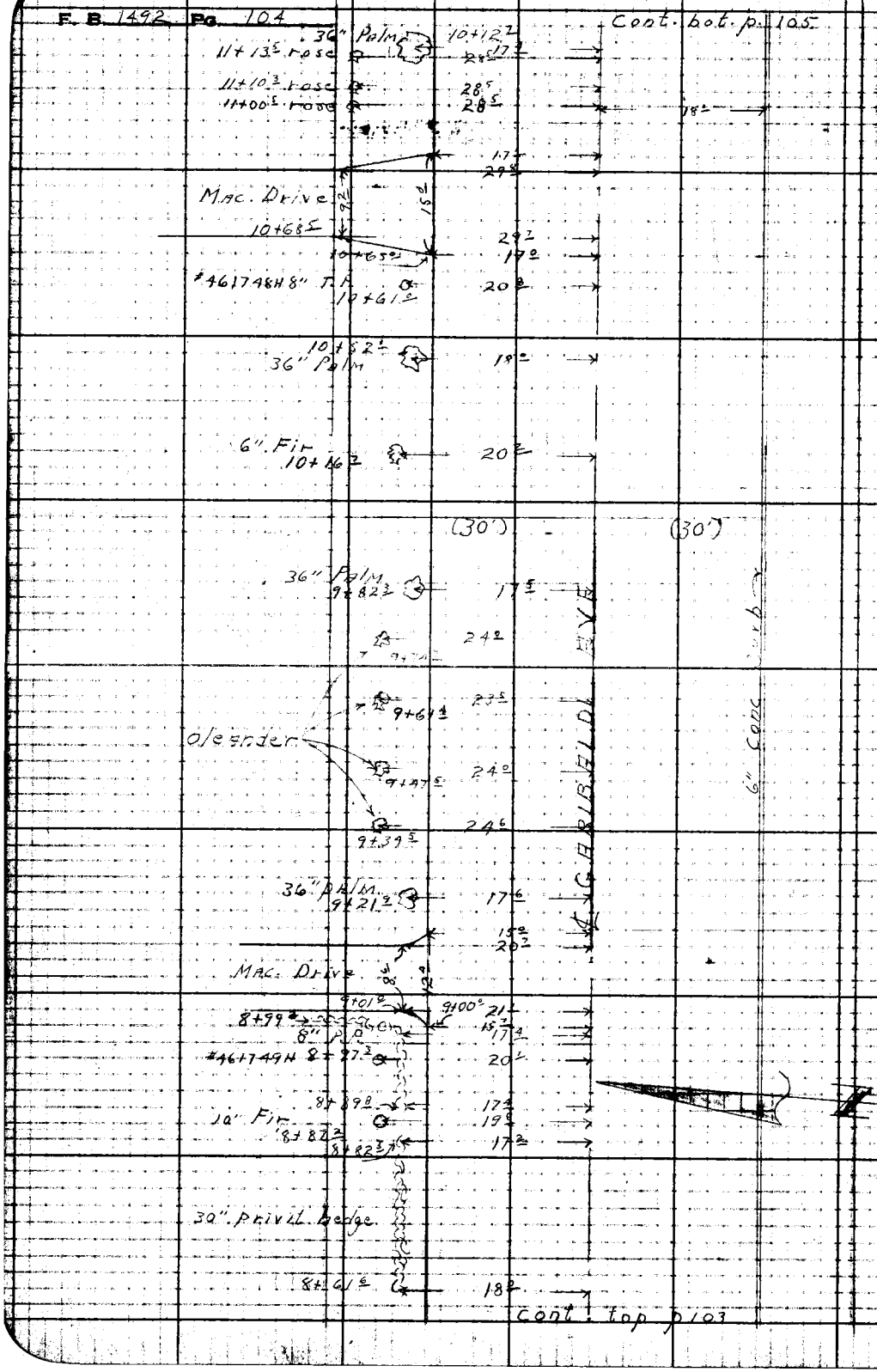

RETURN TO
LOS ANGELES COUNTY SURVEYOR
725 LOS ANGELES COUNTY
ENGINEERING BLDG.

Do not extend notes this side of this line.

Note: Any Additions or Changes on This Sheet Must be Made or Circled in Red Ink With Date and Name of Person Making Change.

Notes Ck'd by	Survey of Garibaldi Ave Sewer Dr.
Map No.	W.O. Tape No. St'd. °F
Office Work	Surveyed by
Checked	Notes L.V. Smith Date 10-5-49
Date	Indexed E. C. Johnson

F. B. 1492 Pg. 105



Note: Any Additions or Changes on This Sheet Must be Made or Circled in Red Ink With Date and Name of Person Making Change.

Do not extend notes this side of this line.

RETURN TO
LOS ANGELES COUNTY SURVEYOR
726 LOS ANGELES COUNTY
ENGINEERING BLDG.

76F3095 247 10M 1-49

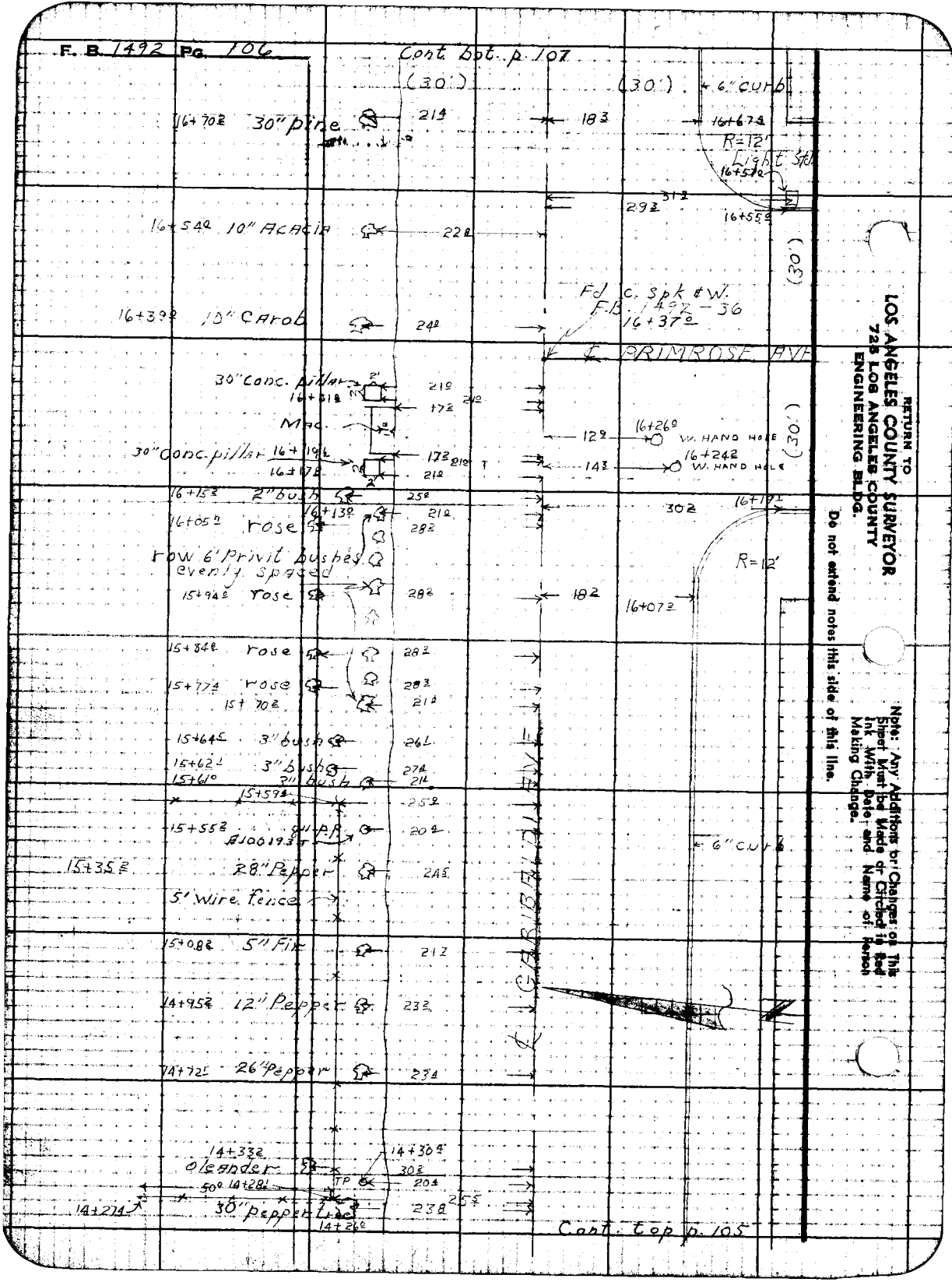
F. B. 1492 Pg. 106
Cont. bot. p. 107
(30')
(30')
6" curb
16+70.2 30" pine
21.4
18.3
16+67.4
R=12'
Light Std.
16+57.0
29.3
31.2
16+55.9
16+54.0 10" Acacia
22.0
(30')
Fd. c. Spk & W.
F.B. 1492-36
16+37.0
16+39.0 10" Carob
24.0
℄ PRIMROSE AVE
30" Conc. pillar
16+31.8
21.0
17.2
21.0
Mac.
12.9
16+26.0
W. HAND HOLE
(30')
30" Conc. pillar 16+19.6
16+17.8
17.2
21.0
21.0
14.3
16+24.2
W. HAND HOLE
16+15.2 2" bush
25.0
16+13.0
21.0
30.2
16+19.1
16+05.0 rose
28.2
row 6' Privit bushes
evenly spaced
R=12'
15+94.0 rose
28.2
18.2
16+07.2
15+84.0 rose
28.2
15+77.4 rose
28.3
15+70.2
21.0
15+64.5 3" bush
26.1
15+62.1 3" bush
27.4
15+61.0 3" bush
21.4
15+59.4
25.9
15+55.2 8" P.P.
A100193
20.4
6" curb
15+35.2 28" Pepper
24.5
5' Wire fence
15+08.2 5" Fir
21.7
14+95.2 12" Pepper
23.2
14+72.1 26" Pepper
23.4
℄ GARIBALDI AVE
14+33.2
Oleander
14+30.4
30.2
TP
20.4
50.0 14+28.1
14+27.4
30" Pepper Tree
23.8
25.5
14+26.0
Cont. top p. 105
RETURN TO
LOS ANGELES COUNTY SURVEYOR
725 LOS ANGELES COUNTY
ENGINEERING BLDG.
Do not extend notes this side of this line.
Note: Any Additions or Changes on This Sheet Must be Made or Circled in Red Ink With Date and Name of Person Making Change.

Notes Ck'd by	Survey of Garibaldi Ave Sewer Dist
Map No	W.O. 1277 Tape No. Std. °F
Office Work	Surveyed by
Checked	Notes L.V. Smith Date 10-5-49
Date	Indexed E. C. Johnson

F. B. 1492 Pg. 107

Cont. to Bot. p. 108



Cont. fm. top p. 106

Note: Any Additions or Changes on This Sheet Must be Made or Circled in Red Ink With Date and Name of Person Making Change.

Do not extend notes this side of this line.

RETURN TO
LOS ANGELES COUNTY SURVEYOR
726 LOS ANGELES COUNTY
ENGINEERING BLDG.

76F309S 247 10M 1-49

F.B. 1492 Pg. 108



RETURN TO
LOS ANGELES COUNTY SURVEYOR
725 LOS ANGELES COUNTY
ENGINEERING BLDG.

Note: Any Additions or Changes to this Sheet Must be Made or Called in Red Ink With Date and Name of Person Making Change.

Do not extend notes this side of this line.

Profile No. | Notes Red | Plotted | Job No. C.1277 | Division No. | F.B. 1492 Pg. 102
Date | Date | Survey of Garibaldi Ave Sewer Dist.
X-Sec. No. | Notes Chkd | Checked | Survey by | Notes L.V. Smith Date 10-3-49
Date | Date | Map No. | Indexed G. Johnson Date APR 25 '51

C1-1277

CROSS SECTION ON GARIBALDI AVE.
FROM ENCINITA AVE.
TO SUNSET BLVD.
GARIBALDI AVE SEWER DIST.

L.V. Smith
J.W. Trunick
M. Sonnenschein
M.L. Walsh, Jr.
B.M. Lumsdon

RECEIVED 10-17-49
REDUCED In Field
CHECKED H.D.H. 10-17-49
~~GRADE SHEET MADE~~
~~BRG. SHT. CHECKED~~
~~COPIES SENT OUT BY~~

STATION	B.S.	H.I.	F.S.	ELEV.

NOTE: ANY ADDITIONS OR CHANGES ON THIS SHEET MUST BE MADE OR CIRCLED IN RED INK, WITH DATE AND NAME OF PERSON MAKING CHANGE.

Do not extend notes this side of this line.

PLEASE RETURN TO
LOS ANGELES COUNTY SURVEYOR
700 HALL OF RECORDS

FORM 307 10M 10-48

FORM 307 10M 10-46

PLEASE RETURN TO
LOS ANGELES COUNTY SURVEYOR
700 HALL OF RECORDS

NOTE: ANY ADDITIONS OR CHANGES ON THIS SHEET MUST BE MADE OR CIRCLED IN RED INK, WITH DATE AND NAME OF PERSON MAKING CHANGE.

Do not extend notes this side of this line.

STATION	B. S.	H. I.	F. S.	ELEV.	L + : N.	℄ / R + : S
B.M. T.E 129	4.54	433.12 ✓		428.58	B.M. T.E. 129 elev. 428.58 ✓ F.B. 1488-69 Encinita Ave. & Garibaldi Ave: S.W. cor. cut spk in crb, 11' W of W. end C.R.	
0+67 2			4.74	428.38 ✓		t. brk & prod. fm. E
			5.26	427.36 ✓		13' gut. C.R
			4.64	428.46 ✓		t. crb. C.R.
0+77 2			5.53	427.59 ✓		gut. C.R. S. end
			4.64	428.48 ✓		t. crb. " " "
0+72 2			4.84	428.28 ✓		& prod fm. E
			4.71	428.41 ✓	22.8 L gut. C.R.	
			4.25	428.87 ✓	" t. crb "	
0+86 2			4.66	428.46 ✓	gut. C.R. N. end	
			4.09	429.03 ✓	top. crb " " "	
0+82			5.07	428.05 ✓		cross gut & prod fm. E.
1+00			4.88	428.24 ✓		℄ int. Encinita Ave & Garibaldi Ave.
Junction Chamber at int Garibaldi Ave & Encinita Ave.					Rod 490 Chain 7.83 DIA. 1.75 14.48	
21" inlet N.			14.48	418.64 ✓	Rod 490 Chain 7.93 DIA 1.75 14.58	
21" outlet S.			14.58	418.54 ✓		Rod 490 Chain 8.05 DIA. .67 13.62
8" stub E.			13.62	419.50 ✓		Rod 490 Chain 8 DIA. 13.61
8" stub W.			13.61	419.51 ✓		

F.B. 1492 PG. 110 Job No. C.I. 1277 Division No. Notes Red. Plotted Profile
Survey of Garibaldi Ave Sewer Dist. Date Date No. X-Sec.
Survey by Notes L.V. Smith Notes Chkd H.D.M. Checked
Indexed A. C. Johnson Date 10-5-49 Date 10-13-49 Date No.

FORM 307 10M 10-46

PLEASE RETURN TO
LOS ANGELES COUNTY SURVEYOR
700 HALL OF RECORDS

NOTE: ANY ADDITIONS OR CHANGES ON THIS SHEET MUST BE MADE OR CIRCLED IN RED INK, WITH DATE AND NAME OF PERSON MAKING CHANGE.

Do not extend notes this side of this line.

STATION	B. S.	H. I.	F. S.	ELEV.	L +	℄	R
1+18		433.12	5.23	427.89			℄ cross. gut.
1+13			5.57	427.55			gut S. end S.E. C.R.
			4.77	428.35			t. crb " " "
1+23			4.67	428.45	gut N. end N.E C.R.		
			4.07	429.05	t. crb " " "		
1+27			4.97	428.15			t. brk
			5.35	427.77			18" gut.
			4.68	428.44			" t. crb.
			4.6	428.5			30' P.L.
1+35			4.89	428.23			
			4.90	428.22			16" gut out
			5.01	428.11			18" gut in
			4.39	428.73			" t. crb.
			4.0	429.1			30' P.L.
2+00			5.55	427.57			
			6.26	426.86			18" gut.
			5.61	427.51			" t. crb
			5.1	428.0			30' P.L.
			5.85	427.27			16" gut out
			6.00	427.12			18" " in
			5.36	427.76			t. crb
			4.2	428.9			30' P.L.

Profile No. ____ Notes Red ____ Plotted ____ Job No. C-1127 Division No. ____
X-Sec. No. ____ Date ____ Date ____ Survey of Gatlibault Misc. Sewer Dist.
Notes Chkd. 11-10-44 Checked ____ Survey by ____ Notes L. K. Smith Date 10-5-49
Date 11-17-44 Date ____ Map No. ____ Indexed Jan. [illegible] Date ____

F.B. 149 Pg. 131

FORM 307 10M 10-46

PLEASE RETURN TO
LOS ANGELES COUNTY SURVEYOR
700 HALL OF RECORDS

NOTE: ANY ADDITIONS OR CHANGES ON THIS SHEET MUST BE MADE OR CIRCLED IN RED INK, WITH DATE AND NAME OF PERSON MAKING CHANGE.

Do not extend notes this side of this line.

STATION	B. S.	H. I.	F. S.	ELEV.	L+ = N.	℄ R+ = S
3+00		433 12 ✓	6 67	426 45 ✓		
			7 37	425 75 ✓		18' gut
			6 83	426 29 ✓		" t.crb
			5 9	42[illegible] ✓		30' p.L.
			6 82	426 30 ✓	16' gut out	
			6 93	42[illegible] ✓	18' " in	
			6 30	42[illegible]	" t.crb.	
			4 5	428 6 ✓	30' p.L.	
T. P.	4 27	431 11 ✓	6 28	426 84 ✓		
3+07 1			4 75	426 36 ✓		℄
			5 41	425 70 ✓		18' gut
			4 92	426 19 ✓		" t.crb.
3+18 6			5 53	425 58 ✓		gut S. end S.W.C.R.
			5 03	426 08 ✓		t-crb " " " "
3+36 4			5 13	425 98 ✓		℄ int. Allesandro Ave & Garibaldi Ave.
3+54 5			5 47	425 64 ✓		℄ cross gut
			5 30	425 81 ✓	16' gut out	
			5 30	425 81 ✓	18' gut in	
			4 61	426 50 ✓	18' t.curb - grade brk.	
3+54 5			5 79	425 32 ✓		S. end S.E. C.R. gut
			5 05	426 06 ✓		t.crb S. end S.E. C.R.

F.B. 1442 PG. 112

Job No. C.1.1277 Division No. ____ Notes Red. ____ Plotted ____ Profile ____

Survey of Garibaldi Ave Sewer Dist. Date ____ Date ____ No. ____ X-Sec. ____

Survey by ____ Notes L. V. Smith Notes Chkd H.D.H. Checked ____ No. ____

Indexed A. C. Johns Date 10-5-49 Date 10-17-49 Date ____

FORM 307 10M 10-46

PLEASE RETURN TO
LOS ANGELES COUNTY SURVEYOR
700 HALL OF RECORDS

NOTE: ANY ADDITIONS OR CHANGES ON THIS SHEET MUST BE MADE OR CIRCLED IN RED INK, WITH DATE AND NAME OF PERSON MAKING CHANGE.

Do not extend notes this side of this line.

STATION	B. S.	H. I.	F. S.	ELEV.		℄
3+68 ℄		431.11 ✓	5.28	425.83 ✓		t. brk.
			5.63	425.48 ✓		18' gut.
			4.86	426.25 ✓		" t. crb.
			4.7	426.4		30' P.L.
4+00			4.94	426.17 ✓		
			5.56	425.55 ✓		18' gut.
			4.92	426.19 ✓		" t. crb.
			4.5	426.6 ✓		30' P.L.
			5.08	426.03 ✓	16' Gut out	
			5.21	425.90 ✓	18' gut in	
			4.55	426.56 ✓	t. crb.	
			3.5	427.6 ✓	30' P.L.	
4+23			4.86	426.25 ✓		℄
			5.08	426.03 ✓	16' gut out	
			5.18	425.93 ✓	18' " "	
			3.96	427.15 ✓	30' P.L.	
			2.5	428.6 ✓	100'	
			0.9	430.2 ✓	200'	
5+00			4.82	426.29 ✓		
			5.49	425.62 ✓		18' gut
			4.81	426.30 ✓		" t. crb.
			4.4	426.7 ✓		30

Profile Notes Red ____ Plotted ____ Job No. C.1.1277 Division No. ____ F.B. 1492 Pg. 113

No. ____ Date ____ Date ____ Survey of Garibaldi Sewer Dist.

X-Sec. Notes Chkd H.D.H. Checked ____ Survey by ____ Notes L.V. Smith Date 10-5-49

No. ____ Date 10-17-49 Date ____ Map No. ____ Indexed To ____ Date ____

FORM 307 10M 10-46

PLEASE RETURN TO
LOS ANGELES COUNTY SURVEYOR
700 HALL OF RECORDS

NOTE: ANY ADDITIONS OR CHANGES ON THIS SHEET MUST BE MADE OR CIRCLED IN RED INK, WITH DATE AND NAME OF PERSON MAKING CHANGE.

Do not extend notes this side of this line.

STATION	B. S.	H. I.	F. S.	ELEV.	L + = N.	℄	R + = S.
5+00		431[illegible]	4 96	426 15	16' gut		
			5 09	42[illegible]02	18' gut		
			4 43	42[illegible]68	18' t.crb		
			3 3	427 8	30' P.L.		
T. P.	444	431 16	4 39	426 72			
5+54			4 82	42[illegible]36		℄	
			5 41	42[illegible]75			18' Gut
			4 77	426 39			" t.crb
			4 9	42[illegible]3			30' PL
			5 9	425 3			100'
			6 2	42[illegible]9			130± back Lot line.
6+00			4 56	426 50		℄	
			5 30	425 56			18' gut
			4 73	42[illegible]43			" t.crb.
			4 7	426 5			30' P.L.
			4 96	42[illegible]20	16' gut out		
			5 02	426 14	18' " in		
			4 42	426 74	18' t. crb.		
			4 0	427 2	30' P.L.		
7+00			4 42	426 74		℄	
			5 14	426 02			18' gut

F.B. 1492 PG. 114

Job No. C.I. 1277 Division No. _____ Notes Red. _____ Plotted _____ Profile _____

Survey of Garibaldi Ave Sewer Dist Date _____ Date _____ No. _____

Survey by _____ Notes L.V. Smith Notes Chkd H.D.H. Checked _____ X-Sec. _____

Indexed E. C. Johnson Date 10-5-49 Date 10-17-49 Date _____ No. _____

FORM 307 10M 10-46

PLEASE RETURN TO
LOS ANGELES COUNTY SURVEYOR
700 HALL OF RECORDS

NOTE: ANY ADDITIONS OR CHANGES ON THIS SHEET MUST BE MADE OR CIRCLED IN RED INK, WITH DATE AND NAME OF PERSON MAKING CHANGE.

Do not extend notes this side of this line.

STATION	B. S.	H. I.	F. S.	ELEV.	L + = N.	R + = S
7+00		431.16 ✓	4.54	426.62 ✓		18' t. crb.
			4.5	426.7 ✓		30' P.L.
			4.64	426.52 ✓	16' gut out	
			4.78	426.38 ✓	18' " in	
			4.12	427.04 ✓	" t. crb.	
			3.0	428.2 ✓	30' P.L.	
T. P.	4.71	431.86 ✓	4.01	427.15 ✓		
7+28			4.89	426.97 ✓		℄ t. brk.
35°			5.01	426.85 ✓		℄
			5.22	426.64 ✓	16' gut out	
			5.30	426.56 ✓	18' " in	
			4.67	427.19 ✓	18' t. crb	
			4.0	427.9 ✓	30' P.L.	
7+35.8			5.01	426.85 ✓		℄
			5.57	426.29 ✓		18' gut
			5.14	426.72 ✓		18' t. crb.
			5.0	426.9 ✓		30' P.L.
7+48			5.26	426.60 ✓		℄ cross gutter
7+48.2			5.77	426.09 ✓		gut S. end C.R. S.W. cor
			5.20	426.66 ✓		t. crb S end C.R. S.W. cor
7+46.9			5.20	426.66 ✓		gut N. end C.R. N.W. cor

Profile
No. X-Sec.
Notes Red ____ Plotted ____ Job No. ____ Division No. ____
Date ____ Date ____ Survey of Garibaldi Ave. Sewer Dist.
Notes Chkd H.D.H. Checked ____ Survey by ____ Notes L.V. Smith Date 10-5-49
No. ____ Date 10-17-49 Date ____ Map No. ____ Indexed ____ Date ____

F.B. 1492 PG. 115

FORM 307 10M 10-46

PLEASE RETURN TO
LOS ANGELES COUNTY SURVEYOR
700 HALL OF RECORDS

NOTE: ANY ADDITIONS OR CHANGES ON THIS SHEET MUST BE MADE OR CIRCLED IN RED INK, WITH DATE AND NAME OF PERSON MAKING CHANGE.

Do not extend notes this side of this line.

STATION	B. S.	H. I.	F. S.	ELEV.	L+ = N	℄ R+ = S.
7+46.9		431.86	4.70	427.16	t. crb. N. end C.R. N.W. cor.	
7+66.9			5.07	426.79		℄ int. Garibaldi Ave & Oak Ave.
7+85.0			5.19	426.67		℄ cross gut
"			5.70	426.16		gut S. end C.R. S.E. cor.
			5.18	426.68		t. crb. S " " " "
7+86.8			5.10	426.76		gut end of curb on Oak A.
			4.55	427.31		t. crb " " " " " "
7+96.8			4.95	426.91		℄
			5.65	426.21		18' gut
			5.07	426.79		18' t. crb.
			4.9	427.0		30' P.L.
8+15			4.76	427.10		℄ t. brk.
			4.96	426.90	16' b. brk - edge pvmt.	
			3.9	428.0	16' T. brk.	
			3.5	428.4	30' P.L.	
9+00			4.66	427.20		
			5.50	426.36		18' gut
			4.91	426.95		" t. crb
			4.9	427.0		30 P.L.
			4.76	427.10	16' edge pvmt - b. brk	
			4.2	427.7	19 t. brk	
			3.4	428.5	30' P.L.	

F.B. 1492 PG. 116

Job No. C.I. 1277 Division No. ____ Notes Red. ____ Plotted ____ Profile ____

Survey of Garibaldi Ave. Sewer Dist. Date ____ Date ____ No. ____

Survey by ____ Notes L.V. Smith Notes Chkd H.D.H. Checked ____ X-Sec. ____

Indexed C. Tobin Date 10-5-49 Date 10-17-49 Date ____ No. ____

FORM 307 10M 10-46

PLEASE RETURN TO
LOS ANGELES COUNTY SURVEYOR
700 HALL OF RECORDS

NOTE: ANY ADDITIONS OR CHANGES ON THIS SHEET MUST BE MADE OR CIRCLED IN RED INK, WITH DATE AND NAME OF PERSON MAKING CHANGE.

Do not extend notes this side of this line.

STATION	B. S.	H. I.	F. S.	ELEV.	L+ : N	℄ R+ : S
T. P.	4.73	431.86 ✓ 431.71 ✓	4.88	426.98 ✓		
10+04			4.44	427.27 ✓		℄
			5.20	426.51 ✓		18' gut
			4.65	427.06 ✓		" t. crb
			4.3	427.4 ✓		30' P.L.
			4.3	427.4 ✓		100'
			4.6	427.1 ✓		back Lot line
			4.75	426.96 ✓	16' edge pvmt - b. brk	
			3.5	428.2 ✓	23' t. brk	
			3.4	428.3 ✓	30' P.L.	
			2.0	429.7 ✓	100'	
			1.1	430.6 ✓	200'	
11+00			4.55	427.16 ✓		℄
			5.46	426.25 ✓		18' gut
			4.84	426.87 ✓		" t. crb.
			4.0	427.7 ✓		30' P.L.
			4.82	426.89 ✓	16' edge pvmt b. brk	
			3.5	428.2 ✓	18'	
			3.0	428.7 ✓	30' p.L.	
T.P.	3.11	430.00 ✓	4.82	426.89 ✓		
11+77.0			3.03	~~428.68~~ 426.97 ✓		℄

Profile No. ____ Notes Red ____ Plotted ____ Job No. C.I. 1277 Division No. ____ F.B. 1492 Pg. 117

X-Sec. No. ____ Date ____ Date ____ Survey of Garibaldi Ave. Sewer Dist.

Notes Chkd. H.D.H. Checked ____ Survey by ____ Notes L.V. Smith Date 10-5-49

Date 10-17-49 Date ____ Map No. ____ Indexed ____ Date ____

FORM 307 10M 10-46

PLEASE RETURN TO
LOS ANGELES COUNTY SURVEYOR
700 HALL OF RECORDS

NOTE: ANY ADDITIONS OR CHANGES ON THIS SHEET MUST BE MADE OR CIRCLED IN RED INK, WITH DATE AND NAME OF PERSON MAKING CHANGE.

Do not extend notes this side of this line.

F.B. 1492 Pg. 118 | Job No. C1277 Division No. | Notes Red | Plotted | Profile No.
Survey of Garibaldi Ave. Sewer Dist | Date | Date | X-Sec. No.
Survey by L. C. Johnson Notes L.V. Smith | Notes Chkd H.D.M. | Checked
Indexed | Date 10-5-49 | Date 10-17-49

STATION	B. S.	H. I.	F. S.	ELEV.		R + S
11+77°		430.00	3.86	426.14		18' gut
			3.29	426.71		" f-crb
			3.1	42[illegible]9		30' P.L.
11+88°			4.02	42[illegible]		gut S end C.R. S.W. cor.
			3.30	42[illegible]70		f-crb " " " "
12+06°			3.13	42[illegible]		1 inc Sprinkle Hose f clover ly Ave
			3.50	42[illegible]	16' edge pvmt - b. brk	
			2.1	42[illegible]9	20' f brk	
			1.9	42[illegible]	30' P.L.	
12+21°			3.57	42[illegible]		gut S. end C.R. S.E. cor
			3.30	42[illegible]70		f-crb " " " "
12+37°			3.31	42[illegible]		
			4.00	42[illegible]		18' gut
			3.33	42[illegible]		" f-crb.
			3.3	42[illegible]7		30' P.L.
13+00			3.92	42[illegible]		
			4.75	425.25		18' gut
			4.[illegible]	42[illegible]		" f-crb
			3.4	42[illegible]		30' P.L.
			4.43	425.57	16' edge pvmt - b. brk	
			3.4	426.6	20°	
			3.0	427.0	30' P.L.	

FORM 307 10M 10-46

PLEASE RETURN TO
LOS ANGELES COUNTY SURVEYOR
700 HALL OF RECORDS

NOTE: ANY ADDITIONS OR CHANGES ON THIS SHEET MUST BE MADE OR CIRCLED IN RED INK, WITH DATE AND NAME OF PERSON MAKING CHANGE.

Do not extend notes this side of this line.

STATION	B. S.	H. I.	F. S.	ELEV.	L+ = S	R+ = N
14+00		430.00	5.14	424.86		℄
			5.97	424.03		18' gut
			5.28	424.72		" t. crb.
			4.8	425.2		30' P.L.
			5.9	424.1		100'
			6.2	423.8		135
			5.66	424.34	16' edge pvmt b. brk	
			4.6	425.4	19± t. brk	
			4.3	425.7	30' P.L.	
			3.8	426.2	100'	
			2.4	427.6	200'	
15+00			6.23	423.77		℄
			7.06	422.94		18' gut
			6.41	423.59		18' t. crb.
			5.9	324.1		30' P.L.
			6.68	423.32	16± edge pvmt b. brk	
			5.2	424.8	20' t. brk	
			5.1	424.9	30'	
T. P.	3.12	426.75	6.37	423.63		
16+07±			3.86	422.89		℄
			4.75	422.00		18' gut

Profile No. ____ Notes Red ____ Plotted ____ Job No. CI 1277 Division No. ____ Date ____ Date ____ Survey of Garibaldi Ave Sewer Dist.

X-Sec. No. ____ Notes Chkd H.D.H. Date 10-17-49 Checked ____ Survey by ____ Notes L.V. Smith Date 10-5-49 Date ____ Date ____ Map No. ____ Indexed ____ Date ____

F.B. Pg. 119

FORM 307 10M 10-46

PLEASE RETURN TO
LOS ANGELES COUNTY SURVEYOR
700 HALL OF RECORDS

NOTE: ANY ADDITIONS OR CHANGES ON THIS SHEET MUST BE MADE OR CIRCLED IN RED INK, WITH DATE AND NAME OF PERSON MAKING CHANGE.

Do not extend notes this side of this line.

STATION	B. S.	H. I.	F. S.	ELEV.		
16+07 ±		426.75	4.26	422.49		18' t. crb
			4.1	422.6		30' p.L.
16+19 ±			4.33	421.93		got S. end C.R. S.W. cor.
			4.30	422.45		t. crb " " " "
16+37 ±			4.01	[illegible]		int. Garibaldi Ave & Primrose Ave.
			4.43	[illegible]	37' edge pvmt - b. brk	
			3.4	[illegible]	21' top brk.	
			3.4	[illegible]	30'	
16+55 ±			4.77	[illegible]		got. S. end C.R. S.E.C
			4.29	422.41		t. crb. " " " "
16+67 ±			4.21	422.54		
			4.91	[illegible]		18' gut.
			4.36	[illegible]		" t. crb.
			4.2	422.3		30' p.L.
17+00			4.47	422.28		
			5.21	421.54		18' gut
			4.34	422.11		" t. crb
			4.4	[illegible]		30' p.L.
			4.36	421.9	17' edge pvmt - b. brk	
			3.7	422.3	21' t. brk	
			4.0	422.7	30' p.L.	

Profile No. ____ X-Sec. No. ____

Plotted ____ Date ____ Checked ____ Date ____

Notes Red ____ Date ____ Notes Chkd. H.D.M. Date 11-17-49

Division No. ____ Job No. 21-1277 Notes I. V. Smith Date 10-5-49

Survey of Garibaldi Ave Sewer Dist.

Survey by L. C. Johnson

Indexed ____

F.B. 142 Pg. 120

FORM 307 10M 10-46

PLEASE RETURN TO
LOS ANGELES COUNTY SURVEYOR
700 HALL OF RECORDS

NOTE: ANY ADDITIONS OR CHANGES ON THIS SHEET MUST BE MADE OR CIRCLED IN RED INK, WITH DATE AND NAME OF PERSON MAKING CHANGE.

Do not extend notes this side of this line.

STATION	B. S.	H. I.	F. S.	ELEV.	L + = N.	℄ R + = S
18+00		426.75	5.09	421.64		℄
			5.90	420.85		18' gut
			5.25	421.50		" t. crb.
			5.3	421.5		30' P.L.
			5.6	421.2		100'
			5.58	421.17	16.5 edge pvmt - b. brk.	
			4.8	422.0	20' t. brk	
			4.7	422.1	30' p.L.	
			3.8	423.0	100'	
			2.8	424.0	200'	
19+00			5.56	421.19		℄
			6.41	420.34		18' gut
			5.88	420.87		" t. crb.
			5.6	421.2		30' p.L.
			6.08	420.67	17' edge pvmt - b. brk	
			5.2	421.6	20.5 t. brk	
			5.1	421.7	30' P.L.	
T. P.	4.15	425.33	5.57	421.18		
20+00			4.59	420.74		℄
			5.50	419.83		18' gut
			5.00	420.33		" t. crb

Profile No. ____ Notes Red ____ Plotted ____ Job No. C1.1277 Division No. ____ Date ____ Date ____ Survey of Garibaldi Ave Sewer Dist.

X-Sec. No. ____ Notes Chkd. H.D.H. Checked ____ Survey by ____ Notes L.H. Smith Date 10-5-49

Date 10-17-49 Date ____ Map No. ____ Indexed ____ Date ____

F.B. 1492 Pg. 121

FORM 307 10M 10-46

PLEASE RETURN TO
LOS ANGELES COUNTY SURVEYOR
700 HALL OF RECORDS

NOTE: ANY ADDITIONS OR CHANGES ON THIS SHEET MUST BE MADE OR CIRCLED IN RED INK, WITH DATE AND NAME OF PERSON MAKING CHANGE.

Do not extend notes this side of this line.

STATION	B. S.	H. I.	F. S.	ELEV.	L + = N	℄ R + = S
20+00		425.33	4.2	421 1		30' P.L.
			4.14	420 59	17' edge pvmt - b. brk	
			3.9	421 4	21'	
			3.7	421 6	30' P.L.	
20+28			4.72	420 61		℄ t. brk
20+37.4			4.39	420 44		℄
			5.11	419 62		16' gut out
			5.84	419 49		13' gut in
			5.22	420 11		18' t. curb
			5.1	420 2		30' P.L.
			4.22	420 61	16' gut out end cb.	
			4.[illegible]	420 47	18' " in	
			4.[illegible]	421 11	18' t. crb	
20+47.5			5.30	420 03		℄
			4.97	420 36	16' gut out C.R.	
			4.99	420 34	18 " "	
			4.31	421 02	18' t. curb	
			3.8	421 5	30' P.L.	
20+49.2			6.02	419 31		gut S. end C.R. SW. cor
			5.34	419 99		t. crb. " " " "
20+54.5			5.50	419 83		℄ cross gut.

F.B. 1492 PG. 122

Job No. C.1.1277 Division No. Notes Red. Plotted Profile

Survey of Garibaldi Ave. Sewer Dist. Date Date No. X-Sec.

Survey by Notes L.V. Smith Notes Chkd. H.D.H. Checked

Indexed A. C. Johnson Date 10-5-49 Date 10-17-49 Date No.

FORM 307 10M 10-46

PLEASE RETURN TO
LOS ANGELES COUNTY SURVEYOR
700 HALL OF RECORDS

NOTE: ANY ADDITIONS OR CHANGES ON THIS SHEET MUST BE MADE OR CIRCLED IN RED INK, WITH DATE AND NAME OF PERSON MAKING CHANGE.

Do not extend notes this side of this line.

STATION	B. S.	H. I.	F. S.	ELEV.		
20+60 1		425.33 ✓	4.98	420.35 ✓		gut. N. end C.R. N. [illegible]
			4.32	421.01 ✓		t. curb " " "
20+69 1			4.96	420.37 ✓		℄ t. brk
20+77 1			4.92	420.41 ✓		℄
20+89			5.09	420.24 ✓		t. brk
21+03			5.65	419.68 ✓		cross gut
21+04 9			6.15	419.18 ✓		gut s. end C.R. S.E. [illegible]
			5.51	419.82 ✓		t. curb " " "
2[illegible] 05 8			5.06	420.27 ✓	gut. N. end C.R. N.E. Cor.	
			4.41	420.92 ✓	t. crb " " " " "	
21+17 0			5.27	420.06 ✓		℄
			5.98	419.35 ✓		18' gut
			5.41	419.92 ✓		18' t. curb
21+17 4			5.06	420.27 ✓	18' gut	
			4.41	420.92 ✓	18' t. curb	
B.M.T.E 82			5.44	419.89 ✓	B.M.T.E. 82 elev. 419.894 Sunset Blvd, & Garibaldi Ave., S.E. cor. Cut spk. in curb. 5' E. of E. end C.R.	F.B. 1488 - 51

Profile No. ____ Date ____ Notes Red ____ Plotted ____ Job No. Cl. 1277 Division No. ____ F.B. 1492 Pg. 123

X-Sec. No. ____ Date ____ Notes Chkd. [illegible] Date 10-17-49 Checked ____ Date ____ Survey of Garibaldi Ave. Sewer Dist. Survey by ____ Notes L.V. Smith Date 10-5-49

Map No. ____ Date ____ Indexed Johnson Date ____

F.B. 1492 PG. 124 | Job No. | Division No. | Notes Red. | Plotted | Profile

Survey of | Date | Date | No.

Survey by | Notes | Notes Chkd | Checked | X-Sec.

Indexed | Date | Date | Date | No.

STATION	B. S.	H. I.	F. S.	ELEV.

FORM 307 10M 10-46

PLEASE RETURN TO
LOS ANGELES COUNTY SURVEYOR
700 HALL OF RECORDS

Do not extend notes this side of this line.

NOTE: ANY ADDITIONS OR CHANGES ON THIS SHEET MUST BE MADE OR CIRCLED IN RED INK, WITH DATE AND NAME OF PERSON MAKING CHANGE.

Notes Ck'd by	Survey of Garibaldi Ave Sewer Dist
Map No.	W.O. 1277 Tape No. Std. °F
Office Work	Surveyed by
Checked	Notes L.V. Smith Date 10-7-49
Date	Indexed X. C. Johnson

F. B. 1492 PG. 125

APR 25 '51

C.I. 1277

TOPOGRAPHY ON LONGDEN AVE. BETWEEN ENCINITA AVE. AND SUNSET BLVD.

GARIBALDI AVE. SEWER DISTRICT

L.V. SMITH
E. English
D. Sappell
M. Sonnenschein
M.L. Walsh Jr.

Notes: Any Additions or Changes on This Sheet Must be Made or Checked in Red Ink With Date and Name of Person Making Change.

Do not extend notes this side of this line.

RETURN TO
LOS ANGELES COUNTY SURVEYOR
726 LOS ANGELES COUNTY
ENGINEERING BLDG.

76F3098 247 10M 1-49

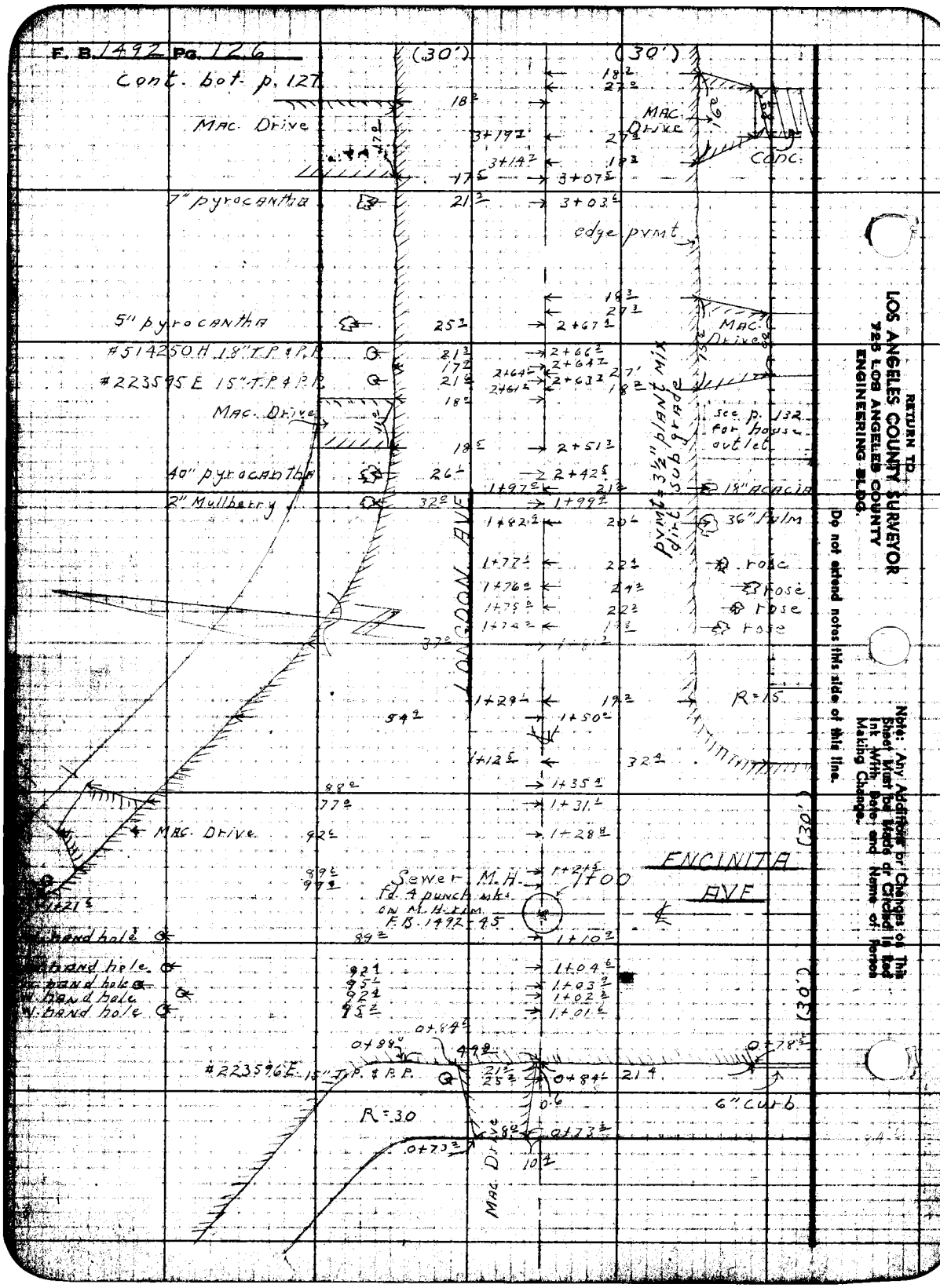

RETURN TO
LOS ANGELES COUNTY SURVEYOR
725 LOS ANGELES COUNTY
ENGINEERING BLDG.

Do not extend notes this side of this line.

Note: Any Additions or Changes on This Sheet Must be Made or Circled in Red Ink With Date and Name of Person Making Change.

Notes Ck'd by	Survey of Garibaldi Ave Sewer Dist
Map No.	W.O. 1277 Tape No. Std. °F
Office Work	Surveyed by
Checked	Notes L.V. Smith Date 10-7-49
Date	Indexed R. C. Johnson

F. B. 1492 PG. 127

cont. bot. p. 128



Notes: Any Additions or Changes on This Sheet Must be Made or Circled in Red Ink With Date and Name of Person Making Change.

Do not extend notes this side of this line.

LOS ANGELES COUNTY SURVEYOR
726 LOS ANGELES COUNTY
ENGINEERING BLDG.


F. B. 1492 Pg. 128
cont. bot. p. 129
14+86.4
16°
16°
end of crb. & gut.
13+72.5
Fd. Bt. sph. ok & W.
See pg. 131 for new const. in this area
69.8
7°
Auditorium
32°
7°
12+83.1
69.8
LONGDON AVE
W. hand hole
11°
12+23.2
69.5
2° conc. gut.
6" Curb
24.8
conduit enters building
11+59.0
71.8
20" T.P. # 300D3E conduit underground
23.2
11+39.2
LONGDEN AVE SCHOOL
1 stry. stucco
See pg. #130 for information on school
11.9.5
24.8
10+49.6
69.3
2° conc. gut.
6" curb
(30')
(30')
cont. top. p. 121
RETURN TO
LOS ANGELES COUNTY SURVEYOR
725 LOS ANGELES COUNTY
ENGINEERING BLDG.
Do not extend notes this side of this line.
Note: Any Additions or Changes on This Sheet Must be Made or Circled in Red Ink With Date and Name of Person Making Change.

Notes Ck'd by	Survey of Garibaldi Ave. Sewer Dist.
Map No.	W. O. 1277 Tape No. Std. °F
Office Work	Surveyed by
Checked	Notes L. V. Smith Date 10-7-49
Date	Indexed C. Johnson

F. B. 1492 PG. 129

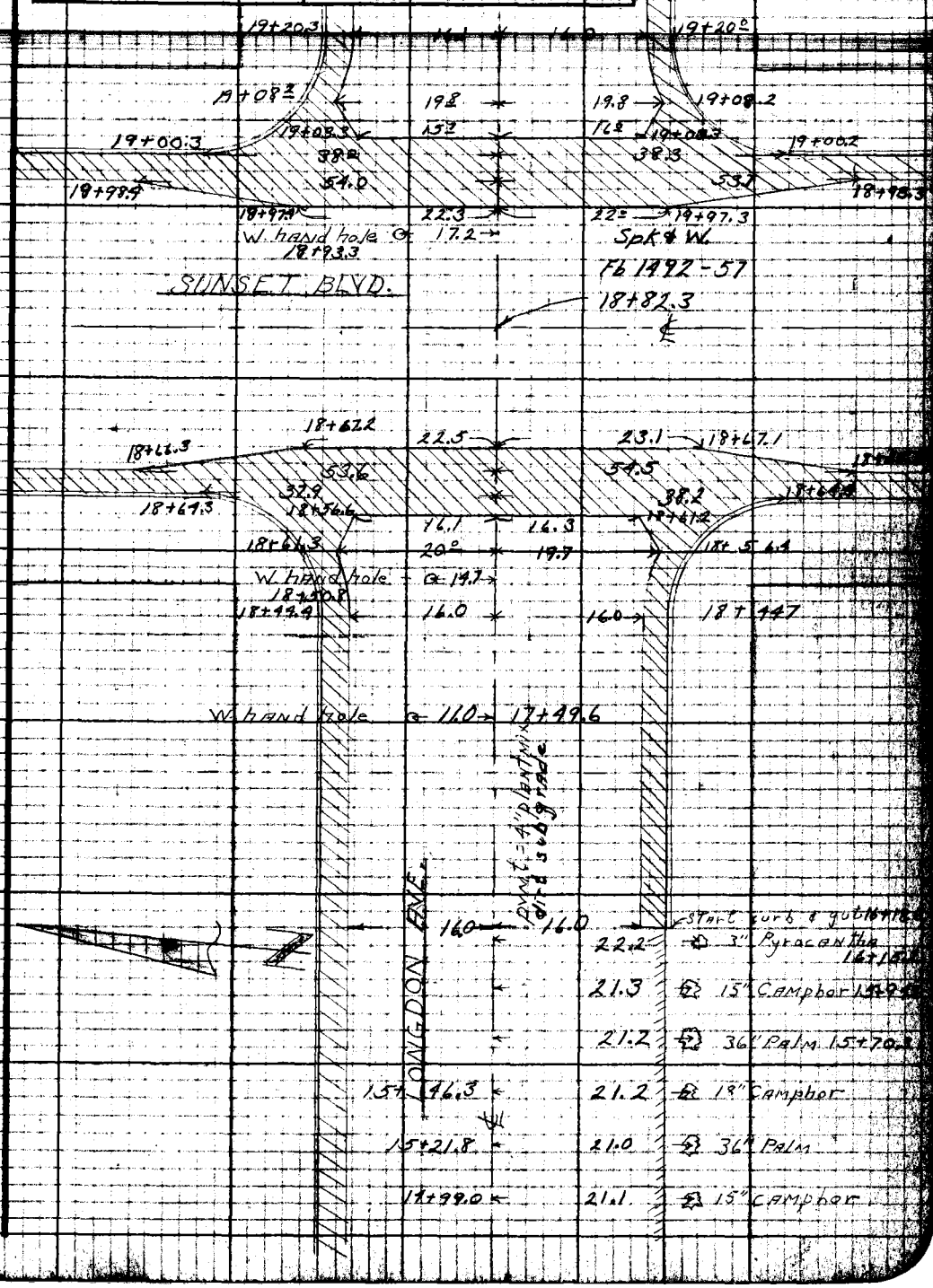

Note: Any Additions or Changes on This Sheet Must be Made or Circled in Red Ink With Date and Name of Person Making Change.

Do not extend notes this side of this line.

RETURN TO
LOS ANGELES COUNTY SURVEYOR
726 LOS ANGELES COUNTY
ENGINEERING BLDG.

F. B. 1492 Pg. 130

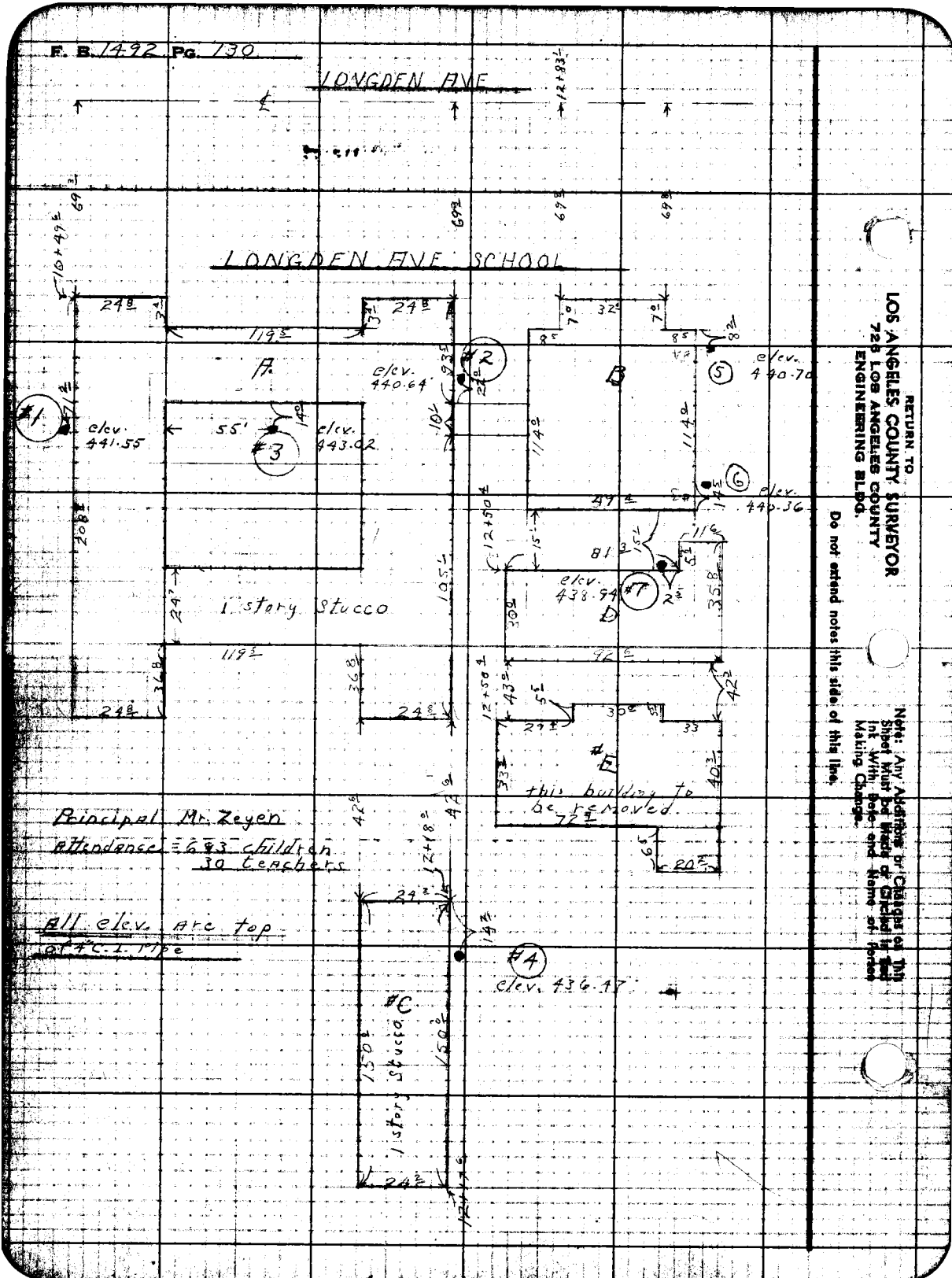

RETURN TO
LOS ANGELES COUNTY SURVEYOR
725 LOS ANGELES COUNTY
ENGINEERING BLDG.

Do not extend notes this side of this line.

Note: Any Additions or Changes on This Sheet Must Be Made by Original Ink With Date and Name of Person Making Change.

Notes Ck'd by	Survey of Garibaldi Ave. Sew.
Map No.	W.O. 1277 Tape No. Std. °F
Office Work	Surveyed by L.V. Smith
Checked	Notes English Date 10-49
Date	Indexed: A. C. Johnson

F. B. 1472 PG. 131

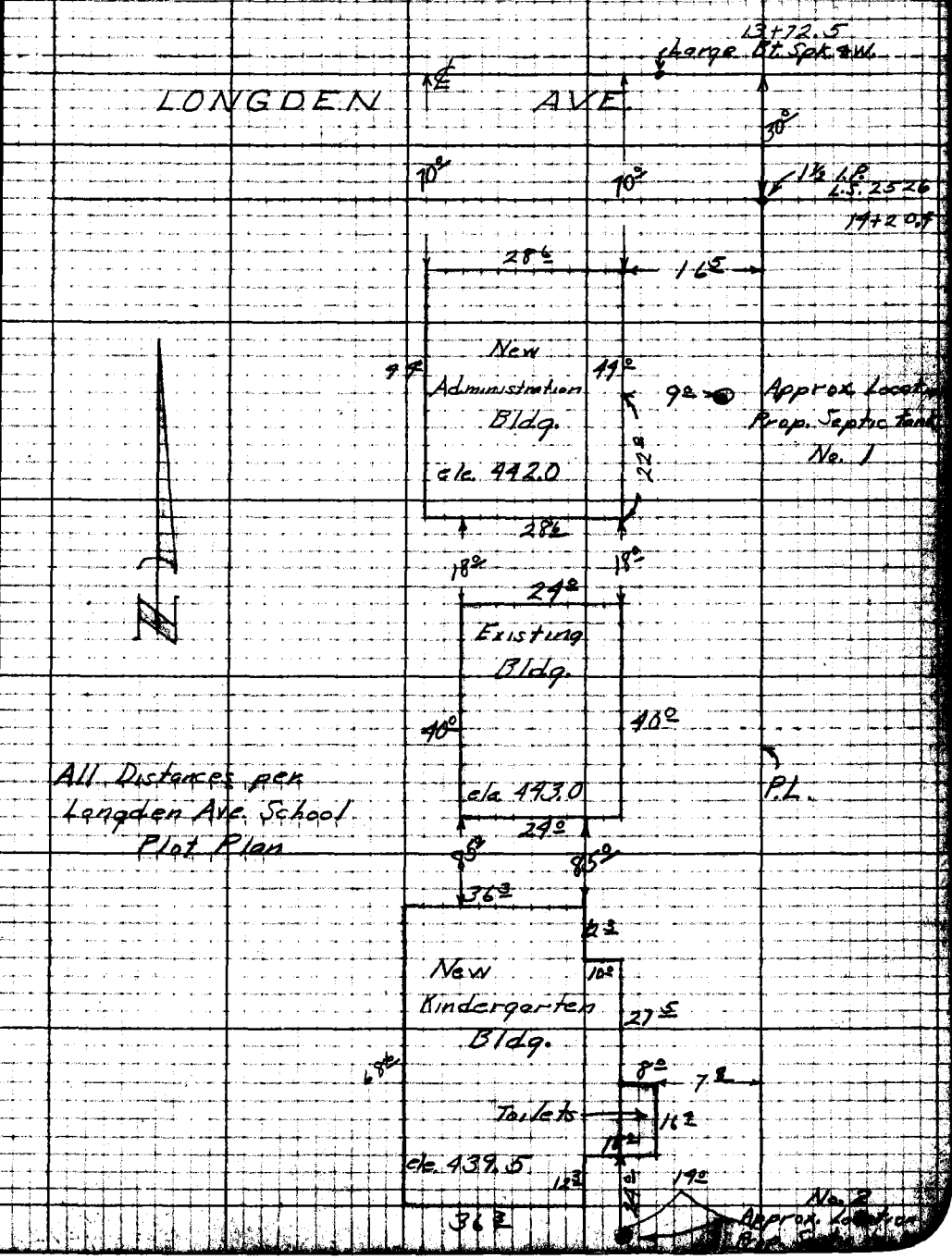

All Distances per Langden Ave. School Plot Plan

Note: Any Additions or Changes on This Sheet Must be Made or Circled in Red Ink With Date and Name of Person Making Change.

Do not extend notes this side of this line.

RETURN TO
LOS ANGELES COUNTY SURVEYOR
726 LOS ANGELES COUNTY
ENGINEERING BLDG.

76F3098 247 10M 1-49

F. B. 1492 Pg. 132

RETURN TO
LOS ANGELES COUNTY SURVEYOR
725 LOS ANGELES COUNTY
ENGINEERING BLDG.

Do not extend notes this side of this line.

Note: Any Additions or Changes on This Sheet Must be Made or Circled in Red Ink With Date and Name of Person Making Change.



Notes Red ____ Plotted ____ Job No. C.I. 1277 Division No. ____ Pg. 1

No. ____ Date ____ Date ____ Survey of Garibaldi Ave Sewer Dist.

X-Sec. Notes Chkd ____ Checked ____ Survey by ____ Notes L.V. Smith Date 10-10

No. ____ Date ____ Date ____ Map No. ____ Indexed ____ Date ____

NOTE: ANY ADDITIONS OR CHANGES ON THIS SHEET MUST BE MADE OR CIRCLED IN RED INK, WITH DATE AND NAME OF PERSON MAKING CHANGE.

PLEASE RETURN TO
LOS ANGELES COUNTY SURVEYOR
700 HALL OF RECORDS

Do not extend notes this side of this line.

CI 1277
CROSS SECTION ON LONGDEN AVE.
BETWEEN ENCINITA AVE.
AND SUNSET BLVD.
GARIBALDI AVE. SEWER DIST.

ELEV.

L.V. Smith
E. English
D. Sappell
M. Sonnenschein
M.L. Walsh Jr.

F. S.

H. I.

RECEIVED 10-17-49
REDUCED in Field
CHECKED H.D.H. - [redacted]
GRADE SHEET MADE
GRD. SHT. CHECKED
COPIES SENT OUT BY

B. S.

STATION

FORM 307 10M 10-48

FORM 307 10M 10-46

PLEASE RETURN TO
LOS ANGELES COUNTY SURVEYOR
700 HALL OF RECORDS

NOTE: ANY ADDITIONS OR CHANGES ON THIS SHEET MUST BE MADE OR CIRCLED IN RED INK, WITH DATE AND NAME OF PERSON MAKING CHANGE.

Do not extend notes this side of this line.

STATION	B. S.	H. I.	F. S.	ELEV.	Lt = N	R + = S.
					B.M. T.E 119 Elev. 449.388 F.B. 1488 - 66	
B.M. T.E. 119	5.42	454.81		449.39	Longden Ave. & Encinita Ave., S.W. Cor. BB. spk. in curb 35' S. of ℄ prod. of Longden Ave. Fm. E.	
0+78.5			5.72	449.09		21± gut. end of cb.
			5.26	449.55		" t-crb. " " "
0+84±			5.20	449.61		℄ edge pvmt. & prod. Fm. E.
0+88±			4.24	450.57	47± C.R.	
1+00			4.69	450.12		℄ int. Encinita Ave. & Longdon Ave
	Junction Chamber				& Int. Longden Ave. & Encinita Ave.	
					Rod 4.69 Chain 13.42 Dia. 2.00 20.11	
24" Outlet S.			20.11	434.70		Rod 4.69 Chain 13.39 Dia. 2.00 20.08
24" Inlet E.			20.08	434.73		
8" Stub N.			18.85	435.96		Rod 4.69 Chain 13.49 Dia. .67 18.85
1+12.5			4.75	450.06		℄
			5.52	449.29		32.4 C.R.
1+29.1			4.70	450.11		℄
			5.22	449.59		19.2 C.R. Gut
			4.7	450.1		21.5 Top. Mac. Gut
			4.1	450.7		21.5 " brk.
			4.4	450.4		30 P.L.

Plotted ____ Date ____ No. ____ Scale ____
Notes End ____ Date ____ Division No. ____
Checked H.D.M. Date 10-17-49 Dist. ____
Notes Chkd. ____ Date ____ Sub No. 1277
Survey by L. Y. Smith Date 10-2-49 Survey of Garibaldi Ave. Sewer
Indexed E. C. Tolleson Date ____ No. ____

FORM 307 10M 10-46

PLEASE RETURN TO
LOS ANGELES COUNTY SURVEYOR
700 HALL OF RECORDS

NOTE: ANY ADDITIONS OR CHANGES ON THIS SHEET MUST BE MADE OR CIRCLED IN RED INK, WITH DATE AND NAME OF PERSON MAKING CHANGE.

Do not extend notes this side of this line.

STATION	B. S.	H. I.	F. S.	ELEV.	L + = N.	℄	R + = S.
T.P.		454 81 ✓	4 68				
	3 74	453 87 ✓		450 13 ✓			
1+50			3 73	450 14 ✓		℄	
			4 30	449 57 ✓			17° Mac. Gut
			3 84	450 03 ✓			19° Top Mac. Gut
			3 2	450 7 ✓			20° " brk.
			3 4	450 5 ✓			30° P.L.
1+50			3 11	450 76 ✓	23° Crown Pvmt.		
			3 08	450 79 ✓	55° Mac. Gut		
			2 92	450 95 ✓	56.5 Top. " "		
			2 4	451 5 ✓	58° " brk		
			2 1	451 8 ✓	P.L.		
2+00			3 66	450 21 ✓		℄	
			4 39	449 48 ✓			19° Mac. Gut
			3 84	450 03 ✓			20° Top. " "
			3 5	450 4 ✓			21.5 " brk.
			3 6	450 3 ✓			P.L.
2+00			3 76	450 11 ✓	27.6 Mac. Gut		
			3 26	450 61 ✓	29° Top " "		
			2 5	451 4 ✓	31° " brk		
			2 3	451 6 ✓	P.L.		

Profile No. ____ Notes Red ____ Plotted ____ Job No. C-1 1277 Division No. ____ P.B. 4492 Pg. 13
Date ____ Date ____ Survey of Garibaldi Ave Sewer Dist.
X-Sec. No. ____ Notes Chkd H.D.H. Date 10-17-49 Checked ____ Date ____ Survey by ____ Notes L.V. Smith Date 10-17
Map No. ____ Indexed ____ Date ____

FORM 307 10M 10-46

PLEASE RETURN TO
LOS ANGELES COUNTY SURVEYOR
700 HALL OF RECORDS

NOTE: ANY ADDITIONS OR CHANGES ON THIS SHEET MUST BE MADE OR CIRCLED IN RED INK, WITH DATE AND NAME OF PERSON MAKING CHANGE.

Do not extend notes this side of this line.

STATION	B. S.	H. I.	F. S.	ELEV.	L+= N.	℄	R+= S.
3+00		453 87	4 46	447 41		℄	
			4 88	448 99			17 Mac. Gut
			4 46	449 41			18 Top " "
			3 9	450 0			20 " brk.
			3 9	450 0			30 P.L.
			4 5	449 4			100
			4 9	449 0			130
			4 72	449 15	17 Mac. Gut		
			4 25	449 62	18 Top " "		
			3 1	450 8	20 " brk.		
			2 5	451 4	30 P.L.		
			1 7	452 2	100		
			1 3	452 6	150		
4+00			5 28	448 59		℄	
			5 76	448 11			17' Mac. Gut
			5 27	448 60			18' top
			4 4	449 5			20' brk
			4 4	449 5			30' P.L.
			5 55	448 32	17' Mac. Gut.		
			5 02	448 85	18' t. Mac. Gut		
			3 8	450 1	20' t. brk.		
			3 6	450 3	30' P.L.		

F.B. 1492 PG. 136 Job No. 1277 Division No. C-1 Notes Red. Plotted Profile No.
Survey of Garibaldi Ave Sewer Dist Date Date X-Sec.
Survey by Notes L. Smith Notes Chkd. H.D.H. Checked
Indexed E. C. Jo[illegible] Date 10-17-49 Date No.

FORM 307 10M 10-46

PLEASE RETURN TO
LOS ANGELES COUNTY SURVEYOR
700 HALL OF RECORDS

NOTE: ANY ADDITIONS OR CHANGES ON THIS SHEET MUST BE MADE OR CIRCLED IN RED INK, WITH DATE AND NAME OF PERSON MAKING CHANGE.

Do not extend notes this side of this line.

STATION	B. S.	H. I.	F. S.	ELEV.	L+=N	℄ R+=S
4+65		453 87	5 88	447 99 ✓		℄ brk in profile
T. P.	4 50	452 10 ✓	6 27	447 60 ✓		
5+17³			4 83	447 27 ✓		℄
			4 71	447 39 ✓	17⁶ MAC gut	
			4 09	448 01 ✓	18⁶ t. " "	
			3 0	449 1 ✓	20⁶	
			2 7	449 4 ✓	30' P.L	
5+23²			4 89	447 21 ✓		℄
			5 30	446 80 ✓		18' MAC Gut
			4 74	447 36 ✓		19' t. " "
			4 1	448 0 ✓		22' t. brk
			4 2	447 9 ✓		30' P.L.
5+42⁰			5 00	447 10 ✓		℄ cross gut
			5 56	446 54 ✓		34⁶ MAC Gut
			5 02	447 08 ✓		t. " "
			4 26	447 84	37⁸ MAC Gut	
			3 46	448 64	" t. " "	
5+53			4 50	447 60		℄ brk in profile
5+62.1			4 34	447 76 ✓		℄ Int Langden Av & OAK Ave.

Profile No. ____ Notes Red ____ Plotted ____ Job No. C.1. 1277 Division No. ____ F.B. 1492 Pg. 137
Date ____ Date ____ Survey of Garibaldi Ave Sewer Dist
X-Sec. No. ____ Notes Chkd. H.D.H. Checked ____ Survey by ____ Notes L. Smith Date 10-14-49
Date 10-17-49 Date ____ Map No. ____ Rec'd To ____ Date ____

FORM 307 10M 10-46

PLEASE RETURN TO
LOS ANGELES COUNTY SURVEYOR
700 HALL OF RECORDS

NOTE: ANY ADDITIONS OR CHANGES ON THIS SHEET MUST BE MADE OR CIRCLED IN RED INK, WITH DATE AND NAME OF PERSON MAKING CHANGE.

Do not extend notes this side of this line.

STATION	B. S.	H. I.	F. S.	ELEV.		
Junction Chamber ℄ Int Longdon Ave. & Oak Ave.						
					Rod 436	
					Chain 868	
					Dia. 175	
					1479	Rod 436
21" Inlet. N.		452 10	14 79	437 31		Chain 866
						Dia. 200
24" Outlet W.			15 02	437 08		1502
						Rod 436
						Chain 875
						Dia. 67
8" Stub E.			13 78	438 32		1378
						Rod 436
						Chain 876
						Dia. 67
8" " S.			13 79	438 31		1379
5+70			4 45	447 65		℄ profile brk.
5+82			5 00	447 10		℄ cross gut.
			5 73	446 37		38² gut C.R.
			5 03	447 07		+ crb. CR
			4 35	447 75	37² gut. C.R.	
			3 66	448 44	+ crb. C.R.	
6+01²			4 66	447 44		℄
			5 12	446 98		16' gut. out
			5 29	446 81		18' " in
			4 63	447 47		" + crb.
			4 6	447 45		30' P.L.
			8 8	443 3		330' S.P.L. school prop.
6+02³			4 48	447 62	16' Gut. out	
			4 65	447 45	18' Gut in	
			3 98	448 12	18' + crb.	
			3 9	448 2	30' P.L.	

P.B. 1492 Pg. 138 Job No. C.1-1277 Division No. Notes Red Plotted Profile
Survey of Garibaldi Ave. Sewer Dist Date Date No. X-Sec.
Survey by A. O. Jo[illegible] Notes L. Smith Date 10-17-49 Notes Chkd H.D.H. Checked Date No.
Indexed Date 10-17-49

FORM 307 10M 10-46

PLEASE RETURN TO
LOS ANGELES COUNTY SURVEYOR
700 HALL OF RECORDS

NOTE: ANY ADDITIONS OR CHANGES ON THIS SHEET MUST BE MADE OR CIRCLED IN RED INK, WITH DATE AND NAME OF PERSON MAKING CHANGE.

Do not extend notes this side of this line.

STATION	B. S.	H. I.	F. S.	ELEV.		℄
7+00		452 10 ✓	4 99	447 11 ✓		℄
			5 63	446 47 ✓		16' Gut out
			5 83	446 27 ✓		18 " in
			5 16	446 94 ✓		t. crb
			5 0	447 1 ✓		30' P.L.
			5 17	446 93 ✓	16' Gut out	
			5 38	446 72 ✓	18 " in	
			4 70	447 ~~3~~ 4 0	18' t. crb	
			4 8	447 3 ✓	30' P.L.	
T.P	3 43	450 05 ✓	5 48	446 62 ✓		
8+00			3 65	446 40 ✓		℄
			4 32	445 73 ✓		16' Gut out
			4 50	445 55 ✓		18 "
			3 84	446 21 ✓		18' t. crb.
			3 6	446 5 ✓		30' P.L.
			3 84	446 21 ✓	16' Gut out	
			4 00	446 05 ✓	18° " in.	
			3 34	446 71 ✓	18° t. crb.	
			3 0	447 1 ✓	30' P.L.	
9+00			4 30	445 75 ✓		℄
			4 95	445 10 ✓		16' Gut out

Profile
No. ____ Notes Red ____ Plotted ____ Job No. C.I. 1277 Division No. ____
X-Sec. Date ____ Date ____ Survey of Garibaldi Ave. Sewer Dist.
No. ____ Notes Chkd. H.D.H. Checked ____ Survey by ____ Notes L. Smith Date 10-49
Date 10-17-49 Date ____ Map No. ____ Indexed ____ Date ____

F.B. 1492 Pg. 139

FORM 307 10M 10-46

PLEASE RETURN TO
LOS ANGELES COUNTY SURVEYOR
700 HALL OF RECORDS

NOTE: ANY ADDITIONS OR CHANGES ON THIS SHEET MUST BE MADE OR CIRCLED IN RED INK, WITH DATE AND NAME OF PERSON MAKING CHANGE.

Do not extend notes this side of this line.

STATION	B. S.	H. I.	F. S.	ELEV.		℄
9+00		450 05	5 16	444 89		18' Cut in
			4 52	445 53		18' t. crb
			4 5	445 6		30' P.L. t. brk
			5 1	445 0		34⁵ bot. brk
			6 0	444 1		100' School prop.
			7 3	442 8		200 " "
			8 5	441 6		S. P.L. " "
			4 56	445 49	16' Cut out	
			4 72	445 33	18' " in	
			4 04	446 01	" t. crb.	
			3 4	446 7	30' P.L.	
			2 4	447.7	100'	
			0 9	449 2	200'	
			0 1	450 0	N. P.L. back lot line	
10+00			5 05	445 00		℄
			5 69	444 36		16' Cut out
			5 85	444 20		18 " in
			5 19	444 86		" t. crb
			5 0	445 1		30 P.L.
			5 19	444 86	16' Cut out	
			5 34	444 71	18' " in	

F.B. 1492 PG. 140 Job No. 1277 Division No. C.1 Notes Red. Plotted
Survey of Garibaldi Ave Sewer Dist. Date Date No.
Survey by Notes L. Smith Notes Chkd H.D.H. Checked X-Sec.
Indexed A. C. Jo[redacted] Date 10-14-49 Date 10-17-49 Date No.
Profile

FORM 307 10M 10-46

PLEASE RETURN TO
LOS ANGELES COUNTY SURVEYOR
700 HALL OF RECORDS

NOTE: ANY ADDITIONS OR CHANGES ON THIS SHEET MUST BE MADE OR CIRCLED IN RED INK, WITH DATE AND NAME OF PERSON MAKING CHANGE.

Do not extend notes this side of this line.

STATION	B. S.	H. I.	F. S.	ELEV.	Lt = N	℄
10+00		450 05	4 68	445 37	18' t. crb.	
			3 5	4466	30' P.L.	
10+49.5			5 40	44465		℄
			6 05	444 00		16' Gut out
			6 20	443 85		18' " in
			5 55	444 50		18' t. crb.
			5 4	444 7		30' P.L.
			5 8	444 3		N.W. cor. MAIN bldg.
			8 50	441 55	top 4" c.i. pipe	Outlet #1 - F.B. 1492 #130
			8 9	441 2		S.W. cor. MAIN bldg.
T. P.	3 59	448 36	5 28	444.77		
11+00			4 04	444 32		℄
			4 69	443 67		16' Gut out
			4 89	443 47		18' " in
			4 22	444 14		" t. crb
			4 1	444 3		30' P.L.
			4 29	444 07	16' Gut out	
			4 46	443 90	18' " in	
			3 80	444 56	18' t. crb.	
			3 2	445 2	30' P.L.	
12+00			4 76	443 60		℄

Profile No. ____ Notes Red ____ Plotted ____ Job No. C.I. 1277 Division No. ____ F.B. 1492 Pg. 14
X-Sec. No. ____ Date ____ Date ____ Survey of Garibaldi Ave Sewer Dist
Notes Chkd H.D.H. Checked ____ Survey by ____ Notes L. Smith Date 10-14-49
Date 10-17-49 Date ____ Map No. ____ Indexed ____ Date ____

FORM 307 10M 10-46

PLEASE RETURN TO
LOS ANGELES COUNTY SURVEYOR
700 HALL OF RECORDS

NOTE: ANY ADDITIONS OR CHANGES ON THIS SHEET MUST BE MADE OR CIRCLED IN RED INK, WITH DATE AND NAME OF PERSON MAKING CHANGE.

Do not extend notes this side of this line.

STATION	B. S.	H. I.	F. S.	ELEV.		
12+00		448 36	5 42	442 94		16' Gut out
			5 60	442 76		18' " in.
			4 93	443 43		18' t. crb
			4 6	443 8		30' P.L
			4 88	443 48	16' Gut out	
			5 07	443 29	18' " in	
			4 39	443 97	18' t. crb.	
			4 40	443 96	30' P.L.	
12+18 7			4 0	444 4		69 3 N.E. cor. MAIN bldg.
			7 72	440 64	top 4" C.I. pipe	Outlet #2 F.B. 1492 #130
			5 34	443 02	" " " "	Outlet #3 F.B " "
			7 4	441 0		S.E. cor. MAIN bldge.
			9 0	439 4		N.E. cor bldge #C
			11 89	436 47	" " " "	Outlet #4 F.B 1492 #130
			11 5	436 9		S.E. cor bldge #C.
			12 1	436 3		500'
12+74 6			5 23	443 13		℄
			5 89	442 47		16' Gut out
			6 08	442 28		18' " in
			5 43	442 93		18' t. crb.
			5 3	443 1		30' P.L.

F.B. 1492 PG. 142 C.I. Job No. 1277 Division No. Notes Red. Plotted Profile No.
Survey of Garibaldi Ave Sewer Dist. Date Date X-Sec.
Survey by A. C. Jo[illegible] Notes L.V. Smith Notes Chkd H.D.H. Checked
Indexed Date 10-14-49 Date 10-17-49 Date No.

FORM 307 10M 10-46

PLEASE RETURN TO
LOS ANGELES COUNTY SURVEYOR
700 HALL OF RECORDS

NOTE: ANY ADDITIONS OR CHANGES ON THIS SHEET MUST BE MADE OR CIRCLED IN RED INK, WITH DATE AND NAME OF PERSON MAKING CHANGE.

Do not extend notes this side of this line.

STATION	B. S.	H. I.	F. S.	ELEV.		℄ R+=S
12+74.6		448.36	5.7	442.7		09.8 N.W. cor bldge #B
			7.4	440.0		S.W. cor bldge #B
			7.7	440.7		N.W. cor. bldge #D
			8.2	440.2		S.W " " #D
			5.43	442.93	16' Gut out	
			5.62	442.74	18' " "	
			4.98	443.38	18' t. crb	
			4.8	443.6	30' P.L.	
			4.2	444.2	100'	
			2.7	445.7	200'	
			1.6	446.8	back Lot Line	
T.P.	4.08	447.35	5.09	443.27		
			5.0	442.4		N.E cor. bldge #B
			6.65	440.70	F.B. 1492 - 130	outlet #5 - Top 4" C.I. pipe
			6.99	440.36	" " "	" #6 " "
			6.8	440.6		S.E cor bldge #B
			8.41	438.94	" " "	outlet #7 - top 4" C.I. pipe
			7.4	400.0		NE cor bldge #D
			8.1	439.3		SE " " #D
13+00			4.40	442.95		℄
			5.08	442.27		16' Gut out

Profile No. ____ Notes Red ____ Plotted ____ Job No. C.I. 1277 Division No. ____ F.B. 1492 Pg. 141
Date ____ Date ____ Survey of Garibaldi Ave Sewer Dist.
X-Sec. No. ____ Notes Chkd. H. D. H. Checked ____ Survey by ____ Notes L. Smith Date 10-49
Date 11-17-45 Date ____ Map No. ____ Indexed Job ____ Date ____

FORM 307 10M 10-46

PLEASE RETURN TO
LOS ANGELES COUNTY SURVEYOR
700 HALL OF RECORDS

NOTE: ANY ADDITIONS OR CHANGES ON THIS SHEET MUST BE MADE OR CIRCLED IN RED INK, WITH DATE AND NAME OF PERSON MAKING CHANGE.

Do not extend notes this side of this line.

F.B. 1492 PG. 142 | C.I. Job No. 1277 Division No. | Notes Red | Plotted | Profile No.
Survey of Parkhill Ave Sewer Dist | Date | Date | X-Sec. No.
Survey by A. C. Johnson | Notes L.V. Smith | Notes Chkd. H.D.M. | Checked
Indexed | Date 10-49 | Date 10-17-49 | Date

STATION	B. S.	H. I.	F. S.	ELEV.		
13+00		447 35	5 28	442 07		Cut in
			4 64	442 71		18' f. crb
			4 9	443 0		30' p.L.
			4 60	442 75	16' Cut out	
			4 79	442 56	18' " in	
			4 14	443 21	18' f. crb.	
			4 0	443 4	30' p.L.	
14+10			5 18	442 17		℄
			5 85	441 50		16' Cut out
			6 01	441 34		18' " in
			5 37	441 98		
			5 5	442 1		30' p.L.
			6 2	441 2		ground elev. approx site New tank #1 F.B. 1492-131
			9 9	437 5		ground elev. approx site New tank #2 F.B. 1492-131
			5 35	442 00	16' Cut out	
			5 53	441 82	18' " in	
			4 85	442 50	18' f. crb	
			4 9	442 5	30' P.L	
14+86+			5 69	441 66		℄
			6 31	441 04		16' Cut out

FORM 307 10M 10-46

PLEASE RETURN TO
LOS ANGELES COUNTY SURVEYOR
700 HALL OF RECORDS

NOTE: ANY ADDITIONS OR CHANGES ON THIS SHEET MUST BE MADE OR CIRCLED IN RED INK, WITH DATE AND NAME OF PERSON MAKING CHANGE.

Do not extend notes this side of this line.

STATION	B. S.	H. I.	F. S.	ELEV.		
14+86 4		447.35 ✓	6.48	440.87 ✓		18' Gut in
			5.89	441.46 ✓		18' t crb
			5.7	441.7 ✓		30' P.L.
			5.99	441.36 ✓	16' Gut out	
			6.10	441.25 ✓	18' " in	
			5.43	441.92 ✓	18 t. crb.	
			4.9	442.5 ✓	30' P.L.	
T.P.	4.29	445.64 ✓	6.00	441.35 ✓		
15+00			4.06	441.58 ✓		℄
			4.75	440.89 ✓		18' gut - edge of pavt
			4.0	441.6 ✓		20' t. brk
			3.9	441.7 ✓		30' P.L.
			4.29	441.35 ✓	16' Gut out	
			4.38	441.26 ✓	18' " in	
			3.73	441.91 ✓	18' t. crb.	
			3.2	442.4 ✓	23' t. brk.	
			3.2	442.4 ✓	30' P.L.	
16+00			4.70	440.94		℄
			5.49	440.15		18' gut - edge of pavt
			4.5	441.1 ✓		20' t. brk
			4.5	441.1 ✓		30' P.L.

Profile No. ____ Date ____ Notes Red ____ Plotted ____ Job No. C.I. 1277 Division No. ____ F.B. 1492 Pg. 143

X-Sec. No. ____ Date ____ Notes Chkd. H.D.H. Checked ____ Survey of Garibaldi Ave. Sewer Dist. Survey by ____ Notes L. Smith Date 10-49

Date 10-17-49 Date ____ Map No. ____ Indexed ____ Date ____

FORM 307 10M 10-46

PLEASE RETURN TO
LOS ANGELES COUNTY SURVEYOR
700 HALL OF RECORDS

NOTE: ANY ADDITIONS OR CHANGES ON THIS SHEET MUST BE MADE OR CIRCLED IN RED INK, WITH DATE AND NAME OF PERSON MAKING CHANGE.

Do not extend notes this side of this line.

STATION	B. S.	H. I.	F. S.	ELEV.		℄
16+00		445 64	5 00	440 64	16' Cut out	
			5 16	440 48	18' Cut in	
			4 51	441 13	18' t. crb.	
			3 6	442 0	30' P.L.	
16+18			4 79	440 85		℄
			5 50	440 14		16' Cut out
			5 67	439 97		18' " in
			5 01	440 63		18' t. crb.
			4 9	440 7		30' P.L.
			5 5	440 1		100'
			6 8	438 8		200'
			9 7	435 9		330' back Lot Line
			5 00	440 64	16' Cut out	
			5 17	440 47	18' Cut in	
			4 52	441 12	18' t. crb.	
			3 6	442 0	30' P.L.	
			2 3	443 3	100'	
			2 3	443 3	200'	
17+00			5 39	440 25		℄
			6 06	439 58		16' Cut out
			6 23	439 41		18' " in
			5 58	440 06		18' t. crb.
			5 [illegible]	440 2		30' P.L.

F.B. 1492 PG. 144 C.I. Job No. 1277 Division No. Notes Red. Plotted Profile
Survey of Garibaldi Ave Sewer Dist. Date Date No.
Survey by C. Johnson Notes L.V. Smith Notes Chkd H.A.N. Checked X-Sec.
Indexed Date 10-14-49 Date 10-17-49 Date No.

FORM 307 10M 10-46

PLEASE RETURN TO
LOS ANGELES COUNTY SURVEYOR
700 HALL OF RECORDS

NOTE: ANY ADDITIONS OR CHANGES ON THIS SHEET MUST BE MADE OR CIRCLED IN RED INK, WITH DATE AND NAME OF PERSON MAKING CHANGE.

Do not extend notes this side of this line.

STATION	B. S.	H. I.	F. S.	ELEV.		
17+00		445.64	5.64	440.00	16' Cut out	
			5.77	439.87	18' " in	
			5.13	440.51	18' t. crb	
			4.5	441.1	30' P.L.	
T.P.	2.48	443.56	4.56	441.08		
18+00			4.12	439.44		℄
			4.96	438.60		16' Cut out
			5.10	438.46		18' Cut in
			4.46	439.10		18' t. crb.
			4.2	439.4		30' P.L.
			4.09	439.47	16' Cut out	
			4.27	439.29	18' " in	
			3.6	439.94	18' t. crb	
			3.1	440.5	30' P.L.	
18+44.4			4.66	438.90		℄ profile brk
			4.54	439.02	16' Cut out	
			4.67	438.89	18' " in	
			4.02	439.54	18' t. crb. C.R.	
			3.6	440.0	30'	
18+44.7			5.11	438.45		16' Cut out
			5.23	438.33		18' " in

Profile No. ____ Notes Red ____ Plotted ____ Job No. 1277 Division No. ____ C.I.

X-Sec. No. ____ Date ____ Date ____ Survey of Garibaldi Ave Sewer Dist.

Notes Chkd. H.D.H. Checked ____ Survey by ____ Notes L. Smith Date 10-49

Date 10-17-49 Date ____ Map No. ____ Indexed ____ Date ____

F.B. 1492 Pg. 145

FORM 307 10M 10-46

PLEASE RETURN TO
LOS ANGELES COUNTY SURVEYOR
700 HALL OF RECORDS

NOTE: ANY ADDITIONS OR CHANGES ON THIS SHEET MUST BE MADE OR CIRCLED IN RED INK, WITH DATE AND NAME OF PERSON MAKING CHANGE.

Do not extend notes this side of this line.

STATION	B. S.	H. I.	F. S.	ELEV.		
18+44²		443 56	4 59	438 97		18' t.crb. C.R.
			4 5	439 1		30' p.L.
18+64³			5 27	438 29		℄ cross gut
			5 87	437 69		38² Gut C.R.
			5 20	438 36		" t crb C.R.
			4 62	438 94	37² Gut C.R.	
			3 95	439 61	" t.crb.C.R.	
18+82³			5 03	438 53		℄ int sunset Blvd & Longden Ave.
19+00²			5 27	438 29		℄ cross gut.
			5 92	437 64		38³ gut C.R.
			5 23	438 33		" t.curb.
19+00³			4 63	438 93	38² Gut	
			3 94	439 62	t.curb.	
19+20²			4 78	438 78		℄
			5 05	438 51		16' Gut out
			5 20	438 36		18' " "
			4 55	439 01		" t.curb C.R.
			4 9	438 7		30' P.L.
19+20³			4 69	438 87	16 Gut out	
			4 81	438 75	18' " "	
			4 15	439 41	18' t.curb C.R.	

F.B. 1492 PG. 146 Job No. 1277 Division No. C.I. Notes Red. Plotted Profile
Survey of Garibaldi Ave Sewer Dist. Date Date No. X-Sec.
Survey by Notes L.V. Smith Notes Chkd H.D.H. Checked
Indexed R. C. Tom Date 10-17-49 Date 10-19-49 Date No.

FORM 307 10M 10-46

PLEASE RETURN TO
LOS ANGELES COUNTY SURVEYOR
700 HALL OF RECORDS

NOTE: ANY ADDITIONS OR CHANGES ON THIS SHEET MUST BE MADE OR CIRCLED IN RED INK, WITH DATE AND NAME OF PERSON MAKING CHANGE.

Do not extend notes this side of this line.

STATION	B. S.	H. I.	F. S.	ELEV.	L+ = N	℄ R+ = S.
19+20³		443.56	4.3	439.3	30. P.L.	
B.M.T.E. 116			5.35	438.21	B.M.T.E. 116 elev. 438.211 F.B. 1488-65 Sunset Blvd & Longden Ave., S.E. cor. Bt. spk. in curb, 9' S of S. end C.R.	
	Additional Information for House Connections on Longden Ave					
B.M. T.E. 119	5.54	454.93		449.39	B.M.T.E. 119 elev. 449.338 F.B. 1488-66 Longden Ave & Encinita Ave S.W. cor. bt. spk. in curb, 35' S. of ℄ prod. of Longden Ave Fm. E.	
2+18'			6.4	448.5	House #1912 Longden Ave	gr. N.W. cor.
			6.4	448.5	"	N.E. cor.
			7.86	447.07	Top of C.I. pipe - see p. #132	
B.M. 118			7.46	447.47	B.M.T.E. 118 elev. 447.466 F.B. 1488-65 Longden Ave & Oak Ave S.E. Cor. Bt. spk. in cb. 9' E of E. end C.R.	

Profile No. ____ Notes Red ____ Plotted ____ Job No. 1277 Division No. ____ C.I. F.B. 1492 Pg. 147

Date ____ Date ____ Survey of Cambridge Ave Sewer Dist.

X-Sec. No. ____ Notes Chkd. H.D.H. Checked ____ Survey by ____ Notes L. Smith Date 10-49

Date 10-17-49 Date ____ Map No. ____ Indexed Tobacco Date ____

F.B. 1492 PG. 148

Job No. _____ Division No. _____ Notes Red _____ Plotted _____

Profile No. _____

Survey of _____ Date _____ Date _____

X-Sec.

Survey by _____ Notes _____ Notes Chkd _____ Checked _____

Indexed _____ Date _____ Date _____ Date _____ No. _____

STATION	B. S.	H. I.	F. S.	ELEV.

FORM 307 10M 10-46

PLEASE RETURN TO
LOS ANGELES COUNTY SURVEYOR
700 HALL OF RECORDS

Do not extend notes this side of this line.

NOTE: ANY ADDITIONS OR CHANGES ON THIS SHEET MUST BE MADE OR CIRCLED IN RED INK, WITH DATE AND NAME OF PERSON MAKING CHANGE.

Notes Ck'd by	Survey of Garibaldi Ave. Sew.
Map No.	W. O. 1277 Tape No. Std. °F
Office Work	Surveyed by L.V. Smith
Checked	Notes English Date 10-49
Date	Indexed [illegible]

F. B. 1492 PG. 149

APR 25 '51

CI 1277

TOPOGRAPHY ON OLEMA ST.

BETWEEN OAK AVE. AND TRELAWNY AVE.

GARIBALDI AVE. SEWER DISTRICT

L.V. Smith
E. English
D. Sappell
M. Sonnenschein
M.A. Walsh Jr.

Note: Any Additions or Changes on This Sheet Must be Made or Circled in Red Ink With Date and Name of Person Making Change.

Do not extend notes this side of this line.

RETURN TO
LOS ANGELES COUNTY SURVEYOR
726 LOS ANGELES COUNTY
ENGINEERING BLDG.

76F3095 247 10M 1-49

F. B. 1492 Pg. 150

Cont. bal. pg. #151

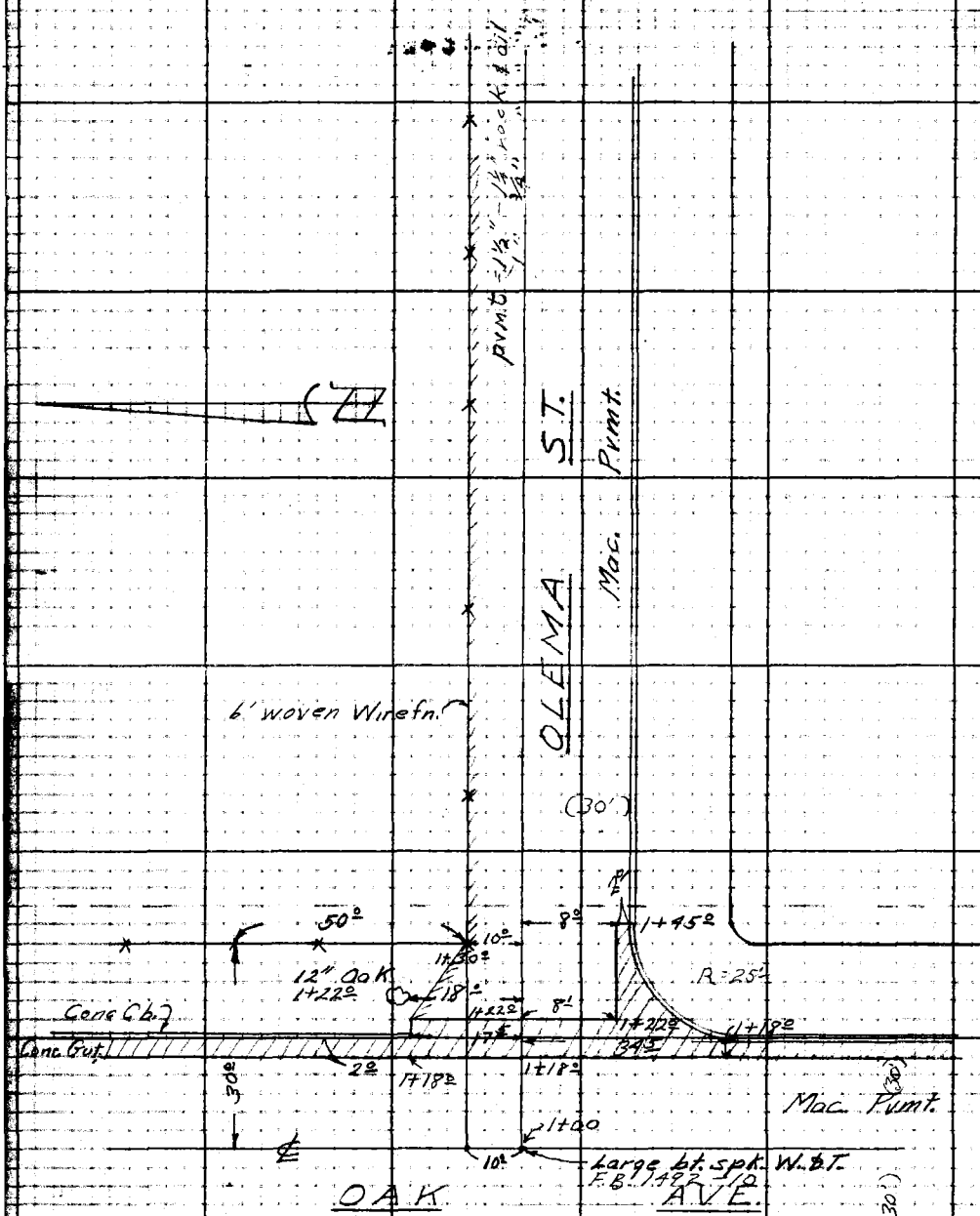

RETURN TO
LOS ANGELES COUNTY SURVEYOR
725 LOS ANGELES COUNTY
ENGINEERING BLDG.

Do not extend notes this side of this line.

Note: Any Additions or Changes on This Sheet Must be Made in Red Ink With Date and Name of Person Making Change.

Notes Ck'd by	Survey of Garibaldi Ave. Sew.
Map No.	W. O. 1277 Tape No. St'd °F
Office Work	Surveyed by L.V. Smith
Checked	Notes English Date 10-49
Date	Indexed K. C. Johnson

F. B. 1492 PG. 151

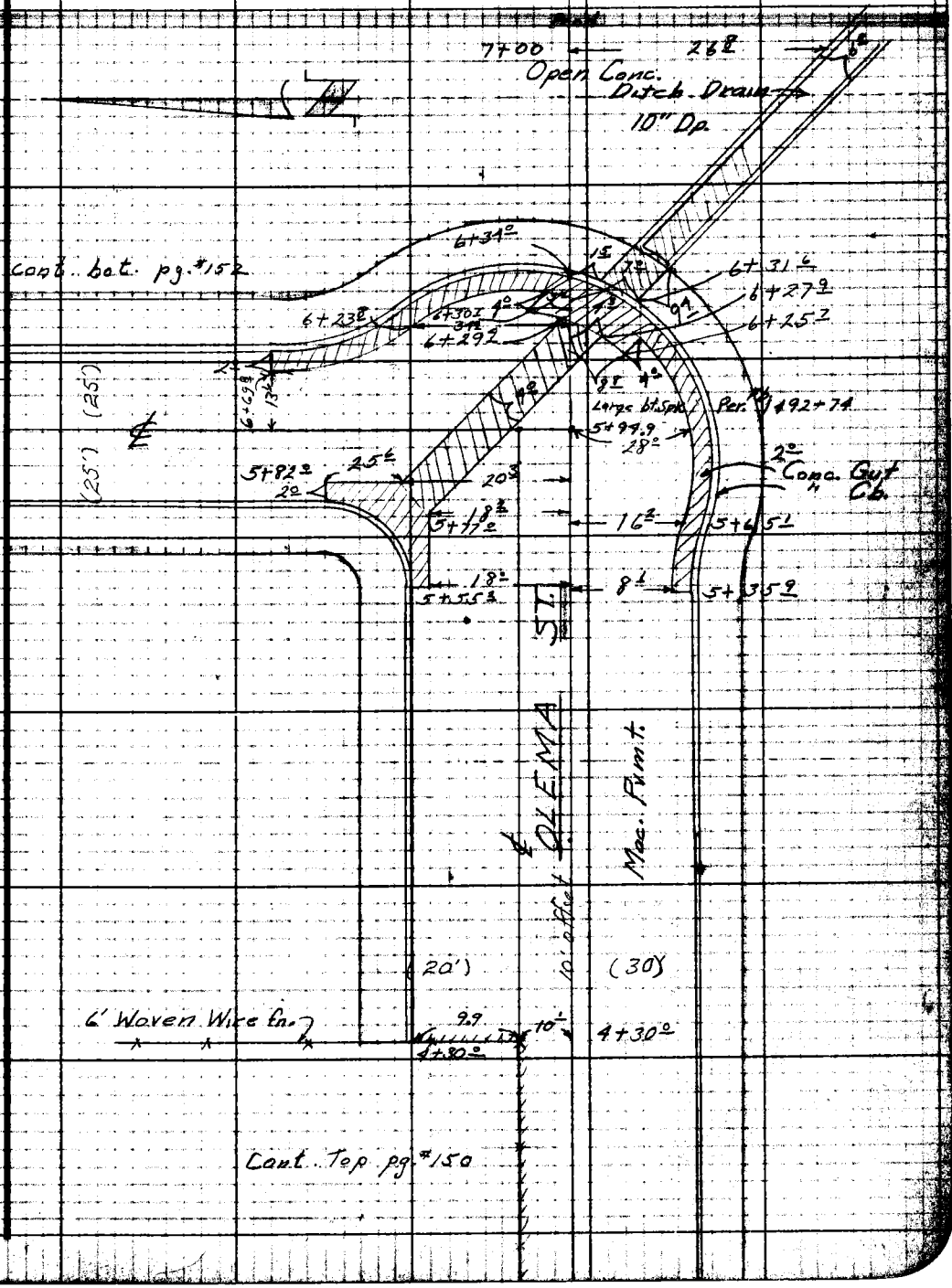

Note: Any Additions or Changes on This Sheet Must be Made or Circled in Red Ink With Date and Name of Person Making Change.

Do not extend notes this side of this line.

RETURN TO
LOS ANGELES COUNTY SURVEYOR
726 LOS ANGELES COUNTY
ENGINEERING BLDG.

76F3095 247 10M 1-49

F. B. 1492 Pg. 152

11+19.7

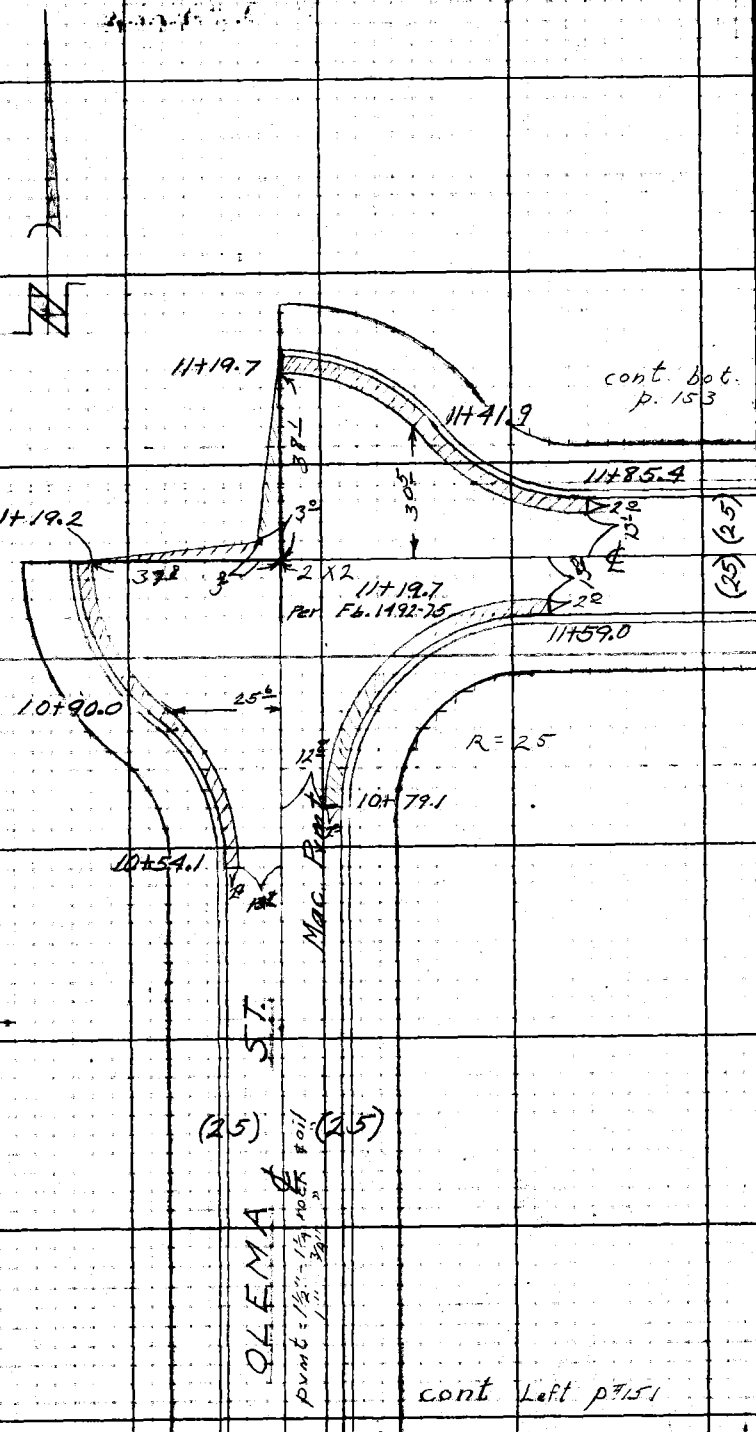

RETURN TO
LOS ANGELES COUNTY SURVEYOR
728 LOS ANGELES COUNTY
ENGINEERING BLDG.

Do not extend notes this side of this line.

Note: Any Additions or Changes on This Sheet Must be Made or Circled in Red Ink With Date and Name of Person Making Change.

Notes Ck'd by	Survey of Garibaldi Ave. Sc. Dist.
Map No.	W. O. 1277 Tape No. Std. °F
Office Work	Surveyed by L.V. Smith
Checked	Notes English Date 10-49
Date	Indexed R. O. Johnson

F. B. Pg. 153

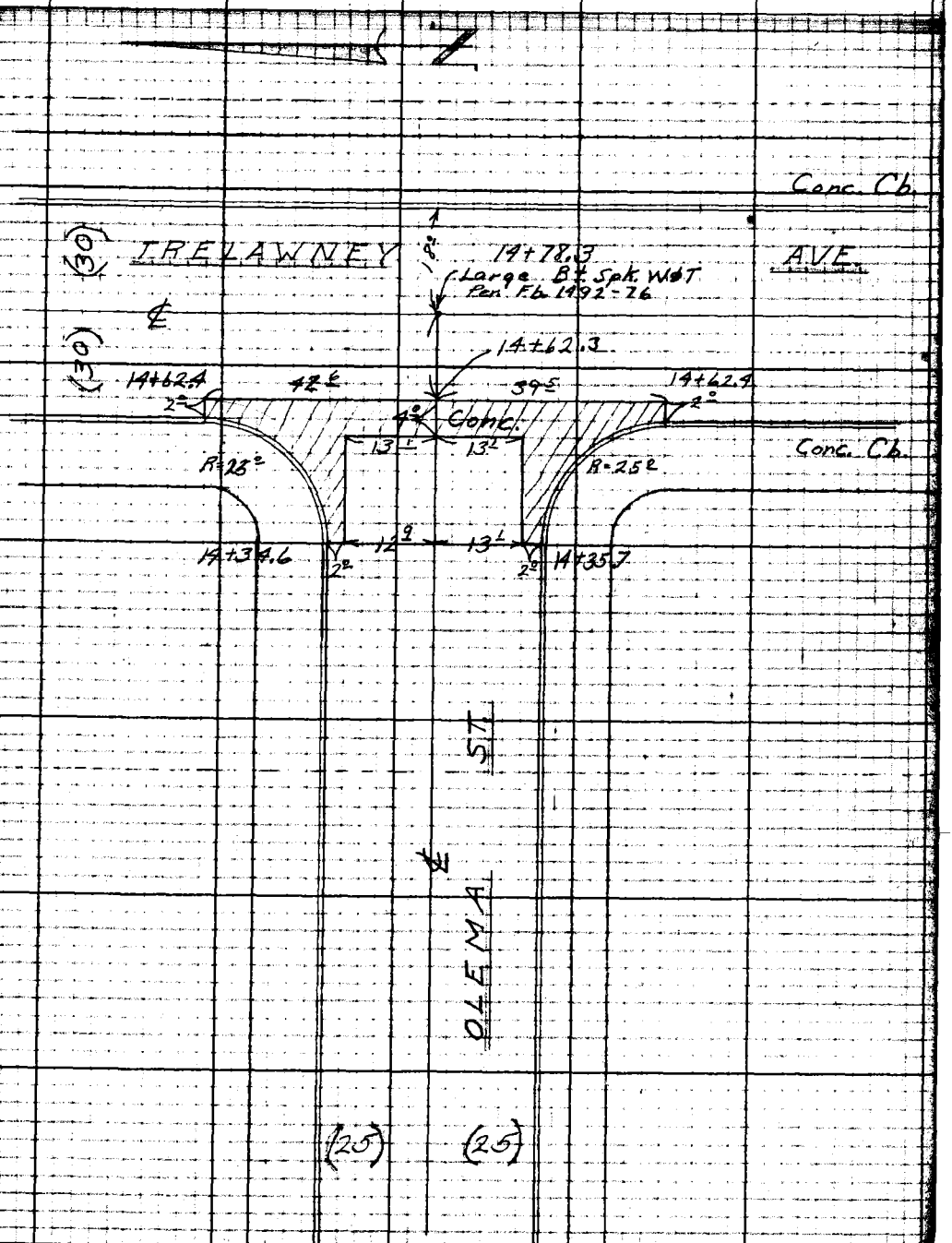

Note: Any Additions or Changes on This Sheet Must be Made or Circled in Red Ink With Date and Name of Person Making Change.

Do not extend notes this side of this line.

RETURN TO
LOS ANGELES COUNTY SURVEYOR
726 LOS ANGELES COUNTY
ENGINEERING BLDG.

76F3098 247 10M 1-49

F. B. _____ Pg. 154

RETURN TO
LOS ANGELES COUNTY SURVEYOR
725 LOS ANGELES COUNTY
ENGINEERING BLDG.

Note: Any Additions or Changes on This Sheet Must be Made or Circled in Red Ink With Date and Name of Person Making Change.

Do not extend notes this side of this line.

Profile No. | Notes Red. | Plotted | Job No. 1277 | Division No. | F.B. 1492 Pg. 155
Date | Date | Survey of Garibaldi Ave. Sewer Dist.
X-Sec. No. | Notes Chkd. | Checked | Survey by | Notes Smith | Date 10-49
Date | Date | Map No. | Indexed | Date

CI 1277
CROSS SECTION ON OLEMA ST. BETWEEN OAK AVE. AND TRELAWNY AVE.
GARIBALDI AVE. SEWER DIST.

L.V. Smith
F. English
D. Sappell
M. Sonnenschein
M.H. Walsh Jr.

STATION	B.S.	H.I.	F.S.	ELEV.

RECEIVED
REDUCED
CHECKED
GRADE SHEET MADE
MAG. SHT. CHECKED
COPIES SENT OUT BY

NOTE: ANY ADDITIONS OR CHANGES ON THIS SHEET MUST BE MADE OR CIRCLED IN RED INK, WITH DATE AND NAME OF PERSON MAKING CHANGE.

Do not extend notes this side of this line.

PLEASE RETURN TO
LOS ANGELES COUNTY SURVEYOR
700 HALL OF RECORDS

FORM 307 10M 10-46

FORM 307 10M 10-46

PLEASE RETURN TO
LOS ANGELES COUNTY SURVEYOR
700 HALL OF RECORDS

NOTE: ANY ADDITIONS OR CHANGES ON THIS SHEET MUST BE MADE OR CIRCLED IN RED INK, WITH DATE AND NAME OF PERSON MAKING CHANGE.

Do not extend notes this side of this line.

STATION	B. S.	H. I.	F. S.	ELEV.	L+=N 10' offset	R+=S
B.M.T.E. 204	3.90	457.62		453.72	B.M.T.E. 204 elev. 453.72 F.B. 1488 — 121 Oak Ave. (W. side) at Olema St. Bt. spk. in cb. 25'± S of ℄ of Olema St. prod.	
0+84°			4.12	453.50		10' offset Line prod fm E. Gut in
0+82°			4.02	453.60		" " " " " " out
1+00			3.39	454.23		" " " ℄ int Oak. Ave.
1+20°			4.13	453.49		" " " cross gut
1+20°			4.51	453.11		34.5 gut
			3.90	453.72		" t. curb.
			3.90	453.72	17.5 gut. end of curb	
			3.30	454.32	" t. crb " " "	
1+45°			3.90	453.72		
			3.86	453.76		8° gut out
			4.02	453.60		10° " in
			3.86	453.76		10' t. curb.
			3.8	453.8		20' P.L.
			3.86	453.76	8.5 gut-brk	
			3.29	454.33	10' t. brk — P.L.	
2+00			4.56	453.06		
			5.04	452.58		10' gut
			4.50	453.12		10' t. crb.
			4.3	453.3		20' P.L.

F.B. 1492 PG. 156 Job No. 1277 Division No. Notes Red. Plotted Profile
Survey of Garibaldi Ave. Sewer Dist. Date Date No. X-Sec.
Survey by Notes Smith Notes Chkd H.D.H. Checked
Indexed C. Johnson Date 10-19 Date 10-18-49 Date No.

FORM 307 10M 10-46

PLEASE RETURN TO
LOS ANGELES COUNTY SURVEYOR
700 HALL OF RECORDS

NOTE: ANY ADDITIONS OR CHANGES ON THIS SHEET MUST BE MADE OR CIRCLED IN RED INK, WITH DATE AND NAME OF PERSON MAKING CHANGE.

Do not extend notes this side of this line.

STATION	B. S.	H. I.	F. S.	ELEV.	L + = N	10' offset L.	R + = S
2+00		457.62	4.41	453.21	8.5 gut. but. brk.		
			4.03	453.59	10.0 t. brk. P.L.		
3+00			5.81	451.81			
			6.20	451.42			10' gut.
			5.61	452.01			" t. curb
			5.4	452.2			20' P.L.
			5.64	451.98	8.5 b. brk - gut		
			5.28	452.34	10' t. brk - P.L.		
P.	2.35	454.75	5.22	452.40			
4+00			3.93	450.82		10' offset L.	
			4.44	450.31			10' gut.
			3.82	450.93			10' t. crb.
			3.8	451.0			20' P.L.
			4.4	450.4			124± back Lot. L.
			3.70	451.05	8.5 gut. - b brk.		
			3.42	451.33	10' t. brk. & P.L.		
			2.9	451.9	100'		
			1.7	452.1	150'		
4+30			4.30	450.45		10' offset Line	
			4.79	449.96			10' gut.
			4.23	450.52			10' t. curb

Profile No. ____ Notes Red ____ Plotted ____ Job No. 1277 Division No. ____ F.B. 1492 PG. 157

X-Sec. No. ____ Date ____ Date ____ Survey of Garibaldi Ave. Sewer Dist.

Notes Chkd H. D. H. Checked ____ Survey by ____ Notes Smith Date 10-49

Date 10-18-49 Date ____ Map No. ____ Indexed E. C. Johnson Date 1-19

FORM 307 10M 10-46

PLEASE RETURN TO
LOS ANGELES COUNTY SURVEYOR
700 HALL OF RECORDS

NOTE: ANY ADDITIONS OR CHANGES ON THIS SHEET MUST BE MADE OR CIRCLED IN RED INK, WITH DATE AND NAME OF PERSON MAKING CHANGE.

Do not extend notes this side of this line.

STATION	B. S.	H. I.	F. S.	ELEV.	L + = N	10' offset Line R + = S
4+30		454 75	4 0	450 8		20' P.L.
			4 25	450 50	20' gut	
			3 75	451 00	20' f. curb	
			3 5	451 3	30' P.L.	
5+00			5 13	449 62		10' offset Line
			5 58	449 17		10' gut
			5 00	449 75		10' f. curb
			4 6	450 2		20' P.L.
			4 97	449 78	5 Crown pvmt.	
			5 04	449 71	20' gut	
			4 [illegible]	450 27		
			4 3	450 5	30' P.L.	
5+35 2			5 56	449 15		10' offset Line
			5 81	448 94		8' gut out
			5 97	448 78		10' gut in
			5 38	449 17		10' f. curb
			5 2	449 6		20' P.L.
5+55 2			5 62	449 13		10' offset Line
			5 59	449 16	5 Crown pvmt	
			5 66	449 09	18' gut out	
			5 75	449 00	20' " "	

F.B. 1492 PG. 158 Job No. 1277 Division No. Notes Red. Plotted No. Profile
Survey of Garibaldi Ave. Sewer Dist Date Date X-Sec.
Survey by Notes Smith Notes Chkd H.D.H. Checked No.
Indexed A. C. Johnson Date 10-18-49 Date 10-18-49 Date

FORM 307 10M 10-46

PLEASE RETURN TO
LOS ANGELES COUNTY SURVEYOR
700 HALL OF RECORDS

NOTE: ANY ADDITIONS OR CHANGES ON THIS SHEET MUST BE MADE OR CIRCLED IN RED INK, WITH DATE AND NAME OF PERSON MAKING CHANGE.

Do not extend notes this side of this line.

STATION	B. S.	H. I.	F. S.	ELEV.	L + = N	10' offset line R + = S
		454.75	5.12	449.63	20' ℄ curb	
			4.6	450.2	30' P.L.	
5+80			5.70	449.05		10' offset line
			6.00	448.75	20' Flow line gutter	
			5.88	448.87	45° gut C.R. N. End N.W. cor.	
			5.25	449.50	" ℄ curb " " " " "	
5+94			5.88	448.87		10' offset ℄ Olema St. N.
			6.19	448.56		28' gut out
			6.40	448.35		30° gut in
			5.73	449.02		30° ℄ curb
			6.07	448.68	10' ℄ int. Olema St W. & N.	
			6.10	448.65	12 flow line × gut	
			5.79	448.96	30'	
6+28			6.33	448.42		4° flow line gut
6+32			6.79	447.96		4°
6+34			6.59	448.16		10" offset - gut & prod. line W.
			5.75	449.00		" ℄ curb " " "
6+44			5.6	449.2		" " & prod. line " "
7+00			7.19	447.56		30' Flow line storm drain
⊥ P.	7.90	456.91	5.74	449.01		
6+69			7.16	449.75		℄

Profile No. ____ Date ____ Notes Red ____ Plotted ____ Job No. 1277 Division No. ____
X-Sec. No. ____ Date ____ Notes Chkd. H.D.H. Date 10-18-49 Checked ____ Survey of Garibaldi Ave. Sewer Dist. Survey by ____ Notes Smith Date 10-49
Date ____ Date ____ Map No. ____ Indexed Job Date ____ Lay-out Date ____ F.B. 1492 Pg. 157

FORM 307 10M 10-46

PLEASE RETURN TO
LOS ANGELES COUNTY SURVEYOR
700 HALL OF RECORDS

NOTE: ANY ADDITIONS OR CHANGES ON THIS SHEET MUST BE MADE OR CIRCLED IN RED INK, WITH DATE AND NAME OF PERSON MAKING CHANGE.

Do not extend notes this side of this line.

STATION	B. S.	H. I.	F. S.	ELEV.	L + = W.	℄ R + = E.
6+69		456 91	7 46	44945		13' Gut out
			7 54	44937		15' Gut in
			6 93	44998		15' t. curb
			6 9	4500		25' P.L.
7+00			6 7	45016		℄
			7 4	44980		15' Gut
			6 53	45038		" t. curb
			6 0	4509		25' P.L.
			7 05	44986	13'	
			6 75	45036	t. curb	
			5 9	4510	25' P.L.	
8+00			5 32	45159		℄
			5 24	45117		15' gut
			5 15	45176		15' t. curb
			4 5	4524		25' P.L.
			4 1	4528		30' t. brk
			4 3	4526		100'
			5 1	4518		165±
			5 56	45135	15° gut	
			5 08	45183	15° t. curb	
			4 5	4524	25' P.L.	

F.B. 1492 Pg. 160 Job No. 1277 Division No. Notes Red Plotted No. Profile
Survey of Garibaldi Ave. Sewer Dist. Date Date No. X-Sec.
Survey by A. C. Johnson Notes Smith Notes Chkd H.D.H. Checked
Indexed Date 10-18-49 Date 10-18-49 Date No.

76L298 307 5-49

PLEASE RETURN TO
LOS ANGELES COUNTY SURVEYOR
726 LOS ANGELES COUNTY ENGINEERING BLDG.

NOTE: ANY ADDITIONS OR CHANGES ON THIS SHEET MUST BE MADE OR CIRCLED IN RED INK, WITH DATE AND NAME OF PERSON MAKING CHANGE.

Do not extend notes this side of this line.

STATION	B. S.	H. I.	F. S.	ELEV.	L + = W	℄ R + = E.
8+00		456 91	3 4	453 5	35' t. brk	
			3 0	453 9	100'	
			3 0	453 9	165± back Lot line	
T. P.	7 60	461 66	2 85	454 06		
9+00			8 62	453 04		℄
			8 95	452 71		15' gut
			8 44	453 22		15 t. curb
			8 1	453 6		25' P.L.
			8 85	452 81	15' gut	
			8 38	453 28	15' t. curb.	
			7 3	454 4	25' P.L.	
10+00			7 17	454 49		℄
			7 57	454 09		15' gut
			7 00	454 66		15' t. curb
			6 7	455 0		25' P.L.
			7 50	454 16	13' gut	
			6 94	454 72	13' t. curb	
			6 3	455 4	25' P.L.	
10+54			6 41	455 25		℄
			6 72	454 94	13' gut out	
			6 85	454 81	15' gut in	

Profile No. ____ Notes Red. ____ Plotted ____ Job No. 1277 Division No. ____ F.B. 1492 Pg. 161
X-Sec. No. ____ Date ____ Date ____ Survey of Garibaldi Ave. Sewer Dist.
Notes Chkd H.D.H. Checked ____ Survey by ____ Notes Smith Date 10-49
Date 10-18-49 Date ____ Map No. ____ Indexed ____ Date ____

76L298 307 5-49

PLEASE RETURN TO
LOS ANGELES COUNTY SURVEYOR
726 LOS ANGELES COUNTY ENGINEERING BLDG.

NOTE: ANY ADDITIONS OR CHANGES ON THIS SHEET MUST BE MADE OR CIRCLED IN RED INK, WITH DATE AND NAME OF PERSON MAKING CHANGE.

Do not extend notes this side of this line.

STATION	B. S.	H. I.	F. S.	ELEV.	L+ = W	℄	R+ = E
10+54±		461 66	6 23	455 43	15' t. curb C.R.		
			5 5	456 2	25' P.L.		
10+79±			5 94	455 72		℄	
			6 35	455 31			13' gut out
			6 50	455 16			15' " in
			5 83	455 83			15' t. curb. C.R.
			5 4	456 3			25' P.L.
11+00			5 51	456 15		℄	profile brk
11+19±			5 33	456 33		℄	
			5 75	455 91	37± gut out		
			5 88	455 78	39± gut in		
			5 24	456 42	t. curb. end crb.		
			4 2	457 5	50'		
			2 4	459 3	165±		
					L+ = N	℄	R+ = S
11+19±			5 33	456 33		℄	int.
			5 44	456 22	38' gut out		
			5 52	456 14	40' gut in		
			4 94	457 72	40' t. curb - end curb		
			4 6	457 1	50'		
			3 9	457 8	100'		

F.B. PG. 162 Job No. 1277 Division No. Notes Red. Plotted Profile
Survey of Garibaldi Ave. Sewer Dist. Date Date No.
Survey by Notes English Notes Chkd. H.D.H. Checked X-Sec.
Indexed A. C. Johnson Date 10-19 Date 10-18-49 Date No.

76L298 307 5-49

PLEASE RETURN TO
LOS ANGELES COUNTY SURVEYOR
726 LOS ANGELES COUNTY ENGINEERING BLDG.

NOTE: ANY ADDITIONS OR CHANGES ON THIS SHEET MUST BE MADE OR CIRCLED IN RED INK, WITH DATE AND NAME OF PERSON MAKING CHANGE.

Do not extend notes this side of this line.

STATION	B. S.	H. I.	F. S.	ELEV.	L+ = N	℄ R+ = S
11+19.2		461 66	3 3	458 4	170±	
11+59.0			5 66	456 00		℄
			6 18	455 48		13' gut out
			6 32	455 34		15' gut in
			5 71	455 95		15' t. curb
			5 6	456 1		25' P.L
11+85.4			5 96	455 70		℄
			5 87	455 79	13' gut out	
			5 99	455 67	15' " in	
			5 41	456 25	15' t. curb.	
			4 9	456 8	25' P.L	
12+00			6 08	455 58		℄
			6 59	455 07		15' gut
			5 99	455 67		15' t. curb
			5 3	456 4		25' P.L
			6 04	455 62	15' gut.	
			5 51	456 15	15' t. curb	
			5 1	456 6	25' P.L	
T. P.	4 09	460 01	5 74	455 92		
12+84.8			5 00	455 01		℄
			5 50	454 51		15' gut.

Profile No. ____ Notes Red. ____ Plotted ____ Job No. 1277 Division No. ____ F.B. 1492 PG. 163
Date ____ Date ____ Survey of Garibaldi Ave. Sewer Dist
X-Sec. No. ____ Notes Chkd. H.D.H. Date 10-18-49 Checked ____ Date ____ Survey by ____ Notes Smith Date 10-49
Map No. ____ Indexed R.C. Johnson Date ____

76L298 307 5-49

PLEASE RETURN TO
LOS ANGELES COUNTY SURVEYOR
726 LOS ANGELES COUNTY ENGINEERING BLDG.

NOTE: ANY ADDITIONS OR CHANGES ON THIS SHEET MUST BE MADE OR CIRCLED IN RED INK, WITH DATE AND NAME OF PERSON MAKING CHANGE.

Do not extend notes this side of this line.

STATION	B. S.	H. I.	F. S.	ELEV.	L+=N	℄ R+=S
12+84.8		460 01	4 98	455 03		15' t. curb
			4 4	455 6		25' P.L.
			5 1	4549		100'
			5 00	45501	15' gut	
			4 45	45556	15' t. curb	
			4 2	4558	25' P.L.	
			3 2	4568	100'	
			2 4	4576	170± back lot line	
13+00			5 10	45491		℄
14+00			5 71	45430		℄ brk profile
			6 30	45371		15' gut
			5 73	45428		15' t. curb.
			5 5	4545		25' P.L.
			5 82	45419	15' gut	
			5 26	45475	15' t. curb	
			5 2	4543	25' P.L.	
T. P.	3 55	458 73	4 83	455 18		
14+34.6			4 95	45378		℄
			4 77	45396	13' gut out	
			4 82	45391	5' " in	
			4 18	45455	5' t. curb	

F.B. 1492 PG. 124

Job No. 1277 Division No. Notes Red. Plotted No. Profile

Survey of Garibaldi Ave. Sewer Dist. Date Date X-Sec.

Survey by Notes Smith Notes Chkd. H.D.H. Checked No.

Indexed A. D. Johnson Date 10-99 Date 10-18-99 Date

76L298 307 5-49

PLEASE RETURN TO
LOS ANGELES COUNTY SURVEYOR
726 LOS ANGELES COUNTY ENGINEERING BLDG.

NOTE: ANY ADDITIONS OR CHANGES ON THIS SHEET MUST BE MADE OR CIRCLED IN RED INK. WITH DATE AND NAME OF PERSON MAKING CHANGE.

Do not extend notes this side of this line.

STATION	B. S.	H. I.	F. S.	ELEV.	L + = N	℄ R + = S
14+34.6		458.73	3.7	455.0	25' P.L.	
14+35.2			4.95	453.78		℄
			5.42	453.31		13' gut out
			5.50	453.23		15' gut in
			4.88	453.85		15' t. curb C.R.
			4.7	454.0		25' P.L.
14+60.4			5.36	453.37		℄ cross gut
			6.02	452.71		39.5 gut C.R. S.W. cor. S. end
			5.42	453.31		" t. curb " " " "
			4.68	454.05	42.6 gut. C.R. N.W. cor. N. end	
			4.03	454.70	t. curb " " " "	
14+67.2			5.05	453.68		℄ profile brk
14+78.3			5.00	453.73		℄
14+96.3			5.22	453.51		℄ prod. fm. W. gut
14+9[illegible]			4.60	454.13		" " " t. curb
B.M.T.E. 208			4.50	454.23	B.M. T.E. 208 elev. 454.230 F.B. 1488-#122 Trelawney Ave. (E. side) at Olema St. Bt. spk. in curb. 6' N. of ℄ prod. of Olema St.	

Profile No. ____ Notes Red. ____ Plotted ____ Job No. 1277 Division No. ____
X-Sec. No. ____ Date ____ Date ____ Survey of Garibaldi Ave. Sewer Dist.
Notes Chkd. H.D.H. Checked ____ Survey by ____ Notes Smith Date 10-49
Date 10-18-49 Date ____ Map No. ____ Indexed Johnson Date ____

F.B. 492 PG. 165

F.B. 1492 PG. 166

Job No. 1277 Division No. _____ Notes Red. _____ Plotted _____ Profile No. _____

Survey of Garibaldi Ave. Sewer Dist. Date _____ Date _____

Survey by _____ Notes Smith Notes Chkd. _____ Checked _____ X-Sec.

Indexed _____ Date 10-49 Date _____ Date _____ No. _____

STATION	B. S.	H. I.	F. S.	ELEV.

76L298 307 5-49

PLEASE RETURN TO
LOS ANGELES COUNTY SURVEYOR
726 LOS ANGELES COUNTY ENGINEERING BLDG.

Do not extend notes this side of this line.

NOTE: ANY ADDITIONS OR CHANGES ON THIS SHEET MUST BE MADE OR CIRCLED IN RED INK. WITH DATE AND NAME OF PERSON MAKING CHANGE.

Notes Ck'd by:	Survey of Garibaldi Ave. Sew.
Map No.	W.O. 1277 Tape No. Std. °F
Office Work	Surveyed by: L.V. Smith
Checked	Notes English Date 10-49
Date	Indexed: [illegible]

F. B. 1492 PG. 167

APR 25 '51

C.I. 1277

TOPOGRAPHY ON TRELAWNY AVE. BETWEEN L.A.CO.F.C. EASEMENT AND LEMON AVENUE GARIBALDI AVE. SEWER DISTRICT

L. V. Smith
E. English
D. Sappell
M. Sonnenschein
M. A. Walsh Jr.

Note: Any Additions or Changes on This Sheet Must be Made or Circled in Red Ink With Date and Name of Person Making Change.

Do not extend notes this side of this line.

RETURN TO
LOS ANGELES COUNTY SURVEYOR
726 LOS ANGELES COUNTY
ENGINEERING BLDG.

76F3095 247 10M 1-49

F. B. 1492 Pg. 168

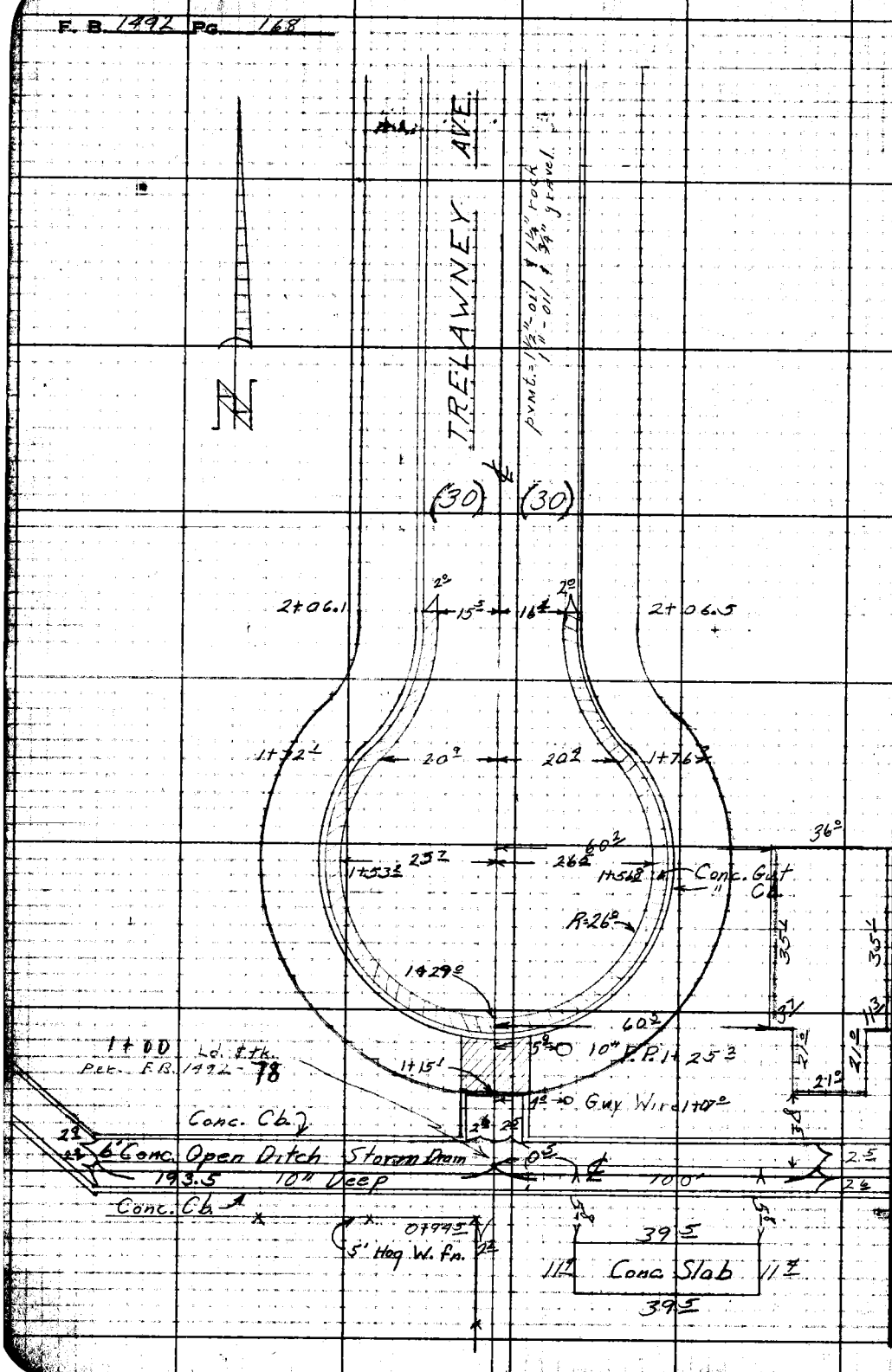

RETURN TO
LOS ANGELES COUNTY SURVEYOR
725 LOS ANGELES COUNTY
ENGINEERING BLDG.

Do not extend notes this side of this line.

Note: Any Additions or Changes on This Sheet Must be Made or Circled in Red Ink With Date and Name of Person Making Change.

Notes Ck'd by:
Map No.
Office Work
Checked
Date:

Survey of: Garibaldi Ave. Sewer
W.O. 1277 Page No. Std. °F
Surveyed by: L.W. Smith
Notes: Eng/15th Date 10-49
Indexed: [redacted]

F. B. 1492 Pg. 169

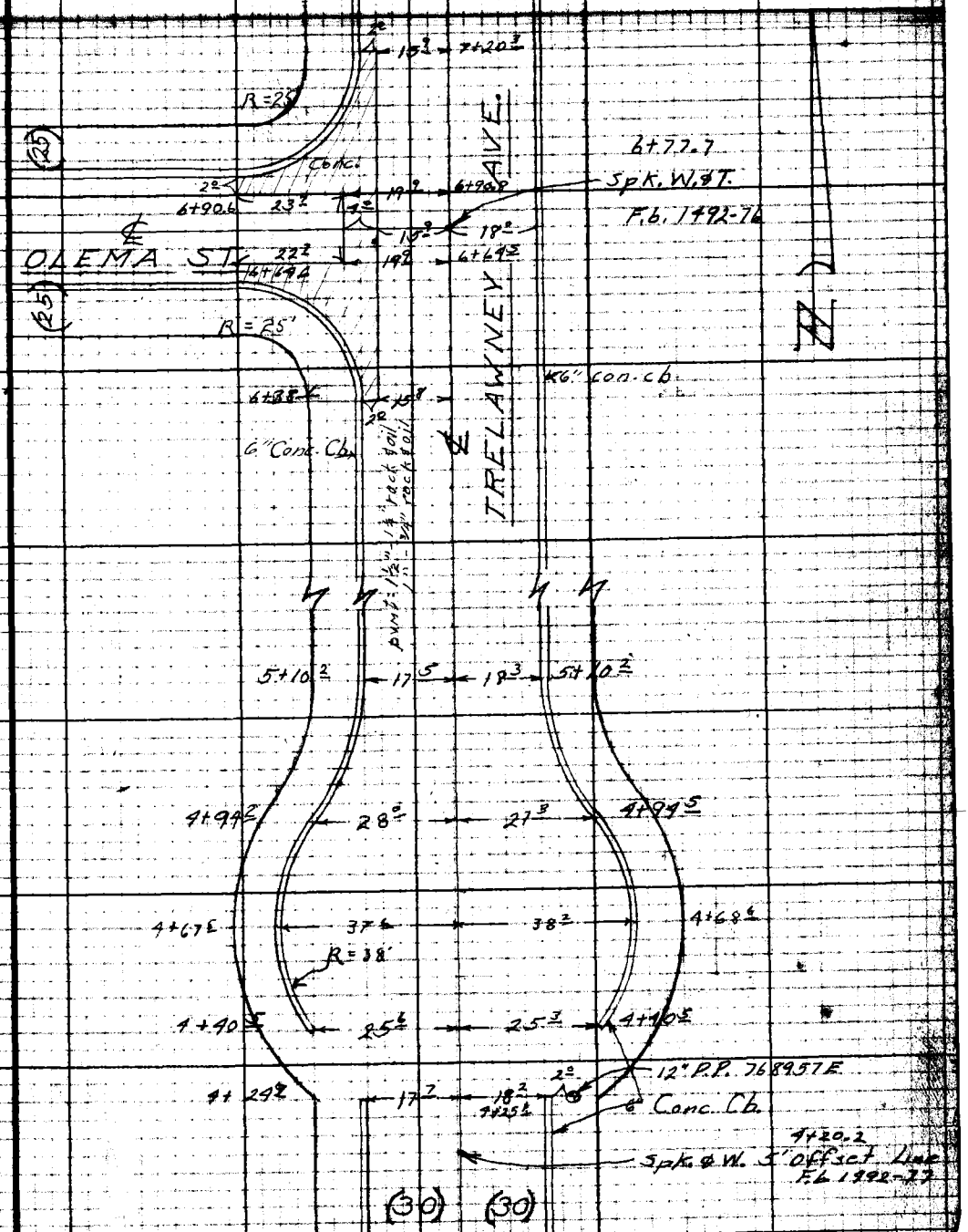

Notes: Any Additions or Changes of This Sheet Must be Made or Checked in Red Ink With Date and Name of Person Making Change.

Do not extend notes this side of this line.

LOS ANGELES COUNTY SURVEYOR
726 LOS ANGELES COUNTY ENGINEERING BLDG.

F. B. 1992 Pg. 170

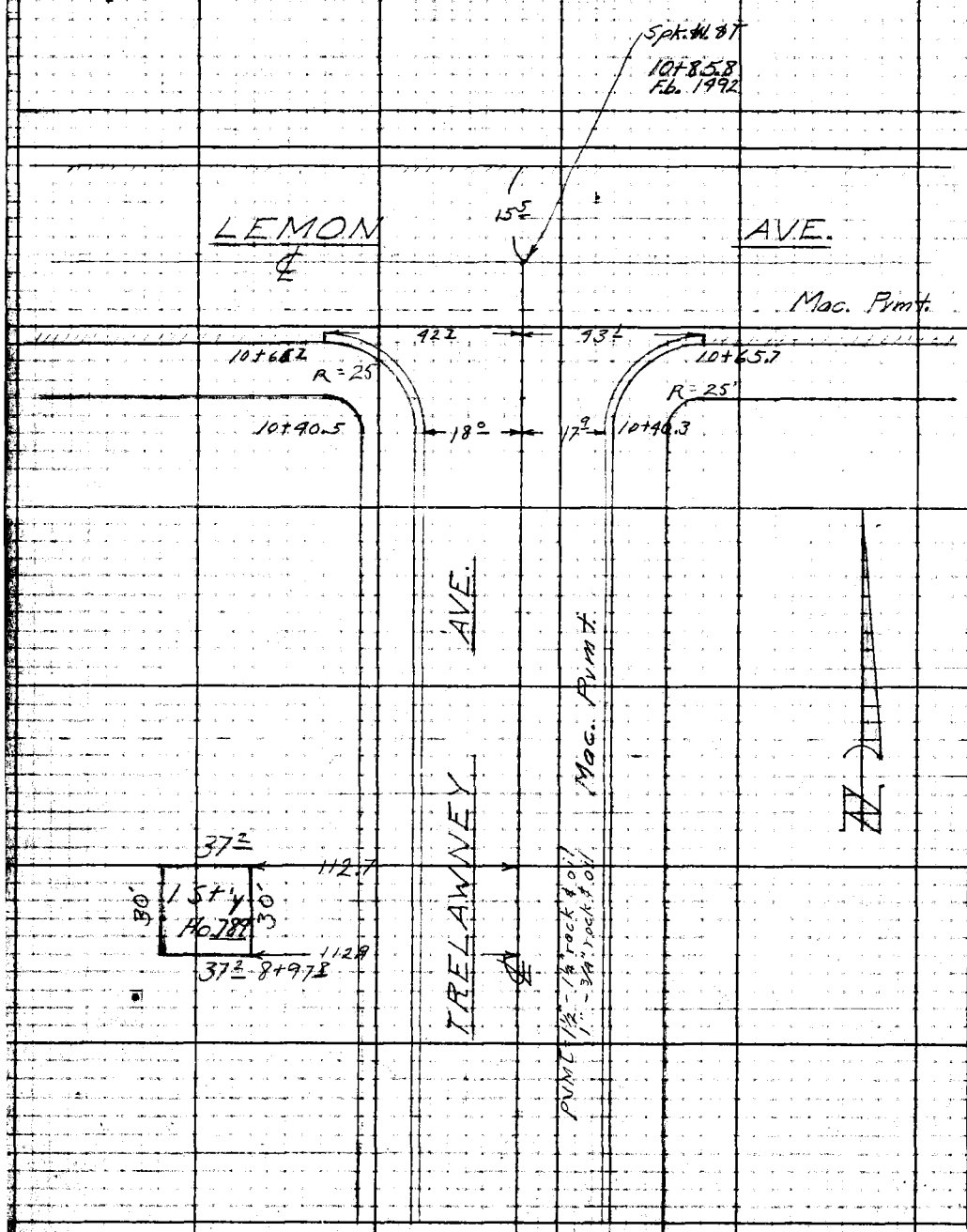

RETURN TO
LOS ANGELES COUNTY SURVEYOR
725 LOS ANGELES COUNTY
ENGINEERING BLDG.

Do not extend notes this side of this line.

Note: Any Additions or Changes on This Sheet Must be Made or Circled in Red Ink With Date and Name of Person Making Change.

Profile No.	Notes Red.	Plotted	Job No. C.I. 1277	Division No.
	Date	Date	Survey of Garibaldi Ave. Sewer Dist.	
X-Sec. No.	Notes Chkd.	Checked	Survey by	Notes L. Smith Date 10-17-49
	Date 10/20/49	Date	Map No.	Indexed Johnson Date MAR 25 '51

F.B. 1492 Pg. 171

CI 1277

CROSS SECTION ON TRELAWNY AVE. BETWEEN L.A.CO.F.C. EASEMENT AND LEMON AVE.

GARIBALDI AVE. SEWER DISTRICT

L. V. Smith
E. English
D. Sappell
M. Sonnenschein
M. A. Walsh Jr.

STATION	B. S.	H. I.	F. S.	ELEV.

NOTE: ANY ADDITIONS OR CHANGES ON THIS SHEET MUST BE MADE OR CIRCLED IN RED INK, WITH DATE AND NAME OF PERSON MAKING CHANGE.

PLEASE RETURN TO:
LOS ANGELES COUNTY SURVEYOR
726 LOS ANGELES COUNTY ENGINEERING BLDG.

Do not extend notes this side of this line.

76L298 307 5-49

76L298 307 5-49

PLEASE RETURN TO
LOS ANGELES COUNTY SURVEYOR
726 LOS ANGELES COUNTY ENGINEERING BLDG.

NOTE: ANY ADDITIONS OR CHANGES ON THIS SHEET MUST BE MADE OR CIRCLED IN RED INK, WITH DATE AND NAME OF PERSON MAKING CHANGE.

Do not extend notes this side of this line.

STATION	B. S.	H. I.	F. S.	ELEV.	Lt = W	℄	Rt = E
					B.M. T.E. 207 elev. 447.04		S.B. 1488-122
B.M. T.E. 207	4.43	451.47		447.04	Trelawney Ave. (S. end), 960 ± S of ℄ of Lemon Ave. Rt. spk. in curb, 7' W of ℄ prod. of Trelawney Ave		
0+75			41	4474			℄ prod of Trelawney fm N.
0+94.5			38	4477			℄ t. bk. " " " "
0+97			4.65	44.82			℄ t. crb. & prod " " "
			5.36	44.91			℄ gut. " " " "
1+00			5.53	44.94			℄ flow line storm drain
			6.19	44.28			100' " " " "
			6.79	44.68			200' " " " "
			4.85	44.62	100' flow line st. drain		
			4.36	44.71	195.5 " " " "		
1+27.5			4.41	44.76			℄ t. curb & prod. fm. N.
1+27.5			5.28	44.89			℄ gut. flow line " " "
1+29			4.96	44.81			℄ gut out & prod fm N.
1+65.5			4.34	44.23			℄ prolite b.t.k.
2+00			4.25	44.22			℄
			4.61	44.86			18' gut out
			4.71	44.76			18' gut in
			4.10	44.37			" t. curb
			4.0	44.75			18'
			3.2	44.83			100'

Profile No. ____ X-Sec. No. ____
Plotted ____ Date ____ Checked ____ Date ____
Notes Red. ____ Date ____ Notes Chkd. ____ Date ____
Division No. 1277 Job No. 1277 C.T.
Survey of Carballo Ave. Sewer Dist.
Survey by L. V. Smith Notes ____ Date 10-17-49
Indexed L. C. Johnson
P.B. 1492 Pg. 172

76L298 307 5-49

PLEASE RETURN TO
LOS ANGELES COUNTY SURVEYOR
726 LOS ANGELES COUNTY ENGINEERING BLDG.

NOTE: ANY ADDITIONS OR CHANGES ON THIS SHEET MUST BE MADE OR CIRCLED IN RED INK, WITH DATE AND NAME OF PERSON MAKING CHANGE.

Do not extend notes this side of this line.

STATION	B. S.	H. I.	F. S.	ELEV.		℄ R + = N
2+00		451 ✓	46	4469		200'
			460	44687	15' gut out	
			470	44677	17' gut in	
			409	44738	17' t. curb	
			26	4489	27' t. brk	
			23	4492	[illegible]	
			17	4498	143' back Lot line	
2+06.5			421	44726		℄
			457	44690		16' gut out
			468	44679		18' gut in
			406	44741		18' t. curb - C.R.
2+06.5			456	44691	15' gut out	
			466	44681	17' " in	
			403	44744	" t. curb C.R.	
3+00			342	44805		℄
			384	44763		18' gut
			328	44819		" t. curb
			30	4485		38' R.L.
			382	44765	17' gut	
			326	44821	17' t. curb	
			21	4494	30' R.L.	

Profile No. ____ Notes Red. ____ Plotted ____ Job No. E.I. 1277 Division No. ____ F.B. 1492 Pg. 173
Date ____ Date ____ Survey of Garibaldi Ave. Sewer Dist.
X-Sec. No. ____ Notes Chkd. ____ Checked ____ Survey by ____ Notes L. Smith Date 10-17-49
Date ____ Date ____ Map No. ____ Date ____

76L298 307 5-49

PLEASE RETURN TO
LOS ANGELES COUNTY SURVEYOR
726 LOS ANGELES COUNTY ENGINEERING BLDG.

NOTE: ANY ADDITIONS OR CHANGES ON THIS SHEET MUST BE MADE OR CIRCLED IN RED INK, WITH DATE AND NAME OF PERSON MAKING CHANGE.

Do not extend notes this side of this line.

STATION	B. S.	H. I.	F. S.	ELEV.	L + 3 W.	℄ R + 3 E
		1[illegible] 47				
T. P.	5 20	4[illegible]4 83	[illegible]	44[illegible] 63		
4+00			5 [illegible]2	449 31		℄
			5 [illegible]	448 99		10² gut
			5 30	449 53		" t. curb
			47	450		30' P.L.
			5 87	448 96	17² gut	
			5 [illegible]0	44[illegible] 53	" t. curb	
			[illegible]	450 6	30' P.L.	
4+25			5 10	449 [illegible]3		℄ profile brk
			5 34	44[illegible] 49		18² gut - end curb
			4 90	449 73		18² t. curb " "
			44	450 4		30' P.L.
			49	449 [illegible]		100'
			53	449 [illegible]		200
			57	449 [illegible]		300'
			63	448 5		400'
4+24			5 42	449 41	17² gut - end curb	
			4 86	449 97	17² t. curb " "	
			42	450 6	30' P.L.	
			33	451 5	100'	

F.B. 1492 Pg. 174
Job No. 1277 C.I.
Division No. Gaibaldi Ave. Sewer Dist.
Notes Red. Date
Plotted Date
Profile No.
Survey of
Survey by
Notes L.V. Smith
Notes Chkd. Date
Checked Date
X-Sec. No.
Indexed R. C. Johnson Date 10-17-49

76L298 307 5-49

PLEASE RETURN TO
LOS ANGELES COUNTY SURVEYOR
726 LOS ANGELES COUNTY ENGINEERING BLDG.

NOTE: ANY ADDITIONS OR CHANGES ON THIS SHEET MUST BE MADE OR CIRCLED IN RED INK, WITH DATE AND NAME OF PERSON MAKING CHANGE.

Do not extend notes this side of this line.

STATION	B. S.	H. I.	F. S.	ELEV.	L + = W	℄ R + = E
4+24.2		454 83	36	4512	193± back [illegible]	
4+40.5			475	45008		℄
			511	44972		25.3 gut - start curb
			467	45016		25.3 f. curb " "
			506	44977	25.2 gut start crb	
			467	45016	25.2 f. curb " "	
5+10.2			383	45100		℄
			419	45064		18.3 gut -
			362	45121		18.3 f. curb
			38	4510		30' P.L.
			419	45064	17.5 gut	
			369	45114	17.3 f curb	
			33	4515	30' P.L.	
6+00			242	45241		℄
			280	45203		18° gut
			221	45262		18° f. curb
			19	4529		30' P.L.
			289	45194	18° gut	
			235	45248	18° f. curb	
			18	4530	30° P.L.	
T.P.	618	45867	234	45249		

Profile No. ____ Notes Red. ____ Plotted ____ Job No. C.I. 1277 Division No. ____ F.B. 1492 PG. 175
Date ____ Date ____ Survey of Garibaldi Ave Sewer Dist.
X-Sec. No. ____ Notes Chkd. ____ Checked ____ Survey by ____ Notes L. Smith Date 10-17-49
Date ____ Date ____ Map No. ____ Date ____

76L298 307 5-49

PLEASE RETURN TO
LOS ANGELES COUNTY SURVEYOR
726 LOS ANGELES COUNTY ENGINEERING BLDG.

NOTE: ANY ADDITIONS OR CHANGES ON THIS SHEET MUST BE MADE OR CIRCLED IN RED INK, WITH DATE AND NAME OF PERSON MAKING CHANGE.

Do not extend notes this side of this line.

STATION	B. S.	H. I.	F. S.	ELEV.		
6+38 1		458 67	5 51	453 06		℄
			5 85	452 82	15 gut out	
			5 96	452 71	17 gut "	
			5 33	453 34	[illegible] f	
			[illegible]	453 7	30 P.L.	
6+64 6			5 45	453 22	42 gut C.R. W. end S.W. cor	
			4 52	453 85	" [illegible] " " " "	"
6+77 7			4 92	453 75		℄ int. of [illegible] St. & [illegible] Ave.
			5 15	453 52		18 gut
			[illegible]	45[illegible] 12		18 [illegible]
			[illegible]	45[illegible] 2		30 P.L.
			4 5	454 2		100'
			5 1	453 [illegible]		285 ± back Lot Line
			4 38	453 [illegible]	[illegible] edge brk	
			5 30	453 37	18' cross gut	
			4 88	453 79	42 f. brk	
6+90 6			4 77	453 [illegible]	43 gut. C.R. W. end N.W. cor	
			4 12	454 55	" [illegible] " " " "	"
7+00			4 62	454 15		℄
7+20 3			4 22	454 45		
			4 46	454 21		18 gut

F.B. 1492 PG. 176.
Job No. 1277 C.I.
Division No.
Notes Red.
Plotted
Date
Profile No.
Survey of Garibaldi Ave Sewer Dist.
Notes L.V. Smith
Date 10-17-49
Survey by
Notes Chkd.
Checked
Date
X-Sec. No.
Indexed K. C. Johnson

76L298 307 5-49

PLEASE RETURN TO
LOS ANGELES COUNTY SURVEYOR
726 LOS ANGELES COUNTY ENGINEERING BLDG.

NOTE: ANY ADDITIONS OR CHANGES ON THIS SHEET MUST BE MADE OR CIRCLED IN RED INK, WITH DATE AND NAME OF PERSON MAKING CHANGE.

Do not extend notes this side of this line.

STATION	B. S.	H. I.	F. S.	ELEV.		℄
7+20²		458 67	3 84	454 83		18° t. curb
			3 8	454 9		30' p.L.
			4 54	454 13	15° gut. out C.R.	
			4 61	454 06	17° gut. in	
			3 97	454 70	17° t. curb	
			3 4	455 3	30' p.L.	
8+00			2 79	455 88		℄
			3 04	455 63		18° gut
			2 52	456 15		15'
			2 3	456 4		30' p.L.
			3 17	455 50	18° gut	
			2 63	456 04	18° t. curb	
			2 2	456 5	30° p.L.	
T.P.	5 76	462 64	1 79	456 88		
9+00			4 96	457 68		℄
			5 15	457 49		18° gut
			4 55	458 09		18° t. curb
			4 1	458 5		30° P.L.
			4 5	458 1		100'
			4 4	458 2		227± back Lot [illegible]
			5 22	457 [illegible]	18° gut	

Profile No. ____ Notes Red. ____ Plotted ____ Job No. C.T. 1277 Division No. ____ F.B. 1492 Pg. 177

X-Sec. No. ____ Date ____ Date ____ Survey of Garibaldi Ave. Sewer Dist.

Notes Chkd. ____ Checked ____ Survey by ____ Notes L. Smith Date 10-17-49

Date ____ Date ____ Map No. ____ Rev. ____ Date ____

76L298 307 5-49

PLEASE RETURN TO
LOS ANGELES COUNTY SURVEYOR
726 LOS ANGELES COUNTY ENGINEERING BLDG.

NOTE: ANY ADDITIONS OR CHANGES ON THIS SHEET MUST BE MADE OR CIRCLED IN RED INK, WITH DATE AND NAME OF PERSON MAKING CHANGE.

Do not extend notes this side of this line.

STATION	B. S.	H. I.	F. S.	ELEV.	L + = W	℄ R + = E
9+00		462 64	4 68	457 96	18 t-curb	
			4 2	458 4	30 PL	
			4 5	458 1	100	
			4 6	458 0	193 back Lot Line	
10+00			[illegible]	459 31		℄
			3 20	459 44		[illegible] gut.
			2 55	459 79		18 t-curb
			2 7	[illegible]		30 PL
			3 22	459 12	18 gut	
			2 77	459 [illegible]	18 t-curb	
			2 7	459 9	30 PL	
10+35			[illegible]	[illegible]		℄ profile brk
10+40			2 00	460 64		
			2 00	460 [illegible]		17 gut C.R.
			1 35	460 79		17 t-curb
			2 1	46[illegible]		30 PL
			2 03	46[illegible]	18 gut C.R.	
			1 83	46[illegible]	" t-curb	
			1 8	460 8	30 PL	
10+65			1 92	460 72		℄ cross gut
			1 90	460 74		43 gut C.R.E. and S.E. cor

F.B. 1492 PG. 178
Job No. 1277 Division No. C.T.
Survey of Garibaldi Ave Sewer Dist.
Survey by
Indexed A. C. Johnson
Notes L. V. Smith
Date 10-17-49
Notes Chkd.
Date
Notes Red.
Date
Plotted
Date
Checked
Date
Profile No.
X-Sec. No.

76L298 307 5-49

PLEASE RETURN TO
LOS ANGELES COUNTY SURVEYOR
726 LOS ANGELES COUNTY ENGINEERING BLDG.

NOTE: ANY ADDITIONS OR CHANGES ON THIS SHEET MUST BE MADE OR CIRCLED IN RED INK, WITH DATE AND NAME OF PERSON MAKING CHANGE.

Do not extend notes this side of this line.

STATION	B. S.	H. I.	F. S.	ELEV.		℄
10+65.7		462.64	1.20	461.44		45' t. crb. C.R.E end S.E. cor
T.P.	4.84	466.09	1.39	461.25		
10+66.3			5.23	460.86	42' gut C.R.W. end S.W. cor.	
			4.77	461.32	42' t. crb. " " " " "	
10+79			4.89	461.20		℄ profile brk.
10+85.8			4.80	461.29		℄ int. Lemon Ave. & Trelawney Ave
10+91.8			4.83	461.26		℄ prod. brk.
11+01.3			5.05	461.04		℄ prod. edge pvmt. gut.
11+03.6			4.5	461.6		℄ prod brk.
11+15.8			3.9	462.2		N.P.L. Lemon Ave.
B.M.T.E. 198			5.32	460.77	B.M.T.E. 198 elev. 460.760 F.B. 1488-117 Lemon Ave & Trelawney Ave S.E. Cor. B.t. spk. in crb. 2° S. of S. end C.R.	

Profile No. ____ Notes Red. ____ Plotted ____ Job No. 1277 Division No. ____ C.I.
X-Sec. No. ____ Date ____ Date ____ Survey of Garibaldi Ave Sewer Dist.
Notes Chkd. ____ Checked ____ Survey by ____ Notes L. Smith Date 10-17-49
Date ____ Date ____ Map No. ____ Date ____

F.B. 1492 PG. 179

1492 PG. 180

C.I.
Job No. 1277 Division No. _____ Notes Red. _____ Plotted _____ Profile No. _____

Survey of Garibaldi Ave. Sewer Dist. Date _____ Date _____

Survey by _____ Notes L.Y. Smith Notes Chkd. _____ Checked _____ X-Sec.

Indexed _____ Date 10-17-49 Date _____ Date _____ No. _____

STATION	B. S.	H. I.	F. S.	ELEV.

76L298 307 5-49

PLEASE RETURN TO
LOS ANGELES COUNTY SURVEYOR
726 LOS ANGELES COUNTY ENGINEERING BLDG.

Do not extend notes this side of this line.

NOTE: ANY ADDITIONS OR CHANGES ON THIS SHEET MUST BE MADE OR CIRCLED IN RED INK, WITH DATE AND NAME OF PERSON MAKING CHANGE.

Notes Ck'd by:	Survey of: Garibaldi Ave Sewer
Map No.	W. O. 1277 Tape No. Sl'd. °F
Office Work	Surveyed by: R L Willey
Checked	Notes: LVS & EFE Date: 10-49
Date:	Indexed: R. C. Johnson

F. B. 1492 Pg. 181

APR 25 '51

-253

TOPOGRAPHY

GARIBALDI AVE SEWER DIST.

LEMON AVE

FROM ENCINITA AVE

TO SUNSET BLVD

JN 1277

10-49
R L Willey
L V Smith
E F English
D Sappell
M Sonnenschein
M Walsh

See Pages 253 to 260 for additional House Location & back Lot Elevations

Note: Any Additions or Changes on This Sheet Must be Made or Circled in Red Ink With Date and Name of Person Making Change.

Do not extend notes this side of this line.

RETURN TO
LOS ANGELES COUNTY SURVEYOR
726 LOS ANGELES COUNTY
ENGINEERING BLDG.

76F3098 247 10M 1-49

F. B. 1492 Pg. 182

cont bot pg #183

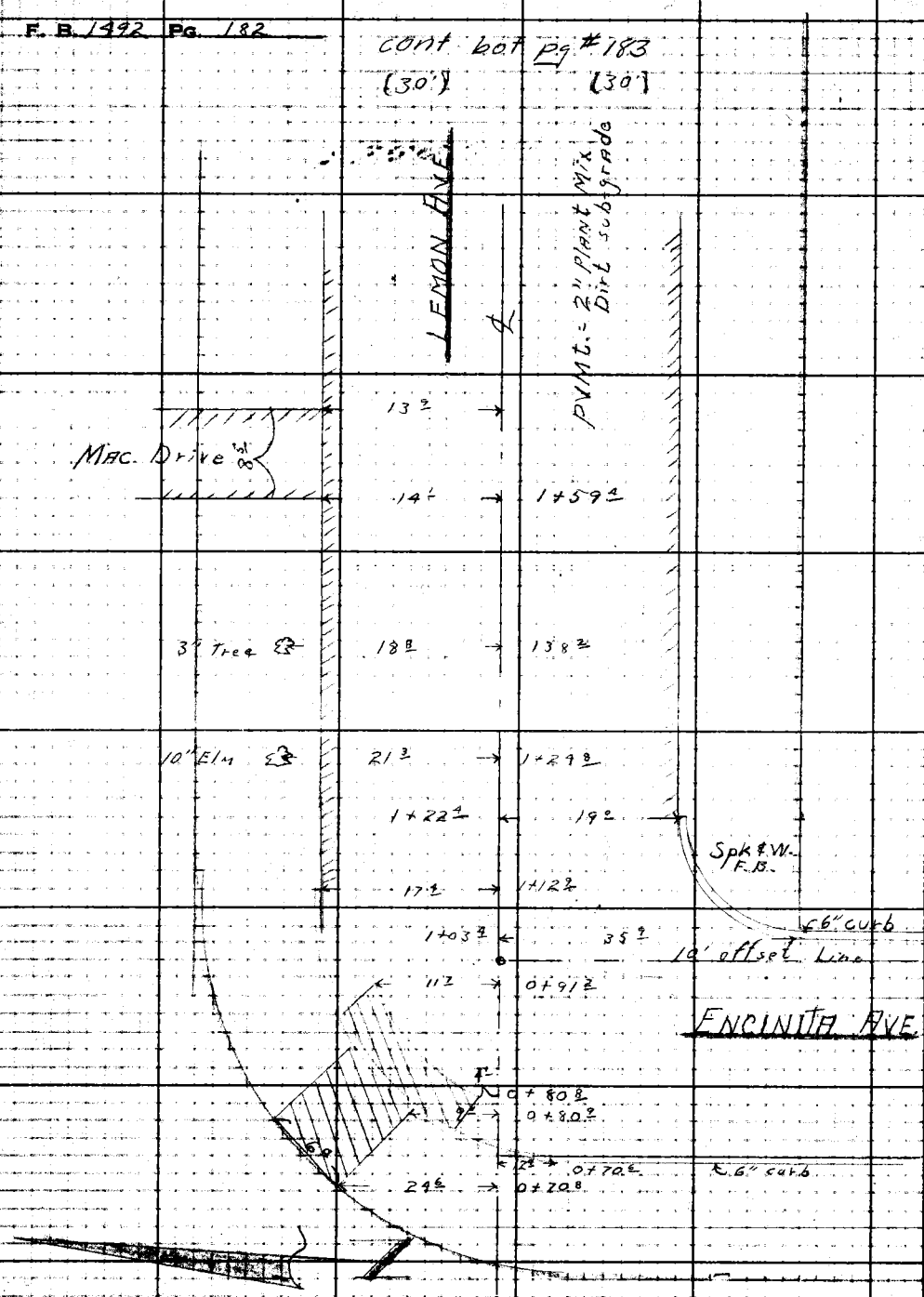

RETURN TO
LOS ANGELES COUNTY SURVEYOR
725 LOS ANGELES COUNTY
ENGINEERING BLDG.

Do not extend notes this side of this line.

Note: Any Additions or Changes on this Sheet Must be Made or Circled in Red Ink With Date and Name of Person Making Change.

Notes Ck'd by:	Survey of Garibaldi Ave. Sew.
Map No.	W.O. 1277 Tape No. Std. °F
Office Work	Surveyed by L.V. Smith
Checked	Notes English Date 10-17-49
Date	Indexed: [illegible]

F. B. 1492 Pg. 183

cont bot pg # 184

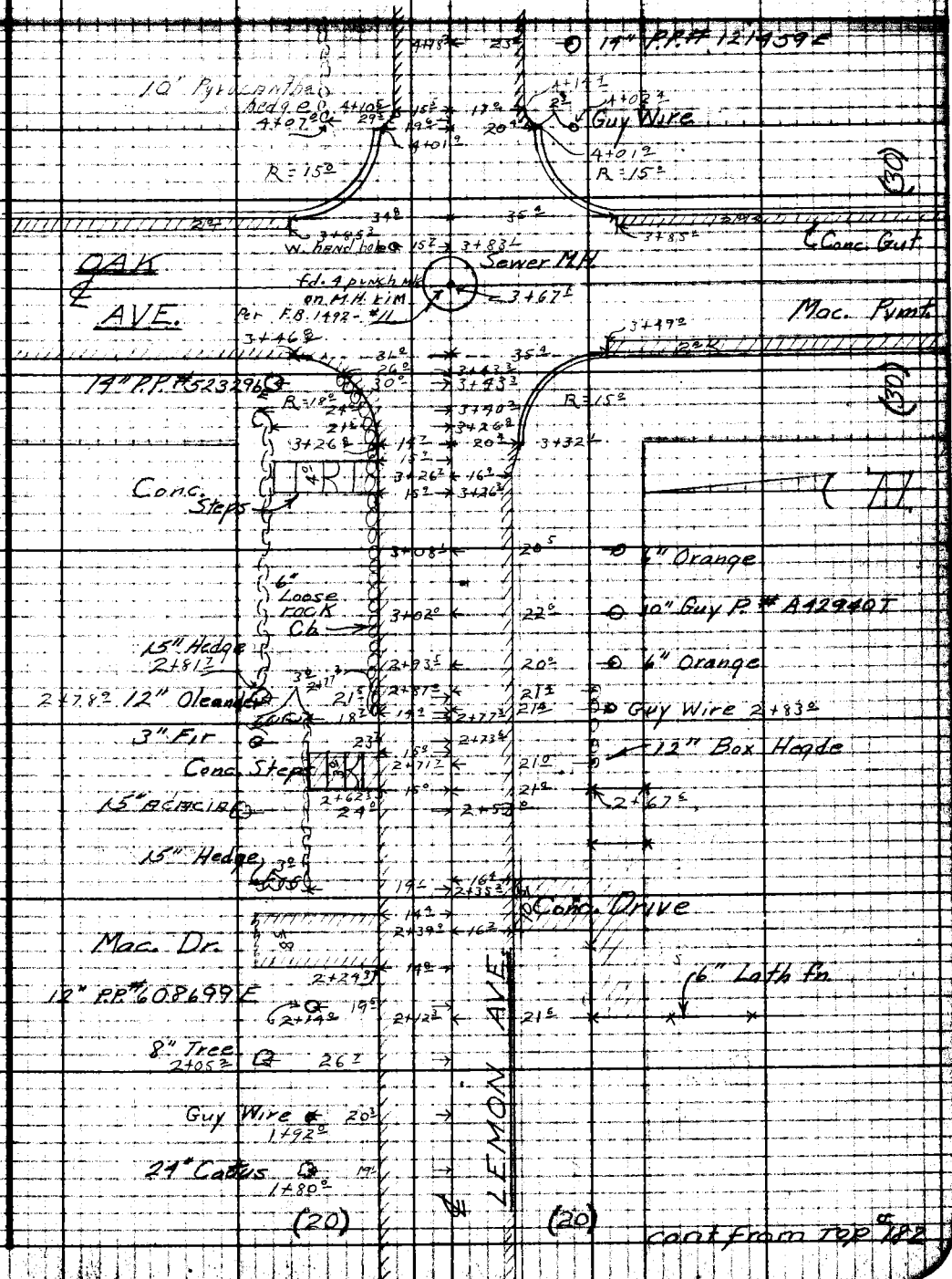

cont from top # 182

Note: Any Additions or Changes on This Sheet Must be Made or Circled in Red Ink With Date and Name of Person Making Change.

Do not extend notes this side of this line.

RETURN TO
LOS ANGELES COUNTY SURVEYOR
726 LOS ANGELES COUNTY
ENGINEERING BLDG.

76F3098 247 10M 1-49

cont bot pg # 185

F. B. 1492 Pg. 184

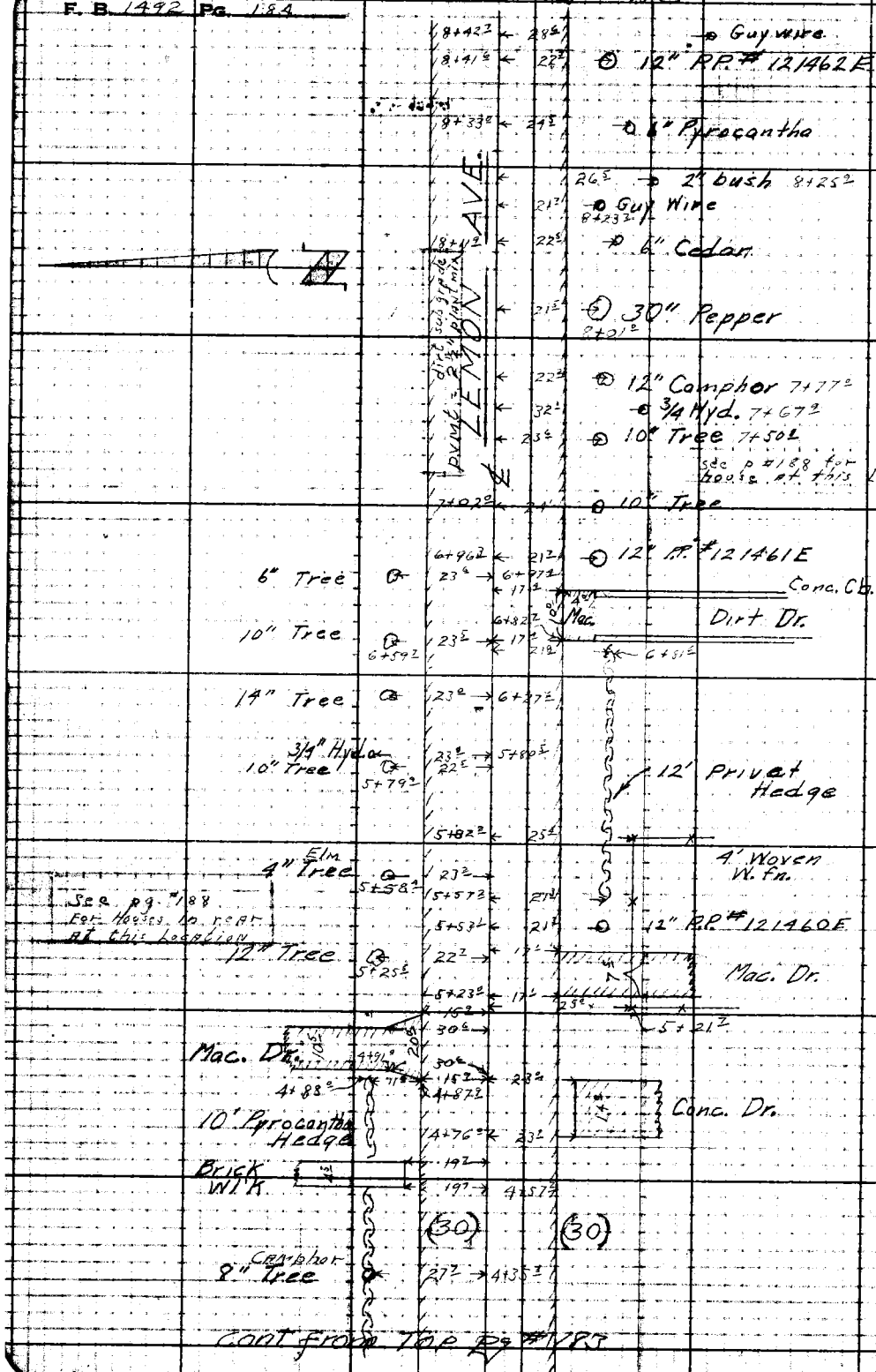

RETURN TO
LOS ANGELES COUNTY SURVEYOR
725 LOS ANGELES COUNTY
ENGINEERING BLDG.

Do not extend notes this side of this line.

Note: Any Additions or Changes on This Sheet Must be Made or Checked in Red Ink With Date and Name of Person Making Change.

Notes Ck'd by	Survey of Garibaldi Ave. Sew.
Map No.	W. O. 1277 Tape No. Std. °F
Office Work	Surveyed by L.V. Smith
Checked	Notes English Date 10-17-49
Date	Indexed A. C. Johnson

F. B. 1492 Pg. 185

cont bot pg #186

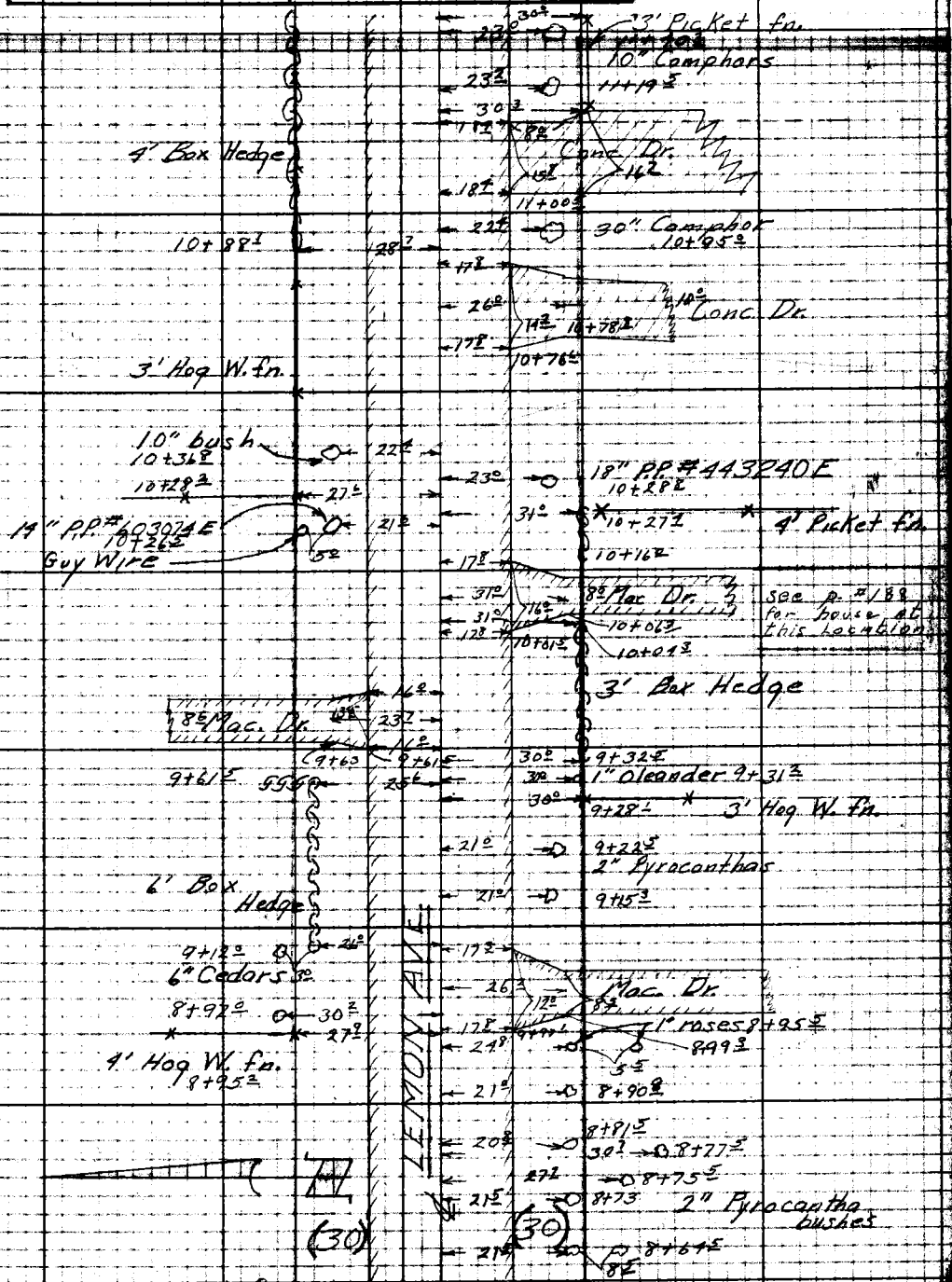

cont from top pg #184

Note: Any Additions or Changes on This Sheet Must be Made or Circled in Red Ink With Date and Name of Person Making Change.

Do not extend notes this side of this line.

RETURN TO
LOS ANGELES COUNTY SURVEYOR
726 LOS ANGELES COUNTY
ENGINEERING BLDG.

76F3095 247 10M 1-49

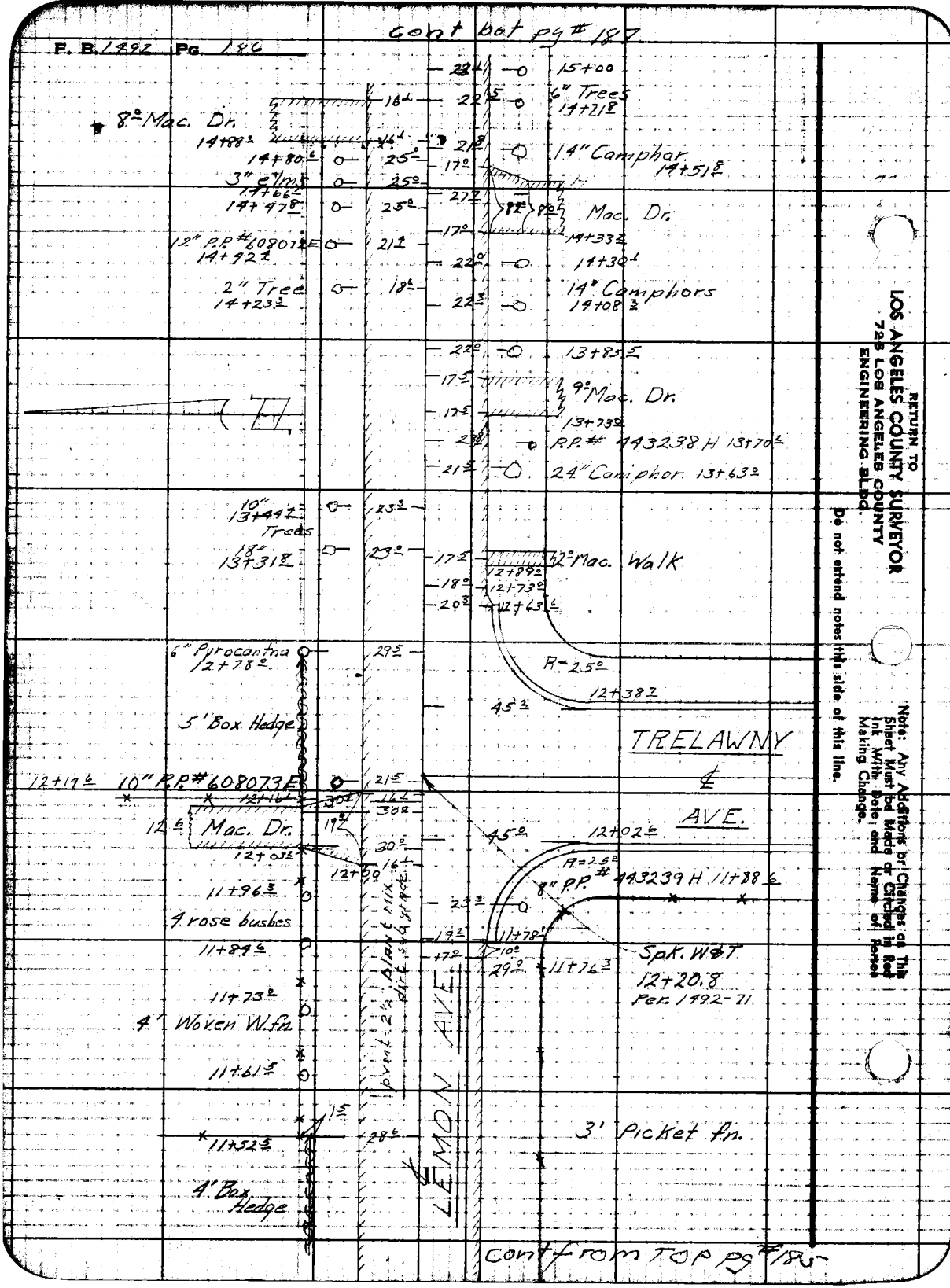

RETURN TO
LOS ANGELES COUNTY SURVEYOR
725 LOS ANGELES COUNTY
ENGINEERING BLDG.

Note: Any Additions or Changes on This Sheet Must be Made or Circled in Red Ink With Date and Name of Person Making Change.

Do not extend notes this side of this line.

Notes Ck'd by	Survey of Garibaldi Ave. Sew.
Map No.	W.O. 1277 Tape No. Std. °F
Office Work	Surveyed by L.V. Smith
Checked	Notes English Date 10-49
Date	Indexed [illegible]

F. B. 1492 Pg. 187

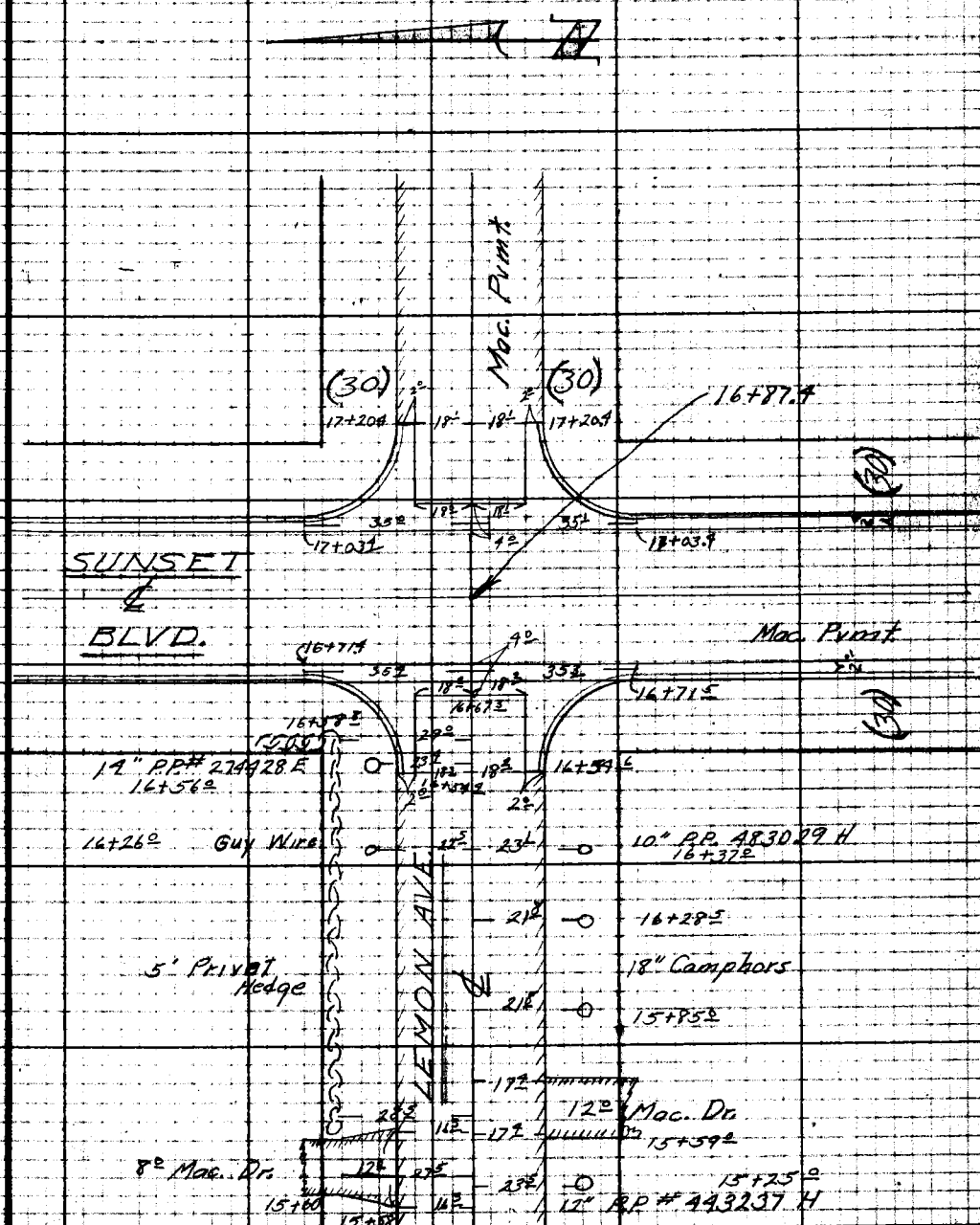

Con't from Top Pg 186

Note: Any Additions or Changes on This Sheet Must be Made or Circled in Red Ink With Date and Name of Person Making Change.

Do not extend notes this side of this line.

RETURN TO
LOS ANGELES COUNTY SURVEYOR
726 LOS ANGELES COUNTY
ENGINEERING BLDG.

76F3098 247 10M 1-49

RETURN TO
LOS ANGELES COUNTY SURVEYOR
725 LOS ANGELES COUNTY
ENGINEERING BLDG.

Note: Any Additions or Changes on This Sheet Must be Made or Circled in Red Ink With Date and Name of Person Making Change.

Do not extend notes this side of this line.

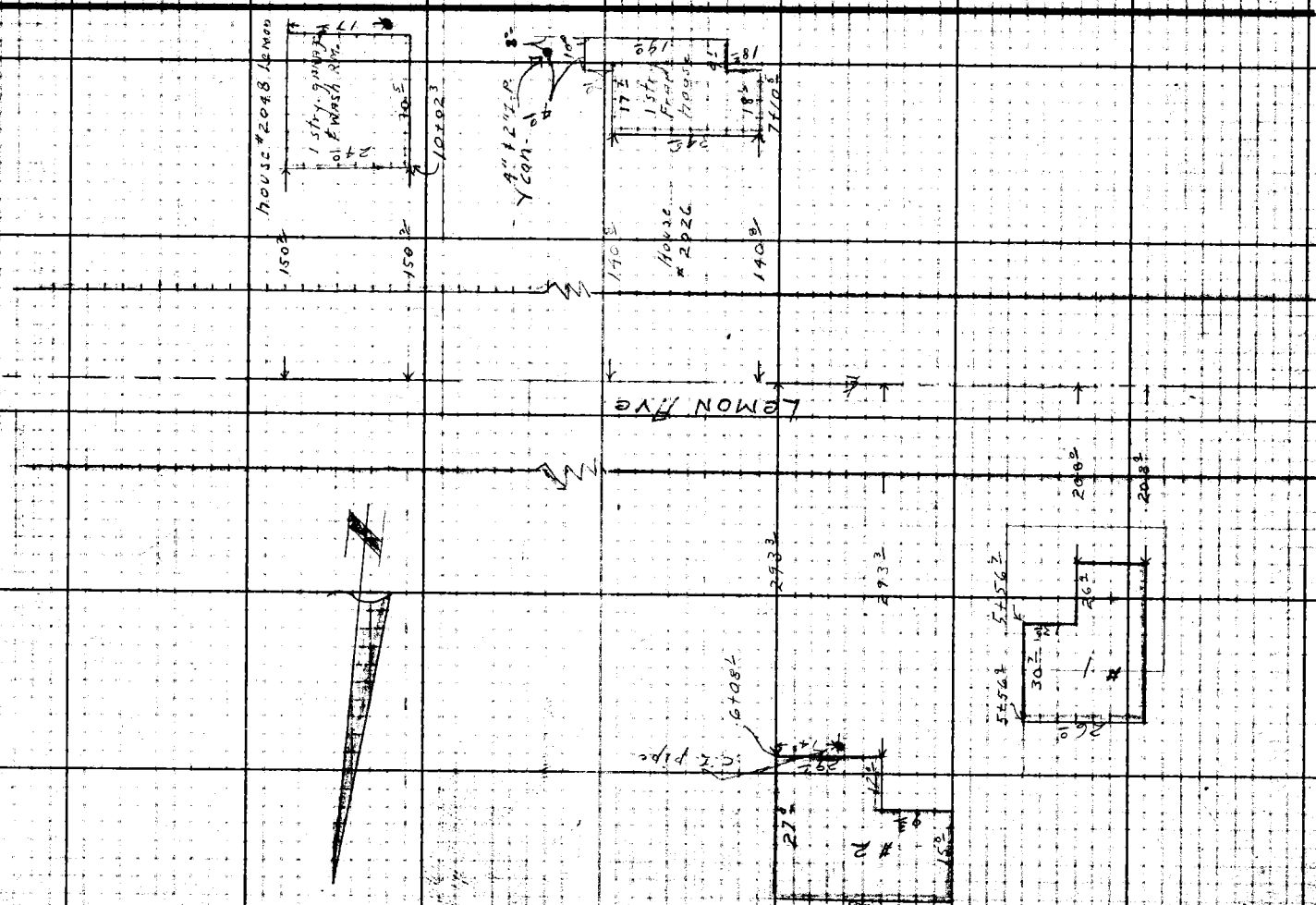

F. B. 1422 Pg. 188

Profile	Notes Red.	Plotted	Job No. CI 1277	Division No.
	Date	Date	Survey of Garibaldi Ave Sewer Dist	
X-Sec.	Notes Chkd. CCM	Checked	Survey by R.L. Willey	Notes L. Smith Date 10-49
No.	Date 10/24/49	Date	Map No.	Date APR 25 '51

GARIBALDI AVE SEWER DIST

LEMON AVE

FROM ENCINITA AVE

TO SUNSET AVE

JN 1277

10-49

R.L. Willey
L.V. Smith
D. Sappell
M. Sonnenschein
M. Walsh

See Pages 253 to 260 for additional House Locations & back Lot Elev.

STATION	B. S.	H. I.	F. S.	ELEV.

NOTE: ANY ADDITIONS OR CHANGES ON THIS SHEET MUST BE MADE OR CIRCLED IN RED INK, WITH DATE AND NAME OF PERSON MAKING CHANGE.

PLEASE RETURN TO
LOS ANGELES COUNTY SURVEYOR
726 LOS ANGELES COUNTY ENGINEERING BLDG.

Do not extend notes this side of this line.

76L298 307 5-49

76L298 307 5-49

PLEASE RETURN TO
LOS ANGELES COUNTY SURVEYOR
726 LOS ANGELES COUNTY ENGINEERING BLDG.

NOTE: ANY ADDITIONS OR CHANGES ON THIS SHEET MUST BE MADE OR CIRCLED IN RED IN INK, WITH DATE AND NAME OF PERSON MAKING CHANGE.

Do not extend notes this side of this line.

STATION	B. S.	H. I.	F. S.	ELEV.	L + = N	R + = S
					B.M.T.E. 200 elev. 466	126 —
B.M.T.E. 200	6 63	472 76		466 13		
0 + 61 c			44	468 4		℄ f. brk prod fm. E.
0 + 70 c			621	466 55		12ᵃ gut
			562	467 14		12ᵃ f. curb
0 + 74 c			61	466 58		℄ gut. prod fm E
0 + 80			604	466 72	9ᵃ flow line storm drain	
			508	467 68	9ᵃ f. curb. storm drain	
1 + 00			519	467 57		10' offset line & ℄ Encinita Ave & Lemon A.
1 + 03 c			505	467 71		℄
			604	466 72		35ᵃ gut C.R. seal
			547	467 29		" f. curb CR
1 + 12 a			501	467 75		℄
			573	467 63	17ᵃ gut - end curb	
			460	468 16	" f. curb " "	
			36	469. 2	30' P.L.	
1 + 22 a			48	468 0		℄
			549	467 27		19ᵃ gut end curb
			514	467 62		19ᵃ f curb " "
			45	468 2		21
			45	468 3		30' P.L. end

Profile No. ____ X-Sec. No. ____
Plotted ____ Date ____ Checked ____ Date ____
Notes Red. ____ Date ____ Notes Chkd. ____ Date ____
Division No. ____ Job No. 1277 Notes by W. Smith Date ____
Survey of Capitol Hills
Survey by R.L.W. Illey
Indexed [redacted]
B.B. 1492 PG. 190

76L298 307 5-49

PLEASE RETURN TO
LOS ANGELES COUNTY SURVEYOR
726 LOS ANGELES COUNTY ENGINEERING BLDG.

NOTE: ANY ADDITIONS OR CHANGES ON THIS SHEET MUST BE MADE OR CIRCLED IN RED INK, WITH DATE AND NAME OF PERSON MAKING CHANGE.

Do not extend notes this side of this line.

STATION	B. S.	H. I.	F. S.	ELEV.	L + -	℄ + = S
1+33.8		472 [illegible]	4 70	46806		℄ profile brk.
2+00			4 92	46784		℄
			5 38	46738		16' edge pvmt
			4 7	4681		18' t. brk.
			4 9	4679		30' P.L.
			6 2	466.6		100'
			5 10	46766	14' gut-edge pvmt	
			3 8	4690	17' t. brk	
			3 6	4692	30' P.L.	
			2 2	4706	100'	
3+00			5 40	46736		℄ profile
			5 90	46686		16' gut-edge pvmt
			5 0	4678		18' t. brk
			4 9	4679		30' P.L.
			5 48	46728	gut-edge pvmt	
			4 3	4685	t. brk	
			4 1	4687	30' P.L.	
T.P.	3 54	4 71 45	4 85	46791		
3+26.8			4 44	467.01		℄
			4 40	46705	14' gut-edge pvmt	
			3 2	468.2	t. brk	

Profile No. ____ Notes Red. ____ Plotted ____ Job No. 1277 Division No. ____
X-Sec. No. ____ Date ____ Date ____ Survey of Garibaldi Ave
Notes Chkd. ____ Checked ____ Survey by E.L. Willey Notes L.V.S. Date 10-49
Date ____ Date ____ Map No. ____ Indexed ____ Date ____

F.B. 144 Pg. 191

76L298 307 5-49

PLEASE RETURN TO
LOS ANGELES COUNTY SURVEYOR
726 LOS ANGELES COUNTY ENGINEERING BLDG.

NOTE: ANY ADDITIONS OR CHANGES ON THIS SHEET MUST BE MADE OR CIRCLED IN RED INK, WITH DATE AND NAME OF PERSON MAKING CHANGE.

Do not extend notes this side of this line.

STATION	B. S.	H. I.	F. S.	ELEV.	L + = N	℄ R + = S
3+26.8		471 45	3 2	468 2	21.5	
			2 9	468 5	30' P.L.	
3+32.2			4 54	466 91		℄
			5 03	466 42		20.4 gut C.R.
			4 54	466 91		20.0 t. curb
			4 0	467 4		23.0 t.
			3 9	467 5		30.0 P.L.
3+46.8			4 88	466 57		℄ cross gut
			4 49	466 96	31.0 edge pvmt N end N.W. cor.	
3+47.0			5 46	465 99		35.4 gut S end C.R. S.W. cor.
			4 82	466 63		" t. cb. " " " " "
3+67.1			4 41	467 04		℄ int. Lemon Ave & Oak Ave
Junction Chamber ℄ int. Oak Ave & Lemon Ave.					rod 443 chain 10.82 dia 1.75 17.00	
21" Inlet N.			17 00	454 45	rod 443 chain 10.86 dia. 1.75 17.04	
21" Outlet S.			17 04	454 41		rod 443 chain 10.81 dia. .67 15.91
8" Stub E.			15 91	455 54		rod 443 chain 10.71 dia .67 15.81
8" Stub W.			15 81	455 64		
3+87.2			4 84	466 61		℄ cross gut

Profile No. ___ X-Sec. No. ___
Plotted ___ Date ___ Checked ___ Date ___
Notes Red. ___ Date ___ Notes Chkd. ___ Date ___
Division No. ___ Date ___
Job No. 1277 Garibaldi Ave
Notes L.V. Smith
Survey of ___ Survey by P.L. Willey
Indexed R. C. Tob
Pg. 492 192

76L298 307 5-49

PLEASE RETURN TO
LOS ANGELES COUNTY SURVEYOR
726 LOS ANGELES COUNTY ENGINEERING BLDG.

NOTE: ANY ADDITIONS OR CHANGES ON THIS SHEET MUST BE MADE OR CIRCLED IN RED INK, WITH DATE AND NAME OF PERSON MAKING CHANGE.

Do not extend notes this side of this line.

STATION	B. S.	H. I.	F. S.	ELEV.	L + = N	℄ R + = S
3+87.1		471.45	5.54	465.91		℄ 35' gut C.R. S. end S.E. cor
			4.88	466.57		t. curb C.R. " "
3+87.3			4.70	466.75	34' gut C.R. N. end N.E. cor	
			4.10	467.35	t. curb " " " " "	
4+00			4.30	467.15		℄ profile brk.
4+01.9			4.76	466.69		20' gut - C.R. end. cor
			4.64	466.81		" t. " "
			4.8	466.6		30' P.L.
			4.31	467.14	19' gut C.R. end curb.	
			4.11	467.34	" t. curb "	
			4.3	467.1	30' P.L.	
5+00			5.52	465.93		℄
			6.26	465.19		17' edge pvmt - gut
			6.0	465.4		20 t. brk
			5.8	465.6		30' P.L.
			6.09	465.36	15' edge pvmt	
			5.7	465.7	18' t. brk.	
			5.5	465.9	30' P.L.	
T.P.	3.47	469.21	5.71	465.74		
House #1			1.20	468.01	house #1 (F.B. 1492-188) elev. Floor	
			1.6	467.6	" " ground elev. at N.E. Cor.	

Profile No. ____ Date ____
X-Sec. No. ____ Date ____
Notes Chkd. ____ Date ____
Notes Red ____ Date ____
Checked ____ Date ____
Plotted ____ Date ____
Job No. 1277 Division No. ____
Survey of Gaylord Drive
Survey by E.L. Miller Notes 1485 Date 10-49
Map No. ____ Tracked ____ Date ____
Traced ____ Date ____

F.B. 1492 Pg. 193

Profile No. ____ X-Sec. No. ____
Plotted ____ Date ____ Checked ____ Date ____
Notes Red ____ Date ____ Notes Chkd. ____ Date ____
Division No. ____ Notes ____
Job No. 1222 Date ____
Survey of Sacramento Ave
Survey by B. Willey
Indexed ____
1492 1994

761.288 307 5-49

PLEASE RETURN TO
LOS ANGELES COUNTY SURVEYOR
726 LOS ANGELES COUNTY ENGINEERING BLDG.

NOTE: ANY ADDITIONS OR CHANGES ON THIS SHEET MUST BE MADE OR CIRCLED IN RED INK, WITH DATE AND NAME OF PERSON MAKING CHANGE.

Do not extend notes this side of this line.

STATION	B. S.	H. I.	F. S.	ELEV.	L + = N	R + = S
House #2		469 21	2 81	46.40	House #2 (F.B. 1492-188)	top 4" C.I. pipe sewer outlet
			16	468.06	gr. elev. S.E. cor House #2	
6+00			4 29	464.92		℄
			5 15.	464.06		17' edge pvmt
			46	464.6		20' t. brk
			47	464.5		30' P.L.
			4 89	464.32	6' gut	
			4 71	464.50	17' t. gut. - edge mac.	
			4 0	465 2	30' P.L	
7+00			5 37	463.84		℄
			618	463.03		17' edge pvmt - gut
			54	463.8		39' t. brk.
			52	464 0		30' P.L
			574	463.47	16' gut - edge pvmt.	
			50	464 2	17' t. brk	
			49	464 3	30' P.L.	
T.P.	4 83	468 11	593	463.28		
7+10			768	460.43	top Y con. 4" C.I. pipe (F.B. 1492-188) House # 2026	
			68	461.3	gr. elev. S.E. cor House #2026	
			92	458.9	" " 360' fm ℄ Lemon House #2026	
8+00			531	462.80		℄

76L298 307 5-49

86.

PLEASE RETURN TO
LOS ANGELES COUNTY SURVEYOR
726 LOS ANGELES COUNTY ENGINEERING BLDG.

NOTE: ANY ADDITIONS OR CHANGES ON THIS SHEET MUST BE MADE OR CIRCLED IN RED INK, WITH DATE AND NAME OF PERSON MAKING CHANGE.

Do not extend notes this side of this line.

7.1

5.46
1.91

STATION	B. S.	H. I.	F. S.	ELEV.	L+ =	
8+00		468 11	600	462 11		17⁵ gut - edge pvmt
			56	462,5		19° t-brk
			59	4622		30' P.L
			568	462,43	15° edge pvmt	
			54	462,7	17° t. brk	
			49	4632	30' P.L.	
			40	4641	100'	
			23	4658	200'	
			04	467,7	300	
T.P.	3 15	466 23	503	463 08		
9+00			422	46201		℄
			482	461 41		17² gut - edge pvmt
			458	461,65		19° t. brk
			46	461,6		30' P.L
			454	461,69	15⁸ gut - edge pvmt.	
			412	462,11	16⁹ t. brk	
			40	4622	30' P.L.	
10+00			466	461 57		℄
			512	461,11		17' gut - edge pvmt
			47	461,5		18⁶ t. brk
			53	460,9		30' b. brk.

Profile Notes Red. ____ Plotted ____ Job No. 1272 Division No. ____ F.B. 1272 Pg. 195
No. ____ Date ____ Date ____ Survey of Garibaldi Ave
X-Sec. Notes Chkd. ____ Checked ____ Survey by E.L. Willey Notes L.V.S. Date 10-49
No. ____ Date ____ Date ____ Map No. ____ Inspected ____ Date ____

76L298 307 5-49

PLEASE RETURN TO
LOS ANGELES COUNTY SURVEYOR
726 LOS ANGELES COUNTY ENGINEERING BLDG.

NOTE: ANY ADDITIONS OR CHANGES ON THIS SHEET MUST BE MADE OR CIRCLED IN RED INK, WITH DATE AND NAME OF PERSON MAKING CHANGE.

Do not extend notes this side of this line.

STATION	B. S.	H. I.	F. S.	ELEV.	L + = N	℄ R + = S
10+00		466 23	68	459 4		100'
			84	457,8		235' ± back Lot Line
			501	461 22	15^{8} gut-edge pvmt	
			47	461,5	17^{2} t. brk.	
			46	461,6	30' P.L.	
10+02^{3}			71 ?	459.1	ground shot N.W. cor	(F.B. 1492 - 188) garage & wash rm.
			823	458 00	elev. top 4" C.I. pipe (F.B. 1492-188) house #2048	
11+00			472	461,51		℄
			529	460 94		16^{9} gut-edge pvmt
			47	461 5		13^{2} t. brk.
			50	461,2		30' P.L
			511	461 12	15^{2} gut-edge pvmt	
			49	461 3	16^{8} t. brk	
			49	461 3	30' P.L.	
T.P.	475	466 18	480	461 23		
11+75			484	461 34		℄
			534	460 74		19^{2} gut C.R.
			487	461,31		19^{2} t. curb C.R.
			49	461 3		30' P.L.
12+00			489	461 29		℄
			515	461 03	16^{2} gut-edge pvmt.	

F.B. 1492 PG. 196
Survey of Garibaldi Ave
Survey by R.L. Willey Notes W.V. Smith
Indexed R. C. [illegible] Date
Job No. 1277 Division No.
Notes Red. Date
Notes Chkd. Date
Plotted Date
Checked Date
Profile No.
X-Sec. No.

76L298 307 5-49

PLEASE RETURN TO
LOS ANGELES COUNTY SURVEYOR
726 LOS ANGELES COUNTY ENGINEERING BLDG.

NOTE: ANY ADDITIONS OR CHANGES ON THIS SHEET MUST BE MADE OR CIRCLED IN RED INK, WITH DATE AND NAME OF PERSON MAKING CHANGE.

Do not extend notes this side of this line.

STATION	B. S.	H. I.	F. S.	ELEV.	L + = N	℄ R + = S
12+00		466 18	48	461,4	17° t. brk	
			41	462 1	30' P.L	
			31	463.1	100'	
			20	464.2	200'	
			01	466 1	280'	
12+02 ⁶			559	46059		45° gut C.R. s end s.w. cor
			545	46073		45° t. crb " " " "
12+20 ⁸			491	461,27		℄ int Trelawney Ave & Lemon Ave
12+38 ⁷			489	461 29		℄
			556	46062		45° gut C.R. s end s.E. cor
			541	46077		45° t. crb " " " "
12+63 ⁶			485	46133		℄
			540	46078		20° gut C.R. end cb.
			474	46144		20° t. curb. C.R.
			54	460,8		30' P.L.
13+00			485	461 33		
			542	46076		17° gut edge pvmt
			50	461,2		21 t. curb
			52	461 0		30' P.L
			519	46099	16' gut	
			46	461,6	18° t. brk	

Profile No. ____ Notes Red. ____ Plotted ____ Job No. 1277 Division No. ____ F.B. 1492 PG. 197
X-Sec. No. ____ Date ____ Date ____ Survey of Garibaldi Ave
Notes Chkd. ____ Checked ____ Survey by R.L. Willey Notes L.V.S. Date 10-49
Date ____ Date ____ Map No. ____ Date ____

76L298 307 5-49

PLEASE RETURN TO
LOS ANGELES COUNTY SURVEYOR
726 LOS ANGELES COUNTY ENGINEERING BLDG.

NOTE: ANY ADDITIONS OR CHANGES ON THIS SHEET MUST BE MADE OR CIRCLED IN RED INK, WITH DATE AND NAME OF PERSON MAKING CHANGE.

Do not extend notes this side of this line.

STATION	B. S.	H. I.	F. S.	ELEV.		℄
13+00		466 18	41	4621	30' P.L.	
T. P.	470	466 14	474	46[illegible]44		
14+00			484	46130		℄
			542	46072		7' gut edge
			49	4612		19' t. brk
			47	4612		30' P.L.
			517	46097	16° gut edge pvmt	
			41	4620	18° t. brk	
			34	4628	30' P.L	
15+00			500	461,14		℄
			576	46038		16° gut edge pvmt
			48	461,4		21° t. brk
			48	461,4		30' P.L
			62	460,0		100'
			83	457,9		200'
			530	46084	16° gut - edge pvmt.	
			43	461,9	19° t. brk	
			38	4624	30' P.L.	
			24	4638	100	
			10	4652	198	
16+00			525	46089		℄

F.B. 1492 PG. 198
Job No. 1277 Division No. Garibaldi Ave
Notes Red. Date Plotted Date No. Profile
Survey of
Survey by R.L. Willey Notes L.V. Smith Notes Chkd. Date Checked Date No. X-Sec.
Indexed R. C. Johnson Date

76L298 307 5-49

PLEASE RETURN TO
LOS ANGELES COUNTY SURVEYOR
726 LOS ANGELES COUNTY ENGINEERING BLDG.

NOTE: ANY ADDITIONS OR CHANGES ON THIS SHEET MUST BE MADE OR CIRCLED IN RED INK, WITH DATE AND NAME OF PERSON MAKING CHANGE.

Do not extend notes this side of this line.

STATION	B. S.	H. I.	F. S.	ELEV.		℄
16+00		466 14	6 15	459,99		16⁵ gut
			5 72	460 42		17⁵ t. brk - edge pvmt.
			5 9	460 3		30' P.L.
			5 52	460 62	16° gut	
			5 06	461 08	17² t. brk - edge pvmt.	
			4 6	461 5	30' P.L.	
T.P.	5 13	465 33	5 94	460 20		
16 + 29⁴			4 57	460 76		℄ profile brk.
16+ 54⁶			4 89	460 44		℄ " "
			5 51	459 82		18² gut out C.R. W. end S.W.
			5 66	459,67		20³ gut in
			5 06	460,27		20² t. crb.
			5 2	460 1		30' P.L.
			4 60	460 73	18³ gut out	
			4 78	460 55	20³ gut in	
			4 11	461,22	20³ t. curb	
			3 9	461 4	30' P.L.	
16+69³			5 36	459,97		℄ Cross gutter
			5 99	459,34		35³ gut C.R. S. end S.W. cor
			5 35	459 98		" t. cb. S end S.W. cor
			4 73	460 60	35⁴ gut N end C.R. N.W. cor	
			4 11	461,22	" t. curb N end C.R. " "	

Profile No. ____ Notes Red. ____ Plotted ____ Job No. 1277 Division No. ____
X-Sec. No. ____ Date ____ Date ____ Survey of Garibaldi Ave
Notes Chkd. ____ Checked ____ Survey by Burville Notes L.V.S. Date 10-49
Date ____ Date ____ Map No. ____ Indexed ____ Date ____

F.B. 1492 PG. 199

76L298 307 5-49

PLEASE RETURN TO
LOS ANGELES COUNTY SURVEYOR
726 LOS ANGELES COUNTY ENGINEERING BLDG.

NOTE: ANY ADDITIONS OR CHANGES ON THIS SHEET MUST BE MADE OR CIRCLED IN RED INK, WITH DATE AND NAME OF PERSON MAKING CHANGE.

Do not extend notes this side of this line.

STATION	B. S.	H. I.	F. S.	ELEV.		
16+87.4		465.33	5.01	460.32		℄ Int Sunset Blvd & Lemon Ave
17+05.4			5.41	459.92		℄ cross gutter
			6.03	459.30		35' gut s end C.R. S.E. cor
			5.35	459.99		35' t cb. s. end " " "
			4.73	460.60	35° gut N. end C.R. N.E. cor	
			4.11	461.22	35° t. cb. " " " " "	
17+20.4			4.87	460.46		℄
			5.71	459.72		18' gut out
			5.62	459.71		20' gut in
			4.99	460.34		20' t. cb.
			5.2	460.1		30' P.L.
			4.65	460.68	18' gut out	
			4.74	460.59	20' gut in	
			4.16	461.17	20' t. curb	
			4.1	461.2	30' P.L.	
17+24.4			4.79	460.54		℄ profile brk
B.M.T.E. 197			5.37	459.96	B.M.T.E. 197 elev. 459.96 F.B. 1488-117 Sunset Blvd & Lemon Ave, S.E. cor. Bt. spk. in curb 2' s of s end C.R.	

F.B. 1492 Pg. 200
Survey of Garfield Ave
Survey by R.L. Willey Notes L.V. Smith
Indexed A. C. Johnson Date
Job No. 1277 Division No.
Notes Red. Date
Notes Chkd. Date
Plotted Date
Checked Date
Profile No.
X-Sec. No.

Notes Ck'd by	Survey of Garibaldi Ave Sew
Map No.	W. O. 1277 Tape No. Std. °F
Office Work	Surveyed by L.V. Smith
Checked	Notes English Date 10-49
Date	Indexed L. C. Johnson

F. B. 1492 PG. 201

APR 25 '51

TOPOGRAPHY

ENCINITA AVE

FROM GARIBALDI AVE

TO LEMON AVE

GARIBALDI AVE SEWER DIST

JN 1277

10-49

R L Willey
L V Smith
E F English
D Sappell
M. Sonnenschein
M A Walsh

Note: Any Additions or Changes on This Sheet Must be Made or Circled in Red Ink With Date and Name of Person Making Change.

Do not extend notes this side of this line.

RETURN TO
LOS ANGELES COUNTY SURVEYOR
726 LOS ANGELES COUNTY
ENGINEERING BLDG.

76F3095 247 10M 1-49

F. B. 1992 Pg. 202

cont. bk. 6. p. 203

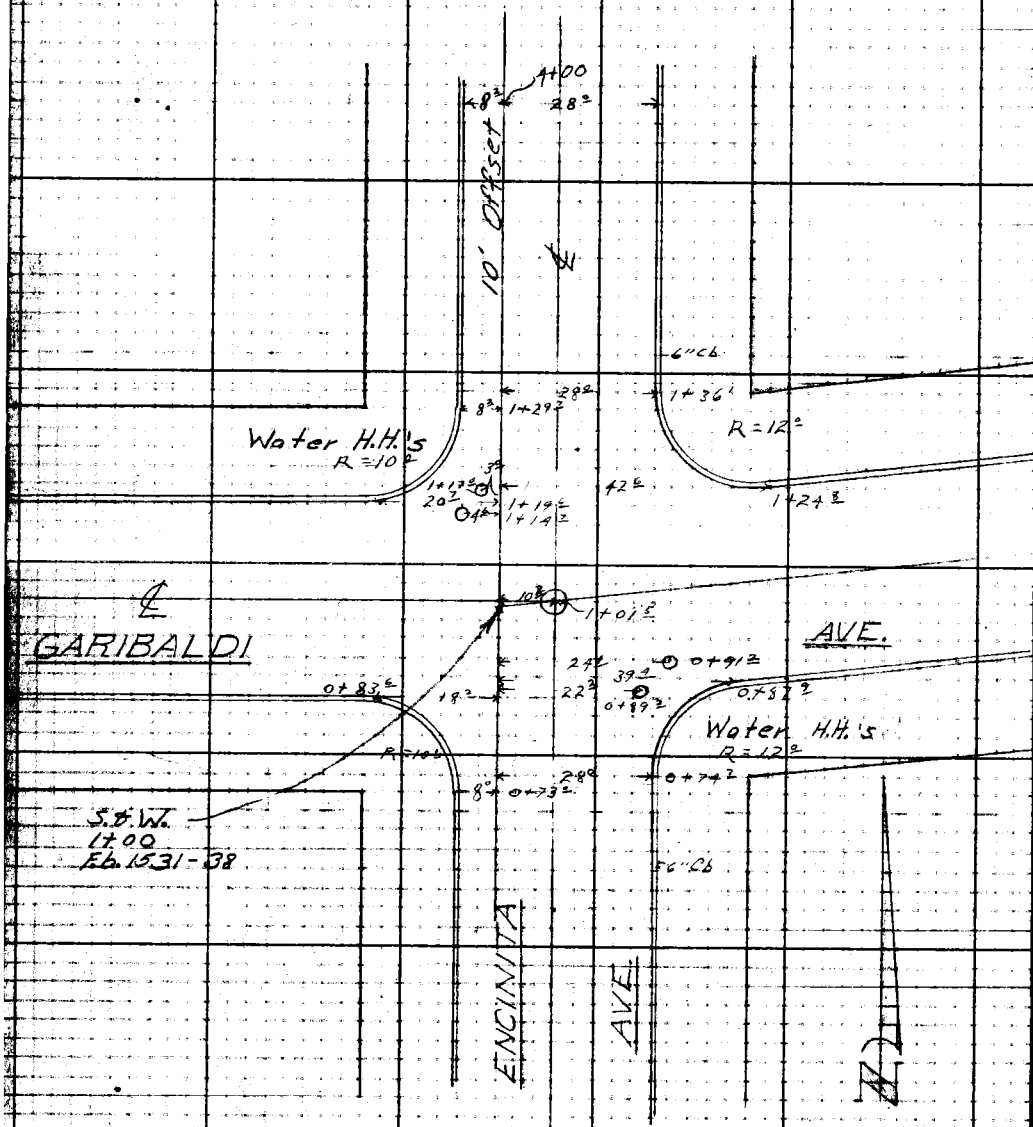

RETURN TO
LOS ANGELES COUNTY SURVEYOR
725 LOS ANGELES COUNTY
ENGINEERING BLDG.

Do not extend notes this side of this line.

Note: Any Additions or Changes on This Sheet Must be Made or Circled in Red Ink With Date and Name of Person Making Change.

Notes Ck'd by	Survey of Garibaldi Ave. Sew.
Map No.	W. O. 1277 Tape No. Std. °F
Office Work	Surveyed by L.V. Smith
Checked	Notes English Date 10-49
Date	Indexed L. C. Johnson

F. B. 1492 PG. 203

cont bot Pg # 204

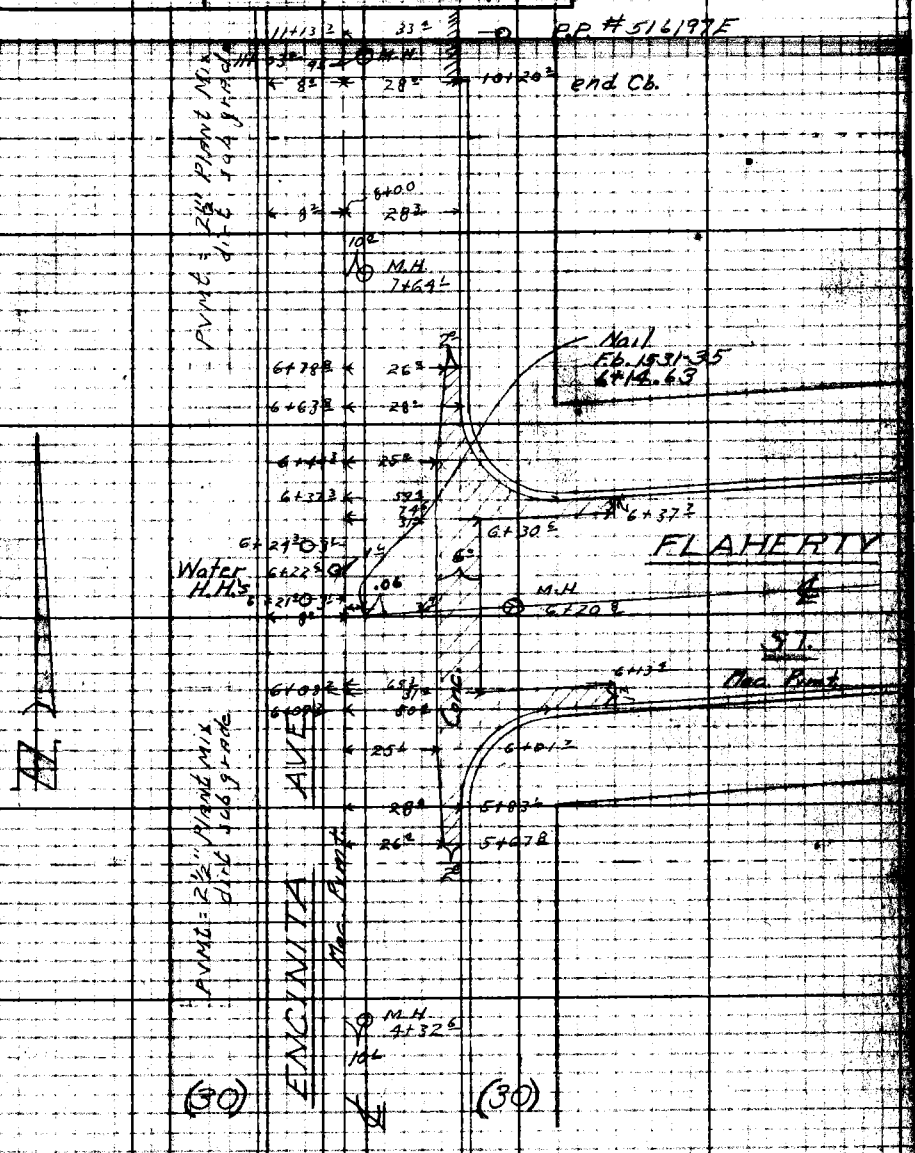

cont. to pg. 202

Note: Any Additions or Changes on This Sheet Must be Made or Circled in Red Ink With Date and Name of Person Making Change.

Do not attend notes this side of this line.

RETURN TO
LOS ANGELES COUNTY SURVEYOR
726 LOS ANGELES COUNTY
ENGINEERING BLDG.

7673095 247 10M 1-49

F. B. 1492 PG. 204

cont bot pg #205

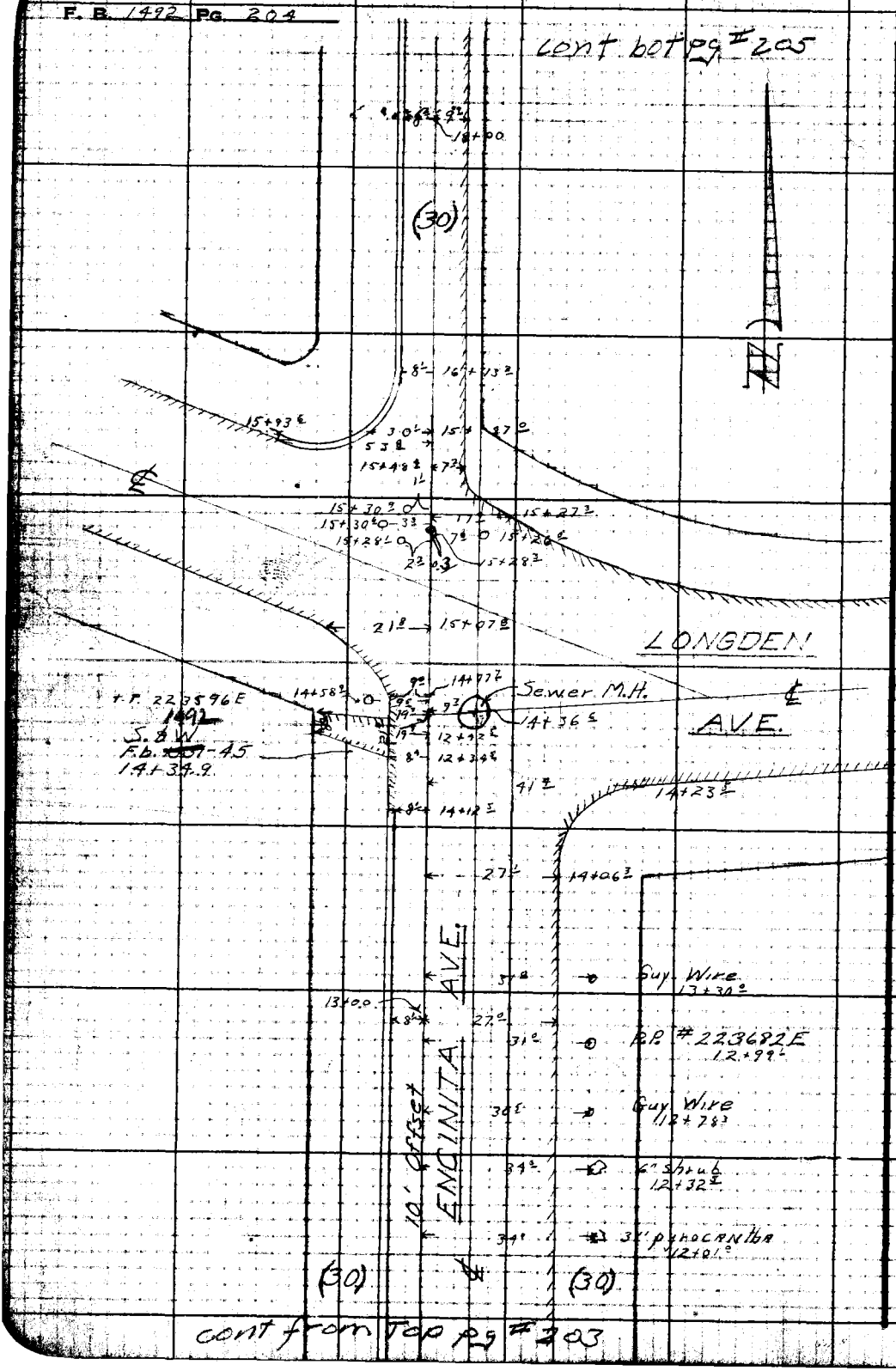

cont from top pg #203

RETURN TO
LOS ANGELES COUNTY SURVEYOR
725 LOS ANGELES COUNTY
ENGINEERING BLDG.
Do not extend notes this side of this line.
Note: Any Additions or Changes on This Sheet Must be Made or Circled in Red Ink With Date and Name of Person Making Change.

Notes Ck'd by	Survey of Garibaldi Ave. Sew.
Map No.	W. O. 1277 Tape No. Std. °F
Office Work	Surveyed by L.V. Smith
Checked	Notes English Date 10-49
Date	Indexed K. C. Johnson

F. B. 1492 PG. 205

Cont bot p. #206

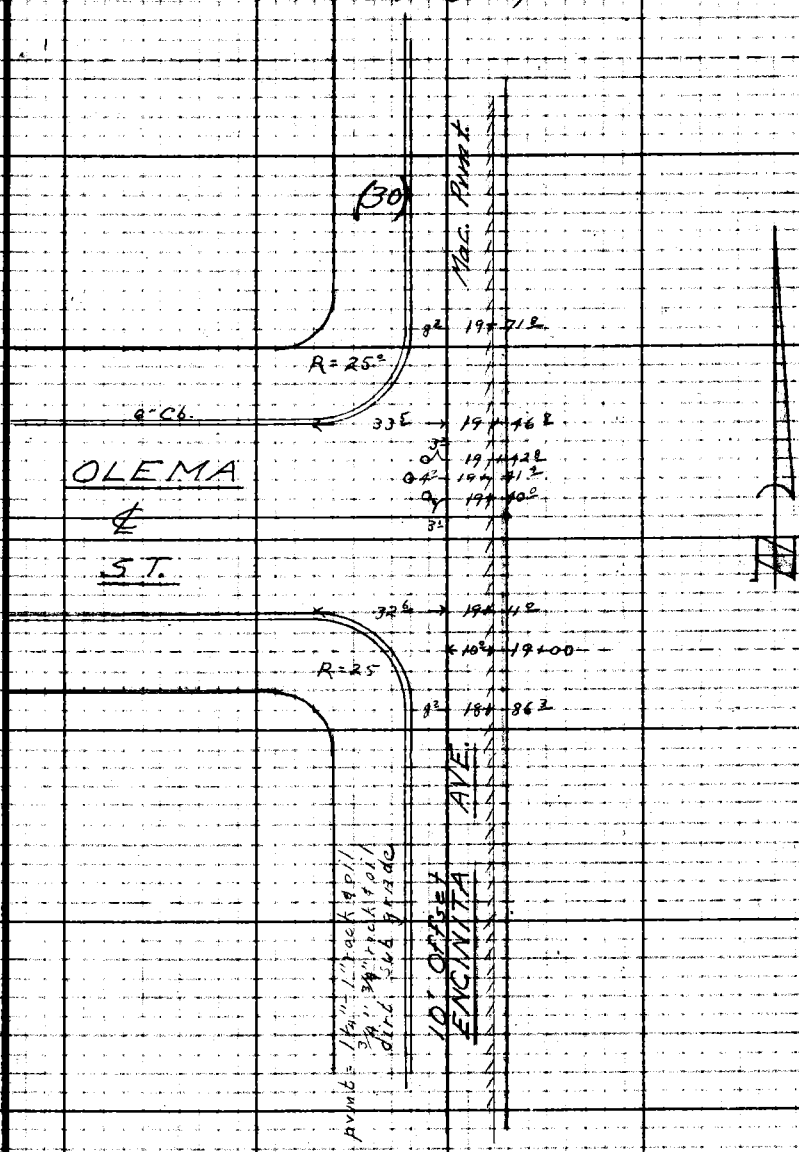

Cont top p# 204

Notes: Any Additions or Changes on This Sheet Must be Made or Circled in Red Ink With Date and Name of Person Making Change.

Do not extend notes this side of this line.

PATENTED
LOS ANGELES COUNTY SURVEYOR
726 LOS ANGELES COUNTY
ENGINEERING BLDG.

76F3098 247 10M 1-49

F. B. 1492 Pg. 206

Cont. bot. p. #207

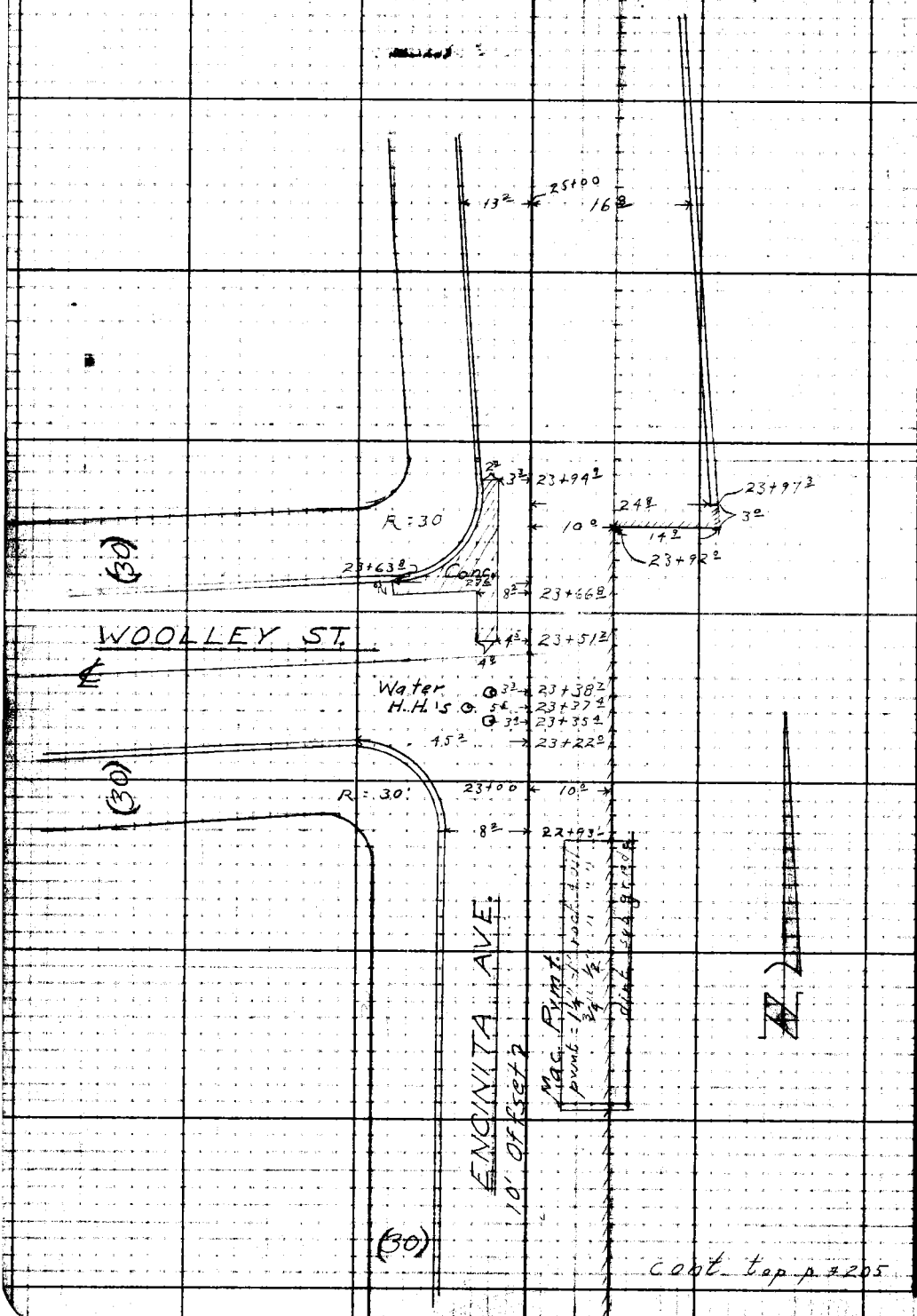

Cont. top p. #205

RETURN TO
LOS ANGELES COUNTY SURVEYOR
725 LOS ANGELES COUNTY
ENGINEERING BLDG.
Do not extend notes this side of this line.

Note: Any Additions or Changes on This Sheet Must be Made or Circled in Red Ink With Date and Name of Person Making Change.

Notes Ck'd by	Survey of Garibaldi Ave. Sew.
Map No.	W. O. 1277 Tape No. Std. °F
Office Work	Surveyed by R.L. Winey
Checked	Notes English Date 10-49
Date	Indexed K. C. Johnson

F. B. 1492 PG. 207

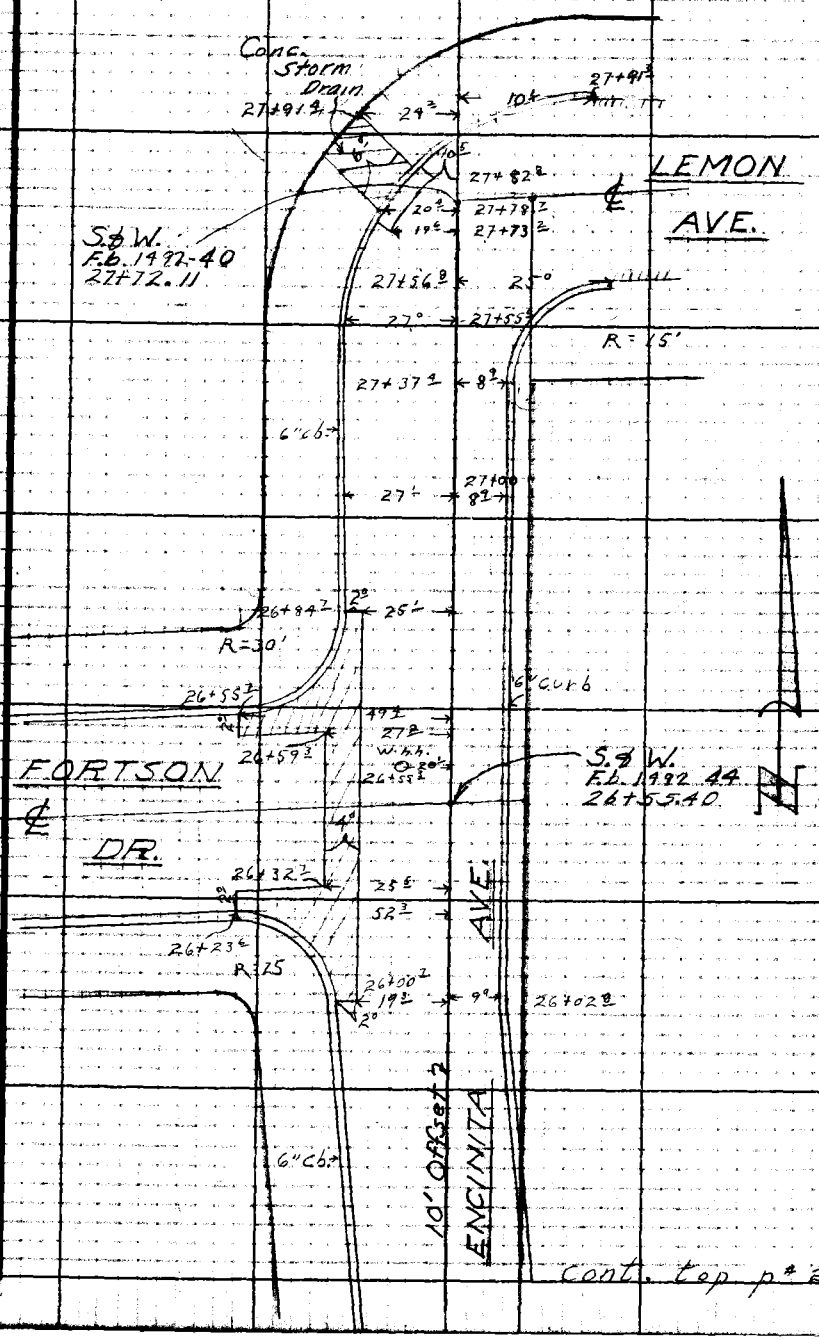

Notes: Any Additions or Changes on This Sheet Must be Made or Checked in Red Ink With Date and Name of Person Making Change.

Do not extend notes this side of this line.

RETURN TO
LOS ANGELES COUNTY SURVEYOR
729 LOS ANGELES COUNTY
ENGINEERING BLDG.

F. B. 1492 Pg. 208

RETURN TO
LOS ANGELES COUNTY SURVEYOR
726 LOS ANGELES COUNTY
ENGINEERING BLDG.

Do not extend notes this side of this line.

Note: Any Additions or Changes on This Sheet Must be Made or Circled in Red Ink With Date and Name of Person Making Change.

Profile No.	Notes Red.	Plotted	Job No. 1277	Division No.	F.B. 1492	Pg. 209
	Date	Date	Survey of Garibaldi Ave Sewer Dist			
X-Sec. No.	Notes Chkd. LCM	Checked	Survey by BLWilley	Notes BLW	Date 10-49	
	Date 10/24/49	Date	Map No.	Indexed	Date APR 25 '51	

X SECTIONS
ENCINITA AVE
FROM GARIBALDI AVE
TO LEMON AVE

GARIBALDI AVE SEWER DIST
JN 1277

10-21-49
BLWilley
LVSmith
D Sappell
M Sonnenschein
MA Walsh

STATION	B. S.	H. I.	F. S.	ELEV.

NOTE: ANY ADDITIONS OR CHANGES ON THIS SHEET MUST BE MADE OR CIRCLED IN RED INK, WITH DATE AND NAME OF PERSON MAKING CHANGE.

Do not extend notes this side of this line.

PLEASE RETURN TO
LOS ANGELES COUNTY SURVEYOR
726 Los Angeles County Engineering Bldg.

76L298 307 5-49

76L298 307 5-49

PLEASE RETURN TO
LOS ANGELES COUNTY SURVEYOR
726 LOS ANGELES COUNTY ENGINEERING BLDG.

NOTE: ANY ADDITIONS OR CHANGES ON THIS SHEET MUST BE MADE OR CIRCLED IN RED INK, WITH DATE AND NAME OF PERSON MAKING CHANGE.

Do not extend notes this side of this line.

STATION	B. S.	H. I.	F. S.	ELEV.	L + = W	℄ R + = E
					B.M. T.E 129 elev. 428.581	F.B. 1488-69
B.M.T.E. 129	468	433 26		428 58	Encinita Ave & Garibaldi Ave., S.W. cor. cut spk. in curb, 11' W of W. end C.R.	
0+73.0			540	427.86		℄
			567	427 59	18.0 gut C.R S end S.W. cor	
			478	428 48	18.0 t. curb	
			45	428.8	30' P.L.	
0+74.7			569	427 57		18' gut. C.R. S end S.E. cor
			490	428.36		18' t. curb " " " "
			48	428 5		30' P.L.
0+83.6			539	427.87	28.2 gut. C.R. W. end S.W. cor	
			430	428 46	28.2	
0+87.9			548	427.78		29.4 gut C.R.E. end S.E. cor.
			481	428 45		29.4
1+01.5			501	428 25		℄ Int of Garibaldi Ave & Encinita Ave.
See Cross Section of Garibaldi Ave. for Invert elev. of Juction chamber at int.						
1+19.6			475	428.51		℄
			483	428 43	30.7 gut. C.R. W. end N.W. cor	
			438	428.88	30.7 t. curb. " " " " "	
1+24.8			515	428 21		32.6 gut C.R.E. end N.E cor
			454	428 72		32.6 t. curb " " " "
1+29.7			459	428.67		℄

F.B. 1492 PG. 210
Survey of Garibaldi Ave Service
Survey by R.L. Willey Notes R.V.S.
Indexed R. C. Johnson Date
Job No. 1277 Division No.
Notes Red. Date
Notes Chkd. Date
Plotted Date
Checked Date
Profile No.
X-Sec. No.

76L298 307 5-49

PLEASE RETURN TO
LOS ANGELES COUNTY SURVEYOR
726 LOS ANGELES COUNTY ENGINEERING BLDG.

NOTE: ANY ADDITIONS OR CHANGES ON THIS SHEET MUST BE MADE OR CIRCLED IN RED INK, WITH DATE AND NAME OF PERSON MAKING CHANGE.

Do not extend notes this side of this line.

STATION	B. S.	H. I.	F. S.	ELEV.		℄
1+29.7		433 26	4 80	428.46	18' gut. C.R. N. end N. W. cor.	
			4 22	428.94	t. crb. " " "	
			3 1	429.95	30' P.L. t. brk	
1+36.0			4 52	428.74		℄
			4 80	428.46		18' gut C.R. N. end N.E. cor
			4 19	429.07		t. crb. C.R. " "
			3 9	429.4		30' P.L
2+00			3 21	430.05		℄
			3 65	429.61		18' gut
			3 09	430.17		" t. curb
			2 8	430.5		30' P.L.
			3 68	429.58	18' gut	
			3 13	430.13	t. curb	
			1 8	431.5	30' P.L. - t. brk.	
T. P.	8 22	438 53	2 95	430 31		
3+00			6 75	431.78		℄
			7 06	431.47		18° gut
			6 59	431.94		18° t. crb.
			6 3	432.2		30' P.L.
			7 24	431.29	18° gut	
			6 66	431.87	18° t. curb	

Profile No. ____ Notes Red. ____ Plotted ____ Job No. 1277 Division No. ____ F.B. 1492 Pg. 211
Date ____ Date ____ Survey of Garibaldi Ave.
X-Sec. No. ____ Notes Chkd. ____ Checked ____ Survey by R.L. Willey Notes by K.S. Date 10-31-49
Date ____ Date ____ Map No. ____ Date ____

76L298 307 5-49

PLEASE RETURN TO
LOS ANGELES COUNTY SURVEYOR
726 LOS ANGELES COUNTY ENGINEERING BLDG.

NOTE: ANY ADDITIONS OR CHANGES ON THIS SHEET MUST BE MADE OR CIRCLED IN RED INK, WITH DATE AND NAME OF PERSON MAKING CHANGE.

Do not extend notes this side of this line.

STATION	B. S.	H. I.	F. S.	ELEV.	L + = W	℄ R + = E.
3+00		438 53	63	432 2	30' P.L.	
4+00			498	433.55		℄
			545	433 08		18° gut
			410	433.63		18° t. curb
			42	434 3		30 P.L.
			45	434 0		100'
			59	432 6		200'
			556	432.97	18' gut	
			492	433 61	18' t. curb	
			44	434.1	30' P.L.	
			33	435.2	100'	
			33	435.2	200'	
4+32 ℄	Juction Chamber M.H.					
					Rod 443 Chain 830 Dia. 175 1448	
21" Inlet N.			14 48	424 05	Rod 443 Chain 836 Dia. 175 1454	
21" Outlet S.			14 54	423 99		Rod 443 Chain 833 Dia. 67 1343
8" Inlet E.			13 43	425 10		
5+00			3 20	435 33		℄
			3 76	434 77		18' gut

F.B. 1492 PG. 212
Survey of Garabaldi Ave Serv
Survey by R.L. Willey Notes L.V.S.
Indexed R. C. Johnson Date
Job No. 1277 Division No.
Notes Red. Date
Notes Chkd. Date
Plotted Date
Checked Date
Profile No.
X-Sec. No.

76L298 307 5-49

PLEASE RETURN TO
LOS ANGELES COUNTY SURVEYOR
726 LOS ANGELES COUNTY ENGINEERING BLDG.

NOTE: ANY ADDITIONS OR CHANGES ON THIS SHEET MUST BE MADE OR CIRCLED IN RED INK, WITH DATE AND NAME OF PERSON MAKING CHANGE.

Do not extend notes this side of this line.

STATION	B. S.	H. I.	F. S.	ELEV.		
5+00		438 53	318	435.35		18' t. curb
			29	435.6		30' P.L.
			3.75	434 80	18' gut	
			309	435 44	18' t. curb	
			29	435.6	30' P.L.	
T.P.	5 05	443 09	049	438 04		
5+83±			637	436.72		
			675	436.34		16' gut out C.R.
			686	436 23		18' gut in CR S. end S.E. corn
			618	436.91		t. curb "
			62	436.9		30' P.L.
6+00			605	437 04		
			647	436.62	18' gut	
			593	437.16	18' curb	
			59	437.2	30' P.L.	
6+09±			632	436 77		40' gut
			572	437 37		40' t. curb
6+14±			575	437.34		int Flaherty St & Encinita Ave
6+20±	Junction Chamber			M.H. - Flaherty St.		
				Rod 6 20		
				CHAIN 9.10		
				DIA 67		
			15 97	437.12	1.97	
8" Int. N.						

Profile No. ____ Notes Red. ____ Plotted ____ Job No. 1277 Division No. ____
X-Sec. No. ____ Notes Chkd. ____ Date ____ Checked ____ Date ____ Survey of Carnegie Fire Station Dist
Date ____ Survey by R.L. Willey Notes L.V.S. Date 10-21-41
Date ____ Map No. ____ Indexed ____ Tracing ____ Date ____ J.B.

F.B. 1492 PG. 213

76L298 307 5-49

PLEASE RETURN TO
LOS ANGELES COUNTY SURVEYOR
726 LOS ANGELES COUNTY ENGINEERING BLDG.

NOTE: ANY ADDITIONS OR CHANGES ON THIS SHEET MUST BE MADE OR CIRCLED IN RED INK, WITH DATE AND NAME OF PERSON MAKING CHANGE.

Do not extend notes this side of this line.

STATION	B. S.	H. I.	F. S.	ELEV.	L + W	℄ R + E
6 + 20 ℄		Junction	Chamber	N.A.	Flaherty St (cont.	℄
		443 09			Rod 620 Chain 914 dia 67	
8" Inlet E.			16 01	427 08	16 01 - Rod 620 Chain 924 dia 67	
8" Outlets.			16 11	426 98	16.11 -	
6 + 37 ℄			5 95	437.14	49' gut E end C.R. N.E cor	
			5 33	437 76	t. curb E end " "	
6 + 63 ℄			4 85	438.24		℄
			5 35	437.74		16' gut out C.R
			5 50	437.59		18 gut in C.R N. and N.E cor
			4 87	438 22		16 t. curb
			4 [illegible]	438.3		30' P.L.
			5 44	437.65	18' gut	
			4 89	438.20	t. curb	
			44	438.7	30' P.L.	
			33	439.8	100'	
			31	440.0	200'	
7+00			4 21	438 88		℄
			4 84	438 25		18' gut.
			4 30	438 79		18' t. curb
			4 20	438 89		30' P.L.

Profile No. ____ Plotted ____ Date ____ Notes Red. ____ Date ____ Division No. 1277 Job No. 1277 Notes Chkd. ____ Date ____ Checked ____ Date ____ Notes ____ Date ____ Pg. 214 B. 1492

X-Sec. No. ____

Survey of Gerbatal Avenue
Survey by R.L. Willet
Indexed J. C. Johnson

76L298 307 5-49

PLEASE RETURN TO
LOS ANGELES COUNTY SURVEYOR
726 LOS ANGELES COUNTY ENGINEERING BLDG.

NOTE: ANY ADDITIONS OR CHANGES ON THIS SHEET MUST BE MADE OR CIRCLED IN RED INK, WITH DATE AND NAME OF PERSON MAKING CHANGE.

Do not extend notes this side of this line.

STATION	B. S.	H. I.	F. S.	ELEV.	L+ = W	℄ R+ = E
7+00		443 09	4 76	438.33	18' gut	
			4 17	438.92	18' t. curb	
			3 5	439.6	30' P.L	
7+64±	M. H. ℄		Encinita Ave.		Rod 315 Chain 966 Dia. 175 1456	Rod 315 Chain 976 Dia 175 1466
21" Inlet N.			14 56	428.53		
21" Outlet S.			14 66	428 43		
8+00			2 52	44057		
			3 22	43987		18' gut
			2 60	44049		18' t. curb
			2 0	441.1		30' P.L.
			2 89	44020	18' gut	
			2 39	440 70	18' t. curb	
			2 4	440 7	30' P.L.	
T. P.	8 70	449 26	2 53	44056		
9+00			6 82	44244		℄
			7 32	44194		18' gut
			6 69	44257		18' t. curb
			6 1	443.2		30' P.L.

Profile No. ____ Notes Red. ____ Plotted ____ Job No. 1277 Division No. ____ F.B. 1492 PG. 215
Date ____ Date ____ Survey of Garibaldi Ave Sers Dist
X-Sec. No. ____ Notes Chkd. ____ Checked ____ Survey by B.L. Willey Notes L.V.S. Date 10-21-49
Date ____ Date ____ Map No. ____ Indexed ____ Date ____

76L298 307 5-49

PLEASE RETURN TO
LOS ANGELES COUNTY SURVEYOR
726 LOS ANGELES COUNTY ENGINEERING BLDG.

NOTE: ANY ADDITIONS OR CHANGES ON THIS SHEET MUST BE MADE OR CIRCLED IN RED INK. WITH DATE AND NAME OF PERSON MAKING CHANGE.

Do not extend notes this side of this line.

STATION	B. S.	H. I.	F. S.	ELEV.		℄ Rt.
9+00		449 26	726	44200	18' got	
			676	44250	18' t. curb	
			67	4426	30' P.L.	
10+00			517	44409		℄
			540	44386		18' got
			481	444.45		18' t. curb
			42	4451		30' P.L.
			545	443.81	18' got	
			496	444.30	18' t. curb	
			49	444.4	30' P.L.	
10+20²			478	444.48		℄
			514	444.12		18' got - end curb
			457	44469		" t. curb " "
			35	445.8		30' P.L.
			36	4457		100'
			49	444.4		200'
			505	444.21	18' got	
			455	44471	18' t curb	
			43	4450	30' P.L.	
			41	4452	100'	
			28	4465	200'	

F.B. 1492 PG. 216
Job No. 1277 Division No. Garibaldi Ave. Sect
Notes Red. Date Plotted Date No. Profile
Survey of
Survey by B.L. Willey Notes L.V. Smith Notes Chkd. Date Checked Date No. X-Sec.
Index C. Johnson Date

76L298 307 5-49

PLEASE RETURN TO
LOS ANGELES COUNTY SURVEYOR
726 LOS ANGELES COUNTY ENGINEERING BLDG.

NOTE: ANY ADDITIONS OR CHANGES ON THIS SHEET MUST BE MADE OR CIRCLED IN RED INK, WITH DATE AND NAME OF PERSON MAKING CHANGE.

Do not extend notes this side of this line.

STATION	B. S.	H. I.	F. S.	ELEV.	L + W	R + E
11+00		449 26	3 49	44577		℄
			3 98	44528		17' edge pvmt
			16	4477		23' t. brk
			17	4476		30' P.L
			3 75	44551	18' gut (brk in cb-grade)	
			3 18	44608		
			33	4460	30' P.L.	
11+63		M. H. ℄	Encinitas Ave		Rod 3.17 Chain 10.78 dia 2.00 16.26	Rod 3.48 Chain 11.07 dia 1.75 16.30
24" Inlet N.			16 26	433.00		
21" Outlet S.			16 30	43296		
12+00			2 15	44711		℄
			2 64	44662		17' edge pvmt
			06	448.7		23' t. brk
			07	4486		30' P.L
			2 57	44669	18' gut	
			2 02	44724	18' t. curb	
			21	447.2	30' P.L	
T. P.	5 63	452 83	2 06	44720		

Profile No. ____ Notes Red. ____ Plotted ____ Job No. 1277 Division No. ____ F.B. 1492 PG. 217
Date ____ Date ____ Survey of Garibaldi Ave Sewer Dist
X-Sec. No. ____ Notes Chkd. ____ Checked ____ Survey by R.L. Willey Notes L.K.S. Date 10-21-49
Date ____ Date ____ Map No. ____ Indexed E.C. Johnson Date ____

76L298 307 5-49

PLEASE RETURN TO
LOS ANGELES COUNTY SURVEYOR
726 LOS ANGELES COUNTY ENGINEERING BLDG.

NOTE: ANY ADDITIONS OR CHANGES ON THIS SHEET MUST BE MADE OR CIRCLED IN RED INK, WITH DATE AND NAME OF PERSON MAKING CHANGE.

Do not extend notes this side of this line.

STATION	B. S.	H. I.	F. S.	ELEV.	L + = W.	℄ R + = E
13+00		452.83	4.53	448.30		℄
			4.99	447.84		17' gut - edge pvmt
			3.9	448.9		22' t. brk
			3.9	448.9		30' P.L.
			4.3	448.5		100'
			4.8	448.0		138'± Lot Line
			5.04	447.79	18' gut	
			4.88	447.95	t. curb	
			4.0	448.8	30' P.L.	
			2.8	450.0	100'	
			1.2	451.6	200'	
14+00			3.30	449.53		℄
			3.65	449.18		17' gut - edge pvmt
			3.1	449.7		19' t. brk
			2.5	450.3		30' P.L.
			3.95	448.88	18' gut	
			3.40	449.43	18' t.	
			2.5	450.3	30' P.L.	
14+06.3			3.18	449.65		℄
			3.52	449.31	17' gut	
			2.6	450.2	19' t. brk	
			2.4	450.4	30 P.L.	

F.B. 1492 PG. 218
Job No. 1277 Division No. Notes Red. Plotted Date Checked Date
Survey of Garibaldi Ave Survey Date Notes Chkd. Date
Survey by P.L. Willey Notes LVS Date
Indexed R. C. Johnson Date
Profile No. X-Sec. No.

76L298 307 5-49

PLEASE RETURN TO
LOS ANGELES COUNTY SURVEYOR
726 LOS ANGELES COUNTY ENGINEERING BLDG.

NOTE: ANY ADDITIONS OR CHANGES ON THIS SHEET MUST BE MADE OR CIRCLED IN RED INK, WITH DATE AND NAME OF PERSON MAKING CHANGE.

Do not extend notes this side of this line.

STATION	B. S.	H. I.	F. S.	ELEV.	L + = W	℄ R + = E
14+12.5		452 83	3 16	449.77		℄
			3 74	449.09	18' gut - end curb	
			3 28	449 55	18' t. curb	
			2 6	450 2	30' P.L.	
T. P	7 07	456 46	3 44	449 39		
14+23.5			6 56	449.90		℄
			6 87	449.59		31.4 C.R. - pvmt edge int Longdon Ave & Encinita Ave
			6 34	450 12		℄
For Junction Chamber Invert elevations see Cross Section Notes of Longdon Ave.						
					L + = W	10' offset Line W. R. + = E
14+77.7			5 80	450 66		"
			5 90	450 56	9' gut	
			5 30	451.16	10' edge pvmt	
			4 8	451.7	11' t. brk	
			4 8	451.7	20' P.L	
15+00			5 21	451 25		10' offset
15+07.8			5 17	451.29	21.8 C.R. edge pvmt	
			4 29	452 17	23 t brk	
15+15.0			4 96	451.50		10' offset - profile brk
15+44.2			4 95	451 51		" cross gut

Profile No. ____ Notes Red. ____ Plotted ____ Job No. 1277 Division No. ____ F.B. 1492 PG. 219
Date ____ Date ____ Survey of Garibaldi Ave Sewer
X-Sec. No. ____ Notes Chkd. ____ Checked ____ Survey by E.L. Willey Notes L.V.S. Date 10-21-49
Date ____ Date ____ Map No. ____ Checked A.C. Johnson Date ____

76L298 307 5-49

PLEASE RETURN TO
LOS ANGELES COUNTY SURVEYOR
726 LOS ANGELES COUNTY ENGINEERING BLDG.

NOTE: ANY ADDITIONS OR CHANGES ON THIS SHEET MUST BE MADE OR CIRCLED IN RED INK, WITH DATE AND NAME OF PERSON MAKING CHANGE.

Do not extend notes this side of this line.

STATION	B. S.	H. I.	F. S.	ELEV.	10' offset	
15+48.4		456.46	4.90	451.56		
			4.94	451.52		7.3 edge pvmt
			4.1	452.4		10' P.L. t-brk
15+93.6			4.01	452.45	10' offset	
			4.14	452.32	8' drain	
			3.70	452.76	17.2 gut	
			2.99	453.47	17.2 t.curb	
			2.5	454.0	20' P.L.	
			2.57	453.89	53.8 t.cb. C.R.W end N.W.cor.	
			3.22	453.24	53.8 gut " " " " "	
16+00			3.88	452.58	10' offset	
16+13.2			3.63	452.83	"	
			3.42	453.04		10' edge pvmt P.L.
			3.88	452.58	8' gut C.R.N end N.W cor	
			3.14	453.32	8' t.curb " " "	
			2.0	454.5	20' P.L.	
T.P.	7.31	460.45	3.32	453.14		
17+00			6.51	453.94	10' offset	
			6.18	454.27		10' edge pvmt - P.L.
			6.70	453.75	8' gut	
			6.08	454.37	8' t.curb	
			4.9	455.5	20' P.L.	

F.B. PG. 220 Job No. 1277 Division No. Notes Red. Plotted Date Checked Date No. Profile
Survey of Garibaldi Ave Sewer Date Notes Chkd. Date No. X-Sec.
Survey by R. Lillie Notes LVS Date
Indexed A. C. Johnson

76L298 307 5-49

PLEASE RETURN TO
LOS ANGELES COUNTY SURVEYOR
726 LOS ANGELES COUNTY ENGINEERING BLDG.

NOTE: ANY ADDITIONS OR CHANGES ON THIS SHEET MUST BE MADE OR CIRCLED IN RED INK, WITH DATE AND NAME OF PERSON MAKING CHANGE.

Do not extend notes this side of this line.

STATION	B. S.	H. I.	F. S.	ELEV.		
						10' offset Line R + =
18 + 00		460 45	5 06	455 39		10' offset
			4 75	455.70		10' edge pvmt - P.L.
			3 0	457.4		44 t. brk
			3 3	457.1		100'
			4 7	455.7		200'
			5 32	455 13	8° gut	
			4 60	455 85	8° t. curb	
			3 4	457.0	20' P.L.	
			2 6	457.8	37' t. brk.	
			2 3	458 1	100'	
18 + 86 3			3 76	456 69		10' offset
			3 44	457.01		10' edge pvmt - P.L.
			4 03	456 42	8° gut C.R. s end s.w. cor	
			3 32	457.13	8° t. curb " "	
			2 1	458.3	20' P.L.	
19 + 00			3 58	456 87		10' offset
19 + 11 0			3 40	457.05		"
			3 61	456.84	8° cross gut	
			2 84	457 61	32° gut C.R. w. end s.w. cor	
			2 12	458.33	32° t. curb " " " "	
19 + 46 8			2 88	457.57		10' offset

Profile No. ____ Notes Red. ____ Plotted ____ Job No. 1272 Division No. ____ F.B. 1492 PG. 221
X-Sec. No. ____ Date ____ Date ____ Survey of Garibaldi Ave Sewer
Notes Chkd. ____ Checked ____ Survey by R.L. Willey Notes R.V.S. Date 12-21-49
Date ____ Date ____ Map No. ____ Indexed Johnson Date ____

76L298 307 5-49

PLEASE RETURN TO
LOS ANGELES COUNTY SURVEYOR
726 LOS ANGELES COUNTY ENGINEERING BLDG.

NOTE: ANY ADDITIONS OR CHANGES ON THIS SHEET MUST BE MADE OR CIRCLED IN RED INK, WITH DATE AND NAME OF PERSON MAKING CHANGE.

Do not extend notes this side of this line.

STATION	B. S.	H. I.	F. S.	ELEV.	L + = W	10' offset Line R + = E
19+46.8		460 45	2 98	45 47	8° cross gut.	
			2 24	458 21	33.5 gut C.R. W. end N.W cor	
			1 61	458,84	33.5 t.curb. " " " " "	
19+71.8			2 54	457 91		10' offset Line
			2 20	458 25		10' edge pvmt - P.L.
			2 66	457,79	8° gut C.R. N. end N.W cor.	
			2 02	458 43	8° t.cb. " " " " "	
			0 6	459 8	20' P.L	
T.P.	5 65	464 70	1 40	45 05		
20+00			6 34	458 36		10' offset Line
			5 98	458 72		10' edge pvmt - P.L
			6 54	458,16	8° gut	
			5 86	458 84	8° t.curb	
			4 9	459 8	20' P.L	
21+00			4 89	459 81		10' offset L.
			4 62	460,08		10' edge pvmt - P.L.
			3 2	461 5		32' t. bk.
			3 4	461,3		100'
			5 0	459,7		200'
			5 07	459 63	8° gut	
			4 39	460,31	8° t.crb.	

F.B. PG. 222 Job No. 1277 Division No. Notes Red. Plotted No. Profile
Survey of Garibaldi Ave Sewer Date Date X-Sec.
Survey by R.L. Wiley Notes L.V.S. Notes Chkd. Checked No.
Indexed A. C. Johnson Date Date

76L298 307 5-49

PLEASE RETURN TO
LOS ANGELES COUNTY SURVEYOR
726 LOS ANGELES COUNTY ENGINEERING BLDG.

NOTE: ANY ADDITIONS OR CHANGES ON THIS SHEET MUST BE MADE OR CIRCLED IN RED INK, WITH DATE AND NAME OF PERSON MAKING CHANGE.

Do not extend notes this side of this line.

STATION	B. S.	H. I.	F. S.	ELEV.	L+ = W	10' offset	R+ = E
21+00		464 70	27	462 0	20' P.L.		
			15	463 2	35' t. brk		
			10	463.7	100'		
22+00			345	461 25		10' offset	
			328	461 42			10' edge pvmt - P.L.
			365	461 05	8' gut		
			291	461 79	8' t. curb		
			20	462 7	20' P.L.		
22+93			224	462.46		10' offset	
			195	462.75			10' edge pvmt
			223	462 47	8' gut S end C.R. S.W. cor		
			158	463 12	8' t. curb " " " "		
			12	463 5	20' P.L.		
23+00			222	462 48		10' offset	
T.P.	5 76	468 29	217	462 53			
23+22			563	462 66		10' offset line	
			568	462 61	8' cross gut		
			524	463 05	45' gut W end C.R. SW cor		
			459	463 70	45' t. cb. " " " " "		
23+63			505	463 24		10' offset line	
			485	463 44			10' edge pvmt - P.L.

Profile No. ____ Notes Red. ____ Date ____ Plotted ____ Date ____ Job No. 1277 Division No. ____
X-Sec. No. ____ Notes Chkd. ____ Date ____ Checked ____ Date ____ Survey of GARI BITTOLI Survey by EDWILLIS Notes AKS Date 10-21-45 Map No. ____ Indexed ____ Date ____

F.B. 1422 PG. 223

76L298 307 5-49

PLEASE RETURN TO
LOS ANGELES COUNTY SURVEYOR
726 LOS ANGELES COUNTY ENGINEERING BLDG.

NOTE: ANY ADDITIONS OR CHANGES ON THIS SHEET MUST BE MADE OR CIRCLED IN RED INK, WITH DATE AND NAME OF PERSON MAKING CHANGE.

Do not extend notes this side of this line.

STATION	B. S.	H. I.	F. S.	ELEV.	10' offset L.	
23+63.8		468 29	5 29	463 00	6° cross gut	
			4 88	464 21	27.6 gut W end C.R. N.W.cor	
			4 27	464 02	27.6 t. curb " " " "	
23+94.9			4 89	463 40	10' offset	
			5 06	463 23		10' p.L.
			4 94	463 35		24.9 edge pvmt
			4 93	463 36	3.7 gut out	
			5 08	463 21	5.3 gut in N end C.R. N.W.cor	
			4 45	463 84	" t. curb " " " "	
			4 0	464 3	20' P.L.	
23+97.3			4 85	464 24	24.8 gut end curb	
			4 30	463 99	24.8 t. crb " "	
24+00			4 80	463 49	10' offset	
24+09			4 63	463 66	10' offset profile brk	
			4 54	463 75		10' crown pvmt.
			4 80	463 49		23' gut
			4 18	464 11		23' t. curb
			4 82	463 47	6° gut	
			4 28	464 01	6° t curb	
			3 9	464 4	20' P.L.	
25+00			3 71	464 58	10' offset	

F.B. PG. 1492 224
Job No. 1277
Division No.
Notes Red.
Plotted
Profile No.
Survey of Garibaldi Ave Sewer
Date
Date
X-Sec. No.
Survey by P.L. Willey
Notes L.V.S.
Notes Chkd.
Checked
Indexed R. C. Johnson
Date
Date

76L298 307 5-49

PLEASE RETURN TO
LOS ANGELES COUNTY SURVEYOR
726 LOS ANGELES COUNTY ENGINEERING BLDG.

NOTE: ANY ADDITIONS OR CHANGES ON THIS SHEET MUST BE MADE OR CIRCLED IN RED INK, WITH DATE AND NAME OF PERSON MAKING CHANGE.

Do not extend notes this side of this line.

STATION	B. S.	H. I.	F. S.	ELEV.	L + = W	10' offset	R + = E
25+00		468 29	4 10	464 19			16^{8} gut
			3 56	464 73			16^{8} t curb
			4 23	464 06	13^{2} gut		
			3 48	464 81	13^{2} t curb		
			3 2	465 1	20'		
26+00			2 98	465 31		10' offset	
			3 27	465 02			9^{0} gut
			2 77	465 52			9^{0} t. curb
26+00^{7}			2 95	465 34		10' offset	
			2 89	465 40	7' crown pvmt		
			3 27	465 02	19^{3} gut out s end c.R. s.w. cor		
			3 46	464 83	21^{3} gut in " " " " "		
			2 79	465 50	21^{3} t. curb		
			2 3	466 0	30'		
26+23^{6}			2 63	465 66		10' offset	
			2 57	465 72	7^{2} crown pvmt		
			3 25	465 04	23^{5} cross gut		
T. P.	6 19	471 28	3 20	465 09			
26+23^{6}			5 48	465 80	52^{3} gut w. end c.R. s.w. cor		
			4 84	466 44	t. crb. " " " "		
26+55^{7}			5 14	466 14		10' offset	

Profile No. ____ Notes Red. ____ Plotted ____ Job No. 1272 Division No. ____ F.B. 1492 PG. 225
X-Sec. No. ____ Date ____ Date ____ Survey of Garibaldi Ave Sewer
Notes Chkd. ____ Checked ____ Survey by R L Willey Notes LVS Date 10-21-49
Date ____ Date ____ Map No. ____ Indexed ____ Date ____

76L298 307 5-49

PLEASE RETURN TO
LOS ANGELES COUNTY SURVEYOR
726 LOS ANGELES COUNTY ENGINEERING BLDG.

NOTE: ANY ADDITIONS OR CHANGES ON THIS SHEET MUST BE MADE OR CIRCLED IN RED INK, WITH DATE AND NAME OF PERSON MAKING CHANGE.

Do not extend notes this side of this line.

STATION	B. S.	H. I.	F. S.	ELEV.	L+ 10' offset	R+
26+55 2		471 28	5 28	466 00	9° crown pvmt	
			6 05	465 23	25 3 cross gut	
			5 52	465 76	49 4 gut W. end C.R N.W. cor.	
			4 89	466 39	49 f. cb " " " " "	
26+84 2			5 03	466 25	10' offset	
			5 02	466 26	8	
			5 63	465 65	25 1 gut out N	
			5 79	465 49	27 1 gut in	
			5 16	466 12	27 1 f. curb	
			4 3	467 0	37	
27+00			4 84	466 44	10' offset	
			5 10	466 18		8 2 gut
			4 57	466 71		8 2 f. curb
			4 5	466 8		10° P.L.
			4 84	466 44	10' crown pvmt	
			5 50	465 78	27 1 gut	
			4 97	466 31	27 1 f. curb	
			3 9	467 4	37	
27+37 4			4 33	466 95	10' offset	
			4 54	466 74		8 2 gut
			3 91	467 37		f. curb
			3 6	467 7		10' P.L.

F.B. 1492 PG. 226
Survey of Garibaldi Ave Sewer
Survey by R L Willey Notes RVS
Indexed A. C. Johnson Date
Job No. 1277 Division No. Notes Red. Date Plotted Date
Profile No. X-Sec. No. Checked Date

76L298 307 5-49

PLEASE RETURN TO
LOS ANGELES COUNTY SURVEYOR
726 LOS ANGELES COUNTY ENGINEERING BLDG.

NOTE: ANY ADDITIONS OR CHANGES ON THIS SHEET MUST BE MADE OR CIRCLED IN RED INK, WITH DATE AND NAME OF PERSON MAKING CHANGE.

Do not extend notes this side of this line.

STATION	B. S.	H. I.	F. S.	ELEV.		
27+55.0		471 28	3 89	46739	10' offset	
			3 96	46732	5' crown pvmt	
			4 71	46657	27' gut C.R.	
			4 11	46717	27 t. curb "	
			3 1	46822	37	
27+56.8			3 86	47742	10' offset	
			3 99	46729		25° gut - C.R. end curb
			3 64	46764		25° t. curb " "
27+72.11			3 71	46758	10' offset	int. 10' offset line Encinita & Lemon Ave
27+78.2			4 55	46673	20' flow line storm drain	
27+91.3			3 63	46765		10' gut - end curb
			3 11	46817		10' t. crb - " "
B.M.T.E. 200			5 15	46613	B.M. T.E. 200 elev. 466.126 (F.B. 1488-118 Encinita Ave (E. side) at Fortson Dr. Bt. spk. in curb, 4' S of ℄ Prod of Fortson Dr.	

Profile No. ____ Notes Red. ____ Plotted ____ Job No. 1277 Division No. ____ F.B. 1492 PG. 227
Date ____ Date ____ Survey of Garibaldi Ave Sewer Dist.
X-Sec. No. ____ Notes Chkd. ____ Checked ____ Survey by R.L. Willey Notes ~~J. Smith~~ Date 10-49
Date ____ Date ____ Map No. ____ Date ____
~~Ed. Johnson~~

F.B. 1492 PG. 228 Job No. 1277 Division No. _____ Notes Red. _____ Plotted _____ Profile

Survey of Garibaldi Ave Sewer Dist Date _____ Date _____ No. _____

Survey by R.L. Willey Notes L.V. Smith Notes Chkd. _____ Checked _____ X-Sec.

Indexed _____ Date _____ Date _____ Date _____ No. _____

STATION	B. S.	H. I.	F. S.	ELEV.

76L298 307 5-49

PLEASE RETURN TO

LOS ANGELES COUNTY SURVEYOR

726 LOS ANGELES COUNTY ENGINEERING BLDG.

Do not extend notes this side of this line.

NOTE: ANY ADDITIONS OR CHANGES ON THIS SHEET MUST BE MADE OR CIRCLED IN RED INK. WITH DATE AND NAME OF PERSON MAKING CHANGE.

Notes Ck'd by:	Survey of: Garibaldi Ave. Sew.
Map No.	W.O. 1277 Tape No. Std. °F
Office Work	Surveyed by: R.L. Willey
Checked	Notes: English Date: 10-29
Date:	Indexed: [redacted]

F. B. 1492 Pg. 229

C.I. 1277

TOPOGRAPHY ON N. OAK AVE.
FROM = GARIBALDI AVE.
TO = LEMON AVE.
GARIBALDI AVE. SEWER DIST.

Party-
R.L. Willey
L.V. Smith
E.F. English
D. Soppel
M. Sommenschein
M.A. Welsh

Notes: Any Additions or Changes of This Sheet Must Be Made or Circled in Red Ink With Date and Name of Person Making Change.

Do not extend notes this side of this line.

RETURN TO
LOS ANGELES COUNTY SURVEYOR
726 LOS ANGELES COUNTY
ENGINEERING BLDG.

76F3085 247 10M 1-49

F. B. 1492 Pg. 230

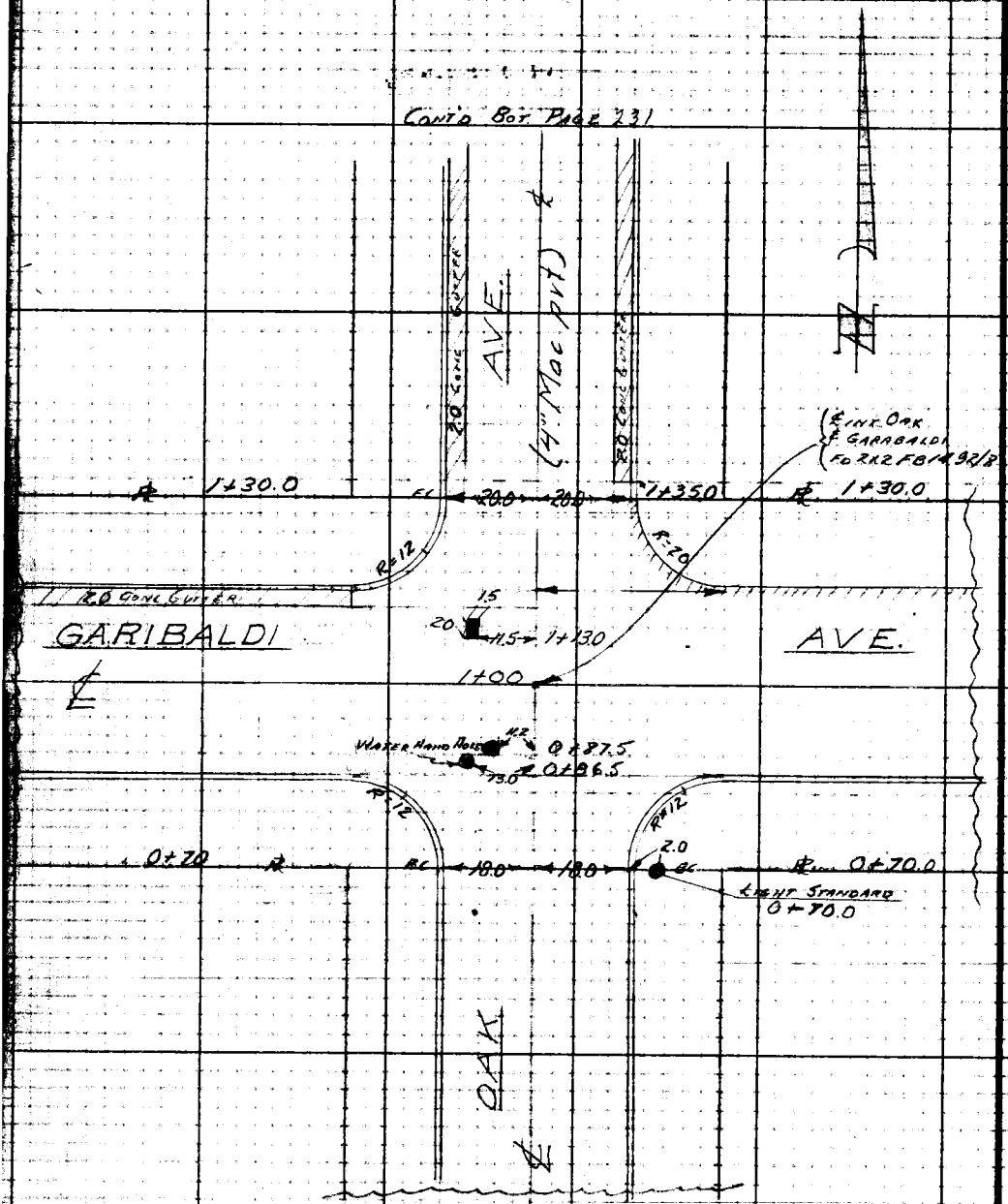

RETURN TO
LOS ANGELES COUNTY SURVEYOR
725 LOS ANGELES COUNTY
ENGINEERING BLDG.

Do not extend notes this side of this line.

Note: Any Additions or Changes on This Sheet Must Be Made or Circled in Red Ink With Date and Name of Person Making Change.

Notes Ck'd by	Survey of Garibaldi Ave Sew.
Map No.	W. O. 1277 Tape No. Std. °F
Office Work	Surveyed by R. L. Willey
Checked	Notes English Date 10-49
Date	Indexed A. C. Johnson

F. B. 1492 PG. 231

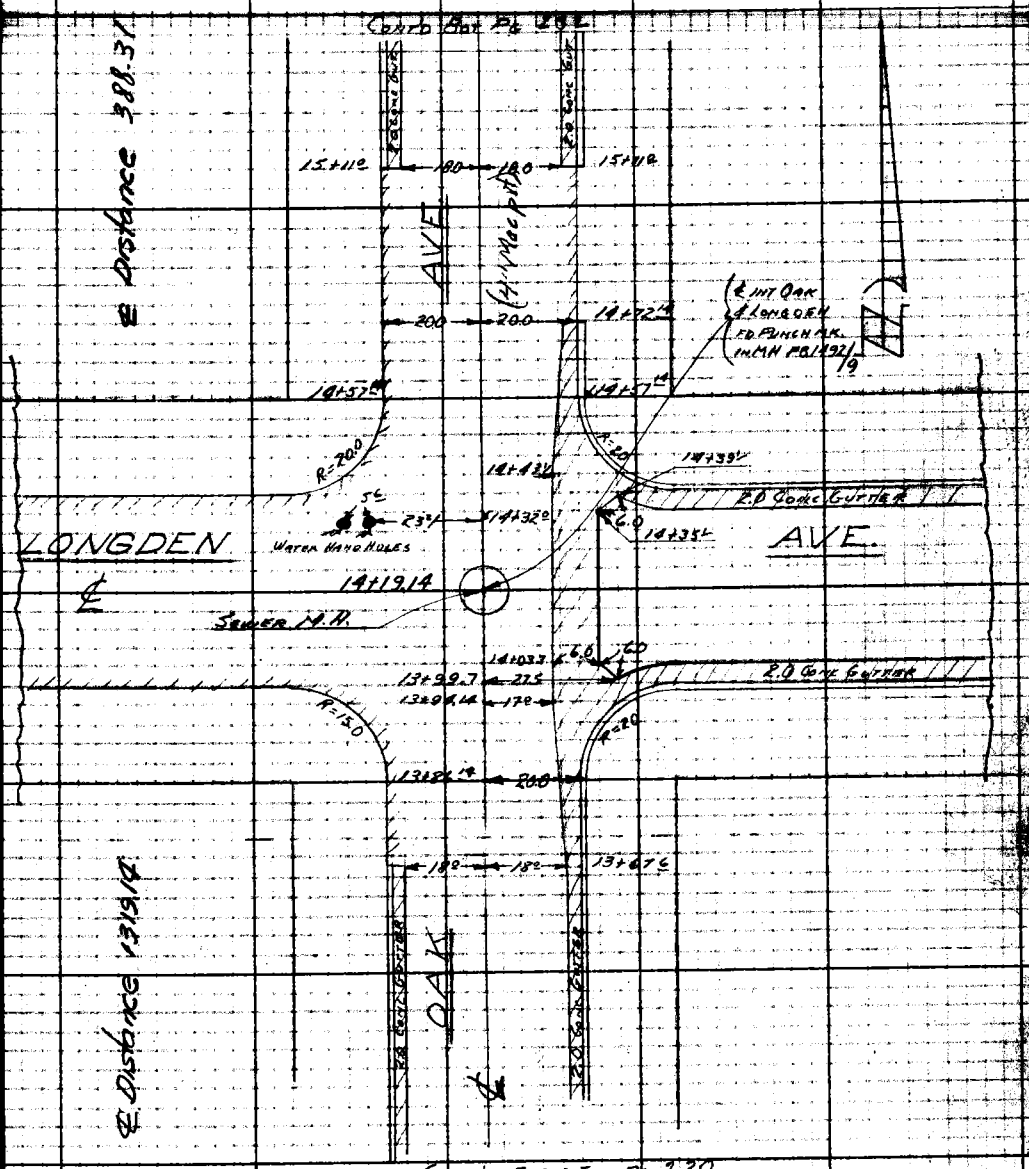

Note: Any Additions or Changes on This Sheet Must be Made or Circled in Red Ink With Date and Name of Person Making Change.

Do not extend notes this side of this line.

RETURN TO
LOS ANGELES COUNTY SURVEYOR
720 LOS ANGELES COUNTY
ENGINEERING BLDG.

76F3095 247 10M 1-49

F. B. 1492 PG. 232

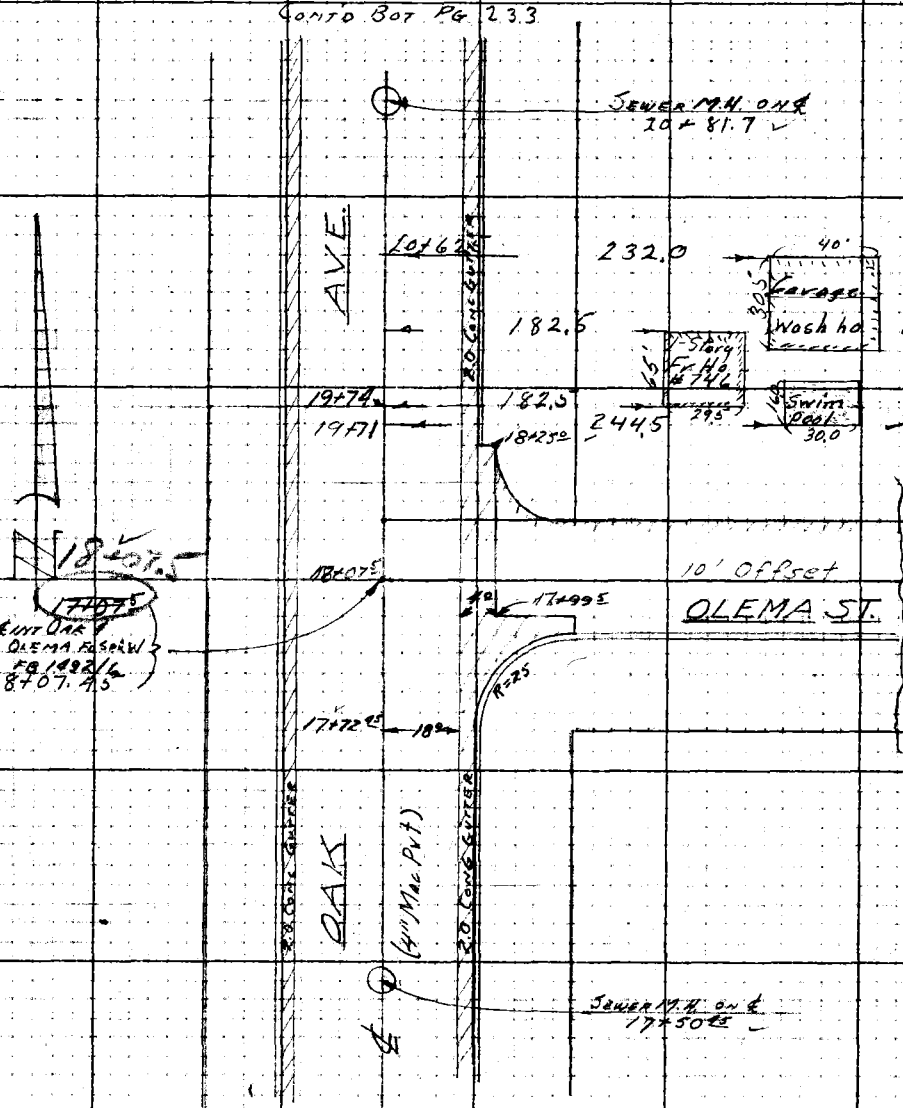

CONT'D FROM TOP PG 231

RETURN TO
LOS ANGELES COUNTY SURVEYOR
726 LOS ANGELES COUNTY
ENGINEERING BLDG.

Do not extend notes this side of this line.

Note: Any Additions or Changes on This Sheet Must be Made or Circled in Red Ink With Date and Name of Person Making Change.

Notes Ck'd by	Survey of Garibaldi Ave Sew.
Map No.	W. O. 1277 Tape No. St'd °F
Office Work	Surveyed by R.L. Willey
Checked	Notes English Date 10-49
Date	Indexed R. C. Johnson

F. B. 1492 PG. 233

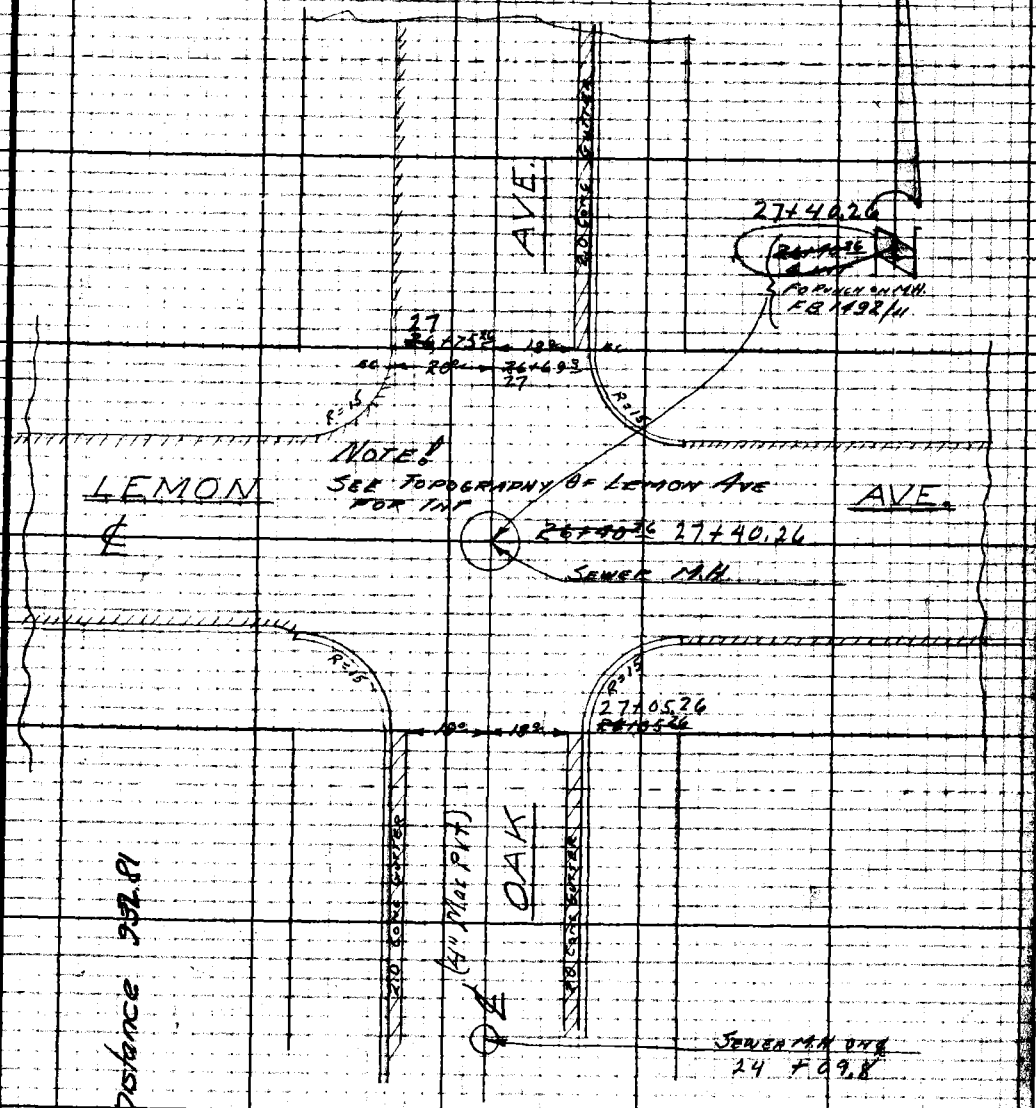

CONT'D FROM TOP PG 232

Note: Any Additions or Changes on This Sheet Must be Made or Circled in Red Ink With Date and Name of Person Making Change.

Do not extend notes this side of this line.

RETURN TO
LOS ANGELES COUNTY SURVEYOR
726 LOS ANGELES COUNTY
ENGINEERING BLDG.

F. B. 1492 Pg. 234

RETURN TO
LOS ANGELES COUNTY SURVEYOR
728 LOS ANGELES COUNTY
ENGINEERING BLDG.

Do not extend notes inside of this line.

Note: Any Additions or Changes on This Sheet Must be Made or Circled in Red Ink With Date and Name of Person Making Change.

F.B. 1492 PG. 285

Profile No. ____ Notes Red ____ Date ____ Plotted ____ Date ____ Job No. 1277 Division No. ____ Survey of [illegible]

X-Sec. No. ____ Notes Chkd. ____ Date ____ Checked ____ Date ____ Survey by Van Deren Notes Van Date 10-26-49

Map No. ____ Date ____ [illegible] Johnson Date [illegible]

CITY

CROSS SECTIONS ON OAK AVE

FROM GARIBALDI AVE TO LEMON AVE

GARIBALDI AVE

10-26-49

Van Deren
Stangeland
Blankenship
Richards

STATION	B.S.	H.I.	F.S.	ELEV.

NOTE: ANY ADDITIONS OR CHANGES ON THIS SHEET MUST BE MADE OR CIRCLED IN RED INK, WITH DATE AND NAME OF PERSON MAKING CHANGE.

PLEASE RETURN TO
LOS ANGELES COUNTY SURVEYOR
726 HIGGINS BLDG.

Do not extend notes this side of this line.

76L296 307 3M 11-48

76L298 307 3M 11-48

PLEASE RETURN TO
LOS ANGELES COUNTY SURVEYOR
726 HIGGINS BLDG.

NOTE: ANY ADDITIONS OR CHANGES ON THIS SHEET MUST BE MADE OR CIRCLED IN RED INK, WITH DATE AND NAME OF PERSON MAKING CHANGE.

Do not extend notes this side of this line.

STATION	B. S.	H. I.	F. S.	ELEV.	Lt + West	℄	Rt + East
T 192	7 46	434.60		427.14	BMT 192 Elev = 427.154 FB 1488-114		
					Garibaldi Ave & Oak Ave. N.W. Cor.		
					Bt Spk in Cb. 5' West of West end C.R.		
0+70			8 16	426.~~56~~ 44		℄ @ BC	
"			8 45	426.~~25~~ 15			20°/Gut
"			7 96	426.~~76~~ 64			20°/Curb
"			7 8	426 8			30°/Pl
"			8 51	426 09	20°/Gut		
"			7 94	426.66	20°/Curb		
"			7 8	426 3	30°/Pl		
0+82			7 82	426 78			30°/EC Curb
"			7 89	426 71	30°/EC Curb		
1+00			7 82	426 78		℄ Int Garabaldi	
1+18			7 93	427 17	30°/EC Curb		
1+30			7 41	427 19		@ BC ℄	
"			7 95	426 65	18°/Gut Out		
"			7 98	426 62	20' Gut In		
"			7 45	427 15	20°/Curb		
"			6 7	427 9	30°/Pl		
1+35			7 35	427 25		℄	
"			7 74	426 86			18°/Gut Out

F.B. 1492 Pg. 236
Job No. 1277 Division No. Notes Red. ACS Plotted
Survey of Garibaldi Ave Date 10-26-49 Date
Survey by Van Derra Notes Van Notes Chkd H.D.M. Checked
Indexed C. Johnson Date 10-28-49 Date
Profile No. X-Sec. No.

76L298 307 5-49

PLEASE RETURN TO
LOS ANGELES COUNTY SURVEYOR
726 LOS ANGELES COUNTY ENGINEERING BLDG.

NOTE: ANY ADDITIONS OR CHANGES ON THIS SHEET MUST BE MADE OR CIRCLED IN RED INK, WITH DATE AND NAME OF PERSON MAKING CHANGE.

Do not extend notes this side of this line.

STATION	B. S.	H. I.	F. S.	ELEV.	LEFT OR WEST	℄	RIGHT OR EAST
1+35		43460	791	42669			20' GUT IN
"			730	42730			20' 0/ CURB
"			6.4	4282			30% PL
2+00			604	42856		℄	
"			676	42784			18' GUT OUT
"			686	42774			20' 0/ " IN
"			622	428.38			20' 0/ CURB
"			55	429.1			30% PL
"			678	427.82	18' GUT OUT		
"			684	427.76	20' 0/ GUT IN		
"			624	428.36	20' 0/ CURB		
"			60	428.6	30% PL		
3+00			4.33	430.27		℄	
"			505	429.55			18' GUT OUT
"			514	429.46			20' 0/ " IN
"			450	430.10			20' 0/ CURB
"			39	430.7			30% PL
"			499	429.61	18' GUT OUT		
"			509	429.51	20' " " IN		
"			447	430.13	20' 0/ CURB		
"			39	430.7	30% PL		

Profile No. ____ Notes Red. ____ Plotted ____ Job No. 1277 Division No. ____
X-Sec. No. ____ Date ____ Date ____ Survey of Garibaldi Ave
Notes Chkd. H.D.N. Checked ____ Survey by Van Deren Notes Van Date 10-26-49
Date 10-28-49 Date ____ Map No. ____ Date ____

F.B. 1492 Pg. 237

76L299 307 5-49

PLEASE RETURN TO
LOS ANGELES COUNTY SURVEYOR
726 LOS ANGELES COUNTY ENGINEERING BLDG.

NOTE: ANY ADDITIONS OR CHANGES ON THIS SHEET MUST BE MADE OR CIRCLED IN RED INK, WITH DATE AND NAME OF PERSON MAKING CHANGE.

Do not extend notes this side of this line.

F.B. 1492 PG. 238 | Job No. 1277 | Division No. | Notes Red. | Plotted | Profile No.
Survey of: Garfield Ave | Date 10-26-49 | Date | X-Sec. No.
Survey by: Van Deren | Notes Chkd. H.D.T. | Checked
Indexed: R. C. Johnson | Notes | Date 10-28-49 | Date

STATION	B. S.	H. I.	F. S.	ELEV.	LEFT OR WEST ℄	RIGHT OR EAST
		434.60				
TP	9.03	439.10	4.53	430.07		
4+00			7.14	431.96	℄	
"			7.86	431.24		20' % GUT
"			7.24	431.86		20' % CURB
"			7.1	432.3		30' % ℞
"			7.86	431.24	20' % GUT	
"			7.24	431.86	20' % CURB	
"			6.8	432.3	30' % ℞	
5+00			5.38	433.72	℄	
"			6.13	432.97		20' % GUT
"			5.99	433.61		20' % CURB
"			5.8	433.3		30' % ℞
"			5.3	433.8		100' % GRND
"			5.1	434.0		200' % GRND
"			5.7	433.4		300' % GRND
"			5.0	434.1		400' % GRND
"			6.5	432.6		500' % GRND
"			7.0	432.1		600' % GRND
"			7.1	432.0		BLL 630' % GRND
"			6.13	432.97	20' % GUT	

76L298 307 5-48

PLEASE RETURN TO
LOS ANGELES COUNTY SURVEYOR
726 LOS ANGELES COUNTY ENGINEERING BLDG.

NOTE: ANY ADDITIONS OR CHANGES ON THIS SHEET MUST BE MADE OR CIRCLED IN RED INK, WITH DATE AND NAME OF PERSON MAKING CHANGE.

Do not extend notes this side of this line.

STATION	B. S.	H. I.	F. S.	ELEV.	Lt & West	℄	Rt & East
5+00		439.10	5.50	433.60	20' Top Cb		
"			5.3	433.8	30' P.L.		
"			4.5	434.6	100' Gr		
"			4.9	434.2	200' Gr		
"			4.8	434.3	250' Gr		
6+00			3.65	435.45		℄	
"			4.30	434.80			20' Cut
"			3.66	435.44			20' Top Cb
"			3.8	435.3			30' PL
"			4.41	434.69	20' Cut		
"			3.79	435.31	20' Top Cb		
"			3.5	435.6	30' P.L.		
T.P.	6.91	443.03	2.98	436.12			
7+00			5.93	437.10		℄	
			6.56	436.47			20' Cut
			5.94	437.09			20' Top Cb
			5.9	437.1			30' P.L.
			6.56	436.47	20' Cut		
			5.95	437.08	20' Top Cb		
			5.0	438.0	30' P.L		
7+50			5.09	437.94		℄	

Profile No. ____ Notes Red. ____ Plotted ____ Job No. ____ Division No. ____
X-Sec. No. ____ Date ____ Notes Chkd. Date 10-28-48 Checked Date ____ Survey of Garibaldi Inc. Date 10-28-48
Date ____ Map No. ____ Survey by Ken Deere Notes Ken Date ____
Added Johnson Date ____

F.B. 1792 Pg. 239

76L298 307 5-49

PLEASE RETURN TO
LOS ANGELES COUNTY SURVEYOR
726 LOS ANGELES COUNTY ENGINEERING BLDG.

NOTE: ANY ADDITIONS OR CHANGES ON THIS SHEET MUST BE MADE OR CIRCLED IN RED INK, WITH DATE AND NAME OF PERSON MAKING CHANGE.

Do not extend notes this side of this line.

STATION	B. S.	H. I.	F. S.	ELEV.	Lt & West	℄ Rt & East
7+50		443.03	5.77	437.26		20' Cut
			5.15	437.88		20' Top Cb
			5.2	437.8		30' P.L.
			5.0	438.0		100'
			5.8	437.2		200'
			6.0	437.0		300'
			7.2	435.8		400'
			7.9	435.1		500'
			5.69	437.34	20' Cut	
			5.07	437.96	20' Top Cb	
			4.4	438.6	30' P.L.	
			3.7	439.3	100'	
			3.9	439.1	200'	
8+00			4.27	438.76		℄
			4.88	438.15		20' Cut
			4.23	438.80		20' Top Cb
			4.3	438.7		30' P.L.
			4.94	438.09	20' Cut	
			4.30	438.73	20' Top Cb	
			3.5	439.5	30' P.L.	
9+00			2.77	440.26		℄

Profile No. X-Sec. No.
Plotted Date
Notes Red. Date 10-26-49
Notes Chkd. H.D.H. Checked Date 10-28-49
Division No.
Job No. 1277
Survey of Garibaldi Ave
Survey by Van Deren Notes Van
Indexed K. C. Johnson Date
F.B. 1492 PG. 240

76L298 307 5-49

PLEASE RETURN TO
LOS ANGELES COUNTY SURVEYOR
726 LOS ANGELES COUNTY ENGINEERING BLDG.

NOTE: ANY ADDITIONS OR CHANGES ON THIS SHEET MUST BE MADE OR CIRCLED IN RED INK, WITH DATE AND NAME OF PERSON MAKING CHANGE.

Do not extend notes this side of this line.

STATION	B. S.	H. I.	F. S.	ELEV.	Lt & West	℄ Rt & East
9+00		443.03	3.44	439.59		20' Gut
"			2.82	440.21		20' Top Cb
"			2.7	440.3		30' P.L.
"			3.42	439.61	20' Gut	
"			2.78	440.25	20' Top Cb	
"			2.4	440.6	30' P.L.	
T.P.	6.48	447.02	2.49	440.54		
10+00			5.33	441.69		℄
"			6.06	440.96		20°/Gut
"			5.42	441.60		20°/Curb
"			5.0	442.0		30°/Pk
"			5.4	441.6		100°/Grnd
"			5.9	441.1		200°/Grnd
"			7.1	439.9		300°/Grnd
"			7.0	440.0		Approx 370°/BLL
"			6.04	440.98	20°/Gut	
"			5.41	441.61	20°/Curb	
"			5.1	441.9	30°/Pk	
"			4.5	442.5	100°/Grnd	
"			3.4	443.6	200°/Grnd	
"			2.5	444.5	300°/Grnd	

Profile No. ____ Notes Red. ____ Plotted ____ Job No. 1277 Division No. ____ F.B. 1492 Pg. 241
X-Sec. No. ____ Date ____ Date ____ Survey of Garibaldi Ave
Notes Chkd H.D.H. Date 10-28-49 Checked ____ Survey by Van Deren Notes Kor Date 10-26-49
Date ____ Date ____ Map No. ____ Indexed Johnson Date ____

76L298 307 5-49

PLEASE RETURN TO
LOS ANGELES COUNTY SURVEYOR
726 LOS ANGELES COUNTY ENGINEERING BLDG.

NOTE: ANY ADDITIONS OR CHANGES ON THIS SHEET MUST BE MADE OR CIRCLED IN RED INK. WITH DATE AND NAME OF PERSON MAKING CHANGE.

Do not extend notes this side of this line.

Profile No. ____ X-Sec. No. ____
Plotted ____ Date ____
Notes Red. ____ Date 10-26-49
Notes Chkd. H.J.H. Checked ____ Date 11-20-49
Division No. ____
Job No. 12.77
Survey of Garbert Ave
Survey by Van Dercar Notes Van
Indexed E. C. Johnson Date ____
F.B. 1492 PG. 242

STATION	B. S.	H. I.	F. S.	ELEV.	LEFT OR WEST	℄	RIGHT OR EAST
10+90		447.02	4.09	442.93		℄	
"			4.72	442.30			20% GUT
"			4.08	442.94			20% CURB
"			3.80	443.22			30% PL
"			4.1	442.9			HANDLEVEL 100% GRND
"			4.4	442.6			" 200% SO. PL LONGDEN AVE SCHOOL
"			5.5	441.5			" 300% SO. PL LONGDEN AVE JUN.
11+00			3.94	443.08		℄	
"			4.56	442.46	20% GUT		
"			3.95	443.07	20% CURB		
"			3.1	443.9	30% PL		
"			2.7	444.3	HAND L. 100% GRND		
"			2.5	444.5	" 200% GRND		
"			2.2	444.8	230% BLL		
12+00			2.56	446.46		℄	
"			3.28	444.74			20% GUT
"			2.66	444.36			20% CURB
"			2.95	444.57			30% BK WK PL
"			3.15	443.37	20% GUT		
"			2.53	444.49	20% CURB		
"			0.8	446.2	30% PL		

76L298 307 5-49

PLEASE RETURN TO
LOS ANGELES COUNTY SURVEYOR
726 LOS ANGELES COUNTY ENGINEERING BLDG.

NOTE: ANY ADDITIONS OR CHANGES ON THIS SHEET MUST BE MADE OR CIRCLED IN RED INK, WITH DATE AND NAME OF PERSON MAKING CHANGE.

Do not extend notes this side of this line.

STATION	B. S.	H. I.	F. S.	ELEV.	LEFT OR WEST	℄	RIGHT OR EAST
		44702		44.94			
T.P.	916	45410	208	~~45202~~	T.P.		
13+00			814	44586		℄	
"			887	44523			20°/GUT
"			824	44586			20°/CURB
"			803	44607			30°/BK WK AL
"			883	44527	20°/GUT		
"			818	44592	20°/CURB		
"			6.9	4472	30°/AL		
13+67.6			714	44696	@ END CURB	℄	
"			789	44621	20°/GUT		
"			730	44680	20°/CURB		
"			65	4476	30°/AL		
13+81.4			6.97	44713		℄	
"			777	44633			20°/GUT
"			707	44703			20°/CURB
"			6.89	44721			30°/AL
13+86.4			692	44718		℄	
"			759	44651			20°/GUT BOT BRK.
"			7.0	4471			21°/TOP BRK
"			6.4	4477			30°/AL

Profile No. ____ Notes Red. ____ Planted ____ Job No. 1277 Division No. ____ F.B. 1492 PG. 249
X-Sec. No. ____ Date ____ Date ____ Survey of Garibaldi Ave
Notes Chkd H.D.H. Checked ____ Survey by Van Dercz Notes Van Date 10-26-49
Date 10-28-49 Date ____ Map No. ____ Index D. [illegible] Date ____

76L298 307 5-49

PLEASE RETURN TO
LOS ANGELES COUNTY SURVEYOR
726 LOS ANGELES COUNTY ENGINEERING BLDG.

NOTE: ANY ADDITIONS OR CHANGES ON THIS SHEET MUST BE MADE OR CIRCLED IN RED INK, WITH DATE AND NAME OF PERSON MAKING CHANGE.

Do not extend notes this side of this line.

STATION	B. S.	H. I.	F. S.	ELEV.	LEFT OR WEST	℄ RIGHT OR EAST
		454.10				
—			6.66	44744		EAST END C.R. JE COR.
14+19.14			6.37	44773		℄ INT LONGDEN
"			6.02	44808		EAST END C.R. NE COR.
14+57.14			5.63	44847		℄
"			6.37	44773		20°/GUT
"			5.69	44841		20°/CURB
"			5.6	4485		30°/PL
"			6.29	44781	20°/GUT BOT BRK	
"			5.5	4486	22°/TOP BRK	
"			4.8	4493	30°/PL	
14+72.14			5.35	44875		℄
"			6.11	44799		20°/GUT
"			5.43	44867		20°/CURB
"			5.3	4488		30°/PL
15+00			4.83	44927		℄
15+11.0			4.67	44943		℄
"			5.31	44879		20°/GUT
"			4.69	44941		20°/CURB
"			4.8	4493		30°/PL
"			5.47	44863	20°/GUT	

Profile
No.
X-Sec.
No.
Plotted
Date
Checked
Date
Notes Red.
Date 10-26-49
Notes Chkd. H.D.H.
Date 10-28-49
Division No.
Job No. 1277
Survey of Garibaldi Ave
Survey by Van Deren
Notes Van
Indexed R. C. Johnson
Date
PG. 244

761.298 207 5-49

PLEASE RETURN TO
LOS ANGELES COUNTY SURVEYOR
726 LOS ANGELES COUNTY ENGINEERING BLDG.

NOTE: ANY ADDITIONS OR CHANGES ON THIS SHEET MUST BE MADE OR CIRCLED IN RED INK, WITH DATE AND NAME OF PERSON MAKING CHANGE.

Do not extend notes this side of this line.

STATION	B. S.	H. I.	F. S.	ELEV.	LEFT OR WEST ℄	RIGHT OR EAST ℄
15+11		454.10	4.8	449.26	20'/CURB	
"			4.5	449.6	30'/R	
16+00			3.10	451.00	℄	
"			3.85	450.25		20'/GUT
"			3.24	450.86		20'/CURB
"			3.0	451.1		30'/R
"			2.0	452.1		H.L 100' GRND
"			3.4	450.7		H.L 200' GRND
"			3.5	450.6		H.L 238' BLL
"			3.82	450.28	20'/GUT	
"			3.21	450.89	20'/CURB	
"			2.8	451.3	30'/R	
"			1.0	453.1	H.L 100' GRND	
"			1.2	452.9	H.L 175' BLL	
TP	764	459.38	2.46	451.64	TP	
17+00			6.69	452.69	℄	
			7.32	~~452.06~~ 451.96		20'/GUT
"			6.71	452.67		20'/GUT
"			6.5	452.8		30'/R
"			7.27	452.01	20'/GUT	
"			6.67	452.61	20'/CURB	

Profile No. ____ Notes Red. ____ Plotted ____ Job No. 1277 Division No. ____
Date ____ Date ____ Survey of Cerritos Ave. Bridge
X-Sec. No. ____ Notes Chkd. H.H.H. Checked ____ Survey by Ken Ruca Notes Ken Ruca Date 12-26-49
Date 10-28-49 Date ____ Map No. ____ Date ____ Date ____

F.B. 7492 Pg. ____

76L298 307 5-49

PLEASE RETURN TO
LOS ANGELES COUNTY SURVEYOR
726 LOS ANGELES COUNTY ENGINEERING BLDG.

NOTE: ANY ADDITIONS OR CHANGES ON THIS SHEET MUST BE MADE OR CIRCLED IN RED INK, WITH DATE AND NAME OF PERSON MAKING CHANGE.

Do not extend notes this side of this line.

Profile No. ____ Plotted ____ Notes Red. ____ Division No. ____ Job No. 1277 Pg. 246
X-Sec. No. ____ Date 10-26-46 Date ____ Date ____ Notes Chkd. ____ Notes ____ Date ____
Survey of Gardena Ave
Survey by Van Dreen
Indexed E. C. Foster

STATION	B. S.	H. I.	F. S.	ELEV.	LEFT OR WEST ℄	RIGHT OR EAST
17+00		459 ~~58~~	5.8	453 ~~55~~	30°/R	
17+49.2			5.91	453 ~~47~~		℄ So. RIM SEWER MH
17+51.5			5.90	453 ~~48~~		℄ No " " " "
17+72.95			5.60	453 ~~63~~		℄ @ BC
"			6.21	453 07		20% GUT
"			5.59	453 ~~69~~		20% CURB
"			5.3	454 0		30° R
—			5.56	453 ~~32~~	EAST END C.R. SE COR	
18+07.95			5.06	454 ~~22~~		℄ INT OLEMA
"			5.82	453 ~~76~~	20% GUT	
"			5.20	454 03	20% CURB	
"			4.8	454 ~~65~~	30°/R	
"			2.9	456 ~~54~~	100% TOP BRK	
"			2.9	456 ~~54~~	200% GRND	
"			3.0	456 ~~53~~	210% BLL	
18+25			4.89	454 ~~39~~		℄
"			5.59	453 ~~69~~		20% GUT
"			4.98	454 ~~30~~		20% CURB
"			4.8	454 ~~65~~		✓ 30°/R
BMTE 204	7.41	461.13	5.66	453 ~~72~~	BMTE 204" ELEV 453.720 FD 1488 OAK AVE WEST SIDE @ OLEMA ST. BT SPK IN LP 25' ± So. OLEMA ST ℄ PROD	

76L298 307 5-49

PLEASE RETURN TO
LOS ANGELES COUNTY SURVEYOR
726 LOS ANGELES COUNTY ENGINEERING BLDG.

NOTE: ANY ADDITIONS OR CHANGES ON THIS SHEET MUST BE MADE OR CIRCLED IN RED INK. WITH DATE AND NAME OF PERSON MAKING CHANGE.

Do not extend notes this side of this line.

STATION	B. S.	H. I.	F. S.	ELEV.	LEFT OR WEST ℄	RIGHT OR EAST ℄
		461.13				
19+00			5.87	455.26		℄
"			6.55	454.58		20% GUT
"			5.95	455.18		20% CURB
"			5.9	455.2		30% FR
"			6.63	454.50	20% GUT	
"			6.00	455.13	20% CURB	
"			5.6	455.5	30% FR	
19+74			5.14	455.99		℄
"			5.98	455.15		20% GUT
"			5.35	455.78		20% CURB
"			5.4	455.7		30% FR
"			6.3	454.8		100% GRND
TP	5.67	459.90	6.90	454.23	TP	
19+79			10.75	449.15		244.5 Bot & Swim Pool
"			9.11	450.79		276.5 " " " "
19+74			5.76	454.14		212° SE Cor House #746
20+39			4.5	455.4		212° NE Cor " " "
20+39			5.32	454.58		232° SW Cor Wash House
20 ~~+62~~			5.28	454.62	RIGHT 232° NW Cor Wash House - (Conc Floor)	
TP	7.56	462.02	5.44	454.46	TP	

Profile No. ____ Notes Red ____ Plotted ____ Job No. 1277 Division No. ____
Notes Chkd. HWH Date ____ Survey of Garibaldi Ave
X-Sec. No. ____ Date 10-25-44 Checked ____ Date ____ Survey by Wm Dorsey Notes Wm Dorsey Date 10-12-44
Map No. ____ Plotted ____ Date ____

F.B. 1444 Pg. 29

76L298 307 5-49

PLEASE RETURN TO
LOS ANGELES COUNTY SURVEYOR
726 LOS ANGELES COUNTY ENGINEERING BLDG.

NOTE: ANY ADDITIONS OR CHANGES ON THIS SHEET MUST BE MADE OR CIRCLED IN RED INK, WITH DATE AND NAME OF PERSON MAKING CHANGE.

Do not extend notes this side of this line.

STATION	B. S.	H. I.	F. S.	ELEV.	LEFT OR WEST	℄	RIGHT OR EAST
		462.02					
TP	4.24	461.46	4.80	457.22	TP		
20+00			5.25	456.21		℄	
"			6.09	455.37	20' Cut		
"			5.49	455.97	20' top Cb		
"			4.8	456.7	30' P.L.		
"			3.1	458.4	100'		
"			1.2	460.3	200'		
"			0.3	461.2	300'		
20+80.6			4.40	457.06		℄	S. rim S.M.H.
20+82.7			4.40	457.06		℄	N. " "
21+00			4.17	457.29		℄	& Cb brk
"			5.10	456.36			20' Cut
"			4.50	456.96			20' top Cb
"			4.6	456.9			30' P.L.
"			5.04	456.42	20' Cut		
"			4.42	457.04	20' top Cb		
"			4.6	456.9	30' P.L.		
T. P.	6.42	463.91	3.97	457.49	T. P.		
22+00			5.12	458.79		℄	
"			5.89	458.02			20' Cut
"			5.29	458.62			20' top Cb

F.B. 1492 PG. 248 Job No. 1277 Division No. Profile
Survey of Lynwood Hyd Notes Red. No.
Survey by Van Dorn Notes Chkd. Date 10-27-49 X-Sec.
Indexed E. C. Johnson Date Checked Date 11-28-49 No.

76L298 307 5-49

PLEASE RETURN TO
LOS ANGELES COUNTY SURVEYOR
726 LOS ANGELES COUNTY ENGINEERING BLDG.

NOTE: ANY ADDITIONS OR CHANGES ON THIS SHEET MUST BE MADE OR CIRCLED IN RED INK. WITH DATE AND NAME OF PERSON MAKING CHANGE.

Do not extend notes this side of this line.

STATION	B. S.	H. I.	F. S.	ELEV.	Lt & West	℄	Rt & East
22+00		463.91	5.13	45878			30' PL
"			5.19	45872			100'
"			5.76	45815			200'
"			6.37	45754			300'
"			5.88	45803	20' Gut		
"			5.28	45863	20' top Cb		
"			4.85	45906	30' PL		
"			4.69	45922	100'		
"			4.03	45988	200'		
23+00			3.36	46055		℄	
"			4.06	45985			20' Gut
"			3.45	46046			20' top Cb
"			3.2	4607			30' PL
"			4.05	45986	20' Gut		
"			3.42	46049	20' top Cb		
"			3.2	4607	30' PL		
T.P.	5.79	466.80	2.90	461.01	T. P.		
23+75			4.90	46190		℄	
"			5.62	46118			20' Gut
"			4.99	46181			20' top Cb
"			4.7	4621			30' PL

Profile No. ____ Notes Red. ____ Plotted ____ Job No. 1277 Division No. ____ F.B. 1492 Pg. 249
Date ____ Date ____ Survey of Garibaldi Ave
X-Sec. No. ____ Notes Chkd H.D.N. Checked ____ Survey by Van Deren Notes Kan. Date 10-27-49
Date 10-28-49 Date ____ Map No. ____ Sdex Ed Johnson Date ____

76L298 307 5-49

PLEASE RETURN TO
LOS ANGELES COUNTY SURVEYOR
726 LOS ANGELES COUNTY ENGINEERING BLDG.

NOTE: ANY ADDITIONS OR CHANGES ON THIS SHEET MUST BE MADE OR CIRCLED IN RED INK, WITH DATE AND NAME OF PERSON MAKING CHANGE.

Do not extend notes this side of this line.

STATION	B. S.	H. I.	F. S.	ELEV.	Lt + West	℄ Rt + East
23+75		466.80	4.6	4622		100'
"			5.7	4611		200'
"			6.0	4608		300'
"			5.60	46120	20' Gut	
"			4.98	46182	20' top Cb	
"			4.5	4623	30' P.L.	
"			4.1	4627	100'	
"			3.2	4636	200'	
24+00			4.44	46236		℄
24+08.7			4.33	46247		℄ S. Rim S.M.H
24+10.8			4.32	46248		℄ N. Rim S.M.H.
T.P.	8.56	470.97	4.39	462.41	T.P.	
25+00			7.11	46386		℄
"			7.92	46305		20' Gut
"			7.30	46367		20' top Cb
"			7.1	4639		30' PL
"			7.90	46307	20' Gut	
"			7.27	46370	20' Top Cb	
"			6.7	4643	30' P.L.	
26+00			5.69	46528		℄
"			6.57	46440		20' Gut

Profile No. X-Sec. No.
Plotted Date
Notes Red. Date
Notes Chkd. H.D.H. Date 10-28-99
Division No.
Job No. 1277
Survey of
Survey by Notes
Indexed E. C. Johnson Date
1492 Pg 150

76L298 307 5-49

PLEASE RETURN TO
LOS ANGELES COUNTY SURVEYOR
726 LOS ANGELES COUNTY ENGINEERING BLDG.

NOTE: ANY ADDITIONS OR CHANGES ON THIS SHEET MUST BE MADE OR CIRCLED IN RED INK, WITH DATE AND NAME OF PERSON MAKING CHANGE.

Do not extend notes this side of this line.

STATION	B. S.	H. I.	F. S.	ELEV.	Lt & West	℄ Rt & East
26+00		470.97	5.93	465 04		20' top Cb
"			5.8	465 2		30' PL
"			6.48	464 49	20' Cut	
"			5 85	465 12	20' top Cb	
"			4.9	466 1	30' P.L	
27+00			4.34	466 63		℄
27+05.26			4.29	466.68		℄ at B.C.
"			4 98	465 99		20' Cut
"			4 36	466 61		20' top Cb
"			4.4	466 6		30' P.L.
"			4.97	466.00	20' Cut	
"			4.29	466 68	20' top Cb	
"			3.4	467 6	30' P.L.	
			4.13	466 84		E. end C.R. S.E. Cor
			4.03	466 94	W. end C.R. S.W. cor	
27+40.26			3.91	467 06		℄ int. Lemon Ave
			3.59	467 38		E. end C.R. N.E. Cor
27+69.3			3.52	467 45		℄
"			4.07	466.90	20' Cut + bot brk	
"			2.5	468 5	26' top brk	
"			2.7	468 3	30' P.L.	

Profile No. ____ Notes Red. ____ Plotted ____ Job No. 2277 Division No. ____
X-Sec. No. ____ Date ____ Notes Chkd. HD.M. Date 10-28-49 Checked ____ Date ____ Survey of Garibaldi
Survey by Leon Decco Notes Kg. 1 Date 10-27-49
Map No. ____ Indexed ____ Date ____

Pg. 57

76L298 307 5-49

PLEASE RETURN TO
LOS ANGELES COUNTY SURVEYOR
726 LOS ANGELES COUNTY ENGINEERING BLDG.

NOTE: ANY ADDITIONS OR CHANGES ON THIS SHEET MUST BE MADE OR CIRCLED IN RED INK, WITH DATE AND NAME OF PERSON MAKING CHANGE.

Do not extend notes this side of this line.

STATION	B. S.	H. I.	F. S.	ELEV.	Lt & West	℄ Rt & East
27+75.26		470.97	3.45	467.52		℄
"			4.20	646.77		20' Cat
"			3.60	647.37		20' top Cb
"			3.7	647.3		30' P.L.
TE 199			4.39	466.58	BM TE. 199 Elev = 466.556 F.B. 1488-118 Lemon Ave & Oak Ave S. E. Cor Bt spk in Cb 2' S. of S. E. C.R.	

Profile No. X-Sec. No.

Plotted Date

Notes Red. Date 10-27-49

Notes Chkd. H.D.H. Date 10-28-49

Division No.

Job No. 1277

Survey of Garibaldi Ave

Survey by Van Deren Notes Van

Indexed R. C. Johnson Date

Notes Ck'd by	Survey of Garibaldi Ave
Map No.	W. O. 1727 Tape No. Std.
Office Work	Surveyed by Van Deren
Checked	Notes Van Date 12-1-49
Date	Indexed [illegible] C. Johnson

F. B. 1492 Pg. 253

12-1-49

Van Deren
Stangeland
Richards

To bot pg 254

HOUSE LOCATION ON LEMON AVE From Oak Ave To Sun Set Blvd

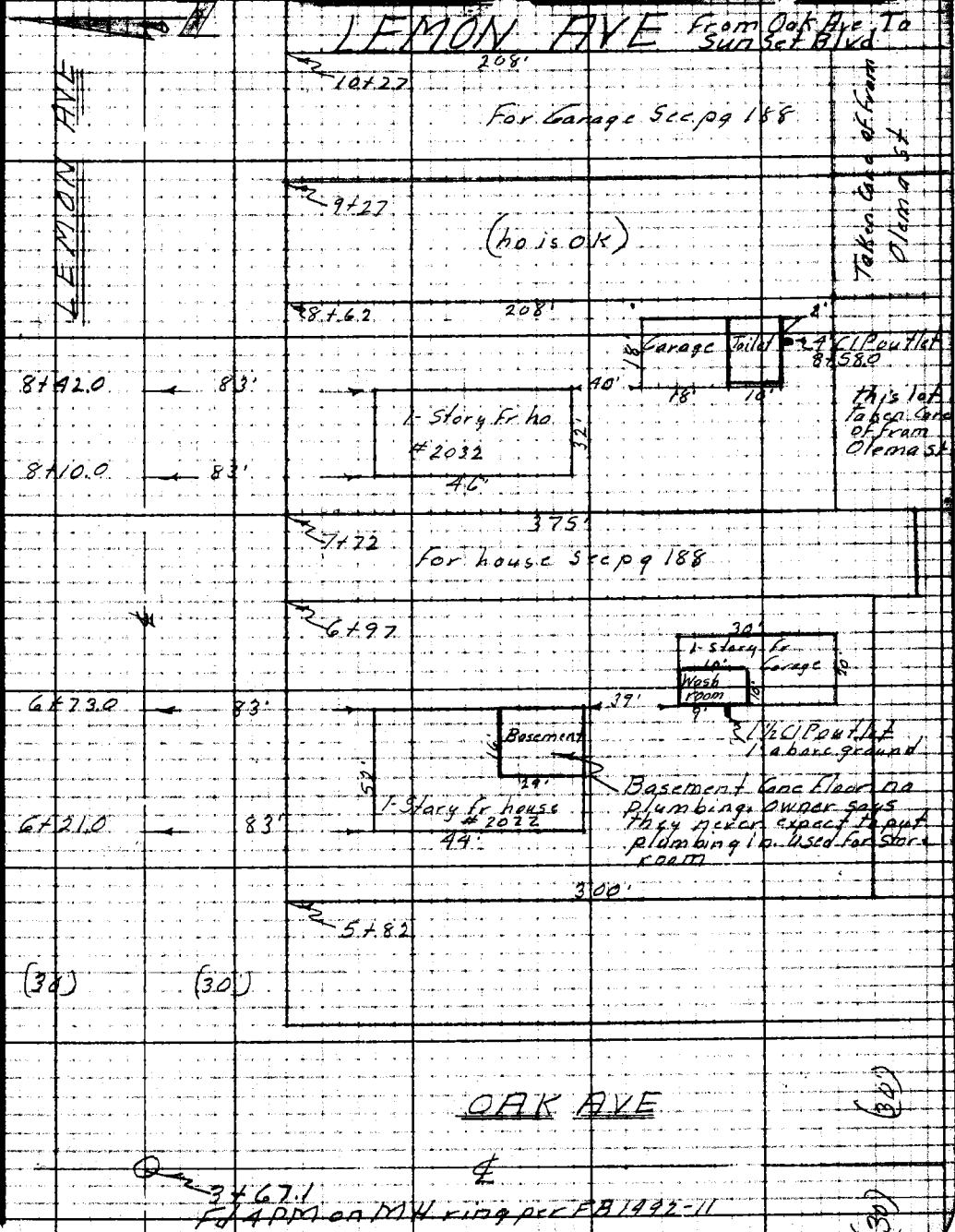

Note: Any Additions or Changes on This Sheet Must be Made or Circled in Red Ink With Date and Name of Person Making Change.

Do not extend notes this side of this line.

RETURN TO
LOS ANGELES COUNTY SURVEYOR
726 LOS ANGELES COUNTY
ENGINEERING BLDG.

76F3098 247 10M 1-49

F. B. 1492 Pg. 254

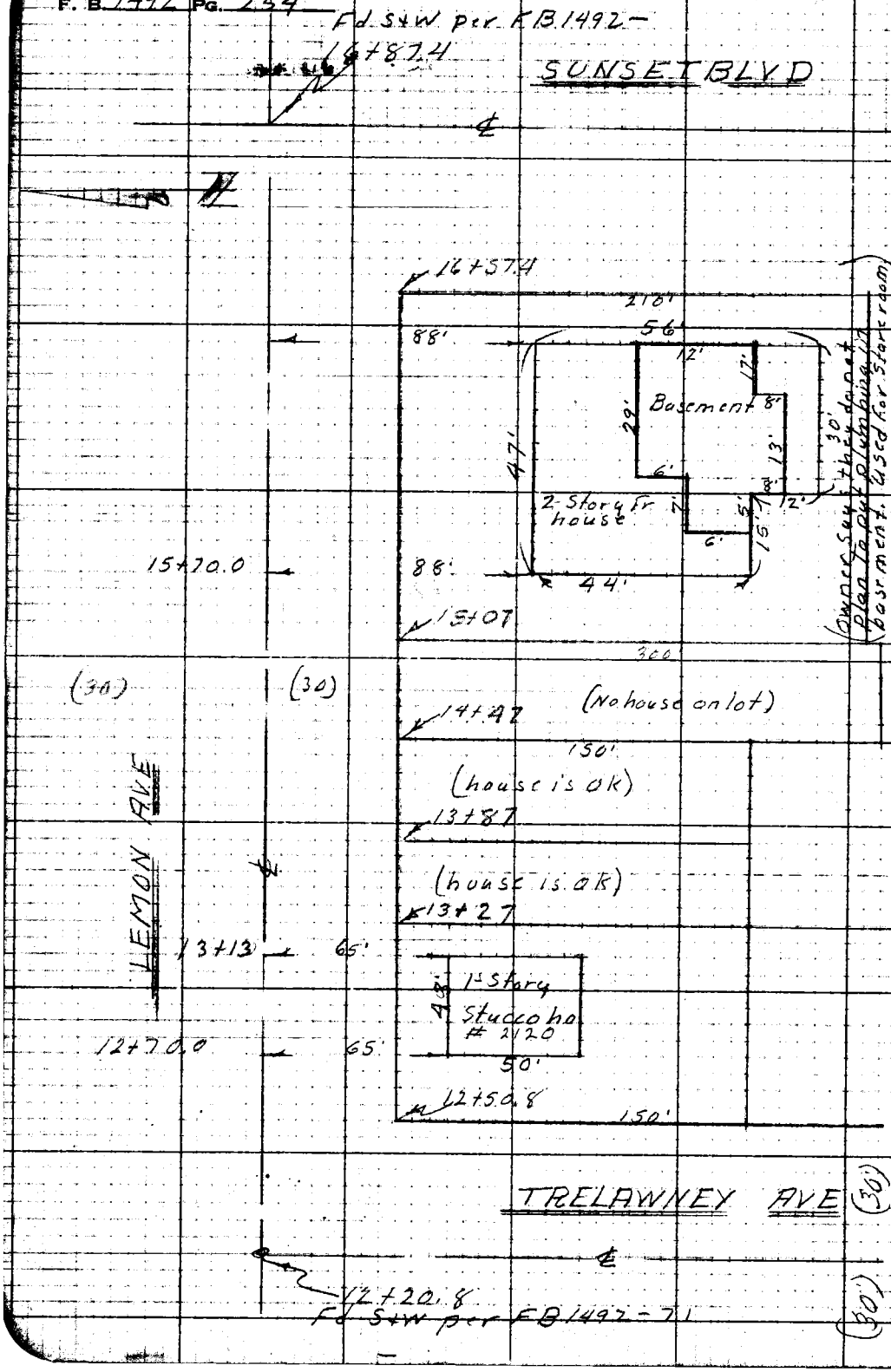

RETURN TO
LOS ANGELES COUNTY SURVEYOR
726 LOS ANGELES COUNTY
ENGINEERING BLDG.

Do not extend notes this side of this line.

Note: Any Additions or Changes on This Sheet Must be Made or Circled in Red Ink With Date and Name of Person Making Change.

Profile No. | Notes Red | Plotted | Job No. 1277 | Division No. Surv | F.B. 1492 Pg. 255
Date | Date | Survey of Garibaldi Ave.
X-Sec. No. | Notes Chkd | Checked | Survey by Van Deren | Notes Van | Date 12-1-49
Date | Date | Map No. | Indexed | Date

CL-1277

CROSS SECTION ON LEMON AVE
FROM OAK AVE TO SUNSET BLVD
GARIBALDI AVE SEWER DIST

12-1-49
Van Deren
Stangeland
Richards

See Pages 181 to 200

STATION	B.S.	H.I.	F.S.	ELEV.

NOTE: ANY ADDITIONS OR CHANGES ON THIS SHEET MUST BE MADE OR CIRCLED IN RED INK, WITH DATE AND NAME OF PERSON MAKING CHANGE.

PLEASE RETURN TO
LOS ANGELES COUNTY SURVEYOR
726 HIGGINS BLDG.

Do not extend notes this side of this line.

76L298 307 3M 11-48

76L298 307 3M 11-48

PLEASE RETURN TO
LOS ANGELES COUNTY SURVEYOR
726 HIGGINS BLDG.

NOTE: ANY ADDITIONS OR CHANGES ON THIS SHEET MUST BE MADE OR CIRCLED IN RED INK, WITH DATE AND NAME OF PERSON MAKING CHANGE.

Do not extend notes this side of this line.

Profile No. X-Sec. No.
Plotted Date Checked Date
Notes Red Date 12-1-49 Notes Chkd Date
Division No. Surv Job No. 1277 Pg. 256
Survey of Cerritos Ave
Survey by Van Deren Notes Map
Indexed E. C. Johnson Date

STATION	B. S.	H. I.	F. S.	ELEV.		℄ Rt + South
BMTE 200	6.85	472.98		466.13	BMTE 200 Elev = 466.126 FB	
T.P.	2.86	469.73	6.11	466.87	Encinita Ave (E. side) x Fortson Dr	
					Bt spk in Cb. 5' S. of ℄ prod.	
5+82			4.62	465.11		℄ W. lot line prod
"			5.49	464.24		18' Cut x cdg pvt
"			5.1	464.6		20' top brk
"			5.1	464.6		30' P.L.
"	3.55	467.28	6.00	463.73		100'
"			5.0	462.3		200'
"			5.5	461.8		330' back lot line
T.P.	5.00	466.98	5.30	461.98		
6+73			9.40	457.58		98' conc floor basement
"			4.36	462.62		175' top 1½ C.I.P. outlet
6+97			3.06	463.92		℄ on E lot line prod
"			3.84	463.14		18' Cut x cdg pvt
"			3.5	463.4		23' top brk
"			3.5	463.4		30' P.L.
"			4.4	462.5		100'
"			6.5	460.4		200'
"			7.5	459.4		300'
T.P.	4.05	467.42	3.61	463.37		

76L298 307 3M 11-48

PLEASE RETURN TO
LOS ANGELES COUNTY SURVEYOR
726 HIGGINS BLDG.

NOTE: ANY ADDITIONS OR CHANGES ON THIS SHEET MUST BE MADE OR CIRCLED IN RED INK, WITH DATE AND NAME OF PERSON MAKING CHANGE.

Do not extend notes this side of this line.

STATION	B. S.	H. I.	F. S.	ELEV.	℄ Rt & South
7+72		467.42	4.35	463.07	℄ & E. lot line prod
"			5.08	462.34	18' Cut & edg pvt
"			4.7	462.7	20' top brk
"			4.8	462.6	30' P.L.
"			5.8	461.6	100'
"			7.0	460.4	200'
"			8.7	458.7	300'
"			9.5	457.9	405' back lot line
T.P.	3.46	465.22	5.66	461.76	
8+58			2.88	462.34	℄
"			7.50	457.72	151' top 4" CI Pouttet
8+62			2.90	462.32	℄ & E. lot line prod
"			3.55	461.67	18' Cut & edg pvt
"			3.24	461.98	22' top brk
"			3.60	461.62	30' P.L.
"			4.5	460.7	100'
"			6.1	459.1	238 back lot line
9+27			3.16	461.06	℄ & E. lot line prod
"			3.77	461.45	18' Cut & edg pvt
"			3.5	461.7	30' PL
"			4.9	460.3	130'

Profile No. ____ Date ____ Notes Red ____ Date ____ Plotted ____ Job No. 1277 Division No. Sark
X-Sec. No. ____ Date ____ Notes Chkd ____ Date ____ Checked ____ Survey of Garibaldi Hyd
Survey by Van Dere Map No. ____ Indexed ____ Notes Van Date 12-1-49
C. Johnson Date ____

F.B. Pg. 23

76L298 307 3M 11-48

PLEASE RETURN TO
LOS ANGELES COUNTY SURVEYOR
726 HIGGINS BLDG.

NOTE: ANY ADDITIONS OR CHANGES ON THIS SHEET MUST BE MADE OR CIRCLED IN RED INK, WITH DATE AND NAME OF PERSON MAKING CHANGE.

Do not extend notes this side of this line.

STATION	B. S.	H. I.	F. S.	ELEV.	℄ Rt & South
9+27		465.22	6.6	458.6	200'
"			7.0	458.2	238' back lot line
T.P.	4.46	466.22	3.46	461.76	
10+27			4.66	461.56	℄ E. lot line prod
"			5.14	461.08	18' Gut
"			4.7	461.5	20' Top brk
"			5.3	460.9	30' PL
"			6.7	459.5	100'
"			7.8	458.4	200'
"			8.2	458.0	238' back lot line
T.P.	4.68	466.07	4.83	461.39	
12+70			4.72	461.35	℄
"			5.38	460.69	18' Gut & edg pvt
"			4.8	461.3	20' Top brk
"			4.9	461.2	30' PL
"			5.7	460.4	65' N.W. Cor of ho
"			6.5	459.6	115' SW. " " "
"			7.6	458.5	180' back lot line
T.P.	4.90	465.96	5.01	461.06	
14+47			4.70	461.26	℄ + lot line prod
"			5.35	460.61	18' Gut & edg pvt

Profile
Survey of Garibaldi Ave
Survey by Van Deren
Indexed R. C. Johnson
Job No. 1277 Division No.
Notes Red. Plotted
Date 12-1-49 Date
Notes Chkd. Checked
Date Date
No. X-Sec.
No.
No. 258

11-48

PLEASE RETURN TO
LOS ANGELES COUNTY SURVEYOR
726 HIGGINS BLDG.

NOTE: ANY ADDITIONS OR CHANGES ON THIS SHEET MUST BE MADE OR CIRCLED IN RED INK, WITH DATE AND NAME OF PERSON MAKING CHANGE:

Do not extend notes this side of this line.

STATION	B. S.	H. I.	F. S.	ELEV.	℄ Rt & South
14+47		465.96	4.9	461.0	20' Top brk
"			4.7	461.2	30' PL
"			6.4	459.5	100'
"			8.2	457.7	200'
"			10.5	455.4	300'
"			11.3	454.6	330' back lot line
15+07			4.82	461.14	℄ & lot line prod
"			5.65	460.31	18' Gut & edg prt
"			4.8	461.1	21' Top brk
"			5.0	460.9	30' P.L.
"			6.3	459.6	100'
"			8.0	457.9	200'
"			10.0	455.9	300'
"			11.1	454.8	330'
T.P.	3.26	463.65	5.57	460.39	
15+80			7.1	456.5	132' Rt S.W. cor of basement on floor
T.P.	4.65	465.04	3.26	460.39	
BMTE197			5.07	459.97	BMTE197 Elev = 459.964 FB 1488 - 117
					Sunset Blvd & Lemon Ave S.E. Cor
					Bt Spk in Ch. 2' S. of S end CR

Profile No. ____ Notes Red ____ Plotted ____ Job No. 1277 Division No. ____
X-Sec. No. ____ Date ____ Date ____ Survey of Garibaldi Ave
Notes Chkd ____ Checked ____ Survey by Van Deren Notes Van Date 1-6-
No. ____ Date ____ Date ____ Map No. ____ Date ____

[illegible] 264 | Job No. 1277 | Division No. | Notes Red. | Plotted | Profile

Survey of Garibaldi Ave | Date 12-1-49 | Date | No.

Survey by Van Deren | Notes Van | Notes Chkd. | Checked | X-Sec.

Indexed | Date | Date | Date | No.

76L298 307 3M 11-48

PLEASE RETURN TO
LOS ANGELES COUNTY SURVEYOR
726 HIGGINS BLDG.

NOTE: ANY ADDITIONS OR CHANGES ON THIS SHEET MUST BE MADE OR CIRCLED IN RED INK, WITH DATE AND NAME OF PERSON MAKING CHANGE.

Do not extend notes this side of this line.

STATION	B. S.	H. I.	F. S.	ELEV.

76L29

Profile No. | Notes Red. | Plotted | Job No. 6200 | Division No.
Date | Date | Survey at SANITATION INVESTIGATION
X-Sec. No. | Notes Chkd. | Checked | Survey by MACK | Notes M | Date
Date | Date | Map No. | Indexed | Date 11-

NOTE: ANY ADDITIONS OR CHANGES ON THIS SHEET MUST BE MADE OR CIRCLED IN RED INK, WITH DATE AND NAME OF PERSON MAKING CHANGE.

PLEASE RETURN TO
LOS ANGELES COUNTY SURVEYOR
726 LOS ANGELES COUNTY ENGINEERING BLDG.

Do not extend notes this side of this line.

J.N. 6200

SANITATION INVESTIGATION

PROFILE & CROSS SECTIONS

ON

SANITARY SEWER R/W

IN LOTS 1 & 8, TR#14263
(GARIBALDI AVE, C.I.1277)

FROM: 0+25 J.C. AT TEMPLE CITY BLVD
WLY. TO: 4+91.71 J.C. AT TRELAWNEY AVE

ELEV.

F.S.

H.I.

B.S.

STATION

PARTY:

MACK	CHIEF
FRONK	"
TAFOYA	H.C.
MOODY	R.C.

Job No. 6209 Division No. | Notes Red | Plotted | Profile
Survey of SANITATION INVESTIGATION | Date | Date | No.
Survey by MACK Notes M. | Notes Chkd | Checked | X-Sec.
Inked C. Johnson Date 4-17-52 | Date | Date | No.

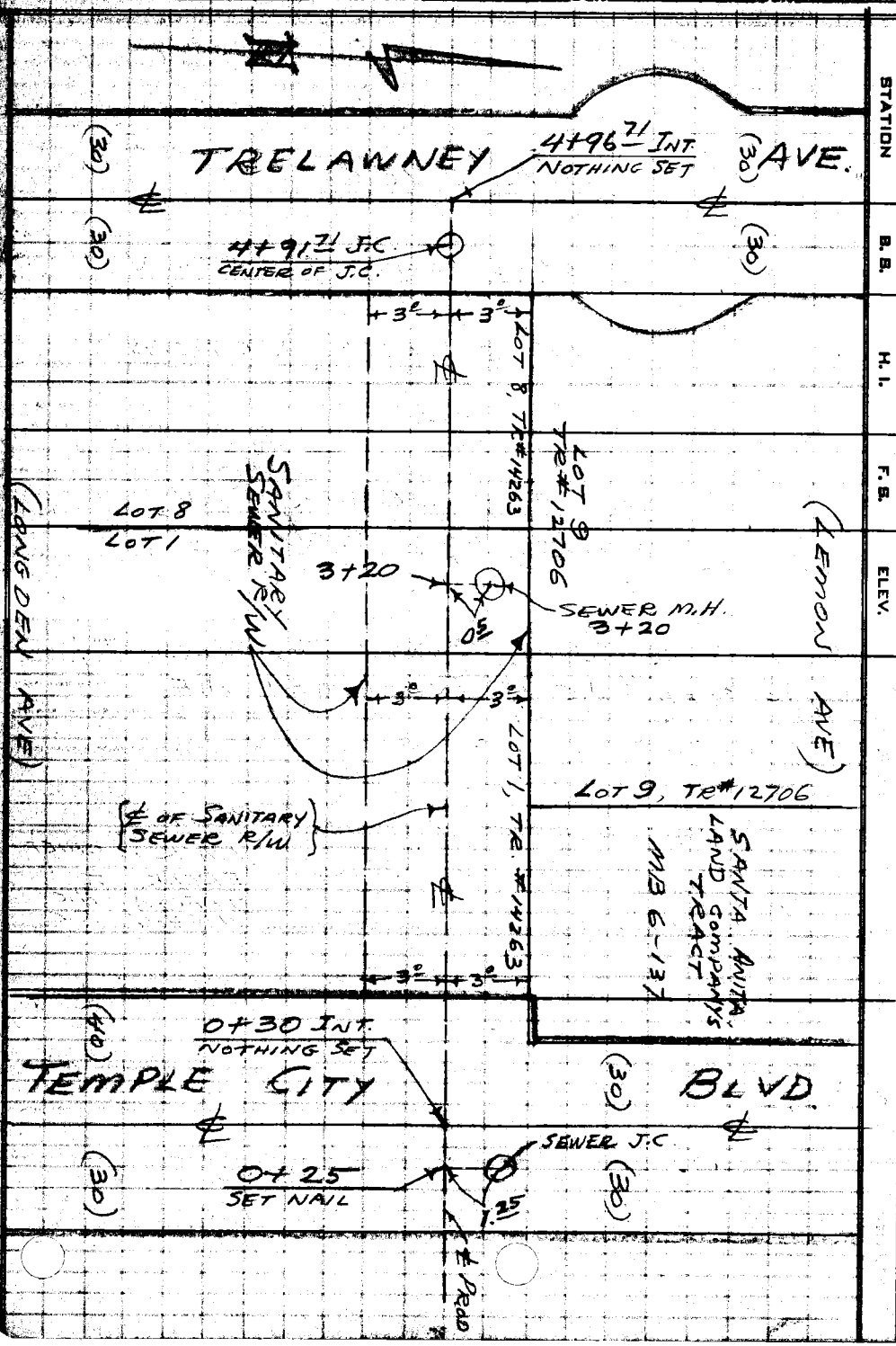

PLEASE RETURN TO
LOS ANGELES COUNTY SURVEYOR
726 LOS ANGELES COUNTY ENGINEERING BLDG.

Do not extend notes this side of this line.

NOTE: ANY ADDITIONS OR CHANGES ON THIS SHEET MUST BE MADE OR CIRCLED IN RED INK, WITH DATE AND NAME OF PERSON MAKING CHANGE.

74A998 307 4-50

PLEASE RETURN TO
LOS ANGELES COUNTY SURVEYOR
726 LOS ANGELES COUNTY ENGINEERING BLDG.

NOTE: ANY ADDITIONS OR CHANGES ON THIS SHEET MUST BE MADE OR CIRCLED IN RED INK, WITH DATE AND NAME OF PERSON MAKING CHANGE.

Do not extend notes this side of this line.

STATION	B. S.	H. I.	F. S.	ELEV.	
Bm TE-196	5 25	453 48		448.23	Bm TE 196 EL= 448.227 FB 148 P 196 TEMPLE CITY BLVD (W. SIDE) 626 ± N. of ℄ of LONGDEN AVE. BT SPK IN CURB IN FRONT OF Ho # 249
0+25			4 89	448.59	ON ℄ PROD (FROM W.) OF SANITARY SEWER R/W & AT 5' E. OF ℄ TEMPLE CITY BLVD PAV.
			—		
			4 89	448.59	1.25 R-N TOP OF SEWER J.C. (CENTER)
+ 30 INT			4 78	448.70	INT. ℄ TEMPLE CITY BLVD. & ℄ PROD. (FROM W.) OF SANITARY SEWER R/W
			—		
			5 04	448.44	15 L-S ON ℄ TEMPLE CITY BLVD. PAV.
			4 60	448.88	15 R-N " " " "
+ 40			4 94	448.54	ON ℄ PROD (FROM W.) OF SAN. SEWER R/W, PAV.
			5 31	448.17	ON ℄ PROD " " " " GUTTER
			5 52	447.96	10 L-S GUTTER
			4 91	448.57	10 L-S TOP CURB
			5 01	448.47	10 R-N GUTTER
			4 40	449.08	10 R-N TOP CURB
+ 50			5 3	448.2	ON ℄ PROD (FROM W.) OF SAN. SEWER R/W, JUST DROP
			5 2	448.3	2 R-N
			4 4	449.1	6 R-N
			4 4	449.1	10 R-N

Profile No. ____ Notes Bd. ____ Plotted ____ Job No. 62-2-2 Division No. ____ Subject SANITATION INVESTIGATION
Date ____ Date ____ Date ____ Surveyed ____ Survey by ____ Date ____
No. ____ Notes Chkd ____ Checked ____ Map No. ____ Notes Rec'd ____ Date ____

76L298 307 4-50

PLEASE RETURN TO
LOS ANGELES COUNTY SURVEYOR
726 LOS ANGELES COUNTY ENGINEERING BLDG.

NOTE: ANY ADDITIONS OR CHANGES ON THIS SHEET MUST BE MADE OR CIRCLED IN RED INK, WITH DATE AND NAME OF PERSON MAKING CHANGE.

Do not extend notes this side of this line.

STATION	B. S.	H. I.	F. S.	ELEV.		
		453 48				
0+50			53	448 2·3	L-S	
			53	448 2·6	L-S	
			50	448 5·8	L-S	
			48	448 7·10	L-S	
+60			53	448 2·	ON ℄ SAN. SEWER	R/W, DIRT DRWY.
			50	448 5·2	R-N	
			48	448 7·6	R-N	
			44	449 1·8	R-N	
			41	449 4·10	R-N	
			51	448 4·4	L-S	
			49	448 6·8	L-S	
			49	448 6·10	L-S	
+80			51	448 4·	ON ℄ SAN. SEWER	R/W, DIRT DRWY.
			48	448 7·3	R-N	
			43	449 2·5	R-N	
			42	449 3·10	R-N	
			50	448 5·5	L-S	
			47	448 8·10	L-S	
1+00			50	448 5·	ON ℄ SAN. SEWER	R/W, DIRT DRWY.
			47	448 8·3	R-N	

Survey of SANITATION INVESTIGATION Job No. 6200 Division No. Notes Red. Plotted Profile
Survey by MACK Notes M Date Date No. X-Sec.
Indexed C. Johnson Date 4-17-52 Notes Chkd. Checked Date No.

PLEASE RETURN TO
LOS ANGELES COUNTY SURVEYOR
726 LOS ANGELES COUNTY ENGINEERING BLDG.

NOTE: ANY ADDITIONS OR CHANGES ON THIS SHEET MUST BE MADE OR CIRCLED IN RED INK, WITH DATE AND NAME OF PERSON MAKING CHANGE.

Do not extend notes this side of this line.

STATION	B. S.	H. I.	F. S.	ELEV.		
		45348				
1+00			43	4492.5	R-N	
			40	4495.10	R-N	
			49	4486.5	L-S	
			47	4488.9	L-S	
			47	4488.15	L-S	
+30			49	4486.0	ON ℄ SAN. SEWER R/W, DIRT DRWY.	
			47	4488.3	R-N	
			40	4495.5	R-N	
			38	4497.10	R-N	
			48	4487.4	L-S	
			46	4489.8	L-S	
			46	4489.10	L-S	
+50			50	4485.0	ON ℄ SAN. SEWER R/W, DIRT DRWY	
			47	4488.3	R-N	
			42	4493.5	R-N	
			38	4497.10	R-N	
			48	4487.3	L-S	
			47	4488.6	L-S	
			46	4489.10	L-S	
			46	4489.15	L-S	

Profile Notes Red. ____ Plotted ____ Job No. 6200 Division No. ____ P.B. 149 No. 285
No. ____ Date ____ Date ____ Survey of SANITATION INVESTIGATION
2 Sec. Notes Chkd. ____ Checked ____ Survey by MECK Name M Date 4-17-52
No. ____ Date ____ Date ____ Map No. ____ Indexed ____ Date ____

76L298 307 4-50

PLEASE RETURN TO
LOS ANGELES COUNTY SURVEYOR
726 LOS ANGELES COUNTY ENGINEERING BLDG.

NOTE: ANY ADDITIONS OR CHANGES ON THIS SHEET MUST BE MADE OR CIRCLED IN RED INK, WITH DATE AND NAME OF PERSON MAKING CHANGE.

Do not extend notes this side of this line.

STATION	B. S.	H. I.	F. S.	ELEV.		
		453 48				
1+75			47	448 8	ON ℄ SAN SEWER R/W, DIRT DRWY.	
			45	449 0	3 R-N	
			38	449 7	5 R-N	
			38	449 7	10 R-N	
			46	448 9	3 L-S	
			46	448 9	6 L-S	
			45	449 0	10 L-S	
2+00			46	448 9	ON ℄ SAN SEWER R/W, DIRT DRWY.	
			47	448 8	1 R-N	
			45	449 0	3 R-N	
			39	449 6	8 R-N	
			38	449 7	10 R-N	
			45	449 0	3 L-S	
			44	449 1	5 L-S	
			406	449 42	7 L-S TOP CONC SLAB @ SIDE ENTR. TO HO #6363	
T.P.	545	455 06	387	449 61	T.P.	
2+30			61	449 0	ON ℄ SAN. SEWER R/W, DIRT DRWY.	
			62	448 9	2 R-N	
			60	449 1	5 R-N	
			56	449 5	7 R-N	

F.B. 1492 PG 266 Job No. 6200 Division No. Notes Red. Plotted Profile
Survey of SANITATION INVESTIGATION Date Date No. X-Sec.
Survey by MACK Notes M Notes Chkd. Checked
Indexed C. Johnson Date 4-17-52 Date Date No.

76L298 307 4-50

PLEASE RETURN TO
LOS ANGELES COUNTY SURVEYOR
726 LOS ANGELES COUNTY ENGINEERING BLDG.

NOTE: ANY ADDITIONS OR CHANGES ON THIS SHEET MUST BE MADE OR CIRCLED IN RED INK, WITH DATE AND NAME OF PERSON MAKING CHANGE.

Do not extend notes this side of this line.

STATION	B. S.	H. I.	F. S.	ELEV.		
		455 06				
2+30			56	4495.10 R-N		
			54	4497.15 R-N		
			60	4491.3 L-S		
			56	4495.5 L-S		
			54	4497.7 L-S		
+55			60	4491. ON ℄ SAN. SEWER R/W, DIRT DRWY.		
			58	4493.4 R-N		
			54	4497.10 R-N		
			53	4498.15 R-N		
			61	4490.3 L-S		
			57	4494.6 L-S		
			54	4497.10 L-S		
+75			59	4492. ON ℄ SAN. SEWER R/W, DIRT DRWY.		
			58	4493.4 R-N		
			51	A~~5~~500.10 R-N		
			50	A~~5~~501.15 R-N		
			60	4491.3 L-S		
			586	44920 4 L-S, TOP CONC DRWY.		
			584	44922 10 L-S " " "		
			580	44926 15 L-S " " "		

Profile No. ____ Notes Red. ____ Plotted ____ Job No. 6200 Division No. ____ F. B. 1492 Pg. 267
Date ____ Date ____ Survey of SANITATION INVESTIGATION
X-Sec. No. ____ Notes Chkd. ____ Checked ____ Survey by MACK Notes M Date 4-17-52
Date ____ Date ____ Map No. ____ Date ____

76L298 307 4-50

PLEASE RETURN TO
LOS ANGELES COUNTY SURVEYOR
726 LOS ANGELES COUNTY ENGINEERING BLDG.

NOTE: ANY ADDITIONS OR CHANGES ON THIS SHEET MUST BE MADE OR CIRCLED IN RED INK, WITH DATE AND NAME OF PERSON MAKING CHANGE.

Do not extend notes this side of this line.

F.B. 1492 Pg. 268 Job No. 6200 Division No. Notes Red. Plotted. Profile
Survey of SANITATION INVESTIGATION Date Date No.
Survey by MACK Notes Notes Chkd. Checked. X-Sec.
Indexed C. Johnson Date 4-17-52 Date Date No.

STATION	B. S.	H. I.	F. S.	ELEV.		
		455 06				
3+00			56	4495	ON ℄ SAN. SEWER	R/W, DIRT DRWY
			55	4496	5 R-N	
			50	4501	10 R-N	
			48	4503	15 R-N	
			56	4495	3 L-S	
			56	4495	6 L-S	
			55	4496	10 L-S	
+20			513	44993	ON ℄ SAN. SEWER	R/W, DIRT DRWY
			513	44993	0.5 R-N, TOP OF SEWER M.H. (CENTER)	
			52	4499	2 R-N	
			51	4500	5 R-N	
			50	4501	10 R-N	
			52	4499	3 L-S	
			541	4497	6 L-S	
			54	4497	10 L-S	
+25			51	4500	ON ℄ SAN SEWER	R/W.
+50			519	44987	ON ℄ " "	", CONC. DRWY
			50	4501	5 R-N	
			46	4505	10 R-N	
			512	44994	10 L-S, CONC. DRWY	

76L298 307 4-50

PLEASE RETURN TO
LOS ANGELES COUNTY SURVEYOR
726 LOS ANGELES COUNTY ENGINEERING BLDG.

NOTE: ANY ADDITIONS OR CHANGES ON THIS SHEET MUST BE MADE OR CIRCLED IN RED INK, WITH DATE AND NAME OF PERSON MAKING CHANGE.

Do not extend notes this side of this line.

STATION	B. S.	H. I.	F. S.	ELEV.	
		455 06			
4+00			507	44999	ON ℄ SAN. SEWER R/W, MACADAM DRWY.
			513	44993	10 R-N, CONC. DRWY
			494	45012	10 L-S MACADAM DRWY
+50			497	45009	ON ℄ SAN. SEWER R/W, MACADAM DRWY.
			495	45011	10 R-N, CONC DRWY.
			496	45010	7 L-S, MACADAM DRWY.
			50	45011	10 L-S
+74			511	44995	ON ℄ PROD. (FROM E.) OF SAN. SEWER R/W; CONC DRWY
+78 7			547	44959	" " " " " " " " " TOP CURB IN DRWY.
			570	44936	" " " " " " " " " , GUTTER
+86			550	44956	" " " " " " " " " PAV.
+91 71			541	44965	" " " " " " " " " {TOP OF SEWER J.C. CENTER}
+96 71 INT			534	44972	{INT. ℄ TRELAWNEY AVE ℄ ℄ PROD. (FROM E.)
			—		OF SANITARY SEWER R/W.; PAV.
			520	44986	10 R-N ON ℄ TRELAWNEY AVE, PAV.
			551	44955	10 L-S " " " " "
T.P.	683	45650	539	44967	T.P.
BM TE-208			225	45425	{BM TE-208 EL=454.230 FB 14[illegible] 122
					TRELAWNEY AVE. (E. SIDE) AT OLEMA ST
					BT. SPK IN CURB 6' N. OF ℄ PROD OF OLEMA ST

Profile Notes Red. ____ Plotted ____ Job No. 6200 Division No. ____
No. ____ Date ____ Survey of SANITATION INVESTIGATION
N-Sec. Notes Chkd. ____ Checked ____ Survey by MACK Notes M Date 4-17-52
No. ____ Date ____ Date ____ Map No. ____ Date ____

Bk. 149 Pg. 30

Job No. _____ Division No. _____ Notes Red. _____ Plotted _____ Profile

Survey of _____ Date _____ Date _____ No. _____

Survey by _____ Notes _____ Notes Chkd _____ Checked _____ X-Sec.

Indexed _____ Date _____ Date _____ Date _____ No. _____

STATION	B. S.	H. I.	F. S.	ELEV.

PLEASE RETURN TO

LOS ANGELES COUNTY SURVEYOR

726 LOS ANGELES COUNTY ENGINEERING BLDG.

Do not extend notes this side of this line.

NOTE: ANY ADDITIONS OR CHANGES ON THIS SHEET MUST BE MADE OR CIRCLED IN RED INK, WITH DATE AND NAME OF PERSON MAKING CHANGE.

Please set blue top grade stakes.

Finish Grade Elevations
℄ 6' Sanitary Sewer Easement.

Station	Elev.
0+60	448.20
0+80	448.28
1+00	448.36
1+30	448.48
1+50	448.56
1+75	448.66
2+00	448.76
2+30	448.88
2+55	448.98
2+75	449.15
3+00	449.50

Set Blue Tops on ℄ of R/W.

(J.N. 6200)

Profile No.	Notes Red.	Plotted	Job No. 6200	Division No.	F. B. 1492	Pg. 27
	Date	Date	Survey of SANITATION INVESTIGATION			
X-Sec. No.	Notes Chkd.	Checked	Survey by MACK	Notes M	Date 5-8-52	
	Date	Date	Map No.	Indexed E. O. Johnson	Date	

J.N. 6200

SANITATION INVESTIGATION

GRADE STAKES

FOR FINISH SURFACE GRADE ON

℄ OF SANITARY SEWER R/W

IN LOT 1, TR # 14263

(GARIBALDI AVE, C.I. 1277)

FROM: 0+25 J.C. AT TEMPLE CITY BLVD.

WLY TO: 3+20 M.H. AT WLY LINE LOT 1, TR # 14263

STATION	B. S.	H. I.	F. S.	ELEV.

PARTY

MACK	CHIEF
FRANK	T
TAFOYA	H.C
MOODY	ROD

NOTE: ANY ADDITIONS OR CHANGES ON THIS SHEET MUST BE MADE OR CIRCLED IN RED INK, WITH DATE AND NAME OF PERSON MAKING CHANGE.

Do not extend notes this side of this line.

PLEASE RETURN TO
LOS ANGELES COUNTY SURVEYOR
726 LOS ANGELES COUNTY ENGINEERING BLDG.

761.298 307 4-50

1492

PLEASE RETURN TO
LOS ANGELES COUNTY SU[illegible]
[illegible] LOS ANGELES COUNTY [illegible]

[illegible] extend notes [illegible]

STATION	B.S.	H.I.	F.S.	ELEV.	
BM TE-196	536	453 59		448 23	BM TE-196 EL=448.227 FB 1488-196 TEMPLE CITY BLVD (W. SIDE), 626 ± N. OF ℄ OF LONGDEN AVE. BT SPK IN CURB IN FRONT OF HO# 749
0+25 J.C			—		1.25 R-N, CENTER OF SEWER J.C.
+30 INT.			—		℄ INT. {TEMPLE CITY BLVD & ℄ PROD. (FROM W.) OF SAN. SEWER R/W} NOTHING SET
+60			5 39	448 20	SET 1"X1" STK. (BLUE TOP) ON ℄ OF SAN. SEWER R/W
+80			5 31	448 28	" " " " " " " " " " "
1+00			5 23	448 36	" " " " " " " " " " "
+30			5 11	448 48	" " " " " " " " " " "
+50			5 03	448 56	" " " " " " " " " " "
+75			4 93	448 66	" " " " " " " " " " "
2+00			4 83	448 76	" " " " " " " " " " "
+30			4 71	448 88	" " " " " " " " " " "
+55			4 61	448 98	" " " " " " " " " " "
+75			4 44	449 15	" " " " " " " " " " "
3+00	660	456 10	4 09	449 50	" " " " " " " " " " "
+20 J.C					0.5 R-N, CENTER OF SEWER M.H.
4+21 J.C					CENTER OF SEWER J.C. AT TRELAWNEY AVE
[illegible]	[illegible]	456 [illegible]	[illegible]	[illegible] 44	[illegible] EL=454.2[illegible] FB 1488-1[illegible]
				[illegible]	[illegible]

Profile
Plotted
Date
Checked
Date
Notes Red.
Date
Notes Chkd.
Date
Notes
Date