INDEX TO F.B. 1496

DATE	J.N.	DESCRIPTION		NOTES	PAGES
12-48	1276	DISTRICT / ℄ SURVEY		℄ & Ties	5-32
1-49	"	BENCH MARKS	F.B. 1488		
1-49	"	DAINES ST.	Baldwin Ave. to Golden West Ave.	Topog	41-44
				X-sect	45-56
"	"	BALDWIN AVE.	Olive St. to Daines St.	Topog	57-60
				X-sect	61-70
"	"	GOLDEN WEST AVE	S'erly Line Tr. 13845 to Live Oak Ave.	Topog	71-76
				X-sect	77-92
"	"	BROADWAY	Baldwin Ave. to Golden West Ave.	Topog	93-96
				X-sect	97-10[illegible]
"	"	OLIVE ST.	" Sunset Blvd.	Topog	109-11[illegible]
				X-sect	115-1[illegible]
"	"	BROADWAY	Golden West Ave. to Sunset Blvd.	Topog	141-1[illegible]
				X-sect	145-1[illegible]
"	"	SUNSET BLVD.	Olive St. to Live Oak Ave.	Topog	15[illegible]
				X-sect	16[illegible]
1-49	"	BALDWIN AVE.	Olive St. to Milcann St.	Topog	185-1[illegible]
				Basements	191-1[illegible]
				X-sect	199-2[illegible]
	"	SUNSET BLVD (Wside)	Olive St. to Live Oak Ave.	X-sect.	211-[illegible]

Notes Ck'd by
Map No.
Office Work
Checked
Date

Survey of
W. O. Tape No.
Surveyed by
Notes Date
Indexed

F.B. Pg.

RETURN TO
LOS ANGELES COUNTY SURVEYOR
700 HALL OF RECORDS

Note: Any Additions or Changes on This Sheet Must be Made or Circled in Red Ink With Date and Name of Person Making Change.

Do not extend notes this side of this line.

F. B. _____ PG. _____

Notes Ck'd [illegible]	Survey of DAINES ST.	F.B. 1496 Pg. 5
Map No. [illegible]	W. O. [illegible] Type No. [illegible]	963
Office Work	Surveyed by H. F. NAUMANN	
Checked	Notes H. F. NAUMANN Date 12-48	
Date	Indexed A. C. Johnson 2-27-48	

CENTER LINE

SURVEY

DAINES ST.

SEWER DIST.

C.I. 1276

H. F. Naumann
H. R. Stock
L. H. Rehl
W. K. Challoner

Note: Any Additions or Changes on This Sheet Must be Made or Circled in Red Ink. With Date and Name of Person Making Change.

Do not extend [illegible] Film.

RETURN TO
LOS ANGELES COUNTY SURVEYOR
700 HALL OF RECORDS

FORM 2K7 SM 11-46

F.B. 1296 Pg. 6

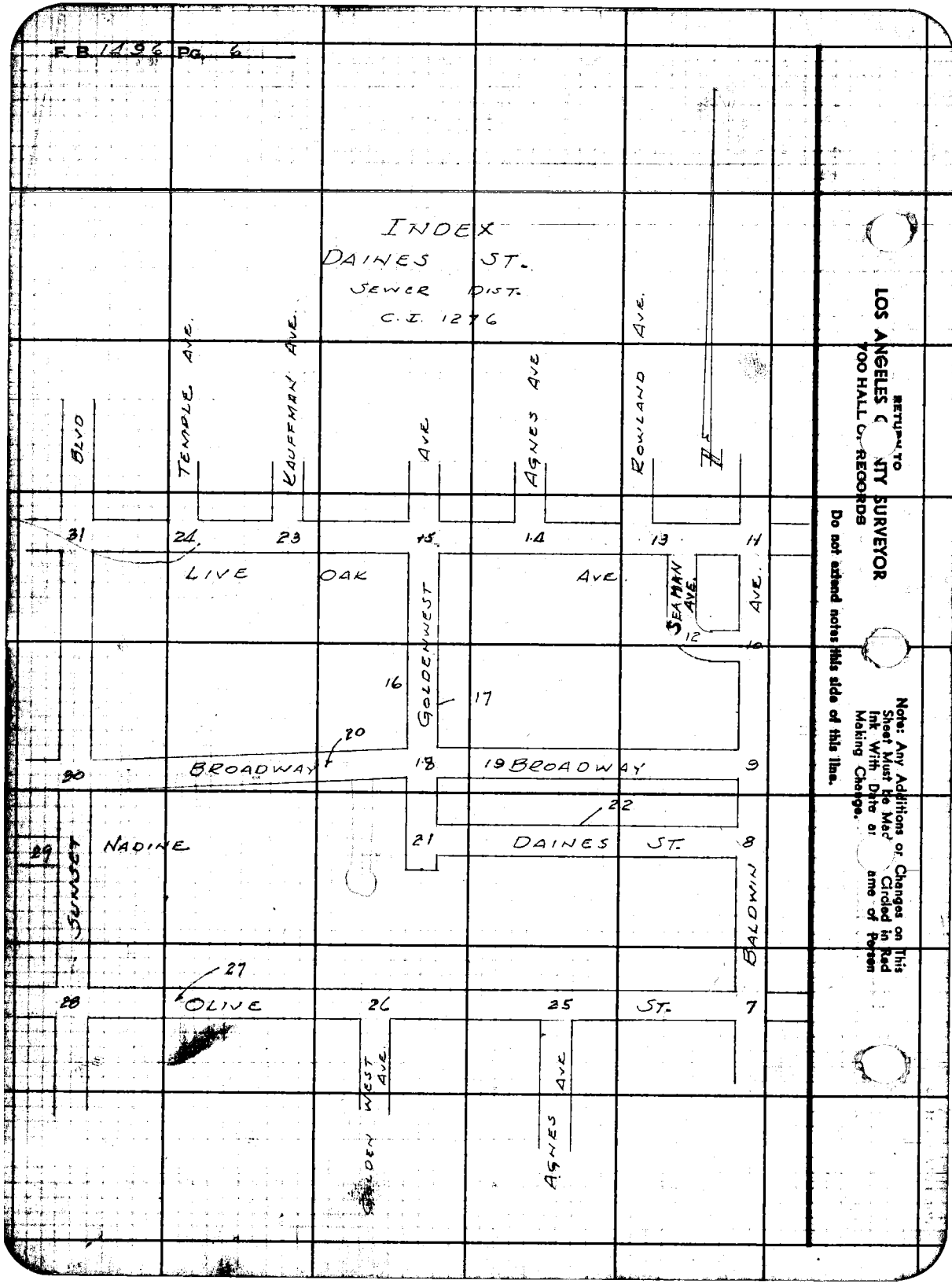
INDEX
DAINES ST.
SEWER DIST.
C.I. 1276
TEMPLE AVE.
KAUFFMAN AVE.
AVE
AGNES AVE
ROWLAND AVE.
BLVD
LIVE OAK AVE.
GOLDEN WEST
SEAMAN AVE.
BROADWAY
BROADWAY
DAINES ST.
NADINE
SUNSET
BALDWIN ST.
OLIVE
WEST AVE.
AGNES AVE
31
24
23
15
14
13
11
12
10
16
17
20
18
19
9
22
21
8
29
27
28
26
25
7
RETURN TO
LOS ANGELES COUNTY SURVEYOR
700 HALL OF RECORDS
Do not extend notes this side of this line.
Note: Any Additions or Changes on This Sheet Must Be Made Circled in Red Ink With Date and Name of Person Making Change.

Notes Ck'd by K McPh	Survey of DAINES ST.	F. B. 1496 Pg. 7
Map No. C.S.B. 1506	W. O. 2557 Tape No. 095 EM 68	
Office Work	Surveyed by H. F. NAUMANN	
Checked	Notes H. F. NAUMANN Date 12-48	
Date	Indexed R. C. Johnson	

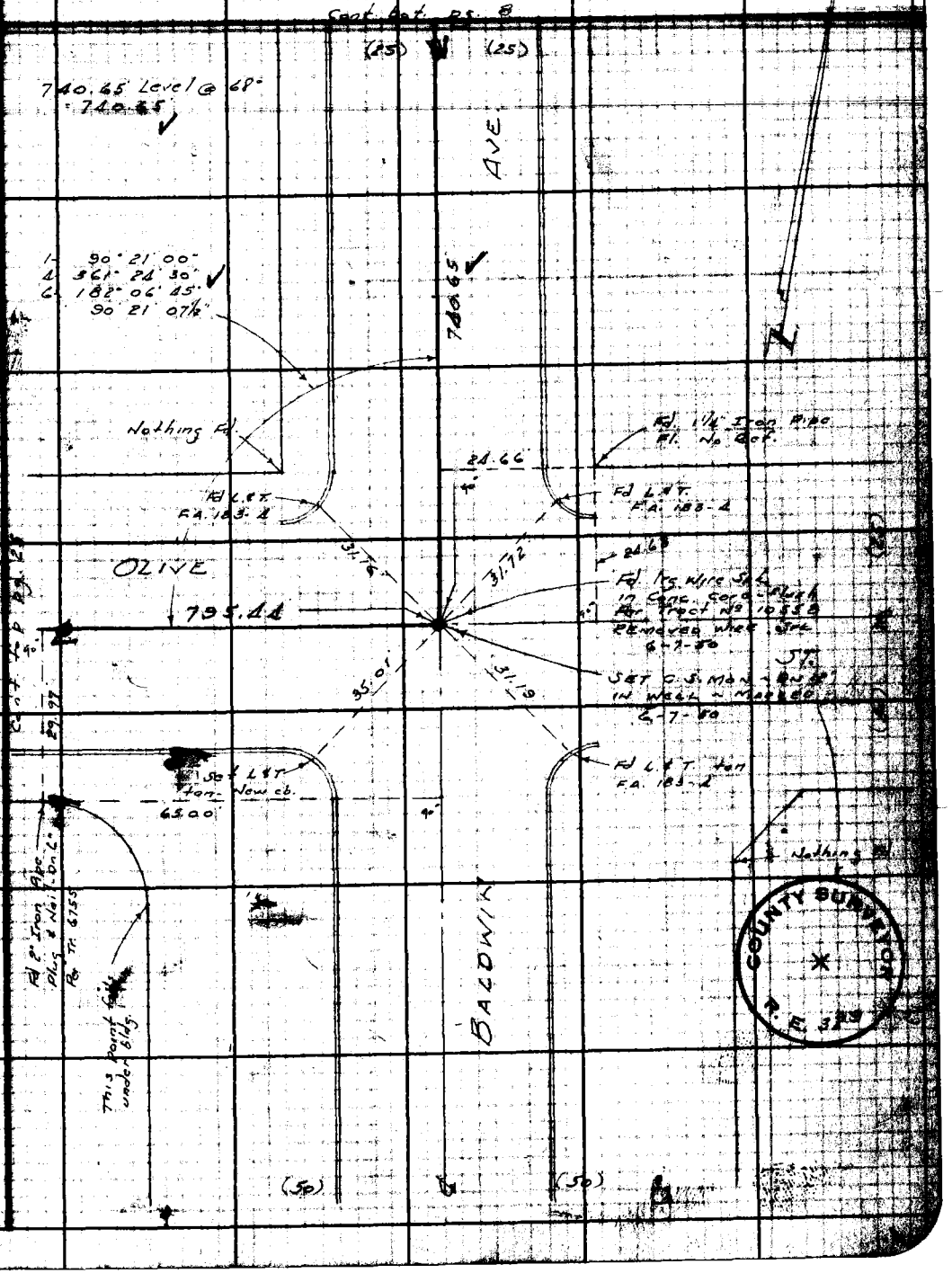

Note: Any Additions or Changes on this Sheet Must be Made or Circled in Red Ink With Date and Name of Person Making Change.

Do not extend under this side of this line.

REVISED TO
LOS ANGELES COUNTY SURVEYOR
700 HALL OF RECORDS

COUNTY SURVEYOR
R. E. 3[illegible]

F.B. 1896 Pg. 8

Cont. bot. pg. 8

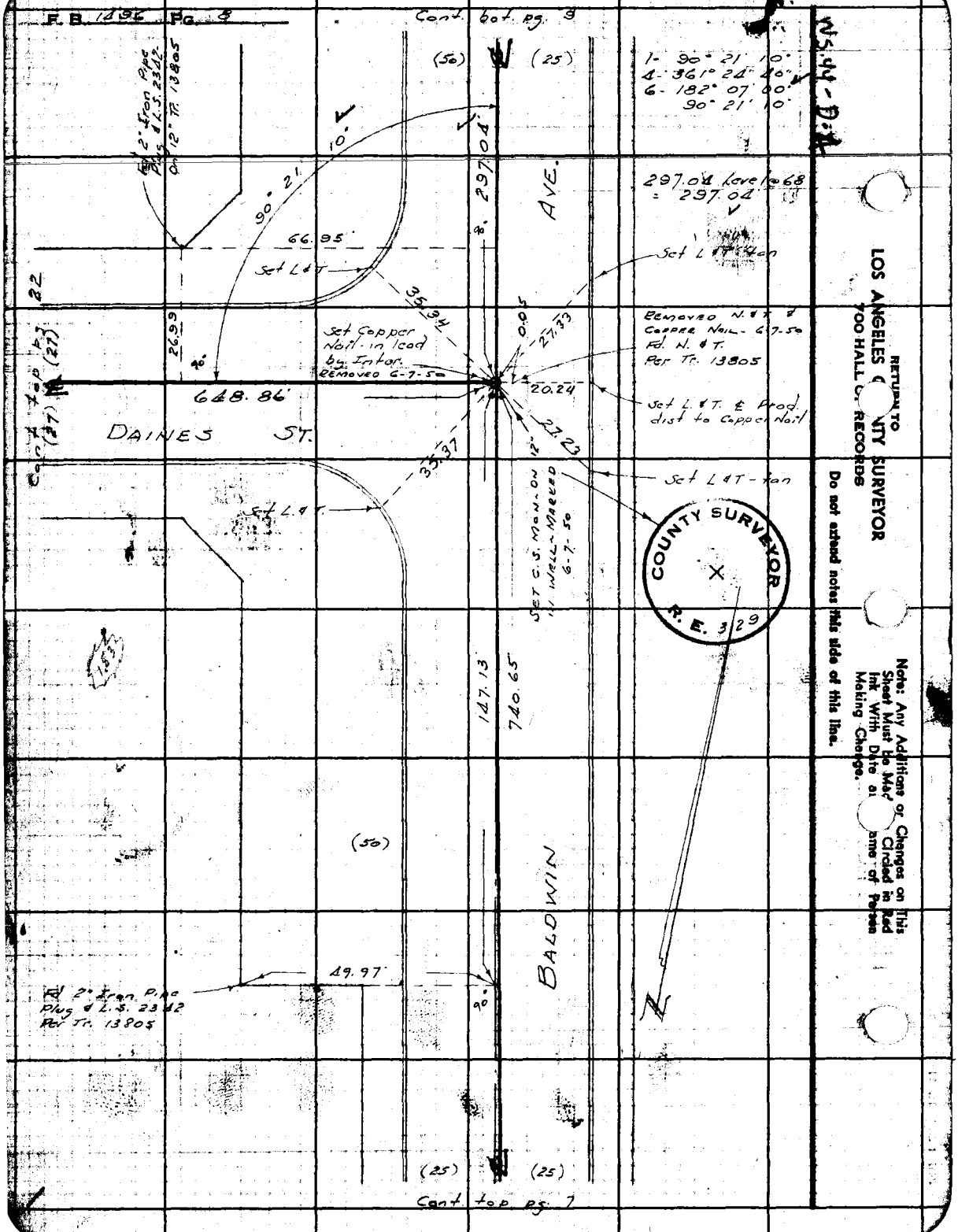

Cont top pg. 7

RETURN TO
LOS ANGELES COUNTY SURVEYOR
700 HALL OF RECORDS

Do not extend notes this side of this line.

Note: Any Additions or Changes on This Sheet Must Be Made Circled in Red Ink With Date and Name of Person Making Change.

Notes Ck'd by K.R. McD.	Surveyed at DAINES ST.	F.B. 1496 Pg. 9
Map No. C.S.B. 2606	W.O. Topo No. 895 Sta'd 68 °B	
Office Work	Surveyed by H. F. NAUMANN	
Checked	Notes H. F. NAUMANN Date 12-48	
Date	Indexed C. Johnson	

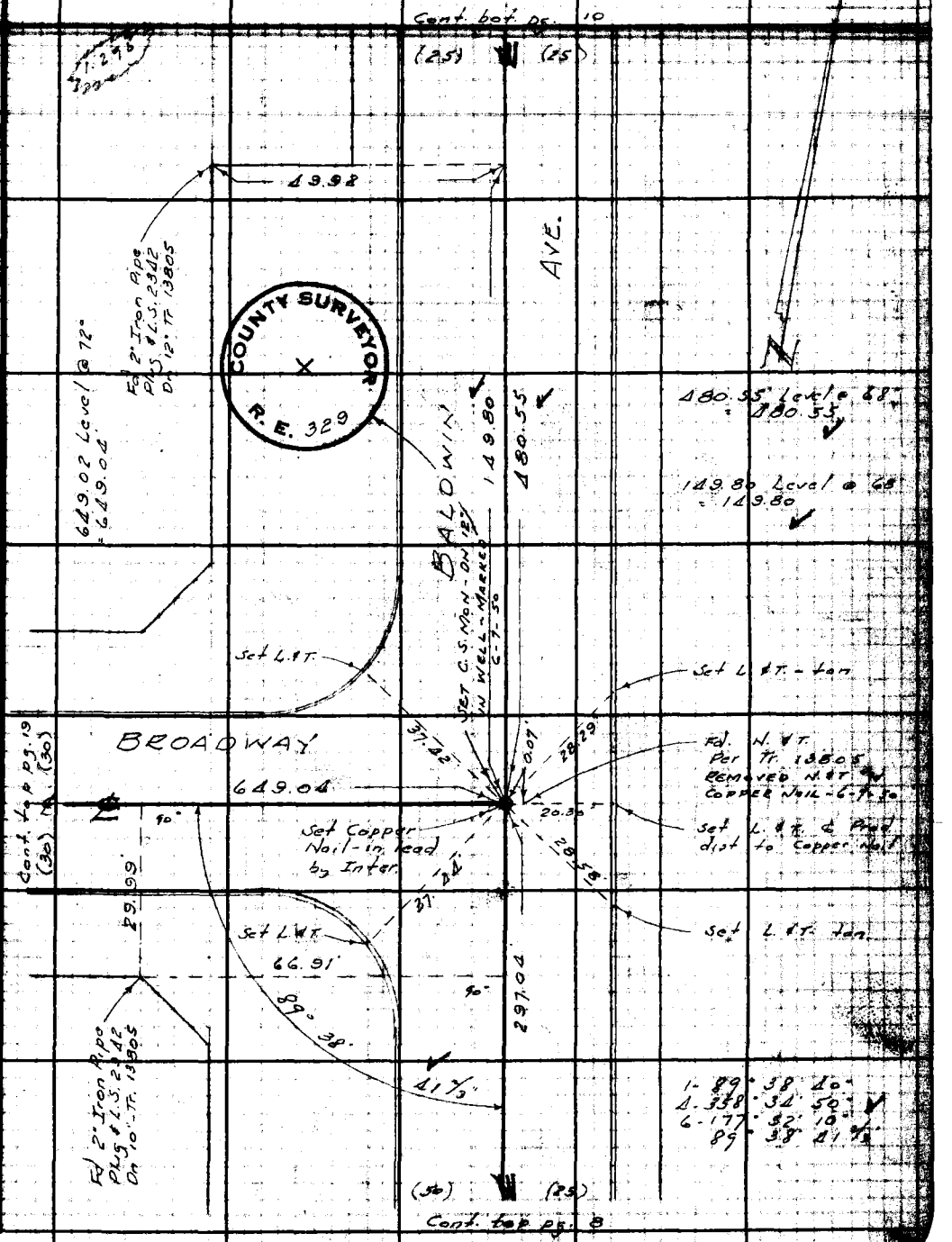

Note: Any Additions or Changes on This Sheet Must be Made or Circled in Red Ink With Date and Name of Person Making Change.

Do not extend water this side of this line.

RETURN TO LOS ANGELES COUNTY SURVEYOR 700 HALL OF RECORDS

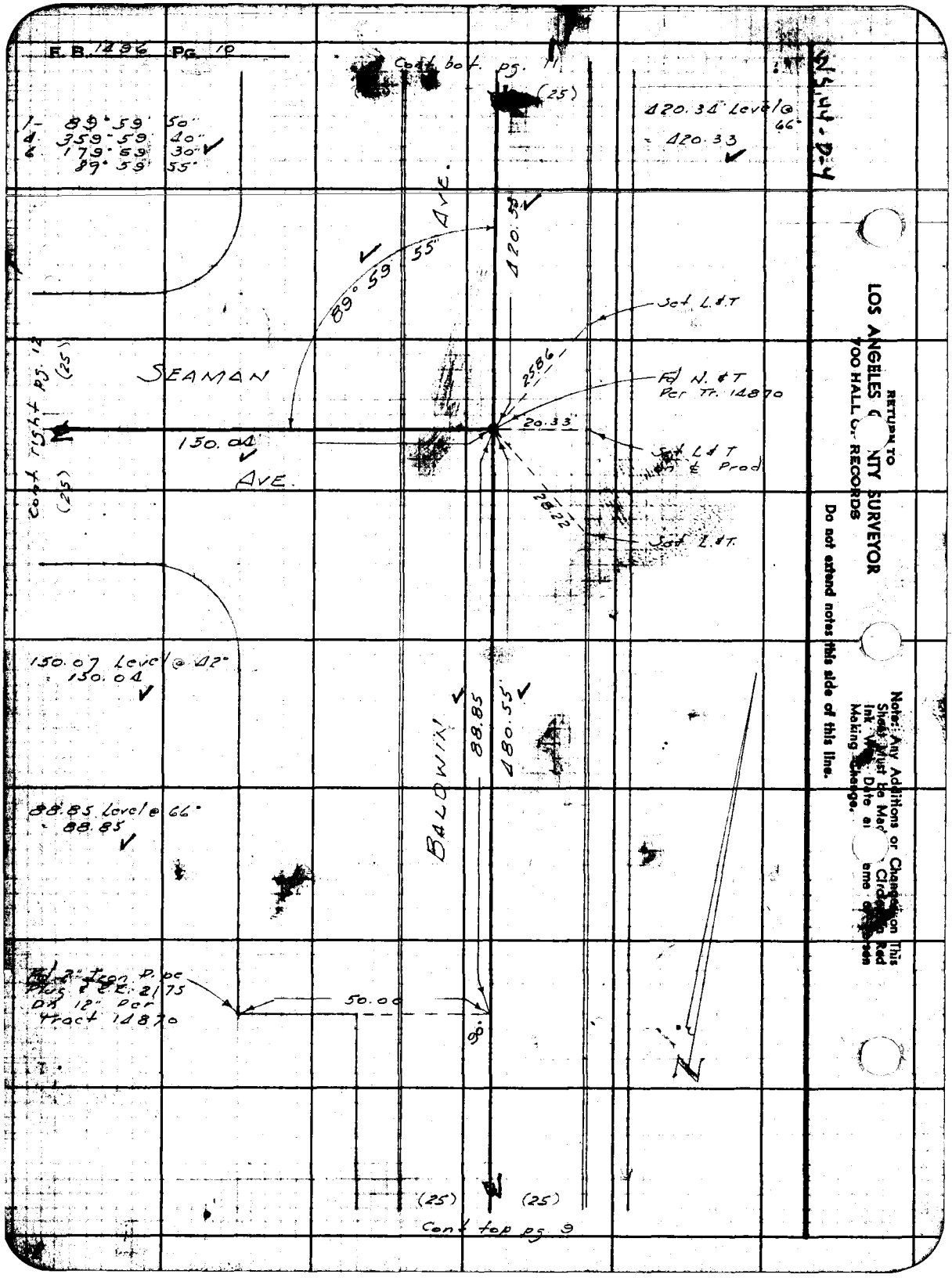

F.B. 1496 Pg. 10
Cont. bot. pg. 11
(25)
1- 89° 59' 50"
4. 359° 59' 40"
6. 179° 59' 30"
89° 59' 55"
420.34 Level @ 66°
= 420.33
89° 59' 55"
420.33
Set L.&T
SEAMAN
AVE.
25.86
Fd N. & T
Per Tr. 14870
20.33
150.04
Set L & T
on ℄ Prod
28.22
Set L.&T.
Cont. right pg. 12
(25)
150.07 Level @ 42°
= 150.04
BALDWIN
88.85
480.55
88.85 Level @ 66°
= 88.85
Fd 2" Iron Pipe
Plug & E.E. 2175
Dn 12" Per
Tract 14870
50.00
90°
(25)
(25)
Cont top pg. 9
RETURN TO
LOS ANGELES COUNTY SURVEYOR
700 HALL OF RECORDS
Do not extend notes this side of this line.
Note: Any Additions or Changes on This Sheet Must be Made in Circle in Red Ink. Date and Name of Person Making Change.

Notes Ck'd by K.R. MSR	Survey of DAINES ST.	F.B. 1496 Pg. 11
Map No. C.S.B-2506	W.O. 8351 Tape No. 095 Std. 68 °F	
Office Work	Surveyed by H. F. HAUMANN	
Checked	Notes H. F. HAUMANN Date 12-48	
Date	Indexed R. C. Johnson	

WS 45-B-6

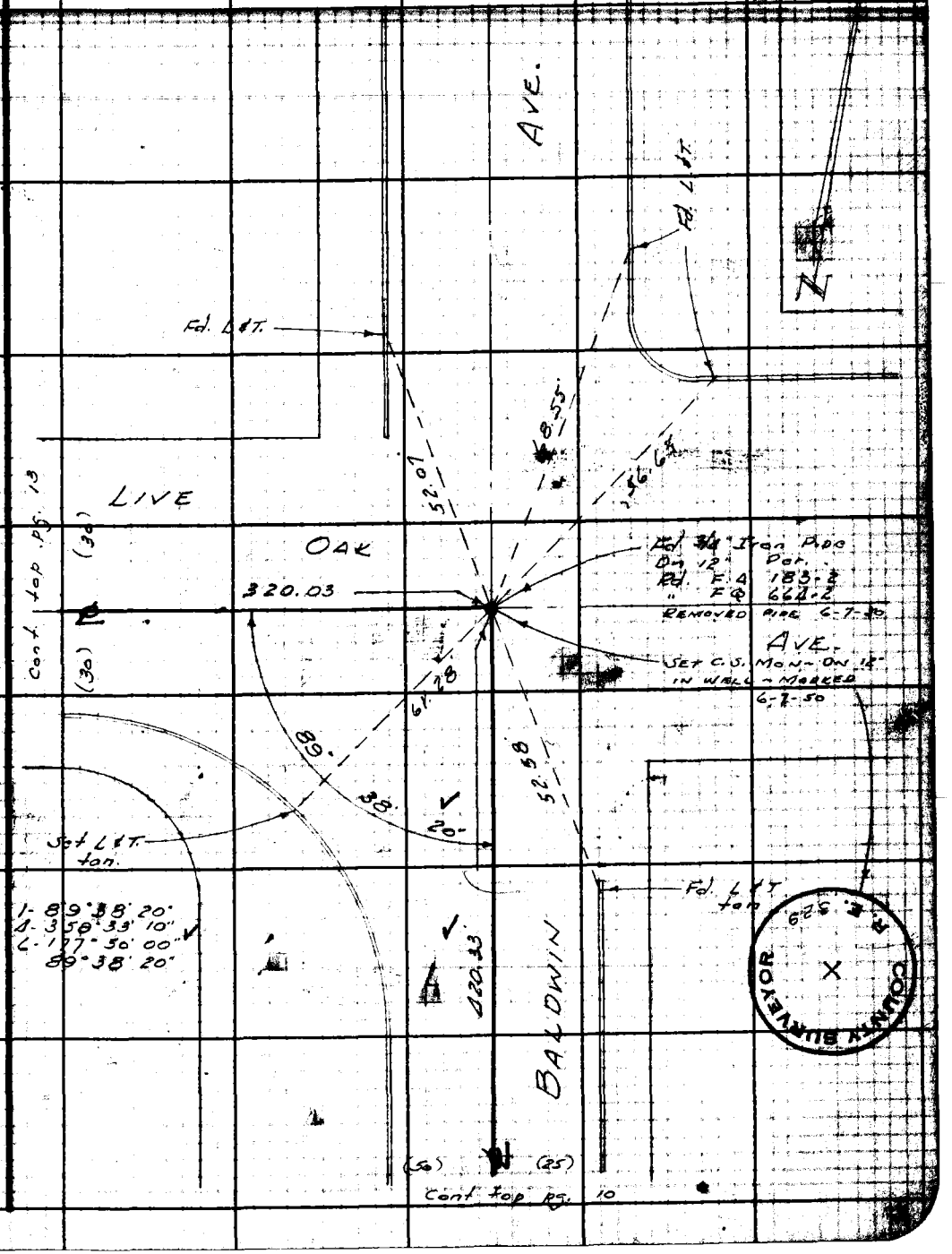

Notes: Any Additions or Changes on This Sheet Must be Made and Circled in Red Ink With Date and Name of Person Making Change.

Do not extend notes this side of this line.

RETURN TO
LOS ANGELES COUNTY SURVEYOR
700 HALL OF RECORDS

FORM 247 SM 11-48

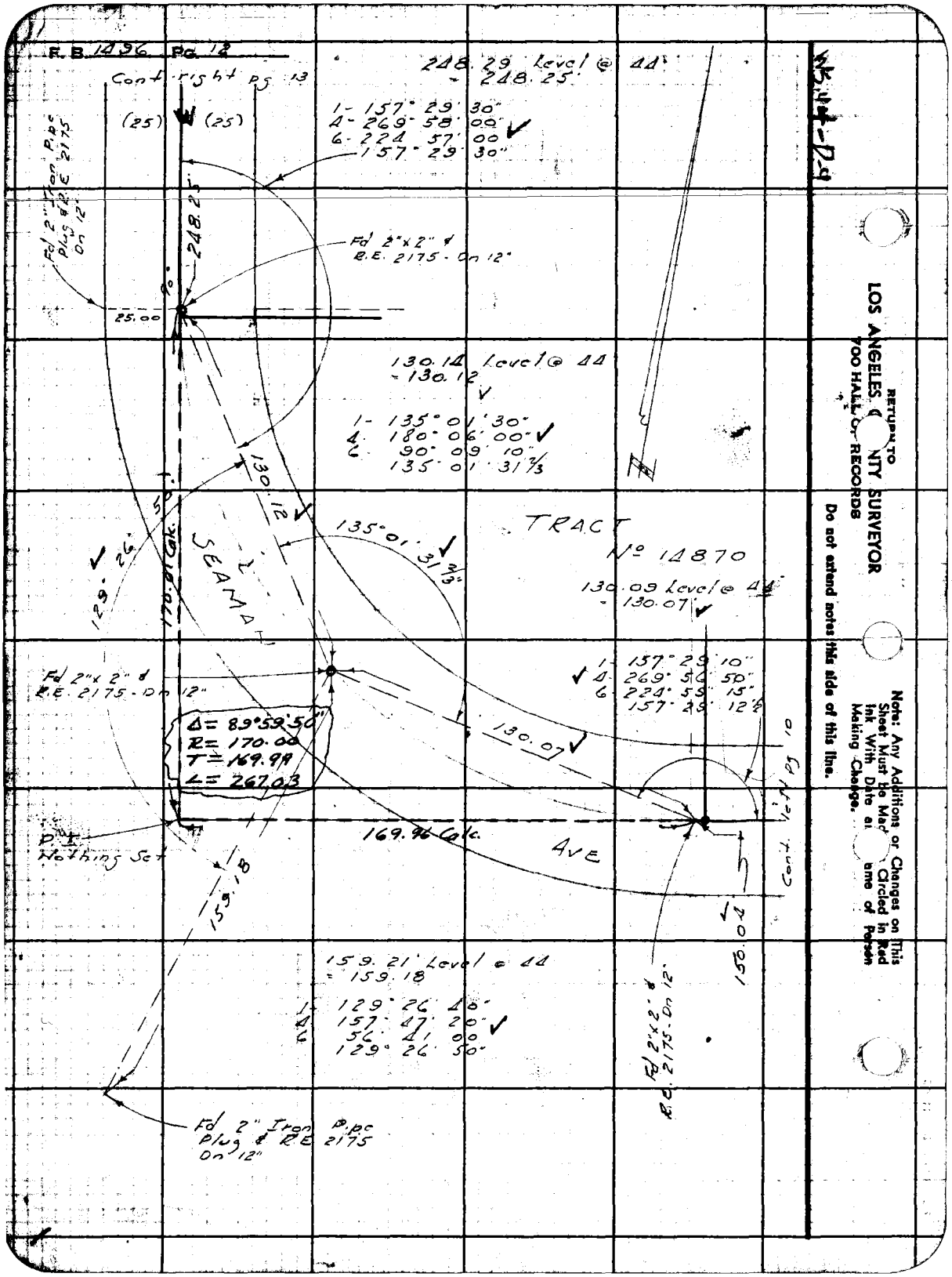
F.B. 1496 Pg. 12
Cont. right pg. 13
(25)
(25)
248.29 Level @ 44
= 248.25
1- 157° 29' 30"
4- 269° 58' 00"
6- 224° 57' 00"
157° 29' 30"
Fd 2" Iron Pipe Plug & R.E. 2175 On 12"
248.25
Fd 2"x2" & R.E. 2175 - On 12"
90°
25.00
130.14 Level @ 44
= 130.12
1- 135° 01' 30"
4- 180° 06' 00"
6- 90° 09' 10"
135° 01' 31 2/3
130.12
135° 01' 31 2/3"
TRACT
No 14870
130.09 Level @ 44
= 130.07
129° 26' 50"
170.01 Calc.
SEAMAN
Fd 2"x2" & R.E. 2175 - On 12"
1- 157° 29' 10"
4- 269° 56' 50"
6- 224° 59' 15"
157° 29' 12 1/2
Δ = 89° 59' 50"
R = 170.00
T = 169.99
L = 267.03
130.07
P.I. Nothing Set
169.96 Calc.
AVE
Cont. left pg. 10
159.18
150.04
159.21 Level @ 44
= 159.18
1- 129° 26' 40"
4- 157° 47' 20"
6- 56° 41' 00"
129° 26' 50"
Fd 2"x2" & R.E. 2175 - On 12"
Fd 2" Iron Pipe Plug & R.E. 2175 On 12"
RETURN TO
LOS ANGELES COUNTY SURVEYOR
700 HALL OF RECORDS
Do not extend notes this side of this line.
Note: Any Additions or Changes on This Sheet Must Be Made Circled in Red Ink With Date and Name of Person Making Change.

Notes Ck'd by K.R. McPh	Survey of DAINES ST.	F.B. 1496 Pg. 13
Map No. C.S.B.-2506	W.O. 8351 Type No. 095 Std. 68	
Office Work	Surveyed by H. F. NAUMANN	
Checked	Notes H. F. NAUMANN Date 1-49	
Date	Indexed C. Johnson	

WS.44.D.4

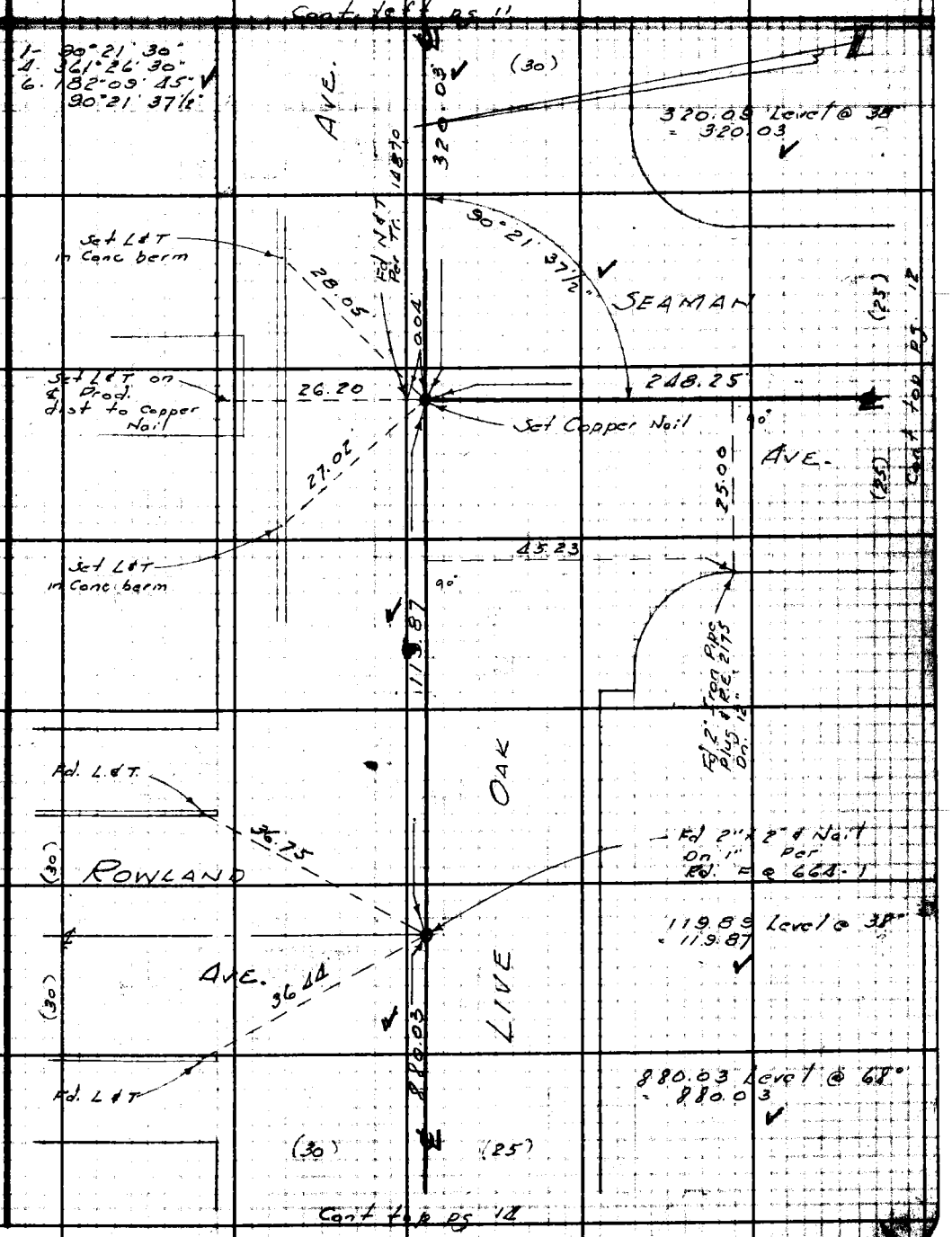

Note: Any Additions or Changes on This Sheet Must be Made or Circled in Red Ink With Date and Name of Person Making Change.

Do not extend notes this side of this line.

RETURN TO LOS ANGELES COUNTY SURVEYOR 700 HALL OF RECORDS

FORM 247 SM 11-46

F. B. 1496 Pg. 10

Cont. bot pg 13

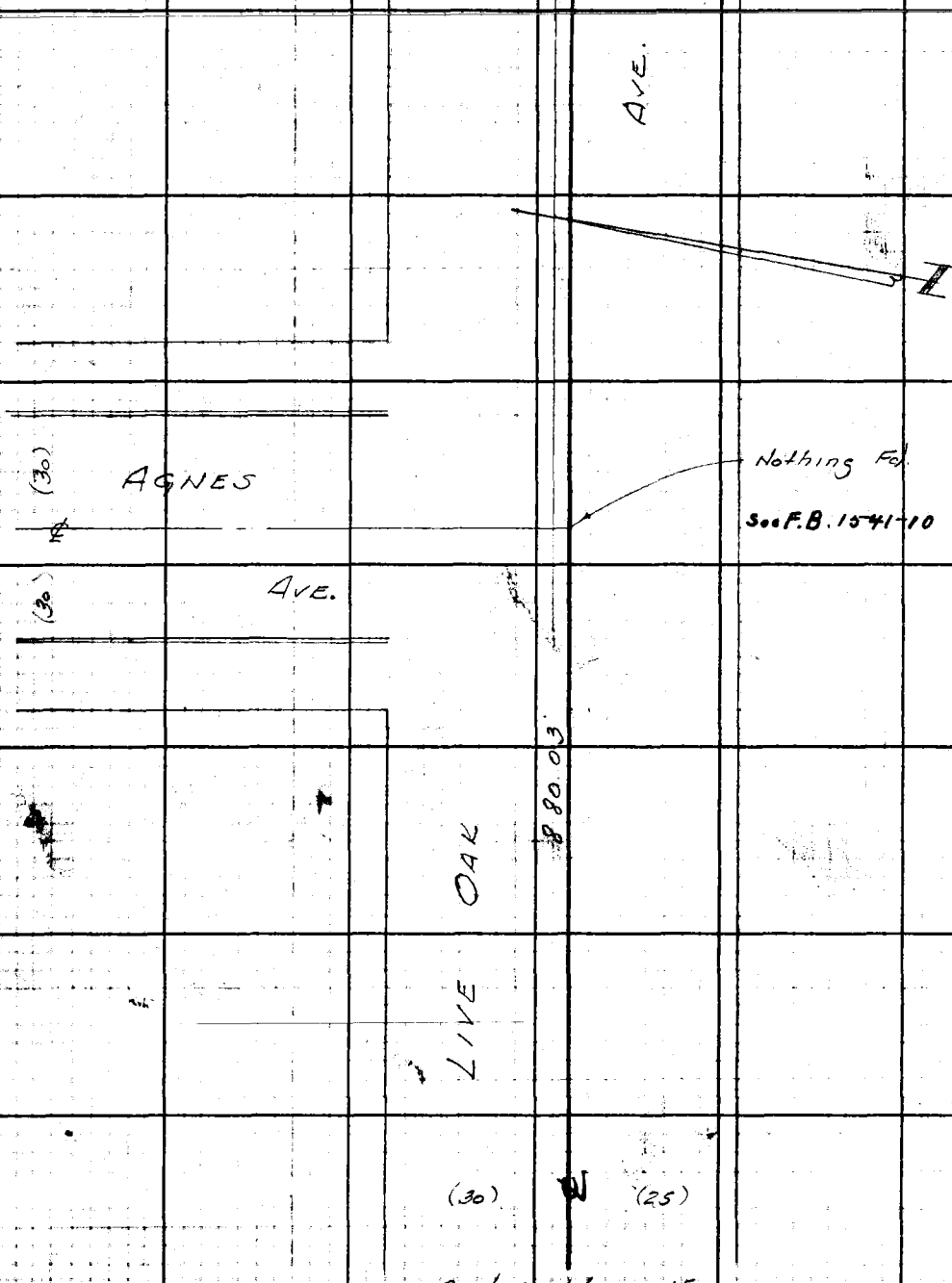

Cont right pg 15

RETURN TO
LOS ANGELES COUNTY SURVEYOR
700 HALL OF RECORDS

Do not extend notes this side of this line.

Note: Any Additions or Changes on This Sheet Must be Made in Ink, Circled in Red Ink, With Date and Name of Person Making Change.

Notes Ck'd by K.M.S.	Survey of DAINES ST	F.B. 1496 Pg. 15
Map No. C.S.B. 2606	W. O. [illegible] Tape No. [illegible] Std 62	1- 90° 00' 10"
Office Work	Surveyed by H. F. NAUMANN	4- 360° 00' 40"
Checked	Notes H. F. NAUMANN Date 1-49	6- 180° 01' 00"
Date	Indexed A. C. Johnson	90° 00' 10"

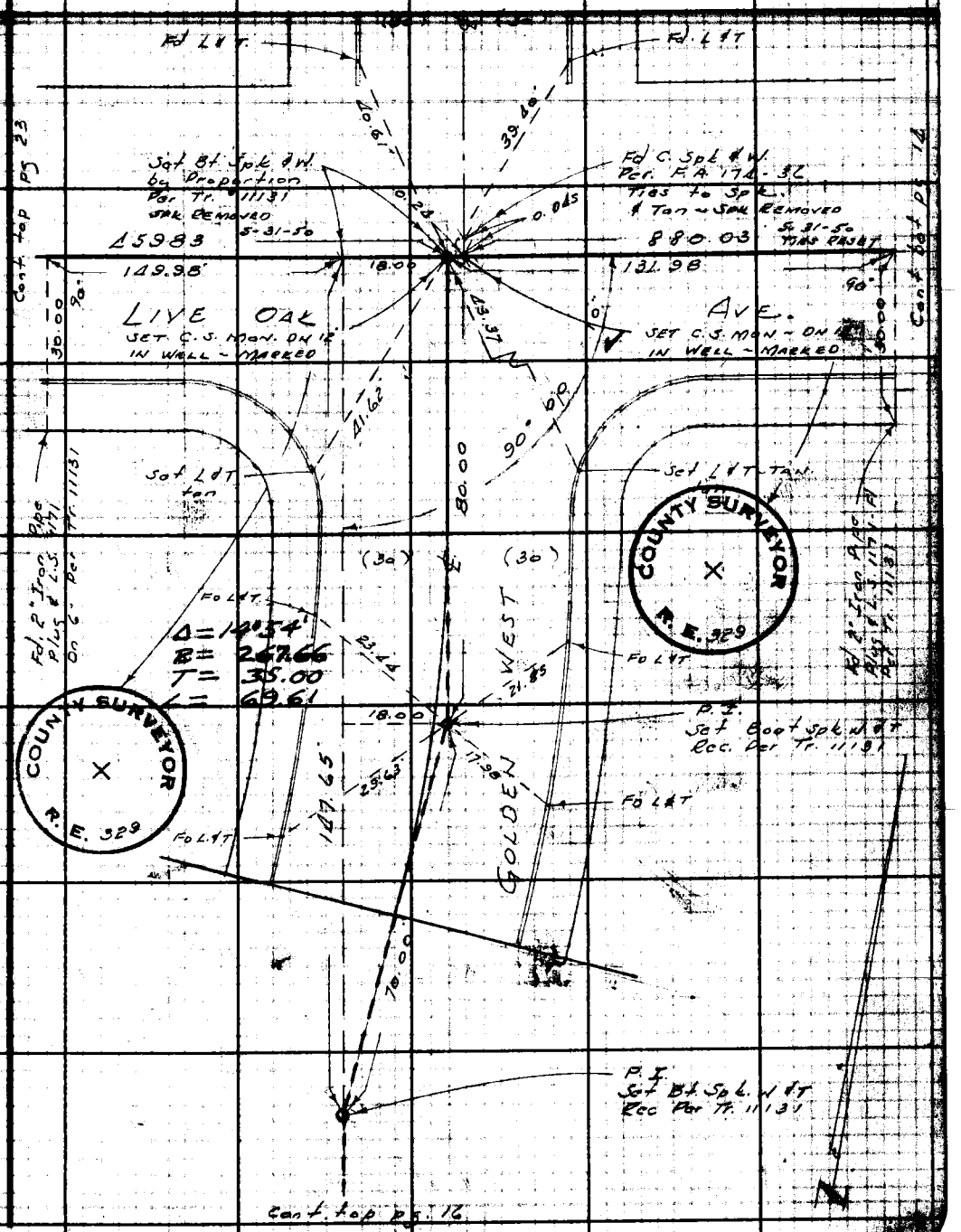

Note: Any Additions or Changes on This Sheet Must be Made Circled in Red Ink With Date and Name of Person Making Change.

Do not attend notes this side of this line.

RETURN TO LOS ANGELES COUNTY SURVEYOR 700 HALL OF RECORDS

F. B. 1496 Pg. 16

Cont. bot. pg. 15

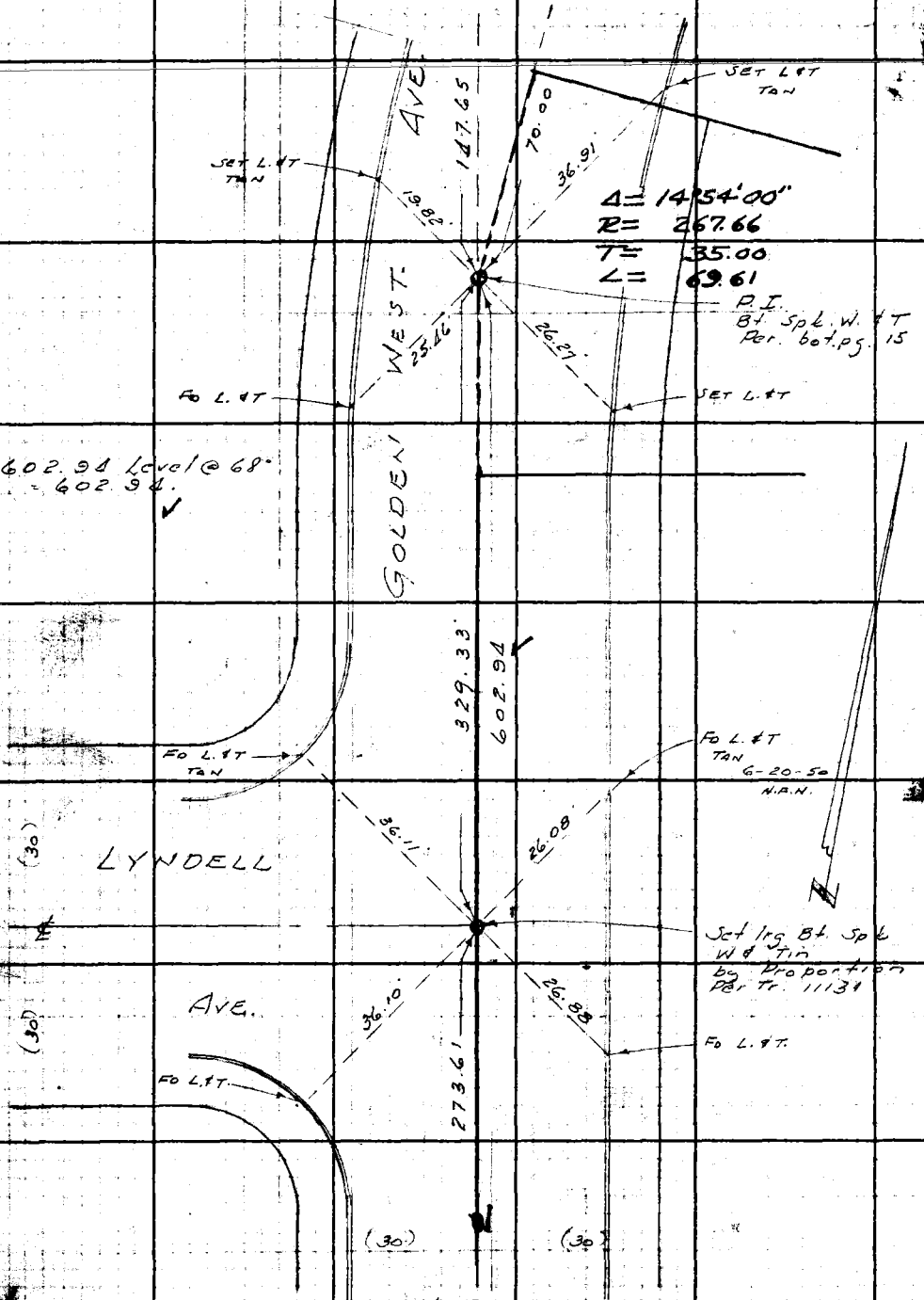

Cont. top pg. 17

RETURN TO
LOS ANGELES COUNTY SURVEYOR
700 HALL OF RECORDS
Do not extend notes this side of this line.
Note: Any Additions or Changes on This Sheet Must be Made in Red Ink With Date and Name of Person Making Change.

W.S. 44-D-4

Notes Ck'd by K.M.S.Ph.	Survey of DAINES ST
Map No. C.S.B. 2506	W. 08357 Tape No. 095 Std 68 °F
Office Work	Surveyed by H. F. NAUMANN
Checked	Notes H. F. NAUMANN Date 1-49
Date	Indexed A. C. Johnson

F.B. 1496 Pg. 17

Cont. bot. pg. 16

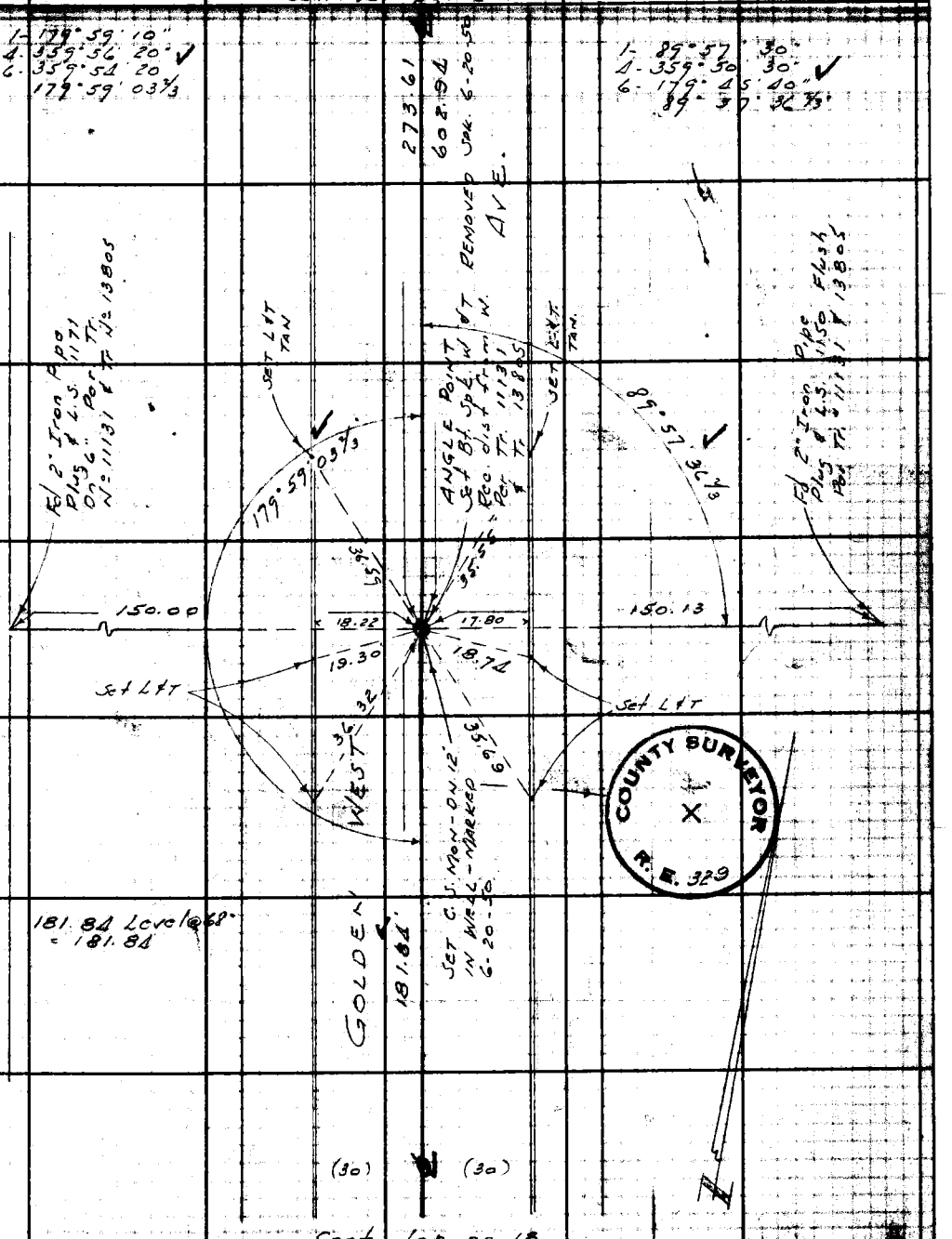

Cont. top pg 18

Note: Any Additions or Changes on This Sheet Must be Made and Circled in Red Ink With Date and Name of Person Making Change.

Do not extend notes this side of this line.

RETURN TO
LOS ANGELES COUNTY SURVEYOR
700 HALL OF RECORDS

FORM 247 SM 11-46

F.B. 1426 PG. 18

Cont. bot. pg. 17

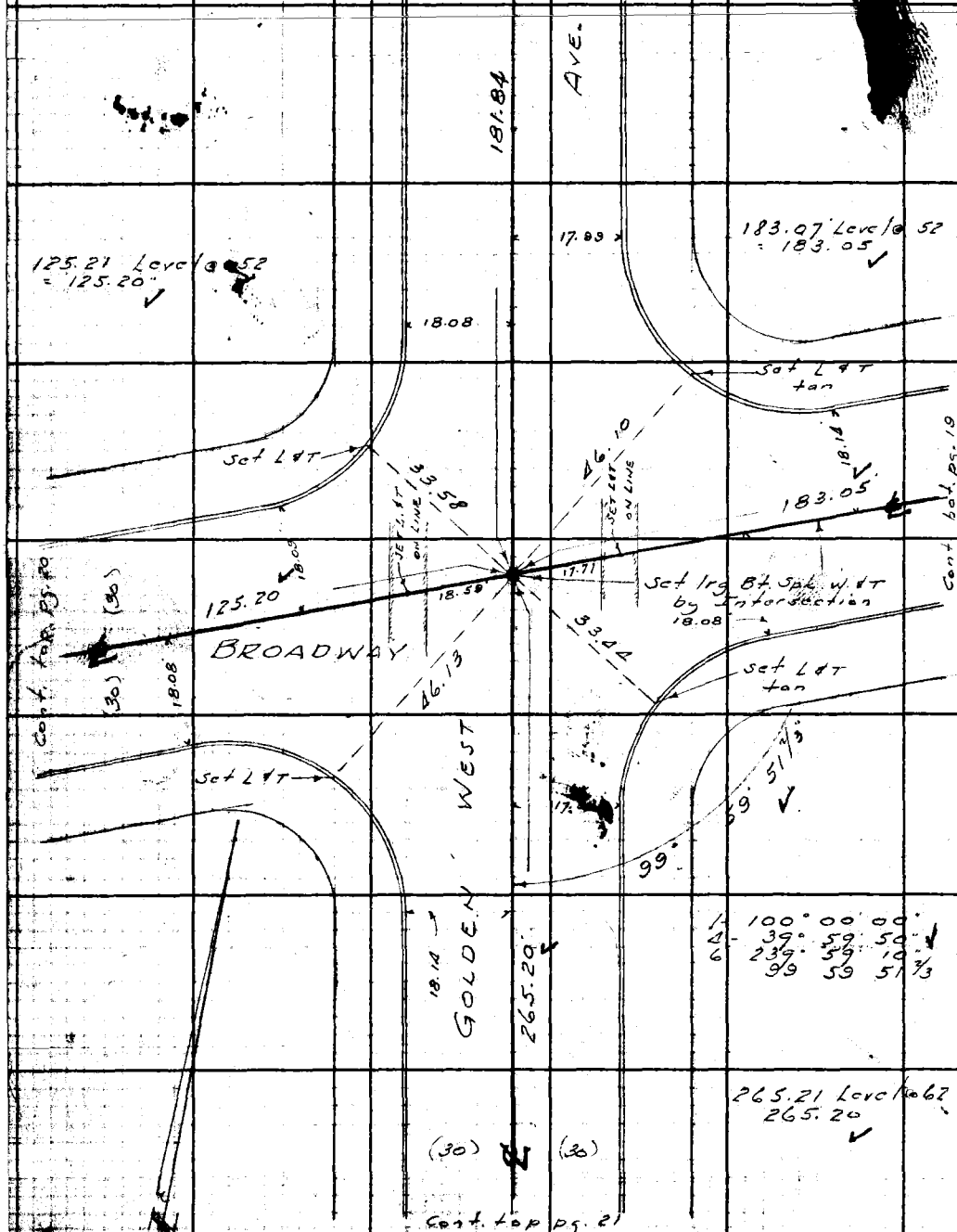

RETURN TO
LOS ANGELES COUNTY SURVEYOR
700 HALL OF RECORDS

Do not extend notes this side of this line.

Note: Any Additions or Changes on This Sheet Must be Made in Red Ink With Date and Name of Person Making Change.

Notes Ck'd by K. MSPH	Survey of DAINES ST	F. B. 1496 Pg. 19
Map No. C.S.B.-2506	W. 0835 Tape No. 095 Std 68	
Office Work	Surveyed by H. E. NAUMANN	
Checked	Notes H. F. NAUMANN Date 1-49	
Date	Indexed R. C. Johnson	

Note: Any Additions or Changes on This Sheet Must be Made and Circled in Red Ink With Date and Name of Person Making Change.

Do not extend notes this side of this line.

RETURN TO LOS ANGELES COUNTY SURVEYOR 700 HALL OF RECORDS

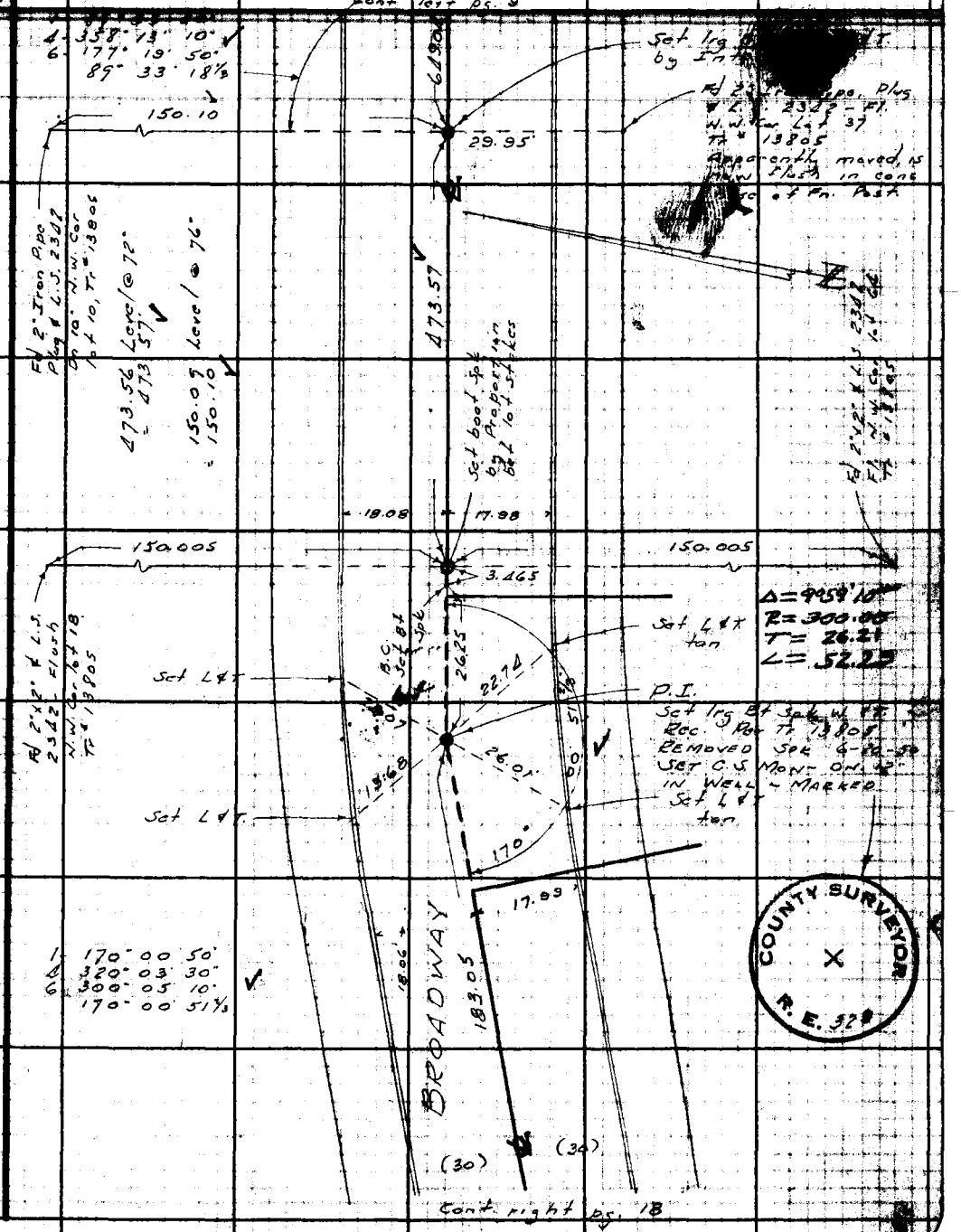

F. B. 1496 Pg. 20

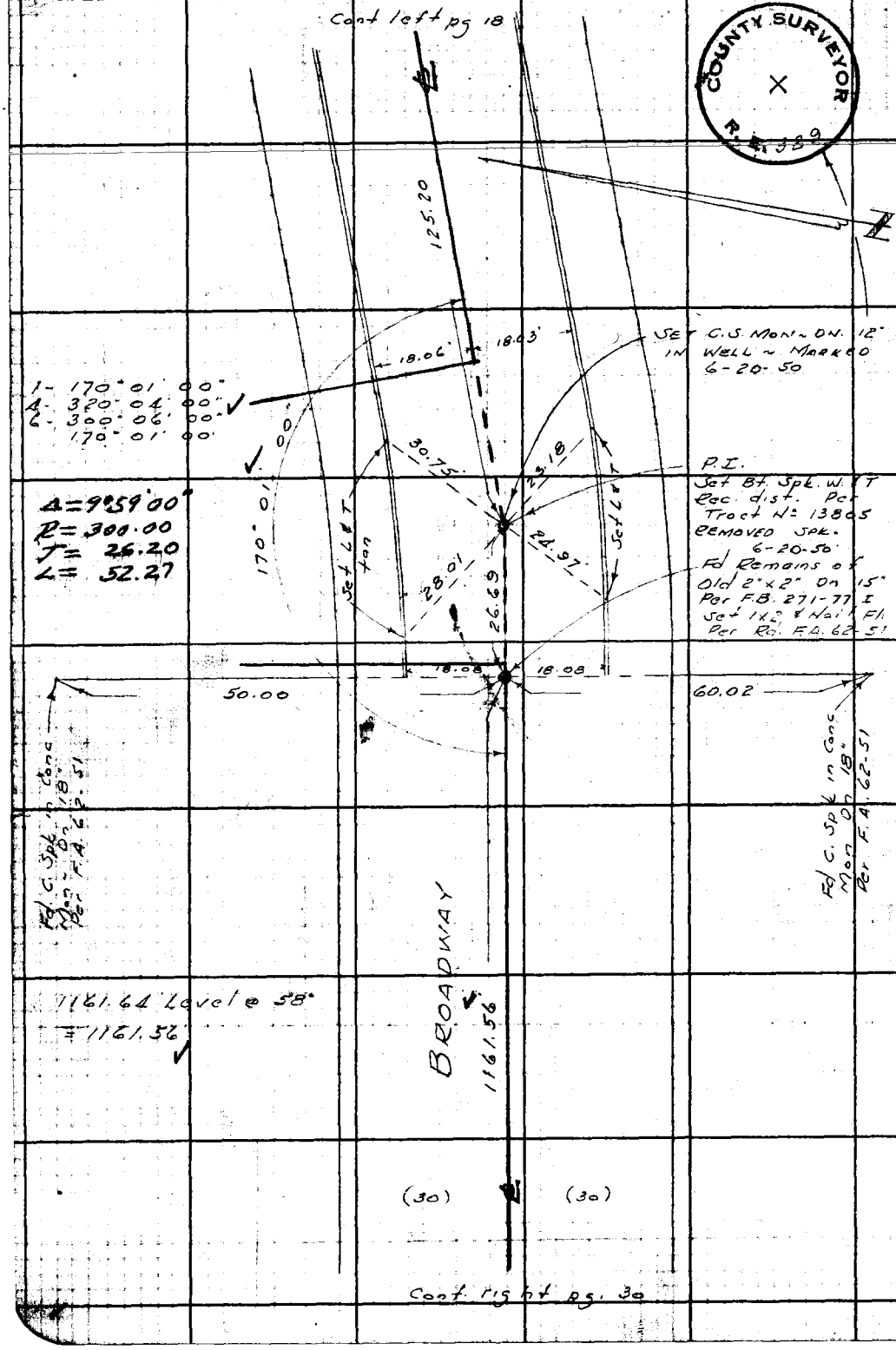

COUNTY SURVEYOR R.E. 389

WS-W-D-4

RETURN TO
LOS ANGELES COUNTY SURVEYOR
700 HALL OF RECORDS

Do not extend notes this side of this line.

Note: Any Additions or Changes on This Sheet Must be Made Circled in Red Ink With Date and Name of Person Making Change.

Notes Ck'd by K.M.S.Ph	Survey of DAINES ST	F.B. 1496 Pg. 21
Map No. C.S.B. 2506	W.O. 2351 Tape No. 095 Std. 68	
Office Work	Surveyed by H. F. NAUMANN	
Checked	Notes H. F. NAUMANN Date 1-49	
Date	Indexed A. C. Johnson	

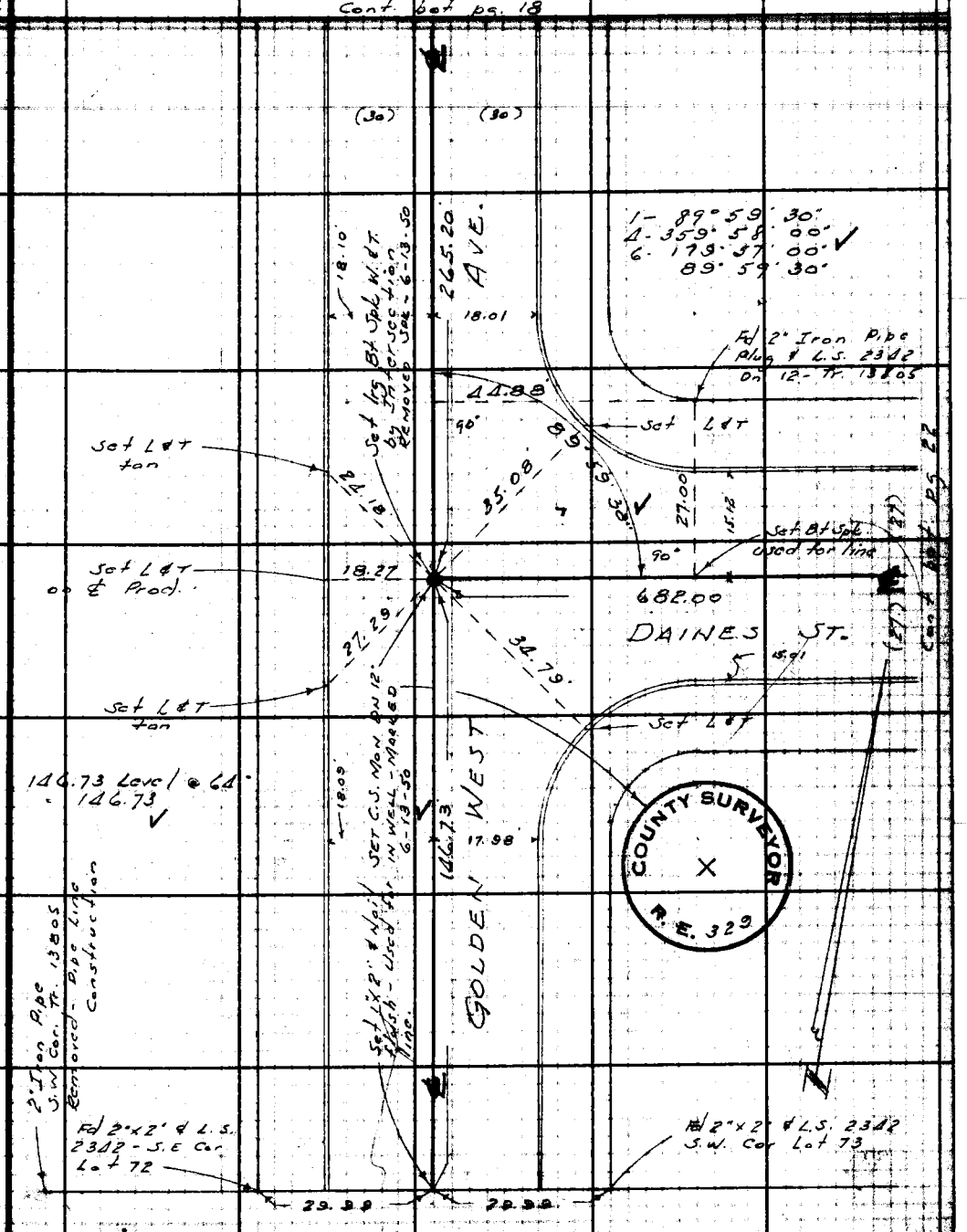

Note: Any Additions or Changes on This Sheet Must be Made Circled in Red Ink With Date and Name of Person Making Change.

Do not extend notes this side of this line.

RETURN TO
LOS ANGELES COUNTY SURVEYOR
700 HALL OF RECORDS

WS 44-D-1

F. B. 1496 PG. 22

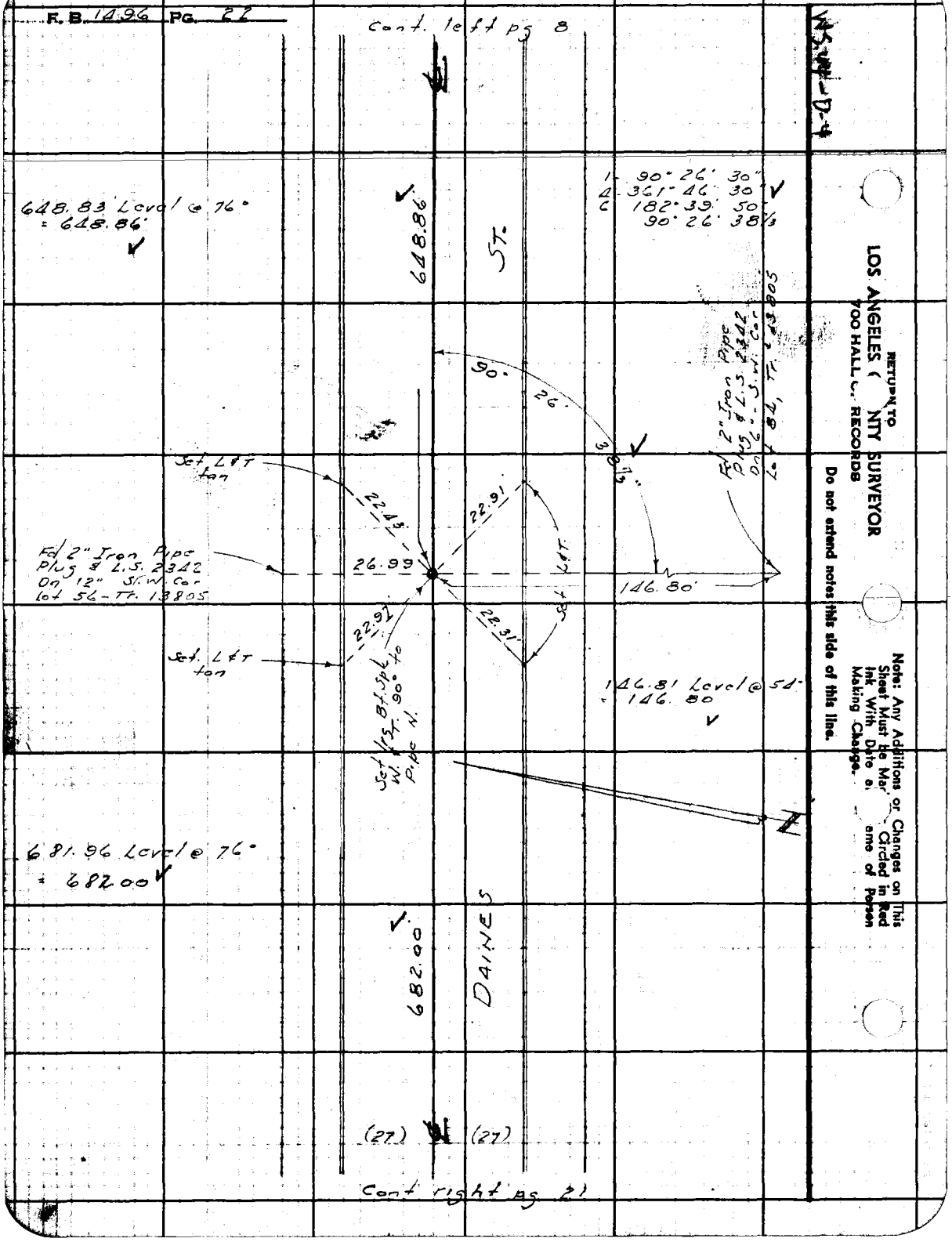

WS-W-D-4

RETURN TO
LOS ANGELES COUNTY SURVEYOR
700 HALL OF RECORDS

Do not extend notes this side of this line.

Note: Any Additions or Changes on This Sheet Must be Made Circled in Red Ink With Date and Name of Person Making Change.

WS.44-D-4

Notes Ck'd by KMcPh	Survey of DAINES ST	F.B. 1496 Pg. 23
Map No. C.S.B-2506	W.O. 2354 Tape No. 095 Std 68°F	
Office Work	Surveyed by H. F. NAUMANN	
Checked	Notes H. F. NAUMANN Date 1-49	
Date	Indexed A. C. Johnson	

Cont left pg 15

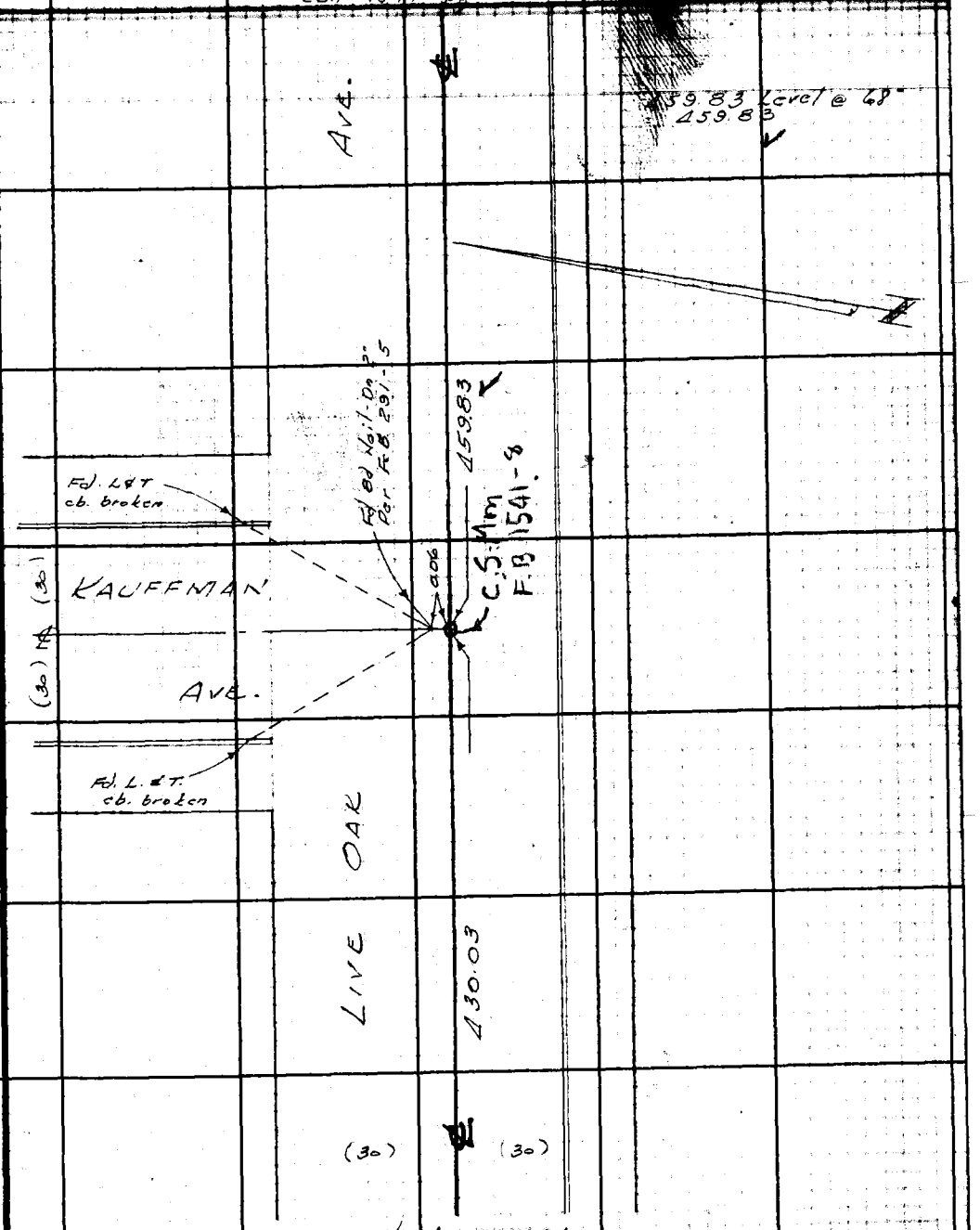

Cont top pg 24

Note: Any Additions or Changes on This Sheet Must be Made Circled in Red Ink With Date and Name of Person Making Change.

Do not extend notes this side of this line.

RETURN TO
LOS ANGELES COUNTY SURVEYOR
700 HALL OF RECORDS

FORM 247 SM 11-46

F. B. 1496 Pg. 22

Cont. bot. pg. 23

Cont. right pg. 31

RETURN TO
LOS ANGELES COUNTY SURVEYOR
700 HALL OF RECORDS
Do not extend notes this side of this line.
Note: Any Additions or Changes on This Sheet Must be Made in Red Ink With Date and Name of Person Making Change.

Notes Ck'd by K.M.S.Ph	Survey of DAINES ST	F.B. 1496 Pg. 25
Map No. C.S.B-2506	W.O. 2351 Tape No. 995 Std 63.0	
Office Work	Surveyed by H. F. NAUMANN	
Checked	Notes H. F. NAUMANN Date 1-49	
Date	Indexed E. C. Johnson	

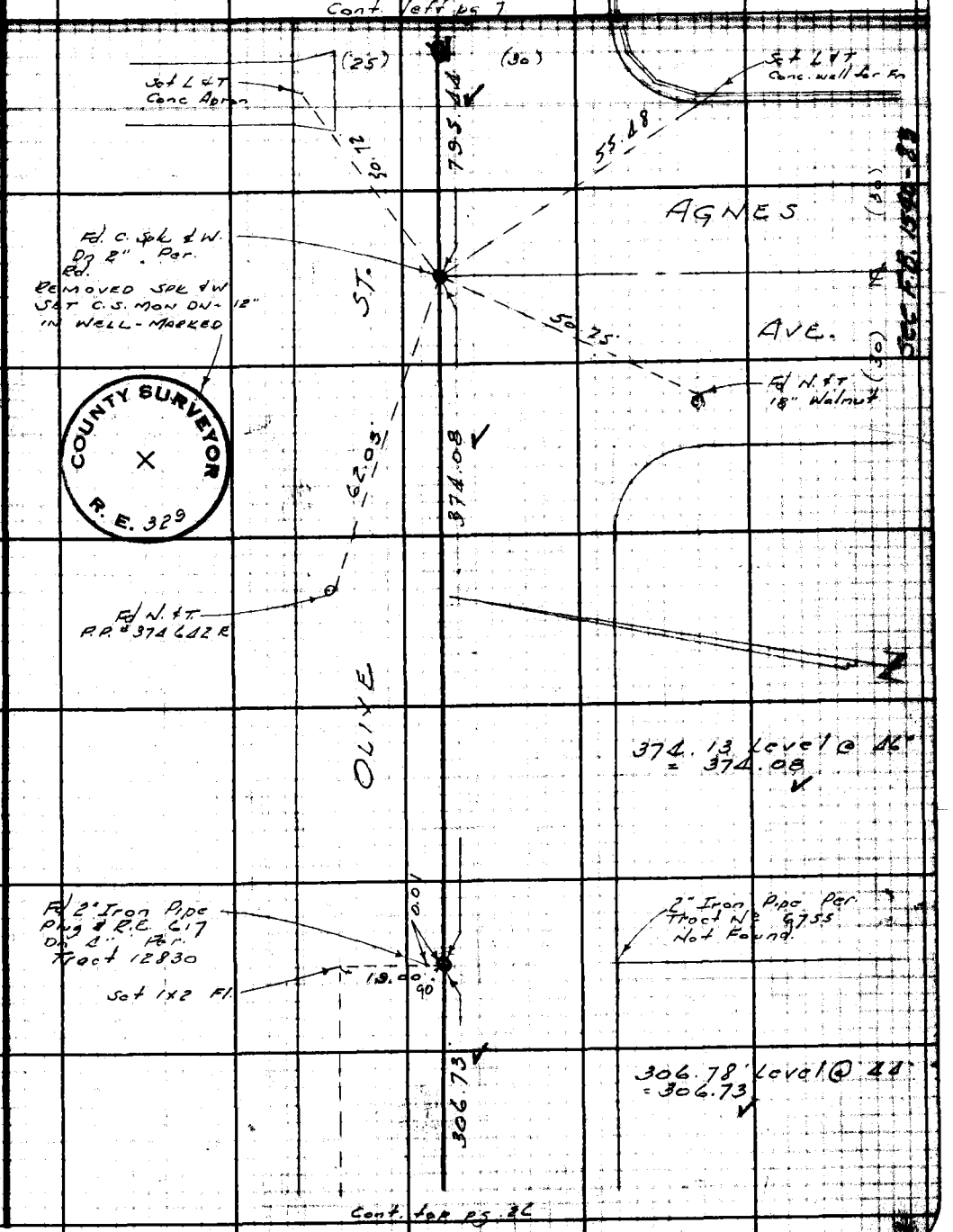

Note: Any Additions or Changes on This Sheet Must be Made or Circled in Red Ink With Date and Name of Person Making Change.

Do not extend notes this side of this line.

RETURN TO
LOS ANGELES COUNTY SURVEYOR
700 HALL OF RECORDS

FORM 847 SM 11-46

Cont. bot. pg. 25

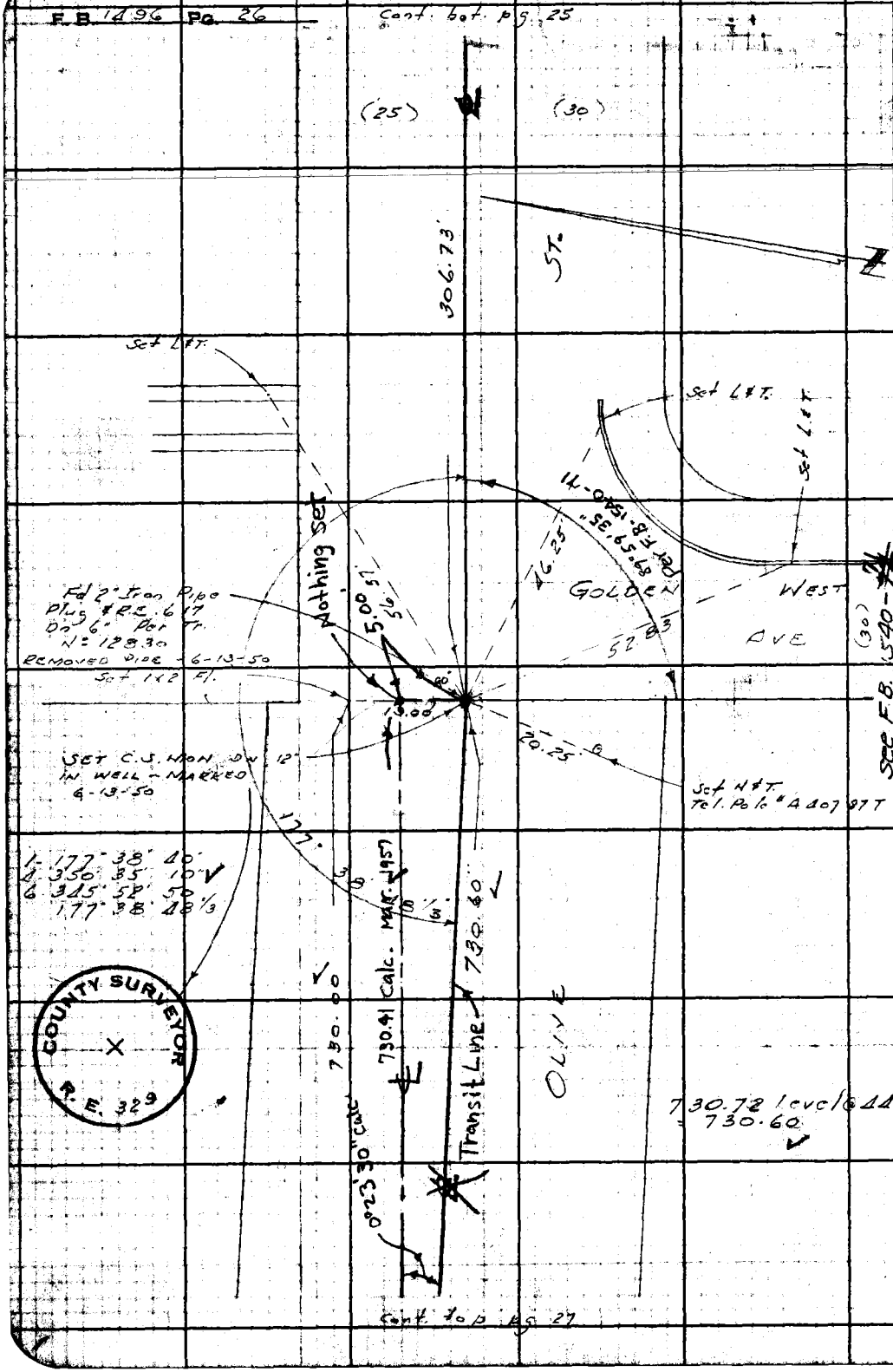

Cont. top pg. 27

RETURN TO
LOS ANGELES COUNTY SURVEYOR
700 HALL OF RECORDS
Do not extend notes this side of this line.
Note: Any Additions or Changes on This Sheet Must be Made Circled in Red Ink With Date and Name of Person Making Change.

Notes Ck'd by K.M.P.	Survey of DAINES ST
Map No. C.S.B-2506	W.O. [illegible] Tape No. [illegible]
Office Work	Surveyed by H. F. KAUMANN
Checked	Notes H. F. KAUMANN Date 1-89
Date	Indexed C. Johnson

F.B. 1496 Pg. 27

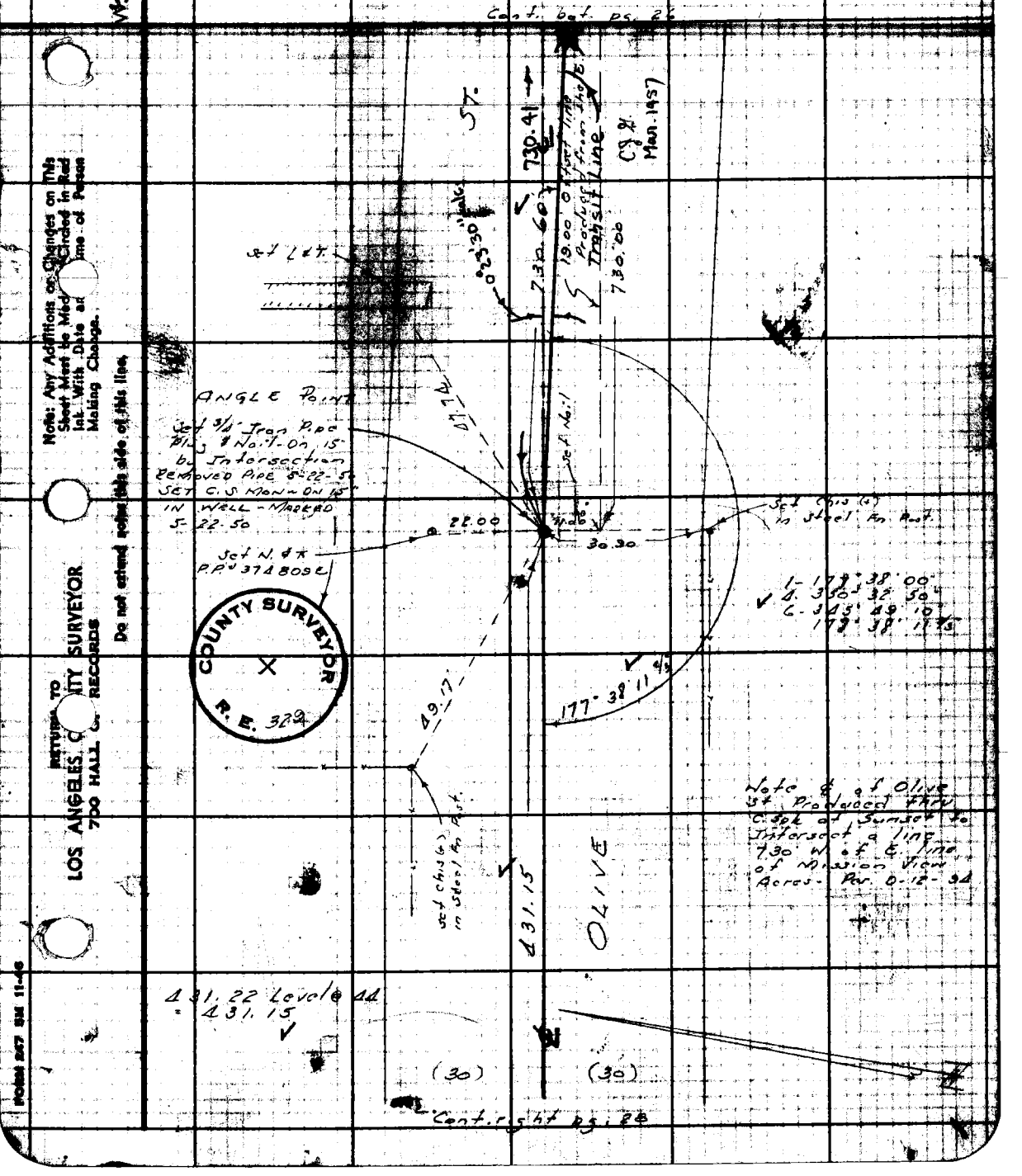

Note: Any Additions or Changes on This Sheet Must be Made or Circled in Red Ink With Date and Name of Person Making Change.

Do not extend notes this side of this line.

RETURN TO LOS ANGELES COUNTY SURVEYOR 700 HALL OF RECORDS

FORM 247 5M 11-46

RETURN TO
LOS ANGELES COUNTY SURVEYOR
700 HALL OF RECORDS

Note: Any Additions or Changes on This Sheet Must be Marked Circled in Red Ink With Date and Name of Person Making Change.

Do not extend notes this side of this line.

W.S. 44-C-8

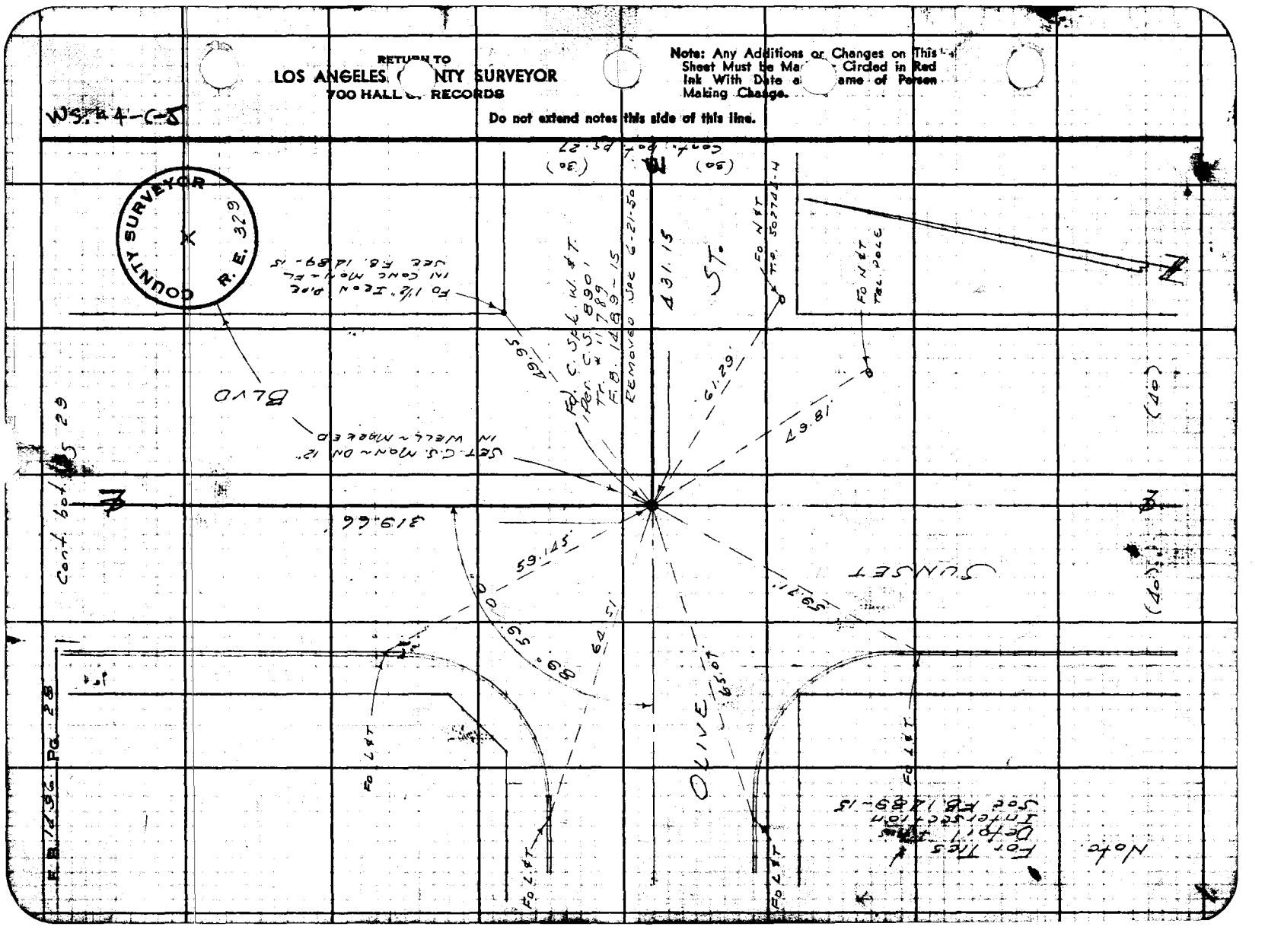

Notes Ck'd by R. McPh.	Survey of DAINES ST	F.B. 1496 Pg. 29
Map No. C.S.B.-2506	W. [illegible] Type No. 095 Std 68	
Office Work	Surveyed by H. F. NAUMANN	
Checked	Notes H. F. NAUMANN Date 1-49	
Date	Indexed C. Johnson	

WS. 44-C-5

Cont. bot. pg. 30

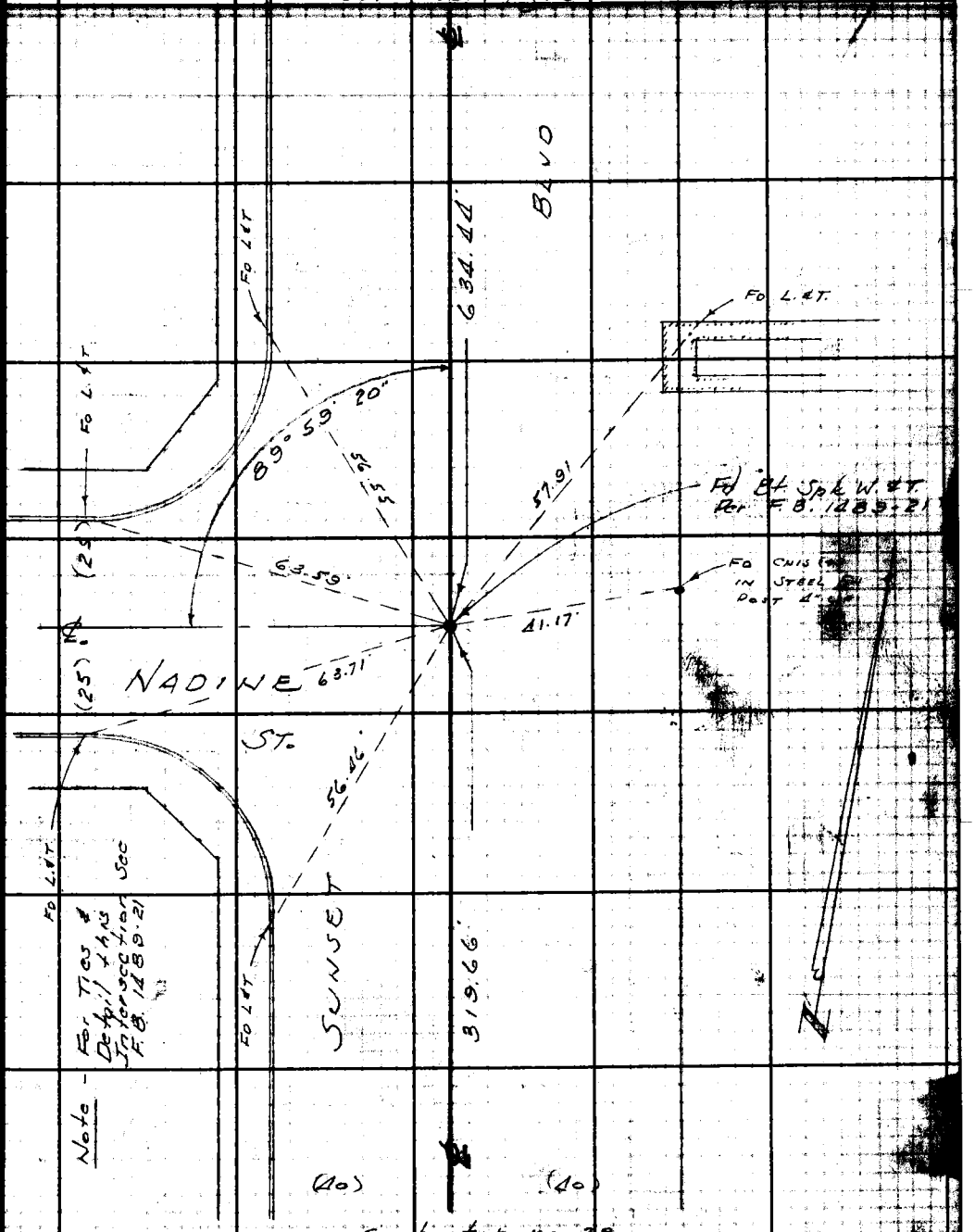

Note - For Ties & Detail this Intersection See F.B. 1489-21

Cont. top pg 28

Note: Any Additions or Changes on This Sheet Must be Made and Circled in Red Ink With Date and Name of Person Making Change.

Do not extend notes this side of this line.

RETURN TO
LOS ANGELES COUNTY SURVEYOR
700 HALL OF RECORDS

FORM 247 SM 11-46

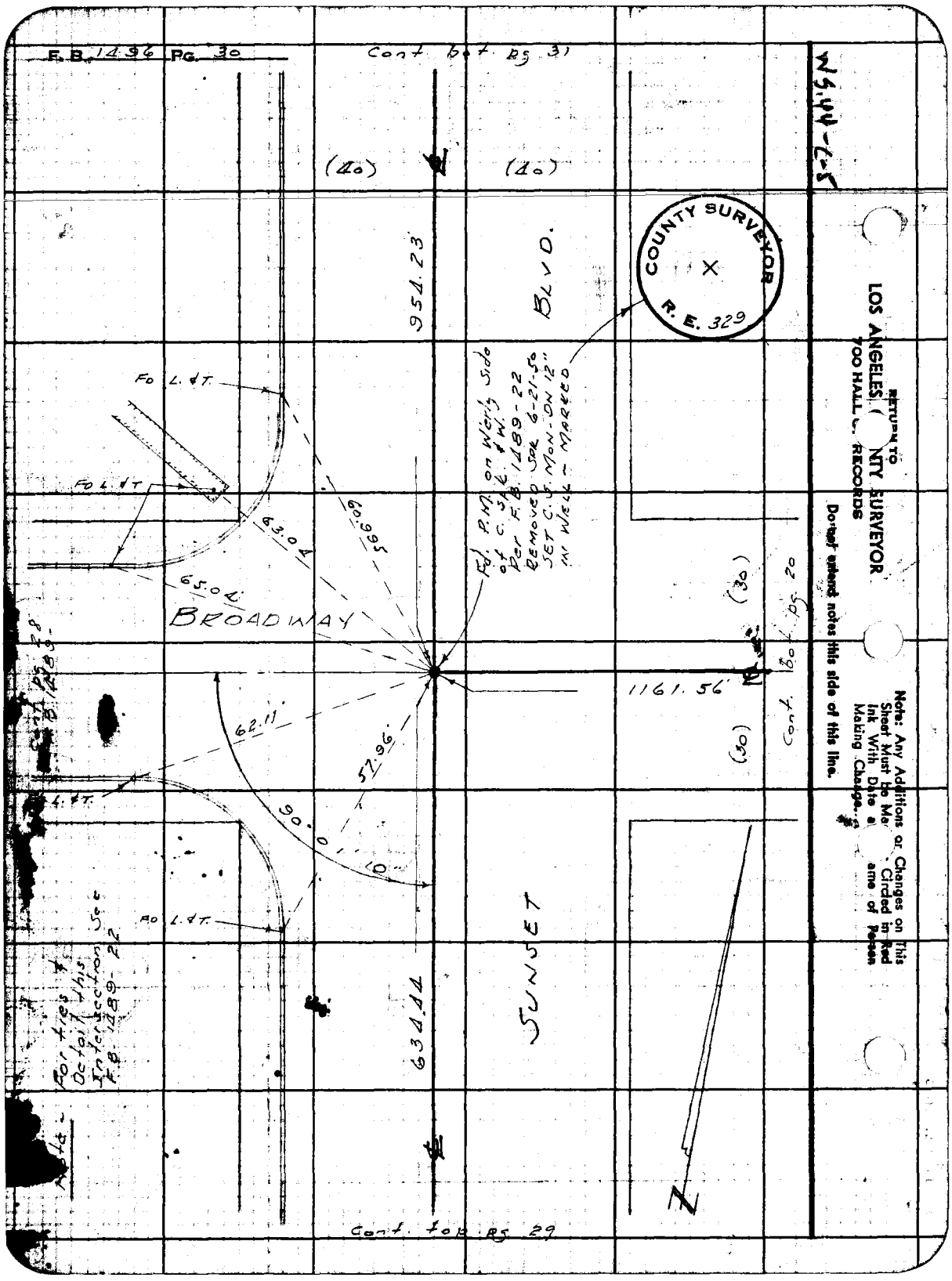
F.B. 1496 PG. 30
Cont. bot. pg 31
(40)
(40)
954.23
BLVD.
COUNTY SURVEYOR
R. E. 329
Fd. P.M. on Wely Side of C. Sp. & W. Per F.B. 1489-22 REMOVED SPR 6-21-50 SET C.S. MON-DN 12" IN WELL - MARKED
Fo L. & T.
Fo L. & T.
63.04
60.995
65.04
BROADWAY
(30)
(30)
Cont. bot. pg. 20
1161.56
62.11
57.96
90.01
10"
Fo L. & T.
Fo L. & T.
SUNSET
634.44
Cont. top pg 29
Note - For ties & Detail this Intersection See F.B. 1489-22
RETURN TO
LOS ANGELES COUNTY SURVEYOR
700 HALL OF RECORDS
Do not extend notes this side of this line.
Note: Any Additions or Changes on This Sheet Must be Made Circled in Red Ink With Date and Name of Person Making Change.

WS.44-C-4

Notes Ck'd by KMSPh	Survey of DAINES ST	F.B. 1496 Pg. 31
Map No. C.S.B-2506	W. O. 835 Tape No. 095 Std 68°F	
Office Work	Surveyed by H. F. HAUMANN	
Checked	Notes H. F. HAUMANN Date 1-49	
Date	Indexed A. C. Johnson	

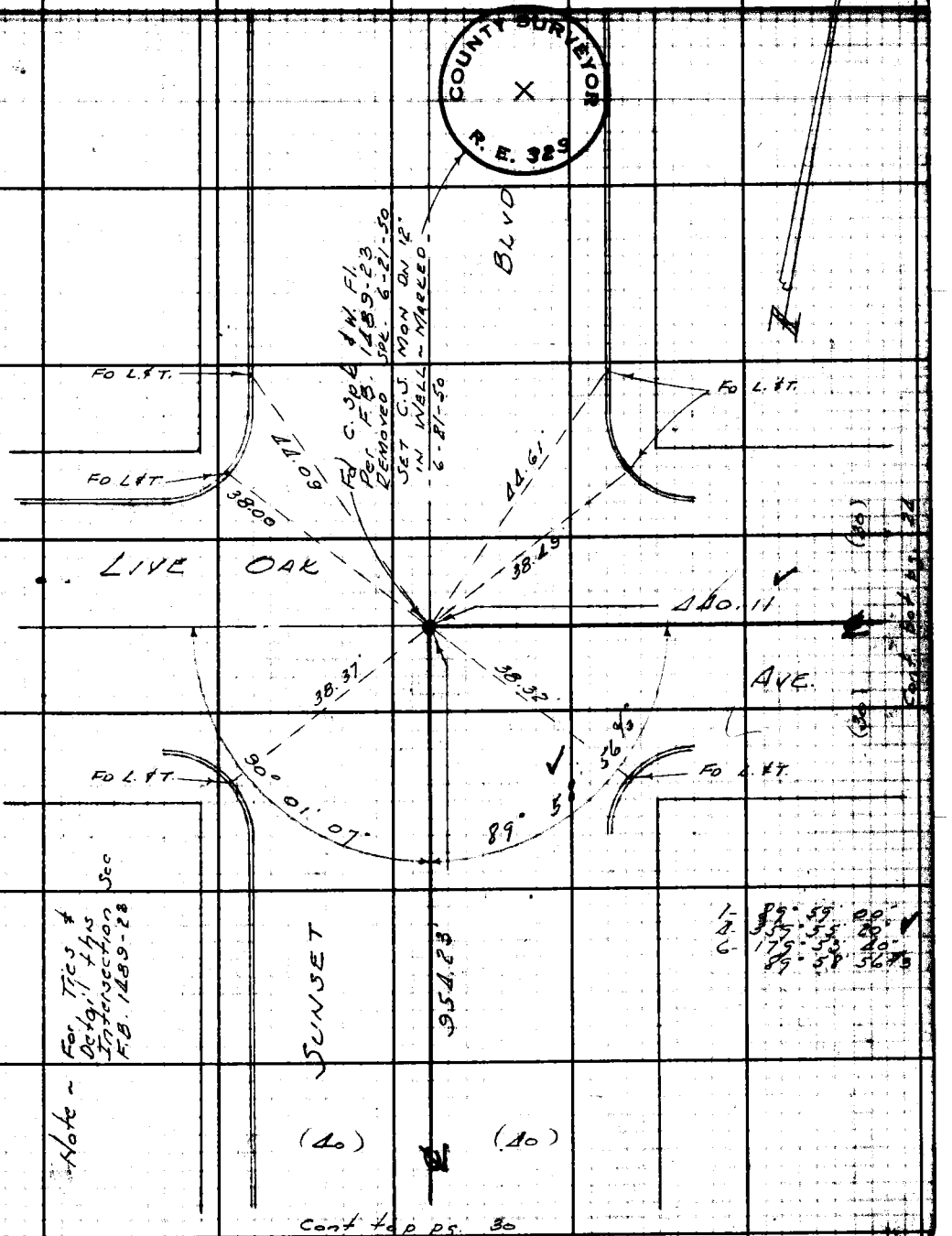

Cont top pg. 30

Note: Any Additions or Changes on This Sheet Must be Made Circled in Red Ink With Date and Name of Person Making Change.

Do not extend notes this side of this line.

RETURN TO
LOS ANGELES COUNTY SURVEYOR
700 HALL OF RECORDS

FORM 247 BM 11-48

F.B. 1496 Pg. 32

B3 to 40 Blanks

RETURN TO
LOS ANGELES COUNTY SURVEYOR
700 HALL OF RECORDS

Do not extend notes this side of this line.

Note: Any Additions or Changes on This Sheet Must be Made or Circled in Red Ink With Date and Name of Person Making Change.

Notes Ck'd by	Survey of DAINES ST.	F. B. 1496 Pg. 41
Map No.	W. O. 1276 Tape No. 095 Std 68°F	
Office Work	Surveyed by H. F. NAUMANN	
Checked	Notes H. F. NAUMANN Date 1-49	
Date	Indexed C. Johnson	

NOV 20 '50

Note: Any Additions or Changes on This Sheet Must be Made or Circled in Red Ink With Date and Name of Person Making Change.

Do not extend notes this side of this line.

RETURN TO
LOS ANGELES COUNTY SURVEYOR
700 HALL OF RECORDS

LOCATION
of
IMPROVEMENTS
on
DAINES ST.
from
BALDWIN AVE
to
GOLDEN WEST AVE.

C. I. 1276

H.F. Naumann
H.R. Stock
L.H. Rehl
W.K. Challoner.

FORM 247 5M 11-46

F.B. 1496 Pg. 42

Cont. bot pg. 43

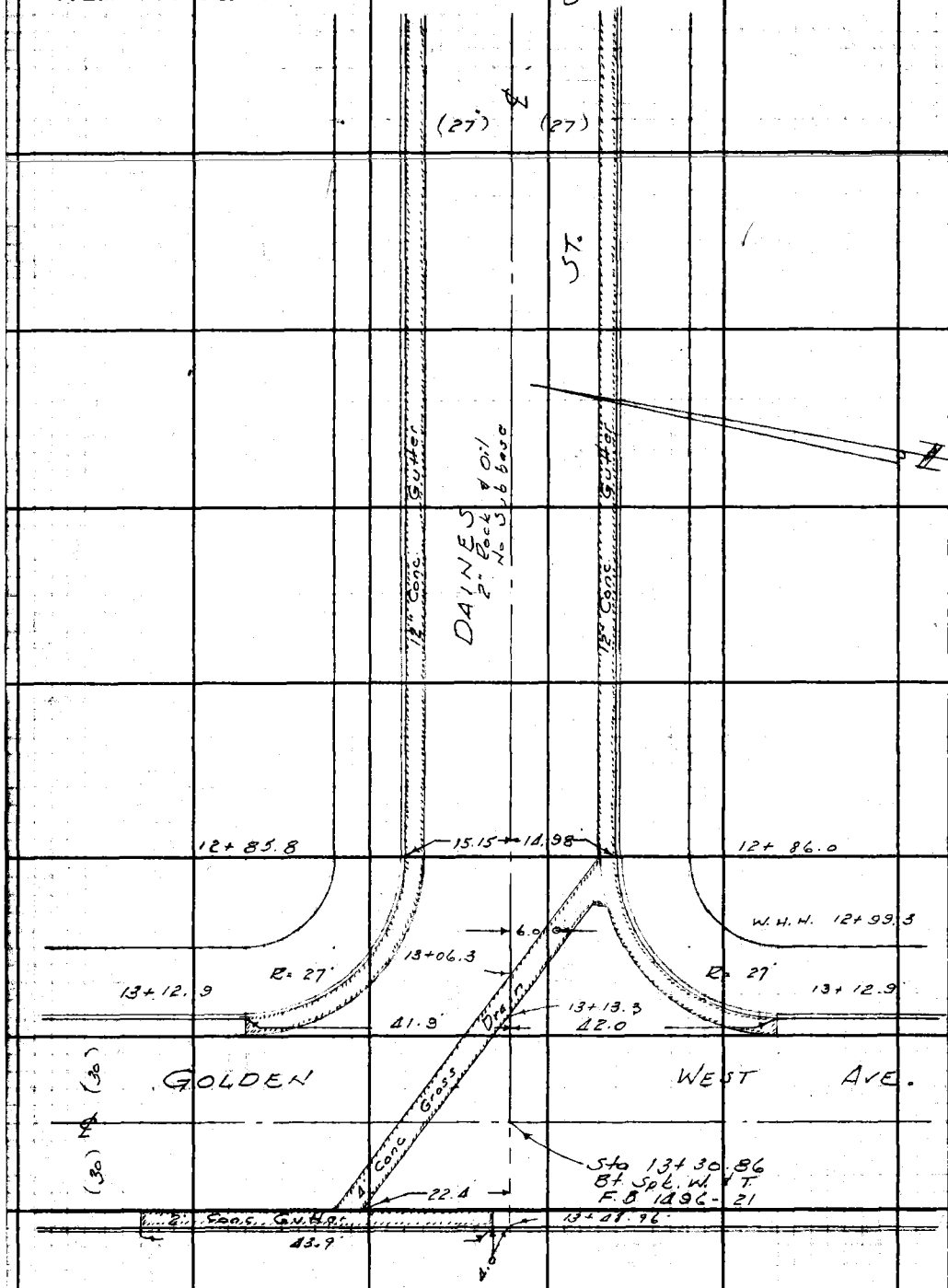

RETURN TO
LOS ANGELES COUNTY SURVEYOR
700 HALL OF RECORDS

Do not extend notes this side of this line.

Note: Any Additions or Changes on This Sheet Must be Made or Circled in Red Ink With Date and Name of Person Making Change.

18.1

Notes Ck'd by
Map No.
Office Work
Checked
Date

Survey of DAINES ST.
W. O. 1276 Tape No. 095 Std. 68°F
Surveyed by H. F. NAUMANN
Notes H. F. NAUMANN Date 1-49
Indexed C. Johnson

F. B. 1296 Pg. 43

Note T. 32°

0-15.2 4.9' Conc Gutter

(25) 59.0

Sewer M.H

Sta 0+00
Copper No. 1
F.B. 1296-8

0-10.4

℄ BALDWIN AVE.

4" Rock & Oil 3" Rock Sub.

0.14.9

4.9' Conc. 40.0 7.0 39.8' Gutter

0+19.7 0+20.2

(50) R=25' R=25'

0+44.8 15.03 15.08 0+45.0

6.1

W.H.H. 0+50.0

ST.

Gutter Gutter

12" Conc 12" Conc

DAINES

2" Rock & Oil No Sub base

(27) ℄ (27)

Cont for pg. 42

Note: Any Additions or Changes on this Sheet Must be Made or Circled in Red Ink With Date and Name of Person Making Change.

Do not extend notes this side of this line.

RETURN TO
LOS ANGELES COUNTY SURVEYOR
700 HALL OF RECORDS

FORM 2627 SM 11-46

RETURN TO
LOS ANGELES COUNTY SURVEYOR
700 HALL OF RECORDS

Note: Any Additions or Changes on This Sheet Must be Made or Circled in Red Ink With Date and Name of Person Making Change.

Do not extend notes this side of this line.

F.B. 1496 Pg. 44

Profile No. ____ Notes Red. ____ Plotted ____ Job No. 1276 Division No. V

Date ____ Date ____ Survey of DAINES ST.

X-Sec. No. ____ Notes Chkd. LCM Checked ____ Survey by ____ Notes H.R.S. Date 1

Date 2/24/49 Date ____ Map No. ____ Date ____

PROFILE & CROSS-SECTIONS
on
DAINES ST.
From
BALDWIN AVE.
to
GOLDEN WEST AVE.

C.I. 1276

ELEV.	H.E. Nauman
F.S.	H.R. Stock L.H. Rehl
H.I.	W.K. Challoner
B.S.	
STATION	

NOTE: ANY ADDITIONS OR CHANGES ON THIS SHEET MUST BE MADE OR CIRCLED IN RED INK, WITH DATE AND NAME OF PERSON MAKING CHANGE.

PLEASE RETURN TO
LOS ANGELES COUNTY SURVEYOR
700 HALL OF RECORDS

Do not extend notes this side of this line.

FORM 307 10M 10-46

FORM 307 10M 10-46

PLEASE RETURN TO
LOS ANGELES COUNTY SURVEYOR
700 HALL OF RECORDS

NOTE: ANY ADDITIONS OR CHANGES ON THIS SHEET MUST BE MADE OR CIRCLED IN RED INK, WITH DATE AND NAME OF PERSON MAKING CHANGE.

Do not extend notes this side of this line.

STATION	B. S.	H. I.	F. S.	ELEV.		
B.M. T.E. 39				359 14	B.M. T.E. 39 Elev. 359.136 FB. 1488-28	
	4 48	363 62			Baldwin Ave & Daines St. N.W. Cor.	
					Bt Spk. in cb., 7' W. of W. end C.R.	
0-10.4			15.02	348 60	Ivert @ Center of M.H. Sewer M.H.	59.0 R(N) Rod 4.27 (N&S)
					Note: No ladder in M.H.	meas 10.75
						15.02
					Note; See pg 66 for location & Elev. of M.H. to S.	
0+00			4 95	358 67	int. ℄'s Baldwin Ave & Daines St	
			3 72	359 90	100' R(N) ℄ Baldwin Ave	
			4 31	359 31	20' R(E) gut	
			3 50	360 12	" " Tcb	
			4 24	359 38	" L(W) gut	
			3 44	360 18	" " Tcb	
			3 15	360 47	145± R(N) ℄ Baldwin & Lot line North	
			3 69	359 93	20' R(E) gut	
			2 88	360 74	" " Tcb	
			3 68	359 94	" L(W) gut	
			2 87	360 75	" " Tcb	
			3 1	360 5	50' " P/L	
			6 19	357 43	100' L(S) ℄ Baldwin Ave	
			6 70	356 92	20' R(W) gut	

Profile
Plotted ____ No. ____
Date ____
X-Sec.
Checked ____ No. ____
Date ____

Job No. 1276 Division No. V Notes Red. ____ Date ____
Survey of Daines St. Notes Chkd. ____ Date ____
Survey by H. F. NAUMANN Notes H.R. Stock Date ____
Indexed C. Johnson Date ____

B. 1436 PG. 46

FORM 307 10M 10-46

PLEASE RETURN TO
LOS ANGELES COUNTY SURVEYOR
700 HALL OF RECORDS

NOTE: ANY ADDITIONS OR CHANGES ON THIS SHEET MUST BE MADE OR CIRCLED IN RED INK, WITH DATE AND NAME OF PERSON MAKING CHANGE.

Do not extend notes this side of this line.

STATION	B. S.	H. I.	F. S.	ELEV.		
		363.62				
0+00					100' L(S)	℄ Baldwin Ave.
			5.90	357.72	20' R(W) Tcb	
			6.71	356.91	" L(E) gut	
			5.90	357.72	" " Tcb	
			6.78	356.84	147 L(S) int. ℄ Baldwin Ave & Tr. L. So.	
			7.32	356.30	20' R(W) gut	
			6.53	357.09	" " Tcb	
			6.3	357.3	50' " P/L	
			7.34	356.28	20 L(E) gut	
			6.51	357.11	" " Tcb	
0+14.9			5.06	358.56	E edge Conc. gut ℄ Daines	
0+20.0			5.45	358.17	F.L. " ℄ "	
0+21.9			5.38	358.24	Wedge " ℄ "	
0+19.7			4.96	358.66	gut 40.0 R(N) Nend N.W.C.R	
"			4.18	359.42	Tcb " " "	
0+20.2			5.96	357.66	39.8 L(S) Send S.W.C.R gut.	
"			5.14	358.48	" " Tcb.	
0+44.8			5.06	358.56	gut 15.03 R(N) Wend N.W.C.R	
"			4.45	359.17	Tcb " " "	

Profile No. ____ Notes Red ____ Plotted ____ Job No. 1276 Division No. V
X-Sec. No. ____ Date ____ Date ____ Survey of DAINES ST
Notes Chkd ____ Checked ____ Survey by H. F. NAUMANN Notes H.R.S. Date 1-17-49
Date ____ Date ____ Map No. ____ Indexed Johnson Date ____

F.B. 11496 Pg. 47

FORM 307 10M 10-46

PLEASE RETURN TO
LOS ANGELES COUNTY SURVEYOR
700 HALL OF RECORDS

NOTE: ANY ADDITIONS OR CHANGES ON THIS SHEET MUST BE MADE OR CIRCLED IN RED INK, WITH DATE AND NAME OF PERSON MAKING CHANGE.

Do not extend notes this side of this line.

STATION	B. S.	H. I.	F. S.	ELEV.		
		364 43				
5+00			509	359 34		℄
"			520	359 23		15' R(N) gut
"			463	359 80		15' " Tcb
"			560	358 83	15' L(S) gut	
"			503	359 40	" " Tcb	
5+30±			500	359 43	int. ℄ Daines St. & Lot line (R) North	
"			457	359 86		15' R(N) Tcb
"			44	360 0		27' " P/L
"			33	361 1		100 "
"			27	361 7		147± " P/L & bk lot line
5+30±					int. ℄ DAINES St. & Lot line (L) South	
"			496	359 47	15 L(S) Tcb	
"			50	359 4	27' " P/L	
"			53	359 1	100' "	
"			62	358 2	147'± " P/L & bk Lot line	
5+50			498	359 45		℄
6+00			486	359 57		℄
"			494	359 49		15' R(N) gut
"			435	360 08		" " Tcb
"			539	359 04	15' L(S) gut	

F.B. 1496 PG. 50

Job No. 1276 Division No. V Notes Red. Plotted Date No. Profile

Survey of DAINES ST. Date Notes Chkd. Checked Date No. X-Sec.

Survey by H. F. NAUMANN Notes H.R. Stock

Indexed A. C. Johnson Date

FORM 307 10M 10-46

PLEASE RETURN TO
LOS ANGELES COUNTY SURVEYOR
700 HALL OF RECORDS

NOTE: ANY ADDITIONS OR CHANGES ON THIS SHEET MUST BE MADE OR CIRCLED IN RED INK, WITH DATE AND NAME OF PERSON MAKING CHANGE.

Do not extend notes this side of this line.

STATION	B. S.	H. I.	F. S.	ELEV.		
		364 43				
6+00			481	359 62	15' L(S) TCb	
BM T.E.53			432	360 11	BM T.E. 53 Elev. 360.119 FB 1488-35	
				12	Daines St (W. side) 625'± W. of ℄ Baldwin Ave	
	481	364 93			Bt. Spk. in cb. in front of Hse. # 2511	
6+50			525	359 68		℄
7+00			515	359 78		℄
			526	359 67		15' R(N) gut
"			463	360 30		" " TCb
"			568	359 25	15' L(S) gut	
"			507	359 86	" " TCb	
7+50			509	359 86		℄
8+00			499	359 94		℄
"			508	359 85		15' R(N) gut
"			449	360 44		" TCb
"			550	359 43	15' L(S) gut	
"			490	360 03	" TCb.	
8+26±			503	359 90	int. ℄ DAINES ST. & lot line North	
"			447	360 46	15' R(N) TCb	
"			42	360 7	27' " P/L	

Profile No. ____ Notes Red ____ Plotted ____ Job No. 1276 Division No. 1
X-Sec. No. ____ Date ____ Date ____ Survey of DAINES ST.
Notes Chkd ____ Date ____ Checked ____ Date ____ Survey by H. F. NAUMANN Notes H.R.S. Date 2-4-49
Map No. ____ Indexed Johnson Date ____

F.B. 6496 Pg. 51

FORM 307 10M 10-46

PLEASE RETURN TO
LOS ANGELES COUNTY SURVEYOR
700 HALL OF RECORDS

NOTE: ANY ADDITIONS OR CHANGES ON THIS SHEET MUST BE MADE OR CIRCLED IN RED INK, WITH DATE AND NAME OF PERSON MAKING CHANGE.

Do not extend notes this side of this line.

STATION	B. S.	H. I.	F. S.	ELEV.		
		364 93				
8+26±					int. & DAINES ST. & P/L (R) North	
"			32	361 7	100' R(N)	
"			23	362 6	147± " P/L & bk lot line North	
8+26±					int. & DAINES ST. & Lot Line	
"			491	360 02	15' L(S) T.cb.	
"			49	360 0	27' " P/L	
"			52	359 7	100' "	
"			63	358 6	147± L(S) P/L & bk lot line South	
8+50			493	360 00		℄
9+00			490	360 03		℄
"			491	360 02		15' R(N) gut.
"			431	360 62		" T.cb.
"			540	359 53	15' L(S) gut.	
"			480	360 13	" T.cb.	
9+50			482	360 11		℄
10+00			474	360 19		℄
"			474	360 19		15' R(N) gut.
"			415	360 78		" T.cb.
"			521	359 72	15' L(S) gut.	
"			462	360 31	" T.cb.	

F.B. 2496 Pg. 52

Profile ____ No. ____ X-Sec. ____ No. ____

Plotted ____ Date ____ Notes Red. ____ Date ____ Notes Chkd. ____ Date ____

Division No. V Job No. 1276

Survey of DAINES ST.

Survey by H. F. NAUMANN Notes H. R. Stock

Indexed A. C. Johnson Date

76L298 307 3M 11-48

PLEASE RETURN TO
LOS ANGELES COUNTY SURVEYOR
726 HIGGINS BLDG.

NOTE: ANY ADDITIONS OR CHANGES ON THIS SHEET MUST BE MADE OR CIRCLED IN RED INK, WITH DATE AND NAME OF PERSON MAKING CHANGE.

Do not extend notes this side of this line.

STATION	B. S.	H. I.	F. S.	ELEV.	
		364 93			
T.P			4 75	360 18	T.P Sta 10 Nail ℄ T
	5 21	365 39			
10+50			5 14	360 25	℄
11+00			5 05	360 34	℄
"			5 05	360 34	15' R(N) gut.
"			4 45	360 94	" Tcb.
"			5 55	359 84	15' L(S) gut
"			4 95	360 44	" Tcb
11+21±			5 00	360 39	int. ℄ DAINES ST & lot line (R) North
			4 40	360 99	15' R(N) Tcb.
			3 9	361 5	27' " " P/L
			2 8	362 6	100 R(N)
			2 2	363 2	147± R(N) P/L & bk lot line North
			4 89	360 50	15' L(S) Tcb.
			4 5	360 9	27' " P/L
			5 3	360 1	100' "
			4 9	360 5	147' " P/L & bk lot line South
11+50			4 83	360 56	℄
12+00			4 74	360 65	℄
"			4 88	360 51	15' R(N) gut.

Profile Notes Red. ____ Plotted ____ Job No. 1276 Division No. V
No. ____ Date ____ Date ____ Survey of DAINES ST.
X-Sec. Notes Chkd. ____ Checked ____ Survey by H. F. RAUMANN Notes H.R.S. Date 2-4-49
No. ____ Date ____ Date ____ Map No. ____ Indexed Johnson Date ____

F.B. 1296 Pg. 53

76L298 307 3M 11-48

PLEASE RETURN TO
LOS ANGELES COUNTY SURVEYOR
726 HIGGINS BLDG.

NOTE: ANY ADDITIONS OR CHANGES ON THIS SHEET MUST BE MADE OR CIRCLED IN RED INK, WITH DATE AND NAME OF PERSON MAKING CHANGE.

Do not extend notes this side of this line.

STATION	B. S.	H. I.	F. S.	ELEV.		
		365 39				
12+00			4 26	361 13		15' R(N) T.cb.
			5 37	360 02	15' L(S) gut.	
			4 75	360 64	" T.cb.	
T.P.			4 74	360 65	T.P. sta. 12 ℄ Nail & Tin	
	5 27	365 92				
12+50			5 14	360 78		℄
12+85.8			5 21	360 71		15.5 R(N) gut E end N.E.C.R.
"			4 61	361 31		" Tcb. " "
12+86.0			5 73	360 19	14.98 L(S) gut E end S.E.C.R.	
"			5 10	360 82	" Tcb. " "	
13+00			5 41	360 51		℄
13+06.3			5 47	360 45	int 4' conc cross gut ℄ Daines (E side)	
13+09.8			5 50	360 42	" " " ℄ " (℄)	
13+13.3			5 40	360 52	" " " " ℄ " (W. side)	
13+12.9			5 04	360 88		41.9 R(N) gut N end N.E.C.R.
"			4 50	361 42		" Tcb. "
"			5 25	360 67	42.0 L(S) gut S end S.E.C.R.	
"			5 05	360 87	" Tcb. " "	
13+30.86			5 10	360 82	int ℄'s DAINES ST & GOLDEN WEST AVE.	
			4 05	361 87	100' R(N) ℄ GOLDEN WEST AVE.	

F.B. 1496 PG. 54

Job No. 1276 Division No. ✓ Notes Red. Plotted Profile

Survey of DAINES ST. Date Date No.

Survey by H. F. NAUMANN Notes H.R. Stock Notes Chkd. Checked X-Sec.

Indexed A. C. Johnson Date Date No.

76L298 307 3M 11-48

PLEASE RETURN TO
LOS ANGELES COUNTY SURVEYOR
726 HIGGINS BLDG.

NOTE: ANY ADDITIONS OR CHANGES ON THIS SHEET MUST BE MADE OR CIRCLED IN RED INK, WITH DATE AND NAME OF PERSON MAKING CHANGE.

Do not extend notes this side of this line.

STATION	B. S.	H. I.	F. S.	ELEV.	
13+30.86		365 92			Int. ℄'s DAINES ST. & Golden West Ave.
					100 R(N) ℄ Golden West Ave.
			3 85	362 07	R(E) Tcb
			3 75	362 17	L(W) Tcb
			3 47	362 45	147' R(N) ℄ Golden West Ave.
			3 92	362 00	18' R(E) gut
			3 31	362 61	18' " Tcb
			3 1	362 8	30' " P/L
			3 91	362 01	18' L(W) gut
			3 32	362 60	18' " Tcb
			5 69	360 23	146'± 1(S) ℄ Golden West
			5 94	359 98	18' L(E) gut
			5 52	360 40	18' " Tcb
			5 5	360 4	30' " P/L
			6 05	359 87	18' R(W) gut
			5 58	360 34	18' " Tcb
B.M. TE 54			4 66	361 86	B.M. TE 54 Elev. 261.253 F.B. 1488-35
					Golden West Ave. (W. side) at Daines St.
					Bt. Spk. in cb. 9' N. of ℄ prod of Daines St.

Profile Notes Red. ____ Plotted ____ Job No. 1276 Division No. V
No. ____ Date ____ Date ____ Survey of DAINES ST.
X-Sec. Notes Chkd. ____ Checked ____ Survey by H. F. HAUMANN Notes H.R.S. Date 2-4-49
No. ____ Date ____ Date ____ Map No. ____ Indexed Tobacco Date ____

F.B. 492 Pg. 55

F.B. 1496 PG. 56

Job No. 1276 Division No. V Notes Red. Plotted Profile

Survey of Daines St. Date Date No.

Survey by H. F. NAUMANN Notes H.E. Stock Notes Chkd. Checked X-Sec.

Indexed Date Date Date Date No.

STATION	B. S.	H. I.	F. S.	ELEV.

PLEASE RETURN TO
LOS ANGELES COUNTY SURVEYOR
726 HIGGINS BLDG.

Do not extend notes this side of this line.

NOTE: ANY ADDITIONS OR CHANGES ON THIS SHEET MUST BE MADE OR CIRCLED IN RED INK, WITH DATE AND NAME OF PERSON MAKING CHANGE.

78L298 307 3M 11-48

Notes Ck'd by	Survey of DAINES ST	F.B. 1496 Pg. 57
Map No.	W. O. 1276 Tape No. 095 Std 65°F	
Office Work	Surveyed by H. F. NAUMANN	
Checked	Notes H.R. Stock Date 1-49	
Date	Indexed C. Johnson	

NOV 30 '50

Note: Any Additions or Changes on This Sheet Must be Made or Circled in Red Ink With Date and Name of Person Making Change.

Do not extend notes this side of this line.

RETURN TO
LOS ANGELES COUNTY SURVEYOR
700 HALL OF RECORDS

LOCATION
of
IMPROVEMENTS
on
BALDWIN AVE
from
OLIVE ST.
to
DAINES ST.

C.I. 1276

H.F. Naumann
H.R. Stock
L.H. Rehl
W.K. Challoner.

FORM 247 SM 11-46

F.B. 1496 PG. 58

Cont. bot. pg. 59

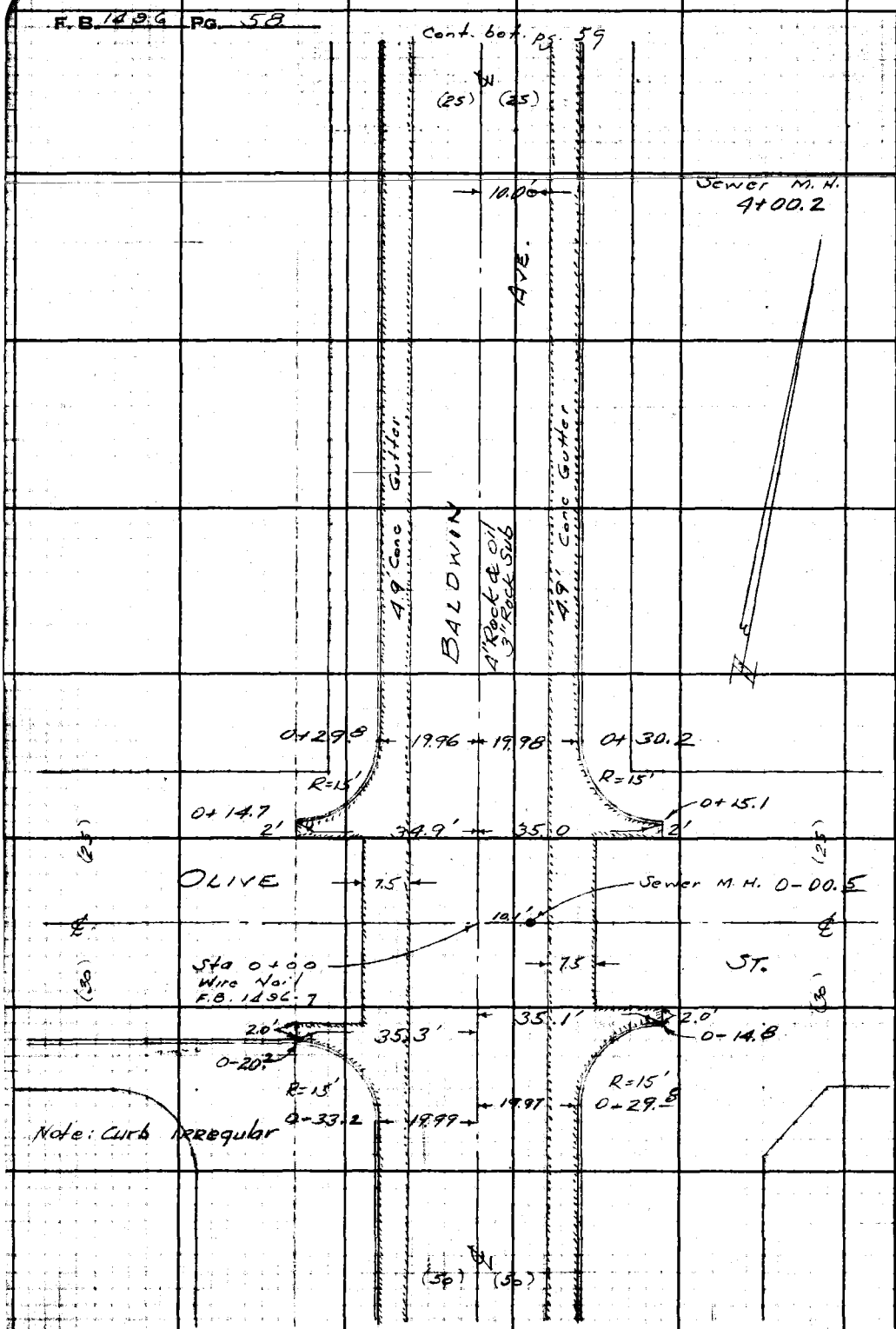

RETURN TO
LOS ANGELES COUNTY SURVEYOR
700 HALL OF RECORDS
Do not extend notes this side of this line.

Note: Any Additions or Changes on This Sheet Must be Made or Circled in Red Ink With Date and Name of Person Making Change.

Notes Ck'd by	Survey of DAINES ST.	F.B. 1496 Pg. 59
Map No.	W. O. 1276 Tape No. 095 Std. 68 °F	
Office Work	Surveyed by H. F. NAUMANN	
Checked	Notes H. R. Stock Date 1-49	
Date	Indexed C. Johnson	

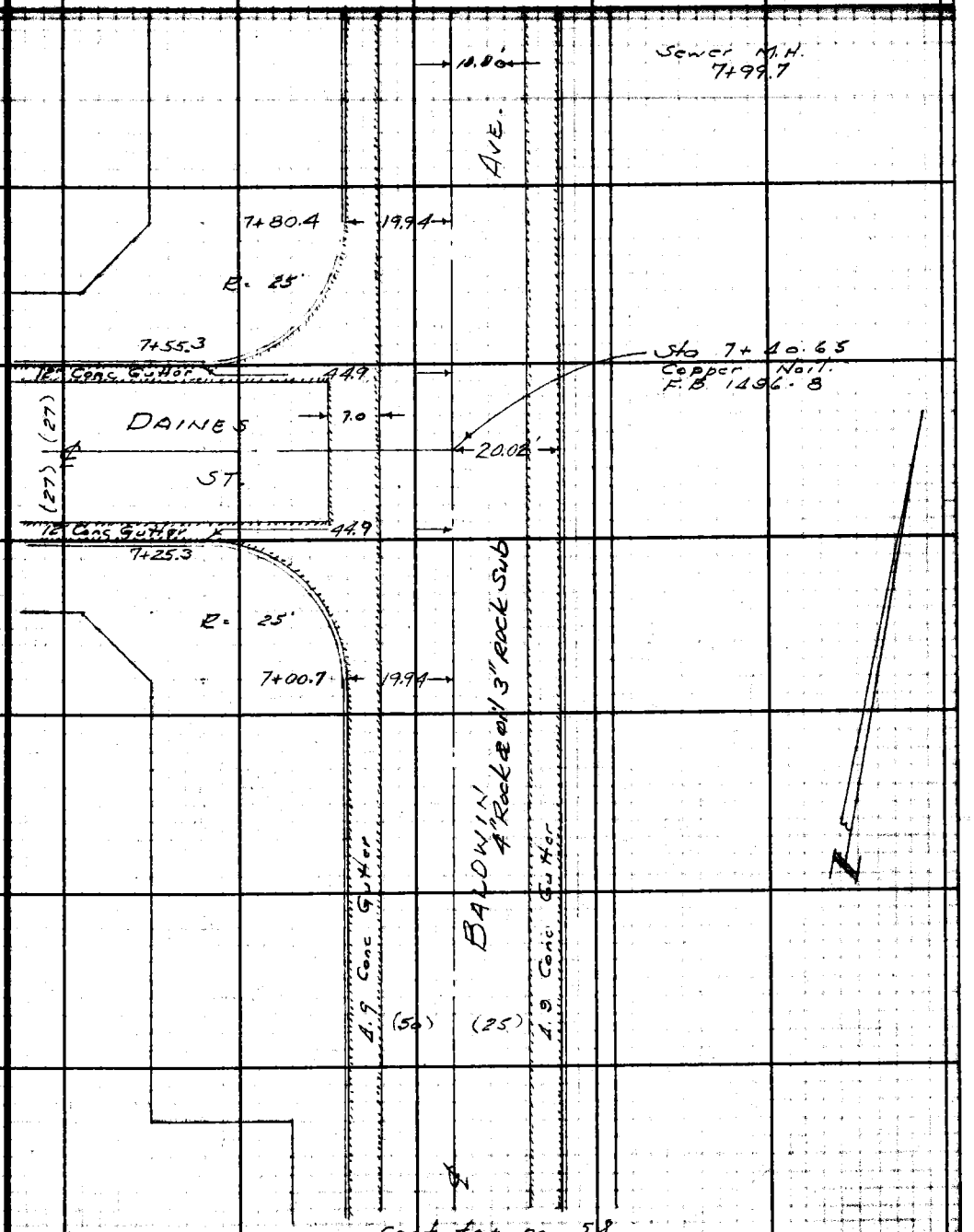

Cont top pg. 58

Note: Any Additions or Changes on This Sheet Must be Made or Circled in Red Ink With Date and Name of Person Making Change.

Do not extend notes this side of this line.

RETURN TO
LOS ANGELES COUNTY SURVEYOR
700 HALL OF RECORDS

FORM 247 SM 11-46

RETURN TO
LOS ANGELES COUNTY SURVEYOR
700 HALL OF RECORDS

Note: Any Additions or Changes on This Sheet Must Be Made or Circled in Red Ink With Date and Name of Person Making Change.

Do not extend notes this side of this line.

F.B. 1496 Pg. 60

Profile No. | Notes Red. | Plotted | Job No. 1276 Division No. V | F.B. 496 Pg. 61
Date | Date | Survey of DAINES ST.
X-Sec. No. | Notes Chkd. LCF | Checked | Survey by H. F. NAUMANN | Notes H.R.S. Date 2-4-49
Date 2/24/49 | Date | Map No. | Indexed Johnson Date NOV 30 '60

PROFILE & CROSS SECTIONS
on
BALDWIN AVE.
from
OLIVE ST.
to
DAINES ST.

C.I. 1276

STATION	B.S.	H.I.	F.S.	ELEV.
		W.K. Challoner	H.R. Stock L.H. Rebl	H.F. Naumann

NOTE: ANY ADDITIONS OR CHANGES ON THIS SHEET MUST BE MADE OR CIRCLED IN RED INK, WITH DATE AND NAME OF PERSON MAKING CHANGE.

PLEASE RETURN TO
LOS ANGELES COUNTY SURVEYOR
700 HALL OF RECORDS

Do not extend notes this side of this line.

FORM 307 10M 10-48

FORM 307 10M 10-46

PLEASE RETURN TO
LOS ANGELES COUNTY SURVEYOR
700 HALL OF RECORDS

NOTE: ANY ADDITIONS OR CHANGES ON THIS SHEET MUST BE MADE OR CIRCLED IN RED INK, WITH DATE AND NAME OF PERSON MAKING CHANGE.

Do not extend notes this side of this line.

STATION	B. S.	H. I.	F. S.	ELEV.		
B.M. T.E. 7				349 25	B.M. T.E. 7 Elev. 349.254	F.B. 1488-14
					Baldwin Ave. & Olive St. S.W. Cor.	
	4 77	354 02			Bt. spk. in cb., 6' S. of S. end C.R.	
0+00			482	349 20	int. ℄'s BALDWIN AVE & OLIVE ST	
0-14.8			478	349 24	35.1 L(E) gut E. end S.E.C.R	
"			428	349 74	35.1 " Tcb E	" "
0-29.8			542	348 60	19.97 L(E) gut S.	" "
"			463	349 39	" " Tcb S.	" "
0-33.2			550	348 52		19.99 R(W) gut. S end S.W.
"			469	349 33		" " T.cb. "
0-20.2			492	349 10		35.3 " gut. W. end S.W.C.R.
"			423	349 79		" " T.cb. "
			571	348 31	100'S ℄ BALDWIN AVE.	
			631	347 71	20' R(W) gut.	
			552	348 50	" T.cb.	
			634	347 68	20' L(E) gut.	
			553	348 49	" T.cb.	
			700	347 02	200'S ℄ BALDWIN AVE	
			764	346 38	20' R(W) gut.	
			684	347 18	" T.cb.	

F.B. 1496 Pg. 62

Job No. 1276 Division No. V Notes Red. Plotted Date No. Profile

Survey of DAINES ST. Date No. X-Sec.

Survey by H. F. NAUMANN Notes H.R. Stock Notes Chkd. Checked Date No.

Indexed A. C. Johnson Date

76L298 307 3M 11-48

PLEASE RETURN TO
LOS ANGELES COUNTY SURVEYOR
726 HIGGINS BLDG.

NOTE: ANY ADDITIONS OR CHANGES ON THIS SHEET MUST BE MADE OR CIRCLED IN RED INK, WITH DATE AND NAME OF PERSON MAKING CHANGE.

Do not extend notes this side of this line.

STATION	B. S.	H. I.	F. S.	ELEV.		
0+00		354 02				
					200' S. on ℄ BALDWIN AVE	
			7 56	346 46	20' L(E) gut	
			6 66	347 36	" " TCB	
0-00.5						10.1 R(E) ℄ M.H.
15" outlet to South			11 76	342 26	Invert	Meas = 5.59 Dia. = 1.25 Rod = 4.92 invert = 11.76
						Meas = 5.49 Dia. = 1.25 Rod = 4.92 invert = 11.66
15" inlet North			11 66	342 36	Invert	
0+00					int ℄'s BALDWIN AVE & OLIVE ST.	
			5 02	349 00	15' W gut (E edge) ℄ Olive St	
			5 09	348 93	30' W " (F.L.) ℄ "	
			5 09	348 93	22.5' W " (W. Edge) ℄ "	
			4 11	349 91	42' W ℄ "	
			3 82	350 20	100' W ℄ "	
			31	350 9	25 R(N) P/L	
			3 54	350 48	200' W ℄ "	
			29	351 1	25 R(N) P/L	
			3 25	350 77	300' W ℄ "	
			26	351 4	25' R(N) P/L	

Profile No. ____ Notes Red ____ Plotted ____ Job No. 1276 Division No. 1
X-Sec. No. ____ Date ____ Date ____ Survey of DAWES ST.
Notes Cited ____ Date ____ Checked ____ Date ____ Survey by M. F. MAUMANN Notes K.R.S. Date 2-2-
Map No. ____ Indexed J. O. Date ____

F.B. No. 4

76L296 307 3M 11-48

PLEASE RETURN TO
LOS ANGELES COUNTY SURVEYOR
726 HIGGINS BLDG.

NOTE: ANY ADDITIONS OR CHANGES ON THIS SHEET MUST BE MADE OR CIRCLED IN RED INK, WITH DATE AND NAME OF PERSON MAKING CHANGE.

Do not extend notes this side of this line.

STATION	B. S.	H. I.	F. S.	ELEV.	
0+00		354 02			10' ℄s. BALDWIN AVE & OLIVE ST.
0+15.1			4.34	349 68	35.0' R(E) gut. E end NE.CR.
"			3.86	350 16	" Tcb. "
0+14.7			4.27	349 75	34.9 L(W) gut. W end N.W.C.R. < Note: Cb lower for driveway
"			4.35	349 67	" " Tcb. " "
0+30.2			4.69	349 33	19.98 R(E) gut. N end NE CR.
"			3.91	350 11	" Tcb. " "
0+29.8			4.71	349 31	19.96 L(W) gut. N end N.W.C.R.
"			4.60	349 42	" Tcb. " "
0+50			3.97	350 05	℄
1+00			3.31	350 71	℄
"			3.44	350 58	15.1 R(E) W edge Conc gut
"			3.83	350 19	20' " gut
"			3.01	351 01	" " Tcb
"			3.44	350 58	15.1 L(W) E edge Conc. gut.
"			3.87	350 15	20' " gut.
"			3.78	350 24	20' " Tcb.
1+14±			3.69	350 33	20' " gut. < Beginning of Regular Curb on West side
"			2.89	351 13	" " Tcb.
1+50			2.68	351 34	℄

F.B. 1496 PG. 64

Job No. 1276 Division No. ✓ Notes Red. Plotted Profile
DAINES ST Date Date No.
Survey of Notes H.B. Stock Notes Chkd. Checked X-Sec.
Survey by H. F. NAUMANN Date Date No.
Indexed B. C. Johnson Date

76L298 307 3M 11-48

PLEASE RETURN TO
LOS ANGELES COUNTY SURVEYOR
726 HIGGINS BLDG.

NOTE: ANY ADDITIONS OR CHANGES ON THIS SHEET MUST BE MADE OR CIRCLED IN RED INK, WITH DATE AND NAME OF PERSON MAKING CHANGE.

Do not extend notes this side of this line.

STATION	B. S.	H. I.	F. S.	ELEV.		
		354 02				
T.P.			250	351 52	T.P.	
	7 53	359 05				
2+00			712	351 93		℄
"			725	351 80		15.1 R(E)
"			763	351 42		20' " gut
"			684	352 21		20' " Tcb
"			728	351 77	15.1' L(W) edge gut	
"			766	351 39	20' " gut	
"			686	352 19	20' " Tcb	
2+50			651	352 54		℄
3+00			586	353 19		℄
"			597	353 18		15.1 R(E) edge gut
"			639	352 66		20' " gut
"			559	353 46		Tcb
"			596	353 09	15.1 L(W)	
"			637	352 68	20' " gut	
"			557	353 48	20' " Tcb	
3+50			522	353 83		℄
3+54			516	353 89	int ℄ BALDWIN & lot line West	
			492	354 13	20 L(W) Tcb.	

Profile No. ____ Date ____ Notes Red ____ Plotted ____ Job No. 1276 Division No. V
X.Sec. No. ____ Date ____ Date ____ Survey of DAINES ST
Notes Chkd ____ Checked ____ Survey by H. F. NAUMANN Notes H.R.S. Date 2-9-49
Map No. ____ Indexed C. Johnson Date ____

F.B. 1496 Pg. 65

76L298 307 3M 11-48

PLEASE RETURN TO
LOS ANGELES COUNTY SURVEYOR
726 HIGGINS BLDG.

NOTE: ANY ADDITIONS OR CHANGES ON THIS SHEET MUST BE MADE OR CIRCLED IN RED INK, WITH DATE AND NAME OF PERSON MAKING CHANGE.

Do not extend notes this side of this line.

STATION	B. S.	H. I.	F. S.	ELEV.		
3+54		359 05			int ℄ BALDWIN AVE & P/L West	
			4.9	354 2	25' L(W) P/L	
			5.1	354 0	100' "	
			5.2	353 9	200' "	
			5.1	354 0	303± "	
4+00			4.65	354 40		℄
"			4.75	354 30		15.1 R(E) edge Conc. gut
"			5.18	353 87		20' " gut.
"			4.32	354 73		20' " Tcb.
"			4.77	354 28	15.1 L(W) edge Conc. gut	
"			5.19	353 86	20' " gut.	
"			4.37	354 68	20' " Tcb.	
4+00.2			13.52	345 53	Invert ℄ M.H. Note: (No ladder in this M.H.) dist. Meas with level Rod to ℄ M.H.	10.0 R(E) M.H. Meas 8.82 Rod 4.70
					invert ℄ M.H. = 13.52 ✓	
4+50			4.02	355 03		℄
5+00			3.40	355 65		℄
"			3.51	355 54		15.1 R(E) edge Conc. gut
"			3.94	355 11		20' " gut.
"			3.14	355 91		" " Tcb.
"			3.51	355 54	15.1 L(W) edge Conc. gut.	

F.B. 1496 Pg. 66 Job No. 1276 Division No. V Notes Red. Plotted Profile
Survey of DAINES ST. Date Date No. X-Sec.
Survey by H. F. NAUMANN Notes H. R. Stack Notes Chkd Checked
Indexed C. Johnson Date Date No.

76L298 307 3M 11-48

PLEASE RETURN TO
LOS ANGELES COUNTY SURVEYOR
726 HIGGINS BLDG.

NOTE: ANY ADDITIONS OR CHANGES ON THIS SHEET MUST BE MADE OR CIRCLED IN RED INK, WITH DATE AND NAME OF PERSON MAKING CHANGE.

Do not extend notes this side of this line.

STATION	B. S.	H. I.	F. S.	ELEV.	
		359 05			
5+00			3 94	355 11	20' L(W) gut
"			3 13	355 92	20' " Tcb.
T.P.			2 87	356 18	T.P. bt spk in Tel. Pole west side oppo sta 5
	5 75	361 93			
5+50			5 63	356 30	℄
5+94.0			5 10	356 83	int ℄ Baldwin Ave & lot line West
			4 86	357 07	20' W Tcb.
			4 5	357 4	25' " PL
			4 3	357 6	100' "
			4 1	357 8	200' "
			4 3	357 6	303' ± back lot line
6+00			5 01	356 92	℄
"			5 16	356 77	15.1 R(E) edge Conc gut.
"			5 58	356 35	20' " gut.
"			4 75	357 18	20' " Tcb.
"			5 16	356 77	15.1 L(W) edge Conc gutter
"			5 57	356 36	20' " gut
"			4 78	357 15	20' " Tcb
6+50			4 41	357 52	℄

Profile Notes Red ____ Plotted ____ Job No. 1276 Division No. V
No. ____ Date ____ Date ____ Survey of DAINES ST.
X-Sec. Notes Chkd. ____ Checked ____ Survey by H. F. NAUMANN Notes H.R.S. Date 2-7-48
No. ____ Date ____ Date ____ Map No. ____ Indexed E. C. Johnson Date ____

F.B. 1496 Pg. 67

76L298 307 3M 11-48

PLEASE RETURN TO
LOS ANGELES COUNTY SURVEYOR
726 HIGGINS BLDG.

NOTE: ANY ADDITIONS OR CHANGES ON THIS SHEET MUST BE MADE OR CIRCLED IN RED INK, WITH DATE AND NAME OF PERSON MAKING CHANGE.

Do not extend notes this side of this line.

Profile No. X-Sec. No.

Plotted Date Checked Date

Notes Red. Date Notes Chkd. Date

Job No. 1276 Division No. V

Notes Date

F.B. 1496 Pg. 68

Survey of DAINES ST.

Survey by H. F. NAUMANN

Indexed H. C. Johnson

STATION	B. S.	H. I.	F. S.	ELEV.		
		361 93				
7+00			3.79	358 14		℄
"			3.91	358 02		15.1 R(E) edge Conc. gut.
"			4.34	357 59		20' " gut.
"			3.49	358 44		20' " Tcb.
"			3.91	358 02	15.1 L(W) edge Conc. gut.	
"			4.31	357 62	20' " gut.	
"			3.50	358 43	20' " Tcb.	
7+07.9			4.28	357 65	19.94 L(W) gut. scod S.W. C.R.	
"			3.47	358 46	" " Tcb "	"
7+25.3			3.91	358 02	49.9 " gut. W. "	"
"			3.31	358 62	" " Tcb. "	" DAINES
7+40.65			3.26	358 67	int. ℄'s BALDWIN AVE. & BROADWAY	
"			3.42	358 51		15.1 R(E) edge Conc. gut
"			3.84	358 09		20' " gut.
"			2.99	358 94		20' " Tcb.
7+55.3			3.38	358 55	49.9 L(W) gut W. end N.W. C.R.	
"			2.77	359 16	49.9 " Tcb "	" "
7+80.4			3.49	358 44	19.94 L(W) gut N	" "
"			2.50	359 43	" " Tcb "	" "

76L298 307 3M 11-48

PLEASE RETURN TO
LOS ANGELES COUNTY SURVEYOR
726 HIGGINS BLDG.

NOTE: ANY ADDITIONS OR CHANGES ON THIS SHEET MUST BE MADE OR CIRCLED IN RED INK, WITH DATE AND NAME OF PERSON MAKING CHANGE.

Do not extend notes this side of this line.

STATION	B. S.	H. I.	F. S.	ELEV.		
7+99.7		361 93	13 33	348 60	Invert @ ℄ M.H. Note. No ladder in Manhole depth determine with level rod at ℄ M.H.	10.0 R(E) Meas. 10.75 Rod. 2.58 Invert ℄ M.H. = 13.33
B.M.T.E.39			2 80	359 13	B.M.T.E. 39 Elev. 359.136 F.B. 1488-88 Baldwin Ave & Daines St. Bt. Spk. in cb. 7' W. of W. end. c.e.	

Profile No. ____ Date ____ Notes Red ____ Plotted ____ Job No. 1276 Division No. V

X-Sec. No. ____ Date ____ Notes Chkd. ____ Checked ____ Survey of DAINES ST.

Survey by H. F. NAUMANN Notes H.R.S. Date 2-7-49

Map No. ____ Date ____ Indexed E. C. Johnson Date ____

F.B. 1496 Pg. 69

F.B. 696 PG. 70

Job No. 1276 Division No. ✓ Notes Red _____ Plotted _____ Profile

Survey of DAINES ST. Date _____ Date _____ No. _____

Survey by H. F. NAUMANN Notes H.R. Stock Notes Chkd _____ Checked _____ X-Sec.

Indexed _____ Date _____ Date _____ Date _____ No. _____

STATION	B. S.	H. I.	F. S.	ELEV.

PLEASE RETURN TO
LOS ANGELES COUNTY SURVEYOR
726 HIGGINS BLDG.

Do not extend notes this side of this line.

NOTE: ANY ADDITIONS OR CHANGES ON THIS SHEET MUST BE MADE OR CIRCLED IN RED INK, WITH DATE AND NAME OF PERSON MAKING CHANGE.

76L290 307 3M 11-48

Notes Ck'd by	Survey of DAINES ST.	F. B. 189 G Pg. 71
Map No.	W. O. 1276 Tape No. 995 Side 67	
Office Work	Surveyed by H. F. RAUMANN	
Checked	Notes H.E. Stock Date 11-49	
Date	Indexed J. C. Johnson	
	NOV 30 '50	

Note: Any Additions or Changes on This Sheet Must be Made or Circled in Red Ink With Date and Name of Person Making Change.

Do not extend notes this side of this line.

RETURN TO
LOS ANGELES COUNTY SURVEYOR
700 HALL OF RECORDS

LOCATION
of
IMPROVEMENTS
on
GOLDEN WEST AVE
from
Serly Line Tr. # 13805
to
LIVE OAK AVE.

C.I. 1276

H.F. Naumann
H.E. Stock
L.W. Rehl
W.K. Challoner.

FORM 267 SM 11-46

F.B. 1296 PG. 74

Cont. bot pg 75

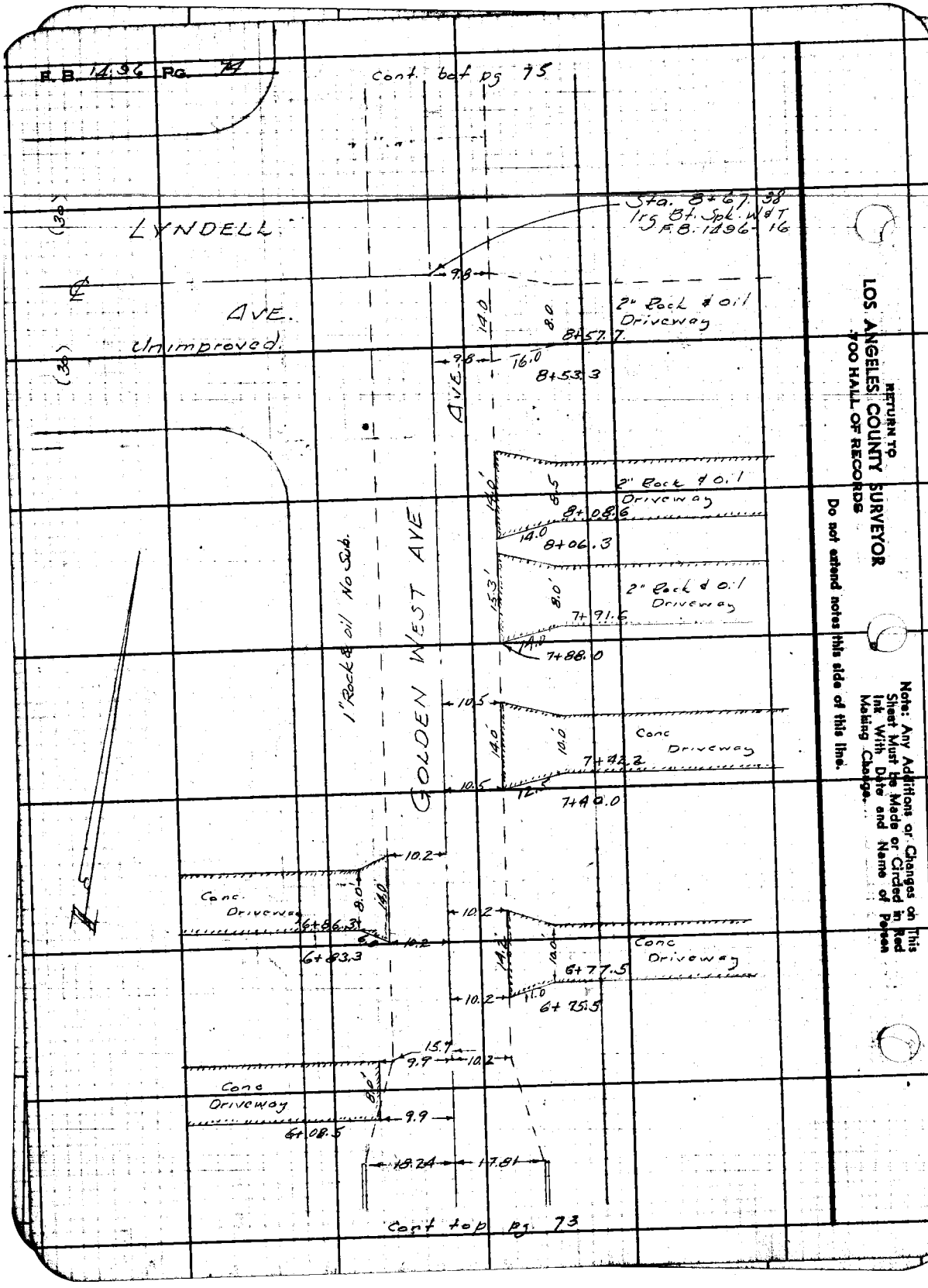

Cont top pg. 73

RETURN TO
LOS ANGELES COUNTY SURVEYOR
700 HALL OF RECORDS
Do not extend notes this side of this line.
Note: Any Additions or Changes on This Sheet Must Be Made or Circled in Red Ink With Date and Name of Person Making Change.

Notes Ck'd by	Survey of DAINES ST.	F.B. 1496 Pg. 75
Map No.	W. O. 1276 Tape No. 095 Std 68	
Office Work	Surveyed by H. F. NAUMANN	
Checked	Notes H. E. Stock Date 1-49	
Date	Indexed E. C. Johnson	

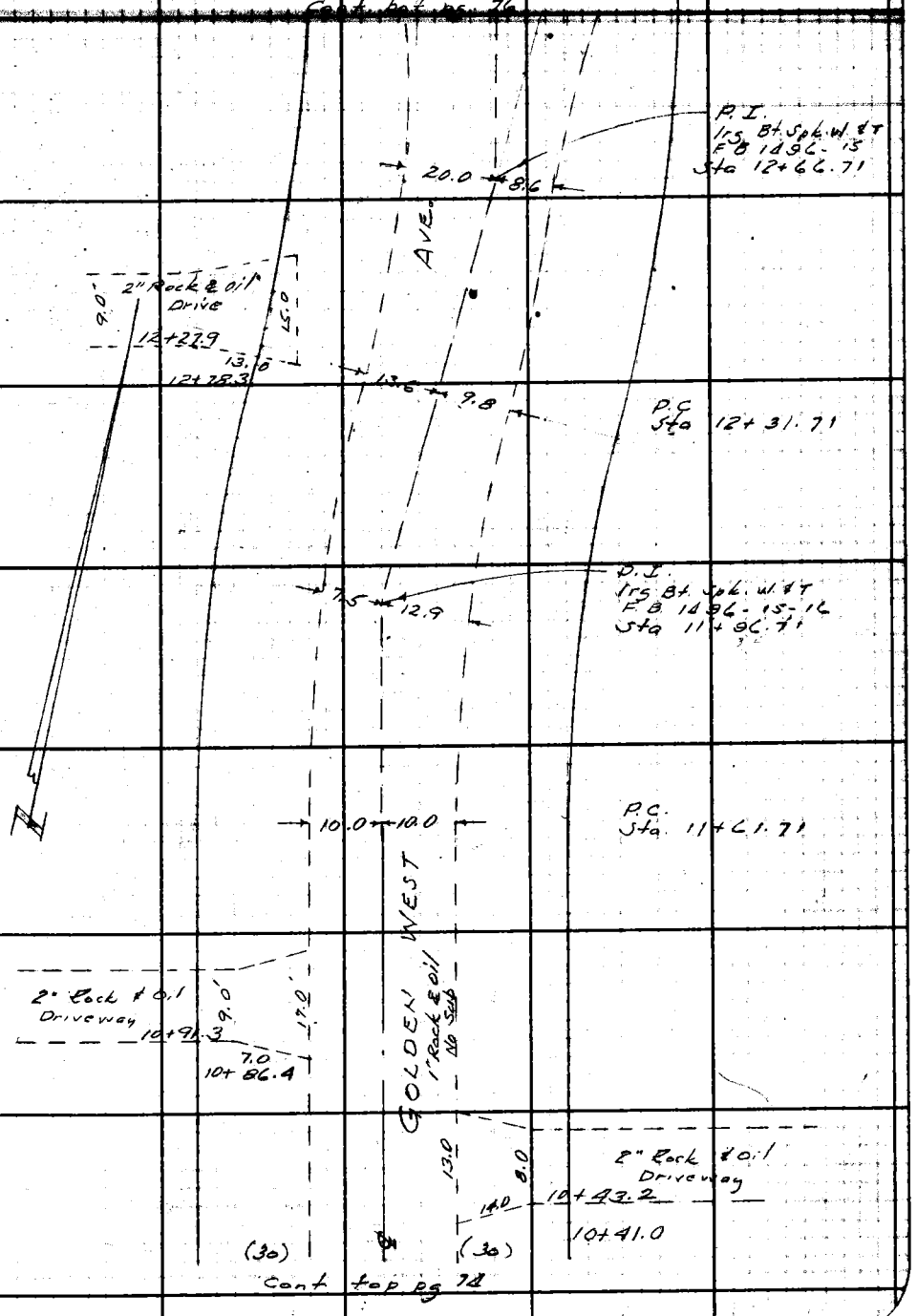

Note: Any Additions or Changes on This Sheet Must be Made or Circled in Red Ink With Date and Name of Person Making Change.

Do not extend notes this side of this line.

RETURN TO
LOS ANGELES COUNTY SURVEYOR
700 HALL OF RECORDS

FORM 247 5M 11-46

F.B. 1496 PG. 76

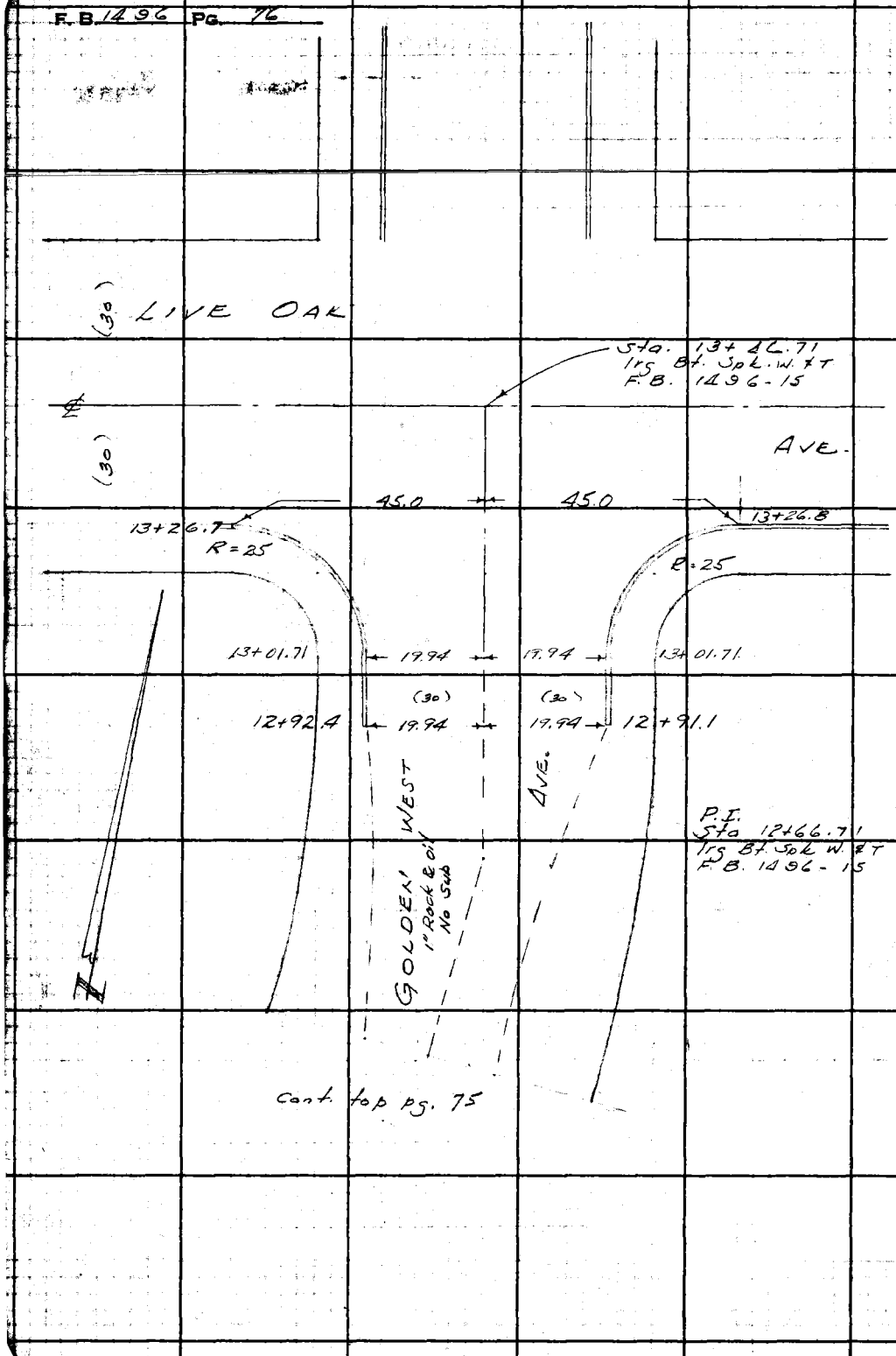

RETURN TO
LOS ANGELES COUNTY SURVEYOR
700 HALL OF RECORDS

Do not extend notes this side of this line.

Note: Any Additions or Changes on This Sheet Must Be Made or Circled in Red Ink With Date and Name of Person Making Change.

Profile No. | Notes Red | Plotted | Job No. 1276 | Division No. V | F.B. 1496 | PG. 77
Date | Date | Survey of DAINES ST.
X-Sec. No. | Notes Chkd. 1CT | Checked | Survey by H. F. NAUMANN | Notes H.R.S. | Date 2-49
Date 2/25/49 | Date | Map No. | Indexed C. Johnson | Date NOV 30 '50

PROFILE & CROSS SECTIONS
on
GOLDEN WEST AVE.
from
Serly Line Tract # 13805
to
LIVE OAK AVE.

C.I. 1276

STATION	B.S.	H.I.	F.S.	ELEV.
		W.K. Challoner	H.R. Stock L.H. Rehl	H.F. Naumann

NOTE: ANY ADDITIONS OR CHANGES ON THIS SHEET MUST BE MADE OR CIRCLED IN RED INK, WITH DATE AND NAME OF PERSON MAKING CHANGE.

PLEASE RETURN TO
LOS ANGELES COUNTY SURVEYOR
700 HALL OF RECORDS

Do not extend notes this side of this line.

FORM 307 10M 10-48

FORM 307 10M 10-46

PLEASE RETURN TO
LOS ANGELES COUNTY SURVEYOR
700 HALL OF RECORDS

NOTE: ANY ADDITIONS OR CHANGES ON THIS SHEET MUST BE MADE OR CIRCLED IN RED INK, WITH DATE AND NAME OF PERSON MAKING CHANGE.

Do not extend notes this side of this line.

F.B. 1496 PG. 78
Survey of DAINES ST
Survey by H. F. NAUMANN Notes H. R. STOCK
Indexed E. C. Johnson Date
Job No. 1276 Division No. V
Notes Red Date
Notes Chkd Date
Plotted Date
Checked Date
Profile No.
X-Sec. No.

STATION	B. S.	H. I.	F. S.	ELEV.		
B.M. T.E. 54				361 25	B.M. T.E. 54 Elev. 361.253.	F.B. 1488-35
					Golden West Ave (W. side) at DAINES ST.	
	3 90	365 15			Bt. spk. in. cb. 9'N of ℄ Prod. of Daines St.	
0+00			4 92	360 23	int. ℄ Golden West Ave. & Sterly Tract Line Tr. # 13805	
			5 20	359 95	18.0' R(E) gut	
			4 77	360 38	18.0 " TCb	
			49	360 3	30' " P/L	
			51	360 1	90' "	
			51	360 1	150' "	
			5 32	359 93	18.0 L(W) gut	
			4 82	360 33	18.0 " TCb	
			48	360 1	30.0 " P/L	
			44	360 8	100' "	
			44	360 8	135± "	
0+50			465	360 50		℄
1+00			430	360 85		℄
"			459	360 56		18' R(E) gut
"			432	360 83		" TCb
"			485	360 30	18 L(W) gut	
"			425	360 90	" TCb	

76L298 307 3M 11-48

PLEASE RETURN TO
LOS ANGELES COUNTY SURVEYOR
726 HIGGINS BLDG.

NOTE: ANY ADDITIONS OR CHANGES ON THIS SHEET MUST BE MADE OR CIRCLED IN RED INK, WITH DATE AND NAME OF PERSON MAKING CHANGE.

Do not extend notes this side of this line.

STATION	B. S.	H. I.	F. S.	ELEV.		
		365 15				
T.P.			4 34	360 81	T.P. Lge bt Spk ℄ int Daines St.	
	5 20	366 01				
1+04.7			5 25	360 76		18.01 R(E) gut Sand S.E. CR
"			5 14	360 87		" " Tcb " "
1+16			5 00	361 01		℄
"			5 56	360 45	18' L(W) gut	
"			5 05	360 96	" " Tcb	
1+31.8			5 82	360 19		44.9 R(E) gut E. [illegible] S. [illegible] C.R.
"			5 20	360 81		" " Tcb
1+46.73			5 20	360 81	int ℄'s GOLDEN WEST & DAINES St.	
			5 60	360 41	21.2 E ℄ of Daines St EL [illegible]	
			5 33	360 68	100' " " " " "	
			5 94	360 07	1.5' R(S) gut	
			5 34	360 67	" " " Tcb	
			5 46	360 55	" L(W) gut	
			4 85	361 16	" " " Tcb	
			5 04	360 97	18.10 L(W) ℄ pied	
			4 85	361 16	" "	
1+46.7			4 98	361 03	" " gut	
"			4 81	361 20	" " Tcb.	

Profile Notes Red ____ Plotted ____ Job No. 1276 Division No. V
No. ____ Date ____ Date ____ Survey of DAINES ST
X-Sec. Notes Chkd ____ Checked ____ Survey by H. F. HAUMANN Notes H.R.S. Date 2-8-49
No. ____ Date ____ Date ____ Map No. ____ Indexed Johnson Date ____

F.B. 1496 Pg. 79

76L298 307 3M 11-48

PLEASE RETURN TO
LOS ANGELES COUNTY SURVEYOR
726 HIGGINS BLDG.

NOTE: ANY ADDITIONS OR CHANGES ON THIS SHEET MUST BE MADE OR CIRCLED IN RED INK, WITH DATE AND NAME OF PERSON MAKING CHANGE.

Do not extend notes this side of this line.

STATION	B. S.	H. I.	F. S.	ELEV.		
		366 01				
1+58.7			5 36	360 65		℄ So. Edge x-gut
1+60.9			5 40	360 61		℄ ℄ x-gut
1+63.1			5 38	360 63		℄ N. edge x-gut
1+61.8			5 30	360 71		45.0 R(E) gut E end NE CR
"			4 70	361 31		" " Tcb " "
1+72.3			5 26	361 75	18' L(W) gut	
"			4 63	361 38	" " Tcb	
1+75			5 04	360 97		℄
"			5 25	360 76	18' L(W) gut	
"			4 60	361 41	" " Tcb	
"			4 2	361 8	30' " PL	
"			3 6	362 4	100' "	
"			3 3	362 7	150' ± "	
1+88.5			5 14	360 87		17.97 R(E) gut N end NE CR
"			4 60	361 41		" " Tcb " "
1+92.7			4 99	361 02	18' L(W) gut end conc gut	
"			4 40	361 61	" " Tcb " " "	
2+00			4 58	361 43		℄
"			5 02	360 99		18 R(E) gut
"			4 48	361 53		" " Tcb

F.B. 9496 PG. 80

Job No. 1276 Division No. ✓ Notes Red. Plotted Profile

Survey of DAINES ST. Date Date No.

Survey by H. F. NAUMANN Notes H. E. Stock Notes Chkd. Checked X-Sec.

Indexed A. C. Johnson Date Date No.

76L298 307 3M 11-48

PLEASE RETURN TO
LOS ANGELES COUNTY SURVEYOR
726 HIGGINS BLDG.

NOTE: ANY ADDITIONS OR CHANGES ON THIS SHEET MUST BE MADE OR CIRCLED IN RED INK, WITH DATE AND NAME OF PERSON MAKING CHANGE.

Do not extend notes this side of this line.

STATION	B. S.	H. I.	F. S.	ELEV.		
		366 01				
2+00			4 93	361 08	18' L(W) gut.	
"			4 34	361 67	" " Tcb.	
2+50			4 11	361 90		℄
T.P.			3 51	362 50	T.P.	
	6 16	368 66				
3+00			6 16	362 50		℄
"			6 61	362 05		18' R(E) gut.
"			6 01	362 65		18' " Tcb.
"			6 64	362 02	18' L(W) gut.	
"			6 03	362 63	" " Tcb.	
3+50			5 69	362 97		℄
3+52.3			6 00	362 66	18.11 L(W) gut S end S.W. C.R.	
"			5 43	363 23	" " Tcb " "	
3+69.9			5 92	362 74		17.97 R(E) gut S end S.E. C.R.
"			5 30	363 36		17.97 R(E) Tcb S end S.E. C.R.
3+83.8			5 22	363 44	55.7 L(W) gut W end S.W. C.R.	
"			4 59	364 07	" " Tcb " "	
4+00			5 38	363 28		℄
4+01.4			5 48	363 18		44.3 R(E) gut E end S.E. C.R.
"			4 84	363 82		" " Tcb " "

Profile
No. X-Sec. Date
Notes Red Plotted Date
Notes Chkd Checked Date
No. Date
Job No. 1276 Division No. ✓
Survey of DAINES ST.
Survey by H. F. NAUMANN Notes H.R.S. Date 2-49
Map No. Indexed Johnson Date
F.B. 1496 Pg. 81

76L298 307 3M 11-48

PLEASE RETURN TO
LOS ANGELES COUNTY SURVEYOR
726 HIGGINS BLDG.

NOTE: ANY ADDITIONS OR CHANGES ON THIS SHEET MUST BE MADE OR CIRCLED IN RED INK, WITH DATE AND NAME OF PERSON MAKING CHANGE.

Do not extend notes this side of this line.

STATION	B. S.	H. I.	F. S.	ELEV.		
		368.66				
4+11.93			5.29	363.37	int. ℄'s GOLDEN West	℄ BROADWAY
			5.32	363.34	16' (E) on	℄ " x-gut
			5.35	363.31	18' " "	℄ " "
			5.32	363.34	20' " "	℄ " "
			4.83	363.83	100' " "	℄ "
			5.90	363.26	18' R(S) gut	
			4.83	363.83	" " T.cb.	
			4.96	363.70	" L(N) gut	
			4.39	364.27	" " T.cb.	
			4.77	363.89	156.80 (E) on	℄ BROADWAY B.C.
			5.35	363.31	18 R(S) gut	
			4.77	363.89	" " T.cb.	
			4.82	363.84	" L(N) gut	
			4.21	364.45	" " T.cb.	
			5.48	363.18	16 W	℄ " x-gut
			5.52	363.14	18	" "
			5.50	363.16	20	" "
			4.24	364.42	98.95 (W) on	℄ BROADWAY
			4.40	364.26	18 R(N) gut	
			3.78	364.88	" " T.cb.	

F.B. 1296 Pg. 82

Job No. 1276 Division No. ✓ Notes Red. Plotted Profile

Survey of DAINES ST. Date Date No.

Survey by H. F. NAUMANN Notes H. B. Stock Notes Chkd. Checked X-Sec.

Indexed A. C. Johnson Date Date No.

76L298 307 3M 11-48

PLEASE RETURN TO
LOS ANGELES COUNTY SURVEYOR
726 HIGGINS BLDG.

NOTE: ANY ADDITIONS OR CHANGES ON THIS SHEET MUST BE MADE OR CIRCLED IN RED INK, WITH DATE AND NAME OF PERSON MAKING CHANGE.

Do not extend notes this side of this line.

STATION	B. S.	H. I.	F. S.	ELEV.	
		368 66			
4+11.93					Int. ℄'s Golden West Ave & BROADWAY
					98.95 W. ℄ "
			494	363 72	18' L(S) gut
			426	364 40	" " Tcb
4+22.4			488	363 78	44.3 L(W) gut W end N.W. C.R.
"			426	364 40	" " Tcb " " "
4+40.1			511	363 55	55.5 R(E) gut E end N.E. C.R.
"			450	364 16	" " Tcb. " "
4+50			457	364 09	℄
4+54.1			504	363 62	18.11 L(W) gut N end N.W. C.R.
"			442	364 24	" " Tcb " "
4+71.3			465	364 01	18.02 R(E) gut N end N.E. C.R.
"			404	364 62	" " Tcb. " "
5+00			364	365 02	℄
"			409	364 57	18' R(E) gut
"			348	365 18	" " Tcb
"			396	364 70	18' L(W) gut
"			343	365 23	" " Tcb.
T. P.			363	365 03	T. P.
	7 10	372 13			

Profile
No. ____ Date ____ Notes Red ____ Plotted ____ Job No. 1276 Division No. V
X-Sec. ____ Date ____ Survey of DAVIES ST.
No. ____ Date ____ Notes Chkd ____ Checked ____ Survey by H. F. NAUMANN Notes K.R.S. Date 2-8-49
Map No. ____ Indexed ____ Date ____

F.B. 496 Pg. 83

76L298 307 3M 11-48

PLEASE RETURN TO
LOS ANGELES COUNTY SURVEYOR
726 HIGGINS BLDG.

NOTE: ANY ADDITIONS OR CHANGES ON THIS SHEET MUST BE MADE OR CIRCLED IN RED INK, WITH DATE AND NAME OF PERSON MAKING CHANGE.

Do not extend notes this side of this line.

STATION	B. S.	H. I.	F. S.	ELEV.		
		372 13				
5+50			5 93	366 20		℄
5+93.77					int. ℄ GOLD. W. WEST Ave & Tract line	
			5 43	366 70	17.81 (E) gut	
			4 82	367 31	" " Tcb	
			5 1	367 0	30' " Pl	
			5 2	366 9	90' "	straight grade East
			5 49	366 64	18.24 (W) gut	
			4 86	367 27	" " Tcb	
			5 0	367 1	30' "	
			4 6	367 5	100' "	
			3 9	368 2	151± "	
6+00			5 00	367 13		℄
			5 28	366 85		18' R (E) edge pvmt. ch. L
			4 6	367 5		30' " Pl
			5 31	366 82	17' L (W) edge pvmt gut	
			4 8	367 3	18' "	
			4 7	367 4	30' " Pl	
6+50			4 22	367 91		℄

F.B. 1496 PG. 84
Job No. 1276 Division No. V Notes Red. Plotted Profile
Survey of DAINES ST. Date Date No.
Survey by H. F. NAUMANN Notes H. R. Stock Notes Chkd Checked X-Sec.
Indexed C. Johnson Date Date No.

76L298 307 3M 11-48

PLEASE RETURN TO
LOS ANGELES COUNTY SURVEYOR
726 HIGGINS BLDG.

NOTE: ANY ADDITIONS OR CHANGES ON THIS SHEET MUST BE MADE OR CIRCLED IN RED INK, WITH DATE AND NAME OF PERSON MAKING CHANGE.

Do not extend notes this side of this line.

STATION	B. S.	H. I.	F. S.	ELEV.		
		372 13				
7+00			340	368 73		℄
"			352	368 61		10' R(E) Edge pvmt
"			39	368 2		15.5 " gut.
"			34	368 7		30' " P/L
"			364	368 49	10' L(W) edge pvmt. gut.	
"			33	368 8	30' " P/L	
BM T.E. 50			289	369 24	BM T.E. 50 Elev. 369.253 F.B. 1488-33	
				25	Golden West Ave (E side) 600'± S. of ℄ Live	
	690	376 15			Oak Ave., Bt Spk. int P/L in Conc Drive to Ho #246	
7+50			665	369 50		℄
8+00			585	370 30		℄
"			601	370 14		10' R(E) edge Pvt.
"			63	369 9		18' " ch L. gut.
"			61	370 1		30' " P/L
"			603	370 12	10' L(W) edge pvt.	
"			60	370 2	18' " ch L.	
"			58	370 4	30' " P/L	
8+37.38			536	370 79		℄
"			556	370 59	10' L(W) edge Pvt.	

Profile
No. ____ Date ____ Notes Red ____ Plotted ____ Job No. 1276 Division No. V
X-Sec. ____ Date ____ Survey of DAWES ST.
No. ____ Date ____ Notes Chkd. ____ Checked ____ Survey by H. F. NAUMANN Notes H.R.S. Date 2-8-49
Map No. ____ Indexed ____ Date ____

F.B. 1496 Pg. 85

76L298 307 3M 11-48

PLEASE RETURN TO
LOS ANGELES COUNTY SURVEYOR
726 HIGGINS BLDG.

NOTE: ANY ADDITIONS OR CHANGES ON THIS SHEET MUST BE MADE OR CIRCLED IN RED INK, WITH DATE AND NAME OF PERSON MAKING CHANGE.

Do not extend notes this side of this line.

STATION	B. S.	H. I.	F. S.	ELEV.		
		376 15				
8+37.38			5.7	370 5	18' L(W) cb.L	
			5.4	370 8	30' " P/L	
8+50			5.11	371 04		℄
8+54±			5.06	371 09	int. ℄ Golden West & lot line East	
			5.22	370 93	10' L(W) edge pvt.	
			5.5	370 7	18' " cb.L.	
			5.3	370 9	30' " P/L	
			5.3	370 9	100' "	
			5.2	371 0	150± " P/L & bk. Lot line	
8+67.38			4.89	371 26	int. ℄ GOLDEN WEST AVE & LYNDELL ST.	
			5.08	371 07	10' L(W) edge pvt. ℄ " "	
			5.0	371 2	18 " cb.L. ℄ " "	
			5.0	371 2	30' " P/L ℄ " "	
			4.4	371 8	100' " ℄ " "	
			4.6	371 6	18' R(N) cb.L	
			4.4	371 8	30' " P/L	
			4.9	371 3	18' L(S) cb.L.	
			5.1	371 1	30' " P/L	
			3.7	372 5	150'± W. on ℄ Lyndell St.	
			4.0	372 2	18' R(N) cb.L	

F.B. 1496 PG. 86 Job No. 1276 Division No. V Notes Red. Plotted No. Profile
Survey of DAINES ST Date Date No. X-Sec.
Survey by H. F. NAUMANN Notes H. R. Stock Notes Chkd. Checked
Indexed A. C. Johnson Date Date No.

76L298 307 3M 11-48

PLEASE RETURN TO
LOS ANGELES COUNTY SURVEYOR
726 HIGGINS BLDG.

NOTE: ANY ADDITIONS OR CHANGES ON THIS SHEET MUST BE MADE OR CIRCLED IN RED INK, WITH DATE AND NAME OF PERSON MAKING CHANGE.

Do not extend notes this side of this line.

Profile No.____ Notes Red____ Date____ Plotted____ Date____ Job No. 1276 Division No. V
X-Sec. No.____ Notes Chkd____ Date____ Checked____ Date____ Survey of DAINES ST.
Survey by H. F. NAUMANN Notes H.R.S. Date 2-8-49
Map No.____ Indexed Johnson Date
F.B. 496 Pg. 87

STATION	B. S.	H. I.	F. S.	ELEV.		
		376 15 ✓				
8+67.38					Int. ℄'s Golden West Ave & LINDELL St.	
			3 7	372 5	150± West on ℄ " "	
			41	372 1	30' R(N) P/L	
			44	371 8	18' L(S) Cb.L.	
			51	371 1	30' " P/L	
8+97.38			441	371 74		℄
			467	371 48	10' L(W) edge pvt.	
			49	371 3	18' " Cb.L	
			45	371 7	30' " P/L	
9+00			437	371 78		℄
			459	371 56		10' R(E) edge pvt
			48	371 4		18' " Cb.L
			43	371 9		30' " P/L
			464	371 51	10' L(W) edge pvt.	
			49	371 3	18' " Cb.L	
			45	371 7	30' " P/L	
9+50			369	372 46		℄
T.P.		1	305	373 10	T.P.	
	7 84	380 94				

76L298 307 3M 11-48

PLEASE RETURN TO
LOS ANGELES COUNTY SURVEYOR
726 HIGGINS BLDG.

NOTE: ANY ADDITIONS OR CHANGES ON THIS SHEET MUST BE MADE OR CIRCLED IN RED INK, WITH DATE AND NAME OF PERSON MAKING CHANGE.

Do not extend notes this side of this line.

STATION	B. S.	H. I.	F. S.	ELEV.		
		380 94				
10+00			7.84	373 10		℄
"			7.98	372 96		9' R(E) edge pvt
"			8.2	372 7		18' " cb.L.
"			7.8	373 1		30' " P/L
"			8.10	372 84	10' L(W) edge pvt.	
"			8.1	372 8	18' " cb.L.	
"			7.8	373 1	30' " P/L	
10+50			7.2	373 7		℄
11+00			6.44	374 50		℄
"			6.71	374 23		9' R(E) edge pvt.
"			6.7	374 2		18' " cb.L.
"			6.3	374 6		30' " P/L
"			6.63	374 31	10' L(W) edge pvt.	
"			6.6	374 3	18' " cb.L.	
"			6.5	374 4	30' " P/L	
11+50			5.80	375 14		℄
P.C. 11+61.71			5.51	375 43	P.C.	℄
"			5.77	375 17		10' R(E) edge pvt.
"			5.8	375 1		18' " cb.L.
"			5.5	375 4		30' " P/L

F.B. 1496 Pg. 88
Job No. 1276 Division No. V Notes Red. Plotted Profile
Survey of DAINES ST. Date Date No. X-Sec.
Survey by H. F. NAUMANN Notes H. R. Stock Notes Chkd. Checked
Indexed A. C. Johnson Date Date No.

76L298 307 3M 11-48

PLEASE RETURN TO
LOS ANGELES COUNTY SURVEYOR
726 HIGGINS BLDG.

NOTE: ANY ADDITIONS OR CHANGES ON THIS SHEET MUST BE MADE OR CIRCLED IN RED INK, WITH DATE AND NAME OF PERSON MAKING CHANGE.

Do not extend notes this side of this line.

STATION	B. S.	H. I.	F. S.	ELEV.	
		380 94			
11+61.71			5 74	375 20	P.C. 10' L(W) edge put
"			5 8	375 1	18' " cb.L.
"			5 6	375 3	30' " P/L
11+74.7±			5 10	375 84	int Tangent & lot line East
			5 26	375 68	10.5' R(E) edge put.
			5 4	375 5	18' " cb.L.
			5 4	375 5	30' " P/L
			5 7	375 2	100' "
			5 3	375 6	150± " P/L & bk lot line
			5 41	375 53	10' L(W) edge put.
			5 6	375 3	18' " cb.L.
			5 4	375 5	30' " P/L
			5 3	375 6	100' "
			4 9	376 0	150± " P/L & bk lot line
11+96.71			4 52	376 42	P.I.
12+00			4 43	376 51	S Tangent
P.C. 12+31.71			3 54	377 40	℄
12+46±			3 13	377 81	int. Semi Tangent & lot line East
			3 26	377 68	8.7' (E) edge pvmt.
			3 6	377 3	17.6 "

Profile Notes Red ____ Plotted ____ Job No. 1276 Division No. V
No. ____ Date ____ Date ____ Survey of DAINES ST.
X-Sec. Notes Chkd ____ Checked ____ Survey by H. F. NAUMANN Notes H.R.S. Date 2-8-49
No. ____ Date ____ Date ____ Map No. ____ Indexed ____ Date ____
C. Johnson

F.B. 1496 Pg. 89

76L298 307 3M 11-48

PLEASE RETURN TO
LOS ANGELES COUNTY SURVEYOR
726 HIGGINS BLDG.

NOTE: ANY ADDITIONS OR CHANGES ON THIS SHEET MUST BE MADE OR CIRCLED IN RED INK, WITH DATE AND NAME OF PERSON MAKING CHANGE.

Do not extend notes this side of this line.

STATION	B. S.	H. I.	F. S.	ELEV.	
12+46±		380.94			Int. Semi Tangent & lot line East
			4.2	376.7	32' R(E)
			4.5	376.4	100' "
			4.8	376.1	137± "
			3.46	377.48	15.5 L(W) edge pit
			4.0	376.9	30.5' "
			4.4	376.5	100' "
			4.0	376.9	161± " P/L & bk lot line
12+66.71			2.52	378.02	P.I.
T.P.			2.52	378.02	T.P.
	4.98	383.40			
			4.52	378.88	℄
12+91.6			4.63	378.77	19.94 R(E) beg. Curb
"			4.44	378.96	" " " "
12+92.4			4.60	378.80	19.94 L(W) beg. curb
"			4.44	378.96	" " " "
13+00			4.58	378.82	℄
13+01.71			4.76	378.64	19.94 R(E) gut Send S.E.C.R.
"			4.53	378.87	" " Tcb
"			4.62	378.78	19.94 L(W) gut S end S.W. C.R.
"			4.44	378.96	" " Tcb. " "

F.B. 1496 PG. 90
Job No. 1276 Division No. ✓ Notes Red. Plotted Profile
Survey of DAINES ST. Date Date No.
Survey by H. F. NAUMANN Notes H.R. Stock Notes Chkd. Checked X-Sec.
Indexed A. C. Johnson Date Date No.

76L296 307 3M 11-48

PLEASE RETURN TO
LOS ANGELES COUNTY SURVEYOR
726 HIGGINS BLDG.

NOTE: ANY ADDITIONS OR CHANGES ON THIS SHEET MUST BE MADE OR CIRCLED IN RED INK, WITH DATE AND NAME OF PERSON MAKING CHANGE.

Do not extend notes this side of this line.

STATION	B. S.	H. I.	F. S.	ELEV.	
		383 40			
13+26.7			5 48	377 92	℄ F.L.
13+26.8			5 52	377 88	45.0' R(E) gut E end S.E. C.R.
"			4 87	378 53	" Tcb. " "
13+26.7			5 42	377 98	45.0' L(W) gut W end S.W. C.R.
"			4 64	378 76	" " Tcb. " "
13+46.71			4 70	378 70	Int. ℄'s Golden West Ave & Live Oak Ave
			4 91	378 49	132' R(E) ℄ " "
			6 23	377 17	30' R(S) P/L
			4 37	379 03	100' L(W) ℄ " "
			4 19	379 21	168' " ℄ " "
			4 7	378 7	30' L(S) P/L
B.M. T.E. 34			4 88	378 52	B.M. T.E. 34 Elev 378.521 F.B. 1488-25
					Live Oak Ave & Golden West Ave. S.E. Cor.
					Bt Spk. in cb., 9' E. of E. end C.R.

Profile Notes Red. ____ Plotted ____ Job No. 1276 Division No. V F.B. 1496 PG. 91
No. ____ Date ____ Date ____ Survey of DAINES ST.
X-Sec. Notes Chkd. ____ Checked ____ Survey by H. F. NAUMANN Notes H.R.S. Date 2-8-49
No. ____ Date ____ Date ____ Map No. ____ Indexed Johnson Date ____

F.B. 492 PG. 92 | Job No. 1276 Division No. V Notes Red _____ Plotted _____ Profile

Survey of DAINES ST. Date _____ Date _____ No. _____

Survey by H. F. NAUMANN Notes H.R. Stock Notes Chkd. _____ Checked _____ X-Sec.

Indexed _____ Date _____ Date _____ Date _____ No. _____

STATION	B. S.	H. I.	F. S.	ELEV.	

76L298 307 3M 11-48

PLEASE RETURN TO
LOS ANGELES COUNTY SURVEYOR
726 HIGGINS BLDG.

Do not extend notes this side of this line.

NOTE: ANY ADDITIONS OR CHANGES ON THIS SHEET MUST BE MADE OR CIRCLED IN RED INK, WITH DATE AND NAME OF PERSON MAKING CHANGE.

Notes Ck'd by	Survey of DAINES ST.	F. B. 1496 Pg. 93
Map No.	W. O. 1276 Tape No. 0-95 Std 68	
Office Work	Surveyed by H. F. NAUMANN	
Checked	Notes H. R. Stock Date 1-49	
Date	Indexed C. Johnson	

NOV 30 '50

Note: Any Additions or Changes on This Sheet Must be Made or Circled in Red Ink With Date and Name of Person Making Change.

Do not extend notes this side of this line.

RETURN TO
LOS ANGELES COUNTY SURVEYOR
700 HALL OF RECORDS

LOCATION
of
IMPROVEMENTS
on
BROADWAY
from
BALDWIN AVE.
to
GOLDEN WEST AVE.

C.I. 1276

H.F. Naumann
H.R. Stock
L.H. Rohl
W.K. Challoner

FORM 247 SM 11-46

F.B. 1296 PG. 99

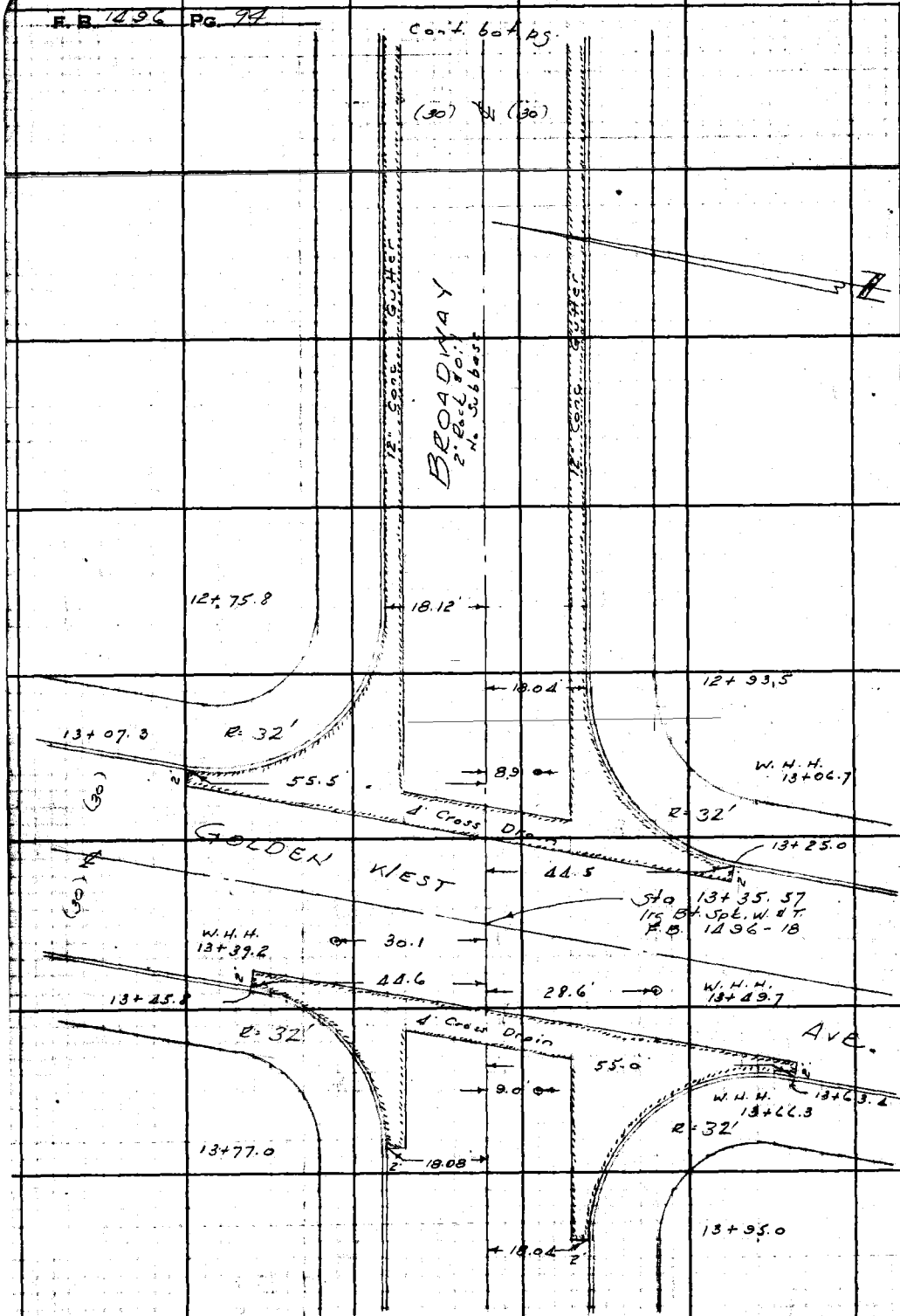

RETURN TO
LOS ANGELES COUNTY SURVEYOR
700 HALL OF RECORDS

Do not extend notes this side of this line.

Note: Any Additions or Changes on This Sheet Must Be Made or Circled in Red Ink With Date and Name of Person Making Change.

Notes Ck'd by	Survey of DAINES ST.	F. B. 1496 Pg. 95
Map No.	W. O. 1276 Tape No. 095 Std 68 °F	
Office Work	Surveyed by H. F. NAUMANN	
Checked	Notes Date 1-49	
Date	Indexed	

Note: Any Additions or Changes on This Sheet Must be Made or Circled in Red Ink With Date and Name of Person Making Change.

Do not extend notes this side of this line.

RETURN TO
LOS ANGELES COUNTY SURVEYOR
700 HALL OF RECORDS

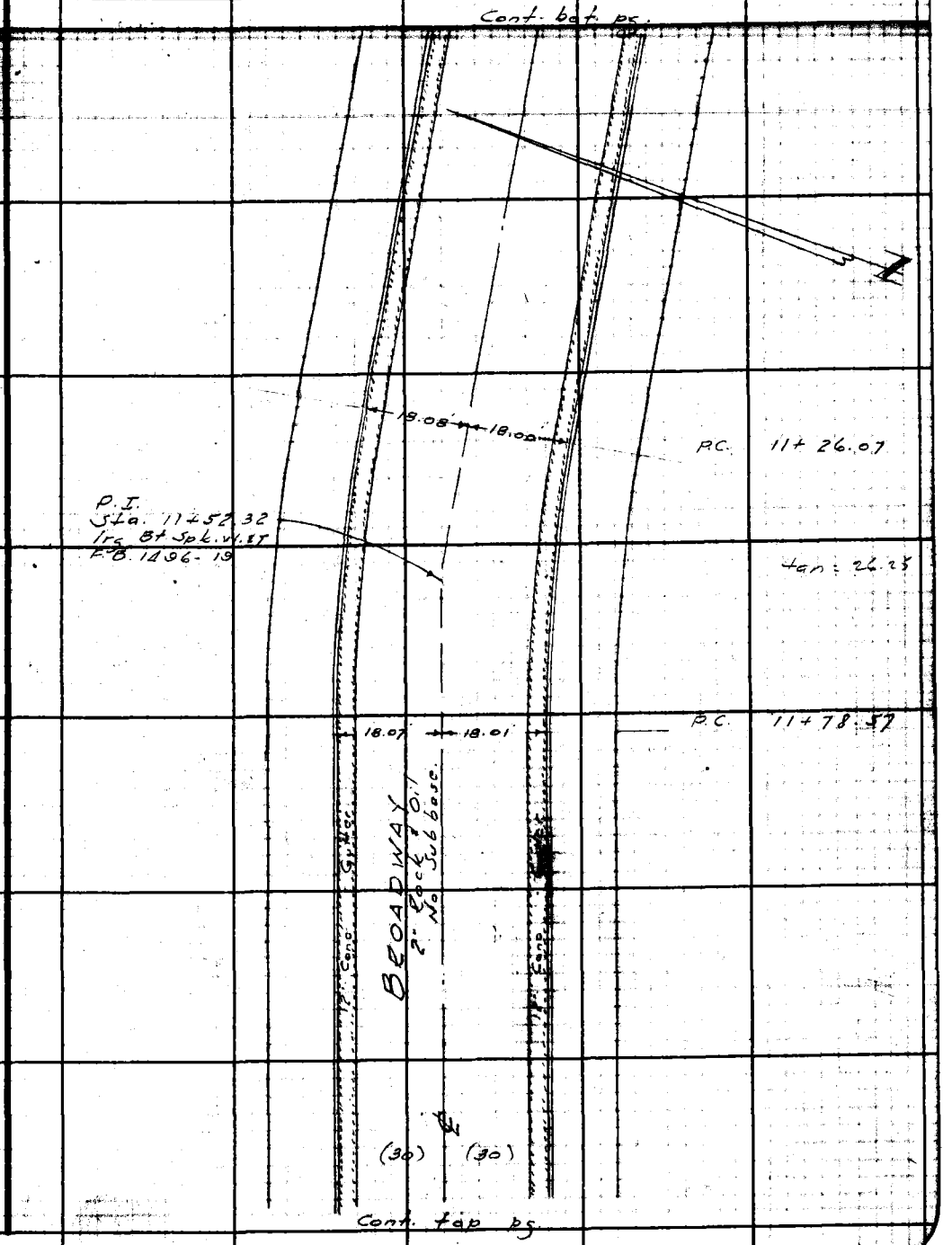

FORM 247 5M 11-48

F.B. 1496 PG. 96

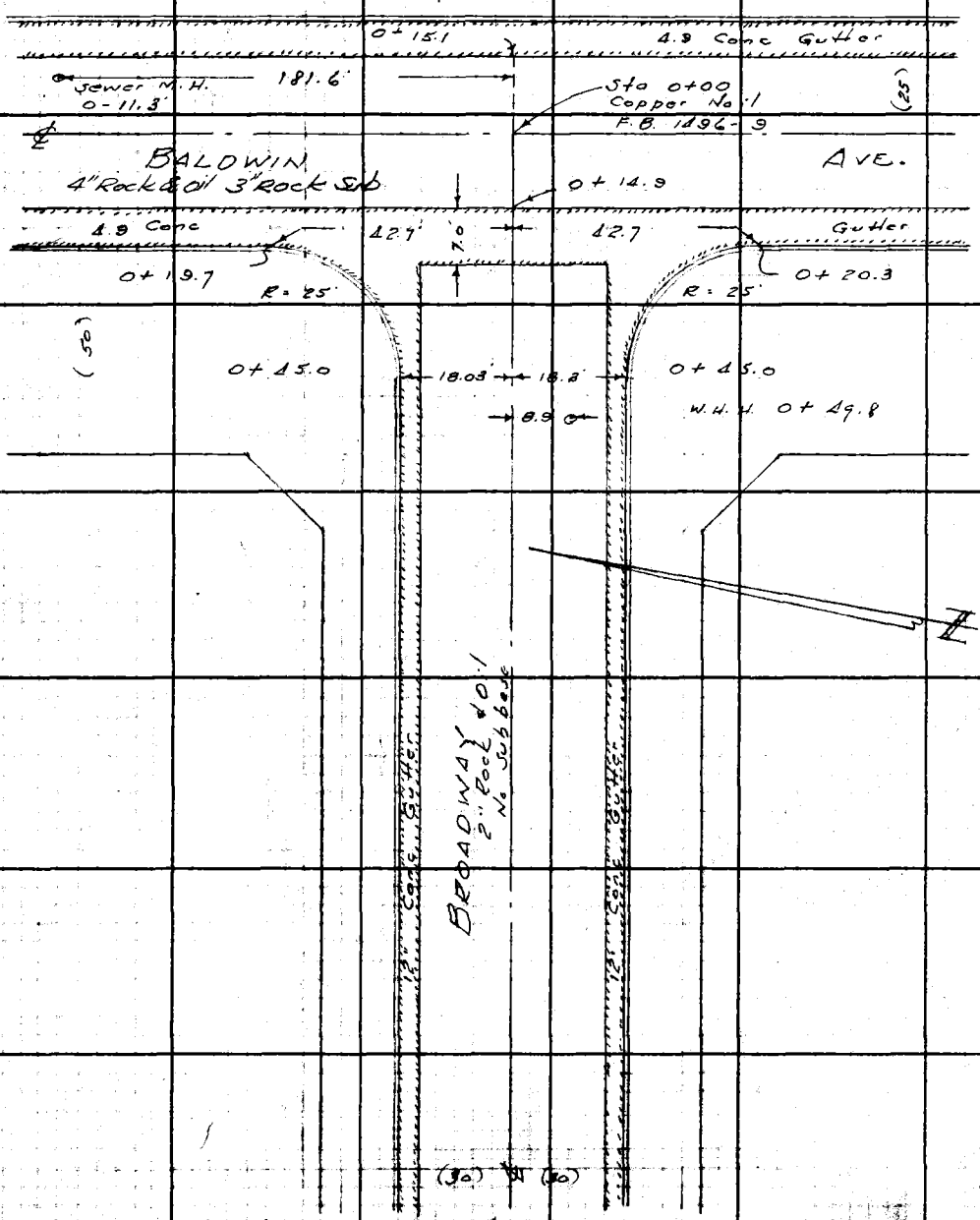

RETURN TO
LOS ANGELES COUNTY SURVEYOR
700 HALL OF RECORDS

Do not extend notes this side of this line.

Note: Any Additions or Changes on This Sheet Must be Made or Circled in Red Ink With Date and Name of Person Making Change.

Profile No.	Notes Red.	Plotted	Job No. 1276 Division No. V	F.B. 96 Pg. 97
	Date	Date	Survey of DAWES ST.	
X-Sec. No.	Notes Chk. LCM	Checked	Survey by H. F. NAUMANN Notes H.R.S. Date 2-49	
	Date 2/25/49	Date	Map No. Indexed Tabulated Date NOV 30 50	

NOTE: ANY ADDITIONS OR CHANGES ON THIS SHEET MUST BE MADE OR CIRCLED IN RED INK, WITH DATE AND NAME OF PERSON MAKING CHANGE.

PLEASE RETURN TO
LOS ANGELES COUNTY SURVEYOR
700 HALL OF RECORDS

Do not extend notes this side of this line.

PROFILE & CROSS-SECTIONS
on
BROADWAY
from

BALDWIN AVE.
to
GOLDEN WEST AVE.

C.I. 1276

ELEV.	
	H.F. Nauman
F.S.	H.R. Stock
	L.H. Rehl
H.I.	W.K. Challoner
B.S.	
STATION	

FRM 307 10M 10-46

FORM 307 10M 10-46

PLEASE RETURN TO
LOS ANGELES COUNTY SURVEYOR
700 HALL OF RECORDS

NOTE: ANY ADDITIONS OR CHANGES ON THIS SHEET MUST BE MADE OR CIRCLED IN RED INK, WITH DATE AND NAME OF PERSON MAKING CHANGE.

Do not extend notes this side of this line.

STATION	B. S.	H. I.	F. S.	ELEV.		
B.M. T.E. 38				362 82	B.M. T.E. 38 Elev. 362.817 F.B. 1488-27	
	4 25	367.07			BALDWIN Ave. & BROADWAY N.W. Cor.	
					Bt spk in cb. 8' W. of W. end C.R.	
0+00			4 72	362 35	int. ℄'s BALDWIN Ave & BROADWAY	
0-11.3			1509	351 98	Sewer M.H. INVERT at ℄ Note: No Ladder in M.H.	Meas. 12 63 Rod 2.46 15.09
0+00					int. ℄'s Baldwin Ave & BROADWAY	
			345	363 62	100' R(N)	℄ Baldwin Ave
			360	363 47	15.1 L(W) edge conc. gut.	
			402	363 05	20' " gut	
			320	363 87	20' " Tcb	
			279	364 28	150' RN Tr. line N. ℄ Baldwin Ave.	
			293	364 14	15.1 L(W) edge Conc. gut.	
			334	363 73	20' " gut	
			254	364 53	20' " Tcb	
			25	364 6	50 "	
			596	361 11	100' L(S)	℄ Baldwin Ave.
			609	360 98	15.1 R(W) edge Conc. gut	
			644	360 63	20' " gut	
			562	361 45	30' " Tcb	

F.B. 1496 Pg. 98 Job No. 1276 Division No. V Notes Red. Plotted Profile
Survey of DAINES ST. Date Date No.
Survey by H. F. NAUMANN Notes H.R. Stock Notes Chkd. Checked X-Sec.
Indexed A. C. Johnson Date Date No.

76L298 307 3M 11-48

PLEASE RETURN TO
LOS ANGELES COUNTY SURVEYOR
726 HIGGINS BLDG.

NOTE: ANY ADDITIONS OR CHANGES ON THIS SHEET MUST BE MADE OR CIRCLED IN RED INK, WITH DATE AND NAME OF PERSON MAKING CHANGE.

Do not extend notes this side of this line.

STATION	B. S.	H. I.	F. S.	ELEV.	
		367 07			int. ℄'s BALDWIN AVE & BROADWAY
0+00			6 57	360 50	150' L(S) ℄ Baldwin Ave.
			6 71	360 36	15.1 R(W) edge Conc. gut
			7 08	359 99	20' " gut
			6 26	360 81	20' " Tcb.
			6 4	360 7	50' "
0+14.9			4 83	362 24	E edge conc x-gut ℄ BROADWAY
0+20			5 25	361 82	E.L " " ℄ "
0+21.9			5 20	361 87	W edge " " ℄ "
0+19.7			4 72	362 35	42.7 R(N) gut N end N.W.C.R.
"			3 93	363 14	" " Tcb "
0+20.3			5 74	361 33	42.7 L(S) gut S end S.W.C.R.
"			4 94	362 13	" " Tcb " "
0+45.0			4 88	362 19	18.02 R(N) gut W end N.W.C.R.
"			4 27	362 80	" " " "
"			5 34	361 73	18.3 L(S) gut W end S.W.C.R.
"			4 72	362 35	" " Tcb. " "
0+50			4 88	362 19	℄
T.P.			4 71	362 36	T.P.
	5 40	367 76			

Profile No. ____ Notes Red ____ Plotted ____ Job No. 1276 Division No. V

X-Sec. No. ____ Date ____ Date ____ Survey of DAINES ST

Notes Chkd ____ Checked ____ Survey by H. F. NAUMANN Notes H.R.S. Date 2-8-49

Date ____ Date ____ Map No. ____ Indexed ____ Date ____

F.B. 1496 Pg. 99

76L298 307 3M 11-48

PLEASE RETURN TO
LOS ANGELES COUNTY SURVEYOR
726 HIGGINS BLDG.

NOTE: ANY ADDITIONS OR CHANGES ON THIS SHEET MUST BE MADE OR CIRCLED IN RED INK, WITH DATE AND NAME OF PERSON MAKING CHANGE.

Do not extend notes this side of this line.

F.B. 1492 PG. 100
Job No. 1276 Division No. V Notes Red. Plotted Profile
Survey of DAWES ST. Date Date No.
Survey by H. F. NAUMANN Notes H.R. Stack Notes Chkd. Checked X-Sec.
Indexed E. C. Johnson Date Date No.

STATION	B. S.	H. I.	F. S.	ELEV.		
		367.76				
1+00			5.40	362.36		℄
"			5.47	362.29		18' R(N) gut.
"			4.85	362.91		18' " Tcb.
"			5.96	361.80	18' L(S) gut.	
"			5.34	362.42	18' " Tcb.	
1+50			5.35	362.41		℄
2+00			5.20	362.56		℄
"			5.30	362.46		18' R(N) gut.
"			4.70	363.06		" " Tcb.
"			5.76	362.00	18' L(S) gut.	
"			5.15	362.61	" " Tcb.	
2+30±			5.19	362.57	int ℄ Broadway & Lot Lines (NES)	
			4.68	363.08	18' R(N) Tcb.	
			4.3	363.5	30' " PL	
			3.7	364.1	100' "	
			2.8	365.0	150'± " PL & Bk lot line North	
			5.11	362.65	18' L(S) Tcb.	
			5.2	362.6	30' " PL	
			6.3	361.5	100' "	
			6.8	361.0	150' " PL & bk lot line South	

76L298 307 3M 11-48

PLEASE RETURN TO
LOS ANGELES COUNTY SURVEYOR
726 HIGGINS BLDG.

NOTE: ANY ADDITIONS OR CHANGES ON THIS SHEET MUST BE MADE OR CIRCLED IN RED INK, WITH DATE AND NAME OF PERSON MAKING CHANGE.

Do not extend notes this side of this line.

STATION	B. S.	H. I.	F. S.	ELEV.		
		367 76				
2+50			5 15	362 61		℄
3+00			5 11	362 65		℄
"			5 11	362 65		18' R(N) gut
"			4 51	363 25		" " Tcb
"			5 60	362 16	18' L(S) gut.	
"			4 99	362 77	" " Tcb.	
3+50			5 00	362 76		℄
T.P.			4 42	363 34	T.P.	
	4 98	368 32				
4+00			5 52	362 80		℄
"			5 51	362 81		18' RN gut
"			4 90	363 42		" Tcb.
"			6 02	362 30	18' L(S) gut.	
"			5 44	362 88	" Tcb.	
4+50			5 37	362 95		℄
5+00			5 24	363 08		℄
"			5 34	362 98		18' R(N) gut.
"			4 74	363 58		" " Tcb.
"			5 80	362 52	18' L(S) gut.	

Profile
No. ____ Date ____ Notes Red ____ Plotted ____ Job No. 1276 Division No. V
X-Sec. ____ Date ____ Survey of DAINES ST.
No. ____ Date ____ Notes Chkd. ____ Checked ____ Survey by H. F. NAUMANN Notes H.R.S. Date 2-8-49
Indexed Job Notes Date ____
F.B. 1496 Pg. 101

76L298 307 3M 11-48

PLEASE RETURN TO
LOS ANGELES COUNTY SURVEYOR
726 HIGGINS BLDG.

NOTE: ANY ADDITIONS OR CHANGES ON THIS SHEET MUST BE MADE OR CIRCLED IN RED INK, WITH DATE AND NAME OF PERSON MAKING CHANGE.

Do not extend notes this side of this line.

STATION	B. S.	H. I.	F. S.	ELEV.	
		368 32			
5+00			5.23	363 09	18' L(S) TCb
5+30±			5.24	363 08	int. ℄ Broadway & Lot lines (N. & S.)
			4.72	363 60	18' R(N) TCb
			4.5	363 8	30' " P/L
			3.6	36[illegible] 7	100' "
			2.9	365 4	150'± " P/L & bk lot line North
			5.17	363 15	18' L(S) TCb
			5.1	363 2	30' " P/L
			6.0	362 3	100' "
			6.1	362 2	150'± " P/L & bk lot line South
5+50			5.19	363 13	℄
6+00			5.15	363 17	℄
"			5.20	363 12	18' R(N) gut
"			4.60	363 72	" " TCb
"			5.68	362 64	18' L(S) gut
"			5.06	363 26	" " TCb
6+50			5.08	363 24	℄
T.P.			4.54	363 78	T.P. [illegible]
	4 70	368 48			

F.B. 1496 PG. 102 Job No. 1276 Division No. V Notes Red. Plotted Profile
Survey of DAINES ST. Date Date No. X-Sec.
Survey by H. F. NAUMANN Notes H. R. Stock Notes Chkd. Checked
Indexed A. C. Johnson Date Date No.

76L298 307 3M 11-48

PLEASE RETURN TO
LOS ANGELES COUNTY SURVEYOR
726 HIGGINS BLDG.

NOTE: ANY ADDITIONS OR CHANGES ON THIS SHEET MUST BE MADE OR CIRCLED IN RED INK, WITH DATE AND NAME OF PERSON MAKING CHANGE.

Do not extend notes this side of this line.

STATION	B. S.	H. I.	F. S.	ELEV.	
		368 48			
7+00			515	363 33	℄
"			514	363 34	18' R(N) gut
"			456	363 92	" " T.Cb.
"			567	362 81	18' L(S) gut
"			508	363 40	" " T.Cb.
7+50			506	363 42	℄
7+67±			507	363 41	Int ℄ Broadway & lot lines North & South
			446	364 02	18' R(N) T.Cb
			39	364 6	30' " P/L
			27	365 8	100' "
			21	366 4	150'± " P/L & bk lot line North
			498	363 50	18' L(S) T.Cb
			45	364 0	30' " P/L
			52	363 3	100' "
			60	362 5	150'± " P/L & bk lot line South
8+00			497	363 51	℄
"			500	363 48	18' R(N) gut
"			441	364 07	" " T.Cb
"			552	362 96	18' L(S) gut
"			492	363 52	" " T.Cb

Profile Notes Red ____ Plotted ____ Job No. 1276 Division No. V
No. ____ Date ____ Date ____ Survey of DAINES ST.
X-Sec. Notes Chkd ____ Checked ____ Survey by H. F. NAUMANN Notes H.R.S. Date 2-8-49
No. ____ Date ____ Date ____ Map No. ____ Indexed John Jones Date ____

F.B. 1496 Pg. 103

76L298 307 3M 11-48

PLEASE RETURN TO
LOS ANGELES COUNTY SURVEYOR
726 HIGGINS BLDG.

NOTE: ANY ADDITIONS OR CHANGES ON THIS SHEET MUST BE MADE OR CIRCLED IN RED INK, WITH DATE AND NAME OF PERSON MAKING CHANGE.

Do not extend notes this side of this line.

STATION	B. S.	H. I.	F. S.	ELEV.		
		368 48				
8+50			4.92	363 56		℄
T.P.			4.86	363 62	T.P.	
	5.45	369 07				
9+00			5.45	363 62		℄
"			5.43	363 64		18'R(N) gut
"			4.81	364 26		18'R(N) Tcb
"			5.97	363 10	18'L(S) gut.	
"			5.40	363 67	" " Tcb.	
9+50			5.34	363 73		℄
10+00			5.21	363 86		℄
"			5.21	363 86		18'R(N) gut
"			4.64	364 43		" " Tcb
"			5.76	363 31	18'L(S) gut.	
"			5.20	363 87	" " Tcb.	
10+50			5.15	363 92		℄
10+63±			5.12	363 95	int ℄ Broadway & lot lines (N & S.)	
			4.54	364 53	18'R(N) Tcb	
			4.0	365 1	30' " Pl.	
			2.6	366 5	100' "	

F.B. 1496 PG. 104
Job No. 1276 Division No. V Notes Red. Plotted Profile
Survey of DAINES ST. Date No.
Survey by H. F. NAUMANN Notes H.R. Stock Notes Chkd. Checked X-Sec.
Indexed A. C. Johnson Date Date No.

76L298 307 3M 11-48

PLEASE RETURN TO
LOS ANGELES COUNTY SURVEYOR
726 HIGGINS BLDG.

NOTE: ANY ADDITIONS OR CHANGES ON THIS SHEET MUST BE MADE OR CIRCLED IN RED INK, WITH DATE AND NAME OF PERSON MAKING CHANGE.

Do not extend notes this side of this line.

STATION	B. S.	H. I.	F. S.	ELEV.	
10+63±		369 07			int ℄ Broadway & lot lines (N & S)
			22	366 9	150'± R(N) P/L & bk lot line North
			510	363 97	18' L(S) Tcb
			51	364 0	30' " P/L
			48	364 3	100' "
			56	363 5	150'± " P/L & bk lot line South
11+00			508	363 99	℄
"			509	363 98	18' R(N) gut
"			451	364 56	" " Tcb.
"			562	363 45	18' L(S) gut
"			506	364 01	" " Tcb.
P.C. 11+26.07			508	363 99	℄
"			512	363 95	18' R gutt
"			447	364 60	" " T.cb
"			562	363 45	18' L gut
"			505	364 02	" " T.cb.
			504	364 03	P.L.
P.C. 11+28.57			515	363 92	℄
"			520	363 87	18' R(N) gut
"			460	364 47	" " Tcb
"			573	363 34	18' L(S) gut

Profile
No. ____ Date ____ Notes Red ____ Plotted ____ Job No. 1276 Division No. V
X-Sec. Date ____ Survey of DAINES ST.
No. ____ Date ____ Notes Chkd. ____ Checked ____ Survey by H. F. NAUMANN Notes H.R.S. Date 2-8-49
Map No. ____ Date ____ Indexed ____ Date ____

F.B. 2796 Pg. 105

76L298 307 3M 11-48

PLEASE RETURN TO
LOS ANGELES COUNTY SURVEYOR
726 HIGGINS BLDG.

NOTE: ANY ADDITIONS OR CHANGES ON THIS SHEET MUST BE MADE OR CIRCLED IN RED INK, WITH DATE AND NAME OF PERSON MAKING CHANGE.

Do not extend notes this side of this line.

STATION	B. S.	H. I.	F. S.	ELEV.		
		369.07				
P.C. 11+78.57			5.14	363.93	18' L(S) Tcb.	
12+00			5.25	363.82		℄
T.P.			3.65	365.42	T.P.	
	3.03	368.45				
12+50			4.72	363.73		℄
12+75.8			4.85	363.60		18.12' R(N) gut E end N.E.C.R.
"			4.25	364.20		" " Tcb " "
12+93.5			5.24	363.21	18.04' L(S) gut E end S.E.C.R.	
"			4.60	363.85	" " Tcb " "	
13+00			4.93	363.52		℄
13+07.3			4.40	364.05		55.5 R(N) gut N end N.E.C.R.
"			3.80	364.65		" " Tcb " "
13+15.5			5.08	363.37	E. edge conc. x-gut ℄ BROADWAY	
13+17.5			5.12	363.33	F.L. " " ℄ "	
13+19.5			5.08	363.37	W. edge " " ℄ "	
13+25.0			5.67	362.78	44.5 L(S) gut S. end S.E.C.R.	
"			5.04	363.41	" " Tcb " "	
13+35.57			5.05	363.40	int. ℄'s BROADWAY & GOLDEN WEST AVE.	
			3.13	365.32	100'(N) ℄ " "	
			3.60	364.85	18' R(E) gut	

F.B. 9496 PG. 106
Job No. 1276 Division No. V Notes Red. Plotted Profile
Survey of DAINES ST. Date Date No.
Survey by H. F. NAUMANN Notes H.R. Stock Notes Chkd. Checked X-Sec.
Indexed C. Johnson Date Date Date No.

76L298 307 3M 11-48

PLEASE RETURN TO
LOS ANGELES COUNTY SURVEYOR
726 HIGGINS BLDG.

NOTE: ANY ADDITIONS OR CHANGES ON THIS SHEET MUST BE MADE OR CIRCLED IN RED INK, WITH DATE AND NAME OF PERSON MAKING CHANGE.

Do not extend notes this side of this line.

STATION	B. S.	H. I.	F. S.	ELEV.	
13+35.57		368 45			Int. ℄'s BROADWAY & GOLDEN WEST Ave
			3 13	365 32	100'(N) ℄ " "
			2 96	365 49	18' R(E) T.Cb.
			1 34	367 11	182'(N) ℄ " "
			1 74	366 71	18' R(E) gut
			1 12	367 33	" " Tcb
			1 3	367 2	30' " P/L
			5 78	362 67	100'(S) ℄ Golden West Ave.
			6 25	362 20	18' L(E) gut
			5 63	362 82	" " Tcb.
			5 98	362 47	118'(S) ℄ " " "
			6 44	362 01	18' L(E) gut
			5 82	362 63	" " Tcb.
			5 6	362 9	30' " P/L
B.M. T.E. 51			3 99	364 44	B.M. T.E. 51 Elev. 364.450 F.B. 1488-33
					Broadway & Golden West Ave N.W. Cor.
					Bt. Spkin Curb 6' W. of W. end C.R.

Profile No. ____ Date ____ Notes Red ____ Plotted ____ Job No. 1276 Division No. V
X.Sec. No. ____ Date ____ Notes Chkd ____ Date ____ Survey of DAINES ST.
Survey by H. F. NAUMANN Notes H.R.S. Date 2-49
Map No. ____ Date ____ Checked ____ Date ____ Indexed ____ Date ____

F.B. 1496 Pg. 107

F.B. 1496 PG. 108 Job No. 1276 Division No. V Notes Red. Plotted Profile

Survey of DAINES ST. Date Date No.

Survey by H. F. NAUMANN Notes H. R. Stock Notes Chkd. Checked X-Sec.

Indexed Date Date Date No.

STATION	B. S.	H. I.	F. S.	ELEV.

76L228 307 3M 11-48

PLEASE RETURN TO
LOS ANGELES COUNTY SURVEYOR
726 HIGGINS BLDG.

NOTE: ANY ADDITIONS OR CHANGES ON THIS SHEET MUST BE MADE OR CIRCLED IN RED INK, WITH DATE AND NAME OF PERSON MAKING CHANGE.

Do not extend notes this side of this line.

Notes Ck'd by	Survey of DAINES ST.	F. B. 1490 Pg. 109
Map No.	W. O. 1276 Tape No. 895 Std. 68 °F	
Office Work	Surveyed by H. F. NAUMANN	
Checked	Notes H.R. Stock Date 1-49	
Date	Indexed C. Johnson	

NOV 30 '50

Note: Any Additions or Changes on This Sheet Must be Made or Circled in Red Ink With Date and Name of Person Making Change.

Do not extend notes this side of this line.

RETURN TO
LOS ANGELES COUNTY SURVEYOR
700 HALL OF RECORDS

LOCATION
of
IMPROVEMENTS
on
OLIVE ST.
from
BALDWIN AVE.
to
SUNSET BLVD

C.I. 1276

H. F. Naumann
H. R. Stock
L. H. Rehl
W. K. Challoner.

FORM 247 SM 11-46

F. B. 1496 PG. 110

Cont. bot. pg. 111

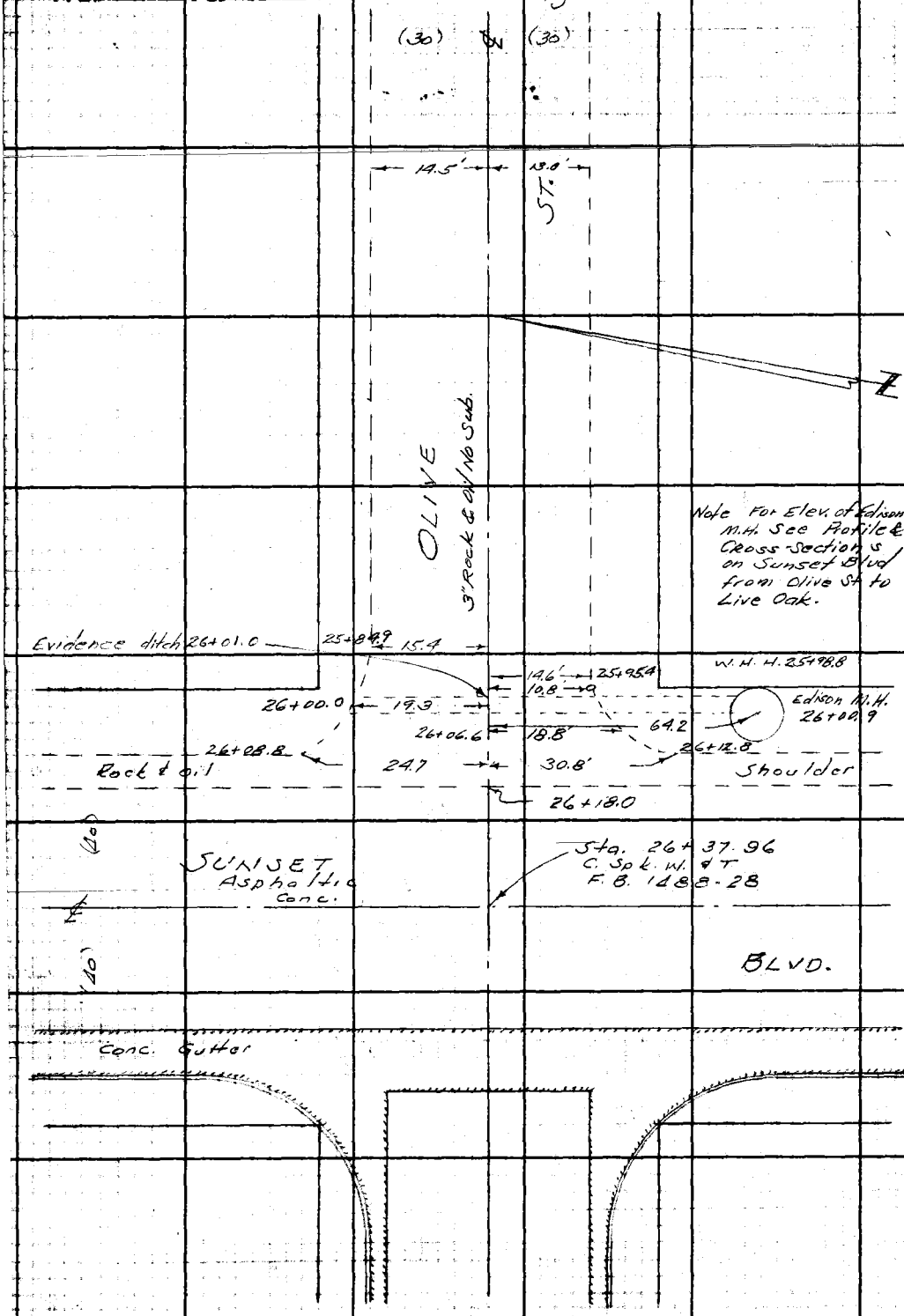

RETURN TO
LOS ANGELES COUNTY SURVEYOR
700 HALL OF RECORDS

Do not extend notes this side of this line.

Note: Any Additions or Changes on This Sheet Must be Made or Circled in Red Ink With Date and Name of Person Making Change.

Notes Ck'd by	Survey of DAINES ST.	F.B. 1496 Pg. 111
Map No.	W. O. [illegible] Tape No. 095 Std 68 °F	
Office Work	Surveyed by H. F. HAUMANN	
Checked	Notes H.R. Stack Date 2-7-49	
Date	Indexed C. Johnson	

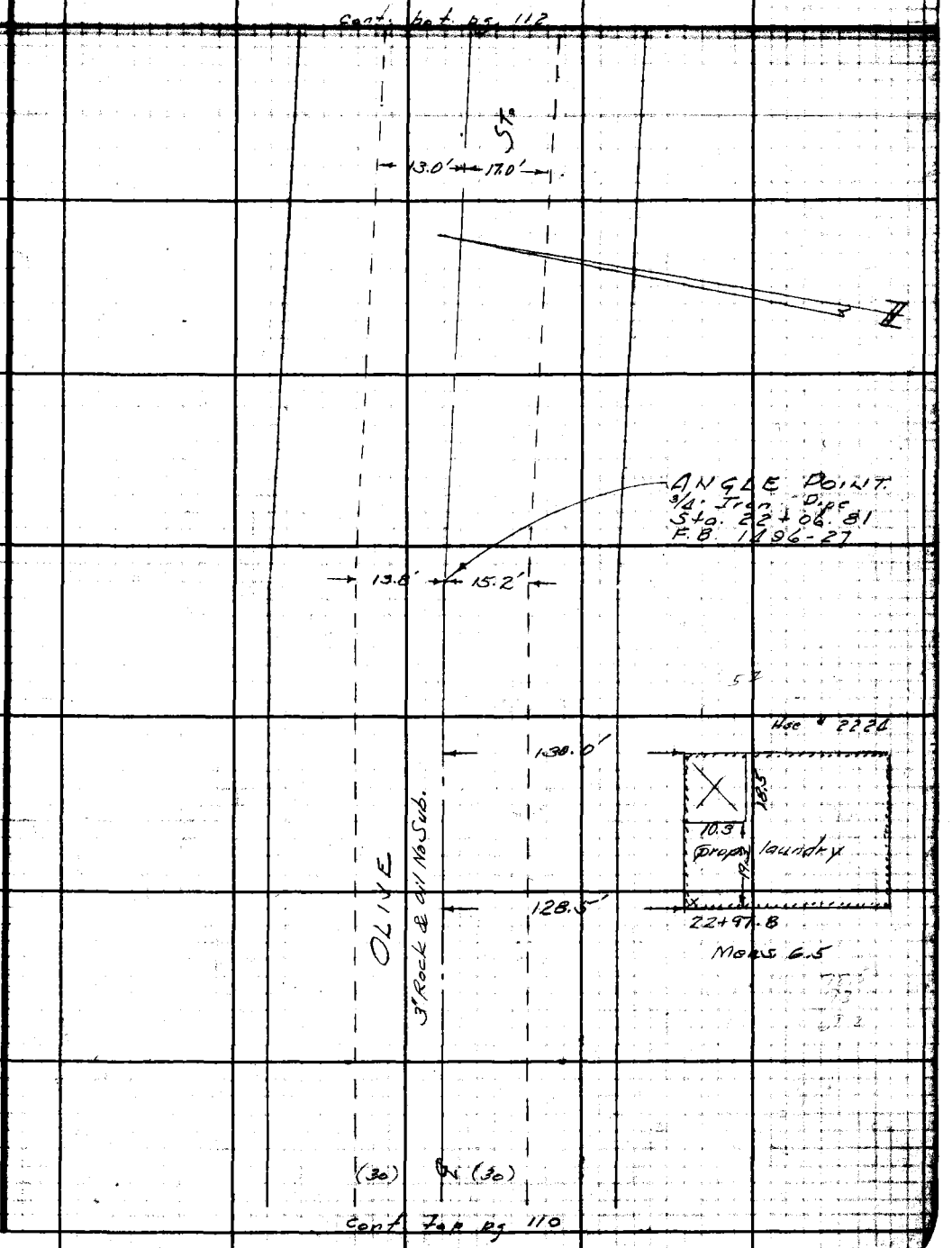

Note: Any Additions or Changes on This Sheet Must be Made or Circled in Red Ink With Date and Name of Person Making Change.

Do not extend notes this side of this line.

RETURN TO
LOS ANGELES COUNTY SURVEYOR
700 HALL OF RECORDS

FORM 2147 [illegible]

F.B. 1496 Pg. 112

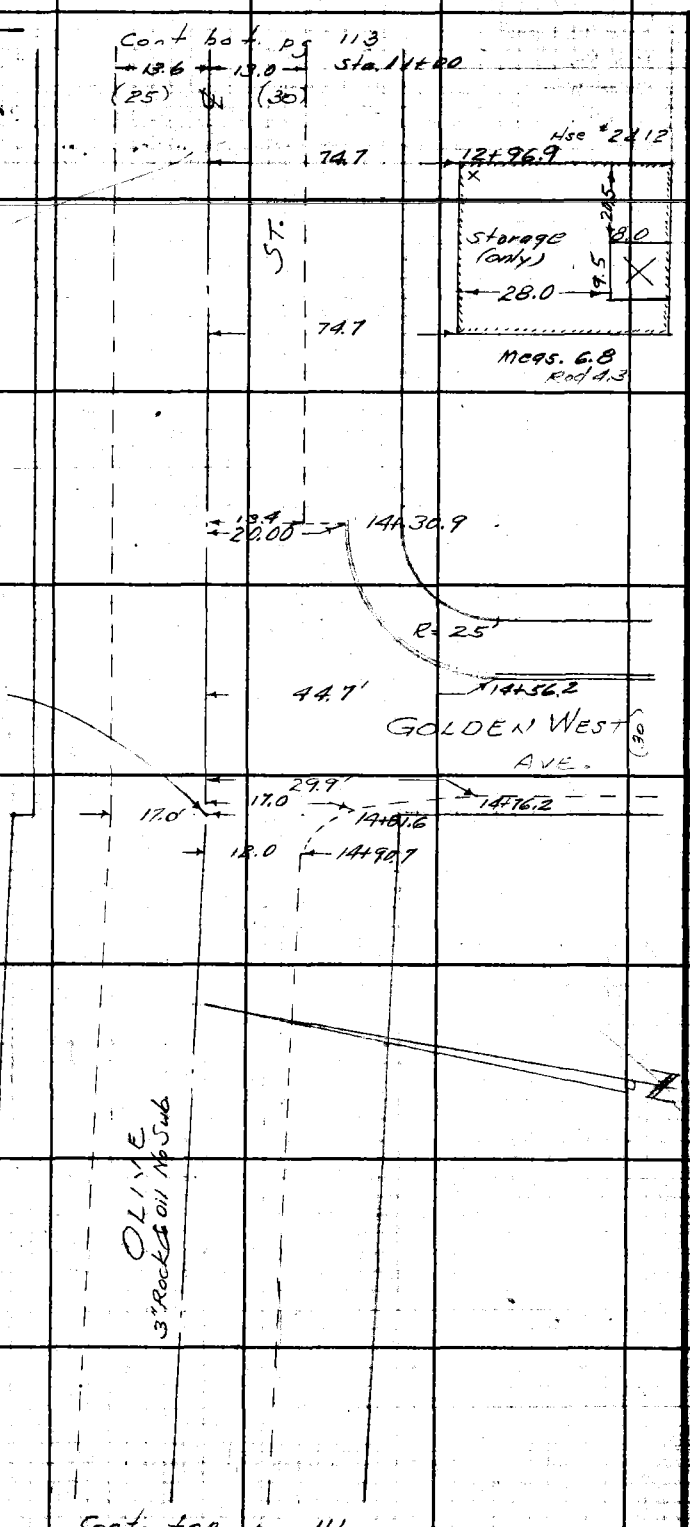

Cont. top pg. 111

RETURN TO
LOS ANGELES COUNTY SURVEYOR
700 HALL OF RECORDS

Do not extend notes this side of this line.

Note: Any Additions or Changes on This Sheet Must be Made or Circled in Red Ink, With Date and Name of Person Making Change.

Notes Ck'd by	Survey of DAINES ST.	F. B. 1496 Pg. 113
Map No.	W. O. 1276 Tape No. 095 Std. 68°F	
Office Work	Surveyed by H. F. HAUMANN	
Checked	Notes H. R. Stock Date 2-7-49	
Date	Indexed C. Johnson	

Cont. hot pg. 114

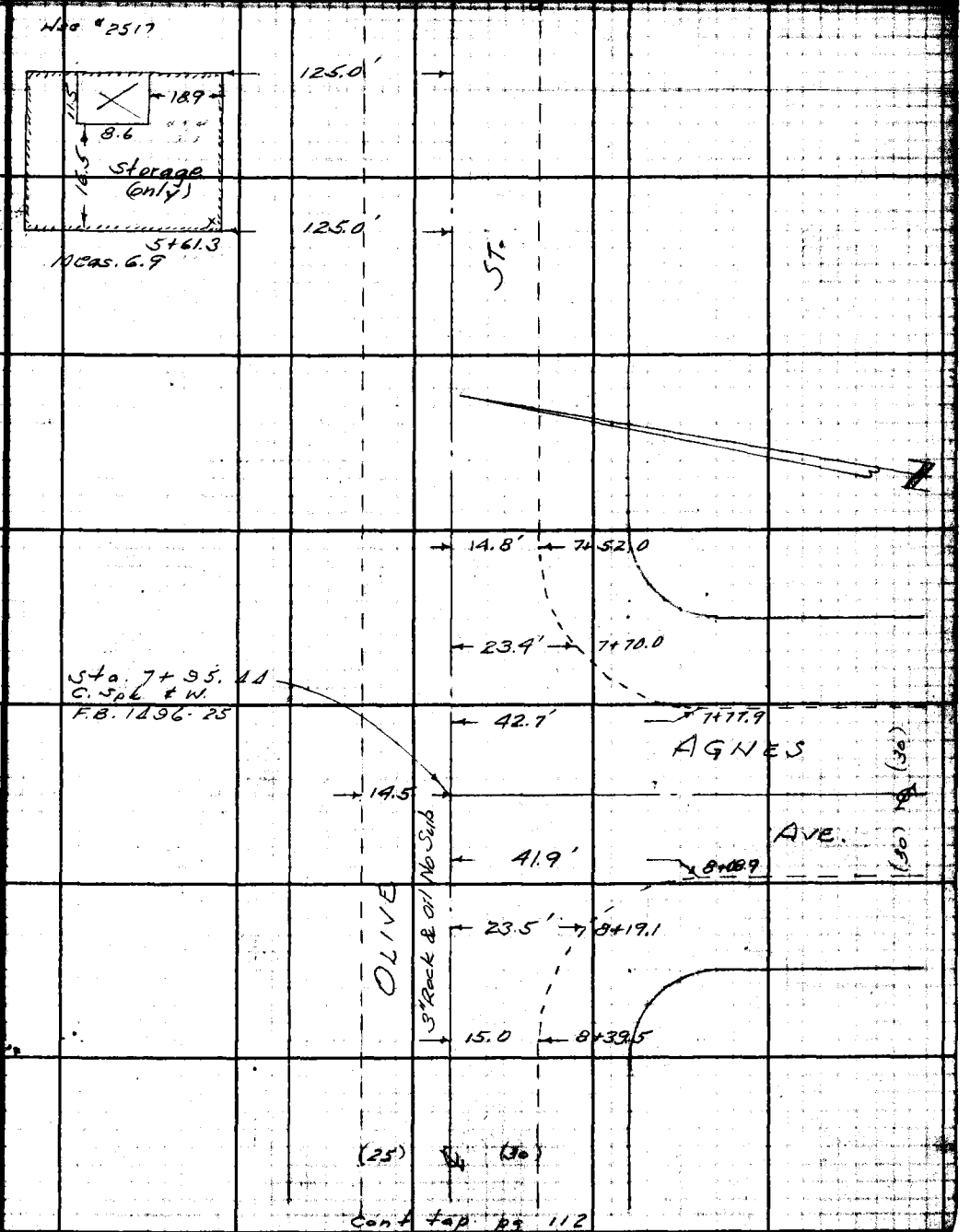

Cont. tap pg. 112

Notes Any Additions or Changes on This Sheet Must be Made or Circled in Red Ink With Date and Name of Person Making Change.

Do not extend notes this side of this line.

RETURN TO
LOS ANGELES COUNTY SURVEYOR
700 HALL OF RECORDS

FORM 247 RM 11-46

F.B. 1436 Pg. 114

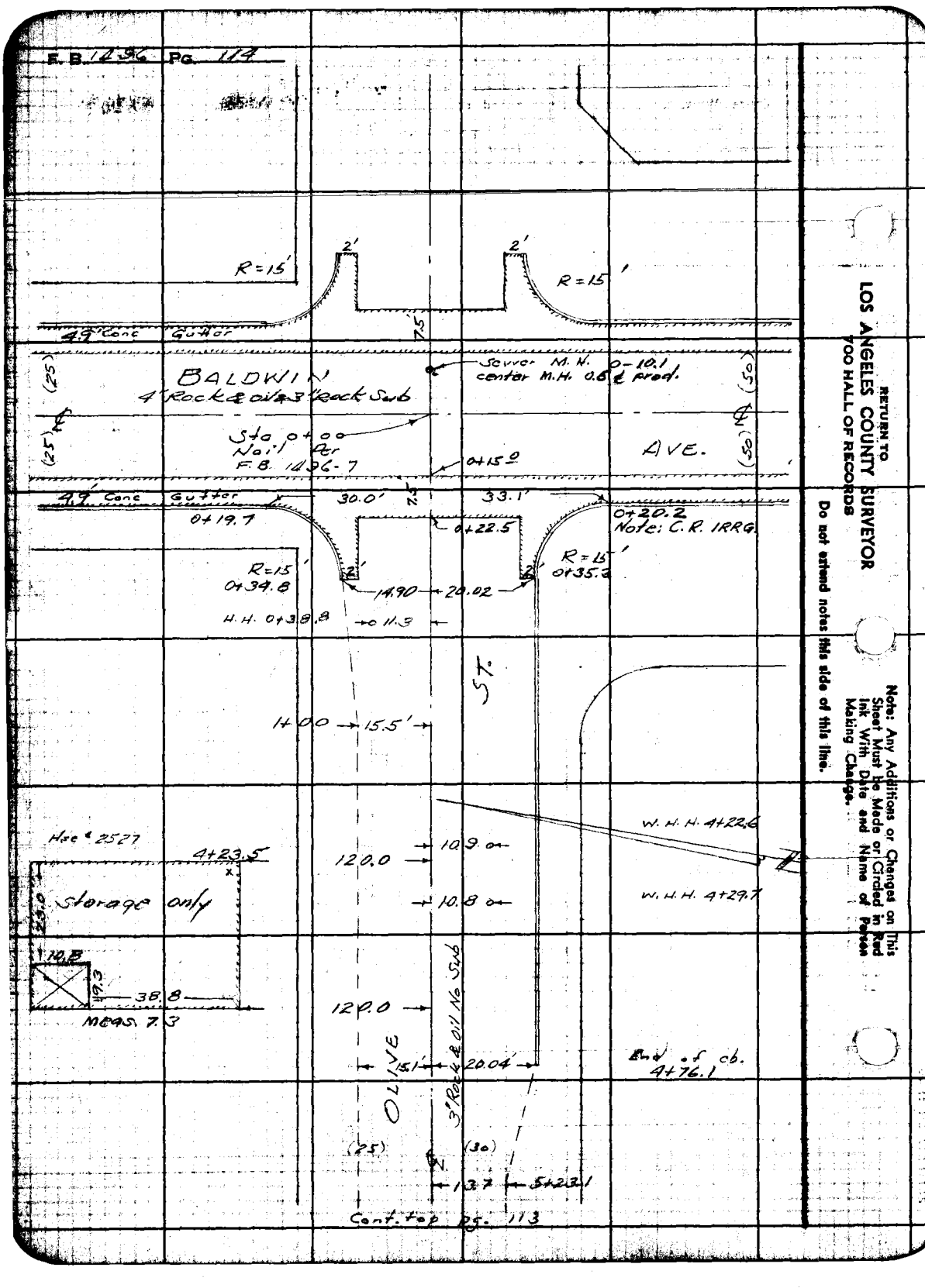

RETURN TO
LOS ANGELES COUNTY SURVEYOR
700 HALL OF RECORDS
Do not extend notes this side of this line.
Note: Any Additions or Changes on This Sheet Must be Made or Circled in Red Ink With Date and Name of Person Making Change.

Profile No. | Notes Red | Plotted | Job No. 1276 | Division No. V | F.B. 496 Pg. 115
Date | Date | Survey of DAINES ST.
X-Sec. No. | Notes Black 467 | Checked | Survey by H. F. NAUMANN | Notes H.R.S. | Date 1-
Date 2/25/49 | Date | Map No. | Indexed J. Johnson | Date

PROFILE & CROSS SECTIONS
on
OLIVE ST.
from
BALDWIN AVE.
to
SUNSET BLVD.

C.I. 1276

STATION	B. S.	H. I.	F. S.	ELEV.
		W.K. Challoner	H.R. Stock L.H. Rehl	H.F. Naumann

NOTE: ANY ADDITIONS OR CHANGES ON THIS SHEET MUST BE MADE OR CIRCLED IN RED INK, WITH DATE AND NAME OF PERSON MAKING CHANGE.

Do not extend notes this side of this line.

PLEASE RETURN TO
LOS ANGELES COUNTY SURVEYOR
700 HALL OF RECORDS

FORM 307 10M 10-46

FORM 307 10M 10-46

PLEASE RETURN TO
LOS ANGELES COUNTY SURVEYOR
700 HALL OF RECORDS

NOTE: ANY ADDITIONS OR CHANGES ON THIS SHEET MUST BE MADE OR CIRCLED IN RED INK, WITH DATE AND NAME OF PERSON MAKING CHANGE.

Do not extend notes this side of this line.

STATION	B. S.	H. I.	F. S.	ELEV.		
B.M. T.E. 7				349.25	B.M. T.E. 7 Elev. 349.254 F.B. 1488-14	
					Baldwin Ave & Olive St. S.W. Cor.	
	4 71	353 96			Bt. spk. in cb. 6' S. of S. end C.R.	
0-10.1					0.6 L(S) ℄ Sewer M.H.	
15" outlet to S.			11 71	342 25	INVERT. Meas. 5.59 Dia 1.25 Rod 4.87 11.71	
15" inlet to N.			11 61	342 35	INVERT.	Meas. 5.49 Dia. 1.25 Rod 4.87 11.61
0+00			4 76	349 20	int. ℄'s OLIVE St. & Baldwin Ave.	
			3 25	350 71	100' (N) ℄ " "	
			3 37	350 59	15.1' L(W) edge Conc. gut.	
			3 81	350 15	20' " gut	
			3 72	350 24	20' " Tcb ←	Note Curb low for drive from this point South to West end of C.R.
			3 21	350 75	25' " P/L	
			6 32	347 64	150' (S) ℄ " "	
			6 28	347 68	15.1 R(W) edge Conc. gut.	
			6 72	347 24	20' " gut.	
			6 02	347 94	20' " Tcb	
			5 9	348 1	50' " P/L	

F.B. 1496 PG. 116 Job No. 1276 Division No. V Notes Red. Plotted Profile
Survey of DAINES ST. Date Date No. X-Sec.
Survey by H. F. NAUMANN Notes H.R. Stock Notes Chkd Checked
Indexed C. Johnson Date Date Date No.

76L298 307 3M 11-48

PLEASE RETURN TO
LOS ANGELES COUNTY SURVEYOR
726 HIGGINS BLDG.

NOTE: ANY ADDITIONS OR CHANGES ON THIS SHEET MUST BE MADE OR CIRCLED IN RED INK, WITH DATE AND NAME OF PERSON MAKING CHANGE.

Do not extend notes this side of this line.

STATION	B. S.	H. I.	F. S.	ELEV.		
		353 96				
0+15.0			4 93	349 03	E edge Conc. x-gut ℄ Olive St.	
0+20.0			5 01	348 95	℄ " " ℄ " "	
0+22.5			5 00	348 96	W edge " " ℄ " "	
0+19.7			4 65	349 31	curb low all the length of return	300 R(N) gut N end N.W.C.R.
"			4 55	349 41		" " Tcb. " "
0+20.2			5 45	348 51	33.1 L(S) gut S end S.W.C.R.	
"			4 63	349 33	" " Tcb. " "	
0+34.8			4 35	349 61		14.90 R(N) gut W end N.W.C.R.
"			4 27	349 69		" " Tcb " "
0+35.0			4 28	349 68	℄	
0+35.3			4 88	349 08	20.02 L(S) gut W end S.W.C.R.	
"			4 18	349 78	" " Tcb " "	
0+50			3 92	350 04	℄	
1+00			3 76	350 20	℄	
"			4 10	349 86		15 R(N) edge pvt gut ch L
"			3 1	350 9		25 " P/L
"			4 67	349 29	20 L(S) gut	
"			4 25	349 71	" " Tcb.	
"			4 4	349 6	30 " P/L	

Profile Notes Red ____ Plotted ____ Job No. 1276 Division No. V
No. ____ Date ____ Date ____ Survey of DAINES ST.
X-Sec. Notes Chkd. ____ Checked ____ Survey by H. F. NAUMANN Notes H.R.S. Date ____
No. ____ Date ____ Date ____ Map No. ____ Indexed Johnson Date ____

F.B. 1496 Pg. 117

76L298 307 3M 11-48

PLEASE RETURN TO
LOS ANGELES COUNTY SURVEYOR
726 HIGGINS BLDG.

NOTE: ANY ADDITIONS OR CHANGES ON THIS SHEET MUST BE MADE OR CIRCLED IN RED INK, WITH DATE AND NAME OF PERSON MAKING CHANGE.

Do not extend notes this side of this line.

STATION	B. S.	H. I.	F. S.	ELEV.		
		353 96				
T.P.			3 94	350 02	T.P.	
	5 05	355 07				
1+35			4 77	350 30		℄
"			5 27	349 80	20' L(S) T.Cb.	
"			5 3	349 8	30' " P/L	
"			6 1	349 0	100' "	
"			6 8	348 3	146± "	
1+50			4 73	350 34		℄
2+00			4 60	350 47		℄
"			5 07	350 00		15.5' R(N) edge pvt gut
"			4 0	351 1		25' " P/L
"			5 60	349 47	20' L(S) gut	
"			5 19	349 88	" " Tcb	
2+50			4 48	350 59		℄
T.P.			4 48	350 59	T.P.	
	5 32	355 91				
3+00			5 15	350 76		℄
"			5 54	350 37		15' R(N) edge pvt Ft.
"			4 9	351 0		18' " Cb. L.

F.B. 1496 Pg. 118
Job No. 1276 Division No. V Notes Red. Plotted Profile
Survey of DAINES ST. Date No. X-Sec.
Survey by H. F. RAUMANN Notes H. R. Stock Notes Chkd. Checked
Indexed A. C. Johnson Date Date No.

76L298 307 3M 11-48

PLEASE RETURN TO
LOS ANGELES COUNTY SURVEYOR
726 HIGGINS BLDG.

NOTE: ANY ADDITIONS OR CHANGES ON THIS SHEET MUST BE MADE OR CIRCLED IN RED INK, WITH DATE AND NAME OF PERSON MAKING CHANGE.

Do not extend notes this side of this line.

STATION	B. S.	H. I.	F. S.	ELEV.		
3+00		355 91				
"			44	351 5		25' R(N) P/L
"			620	349 71	20' L(S) gut	
"			581	350 10	20' " TCb	
3+04			514	350 77	int ℄ OLIVE ST. & lot line North	
			44	351 5	25' N P/L	
			37	352 2	100' N	
			31	352 8	200' N slope cont to rise to N.	
3+45±			504	350 87	int ℄ OLIVE ST. & lot line South	
			584	350 07	20' L(S) TCb	
			57	350 2	30' " P/L	
			69	349 0	100' "	
			74	348 5	190' " P/L & bk lot line South	
3+50			505	350 86		℄
4+00			514	350 77		℄
"			549	350 42		15' R(N) edge pvt F.L.
"			53	350 6		18' " cbL
"			47	351 2		25' " P/L
"			619	349 72	20' L(S) gut	
"			575	350 16	" " TCb.	

Profile
No. ____ Date ____ Notes Red ____ Plotted ____ Job No. 1276 Division No. V
X-Sec. ____ Date ____ Date ____ Survey of DAINES ST
No. ____ Date ____ Notes Chkd ____ Checked ____ Survey by H. F. NAUMANN Notes H.R.S. Date 2-48
Date ____ Date ____ Map No. ____ Indexed ____ Date ____

F.B. 7496 Pg. 119

76L298 307 3M 11-48

PLEASE RETURN TO
LOS ANGELES COUNTY SURVEYOR
726 HIGGINS BLDG.

NOTE: ANY ADDITIONS OR CHANGES ON THIS SHEET MUST BE MADE OR CIRCLED IN RED INK, WITH DATE AND NAME OF PERSON MAKING CHANGE.

Do not extend notes this side of this line.

STATION	B. S.	H. I.	F. S.	ELEV.		
		355 91				
T.P.			5 16	350 75	T.P.	
	5 21	355 96				
4+50			5 25	350 71	℄	
4+51.2			9 1	346 9	Basement Hse #(2527) 162.4 R(N)	Meas. 7.3 Rod 1.8 9.1
4+76.1			5 28	350 68	℄	
"			6 08	349 88	20.04 L(S) gut end of Curb	
"			5 72	350 24	" " TCb " "	
5+00			5 30	350 66	℄	
"			5 52	350 44		15' R(N) edge pvt. F.L.
"			4 9	351 1		18' " cb.L.
"			4 1	351 9		25' " P/L
"			5 85	350 11	17' L(S) edge pvt F.L.	
"			5 6	350 4	18' " cb.L.	
"			6 1	349 9	30' " P/L	
5+39.5			8 1	347 9	Basement Hse #(2517) 148.2 R(N)	Meas. 6.9 Rod 1.2 8.1
5+50			5 32	350 64	℄	
6+00			5 18	350 78	℄	
"			5 46	350 50		15' R(N) edge pvt. F.L.
"			4 7	351 3		18' R(N) cb.L.

F.B. 1496 PG. 120
Job No. 1276 Division No. Y Notes Red. Plotted No. Profile
Survey of DAINES ST. Date Date X-Sec.
Survey by H. F. NAUMANN Notes H.R. Stock Notes Chkd. Checked No.
Indexed A. C. Johnson Date Date

76L298 307 3M 11-48

PLEASE RETURN TO
LOS ANGELES COUNTY SURVEYOR
726 HIGGINS BLDG.

NOTE: ANY ADDITIONS OR CHANGES ON THIS SHEET MUST BE MADE OR CIRCLED IN RED INK, WITH DATE AND NAME OF PERSON MAKING CHANGE.

Do not extend notes this side of this line.

STATION	B. S.	H. I.	F. S.	ELEV.		
		355.96				
6+00			40	352 0		25' R(N) P/L
"			560	350 36	14' L(S) Edge pvt. F.L.	
"			54	350 6	18' " Cb.L.	
"			62	349 8	30' " P/L	
6+33±			506	350 90	int. ℄ OLIVE ST. & lot line North	
			542	350 54	15' R(N) F.L. edge pvt.	
			50	351 0	18' " Cb.L.	
			39	352 1	25' " P/L	
			35	352 5	100' "	
			28	353 2	200' "	
6+35±			505	350 91	int. ℄ OLIVE ST. & lot line South	
			540	350 56	14' L(S) F.L. edge pvt.	
			51	350 9	15' "	
			55	350 5	18' " Cb.L.	
			60	350 0	30' " P/L	
			70	349 0	100' "	
			74	348 6	190' "	
6+50			502	350 94		℄
7+00			492	351 04		℄
			528	350 68		15' R(N) F.L. Edge pvt.

Profile Notes Red ____ Plotted ____ Job No. 1276 Division No. V
No. ____ Date ____ Date ____ Survey of DAINES ST.
X-Sec. Notes Chkd ____ Checked ____ Survey by H. F. NAUMANN Notes H.R.S. Date 2-49
No. ____ Date ____ Date ____ Map No. ____ Indexed ____ Date ____

F.B. 1496 PG. 121

76L298 307 3M 11-48

PLEASE RETURN TO
LOS ANGELES COUNTY SURVEYOR
726 HIGGINS BLDG.

NOTE: ANY ADDITIONS OR CHANGES ON THIS SHEET MUST BE MADE OR CIRCLED IN RED INK, WITH DATE AND NAME OF PERSON MAKING CHANGE.

Do not extend notes this side of this line.

STATION	B. S.	H. I.	F. S.	ELEV.		
		355.96				
7+00			4.3	351.7		18' R(W) cb.L.
"			3.9	352.1		25' " P/L
"			5.40	350.56	15' L(S) F.L. edge pvt.	
"			4.8	351.2	16.5 "	
"			5.2	350.8	18' L(S) cb.L	
"			5.8	350.2	30' " P/L	
T.P.			5.69	350.27	T.P. B.M. # IE 40	355.25
	5.21	355.48				
7+50			4.38	351.10		℄
7+65.4			5.70	349.78	30' L(S)	
7+95.44			4.32	351.16	int. ℄'s OLIVE ST &	Agnes Ave
			4.89	350.59	15' S	℄ " "
			6.66	348.82	100' S	℄ " "
			6.92	348.56	15' R(W) edge pvt	
			6.6	348.9	18' " cb.L	
			6.7	348.8	30' " P/L	
			7.03	348.45	15' L(E) edge pvt.	
			6.9	348.6	18' "	
			6.7	348.8	30 "	

F.B. 1496 PG. 122 Job No. 1276 Division No. V Notes Red. Plotted Profile
Survey of DAINES ST. Date Date No.
Survey by H. F. NAUMANN Notes H.R. Stock Notes Chkd. Checked X-Sec.
Indexed [illegible] Date Date No.

76L298 307 3M 11-48

PLEASE RETURN TO
LOS ANGELES COUNTY SURVEYOR
726 HIGGINS BLDG.

NOTE: ANY ADDITIONS OR CHANGES ON THIS SHEET MUST BE MADE OR CIRCLED IN RED INK, WITH DATE AND NAME OF PERSON MAKING CHANGE.

Do not extend notes this side of this line.

STATION	B. S.	H. I.	F. S.	ELEV.		
7+95.44		355 48			int. ℄'s OLIVE ST & Agnes Ave	
			7 85	347 63	190' S.	℄ " "
			8 29	347 19	15' (RW) Edge pvt.	
			7 8	347 7	18' " Cb L.	
			7 9	347 6	30' " P/L	
			8 10	347 38	15' L(E) Edge pvt.	
			7 9	347 6	18' " Cb. L.	
			7 8	347 7	30' " P/L	
8+00			4 32	351 16		℄
"			4 58	350 90		14.5' R(N) edge pvt. F.L.
"			3 9	351 6		18' " Cb L
"			3 2	352 3		25' " P/L
8+25.4			5 8	349 7	30' L(S)	
8+50			4 45	351 03		℄
T.P.			4 45	351 03	T.P.	
	5 18	356 21				
9+00			5 18	351 03		℄
"			5 31	350 90		15' R(N) edge pvt F.L.
"			4 7	351 5		18 " Cb L
"			4 0	352 2		25' " P/L
"			5 70	350 51	15.5 L(S) Edge pvt. F.L.	

Profile Notes Red ____ Plotted ____ Job No. 1276 Division No. V
No. ____ Date ____ Date ____ Survey of DAINES ST.
X-Sec. Notes Chkd ____ Checked ____ Survey by H. F. NAUMANN Notes H.R.S. Date 2-49
No. ____ Date ____ Date ____ Map No. ____ Indexed ____ Date ____

F.B. 1796 Pg. 123

76L298 307 3M 11-48

PLEASE RETURN TO
LOS ANGELES COUNTY SURVEYOR
726 HIGGINS BLDG.

NOTE: ANY ADDITIONS OR CHANGES ON THIS SHEET MUST BE MADE OR CIRCLED IN RED INK, WITH DATE AND NAME OF PERSON MAKING CHANGE.

Do not extend notes this side of this line.

STATION	B. S.	H. I.	F. S.	ELEV.		
		356 21				
9+00			54	350 8	18' L(S) cb. L.	
"			65	349 7	30' " P/L	
9+50			505	351 16		℄
9+56			503	351 18	int. ℄ OLIVE ST. & lot line South	
			543	350 78	15' L(S) edge pvt. F.L.	
			52	351 0	18' S cb. L.	
			63	349 9	24' S	
			63	349 9	30' S P/L	
			76	348 6	100' S	
			84	347 8	190' S P/L & bk lot line South	
9+63			504	351 17	int. ℄ OLIVE ST & lot line North	
			506	351 15	15' N edge pvt. F.L.	
			48	351 4	18' " cb L.	
			42	352 0	25' " P/L	
			30	353 2	100' "	
			21	354 1	200' " slope continues to rise North	
10+00			485	351 36		℄
"			499	351 22		14' R(N) edge pvt. F.L.
"			45	351 7		18' " cb L.
"			35	352 7		25' " P/L

F.B. 1496 PG. 124 Job No. 1276 Division No. V Notes Red. Plotted Profile
Survey of DAINES ST. Date Date No. X-Sec.
Survey by H. F. NAUMANN Notes H.R. Stock Notes Chkd. Checked
Indexed A. C. Johnson Date Date No.

76L296 307 3M 11-48

PLEASE RETURN TO
LOS ANGELES COUNTY SURVEYOR
726 HIGGINS BLDG.

NOTE: ANY ADDITIONS OR CHANGES ON THIS SHEET MUST BE MADE OR CIRCLED IN RED INK, WITH DATE AND NAME OF PERSON MAKING CHANGE.

Do not extend notes this side of this line.

STATION	B. S.	H. I.	F. S.	ELEV.		
		356 21				
10+00			5 34	350 87	14.5' L(S) edge pvt.	
"			5 2	351 0	18' " Cb.L.	
"			6 1	350 1	30' " P/L	
10+35.5±			4 65	351 56	lot ℄ OLIVE ST & lot line South	
			5 09	351 12	14' S edge pvt. F.L.	
			4 8	351 4	18' S Cb.L.	
			5 7	350 5	23' S	
			5 9	350 3	30' " P/L	
			6 3	349 9	92' " P/L & bk Hse W.	
			6 6	349 6	130' " P/L & bk laundry E	
			7 2	349 0	190± " P/L & bk lot line South	
10+50			4 59	351 62		℄
T.P.		/	3 34	352 87	T.P.	
	4 04	356 91				
11+00			5 11	351 80		℄
"			5 43	351 48		13.6' R(N) edge pvt. F.L.
"			4 6	352 3		18' " Cb.L.
"			4 1	352 8		25' " P/L
"			5 60	351 31	13' L(S) edge pvt. F.L.	

Profile No. ____ Notes Red ____ Plotted ____ Job No. 1276 Division No. V
X-Sec. No. ____ Date ____ Date ____ Survey of DRINES ST.
Notes Chkd ____ Checked ____ Survey by H. F. NAUMANN Notes H.R.S. Date 2-49
Date ____ Date ____ Map No. ____ Indexed C. Johnson Date ____

F.B. 7496 Pg. 125

76L298 307 3M 11-48

PLEASE RETURN TO
LOS ANGELES COUNTY SURVEYOR
726 HIGGINS BLDG.

NOTE: ANY ADDITIONS OR CHANGES ON THIS SHEET MUST BE MADE OR CIRCLED IN RED INK, WITH DATE AND NAME OF PERSON MAKING CHANGE.

Do not extend notes this side of this line.

STATION	B. S.	H. I.	F. S.	ELEV.	
		356 91			
11+00			5.5	351 4	18' L(S) c.b.l.
"			6.3	350 6	22' "
"			6.5	350 4	30' " P/L
11+50			5.01	351 90	℄
11+69.7±			5.02	351 89	int ℄ OLIVE ST. & lot line South
			5.53	351 38	13' S edge put. F.L.
			5.6	351 3	18' " c.b.l.
			6.2	350 7	22' "
			6.7	350 2	30' " P/L
			7.2	349 7	92' " P/L & bk Wse E.
			7.3	349 6	96' " " " " " W.
			7.5	349 4	124' " " " " " E.
			8.6	348 3	190± " " " " lot line
11+82±			5.02	351 89	int ℄ OLIVE ST. &
			5.29	351 62	15' N edge put. F.L.
			4.9	352 0	18' " c.b.l.
			4.3	352 6	25' " P/L
			3.8	353 1	100' "
			2.8	354 1	200' " cont rise in Grade North

F.B. 496 Pg. 126 Job No. 1276 Division No. V Notes Red. Plotted Profile
Survey of DAINES ST. Date Date No.
Survey by H. F. NAUMANN Notes H. R. STOCK Notes Chkd. Checked X-Sec.
Indexed H. C. [illegible] Date Date Date No.

76L298 307 3M 11-48

PLEASE RETURN TO
LOS ANGELES COUNTY SURVEYOR
726 HIGGINS BLDG.

NOTE: ANY ADDITIONS OR CHANGES ON THIS SHEET MUST BE MADE OR CIRCLED IN RED INK, WITH DATE AND NAME OF PERSON MAKING CHANGE.

Do not extend notes this side of this line.

STATION	B. S.	H. I.	F. S.	ELEV.		
		356.91				
12+00			5.04	351.87		℄
"			5.36	351.55		14' R(N) edge pvt. cb.L.
"			5.1	351.8		18' " cb.L.
"			4.6	352.3		25' " P/L
"			5.54	351.37	13.5' L(S) edge pvt. F.L.	
"			5.6	351.3	18' " cb.L.	
"			6.6	350.3	30' " P/L	
12+22±			5.02	351.89	int. ℄ OLIVE ST. & lot line South	
			5.52	351.39	13.5' L(S) edge pvt.	
			5.6	351.3	18' " cb.L.	
			6.3	350.6	30' " P/L	
			6.7	350.2	96' " " & bk Hse (E)&(W) common	
			7.7	349.2	141' " " " " Garages (Laundrys) E&W	
			8.2	348.7	190± " " " " lot line South	
12+50			4.99	351.92		℄
12+79±			4.98	351.93	int. ℄ OLIVE ST. & lot line South	
			5.40	351.51	13' S edge pvt. F.L.	
			5.40	351.51	18' " cb.L.	
			5.9	351.0	30' " P/L	
			7.1	349.8	96' " " & bk Hse E.	

Profile Notes Red ____ Plotted ____ Job No. 1276 Division No. V
No. ____ Date ____ Date ____ Survey of DAINES ST.
X-Sec. Notes Chkd ____ Checked ____ Survey by H. F. NAUMANN Notes H.R.S. Date 2-49
No. ____ Date ____ Date ____ Map No. ____ Indexed John [illegible] Date ____

F.B. 1496 Pg. 127

76L298 307 3M 11-48

PLEASE RETURN TO
LOS ANGELES COUNTY SURVEYOR
726 HIGGINS BLDG.

NOTE: ANY ADDITIONS OR CHANGES ON THIS SHEET MUST BE MADE OR CIRCLED IN RED INK, WITH DATE AND NAME OF PERSON MAKING CHANGE.

Do not extend notes this side of this line.

STATION	B. S.	H. I.	F. S.	ELEV.		
12+79±		356.91			int. ℄ OLIVE ST. & lot line South	
			7.3	349.6	111' S. R/L & bk Hse W.	
			7.8	349.1	130' " " " " Garage (Laundry) E.	
			8.2	348.7	190'± " " " " lot line South	
13+00			4.94	351.97	℄	
"			5.28	351.63	15' R(N) F.L. edge pvt.	
"			4.6	352.3	18' " Cb.L.	
"			4.4	352.5	25' " P/L	
"			5.46	351.45	135' L(S) F.L. edge pvt.	
"			5.6	351.3	18' " Cb.L.	
"			6.3	350.6	30' " P/L	
13+22.1			4.1	345.8	Basement Hse #2412	106.7 L(S) Meas. 6.8 Rad 4.3 11.1
T.P.			5.10	351.81	T.P.	
	5.18	356.99				
13+29±			5.00	351.99	int. ℄ Olive St. & lot line North	
			5.37	351.62	18' N edge pvt. F.L.	
			4.9	352.1	25' " P/L	
			4.1	352.9	100' "	
			2.7	354.3	200' "	

F.B. 9496 PG. 128
Job No. 1276 Division No. V Notes Red. Plotted Date Date No. Profile
Survey of DAINES ST. Date Date X-Sec.
Survey by H. F. NAUMANN Notes H.R. Stack Notes Chkd. Checked Date Date No.
Indexed E. C. Jones Date

76L298 307 3M 11-48

PLEASE RETURN TO
LOS ANGELES COUNTY SURVEYOR
726 HIGGINS BLDG.

NOTE: ANY ADDITIONS OR CHANGES ON THIS SHEET MUST BE MADE OR CIRCLED IN RED INK, WITH DATE AND NAME OF PERSON MAKING CHANGE.

Do not extend notes this side of this line.

STATION	B. S.	H. I.	F. S.	ELEV.		
		356 99				
13+50						℄
13+65±			498	352 01	int ℄ OLIVE ST & lot line South	
			64	350 6	30' S P/L	
			72	349 8	89.5' " " & bk Hse W.	
			74	349 6	100' "	
			76	349 4	111' " " " " " E	
			86	348 4	190± " " " " lot line South	
14+00			496	352 03		℄
"			545	351 54		164' R(N) edge pvt. F.L.
"			55	351 5		18' " Cb.L
"			49	352 1		25' " P/L
"			545	351 54	13.0' L(S) edge pvt.	
"			52	351 8	18' " Cb.L	
"			57	351 3	30' " P/L	
14+30.9			536	351 63	20.00' L(S) gut E end S.E.C.R. beg. curb	
"			492	352 07	" " Tcb " " "	
14+50			486	352 13		℄
			560	351 39	44.7 " gut E end S.E.C.R.	
			528	351 71	" " Tcb " "	

Profile Notes Red ____ Plotted ____ Job No. 1276 Division No. V
No. ____ Date ____ Date ____ Survey of DAINES ST.
X-Sec. Notes Chkd ____ Checked ____ Survey by H. F. NAUMANN Notes H.R.S. Date 2-49
No. ____ Date ____ Date ____ Map No. ____ Indexed C. Johnson Date ____

F.B. 1496 Pg. 129

76L298 307 3M 11-48

PLEASE RETURN TO
LOS ANGELES COUNTY SURVEYOR
726 HIGGINS BLDG.

NOTE: ANY ADDITIONS OR CHANGES ON THIS SHEET MUST BE MADE OR CIRCLED IN RED INK, WITH DATE AND NAME OF PERSON MAKING CHANGE.

Do not extend notes this side of this line.

STATION	B. S.	H. I.	F. S.	ELEV.	
B.M.		356 99			
B.M. T.E 41.			5 62	351 37	B.M. Elev. 351.382 F.B. 1488-29 T.E. 41. Olive St. & Golden West Ave. S.E. Cor.
	5 75	357 13		38	Bt Spk. in cb. 13' S. of S. end C.R.
14+76.23			4 94	352 19	int. ℄ OLIVE ST. & East of Tract
			5 54	351 59	13.5 L gut.
			5 3	351 8	30 " P/L
			7 20	349 93	100' "
			7 57	349 56	20' L (E) gut
			6 98	350 15	" " Tcb
			7 3	349 8	30 " P/L
			9 75	347 38	200' L pvmt imp.
			8 5	349 6	" " ground 2' W unimproved
			10 20	346 93	20' L (E) gut.
			9 60	347 53	" " Tcb.
			9 3	347 8	30' " P/L
15+00			4 90	352 23	℄
"			5 35	351 78	17' RN F.L. edge pvt.
"			5 4	351 7	18' " Cb. L.
"			4 9	353 2	30' " P/L
"			5 58	351 55	10.3 L (S) edge pvt.
"			5 4	351 7	18' " cb. L.

F.B. 1496 Pg. 130 Job No. 1276 Division No. V Notes Red. Plotted Profile
Survey of DAINES ST. Date Date No. X-Sec.
Survey by H. F. NAUMANN Notes H.R. Stock Notes Chkd. Checked
Indexed A. C. Johnson Date Date No.

76L298 307 3M 11-48

PLEASE RETURN TO
LOS ANGELES COUNTY SURVEYOR
726 HIGGINS BLDG.

NOTE: ANY ADDITIONS OR CHANGES ON THIS SHEET MUST BE MADE OR CIRCLED IN RED INK, WITH DATE AND NAME OF PERSON MAKING CHANGE.

Do not extend notes this side of this line.

STATION	B. S.	H. I.	F. S.	ELEV.		
		357 13				
15+00			64	350 7	30' L(S) P/L	
T.P.			447	352 66	T.P.	
	4 93	357 59				
15+50			520	352 39		℄
16+00			503	352 56		℄
"			555	352 04		16.5' R(N) F.L.
"			54	352 2		18' " cbL.
"			49	352 7		30' " P/L
"			565	351 94	13' L(S) F.L. edge pvt	
"			50	352 6	15' "	
"			58	351 8	18' " cbL.	
"			66	351 0	30' " P/L	
16+50			490	352 69		℄
16+70			493	352 66	int ℄ olive St & lot line South	
			69	350 7	30' S P/L	
			77	349 9	93' " " & bk Hse W	
			78	349 8	100' " " " " " E	
			79	349 7	200' "	
			91	348 5	216 " " " " lot line South	

Profile No. ____ Notes Red ____ Plotted ____ Job No. 1276 Division No. V
X-Sec. No. ____ Date ____ Date ____ Survey of DAINES ST.
Notes Chkd ____ Checked ____ Survey by H. F. NAUMANN Notes H.R.S. Date 2-49
Date ____ Date ____ Map No. ____ Indexed Job Angle Date ____

F.B. 7496 Pg. 131

76L298 307 3M 11-48

PLEASE RETURN TO
LOS ANGELES COUNTY SURVEYOR
726 HIGGINS BLDG.

NOTE: ANY ADDITIONS OR CHANGES ON THIS SHEET MUST BE MADE OR CIRCLED IN RED INK, WITH DATE AND NAME OF PERSON MAKING CHANGE.

Do not extend notes this side of this line.

STATION	B. S.	H. I.	F. S.	ELEV.		
		357 59				
16+91			4 98	352 61	lot ℄ Olive St. & lot line North	
			4 6	353 0	30' N. P/L	
			3 2	354 4	100' "	
			1 7	355 9	200' "	
17+00			4 99	352 60		℄
"			5 43	352 16		16' R(N) F.L edge pvt.
"			5 5	352 1		18' " Cb.L.
"			4 6	353 0		30' " P/L
"			5 7	351 9	13' L(S) F.L edge pvt.	
"			5 5	352 1	15' "	
"			5 9	351 7	18' " cb.L.	
"			6 8	350 8	30' " P/L	
17+50			5 05	352 54		℄
T.P.			5 08	352 51	T.P.	
	463	357 14				
17+56±			4 60	352 54	wit ℄ OLIVE ST & lot line South	
			6 1	351 0	30' S P/L	
			6 5	350 6	97' S " & bk Hse E	
			7 3	349 8	140' S P/L " " " W.	

F.B. 1496 Pg. 132
Job No. 1276 Division No. X Notes Red. Plotted
Survey of DAINES ST. Date Date No.
Survey by H. F. NAUMANN Notes H.R. Stock Notes Chkd. Checked X-Sec.
Indexed R. C. Johnson Date Date No.
Profile

76L298 307 3M 11-48

PLEASE RETURN TO
LOS ANGELES COUNTY SURVEYOR
726 HIGGINS BLDG.

NOTE: ANY ADDITIONS OR CHANGES ON THIS SHEET MUST BE MADE OR CIRCLED IN RED INK, WITH DATE AND NAME OF PERSON MAKING CHANGE.

Do not extend notes this side of this line.

STATION	B. S.	H. I.	F. S.	ELEV.		
17+56±		357 14			int. ℄ OLIVE ST. & lot line South	
			82	348 9	200' S	
			85	348 6	221' S	
18+00			4 63	352 51		℄
"			5 10	352 04		16' R(N) F.L. Edge pvt.
"			5 0	352 1		18' " Cb.L.
"			4 1	353 0		30' " P/L
"			5 22	351 92	12' L(S) F.L.	
"			5 0	352 1	15' "	
"			5 4	351 7	18' " Cb.L.	
"			5 9	351 2	30' " P/L	
18+41±			4 56	352 58	int. ℄ OLIVE ST. & lot line South	
			5 4	351 7	30' S P/L	
			6 1	351 0	100' S	
			6 5	350 6	141' " P/L & bk Hse E	
			7 3	349 8	200' "	
			7 5	349 6	224' " " " " lot line	
18+50			4 52	352 62		℄
18+63±			4 49	352 65	int. ℄	
			4 5	352 6	30' N R	
			3 7	353 4	100' N	

Profile No. ____ Notes Red ____ Plotted ____ Job No. 1276 Division No. V
X-Sec. No. ____ Date ____ Date ____ Survey of JAINES ST.
Notes Chkd ____ Checked ____ Survey by H. F. NAUMANN Notes H.R.S. Date 2-49
Date ____ Date ____ Map No. ____ Indexed ____ Date ____

F.B. 1496 Pg. 133

76L298 307 3M 11-48

PLEASE RETURN TO
LOS ANGELES COUNTY SURVEYOR
726 HIGGINS BLDG.

NOTE: ANY ADDITIONS OR CHANGES ON THIS SHEET MUST BE MADE OR CIRCLED IN RED INK, WITH DATE AND NAME OF PERSON MAKING CHANGE.

Do not extend notes this side of this line.

STATION	B. S.	H. I.	F. S.	ELEV.		
18+63±		357.14			int ℄ OLIVE St ℄ lot line	
			2.7	351.4	200' N	
T.P		↓	4.57	352.57	T.P. BM [illegible]	
	4.59	357.16				
19+00			4.47	352.69		℄
"			5.02	352.14		135' R(N) F.L. Edge pvt
"			4.8	352.4		18' " Cb.L.
"			4.6	352.6		30' " P/L
"			5.06	352.10	135' L(S) F.L. Edge pvt	
"			4.4	352.8	18' " Cb.L	
"			5.4	351.8	30' " P/L	
T.P.		↓	4.59	352.57	T.P.	
	4.66	357.23				
19+29±			4.51	352.72	int ℄ OLIVE ST. ℄ lot line South	
			5.8	351.4	30 S P/L	
			6.3	350.9	100' "	
			7.6	349.6	200' "	
19+50			4.49	352.74		℄

F.B. 1496 PG. 134 Job No. 1276 Division No. V Notes Red. Plotted No. Profile
Survey of DAINES ST. Date Date X-Sec.
Survey by H. F. NAUMANN Notes H.R. Stock Notes Chkd. Checked No.
Indexed R. C. Tolle Date Date Date

76L298 307 3M 11-48

PLEASE RETURN TO
LOS ANGELES COUNTY SURVEYOR
726 HIGGINS BLDG.

NOTE: ANY ADDITIONS OR CHANGES ON THIS SHEET MUST BE MADE OR CIRCLED IN RED INK, WITH DATE AND NAME OF PERSON MAKING CHANGE.

Do not extend notes this side of this line.

STATION	B. S.	H. I.	F. S.	ELEV.		
		357 23				
20+00			452	352 71		℄
"			506	352 17		15' R(N) F.L. Edge pvt.
"			51	352 1		18' " Cb.L.
"			45	352 7		30' " P/L
"			532	351 91	13' L(S) F.L. Edge pvt	
"			47	352 5	18' " cb.L.	
"			56	351 6	30' " P/L	
T.P.			454	352 69	T.P.	
	451	357 20				
20+50			461	352 59		℄
21+00			466	352 54		℄
"			500	352 20		14.5 R(N) F.L. edge pvt.
"			47	352 5		18' " cb.L
"			45	352 7		30' " P/L
"			41	353 1		100' "
"			34	353 8		200' "
"			524	351 96	14.5 L(S) edge pvt F.L.	
"			50	352 2	18' " cb.L.	
"			57	351 5	30' " P/L	

Profile Notes Red ____ Plotted ____ Job No. 1276 Division No. V
No. ____ Date ____ Date ____ Survey of DAINES ST.
X-Sec. Notes Chkd. ____ Checked ____ Survey by M. F. HAUMANN Notes H.R.S. Date 2-49
No. ____ Date ____ Date ____ Map No. ____ Indexed J. C. Johnson Date ____

F.B. 9496 Pg. 135

76L296 307 3M 11-48

PLEASE RETURN TO
LOS ANGELES COUNTY SURVEYOR
726 HIGGINS BLDG.

NOTE: ANY ADDITIONS OR CHANGES ON THIS SHEET MUST BE MADE OR CIRCLED IN RED INK, WITH DATE AND NAME OF PERSON MAKING CHANGE.

Do not extend notes this side of this line.

STATION	B. S.	H. I.	F. S.	ELEV.		
		357 20				
21+00			65	350 7	100' L(S)	
"			76	349 6	200' "	
21+50			467	352 53		℄
22+00			473	352 47		℄
"			504	352 16		14' R(N) edge pvm't.
"			50	352 2		18' " Cb.L
"			47	352 5		30' " P/L
"			522	351 98	14' L(S) edge pvm't.	
"			48	352 4	18' " Cb.L.	
"			54	351 8	30' " P/L	
22+07±			474	352 46	int. ℄ OLIVE ST. & lot line South	
			55	351 7	30' S	
			65	350 7	100' "	
			66	350 6	113.5' P/L & bk Hse W.	
			67	350 5	121' " " " " " E.	
			73	349 9	151' " " " " " W.	
			74	349 8	200' "	
T.P.			487	352 33	T.P.	
	483	357 16				
22+50			470	352 46		℄

F.B. 1496 PG. 136
Job No. 1276 Division No. V Notes Red. Plotted No. Profile
Survey of DAINES ST. Date Date No. X-Sec.
Survey by H. F. NAUMANN Notes H.R. Stock Notes Chkd. Checked
Indexed R. C. Johnson Date Date No.

76L298 307 3M 11-48

PLEASE RETURN TO
LOS ANGELES COUNTY SURVEYOR
726 HIGGINS BLDG.

NOTE: ANY ADDITIONS OR CHANGES ON THIS SHEET MUST BE MADE OR CIRCLED IN RED INK, WITH DATE AND NAME OF PERSON MAKING CHANGE.

Do not extend notes this side of this line.

STATION	B. S.	H. I.	F. S.	ELEV.	
		357 16			
22+69.2			11 5	345 7	134.8' L(S) Basement Hse # 2224 — meas 6.5 Rod 5.0 11.5
23+00			4 63	352 53	℄
"			5 01	352 15	14.5' R(N) edge pvt. F.L.
"			4 8	352 4	18' " Cb.L
"			4 5	352 7	30' " P/L
"			5 00	352 16	14.5' L(S) edge pvmt. F.L.
"			5 0	352 2	18' " Cb.L
"			5 2	352 0	30' " P/L
23+16±			4 62	352 54	int ℄ OLIVE ST & lot lines (N & S)
			4 6	352 6	30' W P/L
			3 7	353 5	100' "
			2 9	354 3	178' " P/L & bk lot line North
			5 0	352 2	30' S P/L
			5 8	351 4	100' "
			6 1	351 1	113.5' " P/L & bk Hse E.
			6 2	351 0	120' " " " " " W.
			6 3	350 9	147' " " " " " E.
			7 3	349 9	200' "
			7 4	349 8	207' " " " " " W.
23+50			4 63	352 53	℄

Profile No. ____ Notes Red ____ Plotted ____ Job No. 1276 Division No. V
X-Sec. No. ____ Date ____ Date ____ Survey of DAVIES ST.
Notes Chkd. ____ Checked ____ Survey by H. F. NAUMANN Notes H.R.S. Date 2-49
Date ____ Date ____ Map No. ____ Indexed Johnson Date ____

F.B. 1496 Pg. 137

76L298 307 3M 11-48

PLEASE RETURN TO
LOS ANGELES COUNTY SURVEYOR
726 HIGGINS BLDG.

NOTE: ANY ADDITIONS OR CHANGES ON THIS SHEET MUST BE MADE OR CIRCLED IN RED INK, WITH DATE AND NAME OF PERSON MAKING CHANGE.

Do not extend notes this side of this line.

STATION	B. S.	H. I.	F. S.	ELEV.		24+68
		357 16				
T.P.			4 52	352 64	T.P.	
	5 03	357 67				
24+00			5 03	352 64		℄
"			5 46	352 21		14' R(N) edge pvt.
"			5 2	352 5		18' " Cb.L.
"			5 0	352 7		30' " P/L
"			5 42	352 25	13' L(S) edge pvt.	
"			5 2	352 5	18' " Cb.L.	
"			6 0	351 7	30' " P/L	
"			7 0	350 7	100' "	
"			7 3	350 4	122' " bk. of Hse E.	
"			8 3	349 4	200' "	
"			8 3	349 4	207' "	
24+50			4 96	352 71		℄
24+68			4 90	352 77	int. tract line South & ℄ OLIVE ST.	
			5 9	351 8	30' S P/L	
			6 7	351 0	100' "	
			7 5	350 2	200' "	
25+00			4 73	352 94		℄
"			5 28	352 39		155' R(N) edge pvt.

F.B. 1496 Pg. 138 Job No. 1276 Division No. V Notes Red. Plotted Profile
Survey of DAINES ST Date Date No.
Survey by H. F. NAUMANN Notes H.R. Stock Notes Chkd. Checked X-Sec.
Indexed A. C. Johnson Date Date No.

76L298 307 3M 11-48

PLEASE RETURN TO
LOS ANGELES COUNTY SURVEYOR
726 HIGGINS BLDG.

NOTE: ANY ADDITIONS OR CHANGES ON THIS SHEET MUST BE MADE OR CIRCLED IN RED INK, WITH DATE AND NAME OF PERSON MAKING CHANGE.

Do not extend notes this side of this line.

STATION	B. S.	H. I.	F. S.	ELEV.		
		357 67				
25+00			52	352 5		18' R(W) cb L
"			46	353 1		30' " P/L
"			518	352 49	13.3' L(S) edge pvt.	
"			51	352 6	18' " cb L	
"			56	352 1	30' " P/L	
25+50			437	353 30		℄
24+98			452	353 15		℄
"			415	353 52		18' R(W) cb L
"			38	353 9		30' " P/L
"			44	353 3	18' L(S) cb L	
"			48	352 9	30' " P/L	
25+00			460	353 07		℄
~~25~~ 26 + 12.0			483	352 84		℄ x-gut
~~25~~ 26 + 18.1			469	352 98		℄ Edge A.C. pvt
T.P.			469	352 98	T.P.	
	5 33	358 31				

Profile Notes Red ____ Plotted ____ Job No. 1276 Division No. V
No. ____ Date ____ Date ____ Survey of DAINES ST.
X-Sec. Notes Chkd ____ Checked ____ Survey by M. F. NAUMANN Notes H.R.S. Date 2-49
No. ____ Date ____ Date ____ Map No. ____ Indexed J. Johnson Date ____

F.B. 1496 Pg. 139

76L298 307 3M 11-48

PLEASE RETURN TO
LOS ANGELES COUNTY SURVEYOR
726 HIGGINS BLDG.

NOTE: ANY ADDITIONS OR CHANGES ON THIS SHEET MUST BE MADE OR CIRCLED IN RED INK, WITH DATE AND NAME OF PERSON MAKING CHANGE.

Do not extend notes this side of this line.

STATION	B. S.	H. I.	F. S.	ELEV.	
		358 31			
26+37.96			4.86	353 45	int ℄'s OLIVE ST & Sunset BLVD.
			3.47	351 84	100' N ℄ " "
			3.4	354 9	40' R(E) P/L
			2.07	356 24	200' N ℄ " "
			2.3	356 0	40' R(E) P/L
			6.31	352 00	100' S ℄ " "
			6.5	351 8	40' L(E) P/L
			7.81	350 50	200' S ℄ " "
			7.7	350 6	40' L(E) P/L
B.M. TE. 44			3.99	354 32	B.M. TE. 44 Elev. 354.308 F.B. 1488-30
					Sunset Blvd. & Olive St. N.W. Cor.
					Bt spk in curb 13' N. of N. end C.R.

F.B. 1496 PG. 140

Job No. 1276 Division No. V Notes Red. Plotted Profile

Survey of DAINES ST. Date Date No.

Survey by H. F. NAUMANN Notes H.R. Stock Notes Chkd. Checked X-Sec.

Indexed E. C. Johnson Date Date No.

Notes Ck'd by	Survey of DAINES ST	F. B. 1496 Pg. 141
Map No.	W. O. 1276 Tape No. 095 Std. 68	
Office Work	Surveyed by H. F. NAUMANN	
Checked	Notes H. R. Stock Date 1-49	
Date	Indexed R. C. Johnson	

REV 30 50

Note: Any Additions or Changes on This Sheet Must be Made or Circled in Red Ink With Date and Name of Person Making Change.

Do not extend notes this side of this line.

RETURN TO
LOS ANGELES COUNTY SURVEYOR
700 HALL OF RECORDS

LOCATION
of
IMPROVEMENTS
on
BROADWAY
from
GOLDEN WEST AVE
to
SUNSET BLVD

C.I. 1276

H. F. Naumann
H. R. Stock
L. H. Rehl
W. K. Challoner

FORM 247 SM 11-46

F. B. 1496 Pg. 142

Cont. bot. pg. 143

Hse # 2151

6+10.1

10.4

10.4

31.7

Storage only

meas 6.5

67.1

(30)

(30)

74.7'

Hse # 2236

Note - Occupant objects to sewer, does not care to have basement meas.

67.1

7+00

18.0

18.6

74.7'

7+91.2

BROADWAY

1½" Rock & oil No Sub.

10+00

19.5

19.0'

12+75.4 Evidence of 2' ditch Telephone Co.

Note: Location: E Elev. of Tel. Co. M.H. shown on Sunset Blvd Topog.

12+75.0

18.9'

19.7

12+76.9

12+84.6

22.4'

22.6'

12+85.5

Rock & oil

12+93.45

Shoulder

(40)

SUNSET

Sta 13+13.45 C. Spl & W. F.B. 1496-30

(40)

BLVD.

RETURN TO
LOS ANGELES COUNTY SURVEYOR
700 HALL OF RECORDS

Do not extend notes into this side of this line.

Note: Any Additions or Changes on This Sheet Must be Made or Circled in Red Ink With Date and Name of Person Making Change.

Notes Ck'd by	Survey of DAINES ST	F. B. 1496 Pg. 143
Map No.	W. O. 1276 Tape No. 095 Std 68 °F	
Office Work	Surveyed by H. F. NAUMANN	
Checked	Notes H. R. Stock Date 2-49	
Date	Indexed A. C. Johnson	

Cont. top pg. 142

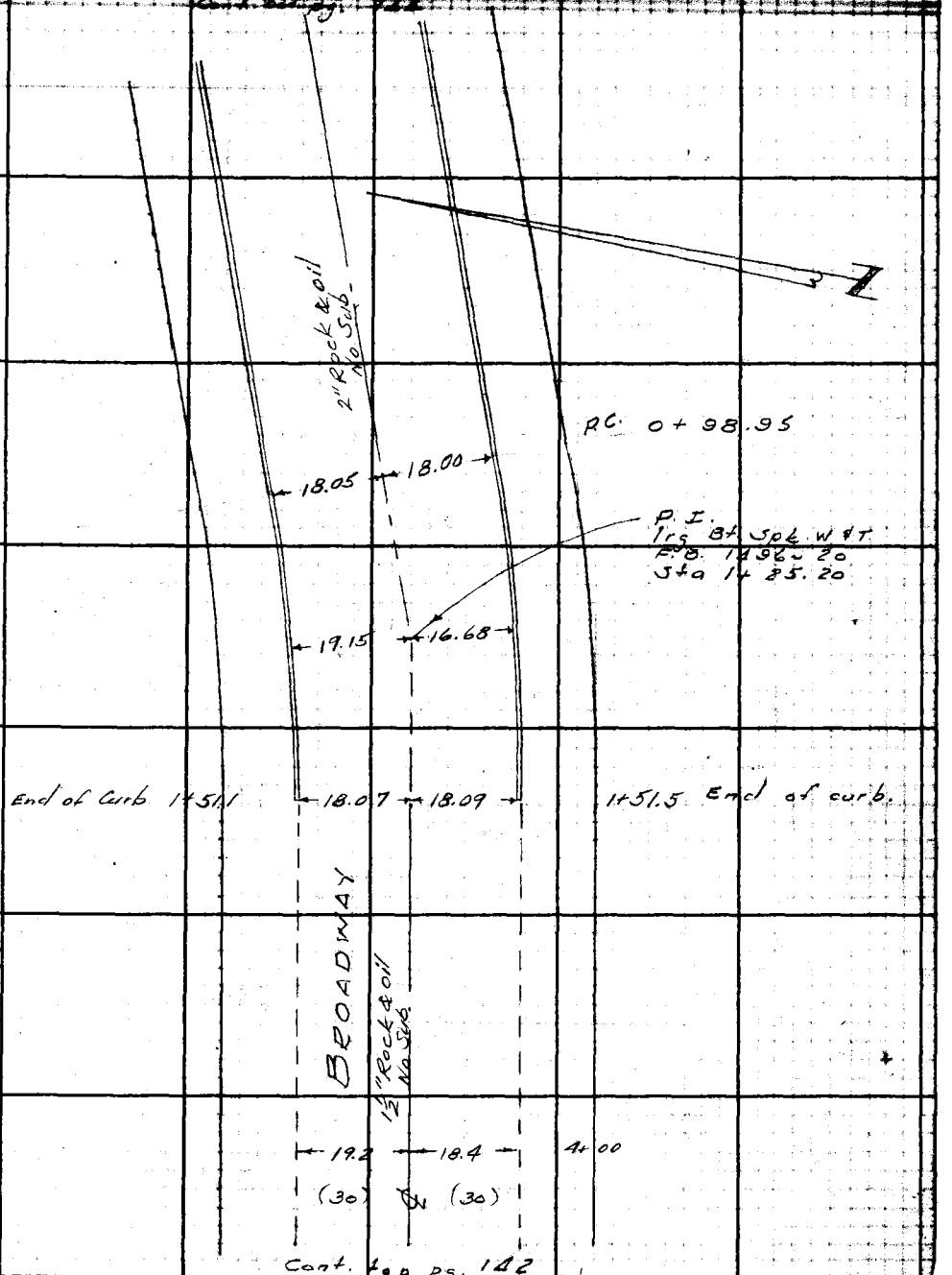

Cont. top pg. 142

Note: Any Additions or Changes on This Sheet Must be Made or Circled in Red Ink With Date and Name of Person Making Change.

Do not extend notes this side of this line.

RETURN TO
LOS ANGELES COUNTY SURVEYOR
700 HALL OF RECORDS

FORM 247 RM 11-45

F.B. 1296 PG. 142

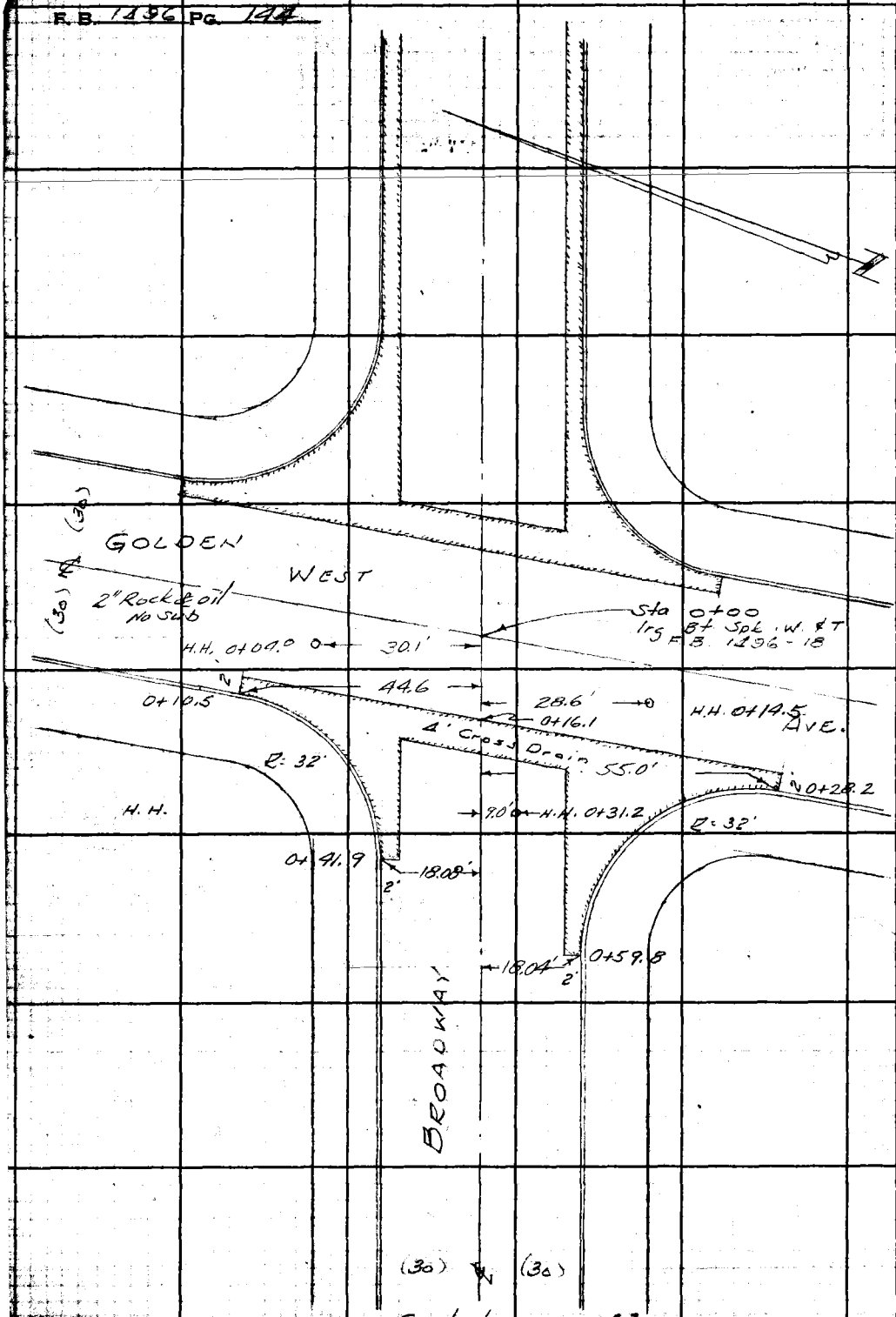

Cont. to p. 143

RETURN TO
LOS ANGELES COUNTY SURVEYOR
700 HALL OF RECORDS
Do not extend notes this side of this line.
Note: Any Additions or Changes on This Sheet Must be Made or Circled in Red Ink With Date and Name of Person Making Change.

Notes Ck'd by	Survey of Daines St.
Map No.	W. O. 1276 Plane No. Std.
Office Work	Surveyed by Wm C. MACK
Checked	Notes W. C. M. Date 3-28-49
Date	Indexed K. C. Johnson

NOV 30 '50

F. B. 1496 Pg. 144 A

C. I. 1276

Daines St.

Location of

Certain Houses & Sanitary Outlets

on

Broadway

(South side only)

bet. Golden West Ave. & Sunset Blvd.

Party:

Mack, Chief
Salazar, T
Beers, H.C.
Molinari, R.C.

[For Levels see FB 1496-144c]

Note: Any Additions or Changes on This Sheet Must be Made by Circled in Red Ink With Date and Name of Person Making Change.

Do not extend notes this side of this line.

RETURN TO
LOS ANGELES COUNTY SURVEYOR
700 HALL OF RECORDS

FORM 247, 5M 5-46

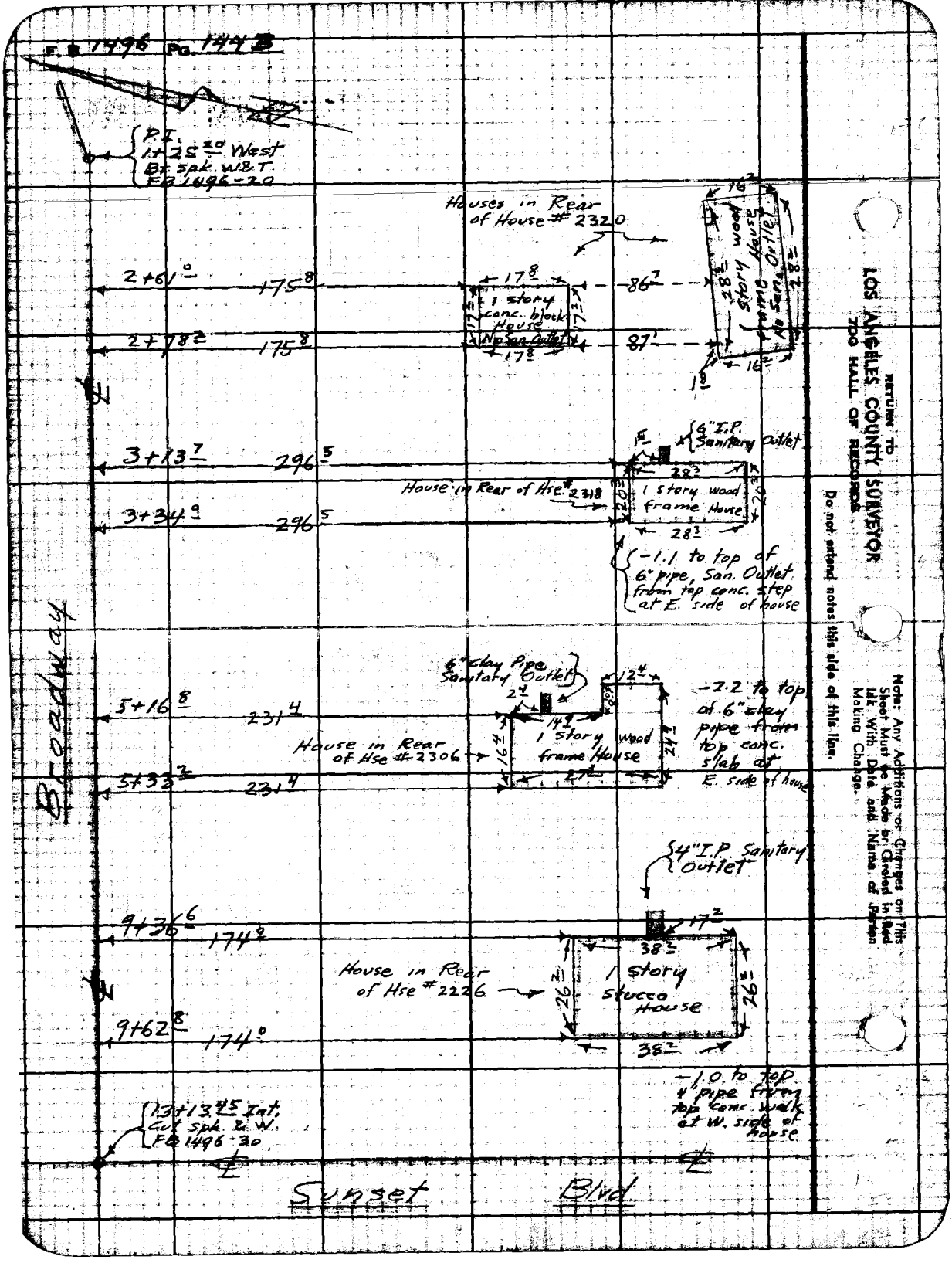
F.B. 1496 Pg. 144 B
P.I. 1+25.20 West Bt. spk. W&T. FB 1496-20
Houses in Rear of House # 2320
2+61.0
175.8
17.8
86.7
1 story conc. block House No San. Outlet
2+78.2
175.8
87.1
16.2
28.2
story wood frame House No San. Outlet
28.2
16.2
1.8
6" I.P. Sanitary Outlet
3+13.7
296.5
28.3
House in Rear of Hse. # 2318
1 story wood frame House
3+34.0
296.5
28.3
-1.1 to top of 6" pipe, San. Outlet from top conc. step at E. side of house
6" clay Pipe Sanitary Outlet
12.4
2.4
5+16.8
231.4
14.9
House in Rear of Hse # 2306
1 story wood frame House
-2.2 to top of 6" clay pipe from top conc. slab at E. side of house
5+33.2
231.4
4" I.P. Sanitary Outlet
17.2
9+36.6
174.0
38.2
House in Rear of Hse # 2226
1 story stucco House
26.2
26.2
9+62.8
174.0
38.2
-1.0 to top 4" pipe from top conc. walk at W. side of house
13+13.45 Int. Cut spk. & W. FB 1496-30
Broadway
Sunset Blvd
RETURN TO
LOS ANGELES COUNTY SURVEYOR
700 HALL OF RECORDS
Do not extend notes this side of this line.
Note: Any Additions or Changes on This Sheet Must be Made or Circled in Red Ink With Date and Name of Person Making Change.

Profile No. ____ Notes Red. ____ Plotted ____ Job No. 1276 Division No. ____ F.B. 1496 Pg. 144 C

Date ____ Date ____ Survey of Daines St.

X-Sec. No. ____ Notes Chkd. ____ Checked ____ Survey by Wm. C. Mack Notes W.C.M. Date 3-28-49

Date ____ Date ____ Map No. ____ Indexed A. C. Johnson Date NOV 30 50

C.I. 1276

Daines St.

Levels for Elevations of

Sanitary Outlets

from Certain Houses

on

Broadway

(South side only)

bet. Golden West Ave. & Sunset Blvd.

ELEV.

F. S.

H. I.

Party:
Mack, Chief
Salazar, ⊼
Beers, H.C.
Molinari, Rod

[For Location see FB 1496-144 A]

B. S.

STATION

NOTE: ANY ADDITIONS OR CHANGES ON THIS SHEET MUST BE MADE OR CIRCLED IN RED INK, WITH DATE AND NAME OF PERSON MAKING CHANGE.

PLEASE RETURN TO
LOS ANGELES COUNTY SURVEYOR
726 HIGGINS BLDG.

Do not extend notes this side of this line.

76L298 307 3M 11-48

76L298 307 3M 11-48

PLEASE RETURN TO
LOS ANGELES COUNTY SURVEYOR
726 HIGGINS BLDG.

NOTE: ANY ADDITIONS OR CHANGES ON THIS SHEET MUST BE MADE OR CIRCLED IN RED INK, WITH DATE AND NAME OF PERSON MAKING CHANGE.

Do not extend notes this side of this line.

STATION	B. S.	H. I.	F. S.	ELEV.	
BM TE-51	5 14	369 59		364 450	BM TE-51 EL=364.450 (FB 1488-33)
					Broadway & Golden West Ave, N.W. Cor.
					Bt. spk. in curb, 6' W. of W. end C.R.
2+00			4 26	365 33	℄ & pav.
+52			4 08	365 51	℄ & pav
			7 8	361 8	297 L or S'ly, S.E. Cor. of frame House in Rear of Hse #2320 (-5.2 R -2.6 HL = -7.8)
+61			4 07	365 52	℄ & pav
			6 3	363 3	193.6 L or S'ly, S.E. Cor. of Block House in Rear of Hse #2320 (-5.2 R -1.1 HL = -6.3)
+78.2			4 05	365 54	℄ & pav.
			6 3	363 3	193.6 L or S'ly, S.W. Cor of Block House in Rear of Hse #2320 (-5.2 R -1.1 HL = -6.3)
+80			4 05	365 54	℄ & pav
			7 8	361 8	297 L or S'ly, S.W. Cor. of frame House in Rear of Hse #2320 (-5.2 R -2.6 HL = -7.8)
3+00			4 10	365 49	℄ & pav
T.P.	5 12	369 90	4 81	364 78	T.P. {Broadway (S. side) @ Sta 2+60 Bt. spk in pav, 1° N. of S. edge}
3+13.7			4 47	365 43	℄ & pav.
			9 2	360 7	298 L or S'ly, Top 6" I.P. San. Outlet {from House in Rear of Hse #2318} (-8.3 R +0.2 HL -1.1 M = -9.2)
			8 2	361 7	325 L " " , S.E. Cor of House in Rear of Hse #2318 (-8.3 R +0.1 HL = -8.3)
+34.0			4 50	365 40	℄ & pav
			8 3	361 6	325 L or S'ly, S.W. Cor of House in Rear of Hse #2318
4+00			4 56	365 34	℄ & pav.
T.P.	4 80	369 68	5 02	364 88	T.P. {Broadway (S. side) @ Sta 4+00 Bt. spk in pav. 1° N of S. edge}

F.B. 1496 PG. 144 D Job No. 1276 Division No. Notes Red Plotted Profile
Survey of Daines St. Date Date No.
Survey by Wm C. Mack Notes W.C.M. Notes Chkd Checked X-Sec.
Indexed C. Jo[illegible] 3-28-49 Date Date No.

76L298 307 3M 11-48

PLEASE RETURN TO
LOS ANGELES COUNTY SURVEYOR
726 HIGGINS BLDG.

NOTE: ANY ADDITIONS OR CHANGES ON THIS SHEET MUST BE MADE OR CIRCLED IN RED INK, WITH DATE AND NAME OF PERSON MAKING CHANGE.

Do not extend notes this side of this line.

STATION	B. S.	H. I.	F. S.	ELEV.	
		369 68			
5+00			4 15	365 53	℄ & pav
+08.8			4 13	365 55	℄ & pav.
			7 9	361 8	258.7 L or S'ly, S.E. Cor of House in Rear of Hse #2306 (-7.8R -0.1 HL = -7.9)
+16.8			4 13	365 55	℄ & pav
			10 0	359 7	233.8 L or S'ly, Top of 6" pipe, San. Outlet {from House in Rear of Hse #23[illegible] (-7.8R -2.2 M = -10.0)
+33.2			4 15	365 53	℄ & pav
			8 0	361 7	258.7 L or S'ly, S.W. Cor of House in Rear of Hse #2306 (-7.8R +0.2 HL = -8.0)
6+00			4 02	365 66	℄ & pav
T.P.	5 45	370 54	4 59	365 09	T.P. {Broadway (S. side) @ Sta 6+00 Bt. spk. in pav., 2° N. of S. edge
7+00			4 73	365 81	℄ & pav
8+00			4 57	365 97	℄ & pav.
T.P.	4 97	370 32	5 19	365 35	T.P. {Broadway (S. side) @ Sta 9+00 Bt. spk. in pav 2° N. of S. edge}
9+00			4 32	366 00	℄ & pav
+36.6			4 33	365 99	℄ & pav
			8 6	361 7	195.0 L or S'ly, Top of 4" I.P. San. Outlet {from House in Rear of Hse #22[illegible] (-7.6R -1.0 M = -8.6)
			7 8	362 5	212.2 L " " , S.E. Cor. of House in Rear of Hse #222[illegible] (-7.9 R +0.1 [illegible] = -7.8)
+62.8			4 36	365 96	℄ & pav
			7 9	362 4	212.2 L or S'ly, S.W. Cor. of House in Rear of Hse #222[illegible]
10+00			4 26	366 06	℄ & pav
BM TE-52			4 56	365 76	BM TE-52 EL = 365.784 (FB 14[illegible]8-34) Broadway (S. side) 440± E of ℄ Sunset Blvd. Bt. spk. in bot. step of porch to Hse. #22[illegible]

Profile No. ____ Notes Red. ____ Plotted ____ Job No. 1276 Division No. ____
X-Sec. No. ____ Date ____ Date ____ Survey of Daines St
Notes Chkd. ____ Checked ____ Survey by Wm C. Mack Note W.C.M. Date 3-28-49
No. ____ Date ____ Date ____ Map No. ____ Indexed ____

F.B. 749 Pg. 144 E

F.B. 1146 PG. 144F

Job No. _____ Division No. _____ Notes Red _____ Plotted _____ Profile

Survey of _____ Date _____ Date _____ No. _____

Survey by _____ Notes _____ Notes Chkd _____ Checked _____ X-Sec.

Indexed _____ Date _____ Date _____ Date _____ No. _____

STATION	B. S.	H. I.	F. S.	ELEV.

Do not extend notes this side of this line.

PLEASE RETURN TO
LOS ANGELES COUNTY SURVEYOR
726 HIGGINS BLDG.

NOTE: ANY ADDITIONS OR CHANGES ON THIS SHEET MUST BE MADE OR CIRCLED IN RED INK, WITH DATE AND NAME OF PERSON MAKING CHANGE.

76L298 307 3M 11-48

Profile No. | Notes Red | Plotted | Job No. 1276 | Division No. V | F.B. 1196 | Pg. 145
Date | Date | Survey of DAINES ST
X-Sec. No. | Notes Chkd. 467 | Checked | Survey by H. F. RAUMANN | Notes H.R.S. | Date 8-49
Date 2/25/49 | Date | Map No. | Indexed G. Johnson | Date NOV 30 '50

PROFILE
and
CROSS SECTIONS
on
BROADWAY
from
GOLDEN WEST AVE.
to
SUNSET BLVD.

STATION	B.S.	H.I.	F.S.	ELEV.
		H.F. Naumann H.R. Stock L.H. Rohl W.K. Challoner.		

NOTE: ANY ADDITIONS OR CHANGES ON THIS SHEET MUST BE MADE OR CIRCLED IN RED INK, WITH DATE AND NAME OF PERSON MAKING CHANGE.

Do not extend notes this side of this line.

PLEASE RETURN TO
LOS ANGELES COUNTY SURVEYOR
700 HALL OF RECORDS

FORM 307 10M 10-48

FORM 307 10M 10-46

PLEASE RETURN TO
LOS ANGELES COUNTY SURVEYOR
700 HALL OF RECORDS

NOTE: ANY ADDITIONS OR CHANGES ON THIS SHEET MUST BE MADE OR CIRCLED IN RED INK, WITH DATE AND NAME OF PERSON MAKING CHANGE.

Do not extend notes this side of this line.

STATION	B. S.	H. I.	F. S.	ELEV.		
B.M. T.E. 51				364 45	B.M. T.E. 51 Elev 364.450 F.B. 1488-33	
					Broadway & Golden West Ave. N.W. Cor.	
	414	368 59			Bt. Spk. in Curb 6' W of W. end C.R.	
0+00			5 20	363 39	int. ℄'s. Broadway & Golden West Ave.	
			3 29	365 30	100' N.	℄ " " "
			3 65	364 94	18' L(W) gut	
			3 05	365 54	" " Tcb	
			2 5	366 1	30' " P/L	
			5 93	362 66	100' S.	℄ " " "
			6 42	362 17	18' R(W) gut	
			5 82	362 77	" " Tcb	
			5 5	363 1	30' " P/L	
0+10.5			4 95	363 64		44.6 R(N) gut N. end N.W. C.R.
"			4 33	364 26		" Tcb " "
0+16.1			5 39	363 20	E. edge x-gut	℄ Broadway
0+18.1			5 43	363 16	℄ " "	℄ "
0+20.1			5 41	363 18	W. edge " "	℄ "
0+28.2			5 95	362 64	55.0 L(S) gut. S. end	S.W. C.R.
"			5 33	363 26	" " Tcb. "	"

F.B. 1496 PG. 146
Job No. 1276 Division No. ✓ Notes Red. Plotted No. Profile
Survey of DAINES ST. Date Date X-Sec.
Survey by H. F. NAUMANN Notes H. R. Stock Notes Chkd Checked No.
Indexed C. Johnson Date Date

76L298 307 3M 11-48

PLEASE RETURN TO
LOS ANGELES COUNTY SURVEYOR
726 HIGGINS BLDG.

NOTE: ANY ADDITIONS OR CHANGES ON THIS SHEET MUST BE MADE OR CIRCLED IN RED INK, WITH DATE AND NAME OF PERSON MAKING CHANGE.

Do not extend notes this side of this line.

STATION	B. S.	H. I.	F. S.	ELEV.		
		368 59				
0+41.9			4 79	363 80		18.08 R(N) gut. W end N.W.C.R.
"			4 17	364 42		" " Tcb " "
0+50			4 76	363 83		℄
0+59.8			5.15	363 44	18.09 L(S) gut. W end S. W.C.R.	
"			4 51	364 08	" " Tcb "	"
P.C. 0+98.95			4 16	364 43		℄
"			4 34	364 25		18.05 R(N) gut.
"			3 71	364 88		" " Tcb.
"			4 84	363 75	18.0 L(S) gut.	
"			4 16	364 43	" " Tcb.	
T.P.			4 74	363 85	T.P.	
	6 03	369 88				
1+51.1			4 94	364 94		18.07 R(N) gut. end curb
"			4 64	365 24		" " Tcb. " "
1+51.5			5 40	364 48	18.09 L(S) gut. end of curb	
"			5 06	364 82	" " Tcb "	" "
1+51.5±			4 90	364 98	int. ℄ Broadway & tract line N & S.	
			3 9	366 0	30' N. A/A	
			2 7	367 2	100' N.	
			1 7	368 2	200' " cont. rise in grade North	

Profile No. ____ Notes Red ____ Plotted ____ Job No. 1276 Division No. V
X-Sec. No. ____ Date ____ Date ____ Survey of PAINES ST
Notes Clkd ____ Date ____ Checked ____ Date ____ Survey by H. F. BAUMANN Notes 4 RS Date 2-49
Map No. ____ Grade Book ____ F.B. 1296 Pg. 147

76L298 307 3M 11-48

PLEASE RETURN TO
LOS ANGELES COUNTY SURVEYOR
726 HIGGINS BLDG.

NOTE: ANY ADDITIONS OR CHANGES ON THIS SHEET MUST BE MADE OR CIRCLED IN RED INK, WITH DATE AND NAME OF PERSON MAKING CHANGE.

Do not extend notes this side of this line.

STATION	B. S.	H. I.	F. S.	ELEV.		
1+51.5±		369.88			int. ℄ Broadway & Tract line South	
			5.0	3649	30' S P/L	
			5.6	3643	95' " Tr. line & lot line int.	
			6.3	3636	144' " " " " bk. Hse. W.	
			7.0	3629	200' "	
			8.1	3618	300' "	
2+00			4.55	365.33		℄
"			4.73	365.15		19' E(N) edge pvt.
"			3.7	366.2		30' " P/L
"			5.27	364.61	19' L(S) edge pvt.	
"			4.5	365.4	22' "	
"			4.5	365.4	28' "	
"			5.3	364.6	30 " P/L	
2+16.0±			4.54	365.34	int ℄ Broadway & lot line South	
			4.8	365.1	30' S P/L	
			5.4	364.5	97' " " & bk of Hse W.	
			5.7	364.2	135' " " " " " " W	
			5.8	364.1	144' " " " " " " E.	
			6.8	363.1	193' " " " " " " W.	
			7.9	362.0	296' " " " " " " W	
			8.0	361.9	300' "	

F.B. 9496 PG. 148 Job No. 1276 Division No. V Notes Red. Plotted No. Profile
Survey of DAINES ST. Date Date X-Sec.
Survey by H. F. NAUMANN Notes H. R. Stock Notes Chkd. Checked No.
Indexed R. C. Johnson Date Date

76L298 307 3M 11-48

PLEASE RETURN TO
LOS ANGELES COUNTY SURVEYOR
726 HIGGINS BLDG.

NOTE: ANY ADDITIONS OR CHANGES ON THIS SHEET MUST BE MADE OR CIRCLED IN RED INK, WITH DATE AND NAME OF PERSON MAKING CHANGE.

Do not extend notes this side of this line.

STATION	B. S.	H. I.	F. S.	ELEV.		
		369.88				
2+50			4.36	365.52		℄
T.P.			4.35	365.53	T.P.	
	4.89	370.42				
2+80.5±			4.87	365.55	int. ℄ Broadway & lot line South	
			5.3	365.1	30' S. P/L	
			6.1	364.3	88' " " & bk Hse W.	
			6.2	364.2	97' " " " " " E.	
			6.6	363.8	135' " " " " " E.	
			6.9	363.5	193' " " " " " E.	
			7.7	362.7	296' " " " " " E.	
			7.8	362.6	300' "	
			8.0	362.4	325' " " " " " W.	
3+00			4.92	365.50		℄
"			5.33	365.09		16.5' R(1) edge pvm't.
"			5.5	364.9		18' "
"			4.2	366.2		30' " P/L
"			5.55	364.87	18.5 Ls edge pvm't.	
"			5.0	365.4	22' "	
"			5.5	364.9	30' "	

Profile Notes Red. ____ Plotted ____ Job No. 1276 Division No. ✓ F.B. 1496 Pg. 149
No. ____ Date ____ Date ____ Survey of DAINES ST.
X-Sec. Notes Chkd. ____ Checked ____ Survey by H. F. NAUMANN Notes H.R.S. Date 2-49
No. ____ Date ____ Date ____ Map No. ____ Index G. Johnson Date ____

76L298 307 3M 11-48

PLEASE RETURN TO
LOS ANGELES COUNTY SURVEYOR
726 HIGGINS BLDG.

NOTE: ANY ADDITIONS OR CHANGES ON THIS SHEET MUST BE MADE OR CIRCLED IN RED INK, WITH DATE AND NAME OF PERSON MAKING CHANGE.

Do not extend notes this side of this line.

STATION	B. S.	H. I.	F. S.	ELEV.		
		370.42				
3+45.0±			5.30	365 12	int ℄ Broadway & lot line South	
			5.9	364 5	30' S. P/L	
			6.6	363 8	88' " " & bk of Hse E.	
			6.7	363 7	100' "	
			7.6	362 8	200' "	
			8.4	362 0	300' "	
			8.7	361 7	325' " P/L & bk of Hse E.	
3+50			5.01	365 41		℄
4+00			5.07	365 35		℄
"			5.27	365 15		18' R(N) edge pvt. cb.L.
"			4.1	366 3		30' " P/L
"			5.55	364 87	17.5' L(S) edge pvt.	
"			5.6	364 8	18' " cb.L.	
"			5.8	364 6	30' " P/L	
4+05.5±			5.04	365 38	int ℄ Broadway & lot line North	
			3.9	366 5	30' N. P/L	
			3.1	367 3	100' "	
			1.9	368 5	200' "	
4+50			4.98	365 44		℄

F.B. 1496 Pg. 150
Job No. 1276 Division No. V Notes Red. Plotted Profile
Survey of DAINES ST Date Date No.
Survey by H. F. NAUMANN Notes H.R. Stock Checked X-Sec.
Indexed C. Johnson Date Date No.

76L298 307 3M 11-48

PLEASE RETURN TO
LOS ANGELES COUNTY SURVEYOR
726 HIGGINS BLDG.

NOTE: ANY ADDITIONS OR CHANGES ON THIS SHEET MUST BE MADE OR CIRCLED IN RED INK, WITH DATE AND NAME OF PERSON MAKING CHANGE.

Do not extend notes this side of this line.

STATION	B. S.	H. I.	F. S.	ELEV.		
		370.42				
T.P.			4.97	365.45	T.P.	
	5.44	370.89				
5+00			5.34	365.55		℄
"			5.61	365.28		19.0' R(N) edge pvmt.
"			4.9	366.0		30' " P/L
"			5.97	364.92	19.3' L(S) edge pvmt.	
"			6.1	364.8	30' " P/L	
5+38±			5.35	365.54	int. ℄ Broadway & lot line South	
			6.1	364.8	30' S. P/L	
			7.6	363.3	100' S.	
			8.6	362.3	214' " P/L & bk Hse E. (Floor Elev. Same as ground)	
			8.8	362.1	257' " " " " " "	
			9.2	361.7	300' "	
5+50			5.34	365.55		℄
6+00			5.21	365.68		℄
"			5.45	365.44		18.0' R(N) edge pvt. c.b.l.
"			4.2	366.7		30' " P/L
"			5.82	365.07	18.6' L(S) edge pvt.	
"			6.0	364.9	30' " P/L	

Profile Notes Red ____ Plotted ____ Job No. 1276 Division No. V
No. ____ Date ____ Date ____ Survey of DAINES ST.
X-Sec. Notes Chkd ____ Checked ____ Survey by H. F. NAUMANN Notes 4 R.S. Date 2-49
No. ____ Date ____ Date ____ Map No. ____ Indexed Johnson Date ____

F.B. 1496 Pg. 151

76L298 307 3M 11-48

PLEASE RETURN TO
LOS ANGELES COUNTY SURVEYOR
726 HIGGINS BLDG.

NOTE: ANY ADDITIONS OR CHANGES ON THIS SHEET MUST BE MADE OR CIRCLED IN RED INK, WITH DATE AND NAME OF PERSON MAKING CHANGE.

Do not extend notes this side of this line.

STATION	B. S.	H. I.	F. S.	ELEV.		
		370.89				
6+50			5.10	365.79		℄
T.P.			5.44	365.45	T.P. 4+49 4 R(N) ℄ Bt. spk.	
	5.41	370.86				
6+22.3			7.8	363.1	Basement Hse #2151 10.4' R(N)	Rod 1.3 meas 6.5 / 7.8
6+76±			5.02	365.84	int. ℄ Broadway & lot line South	
			5.7	365.2	30' S. P/L	
			6.9	364.0	100' "	
			7.2	363.7	111' " P/L & bk Hse (E.)	
			7.4	363.5	119.5' " " " " " (W.)	
			8.2	362.7	168' " " " " " (W)	
			8.6	362.3	200' "	
			10.2	360.7	300' "	
7+00			5.02	365.84		℄
"			5.32	365.54		13' R(N) edge pvt. F.L.
"			4.3	366.6		30' " P/L
"			5.65	365.21	18' L(S) edge pvt. cb. L. F.L.	
"			5.7	365.2	30' " P/L	
7+50			4.93	365.93		℄
7+91.2			3.9	367.0	Floor Elev. Hse #2236 74.7 L(S)	

F.B. 1496 PG. 152
Job No. 1276 Division No. ✓ Notes Red. Plotted No. Profile
Survey of DAINES ST. Date Date X-Sec.
Survey by H. F. NAUMANN Notes H.R. STOCK Notes Chkd. Checked No.
Indexed A. C. Johnson Date Date

76L298 307 3M 11-48

PLEASE RETURN TO
LOS ANGELES COUNTY SURVEYOR
726 HIGGINS BLDG.

NOTE: ANY ADDITIONS OR CHANGES ON THIS SHEET MUST BE MADE OR CIRCLED IN RED INK, WITH DATE AND NAME OF PERSON MAKING CHANGE.

Do not extend notes this side of this line.

STATION	B. S.	H. I.	F. S.	ELEV.		
		370 86				
8+00			4 86	366 00		℄
"			5 07	365 79		18.5' R(N) edge pvt.
"			4 0	366 9		30' " P/L
"			5 62	365 24	19' L(S) edge pvt.	
"			5 1	365 8	30' " P/L	
7+ 43.5±			4 93	365 93	int. ℄ Broadway & lot line North	
			4 4	366 5	30' N P/L	
			3 6	367 3	100' "	
			2 6	368 3	200'	
T.P.			4 79	366 07	T.P.	
	4 57	370 64				
8+42.0±			4 68	365 96	int. ℄ BROADWAY & lot line South	
			5 3	365 3	30' S P/L	
			6 3	364 3	100' "	
			6 3	364 3	102.5 " P/L & bk Hse (W)	
			6 6	364 0	119.5 " " " " " (E)	
			7 5	363 1	168' " " " " " (E)	
			8 4	362 2	200' "	

Profile Notes Red ____ Plotted ____ Job No. 1276 Division No. V
No. ____ Date ____ Date ____ Survey of DAINES ST
X-Sec. Notes Chkd ____ Checked ____ Survey by H. F. NAUMANN Notes H.R.S. Date 2-49
No. ____ Date ____ Date ____ Map No. ____ Indexed J. C. Johnson Date ____

F.B. 7496 Pg. 153

F.B. 4496 Pg. 154 Job No. 1276 Division No. ✓ Notes Red. Plotted No. Profile
Survey of DAINES ST. Date Date X-Sec.
Survey by H. F. NAUMANN Notes H.R. Stock Notes Chkd. Checked No.
Indexed C. Johnson Date Date

TEL298 307 3M 11-48

PLEASE RETURN TO
LOS ANGELES COUNTY SURVEYOR
726 HIGGINS BLDG.

NOTE: ANY ADDITIONS OR CHANGES ON THIS SHEET MUST BE MADE OR CIRCLED IN RED INK, WITH DATE AND NAME OF PERSON MAKING CHANGE.

Do not extend notes this side of this line.

STATION	B. S.	H. I.	F. S.	ELEV.		
8+42.0±		370.64			int. ℄ BROADWAY & lot line South	
			101	360 5	300' S	
8+50			470	365 94		℄
9+00			462	366 02		℄
"			480	365 84		18' R(N) edge pvt F.L.
"			33	367 3		30 " P/L
"			535	365 29	18' L(S) edge pvt.	
"			52	365 4	30' " P/L	
BM. T.E. 52			486	365 78	BM. T.E. 52 Elev. 365.784 F.B. 1488- 34	
					Broadway (S. side) 440± E. of ℄ Sunset	
	5.09	370.87			Blvd. Bt. Spk in bot. step to porch of Hse # 2232	
9+26±			486	366 01	int. ℄ BROADWAY & lot line South	
			56	365 3	30' S. P/L	
			66	364 3	100' "	
			67	364 2	103' " P/L & bk Hse (E)	
			67	364 2	102' " " " " " (W)	
			81	362 8	200' "	
			83	362 6	212' " " " " " (W)	
			100	360 9	300'	
9+50			485	366 02		℄

76L298 307 3M 11-48

PLEASE RETURN TO
LOS ANGELES COUNTY SURVEYOR
726 HIGGINS BLDG.

NOTE: ANY ADDITIONS OR CHANGES ON THIS SHEET MUST BE MADE OR CIRCLED IN RED INK, WITH DATE AND NAME OF PERSON MAKING CHANGE.

Do not extend notes this side of this line.

STATION	B. S.	H. I.	F. S.	ELEV.	
		370 87			
T.P.			5 09	365 78	T.P.
	4 97	370 75			
9+88±			4 66	366 09	int ℄ Broadway & lot line South
			5 6	365 2	30' S P/L
			6 6	364 2	100' "
			6 7	364 1	107' S P/L & bk of Hse (E) E
			6 8	364 0	113' " " " " " " (W) W
			8 1	362 7	200' "
			8 2	362 6	213' " " " " " " (E)
10+00			4 66	366 09	℄
"			5 02	365 73	19.4' R(N) edge pvt
"			3 9	366 9	30' " P/L
"			5 33	365 42	19' L(S) edge pvt
"			5 4	365 4	30' " P/L
10+45.5			4 63	366 12	int ℄ Broadway
			5 5	365 3	30 S P/L
			6 8	364 0	95.5' " " & bk Hse (W)
			7 0	363 8	113 " " " " " (E)
			8 5	362 3	200'

Profile
No. ____ Date ____ Notes Red ____ Plotted ____ Job No. 1276 Division No. V
X-Sec. ____ Date ____ Date ____ Survey of DAINES ST.
No. ____ Date ____ Notes Chkd ____ Checked ____ Survey by M. F. HAUMANN Notes H.R.S. Date 2-49
Date ____ Date ____ Map No. ____ Indexed Job 6 ... Date ____

F.B. 7496 Pg. 155

76L298 307 3M 11-48

PLEASE RETURN TO
LOS ANGELES COUNTY SURVEYOR
726 HIGGINS BLDG.

NOTE: ANY ADDITIONS OR CHANGES ON THIS SHEET MUST BE MADE OR CIRCLED IN RED INK, WITH DATE AND NAME OF PERSON MAKING CHANGE.

Do not extend notes this side of this line.

STATION	B. S.	H. I.	F. S.	ELEV.		
10+45.5±		370 75			int ℄ Broadway & lot line South	
			95	361 3	300' S	
10+50			463	366 12		℄
T.P.			519	365 56	T.P.	
	5 72	371 28				
10+99±			502	366 26	int ℄ Broadway & lot line North	
			45	366 8	30' N. P/L	
			33	368 0	100' "	
			25	368 8	200' "	
11+00			502	366 26		℄
"			540	365 88		19.5' R(N) edge pvt
"			45	366 8		30' " P/L
"			580	365 48	19' L(S) edge pvt	
"			60	365 3	30' " P/L	
11+47.5±			501	366 27	int ℄ Broadway & lot line South	
			59	365 4	30' S P/L	
			71	364 2	90' " " & bk of Hse (E)	
			76	363 7	130' " " " " "	Garage (E) laundry
			84	362 9	180' " " " lot line South	
11+50			500	366 28		℄

F.B. 1496 PG. 136 Job No. 1276 Division No. V Notes Red. Plotted No. Profile
Survey of DAINES ST. Date Date X-Sec.
Survey by H. F. NAUMANN Notes H.R. STOCK Notes Chkd. Checked No.
Indexed A. C. Johnson Date Date

76L298 307 3M 11-48

PLEASE RETURN TO
LOS ANGELES COUNTY SURVEYOR
726 HIGGINS BLDG.

NOTE: ANY ADDITIONS OR CHANGES ON THIS SHEET MUST BE MADE OR CIRCLED IN RED INK, WITH DATE AND NAME OF PERSON MAKING CHANGE.

Do not extend notes this side of this line.

STATION	B. S.	H. I.	F. S.	ELEV.		
		371 28				
12+00			5 07	366 21		℄
"			5 45	365 83		19' R(N) edge pvt.
"			4 7	366 6		30' " P/L
"			5 70	365 58	188' L(S) edge pvt.	
"			6 0	365 3	30' " P/L	
12+50			4 94	366 34		℄
T.P.			4 99	366 29	T.P.	
	5 10	371 39				
12+73.45			5 06	366 33		℄
"			4 2	367 2		30' R(N) P/L
"			5 2	366 2	30' L(S) P/L	
12+87.45			5 40	365 99		℄ F.L. X-gut
12+93.45			5 25	366 14		℄ (E) edge A.C. pvt.
13+13.45			4 87	366 52	int ℄'s Broadway &	Sunset Blvd.
			3 14	368 25	100' (N)	℄ " "
			3 2	368 2	40' R(N) P/L	
			1 33	370 06	200' (N)	℄ " "
			1 1	370 3	40' R(N) P/L	

Profile No. ____ Notes Red ____ Plotted ____ Job No. 1276 Division No. V
X-Sec. No. ____ Date ____ Date ____ Survey of DAINES ST.
Notes Chkd. ____ Checked ____ Survey by H. F. NAUMANN Notes H.R.S. Date 2-49
Date ____ Date ____ Map No. ____ Indexed C. Johnson Date ____

F.B. 12496 Pg. 157

76L298 307 3M 11-48

PLEASE RETURN TO
LOS ANGELES COUNTY SURVEYOR
726 HIGGINS BLDG.

NOTE: ANY ADDITIONS OR CHANGES ON THIS SHEET MUST BE MADE OR CIRCLED IN RED INK, WITH DATE AND NAME OF PERSON MAKING CHANGE.

Do not extend notes this side of this line.

STATION	B. S.	H. I.	F. S.	ELEV.	
13+13.45		371 39			int ℄s Broadway & Sunset Blvd.
			6 21	365 18	100' (S) ℄ " "
			6 7	364 7	40 L(W) P/L
			7 62	363 77	200' " ℄ " "
			7 8	363 6	40 L(W) P/L
B.M. T.E. 47			4 44	366 95	B.M. T.E. 47 Elev 366.950 F.B. 1488-31
					Sunset Blvd. & Broadway S.W. Cor.
					Bt. spk. in ch. 25' W. of W. end. CR.

Job No. 1276 Division No. V Notes Red. Plotted Date No. Profile
Survey of DAWES ST. Date Checked Date No. X-Sec.
Survey by H. F. NAUMANN Notes H.P. Stock Notes Chkd. Date
Indexed C. Johnson Date

Notes Ck'd by	Survey of DAINES ST	F.B. 1496 Pg. 159
Map No.	W. O. 1276 Tape No. 0.05 Std. 68 °F	
Office Work	Surveyed by H. F. NAUMANN	
Checked	Notes H.R. Stock Date -1-49	
Date	Indexed L. C. Johnson	

NOV 30 '50

Note: Any Additions or Changes on This Sheet Must be Made or Circled in Red Ink With Date and Name of Person Making Change.

Do not extend notes this side of this line.

RETURN TO
LOS ANGELES COUNTY SURVEYOR
700 HALL OF RECORDS

LOCATION
of
IMPROVEMENTS
on
SUNSET BLVD
from
OLIVE ST
to
LIVE OAK AVE.

C.I. 1276

H. F. Naumann
H. R. Stock
L. H. Rehl
W. K. Challoner

[For Cross Section Levels for West side of Sunset Blvd. only to W. P. L., see FB 1496-211]

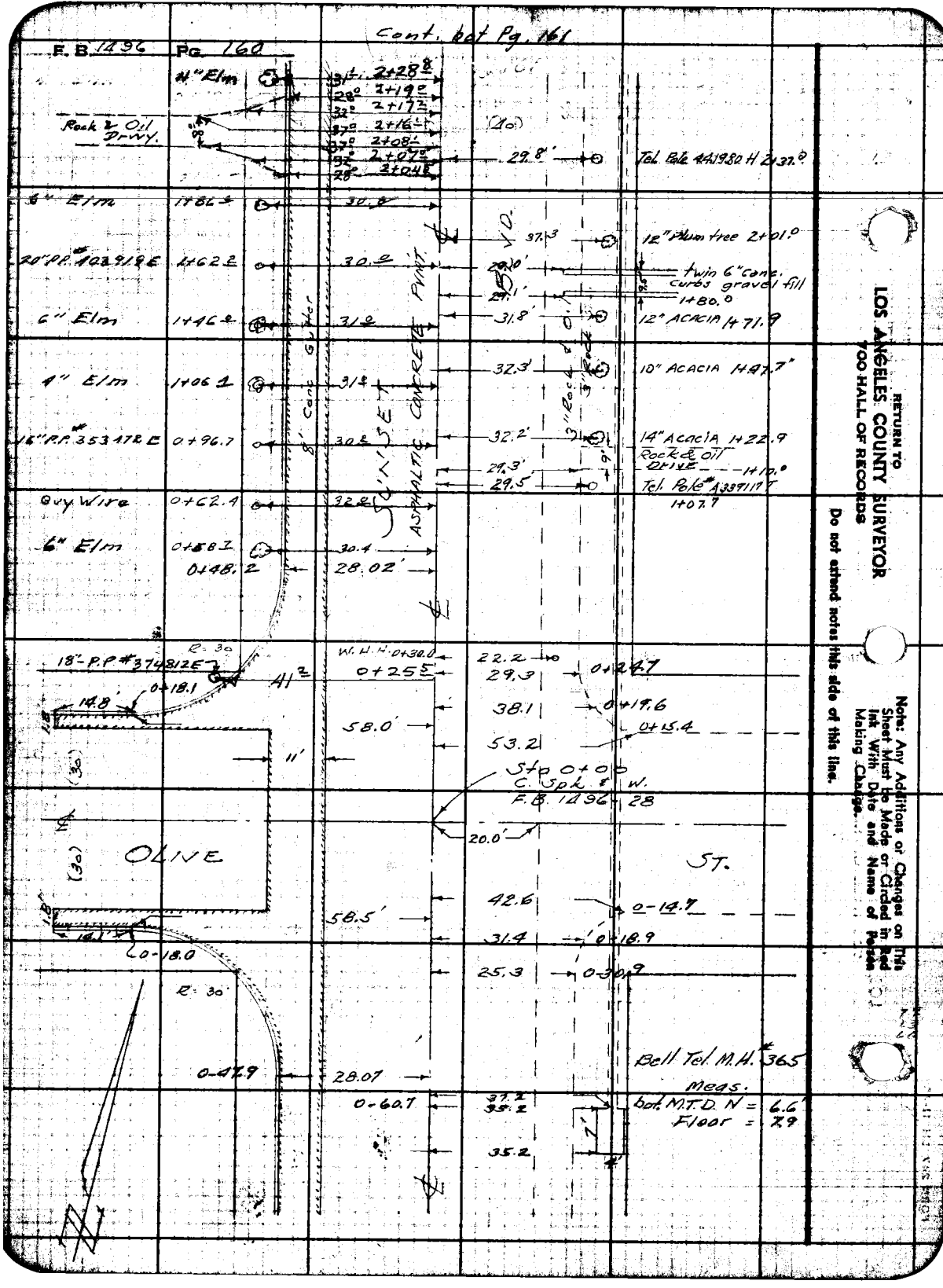
Cont. bot Pg. 161
F. B. 1496 Pg. 160
4" Elm
Rock & Oil Drwy.
2+28.8
2+19.0
2+17.2
2+16.1
2+08.1
2+07.0
2+04.8
(40)
29.8'
Tel. Pole 441980 H 2+37.0
6" Elm
1+86.4
30.8
37.3
12" Plum tree 2+01.0
20" P.P. #403919 E
1+62.2
30.0
29.0'
twin 6" conc. curbs gravel fill
29.1'
1+80.0
6" Elm
1+46.0
31.0
31.8'
12" ACACIA 1+71.9
4" Elm
1+06.1
31.0
32.3'
10" ACACIA 1+47.7"
16" P.P. #353472 E
0+96.7
30.2
32.2'
14" ACACIA 1+22.9
Rock & oil Drive
29.3'
1+10.0
29.5'
Tel. Pole #A339117 T
1+07.7
Guy Wire
0+62.4
32.0
6" Elm
0+58.1
30.4
0+48.2
28.02'
8' Conc Gutter
SUNSET
ASPHALTIC CONCRETE PVMT.
3" Rock & Oil
18" P.P. #374812 E
R=30
W.H.H. 0+30.0
22.2
0+24.7
0+18.1
41.2
0+25.5
29.3
14.8'
38.1
0+19.6
58.0'
0+15.4
53.2
11'
(30)
Sta 0+00
C. Spk. & W.
F.B. 1496-28
20.0'
OLIVE
ST.
42.6
0-14.7
58.5'
31.4
0+18.9
0-18.0
25.3
0-30.9
R=30
Bell Tel. M.H. #365
0-47.9
28.07
Meas.
0-60.7
37.2
35.2
bot. M.T.D. N = 6.6'
Floor = 7.9
35.2
RETURN TO
LOS ANGELES COUNTY SURVEYOR
700 HALL OF RECORDS
Do not extend notes this side of this line.
Note: Any Additions or Changes on This Sheet Must be Made or Circled in Red Ink With Date and Name of Person Making Change.

Notes Ck'd by
Office Work
Checked
Date

Survey of DAINES ST.
W. O. [illegible]
Surveyed by E. F. HAUMANN
Notes M. Stock Date 1-49
Indexed J. C. Johnson

F.B. 1496 Pg. 161

Cont. Bot. Pg. 162 & 161A

12" Palms
Cedar
6" Cedar
2" Cedar
12" Palms
6" Alum. Sheet Power
12" Palms
16" P.P. #103917E 4+75.6
6" W.M.H. 4+73.0
6" Elm 4+62.6
4+32.0
Rock & Oil Apron
4+17.0
3' Shrub 4+11.0
1" Maple 3+81.8
3+79.6
4' Conc Walk
3+64.5
20" P.P. #103918E
R=30'
3+34.7
NADINE ST.
(25)
(25)
11.0'
20.0'
2.0'
3+04.6
8" Shrub 2+83.2
R=30'
2+72.8
6" Elm 2+70.2
3' Conc. Walk
2+52.2
3+49.4
(46)
Cont. top Pg. 160

31.6 7+00.0 29.2
31.7 6+88.6 29.2'
32.0 6+61.3
31.0 6+28.8 29.2'
31.6 5+87.0 30.3
31.5 5+62.0 26.0'
31.5 5+37.0
31.5 5+12.0 26.0'
39.2 4+77.0 38.1'
31.3 38.1'
30.1 29.9'
31.8 29.9'
28.5
4+32.5
28.5
4+17.0 37.0'
35.0'
34.0 35.0'
31.4 29.0'
38.8 4+76.6
3+75.8 29.3'
39.8
28.04 38.0'
3+64.2
29.5'
32.4'
31.1'
57.9
58.1
39.2
28.01
30.2 37.9'
39.4 30.8'
30.8'
(46)
BLVD
Conc. Pavement
SUNSET
Asphaltic
3' Back & oil Shoulder 6' wide
3" Base Sub

Twin 6" Conc. Curbs Rock & oil fill driveway 7+14.1'
Tel. Pole #441982 H 7+08.4
3/4" Riser 6+50.4
Rock & oil driveway 6+10.0
Fence 3' Wooden Rail 5+66.6
Tel. Pole #441981 H 5+66.6
Twin 6" Conc. Curb Rock & oil fill driveway 4+27.1' bet. Curbs
Bell Tel. M.H. #764
Meas. Floor = 7.9'
" bot. M.H.C. "N" = 5.9
" " "S" = 5.7'
4+80.1'
Conc. Block wall 6" wide & 2" High
Fire Hydrant 4+76.0
Conc. Slab drive 6.5' Wide 4+19.2
Tel. Pole #441979 H 4+05.
3/4" Hose 8:b 3+86.4
Conc. Slab drive 6.4' Wide 3+54.4
Note: Water Meters Not Shown
Sta. 3+19.66 Bt. spk. W.C.T. F.B. 1496-29
4" Peach tree 3+21.6
Twin 6" Conc. Curbs Sta. 2+11 drive way 2+52.6

Notes: Any Additions or Changes on this Sheet Must be Made & Circled in Red Ink. With Date and Name of Person Making Change.

Do not extend notes this side of this line

BOARD OF SUPERVISORS TO LOS ANGELES COUNTY SURVEYOR 700 HALL OF RECORDS

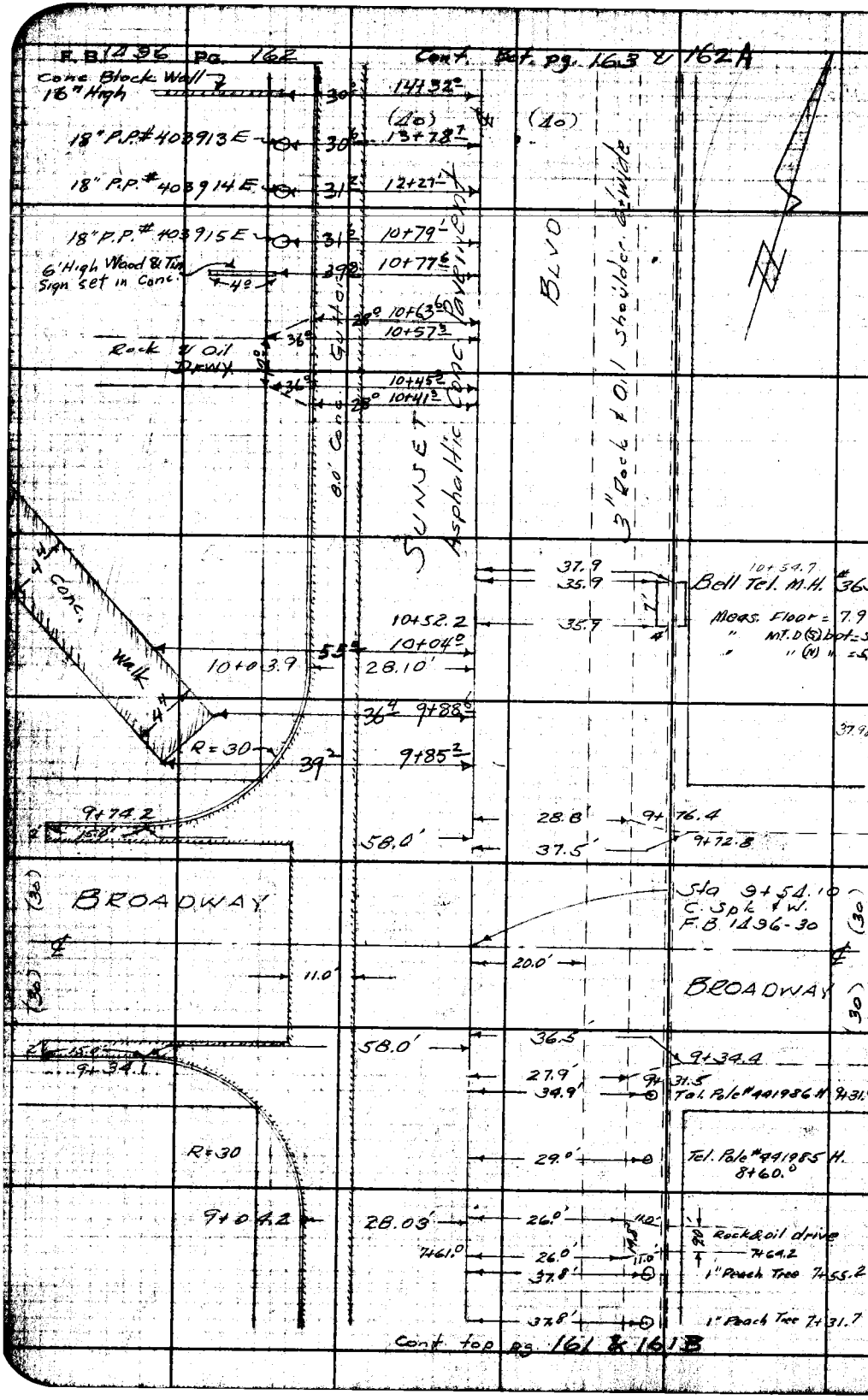

RETURN TO
LOS ANGELES COUNTY SURVEYOR
700 HALL OF RECORDS

Do not extend notes this side of this line.

Note: Any Additions or Changes on This Sheet Must Be Made or Circled in Red Ink With Date and Name of Person Making Change.

Notes Ck'd by	Survey of Daines St
Map No.	W. 01276 Tape No. 0100 Std. 68
Office Work	Surveyed by Wm C. MACK
Checked	Notes W.C.M. Date 3-17-49
Date	Indexed C. Johnson

F.B. 1496 Pg. 161A

Cont. Bot. of Pg. 161B



Cont. Top of Pg. 161

Note: Any Additions or Changes on This Sheet Must be Made or Circled in Red Ink With Date and Name of Person Making Change.

Do not extend notes this side of this line.

RETURN TO LOS ANGELES COUNTY SURVEYOR 700 HALL OF RECORDS

FORM 267 5M 5-46

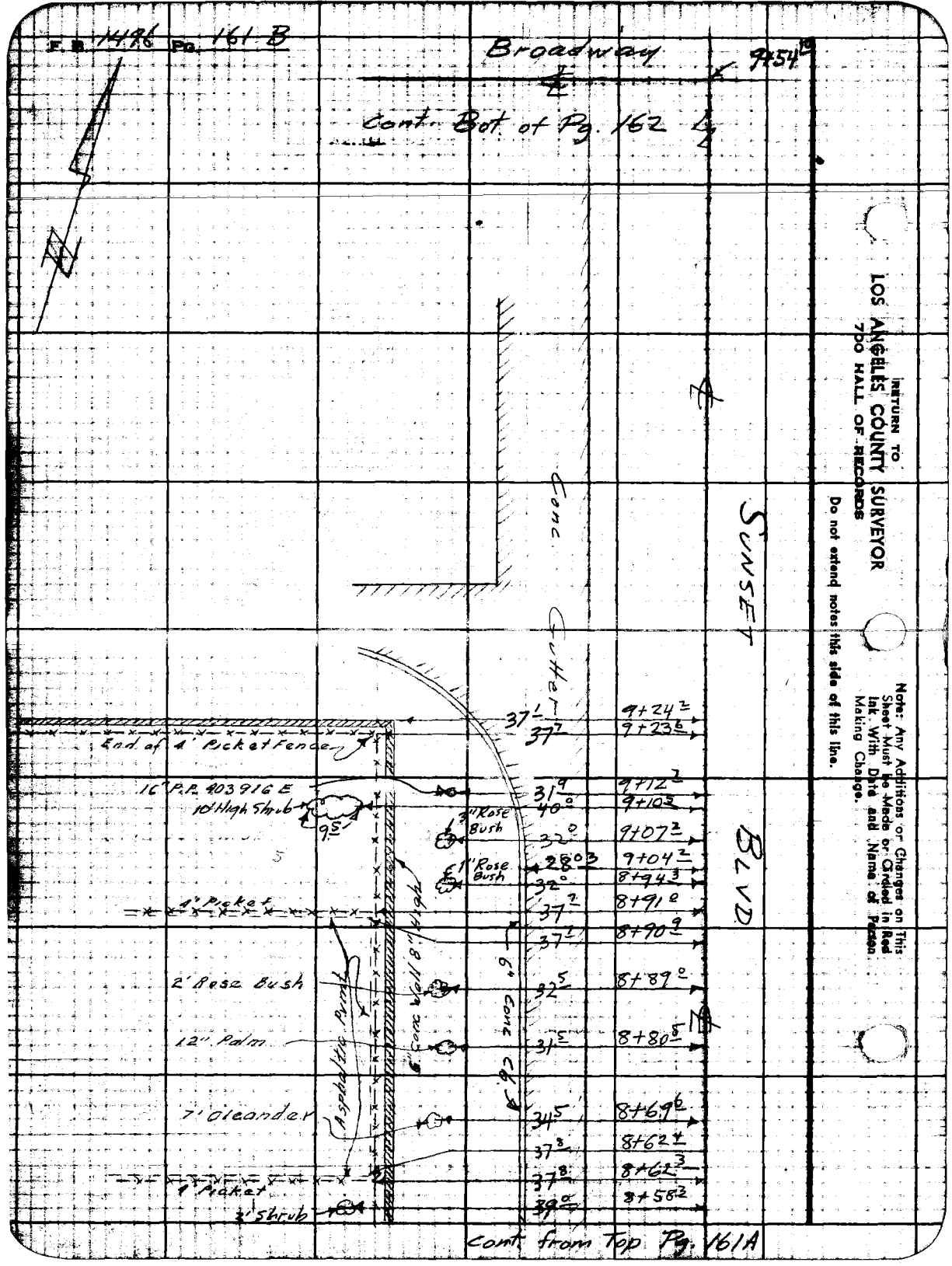
F.B. 1496 Pg. 161 B
Broadway
9+54
Cont. Bot. of Pg. 162
Conc. Gutter
SUNSET
BLVD
End of 4' Picket Fence
16" P.P. 403916 E
10' High Shrub
9.5
3" Rose Bush
1" Rose Bush
4' Picket
2' Rose Bush
12" Palm
7' Oleander
1' Picket
3' Shrub
Asphaltic Pvmt
6" Conc Wall 8" High
6" Conc Cb
37.1 9+24.2
37.7 9+23.6
31.9 9+12.7
40.0 9+10.5
32.0 9+07.2
28.03 9+04.2
32.0 8+94.3
37.7 8+91.0
37.1 8+90.9
32.5 8+89.0
31.5 8+80.5
34.5 8+69.6
37.8 8+62.4
37.8 8+62.3
39.0 8+58.2
Cont. from Top Pg. 161A
RETURN TO
LOS ANGELES COUNTY SURVEYOR
700 HALL OF RECORDS
Do not extend notes this side of this line.
Note: Any Additions or Changes on This Sheet Must be Made or Circled in Red Ink With Date and Name of Person Making Change.

Notes Ck'd by	Survey of Daines St.	F.B. 1496 Pg. 162A
Map No.	W.O. 1276 Tape No. 0700 Std. 68 °F	Cont bot Pg 162B
Office Work	Surveyed by Wm C. Mack	
Checked	Notes W.C.M. Date 3-18-49	
Date	Indexed C. Johnson	



Description	Conc Gutter	Sta.
Lawn Sprinkler	28.5	16+66.1
	40	[illegible]
Lawn Sprinkler	28.0	16+62.5
		16+58.7
Asphalt Drwy	35.0	16+49.7
Lawn Sprinkler	28.0	16+45.5
	33.9	16+48.8
3' Shrub	30.3	16+42.1
Sprinkler	33.8	16+37.4
	28.0	16+35.2
Asphalt Drwy	35.8	16+31.3
	35.8	16+22.8
	28.0	16+17.0
Lawn Sprinklers	28.5	16+14.9
	40.1	16+12.3
Lawn Sprinklers	28.5	16+04.0
	39.9	16+01.4
Lawn Sprinklers	28.5	15+93.0
	39.9	15+91.0
	28.0	15+92.4
	36.1	15+90.2
Asphaltic Drwy	40.0	15+81.6
5' Ch. Link Fence	36.1	15+81.8
	28.0	15+79.2
Row of 2' shrubs	30.5	15+79.6
Lawn Sprinkler	33.2	15+75.4
	38.0	15+66.9
Lawn Sprinklers	33.2	15+58.5
	33.0	15+50.2
	28.0	15+49.8
3" Curb Conc	35.6	15+45.1
Dirt Drwy Asphalt		
3" Curb Conc	36.0	15+35.0
3' Shrub	28.0	16+31.2
	37.7	15+32.2
14" PP 103925 E	30.3	15+27.2
10" Orange	37.7	15+24.2
8" Orange	37.6	15+04.3
	28.0	14+92.6
	36.3	14+88.3
Asphalt Drwy	36.8	14+79.3
	28.0	14+75.9

SUNSET BLVD

Note: Any Additions or Changes on This Sheet Must Be Made or Circled in Red Ink With Date and Name of Person Making Change.

Do not extend notes this side of this line.

RETURN TO LOS ANGELES COUNTY SURVEYOR 700 HALL OF RECORDS

FORM 247 5M 8-48

Cont Top Pg 162

F.B. 1496 Pg. 162 B

Live Oak Ave

Cont. Bot. Pg. 163

Item	Offset	Station
6" W.H.H.	29.9 / 48.0	18+77.8
3' Shrub	31.3	18+54.6
Guy Wire	29.9	18+44.7
3' Shrub	31.2	18+43.5
7' High Hedge	31.5	18+43.0
8" diam Shrub Tree	31.3	18+36.0
2' Shrub	36.2	18+33.5
8' Shrub	43.0	18+31.8
2' Shrub	34.1	18+29.7
6' Camelia	38.6	18+27.3
	31.1	18+22.0
16" P.P. #103910E	46.3	18+16.2
12' Oleander	33.4	18+15.0
2' Cactus Plant	37.5	18+07.4
2' Shrub / 3' Shrub	31.3	18+05.5
12' Shrub	32.0	18+02.0
2' Shrub	41.4	18+00.4
	35.2	17+97.4
	32.0	17+93.5
	32.0	17+92.0
3' Shrub		
3' Shrub	33.1	17+81.6
Pour of 2' Narcisus	32.5	17+76.5
8' Oleander	31.5	17+72.0
5' High Wood Rail Fence	32.5	17+69.5
2' Shrub	36.8	17+69.2
18" Apple Tree	31.8	17+34.0
3' High Hollow Cone Brick Wall	27.0	17+05.7
Lawn Sprinklers	28.5	16+98.2
	40.2	16+98.6
	40.2	16+89.1
8" Apricot	32.0	16+94.8
Gas Meter Box 3'8" x 2'2" W	40.8	16+80.7
Lawn Sprinklers	28.5	16+87.2
	40.3	16+79.7
12" P.P. #103924 E	30.5	16+79.2
Lawn Sprinklers	28.5	16+77.0
	40.4	16+69.5
	48.9	

Cont. Top of Pg. 162 A

SUNSET BLVD.

Curb

Gutter

Curb

Gutter

High Hedge

RETURN TO
LOS ANGELES COUNTY SURVEYOR
700 HALL OF RECORDS

Do not extend notes this side of this line.

Note: Any Additions or Changes on This Sheet Must be Made or Circled in Red Ink With Date and Name of Person Making Change.

Notes Ck'd by	Survey of DAINES ST.	F.B. 1496 Pg. 163
Map No.	W.O. 1276 Tape No. 695 Std. 68 °F	
Office Work	Surveyed by H. F. NAUMANN	
Checked	Notes H.R. STOCK Date 1-49	
Date	Indexed C. Johnson	

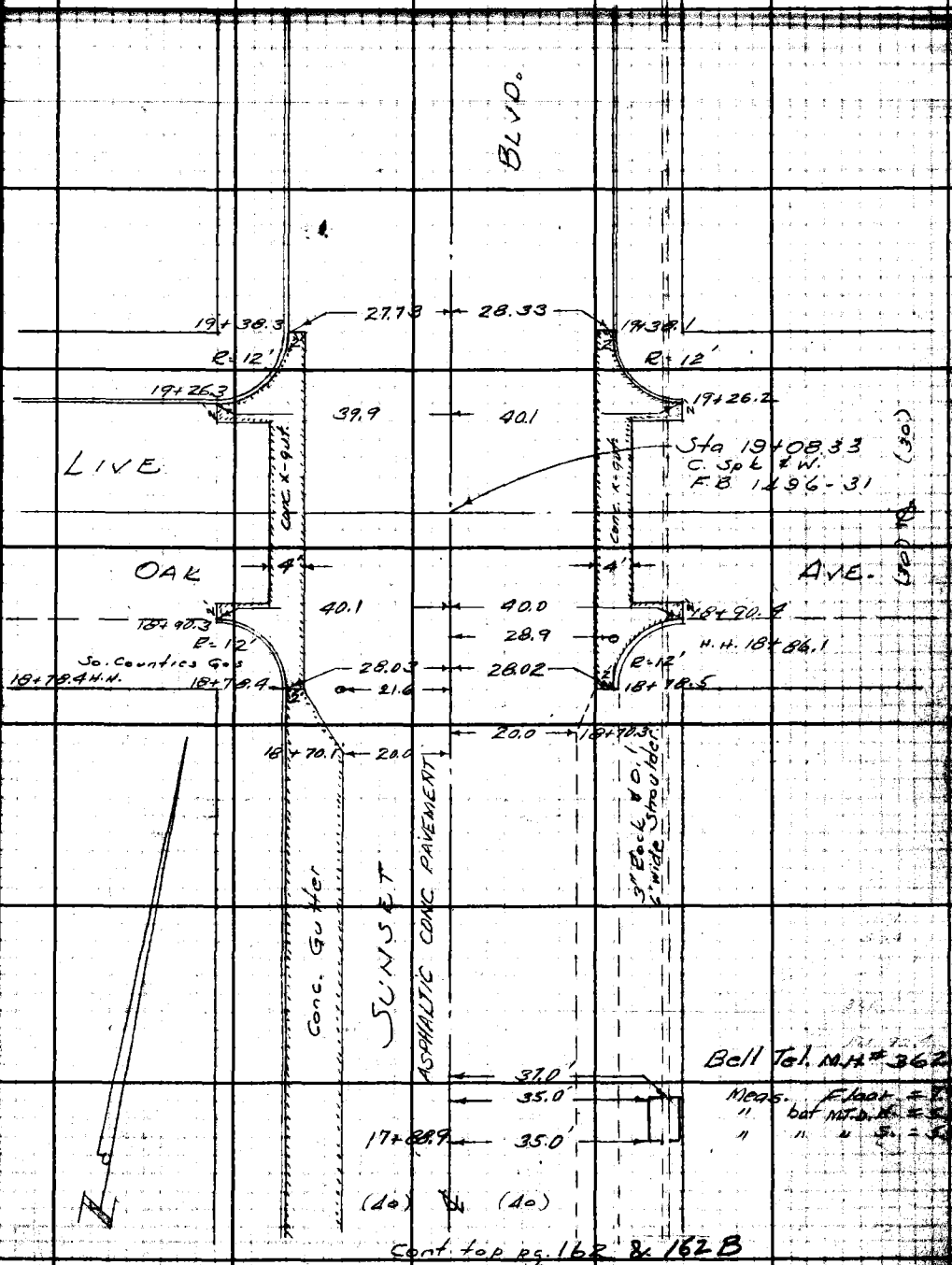

Cont. top pg. 162 & 162B

Note: Any Additions or Changes on this Sheet Must be Made or Circled in Red Ink With Date and Name of Person Making Change.

Do not extend notes this side of this line.

RETURN TO
LOS ANGELES COUNTY SURVEYOR
700 HALL OF RECORDS

FORM 247 SM 11-48

RETURN TO
LOS ANGELES COUNTY SURVEYOR
700 HALL OF RECORDS

Note: Any Additions or Changes on This Sheet Must Be Made or Circled in Red Ink With Date and Name of Person Making Change.

Do not extend notes this side of this line.

F.B. 1996 Pg. 164

Profile No. ____ Notes Red ____ Plotted ____ Job No. 1276 Division No. V F.B. 1496 Pg. 165

Date ____ Date ____ Survey of DAINES ST.

X-Sec. No. ____ Notes Chkd. LCM Checked ____ Survey by H. F. NAUMANN Notes H.R.S. Date 2-- 49

Date 2/25/49 Date ____ Map No. ____ Indexed J. C. Johnson Date NOV 20 '49

PROFILE & CROSS SECTIONS
on
SUNSET BLVD.
from
OLIVE ST.
to
LIVE OAK AVE

C.I. 1276

ELEV.

H.F. Naumann

F. S.

H. R. Stock
L.H. Rehl

H. I.

W.K. Challoner

B. S.

STATION

NOTE: ANY ADDITIONS OR CHANGES ON THIS SHEET MUST BE MADE OR CIRCLED IN RED INK, WITH DATE AND NAME OF PERSON MAKING CHANGE.

PLEASE RETURN TO
LOS ANGELES COUNTY SURVEYOR
700 HALL OF RECORDS

Do not extend notes this side of this line.

FORM 307 10M 10-46

FORM 307 10M 10-46

PLEASE RETURN TO
LOS ANGELES COUNTY SURVEYOR
700 HALL OF RECORDS

NOTE: ANY ADDITIONS OR CHANGES ON THIS SHEET MUST BE MADE OR CIRCLED IN RED INK, WITH DATE AND NAME OF PERSON MAKING CHANGE.

Do not extend notes this side of this line.

STATION	B. S.	H. I.	F. S.	ELEV.		
B.M. T.E. 43				353 31	B.M. T.E. 43 Elev. 353.307 F.B. 1488-30 Sunset Blvd. & Olive St. S.E. Cor. Bt. Spk. in cb. 6' W. of W. end C.R.	
	5 27	358 58				
0-64.2			13 99	344 59	37.2 R(E) Belltel M.H. (Floor)	Meas 7.9 Rod 6.09 13.99
0-60.7			12 69	345 89	37.2 " " " " (bot M.T.D.N.)	Meas 6.6 Rod 6.09 12.69
0+00			5 14	353 44	int. ℄'s Sunset Blvd & OLIVE ST.	
			5 61	352 97	20' E. ℄ "	
			5 77	352 81	26' " F.L. ℄ "	
			5 28	353 30	50' " ℄	
			5 35	353 23	100' " ℄ "	
			5 4	353 2	30' L(N) P/L	
			5 89	352 69	200' R ℄ "	
			5 8	352 8	30' L(N) P/L	
			5 50	353 08	20' W. E. edge x-gut ℄ "	
			5 83	352 75	28' " ℄ " ℄ "	
			5 78	352 80	31' " W. edge " ℄ "	
			5 22	353 36	50' " ℄ "	
			4 64	353 94	100' " ℄ "	

F.B. 1496 PG. 166 Job No. 1276 Division No. V Notes Red. Plotted No. Profile
Survey of DAINES ST. Date Date X-Sec.
Survey by H. F. NAUMANN Notes H.R. Stock Notes Chkd. Checked No.
Indexed E. C. Johnson Date Date

76L298 307 3M 11-48

PLEASE RETURN TO
LOS ANGELES COUNTY SURVEYOR
726 HIGGINS BLDG.

NOTE: ANY ADDITIONS OR CHANGES ON THIS SHEET MUST BE MADE OR CIRCLED IN RED INK, WITH DATE AND NAME OF PERSON MAKING CHANGE.

Do not extend notes this side of this line.

STATION	B. S.	H. I.	F. S.	ELEV.	
0+00		358 58			int. ℄'s Sunset Blvd & OLIVE ST.
					100' W. ℄ "
			5 28	353 30	16.7' R(N) bot bank
			3 9	354 7	17.7 " top "
			3 7	354 9	30' " P/L
			4 49	354 09	182' W. ℄
			4 91	353 67	15' R(N)
			4 0	354 6	22' "
			3 8	354 8	30' " P/L
0+18.1			5 47	353 11	58.0 L(W) gut W end N.W.C.R.
"			4 82	353 76	" " Tcb " " "
0+30			4 71	353 87	℄
0+30			4 8	353 8	40' R(E) P/L
0+48.2			5 15	353 43	28.02 L(W) gut, N end N.W.C.R.
"			4 49	354 09	" " Tcb. " "
0+50			4 42	354 16	℄
1+00			3 75	354 83	℄
"			4 23	354 35	20' R(E) edge A.C. pvt
"			4 64	353 94	25' " gut
"			3 8	354 8	30' "
"			3 7	354 9	40' " P/L

Profile Notes Red. Plotted Job No. 1276 Division No. ✓ F.B. 1496 Pg. 167
No. Date Date Survey of DAINES ST.
X-Sec. Notes Chkd. Checked Survey by M. F. NAUMANN Notes H.R.S. Date
No. Date Date Map No. Checked Johnson Date

78L298 307 3M 11-48

PLEASE RETURN TO
LOS ANGELES COUNTY SURVEYOR
726 HIGGINS BLDG.

NOTE: ANY ADDITIONS OR CHANGES ON THIS SHEET MUST BE MADE OR CIRCLED IN RED INK, WITH DATE AND NAME OF PERSON MAKING CHANGE.

Do not extend notes this side of this line.

STATION	B. S.	H. I.	F. S.	ELEV.		
1+00		358 58				℄
"			4 12	354 46	20' L(W) edge conc. gut	
"			4 44	354 14	28' " gut	
"			3 79	354 79	" " Tcb	
1+50			3 09	355 49		℄
T.P.			3 30	355 28	T.P.	
	7 45	362 73				
2+00			6 50	356 23		℄
"			6 98	355 75		20' R(E) edge A.C. pit
"			7 32	355 41		25' " gut
"			6 5	356 2		29' "
"			6 8	355 9		40' " Ph
"			6 86	355 87	20' L(W) edge conc. gut	
"			7 25	355 48	28.0' " gut	
"			6 61	356 12	" " Tcb	
2+50			5 82	356 91		℄
2+748			6 18	356 55	28.0' L(W) gut Sand S.W. C.R.	
"			5 52	357 21	" " Tcb " " "	
3+00			5 14	357 59		℄
"			5 66	357 07		20' R(E) edge A.C. pit

F.B. 1496 Pg. 168
Job No. 1276 Division No. V Notes Red. Plotted Profile
Survey of DAINES ST. Date Date No.
Survey by H. F. NAUMANN Notes H.R. Stock Notes Chkd. Checked X-Sec.
Indexed C. Johnson Date Date No.

76L298 307 3M 11-48

PLEASE RETURN TO
LOS ANGELES COUNTY SURVEYOR
726 HIGGINS BLDG.

NOTE: ANY ADDITIONS OR CHANGES ON THIS SHEET MUST BE MADE OR CIRCLED IN RED INK, WITH DATE AND NAME OF PERSON MAKING CHANGE.

Do not extend notes this side of this line.

STATION	B. S.	H. I.	F. S.	ELEV.		
		362.73				
3+00			6.05	356.68		25' R(E) gut
"			5.2	357.5		29' "
"			5.4	357.3		40' " P/L
"			5.7	357.0		100' "
"			6.2	356.5		200' "
"			6.2	356.5		300' "
3+04.6			5.62	357.11	58' L(W) gut W. end S.W.C.R.	
"			4.95	357.78	" " TCB " "	"
3+19.66			4.90	357.83	int. ℄'s Sunset Blvd & Nadine St.	
			5.20	357.53	20' L edge conc x-gutter ℄	" "
			5.53	357.20	28' " F.L. " ℄	" "
			5.42	357.31	31' " edge " ℄	" "
			5.00	357.73	50' " ℄	" "
			4.46	358.27	100' " ℄	" "
			4.81	357.92	13.5' R(N) edge pvt.	
			3.8	358.9	25' " P/L	
			5.06	357.67	13.5' L(S) edge pvt.	
			4.4	358.3	25' " P/L	
			4.00	358.73	200' L ℄	" "
			4.35	358.38	13.5' R(N) edge pvt.	

Profile No.____ Date____ X-Sec. No.____ Date____

Notes Red____ Date____ Notes Chkd____ Date____

Plotted____ Date____ Checked____ Date____

Job No. 1276 Division No. 4 Survey of DAINES ST.

Survey by M. E. MAUMANN Notes 4 RS Date 2-5-49

Map No.____ Indexed J. [illegible] Date____

F.B. 1276 PG. 169

76L298 307 3M 11-48

PLEASE RETURN TO
LOS ANGELES COUNTY SURVEYOR
726 HIGGINS BLDG.

NOTE: ANY ADDITIONS OR CHANGES ON THIS SHEET MUST BE MADE OR CIRCLED IN RED INK, WITH DATE AND NAME OF PERSON MAKING CHANGE.

Do not extend notes this side of this line.

STATION	B. S.	H. I.	F. S.	ELEV.		
3+19.66		362.73			int ℄'s Sunset Blvd & Nadine St.	
					200' L	℄ " "
			3.0	359.7	25' R(N) P/L	
			4.58	358.15	135 L(S) F.L.	
			3.8	358.9	" P/L	
3+34.7			5.14	357.59	57.9 L(W) gut. W end N.W.C.R.	
"			4.50	358.23	Tcb. " "	
3+50			4.49	358.24	℄	
3+64.5			4.93	357.80	28.04 L(W) gut. N end N.W.C.R.	
"			4.27	358.46	" " Tcb. " " "	
4+00			3.80	358.93	℄	
"			4.25	358.48		20' R(E) edge A.C. Pit.
"			4.72	358.01		25' " F.L.
"			4.2	358.5		29' "
"			4.3	358.4		40 " P/L
"			4.15	358.58	20' L(W) edge conc. gut.	
"			4.48	358.25	28.0' " gut.	
"			3.83	358.90	" " Tcb.	
4+50			3.10	359.63	℄	

F.B. 1496 PG. 170 Job No. 1276 Division No. V Notes Red. Plotted No. Profile
Survey of DAINES ST. Date Date X-Sec.
Survey by H. F. NAUMANN Notes H.R. Stock Notes Chkd. Checked No.
Indexed E. C. Job Date Date

76L298 307 3M 11-46

PLEASE RETURN TO
LOS ANGELES COUNTY SURVEYOR
726 HIGGINS BLDG.

NOTE: ANY ADDITIONS OR CHANGES ON THIS SHEET MUST BE MADE OR CIRCLED IN RED INK, WITH DATE AND NAME OF PERSON MAKING CHANGE.

Do not extend notes this side of this line.

STATION	B. S.	H. I.	F. S.	ELEV.		
		362 73				
T.P.			370	359.03	T.P.	
	714	366 17				
4+80.1			12 16	354.01	37.0 R(E) Bell tel M.H. (M.T.D.S. bot)	meas 5.17 Rod 6.96 12.16
4+83.6			14 36	351.81	" " " " (Floor)	meas 7.9 Rod 6.96
4+87.0			12 36	353.81	" " " " (M.T.D. bot. N)	meas 3.5 Rod 6.96 12.36
5+00			5 88	360.29		℄
"			6 31	359.86		20' R(E) edge A.C. pvt.
"			6 70	359.47		25' " F.L.
"			5 8	360.4		29' "
"			6 2	360.0		40' " P/L
"			6 25	359.92	20' L(W) edge Conc gut.	
"			6 56	359.61	28' " gut	
"			5 90	360.27	" " T.C.B.	
5+50			5 18	360.99		℄
5+66±			4 95	361.22	int ℄ Sunset Blvd & lot line East	
			5 0	361.2	40' E P/L	" "
			5 6	360.6	100' "	" "
			5 7	360.5	200' "	
			5 8	360.4	266 " P/L & bk lot line East	

Profile No. ____ X-Sec. ____ Notes Red ____ Date ____ Notes Chkd ____ Date ____ Plotted ____ Date ____ Checked ____ Date ____ Job No. 1276 Division No. Y Survey of PALMES ST Survey by W. F. KAUMANN Notes HRS Date 2-[illegible] Map No. ____ Indexed Job [illegible] Date ____ F.B. [illegible] Pg. 171

76L298 307 3M 11-48

PLEASE RETURN TO
LOS ANGELES COUNTY SURVEYOR
726 HIGGINS BLDG.

NOTE: ANY ADDITIONS OR CHANGES ON THIS SHEET MUST BE MADE OR CIRCLED IN RED INK, WITH DATE AND NAME OF PERSON MAKING CHANGE.

Do not extend notes this side of this line.

STATION	B. S.	H. I.	F. S.	ELEV.		
		366 17				
6+00			4 50	361 67		℄
"			4 92	361 25		20' R(E) edge A.C. pvt.
"			5 37	360 80		25' " F.L.
"			4 5	36 17		29' "
"			4 4	36 18		40' " P/L
"			4 82	361 35	20' L(W) edge conc. gut.	
"			5 19	360 98	28' " gut.	
"			4 54	361 63	" " T.Cb.	
6+50			3 77	362 40		℄
7+00			3 09	363 08		℄
"			3 56	362 61		20' R(E) edge A.C. pvt.
"			3 92	362 25		25' " F.L.
"			3 1	363 1		29' "
"			3 1	363 1		40' " P/L
"			3 49	362 68	20' L(W) edge Conc. gut.	
"			3 82	362 35	28' " gut.	
"			3 17	363 00	" " T.Cb.	
T.P.			3 18	362 99	T.P.	
	6 22	369 21				

F.B. 9496 Pg. 172
Job No. 1276 Division No. V Notes Red. Plotted Date No. Profile
Survey of DAINES ST. Date X-Sec.
Survey by H. F. NAUMANN Notes H.R. Stock Notes Chkd. Checked Date No.
Indexed R. C. Johnson Date

76L298 307 3M 11-48

PLEASE RETURN TO
LOS ANGELES COUNTY SURVEYOR
726 HIGGINS BLDG.

NOTE: ANY ADDITIONS OR CHANGES ON THIS SHEET MUST BE MADE OR CIRCLED IN RED INK, WITH DATE AND NAME OF PERSON MAKING CHANGE.

Do not extend notes this side of this line.

STATION	B. S.	H. I.	F. S.	ELEV.		
		369 21				
7+50			5 50	363 71		℄
7+73±			5 21	364 00	int ℄ Sunset Blvd & lot line East	
			5 5	363 7	40' (E) P/L	
			5 8	363 4	100' "	
			6 4	362 8	167' ± " P/L int lot line North	
			6 4	362 8	200' "	
			6 4	362 8	267' " " & bk lot " East	
8+00			4 80	364 41		℄
"			5 24	363 97		20' R(E) edge AC pvt.
"			5 62	363 59		25' " F.L.
"			5 0	364 2		29' "
"			5 1	364 1		40' " P/L
"			5 20	364 01	20' L(W) edge conc. gut	
"			5 47	363 74	28' " gut	
"			4 72	364 49	" " Tcb	
8+50			4 10	365 11		℄
T.P.			4 29	364 92	T.P.	
	6 44	371 36				

Profile Notes Red ____ Plotted ____ Job No. 1276 Division No. V
No. ____ Date ____ Date ____ Survey of DAINES ST.
X-Sec. Notes Chkd ____ Checked ____ Survey by H. F. NAUMANN Notes H.R.S. Date 2-49
No. ____ Date ____ Date ____ Map No. ____ Indexed Job Name ____ Date ____

F.B. 7496 Pg. 173

76L298 307 3M 11-48

PLEASE RETURN TO:
LOS ANGELES COUNTY SURVEYOR
726 HIGGINS BLDG.

NOTE: ANY ADDITIONS OR CHANGES ON THIS SHEET MUST BE MADE OR CIRCLED IN RED INK, WITH DATE AND NAME OF PERSON MAKING CHANGE.

Do not extend notes this side of this line.

STATION	B. S.	H. I.	F. S.	ELEV.		
		371.36				
9+00			5.57	365.79		℄
"			6.04	365.32		20' R(E) edge A.C. pvt
"			6.39	364.97		25' " F.L.
"			5.6	365.8		29' "
"			5.9	365.5		40' " P/L
"			5.92	365.44	20' L(W) edge Conc gut	
"			6.25	365.11	28' " gut.	
"			5.62	365.74	" " Tcb.	
9+04.2			6.16	365.20	28.03 L(W) gut S end S.W.C.R.	
"			5.50	365.86	" " Tcb.	" " "
9+24.1			5.24	366.12		℄
"			5.2	366.2		40' R(E) P/L
"			5.1	366.3	40' L(W) P/L	
9+34.1			5.23	366.13	58.0 " gut W end S.W.C.R.	
"			4.58	366.78	" " Tcb. " "	
9+50			4.91	366.45		℄
9+54.10			4.85	366.51	int. ℄'s Sunset Blvd. & Broadway	
			5.22	366.14	20' E edge A.C.	℄ "
			5.37	365.99	25' " F.L. x-gut	℄ "
			4.97	366.39	50' "	℄ "

F.B. 9496 Pg. 174 Job No. 1276 Division No. V Notes Red. Plotted Profile
Survey of DAINES ST. Date Date No.
Survey by H. F. NAUMANN Notes H.R. Stock Notes Chkd. Checked X-Sec.
Indexed [illegible] Date Date No.

76L298 307 3M 11-48

PLEASE RETURN TO
LOS ANGELES COUNTY SURVEYOR
726 HIGGINS BLDG.

NOTE: ANY ADDITIONS OR CHANGES ON THIS SHEET MUST BE MADE OR CIRCLED IN RED INK, WITH DATE AND NAME OF PERSON MAKING CHANGE.

Do not extend notes this side of this line.

STATION	B. S.	H. I.	F. S.	ELEV.	
9+54.10		371 36			int. ℄s Sunset Blvd & Broadway
			5 14	366 22	100' (E) ℄ "
			6 1	365 3	30' R(S) P/L
			4 7	366 7	30' L(N) "
			5 08	366 28	200' (E) ℄ "
			5 9	365 5	30' R(S) P/L
			4 9	366 5	30' L(N) "
			5 27	366 09	300' (E) ℄ "
			6 5	364 9	30' R(S) P/L
			4 8	366 6	30' L(N) "
			5 15	366 21	20' (W) edge x-gut ℄ "
			5 41	365 95	28' " ℄ x-gut ℄ "
			5 37	365 99	31' " edge " ℄ "
			4 61	366 75	50' " ℄ "
			4 15	367 21	100' " ℄ "
			4 46	366 90	20' R(N) edge pvt bot bank
			3 7	367 7	21' " top bank
			3 1	368 3	30'
			4 89	366 47	20' L(S) gut
			4 26	367 10	" " TCb
			4 0	367 4	30' " P/L

Profile Notes Red ____ Plotted ____ Job No. 1276 Division No. V
No. ____ Date ____ Date ____ Survey of DAMES ST.
X-Sec. Notes Chkd. ____ Checked ____ Survey by H. F. NAUMANN Notes H.R.S. Date 2-
No. ____ Date ____ Date ____ Map No. ____ Indexed John [illegible] Date ____

F.B. 7496 Pg. 175

76L298 307 3M 11-48

PLEASE RETURN TO
LOS ANGELES COUNTY SURVEYOR
726 HIGGINS BLDG.

NOTE: ANY ADDITIONS OR CHANGES ON THIS SHEET MUST BE MADE OR CIRCLED IN RED INK, WITH DATE AND NAME OF PERSON MAKING CHANGE.

Do not extend notes this side of this line.

STATION	B. S.	H. I.	F. S.	ELEV.	
9+54.10		371.36			Mt. ℄'s Sunset Blvd & Broadway
			3.70	367.66	200'
			3.95	367.41	20' R(N) edge pit
			1.5	369.9	28' "
			1.2	370.2	30' " P/L
			4.49	366.87	20' L(W) gut
			3.84	367.52	" " Tcb
			3.5	367.9	30' " P/L
9+74.2			4.77	366.59	58.0 L(W) gut Wend N.W.C.R.
"			4.13	367.23	" " Tcb " "
10+00			4.11	367.25	℄
"			4.50	366.86	20' R(E) edge A.C. pit
"			4.81	366.55	25' " E.L.
"			4.1	367.3	29' "
"			4.0	367.4	40' " P/L
"			4.32	367.04	20' L(W) edge Conc. gut
10+03.9			4.67	366.68	28.10 L(W) gut Nend N.W. C.R.
"			4.02	367.34	" " Tcb " " "
B.M. T.E. 48			3.86	367.50	B.M.T.E. 48 Elev. 367.50 F.B. 1488-31
					Sunset Blvd & Broadway N.W. Cor.
	7.19	374.69			Bt. spk. in Cb. 9' N. of N. end C.R.

F.B. 1496 PG. 176 Job No. 1276 Division No. V Notes Red. Plotted No. Profile
Survey of DAINES ST. Date Date No. X-Sec.
Survey by H. F. NAUMANN Notes H.R. Stock Notes Chkd. Checked
Indexed R. C. Jolliffe Date Date No.

76L298 307 3M 11-48

PLEASE RETURN TO
LOS ANGELES COUNTY SURVEYOR
726 HIGGINS BLDG.

NOTE: ANY ADDITIONS OR CHANGES ON THIS SHEET MUST BE MADE OR CIRCLED IN RED INK, WITH DATE AND NAME OF PERSON MAKING CHANGE.

Do not extend notes this side of this line.

STATION	B. S.	H. I.	F. S.	ELEV.	
		374 69			
10+50			6 53	368 16	℄
10+52.2			11 88	362 81	37.9' R(E) Bot/Tol MH [MTD (S)] bot. meas 5.4 Rod 6.44 meas 11.88
10+55.7			14 34	360 35	" " " " (Elev) bot. Rod 6.94 14.34
10+59.2			12 04	362 65	" " " " (MTD (N)) meas 5.6 Rod 6.44 12.04
11+00			5 61	369 08	℄
"			6 05	368 64	20' R(E) edge A.C. out
"			6 56	368 13	25' " E.L.
"			5 5	369 2	30' "
"			5 7	369 0	40' " P.L.
"			5 93	368 76	20' (W) edge conc out
"			6 31	368 38	28' " out
"			5 66	369 03	" " TCB
11+50			4 68	370 01	℄
12+00			3 81	370 88	℄
			4 29	370 40	20' R(E) edge A.C. out
			4 74	369 55	25' " E.L.
			4 1	370 6	30' "
			3 8	370 9	40' " P.L.
			4 12	370 57	20' (W) edge Conc out
			4 51	370 18	28' " out

Profile No. ____ Notes Red ____ Plotted ____ Job No. 1276 Division No. 1
X-Sec. No. ____ Date ____ Date ____ Survey of DAINES ST
Notes Chkd ____ Date ____ Checked ____ Date ____ Survey by R. F. NAUMANN Notes R. F. Naumann
Map No. ____ Indexed ____ Date ____

F.B. 1276 Pg. 122

76L298 307 3M 11-48

PLEASE RETURN TO
LOS ANGELES COUNTY SURVEYOR
726 HIGGINS BLDG.

NOTE: ANY ADDITIONS OR CHANGES ON THIS SHEET MUST BE MADE OR CIRCLED IN RED INK, WITH DATE AND NAME OF PERSON MAKING CHANGE.

Do not extend notes this side of this line.

STATION	B. S.	H. I.	F. S.	ELEV.		
		374 69				
12+00			3 85	370 84	28' L(W) T.Cb.	
12+50			2 91	371 78		℄
T.P.			3 09	371 60	T.P.	
	7 71	379 31				
13+00			6 65	372 66		℄
"			7 15	372 16		20' R(E) edge A.C. pit
"			7 61	371 70		25' " FL
"			6 9	372 4		29' "
"			6 8	372 5		40' "
"			7 00	372 31	20' L(W) edge Conc. gut.	
"			7 32	371 99	28' " gut	
"			6 68	372 63	" " Tcb	
13+50			5 79	373 52		℄
14+00			4 93	374 38		℄
"			5 37	373 94		20' R(E) edge A.C. pit
"			5 78	373 53		25' " FL
"			4 8	374 5		30' "
"			4 6	374 7		40' " Pk
"			4 9	374 4		100' "

Profile
Survey of DAINES ST Job No. 1276 Division No. V Notes Red Plotted No.
Survey by H. F. NAUMANN Notes H. R. Stock Date Date X-Sec.
Indexed A. C. Johnson Date Notes Chkd Checked Date No.

76L298 307 3M 11-48

PLEASE RETURN TO
LOS ANGELES COUNTY SURVEYOR
726 HIGGINS BLDG.

NOTE: ANY ADDITIONS OR CHANGES ON THIS SHEET MUST BE MADE OR CIRCLED IN RED INK, WITH DATE AND NAME OF PERSON MAKING CHANGE.

Do not extend notes this side of this line.

STATION	B. S.	H. I.	F. S.	ELEV.		
		379.31				
14+00			5.9	373.4		200' R(E)
"			6.6	372.7		300' "
"			5.26	374.05	20' L(W) edge Conc. gut	
"			5.64	373.67	28' " gut.	
"			4.97	374.34	" " Tcb.	
"			5.4	373.9	40' " P/L	
"			5.2	374.1	100' "	
"			4.2	375.1	200' "	
"			2.8	376.5	300' "	
14+50			4.11	375.20		℄
15+00			3.45	375.86		℄
"			3.89	375.42		20' R(E) edge A.C. gut.
"			4.27	375.04		25' " F.L.
"			3.8	375.5		29' "
"			3.2	376.1		40' " P/L
"			3.76	375.55	20' L(W) edge Conc. gut.	
"			4.12	375.19	28' " gut.	
"			3.47	375.84	" " Tcb.	
15+50			2.80	376.51		℄

Profile Notes Red ____ Plotted ____ Job No. 1276 Division No. V F.B. 1496 Pg. 17
No. ____ Date ____ Date ____ Survey of DAINES ST.
X-Sec. Notes Chkd ____ Checked ____ Survey by H. F. NAUMANN Notes H.R.S. Date 2-[illegible]-49
No. ____ Date ____ Date ____ Map No. ____ Indexed [illegible] Date ____

76L298 307 3M 11-48

PLEASE RETURN TO
LOS ANGELES COUNTY SURVEYOR
726 HIGGINS BLDG.

NOTE: ANY ADDITIONS OR CHANGES ON THIS SHEET MUST BE MADE OR CIRCLED IN RED INK, WITH DATE AND NAME OF PERSON MAKING CHANGE.

Do not extend notes this side of this line.

STATION	B. S.	H. I.	F. S.	ELEV.		
		379.31				
T.P.			3.04	376.27	T.P.	
	7.13	383.40				
16+00			6.19	377.21		℄
"			6.61	376.79		20' R(E) edge A.C. pvt.
"			7.02	376.38		25' " F.L.
"			6.4	377.0		29' "
"			6.2	377.2		40' " P/L
"			6.53	376.87	20' L(W) edge Conc. gut.	
"			6.86	376.54	28' " gut.	
"			6.18	377.22	" " T.Cb.	
16+50			5.50	377.90		℄
17+00			4.80	378.60		℄
"			5.24	378.16		20' R(E) edge A.C. pvt.
"			5.73	377.67		25' " F.L.
"			5.1	378.3		29' "
"			4.9	378.5		40' "
"			5.5	377.9		100' "
"			6.4	377.0		200' "
"			6.5	376.9		235' " bk lot line
"			5.16	378.24	20' L(W) edge conc. gut	

Profile
Plotted ____ No. ____
Date ____ X-Sec.
Checked ____ No. ____
Date ____

Job No. 1276 Division No. V Notes Red. ____ Date ____
Survey of DAINES ST. Notes Chkd. ____ Date ____
Survey by H. F. NAUMANN Notes H.R. Stock Date ____
Indexed E. C. Johnson

Pg. 180
496

76L296 307 3M 11-48

PLEASE RETURN TO
LOS ANGELES COUNTY SURVEYOR
726 HIGGINS BLDG.

NOTE: ANY ADDITIONS OR CHANGES ON THIS SHEET MUST BE MADE OR CIRCLED IN RED INK, WITH DATE AND NAME OF PERSON MAKING CHANGE.

Do not extend notes this side of this line.

STATION	B. S.	H. I.	F. S.	ELEV.		
		383.40				
17+00			5.50	377.90	28' ℄(W) gut.	
"			4.87	378.53	" " T.C.b.	
17+06±			4.71	378.69	int. ℄ Sunset Blvd & lot line West	
			4.6	378.8	40' W P/L	
			3.9	379.5	100' "	
			2.7	380.7	200' "	
			2.6	380.8	210' " P/L & BL lot line West	
17+50			9.14	379.26	℄	
17+88.9			9.14	374.26	37.0 R(E) Bell Tel M.H. [M.T.D (S)] bot	Meas. 5.5 Rod 3.64 9.14
17+92.4			11.54	371.86	" " " " " (Floor)	Meas. 7.9 Rod 3.64 11.54
17+95.9			9.14	374.26	" " " " " [M.T.D (W)] bot.	Meas. 4.5 Rod 3.64 9.14
18+00			3.96	379.94	℄	
"			3.89	379.51		20' R(E) edge A.C. prt.
"			4.26	379.14		25' " F.L.
"			3.3	380.1		29' "
"			3.6	379.8		40' " P/L
"			3.89	379.56	20' ℄(W) edge Conc. gut.	
"			4.22	379.18	28' " gut.	
"			3.57	379.83	" " T.C.b.	
18+50			2.84	380.56	℄	

Profile No. ____ Notes Red ____ Plotted ____ Job No. 1276 Division No. K
X-Sec. No. ____ Date ____ Date ____ Survey of DALNES ST.
Notes Chkd ____ Checked ____ Survey by H. F. NAUMANN Notes H.R.S. Date 2-
Date ____ Date ____ Map No. ____ Map C. T. S. Sandoire

F.B. 1496 Pg. 18

76L296 307 3M 11-48

PLEASE RETURN TO
LOS ANGELES COUNTY SURVEYOR
726 HIGGINS BLDG.

NOTE: ANY ADDITIONS OR CHANGES ON THIS SHEET MUST BE MADE OR CIRCLED IN RED INK, WITH DATE AND NAME OF PERSON MAKING CHANGE.

Do not extend notes this side of this line.

Profile No. ____ X-Sec. No. ____
Plotted ____ Date ____ Checked ____ Date ____
Notes Red ____ Date ____ Notes Chkd ____ Date ____
Division No. V Job No. 1276 Notes H.R. Stock
Survey of DAWES ST.
Survey by H. F. NAUMANN
Indexed R. C. Johnston
P.B. 182 Pg. 182

STATION	B. S.	H. I.	F. S.	ELEV.		
		383.40				
T.P.			1.84	381.56	T.P.	
	4.40	385.96				
18+78.3			5.19	380.77		℄
"			5.0	381.0		40' R(E) P/L
"			4.6	381.4	40' L(W) P/L	
18+78.5			5.82	380.14		28.02 R(E) gut. Seed S.E.C.R.
"			5.18	380.78		" " Tcb. " "
18+78.9			5.82	380.14	28.03 L(W) gut. seed S.W.C.R.	
"			5.12	380.84	" " Tcb. "	"
18+90.4			5.53	380.43		40.0 R(E) gut Feed S.E.C.R.
"			4.91	381.05		" " Tcb " " "
18+90.3			5.50	380.46	40.1 L(W) gut. Weed S.W.C.R.	
"			4.94	381.02	" " Tcb. "	"
19+00			5.01	380.95		℄
19+08.33			4.93	381.03	int. ℄'s Sunset Blvd & Live Oak Ave.	
			5.39	380.57	26' (E) edge conc x gut ℄	" " "
			5.40	380.56	22' " ℄ " " ℄	" " "
			5.38	380.58	30' " edge " " ℄	" " "
			4.92	381.04	50' " ℄	" " "

76L298 307 3M 11-48

PLEASE RETURN TO
LOS ANGELES COUNTY SURVEYOR
726 HIGGINS BLDG.

NOTE: ANY ADDITIONS OR CHANGES ON THIS SHEET MUST BE MADE OR CIRCLED IN RED INK, WITH DATE AND NAME OF PERSON MAKING CHANGE.

Do not extend notes this side of this line.

STATION	B. S.	H. I.	F. S.	ELEV.					
19408.33		385.96			Int. of Sunset Blvd & Ave Oak Ave				
			483	381.13	100' E	℄	"	"	"
			48	381.1	30' R(S). P/L				
			510	380.86	200' E	℄	"	"	"
			54	380.6	30' R(S). P/L				
			518	380.78	300' E	℄	"	"	"
			61	379.9	30' R(S). P/L				
			540	380.56	26' (W.) edge conc. x-gut	℄	"	"	"
			542	380.54	28' " ℄ " "	℄	"	"	"
			538	380.58	30' " edge " "	℄	"	"	"
			460	381.36	50' "	℄	"	"	"
			424	381.72	100' "	℄	"	"	"
			44	381.6	30' L(S). P/L				
			369	382.32	200' "	℄	"	"	"
			36	382.4	30' L(S). P/L				
			314	382.82	300' (W)	℄	"	"	"
			370	382.26	19' L(S) bot. bank				
			22	383.8	16' " top. "				
			23	383.7	30' " P/L				

Profile No. ____ Notes Red ____ Plotted ____ Job No. 1276 Division No. 1
X-Sec. No. ____ Date ____ Date ____ Survey of PALMES ST.
Notes Chkd ____ Date ____ Checked ____ Date ____ Survey by H. R. NAUMANN Notes H. R. S. Date 2-
Map No. ____ Index ____ Index J. O. [illegible]

F.B. 1492 Pg. 183

76L298 307 3M 11-48

PLEASE RETURN TO
LOS ANGELES COUNTY SURVEYOR
726 HIGGINS BLDG.

NOTE: ANY ADDITIONS OR CHANGES ON THIS SHEET MUST BE MADE OR CIRCLED IN RED INK, WITH DATE AND NAME OF PERSON MAKING CHANGE.

Do not extend notes this side of this line.

STATION	B. S.	H. I.	F. S.	ELEV.		
BM.		385.96				
T.E. 29			4.40	38156	B.M.T.E. 29 Elev. 381.562	F.B. 1488-24
					Live Oak Ave. & Sunset Blvd., N.W. Cor.	
					Bt. spk. in ch. 17' W. of W. end C.R.	

F.B. 1492 184 Job No. 1276 Division No. V Notes Red Date Plotted Date No. Profile
Survey of DAINES ST. Date Checked Date No. X-Sec.
Survey by H. F. NAUMANN Notes H.R. Stock Notes Chkd. Date
Indexed E. C. Johnson Date

Notes Ck'd by	Survey of Daines St.
Mark No.	W. O. [illegible]
Office Work	Surveyed by [illegible]
Checked	Notes [illegible] Date 3-2-49
Date	Indexed [illegible]

F.B. 1496 Pg. 1[illegible]

NOV 30 '50

C.I. 1278

DAINES ST.

TOPOGRAPHY

on

Baldwin Ave.

bet. Olive St. & Miloann St.

[For Cross Section Levels see FB 1496-193]

Party:

Mack, Chief

Salazar, R.

Beers H.C.

Molinari, R.C.

All offsets shown to [illegible] shrubs & power poles [illegible] to the center of [illegible] trees, shrubs & poles [illegible]

Note: Any Additions or Changes on This Sheet Must Be Made by Circled In Red Ink With Date and Name of Person Making Change.

Do not attend notes this side of this line.

RETURN TO LOS ANGELES COUNTY SURVEYOR 700 HALL OF RECORDS

FORM 247 5M 8-48



RETURN TO
LOS ANGELES COUNTY SURVEYOR
700 HALL OF RECORDS

Do not extend notes this side of this line.

Note: Any Additions or Changes on This Sheet Must be Made or Circled in Red Ink With Date and Name of Person Making Change.

Notes Ck'd by	Survey of Daines St.
Map No.	W. O. 1276 Page No.
Office Work	Surveyed by
Checked	Notes W.S.M. Date 3-3-49
Date	Indexed

P.B. 1496 Pg. 187



Note: Any Additions or Changes on this Sheet Must be Made or Circled in Red Ink With Date and Name of Person Making Change.

Do not extend notes this side of this line.

REGISTRATION
LOS ANGELES COUNTY SURVEYOR
100 HALL OF RECORDS



RETURN TO LOS ANGELES COUNTY SURVEYOR 700 HALL OF RECORDS

Do not extend notes this side of this line.

Note: Any Additions or Changes on This Sheet Must be Made or Circled in Red Ink With Date and Name of Person Making Change.

F.B. 1475 PG. 187

Notes Ck'd by	Survey of Daines St
Map No.	W.O. [illegible]
Office Work	Surveyed by W.E. MACK
Checked	Notes W.E.M. Date 3-8-49
Date	Indexed E. C. Johnson

Note: Any Additions or Changes on This Sheet Must Be Made by Circled Ink With Date and Name of Person Making Change.

Do not extend notes this side of this line.

RETURN TO LOS ANGELES COUNTY SURVEYOR 700 HALL OF RECORDS

Cont. from bot. of Pg. 188



RETURN TO
LOS ANGELES COUNTY SURVEYOR
700 HALL OF RECORDS

Note: Any Additions or Changes on This Sheet Must be Made or Circled in Red Ink With Date and Name of Person Making Change.

Do not extend notes this side of this line.

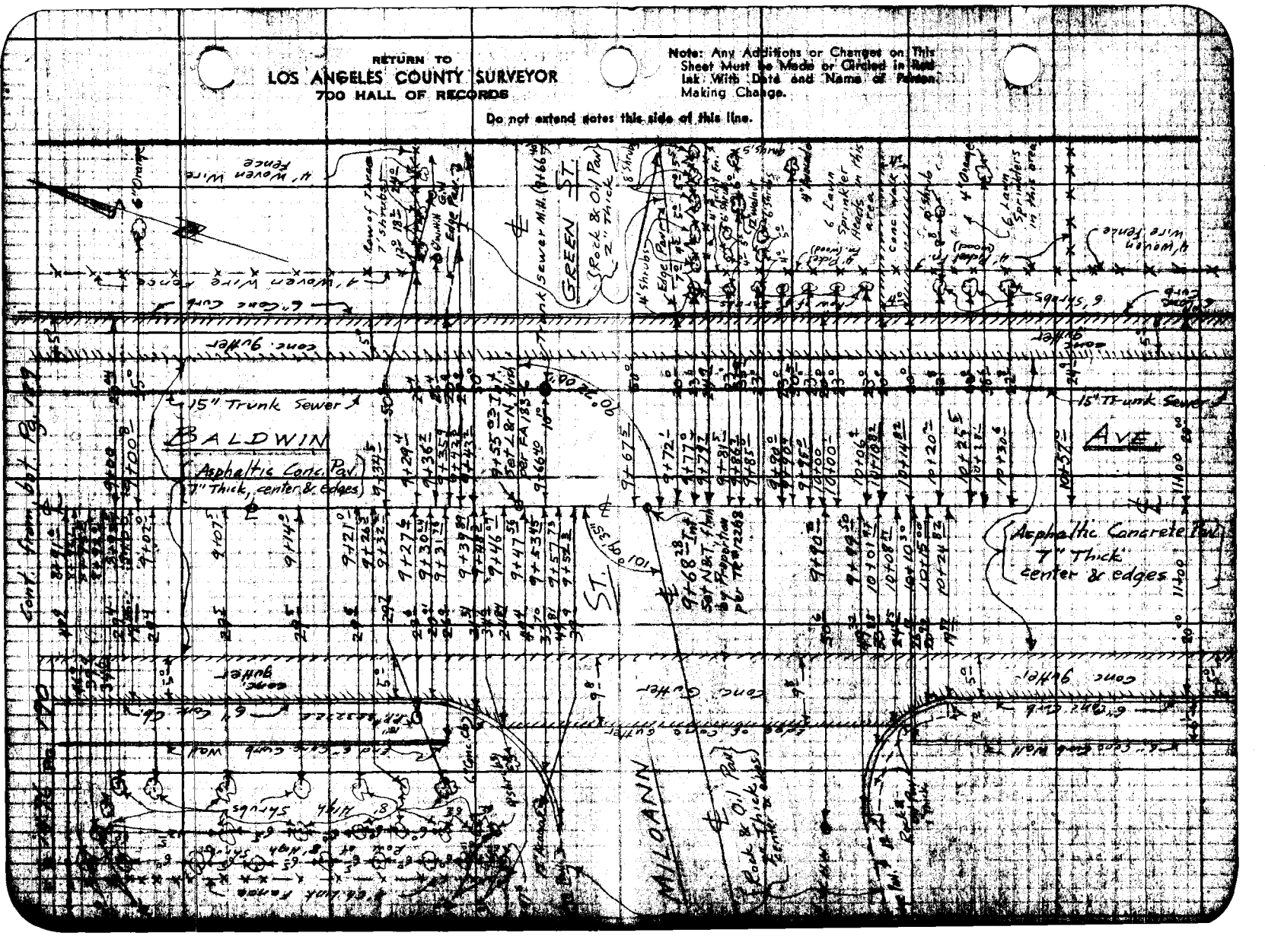

Notes Ck'd by
Map No.
Office Work
Checked
Date

Survey of Daines St.
W. O. 1276 Tracs No. [illegible]
Surveyed by W. H. C. Mack
Notes Salazar Date 3-9-49
Indexed E. C. Johnson

F.B. 1496 PG. 191

NOV 30 '50

C.L. 1276

Daines St.

Location of Basements

on

Baldwin Ave.

bet. Olive St. & Miloann St.

[For Cross Section Levels see F.B. 1496-193]

Party:

Mack,	Chief
Salazar,	T.
Beers,	H.C.
Molinari,	R.C.

Note: Any Additions or Changes on This Sheet Must be Made in Red Ink With Date and Name of Person Making Change.

Do not extend notes this side of this line.

RETURN TO
LOS ANGELES COUNTY SURVEYOR
700 HALL OF RECORDS

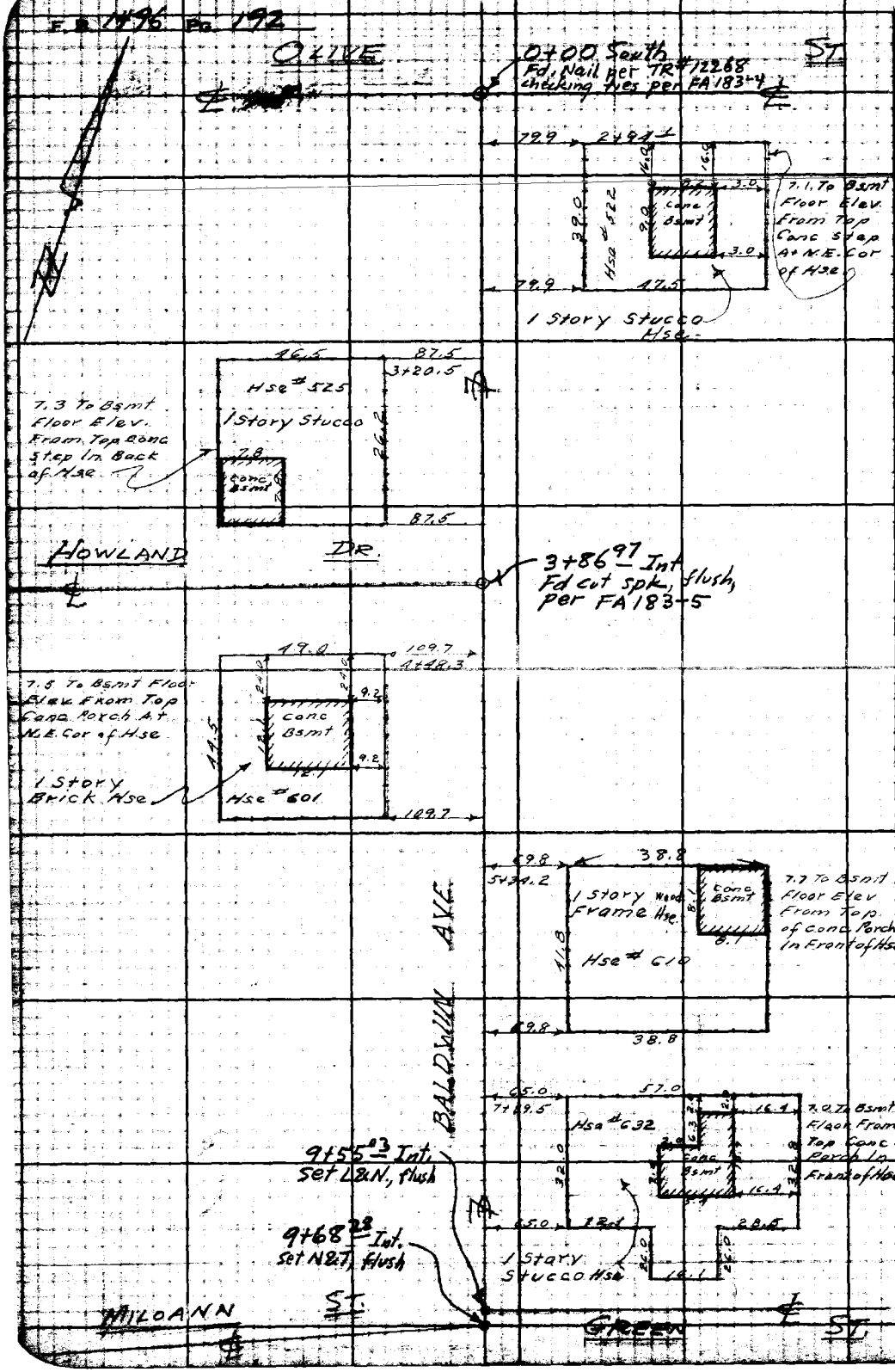

RETURN TO
LOS ANGELES COUNTY SURVEYOR
700 HALL OF RECORDS

Do not extend notes this side of this line.

Note: Any Additions or Changes on This Sheet Must be Made or Circled in Red Ink With Date and Name of Person Making Change.

Profile No. Notes Red Date Plotted Date Job No. 1276 Division No. F.B. 1496 Pg. 193

X-Sec. No. Notes Date 3/15/49 Date Survey of Daines St. Map No. Date

C.I. 1276

Daines St.

Profile & Cross Sections

on

Baldwin Ave.

bet. Olive St. & Miloann St.

ELEV.

F.S.

[For Topography see FB 1496-185 also FB 1496-191]

H.I.

Party:

Mack, Chief
Salazar, T
Beers, Rod
Molinari, Rod

B.S.

STATION

NOTE: ANY ADDITIONS OR CHANGES ON THIS SHEET MUST BE MADE OR CIRCLED IN RED INK, WITH DATE AND NAME OF PERSON MAKING CHANGE.

PLEASE RETURN TO
LOS ANGELES COUNTY SURVEYOR
726 HIGGINS BLDG.

Do not extend notes this side of this line.

76L296 307 3M 11-48

76L298 307 3M 11-48

PLEASE RETURN TO
LOS ANGELES COUNTY SURVEYOR
726 HIGGINS BLDG.

NOTE: ANY ADDITIONS OR CHANGES ON THIS SHEET MUST BE MADE OR CIRCLED IN RED INK, WITH DATE AND NAME OF PERSON MAKING CHANGE.

Do not extend notes this side of this line.

STATION	B. S.	H. I.	F. S.	ELEV.	
BM TE-6	4 64	353 99		349 350	BM TE-6 EL = 349 350 (FB 1488-14)
					Baldwin Ave. & Olive St., S. E. Cor.
					Bt. spk. in curb, 5' S. of S. end C.R.
-2+06			1 96	352 03	℄ & pav. Baldwin Ave.
			1 71	352 28	20° R or W'ly, Top W. Cb.
			2 52	351 47	20° R " " Gutter
			1 72	352 27	20° L or E'ly, Top E. Cb.
			2 50	351 49	20° L " " Gutter
-1+14			3 11	350 88	℄ & pav
			2 84	351 15	20° R or W'ly, Top W. Cb.
			3 65	350 34	20° R " " Gutter
-1+11.5			3 14	350 85	℄ & pav.
			3 63	350 36	20° R or W'ly, Top W. Cb. in Drwy.
			3 68	350 31	20° R " " Gutter
			2 84	351 15	20° L or E'ly, Top E. Cb.
			3 66	350 33	20° L " " Gutter
-0+29.90			4 25	349 74	℄ & pav
			4 36	349 63	15° R or W'ly, W. edge of Asphaltic Conc. Pav.
			4 56	349 43	19.94 R " " Top Cb. in Drwy. @ N. end of N.W. Rd.
			4 67	349 32	19.94 R " " Gutter " " " " " " "
			3 42	350 57	32° R " " Top Bk. in Rock & Oil Drwy.

Profile
Plotted No.
Date
Checked No.
Date
Notes Red. No.
Date
Notes Chkd. No.
Date
Division No.
Job No. 1276
Survey of Daines St.
Survey by Wm C. MACK
Notes W.C.M.
Indexed B. C. [illegible]
Date 3-10-49
Pd. 194

76L298 307 3M 11-48

PLEASE RETURN TO
LOS ANGELES COUNTY SURVEYOR
726 HIGGINS BLDG.

NOTE: ANY ADDITIONS OR CHANGES ON THIS SHEET MUST BE MADE OR CIRCLED IN RED INK, WITH DATE AND NAME OF PERSON MAKING CHANGE.

Do not extend notes this side of this line.

STATION	B. S.	H. I. /	F. S.	ELEV.	
		353 99			
-0+30.22			4 24	349 75	℄ & pav.
			4 41	349 58	15.0 L or E'ly, E. edge Asphaltic Conc. Pav.
			3 87	350 12	19.98 L " " Top Cb @ N end of N.E. Ret
			4 65	349 34	19.98 L " " Gutter @ " " " " "
-0+15.09			4 56	349 43	℄ & pav.
			4 81	349 18	19.6 L or E'ly, Conc. Cross Gutter
			3 82	350 17	35.06 L " " Top Cb @ E end of N.E. Ret
			4 30	349 69	35.06 L " " Gutter @ " " " " "
-0 +14.71			4 57	349 42	℄ & pav.
			4 86	349 13	19.6 R or W'ly, Conc. Cross Gutter
			4 29	349 70	34.94 R " " , Top Cb in Drwy @ W. end of NW Ret
			4 36	349 63	34.94 R " " Gutter " " " " " " "
0+00			4 77	349 22	℄ Int & pav.
			5 05	348 94	19.3 L or E'ly, on ℄ Olive St., Conc. Cross Gutter
			4 31	349 68	35.1 L " " " " " " , pav.
			3 96	350 03	56.0 L " " " " " " , "
			3 89	350 10	100.0 L " " " " " " , "
			3 90	350 09	200.0 L " " " " " " "
			3 72	350 27	300.0 L " " " " " " "
			5 04	348 95	19.7 R or W'ly " " " " , Conc. Cross Gutter
			4 28	349 71	35.1 R " " " " " " , pav.

Profile No. ____ Notes Rod ____ Plotted ____ Job No. 1276 Station No. ____
X-Sec. No. ____ Date ____ Date ____ Survey of Daines St.
Notes Chkd ____ Checked ____ Survey by [illegible] W.C.M. [illegible]
No. ____ Date ____ Date ____ Map No. ____ Indexed [illegible]

76L298 307 3M 11-48

PLEASE RETURN TO
LOS ANGELES COUNTY SURVEYOR
726 HIGGINS BLDG.

NOTE: ANY ADDITIONS OR CHANGES ON THIS SHEET MUST BE MADE OR CIRCLED IN RED INK, WITH DATE AND NAME OF PERSON MAKING CHANGE.

Do not extend notes this side of this line.

STATION	B. S.	H. I. ✓	F. S.	ELEV.	
		353 99			
0+00			393	35006	51° R or W'ly on ℄ Olive St., pav
			419	34980	" " " " & 14.4 N'ly, N. Gutter
			298	35101	" " " " & 30° ", Top Bk in Rock & Oil Drwy
			429	34970	" " " " & 20° S'ly, Top S. Cb.
			475	34924	" " " " & 20° " Gutter
			377	35022	100° R or W'ly on ℄ Olive St., pav
			426	34973	" " " " & 20° S'ly, Top S. Cb
			469	34930	" " " " & 20° ", Gutter
			351	35048	200° R or W'ly on ℄ Olive St., pav
			411	34988	" " " " & 20° S'ly, Top S. Cb.
			447	34952	" " " " & 20° " Gutter
			317	35082	310° R or W'ly on ℄ Olive St., pav
			397	35002	" " " " & 20° S'ly, Top S. Cb.
			428	34971	" " " " & 20° " Gutter
0+00.49			—	—	10.17 L or E'ly, Trunk Sewer M.H
			487	34912	N. Rim of Trunk Sewer M.H
			551	—	N. Rim to Top Inside of 15" Inlet from N.
			128	—	Measured Inside Diameter of 15" Inlet from N.
			1166	34233	Invert Elev. of 15" Inlet from North
			489	34910	S. Rim of Trunk Sewer M.H
			556	—	S. Rim to Top Inside of 15" Outlet to South

Profile
Plotted No.
Date
X-Sec.
Checked No.
Date
Notes Red
Date
Notes Chkd
Date
Division No.
Job No. 1276
Survey of Daines St.
Survey by Wm C. Mack Notes W.C.M.
Indexed E. C. Johnson Date 3-10-49
B. 1496 Pg. 196

76L298 307 3M 11-48

PLEASE RETURN TO
LOS ANGELES COUNTY SURVEYOR
726 HIGGINS BLDG.

NOTE: ANY ADDITIONS OR CHANGES ON THIS SHEET MUST BE MADE OR CIRCLED IN RED INK, WITH DATE AND NAME OF PERSON MAKING CHANGE.

Do not extend notes this side of this line.

STATION	B. S.	H. I. ✓	F. S.	ELEV.	
0+00 49		353 99	1 26	—	Measured Inside Diameter of 15" Outlet to South
			11 71	342 28	Invert Elev. of 15" Outlet to South
			4 91	349 08	E. Rim of Trunk Sewer M.H.
					(No Stub Inlet from East)
			4 85	349 14	W. Rim of Trunk Sewer M.H.
					(No Stub Inlet from West)
0+14 71			4 92	349 07	℄ & pav
			5 19	348 80	19 4 L or E'ly, Conc Cross Gutter
			4 24	349 75	35 15 L " " Top Cb @ E end of S.E. Ret
			4 74	349 25	35 15 L " " Gutter " " " " " "
0+20 21			4 95	349 04	℄ & pav
			5 24	348 75	19 5 R or W'ly, Conc Cross Gutter
			4 19	349 80	35 06 R " " , Top Cb @ W. end of S.W. Ret
			4 88	349 11	35 06 R " " , Gutter " " " " " "
0+29 81			4 97	349 02	℄ & pav.
			5 14	348 85	15 0 L or E'ly, E edge Asphaltic Conc Pav.
			4 58	349 41	19 96 L " " Top Cb @ S. end of S.E. Ret.

Profile
No. ____ Notes Red ____ Plotted ____ Job No. 1276 Division No. ____
X-Sec. ____ Date ____ Date ____ Survey of Daines St.
No. ____ Notes Chkd ____ Checked ____ Survey by W.C.M. Notes W.C.M. Date ____
Date ____ Date ____ Map No. ____ Bind Old Job Checked Date ____

F.B. 1446 PG. 19

76L298 307 3M 11-48

PLEASE RETURN TO
LOS ANGELES COUNTY SURVEYOR
726 HIGGINS BLDG.

NOTE: ANY ADDITIONS OR CHANGES ON THIS SHEET MUST BE MADE OR CIRCLED IN RED INK, WITH DATE AND NAME OF PERSON MAKING CHANGE.

Do not extend notes this side of this line.

STATION	B. S.	H. I.	F. S.	ELEV.	
0+29.81		353.99	5.37	348.62	19.96 L or E'ly, Gutter @ S. end of S.E. Ret.
			4.0	350.0	50° L " " Ground
0+33.22			4.98	349.01	℄ & pav.
			5.16	348.83	15° R or W'ly, W. edge Asphaltic Conc. Pav.
			4.64	349.35	20.03 R " " Top Cb @ S. end of S.W. Ret.
			5.46	348.53	20.03 R " " Gutter " " " " " " "
			4.3	349.7	50° R " "
1+00			5.68	348.31	℄ & pav
			5.88	348.11	15° L or E'ly, E. edge pav.
			5.49	348.50	19.98 L " " , Top Cb
			6.30	347.69	19.98 L " " , Gutter
			5.1	348.9	50° L " "
			5.88	348.11	15° R or W'ly, W. edge pav
			5.48	348.51	20.02 R " " , Top Cb
			6.26	347.73	20.02 R " " , Gutter
			5.4	348.6	50° R " "
T.P.	2.95	350.64	6.30	347.69	T.P. {Baldwin Ave (E. side) @ Sta 1+36 Bt spk in pav, 5' W of E. curb}
2+00			3.61	347.03	℄ & pav
+11			3.74	346.90	℄ & pav
			3.91	346.73	15° L or E'ly, E. edge pav
			3.49	347.15	20° L " " Top Cb

F.B. 1496 PG. 198 Job No. 1276 Division No. ____ Notes Red. ____ Plotted ____ Profile ____
Survey of Daines St. Date ____ Date ____ No. ____
Survey by Wm C. Mack Notes W.C.M. Notes Chkd ____ Checked ____ X-Sec. ____
Indexed E. C. Johnson Date 3-10-49 Date ____ Date ____ No. ____

76L298 307 3M 11-48

PLEASE RETURN TO
LOS ANGELES COUNTY SURVEYOR
726 HIGGINS BLDG.

NOTE: ANY ADDITIONS OR CHANGES ON THIS SHEET MUST BE MADE OR CIRCLED IN RED INK, WITH DATE AND NAME OF PERSON MAKING CHANGE.

Do not extend notes this side of this line.

STATION	B. S.	H. I.	F. S.	ELEV.	
2+11		350 64	432	346 32	20° L or E'ly, Gutter
			31	347 5	50° L " " Ground
			396	346 68	15° R or W'ly, W. edge pav.
			358	347 06	20° R " " Top Cb
			439	346 25	20° R " " Gutter
			34	347 2	50° R " " , Ground
+36			406	346 58	℄ & pav.
			35	347 1	100° R or W'ly
			34	347 2	200° R " "
			34	347 2	236° R " " , Fn. Line.
+76			452	346 12	℄ & pav
			44	346 2	100° L or E'ly
			41	346 5	200° L " "
			41	346 5	300° L " "
3+00			477	345 87	℄ & pav.
			488	345 76	15° L or E'ly, E. edge pav.
			451	346 13	19.96 L " " , Top Cb.
			533	345 31	19.96 L " " Gutter
			44	346 2	50° L " " , Ground
+03			479	345 85	℄ & pav.
			493	345 71	15° R or W'ly, W. edge pav

Profile Notes Red. ____ Plotted ____ Job No. 1276 Division No. ____ F.B. ____ Pg. ____
No. ____ Date ____ Date ____ Survey of Daines St.
X-Sec. Notes Chkd. ____ Checked ____ Survey by W. C. Mack Notes W. C. M. Date 3-12-48
No. ____ Date ____ Date ____ Map No. ____ Indexed Job Date ____

76L298 307 3M 11-48

PLEASE RETURN TO
LOS ANGELES COUNTY SURVEYOR
726 HIGGINS BLDG.

NOTE: ANY ADDITIONS OR CHANGES ON THIS SHEET MUST BE MADE OR CIRCLED IN RED INK, WITH DATE AND NAME OF PERSON MAKING CHANGE.

Do not extend notes this side of this line.

STATION	B. S.	H. I.	F. S.	ELEV.	
3+03		350 64	4 53	346 11	20° R or W'ly Top Cb
			5 35	345 29	20° R " " Gutter
			4 2	346 4	50° R " " Ground
+10.1			4 85	345 79	℄ & pav
			9 9	340 7	124.4 L or E'ly, Bsmt Floor in Hse # 522 (-2.8R-7.1M=-9.9)
+40.02			5 22	345 42	℄ & pav
			5 42	345 22	15° R or W'ly, W. edge pav
			4 89	345 75	19.92 R " " Top Cb @ N end of N.W. Ret
			5 73	344 91	19.92 R " " Gutter " " " " " "
			4 9	345 7	50° R " " , Ground
+46.7			5 30	345 34	℄ & pav
			9 7	340 9	134° R or W'ly, Bsmt Floor in Hse # 525 (-2.4R-7.3M=-9.7)
+70.27			5 60	345 04	℄ & pav
			5 89	344 75	15° R or W'ly, W. edge pav
			6 01	344 63	19.5 R " " , Conc. Cross Gutter
			4 96	345 68	50.98 R " " , Top Cb @ W. end of N.W. Ret.
			5 46	345 18	50.98 R " " , Gutter " " " " " "
+86.81			—	—	9.98 L or E'ly, Trunk Sewer M.H.
			5 73	344 91	N. Rim of Trunk Sewer M.H.
			5 23	—	N. Rim to Top Inside of 15" Inlet from North
			1 26	—	Measured Inside Diameter of 15" Inlet from North

F.B. 1496 Pg. 200 Job No. 1276 Division No. Notes Red. Plotted No. Profile
Survey of Daines St. Date Date X-Sec.
Survey by Wm C. MACK Notes W.C.M. Notes Chkd. Checked No.
Indexed C. Job Date 3-10-49 Date Date

76L298 307 3M 11-48

PLEASE RETURN TO
LOS ANGELES COUNTY SURVEYOR
726 HIGGINS BLDG.

NOTE: ANY ADDITIONS OR CHANGES ON THIS SHEET MUST BE MADE OR CIRCLED IN RED INK, WITH DATE AND NAME OF PERSON MAKING CHANGE.

Do not extend notes this side of this line.

STATION	B. S.	H. I.	F. S.	ELEV.	
3+86.81		350 64	12 22	338 42	Invert Elev. of 15" Inlet from North
			5 72	344 92	S. Rim of Trunk Sewer M.H.
			5 29	—	S. Rim to Top Inside of 15" Outlet to South
			1 25	—	Measured Inside Diamter of 15" Outlet to South
			12 26	338 38	Invert Elev. of 15" Outlet to South
			5 72	344 92	E. Rim of Trunk Sewer M.H. (No Stub Inlet from East)
			5 72	344 92	W. Rim of Trunk Sewer M.H. (No Stub Inlet from West)
+86.97 Int			5 76	344 88	℄ Int. & pav
			6 19	344 45	19.4 R or W'ly on ℄ Howland Dr., Conc. Cross Gutter
			5 49	345 15	51.0 R " " " " " " pav
			5 33	345 31	100.0 R " " " " " " "
			5 03	345 61	200.0 R " " " " " " "
			5 20	345 44	300.0 R " " " " " " "
4+ 00			5 89	344 75	℄ & pav
			5 87	344 77	15.0 L or E'ly, E. edge pav

Profile Notes Red. ____ Plotted ____ Job No. 1276 Division No. ____
No. ____ Date ____ Date ____ Survey of Daines St.
X-Sec. Notes Chkd. ____ Checked ____ Survey by Wm E. Mack Notes W.C.M. Date 3-11-49
No. ____ Date ____ Date ____ Map No. ____ Indexed ____ Date ____

F.B. 1496 Pg. 201

76L298 307 3M 11-48

PLEASE RETURN TO
LOS ANGELES COUNTY SURVEYOR
726 HIGGINS BLDG.

NOTE: ANY ADDITIONS OR CHANGES ON THIS SHEET MUST BE MADE OR CIRCLED IN RED INK, WITH DATE AND NAME OF PERSON MAKING CHANGE.

Do not extend notes this side of this line.

STATION	B. S.	H. I.	F. S.	ELEV.	
		350 64			
4+00			549	34515	20° L or E'ly, Top Cb
			634	34430	20° L " " , Gutter
			57	3449	50° L " " , Ground
+04.24			592	34472	℄ & pav.
			635	34429	19.7 R or W'ly, Conc. Cross Gutter
			547	34517	50.81 R " " Top Cb @ W. end of S.W. Ret
			588	34476	50.81 R " " Gutter " " " " " " "
+33.92			610	34454	℄ & pav.
			630	34434	15° R or W'ly, W. edge pav.
			583	34481	20° R " " Top Cb @ S. end of S.W. Ret
			664	34400	20° R " " Gutter " " " " " " "
			59	3447	50° R " " Ground
T.P	490	348 87	667	34397	T.P {Baldwin Ave (E. side) @ Sta 4+75 Bl. spk in pav, 5' W. of E. Cb}
4+72.3			467	34420	℄ & pav
			100	3389	131° R or W'ly, Bsmt Floor in Hse #601 (-2.5 R - 7.5 M = -10.0)
5+00			496	34391	℄ & pav.
			510	34377	15° L or E'ly, E. edge pav.
			471	34416	20° L " " , Top Cb
			555	34332	20° L " " , Gutter
			47	3442	50° L " " , Ground
			510	34377	15° R or W'ly, W. edge pav.

F.B. 1496 PG. 202 Job No. 1276 Division No. Notes Red. Plotted Date No. Profile
Survey of Daines St. Date Notes Chkd. Checked Date No. X-Sec.
Survey by Wm C. Mack Notes W. C. M. Date 3-10-49
Indexed L. C. Johnson

76L298 307 3M 11-48

PLEASE RETURN TO
LOS ANGELES COUNTY SURVEYOR
726 HIGGINS BLDG.

NOTE: ANY ADDITIONS OR CHANGES ON THIS SHEET MUST BE MADE OR CIRCLED IN RED INK, WITH DATE AND NAME OF PERSON MAKING CHANGE.

Do not extend notes this side of this line.

STATION	B. S.	H. I.	F. S.	ELEV.	
		348 87			
5+00			470	344 17	20° R or W'ly, Top Cb.
			552	343 35	20° R " " Gutter
			45	344 4	50° R " " Ground
+16			511	343 76	℄ & par.
			53	343 6	100° L or E'ly.
			47	344 2	200° L " "
			39	345 0	300° L " "
+34±			526	343 61	℄ & par.
			111	337 8	108± L or E'ly, Bsmt. Floor in Hse #610
+91±			82	340 7	34± R or W'ly, Bot. of 24" Irrig. Junction Chamber (-34R-9.7m=-N.D.) SS
+94±			587	343 00	℄ & par
			607	342 80	15 R or W'ly, W. edge par.
			561	343 26	20° R " " Top Cb
			645	342 42	20° R " " Gutter
			55	343 4	50° R " " Ground
6+00			593	342 94	℄ & par
			607	342 80	15° L or E'ly, E. edge par
			570	343 17	20° L " " Top Cb.
			650	342 37	20° L " " Gutter
		✓	59	343 0	50° L " " Ground
T.P	420	347 19	588	342 99	T.P. Baldwin Ave. (E. side) @ Sta. 4+80 Bt. spk. in par., S.W. of E curb
6+70			490	342 29	℄ & par.

Profile No.____ Notes Red____ Plotted____ Job No. 1276 Division No.____
X-Sec. No.____ Date____ Date____ Date____ Survey of Daines St
Notes Clkd____ Date____ Checked____ Date____ Survey by [illegible] Notes by [illegible]
Map No.____ Indexed____ Job Page____ Date____

FB 1192 Pg. 293

76L298 307 3M 11-48

PLEASE RETURN TO
LOS ANGELES COUNTY SURVEYOR
726 HIGGINS BLDG.

NOTE: ANY ADDITIONS OR CHANGES ON THIS SHEET MUST BE MADE OR CIRCLED IN RED INK, WITH DATE AND NAME OF PERSON MAKING CHANGE.

Do not extend notes this side of this line.

STATION	B. S.	H. I.	F. S.	ELEV.	
6+70		347 19	4 39	342 80	26° R or W'ly, Top 6" Ch. Wall
			5 35	341 84	26° R " " , Bot of Wall, Ground
			5 3	341 9	50° R " " , Ground
+73			4 94	342 25	℄ & pav.
			4 72	342 47	26° R or W'ly, Top of Drwy.
			4 84	342 35	50° R " " , " " "
			4 9	342 3	100° R " " , " " "
			5 3	341 9	200° R " " , Ground
			5 1	342 1	220° R " " , Fn. Line
+76 40			—	—	10 10 L or E'ly, Trunk Sewer M.H
			5 05	342 14	N. Rim of Trunk Sewer M.H
			5 44	—	N. Rim to Top Inside of 15" Inlet from North
			1 26	—	Measured Inside Diameter of 15" Inlet from North
			11 75	335 44	Invert Elev. of 15" Inlet from North
			5 08	342 11	S. Rim of Trunk Sewer M.H
			5 49	—	S. Rim to Top Inside of 15" Outlet to South
			1 24	—	Measured Inside Diameter of 15" Outlet to South
			11 81	335 38	Invert Elev. of 15" Outlet to South
			5 08	342 11	E. Rim of Trunk Sewer M.H
					(No Stub Inlet from East)

F.B. 1496 PG. 204 Job No. 1276 Division No. Notes Red Plotted Profile
Survey of Daines St. Date Date No.
Survey by Wm C. MACK Notes W.C.M. Notes Chkd Checked X-Sec.
Indexed R. C. Johnson Date 3-10-49 Date Date No.

76L298 307 3M 11-48

PLEASE RETURN TO
LOS ANGELES COUNTY SURVEYOR
726 HIGGINS BLDG.

NOTE: ANY ADDITIONS OR CHANGES ON THIS SHEET MUST BE MADE OR CIRCLED IN RED INK, WITH DATE AND NAME OF PERSON MAKING CHANGE.

Do not extend notes this side of this line.

STATION	B. S.	H. I.	F. S.	ELEV.	
6+76.40		347.19			
			505	342.14	W. Rim of Trunk Sewer M.H. (No Stub Inlet from West)
7+00			520	341.99	℄ & pav.
			538	341.81	15° L or E'ly, E. edge pav.
			496	342.23	20° L " " Top Cb.
			577	341.42	20° L " " Gutter
			51	342.1	50° L " " Ground
			538	341.81	15° R or W'ly, W. edge pav.
			499	342.20	20° R " " , Top Cb.
			583	341.36	20° R " " , Gutter
			53	341.9	50° R " " , Ground
+91.5			610	341.09	℄ & pav.
			117	335.5	105.6 L or E'ly, Bsmt. Floor in Hse # 632
T.P.	3.10	343.99	630	340.89	T.P. {Baldwin Ave. (E. side) (-4.7 R - 7.0 M = -11.7) Bt. spk. in pav., 5' W. of E. Cb.}
8+00			298	341.01	℄ & pav.
			310	340.89	15° L or E'ly, E. edge of pav.
			270	341.29	20° L " " Top Cb.
			352	340.47	20° L " " Gutter

Profile No. ____ Notes Red ____ Plotted ____ Job No. 1276 Division No. ____
X-Sec. No. ____ Date ____ Date ____ Survey of Daines St
Notes Chkd. ____ Checked ____ Survey by Wm C. Mack Notes W.C.M. Date 3-11-49
No. ____ Date ____ Date ____ Map No. ____ Indexed ____ Date ____

F.B. 1446 Pg. 205

76L298 307 3M 11-48

PLEASE RETURN TO
LOS ANGELES COUNTY SURVEYOR
726 HIGGINS BLDG.

NOTE: ANY ADDITIONS OR CHANGES ON THIS SHEET MUST BE MADE OR CIRCLED IN RED INK, WITH DATE AND NAME OF PERSON MAKING CHANGE.

Do not extend notes this side of this line.

STATION	B. S.	H. I.	F. S.	ELEV.	
		343 99			
8+00			26	3414	50° L or E'ly, Ground
			313	34086	15° R or W'ly, W. edge pav.
			272	34127	20° R " " Top Cb
			357	34042	20° R " " Gutter
			30	3410	50° R " ", Ground (-2.7R-0.3L=-3.0)
9+00			392	34007	℄ & pav.
			414	33985	15° L or E'ly, E. edge pav
			371	34028	20° L " " Top Cb.
			455	33944	20° L " " Gutter
			33	3407	50° L " " Ground
			410	33989	15° R or W'ly, W. edge pav
			370	34029	20° R " " , Top Cb
			456	33943	20° R " " , Gutter
			41	3399	50° R " , Ground
+30 24			426	33973	℄ & pav.
			438	33961	15° R or W'ly, W. edge pav.
			403	33996	20° R " " , Top Cb @ N. end of NW Ret
			483	33916	20° R " " Gutter " " " " " "
			45	3395	50° R " " , Ground
+55 03 Int.			452	33947	℄ Int & pav
			472	33927	15° L or E'ly on ℄ Green St., E. edge pav.

F.B. 1496 Pg. 206 Job No. 1276 Division No. ____ Notes Red. ____ Plotted ____ Profile
Survey of Daines St Date ____ No. ____
Survey by Wm C. MACK Notes W.C.M. Notes Chkd. ____ Checked ____ X-Sec.
Indexed E. C. Tob Date 3-11-49 Date ____ No. ____

76L298-S07 3M 11-48

PLEASE RETURN TO
LOS ANGELES COUNTY SURVEYOR
726 HIGGINS BLDG.

NOTE: ANY ADDITIONS OR CHANGES ON THIS SHEET MUST BE MADE OR CIRCLED IN RED INK, WITH DATE AND NAME OF PERSON MAKING CHANGE.

Do not extend notes this side of this line.

STATION	B. S.	H. I.	F. S.	ELEV.	
		343 99			
9+55 03 Int.			501	338 98	20° L or E'ly on E Green St. Top Ch. in Street Entr
			511	338 88	20° L " " " " " " Gutter " " "
			373	340 26	60° L " " " " " " pav.
			344	340 55	100° L " " " " " " "
			325	340 74	200° L " " " " " " "
			317	340 82	300° L " " " " " " "
+57 73			455	339 44	℄ & pav.
			468	339 31	15° R or W'ly, W. edge pav.
			486	339 13	19 6 R " " Conc. Cross Gutter
			427	339 72	49 81 R " " Top Ch @ W end of N.W. Ret.
			443	339 56	49 81 R " " Gutter " " " " " "
+66 40			—	—	10 10 L or E'ly Trunk Sewer M.H.
			473	339 26	N. Rim of Trunk Sewer M.H.
			555	—	N. Rim to Top Inside of 15" Inlet from North
			125	—	Measured Inside Diameter of 15" Inlet from North
			1153	332 46	Invert Elev. of 15" Inlet from North
			477	339 22	S. Rim of Trunk Sewer M.H.
			566	—	S. Rim to Top Inside of 15" Outlet to South
			124	—	Measured Inside Diameter of 15" Outlet to South
			1167	332 32	Invert Elev. of 15" Outlet to South
			477	339 22	E. Rim of Trunk Sewer M.H.

Profile No. ____ Notes Red ____ Plotted ____ Job No. 12-76 Division No. 57
X-Sec. No. ____ Date ____ Date ____ Survey of Daines
Notes Chkd ____ Checked ____ Survey by W. E. Mills Notes W.E.M. Date 2-11-76
Date ____ Date ____ Map No. ____ Plotted Job ____ Date ____

F.B. 1446 P. 20

76L298 307 3M 11-48

PLEASE RETURN TO
LOS ANGELES COUNTY SURVEYOR
726 HIGGINS BLDG.

NOTE: ANY ADDITIONS OR CHANGES ON THIS SHEET MUST BE MADE OR CIRCLED IN RED INK, WITH DATE AND NAME OF PERSON MAKING CHANGE.

Do not extend notes this side of this line.

STATION	B. S.	H. I.	F. S.	ELEV.	
9+66.40		343 99			(No Stub Inlet from East)
			473	339 26	W. Rim of Trunk Sewer M.H. (No Stub Inlet from West)
+68.28 Int			466	339 33	℄ Int. & pav.
			486	339 13	15.2 R or W'ly on ℄ Miloann St., W. edge pav.
			504	338 95	20.5 R " " " " " ", Conc Cross Gutter
			446	339 53	50.0 R " " " " " ", pav.
			485	339 14	100.0 R " " " " " ", "
			532	338 67	180.0 R " " " " prod Miloann St., pav.
			625	337 74	270.0 R " " " " prod, " " gutter
			59	338 1	300.0 R " " " " prod, " " Top Bk.
+99.50			493	339 06	℄ & pav.
			510	338 89	15.0 R or W'ly, W. edge pav.
			526	338 73	19.5 R " " , Conc. Cross Gutter
			469	339 30	49.32 R " " , Top Cb @ W end of S.W. Ret.
			480	339 19	49.32 R " " Gutter " " " " " "
10+00			494	339 05	℄ & pav.

F.B. 1496 PG. 208 Job No. 1276 Division No. Notes Red. Plotted Profile
Survey of Daines St. Date Date No.
Survey by Wm C. MACK Notes W.C.M. Notes Chkd. Checked X-Sec.
Indexed E. C. Johnson Date 3-11-49 Date Date No.

76L298 307 3M 11-48

PLEASE RETURN TO
LOS ANGELES COUNTY SURVEYOR
726 HIGGINS BLDG.

NOTE: ANY ADDITIONS OR CHANGES ON THIS SHEET MUST BE MADE OR CIRCLED IN RED INK, WITH DATE AND NAME OF PERSON MAKING CHANGE.

Do not extend notes this side of this line.

STATION	B. S.	H. I. ✓	F. S.	ELEV.	
		343 99			
10+00			512	338 87	15° L or E'ly, E. edge pav.
			472	339 27	20° L " " Top Cb
			552	338 47	20° L " " Gutter
			43	339 7	50° L " " Ground
+24 82			518	338 81	℄ & pav
			537	338 62	15° R or W'ly, W. edge pav.
			498	339 01	19 97 R " " Top Cb @ S. end of S.W. Ret.
			568	338 31	19 97 R " " Gutter " " " " " "
			52	338 8	50° R " " Ground
11+00			591	338 08	℄ & pav
			607	337 92	15° L or E'ly, E. edge pav
			567	338 32	20° L " " Top Cb
			647	337 52	20° L " " Gutter
			52	338 8	50° L " " Ground
			615	337 84	15° R or W'ly, W. edge pav
			575	338 24	20° R " " Top Cb
			661	337 38	20° R " " Gutter
			57	338 3	50° R " " Ground
T.P.	602	346 81	320	340 79	T.P. {Baldwin Ave. (W. side) @ Sta. 8+04 Bl. spk. in pav. 5' E. of W. Cb}
T.P.	617	350 08	290	343 91	T.P. {Baldwin Ave. (E. side) @ Sta. 11+80 Bl. spk. in pav. 5' W. of E. Cb.}
T.P.	576	353 18	266	347 42	T.P. {Baldwin Ave. (W side) @ Sta. 14+56 Bl. spk. in pav. 5' E. of W. Cb.}

Profile No. ____ Date ____ Plotted ____ Date ____ Job No. 12776 Division No. ____
X-Sec. No. ____ Date ____ Checked ____ Date ____ Survey of Paines St.
Notes Red ____ Notes Chkd ____ Survey by Wm. E. Mackenzie W.C.M. Date 3-11-49
Map No. ____ Entered Job ____ Date ____

F.B. 448 P. 20

F.B. 1496 PG. 210 Job No. 1276 Division No. _____ Notes Red. _____ Plotted _____ Profile

Survey of Daines St. Date _____ Date _____ No. _____

Survey by Wm C. MACK Notes W.C.M Notes Chkd. _____ Checked _____ X-Sec.

Indexed A. C. Johnson Date 3-11-49 Date _____ Date _____ No. _____

76L298 307 3M 11-48

PLEASE RETURN TO
LOS ANGELES COUNTY SURVEYOR
726 HIGGINS BLDG.

NOTE: ANY ADDITIONS OR CHANGES ON THIS SHEET MUST BE MADE OR CIRCLED IN RED INK, WITH DATE AND NAME OF PERSON MAKING CHANGE.

Do not extend notes this side of this line.

STATION	B.S.	H.I.	F.S.	ELEV.
BM TE-7		353 18	393	349 25

BM TE-7 EL=349.254 (FB 1488-14)
Baldwin Ave & Olive St., S.W. Cor.
Bt. spk. in curb, 6' S. of S. end C.R.

Profile No. ____ Notes Red. ____ Plotted ____ Job No. 1276 Division No. ____ F.B. 1496 Pg. 211

Date ____ Date ____ Survey of Daines St.

X-Sec. No. ____ Notes Chk'd. WCM Checked ____ Survey by Wm C. Mack Notes W.C.M. Date 3-18-49

Date 3/24/49 Date ____ Map No. ____ Indexed A. C. Johnson Date NOV 30 '50

C.I. 1276

Daines St.

Profile & Cross Section Levels

on

Sunset Blvd (West Side only, to W. P. L.)

(bet. Olive St. & Live Oak Ave.)

ELEV.

From: ℄ Int. Olive St. & Sunset Blvd. = Sta 0+00

N'ly To: ℄ Int. Live Oak Ave. & Sunset Blvd = Sta 19+00

F. S.

H. I.

Party:
Mack, Chief
Salazar, ⊼
Beers, ⊼ & H.C.
Molinari, Rod

[For Topography see FB 1496-159]

B. S.

STATION

NOTE: ANY ADDITIONS OR CHANGES ON THIS SHEET MUST BE MADE OR CIRCLED IN RED INK, WITH DATE AND NAME OF PERSON MAKING CHANGE.

PLEASE RETURN TO LOS ANGELES COUNTY SURVEYOR 726 HIGGINS BLDG.

Do not extend notes this side of this line.

76L 3 307 3M 11-48

76L298 307 3M 11-48

PLEASE RETURN TO
LOS ANGELES COUNTY SURVEYOR
726 HIGGINS BLDG.

NOTE: ANY ADDITIONS OR CHANGES ON THIS SHEET MUST BE MADE OR CIRCLED IN RED INK, WITH DATE AND NAME OF PERSON MAKING CHANGE.

Do not extend notes this side of this line.

STATION	B. S.	H. I.	F. S.	ELEV.	
BM TE-44	562	359 93		354 ~~308~~ 31	BM TE-44 EL=354308 (FB 1488-30)
					Sunset Blvd. & Olive St., N.W. Cor.
					Bt. spk. in curb, 13' N. of N. end C.R.
0+00			649	35344	℄ Int. & pav.
			685	35308	20° L or W'ly, on ℄ Olive St., E. edge conc gutter
			718	35275	28' L " " " " " " , conc. gutter
			658	35335	60° L " " " " " " , pav.
+18.1			624	35369	℄ & pav
			659	35334	20° L or W'ly, E. edge conc. gutter
			698	35295	27.8 L " " , Conc. Gutter
			618	35375	58° L " " Top Cb @ W. end of N.W. Ret
			682	35311	58° L " " Gutter " " " " " "
+22.4			50	3549	58° L " " Top Bk
+23.6			50	3549	48° L " " Top Bk
+39.0			50	3549	36° L " " Top Bk
+48.2			578	35415	℄ & pav
			618	35375	20° L or W'ly, E. edge conc gutter
			584	35409	28.02 L " " Top Cb @ N. end N.W. Ret
			651	35342	28.02 L " " Gutter " " " "
			52	3547	34° L " " Top Bk
			51	3548	40° L " " Ground, W.P.L.

F.B. 1496 PG. 212 Job No. 1276 Division No. Notes Red. Plotted Profile
Survey of DAINES ST Date Date No.
Survey by Wm C Mack Notes Wm C Mack Notes Chkd. Checked X-Sec.
Indexed R. C. Johnson Date 3-18-49 Date No.

76L298 307 3M 11-48

PLEASE RETURN TO
LOS ANGELES COUNTY SURVEYOR
726 HIGGINS BLDG.

NOTE: ANY ADDITIONS OR CHANGES ON THIS SHEET MUST BE MADE OR CIRCLED IN RED INK, WITH DATE AND NAME OF PERSON MAKING CHANGE.

Do not extend notes this side of this line.

STATION	B. S.	H. I.	F. S.	ELEV.		
		359 93				
1+00			509	354 84		℄ & pav.
			548	354 45	20° L or W'ly,	E. edge conc gutter
			514	354 79	28° L " "	Top Cb
			578	354 15	28° L " "	Gutter
			45	355 54	32° L " "	Top Bk
			45	355 54	40° L " "	Ground, W.P.L
+60			427	355 66		℄ & pav
			462	355 31	20° L or W'ly,	E. edge conc gutter
			428	355 65	28° L " "	Top Cb
			492	355 01	28° L " "	Gutter
			38	356 1	32° L " "	Top Bk
			37	356 2	40° L " "	Ground, W.P.L
			34	356 5	100° L " "	
			31	356 8	180° L " "	Fn Line
2+00			371	356 22		℄ & pav
			406	355 87	20° L or W'ly,	E. edge conc gutter
			380	356 13	28° L " "	Top Cb
			445	355 48	28° L " "	Gutter
			33	356 6	40° L " "	Ground, W.P.L
+50			306	356 87	28° L " "	Top Cb.
			227	357 66	40° L " "	Top Conc Walk

Profile No. ____ Notes Red ____ Plotted ____ Job No. 1276 Division No. ____
X-Sec. No. ____ Date ____ Date ____ Survey of PALMES ST
Notes Chkd ____ Date ____ Checked ____ Date ____ Survey by W.C.M. Map No. ____ Date 3-18-49
Inspd. by ____ Date ____

F.B. 1196 Pg. 213

76L296 307 3M 11-48

PLEASE RETURN TO
LOS ANGELES COUNTY SURVEYOR
726 HIGGINS BLDG.

NOTE: ANY ADDITIONS OR CHANGES ON THIS SHEET MUST BE MADE OR CIRCLED IN RED INK, WITH DATE AND NAME OF PERSON MAKING CHANGE.

Do not extend notes this side of this line.

STATION	B. S.	H. I.	F. S.	ELEV.	
2+74.8		359.93	2.70	357.23	℄ & pav
			3.00	356.93	20.0 L or W'ly, E. edge conc. gutter
			2.73	357.20	28.01 L " " Top Cb. @ S. end of S.W. Ret
			3.39	356.54	28.01 L " " Gutter " " " " " "
			3.51	356.42	40.0 L " " Ground, W.P.L
3+04.6			2.29	357.64	℄ & pav
			2.61	357.32	20.0 L or W'ly, E. edge conc gutter
			2.98	356.95	27.9 L " " , Conc Gutter
			2.17	357.76	58.1 L " " Top Cb @ W. end of S.W. Ret
		1	2.84	357.09	58.1 L " " Gutter " " " " " "
T.P.	6.98	364.26	2.65	357.28	T.P. {Sunset Blvd (W. side) @ Sta 3+00 Bt spk in pav., 19.0 W. of ℄}
3+19.66 Int			6.44	357.82	℄ Int & pav
			6.74	357.52	20.0 L or W'ly, on ℄ Nadine St., E. edge conc. gutter
			7.08	357.18	27.9 L " " " " " " Conc. Gutter
			6.36	357.90	60.0 L " " " " " " , pav
+34.7			6.22	358.04	℄ & pav
			6.55	357.71	20.0 L or W'ly, E. edge conc. gutter
			6.89	357.37	27.9 L " " , Conc. Gutter
			6.04	358.22	57.9 L " " , Top Cb @ W. end of N.W. Ret
			6.68	357.58	57.9 L " " , Gutter " " " " " "
+64.5			5.82	358.44	℄ & pav

F.B. 496 Pg. 214 Job No. 1276 Division No. Notes Red. Plotted No. Profile
Survey of DAINES ST. Date Date X-Sec.
Survey by WM C. MACK Notes WM C. MACK Notes Chkd Checked No.
Indexed E. C. Johnson Date 3-18-49 Date Date

76L298 307 3M 11-48

PLEASE RETURN TO
LOS ANGELES COUNTY SURVEYOR
726 HIGGINS BLDG.

NOTE: ANY ADDITIONS OR CHANGES ON THIS SHEET MUST BE MADE OR CIRCLED IN RED INK, WITH DATE AND NAME OF PERSON MAKING CHANGE.

Do not extend notes this side of this line.

STATION	B. S.	H. I.	F. S.	ELEV.		
3+64.5		364 26	6 15	358 11	20° L or W'ly,	E. edge conc. gutter
			5 81	358 45	28.04 L " "	Top Cb @ N end of N.W. Ret
			6 46	357 80	28.04 L " "	Gutter " " " " "
			5 4	358 9	40° L " " ,	Ground, W.P.L
+77			5 68	358 58	28° L " "	Top Cb
			4 88	359 38	40° L	Top Conc Walk
4+00			5 34	358 92		℄ & pav
			5 71	358 55	20° L or W'ly,	E. edge conc. gutter
			5 35	358 91	28° L " " ,	Top Cb
			6 01	358 25	28° L " " ,	Gutter
			4 9	359 4	40° L " " ,	Ground, W.P.L
+77			4 31	359 95		℄ & pav
			4 67	359 59	20° L or W'ly,	E. edge conc. gutter
			4 30	359 96	28° L " "	Top Cb
			5 00	359 26	28° L " "	Gutter
			3 7	360 6	32° L " "	Top Bk
			3 9	360 4	40° L " "	Ground, W.P.L
			3 5	360 8	100° L " "	
			3 0	361 3	180° L " " ,	Fn Line
5+00			3 98	360 28		℄ & pav
			4 36	359 90	20° L or W'ly,	E. edge conc. gutter

Profile No. ____ Notes Red ____ Plotted ____ Job No. 1276 Division No. ____
X-Sec. No. ____ Date ____ Date ____ Survey of DAINES ST
Notes Chkd. ____ Checked ____ Survey by W.C.M. Notes W.C.M. Date 3-18-49
No. ____ Date ____ Date ____ Map No. ____ Entered Johnson Date ____

F.B. 1406 Pg. 215

76L298 307 3M 11-48

PLEASE RETURN TO
LOS ANGELES COUNTY SURVEYOR
726 HIGGINS BLDG.

NOTE: ANY ADDITIONS OR CHANGES ON THIS SHEET MUST BE MADE OR CIRCLED IN RED INK, WITH DATE AND NAME OF PERSON MAKING CHANGE.

Do not extend notes this side of this line.

STATION	B. S.	H. I.	F. S.	ELEV.	
5+00		364 26	400	360 26	28° L or W'ly, Top Cb
			467	359 59	28° L " " Gutter
			34	360 9	31° L " " Top Bk
			35	360 8	37° L " " Fn. Line
			37	360 6	40° L " " Ground, W.P.L
6+00			261	361 65	℄ & pav
			293	361 33	20° L or W'ly, E. edge conc. gutter
			264	361 62	28° L " " Top Cb
			330	360 96	28° L " " Gutter
			21	362 2	31° L " " Top Bk
			20	362 3	37° L " " Fn. Line
			22	362 1	40° L " " Ground, W.P.L
T.P.	628	367 55	299	361 27	T.P. {Sunset Blvd (W. side) @ Sta 6+00 Bt. spk in pav, 20° W. of ℄}
7+00			449	363 06	℄ & pav.
			489	362 66	20° L or W'ly, E. edge conc. gutter
			456	362 99	28° L " " Top Cb
			523	362 32	28° L " " Gutter
			39	363 6	32° L " " Top Bk
			48	362 7	37° L " " Fn. Line
			49	362 6	40° L " " Ground, W.P.L
+73.8			360	363 95	28° L " " Top Cb.

F.B. 1496 Pg. 216
Job No. 1276 Division No. ____ Notes Red. ____ Plotted ____ Profile
Survey of DAINES ST Date ____ Date ____ No. ____
Survey by WM C. MACK Notes WM C. MACK Notes Chkd. ____ Checked ____ X-Sec.
Indexed R. C. Johnson Date 3-18-49 Date ____ Date ____ No. ____

78L298 307 3M 11-48

PLEASE RETURN TO
LOS ANGELES COUNTY SURVEYOR
726 HIGGINS BLDG.

NOTE: ANY ADDITIONS OR CHANGES ON THIS SHEET MUST BE MADE OR CIRCLED IN RED INK, WITH DATE AND NAME OF PERSON MAKING CHANGE.

Do not extend notes this side of this line.

STATION	B. S.	H. I.	F. S.	ELEV.	
7+73.8		367 55	345	364 10	29° L or W'ly, Top Conc. Com'l Water Meter Box
			556	361 99	30° L " " Top 2" Water Pipe in Bot. of Meter Box
+90.0			330	364 25	℄ & pav
			365	363 90	20° L or W'ly, E. edge conc. gutter
			334	364 21	28° L " " Top Cb
			399	363 56	28° L " " Gutter
			27	364 8	33° L " " Top Bk
			26	364 9	37° L " " Fn. Line
		✓	27	364 8	40° L " " Ground, W.P.L.
BM TE-48	388	371 38	006	367 49.50	BM TE-48 El = 367.501 (FB 1488-31)
					Sunset Blvd. & Broadway, N.W. Cor.
					Br. spk. in curb, 9' N of W. end C.R.
8+00			697	364 41	℄ & pav
9+00			559	365 79	℄ & pav
			594	365 44	20° L or W'ly, E. edge conc. gutter
			562	365 76	28° L " " Top Cb
			626	365 12	28° L " " Gutter
			53	366 1	37° L " " Ground, Bot. of 6" Wall
			53	366 1	40° L " " Ground, W.P.L.
+04.2			553	365 85	℄ & pav
			586	365 52	20° L or W'ly E. edge conc. gutter

Profile No. ____ Notes Red ____ Plotted ____ Job No. 1276 Division No. ____
X-Sec. No. ____ Date ____ Date ____ Survey of DAVIES 57
Notes Chkd ____ Date ____ Checked ____ Date ____ Survey by W.C. MacNeil Map No. ____ Notes W.C.M. Date 3-18-49
Plotted by ____ Date ____ Checked by ____ Date ____

F.B. 442 Pg. 217

76L298 307 3M 11-48

PLEASE RETURN TO
LOS ANGELES COUNTY SURVEYOR
726 HIGGINS BLDG.

NOTE: ANY ADDITIONS OR CHANGES ON THIS SHEET MUST BE MADE OR CIRCLED IN RED INK, WITH DATE AND NAME OF PERSON MAKING CHANGE.

Do not extend notes this side of this line.

STATION	B. S.	H. I.	F. S.	ELEV.	
9+04.2		371.38	5.52	365.86	28.03 L or W'ly, Top Cb @ S. end of S.W. Ret.
			6.18	365.20	28.03 L " " Gutter " " " " " "
			5.2	366.2	37.0 L " " Ground, Bot of 6" Wall
			5.2	366.2	40.0 L " " Ground, W.P.L.
+34.1			5.11	366.27	℄ & pav.
			5.49	365.89	20.0 L or W'ly, E. edge conc. gutter
			5.73	365.65	27.9 L " " Conc Gutter
			4.60	366.78	58.0 L " " Top Cb @ W. end of S.W. Ret.
			5.27	366.11	58.0 L " " Gutter " " " " " "
+54.10 Int			4.91	366.47	℄ Int & pav
			5.18	366.20	20.0 L or W'ly on ℄ Broadway, E. edge conc. gutter
			5.42	365.96	28.0 L " " " " " , Conc Gutter
			4.58	366.80	54.0 L " " " " " , pav.
			4.40	366.98	75.0 L " " " " " , pav.
+74.2			4.56	366.82	℄ & pav.
			4.82	366.56	20.0 L or W'ly, E. edge conc. gutter
			5.13	366.25	28.0 L " " Conc Gutter
			4.15	367.23	58.0 L " " Top Cb @ W. end of N.W. Ret.
			4.79	366.59	58.0 L " " Gutter " " " " " "
+87.0			3.52	367.86	38.0 L or W'ly, Top Conc Walk
10+00			4.13	367.25	℄ & pav.

F.B. 1496 PG. 218 Job No. 1276 Division No. Notes Red. Plotted Profile
Survey of DAINES ST Date Date No.
Survey by Wm C. MACK Notes Wm C. MACK Notes Chkd. Checked X-Sec.
Index C. Johnson Date 3-21-49 Date Date No.

76L298 307 3M 11-48

PLEASE RETURN TO
LOS ANGELES COUNTY SURVEYOR
726 HIGGINS BLDG.

NOTE: ANY ADDITIONS OR CHANGES ON THIS SHEET MUST BE MADE OR CIRCLED IN RED INK, WITH DATE AND NAME OF PERSON MAKING CHANGE.

Do not extend notes this side of this line.

STATION	B. S.	H. I.	F. S.	ELEV.		
10+03.9		371 38	4 04	367 34		℄ & pav.
			4 31	367 07	20° L or W'ly,	E. edge conc. gutter
			4 03	367 35	28.10 L " "	Top Cb @ N. end of N.W. Ret.
			4 71	366 67	28.10 L " "	Gutter " " " " " "
			3 5	367 9	40° L " "	Ground, W.P.L.
+04			3 21	368 17	56° L " "	Top conc. walk
11+00			2 29	369 09		℄ & pav.
			2 59	368 79	20° L or W'ly,	E. edge conc. gutter
			2 35	369 03	28° L " "	Top Cb.
			3 01	368 37	28° L " "	Gutter
			2 2	369 2	40° L " "	Ground, W.P.L.
T.P.	8 20	376 94	2 64	368 74	T.P. {Sunset Blvd. (W. side) @ Sta 11+00 Bt. spk in pav., 20° W. of ℄}	
12+00			6 05	370 89		℄ & pav.
			6 38	370 56	20° L or W'ly,	E. edge conc. gutter
			6 10	370 84	28° L " "	Top Cb.
			6 77	370 17	28° L " "	Gutter
			6 0	370 9	40° L " "	Ground, W.P.L.
			6 2	370 7	70° L " "	
			5 9	371 0	100° L " "	
			5 6	371 3	150° L " "	
			4 3	372 6	200° L " "	

Profile Notes Red. ____ Plotted ____ Job No. 1276 Division No. ____ F.B. 1496 Pg. 219
No. ____ Date ____ Date ____ Survey of DAINES ST
X-Sec. Notes Chkd. ____ Checked ____ Survey by W.C. Moot Notes W.C.M. Date 3-31-49
No. ____ Date ____ Date ____ Map No. ____ Indexed Johnson Date ____

76L298 307 3M 11-48

PLEASE RETURN TO
LOS ANGELES COUNTY SURVEYOR
726 HIGGINS BLDG.

NOTE: ANY ADDITIONS OR CHANGES ON THIS SHEET MUST BE MADE OR CIRCLED IN RED INK, WITH DATE AND NAME OF PERSON MAKING CHANGE.

Do not extend notes this side of this line.

STATION	B. S.	H. I. ✓	F. S.	ELEV.	
12+00		376 94	34	3735	250° L or W'ly
			33	3736	300° L " "
13+00			426	37268	℄ & pav
			462	37232	20° L or W'ly, E. edge conc gutter
			431	37263	28° L " " Top Cb
			495	37199	28° L " " Gutter
			44	3725	40° L " " Ground, W.P.L
14+00			254	37440	℄ & pav
			286	37408	20° L or W'ly, E. edge conc. gutter
			258	37436	28° L " " Top Cb
			325	37369	28° L " " Gutter
			29	3740	40° L " " Ground, W.P.L
+22			212	37482	℄ & pav
			249	37445	20° L or W'ly, E. edge conc gutter
			219	37475	28° L " " Top Cb
			284	37410	28° L " " Gutter
			26	3743	40° L " " Ground, W.P.L
			23	3746	100° L " "
			22	3747	150° L " "
			16	3753	200° L " "
			03	3766	300° L " "

F.B. 1496 Pg. 220 Job No. 1276 Division No. Notes Red. Plotted No. Profile
Survey of DAINES ST Date Date No. X-Sec.
Survey by WMC MACK Notes WMC MACK Notes Chkd. Checked
Indexed R. C. Johnson Date 3-21-49 Date Date No.

76L298 307 3M 11-48

PLEASE RETURN TO
LOS ANGELES COUNTY SURVEYOR
726 HIGGINS BLDG.

NOTE: ANY ADDITIONS OR CHANGES ON THIS SHEET MUST BE MADE OR CIRCLED IN RED INK, WITH DATE AND NAME OF PERSON MAKING CHANGE.

Do not extend notes this side of this line.

STATION	B. S.	H. I.	F. S.	ELEV.	
		376 94			
T.P.	757	382 17	234	374 60	T.P. {Sunset Blvd. (W. side) @ Sta 14+33} Bt spk in pav., 20° W. of ℄
14+52			693	375 24	℄ & pav
			728	374 89	20° L or W'ly, E. edge conc. gutter
			695	375 22	28° L " " Top Cb
			760	374 57	28° L " " Gutter
			66	375 6	40° L " " Ground, W.P.L.
15+00			630	375 87	℄ & pav.
			660	375 57	20° L or W'ly, E. edge conc. gutter
			631	375 86	28° L " " Top Cb
			696	375 21	28° L " " Gutter
			59	376 3	40° L " " Ground, W.P.L.
+80			44	377 8	40° L " " Ground, W.P.L.
			41	378 1	100° L " "
			36	378 6	200° L " "
			34	378 8	210° L " " Fn. Line
16+00			493	377 24	℄ & pav
			528	376 89	20° L or W'ly, E. edge conc. gutter
			493	377 24	28° L " " Top Cb
			560	376 57	28° L " " Gutter
			46	377 6	31° L " " Top Brk
			43	377 9	40° L " " Ground W.P.L.

Profile No. ____ Date ____ Notes Red ____ Date ____ Plotted ____ Date ____ Job No. 1276 Division No. ____
X-Sec. No. ____ Date ____ Notes Chkd ____ Date ____ Checked ____ Date ____ Survey of DAWES ST. Survey by W.C.M. Date 3-21-49 Map No. ____ Rodded Tolleson Date ____

F.B. 1196 Pg. 221

76L298 307 3M 11-48

PLEASE RETURN TO
LOS ANGELES COUNTY SURVEYOR
726 HIGGINS BLDG.

NOTE: ANY ADDITIONS OR CHANGES ON THIS SHEET MUST BE MADE OR CIRCLED IN RED INK, WITH DATE AND NAME OF PERSON MAKING CHANGE.

Do not extend notes this side of this line.

STATION	B. S.	H. I.	F. S.	ELEV.		
17+00		382 17	3 54	37863		℄ & pav.
			3 90	37827	20° L or W'ly,	E. edge conc gutter
			3 62	37855	28° L " "	Top Cb
			4 25	37792	28° L " "	Gutter
			3 3	3789	40° L " "	Ground, W.P.L
T.P	7 14	385 99	3 32	37885	T.P. {Sunset Blvd. (W. side) @ Sta 17+50 Bt. spk. in pav, 20° W of ℄}	
18+00			6 04	37995		℄ & pav
			6 41	37958	20° L or W'ly,	E. edge conc gutter
			6 15	37984	28° L " " ,	Top Cb
			6 80	37919	28° L " " ,	Gutter
			6 0	3800	40° L " " ,	Ground, W.P.L
+70¹			5 26	38073		℄ & pav
			5 49	38050	20° L or W'ly,	E. edge conc gutter
+78⁴			5 22	38077		℄ & pav
			5 15	38084	28°³ L or W'ly,	Top Cb. @ S. end of S.W. Ret.
			5 85	38014	28°³ L " "	Gutter " " " " " "
			4 7	3813	40° L " "	Ground, W.P.L
+90³			5 11	38088		℄ & pav
			5 64	38035	28° L or W'ly,	Conc Gutter
			4 97	38102	40' L " "	Top Cb @ W. end of S.W. Ret.
			5 54	38045	40' L " "	Gutter " " " " " "

Profile
X-Sec.
No.
Plotted
Date
Checked
Date
Notes Red.
Date
Notes Chkd.
Date
Division No.
Job No. 1276
Survey of DAINES ST
Survey by Wm C. MACK
Notes Wm C. MACK
Date 3-21-49
Indexed C. Johnson
Bk. 1496 Pg. 222

76L298 307 3M 11-48

PLEASE RETURN TO
LOS ANGELES COUNTY SURVEYOR
726 HIGGINS BLDG.

NOTE: ANY ADDITIONS OR CHANGES ON THIS SHEET MUST BE MADE OR CIRCLED IN RED INK, WITH DATE AND NAME OF PERSON MAKING CHANGE.

Do not extend notes this side of this line.

STATION	B. S.	H. I.	F. S.	ELEV.	
		385 99			
19+00			503	38096	℄ & pav
+08 33 Int			495	38104	℄ Int. & pav
			545	38054	28° L or W'ly on ℄ Live Oak Ave, conc. gutter
			508	38091	40° L " " " " " " " , pav
			462	38137	60° L " " " " " " " "
+26 3			475	38124	℄ & pav
			524	38075	28° L or W'ly, Conc. Gutter
			454	38145	39 9 L " " Top Cb @ W. end of N.W. Ret
			518	38081	39 9 L " " Gutter " " " " " " "
+38 3			454	38145	℄ & pav
			451	38148	27 73 L or W'ly, Top Cb @ N. end of N.W. Ret
			509	38090	27 73 L " " Gutter " " " " " " "
			42	3818	40° L " " Ground, W.P.L
BM TE-29			442	38157	BM TE-29 EL = 381.562 (FB 1488-24)
					Live Oak Ave & Sunset Blvd, N.W. Cor
					Bt. spk in curb, 17' W. of W. end C.R

Profile No. ____ Notes Red ____ Plotted ____ Job No. 1276 Division No. ____
X-Sec. No. ____ Date ____ Date ____ Survey of Daines St
Notes Chkd ____ Checked ____ Survey by W.M.C. MACK Notes W.C.M. Date 3-21-49
Date ____ Date ____ Map No. ____ Indexed Johnson Date ____

F.B. 1496 Pg. 223

Job No. _____ Division No. _____ Notes Red. _____ Plotted _____ Profile

Survey of _____ Date _____ Date _____ No. _____

Survey by _____ Notes _____ Notes Chkd. _____ Checked _____ X-Sec.

Indexed _____ Date _____ Date _____ Date _____

LOS ANGELES COUN

Do not ... notes this side ...

H. I.

P. S.

ELEV.