Notes Ck'd by KRM	Survey of Linda Way
Map No. F-341-B-7244	W. O. 2000 Tape No. Std. 68 °F
Office Work Kuhn	Surveyed by Benson
Checked McPherson	Notes " Date 3-9-50
Date June 1950	Indexed J. C. Johnson 3-15-50

F. B. 1497 Pg. 5

PRELIMINARY SURVEY

OF

LINDA WAY

FROM WOODBURY RD.

TO :- Near MONTANA ST.

Between Marengo Ave & Garfield Ave

J.N. 2000

March 1950
C.A. Benson
J.S. Coates
J.J. Edwards
W.E. Challoner

C.S. B-22[illegible]
V.T. 126-[illegible]
T.T. F-341

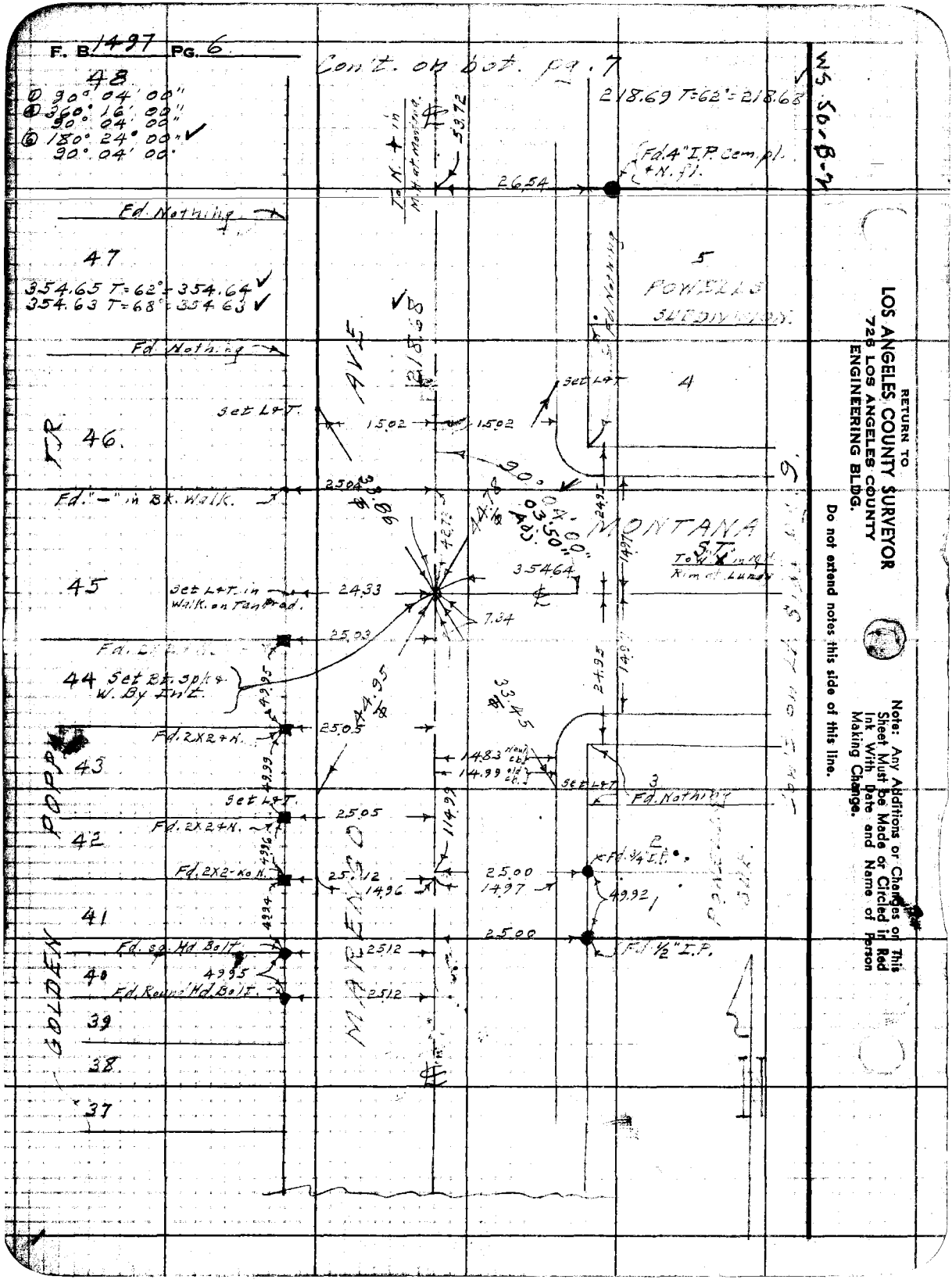
F. B. 1497 PG. 6
Con't. on bot. pg. 7
48
① 90° 04' 00"
④ 360° 16' 00"
90° 04' 00"
⑥ 180° 24' 00"
90° 04' 00"
218.69 T=62°=218.68
WS 50-B-7
Fd. 4" I.P. Cem. pl. + N. fl.
26.54
53.72
To N. + in M.H. at Montana
Fd. Nothing
47
354.65 T=62°=354.64
354.63 T=68°=354.63
5
POWELLS SUBDIVISION
Fd. Nothing
Fd. Nothing
AVE
218.68
Set L+T
4
Set L+T
15.02
15.02
46
TR
90° 04' 00"
03.50" Adj.
Fd. "–" in Bk. Walk.
25.04
33.86
44.78
42.73
24.95
14.97
MONTANA ST.
To W. X in Rim at Lundy
35.64
45
Set L+T. in Walk. on Tan Prod.
24.33
7.34
25.03
Fd. 2X2 + N.
44 Set Bt. Spk. + W. By Int.
49.95
44.95
33.45
24.95
14.97
Fd. 2X2 + N.
25.05
43
14.83 New cb.
14.99 old cb.
Set L+T
3
Fd. Nothing
Set L+T
25.05
Fd. 2X2 + N.
42
114.99
2
Fd. 3/4" I.P.
Fd. 2X2 - No N.
25.12
14.96
25.00
14.97
49.92
1
41
25.00
Fd. 1/2" I.P.
Fd. sq. Hd. Bolt
25.12
40
49.95
Fd. Round Hd. Bolt
25.12
39
38
37
GOLDEN POPP
MARENGO
Joint on Lt. Side Wall
Note: Any Additions or Changes on This Sheet Must be Made or Circled in Red Ink With Date and Name of Person Making Change.
Do not extend notes this side of this line.
RETURN TO
LOS ANGELES COUNTY SURVEYOR
726 LOS ANGELES COUNTY
ENGINEERING BLDG.

F. B. 1427 Pg. 7

Notes Ck'd by K.R.M.
Map No.
Office Work
Checked
Date June 1950

Survey of Linda Way
W.O.
Surveyed by Bensen
Noted 11 Date 3-18-50
Indexed E. O. Johnson

627.66 T=62" 627.66

Con't. on sht. pg. 8



Con't. from Top Pg. 6

Note: Any Additions or Changes of the Sheet Must be Made of Checker's Int. With Date and Name of Person Making Change.

Do not extend notes this side of this line.

RETURN TO LOS ANGELES COUNTY SURVEYOR 928 LOS ANGELES COUNTY ENGINEERING BLDG.

F.B. 1497 Pg. 8

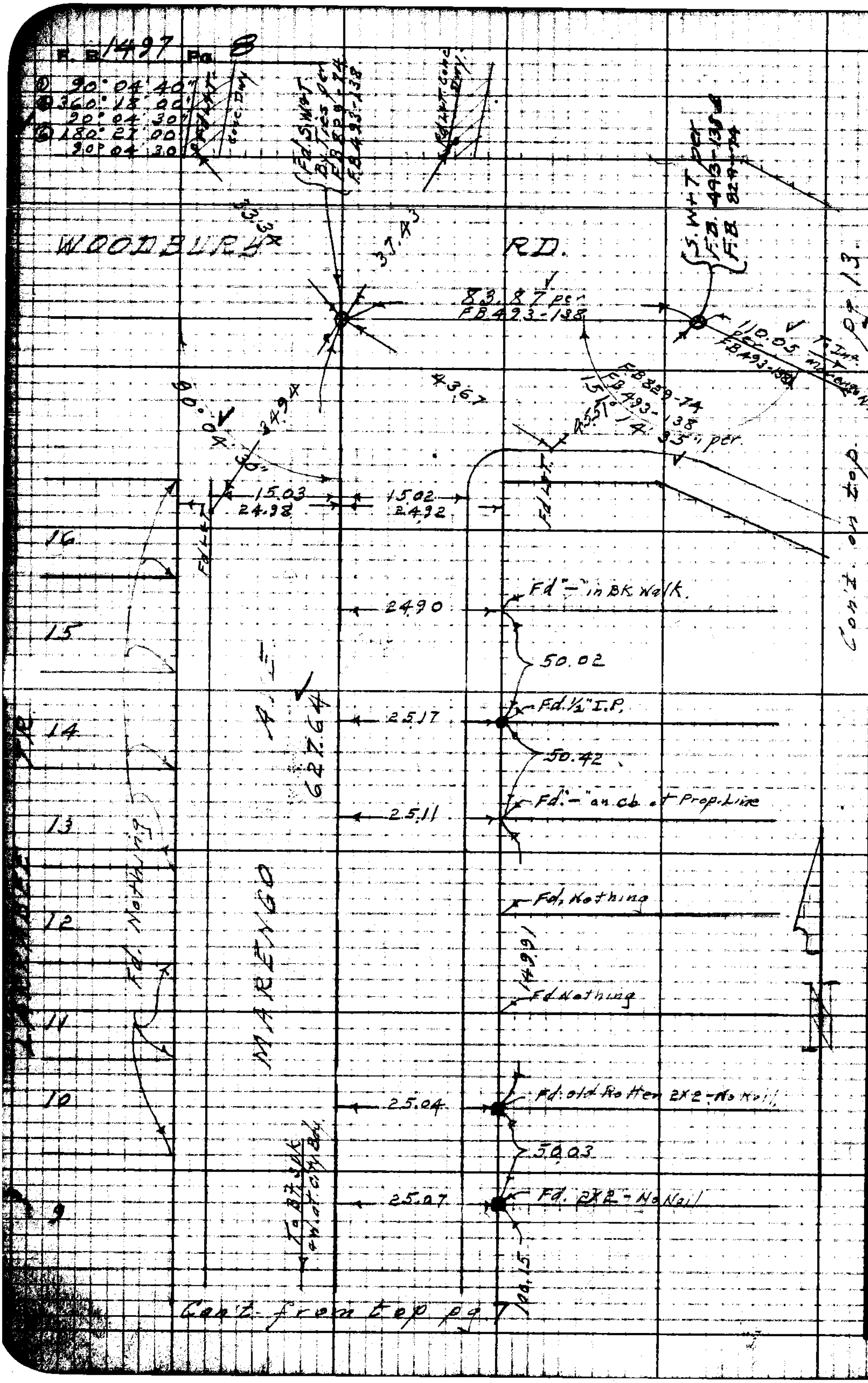

RETURN TO
LOS ANGELES COUNTY SURVEYOR
728 LOS ANGELES COUNTY
ENGINEERING BLDG.

Do not extend notes this side of this line.

Note: Any Additions or Changes on This Sheet Must be Made or Circled in Red Ink With Date and Name of Person Making Change.

W.S. Fo - Bx 2

Notes Ck'd by KRM	Survey of Linda Way
Map No. F.B. [illegible]	W.O. [illegible] No. [illegible]
Office Work [illegible]	Surveyed by Benson
Checked [illegible]	Notes 〃 Date 3-10-50
Date June 1950	Indexed E. O. Johnson

F. B. 1497 PG. 9

① 90°00'00"
④ 360°00'00"
90°00'00"
⑥ 180°00'00"
90°00'00"

Cont. on bot. pg. 12

Note: Any Additions or Changes on This Sheet Must be Made or Circled in Red Ink With Date and Name of Person Making Change.

Do not extend notes this side of this line.

RETURN TO
LOS ANGELES COUNTY SURVEYOR
726 LOS ANGELES COUNTY ENGINEERING BLDG.

76F3098 247 10M 1-49

RETURN TO
LOS ANGELES COUNTY SURVEYOR
725 LOS ANGELES COUNTY
ENGINEERING BLDG.

Note: Any Additions or Changes on This Sheet Must be Made or Circled in Red Ink With Date and Name of Person Making Change.

Do not extend notes this side of this line.

W.S.50-B-2

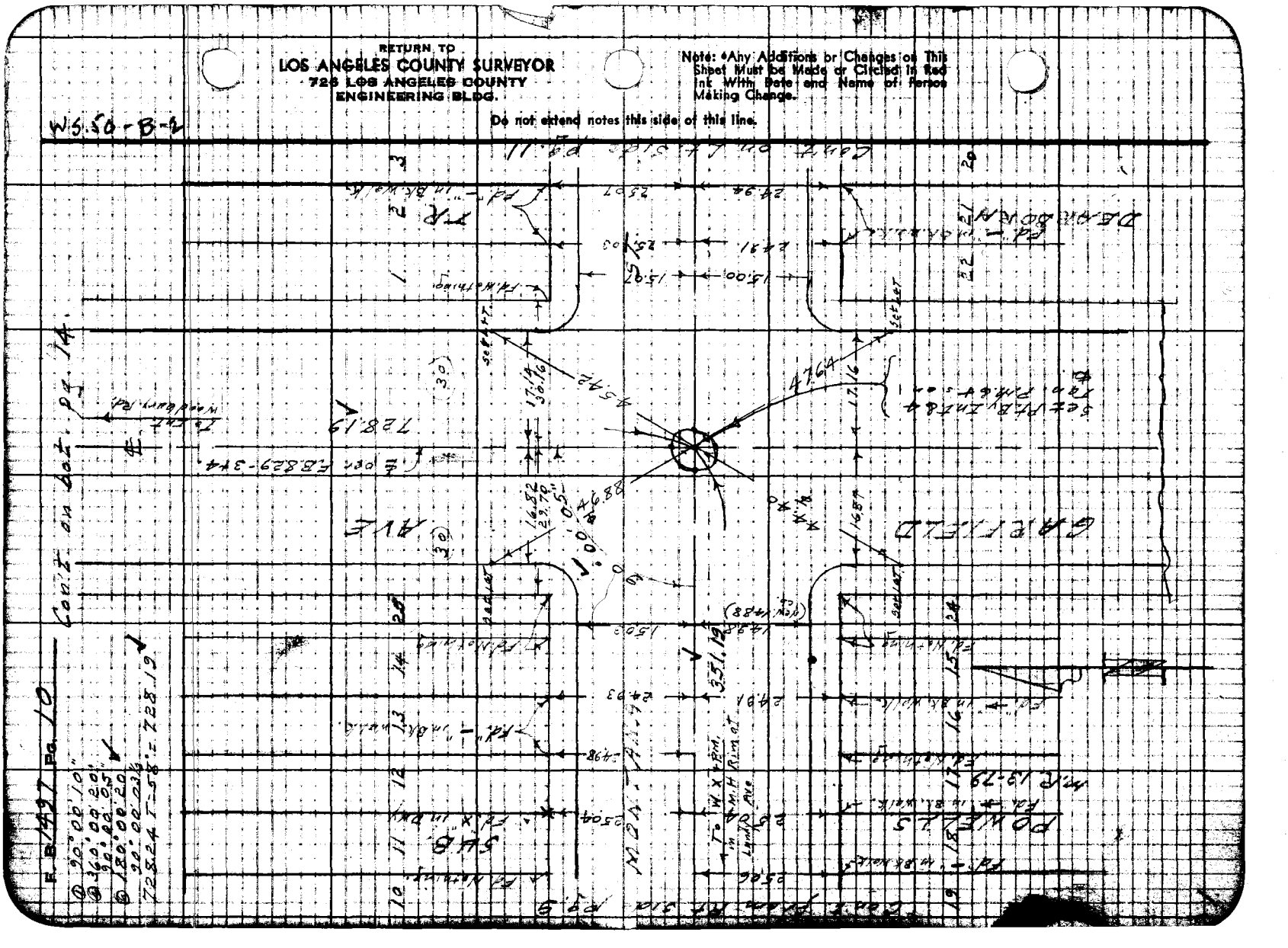

Notes Ck'd by: KRM	Survey of: Linda Way
Map No. F-341-B-2244	W. O. 2000 Tape No. 0.58 Std 68 °F
Office Work: [illegible]	Surveyed by: Benson
Checked: [illegible]	Notes: " Date: 3-10-50
Date: June 1950	Indexed: A. C. Johnson

F. B. 1497 Pg. 11

WS 50-B-2



Note: Any Additions or Changes on This Sheet Must be Made or Circled in Red Ink With Date and Name of Person Making Change.

Do not extend notes this side of this line.

RETURN TO
LOS ANGELES COUNTY SURVEYOR
725 LOS ANGELES COUNTY
ENGINEERING BLDG.

76F3098 247 10M 1-49

F. B 1497 Pg. 12

Con't. on Lt. side pg. 13

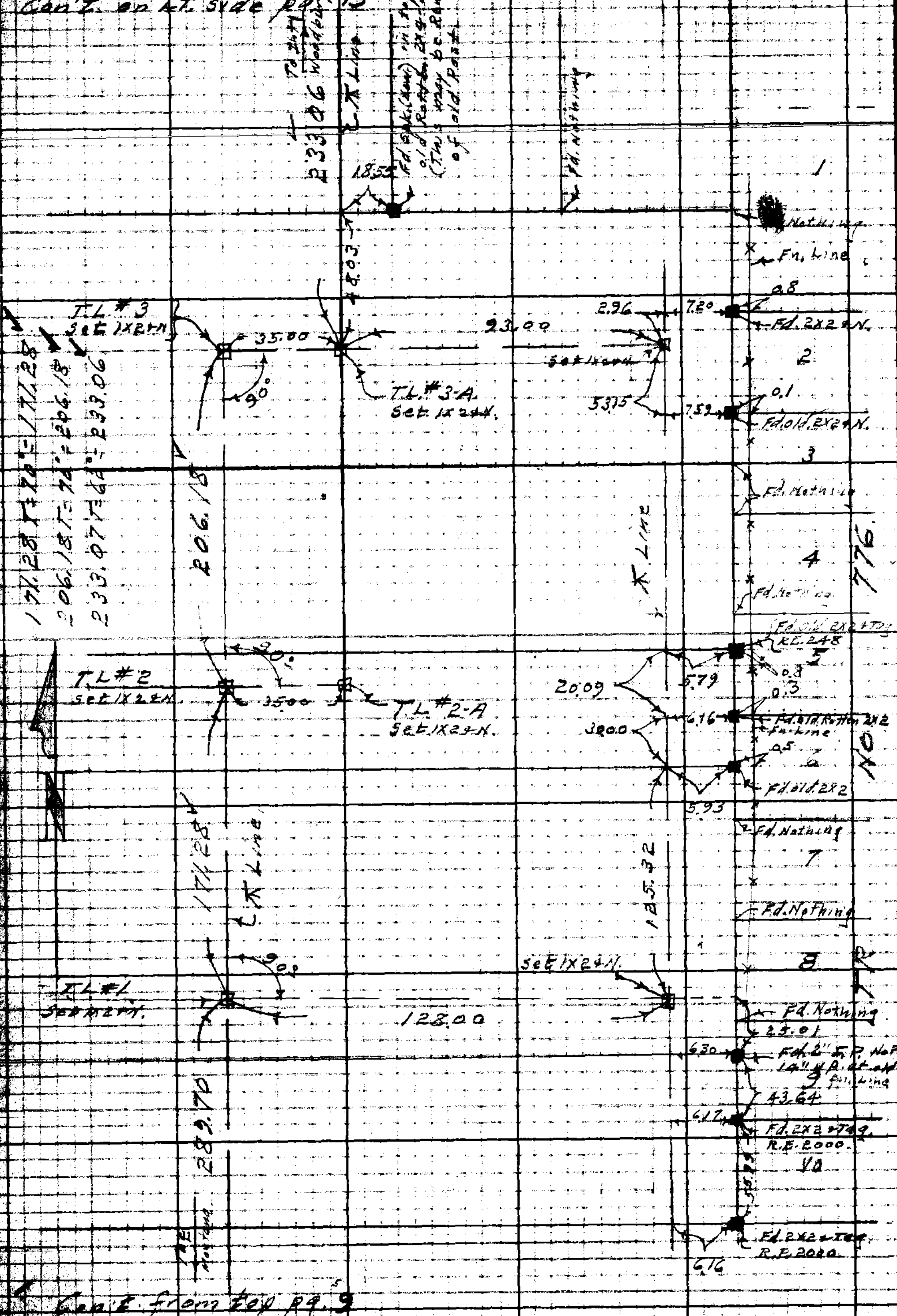

Con't from top pg. 9

WS 50-B.2 12.58 3.26 20.92 16.74 3.26 20.00

RETURN TO
LOS ANGELES COUNTY SURVEYOR
725 LOS ANGELES COUNTY ENGINEERING BLDG.

Do not extend notes this side of this line.

Note: Any Additions or Changes on This Sheet Must be Made in Colored Ink With Date and Name of Person Making Change.

12

Notes Ck'd by KRM	Survey of Linda Way
Map No. [illegible]	W. O. [illegible] Page No. [illegible]
Office Work [illegible]	Surveyed by Benson
Checked [illegible]	Notes Date 3-13-50
Date June 1950	Indexed C. Johnson

F. B. 1497 Pg. 13

WS 50-B

Con't. from Rt side pg. 8

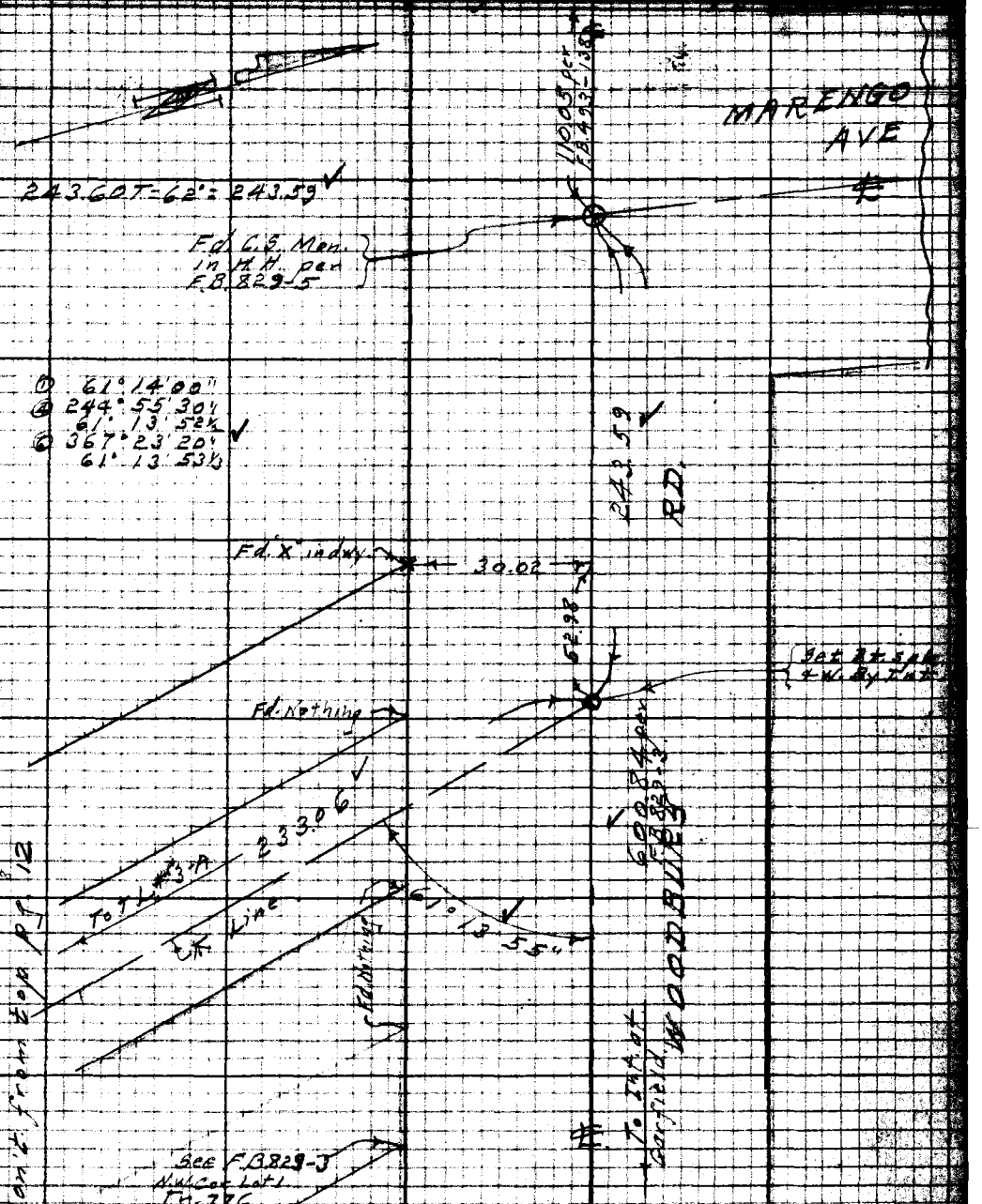

Con't. from Top pg. 12

Con't. on Lt side (Top) pg. 14

Note: Any Additions or Changes on This Sheet Must be Made or Circled in Red Ink With Date and Name of Person Making Change.

Do not extend notes this side of this line.

RETURN TO
LOS ANGELES COUNTY SURVEYOR
726 LOS ANGELES COUNTY
ENGINEERING BLDG.

26F3095 247 10M 1-49

F. B. 1497 Pg. 14

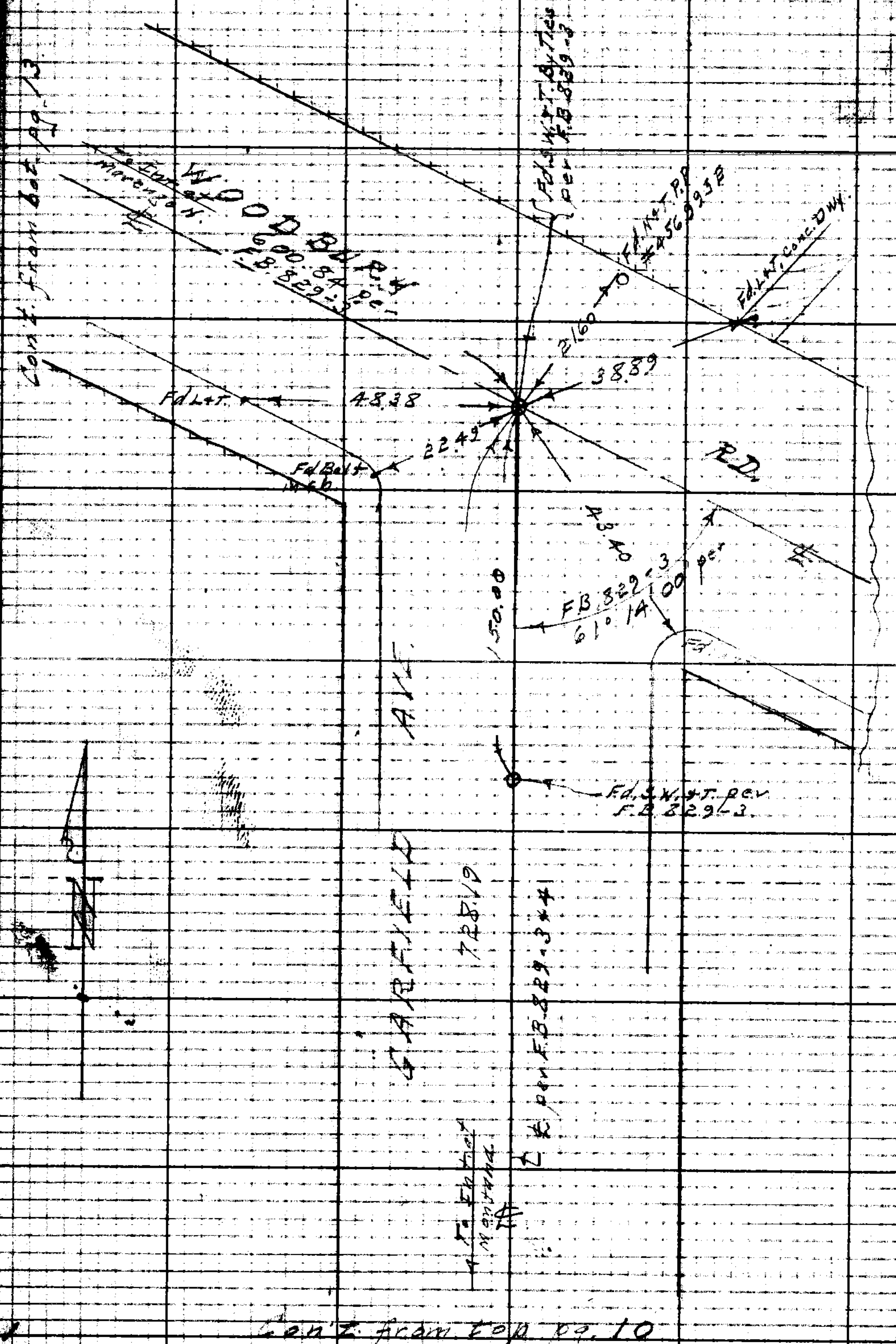

W1-50-B-2

RETURN TO
LOS ANGELES COUNTY SURVEYOR
725 LOS ANGELES COUNTY
ENGINEERING BLDG.

Do not extend notes this side of this line.

Note: Any Additions or Changes on This Sheet Must be Made or Circled in Red Ink With Date and Name of Person Making Change.

Notes Ck'd by	Survey of Linda Way
Map No.	W. O. 2000 Tape No. 086 Std. 65 °F
Office Work	Surveyed by Benson
Checked	Notes J.S.C. Date 4-12-50
Date	Indexed X. C. Johnson 8-16-50

F. B. 1497 PG. 15

LOCATION OF FENCES

NEAR TRANSIT LINE

J.N. 2000

LINDA WAY

4-12-50

C.A. Benson
J.S. Coates
J.J. Edwards
W.K. Challaner

Note: Any Additions or Changes on This Sheet Must be Made or Circled in Red Ink With Date and Name of Person Making Change.

Do not extend notes this side of this line.

RETURN TO
LOS ANGELES COUNTY SURVEYOR
726 LOS ANGELES COUNTY
ENGINEERING BLDG.

76F3095 247 10M 1-49

RETURN TO
LOS ANGELES COUNTY SURVEYOR
726 LOS ANGELES COUNTY
ENGINEERING BLDG.

Note: Any Additions or Changes on This Sheet Must be Made or Circled in Red Ink With Date and Name of Person Making Change.

Do not extend notes this side of this line.

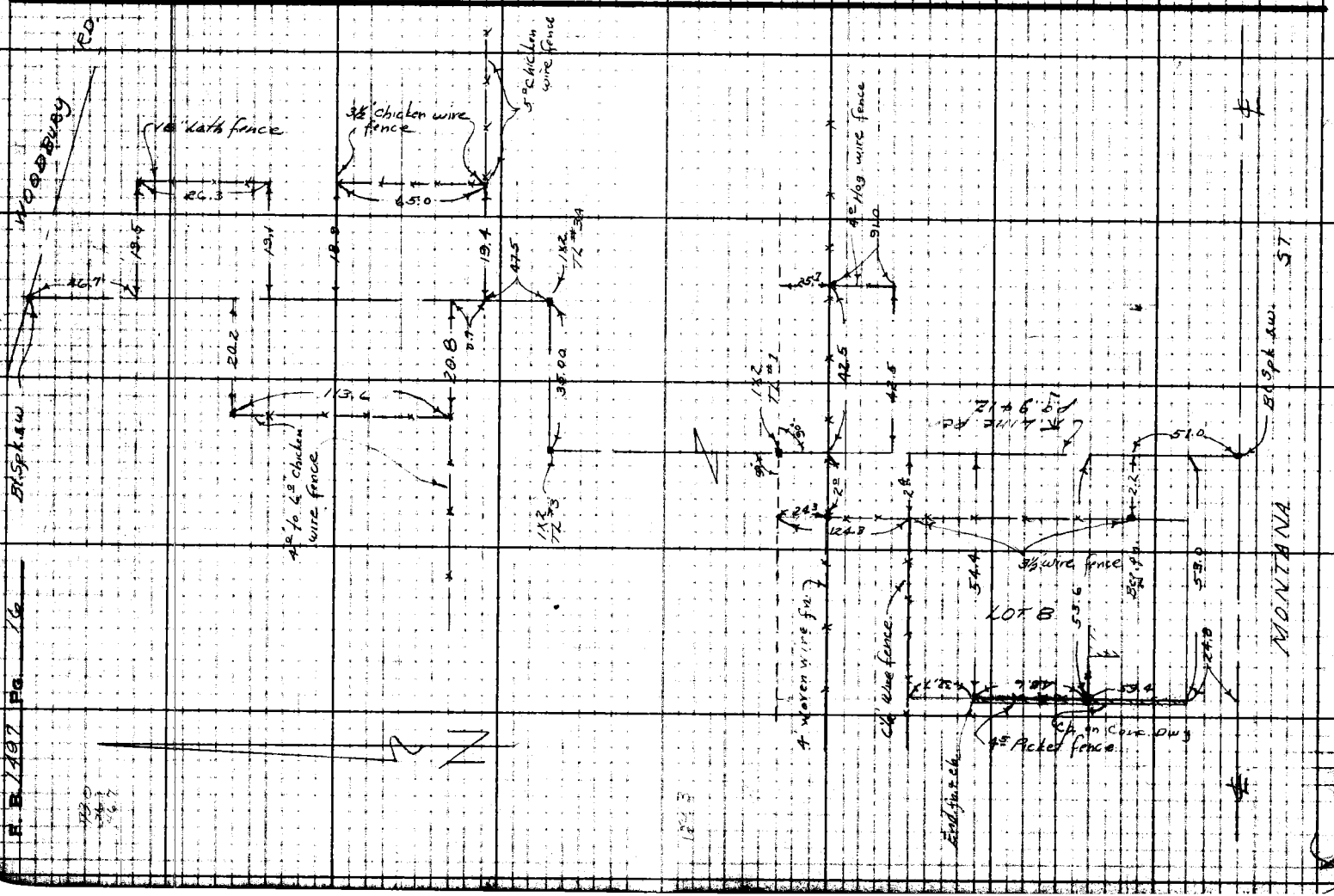

Notes Ck'd by	Survey of
Map No.	W. O. Tape No. Sl'd °F
Office Work	Surveyed by
Checked	Notes Date
Date	Indexed

F. B. Pg.

17-50 Blank

Note: Any Additions or Changes on This Sheet Must be Made or Circled in Red Ink With Date and Name of Person Making Change.

Do not extend notes this side of this line.

RETURN TO
LOS ANGELES COUNTY SURVEYOR
726 LOS ANGELES COUNTY
ENGINEERING BLDG.

76F3098 247 10M 1-49

RETURN TO
LOS ANGELES COUNTY SURVEYOR
726 LOS ANGELES COUNTY
ENGINEERING BLDG.

Note: Any Additions or Changes on This Sheet Must be Made or Circled in Red Ink With Date and Name of Person Making Change.

Do not extend notes this side of this line.

E. B. Pg.

Notes Ck'd by KKMV	Survey of Long Beach City Bdry	F.B. 1497 Pg. 51
Map No.	W. O. 0304.00 Tape No. 0144 Sta. 68	
Office Work	Surveyed by D. Sappell	
Checked	Notes D.S. Date 2-14-56	
Date	Indexed E. C. Johnson 2-27-56	

J.N. 0304.00

LONG BEACH CITY BDRY.

FROM

STA 51 & PACIFIC COAST HWY., N.E. TO STA 52, W'LY TO STA 53, & W'LY TO PACIFIC COAST HWY & THE INT. OF MANILA ST & COLORADO ST.

(SEE PG. 61 FOR INDEX)

Party: Sappell
Shoemaker
Myers
Siemann

Note: Any Additions or Changes on This Sheet Must be Made or Circled in Red Ink With Date and Name of Person Making Change.

RETURN TO
LOS ANGELES COUNTY SURVEYOR
1726 LOS ANGELES COUNTY
ENGINEERING BLDG.

Do not extend notes this side of this line.

76F3098 S&E #247. 8-54

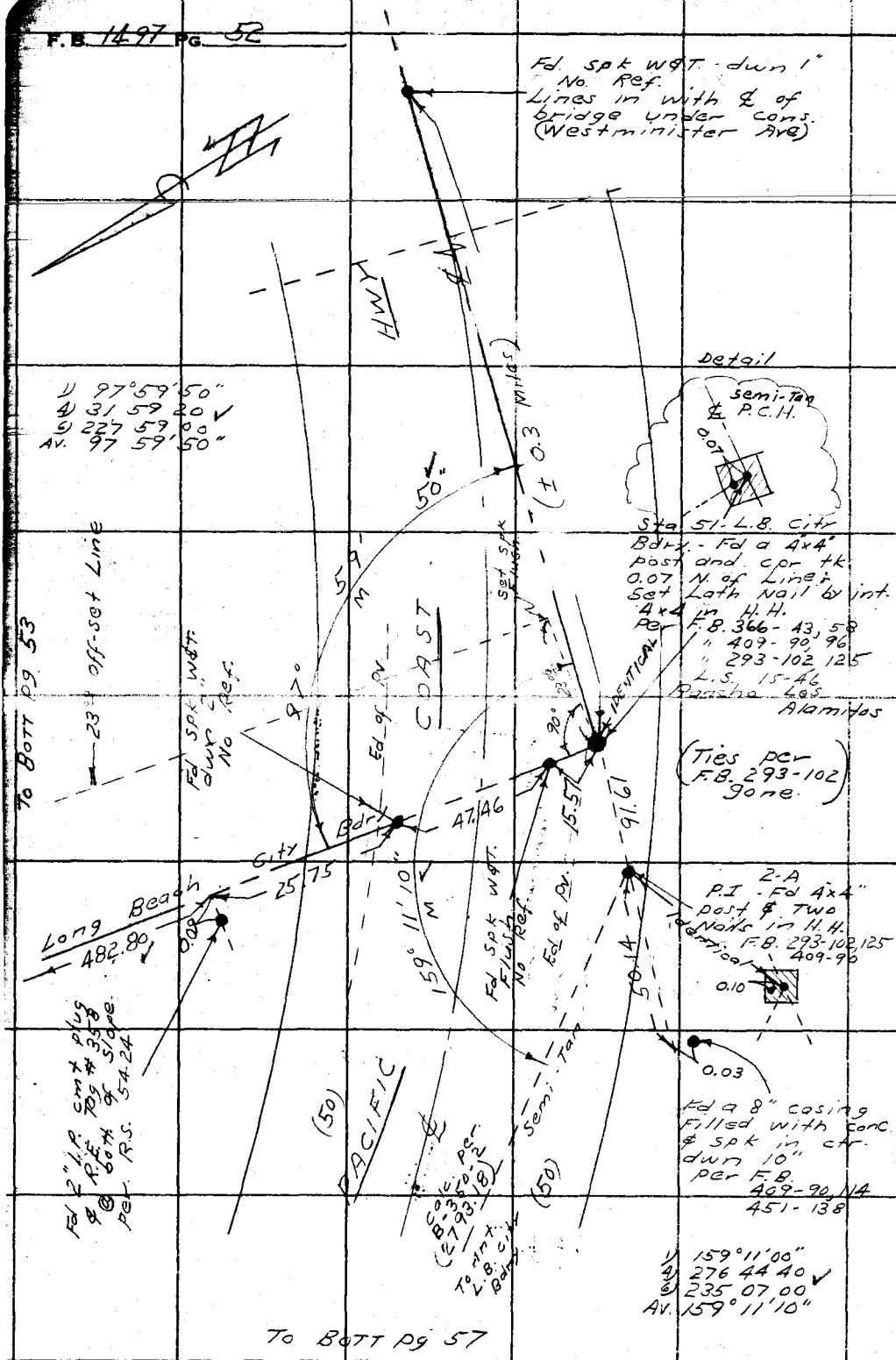

W.S. 31-13-5

RETURN TO
LOS ANGELES COUNTY SURVEYOR
726 LOS ANGELES COUNTY
ENGINEERING BLDG.

Do not extend notes this side of this line.

Note: Any Additions or Changes on This Sheet Must be Made or Circled in Red Ink With Date and Name of Person Making Change.

Notes Ck'd by K.K.M.	Survey of Long Beach City Bdry.
Map No.	W. O. 8304.00 Tape No. 0144 Std. 68 °F
Office Work	Surveyed by D. Sappell
Checked	Notes D.S. Date 2-15-56
Date	Indexed C. Johnson

F.B. 1497 PG. 53

W.S. 31-B-5

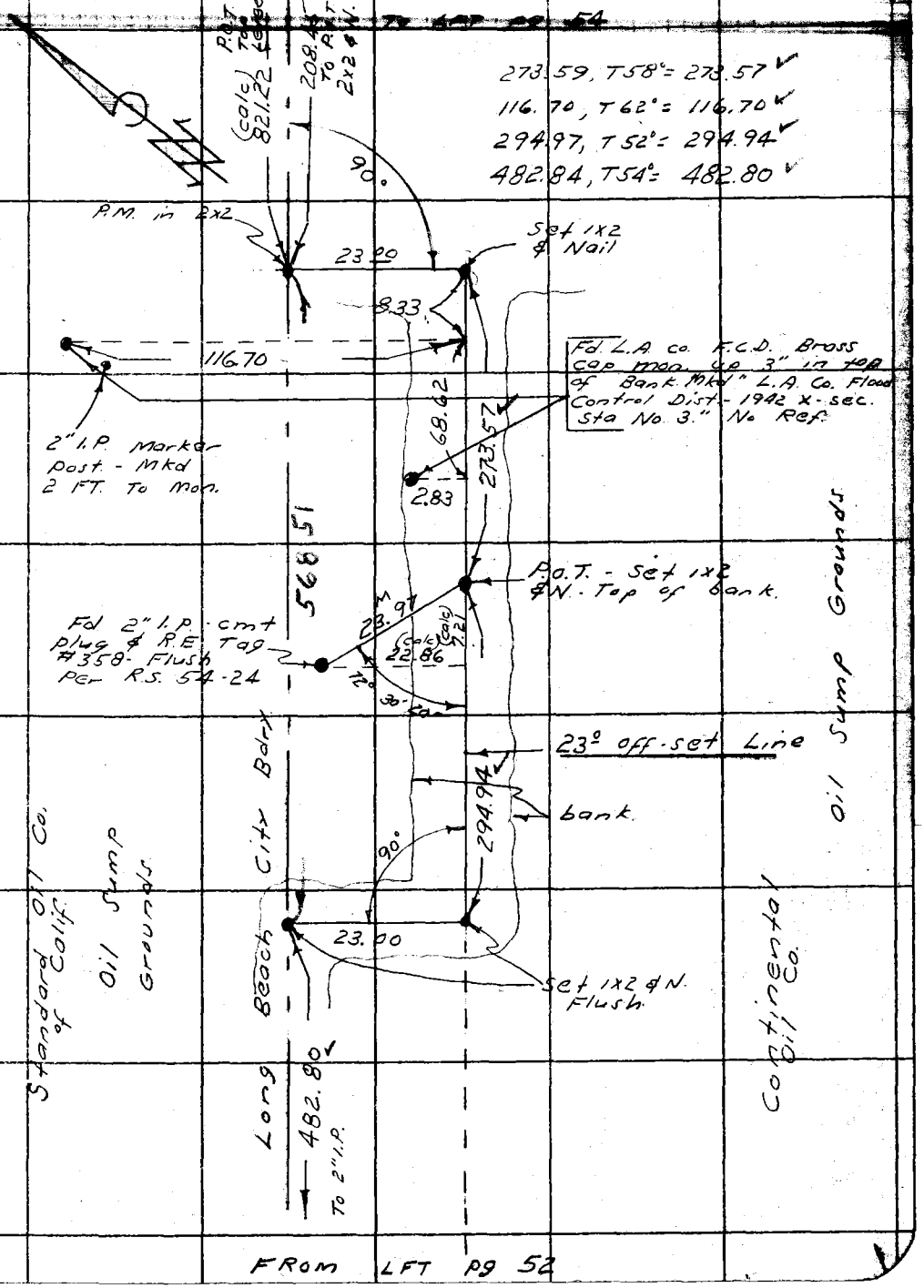

FROM LFT PG 52

Note: Any Additions or Changes on This Sheet Must be Made or Circled in Red Ink With Date and Name of Person Making Change.

Do not extend notes this side of this line.

RETURN TO
LOS ANGELES COUNTY SURVEYOR
726 LOS ANGELES COUNTY
ENGINEERING BLDG.

76F309S S&E #247. 8-54

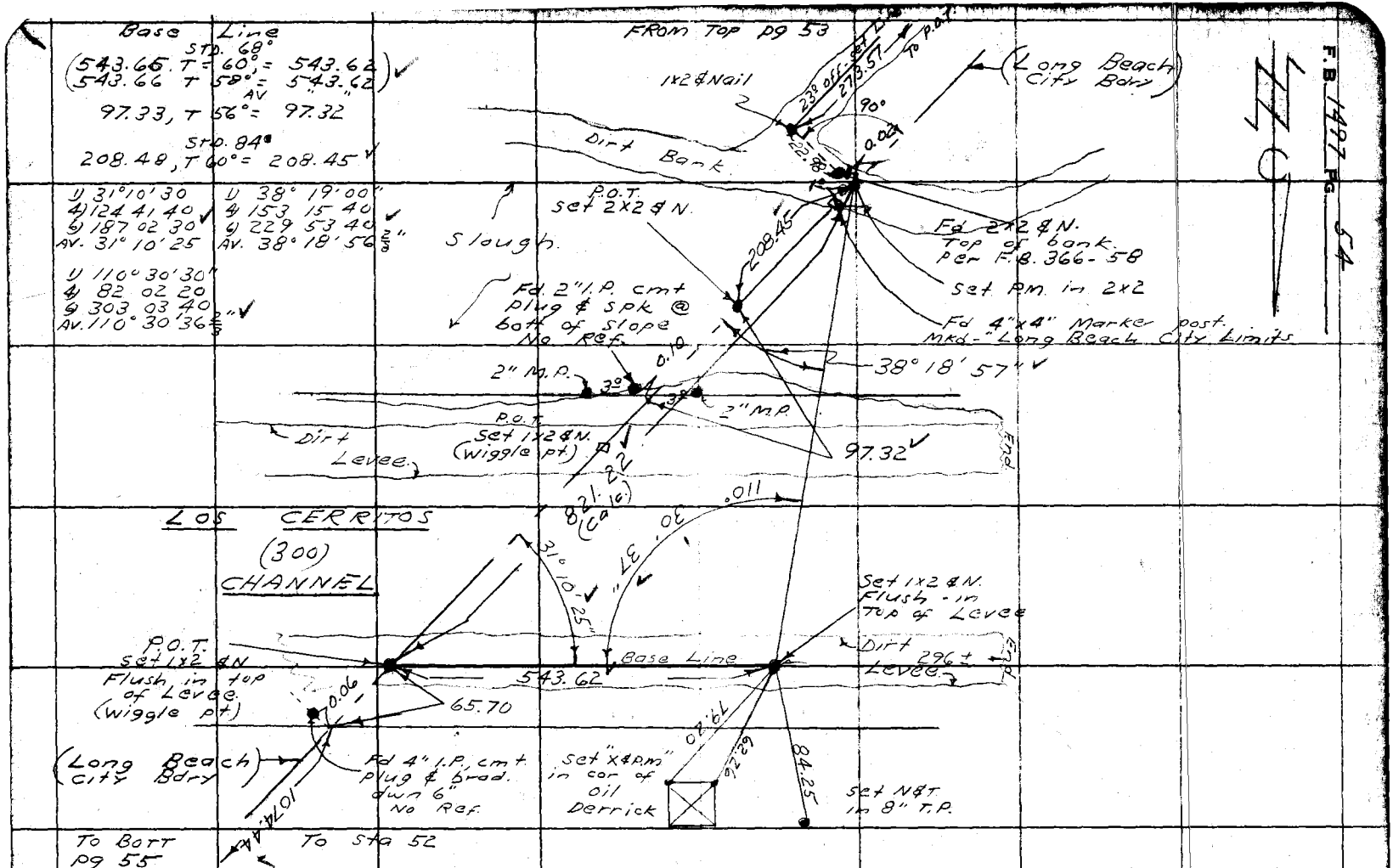

RETURN TO
LOS ANGELES COUNTY SURVEYOR
726 LOS ANGELES COUNTY
ENGINEERING BLDG.
Do not extend notes this side of this line.

Note: Any Additions or Changes on This Sheet Must be Made or Circled in Red Ink With Date and Name of Person Making Change.

WS 31-B-5

Notes Ck'd by K. L. [illegible]	Survey of Long Beach City Bdry	F.B. 1497 Pg. 55
Map No.	W. O. 0204.00 Tape No. 0144 Std. 68 °F	
Office Work	Surveyed by D. Sappell	
Checked	Notes D.S. Date 2-16-56	
Date	Indexed A. C. Johnson	

W.S. 31-B-5

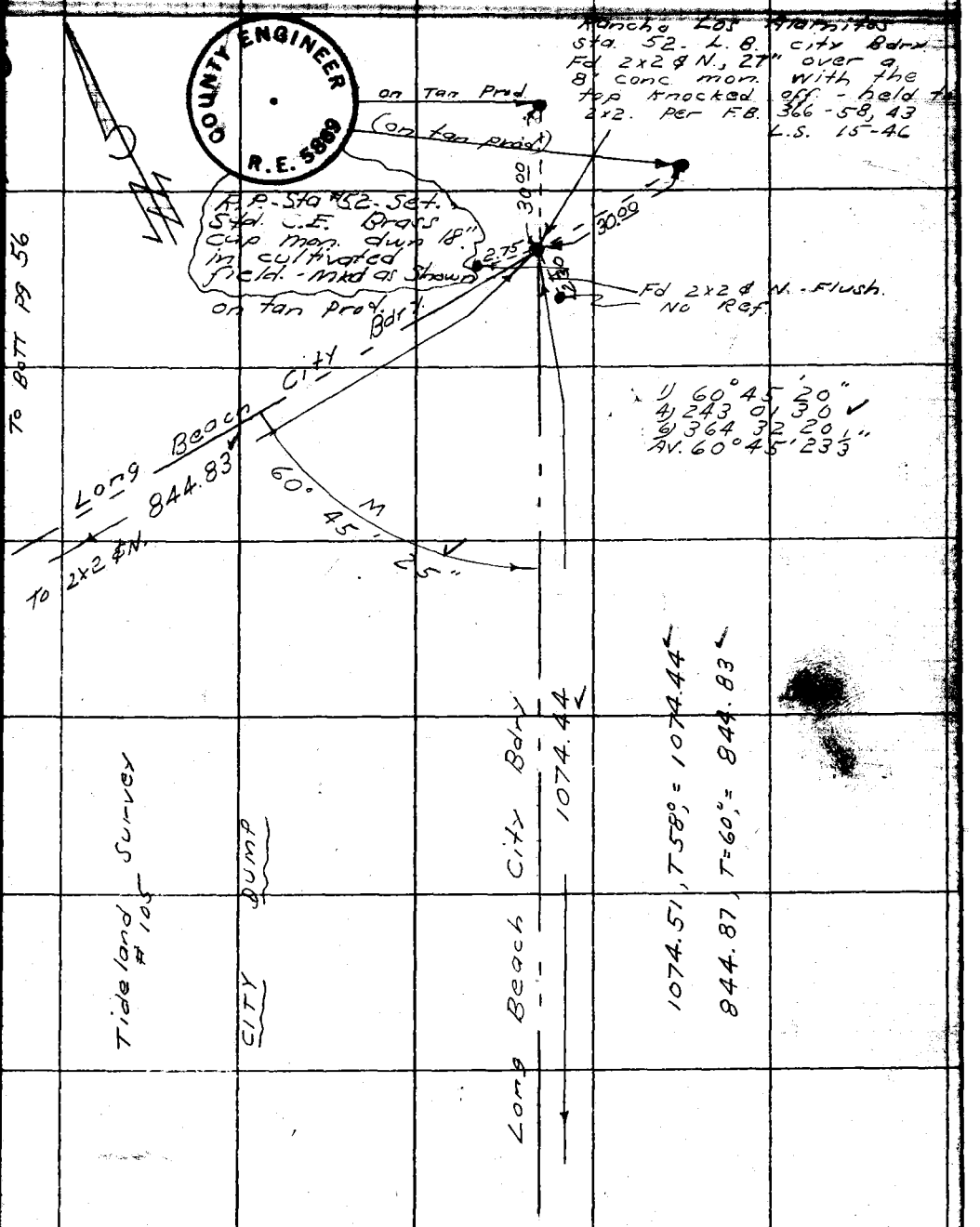

Note: Any Additions or Changes on This Sheet Must be Made or Circled in Red Ink With Date and Name of Person Making Change.

Do not extend notes this side of this line.

RETURN TO
LOS ANGELES COUNTY SURVEYOR
726 LOS ANGELES COUNTY
ENGINEERING BLDG.

76F309S S&E #247. 8-54

From RT. Pg 54

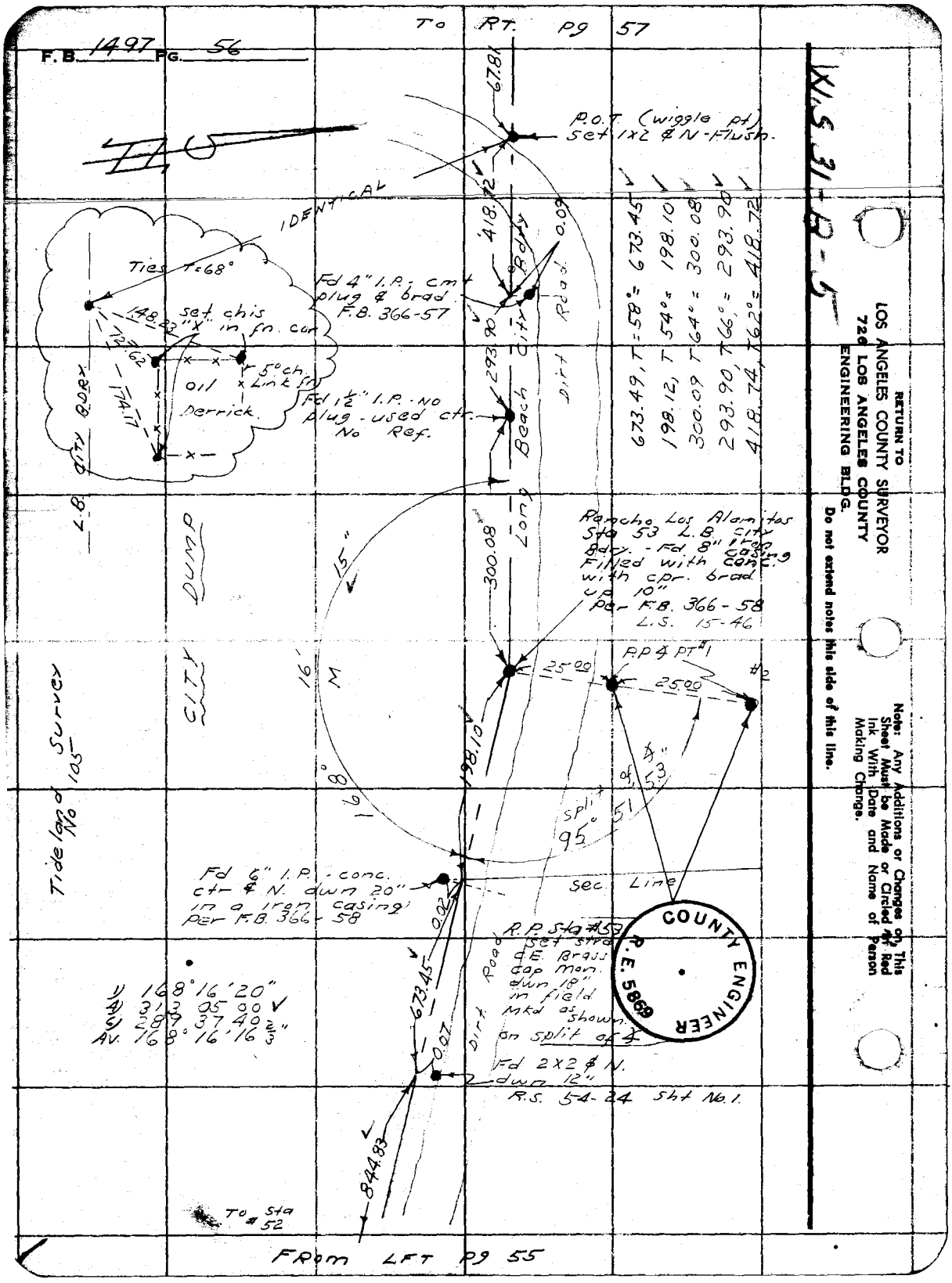
F.B. 1497 PG. 56
To RT. Pg 57
P.O.T. (wiggle pt) set 1x2 & N-Flush.
67.81
IDENTICAL
418.72
Bdry
0.09
Road
Dirt
Ties T=68°
Fd 4" I.P. - cmt plug & brad F.B. 366-57
148.23
set chis "X" in fn. cor
727.62
5° ch. Link fn
Oil Derrick
174.17
Fd 1½" I.P. - No plug - used ctr. No Ref.
293.90
Beach City
L.B. CITY BDRY
673.49, T=58° = 673.45
198.12, T 54° = 198.10
300.09 T 64° = 300.08
293.90, T 66° = 293.90
418.74, T 62° = 418.72
Rancho Los Alamitos Sta 53 L.B. City Bdry. - Fd 8" iron casing Filled with conc. with cpr. brad up 10" Per F.B. 366-58 L.S. 15-46
300.08
15"
DUMP
CITY
16' M
25.00
P.P. ∡ PT #1
25.00
#2
198.10
168°
split of ∡ 53"
95° 51'
Tideland Survey No 105
Fd 6" I.P. - conc. ctr & N. dwn 20" in a iron casing Per F.B. 366-58
Sec. Line
0.02
R.P. Sta #53 set strap c.E. Brass cap mon. dwn 18" in field Mkd as shown on split of ∡
673.45
Road
Dirt
0.07
Fd 2x2 & N. dwn 12"
R.S. 54-24 Sht No. 1.
844.83
1) 168°16'20"
4) 313 05 00
6) 289 37 40
Av. 168°16'16⅔"
To Sta #52
From LFT Pg 55
COUNTY ENGINEER
R.E. 5869
RETURN TO
LOS ANGELES COUNTY SURVEYOR
726 LOS ANGELES COUNTY
ENGINEERING BLDG.
Do not extend notes this side of this line.
Note: Any Additions or Changes on This Sheet Must be Made or Circled in Red Ink With Date and Name of Person Making Change.

Notes Ck'd by KKM	Survey of Long Beach City Bdry
Map No.	W. O. 8304.00 Tape No. 0144 Std. 68 °F
Office Work	Surveyed by D. Sappell
Checked	Notes D.S. Date 2-17-56
Date	Indexed A. C. Johnson

F. B. 1497 Pg. 57

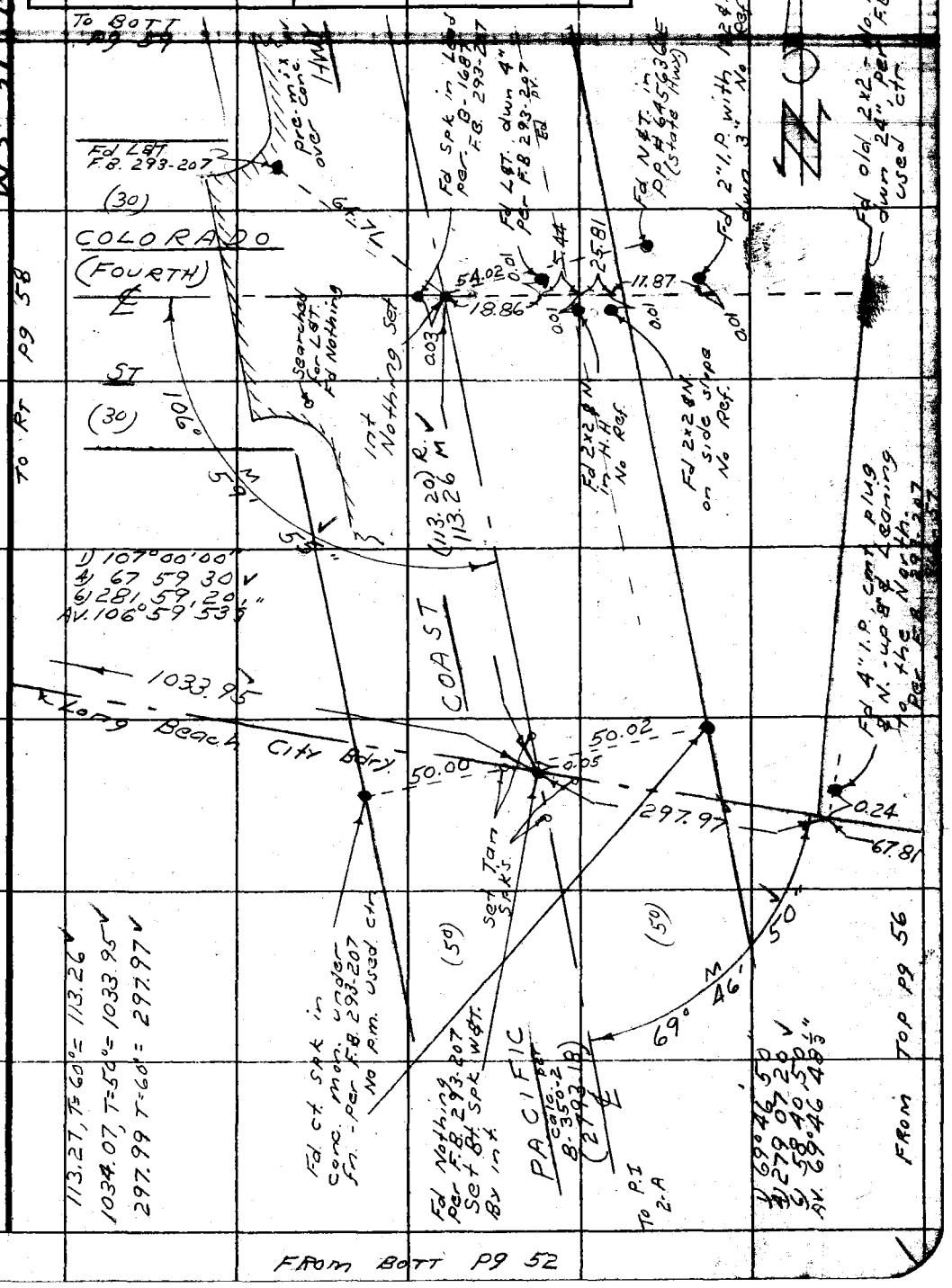

Note: Any Additions or Changes on This Sheet Must be Made or Circled in Red Ink With Date and Name of Person Making Change.

Do not extend notes this side of this line.

RETURN TO
LOS ANGELES COUNTY SURVEYOR
726 LOS ANGELES COUNTY
ENGINEERING BLDG.

76F309S S&E #247. 8-54

F.B. 1497 Pg. 58

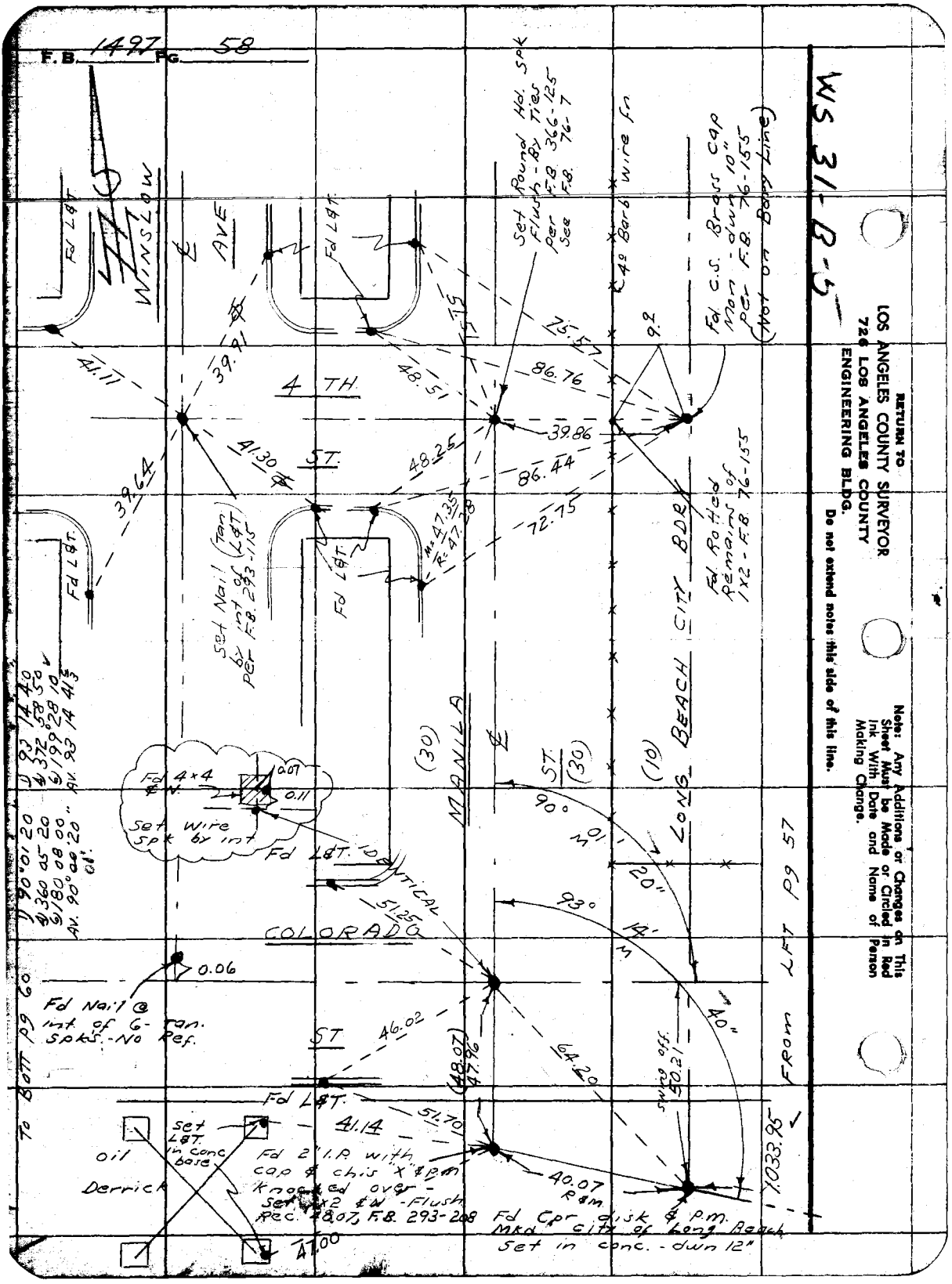
WS 31-B-5
RETURN TO
LOS ANGELES COUNTY SURVEYOR
726 LOS ANGELES COUNTY
ENGINEERING BLDG.
Do not extend notes this side of this line.
Note: Any Additions or Changes on This Sheet Must be Made or Circled in Red Ink With Date and Name of Person Making Change.
WINSLOW
AVE
4 TH.
ST.
MANILA
ST.
COLORADO
ST
LONG BEACH CITY BDRY
Fd L&T
Set Round Hd. Spk Flush - By Ties Per F.B. 366-125 See F.B. 76-7
4º Barb wire fn
Fd C.S. Brass Cap Mon - dwn 10" Per F.B. 76-155 (Not on Bdry Line)
Fd Rotted Remains of 1x2 - F.B. 76-155
Set Nail (Tan) by int of L&T Per F.B. 293-115
Fd 4x4 & N.
Set Wire Spk by int
Fd Nail @ int of 6- Tan. Spks. - No Ref.
Fd 2" I.P. with cap & chis "X" & P.M. Knocked over - Set 1x2 & N - Flush Rec. 48.07, F.B. 293-208
Fd Cpr disk & P.M. Mkd City of Long Beach Set in conc. - dwn 12"
Oil Derrick
Set L&T in conc base
To Bott Pg 60
From LFT Pg 57
Swing off 50.21
1,033.95
47.00
40.07 R&M
41.14
51.70
46.02
64.20
51.25
0.06
0.07
0.11
41.11
39.91
39.64
41.30
48.51
48.25
75.57
86.76
39.86
86.44
72.75
M=47.35
R=47.28
9.2
(30)
(10)
90°
93°
20"
40"
14'
M
(48.07)
47.96
1) 90°01 20
2) 360 05 20
3) 180 08 00
AV. 90°00 20"
1) 93 14 40
2) 372 58 50
3) 199°28 10
AV. 93 14 41 1/3

Notes Ck'd by K.A.M.	Survey of Long Beach City Bdry
Map No.	W. O. 0304.00 Tape No. 0144 St'd. 68 °F
Office Work	Surveyed by D. Sappell
Checked	Notes D.S. Date 2-20-56
Date	Indexed A. C. Johnson

F. B. 1497 PG. 59

WIS 31-B-5

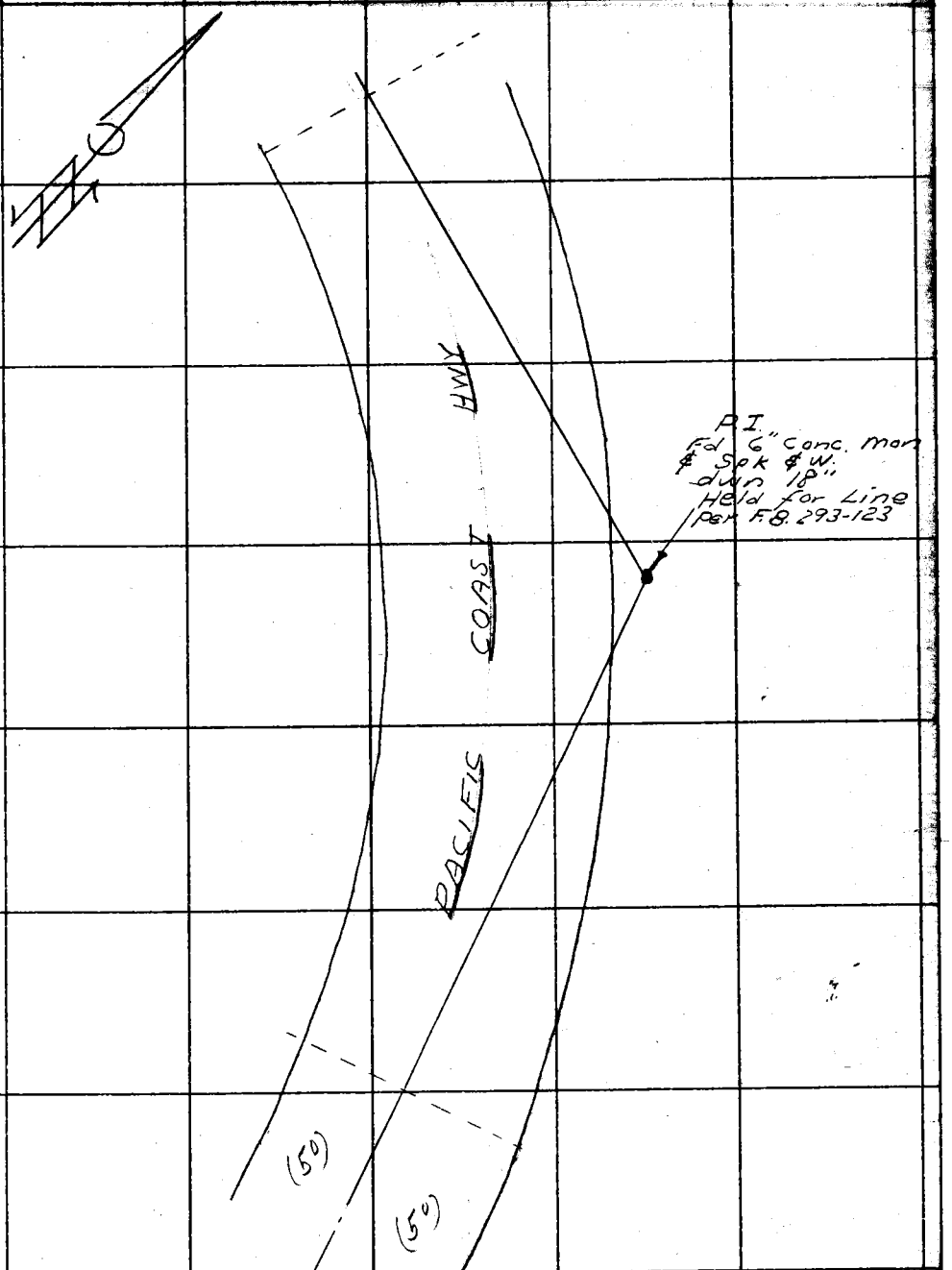

FROM TOP PG 57

Note: Any Additions or Changes on This Sheet Must be Made or Circled in Red Ink With Date and Name of Person Making Change.

Do not extend notes this side of this line.

RETURN TO
LOS ANGELES COUNTY SURVEYOR
726 LOS ANGELES COUNTY
ENGINEERING BLDG.

76F3095 S&E #247. 8-54

F.B. 1497 PG. 60

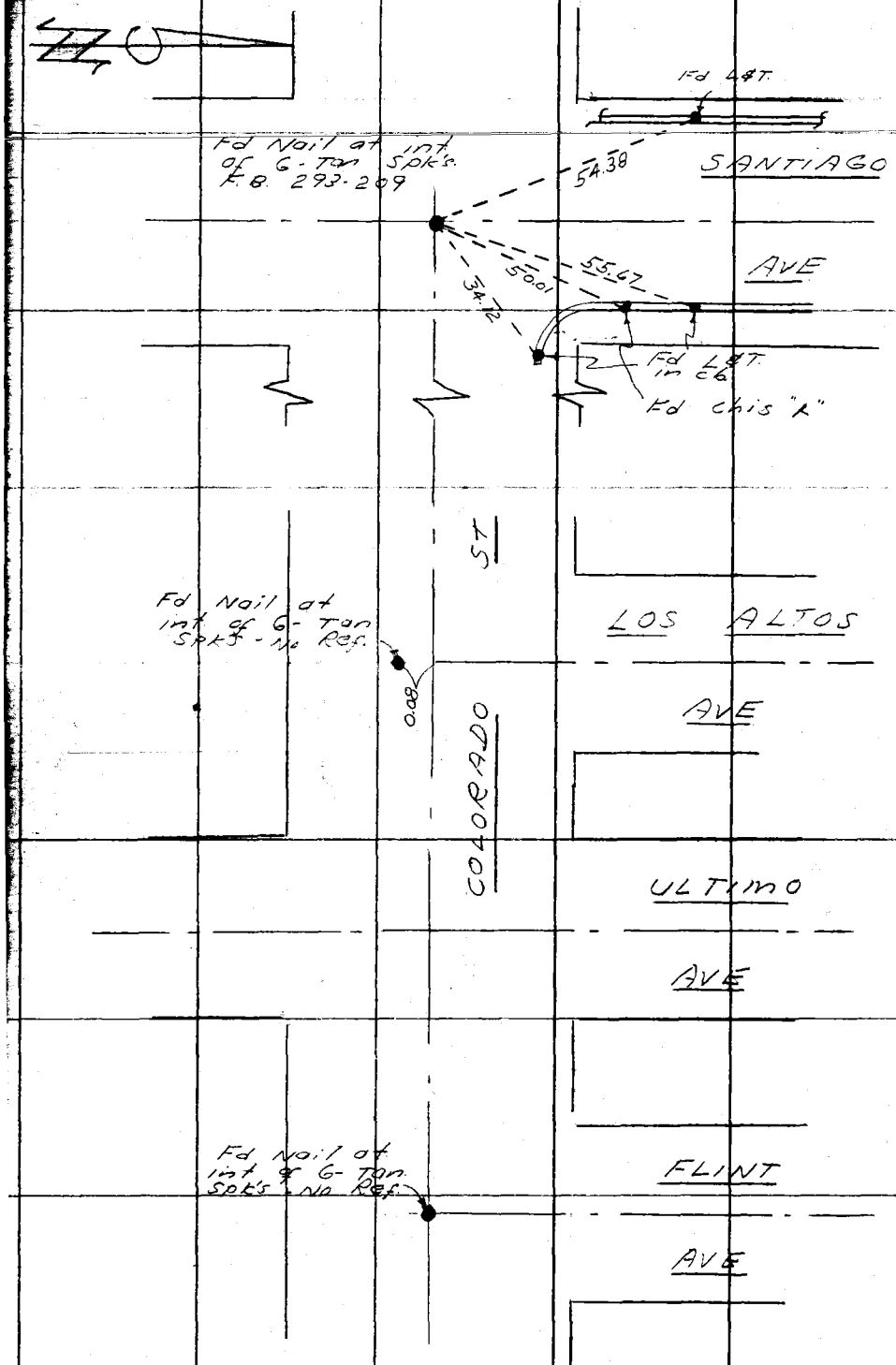

FROM LFT PG 58

W.S. 31-A-5

RETURN TO
LOS ANGELES COUNTY SURVEYOR
726 LOS ANGELES COUNTY
ENGINEERING BLDG.

Do not extend notes this side of this line.

Note: Any Additions or Changes on This Sheet Must be Made or Circled in Red Ink With Date and Name of Person Making Change.

Notes Ck'd by	Survey of Long Beach City Bdry	F. B. 1497 Pg. 61
Map No.	W. O. 8304.00 Tape No. St'd. °F	
Office Work	Surveyed by D. Sappell	
Checked	Notes D.S. Date 2- -56	
Date	Indexed A. C. Johnson	

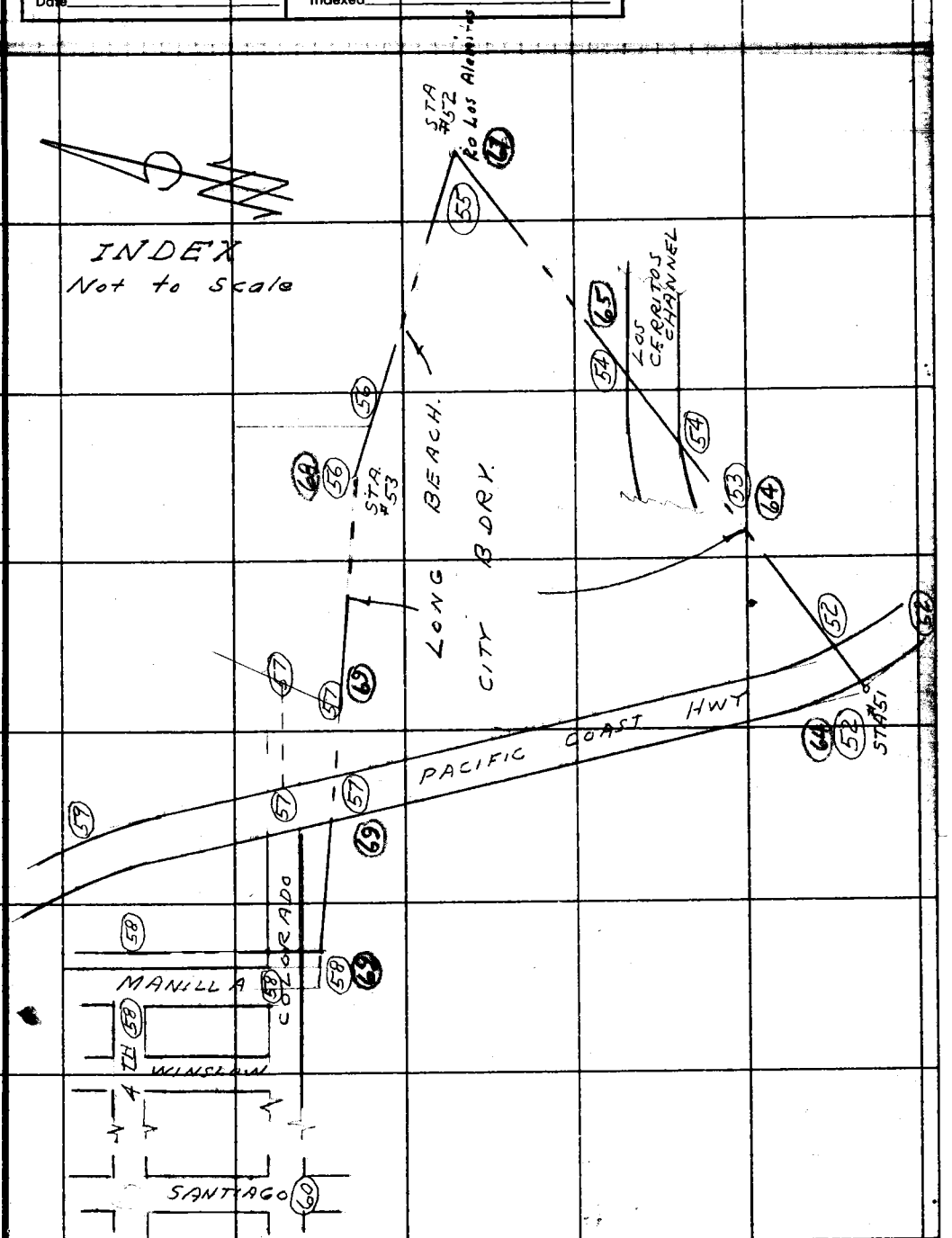

Note: Any Additions or Changes on This Sheet Must be Made or Circled in Red Ink With Date and Name of Person Making Change.

Do not extend notes this side of this line.

RETURN TO
LOS ANGELES COUNTY SURVEYOR
726 LOS ANGELES COUNTY
ENGINEERING BLDG.

76F3095 S&E #247. 8-54

RETURN TO
LOS ANGELES COUNTY SURVEYOR
726 LOS ANGELES COUNTY
ENGINEERING BLDG.

Note: Any Additions or Changes on This Sheet Must be Made or Circled in Red Ink With Date and Name of Person Making Change.

Do not extend notes this side of this line.

F.B. 1497 PG. 62

Notes Ck'd by: Miller	Survey of: Long Beach City Bdry F.B. 1497 No. 63
Map No.	JN 0304.00 Tape 0198 Std. 68 °F
Office Work	Surveyed by D. Sappell
Checked	Notes D.S. Date 1-5-60
Date	Indexed K. C. Johnson 1-7-60

J.N. 0304.00

LONG BEACH CITY BDRY

REESTABLISHMENT

OF

STATIONS 52 & 53

see Index PG 61

party: Sappell
Shoemaker
Lieber
Caro

Note: Any Additions or Changes on This Sheet Must Be Made or Circled In Red Ink With Date and Name of Person Making Change.

Do not extend notes this side of this line.

RETURN TO
LOS ANGELES COUNTY ENGINEER
900 LOS ANGELES COUNTY ENGINEERING BLDG.

76808 CE #247—7-53

TO RT PG 65

F.B. 1497 PG. 64

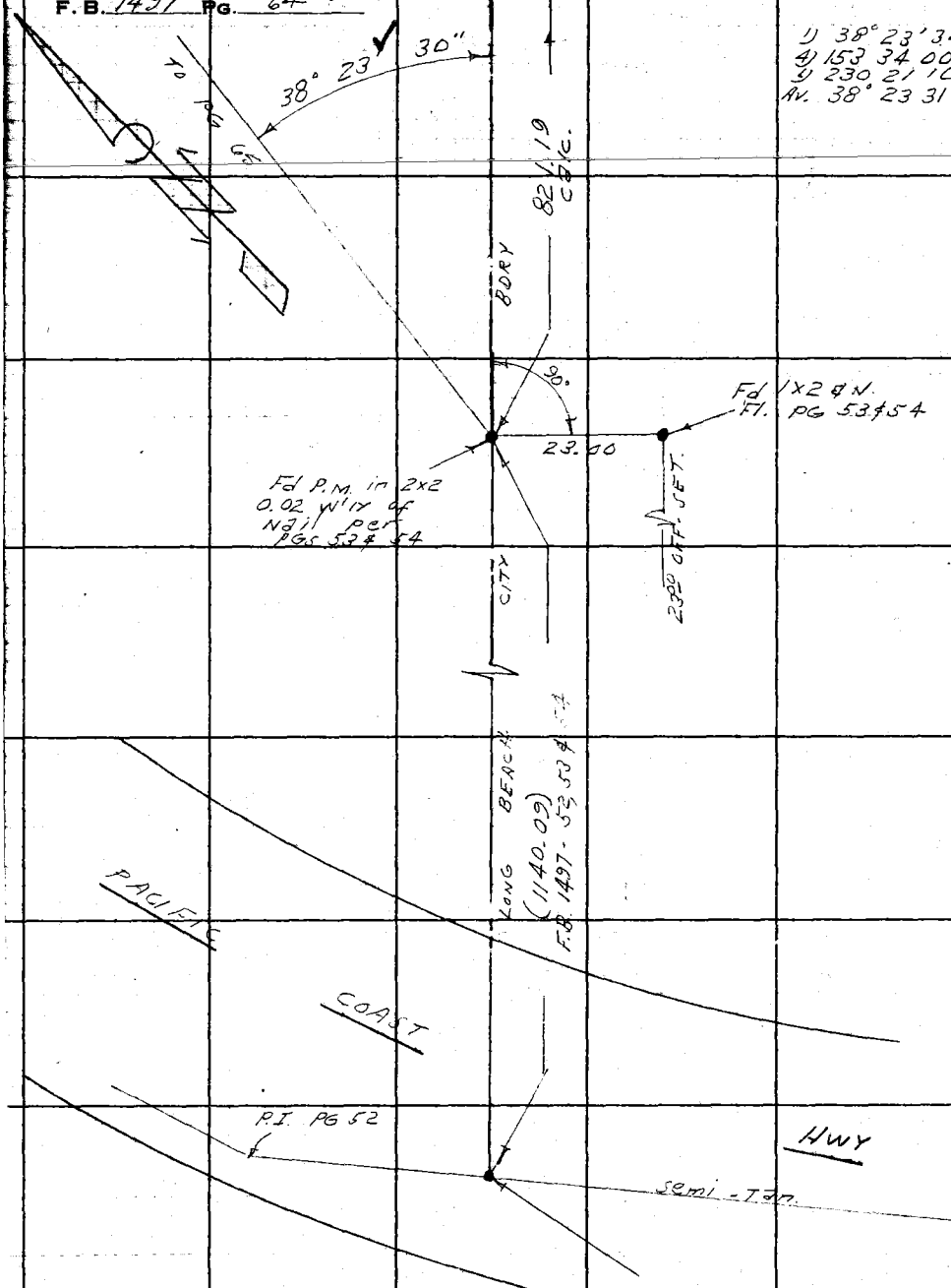

W531 B-5

RETURN TO
LOS ANGELES COUNTY ENGINEER
700 Los Angeles County Engineering Bldg.

Do not extend notes this side of this line.

Note: Any Additions or Changes on This Sheet Must be Made or Circled in Red Ink With Date and Name of Person Making Change.

Notes Ck'd by Miller	Survey of Long Beach City Bdry
Map No.	JN 030406 Tape 038 Std 68 °F
Office Work	Surveyed by D. Sappell
Checked	Notes D.S. Date 1-5-60
Date	Indexed C. Johnson

F.B. 1497 Pg. 65

1) 31° 00' 00"
4) 124 00 10
6) 186 00 20 1/3
Av. 31° 00' 03 1/3

1) 110° 36' 20"
4) 82 25 30
6) 303 38 30
Av. 110° 36' 25

W.S. 31, B-5

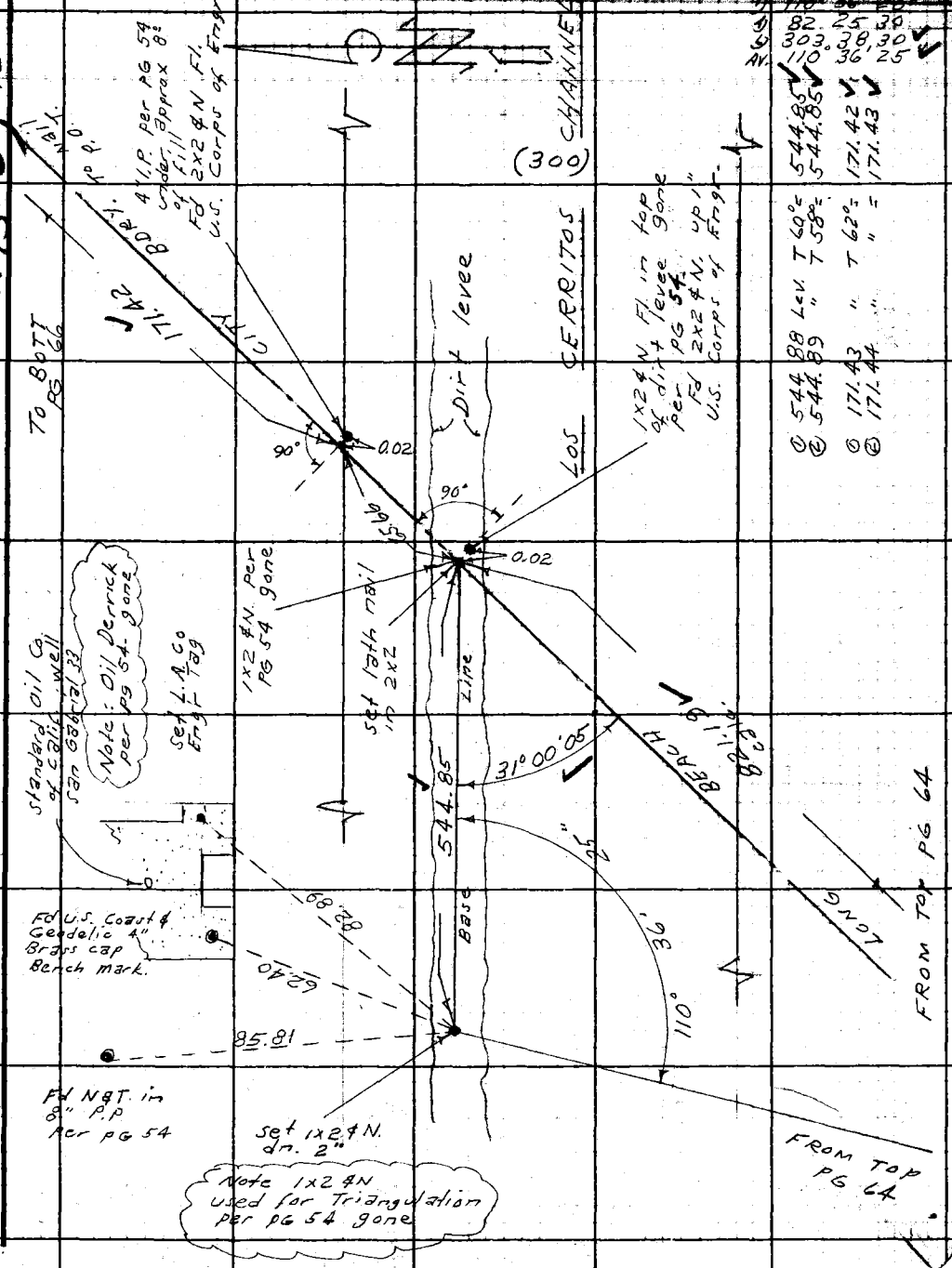

① 544.88 Lev. T 60° = 544.85
② 544.89 " T 58° = 544.85
① 171.43 " T 62° = 171.42
② 171.44 " " = 171.43

Note: Any Additions or Changes on This Sheet Must be Made or Circled in Red Ink With Date and Name of Person Making Change.

Do not extend notes this side of this line.

RETURN TO
LOS ANGELES COUNTY ENGINEER
700 LOS ANGELES COUNTY ENGINEERING BLDG.

763098 CE #247—7-53

F. B. 1497 PG. 66

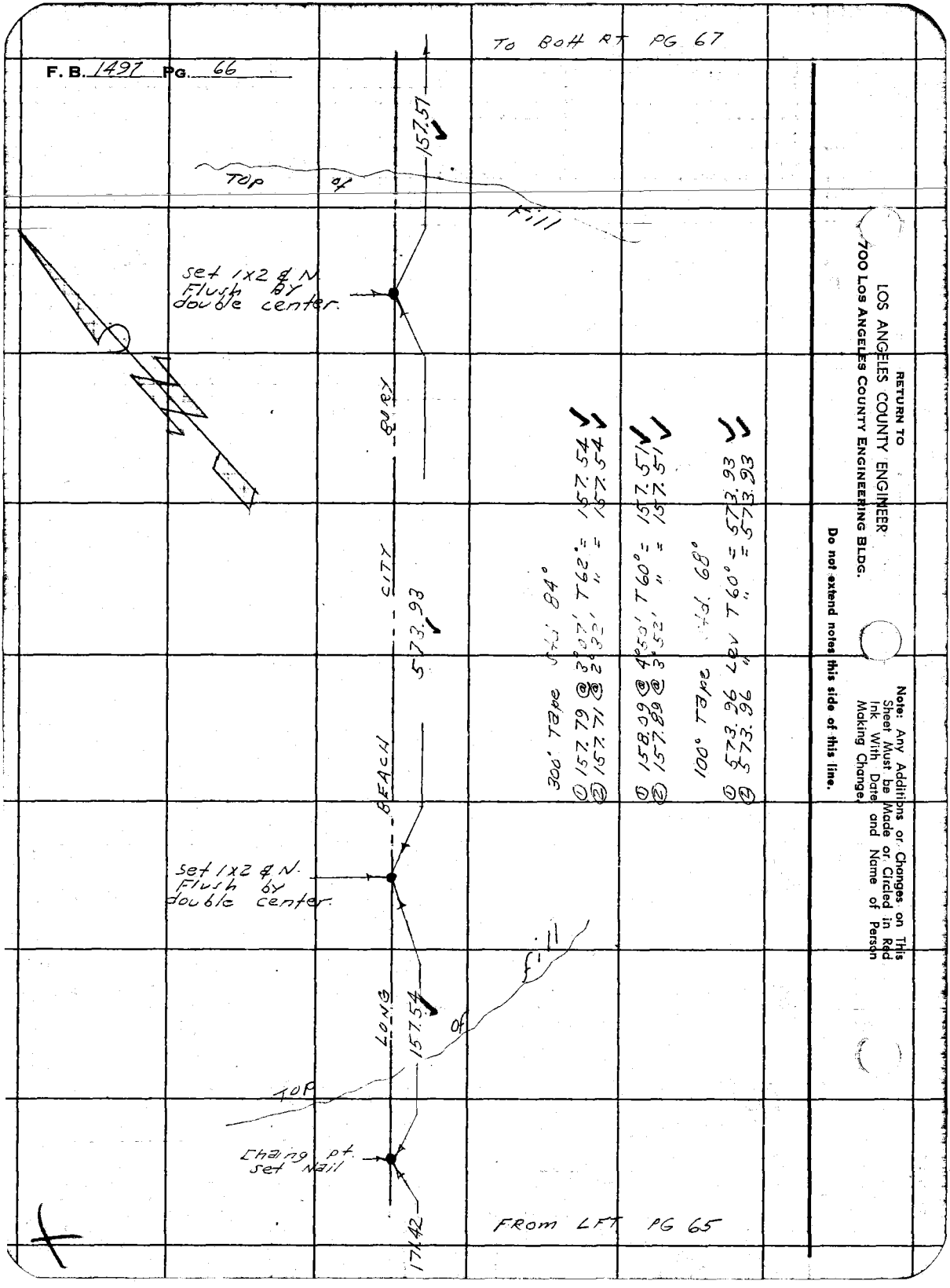

RETURN TO
LOS ANGELES COUNTY ENGINEER
700 LOS ANGELES COUNTY ENGINEERING BLDG.

Do not extend notes this side of this line.

Note: Any Additions or Changes on This Sheet Must be Made or Circled in Red Ink With Date and Name of Person Making Change.

Notes Ck'd by Miller	Survey of Long Beach City Bdry	F.B. 1497 Pg. 67
Map No.	JN 0304.00 Tape 0138 Std 68 °F	
Office Work	Surveyed by D. Sappell	
Checked	Notes D.S Date 1-6-60	
Date	Indexed C. Johnson	

WS 31, B-5

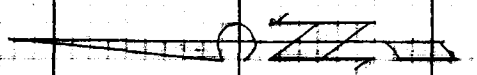

~~1) 60° 45' 50"~~ 1) 60° 45' 20"
~~4) 243 03 20~~ 4) 243 02 30
~~6) 364 35 00~~ 6) 364 33 40
~~AV. 60° 45' 50"~~ AV. 60° 45' 36 2/3"

621.66 Lev. T52° = 621.60

Rancho Los Alamitos
Sta 52 L.B. City Bdry
per pg 55 under
approx 12° of fill
Set chis "X" in top
of 5⁵ conc. block
wall by line plugged
ahead from South West.
Rec. dist (1961.36) from
2x2 & P.M. at top of
bank pg 54

5⁵ conc block wall

12.00

13.75

90°

Set nail-Fl.

Set 1x2 & N Fl.
By int.

P.O.T. - set 1x2 & N.
Fl. - By double center

336°

LONG BEACH CITY BDRY

LINE

0.36

End of 5⁵ conc.
block wall
S'ly ed of
main face of
wall 0.02 S'ly
of line

12⁰⁰ OFF SET

621.60

60° 45' 35"

157.5

LONG BEACH CITY BDRY

TOP OF FILL

wiggle pt.
set 1x2 & N -Fl.

12.00

90°

set 1x2 & N Fl.
For 12⁰⁰ off-set
line

TO TOP PG 68

TO TOP P.O.T. at Top of fill

FROM TOP PG 66

Note: Any Additions or Changes on This Sheet Must be Made or Circled in Red Ink With Date and Name of Person Making Change.

Do not extend notes this side of this line.

RETURN TO
LOS ANGELES COUNTY ENGINEER
100 LOS ANGELES COUNTY ENGINEERING BLDG.

763095 CE #247—7-59

FROM BOTT LFT PG 67

F.B. 1497 PG. 68

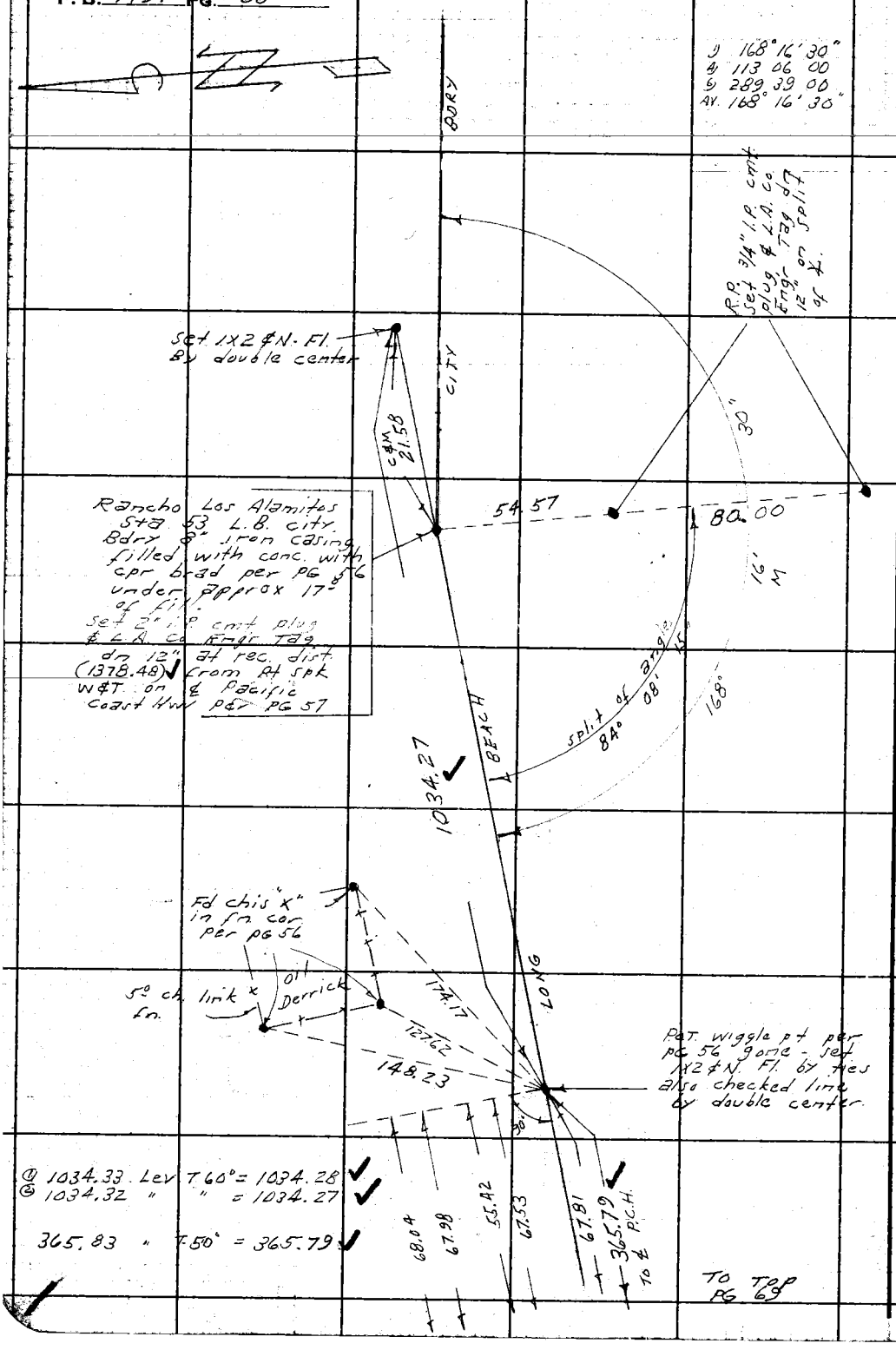

① 1034.33 Lev T 60° = 1034.28
② 1034.32 " " = 1034.27

365.83 " T 50° = 365.79

TO TOP PG 69

W.S. 31 B-5

RETURN TO
LOS ANGELES COUNTY ENGINEER
700 LOS ANGELES COUNTY ENGINEERING BLDG.

Do not extend notes this side of this line.

Note: Any Additions or Changes on This Sheet Must be Made or Circled in Red Ink With Date and Name of Person Making Change

Notes Ck'd by Miller	Survey of Long Beach City Bdry	F. B. 1497 Pg. 69
Map No.	JN 0304.06 Tape 0138 Std 6B °F	
Office Work	Surveyed by D. Sappell	
Checked	Notes D.S. Date 1-6-60	
Date	Indexed [illegible]	

Errors DOTT PG 68

W.S. 31, B.S.

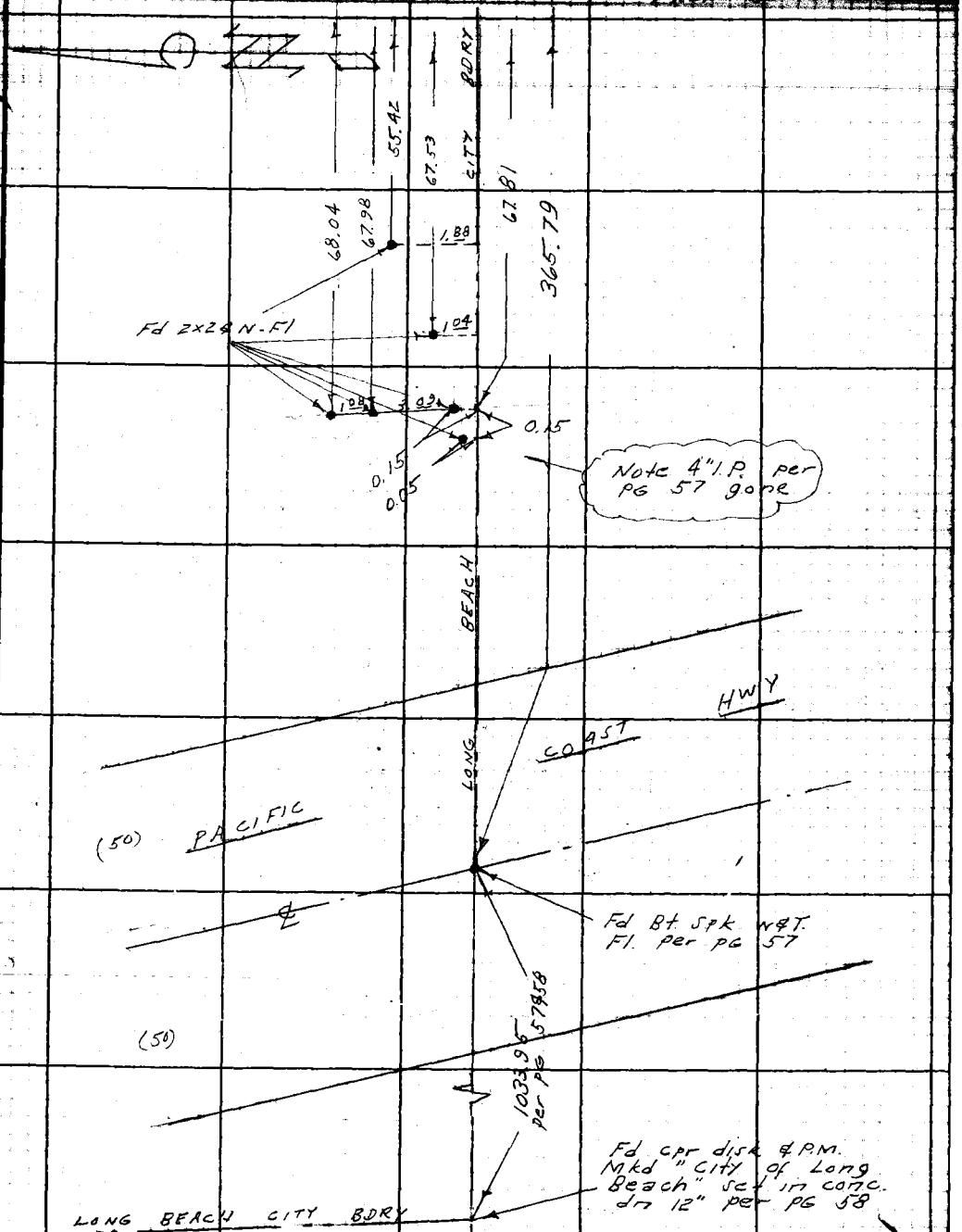

Note: Any Additions or Changes on This Sheet Must Be Made or Circled in Red Ink With Date and Name of Person Making Change.

Do not extend notes this side of this line.

RETURN TO
LOS ANGELES COUNTY ENGINEER
700 LOS ANGELES COUNTY ENGINEERING BLDG.

763093 CE #247—7-59

RETURN TO
LOS ANGELES COUNTY ENGINEER
700 LOS ANGELES COUNTY ENGINEERING BLDG.

Note: Any Additions or Changes on This Sheet Must be Made or Circled in Red Ink With Date and Name of Person Making Change.

Do not extend notes this side of this line.

F. B. 1497 PG. 70

Notes Ck'd by	Survey of
Map No.	W. O. Tape No. Std. °F.
Office Work	Surveyed by
Checked	Notes Date
Date	Indexed

F. B. Pg.

Note: Any Additions or Changes of This Sheet Must be Made or Circled in Red Ink With Date and Name of Person Making Change.

Do not extend notes this side of this line.

RETURN TO
LOS ANGELES COUNTY SURVEYOR
726 LOS ANGELES COUNTY
ENGINEERING BLDG.

76F3099 247 10M 1-49

RETURN TO
LOS ANGELES COUNTY SURVEYOR
726 LOS ANGELES COUNTY
ENGINEERING BLDG.

1497

Note: Any Additions ... This
... must be ... in Red
... with Date ... Person
... Change.
... notes this side of ... line.