Notes Ck'd by	Survey of
Map No.	W. O. Tape No. Sr'd. °F
Office Work	Surveyed by
Checked	Notes Date
Date	Indexed A. C. Johnson 4-9-56

F.B. 1510 Pg. 5

BEACH EROSION STUDIES

— SOUNDINGS —

JN 0300.02

AUG 1 - 1955 To AUG 8 - 1955

From 292+65-S To 102+50-S

M. A. VanDeren
K. Kvammen
W. Richards
J. Bazen
T. Edwards
A. Santucci
R. Turrill
J. Henderson

Microfilmed May '88

RETURN TO
LOS ANGELES COUNTY SURVEYOR
726 LOS ANGELES COUNTY
ENGINEERING BLDG.

Note: Any Additions or Changes on This Sheet Must be Made or Circled in Red Ink With Date and Name of Person Making Change.

Do not extend notes this side of this line.

F. B. 1570 PG. 6

Notes Ck'd by	Survey of Beach Erosion
Map No.	W. O. Tape No. St'd. °F
Office Work	Surveyed by VanDeren
Checked	Notes Date 8-1-55
Date	Indexed C. Johnson

F. B. 1510 PG. 6A

August 1, 1955

No reading, Tide Gage out of Order.

From Hendry Tide Book

530	1.8
600	2.2
630	2.7
700	3.1
730	3.3
800	3.5
830	3.6
900	3.7
930	3.6
1000	3.5
1030	3.3
1100	3.1

Note: Any Additions or Changes on This Sheet Must be Made or Circled in Red Ink With Date and Name of Person Making Change.

Do not extend notes this side of this line.

RETURN TO
LOS ANGELES COUNTY SURVEYOR
726 LOS ANGELES COUNTY
ENGINEERING BLDG.

78F3098 247 4-55

F.B. 1510 PG. 6B

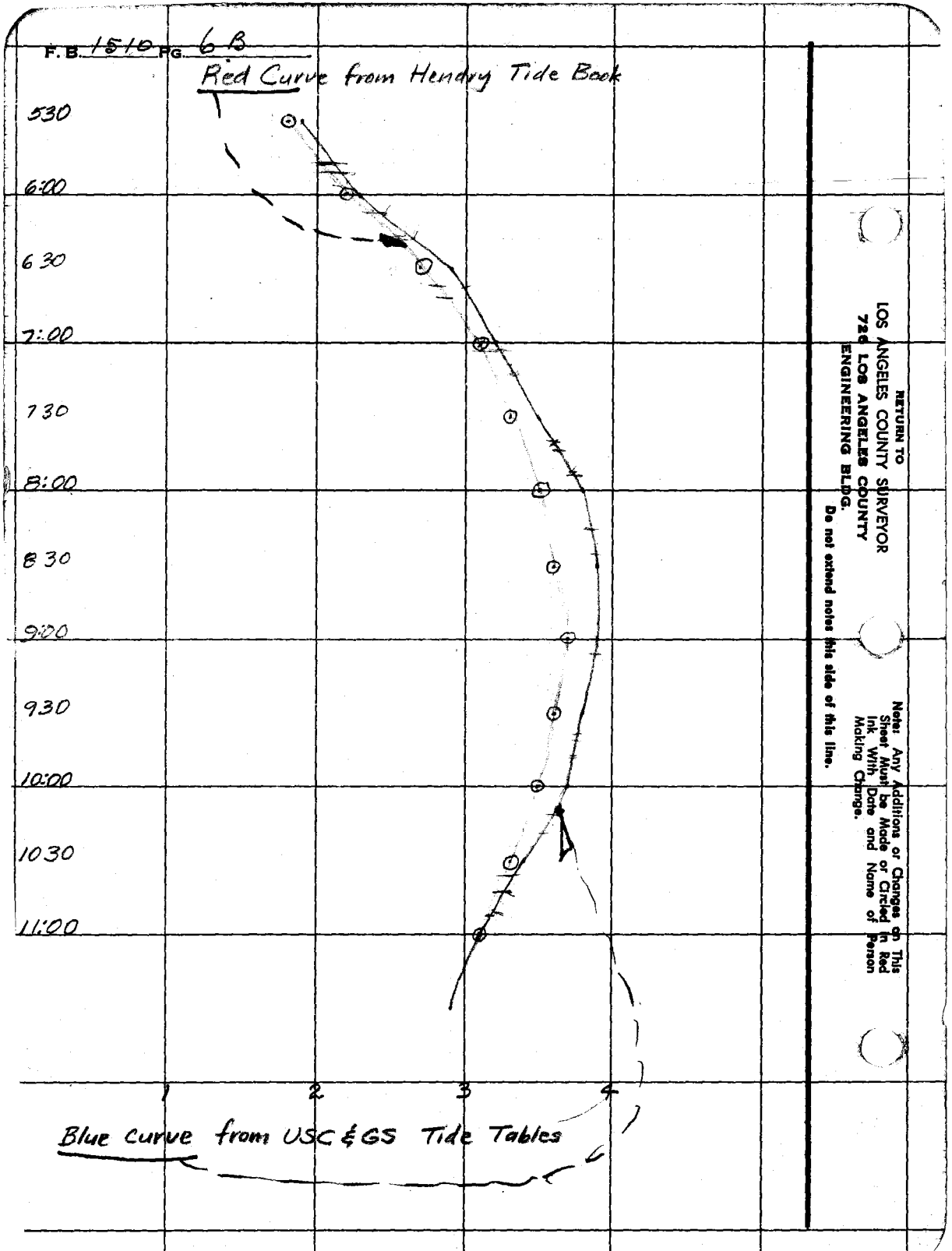

RETURN TO
LOS ANGELES COUNTY SURVEYOR
720 LOS ANGELES COUNTY
ENGINEERING BLDG.

Do not extend notes this side of this line.

Note: Any Additions or Changes on This Sheet Must be Made or Circled in Red Ink With Date and Name of Person Making Change.

Profile ____ Notes Red. ____ Plotted ____ Job No. 0300.02 Division No. 10 | F. B. 1510 Pg. 7

No. ____ Date ____ Date ____ Survey of Beach Erosion Studies

X-Sec. ____ Notes Chkd. ____ Checked ____ Survey by English Notes Ed. Date 8-1-55

No. ____ Date ____ Date ____ Map No. ____ A. C. Johnson Indexed Date ____

76L298 307 8-53

PLEASE RETURN TO
LOS ANGELES COUNTY SURVEYOR
726 Los Angeles County Engineering Bldg.

NOTE: ANY ADDITIONS OR CHANGES ON THIS SHEET MUST BE MADE OR CIRCLED IN RED INK, WITH DATE AND NAME OF PERSON MAKING CHANGE.

4

Do not extend notes this side of this line. CUT IN 4

Inshore

S. 292+65

STATION	B. S.	H. I.	F. S.	ELEV.	INST AT .	SIGHT ON
S-16	5.41	23.81		18.40		
292+65	4.30	23.62	4.49	19.32		
			3.90	19.[illegible]	Top rocks 24	R.
			13.[illegible]	[illegible]	Bot. rocks 52	R.

F. B. 1510 Pg. 8

Job No. Division No. Notes Red. Plotted Profile

Survey of Date Date No.

Survey by Notes Notes Chkd. Checked X-Sec.

Indexed Date Date Date No.

STATION	B. S.	H. I.	F. S.	ELEV.	

761.298 307 8-53

PLEASE RETURN TO

LOS ANGELES COUNTY SURVEYOR

726 Los Angeles County Engineering Bldg.

Do not extend notes this side of this line.

NOTE: ANY ADDITIONS OR CHANGES ON THIS SHEET MUST BE MADE OR CIRCLED IN RED INK, WITH DATE AND NAME OF PERSON MAKING CHANGE.

Profile No. ____ X-Sec. No. ____

Notes Red. ____ Date ____ Notes Chkd. ____ Date ____

Plotted ____ Date ____ Checked ____ Date ____

Job No. 0300.01 Division No. 10

Survey of Beach Erosion Studies

Survey by Van Dorn Notes J.N.E. Date 8-1-55

Map No. ____ Indexed S. Johnson Date ____

F. B. 1510 Pg. 9

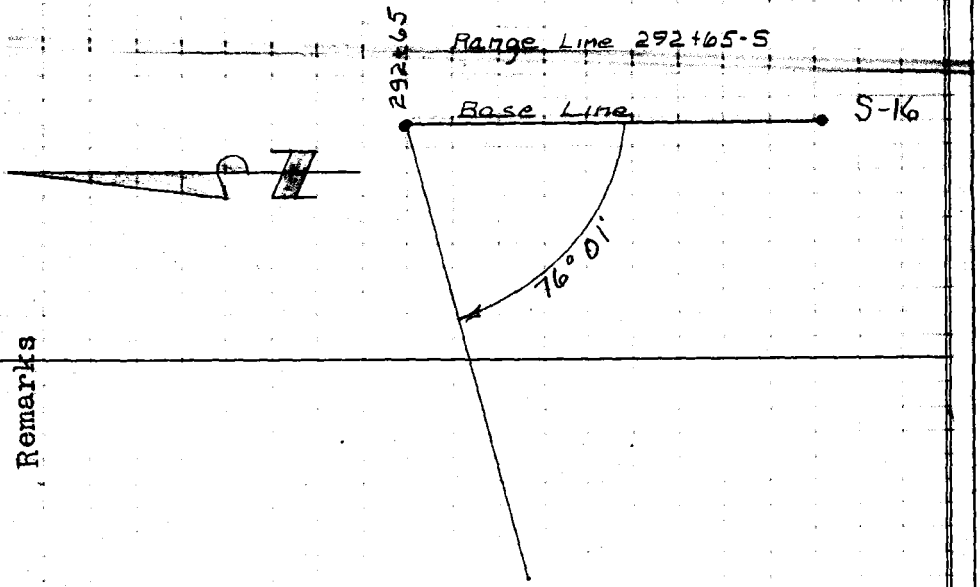

STATION	B. S.	H. I.	F. S.	ELEV.	Remarks
Inst. Sight On	#	Color	Time	Hor. Ang.	
S-16	1			76° 01'	
	2				
	3				
	4				
	5				
	6				
	7				
	8				
	9				
	10				
	11				
	12				
	13				
	14				
	15				
	16				
	17				
	18				
	19				
	20			76° 01'	
292+65				76° 01'	

Do not extend notes this side of this line.

NOTE: ANY ADDITIONS OR CHANGES ON THIS SHEET MUST BE MADE OR CIRCLED IN RED INK, WITH DATE AND NAME OF PERSON MAKING CHANGE.

PLEASE RETURN TO
LOS ANGELES COUNTY SURVEYOR
726 Los Angeles County Engineering Bldg.

76L298 307 8-53

F. B. 1510 Pg. 10 | Job No. 300.02 | Division No. 10 | Notes Red. | Plotted | Profile

Survey of Beach Erosion Studies | Date 8-1-55 | Date | No.

Survey by VanDerem | Notes | Notes Chkd. | Checked | X-Sec.

Indexed A. C. Johnson | Date | Date | Date | No.

STATION	B. S.	H. I.	F. S.	ELEV.	Remarks
Inst. Sight	#	Color	Time	Hor. Ang.	

PLEASE RETURN TO

LOS ANGELES COUNTY SURVEYOR

726 Los Angeles County Engineering Bldg.

NOTE: ANY ADDITIONS OR CHANGES ON THIS SHEET MUST BE MADE OR CIRCLED IN RED INK, WITH DATE AND NAME OF PERSON MAKING CHANGE.

Do not extend notes this side of this line.

76L298 307 8-53

PLEASE RETURN TO
LOS ANGELES COUNTY SURVEYOR
726 LOS ANGELES COUNTY ENGINEERING BLDG.

NOTE: ANY ADDITIONS OR CHANGES ON THIS SHEET MUST BE MADE OR CIRCLED IN RED INK, WITH DATE AND NAME OF PERSON MAKING CHANGE.

Do not extend notes this side of this line.

Profile Notes Red. Plotted. Job No. 53202 Division No. 10 Sht. 10 Pg. 4

No. Date Survey of Beach Erosion Study
No. Date Notes Chkd. Checked. Survey by Indexed. Jobbing
No. Date Map No. Date

STATION	B. S.	H. I.	F. S.	ELEV.			Remarks
Lost Sight At / On	#	Color	Time	Hor. Ang.			Fathoms & Feet
	1	85.2 14.2 84.1	5:47	63° 36'	1380	✓	Boat +1.0
	2	80.4 13.4 79.3		62° 58'	1303	✓	Zero adj 0.0
	3	75.0 12.5 73.9		62° 37'	1269	✓	Tide -2.1
	4	72.0 12.0 70.9		62° 10'	1222	✓	Net -1.1
	5	66.0 11.0 64.9		61° 40'	1175	✓	
	6	60.0 10.0 58.9		60° 56'	1109	✓	
	7	55.8 9.3 54.7		60° 15'	1054	✓	
S15	8	52.8 8.8 51.7		58° 57'	961	✓	
S16	9	void		57° 53'	896	✓	
	10	43.6	42.5	54° 54'	746	✓	
	11	32.5	31.4	52° 49'	665	✓	
	12	28.7	27.6	51° 42'	629	✓	
	13	26.4	25.3	50° 47'	595	✓	
	14	24.2	23.1	49° 56'	570	✓	
	15	22.8	21.7	48° 54'	539	✓	
	16	21.6	20.5	47° 33'	507	✓	
	17	20.4	19.2	45° 57'	470	✓	
	18	19.7	18.6	44° 32'	439	✓	
	19	18.8	17.7	43° 30'	420	✓	
	20	18.6	17.5	42° 07'	398	✓	



76L298 307 4-50

PLEASE RETURN TO
LOS ANGELES COUNTY SURVEYOR
726 LOS ANGELES COUNTY ENGINEERING BLDG.

NOTE: ANY ADDITIONS OR CHANGES ON THIS SHEET MUST BE MADE OR CIRCLED IN RED INK, WITH DATE AND NAME OF PERSON MAKING CHANGE.

Do not extend notes this side of this line.

STATION Inst. At	Sight On	B. S. #	H. I. Color	F. S. Time	ELEV. Hor. Ang.	Remarks
		21	17.4 ✓ 16.3		40° 45'	371 ✓ Cut in 292+65-S
		22	16.4 ✓ 15.3		39° 02'	342 ✓
		23	15.2 ✓ 14.1		35° 56'	299
		24	14.6 ✓ 13.5		33° 46'	270 ✓
		25	13.7 ✓ 12.6		31° 36'	245 ✓
		26	12.4 ✓ 11.3		29° 10'	218 ✓
		27	10.6 ✓ 9.5		25° 45'	185 ✓
		28	9.2 ✓ 8.1		22° 32'	154 ✓
		29	void	5:55		
S-15	S-16					

F. S. 1510 Pg. 12 Job No. 0300.02 Division No. 10 Notes Red Plotted Profile
Survey of Beach Erosion Study Date 8-7-55 Date No.
Survey by Van Deren Notes R.T. Notes Chkd. Checked X-Sec.
Indexed K. C. Johnson Date Date Date No.

76L298 307 8-53

PLEASE RETURN TO
LOS ANGELES COUNTY SURVEYOR
726 LOS ANGELES COUNTY ENGINEERING BLDG.

NOTE: ANY ADDITIONS OR CHANGES ON THIS SHEET MUST BE MADE OR CIRCLED IN RED INK, WITH DATE AND NAME OF PERSON MAKING CHANGE.

Do not extend notes this side of this line. LOT IN X 5-15 289+34.57

STATION	B. S.	H. I.	F. S.	ELEV.	INST AT	SIGHT ON
292+65	6.35	25.67		19.32		
290+65			4.90	20.77		
	0.0	21.3	4.1	[illegible]	[illegible]	21°R
			21.0	0.3	[illegible]	[illegible]

Inshore
292+65

Profile Notes Red. Plotted Job No. 0300.02 Division No. 10 F. B. [illegible] Pg. 13
No. Date Date Survey of [illegible] Notes [illegible] Date 8-1-55
X-Sec. Notes Chkd. Checked Survey by [illegible] Johnson
No. Date Date Map No. Date

F. B. 1510 Pg 4

Job No. Division No. Notes Red. Plotted Profile

Survey of Date Date No.

Survey by Notes Notes Chkd. Checked X-Sec.

Indexed Date Date Date No.

761.298 307 8-53

PLEASE RETURN TO

LOS ANGELES COUNTY SURVEYOR

726 LOS ANGELES COUNTY ENGINEERING BLDG.

NOTE: ANY ADDITIONS OR CHANGES ON THIS SHEET MUST BE MADE OR CIRCLED IN RED INK, WITH DATE AND NAME OF PERSON MAKING CHANGE.

Do not extend notes this side of this line.

STATION	B. S.	H. I.	F. S.	ELEV.	

Profile	Notes Red.	Plotted	Job No. 2300.02	Division No. 10	F. B. 1510	Pg. 15
No.	Date	Date	Survey of Beach Erosion Studies			
X-Sec.	Notes Chkd.	Checked	Survey by Vanderen	Notes J.J.E.	Date 8-1-55	
No.	Date	Date	Map No.	Indexed C. Johnson	Date	

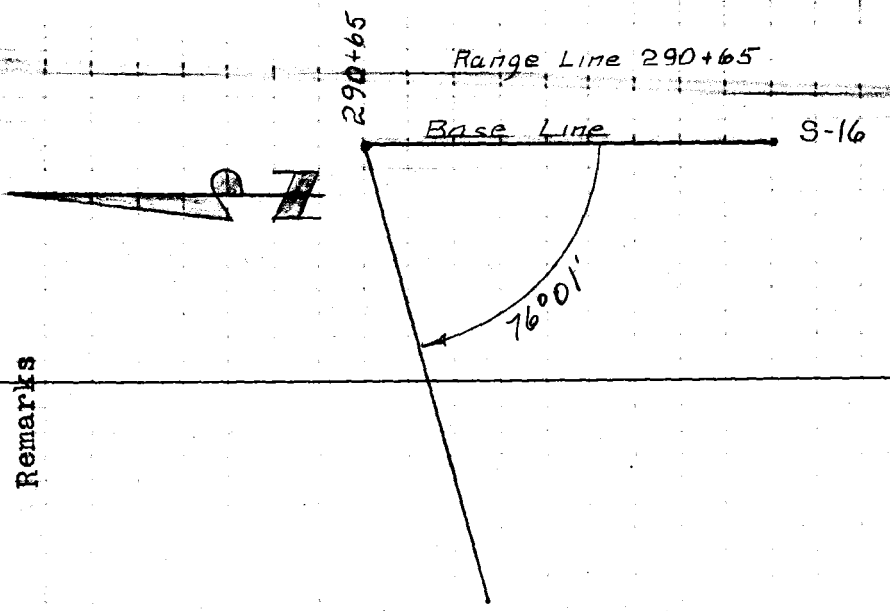

STATION	B. S.	H. I.	F. S.	ELEV.	Remarks
Inst. Sight At OH	#	Color	Time	Hor. Ang.	
	1		6:08	76°01'	
	2			76°01'	
	3			76°01'	
	4			76°01'	
	5			76°01'	
	6			76°01'	
	7			76°01'	
	8			76°01'	
	9			76°01'	
	10			76°01'	
	11			76°01'	
	12			76°01'	
	13			76°01'	
	14			76°01'	
	15			76°01'	
	16			76°01'	
	17			76°01'	
	18			76°01'	
	19			76°01'	
	20			76°01'	

S-16

290+65

NOTE: ANY ADDITIONS OR CHANGES ON THIS SHEET MUST BE MADE OR CIRCLED IN RED INK, WITH DATE AND NAME OF PERSON MAKING CHANGE.

PLEASE RETURN TO
LOS ANGELES COUNTY SURVEYOR
726 LOS ANGELES COUNTY ENGINEERING BLDG.

Do not extend notes this side of this line.

76L298 307 8-53

76L298 307 8-53

PLEASE RETURN TO
LOS ANGELES COUNTY SURVEYOR
726 LOS ANGELES COUNTY ENGINEERING BLDG.

NOTE: ANY ADDITIONS OR CHANGES ON THIS SHEET MUST BE MADE OR CIRCLED IN RED INK, WITH DATE AND NAME OF PERSON MAKING CHANGE.

Do not extend notes this side of this line.

STATION		B. S.	H. I.	F. S.	ELEV.		
Inst. At	Sight On	#	Color	Time	Hor. Ang.	Remarks	
		21			76° 01'		
		22			76° 01'	Range Line 290+65-S	
		23			76° 01'		
		24			76° 01'		
		25			76° 01'		
		26			76° 01'		
		27			76° 01'		
		28			76° 01'		
290+65	S-16	29			76° 01'		
		30			76° 01'		
		31			76° 01'		
		32			76° 01'		
		33			76° 01'		
		34			76° 01'		
		35			76° 01'		
		36			76° 01'		
		37			76° 01'		
		38			76° 01'		
		39			76° 01'		
		40			76° 01'		

F.B. 1510 Pg. 16 Job No. 0300 02 Division No. 10 Notes Red. Plotted Profile
Survey of Beach Erosion Studies Date 8-1-55 Date No. X-Sec.
Survey by Van Deren Notes Notes Chkd. Checked
Indexed A. C. Johnson Date Date Date No.

76L298 307 4-50

PLEASE RETURN TO
LOS ANGELES COUNTY SURVEYOR
726 LOS ANGELES COUNTY ENGINEERING BLDG.

NOTE: ANY ADDITIONS OR CHANGES ON THIS SHEET MUST BE MADE OR CIRCLED IN RED INK, WITH DATE AND NAME OF PERSON MAKING CHANGE.

Do not extend notes this side of this line.

STATION		B. S.	H. I.	F. S.	ELEV.		
Inst. At	Sight On	#	Color	Time	Hor. Ang.	Remarks	
		41			76° 01		
		42			76° 01	Range Line	290+65-S
		43			76° 01		
		44		6:17	76° 01		
290+65	S-16						

Profile Notes Red. ____ Plotted ____ Job No. 0300.02 Division No. 10 F. B. 1540 Pg. 17
No. ____ Date ____ Date ____ Survey of Beach Erosion
No. ____ Notes Chkd. ____ Checked ____ Survey by Van Buren Notes NE Date 8-1-55
No. ____ Date ____ Date ____ Map No. ____ Indexed G. Johnson Date ____

F. B. 1510 Pg. 18 | Job No. 0300.0V Division No. 10 | Notes Red. | Plotted | Profile

Survey of Beach Erosion | Date 8-1-55 | Date | No.

Survey by Van Derem Notes JJ E | Notes Chkd. | Checked | X-Sec.

Indexed | Date | Date | Date | No.

STATION	B. S.	H. I.	F. S.	ELEV.	Remarks
Inst. Sight At On	#	Color	Time	Hor. Ang.	

76L298 307 4-50

PLEASE RETURN TO

LOS ANGELES COUNTY SURVEYOR

726 LOS ANGELES COUNTY ENGINEERING BLDG.

Do not extend notes this side of this line.

NOTE: ANY ADDITIONS OR CHANGES ON THIS SHEET MUST BE MADE OR CIRCLED IN RED INK, WITH DATE AND NAME OF PERSON MAKING CHANGE.

TEL298 307 4-50

PLEASE RETURN TO
LOS ANGELES COUNTY SURVEYOR
726 Los Angeles County Engineering Bldg.

NOTE: ANY ADDITIONS OR CHANGES ON THIS SHEET MUST BE MADE OR CIRCLED IN RED INK, WITH DATE AND NAME OF PERSON MAKING CHANGE.

Do not extend notes this side of this line.

Profile Notes Red. Plotted Job No. 32262 Division No. 10

Notes Chkd. Checked Survey by [illegible] Date 6-6-66

Map No. Date Map No. Date

Inst. Sight At	On	#	Color		Time	Hor. Ang.		Remarks	14 thru 23	22 thru 1
		1	66.0 ✓	71.0 64.5	6:08	97° 31'	1750	Beam	+1.0	+1.0
		2	67.8	113 ✓ 66.3		97° 03'	1630	Zero Adj	0.0'	0.0'
		3	66.0	11.0 64.5		96° 29'	1510	Tide	-2.5	-2.6 -15
		4	64.9	10.8 63.3		96° 18'	1478	Net	-1.5	-1.6
		5	65.4	10.9 63.9		96° 15'	1470			
		6	61.2	10.2 59.7		95° 52'	1400			
		7	55.8	9.3 54.3		95° 27'	1337			
		8	VOID ✓			95° 02'	1277			
		9	VOID ✓			94° 45'	1240			
		10	49.0 ✓	47.5		94° 37'	1224			
		11	47.5 ✓	46.0		94° 22'	1191			
		12	46.0 ✓	44.5		94° 03'	1155			
		13	44.0 ✓	42.5		93° 45'	1120			
		14	42.3 ✓	40.8		93° 28'	1092			
		15	41.6 ✓	40.1		93° 07'	1050			
		16	40.2	38.7		92° 46'	1028			
		17	38.8 ✓	37.3		92° 24'	999			
		18	37.3 ✓	35.8		92° 09'	976			
		19	36.4 ✓	34.9		91° 52'	951			
		20	35.4 ✓	33.9		91° 16'	908			

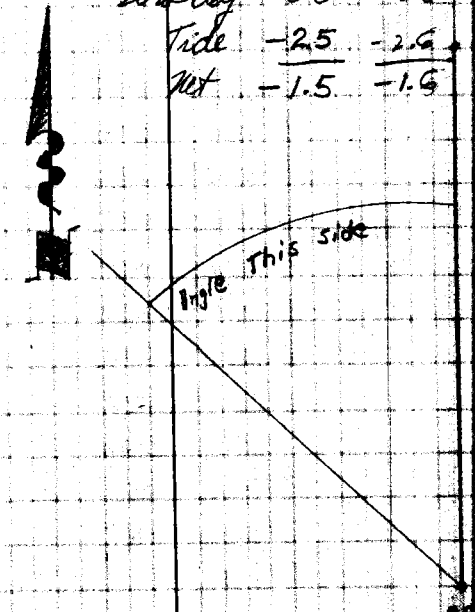

292+65-5

S-15

Cut 1½ 290+65-5

29[illegible]+65-5

Pg. 19

76L298 307 4-50

PLEASE RETURN TO
LOS ANGELES COUNTY SURVEYOR
726 LOS ANGELES COUNTY ENGINEERING BLDG.

NOTE: ANY ADDITIONS OR CHANGES ON THIS SHEET MUST BE MADE OR CIRCLED IN RED INK, WITH DATE AND NAME OF PERSON MAKING CHANGE.

Do not extend notes this side of this line.

STATION Inst. At	Sight On	B. S. #	H. I. Color		F. S. Time	ELEV. Hor. Ang.		Remarks
		21	34.0	32.5		90° 56'	887	Cut in 290+65-S
		22	32.9	31.3		90° 25'	852	
		23	31.7	30.2		89° 41'	820	
		24	30.2	28.7		89° 03'	780	
		25	28.8	27.3		88° 28'	750	
		26	27.7	26.2		87° 55'	720	
292+65-S		27	26.8	25.3		87° 20'	700	
	S-15	28	26.2	24.7		86° 35'	670	
		29	24.5	23.0		85° 52'	641	
		30	23.3	21.8		84° 24'	595	
		31	22.6	21.1		82° 49'	550	
		32	21.7	20.2		82° 20'	535	
		33	21.6	20.1		81° 30'	517	
		34	20.4	19.9		80° 24'	493	
		35	19.5	18.0		78° 54'	465	
		36	18.6	17.1		76° 58'	430	
		37	17.9	16.4		73° 51'	383	
		38	16.7	15.2		71° 45'	357	
		39	15.9	14.4		68° 27'	320	
		40	15.4	13.8		64° 08'	280	

F. S. 1510 Pg. 10 Job No. 0300.02 Division No. 10 Notes Red Plotted Profile
Survey of Beach Erosion Study Date 8-1-55 Date No.
Survey by Van Deren Notes R.T. Notes Chkd. Checked X-Sec.
Indexed C. Johnson Date Date No.

Profile No. ____ Notes Red. ____ Date ____ Plotted ____ Date ____ Job No. 0300.02 Division No. 10 F. B. 1510 Pg. 41

X-Sec. No. ____ Notes Chkd. ____ Date ____ Checked ____ Date ____ Survey of Beach Erosion Study

Survey by Van Doren Notes R.H. Date 8-1-55

Map No. ____ Checked E. G. Johnson Date ____

Cut in 290+65-S

S-15

292+65-S

Angle this side

STATION	B. S.	H. I.	F. S.	ELEV.	Remarks
Inst. Sight At On	#	Color	Time	Hor. Ang.	
	41	14.1' 12.6		60° 21'	252
	42	12.7' 11.2		55° 26'	220
	43	11.9' 10.4		51° 25'	198
	44	Void	C-17	41° 33'	148

S-15

292+65-S

NOTE: ANY ADDITIONS OR CHANGES ON THIS SHEET MUST BE MADE OR CIRCLED IN RED INK, WITH DATE AND NAME OF PERSON MAKING CHANGE.

PLEASE RETURN TO
LOS ANGELES COUNTY SURVEYOR
726 LOS ANGELES COUNTY ENGINEERING BLDG.

Do not extend notes this side of this line.

76L298 307 4-50

F. B. 1570 Pg. 22

Job No. 0300.02 Division No. 10 Notes Red. Plotted Profile

Survey of Beach Erosion Study Date 8-1-55 Date No.

Survey by Van Deren Notes R.T. Notes Chkd. Checked X-Sec.

Indexed Date Date Date No.

76L298 307 4-50

PLEASE RETURN TO

LOS ANGELES COUNTY SURVEYOR

726 LOS ANGELES COUNTY ENGINEERING BLDG.

NOTE: ANY ADDITIONS OR CHANGES ON THIS SHEET MUST BE MADE OR CIRCLED IN RED INK, WITH DATE AND NAME OF PERSON MAKING CHANGE.

Do not extend notes this side of this line.

STATION	B. S.	H. I.	F. S.	ELEV.		
Inst. Sight At On	#	Color	Time	Hor. Ang.	Remarks	

Profile No. ____ Notes Red. ____ Date ____ Plotted ____ Date ____ Job No. ____ Division No. 13 Survey of BEACH EROSION STUDIES

X-Sec. No. ____ Notes Chkd. ____ Date ____ Checked ____ Date ____ Survey by [illegible] Notes [illegible] Date 8-1-55

Map No. ____ Indexed A. G. Johnson Date ____

F. B. 1510 Pg. 23

Inshore

S 288+65

NOTE: ANY ADDITIONS OR CHANGES ON THIS SHEET MUST BE MADE OR CIRCLED IN RED INK, WITH DATE AND NAME OF PERSON MAKING CHANGE.

PLEASE RETURN TO

LOS ANGELES COUNTY SURVEYOR

726 LOS ANGELES COUNTY ENGINEERING BLDG.

Do not extend notes this side of this line.

STATION	B. S.	H. I.	F. S.	ELEV.	Inshore	Sighton
290+65	5.10	25.87		20.77		
5-15			5.02	20.85		
5-15	4.88	25.[illegible]		20.8[illegible]		
288+65			8.12	17.12		
	[illegible]	10.[illegible]	5.7	19.5		
			20.0	-0.5		

[illegible] F.B. 2100-159

[illegible] 10.[illegible]

[illegible] 10.[illegible]

76L298 307 8-53

F. B. 1510 Pg. 24 Job No. Division No. Notes Red. Plotted Profile

Survey of Date Date No.

Survey by Notes Notes Chkd. Checked X-Sec.

Indexed Date Date Date No.

761.296 307 8-53

PLEASE RETURN TO

LOS ANGELES COUNTY SURVEYOR

726 Los Angeles County Engineering Bldg.

NOTE: ANY ADDITIONS OR CHANGES ON THIS SHEET MUST BE MADE OR CIRCLED IN RED INK, WITH DATE AND NAME OF PERSON MAKING CHANGE.

Do not extend notes this side of this line.

STATION	B. S.	H. I.	F. S.	ELEV.

76L298 307 8-53

PLEASE RETURN TO
LOS ANGELES COUNTY SURVEYOR
726 LOS ANGELES COUNTY ENGINEERING BLDG.

NOTE: ANY ADDITIONS OR CHANGES ON THIS SHEET MUST BE MADE OR CIRCLED IN RED INK, WITH DATE AND NAME OF PERSON MAKING CHANGE.

Do not extend notes this side of this line.

Profile Notes Red____ Plotted____ Job No. 070007 Division No. 10 F. B. 1570 Pg. 15
No.____ Date____ Date____ Survey of BEACH EROSION
X-Sec. Notes Chkd____ Checked____ Survey by Van Doren Noted J.J.E. Date 8-1-55
No.____ Date____ Date____ Map No.____ Date____

STATION	B. S.	H. I.	F. S.	ELEV.	Remarks
Inst. Sight At On	#	Color	Time	Hor. Ang.	
	1		6:37	86° 00'	
	2			86° 00'	
	3			86° 00'	
	4			86° 00'	
	5			86° 00'	
	6			86° 00'	
	7			86° 00'	
	8			86° 00'	
	9			86° 00'	
	10			86° 00'	
	11			86° 00'	
	12			86° 00'	
	13			86° 00'	
	14			86° 00'	
	15			86° 00'	
	16			86° 00'	
	17			86° 00'	
	18			86° 00'	
	19			86° 00'	S-15 at 289+33.57S
	20			86° 00'	

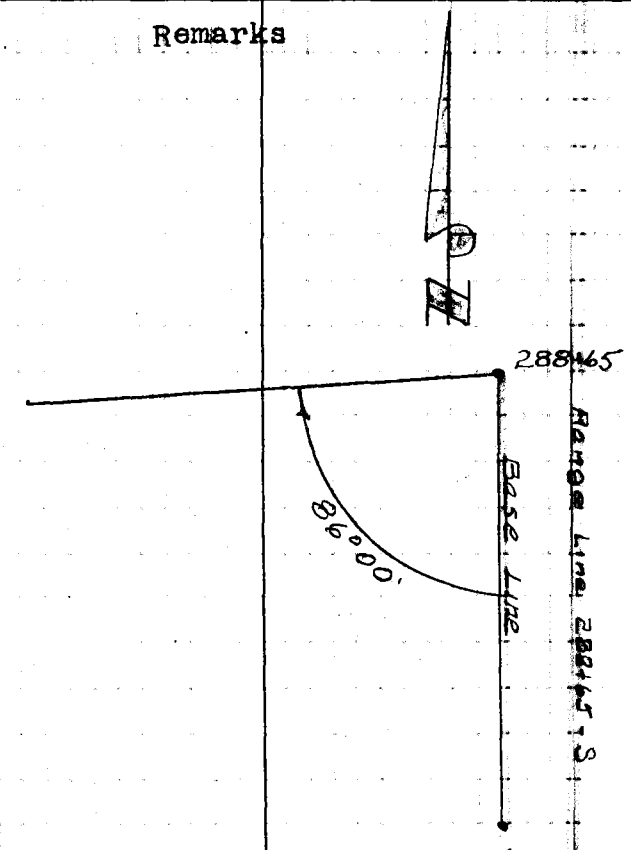

S-15
288+65

76L298 307 8-53

PLEASE RETURN TO
LOS ANGELES COUNTY SURVEYOR
726 LOS ANGELES COUNTY ENGINEERING BLDG.

NOTE: ANY ADDITIONS OR CHANGES ON THIS SHEET MUST BE MADE OR CIRCLED IN RED INK, WITH DATE AND NAME OF PERSON MAKING CHANGE.

Do not extend notes this side of this line.

F. B. 4510 Pg. 26 Job No. 83002 Division No. 10 Notes Red. Plotted
Survey of Beach Erosion Date 8-1-55 Date No. Profile
Survey by Van Doren Notes Notes Chkd. Checked X-Sec.
Indexed C. Johnson Date Date Date No.

STATION	B. S.	H. I.	F. S.	ELEV.	
Inst. At / Sight On	#	Color	Time	Hor. Ang.	Remarks
	21			86° 00'	
	22			86° 00'	Range Line 288+65-S
	23			86° 00'	
	24			86° 00'	
	25			86° 00'	
	26			86° 00'	
	27			86° 00'	
288+65- / 5-15-	28			86° 00'	
	29			86° 00'	
	30			86° 00'	
	31			86° 00'	
	32			86° 00'	
	33			86° 00'	
	34			86° 00'	
	35			86° 00'	
	36			86° 00'	
	37			86° 00'	
	38			86° 00'	
	39			86° 00'	
	40			86° 00'	

76L298 307 10-51

PLEASE RETURN TO

LOS ANGELES COUNTY SURVEYOR

726 LOS ANGELES COUNTY
ENGINEERING BLDG.

NOTE: ANY ADDITIONS OR CHANGES ON THIS SHEET MUST BE MADE OR CIRCLED IN RED INK, WITH DATE AND NAME OF PERSON MAKING CHANGE.

Do not extend notes this side of this line.

STATION		B. S.	H. I.	F. S.	ELEV.		
Inst. At	Sight On	#	Color	Time	Hor. Ang.	Remarks	
		41			86° 00'		
		42			86° 00'	Range Line 288+65-S	
		43			86° 00'		
		44			86° 00'		
		45			86° 00'		
		46			86° 00'		
		47			86° 00'		
288+65	S-15	48		6:42	86° 00'		

Profile

No. ____ Date ____ Notes Red ____ Plotted ____ Job No. 0300.02 Division No. 10

X-Sec. ____ Date ____ Survey of Beach Erosion

No. ____ Date ____ Notes Chkd. ____ Checked ____ Survey by Van Deren No. 2 JJE Date 8-1-55

Map No. ____ Date ____ Indexed Johnson Date ____

F.B. 1510 Pg. 27

76L298 307 10-51

PLEASE RETURN TO

LOS ANGELES COUNTY SURVEYOR
726 LOS ANGELES COUNTY
ENGINEERING BLDG.

NOTE: ANY ADDITIONS OR CHANGES ON THIS SHEET MUST BE MADE OR CIRCLED IN RED INK, WITH DATE AND NAME OF PERSON MAKING CHANGE.

Do not extend notes this side of this line.

F.B. 1570 PG. 28 Job No 0300.01 Division No. 10 Notes Red. Date 8-15-51 Plotted Date No.
Survey of Beach Erosion Notes Chkd Checked Date No.
Survey by Van Deren Notes SJE
Indexed C. Johnson Date Date
Profile X-Sec.

STATION	B. S.	H. I.	F. S.	ELEV.		
Inst. Sight At On	#	Color	Time	Hor. Ang.	Remarks	
					Range Line	288+65-S

764.298 307 4-50

PLEASE RETURN TO
LOS ANGELES COUNTY SURVEYOR
726 LOS ANGELES COUNTY ENGINEERING BLDG.

NOTE: ANY ADDITIONS OR CHANGES ON THIS SHEET MUST BE MADE OR CIRCLED IN RED INK, WITH DATE AND NAME OF PERSON MAKING CHANGE.

Do not extend notes this side of this line.

Profile Notes Red_____ Plotted_____ Job No. 0.3964 Division No. 70 F.B. 1376

No. 12,000 Date_____ Surveyed by Ross & Fraser & Stucky F.B. 1376

Notes Chkd_____ Checked_____ Survey by Ross & Fraser & Stucky F.B. 1376

No._____ Date_____ Map No._____ Redrafted Johnson Date_____

STATION	B. S.	H. I.	F. S.	ELEV.			Remarks
Inst. Sight At OH	#	Color	Time	Hor. Ang.			
	1	60.8 10.0 57.4	6:37	97° 48'	3000	✓	
	2	61.2 10.2 58.6		97° 36'	3620		
	3	60.0 10.0 57.4		97° 18'	3450		
	4	61.8 10.3 59.2		97° 03'	3335		
	5	63.0 10.5 60.4		96° 48'	3225	✓	
	6	63.0 10.5 60.4		96° 20'	3010	✓	
	7	63.0 10.5 60.4		95° 46'	2805	✓	
	8	61.8 10.3 59.2		95° 00'	2565	✓	
	9	60.0 10.0 57.4		94° 03'	2321	✓	
	10	54.0 9.0 51.4		93° 08'	2130		
	11	51.0 8.5 48.4		92° 15'	1965		
	12	47.5 45.2		91° 05'	1790	✓	
	13	45.2 43.0		90° 22'	1710	✓	
	14	43.1 40.9		89° 38'	1612	✓	
	15	41.2 39.0		89° 02'	1547	✓	
	16	39.2 37.0		88° 27'	1492	✓	
	17	38.4 36.2		87° 44'	1421	✓	
	18	36.4 34.2		87° 14'	1382	✓	
	19	35.6 33.4		86° 31'	1343		
	20	34.9 32.7		85° 45'	1270	✓	

292+65-S

S-15

Fathoms 5 7

Beam +1.0 +1.2 ✓
Corr Obj -.6 -.2
Tide -3.0 +1.0
Tot -2.6 =.2

292+65-S 86° 00'

110.18'

Angle this side

5 Cut in 292+65-S

292 [illegible] -S

76L298 307 4-50

PLEASE RETURN TO
LOS ANGELES COUNTY SURVEYOR
726 Los Angeles County Engineering Bldg.

NOTE: ANY ADDITIONS OR CHANGES ON THIS SHEET MUST BE MADE OR CIRCLED IN RED INK, WITH DATE AND NAME OF PERSON MAKING CHANGE.

Do not extend notes this side of this line.

F.B. 3112 Pg. 30 | Job No. 0706-22 Division No. 10 Notes Red. Plotted Profile
Survey of Beach Erosion Study Date 8-7-55 Date No. X-Sec.
Survey by L.A. Dept. Notes R.T. Notes Chkd. Checked
Indexed C. Johnson Date Date Date No.

STATION At	On	B. S.	H. I.	F. S.	ELEV.	Time	Hor. Ang.		Remarks
		#	Color						
		21	33.6	31.4			85° 00'	1220 ✓	Cut in 288+65-S
		22	32.9	30.7			84° 17'	1173 ✓	
		23	31.8	29.6			83° 30'	1130 ✓	
		24	30.8	28.6			82° 20'	1067 ✓	
		25	29.8	27.6			81° 25'	1022 ✓	
		26	29.2	27.0			80° 37'	985 ✓	
292+65-S		27	28.6	26.4			79° 12'	930 ✓	
		28	27.6	25.4			78° 20'	898 ✓	
	S-15°	29	27.2	25.0			77° 20'	861 ✓	
		30	26.4	24.2			76° 10'	834 ✓	
		31	25.9	23.7			74° 47'	783 ✓	
		32	24.7	22.5			73° 20'	745 ✓	
		33	23.7	21.5			71° 17'	692 ✓	
		34	22.9	20.7			69° 50'	660 ✓	
		35	22.4	20.2			67° 50'	618 ✓	
		36	20.7	18.5			65° 50'	581 ✓	
		37	20.5	18.3			63° 17'	539 ✓	
		38	20.2	18.0			61° 57'	515 ✓	
		39	19.7	17.5			58° 13'	465 ✓	
		40	18.7	16.5			55° 35'	431 ✓	

76L298 307 4-50

PLEASE RETURN TO
LOS ANGELES COUNTY SURVEYOR
726 LOS ANGELES COUNTY ENGINEERING BLDG.

NOTE: ANY ADDITIONS OR CHANGES ON THIS SHEET MUST BE MADE OR CIRCLED IN RED INK, WITH DATE AND NAME OF PERSON MAKING CHANGE.

Do not extend notes this side of this line.

STATION		B. S.	H. I.		F. S.	ELEV.		
Inst. At	Sight On	#	Color		Time	Hor. Ang.		Remarks
		41	18.0	15.8		51° 40'	387	
		42	17.2	15.0		47° 57'	349	
		43	16.6	14.4		43° 40'	307	
		44	16.0	13.8		39° 10'	269	
		45	14.2	12.0		34° 05'	230	
		46	13.0	10.8		29° 36'	194	
		47	void			24° 28'	159	
292+65-S	S-15	48	void		6:42	17° 25'	109	

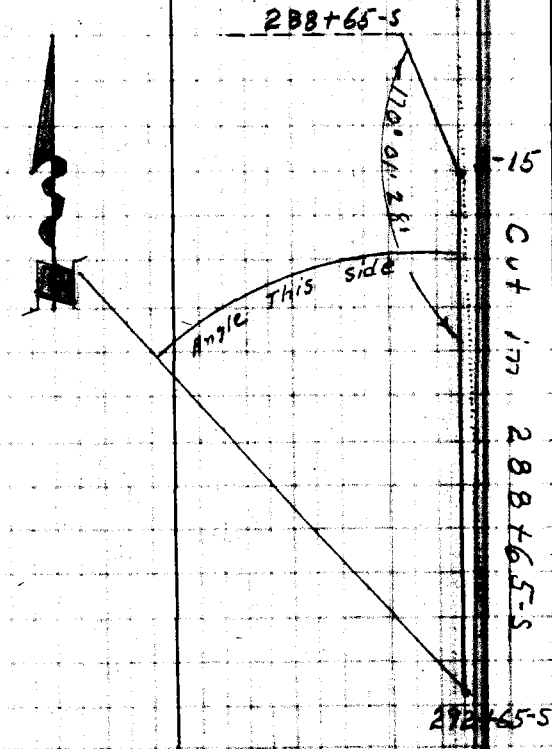

Profile Notes Red. ____ Plotted ____ Job No. 0300-02 Division No. 10 F.B. 7510 PG. 31
No. ____ Date ____ Date ____ Survey of Beach Erosion Study
2-Sec. Notes Chkd. ____ Checked ____ Survey by Jim Deren Notes R.T. Date 8-1-55
No. ____ Date ____ Date ____ Map No. ____ Date ____

F. B. 1570 Pg. 32

Job No. 0300.02 Division No. 10 Notes Red ____ Plotted ____ Profile

Survey of Beach Erosion Study Date 8-1-55 Date ____ No. ____

Survey by Van Deren Notes R.T. Notes Chkd ____ Checked ____ X-Sec.

Indexed ____ Date ____ Date ____ Date ____ No. ____

76L298 307 4-50

PLEASE RETURN TO

LOS ANGELES COUNTY SURVEYOR

726 LOS ANGELES COUNTY ENGINEERING BLDG.

NOTE: ANY ADDITIONS OR CHANGES ON THIS SHEET MUST BE MADE OR CIRCLED IN RED INK, WITH DATE AND NAME OF PERSON MAKING CHANGE.

Do not extend notes this side of this line.

STATION	B. S.	H. I.	F. S.	ELEV.		
Instrument At On	#	Color	Time	Hor. Ang.		Remarks

0300.03

F. B. Pg. 33

Profile No. Notes Red. Date Plotted Date Job No. Division No.

X-Sec. No. Notes Chkd. Date Checked Date Survey of Beach Erosion Studies

Survey by [illegible] Notes [illegible] Date 8-1-65

Map No. Indexed Johnson Date

Inshore

S. 286+65

NOTE: ANY ADDITIONS OR CHANGES ON THIS SHEET MUST BE MADE OR CIRCLED IN RED INK, WITH DATE AND NAME OF PERSON MAKING CHANGE.

PLEASE RETURN TO

LOS ANGELES COUNTY SURVEYOR

726 LOS ANGELES COUNTY ENGINEERING BLDG.

Do not extend notes this side of this line. CUT IN ∡

STATION	B. S.	H. I.	F. S.	ELEV.	INST. AT	SIGHT ON
288+65	5 34	22 46		17 12		
286+65	0 0	19 97	2 49	19 97	top of rocks = [illegible]	
			17 3	2.7	33 [illegible]	

76L298 307 8-53

F. B. 1510 Pg. 34 | Job No. | Division No. | Notes Red. | Plotted | Profile

Survey of | Date | Date | No.

Survey by | Notes | Notes Chkd. | Checked | X-S

Indexed | Date | Date | Date | No.

STATION	B. S.	H. I.	F. S.	ELEV.	

761298 307 8-53

PLEASE RETURN TO

LOS ANGELES COUNTY SURVEYOR

726 Los Angeles County Engineering Bldg.

NOTE: ANY ADDITIONS OR CHANGES ON THIS SHEET MUST BE MADE OR CIRCLED IN RED INK, WITH DATE AND NAME OF PERSON MAKING CHANGE.

Do not extend notes this side of this line.

Profile No. ____ Notes Red. ____ Plotted ____ Job No. 0300.02 Division No. 10 | F. B. 1509 PG. 35

Date ____ Date ____ Survey of BEACH EROSION [illegible]

X-Sec. No. ____ Notes Chkd. ____ Checked ____ Survey by Van Deren Noted J.J.E. Date 8-1-55

Date ____ Date ____ Map No. ____ Indexed C. Johnson Date ____

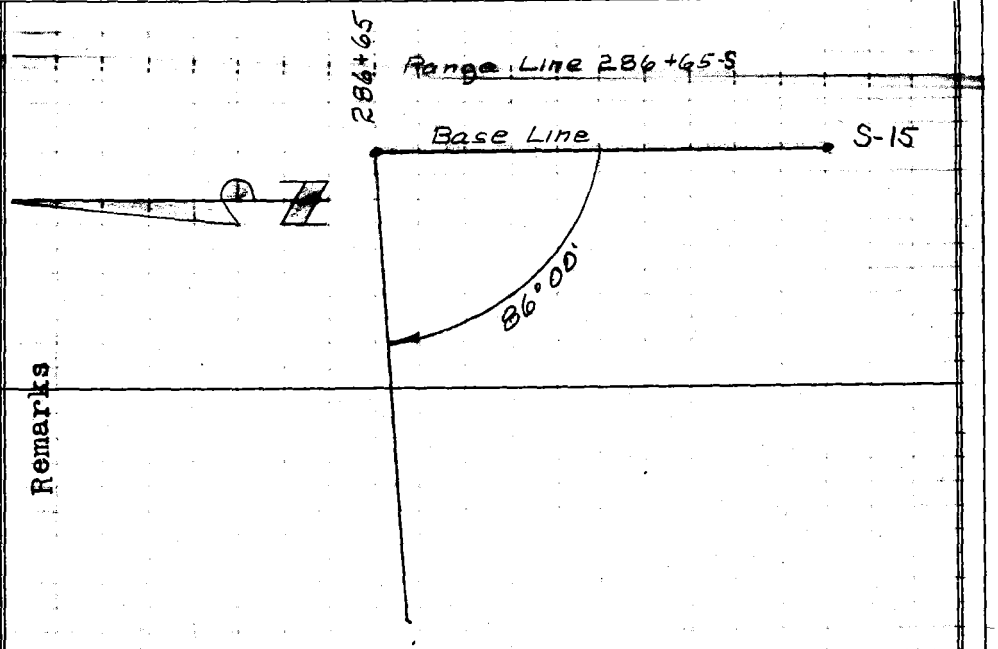

STATION	B.S.	H.I.	F.S.	ELEV.	Remarks
Inst. Sight At OH	#	Color	Time	Hor. Ang.	
	1		7:03	86°00'	
	2			86°00'	
	3			86°00'	
	4			86°00'	
	5			86°00'	
	6			86°00'	
	7			86°00'	
	8			86°00'	
	9			86°00'	
	10			86°00'	
	11			86°00'	
	12			86°00'	
	13			86°00'	
	14			86°00'	
	15			86°00'	
	16			86°00'	
	17			86°00'	
	18			86°00'	
	19			86°00'	
	20			86°00'	

S-15

286+65

NOTE: ANY ADDITIONS OR CHANGES ON THIS SHEET MUST BE MADE OR CIRCLED IN RED INK, WITH DATE AND NAME OF PERSON MAKING CHANGE.

PLEASE RETURN TO
LOS ANGELES COUNTY SURVEYOR
726 LOS ANGELES COUNTY ENGINEERING BLDG.

Do not extend notes this side of this line.

76L298 307 8-53

F. B. 1509 Pg. 36 Job No. 0300.02 Division No. 10 Notes Red. Plotted Profile

Survey of Beach Erosion Date 8-1-55 Date No.

Survey by Van Deren Notes Notes Chkd. Checked X-Sec.

Indexed ~~R. C. Johnson~~ Date Date Date No.

76L298 307 8-53

PLEASE RETURN TO

LOS ANGELES COUNTY SURVEYOR

726 LOS ANGELES COUNTY ENGINEERING BLDG.

NOTE: ANY ADDITIONS OR CHANGES ON THIS SHEET MUST BE MADE OR CIRCLED IN RED INK, WITH DATE AND NAME OF PERSON MAKING CHANGE.

Do not extend notes this side of this line.

STATION	B. S.	H. I.	F. S.	ELEV.		
Inst. Sight At On	#	Color	Time	Hor. Ang.	Remarks	
286+65	21			86°00'		
	22			86°00'		
5-15	23			86°00'	Range Line 286+65-S	
	24			86°00'		
	25			86°00'		
	26			86°00'		
	27			86°00'		
	28			86°00'		
	29			86°00'		
	30			86°00'		
	31			86°00'		
	32			86°00'		
	33			86°00'		
	34			86°00'		
	35			86°00'		
	36			86°00'		
	37			86°00'		
	38			86°00'		
	39			86°00'		
	40			86°00'		

76L298 307 8-53

PLEASE RETURN TO
LOS ANGELES COUNTY SURVEYOR
726 LOS ANGELES COUNTY ENGINEERING BLDG.

NOTE: ANY ADDITIONS OR CHANGES ON THIS SHEET MUST BE MADE OR CIRCLED IN RED INK, WITH DATE AND NAME OF PERSON MAKING CHANGE.

Do not extend notes this side of this line.

STATION		B. S.	H. I.	F. S.	ELEV.		
Inst. At	Sight On	#	Color	Time	Hor. Ang.	Remarks	
		41			86° 00'		
		42			86° 00'	Range Line	286+65-S
		43			86° 00'		
		44			86° 00'		
		45			86° 00'		
		46			86° 00'		
		47			86° 00'		
		48			86° 00'		
286+65		49			86° 00'		
	S-15	50			86° 00'		
		51			86° 00'		
		52		7:13	86° 00'		

Profile Notes Red. ____ Plotted ____ Job No. 0300.02 Division No. 10 F. B. 1500 Pg. 37
No. ____ Date ____ Date ____ Survey of DEACH EROSION STUDIES
X-Sec. Notes Chkd. ____ Checked ____ Survey by Van Deren Notes JJE Date 8-1-55
No. ____ Date ____ Date ____ Map No. ____ Indexed G. Johnson Date ____

F. B. 1510 Pg. 38 | Job No. 3300.02 Division No. 10 | Notes Red. | Plotted | Profile

Survey of Beach Erosion Studies | Date 8-1-51 | Date | No.

Survey by Van Deren | Notes JDS | Notes Chkd. | Checked | X-Sec.

Indexed | Date | Date | Date | No.

761.298 307 8-53

PLEASE RETURN TO

LOS ANGELES COUNTY SURVEYOR

726 Los Angeles County Engineering Bldg.

NOTE: ANY ADDITIONS OR CHANGES ON THIS SHEET MUST BE MADE OR CIRCLED IN RED INK, WITH DATE AND NAME OF PERSON MAKING CHANGE.

Do not extend notes this side of this line.

STATION	B. S.	H. I.	F. S.	ELEV.	Inst. Sight At	#	Color	Time	Hor. Ang.	Remarks

76L298 307 4-50

PLEASE RETURN TO
LOS ANGELES COUNTY SURVEYOR
726 LOS ANGELES COUNTY ENGINEERING BLDG.

NOTE: ANY ADDITIONS OR CHANGES ON THIS SHEET MUST BE MADE OR CIRCLED IN RED INK, WITH DATE AND NAME OF PERSON MAKING CHANGE.

Do not extend notes this side of this line.

Fathoms Feet
Boat +1.0 +1.0
Zero Adj -2.4 -2.4
Tide -3.3 -3.3
Net -4.7 -4.7

STATION		B. S.	H. I.	F. S.	ELEV.			
Inst. Sight At	On	#	Color	Time	Hor. Ang.			Remarks
		1	54.6 9.1 49.9	7:03	91° 15'	2720	✓	
		2	54.0 9.0 49.3		90° 45	2631	✓	
		3	53.4 8.9 48.7		90° 10'	2510		
		4	53.4 8.9 48.7		89° 56'	2468		
		5	52.8 8.8 48.1		89° 36'	2403	✓	
		6	52.8 8.8 48.1		89° 10'	2330	✓	
		7	VOID		88° 36'	2242	✓	
292+65-S	S-15	8	VOID		88° 09'	2180	✓	
		9	VOID		87° 46'	2127	✓	
		10	VOID		87° 37'	2111	✓	
		11	VOID		86° 37'	1987	✓	
		12	VOID		86° 18'	1950	✓	
		13	VOID		85° 25'	1852	✓	
		14	VOID		84° 28'	1766		
		15	46.8 7.8 42.1		84° 08'	1731	✓	
		16	45.0 7.5 40.3		83° 27'	1670	✓	
		17	45.0 7.5 40.3		82° 50'	1621	✓	
		18	42.0 7.0 37.3 43.0 [illegible]		81° 50'	1545	✓	
		19	42.5 39.7		81° 20'	1511	✓	
		20	41.5 38.7		80° 55'	1483	✓	

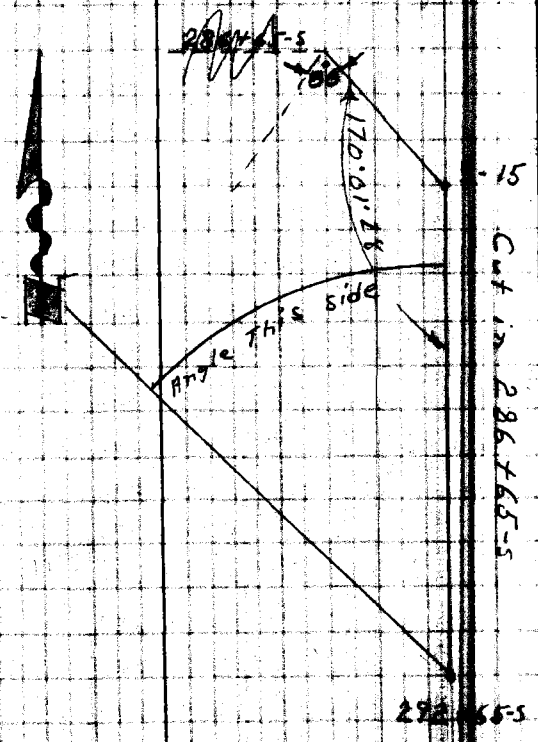

Profile Notes Red. Plotted Job No. 0300.02 Division No. 10 F.B. 1870 Pg. 34
No. Date Date Survey of Arrach Erosion Study
2-Sec. Notes Chkd. Checked Survey by [illegible]
No. Date Date Map No. Indexed A. C. Johnson Date

76L298 307 4-50

PLEASE RETURN TO
LOS ANGELES COUNTY SURVEYOR
726 LOS ANGELES COUNTY ENGINEERING BLDG.

NOTE: ANY ADDITIONS OR CHANGES ON THIS SHEET MUST BE MADE OR CIRCLED IN RED INK, WITH DATE AND NAME OF PERSON MAKING CHANGE.

Do not extend notes this side of this line.

STATION		B. S.	H. I. -2.8		F. S.	ELEV.		
Inst. Sight At	On	#	Color		Time	Hor. Ang.	Remarks	
		21	40.6	37.8		80° 18'	1442	Cut in 286+65-S
		22	39.7	36.9		79° 32'	1392	
		23	39.1	36.3		78° 59'	1362	
		24	38.4	35.6		78° 10'	1320	
		25	37.1	34.3		77° 27	1280	
		26	35.9	33.1		76° 41'	1241	
		27	35.2	32.4		75° 45'	1198	
292+65-S	S-15	28	34.3	31.5		74° 47'	1154	
		29	33.6	30.8		74° 08'	1129	
		30	33.0	30.2		73° 28'	1100	
		31	32.4	29.6		72° 35'	1066	
		32	31.0	28.2		71° 35'	1028	
		33	30.5	27.7		70° 15'	981	
		34	29.9	27.1		69° 01'	942	
		35	28.7	25.9		66° 46'	874	
		36	27.5	24.7		64° 36'	820	
		37	26.5	23.7		62° 05'	756	
		38	25.7	22.9		59° 16'	693	
		39	24.6	21.8		56° 51'	645	
		40	24.0	21.2		54° 40'	605	

Pg. 40 Job No. 3002 Division No. 10 Notes Red. Plotted Profile
Survey of Beach Erosion Study Date 8-7-55 Date No.
Survey by Van Deren Notes R.T. Notes Chkd. Checked X-Sec.
Indexed K. C. Johnson Date Date Date No.

76L298 307 8-53

PLEASE RETURN TO
LOS ANGELES COUNTY SURVEYOR
726 Los Angeles County Engineering Bldg.

NOTE: ANY ADDITIONS OR CHANGES ON THIS SHEET MUST BE MADE OR CIRCLED IN RED INK, WITH DATE AND NAME OF PERSON MAKING CHANGE.

Do not extend notes this side of this line.

Profile Notes Red. ____ Plotted ____ Job No. 30002 Division No. 10 F.B. 1570 Pg. 41
No. ____ Date ____ Date ____ Survey of Beach Erosion Study
X-Sec. Notes Chkd. ____ Checked ____ Survey by Van Deren Notes R.T. Date 8-1-54
No. ____ Date ____ Date ____ Map No. ____ Indexed C. Johnson Date ____

STATION		B. S.	H. I.		F. S.	ELEV.		Remarks
INST. AT	SIGHT ON	#	Color		Time	Hor. Ang.		
		41	23.1	20.3		51° 47'	558	
		42	22.2	19.4		48° 20'	501	
		43	21.4	18.6		44° 28'	447	
		44	20.0	17.2		40° 25'	392	
		45	19.6	16.8		37° 02'	351	
		46	18.8	16.0		34° 11'	317	
		47	17.8	15.0		30° 57'	280	
		48	16.6	13.8		27° 26'	242	
	S-15	49	15.5	12.7		24° 00'	205	
		50	14.5	11.7		20° 35'	168	
		51	12.6	9.8		17° 25'	138	
292+65-S		52	Noio		7:13	14° 25'	106	

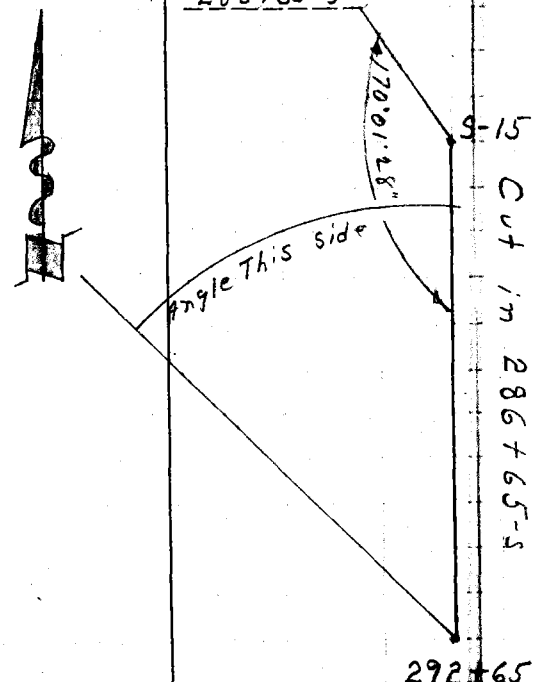

F. B. 1510 Pg. 42 | Job No 23002 Division No. 10 | Notes Red. | Plotted | Profile

Survey of Beach Erosion Study | Date 8-1-55 | Date | No. | X-Sec.

Survey by Van Deren Notes R.T. | Notes Chkd. | Checked

Indexed | Date | Date | Date | No.

STATION	B. S.	H. I.	F. S.	ELEV.

78L298 307 8-53

PLEASE RETURN TO

LOS ANGELES COUNTY SURVEYOR

726 LOS ANGELES COUNTY ENGINEERING BLDG.

Do not extend notes this side of this line.

NOTE: ANY ADDITIONS OR CHANGES ON THIS SHEET MUST BE MADE OR CIRCLED IN RED INK, WITH DATE AND NAME OF PERSON MAKING CHANGE.

76L298 307 10-51

PLEASE RETURN TO

LOS ANGELES COUNTY SURVEYOR

726 LOS ANGELES COUNTY
ENGINEERING BLDG.

NOTE: ANY ADDITIONS OR CHANGES ON THIS SHEET MUST BE MADE OR CIRCLED IN RED INK, WITH DATE AND NAME OF PERSON MAKING CHANGE.

Do not extend notes this side of this line. CUT IN X S-14 281+89.34

STATION	B. S.	H. I.	F. S.	ELEV.	INST AT	SIGHT ON
286+65	3 57	23 54		19 97		
284+65			5 24	18 30		
8' R	0 0	21 4	2 1	21 4	Top rocks	
45' R			23 2	-1 8	Bot. "	

Profile Notes Red ____ Plotted ____ Job No. 0300.02 Division No. 10 F.B. 1516 Pg. 43

No. ____ Date ____ Date ____ Survey of BEACH EROSION STUDIES

X-Sec. Notes Chkd. ____ Checked ____ Survey by ENGLISH Notes ED Date 8-1-55

No. ____ Date ____ Date ____ Map No. ____ Indexed F. G. Johnson Date ____

Inshore

S 284+65

F.B. 1570 PG. 44 Job No. Division No. Notes Red. Plotted Profile

Survey of Date Date No.

Survey by Notes Notes Chkd. Checked X-Sec.

Indexed Date Date Date No.

STATION	B.S.	H.I.	F.S.	ELEV.	

76L298 307 10-51

PLEASE RETURN TO

LOS ANGELES COUNTY SURVEYOR

726 LOS ANGELES COUNTY ENGINEERING BLDG.

Do not extend notes this side of this line.

NOTE: ANY ADDITIONS OR CHANGES ON THIS SHEET MUST BE MADE OR CIRCLED IN RED INK, WITH DATE AND NAME OF PERSON MAKING CHANGE.

Profile	Notes Red.	Plotted	Job No. 0300.02	Division No. 10	F. B. 1510	Pg. 45
No.	Date	Date	Survey of Beach Erosion			
X-Sec.	Notes Chkd.	Checked	Survey by Van Deren	Notes J. J. E.	Date 8-1-55	
No.	Date	Date	Map No.	Indexed C. Johnson	Date	

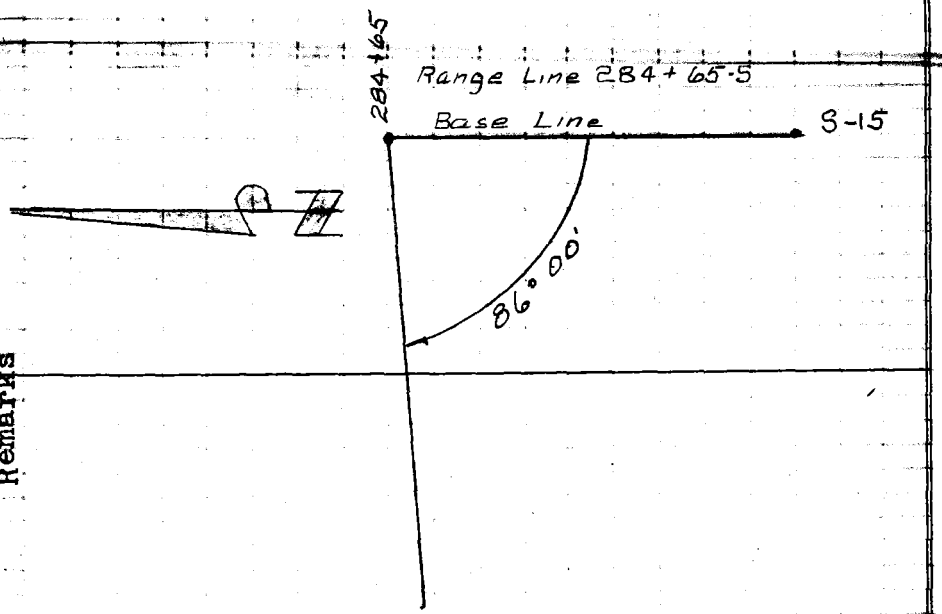

STATION	B. S.	H. I.	F. S.	ELEV.	Remarks
Inst. Sight At OH	#	Color	Time	Hor. Ang.	
	1		7:40	86° 00'	
	2			86° 00'	
	3			86° 00'	
	4			86° 00'	
	5			86° 00'	
	6			86° 00'	
	7			86° 00'	
	8			86° 00'	
	9			86° 00'	
	10			86° 00'	
	11			86° 00'	
	12			86° 00'	
	13			86° 00'	
	14			86° 00'	
	15			86° 00'	
	16			86° 00'	
	17			86° 00'	
	18			86° 00'	
	19			86° 00'	
	20			86° 00'	

S-15

286+65

PLEASE RETURN TO
LOS ANGELES COUNTY SURVEYOR
726 LOS ANGELES COUNTY ENGINEERING BLDG.

NOTE: ANY ADDITIONS OR CHANGES ON THIS SHEET MUST BE MADE OR CIRCLED IN RED INK, WITH DATE AND NAME OF PERSON MAKING CHANGE.

Do not extend notes this side of this line.

76L298 307 8-53

76L298 307 8-53

PLEASE RETURN TO
LOS ANGELES COUNTY SURVEYOR
726 Los Angeles County Engineering Bldg.

NOTE: ANY ADDITIONS OR CHANGES ON THIS SHEET MUST BE MADE OR CIRCLED IN RED INK, WITH DATE AND NAME OF PERSON MAKING CHANGE.

Do not extend notes this side of this line.

F.B. 1510 Pg. 16 Job No 3300.02 Division No 10 Notes Red. Plotted
Survey of Beach Erosion Date 8-1-55 Date No. Profile
Survey by Van Deren Notes Notes Chkd. Checked X-Sec.
Indexed A. C. Johnson Date Date Date No.

STATION	B. S.	H. I.	F. S.	ELEV.		
Inst. At / Sight On	#	Color	Time	Hor. Ang.	Remarks	
	21			86° 00'		
	22			86° 00'		
	23			86° 00'	Range Line 284+65-S	
	24			86° 00'		
	25			86° 00'		
	26			86° 00'		
	27			86° 00'		
284+65 / S-15	28			86° 00'		
	29			86° 00'		
	30			86° 00'		
	31			86° 00'		
	32			86° 00'		
	33			86° 00'		
	34			86° 00'		
	35			86° 00'		
	36			86° 00'		
	37			86° 00'		
	38			86° 00'		
	39			86° 00'		
	40			86° 00		

76L298 307 8-53

PLEASE RETURN TO
LOS ANGELES COUNTY SURVEYOR
726 LOS ANGELES COUNTY ENGINEERING BLDG.

NOTE: ANY ADDITIONS OR CHANGES ON THIS SHEET MUST BE MADE OR CIRCLED IN RED INK, WITH DATE AND NAME OF PERSON MAKING CHANGE.

Do not extend notes this side of this line.

STATION	B. S.	H. I.	F. S.	ELEV.		
Inst. Sight A[illegible] On	#	Color	Time	Hor. Ang.	Remarks	
	41			86° 00'		
	42			86° 00'	Range Line	284+65-S
	43		7:53	86° 00'		

284+65

S-15

Profile Notes Red. Plotted Job No. 0300.02 Division No. 10 F. B. 1540 Pg. 47

No. Date Date Survey of Beach Erosion Studies

X-Sec. Notes Chkd. Checked Survey by Van Deren Notes JOS Date 8-1-55

No. Date Date Map No. [illegible] Johnson Date

F. B. 1510 Pg. 48 | Job No. | Division No. | Notes Red. | Plotted | Profile

Survey of Beach Erosion Studies | Date | Date | No.

Survey by Van Deren | Notes J.E | Notes Chkd. | Checked | X-Sec.

Indexed | Date | Date | Date | No.

STATION	B. S.	H. I.	F. S.	ELEV.	Inst. Sight Ht. # Color Time Hor. Ang. Remarks

PLEASE RETURN TO
LOS ANGELES COUNTY SURVEYOR
726 Los Angeles County Engineering Bldg.

76L298 307 8-53

NOTE: ANY ADDITIONS OR CHANGES ON THIS SHEET MUST BE MADE OR CIRCLED IN RED INK, WITH DATE AND NAME OF PERSON MAKING CHANGE.

Do not extend notes this side of this line.

76L298 307 10-51

PLEASE RETURN TO

LOS ANGELES COUNTY SURVEYOR

726 LOS ANGELES COUNTY
ENGINEERING BLDG.

NOTE: ANY ADDITIONS OR CHANGES ON THIS SHEET MUST BE MADE OR CIRCLED IN RED INK, WITH DATE AND NAME OF PERSON MAKING CHANGE.

Do not extend notes this side of this line.

STATION		B. S.	H. I.		F. S.	ELEV.		Remarks
Inst. At	Sight On	#	Color		Time	Hor. Ang.		
		1	54.0	9.0 48.4	7: 40	84° 02'	2700	
		2	54.0	9.0 48.4		83° 49'	2650	
		3	52.8	8.8 47.2		83° 23'	2540	
		4	51.0	8.5 45.4		82° 52'	2420	
		5	50.4	8.4 44.8		82° 34'	2360	
		☆ 6	49.2 / 42.5	8.2 43.6 / 45.8	stopped 7: 42	82° 02'	2250	
		7	48.0	45.3	started 7: 44	81° 34'	2153	
S-15	S-14	8	46.8	44.1		81° 01'	2070	
		9	46.2	43.5		80° 44'	2030	
		10	45.0	42.3		80° 25'	1980	
		11	44.7	42.0		79° 55'	1908	
		12	43.9	41.2		79° 19'	1822	
		13	43.2	40.5		78° 55'	1773	
		14	42.2	39.5		78° 19'	1706	
		15	40.6	37.9		77° 37'	1630	
		16	39.2	36.5		76° 58'	1563	
		17	37.9	35.2		76° 09'	1490	
		18	36.6	33.9		75° 12'	1410	
		19	34.7	32.0		74° 07'	1331	
		20	33.7	31.0		73° 07'	1260	

	Fathoms	Feet
Boat	+1.0	+1.0
Zero Adj	-3.0	-0.0
Tide	-3.6	-3.7
Net	-5.6	-2.7

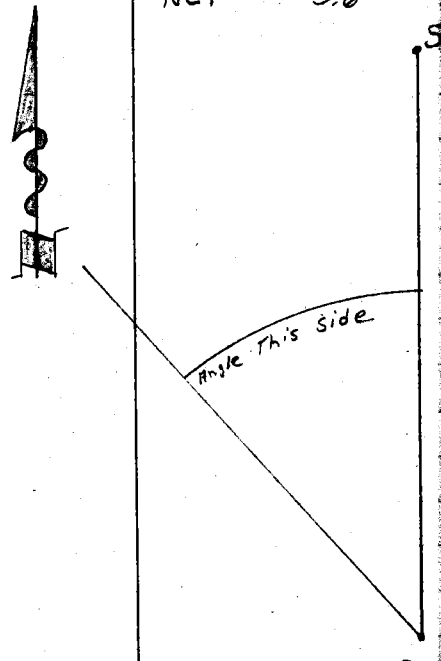

Cut in 284+65-S

Profile No. ____ Notes Red ____ Plotted ____ Job No. 2300.02 Division No. 10 F.B. 7510 Pg. 49

X-Sec. No. ____ Date ____ Date ____ Survey of Beach Erosion Study

Notes Chkd. ____ Checked ____ Survey by Van Doren Notes RT Date 8-1-56

Date ____ Date ____ Map No. ____ Indexed - Johnson Date ____

76L298 307 10-51

PLEASE RETURN TO

LOS ANGELES COUNTY SURVEYOR
726 LOS ANGELES COUNTY
ENGINEERING BLDG.

NOTE: ANY ADDITIONS OR CHANGES ON THIS SHEET MUST BE MADE OR CIRCLED IN RED INK, WITH DATE AND NAME OF PERSON MAKING CHANGE.

Do not extend notes this side of this line.

STATION		B. S.	H. I.		F. S.	ELEV.		
Inst. At	Sight On	#	Color		Time	Hor. Ang.		Remarks
		21	32.5	29.8		72° 05'	1200	Cut in 284+65-s
		22	30.9	28.2		7[illegible]° 30'	1110	
		23	29.5	26.8		69° 10'	1046	
		24	29.2	26.5		67° 58'	1000	
		25	28.2	25.5		6[illegible]° 04'	955	
		26	27.7	25.0		6[illegible]° 44'	903	
		27	27.1	24.4		64° 20'	855	
		28	26.1	23.4		62° 47'	805	
		29	25.4	22.7		6[illegible]° 04'	757	
S-15	S-14	30	24.7	22.0		58° 53'	700	
		31	24.2	21.5		56° 57'	651	
		32	23.1	20.4		54° 26'	600	
		33	22.2	19.5		51° 32'	546	
		34	21.6	18.9		48° 54'	500	
		35	20.6	17.9		45° 16'	443	
		36	20.2	17.5		41° 21'	390	
		37	19.2	16.5		36° 07'	330	
		38	18.0	15.3		31° 45'	281	
		39	16.9	14.2		26° 56'	232	
		40	15.0	12.3		21° 27'	180	

F.B. 1510 PG. 50 Job No. 2300.02 Division No. 10 Notes Red. Plotted
Survey of Beach Erosion Study Date 8-1-55 Date No.
Survey by Van Deren Notes R.T. Notes Chkd. Checked X-Sec.
Indexed E. C. Johnson Date Date No.
Profile

Profile	Notes Red.	Plotted	Job No 030002 Division No. 10	F.B. 1510	Pg. 51
No.	Date	Date	Survey of Beach Erosion Study		
X-Sec.	Notes Chkd.	Checked	Survey by [illegible] R.T.	Date 8-1-55	
No.	Date	Date	Map No. Indexed C. Johnson	Date	

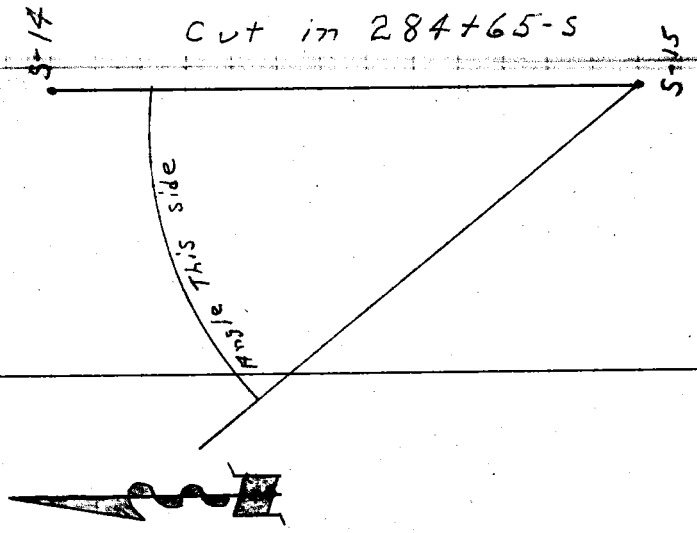

STATION	B.S.	H.I.	F.S.	ELEV.	Remarks
Inst. Sight On	#	Color	Time	Hor. Ang.	
	41	13.1 10.4		17° 00'	143
	42	void		11° 14'	92
	43	void	7:53	09° 30'	79
S-14					
S-15					

NOTE: ANY ADDITIONS OR CHANGES ON THIS SHEET MUST BE MADE OR CIRCLED IN RED INK, WITH DATE AND NAME OF PERSON MAKING CHANGE.

PLEASE RETURN TO
LOS ANGELES COUNTY SURVEYOR
726 LOS ANGELES COUNTY
ENGINEERING BLDG.

Do not extend notes this side of this line.

76L298 307 10-51

F.B. 1510 PG. 52 Job No. 0300.02 Division No. 10 Notes Red. _____ Plotted _____ Profile

Survey of Beach Erosion Study Date 8-1-55 Date _____ No. _____

Survey by Van Deren Notes R.T. Notes Chkd. _____ Checked _____ X-Sec.

Indexed _____ Date _____ Date _____ Date _____ No. _____

76L298 307 10-51

PLEASE RETURN TO

LOS ANGELES COUNTY SURVEYOR
726 LOS ANGELES COUNTY
ENGINEERING BLDG.

NOTE: ANY ADDITIONS OR CHANGES ON THIS SHEET MUST BE MADE OR CIRCLED IN RED INK, WITH DATE AND NAME OF PERSON MAKING CHANGE.

Do not extend notes this side of this line.

STATION	B.S.	H.I.	F.S.	ELEV.		
Inst. Sight At On	#	Color	Time	Hor. Ang.		Remarks

Profile No. ____ Notes Red ____ Plotted ____ Job No. 0300.02 Division No. 10 | F.B. 1510 Pg. 53

Date ____ Date ____ Survey of BEACH ERODION STUDIES

X-Sec. No. ____ Notes Chkd. ____ Checked ____ Survey by ENGLISH Notes ED Date 8-1-65

Date ____ Date ____ Map No. ____ Indexed J. C. Johnson Date ____

Inshore

S 280+65

PLEASE RETURN TO
LOS ANGELES COUNTY SURVEYOR
726 LOS ANGELES COUNTY
ENGINEERING BLDG.

NOTE: ANY ADDITIONS OR CHANGES ON THIS SHEET MUST BE MADE OR CIRCLED IN RED INK, WITH DATE AND NAME OF PERSON MAKING CHANGE.

Do not extend notes this side of this line. CUT IN ¢

STATION	B. S.	H. I.	F. S.	ELEV.	INST. AT	SIGHT ON
284+65	5 91	24 21		18 30		
280+65	0 0	19 4	4 81	19 40		
5' R			48	14 6	Top rocks	
39' R			27 4	-8 0	Bot. "	

76L298 307 10-51

F.B. 1510 PG. 54 | Job No. 0300.02 | Division No. 10 | Notes Red. | Plotted | Profile

Survey of BEACH EROSION STUDIES | Date | Date | No.

Survey by ENGLISH | Notes ED | Notes Chkd. | Checked | X-Sec.

Indexed | Date | Date | Date | No.

STATION	B.S.	H.I.	F.S.	ELEV.

76L898 307 10-51

PLEASE RETURN TO

LOS ANGELES COUNTY SURVEYOR

726 LOS ANGELES COUNTY ENGINEERING BLDG.

NOTE: ANY ADDITIONS OR CHANGES ON THIS SHEET MUST BE MADE OR CIRCLED IN RED INK, WITH DATE AND NAME OF PERSON MAKING CHANGE.

Do not extend notes this side of this line.

76L298 307 8-53

PLEASE RETURN TO
LOS ANGELES COUNTY SURVEYOR
726 Los Angeles County Engineering Bldg.

NOTE: ANY ADDITIONS OR CHANGES ON THIS SHEET MUST BE MADE OR CIRCLED IN RED INK, WITH DATE AND NAME OF PERSON MAKING CHANGE.

Do not extend notes this side of this line.

Profile Notes Red. Plotted Job No. 3282 Division No. 10 F. B. 1510 Pg. 55
No. Date Date Survey of Beach Erosion
X-Sec. Notes Chkd. Checked Survey by Van Dorn & J.E. Date 8-1-55
No. Date Date Map No. Checked Johnson Date

STATION	B. S.	H. I.	F. S.	ELEV.	Remarks
Inst. Sight At On	#	Color	Time	Hor. Ang.	
	1		8:15	95° 06'	
	2			95° 06'	
	3			95° 06'	
	4			95° 06'	
	5			95° 06'	
	6			95° 06'	
	7			95° 06'	
	8			95° 06'	
	9			95° 06'	
	10			95° 06'	
	11			95° 06'	
	12			95° 06'	
	13			95° 06'	
	14			95° 06'	
	15			95° 06'	
	16			95° 06'	
	17			95° 06'	
	18			95° 06'	
	19			95° 06'	
	20			95° 06'	

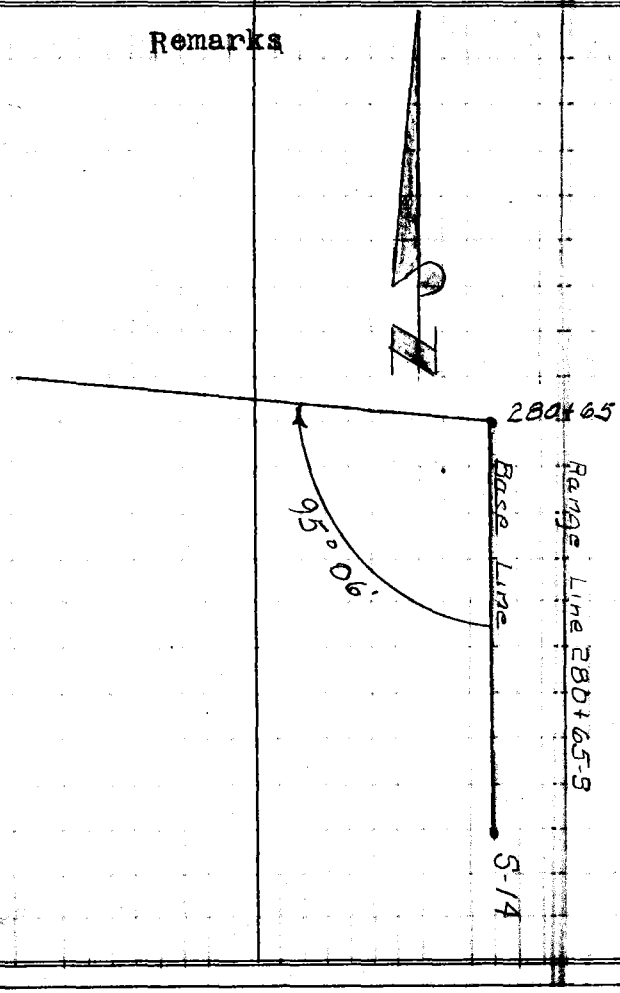

S-14
280+65

76L298 307 8-53

PLEASE RETURN TO
LOS ANGELES COUNTY SURVEYOR
726 LOS ANGELES COUNTY ENGINEERING BLDG.

NOTE: ANY ADDITIONS OR CHANGES ON THIS SHEET MUST BE MADE OR CIRCLED IN RED INK, WITH DATE AND NAME OF PERSON MAKING CHANGE.

Do not extend notes this side of this line.

STATION		B. S.	H. I.	F. S.	ELEV.		
Inst. At	Sight On	#	Color	Time	Hor. Ang.	Remarks	
		21			95° 06'		
		22			95° 06'	Range Line	280+65
		23			95° 06'		
		24			95° 06'		
		25			95° 06'		
		26			95° 06'		
		27			95° 06'		
280+65	S-14	28			95° 06'		
		29			95° 06'		
		30			95° 06'		
		31			95° 06'		
		32			95° 06'		
		33			95° 06'		
		34			95° 06'		
		35			95° 06'		
		36			95° 06'		
		37			95° 06'		
		38		8:25	95° 06'		

F. B. 1510 Pg. 56 Job No. 830002 Division No. 10 Notes Red. Plotted Date 8-1-55 Date No. Profile
Survey of Beach Erosion Study Notes Chkd. Checked Date No. X-Sec.
Survey by Van Deren Notes Date
Indexed K. C. Johnson Date

76L298 307 4-50

PLEASE RETURN TO
LOS ANGELES COUNTY SURVEYOR
726 Los Angeles County Engineering Bldg.

NOTE: ANY ADDITIONS OR CHANGES ON THIS SHEET MUST BE MADE OR CIRCLED IN RED INK, WITH DATE AND NAME OF PERSON MAKING CHANGE.

Do not extend notes this side of this line.

Profile Notes Red. Plotted Job No 2722-2 L Division No. 12 F.B. 1512 Pg. 57
No. Date Survey of Beach Erosion Study
X-Sec. Notes Chkd. Checked Survey by Van Dorn Date 8-11-55
No. Date Date Map No. Checked Johnson Date

STATION	B. S.	H. I.	F. S.	ELEV.	Hor. Ang.	Remarks
Inst. At / Sight On	#	Color Time				Fathoms & Feet
	1	52.8 8.8 49.9	8:15	79° 22'	3385	Boat +1.0
	2	51.0 8.5 48.1		78° 32'	3190	Zero Adj 0.0
	3	50.4 8.4 47.5		77° 37'	3000	Tide -3.9
	4	49.8 8.3 46.9		77° 02'	2890	Net -2.9
	5	48.0 8.0 45.1		76° 15'	2753	280+65-S
	6	46.2 7.7 43.3 / 49.0? 46.1?		75° 32'	2640	S-14
	7	48.2 45.3		74° 59'	2555	Cut in 280+65-S
	8	46.7 43.8		74° 08'	2445	Angle This side
	9	45.8 42.9		73° 19'	2335	
	10	44.7 41.8		72° 36'	2252	
	11	43.6 40.7		71° 57'	2184	
	12	42.5 39.6		71° 02'	2085	
	13	40.4 37.5		70° 03'	1995	
	14	39.3 36.4		68° 41'	1870	
	15	37.7 34.8		67° 10'	1752	
	16	35.9 33.0		65° 38'	1650	
	17	34.3 31.4		63° 39'	1522	
	18	32.8 29.9		62° 03'	1430	
	19	31.9 29.0		60° 35'	1350	
	20	30.7 27.8		58° 40'	1260	

S-15
S-14

76L298 307 4-50

PLEASE RETURN TO
LOS ANGELES COUNTY SURVEYOR
726 LOS ANGELES COUNTY ENGINEERING BLDG.

NOTE: ANY ADDITIONS OR CHANGES ON THIS SHEET MUST BE MADE OR CIRCLED IN RED INK, WITH DATE AND NAME OF PERSON MAKING CHANGE.

Do not extend notes this side of this line.

STATION Inst. At	Sight On	B. S. #	H. I. Color		F. S. Time	ELEV. Hor. Ang.	Remarks
		21	29.6	26.7		56° 50'	1191 Cut in 280+65-S
		22	28.5	25.6		54° 36'	1100
		23	27.2	24.3		52° 10'	1010
		24	25.8	22.9		49° 25'	920
		25	24.8	21.9		46° 51'	846
		26	24.2	21.3		43° 48'	763
		27	22.7	19.8		40° 07'	671
S-15	S-14	28	21.9	19.0		35° 55'	583
		29	21.3	18.4		33° 35'	532
		30	20.8	17.9		30° 41'	475
		31	20.0	17.1		27° 57'	424
		32	19.2	16.3		25° 25'	380
		33	18.5	15.6		22° 10'	323
		34	17.5	14.6		18° 50'	270
		35	16.6	13.7		15° 40'	221
		36	14.6	11.7		12° 35'	172
		37	void			10° 05'	132
		38	void		8:25	07° 25'	92

F. B. 1510 Pg. 58 Job No. 0300.02 Division No. 10 Notes Red. Plotted Profile
Survey of Beach Erosion Study Date 8-1-55 Date No.
Survey by F. W. Deren Notes R.T. Notes Chkd. Checked X-Sec.
Index E. C. Johnson Date Date Date No.

Profile No. ____ Notes Red. ____ Plotted ____ Job No. 0300.02 Division No. 10 F.B. 1510 Pg. 59

X-Sec. No. ____ Date ____ Date ____ Survey of BEACH EROSION STUDIES

Notes Chkd. ____ Checked ____ Survey by ENGLISH Notes ED Date 8-1-65

Date ____ Date ____ Map No. ____ Indexed K. C. Johnson Date ____

Inshore

S 276+65

PLEASE RETURN TO

LOS ANGELES COUNTY SURVEYOR

726 LOS ANGELES COUNTY

ENGINEERING BLDG.

NOTE: ANY ADDITIONS OR CHANGES ON THIS SHEET MUST BE MADE OR CIRCLED IN RED INK, WITH DATE AND NAME OF PERSON MAKING CHANGE.

Do not extend notes this side of this line. CUT IN 4

STATION	B.S.	H.I.	F.S.	ELEV.	INST AT	SIGHT ON
280+65	3 44	22 84		19 40		
276+65	0 0	20 1	2 74	20 10		
6' R			+04	20 5	T. rocks	
39' R			219	-18	B. "	

76L298 307 10-51

F.B. 1510 PG. 60 | Job No. 0300.02 | Division No. 10 | Notes Red | Plotted | Profile

Survey of BEACH EROSION STUDIES | Date | Date | No.

Survey by ENGLISH | Notes ED | Notes Chkd | Checked | X-Sec.

Indexed | Date | Date | Date | No.

STATION	B.S.	H.I.	F.S.	ELEV.

78L298 307 10-81

PLEASE RETURN TO

LOS ANGELES COUNTY SURVEYOR
726 LOS ANGELES COUNTY
ENGINEERING BLDG.

Do not extend notes this side of this line.

NOTE: ANY ADDITIONS OR CHANGES ON THIS SHEET MUST BE MADE OR CIRCLED IN RED INK, WITH DATE AND NAME OF PERSON MAKING CHANGE.

Profile	Notes Red.	Plotted	Job No. P300.02	Division No. 10	F. B. 1519	Pg. 61
No.	Date	Date	Survey of Beach Erosion			
X-Sec.	Notes Chkd.	Checked	Survey by Van Dorsten	Date 8-1-55		
No.	Date	Date	Map No.	Indexed R. C. Johnson	Date	

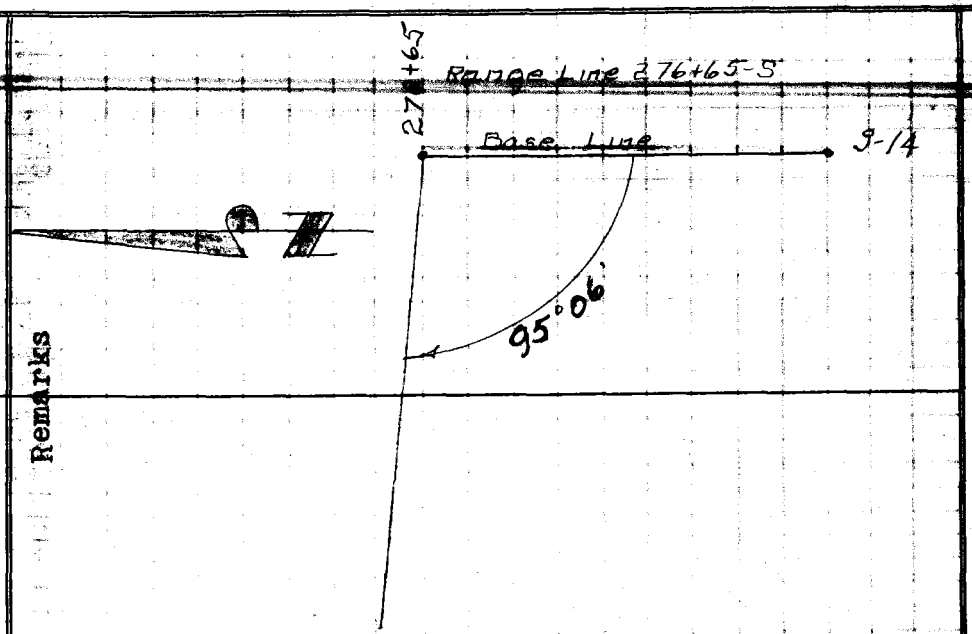

STATION	B. S.	H. I.	F. S.	ELEV.	Remarks
Inst. Sight At On		# Color	Time Hor. Ang.		
		1	8:58	95°06'	
		2		95°06'	
		3		95°06'	
		4		95°06'	
		5		95°06'	
		6		95°06'	
		7		95°06'	
		8		95°06'	
		9		95°06'	
		10		95°06'	
		11		95°06'	
		12		95°06'	
		13		95°06'	
		14		95°06'	
		15		95°06'	
		16		95°06'	
		17		95°06'	
		18		95°06'	
		19		95°06'	
		20		95°06'	
	S-14				
276+65					

PLEASE RETURN TO
LOS ANGELES COUNTY SURVEYOR
726 LOS ANGELES COUNTY ENGINEERING BLDG.

NOTE: ANY ADDITIONS OR CHANGES ON THIS SHEET MUST BE MADE OR CIRCLED IN RED INK, WITH DATE AND NAME OF PERSON MAKING CHANGE.

Do not extend notes this side of this line.

76L298 307 4-50

76L298 307 4-50

PLEASE RETURN TO
LOS ANGELES COUNTY SURVEYOR
726 LOS ANGELES COUNTY ENGINEERING BLDG.

NOTE: ANY ADDITIONS OR CHANGES ON THIS SHEET MUST BE MADE OR CIRCLED IN RED INK, WITH DATE AND NAME OF PERSON MAKING CHANGE.

Do not extend notes this side of this line.

STATION		B. S.	H. I.	F. S.	ELEV.		
Inst. At	Sight On	#	Color	Time	Hor. Ang.	Remarks	
		21			95° 06'		
		22			95° 06'	Range Line 276+65-S	
		23			95° 06'		
		24			95° 06'		
		25			95° 06'		
		26			95° 06'		
		27			95° 06'		
276+65		28			95° 06'		
	S-14	29			95° 06'		
		30			95° 06'		
		31			95° 06'		
		32			95° 06'		
		33			95° 06'		
		34			95° 06'		
		35			95° 06'		
		36			95° 06'		
		37			95° 06'		
		38		9:06	95° 06'		

F. B. 1510 Pg. 62
Job No. 8300.02 Division No. 10 Notes Red. Plotted Profile
Survey of Beach Erosion Date 8-1-55 Date No.
Survey by Van Deren Notes J.J.E. Notes Chkd. Checked X-Sec.
Indexed R. C. Johnson Date Date Date No.

76L298 307 10-51

PLEASE RETURN TO

LOS ANGELES COUNTY SURVEYOR

726 LOS ANGELES COUNTY
ENGINEERING BLDG.

NOTE: ANY ADDITIONS OR CHANGES ON THIS SHEET MUST BE MADE OR CIRCLED IN RED INK, WITH DATE AND NAME OF PERSON MAKING CHANGE.

Do not extend notes this side of this line.

STATION		B. S.	H. I.		F. S.	ELEV.		Remarks
Inst. At	Sight On	#	Color		Time	Hor. Ang.		
		1	48.0 8.0	45.1	8:58	71° 19'	3040	
		2	47.4 7.9	44.5		70° 45'	2962	
		3	50.5	47.5		70° 12'	2879	
		4	49.0	46.0		69° 33'	2793	
		5	47.5	44.5		68° 48'	2700	
		6	46.4	43.4		68° 07'	2621	
		7	45.4	42.4		67° 20'	2530	
S-15	S-14	8	43.9	40.9		66° 30'	2445	
		9	42.4	39.4		65° 17'	2320	
		10	41.6	38.6		64° 37'	2256	
		11	40.7	37.7		63° 25'	2149	
		12	39.2	36.2		62° 20'	2061	
		13	38.3	35.3		61° 18'	1980	
		14	37.0	34.0		59° 45'	1865	
		15	35.4	32.4		58° 05'	1760	
		16	34.2	31.2		56° 55'	1680	
		17	33.0	30.0		55° 12'	1581	
		18	32.2	29.2		53° 13'	1476	
		19	30.9	27.9		51° 17'	1378	
		20	29.7	26.7		49° 14'	1283	

276+65-S

	Fathom	Feet
Boat	+1.0	+1.0
Zero Adj	0.0	-0.1
Tide	-3.9	-3.9
Net	-2.9	-3.0

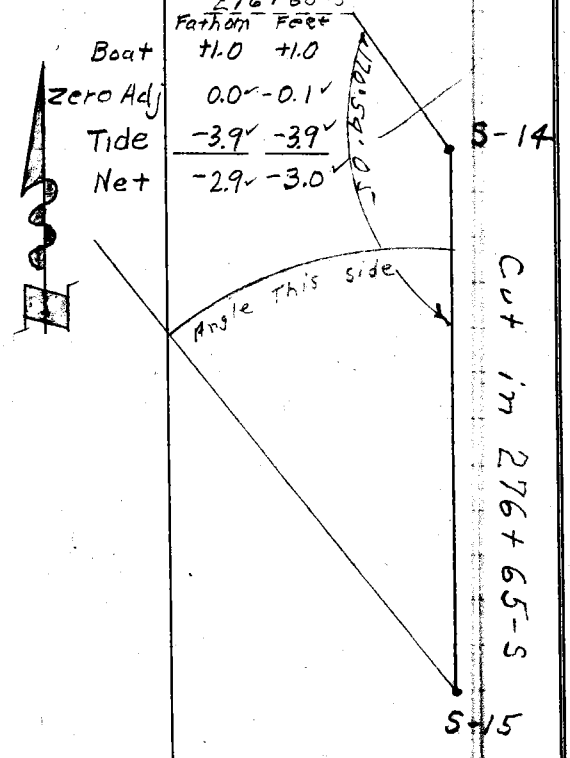

Profile
No. ____ Date ____
X-Sec.
No. ____ Date ____

Notes Red ____ Plotted ____ Job No. 2300.02 Division No. 10 F.B. 1510 Pg. 63
Date ____ Date ____ Survey of Beach Erosion Study
Notes Chkd ____ Checked ____ Survey by E.H. BLANCHARD R.T. Date 8-1-55
Date ____ Date ____ Map No. ____ Date ____

76L298 307 10-51

PLEASE RETURN TO

LOS ANGELES COUNTY SURVEYOR
726 LOS ANGELES COUNTY
ENGINEERING BLDG.

NOTE: ANY ADDITIONS OR CHANGES ON THIS SHEET MUST BE MADE OR CIRCLED IN RED INK, WITH DATE AND NAME OF PERSON MAKING CHANGE.

Do not extend notes this side of this line.

STATION		B. S.	H. I.		F. S.	ELEV.			
Inst. At	Sight On	#	Color		Time	Hor. Ang.		Remarks	
		21	28.6	25.6		47° 45'	1220	Cut in	276+65-S
		22	28.0	25.0		45° 45'	1135		
		23	27.0	24.0		43° 25'	1049		
		24	25.8	22.8		40° 29'	943		
		25	24.9	21.9		38° 09'	866		
		26	23.8	20.8		35° 35'	787		
		27	22.4	19.4		32° 45'	701		
		28	21.7	18.7		30° 10'	629		
S-15	S-14	29	20.7	17.7		27° 30'	557		
		30	20.4	17.4		25° 16'	501		
		31	19.5	16.5		22° 42'	439		
		32	18.1	15.1		20° 00'	372		
		33	17.4	14.4		17° 44'	320		
		34	16.3	13.4		15° 50'	273		
		35	15.6	12.6		14° 05'	235		
		36	14.2	11.2		12° 02'	189		
		37	10.0			10° 15'	147		
		38	10.0		9:06	08° 30'	110		

F.B. 1510 PG. 69 Job No. 0300.02 Division No. 10 Notes Red. Plotted Date 8-1-55 Date No. Profile

Survey of Beach Erosion Study Date Notes Chkd. Checked X-Sec.

Survey by F. H. BLANCHARD Notes R.F. Date

Indexed Van Deren Date

C. Johnson

Profile No. ____ Notes Red. ____ Plotted ____ Job No. 0300.02 Division No. 10 | F.B. 1510 Pg. 65

X-Sec. No. ____ Date ____ Date ____ Survey of BEACH EROSION STUDIES

Notes Chkd. ____ Checked ____ Survey by ENGLISH Notes ED Date 8-1-55

Date ____ Date ____ Map No. ____ Indexed C. Johnson Date ____

Inshore

S. 272+65

PLEASE RETURN TO
LOS ANGELES COUNTY SURVEYOR
726 LOS ANGELES COUNTY
ENGINEERING BLDG.

NOTE: ANY ADDITIONS OR CHANGES ON THIS SHEET MUST BE MADE OR CIRCLED IN RED INK, WITH DATE AND NAME OF PERSON MAKING CHANGE.

Do not extend notes this side of this line. CUT IN ∡

STATION	B.S.	H.I.	F.S.	ELEV.	INST. AT	SIGHT ON
276+65	2 98	23 08		20 10		
T.P.	6 9	28 2	1 80	21 28		
272+65	0 0	24 3	3 9	24 3		
1' R			0 0	24 3	T. rocks	
95' R			24 1	0 2	B. "	

76L298 307 10-51

F.B. 1510 Pg. 66 | Job No. 0300,02 | Division No. 10 | Notes Red | Plotted | Profile

Survey of BEACH EROSION STUDIES | Date | Date | No.

Survey by ENGLISH | Notes ED | Notes Chkd | Checked | X-Sec.

Indexed | Date | Date | Date | No.

STATION	B.S.	H.I.	F.S.	ELEV.

79L298 307 10-51

PLEASE RETURN TO

LOS ANGELES COUNTY SURVEYOR

726 LOS ANGELES COUNTY ENGINEERING BLDG.

NOTE: ANY ADDITIONS OR CHANGES ON THIS SHEET MUST BE MADE OR CIRCLED IN RED INK, WITH DATE AND NAME OF PERSON MAKING CHANGE.

Do not extend notes this side of this line.

76L298 307 4-50

PLEASE RETURN TO
LOS ANGELES COUNTY SURVEYOR
726 LOS ANGELES COUNTY ENGINEERING BLDG.

NOTE: ANY ADDITIONS OR CHANGES ON THIS SHEET MUST BE MADE OR CIRCLED IN RED INK, WITH DATE AND NAME OF PERSON MAKING CHANGE.

Do not extend notes this side of this line.

STATION	B. S.	H. I.	F. S.	ELEV.
Inst. Sight At On		# Color	Time	Hor. Ang.
		1	9.38	95°06'
		2		95°06'
		3		95°06'
		4		95°06'
		5		95°06'
		6		95°06'
		7		95°06'
		8		95°06'
		9		95°06'
		10		95°06'
		11		95°06'
		12		95°06'
		13		95°06'
		14		95°06'
		15		95°06'
		16		95°06'
		17		95°06
		18		95°06'
		19		95°06'
		20		95°06'

Remarks

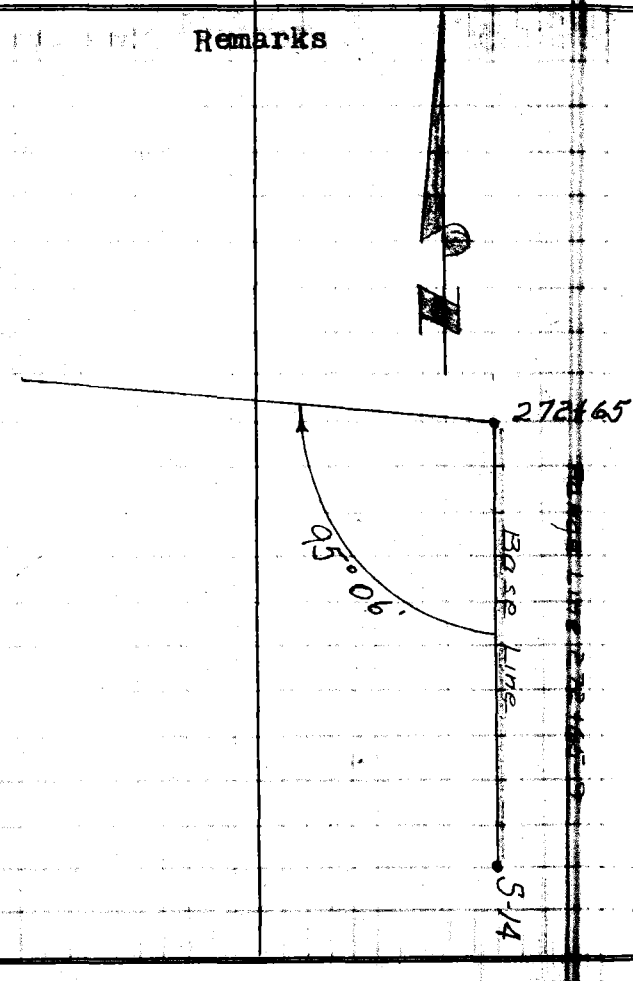

272+65

S-14

Profile Notes Red ____ Plotted ____ Job No. 2300.02 Division No. 10 F. B. 1510 Pg. 67
No. ____ Date ____ Date ____ Survey of Beach Erosion
X-Sec. Notes Chkd. ____ Checked ____ Survey by Van Deren Notes JNG Date 8-9-55
No. ____ Date ____ Date ____ Map No. ____ Date ____

F. B. 1570 Pg. 68 Job No. 0300.02 Division No. 10 Notes Red. Plotted Profile

Survey of Beach Erosion Date 8- Date No.

Survey by Van Deren Notes J.J.E. Notes Chkd. Checked X-Sec.

Indexed C. Johnson Date Date Date No.

76L298 307 4-50

PLEASE RETURN TO

LOS ANGELES COUNTY SURVEYOR

726 LOS ANGELES COUNTY ENGINEERING BLDG.

NOTE: ANY ADDITIONS OR CHANGES ON THIS SHEET MUST BE MADE OR CIRCLED IN RED INK, WITH DATE AND NAME OF PERSON MAKING CHANGE.

Do not extend notes this side of this line.

STATION	B. S.	H. I.	F. S.	ELEV.		
Inst. Sight At On	#	Color	Time	Hor. Ang.		Remarks
272+65-S						
S-14						
	21		9.38	95°06'	Range	
	22			95°06'	272+65	
	23			95°06'		
	24			95°06'	S-14	
	25			95°06'		
	26			95°06'		
	27			95°06'		
	28			95°06'		
	29			95°06'		
	30			95°06'		
	31			95°06'		
	32			95°06'		
	33			95°06'		
	34		9.47	95°06'		

76L298 307 10-51

PLEASE RETURN TO
LOS ANGELES COUNTY SURVEYOR
726 LOS ANGELES COUNTY
ENGINEERING BLDG.

NOTE: ANY ADDITIONS OR CHANGES ON THIS SHEET MUST BE MADE OR CIRCLED IN RED INK, WITH DATE AND NAME OF PERSON MAKING CHANGE.

Do not extend notes this side of this line.

Profile Notes Red Plotted Job No. 30002 Division No. 02 F.B. 1576 Pg. 69
No. Date Date Survey of Beach Erosion Study
X-Sec. Notes Chkd Checked Survey by Faith Dickenson (Mrs.) P.T. Date 5-14-57
No. Date Date Map No. Redrawn Date

STATION	B. S.	H. I.	F. S.	ELEV.		
Sight On #	Color	Time	Hor. Ang.		Remarks	
	1	50.4 8.4 47.1	9:38	67° 05'	3254	
	2	49.8 8.3 46.5		66° 14'	3130	
	3	48.0 8.0 44.7		65° 10'	3000	
	4	46.2 7.7 42.9		63° 55'	2855	
	5	46.8 43.8		63° 16'	2830	
	6	46.9 43.9		62° 28'	2691	
	7	45.4 42.4		61° 23'	2577	
S-14	8	44.3 41.5		60° 46'	2515	
	9	43.2 40.2		59° 57'	2436	
	10	42.2 39.2		59° 00'	2350	
	11	41.1 38.1		57° 43'	2238	
	12	39.9 36.9		56° 48'	2167	
	13	38.8 35.8		55° 47'	2088	
	14	37.8 34.8		54° 35'	1996	
	15	36.9 33.9		52° 31'	1851	
	16	35.1 32.1		51° 18'	1773	
	17	34.1 31.1		49° 43'	1675	
	18	33.6 30.6		47° 50'	1568	
	19	32.4 29.4		45° 55'	1463	
	20	31.1 28.1		43° 51'	1357	
		29.6 26.6				

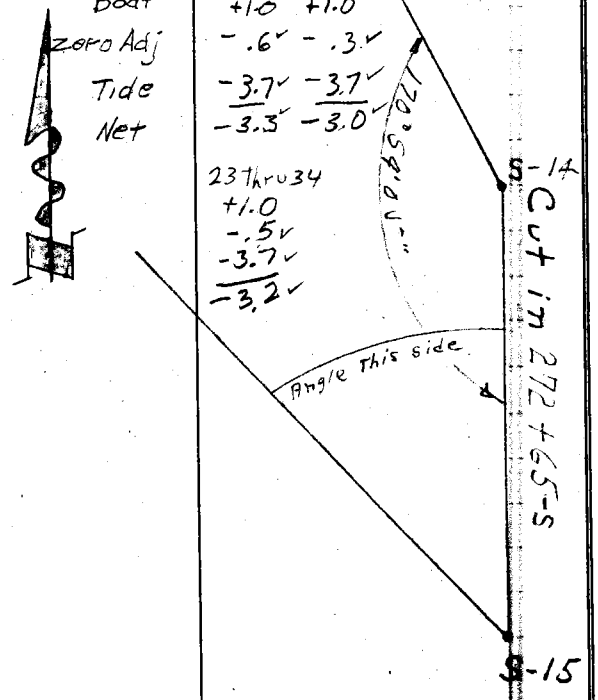

76L298 307 10-51

PLEASE RETURN TO

LOS ANGELES COUNTY SURVEYOR
726 LOS ANGELES COUNTY
ENGINEERING BLDG.

NOTE: ANY ADDITIONS OR CHANGES ON THIS SHEET MUST BE MADE OR CIRCLED IN RED INK, WITH DATE AND NAME OF PERSON MAKING CHANGE.

Do not extend notes this side of this line.

STATION		B. S.	H. I.		F. S.	ELEV.		
Inst. At	Sight On	#	Color		Time	Hor. Ang.		Remarks
		21	28.4	25.4		41° 20'	1240	cut in 272 + 65 - S
		22	27.3	24.3		39° 14'	1141	
		23	26.2	23.0		36° 49'	1041	
		24	25.0	21.8		33° 50'	922	
		25	23.8	20.6		31° 12'	821	
		26	22.1	18.9		27° 40'	698	
		27	20.8	17.6		24° 08'	577	
S-15	S-14	28	19.6	16.4		21° 11'	481	
		29	18.0	14.8		18° 32'	400	
		30	16.5	13.3		15° 48'	314	
		31	14.6	11.4		13° 12'	238	
		32	13.6	10.4		11° 11'	174	
		33	12.1	8.9		09° 45'	135	
		34	void		9:47	08° 20'	92	

F.B. 1510 Pg. 70 Job No 0300.02 Division No. 10 Notes Red Plotted Profile
Survey of Beach Erosion Study Date 8-1-55 Date No. X-Sec.
Survey by Van Deren Notes R.T. Notes Chkd Checked
Indexed C. Johnson Date Date Date No.

Profile No. ____ Notes Red. ____ Plotted ____ Job No. 0300.02 Division No. 10 | F.B. 1510 Pg. 71

X-Sec. No. ____ Date ____ Date ____ Survey of Beach Erosion Studies

Notes Chkd. ____ Checked ____ Survey by English Notes Ed. Date 8-1-55

Date ____ Date ____ Map No. ____ Indexed A.C. Johnson Date ____

Inshore

S. 268+65

NOTE: ANY ADDITIONS OR CHANGES ON THIS SHEET MUST BE MADE OR CIRCLED IN RED INK, WITH DATE AND NAME OF PERSON MAKING CHANGE.

S-13 264+76.16

PLEASE RETURN TO

LOS ANGELES COUNTY SURVEYOR

726 LOS ANGELES COUNTY ENGINEERING BLDG.

Do not extend notes this side of this line. CUT IN 4

STATION	B.S.	H.I.	F.S.	ELEV.	INST. AT	SIGHT ON
T.P.	4 18	25 46		21 28		
268+65	0 0	21 6	3 87	21 59	T. rocks	
40' R			22 4	-0 8	B. "	

76L298 307 10-51

5.9

F.B. 1510 PG. 72 Job No. 0300.02 Division No. 10 Notes Red. Plotted Profile

Survey of Beach Erosion Studies Date Date No.

Survey by English Notes Ed. Notes Chkd Checked X-Sec.

Indexed Date Date Date No.

STATION	B. S.	H. I.	F. S.	ELEV.	

78L298 307 10-51

PLEASE RETURN TO

LOS ANGELES COUNTY SURVEYOR

726 LOS ANGELES COUNTY ENGINEERING BLDG.

Do not extend notes this side of this line.

NOTE: ANY ADDITIONS OR CHANGES ON THIS SHEET MUST BE MADE OR CIRCLED IN RED INK, WITH DATE AND NAME OF PERSON MAKING CHANGE.

76L298 307 4-50

PLEASE RETURN TO
LOS ANGELES COUNTY SURVEYOR
726 LOS ANGELES COUNTY ENGINEERING BLDG.

NOTE: ANY ADDITIONS OR CHANGES ON THIS SHEET MUST BE MADE OR CIRCLED IN RED INK, WITH DATE AND NAME OF PERSON MAKING CHANGE.

Do not extend notes this side of this line.

STATION	B. S.	H. I.	F. S.	ELEV.
Inst. Sight At On		# Color	Time	Hor. Ang.
		1	10:11	95°06'
		2		95°06'
		3		95°06'
		4		95°06'
		5		95 06'
		6		95°06'
		7		95°06'
268+65	S-14	8		95°06
		9		95°06'
		10		95°06'
		11		95°06'
		12		95°06'
		13		95°06'
		14		95°06'
		15		95°06'
		16		95°06'
		17		95°06'
		18		95°06'
		19		95°06'
		20		95°06'

Remarks



Profile Notes Red ____ Plotted ____ Job No. 0300.02 Division No. 10 F. B. 1570 Pg. 73
No. ____ Date ____ Date ____ Survey of Beach Erosion
X-Sec. Notes Chkd. ____ Checked ____ Survey by Van Deren Notes J.E. Date 8-1-55
No. ____ Date ____ Date ____ Map No. ____ Date ____

F. B. 1510 Pg. 79

Job No. 0300.02 Division No. 10 Notes Red. Plotted Profile

Survey of Beach Erosion Date 8-1-55 Date No.

Survey by VanDeren Notes J.J.E. Notes Chkd. Checked X-Sec.

Indexed C. Johnson Date Date Date No.

76L298 307 4-50

PLEASE RETURN TO

LOS ANGELES COUNTY SURVEYOR

726 LOS ANGELES COUNTY ENGINEERING BLDG.

NOTE: ANY ADDITIONS OR CHANGES ON THIS SHEET MUST BE MADE OR CIRCLED IN RED INK, WITH DATE AND NAME OF PERSON MAKING CHANGE.

Do not extend notes this side of this line.

STATION	B. S.	H. I.	F. S.	ELEV.		
Inst. Sight At On	#	Color	Time	Hor. Ang.		Remarks
268+65	21			95° 06'		
5-14	22			95° 06'		
	23			95° 06'		
	24			95° 06'		Range Line 268+65-S
	25			95° 06'		
	26			95° 06'		
	27			95° 06'		
	28			95° 06'		
	29			95° 06'		
	30			95° 06'		
	31			95° 06'		
	32			95° 06'		
	33			95° 06'		
	34			95° 06'		
	35			95° 06'		
	36		10:19	95° 06'		

76L298 307 8-53

PLEASE RETURN TO
LOS ANGELES COUNTY SURVEYOR
726 LOS ANGELES COUNTY ENGINEERING BLDG.

NOTE: ANY ADDITIONS OR CHANGES ON THIS SHEET MUST BE MADE OR CIRCLED IN RED INK, WITH DATE AND NAME OF PERSON MAKING CHANGE.

Do not extend notes this side of this line.

STATION	B. S.	H. I.	F. S.	ELEV.		Remarks
Inst. Sight At On	#	Color	Time	Hor. Ang.		
	1	49.8 8.3 44.2	10:11	61° 45'	3194	Fathoms Boat +1.0
	2	48.6 8.1 43.0		60° 36'	3062	zeroAdj -3.0
	3	47.4 7.9 41.8		59° 15'	2906	Tide -3.6
	4	46.2 7.7 40.6 / 45.1 42.0		58° 26'	2820	Net -5.6
	5	44.8 41.7		57° 56'	2765	Feet Boat +1.0
	6	43.8 40.7		57° 05'	2678	zeroAdj -.5
	7	43.4 40.3		56° 18'	2602	Tide -3.6
S-15 S-14	8	42.6 39.5		55° 26'	2521	Net -3.1
	9	41.4 38.3		54° 37'	2445	
	10	40.4 37.3		53° 47'	2372	
	11	38.8 35.7		52° 46'	2288	
	12	37.4 34.3		51° 25'	2177	
	13	35.8 32.7		49° 55'	2060	
	14	34.6 31.5		48° 32'	1962	
	15	33.6 30.5		47° 12'	1870	
	16	32.4 29.3		45° 51'	1780	
	17	31.7 28.6		44° 28'	1691	
	18	31.6 28.5		43° 00'	1602	
	19	30.0 26.9		41° 15'	1500	
	20	28.8 25.7		39° 48'	1420	

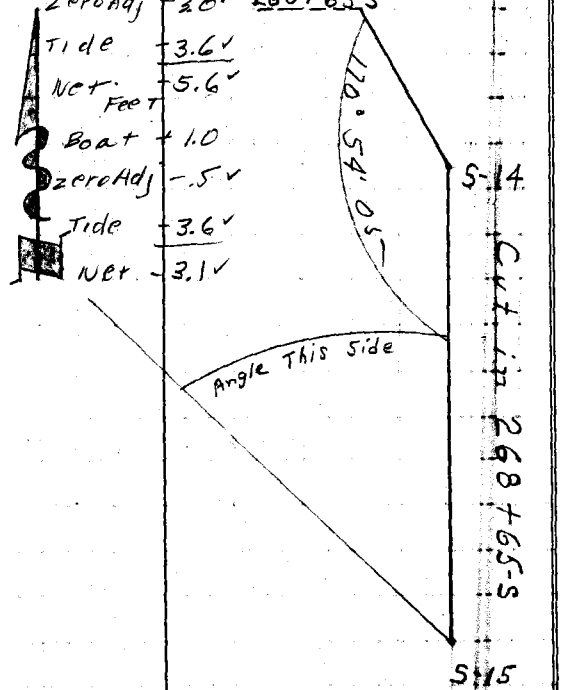

Profile Notes Red. Plotted Job No. 0300-02 Division No. 10 F.B. 1510 Pg. 75
No. Date Date Survey of Beach Erosion Study
X-Sec. Notes Chkd. Checked Survey by H. BLANCHARD Notes RT Date 8-1-55
No. Date Date Map No. Indexed Johnson Date

76L298 307 8-53

PLEASE RETURN TO
LOS ANGELES COUNTY SURVEYOR
726 LOS ANGELES COUNTY ENGINEERING BLDG.

NOTE: ANY ADDITIONS OR CHANGES ON THIS SHEET MUST BE MADE OR CIRCLED IN RED INK, WITH DATE AND NAME OF PERSON MAKING CHANGE.

Do not extend notes this side of this line.

STATION		B. S.	H. I.		F. S.	ELEV.		
Inst. At	Sight On	#	Color		Time	Hor. Ang.		Remarks
		21	28.7	25.6		37° 40'	1305 ✓	Cut in 268 +65-S
		22	27.2	24.1		34° 36'	1152 ✓	
		23	25.2	22.1		32° 38'	1062 ✓	
		24	24.5	21.4		30° 28'	958 ✓	
		25	24.2	21.1		28° 44'	884	
		26	23.1	20.0		26° 29'	787 ✓	
		27	22.0	18.9		24° 14'	692 ✓	
		28	21.4	18.3		22° 36'	626 ✓	
S-15	S-14	29	20.1	17.0		20° 21'	535 ✓	
		30	19.0	15.9		18° 21'	461 ✓	
		31	17.4	14.3		16° 05'	375 ✓	
		32	16.9	13.8		14° 31'	315 ✓	
		33	15.4	12.3		12° 48'	252 ✓	
		34	14.3	11.2		11° 15'	197 ✓	
		35	12.9	9.8		09° 48'	142 ✓	
		36	void		10:19	08° 25'	92 ✓	

F. B. 1510 Pg. 76 Job No. 0300.02 Division No. 10 Notes Red. Plotted No. Profile
Survey of Beach Erosion Study Date 8-1-55 Date X-Sec.
Survey by [illegible] Notes R.T. Notes Chkd. Checked
Indexed Van Deren Date Date No.

Profile No. _____ Notes Red _____ Plotted _____ Job No. 0300.02 Division No. 10 F.B. 1510 Pg. 77

X-Sec. No. _____ Date _____ Date _____ Survey of Beach Erosion Studies

Notes Chkd. _____ Checked _____ Survey by English Notes Ed Date 8-1-55

Date _____ Date _____ Map No. _____ Indexed A. C. Johnson Date _____

5-13 269+96.16

Inshore

~~5. 264+65~~

NOTE: ANY ADDITIONS OR CHANGES ON THIS SHEET MUST BE MADE OR CIRCLED IN RED INK, WITH DATE AND NAME OF PERSON MAKING CHANGE.

PLEASE RETURN TO

LOS ANGELES COUNTY SURVEYOR
726 LOS ANGELES COUNTY
ENGINEERING BLDG.

Do not extend notes this side of this line. CUT IN X

STATION	B.S.	H.I.	F.S.	ELEV.	INST AT	SIGHT ON
268+65	2 43	24 02		21 59		
264+65			8 57	15 45		
27' R			10 0	14 0	Bot. Rocks	
40' R			4 9	19 1	Top. "	
71' R			26 6	-2 6	Bot. "	

76L298 307 10-51

F.B. 1510 Pg. 78 Job No. 0300.02 Division No. 10 Notes Red. Plotted. Profile

Survey of Beach Erosion Studies Date Date No.

Survey by English Notes E.E. Notes Chkd. Checked X-Sec.

Indexed Date Date Date No.

STATION	B.S.	H.I.	F.S.	ELEV.	

76L298 307 10-51

PLEASE RETURN TO

LOS ANGELES COUNTY SURVEYOR

726 LOS ANGELES COUNTY ENGINEERING BLDG.

Do not extend notes this side of this line.

NOTE: ANY ADDITIONS OR CHANGES ON THIS SHEET MUST BE MADE OR CIRCLED IN RED INK, WITH DATE AND NAME OF PERSON MAKING CHANGE.

Profile	Notes Red	Plotted	Job No. 0300.02	Division No. 10	F. B. 1510	Pg. 79
No.	Date	Date	Survey of Beach Erosion			
X-Sec.	Notes Chkd.	Checked	Survey by Van Deren	Notes J. J. E.	Date 8-1-55	
No.	Date	Date	Map No.	[illegible] Johnson	Date	

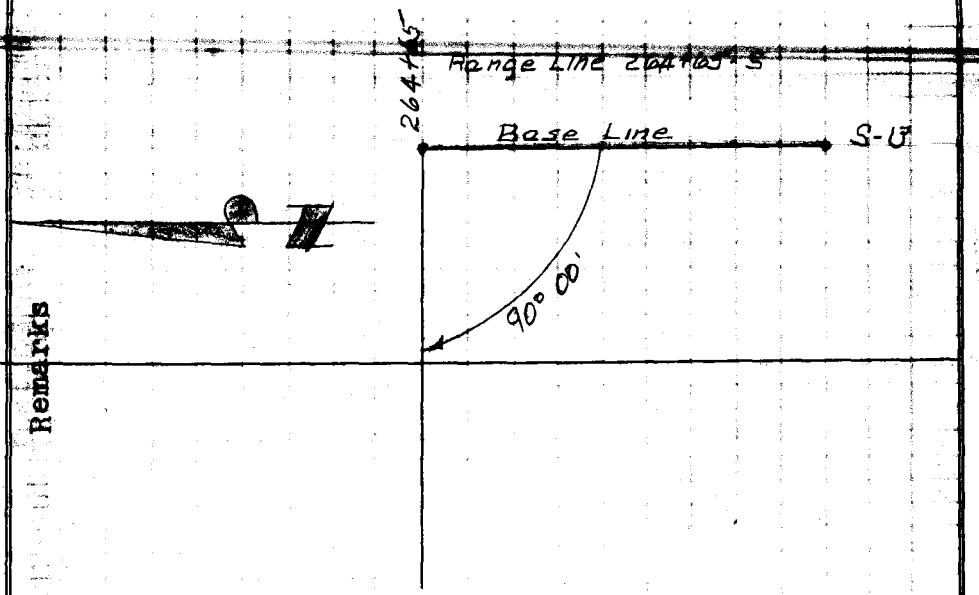

STATION	B. S.	H. I.	F. S.	ELEV.	Remarks
Inst. Sight At On	S-13	# Color	Time Hor. Ang.		
264+65		1	10:42	90°00'	
		2		90°00'	
		3		90°00'	
		4		90°00'	
		5		90°00'	
		6		90°00'	
		7		90°00'	
		8		90°00'	
		9		90°00'	
		10		90°00'	
		11		90°00'	
		12		90°00'	
		13		90°00'	
		14		90°00'	
		15		90°00'	
		16		90°00'	
		17		90°00'	
		18		90°00'	
		19		90°00'	
		20		90°00'	

PLEASE RETURN TO
LOS ANGELES COUNTY SURVEYOR
726 LOS ANGELES COUNTY ENGINEERING BLDG.

NOTE: ANY ADDITIONS OR CHANGES ON THIS SHEET MUST BE MADE OR CIRCLED IN RED INK, WITH DATE AND NAME OF PERSON MAKING CHANGE.

Do not extend notes this side of this line.

76L298 307 4-50

F. B. 1510 Pg. 80

Job No. 0300.02 Division No. 10 Notes Red. Plotted Profile

Survey of Beach Erosion Date Date No.

Survey by Van Deren Notes JJE Notes Chkd. Checked X-Sec.

Indexed A. C. Johnson Date Date Date No.

76L298 307 4-50

PLEASE RETURN TO

LOS ANGELES COUNTY SURVEYOR

726 LOS ANGELES COUNTY ENGINEERING BLDG.

NOTE: ANY ADDITIONS OR CHANGES ON THIS SHEET MUST BE MADE OR CIRCLED IN RED INK, WITH DATE AND NAME OF PERSON MAKING CHANGE.

Do not extend notes this side of this line.

STATION	B. S.	H. I.	F. S.	ELEV.		
Inst. Sight At On	#	Color	Time	Hor. Ang.	Remarks	
264+65	21			90° 00'		
5-13	22			90° 00'	Range Line 264+65-S	
	23			90° 00'		
	24			90° 00'		
	25			90° 00'		
	26			90° 00'		
	27			90° 00'		
	28			90° 00'		
	29			90° 00'		
	30			90° 00'		
	31			90° 00'		
	32			90° 00'		
	33			90° 00'		
	34		10:52	90° 00'		

76L298 307 8-53

PLEASE RETURN TO
LOS ANGELES COUNTY SURVEYOR
726 LOS ANGELES COUNTY ENGINEERING BLDG.

NOTE: ANY ADDITIONS OR CHANGES ON THIS SHEET MUST BE MADE OR CIRCLED IN RED INK, WITH DATE AND NAME OF PERSON MAKING CHANGE.

Do not extend notes this side of this line.

STATION	B. S.	H. I.	F. S.	ELEV.			Fathom	Feet
Inst. Sight At On	#	Color	Time	Hor. Ang.		Remarks	Shots 1+2&3	Remaining Shots
	1	47.4 7.9 42.1	10:42			Boat	+1.0	+1.0
	2	47.4 7.9 42.1		69° 32'	2947	Zero Adj	-3.0	0.0
	3	46.2 7.7 40.9		68° 58'	2861	Tide	-3.3	-3.2
	4	43.2 7.2 40.3 / 44.1 41.9		68° 27'	2785	Net	-5.3	-2.2
	5	43.5 41.3		67° 52'	2704			
	6	42.5 40.3		67° 16'	2625			
	7	41.4 39.2		66° 29'	2528			
	8	40.3 38.1		65° 51'	2453			
	9	39.0 36.8		65° 00'	2359			
	10	37.5 35.3		63° 58'	2252			
	11	35.8 33.6		63° 05'	2167			
30 ft. N. of Sea buoy	12	33.8 31.6		51° 61'	2056			
	13	31.8 29.6		60° 33'	1948			
	14	30.0 27.8		58° 40'	1807			
	15	30.0 27.8		56° 46'	1679			
	16	29.2 27.0		54° 45'	1556			
	17	28.7 26.5		53° 24'	1481			
	18	27.6 25.4		51° 42'	1393			
	19	26.5 24.3		48° 26'	1240			
	20	25.5 23.3		46° 25'	1156			

S-12 S-13

Shot #4 - fathometer
Boat +1.0
Zero -0.6
Tide -3.3
-2.9

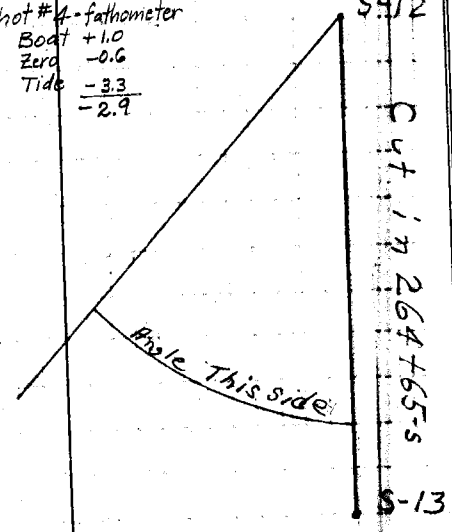

Profile Notes Red. Plotted Job No. 0300.02 Division No. 10 F.B. 1510 Pg. 81
No. Date Date Survey of Beach Erosion Study
X-Sec. Notes Chkd. Checked Survey by Van Deren Notes P.T. Date 8-1-55
No. Date Date Map No. Indexed Johnson Date

F. B. 1510 Pg. 82 Job No. 0300.02 Division No. 10 Notes Red. Plotted Profile

Survey of Beach Erosion Study Date 8-1-55 Date No.

Survey by Van Deren Notes R.T. Notes Chkd. Checked X-Sec.

Indexed K. C. Johnson Date Date Date No.

76L298 307 8-53

PLEASE RETURN TO

LOS ANGELES COUNTY SURVEYOR

726 LOS ANGELES COUNTY ENGINEERING BLDG.

NOTE: ANY ADDITIONS OR CHANGES ON THIS SHEET MUST BE MADE OR CIRCLED IN RED INK, WITH DATE AND NAME OF PERSON MAKING CHANGE.

Do not extend notes this side of this line.

STATION	B. S.	H. I.	F. S.	ELEV.		Remarks
Inst. Sight At On	#	Color	Time	Hor. Ang.		
S-12	21	24.4 ✓ 22.2		44° 12'	1070 ✓	Cut in 264+65-S
S-13	22	23.6 ✓ 21.4		41° 37'	977 ✓	
	23	22.5 ✓ 20.3		35° 18'	869 ✓	
	24	21.5 ✓ 19.3		34° 34'	758 ✓	
	25	20.6 ✓ 18.4		32° 01'	688 ✓	
	26	18.7 ✓ 16.5		28° 50'	606 ✓	
	27	17.7 15.5		24° 19'	520 ✓	
	28	16.7 ✓ 14.5		22° 36'	458 ✓	
	29	15.4 ✓ 13.2		19° 35'	391 ✓	
	30	14.4 ✓ 12.2		16° 48'	332 ✓	
	31	13.3 ✓ 11.1		13° 44'	269 ✓	
	32	12.5 ✓ 10.3				
	33	12.2 ✓ 10.0				
	34	VOID ✓	10:52			

Profile No. ____ Notes Red. ____ Plotted ____ Job No. 0300.02 Division No. 10 | F.B. 1510 Pg. 83

X-Sec. No. ____ Date ____ Date ____ Survey of Beach Erosion Studies

Notes Chkd. ____ Checked ____ Survey by English Notes Ed Date 8-1-55

Date ____ Date ____ Map No. ____ Indexed L. O. Johnson Date ____

Inshore

S. 262+65

NOTE: ANY ADDITIONS OR CHANGES ON THIS SHEET MUST BE MADE OR CIRCLED IN RED INK, WITH DATE AND NAME OF PERSON MAKING CHANGE.

PLEASE RETURN TO
LOS ANGELES COUNTY SURVEYOR
726 LOS ANGELES COUNTY
ENGINEERING BLDG.

Do not extend notes this side of this line. CUT IN X

STATION	B.S.	H.I.	F.S.	ELEV.	INST AT	SIGHT ON
264+65	6 02	21 47		15 45		
262+65			5 00	16 47		
109' R			12 5	9 0	Bot.	Rocks
127' R			6 8	14 7	Top	"
156' R			21 5	0 0	Bot.	"

76L298 307 10-51

F.B. 1510 PG. 89 | Job No. 0700.02 | Division No. 10 | Notes Red. | Plotted | Profile

Survey of Beach Erosion Studies | Date | Date | No.

Survey by English | Notes Ed | Notes Chkd. | Checked | X-Sec.

Indexed | Date | Date | Date | No.

STATION	B.S.	H.I.	F.S.	ELEV.

76L298 307 10-51

PLEASE RETURN TO

LOS ANGELES COUNTY SURVEYOR

726 LOS ANGELES COUNTY ENGINEERING BLDG.

Do not extend notes this side of this line.

NOTE: ANY ADDITIONS OR CHANGES ON THIS SHEET MUST BE MADE OR CIRCLED IN RED INK, WITH DATE AND NAME OF PERSON MAKING CHANGE.

Notes Ck'd by
Map No.
Office Work
Checked
Date

Survey of Beach Erosion
W. O. Tape No. St'd. °F
Surveyed by Van Dereen
Notes J. J. E. Date 8-2-55
Indexed C. Johnson

F. B. 1510 Pg. 84 A

August 2, 1955

Standard Time

Time	Tide
5:00	0.9
5:30	1.4
6:00	2.1
6:30	2.6
7:00	3.0
7:30	3.4
8:00	3.7
8:30	3.9
9:00	4.0
9:30	3.8
10:00	3.7
10:30	3.5
11:00	3.3

Note: Any Additions or Changes on This Sheet Must be Made or Circled in Red Ink With Date and Name of Person Making Change.

Do not extend notes this side of this line.

RETURN TO
LOS ANGELES COUNTY SURVEYOR
726 LOS ANGELES COUNTY
ENGINEERING BLDG.

7575098 247 4-53

F. B. 1510 PG. 84B

Blue Curve from USC&GS Tide Tables

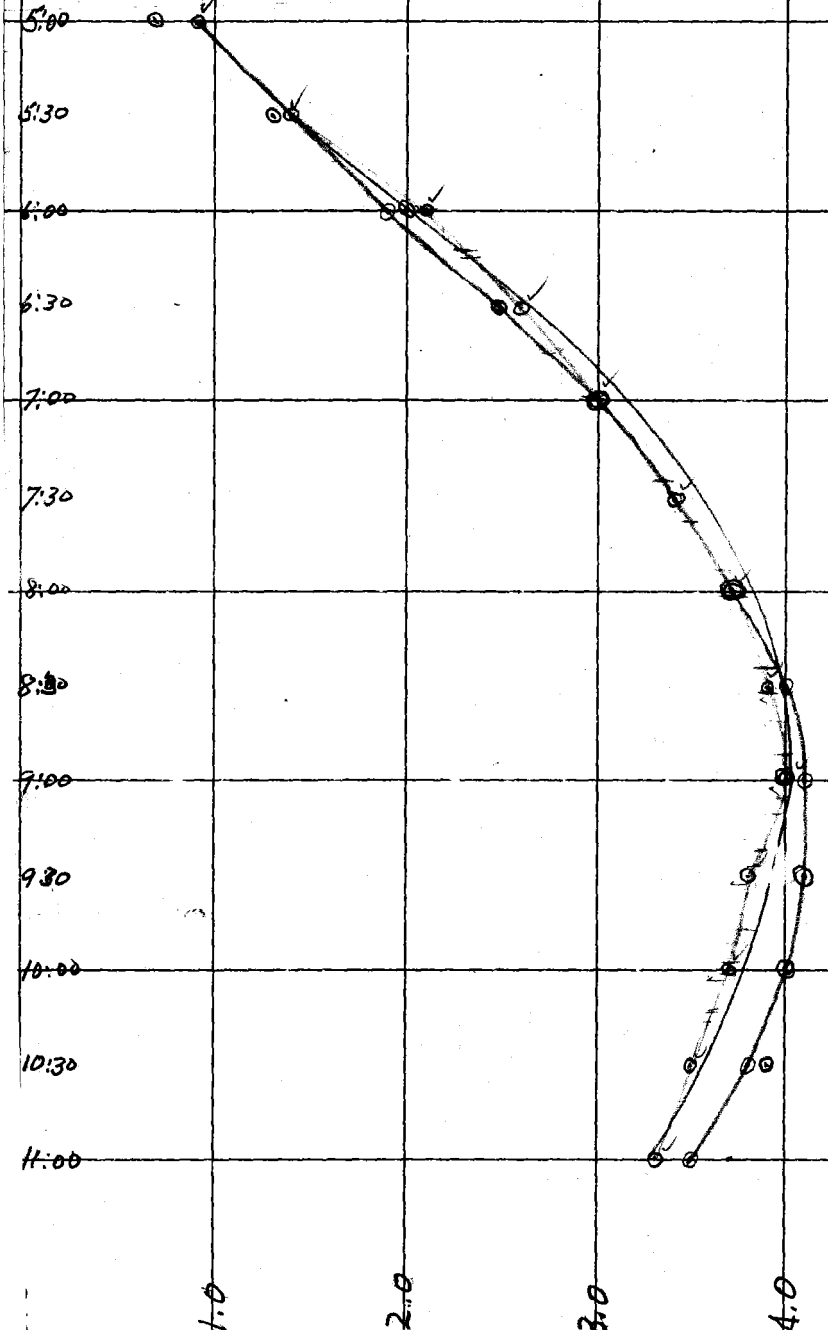

RETURN TO
LOS ANGELES COUNTY SURVEYOR
720 LOS ANGELES COUNTY
ENGINEERING BLDG.

Do not extend notes this side of this line.

Note: Any Additions or Changes on This Sheet Must be Made or Circled in Red Ink With Date and Name of Person Making Change.

76L298 307 4-50

PLEASE RETURN TO
LOS ANGELES COUNTY SURVEYOR
726 LOS ANGELES COUNTY ENGINEERING BLDG.

NOTE: ANY ADDITIONS OR CHANGES ON THIS SHEET MUST BE MADE OR CIRCLED IN RED INK, WITH DATE AND NAME OF PERSON MAKING CHANGE.

Do not extend notes this side of this line.

STATION	B. S.	H. I.	F. S.	ELEV.
Inst. Sight At On		# Color	Time	Hor. Ang.
		1	6:00	90°00'
		2		90° 00'
		3		90° 00'
		4		90° 00'
		5		90° 00'
		6		90° 00'
		7		90° 00'
		8		90° 00'
262+65	S-13	9		90° 00'
		10		90° 00'
		11		90° 00'
		12		90° 00'
		13		90° 00'
		14		90° 00'
		15		90° 00'
		16		90° 00'
		17		90° 00'
		18		90° 00'
		19		90° 00'
		20		90° 00'

Remarks

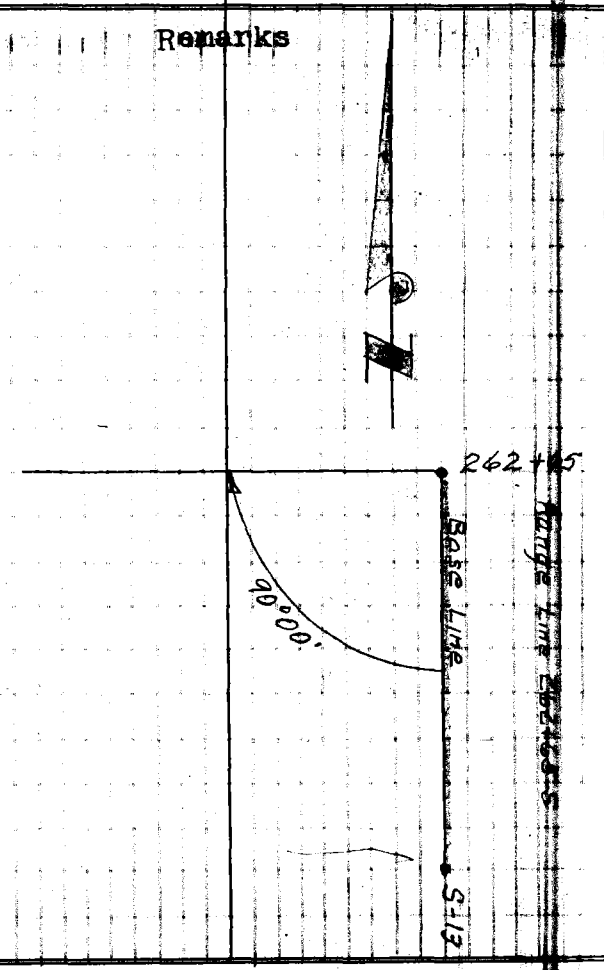

Profile No. ____ Notes Red. ____ Plotted ____ Job No. 03002 Division No. 10 F. B. 1510 Pg. 85
X-Sec. No. ____ Date ____ Date ____ Survey of Bench Erosion
Notes Chkd. ____ Checked ____ Survey by Van Derek Notes J.E. Date 8-2-55
Date ____ Date ____ Map No. ____ Date ____

76L298 307 4-50

PLEASE RETURN TO
LOS ANGELES COUNTY SURVEYOR
726 LOS ANGELES COUNTY ENGINEERING BLDG.

NOTE: ANY ADDITIONS OR CHANGES ON THIS SHEET MUST BE MADE OR CIRCLED IN RED INK, WITH DATE AND NAME OF PERSON MAKING CHANGE.

Do not extend notes this side of this line.

STATION		B.S.	H. I.	F. S.	ELEV.		
Inst. At	Sight On	#	Color	Time	Hor. Ang.	Remarks	
		21			90° 00'		
		22			90° 00'		
		23			90° 00'	Range Line	262+65-S
		24			90° 00'	Out side Break water	
		25			90° 00'	Inside " "	
		26			90° 00'		
		27			90° 00'		
		28			90° 00'		
262+65	5-13	29			90° 00'		
		30			90° 00'		
		31			90° 00'		
		32			90° 00'		
		33			90° 00'		
		34			90° 00'		
		35			90° 00'		
		36			90° 00'		
		37			90° 00'		
		38			90° 00'		
		39			90° 00'		
		40			90° 00'		

F. B. 15110 Pg. 86 Job No. 0300.02 Division No. 10 Notes Red. Plotted Profile
Survey of Beach Erosion Date Date No.
Survey by Van Deren Notes J.J.E. Notes Chkd. Checked X-Sec.
Indexed K. C. Johnson Date Date Date No.

76L298 307 4-50

PLEASE RETURN TO
LOS ANGELES COUNTY SURVEYOR
726 LOS ANGELES COUNTY ENGINEERING BLDG.

NOTE: ANY ADDITIONS OR CHANGES ON THIS SHEET MUST BE MADE OR CIRCLED IN RED INK, WITH DATE AND NAME OF PERSON MAKING CHANGE.

Do not extend notes this side of this line.

STATION	B. S.	H. I.	F. S.	ELEV.		
Inst. Sight At On		# Color	Time	Hor. Ang.	Remarks	
		41		90° 00'		
		42		90° 00'		
		43		90° 00'	Range Line 262+65-S	
		44		90° 00'		
		45		90° 00'		
		46		90° 00'		
262+65	5-13	47		90° 00'		
		48		90° 00'		
		49	6:13	90° 00'		

Profile Notes Red. ____ Plotted ____ Job No. 03000.02 Division No. 10 F. B. 1510 PG. 87
No. ____ Date ____ Date ____ Survey of Beach Erosion
X-Sec. Notes Chkd. ____ Checked ____ Survey by Van Deren Notes JK Date 8-2-75
No. ____ Date ____ Date ____ Map No. ____ Date ____

F. B. 1510 Pg. 88 | Job No. 0300.07 Division No. 1.0 | Notes Red. | Plotted | Profile

Survey of Beach Erosion | Date | Date | No.

Survey by Van Dercm Notes JJE. | Notes Chkd. | Checked | X-Sec.

Indexed | Date | Date | Date | No.

STATION	B. S.	H. I.	F. S.	ELEV.

PLEASE RETURN TO

LOS ANGELES COUNTY SURVEYOR

726 LOS ANGELES COUNTY ENGINEERING BLDG.

Do not extend notes this side of this line.

NOTE: ANY ADDITIONS OR CHANGES ON THIS SHEET MUST BE MADE OR CIRCLED IN RED INK, WITH DATE AND NAME OF PERSON MAKING CHANGE.

76L198 307 4-50

76L298 307 6-53

PLEASE RETURN TO
LOS ANGELES COUNTY SURVEYOR
726 LOS ANGELES COUNTY ENGINEERING BLDG.

NOTE: ANY ADDITIONS OR CHANGES ON THIS SHEET MUST BE MADE OR CIRCLED IN RED INK, WITH DATE AND NAME OF PERSON MAKING CHANGE.

Do not extend notes this side of this line.

Profile No. X-Sec. No. Notes Rod Date Notes Chkd Date Plotted Date Checked Date Job No. 0300.2 Division No. 10 Survey of Beach Erosion Study Survey by Wm Dorenkotter Date 8-2-55 Map No. Johnson Date F. B. 1550 Pg. 89

STATION	B. S.	H. I.	F. S.	ELEV.		
Inst. At / Sight On	#	Color	Time	Hor. Ang.		Remarks
S-12 / S-13	1	void	6:00	75° 54'	3583 ✓	Both fathom soundings and feet soundings
	2	49.2 8.2 48.0 ✓		75° 36'	3505 ✓	Boat +1.0
	3	48.9 ✓ 8.0 ✓ 46.8		75° 13'	3410 ✓	Zero Adj 0.0 ✓
	4	46.2 7.7 ✓ 45.0 / 46.2 ✓ 47.0		74° 58'	3351 ✓	Tide -2.2 ✓ -2.0 ✓
	5	47.7 ✓ 46.5		74° 24'	3223 ✓	Net -1.2 ✓
	6	47.1 ✓ 45.9		74° 00'	3139 ✓	
	7	46.2 ✓ 45.0		73° 40'	3071 ✓	
	8	45.2 ✓ 44.0		73° 16'	2994 ✓	
	9	44.2 ✓ 43.0		72° 53'	2922 ✓	
	10	43.2 ✓ 42.0		72° 28'	2849 ✓	
	11	42.4 ✓ 41.2		72° 00'	2770 ✓	
	12	41.2 ✓ 40.0		71° 29'	2687 ✓	
	13	40.5 ✓ 39.3		70° 56'	2604 ✓	
	14	39.1 ✓ 37.9		70° 18'	2514 ✓	
	15	37.8 ✓ 36.6		69° 33'	2414 ✓	
	16	36.6 ✓ 35.4		68° 56'	2336 ✓	
	17	35.0 ✓ 33.8		68° 05'	2237 ✓	
	18	33.1 ✓ 31.9		67° 22'	2159 ✓	
	19	31.7 ✓ 30.5		66° 40'	2086 ✓	
	20	29.9 ✓ 28.7		65° 47'	2001 ✓	

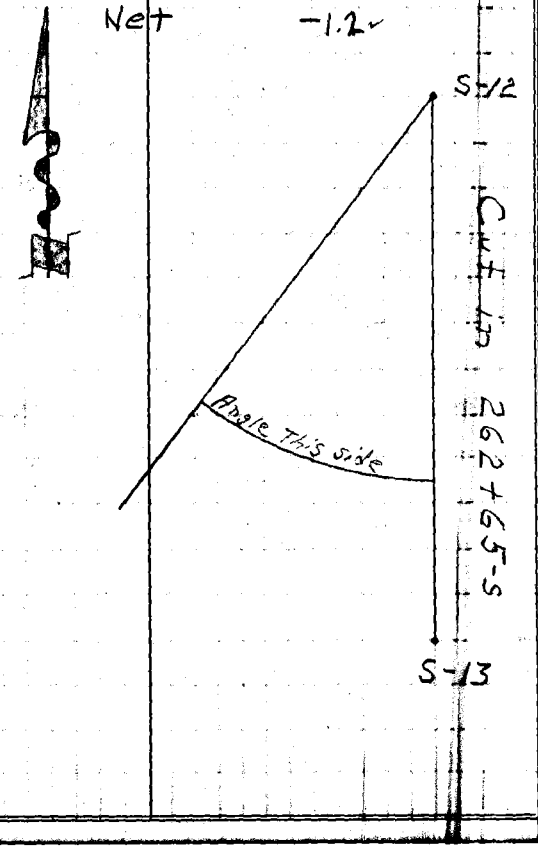

76L298 307 8-53

PLEASE RETURN TO
LOS ANGELES COUNTY SURVEYOR
726 LOS ANGELES COUNTY ENGINEERING BLDG.

NOTE: ANY ADDITIONS OR CHANGES ON THIS SHEET MUST BE MADE, OR CIRCLED IN RED INK, WITH DATE AND NAME OF PERSON MAKING CHANGE.

Do not extend notes this side of this line.

STATION		B. S.	H. I.		F. S.	ELEV.			
Inst. At	Sight On	#	Color		Time	Hor. Ang.		Remarks	
		21	28.1	26.9		64° 58'	1927	Cut in	262+65-S
		22	27.0	25.8		64° 22'	1876		
		23	void			63° 40'	1818		
		24	void	out side edge of Breakwater		63° 18'	1789		
		25	void	in side edge of Break Water		62° 06'	1700		
		26	void			61° 41'	1670		
		27	void			60° 53'	1616		
S-12	S-13	28	27.6	26.4		59° 02'	1500		
		29	27.3	26.1		57° 55'	1436		
		30	27.0	25.8		57° 33'	1415		
		31	26.5	25.3		56° 45'	1373		
		32	25.7	24.5		55° 12'	1295		
		33	24.4	23.2		53° 25'	1213		
		34	23.3	22.1		51° 32'	1133		
		35	22.3	21.1		49° 44'	1062		
		36	21.3	20.1		48° 00'	1000		
		37	20.4	19.2		45° 52'	928		
		38	19.6	18.4		44° 08'	873		
		39	17.9	16.7		41° 52'	807		
		40	16.5	15.3		39° 28'	741		

F. B. 1510 Pg. 90

Job No. 0300.03 Division No. 10 Notes Red. Plotted
Survey of Beach Erosion Study Date 8-2-55 Date No.
Survey by Van Deren Notes R.T. Notes Chkd. Checked X-Sec.
Indexed C. Johnson Date Date No.

76L298 307 8-53

PLEASE RETURN TO
LOS ANGELES COUNTY SURVEYOR
726 LOS ANGELES COUNTY ENGINEERING BLDG.

NOTE: ANY ADDITIONS OR CHANGES ON THIS SHEET MUST BE MADE OR CIRCLED IN RED INK, WITH DATE AND NAME OF PERSON MAKING CHANGE.

Do not extend notes this side of this line.

STATION		B. S.	H. I.		F. S.	ELEV.		
Inst. At	Sight On	#	Color		Time	Hor. Ang.		Remarks
		41	15.2	14.0		36° 57'	677	
		42	14.2	13.0		32° 58'	584	
		43	14.0	12.8		30° 34'	532	
		44	13.8	12.6		27° 50'	475	
		45	13.6	12.4		24° 12'	404	
		46	12.7	11.5		21° 05'	347	
		47	11.4	10.2		17° 40'	287	
		48	9.6	8.4		14° 35'	234	
S-12	S-13	49	7.0	5.8	6:13	11° 22'	181	

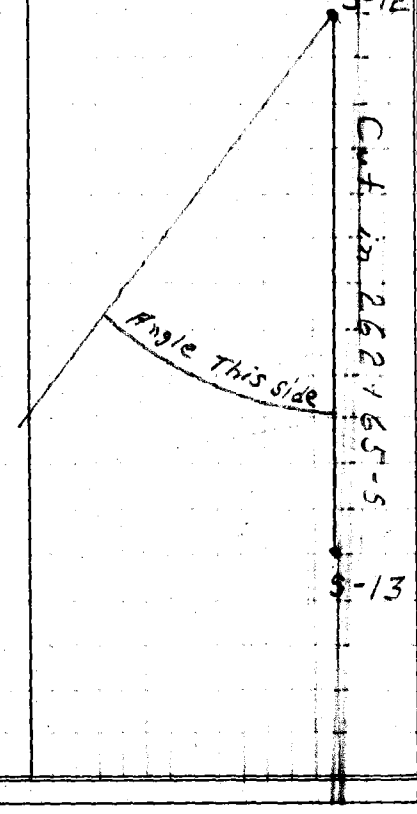

Profile Notes Red ____ Plotted ____ Job No. 030002 Division No. 10 F. B. 1570 Pg. 91
No. ____ Date ____ Date ____ Survey of Beach Erosion Study
X-Sec. Notes Chkd. ____ Checked ____ Survey by Van Deren Notes R.T. Date 8-2-55
No. ____ Date ____ Date ____ Map No. ____ Date ____

F. B. 1510 Pg. 92 | Job No. 0300.01 | Division No. 10 | Notes Red. | Plotted | Profile

Survey of Beach Erosion Study | Date 8-2-55 | Date | No.

Survey by [redacted] Notes D. T. | Notes Chkd. | Checked | X-Sec.

Indexed Van Deren | Date | Date | Date | No.

STATION	B. S.	H. I.	F. S.	ELEV.	Remarks
					Inst. Sight Ft.
					#
					Color
					Time
					Hor. Ang.

Do not extend notes this side of this line.

PLEASE RETURN TO
LOS ANGELES COUNTY SURVEYOR
726 LOS ANGELES COUNTY ENGINEERING BLDG.

NOTE: ANY ADDITIONS OR CHANGES ON THIS SHEET MUST BE MADE OR CIRCLED IN RED INK, WITH DATE AND NAME OF PERSON MAKING CHANGE.

76L298 307 8-53

76L298 307 10-51

PLEASE RETURN TO

LOS ANGELES COUNTY SURVEYOR

726 LOS ANGELES COUNTY
ENGINEERING BLDG.

NOTE: ANY ADDITIONS OR CHANGES ON THIS SHEET MUST BE MADE OR CIRCLED IN RED INK, WITH DATE AND NAME OF PERSON MAKING CHANGE.

Do not extend notes this side of this line. CUT IN X

STATION	B. S.	H. I.	F. S.	ELEV.	INST AT 256+65		SIGHT ON 258+65
262+65	5 29	21 76		16 47			
258+65	0 09	16 84	5 01	16 75			
5' R		16 [illegible]	1 2	15 6			Sand
			1 5	15 3	15° 17'	55	"
			3 5	13 3	33 52	134	"
			3 1	13 7	46 21	210	"
	2 71	8 05	11 50	5 34	54 17	278	"
			6 4	1 6	57 28	314	
			11 7	-3 7	61 56	375	
			14 3	-6 3	65 31	439	
			17 5	-9 5	71 11	587	

Inshore

S. 258+65

Profile No. ____ Notes Red ____ Plotted ____ Job No. 0300102 Division No. 10 F.B. 1510 PG. 93

X-Sec. No. ____ Date ____ Date ____ Survey of BEACH EROSION STUDIES

Notes Chkd. ____ Checked ____ Survey by ENGLISH Notes ED Date 8-2-55

Date ____ Date ____ Map No. ____ Date ____

F.B. 1510 PG. 94 Job No. 0300.02 Division No. 10 Notes Red. Plotted Profile

Survey of Beach Erosion Studies Date Date No.

Survey by English Notes Ed. Notes Chkd Checked X-Sec.

Indexed Date Date Date No.

STATION	B. S.	H. I.	F. S.	ELEV.

78L298 307 10-51

PLEASE RETURN TO

LOS ANGELES COUNTY SURVEYOR

726 LOS ANGELES COUNTY ENGINEERING BLDG.

Do not extend notes this side of this line.

NOTE: ANY ADDITIONS OR CHANGES ON THIS SHEET MUST BE MADE OR CIRCLED IN RED INK, WITH DATE AND NAME OF PERSON MAKING CHANGE.

76L298 307 4-50

PLEASE RETURN TO
LOS ANGELES COUNTY SURVEYOR
726 LOS ANGELES COUNTY ENGINEERING BLDG.

NOTE: ANY ADDITIONS OR CHANGES ON THIS SHEET MUST BE MADE OR CIRCLED IN RED INK, WITH DATE AND NAME OF PERSON MAKING CHANGE.

Do not extend notes this side of this line.

STATION	B. S.	H. I.	F. S.	ELEV.		
Inst. Sight At On		# Color	Time	Hor. Ang.		Remarks
		1	6:44	90° 00'		
		2		90° 00'		
		3		90° 00'		
		4		90° 00'		
		5		90° 00'		
		6		90° 00'		
		7		90° 00'		
258+65	S-13	8		90° 00'		
		9		90° 00'		
		10		90° 00'		
		11		90° 00'		
		12		90° 00'		
		13		90° 00'		
		14		90° 00'		
		15		90° 00'		
		16		90° 00'		
		17		90° 00'		
		18		90° 00'		
		19		90° 00'		
		20		90° 00'	outside Breakwater	

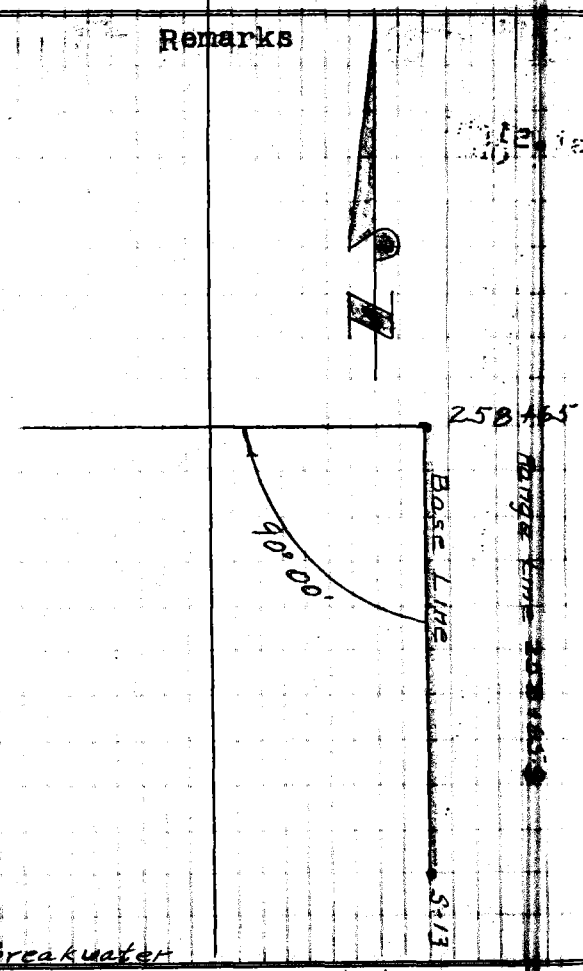

Profile No. ____ Notes Red. ____ Plotted ____ Job No. 0300.02 Division No. 10 F. B. 1510 Pg. 95
Date ____ Date ____ Survey of Beach Erosion
X-Sec. No. ____ Notes Chkd. ____ Checked ____ Survey Van Deren Notes J.J.E. Date 8-2-55
Date ____ Date ____ Map No. ____ Date ____

F. B. 1500 Pg. 96 Job No. 0300.02 Division No. 10 Notes Red. Plotted Profile

Survey of Beach Erosion Date Date No.

Survey by Van Derem Notes J.J.E. Notes Chkd. Checked X-Sec.

Indexed A. C. Johnson Date Date Date No.

764.298 307 4-50

PLEASE RETURN TO

LOS ANGELES COUNTY SURVEYOR

726 LOS ANGELES COUNTY ENGINEERING BLDG.

NOTE: ANY ADDITIONS OR CHANGES ON THIS SHEET MUST BE MADE OR CIRCLED IN RED INK, WITH DATE AND NAME OF PERSON MAKING CHANGE.

Do not extend notes this side of this line.

STATION	B. S.	H. I.	F. S.	ELEV.		
Inst. Sight At On		* Color	Time	Hor. Ang.		Remarks
	21			90° 00'	Inside Break Water	
	22			90° 00'		
	23			90° 00'		
	24			90° 00'	Range Line	258+65-S
	25			90° 00'		
	26			90° 00'		
	27			90° 00'		
	28			90° 00'		
	29			90° 00'		
	30			90° 00'		
	31			90° 00'		
	32			90° 00'		
	33			90° 00'		
	34			90° 00'		
	35			90° 00'		
	36			90° 00'		
	37			90° 00'		
	38			90° 00'		
	39			90° 00'		
	40			90° 00'		

S-258+65

S-13

76L298 307 4-50

PLEASE RETURN TO
LOS ANGELES COUNTY SURVEYOR
726 LOS ANGELES COUNTY ENGINEERING BLDG.

NOTE: ANY ADDITIONS OR CHANGES ON THIS SHEET MUST BE MADE OR CIRCLED IN RED INK, WITH DATE AND NAME OF PERSON MAKING CHANGE.

Do not extend notes this side of this line.

STATION		B. S.	H. I.	F. S.	ELEV.		
Inst. Sight At	On		# Color	Time	Hor. Ang.	Remarks	
			41		90° 00'		
			42		90° 00'	Range Line 258+65	
			43		90° 00'		
			44		90° 00'		
			45		90° 00'		
			46	6:59	90° 00'		
258+65	S-13						

Profile Notes Red. ____ Plotted ____ Job No. 8300.02 Division No. 10 F. B. 1510 Pg. 97
No. ____ Date ____ Date ____ Survey of Beach Erosion
X-Sec. Notes Chkd. ____ Checked ____ Survey by Van Dryen Notes JJE Date 8-2-55
No. ____ Date ____ Date ____ Map No. ____ Indexed C. Johnson Date ____

F. B. 1510 Pg. 98 | Job No. 0300.02 Division No. 10 Notes Red. Plotted Profile

Survey of Beach Erosion Date Date No.

Survey by Van Deren Notes J.J.E. Notes Chkd. Checked X-Sec.

Indexed Date Date Date No.

STATION	B. S.	H. I.	F. S.	ELEV.

764.298 307 4-50

PLEASE RETURN TO

LOS ANGELES COUNTY SURVEYOR

726 Los Angeles County Engineering Bldg.

NOTE: ANY ADDITIONS OR CHANGES ON THIS SHEET MUST BE MADE OR CIRCLED IN RED INK, WITH DATE AND NAME OF PERSON MAKING CHANGE.

Do not extend notes this side of this line.

76L298 307 8-53

PLEASE RETURN TO
LOS ANGELES COUNTY SURVEYOR
726 Los Angeles County Engineering Bldg.

NOTE: ANY ADDITIONS OR CHANGES ON THIS SHEET MUST BE MADE OR CIRCLED IN RED INK, WITH DATE AND NAME OF PERSON MAKING CHANGE.

Do not extend notes this side of this line.

Profile Notes Red. Plotted. Job No. 2320-8 Division No. 10 F.B. 1370 Pg. 99
No. Date Date Survey of Breakwater Study
X-Sec. Notes Chkd. Checked Survey by Lee Brown, Ken Crosby, R.T. Date 8-2-55
No. Date Date Map No. Indexed Johnson Date

Fathms Feet

STATION	B. S.	H. I.	F. S.	ELEV.		
Inst. Sight At On	#	Color	Time	Hor. Ang.		Remarks
	1	54.6 9.1 51.6	6:44	82° 33'	3824 ✓	Boat +1.0 +1.0
	2	53.4 8.9 50.4		82° 20'	3714 ✓	Zero Adj -.2 -.2
	3	V0,1		82° 05'	3596 ✓	Tide -2.8 -2.9
	4	V0,1		81° 33'	3366 ✓	Net -3.0 -2.1
	5	V0,1		81° 01'	3163 ✓	35 thru 46
	6	46.1 44.0		80° 43'	3059 ✓	+1.0
	7	45.2 43.1		80° 30'	2988 ✓	-.4
	8	44.3 42.2		80° 06'	2865 ✓	-2.9
	9	43.0 40.9		79° 42'	2751 ✓	-2.3
	10	41.2 39.1		79° 12'	2621 ✓	
	11	39.6 37.5		78° 45'	2514 ✓	
	12	38.3 36.2		78° 21'	2425 ✓	
	13	36.8 34.7		77° 48'	2313 ✓	
	14	34.3 32.2		77° 18'	2219 ✓	
	15	31.7 29.6		76° 40'	2110 ✓	
	16	29.3 27.2		76° 10'	2031 ✓	
	17	26.4 24.3		75° 24'	1920 ✓	
	18	24.5 22.4		74° 58'	1862 ✓	
	19	23.2 21.1		74° 40'	1824 ✓	
outside of Breakwater	20	22.4 20.4		74° 36'	1815 ✓	

S-12

S-13

Angle This Side

Cut in 2567-5

S-12

S-13

76L298 307 8-53

PLEASE RETURN TO
LOS ANGELES COUNTY SURVEYOR
726 LOS ANGELES COUNTY ENGINEERING BLDG.

NOTE: ANY ADDITIONS OR CHANGES ON THIS SHEET MUST BE MADE OR CIRCLED IN RED INK, WITH DATE AND NAME OF PERSON MAKING CHANGE.

Do not extend notes this side of this line.

STATION	B. S.	H. I.	F. S.	ELEV.		
Inst. Sight At On	#	Color	Time	Hor. Ang.	Remarks	
inside of breakwater	21	℄ Inside ℄ Break water		73° 40'	1706 ✓	Cut in 258+65-S
	22	15.0 ✓ 12.9		73° 00'	1635 ✓	
	23	14.5 ✓ 12.4		72° 30'	1586 ✓	
	24	12.3 ✓ 10.2		71° 02'	1527 ✓	
	25	13.1 11.0		71° 21'	1481 ✓	
	26	14.6 ✓ 12.5		70° 44'	1430 ✓	
	27	16.1 ✓ 14.0		70° 10'	1386 ✓	
	28	17.1 ✓ 15.0		69° 30'	1337 ✓	
S-12 S-13	29	17.7 ✓ 15.6		68° 44'	1285 ✓	
	30	18.2 ✓ 16.1		67° 21'	1218 ✓	
	31	18.2 ✓ 16.1		66° 50'	1168 ✓	
	32	17.6 ✓ 15.5		65° 35'	1101 ✓	
	33	16.8 ✓ 14.7		64° 12'	1034 ✓	
	34	15.5 ✓ 13.4		62° 45'	971 ✓	
	35	15.0 ✓ 12.7		61° 07'	906 ✓	
	36	14.4 ✓ 12.1		59° 41'	855 ✓	
	37	13.6 ✓ 11.3		57° 35'	787 ✓	
	38	13.4 ✓ 11.1		56° 14'	748 ✓	
	39	13.0 ✓ 10.7		54° 44'	707 ✓	
	40	11.9 ✓ 9.6		52° 04'	642 ✓	

F. B. 7510 PG. 100

Job No. 2300.02 Division No. 10 Notes Red. Plotted Profile

Survey of Beach Erosion Study Date 8-2-55 Date No.

Survey by Van Deventer Notes R.T. Notes Chkd. Checked X-Sec.

Indexed E. C. Johnson Date Date Date No.

76L298 307 8-53

PLEASE RETURN TO
LOS ANGELES COUNTY SURVEYOR
726 LOS ANGELES COUNTY ENGINEERING BLDG.

NOTE: ANY ADDITIONS OR CHANGES ON THIS SHEET MUST BE MADE OR CIRCLED IN RED INK, WITH DATE AND NAME OF PERSON MAKING CHANGE.

Do not extend notes this side of this line.

STATION		B. S.	H. I.		F. S.	ELEV.		Remarks
Inst. At	Sight On	#	Color	-2.3	Time	Hor. Ang.		
		41	11.3	9.0		49° 14'	580	
		42	11.0	8.7		47° 17'	542	
		43	10.4	8.1		45° 23'	507	
		44	9.6	7.3		43° 25'	473	
		45	8.0	5.7		40° 03'	420	
		46	6.8	4.5	6:59	36° 52'	375	
S-12	S-13							

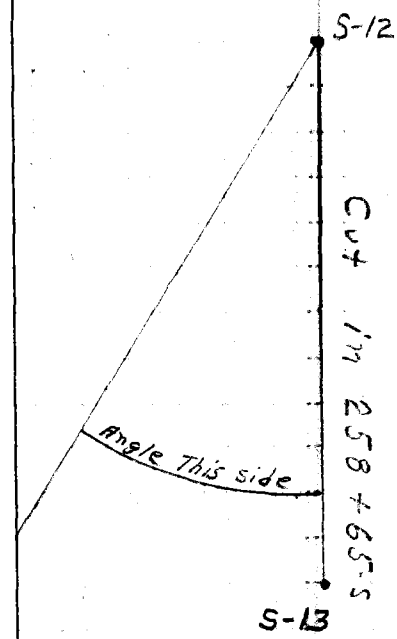

Profile Notes Red. Plotted Job No. 0300.02 Division No. 10 F.B. 1510 Pg. 101
No. Date Date Survey of Beach Erosion Study
X-Sec. Notes Chkd. Checked Survey by Vah Angle R.T. Date 8-2-55
No. Date Date Map No. Reviewed Johnson Date

F. B. 1510 Pg. 102 | Job No. 300.02 Division No. 10 | Notes Red. | Plotted | Profile

Survey of Beach Erosion Study | Date 8-2-55 | Date | No.

Survey by F. M. Duncan Notes R.T. | Notes Chkd. | Checked | X-Sec.

Indexed | Date | Date | Date | No.

STATION	B. S.	H. I.	F. S.	ELEV.	Remarks
Inst. Sight					
At OR	#	Color	Time	Hor. Ang.	

PLEASE RETURN TO
LOS ANGELES COUNTY SURVEYOR
726 LOS ANGELES COUNTY ENGINEERING BLDG.

Do not extend notes this side of this line.

NOTE: ANY ADDITIONS OR CHANGES ON THIS SHEET MUST BE MADE OR CIRCLED IN RED INK, WITH DATE AND NAME OF PERSON MAKING CHANGE.

76L298 307 8-53

76L298 307 10-51

PLEASE RETURN TO

LOS ANGELES COUNTY SURVEYOR

726 LOS ANGELES COUNTY
ENGINEERING BLDG.

1704
088

17.92
1176
616

NOTE: ANY ADDITIONS OR CHANGES ON THIS SHEET MUST BE MADE OR CIRCLED IN RED INK, WITH DATE AND NAME OF PERSON MAKING CHANGE.

Do not extend notes this side of this line. CUT IN ∡

1704

STATION	B. S.	H. I.	F. S.	ELEV.	INST AT 256+65	SIGHT ON 254+65
258+65	4 96	21 71		16 75		
254+65	0 88	17 92	4 67	17 04		
5 FT. RT			14	16 5	SAND, EDGE WALK	
47 " "			40	13 9		
100 " "			57	12 2		
200 " "			89	9 0		
300 " "			90	8 9		
400 " "			72	10 7		
458 " "			66	11 3	TOP BRK.	
484 " "			83	9 6		
500 " "			89	9 0	BRK.	
T.P. 532 " "	2 19	8 35	11 76	6 16		
		8 4	6 9	1 5	70° 19' 559	
			12 0	-3 6	73 30 675	
			13 4	-5 0	75 30 773	
			14 3	-5 9	77 29 901	
			15 0	-6 6	78 02 944	
			15 6	-7 2	78 55 1021	

Inshore
S. 254+65

Profile No. ____ Date ____ Notes Red ____ Plotted ____ Job No. 0300.02 Division No. 10 F.B. 1510 Pg. 103

X-Sec. No. ____ Date ____ Notes Chkd. ____ Date ____ Checked ____ Survey of BEACH FREEWAY STUDIES

Survey by ENGLISH & BREIER Notes E.P. & GRD. Date 8-2-55

Map No. ____ Date ____ Indexed ____ Date ____ C. Johnson

F.B. 1510 PG. 109 | Job No. 0300.02 | Division No. 10 | Notes Red. | Plotted | Profile

Survey of Beach Erosion Studies | Date | Date | No.

Survey by English | Notes Ed. | Notes Chkd. | Checked | X-Sec.

Indexed | Date | Date | Date | No.

STATION	B.S.	H.I.	F.S.	ELEV.	

76L298 307 10-51

PLEASE RETURN TO

LOS ANGELES COUNTY SURVEYOR
726 LOS ANGELES COUNTY
ENGINEERING BLDG.

Do not extend notes this side of this line.

NOTE: ANY ADDITIONS OR CHANGES ON THIS SHEET MUST BE MADE OR CIRCLED IN RED INK, WITH DATE AND NAME OF PERSON MAKING CHANGE.

Profile No. ____ Notes Red. ____ Plotted ____ Job No. [illegible] Division No. 10 F. B. 1570 Pg. 105

X-Sec. No. ____ Date ____ Date ____ Survey of Beach Erosion

Notes Chkd. ____ Checked ____ Survey by [illegible] Date 2-2-55

Date ____ Date ____ Map No. ____ Indexed [illegible] Date ____

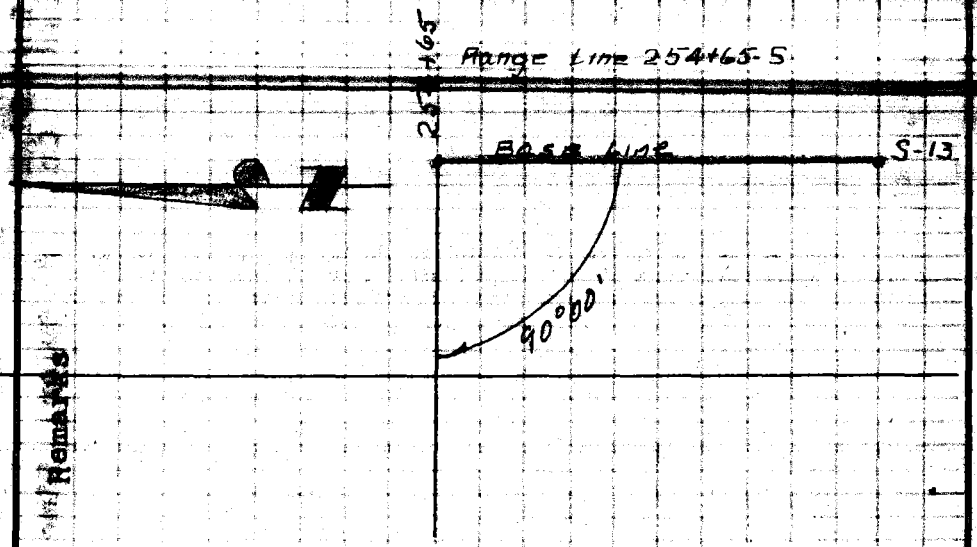

STATION	B. S.	H. I.	F. S.	ELEV.	Remarks
Inst. Sight At OH	#	Color	Time	Hor. Ang.	
	1		7:25	90°00'	
	2			90°00'	
	3			90°00'	
	4			90°00'	
	5			90°00'	
	6			90°00'	
	7			90°00'	
	8			90°00'	
	9			90°00'	
	10			90°00'	
	11			90°00'	
	12			90°00'	
	13			90°00'	
	14			90°00'	
	15			90°00'	
	16			90°00'	
	17			90°00'	
	18			90°00'	
	19			90°00'	
	20			90°00'	

S-13

254+65

PLEASE RETURN TO
ANGELES COUNTY SURVEYOR
[illegible] LOS ANGELES COUNTY ENGINEERING BLDG.

NOTE: ANY ADDITIONS OR CHANGES ON THIS SHEET MUST BE MADE OR CIRCLED IN RED INK, WITH DATE AND NAME OF PERSON MAKING CHANGE.

Do not extend notes this side of this line.

761.298 307 4-50

76L298 307 4-50

PLEASE RETURN TO
LOS ANGELES COUNTY SURVEYOR
726 LOS ANGELES COUNTY ENGINEERING BLDG.

NOTE: ANY ADDITIONS OR CHA[illegible] ON THIS SHEET MUST BE [illegible] CIRCLED IN RED INK, WITH DATE A[illegible] NAME OF PERSON MAKING CHANG[illegible]

Do not extend notes this side of this line.

STATION Inst. Sight At	On	B. S. #	H. I. Color	F. S. Time	ELEV. Hor. Ang.	Remarks	
		21			90° 00'		
		22			90° 00'		
		23			90° 00'	Outside Breakwater	
		24			90° 00'	inside Breakwater } Range Line	254+65-S
		25			90° 00'		
		26			90° 00'		
		27			90° 00'		
254+65	S-13	28			90° 00'		
		29			90° 00'		
		30			90° 00'		
		31			90° 00'		
		32			90° 00'		
		33			90° 00'		
		34			90° 00'		
		35			90° 00'		
		36			90° 00'		
		37		7:38	90° 00'		

F. B. 1510 Pg. 106
Job No. 0[illegible]02 Division No. 10 Notes Red. Plotted Profile
Survey of Beach Erosion Date Date No.
Survey by Van Deren Notes V.S. Notes Chkd. Checked X-Sec.
Indexed C. Johnson Date Date Date No.

76L298 307 10-51

PLEASE RETURN TO

LOS ANGELES COUNTY SURVEYOR

726 LOS ANGELES COUNTY
ENGINEERING BLDG.

NOTE: ANY ADDITIONS OR CHANGES ON THIS SHEET MUST BE MADE OR CIRCLED IN RED INK, WITH DATE AND NAME OF PERSON MAKING CHANGE.

Do not extend notes this side of this line.

STATION	B. S.	H. I.	F. S.	ELEV.		Remarks
Inst. Sight At / On	#	Color	Time	Hor. Ang.		
	1	55.8 9.3 50.4	7:25	78° 02'	3775 ✓	
	2	51.6 8.6 46.2		76° 57'	3451 ✓	
	3	49.8 8.3 44.4		76° 25'	3311 ✓	
	4	48.6 8.1 43.2		76° 03'	3221 ✓	
	5	47.4 7.9 42.0 / 46.7 43.9		75° 36'	3116 ✓	
	6	46.0 43.2		75° 10'	3021 ✓	
	7	44.8 42.0		74° 42'	2924 ✓	
	8	43.7 40.9		74° 15'	2837 ✓	
	9	42.6 39.8		73° 37'	2721 ✓	
	10	41.4 38.6		72° 57'	2609 ✓	
	11	39.9 37.1		72° 15'	2499 ✓	
	12	38.1 35.3		71° 29'	2389 ✓	
	13	36.6 33.8		70° 37'	2274 ✓	
	14	35.0 32.2		69° 53'	2184 ✓	
	15	33.8 31.0		69° 16'	2113 ✓	
	16	30.4 27.6		68° 21'	2015 ✓	
	17	28.5 25.7		67° 40'	1947 ✓	
	18	26.0 23.2		66° 53'	1874 ✓	
	19	23.3 20.5		65° 48'	1780 ✓	
	20	21.4 18.6		64° 51'	1704 ✓	

262 + 65 S-12

Fathoms: Boat +1.0; zero Adj -3.0; Tide -3.4; Net -5.4

Feet: Boat +1.0; Zero -0.4; Tide -3.4; -2.8

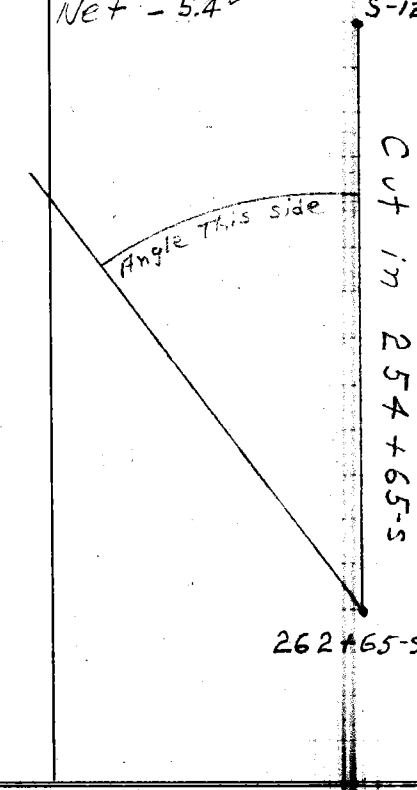

Profile No. ____ Notes Red ____ Plotted ____ Job No. 0300.02 Division No. 10 F.B. 7510 Pg. 107

X-Sec. No. ____ Date ____ Date ____ Survey of Beach Erosion Study

Notes Chkd. ____ Checked ____ Survey by Vern Dawson Date 8-2-55

Date ____ Date ____ Map No. ____ Made by Johnson Date ____

76L298 307 10-51

PLEASE RETURN TO

LOS ANGELES COUNTY SURVEYOR
726 LOS ANGELES COUNTY
ENGINEERING BLDG.

NOTE: ANY ADDITIONS OR CHANGES ON THIS SHEET MUST BE MADE OR CIRCLED IN RED INK, WITH DATE AND NAME OF PERSON MAKING CHANGE.

Do not extend notes this side of this line.

F.B. 1510 PG. 108 Job No. 0300.02 Division No. 10 Notes Red Plotted
Survey of Beach Erosion Study Date Date 8-2-55 No. Profile
Survey by Van Dorn Notes R.T. Notes Chkd Checked X-Sec.
Indexed K. C. Johnson Date Date Date No.

STATION	B. S.	H. I.	F. S.	ELEV.		Remarks	
Inst. Sight At / On	#	Color	Time	Hor. Ang.			
	21	19.1 16.3		65° 46'	1623 ✓	Cut in	254+65-S
	22	18.0 15.2		63° 13'	1585 ✓		
outside breakwater	23	17.0 outside 14.2	Breakwater	62° 28'	1535 ✓		
inside breakwater	24	5.8 inside 3.0	Breakwater	60° 19'	1403 ✓		
	25	6.1 3.3		59° 38'	1365 ✓		
	26	7.5 4.7		58° 16'	1294 ✓		
262+65-S	27	9.2 6.4		57° 34'	1235 ✓		
S-12	28	10.2 7.4		56° 4'	1189 ✓		
	29	10.5 7.7		54° 12'	1137 ✓		
	30	10.5 7.7		53° 10'	1068 ✓		
	31	10.0 7.2		51° 4'	1006 ✓		
	32	9.5 6.7		49° 37'	942 ✓		
	33	9.0 6.2		47° 45'	878 ✓		
	34	8.6 5.8		45° 52'	822 ✓		
	35	7.8 5.0		43° 36'	749 ✓		
	36	7.0 4.2		40° 47'	686 ✓		
	37	VOID	7:38	38° 05'	627 ✓		

76L298 307 10-51

PLEASE RETURN TO
LOS ANGELES COUNTY SURVEYOR
726 LOS ANGELES COUNTY
ENGINEERING BLDG.

NOTE: ANY ADDITIONS OR CHANGES ON THIS SHEET MUST BE MADE OR CIRCLED IN RED INK, WITH DATE AND NAME OF PERSON MAKING CHANGE.

Do not extend notes this side of this line. CUT IN ↓

1704
0837
1287
1106
0621

Profile Notes Red Platted Job No. 03 0010 Division No. 10 F.B. 1510 Pg. 109
No. Date Date Survey of ENGLISH BAY & RUSSIA STREETS
X-Sec. Notes Chkd Checked Survey By [illegible] Noted Job Notes EDGE Date 8-2-55
No. Date Date Map No. Noted Date 5-12 2537+65.13

STATION	B. S.	H. I.	F. S.	ELEV.	INST AT 247+50	SIGHT ON 253+10
254+65	1 18	18 22		17 04		
S-12	2 05	19 09	1 13	17 ~~09~~ 04	S-12 FB 2100 –	161
253+10			2 08	17 01	ON WALK	
6 FT R.			24.	16 7	SAND AT EDGE WALK	
37 FT R.			12	~~18.9~~		
100 " "			18	17 3		
200 " "			57	13 4		
260 " "			73	11 8		
300 " "			77	11 4		
337 " "			72	11 9	BRK	
390 " "			83	10 8	"	
400 " "			83	10 8		
500 " "			86	10 5		
556 " "	0 90	7 69	1230	6 79	T.P.	
			4 6	~~3.1~~	47° 33' 612	
			6 2	~~0.5~~ 1.5	49 48 663	
			7 8	~~+~~ -0.1	52 23 727	
			10 2	~~-2.5~~	56 31 847	
			13 3	~~-5.6~~	60 23 985	
			151	~~-8.4~~ -7.4	62 49 1090	

INSHORE
2537+10

F.B. 1510 PG. 110 Job No. 0300.02 Division No. 10 Notes Red _____ Plotted _____ Profile

Survey of Beach Erosion Studies Date _____ Date _____ No. _____

Survey by English & Ogler Notes Ed. & G.D. Notes Chkd _____ Checked _____ X-Sec.

Indexed _____ Date _____ Date _____ Date _____ No. _____

STATION	B.S.	H.I.	F.S.	ELEV.	

76L298 307 10-51

PLEASE RETURN TO

LOS ANGELES COUNTY SURVEYOR

726 LOS ANGELES COUNTY ENGINEERING BLDG.

NOTE: ANY ADDITIONS OR CHANGES ON THIS SHEET MUST BE MADE OR CIRCLED IN RED INK, WITH DATE AND NAME OF PERSON MAKING CHANGE.

Do not extend notes this side of this line.

Profile	Notes Red.	Plotted	Job No. 0300.02	Division No. 10	F.B. 1540 Pg. 111
No.	Date	Date	Survey of Beach Erosion		
X-Sec.	Notes Chkd.	Checked	Survey by Van Deren	Notes	Date 8-2-55
No.	Date	Date	Map No.	Indexed E. C. Johnson	Date

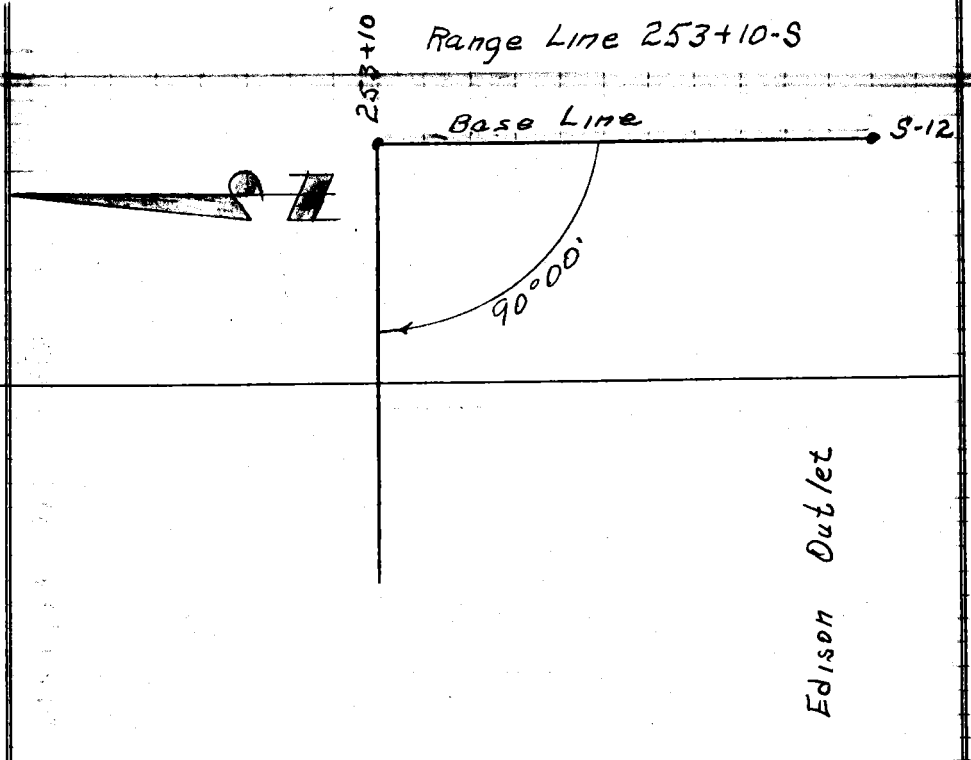

STATION		B.S.	H.I.	F.S.	ELEV.
Inst At.	Sight on	#		Time	Hor. Ang
253+10	S-12	1		7:53	90°00'
		2			90°00'
		3			90°00'
		4			90°00'
		5			90°00'
		6			90°00'
		7			90°00'
		8			90°00'
		9			90°00'
		10			90°00'
		11			90°00'
		12			90°00'
		13			90°00'
		14			90°00'
		15			90°00'
		16			90°00'
		17			90°00'
		18			90°00'
		19			90°00'
		20			90°00'

NOTE: ANY ADDITIONS OR CHANGES ON THIS SHEET MUST BE MADE OR CIRCLED IN RED INK, WITH DATE AND NAME OF PERSON MAKING CHANGE.

PLEASE RETURN TO
LOS ANGELES COUNTY SURVEYOR
726 LOS ANGELES COUNTY
ENGINEERING BLDG.

Do not extend notes this side of this line.

76L298 307 10-51

76L298 307 10-51

PLEASE RETURN TO

LOS ANGELES COUNTY SURVEYOR
726 LOS ANGELES COUNTY
ENGINEERING BLDG.

NOTE: ANY ADDITIONS OR CHANGES ON THIS SHEET MUST BE MADE OR CIRCLED IN RED INK, WITH DATE AND NAME OF PERSON MAKING CHANGE.

Do not extend notes this side of this line.

STATION		B. S.	H. I.	F. S.	ELEV.		
Inst. At	Sight On	#	Color	Time	Hor. Ang.	Remarks	
		21			90° 00'		
		22			90° 00'		
		23			90° 00'	Range Line	253+10-5
		24			90° 00'		
		25			90° 00'		
		26			90° 00'		
		27			90° 00'		
253+10	5-12	28			90° 00'		
		29			90° 00'		
		30			90° 00'		
		31			90° 00'		
		32			90° 00'		
		33			90° 00'		
		34		8:02	90° 00'		

F.B. 1509 PG. 112

Job No. 03002 Division No. 10 Notes Red. Plotted Profile

Survey of Beach Erosion Date Date No.

Survey by Van Deren Notes Notes Chkd. Checked X-Sec.

Indexed C. Johnson Date Date Date No.

76L298 307 10-51

PLEASE RETURN TO

LOS ANGELES COUNTY SURVEYOR

726 LOS ANGELES COUNTY
ENGINEERING BLDG.

NOTE: ANY ADDITIONS OR CHANGES ON THIS SHEET MUST BE MADE OR CIRCLED IN RED INK, WITH DATE AND NAME OF PERSON MAKING CHANGE.

Do not extend notes this side of this line.

STATION		B. S.	H. I.	F. S.	ELEV.		Remarks
Inst. At	Sight On	#	Color	Time	Hor. Ang.		
		1	51.0 8.5 47.1	7:53	70° 07'	3622	
		2	50.4 8.4 46.5		69° 34'	3516	
		3	48.6 8.1 44.7		68° 50'	3383	
		4	47.4 7.9 43.5		68° 12'	3275	
		5	46.8 7.8 42.9 / 47.3 44.4		67° 23'	3144	
		6	46.5 43.6		66° 54'	3071	
		7	44.9 42.0		66° 00'	2942	
240+00-S	S-12	8	43.6 40.7		65° 12'	2835	
		9	42.2 39.3		64° 17'	2720	
		10	40.7 37.8		63° 21'	2610	
		11	39.8 36.9		62° 33'	2522	
		12	38.5 35.6		61° 33'	2418	
		13	37.2 34.3		60° 19'	2298	
		14	36.2 33.3		59° 23'	2214	
		15	34.7 31.8		58° 26'	2132	
		16	33.2 30.3		57° 19'	2042	
		17	Edison outlet 31.4 28.5		56° 28'	1977	
		18	28.7 25.8		54° 45'	1854	
		19	27.4 24.5		53° 36'	1777	
		20	25.2 22.3		52° 34'	1711	

	Fathoms	Feet
Boat	+1.0	+1.0
Zero Adj	-1.2	-.2
Tide	-3.7	-3.7
Net	-3.9	-2.9

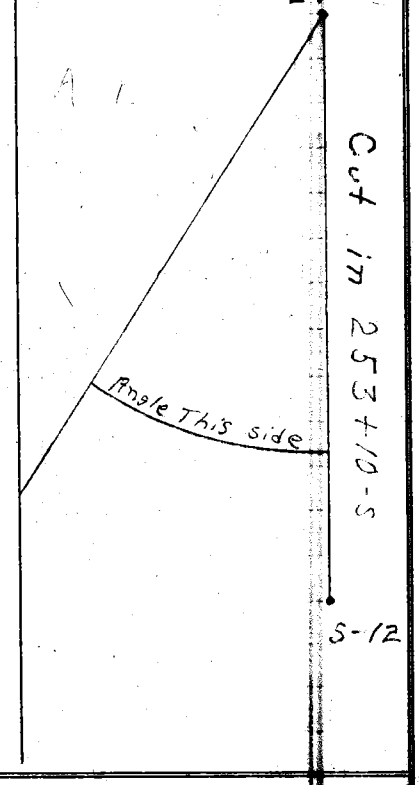

Profile No. ____ Date ____ Notes Red ____ Plotted ____ Job No. 0300.02 Division No. 10 F.B. 1510 PG. 113

X-Sec. No. ____ Date ____ Notes Chkd ____ Date ____ Checked ____ Date ____ Survey of Beach Erosion Study

Survey by [illegible] Date 8-2-55

Map No. ____ Date ____ Indexed C. Johnson Date ____

76L298 307 10-51

PLEASE RETURN TO
LOS ANGELES COUNTY SURVEYOR
726 LOS ANGELES COUNTY
ENGINEERING BLDG.

NOTE: ANY ADDITIONS OR CHANGES ON THIS SHEET MUST BE MADE OR CIRCLED IN RED INK, WITH DATE AND NAME OF PERSON MAKING CHANGE.

Do not extend notes this side of this line.

F.B. 1510 Pg. 14 Job No. 230-42 Division No. 10 Notes Red. Plotted
Survey of Beach Erosion Study Date 8-2-55 Date
Survey by Van Deren Notes R.T. Notes Chkd Checked
Index C. Johnson Date Date
Profile No. X-Sec. No.

STATION	B. S.	H. I.	F. S.	ELEV.		
Inst. At / Sight On	#	Color	Time	Hor. Ang.	Remarks	
240+00-S / 5-12	21	21.9 ✓ 19.0		50° 52'	1610 ✓	Cut in 253+10-S
	22	19.7 16.8		49° 35'	1547 ✓	
	23	18.3 ✓ 15.4		48° 9'	1463 ✓	
	24	16.8 ✓ 13.9		46° 52'	1402 ✓	
	25	15.3 ✓ 12.4		45° 18'	1324 ✓	
	26	13.7 ✓ 10.8		43° 35'	1247 ✓	
	27	12.5 ✓ 9.6		41° 40'	1166 ✓	
	28	11.0 ✓ 8.1		39° 48'	1085 ✓	
	29	10.4 ✓ 7.5		38° 33'	1044 ✓	
	30	8.8 ✓ 5.9		36° 12'	971 ✓	
	31	8.0 ✓ 5.1		35° 33'	930 ✓	
	32	7.0 ✓ 4.1		34° 3'	885 ✓	
	33	VOID ✓		31° 8'	818 ✓	
	34	VOID ✓	8:02	29° 51'	752 ✓	

76L298 307 10-51

PLEASE RETURN TO
LOS ANGELES COUNTY SURVEYOR
726 LOS ANGELES COUNTY
ENGINEERING BLDG.

NOTE: ANY ADDITIONS OR CHANGES ON THIS SHEET MUST BE MADE OR CIRCLED IN RED INK, WITH DATE AND NAME OF PERSON MAKING CHANGE.

Do not extend notes this side of this line. CUT IN X

STATION	B. S.	H. I.	F. S.	ELEV.	INST AT 247+50	SIGHT ON 250+00
253 +10	2 08	19 09 ✓		17 01 ✓		
250 + 00	1 80	19 09	1 80	17 29 ✓		
6 FT R.			12	17.9 ✓	SAND AT EDGE OF WALK	
35 " "			09	18 2 ✓	TOP BRK	
100 " "			33	~~16.8~~ 15.8 ✓		
200 " "			67	12 4 ✓		
300 " "			69	12 2 ✓		
327 " "			63	12 8 ✓	TOP BRK	
400 " "			76	11 5 ✓		
T.P. 470 " "	0 68	7 62 ✓	12 15	6 94 ✓	T.P.	
			3 9	3 7 ✓	69° 57' 535 ✓	
			6 5	1 1 ✓	67 22 600 ✓	
			9 6	-2 0 ✓	72 10 777 ✓	
			13 7	-6 1 ✓	74 23 894 ✓	
			17 0	-9 4 ✓	75 43 982 ✓	

Inshore
S. 250+00

Profile
No. _____ Notes Red _____ Plotted _____ Job No. 03002 Division No. 12 F.B. 1510 Pg. 113
X-Sec. _____ Date _____ Date _____ Survey of BEACH FRONT STUDY
No. _____ Notes Chkd. _____ Checked _____ Survey by ENGLISH Notes ED Date 8-2-55
Date _____ Date _____ Map No. _____ Map Co. Johnson Date _____

F.B. 1510 PG. 116 | Job No. 0300.02 | Division No. 10 | Notes Red | Plotted | Profile

Survey of Beach Erosion Studies | Date | Date | No.

Survey by English & Dreier | Notes Ed. & G.O. | Notes Chkd | Checked | X-Sec.

Indexed | Date | Date | Date | No.

STATION	B.S.	H.I.	F.S.	ELEV.	

761.298 307 10-51

PLEASE RETURN TO

LOS ANGELES COUNTY SURVEYOR

726 LOS ANGELES COUNTY ENGINEERING BLDG.

Do not extend notes this side of this line.

NOTE: ANY ADDITIONS OR CHANGES ON THIS SHEET MUST BE MADE OR CIRCLED IN RED INK, WITH DATE AND NAME OF PERSON MAKING CHANGE.

Profile	Notes Red.	Plotted	Job No. 0300.02	Division No. 10	F. B. 1510	Pg. 117
No.	Date	Date	Survey of Beach Erosion			
X-Sec.	Notes Chkd.	Checked	Survey by Van Deren	Notes J.J.E.	Date 8-2-55	
No.	Date	Date	Map No.	Indexed F. C. Johnson	Date	

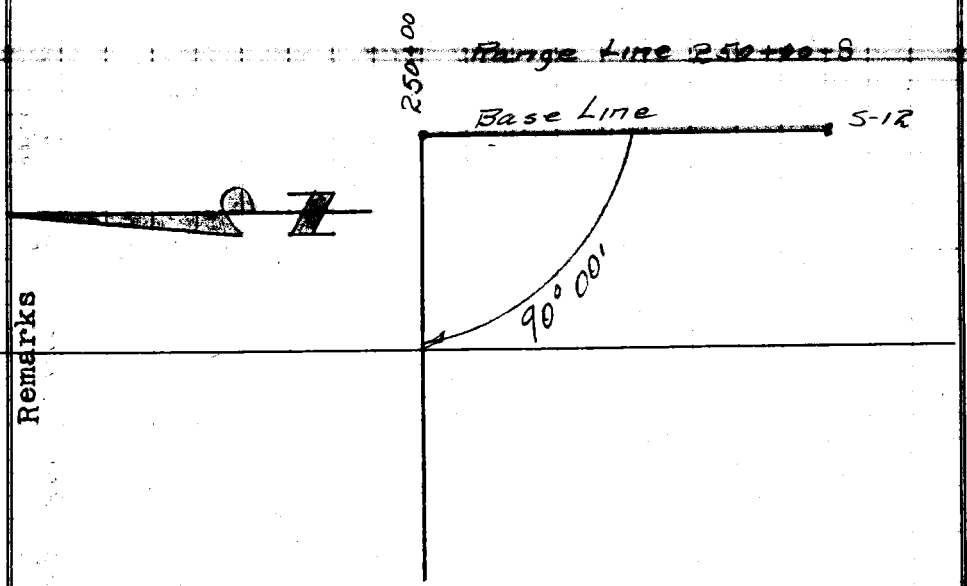

STATION	B. S.	H. I.	F. S.	ELEV.	Remarks
At Sight		# Color	Time	Hor. Ang.	
		1	8:24	90° 00'	
		2		90° 00'	
		3		90° 00'	
		4		90° 00'	
		5		90° 00'	
		6		90° 00'	
		7		90° 00'	
		8		90° 00'	
		9		90° 00'	
		10		90° 00'	
		11		90° 00'	
		12		90° 00'	
		13		90° 00'	
		14		90° 00'	
		15		90° 00'	
		16		90° 00'	
		17		90° 00'	
		18		90° 00'	
		19		90° 00'	
		20		90° 00'	

S-12

250+00

PLEASE RETURN TO
LOS ANGELES COUNTY SURVEYOR
726 LOS ANGELES COUNTY ENGINEERING BLDG.

NOTE: ANY ADDITIONS OR CHANGES ON THIS SHEET MUST BE MADE OR CIRCLED IN RED INK, WITH DATE AND NAME OF PERSON MAKING CHANGE.

Do not extend notes this side of this line.

76L298 307 4-50

76L298 307 4-50

PLEASE RETURN TO
LOS ANGELES COUNTY SURVEYOR
726 Los Angeles County Engineering Bldg.

NOTE: ANY ADDITIONS OR CHANGES ON THIS SHEET MUST BE MADE OR CIRCLED IN RED INK, WITH DATE AND NAME OF PERSON MAKING CHANGE.

Do not extend notes this side of this line.

F. B. 1510 Pg. 118 Job No. 3300V Division No. 10 Notes Red. Plotted Profile
Survey of Beach Erosion Date Date No. X-Sec.
Survey by Van Deren Notes J.V.E. Notes Chkd. Checked
Indexed C. Johnson Date Date Date No.

STATION	B. S.	H. I.	F. S.	ELEV.		
Inst. At. | Sight on	#	Color	Time	Hor. Angle		
	21			90° 00'		
	22			90° 00'		
	23			90° 00'	Range Line 250+00-S	
	24			90° 00'		
	25			90° 00'		
	26		8:31	90° 00'		
250+00 | S-12						

76L298 307 10-51

PLEASE RETURN TO
LOS ANGELES COUNTY SURVEYOR
726 LOS ANGELES COUNTY
ENGINEERING BLDG.

NOTE: ANY ADDITIONS OR CHANGES ON THIS SHEET MUST BE MADE OR CIRCLED IN RED INK, WITH DATE AND NAME OF PERSON MAKING CHANGE.

Do not extend notes this side of this line.

Profile No. ____ Plotted ____ Job No. 8700.02 Division No. 10 F.B. 1510 Pg. 119
Notes Red ____ Date ____ Date ____ Survey of Beach Erosion study
X-Sec. ____ Notes Chkd ____ Checked ____ Survey by Main Docketing & T.C. Date 8-2-55
No. ____ Date ____ Date ____ Map No. ____ Anx. G. Johnson Date ____

Inst. Sight At	On	B. S.	#	H. I. Color		F. S.	Time	Hor. Ang.	ELEV.		Remarks
											Fathoms / Feet Boat +1.0 / +1.8 Zero Adj. -1.2 ✓ / -2.2 ✓ Tide -3.9 ✓ / -3.9 ✓ -4.0 Net -4.1 ✓ / -3.3 ✓
			1	51.9	46.9		8:24	73° 37'	3401	✓	
			2	49.2	45.1			72° 53'	3247	✓	
			3	47.4	43.3			72° 22'	3146	✓	
			4	46.2 / 46.3	7.7 / 43.0	42.1		71° 46'	3036	✓	
			5	45.5		42.2		71° 20'	2960	✓	
			6	43.3		40.0		70° 21'	2801	✓	
			7	42.0		38.7		69° 20'	2651	✓	
			8	40.8		37.5		68° 33'	2545	✓	
			9	39.6		36.3		67° 41'	2436	✓	
			10	38.1		34.8		66° 32'	2304	✓	
			11	36.7		33.4		65° 15'	2166	✓	
			12	35.6		32.3		64° 30'	2097	✓	
			13	34.2		30.9		63° 24'	1997	✓	
			14	32.3		29.0		62° 28'	1891	✓	
			15	28.8		25.5		59° 50'	1720	✓	
			16	25.8		22.5		57° 41'	1588	✓	
			17	22.9		19.6		55° 34'	1459	✓	
			18	20.5		17.2		53° 40'	1360	✓	
			19	18.1		14.8		51° 22'	1251	✓	
			20	15.5		12.2		48° 37'	1135	✓	

240+00 - S-12



F.B. 1510 PG. 120 Job No. 0700.02 Division No. 10 Notes Red. Plotted Profile

Survey of Beach Erosion Study Date 8-2-55 Date No.

Survey by ~~[illegible]~~ Van Beren Notes R.J. Notes Chkd. Checked X-Sec.

Index ~~[illegible]~~ C. Johnson Date Date Date No.

240 +00-S

S-12

STATION	B.S.	H.I.	F.S.	ELEV.	Inst. Sight At On	#	Color	Time	Hor. Ang.	Remarks
						21	13.3	10.0	46° 11'	1042 Cut in 250+00-S
						22	11.3	8.0	43° 06'	936
						23	9.7	6.4	41° 06'	872
						24	7.7	4.4	38° 07'	785
						25	5.9	2.6	36° 20'	735
						26	4.9	1.6	34° 25'	692

76L298 307 10-51

PLEASE RETURN TO

LOS ANGELES COUNTY SURVEYOR

726 LOS ANGELES COUNTY

ENGINEERING BLDG.

NOTE: ANY ADDITIONS OR CHANGES ON THIS SHEET MUST BE MADE OR CIRCLED IN RED INK, WITH DATE AND NAME OF PERSON MAKING CHANGE.

Do not extend notes this side of this line.

76L298 307 10-51

PLEASE RETURN TO

LOS ANGELES COUNTY SURVEYOR

726 LOS ANGELES COUNTY
ENGINEERING BLDG.

NOTE: ANY ADDITIONS OR CHANGES ON THIS SHEET MUST BE MADE OR CIRCLED IN RED INK, WITH DATE AND NAME OF PERSON MAKING CHANGE.

Do not extend notes this side of this line. CUT IN ∡

STATION	B. S.	H. I.	F. S.	ELEV.	INST AT 247+50	SIGHT ON 245+00
250+00 T.P. 470 FT. R.	10 64	17 58		6 94		
T.P.	5 22	20 80	2 00	15 58		
245+00			3 61	17 19	ON WALK	
6 FT. R.			3 4	17 4	SAND ON OUTSIDE OF WALL	
100 " "			3 9	16 9		
130 " "			4 8	16 0	BRK.	
200 " "			8 7	12 1		
230 " "			9 3	11 5	LOW	
281 " "			8 2	12 6	TOP BRK	
300 " "			8 7	12 1		
355 " "			10 0	10 8	TOP BRK.	
T.P. 374 " "	1 22	9 87	12 15	8 65	T.P.	
		9	5 6	4 3	59° 44' 428	
			8 3	1 6	62 34 482	
			11 1	-1 2	66 38 579	
			13 4	-3 5	69 59 686	
			16 0	-6 1	72 16 782	

Inshore

S. 245+00

Profile
No. ____ Date ____ Notes Red ____ Plotted ____ Job No. 0300102 Division No. 10 F.B. 1510 PG. 121
X-Sec. ____ Date ____ Survey of ENGLISH BEACH EROSION STUDIES
No. ____ Date ____ Notes Chkd ____ Checked ____ Survey by DREIER Notes ED & G.ED Date 2-8-55
Map No. ____ Indexed C. Johnson Date ____

F.B. 1510 PG. 22 | Job No. 0300.02 | Division No. 10 | Notes Red. | Plotted | Profile

Survey of Beach Erosion | Date | Date | No.

Survey by English & Drege | Notes Ed., & G.D. | Notes Chkd. | Checked | X-Sec.

Indexed | Date | Date | Date | No.

STATION	B.S.	H.I.	F.S.	ELEV.	

76L298 307 10-51

PLEASE RETURN TO

LOS ANGELES COUNTY SURVEYOR

726 LOS ANGELES COUNTY ENGINEERING BLDG.

Do not extend notes this side of this line.

NOTE: ANY ADDITIONS OR CHANGES ON THIS SHEET MUST BE MADE OR CIRCLED IN RED INK, WITH DATE AND NAME OF PERSON MAKING CHANGE.

Profile	Notes Red.	Plotted	Job No. 0300.02	Division No. 10	F. B. 1510	Pg. 123
No.	Date	Date	Survey of Beach Erosion			
X-Sec.	Notes Chkd.	Checked	Survey by Van Deren	Notes J.J.E	Date 8-2-55	
No.	Date	Date	Map No.	Indexed G. Johnson	Date	

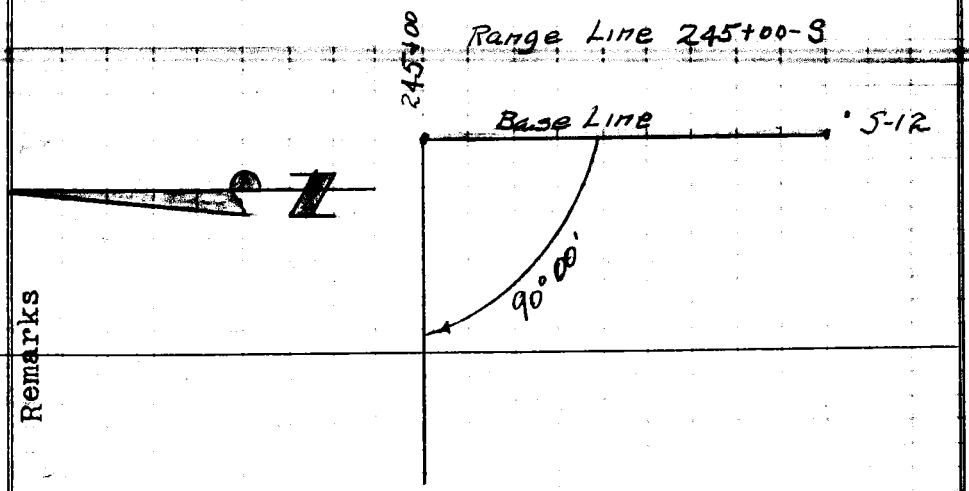

STATION	B. S.	H. I.	F. S.	ELEV.	Remarks
Inst. Sight At	On	# Color	Time Hor. Ang.		
		1	8:44	90°00'	
		2		90°00'	
		3		90°00'	
		4		90°00'	
		5		90°00'	
		6		90°00'	
		7		90°00'	
		8		90°00'	
		9		90°00'	
		10		90°00'	
		11		90°00'	
		12		90°00'	
		13		90°00'	
		14		90°00'	
		15		90°00'	
		16		90°00'	
		17		90°00'	
		18		90°00'	
		19		90°00'	
		20		90°00'	
		S-12			
		245+00			

NOTE: ANY ADDITIONS OR CHANGES ON THIS SHEET MUST BE MADE OR CIRCLED IN RED INK, WITH DATE AND NAME OF PERSON MAKING CHANGE.

PLEASE RETURN TO
LOS ANGELES COUNTY SURVEYOR
726 LOS ANGELES COUNTY ENGINEERING BLDG.

Do not extend notes this side of this line.

76L298 307 4-50

F. B. 1510 PG. 124 | Job No. 8300.02 Division No. 10 | Notes Red. | Plotted | Profile

Survey of Beach Erosion | Date | Date | No.

Survey by Van Deren | Notes J.S.E. | Notes Chkd. | Checked | X-Sec.

Indexed K. C. Johnson | Date | Date | Date | No.

76L298 307 4-50

PLEASE RETURN TO

LOS ANGELES COUNTY SURVEYOR

726 LOS ANGELES COUNTY ENGINEERING BLDG.

NOTE: ANY ADDITIONS OR CHANGES ON THIS SHEET MUST BE MADE OR CIRCLED IN RED INK, WITH DATE AND NAME OF PERSON MAKING CHANGE.

Do not extend notes this side of this line.

STATION	B. S.	H. I.	F. S.	ELEV.
Inst. At.	Sight on		Time	Hor. Angle
245+00				90° 00'
S-12				90° 00'
	#			90° 00'
	21			90° 00'
	22			
	23			
	24		8:51	

Range Line 245+00-S

76L298 307 10-51

PLEASE RETURN TO
LOS ANGELES COUNTY SURVEYOR
726 LOS ANGELES COUNTY
ENGINEERING BLDG.

NOTE: ANY ADDITIONS OR CHANGES ON THIS SHEET MUST BE MADE OR CIRCLED IN RED INK, WITH DATE AND NAME OF PERSON MAKING CHANGE.

Do not extend notes this side of this line.

Profile Notes Red Plotted Job No. 2302.02 Division No. 10 F.B. 15710 Pg. 125
No. Date Date Survey of Reese Expressway Study
X-Sec. Notes Chkd Checked Survey Fairbanks, Morse & Co. Date 8-2-55
No. Date Date Map No. Checked P.T. Date
Checked G. Johnson Date

At 240+00 on 5-12

STATION Sight	B. S. #	H. I. Color	F. S. Time	ELEV. Hor. Ang.		Remarks
						Fathoms Feet
						Boat +1.0 +1.0
						Zero Adj -2.1 -.4 ✓
						Tide -4.0 ✓ -4.0 ✓ -4.1 ✓
						Net -5.1 ✓ -3.4 ✓
	1	49.8 8.3 44.7	8:44	81° 19'	3274 ✓	
	2	46.8 7.8 41.7		80° 46'	3076 ✓	
	3	44.9 ✓ 41.5		80° 10'	2885 ✓	
	4	44.0 ✓ 40.6		79° 48'	2779 ✓	
	5	42.0 ✓ 38.6		79° 19'	2650 ✓	
	6	40.4 ✓ 37.0		79° 07'	2601 ✓	
	7	39.3 ✓ 35.9		78° 26'	2443 ✓	
	8	37.9 ✓ 34.5		77° 53'	2329 ✓	
	9	36.0 ✓ 32.6		76° 57'	2157 ✓	
	10	34.7 ✓ 31.3		76° 20'	2056 ✓	
	11	32.9 ✓ 29.5		75° 06'	1879 ✓	
	12	31.0 ✓ 27.6		74° 15'	1773 ✓	
	13	30.0 ✓ 26.6		73° 29'	1686 ✓	
	14	28.2 ✓ 24.8		72° 00'	1539 ✓	
	15	26.4 ✓ 23.0		71° 00'	1452 ✓	
	16	24.8 ✓ 21.4		69° 33'	1341 ✓	
	17	23.1 ✓ 19.7		67° 43'	1220 ✓	
	18	21.1 17.7		65° 47'	1112 ✓	
	19	18.1 ✓ 14.7		63° 31'	1004 ✓	
	20	14.4 ✓ 11.0		60° 43'	892 ✓	

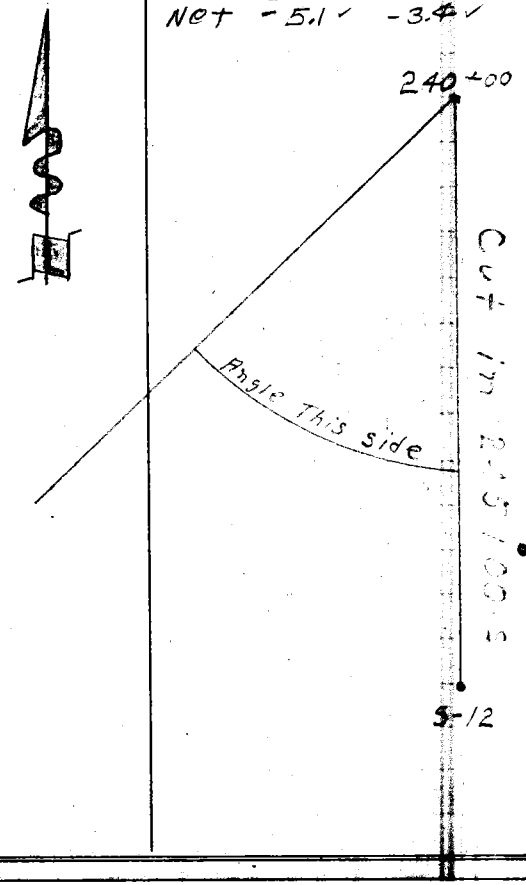

F.B. 1510 PG. 126 Job No. 2300.02 Division No. 10 Notes Red. Plotted Profile

Survey of Beach Erosion Study Date 8-2-55 Date No.

Survey by ~~F. H. BLANCHARD~~ Van Deren Notes R.T. Notes Chkd. Checked X-Sec.

Indexed ~~R. C. Johnson~~ Date Date Date No.

240+00

S-12

STATION	B.S.	H.I.	F.S.	ELEV.		
Inst. At	Sight On					
	#	Color	Time	Hor. Ang.	Remarks	
	21	11.2 ✓ 7.8		57° 32'	786 ✓	Cut in 245+00-S
	22	9.4 ✓ 6.0		53° 11'	723 ✓	
	23	7.7 ✓ 4.3		53° 15'	670 ✓	
	24	6.0 ✓ 2.6	8:51	51° 13'	622 ✓	

76L298 307 10-51

PLEASE RETURN TO

LOS ANGELES COUNTY SURVEYOR

726 LOS ANGELES COUNTY

ENGINEERING BLDG.

NOTE: ANY ADDITIONS OR CHANGES ON THIS SHEET MUST BE MADE OR CIRCLED IN RED INK, WITH DATE AND NAME OF PERSON MAKING CHANGE.

Do not extend notes this side of this line.

76L298 307 10-51

PLEASE RETURN TO

LOS ANGELES COUNTY SURVEYOR

726 LOS ANGELES COUNTY
ENGINEERING BLDG.

NOTE: ANY ADDITIONS OR CHANGES ON THIS SHEET MUST BE MADE OR CIRCLED IN RED INK, WITH DATE AND NAME OF PERSON MAKING CHANGE.

Do not extend notes this side of this line. CUT IN ∡

STATION	B. S.	H. I.	F. S.	ELEV.	INST AT 245+00	SIGHT ON 240+00
245+00						
T.P. 374 FT. R	9 93	18 58		8 65		
T.P.	2 50	18 98	2 10	16 48		
240+00			2 00	16 98	ON WALK	
6 FT R.			1 8	17 2	SAND OUT SIDE WALL	
48 " "			1 3	17 7		
100 " "			3 2	15 8		
162 " "			6 1	12 9		
200 " "			6 5	12 5		
234 " "			7 5	11 5		
300 " "			6 9	12 1	TOP BRK	
T.P. 341 " "	0 54	7 60	11 92	7 06	T.P.	
		7 6	4 9	2 7	38° 22' 396	
			7 3	0 3	42 47 463	
			12 0	-4 4	50 56 616	
			17 5	-9 9	57 23 781	

Inshore
S. 240+00

Profile
No. ____ Date ____ Notes Red ____ Plotted ____ Job No. 0300.02 Division No. 10 F.B. 1510 PG. 127
X-Sec. ____ Date ____ Survey of BEACH EROSION STUDIES
No. ____ Date ____ Notes Chkd. ____ Checked ____ Survey by ENGLISH DRIGER Notes ED & GER Date 8-2-55
Map No. ____ Date ____ Map No. ____ Date ____ Notes C. Johnson

F.B. 1510 PG. 128 | Job No. 0300.02 | Division No. 10 | Notes Red | Plotted | Profile

Survey of Beach - Erosion | Date | Date | No.

Survey by E.F.E. & G.D. | Notes Ed. & G.D. | Notes Chkd | Checked | X-Sec.

Indexed | Date | Date | Date | No.

STATION	B.S.	H.I.	F.S.	ELEV.	

76L298 307 10-51

PLEASE RETURN TO

LOS ANGELES COUNTY SURVEYOR

726 LOS ANGELES COUNTY ENGINEERING BLDG.

Do not extend notes this side of this line.

NOTE: ANY ADDITIONS OR CHANGES ON THIS SHEET MUST BE MADE OR CIRCLED IN RED INK, WITH DATE AND NAME OF PERSON MAKING CHANGE.

Profile	Notes Red.	Plotted	Job No. 0300102	Division No. 10	F. B. 1510	Pg. 129
No.	Date	Date	Survey of Beach Erosion			
X-Sec.	Notes Chkd.	Checked	Survey by Van Deren	Notes	Date 8-2-55	
No.	Date	Date	Map No.	Indexed C. Johnson	Date	

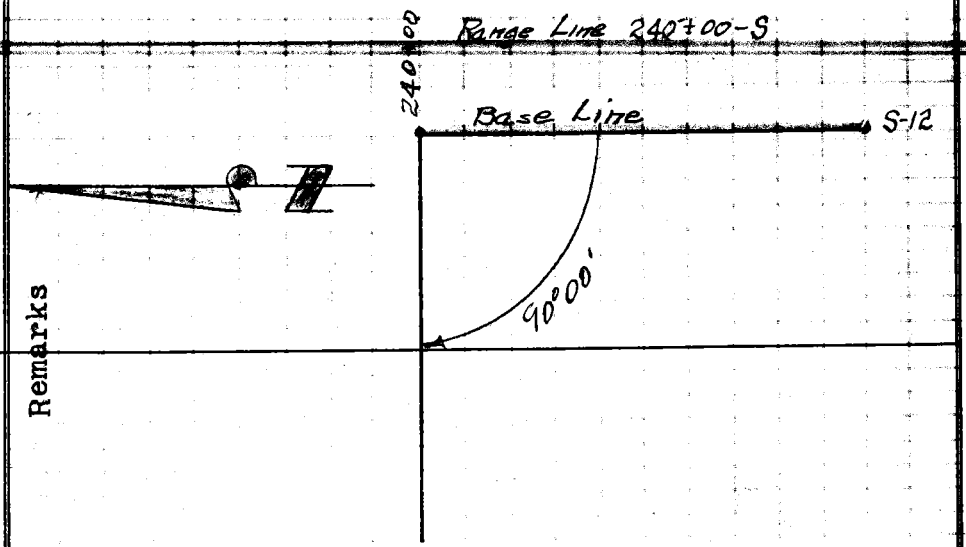

STATION	B. S.	H. I.	F. S.	ELEV.	Remarks
Inst. Sight At On		# Color	Time	Hor. Ang.	
		1	9:05	90°00'	
		2		90°00'	
		3		90°00'	
		4		90°00'	
		5		90°00'	
		6		90°00'	
		7		90°00'	
		8		90°00'	
		9		90°00'	
		10		90°00'	
		11		90°00'	
		12		90°00'	
		13		90°00'	
		14		90°00'	
		15		90°00'	
		16		90°00'	
		17		90°00'	
		18		90°00'	
		19		90°00'	
		20		90°00'	
S-12					
240+00					

PLEASE RETURN TO
LOS ANGELES COUNTY SURVEYOR
726 LOS ANGELES COUNTY ENGINEERING BLDG.

NOTE: ANY ADDITIONS OR CHANGES ON THIS SHEET MUST BE MADE OR CIRCLED IN RED INK, WITH DATE AND NAME OF PERSON MAKING CHANGE.

Do not extend notes this side of this line.

76L298 307 4-50

F. B. 1510 Pg. 130

Job No. 0300-02 Division No. 10 Notes Red. Plotted Profile

Survey of Beach Erosion Date Date No.

Survey by Van Deren Notes Notes Chkd. Checked X-Sec.

Indexed C. Johnson Date Date Date No.

76L298 307 4-50

PLEASE RETURN TO

LOS ANGELES COUNTY SURVEYOR

726 LOS ANGELES COUNTY ENGINEERING BLDG.

NOTE: ANY ADDITIONS OR CHANGES ON THIS SHEET MUST BE MADE OR CIRCLED IN RED INK, WITH DATE AND NAME OF PERSON MAKING CHANGE.

Do not extend notes this side of this line.

STATION	B. S.	H. I.	F. S.	ELEV.		
Inst At	#		Time	Hor. Angle		
240+00	21			90° 00'		
S-12	22			90° 00'		
	23		9:10	90° 00'		
					Range Line	240+00-S

76L298 307 8-53

PLEASE RETURN TO
LOS ANGELES COUNTY SURVEYOR
726 LOS ANGELES COUNTY ENGINEERING BLDG.

NOTE: ANY ADDITIONS OR CHANGES ON THIS SHEET MUST BE MADE OR CIRCLED IN RED INK, WITH DATE AND NAME OF PERSON MAKING CHANGE.

Do not extend notes this side of this line.

STATION		B. S.	H. I.		F. S.	ELEV.		
Inst. At	Sight On	#	Color		Time	Hor. Ang.		Remarks
		1	36.2	32.7	9:05	77° 06'	2183	
		2	35.0	31.5		76° 12'	2036	
		3	33.7	30.2		75° 33'	1940	
		4	32.5	29.0		74° 39'	1821	
		5	30.7	27.2		73° 28'	1684	
		6	29.8	26.3		72° 45'	1610	
		7	28.5	25.0		71° 57'	1534	
245+00	S-11	8	27.2	23.7		70° 51'	1440	
		9	25.7	22.2		69° 18'	1323	
		10	23.8	20.3		67° 35'	1212	
		11	21.6	18.1		65° 42'	1107	
		12	20.3	16.8		63° 55'	1021	
		13	18.8	15.3		62° 31'	961	
		14	17.6	14.1		61° 25'	918	
		15	16.2	12.7		60° 01'	867	
		16	14.5	11.0		58° 59'	832	
		17	13.4	9.9		57° 38'	789	
		18	11.7	8.2		56° 24'	753	
		19	11.2	7.7		55° 17'	722	
		20	9.4	5.9		53° 29'	675	

Boat +1.0
Zero Adj -.5
Tide -4.0 -4.1
Net -3.5

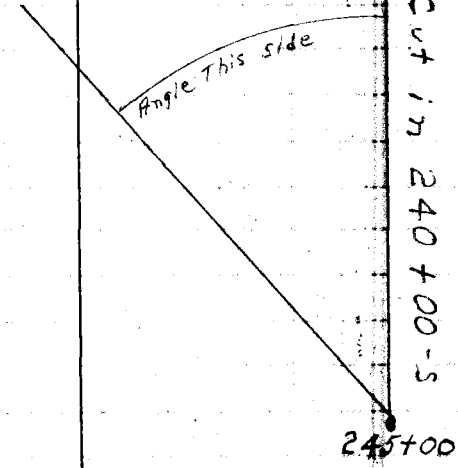

Profile Notes Red. ____ Plotted ____ Job No. 0700.01 Division No. 10 F. B. 1510 Pg. 131
No. ____ Date ____ Date ____ Survey of Beach Erossion Study
X-Sec. Notes Chkd. ____ Checked ____ Survey by Van Deren Notes R.T. Date 8-7-55
No. ____ Date ____ Date ____ Map No. ____ Indexed Johnson Date ____

F. B. 1510 Pg. 132 Job No 0300.02 Division No. 10 Notes Red. Plotted Profile

Survey of Beach Erosion Study Date 8-2-55 Date No.

Survey by Van Deren Notes R.T. Notes Chkd. Checked X-Sec.

Indexed K. C. Johnson Date Date Date No.

245+00

S-11

76L298 307 8-53

PLEASE RETURN TO

LOS ANGELES COUNTY SURVEYOR

726 LOS ANGELES COUNTY ENGINEERING BLDG.

NOTE: ANY ADDITIONS OR CHANGES ON THIS SHEET MUST BE MADE OR CIRCLED IN RED INK, WITH DATE AND NAME OF PERSON MAKING CHANGE.

Do not extend notes this side of this line.

STATION	B.S.	H.I.	F.S.	ELEV.		
Inst. Sight At On	#	Color	Time	Hor. Ang.		Remarks
	21	8.2 4.7		51° 33'	630	Cut in 240+00-S
	22	void		49° 32'	586	
	23	void	9:10	46° 24'	525	

76L298 307 10-51

PLEASE RETURN TO

LOS ANGELES COUNTY SURVEYOR

726 LOS ANGELES COUNTY
ENGINEERING BLDG.

NOTE: ANY ADDITIONS OR CHANGES ON THIS SHEET MUST BE MADE OR CIRCLED IN RED INK, WITH DATE AND NAME OF PERSON MAKING CHANGE.

Do not extend notes this side of this line. CUT IN ∡

STATION	B. S.	H. I.	F. S.	ELEV.	INST AT 240+00	SIGHT ON 235+00
240+00						
T.P. 341 FT R.	11 15	18 21		7 06		
T.P.	6 43	19 50	5 14	13 07		
235+00			2 70	16 80	ON CONC. WALK	
3⁵ FT. R.			27	16 8	ON SAND OUT SIDE OF BLOCK WALL	
93 " "			3 6	15 9	BRK	
100 " "			3 9	15 6		
168 " "			7 8	11 7	LOW	
200 " "			8 0	11 5		
238 " "			7 0	12 5	BRK	
261 " "			7 5	12 0	"	
300 " "			11 3	8 2		
T.P. 306 " "	1 12	8 70	11 92	7 58	T.P.	
			5 3	3 4	35° 13' 353	
			7 3	1 4	39 12 408	
			9 6	-0 9	43 05 468	
			11 3	-2 6	46 52 534	
			13 5	-4 8	51 23 626	
			15 6	-6 9	54 19 696	

Inshore
S 235+00

Profile No. ____ Notes Red ____ Plotted ____ Job No. 0300.02 Division No. 10 F.B. 1510 Pg. 133
X-Sec. No. ____ Date ____ Date ____ Survey of BEACH PARSON STUDIES
Notes Chkd ____ Checked ____ Survey by ENGLISH BREIER Notes ED. & GEP. Date 8-2-55
Date ____ Date ____ Map No. ____ Indexed C. Johnson Date ____

F.B. 1510 PG. 134 | Job No. 0300.02 | Division No. 10 | Notes Red | Plotted | Profile

Survey of Beach Erosion | Date | Date | No.

Survey by EE, & G.D. | Notes Ed. & G.D. | Notes Chkd | Checked | X-Sec.

Indexed | Date | Date | Date | No.

STATION	B.S.	H.I.	F.S.	ELEV.	

76L298 307 10-51

PLEASE RETURN TO

LOS ANGELES COUNTY SURVEYOR

726 LOS ANGELES COUNTY ENGINEERING BLDG.

Do not extend notes this side of this line.

NOTE: ANY ADDITIONS OR CHANGES ON THIS SHEET MUST BE MADE OR CIRCLED IN RED INK, WITH DATE AND NAME OF PERSON MAKING CHANGE.

Profile	Notes Red.	Plotted	Job No. 0300.02	Division No. 10	F. B. 1510	Pg. 135
No.	Date	Date	Survey of Beach Erosion			
X-Sec.	Notes Chkd.	Checked	Survey by Van Deren	Notes	Date 8-	
No.	Date	Date	Map No.	Indexed Johnson	Date	

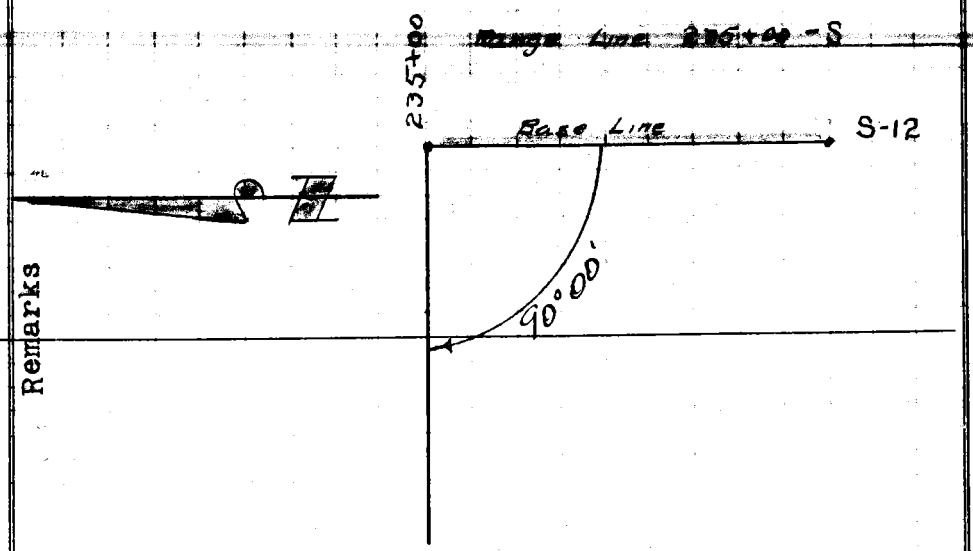

STATION	B. S.	H. I.	F. S.	ELEV.	Remarks
Inst. Sight At	Ch	# Color	Time Hor.	Ang.	
	1		9-22	90°00'	
	2			90°00'	
	3			90°00'	
	4			90°00'	
	5			90°00'	
	6			90°00'	
	7			90°00'	
	8			90°00'	
	9			90°00'	
	10			90°00'	
	11			90°00'	
	12			90°00'	
	13			90°00'	
	14			90°00'	
	15			90°00'	
	16			90°00'	
	17			90°00'	
	18			90°00'	
	19			90°00'	
	20			90°00'	
	S-12				
235+00					

PLEASE RETURN TO
LOS ANGELES COUNTY SURVEYOR
726 LOS ANGELES COUNTY ENGINEERING BLDG.

NOTE: ANY ADDITIONS OR CHANGES ON THIS SHEET MUST BE MADE OR CIRCLED IN RED INK, WITH DATE AND NAME OF PERSON MAKING CHANGE.

Do not extend notes this side of this line.

76L298 307 4-50

76L298 307 4-50

PLEASE RETURN TO
LOS ANGELES COUNTY SURVEYOR
726 Los Angeles County Engineering Bldg.

NOTE: ANY ADDITIONS OR CHANGES ON THIS SHEET MUST BE MADE OR CIRCLED IN RED INK, WITH DATE AND NAME OF PERSON MAKING CHANGE.

Do not extend notes this side of this line.

F. B. 1510 Pg. 136 | Job No. 0340 Division No. 10 Notes Red. Plotted Profile
Survey of Beach Erosion Date No. X-Sec.
Survey by Van Deren Notes Notes Chkd. Checked
Indexed K. C. Johnson Date Date Date No.

STATION		B. S.	H. I.	F. S.	ELEV.		
Inst. At.	Sight on	#		Time	Hor. Angle		
		21			90° 00'		
		22			90° 00'		
		23			90° 00'	Range Line	235+00-S
		24			90° 00'		
		25		9-27	90° 00'		
235+00	S-12						

76L298 307 8-53

PLEASE RETURN TO
LOS ANGELES COUNTY SURVEYOR
726 LOS ANGELES COUNTY ENGINEERING BLDG.

NOTE: ANY ADDITIONS OR CHANGES ON THIS SHEET MUST BE MADE OR CIRCLED IN RED INK, WITH DATE AND NAME OF PERSON MAKING CHANGE.

Do not extend notes this side of this line.

STATION		B. S.	H. I.		F. S.	ELEV.		Remarks
Inst. At	Sight On	#	Color		Time	Hor. Ang.		
		1	35.2	31.8	9:22	63° 45'	2028	
		2	34.4	31.0		62° 55'	1956	
		3	33.1	29.7		61° 47'	1864	
		4	32.2	28.8		59° 59'	1731	
		5	31.2	27.8		58° 24'	1625	
		6	30.2	26.8		56° 19'	1500	
		7	28.7	25.3		55° 45'	1469	
245+00	S-11	8	27.3	23.9		54° 03'	1379	
		9	26.4	23.0		52° 28'	1302	
		10	25.0	21.6		50° 48'	1226	
		11	22.6	19.2		48° 32'	1132	
		12	21.6	18.2		47° 00'	1072	
		13	20.4	17.0		45° 20'	1012	
		14	19.0	15.6		43° 57'	964	
		15	17.4	14.0		41° 48'	894	
		16	16.0	12.6		40° 42'	860	
		17	14.8	11.4		39° 16'	818	
		18	13.4	10.0		37° 58'	780	
		19	12.3	8.9		36° 19'	735	
		20	11.0	7.6		35° 04'	702	

Boat +1.0
Zero Adj -.5
Tide -3.9 4.1
Net -3.4

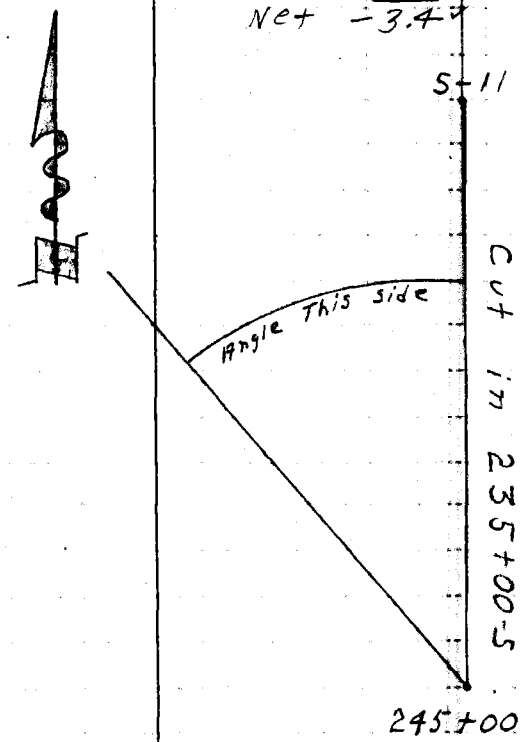

Profile Notes Red. Plotted Job No. 0300.02 Division No. 10 F. B. 1510 Pg. 137
No. Date Date Survey of Beach Erosion Study
X-Sec. Notes Chkd. Checked Survey By Van Dere Notes R.T. Date 8-2-55
No. Date Date Map No. Indexed C. Johnson Date

76L298 307 8-53

PLEASE RETURN TO
LOS ANGELES COUNTY SURVEYOR
726 LOS ANGELES COUNTY ENGINEERING BLDG.

NOTE: ANY ADDITIONS OR CHANGES ON THIS SHEET MUST BE MADE OR CIRCLED IN RED INK, WITH DATE AND NAME OF PERSON MAKING CHANGE.

Do not extend notes this side of this line.

STATION		B. S.	H. I.		F. S.	ELEV.			
Inst. At	Sight On	#	Color		Time	Hor. Ang.		Remarks	
		21	10.2 ✓	6.8		33° 49'	670 ✓	Cut in	235+00
		22	9.1 ✓	5.7		32° 18'	632 ✓		
		23	7.7	4.3		31° 39'	604 ✓		
		24	7.3 ✓	3.9		29° 18'	573 ✓		
		25	VOID ✓		9:27	27° 30'	521 ✓		
245+00-S	S-11								

F. B. 1510 Pg. 138 Job No. 0300-02 Division No. CO Notes Red. Plotted No. Profile
Survey of Beach Erosion Study Date 8-2-55 Date X-Sec.
Survey by ~~F. H. BLANCHARD~~ Notes R.T. Notes Chkd. Checked No.
Indexed ~~K. O. Johnson~~ Van Deren Date Date Date

76L298 307 10-51

PLEASE RETURN TO

LOS ANGELES COUNTY SURVEYOR

726 LOS ANGELES COUNTY
ENGINEERING BLDG.

NOTE: ANY ADDITIONS OR CHANGES ON THIS SHEET MUST BE MADE OR CIRCLED IN RED INK, WITH DATE AND NAME OF PERSON MAKING CHANGE.

Do not extend notes this side of this line. CUT IN ∡

6.74

STATION	B. S.	H. I.	F. S.	ELEV.	INST AT 225+00	SIGHT ON 230+00
235+00						
T.P. 306 FT. R	11 41	18 99		7 58		
T.P	5 65	22 29	2 35	16 64		
S-11	2 78	19 52	5 59	16 ~~70~~ 74?	L. & T. 231+00	
230+00			2 95	16 57		CONC. WALK
3.5 FT. R.			3 2	16 3		SAND. AT EDGE OF WALK
40 " "			3 3	16 2		BRK.
100 " "			6 2	16 3		
140 " "			7 7	11 8		LOW.
200 " "			7 4	12 1		
227 " "			7 7	11 8		
258 " "			9 8	9 7		BRK
T.P. 278 " "	0 77	8 74	11 55	7 97		
			5 4	3 3	34° 15' 340	
			8 8	-0 1	40 24 426	
			12 7	-4 0	49 01 576	
			16 5	-7 8	53 06 666	

Inshore
S 230+00

Profile
No. ____ Date ____ Notes Red ____ Plotted ____ Job No. 0300.02 Division No. 10 F.B. 1510 Pg. 139
X-Sec. ____ Date ____ Survey of BEACH EROSION STUDIES
Notes Chkd. ____ Checked ____ Survey by DREIER ANGLISH Notes [illegible] Date 8-2-55
No. ____ Date ____ Map No. ____ Indexed [illegible] C. Johnson Date 231+00.00

F.B. 1510 Pg. 140 Job No. 0300.02 Division No. 10 Notes Red. Plotted. Profile

Survey of Beach Erosion Date Date No.

Survey by E.E. & G.D. Notes Ed. & G.D. Notes Chkd. Checked X-Sec.

Indexed Date Date Date No.

STATION	B.S.	H.I.	F.S.	ELEV.

76L298 307 10-51

PLEASE RETURN TO

LOS ANGELES COUNTY SURVEYOR

726 LOS ANGELES COUNTY ENGINEERING BLDG.

Do not extend notes this side of this line.

NOTE: ANY ADDITIONS OR CHANGES ON THIS SHEET MUST BE MADE OR CIRCLED IN RED INK, WITH DATE AND NAME OF PERSON MAKING CHANGE.

Profile	Notes Red.	Plotted	Job No. 0300.02	Division No. 10	F. B. 1510	Pg. 141
No.	Date	Date	Survey of Beach Erosion			
X-Sec.	Notes Chkd.	Checked	Survey by Van Deren	Notes J.J.E	Date 8-2-55	
No.	Date	Date	Map No.	Indexed C. Johnson	Date	

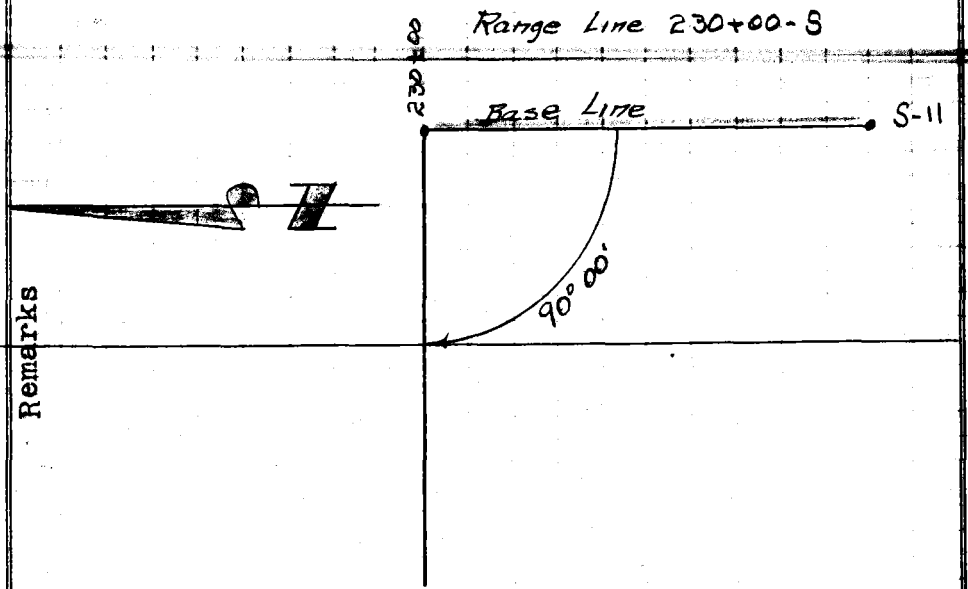

STATION	B. S.	H. I.	F. S.	ELEV.	Remarks
At Sight		# Color	Time Hor. Ang.		
		1	9:41	90° 00'	
		2		90° 00'	
		3		90° 00'	
		4		90° 00'	
		5		90° 00'	
		6		90° 00'	
		7		90° 00'	
		8		90° 00'	
		9		90° 00'	
		10		90° 00'	
		11		90° 00'	
		12		90° 00'	
		13		90° 00'	
		14		90° 00'	
		15		90° 00'	
		16		90° 00'	
		17		90° 00'	
		18		90° 00'	
		19	9:45	90° 00'	

S-11

230+00

NOTE: ANY ADDITIONS OR CHANGES ON THIS SHEET MUST BE MADE OR CIRCLED IN RED INK, WITH DATE AND NAME OF PERSON MAKING CHANGE.

PLEASE RETURN TO
LOS ANGELES COUNTY SURVEYOR
726 LOS ANGELES COUNTY ENGINEERING BLDG.

Do not extend notes this side of this line.

76L298 307 4-50

76L298 307 4-50

PLEASE RETURN TO
LOS ANGELES COUNTY SURVEYOR
726 LOS ANGELES COUNTY ENGINEERING BLDG.

NOTE: ANY ADDITIONS OR CHANGES ON THIS SHEET MUST BE MADE OR CIRCLED IN RED INK, WITH DATE AND NAME OF PERSON MAKING CHANGE.

F. B. 1510 Pg. 142 | Job No. 3000-2 Division No. 10 Notes Red. Date Notes Chkd. Date Date | Profile No. X-Sec. No.

Survey of Beach Erosion
Survey by Van Deren Notes J.W.E.
Indexed C. Johnson Date

Do not extend notes this side of this line.

STATION		B. S.	H. I.	F. S.	ELEV.		
Inst. At	Sight on	#		Time	Hor. Angle		
230+00	S-11					Range Line	230+00-S

76L298 307 10-51

PLEASE RETURN TO

LOS ANGELES COUNTY SURVEYOR

726 LOS ANGELES COUNTY
ENGINEERING BLDG.

NOTE: ANY ADDITIONS OR CHANGES ON THIS SHEET MUST BE MADE OR CIRCLED IN RED INK, WITH DATE AND NAME OF PERSON MAKING CHANGE.

Do not extend notes this side of this line.

STATION Inst. Sight At	Sight On	B. S. #	H. I. Color		F. S. Time	ELEV. Hor. Ang.		Remarks
		1	32.0 ✓	28.7	9:41	60° 07'	1740 ✓	
		2	30.8 ✓	27.5		59° 06'	1671 ✓	
		3	29.9 ✓	26.6		58° 05'	1606 ✓	
		4	28.8 ✓	25.5		56° 46'	1526 ✓	
		5	27.8 ✓	24.5		55° 20'	1446 ✓	
		6	26.0 ✓	22.7		53° 12'	1337 ✓	
		7	25.0 ✓	21.7		51° 59'	1279 ✓	
220+00	S-11	8	24.2 ✓	20.9		50° 00'	1192 ✓	
		9	22.5 ✓	19.2		48° 12'	1118 ✓	
		10	21.1 ✓	17.8		46° 32'	1055 ✓	
		11	19.5 ✓	16.2		44° 41'	989 ✓	
		12	17.9 ✓	14.6		42° 12'	907 ✓	
		13	15.9 ✓	12.6		40° 13'	846 ✓	
		14	13.8 ✓	10.5		37° 32'	768 ✓	
		15	12.2 ✓	8.9		35° 27'	712 ✓	
		16	10.9 ✓	7.6		33° 31'	662 ✓	
		17	9.1 ✓	5.8		31° 54'	622 ✓	
		18	7.4 ✓	4.1		29° 36'	568 ✓	
		19	6.5 ✓	3.2	9:45	27° 10'	513 ✓	

Boat +1.0
Zero Adj -.5 ✓
Tide -3.8 ✓ -4.0 ✓
Net -3.3 ✓



Profile No. ____ Notes Red ____ Plotted ____ Job No. 0300.02 Division No. 10 F.B. 1510 Pg. 143
X-Sec. No. ____ Date ____ Date ____ Survey of Beach Erosion Study
Notes Chkd ____ Checked ____ Survey F.H. [illegible] R.T. Date 8-2-55
Date ____ Date ____ Map No. ____ Indexed C. Johnson Date ____

F.B. 1510 Pg. 144 Job No. 0300.02 Division No. 10 Notes Red. Plotted Profile

Survey of Beach Erosion Study Date 8-2-55 Date No.

Survey by ~~F. H. BLANCHARD~~ Van Deren Notes R.T. Notes Chkd. Checked X-Sec.

Indexed Date Date Date No.

76L298 307 10-51

PLEASE RETURN TO

LOS ANGELES COUNTY SURVEYOR

726 LOS ANGELES COUNTY

ENGINEERING BLDG.

NOTE: ANY ADDITIONS OR CHANGES ON THIS SHEET MUST BE MADE OR CIRCLED IN RED INK, WITH DATE AND NAME OF PERSON MAKING CHANGE.

Do not extend notes this side of this line.

STATION	B.S.	H.I.	F.S.	ELEV.	
Inst. Sight At 8' On	#	Color	Time	Hor. Ang.	Remarks

76L298 307 10-51

PLEASE RETURN TO
LOS ANGELES COUNTY SURVEYOR
726 LOS ANGELES COUNTY
ENGINEERING BLDG.

NOTE: ANY ADDITIONS OR CHANGES ON THIS SHEET MUST BE MADE OR CIRCLED IN RED INK, WITH DATE AND NAME OF PERSON MAKING CHANGE.

Do not extend notes this side of this line. CUT IN ✓

STATION	B. S.	H. I.	F. S.	ELEV.	INST AT 220+00			SIGHT ON 225+00
230+00								
T.P. 278 Ft. R.	9 79	17 76		7 97				
T.P. 1	6 25	20 22	3 79	13 97				
225+00			3 56	16 66				
5 Ft. R.			38	16 4				
65 Ft R			38	16 4			BRK	
100 Ft. R.			6 3	13 9				
135 Ft. R.			8 1	12 1				
200 " "			8 7	11 5				
245 " "			9 5	10 7			BRK	
T.P. 276 " "	0 00	8 36	11 86	8 36	T.P.			
	1 70	5 56	4 50	3 86	T.P.			
			4 3	1 3	37° 35'	385	✓	
			6 0	- 0 4	41 18	439	✓	
			7 8	- 2 2	44 56	499	✓	
			10 4	- 4 8	50 08	599	✓	
			12 9	- 7 3	52 36	654	✓	
			14 9	- 9 3	54 14	694	✓	
			16 0	-10 4	55 12	719	✓	

Instore
S. 225+00

Profile Notes Red Plotted Job No. 0300.02 Division No. 10 F.B. 1510 Pg. 145
No. Date Survey of BEACH EROSION ST
X-Sec. Notes Ckkd. Checked Survey By [illegible] Notes [illegible] Date 8-2-55
No. Date Map No. Index C. Johnson

F.B. 1510 Pg. 146 | Job No. 0300.02 | Division No. 10 | Notes Red. | Plotted | Profile

Survey of Beach Erosion | Date | Date | No.

Survey by EE. & G.D. | Notes Ed. & G.D. | Notes Chkd. | Checked | X-Sec.

Indexed | Date | Date | Date | No.

STATION	B.S.	H.I.	F.S.	ELEV.	

76L298 507 10-51

PLEASE RETURN TO

LOS ANGELES COUNTY SURVEYOR

726 LOS ANGELES COUNTY ENGINEERING BLDG.

Do not extend notes this side of this line.

NOTE: ANY ADDITIONS OR CHANGES ON THIS SHEET MUST BE MADE OR CIRCLED IN RED INK, WITH DATE AND NAME OF PERSON MAKING CHANGE.

Profile	Notes Red.	Plotted	Job No. 0300.02	Division No. 10	F. B. 1510	Pg. 147
No.	Date	Date	Survey of Beach Erosion			
X-Sec.	Notes Chkd.	Checked	Survey by Van Deren	Notes	Date 8-2-55	
No.	Date	Date	Map No.	Indexed C. Johnson	Date	

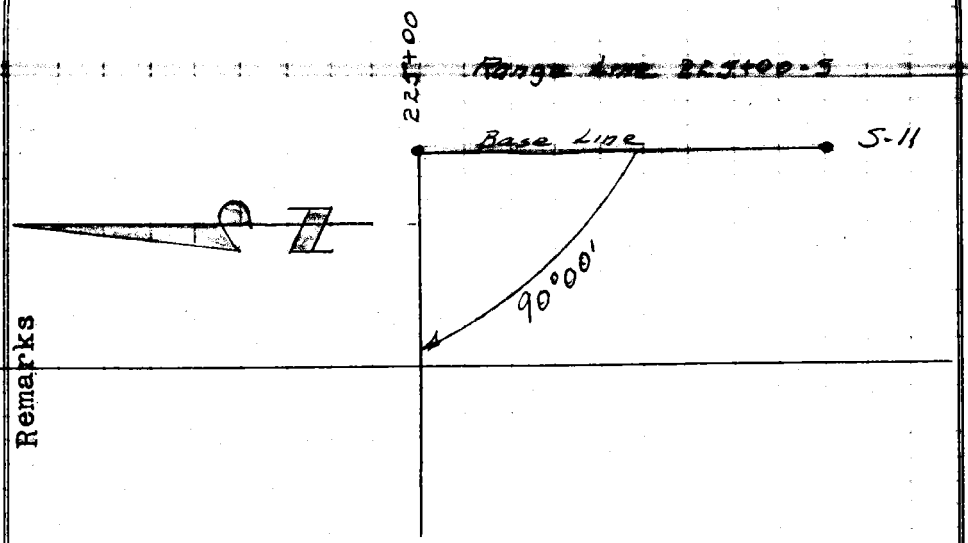

NOTE: ANY ADDITIONS OR CHANGES ON THIS SHEET MUST BE MADE OR CIRCLED IN RED INK, WITH DATE AND NAME OF PERSON MAKING CHANGE.

PLEASE RETURN TO
LOS ANGELES COUNTY SURVEYOR
726 LOS ANGELES COUNTY ENGINEERING BLDG.

Do not extend notes this side of this line.

STATION	B. S.	H. I.	F. S.	ELEV.	Remarks
At Sight On		# Color	Time Hor. Ang.		
		1	9:58	90°00'	
		2		90°00'	
		3		90°00'	
		4		90°00'	
		5		90°00'	
		6		90°00	
		7		90°00	
		8		90°00'	
		9		90°00'	
		10		90°00'	
		11		90°00'	
		12		90°00'	
		13		90°00'	
		14		90°00'	
		15		90°00'	
		16		90°00'	
		17	10:02	90°00'	

S-11

225+00

76L298 307 4-50

F. B. 1510 Pg. 148 | Job No. 0300.0V Division No. 10 Notes Red. Plotted Profile

Survey of Beach Erosion Date Date No.

Survey by Van Deren Notes J.J.E. Notes Chkd. Checked X-Sec.

Index C. Johnson Date Date Date No.

761.298 307 4-50

PLEASE RETURN TO

LOS ANGELES COUNTY SURVEYOR

726 Los Angeles County Engineering Bldg.

NOTE: ANY ADDITIONS OR CHANGES ON THIS SHEET MUST BE MADE OR CIRCLED IN RED INK, WITH DATE AND NAME OF PERSON MAKING CHANGE.

Do not extend notes this side of this line.

STATION	B. S.	H. I.	F. S.	ELEV.	
Inst. At. 225+00	Sight On #		Time	Hor. Angle	
5-11					Range Line 225+00-S

76L298 307 10-51

PLEASE RETURN TO
LOS ANGELES COUNTY SURVEYOR
726 LOS ANGELES COUNTY
ENGINEERING BLDG.

NOTE: ANY ADDITIONS OR CHANGES ON THIS SHEET MUST BE MADE OR CIRCLED IN RED INK, WITH DATE AND NAME OF PERSON MAKING CHANGE.

Do not extend notes this side of this line.

Profile Notes Red____ Plotted____ Job No. 23202 Division No. 12 F.B. 1570 Pg. 149
No.____ Date____ Date____ Survey of Beach Erosion Study
X-Sec. Notes Chkd____ Checked____ Survey H.H. BLANCHARD R.T. Date 8-2-55
No.____ Date____ Date____ Map No.____ Inked C. Johnson Date____

STATION Inst. Sight At	On	B.S. #	H.I. Color		F.S. Time	ELEV. Hor. Ang.		Remarks
		1	26.9 ✓	23.7	9:58	70° 34'	1417 ✓	
		2	25.8 ✓	22.6		69° 28'	1335 ✓	
		3	24.7 ✓	21.5		68° 33'	1273 ✓	
		4	23.8 ✓	20.6		67° 34'	1211 ✓	
		5	22.7 ✓	19.5		66° 59'	1177 ✓	
		6	22.1 ✓	18.9		65° 58'	1121 ✓	
		7	21.2 ✓	18.0		64° 58'	1068 ✓	
		8	20.2 ✓	17.0		63° 41'	1011 ✓	
		9	18.9 ✓	15.7		62° 25'	957 ✓	
		10	17.4 ✓	14.2		60° 50'	896 ✓	
		11	15.6 ✓	12.4		59° 05'	835 ✓	
		12	13.2 ✓	10.0		57° 32'	786 ✓	
		13	11.9 ✓	8.7		55° 16'	721 ✓	
		14	10.5 ✓	7.3		53° 22'	672 ✓	
		15	8.2 ✓	5.0		50° 14'	601 ✓	
		16	6.7 ✓	3.5		47° 56'	554 ✓	
		17	5.4	2.2	10:02	45° 23'	507 ✓	

Boat +1.0
Zero Adj -.5 ✓
Tide -3.7 ✓
Net -3.2 ✓

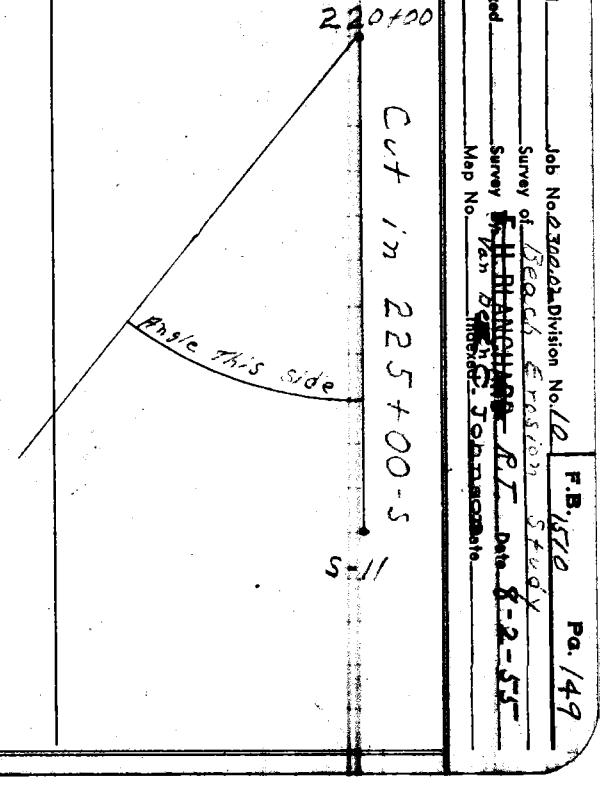

220+00 S-11

F.B. 1510 PG. 150 Job No. 0300.02 Division No. 10 Notes Red. Plotted Profile

Survey of Beach Erosion Study Date 8-2-55 Date No.

Survey by Van Deren Notes R.T. Notes Chkd. Checked X-Sec.

Indexed Date Date Date No.

76L298 307 10-51

PLEASE RETURN TO

LOS ANGELES COUNTY SURVEYOR

726 LOS ANGELES COUNTY

ENGINEERING BLDG.

NOTE: ANY ADDITIONS OR CHANGES ON THIS SHEET MUST BE MADE OR CIRCLED IN RED INK, WITH DATE AND NAME OF PERSON MAKING CHANGE.

Do not extend notes this side of this line.

STATION	B.S.	H.I.	F.S.	ELEV.		
Inst.Sight At On	#	Color	Time	Hor.Ang.		Remarks

76L298 307 10-51

PLEASE RETURN TO

LOS ANGELES COUNTY SURVEYOR

726 LOS ANGELES COUNTY
ENGINEERING BLDG.

NOTE: ANY ADDITIONS OR CHANGES ON THIS SHEET MUST BE MADE OR CIRCLED IN RED INK, WITH DATE AND NAME OF PERSON MAKING CHANGE.

Do not extend notes this side of this line. CUT IN X

STATION	B. S.	H. I.	F. S.	ELEV.	INST AT 225+00	SIGHT ON 220+00
225+00						
T.P. 278 FT. R.	10 10	18 46		8 36		
T.P.	4 67	20 13	3 00	15 46		
220+00			3 92	16 21		CONC. WALK
7 FT. R.			4 0	16 1		SAND OUTSIDE WALL
100 " "			4 9	15 2		BRK.
200 " "			8 6	11 5		
259 " "			10 8	9 3		BRK.
T.P. 283 " "	0 00	8 00	12 13	8 00	T.P.	
	1 95	5 85	4 00	4 00	T.P. 33° 46' 334	✓
			4 5	1 3	38° 09' 393	✓
			7 7	-1 9	44 28 491	✓
			12 0	-6 2	52 32 652	✓
			16 5	-10 7	57 44 792	✓

Inshore
S. 220+00

Profile No. ____ Notes Red ____ Plotted ____ Job No. 0300-02 Division No. 10 F.B. 1510 Pg. 151
X-Sec. No. ____ Date ____ Date ____ Survey of PRETEST BLDGH & ROADWAY STUDIES
Notes Chkd. ____ Checked ____ Survey by ENGLISH Notes EDWD Date 8-2-55
Date ____ Date ____ Map No. ____ Indexed C. Johnson Date ____

F.B. 1510 Pg. 152 | Job No. 0300.02 | Division No. 10 | Notes Red | Plotted | Profile

Survey of Beach Erosion Studies | Date | Date | No.

Survey by Ed. & G.D. | Notes Some | Notes Chkd | Checked | X-Sec.

Indexed | Date | Date | Date | No.

STATION	B.S.	H.I.	F.S.	ELEV.	

76L298 307 10-51

PLEASE RETURN TO

LOS ANGELES COUNTY SURVEYOR

726 LOS ANGELES COUNTY ENGINEERING BLDG.

Do not extend notes this side of this line.

NOTE: ANY ADDITIONS OR CHANGES ON THIS SHEET MUST BE MADE OR CIRCLED IN RED INK, WITH DATE AND NAME OF PERSON MAKING CHANGE.

76L298 307 8-53

PLEASE RETURN TO
LOS ANGELES COUNTY SURVEYOR
726 LOS ANGELES COUNTY ENGINEERING BLDG.

NOTE: ANY ADDITIONS OR CHANGES ON THIS SHEET MUST BE MADE OR CIRCLED IN RED INK, WITH DATE AND NAME OF PERSON MAKING CHANGE.

Do not extend notes this side of this line.

Profile Notes Red. ____ Plotted ____ Job No. 23607 Division No. 16 F. B. 1070 Pg. 153
No. ____ Date ____ Date ____ Survey of Beach Erosion Notes WE Date 8-2-53
X-Sec. Notes Chkd. ____ Checked ____ Survey by Van Dereen
No. ____ Date ____ Date ____ Map No. ____ Indexed J. Gibson Date ____

STATION	B. S.	H. I.	F. S.	ELEV.	Remarks
Inst. Sight At CH	#	Color	Time	Hor. Ang.	
	1		10:13	90°00'	
	2			90°00'	
	3			90°00'	
	4			90°00'	
	5			90°00'	
	6			90°00'	
	7			90°00'	
	8			90°00'	
	9			90°00'	
S-11	10			90°00'	
220+00	11			90°00'	
	12			90°00'	
	13			90°00'	
	14			90°00'	
	15			90°00'	
	16			90°00'	
	17			90°00'	
	18			90°00'	
	19		10:17	90°00'	

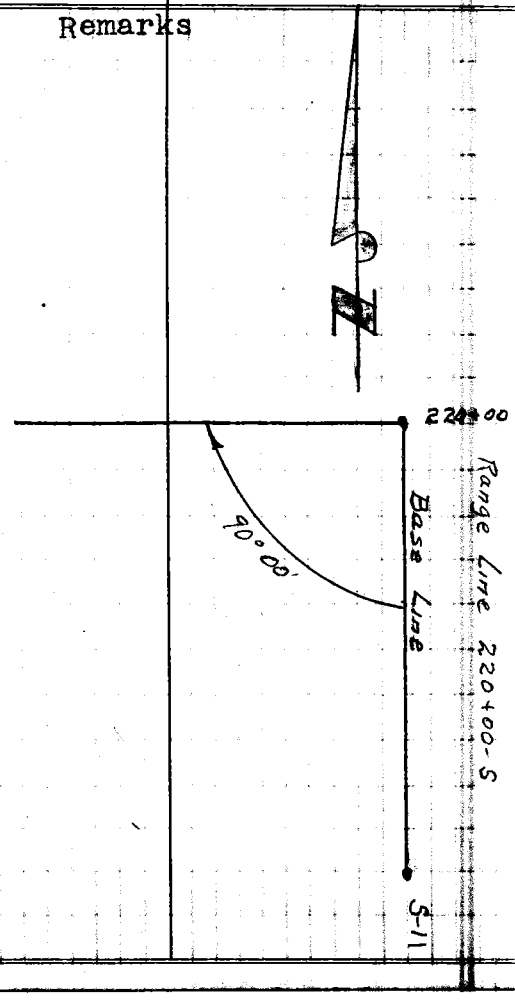

Book 1510 Pg. 154 | Job No. 8300 02 Division No. 10 | Notes Red. | Plotted | Profile

Survey of Beach Erosion | Date | Date | No.

Survey by Van Deren | Notes NE | Notes Chkd. | Checked | X-Sec.

Indexed | Date | Date | Date | No.

STATION	B. S.	H. I.	F. S.	ELEV.	Hor. Ang.	Remarks
Inst. Sight At On	#	Color	Time			

76L298 307 8-53

PLEASE RETURN TO

LOS ANGELES COUNTY SURVEYOR

726 Los Angeles County Engineering Bldg.

NOTE: ANY ADDITIONS OR CHANGES ON THIS SHEET MUST BE MADE OR CIRCLED IN RED INK, WITH DATE AND NAME OF PERSON MAKING CHANGE.

Do not extend notes this side of this line.

76L298 307 10-51

PLEASE RETURN TO

LOS ANGELES COUNTY SURVEYOR

726 LOS ANGELES COUNTY
ENGINEERING BLDG.

NOTE: ANY ADDITIONS OR CHANGES ON THIS SHEET MUST BE MADE OR CIRCLED IN RED INK, WITH DATE AND NAME OF PERSON MAKING CHANGE.

Do not extend notes this side of this line.

STATION		B. S.	H. I.		F. S.	ELEV.		
Inst. Sight At	On	#	Color		Time	Hor. Ang.		Remarks
		1	28.5	25.3	10:13	72° 32'	1589	
		2	28.2	25.0		71° 59'	1537	
		3	27.3	24.1		71° 14'	1472	
		4	26.4	23.2		70° 12'	1389	
		5	25.1	21.9		69° 23'	1329	
		6	24.2	21.0		68° 25'	1264	
		7	23.4	20.2		67° 36'	1213	
		8	22.6	19.4		66° 49'	1168	
		9	21.9	18.7		66° 01'	1124	
		10	21.2	18.0		65° 14'	1084	
		11	19.6	16.4		63° 33'	1005	
		12	18.3	15.1		62° 02'	942	
		13	16.4	13.2		60° 33'	886	
		14	15.1	11.9		59° 25'	846	
		15	13.4	10.2		58° 11'	806	
		16	11.9	8.7		55° 55'	739	
		17	10.4	7.2		54° 00'	688	
		18	9.2	6.0		51° 43'	633	
		19	6.9	3.7	10:17	49° 03'	576	
		20	VOID					

225+00

S-10

Boat +1.0
Zero Adj. -.6
Tide -3.6 -3.9
Net -3.2

S-10

Cut in 220+00-S

Angle This side

225+00

Profile No. ____ Date ____ Notes Red ____ Plotted ____ Job No. 030002 Division No. 10 F.B. 1509 Pg. 155

X-Sec. No. ____ Date ____ Notes Chkd. ____ Checked ____ Survey of Beach Erosion Study

Survey by Van Deren R.T. Date 8-2-55

Map No. ____ Indexed ____ Date ____

F.B. 1510 PG. 57 | Job No. 03002 | Division No. 10 | Notes Red. | Plotted | Profile

Survey of Beach Erosion Study | Date 8-2-55 | Date | No.

Survey by Van Deren | Notes R.T. | Notes Chkd. | Checked | X-Sec.

Indexed | Date | Date | Date | No.

STATION	B.S.	H.I.	F.S.	ELEV.	Hor. Ang.	Remarks
Inst. Sight						
At OH						
#						
Color						
Time						

76L298 307 10-51

PLEASE RETURN TO

LOS ANGELES COUNTY SURVEYOR

726 LOS ANGELES COUNTY ENGINEERING BLDG.

NOTE: ANY ADDITIONS OR CHANGES ON THIS SHEET MUST BE MADE OR CIRCLED IN RED INK, WITH DATE AND NAME OF PERSON MAKING CHANGE.

Do not extend notes this side of this line.

Notes Ck'd by	Survey of Beach Erosion
Map No.	W. O. Tape No. St'd. °F
Office Work	Surveyed by Van Deren
Checked	Notes V.V.E. Date 8-4-55
Date	Indexed C. Johnson

F. B. 1510 Pg. 156A

August 4, 1955

836

No reading, Tide Gage out of order.

From Hendry Tide Table

500	0.1
530	0.4
600	1.0
630	1.7
700	2.3
730	2.9
800	3.4
830	3.9
900	4.2

Note: Any Additions or Changes on This Sheet Must be Made in Red Ink or Circled With Date and Name of Person Making Change.

Do not extend notes this side of this line.

RETURN TO
LOS ANGELES COUNTY SURVEYOR
726 LOS ANGELES COUNTY
ENGINEERING BLDG.

76F3095 247 4-53

F. B. 1510 Pg. 156 B

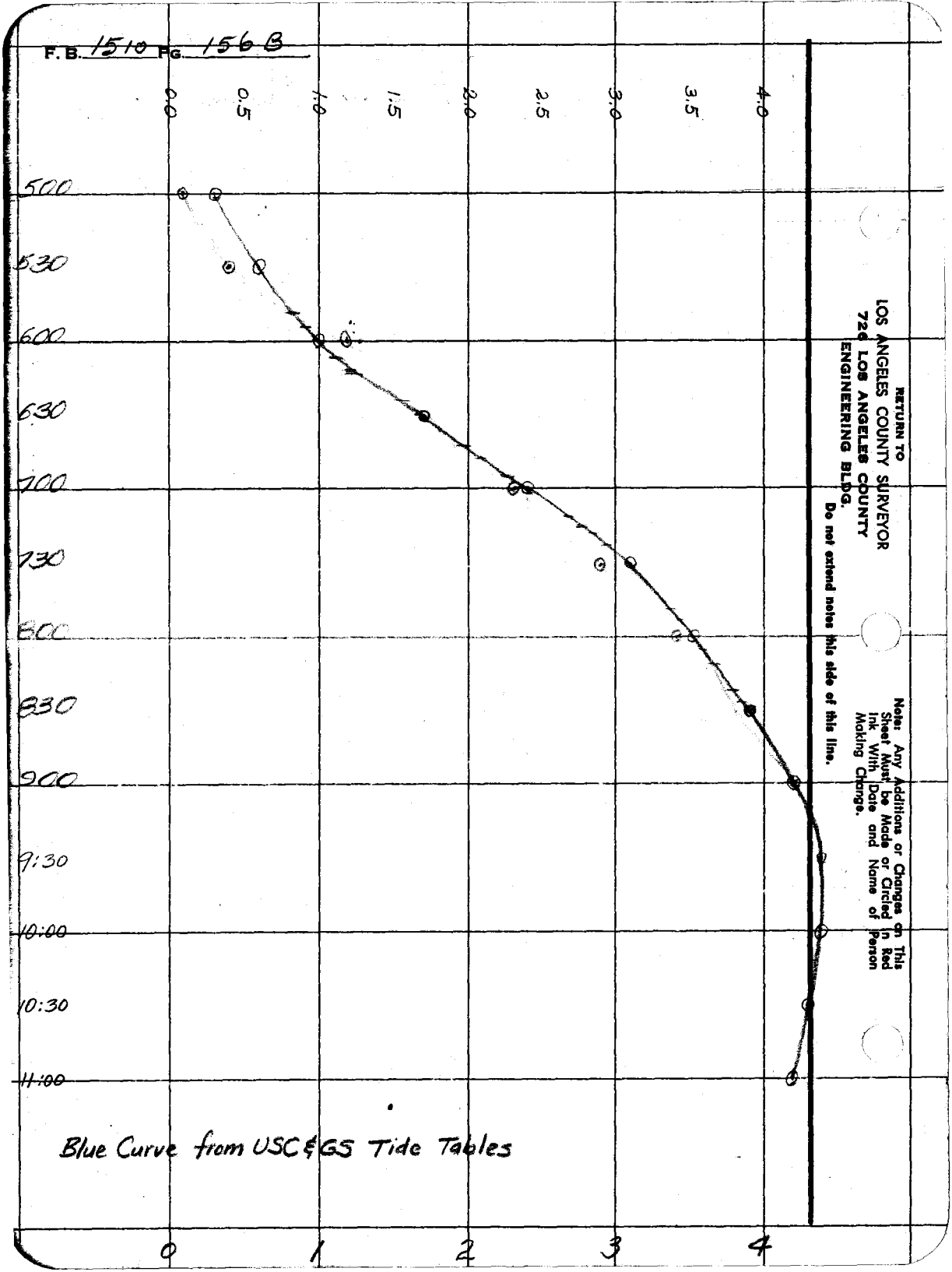

Blue Curve from USC&GS Tide Tables

RETURN TO
LOS ANGELES COUNTY SURVEYOR
726 LOS ANGELES COUNTY
ENGINEERING BLDG.
Do not extend notes this side of this line.

Note: Any Additions or Changes on This Sheet Must be Made or Circled in Red Ink With Date and Name of Person Making Change.

76L298 307 10-51

PLEASE RETURN TO

LOS ANGELES COUNTY SURVEYOR

726 LOS ANGELES COUNTY
ENGINEERING BLDG.

NOTE: ANY ADDITIONS OR CHANGES ON THIS SHEET MUST BE MADE OR CIRCLED IN RED INK, WITH DATE AND NAME OF PERSON MAKING CHANGE.

Do not extend notes this side of this line. CUT IN ∡

STATION	B. S.	H. I.	F. S.	ELEV.	INST AT 220+00	SIGHT ON 215+00
T.P. 220+00 278 FT R.	11 19	19 19		8 00		
T.P.	5 54	20 76	3 97	15 22		
215+00 9' R.	0 53	15 87	5 42	15 34		
			1 4	14 5		
			3 6	12 3	5° 12' 46	
			4 0	11 9	12 54 115	
			3 9	12 0	19 17 175	
			5 8	10 1	26 57 254	
T.P.	3 30	6 72	12 45	3 42	35 01 350	
			5 3	1 4	38 57 404	
			7 7	-1 0	42 34 459	
			9 5	-2 8	47 30 546	
			12 7	-6 0	51 53 637	
			15 1	-8 4	55 19 723	

Inshore
S. 215+00

Profile
No. ____ Date ____ Notes Red ____ Plotted ____ Job No. 0300107 Division No. 10 F.B. 1510 Pg. 157
X-Sec. ____ Date ____ Survey of BEACH EROSION STUDIES
No. ____ Date ____ Notes Chkd. ____ Checked ____ Survey by DREMER ENGLISH Notes EDGED Date 8-4-55
Map No. ____ Date ____ Inshore Job ____ Date ____

F.B. 1510 Pg. 158 Job No. 0300.02 Division No. 10 Notes Red. Plotted Profile

Survey of Beach Erosion Date Date No.

Survey by E.E. & G.D. Notes Some Notes Chkd. Checked X-Sec.

Indexed Date Date Date No.

STATION	B.S.	H.I.	F.S.	ELEV.	

76L298 507 10-51

PLEASE RETURN TO

LOS ANGELES COUNTY SURVEYOR
726 LOS ANGELES COUNTY
ENGINEERING BLDG.

Do not extend notes this side of this line.

NOTE: ANY ADDITIONS OR CHANGES ON THIS SHEET MUST BE MADE OR CIRCLED IN RED INK, WITH DATE AND NAME OF PERSON MAKING CHANGE.

Profile	Notes Red.	Plotted	Job No. 0300-02	Division No. 10	F. B. 1510	Pg. 159
No.	Date	Date	Survey of Beach Erosion			
X-Sec.	Notes Chkd.	Checked	Survey by Van Deren	Notes JJE	Date 8-4-55	
No.	Date	Date	Map No.	Indexed C. Johnson	Date	

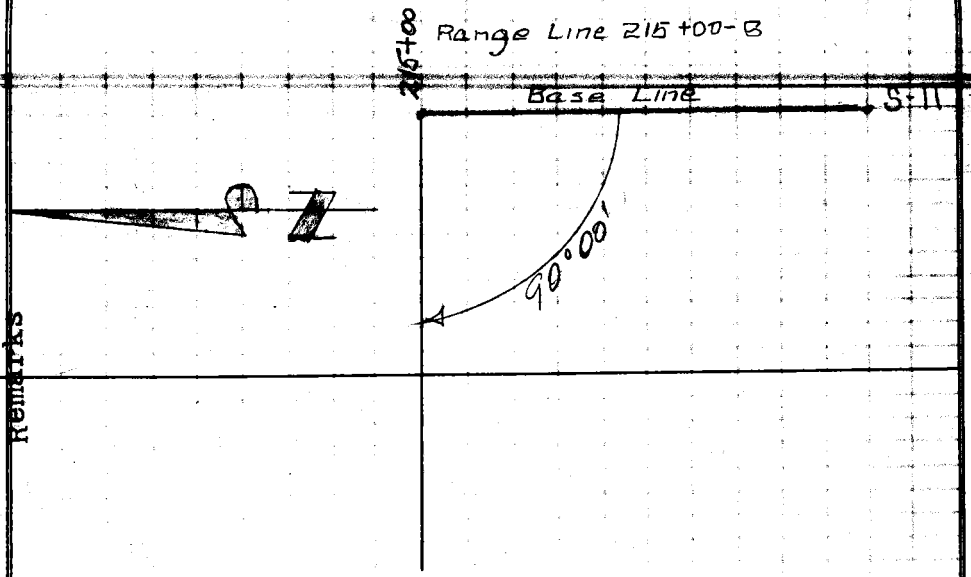

STATION	B. S.	H. I.	F. S.	ELEV.	Remarks
Inst. Sight At OR		# Color	Time Hor. Ang.		
		1	5:48	90°00'	
		2		90°00'	
		3		90°00'	
		4		90°00'	
		5		90°00'	
		6		90°00'	
		7		90°00'	
		8		90°00'	
		9		90°00'	
		10		90°00'	
		11		90°00'	
		12		90°00'	
		13		90°00'	
		14		90°00'	
		15		90°00'	
		16		90°00'	
		17		90°00'	
		18		90°00'	
		19		90°00'	
		20		90°00'	
	S-11				
	215+00				

NOTE: ANY ADDITIONS OR CHANGES ON THIS SHEET MUST BE MADE OR CIRCLED IN RED INK, WITH DATE AND NAME OF PERSON MAKING CHANGE.

PLEASE RETURN TO
LOS ANGELES COUNTY SURVEYOR
726 LOS ANGELES COUNTY ENGINEERING BLDG.

Do not extend notes this side of this line.

761298 307 4-50

76L298 307 4-50

PLEASE RETURN TO
LOS ANGELES COUNTY SURVEYOR
726 Los Angeles County Engineering Bldg.

NOTE: ANY ADDITIONS OR CHANGES ON THIS SHEET MUST BE MADE OR CIRCLED IN RED INK, WITH DATE AND NAME OF PERSON MAKING CHANGE.

Do not extend notes this side of this line.

F. B. 1510 Pg. 160 | Job No. 83000 | Division No. 10 | Notes Red. | Plotted | Profile
Survey of Beach Erosion | Date | Date | No.
Survey by Van Dorn | Notes | Notes Chkd. | Checked | X-Sec.
Indexed C. Johnson | Date | Date | Date | No.

STATION		B. S.	H. I.	F. S.	ELEV.		
Inst. At	Sight on	#		Time	Hor. Angle		
		21			90°00'		
		22			90°00'	Range Line	215+00-S
		23			90°00'		
		24			90°00'		
		25			90°00'		
		26			90°00'		
215+00	S-11	27			90°00'		
		28			90°00'		
		29		5.54	90°00'		

76L298 307 10-51

PLEASE RETURN TO

LOS ANGELES COUNTY SURVEYOR

726 LOS ANGELES COUNTY
ENGINEERING BLDG.

NOTE: ANY ADDITIONS OR CHANGES ON THIS SHEET MUST BE MADE OR CIRCLED IN RED INK, WITH DATE AND NAME OF PERSON MAKING CHANGE.

Do not extend notes this side of this line.

STATION	B. S.	H. I.	F. S.	ELEV.		
Inst. Sight At On	#	Color	Time	Hor. Ang.		Remarks
	1	32.1 ✓ 31.7	17 48	76° 14'	2041 ✓	
	2	30.9 ✓ 30.5		75° 19'	1908 ✓	
	3	29.9 ✓ 29.5		74° 41'	1826 ✓	
	4	29.2 ✓ 28.8		74° 22'	1787 ✓	
	5	28.7 ✓ 28.3		74° 19'	1781 ✓	
	6	28.2 ✓ 27.8		74° 14'	1771 ✓	
	7	28.0 ✓ 27.6		73° 45'	1715 ✓	
	8	27.2 ✓ 26.8		73° 02'	1639 ✓	
	9	26.4 ✓ 26.0		72° 29'	1584 ✓	
	10	25.6 ✓ 25.2		71° 54'	1530 ✓	
	11	25.1 ✓ 24.7		71° 27'	1490 ✓	
	12	24.6 ✓ 24.2		70° 50'	1438 ✓	
	13	23.6 ✓ 23.2		70° 13'	1390 ✓	
	14	23.4 ✓ 23.0		69° 39'	1348 ✓	
	15	22.4 ✓ 22.0		69° 04'	1307 ✓	
	16	22.0 ✓ 21.6		68° 15'	1253 ✓	
	17	20.8 ✓ 20.4		67° 14'	1191 ✓	
	18	19.9 ✓ 19.5		66° 24'	1144 ✓	
	19	19.0 ✓ 18.6		65° 20'	1089 ✓	
	20	17.6 ✓ 17.2		64° 12'	1034 ✓	

Boat +1.0
Zero Adj -.5 ✓
Tide -.9 ✓
Net -0.4 ✓

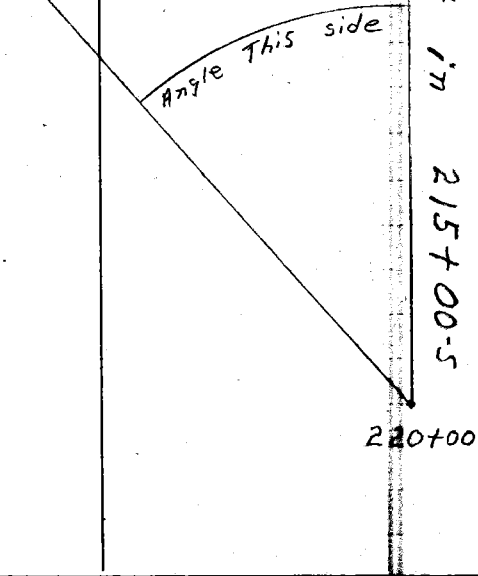

220+00

S-10

Profile
No. ____ Date ____ Notes Red ____ Plotted ____ Job No. 03000 Division No. 10 F.B. 15-10 Pg. 161
X-Sec. No. ____ Date ____ Notes Chkd ____ Checked ____ Survey of Beach Erosion Study
Survey by Walt Dennis Date 8-4-55
Map No. ____ Date ____ Map Ex. C. Johnson

76L298 307 10-51

PLEASE RETURN TO

LOS ANGELES COUNTY SURVEYOR
726 LOS ANGELES COUNTY
ENGINEERING BLDG.

NOTE: ANY ADDITIONS OR CHANGES ON THIS SHEET MUST BE MADE OR CIRCLED IN RED INK, WITH DATE AND NAME OF PERSON MAKING CHANGE.

Do not extend notes this side of this line.

STATION		B. S.	H. I.		F. S.	ELEV.		
Inst. At	Sight On	#	Color		Time	Hor. Ang.		Remarks
		21	16.1 ✓	15.7		62° 51'	975 ✓	Cut in 215+00-S
		22	14.5 ✓	14.1		61° 23'	916 ✓	
		23	13.3 ✓	12.9		[illegible]	869 ✓	
		24	12.0 ✓	11.6		58° [illegible]	820 ✓	
		25	10.5 ✓	10.1		57° 25'	782 ✓	
		26	9.7 ✓	9.3		56° [illegible]	750 ✓	
		27	9.0 ✓	8.6		54° [illegible]	704 ✓	
220+00	S-10	28	7.9 ✓	7.5		55° [illegible]	665 ✓	
		29	6.6 ✓	6.2	5:54	51° 49'	636 ✓	

F.B. 1510 PG 762 Job No. 03M002 Division No. 10 Notes Red. Plotted No. Profile
Survey of Beach Erosion Study Date 8-4-55 Date X-Sec.
Survey by Van Deren Notes R.T. Notes Chkd. Checked No.
Indexed K. C. Johnson Date Date Date

76L298 307 10-51

PLEASE RETURN TO

LOS ANGELES COUNTY SURVEYOR

726 LOS ANGELES COUNTY
ENGINEERING BLDG.

NOTE: ANY ADDITIONS OR CHANGES ON THIS SHEET MUST BE MADE OR CIRCLED IN RED INK, WITH DATE AND NAME OF PERSON MAKING CHANGE.

Do not extend notes this side of this line. CUT IN ✗

STATION	B. S.	H. I.	F. S.	ELEV.	INST AT 205+00		SIGHT ON 210+00
215+00	5 68	21 02		15 34			
210+00			5 56	15 46			
T.P.	1 46	16 86	5 62	15 40			
210+00 40 FT. R.			1 4	15 5			SAND AT EDGE OF PAV.
100 " "			3 0	13 9			
160 " "			4 3	12 6			BRK
200 " "			6 0	10 9			
245 " "			7 3	9 6			BRK
268 " "			8 1	8 8			BRK
T.P. 300 " "	1 98	8 35	10 49	6 37			
			4 9	3 5	35° 10'	352	
			8 4	0 0	41 28	442	
			13 1	-4 7	51 11	622	
			18 0	-9 6	57 15	777	

Inshore

S. 210+00

Profile Notes Red ____ Plotted ____ Job No. 0300.02 Division No. 10 F.B. 1510 Pg. 163

No. ____ Date ____ Date ____ Survey of BEACH EROSION STUDIES

X-Sec. Notes Chkd ____ Checked ____ Survey by DREIER & ENGLISH Notes CHECKED Date 8-4-55

No. ____ Date ____ Date ____ Map No. ____ Index G. Johnson Date ____

F.B. 1510 PG. 164 | Job No. 0300.02 | Division No. 10 | Notes Red | Plotted | Profile

Survey of Beach Erosion | Date | Date | No.

Survey by E.E. & G.D. | Notes E.E. & G.D. | Notes Chkd | Checked | X-Sec.

Indexed A. C. Johnson | Date | Date | Date | No.

STATION	B.S.	H.I.	F.S.	ELEV.	

76L298 307 10-51

PLEASE RETURN TO

LOS ANGELES COUNTY SURVEYOR
726 LOS ANGELES COUNTY
ENGINEERING BLDG.

Do not extend notes this side of this line.

NOTE: ANY ADDITIONS OR CHANGES ON THIS SHEET MUST BE MADE OR CIRCLED IN RED INK, WITH DATE AND NAME OF PERSON MAKING CHANGE.

Profile	Notes Red.	Plotted	Job No. 0300.02	Division No. 10	F. B. 1510	Pg. 165
No.	Date	Date	Survey of Beach Erosion			
X-Sec.	Notes Chkd.	Checked	Survey by Van Deren	Notes J.W.E.	Date 8-4-55	
No.	Date	Date	Map No.	Indexed A. O. Johnson	Date	

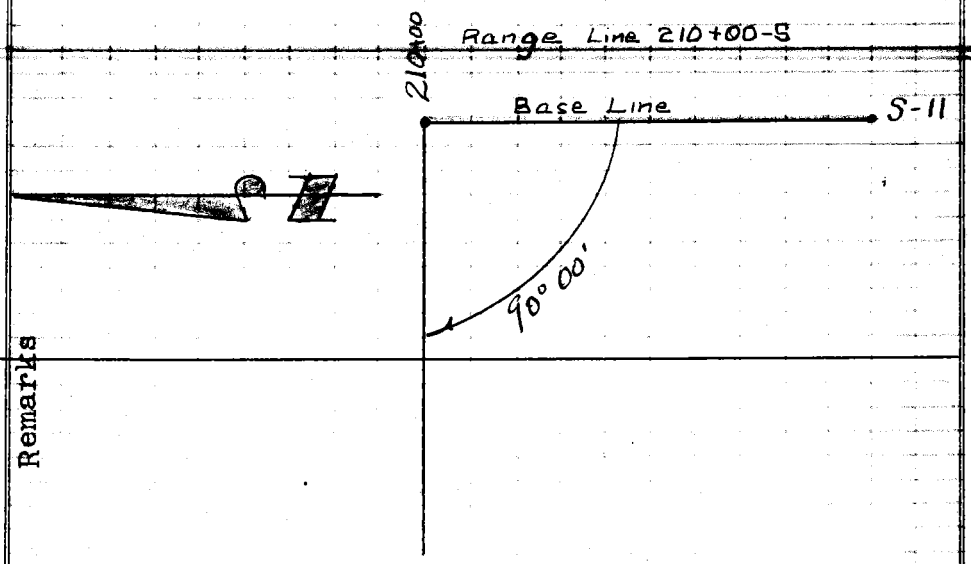

STATION	B. S.	H. I.	F. S.	ELEV.	Remarks
Inst. Sight At CH	#	Color	Time	Hor. Ang.	
	1		6:07	90°00'	
	2			90°00'	
	3			90°00'	
	4			90°00'	
	5			90°00'	
	6			90°00'	
	7			90°00'	
	8			90°00'	
	9			90°00'	
	10			90°00'	
	11			90°00'	
	12			90°00'	
	13			90°00'	
	14			90°00'	
	15			90°00'	
	16			90°00'	
	17			90°00'	
	18			90°00'	
	19			90°00'	
	20			90°00'	

S-11

210+00

NOTE: ANY ADDITIONS OR CHANGES ON THIS SHEET MUST BE MADE OR CIRCLED IN RED INK, WITH DATE AND NAME OF PERSON MAKING CHANGE.

PLEASE RETURN TO
LOS ANGELES COUNTY SURVEYOR
726 LOS ANGELES COUNTY ENGINEERING BLDG.

Do not extend notes this side of this line.

76L298 307 8-53

76L298 307 8-53

PLEASE RETURN TO
LOS ANGELES COUNTY SURVEYOR
726 Los Angeles County Engineering Bldg.

NOTE: ANY ADDITIONS OR CHANGES ON THIS SHEET MUST BE MADE OR CIRCLED IN RED INK, WITH DATE AND NAME OF PERSON MAKING CHANGE.

Do not extend notes this side of this line.

F.B. 1510 Pg. 166 Job No. 2300.02 Division No. 18 Notes Red. Plotted
Survey of Beach Erosion Date Date No.
Survey by Van Deren Notes Notes Chkd. Checked X-Sec.
Indexed K. C. Johnson Date Date Date No.
Profile

STATION	B. S.	H. I.	F. S.	ELEV.		
Inst. At / Sight On	#	Color	Time	Hor. Ang.	Remarks	
	21			90°00'		
	22			90° 00'	Range Line	210+00-S
	23			90° 00'		
	24			90° 00'		
	25			90° 00'		
	26			90° 00'		
210+00 / S-11	27			90° 00'		
	28			90° 00'		
	29		6:13	90° 00'		

76L298 307 8-53

PLEASE RETURN TO
LOS ANGELES COUNTY SURVEYOR
726 LOS ANGELES COUNTY ENGINEERING BLDG.

NOTE: ANY ADDITIONS OR CHANGES ON THIS SHEET MUST BE MADE OR CIRCLED IN RED INK, WITH DATE AND NAME OF PERSON MAKING CHANGE.

Do not extend notes this side of this line.

Profile Notes Red. Plotted Job No. 03002 Division No. 10 F.B. 1820 Pg. 167
No. Date Date Survey of Beach Erosion Study
X-Sec. Notes Chkd. Checked Survey by Wm. Morgan, Wm. Pitt Date 8-24-55
No. Date Date Map No. Rdgd. Johnson Date

STATION	B. S.	H. I.	F. S.	ELEV.			Remarks
Inst. At / Sight On	#	Color	Time	Hor. Ang.			
195+00 / S-10	1	37.0 ✓ 36.3	6:07	60° 22'	2637	✓	Boat +1.0 Zero Adj -.5 ✓ Tide -1.2 ✓ Net -0.7 ✓
	2	35.6 ✓ 34.9		59° 17'	2525	✓	
	3	34.8 ✓ 34.1		58° 22'	2435	✓	
	4	34.3 ✓ 33.6		57° 11'	2326	✓	
	5	32.9 ✓ 32.2		56° 23'	2256	✓	
	6	32.1 ✓ 31.4		55° 22'	2172	✓	
	7	31.0 ✓ 30.3		53° 36'	2035	✓	
	8	30.1 ✓ 30.4		52° 25'	1949	✓	
	9	29.2 ✓ 28.5		51° 10'	1863	✓	
	10	28.2 ✓ 27.5		49° 53'	1780	✓	
	11	27.8 ✓ 27.1		48° 27'	1692	✓	
	12	26.7 ✓ 26.0		47° 08'	1616	✓	
	13	25.9 ✓ 25.2		45° 45'	1540	✓	
	14	24.9 ✓ 24.2		44° 19'	1465	✓	
	15	24.2 ✓ 23.5		42° 35'	1379	✓	
	16	23.1 ✓ 22.4		40° 53'	1299	✓	
	17	22.0 ✓ 21.3		39° 10'	1222	✓	
	18	21.1 ✓ 20.4		37° 25'	1148	✓	
	19	19.4 ✓ 18.7		35° 20'	1063	✓	
	20	17.8 ✓ 17.1		33° 41'	1000	✓	

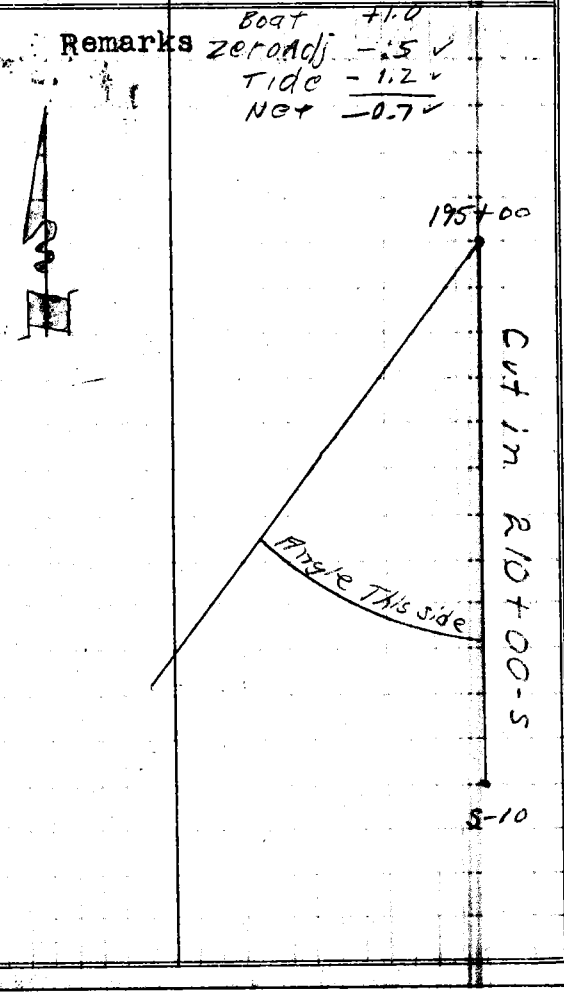

76L298 307 8-53

PLEASE RETURN TO
LOS ANGELES COUNTY SURVEYOR
726 LOS ANGELES COUNTY ENGINEERING BLDG.

NOTE: ANY ADDITIONS OR CHANGES ON THIS SHEET MUST BE MADE OR CIRCLED IN RED INK, WITH DATE AND NAME OF PERSON MAKING CHANGE.

Do not extend notes this side of this line.

STATION		B. S.	H. I.		F. S.	ELEV.		
Inst. At	Sight On	#	Color		Time	Hor. Ang.	Remarks	
		21	16.0 ✓	15.3		32° 00'	937 ✓	Cut in 210+00-S
		22	14.1 ✓	13.4		30° 27'	882 ✓	
		23	12.9 ✓	12.2		29° 15'	840 ✓	
		24	11.5 ✓	10.8		27° 51'	793 ✓	
		25	10.3 ✓	9.6		26° 34'	750 ✓	
		26	9.3 ✓	8.6		25° 25'	713 ✓	
		27	8.4 ✓	7.7		24° 15'	676 ✓	
195+00-S	S-10	28	6.5 ✓	5.8		22° 42'	627 ✓	
		29	VOID ✓		6:13	21° 43'	597 ✓	

F. B. 1510 PG. 168 Job No. 0300.02 Division No. 10 Notes Red. Plotted No. Profile
Survey of Beach Erosion Study Date 8-4-55 Date X-Sec.
Survey by Van Derhard Notes R.T. Notes Chkd. Checked No.
Indexed C. Johnson Date Date Date

76L298 307 10-51

PLEASE RETURN TO
LOS ANGELES COUNTY SURVEYOR
726 LOS ANGELES COUNTY
ENGINEERING BLDG.

NOTE: ANY ADDITIONS OR CHANGES ON THIS SHEET MUST BE MADE OR CIRCLED IN RED INK, WITH DATE AND NAME OF PERSON MAKING CHANGE.

Do not extend notes this side of this line. CUT IN ✓

STATION	B. S.	H. I.	F. S.	ELEV.	INST AT 200+00	SIGHT ON 205+00
210+00 T.P. 300 FT. R.	10 50	16 87		6 37		
T. P.	4 40	17 39	388	1299		
205+00			114	1625		
8 FT. R.			20	154		NOTE — LOCAL SPOT
100 " "			34	140		BETWEEN STA. 210+00 & 205+00 ABOUT 100 FT WIDE ALONG WALK AND 200 FT TOWARD OCEAN IS LOW TO AN AVERAGE DEPTH OF 2 FT.
52 " "			40	134	BRK.	
200 " "			66	108		
250 " "			90	84	BRK	
T.P. 286 " "	2 58	8 60	1137	602		
			40	4 61	31° 35' 307	
			70	1 61	37 26 383	
			115	-2 91	45 56 517	
			152	-6 61	50 20 603	

5 Inshore 205+00

Profile Notes Red Plotted Job No. 0300.02 Division No. 10 F.B. 1510 Pg. 162
No. X-Sec. Date Date Survey of BEACH EROSION STUDIES
No. Notes Chkd Checked Survey by EE & GD Notes EE&GD Date 8-4-55
Date Date Map No. Indexed Johnson Date

F.B. 1510 PG. 170 Job No. 0300.02 Division No. 10 Notes Red. Plotted Profile

Survey of Beach Erosion Date Date No.

Survey by E.E. & G.D. Notes E.E. & G.D. Notes Chkd Checked X-Sec.

Indexed Date Date Date No.

STATION	B.S.	H.I.	F.S.	ELEV.	

76L298 307 10-51

PLEASE RETURN TO

LOS ANGELES COUNTY SURVEYOR

726 LOS ANGELES COUNTY ENGINEERING BLDG.

Do not extend notes this side of this line.

NOTE: ANY ADDITIONS OR CHANGES ON THIS SHEET MUST BE MADE OR CIRCLED IN RED INK, WITH DATE AND NAME OF PERSON MAKING CHANGE.

Profile	Notes Red.	Plotted	Job No. 03000V	Division No. 10	F. B. 150	Pg. 171
No.	Date	Date	Survey of Beach Erosion			
X-Sec.	Notes Chkd.	Checked	Survey by Van Deren	Notes J.J.E.	Date 8-4-55	
No.	Date	Date	Map No.	~~Indexed~~ Johnson	Date	

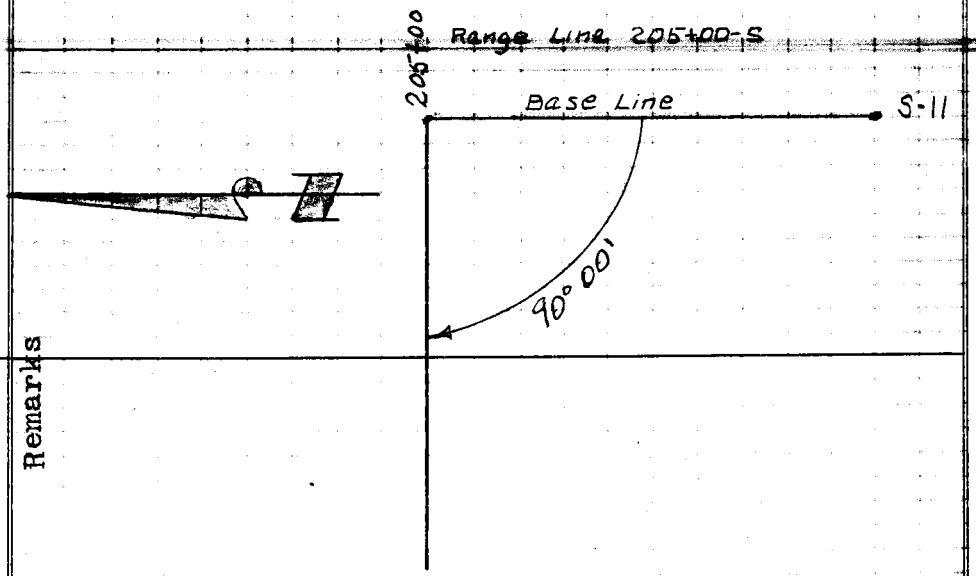

STATION	B. S.	H. I.	F. S.	ELEV.	Remarks
Inst. Sight At CH	#	Color	Time	Hor. Ang.	
	1		6:24	90°00'	
	2			90°00'	
	3			90°00'	
	4			90°00'	
	5			90°00'	
	6			90°00'	
	7			90°00'	
	8			90°00'	
	9			90°00'	
	10			90°00'	
	11			90°00'	
	12			90°00'	
	13			90°00'	
	14			90°00'	
	15			90°00'	
	16			90°00'	
	17			90°00'	
	18			90°00'	
	19			90°00'	
	20			90°00'	

S-11

205+00

NOTE: ANY ADDITIONS OR CHANGES ON THIS SHEET MUST BE MADE OR CIRCLED IN RED INK, WITH DATE AND NAME OF PERSON MAKING CHANGE.

PLEASE RETURN TO
LOS ANGELES COUNTY SURVEYOR
726 LOS ANGELES COUNTY ENGINEERING BLDG.

Do not extend notes this side of this line.

76L298 307 8-53

76L298 307 8-53

PLEASE RETURN TO
LOS ANGELES COUNTY SURVEYOR
726 LOS ANGELES COUNTY ENGINEERING BLDG.

NOTE: ANY ADDITIONS OR CHANGES ON THIS SHEET MUST BE MADE OR CIRCLED IN RED INK, WITH DATE AND NAME OF PERSON MAKING CHANGE.

Do not extend notes this side of this line.

F.B. 4570 Pg. 172 Job No. 8300.0 Division No. 10 Notes Red. Plotted
Survey of Beach Erosion Date Date
Survey by Van Deren Notes Notes Chkd. Checked
Indexed K. C. Johnson Date Date
Profile No. X-Sec. No.

STATION	B. S.	H. I.	F. S.	ELEV.		
Inst. Sight At On	#	Color	Time	Hor. Ang.	Remarks	
	21			90° 00'		
	22			90° 00'	Range Line	205+00-S
	23			90° 00'		
	24			90° 00'		
	25		6.29	90° 00'		
205+00						
S-11						

76L298 307 8-53

PLEASE RETURN TO
LOS ANGELES COUNTY SURVEYOR
726 LOS ANGELES COUNTY ENGINEERING BLDG.

NOTE: ANY ADDITIONS OR CHANGES ON THIS SHEET MUST BE MADE OR CIRCLED IN RED INK, WITH DATE AND NAME OF PERSON MAKING CHANGE.

Do not extend notes this side of this line.

STATION	B. S.	H. I.	F. S.	ELEV.		
Inst. Sight At On	#	Color	Time	Hor. Ang.		Remarks
	1	32.6 31.4	6:24	65° 26'	2188	
	2	31.8 30.6		64° 58'	2141	
	3	30.9 29.7		63° 50'	2035	
	4	30.2 29.0		62° 56'	1957	
	5	29.5 28.3		62° 11'	1895	
	6	29.0 27.8		61° 17'	1825	
	7	28.2 27.0		60° 17'	1752	
	8	27.4 26.2		59° 09'	1674	
	9	26.6 25.4		57° 52'	1592	
	10	26.0 24.8		56° 27'	1508	
	11	24.7 23.5		54° 31'	1403	
	12	23.7 22.5		52° 55'	1323	
	13	23.0 21.8		51° 26'	1254	
	14	21.9 20.7		49° 34'	1174	
	15	21.1 19.9		47° 55'	1107	
	16	20.1 18.9		46° 16'	1045	
	17	18.9 17.7		44° 38'	987	
	18	17.3 16.1		43° 18'	942	
	19	16.0 14.8		41° 35'	887	
	20	14.3 13.1		40° 01'	840	

195+00-S

~~S-10~~ S-11

Boat +1.0
zero Adj -.6
Tide -1.6
Net -1.2

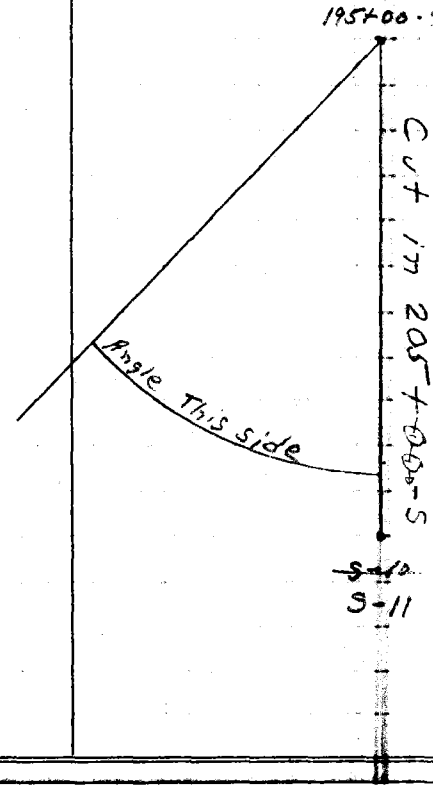

Profile Notes Red. Plotted Job No. 0300.02 Division No. 10 F. B. 1510 Pg. 173
No. Date Date Survey of Beach Erosion Study
X-Sec. Notes Chkd. Checked Survey by Wm. Dean Note R.T. Date 8-4-55
No. Date Date Map No. Indexed C. Johnson Date

F. B. 1510 Pg. 174 Job No. 0300.02 Division No. 10 Notes Red. Plotted Profile

Survey of Beach Erosion Study Date 8-4-55 Date

Survey by Van Deren Notes R.T. Notes Chkd. Checked X-Sec.

Indexed E. C. Johnson Date Date Date No.

76L298 307 8-53

PLEASE RETURN TO
LOS ANGELES COUNTY SURVEYOR
726 LOS ANGELES COUNTY ENGINEERING BLDG.

NOTE: ANY ADDITIONS OR CHANGES ON THIS SHEET MUST BE MADE OR CIRCLED IN RED INK, WITH DATE AND NAME OF PERSON MAKING CHANGE.

Do not extend notes this side of this line.

STATION	B. S.	H. I.	F. S.	ELEV.		
Inst. Sight At On	#	Color	Time	Hor. Ang.		Remarks
	21	12.6 11.4		35° 23'	792	Cut in 205+00-S
	22	11.1 9.9		36° 22'	736	
	23	9.5 8.3		34° 34'	689	
	24	7.7 6.5		32° 08'	628	
	25	6.7 5.5	6:29	36° 19'	585	

195+00-S

S-10

76L298 307 10-51

PLEASE RETURN TO

LOS ANGELES COUNTY SURVEYOR

726 LOS ANGELES COUNTY
ENGINEERING BLDG.

NOTE: ANY ADDITIONS OR CHANGES ON THIS SHEET MUST BE MADE OR CIRCLED IN RED INK, WITH DATE AND NAME OF PERSON MAKING CHANGE.

Do not extend notes this side of this line. CUT IN ∡

STATION	B. S.	H. I.	F. S.	ELEV.	INST AT 195+00		SIGHT ON 200+00
205+00 T.P. 286 FT. R.	11 69	17 71		6 02			
T.P.	1 66	17 43	1 94	15 77			
200+00			1 13	16 30			
8 FT. R.			1 6	15 8			SAND OUTSIDE WALL
35 " "			1 6	15 8			BRK
85 " "			3 1	14 3			"
100 " "			3 4	14 0			
150 " "			3 9	13 5			BRK
200 " "			6 9	~~11 5~~ 10.5			
238 " "			8 7	8 7			
T.P. 277 " "	2 05	8 18	11 30	6 13			
			6 0	2 2	35° 56'	362	
			10 4	-2 2	43 53	481	
			15 1	-6 9	52 28	651	

Inshore

S 200+00

Profile Notes Red ____ Plotted ____ Job No. 0300.02 Division No. 10 F.B. 1510 Pg. 175

No. ____ Date ____ Survey of BEACH EROSION STUDIES

X-Sec. Notes Chkd. ____ Checked ____ Survey by DREIER ENGLISH Notes G.E.D. & E.D. Date 8-4-55

No. ____ Date ____ Map No. ____ Indexed T. G. Johnson Date ____

F.B. 1510 PG. 176 Job No. 0300.02 Division No. 10 Notes Red. Plotted. Profile

Survey of Beach Erosion Date Date No.

Survey by EE. & G.D. Notes EE. & G.D. Notes Chkd. Checked X-Sec.

Indexed Date Date Date No.

STATION	B. S.	H. I.	F. S.	ELEV.

78L298 307 10-51

PLEASE RETURN TO

LOS ANGELES COUNTY SURVEYOR
726 LOS ANGELES COUNTY
ENGINEERING BLDG.

Do not extend notes this side of this line.

NOTE: ANY ADDITIONS OR CHANGES ON THIS SHEET MUST BE MADE OR CIRCLED IN RED INK, WITH DATE AND NAME OF PERSON MAKING CHANGE.

76L298 3M7 8-53

PLEASE RETURN TO
LOS ANGELES COUNTY SURVEYOR
726 Los Angeles County Engineering Bldg.

NOTE: ANY ADDITIONS OR CHANGES ON THIS SHEET MUST BE MADE OR CIRCLED IN RED INK, WITH DATE AND NAME OF PERSON MAKING CHANGE.

Do not extend notes this side of this line.

Profile Notes Red. Plotted Job No. 230002 Division No. 10 F. B. 1670 Pg. 177
No. Date Date Survey of Beach Erosion
X-Sec. Notes Chkd. Checked Survey by Van Loren Notes JE Date 2-4-53
No. Date Date Map No. Checked Date

STATION	B. S.	H. I.	F. S.	ELEV.	Remarks
Inst. Sight At On	#	Color	Time	Hor. Ang.	
	1		6:42	90° 00'	
	2			90° 00'	
	3			90° 00'	
	4			90° 00'	
	5			90° 00'	
	6			90° 00'	
	7			90° 00'	
	8			90° 00'	
200+00 S-11	9			90° 00'	
	10			90° 00'	
	11			90° 00'	
	12			90° 00'	
	13			90° 00'	
	14			90° 00'	
	15			90° 00'	
	16			90° 00'	
	17			90° 00'	
	18			90° 00'	
	19			90° 00'	
	20			90° 00'	



76L298 307 8-53

PLEASE RETURN TO
LOS ANGELES COUNTY SURVEYOR
726 Los Angeles County Engineering Bldg.

NOTE: ANY ADDITIONS OR CHANGES ON THIS SHEET MUST BE MADE OR CIRCLED IN RED INK, WITH DATE AND NAME OF PERSON MAKING CHANGE.

Do not extend notes this side of this line.

F.B. 1510 Pg. 118 Job No. 4300.02 Division No. 16 Notes Red. Date Plotted Date No.
Survey of Beach Erosion Notes Date X-Sec.
Survey by Van Deren Notes Chkd. Checked
Indexed K. C. Johnson Date Date No.
Profile

STATION	B. S.	H. I.	F. S.	ELEV.		
Inst. Sight At On	#	Color	Time	Hor. Ang.	Remarks	
	21			90°00'		
	22			90°00'	Range Line	200+00-S
	23			90°00'		
	24			90°00'		
	25		6:47	90°00'		
200+00 S-11						

76L298 307 8-53

PLEASE RETURN TO
LOS ANGELES COUNTY SURVEYOR
726 LOS ANGELES COUNTY ENGINEERING BLDG.

NOTE: ANY ADDITIONS OR CHANGES ON THIS SHEET MUST BE MADE OR CIRCLED IN RED INK, WITH DATE AND NAME OF PERSON MAKING CHANGE.

Do not extend notes this side of this line.

STATION	B. S.	H. I.	F. S.	ELEV.		
Inst. Sight At On	#	Color	Time	Hor. Ang.		Remarks
	1	31.1 29.6	6:42	76° 00'	2005	
	2	30.2 28.7		75° 16'	1901	
	3	29.2 27.7		74° 35'	1813	
	4	28.7 27.2		74° 15'	1773	
	5	27.8 26.3		73° 14'	1660	
	6	27.2 25.7		72° 28'	1583	
	7	26.2 24.7		71° 34'	1500	
	8	25.8 24.3		70° 35'	1419	
	9	24.7 23.2		69° 22'	1328	
	10	23.8 22.3		68° 20'	1259	
	11	23.0 21.5		67° 20'	1197	
	12	21.8 20.3		65° 50'	1114	
	13	21.0 19.5		64° 30'	1048	
	14	19.0 17.5		62° 56'	979	
	15	17.7 16.2		61° 33'	923	
	16	16.0 14.5		60° 08'	871	
	17	14.6 13.1		59° 00'	832	
	18	13.2 11.7		57° 39'	789	
	19	12.3 10.8		56° 16'	749	
	20	11.1 9.6		55° 00'	714	

195+00-S

S-10 S-11

Boat +1.0
Zero Adj -.5
Tide -2.0
Net -1.5

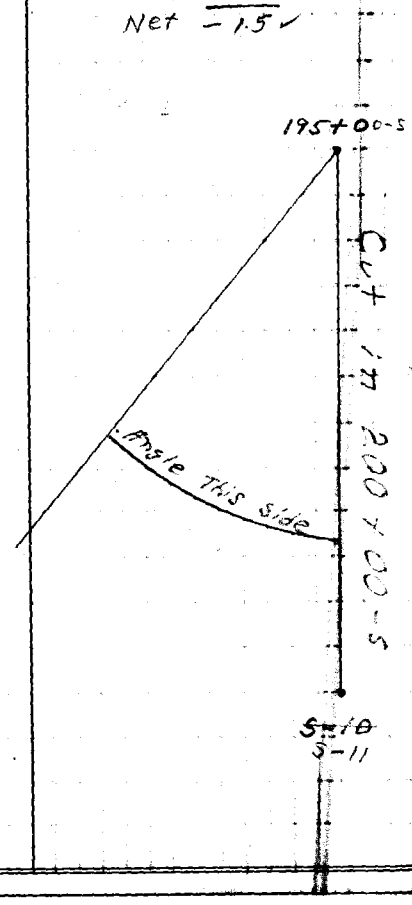

Profile Notes Red. Plotted Job No. 03300.02 Division No. 10 F.B. 1510 Pg. 179
No. Date Date Survey of Beach Erosion Study
X-Sec. Notes Chkd. Checked Survey by Van Deren Notes A.T. Date 8-4-55
No. Date Date Map No. Indexed Johnson Date

76L298 307 8-53

PLEASE RETURN TO
LOS ANGELES COUNTY SURVEYOR
726 LOS ANGELES COUNTY ENGINEERING BLDG.

NOTE: ANY ADDITIONS OR CHANGES ON THIS SHEET MUST BE MADE OR CIRCLED IN RED INK, WITH DATE AND NAME OF PERSON MAKING CHANGE.

Do not extend notes this side of this line.

STATION		B. S.	H. I.		F. S.	ELEV.		
Inst. At	Sight On	#	Color		Time	Hor. Ang.		Remarks
		[illegible]	10.1	8.6		[illegible] 48	683	Cut in 200+00-S
		[illegible]	8.7	7.2		[illegible] 10	644	
		[illegible]	7.6	6.1		[illegible] 37	609	
		[illegible]	6.2	4.7		48 20	562	
		25	5.5	4.0	6:47	[illegible] 12	540	
195+00-S	S-10							

F. B. 1510 Pg. 180 Job No. 0300002 Division No. 10 Notes Red. Plotted No. X-Sec.
Survey of Beach Erosion Study Date 8-4-55 Date No.
Survey by Van Deren Notes P.T. Notes Chkd. Checked
Indexed C. Johnson Date Date Date No.

76L298 307 10-51

PLEASE RETURN TO

LOS ANGELES COUNTY SURVEYOR

726 LOS ANGELES COUNTY
ENGINEERING BLDG.

NOTE: ANY ADDITIONS OR CHANGES ON THIS SHEET MUST BE MADE OR CIRCLED IN RED INK, WITH DATE AND NAME OF PERSON MAKING CHANGE.

Do not extend notes this side of this line. CUT IN 4

STATION	B. S.	H. I.	F. S.	ELEV.	INST AT 191+50		SIGHT ON 195+00
200+00 T.P. 277 FT.R.	11 40	17 53		6 13			
T.P.	4 42	19 08	2 87	14 66			
195+00			2 56	16 52			
8 FT.R.			2 7	16 4			SAND OUTSIDE WALL
100 " "			5 1	14 0			
149 " "			5 6	13 5			BRK
200 " "			8 3	10 8			BRK
246 " "			10 3	8 8			"
268 " "	0 94	8 37	11 65	7 43			
			4 4	4 0	41° 54'	314	
			6 6	1 8	46 07	364	
			9 1	-0 7	50 38	427	
			11 0	-2 6	55 48	515	
			14 3	-5 9	58 55	581	
			17 0	-8 6	61 15	638	

Inshore
S. 195+00

Profile Notes Red ____ Plotted ____ Job No. 0300.02 Division No. ____ F.B. 1510 Pg. 19J
No. ____ Date ____ Date ____ Survey of BEACH EROSION STUDIES
X-Sec. Notes Chkd. ____ Checked ____ Survey by DREIER ENGLISH Notes GERBED Date 8-4-55
No. ____ Date ____ Date ____ Map No. ____ Indexed E. C. Johnson Date ____

F.B. 1510 PG. 196 Job No. 0300.02 Division No. 10 Notes Red Plotted Profile

Survey of Beach ER06100 Date Date No.

Survey by E.E. & G.D. Notes E.E. & G.D. Notes Chkd. Checked X-Sec.

Indexed Date Date Date No.

STATION	B.S.	H.I.	F.S.	ELEV.

76L298 307 10-51

PLEASE RETURN TO

LOS ANGELES COUNTY SURVEYOR

726 LOS ANGELES COUNTY ENGINEERING BLDG.

Do not extend notes this side of this line.

NOTE: ANY ADDITIONS OR CHANGES ON THIS SHEET MUST BE MADE OR CIRCLED IN RED INK, WITH DATE AND NAME OF PERSON MAKING CHANGE.

76L298 307 8-53

PLEASE RETURN TO
LOS ANGELES COUNTY SURVEYOR
726 LOS ANGELES COUNTY ENGINEERING BLDG.

NOTE: ANY ADDITIONS OR CHANGES ON THIS SHEET MUST BE MADE OR CIRCLED IN RED INK, WITH DATE AND NAME OF PERSON MAKING CHANGE.

Do not extend notes this side of this line.

STATION	B. S.	H. I.	F. S.	ELEV.		
Inst. Sight At Ch	#	Color	Time	Hor. Ang.	Remarks	
	1		6:55	90° 00'		
	2			90° 00'		
	3			90° 00'		
	4			90° 00'		
	5			90° 00'		
	6			90° 00'		
	7			90° 00'		
	8			90° 00'		
	9			90° 00'		
	10			90° 00'		
	11			90° 00'		
	12			90° 00'		
	13			90° 00'		
	14			90° 00'		
	15			90° 00		
	16			90° 00'		
	17			90° 00'		
	18			90° 00'		
	19			90° 00'		
	20			90° 00'		

195+00

S-11

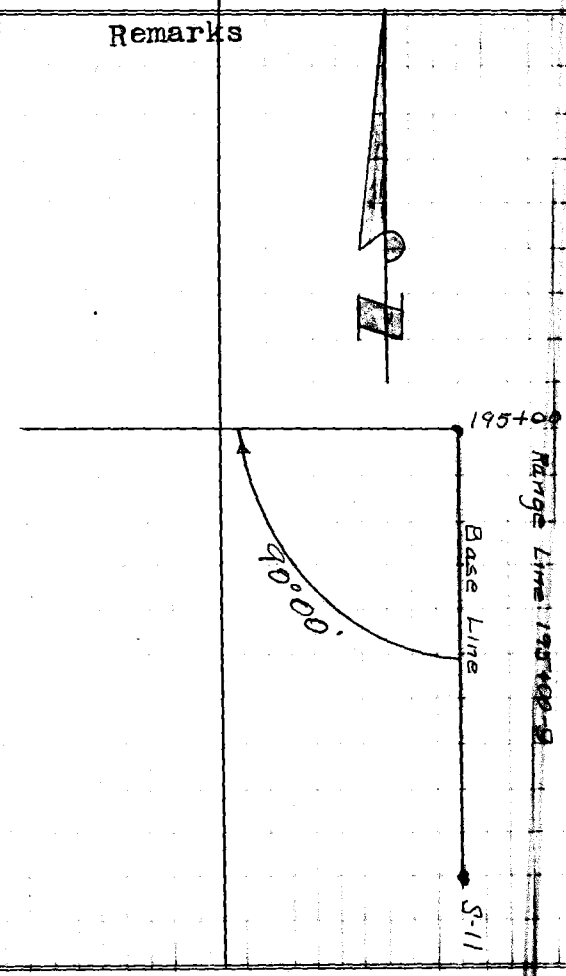

Profile Notes Red. Plotted Job No. 0300.02 Division No. 10 F. B. 1510 Pg. 197
No. Date Date Survey of Beach Erosion
X-Sec. Notes Chkd. Checked Survey by Van Deren Notes J.J.E. Date 8-4-55
No. Date Date Map No. Index C. Johnson Date

76L298 307 8-53

PLEASE RETURN TO
LOS ANGELES COUNTY SURVEYOR
726 LOS ANGELES COUNTY ENGINEERING BLDG.

NOTE: ANY ADDITIONS OR CHANGES ON THIS SHEET MUST BE MADE OR CIRCLED IN RED INK, WITH DATE AND NAME OF PERSON MAKING CHANGE.

Do not extend notes this side of this line.

F. B. 1570 Pg. 194 Job No. 23801 Division No. 10 Notes Red. Date Plotted Date No.
Survey of Beach Erosion Notes Chkd. Date Checked Date X-Sec. No.
Survey by Van Deren Notes Date
Indexed A. C. Johnson

STATION	B. S.	H. I.	F. S.	ELEV.	
Inst. At / Sight On	#	Color	Time	Hor. Ang.	Remarks
	21			90° 00'	
	22			90° 00'	Range Line 195+00-S
	23		7:00	90° 00'	
195+00 / S-11					

76L298 307 8-53

PLEASE RETURN TO
LOS ANGELES COUNTY SURVEYOR
726 LOS ANGELES COUNTY ENGINEERING BLDG.

NOTE: ANY ADDITIONS OR CHANGES ON THIS SHEET MUST BE MADE OR CIRCLED IN RED INK, WITH DATE AND NAME OF PERSON MAKING CHANGE.

Do not extend notes this side of this line.

STATION	B. S.	H. I.		F. S.	ELEV.		
Inst. Sight At On	#	Color		Time	Hor. Ang.		Remarks
	1	31.7	29.9	6:55	76° 00'	2005 ✓	
	2	30.9	29.1		75° 15'	1899 ✓	
	3	30.2	28.4		74° 49'	1842 ✓	
	4	29.2	27.4		74° 01'	1746 ✓	
	5	28.2	26.4		73° 08'	1649 ✓	
	6	27.0	25.2		72° 07'	1550 ✓	
	7	26.5	24.7		71° 14'	1472 ✓	
	8	25.6	23.8		70° 03'	1378 ✓	
200+00 ~~S-9~~ S-10	9	24.4	22.6		68° 40'	1280 ✓	
	10	23.0	21.2		67° 02'	1180 ✓	
	11	21.8	20.0		65° 28'	1095 ✓	
	12	20.2	18.4		64° 02'	1027 ✓	
	13	18.6	16.8		62° 14'	950 ✓	
	14	17.0	15.2		60° 55'	899 ✓	
	15	16.0	14.2		59° 40'	855 ✓	
	16	14.6	12.8		58° 22'	812 ✓	
	17	13.0	11.2		56° 56'	768 ✓	
	18	11.6	9.8		55° 20'	723 ✓	
	19	10.8	9.0		53° 54'	686 ✓	
	20	9.2	7.4		52° 28'	651 ✓	

Boat +1.0
Zero Adj -.5 ✓
Tide -2.3 ✓
Net -1.8 ✓ S-10
~~S-9~~

Angle This side

Cut in 195+00-S

200+00

Profile Notes Red. Plotted Job No. 0300.02 Division No. 10 F. B. 1510 Pg. 199
No. Date Date Survey of Beach Erosion Study
X-Sec. Notes Chkd. Checked Survey by Kain Dera Notes N.T. Date 8-4-55
No. Date Date Map No. Indexed Johnson Date

F. B. 1570 PG. 200 Job No. 0300.02 Division No. 10 Notes Red. Plotted Profile

Survey of Beach Erosion Study Date 8-4-55 Date No.

Survey by F. H. BLANCHARD Notes R.T. Notes Chkd. Checked X-Sec.

Indexed A. C. Johnson Date Date Date No.

76L298 307 8-53

PLEASE RETURN TO

LOS ANGELES COUNTY SURVEYOR

726 LOS ANGELES COUNTY ENGINEERING BLDG.

NOTE: ANY ADDITIONS OR CHANGES ON THIS SHEET MUST BE MADE OR CIRCLED IN RED INK, WITH DATE AND NAME OF PERSON MAKING CHANGE.

Do not extend notes this side of this line.

STATION	B. S.	H. I.	F. S.	ELEV.		Remarks
Inst. Sight At On	#	Color	Time	Hor. Ang.		
	21	8.0 6.2		37° 06'	620 ✓	Cut in 195+00-5
	22	6.9 5.1		40° 01'	576 ✓	
	23	5.7 3.9	7:00	40° 47'	551 ✓	

200+00

5-9

76L298 307 10-51

PLEASE RETURN TO

LOS ANGELES COUNTY SURVEYOR

726 LOS ANGELES COUNTY
ENGINEERING BLDG.

NOTE: ANY ADDITIONS OR CHANGES ON THIS SHEET MUST BE MADE OR CIRCLED IN RED INK, WITH DATE AND NAME OF PERSON MAKING CHANGE.

Do not extend notes this side of this line. CUT IN ∡

STATION	B. S.	H. I.	F. S.	ELEV.	INST AT 185+00	SIGHT ON 190+00
195+00						
T.P. 268 FTR	10 99	18 42		7 43		
T.P.	6 13	21 26	3 29	15 13		
190+00			4 61	16 65	L.&T.	
S-10	2 80	19 58	4 51	16 ~~75~~ 78	L.&T. ELEV. 16.785 F	B2100-163
190+00 10 FT R.			3 6	16 0		SAND OUTSIDE OF WALL
40 " "			3 1	16 5		BRK
100 " "			4 9	14 7		
130 " "			5 8	13 8		BRK
166 " "			5 7	13 9		"
200 " "			7 4	12 2		
257 " "			10 6	9 0		BRK
T.P. 268 " "	0 99	9 14	11 43	8 15	T.P.	
			5 1	4 0	33° 40' 333	
			7 6	1 5	38 57 404	
			10 4	-1 3	43 57 482	
			12 4	-3 3	49 38 588	
			14 6	-5 5	53 21 672	
			17 0	-7 9	55 26 726	

Profile Notes Red. ____ Plotted ____ Job No. 0300.02 Division No. ____ F.B. 1510 PG. 201

No. ____ Date ____ Survey of BEACH EROSION STUDIES

X-Sec. Notes Chkd. ____ Checked ____ Survey by DRELEY ENGLISH Notes GEDDED Date 8-4-55

No. ____ Date ____ Map No. ____ Indexed C. Johnson Date ____

S-10 190+50.00

Inshore

S. ~~190+00~~

F.B. 1510 PG. 202 Job No. 0300.02 Division No. 10 Notes Red. Plotted Profile

Survey of Beach Erosion Date Date No.

Survey by E.E. & G.D. Notes E.E. & G.D. Notes Chkd. Checked X-Sec.

Indexed Date Date Date No.

STATION	B.S.	H.I.	F.S.	ELEV.

761298 307 10-51

PLEASE RETURN TO

LOS ANGELES COUNTY SURVEYOR
726 LOS ANGELES COUNTY
ENGINEERING BLDG.

NOTE: ANY ADDITIONS OR CHANGES ON THIS SHEET MUST BE MADE OR CIRCLED IN RED INK, WITH DATE AND NAME OF PERSON MAKING CHANGE.

Do not extend notes this side of this line.

Profile	Notes Red	Plotted	Job No. 0300.02	Division No. 10	F. B. 1510	Pg. 203
No.	Date	Date	Survey of Beach Erosion 8			
X-Sec.	Notes Chkd.	Checked	Survey by VanDeren	Notes JJG	Date 8-4-55	
No.	Date	Date	Map No.	Indexed E. G. Johnson	Date	

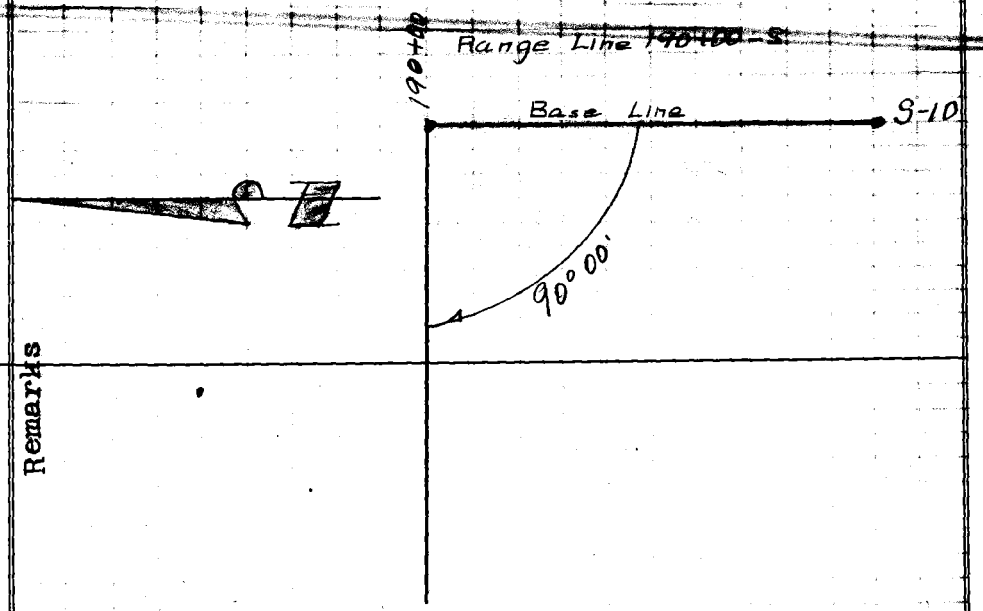

STATION	B. S.	H. I.	F. S.	ELEV.	Remarks
Inst. Sight At OH	#	Color	Time	Hor. Ang.	
	1		7:11	90°00'	
	2			90°00'	
	3			90°00'	
	4			90°00'	
	5			90°00'	
	6			90°00'	
	7			90°00'	
	8			90°00'	
	9			90°00'	
	10			90°00'	
	11			90°00'	
	12			90°00'	
	13			90°00'	
	14			90°00'	
	15			90°00	
	16			90°00'	
	17			90°00'	
	18			90°00'	
	19			90°00'	
	20			90°00'	

S-10

190+00

NOTE: ANY ADDITIONS OR CHANGES ON THIS SHEET MUST BE MADE OR CIRCLED IN RED INK, WITH DATE AND NAME OF PERSON MAKING CHANGE.

PLEASE RETURN TO
LOS ANGELES COUNTY SURVEYOR
726 LOS ANGELES COUNTY ENGINEERING BLDG.

Do not extend notes this side of this line.

76L298 307 8-53

F. B. 1510 Pg. 204 Job No. 0300.02 Division No. 10 Notes Red. Plotted Profile

Survey of Beach Erosion Date Date No.

Survey by VanDeren Notes Notes Chkd. Checked X-Sec.

Indexed A. C. Johnson Date Date Date No.

76L298 307 8-53

PLEASE RETURN TO

LOS ANGELES COUNTY SURVEYOR

726 LOS ANGELES COUNTY ENGINEERING BLDG.

NOTE: ANY ADDITIONS OR CHANGES ON THIS SHEET MUST BE MADE OR CIRCLED IN RED INK, WITH DATE AND NAME OF PERSON MAKING CHANGE.

Do not extend notes this side of this line.

STATION	B. S.	H. I.	F. S.	ELEV.		
Inst. at 190+00	#		Time	Hor. Angle		
	21			90° 00'		
	22			90° 00'		
	23			90° 00'		
	24			90° 00'		
	25		7:16	90° 00'		
S-10					Range Line	190+00-S

76L298 307 8-53

PLEASE RETURN TO
LOS ANGELES COUNTY SURVEYOR
726 Los Angeles County Engineering Bldg.

NOTE: ANY ADDITIONS OR CHANGES ON THIS SHEET MUST BE MADE OR CIRCLED IN RED INK, WITH DATE AND NAME OF PERSON MAKING CHANGE.

Do not extend notes this side of this line.

Profile Notes Red. ____ Plotted ____ Job No. 8166 Division No. 5
No. ____ Date ____ Date ____ Survey of Tract 13864 Frosted Study
X-Sec. Notes Chkd. ____ Checked ____ Survey by [illegible] Date 8-4-55
No. ____ Date ____ Date ____ Map No. ____ Date ____

F. B. 5510 Pg. 205

STATION	B. S.	H. I.	F. S.	ELEV.		
Inst. Sight At On	#	Color	Time	Hor. Ang.		Remarks
	1	31.6 29.3	7:11	63° 04'	1968 ✓	Boat +1.0
	2	30.9 28.6		62° 08'	1891 ✓	Zero Adj -.6 ✓
	3	30.6 28.3		61° 23'	1833 ✓	Tide -2.7 ✓
	4	29.3 27.0		60° 20'	1756 ✓	Net -2.3 ✓
	5	28.5 26.2		59° 46'	1716 ✓	
	6	28.1 25.8		58° 01'	1601 ✓	
	7	27.4 25.1		56° 15'	1497 ✓	
	8	26.5 24.2		54° 40'	1411 ✓	
	9	25.4 23.1		53° 00'	1327 ✓	
	10	24.3 22.0		51° 00'	1235 ✓	
	11	23.5 21.2		49° 23'	1166 ✓	
	12	22.2 19.9		47° 48'	1103 ✓	
	13	20.5 18.2		45° 42'	1025 ✓	
	14	19.1 16.8		44° 16'	975 ✓	
	15	17.7 15.4		42° 45'	924 ✓	
	16	16.0 13.7		40° 54'	866 ✓	
	17	14.1 11.8		39° 15'	817 ✓	
	18	12.8 10.5		37° 35'	770 ✓	
	19	11.8 9.5		35° 52'	723 ✓	
	20	10.4 8.1		34° 00'	675 ✓	

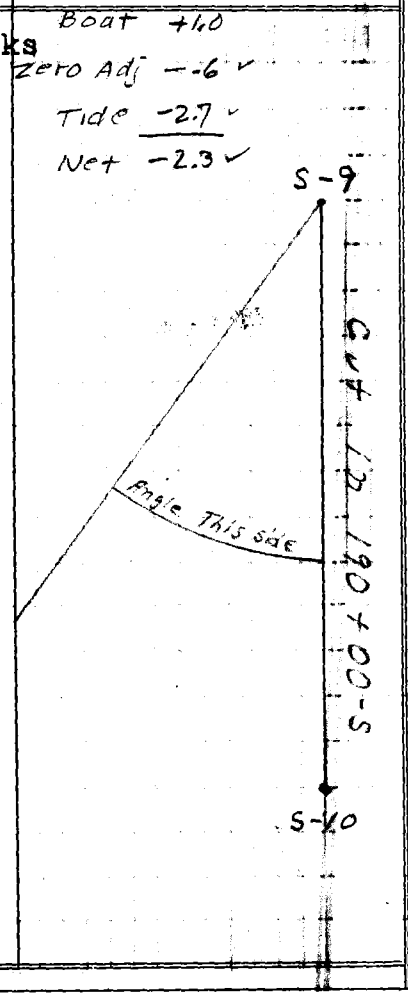

S-9 S-10

76L298 307 8-53

PLEASE RETURN TO
LOS ANGELES COUNTY SURVEYOR
726 LOS ANGELES COUNTY ENGINEERING BLDG.

NOTE: ANY ADDITIONS OR CHANGES ON THIS SHEET MUST BE MADE OR CIRCLED IN RED INK, WITH DATE AND NAME OF PERSON MAKING CHANGE.

Do not extend notes this side of this line.

STATION		B. S.	H. I.		F. S.	ELEV.		
Inst. At	Sight On	#	Color		Time	Hor. Ang.	Remarks	
		21	8.8	6.5		32° 13'	630	Cut in 190+00-S
		22	7.5	5.2		30° 25'	587	
		23	6.1	3.8		2[illegible]° 48'	550	
		24	void			2[illegible]° 12'	514	
		25	void		7:16	25° 36'	479	
S-9	S-10							

F. B. 1510 Pg. 206 Job No. 0300.02 Division No. 10 Notes Red. Plotted Profile
Survey of Beach Erosion Study Date 8-4-55 Date No.
Survey by Van Deren Notes R.T. Notes Chkd. Checked X-Sec.
Indexed C. Johnson Date Date Date No.

76L298 307 10-51

PLEASE RETURN TO

LOS ANGELES COUNTY SURVEYOR

726 LOS ANGELES COUNTY
ENGINEERING BLDG.

NOTE: ANY ADDITIONS OR CHANGES ON THIS SHEET MUST BE MADE OR CIRCLED IN RED INK, WITH DATE AND NAME OF PERSON MAKING CHANGE.

Do not extend notes this side of this line. CUT IN ✗

STATION	B. S.	H. I.	F. S.	ELEV.	INST AT 180+00		SIGHT ON 185+00
190+00							
T.P. 268 FT R.	11 34	19 49		8 15			
T.P.	1 27	17 34	3 42	16 07			
185+00			0 95	16 39			
7 FT R.			14	15 9			SAND OUTSIDE WALL
100 " "			36	13 7			
200 " "			61	11 2			
221 " "			71	10 2			BRK
T.P. 255 " "	0 79	8 66	9 47	7 87			
		87	5 1	3 6	31 49	310	
			7 5	1 2	37 01	377	
			10 5	-1 8	43 22	472	
			14 0	-5 3	47 47	551	
			18 0	-9 3	51 18	624	

Inshore

S. 185+00

Profile Notes Red ____ Plotted ____ Job No. 0300.02 Division No. ____ F.B. 1510 PG. 207

No. ____ Date ____ Date ____ Survey of BEACH EROSION STUDIES

X-Sec. Notes Chkd. ____ Checked ____ Survey by DREWER ENGLISH Notes GEDEED Date 8-4-55

No. ____ Date ____ Date ____ Map No. [illegible] Date ____

F.B. 1510 Pg. 208 Job No. 0300.02 Division No. 10 Notes Red. Plotted Profile

Survey of Beach Erosion Date Date No.

Survey by E.E.G.D. Notes E.E.G.D. Notes Chkd. Checked X-Sec.

Indexed Date Date Date No.

STATION	B.S.	H.I.	F.S.	ELEV.

76L298 307 10-51

PLEASE RETURN TO

LOS ANGELES COUNTY SURVEYOR

726 LOS ANGELES COUNTY ENGINEERING BLDG.

Do not extend notes this side of this line.

NOTE: ANY ADDITIONS OR CHANGES ON THIS SHEET MUST BE MADE OR CIRCLED IN RED INK, WITH DATE AND NAME OF PERSON MAKING CHANGE.

Profile	Notes Red	Plotted	Job No. 2300.02	Division No. 10	F. B. 1510	Pg. 209
No.	Date	Date	Survey of Beach Erosion			
X-Sec.	Notes Chkd.	Checked	Survey by VanDeren	Notes J.J.E.	Date 8-4-55	
No.	Date	Date	Map No.	Indexed C. Johnson		

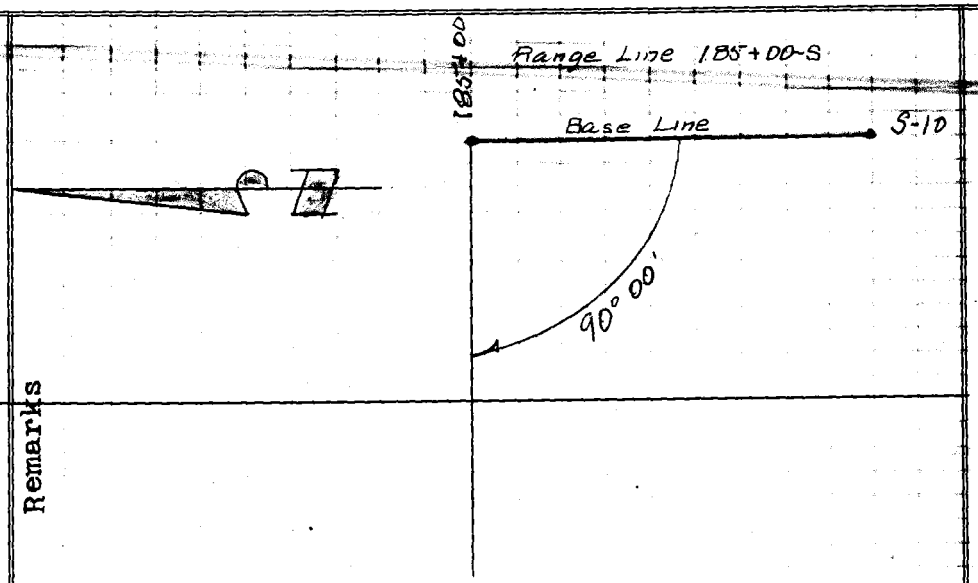

STATION	B. S.	H. I.	F. S.	ELEV.	Remarks
Inst. Sight At	#	Color	Time	Hor. Ang.	
	1		7:29	90°00'	
	2			90°00'	
	3			90°00'	
	4			90°00'	
	5			90°00'	
	6			90°00'	
	7			90°00'	
	8			90°00'	
	9			90°00'	
	10			90°00'	
	11			90°00'	
	12			90°00'	
	13			90°00'	
	14			90°00'	
	15			90°00'	
	16			90°00'	
	17			90°00'	
	18			90°00'	
	19			90°00'	
	20			90°00'	

S-10

185+00

NOTE: ANY ADDITIONS OR CHANGES ON THIS SHEET MUST BE MADE OR CIRCLED IN RED INK, WITH DATE AND NAME OF PERSON MAKING CHANGE.

PLEASE RETURN TO
LOS ANGELES COUNTY SURVEYOR
726 LOS ANGELES COUNTY ENGINEERING BLDG.

Do not extend notes this side of this line.

76L298 307 8-53

F. B. 1510 PG. 210 Job No. 0300.02 Division No. 10 Notes Red. Plotted Profile

Survey of Beach Erosion Date Date No.

Survey by Van Deren Notes J.J.E. Notes Chkd. Checked X-Sec.

Indexed A. C. Johnson Date Date Date No.

STATION	B. S.	H. I.	F. S.	ELEV.		
Inst. At. Sight on	#		Time	Hor. Angle		
185+00	21			90° 00'		
	22			90° 00'		
	23			90° 00'		
	24			90° 00'		
5-10	25		7:34	90° 00'		
					Range Line	185+00-5

76L298 307 8-53

PLEASE RETURN TO

LOS ANGELES COUNTY SURVEYOR

726 LOS ANGELES COUNTY ENGINEERING BLDG.

NOTE: ANY ADDITIONS OR CHANGES ON THIS SHEET MUST BE MADE OR CIRCLED IN RED INK, WITH DATE AND NAME OF PERSON MAKING CHANGE.

Do not extend notes this side of this line.

76L298 307 8-53

PLEASE RETURN TO
LOS ANGELES COUNTY SURVEYOR
726 LOS ANGELES COUNTY ENGINEERING BLDG.

NOTE: ANY ADDITIONS OR CHANGES ON THIS SHEET MUST BE MADE OR CIRCLED IN RED INK, WITH DATE AND NAME OF PERSON MAKING CHANGE.

Do not extend notes this side of this line.

STATION		S. S.	H. I.		F. S.	ELEV.		
Inst. At	Sight On	#	Color		Time	Hor. Ang.		Remarks
S-9	S-10	1	35.2	32.3	7:29	77° 51'	2322	Boat +1.0
		2	33.7	30.8		76° 50'	2137	Zero Adj -.8
		3	32.5	29.6		76° 00'	2005	Tide -3.1
		4	31.5	28.6		75° 00'	1866	Net -2.9
		5	30.5	27.6		74° 03'	1749	
		6	29.2	26.3		73° 03'	1641	
		7	27.7	24.8		72° 05'	1547	
		8	26.7	23.8		71° 08'	1463	
		9	25.9	23.0		69° 48'	1359	
		10	24.9	22.0		68° 12'	1250	
		11	23.1	20.2		66° 14'	1135	
		12	21.6	18.7		64° 20'	1040	
		13	20.2	17.3		63° 15'	992	
		14	18.8	15.9		61° 40'	927	
		15	17.6	14.7		60° 32'	885	
		16	16.3	13.4		59° 32'	850	
		17	15.4	12.5		58° 29'	815	
		18	14.5	11.6		57° 04'	772	
		19	13.1	10.2		55° 40'	732	
		20	11.9	9.0		53° 58'	687	

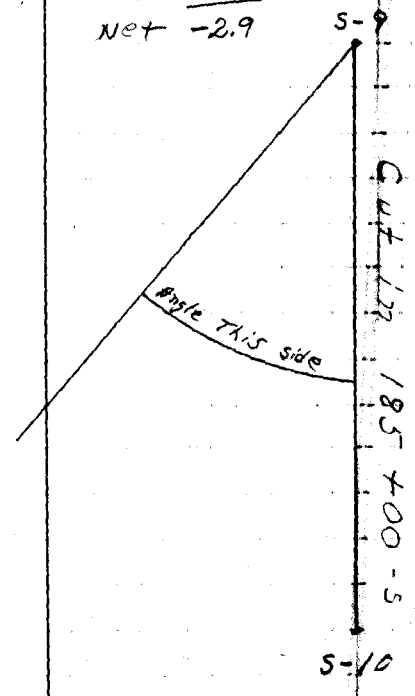

Profile Notes Red. Plotted Job No. 230002 Division No. 10 F. S. 1510 Pg. 211
No. Date Date Survey of Beach Erosion Study
X-Sec. Notes Chkd. Checked Survey by Van Deren R.T. Date 8-4-55
No. Date Date Map No. Indexed Johnson Date

76L298 307 8-53

PLEASE RETURN TO
LOS ANGELES COUNTY SURVEYOR
726 LOS ANGELES COUNTY ENGINEERING BLDG.

NOTE: ANY ADDITIONS OR CHANGES ON THIS SHEET MUST BE MADE OR CIRCLED IN RED INK, WITH DATE AND NAME OF PERSON MAKING CHANGE.

Do not extend notes this side of this line.

STATION		B. S.	H. I.		F. S.	ELEV.			
Inst. At	Sight On	#	Color		Time	Hor. Ang.		Remarks	
		21	10.5 ✓	7.6		57° 56'	638 ✓	Cut in	185+00-S
		22	9.2 ✓	6.3		50° 09'	599 ✓		
		23	7.9 ✓	5.0		48° 30'	565 ✓		
		24	6.6 ✓	3.7		47 15'	541 ✓		
		25	6.2 ✓	3.3	7: 34	45° 24'	507 ✓		
S-9	S-10								

F. B. 1578 Pg. 212 Job No. 3300.02 Division No. 10 Notes Red. Plotted Profile
Survey of Beach Erosion Study Date 8-4-55 Date No.
Survey by Flan Deren Notes R.T. Notes Chkd. Checked X-Sec.
Indexed C. Johnson Date Date Date No.

76L298 307 10-51

PLEASE RETURN TO

LOS ANGELES COUNTY SURVEYOR

726 LOS ANGELES COUNTY
ENGINEERING BLDG.

NOTE: ANY ADDITIONS OR CHANGES ON THIS SHEET MUST BE MADE OR CIRCLED IN RED INK, WITH DATE AND NAME OF PERSON MAKING CHANGE.

Do not extend notes this side of this line. CUT IN ∡

STATION	B. S.	H. I.	F. S.	ELEV.	INST AT 175+00	SIGHT ON 180+00
185+00 T.P. 255 FT. R.	11 03	18 90		7 87		
T.P.	3 89	19 68	3 11	15 79		
180+00			2 60	17 08		
10 FT. R.			2 2	17 5		SAND OUTSIDE WALL
100 " "			3 9	15 8		
130 " "			4 7	15 0		BRK
200 " "			8 9	10 8		
234 " "			10 5	9 2		BRK
T.P. 255 " "	0 91	8 63	11 96	7 72	T.P.	
			6 6	2 0	35 14 336	
			8 6	0 0	39 41 390	
			10 6	-2 0	45 23 471	
			12 4	-3 8	48 57 527	
			15 3	-6 7	52 49 600	

S. 180+00

Inshore

Profile Notes Red ____ Plotted ____ Job No. 0300.02 Division No. 10 F.B. 1510 Pg. 219

No. ____ Date ____ Date ____ Survey BEACH EROSION STUDIES

X-Sec. Notes Chkd ____ Checked ____ Survey by DREIER ENGLISH Notes CEDRED Date 8-4-55

No. ____ Date ____ Date ____ Map No. ____ Issue S. Johnson Date 5-9 180+00.00

F.B. 1510 Pg. 214 | Job No. 0300.02 | Division No. 10 | Notes Red. | Plotted | Profile

Survey of Beach Erosion | Date | Date | No.

Survey by E. E. & G. D. | Notes E. E. & G. D. | Notes Chkd. | Checked | X-Sec.

Index C. Johnson | Date | Date | Date | No.

STATION	B.S.	H.I.	F.S.	ELEV.

76L298 307 10-51

PLEASE RETURN TO

LOS ANGELES COUNTY SURVEYOR

726 LOS ANGELES COUNTY ENGINEERING BLDG.

Do not extend notes this side of this line.

NOTE: ANY ADDITIONS OR CHANGES ON THIS SHEET MUST BE MADE OR CIRCLED IN RED INK, WITH DATE AND NAME OF PERSON MAKING CHANGE.

Profile	Notes Red.	Plotted	Job No. 2300.02	Division No. 10	F. B. 1510	Pg. 215
No.	Date	Date	Survey of Beach Erosion			
X-Sec.	Notes Chkd.	Checked	Survey by VanDeren	Notes J.J.E.	Date 8-4-55	
No.	Date	Date	Map No.	Indexed E. Johnson	Date	

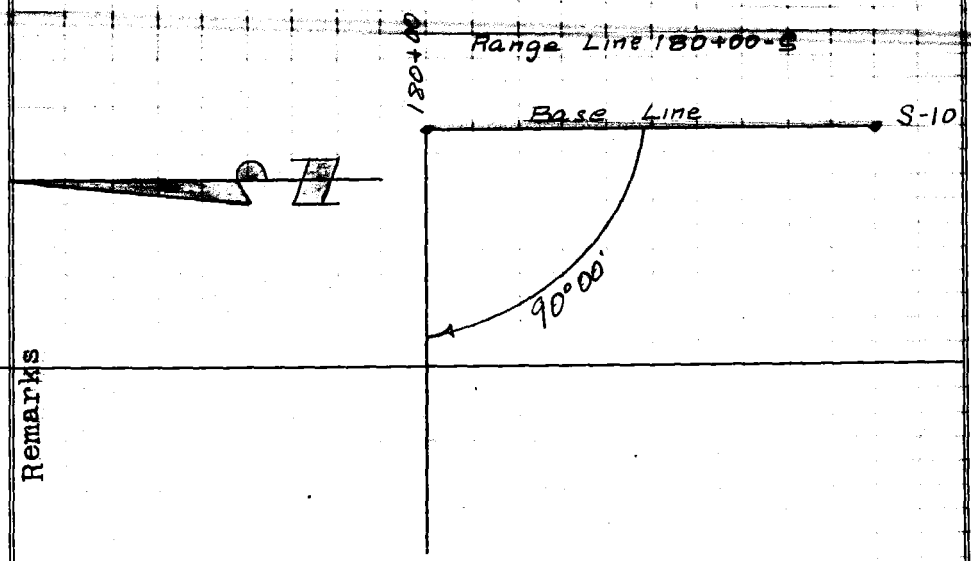

STATION	B. S. #	H. I. Color	F. S. Time	ELEV. Hor. Ang.	Remarks
Inst. Sight At	1		7:48	90°00'	
	2			90°00'	
	3			90°00'	
	4			90°00'	
	5			90°00'	
	6			90°00'	
	7			90°00'	
	8			90°00'	
	9			90°00'	
	10			90°00'	
	11			90°00'	
	12			90°00'	
	13			90°00'	
	14			90°00'	
	15			90°00'	
	16			90°00'	
	17			90°00'	
	18			90°00'	
	19			90°00'	
	20			90°00'	

S-10

180+00

PLEASE RETURN TO
LOS ANGELES COUNTY SURVEYOR
726 LOS ANGELES COUNTY ENGINEERING BLDG.

NOTE: ANY ADDITIONS OR CHANGES ON THIS SHEET MUST BE MADE OR CIRCLED IN RED INK, WITH DATE AND NAME OF PERSON MAKING CHANGE.

Do not extend notes this side of this line.

76L298 307 8-53

76L298 307 8-53

PLEASE RETURN TO
LOS ANGELES COUNTY SURVEYOR
726 LOS ANGELES COUNTY ENGINEERING BLDG.

NOTE: ANY ADDITIONS OR CHANGES ON THIS SHEET MUST BE MADE OR CIRCLED IN RED INK, WITH DATE AND NAME OF PERSON MAKING CHANGE.

Do not extend notes this side of this line.

F. B. 1570 Pg. 2/6 Job No. 830002 Division No. 10 Notes Red. Date Plotted No. Profile
Survey of Beach Erosion Notes Date No. X-Sec.
Survey by Van Deren Notes J.J.E. Notes Chkd. Checked
Indexed C. Johnson Date Date Date No.

STATION		B. S.	H. I.	F. S.	ELEV.		
Inst At.	Sight on	#		Time	Hor. Angle		
		21			90° 00'		
		22			90° 00'	Range Line 180+00-S	
		23			90° 00'		
		24		7:53	90° 00'		
180+03	S-10						

76L298 307 8-53

PLEASE RETURN TO
LOS ANGELES COUNTY SURVEYOR
726 LOS ANGELES COUNTY ENGINEERING BLDG.

NOTE: ANY ADDITIONS OR CHANGES ON THIS SHEET MUST BE MADE OR CIRCLED IN RED INK, WITH DATE AND NAME OF PERSON MAKING CHANGE.

Do not extend notes this side of this line.

STATION	B. S.	H. I.	F. S.	ELEV.		
Inst. Sight On	#	Color	Time	Hor. Ang.		Remarks
	1	34.8 ✓ 31.6	7:48	68° 17'	2122	
	2	33.4 ✓ 30.2		67° 18'	2032	
	3	32.8 ✓ 29.6		66° 00'	1921	
	4	31.9 ✓ 28.7		64° 57'	1848	
	5	30.4 ✓ 27.2		63° 22'	1735	
	6	30.3 ✓ 27.1		61° 47'	1640	
	7	29.4 ✓ 26.2		59° 50'	1522	
	8	27.9 ✓ 24.7		58° 00'	1430	
	9	26.3 ✓ 23.1		56° 03'	1338	
	10	25.2 ✓ 22.0		53° 50'	1243	
	11	23.5 ✓ 20.3		51° 02'	1129	
	12	22.1 ✓ 18.9		48° 46'	1052	
	13	20.7 ✓ 17.5		47° 14'	1001	
	14	19.2 ✓ 16.0		45° 10'	937	
	15	17.7 ✓ 14.5		43° 22'	882	
	16	16.2 ✓ 13.0		41° 31'	830	
	17	15.4 ✓ 12.2		39° 40'	782	
	18	13.3 ✓ 10.1		38° 00'	737	
	19	12.7 ✓ 9.5		35° 25'	673	
	20	11.4 ✓ 8.2		34° 12'	648	

Boat +1.0
Zero Adj -.8 ✓
Tide -3.4 ✓
Net -3.2 ✓



170+00
S-9

Profile Notes Red ____ Plotted ____ Job No. 0300.02 Division No. 10 F.B. 1510 Pg. 217
No. ____ Date ____ Date ____ Survey of Beach Erosion Study
X-Sec. Notes Chkd. ____ Checked ____ Survey by Van Deren Notes R.T. Date 8-4-55
No. ____ Date ____ Date ____ Map No. ____ Date ____

F. B. 1510 Pg. 218 Job No. 0300.02 Division No. 10 Notes Red. Plotted Profile

Survey of Beach Erosion Study Date 8-4-55 Date No.

Survey by Van Deren Notes R.T. Notes Chkd. Checked X-Sec.

Indexed A. C. Johnson Date Date Date No.

76L298 307 8-53

PLEASE RETURN TO

LOS ANGELES COUNTY SURVEYOR

726 LOS ANGELES COUNTY ENGINEERING BLDG.

NOTE: ANY ADDITIONS OR CHANGES ON THIS SHEET MUST BE MADE OR CIRCLED IN RED INK, WITH DATE AND NAME OF PERSON MAKING CHANGE.

Do not extend notes this side of this line.

STATION	B. S.	H. I.	F. S.	ELEV.		
Inst. Sight Ft On	#	Color	Time	Hor. Ang.		Remarks
	21	95' 6.3		31° 35'	586'	Cut in 180+00-S
	22	78' 4.6		30° 14'	558'	
	23	VOID'		29° 30'	500'	
	24	VOID'	7:53	35° 36	462'	

170+00-S

5-9

76L298 307 10-51

PLEASE RETURN TO
LOS ANGELES COUNTY SURVEYOR
726 LOS ANGELES COUNTY
ENGINEERING BLDG.

NOTE: ANY ADDITIONS OR CHANGES ON THIS SHEET MUST BE MADE OR CIRCLED IN RED INK, WITH DATE AND NAME OF PERSON MAKING CHANGE.

Do not extend notes this side of this line. CUT IN ¼

STATION	B. S.	H. I.	F. S.	ELEV.	INST AT 180+00	SIGHT ON 175+00
180+00						
T.P. 255 FT R.	10 90	18 62		7 72		
T.P.	3 53	19 79	2 36	16 26		
175+00			2 06	17 73	L&T. CONC. WALK	
5⁵ FT. R.			2 3	17 5		SAND OUTSIDE WALL
22 " "			2 4	17 4		BRK
100 " "			4 6	15 2		
146 " "			6 8	13 0		BRK
195 " "			10 0	9 8		"
200 " "			10 3	9 5		
T.P. 222 " "	0 82	8 66	11 95	7 84		
		8 [illegible]	5 3	3 4	29° 25′ 282	
			7 9	0 8	35 11 352	
			10 2	-1 5	40 39 429	
			14 3	-5 6	48 08 558	
			18 0	-9 3	53 05 666	

Inshore

3. 175+00

Profile Notes Red ____ Plotted ____ Job No. 0300.02 Division No. ____ F.B. 1510 Pg. 219
No. ____ Date ____ Date ____ Survey BEACH EROSION STUDIES
X-Sec. Notes Chkd. ____ Checked ____ Survey by ENGLISH Notes G.E.D. & E.D. Date 8-4-55
No. ____ Date ____ Date ____ Map No. ____ Date ____

F.B. 1510 Pg. 120 Job No. 0300.02 Division No. 10 Notes Red _____ Plotted _____ Profile

Survey of Beach Erosion Date _____ Date _____ No. _____

Survey by E.E. & G.D. Notes E.E. & G.D. Notes Chkd _____ Checked _____ X-Sec.

Indexed _____ Date _____ Date _____ Date _____ No. _____

STATION	B. S.	H. I.	F. S.	ELEV.

76L298 307 10-51

PLEASE RETURN TO

LOS ANGELES COUNTY SURVEYOR

726 LOS ANGELES COUNTY ENGINEERING BLDG.

Do not extend notes this side of this line.

NOTE: ANY ADDITIONS OR CHANGES ON THIS SHEET MUST BE MADE OR CIRCLED IN RED INK, WITH DATE AND NAME OF PERSON MAKING CHANGE.

76L298 307 8-53

PLEASE RETURN TO
LOS ANGELES COUNTY SURVEYOR
726 Los Angeles County Engineering Bldg.

NOTE: ANY ADDITIONS OR CHANGES ON THIS SHEET MUST BE MADE OR CIRCLED IN RED INK, WITH DATE AND NAME OF PERSON MAKING CHANGE.

Do not extend notes this side of this line.

Profile Notes Red____ Plotted____ Job No. 23802 Division No. 10 F. B. 1570 Pg. 22

No.____ Date____ Date____ Survey of Beach Erosion

X-Sec. Notes Chkd.____ Checked____ Survey by Van Deren Notes J.E. Date 8-4-57

No.____ Date____ Date____ Map No.____ Traced T. Johnson Date____

STATION	B. S.	H. I.	F. S.	ELEV.	Remarks
nst. Sight	#	Color	Time	Hor. Ang.	
t On	1		8:05	90°00'	
	2			90°00'	
	3			90° 00'	
	4			90° 00'	
	5			90° 00'	
	6			90° 00'	
	7			90° 00'	
	8			90° 00'	
	9			90° 00'	
	10			90° 00'	
	11			90° 00'	
	12			90° 00'	
	13			90° 00'	
	14			90° 00'	
	15			90° 00'	
	16			90° 00'	
	17			90° 00'	
	18			90° 00'	
	19			90° 00'	
	20			90° 00'	

S-9
175+00

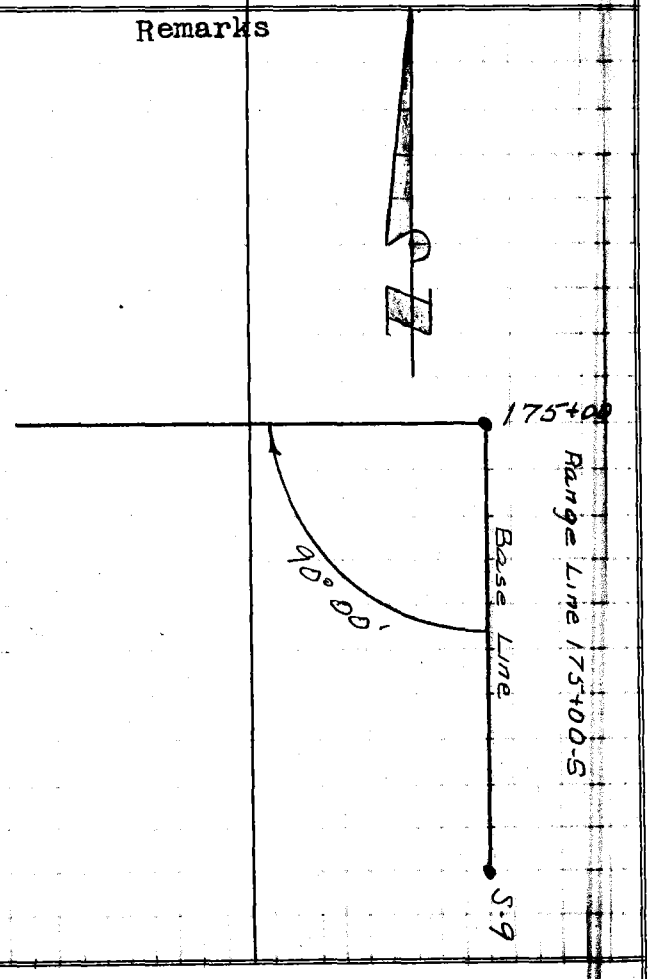

F. B. 1510 PG. 222 Job No. 8300.02 Division No. 10 Notes Red. Plotted Profile

Survey of Beach Erosion Date Date No.

Survey by Van Deren Notes J. J. E. Notes Chkd. Checked X-Sec.

Indexed K. C. Johnson Date Date Date No.

STATION	B. S.	H. I.	F. S.	ELEV.		
Inst. Sight on	#		Time	Hor. Angle		
175+00	21		8:10	90° 00'		
S-9						

Range Line 175+00-S

76L298 307 8-53

PLEASE RETURN TO

LOS ANGELES COUNTY SURVEYOR

726 LOS ANGELES COUNTY ENGINEERING BLDG.

NOTE: ANY ADDITIONS OR CHANGES ON THIS SHEET MUST BE MADE OR CIRCLED IN RED INK, WITH DATE AND NAME OF PERSON MAKING CHANGE.

Do not extend notes this side of this line.

76L298 307 8-53

PLEASE RETURN TO
LOS ANGELES COUNTY SURVEYOR
726 LOS ANGELES COUNTY ENGINEERING BLDG.

NOTE: ANY ADDITIONS OR CHANGES ON THIS SHEET MUST BE MADE OR CIRCLED IN RED INK, WITH DATE AND NAME OF PERSON MAKING CHANGE.

Do not extend notes this side of this line.

STATION	B. S.	H. I.		F. S.	ELEV.		
Inst. Sight At On	#	Color		Time	Hor. Ang.		Remarks
	1	33.7	30.2	8:05	75° 47'	1974	
	2	33.2	29.7		75° 32'	1938	
	3	32.1	28.6		75° 01'	1868	
	4	31.2	27.7		74° 03'	1749	
	5	30.2	26.7		73° 21'	1672	
	6	29.7	26.2		72° 31'	1587	
	7	29.7	26.2		71° 24'	1486	
	8	28.2	24.7		70° 05'	1380	
	9	26.3	22.8		68° 11'	1249	
	10	25.0	21.5		66° 45'	1164	
	11	23.3	19.8		65° 00'	1072	
	12	21.5	18.0		62° 57'	979	
	13	19.2	15.7		61° 02'	903	
	14	17.1	13.6		59° 05'	835	
	15	15.7	12.2		56° 53'	767	
	16	14.2	10.7		55° 15'	721	
	17	12.6	9.1		52° 40'	656	
	18	11.2	7.7		50° 28'	606	
	19	9.3	5.8		48° 44'	570	
	20	8.3	4.8		46° 32'	528	

Boat +1.0
Zero Adj -.9
Tide -3.6
Net -3.5



170+00-S
S-9

Profile Notes Red. Plotted Job No. 0300.02 Division No. 10 F.B. 1510 Pg. 223
No. Date Date Survey of Beach Erosion Study
X-Sec. Notes Chkd. Checked Survey By Van Deren Notes R.T. Date 8-4-55
No. Date Date Map No. Date

F. B. 1510 Pg. 224 Job No. 0300.02 Division No. 10 Notes Red. Plotted Profile

Survey of Beach Erosion Study Date 8-4-55 Date No.

Survey by Van Deren Notes R.T. Notes Chkd. Checked X-Sec.

Indexed A. C. Johnson Date Date Date No.

76L298 307 8-53

PLEASE RETURN TO

LOS ANGELES COUNTY SURVEYOR

726 LOS ANGELES COUNTY ENGINEERING BLDG.

NOTE: ANY ADDITIONS OR CHANGES ON THIS SHEET MUST BE MADE OR CIRCLED IN RED INK, WITH DATE AND NAME OF PERSON MAKING CHANGE.

Do not extend notes this side of this line.

STATION	B. S.	H. I.	F. S.	ELEV.		
Inst. Sight At	#	Color	Time	Hor. Ang.		Remarks
	21	7.3 3.8	8:10	4 40 47	496	Cut in 175+00-S

170+00-S

S-9

76L298 307 10-51

PLEASE RETURN TO

LOS ANGELES COUNTY SURVEYOR

726 LOS ANGELES COUNTY
ENGINEERING BLDG.

NOTE: ANY ADDITIONS OR CHANGES ON THIS SHEET MUST BE MADE OR CIRCLED IN RED INK, WITH DATE AND NAME OF PERSON MAKING CHANGE.

Do not extend notes this side of this line. CUT IN ∡

STATION	B. S.	H. I.	F. S.	ELEV.	INST AT 175+00		SIGHT ON 170+00
175+00							
T.P. 222 FT.R.	11 20	19 04		7 84			
T. P.	4 20	19 39	3 85	15 19			
170+00			2 03	17 36			CONC. WALK
12 FT. R.			2 2	17 2			SAND OUTSIDE OF WALL
40 " "			2 1	17 3			BRK
100 " "			5 5	13 9			
181 " "			9 7	9 7			BRK.
T.P. 200 " "	0 72	8 48	11 63	7 76			
			4 0	4 5	25° 29'	238	
			6 8	1 7	30 57	300	
			9 1	-0 6	35 38	358	
			10 9	-2 4	41 28	442	
			13 8	-5 3	46 28	526	
			17 0	-8 5	49 49	592	

Inshore

5. 170+00

Profile No. ____ Date ____ Notes Red ____ Plotted ____ Job No. 0300.02 Division No. ____ F.B. 1510 Pg. 225

X-Sec. No. ____ Date ____ Notes Chkd. ____ Checked ____ Date ____ Survey of BEACH EROSION STUDIES

Survey by DREIER ENGLISH Notes C.&D.&ED Date 8-4-55

Map No. ____ Date ____ Date ____

F.B. 1510 PG. 226 Job No. 0300.02 Division No. 10 Notes Red Plotted Profile

Survey of Beach Erosion Date Date No.

Survey by E.E. & G.D. Notes E.E. & G.D. Notes Chkd. Checked X-Sec.

Indexed Date Date Date No.

STATION	B.S.	H.I.	F.S.	ELEV.	

76L298 307 10-81

PLEASE RETURN TO

LOS ANGELES COUNTY SURVEYOR
726 LOS ANGELES COUNTY
ENGINEERING BLDG.

Do not extend notes this side of this line.

NOTE: ANY ADDITIONS OR CHANGES ON THIS SHEET MUST BE MADE OR CIRCLED IN RED INK, WITH DATE AND NAME OF PERSON MAKING CHANGE.

Profile	Notes Red.	Plotted	Job No. 0300.02	Division No. 10	F. B. 1510	Pg. 127
No.	Date	Date	Survey of Beach Erosion			
X-Sec.	Notes Chkd.	Checked	Survey by Van Deren	Notes J.J.E.	Date 8-4-55	
No.	Date	Date	Map No.	~~Indexed~~ G. Johnson	Date	

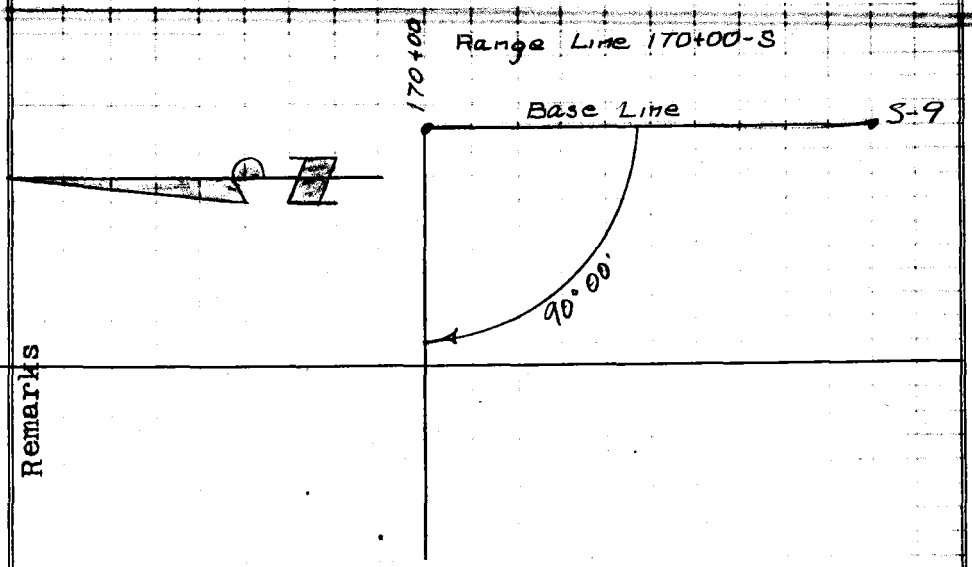

STATION	B. S.	H. I.	F. S.	ELEV.	Remarks
Inst. Sight On	#	Color	Time	Hor. Ang.	
	1		8:21	90°00'	
	2			90°00'	
	3			90°00'	
	4			90°00'	
	5			90°00'	
	6			90°00'	
	7			90°00'	
	8			90°00'	
	9			90°00'	
	10			90°00'	
	11			90°00'	
	12			90°00'	
	13			90°00'	
	14			90°00'	
	15			90°00'	
	16			90°00'	
	17			90°00'	
	18			90°00'	
	19			90°00'	
	20			90°00'	

S-9

170+00

NOTE: ANY ADDITIONS OR CHANGES ON THIS SHEET MUST BE MADE OR CIRCLED IN RED INK, WITH DATE AND NAME OF PERSON MAKING CHANGE.

PLEASE RETURN TO
LOS ANGELES COUNTY SURVEYOR
726 LOS ANGELES COUNTY ENGINEERING BLDG.

Do not extend notes this side of this line.

76L298 307 8-53

F. B. 1510 Pg. 225 Job No. 0300.02 Division No. 10 Notes Red. Plotted Profile

Survey of Beach Erosion Date Date No.

Survey by Van Deren Notes J.J.E. Notes Chkd. Checked X-Sec.

Indexed A. C. Johnson Date Date Date No.

76L298 307 8-53

PLEASE RETURN TO

LOS ANGELES COUNTY SURVEYOR

726 LOS ANGELES COUNTY ENGINEERING BLDG.

NOTE: ANY ADDITIONS OR CHANGES ON THIS SHEET MUST BE MADE OR CIRCLED IN RED INK, WITH DATE AND NAME OF PERSON MAKING CHANGE.

Do not extend notes this side of this line.

STATION	B. S.	H. I.	F. S.	ELEV.
Inst. Pt. Sight on	# 21		Time 8:26	Hor. Angle 90° 00'

170+00

S-9

Range Line 170+00-S

76L298 307 10-51

PLEASE RETURN TO
LOS ANGELES COUNTY SURVEYOR
726 LOS ANGELES COUNTY
ENGINEERING BLDG.

NOTE: ANY ADDITIONS OR CHANGES ON THIS SHEET MUST BE MADE OR CIRCLED IN RED INK, WITH DATE AND NAME OF PERSON MAKING CHANGE.

Do not extend notes this side of this line.

Profile
Notes Rod _____ Platted _____ Job No. 2208.83 Division No. 40 F.B. 3510 Pg. 229
No. _____ Date _____ Survey of Beach Erosion Study Date 8-4-53
X-Sec. _____ Date _____ Survey by Ward, Darnell, Ring & Johnson, R.E. & L.S.
Notes Chkd _____ Checked _____ Survey by _____ Date _____
No. _____ Date _____ Map No. _____ Inspected _____ Date _____

STATION	B. S.	H. I.	F. S.	ELEV.		Remarks
Inst. Sight on	#	Color	Time	Hor. Ang.		
	1	31.5 27.7	8:21	73° 31'	1690 ✓	Boat +1.0
	2	30.5 26.7		72° 45'	1610 ✓	Zero Adj -1.0 ✓
	3	29.7 25.9		71° 51'	1525 ✓	Tide -3.8 ✓
	4	28.6 24.8		70° 39'	1424 ✓	Net -3.8 ✓
	5	27.7 23.9		69° 22'	1328 ✓	
	6	26.7 22.9		67° 57'	1234 ✓	
	7	24.6 20.8		66° 20'	1141 ✓	
S-8	8	23.4 19.6		65° 08'	1079 ✓	
	9	22.0 18.2		63° 30'	1003 ✓	
	10	20.7 16.9		61° 55'	937 ✓	
	11	19.7 15.9		60° 38'	889 ✓	
	12	18.2 14.4		58° 59'	832 ✓	
	13	17.1 13.3		57° 18'	779 ✓	
	14	16.0 12.2		56° 10'	746 ✓	
	15	14.3 10.5		54° 05'	690 ✓	
	16	13.2 9.4		52° 53'	661 ✓	
	17	12.6 8.8		51° 11'	622 ✓	
	18	11.7 7.9		49° 24'	583 ✓	
	19	10.4 6.6		47° 30'	546 ✓	
	20	9.1 5.3		45° 15'	504 ✓	

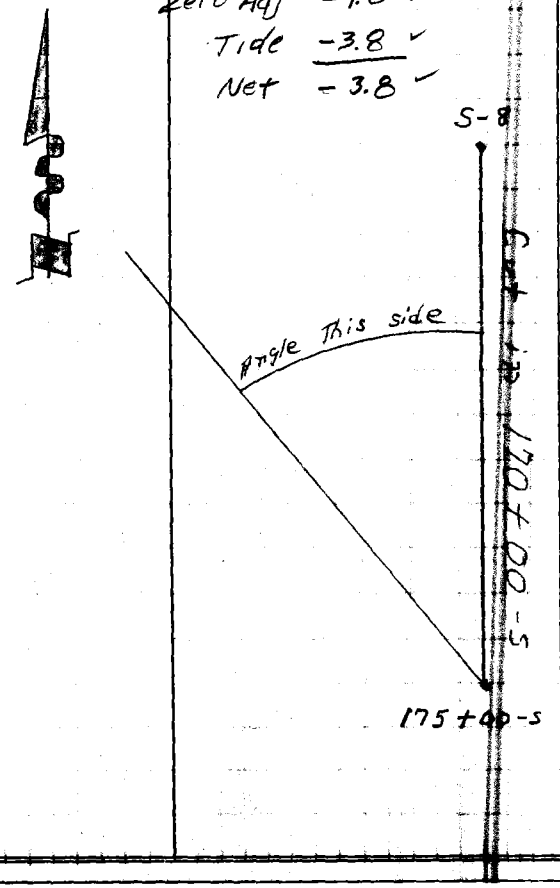

76L298 307 10-51

PLEASE RETURN TO

LOS ANGELES COUNTY SURVEYOR
726 LOS ANGELES COUNTY
ENGINEERING BLDG.

NOTE: ANY ADDITIONS OR CHANGES ON THIS SHEET MUST BE MADE OR CIRCLED IN RED INK, WITH DATE AND NAME OF PERSON MAKING CHANGE.

Do not extend notes this side of this line.

F.B. 1512 Pg. 230 Job No. Division No. 10 Notes Red Date 8-4-55 Plotted Date Checked Date

Survey of Beach Erosion Study Notes K.T. Date

Survey by Van Deren Notes Date

Indexed C. Johnson Date

Profile No. X-Sec. No.

STATION	B. S.	H. I.	F. S.	ELEV.		
Inst. Sight At On	#	Color	Time	Hor. Ang.		Remarks
	21	7.6 3.8	8 26	43° 51'	480'	

Notes Ck'd by	Survey of Beach Erosion
Map No.	W. O. Tape No. St'd. °F
Office Work	Surveyed by VanDeren
Checked	Notes J.K.E. Date
Date	Indexed A. C. Johnson

F. B. 1670 Pg. 230A

August 8, 1955

Standard Time

Time	Tide
5:00	1.0
5:30	0.9
6:00	1.0
6:30	1.3
7:00	1.6
7:30	2.0
8:00	2.4
8:30	2.8
9:00	3.3
9:30	3.9
10:00	4.2
10:30	4.5
11:00	5.0

Note: Any Additions or Changes on This Sheet Must be Made or Circled in Red Ink With Date and Name of Person Making Change.

Do not extend notes this side of this line.

RETURN TO
LOS ANGELES COUNTY SURVEYOR
726 LOS ANGELES COUNTY
ENGINEERING BLDG.

76F3093 247 4.53

RETURN TO
LOS ANGELES COUNTY SURVEYOR
726 LOS ANGELES COUNTY
ENGINEERING BLDG.

Note: Any Additions or Changes on This Sheet Must be Made or Circled in Red Ink With Date and Name of Person Making Change.

Do not extend notes this side of this line.

F.B. 1570 PG. 230 B

Blue Curve from USC & GS Tide Tables

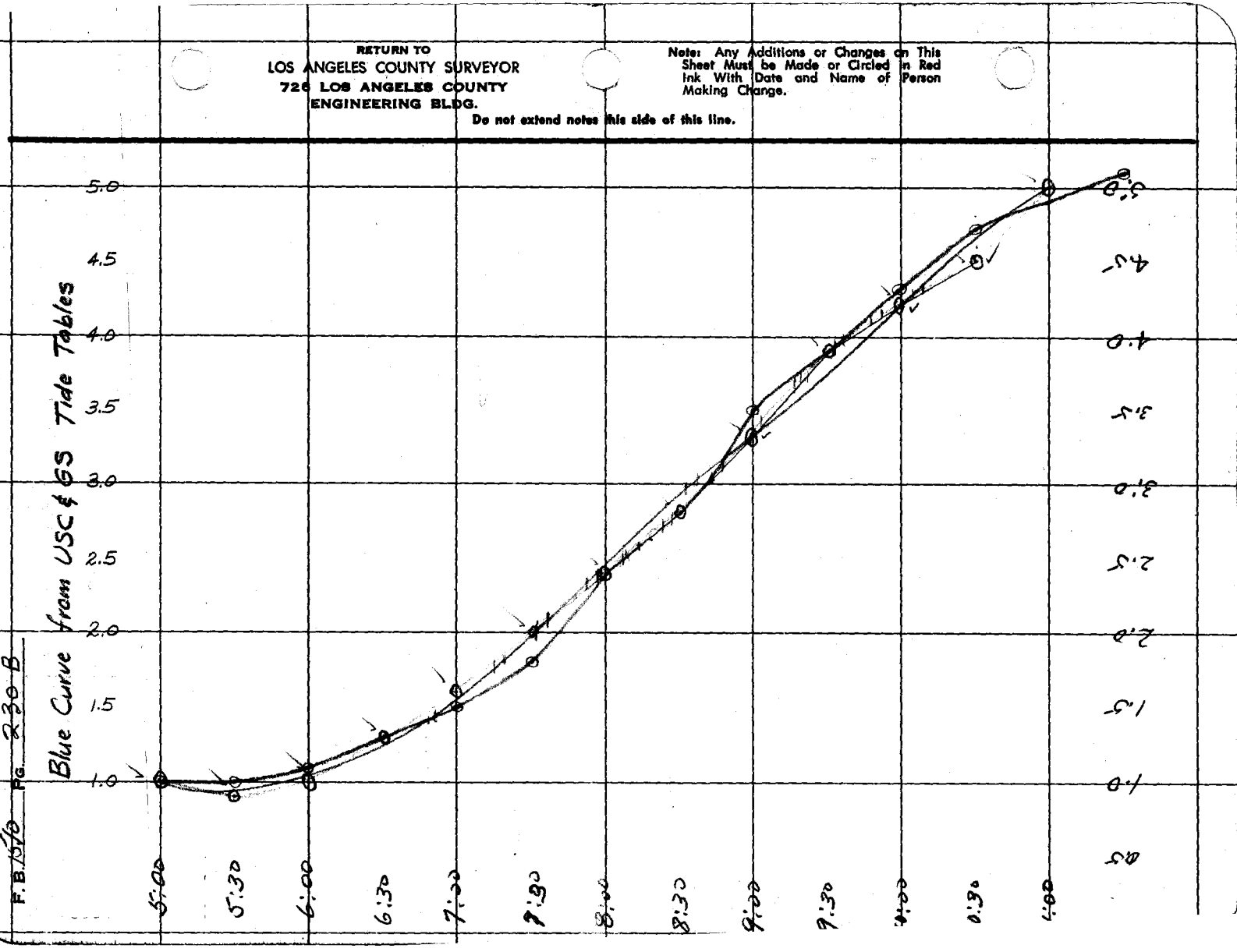

76L298 307 10-51

PLEASE RETURN TO
LOS ANGELES COUNTY SURVEYOR
726 LOS ANGELES COUNTY
ENGINEERING BLDG.

NOTE: ANY ADDITIONS OR CHANGES ON THIS SHEET MUST BE MADE OR CIRCLED IN RED INK, WITH DATE AND NAME OF PERSON MAKING CHANGE.

Do not extend notes this side of this line. Cut-in ∡

STATION	B. S.	H. I.	F. S.	ELEV.	Inst. at 170+00	Sight on 165+00
170+00 T.P. 200 FT. R.	10 68	18 44		7 76		
T. P.	7 86	22 83	3 47	14 97		
165+00	3 06	20 34	5 52	17 ~~31~~ 28	S-8 ELEV. 17.285, L & T. IN CONC. WALK	
6 FT. R.			3 3	17 0		
20 " "			3 4	16 9		BRK
48 " "			5 4	14 9		BRK
100 " "			7 5	12 8		
160 " "			10 8	9 5		BRK
T.P. 171 " "	2 79	11 35	11 78	8 56		
200 " "			5 5	5 8		
T.P. 239 " "	1 26	5 07	7 54	3 81		
			4 0	1 1	30° 15' 292	
			6 0	-0 9	35 28 356	
			12 4	-7 3	47 12 540	
			16 5	-11 4	55 02 715	

Inshore
S. 165+00

Profile No. ____ Date ____ Notes Red ____ Plotted ____ Job No. 0300.02 Division No. ____ F.B. 1510 Pg. 231
X-Sec. No. ____ Date ____ Notes Chkd ____ Checked ____ Survey of BEACH EROSION STUDIES Survey by DREIER ENGLISH Notes GED & ED Date 8-8-55
Date ____ Map No. ____ Date ____ Indexed Johnson Date 5-8 165+00.00

F.B. 1510 PG. 232 Job No. 0300.02 Division No. 10 Notes Red. Plotted Profile

Survey of Beach Erosion Date Date No.

Survey by E.E. & G.D. Notes E.E. & G.D. Notes Chkd. Checked X-Sec.

Indexed Date Date Date No.

STATION	B. S.	H. I.	F. S.	ELEV.

76L298 307 10-51

PLEASE RETURN TO

LOS ANGELES COUNTY SURVEYOR

726 LOS ANGELES COUNTY ENGINEERING BLDG.

Do not extend notes this side of this line.

NOTE: ANY ADDITIONS OR CHANGES ON THIS SHEET MUST BE MADE OR CIRCLED IN RED INK, WITH DATE AND NAME OF PERSON MAKING CHANGE.

Profile	Notes Red.	Plotted	Job No. 0300.02	Division No. 10	F. B. 1510	Pg. 233
No.	Date 8-8-55	Date	Survey of Beach Erosion			
X-Sec.	Notes Chkd.	Checked	Survey by VanDeren	Notes J.J.E.	Date 8-8-55	
No.	Date	Date	Map No.	Indexed Johnson	Date	

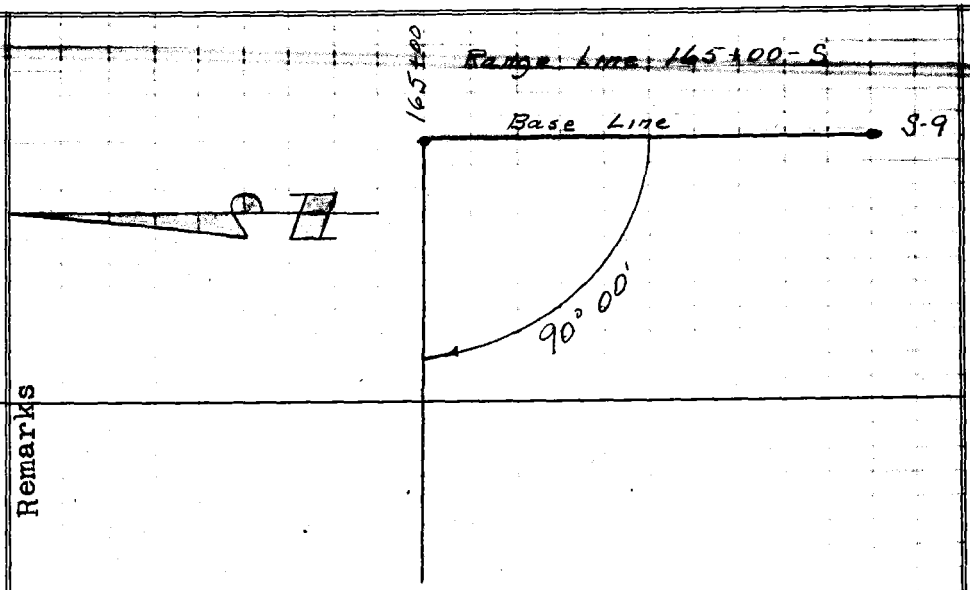

STATION	B. S.	H. I.	F. S.	ELEV.	Remarks
Inst. Sight On	#	Color	Time	Hor. Ang.	
	1		6:42	90°	
	2			90°	
	3			90°	
	4			90°	
	5			90°	
	6			90°	
	7			90°	
	8			90°	
	9			90°	
	10			90°	
	11			90°	
	12			90°	
	13			90°	
	14			90°	
	15			90°	
	16			90°	
	17			90°	
	18			90°	
	19			90°	
	20			90°	

S-9

165+00

PLEASE RETURN TO
LOS ANGELES COUNTY SURVEYOR
726 LOS ANGELES COUNTY ENGINEERING BLDG.

NOTE: ANY ADDITIONS OR CHANGES ON THIS SHEET MUST BE MADE OR CIRCLED IN RED INK, WITH DATE AND NAME OF PERSON MAKING CHANGE.

Do not extend notes this side of this line.

76L298 307 8-53

76L298 307 8-53

PLEASE RETURN TO
LOS ANGELES COUNTY SURVEYOR
726 LOS ANGELES COUNTY ENGINEERING BLDG.

NOTE: ANY ADDITIONS OR CHANGES ON THIS SHEET MUST BE MADE OR CIRCLED IN RED INK, WITH DATE AND NAME OF PERSON MAKING CHANGE.

Do not extend notes this side of this line.

F. B. 1510 Pg. 234 Job No. 23000X Division No. 10 Notes Red. Date Plotted Date No. Profile
Survey of Beach Erosion Notes Date Checked Date No. X-Sec.
Survey by Van Dyer Notes Chkd. Date
Indexed C. Johnson

STATION	B. S.	H. I.	F. S.	ELEV.		
Inst. AT. sight on	#		time	Horiz angle		
	21			90°		
	22			90°	Range line	160+00 ℄
	23			90°		
	29		6:45	90°		
160 TOC						
S-8						

76L298 307 4-50

PLEASE RETURN TO
LOS ANGELES COUNTY SURVEYOR
726 LOS ANGELES COUNTY ENGINEERING BLDG.

NOTE: ANY ADDITIONS OR CHANGES ON THIS SHEET MUST BE MADE OR CIRCLED IN RED INK, WITH DATE AND NAME OF PERSON MAKING CHANGE.

Do not extend notes this side of this line.

Profile Notes Red____ Plotted____ Job No. 8370 Engineering Division No. 10 F. B. 1570 Pg. 23
No.____ Date____ Date____ Survey of Beach Erosion Survey
X-Sec. Notes Chkd____ Checked____ Survey by Hydro Design Notes R.T. Date 8-8-55
No.____ Date____ Date____ Map No.____ Date____

STATION	B. S.	H. I.	F. S.	ELEV.		
Inst. Sight At : On	#	Color	Time	Hor. Ang.		Remarks
	1	28.7 ✓ 27.7	6:42			Boat +1.0
	2	28.5 ✓ 27.5		72° 51'	1630 ✓	Zero Adj −.6 ✓
	3	27.9 ✓ 26.9		72° 32'	1589 ✓	Tide −1.4 ✓
	4	27.6 ✓ 26.6		72° 15'	1562 ✓	Net −1.0 ✓
	5	26.5 ✓ 25.5		71° 15'	1473 ✓	
	6	26.0 25.0		70° 31'	1421 ✓	
	7	25.3 ✓ 24.3		70° 01'	1375 ✓	
S-8	8	24.5 23.5		69° 05'	1308 ✓	
	9	24.2 23.2		68° 29'	1266 ✓	
	10	23.3 22.3		67° 29'	1206 ✓	
	11	22.4 ✓ 21.4		66° 19'	1140 ✓	
	12	21.4 ✓ 20.4		65° 03'	1075 ✓	
	13	20.2 ✓ 19.2		63° 42'	1012 ✓	
	14	19.4 ✓ 18.4		62° 15'	950 ✓	
	15	18.3 ✓ 17.3		61° 22'	916 ✓	
	16	17.0 ✓ 16.0		59° 48'	859 ✓	
	17	16.2 ✓ 15.2		58° 42'	822 ✓	
	18	14.7 ✓ 13.7		57° 31'	785 ✓	
	19	14.1 ✓ 13.1		55° 55'	739 ✓	
	20	12.9 ✓ 11.9		55° 03'	715 ✓	

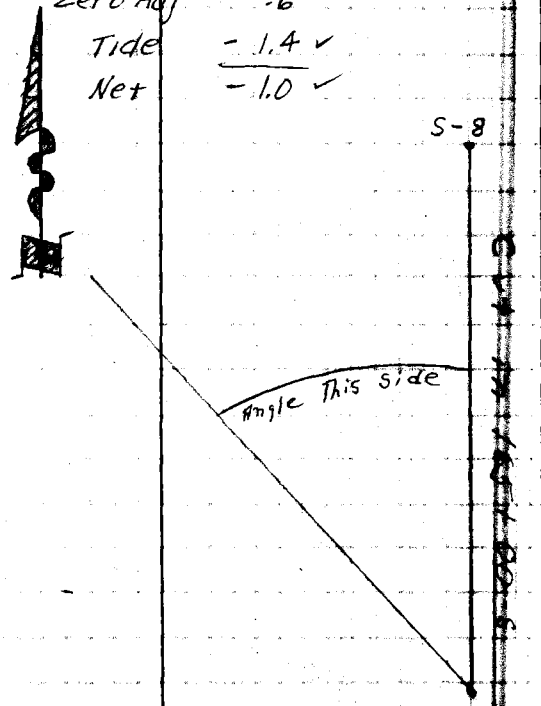

S-8 170+00

F. B. 1510 Pg. 236 Job No. 0300.02 Division No. 10 Notes Red. _____ Plotted _____ Profile

Survey of Beach Erosion Study Date 8-8-55 Date _____ No. _____

Survey by Van Deren Notes R.T. Notes Chkd. _____ Checked _____ X-Sec.

Indexed [redacted] Date _____ Date _____ Date _____ No. _____

76L298 307 4-50

PLEASE RETURN TO

LOS ANGELES COUNTY SURVEYOR

726 LOS ANGELES COUNTY ENGINEERING BLDG.

NOTE: ANY ADDITIONS OR CHANGES ON THIS SHEET MUST BE MADE OR CIRCLED IN RED INK, WITH DATE AND NAME OF PERSON MAKING CHANGE.

Do not extend notes this side of this line.

STATION	INST. PT.	SIGHT ON	B. S.	H. I.	F. S.	ELEV.	Remarks
			#	Color	Time	Hor Ang.	
			21	12.1 ✓ 11.1		53° 40'	680 ✓ Cut in 165+00-S
			22	11.4 ✓ 10.4		52° 33'	653 ✓
			23	10.3 ✓ 9.3		50° 25'	605 ✓
			24	9.6 ✓ 8.6	6:45	49° 03'	576 ✓
170+00							
S-8							

76L298 307 10-51

PLEASE RETURN TO
LOS ANGELES COUNTY SURVEYOR
726 LOS ANGELES COUNTY
ENGINEERING BLDG.

NOTE: ANY ADDITIONS OR CHANGES ON THIS SHEET MUST BE MADE OR CIRCLED IN RED INK, WITH DATE AND NAME OF PERSON MAKING CHANGE.

Do not extend notes this side of this line. Cut-in ✗

Profile Notes Rad____ Plotted____ Job No 0300.02 Division No.____ F.B. 1510 Pg. 257
No.____ Date____ Date____ Survey of BEACH EROSION STUDIES
X-Sec. Notes Chkd____ Checked____ Survey by ENGELST Notes E.D. & E.D. Date 8-8-55
No.____ Date____ Date____ Map No.____ Added Tabulation Date____

STATION	B. S.	H. I.	F. S.	ELEV.	Inst. at 165+00		Sight on 160+00
165+00							
T.P. 171 Ft R.	2 79	11 35	11 78	8 56			
T.P.	6 12	17 36	0 11	11 24			
160+00			0 05	17 31			CONC. WALK
6 Ft R.			0 8	16 6			SAND OUTSIDE OF WALL
23 " "			1 4	16 0			BRK
48 " "			2 8	14 6			BRK
91 " "			4 4	13 0			"
100 " "			5 1	12 3			
167 " "			9 6	7 8			BRK
T.P. 193 " "	0 45	6 01	11 80	5 56			
			3 6	2 4	25° 43′	241	
			5 7	0 3	31 04	301	
			7 6	-1 6	36 08	365	
			9 8	-3 8	41 02	435	
			13 2	-7 2	46 39	530	
			16 0	-10 0	50 44	612	

5. Instore
Y 6400

F.B. 1510 PG. 238 Job No. 0300.02 Division No. 10 Notes Red. Plotted Profile

Survey of Beach Erosion Date Date No.

Survey by T.E.G. Notes E.E.E G.D. Notes Chkd. Checked X-Sec.

Indexed Date Date Date No.

STATION	B. S.	H. I.	F. S.	ELEV.	

76L298 307 10-51

PLEASE RETURN TO

LOS ANGELES COUNTY SURVEYOR

726 LOS ANGELES COUNTY ENGINEERING BLDG.

Do not extend notes this side of this line.

NOTE: ANY ADDITIONS OR CHANGES ON THIS SHEET MUST BE MADE OR CIRCLED IN RED INK, WITH DATE AND NAME OF PERSON MAKING CHANGE.

Profile	Notes Red.	Plotted	Job No. 0300.02	Division No. 10	F. B. 1510	Pg. 139
No.	Date	Date	Survey of Beach Erosion			
X-Sec.	Notes Chkd.	Checked	Survey by Van Deren	Notes J.J.E.	Date 8-8-55	
No.	Date	Date	Map No.	Made by Johnson	Date	

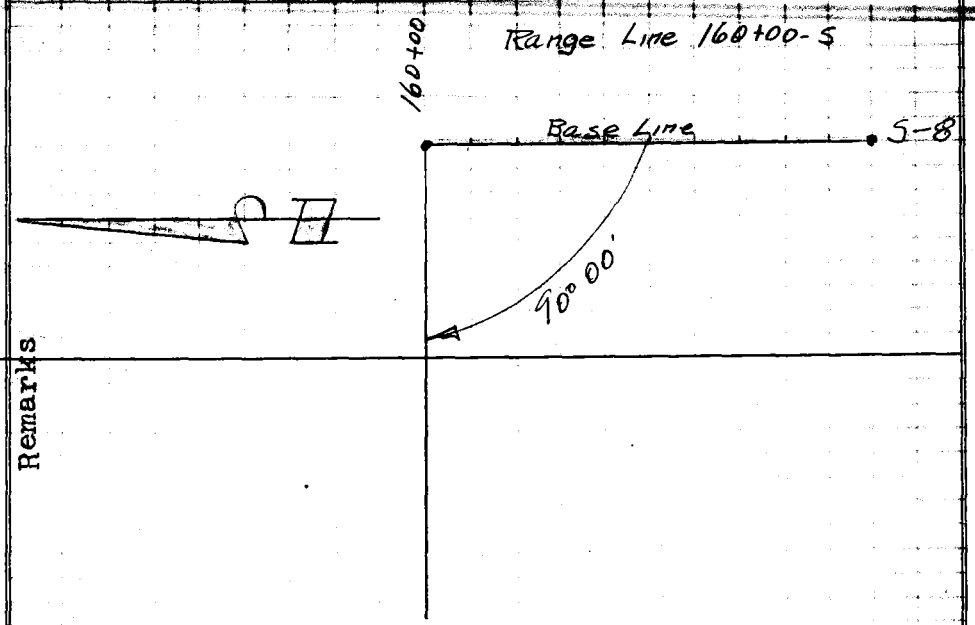

STATION	B. S.	H. I.	F. S.	ELEV.	Remarks
	#	Color	Time	Hor. Ang.	
	1		7:00	90°	
	2			90°	
	3			90°	
	4			90°	
	5			90°	
	6			90°	
	7			90°	
	8			90°	
	9			90°	
	10			90°	
	11			90°	
	12			90°	
	13			90°	
	14			90°	
	15			90°	
	16			90°	
	17			90°	
	18			90°	
	19			90°	
	20			90°	

S-8

160+00

NOTE: ANY ADDITIONS OR CHANGES ON THIS SHEET MUST BE MADE OR CIRCLED IN RED INK, WITH DATE AND NAME OF PERSON MAKING CHANGE.

PLEASE RETURN TO
LOS ANGELES COUNTY SURVEYOR
726 LOS ANGELES COUNTY ENGINEERING BLDG.

Do not extend notes this side of this line.

76L298 307 8-53

F.B. 1510 Pg. 240 Job No. 03000V Division No. 10 Notes Red. Plotted Profile

Survey of Beach Erosion Date Date No.

Survey by VanDeren Notes Notes Chkd. Checked X-Sec.

Indexed A. C. Johnson Date Date Date No.

76L298 307 8-53

PLEASE RETURN TO

LOS ANGELES COUNTY SURVEYOR

726 Los Angeles County Engineering Bldg.

Do not extend notes this side of this line.

NOTE: ANY ADDITIONS OR CHANGES ON THIS SHEET MUST BE MADE OR CIRCLED IN RED INK, WITH DATE AND NAME OF PERSON MAKING CHANGE.

STATION	B. S.	H. I.	F. S.	ELEV.
Inst. At 160+08				
Sight On S-8				
	# 21		Time 7:04	Hor. Angle 80°

Range Line 160+00-S

76L298 307 4-50

PLEASE RETURN TO
LOS ANGELES COUNTY SURVEYOR
726 LOS ANGELES COUNTY ENGINEERING BLDG.

NOTE: ANY ADDITIONS OR CHANGES ON THIS SHEET MUST BE MADE OR CIRCLED IN RED INK, WITH DATE AND NAME OF PERSON MAKING CHANGE.

Do not extend notes this side of this line.

Profile Notes Red____ Plotted____ Lab No. 1800 Division No. 12 F. B. 7320 Pg. 24

No.____ Date____ Date____ Survey of Beach Erosion Study

X-Sec. Notes Chkd.____ Checked____ Survey by Wash Rivers, R.T. Date 8-8-55

No.____ Date____ Date____ Map No.____ Date____

STATION	B. S.	H. I.	F. S.	ELEV.	Inst. Sight At OH	#	Color	Time	Hor. Ang.		Remarks
						1	28.5 ✓ 27.2	7:00	72° 46'	1612 ✓	Boat +1.0 Zero -0.7 Tide -1.6 -1.3
						2	27.0 ✓ 25.7		72° 19'	1565 ✓	
						3	27.0 ✓ 25.7		71° 44'	1515 ✓	
						4	26.5 ✓ 25.2		71° 08'	1463 ✓	
						5	25.5 ✓ 24.2		70° 22'	1402 ✓	
						6	24.9 ✓ 23.6		69° 25'	1331 ✓	
						7	23.7 ✓ 22.4		68° 16'	1254 ✓	
						8	22.9 ✓ 21.6		67° 04'	1182 ✓	
						9	21.8 20.5		65° 48'	1113 ✓	
						10	21.4 ✓ 20.1		64° 50'	1064 ✓	
						11	20.2 ✓ 18.9		63° 32'	1004 ✓	
						12	19.1 ✓ 17.8		62° 21'	954 ✓	
						13	17.7 ✓ 16.4		60° 29'	883 ✓	
						14	15.9 ✓ 14.6		58° 09'	805 ✓	
						15	15.2 ✓ 13.9		56° 19'	750 ✓	
						16	13.9 ✓ 12.6		55° 05'	716 ✓	
						17	12.9 ✓ 11.6		53° 53'	685 ✓	
						18	12.0 ✓ 10.7		52° 26'	650 ✓	
						19	10.9 ✓ 9.6		50° 49'	613 ✓	
						20	9.8 ✓ 8.5		48° 34'	566 ✓	

S-7

S-8

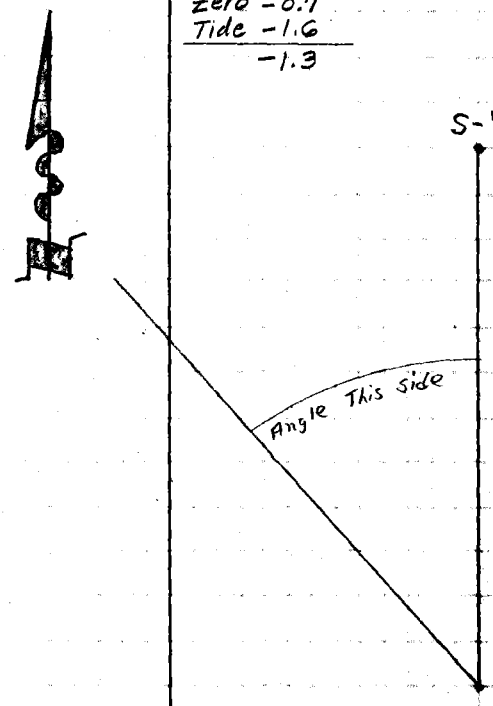

F. B. 1510 PG. 242 Job No. 0300.02 Division No. 10 Notes Red. _____ Plotted _____ Profile

Survey of Beach Erosion Study Date 8-8-55 Date _____ No. _____

Survey by Van Deren Notes R.T. Notes Chkd. _____ Checked _____ X-Sec.

Indexed K. C. Johnson Date _____ Date _____ Date _____ No. _____

S-8

S-7

STATION	B. S.	H. I.	F. S.	ELEV.		
Inst. Pt. Sight on	#	Color	Time	Hor. Ang.		
	21	88 ' 7.5	7:04	46° 15'	522 ' Cut in	160+00-S

76L298 307 4-50

PLEASE RETURN TO

LOS ANGELES COUNTY SURVEYOR

726 LOS ANGELES COUNTY ENGINEERING BLDG.

NOTE: ANY ADDITIONS OR CHANGES ON THIS SHEET MUST BE MADE OR CIRCLED IN RED INK, WITH DATE AND NAME OF PERSON MAKING CHANGE.

Do not extend notes this side of this line.

76L298 307 10-51

PLEASE RETURN TO
LOS ANGELES COUNTY SURVEYOR
726 LOS ANGELES COUNTY
ENGINEERING BLDG.

NOTE: ANY ADDITIONS OR CHANGES ON THIS SHEET MUST BE MADE OR CIRCLED IN RED INK, WITH DATE AND NAME OF PERSON MAKING CHANGE.

Do not extend notes this side of this line. Cut-in ∡

STATION	B. S.	H. I.	F. S.	ELEV.	Inst. at 160+00	Sight on 152+50
160+00						
T.P. 193 FT.R.	9 02	14 58		5 56		
T.P.	8 84	18 54	4 88	9 70		
152+50			3 4	15 1		
29 FT LEFT			0 4	18 1		
88 " "			+5 7	24 2	BRK	
100 " "			+6 8	25 3		
111 5			+7 5	26 0	SAND AT EDGE OF WALK	
43 FT. RIGHT			5 0	13 5		BRK
100 " "			8 2	10 3		
144 " "			11 1	7 4		BRK
P. 157	0 50	7 25	11 79	6 75		
			4 7	2 6	16° 37' 224	
			8 0	-0 7	22 39 313	
			13 0	-5 7	31 34 461	
			18 0	-10 7	38 33 598	

Inshore
S. 152+50

Profile
No. ____ Date ____ Notes Red. ____ Plotted ____ Job No. 0300.02 Division No. 10 F.B. 1510 Pg. 293
X-Sec. Date ____ Date ____ Survey of BEACH EROSION STUDIES
No. ____ Notes Chkd. ____ Checked ____ Survey by DREIER & ENGLISH Notes GEO & CO Date 8-8-55
Date ____ Date ____ Map No. ____ Indexed Johnson Date ____

F.B. 1510 PG. 244 Job No. 0300.02 Division No. 10 Notes Red. _____ Plotted _____ Profile

Survey of Beach Erosion Date _____ Date _____ No. _____

Survey by E.E. & G.D. Notes E.E. & G.D. Notes Chkd. _____ Checked _____ X-Sec.

Indexed _____ Date _____ Date _____ Date _____ No. _____

STATION	B.S.	H.I.	F.S.	ELEV.	

76L298 307 10-51

PLEASE RETURN TO

LOS ANGELES COUNTY SURVEYOR
726 LOS ANGELES COUNTY
ENGINEERING BLDG.

NOTE: ANY ADDITIONS OR CHANGES ON THIS SHEET MUST BE MADE OR CIRCLED IN RED INK, WITH DATE AND NAME OF PERSON MAKING CHANGE.

Do not extend notes this side of this line.

Profile No. | Notes Red. | Plotted | Job No. | Division No. 10 | F. B. 1518 | Pg. 143

X-Sec. No. | Notes Chkd. | Checked | Survey of Beach Erosion

Date | Survey by Van Deren | Notes V.N.E. | Date 8-8-55

Date | Map No. | Indexed G. Johnson | Date

PLEASE RETURN TO
LOS ANGELES COUNTY SURVEYOR
726 Los Angeles County Engineering Bldg.

NOTE: ANY ADDITIONS OR CHANGES ON THIS SHEET MUST BE MADE OR CIRCLED IN RED INK, WITH DATE AND NAME OF PERSON MAKING CHANGE.

Do not extend notes this side of this line.

STATION	B.S.	H.I.	F.S.	ELEV.	Hor. Ang.	Remarks
East Sign On	#	Color	Time			
	1		7:15		90°	
	2				90°	
	3				90°	
	4				90°	
	5				90°	
	6				90°	
	7				90°	
	8				90°	
	9				90°	
	10				90°	
	11				90°	
	12				90°	
	13				90°	
	14				90°	
	15				90°	
	16				90°	
	17				90°	
	18				90°	
	19				90°	
	20				90°	

S-8

152+50

Range Line 152+50-S

Base Line

S-8

90°00'

76L298 307 8-53

76L298 307 8-53

PLEASE RETURN TO
LOS ANGELES COUNTY SURVEYOR
726 LOS ANGELES COUNTY ENGINEERING BLDG.

NOTE: ANY ADDITIONS OR CHANGES ON THIS SHEET MUST BE MADE OR CIRCLED IN RED INK, WITH DATE AND NAME OF PERSON MAKING CHANGE.

Do not extend notes this side of this line.

F.B. 1870 Pg. 196 Job No. 2300.02 Division No. 16 Notes Red. Date Notes Chkd. Date Plotted Date Checked Date Profile No. X-Sec. No.

Survey of Beach Erosion
Survey by Van Deren Notes Date
Indexed C. Johnson Date

STATION	B. S.	H. I.	F. S.	ELEV.	
Inst. Sight At On	#	Color	Time	Hor. Ang.	Remarks
	21		7:19	90°	
	22			90°	Range Line 152+50-S
152+50 S-8					

76L298 307 4-50

PLEASE RETURN TO
LOS ANGELES COUNTY SURVEYOR
726 LOS ANGELES COUNTY ENGINEERING BLDG.

NOTE: ANY ADDITIONS OR CHANGES ON THIS SHEET MUST BE MADE OR CIRCLED IN RED INK, WITH DATE AND NAME OF PERSON MAKING CHANGE.

Do not extend notes this side of this line.

STATION	B. S.	H. I.	F. S.	ELEV.			
Inst. Sight At On	#	Color	Time	Hor. Ang.		Remarks	
	1	27.6 ✓ 26.2	7:15	69° 42'	~~1352~~ ✓	1487	Boat +1.0
	2	27.4 ✓ 26.0		69° 00'	~~1303~~ ✓	1433	Zero Adj -.6 ✓
	3	26.4 ✓ 25.0		68° 12'	~~1250~~ ✓	1375	Tide -1.8 ✓ -1.7 ✓
	4	25.6 ✓ 24.2		66° 47'	~~1166~~ ✓	1283	Net -1.4 ✓
	5	24.8 ✓ 23.4		65° 58'	~~1121~~ ✓	1233	
	6	22.7 ✓ 21.3		64° 12'	~~1034~~ ✓	1137	
	7	22.4 ✓ 21.0		63° 22'	~~997~~ ✓	1097	
	8	21.0 ✓ 19.6		62° 01'	~~941~~ ✓	1035	
	9	19.4 ✓ 18.0		60° 11'	~~872~~ ✓	959	
	10	18.7 17.3		58° 34'	~~818~~ ✓	900	
	11	17.6 ✓ 16.2		56° 23'	~~752~~ ✓	827	
	12	16.6 ✓ 15.2		54° 35'	~~703~~ ✓	773	
	13	15.4 ✓ 14.0		53° 10'	~~668~~ ✓	735	
	14	14.4 ✓ 13.0		51° 48'	~~635~~ ✓	699	
	15	13.3 ✓ 11.9		50° 22'	~~604~~ ✓	664	
	16	12.8 ✓ 11.4		49° 23'	~~583~~ ✓	641	
	17	11.4 ✓ 10.0		47° 45'	~~550~~ ✓	605	
	18	10.7 ✓ 9.3		45° 32'	~~509~~ ✓	560	
	19	9.7 ✓ 8.3		43° 58'	~~482~~ ✓	530	S-8 is 165+00
	20	8.5 ✓ 7.1		41° 55'	~~449~~ ✓	494	

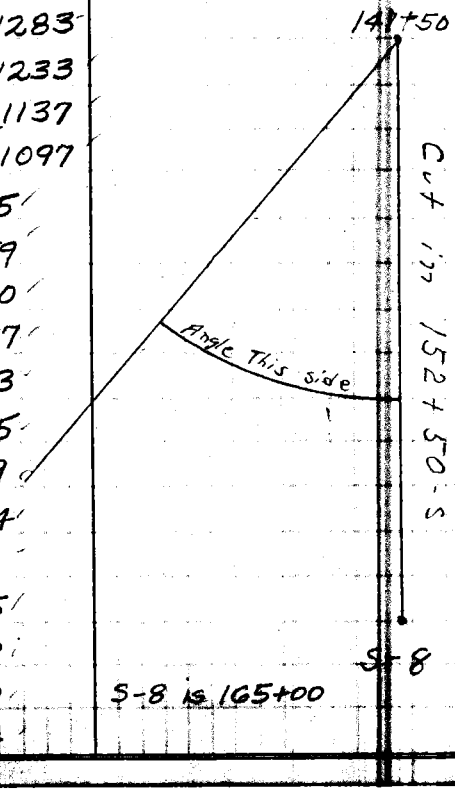

147+50

S-8

Profile Notes Red. ____ Plotted ____ Job No. 0500-02 Division No. 10 F. B. 1510 Pg. 247
No. ____ Date ____ Date ____ Survey of Beach Erosion Study
X-Sec. Notes Chkd. ____ Checked ____ Survey by Van Deren Notes P.T. Date 8-8-55
No. ____ Date ____ Date ____ Map No. ____ Indexed C. Johnson Date ____

F.B. 1510 Pg. 248

Job No. 0300-02 Division No. 10 Notes Red. Plotted Profile

Survey of Beach Erosion Study Date 8-8-55 Date No.

Survey by Van Deren Notes R.T. Notes Chkd. Checked X-Sec.

Indexed C. Johnson Date Date Date No.

76L298 307 4-50

PLEASE RETURN TO

LOS ANGELES COUNTY SURVEYOR

726 LOS ANGELES COUNTY ENGINEERING BLDG.

NOTE: ANY ADDITIONS OR CHANGES ON THIS SHEET MUST BE MADE OR CIRCLED IN RED INK, WITH DATE AND NAME OF PERSON MAKING CHANGE.

Do not extend notes this side of this line.

STATION	B.S.	H.I.	F.S.	ELEV.	Remarks
Inst at	#	Color	Time	Hor Ang.	
147+50-S					
S-8	21	7.9 v 6.5		41° 03	~~435~~ v 479 Cut in 152+50-S
	22	7.4 v 6.0	7.19	40° 05	~~421~~ v 463

distances computed on 500' base - do not plot satisfactorily →

distances computed on 550' base - plot satisfactorily → and agree with adjacent ranges

Plotter assumes that range actually was run at Sta 153+00S, not at 152+50S since break in even stationing occures here.

76L298 307 10-51

PLEASE RETURN TO

LOS ANGELES COUNTY SURVEYOR

726 LOS ANGELES COUNTY
ENGINEERING BLDG.

NOTE: ANY ADDITIONS OR CHANGES ON THIS SHEET MUST BE MADE OR CIRCLED IN RED INK, WITH DATE AND NAME OF PERSON MAKING CHANGE.

Do not extend notes this side of this line. Cut-in ∡

STATION	B. S.	H. I.	F. S.	ELEV.	Inst. at 142+50	Sight on 147+50
T.P. 152+50						
157 FT. R.	11 95	1870		6 75		
T.P.	7 94	2298	366	15 00		
147+50			72	158		
15 FT. LEFT			62	168	BRK	
72 " "			00	230		
100 " "			+28	258		
110 " "			+37	267	BRK	
118 " "			+38	268	SAND AT EDGE OF WALK	
35 FT RIGHT			84	146		BRK
67 " "			90	140		BRK
100 " "			110	12		
166 " "			174	56		BRK
T.P. 166 " "	0 75	6 38	1735	5 63		
		6 [illegible]	42	22	23° 23' 216	
			65	-01	29 14 280	
			86	-22	34 27 343	
			114	-50	39 04 406	
			145	-81	45 44 513	
			175	-11 1	49 42 590	

Inshore
S. 147+50

Profile Notes Red ____ Plotted ____ Job No. 0300.02 Division No. 10 F.B. 1510 Pg. 199
No. ____ Date ____ Date ____ Survey of Board Division
X-Sec. Notes Chkd. ____ Checked ____ Survey by Dreifus & English Notes EE & GD Date 8-8-55
No. ____ Date ____ Date ____ Map No. ____ Indexed C. Johnson Date ____

F.B. 1510 PG. 150 Job No. 0300.02 Division No. 10 Notes Red Plotted Profile

Survey of Beach Erosion Date Date No.

Survey by E.E. & G.D. Notes E.E. & G.D. Notes Chkd. Checked X-Sec.

Indexed Date Date Date No.

STATION	B.S.	H.I.	F.S.	ELEV.

76L298 307 10-51

PLEASE RETURN TO

LOS ANGELES COUNTY SURVEYOR

726 LOS ANGELES COUNTY ENGINEERING BLDG.

Do not extend notes this side of this line.

NOTE: ANY ADDITIONS OR CHANGES ON THIS SHEET MUST BE MADE OR CIRCLED IN RED INK, WITH DATE AND NAME OF PERSON MAKING CHANGE.

Profile	Notes Red.	Plotted	Job No. 0300.02	Division No. 10	F. B. 1510	Pg. 251
No.	Date	Date	Survey of Beach Erosion			
X-Sec.	Notes Chkd.	Checked	Survey by VanDeren	Notes J.J.E.	Date 8-8-55	
No.	Date	Date	Map No.	Indexed A.C. Johnson	Date	

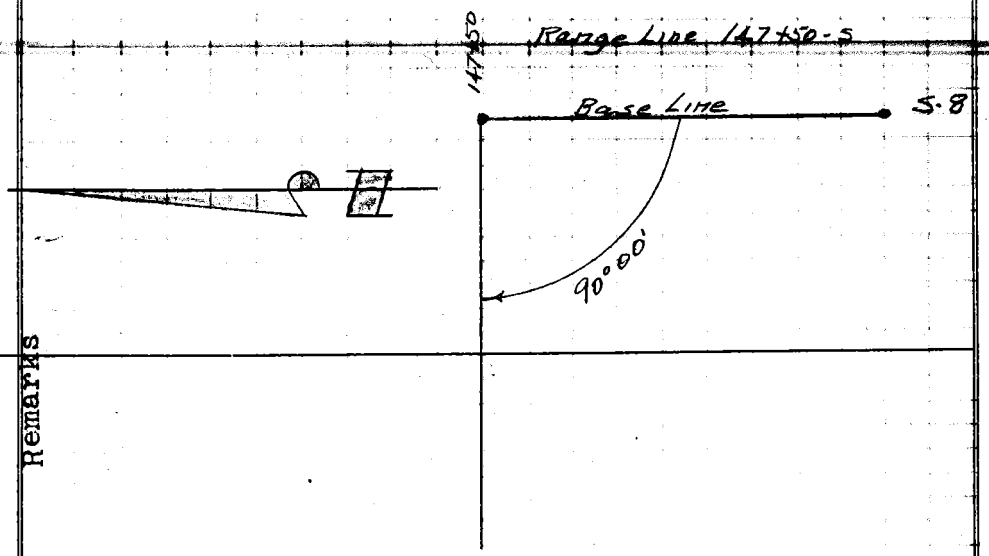

STATION	B. S.	H. I.	F. S.	ELEV.	Remarks
Inst. Sight At On	#	Color	Time	Hor. Ang.	
	1		7:32	90°	
	2			90°	
	3			90°	
	4			90°	
	5			90°	
	6			90°	
	7			90°	
	8			90°	
	9			90°	
	10			90	
	11			90°	
	12			90°	
	13			90°	
	14			90°	
	15			90°	
	16			90°	
	17			90°	
	18			90°	
	19			90°	
	20			90°	

S-8

147+50

PLEASE RETURN TO
LOS ANGELES COUNTY SURVEYOR
726 LOS ANGELES COUNTY ENGINEERING BLDG.

NOTE: ANY ADDITIONS OR CHANGES ON THIS SHEET MUST BE MADE OR CIRCLED IN RED INK, WITH DATE AND NAME OF PERSON MAKING CHANGE.

Do not extend notes this side of this line.

76L298 307 8-53

F.B. 1570 Pg. 252 Job No. 030002 Division No. 10 Notes Red. Plotted Profile

Survey of Beach Erosion Date Date No.

Survey by Van Deren Notes Notes Chkd. Checked X-Sec.

Indexed A. C. Johnson Date Date Date No.

75L298 307 8-53

PLEASE RETURN TO

LOS ANGELES COUNTY SURVEYOR

726 Los Angeles County Engineering Bldg.

NOTE: ANY ADDITIONS OR CHANGES ON THIS SHEET MUST BE MADE OR CIRCLED IN RED INK, WITH DATE AND NAME OF PERSON MAKING CHANGE.

Do not extend notes this side of this line.

STATION	B. S.	H. I.	F. S.	ELEV.	Hor. Ang.	Remarks
Inst. Sta. On	#	Color	Time			
147+50-5						
5-8	21		7:37		90°	Range Line
						147+50-5

76L298 307 4-50

PLEASE RETURN TO
LOS ANGELES COUNTY SURVEYOR
726 LOS ANGELES COUNTY ENGINEERING BLDG.

NOTE: ANY ADDITIONS OR CHANGES ON THIS SHEET MUST BE MADE OR CIRCLED IN RED INK, WITH DATE AND NAME OF PERSON MAKING CHANGE.

Do not extend notes this side of this line.

STATION	B. S.	H. I.		F. S.	ELEV.		
Inst. Sight At On		#	Color		Time Hor. Ang.		Remarks
	1	30.6	29.0	7:32	74° 44'	1832	Boat +1.0
	2	29.9	28.3		74° 08'	1759	Zero Adj -.6
	3	29.2	27.6		73° 27'	1683	Tide -2.0
	4	28.4	26.8		72° 25'	1578	Net -1.6
	5	27.5	25.9		71° 35'	1502	
	6	27.0	25.4		70° 45'	1432	
	7	25.6	24.0		69° 36'	1344	
	8	24.7	23.1		68° 17'	1255	
	9	23.7	22.1		66° 56'	1174	
	10	22.5	20.9		65° 36'	1102	
	11	21.2	19.6		63° 36'	1007	
	12	20.1	18.5		61° 52'	935	
	13	18.9	17.3		60° 07'	870	
	14	18.2	16.6		59° 01'	833	
	15	17.0	15.4		57° 40'	790	
	16	16.5	14.9		55° 53'	738	
	17	14.9	13.3		53° 58'	687	
	18	13.2	11.6		51° 17'	624	
	19	11.2	9.6		48° 17'	561	
	20	10.2	8.6		45° 41'	512	



142+50-S
S-8

Profile Notes Red. Plotted Job No. 0300.02 Division No. 10 F. B. 1510 Pg. 253
No. Date Date Survey of Beach Erosion Study
X-Sec. Notes Chkd. Checked Survey by Van Deren Notes O.T. Date 8-8-55
No. Date Date Map No. Indexed Johnson Date

F. B. 1510 Pg. 259

Job No. 0300.02 Division No. 10 Notes Red. _____ Plotted _____ Profile

Survey of Beach Erosion Study Date 8-8-55 Date _____ No. _____

Survey by Van Deren Notes R.T. Notes Chkd. _____ Checked _____ X-Sec.

Indexed A. C. Johnson Date _____ Date _____ Date _____ No. _____

STATION	B. S.	H. I.	F. S.	ELEV.	
Inst at	#	Color	Time	Hor. Ang.	Remarks
142+50-S					
S-8	21	5.2 3.6	7:37	36° 48'	374' Cut in 147+50-S

76L298 307 4-50

PLEASE RETURN TO

LOS ANGELES COUNTY SURVEYOR

726 LOS ANGELES COUNTY ENGINEERING BLDG.

NOTE: ANY ADDITIONS OR CHANGES ON THIS SHEET MUST BE MADE OR CIRCLED IN RED INK, WITH DATE AND NAME OF PERSON MAKING CHANGE.

Do not extend notes this side of this line.

76L298 307 10-51

PLEASE RETURN TO

LOS ANGELES COUNTY SURVEYOR

726 LOS ANGELES COUNTY
ENGINEERING BLDG.

NOTE: ANY ADDITIONS OR CHANGES ON THIS SHEET MUST BE MADE OR CIRCLED IN RED INK, WITH DATE AND NAME OF PERSON MAKING CHANGE.

Do not extend notes this side of this line. Cut-in ∡

STATION	B. S.	H. I.	F. S.	ELEV.	Inst. at 137+50	Sight on 142+50
147+50 T.P. 166 FT. R.	17 99	23 62		5 63		
T.P.	3 98	23 01	4 59	19 03		
142+50			73	15 7		
35 FT LEFT			60	17 0	BOTTOM SLOPE	
77 " "			00	23 0		
100 " "			+40	27 0		
112 " "			+59	28 9	BRK	
124 " "			+69	29 9	SAND AT EDGE OF WALK	
44 FT RIGHT			83	14 7		BRK.
100 " "			127	10 3		
134 " "			151	7 9		
T.P. 162 " "	1 49	7 09	17 41	5 60		
			4 9	2 2	23° 09' 214	
			7 7	-0 6	30 17 292	
			13 4	-6 3	41 27 442	
			18 0	-10 9	48 10 559	

Inshore
S. 142+50

Profile No. ____ Notes Red ____ Plotted ____ Job No. 0300.02 Division No. 10 F.B. 1510 Pg. 253
X-Sec. No. ____ Date ____ Date ____ Survey of BEACH EROSION STUDIES
Notes Chkd. ____ Checked ____ Survey by DREIER ENGLISH Notes C.E. 8 & ED Date 8-8-55
Date ____ Date ____ Map No. ____ Indexed C. Johnson Date ____

F.B. 1510 PG. 256 Job No. 0300.02 Division No. 10 Notes Red. Plotted. Profile

Survey of Beach Erosion Date Date No.

Survey by E.E. & G.D. Notes E.E. & G.D. Notes Chkd. Checked X-Sec.

Indexed Date Date Date No.

STATION	B.S.	H.I.	F.S.	ELEV.	

76L298 507 10-51

PLEASE RETURN TO

LOS ANGELES COUNTY SURVEYOR
726 LOS ANGELES COUNTY
ENGINEERING BLDG.

NOTE: ANY ADDITIONS OR CHANGES ON THIS SHEET MUST BE MADE OR CIRCLED IN RED INK, WITH DATE AND NAME OF PERSON MAKING CHANGE.

Do not extend notes this side of this line.

Profile No. ____ Notes Red. ____ Plotted ____ Job No. 2300.02 Division No. 10 | F. B. 1510 | Pg. 257

Date ____ Date ____ Survey of Beach Erosion

X-Sec. No. ____ Notes Chkd. ____ Checked ____ Survey by Van Deren Notes J.J.E. Date 8-8-55

Date ____ Date ____ Map No. ____ Indexed E. C. Johnson Date ____

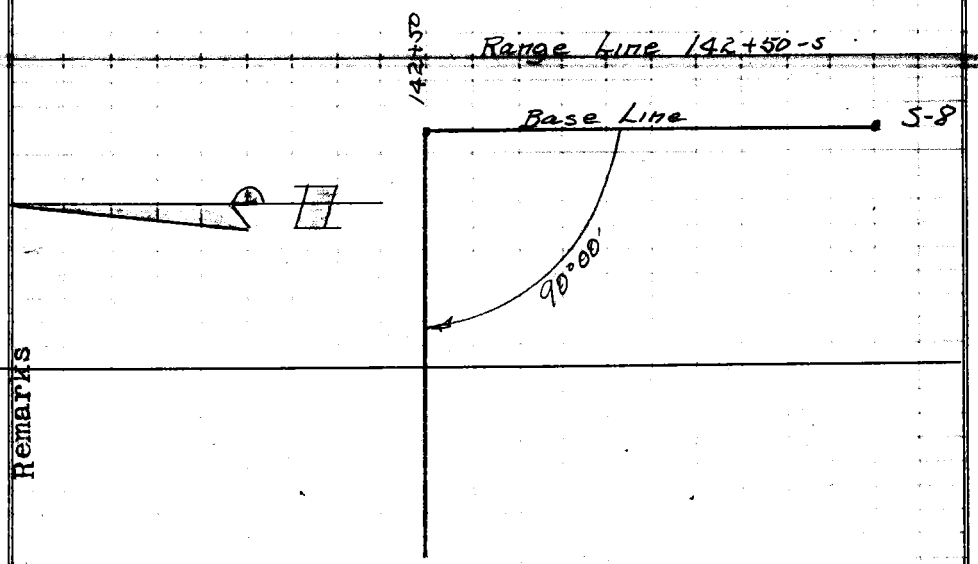

STATION	B. S. #	H. I. Color	F. B. Time	ELEV. Hor. Ang.	Remarks
Inst. Sight At	1		8:52	90°00'	
	2			90°00'	
	3			90°00'	
	4			90°00'	
	5			90°00'	
	6			90°00'	
	7			90°00'	
	8			90°00'	
	9			90°00'	
	10			90°00'	
	11			90°00'	
	12			90°00'	
	13			90°00'	
	14			90°00'	
	15			90°00'	
	16			90°00'	
	17			90°00'	
	18			90°00'	
	19			90°00	
	20			90°00	

S-8

142+50

PLEASE RETURN TO
LOS ANGELES COUNTY SURVEYOR
726 LOS ANGELES COUNTY ENGINEERING BLDG.

NOTE: ANY ADDITIONS OR CHANGES ON THIS SHEET MUST BE MADE OR CIRCLED IN RED INK, WITH DATE AND NAME OF PERSON MAKING CHANGE.

Do not extend notes this side of this line.

76L298 307 8-53

76L298 307 8-53

PLEASE RETURN TO
LOS ANGELES COUNTY SURVEYOR
726 LOS ANGELES COUNTY ENGINEERING BLDG.

NOTE: ANY ADDITIONS OR CHANGES ON THIS SHEET MUST BE MADE OR CIRCLED IN RED INK, WITH DATE AND NAME OF PERSON MAKING CHANGE.

Do not extend notes this side of this line.

STATION	B. S.	H. I.	F. S.	ELEV.	
Inst. Sight At On	#	Color	Time	Hor. Ang.	Remarks
	21			90° 00'	
	22			90° 00'	
	23			90° 00'	Range Line 142+50-S
	24			90° 00'	
	25		7:57	90° 00'	
142+50 5-8					

F.B. 1510 PG. 258 Job No. 2300.02 Division No. 10 Notes Red. Plotted Date No. Profile
Survey of Beach Erosion Date Notes Chkd. Checked Date X-Sec.
Survey by VanDeren Notes Date No.
Indexed E. C. Johnson Date

76L298 307 4-50

PLEASE RETURN TO
LOS ANGELES COUNTY SURVEYOR
726 LOS ANGELES COUNTY ENGINEERING BLDG.

NOTE: ANY ADDITIONS OR CHANGES ON THIS SHEET MUST BE MADE OR CIRCLED IN RED INK, WITH DATE AND NAME OF PERSON MAKING CHANGE.

Do not extend notes this side of this line.

STATION	B. S.	H. I.	F. S.	ELEV.	
Inst. At / Sight On	#	Color	Time	Hor. Ang.	Remarks
	1	29.9 28.5	7:52	74° 08'	1759 ✓
	2	29.3 27.9		73° 35'	1697 ✓
	3	28.9 27.5		72° 55'	1627 ✓
	4	28.5 27.1		72° 15'	1562 ✓
	5	27.5 26.1		71° 33'	1499 ✓
	6	26.1 24.7		70° 51'	1440 ✓
	7	25.5 24.1		69° 52'	1364 ✓
	8	24.9 23.5		68° 52'	1294 ✓
	9	24.3 22.9		67° 52'	1229 ✓
	10	23.1 21.7		66° 50'	1168 ✓
	11	22.7 21.3		65° 37'	1103 ✓
	12	21.5 20.1		64° 08'	1031 ✓
	13	20.5 19.1		62° 22'	955 ✓
	14	19.3 17.9		60° 28'	883 ✓
	15	17.6 16.2		58° 04'	802 ✓
	16	15.9 14.5		55° 21'	723 ✓
	17	14.3 12.9		52° 29'	651 ✓
	18	13.0 11.6		50° 21	603 ✓
	19	12.2 10.8		48° 59'	575 ✓
	20	11.2 9.8		47° 19'	542 ✓

137+50-S

S-8

Boat +1.0
zero Adj -.1 ✓
Tide -2.3
Net -1.4

-2.3 ✓

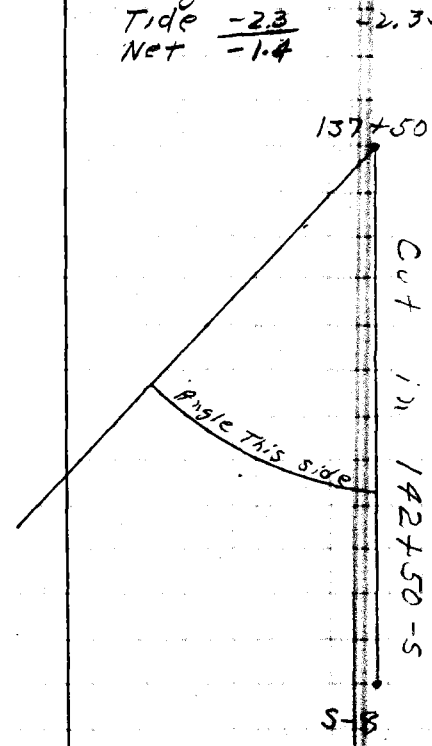

Profile Notes Red. Plotted Job No. 030002 Division No. 10 F. B. 1510 Pg. 259
No. Date Date Survey of Beach Erosion Study
X-Sec. Notes Chkd. Checked Survey by Van Deren Notes P.T. Date 8-8-55
No. Date Date Map No. Checked Johnson Date

76L298 307 4-50

PLEASE RETURN TO
LOS ANGELES COUNTY SURVEYOR
726 Los Angeles County Engineering Bldg.

NOTE: ANY ADDITIONS OR CHANGES ON THIS SHEET MUST BE MADE OR CIRCLED IN RED INK, WITH DATE AND NAME OF PERSON MAKING CHANGE.

Do not extend notes this side of this line.

F. B. 1570 Pg. 160 Job No. 3802 Division No. 10 Notes Red. Plotted Profile
Survey of Beach Erosion Study Date 8-8-55 Date No. X-Sec.
Survey by Van Deren Notes RT Notes Chkd. Checked
Indexed C. Johnson Date Date Date No.

STATION		B. S.	H. I.		F. S.	ELEV.			
Inst at	Sight on	#	Color		Time	Hor. Dir.		Remarks.	
		21	10.6	9.2		45° 52'	515	Cut in	142+50-S
		22	9.2	7.8		43° 50'	480		
		23	8.5	7.1		42° 40'	477		
		24	6.9	5.5		40° 33'	428		
		25	6.2	4.8	7:57	39° 13'	408		
137+50-S	S-8								

76L298 307 10-51

PLEASE RETURN TO

LOS ANGELES COUNTY SURVEYOR

726 LOS ANGELES COUNTY
ENGINEERING BLDG.

NOTE: ANY ADDITIONS OR CHANGES ON THIS SHEET MUST BE MADE OR CIRCLED IN RED INK, WITH DATE AND NAME OF PERSON MAKING CHANGE.

Do not extend notes this side of this line. Cut-in ∡

STATION	B. S.	H. I.	F. S.	ELEV.	Inst. at 132+50		Sight on 137+50
142+50							
T.P. 162 FT. R.	17 64	23 24		5 60			
T.P.	9 07	30 74	1 57	21 6			
B.M. U.S. 3804	0 94	31 01	0 62	30 ~~12~~ 07	U.S. 3804 C-768 1945		ELEV. 27.272, F.B. 1[illegible]-33 2800' 30.072
137+50			158	15 2			
45 FT LEFT			14 8	16 2	BRK		
87 " "			6 8	24 2	BRK		
100 " "			5 6	25 4			
120 " "			3 1	27 9	BRK		
128 " "			3 0	28 0	SAND AT EDGE OF WALK		
129 " "			1 95	29 06	CONC. WALK		
50 FT RIGHT			17 3	13 7			BRK
T.P.	5 61	19 55	17 07	13 94			"
75 FT. R.			7 7	11 8			
100 " "			10 1	9 4			BRK
131 " "			11 9	7 6			
T.P. 161 " "	2 47	8 06	13 96	5 57			
			6 1	2 0	23° 32'	218	
			8 4	-0 3	29 01	277	
			11 5	-3 4	35 40	359	
			13 3	-5 2	40 20	425	
			16 5	-8 4	44 01	483	

Inshore
S. 137+50

Profile Notes Red ____ Plotted ____ Job No. 0300.02 Division No. ____ F.B. 1510 Pg. 261
No. ____ Date ____ Date ____ Survey of BEACH EROSION STUDIES
X-Sec. Notes Chkd. ____ Checked ____ Survey by DREIER ENGLISH Notes Checked ED Date 8-8-55
No. ____ Date ____ Date ____ Map No. ____ Indexed Johnson Date ____

F.B. 1510 Pg. 162 Job No. 0300.02 Division No. 10 Notes Red Plotted Profile

Survey of Beach Erosion Date Date No.

Survey by E.E. & G.D. Notes E.E. & G.D. Notes Chkd Checked X-Sec.

Indexed Date Date Date No.

STATION	B.S.	H.I.	F.S.	ELEV.	

76L298 307 10-51

PLEASE RETURN TO

LOS ANGELES COUNTY SURVEYOR
726 LOS ANGELES COUNTY
ENGINEERING BLDG.

Do not extend notes this side of this line.

NOTE: ANY ADDITIONS OR CHANGES ON THIS SHEET MUST BE MADE OR CIRCLED IN RED INK, WITH DATE AND NAME OF PERSON MAKING CHANGE.

Profile No. ____ X-Sec. No. ____

Notes Red. ____ Date ____ Notes Chkd. ____ Date ____

Plotted ____ Date ____ Checked ____ Date ____

Job No. 0300.02 Division No. 10

Survey of Beach Erosion

Survey by VanDeren Notes J.J.E. Date 8-8-55

Map No. ____ Checked Johnson Date ____

F. B. 1570 Pg. 263

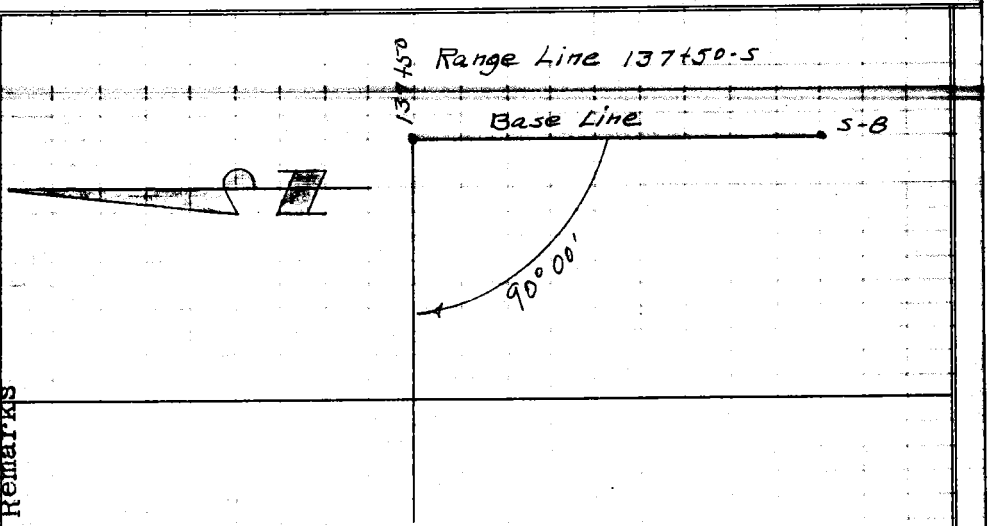

STATION	B. S.	H. I.	F. S.	ELEV.	Remarks
	#	Color	Time	Hor. Ang.	
	1		8:08	90° 00'	
	2			90° 00'	
	3			90° 00'	
	4			90° 00'	
	5			90° 00'	
	6			90° 00'	
	7			90° 00'	
	8			90° 00'	
	9			90° 00'	
	10			90° 00'	
	11			90° 00'	
	12			90° 00'	
	13			90° 00'	
	14			90° 00'	
	15			90° 00'	
	16			90° 00'	
	17			90° 00'	
	18			90° 00'	
	19			90° 00'	
	20			90° 00'	

Instrument At S-8

137+50

NOTE: ANY ADDITIONS OR CHANGES ON THIS SHEET MUST BE MADE OR CIRCLED IN RED INK, WITH DATE AND NAME OF PERSON MAKING CHANGE.

PLEASE RETURN TO
LOS ANGELES COUNTY SURVEYOR
726 Los Angeles County Engineering Bldg.

Do not extend notes this side of this line.

76L298 307 8-53

F.B. 1510 Pg. 269 | Job No. 830002 | Division No. 10 | Notes Red. | Plotted | Profile

Survey of Beach Erosion | Date | Date | No.

Survey by VanDeren | Notes | Notes Chkd. | Checked | X-Sec.

Indexed E. C. Johnson | Date | Date | Date | No.

76L298 307 8-53

PLEASE RETURN TO

LOS ANGELES COUNTY SURVEYOR

726 Los Angeles County Engineering Bldg.

NOTE: ANY ADDITIONS OR CHANGES ON THIS SHEET MUST BE MADE OR CIRCLED IN RED INK, WITH DATE AND NAME OF PERSON MAKING CHANGE.

Do not extend notes this side of this line.

STATION	B.S.	H.I.	F.S.	ELEV.	Hor. Ang.	Remarks
137450						
S-8						
Inst. Sight					90° 00'	
At OR	21	Color	Time		90° 00'	Range Line
	22				90° 00'	
	23				90° 00'	137450-S
	24		8:13		90° 00'	

76L298 307 4-50

PLEASE RETURN TO
LOS ANGELES COUNTY SURVEYOR
726 LOS ANGELES COUNTY ENGINEERING BLDG.

NOTE: ANY ADDITIONS OR CHANGES ON THIS SHEET MUST BE MADE OR CIRCLED IN RED INK, WITH DATE AND NAME OF PERSON MAKING CHANGE.

Do not extend notes this side of this line.

STATION	B. S.	H. I.	F. S.	ELEV.		
Inst. Sight At On		# Color	Time	Hor. Ang.		Remarks
	1	30.4 ✓ 28.4	8:08	74° 09'	1761 ✓	Boat +1.0
	2	29.3 ✓ 27.3		73° 27'	1683 ✓	Zero Adj -.4 ✓
	3	28.3 ✓ 26.3		72° 33'	1591 ✓	Tide -2.6
	4	27.0 ✓ 25.0		71° 24'	1486 ✓	Net -2.0
	5	26.7 24.7		69° 53'	1365 ✓	
	6	25.9 ✓ 23.9		68° 57'	1299 ✓	
	7	24.8 ✓ 22.8		68° 10'	1248 ✓	
	8	23.8 21.8		67° 15'	1192 ✓	
	9	23.0 ✓ 21.0		65° 38'	1104 ✓	
	10	21.9 ✓ 19.9		64° 05'	1029 ✓	
	11	20.9 ✓ 18.9		62° 12'	948 ✓	
	12	19.5 ✓ 17.5		60° 40'	890 ✓	
	13	18.3 ✓ 16.3		58° 47'	825 ✓	
	14	17.5 ✓ 15.5		56° 56'	768 ✓	
	15	16.4 ✓ 14.4		55° 28'	727 ✓	
	16	15.4 ✓ 13.4		53° 40'	680 ✓	
	17	14.4 ✓ 12.4		52° 26'	650 ✓	
	18	13.2 ✓ 11.2		50° 18'	602 ✓	
	19	12.4 ✓ 10.4		49° 12'	579 ✓	
	20	11.4 ✓ 9.4		47° 19'	542 ✓	

S-7

Cut in 137+50-S

Angle This Side

142+50

S-7

142+50

Profile Notes Red. ____ Plotted ____ Job No. 0300.02 Division No. 10 F. B. 1510 Pg. 265

No. ____ Date ____ Date ____ Survey of Beach Erosion Study

X-Sec. Notes Chkd. ____ Checked ____ Survey by Van Deren Notes P.T. Date 8-8-55

No. ____ Date ____ Date ____ Map No. ____ Indexed ____ Date ____

F. B. 1510 PG. 266 Job No. 030002 Division No. 10 Notes Red. _____ Plotted _____ Profile

Survey of Beach Erosion Study Date 8-8-55 Date _____ No. _____

Survey by Van Deren Notes R.T. Notes Chkd. _____ Checked _____ X-Sec.

Indexed C. Johnson Date _____ Date _____ Date _____ No. _____

142 +50

S-7

STATION	B. S.	H. I.	F. S.	ELEV.		
135T RT	SIGHT ON	#	Color	Time	Hor. Ang	
		21	10.8 ✓	8.8	45° 40'	512 ✓
		22	9.2 ✓	7.2	43° 32'	475 ✓
		23	7.8 ✓	5.8	41° 25'	441 ✓
		24	6.1 ✓	4.1	8.13 38° 35'	399 ✓

Remark

Cut 137+50-S

76L298 307 4-50

PLEASE RETURN TO

LOS ANGELES COUNTY SURVEYOR

726 LOS ANGELES COUNTY ENGINEERING BLDG.

NOTE: ANY ADDITIONS OR CHANGES ON THIS SHEET MUST BE MADE OR CIRCLED IN RED INK, WITH DATE AND NAME OF PERSON MAKING CHANGE.

Do not extend notes this side of this line.

76L298 307 10-51

PLEASE RETURN TO

LOS ANGELES COUNTY SURVEYOR

726 LOS ANGELES COUNTY
ENGINEERING BLDG.

NOTE: ANY ADDITIONS OR CHANGES ON THIS SHEET MUST BE MADE OR CIRCLED IN RED INK, WITH DATE AND NAME OF PERSON MAKING CHANGE.

Do not extend notes this side of this line. Cut-in ∡

STATION	B. S.	H. I.	F. S.	ELEV.	Inst. at 137+50	Sight on 132+50
137+50						
T.P. 161 FT R.	15 00	20 59		5 59		
T.P.	0 65	19 95	1 29	19 30		
132+50			40	15 9		
23 FT. LEFT			2 8	17.1	BRK	
45 " "			0 0	19 9	"	
67 " "			+55	25 4	"	
100 " "			+76	27 5		
117 " "			+77	27 6	SAND OUTSIDE RETAINING WALL	
67 FT RIGHT			6 0	13 9		BRK
94 " "			8 1	11 8		BRK
100 " "			8 6	11 3		
150 " "			12 6	7 3		
T.P. 171 " "	1 61	7 38	14 18	5 77		
			5 0	2 4	23° 55' 222	
			7 7	-0 3	30 35 296	
			13 +	-5 7	41 46 447	
			17 0	-9 6	48 52 573	

Inshore
S. 132+50

Profile
No. ____ Date ____ Notes Red ____ Plotted ____ Job No. 0300.02 Division No. 10 F.B. 1510 Pg. 267
X-Sec. Date ____ Date ____ Survey of BEACH EROSION STUDIES
No. ____ Date ____ Notes Chkd ____ Checked ____ Survey by DREIER ENGLISH Notes GEO&ED Date 8-8-55
Date ____ Date ____ Map No. ____ Indexed Johnson Date ____

F.B. 1510 PG 268 Job No. 0300.02 Division No. 10 Notes Red _____ Plotted _____ Profile

Survey of Beach Erosion Date _____ Date _____ No. _____

Survey by E.E. & G.D. Notes E.E. & G.D. Notes Chkd. _____ Checked _____ X-Sec.

Indexed _____ Date _____ Date _____ Date _____ No. _____

STATION	B.S.	H.I.	F.S.	ELEV.	

76L298 307 10-51

PLEASE RETURN TO

LOS ANGELES COUNTY SURVEYOR

726 LOS ANGELES COUNTY ENGINEERING BLDG.

Do not extend notes this side of this line.

NOTE: ANY ADDITIONS OR CHANGES ON THIS SHEET MUST BE MADE OR CIRCLED IN RED INK, WITH DATE AND NAME OF PERSON MAKING CHANGE.

Profile No. ____ Notes Red. ____ Plotted ____ Job No. 0300.02 Division No. 10 | F. B. 1510 Pg. 269

Date ____ Date ____ Survey of Beach Erosion

X-Sec. No. ____ Notes Chkd. ____ Checked ____ Survey by VanDeren Notes J.J.E. Date 8-8-55

Date ____ Date ____ Map No. ____ Indexed A. G. Johnson Date ____

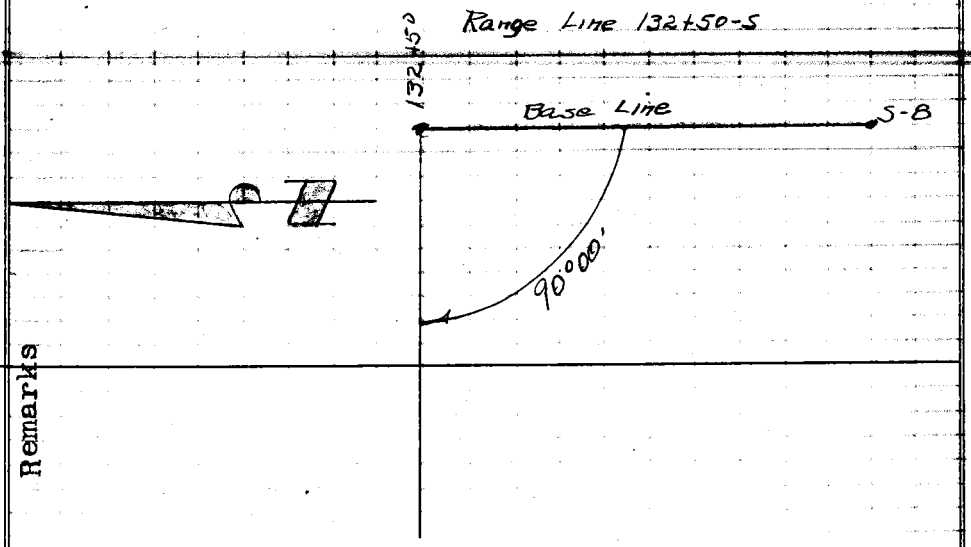

STATION	B. S.	H. I.	F. S.	ELEV.	Remarks
Inst. Sight At CH	#	Color	Time	Hor. Ang.	
	1		8:23	90°00'	
	2			90°00'	
	3			90°00'	
	4			90°00'	
	5			90°00'	
	6			90°00'	
	7			90°00'	
	8			90°00'	
	9			90°00'	
	10			90°00'	
	11			90°00'	
	12			90°00'	
	13			90°00'	
	14			90°00'	
	15			90°00'	
	16			90°00'	
	17			90°00'	
	18			90°00'	
	19			90°00'	
	20			90°00'	

S-B

132+50

NOTE: ANY ADDITIONS OR CHANGES ON THIS SHEET MUST BE MADE OR CIRCLED IN RED INK, WITH DATE AND NAME OF PERSON MAKING CHANGE.

PLEASE RETURN TO
LOS ANGELES COUNTY SURVEYOR
726 LOS ANGELES COUNTY ENGINEERING BLDG.

Do not extend notes this side of this line.

76L298 307 8-53

76L298 307 8-53

PLEASE RETURN TO
LOS ANGELES COUNTY SURVEYOR
726 LOS ANGELES COUNTY ENGINEERING BLDG.

NOTE: ANY ADDITIONS OR CHANGES ON THIS SHEET MUST BE MADE OR CIRCLED IN RED INK, WITH DATE AND NAME OF PERSON MAKING CHANGE.

Do not extend notes this side of this line.

F.B. 1510 Pg. 170 Job No. 62300.02 Division No. 10 Notes Red. Plotted
Survey of Beach Erosion Date Date
Survey by Van Dexer Notes Notes Chkd. Checked
Indexed K. C. Johnson Date Date Date
Profile No. X-Sec. No.

STATION Inst. At	Sight On	B. S. #	H. I. Color	F. S. Time	ELEV. Hor. Ang.	Remarks
		21		8:27	90°00'	
132450	S-8					Range Line 132450-S

76L298 307 4-50

PLEASE RETURN TO
LOS ANGELES COUNTY SURVEYOR
726 LOS ANGELES COUNTY ENGINEERING BLDG.

NOTE: ANY ADDITIONS OR CHANGES ON THIS SHEET MUST BE MADE OR CIRCLED IN RED INK, WITH DATE AND NAME OF PERSON MAKING CHANGE.

Do not extend notes this side of this line.

STATION	B. S.	H. I.	F. S.	ELEV.	
Inst. Sight At / On	#	Color	Time	Hor. Ang.	Remarks
	1	28.2 ✓ 26.0	8:23	58° 35'	1637 ✓
	2	27.7 25.5		57° 30'	1570 ✓
	3	27.1 ✓ 24.9		56° 05'	1487 ✓
	4	26.4 ✓ 24.2		54° 25'	1398 ✓
	5	25.4 23.2		52° 42'	1313 ✓
	6	24.2 ✓ 22.0		50° 22'	1207 ✓
	7	23.4 ✓ 21.2		48° 28'	1129 ✓
142+50 S-7	8	22.3 ✓ 20.1		46° 02'	1037 ✓
	9	20.7 ✓ 18.5		43° 30'	949 ✓
	10	19.5 ✓ 17.3		40° 57'	868 ✓
	11	17.9 ✓ 15.7		38° 25'	793 ✓
	12	16.9 ✓ 14.7		36° 52'	750 ✓
	13	16.2 ✓ 14.0		35° 15'	707 ✓
	14	14.6 ✓ 12.4		33° 55'	672 ✓
	15	13.9 ✓ 11.7		32° 15'	631 ✓
	16	13.0 ✓ 10.8		30° 45'	595 ✓
	17	11.7 ✓ 9.5		29° 17'	561 ✓
	18	11.1 ✓ 8.9		27° 36'	523 ✓
	19	9.8 7.6		26° 07'	490 ✓
	20	8.5 ✓ 6.3		24° 50'	463 ✓

Boat +1.0
Zero Adj -.5 ✓
Tide -2.7 ✓
Net -2.2 ✓

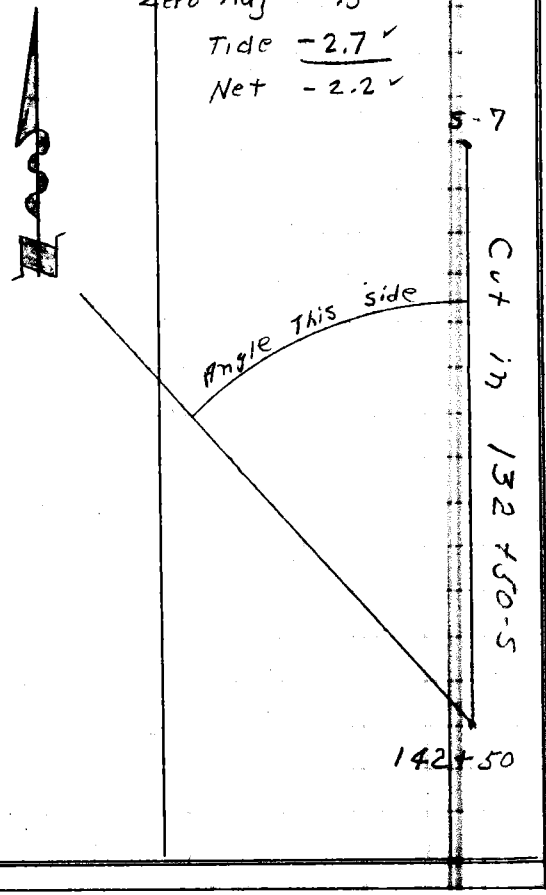

Profile Notes Red. ____ Plotted ____ Job No. 300.02 Division No. 10 F.B. 1510 Pg. 271
No. ____ Date ____ Date ____ Survey of Beach Erosion Study
X-Sec. Notes Chkd. ____ Checked ____ Survey by Van Dorn Notes R.T. Date 8-8-55
No. ____ Date ____ Date ____ Map No. ____ Date ____

F. B. 1510 Pg. 272

Job No. 0300.02 Division No. 10 Notes Red. Plotted Profile

Survey of Beach Erosion Study Date 8-8-55 Date No.

Survey by Van Deren Notes R.T. Notes Chkd. Checked X-Sec.

Indexed A. C. Johnson Date Date Date No.

STATION	B. S.	H. I.	F. S.	ELEV.	
INST. PT.					
SIGHT ON	#	Color	Time	Hor Ang	
142+50-S	21	7.1' 4.9	8:27	23° 12'	429' Cut in Remark 132+50-S
S-7					

76L298 307 4-50

PLEASE RETURN TO

LOS ANGELES COUNTY SURVEYOR

726 LOS ANGELES COUNTY ENGINEERING BLDG.

NOTE: ANY ADDITIONS OR CHANGES ON THIS SHEET MUST BE MADE OR CIRCLED IN RED INK, WITH DATE AND NAME OF PERSON MAKING CHANGE.

Do not extend notes this side of this line.

76L298 307 10-51

PLEASE RETURN TO
LOS ANGELES COUNTY SURVEYOR
726 LOS ANGELES COUNTY
ENGINEERING BLDG.

NOTE: ANY ADDITIONS OR CHANGES ON THIS SHEET MUST BE MADE OR CIRCLED IN RED INK, WITH DATE AND NAME OF PERSON MAKING CHANGE.

Do not extend notes this side of this line. Cut-in ∡

STATION	B. S.	H. I.	F. S.	ELEV.	Inst. at S-6	Sight on 127+50
132+50						
T.P. 171 FT. R.	14.18	19 95		.5 77		
T.P. S-7	11 69	26 15	5 55	14 ~~40~~ 46	S-7 ELEV. 14,462 C.S.	BR. CAP MON 24" DEEP
127+50			1 4	24 7		
9 FT LEFT			0 9	25 2	BRK	
25 " "			+60	~~20 1~~ 32 15		
19 FT RIGHT			1 6	24 5	BRK	
46 " "			7 6	18 5	"	
61 " "			8 9	17 2	"	
100 " "			10 7	15 4		
159 " "			12 3	13 8	BRK	
95 " "			14 8	11 3	BRK	
100 " "			14 9	11 2		
T.P. 136 " "	-0 25	~~8 45~~ 8 40	17 50	8 65		
		8 5	5 1	~~3 4~~ 3 3	56° 51' 293	
			8 0	~~0 5~~ 0 4	62 34 369	
			10 9	~~-2 4~~ -2 5	66 48 447	
			12 6	~~-4 1~~ -4 2	69 14 505	
			15 6	~~-7 1~~ -7 2	72 05 593	
			18 1	~~-9 6~~ -9 7	77 45 882	

Inshore
S. 127+50

Profile Notes Red ____ Plotted ____ Job No. 0300.02 Division No. 10 F.B. 1510 Pg. 173
No. ____ Date ____ Date ____ Survey of BEACH EROSION STUDIES
X-Sec. Notes Chkd. ____ Checked ____ Survey by DREIER ENGLISH Notes G. EDDER Date 8-8-55
No. ____ Date ____ Date ____ Map No. ____ Indexed G. Johnson Date ____

F.B. 1510 Pg. 274 | Job No. 0300.02 | Division No. 10 | Notes Red. | Plotted | Profile

Survey of Beach Erosion | Date | Date | No.

Survey by E.E. & G.D. | Notes E.E. & G.D. | Notes Chkd. | Checked | X-Sec.

Indexed | Date | Date | Date | No.

STATION	B.S.	H.I.	F.S.	ELEV.	

76L298 307 10-51

PLEASE RETURN TO

LOS ANGELES COUNTY SURVEYOR

726 LOS ANGELES COUNTY ENGINEERING BLDG.

Do not extend notes this side of this line.

NOTE: ANY ADDITIONS OR CHANGES ON THIS SHEET MUST BE MADE OR CIRCLED IN RED INK, WITH DATE AND NAME OF PERSON MAKING CHANGE.

Profile	Notes Red.	Plotted	Job No. 0300.02	Division No. 10	F. B. 1510	Pg. 275
No.	Date	Date	Survey of Beach Erosion			
X-Sec.	Notes Chkd.	Checked	Survey by Van Deren	Notes J.J.E.	Date 8-8-55	
No.	Date	Date	Map No.	Indexed G. Johnson	Date	

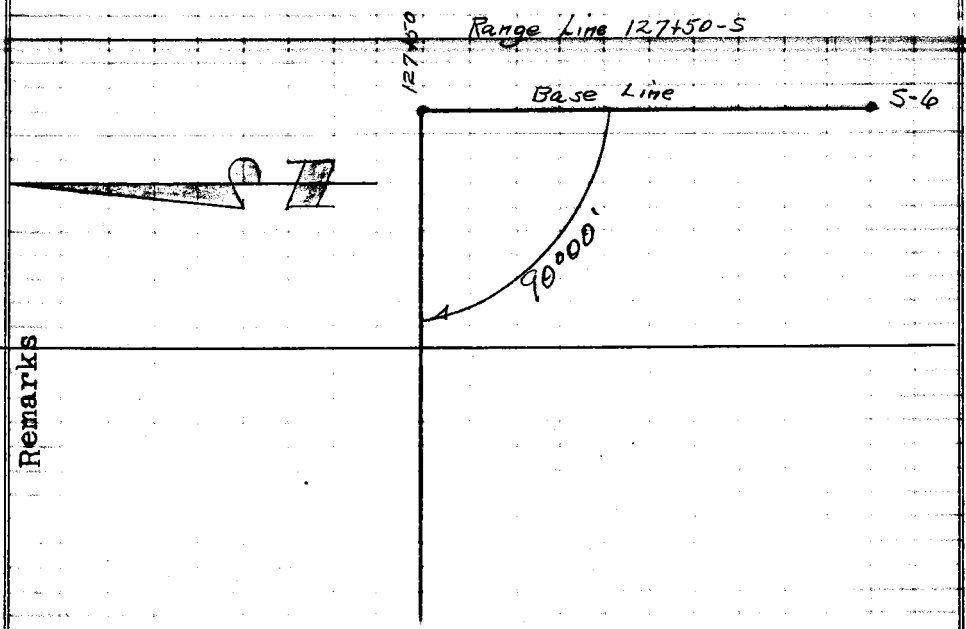

STATION	B. S.	H. I.	F. S.	ELEV.	Remarks
Inst. Sight At	#	Color	Time	Hor. Ang.	
	1		8:43	90°00'	
	2			90°00'	
	3			90°00'	
	4			90°00'	
	5			90°00'	
	6			90°00'	
	7			90°00'	
	8			90°00'	
	9			90°00'	
	10			90°00'	
	11			90°00'	
	12			90°00'	
	13			90°00'	
	14			90°00'	
	15			90°00'	
	16			90°00'	
	17			90°00'	
	18			90°00'	
	19			90°00'	
	20			90°00'	

S-6

127+50

NOTE: ANY ADDITIONS OR CHANGES ON THIS SHEET MUST BE MADE OR CIRCLED IN RED INK, WITH DATE AND NAME OF PERSON MAKING CHANGE.

PLEASE RETURN TO
LOS ANGELES COUNTY SURVEYOR
726 LOS ANGELES COUNTY ENGINEERING BLDG.

Do not extend notes this side of this line.

761298 307 8-53

F. B. 1510 PG. 276 Job No. 0300.02 Division No. 10 Notes Red. Plotted Profile

Survey of Beach Erosion Date Date No.

Survey by Van Deren Notes Notes Chkd. Checked X-Sec.

Indexed A. C. Johnson Date Date Date No.

76L298 307 8-53

PLEASE RETURN TO

LOS ANGELES COUNTY SURVEYOR

726 LOS ANGELES COUNTY ENGINEERING BLDG.

NOTE: ANY ADDITIONS OR CHANGES ON THIS SHEET MUST BE MADE OR CIRCLED IN RED INK, WITH DATE AND NAME OF PERSON MAKING CHANGE.

Do not extend notes this side of this line.

STATION	B. S.	H. I.	F. S.	ELEV.		
Inst. Sight At On	#	Color	Time	Hor. Ang.		Remarks
127+50						
S-6						
	21			90° 00'		
	22			90° 00'		
		8:47				
						Range Line 127+50-S

76L298 307 4-50

PLEASE RETURN TO
LOS ANGELES COUNTY SURVEYOR
726 LOS ANGELES COUNTY ENGINEERING BLDG.

NOTE: ANY ADDITIONS OR CHANGES ON THIS SHEET MUST BE MADE OR CIRCLED IN RED INK, WITH DATE AND NAME OF PERSON MAKING CHANGE.

Do not extend notes this side of this line.

STATION	B. S.	H. I.	F. S.	ELEV.		
Inst. At	Sight On	# Color		Time Hor. Ang.		Remarks
	1	29.9 ✓ 26.7	8:43	83° 39'	1722 ✓	Boat +1.0
	2	27.9 ✓ 25.3		83° 35'	1704 ✓	Zero Adj. -.5 ✓
	3	27.5 ✓ 24.9		83° 32'	1690 ✓	Tide -3.1 ✓
	4	26.3 ✓ 23.7		83° 24'	1656 ✓	Net -2.6 ✓
	5	25.8 ✓ 23.2		83° 09'	1595 ✓	
	6	25.2 ✓ 22.6		82° 27'	1446 ✓	
	7	24.2 ✓ 21.6		81° 51'	1338 ✓	
	8	23.1 ✓ 20.5		80° 55'	1198 ✓	
	9	21.9 ✓ 19.3		79° 59'	1085 ✓	
	10	20.8 ✓ 18.2		79° 21'	1019 ✓	
	11	19.3 ✓ 16.7		79° 00'	986 ✓	
	12	17.9 ✓ 15.3		78° 13'	918 ✓	
	13	16.7 ✓ 14.1		77° 13'	844 ✓	
	14	16.4 ✓ 13.8		76° 45'	814 ✓	
	15	15.4 ✓ 12.8		76° 18'	786 ✓	
	16	14.6 ✓ 12.0		75° 45'	754 ✓	
	17	13.8 ✓ 11.2		75° 27'	738 ✓	
	18	13.4 ✓ 10.8		74° 35'	695 ✓	
	19	11.7 ✓ 9.1		74° 12'	677 ✓	
	20	10.5 ✓ 7.9		72° 45'	617 ✓	

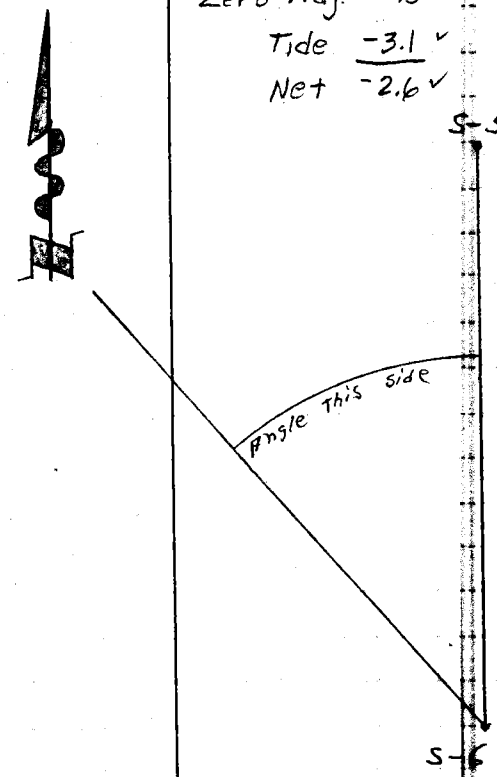

S-6 S-5

Profile Notes Red. ____ Plotted ____ Job No. P300.02 Division No. 10 F. B. 1610 Pg. 277
No. ____ Date ____ Date ____ Survey of Beach Erosion Study
X-Sec. Notes Chkd. ____ Checked ____ Survey by Van Deren Notes R.T. Date 8-8-55
No. ____ Date ____ Date ____ Map No. ____ Indexed E. Johnson Date ____

F. B. 1510 Pg. 278 Job No. 0300.02 Division No. 10 Notes Red. _____ Plotted _____ Profile

Survey of Beach Erosion Study Date 8-8-55 Date _____ No. _____

Survey by Van Deren Notes R.T. Notes Chkd. _____ Checked _____ X-Sec.

Indexed K. C. Johnson Date _____ Date _____ Date _____ No. _____

76L298 307 4-50

PLEASE RETURN TO

LOS ANGELES COUNTY SURVEYOR

726 LOS ANGELES COUNTY ENGINEERING BLDG.

NOTE: ANY ADDITIONS OR CHANGES ON THIS SHEET MUST BE MADE OR CIRCLED IN RED INK, WITH DATE AND NAME OF PERSON MAKING CHANGE.

Do not extend notes this side of this line.

STATION	S. S.	H. I.	F. S.	ELEV.	
Inst at	Sight on	H	Color	Time	Hor. Ang.
S-6					
S-5					
		21	9.2 ✓	6.6	72° 05
		22	8.0 ✓	5.4	81 47
					69° 56
					593 ✓
					525 ✓

Remark

Cut in 127+50-S

76L298 S & E #307 9-54

PLEASE RETURN TO
LOS ANGELES COUNTY SURVEYOR
726 LOS ANGELES COUNTY ENGINEERING BLDG.

NOTE: ANY ADDITIONS OR CHANGES ON THIS SHEET MUST BE MADE OR CIRCLED IN RED INK, WITH DATE AND NAME OF PERSON MAKING CHANGE.

Do not extend notes this side of this line.

Cat-in ∡

STATION	B. B.	H. I.	F. B.	ELEV.	Inst. at 117+00		Sight on 122+50
127+50							
T.P. 136' R	11 87	20 52		8 65			
		22 65		14 95			
T.P.	17 20	~~[illegible]~~	5 57	~~[illegible]~~			
122+50			+6 0	28 6			
19' L.			+6 0	28 6	Bot. Wall		
20' R.			+5 1	27 7	T.B.		
50 "			1 8	20.8	B.B.		
100 "			5 3	17.3			
158 "			7 0	15.6	Brk.		
200 "			9 7	12.9			
240 "	1 16	11 10	12 71	9 94	T.P.		
			5 5	5.6	29 46	315	286
			7 6	3.5	34 45	382	347
			11 1	0 0	41 48	492	447
			16 7	-5.6	50 41	672	610
			19 5	-8.4	54 34	773	703
						assuming 550' base	assuming 500' base

Inshore
S. 122+50

Profile Notes Red. Plotted Job No. 0300R2 Division No. 10 F. B. 1510 Pg. 279
No. Date Date Survey of [illegible]
X-Sec. Notes Chkd. Checked Survey by Pierson Notes EE&GD Date 8-8-55
No. Date Date Map No. Indexed Johnson Date

F. B. 1510 Pg. 280 | Job No. 3300.02 | Division No. 10 | Notes Red | Plotted | Profile

Survey of Beach Erosion | Date | Date | No.

Survey by EE & GD | Notes EEJ GD. | Notes Chkd | Checked | X-Sec.

Indexed | Date | Date | Date | No.

STATION	B. S.	H. I.	F. S.	ELEV.	

76L298 S & E #307 9-54

PLEASE RETURN TO

LOS ANGELES COUNTY SURVEYOR

726 Los Angeles County Engineering Bldg.

Do not extend notes this side of this line.

NOTE: ANY ADDITIONS OR CHANGES ON THIS SHEET MUST BE MADE OR CIRCLED IN RED INK, WITH DATE AND NAME OF PERSON MAKING CHANGE.

76L298 307 8-53

PLEASE RETURN TO
LOS ANGELES COUNTY SURVEYOR
726 LOS ANGELES COUNTY ENGINEERING BLDG.

NOTE: ANY ADDITIONS OR CHANGES ON THIS SHEET MUST BE MADE OR CIRCLED IN RED INK, WITH DATE AND NAME OF PERSON MAKING CHANGE.

Do not extend notes this side of this line.

Profile Notes Red. Plotted Job No. 23402 Division No. 10 F. B. 1570 Pg. 281
No. Date Date Survey of Beach Erosion
X-Sec. Notes Chkd. Checked Survey by VanDerer Notes J.J.E. Date 8-8-53
No. Date Date Map No. Indexed C. Johnson Date

STATION	B. S.	H. I.	F. S.	ELEV.	Remarks
Inst. Sight At On	#	Colcr	Time	Hor. Ang.	
	1		8:57	90°00'	
	2			90°00'	
	3			90°00'	
	4			90°00'	
	5			90°00'	
	6			90°00'	
	7			90°00'	
	8			90°00'	
	9			90°00'	
	10			90°00'	
	11			90°00'	
	12			90°00'	
	13			90°00'	
	14			90°00'	
	15			90°00'	
	16			90°00'	
	17			90°00'	
	18			90°00'	
	19			90°00'	
	20			90°00'	
S-6					
122+50					

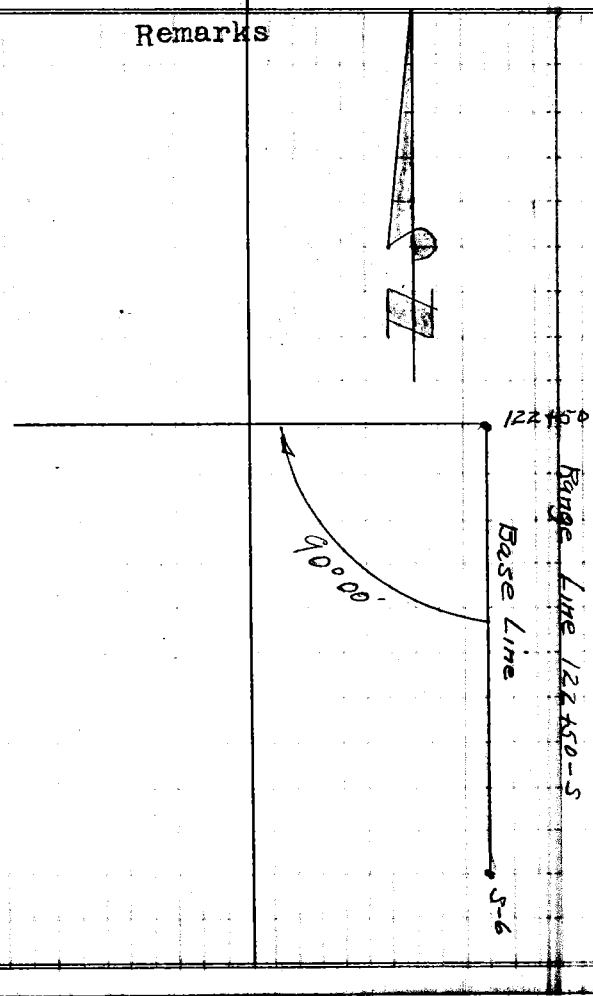

F.B. 1510 Pg. 282 Job No. 0300.02 Division No. 10 Notes Red. Plotted Profile

Survey of Beach Erosion Date Date No.

Survey by Van Deren Notes Notes Chkd. Checked X-Sec.

Indexed A. C. Johnson Date Date Date No.

76L298 307 8-53

PLEASE RETURN TO

LOS ANGELES COUNTY SURVEYOR

726 LOS ANGELES COUNTY ENGINEERING BLDG.

NOTE: ANY ADDITIONS OR CHANGES ON THIS SHEET MUST BE MADE OR CIRCLED IN RED INK, WITH DATE AND NAME OF PERSON MAKING CHANGE.

Do not extend notes this side of this line.

STATION	B.S.	H.I.	F.S.	ELEV.		
Inst. Sight At On	#	Color	Time	Hor. Ang.		Remarks
122+50	21			90° 00'		
S-6	22			90° 00'		
	23			90° 00'		
	24			90° 00'		
	25			90° 00'		
	26		9:03	90° 00'		
					Range Line 122+50-S	

76L298 307 8-53

PLEASE RETURN TO
LOS ANGELES COUNTY SURVEYOR
726 LOS ANGELES COUNTY ENGINEERING BLDG.

NOTE: ANY ADDITIONS OR CHANGES ON THIS SHEET MUST BE MADE OR CIRCLED IN RED INK, WITH DATE AND NAME OF PERSON MAKING CHANGE.

Do not extend notes this side of this line.

Profile Notes Red. Plotted Job No. 57002 Division No. 10 F. B. 1510 Pg. 283
No. Date Date Survey of Beach Erosion Study
X-Sec. Notes Chkd. Checked Survey by Main Depth Notes R.T. Date 8-8-55
No. Date Date Map No. Noted Johnson Date

STATION	B. S.	H. I.		F. S.	ELEV.		
Inst. Sight At On	#	Color		Time	Hor. Ang.		Remarks
							Boat +1.0
	1	28.7	25.9	8:59	59° 12'	1678 ✓	Zero Adj -.5 ✓
	2	27.7	24.9		58° 14'	1615 ✓	Tide -3.3 -3.5 ✓
	3	27.2	24.4		56° 16'	1498 ✓	Net -2.8
	4	26.4	23.6		54° 32'	1404 ✓	112+50
	5	25.8	23.0		53° 18'	1342 ✓	
	6	24.6	21.8		51° 55'	1276 ✓	
	7	24.2	21.4		50° 20'	1206 ✓	
	8	24.0	21.2		48° 52'	1145 ✓	
	9	23.1	20.3		46° 58'	1071 ✓	
	10	22.0	19.2		45° 25'	1015 ✓	
	11	21.2	18.4		43° 55'	963 ✓	
	12	20.2	17.4		42° 26'	914 ✓	
	13	19.0	16.2		41° 14'	876 ✓	
	14	17.7	14.9		40° 04'	841 ✓	
	15	17.1	14.6		39° 14'	817 ✓	
	16	16.1	13.3		38° 02'	782 ✓	
	17	15.2	12.4		36° 45'	747 ✓	
	18	14.2	11.4		35° 45'	720 ✓	S-6
	19	13.5	10.7		34° 08'	678 ✓	
	20	12.4	9.6		33° 01'	650 ✓	

S-6
112+50

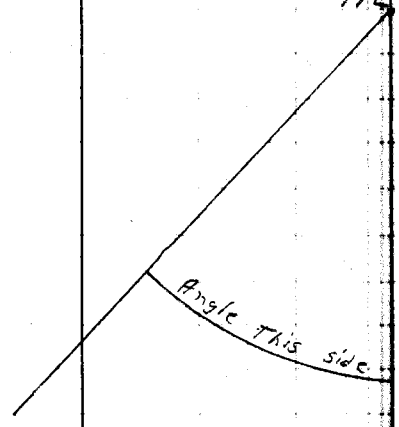

76L298 307 8-53

PLEASE RETURN TO
LOS ANGELES COUNTY SURVEYOR
726 Los Angeles County Engineering Bldg.

NOTE: ANY ADDITIONS OR CHANGES ON THIS SHEET MUST BE MADE OR CIRCLED IN RED INK, WITH DATE AND NAME OF PERSON MAKING CHANGE.

Do not extend notes this side of this line.

F. B. 1210 Pg. 164 Job No. 23001 Division No. 10 Notes Red. Plotted
Survey of Beach Erosion Study Date 8-8-55 Date No.
Survey by Van Deren Notes R.T. Notes Chkd. Checked X-Sec.
Indexed K C Johnson Date Date Date No.
Profile

STATION At	Inst. Sight On	B. S. #	H. I. Color		F. S. Time	ELEV. Hor. Ang.		Remarks
		21	11.7	8.9		31° 46'	619 ✓	Cut in 122+50-S
		22	10.7	7.9		31° 15'	595 ✓	
		23	9.4	6.6		29° 20'	562 ✓	
		24	8.4	5.6		28° 00'	532 ✓	
		25	7.2	4.4		26° 14'	500 ✓	
		26	6.3	3.5	9:03	25° 33'	478 ✓	
112+50	5-6							

76L298 307 10-51

PLEASE RETURN TO

LOS ANGELES COUNTY SURVEYOR

726 LOS ANGELES COUNTY
ENGINEERING BLDG.

NOTE: ANY ADDITIONS OR CHANGES ON THIS SHEET MUST BE MADE OR CIRCLED IN RED INK, WITH DATE AND NAME OF PERSON MAKING CHANGE.

Do not extend notes this side of this line. Cut-in ∡

STATION	B. S.	H. I.	P. S.	ELEV.	Inst. at 112+50		Sight on 117+50
122+50		20.69					
T.P. 240 Ft. R	12 75	~~17 69~~		7 94			
T. P.	3 73	22 95	1 47	19 22			
117+50			+50	27 9			
18 FT LEFT			+58	28 7	BOTTOM RETAINING WALL		
30 FT RIGHT			+15	24 4			TOP BRK
70 " "			56	17 3			BOT. "
100 " "			70	15 9			
135 " "			84	14 5			BRK
175 " "			109	12 0			"
200 " "			133	9 6			
T.P. 225 " "	0 05	8 25	14 75	8 20			
		8 3	4 4	3 9	28° 40′	273	
			8 3	0 0	36 23	368	
			10 7	-2 4	41 38	444	
			12 3	-4 0	45 27	508	
			15 4	-7 1	48 46	571	
			18 1	-9 8	52 01	640	

Inshore

S. 117+50

Profile Notes Red ____ Plotted ____ Job No. 0300.02 Division No. ____ F.B. 1510 PG. 285

No. ____ Date ____ Date ____ Survey of BEACH EROSION STUDIES

X-Sec. Notes Chkd. ____ Checked ____ Survey by DREIER ENGLISH Notes GER & ED Date 8-8-55

No. ____ Date ____ Date ____ Map No. ____ Indexed P. Johnson Date ____

F.B. 1510 PG. 286 Job No. 0300.02 Division No. 10 Notes Red. Plotted Profile

Survey of Beach Erosion Date Date No.

Survey by E.E. & G.D. Notes E.E. & G.D. Notes Chkd. Checked X-Sec.

Indexed Date Date Date No.

STATION	B.S.	H.I.	F.S.	ELEV.	

76L298 307 10-51

PLEASE RETURN TO

LOS ANGELES COUNTY SURVEYOR

726 LOS ANGELES COUNTY ENGINEERING BLDG.

Do not extend notes this side of this line.

NOTE: ANY ADDITIONS OR CHANGES ON THIS SHEET MUST BE MADE OR CIRCLED IN RED INK, WITH DATE AND NAME OF PERSON MAKING CHANGE.

Profile No. ____ Notes Red. ____ Plotted ____ Job No. 0300.02 Division No. 10 | F. B. 1510 Pg. 287

Date ____ Date ____ Survey of Beach Erosion

X-Sec. No. ____ Notes Chkd. ____ Checked ____ Survey by Van Deren Notes V.J.E. Date 8-8-55

Date ____ Date ____ Map No. ____ Indexed A. G. Johnson Date ____

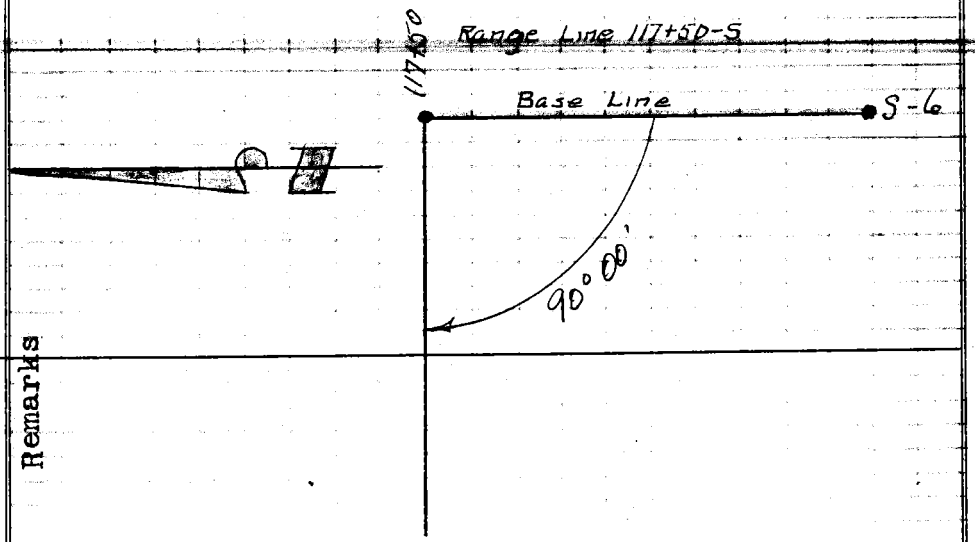

STATION	B.S.	H.I.	F.S.	ELEV.	Remarks
Inst. Sight At Ch	#	Color	Time	Hor. Ang.	
	1		9:17	90°	
	2			90°	
	3			90°	
	4			90°	
	5			90°	
	6			90°	
	7			90°	
	8			90°	
	9			90°	
	10			90°	
	11			90°	
	12			90°	
	13			90°	
	14			90°	
	15			90°	
	16			90°	
	17			90°	
	18			90°	
	19			90°	
	20			90°	
			9:22		

S-6

117+50

NOTE: ANY ADDITIONS OR CHANGES ON THIS SHEET MUST BE MADE OR CIRCLED IN RED INK, WITH DATE AND NAME OF PERSON MAKING CHANGE.

PLEASE RETURN TO
LOS ANGELES COUNTY SURVEYOR
726 LOS ANGELES COUNTY ENGINEERING BLDG.

Do not extend notes this side of this line.

76L298 307 8-53

F.B. 1570 Pg. 288 Job No. 8300.02 Division No. 10 Notes Red. Plotted Profile

Survey of Beach Erosion Date Date No.

Survey by Van Deren Notes Notes Chkd. Checked X-Sec.

Indexed A. C. Johnson Date Date Date No.

761293 307 6-53

PLEASE RETURN TO

LOS ANGELES COUNTY SURVEYOR

726 LOS ANGELES COUNTY ENGINEERING BLDG.

NOTE: ANY ADDITIONS OR CHANGES ON THIS SHEET MUST BE MADE OR CIRCLED IN RED INK, WITH DATE AND NAME OF PERSON MAKING CHANGE.

9/17/62

Do not extend notes this side of this line.

STATION	B. S.	H. I.	F. S.	ELEV.	Hor. Ang.	Remarks
117+50						
5-6						
Tst. Sight						
At						
	#	Color	Time			
						Range Line 117+50-S

76L298 307 8-53

PLEASE RETURN TO
LOS ANGELES COUNTY SURVEYOR
726 LOS ANGELES COUNTY ENGINEERING BLDG.

NOTE: ANY ADDITIONS OR CHANGES ON THIS SHEET MUST BE MADE OR CIRCLED IN RED INK, WITH DATE AND NAME OF PERSON MAKING CHANGE.

Do not extend notes this side of this line.

STATION	B. S.	H. I.		F. S.	ELEV.		Remarks
Inst. Sight At On	#	Color		Time	Hor. Ang.		
	1	29.3	26.0	9:17	74° 11'	1765 ✓	Bout +1.0
	2	28.8	25.5		73° 24'	1677 ✓	Zero Adj -.6
	3	28.2	24.9		72° 15'	1562 ✓	Tide -3.7 ✓
	4	27.1	23.8		71° 26'	1489 ✓	Net -3.3
	5	26.2	22.9		70° 25'	1405 ✓	
	6	25.7	22.4		69° 17'	1322	
	7	25.2	21.9		68° 16'	1254 ✓	
	8	23.8	20.5		67° 06'	1184 ✓	
112+50 5-6	9	23.2	19.9		65° 45'	1110 ✓	
	10	21.7	18.4		63° 56'	1022 ✓	
	11	20.3	17.0		62° 21'	954 ✓	
	12	19.7	16.4		61° 02'	903 ✓	
	13	18.6	15.3		59° 25'	846 ✓	
	14	17.1	13.8		58° 04'	802 ✓	
	15	16.2	12.9		56° 12'	747 ✓	
	16	14.4	11.1		54° 44'	707 ✓	
	17	13.3	10.0		52° 41'	656 ✓	
	18	12.1	8.8		51° 03'	619 ✓	
	19	11.0	7.7		49° 21'	582 ✓	
	20	6.7	3.4	9:22	44° 15'	487 ✓	

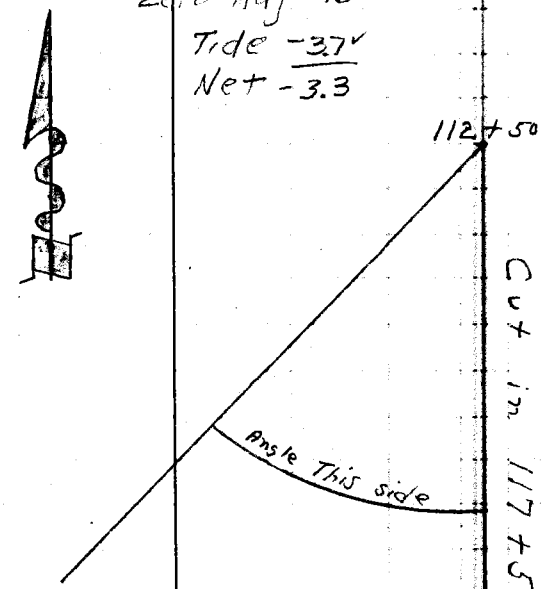

Profile Notes Red. Plotted Job No. 0300.02 Division No. 10 F.B. 15-10 Pg. 289
No. Date Date Survey of Beach Erosion Study
X-Sec. Notes Chkd. Checked Survey by Van Deren Notes R.T. Date 8-8-55
No. Date Date Map No. Indexed Johnson Date

F. B. 1510 PG. 290 Job No. 0300.02 Division No. 10 Notes Red. Plotted Profile

Survey of Beach Erosion Study Date 8-8-55 Date No.

Survey by Van Deren Notes R.T. Notes Chkd. Checked X-Sec.

Indexed Date Date Date No.

76L298 307 8-53

PLEASE RETURN TO

LOS ANGELES COUNTY SURVEYOR

726 LOS ANGELES COUNTY ENGINEERING BLDG.

NOTE: ANY ADDITIONS OR CHANGES ON THIS SHEET MUST BE MADE OR CIRCLED IN RED INK, WITH DATE AND NAME OF PERSON MAKING CHANGE.

Do not extend notes this side of this line.

STATION	B. S.	H. I.	F. S.	ELEV.		
Inst. Sight At On	#	Color	Time	Hor. Ang.		Remarks

76L298 307 10-51

PLEASE RETURN TO

LOS ANGELES COUNTY SURVEYOR

726 LOS ANGELES COUNTY
ENGINEERING BLDG.

NOTE: ANY ADDITIONS OR CHANGES ON THIS SHEET MUST BE MADE OR CIRCLED IN RED INK, WITH DATE AND NAME OF PERSON MAKING CHANGE.

Do not extend notes this side of this line. Cat-in ∡

STATION	B. S.	H. I.	F. S.	ELEV.	Inst. at 107+50		Sight on 112+50
117+50							
T.P. 225 FT. R.	13 35	21 55		8 20			
T.P.	5 65	22 66	4 54	17 01			
112+50			+33	26 0			
19 FT LEFT			+34	26 1	BOTTOM RETAINING WALL		
26 FT RIGHT			+35	26 2			TOP BRK
60 " "			50	17 7			BOT. BRK
100 " "			72	15 5			
145 " "			85	14 2			BRK
184 " "			116	11 1			"
200 " "			129	9 8			
T.P. 233 " "	1 08	9 14	14 60	8 06			
			5 5	3 6	29° 59′	288	
			7 7	1 4	35 07	352	
			12 7	-3 6	44 44	495	
			17 5	-8 4	50 29	604	
			21 0	-11 9	54 54	711	

Inshore
S. 112+50

Profile
No. ____ Date ____ Notes Red ____ Plotted ____ Job No. 0300.02 Division No. 10 F.B. 1510 PG. 291
X-Sec. ____ Date ____ Survey of BEACH EROSION STUDIES
No. ____ Date ____ Notes Chkd ____ Checked ____ Survey by DREIER ENGLISH Note G.E.D. & ED. Date 8-8-55
Map No. ____ Date ____ Indexed P. Johnson Date ____

F.B. 1510 PG. 292 Job No. 0300.02 Division No. 10 Notes Red. Plotted Profile

Survey of Beach Erosion Date Date No.

Survey by E.E.&G.D. Notes E.E.&G.D. Notes Chkd. Checked X-Sec.

Indexed Date Date Date No.

STATION	B.S.	H.I.	F.S.	ELEV.	

76L298 307 10-51

PLEASE RETURN TO

LOS ANGELES COUNTY SURVEYOR

726 LOS ANGELES COUNTY ENGINEERING BLDG.

Do not extend notes this side of this line.

NOTE: ANY ADDITIONS OR CHANGES ON THIS SHEET MUST BE MADE OR CIRCLED IN RED INK, WITH DATE AND NAME OF PERSON MAKING CHANGE.

Profile	Notes Red.	Plotted	Job No. 030002	Division No. 10	F. B. 1510	Pg. 293
No.	Date	Date	Survey of Beach Erosion			
X-Sec.	Notes Chkd.	Checked	Survey by Van Deren	Notes J.J.E.	Date 8-8-55	
No.	Date	Date	Map No.	Indexed A. C. Johnson	Date	

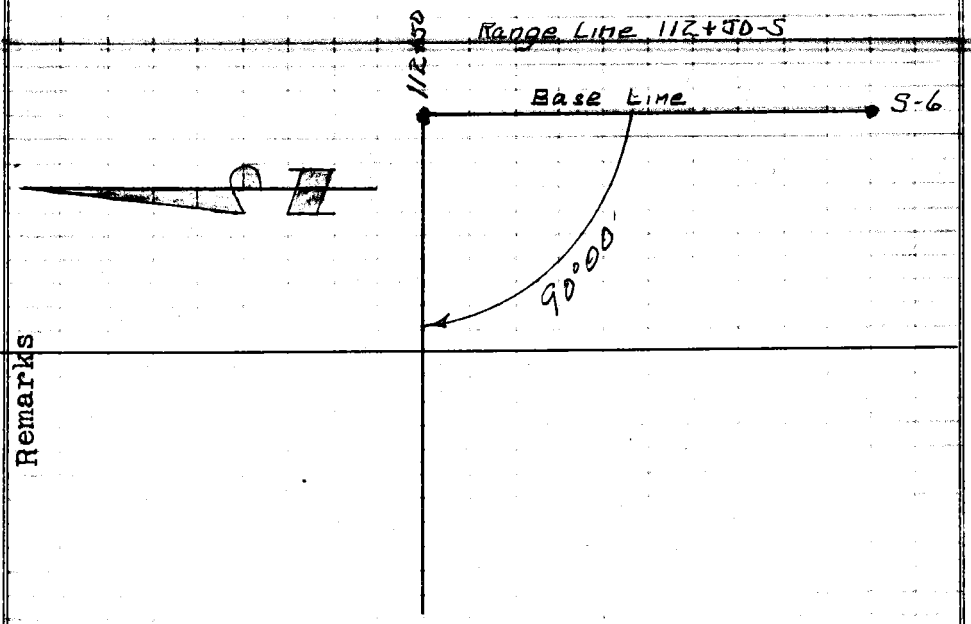

STATION	B. S.	H. I.	F. S.	ELEV.	Remarks
Inst. Sight At CH	#	Color	Time	Hor. Ang.	
	1		9:33	90°	
	2			90°	
	3			90°	
	4			90°	
	5			90°	
	6			90°	
	7			90°	
	8			90°	
	9			90°	
	10			90°	
	11			90°	
	12			90°	
	13			90°	
	14			90°	
	15			90°	
	16			90°	
	17			90°	
	18			90°	
	19			90°	
	20			90°	

S-6

112+50

NOTE: ANY ADDITIONS OR CHANGES ON THIS SHEET MUST BE MADE OR CIRCLED IN RED INK, WITH DATE AND NAME OF PERSON MAKING CHANGE.

PLEASE RETURN TO
LOS ANGELES COUNTY SURVEYOR
726 LOS ANGELES COUNTY ENGINEERING BLDG.

Do not extend notes this side of this line.

76L298 307 8-53

76L298 307 8-53

PLEASE RETURN TO
LOS ANGELES COUNTY SURVEYOR
726 LOS ANGELES COUNTY ENGINEERING BLDG.

NOTE: ANY ADDITIONS OR CHANGES ON THIS SHEET MUST BE MADE OR CIRCLED IN RED INK, WITH DATE AND NAME OF PERSON MAKING CHANGE.

Do not extend notes this side of this line.

F.B. 1510 Pg. 179 Job No 83002 Division No. 10 Notes Red. Plotted
Survey of Beach Erosion Date Date No.
Survey by Van Deren Notes Notes Chkd. Checked X-Sec.
Indexed A. C. Johnson Date Date Date No. Profile

STATION	B. S.	H. I.	F. S.	ELEV.		
Inst. At / Sight On	#	Color	Time	Hor. Ang.	Remarks	
	21			90°		
	22			90°		
	23			90°	Range Line	112+50-S
	24			90°		
	25		9:37	90°		
112+50 / S-7						

76L298 307 8-53

PLEASE RETURN TO
LOS ANGELES COUNTY SURVEYOR
726 LOS ANGELES COUNTY ENGINEERING BLDG.

NOTE: ANY ADDITIONS OR CHANGES ON THIS SHEET MUST BE MADE OR CIRCLED IN RED INK, WITH DATE AND NAME OF PERSON MAKING CHANGE.

Do not extend notes this side of this line.

STATION	B. S.	H. I.		F. S.	ELEV.		
Inst. Sight At On	#	Color		Time	Hor. Ang.		Remarks
							Boat +1.0
	1	29.5	25.9	9:33	60° 16'	1751	Zero Adj -.6
	2	29.0	25.4		59° 38'	1707	Tide -4.0
	3	28.3	24.7		58° 53'	1657	Net -3.6
	4	27.7	24.1		57° 33'	1573	
	5	26.7	23.1		56° 31'	1512	
	6	26.1	22.5		54° 30'	1402	
	7	25.8	22.2		53° 08'	1334	
102+50 S-6	8	25.3	21.7		51° 32'	1259	
	9	23.9	20.3		50° 03'	1194	
	10	23.1	19.5		48° 24'	1126	
	11	22.2	18.6		46° 13'	1043	
	12	21.3	17.7		44° 00'	966	
	13	20.3	16.7		42° 22'	912	
	14	19.6	16.0		40° 51'	865	
	15	18.8	15.2		39° 53'	836	
	16	17.7	14.1		38° 52'	806	
	17	17.2	13.6		37° 51'	777	
	18	16.0	12.4		36° 16'	734	
	19	14.6	11.0		34° 32'	688	
	20	12.8	9.2		32° 27'	636	

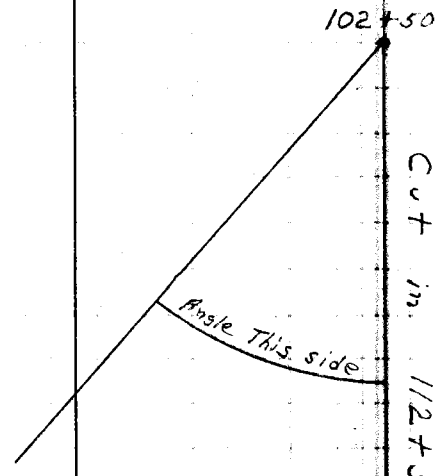

Profile Notes Red. Plotted Job No. 0300.03 Division No. 10 F. B. 7510 Pg. 295
No. Date Date Survey of Beach Erosion Study
X-Sec. Notes Chkd. Checked Survey by Van Deren Notes R.T. Date 8-8-55
No. Date Date Map No. Indexed G. Johnson Date

F. B. 1510 PG. 296 Job No. 6300.02 Division No. 10 Notes Red. _____ Plotted _____ Profile

Survey of Beach Erosion Study Date 8-8-55 Date _____ No. _____

Survey by Van Deren Notes R.T. Notes Chkd. _____ Checked _____ X-Sec.

Indexed A. C. Johnson Date _____ Date _____ Date _____ No. _____

76L298 307 8-53

PLEASE RETURN TO

LOS ANGELES COUNTY SURVEYOR

726 LOS ANGELES COUNTY ENGINEERING BLDG.

NOTE: ANY ADDITIONS OR CHANGES ON THIS SHEET MUST BE MADE OR CIRCLED IN RED INK, WITH DATE AND NAME OF PERSON MAKING CHANGE.

Do not extend notes this side of this line.

STATION	B.S.	H.I.	F.S.	ELEV.		
Inst. Sight At On	#	Color	Time	Hor. Ang.	Remarks	
	21	11.2 7.6		30° 35'	591	Cut in 112+50-S
	22	9.8 6.2		24° 21'	562	
	23	9.0 5.4		24° 15'	526	
	24	void		26° 40'	502	
	25	void	9.37	24° 55'	465	

102+50

S-6

76L298 307 10-51

PLEASE RETURN TO
LOS ANGELES COUNTY SURVEYOR
726 LOS ANGELES COUNTY
ENGINEERING BLDG.

NOTE: ANY ADDITIONS OR CHANGES ON THIS SHEET MUST BE MADE OR CIRCLED IN RED INK, WITH DATE AND NAME OF PERSON MAKING CHANGE.

Do not extend notes this side of this line. Cut-in A

STATION	B. S.	H. I.	F. S.	ELEV.	Inst. at 102+50	Sight on 107+50
112+50 T.P. 223 FT R.	14 69	22 75		8 06		
T. P.	9 48	30 81	1 42	21 33		
T.P. 107+50	0 57	26 85	4 55	26 26		
18 FT. LEFT			00	26 8	TOE SLOPE	
22 FT RIGHT			1 4	25 4		TOP BRK
60 " "			9 9	16 9		BOT. BRK
100 " "			11 5	15 3		
150 " "			14 3	12 5		
T.P. " "	5 13	17 32	1464	12 19		
200 " "			77	9 6		
237 " "	1 35	9 08	959	7 73		
			5 2	3 9	29° 47' 286	
			7 6	1 5	35 22 355	
			10 8	-1 7	41 59 450	
			14 7	-5 6	48 09 558	
			18 2	-9 1	51 45 634	

Inshore
S. 102+50

Profile Notes Red Plotted Job No. 0300.62 Division No. 10 F.B. 1510 Pg. 197
No. Date Survey of BEACH EROSION STUDIES
X-Sec. Notes Chkd Checked Survey by ENGLISH Noted C.E.D. ED Date 8-8-55
No. Date Date Map No. Traced C. Johnson Date

B. 1510 PG. 298 Job No. 8300.02 Division No. 10 Notes Red _____ Plotted _____ Profile

Survey of BEACH EROSION STUDIES Date _____ Date _____ No. _____

Survey by DREIER ENGLISH Notes E.E. & G.D. Notes Chkd. _____ Checked _____ X-Sec.

Indexed _____ Date _____ Date _____ Date _____ No. _____

STATION	B. S.	H. I.	F. S.	ELEV.	

76L298 307 10-51

PLEASE RETURN TO

LOS ANGELES COUNTY SURVEYOR

726 LOS ANGELES COUNTY ENGINEERING BLDG.

Do not extend notes this side of this line.

NOTE: ANY ADDITIONS OR CHANGES ON THIS SHEET MUST BE MADE OR CIRCLED IN RED INK, WITH DATE AND NAME OF PERSON MAKING CHANGE.

Profile	Notes Red.	Plotted	Job No. 0300.02	Division No. 10	F. B. 1570	Pg. 29[illegible]
No.	Date	Date	Survey of Beach Erosion			
X-Sec.	Notes Chkd.	Checked	Survey by Van Deren	Notes J.J.E.	Date 8-8-50	
No.	Date	Date	Map No.	Indexed E. C. Johnson	Date	

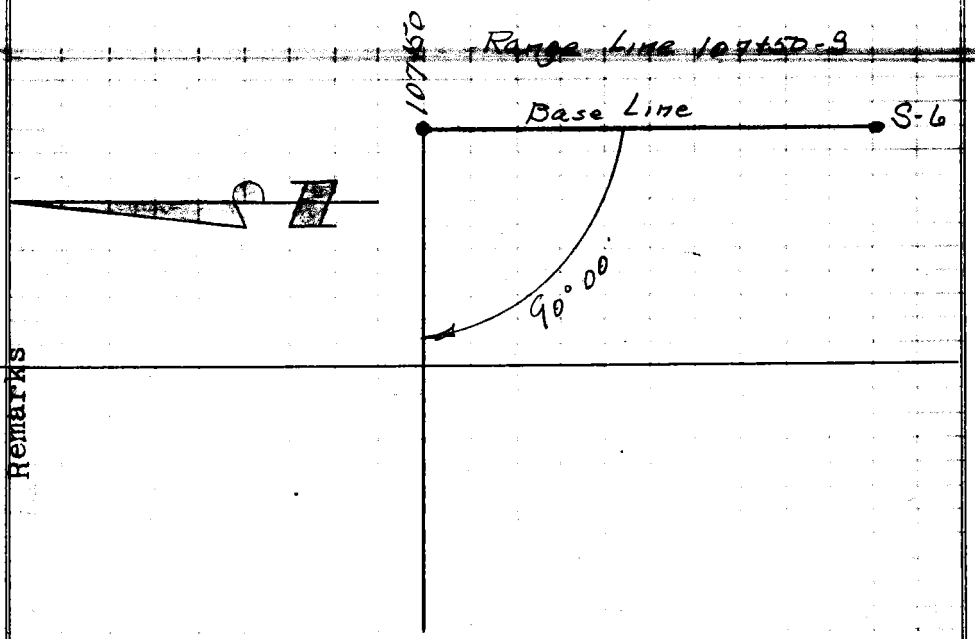

STATION	B. S. #	H. I. Color	F. S. Time	ELEV. Hor. Ang.	Remarks
Inst. Sight At	1		9:48	90°	
	2			90°	
	3			90°	
	4			90°	
	5			90°	
	6			90°	
	7			90°	
	8			90°	
	9			90°	
	10			90°	
	11			90°	
	12			90°	
	13			90°	
	14			90°	
	15			90°	
	16			90°	
	17			90°	
	18			90°	
	19			90°	
	20			90°	

S-6

107+50

NOTE: ANY ADDITIONS OR CHANGES ON THIS SHEET MUST BE MADE OR CIRCLED IN RED INK, WITH DATE AND NAME OF PERSON MAKING CHANGE.

PLEASE RETURN TO
LOS ANGELES COUNTY SURVEYOR
726 LOS ANGELES COUNTY ENGINEERING BLDG.

Do not extend notes this side of this line.

761.298 307 8-53

F.B. 1510 Pg. 300 Job No. 0300-02 Division No. 18 Notes Red. Plotted Profile

Survey of Beach Erosion Date Date No.

Survey by Van Dereef Notes Notes Chkd. Checked X-Sec.

Indexed A. C. Johnson Date Date Date No.

761.298 307 8-53

PLEASE RETURN TO

LOS ANGELES COUNTY SURVEYOR

726 LOS ANGELES COUNTY ENGINEERING BLDG.

NOTE: ANY ADDITIONS OR CHANGES ON THIS SHEET MUST BE MADE OR CIRCLED IN RED INK, WITH DATE AND NAME OF PERSON MAKING CHANGE.

Do not extend notes this side of this line.

STATION	B.S.	H.I.	F.S.	ELEV.	Hor. Ang.	Remarks
Inst. Sight On	#	Color	Time			
107+50	21		9:52		90°	
5-6	22				90°	Range Line
						107+50-S

76L298 307 8-53

PLEASE RETURN TO
LOS ANGELES COUNTY SURVEYOR
726 LOS ANGELES COUNTY ENGINEERING BLDG.

NOTE: ANY ADDITIONS OR CHANGES ON THIS SHEET MUST BE MADE OR CIRCLED IN RED INK, WITH DATE AND NAME OF PERSON MAKING CHANGE.

Do not extend notes this side of this line.

STATION Inst. Sight At	On	B. S. #	H. I. Color		F. S. Time	ELEV. Hor. Ang.		Remarks
								Boat +1.0
		29.0 1	29.6	25.8	9:48	73° 41'	1708	Zero Adj -.7
		28.3 2	28.2	24.4		73° 14'	1660	Tide -4.1 -4.2
		[illegible] 3	27.6	23.8		72° 15'	1562	Net -3.8
		27.1 4	27.0	23.2		70° 41'	1426	
		5	26.2	22.4		69° 32'	1340	
		6	25.2	21.4		68° 15'	1253	
		7	24.6	20.8		67° 23'	1200	
102+50	S-6	8	23.5	19.7		65° 51'	1115	
		9	22.4	18.6		63° 58'	1024	
		10	21.1	17.3		62° 40'	967	
		11	20.8	17.0		61° 17'	913	
		12	19.2	15.4		60° 14'	874	
		13	18.7	14.9		59° 07'	836	
		14	17.6	13.8		58° 00'	800	
		15	16.7	12.9		56° 28'	754	
		16	15.1	11.3		54° 43'	707	
		17	14.3	10.5		53° 35'	678	
		18	13.0	9.2		52° 10'	644	
		19	11.7	7.9		50° 36'	609	
		20	10.0	6.2		48° 57'	574	

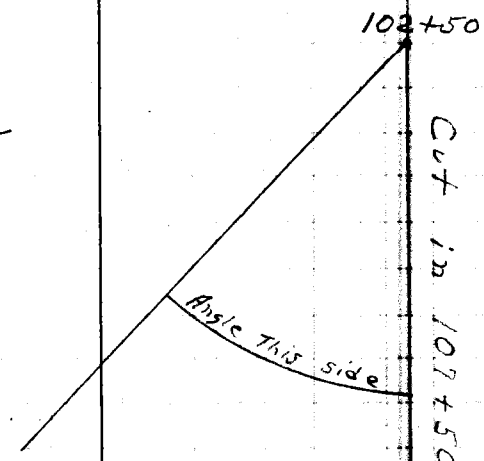

Profile Notes Red. Plotted Job No. 0300.02 Division No. 10 F. B. 7510 Pg. 301
No. Date Date Survey of Beach Erosion Study
X-Sec. Notes Chkd. Checked Survey by Van Deren Notes R.T. Date 8-8-55
No. Date Date Map No. Indexed E. Johnson Date

F. B. 1510 Pg. 302 Job No. 0300.02 Division No. 10 Notes Red. Plotted Profile

Survey of Beach Erosion Study Date 8-8-55 Date No.

Survey by Van Deren Notes R.T. Notes Chkd. Checked X-Sec.

Indexed C. Johnson Date Date Date No.

76L298 307 8-53

PLEASE RETURN TO

LOS ANGELES COUNTY SURVEYOR

726 Los Angeles County Engineering Bldg.

NOTE: ANY ADDITIONS OR CHANGES ON THIS SHEET MUST BE MADE OR CIRCLED IN RED INK, WITH DATE AND NAME OF PERSON MAKING CHANGE.

Do not extend notes this side of this line.

STATION	B. S.	H. I.	F. S.	ELEV.	Hor. Ang.	Remarks
102+50						
S-6						
Just Right Of	#	Color	Time			
	21	BC	48			
	23	74	3.6			
		That's it	9:52			
					539	Cut in
					501	
						107+50-S

76L298 307 10-51

PLEASE RETURN TO

LOS ANGELES COUNTY SURVEYOR

726 LOS ANGELES COUNTY
ENGINEERING BLDG.

NOTE: ANY ADDITIONS OR CHANGES ON THIS SHEET MUST BE MADE OR CIRCLED IN RED INK, WITH DATE AND NAME OF PERSON MAKING CHANGE.

Do not extend notes this side of this line. Cut-in ∡

STATION	B. S.	H. I.	F. S.	ELEV.	Inst. at 107+50	Sight on 102+50
107+50						
T.P. 237 FT. R.	11 57	19 30		7 73		
T.P.	5 77	20 79	4 28	15 02		
102+50			+61	26 9	TOE SLOPE	
15 FT LEFT			+62	27 0		
21 FT. RIGHT			+62	27 0		TOP BRK
53 " "			32	17 6		BOT. "
100 " "			52	15 6		
143 " "			68	14 0		
200 " "			96	11 2		BRK
T.P. 245 " "	1 06	9 05	12 80	7 99		
			54	3 6	30° 42′ 297	
			80	1 0	36 47 374	
			11 1	-2 1	43 18 471	
			14 8	-5 8	49 22 583	
			20 5	-11 5	55 33 729	

Inshore
S. 102+50

Profile Notes Red ____ Plotted ____ Job No. 0300.02 Division No. ____ F.B. 1510 Pg. 30
No. ____ Date ____ Date ____ Survey of [illegible] EROSION STUDIES
X-Sec. Notes Chkd. ____ Checked ____ Survey by DREIER ENGLISH Notes FED & ED Date 8-8-55
No. ____ Date ____ Date ____ Map No. ____ Indexed J. Johnson Date ____

F.B. 1510 PG. 304 Job No. 0300.02 Division No. 10 Notes Red. Plotted Profile

Survey of BEACH EROSION STUDIES Date Date No.

Survey by DREILER ENGLISH Notes E.E. & G.D. Notes Chkd. Checked X-Sec.

Indexed Date Date Date No.

STATION	B. S.	H. I.	F. S.	ELEV.	

PLEASE RETURN TO
LOS ANGELES COUNTY SURVEYOR
726 LOS ANGELES COUNTY
ENGINEERING BLDG.

Do not extend notes this side of this line.

NOTE: ANY ADDITIONS OR CHANGES ON THIS SHEET MUST BE MADE OR CIRCLED IN RED INK, WITH DATE AND NAME OF PERSON MAKING CHANGE.

79L298 307 10-51

Profile	Notes Red.	Plotted	Job No. 1300.02	Division No. 10	F. B. 1510	Pg. 303
No.	Date	Date	Survey of Beach Erosion			
X-Sec.	Notes Chkd.	Checked	Survey by Van Deren	Notes J.J.E.	Date 8-8-55	
No.	Date	Date	Map No.	Indexed G. Johnson	Date	

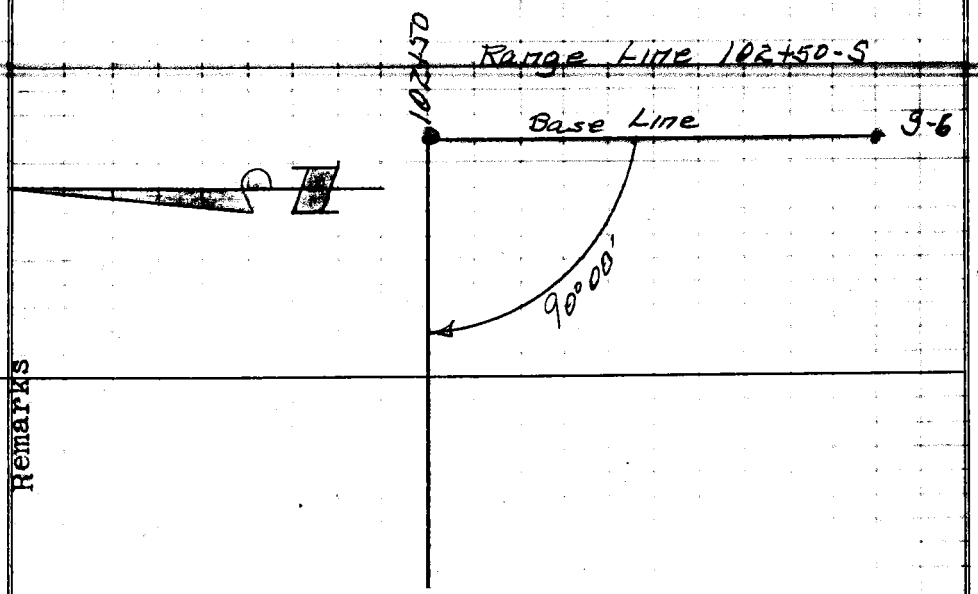

STATION	B. S.	H. I.	F. S.	ELEV.	Remarks
Inst. Sight At On	#	Color	Time	Hor. Ang.	
	1		10:03	90°00'	
	2			90°00'	
	3			90°00'	
	4			90°00'	
	5			90°00'	
	6			90°00'	
	7			90°00'	
	8			90°00'	
	9			90°00'	
	10			90°00'	
	11			90°00'	
	12			90°00'	
	13			90°00'	
	14			90°00'	
	15			90°00'	
	16			90°00'	
	17			90°00'	
	18			90°00'	
	19			90°00'	
	20			90°00'	

S-6

102+50

NOTE: ANY ADDITIONS OR CHANGES ON THIS SHEET MUST BE MADE OR CIRCLED IN RED INK, WITH DATE AND NAME OF PERSON MAKING CHANGE.

PLEASE RETURN TO
LOS ANGELES COUNTY SURVEYOR
726 LOS ANGELES COUNTY ENGINEERING BLDG.

Do not extend notes this side of this line.

76L298 307 8-53

F.B. 1510 PG. 306 Job No. 0300.02 Division No. 10 Notes Red. Plotted Profile

Survey of Beach Erosion Date Date No.

Survey by Van Deren Notes Notes Chkd. Checked X-Sec.

Indexed A. C. Johnson Date Date Date No.

76L298 307 8-53

PLEASE RETURN TO
LOS ANGELES COUNTY SURVEYOR
726 LOS ANGELES COUNTY ENGINEERING BLDG.

NOTE: ANY ADDITIONS OR CHANGES ON THIS SHEET MUST BE MADE OR CIRCLED IN RED INK, WITH DATE AND NAME OF PERSON MAKING CHANGE.

Do not extend notes this side of this line.

STATION	B.S.	H.I.	F.S.	ELEV.		
Inst. Sight At On	#	Color	Time	Hor. Ang.	Remarks	
102+50	21		10:09	90°00'		
S-6	22			90°00'		
					Range Line 102+50-S	

76L298 307 8-53

PLEASE RETURN TO
LOS ANGELES COUNTY SURVEYOR
726 LOS ANGELES COUNTY ENGINEERING BLDG.

NOTE: ANY ADDITIONS OR CHANGES ON THIS SHEET MUST BE MADE OR CIRCLED IN RED INK, WITH DATE AND NAME OF PERSON MAKING CHANGE.

Do not extend notes this side of this line.

STATION		B. S.	H. I.		F. S.	ELEV.		Remarks
Inst. Sight At	On	#	Color		Time	Hor. Ang.		
		1	28.9	25.0	10:05	73° 10'	1653	Boat +1.0
		2	27.9	24.0		72° 14'	1560	Zero Adj -.6
		3	26.6	22.7		70° 52'	1441	Tide -4.3 -4.4
		4	26.5	22.6		69° 53'	1365	Net -3.9
		5	25.5	21.6		69° 10'	1314	
		6	24.8	20.9		67° 49'	1226	
		7	24.1	20.2		66° 25'	1145	
107+50-S	S-5	8	22.9	19.0		65° 09'	1080	
		9	21.5	17.6		63° 30'	1003	
		10	19.3	15.4		61° 30'	921	
		11	18.7	14.8		59° 20'	843	
		12	17.3	13.4		58° 24'	813	
		13	16.1	12.2		57° 11'	775	
		14	15.1	11.2		55° 23'	724	
		15	13.9	10.0		54° 06'	691	
		16	13.0	9.1		53° 07'	666	
		17	12.1	8.2		51° 55'	638	
		18	11.1	7.2		50° 49'	613	
		19	9.4	5.5		49° 00'	575	
		20	8.5	4.6		48° 03'	556	

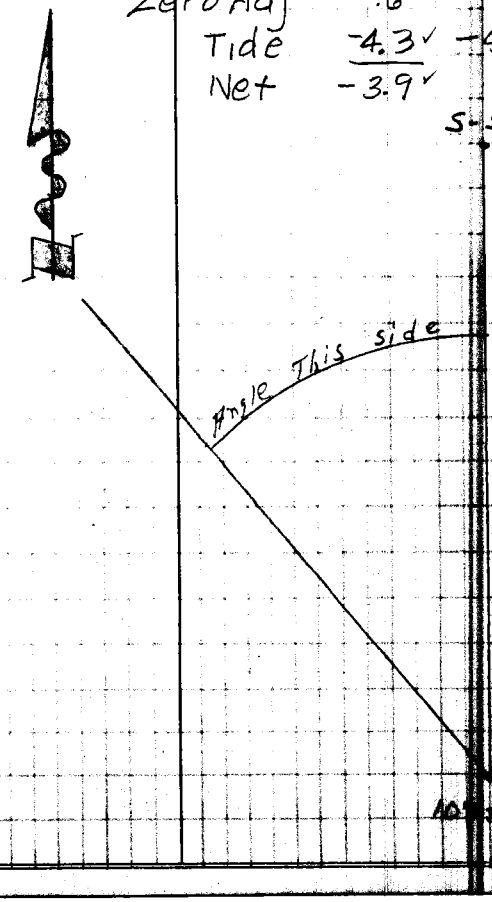

Profile Notes Red. Plotted Job No. 03000 Division No. 10 F. B. 15-10 Pg. 307
No. Date Date Survey of Beach Erosion Study
X-Sec. Notes Chkd. Checked Survey by Van Dere Notes R.T. Date 8-8-55
No. Date Date Map No. Indexed G. Johnson Date

Profile

Notes Red. Plotted
Date 8-8-55 Date
Notes Chkd. Checked
Date Date

C. Johnson

OR CHANGES
E MADE OR
H DATE AND
G CHANGE.

Inst. At	Sight On	#	Color		Time	Hor. Ang.		Remarks
		21	7.3	3.4		46° 13'	522 ✓	Cut in 102+50-S
		22	6.7	2.8	10:09	44° 53'	498 ✓	
107+50	S-5							