DATE	J.N.	DESCRIPTION		NOTES	PAGES
3-49	1279	DISTRICT ℄ SURVEY		℄ & Ties	7- 54-245-246
7-49	"	MARSH AVE.	Lerida Pl. to Bailey Ave.	Topog	65-68
				X-sect	69-78
"	"	LERIDA PLACE	N.End Lerida Pl to Marsh Ave.	Topog	79-82
				X-sect	83-96
"	"	DEL MAR AVE.	Teresa Ave. to Young Ave. / ?	Topog	97-102
				X-sect	103-124
8-49	"	"	Lot 6 Tr.11133 to Young Ave.	Topog	125-128
				X-sect	129-140
"		Elevations On Sewer Curlets Lot 7 BlkBTr.&13,14,15 Blk A Tr.11133		Elev.	141-144
"		DEL MAR AVE.	B.C.La Merced to Graves Ave.	Topog	145-148
				X-sect	149-164
"	"	REDDING AVE.	Del Rose Ave. to La Merced R.	Topog	165-168
				X-sect	169-174
"	"	"	" S.C.Edison R/W	Topog	175-178
				X-sect	179-184
"	"	"	Del Mar Ave. to "	Topog	185-186
				X-sect	187-190
"	"	D l Rose Ave.	Redding Ave. to Tr. Line & R/W toDel Mar Ave.	Topog	191-194
				X-sect	195-200
"	"	DEL MAR AVE.	Teresa Ave.to Tegner D. TEGNER DR.-Del Mar to Bdry.	Topog	201-208
				X-sect	209-222
"	"	R/W S. of TRRESA Ave.	Del M r Ave. to Toll Dr.	Topog	223-230
				X-sect	231-244

P.W. Dept. file o.k.
Microfilmed Dec '87

Notes by
Chief Party
F.B.
PG
Date
Plotted by
Date
Map No.
Platting C'k'd by
Date
W. O. No.
D. S. O. No.
Location
Surveyed by
Date

F.B. ____ PG. ____ Chief Party ____ Notes by ____ Date ____

F.B.1512 MOONEY DRIVE

4-51	1279.14	PROPOSED SAN SEWER R/W IN LOT 2 TR # 11018 FROM E.L. DEL MAR AVE. W'ly	topog-	247-250
"	"	" " "	x-sec	251-256
"	"	DEL ROSA AVE . IN LOTS 17 & 19 TR.# 8323 location & ele v sewer outlets	topog	257-260
"	"	DEL MAR AVE. location & elev of 36" outlet at culvert	topog	261-264

Do not extend notes this side of this line

LOS ANGELES COUNTY SURVEYOR
RETURN TO

Note: ANY ADDITIONS OR CHANGES ON THIS SHEET MUST BE MADE OR CIRCLED IN Red. WITH DATE AND NAME OF PERSON MAKING CHANGE.

HOUSES ON LERIDA

Date _____ Notes by _____ Chief Party _____ F.B. _____ Pg. 1

Platted by	W. O. No. _____ D. S. O. No.
Date	Location LERIDA
Map No.	Surveyed by
Platting C'k'd by	Date
Date	Indexed C. Johnson

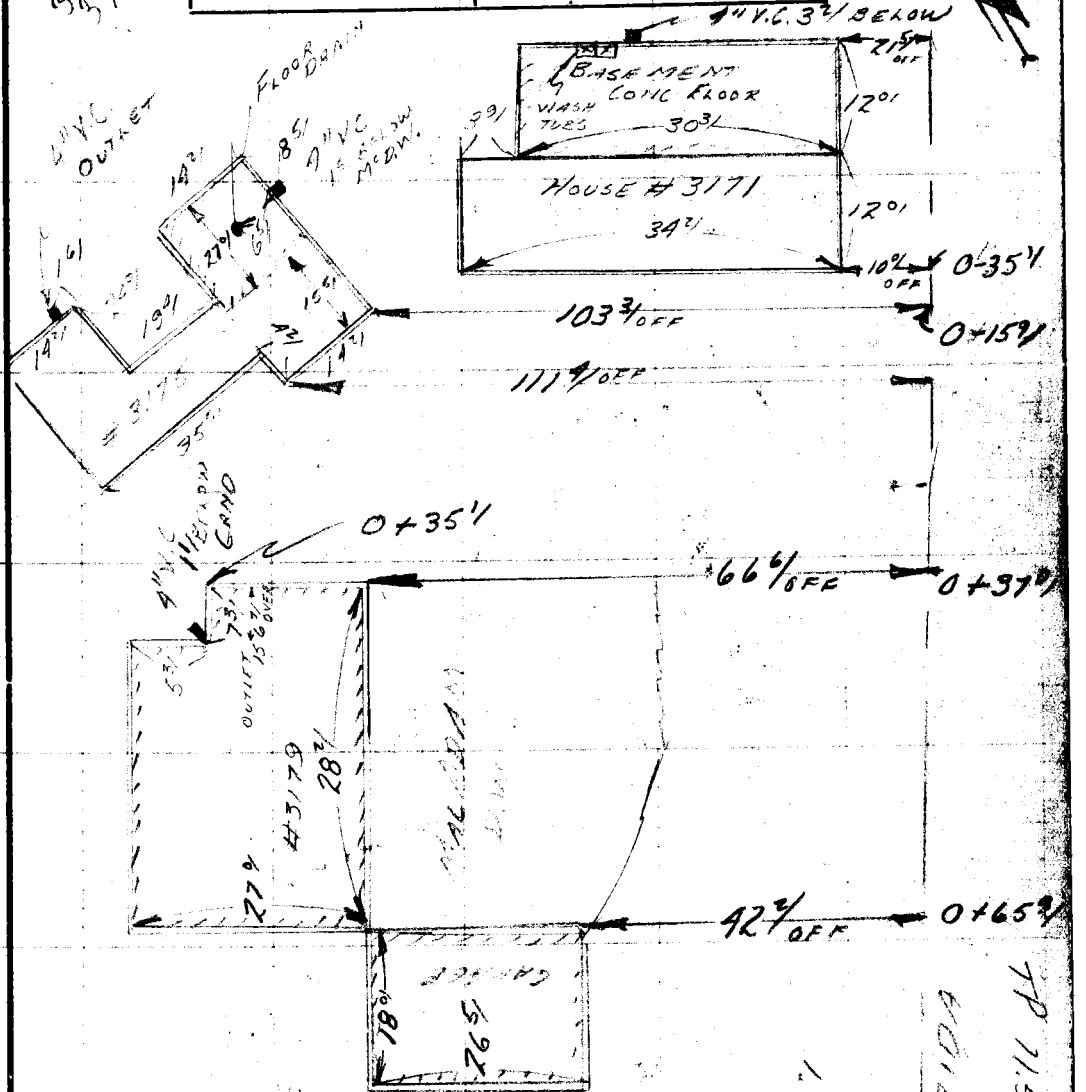

Note: ANY ADDITIONS OR CHANGES ON THIS SHEET MUST BE MADE OR CIRCLED IN Red. WITH DATE AND NAME OF PERSON MAKING CHANGE.

Do not extend notes this side of this line

RETURN TO
LOS ANGELES COUNTY SURVEYOR

F.B. _____ Pg. 2 _____ Chief Party Notes by _____ Date _____

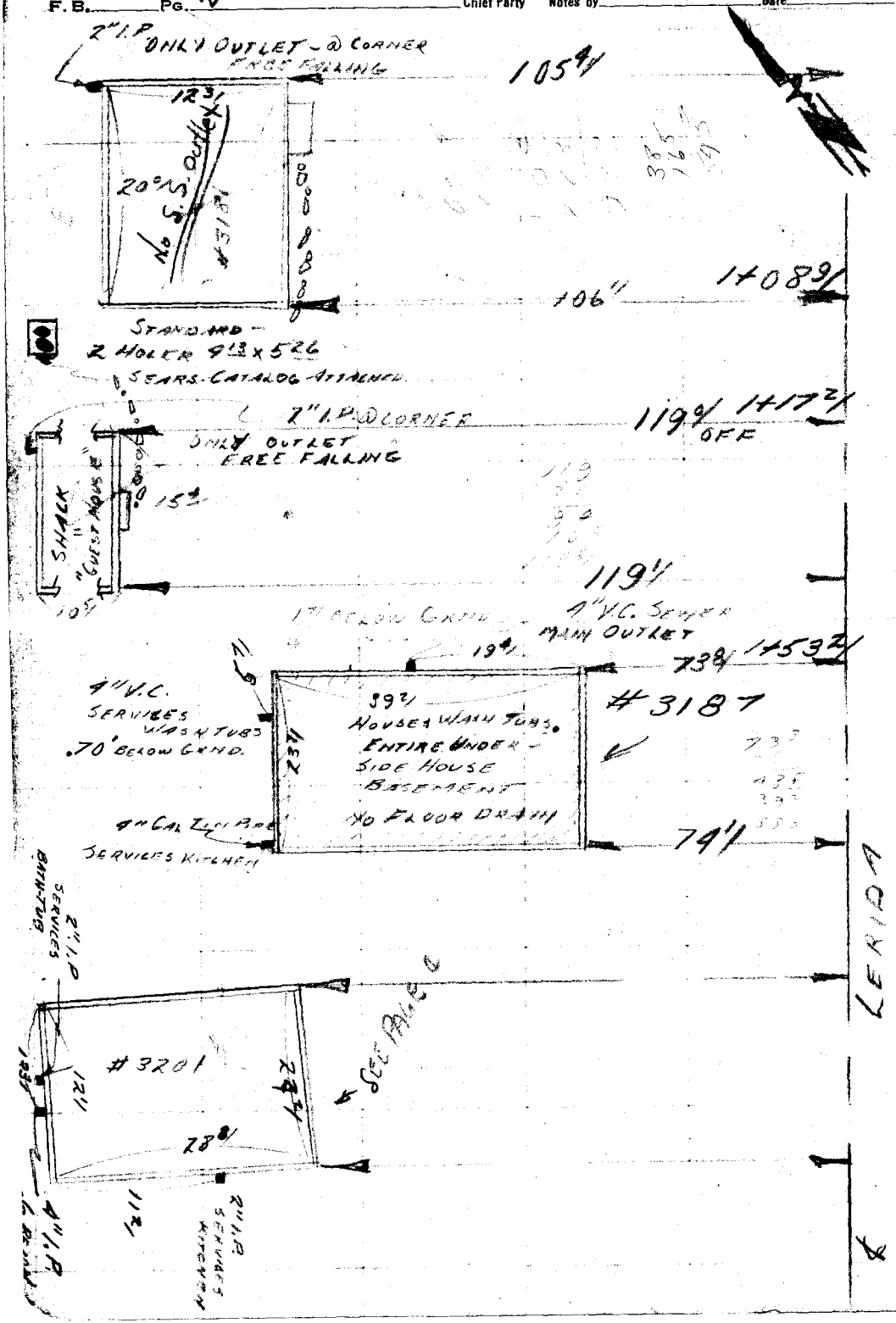

RETURN TO
LOS ANGELES COUNTY SURVEYOR

Do not extend notes this side of this line

Note: ANY ADDITIONS OR CHANGES ON THIS SHEET MUST BE MADE OR CIRCLED IN Red. WITH DATE AND NAME OF PERSON MAKING CHANGE.

FORM 247 5M 10-57

RETURN TO
LOS ANGELES COUNTY SURVEYOR
700 HALL OF RECORDS

Note: Any Additions or Changes on This Sheets Must be Made or Circled in **Red Ink** With Date and Name of Person Making Change.

Do not extend notes this side of this line

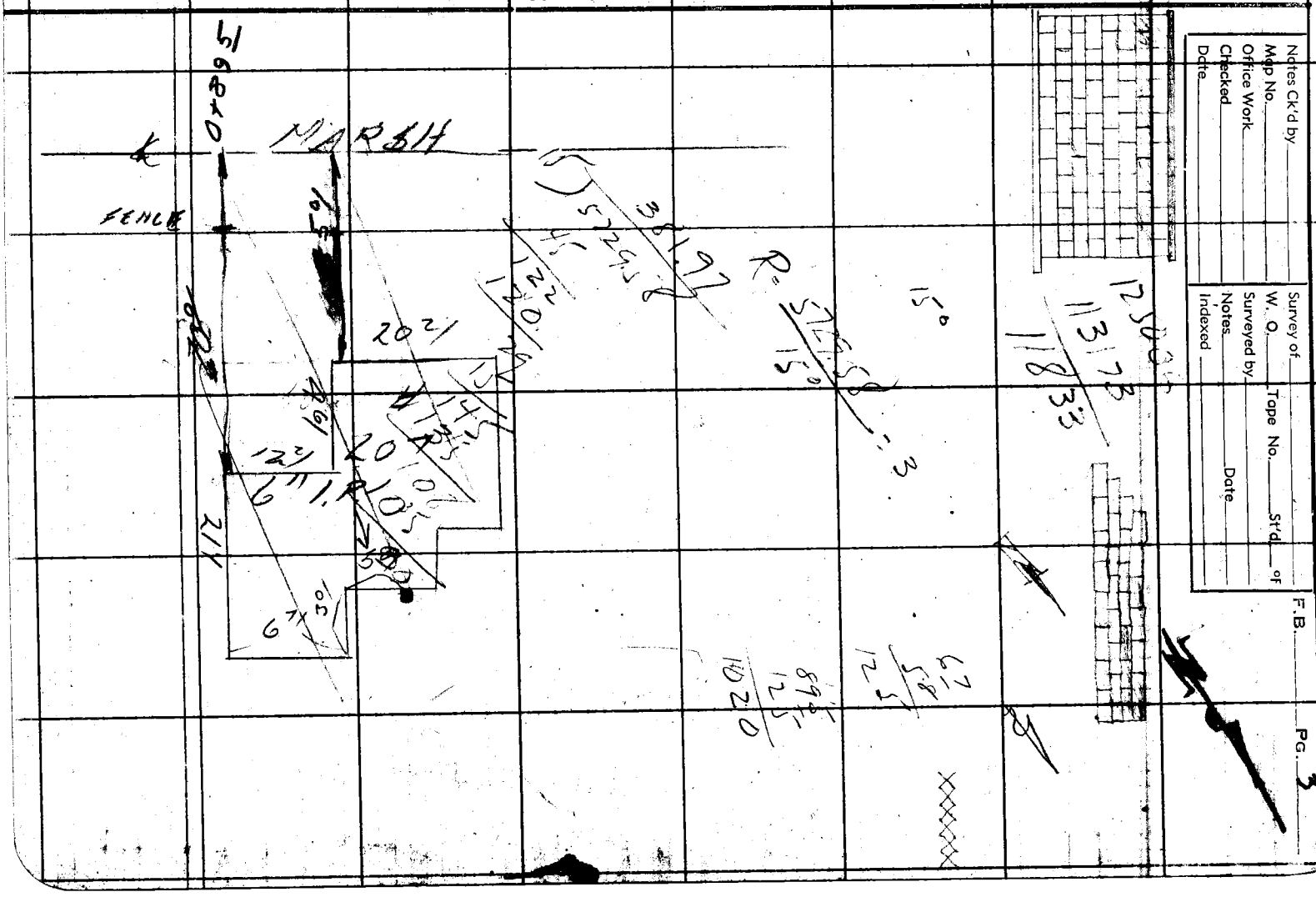

RETURN TO
LOS ANGELES COUNTY SURVEYOR
700 HALL OF RECORDS

Note: Any Additions or Changes on This Sheets Must be Made or Circled in **Red Ink** With Date and Name of Person Making Change.

Do not extend notes this side of this line

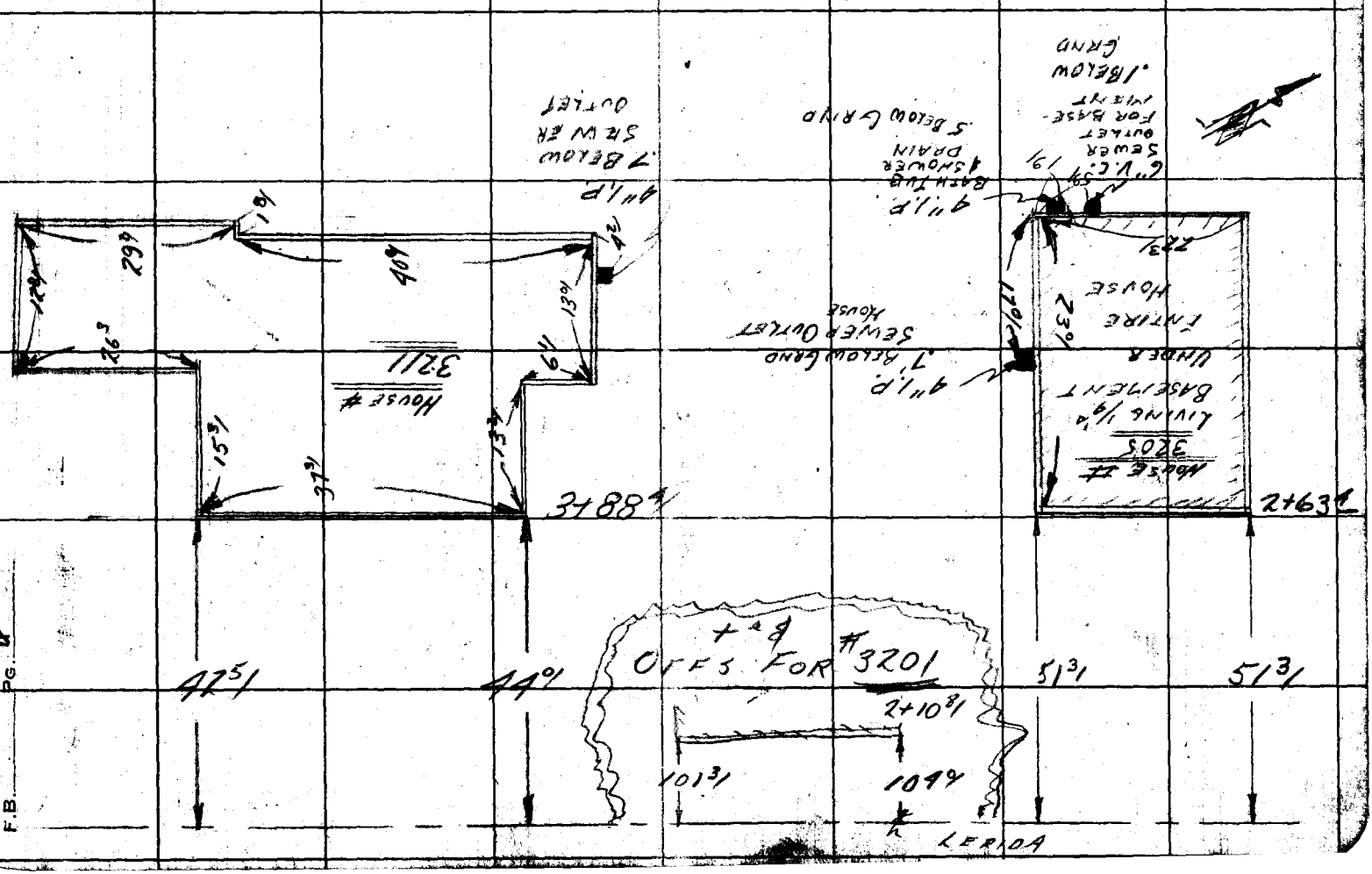

F.B. PG.

Notes Ck'd by aar	Survey of Mooney Dr.
Map No. CSB-2604	W. O. 8351 Tape No. 086 Std. 68 °F and Tape
Office Work COX	Surveyed by E. C. WALLACE
Checked Gwill	Notes E. C. WALLACE Date May 10, 1949
Date May 1958	Indexed A. C. Johnson 2-28-51

F.B. 1512

J.N. 8351

℄ SURVEY

OF

MOONEY DR. SEWER

C.I. 1279

Wallace
Dreier
Ray
[illegible]

NOTE: BEARINGS SHOWN ARE BASED ON THE BEARING OF POTRERO GRANDE DR. SHOWN ON HILL DR. SANITATION DISTRICT WHICH BEARINGS ARE BASED ON ZONE 7 CALIFORNIA COORDINATE SYSTEM

RETURN TO
LOS ANGELES COUNTY SURVEYOR
700 HALL OF RECORDS
Do not [illegible]
FORM 347 [illegible]

F. B. 1512 Pg. 8

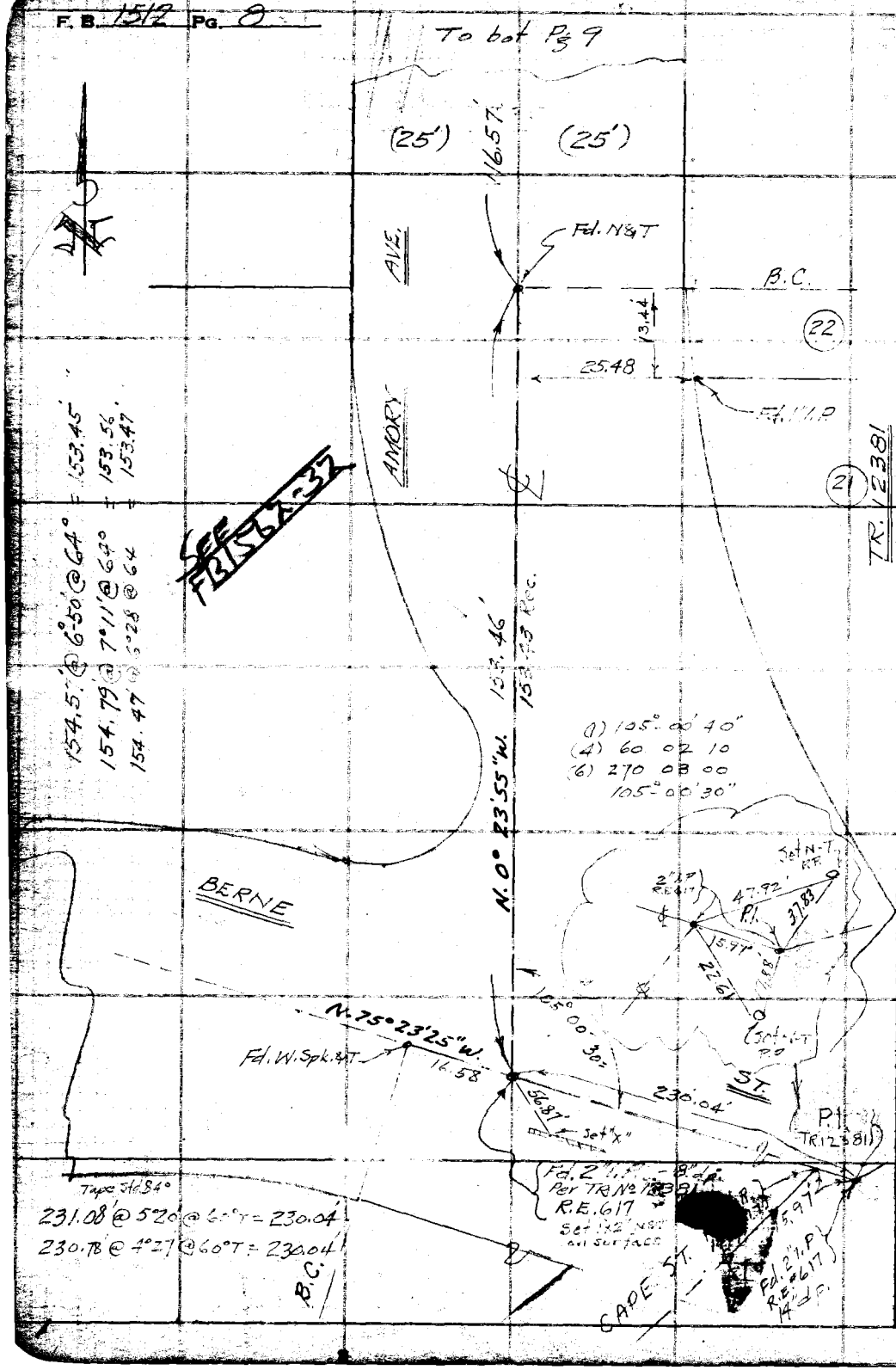

WS 36-D-1

RETURN TO
LOS ANGELES COUNTY SURVEYOR
700 HALL OF RECORDS

Do not extend notes this side of this line.

Note: Any Additions or Changes on This Sheet Must be Made or Circled in Red Ink With Date and Name of Person Making Change.

Notes Ck'd by aur	Survey of MOONEY DR
Map No. CSB-2604	W. O. 1279 Tape No. 086 Std. 68 °F 8.49-Std. 84°
Office Work C.H.	Surveyed by E. C. WALLACE
Checked Gall	Notes E. C. WALLACE Date Mar. 1949
Date May 1958	Indexed E. C. Johnson

F. B. 1512 Pg. 9

WS. 36-D-1



Note: Any Additions or Changes on This Sheet Must be Made or Circled in Red Ink With Date and Name of Person Making Change.

Do not extend notes this side of this line.

RETURN TO
LOS ANGELES COUNTY SURVEYOR
700 HALL OF RECORDS

FORM 247 5M 5-46

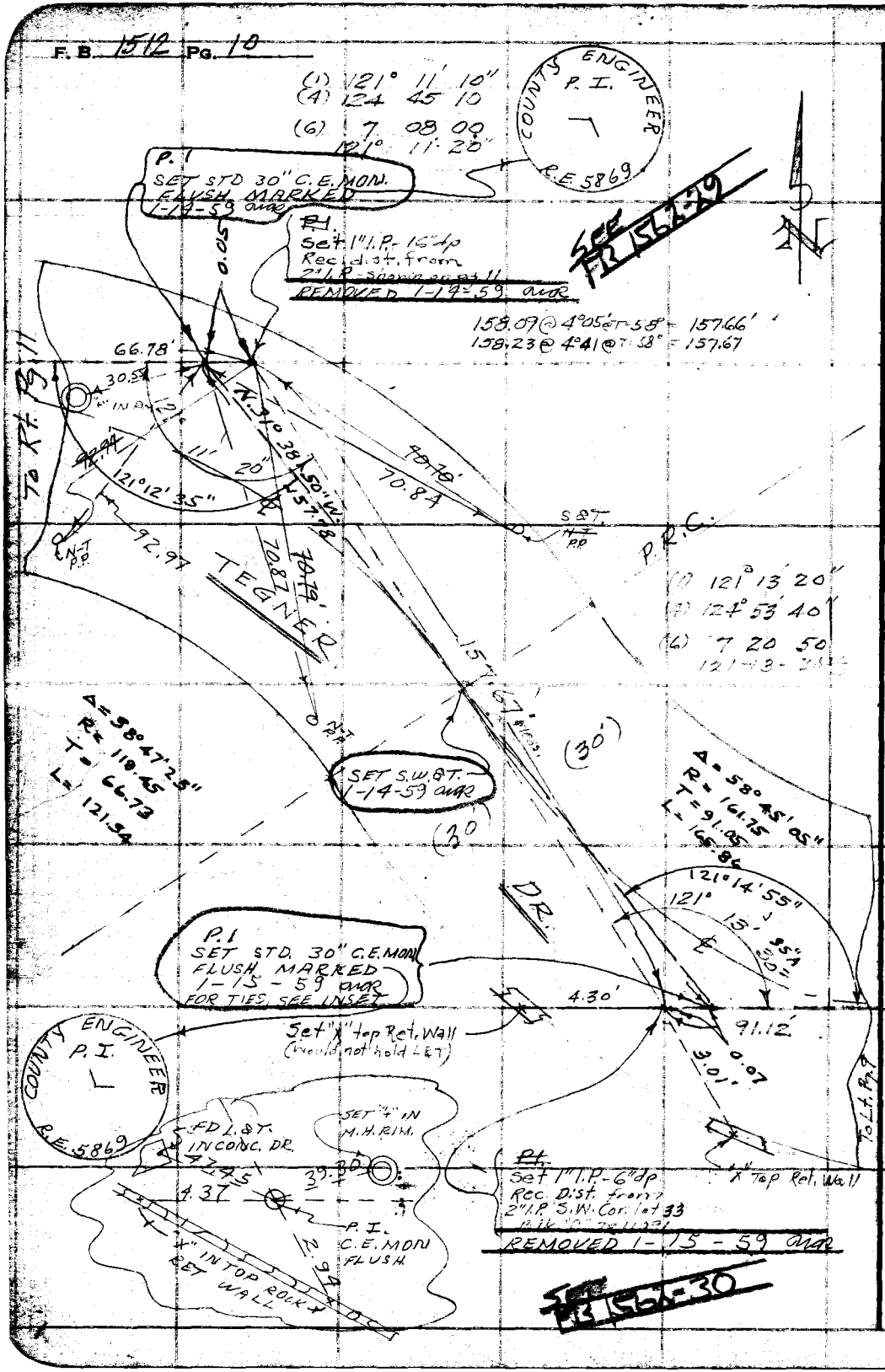

W.S. 36-C-1

RETURN TO
LOS ANGELES COUNTY SURVEYOR
700 HALL OF RECORDS

Do not extend notes this side of this line.

Note: Any Additions or Changes on This Sheet Must be Made or Circled in Red Ink With Date and Name of Person Making Change.

Notes Ck'd by aqr	Survey of Yoong
Map No. CSB-2604	W. O. 8351 Tape No. 086 St'd 68 °F
Office Work Cox	Surveyed by E. C. WALLACE
Checked Galli	Notes E. C. WALLACE Date Mar 1949
Date May 1958	Indexed A. C. Johnson

F. B. 1512 Pg. 11

WS.36-C-1

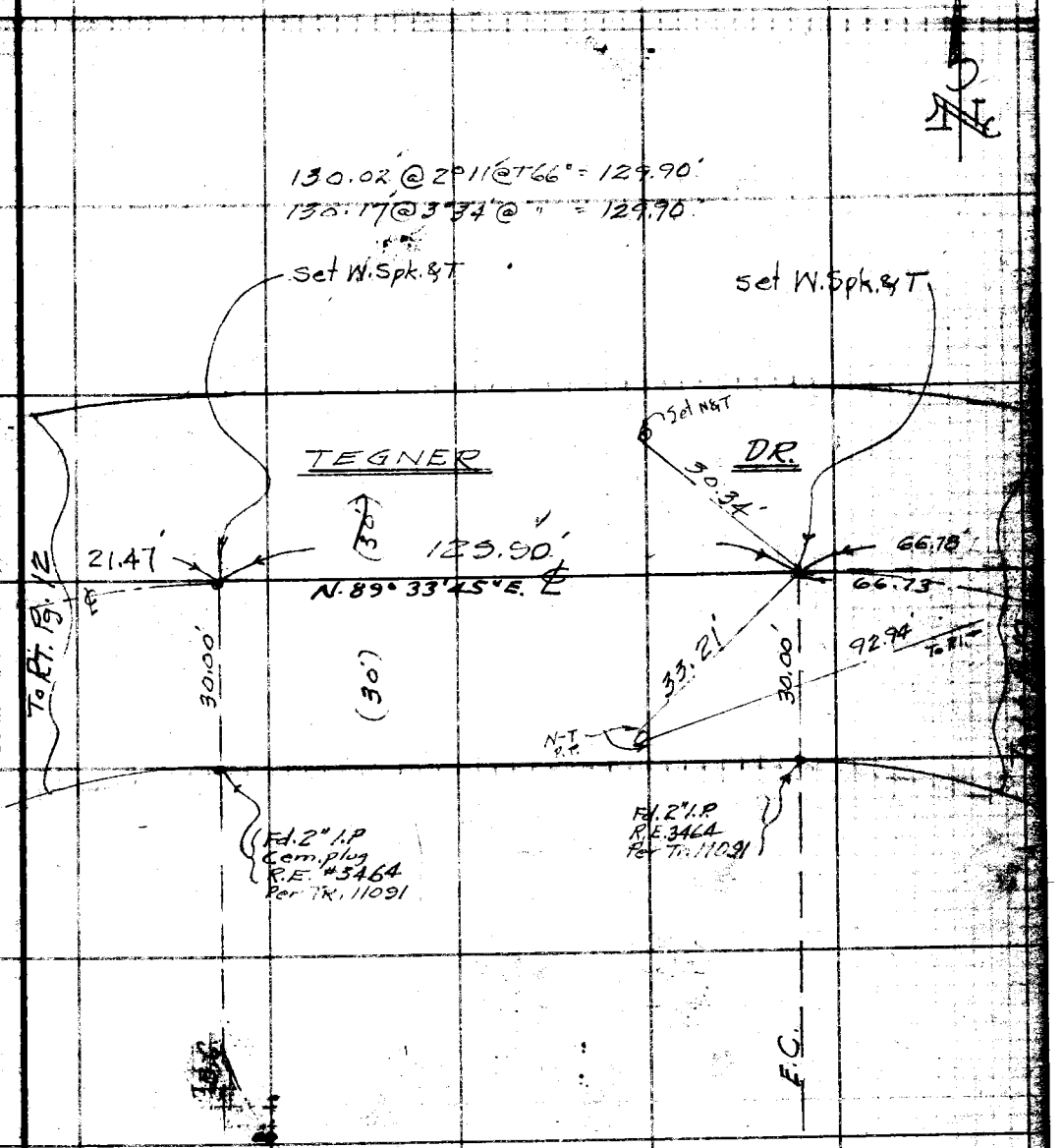

Note: Any Additions or Changes on This Sheet Must be Made or Circled in Red Ink With Date and Name of Person Making Change.

Do not extend notes this side of this line.

RETURN TO
LOS ANGELES COUNTY SURVEYOR
700 HALL OF RECORDS

FORM 247 5M 5-46

F. B. 1512 PG. 72

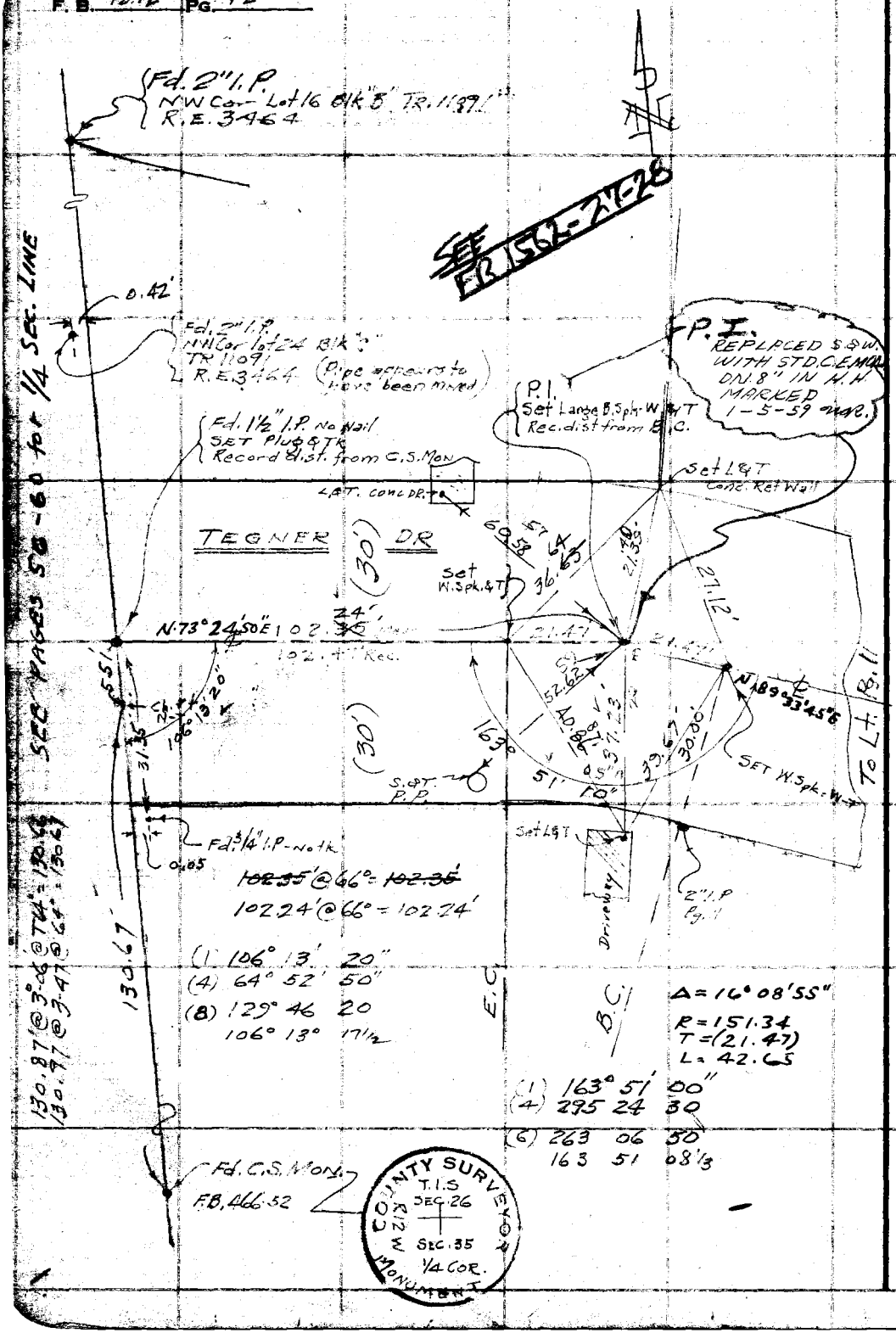

W.S. 36-C-1

RETURN TO
LOS ANGELES COUNTY SURVEYOR
700 HALL OF RECORDS

Do not extend notes this side of this line.

Note: Any Additions or Changes on This Sheet Must be Made or Circled in Red Ink With Date and Name of Person Making Change.

Notes Ck'd by aar	Survey of Moorcy Dr.
Map No. C 58-2604	W. O. Tape No. 486 St'd 68 °F
Office Work Cox	Surveyed by B. C. WALLACE
Checked Galli	Notes B. C. WALLACE Date 3-1-47
Date May 1958	Indexed C. Johnson

F. B. 1512 Pg. 13

WS 36-D-1

Note: Any Additions or Changes on This Sheet Must be Made or Circled in Red Ink With Date and Name of Person Making Change.

Do not extend notes this side of this line.

RETURN TO
LOS ANGELES COUNTY SURVEYOR
700 HALL OF RECORDS

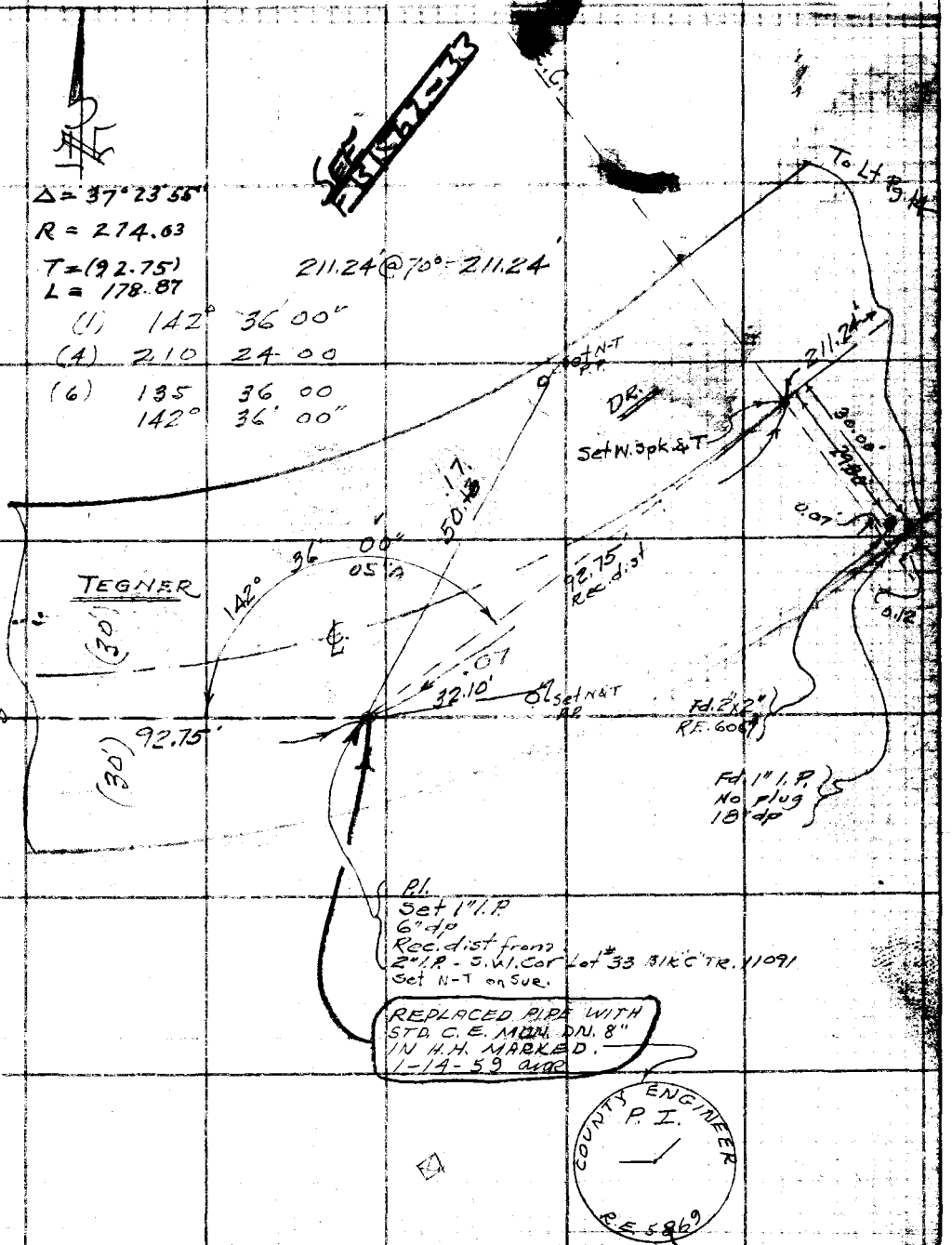

FORM 247 5M 5-46

F. B. 512 PG. 14

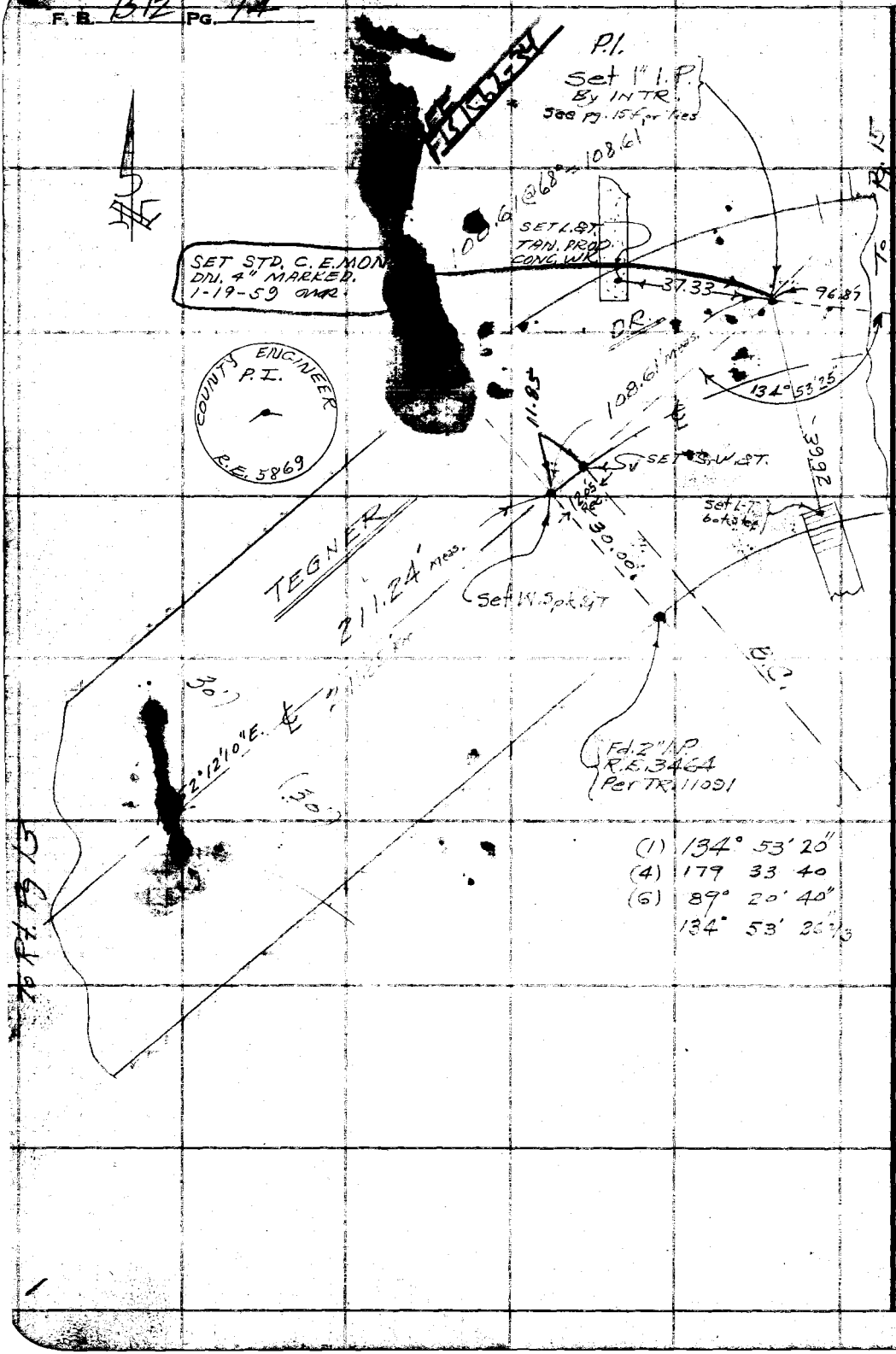

WS.36-D-1

RETURN TO
LOS ANGELES COUNTY SURVEYOR
700 HALL OF RECORDS

Do not extend notes this side of this line.

Note: Any Additions or Changes on This Sheet Must be Made or Circled in Red Ink With Date and Name of Person Making Change.

Notes Ck'd by aur	Survey of Mooney Ave.
Map No. CSB-2604	W. O. 8351 Tape No. 094 St'd 68 °F
Office Work Cox	Surveyed by E. C. WALLACE
Checked Galli	Notes E. C. WALLACE Date 3-15-49
Date May 1958	Indexed C. Johnson

F. B. 1512 Pg. 15

Ws.36 D-1

SEE FB 1512-39

COUNTY ENGINEER P. I. R.E. 5869

97.58' @ 6°55' @ T66° = 96.87
97.37 @ 5°46' @ T66° = 96.88

155.21' @ 3°45' @ T66° = 154.86'
155.06 @ 7°54 @ T66° = 154.84'

SET STD. C.E. MON. DN. 4" MARKED 1-19-59 aur.

Set L-T on ℄ Prod 3rd step from top

driveway

P.I. Pg. 14

23.51

24.44

1.0'

Set L-T

N&T Guy P.

24.08

TEGNER

DR.

(30')

58.05

96.87'

154.85'

N. 82°41'15" W. ℄

167.68'

Ch. Pt N&T

SET S.W.&T.

0.11

30.00'

(30')

39.92'

Set L-T bot. step

To Pt Pg. 14

Fd. 2" I.P. R.E. #3464 Per IR 11091

168.18' @ 4°22' @ T66° = 167.67'
168.41' @ 5°14' @ T66° = 167.69

Δ = 45° 06' 35"
R = 232.98
T = 96.76
L = 183.43

E.C.

Note: Any Additions or Changes on This Sheet Must be Made or Circled in Red Ink With Date and Name of Person Making Change.

Do not extend notes this side of this line.

RETURN TO
LOS ANGELES COUNTY SURVEYOR
700 HALL OF RECORDS

FORM 247 5M 5-46

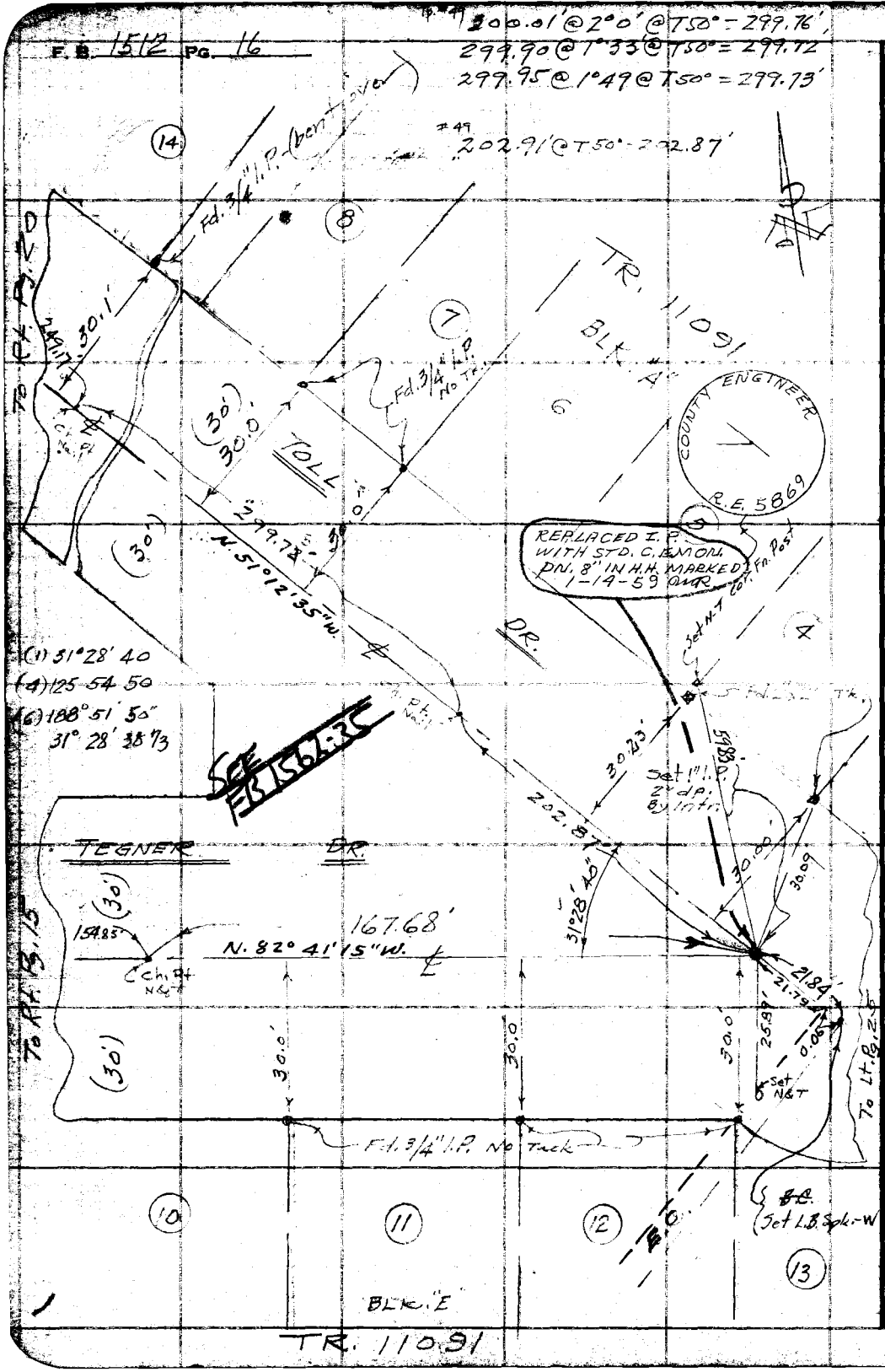

RETURN TO
LOS ANGELES COUNTY SURVEYOR
700 HALL OF RECORDS

Do not extend notes this side of this line.

Note: Any Additions or Changes on This Sheet Must be Made or Circled in Red Ink With Date and Name of Person Making Change.

Notes Ck'd by aar	Survey of Moore Ave
Map No. CSB-2104	W. O. 2351 Tape No. 094 St'd 68 °F
Office Work Cox	Surveyed by R. C. WALLACE
Checked Galli	Notes R. C. WALLACE Date Mar 1947
Date May 1958	Indexed R. C. Johnson

F. B. 1512 Pg. 17

WS-X-D

Note: Any Additions or Changes on This Sheet Must be Made or Circled in Red Ink With Date and Name of Person Making Change.

Do not extend notes this side of this line.

RETURN TO
LOS ANGELES COUNTY SURVEYOR
700 HALL OF RECORDS

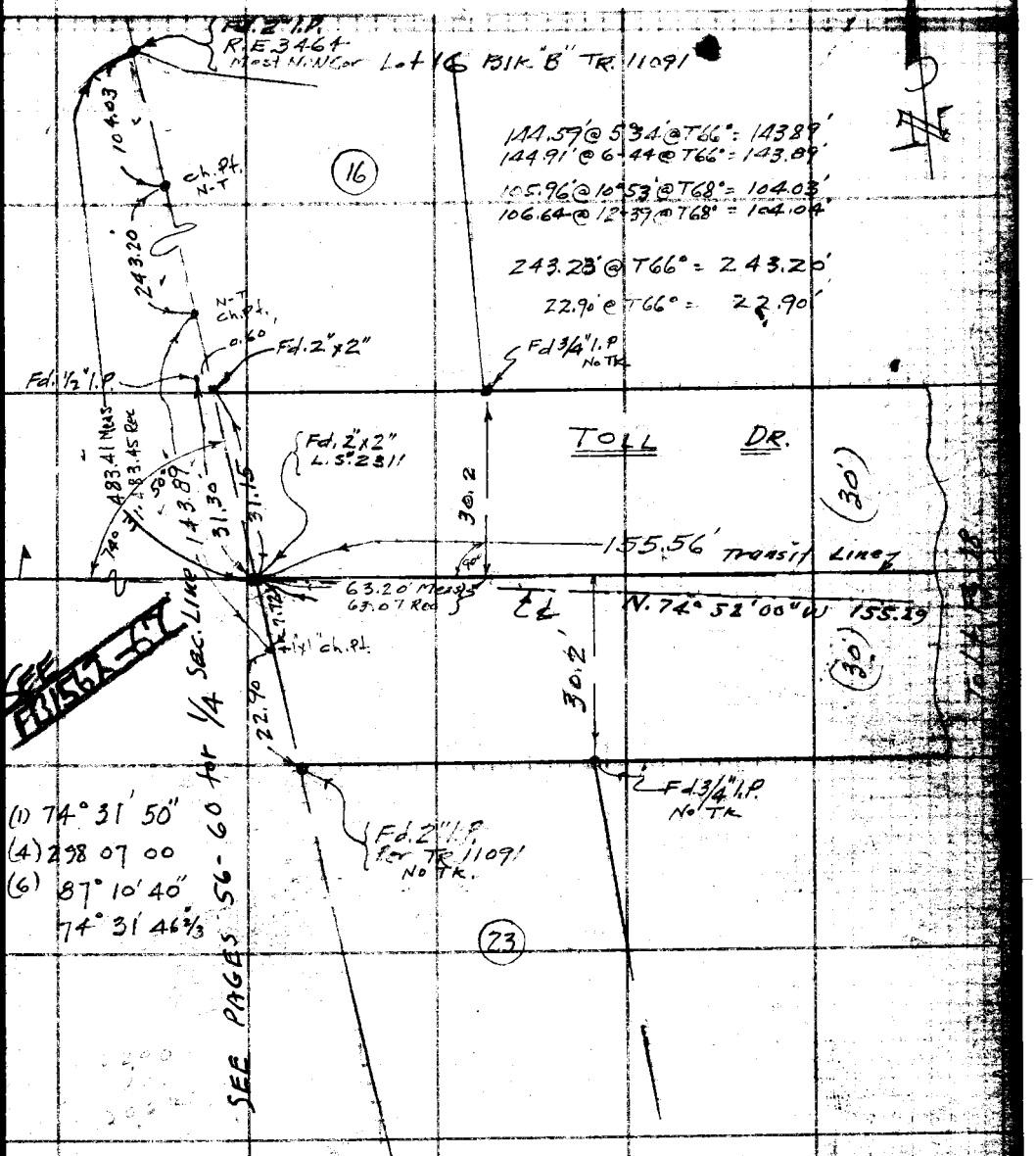

FORM 247 5M 5-48

F. B. 1512 PG. 18

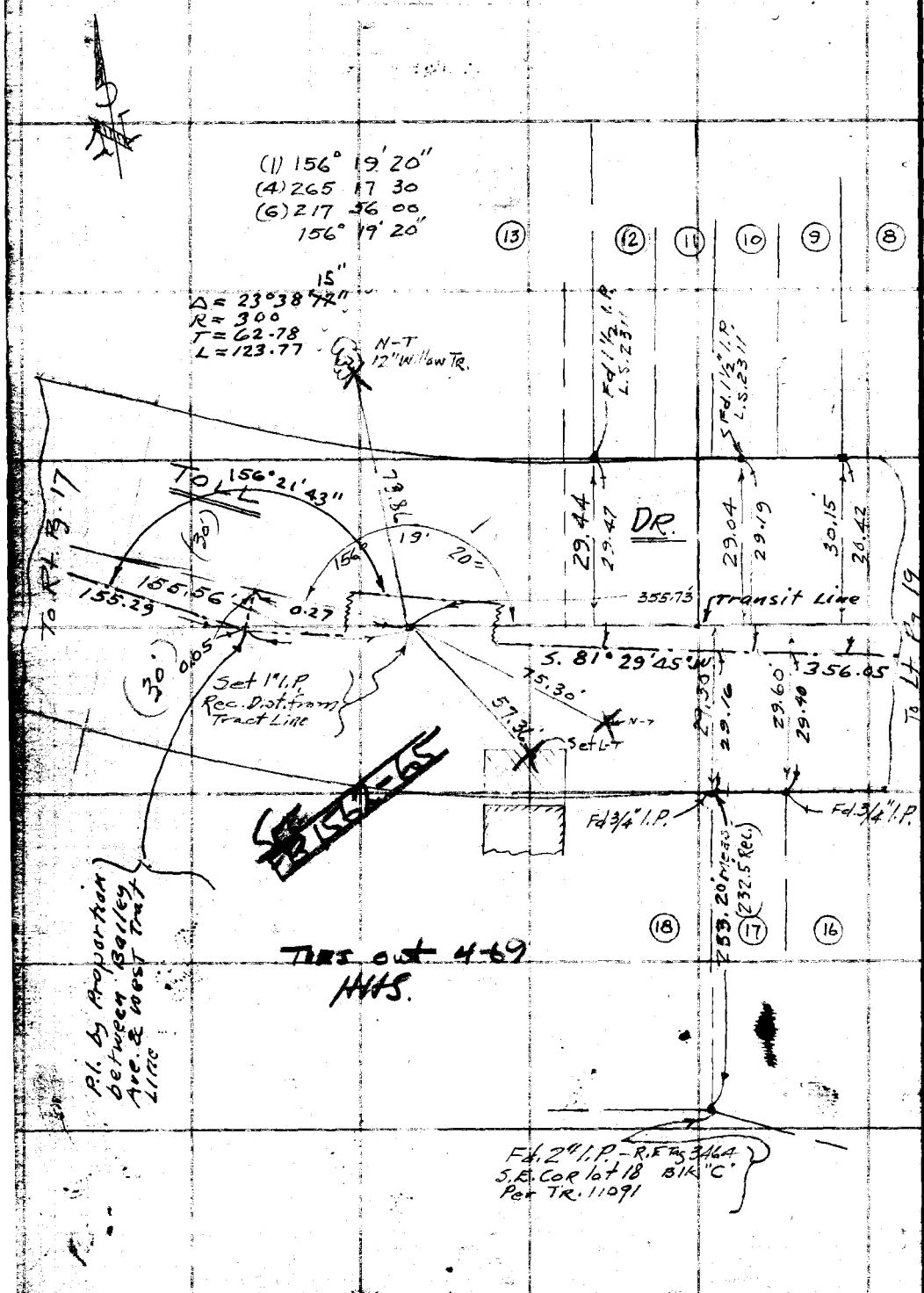

W S 36-C-1

RETURN TO
LOS ANGELES COUNTY SURVEYOR
700 HALL OF RECORDS

Do not extend notes this side of this line.

Note: Any Additions or Changes on This Sheet Must be Made or Circled in Red Ink With Date and Name of Person Making Change.

Notes Ck'd by AWR	Survey of Mooney Dr. Ch. 1279
Map No. CSB-2604	W. O. 8351 Tape No. 09 Std. 68
Office Work Cox	Surveyed by E. C. WALLACE
Checked Galli	Notes E. C. WALLACE Date Mar. 1949
Date May 1958	Indexed A. C. Johnson

F. B. 1512 Pg. 19

WS. 36-D-1

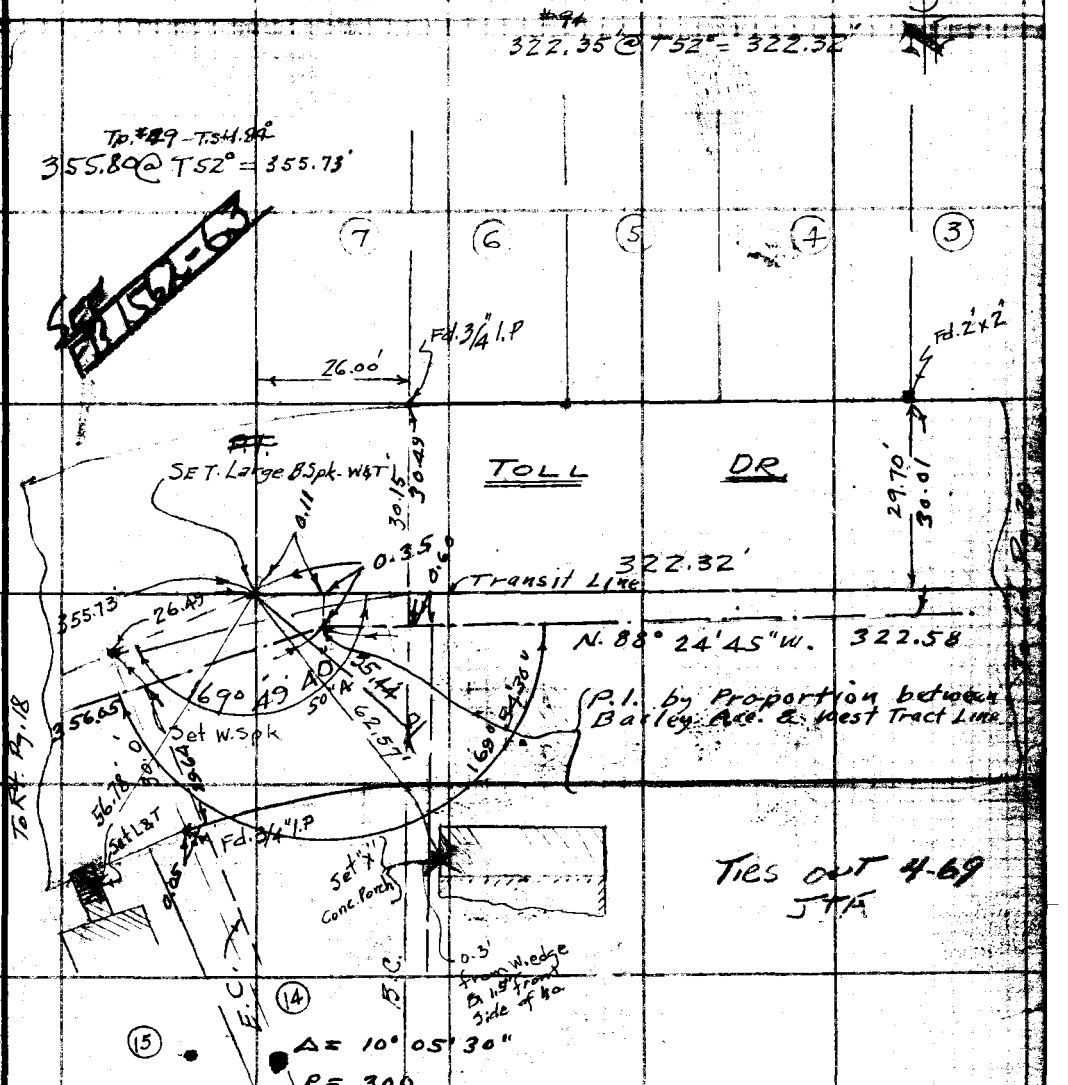

Δ = 10° 05' 30"
R = 300
T = 26.49
L = 52.84

(1) 169° 49' 40"
(4) 79 49 50
(6) 298 58 00
169° 49' 40"

Note: Any Additions or Changes on This Sheet Must be Made or Circled in Red Ink With Date and Name of Person Making Change.

Do not extend notes this side of this line.

RETURN TO
LOS ANGELES COUNTY SURVEYOR
700 HALL OF RECORDS

FORM 247 5M 5-46

F.B. 1512 PG. 20

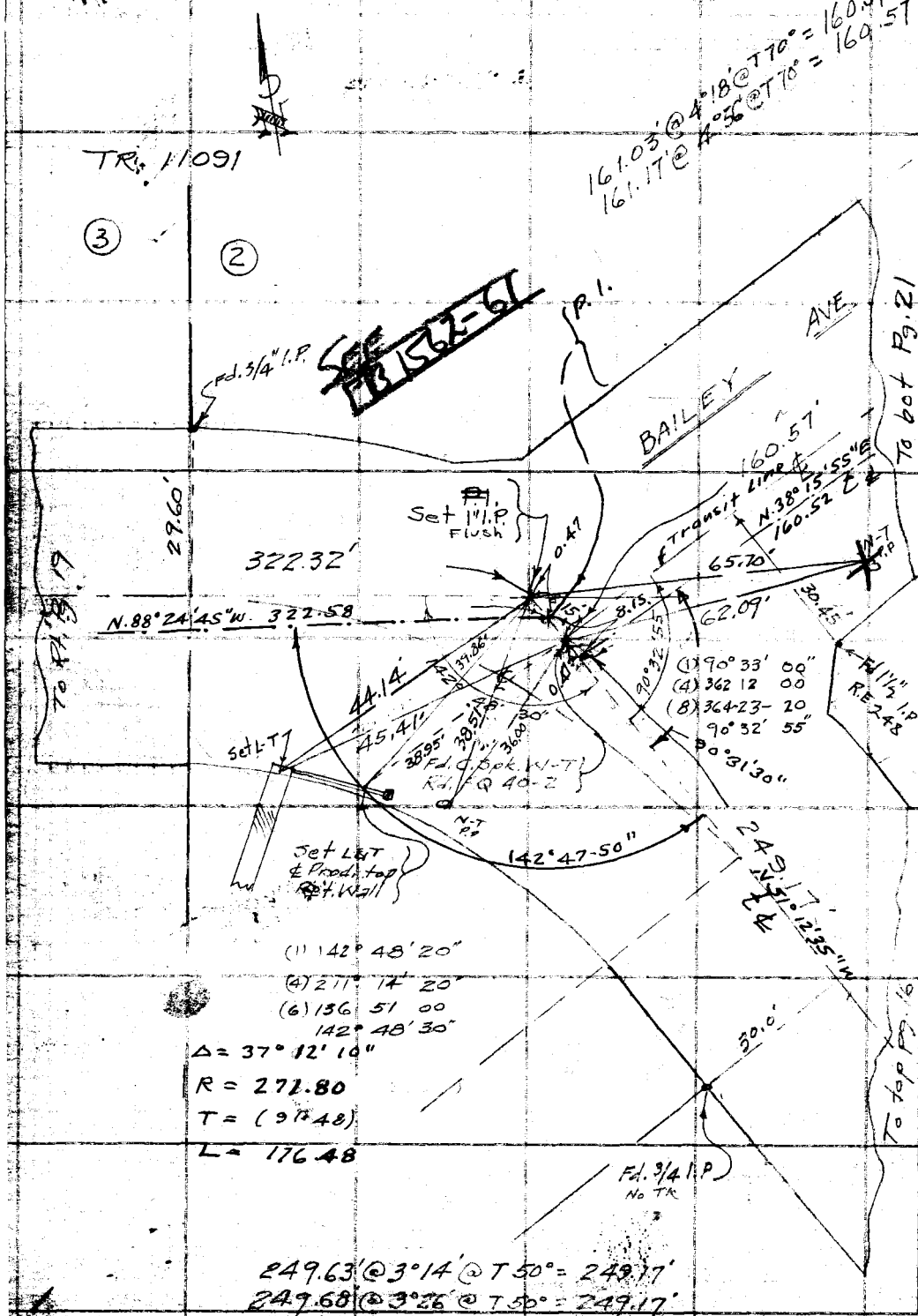

WS. 36-D-1

RETURN TO
LOS ANGELES COUNTY SURVEYOR
700 HALL OF RECORDS

Do not extend notes this side of this line.

Note: Any Additions or Changes on This Sheet Must be Made or Circled in Red Ink With Date and Name of Person Making Change.

Notes Ck'd by aar	Survey of Mooney Dr
Map No. CSB-2604	W. O. 8351 Tape No. 094 St'd 68 °F
Office Work CoX	Surveyed by E. C. WALLACE
Checked Galli	Notes E. C. WALLACE Date Mar. 1949
Date May 1958	Indexed E. C. Johnson

F. B. 1512 Pg. 21

AND #95 std. 84°

WS. 36-D-1

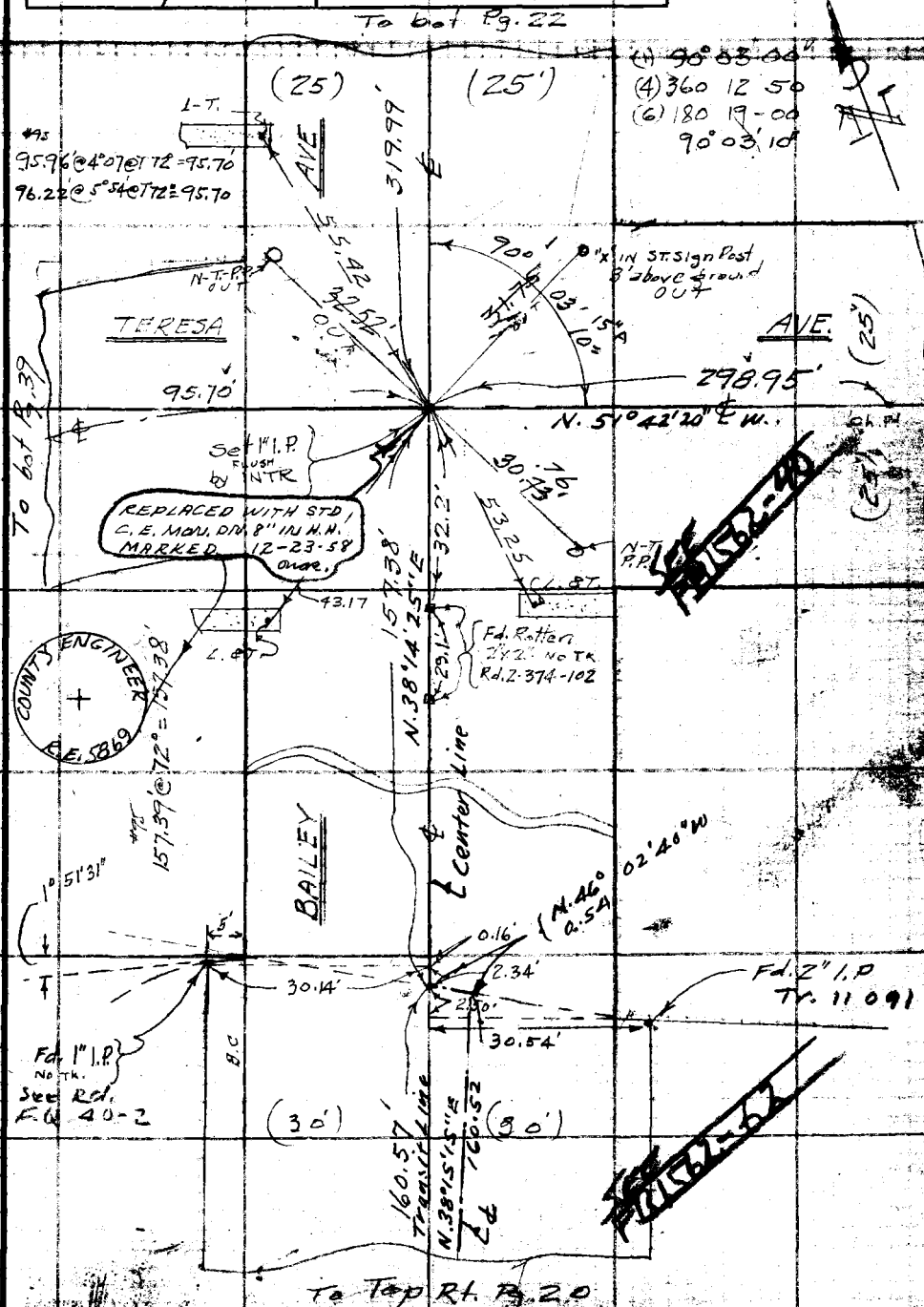

Note: Any Additions or Changes on This Sheet Must be Made or Circled in Red Ink With Date and Name of Person Making Change.

Do not extend notes this side of this line.

RETURN TO
LOS ANGELES COUNTY SURVEYOR
700 HALL OF RECORDS

FORM 247 5M 5-46

F. B. 1512 PG. 22.

To bot Pg. 23

WS. 36-D-1

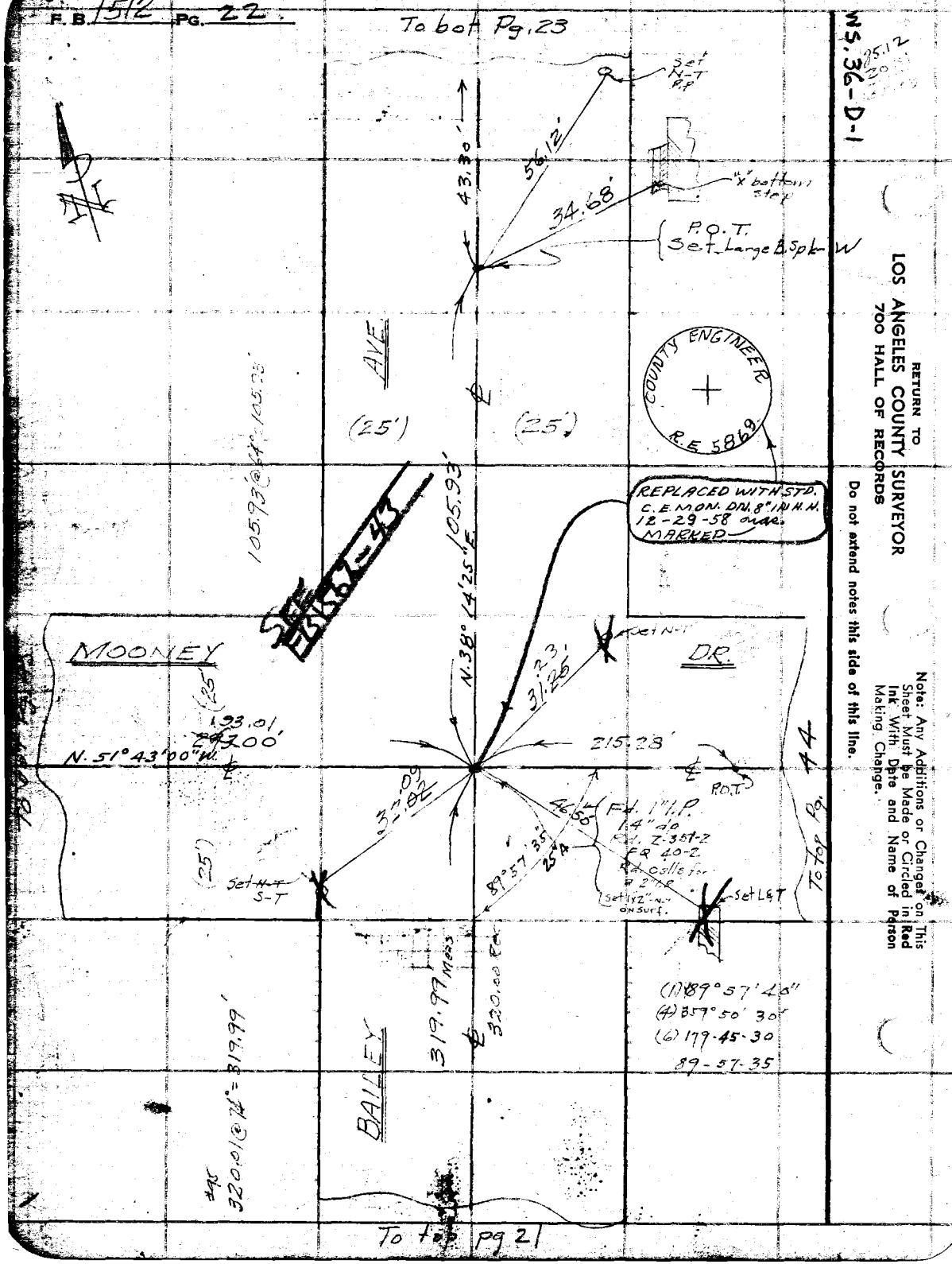

RETURN TO
LOS ANGELES COUNTY SURVEYOR
700 HALL OF RECORDS

Do not extend notes this side of this line.

Notes: Any Additions or Changes on This Sheet Must be Made or Circled in Red Ink With Date and Name of Person Making Change.

34.76

Notes Ck'd by aar	Survey of Mooney Ave
Map No. CSR-2604	W. O. 8351 Tape No. 094 St'd 68 °F
Office Work Cox	Surveyed by E. C. WALLACE
Checked Galli	Notes E. C. WALLACE Date Mar. 1949
Date May 1958	Indexed E. C. Johnson

F. B. 1512 Pg. 23

WS. 36-D-1

RE 1006

See FB 1562-48

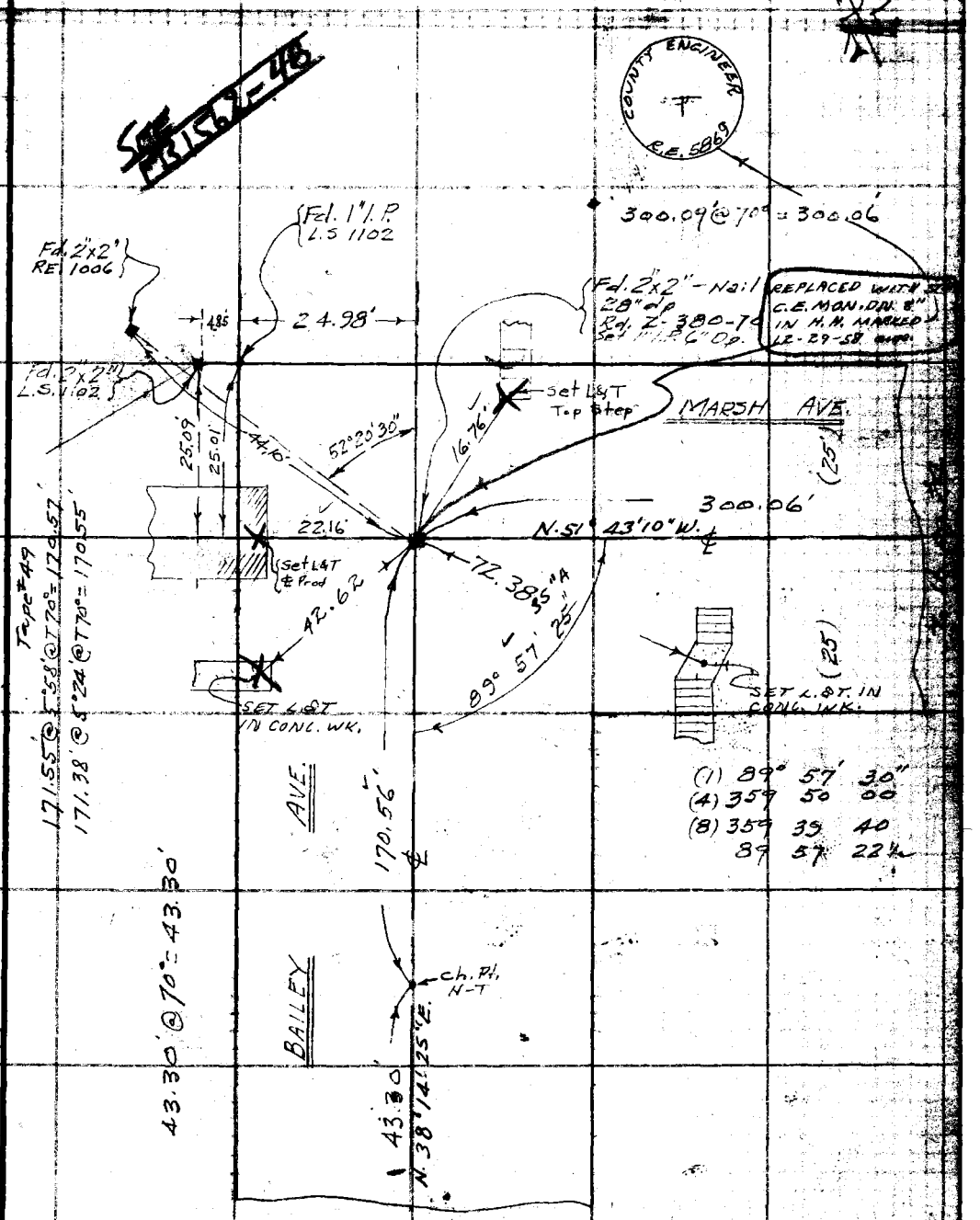

Note: Any Additions or Changes on This Sheet Must be Made or Circled in Red Ink With Date and Name of Person Making Change.

Do not extend notes this side of this line.

RETURN TO
LOS ANGELES COUNTY SURVEYOR
700 HALL OF RECORDS

FORM 247 5M 5-46

F. B. 1512 PG. 24

WS 36-D-1

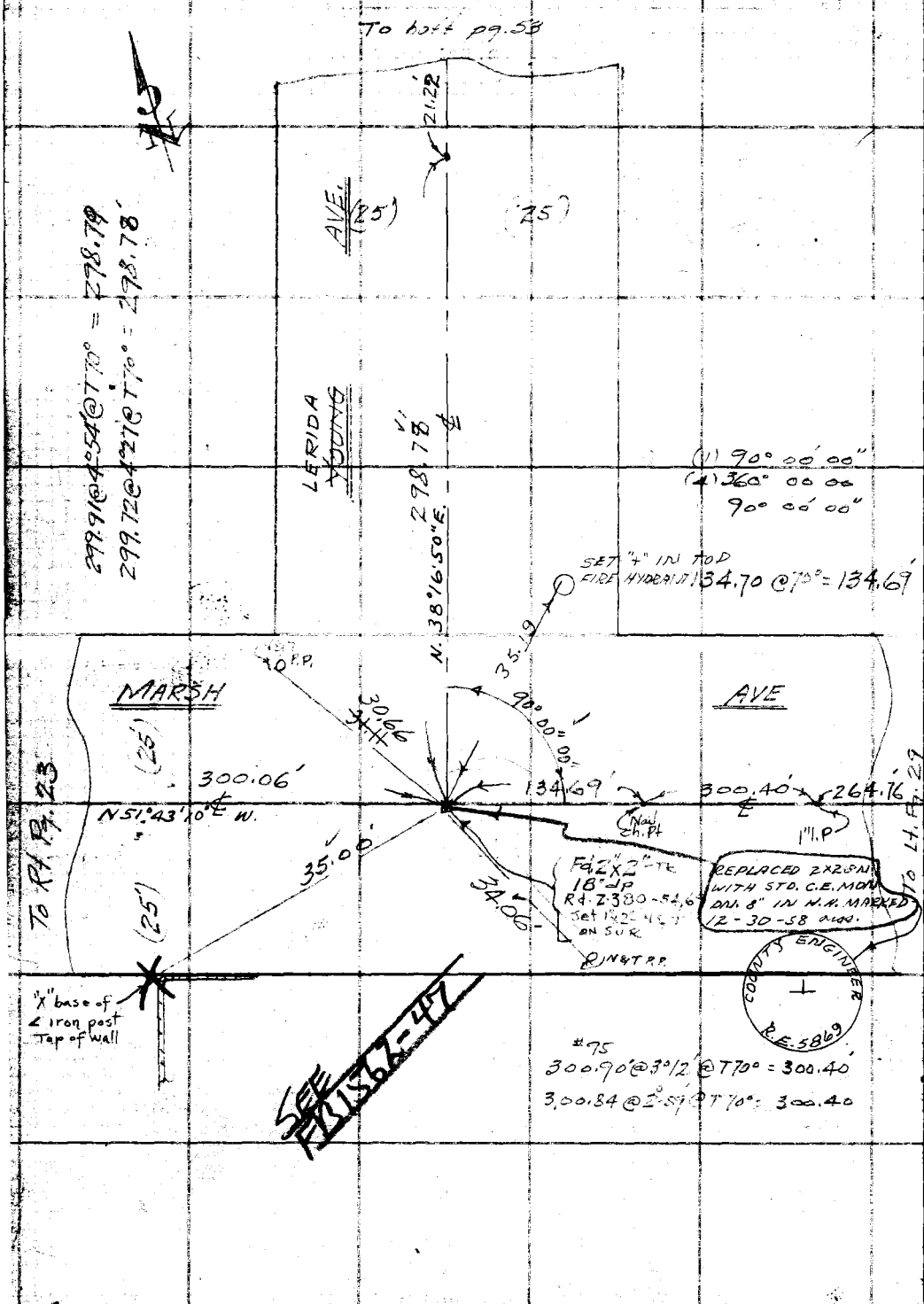

RETURN TO
LOS ANGELES COUNTY SURVEYOR
7DO HALL OF RECORDS

Do not extend notes this side of this line.

Note: Any Additions or Changes on This Sheet Must be Made or Circled in Red Ink With Date and Name of Person Making Change.

Notes Ck'd by agr
Map No. CS8-2604
Office Work Cox
Checked Gerli
Date May 1958

Survey of Mooney Dr.
W. O. 835 Tape No. 094 St'd 68 °F
Surveyed by E. C. WALLACE
Notes E. C. WALLACE Date Mar. 1949
Indexed E. C. Johnson

F. B. 1512 Pg. 25

W.S. 36-D+1

Note: Any Additions or Changes on This Sheet Must be Made or Circled in Red Ink With Date and Name of Person Making Change.

Do not extend notes this side of this line.

RETURN TO
LOS ANGELES COUNTY SURVEYOR
700 HALL OF RECORDS

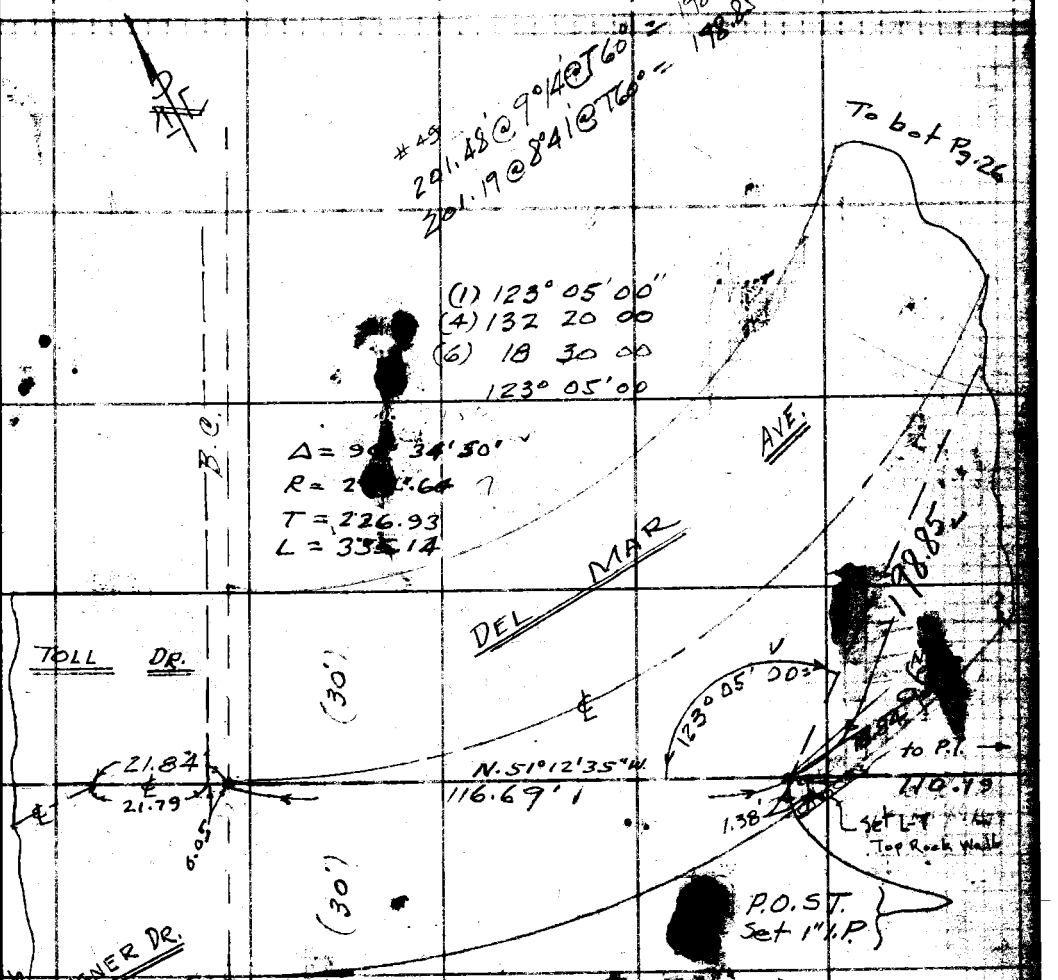

FORM 247 5M 5-46

F.B. 1512 PG. 26

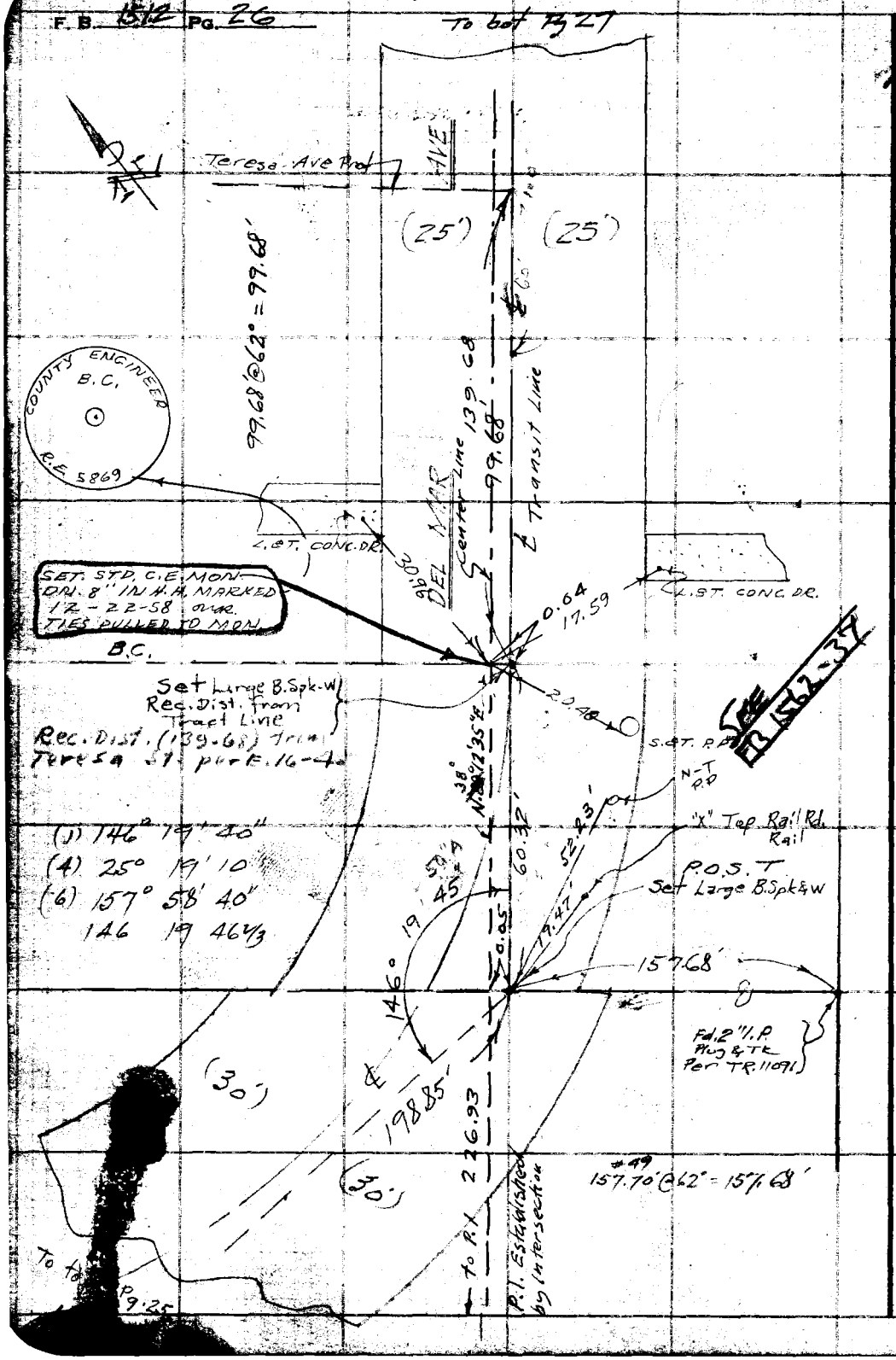

WS. 36-D-1

RETURN TO
LOS ANGELES COUNTY SURVEYOR
700 HALL OF RECORDS

Do not extend notes this side of this line.

Note: Any Additions or Changes on This Sheet Must be Made or Circled in Red Ink With Date and Name of Person Making Change.

Teresa & Del Mar

W3.36-D-1

Notes Ck'd by aaa	Survey of Mooney Dr.
Map No. CSB-2604	W. O. 8351 Topo No. 094 St'd 68 °F
Office Work Cox	Surveyed by E. C. WALLACE
Checked Galli	Notes E. C. WALLACE Date Mar 1947
Date May 1958	Indexed E. C. Johnson

F. B. 1512 Pg. 27

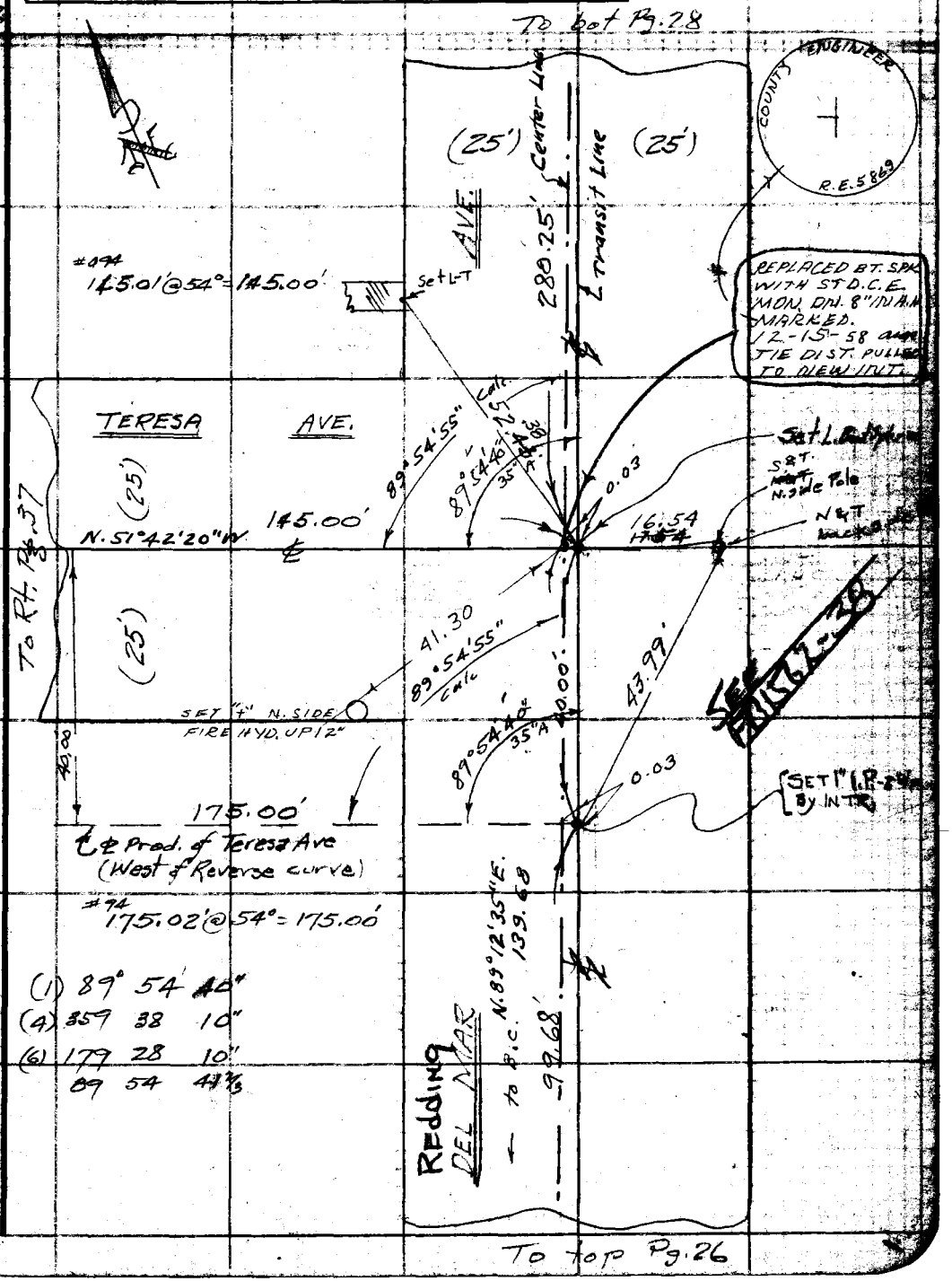

Note: Any Additions or Changes on This Sheet Must be Made or Circled in Red Ink With Date and Name of Person Making Change.

Do not extend notes this side of this line.

RETURN TO
LOS ANGELES COUNTY SURVEYOR
700 HALL OF RECORDS

FORM 247 5M 5-46

F.B. 1512 Pg. 28

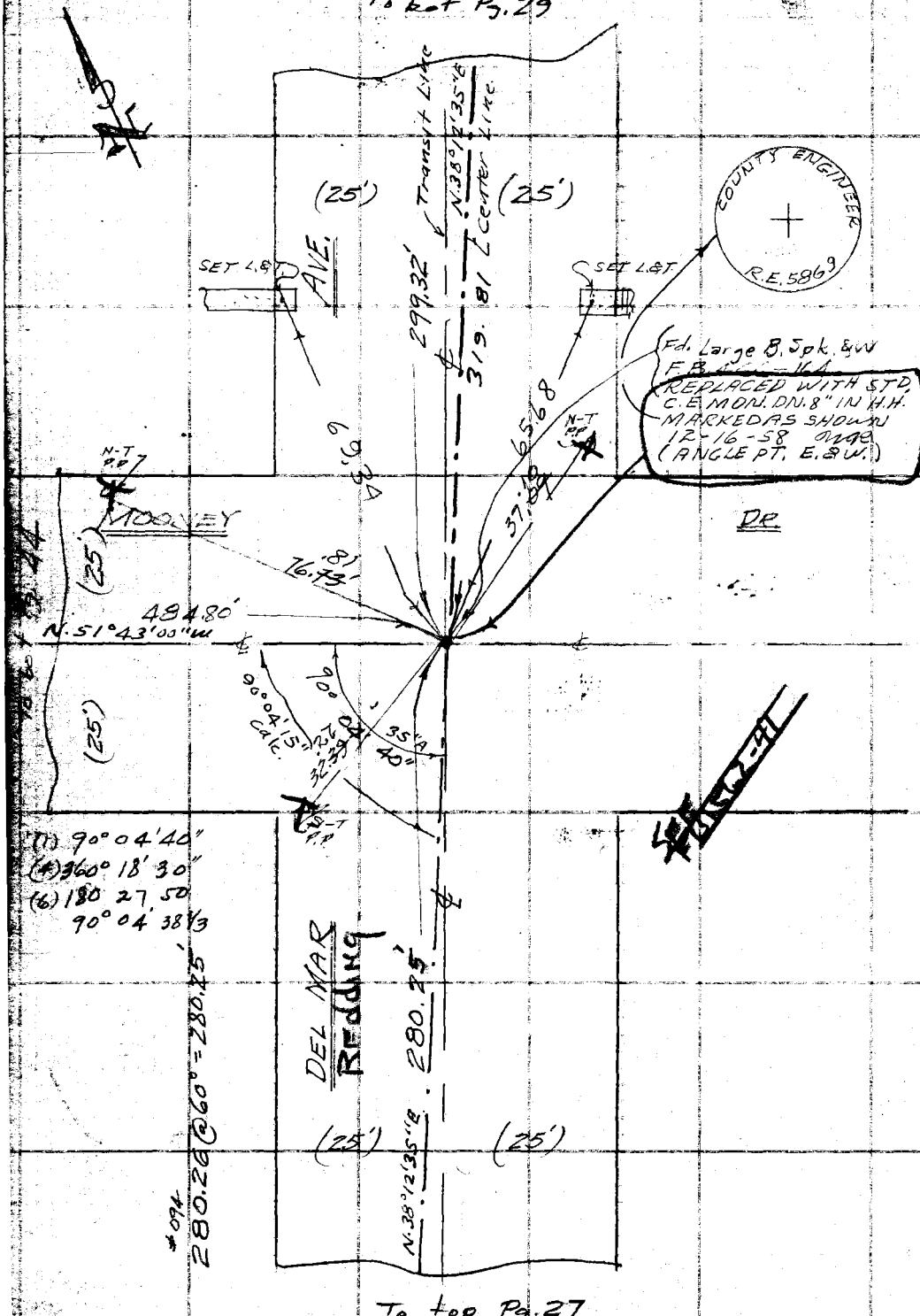

Mooney & Del Mar

WS 36-D-1

RETURN TO
LOS ANGELES COUNTY SURVEYOR
700 HALL OF RECORDS

Do not extend notes this side of this line.

Note: Any Additions or Changes on This Sheet Must be Made or Circled in Red Ink With Date and Name of Person Making Change.

Notes Ck'd by aak	Survey of MOONEY AVE
Map No. CSB 2604	W. O. 835 Tape No. 094 St'd 68 °F AND Tape #95 Std 84°
Office Work Cox	Surveyed by E. C. WALLACE
Checked Gall	Notes E. C. WALLACE Date 3-1949
Date May 1958	Indexed E. C. Johnson

F. B. 1512 Pg. 29

Marsh

WS. 36-D

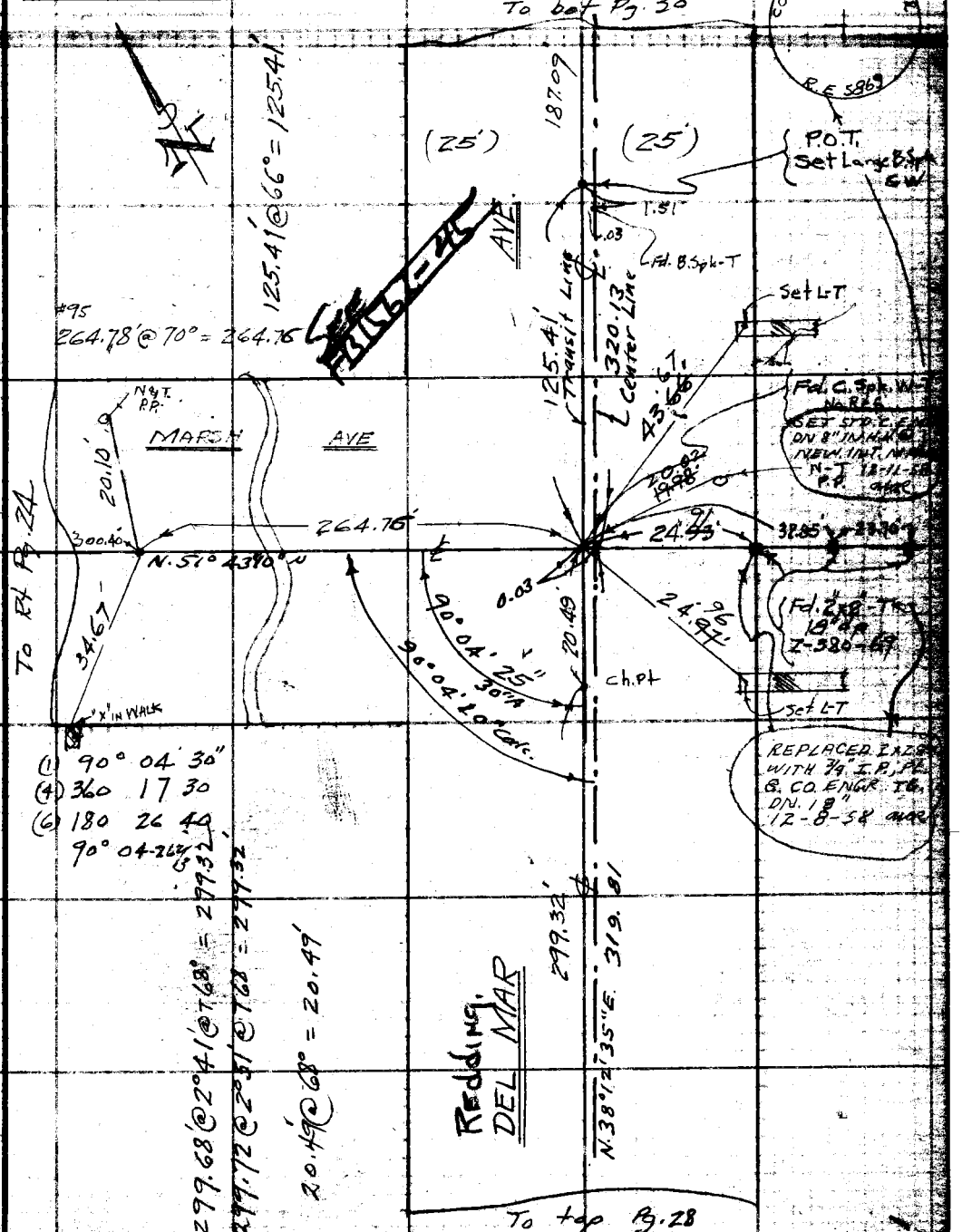

Note: Any Additions or Changes on This Sheet Must be Made or Circled in Red Ink With Date and Name of Person Making Change.

Do not extend notes this side of this line.

RETURN TO
LOS ANGELES COUNTY SURVEYOR
700 HALL OF RECORDS

FORM 247 5M 5-46

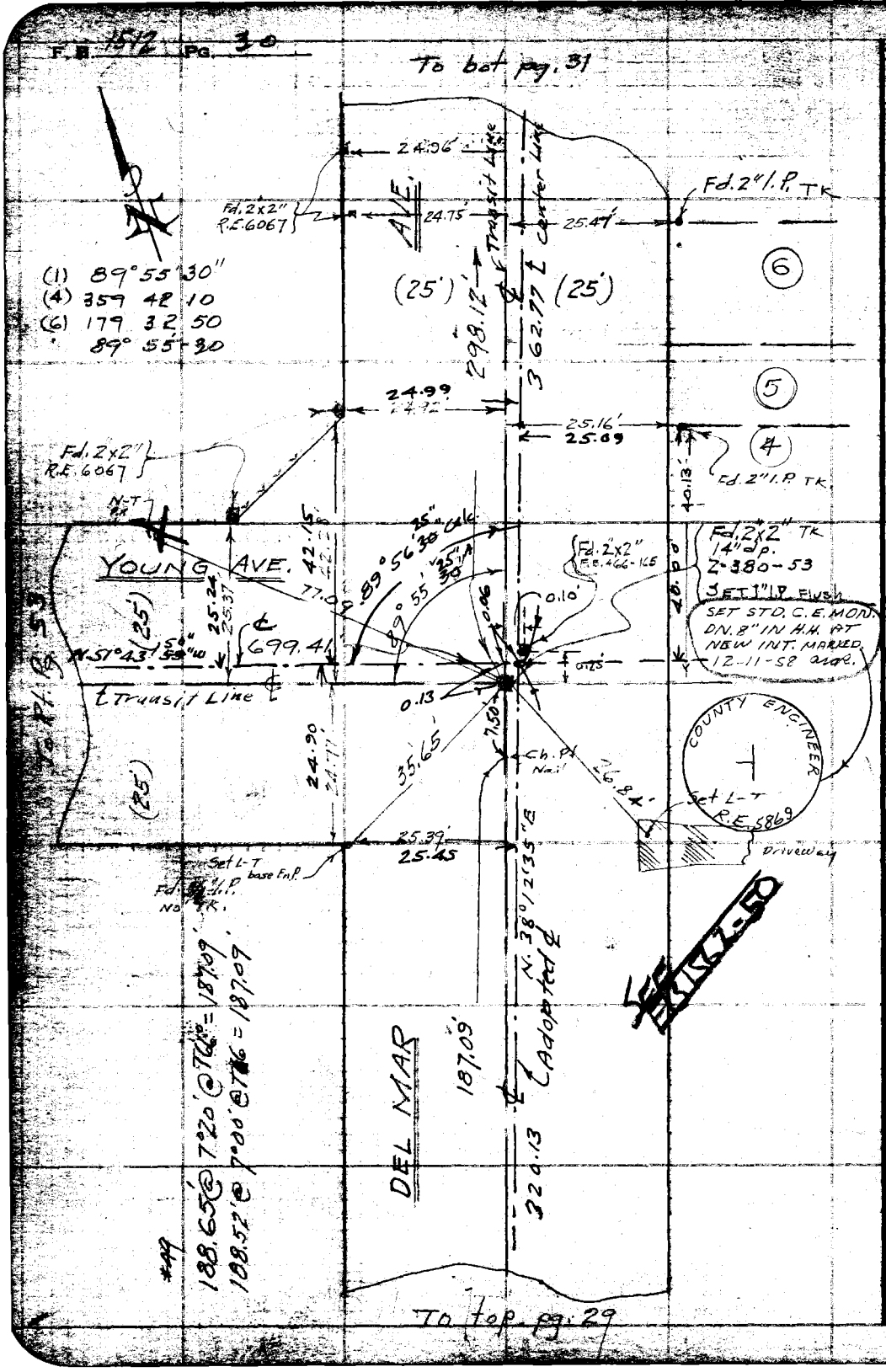

RETURN TO
LOS ANGELES COUNTY SURVEYOR
700 HALL OF RECORDS

Do not extend notes this side of this line.

Note: Any Additions or Changes on This Sheet Must be Made or Circled in Red Ink With Date and Name of Person Making Change.

Notes Ch'd by [illegible]	Survey of Mooney Dr.
Map No. C 58-2604	W. O. [illegible] Tape No. 95 Std. 14° F
Office Work Cox	Surveyed by E. C. WALLACE
Checked Galli	Notes E. C. WALLACE Date Mar. 1947
Date May 1958	Indexed E. C. Johnson

F. B. 1512 Pg. [illegible]

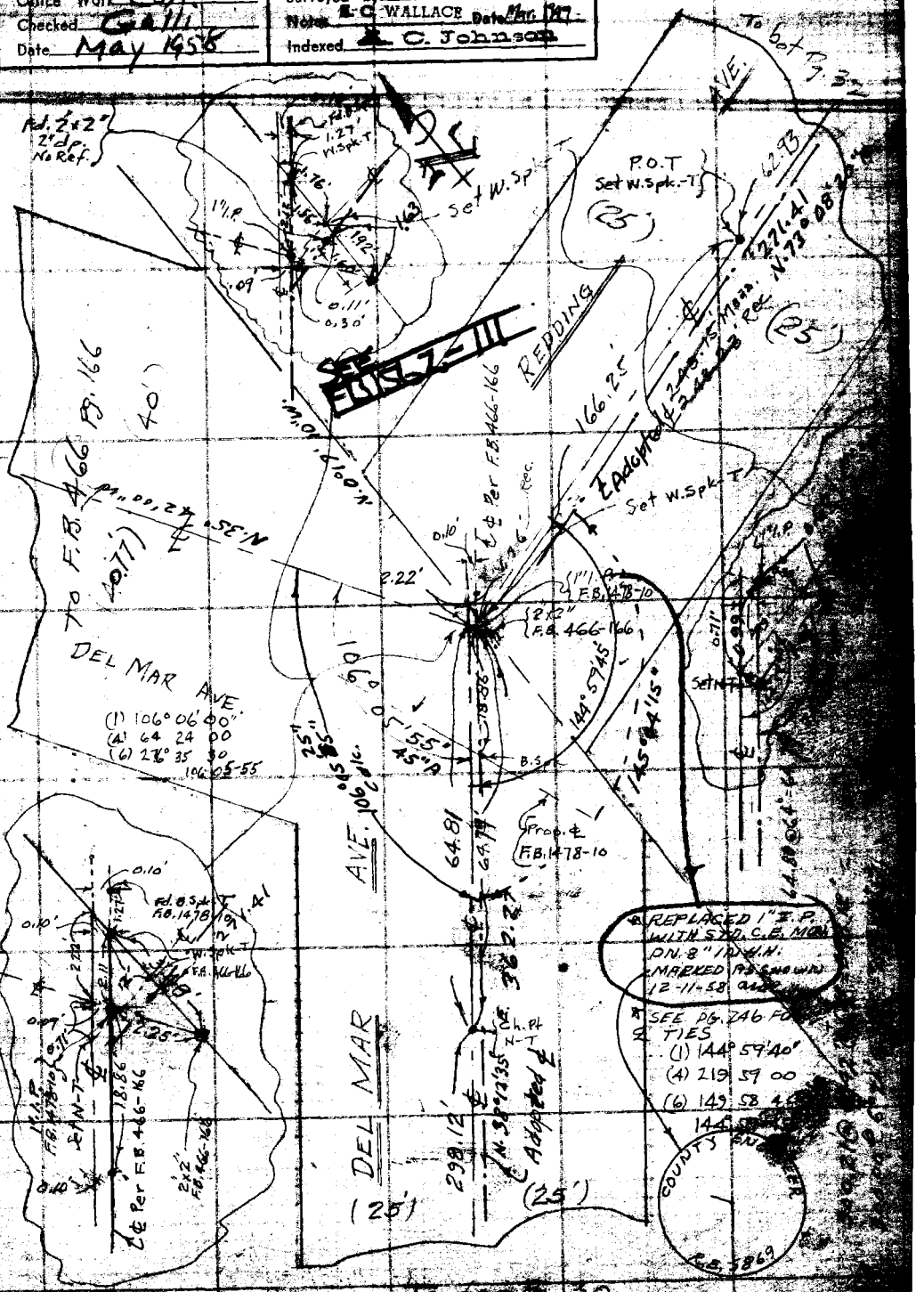

Note: Any Additions or Changes on This Sheet Must be Made or Circled in Red Ink With Date and Name of Person Making Change.

Do not extend notes this side of this line.

RETURN TO
LOS ANGELES COUNTY SURVEYOR
700 HALL OF RECORDS

RETURN TO
LOS ANGELES COUNTY SURVEYOR
700 HALL OF RECORDS

Note: Any Additions or Changes on This Sheet Must be Made or Circled in Red Ink With Date and Name of Person Making Change.

Do not extend notes this side of this line.

W.S. 36-D-1

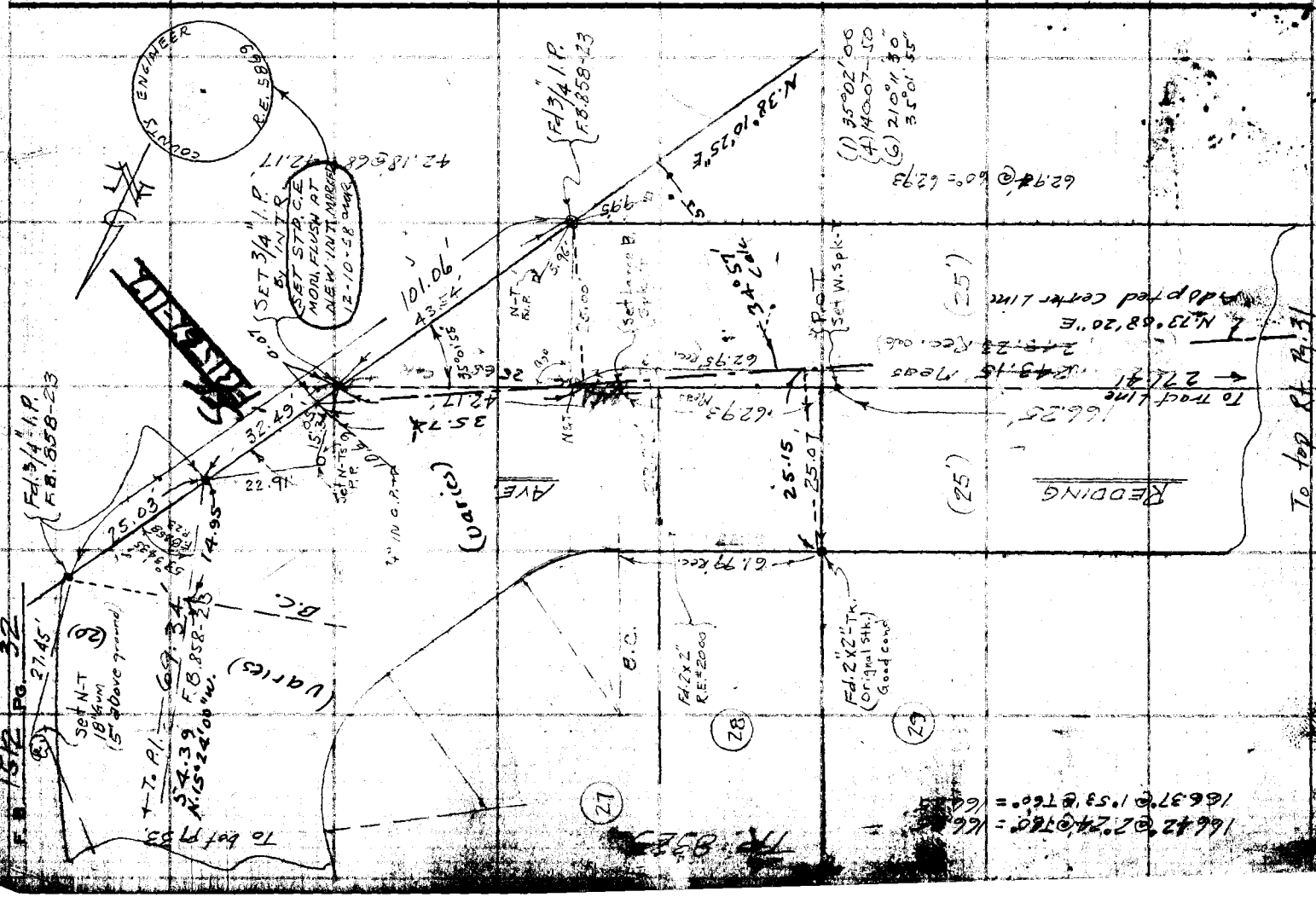

WS.36-D-1

Notes Ck'd by aur	Survey of MOONEY DR
Map No. CSB-2604	W. O. 8351 Tape No. 75 Sta 84° °F
Office Work Cox	Surveyed by E. C. WALLACE
Checked Galli	Notes E. C. WALLACE Date 4-14-49
Date May 1958	Indexed E. C. Johnson

F. B. 1512 PG. 33

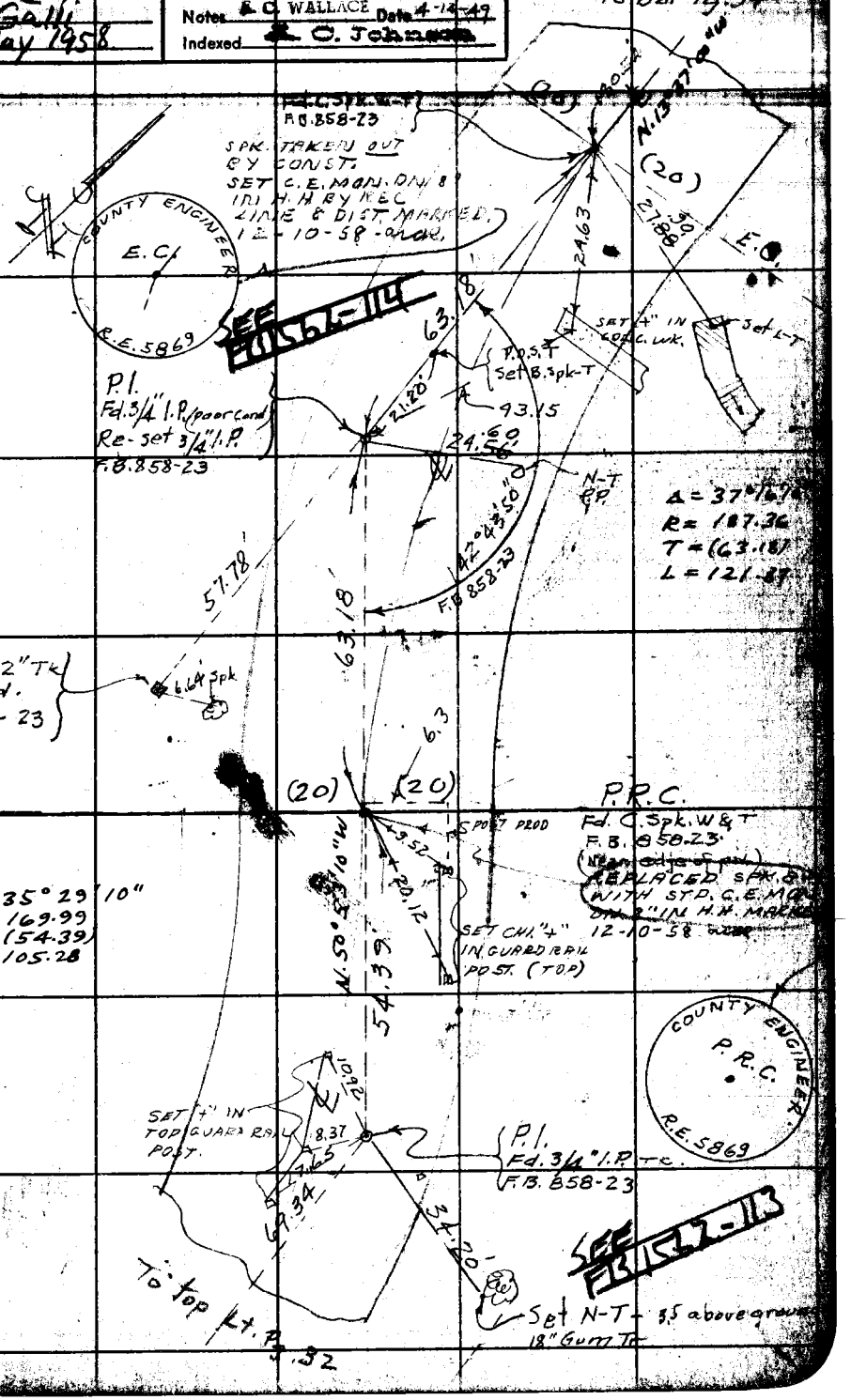

Note: Any Additions or Changes on This Sheet Must be Made or Circled in Red Ink With Date and Name of Person Making Change.

Do not extend notes this side of this line.

RETURN TO
LOS ANGELES COUNTY SURVEYOR
700 HALL OF RECORDS

FORM 247 BM 11-

F.B. 1512 PG. 34

To bot Pg. 52

COUNTY ENGINEER R.E. 5869

SET STD. C.E. MON. DN 8" IN H.H. AT NEW P.I. MARKED 1-16-59 ourr.

(1) 137° 22' 20"
(4) 189 39 00
(6) 164 26 40
137 24 26 2/3

N 5.36.0.1

8.41
20.75
39.26
68.42
0.40
68.02

(25')

BELL ROSE AVE.

ADOPTED

75'

181.29' Fnd
181.39' Calc.
N57°06'20"W

76.33' @ 80° = 76.33'

N.T. P.R.

137°29'40"
137°24'25"
137°24'13.00"

R=20'

R=109.26'

42.50

Fd. C.Spk.-W
F.B. 858-22

P.I.
Set 1" I.P.
By INTR
.12' dp
IN 2" W-T
AN SURFACE

SEE F.B. 1567-115

37.07 Calc.

76.33

60.00 Calc.

20.75'

N.86°23'40"E

79°59'00"
80°00'00" Calc.

INTR
Set 1" I.P.
Flush
Calc. Dist. from P.I. & EC

39.39'

29.62'

To bot. 35

Fd. C.Spk.

7.60'

10.01'

(1) 79-59-00
(4) 319 56 00
(6) 119 53 50
79-58 58 2/3

REDDING

SET L.4.00' ENGR. TC. IN C.B.

C.B. Spk.-T

C.B. Spk.

SET L.E.T. IN STEP

45.77

101.30'

OUT

(Varies)

N.T. P.R.

R=109.26

R=60.74

STR. LINE

B.C.
Fd. C.Spk.-W-T
F.B. 858-22
REPLACED WITH STD. C.E. MON. DN 8" IN H.H. MARKED 12-10-58 ourr.

20.00

20.00

32.83

39.05

SET L.E.T. IN STEP

SET P.M. & "+" ON M.H. R.I.M.

(20')

(20')

130.54'

N.13°37'00"W

COUNTY ENGINEER B.C. R.E. 5869

137.51' @ 60.30' @ 76° = 130.54'
137.15' @ 50.25' @ 76° = 130.54'

To top Pg. 33

76.33
37.07
39.26

8.41

RETURN TO
LOS ANGELES COUNTY SURVEYOR
700 HALL OF RECORDS

Do not extend notes this side of this line.

Note: Any Additions or Changes on This Sheet Must be Made or Circled in Red Ink with Date and Name of Person Making Change.

Notes Ck'd by AUR	Survey of MOONEY DR
Map No. CSB-2004	W, O. 8351 Tape No. 95 St'd 84° °F
Office Work Cox	Surveyed by B. C. WALLACE
Checked Gall	Notes B. C. WALLACE Date 4-15-49
Date May 1958	Indexed B. C. Johnson

F. B. 1512 PG. 35

WS. 26 D-1

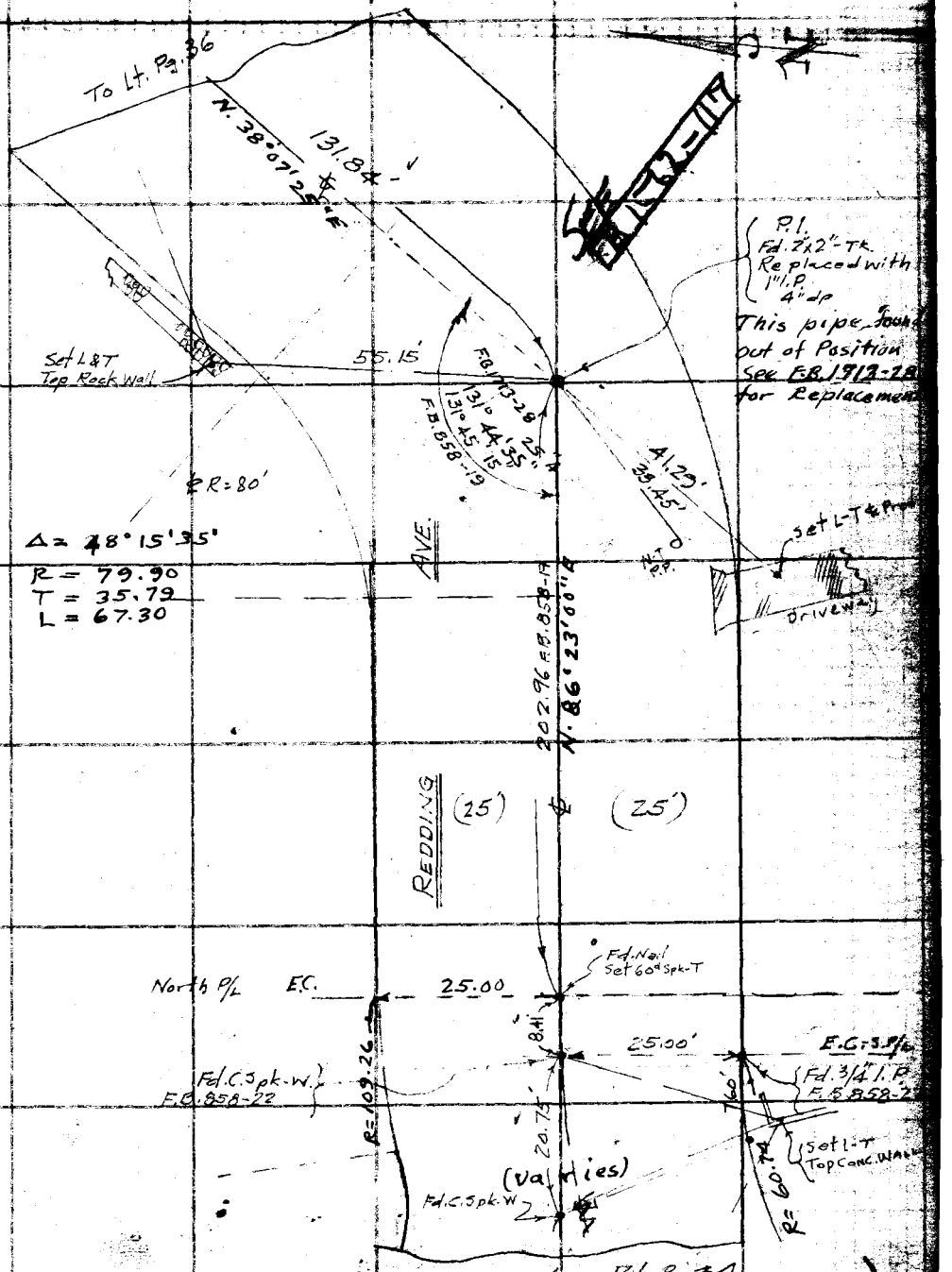

Note: Any Additions or Changes on This Sheet Must be Made or Circled in Red Ink With Date and Name of Person Making Change.

Do not extend notes this side of this line.

RETURN TO
LOS ANGELES COUNTY SURVEYOR
700 HALL OF RECORDS

FORM 247 5M 5-46

F. B. 1512 Pg. 36

To F. B. 858 Pg. 21

WS 36-D-1

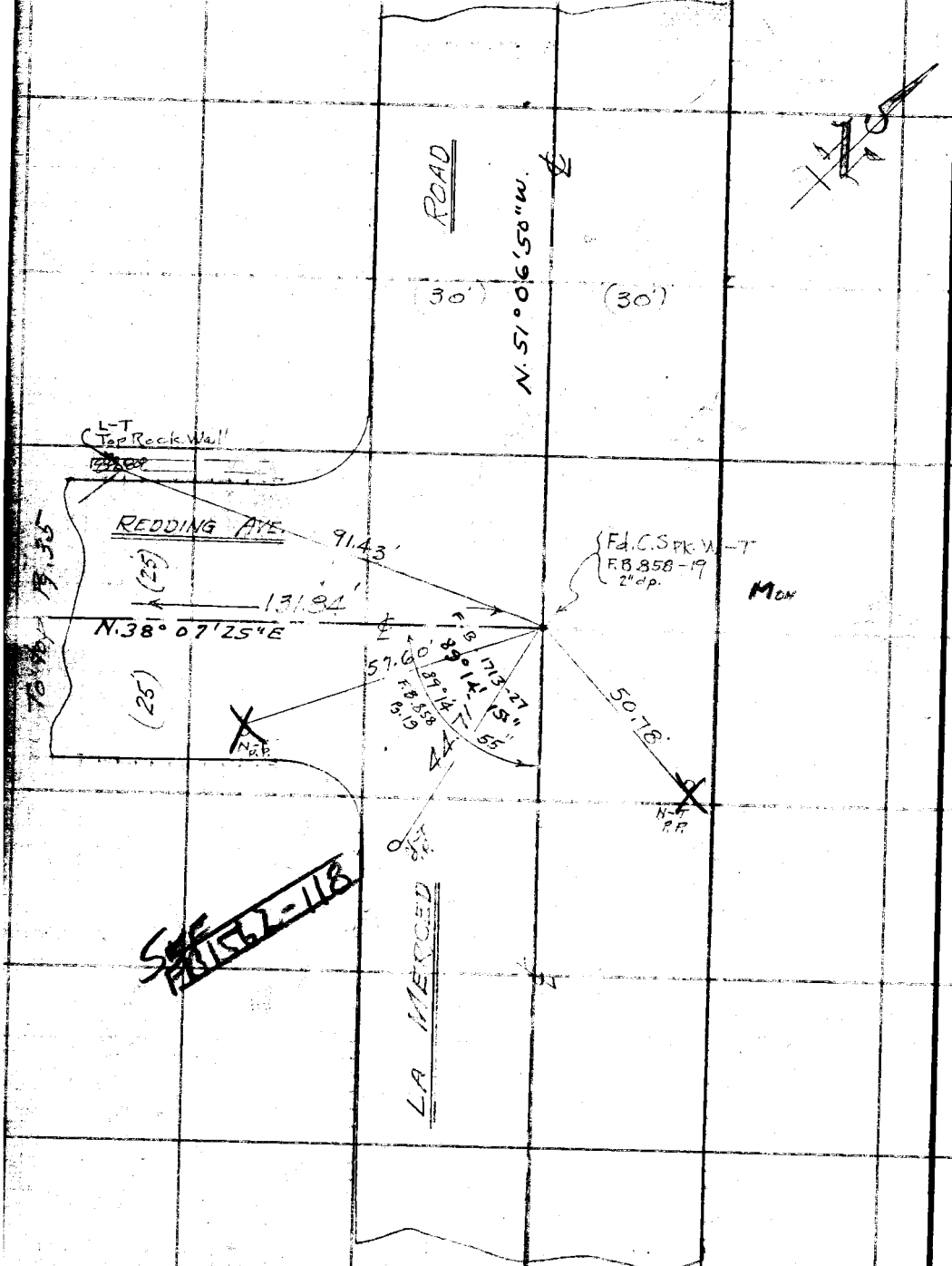

RETURN TO
LOS ANGELES COUNTY SURVEYOR
700 HALL OF RECORDS

Do not extend notes this side of this line.

Note: Any Additions or Changes on This Sheet Must be Made or Circled in Red Ink With Date and Name of Person Making Change.

Notes Ck'd by aar	Survey of Mooney Or
Map No. CSB-2604	W. O. 8351 Tape No. 074 St'd 68 °F
Office Work Cox	Surveyed by E. C. WALLACE
Checked Galle	Notes E. C. WALLACE Date Mar 1949
Date May 1958	Indexed E. C. Johnson

F. B. 1512 Pg. 37

WS.36-D4

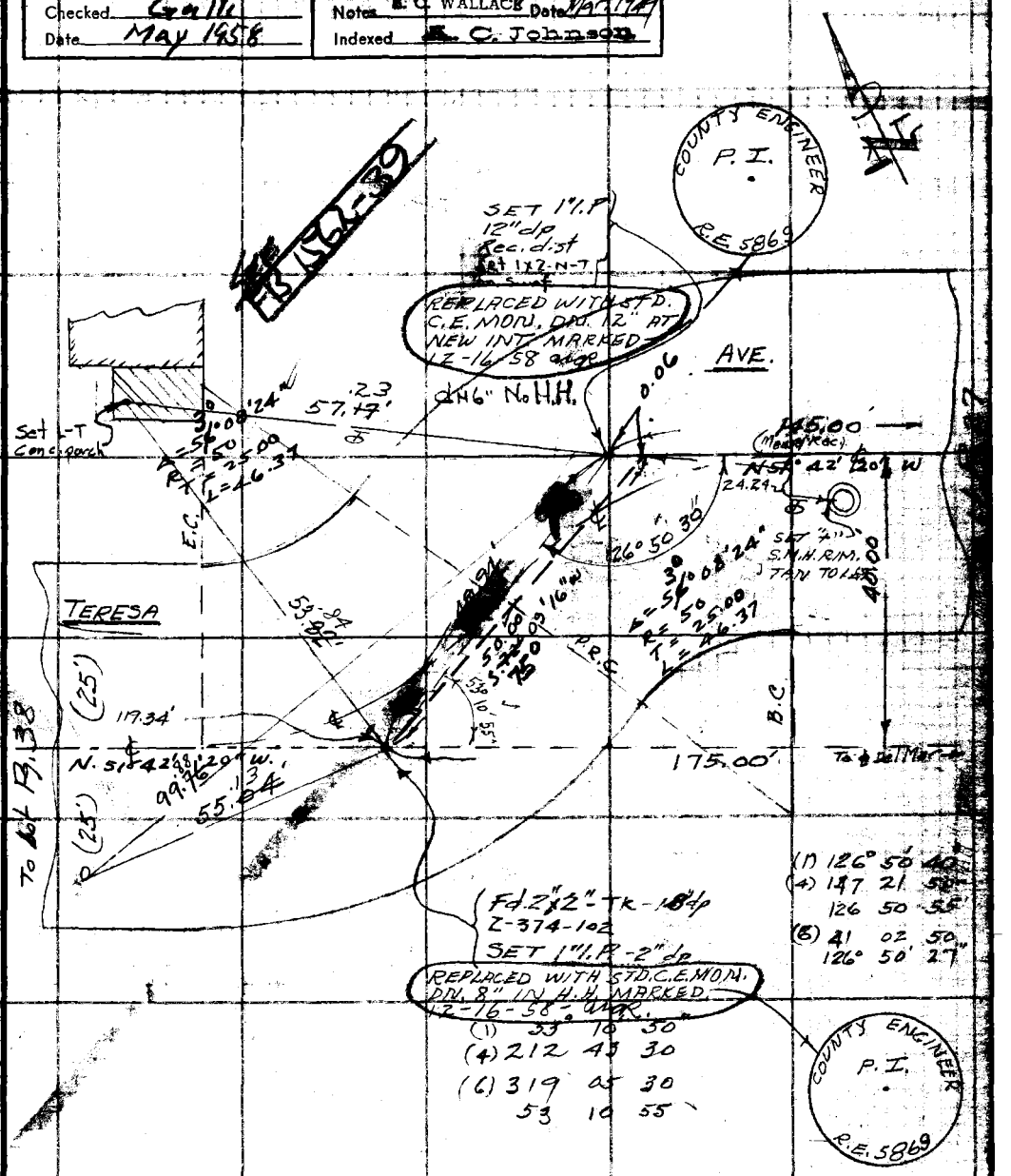

Note: Any Additions or Changes on This Sheet Must be Made or Circled in Red Ink With Date and Name of Person Making Change.

Do not extend [illegible] this side of this line.

RETURN TO
LOS ANGELES COUNTY SURVEYOR
700 HALL OF RECORDS

FORM 247 5M 5-46

F. B. 1512 PG. 38



RETURN TO
LOS ANGELES COUNTY SURVEYOR
700 HALL OF RECORDS

Do not extend notes this side of this line.

Note: Any Additions or Changes on This Sheet Must Be Made or Circled in Red Ink With Date and Name of Person Making Change.

Notes Ck'd by aar.	Survey of Mooney Dr.
Map No. CSR-2604	W. O. 83511 Tape No. 95 St'd 84 °F
Office Work Cox	Surveyed by E. C. WALLACE
Checked Galli	Notes E.C.W. Date 4-7-49
Date May 1958	Indexed E. C. Johnson

F. B. 1512 Pg. 39

WS 36-D-1

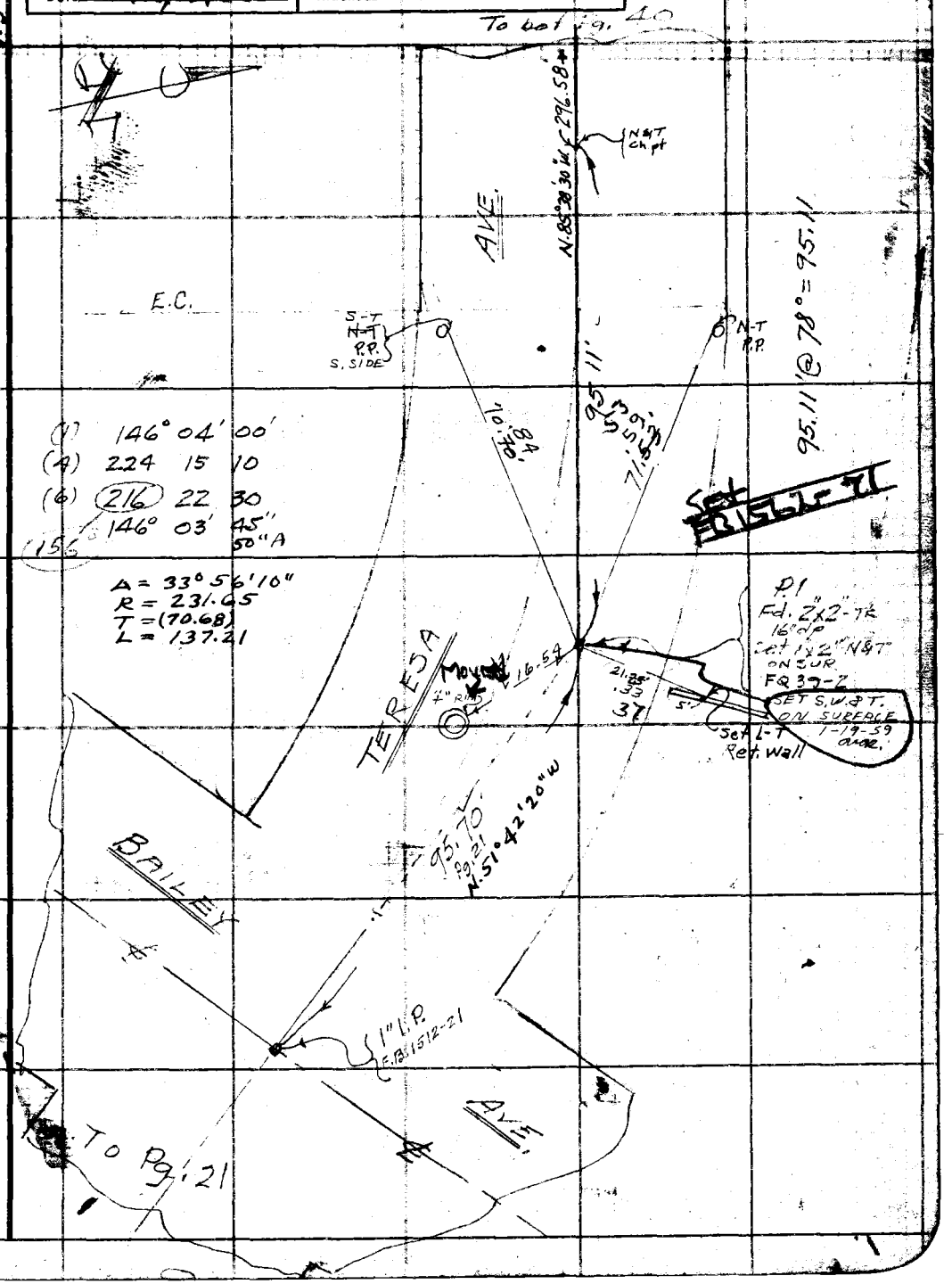

Note: Any Additions or Changes on This Sheet Must be Made or Circled in Red Ink With Date and Name of Person Making Change.

Do not extend notes this side of this line.

RETURN TO
LOS ANGELES COUNTY SURVEYOR
700 HALL OF RECORDS

FORM 247 5M 5-46

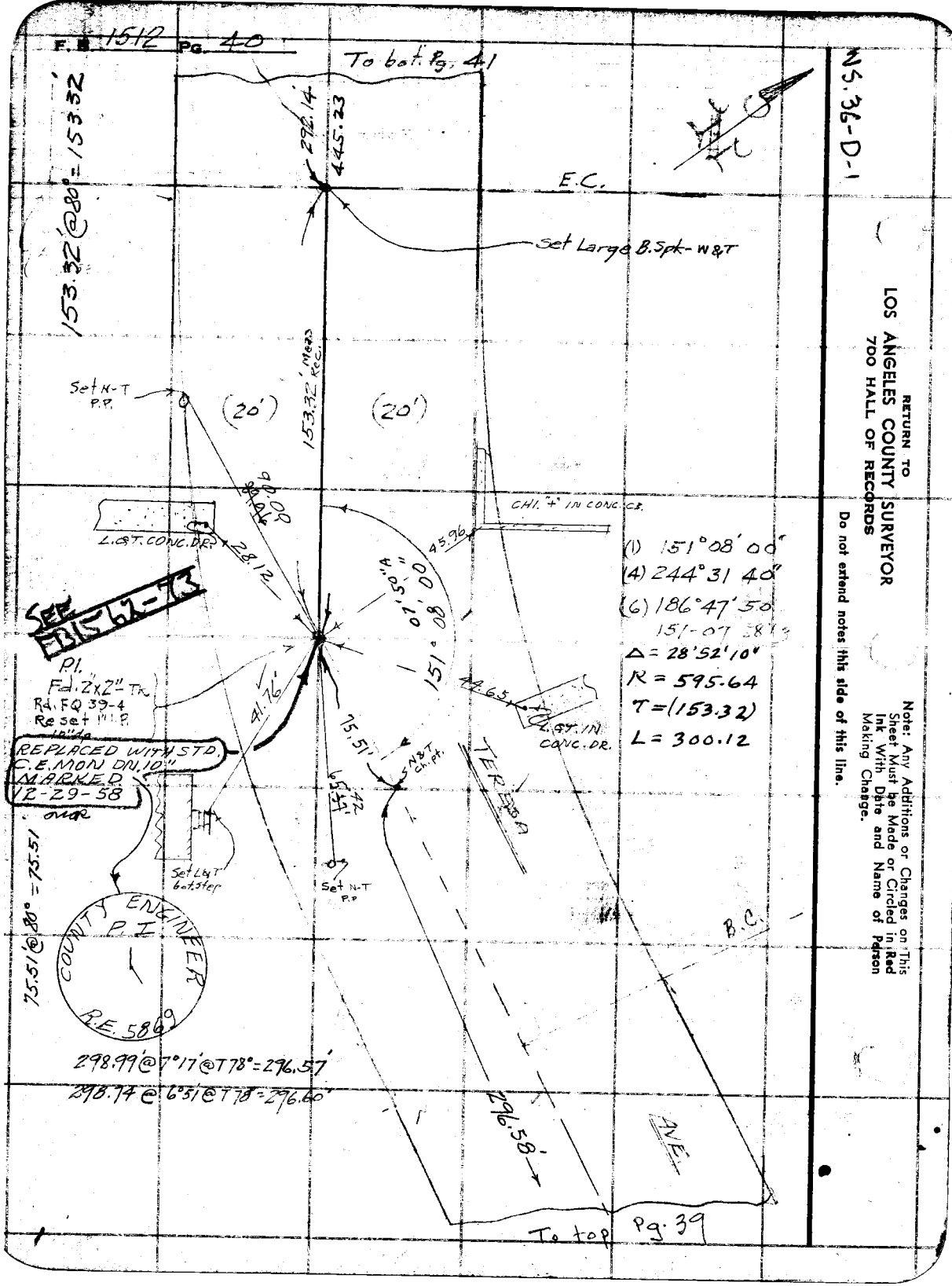
F.B. 1512 Pg. 40
To bot. Pg. 41
153.32' @ 80° = 153.32'
292.14
445.23
E.C.
Set Large B.Spk - W&T
Set N-T P.P.
(20')
(20')
153.32' Meas Rec.
90.00
CHI. "+" IN CONC. CB.
L.&T. CONC. DR.
28.12
45.96
(1) 151°08'00"
(4) 244°31'40"
(6) 186°47'50"
151-07-58
Δ = 28°52'10"
R = 595.64
T = (153.32)
L = 300.12
SEE FB 1562-73
P.I.
Fd. 2"x2" Tk.
Rd. FQ 39-4
Re set 1" I.P.
10" dp
41.76'
75.51'
44.65
L.&T. IN CONC. DR.
REPLACED WITH STD. C.E. MON DN. 10" MARKED 12-29-58
N&T Ch. pt.
TERESA
Set L&T bot. step
Set N-T P.P.
COUNTY ENGINEER P.I. R.E. 5869
75.51' @ 80° = 75.51
B.C.
298.99' @ 7°17' @ T78° = 296.57'
298.74 @ 6°51' @ T78 = 296.60'
296.58'
AVE.
To top Pg. 39
WS. 36-D-1
RETURN TO
LOS ANGELES COUNTY SURVEYOR
700 HALL OF RECORDS
Do not extend notes this side of this line.
Note: Any Additions or Changes on This Sheet Must be Made or Circled in Red Ink With Date and Name of Person Making Change.

WS 36-C-1

Notes Ck'd by aaR.	Survey of Mooney Dr.
Map No. CSB-2604	W. O. 8351 Tape No. 76 St'd 84 °F
Office Work Cox.	Surveyed by B. C. WALLACE
Checked Galli	Notes B. C. WALLACE Date 4-8-49
Date May 1958	Indexed A. C. Johnson

F. B. 1512 PG. 41

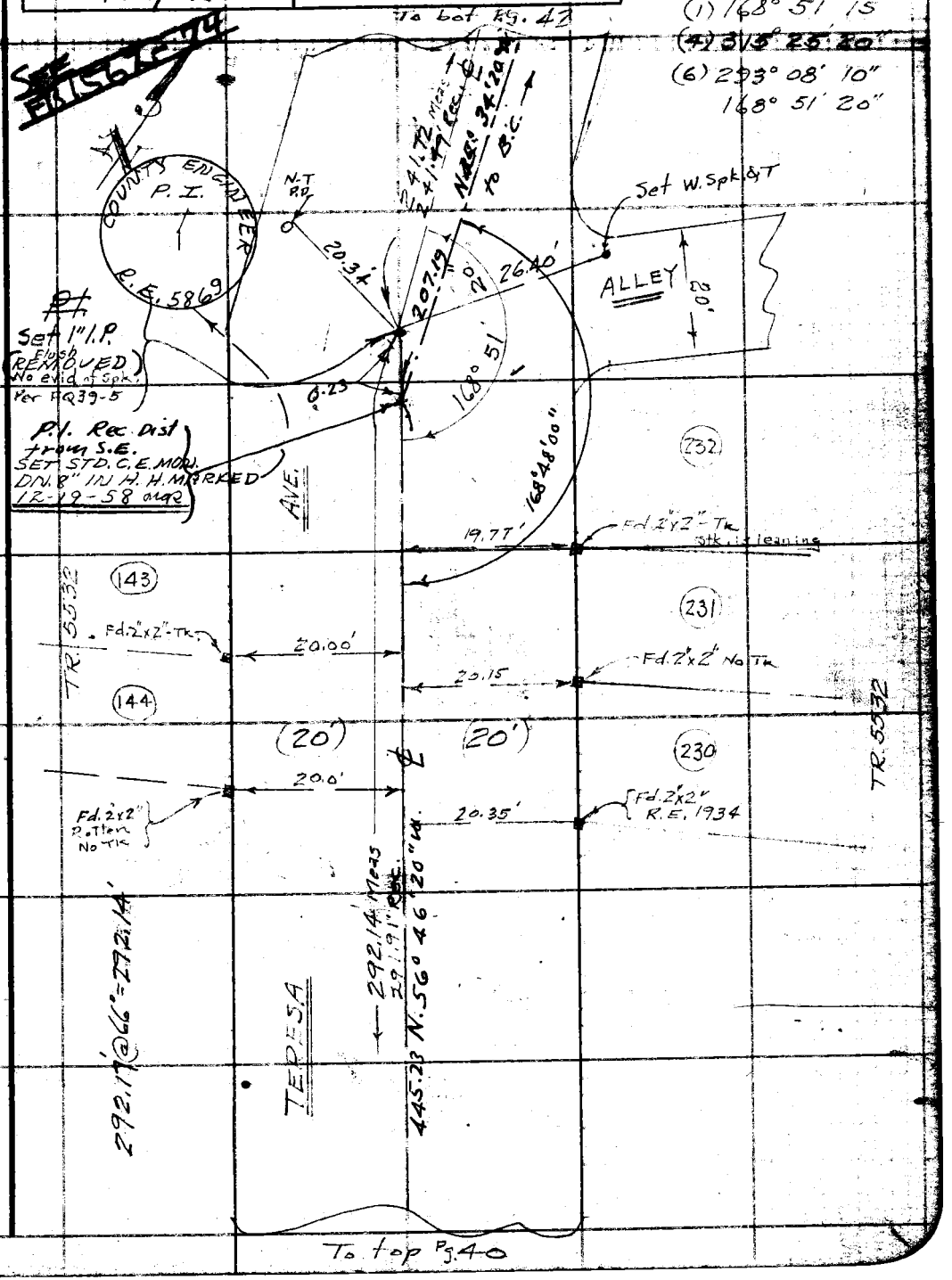

Note: Any Additions or Changes on This Sheet Must be Made or Circled in Red Ink With Date and Name of Person Making Change.

Do not extend notes this side of this line.

RETURN TO
LOS ANGELES COUNTY SURVEYOR
700 HALL OF RECORDS

FORM 247 5M 5-46

F.B. 1512 Pg. 42

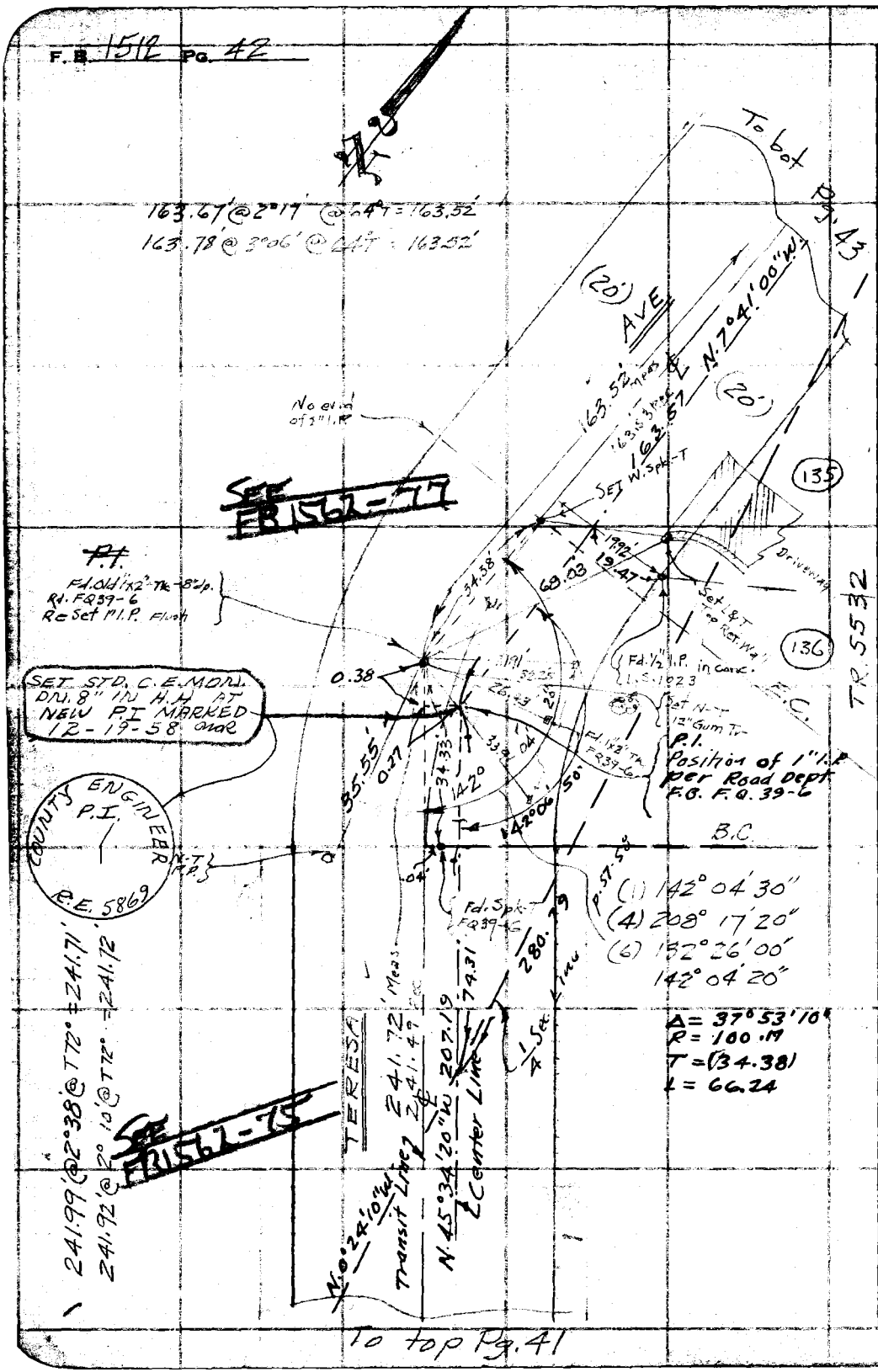

WS. 36-C-1

RETURN TO
LOS ANGELES COUNTY SURVEYOR
700 HALL OF RECORDS

Do not extend notes this side of this line.

Note: Any Additions or Changes on This Sheet Must be Made or Circled in Red Ink With Date and Name of Person Making Change.

Notes Ck'd by aap	Survey of Mooney Ave
Map No. C.S.B-2604	W. O. 8351 Tape No. 95 St'd 84 °F
Office Work Cox	Surveyed by E. C. WALLACE
Checked Galli	Notes E. C. WALLACE Date 4-11-49
Date May 1958	Indexed E. C. Johnson

F. B. 1512 Pg. 43

Teresa

WS 36-C-1

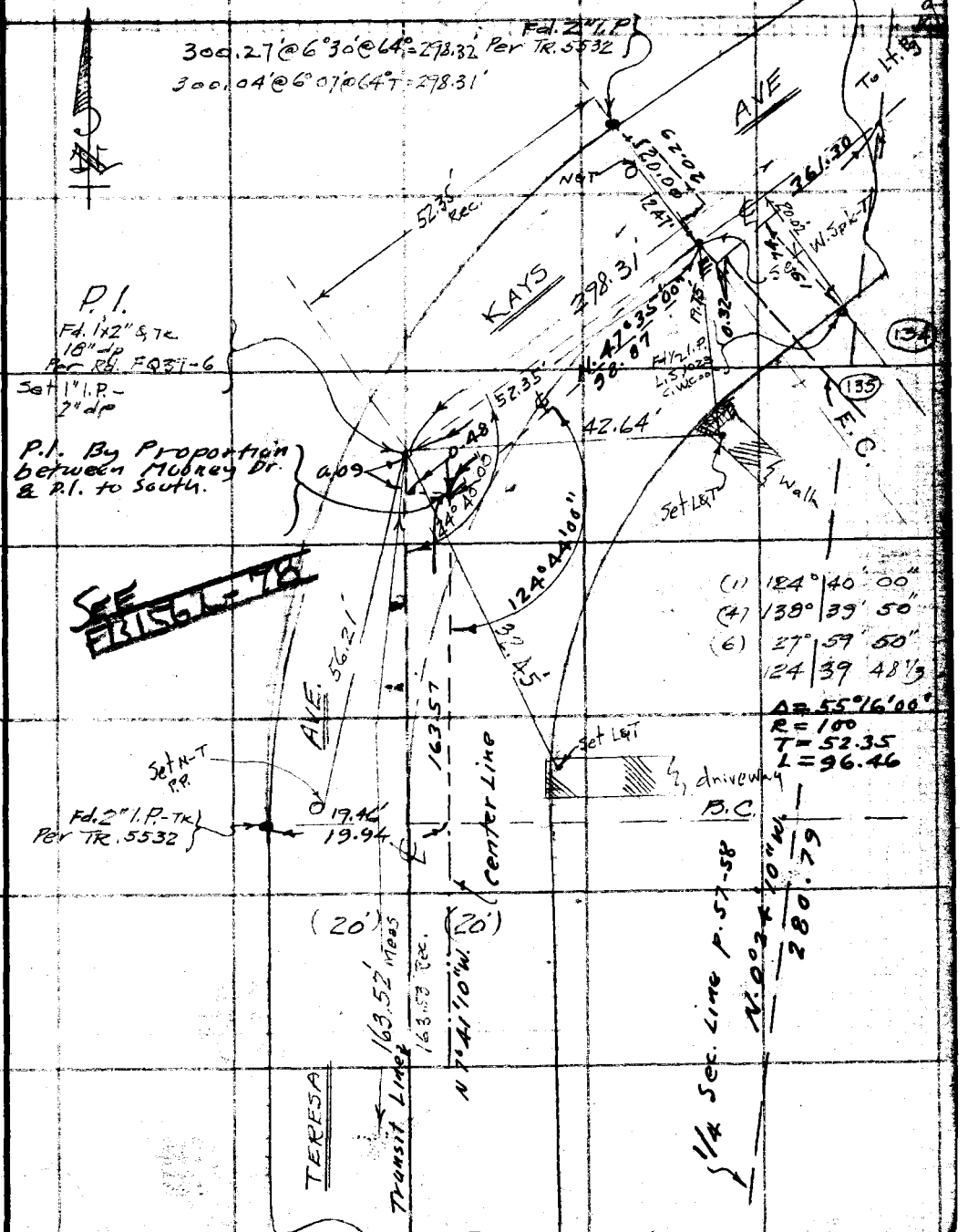

Note: Any Additions or Changes on This Sheet Must be Made or Circled in Red Ink With Date and Name of Person Making Change.

Do not extend notes this side of this line.

RETURN TO
LOS ANGELES COUNTY SURVEYOR
700 HALL OF RECORDS

FORM 247 5M 5-46

F. B. 1512 PG. 44

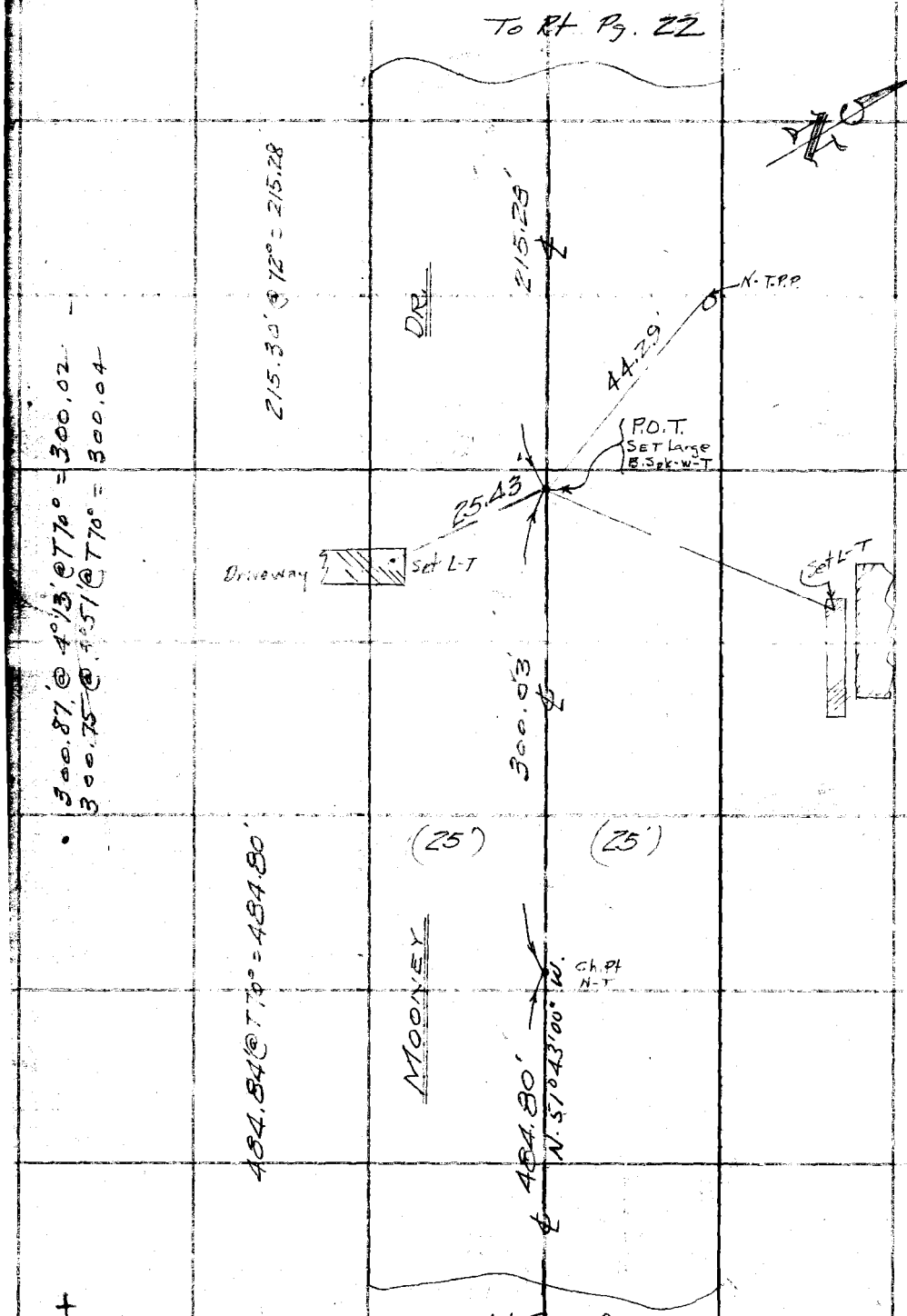

RETURN TO
LOS ANGELES COUNTY SURVEYOR
700 HALL OF RECORDS

Do not extend notes this side of this line.

Note: Any Additions or Changes on This Sheet Must be Made or Circled in Red Ink With Date and Name of Person Making Change.

WS.36-D-1

Notes Ck'd by aur	Survey of Mooney Ave
Map No. C.S.B-2604	W. O. 8351 Tape No. 95 St'd. 84° °F
Office Work Cox	Surveyed by E. C. WALLACE
Checked Galli	Notes E. C. WALLACE Date 5-3-49
Date May 1958	Indexed E. C. Johnson

F. B. 1512 PG. 45

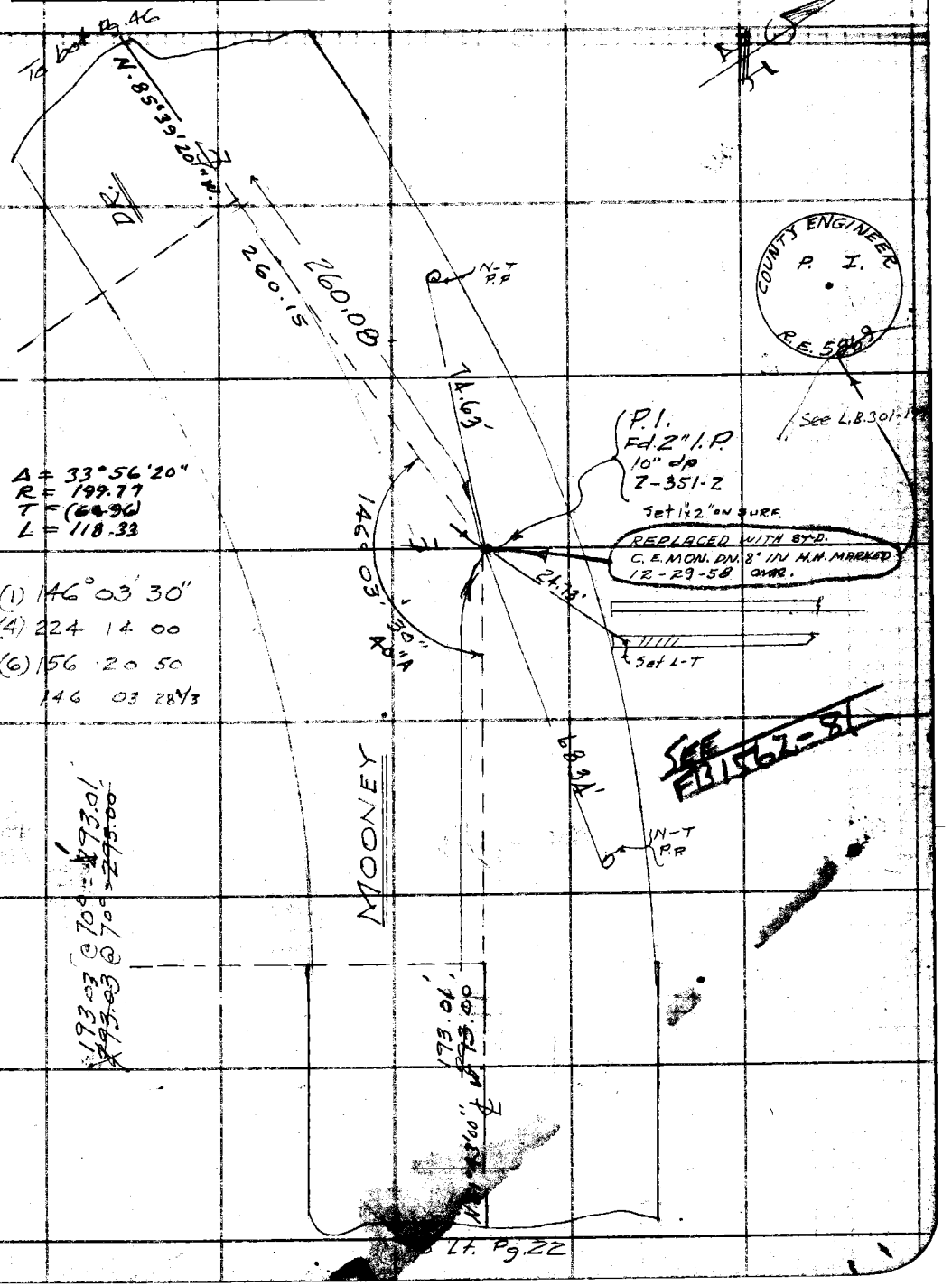

Note: Any Additions or Changes on This Sheet Must be Made or Circled in Red Ink With Date and Name of Person Making Change.

Do not extend notes this side of this line.

RETURN TO
LOS ANGELES COUNTY SURVEYOR
700 HALL OF RECORDS

FORM 247 5M 5-46

F. B. 1512 PG. 46

NS. 36-D-1

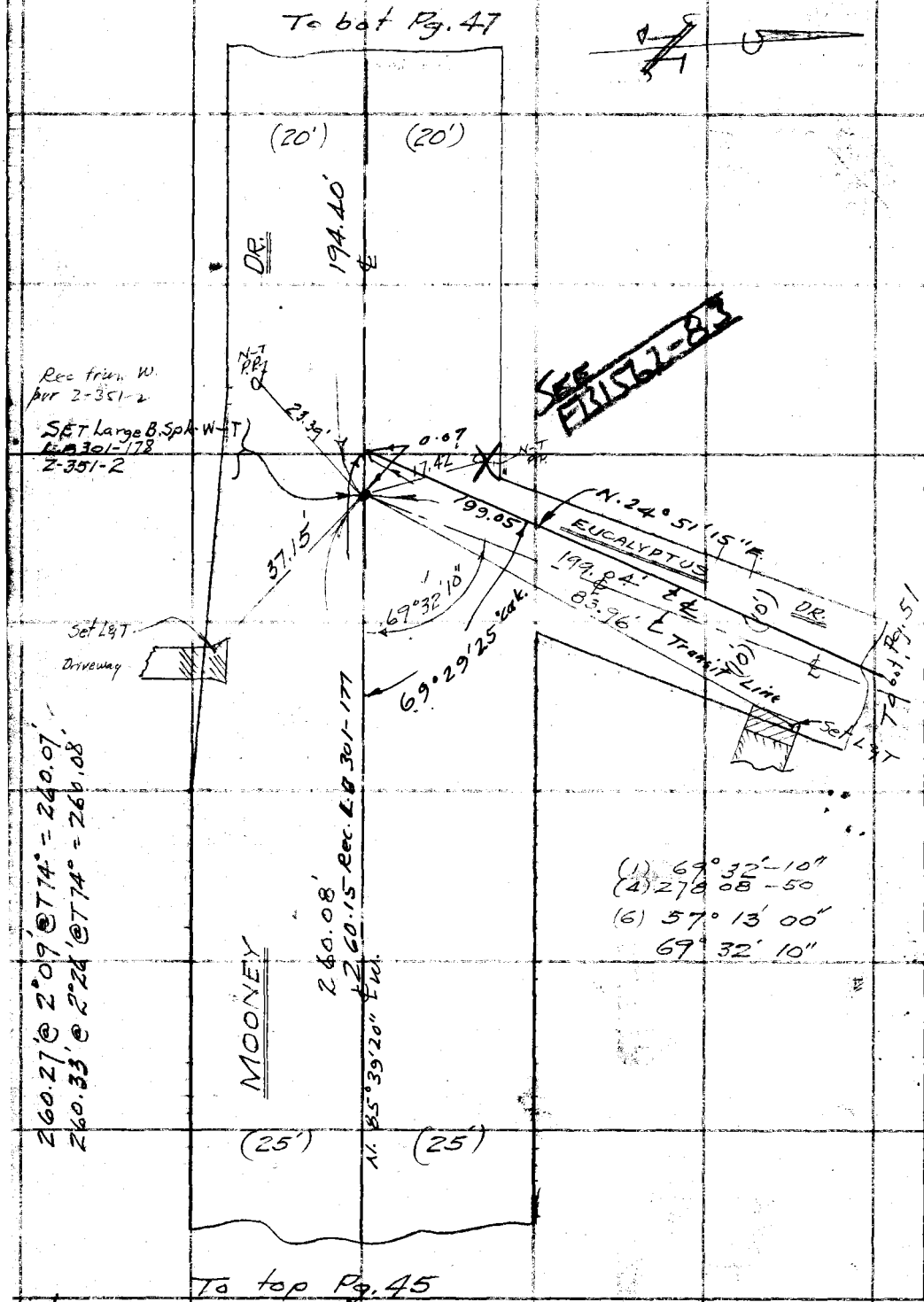

SEE FB1562-83

RETURN TO
LOS ANGELES COUNTY SURVEYOR
700 HALL OF RECORDS

Do not extend notes this side of this line.

Note: Any Additions or Changes on This Sheet Must be Made or Circled in Red Ink With Date and Name of Person Making Change.

WS.36-D-1

Notes Ck'd by aur.	Survey of Mooney Dr.
Map No. C.S.B-2604	W. O. 8351 Tape No. 95 St'd 84 °F
Office Work Cox	Surveyed by E. C. WALLACE
Checked Galli	Notes E. C. WALLACE Date May 1947
Date May 1958	Indexed E. C. Johnson

F. B. 1512 PG. 47

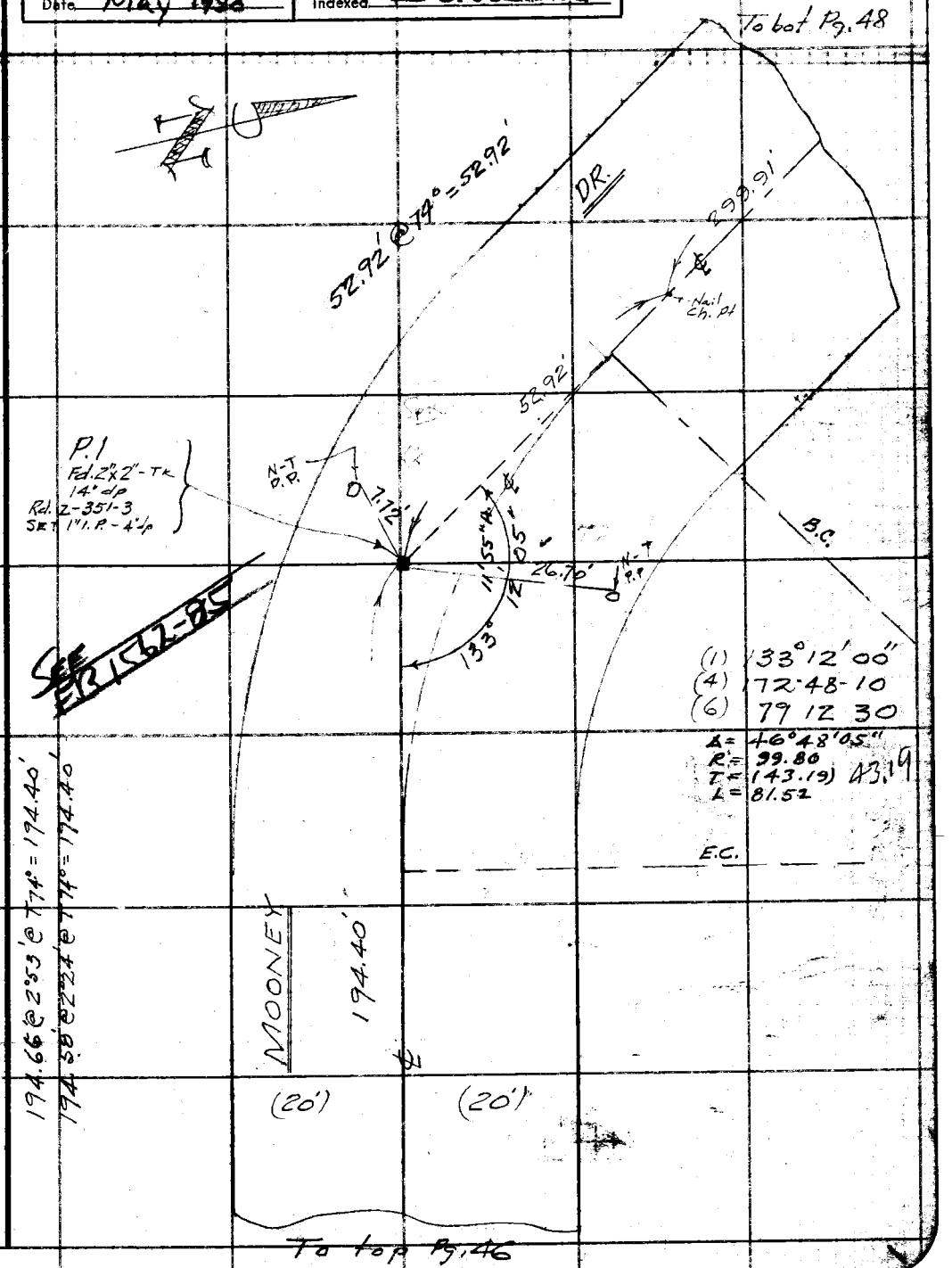

Note: Any Additions or Changes on This Sheet Must be Made or Circled in Red Ink With Date and Name of Person Making Change.

Do not extend notes this side of this line.

RETURN TO
LOS ANGELES COUNTY SURVEYOR
700 HALL OF RECORDS

FORM 247 5M 5-46

F.B. 1512 PG. 48

WS 36-C-1

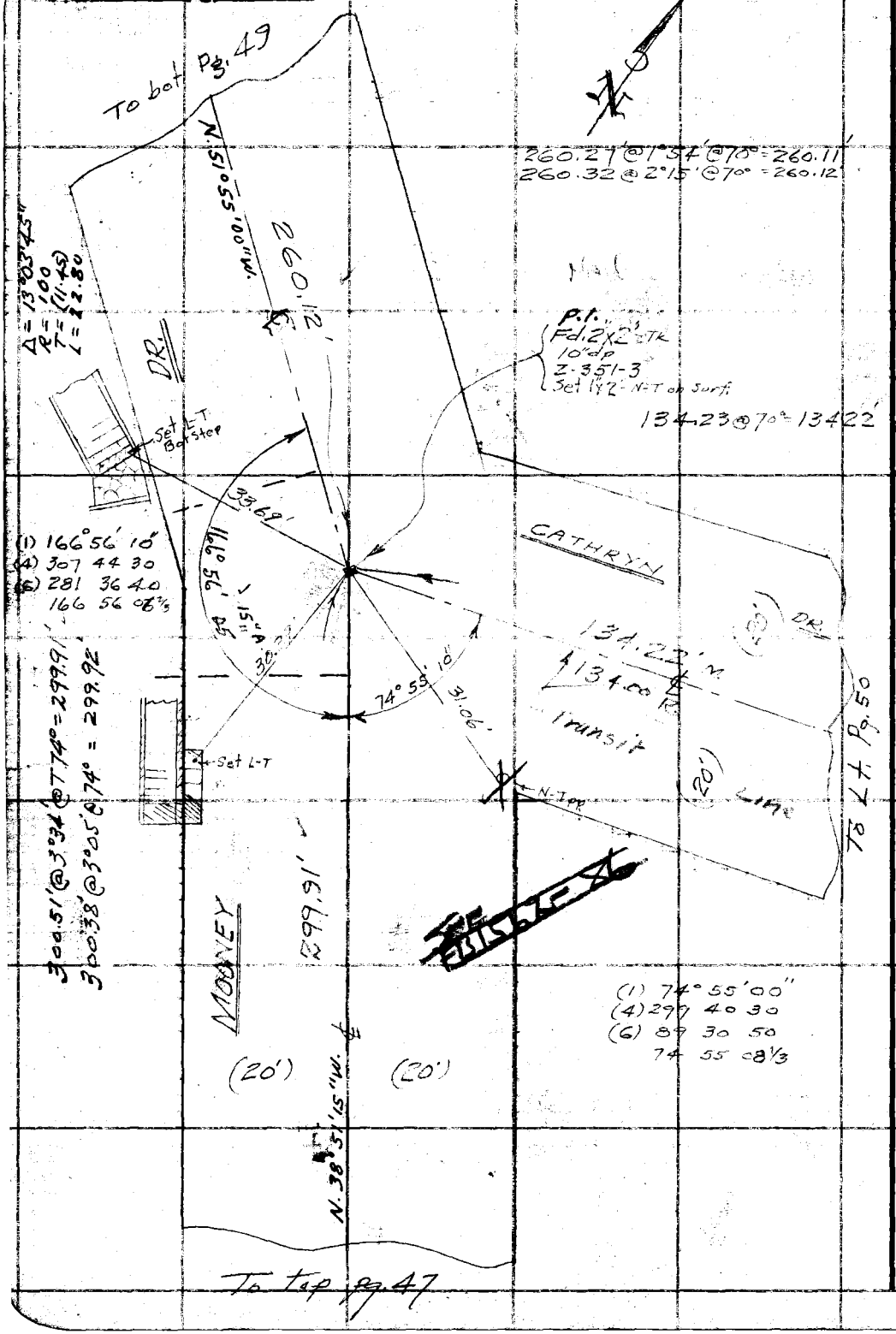

RETURN TO
LOS ANGELES COUNTY SURVEYOR
700 HALL OF RECORDS

Do not extend notes this side of this line.

Note: Any Additions or Changes on This Sheet Must be Made or Circled in Red Ink With Date and Name of Person Making Change.

Notes Ck'd by AWR
Map No. C.S.B-2604
Office Work Cox
Checked Galli
Date May 1958

Survey of Mooney Ave
W. O. 8351 Tape No. 95 St'd 84 °F
Surveyed by B. C. WALLACE
Notes
Date 4-11-47
Indexed L. C. Johnson

F. B. 1512 Pg. 47

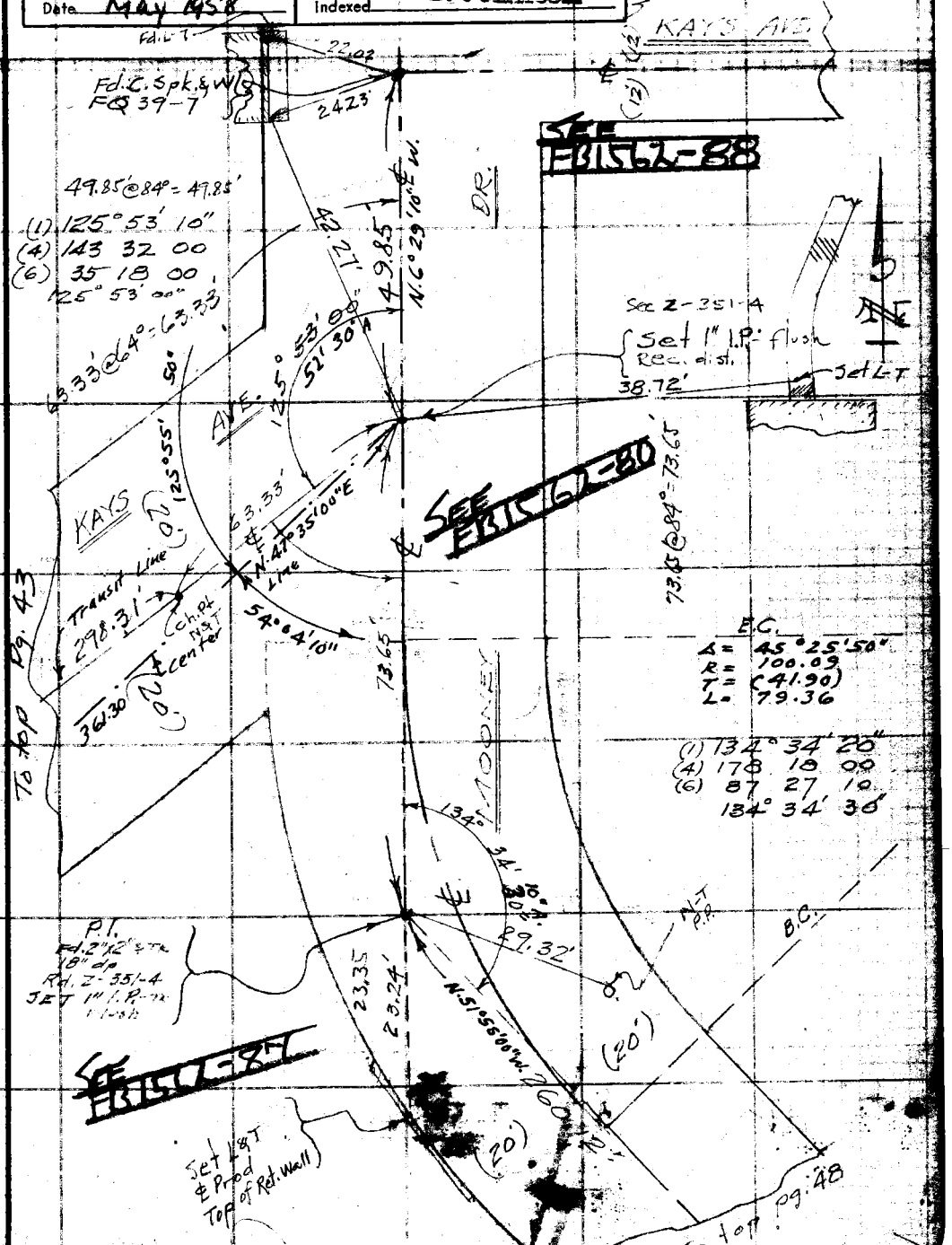

Note: Any Additions or Changes on this Sheet Must be Made or Circled in Red Ink With Date and Name of Person Making Change.

Do not extend notes this side of this line.

RETURN TO
LOS ANGELES COUNTY SURVEYOR
700 HALL OF RECORDS

F. B. 1512 PG. 50

WS 36-D-1

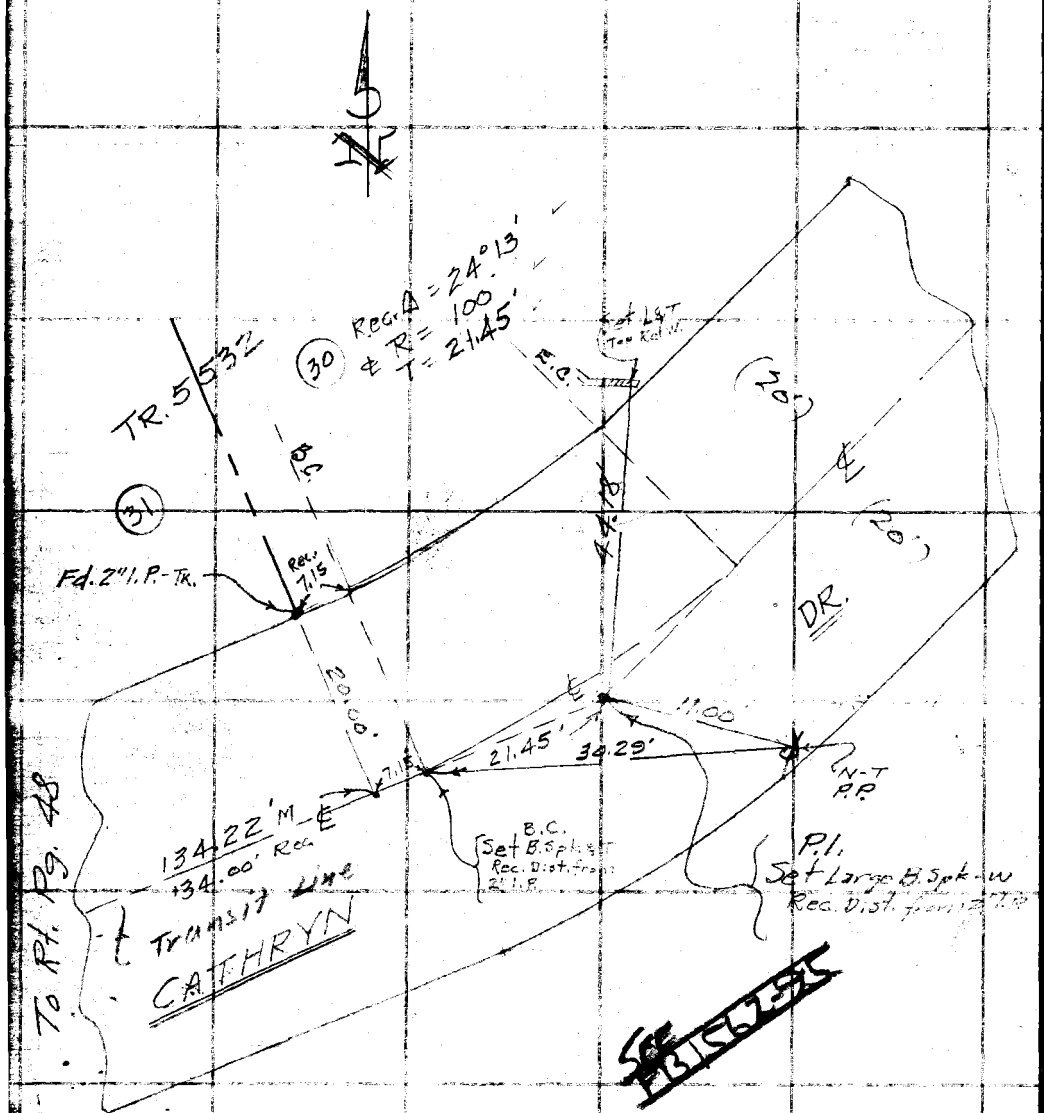

RETURN TO
LOS ANGELES COUNTY SURVEYOR
700 HALL OF RECORDS

Do not extend notes this side of this line.

Note: Any Additions or Changes on This Sheet Must be Made or Circled in Red Ink With Date and Name of Person Making Change.

Notes Ck'd by aaR	Survey of [illegible]
Map No. C.S.B-2604	W. O. Tape No. 95 St'd 84 °F
Office Work Cox	Surveyed by E. C. WALLACE
Checked Galli	Notes E. C. WALLACE Date May 1949
Date May 1958	Indexed E. C. Johnson

F. B. 1512 Pg. 51

WS-36-D-1

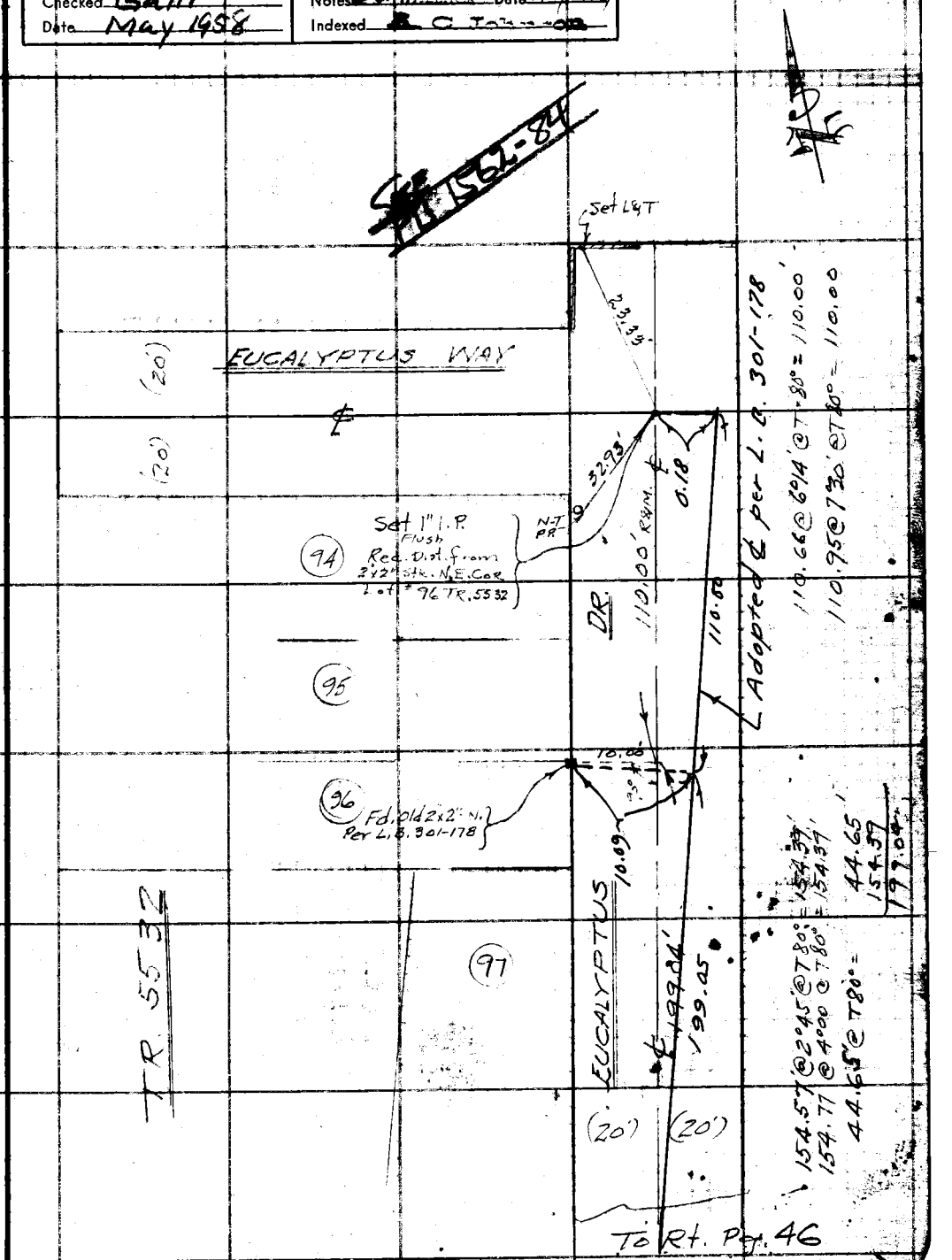

Note: Any Additions or Changes on This Sheet Must be Made or Circled in Red Ink With Date and Name of Person Making Change.

Do not extend notes this side of this line.

LOS ANGELES COUNTY SURVEYOR
700 HALL OF RECORDS

F.B. 1512 PG. 52

WS.36-D-1

RETURN TO
LOS ANGELES COUNTY SURVEYOR
700 HALL OF RECORDS
Do not extend notes this side of this line.

Note: Any Additions or Changes on This Sheet Must be Made or Circled in Red Ink With Date and Name of Person Making Change.

Notes Ck'd by AWR	Survey of Mooney Dr.
Map No. C.S.R-2604	W. O. 8351 Tape No. 95 St'd 84 °F
Office Work Cox	Surveyed by E. C. WALLACE
Checked Galli	Notes ECW Date 4-6-49
Date May 1958	Indexed E. C. Johnson

F. B. 1512 Pg. 53

WS.36-D-1

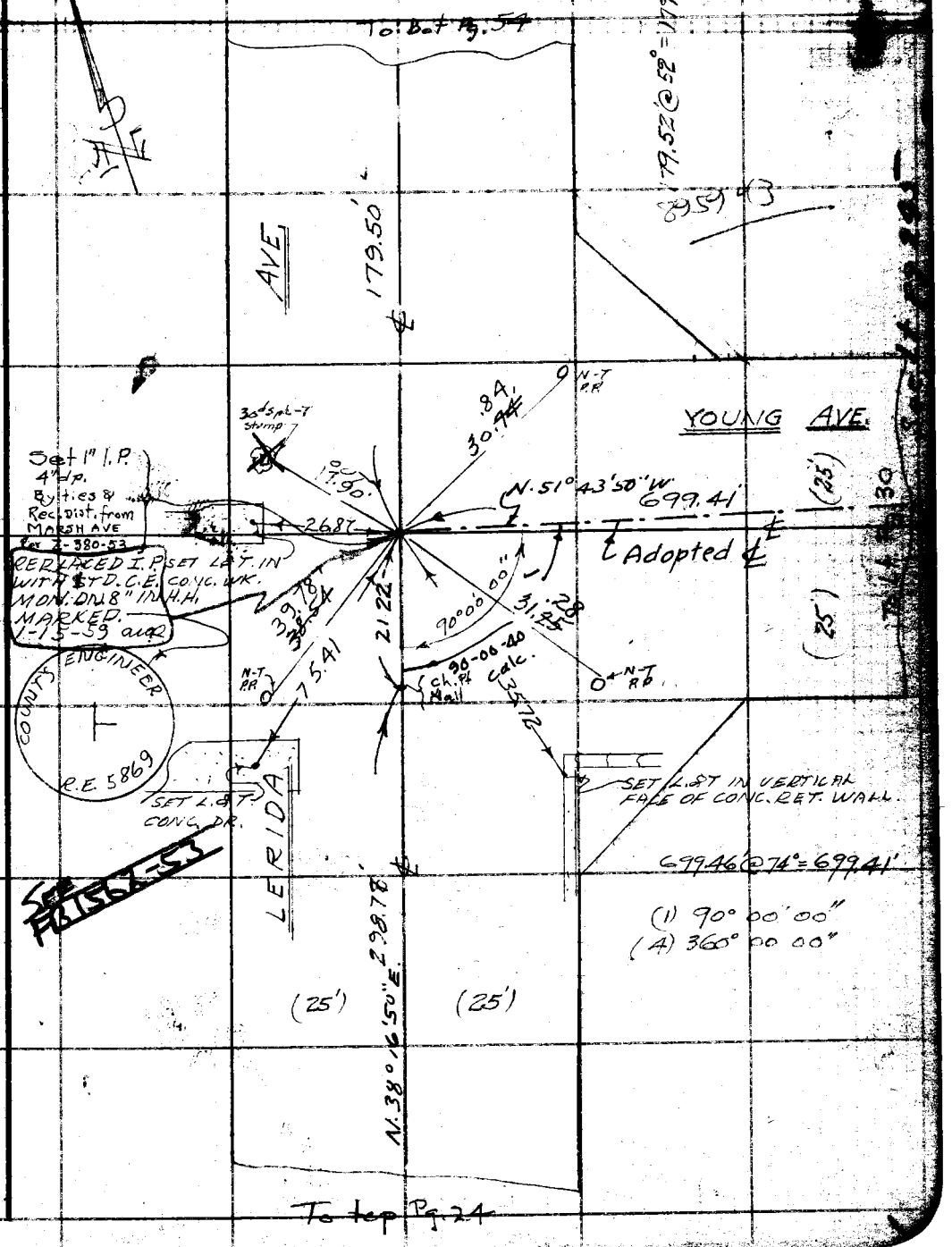

Note: Any Additions or Changes on This Sheet Must be Made or Circled in Red Ink With Date and Name of Person Making Change.

Do not extend notes this side of this line.

RETURN TO
LOS ANGELES COUNTY SURVEYOR
700 HALL OF RECORDS

FORM 247 5M 5-46

F.B. 1512 PG. 54

WS. 36-D-1



To top Pg. 53

RETURN TO
LOS ANGELES COUNTY SURVEYOR
700 HALL OF RECORDS

Do not extend notes this side of this line.

Notes: Any Additions or Changes on This Sheet Must be Made or Circled in Red Ink With Date and Name of Person Making Change.

Notes Ck'd by: aup
Map No. C.S.B.-2604
Office Work: Cox
Checked: Galli
Date: May 1958

Survey of: Mooncy Dr
W. O. 8351 Tape No. 88 St'd. 84 °F
Surveyed by: M.A. Van Deren
Notes: Van Date: 2-15-51
Indexed: C. Johnson 2-20-51

F. B. 1512 Pg. 55

"Note" 900' Tape #88 Std 84°F Used on this line 2-15-51 Van Deren Blankenship Richards Kapp

W5.44-A-6
W5.36-C-1

Fd L & T per FB 466-49

GARVEY AVE

Fd C.S.Br Cp Mon 12" dp in well with Cap

COUNTY SURVEYOR R.E. 329

Fd CS Br Cp M 12" dp in well with Cap per FB 1434-17 Ties

COUNTY SURVEYOR R.E. 329

See FB 1562-91

NEW AVE

GARVALIA AVE

To Tap

pg 56

Note: Any Additions or Changes on This Sheet Must be Made or Circled in Red Ink With Date and Name of Person Making Change.

Do not extend notes this side of this line.

RETURN TO
LOS ANGELES COUNTY SURVEYOR
726 LOS ANGELES COUNTY
ENGINEERING BLDG.

76F3098 247 10M 1-49

F. B. 1512 PG. 56

WS.36-C-1



RETURN TO
LOS ANGELES COUNTY SURVEYOR
726 LOS ANGELES COUNTY
ENGINEERING BLDG.

Do not extend notes this side of this line.

Note: Any Additions or Changes on This Sheet Must be Made or Circled in Red Ink With Date and Name of Person Making Change.

Notes Ck'd by aap
Map No. C.S.B-2604
Office Work Cox
Checked Galli
Date May 1958

Survey of Mooney Dr
W. O. 8351 Tape No. 88 St'd. 84 °F
Surveyed by M. A. Van Doren
Notes Van Date 2-16-51
Indexed J. C. Johnson

F. B. 1512 PG. 57

1- 48° 02' 40"
4- 192° 10' 40"
48° 02' 40"
6-28 48° 16' 12"
48° 02' 41 1/3"

WS 36-C-1

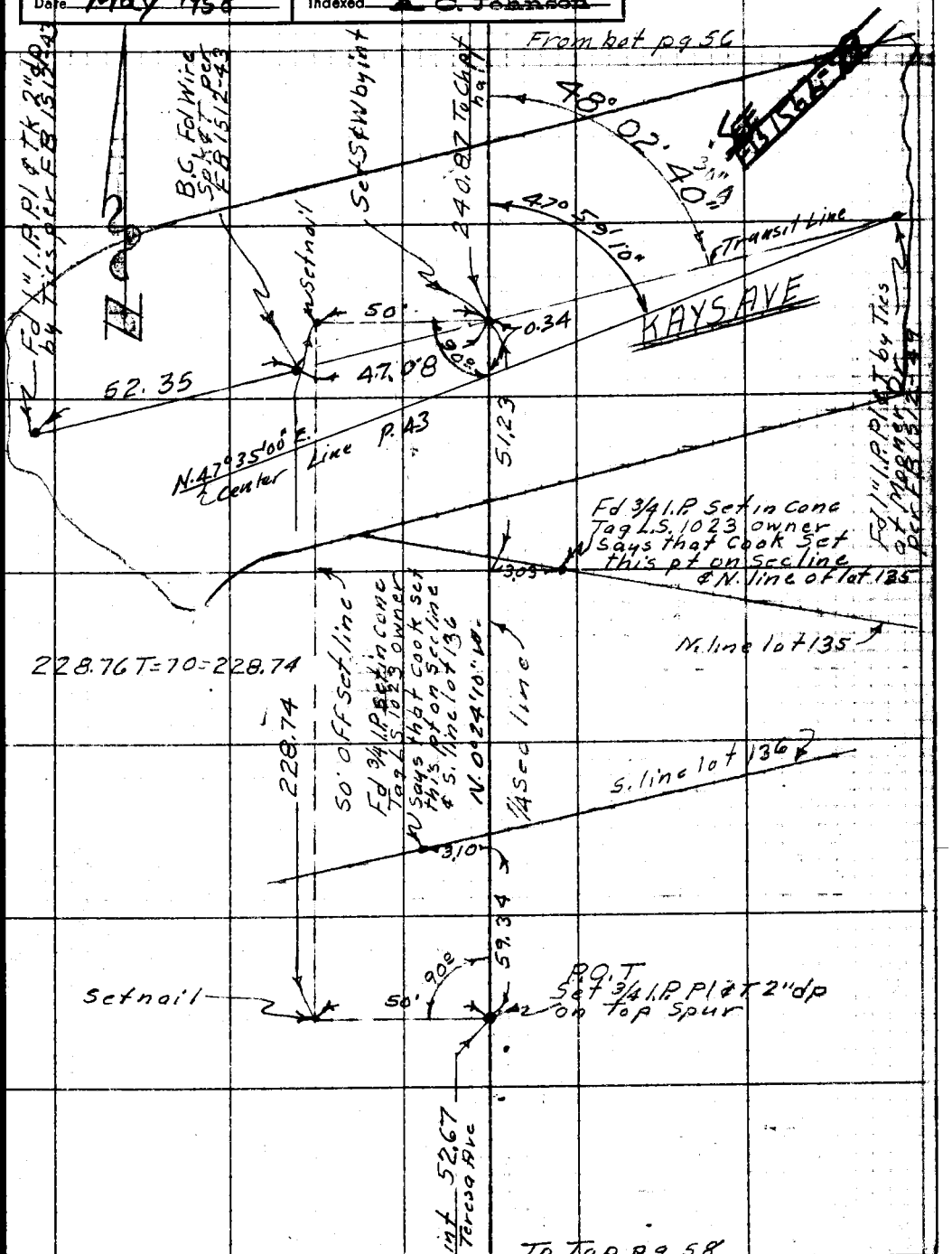

Note: Any Additions or Changes on This Sheet Must be Made or Circled in Red Ink With Date and Name of Person Making Change.

Do not extend notes this side of this line.

RETURN TO
LOS ANGELES COUNTY SURVEYOR
726 LOS ANGELES COUNTY
ENGINEERING BLDG.

76F3098 247 10M 1-49

F. B. 1512 PG. 58

From bot pg 57

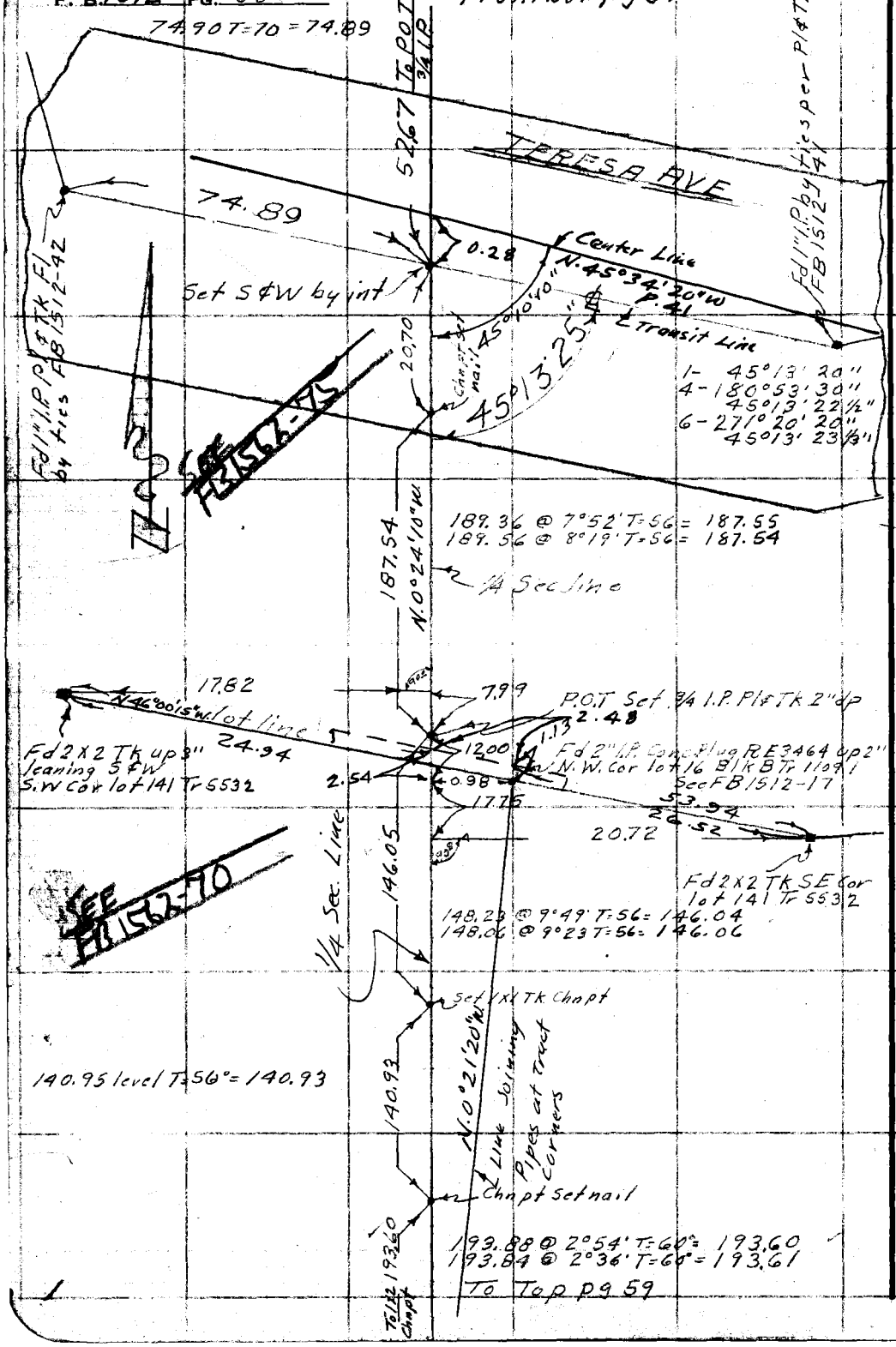

WS 36-C-1

RETURN TO
LOS ANGELES COUNTY SURVEYOR
726 LOS ANGELES COUNTY
ENGINEERING BLDG.

Do not extend notes this side of this line.

Note: Any Additions or Changes on This Sheet Must be Made or Circled in Red Ink With Date and Name of Person Making Change.

WS 36-C-1

Notes Ck'd by aar	Survey of Mooney Dr
Map No. CSB-2604	W. O 8351 Tape No. 88 St'd. 84 °F
Office Work Cox	Surveyed by M. A. Van Deren
Checked Galli	Notes Van Date 2-16-51
Date May 1952	Indexed A. C. Johnson

F. B. 1512 PG. 59

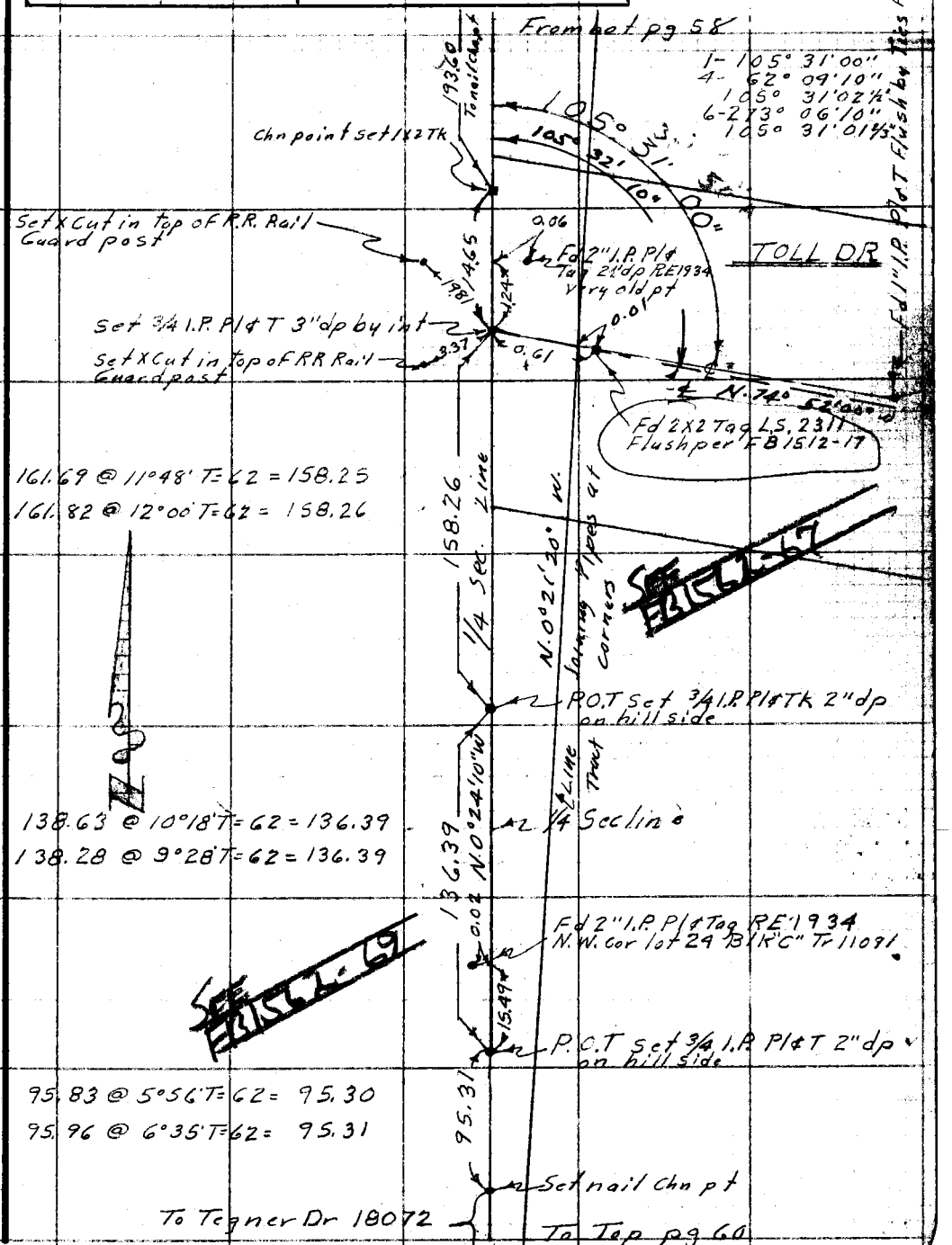

Note: Any Additions or Changes on This Sheet Must be Made or Circled in Red Ink With Date and Name of Person Making Change.

Do not extend notes this side of this line.

RETURN TO
LOS ANGELES COUNTY SURVEYOR
726 LOS ANGELES COUNTY
ENGINEERING BLDG.

76F309S 247 10M 1-49

F. B. 1512 PG. 60

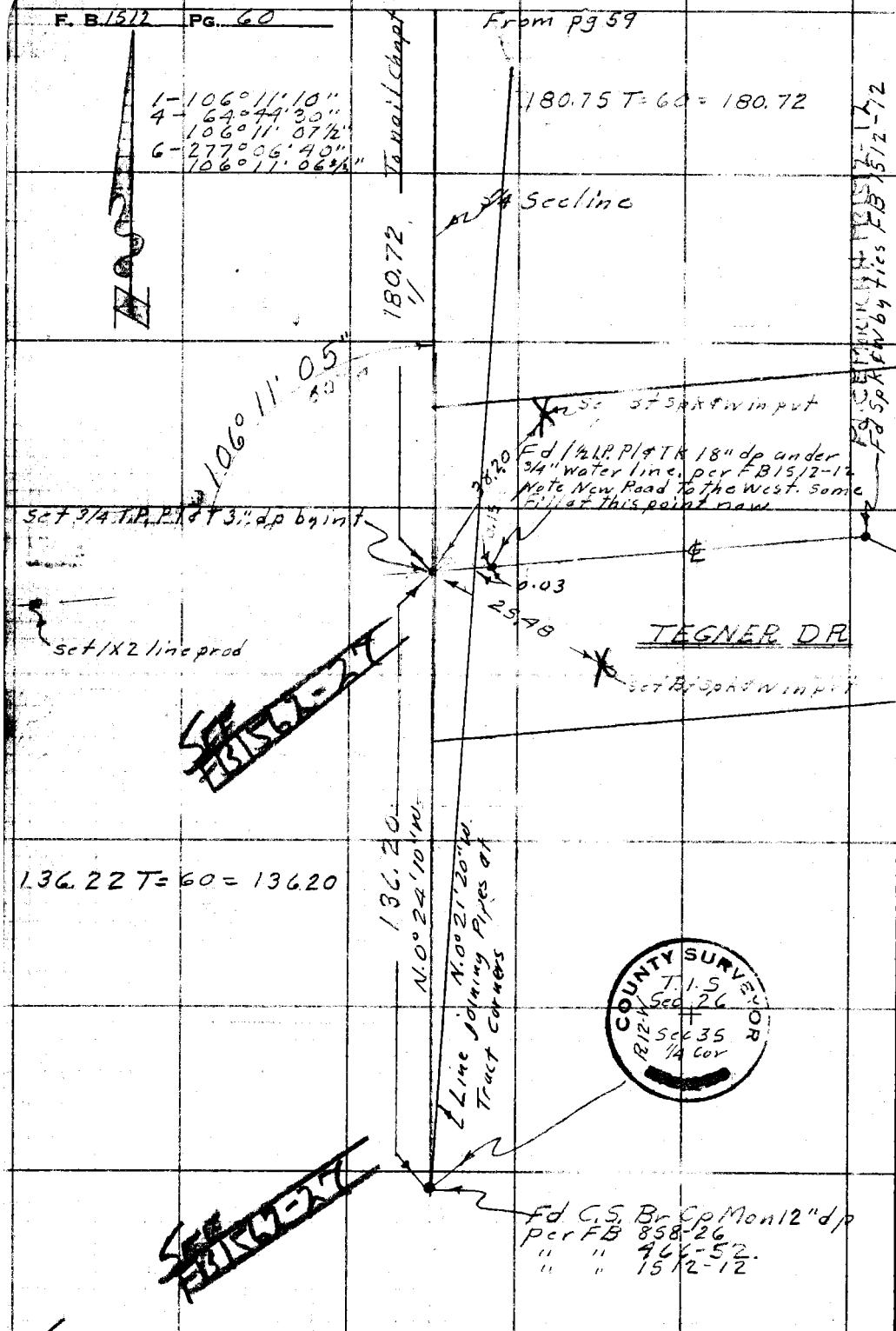

W536-C-1

RETURN TO
LOS ANGELES COUNTY SURVEYOR
726 LOS ANGELES COUNTY
ENGINEERING BLDG.

Do not extend notes this side of this line.

Note: Any Additions or Changes on This Sheet Must be Made or Circled in Red Ink With Date and Name of Person Making Change.

Date [illegible] Notes by HOBSON Chief Party HOBSON F.B. [illegible] Pg. [illegible]

Platted by	W. O. No. [illegible] D. S. O. No.
Date	Location MOONEY DR.
Map No.	Surveyed by [illegible]
Platting Ck'd by	Date [illegible]
Date	Indexed A. C. Johnson JAN 30 '51

TOPOGRAPHY
ON
MARSH AVENUE
FROM: LINDA PLACE
TO: BAILEY AVE.

MOONEY DR. SEWER DIST

J.N. 1279

JULY 29TH, 1949
HOBSON
STANGELAND
KARP
THOMAS

Notes: ANY ADDITIONS OR CHANGES ON THIS SHEET MUST BE MADE OR CIRCLED IN Red. WITH DATE AND NAME OF PERSON MAKING CHANGE.

Do not extend notes this side of this line

RETURN TO
LOS ANGELES COUNTY SURVEYOR

F.B. 1512 Pg. 66 R. B. Hobson Chief Party Notes by Hobson Date 7-29-49

TO BOTT. PG.

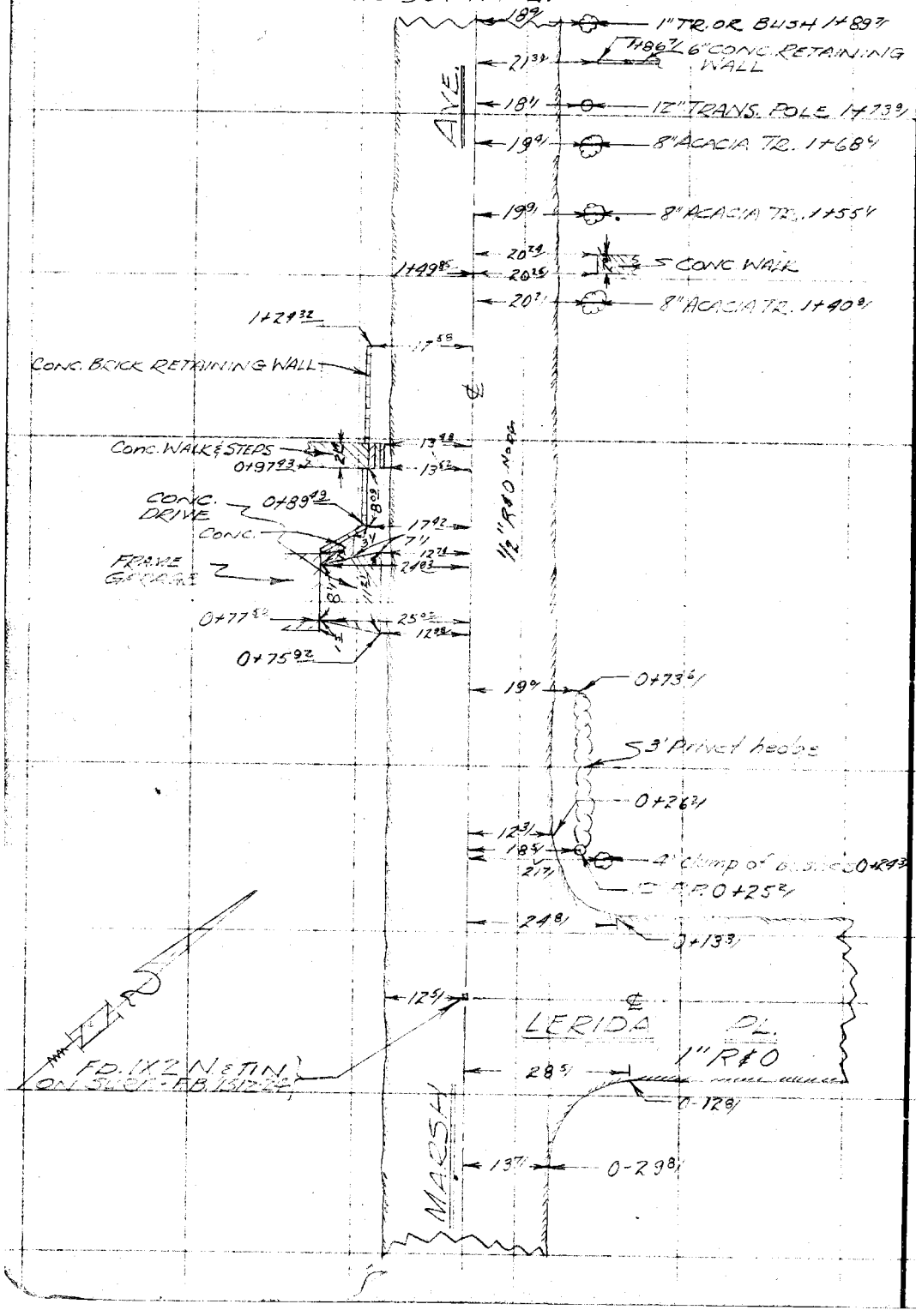

RETURN TO
LOS ANGELES COUNTY SURVEYOR

Do not extend notes this side of this line

Note: ANY ADDITIONS OR CHANGES ON THIS SHEET MUST BE MADE OR CIRCLED IN Red. WITH DATE AND NAME OF PERSON MAKING CHANGE.

Date 7-22-57 Notes by HOBSON Chief Party HOBSON F.B. 15-12 Pg. 67

Platted by	W. O. No. 1279 D. S. O. No.
Date	Location MOONEY DR.
Map No.	Surveyed by R. B. HOBSON
Platting C'k'd by	Date 7-22-57
Date	Indexed R. C. Johnson

Notes: ANY ADDITIONS OR CHANGES ON THIS SHEET MUST BE MADE OR CIRCLED IN Red. WITH DATE AND NAME OF PERSON MAKING CHANGE.

Do not extend notes this side of this line

RETURN TO LOS ANGELES COUNTY SURVEYOR

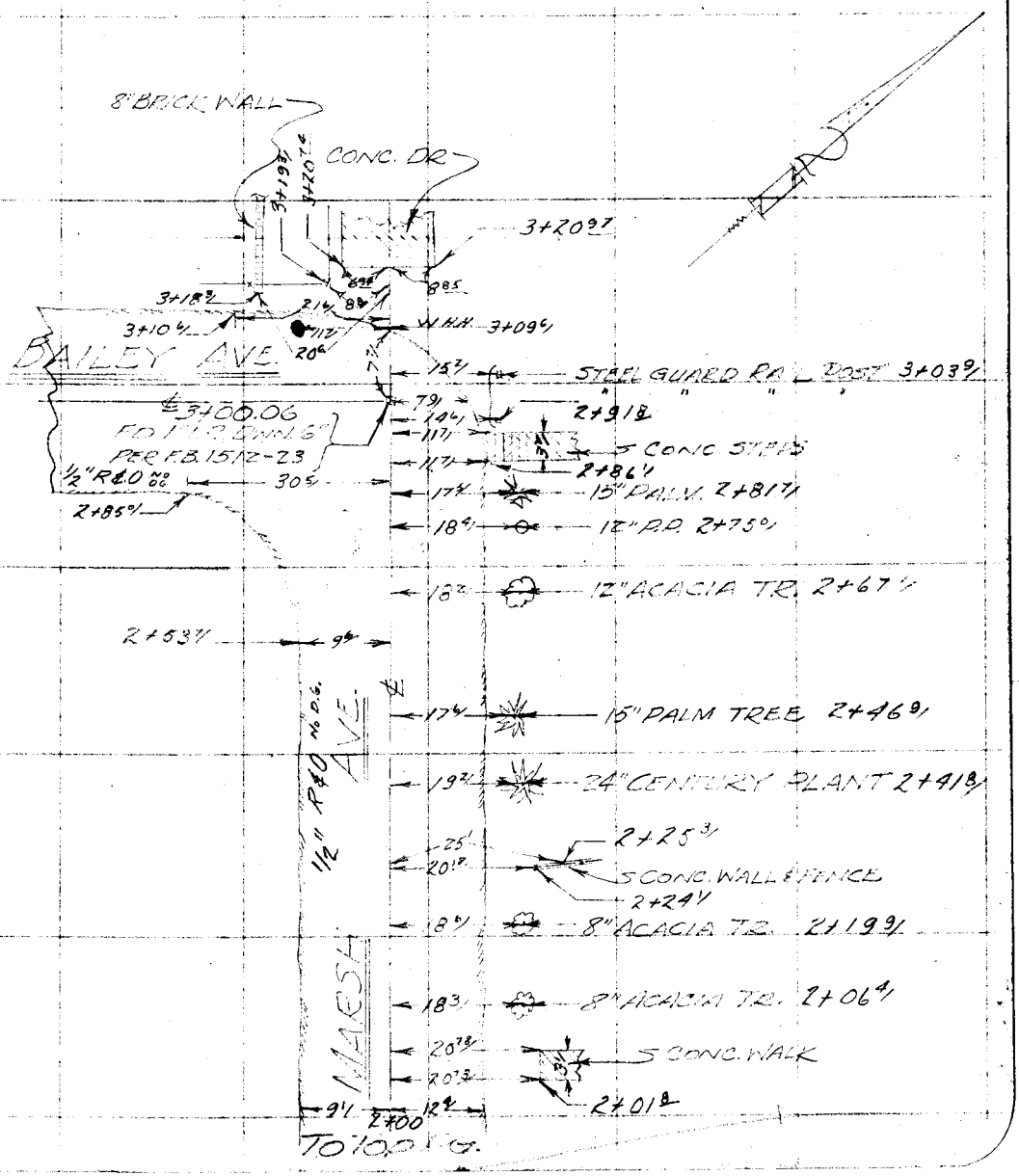

F. B. 1512 Pg. 68 Chief Party Notes by Date

RETURN TO
LOS ANGELES COUNTY SURVEYOR

Do not extend notes this side of this line

Note: ANY ADDITIONS OR CHANGES ON THIS SHEET MUST BE MADE OR CIRCLED IN Red. WITH DATE AND NAME OF PERSON MAKING CHANGE.

Date _____ Date _____ Survey of MOONEY DR.

No. _____ Date _____ Date _____ Map No. _____

PROFILE & CROSS-SECTIONS
ON
MARSH AVE.
FROM: LERIDA PLACE
TO: BAILEY AVE.

MOONEY DR. SEWER DIST.

J.N. 1279

NOTE: SEE PAGES 75 TO 77 INCLUSIVE FOR OUTLET ELEVS. & LOT LINE ELEVS. AUG. 4TH, 1949

HOBSON
STANGELAND
KAPP
THOMAS

STATION	B. S.	H. I.	F. S.	ELEV.

NOTE: ANY ADDITIONS OR CHANGES ON THIS SHEET MUST BE MADE OR CIRCLED IN RED INK, WITH DATE AND NAME OF PERSON MAKING CHANGE.

Do not extend notes this side of this line.

PLEASE RETURN TO
LOS ANGELES COUNTY SURVEYOR
726 HIGGINS BLDG.

76L298 307 3M 11-48

76L298 307 3M 11-48

PLEASE RETURN TO
LOS ANGELES COUNTY SURVEYOR
726 HIGGINS BLDG.

NOTE: ANY ADDITIONS OR CHANGES ON THIS SHEET MUST BE MADE OR CIRCLED IN RED INK, WITH DATE AND NAME OF PERSON MAKING CHANGE.

Do not extend notes this side of this line.

STATION	B. S.	H. I.	F. S.	ELEV.	LEFT	℄ ✓ R.T.
B.M. WM-568	4 06	391 61		387 55	B.M. WM-568 ELEV 387.55 FB 1412-198 MARSH AVE. & LERIDA PL. (S. SIDE) 75'± W. ℄ INTER BT. SPK. IN NE. COR. CONC. DR. TO HSE. #204	
1-00			1 99	389 62		℄
0-50			4 65	386 96		℄
0-25			5 40	386 21		℄
"			6 76	384 85		14.5 - EDGE PVT. & GUTT.
"			7 4	384 2		25' - PL.
"			5 04	386 57	12.0 - EDGE PVT. & GUT.	
"			4 2	387 4	25.0 - PL. (GR. TO S. IS HIGHER)	
0+00			5 59	386 02	℄ INTER. MARSH AVE. & LERIDA PL.	
"			6 29	385 32		9.7 - TOP BRK. - PVT.
"			8 21	383 40		25.0 - PVT.
"			10 91	380 70		50.0 - PVT.
"			5 21	386 40	12.5 - EDGE PVT. & GUTT.	
"			4 1	387 5	25.4 - BOTT. RETAIN WALL	
"			1 86	389 75	" - TOP "	" (GR. TO S. HIGHER)
0+25			5 41	386 20		℄
"			6 23	385 38		12.0 - EDGE PVT & GUT.
"			5 9	385 7		14.2 - TOP BRK.
"			7 9	383 7		21.2 - BOTT. "

Profile No. X-Sec. No.
Plotted Date
Notes Red. Date
Notes Chkd H.D.H. Checked
Date 8-1-42 Date
Job No. 1279 Division No.
Survey of MOONEY DR.
Survey by HOBSON Notes HOBSON
Indexed A. C. Johnson Date
F.B. 1572 PG. 70

76L298 307 3M 11-48

PLEASE RETURN TO
LOS ANGELES COUNTY SURVEYOR
726 HIGGINS BLDG.

NOTE: ANY ADDITIONS OR CHANGES ON THIS SHEET MUST BE MADE OR CIRCLED IN RED INK, WITH DATE AND NAME OF PERSON MAKING CHANGE.

Do not extend notes this side of this line.

STATION	B. S.	H. I.	F. S.	ELEV.	LEFT	℄	RT.
0+25		391 61.	8 8	382 8.	(SEE PG 75 FOR LOT LINE ELEVS TO N.		25ft - P.L.
"			5 11	386 50	12ft - EDGE PVT. & GUTT.		
"			3 5	388 1.	25ft - P.L. (GR. TO S. IS HIGHER)		
0+50			4 95	386 66		℄	
0+75			4 37	387 24		℄	
"			5 22	386 39.			12ft - EDGE PVT. & GUT.
"			5 0	386 6.			16ft - TOP BRK.
"			6 9	384 7.	(SEE PG. 75 FOR LOT LINE ELEVS. TO N.)		25ft - P.L.
T.P. No 1	6 68	393 79	4 50	387 11.	T.P. No 1		
1+00			5 97	387 82		℄	
"			6 13	387 66	11ft - EDGE PVT. & GUTT.		
"			4 3	389 5.	17ft - BOTT. WALL - RETAIN.		
"			3 27	390 52	" - TOP " "		
"			2 5	391 3.	25ft - P.L. (GR. TO S. IS HIGHER)		
1+02			5 92	387 87		℄ (OPP OUTLET TO HSE 20	
"			6 48	387 31.			12ft - EDGE PVT.
"			6 90	386 89	(SEE PAGE 75 FOR OUTLET TO HSE #207)		25ft - TOP WALL - P.L.
1+25			5 48	388 31.		℄ (AT LOT LINE)	
"			5 91	387 88.			12ft - EDGE PVT.
"			6 33	387 46	(SEE PG. 75 FOR LOT LINE ELEVS TO NO)		25ft - P.L. - TOP WALL
1+54			4 93	388 86		℄ (OPP OUTLET TO HSE 20	

Notes Red _____ Plotted _____ Division No. _____
Notes Blue _____ Date _____ Job No. 12-79
Date 8-9-49 Date _____ Map No. _____ Survey by Independent J. O. Dodson Date _____
Survey of Mooney Dr.

F.B. 1512 Pg. 7

76L298 307 3M 11

PLEASE RETURN TO
LOS ANGELES COUNTY SURVEYOR
726 HIGGINS BLDG.

NOTE: ANY ADDITIONS OR CHANGES ON THIS SHEET MUST BE MADE OR CIRCLED IN RED INK, WITH DATE AND NAME OF PERSON MAKING CHANGE.

Do not extend notes this side of this line.

STATION	B. S.	H. I.	F. S.	ELEV.	LEFT	℄ RT
1+54.4		393.79	5.33	388.46		12.2 - EDGE PVT
"			5.4	388.4		24.4 - GR. AT WALL
"			4.98	388.81	(SEE PG. 76 FOR OUTLET ELEV. TO HSE # 211)	25.0 - TOP WALL - P.L.
1+75			4.58	389.21		℄ (AT LOT LINE)
"			4.92	388.87		12.2 - EDGE PVT. & GUT.
"			4.8	389.0		15.1 - TOP BRK
"			6.1	387.7	(SEE PG 76 FOR LOT LINE ELEV'S TO N.)	25.0 - P.L.
2+00			4.33	389.46		℄
"			4.67	389.12		12.7 - EDGE PVT & GUT.
"			4.5	389.3		24.5 - GR. AT WALL
"			4.13	389.66		25.0 - TOP WALL - P.L.
"			4.30	389.49	11.6 - EDGE PVT. & BOTT. BRK.	
"		HAND LEVEL +	1.1	394.9	25.0 - P.L. (GR. TO S IS HIGHER)	
2+19.2			4.10	389.69		℄ (OPP. OUTLET TO HSE # 215
"			4.31	389.48		13.3 - EDGE PVT & GUT.
"			4.5	389.3		24.5 - GR. AT WALL
"			4.12	389.67	(SEE PG. 76 FOR OUTLET ELEV. TO HSE # 215)	25.0 - TOP WALL
T.P. No 2	7.16	396.98	3.97	389.82	T.P. No 2	
2+25			7.26	389.72		℄ (OPP. LOT COR @ 90°)
"			7.42	389.56		12.0 EDGE PVT. & GUT.
"			7.2	389.8		15.9 - TOP BRK.

F.B. 1512 PG. 72

Job No. 1279 Division No. Notes Red Plotted No. Profile
Survey of MOONEY DR. SEW. DIST. Date Date X-Sec.
Survey by HOBSON Notes Chkd. H.D.H. Checked No.
Indexed L. C. Johnson Date Date 8-9-49

PLEASE RETURN TO
LOS ANGELES COUNTY SURVEYOR
726 HIGGINS BLDG.

NOTE: ANY ADDITIONS OR CHANGES ON THIS SHEET MUST BE MADE OR CIRCLED IN RED IN INK, WITH DATE AND NAME OF PERSON MAKING CHANGE.

Do not extend notes this side of this line.

STATION	B. S.	H. I.	F. S.	ELEV.	LEFT	℄ RT.
2+25		396 98.	9 4	387 6.		25° GR. - P.L.
"			7 35	389 63.		" TOP WALL TO E.
2+50			6 78	390 20.		℄
2+75			6 00	390 98.		℄ (OPP. LOT COR @ 90')
"			6 37	390 61.		9' - EDGE PVT.
"			6 4	389 6.		15' - TOP BRK.
"		HAND LEVEL	9 8	387 2.	(SEE PG. 77 FOR LOT LINE ELEVS TO N)	25° - P.L. & BOTT. BRK.
"			5 65	391 33.	15' - EDGE PVT. & BOTT. BRK.	
"			2 9	394 1.	25° - P.L. (GR. TO S. IS HIGHER)	
2+96°			5 38	391 60.		℄ (OPP. OUTLET #223)
"			5 89	391 09.		9' - EDGE PVT.
"			5 9	391 1.		14' - TOP BRK.
"			9 8	387 2.	(SEE PG. 77 FOR OUTLET ELEV. TO HSE. #223)	25° P.L. & BOTT. BRK.
3+00 06			5 37	391 61.	℄ INTER. MARSH AVE. & BAILEY AVE.	
"			3 47	393 51.	25° - PVT. - (℄ BAILEY AVE)	
"			0 44	396 54.	50° - PVT. (" " ")	
3+07 8			5 20	391 78.		℄ PROD - EDGE PVT.
3+25			4 24	392 74.		℄ PROD - P.L. (ON DRIVE)
"			4 4	392 96.		15' - TOP BRK.
"			7 3	388 7.	(E. 6' - LEVEL E. 6' - DOWN 3%)	25° - P.L. BOTT. BRK.
			3 0	394 0.	25° - GR.	

Profile No. ____ Date ____ Plotted ____ Date ____ Job No. 1279 Division No. ____
Notes Red ____ Checked H.D.H. Date 8-19-49 Survey of WOODLEY DR. SEW. DIST.
X-Sec. No. ____ Date ____ Survey by HASSON Neg. HASSON AVE. 5-23
Map No. ____ Indexed ____ Date ____
F.B. 1512 Pg. 73

76L298 307 3M 11-48

PLEASE RETURN TO
LOS ANGELES COUNTY SURVEYOR
726 HIGGINS BLDG.

NOTE: ANY ADDITIONS OR CHANGES ON THIS SHEET MUST BE MADE OR CIRCLED IN RED INK, WITH DATE AND NAME OF PERSON MAKING CHANGE.

Do not extend notes this side of this line.

STATION	B. S.	H. I.	F. S.	ELEV.	LEFT	℄ RT.
3+29.85		396.98	4.15	392.83	(in GARAGE)	℄ PROD (OPP LOT COR AT 90°)
"			4.9	392.1		21° - TOP BRK
"			7.2	38~~8~~9.8	(SEE PG 77 FOR LOT LINE ELEVS TO N.)	25° - PL & BOTT BRK
B.M.W.M-567			4.42	392.56	B.M.W.M-567 ELEV. 392.559 F.B. 1412-198 BAILEY AVE & MARSH AVE. W. SIDE BT SPK. IN S.E. COR. CONC. DR.	

F.B. 1512 PG. 74

Job No. 1279 Division No. Notes Red. Plotted No. Profile

Survey of MOONEY DR. SEN DIST. Date Date X-Sec.

Survey by HOBSON Notes HOBSON Notes Chkd H.D.H. Checked No.

Indexed R. C. Johnson Date Date 8-9-49 Date

76L296 307 3M 11-48

PLEASE RETURN TO
LOS ANGELES COUNTY SURVEYOR
726 HIGGINS BLDG.

NOTE: ANY ADDITIONS OR CHANGES ON THIS SHEET MUST BE MADE OR CIRCLED IN RED IK, WITH DATE AND NAME OF PERSON MAKING CHANGE.

Do not extend notes this side of this line.

STATION	B. S.	H. I.	F. S.	ELEV.	
BMWM568	1 24	388 79.		387 55	B.M. W.M. 568 ELEV 387.550 FB 1412-19
					ELEV'S ON LOT LINES (S. SIDE OF MARSH AVE) FROM LERIDA PL. TO BAILEY AVE. SHOTS WERE TAKEN ON APPROX PL'S (FENCE LINES, ETC) ALSO SEWER OUTLETS - (PLUS & OFFSETS TO MARSH AVE.
			13 6	375 2.	100' N. OF S.E. COR LOT 328 - TR# 5532
T.P.	1 78	379 29.	11 28	377 51	T.P.
			7 1.	372 2	135 N. OF SE. COR LOT 328 - TR-5532 (NE COR)
T.P.	11 64	389 20.	1 73	377 56	T.P.
T.P.	3 55	390 05.	2 70	386 50	T.P.
T.P.	0 37	379 12	11 30	378 75	T.P.
			7 4	371 7.	100' N. OF SE. COR LOT 329 - TR# 5532
	(E 1° up 15)		11 3	367 8.	N.E. COR LOT 329.
			3 3	375 8.	G.R. OVER 4" OUTLET TO
			3 65	375 41	TOP 4" OUTLET TO
			13 7	365 4	N.E. COR LOT 330
			7 4	371 7.	100' N. OF SE. COR LOT 330
			—	—	
			—	—	



No. Sec. Date Notes Red Plotted Job No. 1279 Division No.
Chk'd H.D.H. Date Checked Date Survey of MOONEY DR SEW DIST
No. Date Map No. Indexed Date Johnson Date
F.B. 5C Pg. 75

79L298 307 3M 11-46

PLEASE RETURN TO
LOS ANGELES COUNTY SURVEYOR
726 HIGGINS BLDG.

NOTE: ANY ADDITIONS OR CHANGES ON THIS SHEET MUST BE MADE OR CIRCLED IN RED INK, WITH DATE AND NAME OF PERSON MAKING CHANGE.

Do not extend notes this side of this line.

STATION	B. S.	H. I.	F. S.	ELEV.	
1+54.4		379.12	3.8	375.3	GR. OVER 4" OUTLET TO HSE #211 - SEE SKETCH
"			4.23	374.89	TOP 4" OUTLET TO HSE #211 " "
T.P.	9.60	388.54	0.18	378.94	T.P.
T.P. No 1	5.05	392.16	1.43	387.11	T.P. No 1 - SEE PG #
T.P.	2.31	382.42	12.05	380.11	T.P.
			3.8	378.6	58' N. OF SE. COR LOT 331
			7.6	374.8	92' " " " " " "
			12.8	369.6	100' " " " " " "
BOTT. BRK.		HAND LEVEL	14.5	367.9	NE COR "OF" LOT 331
			11.7	370.7	" " " " 332
			9.8	372.6	100' N. OF SE. COR LOT 332
			2.9	379.5	GR. OVER 4" OUTLET TO HSE #215
			4.63	377.79	TOP 4" OUTLET TO HSE #215
T.P.	6.06	386.17	2.31	380.11	T.P.

NO WAY OF FINDING E. LINE LOT 333 —

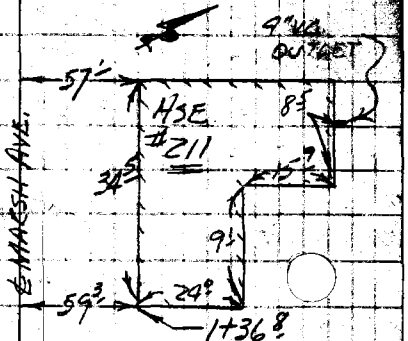

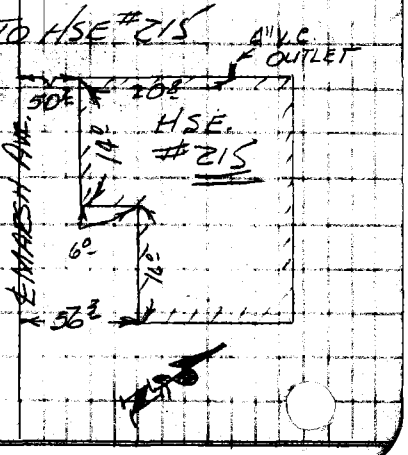

Job No. 1279 Division No. DP. SEW. DIST
Survey of MOONEY
Survey by HOBSON
Indexed J. C. Johnson
Plotted
Date
Checked
Date
Notes Red
Notes Blk. H.D. H.L.
Date 8-9-49
Profile No.
X-Sec. No.
Pg.

PLEASE RETURN TO
LOS ANGELES COUNTY SURVEYOR
726 HIGGINS BLDG.

NOTE: ANY ADDITIONS OR CHANGES ON THIS SHEET MUST BE MADE OR CIRCLED IN RED INK, WITH DATE AND NAME OF PERSON MAKING CHANGE.

Do not extend notes this side of this line.

STATION	B. S.	H. I.	F. S.	ELEV.	
2+96°		386 17.	3 4	382 8.	GR OVER 4" OUTLET TO HSE
"			4 64	381 53	TOP 4" OUTLET TO HSE #223
		HAND LEVEL	19 4	366 8.	NW COR LOT 333
		HAND LEVEL	15 5	370 7.	100' N OF SW COR LOT 333
T.P.	12 26	394 22	4 21	381 96	T.P
TP No 2	6 20	396 02	4 40	389 82	T.P No 2 - SEE PG.
			9 9	386 1.	4.5 N OF SW COR LOT 333 - BOTT RET WALL
			5 67	390 35	" " " " " " - TOP " "
			6 5	389 5.	4' N " " " " " - GR
B.M. WM 567			3 45	392 57	B.M. WM-567 ELEV 392.559 FB 1412-198
					(SEE PG. 71 FOR DESCRIPTION)

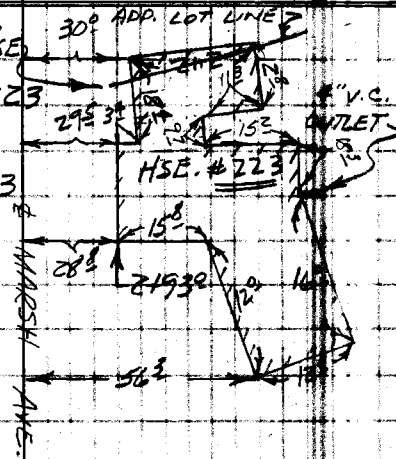

Job No. 1279 Division No.
Survey of MOONEY DR.
Survey by HOBSON Note HOBSON
Map No. Indexed
Date 3-9-49

Job No. 1279 Division No. _____ Notes Red. _____ Plotted _____ Profile

Survey of MOONEY DR. Date _____ Date _____ No. _____

Survey by HOBSON Notes HOBSON Notes Chkd. _____ Checked _____ X-Sec.

Indexed _____ Date _____ Date _____ Date _____ No. _____

STATION	B. S.	H. I.	F. S.	ELEV.	

PLEASE RETURN TO
LOS ANGELES COUNTY SURVEYOR
726 HIGGINS BLDG.

Do not extend notes this side of this line.

NOTE: ANY ADDITIONS OR CHANGES ON THIS SHEET MUST BE MADE OR CIRCLED IN RED INK, WITH DATE AND NAME OF PERSON MAKING CHANGE.

7CL298 207 3M 11-48

Date 7-29-49 Notes by R.B. HOBSON Chief Party HOBSON F.B. 512 Pg. 79

Platted by	W. O. No. 1279 D. S. O. No.
Date	Location MOONEY DR.
Map No.	Surveyed by R.B. HOBSON
Platting C'k'd by	Date 7-29-49
Date	Indexed O. Johnson

TOPOGRAPHY
ON
LERIDA PLACE
FROM: N. END LERIDA PL. (0+00)
TO: MARSH AVE. (4+99.49
J.N. 1279
MOONEY DR. SEW. DIST.

NOTE: ALL PLUS & OFFSETS TO P.P.'S, TREES, M.H.'S, H.H.'S, ETC. ARE TO CENTER

JULY 29TH, 1949
HOBSON
STANGELAND
KAPP
THOMAS

Notes: ANY ADDITIONS OR CHANGES ON THIS SHEET MUST BE MADE OR CIRCLED IN Red. WITH DATE AND NAME OF PERSON MAKING CHANGE.

Do not extend notes this side of this line

RETURN TO LOS ANGELES COUNTY SURVEYOR

F.B. 1512 Pg. 80 HOBSON

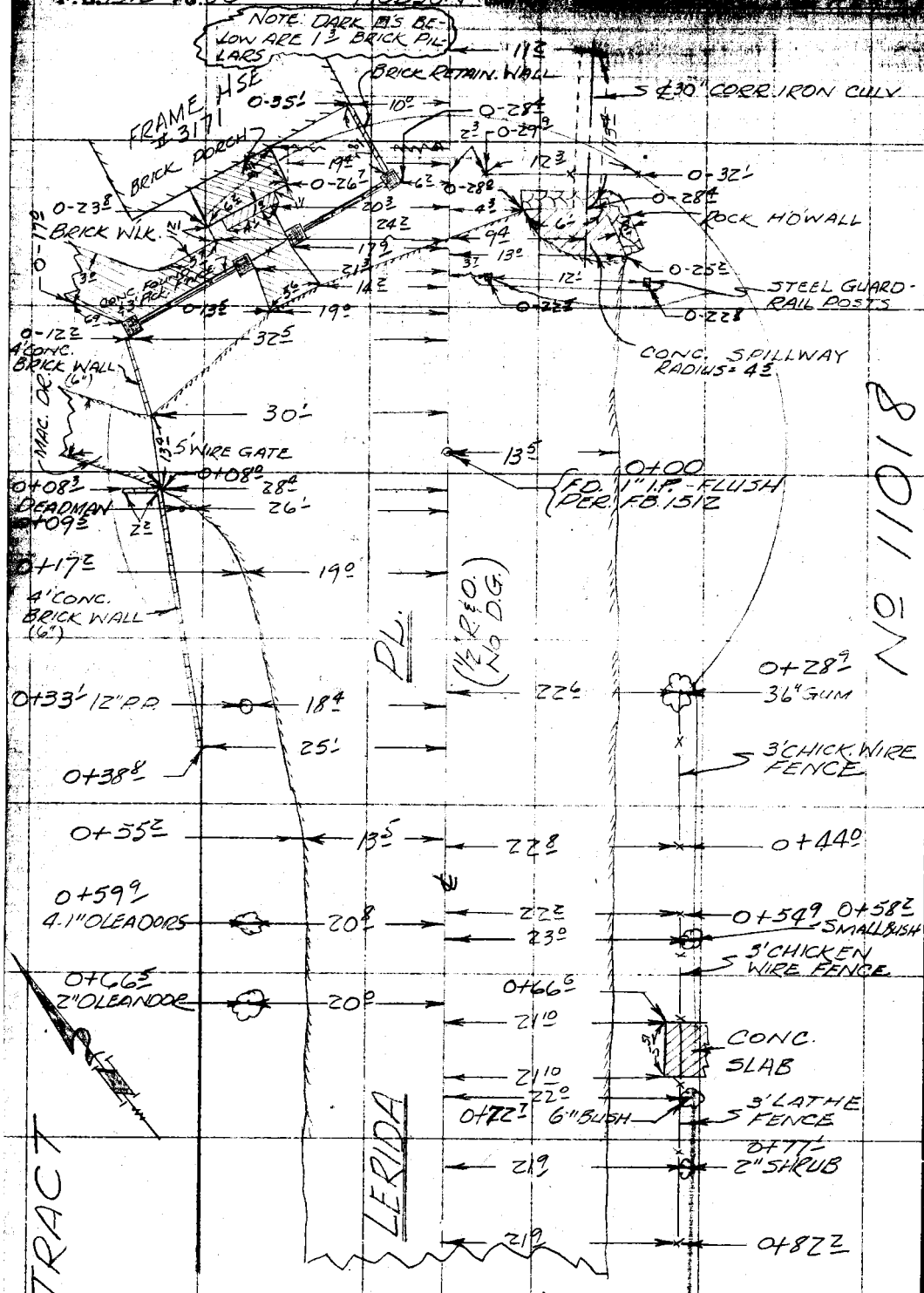

TO TOP PG. 81

RETURN TO LOS ANGELES COUNTY SURVEYOR
Do not extend notes this side of this line
Note: ANY ADDITIONS OR CHANGES ON THIS SHEET MUST BE MADE OR CIRCLED IN Red. WITH DATE AND NAME OF PERSON MAKING CHANGE.

1512 R.B. HOBSON Chief Party HOBSON F.B. 1512 Pg 81

Platted by	W. O. No. 1279 D. S. O. No.
Date	Location MOONEY DR.
Map No.	Surveyed by R.B. HOBSON
Platting C'k'd by	Date 7-29-49
Date	Indexed C. Johnson

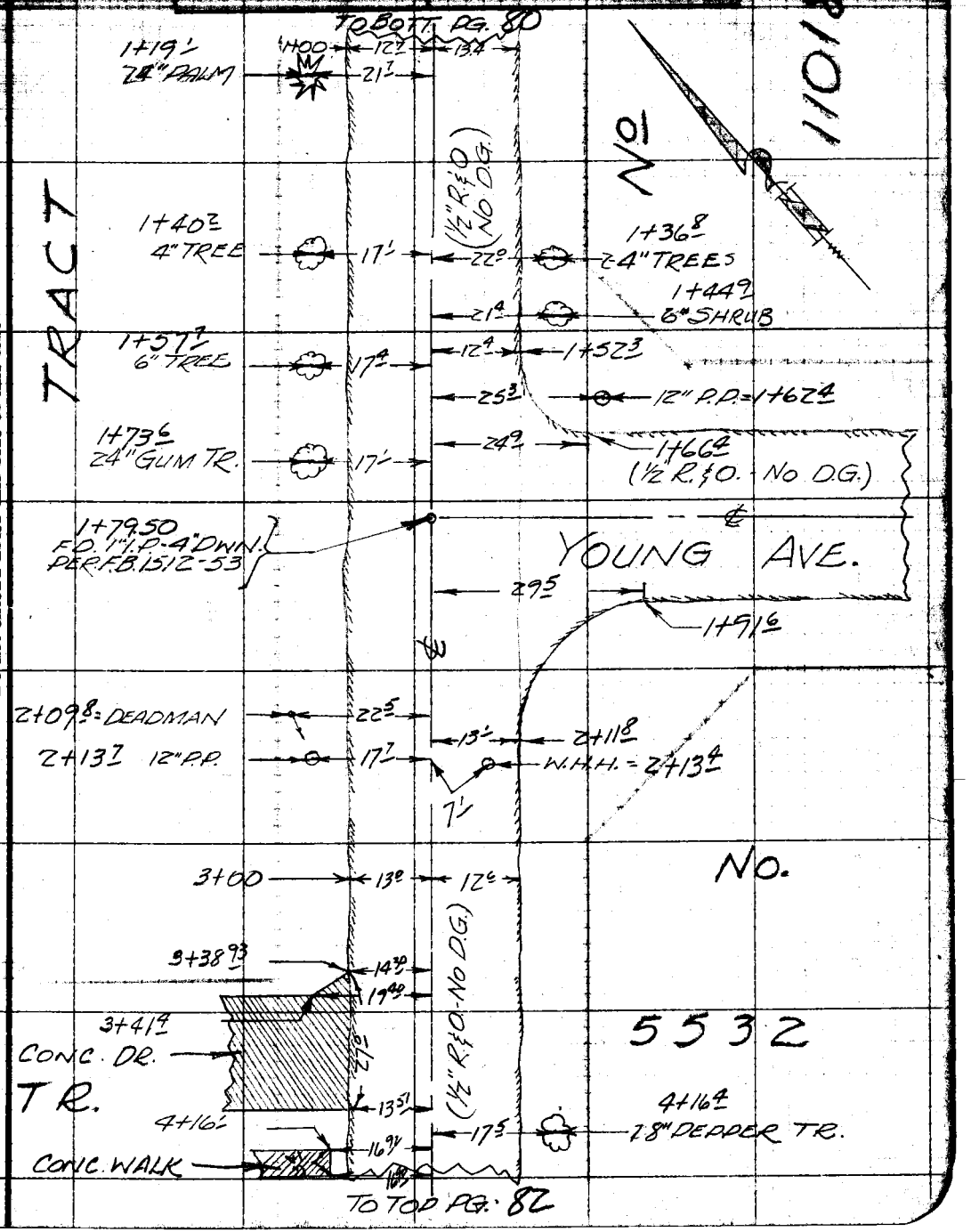

Notes: ANY ADDITIONS OR CHANGES ON THIS SHEET MUST BE MADE OR CIRCLED IN WITH DATE AND NAME OF PERSON MAKING CHANGE.

Do not extend notes this side of this line

RETURN TO LOS ANGELES COUNTY SURVEYOR

F. B. 1512 Pg. 82 HOBSON Chief Party Notes by HOBSON Date 8-1-49

TO BOTT. PG. 81

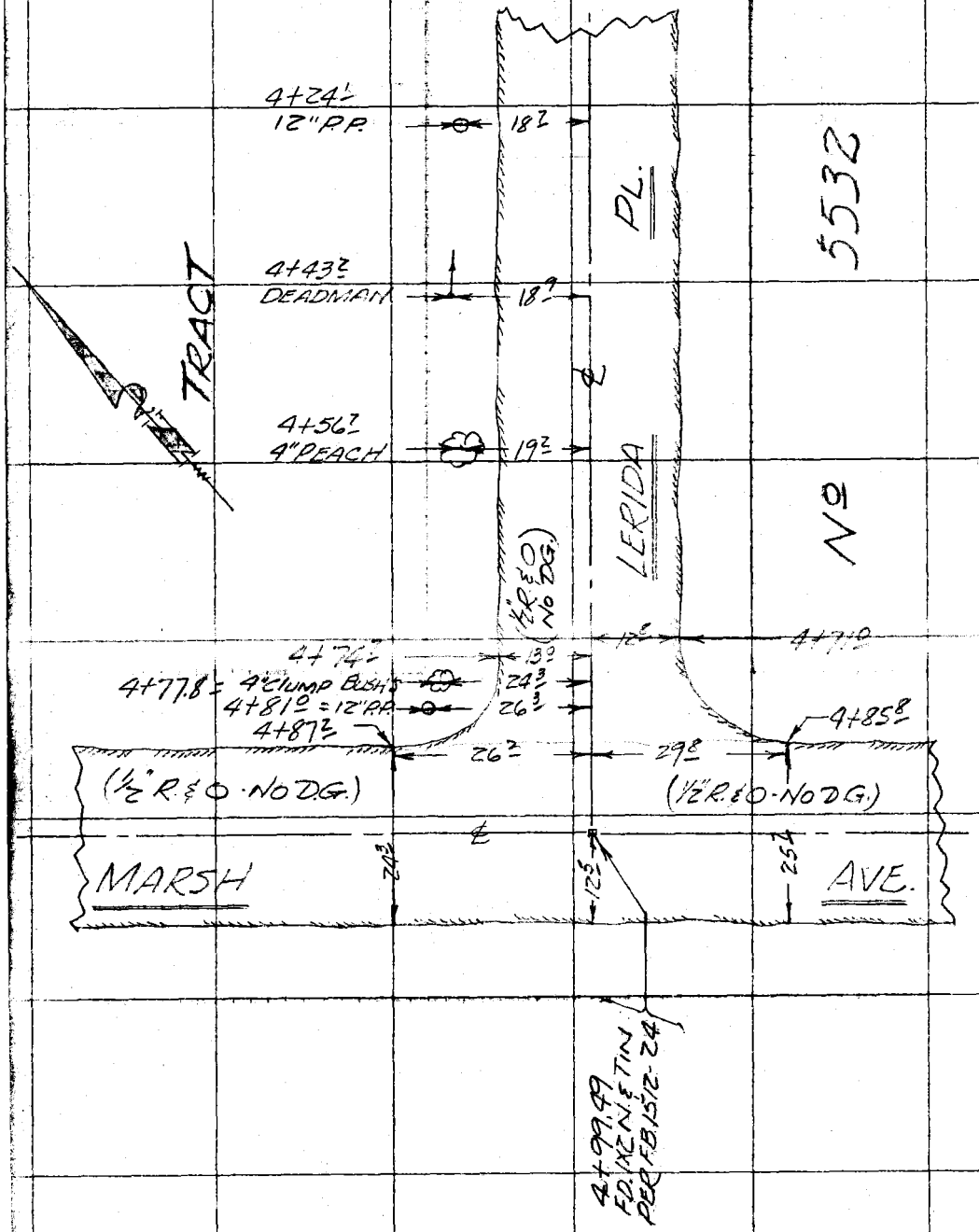

RETURN TO
LOS ANGELES COUNTY SURVEYOR

Do not extend notes this side of this line

Note: ANY ADDITIONS OR CHANGES ON THIS SHEET MUST BE MADE OR CHECKED IN Red. WITH DATE AND NAME OF PERSON MAKING CHANGE.

Profile No. | Notes Red. | Plotted | Job No. 1279 | Division No. | F.B. 516 Pg. 82
Date | Date | Survey of MOONEY DR.
X-Sec. No. | Notes Chkd. LCM | Checked | Survey by HOBSON | Notes P.B.H. | Date 8-8-49
Date 8/22/49 | Date | Map No. | Indexed Johnson | Date JAN 30 '51

PROFILE & CROSS-SECTIONS
ON
LERIDA PLACE
FROM: N. END LERIDA PL
TO: MARSH AVE.
MOONEY DR. SEW. DISTRICT

J.N. 1279

NOTE: SEE PAGES 90 TO 96 INCL. FOR OUTLET & LOT LINE ELEVS.

AUG 8TH, 1949
HOBSON
STANGELAND
KAPP
THOMAS

STATION	B.S.	H.I.	F.S.	ELEV.

NOTE: ANY ADDITIONS OR CHANGES ON THIS SHEET MUST BE MADE OR CIRCLED IN RED INK, WITH DATE AND NAME OF PERSON MAKING CHANGE.

PLEASE RETURN TO
LOS ANGELES COUNTY SURVEYOR
726 HIGGINS BLDG.

Do not extend notes this side of this line.

76L298 307 3M 11-48

76L298 307 3M 11-48

PLEASE RETURN TO
LOS ANGELES COUNTY SURVEYOR
726 HIGGINS BLDG.

NOTE: ANY ADDITIONS OR CHANGES ON THIS SHEET MUST BE MADE OR CIRCLED IN RED INK, WITH DATE AND NAME OF PERSON MAKING CHANGE.

Do not extend notes this side of this line.

STATION	B. S.	H. I.	F. S.	ELEV.	LEFT ℄ RT
B.M.WM-570	0 55	347 12		346 57	B.M.WM-570 Elev. 346.574 FB 1412-199 Lerida Pl.-N end L&T. in conc. & stone culv. headwall.
0-75 7			7 13	339 99	℄ PROD - TOP RET. WALL
"		MEAS. WITH ROD	16 5	330 6	℄ PROD - BOTT. RET. WALL
0-71 7			7 1	340 0	℄ PROD.
"			7 4	339 7	12 2 - TOP RET. WALL
"		MEAS. WITH ROD	15 8	331 3	" - BOTT " "
0-69			7 0	340 1	℄ PROD
"			9 6	337 5	17 6 - TOP RET. WALL
"		MEAS. WITH ROD	15 8	331 3	" - BOTT " "
0-50			4 3	342 8	℄ PROD
"			4 3	342 8	5 0 - TOP BRK
"			6 1	341 0	" - BOTT. "
0-35			1 3	345 8	℄ PROD - PL. - TOP BRK.
"			3 0	344 1	" " " BOTT. "
0-28 4			1 7	345 4	" " - OPP. CULV.
"			0 52	346 60	10 3 - TOP CONC & STONE HD WALL
"	(SEE PG 91 FOR OTHER END OF CULV.)		5 40	341 72	" - FLOW LINE. 30" CORR. IRON CULV.
0-22 8			0 5	346 6	℄ PROD - TOP BRK.
T.P.	7 30	353.87	0 55	346 57	T.P.
0+00			6 85	347 02	℄

F.B. 1512 PG. 84

Job No. 1279 Division No. ____ Notes Red ____ Plotted ____ Profile ____

Survey of MOONEY DR. Date ____ Date ____ No. ____

Survey by HOBSON Notes HOBSON Notes Chkd ____ Checked ____ X-Sec. ____

Indexed C. Johnson Date ____ Date ____ No. ____

PLEASE RETURN TO
LOS ANGELES COUNTY SURVEYOR
726 HIGGINS BLDG.

NOTE: ANY ADDITIONS OR CHANGES ON THIS SHEET MUST BE MADE OR CIRCLED IN RED INK, WITH DATE AND NAME OF PERSON MAKING CHANGE.

Do not extend notes this side of this line.

STATION	B. S.	H. I.	F. S.	ELEV.	LEFT	RT
0+00		353 87	5 63	348 24		26' - TOP BRK MAC
"			6 01	347 86		35' - P.L. ON "
"			6 93	346 94	10' - GUTTER	
"			6 72	347 15	13' - EDGE PVT.	
"			5 3	348 6	25' - TOP BRK	
"			8 5	345 4	35' - BOTT " & PL	
0+04			6 61	347 26		℄ ON PROP. LINE LOT 14
			5 69	348 18	(EDGE PVT)	27 N ON PROP
			5 8	348 1	(SEE PG. 92 FOR FL. ON LOT LINE)	35 " SE COR LOT 14
0+35			4 96	348 91		℄
"			4 78	349 59		14' - EDGE RT
"			3 6	350 3	(SEE PG. 92 FOR FL. ON LOT LINE)	25' - SW COR LOT 14
"			4 86	349 01	11' - GUTTER	
"			4 63	349 24	13' - EDGE PVT	
"			3 6	350 3	20' - TOP BRK	
"			3 8	350 1	25' - P.L.	
0+50			3 85	350 02		℄
T.P. No 1	11 64	36 296	2 55	351 32	T.P. No 1	
0+85			9 77	353 19		℄ OPP. LINE LOT 16
			10 06	352 90		17' - EDGE PVT & 9
			9 7	353 3		18' - TOP BR

Notes Rec. Plotted Date Date Date Map No. Indexed Job No. Survey of MOONEY DR. Job No. 12-79 Subdiv. No. F.B. 1 Pg. 1

76L298 507 3M 11-66

PLEASE RETURN TO
LOS ANGELES COUNTY SURVEYOR
726 HIGGINS BLDG.

NOTE: ANY ADDITIONS OR CHANGES ON THIS SHEET MUST BE MADE OR CIRCLED IN RED INK, WITH DATE AND NAME OF PERSON MAKING CHANGE.

Do not extend notes this side of this line.

STATION	B. S.	H. I.	F. S.	ELEV.	LEFT	℄	RT.
0+85		362 96	10 7	352 3	(SEE PG 93 FOR ELEV. ON LOT LINE)		25° SE COR LOT 16
1+00			8 33	354 63		℄	
"			8 64	354 32			10.2 - GUTT.
"			8 61	354 35			12.7 - EDGE PVT.
"			8 5	354 5			15.7 - TOP BRK
"			9 8	353 2			25° - PL.
"			8 49	354 47	10.9 - GUTTER		
"			8 31	354 65	13.4 - EDGE PVT.		
"			7 6	355 4	18.6 - TOP BRK.		
"			7 5	355 5	25° - P.L. (GR TO S.E.IS HIGHER)		
1+35			4 91	358 05	(SEE PG 93 & 94 FOR ELEV ON LOT LINE)		℄ - OPP SE COR. LOT 17
"			5 31	357 65			10.2 - GUTT.
"			5 25	357 71			12.7 - EDGE PVT.
"			5 1	357 9			17.1 - TOP BRK.
"			6 1	356 9	(SEE PG 94 FOR ELEV ON LOT LINE)		25° - S.E. COR LOT 17
1+54.50			2 99	359 97		℄	
"			2 72	360 24	12.4 - EDGE PVT & GUTT.		
"			1 1	361 9	25° - PL.		
T.P. No 2	7 33	367.89	2 40	360 56	T.P. No 2		
1+79.50			5 75	362 14	℄ INTER YOUNG AVE. & LERIDA PL.		
"			5 06	362 83	25° on ℄ YOUNG		

Job No. 1279 Division No. Date Checked Date No. X-Sec.
Survey of MOONEY DR. Notes: HOBSON Notes Chkd. Date
Survey by HOBSON Date
Indexed K. C. Johnson

FORM 307 10M 10-46

PLEASE RETURN TO
LOS ANGELES COUNTY SURVEYOR
700 HALL OF RECORDS

NOTE: ANY ADDITIONS OR CHANGES ON THIS SHEET MUST BE MADE OR CIRCLED IN RED INK, WITH DATE AND NAME OF PERSON MAKING CHANGE.

Do not extend notes this side of this line.

STATION	B. S.	H. I.	F. S.	ELEV.	LEFT	℄	RT.
1+79.50		367.89	4.22	363.67	50 - ON ℄ YOUNG AVE		
"			1.69	366.20	100' " " "		"
1+85			5.32	362.57		℄ - OPP. S.E. COR. LOT 18	
"			5.94	361.95		13° - EDGE PVT. & GUTT.	
"			5.4	362.5	(SEE PG 94 FOR EL. ON LOT LINE)	25° - S.E. COR. LOT 18	
2+04.50			4.02	363.87		℄	
"			4.02	363.87	14° - EDGE PVT. & GUT.		
"			2.7	365.2	18° - TOP BRK.		
"			2.4	365.5	25° - P.L.		
2+50°			1.00	366.89		℄	
T.P. No 3	10.32	377.80	0.41	367.48	T.P. No 3		
3+00			7.50	370.30		℄	
"			8.08	369.72		13° - EDGE PVT. & GUT.	
"			7.7	370.1		18° - TOP BRK.	
"			8.3	369.5		25° - P.L.	
"			7.60	370.20	12° - EDGE PVT. & GUTT.		
"			5.0	372.8	19° - TOP BRK.		
"			4.5	373.3	25° - P.L. (GR. TO S.E. IS HIGHER)		
3+40			4.85	372.95		℄ (OPP. S.W. COR. LOT 18)	
"			5.52	372.28		13° - EDGE PVT. & GUT.	
			4.5	373.3		70° - TOP BRK.	

Water Rod ____ Date ____ Plotted ____ Date ____ Checked ____ Date ____ Checked ____ Date ____ Job No. 1279 Division No. ____
Survey of MOONEY DR.
Survey by HOESSOW Notes Hoesow Date Aug 8th 23
Indexed Johnson Date ____ Map No. ____

F.B. 512 Pg. 27

FORM 307 10M 10-46

PLEASE RETURN TO
LOS ANGELES COUNTY SURVEYOR
700 HALL OF RECORDS

NOTE: ANY ADDITIONS OR CHANGES ON THIS SHEET MUST BE MADE OR CIRCLED IN RED INK, WITH DATE AND NAME OF PERSON MAKING CHANGE.

Do not extend notes this side of this line.

STATION	B. S.	H. I.	F. S.	ELEV.	ELEV.	℄	RT.
3+40		377 80	4 8	373 0	(SEE PG. 96 FOR EL. ON LOT LINE)		25° SW COR LOT 18
3+50			4 20	373 60		℄	
T.P. No 4	11.18	388.28	0 70	377 10	T.P. No 4		
4+00			7.27	381 01		℄	
"			11.90	376 38			13' EDGE PVT & GUT
"			11.3	377 0			16' TOP BRK
"			11.0	377 3			25° PL
"			11.5	376 8	11' EDGE PVT & GUT		
"			10.3	378 0	25° PL		
4+50			7.55	380 73		℄	
4+74.49			4.88	383 40		℄	@ PL No. OF MARSH
"			5.18	383 10			13' EDGE PVT, GUT
"			4.3	384 0			18' TOP BRK
"			5.4	382 9			25° PL
"			5.26	383 02	12' EDGE PVT & GUT		
"			4.5	383 8	18' TOP BRK.		
"			4.1	384 2	25° PL		
4+89.81			2.96	385.32		℄	TOP BRK.
4+99.49			2.26	386.92		℄	INT MARSH
"			2.08	386.20			25° ℄ MARSH @ PL
			1.62	386.66			50° ℄ "

F.B. 1512 Pg. 88

Job No. 1279 Division No. ____ Notes Red. ____ Plotted ____ Profile ____

Survey of MOONEY DR. Date ____ Date ____ No. ____ X-Sec. ____

Survey by HOBSON Notes HOBSON Notes Chkd. ____ Checked ____ No. ____

Indexed C. Johnson Date ____ Date ____ Date ____

FORM 307 10M 10-46

PLEASE RETURN TO
LOS ANGELES COUNTY SURVEYOR
700 HALL OF RECORDS

NOTE: ANY ADDITIONS OR CHANGES ON THIS SHEET MUST BE MADE OR CIRCLED IN RED INK, WITH DATE AND NAME OF PERSON MAKING CHANGE.

Do not extend notes this side of this line.

STATION	B. S.	H. I.	F. S.	ELEV.	LEFT	℄ RIGHT
4+99.49		388.28	2.07	386.21	25% ℄ MARSH (@ R)	
"			1.32	386.96	50% ℄ "	
5+12.01			1.88	386.40		℄ PROD EDGE PIT GUT
5+29.91			0.8	387.5		℄ PROD GRND @ BOT WALL
5+24.91		+	1.97	389.75	/	℄ " TOP WALL
BM WM-568			0.74	387.54	BM. WM-568 ELEV. 387.550 FB. 1412-198 MARSH AVE. & LERIDA PL. (S. SIDE) 75' W. OF ℄ INT. BT. SPK. IN N.E. COR. CONC. DR. TO HSE. # 204	

SEE PAGE 90 FOR LOT LINE ELEV.S & OUTLET ELEV.S TO HOUSES ON N'LY. SIDE OF LERIDA PL.

Profile No. ____ Notes Red. ____ Plotted ____ Job No. 1279 Division No. ____
X-Sec. No. ____ Date ____ Date ____ Survey of MOONEY DR.
Notes Chkd. ____ Checked ____ Survey by Hobson Notes Hobson Date Aug. 8th '49
No. ____ Date ____ Date ____ Map No. ____ Indexed C. Johnson Date ____

F.B. 15 Pg. 61

FORM 307 10M 10-46

PLEASE RETURN TO
LOS ANGELES COUNTY SURVEYOR
700 HALL OF RECORDS

NOTE: ANY ADDITIONS OR CHANGES ON THIS SHEET MUST BE MADE OR CIRCLED IN RED INK, WITH DATE AND NAME OF PERSON MAKING CHANGE.

Do not extend notes this side of this line.

STATION	B. S.	H. I.	F. S.	ELEV.		
THE FOLLOWING ELEVS WERE TAKEN ON LOT LINES (I.E.-FENCE LINES) ON N'LY. SIDE OF LERIDA PLACE FROM THE END OF LERIDA PL. TO MARSH AVE. ALL PLUS & OFFSETS MENTIONED ARE OFF OF ℄ LERIDA PL. — (SEE SKETCH'S OF EACH HSE.)						
B.M.W.M.-570	0 82	347 39		346 57	B.M.W.M.-570 ELEV. 346.574 F.B. 1412-199 LERIDA PL.-N.END. L.&T. IN CONC. & STONE CULV. HD'WA LOT 13	
			3 2	344 2	S.E. COR LOT 13-TR. #11018	USED ℄ CULV. AS E LINE LOT 13
T.P.	0 76	338 05	10 10	337 29	T.P.	
NOTE AREA IN YELLOW IS BASEMENT.			2 7	335 4		GR. OVER 4" OUTLET TO HSE.
			5 9	332 2		TOP 4" V.C. OUTLET TO HSE
			1 41	336 64		CONC. FLOOR OF BASEMENT
T.P.	0 66	327 42	11 29	326 76	T.P.	
			10 0	317 4	92.5 N'LY OF SE COR	LOT 13 - 36" CULV. ENTERS GR.
T.P.	0 32	316 44	11 30	316 12	T.P.	

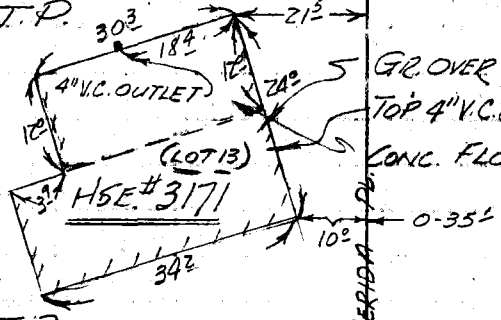

Job No. 1279 Division No. Notes Red Date Plotted No. X-Sec.
Survey of MOONEY DR. Notes Chkd Date Checked No.
Survey by HOBSON Notes Date Date
Indexed E. C. Johnson

PLEASE RETURN TO
LOS ANGELES COUNTY SURVEYOR
726 HIGGINS BLDG.

NOTE: ANY ADDITIONS OR CHANGES ON THIS SHEET MUST BE MADE ON CIRCLED IN RED INK, WITH DATE AND NAME OF PERSON MAKING CHANGE.

Do not extend notes this side of this line.

STATION	B. S.	H. I.	F. S.	ELEV.	
		316.44	6.62	309.82	113' N. OF SE COR LOT 13 - FLOW LINE 36" CULV.
			12.5	303.9	122' " " " " " - BOTT. DRAIN CHANNEL
T.P.	11.11	327.14	0.41	316.03	T.P.
T.P.	12.05	339.09	0.10	327.04	T.P.
T.P.	12.11	350.73	0.47	338.62	T.P.
BMWM570	5.59	352.16	4.16	346.57	SEE PAGE #90 FOR DESCRIPTION
T.P.	1.91	342.20	11.87	340.29	T.P.
			2.49	339.71	OF BASEMENT
E 15' LEVEL, E 5' DOWN 6.5'			4.94	337.26	68' N. OF
E 10' LEVEL, E 10' DOWN 5.9'			7.15	335.05	108' N. OF
T.P.	2.39	339.57	5.02	337.18	
			2.66	336.91	
			4.56	335.01	
			2.17	337.40	
			+4.1	343.7	GRND
			+3.89	343.46	TOP 4" V.C. SEWER OUTLET
			10.0	329.6	109' N. OF SE COR LOT #14 BOT WALL
TP	0.99	328.44	12.12	327.45	T.P.
			2.1	326.3	157' N. OF SE COR LOT #14. GRND



Notes Date Date Date Date Date Map No. Indexed Date Job No. 1579 Section No. Surveyed by Noted Plotted Survey of MOONITY DR. & LERIDA

76L298 307 3M 11-48

PLEASE RETURN TO
LOS ANGELES COUNTY SURVEYOR
726 HIGGINS BLDG.

NOTE: ANY ADDITIONS OR CHANGES ON THIS SHEET MUST BE MADE OR CIRCLED IN RED INK, WITH DATE AND NAME OF PERSON MAKING CHANGE.

Do not extend notes this side of this line.

STATION	B. S.	H. I.	F. S.	ELEV.	
TP	0.92	317.71	11.65	316.79	T.P.
			5.8	311.9	248°/ No. of SE Cor Lot #14
			11.9	30[illegible]3	260°/ " " " " " " Bot Drain Channel
TP	7.62	321.29	4.04	313.67	T.P.
			15.0	306.3	239°/ No. of SE Cor Lot #15 Bot Drain Chann
			1.5	319.8	221°/ " " " " " " " Top Brk
TP.	11.57	332.16	0.70	320.59	T.P.
			4.1	328.1	200°/ No. of SE Cor Lot #15 Top Brk
T.P.	11.98	343.63	0.51	331.65	T.P.
T.P.	8.29	349.49	2.43	341.20	4" V.C. Sewer Outlet (1' Below Gr.)
			4.9	344.6	100' No. SE Cor Lot #15
			2.9	346.6	Top Grnd House # At top 4" V.C. Sewer Outlet
			4.0	345.49	Top 4" V.C. 3179 Sewer Outlet (Calc)
TP	8.05	355.23	2.31	347.18	T.P. (Note See Pg 85 for Elev on SW Cor Lot #14 or SE Cor Lot #15)
TP #1	7.54	358.86	3.91	351.32	See Page (Lot 15) No. 85 (Elev 351.32) TP #1
			10.1	348.8	50°/ No. of SE Cor Lot #16

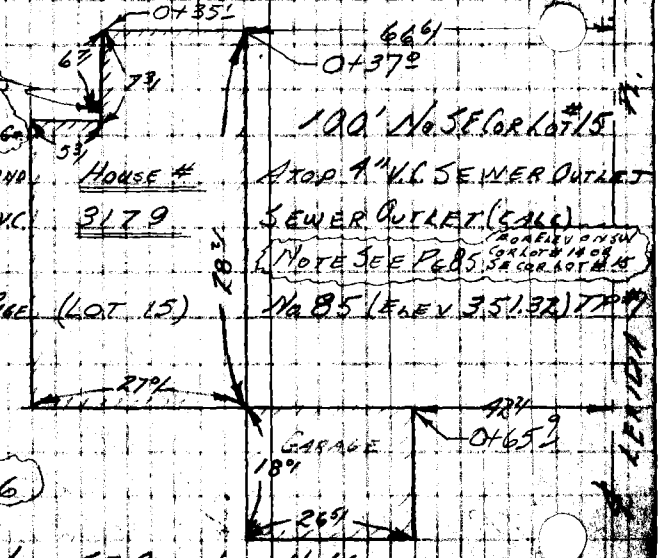

(Note! See Pg 86 for Elev SE Cor Lot #16)

Job No. 1279 Division No. Notes Red Plotted Profile
Survey of Mooney Dr. Sen. Dist. Date Date No.
Survey by Hobson Notes A.C.S. Notes Chkd Checked X-Sec.
Indexed C. Johnson Date Date No.

178L298 307 3M 11-48

PLEASE RETURN TO
LOS ANGELES COUNTY SURVEYOR
726 HIGGINS BLDG.

NOTE: ANY ADDITIONS OR CHANGES ON THIS SHEET MUST BE MADE OR CIRCLED IN RED INK, WITH DATE AND NAME OF PERSON MAKING CHANGE.

Do not extend notes this side of this line.

STATION	B. S.	H. I.	F. S.	ELEV.	
T.P.	1.24	350.80	9.30	349.56	T.P.
			6.7	344.1	GRND @ 2" I.P. HOUSE
			6.23	344.57	TOP PIPE @ 2" I.P. "
			7.0	343.8	100' No. of SE Cor Lot #16
			5.3	345.5	GRND @ 2" I.P. GUEST SNACK!
			4.98	345.82	TOP PIPE @ 2" I.P. "
TP	0.34	339.11	12.03	338.77	
			2.8	336.3	150' No. of SE Cor Lot #16
			9.8	329.3	200' " " " " "
T.P.	0.51	327.72	11.90	327.21	T.P.
			9.8	322.9	238' No. of SE Cor
			11.2	316.5	254' " " " "
			9.1	318.6	259' " " " " Lot #16 (NE Lot Cor Lot #16)
NOTE: GRND FAIRLY FLAT No on Prof			7.9	319.8	265' " " " " " " " Top Gully
T.P.	5.07	332.46	0.33	327.39	TP
			2.0	330.5	240' No. of SE Cor Lot #17 on ℄ Prod Top Gully
			8.4	324.1	227' " " " " " " " " " " " Bot "
			5.8	326.7	218' " " " " " " " (NE Cor Lot #17)
			0.6	331.9	210' " " " " " " " Top Gully
TP	11.49	343.68	0.27	332.19	TP
			10.3	333.4	200' No. of SE Cor Lot #17

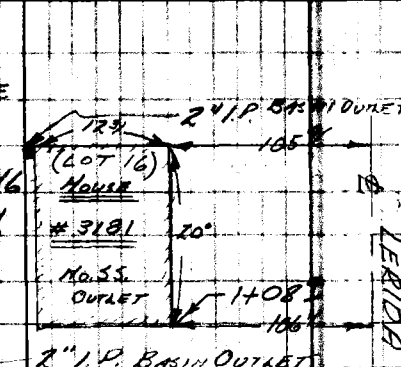

Profile No. ____ Notes Red ____ Plotted ____ Job No. 1279 Division No. ____
X-Sec. No. ____ Date ____ Date ____ Survey of MOONEY DR. SEW. DIST.
Notes Chkd ____ Checked ____ Survey by HOBSON Notes A.C.S. Bk. ____
Date ____ Date ____ Map No. ____ Indexed Tab ____ Bnd. ____

F.B. 15

76L298 307 3M 11-48

PLEASE RETURN TO
LOS ANGELES COUNTY SURVEYOR
726 HIGGINS BLDG.

NOTE: ANY ADDITIONS OR CHANGES ON THIS SHEET MUST BE MADE OR CIRCLED IN RED INK, WITH DATE AND NAME OF PERSON MAKING CHANGE.

Do not extend notes this side of this line.

STATION	B. S.	H. I.	F. S.	ELEV.	
T.P.	11.41	354.82	0.27	343.41	T.P.
			6.6	348.2	100' N/O OF SE COR
			2.36	352.46	FLOOR OF BASEMENT
			1.3	353.5	GRND MAIN OUTLET
			3.0	351.8	TOP 4" V.C. " "
			3.1	351.7	GRND @ 4" V.C. WASH
			3.8	351.0	TOP 4" V.C. SERVICING WASH TUBS.
			1.4	353.4	TOP GRND BELOW 2 1/4" HOSE SERVICES KIT. SINK
			+0.56	355.38	TOP 2 1/4" HOSE SERVICING KITCHEN SINK
TP	8.85	363.22	0.45	354.37	TP
TP #2			2.65	360.57	TP #2 SEE PAGE #86 (FOR ELEV. 360.56)
TP #2	3.45	364.01		360.56	TP #2 " " " " " " "
			10.5	353.5	100' N'LY OF SE COR. LOT 18 - TR 11018
			12.1	351.9	RT. 1° - bottom brk.
T.P.	0.97	353.90	11.08	352.93	T.P.
			2.9	351.0	119' N'LY. OF SE COR LOT 18
		HAND LEVEL	13.1	140.8	177.3 " " " " " " NE COR LOT 18
		HAND LEVEL	20.4	133.5	On PROD. E LINE LOT 18 - 12° N OF NE COR. BOTT. DRAIN.
		"	16.4	137.5	" " " " " " 32.5 " " " " - TOP BRK.



Profile
Job No. 1279 Division No. Notes Red. Plotted
Survey of MOONEY DR. SEWER DISTRICT Date Date No.
Survey by HOBSON Notes A.C.S. Notes Chkd. Checked X-Sec.
Indexed R. C. Johnson Date Date No.

76L298 307 3M 11-48

PLEASE RETURN TO
LOS ANGELES COUNTY SURVEYOR
726 HIGGINS BLDG.

NOTE: ANY ADDITIONS OR CHANGES ON THIS SHEET MUST BE MADE OR CIRCLED IN RED INK, WITH DATE AND NAME OF PERSON MAKING CHANGE.

Do not extend notes this side of this line.

STATION	B. S.	H. I.	F. S.	ELEV.	
		353 90	1 88	352 02	TOP 2" I.P. - SERV. BATHTUB (ALSO EL. OF GR.) OF HSE #3201
			1 9	352 0	GR. OVER 4" OUTLET TO HSE #3201
			2 5	351 4	TOP 4" " " " "
T. P.	8 94	362 42	0 42	353 48	T.P.
			6 0	356 4	GR. BELOW 2" I.P. - SERV. KITCHEN - OF HSE #3201
			3 05	359 37	TOP 2" I.P. " " " " "
			1 0 63	361 79	BASEMENT FLOOR TO HSE #3205
T. P.	5 100	366 63	0 79	361 63	T.P.
			5 3	361 3	GR. OVER 6" OUTLET FOR BASE OF HSE #3205
			5 34	361 29	TOP 6" V.C. OUTLET FOR BASE OF HSE #3205
			5 1	361 5	GR. OVER 4" V.P. SERV. BATHTUB " " "

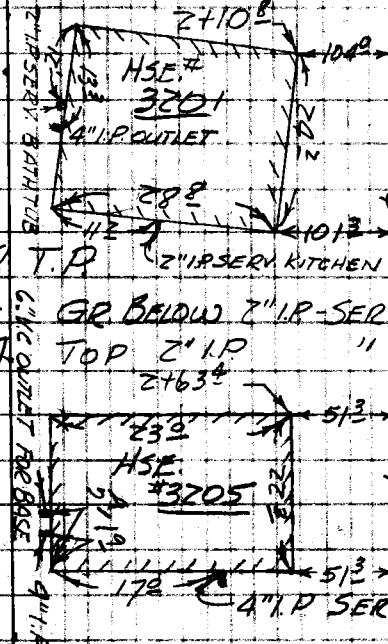

Profile No. ____ Notes Red ____ Plotted ____ Job No. 12279 Division No. ____
X-Sec. No. ____ Date ____ Notes Chkd. ____ Date ____ Checked ____ Date ____ Survey of MOOLEY DR. Map No. ____ Date ____
Survey by HOBSON Indexed JOHNSON Date 8-11-49
F.B. 512 Pg. 95

76L298 307 3M

PLEASE RETURN TO
LOS ANGELES COUNTY SURVEYOR
726 HIGGINS BLDG.

NOTE: ANY ADDITIONS OR CHANGES ON THIS SHEET MUST BE MADE OR CIRCLED IN RED INK, WITH DATE AND NAME OF PERSON MAKING CHANGE.

Do not extend notes this side of this line.

STATION	B. S.	H. I.	F. S.	ELEV.	
		366 63	5 48	361 15	TOP 4" I.P. SERV. BATHTUB TO HSE #3205
			2 7	363 9	GR. OVER 4" I.P. SERV. HSE #3205
		1	3 4	363 2	TOP 4" " " " "
T.P.	8 09	373 25	1 47	365 16	T.P.
T.P. No 3	8 10	375 58	5 77	367 48	T.P. No 3 - SEE PG. 87
		1	7 8	367 8	N.W. COR. LOT 18
T.P.	6 41	376 56	5 43	370 15	T.P.
			3 8	372 8	GR. OVER OUTLET TO HSE #3211
		1	4 5	372 1	TOP 4" I.P. OUTLET TO HSE #32[illegible]
T.P.	7 00	381 10	2 46	374 10	T.P.
T.P. No 4			4 00	377 10	T.P. No 4 - SEE PG. 88

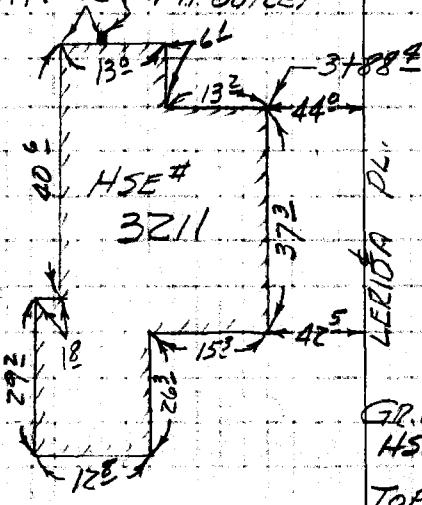

F.B. 1312 Pg. 96
Job No. 1279 Division No.
Survey of MOONEY DR. SEW. DIST.
Survey by HOBSON Notes HOBSON
Indexed Date
Notes Red. Date
Notes Chkd. Date
Plotted Date
Checked Date
Profile No.
X-Sec. No.

Date 7-25-49 Notes by A.C.S. Chief Party R.B. HOBSON F.B. 152 Pg. 97

Platted by	W. O. No. 1279 D. S. O. No.
Date	Location MOONEY DRIVE
Map No.	Surveyed by RICHMOND B. HOBSON
Platting C'k'd by	Date 7-25-49
Date	Indexed [redacted]

TOPOGRAPHY
ON
DEL MAR AVE.
FROM: PT. 100' S. LY OF TERESA AVE. (BT. SRK
OPP. S. LINE LOT 181-TR. #5532)
TO: YOUNG AVE.

MOONEY DR. SEW. DIST.

J.N. 1279

NOTE: ALL PLUS'S & OFFSETS
TO APP'S, TREES, M.H.'S, H.H.'S
ETC. ARE TO CENTER

JULY 25TH, 1949
HOBSON
STANGELAND
KAPP
THOMAS

Notice: ANY ADDITIONS OR CHANGES ON THIS SHEET MUST BE MADE IN CIRCLES IN RED WITH DATE AND NAME OF PERSON MAKING CHANGE.

Do not extend notes this side of this line

RETURN TO LOS ANGELES COUNTY SURVEYOR

98

F.B. 1512 Pg. RICHMOND B. HOBSON Chief Party Notes by A.C.S. Date 7/25/[illegible]

(CONT. ON BOT. PG. #)



RETURN TO
LOS ANGELES COUNTY SURVEYOR

Do not extend notes this side of this line

Note: ANY ADDITIONS OR CHANGES ON THIS SHEET MUST BE MADE OR CIRCLED IN Red. WITH DATE AND NAME OF PERSON MAKING CHANGE.

Notes by A.C.S. Chief Party R.B. HOBSON F.B. 1512 Pg 99

Platted by	W.O. No. 1279 D.S.O. No.
Date	Location MOONEY Dr.
Map No.	Surveyed by RICHMOND B. HOBSON
Platting C'k'd by	Date 7-25-49
Date	Initials A. C. Johnson

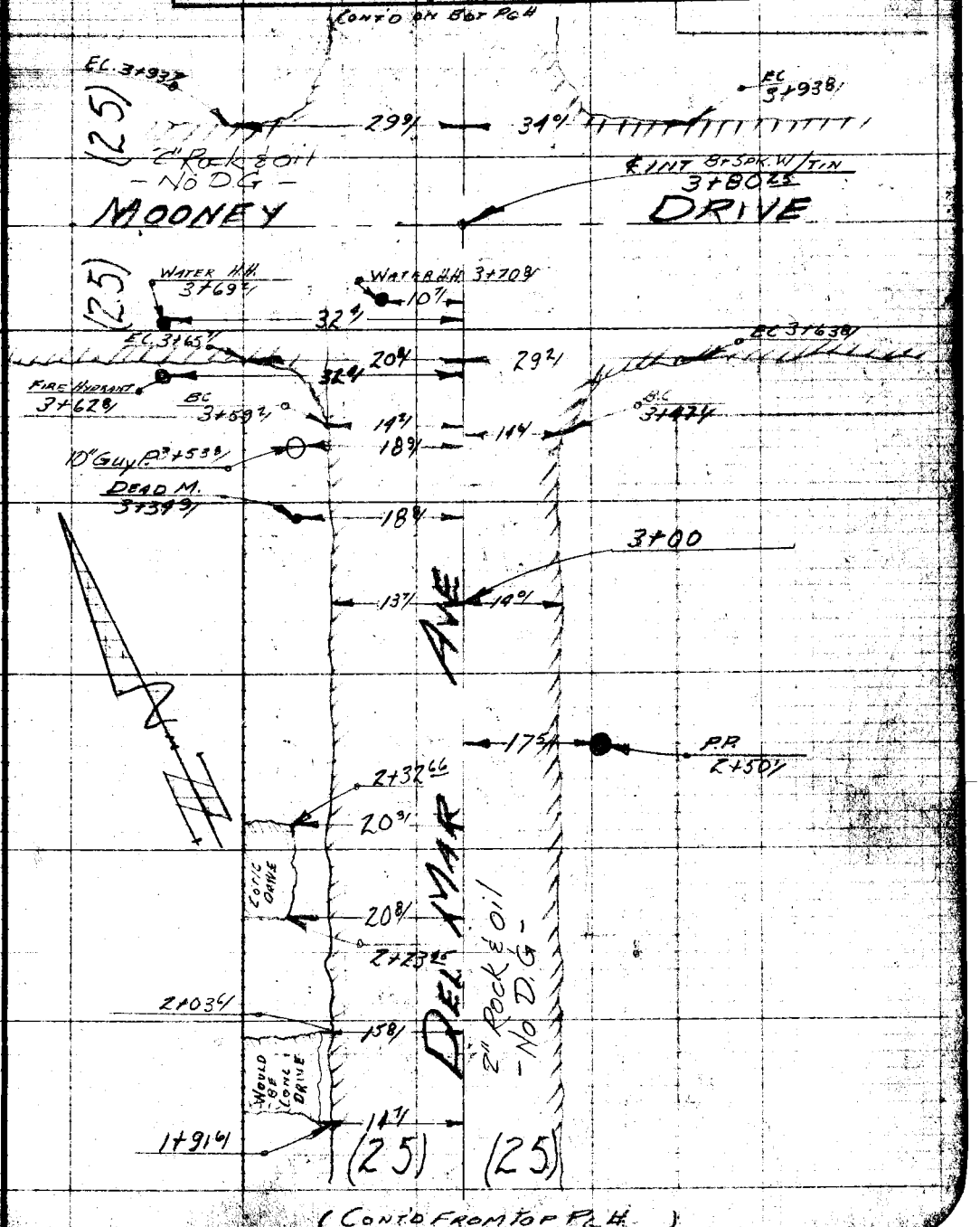

(CONT'D FROM TOP PG H.)

Note: ANY ADDITIONS OR CHANGES ON THIS SHEET MUST BE MADE OR CHECKED WITH DATE AND NAME OF PERSON CHANGE.

RETURN TO LOS ANGELES COUNTY SURVEYOR

Do not extend notes this side of this line

F.B. 1512 Pg. 10 RICHMOND B. HOBSON CONT Chief Party Notes by A.C.S. Date 7/25/49

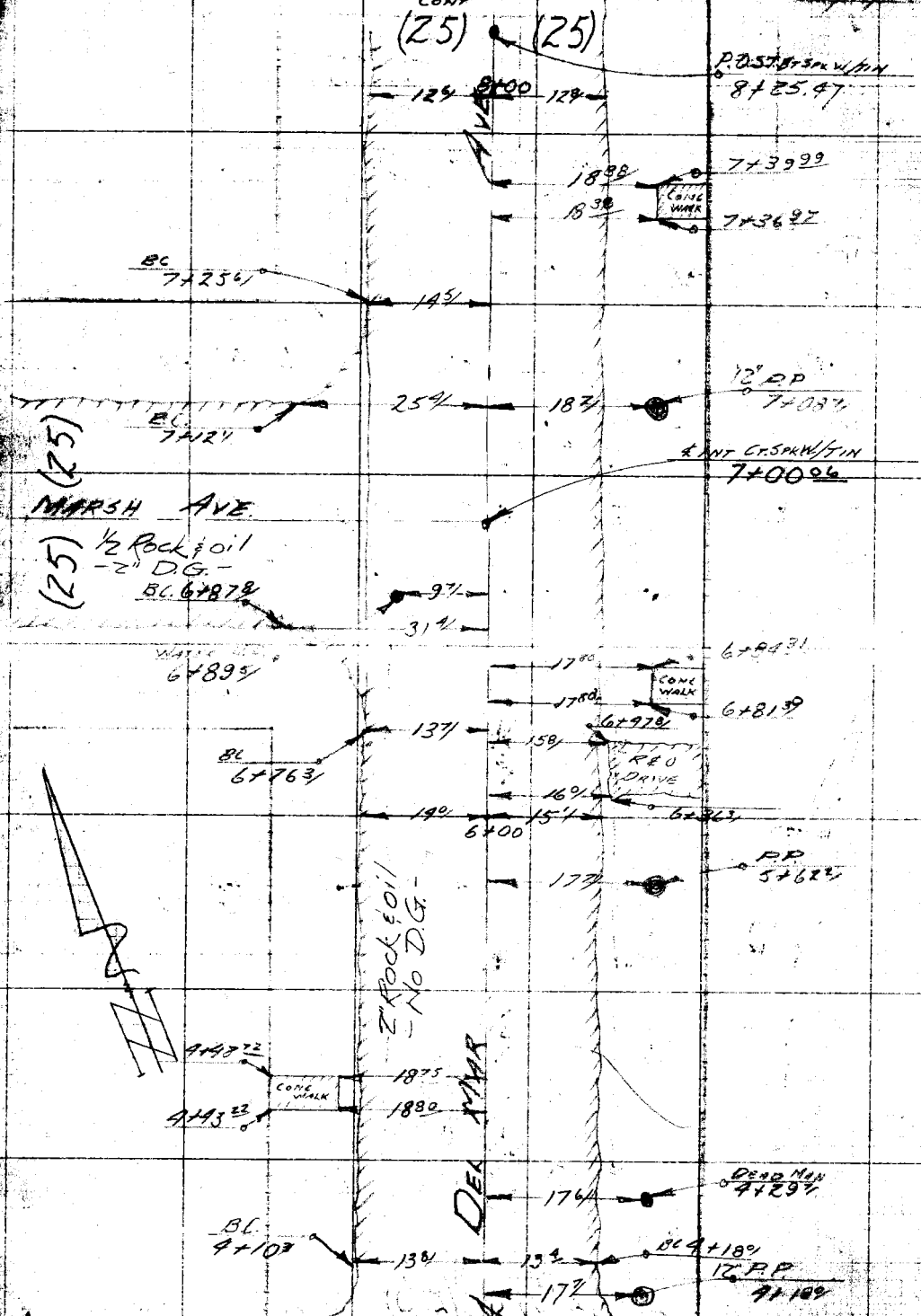

(CONT'D FROM TOP PG 4)

RETURN TO LOS ANGELES COUNTY SURVEYOR

Do not extend notes this side of this line

Note: ANY ADDITIONS OR CHANGES ON THIS SHEET MUST BE MADE OR CIRCLED IN Red. WITH DATE AND NAME OF PERSON MAKING CHANGE.

Date _____ Notes by _____ A.C.S. Chief Party Richmond B. Hobson F.B. 1512 Pg 101

Plotted by _____	W. O. No. 1279 D. C. O. No. _____
Date _____	Location Mooney Drive
Map No. _____	Surveyed by R. B. Hobson
Plotting C'k'd by _____	Date 7-25-49
Date _____	Indexed A. C. Johnson

Note: ANY ADDITIONS OR CHANGES [illegible] SHEET MUST BE MADE OR CIRCLED [illegible] WITH DATE AND NAME OF [illegible] CHANGE.

Do not extend notes this side of this line

RETURN TO LOS ANGELES COUNTY SURVEYOR

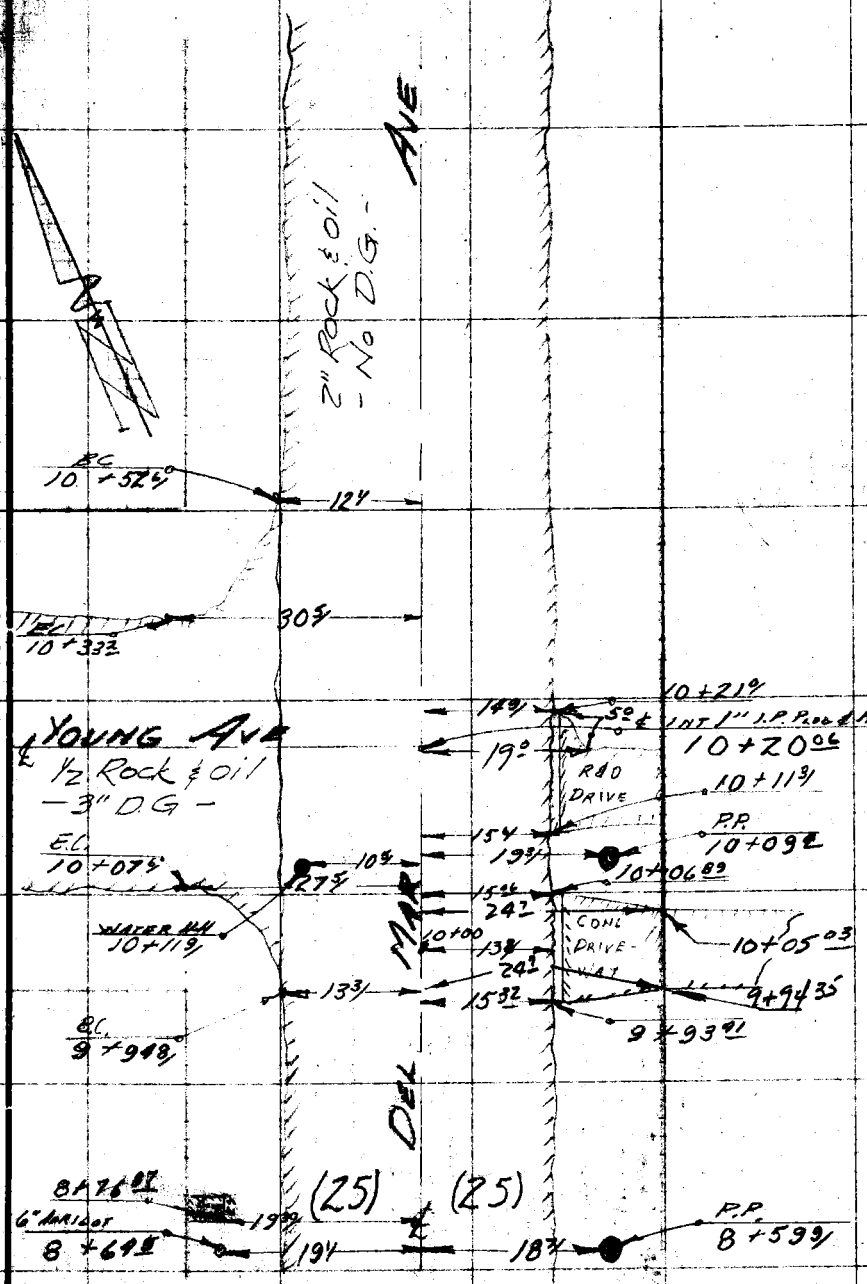

P.B. 1512 Pg. 102 HOBSON Chief Party Notes by A.C.S. Date 7-23-99

RETURN TO
LOS ANGELES COUNTY SURVEYOR

Do not extend notes this side of this line

Note: ANY ADDITIONS OR CHANGES ON THIS SHEET MUST BE MADE OR CIRCLED IN Red. WITH DATE AND NAME OF PERSON MAKING CHANGE.

F.B. 1512 Pg. 103

Profile No. ____ Notes Red. ____ Plotted ____ Job No. 1279 Division No. ____
Date ____ Date ____ Survey of MOONEY DR.
X-Sec. No. ____ Notes Chkd. EEM Checked ____ Survey by HOBSON Notes A.C.S. Date AUG 11th '49
Date 8/23/49 Date ____ Map No. ____ Indexed X Johnson Date JAN 30 '51

PROFILE & CROSS-SECTIONS
ON
DEL MAR AVE.

FROM: PT. 100' S'LY. OF TERESA AVE. (BT. SPK. OPP. S. LINE LOT 181 - TR. #5532)
TO: YOUNG AVE.

MOONEY DR. SEW. DISTRICT
J.N. 1279

NOTE: SEE PAGES 115 TO 123 INCL. FOR LOT LINE & OUTLET ELEVS.

AUG. 11TH, 1949
HOBSON
STANGELAND
KAPP
THOMAS

STATION	B.S.	H.I.	F.S.	ELEV.

NOTE: ANY ADDITIONS OR CHANGES ON THIS SHEET MUST BE MADE OR CIRCLED IN RED INK, WITH DATE AND NAME OF PERSON MAKING CHANGE.

PLEASE RETURN TO
LOS ANGELES COUNTY SURVEYOR
726 HIGGINS BLDG.

Do not extend notes this side of this line.

76L298 307 3M 11-48

76L288 307 3M 11-48

PLEASE RETURN TO
LOS ANGELES COUNTY SURVEYOR
726 HIGGINS BLDG.

NOTE: ANY ADDITIONS OR CHANGES ON THIS SHEET MUST BE MADE OR CIRCLED IN RED INK, WITH DATE AND NAME OF PERSON MAKING CHANGE.

Do not extend notes this side of this line.

Profile No. X-Sec. No.

Plotted Date Notes Red. Date Notes Chkd. Date Checked Date

Job No. 1279 Division No. Notes Date

Survey of MOONEY DR. Notes HOBSON

Survey by HOBSON Date

Indexed E. C. Johnson

F.B. 1412 Pg. 104

STATION	B. S.	H. I.	F. S.	ELEV.	LEFT	℄	RIGHT
BM "WM561"	1.51	372.33		370.82	BM "WM561" ELEV 370.816 FB 1412/196		
					DELMAR AVE & TERESA AVE EAST SIDE		
					60d SPK P.P. # 225797E.		
0-50			6.20	366.13		℄ PROD	
0-04			8.27	364.06	℄ @ CULVERT LEFT. NOTE! SEE CROSS SECTIONS DELMAR		
					TO SOUTH FOR CULVERT ELEVATIONS		
0+00			8.25	364.08		℄	
"			8.27	364.06			12.9' EDGE PVT
"			7.5	364.3			16.9' TOP BRK
"			9.2	362.1			25.0' ℞ TOP BRK
"			11.0	361.3	SLOPES DOWN TO EAST		25.5' BOT BRK
"			8.73	363.60	8.5' TOP BRK PVT		
"			9.49	362.84	11" ℄ CULVERT PVT		
"			7.3	365.0	16.9' TOP BRK		
"			7.8	364.5	20.2' TOP BRK		
"			10.2	362.1	25.9' ℞ GRND. FAIRLY LEVEL TO EAST		
0+25			7.51	364.82		℄ @ ℞ S.E. COR LOT # 176	
"			7.79	364.54	12.9' EDGE PVT		
"			7.0	365.3	15.0' TOP BRK		
"			7.8	364.5	22.3' "		
"			8.5	363.8	25.9' ℞ FAIRLY LEVEL TO WEST		

76L298 307 5-49

PLEASE RETURN TO
LOS ANGELES COUNTY SURVEYOR
726 LOS ANGELES COUNTY ENGINEERING BLDG.

NOTE: ANY ADDITIONS OR CHANGES ON THIS SHEET MUST BE MADE OR CIRCLED IN RED INK, WITH DATE AND NAME OF PERSON MAKING CHANGE.

Do not extend notes this side of this line.

STATION	B. S.	H. I.	F. S.	ELEV.	LEFT	℄ RIGHT
0+25		372.33	10.4	361.9	29 5/ BOT BRK. FAIRLY LEVEL TO WEST	
0+50			5.92	366.41		℄ @ SW COR LOT # 182 RT.
"			5.71	366.62		13 0/ EDGE PVT
"			5.1	367.2		16 2/ TOP BRK
"			5.5	366.8		24 5/ " "
"			6.3	366.0	NW COR LOT #181 (SLOPES DN EAST)	25 0/ ℞ BOT BRK
0+66 9/			4.53	367.80	@ B.C LEFT	℄
"			4.44	367.89	12 2/ E	
"			3.2	369.1	16 9/ TOP BRK	
"			3.4	368.9	25 0/ ℞ (N.E. COR LOT #176)	
"			3.2	369.1	45 7/ TOP BRK	
"			7.0	365.3	73 5/ BOT " FAIRLY FLAT TO SO.	
1+00			1.92	370.41		℄ INT TERESA
"			2.20	370.13		11 8/ GUTTER
"			1.90	370.43		14 0/ EDGE PVT.
"			1.9	370.4		15 3/ TOP BRK
"			2.4	369.9	SLOPES DN TO EAST	25 0/ ℞ NW COR LOT #182
"			1.91	370.42	32 1/ ℄ TERESA	
			2.62	369.71	12 0/ SOUTH NW RETURN SOUTH SIDE TERESA	
			1.8	370.5	16 2/ " TOP BRK	
			2.6	369.7	25 0/ " ℞	

Profile Notes Red. ____ Plotted ____ Job No. 1279 Division No. ____
No. ____ Date ____ Date ____ Survey of MOONEY DRIVE
X-Sec. Notes Chkd. ____ Checked ____ Survey by HOBSON Notes A.C.J. Date Aug 11 [illegible]
No. ____ Date ____ Date ____ Map No. ____ Made and Tobinson Date ____

F.B. 15 Pg. 105

76L298 307 5-49

PLEASE RETURN TO
LOS ANGELES COUNTY SURVEYOR
726 LOS ANGELES COUNTY ENGINEERING BLDG.

NOTE: ANY ADDITIONS OR CHANGES ON THIS SHEET MUST BE MADE OR CIRCLED IN RED INK, WITH DATE AND NAME OF PERSON MAKING CHANGE.

Do not extend notes this side of this line.

STATION	B. S.	H. I.	F. S.	ELEV.	LEFT	℄ RIGHT
1+00		372.33	1.90	370.43	33°/ ℄ TERESA	
"			1.39	370.94	13⁵/ No. SW RETURN	No. SIDE TERESA
"			+1.3	373.6	25°/ " ℞ TOP BRK	HAND LEVEL
"			.90	371.43	100°/ ℄ TERESA	
T.P. #1	10.38	382.22	0.49	371.84	TP #1 @ STA 1+26, 17⁵/ OFF RT (APPROX)	
1+25°/			10.22	372.00	@ ℞ LEFT	℄
"			10.60	371.62	15°/ EDGE PVT	
"			9.1	373.1	20°/ TOP BRK	
"			8.7	373.5	25°/ ℞ SE COR LOT # 198	
1+31¹/			9.86	372.36		℄ @ EC LEFT
"			10.2	372.0	14²/ EDGE PVT @ NE RETURN	W SIDE DEL MAR
"			8.7	373.5	25°/ ℞ TOP BRK	
1+50			8.78	373.44		℄
"			9.20	373.02		12⁶/ GUT
"			8.97	373.25		19³/ EDGE PVT
"			8.6	373.6		17°/ TOP BRK
"			9.1	373.1		25°/ ℞ NW COR LOT #183
"			10.1	372.1	GRND SLOPES ON TO EAST	26°/ BOT BRK
1+70			7.66	374.56		℄
"			7.92	374.30	14¹/ EDGE PVT	
"			6.5	375.7	℞ TOP BRK SE COR LOT #197	SLOPES UP WEST

F.B. 1512 PG. 106

Job No. 1279 Division No. ____ Notes Red. ____ Plotted ____ Profile ____ No. ____

Survey of MOONEY DR. Date ____ Date ____ X-Sec. ____

Survey by HOBSON Notes A.C.S. Notes Chkd. ____ Checked ____ No. ____

Indexed A. C. Johnson Date ____ Date ____

76L298 307 5-49

PLEASE RETURN TO
LOS ANGELES COUNTY SURVEYOR
726 LOS ANGELES COUNTY ENGINEERING BLDG.

NOTE: ANY ADDITIONS OR CHANGES ON THIS SHEET MUST BE MADE OR CIRCLED IN RED INK, WITH DATE AND NAME OF PERSON MAKING CHANGE.

Do not extend notes this side of this line.

STATION	B. S.	H. I.	F. S.	ELEV.	LEFT	℄ RIGHT
		382.22				
2+00			5.07	376.15		℄
"			6.70	375.52		13⁰/ GUT
"			6.56	375.66		14⁸/ EDGE PVT
"			6.3	375.9	SW COR LOT # 185 (SLOPES ON SLIGHTLY EAST)	25⁰/ PL TOP BRK
2+50			3.50	378.72		℄
"			4.05	378.17		13⁸/ GUT
"			3.92	378.30		15⁴/ EDGE PVT
"			4.0	378.2		23⁰/ TOP BRK
"			4.9	377.3	SW COR LOT # 186 (SLOPES ON SLIGHTLY EAST)	25⁰/ BOT BRK PL
3+00			0.94	381.28		℄
"			1.24	380.98		13⁴/ GUT
"			1.46	380.76		15⁴/ EDGE PVT
"			1.9	380.3	SW COR LOT # 187	25⁰/ PL SLOPES ON EAST
"			1.33	380.89	13⁸/ EDGE PVT	
"			1.1	381.1	25⁰/ PL	
TP #2	10.08	391.90	0.40	381.82	TP #2 @ STA 3+18	13⁰/ OFF LEFT (APPROX)
3+55			7.82	384.08		℄
"			8.39	383.51		14⁴/ GUT
"			8.08	383.82		17⁴ EDGE PVT
"			8.2	383.7	NW COR LOT # 187	25⁰/ PL

Profile No. ____ Notes Red. ____ Date ____ Plotted ____ Date ____ Job No. 1279 Division No. ____
X-Sec. No. ____ Notes Chkd. ____ Date ____ Checked ____ Date ____ Survey at MOONEY DR Survey by HOBSON Notes A.C.S. Date Aug 11 '48
Map No. ____ Date ____ Indexed ____ Date ____

F.B. 5 17 PG. 107

76L298 307 5-49

PLEASE RETURN TO
LOS ANGELES COUNTY SURVEYOR
726 LOS ANGELES COUNTY ENGINEERING BLDG.

NOTE: ANY ADDITIONS OR CHANGES ON THIS SHEET MUST BE MADE OR CIRCLED IN RED INK. WITH DATE AND NAME OF PERSON MAKING CHANGE.

Do not extend notes this side of this line.

STATION	B. S.	H. I.	F. S.	ELEV.	LEFT	℄ RIGHT
3+55		391.90	10.0	381 9	S. EAST'RLY 8 5/ FROM NW COR LOT #187	
3+80 25			6.47	385 43		℄ INT MOONEY DRIVE
"			7.37	384 53		25 0/ PL @ ℄ MOONEY
"			10.92	380 98		100 0/ " "
T.P. #3	4.96	384.74	12.12	379 78	TP #3 @ 118 ALONG ℄ MOONEY EAST 11 0/ SO. (APROX)	
3+80 25			6.31	378 43		157 2/ "B.L.L." LOTS #187 & 188
T.P. #4	9.00	392.34	1 40	383.34	TP #4 @ 51 ALONG ℄ MOONEY EAST 13 0/ NO. (APROX	
3+80 25			7.24	385 10	13 9/ GUT	
"			6.80	385 54	25 0/ PL ON ℄ MOONEY WEST	
"			3.89	388 45	100 0/ PVT " " "	
4+00			5.88	386 46		℄
4+05 25			5.61	386 73		℄ "@ PL"
"			6.19	386 15		15 1/ GUT EDGE PVT
"			5.6	386 7		18 3/ TOP BRK
"			6.3	386 0	SW COR LOT # 188 RT.	25 0/ PL
"			6.15	386 19	14 9/ GUT EDGE PVT	
"			5.3	387 0	17 8/ TOP BRK	
"			4.6	387 7	25 0/ PL SE COR LOT # 266 SLOPES UP TO WEST (LEFT)	
4+50			3.27	389 07		℄
4+60 25			2.73	389 61		℄ @ PL
"			3.39	388 95		14 1/ GUT

F.B. 1512 PG. 108
Job No. 1279 Division No. Notes Red. Plotted No. Profile
Survey of MOONEY DRIVE Date Date X-Sec.
Survey by HOBSON Notes A.C.S. Notes Chkd. Checked No.
Indexed C. Johnson Date Date

76L298 307 5-49

PLEASE RETURN TO
LOS ANGELES COUNTY SURVEYOR
726 LOS ANGELES COUNTY ENGINEERING BLDG.

NOTE: ANY ADDITIONS OR CHANGES ON THIS SHEET MUST BE MADE OR CIRCLED IN RED INK, WITH DATE AND NAME OF PERSON MAKING CHANGE.

Do not extend notes this side of this line.

STATION	B. S.	H. I.	F. S.	ELEV.	LEFT	℄ RIGHT
4+60.25		392.34	3.31	389.03		15.2' EDGE PVT
"			2.9	389.4		19.0' TOP BRK
"			3.1	389.2		24.8' " "
"			3.8	388.5	SW COR LOT #189 (RIGHT)	25.3' PL
"			2.9	389.4	SLOPES DN TO EAST (RIGHT)	25.3' NORTH 1.5'
TP#5	11.80	402.76	1.38	390.96	TP#5 @ STA 4+94 (RIGHT)	11.5' OFF TO RT. (APROX)
5+00			11.00	391.76		℄
"			11.54	391.22	14.3' EDGE PVT GUT	
"			10.1	392.7	25.0' PL	
5+10.25			10.47	392.29		℄ "@ PL"
"			11.02	391.74		13.1' GUT
"			11.07	391.69		15.3' EDGE PVT
"			10.3	392.5		18.4' TOP BRK
"			11.3	391.5	SW COR LOT #190 (RIGHT) (SLOPES DN TO EAST)	25.0' PL
5+60.25			7.83	394.93		℄ "@ PL"
"			8.36	394.40		14.9' GUT EDGE PVT
"			8.0	394.8		18.3' TOP BRK
"			9.2	393.6	SW COR LOT #191 (RIGHT) (SLOPES DN TO EAST)	25.0' PL TOP BRK
"			10.8	392.0		26.4' BOT "
"			9.1	393.7		26.4'-2.0' NORTH TOP BRK
6+00			5.90	396.86		℄

Profile No. ____ Notes Red. ____ Plotted ____ Job No. 1279 Division No. ____
X-Sec. No. ____ Date ____ Date ____ Survey of MOONEY DRIVE
Notes Chkd. ____ Checked ____ Survey by HOBSON Notes A.C.S. Date [illegible]
Date ____ Date ____ Map No. ____ Indexed Johnson Date ____

F.B. 1512 Pg. 109

76L298 307 5-49

PLEASE RETURN TO
LOS ANGELES COUNTY SURVEYOR
726 LOS ANGELES COUNTY ENGINEERING BLDG.

NOTE: ANY ADDITIONS OR CHANGES ON THIS SHEET MUST BE MADE OR CIRCLED IN RED INK, WITH DATE AND NAME OF PERSON MAKING CHANGE.

Do not extend notes this side of this line.

Profile No. ____ X-Sec. No. ____

Plotted ____ Date ____ Checked ____ Date ____

Notes Red. ____ Date ____ Notes Chkd. ____ Date ____

Division No. ____ Job No. 1279

Survey of MOONEY DRIVE Notes A.C.S.

Survey by HOBSON

Indexed C. Johnson

F.B. 1512 PG. 110

STATION	B. S.	H. I.	F. S.	ELEV.	LEFT	℄	RIGHT
6+00		402.76	6.39	396.37	19' GUT EDGE PVT		
"			5.7	397.1	17' TOP BRK		
"			5.3	397.5	25' R (SLOPES UP WEST RIGHT)		
6+10.25			5.39	397.37	NOTE! HOUSE #3232 OCCUPIES LOTS #191 & 192 (RIGHT)	℄ @ "R"	SLOPE UNIFORM @ THIS R
6+60.25			2.94	399.82		℄ @ R	
"			3.68	399.08			13' GUT
"			3.56	399.20			15' EDGE PVT
"			3.2	399.6			17' TOP BRK
"			3.4	399.4			22' " "
"			4.1	398.7	SW. COR LOT #193 (RIGHT) (SLOPES DN EAST)		R 5' R
6+75.25			2.17	400.59		℄ @ R	
"			2.49	400.27	13' GUT		
"			2.29	400.47	19' EDGE PVT		
"			1.5	401.3	17' TOP BRK		
"			1.6	401.2	25' R NE COR LOT #314 (LEFT) (SLOPES UP WEST)		
7+00.06		✓	0.96	401.80		℄ INT MARSH	
TP #6	6.89	408.62	1.03	401.73	TP #6 @ STA 7+06 115' OFF LOT (APPROX)		
7+00.06			7.11	401.51	12' GUT		
"			6.38	402.24	25' R" ON ℄ MARSH		
"			5.04	403.58	50' ℄ MARSH		
"			2.93	405.69	100' " "		

76L298 307 5-49

PLEASE RETURN TO
LOS ANGELES COUNTY SURVEYOR
726 LOS ANGELES COUNTY ENGINEERING BLDG.

NOTE: ANY ADDITIONS OR CHANGES ON THIS SHEET MUST BE MADE OR CIRCLED IN RED INK, WITH DATE AND NAME OF PERSON MAKING CHANGE.

Do not extend notes this side of this line.

STATION	B. S.	H. I.	F. S.	ELEV.	LEFT	℄ RIGHT
BM WM559		408.62	5.42	403.20	BM WM559 ELEV 403.217 FB 1412/195	
					DELMAR AVE & MARSH AVE EAST SIDE LIT	
					IN SIDEWALK HOUSE # 3220(?) 35' ± No. & MARSH AVE	
7+10.25			6.39	402.23		℄ @ ℞
"			7.03	401.59		13.4' GUT
"			6.84	401.78		14.7' EDGE PVT
"			6.2	402.4		18.7' TOP BRK
"			7.4	401.2	SW. COR LOT # 194 (RIGHT)	25.0' ℞
"			8.2	400.4	SLOPES DOWN EAST (RIGHT)	30.7' BOT BRK
7+25.06			5.84	402.78		@ PL ℄
"			6.29	402.33	14.5' GUT EDGE PVT	
"			5.0	403.6	19.0' TOP BRK	
"			4.4	404.2	25.0' ℞ SE COR LOT # 315 (LEFT)	
7+60.25			4.88	403.74		℄ @ ℞
"			5.44	403.18		14.4' GUT
"			5.36	403.26		14.8' EDGE PVT
"			5.0	403.6		17.7' TOP BRK
"			4.9	403.7	SW COR LOT # 195 (SLOPES DN TO EAST)	25.0' ℞
8+00			4.68	403.94		℄
8+10.25			4.88	403.74		℄ @ ℞
"			5.31	403.31		14.4' GUT EDGE PVT

Profile No. ____ Date ____ Notes Red ____ Date ____ Plotted ____ Date ____ Job No. 1279 Division No. ____
X-Sec. No. ____ Date ____ Notes Check ____ Date ____ Checked ____ Date ____ Survey of MARSH AVE Survey by ____ Notes A.C.S. Date 4-4-59
Map No. ____ Date ____ Bindsed Johnson Date ____

F.B. 3,5R Pg. 111

76L298 307 5-49

PLEASE RETURN TO
LOS ANGELES COUNTY SURVEYOR
726 LOS ANGELES COUNTY ENGINEERING BLDG.

NOTE: ANY ADDITIONS OR CHANGES ON THIS SHEET MUST BE MADE OR CIRCLED IN RED INK, WITH DATE AND NAME OF PERSON MAKING CHANGE.

Do not extend notes this side of this line.

STATION	B. S.	H. I.	F. S.	ELEV.	LEFT	℄ RIGHT
8+10 25		408.62	5.2	403 4		17°/ BOT BRK
"			3.7	404 9		18°/ TOP "
"			3.8	404 8	SW COR LOT # 196 (RIGHT)	25°/ PL (SLOPES DN EASTLY)
"			5.2	403 4		25°/ 40°/ SOUTH (")
8+25 47			5.40	403 22		℄ @ P.O.S.T. DEL MAR
TP#7	1.51	404.76	5.37	403.25	TP#7 @ STA 8+25 47	P.O.S.T DEL MAR
8+50			2.95	401 11		℄
"			3.15	401 61	12°/ GUT. EDGE PVT	
"			0.0	404 8	19°/ TOP BRK	
"			+0.6	405 4	25°/ PL	
8+60 25			3.76	401 00		℄ @ PL RT
"			4.54	400 22		14°/ GUT EDGE PVT
"			3.5	401 3		18°/ TOP BRK
"			2.8	402 0	SW COR LOT # 1 (RIGHT) (SLOPES DN TO EAST)	25°/ PL - (TR # 11018)
9+00			7.98	396 78		℄
9+10 25			9.32	395 44		℄ @ PL RT
"			10.06	394 70		13°/ GUT
"			10.01	394 75		14°/ EDGE PVT
"			9.3	395 5	SW COR LOT # 2 (RIGHT) (FAIRLY FLAT EAST)	25°/ PL (TR. # 11018) (APPROX)
TP#8	1.11	393 98	11.89	392 87	TP#8 @ STA 8+80	11°/ OFF LEFT
9+60 25			5 67	388 31		℄ @ PL RT

F.B. 1512 PG. 112

Job No. 1279 Division No. ____ Notes Red. ____ Plotted ____ Profile ____

Survey of MOONEY DRIVE Date ____ Date ____ No. ____

Survey by HOBSON Notes A.C.S. Notes Chkd. ____ Checked ____ X-Sec. ____

Indexed C. Johnson Date ____ Date ____ No. ____

76L298 307 5-49

PLEASE RETURN TO
LOS ANGELES COUNTY SURVEYOR
726 LOS ANGELES COUNTY ENGINEERING BLDG.

NOTE: ANY ADDITIONS OR CHANGES ON THIS SHEET MUST BE MADE OR CIRCLED IN RED INK, WITH DATE AND NAME OF PERSON MAKING CHANGE.

Do not extend notes this side of this line.

STATION	B. S.	H. I.	F. S.	ELEV.	LEFT	℄	RT.
9+60.25		394.98	6.39	388.59			13.8 - GUTTER
"			6.22	388.76			15.0 - EDGE PVT
"			6.0	388.0			22.0 - TOP BRK.
"			5.20	388.78	(NO.5 - DWN - 1.7 -)		25' - TOP WALL & SW COR #3
9+95.06			10.76	383.22		℄	
"			11.35	382.63	15.2 - EDGE PVT & GUTTER		
"			10.8	383.2	17.3 - TOP BRK.		
"			10.5	383.5	25.0 PL. (GR. TO N.W. IS HIGHER)		
T.P. #9	5.65	387.72	11.91	382.07	T.P. #9 @ STA 10+00		13' OFF RT (APPROX)
10+10.25			6.60	381.12		℄ @ ⊥	
"			7.16	380.56			19' EDGE PVT
"			6.7	381.0			25' ⊥ SW COR #4
10+20.06			8.06	379.66		℄ INT YOUNG AVE.	
"			8.21	379.51	11' GUTTER		
"			8.18	379.54	25' @ ⊥		
"			8.09	379.63	50' ⊥ YOUNG		
"			8.25	379.47	100' " "		
10+45.06			11.43	376.29		@ ⊥ ℄	
"			11.42	376.30	19' GUT EDGE PVT		
			10.7	377.0	20' TOP BRK.		
			11.0	376.7	25' ⊥		

Profile No. ____ Notes Red ____ Plotted ____ Job No. 1279 Division No. ____
X-Sec. No. ____ Notes Chkd. ____ Date ____ Checked ____ Date ____ Survey of MOONEY DRIVE
Date ____ Date ____ Map No. ____ Survey by HOLSOMBY Notes ____ Date AUG. 12TH 1949
Notes Chkd. Johnson Date ____

F.B. 1518 Pg. 113

76L298 307 5-49

PLEASE RETURN TO
LOS ANGELES COUNTY SURVEYOR
726 LOS ANGELES COUNTY ENGINEERING BLDG.

NOTE: ANY ADDITIONS OR CHANGES ON THIS SHEET MUST BE MADE OR CIRCLED IN RED INK, WITH DATE AND NAME OF PERSON MAKING CHANGE.

Do not extend notes this side of this line.

STATION	B. S.	H. I.	F. S.	ELEV.	LEFT	& RIGHT
10+95.06		387.72	11.5	376.2	27 7/ BOT BRK	
TP#10	7.46	383.50	11.68	376.04	TP#10 @ STA 10+97.0	11% OFF LFT (APROX)
10+70.06			10.64	372.86		&
BM "WM558"			1.23	382.27	BM "WM558" ELEV 382.263 FB 1412/195	
					DEL MAR AVE & YOUNG AVE. EAST SIDE.	
					L&T IN DRIVEWAY TO HOUSE # 3202.	

SEE PAGE 115 FOR BACK LOT-LINES & SEWER OUTLETS OF HOUSES ON E. SIDE OF DEL MAR AVE.

F.B. 1512 PG. 114 Job No. 1279 Division No. Notes Red. Plotted Profile
Survey of MOONEY DRIVE Date Date No.
Survey by HOBSON Notes A.C.S. Notes Chkd. Checked X-Sec.
Indexed R. C. Johnson Date Date No.

76L298 307 5-49

PLEASE RETURN TO
LOS ANGELES COUNTY SURVEYOR
726 LOS ANGELES COUNTY ENGINEERING BLDG.

NOTE: ANY ADDITIONS OR CHANGES ON THIS SHEET MUST BE MADE OR CIRCLED IN RED INK, WITH DATE AND NAME OF PERSON MAKING CHANGE.

Do not extend notes this side of this line.

STATION	B. S.	H. I.	F. S.	ELEV.		
THE FOLLOWING ELEVS WERE TAKEN ALONG THE BACK LOT LINES OF THE INDICATED LOTS IN TRACT No 5532 & No 11018. SEE SKETCHES FOR LOCATION OF S.S. OUTLETS.						
BM "WM 561"	0.81	371.63 ✓		370.82	BM "WM561" ELEV 370.816 FB 1412/136 DEL MAR AVE & TERESA AVE EAST-SIDE 60d SPK PP #225797E.	
0-50			5.51	366.12		℄ @ ℞ Shot Line Lot #180
"			5.79	365.84		9' RT FDGE RT
"		1	5.8	365.8		13.5' TOP BRK
T.P.	1.56	362.73	10.96	361.17	TP	
0-50			4.2	358.5		23.8' BOT BRK
"			4.2	358.5		25.0' SW cor Lot #180
"			4.9	357.8		100' FROM ℄ DEL MAR
"			5.3	357.4		100' EAST OF SW Cor Lot #180
"			5.6	357.1		132.6' EAST " " " "

Profile Notes Red. ____ Plotted ____ Job No. 1279 Division No. ____ F.B. 1512 Pg. 115
No. ____ Date ____ Date ____ Survey of MOONEY DRIVE SCHOOL
X-Sec. Notes Chkd. ____ Checked ____ Survey by HOBSON Notes A.C.S. Date 8-15-49
No. ____ Date ____ Date ____ Map No. ____ Indexed ____ Date ____

76L298 307 5-49

PLEASE RETURN TO
LOS ANGELES COUNTY SURVEYOR
726 LOS ANGELES COUNTY ENGINEERING BLDG.

NOTE: ANY ADDITIONS OR CHANGES ON THIS SHEET MUST BE MADE OR CIRCLED IN RED INK. WITH DATE AND NAME OF PERSON MAKING CHANGE.

Do not extend notes this side of this line.

Job No. 1279 Division No. Notes Red. Plotted Profile No.
Survey of MOONEY DRIVE Date Date X-Sec. No.
Survey by HOBSON Notes A.C.S. Notes Chkd. Checked
Indexed C. Johnson Date Date Date

STATION	B. S.	H. I.	F. S.	ELEV.	
		362.73			
T.P.	380	363.46	3.07	359.66	T.P.
			4.6	3589	GRND @ 4"
			5.1	3589	TOP PIPE OF
			4.6	3589	GRND @ 2"
			4.3	3592	TOP " "
			6.7	3568	NE COR LOT # 180
T.P.	847	369.25	2.68	360.78	T.P.
			7.2	362.1	GRND @ 4" I.P. SEWER OUTLET
			8.1	361.2	TOP PIPE " " "
			6.5	362.8	NE COR LOT # 182
					(4" I.P. (SEWER OUTLET))
			1.3	368.0	N.E. COR LOT # 183
			5.03	364.22	TOP 2" I.P. FLOOR DRN BASEMENT
T.P.	657	375.31	0.51	368.74	T.P.
			6.4	368.9	GRND 2" I.P. KIT DRN
			6.4	368.9	TOP " " " "
			5.7	369.6	GRND 4" I.P. SEWER OUT
			6.5	368.3	TOP " " " "

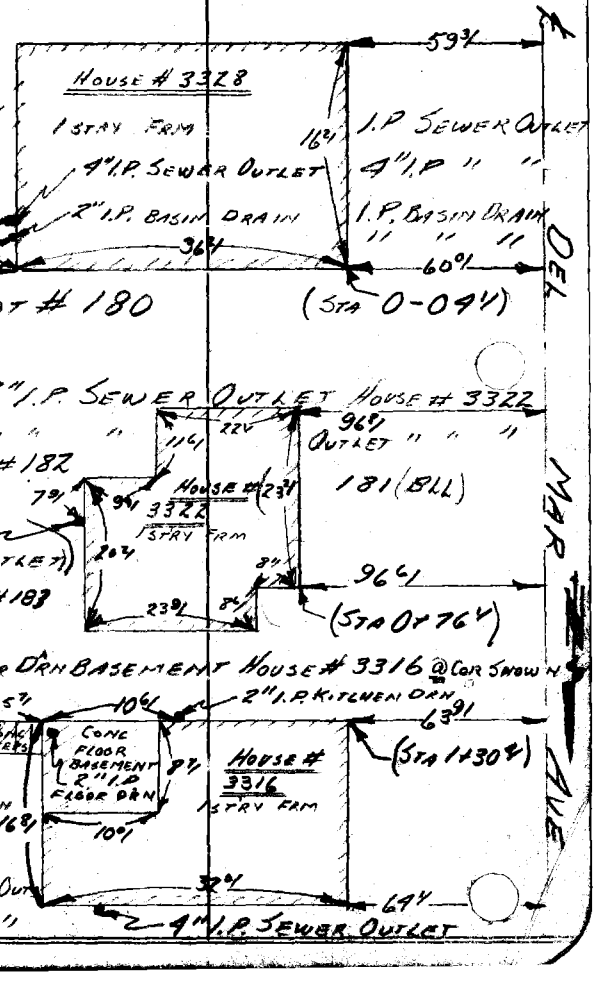

76L298 307 5-49

PLEASE RETURN TO
LOS ANGELES COUNTY SURVEYOR
726 LOS ANGELES COUNTY ENGINEERING BLDG.

NOTE: ANY ADDITIONS OR CHANGES ON THIS SHEET MUST BE MADE OR CIRCLED IN RED INK, WITH DATE AND NAME OF PERSON MAKING CHANGE.

Do not extend notes this side of this line.

STATION	B. S.	H. I.	F. S.	ELEV.	
		375.31	4.9	370.4	GRND @ 4" I.P. SEWER OUTLET HOUSE # 3314
			5.4	3699	PIPE @ 4" I.P.
T.P.	5.71	377.54	3.48	371.83	T.P.
			4.1	373.4	GROUND @ PROPOSED ** 4" I.P. SEWER OUTLET HOUSE # 3308
			5.4	372.1	NE COR LOT # 184
T.P.	5.39	380.56	2.37	375.17	T.P.
			6.6	374.0	GRND @ PRESENT * 4" I.P. SEWER OUTLET
			6.9	373.7	TOP " " " " "
			6.85	373.71	TOP 2" I.P. WASH ROOM OUTLET. 1½ FT BELOW GR HERE

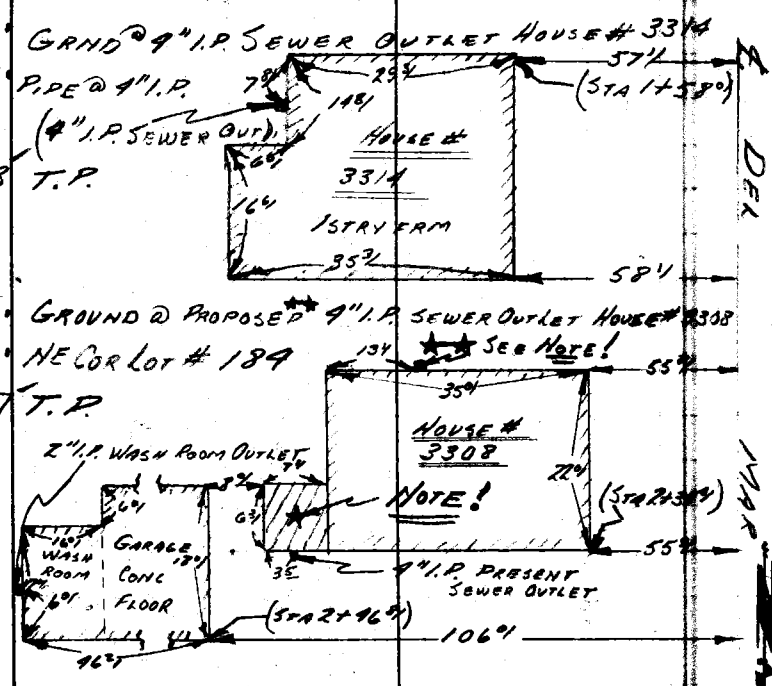

NOTE! * EXISTING BATHROOM TO BE DISCONNECTED & REMOVED UPON CONSTRUCTION OF LA COUNTY SEWER. ** NEW BATH TO BE CONSTRUCTED & CONNECTED INSTEAD. 4" I.P.

Profile No. ____ Notes Red. ____ Plotted ____ Job No. 1279 Division No. ____
X-Sec. No. ____ Date ____ Date ____ Survey of MOONEY DR.
Notes Chkd. ____ Checked ____ Survey by HOBSON Notes A.L.S. Date 8-16-
Date ____ Date ____ Map No. ____ Indexed Johnson Date ____

F.B. 15 Pg. 117

76L298 307 5-49

PLEASE RETURN TO
LOS ANGELES COUNTY SURVEYOR
726 LOS ANGELES COUNTY ENGINEERING BLDG.

NOTE: ANY ADDITIONS OR CHANGES ON THIS SHEET MUST BE MADE OR CIRCLED IN RED INK. WITH DATE AND NAME OF PERSON MAKING CHANGE.

Do not extend notes this side of this line.

Profile No. X-Sec. No.

Plotted Date Checked Date

Notes Red Date Notes Chkd. Date

Job No. 1279 Division No. Notes Date

Survey of MOONEY DR. A.C.S.

Survey by HOBSON

Indexed C. Johnson

STATION	B. S.	H. I.	F. S.	ELEV.	
		380.56	5.2	375.4	NE COR LOT # 185
			4.3	376.3	GRND @ 2" I.P. WASH ROOM DRAIN HOUSE # 3304
			4.6	376.0	TOP " " " " " " " "
			4.6	376.0	GRND 4" I.P. SEWER OUTLET " " "
			5.2	375.4	TOP " " " " " " "
TP	7.23	383.15	4.64	375.92	TP
			5.5	377.7	NE COR LOT # 186
			4.2	379.0	SE COR HOUSE # 3300 GRND
			3.9	379.3	SW " " " " "
			3.95	379.20	TOP 2" I.P. KIT DRN HOUSE # 3300
			4.2	379.0	NE COR LOT # 187
TP #3			3.38	379.77	TP #3 ELEV 379.78 FB 1512/108

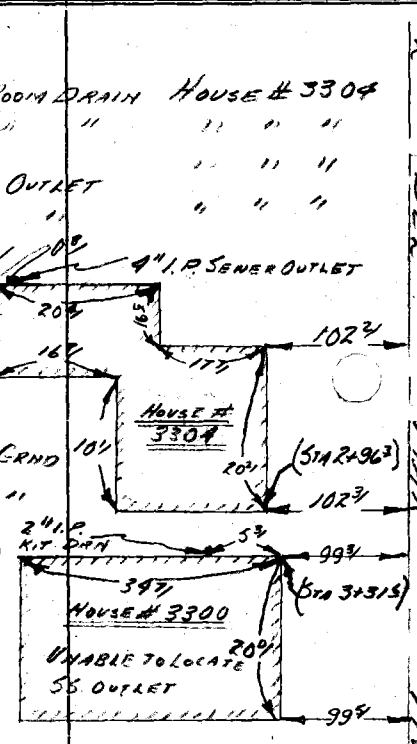

76L298 307 5-49

PLEASE RETURN TO
LOS ANGELES COUNTY SURVEYOR
726 LOS ANGELES COUNTY ENGINEERING BLDG.

NOTE: ANY ADDITIONS OR CHANGES ON THIS SHEET MUST BE MADE OR CIRCLED IN RED INK, WITH DATE AND NAME OF PERSON MAKING CHANGE.

Do not extend notes this side of this line.

STATION	B. S.	H. I.	F. S.	ELEV.	
TP#3	844	388.22		379.78	TP#3 ELEV 379.78 FB 1512/108
			8.2	380 0	SE COR LOT #188
			6.0	382 2	SE COR LOT #189
			2.8	385 4	TOP 4" I.P. SS O.
			2.7	385 5	GRND 2" I.P.
			3.5	384 7	TOP 2" I.P.
			3.3.	384 9	GRND 5% SO. ON BK HOUSE PROD. PROPOSED SS O HERE (APPROX)
TP	6.86	393 46	1 62	386 60	T.P.
			5.3	388 2	GRND 4" I.P. SS OUTLET
			5.4	388 1	TOP " " " "
			8.5	385 0	SE COR LOT #190 (4" I.P. SS OUTLET)
			2.5	391 0	GRND @ 2" SHR. DRN #3236
			2.2	391 3	TOP " " " "
			3.1.	390 4	GRND @ 4" I.P. SS OUTLET
			3.6	389 9	TOT " " " "
			5.7	387 8	SE COR LOT #191

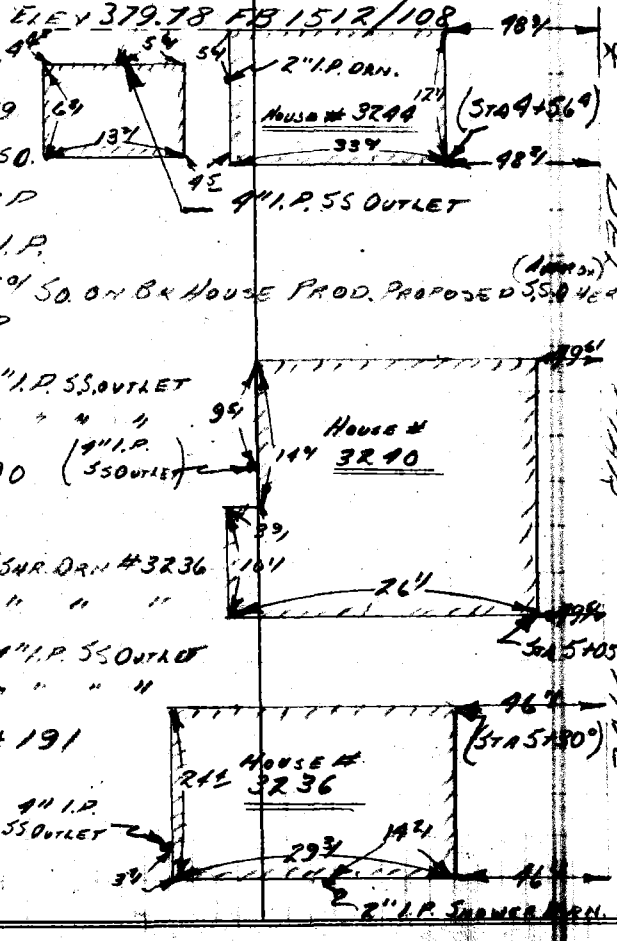

Profile Notes Red. Plotted. Job No. 1279 Division No.
No. Date Date Survey of MOONEY DR.
X-Sec. Notes Chkd. Checked Survey by HOBSON Notes A.C.S. Date 8-17-49
No. Date Date Map No. Indexed Johnson Date

F.B. 1512 PG. 119

76L298 307 5-49

PLEASE RETURN TO
LOS ANGELES COUNTY SURVEYOR
726 LOS ANGELES COUNTY ENGINEERING BLDG.

NOTE: ANY ADDITIONS OR CHANGES ON THIS SHEET MUST BE MADE OR CIRCLED IN RED INK, WITH DATE AND NAME OF PERSON MAKING CHANGE.

Do not extend notes this side of this line.

STATION	B. S.	H. I.	F. S.	ELEV.	
		393.46	1.2	392.3	GRND @ 4" I.P. SS HOUSE # 3232
			2.4	391.1	TOP 4" I.P. HOUSE
T.P.	10.94	403.11	1.29	392.17	T.P.
			9.0	394.1	TOP 4" I.P.*
			7.9	395.2	GRND @ 4" I.P. SS OUTLET GARAGE
			7.4	395.7	TOP PIPE "
			7.9	395.2	TOP ELBOW
			10.0	393.1	SE COR LOT # 193
			5.1	398.0	GRND @ 4" I.P. SS OUTLET
			6.2	396.9	TOP "



F.B. 1512 PG. 120

Job No. 1279 Division No. Notes Red. Plotted Profile No.

Survey of MOONEY DR. Date Date X-Sec.

Survey by HOBSON Notes A.C.S. Notes Chkd. Checked

Indexed E. C. Johnson Date Date No.

76L298 307 5-49

PLEASE RETURN TO
LOS ANGELES COUNTY SURVEYOR
726 LOS ANGELES COUNTY ENGINEERING BLDG.

NOTE: ANY ADDITIONS OR CHANGES ON THIS SHEET MUST BE MADE OR CIRCLED IN RED INK, WITH DATE AND NAME OF PERSON MAKING CHANGE.

Do not extend notes this side of this line.

STATION	B. S.	H. I.	F. S.	ELEV.	
		403.11	1.6	401.5	GRND 4" OUTLET HOUSE # 3220(?)
			2.6	400.5	TOP " "
			3.6	399.5	SE COR LOT # 195
			0.3	402.8	GRND 3" I.P. SS OUTLET HOUSE # 3218
			0.5	402.6	TOP " " " " " " "
			0.4	402.7	GRND 4" I.P. SS OUTLET GARAGE APT # 3218
			1.7	401.4	TOP " " " " " "
T.P.	5.02	407.68	0.45	402.66	T.P.
			6.3	401.4	SE COR LOT # 196
			3.7	404.0	SE COR HOUSE # 3214 (NOT SHOWN)

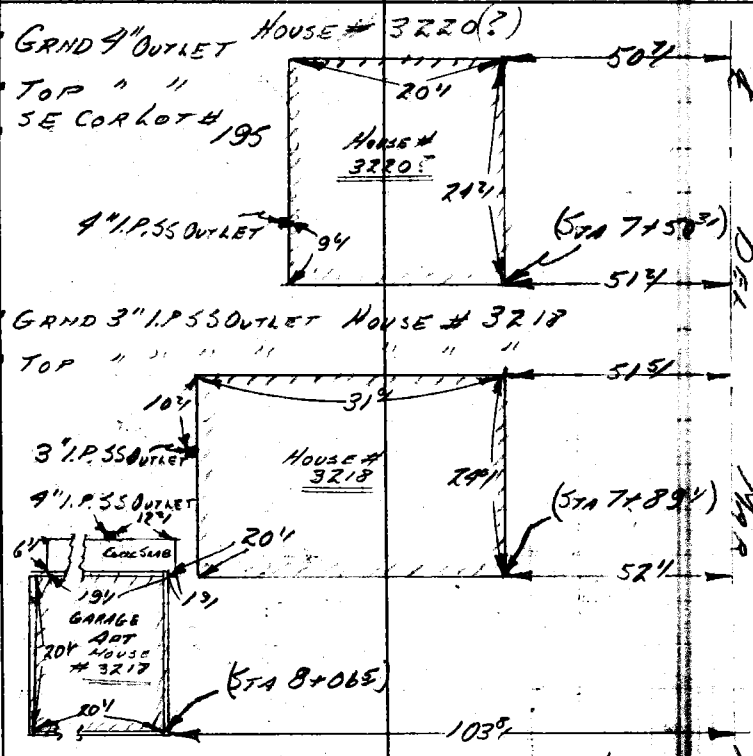

Profile Notes Red. Plotted Job No. 1279 Division No.
No. Date Date Survey of MOONEY DR.
X-Sec. Notes Chkd. Checked Survey by HOBSON Notes A.C.S. Date 8-14-49
No. Date Date Map No. Indexed Job Date

F.B. 1512 Pg. 121

76L298 307 5-49

PLEASE RETURN TO
LOS ANGELES COUNTY SURVEYOR
726 LOS ANGELES COUNTY ENGINEERING BLDG.

NOTE: ANY ADDITIONS OR CHANGES ON THIS SHEET MUST BE MADE OR CIRCLED IN RED INK, WITH DATE AND NAME OF PERSON MAKING CHANGE.

Do not extend notes this side of this line.

STATION	B. S.	H. I.	F. S.	ELEV.	
		407.68	4.1	403.6	NE COR HOUSE # 3214 (NOT SHOWN)
T. P.	2.41	402.38	7.71	399.97	T.P.
			3.6	398.8	GRND 4" I.P. SS OUTLET
			4.2	398.2	TOP "
			5.2	397.2	SE. COR LOT # 1 TRACT # 11018
			10.1	392.3	SE COR LOT # 2 TRACT # 11018
T. P.	1.16	392.39	11.15	391.23	T.P.
			1.9	390.5	TOP 4" I.P. SS OUTLET
			4.5	387.9	" 2" I.P. FLR. DRN #1
			4.4	388.0	TOP 2" I.P. FLR. DRN #2
			8.1	384.3	SE. COR LOT # 3

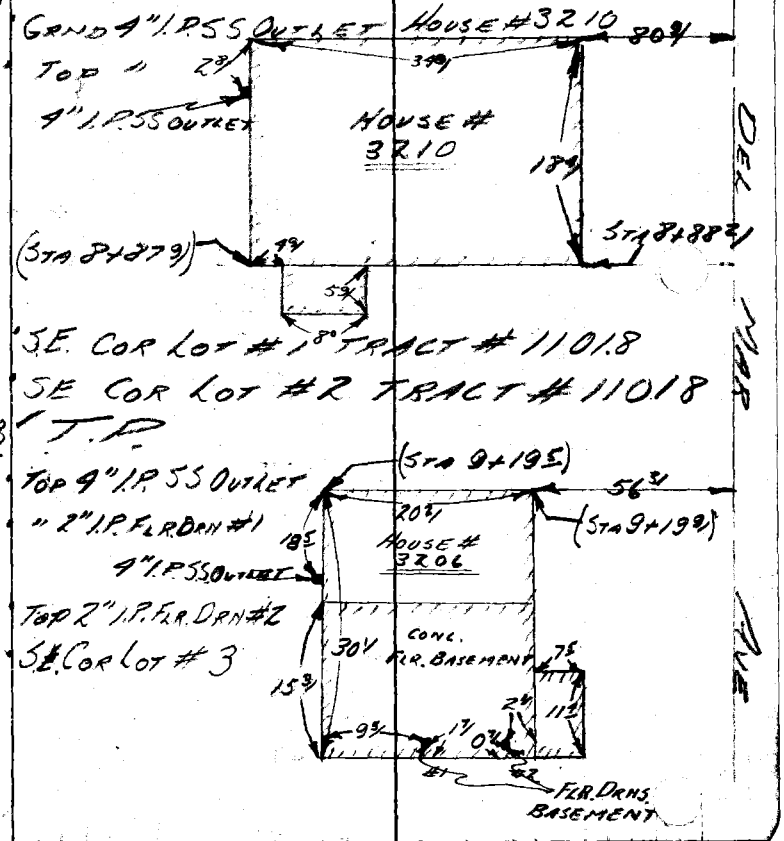

Job No. 1279 Division No. Notes Red. Plotted Profile
Survey of MOONEY DR. Date Date No.
Survey by HOBSON Notes A.C.S. Notes Chkd. Checked X-Sec.
Indexed C. Johnson Date Date No.

76L298 307 5-49

PLEASE RETURN TO
LOS ANGELES COUNTY SURVEYOR
726 LOS ANGELES COUNTY ENGINEERING BLDG.

NOTE: ANY ADDITIONS OR CHANGES ON THIS SHEET MUST BE MADE OR CIRCLED IN RED INK, WITH DATE AND NAME OF PERSON MAKING CHANGE.

Do not extend notes this side of this line.

STATION	B. S.	H. I.	F. S.	ELEV.	
		392 39	6.8	385 6	GRND @ 4" I.P. SS OUTLET #3202 (STA 9+65.5)
		1	7.6	384 8	TOP " " " " "
T.P.	3.40	383.67	12.12	380 27	TP
			4.9	378 8	TOP PIPE. PT. ON 4" I.P. DRN FOR BASEMENT
			16.0	367 7	SE COR LOT #5 TRACT 11018
			3.92	379 75	FLR @ FLR DRAIN @ LOWEST PT. BSMENT
BM "WM 558"			1.42	382.25	BM "WM 558" ELEV 382.263 FB 1412/195
					DEL MAR AVE & YOUNG AVE EAST SIDE
					L&T IN DRIVEWAY TO HOUSE # 3202

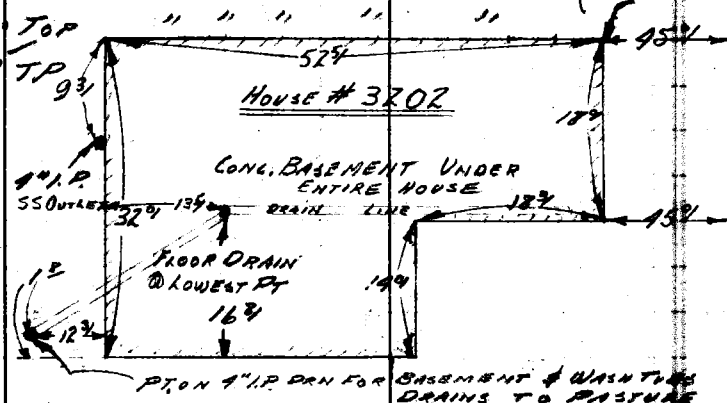

DEL MAR AVE

Profile Notes Red. Plotted Job No. 1279 Division No.
No. Date Date Survey of MOONEY DR.
X-Sec. Notes Chkd. Checked Survey by HOBSON Notes ACS Date 8-18-
No. Date Date Map No. Indexed Date

F.B. 15/CP 1279

Job No. 1279 Division No. _____ Notes Red. _____ Plotted _____ Profile

Survey of MOONEY DR. _____ Date _____ Date _____ No. _____

Survey by HOBSON Notes _____ Notes Chkd. _____ Checked _____ X-Sec.

Indexed _____ Date _____ Date _____ Date _____ No. _____

STATION	B. S.	H. I.	F. S.	ELEV.

76L288 307 5-49

PLEASE RETURN TO

LOS ANGELES COUNTY SURVEYOR

726 LOS ANGELES COUNTY ENGINEERING BLDG.

Do not extend notes this side of this line.

NOTE: ANY ADDITIONS OR CHANGES ON THIS SHEET MUST BE MADE OR CIRCLED IN RED INK. WITH DATE AND NAME OF PERSON MAKING CHANGE.

Notes Ck'd by	Survey of Mooney Dr.	F.B. 1512 Pg. 125
Mail No.	W. O. [illegible]	
Office Work	Surveyed by [illegible]	
Checked	Notes [illegible] Date 8-5-49	
Date	Indexed C. Johnson JAN 30 '51	

C.I. 1279 MOONEY DR.

DEL MAR AVE

FROM

B.C. opp. center of Lot 6 Bld. "B" TR. 11133

South To YOUNG AVE.

Sketch

Wallace
Dreier
Bay
Peterson

Note: Any Additions or Changes on this Sheet Must be Made or Circled in Red Ink With Date and Name of Person Making Change.

RETURN TO
LOS ANGELES COUNTY SURVEYOR
700 HALL OF RECORDS

Do not extend notes this side of this line.

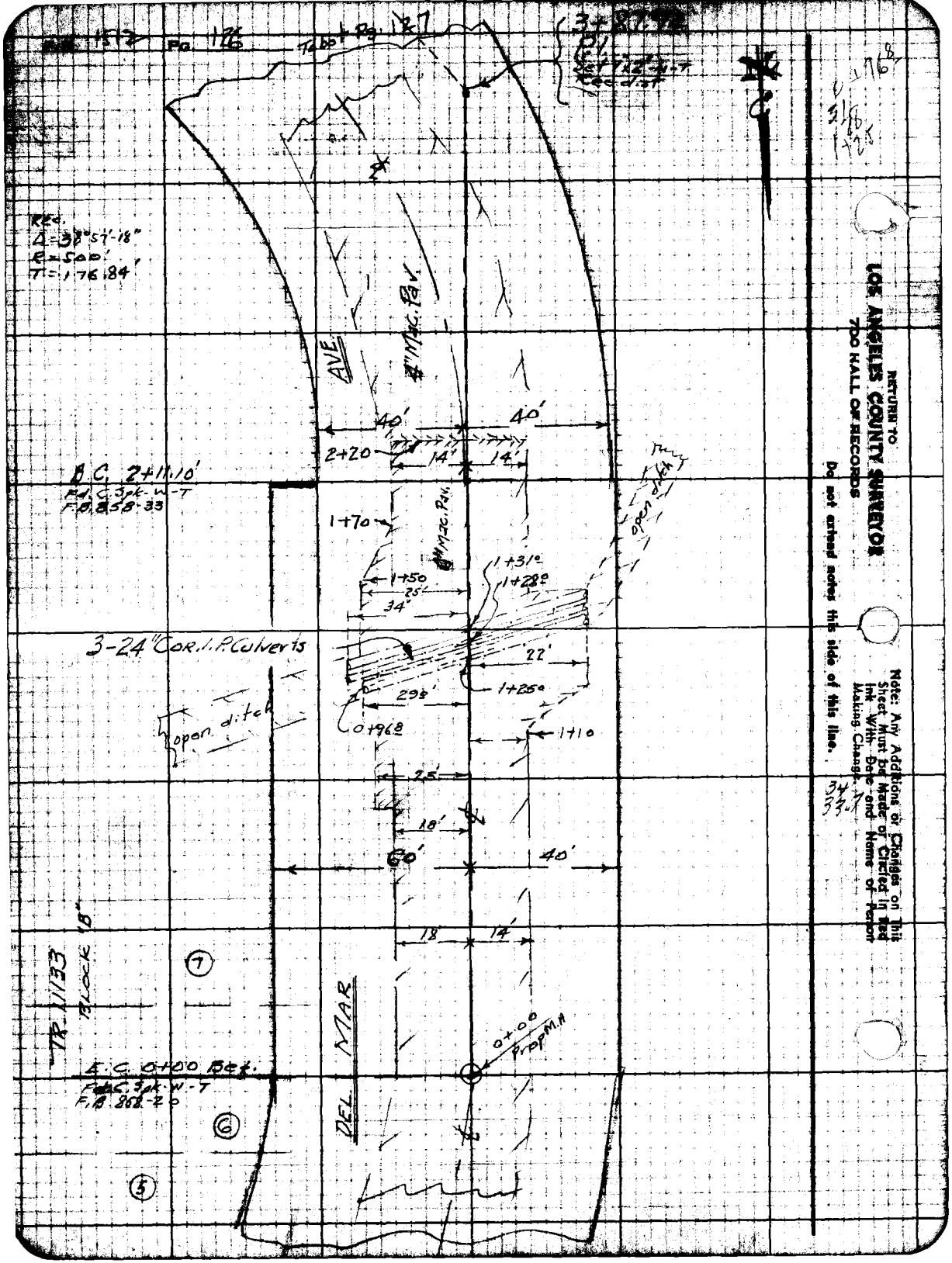

RETURN TO
LOS ANGELES COUNTY SURVEYOR
700 HALL OF RECORDS

Do not extend notes this side of this line.

Note: Any Additions or Changes on This Sheet Must Be Made or Checked in Red Ink With Date and Name of Person Making Change.

34
33.7

Notes Ck'd by	Survey of MOONEY DR
Map No.	W. O. [illegible]
Office Work	Surveyed by [illegible]
Checked	Notes [illegible] Date [illegible]
Date	Indexed [illegible]

F.B. 1512 Pg. 127

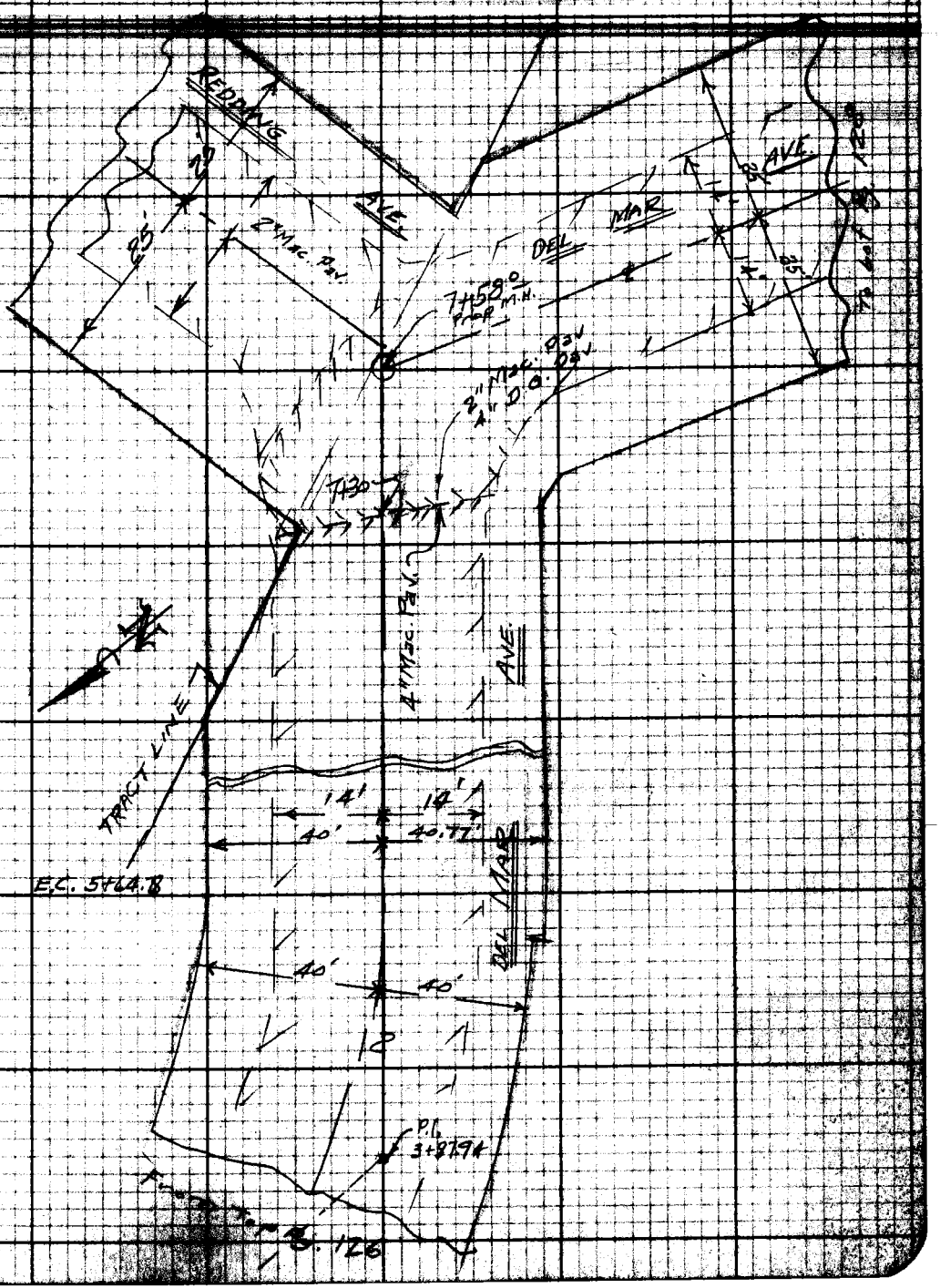

Note: Any Additions or Changes on this Sheet Must be Made or Carried in Ink With Date and Name of Person Making Change.

Do not extend notes this side of this line.

RETURN TO
LOS ANGELES COUNTY SURVEYOR
700 HALL OF RECORDS

RETURN TO
LOS ANGELES COUNTY SURVEYOR
700 HALL OF RECORDS

Note: Any Additions or Changes on This Sheet Must be Made or Circled in Red Ink With Date and Name of Person Making Change.

Do not extend notes this side of this line.

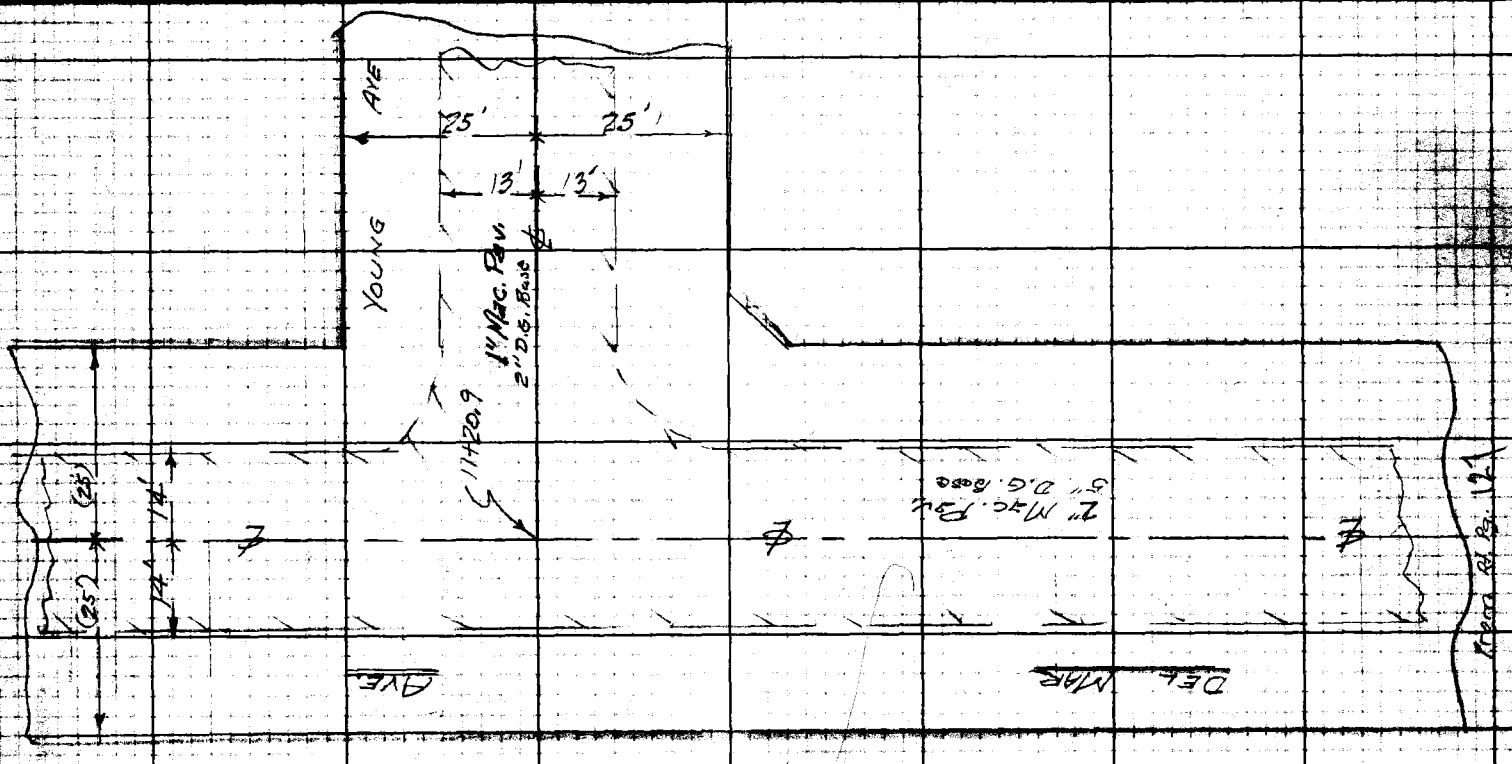

Profile No. Notes Red. Plotted Job No. Division No.
Date Date Survey of Mooney Dr
No. Date 8/26/49 Date Map No. Indexed Date

C.I. 1279 MOONEY DR

DEL MAR AVE.

FROM

E.C. opp. center line of lot 6 Blk 'B' TR 11133

South to

YOUNG AVE

-X- SECTIONS

See pg. 142, 143 & 144 For Addit. Elev. on Exist. Houses

Wallace
Dreier
Carrasco
Bay
Peterson
Jarrow

STATION	B.S.	H.I.	F.S.	ELEV.

NOTE: ANY ADDITIONS OR CHANGES ON THIS SHEET MUST BE MADE OR CIRCLED IN RED INK, WITH DATE AND NAME OF PERSON MAKING CHANGE.

PLEASE RETURN TO
LOS ANGELES COUNTY SURVEYOR
726 HIGGINS BLDG.

Do not extend notes this side of this line.

76L298 367 3M 11-48

76L298 307 3M 11-48

PLEASE RETURN TO
LOS ANGELES COUNTY SURVEYOR
726 HIGGINS BLDG.

NOTE: ANY ADDITIONS OR CHANGES ON THIS SHEET MUST BE MADE OR CIRCLED IN RED INK, WITH DATE AND NAME OF PERSON MAKING CHANGE.

Do not extend notes this side of this line.

STATION	B. S.	H. I.	F. S.	ELEV.	DEL MAR AVE.
BM WM 557	4 44	309 10		304 66	BM WM 557 EL 304.659 FB 1412-193
					LT ℄ RT
0+00 Prop. M.H.			44	3047	℄ B.C. ℄ Del Mar Ave.
			45	3046	14' R. edge of Pav
			35	3056	35'
			27	3064	40' P/L
			+110	3201	125'
			44	3047	18' L. edge of Pav
			46	3045	40' P/L
			63	3028	200' Back Lot Line
1+00			51	3040	℄
			50	3041	15' Edge of Pav
			20	3071	40'
			+70	3161 ~~3021~~	125'
			53	3038	29' L edge of Pav.
			48	3043	40'
			13	3078	100
TP	7 27	312 08	4 29	304 81	
1+25			78	3043	℄ Pav. above 24" drain
			9 87	302 21	22' invert of 24" "
			10 68	301 40	29' L invert of 24" drain

Profile No. ___ X-Sec. No. ___
Plotted ___ Date ___ Checked ___ Date ___ Notes Red. ___ Date ___ Notes Chkd. ___ Date ___
Job No. 1279 Division No. ___
Survey of Mooney DR
Survey by Wallace Notes Dreier
Indexed E. C. Johnson Date ___
F.B. 1412 PG. 130

76L298 307 3M 11-48

PLEASE RETURN TO
LOS ANGELES COUNTY SURVEYOR
726 HIGGINS BLDG.

NOTE: ANY ADDITIONS OR CHANGES ON THIS SHEET MUST BE MADE OR CIRCLED IN RED INK, WITH DATE AND NAME OF PERSON MAKING CHANGE.

Do not extend notes this side of this line.

STATION	B. S.	H. I.	F. S.	ELEV.	Del Mar Ave. Lt.	℄	Rt.
		312 08					
1+28			78	304 3		℄	Pav. above drain
			10 14	311 94			22' invert 24" drain
			11 24	300 84	33' L. invert 24		
1+31			77	304 4		℄	
			10 11	301 97			22 invert 24" drain
			11 42	300 66	34' L. invert 24" drain		
1+50			74	304 7		℄	
"			77	304 4			20' Edge of pav.
"			98	302 3			26' Bottom open ditch
"			69	305 2			30 W. ditch bank
"			67	305 4			40
"			73	304 8	17' Edge of Pav.		
"			71	305 0	40'		
2+00			51	307 0		℄	
2+11 ⊥ B.C.			43	307 8		℄	
			47	307 4			18' edge of pav.
			63	305 8			40'
			65	305 6			44' E. bank ditch open
			96	302 5			53' bottom "
			52	306 9			65 W. bank

Profile No. ____ Date ____ Notes Red ____ Plotted ____ Job No. 1279 Division No. ____
K.Sec. No. ____ Date ____ Notes Chkd. ____ Checked ____ Survey of MOONEY DR. Survey by WALLACE Notes DREIER Date 8-5-49
Map No. ____ Date ____ Indexed C. Johnson Date ____

F.B. 1512 Pg. 13

76L298 307 3M 11-48

PLEASE RETURN TO
LOS ANGELES COUNTY SURVEYOR
726 HIGGINS BLDG.

NOTE: ANY ADDITIONS OR CHANGES ON THIS SHEET MUST BE MADE OR CIRCLED IN RED INK, WITH DATE AND NAME OF PERSON MAKING CHANGE.

Do not extend notes this side of this line.

STATION	B. S.	H. I.	F. S.	ELEV.	Del Mar Ave
		312 08			Lt. ℄ RT
2+11 B.C.			4 2	307 9	100'
"			4 3	307 8	17' edge of Pav.
"			2 9	309 2	30'
"			0 7	311 4	40'
"			9 9	322 0	90'
T. P.	716	318 99	0 25	311 83	
2+50			7 5	311 5	℄
"			8 0	311 0	14' edge of Pav.
"			10 6	308 4	40'
"			13 0	306 0	55' E. bank ditch open
"			15 4	303 6	61' bottom "
"			13 0	306 0	71 W. bank
"			13 1	305 9	125'
"			7 4	311 6	18' Edge of Pav.
"			6 3	312 7	28'
"			0 5	318 5	40'
3+00			2 7	316 3	℄
"			3 0	316 0	6' Edge of Pav.
"			4 4	314 6	23'
"			7 5	311 5	40'

Profile
Plotted No.
Date
X-Sec.
Checked No.
Date
Notes Red.
Date
Notes Chkd.
Date
Job No. 1279 Division No.
Survey of MOONEY DR.
Survey by WALLACE Notes DREIER
Indexed C. Johnson Date
F.B. 1512 PG. 132

76L298 307 3M 11-48

PLEASE RETURN TO
LOS ANGELES COUNTY SURVEYOR
726 HIGGINS BLDG.

NOTE: ANY ADDITIONS OR CHANGES ON THIS SHEET MUST BE MADE OR CIRCLED IN RED INK, WITH DATE AND NAME OF PERSON MAKING CHANGE.

Do not extend notes this side of this line.

STATION	B. S.	H. I.	F. S.	ELEV.	Del Mar Ave.
		318 99			℄
3+00			12 4	306 6	70'
"			11 4	307 6	175'
"			1 6	317 4	29' edge of Pav.
			0 0	319 0	38'
			+4 1	323 1	43'
			+12 2	331 2	70'
I.P.	10 91	328 98	0 92	318 07	
3+ 50			8 5	320 5	℄
			11 8	317 2	40'
			8 3	320 7	4' L. W. edge of Pav.
			6 3	322 7	26 L. Crown of Pav.
			5 6	323 4	42 L. E. edge of Pav.
			4 2	324 8	51'
			+1 3	~~324~~ 330 3	57
3+87.94	P.I.		4 3	324 7	℄
"			3 5	325 5	50R 90° to back line
"			3 8	325 2	18' L. W. edge of pav.
"			1 5	327 5	41' Crown + ℄ pav.
"			1 0	328 0	58' E. edge of Pav.
"			0 0	329 0	64'

Profile No. ____ Notes Red. ____ Plotted ____ Job No. 1279 Division No. ____
X-Sec. No. ____ Date ____ Date ____ Survey of MOONEY DR.
Notes Chkd. ____ Checked ____ Survey by WALLACE Notes DREIER Date 8-5-49
No. ____ Date ____ Date ____ Map No. ____ Indexed Johnson Date ____

F.B. 1512 Pg. 133

76L298 307 3M 11-48

PLEASE RETURN TO
LOS ANGELES COUNTY SURVEYOR
726 HIGGINS BLDG.

NOTE: ANY ADDITIONS OR CHANGES ON THIS SHEET MUST BE MADE OR CIRCLED IN RED INK, WITH DATE AND NAME OF PERSON MAKING CHANGE.

Do not extend notes this side of this line.

STATION	B. S.	H. I.	F. S.	ELEV.	Del Mor Ave.
		328 98			Lt. ℄ Rt.
3+87.94			+7 4	336 4	74' L
4+00			3 4	325 6	℄
"			0 5	328 5	40'
"			3 8	325 2	12 W. edge of Pav.
"			3 3	325 7	31' Crown of Pav.
"			3 8	325 2	47 E. edge of Pav.
"			3 4	325 6	56' Bottom Cut bank
"			+2 7	331 7	63 Top Cut bank
T. P.	11 54	339 97	0 55	328 43	
4+50			9 6	330 4	℄
"			9 9	330 1	6' Edge of Pav
"			6 6	333 4	40
"			9 4	330 6	16 Crown of Pav
"			10 2	329 8	32 Edge of Pav
"			4 7	335 3	45'
5+00			5 4	334 6	℄
"			5 6	334 4	13' edge of Pav
"			3 4	336 6	40
"			5 9	334 1	20' edge of Pav.
"			4 2	335 8	35

F.B. 1512 PG. 134

Job No. 1279 Division No. ____ Notes Red. ____ Plotted ____ Date ____ No. ____ Profile

Survey of MOONEY DR. Date ____ Notes Chkd. ____ Checked ____ Date ____ No. ____ X-Sec.

Survey by WALLACE Notes DREIER Date ____ Date ____

Indexed A. C. Johnson

76L298 307 3M 11-48

PLEASE RETURN TO
LOS ANGELES COUNTY SURVEYOR
726 HIGGINS BLDG.

NOTE: ANY ADDITIONS OR CHANGES ON THIS SHEET MUST BE MADE OR CIRCLED IN RED INK, WITH DATE AND NAME OF PERSON MAKING CHANGE.

Do not extend notes this side of this line.

STATION	B. S.	H. I.	F. S.	ELEV.	Del Mar Ave.
		339 97			
5+00			0 9	339 1	37'
"			0 4	339 6	40
5+50			2 4	337 6	℄
T.P.	9 27	348 42	0 82	339 15	
6+00			8 4	340 0	℄
"			8 7	339 7	11 edge of Pav.
"			8 5	339 9	40'
"			8 7	339 7	18' edge of
"			7 8	340 6	28'
"			4 5	343 9	34
"			4 3	344 1	40
6+50			6 2	342 2	℄
7+00			4 4	344 0	℄
"			4 6	343 8	18' edge of Pav.
"			3 5	344 9	40
"			4 5	343 9	18' edge of Pav.
"			1 2	347 2	40'
7+50			2 5	345 9	℄
7+58	P.I.		2 2	346 2	℄ P.I. OF INTER. Del Mar + Redding
"			1 7	346 7	90° to back Line 60 edge of Pav.

Profile Notes Red ____ Plotted ____ Job No. 1279 Division No. ____
No. ____ Date ____ Date ____ Survey of MOONEY DR.
X-Sec. Notes Chkd ____ Checked ____ Survey by WALLACE Notes DREIER Date ____
No. ____ Date ____ Date ____ Map No. ____ Indexed Johnson Date ____

F.B. 1512 Pg. 135

7SL298 307 3M 11-48

PLEASE RETURN TO
LOS ANGELES COUNTY SURVEYOR
726 HIGGINS BLDG.

NOTE: ANY ADDITIONS OR CHANGES ON THIS SHEET MUST BE MADE OR CIRCLED IN RED INK, WITH DATE AND NAME OF PERSON MAKING CHANGE.

Do not extend notes this side of this line.

STATION	B. S.	H. I.	F. S.	ELEV.	Del Mar Ave. LT. ℄ RT.
		348 42			
7+58			0.2	348 2	60' edge of Pav
B.M. WM-556	7 83	354 29	1.95	346 47	B.M.-WM 556. Elev. 346.457. F.B. 1412 Pg. 192
8+00			7.5	346 7	℄
"			8.3	346 0	22' edge of Pav.
"			7.8	346 5	24'
"			8.0	346 3	30
"			7.4	346 9	13 Edge of Pav.
"			6.9	347 4	16'
"			6.9	347 4	30
"			9.4	344 7	110'
"			13.4	340 9	175 Back Lot Line
8+50			5.1	349 2	℄
"			5.6	348 7	16 edge of Pav.
"			5.0	349 3	18'
"			5.4	348 9	30
"			5.5	348 8	14' edge of Pav.
"			4.6	349 7	18
"			4.5	349 8	30'
9+00			1.8	352 5	℄
"			2.2	352 1	15' edge of Pav.

F.B. 1512 PG. 136

Job No. 1279 Division No. Notes Red. Plotted No. Profile

Survey of MOONEY DR Date Date X-Sec.

Survey by WALLACE Notes DRIER Notes Chkd Checked No.

Indexed C. Johnson Date Date

76L298 307 3M 11-48

PLEASE RETURN TO
LOS ANGELES COUNTY SURVEYOR
726 HIGGINS BLDG.

NOTE: ANY ADDITIONS OR CHANGES ON THIS SHEET MUST BE MADE OR CIRCLED IN RED INK, WITH DATE AND NAME OF PERSON MAKING CHANGE.

11+20.90

Do not extend notes this side of this line.

STATION	B. S.	H. I.	F. S.	ELEV.	Del Mar Ave
		354.29			Lt. ℄ Rt.
9+00			1.5	352.8	18'
"			1.7	352.6	30'
"			2.3	352.0	15'
"			1.4	352.9	17'
"			1.1	353.2	30'
T.P. #1 (9+18±)	10.59	364.16	0.72	353.57	B.SPK 14± E ℄ Front Hse 3164
9+50			7.10	357.06	℄ Pav.
"			7.7	356.5	Rt 14' Edge Pav.
"			6.9	357.3	" 23' Tp BK
"			7.7	356.5	" 25' P.L.
"			13.9	350.3	" 170' Back Lot
"			7.9	356.3	Lt. 14' Edge Pav.
"			7.4	356.8	" 16' Top BK
"			7.0	357.2	" 25' P.L.
"			10.5	353.7	" 160' Back Lot
10+00			1.2	363.0	℄ Pav. ℄
"			1.5	362.7	Rt. 14' Edge Pav.
"			1.1	363.1	" 25' P.L.
"			1.9	362.3	Lt 13' Edge Pav.
			1.1	363.1	" 16' Tp. BK

Profile Notes Red ____ Plotted ____ Job No. 1279 Division No. ____ F.B. 1512 Pg. 137
No. ____ Date ____ Date ____ Survey of MOONEY DR.
Notes Chkd. ____ Checked ____ Survey by WALLACE Notes CARRASCO Date 8-19-49
No. ____ Date ____ Date ____ Map No. ____ Indexed Johnson Date ____

76L298 307 3M 11-48

PLEASE RETURN TO
LOS ANGELES COUNTY SURVEYOR
726 HIGGINS BLDG.

NOTE: ANY ADDITIONS OR CHANGES ON THIS SHEET MUST BE MADE OR CIRCLED IN RED INK, WITH DATE AND NAME OF PERSON MAKING CHANGE.

Do not extend notes this side of this line.

STATION	B. S.	H. I.	F. S.	ELEV.		
10+00		364.16	1.3	362.9	Lt 25' P.L.	
T.P. #2	11.98	375.65	0.49	363.67	Fd Bt SpK 14' S ℄	20' W. P.P. #550014F
10+50			5.7	370.0	℄ Pav.	
"			5.9	369.7	Rt 14' Edge "	
"			5.8	369.8	" 25' P.L.	
"			6.1	369.5	Lt 14 Edge Pav.	
"			5.4	370.2	" 17' Top BK	
"			5.7	370.0	" 25' P.L.	
T.P.	6.53	381.76	0.42	375.23	Set Bt SpK 13' S ℄	30' W. Hse #3178
11+00			4.9	376.9	℄ Pav.	
"			4.8	377.0	Rt 17' Edge "	
"			4.2	377.6	" 21' Tp BK	
"			4.1	377.7	" 25 P.L.	
"			5.4	376.4	Lt 14' Edge Pav.	
"			4.9	376.9	" 17' Tp BK	
"			5.5	376.3	" 25' P.L.	
11+20.90			2.0	379.8	Inter Young Ave & S. Del Mar Ave Pav.	
"			2.4	379.4	Rt. 14' x gutter Pav. ℄ Young Ave	
"			2.4	379.4	" 25' " "	
"			2.5	379.3	" 120' " "	
"			2.6	379.2	Lt 14' Edge Pav.	

Profile
Plotted No.
Date
X-Sec.
Checked No.
Date
Notes Red
Date
Notes Chkd
Date
Division No.
Job No. 1279
Survey of MOONEY DR.
Survey by WALLACE
Notes CARRASCO
Indexed C. Johnson
Date
F.B. 1512 PG. 138

76L298 307 3M 11-48

PLEASE RETURN TO
LOS ANGELES COUNTY SURVEYOR
726 HIGGINS BLDG.

NOTE: ANY ADDITIONS OR CHANGES ON THIS SHEET MUST BE MADE OR CIRCLED IN RED INK, WITH DATE AND NAME OF PERSON MAKING CHANGE.

Do not extend notes this side of this line.

STATION	B. S.	H. I.	F. S.	ELEV.	
11+20.9		381.76	2.2	379.6	Lt 25 P.L.
"			6.5	375.3	" 160' Back Lot
T.P	4.09	383.35	2.50	379.26	Kiel Rock 3' E. inter. Young & Del Mar Ave
B.M. W.M 558			1.08	382.27	B.M. W.M 558 - Elev 382.263 Del Mar Ave & Young Ave
					East Side L-T. in Driveway to Ha #3202 Per F.B. 412-195

Profile Notes Red. Plotted Job No. 1377 Station No.
No. Date Date Survey of Mooney Dr
X-Sec. Notes Chkd. Checked Survey by [illegible] Carrasco Date 8-19-49
No. Date Date Map No. Indexed Johnson Date

F.B. 1572 Pg. 139

F.B. 1512 PG. 140

Job No. _____ Division No. _____ Notes Red. _____ Plotted _____ Profile

Survey of _____ Date _____ Date _____ No. _____

Survey by _____ Notes _____ Notes Chkd _____ Checked _____ X-Sec.

Indexed _____ Date _____ Date _____ Date _____ No. _____

STATION	B. S.	H. I.	F. S.	ELEV.

Do not extend notes this side of this line.

PLEASE RETURN TO
LOS ANGELES COUNTY SURVEYOR
726 HIGGINS BLDG.

NOTE: ANY ADDITIONS OR CHANGES ON THIS SHEET MUST BE MADE OR CIRCLED IN RED INK, WITH DATE AND NAME OF PERSON MAKING CHANGE.

76L298 307 3M 11-48

F.B. 1512 Pg. 141

Profile No. ____ Notes Red. ____ Plotted ____ Job No. 1279 Division No. ____

Date ____ Date ____ Survey of MOONEY DR

X-Sec. No. ____ Notes Chkd LCM Checked ____ Survey by WALLACE Notes ECW Date 8-19-49

Date 8/26/49 Date ____ Map No. ____ Indexed Johnson Date JAN 30 '51

C.I. 1279 MOONEY DR.

Elev. on existing Sewer Outlets

Del Mar Ave.

Lots 7 Blk "B", #13, #14 & 15 BLK "A" TR. 11133

Lots 1 & 2 BLK. "B" TR. 11018

Wallace
Carrasco
Bay
Peterson
Jacrow

STATION	B.S.	H.I.	F.S.	ELEV.

NOTE: ANY ADDITIONS OR CHANGES ON THIS SHEET MUST BE MADE OR CIRCLED IN RED INK, WITH DATE AND NAME OF PERSON MAKING CHANGE.

PLEASE RETURN TO
LOS ANGELES COUNTY SURVEYOR
726 HIGGINS BLDG.

Do not extend notes this side of this line.

76L298 307 3M 11-48

76L298 307 3M 11-48

PLEASE RETURN TO
LOS ANGELES COUNTY SURVEYOR 45
726 HIGGINS BLDG.

NOTE: ANY ADDITIONS OR CHANGES ON THIS SHEET MUST BE MADE OR CIRCLED IN RED INK, WITH DATE AND NAME OF PERSON MAKING CHANGE.

4.4

Do not extend notes this side of this line.

STATION	B. S.	H. I.	F. S.	ELEV.	
LOT 7 BLK "B" TR. 11133					
B.M. W557	6 70	311 36		304 66	B.M. W557 El. 304.66 F.B. 1412-199
Surface over Soil Pipe N.W. Cor. Ho.			48	306 6	
Approx Elev. of Top Soil Pipe			60	305 +	
B.M. W557			6 70	304 66	
LOT #13 (12) BLK "A" TR 11133					
B.M. W557	6 07	310 73		304 66	Shown Above
Sur. where Sewer Vent goes into Ground Rear of Ho.			20	308 7	
Sur. SW Cor of Ho.			30	307 7	
℄ Del Mar infront of Ho.			00	310 7	
B.M. W557			6 07	304 66	Shown Above

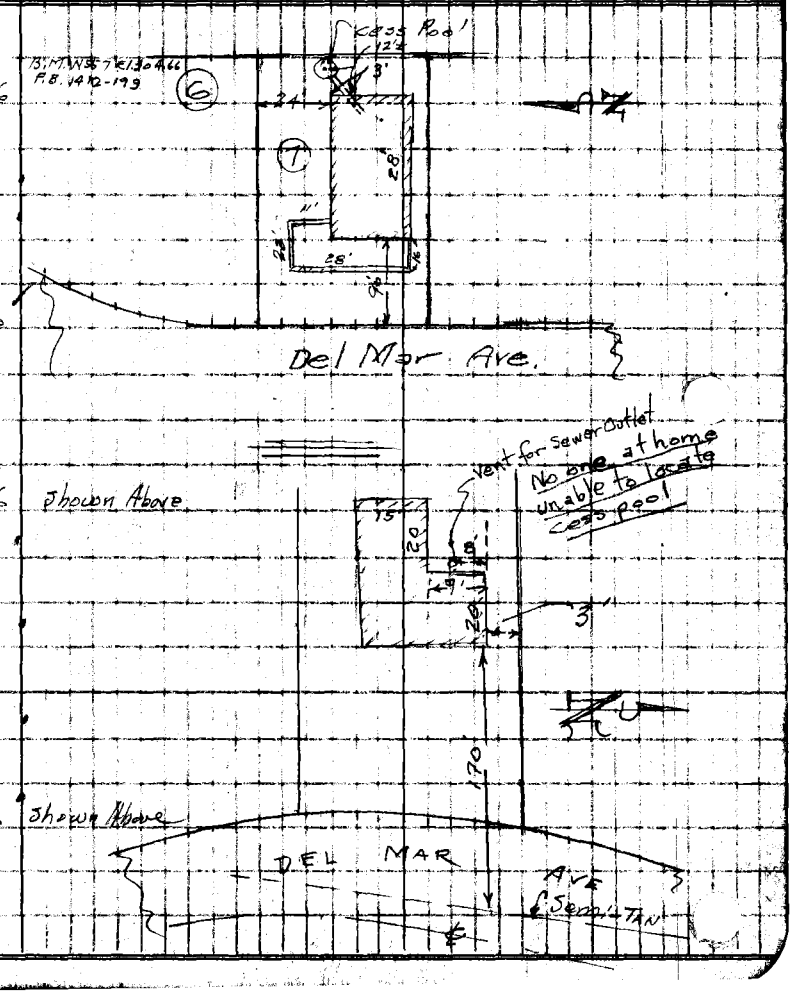

Profile
Plotted
Date
Checked
Date
Notes Red
Date
Notes Chkd
Date
Division No.
Job No. 1279
Survey of Mooney Dr
Survey by Wallace
Notes ECW
Indexed C. Johnson
Date
F.B. 1512 Pd. 142

76L298 307 3M 11-48

PLEASE RETURN TO
LOS ANGELES COUNTY SURVEYOR
726 HIGGINS BLDG.

NOTE: ANY ADDITIONS OR CHANGES ON THIS SHEET MUST BE MADE OR CIRCLED IN RED INK, WITH DATE AND NAME OF PERSON MAKING CHANGE.

Do not extend notes this side of this line.

STATION	B. S.	H. I.	F. S.	ELEV.	
LOT 14 (13) BLK "A" TR 11133					
B.M. W557	11 60	316 26		304 66	B.M. W557 El. 304 66 F.B. 1412 - 193
Sur. over Cess Pool			48	311 5	
Floor of House			0 10	316 2	
Sur. over Soil Pipe East edge of Ho.			1 0	315 3	
℄ Del Mar opp N. line Lot 14 (13)			28	313 5	
℄ Del Mar opp. S. line lot 14 (13)			+2 0	318 3	
LOT 15 (14) BLK. "A" TR. 11133					
Surf. over Cess Pool			+3 0	319 3	
Surf SW Cor Ho			+5 2	321 5	
" NW " "			+3 0	319 2	
℄ Del Mar 26' N. of S. line lot 15 (14)			+4 5	320 8	
BMW557			11 60	304 66	Shown Above

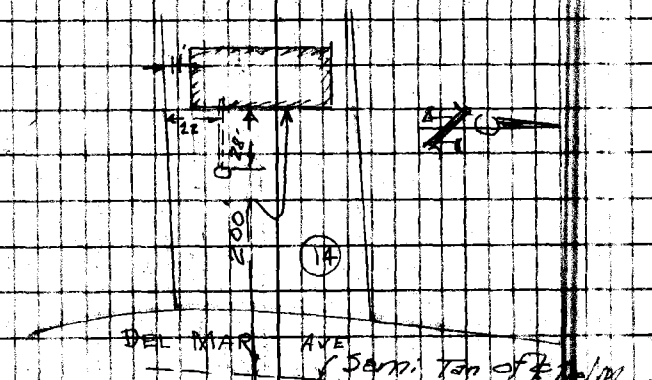

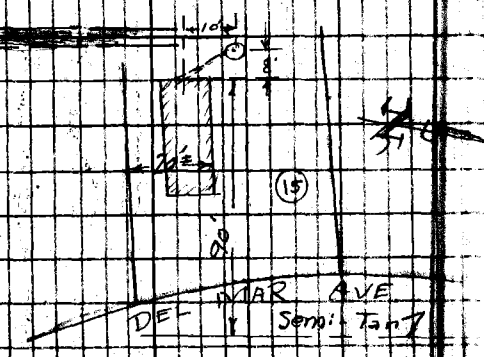

Profile No. ____ Notes Red ____ Plotted ____ Job No. 1279 Division No. ____
Date ____ Date ____ Survey of Mooney Dr
Y-Sec. No. ____ Notes Chkd. ____ Checked ____ Survey by [illegible] Date 8-19-49
Date ____ Date ____ Map No. ____ Indexed ____ Date ____

P.B. 152 Pg. 143

76L298 30F 5M 11-48

PLEASE RETURN TO
LOS ANGELES COUNTY SURVEYOR
726 HIGGINS BLDG.

NOTE: ANY ADDITIONS OR CHANGES ON THIS SHEET MUST BE MADE OR CIRCLED IN RED INK, WITH DATE AND NAME OF PERSON MAKING CHANGE.

Do not extend notes this side of this line.

STATION	B. S.	H. I.	F. S.	ELEV.
CUT LOTS Part of } Lot 1&2 BLK "B" TR. 11018				
T.P.#1	4 96	358 53		353 57
N 1/2 (?) of Lots 1&2 Blk "B" TR 11018				
14' N. of Most N.W. Cor. of Ho. (Surface)			9 4	349 1
N.W. COR Ho.			6 9	351 6
℄ Del Mar 9+70			+0 7	359 2
T.P.#1			4 96	353 57
House on S 1/2 of Lots 1&2 Blk "B" TR. 11018				
T.P.#2	8 77	372 44		363 67
℄ Del Mar 10+32			5 0	367 4
Top 3" Soil Pipe			8 47	363 97
Sur. over "			7 6	364 8
Ground 4' E. of N.E. Cor. of Ho.			7 1	365 3
ch. Shot 10+50			2 5	369 9

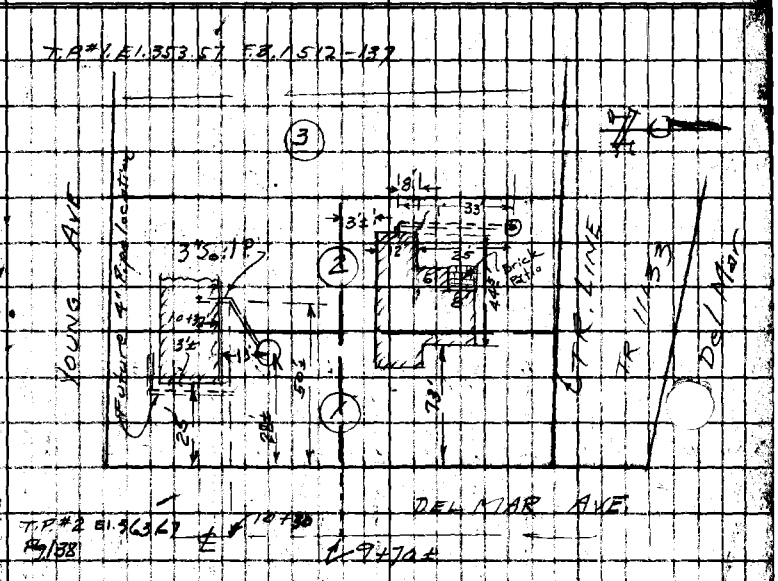

Job No. 1277 Division No. Notes Red Plotted Profile
Survey of Mooney Dr. Date Date No.
Survey by Wallace Notes ECW Notes Chkd Checked X-Sec.
Indexed R. C. Johnson Date Date No.

Date 7-21-49 Notes by R.B. HOBSON Chief Party HOBSON F.B. 1512 Pg. 145

Platted by	W. O. No. 1279 D. S. O. No.
Date	Location MOONEY DR.
Map No.	Surveyed by R.B. HOBSON
Platting C'k'd by	Date JULY 21-49
Date	Indexed C. Johnson

TOPOGRAPHY
ON
DELMAR AVE.
FROM: B.C.S. OF LA MERCED (NEAR S. LINE LOT 6)
N. TO: GRAVES AVE.

MOONEY DR. SEWER DIST.

J.N. 1279

NOTE: ALL PLUS'S & OFFSETS SHOWN TO TREES, P.P.'S, M.H.'S ETC. ARE TO CENTER

JULY 21ST, 1949
HOBSON
STANGELAND
KAPP
THOMAS

Note: ANY ADDITIONS OR CHANGES ON THIS SHEET MUST BE MADE OR CIRCLED IN RED WITH DATE AND NAME OF PERSON MAKING CHANGE.

Do not extend notes this side of this line

RETURN TO
LOS ANGELES COUNTY SURVEYOR

F.B. 1512 Pg. 146 HOBSON Chief Party Notes by HOBSON 8-21-49

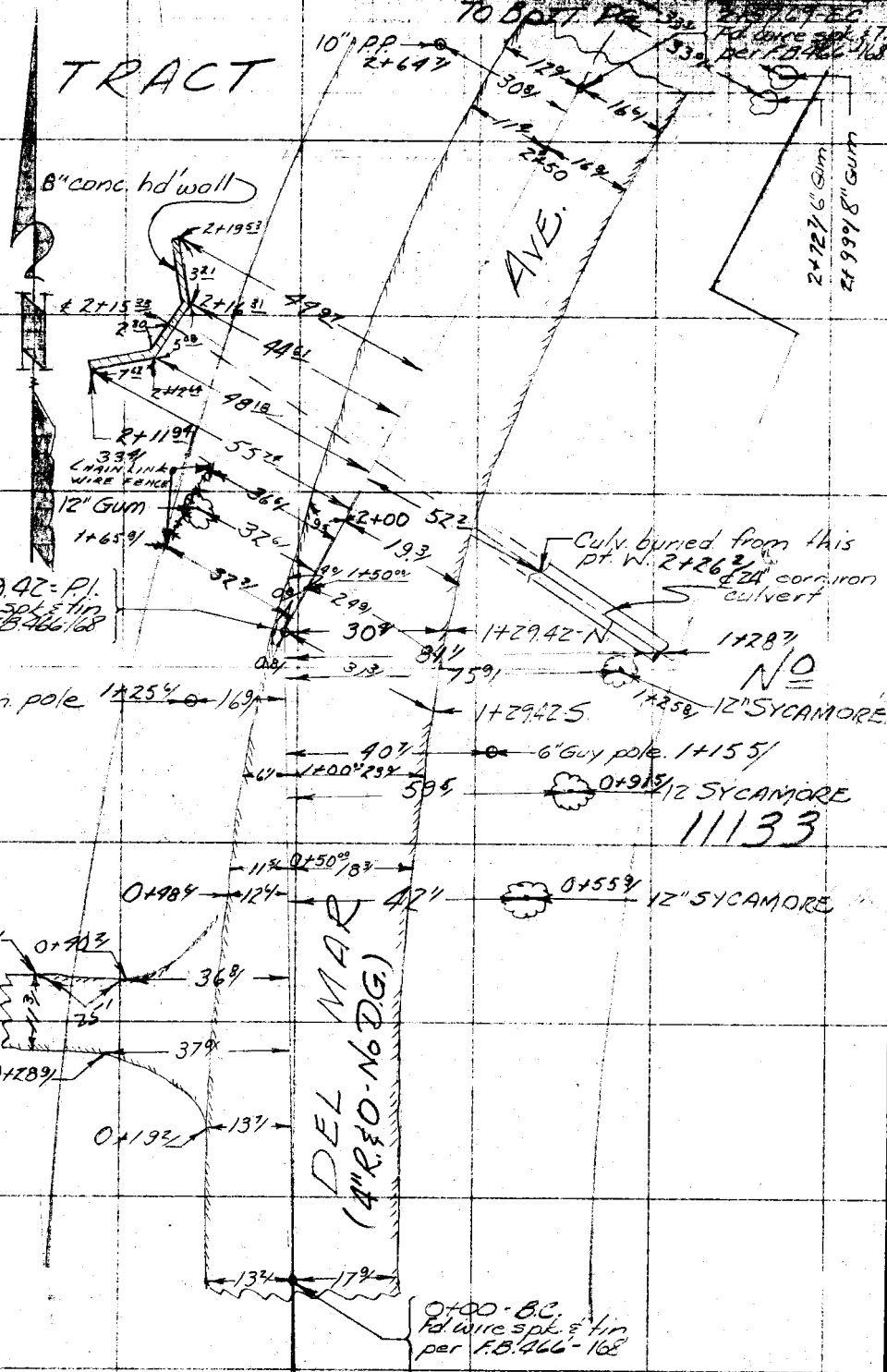

RETURN TO LOS ANGELES COUNTY SURVEYOR

Do not extend notes this side of this line

Note: ANY ADDITIONS OR CHANGES ON THIS SHEET MUST BE MADE OR CIRCLED IN RED WITH DATE AND NAME OF PERSON MAKING CHANGE.

9-25-49 HOBSON Chief Party HOBSON F.B. 1512 Pg. 147

Plotted by	W. O. No. 1279 D. S. O. No.
Date	Location MOONEY DR.
Map No.	Surveyed by HOBSON
Plotting C'k'd by	Date 7-[illegible]
	Indexed C. Johnson

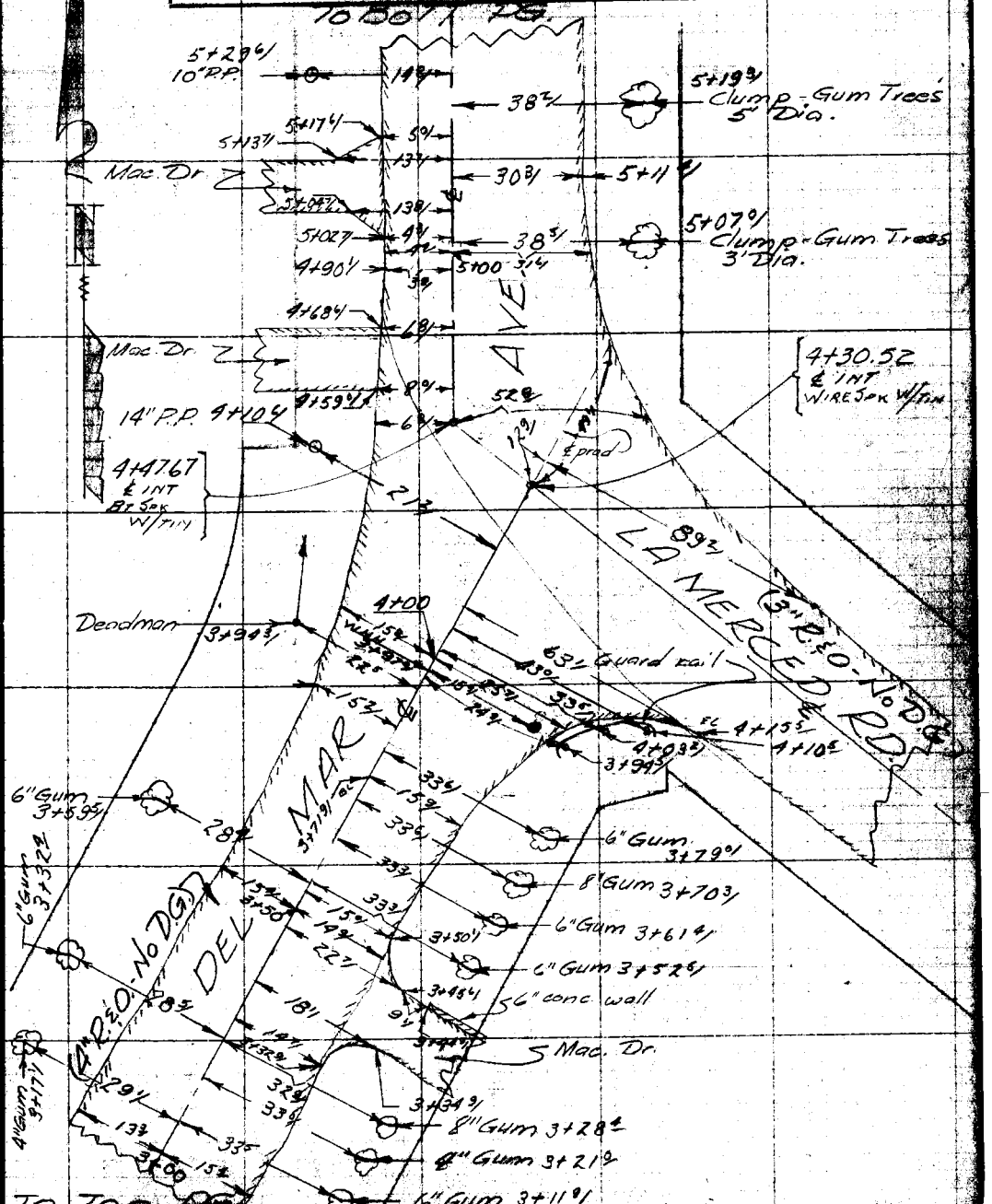

Note: ANY ADDITIONS OR CHANGES ON THIS SHEET MUST BE MADE ON CHECK WITH DATE AND NAME OF PERSON CHANGE.

Do not extend notes this side of this line

RETURN TO LOS ANGELES COUNTY SURVEYOR

F. B. 1512 Pg. 146 HOBSON Chief Party Notes by HOBSON Date 7-23-49

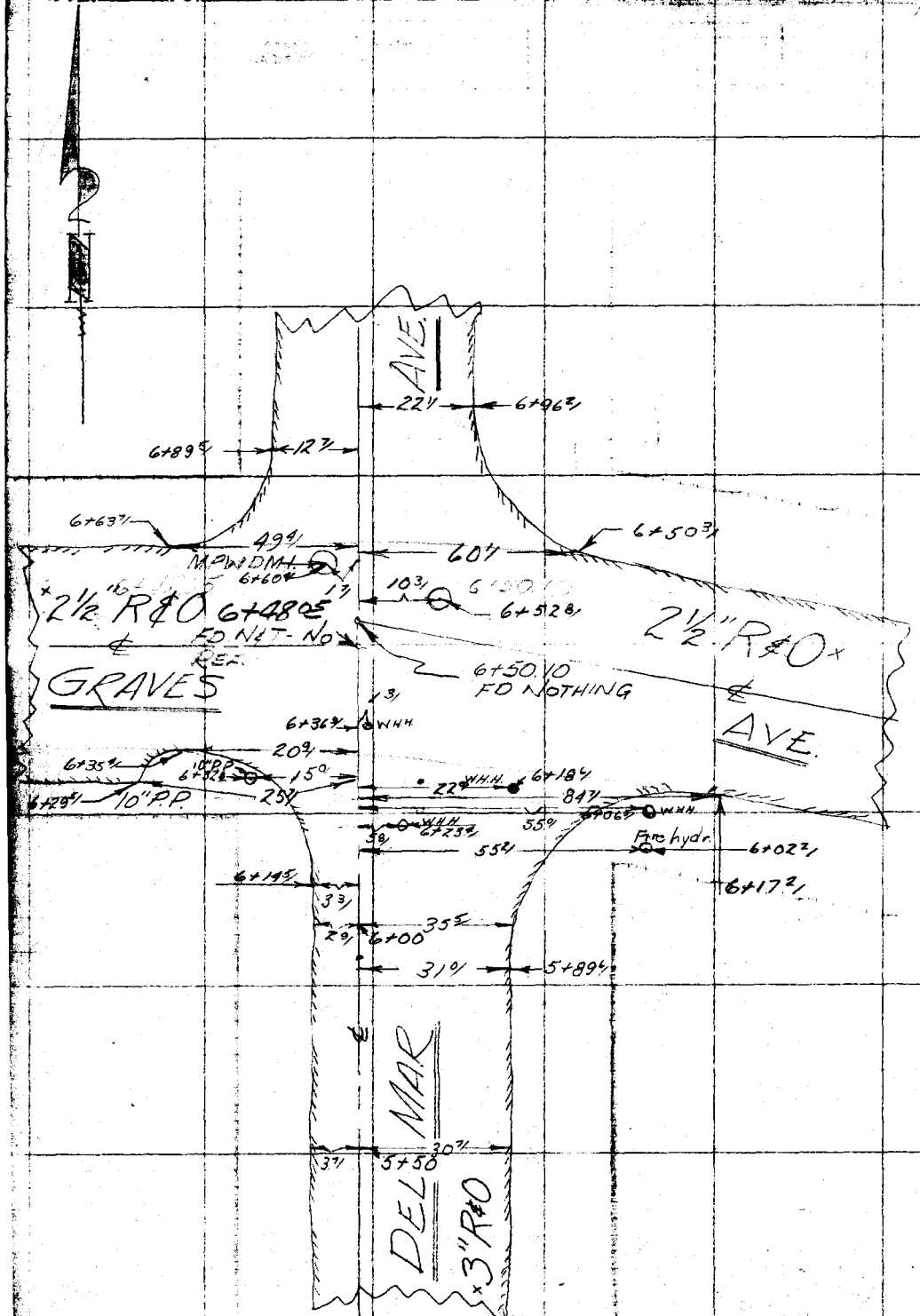

To Top Pg.

RETURN TO
LOS ANGELES COUNTY SURVEYOR

Do not extend notes this side of this line

Note: ANY ADDITIONS OR CHANGES ON THIS SHEET MUST BE MADE OR CIRCLED IN RED. WITH DATE AND NAME OF PERSON MAKING CHANGE.

F.B. 1512 Pg. 149

Profile No.	Notes Red.	Plotted	Job No. 1279	Division No.	
	Date	Date	Survey of MOONEY DR.		
X-Sec. No.	Notes Chkd. LCM	Checked	Survey by HOBSON	Notes	Date AUG.
	Date 9/13/49	Date	Map No.	Indexed E. Johnson	Date JAN 30 '51

PROFILE & CROSS SECTIONS
ON
DEL MAR AVE.
FROM: B.C.S. OF LA MERCED (NEAR S. LINE LOT 6)
N. TO: GRAVES AVE.

MOONEY DR. SEW. DISTRICT

J.N. 1279

AUG. 19TH 1949
HOBSON
STANGELAND
KAPP
THOMAS

STATION	B. S.	H. I.	F. S.	ELEV.

NOTE: ANY ADDITIONS OR CHANGES ON THIS SHEET MUST BE MADE OR CIRCLED IN RED INK. WITH DATE AND NAME OF PERSON MAKING CHANGE.

Do not extend notes this side of this line.

PLEASE RETURN TO
LOS ANGELES COUNTY SURVEYOR
726 LOS ANGELES COUNTY ENGINEERING BLDG.

76L298 307 5-49

76L298 307 5-49

PLEASE RETURN TO
LOS ANGELES COUNTY SURVEYOR
726 LOS ANGELES COUNTY ENGINEERING BLDG.

NOTE: ANY ADDITIONS OR CHANGES ON THIS SHEET MUST BE MADE OR CIRCLED IN RED INK, WITH DATE AND NAME OF PERSON MAKING CHANGE.

Do not extend notes this side of this line.

STATION	B. S.	H. I.	F. S.	ELEV.	LEFT	℄ RIGHT
B.M.WM-557	4.42	309.08		304.66	B.M.WM-557 ELEV. 304.659 F.B. 1412-193 DEL MAR AVE. 'S. OF INTER. LA MERCED BT. SPK. IN DR. (E. SIDE ST.) TO HSE. #3046	
0+00			4.35	304.73	BC ON SEMI-TANG DEL MAR	
"			4.39	304.69		17.9/ EDGE PVT
"			5.1	303.98		60.0/ PL
"			5.0	304.08		95.3/ TOP BRK
"			8.1	300.98		102.9/ BOT WASH
"			4.0	305.08		110.8/ TOP BRK
"			4.8	304.28		125.1/ FRNT OF
					HOUSE #3046 THIS HOUSE NOT 2.0/ BELOW SEMI TANG DEL MAR ∴ (NOT SHOWN) HAS BASEMENT WITH NO CONTEMPLATED PLUMBING	
0+00			4.8	304.28	RT. (HAND LEVEL)	147.5/ BK HOUSE #3046
"			6.4	302.68		191.2/ TOP BRK
"			11.8	297.28		195.4/ ℄ CULVERT
"			7.4	301.68		198.5/ TOP HD WALL
"			4.53	304.55	13.2/ EDGE PVT.	
"			3.4	305.68	34.7/ BOT BRK	
"			2.4	306.68	40.0/ PL	
"			0.6	308.48	43.7/ TOP BRK (SLOPES UP WESTERLY) (LEFT)	

F.B. 1516 PG. 150

Job No. 1279 Division No. Notes Red. Plotted No. Profile
Survey of MOONEY DR. Date Date X-Sec.
Survey by HOBSON Notes A.C.S. Notes Chkd. Checked No.
Indexed [illegible] C. Johnson Date Date

76L298 307 5-49

PLEASE RETURN TO
LOS ANGELES COUNTY SURVEYOR
726 LOS ANGELES COUNTY ENGINEERING BLDG.

NOTE: ANY ADDITIONS OR CHANGES ON THIS SHEET MUST BE MADE OR CIRCLED IN RED INK, WITH DATE AND NAME OF PERSON MAKING CHANGE.

Do not extend notes this side of this line.

STATION	B. S.	H. I.	F. S.	ELEV.	LEFT	℄ RIGHT
0+50		309.08	3.87	30521	ON SEMI-TANG DEL	MAR AVE
"			3.85	30523		18 3/ EDGE PVT
"			3.9	30518		25 0/ TOP BRK
"			5.2	30388		53 9/ " "
"			8.2	30088		60 0/ BOT WASH
"			5.0	30408		72 8/ TOP BRK
"			4.7	30438		100 0/ GRND
"			5.7	30338		184 6/ TOP BRK
"			10.8	29828		191 5/ BOT WASH
"			6.2	30288		202 8/ TOP BRK
"			4.06	30502	11 5/ EDGE PVT	
"			3.2	30588	30 5/ BOT BRK	
"			1.3	30778	40 0/ SLOPES UP WESTERLY (LEFT)	
1+00			2.77	30631	ON SEMI-TANG DEL	MAR AVE
"			2.67	30641		23 0/ EDGE PVT
"			2.4	30668		27 6/ TOP BRK
"			5.3	30378		44 5/ BOT "
"			4.6	30448		60 0/
			5.5	30358		69 8/ TOP BRK
			8.7	30038		80 7/ BOT WASH
			5.0	30408		87 6/ TOP BRK

Profile No. ____ Notes Red. ____ Plotted ____ Job No. 1279 Division No. ____
X-Sec. No. ____ Date ____ Date ____ Survey of MOONEY DR.
Notes Chkd. ____ Checked ____ Survey by HOBSON Notes A.L.S. Date [illegible]
Date ____ Date ____ Map No. [illegible] Date ____

F.B. 15[illegible] Pg. 151

76L298 307 5-49

PLEASE RETURN TO
LOS ANGELES COUNTY SURVEYOR
726 LOS ANGELES COUNTY ENGINEERING BLDG.

NOTE: ANY ADDITIONS OR CHANGES ON THIS SHEET MUST BE MADE OR CIRCLED IN RED INK, WITH DATE AND NAME OF PERSON MAKING CHANGE.

Do not extend notes this side of this line.

STATION	B. S.	H. I.	F. S.	ELEV.	LEFT	℄ RIGHT
0+73 2/		309.08	4.7	304.38	RIGHT SW COR. HOUSE SHOWN	
0+65 7/			5.1	303.98	SE " " "	
(COMPUTE)			4.5	304.58	NE " "	
"			5.0	304.08	NW " "	
T.P.	7.62	313.48	3.22	305.86	TP	
1+00			7.60	305.88	6 2/ EDGE PVT	
"			6.8	306.68	18 4/ BOT BRK	
"			2.4	311.08	90 0/	
1+28 7/			6.06	307.42	ON SEMI-TANG.	DEL MAR PVT
"			5.34	308.14		14 5/ CROWN PVT
"			5.24	308.24		30 0/ EDGE "
"			5.3	308.18		32 8/ GUTTER
"			4.8	308.68		36 8/ TOP BRK
"			5.8	307.68		39 0/ BOT "
"			8.6	304.88		60 0/
"			8.4	305.08		81 1/ TOP 24" I.P. COLVER
"			10.4	303.08		81 1/ FLOWLINE " " "
1+29 42			5.96	307.52		@ P.I. DEL MAR
"			6.13	307.35	0 8/ EDGE PVT (LEFT)	SEMI TANG SOUTHERLY
"			6.3	307.18	3 2/ GUT (LEFT)	" " "
"			1.4	312.08	60 0/ (LEFT)	" " "

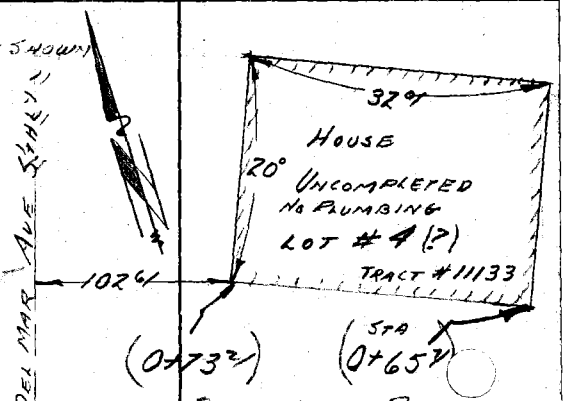

Profile No. ____ Plotted ____ Date ____ Notes Red. ____ Date ____ Notes Chkd. ____ Date ____ Division No. ____ Job No. 1279 Survey of MOONEY DR. Survey by HOBSON Notes A.C.S. Indexed C. Johnson Date ____ X-Sec. ____ Checked ____ Date ____ No. ____

B.152 Pg. 152

76L298 307 5-49

PLEASE RETURN TO
LOS ANGELES COUNTY SURVEYOR
726 LOS ANGELES COUNTY ENGINEERING BLDG.

NOTE: ANY ADDITIONS OR CHANGES ON THIS SHEET MUST BE MADE OR CIRCLED IN RED INK, WITH DATE AND NAME OF PERSON MAKING CHANGE.

Do not extend notes this side of this line.

STATION	B. S.	H. I.	F. S.	ELEV.	LEFT	℄ RIGHT
1+29.92		313.98	5.96	30752		@ P.I. DEL MAR
"			585	30763	TO PT. @ ⊥ SEMI TAN. N'HLY	15' CROWN PVT
"			630	30718	" " " " " " "	31.3' EDGE PVT
"			6.91	30707		32.5' GUT
"			6.2	3072		35.8' TOP BRK
"			6.4	3070		48.5' TOP "
"			9.8	3036		56' BOT "
"			98	3036		60'
"			6.05	30743	0' @ ⊥ (LEFT) TO LFT SEMI-TANG N'HLY	EDGE PVT
"			6.2	3072	3' " " " " " "	" GUT
"			1.0	3124	40' @ ⊥ " " " "	"
1+50			4.22	30926	ON SEMI-TANG DEL MAR N'HLY	
"			421	30927		11.8' CROWN PVT
"			4.76	30872		29.9' EDGE PVT
"			4.98	30850		27.3' GUT
"			4.4	3090		33.7' TOP BRK
"			4.29	30919	4' EDGE PVT	
"			1.9	3115	40'	
"	6.90	319.74	0.64	31284		
2+00			4.85	31489	ON SEMI-TANG DEL MAR N'HLY	
"			4.75	31499		[illegible]

Profile Notes Red Date 2/23/48 Plotted Date Notes Chkd. Checked Date

K.Sec. Job No. 1270 Division No. Survey at MOONEY DR. Survey by FOSTER Notes Map No. Engineer J.O. Date

F.B. 5128

76L298 307 5-49

PLEASE RETURN TO
LOS ANGELES COUNTY SURVEYOR
726 LOS ANGELES COUNTY ENGINEERING BLDG.

NOTE: ANY ADDITIONS OR CHANGES ON THIS SHEET MUST BE MADE OR CIRCLED IN RED INK, WITH DATE AND NAME OF PERSON MAKING CHANGE.

Do not extend notes this side of this line.

STATION	B. S.	H. I.	F. S.	ELEV.	LEFT	℄ RIGHT
2+00		319.74	5.05	31[illegible]69		19 3/ EDGE PVT
"			5.3	31[illegible]4		20 3/ GUT
"			5.0	3147		31 0/ TOP BRK
"			13.7	30[illegible]0		46 0/ BOT "
"			15.3	30[illegible]4		111 0/ TOP BRK
"			16.5	30[illegible]2		115 0/ BOT BRK
"	(SEE PG. 157 FOR ELEV'S ON SLINE LOT 2 BLOCK B-)		16.4	30[illegible]3		166 0/ BK FNC LINE
2+15 33			2.85	31699	ON SEMI-TANG @ ℄ CULVERT LFT.	
"			3.14	31660	10 3/ EDGE PVT	
"			3.6	3161	11 3/ GUT TOP BRK	
"			5.9	3138	27 0/ BOT BRK	
"			6.98	31276	45 8/ TOP HEAD-WALL @ ℄ 24" CULVERT (LEFT)	
"			11.40	30834	45 8/ TOP 24" COR. I.P. CULVERT (LEFT)	
"	(FROM THIS PT. W. - HAND LEVEL USED)		13.40	30634	45 8/ FLOWLINE CULVERT (-MEAS)	
"			12.4	3073	50 2/ BOT BRK	
"			12.6	3071	50 2/ (3 8/ RT ℄ WASH)	
"			12.2	3075	50 2/ (2 2/ LFT BOT HD WALL)	
"			6.98	31276	50 2/ (2 2/ " TOP " ")	
"			5.7	3140	50 2/ (2 8/ " " BRK)	
"			5.1	3146	50 2/ (6 8/ " " ")	
"			7.9	3118	67 0/ M'OL BRK	

F.B. 1512 PG. 154

Job No. 1279 Division No. ____ Notes Red 2 ℄ Date 8/23/49 Plotted ____ Date ____ No. ____ Profile

Survey of MOONEY DR. Notes A.C.S. Notes Chkd. ____ Checked ____ X-Sec.

Survey by HOBSON Date ____ Date ____ No. ____

Indexed C. Johnson

76L298 307 5-49

PLEASE RETURN TO
LOS ANGELES COUNTY SURVEYOR
726 LOS ANGELES COUNTY ENGINEERING BLDG.

NOTE: ANY ADDITIONS OR CHANGES ON THIS SHEET MUST BE MADE OR CIRCLED IN RED INK, WITH DATE AND NAME OF PERSON MAKING CHANGE.

Do not extend notes this side of this line.

STATION	B. S.	H. I.	F. S.	ELEV.	LEFT & RT.
2+15 33		319.74	10.1	3096	67% (7% RT BOT BRK)
"			11.7	3080	67% (19' RT ℄ WASH)
"			4.1	3156	67% (6' LEFT TOP BRK).
"			8.7	3110	100% BOT BRK
"			11.3	3084	100% (17' RT ℄ WASH)
"			3.3	3164	100% (3' LFT TOP BRK)
"			7.9	3118	150% APROX MID BRK
"			10.4	3095	150% (15' RT ℄ WASH)
"			6.4	3133	150% (8' LFT BRK GRD)
"			3.0	3167	150% (15' LFT TOP BRK)
"			8.1	3116	174% TOP BRK
"			10.9	3088	174% (1% RT BOT BRK ℄ WASH)
"			5.6	3141	174% (12' LFT BOT BRK GRD)
"			2.7	3170	174% (17' LFT TOP BRK)
"			10.8	3089	175% BOT BRK
"			10.2	3095	202% BOT "
"			5.5	3142	202% (10' RT TOP BRK)
"			10.1	3096	202% (11' LFT BOT BRK
"			6.7	3130	202% (14' LFT TOP BRK)
"			2.6	3171	202% (22'
"			6.7	3130	275% GRND

Profile No. ____ Notes Rec. 7-21 Date 8/28/49 Plotted ____ Date ____ Job No. 1279 Division No. ____
X-Sec. No. ____ Notes Chkd. ____ Date ____ Checked ____ Date ____ Survey of MOONEY DR Survey by PDSSON Map No. ____ Notes A.C.S. Date 8-22-49 Checked ____ Date ____

F.B. 1512 Pg. 55

76L298 307 5-49

PLEASE RETURN TO
LOS ANGELES COUNTY SURVEYOR
726 LOS ANGELES COUNTY ENGINEERING BLDG.

NOTE: ANY ADDITIONS OR CHANGES ON THIS SHEET MUST BE MADE OR CIRCLED IN RED INK, WITH DATE AND NAME OF PERSON MAKING CHANGE.

Do not extend notes this side of this line.

STATION	B. S.	H. I.	F. S.	ELEV.	LEFT ℄ RT.
2+15 33		319.74	5.2	314 5	275°/ (12°/ RT (SLOPES UP TO NORTH)
"			9.5	310 2	275°/ (16° LFT AL WASH)
"			9.5	310 2	275°/ (25°/ LFT BOT BRK)
"			1.5	318 2	275°/ (40°/ LFT — SLOPES UP TO SOUTH)
TP	8.11	321.10	6.75	312.99	TP N'THRN MOST TIE ROD IN HD WALL.
					2+47 4 — 230 7
					4" DR (RUBBER) - DRAINS
					TOILET IN BUS
2+47 4			0.30	32080	SEMI. TANG. (OPP OUTLET — SEE SKETCH)
"			0.12	32098	11 6 - EDGE PVT. & GUT.
"			0.0	321 10	18 8/ TOP BRK.
"			0.6	3205	34 2/ " "
"			5.1	3160	" BOTT. "
"			5.4	3157	57°/ TOP BRK
"			5.4	4157	57°/ (13°/ RT BOTT BRK)
"			+7.0	3281	57°/ (23°/ RT TOP BRK)
"			13.3	3078	57°/ (14°/ LFT BOT BRK - WASH)

DEL MAR AVE.

SEMI-TANG.

F.B. 1512 PG. 156

Job No. 1279 Division No. Notes Red 30L Date 8/23/49 Plotted Date No. Profile

Survey of MOONEY DR. Notes Checked Date No. X-Sec.

Survey by HOBSON Date

Indexed R. C. Johnson

76L298 307 5-49

PLEASE RETURN TO
LOS ANGELES COUNTY SURVEYOR
726 LOS ANGELES COUNTY ENGINEERING BLDG.

NOTE: ANY ADDITIONS OR CHANGES ON THIS SHEET MUST BE MADE AND CIRCLED IN RED INK, WITH DATE AND NAME OF PERSON MAKING CHANGE.

Do not extend notes this side of this line.

STATION	B. S.	H. I.	F. S.	ELEV.	LEFT ℄ RT
2+47.4		321.10	13.3	307.8	57'/(20' LFT - ℄ WASH)
"			12.9	308.2	99' BOT BRK
"			7.0	314.1	99'/(10' RT TOP BRK)
"			6.8	314.3	99'/(16' RT BOT BRK)
"			+8.0	329.1	99'/(37' RT TOP ")
"			12.9	308.2	99'/(12' LFT ℄ WASH)
"			6.9	314.2	175' GRND
"			6.6	314.5	175'/(13' RT BOT BRK)
"			+8.4	329.5	175'/(29' RT TOP BRK)
"			7.3	313.8	175'/(7' LFT TOP BRK)
"			12.4	308.7	175'/(21' LFT ℄ WASH)
"			6.5	314.6	230' TOP 4" RUBBER DRAIN
"			6.2	314.9	230'/(11' RT BOT BRK)
"			+4.0	325.1	230'/(21' RT TOP BRK)
"			7.1	3~~14.2~~ 149	230'/(22' LFT TOP BRK)
"			11.8	3~~9.3~~ 93.3	230'/(31' LFT BOT BRK)
"			12.2	3~~9.3~~ 89.3	230'/(36' LFT ℄ WASH)
FOLLOWING SHOTS TAKEN ON PROD. & ON S. LINE LOT 2 BLOCK B. TR. #11133					
2+ 113'			4.72	316.38	ON SEMI-TANG ON PROD ABOVE
			4.78	316.32	4'/CROWN RT

Profile Notes Red. ____ Date ____ Plotted ____ Date ____ Job No. 12779 Division No. ____
X-Sec. Notes Chkd. ____ Date ____ Checked ____ Date ____ Survey of MRONEY DR. Survey by HOBSON Notes Date 8-22-79
Map No. ____ Date ____ Notes Date ____

F. B. 5172 Pg. 157

76L298 307 5-49

PLEASE RETURN TO
LOS ANGELES COUNTY SURVEYOR
726 LOS ANGELES COUNTY ENGINEERING BLDG.

NOTE: ANY ADDITIONS OR CHANGES ON THIS SHEET MUST BE MADE OR CIRCLED IN RED INK. WITH DATE AND NAME OF PERSON MAKING CHANGE.

Do not extend notes this side of this line.

Profile No. ____ X-Sec. No. ____
Plotted ____ Date ____ Checked ____ Date ____
Notes Red. ____ Date ____ Notes Chkd. ____ Date ____
Job No. 1279 Division No. ____
Survey of MOONEY DR. Notes ____ Date ____
Survey by HODSON
Indexed B. C. Johnson
F.B. 1512 PG. 158

STATION	B. S.	H. I.	F. S.	ELEV.	LEFT	& RT
ON PROD. S. LIN LOT 2		321.10	4.85	316.25		18' EDGE PVT. GUT.
			3.6	317.5		42' S W COR (LOT #2 BLOCK B)
			3.1	318.0		47' TOP BRK
		HAND LEVEL	14.8	306.3		53' BOTT "
		"	15.4	305.7		86' " "
			9.2	311.9	(RT.-6° DWN. 5°) BOTT BRK.	99' - TOP BRK.
		HAND LEVEL	15.9	305.2		132' - BOTT. BRK
		"	16.0	305.1		147' - SE COR. LOT "2" (?)
T.P.	8.59	327.54	2.15	318.95	T.P.	
2+57.69			5.52	322.02		℄ @ E.C.
"			5.96	321.58		16' - EDGE PVT. & GUT.
"			3.6	323.9		39' - TOP BRK.
"			3.4	324.1		48' - BRKS TO S.
"			3.7	323.8		79' - " "
"			3.0	324.5	(S. 85' - LEVEL - BRKS. TO SOUTH)	101' - GR.
"			3.2	322.3	(BRKS DWN. TO S & E.)	112' - TOP BRK
"			7.5	320.0	(N. 5' - UP 4') - TOP BRK	127' - GR.
2+64.3			4.74	322.80		℄ @ S. LINE LOT 2 BLK A.
			4.90	322.64	ON PROD. LOT 2 -	14' - EDGE PVT & GUT.
			4.7	322.8		40' - S.E. COR. LOT 2
T.P.	12.05	337.87	1.72	325.82	T.P.	

76L296 307 S-49

PLEASE RETURN TO
LOS ANGELES COUNTY SURVEYOR
726 LOS ANGELES COUNTY ENGINEERING BLDG.

NOTE: ANY ADDITIONS OR CHANGES ON THIS SHEET MUST BE MADE OR CIRCLED IN RED INK, WITH DATE AND NAME OF PERSON MAKING CHANGE.

Do not extend notes this side of this line.

STATION	B. S.	H. I.	F. S.	ELEV.		
3+00		337 87	10 74	327.13		℄
"			11 12	326.75		15⁴ - EDGE PVT.
"			11 4	326.5		19° - GUTTER
"			8 4	329.5	(GR HIGHER TO E)	40° - P.L.
"			10 71	327.16	13³ - EDGE PVT.	
"			10 8	327.1	19³ - GUTTER	
"			8 9	329.0	36° TOP BRK.	
"			8 8	328.1	40° P.L. (GR. RISES TO W.)	
3+50			4 66	333.21		℄
T.P.	7 85	345 42	0 30	337 57	T.P.	
4+00			6 26	339.16		℄ OPP. N. COR. LOT 1.
			6 36	339.06	(ON FENCE LINE PROD)	11⁵ - GUTTER
			6 02	339.40	" " " "	25⁶ - EDDGE PVT.
			6 1	339.3	(ON FENE LINE PROD)	40° - N. COR. LOT 1
			5 7	339.7	(ON FENCE LINE)	100° - GR. AT N-P.L.
			4 9	340.5		[illegible] N.E. COR LOT
4+00			6 31	339.11	3° CR. PVT.	
"			6 85	338.57	15⁸ - EDGE "	
"			8 2	[illegible]	27° - BOTT. BRK.	
"			8 4	337.0	40 - P.L.	
4+23⁶			4 [illegible]	341.32		℄ @ PROD N. LINE LOT 1 BLK A.

Profile No. ____ Date ____ Notes Red. ____ Date ____ Plotted ____ Date ____ Job No. 1279 Division No. ____
X-Sec. No. ____ Date ____ Notes Chkd. ____ Date ____ Checked ____ Date ____ Survey of MOONEY DR. Survey by HOBSON Notes HOBSON Date 8-23-49 Map No. [illegible] Date ____

F.B. 1512 PG. 15

76L298 307 5-49

PLEASE RETURN TO
LOS ANGELES COUNTY SURVEYOR
726 LOS ANGELES COUNTY ENGINEERING BLDG.

NOTE: ANY ADDITIONS OR CHANGES ON THIS SHEET MUST BE MADE OR CIRCLED IN RED INK, WITH DATE AND NAME OF PERSON MAKING CHANGE.

Do not extend notes this side of this line.

STATION	B. S.	H. I.	F. S.	ELEV.	LEFT	℄ RIGHT
(ON FENCE LINE)		345 42	4 39	341.03	7^{3} - CR. PVT.	
" "	"		5 37	340.05	20^{5} - EDGE PVT.	
" "	"		6 4	339.0	28^{5} - BOTT. BRK. (N-2-UP 0^{6} S-2-LEVEL)	
" "	"		6 4	339.0	45^{0} - SE COR - PART OF BLOCK - MR - 52-96	
" "	"		5 9	339.5	45^{0} - (N-2'-TOP RET. WALL)	
" "	"		8 3	337.1	45^{0} - (S-2'- BOTT " ")	
" "	"		6 4	339.0	100' - GR. ON PL.	
" "	"		9 3	336.1	100' - (S-2 - BOTT RET. WALL)	
" "	"		7 7	337.7	130' - S.W. COR LOT (?) - FENCE COR.	
" "	"		9 3	336.1	130' - (S-2-BOTT. RET. WALL)	
$4+30^{52}$			3 62	341.80	INTER. LA MERCED ℄ & DEL MAR TO S.	
			3 36	342.06	(ON ℄ " ")	29^{3} - BRK & - PVT.
			3 34	342.08	(" " " ")	41^{0} - PVT.
			3 48	341.94	(" " " ")	100^{0} - "
$4+47^{67}$			3 64	341.78	℄ INTER DEL MAR (N) & LA MERCED	
"			3 02	342.40		21^{6} - CR. PVT.
"			3 77	341.65		52^{8} - EDGE " & GUTT
"			3 1	342.3		58^{8} - BOTT BRK.
"			0 6	344.3	(GR TO E. IS LEVEL)	65^{5} - TOP "
"			3 84	341.58	6^{8} - EDGE PVT	
"			4 0	341.4	13^{7} - TOP BRK.	

Profile
Plotted ____ No. ____
Date ____ Checked ____ Date ____ No. ____
Notes Red. ____ Date ____ Notes Chkd. ____ Date ____
Division No. ____ Notes ____ Date ____
Job No. 1279
Survey of MOONEY DR.
Survey by HOBSON
Indexed C. Johnson
F.B. 1512 PG. 140

76L298 307 5-49

PLEASE RETURN TO
LOS ANGELES COUNTY SURVEYOR
726 LOS ANGELES COUNTY ENGINEERING BLDG.

NOTE: ANY ADDITIONS OR CHANGES ON THIS SHEET MUST BE MADE OR CIRCLED IN RED INK, WITH DATE AND NAME OF PERSON MAKING CHANGE.

Do not extend notes this side of this line.

STATION	B. S.	H. I.	F. S.	ELEV.	LEFT	℄ RIGHT
4+47.67		345 42	5 4	340 0	21.2 - BOTT. BRK.	
"			5 5	339 9	35.0 - P.L.	
4+53.3			3 36	342 06		℄ OPP. OUTLET TO HSE #3015
"			3 57	341 85	6.8 - EDGE PVT.	
"			3 80	341 62	12.8 - TOP BRK.	
"			5 4	340 0	20.6 - BOTT "	
"			5 3	340 1	50.3 - GR. @ FRONT HSE #3015	
"			5 3	340 1	78.3 - GR. OVER 4" IRON PIPE OUTLET	
"			7 4	338 0	" ON TOP " " " "	
4+99.0			2 16	343 26		℄ OPP. OUTLET TO HSE #3011
"			2 2	343 2	4.4 - EDGE PVT.	
"			2 8	342 6	13.0 - TOP BRK.	
"			4 2	341 2	21.5 - BOTT "	
"			4 3	341 1	50.6 - GR. @ FRONT HSE. #3011 (SEE PG 16 FOR SKETCH)	
"			4 3	341 1	" OVER 4" I.P. OUTLET	
"			6 2	339 2	- ON TOP " " "	
"			4 8	340 6	- GR. OVER 3" I.P. " TO WORKSHOP	
"			5 0	340 4	ON TOP " " " "	
5+00			2 15	343 27		℄
			2 30	343 12		10.2 - CROWN PVT.
			2 92	342 50		31.6 - EDGE PVT. & GUT

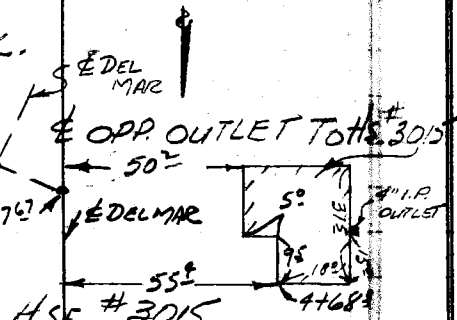

Profile No. ____ Date ____ Notes Red. ____ Plotted ____ Date ____ Job No. 1279 Division No. ____
X-Sec. No. ____ Date ____ Notes Chkd. ____ Checked ____ Date ____ Survey of MOONEY DR. Survey by HOBSON Notes R.B.H. Date AUG 23 49
Map No. ____ Date ____ Indexed Johnson Date ____

F.B. 1512 PG. 161

76L298 307 5-49

PLEASE RETURN TO
LOS ANGELES COUNTY SURVEYOR
726 LOS ANGELES COUNTY ENGINEERING BLDG.

NOTE: ANY ADDITIONS OR CHANGES ON THIS SHEET MUST BE MADE OR CIRCLED IN RED INK. WITH DATE AND NAME OF PERSON MAKING CHANGE.

Do not extend notes this side of this line.

STATION	B. S.	H. I.	F. S.	ELEV.	LEFT	℄ RIGHT
		345 42			℄ DEL MAR	
					SEE PG. 161 FOR ELEV.'S ON OUTLETS TO HOUSE #3011 & WORKSHOP	
5+00			0 2	345 2	(GR. LEVEL TO E.)	42.0 - TOP BRK.
T.P.	6.88	349 33	2 97	342 45	T.P.	
5+26			5 75	343 58		℄
"			5 85	343 48		4.5 - EDGE PVT.
"			7 2	342 1		20.5 - BOTT. BRK.
"			7 5	341 8		35.0 - P.L.
"			8 3	341 0		100.0 - GR.
"			8 7	340 6		130.0 - BACK LOT LINE
5+50			5 47	343 86		℄
6+00			4 72	344 61		℄
"			4 46	344 87		9.5 - GR. PVT
"			4 84	344 49		35.5 - EDGE PVT. & GUT
"			3 5	345 8	(GR. LEVEL TO E.)	41.0 - TOP BRK.
"			4 92	344 41	2.9 - EDGE PVT.	
"			5 7	343 6	35.0 - P.L.	
			6 0	343 3	43.3 - S.E. COR STORE BLDG (SEE SKETCH PG. 163)	

F.B. 1512 Pg. 162

Profile No. ____ X-Sec. No. ____

Plotted ____ Date ____ Checked ____ Date ____

Notes Red. ____ Date ____ Notes Chkd. ____ Date ____

Job No. 1279 Division No. ____

Survey of MOONEY DR.

Survey by HOBSON Notes ____

Indexed R. C. Johnson Date ____

76L298 307 5-49

PLEASE RETURN TO
LOS ANGELES COUNTY SURVEYOR
726 LOS ANGELES COUNTY ENGINEERING BLDG.

NOTE: ANY ADDITIONS OR CHANGES ON THIS SHEET MUST BE MADE OR CIRCLED IN RED INK, WITH DATE AND NAME OF PERSON MAKING CHANGE.

Do not extend notes this side of this line.

STATION	B. S.	H. I.	F. S.	ELEV.		
6+00		349 33	6 3	343 0	70³ - S.W. COR STORE BLDG.	
						
						NOTE: COULD NOT LOCATE OUTLET - TOOK SHOTS ON 4 COR OF BLDG.
6+15⁵			4 67	344 66		℄
"			4 94	344 39	3° - EDGE PVT.	
"			5 4	343 9	35° - P.L.	
"			5 6	343 7	43³ - N.E. COR STORE BLDG.	
"			6 0	343 3	70³ S.W. COR	" "
6+18⁰⁵			4 66	344 67		℄ @ P.L.
"			4 94	344 39	3° - EDGE PVT.	
"			5 5	343 8	35° - P.L.	
"			8 4	340 9	130° BACK LOT LINE.	
6+48⁰⁵			4 07	345 26	INTER DEL MAR & ℄ GRAVES TO W.	
			5 06	344 27	35° - PVT. - ON ℄ GRAVES AVE.	
			5 56	343 77		

Profile No. ____ Notes Red ____ Date ____ Plotted ____ Date ____ Job No. 1279 Division No. ____
X-Sec. No. ____ Notes Chkd. ____ Date ____ Checked ____ Date ____ Survey of MOONEY DR. Survey by HOBSON Notes R.D.H. Date AUG 23 49 Map No. ____ Indexed by ____ Date ____

F.B. 1512 PG. 143

76L298 307 5-49

PLEASE RETURN TO
LOS ANGELES COUNTY SURVEYOR
726 LOS ANGELES COUNTY ENGINEERING BLDG.

NOTE: ANY ADDITIONS OR CHANGES ON THIS SHEET MUST BE MADE OR CIRCLED IN RED INK, WITH DATE AND NAME OF PERSON MAKING CHANGE.

Do not extend notes this side of this line.

STATION	B. S.	H. I.	F. S.	ELEV.	LEFT	℄ RIGHT
6+48.05		349 33	7 67	341 66	100' - ON ℄ GRAVES	AVE
6+50.10			4 03	345 30	℄ INTER GRAVES TO E.	& DEL MAR AVE.
"			3 89	345 44	(ON ℄ GRAVES TO E.)	9" - PVT
"			3 45	345 88		35° - "
"			3 04	346 29		50° - "
"			1 61	347 62		100° "
6+72.0			3 91	345 42		℄ - PVT BRK.
6+78.05			4 02	345 31		℄ "
6+93			4 27	345 06		℄ - CROSS-GUT.
7+48			3 56	345 77		℄ - PVT.
B.M.WM-550			4 75	344 58	B.M.WM-550 ELEV. 344.591 F.B. 1412-190 DEL MAR AVE. & GRAVES AVE. S.W. COR. L&T. S. END OF 2ND STEP OF SMALL STORE.	

Profile No. ___ X-Sec. ___ Plotted ___ Date ___ Checked ___ Date ___ No. ___

Notes Red. ___ Date ___ Notes Chkd. ___ Date ___

Job No. 1279 Division No. ___

Survey of MOONEY DR.

Survey by HOBSON Notes HOBSON

Indexed C. Johnson Date ___

F.B. 1512 PG. 164

Notes Ck'd by	Survey of Mooney Dr.
Map No.	W. O. 1279 Tape No. Std. °F
Office Work	Surveyed by WALLACE
Checked	Notes E.C.W. Date 8-23-49
Date	Indexed X C. Johnson JAN 20 '51

F. B. 1512 PG. 165

C.I. 1279 MOONEY DR

REDDING AVE.

FROM

DEL ROSE AVE. TO LA MERCED RD.

SKETCH

Note: Any Additions or Changes on This Sheet Must be Made or Circled in Red Ink With Date and Name of Person Making Change.

Do not extend notes this side of this line.

RETURN TO
LOS ANGELES COUNTY SURVEYOR
726 LOS ANGELES COUNTY
ENGINEERING BLDG.

76F3096 247 10M 1-49

RETURN TO
LOS ANGELES COUNTY SURVEYOR
726 LOS ANGELES COUNTY
ENGINEERING BLDG.

Note: Any Additions or Changes on This Sheet Must be Made or Circled in Red Ink With Date and Name of Person Making Change.

Do not extend notes this side of this line.

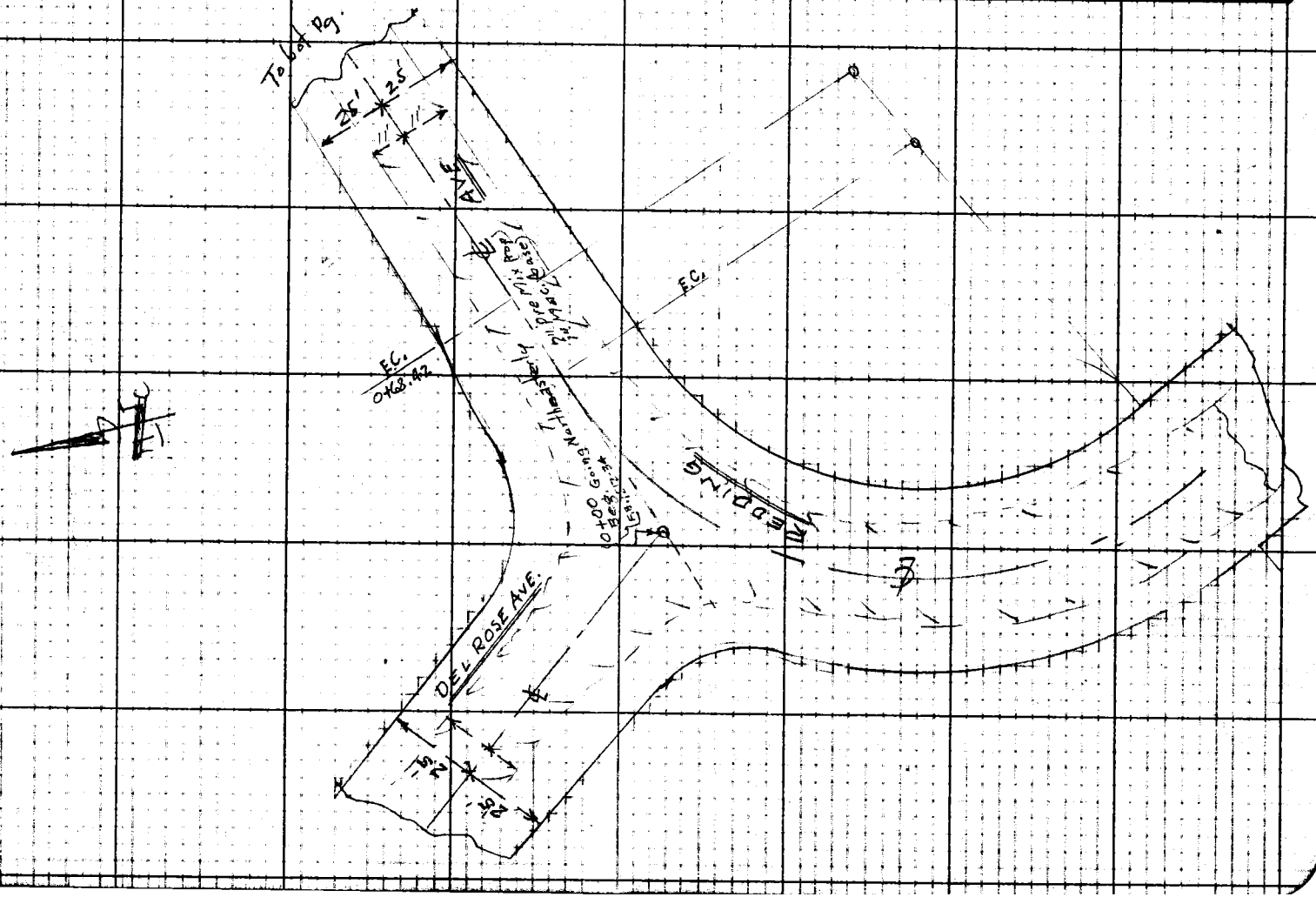

E. B. 1512 Pg. 166

FORM 247 5M 5-46

RETURN TO
LOS ANGELES COUNTY SURVEYOR
700 HALL OF RECORDS

Note: Any Additions or Changes on This Sheet Must Be Made or Circled in Red Ink With Date and Name of Person Making Change.

Do not extend notes this side of this line.

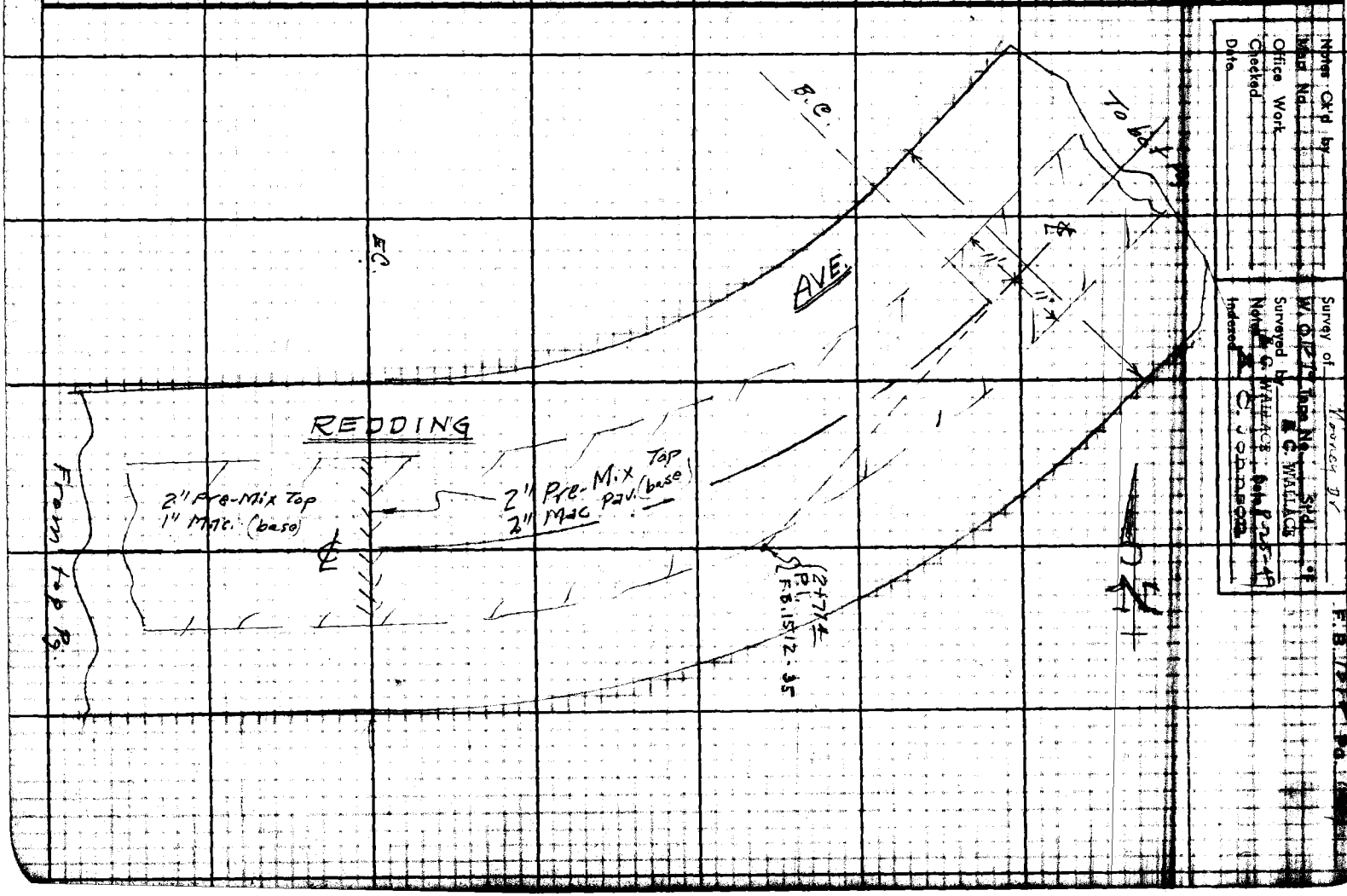

F.B. 512 Pg. 168

From top Pg.

RETURN TO
LOS ANGELES COUNTY SURVEYOR
700 HALL OF RECORDS

Do not extend notes this side of this line.

Note: Any Additions or Changes on This Sheet Must be Made or Circled in Red Ink With Date and Name of Person Making Change.

F.B. 1512 Pg. 169

Profile No. | Notes Red. | Date | Plotted | Date | Job No. 1279 | Division No. | Survey of MOONEY DR

X-Sec. No. | Notes Chkd. LCM | Date 8/29/49 | Checked | Date 8-25-49 | Survey by Wal Lace | Notes Carrasco | Date 8-25-49 | Map No. | Indexed Johnson | Date JAN 20 '51

C. I. 1279 MOONEY DR.

REDDING AVE
FROM
DEL ROSE AVE TO MERCED RD.

—— X - SECTIONS ——

STATION	B. S.	H. I.	F. S.	ELEV.

NOTE: ANY ADDITIONS OR CHANGES ON THIS SHEET MUST BE MADE OR CIRCLED IN RED INK, WITH DATE AND NAME OF PERSON MAKING CHANGE.

PLEASE RETURN TO
LOS ANGELES COUNTY SURVEYOR
726 LOS ANGELES COUNTY ENGINEERING BLDG.

Do not extend notes this side of this line.

76L298 307 5-49

76L298 307 5-49

PLEASE RETURN TO
LOS ANGELES COUNTY SURVEYOR
726 LOS ANGELES COUNTY ENGINEERING BLDG.

NOTE: ANY ADDITIONS OR CHANGES ON THIS SHEET MUST BE MADE OR CIRCLED IN RED INK, WITH DATE AND NAME OF PERSON MAKING CHANGE.

Do not extend notes this side of this line.

STATION	B. S.	H. I.	F. S.	ELEV.	REDDING AVE	
B.M. W554	7.68	306.85		299.17	B.M. W.M. 554 El. 299.171 - F.B. 1412-191	
					LT	℄ RT
0+00	℄ INTR.		6.8	300.00		℄ INTR. Redding Av. & Del Rosa
			7.2	299.6		23' Pav.
			6.1	300.7		51 Ed. Pav.
			6.9	300.0	14' Ed. Pav.	
			6.1	300.7	25'	
0+50			5.2	301.6		℄
			6.7	300.1		17' Ed. Pav.
			8.3	298.5		26.5' Bot Wall
			8.40	298.4		" Top "
			5.4	301.4	6' Ed. Pav	
			5.2	301.6	12' Bot BK	
			4.0	302.8	15' Tp "	
			3.8	303.0	18'	
			3.1	303.7	25'	
T.P.	11.80	318.09	0.56	306.29	Set Bt. Spk 0+85 N. Edge Pav. Front Ho. # 3073	
1+00			10.3	307.8		℄
			10.7	307.4		9' Ed. pav
			10.3	307.8		25'
			10.4	307.7	10' Ed. Pav.	

Profile No. X-Sec. No.
Plotted Date
Notes Red. Date
Division No.
Job No. 1279
Survey of MOONEY DR
Survey by WALLACE
Notes CARRASCO
Date 8-25-49
Indexed
Checked Date
Notes Chkd. Date
F.B. 1412 PG. 170

76L298 307 5-49

PLEASE RETURN TO
LOS ANGELES COUNTY SURVEYOR
726 LOS ANGELES COUNTY ENGINEERING BLDG.

NOTE: ANY ADDITIONS OR CHANGES ON THIS SHEET MUST BE MADE OR CIRCLED IN RED INK, WITH DATE AND NAME OF PERSON MAKING CHANGE.

Do not extend notes this side of this line.

STATION	B. S.	H.I. 318.09	F. S.	ELEV.	Lt REDDING Ave	R.T.
1+00			10.4	307.7	28' Bot BK ℄	
			4.6	313.5	35' Top BK	
1+50			4.9	313.2	℄	
			5.3	312.8		11' Ed. Pav.
			5.0	313.1		25'
			4.7	313.4		45'
			4.2	313.9		87' Top BK
			6.3	311.8		100' " "
			9.7	308.4		106 Bot "
			10.0	308.1		117 Tp. "
			5.3	312.8	9' Ed. Pav	
			3.6	314.5	25' P.L.	
			3.4	314.7	47' Bot. BK	
			+3.1	321.2	52' Tp. BK	
			+9.0	327.0	100'	
T.P.	10.16	327.71	0.54	317.55	Set Bt. SpK N. Edge Pav. 2+00	
2+00			9.7	318.0	℄	
			9.8	317.9		10' Ed. Pav.
			9.4	318.3		25' P.L
			10.2	317.5	10' Ed. Pav	
			10.1	317.6	20' Bot BK	

Profile No. ____ Date ____ Notes Red. ____ Plotted ____ Date ____ Job No. 1279 Division No. ____
X-Sec. No. ____ Date ____ Notes Chkd. ____ Checked ____ Date ____ Survey of Mooney DR Survey by Wallace Notes Carrasco Date 8-25-49
Map No. ____ Date ____ Indexed Johnson Date ____

F.B. 1512 PG. 171

76L298 307 5-49

PLEASE RETURN TO
LOS ANGELES COUNTY SURVEYOR
726 LOS ANGELES COUNTY ENGINEERING BLDG.

NOTE: ANY ADDITIONS OR CHANGES ON THIS SHEET MUST BE MADE OR CIRCLED IN RED INK, WITH DATE AND NAME OF PERSON MAKING CHANGE.

Do not extend notes this side of this line.

STATION	B. S.	H. I.	F. S.	ELEV.	Lt	REDDING AVE	Rt
		327.71					
2+00			5.9	321.8	31' Top BK	℄	
2+50			5.4	322.3		℄	
			5.9	321.8			8.5 Ed. Pav
			5.3	322.4			25' P.L.
			6.0	321.7	14' Ed. Pav		
			5.9	321.8	26'		
2+71 ± P.I			4.0	323.7		℄	
3+00			2.0	325.7		℄	
			1.7	326.0			8' Ed. Pav
			2.5	325.2			15' Gutter Bot BK
			1.7	326.0			25' Tp ..
			2.1	325.6	13' Ed. Pav.		
			3.3	324.4	25'		
T.P	10.47	337.35	0.83	326.88	Set Bt SpK W. Edge Pav.		3+40
3+50			9.6	327.7		℄	
			10.9	326.4			11' Ed. Pav.
			10.2	327.1			16'
			9.8	327.5			25'
			10.0	327.3	14' Ed. Pav.		
			9.4	328.0	25'		
3+92			7.9	329.4		℄	

F.B. 1512 PG. 172

Profile No. ____ Plotted ____ Date ____ Notes Red. ____ Date ____ Division No. ____ Job No. 1279 Survey of Mooney DR. Survey by Wallace Notes Carrasco Indexed R. C. Johnson Date 8-25-49

X-Sec. No. ____ Checked ____ Date ____ Notes Chkd. ____ Date ____

76L298 307 5-49

PLEASE RETURN TO
LOS ANGELES COUNTY SURVEYOR
726 LOS ANGELES COUNTY ENGINEERING BLDG.

NOTE: ANY ADDITIONS OR CHANGES ON THIS SHEET MUST BE MADE OR CIRCLED IN RED INK, WITH DATE AND NAME OF PERSON MAKING CHANGE.

Do not extend notes this side of this line.

STATION	B. S.	H. I.	F. S.	ELEV.	Lt	Rt.
		~~337.35~~				
4+03.2			6.9	330.4	INTER. Redding Ave	℄ LA MERCED Rd.
			9.5	327.9		100' ℄ LA MERCED RD
			3.6	333.7	100' ℄ LA Merced Rd	
B.M. W.M 552			0.85	336.50	B.M. W.M. 552 ELEV. 336.520 F.B 1412-190	

Profile No. ____ Notes Red ____ Plotted ____ Job No. 1279 Division No. ____

X-Sec. No. ____ Notes Chkd. ____ Date ____ Checked ____ Date ____ Survey of MOONEY DR. Survey by Wallace Notes Compared Date 8-25-49 Map No. ____ Indexed Johnson Date ____

F.B. 1512 PG. 173

F.B. 1512 PG. 174 Job No. 1279 Division No. _____ Notes Red. _____ Plotted _____ Profile

Survey of _____ Date _____ Date _____ No. _____

Survey by _____ Notes _____ Notes Chkd. _____ Checked _____ X-Sec.

Indexed _____ Date _____ Date _____ Date _____ No. _____

STATION	B. S.	H. I.	F. S.	ELEV.

76L298 307 5-49

PLEASE RETURN TO

LOS ANGELES COUNTY SURVEYOR

726 LOS ANGELES COUNTY ENGINEERING BLDG.

Do not extend notes this side of this line.

NOTE: ANY ADDITIONS OR CHANGES ON THIS SHEET MUST BE MADE OR CIRCLED IN RED INK, WITH DATE AND NAME OF PERSON MAKING CHANGE.

Notes Ck'd by	Survey of Mooney Dr.
Map No.	W. O. 1279 Tape No. Std. °F
Office Work	Surveyed by E. C. WALLACE
Checked	Notes E. C. WALLACE Date 8-25-49
Date	Indexed JAN 30 '51

F.B. 1512 Pg. 175

C. I. 1279 MOONEY DR.

REDDING AVE.
FROM
DEL ROSE AVE.
Southerly to Sou. Calif Edison Co R/W

SKETCHES

Note: Any Additions or Changes on This Sheet Must be Made or Circled in Red Ink With Date and Name of Person Making Change.

Do not extend notes this side of this line.

RETURN TO
LOS ANGELES COUNTY SURVEYOR
700 HALL OF RECORDS

FORM 247 5M 5-46

RETURN TO
LOS ANGELES COUNTY SURVEYOR
700 HALL OF RECORDS

Note: Any Additions or Changes on This Sheet Must be Made or Circled in Red Ink With Date and Name of Person Making Change.

Do not extend notes this side of this line.

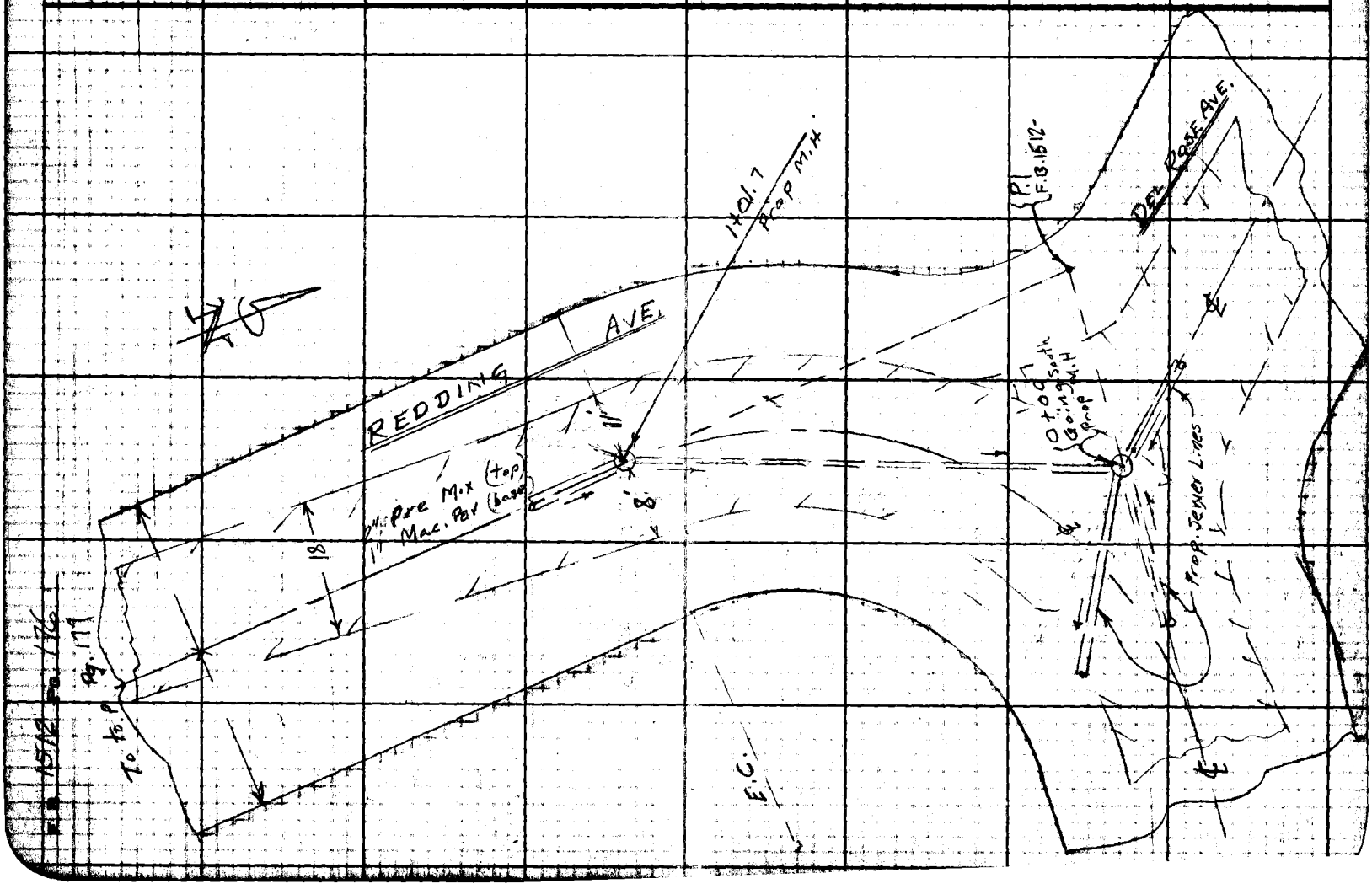

F.B. 1512 Pg. 176

Notes Ck'd by	Survey of MOONEY DR.
Map No.	W.O. 1277 Tape No. Std. °E
Office Work	Surveyed by Wallace
Checked	Notes EZ W Date 8-28-49
Date	Indexed C. Johnson

F. B. 1512 PG. 177

From Top Pg. 176

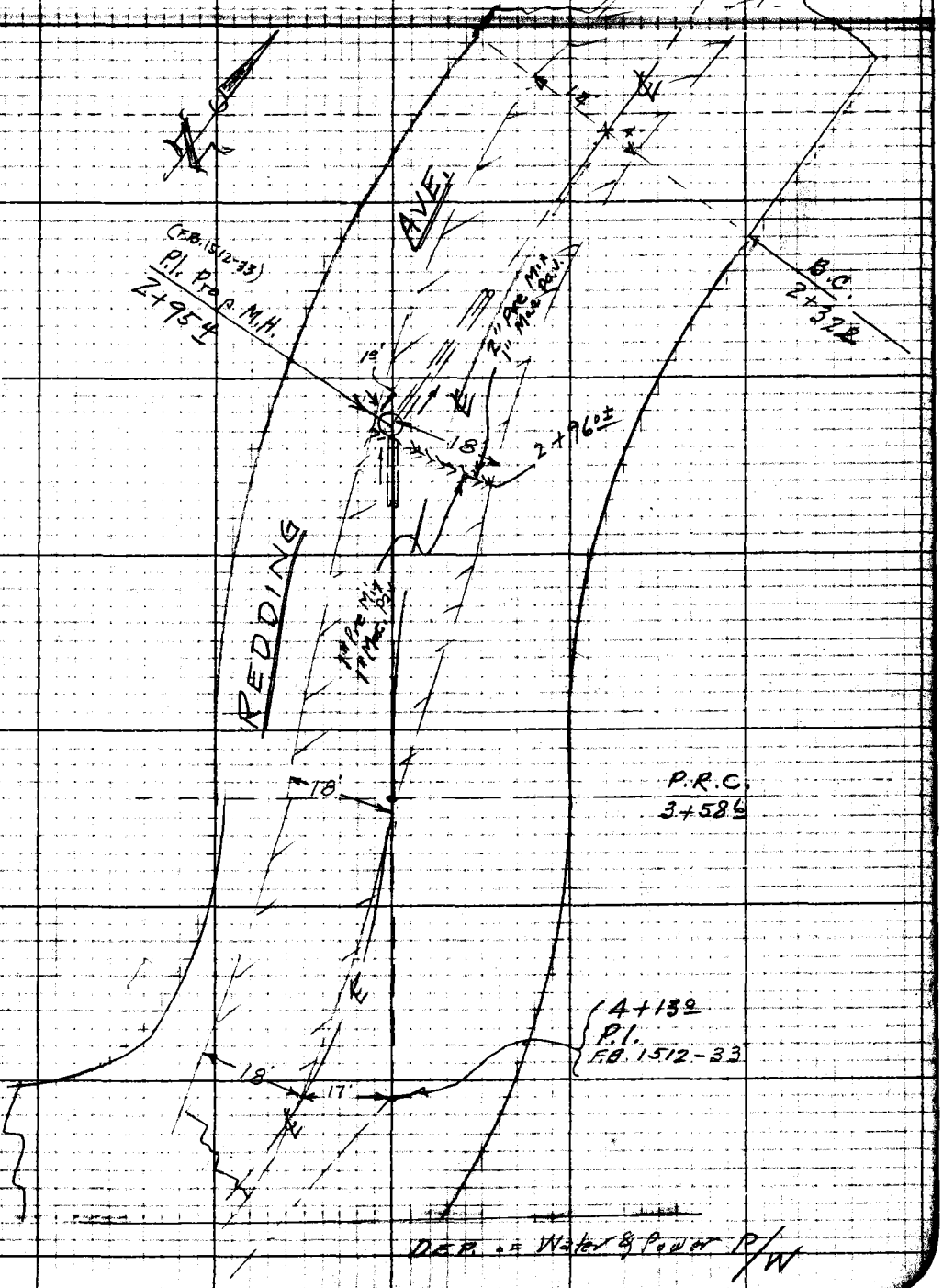

Notes: Any Additions or Changes on This Sheet Must be Made or Circled in Red Ink With Date and Name of Person Making Change.

Do not extend notes this side of this line.

RETURN TO
LOS ANGELES COUNTY SURVEYOR
726 LOS ANGELES COUNTY
ENGINEERING BLDG.

76F309S 247 10M 1-69

F. B. 1512 Pg. 178

RETURN TO
LOS ANGELES COUNTY SURVEYOR
725 LOS ANGELES COUNTY
ENGINEERING BLDG.

Do not extend notes this side of this line.

Note: Any Additions or Changes on This Sheet Must be Made or Circled in Red Ink With Date and Name of Person Making Change.

Profile No.	Notes Red.	Plotted	Job No. 1279	Division No.	F.B. 1512 PG. 179
	Date	Date	Survey of MOONEY DR.		
X-Sec. No.	Notes Chkd. CCM	Checked	Survey by Wallace & Johnson	Notes Carrasco	Date 8-25-49
	Date 9/8/49	Date	Map No.	Indexed	Date JAN 30 '81

C.I. 1279 MOONEY DR

REDDING AVE

FROM

DELLROSE AVE TO DELMAR AVE

— X - SECTIONS —

STATION	B.S.	H.I.	F.S.	ELEV.

NOTE: ANY ADDITIONS OR CHANGES ON THIS SHEET MUST BE MADE OR CIRCLED IN RED INK, WITH DATE AND NAME OF PERSON MAKING CHANGE.

Do not extend notes this side of this line.

PLEASE RETURN TO
LOS ANGELES COUNTY SURVEYOR
726 LOS ANGELES COUNTY ENGINEERING BLDG.

76L298 307 5-49

76L298 307 5-49

PLEASE RETURN TO
LOS ANGELES COUNTY SURVEYOR
726 LOS ANGELES COUNTY ENGINEERING BLDG.

NOTE: ANY ADDITIONS OR CHANGES ON THIS SHEET MUST BE MADE OR CIRCLED IN RED INK, WITH DATE AND NAME OF PERSON MAKING CHANGE.

Do not extend notes this side of this line.

STATION	B. S.	H. I.	F. S.	ELEV.	REDDING AVE	
B.M. W.M. 554	9.41	308.58		299.17	B.M. W.M. 554 - El. 299.171 - F.B. 1412 - 191	
					LT	℄ Rt.
0+00			8.5	300.1	℄ INTER. REDDING AVE & DELL Rose AVE	
			8.2	300.4		18' Ed. Pav.
			8.2	300.4		25'
			9.1	299.5	25'	
0+50			7.4	301.2		℄
			7.6	301.1		11' Ed. Pav.
			6.2	302.4		24' Bot. BK
			3.6	305.0		28' Tp ..
			7.5	301.1	14' Ed. Pav.	
			8.2	300.4	25'	
1+01.7 E.C.			5.0	303.6		℄
			5.5	303.1		11' Ed. Pav.
			4.6	304.0		19' Bot. BK
			+3.0	311.6		26' Tp K
			5.0	303.6	9' Ed. Pav	
			4.9	303.7	18 Tp BK	
			8.2	300.4	19' Bot. ..	
			8.9	299.7	25	
1+50			1.2	307.4		℄

Profile No. ___ X-Sec. No. ___
Plotted ___ Date ___ Checked ___ Date ___
Notes Red. ___ Date ___ Notes Chkd. ___ Date ___
Division No. ___ Job No. 1279
Survey of MOONEY DR. Notes CARRASCO
Survey by WALLACE Date 8-25-49
Indexed E. C. Johnson

B.1512 PG. 180

76L298 307 5-49

PLEASE RETURN TO
LOS ANGELES COUNTY SURVEYOR
726 LOS ANGELES COUNTY ENGINEERING BLDG.

NOTE: ANY ADDITIONS OR CHANGES ON THIS SHEET MUST BE MADE OR CIRCLED IN RED INK, WITH DATE AND NAME OF PERSON MAKING CHANGE.

Do not extend notes this side of this line.

STATION	B. S.	H. I.	F. S.	ELEV.	REDDING AVE	
		308.58			LT ℄	RT
1+50			1.9	306.7		16' Ed. Pav.
			0.0	308.6		22'
			+10.2	318.8		34' Top BK
			1.4	307.2	4' Ed. Pav.	
			1.5	307.1	12' Tp BK	
			3.7	304.9	20' " "	
			9.3	299.3	25'	
T.P.	12.06	320.17	0.47	308.11	set Bt. SpK. E. Ed G E Pav.	1+60
2+00			8.4	311.8	℄.	
			8.8	311.4		14' Ed. Pav.
			7.3	312.9		25' Bot. BK.
			+4.0	324.2		35' Top "
			+5.3	325.5		48 Bot. BK
			+9.6	329.8		52' Tp. "
			+21.6	341.8		85" S.H
			8.4	311.8	2' Ed. Pav.	
			8.3	311.9	13' Top BK	
			18.6	301.6	30' Bot "	
			23.8	296.4	100'	

Profile No. ____ Notes Red. ____ Plotted ____ Job No. 1279 Division No. ____
X-Sec. No. ____ Date ____ Date ____ Survey of MOONEY DR.
Notes Chkd. ____ Checked ____ Survey by WALLACE Notes Carrasco Date 8-25-49
Date ____ Date ____ Map No. ____ Indexed Johnson Date ____

F.B. 1512 Pg. 181

76L298 307 5-49

PLEASE RETURN TO
LOS ANGELES COUNTY SURVEYOR
726 LOS ANGELES COUNTY ENGINEERING BLDG.

NOTE: ANY ADDITIONS OR CHANGES ON THIS SHEET MUST BE MADE OR CIRCLED IN RED INK. WITH DATE AND NAME OF PERSON MAKING CHANGE.

Do not extend notes this side of this line.

STATION	B. S.	H. I.	F. S.	ELEV.	Lt	Rt
		320.17				
2+32.2			5.0	315.2		℄
			5.5	314.7		12' Ed. Pav.
			2.9	317.3		25' Bot. BK
			+7.3	321.5		35' Top "
			5.1	315.1	4' Ed. Pav.	
			6.2	314.0	19' Top BK.	
			12.5	307.7	27' Bot. "	
2+50			2.9	317.3		℄
			3.4	316.8		10' Ed. Pav
			0.0	320.2		24' Bot. BK
			+8.3	328.5		33' Top BK
			2.7	317.5	7' Ed. Pav	
			2.2	318.0	13' Top BK	
			6.9	313.3	19' Bot "	
			7.4	312.8	25'	
T.P.	10.33	330.02	0.48	319.69	set BK SpK E. Ed GL Pav.	2+65
P.I. 2+95.4			8.1	321.9		℄ Ed. Pav.
			8.0	322.0		8' Bot. BK
			+9.0	339.0		23' Top. BK

F.B. 1512 PG. 182

Job No. 1279 Division No. ____ Notes Red. ____ Plotted ____ Date ____ No. ____ Profile

Survey of MAONEY DR. Date ____ Notes Chkd. ____ Checked ____ Date ____ No. ____ X-Sec.

Survey by WALLACE Notes CARRASCO Date 8-25-49

Indexed A. C. Johnson

76L298 307 5-49

PLEASE RETURN TO
LOS ANGELES COUNTY SURVEYOR
726 LOS ANGELES COUNTY ENGINEERING BLDG.

NOTE: ANY ADDITIONS OR CHANGES ON THIS SHEET MUST BE MADE OR CIRCLED IN RED INK, WITH DATE AND NAME OF PERSON MAKING CHANGE.

Do not extend notes this side of this line.

STATION	B. S.	H. I.	F. S.	ELEV.	REDDING AVE	
2+95±		330.02			LT.	RT.
			8.2	321.8	18 Ed. Pav	
			8.8	321.2	30' Top. BK	
			14.3	315.7	33' Bot "	
3+50			1.9	328.1	℄	
			2.0	328.0		16' Ed. Pav.
			1.5	328.5		25' Bot. BK
			+7.0	337.0		30' Top "
			2.0	328.0	4' Ed. Pav	
			2.1	327.9	6' Tp BK	
			3.8	326.2	9' Bot "	
			3.9	326.1	19' Top "	
			17.5	312.5	39' Bot BK.	
Tp 3+58.5	8.79	338.02	0.79	329.23	E.C. Cut Sp K+W	
4+00			2.6	335.4	℄	
			2.9	335.1		8' Ed. Pav.
			2.0	336.0		33' Ed. Pav.
			1.6	336.4		36' Bot BK
			+13.0	351.0		50' Top BK
			+14.5	352.5		55' "

Profile No. ____ Notes Red. ____ Plotted ____ Job No. 1279 Division No. ____
X-Sec. No. ____ Date ____ Date ____ Survey of MOONEY DR
Notes Chkd. ____ Checked ____ Survey by WALLACE Notes CARRASCO Date 8-25-49
Date ____ Date ____ Map No. ____ Indexed Johnson Date ____

F.B. 1512 Pg. 183

76L298 307 5-49

PLEASE RETURN TO
LOS ANGELES COUNTY SURVEYOR
726 LOS ANGELES COUNTY ENGINEERING BLDG.

NOTE: ANY ADDITIONS OR CHANGES ON THIS SHEET MUST BE MADE OR CIRCLED IN RED INK, WITH DATE AND NAME OF PERSON MAKING CHANGE.

Do not extend notes this side of this line.

STATION	B. S.	H. I.	F. S.	ELEV.	REDDING AVE	
		338.02			Lt	Rt
4+00			2.9	335.1	3' Top BK	
			6.9	331.1	5' Bot BK	
			8.3	329.7	15' Top "	
			21.3	316.7	25' Bot "	
4+11			2.0	336.0		℄ Top BK
T.P. 4+13 P.1	10.88	345.70	3.20	334.82	3/4" I.P	
B.M. WM 555			1.23	344.47	B.M. WM 555 - ELEV. 344.484 - F.B. 1412-192	

F.B. 1512 PG. 184

Job No. 1279 Division No. ____ Profile No. ____ X-Sec. No. ____

Survey of MOONEY DR Notes Red. ____ Date ____ Plotted ____ Date ____

Survey by WALLACE Notes Chkd. ____ Date ____ Checked ____ Date ____

Indexed C. Johnson Date 8-25-49 Notes Carrasco

Notes Ck'd by	Survey of Mooney Dr.
Map No.	W. O. 1279 Tape No. Std. °F
Office Work	Surveyed by Wallace
Checked	Notes E.C.W. Date 8-26-49
Date	Indexed A. C. Johnson JAN 30 '51

F. B. 1512 PG. 185

C. I. 1279 MOONEY DR.

REDDING AVE.
FROM
DEL MAR AVE.
Northeasterly to Sou. Calif Edison Co. R/W

SKETCHES

Note: Any Additions or Changes on This Sheet Must be Made or Circled in Red Ink With Date and Name of Person Making Change.

Do not extend notes this side of this line.

RETURN TO
LOS ANGELES COUNTY SURVEYOR
726 LOS ANGELES COUNTY
ENGINEERING BLDG.

76F3095 247 10M 1-49

RETURN TO
LOS ANGELES COUNTY SURVEYOR
725 LOS ANGELES COUNTY
ENGINEERING BLDG.

Note: Any Additions or Changes on This Sheet Must be Made or Circled in Red Ink With Date and Name of Person Making Change.

Do not extend notes this side of this line.

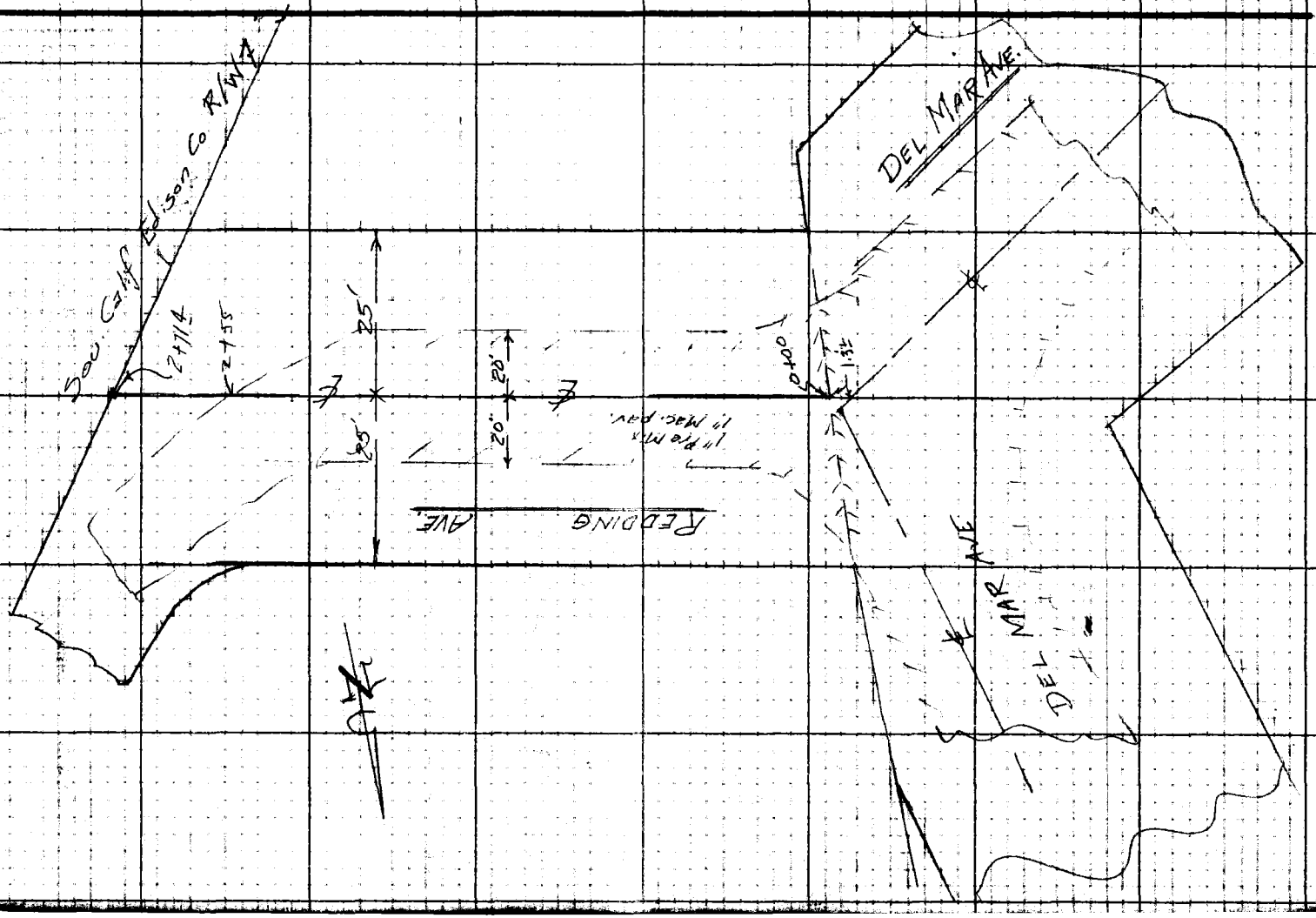

F. B. 1512 PG. 186

Profile No. ____ Notes Red ____ Plotted ____ Job No. 1279 Division No. ____ F.B. 1512 Pg. 187

Date ____ Date ____ Survey of MOONEY DR.

X-Sec. No. ____ Notes Chk. LCM Checked ____ Survey by Wallace Notes ECW Date 8-26-49

Date 9/8/49 Date ____ Map No. ____ Indexed A. C. Johnson Date JAN 30 '51

C.I. 1279 MOONEY DR.

REDDING AVE.
FROM
DEL MAR AVE.
Northeasterly to Sou. Calif. Edison Co. R/W

STATION	B.S.	H.I.	F.S.	ELEV.

NOTE: ANY ADDITIONS OR CHANGES ON THIS SHEET MUST BE MADE OR CIRCLED IN RED INK, WITH DATE AND NAME OF PERSON MAKING CHANGE.

PLEASE RETURN TO
LOS ANGELES COUNTY SURVEYOR
726 HIGGINS BLDG.

Do not extend notes this side of this line.

76L298 307 3M 11-48

76L298 307 3M 11-48

PLEASE RETURN TO
LOS ANGELES COUNTY SURVEYOR
726 HIGGINS BLDG.

NOTE: ANY ADDITIONS OR CHANGES ON THIS SHEET MUST BE MADE OR CIRCLED IN RED INK, WITH DATE AND NAME OF PERSON MAKING CHANGE.

Do not extend notes this side of this line.

F.B. 1512 PG. 188 | Job No. 1272 Division No. | Notes Red. | Plotted | Profile No.
Survey of Meaney Dr. | Date | Date | X-Sec. No.
Survey by Wallace | Notes ECW | Notes Chkd. | Checked
Indexed E. C. Johnson | Date | Date | Date

STATION	B. S.	H. I.	F. S.	ELEV.		
B.M. W556	821	354.67		34.46	B.M. W556 El. 346.457 F.B. MR-192 Del Mar & Redding Lt driveway	
					LT	℄ RT
0+00 ℄ Intr.			8.4	346.3		℄ INTR. Redding & Del Mar
"			7.9	346.8		25'
"			9.4	345.3	30'	
+50			5.8	348.9		℄
			6.4	348.3		14'
			6.4	348.3		25'
			6.6	348.1	25'	
1+00			3.5	351.2		℄
"			4.3	350.4	15'	15'
"			4.5	350.2	~~35'~~	25
"			4.7	350.0	17'	~~17'~~
"			+0.5	355.2	28'	~~28'~~
"			+1.0	355.7	35'	~~45'~~
+270			3.0	351.7		℄
+50			3.3	351.4		℄
"			3.8	350.9		15'
"			4.0	350.7		25'
"			4.9	349.8	18	
"			+3.4	358.1	Top bank 27'	
"						

All Houses on North side of St. ~~Fire Hydr. elev. of St.~~

For elev. of Service lines See Page 15 Houses on S side St.

76L298 307 3M 11-48

PLEASE RETURN TO
LOS ANGELES COUNTY SURVEYOR
726 HIGGINS BLDG.

NOTE: ANY ADDITIONS OR CHANGES ON THIS SHEET MUST BE MADE OR CIRCLED IN RED INK, WITH DATE AND NAME OF PERSON MAKING CHANGE. 89 53

Do not extend notes this side of this line.

STATION	B. S.	H. I.	F. S.	ELEV.	Redding Ave.	
		354 7 67			LT	RT
2+00			60	3487		℄
"			59	3488		15'
"			53	3504		25
"			67	3480	21'	
"			+33	3580	27'	
"			+38	3585	35'	
2+30			79	3468		℄
+60			93	3454		
2+71.4	INTR.		121	3426		℄ INTR. Redding Ave. & [illegible] R/W
B.M. W556			821	34646	B.M. W556 El. 34646 F.B. 1412-192	

Profile Notes Red ____ Plotted ____ Job No. 1279 Division No. ____
No. ____ Date ____ Date ____ Survey of Mooney Dr.
X-Sec. Notes Chkd. ____ Checked ____ Survey by Wallace Notes ECW Date 8-28-49
No. ____ Date ____ Date ____ Map No. ____ Indexed E. Johnson Date ____

F.B. 1512 Pg. 189

76L298 307 3M 11-48

PLEASE RETURN TO
LOS ANGELES COUNTY SURVEYOR
726 HIGGINS BLDG.

NOTE: ANY ADDITIONS OR CHANGES ON THIS SHEET MUST BE MADE OR CIRCLED IN RED INK, WITH DATE AND NAME OF PERSON MAKING CHANGE.

Do not extend notes this side of this line. 5.78 2.86

2.86
5.37
8.23

2.59
4.31
6.90

STATION	B. S.	H. I.	F. S.	ELEV.
B.M. W556	8 21	354 67		346 46
T.P	3 54	352 61	5 60	349 07
Elev. of Sewer Outlet of Houses Located on Lots 33, 34 & 35 TR. 8323. South side Redding Ave.				
Top of 4" Soil Pipe Ho. on lot #33 2' out side of			8 23	348 38
Sur. over Pipe rear of Ho. lot #33			6 8	345 8
Top of 4" Soil Pipe 2" rear Ho. on lot #34			8 64	343 97
Sur. over 4" " " " " "			7 2	345 4
Top of 4" Soil P. - 1' Rear of Ho. on lot #35			6 90	345 71
Sur. over " " " " "			4 7	347 9
T.P.	2 47	353 80	1 28	351 33
B.M. W555			9 32	344 48

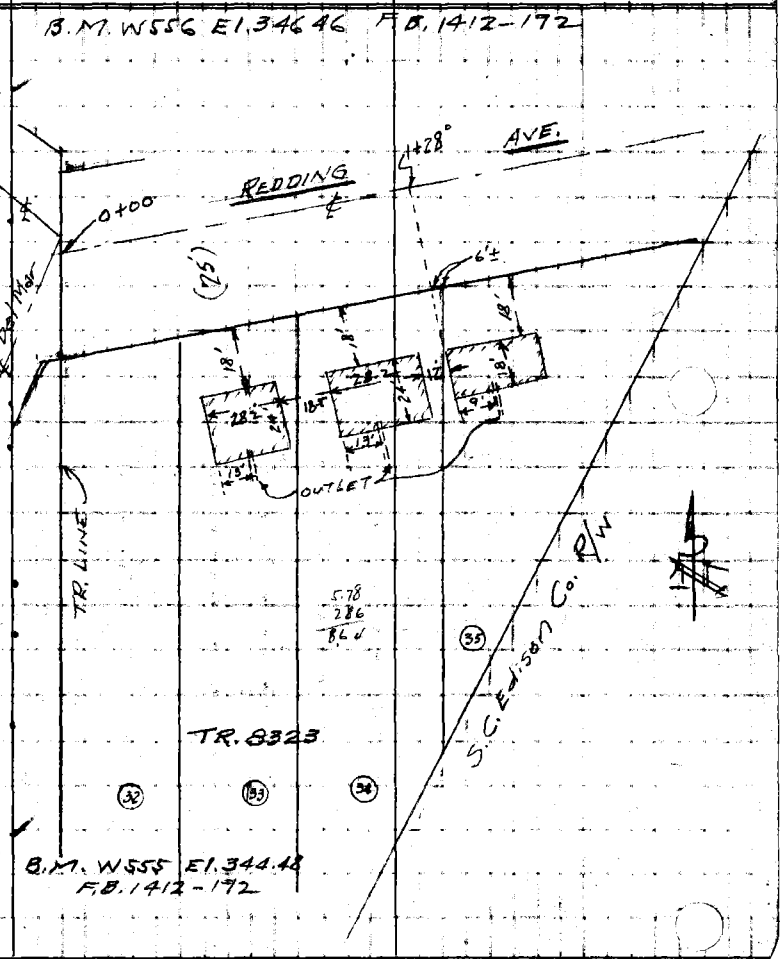

F.B. 1512 PG. 190

Job No. 1279 Division No. Meager Dr.

Survey of Wallace Notes ECW

Survey by C. Johnson Date

Indexed

Profile No. X-Sec. No.

Plotted Date Notes Red. Date Notes Chkd. Date Checked Date

Notes Ck'd by	Survey of Mooney Dr.
Map No	W.O. 1279 Tape No. Std. °F
Office Work	Surveyed by Wallace
Checked	Notes ECW Date 8-29
Date	Indexed A. C. Johnson JAN 30 '51

F. B. 1512 PG. 191

G.I. 1279 MOONEY DR.

DEL ROSE AVE
FROM
REDDING AVE
WEST TO
TRACT LINE
AND
SEWER R/W
From West end Del Rose Ave
To
Del Mar Ave.

SKETCH & TOPOG

Note: Any Additions or Changes on This Sheet Must be Made or Checked in Red Ink With Date and Name of Person Making Change.

Do not extend notes this side of this line.

RETURN TO
LOS ANGELES COUNTY SURVEYOR
726 LOS ANGELES COUNTY
ENGINEERING BLDG.

76F3088 247 10M 1-49

F. B. 1512 PG. 192

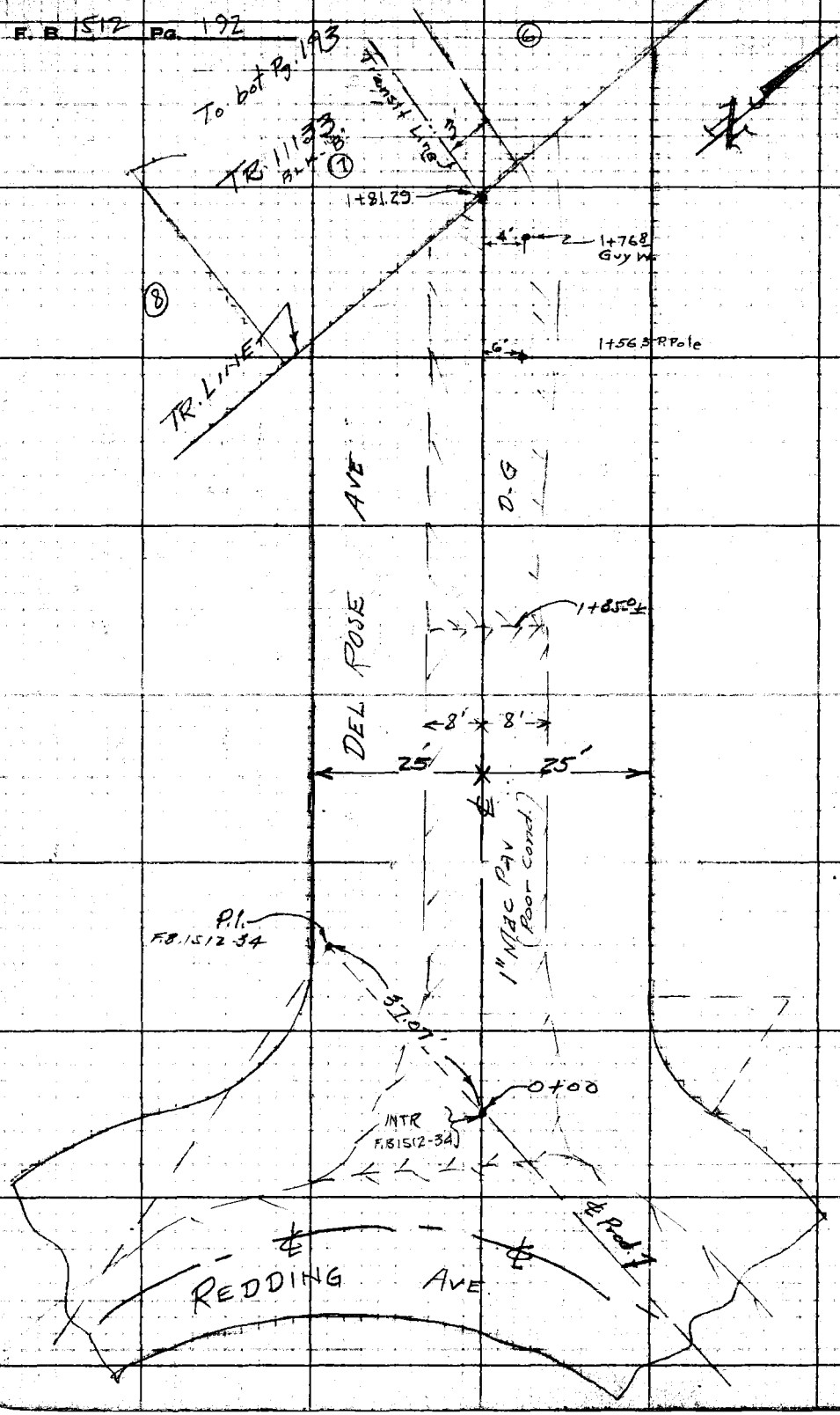

RETURN TO
LOS ANGELES COUNTY SURVEYOR
728 LOS ANGELES COUNTY
ENGINEERING BLDG.

Do not extend notes this side of this line.

Note: Any Additions or Changes on This Sheet Must be Made or Circled in Red Ink With Date and Name of Person Making Change.

Notes Ck'd by	Survey of Mooney Dr
Map No.	W. O. Tape No. Std. °F
Office Work	Surveyed by Wallace
Checked	Notes ECW Date 8-27-49
Date	Indexed C. Johnson

F. B. 1512 PG. 193

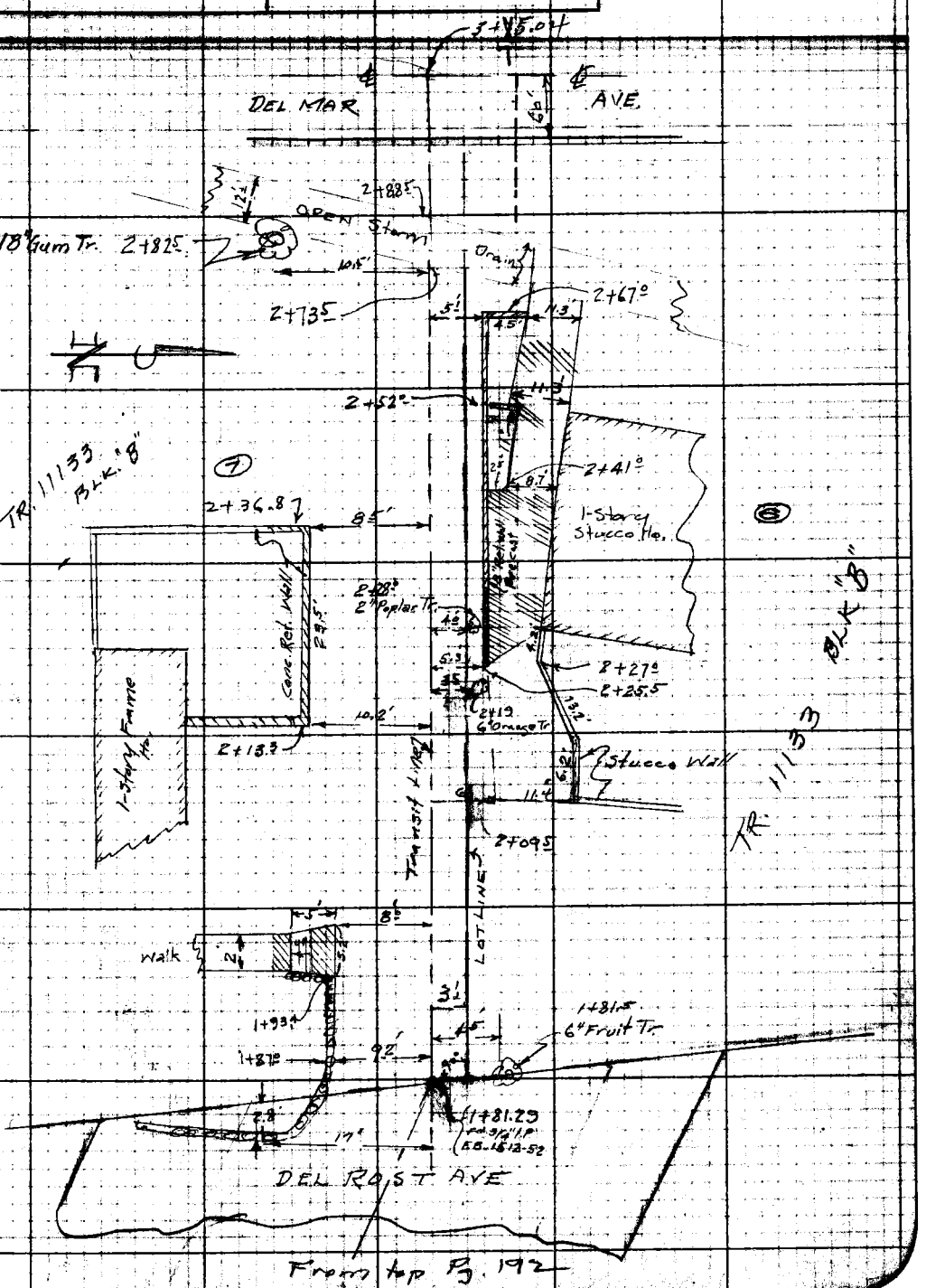

Note: Any Additions or Changes on This Sheet Must be Made or Circled in Red Ink With Date and Name of Person Making Change.

Do not extend notes this side of this line.

RETURN TO
LOS ANGELES COUNTY SURVEYOR
726 LOS ANGELES COUNTY
ENGINEERING BLDG.

76F3096 247 10M 1-49

F. B. 1512 Pg. 194

RETURN TO
LOS ANGELES COUNTY SURVEYOR
725 LOS ANGELES COUNTY
ENGINEERING BLDG.

Do not extend notes this side of this line.

Note: Any Additions or Changes on This Sheet Must be Made or Circled in Red Ink With Date and Name of Person Making Change.

Profile No. _____ Notes Red. _____ Plotted _____ Job No. 1279 Division No. _____ F.B. 1512 PG. 195

Date _____ Date _____ Survey of Mooney Dr

X-Sec. No. _____ Notes Chkd. LCC Checked _____ Survey by Wallace Notes ECW Date 8-29-49

Date 9/8/49 Date _____ Map No. _____ Indexed A. C. Johnson Date ECW JAN 30 '51

C.I. 1279 MOONEY DR

DEL ROSE AVE.
FROM
Redding Ave.
TO
TRACT LINE
AND
R/W From west end of Del Rose Ave
To
Del Mar Ave.

-X- SECTIONS

STATION	B.S.	H.I.	F.S.	ELEV.

NOTE: ANY ADDITIONS OR CHANGES ON THIS SHEET MUST BE MADE OR CIRCLED IN RED INK, WITH DATE AND NAME OF PERSON MAKING CHANGE.

PLEASE RETURN TO
LOS ANGELES COUNTY SURVEYOR
726 HIGGINS BLDG.

Do not extend notes this side of this line.

76L298 307 3M 11-48

76L298 307 3M 11-48

PLEASE RETURN TO
LOS ANGELES COUNTY SURVEYOR
726 HIGGINS BLDG.

NOTE: ANY ADDITIONS OR CHANGES ON THIS SHEET MUST BE MADE OR CIRCLED IN RED INK, WITH DATE AND NAME OF PERSON MAKING CHANGE.

Do not extend notes this side of this line.

STATION	B. S.	H. I.	F. S.	ELEV.	Del Rose Ave & R/W	
					B.M. #W554 El. 299.17	FB. 1412-191
B.M. W554	6 60	305 8 77		299.17		
					LT. ℄	RT.
0+00 ℄ INTR			57	300 1		℄ intr. Del Rose & Redding Ave.
+25			46	301 2		℄
"			53	300 5		13'
"			37	301 9		25'
"			52	300 6	13'	
"			60	299 8 ~~39~~	24'	
"			55	300 3	29'	
"			11	304 7	35'	
1+00			43	301 5		℄
"			44	301 4		15'
"			39	301 9		25'
"			43	301 5	15'	
"			28	303 0	25'	
"			+14	307 2	30	
1+50			41	301 7		℄
"			37	302 1		25'
"			34	302 4	20'	
"			30	302 8	24'	
"			00	305 8	27	

F.B. 1512 PG. 196

Job No. 1279 Division No. ____ Notes Red. ____ Plotted ____ Profile ____

Survey of MOONEY DR Date ____ Date ____ No. ____ X-Sec. ____

Survey by Wallace Notes ECW Notes Chkd. ____ Checked ____ No. ____

Indexed C. Johnson Date ____ Date ____ Date ____

76L298 307 3M 11-48

PLEASE RETURN TO
LOS ANGELES COUNTY SURVEYOR
726 HIGGINS BLDG.

NOTE: ANY ADDITIONS OR CHANGES ON THIS SHEET MUST BE MADE OR CIRCLED IN RED INK, WITH DATE AND NAME OF PERSON MAKING CHANGE.

Do not extend notes this side of this line.

STATION	B. S.	H. I.	F. S.	ELEV.	Del Rose Ave & R/W Del Rose Av to Del Mar	
		305 8 77				
1.					LT.	RT
1+81.29			25	3033		℄ Angle Pt & end of St.
"			37	3021		10' Rt. Rt. ∠ to forward Line
"			20	3038	9'	
"			+05	3063	Top Rt Wall 10'	
T.P	725	310 2 16	286	30291		
					PROFILE & X-Sect. taken on LOT LINE Bet Lots	used as ℄ Prop R/W
						℄ - LOT LINE
1+93			60	3042	11' Lt. base wall	
			377	30639	Top wall	
1+95			64	3038		℄
"			540	30476	11' Lt. bot step	
"			373	30643	16' " Top "	
			63	3039		℄
			67	3035		10'
			56	3046	10'	
2+13.3			59	3043		℄
"			53	3049	base wall 13.2'	
"			116	30900	Top wall 13.2	

Profile Notes Red ____ Plotted ____ Job No. 1279 Division No. ____
No. ____ Date ____ Date ____ Survey of Mooney Vk
X-Sec. Notes Chkd ____ Checked ____ Survey by Wallace Notes RCW Date 8-29-49
No. ____ Date ____ Date ____ Map No. ____ Indexed Johnson Date ____

F.B. 1512 Pg. 197

76L298 307 3M 11-48

PLEASE RETURN TO
LOS ANGELES COUNTY SURVEYOR
726 HIGGINS BLDG.

NOTE: ANY ADDITIONS OR CHANGES ON THIS SHEET MUST BE MADE OR CIRCLED IN RED INK, WITH DATE AND NAME OF PERSON MAKING CHANGE.

Do not extend notes this side of this line.

133.75
181.29
315.04

STATION	B. S.	H. I.	F. S.	ELEV.	R/W	
		310.16			LT.	℄ LOTLINE RT.
2+25.5			55	3047		℄
"			54	3048		2.3' base Ret wall
"			3.32	30684		2.3' beg. Ret wall Top
"			561	30455		3.0' Pav. N. sidewall
2+36.8			52	3050		℄
"			47	3055	base wall 11.5'	
"			121	30895	Top wall 11.5'	
2+50			53	3049		℄
"			50	3052	10'	
2+67°			54	3048		℄
"			58	3044		2.1' base wall
"			2.68	30748		2.1' Top
"			475	30541		66' pav.
2+72°			58	3044		℄ top bank of ditch
2+73			93	3009		℄ bot. ditch
"			97	3005		10'
"			56	3056	10'	
+84			92	3010		℄
+87.5			61	3041		℄ Top Bank
"			55	3047		10'

F.B. 1572 PG. 198

Job No. 1279 Division No. ____ Notes Red. ____ Plotted ____ Profile ____

Survey of Mooney Dr Date ____ Date ____ No. ____

Survey by Wallace Notes ECW Notes Chkd ____ Checked ____ X-Sec. ____

Indexed R. C. Johnson Date ____ Date ____ No. ____

76L298 307 3M 11-48

PLEASE RETURN TO
LOS ANGELES COUNTY SURVEYOR
726 HIGGINS BLDG.

NOTE: ANY ADDITIONS OR CHANGES ON THIS SHEET MUST BE MADE OR CIRCLED IN RED INK, WITH DATE AND NAME OF PERSON MAKING CHANGE.

Do not extend notes this side of this line.

STATION	B. S.	H. I.	F. S.	ELEV.	R/W (cont)	
		310 16				
2+87.5			91	301.1	bot ditch 10'	
3+00			60	304.2		℄
"			61	304.1		10'
"			58	304.4	10'	
3+50			52	305.0		℄
"			52	305.6		10'
"			52	305.0	10'	
3+75.04	± INTR.		57	304.5		℄ intr. Lot Line prod & Del Mar
"			56	304.6		10'
"			58	304.4	10'	
B.M. W557			551	304.65	B.M. W557	E 1,304.66 F.B. 1412-192

Profile Notes Red ____ Plotted ____ Job No. 1279 Division No. ____
No. ____ Date ____ Date ____ Survey of Mooney Dr.
X-Sec. Notes Chkd. ____ Checked ____ Survey by Wallace Notes EGW Date 8-2-49
No. ____ Date ____ Date ____ Map No. ____ Indexed E. G. Johnson Date ____

F.B. 1517 Pg. 199

F.B. 1512 PG. 200

Job No. 1279 Division No. _____ Notes Red. _____ Plotted _____ Profile

Survey of _____ Date _____ Date _____ No. _____

Survey by _____ Notes _____ Notes Chkd. _____ Checked _____ X-Sec.

Indexed _____ Date _____ Date _____ Date _____ No. _____

76L298 307 3M 11-48

PLEASE RETURN TO
LOS ANGELES COUNTY SURVEYOR
726 HIGGINS BLDG.

NOTE: ANY ADDITIONS OR CHANGES ON THIS SHEET MUST BE MADE OR CIRCLED IN RED INK, WITH DATE AND NAME OF PERSON MAKING CHANGE.

Do not extend notes this side of this line.

STATION	B. S.	H. I.	F. S.	ELEV.

Notes Ck'd by	Survey of MOONEY DR.
Map No.	W.O. 1279 Tape No. Std. °F
Office Work	Surveyed by Wallace
Checked	Notes E.C.W. Date 8-29-47
Date	Indexed: J. C. Johnson JAN 30 '51

F. B. 1279 PG. 201

C.L. 1279 MOONEY DR.

DEL MAR AVE.

From

Prop. J.C. 100'S of Teresa Ave.

South to TEGNER DR.

AND

TEGNER DR.

From

Del Mar. Ave. Westerly to East Bdry of City of Monterey Park.

SKETCHES

Note: Any Additions or Changes on This Sheet Must be Made or Circled in Red Ink With Date and Name of Person Making Change.

Do not extend notes this side of this line.

RETURN TO
LOS ANGELES COUNTY SURVEYOR
726 LOS ANGELES COUNTY
ENGINEERING BLDG.

76F3095 247 10M 1-49

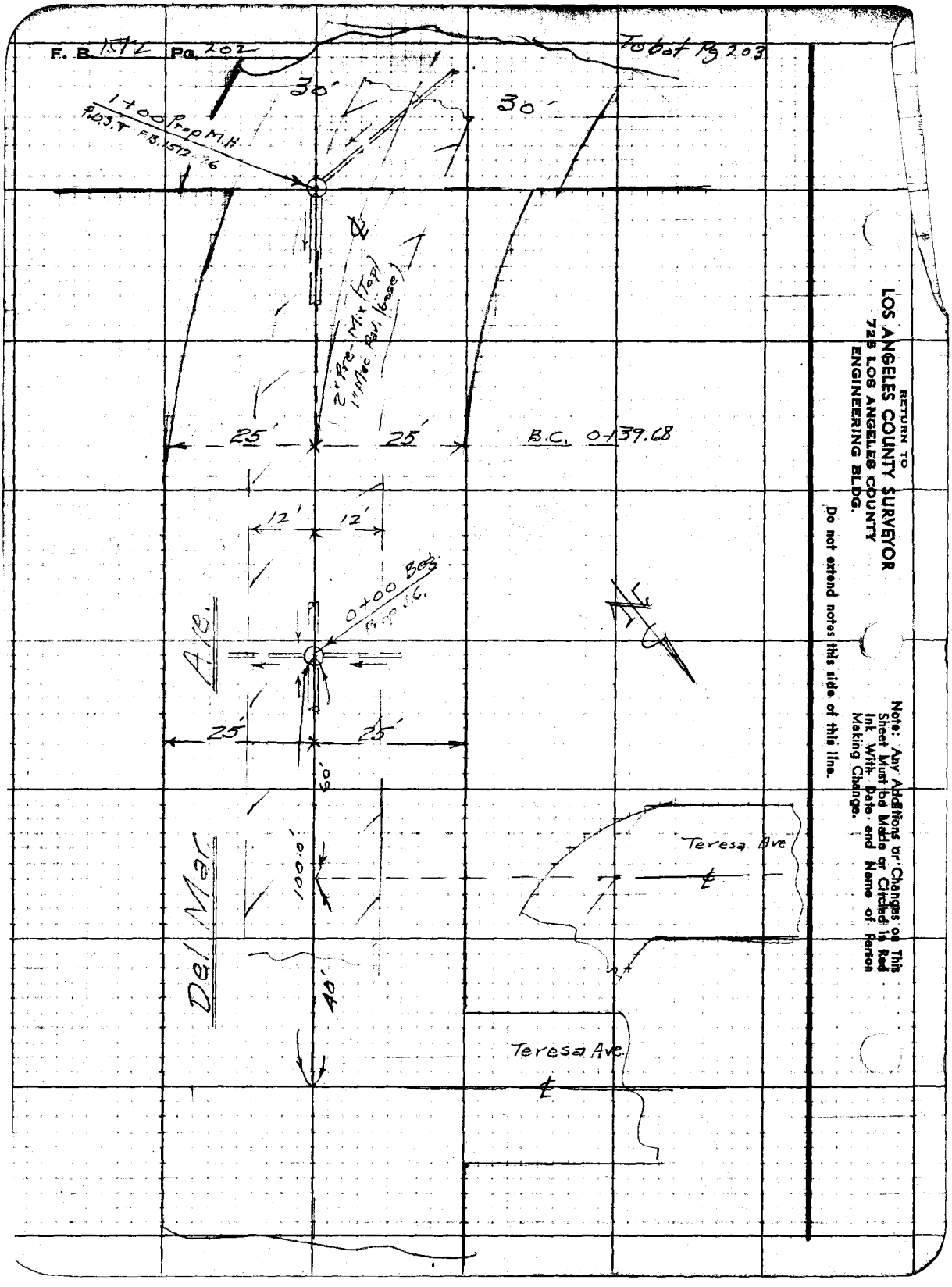
F. B. 1512 Pg. 202
To bot Pg 203
30'
30'
1+00 Prop M.H.
P.O.S.T F.B. 1512-76
2" Pre-Mix (Top)
1" Mac Pav. (base)
25'
25'
B.C. 0+39.68
12'
12'
0+00 Beg.
Prop J.C.
Ave.
25'
25'
60'
100.0'
Del Mar
40'
Teresa Ave
Teresa Ave.
RETURN TO
LOS ANGELES COUNTY SURVEYOR
725 LOS ANGELES COUNTY
ENGINEERING BLDG.
Do not extend notes this side of this line.
Note: Any Additions or Changes on This Sheet Must be Made or Circled in Red Ink With Date and Name of Person Making Change.

Notes Ck'd by:	Survey of: Mooney Dr
Map No.	W.O. 1227 Tape No. Std. °F
Office Work	Surveyed by: Wallace
Checked	Notes: ECW Date: 8-30-49
Date	Indexed: C. Johnson

F. B. 1512 Pg. 203

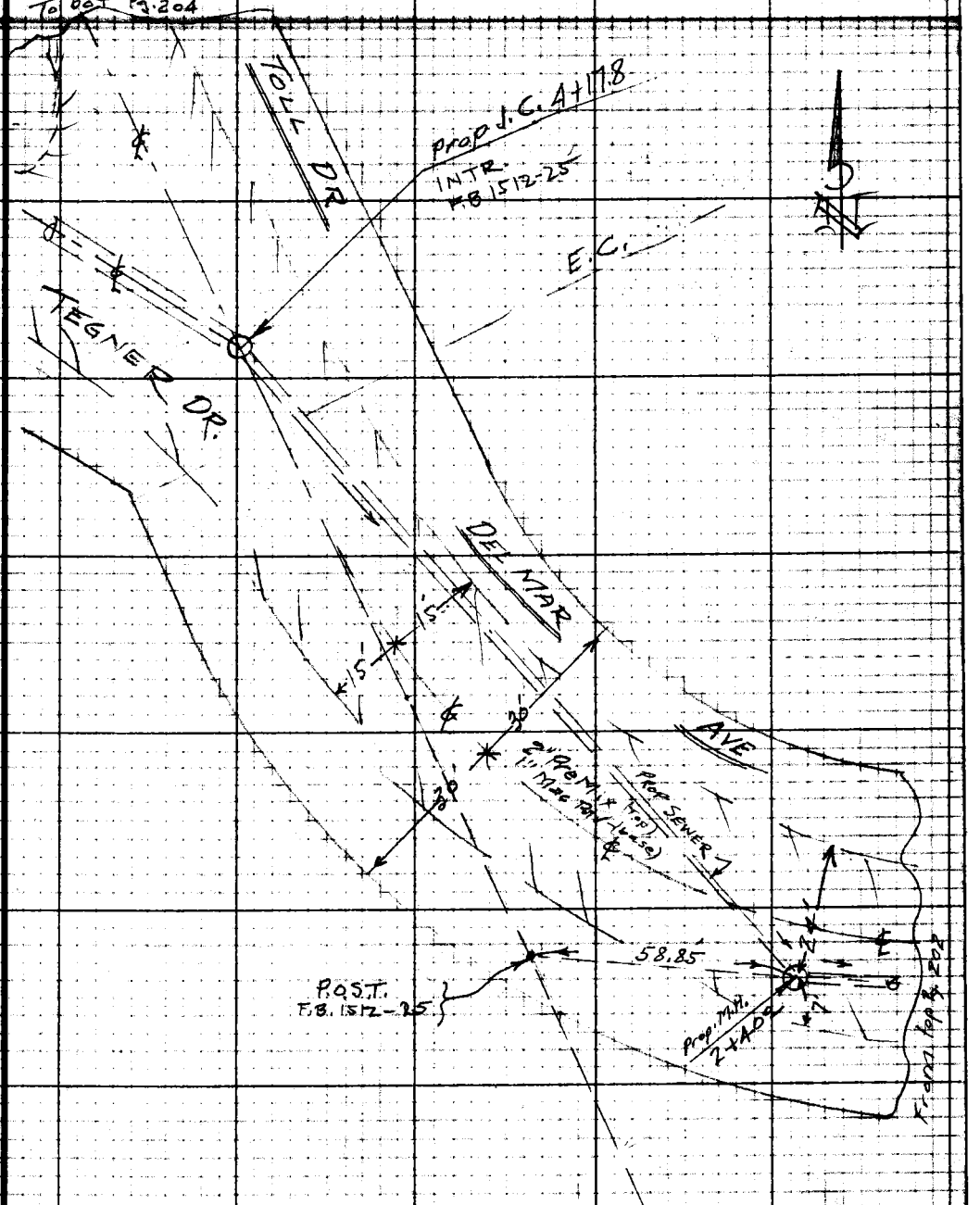

Note: Any Additions or Changes of This Sheet Must Be Made or Circled in Red Ink. With Date and Name of Person Making Change.

Do not extend notes this side of this line.

RETURN TO
LOS ANGELES COUNTY SURVEYOR
726 LOS ANGELES COUNTY
ENGINEERING BLDG.

76F3089 247 10M 1-49

F. B. 1512 Pg. 204

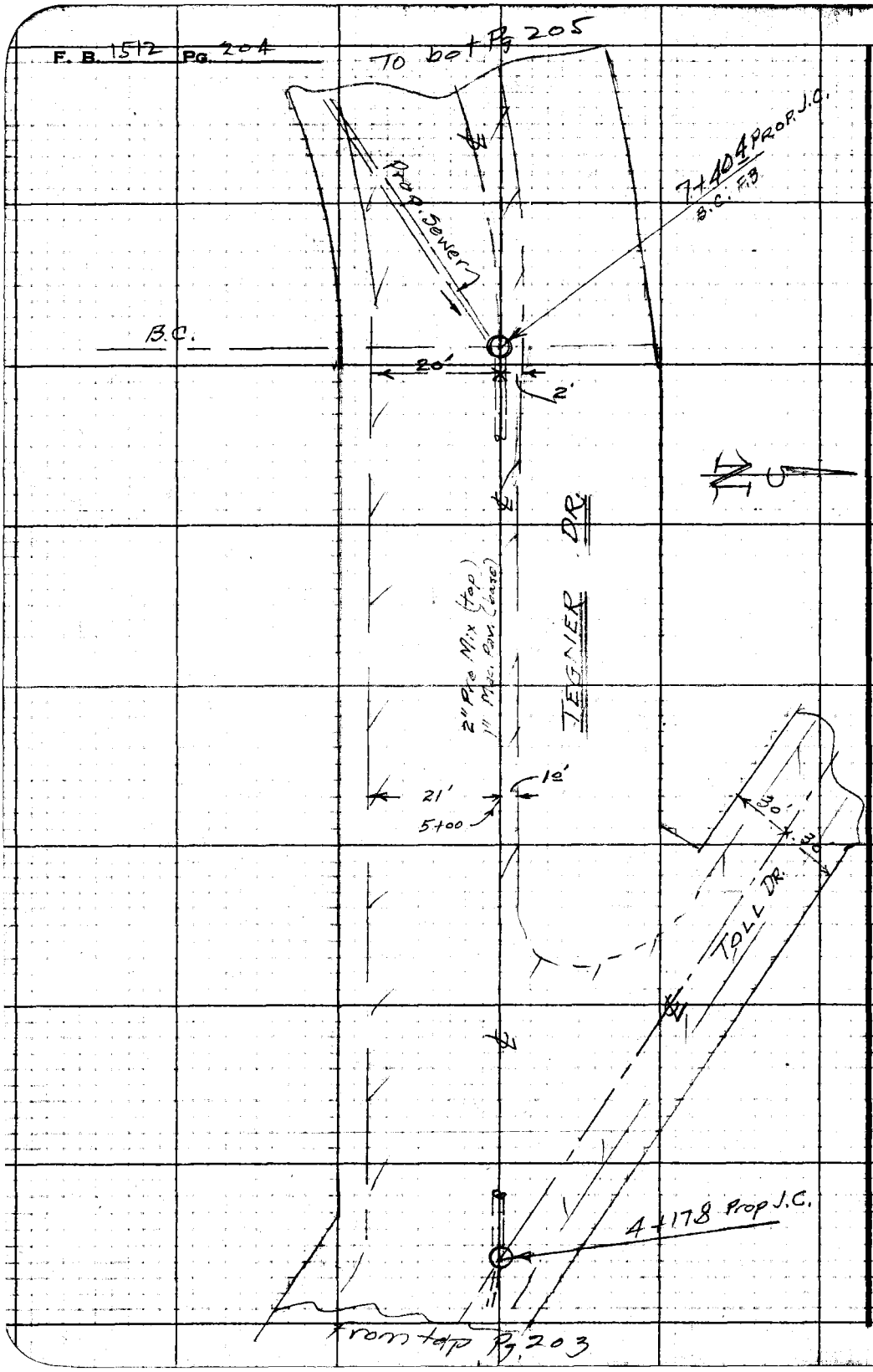

RETURN TO
LOS ANGELES COUNTY SURVEYOR
729 LOS ANGELES COUNTY
ENGINEERING BLDG.

Do not extend notes this side of this line.

Note: Any Additions or Changes on This Sheet Must be Made or Circled in Red Ink With Date and Name of Person Making Change.

Notes Ck'd by	Survey of Mooney Dr.
Map No.	W. O. 1279 Tape No. St'd °F
Office Work	Surveyed by Wallace
Checked	Notes E&W Date 8-30-49
Date	Indexed A. C. Johnson

F. B. 1512 PG. 205

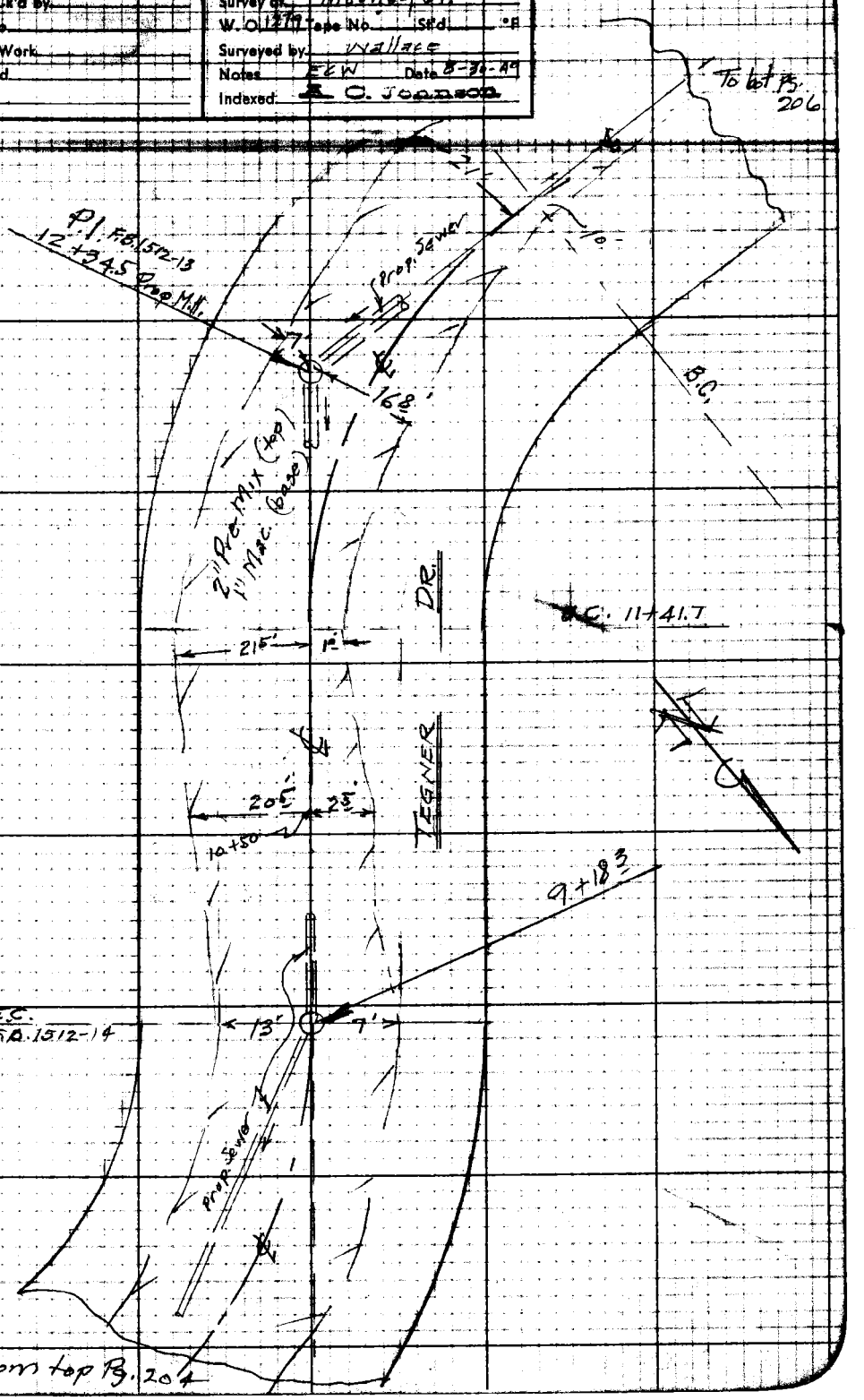

Note: Any Additions or Changes on This Sheet Must be Made or Circled in Red Ink With Date and Name of Person Making Change.

Do not extend notes this side of this line.

RETURN TO
LOS ANGELES COUNTY SURVEYOR
726 LOS ANGELES COUNTY
ENGINEERING BLDG.

76F3096 247 10M 1-49

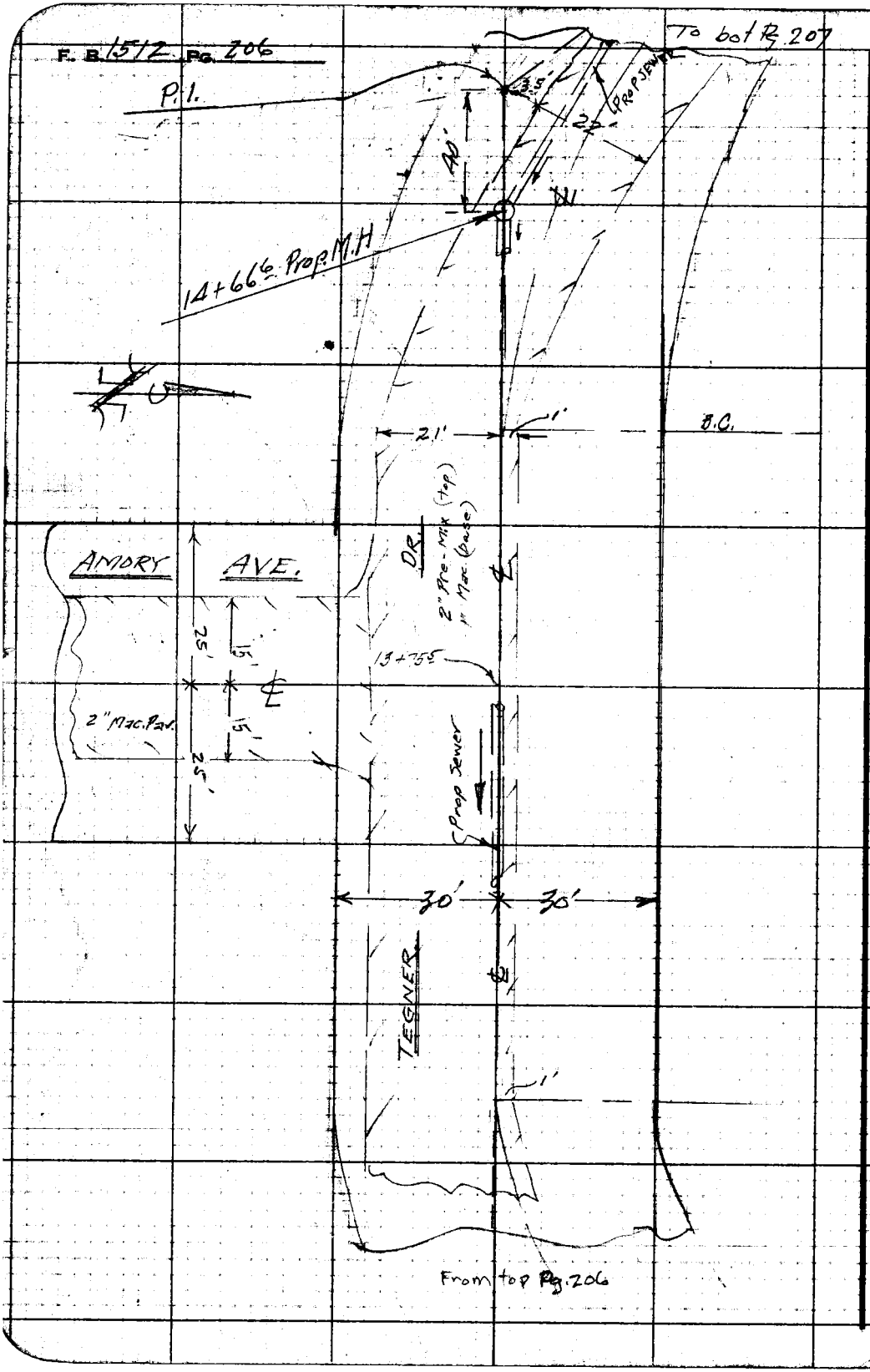

RETURN TO
LOS ANGELES COUNTY SURVEYOR
725 LOS ANGELES COUNTY
ENGINEERING BLDG.

Do not extend notes this side of this line.

Note: Any Additions or Changes on This Sheet Must be Made or Circled in Red Ink With Date and Name of Person Making Change.

Notes Ck'd by	Survey of Mooney Dr
Map No.	W. O. 1379 Tape No. Std. °F
Office Work	Surveyed by Wallace
Checked	Notes E.C.W. Date 8-30-49
Date	Indexed A. C. Johnson

F. B. 1512 PG. 207

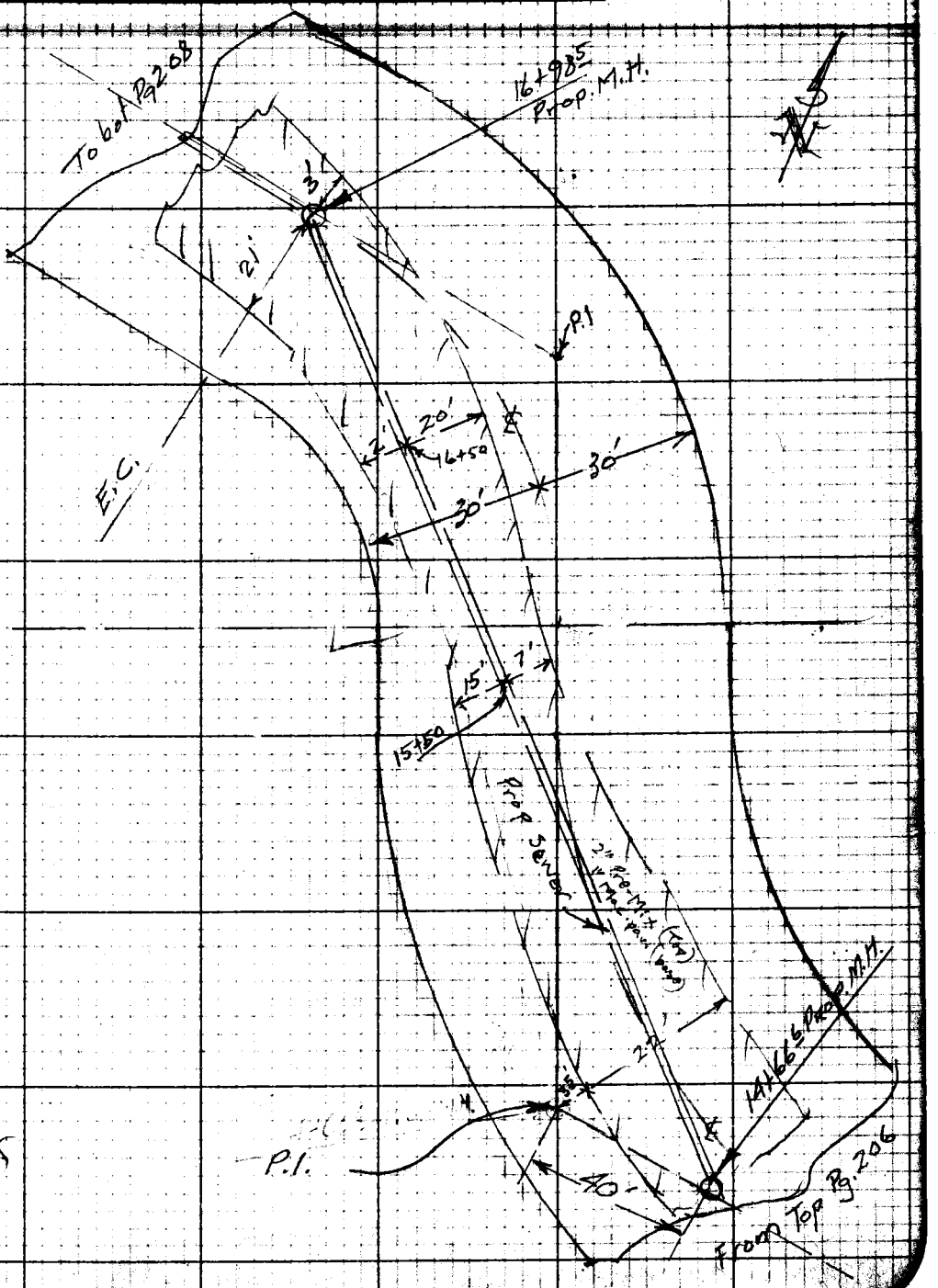

Note: Any Additions or Changes on This Sheet Must be Made or Circled in Red Ink With Date and Name of Person Making Change.

Do not extend notes this side of this line.

RETURN TO
LOS ANGELES COUNTY SURVEYOR
726 LOS ANGELES COUNTY
ENGINEERING BLDG.

76F3098 247 10M 1-49

F. B. 1512 PG. 208

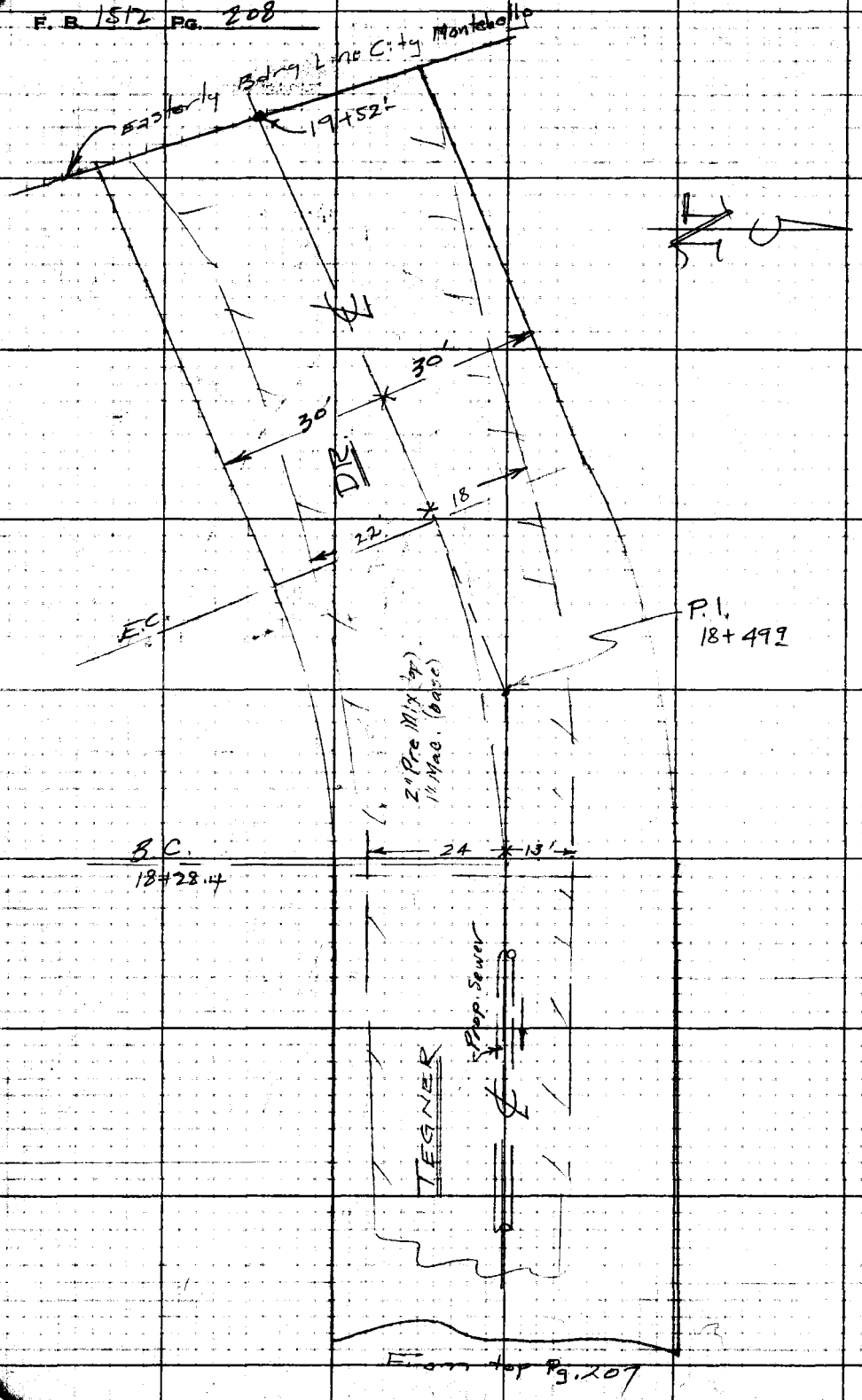

RETURN TO
LOS ANGELES COUNTY SURVEYOR
735 LOS ANGELES COUNTY
ENGINEERING BLDG.

Do not extend notes this side of this line.

Note: Any Additions or Changes on This Sheet Must be Made or Circled in Red Ink With Date and Name of Person Making Change.

Profile No. | Notes Red | Plotted | Job No. 1279 | Division No. | F.B. 1512 Pg. 209
Date | Date | Survey of Mooney Dr.
X-Sec. No. | Notes Chkd. LCM | Checked | Survey by Wallace | Notes EEW | Date
Date 9/12/49 | Date | Map No. | Indexed A. C. Johnson | Date JAN 30 '51

C.I. 1279 MOONEY DR.

DEL MAR AVE
FROM
J.C. 100' S. of Teresa
To
intr. of Tegner & Toll Ave.

TEGNER AVE.
From
Del Mar Ave. To East Bdry. City of Montebello

-X-SECTIONS

All x-sections taken from ℄ Prop. Sewer Line as shown on sketches pg. 204 to 208

ELEV.

F.S.

H.I.

B.S.

STATION

NOTE: ANY ADDITIONS OR CHANGES ON THIS SHEET MUST BE MADE OR CIRCLED IN RED INK, WITH DATE AND NAME OF PERSON MAKING CHANGE.

PLEASE RETURN TO
LOS ANGELES COUNTY SURVEYOR
726 HIGGINS BLDG.

Do not extend notes this side of this line.

76L298 307 3M 11-48

76L298 307 3M 11-48

PLEASE RETURN TO
LOS ANGELES COUNTY SURVEYOR
726 HIGGINS BLDG.

NOTE: ANY ADDITIONS OR CHANGES ON THIS SHEET MUST BE MADE OR CIRCLED IN RED INK, WITH DATE AND NAME OF PERSON MAKING CHANGE.

Do not extend notes this side of this line.

STATION	B. S.	H. I.	F. S.	ELEV.		
B.M. W561	0 87	371 7 69		370 82	B.M. W561 El. 370 82 F.B. 1412-196 Del Mar & Teresa Spk P.P. 225 197E	
					LT (east)	RT (west)
0+00	℄ Prop. J.C.		7 7	364 0		℄ Prop J.C. 100' S. ℄ intr Teresa
"			8 1	363 6		8'
"			8 8	362 9		11'
"			6 9	364 8		15'
"			7 4	364 3		21'
"			9 5	362 2		25'
"			7 5	364 2	18'	
"			8 5	363 2	25'	
"			10 6	361 1	27'	
+25			7 3	364 4		℄
+50			5 6	366 1		℄
"			5 1	366 6		25'
"			6 0	365 7	14'	
"			13 2	358 5	25'	
T.P.	11 77	383 43	0 03	371 66		
1+00 ℄ Prop M.H.			11 8	371 6		℄
			10 6	372 8		14' ℄ pav
			10 0	373 4		28'

F.B. 1512 Pg. 210 Job No. 1279 Division No. Notes Red. Plotted Profile
Survey of Mooney Dr. Date Date No. X-Sec.
Survey by Wallace Notes ECW Notes Chkd. Checked
Indexed C. Johnson Date Date No.

76L298 307 3M 11-48

PLEASE RETURN TO
LOS ANGELES COUNTY SURVEYOR
726 HIGGINS BLDG.

NOTE: ANY ADDITIONS OR CHANGES ON THIS SHEET MUST BE MADE OR CIRCLED IN RED INK, WITH DATE AND NAME OF PERSON MAKING CHANGE.

Do not extend notes this side of this line.

STATION	B. S.	H. I.	F. S.	ELEV.	(East) Lt.	℄	Rt. (West)
		383 43					
1+00 Prop J.C.			96	3738			40'
			126	3708	18'		
			144	3690	30'		
+50			40	3794		℄	
"			47	3787			25'
"			43	3791	18'		
"			+16	3850	32'		
T.P.	11 18	394 31	030	38313			
2+00			87	3856		℄	
			91	3852			25'
			81	3862			30'
			87	3856	17'		
			61	3882	22'		
			+23	3966	30'		
2+40° ℄ Prop M.H			62	3881		℄	
			57	3886			11'
			57	3886			35
			61	3882	8'		
			+52	3995	21'		
			+58	4001	25'		

Profile Notes Red ____ Plotted ____ Job No. 1279 Division No. ____
No. ____ Date ____ Date ____ Survey of Mooney Dr.
X-Sec. Notes Chkd. ____ Checked ____ Survey by Wallace Notes [illegible] Date 8-29-49
No. ____ Date ____ Date ____ Map No. ____ Indexed ____ Date ____

E.B. 1572 Pg 241

76L298 307 3M 11-48

PLEASE RETURN TO
LOS ANGELES COUNTY SURVEYOR
726 HIGGINS BLDG.

NOTE: ANY ADDITIONS OR CHANGES ON THIS SHEET MUST BE MADE OR CIRCLED IN RED INK, WITH DATE AND NAME OF PERSON MAKING CHANGE.

Do not extend notes this side of this line.

STATION	B. S.	H. I.	F. S.	ELEV.	Del Mar Ave LT. (South)	℄ Rt. (North)
		394 31				
2+50			55	3888		℄
3+00			40	3903		℄
"			40	3903		19'
"			72	3871		35'
"			36	3907	25'	
"			+65	4008	41'	
+50			29	3914		℄
"			42	3901		23'
"			91	3852		40'
"			29	3914	center St. 10'	
"			25	3918	30'	
"			+25	3968	40'	
4+00			18	3925		℄
"			36	3907		36'
"			17	3926	27'	
"			+20	3963	39'	
B.M.W563	10 28	403 54	105	393 26	B.M.W563 El. 393.26	F.B. 1412-196
4+17.8 Prop J.C.			107	3928		℄ Intr. Del Mar, Toll & Teresa
"			117	3918		25'
"			109	3926	25	

F.B. 1512 212 Job No. 1279 Division No. Notes Red. Notes Chkd. Checked Date Date Date Date Date Date Date

Survey of Mooney Dr.
Survey by Wallace Notes ECW
Indexed R. C. Johnson

Profile No. X-Sec. No.

76L298 307 3M 11-48

PLEASE RETURN TO
LOS ANGELES COUNTY SURVEYOR
726 HIGGINS BLDG.

NOTE: ANY ADDITIONS OR CHANGES ON THIS SHEET MUST BE MADE OR CIRCLED IN RED INK, WITH DATE AND NAME OF PERSON MAKING CHANGE.

Do not extend notes this side of this line.

STATION	B. S.	H. I.	F. S.	ELEV.	Tegner Ave. LT	℄	RT.
		403 54					
4+17.8 Prop J.C.			80	395 5	35'		3
					Tegner Ave		
+50			103	393 2		℄	
"			93	394 2	27'		
"			77	395 8	32'		
5+00			64	397 1		℄	
"			64'	397 1			25'
"			68	396 7	15'		
"			49	398 6	25'		
"			06	402 9	37'		
+50			20	401 5		℄	
"			18	401 7			20'
"			26	400 9	16'		
"			12	402 3	27'		
"			+31	406 6	32'		
T.P.	11 97	414 85	066	402 88			
6+00			96	405 3		℄	
			94	405 4			21'
			115	403 4			25
			101	404 8	15'		

Profile Notes Red ____ Plotted ____ Job No. 1279 Division No. ____ F.B. 1512 Pg. 213
No. ____ Date ____ Date ____ Survey of Mooney Dr.
X-Sec. Notes Chkd ____ Checked ____ Survey by Wallace Notes E.C.W. Date 8-29-49
No. ____ Date ____ Date ____ Map No. ____ Indexed Johnson Date ____

76L298 307 3M 11-48

PLEASE RETURN TO
LOS ANGELES COUNTY SURVEYOR
726 HIGGINS BLDG.

NOTE: ANY ADDITIONS OR CHANGES ON THIS SHEET MUST BE MADE OR CIRCLED IN RED INK, WITH DATE AND NAME OF PERSON MAKING CHANGE.

Do not extend notes this side of this line.

STATION	B. S.	H. I.	F. S.	ELEV.	Tegner Ave.	
		414 9 85			LT. (South)	RT. (North)
6+00			7.7	407 2	30' base wall	
			25	412 4	31' Top wall	
+50			5.7	409 2		℄
"			5.7	409 2		18'
"			12.3	402 6		32'
"			6.2	408 7	15'	
"			4.2	410 7	30'	
7+00			1.9	413 0		℄
"			2.0	412 9		17'
"			2.4	412 5	15'	
"			1.2	413 7	30'	
T. P.	11 87	425 94	0.78	414 07		
7+40.4 Prop M.H. (on B.C)			99	416 0		℄ B.C. Prop M.H.
"			98	416 1		15'
"			10.3	415 6	15'	
"			9.1	416 8	30'	
+50			9.2	416 7		℄
8+00			5.6	420 3		℄
"			5.8	420 1		3'
"			5.0	420 9		24'

F.B. 1512 PG. 214 Job No. 1279 Division No. Notes Red. Plotted Profile
Survey of Wooney Dr Date Date No. X-Sec.
Survey by Wallace Notes ECW Notes Chkd. Checked
Indexed R. C. Tolmies Date Date No.

76L298 307 3M 11-48

PLEASE RETURN TO
LOS ANGELES COUNTY SURVEYOR
726 HIGGINS BLDG.

NOTE: ANY ADDITIONS OR CHANGES ON THIS SHEET MUST BE MADE OR CIRCLED IN RED INK, WITH DATE AND NAME OF PERSON MAKING CHANGE.

Do not extend notes this side of this line.

F.B. 1512 Pg. 215

Profile No. ___ Notes Red ___ Date ___ Plotted ___ Date ___ Job No. 1279 Division No. ___
X-Sec. No. ___ Notes Chkd ___ Date ___ Checked ___ Date ___ Survey of Mooney Dr
Survey by Wallace Notes RCW Date 8-29-49
Map No. ___ Indexed Johnson Date ___

Tegner Ave.

STATION	B.S.	H.I.	F.S.	ELEV.	LT. (South)	¢	RT. North
		425 74					
8+00			52	420 7			37'
"			50	420 9	8'		
"			00	425 9	15'		
+50			15	424 4		¢	
"			19	424 0			5'
"			11	424 8			25'
"			08	425 1			39'
"			09	425 0	6'		
"			+93	435 2	20'		
T.P.	11 25	436 43	076	425 18			
9+00			90	427 4		¢	
			85	427 9			24'
			92	427 2	4'		
			87	427 7	10		
			22	434 2	22'		
			+28'	439 2	30'		
9+183 Prop M.H.			78	428 6		¢	
			72	429 2			15'
			82	428 2	16'		
			47	431 7	22'		

76L298 307 3M 11-48

PLEASE RETURN TO
LOS ANGELES COUNTY SURVEYOR
726 HIGGINS BLDG.

NOTE: ANY ADDITIONS OR CHANGES ON THIS SHEET MUST BE MADE OR CIRCLED IN RED INK, WITH DATE AND NAME OF PERSON MAKING CHANGE.

Do not extend notes this side of this line.

STATION	B. S.	H. I.	F. S.	ELEV.	Tegner LT.	℄	RT.
		436 43					
9+50			64	430 0		℄	
"			68	429 6			18'
"			66	429 8	14'		
"			00	436 4	25'		
10+00			44	432 0		℄	
"			41	432 3			18'
"			50	431 4	12'		
"			40	432 4	30' (dug out for Garage)		
+50			26	433 8		℄	
"			27	433 7			16'
"			32	433 2	15'		
"			24	434 0	23'		
"			+75	443 9	35'		
11+00			08	435 6		℄	
"			12	435 2			11'
"			14	435 0	18'		
"			10	435 4	30'		
T.P.	11 55	447 70	028	436 15			
11+50			101	437 6		℄	
			97	438 0			12'

F.B. 1512 PG. 216 Job No. 1279 Division No. Notes Red. Plotted Profile
Survey of MOONEY DR Date Date No. X-Sec.
Survey by Wallace Notes ECW Notes Chkd. Checked
Indexed C. Johnson Date Date No.

76L298 307 3M 11-48

PLEASE RETURN TO
LOS ANGELES COUNTY SURVEYOR
726 HIGGINS BLDG.

NOTE: ANY ADDITIONS OR CHANGES ON THIS SHEET MUST BE MADE OR CIRCLED IN RED INK, WITH DATE AND NAME OF PERSON MAKING CHANGE.

Do not extend notes this side of this line.

STATION	B. S.	H. I.	F. S.	ELEV.			
		447 70			LT	℄	RT
11+50			10 9	436 8	17'		
			9 5	438 2	30'		
12+00			8 0	439 7		℄	
"			8 3	439 4			20'
"			8 3	439 4	11'		
"			4 9	442 8	30		
12+34.5	P.I.	Prop M.H	6 6	441 1		℄	~~20'~~
"			5 8	441 9			30'
"			6 2	441 5	12'		
"			0 0	447 7	20'		
T.P.	3 57	449 ~~450~~ 86	1 41 ~~041~~	447 6 29			
B.M. W572			1 72	448 15 14	B.M. W572 El. 448.15 F.B. 1412-201		
12+50				442 1		℄	
				441 7			25'
				442 8	15'		
				453 7	30'		
13+00				445 6		℄	15'
				444 9			15'
				445 2	15		
				447 0	25'		

SELF-READING ROD USED

Profile Notes Red ____ Plotted ____ Job No. 1279 Division No. ____
No. ____ Date ____ Date ____ Survey of MOONEY DR
X-Sec. Notes Chkd. ____ Checked ____ Survey by Wallace Notes ECW Date 8-29-49
No. ____ Date ____ Date ____ Map No. ____ Indexed Tobacco Date ____

F.B. [illegible]

76L298 307 3M 11-48

PLEASE RETURN TO
LOS ANGELES COUNTY SURVEYOR
726 HIGGINS BLDG.

NOTE: ANY ADDITIONS OR CHANGES ON THIS SHEET MUST BE MADE OR CIRCLED IN RED INK, WITH DATE AND NAME OF PERSON MAKING CHANGE.

Do not extend notes this side of this line.

STATION	B. S.	H. I.	F. S.	ELEV.	LT	℄	RT
13+00				455 5	30'		
T.P				447 70			
13+50				449 6		℄	
"				448 9			15'
"				448 9	17		
"				450 9	30'		
13+75 5				451 6	℄ of TEGNER DR ON AMORY AVE		
"				451 0	15'		
"				444 9	85' So. ℄ TEGNER DR. ON AMORY AVE.		
14+00				453 8		℄	
"				453 8			15
"				453 3	16'		
"				454 3	30		
T.P				456 91			
14+50				458 2		℄	
"				458 3			17
"				457 6	12'		
"				458 9	23'		
"				464 7	30'		

F.B. 1512 Pg. 218 Job No. 1279 Division No. ____ Notes Red. ____ Plotted ____ Profile ____
Survey of MOONEY DRIVE Date ____ Date ____ No. ____
Survey by WALLACE Notes A. J. PETERSON Notes Chkd. ____ Checked ____ X-Sec. ____
Indexed C. Johnson Date ____ Date ____ No. ____

298 307 5-49

PLEASE RETURN TO
LOS ANGELES COUNTY SURVEYOR
726 LOS ANGELES COUNTY ENGINEERING BLDG.

NOTE: ANY ADDITIONS OR CHANGES ON THIS SHEET MUST BE MADE OR CIRCLED IN RED INK, WITH DATE AND NAME OF PERSON MAKING CHANGE.

Do not extend notes this side of this line.

STATION	B. S.	H. I.	F. S.	ELEV.	LT	℄	RT	
14+66 6	P.I. PROP. M.H.			459.7		℄		
"				460 3			15'	
"				459 3		8'		
"				460 0	22'			
"				465 9	30'			
15+00				463 7		℄		
"				463 4			14'	
"				463 4		14'		
"				464 5	25'			
				467 5	26'			
T.P.				466 17				
15+50				469 5		℄		
"				469 8				24'
"				469 0		9'		
"				469 31	30' CONC. DRIVE.			
16+00				474 7		℄		
"				474 6			2'	
"				475 1				18'
"				474 8				38'
"				475 0		4'		

Profile No. ____ Notes Red. ____ Date ____ Plotted ____ Date ____ Job No. 1279 Division No. ____
X-Sec. No. ____ Notes Chkd. ____ Date ____ Checked ____ Date ____ Surveyed WALLACE Notes P.J.P. Date 8-30-49
Map No. ____ Indexed Johnson Date ____

F.B. 1512 PG. 219

76L298 307 5-49

PLEASE RETURN TO
LOS ANGELES COUNTY SURVEYOR
726 LOS ANGELES COUNTY ENGINEERING BLDG.

NOTE: ANY ADDITIONS OR CHANGES ON THIS SHEET MUST BE MADE OR CIRCLED IN RED INK, WITH DATE AND NAME OF PERSON MAKING CHANGE.

Do not extend notes this side of this line.

STATION	B. S.	H. I.	F. S.	ELEV.	LT	RT
16+00				480 1	14'	
T.P.				475.37		
16+50				479 1		℄
"				479 3		21'
"				478 6		34'
"				479 5	7'	
"				483 3	14'	
16+98.5	E.C.	Prop. M.H.		482 3		℄
"				482 3		2'
"				482 3		12'
"				478 1		25'
"				481 8	17'	
"				483 2	31'	
T.P.				484.76		
17+50				485 7		℄
"				485 7		10'
"				485 9		30'
"				485 1	15	
"				486 9	30'	

F.B. 1512 Pg. 220
Job No. 1279 Division No. Notes Red. Plotted No. Profile
Survey of Mooney Drive Date Date X-Sec.
Survey by Wallace Notes G. S. Peterson Notes Chkd. Checked
Indexed R. C. Johnson Date Date Date No.

76L298 307 5-49

PLEASE RETURN TO
LOS ANGELES COUNTY SURVEYOR
726 LOS ANGELES COUNTY ENGINEERING BLDG.

NOTE: ANY ADDITIONS OR CHANGES ON THIS SHEET MUST BE MADE OR CIRCLED IN RED INK, WITH DATE AND NAME OF PERSON MAKING CHANGE.

Do not extend notes this side of this line.

STATION	B. S.	H. I.	F. S.	ELEV.	LT	RT
18+00				489 8		℄
"				489 3		30
"				489 0 / 489 1	18'	35'
"				491 3	30'	
T.P.				490 8 / 493 58	80'	
18+49 9	P.I.			494 2		℄
"				493 9		No. P.L. 20'
"				493 6	21	
"				494 5	30'	
19+00				496 5		℄
"				496 4		33'
"				495 9	13	
"				497 3	26	
"				498 8	30	
19+49				495 6		℄
19+52 1				493 9	Intersection of Easterly Bdry Line of Monterey Park	
19+08				496 6		℄ Top of Grade (break in grade)
BM# WM 574				495 15	Elev 495.14 & W.B 1412 Pg. 202	

Profile No. ____ Notes Red. ____ Plotted ____ Job No. 1279 Division No. ____
X-Sec. No. ____ Date ____ Date ____ Survey of Mooney Drive
Notes Chkd. ____ Checked ____ Survey by Wallace Notes R.J.P. Date 8-30-49
Date ____ Date ____ Map No. ____ Indexed Johnson Date ____

F.B. 1512 Pg. 221

1512 222 Job No._____ Division No._____ Notes Red._____ Plotted_____ Profile

Survey of_____ Date_____ Date_____ No._____

Survey by_____ Notes_____ Notes Chkd._____ Checked_____ X-Sec.

Indexed A. C. Johnson Date_____ Date_____ Date_____ No._____

STATION	B. S.	H. I.	F. S.	ELEV.

76L288 307 5-49

PLEASE RETURN TO

LOS ANGELES COUNTY SURVEYOR

726 LOS ANGELES COUNTY ENGINEERING BLDG.

Do not extend notes this side of this line.

NOTE: ANY ADDITIONS OR CHANGES ON THIS SHEET MUST BE MADE OR CIRCLED IN RED INK, WITH DATE AND NAME OF PERSON MAKING CHANGE.

Notes Ck'd by	Survey of MOONEY DR.
Map No.	W.O. 1279 Page No.
Office Work	Surveyed by R.B. HOBSON
Checked	Notes HOBSON Date SEPT. '49
Date	Indexed X C. [illegible] JAN 20 '51

F. B. 1512 Pg. 223

TOPOGRAPHY
ON
S.S. R/W - S. OF TERESA AVE.

FROM: DEL MAR AVE.
TO: TOLL DR.

MOONEY DR SEWER DISTRICT

J.N 1279

NOTE: ALL PLUS & OFFSETS TO TREES P.P.'S, M.H.'S, H.H.'S, ETC. ARE CENTER.

SEPT. 8TH, 1949
HOBSON
LE GAULT
KIERTZNER

SEE PAGE 229 FOR ANGLES & GOOD CHAINING ON TRAN. LINE

Note: Any Additions or Changes on This Sheet Must be Made or Circled in Red Ink With Date and Name of Person Making Change.

Do not extend notes this side of this line.

RETURN TO
LOS ANGELES COUNTY SURVEYOR
726 LOS ANGELES COUNTY
ENGINEERING BLDG.

76F3098 247 10M 1-49

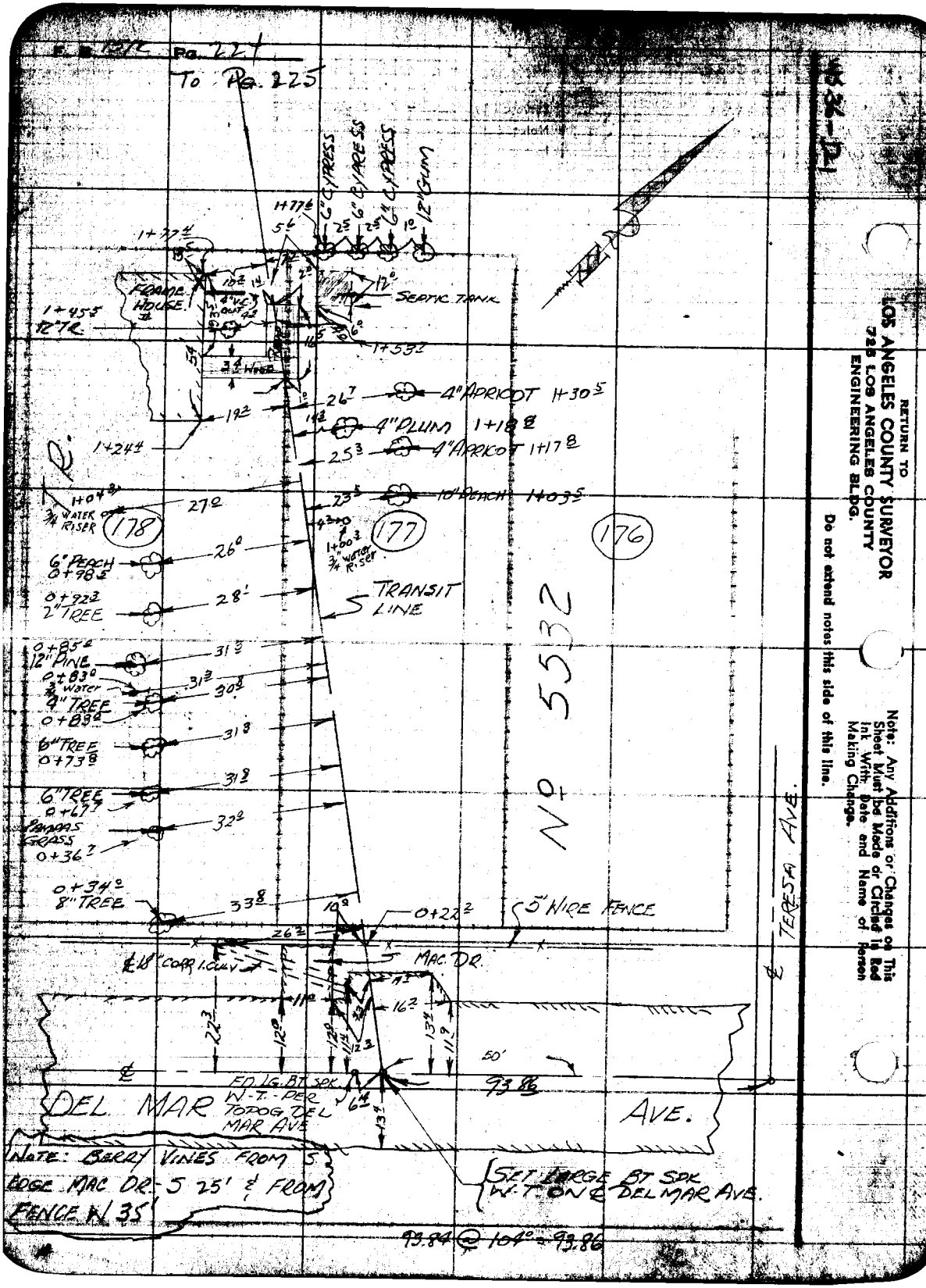

RETURN TO
LOS ANGELES COUNTY SURVEYOR
725 LOS ANGELES COUNTY
ENGINEERING BLDG.

Do not extend notes this side of this line.

Note: Any Additions or Changes on This Sheet Must be Made or Circled in Red Ink With Date and Name of Person Making Change.

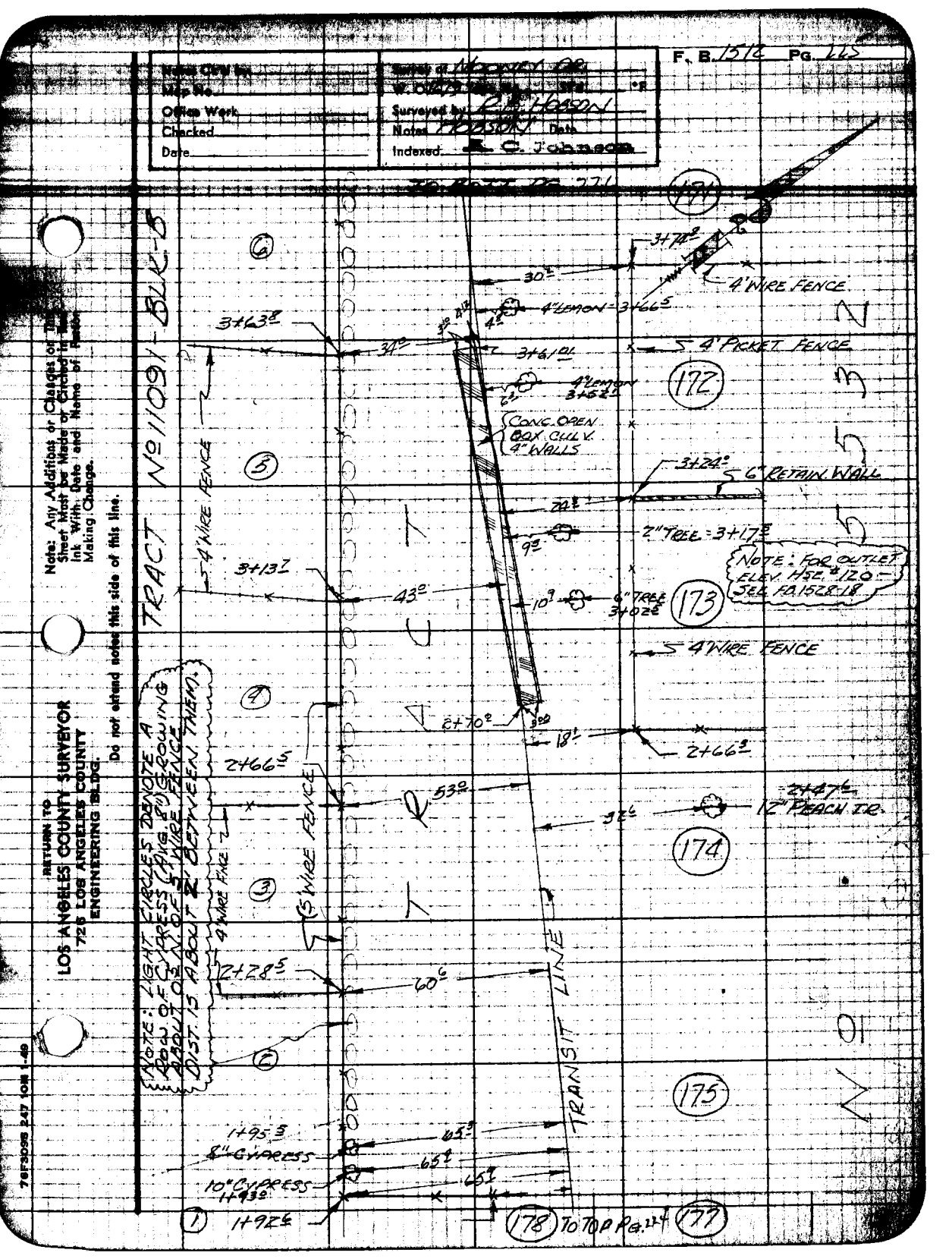

F. B. 1512 PG. 225
Notes Ck'd by
Map No.
Office Work
Checked
Date
Survey of
Surveyed by R. B. HOBSON
Notes HOBSON Date
Indexed A. C. Johnson
TO ROTT PG. 221
TRACT No 11091 - BLK-B
TRACT
NO 5532
191
172
173
174
175
177
178
TO TOP PG. 224
3+74.8
30.2
4" WIRE FENCE
4" LEMON - 3+66.5
3+63.8
34.0
3+61.01
4" PICKET FENCE
4" LEMON 3+52.1
CONC. OPEN BOX CULV. 4" WALLS
3+24.0
6" RETAIN WALL
24.8
2" TREE - 3+17.5
9.5
NOTE: FOR OUTLET ELEV. HSE. #120 - SEE FB. 1528-18
3+13.7
43.0
10.9
6" TREE 3+02.5
4" WIRE FENCE
2+70.0
18.1
2+66.3
2+66.5
53.0
2+47.6
12" PEACH TR.
32.6
4" WIRE FENCE
5' WIRE FENCE
2+28.5
60.6
NOTE: LIGHT CIRCLES DENOTE A ROW OF CYPRESS (AVG. 8") GROWING ABOUT 0.5 N. OF 5' WIRE FENCE DIST. IS ABOUT 2' BETWEEN THEM.
1+95.5
8" CYPRESS
65.3
65.4
10" CYPRESS 1+93.0
65.4
1+92.6
TRANSIT LINE
Note: Any Additions or Changes on this Sheet Must be Made or Circled in Blue Ink With Date and Name of Person Making Change.
Do not extend notes this side of this line.
RETURN TO
LOS ANGELES COUNTY SURVEYOR
726 LOS ANGELES COUNTY
ENGINEERING BLDG.
76F3095 247 10M 1-49



RETURN TO
LOS ANGELES COUNTY SURVEYOR
725 LOS ANGELES COUNTY
ENGINEERING BLDG.

Do not extend notes this side of this line.

Note: Any Additions or Changes on This Sheet Must be Made or Circled in Red Ink With Date and Name of Person Making Change.

Notes Ck'd by	Survey of MOONEY DR.
Map No.	W. O. 12795 Tape No. Std.
Office Work	Surveyed by R. B. HOBSON
Checked	Notes HOBSON Date
Date	Indexed C. Johnson

F. B. 1512 Pg. 227

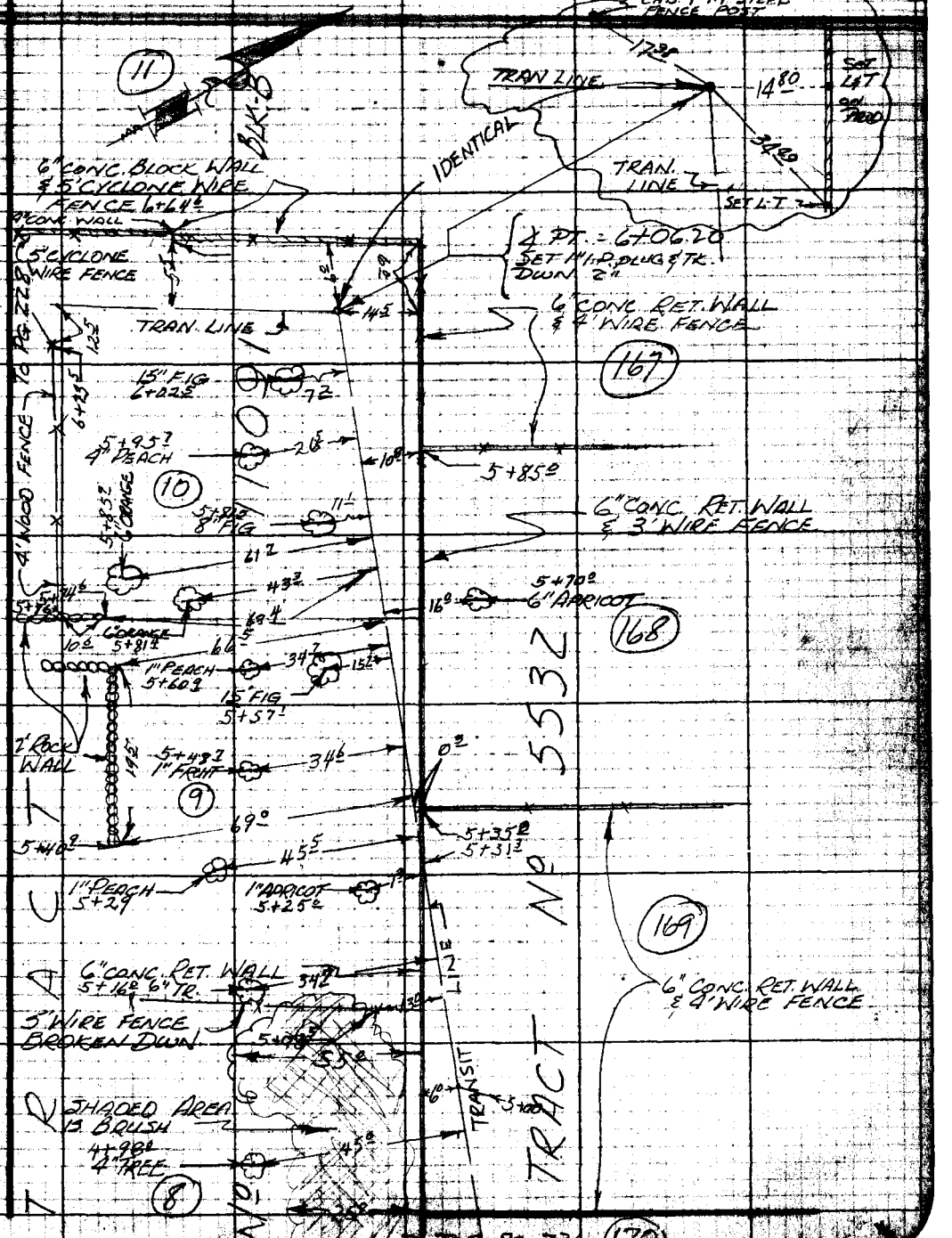

Note: Any Additions or Changes on this Sheet Must be Made or Circled in Red Ink With Date and Name of Person Making Change.

Do not extend notes this side of this line.

RETURN TO
LOS ANGELES COUNTY SURVEYOR
726 LOS ANGELES COUNTY
ENGINEERING BLDG.

76F3098 247 10M 1-49

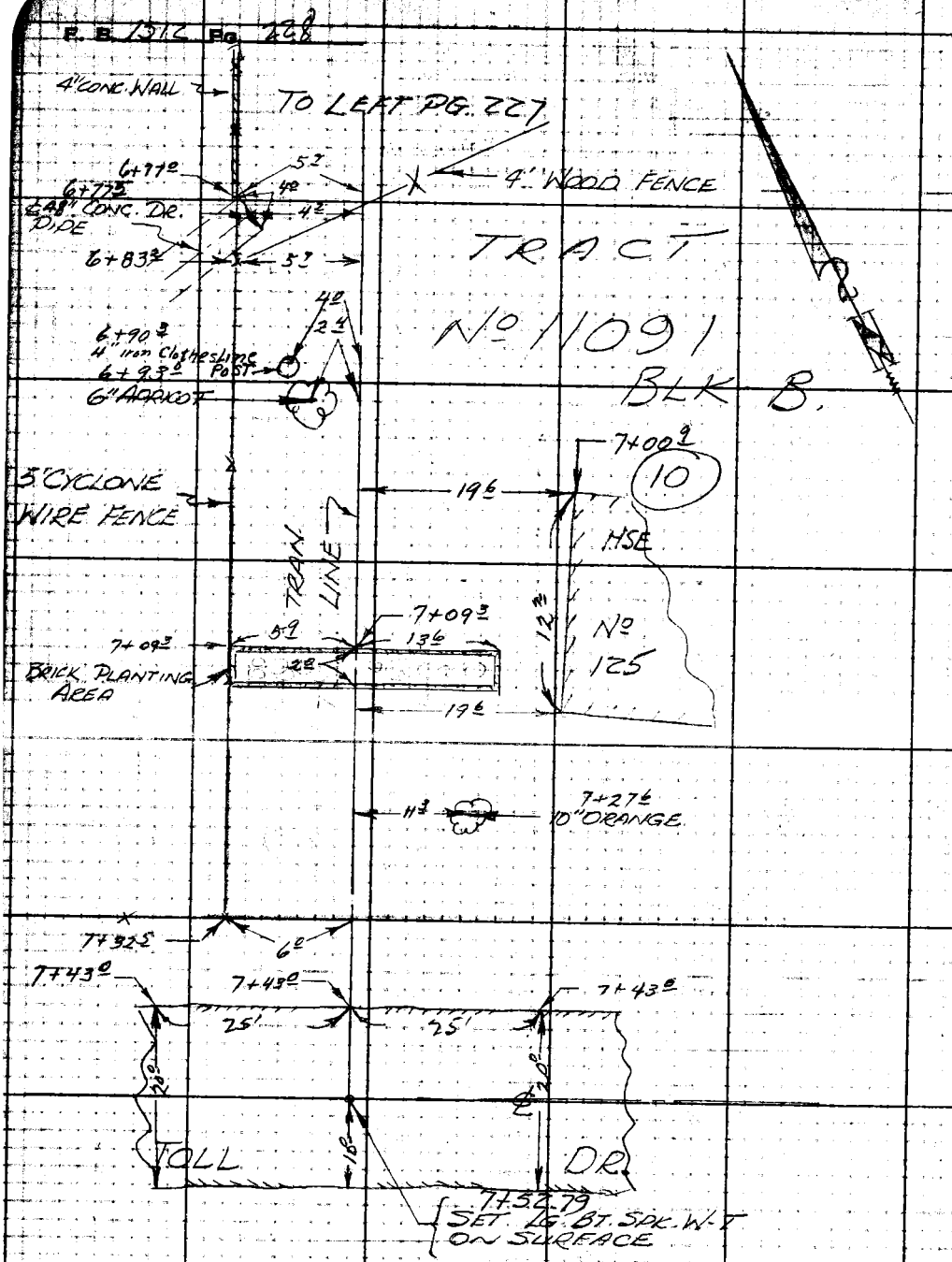

RETURN TO
LOS ANGELES COUNTY SURVEYOR
728 LOS ANGELES COUNTY
ENGINEERING BLDG.

Do not extend notes this side of this line.

Note: Any Additions or Changes on This Sheet Must be Made or Circled in Red Ink With Date and Name of Person Making Change.

Notes Ck'd by: [illegible]	Survey of: MOONEY DR.
Map No.	W. 012,79 Page No.
Office Work	Surveyed by: R.B. HOBSON
Checked	Notes: R.B.H. Date: 9-49
Date	Indexed: C. Johnson

F.B. 1512 PG. 229

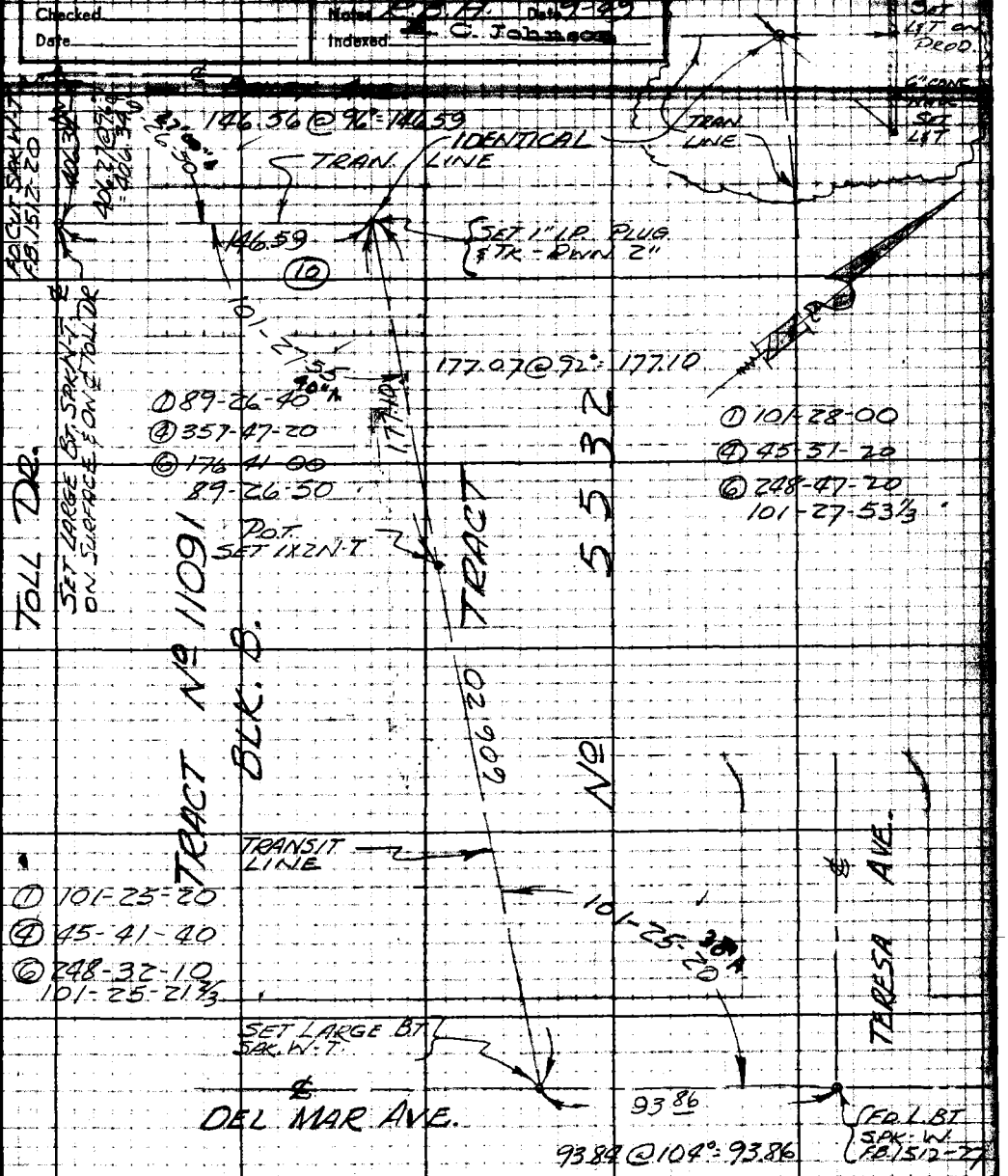

TRANSIT LINE FOR EASEMENT S. OF TERESA AVE.

Note: Any Additions or Changes on This Sheet Must be Made or Circled in Red Ink With Date and Name of Person Making Change.

Do not extend notes this side of this line.

RETURN TO LOS ANGELES COUNTY SURVEYOR 726 LOS ANGELES COUNTY ENGINEERING BLDG.

76F3098 247 10M 1-49

RETURN TO
LOS ANGELES COUNTY SURVEYOR
725 LOS ANGELES COUNTY
ENGINEERING BLDG.

Note: Any Additions or Changes on This Sheet Must be Made or Circled in Red Ink With Date and Name of Person Making Change.

Do not extend notes this side of this line.

F. B. 1512 Pg. 130

F.B. 1512 Pg. 231

Profile No. ____ Notes Red. ____ Date ____ Plotted ____ Date ____ Job No. 1279 Division No. ____

X-Sec. No. ____ Notes Chkd. ____ Date ____ Checked ____ Date ____ Survey of MOONEY DR. SEWER DIST. Survey by HOBSON Notes R.B.H. Date SEPT. 13TH 49

Map No. ____ Indexed A. C. Johnson Date JAN 30 '51

PROFILE & CROSS-SECTIONS

ON

TRANSIT LINE (EASE. S. OF TERESA AVE.)

FROM: DEL MAR AVE.

TO: TOLL DR.

MOONEY DR. SEWER DISTRICT

J.N. 1279

NOTE: SEE CROSS-SECTIONS ON TERESA AVE. FOR ELEV'S & LOCATION OF OUTLETS TO HSE'S. TO N. OF EASEMENT. ALL HSE'S S. OF EASEMENT ARE HIGHER THAN DRAINAGE DITCH.

SEPT. 13TH, 1949

HOBSON
DRIER
LE GAULT
KIERTZNER

ELEV.

F. S.

H. I.

B. S.

STATION

RECEIVED 9-13-49

REDUCED IN FIELD

CHECKED H.D.H. 10-7-49

GRADE SHEET MADE ____

RED. SHT. CHECKED ____

____ COPIES SENT OUT BY ____

NOTE: ANY ADDITIONS OR CHANGES ON THIS SHEET MUST BE MADE OR CIRCLED IN RED INK, WITH DATE AND NAME OF PERSON MAKING CHANGE.

PLEASE RETURN TO
LOS ANGELES COUNTY SURVEYOR
726 LOS ANGELES COUNTY ENGINEERING BLDG.

Do not extend notes this side of this line.

7 5-49

76L298 307 5-49

PLEASE RETURN TO
LOS ANGELES COUNTY SURVEYOR
726 LOS ANGELES COUNTY ENGINEERING BLDG.

NOTE: ANY ADDITIONS OR CHANGES ON THIS SHEET MUST BE MADE OR CIRCLED IN RED INK. WITH DATE AND NAME OF PERSON MAKING CHANGE.

Do not extend notes this side of this line.

STATION	B. S.	H. I.	F. S.	ELEV.	LEFT ✓ ℄ RIGHT
					B.M.WM 561 ELEV. 370.816 F.B. 1412-196
B.M.WM-561	0 36	371 18 ✓		370 82 ✓	DEL MAR AVE. & TERESA AVE. EAST SIDE 60° SPK. P.P. #225797E.
0+00			7 02	364 16 ✓	℄ Del Mar Ave. and Transit Line for Easement
			4 20	366 98 ✓	50' R. on ℄ Del Mar Ave
			5 53	365 65 ✓	50' L. " " " " "
0+11.5			7 9	363 3 ✓	℄ Gut. W. side Del Mar.
0+11.5			8 60	362 6 ✓	7.3 L. Flow Line of 18" Corr. Iron Culvert
			9 80	361 4 ✓	26.3 " " " " "
0+16.2			6 1	365 1 ✓	℄ Top Bank
+19.6			6 1	365 1 ✓	℄ " "
0+25			9 0	362 2 ✓	℄ Bottom Break W. P/L Del Mar
"			6 9	364 3 ✓	10' L. W. end pav.
"			6 7	364 5 ✓	21' L. W end pav.
0+50			9 4	361 8 ✓	℄
"			9 5	361 7 ✓	10' R
"			8 7	362 5 ✓	17.5 L. N. Bank open ditch
"			11 0	360 2 ✓	22' L. Bottom of open ditch
"			6 4	364 8 ✓	33' L. S. Bank " " "
"			6 2	365 0 ✓	40' L.
1+00			8 5	362 7 ✓	℄
"			8 8	362 4 ✓	20' R.

Profile No. ___ X-Sec. No. ___
Plotted ___ Date ___ Checked ___ Date ___
Notes Red. ___ Date ___ Notes Chkd. ___ Date ___
Job No. 1279 Division No. ___
Survey of MOONEY DR. SEW. DIST.
Survey by R.B. HOBSON Notes HOBSON
Indexed L. C. Johnson Date ___

F.B. 1512 PG. 232

76L298 307 5-49

PLEASE RETURN TO
LOS ANGELES COUNTY SURVEYOR
726 LOS ANGELES COUNTY ENGINEERING BLDG.

NOTE: ANY ADDITIONS OR CHANGES ON THIS SHEET MUST BE MADE OR CIRCLED IN RED INK, WITH DATE AND NAME OF PERSON MAKING CHANGE.

Do not extend notes this side of this line.

STATION	B. S.	H. I.	F. S.	ELEV.	Easement S. of Teresa
		371 2/18 ✓			Lt. ℄ Rt.
1+00			53	3659 ✓	7' L. Top Bank
"			106	3606 ✓	13 L Bottom ditch
"			49	36~~4~~6 3	23 L. Top of S. Bank
"			43	36~~4~~6 9	30 L.
T. P.	8 15	371 72 ✓	761	363 57 ✓	
1+50			74	364 3 ✓	℄
"			81	363 6 ✓	10 R.
			80	363 7 ✓	20 R
			74	364 3 ✓	2' L N. Bank ditch
			94	362 3 ✓	8' L Bottom "
			65	365 2 ✓	13 L S. Bank "
1+64			799	363 73 ✓	3' L Top 8"x8" Wood Box housing 4" C.I. outlet
2+00			92	362 5 ✓	℄ & Bottom of ditch
			51	366 6 ✓	5' R. Top Bank
			59	365 8 ✓	10' R.
			63	365 4 ✓	25 R.
			52	366 5 ✓	8' L. Top Bank
			36	368 1 ✓	35 L
			00	371 7 ✓	L. Lot Line to S.
			+20	373 7 ✓	1 foot more

Profile No. ____ Notes Red. ____ Date ____ Plotted ____ Date ____ Job No. 1279 Division No. ____
X-Sec. No. ____ Notes Chkd. ____ Date ____ Checked ____ Date ____ Survey of Mooney Dr. Survey by P.B. Hobson Notes Dreier Date 9-15-49
Map No. ____ Indexed Johnson Date ____

F.B. 1512 Pg. 233

76L298 307 5-49

PLEASE RETURN TO
LOS ANGELES COUNTY SURVEYOR
726 LOS ANGELES COUNTY ENGINEERING BLDG.

NOTE: ANY ADDITIONS OR CHANGES ON THIS SHEET MUST BE MADE OR CIRCLED IN RED INK, WITH DATE AND NAME OF PERSON MAKING CHANGE.

922

Do not extend notes this side of this line.

STATION	B. S.	H. I.	F. S.	ELEV.	Easement S of Teresa
		371 72 ✓			
2+50			90	362 7 ✓	℄ + Bottom of ditch
"			44	367 3 ✓	8' R. Top N. Bank
"			51	366 6 ✓	25 R.
"			39	367 8 ✓	5 L. Top S. Bank of ditch
"			37	368 0 ✓	25' L.
"			+05	372 2 ✓	35' L.
"			+52	376 9 ✓	Lot Line to S.
T. P.	9 23	373 79 ✓	7 16	364 56 ✓	
2+70			12 36	361 43 ✓	Bottom of open Conc. drain channel, E. end
"			9 35	364 44 ✓	3' R Top of N. Conc. wall (walls 4" in width)
"			9 35	364 44 ✓	Top of S. conc. Wall "
3+00			12 18	361 61 ✓	℄ + Bottom of Conc. drain
			9 30	364 49 ✓	2 3' R. Top N. Conc. wall
			9 3	364 5 ✓	3 2 R. dirt at wall
			6 9	366 9 ✓	11' R Break
			6 4	367 4 ✓	25' R
			9 22	364 57	0 8 L. Top S. Conc. wall
			9 2	364 6 ✓	1 2 L. dirt at wall
			5 1	368 7 ✓	9' L Break
			3 8	370 0 ✓	15 L "

Profile No. ___ X-Sec. No. ___
Plotted ___ Date ___ Checked ___ Date ___
Notes Red. ___ Date ___ Notes Chkd. ___ Date ___
Division No. ___ Job No. 1279
Survey of Mooney Dr.
Survey by R.B. Hobson Notes Dreier
Indexed C. Johnson Date ___

F.B. 1512 PG. 234

76L298 307 5-49

PLEASE RETURN TO
LOS ANGELES COUNTY SURVEYOR
726 LOS ANGELES COUNTY ENGINEERING BLDG.

NOTE: ANY ADDITIONS OR CHANGES ON THIS SHEET MUST BE MADE OR CIRCLED IN RED INK, WITH DATE AND NAME OF PERSON MAKING CHANGE.

Do not extend notes this side of this line.

STATION	B. S.	H. I.	F. S.	ELEV.	Easement S. of Teresa
		373 79 ✓			Lt ℄ Rt.
3+00			+3 0	376 8 ✓	28 L
"			+7 0	380 8 ✓	46 L. Lot Line To S.
3+50			7 8	366 0 ✓	℄
"			6 5	367 3 ✓	3'R. Break
"			5 9	367 9 ✓	25'R
"			8 8	365 0 ✓	2⁶L dirt at Conc. Wall
"			8 80	364 99 ✓	3' L Top of 4" Conc. Wall (N.)
			11 68	362 11 ✓	4⁵L. ℄ of Conc. drain
"			8 76	365 03 ✓	6' L Top of S. 4" Conc Wall
"			8 8	365 0 ✓	6⁴L. dirt back of Conc. Wall
"			5 0	368 8 ✓	12' L Break
"			+5 5	379 3 ✓	36' L Back Lot Line to S. (W. end)
3+61			8 68	365 11 ✓	4' L. Top No 4" Conc. drain wall
"			11 64	362 15	5⁶ ℄ Bottom of Conc. drain (W. end)
"			8 78	365 01 ✓	7² L Top S. 4" Conc. drain Wall (W. end)
4+00			56	368 2 ✓	℄ & top of Break
"			5 3	368 5 ✓	25 R.
"			9 7	364 1 ✓	7' L. Bottom of open drain
"			9 7	364 1 ✓	12 L. " " " "
"			1 5	372 3 ✓	26 L. Back Lot Line to S.

Profile No. ____ Notes Red. ____ Date ____ Plotted ____ Date ____ Job No. 1279 Division No. ____
X-Sec. No. ____ Notes Chkd. ____ Date ____ Checked ____ Date ____ Survey of Mooney Dr. Survey by R.B. Hobson Notes Dreier Date 9-13-49
Map No. ____ Indexed Johnson Date ____

F.B. 1512 Pg. 235

76L298 307 5-49

PLEASE RETURN TO
LOS ANGELES COUNTY SURVEYOR
726 LOS ANGELES COUNTY ENGINEERING BLDG.

NOTE: ANY ADDITIONS OR CHANGES ON THIS SHEET MUST BE MADE OR CIRCLED IN RED INK, WITH DATE AND NAME OF PERSON MAKING CHANGE.

Do not extend notes this side of this line.

STATION	B. S.	H. I.	F. S.	ELEV.	Easement S. of Teresa
		373 79 ✓			℄ Pt
4+10			6 61	367 18 ✓	2' R. Top of 1½" outlet from Shack
"			5 5	368 3 ✓	2' R. Ground above pipe
T. P.	8 87	378 36 ✓	4 30	369 49 ✓	
4+22			9 7	368 7 ✓	℄
"			9 9	368 5 ✓	5' L. Top N. Bank of ditch
"			14 8	363 6 ✓	11 L. Bottom of "
"			14 9	363 5 ✓	16 L. " " "
"			11 7	366 7 ✓	17 L. Top S. Bank " "
"			11 8	366 6 ✓	18 L. Lot Line to S.
"			9 6	368 8 ✓	28 L.
4+23			11 6	366 8 ✓	10^{9} L. Top of N. Stone Wall.
4+23			11 2	367 2 ✓	16 L. Top of S. Stone Wall
$4+33^{4}$			8 87	369 49 ✓	1^{9} R. N. end Conc. wall
$4+37^{6}$			8 33	370 03 ✓	10^{0} L. Cor. of Conc. wall
"			10 1	368 3 ✓	10^{5} L Ground at base of wall.
$4+37^{4}$			8 7	369 7 ✓	℄
"			11 6	366 8 ✓	13' L Top N. stone wall
"			13 1	365 3 ✓	13^{5} L Bottom of ditch
"			13 1	365 3 ✓	17 L " " "
"			11 5	366 9 ✓	17^{2} Top of S. Stone Wall

Profile No. X-Sec. No.
Plotted Date
Notes Red. Date
Notes Chkd. Date
Division No.
Job No. 1279
Survey of MOONEY DR.
Survey by R.B. HOBSON Notes Dreier
Indexed L. C. Johnson Date

F.B. 1512 PG. 236

76L298 307 5-49

PLEASE RETURN TO
LOS ANGELES COUNTY SURVEYOR
726 LOS ANGELES COUNTY ENGINEERING BLDG.

NOTE: ANY ADDITIONS OR CHANGES ON THIS SHEET MUST BE MADE OR CIRCLED IN RED INK. WITH DATE AND NAME OF PERSON MAKING CHANGE.

Do not extend notes this side of this line.

STATION	B. S.	H. I.	F. S.	ELEV.	Easement S of Teresa
		37836 ✓			Lt. ℄ RT
4+50		81		3703 ✓	℄
"		99		3685 ✓	10^5 L. Ground to N. Side Conc. Wall
"		822		37014 ✓	11' L Top Conc. Wall
"		103		3681 ✓	11^5 L Ground to S. side of Wall
"		120		3664 ✓	17' L. Bottom of ditch
"		120		3664 ✓	20' L " " "
"		105		3679 ✓	22 L Ground south Bank of ditch
"		101		3683	45' L Break
"		52		3732 ✓	55 L.
$4+85^4$		75		3709 ✓	℄ Ground to E. of Conc. Wall
"		325		37511 ✓	℄ Top Conc. Wall
"		65		3719 ✓	℄ Ground to W. of wall
$4+87^3$		696		3714 ✓	8^8 L Top Conc. Wall to S.E.
"		368		37468 ✓	8^8 L. Top " " to N.W.
"		90		3694 ✓	9^5 L Ground on S. side of Wall
5+00		61		3723 ✓	℄
		67		3717 ✓	5^5 L. Ground Base of wall
		372		37464 ✓	6 L Top Conc. Wall
		84		3700 ✓	6^2 L Ground S. side of wall
		97		3687 ✓	22 L N. Bank of ditch

Profile No. ____ Notes Red. ____ Plotted ____ Job No. 1279 Division No. ____
X-Sec. No. ____ Date ____ Date ____ Survey of MOONEY DR.
Notes Chkd. ____ Checked ____ Survey by HOBSON Notes DREIER Date SEPT 21 '49
Date ____ Date ____ Map No. ____ Date ____

F.B. 1512 PG. 237

76L298 307 5-49

PLEASE RETURN TO
LOS ANGELES COUNTY SURVEYOR
726 LOS ANGELES COUNTY ENGINEERING BLDG.

NOTE: ANY ADDITIONS OR CHANGES ON THIS SHEET MUST BE MADE OR CIRCLED IN RED INK, WITH DATE AND NAME OF PERSON MAKING CHANGE.

Do not extend notes this side of this line.

STATION	B. S.	H. I.	F. S.	ELEV.	Easement S. of Teresa
		378 36 ✓			
5+00			109	3675 ✓	25 Bottom of ditch
"			96	3658 ✓	29 Top S. bank of ditch
"			85	3699 ✓	53 L Break
"			08	3776 ✓	63 L
5+35			51	3733 ✓	10³ R. Ground to E of wall
			325	37511 ✓	10³ R. Top Conc. Wall
			40	3744 ✓	10³ R. Ground to W of Wall
5+35⁸			62	3722 ✓	1º R. Ground S.W. Cor Lot 169
"			372	37464 ✓	0³ R. Top Conc. Walls
"			42	3742 ✓	1º R. Gound S.E. Cor Lot 168
"			80	3704 ✓	℄ Ground S. side Conc. Walls
5+50			73	3711 ✓	℄
"			70	3714 ✓	R. Base of wall (S. side)
"			372	37464 ✓	Top Conc. wall
"			39	3745 ✓	Ground N. side of Wall
"			39	3745 ✓	10' R.
"			91	3693 ✓	40' L. N. Bank of ditch
"			103	3681 ✓	43' L Bottom of ditch
"			84	3700 ✓	47 S. Bank of ditch
"			64	3720 ✓	53 Break

Profile No. X-Sec. No.
Plotted Date Checked Date
Notes Red. Date Notes Chkd. Date
Division No. Notes Date
Job No. 1279
Survey of MOONEY DR.
Survey by HOBSON DREIER
Indexed R. C. Johnson
F.B. 1512 PG. 238

76L298 307 5-49

PLEASE RETURN TO
LOS ANGELES COUNTY SURVEYOR
726 LOS ANGELES COUNTY ENGINEERING BLDG.

NOTE: ANY ADDITIONS OR CHANGES ON THIS SHEET MUST BE MADE OR CIRCLED IN RED INK, WITH DATE AND NAME OF PERSON MAKING CHANGE.

Do not extend notes this side of this line.

STATION	B. S.	H. I.	F. S.	ELEV.	Easement S. of Teresa
		378 36 ✓			Lt. ℄ Rt.
5+50			4 5	3739 ✓	67' L.
"			1 6	3768 ✓	68' L Top Stone Wall
5+40.9			1 8	3766 ✓	69' E. end Stone Wall
5+60.9			1 7	3767 ✓	66.5 W. end Stone Wall
T.P.	4 61	377 63 ✓	5 34	373 02 ✓	
			3 5	3741 ✓	10.5 R. Ground Base of Conc. Wall
			2 72	37491 ✓	10.8 R Top Conc. Wall to E
			1 20	37643 ✓	10.8 R. Top Conc. Wall to W.
			2 26	37537 ✓	21 R. Top Conc. Wall To N.
			2 8	3748 ✓	21 R Ground to E. of Wall
			2 6	3750 ✓	21' R " to W. of Wall
6+00			3 2	3744 ✓	℄
6+06.20			2 6	3750 ✓	℄
			1 9	3757 ✓	N.W. Cor. Lot 10. Ground
			1 05	37658 ✓	N.W. Cor. Lot 10. Top Conc. Wall
			1 2	3764 ✓	" Ground N. side wall
			0 7	3769 ✓	" Ground 10' N. of wall
T.P.	1 02	376 60 ✓	2 05	375 58 ✓	
6+06.20			1 3	3753 ✓	5.5 R. Ground
			0 51	37609 ✓	6.0 R Top Conc. block wall

Profile No. ____ Date ____ Notes Red. ____ Date ____ Plotted ____ Date ____ Job No. 1279 Division No. ____
X-Sec. No. ____ Date ____ Notes Chkd. ____ Date ____ Checked ____ Date ____ Survey of MOONEY DR. Survey by HOBSON Notes DREIER Date SEPT. 21st 49
Map No. ____ Date ____ Inspector Johnson Date ____

F.B. 1512 Pg. 239

76L298 307 5-49

PLEASE RETURN TO
LOS ANGELES COUNTY SURVEYOR
726 LOS ANGELES COUNTY ENGINEERING BLDG.

NOTE: ANY ADDITIONS OR CHANGES ON THIS SHEET MUST BE MADE OR CIRCLED IN RED INK, WITH DATE AND NAME OF PERSON MAKING CHANGE.

Do not extend notes this side of this line.

Profile No. ____ X-Sec. No. ____

Plotted ____ Date ____ Notes Red. ____ Date ____ Notes Chkd. ____ Date ____ Checked ____ Date ____

Division No. ____ Job No. 1279

Survey of Mooney Dr.

Survey by Hobson Notes Dreier

Indexed R. C. Johnson Date ____

F.B. 1512 PG. 240

STATION	B. S.	H. I.	F. S.	ELEV.	Easement S. of Teresa		
		3766.0 ✓			Lt.	℄	Rt.
6+06.20			02	3764 ✓			16' R.
6+35			22	3744 ✓		℄	
6+35.0			067	3759.3 ✓			6° R. Top Wall
6+35.2			115	3754.5 ✓			6° R " "
6+45			39	3727 ✓		℄	
"			38	3728 ✓			5.5 R. Base of wall
"			105	3755.5 ✓			6° Top wall
"			14	3752 ✓			6.5 Ground W. side wall
"			10	3756 ✓			16° Ground.
"			61	3705 ✓	25' L.		
6+50			53	3713 ✓			5.5 R. Base of wall
"			108	3752 ✓			6° R Top Wall
"			09	3757 ✓			16' Ground
"			62	3704 ✓	25' L.		
6+66			55	3711 ✓		℄	Brook
6+70			72	3704		℄	Bottom of ditch
6+75			72	3704		℄	" "
6+80			39	3727 ✓		℄	S. Bank of ditch

76L298 307 5-49

PLEASE RETURN TO
LOS ANGELES COUNTY SURVEYOR
726 LOS ANGELES COUNTY ENGINEERING BLDG.

NOTE: ANY ADDITIONS OR CHANGES ON THIS SHEET MUST BE MADE OR CIRCLED IN RED INK, WITH DATE AND NAME OF PERSON MAKING CHANGE.

Do not extend notes this side of this line.

STATION	B. S.	H. I.	F. S.	ELEV.	Easement S. of Teresa	
		37660 ✓			Rt.	℄ Lt.
6+54			65	3701 ✓	25' L.	N. Bank of ditch
6+56			77	3689 ✓	25' L.	Bottom of ditch
6+60			76	3690 ✓	25 L.	" " "
6+63			60	3706 ✓	25 L.	S. Bank " "
6+73			43	3723 ✓	25 L.	N. side of Wood fence
6+74			33	3733 ✓	25 L.	S. " " " "
6+64.6			104	37556 ✓		6 R. Top Conc. Block wall
6+64.7			490	37170 ✓		6' R. Top 4" Conc. Wall
6+77			472	37188 ✓		6' R. Top, S. end 4" Conc. wall drain
6+77.5			485	37175 ✓		4.2 R Top 48" Conc. & Rock
6+77.5			924	36736 ✓		4.2 R. invert 48" drain
T.P.	959	38283 ✓	336	37324 ✓		
			96	3732 ✓		℄
			98	3730 ✓		6' R.
			98	3730 ✓		16' R.
			85	3743 ✓	25 L.	
7+09			93	3735 ✓		℄ Ground
7+09.3			791	37492 ✓		℄ Top of brick planting area
7+						

Profile No. ____ Notes Red. ____ Plotted ____ Job No. 1279 Division No. ____
X-Sec. No. ____ Date ____ Date ____ Survey of MOONEY DR.
Notes Chkd. ____ Checked ____ Survey by HOBSON Notes DREIER Date SEPT. 21st 49
Date ____ Date ____ Map No. ____ Index Johnson Date ____

F.B. 1512 Pg. 241

76L298 307 5-49

PLEASE RETURN TO
LOS ANGELES COUNTY SURVEYOR
726 LOS ANGELES COUNTY ENGINEERING BLDG.

NOTE: ANY ADDITIONS OR CHANGES ON THIS SHEET MUST BE MADE OR CIRCLED IN RED INK, WITH DATE AND NAME OF PERSON MAKING CHANGE.

Do not extend notes this side of this line.

Profile No. ____ X-Sec. No. ____
Plotted ____ Date ____ Checked ____ Date ____
Notes Red. ____ Date ____ Notes Chkd. ____ Date ____
Division No. ____ Job No. 1279
Survey of MOONEY DR.
Survey by HOBSON Notes DEFIER
Indexed J. C. Johnson Date ____

STATION	B. S.	H. I.	F. S.	ELEV.		
		382 83				
6+68			11 74	371 09	Lower Floor of Hse 131 Toll Dr.	
			11 97	370 86	Conc. Apron on E. side of Hse 131	
			6 87	375 96	Top 4" C.I. outlet to upper story	
			6 9.	3759	Ground at pipe 5 N. of Hse	
			11 60	371 23	Conc. Walk Below 4" outlet	
7+14			79	3749		℄ Break
7+25			48	3780		℄
"			72	3756		6R.
"			80	3748		16R.
"			37	3791	10 L.	
"			33	3795	20 L	
7+40			14	3814		℄ Top Break
7+43			139	18144		

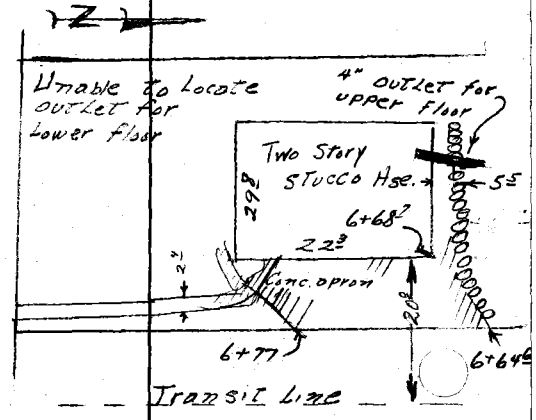

76L298 307 5-49

PLEASE RETURN TO
LOS ANGELES COUNTY SURVEYOR
726 LOS ANGELES COUNTY ENGINEERING BLDG.

NOTE: ANY ADDITIONS OR CHANGES ON THIS SHEET MUST BE MADE OR CIRCLED IN RED INK, WITH DATE AND NAME OF PERSON MAKING CHANGE.

Do not extend notes this side of this line.

STATION	B. S.	H. I.	F. S.	ELEV.		
		382 83 ✓				
7+43			3.05	379 78 ✓		25' R Edge of Pav
"			+0 40	383 23 ✓	25 L.	
7+52 79			1 38	381 45 ✓		℄. inter. of casement & Toll Dr.
T.P.	8 25	389 69 ✓	1 39	381 44 ✓		
			1 41	388 28 ✓	B.M. W.M. 575 El. 388.274	
					Toll Dr. S. Side 287±' W. ℄ Tegner Dr.	
					Large B. spk in P.P. 515956E.	

Profile No. ____ Notes Red. ____ Plotted ____ Job No. 1279 Division No. ____
X-Sec. No. ____ Date ____ Date ____ Survey of MOONEY DR.
Notes Chkd. ____ Checked ____ Survey by HOBSON Notes DREIER Date SEPT. 21st 49
Date ____ Date ____ Map No. ____ Indexed Johnson Date ____

1612 PG. 242

Job No. 1279 Division No. _____ Notes Red. _____ Plotted _____

Survey of MOONEY DR. _____ Date _____ Date _____ No. _____

Survey by _____ Notes _____ Notes Chkd. _____ Checked _____ X-Se

Indexed _____ Date _____ Date _____ Date _____ No. _____

STATION	B. S.	H. I.	F. S.	ELEV.	

76L298 307 5-49

PLEASE RETURN TO

LOS ANGELES COUNTY SURVEYOR

726 LOS ANGELES COUNTY ENGINEERING BLDG.

Do not extend notes this side of this line.

NOTE: ANY ADDITIONS OR CHANGES ON THIS SHEET MUST BE MADE OR CIRCLED IN RED INK. WITH DATE AND NAME OF PERSON MAKING CHANGE.

Notes Ck'd by:
Map No.
Office Work
Checked
Date

Survey of Mooney Dr.
Surveyed by W. C. Mack
Notes
Indexed

F.B. 1512 Pg.

Note: Any Additions or Changes on this Sheet Must be Made in Red and Initialed with Date and Name of Person Making Change.

Do not extend notes this side of this line.

RETURN TO LOS ANGELES COUNTY SURVEYOR

LOS ANGELES COUNTY ENGINEERING

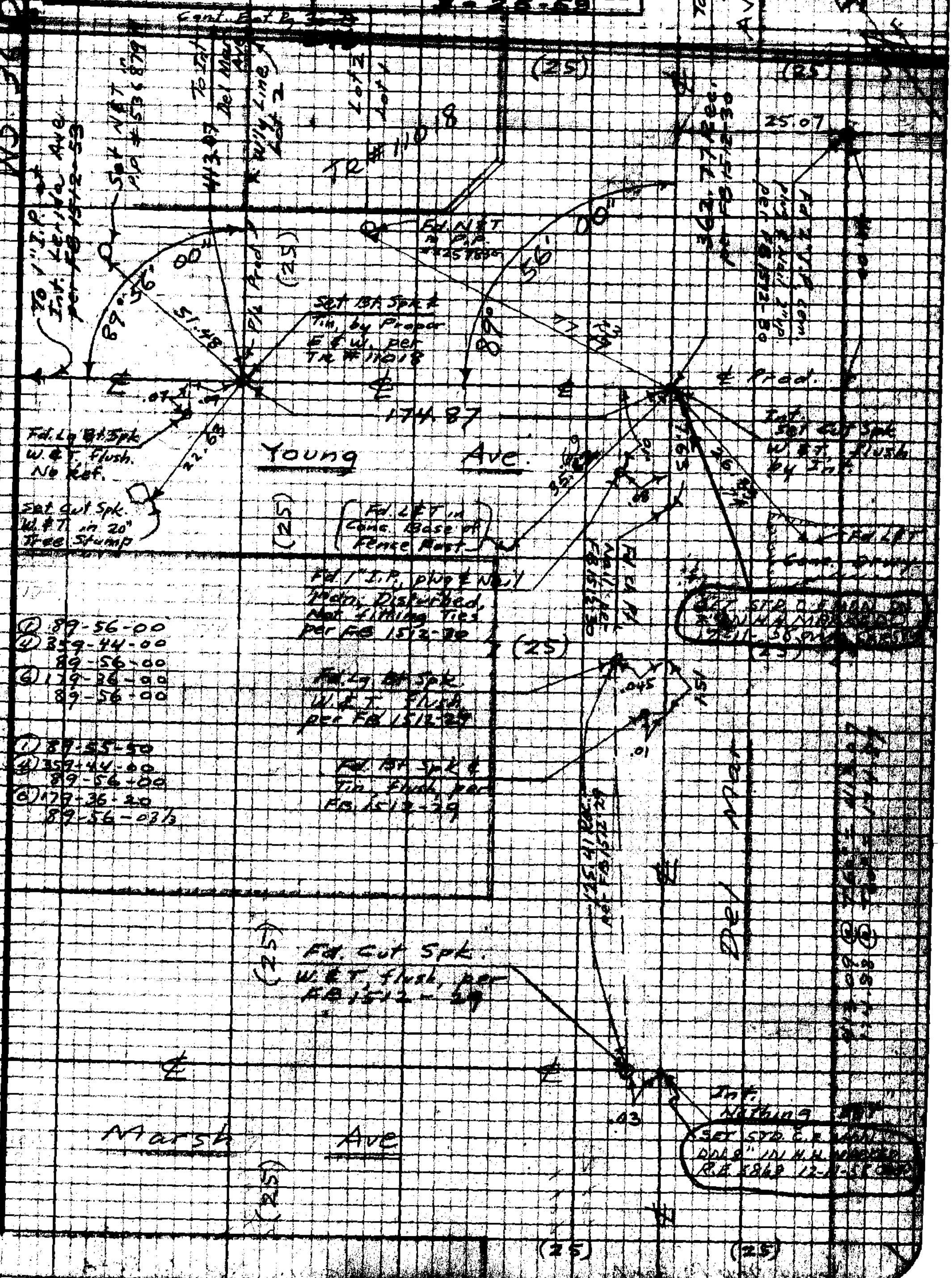

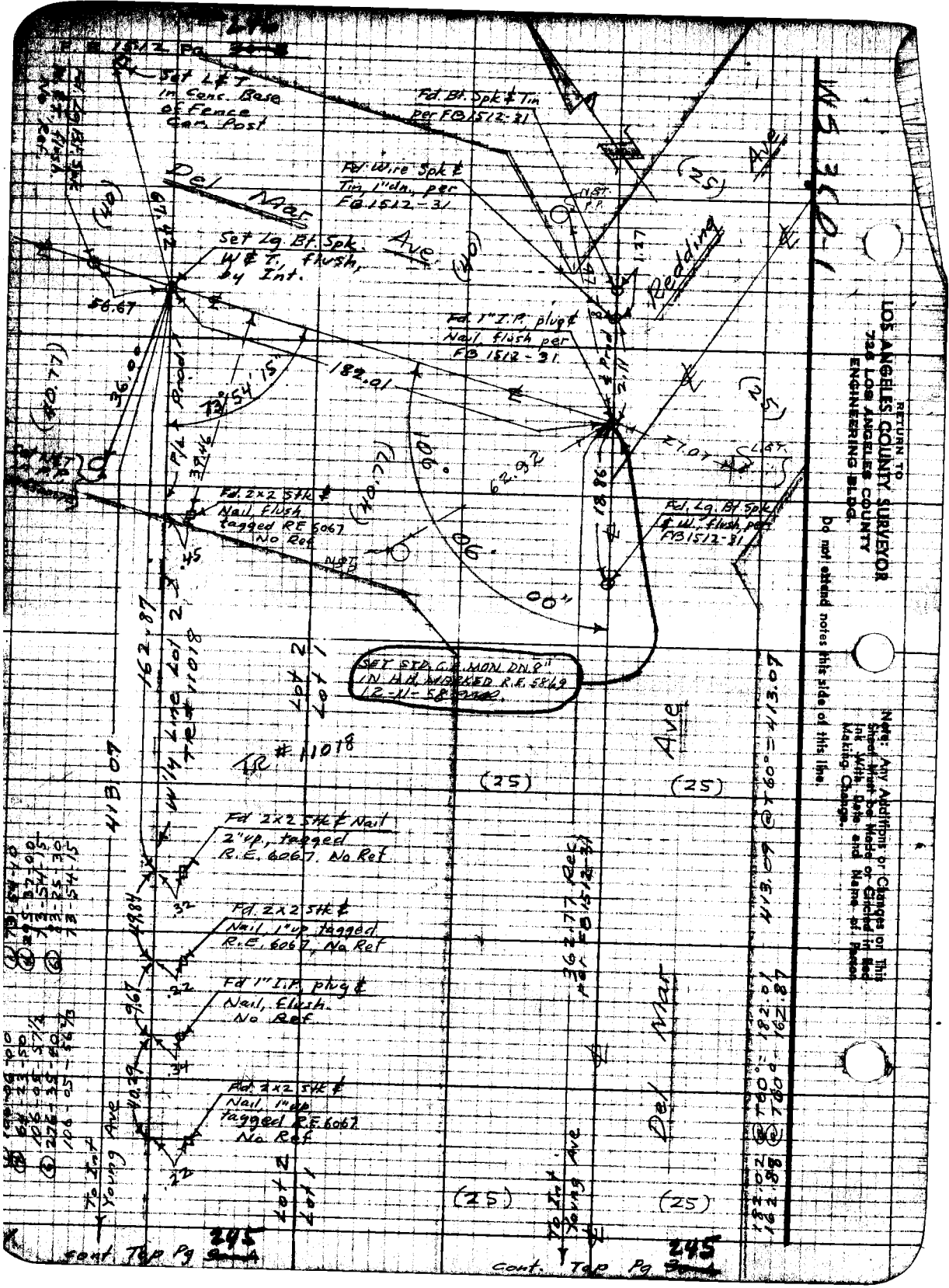

RETURN TO
LOS ANGELES COUNTY SURVEYOR
726 LOS ANGELES COUNTY
ENGINEERING BLDG.

Do not extend notes this side of this line.

Note: Any Additions or Changes on This Sheet Must be Made or Circled in Red Ink With Date and Name of Person Making Change.

Notes Ck'd by	Survey of Mooney Dr.
Map No.	W.O. 1279 Tape No. Std. °F
Office Work	Surveyed by Wm C. MACK
Checked	Notes W.C.M. Date 4-5-51
Date	Indexed E. C. Johnson

F. B. 1512 PG. 247

Mooney Dr. C.I. 1279

TOPOGRAPHY

on

Proposed San. Sewer R/W

in

Lot 2 Tr# 11018

From: ℄ Int. Del Mar Ave. & W'ly Line Prod. of Lot 2 = 0+00
S'ly To: 2+64 13/ = Point in W'ly Line Lot 2, at 148.9 ± N. of ℄ Young Ave.

Party:

Mack	Chief
Dreier	T
Maldonado	H.C.
Sannenschein	R.C.

Note: Any Additions or Changes on This Sheet Must be Made or Circled in Red Ink With Date and Name of Person Making Change.

Do not extend notes this side of this line.

RETURN TO
LOS ANGELES COUNTY SURVEYOR
726 LOS ANGELES COUNTY
ENGINEERING BLDG.

76F3008 247 10M 1-49

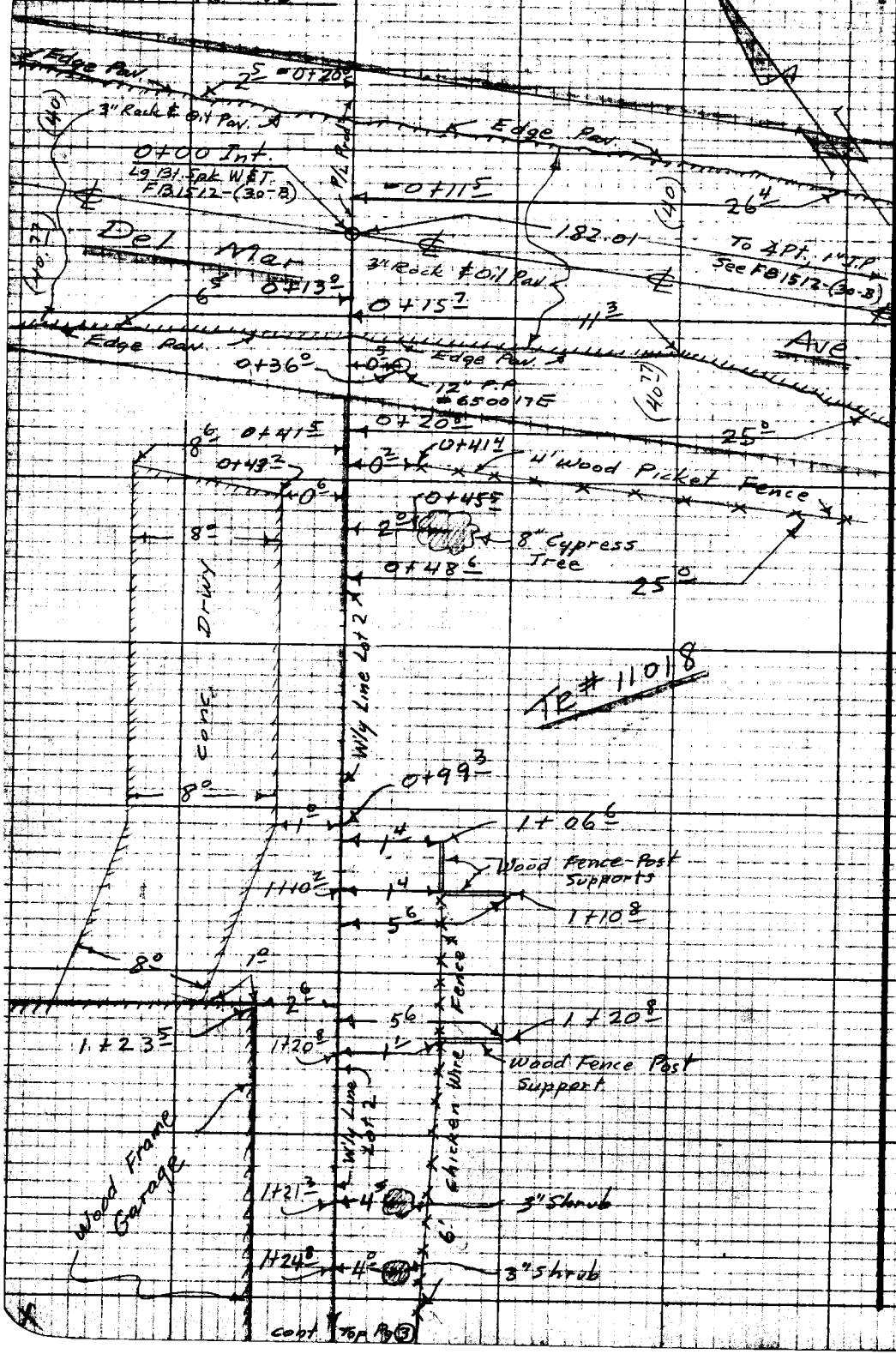

RETURN TO
LOS ANGELES COUNTY SURVEYOR
726 LOS ANGELES COUNTY
ENGINEERING BLDG.

Do not extend notes this side of this line.

Note: Any Additions or Changes on This Sheet Must Be Made or Circled in Red Ink With Date and Name of Person Making Change.

F. B. 1512 PG. 247

Notes Ck'd by	Survey of Mooney Dr
Map No.	W. O. 1277 Tape No. Std. °F
Office Work	Surveyed by W. G. MACK
Checked	Notes W.C.M. Date 7-5-51
Date	Indexed E. C. Johnson



Notes: Any Additions or Changes on This Sheet Must be Made or Circled in Red Ink With Date and Name of Person Making Change.

Do not extend notes this side of this line.

RETURN TO
LOS ANGELES COUNTY SURVEYOR
726 LOS ANGELES COUNTY
ENGINEERING BLDG.

76F3098 247 10M 1-49

F.B. 1512 PG. 250

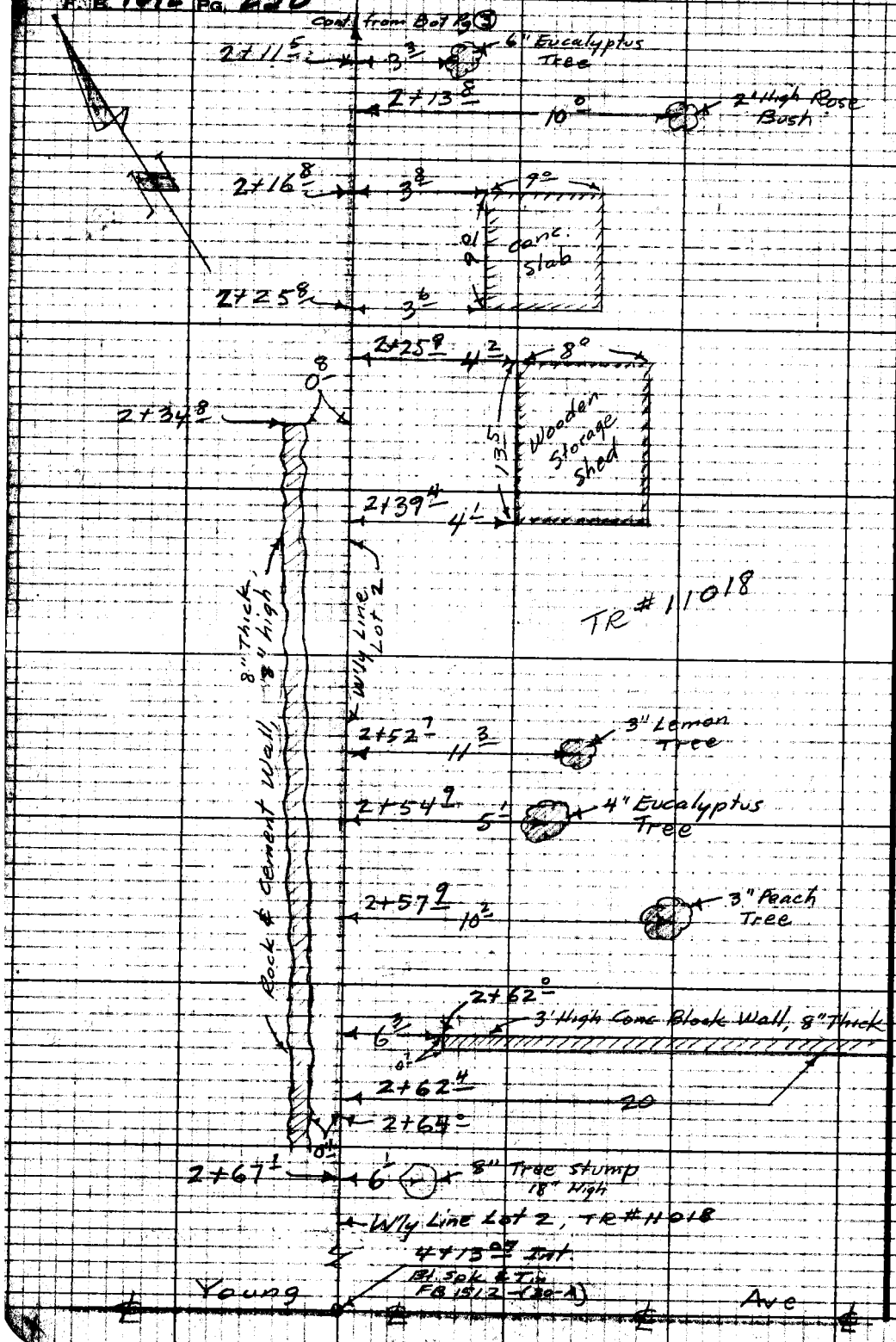

RETURN TO
LOS ANGELES COUNTY SURVEYOR
726 LOS ANGELES COUNTY
ENGINEERING BLDG.

Do not extend notes this side of this line.

Note: Any Additions or Changes on This Sheet Must Be Made or Checked in Red Ink With Date and Name of Person Making Change.

Profile No.	Notes Red.	Plotted	Job No. 1279	Division No.	F.B. 1512 Pg. [redacted]
	Date	Date	Survey of Mooney Dr		
X-Sec. No.	Notes Chkd.	Checked	Survey by Wm. MACK	Notes W.C.M	Date 4-6-57
	Date	Date	Map No.	Indexed [redacted]	3-28-59

Mooney Dr., C.I. 1279

Cross Sections & Profile

on

Proposed San. Sewer R/W

in

Lot 2 TR # 11018

From: ℄ Int Del Mar Ave & W'ly Line Prod of Lot 2 = 0+00

S'ly To: 2+64.13 = Point in W'ly Line Lot 2, at 148.9 ± N. of ℄ Young Ave

ELEV.

F. S.

Party:

Mack	chief
Dreier	"
Maldonado	H.C.
Sonnenschein	Rod

H. I.

B. S.

STATION

NOTE: ANY ADDITIONS OR CHANGES ON THIS SHEET MUST BE MADE OR CIRCLED IN RED INK, WITH DATE AND NAME OF PERSON MAKING CHANGE.

Do not extend notes this side of this line.

PLEASE RETURN TO
LOS ANGELES COUNTY SURVEYOR
726 Los Angeles County Engineering Bldg.

761.298 307 5-49

76L298 307 5-49

PLEASE RETURN TO
LOS ANGELES COUNTY SURVEYOR
726 LOS ANGELES COUNTY ENGINEERING BLDG.

NOTE: ANY ADDITIONS OR CHANGES ON THIS SHEET MUST BE MADE OR CIRCLED IN RED INK, WITH DATE AND NAME OF PERSON MAKING CHANGE.

Do not extend notes this side of this line.

STATION	B. S.	H. I.	F. S.	ELEV.	
BM WM-556	020	346 66		346 46	BM WM-556 EL=346 457 FB 1412-192
					Del Mar Ave. (W. side) at Redding Ave
					L&T in S.E. cor conc. drive to ho. #3151, 42'± S. of ℄ of Redding Ave
-0+35			41	34[illegible]	On P/L Prod. to North, Top Bk
-0+29			75	3[illegible]	" " " " " Bot Bk
-0+19			838	33828	" " " " " , pav.
-0+12			811	33855	" " " " " , "
-0+04			791	33875	" " " " " , crown of pav.
0+00 Int.			786	33880	℄ Int. Del Mar Ave., pav.
			740	33926	10 L-E, on ℄ Del Mar Ave, pav.
			550	34112	50 L-E " " " " " "
			1056	33610	50 R-W " " " " " "
+07			797	33[illegible]69	On P/L Prod, pav.
+12			811	33855	" " " gutter, pav.
			747	33[illegible]19	10 L-E, pav.
+16			78	33[illegible]	On P/L Prod, Top Berm.
			754	33[illegible]	10 L-E, gutter, pav.
+18			80	338[illegible]	On P/L Prod.
			72	33[illegible]	10 L-E, Top Berm
+40			74	33[illegible]	On P/L Prod.

Profile No. X-Sec. No.
Plotted Date Checked Date
Notes Red. Date Notes Chkd. Date
Division No. Job No. 1279 Survey of Mooney Dr.
Survey by WMC, MACK Notes W.C.M. Date 4-6-51
Indexed [illegible] Date
PG. 252

76L298 307 5-49

PLEASE RETURN TO
LOS ANGELES COUNTY SURVEYOR
726 LOS ANGELES COUNTY ENGINEERING BLDG.

NOTE: ANY ADDITIONS OR CHANGES ON THIS SHEET MUST BE MADE OR CIRCLED IN RED INK. WITH DATE AND NAME OF PERSON MAKING CHANGE.

Do not extend notes this side of this line.

STATION	B. S.	H. I.	F. S.	ELEV.	
		346 66			
0 + 40			71	339 6'	10 L-E
+ 43.2			72	339 5'	On P/L, W'ly Line Lot 2
			712	339 54'	0.6 R-W, Top of Conc. Drwy at N. E. cor.
+ 50			65	340 2'	On P/L, W'ly Line Lot 2
			66	340 1'	5 L-E
			68	339 9'	10 L-E
			638	340 28'	0.7 R-W, Top of Conc. Drwy
T.P	902	350 27	541	341 25'	T.P., Bt. Spk in E edge conc. drive at 0+59.5
+75			70	343 3'	On P/L, W'ly Line Lot 2
			82	342 1'	3 L-E
			80	342 3'	10 L-E
			77	342 6'	0.8 R-W, Top Conc. Drwy
1 + 00			63	344 0'	On P/L, W'ly Line Lot 2
			63	344 0'	5 L-E
			64	343 9'	10 L-E
			600	344 27'	1.1 R-W, Top Conc. Drwy
+ 15			56	344 7'	On P/L, W'ly Line Lot 2
			57	344 6'	5 L-E
			58	344 5'	10 L-E
			548	344 79'	2.5 R-W, Top Conc. Drwy.
X +23			53	345 0'	On P/L, W'ly Line Lot 2

Profile No. ____ Notes Red. ____ Plotted ____ Job No. 1279 Division No. ____
X-Sec. No. ____ Date ____ Date ____ Survey of Mooney Dr
Notes Chkd. ____ Checked ____ Survey by W.D.C. Mack Notes W.C.M. Date 6-51
Date ____ Date ____ Map No. ____ Indexed C. Johnson Date ____

F.B. 1591 Pg. [illegible]

76L298 307 5-49

PLEASE RETURN TO
LOS ANGELES COUNTY SURVEYOR
726 LOS ANGELES COUNTY ENGINEERING BLDG.

NOTE: ANY ADDITIONS OR CHANGES ON THIS SHEET MUST BE MADE OR CIRCLED IN RED INK, WITH DATE AND NAME OF PERSON MAKING CHANGE.

Do not extend notes this side of this line.

STATION	B. S.	H. I.	F. S.	ELEV.	
		350 27			
1 + 23			55	3448	5 L-E
			55	3448	10 L-E
			529	34498	3⁶ R-W, Top Conc Drwy
+ 35			54	3449	On P/L, W'ly Line Lot 2
			54	3449	5 L-E
			54	3449	10 L-E
+ 50			57	3446	On P/L, W'ly Line Lot 2
			55	3448	5 L-E
			54	3449	10 L-E
T.P.	587	351 84	430	34597	T.P. Spk in S.W. cor pav. at rear of hot 2011
1 + 75			75	3443	On P/L, W'ly Line Lot 2
			75	3443	5 L-E
			72	3446	10 L-E
			67	3451	25 L-E
			52	3466	50 L-E
			78	3440	2 R-W
			83	3435	10 R-W
			92	3426	25 R-W
			99	3419	50 R-W
2 + 00			72	3446	On P/L, W'ly Line Lot 2
			70	3448	5 L-E

Profile No. ___ X-Sec. No. ___
Plotted ___ Date ___ Checked ___ Date ___
Notes Red. ___ Date ___ Notes Chkd. ___ Date ___
Division No. ___ Notes W.C.M. Date 4-6-51
Job No. 1279 Mooney Dr.
Survey of ___
Survey by Wm C. MACK
Indexed C. Johnson
Pg. 254

76L298 307 5-49

PLEASE RETURN TO
LOS ANGELES COUNTY SURVEYOR
726 LOS ANGELES COUNTY ENGINEERING BLDG.

NOTE: ANY ADDITIONS OR CHANGES ON THIS SHEET MUST BE MADE OR CIRCLED IN RED INK, WITH DATE AND NAME OF PERSON MAKING CHANGE.

Do not extend notes this side of this line.

STATION	B. S.	H. I.	F. S.	ELEV.		
		351 84				
2+00			68	345 [illegible]	10 L-E	
+17			64	345 [illegible]	On P/L, W'ly. Line Lot 2	
			62	345 [illegible]	3.5 L-E, ground	
			573	346 [illegible]	4 L-E, Top Conc. Slab	
			575	346 [illegible]	10 L-E, " " "	
+25			61	345 [illegible]	On P/L, W'ly Line Lot 2	
			56	346 [illegible]	3.5 L-E, ground	
			563	346 [illegible]	4 L-E, Top Conc. slab	
			561	346 [illegible]	10 L-E " " "	
+40			46	347 2	On P/L, W'ly. Line Lot 2	
			46	347 [illegible]	5 L-E	
			43	347 5	10 L-E	
+55			23	349 5	On P/L, W'ly. Line Lot 2	
			22	349 6	5 L-E	
			17	350 1	7 L-E	
			16	350 2	10 L-E	
+62			09	350 9	On P/L, W'ly Line Lot 2	
			16	350 2	3 L-E	
			11	350 7	5 L-E	
			12	350 6	10 L-E, ground at N. side conc. block wall	
+63			09	350 9	On P/L, W'ly Line Lot 2	

Profile No. ____ Date ____ Notes Red. ____ Plotted ____ Date ____ Job No. 1279 Division No. ____
X-Sec. No. ____ Date ____ Notes Chkd. ____ Checked ____ Date ____ Survey of Mooney Dr. Survey by W.C. Mack Notes W.C.M. Date 4-6-51
Map No. ____ Index [illegible] Date ____

F.B. 152 Pa. [illegible]

76L298 307 5-49

PLEASE RETURN TO
LOS ANGELES COUNTY SURVEYOR
726 LOS ANGELES COUNTY ENGINEERING BLDG.

NOTE: ANY ADDITIONS OR CHANGES ON THIS SHEET MUST BE MADE OR CIRCLED IN RED INK, WITH DATE AND NAME OF PERSON MAKING CHANGE.

Do not extend notes this side of this line.

STATION	B. S.	H. I.	F. S.	ELEV.		
		351 84				
2+63			13		3 L-E	
			10	[illegible]	5 L-E	
			+02	35[illegible] 0	7 L-E, ground at S. side conc. block wall	(+2.1-1.9 = +0.2)
			+06	352 [illegible]	10 L-E ground at S. side conc block wall	(+2.1-1.5 = +0.6)
+70			+03	35 2 1	On P/L, W'ly Line Lot 2	(+2.1-1.8 = +0.3)
			+07	35 2 5	5 L-E	(+2.1-1.4 = +0.7
			+14	35[illegible] 2	7 L-E	(+2.1-0.7 = +1.4)
			+14	35[illegible] 2	10 L-E	(+2.1-0.7 = +1.4)
T.P.	10.74	362 18	040	351 44	T.P.	
T.P.	12.00	373 89	029	361 89	T.P.	
T.P.	10.00	383 81	008	373 81	T.P.	
Bm WM-558			152	382 29	Bm WM-558 EL=382.263 (FB1412-195)	
					Del Mar Ave. (E. side) at Young Ave.	
					L&T in driveway to ho # 3202	

Profile No. X-Sec. No.
Plotted Date Checked Date
Notes Red. Date Notes Chkd. Date
Division No. Job No. 1279
Survey of Mooney Dr.
Survey by Wm C Mack Notes W.C.M.
Indexed C. Johnson Date 4-6-51
PG 251

F.B. 1512 Pg. 257

Profile No. ____ Notes Red. ____ Date ____ Plotted ____ Date ____ Job No. 1279 Division No. ____
Survey of Mooney Dr
X-Sec. No. ____ Notes Chkd. ____ Date ____ Checked ____ Date ____ Survey by Wm C. Mack Notes W.C.M. Date 4-9-51
Map No. ____ Indexed C. Johnson 3-25-59

Mooney Dr, C. I. 1279

Location & Elevation of Sanitary Outlets

on

Del Rose Ave.

in Lots 17 & 19, Tr # 8323.

Party:

Mack	Chief
Dreier	↑
Maldonado	H.C.
Sonnenschein	Rod

ELEV.

F. S.

H. I.

B. S.

STATION

NOTE: ANY ADDITIONS OR CHANGES ON THIS SHEET MUST BE MADE OR CIRCLED IN RED INK, WITH DATE AND NAME OF PERSON MAKING CHANGE.

PLEASE RETURN TO
LOS ANGELES COUNTY SURVEYOR
726 Los Angeles County Engineering Bldg.

Do not extend notes this side of this line.

76L298 307 5-49

1512 Pg. 258

Job No. _____ Division No. _____ Notes Red. _____ Plotted _____ Profile

Survey of _____ Date _____ Date _____ No. _____

Survey by _____ Notes _____ Notes Chkd. _____ Checked _____ X-Sec.

Indexed [redacted] C. Jo[redacted] Date _____ Date _____ Date _____ No. _____

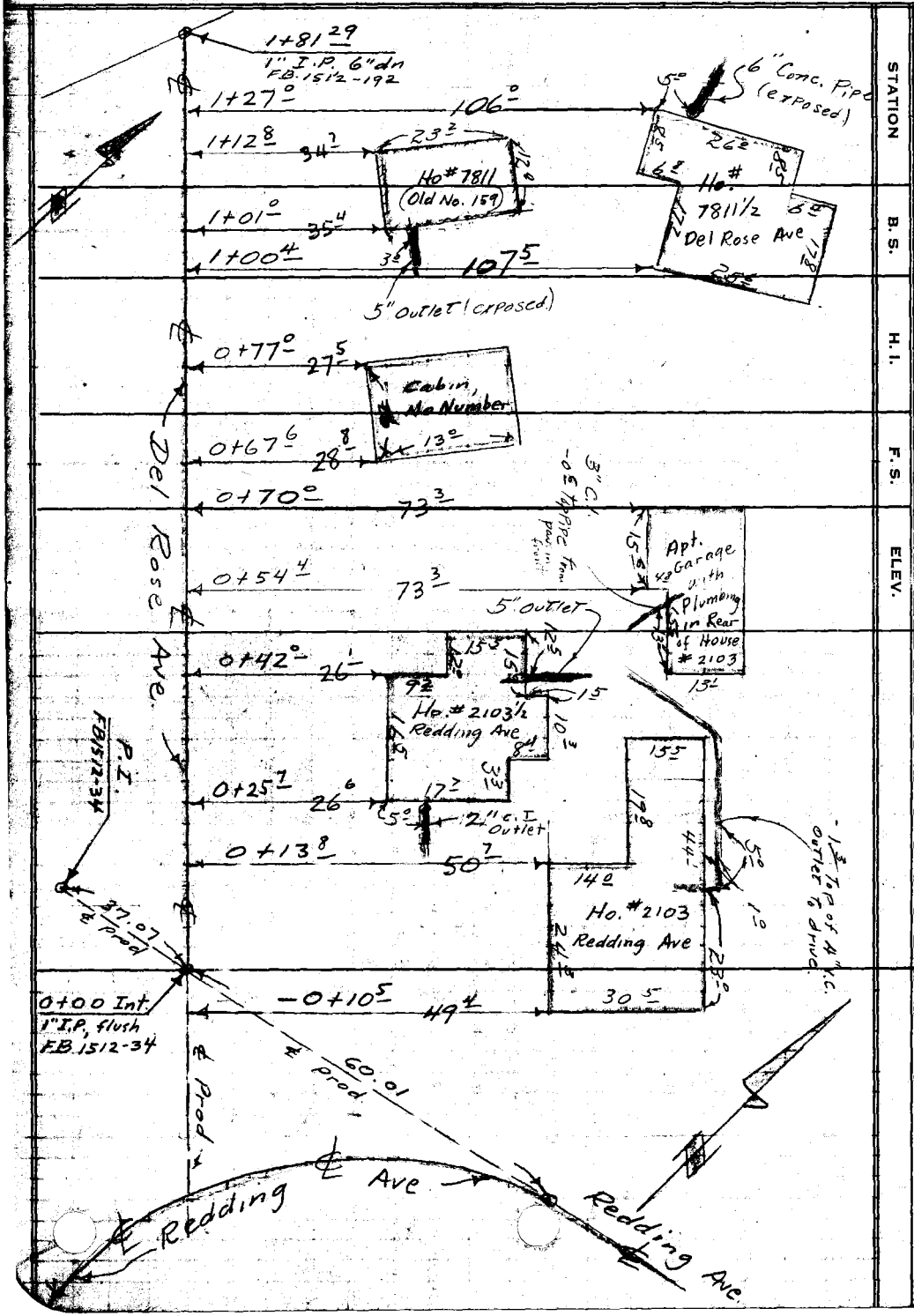

76L298 307 5-49

PLEASE RETURN TO

LOS ANGELES COUNTY SURVEYOR

726 LOS ANGELES COUNTY ENGINEERING BLDG.

NOTE: ANY ADDITIONS OR CHANGES ON THIS SHEET MUST BE MADE OR CIRCLED IN RED INK, WITH DATE AND NAME OF PERSON MAKING CHANGE.

Do not extend notes this side of this line.

76L298 307 5-49

PLEASE RETURN TO
LOS ANGELES COUNTY SURVEYOR
726 LOS ANGELES COUNTY ENGINEERING BLDG.

NOTE: ANY ADDITIONS OR CHANGES ON THIS SHEET MUST BE MADE OR CIRCLED IN RED INK, WITH DATE AND NAME OF PERSON MAKING CHANGE.

Do not extend notes this side of this line.

STATION	B. S.	H. I.	F. S.	ELEV.	
Bm WM-553	044	321 33		320 89	BM WM-553 EL=320.886 (FB 1412-191)
T.P.	274	312 13	1194	309 39	Redding Ave. (E. side), 200'± S. of La Merced Rd.
T.P.	1089	310 94	1208	300 05	Bt. spk. in conc. drive to ho. # 3060
0+00 Int.			1083	300 11	℄ Int. Del Rose Ave. & ℄ Prod. Redding Ave from N.E.
+17.5			983	301 11	℄ Del Rose Ave., pav
			77	303 2	82 R-N, Top 4" pipe, San. Outlet from Ho # 2103 (-6.4R-1.3M=-7.7)
+25.7			972	301 22	℄ Del Rose Ave. pav
			886	302 08	31.6 R-N, Top 2" pipe, San. Outlet #1, from Ho # 2103½
+41.5			960	301 34	℄, Del Rose Ave., pav
			83	302 6	51 R-N, Top 5" pipe, San. Outlet #2 from Ho 2103½ (-8.0R-0.3M=-8.3)
+52			956	301 38	℄, Del Rose Ave., pav
			79	303 0	78 R-N, Top 3" pipe, San Outlet from Gar. Apt in Rear of Ho # 2103 (-8.0R+0.7HL-0.6M=-7.9)
+67.6			942	301 52	℄ Del Rose Ave., pav
			89	302 0	28.8 R-N, S.E. cor Cabin (No Number)
			88	302 1	42 R-N N.E. " " "
+77			945	301 49	℄, Del Rose Ave., pav
			89	302 0	27.5 R-N. S.W. cor Cabin (No Number)
			89	302 0	40.5 R-N. N.W. " " "
1+00			944	301 50	℄, Del Rose Ave., pav
+01			944	301 50	℄ " " "
			89	302 0	38.4 R-N, Top 5" pipe San. Outlet from Ho # 7811

Profile No. ____ Notes Red. ____ Date ____ Plotted ____ Date ____ Job No. 1279 Division No. ____ Survey of Mooney Dr
X-Sec. No. ____ Notes Chkd. ____ Date ____ Checked ____ Date ____ Survey by WM C. MACK Notes W.C.M. Date 4-7-51 Map No. ____ Indexed C. Johnson

F.B. 7592 Pg. [illegible]

76L298 307 5-49

PLEASE RETURN TO
LOS ANGELES COUNTY SURVEYOR
726 LOS ANGELES COUNTY ENGINEERING BLDG.

NOTE: ANY ADDITIONS OR CHANGES ON THIS SHEET MUST BE MADE OR CIRCLED IN RED INK, WITH DATE AND NAME OF PERSON MAKING CHANGE.

Do not extend notes this side of this line.

STATION	B. S.	H. I.	F. S.	ELEV.		
		310 94				
1 + 27			931	301 63	℄ Del Rose Ave., pav.	
			33	307 6	111 R-N, Top 6" pipe, San. Outlet from Ho# 7811½ (-0.0R -3.3 H.L = -3.3)	
+ 50			920	301 74	℄ Del Rose Ave, pav.	
BM WM-554			1173	299 21	BM WM-554 EL = 299.171 (FB1412-191)	
					Del Rose Ave (E. side) at Redding Ave.	
					Bt. spk. in conc. culvert head wall, 6' N of S. end	

Profile No. X-Sec. No.
Plotted Date Checked Date
Notes Red. Date Notes Chkd. Date
Job No. 1279 Division No. Mooney Dr
Survey of
Survey by WMC MACK Notes W.C.M.
Indexed C. Johnson Date 4-9-51
PG. 260 1512

Profile No.	Notes Red.	Plotted	Job No. 1279	Division No.
	Date	Date	Survey of Mooney Dr.	
X-Sec. No.	Notes Chkd.	Checked	Survey by W.C.M.	Notes W.C.M. Date 4-30-51
	Date	Date	Map No.	Indexed O. Johnson

F. B. 1512

Mooney Dr., C.I. 1279

Location & Elevations of Inlet & Outlet of 36" Corrig. I.P. Culvert crossing

Del Mar Ave. at 139'± S. of ℄ Int. Teresa Ave.

Party:

Mack	Chief
Dreier	T
Maldonado	H.C.
Sonnenschein	Rod

STATION	B.S.	H.I.	F.S.	ELEV.

NOTE: ANY ADDITIONS OR CHANGES ON THIS SHEET MUST BE MADE OR CIRCLED IN RED INK, WITH DATE AND NAME OF PERSON MAKING CHANGE.

PLEASE RETURN TO
LOS ANGELES COUNTY SURVEYOR
726 LOS ANGELES COUNTY ENGINEERING BLDG.

Do not extend notes this side of this line.

761.298 307 4-50

F.B. 1512 Pg. 267 Job No. 1279 Division No. _____ Notes Red. _____ Plotted _____ Profile

Survey of Mooney Dr Date _____ Date _____ No. _____

Survey by Wm. C. MACK Notes W.C.M Notes Chkd. _____ Checked _____ X-Sec.

Indexed ~~J. C. JOHNSON~~ Date 4-30-51 Date _____ Date _____ No. _____

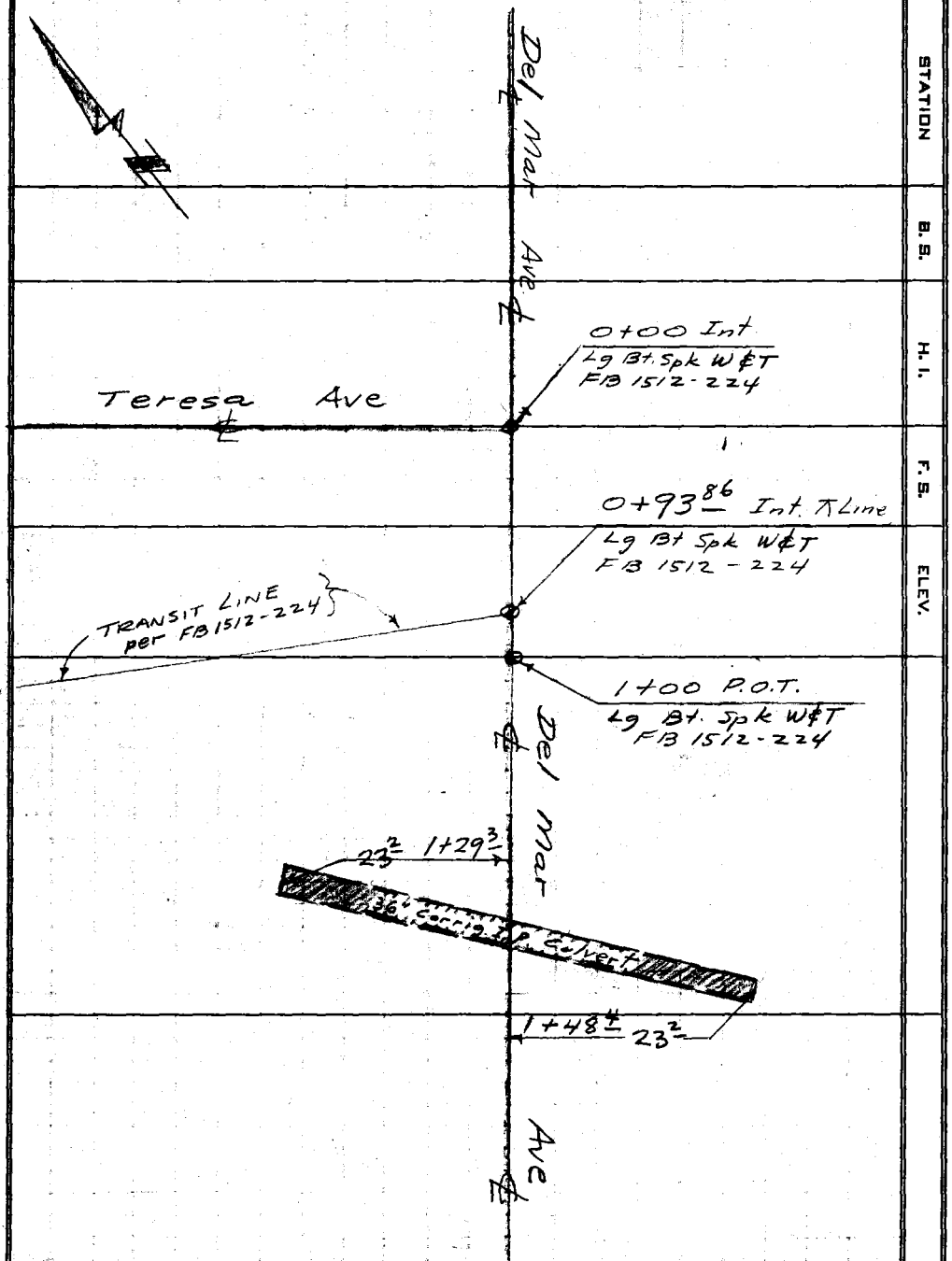

STATION | B.S. | H.I. | F.S. | ELEV.

PLEASE RETURN TO
LOS ANGELES COUNTY SURVEYOR
726 LOS ANGELES COUNTY ENGINEERING BLDG.

Do not extend notes this side of this line.

NOTE: ANY ADDITIONS OR CHANGES ON THIS SHEET MUST BE MADE OR CIRCLED IN RED INK, WITH DATE AND NAME OF PERSON MAKING CHANGE.

761298 307 4-50

76L29B 307 4-50

PLEASE RETURN TO
LOS ANGELES COUNTY SURVEYOR
726 LOS ANGELES COUNTY ENGINEERING BLDG.

NOTE: ANY ADDITIONS OR CHANGES ON THIS SHEET MUST BE MADE OR CIRCLED IN RED INK, WITH DATE AND NAME OF PERSON MAKING CHANGE.

Do not extend notes this side of this line.

STATION	B. S.	H. I.	F. S.	ELEV.	
Bm wm-561	0 24	371 06		370 82	Bm wm-561 EL=370.816 (FB 1412-196)
					Del Mar Ave. (E. side) at Teresa Ave
					60d. spk in P.P. #225797-E
0+00 Int.			063	370 43	℄ Int. Del Mar Ave. & Teresa Ave, pav
1+00			697	364 09	℄, Del Mar Ave, pav
+29³			640	364 66	℄ Del Mar Ave, pav.
			1014	360 92	23² R-W, Top 36" Corrig I.P. Culvert
			3 00	—	Meas. Diam. of " " " "
			13 14	357 92	Invert Elev. of Inlet of 36" Corrig I.P. Culvert
+48⁴			507	365 99	℄, Del Mar Ave, pav
			11 09	359 97	23² L-E, Top 36" Corrig I.P. Culvert
			3 00	—	Meas. Diam. of " " "
			14 09	356 97	Invert Elev. of Outlet of 36" Corrig. I.P. Culvert
T.P.	10 87	381 38	055	370 51	T.P.
T.P.	6 99	385 99	2 38	379 00	T.P.
Bm wm-562			2 11	383 88	Bm wm-562 EL=383.856 (FB 1412-196)
					Del Mar Ave (S. side), 250'± S. of Teresa Ave
					60d. spk in P.P. #[illegible]

Profile Notes Red. ____ Plotted ____ Job No. 1279 Division No. ____
No. ____ Date ____ Date ____ Survey at Mooney Dr
X-Sec. Notes Chkd. ____ Checked ____ Survey [illegible]
No. ____ Date ____ Date ____ Map No. ____ Indexed C. Johnson

Notes Red. Plotted

Date Date

Notes Chkd. Checked

Date Date

STATION

LO

726