FORM 2[illegible]

LOS ANGELES [illegible]

INDEX TO F.B. 1513

| DATE | J.M. | DESCRIPTION | | NOTES | PAGES |
|---|---|---|---|---|---|
| | | C.I. 1280 SINALOA AVE. | | | |
| 5-49 | 1280 | DISTRICT ℄ SURVEY | | ℄ & Ties | 5-74 |
| " | " | CRARY ST. | Dominion Ave. to Sinaloa Ave. | Topog | 95-98 |
| | | | | X-sect | 99-106 |
| " | " | SINALOA AVE. | Crary St. to New York Dr. | Topog | 107-11[illegible] |
| | | | | X-sect | 113-13[illegible] |
| " | " | OAKWOOD ST. | Allen Ave. to Sinaloa Ave. | Topog | 13[illegible]-13[illegible] |
| | | | | X-sect | 135-14[illegible] |
| " | " | ATCHISON ST. | " " | Topog | 14[illegible]-1[illegible] |
| | | | | X-sect | 15[illegible]-1[illegible] |
| " | " | WOODBURY RD. | " " | Topog | 16[illegible]-1[illegible] |
| | | | | X-sect | 17[illegible]-1[illegible] |
| " | " | NEW YORK DR. | " " | Topog | 18[illegible]-1[illegible] |
| | | | | X-sect | 19[illegible]-2[illegible] |
| " | " | " | Sinaloa Ave. to Hill Ave. | Topog | 211-2[illegible] |
| | | | | X-sect | 217-2[illegible] |
| " | " | Sierra Bonita Ave. | Atchison St. to New York Dr. | Topog | 24[illegible]-2[illegible] |
| | | | | X-sect | 24[illegible]-2[illegible] |

Microfilmed Feb '88

Notes Ck'd by
Map No.
Office Work
Checked
Date

Survey of
W. O. Tape No. Std. °F
Surveyed by
Notes Date
Indexed

NOV 30 '58

F.B. Pg.

RETURN TO
LOS ANGELES COUNTY SURVEYOR
700 HALL OF RECORDS

**Note:** Any Additions or Changes on This Sheet Must be Made or Circled in **Red** Ink With Date and Name of Person Making Change.

**Do not extend notes this side of this line.**

F. B. _____ PG. _____

1513

| | |
|---|---|
| Notes Ck'd by | Survey of SINALOA AVE |
| Map No. | W. O. 835 Tape No. 035 St'd 68 °F |
| Office Work | Surveyed by H. F. NAUMANN |
| Checked | Noted H. F. NAUMANN Date 2-49 |
| Date | Indexed C. Johnson |

F. B. 1318 Pg. 5

NOV 30 '50

CENTER LINE
SURVEY
SINALOA AVENUE
SEWER DIST.
C.I. 1280

New J.N. 0303.00

H.F. Naumann
H.R. Stock
L.R. Rehl
W.K. Challoner
C.H. Morrison

Note: Any Additions or Changes on this Sheet Must be Made or Circled in Red Ink With Date and Name of Person Making Change.

RETURN TO
LOS ANGELES COUNTY SURVEYOR
700 HALL OF RECORDS

FORM 247 SIB 11-48

F. B. 1513 PG. 6

# INDEX
## SINALOA AVENUE
## SEWER DIST.
## C.I. 1280

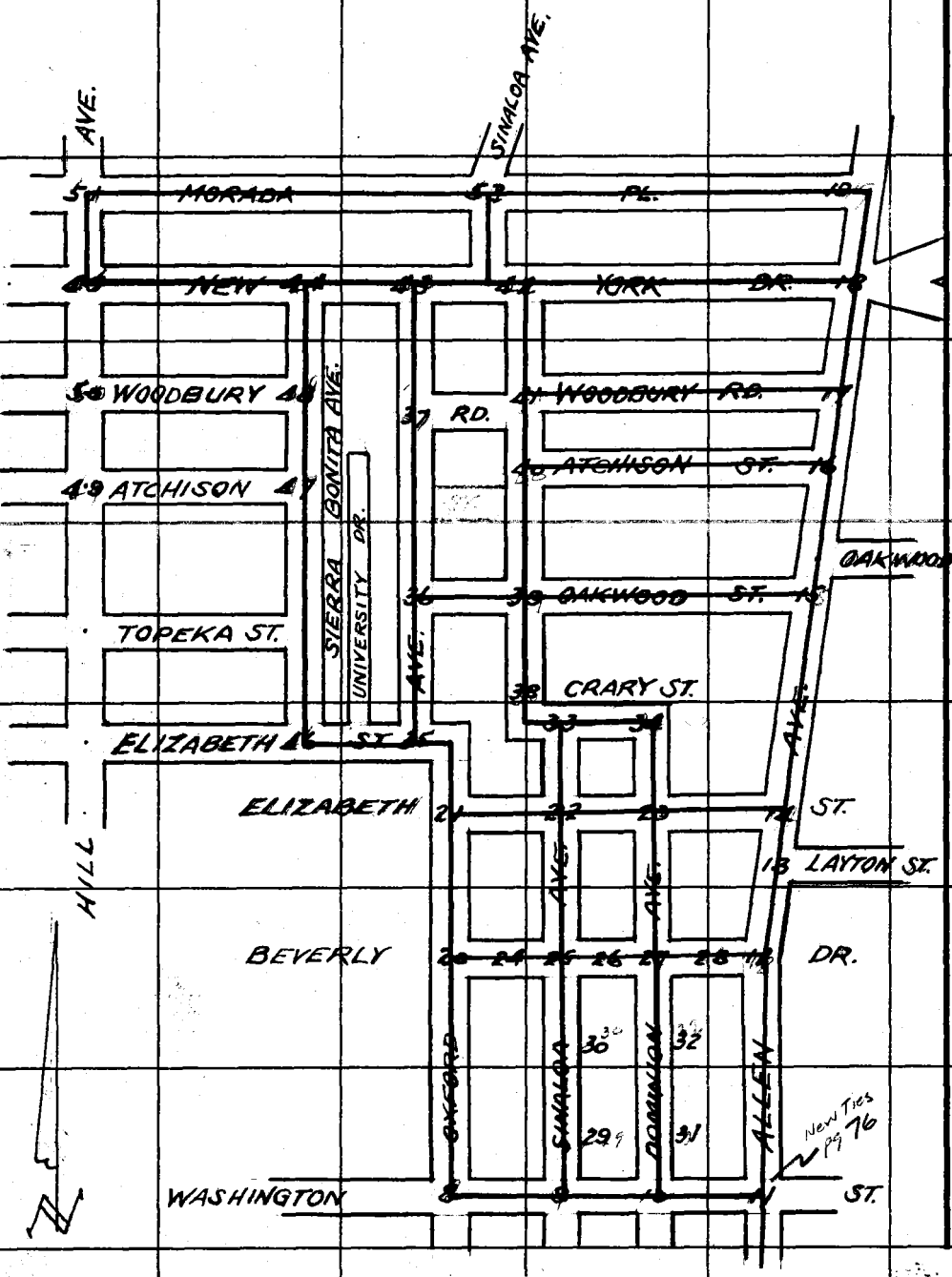


RETURN TO
LOS ANGELES COUNTY SURVEYOR
700 HALL OF RECORDS

Do not extend notes this side of this line.

Note: Any Additions or Changes on This Sheet Must Be Made or Circled in Red Ink With Date and Name of Person Making Change.

| | |
|---|---|
| Notes Ck'd by R.R.McPh. | Survey of SINALOA AVE |
| Map No. B-2476 | W. O. 8351 Tape No. 095 St'd 68 °F |
| Office Work C.C.R. | Surveyed by |
| Checked Galli | Notes Date 2-49 |
| Date May '54 | Indexed R. C. Johnson |

F. B. 1513 Pg. 7

NOV 30 '30

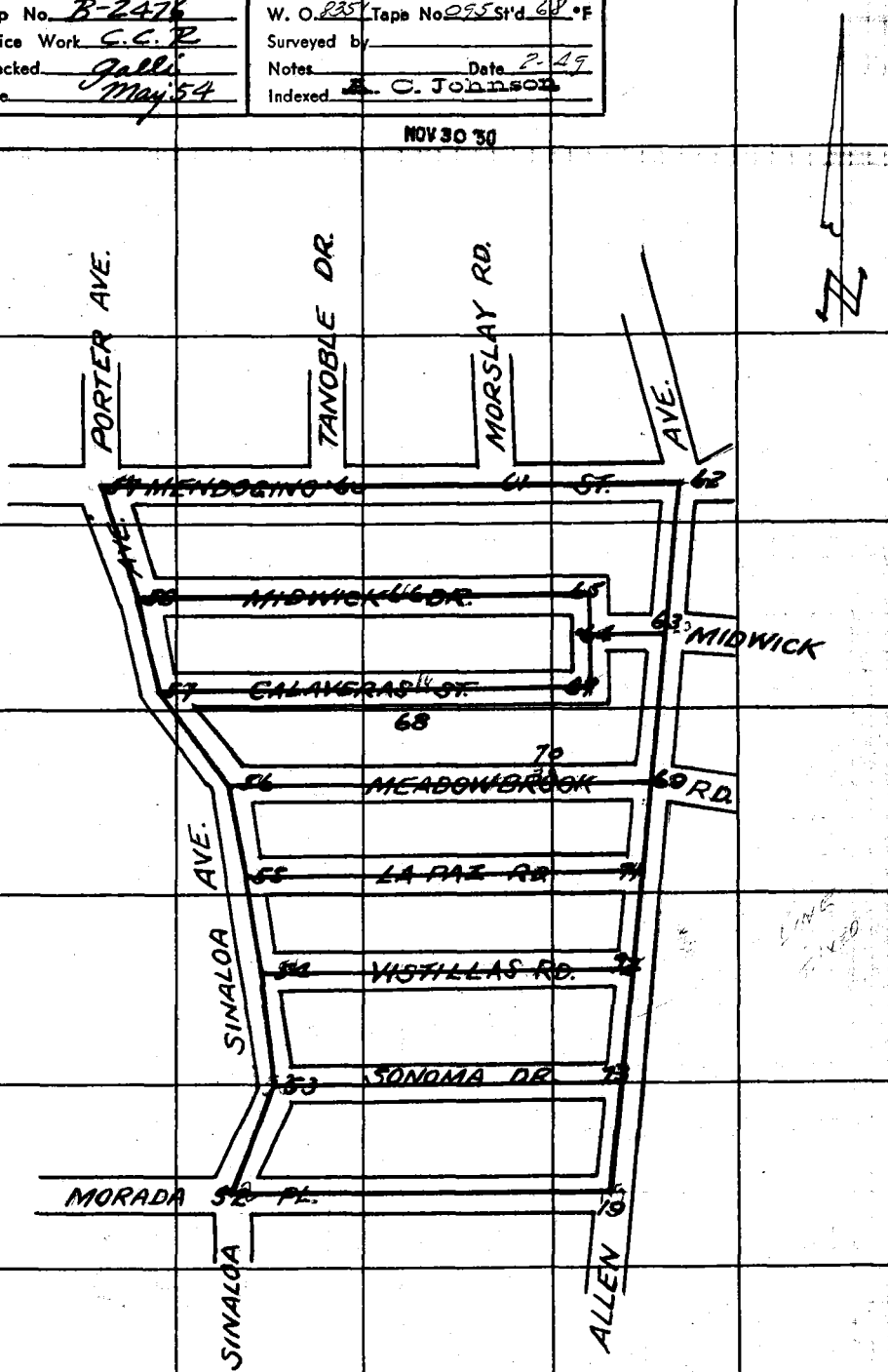


Note: Any Additions or Changes on This Sheet Must be Made or Circled in Red Ink With Date and Name of Person Making Change.

Do not extend notes this side of this line.

RETURN TO
LOS ANGELES COUNTY SURVEYOR
700 HALL OF RECORDS

FORM 247 BM 11-46

F. B. 1513 PG. 8

Cont. bot. pg. 9

WS. 44-A-1

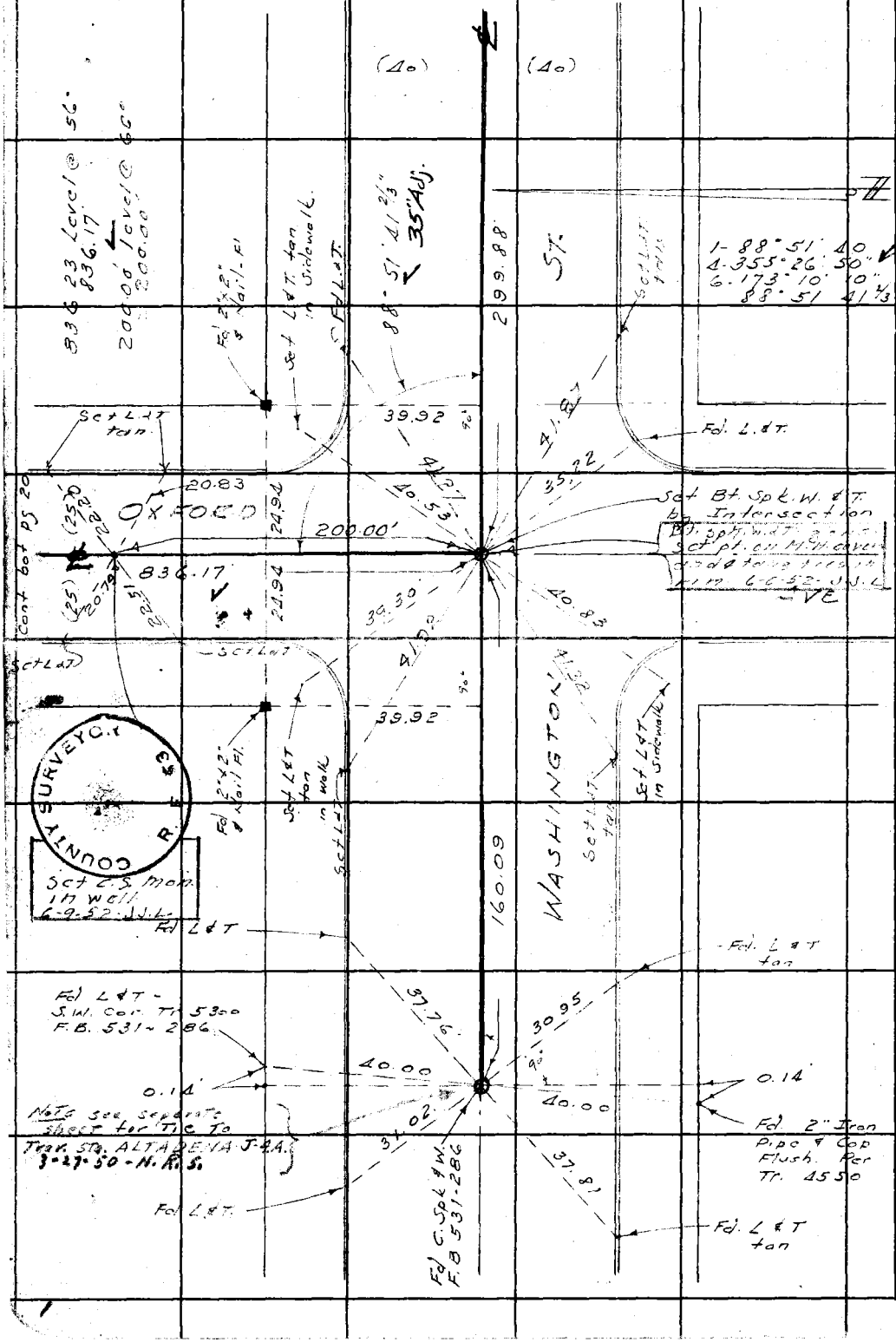


RETURN TO
LOS ANGELES COUNTY SURVEYOR
900 HALL OF RECORDS

Do not extend notes this side of this line.

Note: Any Additions or Changes on This Sheet Must be Made or Circled in Red Ink With Date and Name of Person Making Change.

WS.44-A-1

| | |
|---|---|
| Notes Ck'd by RRM | Survey of SINALOA AVE |
| Map No. B-2476 | W. O. 8351 Tape No. 095 St'd 68 °F |
| Office Work C.C.R. | Surveyed by H. F. NAUMANN |
| Checked Galli | Notes H. F. NAUMANN Date 3-49 |
| Date May '54 | Indexed K. C. Johnson |

F. B. 1513 PG. 9

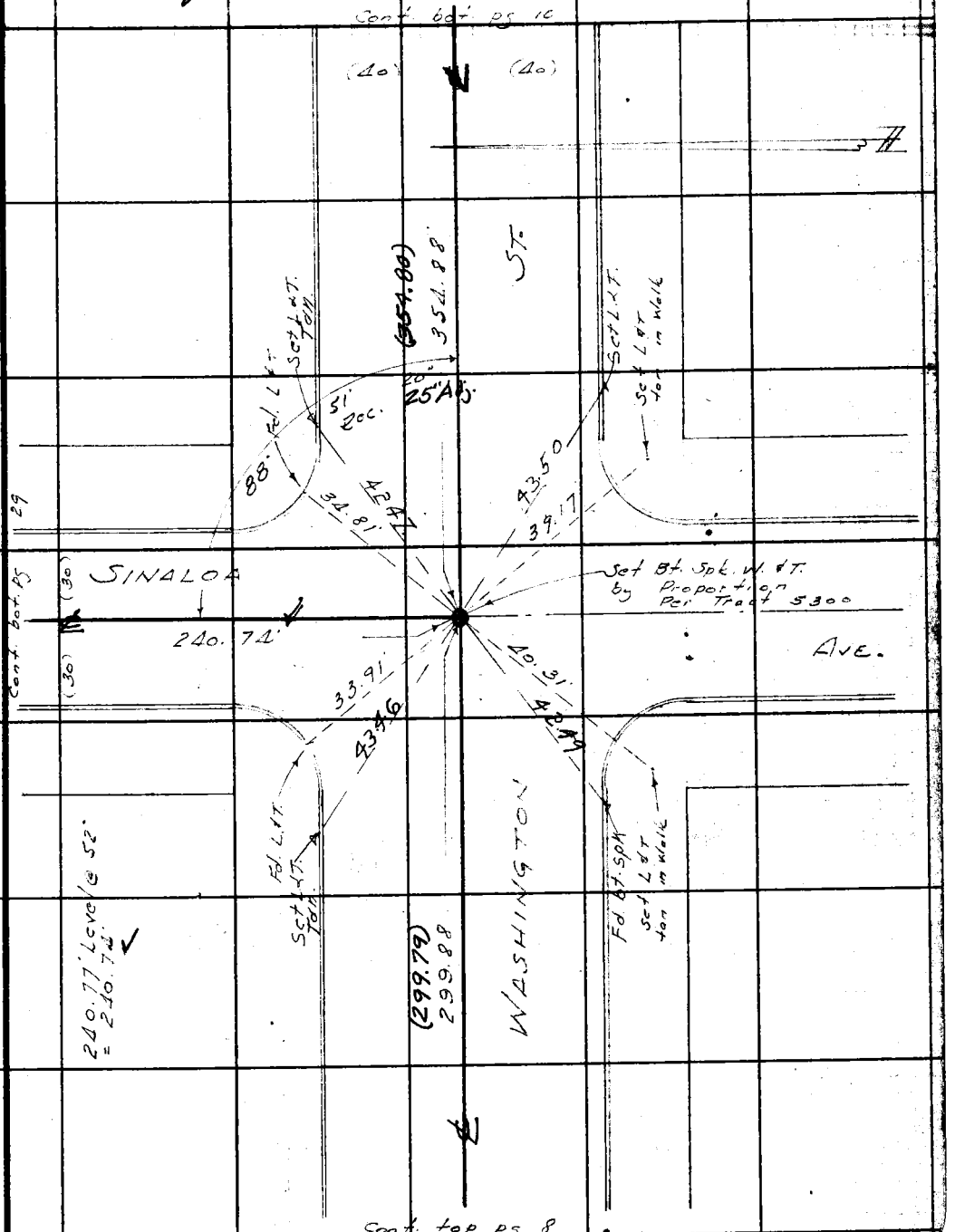


Note: Any Additions or Changes on This Sheet Must be Made or Circled in Red Ink With Date and Name of Person Making Change.

Do not extend notes this side of this line.

RETURN TO
LOS ANGELES COUNTY SURVEYOR
700 HALL OF RECORDS

FORM 247 5M 11-46

F. B. 1513 PG. 10

Cont. left pg. 11

W5.49-A-1

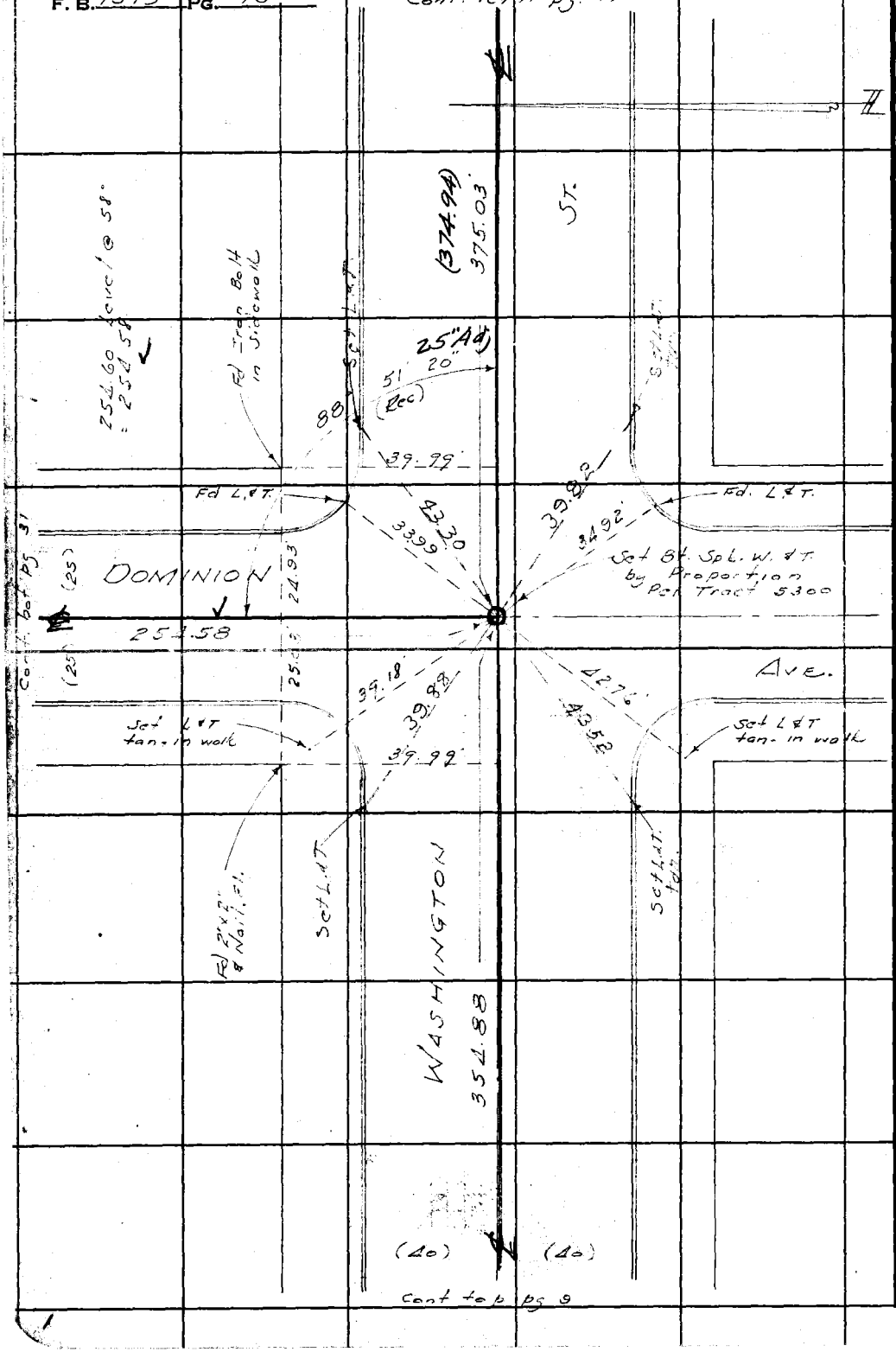


RETURN TO
LOS ANGELES COUNTY SURVEYOR
700 HALL OF RECORDS

Do not extend notes this side of this line.

Note: Any Additions or Changes on This Sheet Must Be Made or Circled in Red Ink With Date and Name of Person Making Change.

WS 44-A-1

| | |
|---|---|
| Notes Ck'd by RRM | Survey of SINALOA AVE |
| Map No. B-2476 | W. O. 835 Tape No. 095 St'd 68 °F |
| Office Work C.C.R. | Surveyed by H. F. NAUMANN |
| Checked Galli | Notes H. F. NAUMANN Date 3-49 |
| Date May '54 | Indexed A. C. Johnson |

F. B. 1513 PG. 11

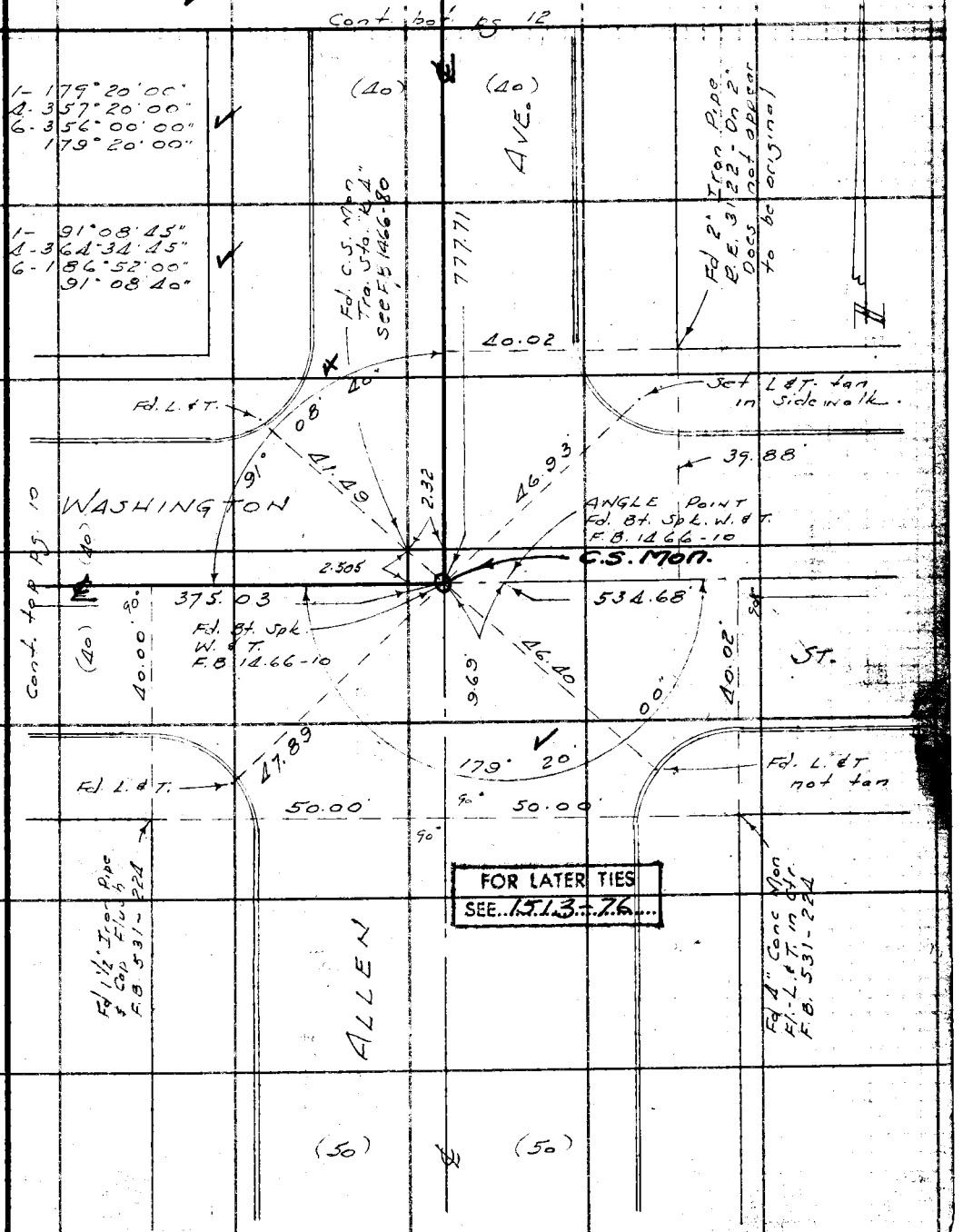


FOR LATER TIES
SEE 1513-76

Note: Any Additions or Changes on This Sheet Must be Made or Circled in Red Ink With Date and Name of Person Making Change.

Do not extend notes this side of this line.

RETURN TO
LOS ANGELES COUNTY SURVEYOR
700 HALL OF RECORDS

FORM 247 5M 5-46

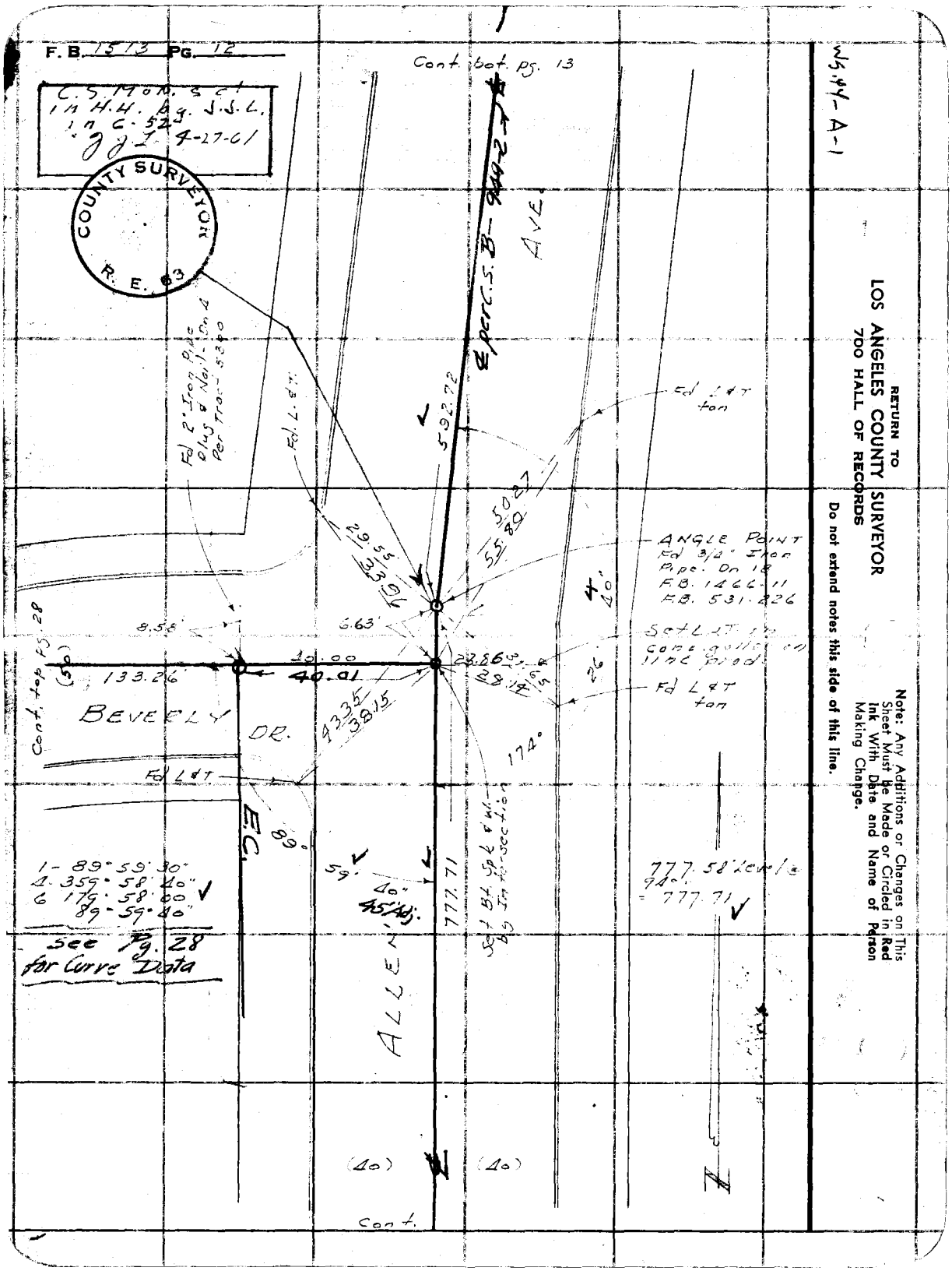
F.B. 1513 PG. 12
C.S. Mon. set in H.H. by J.J.L. in C-524 JJL 4-27-61
COUNTY SURVEYOR R.E. 63
Cont. bot. pg. 13
℄ per C.S. B-949-2
AVE.
Fd 2" Iron Pipe Plug & Nail - On 4 Per Tract 5300
Fd. L.&T.
592.72
Fd L&T tan
50.27
55.80
29.55
33.96
ANGLE POINT Fd 3/4" Iron Pipe. On 18 F.B. 1466-11 F.B. 531-226
4.40
Set L&T in conc. gutter on line prod.
8.58
6.63
40.00
40.01
133.26
23.86
31.65
28.14
26
Fd L&T tan
Cont. top pg. 28
(50)
BEVERLY DR.
43.35
38.15
174°
Fd L&T
E.C.
89°
59.40
45' Adj.
777.71
Set Bt. Spk & W. by Intersection
1 - 89°59'30"
4 - 359°58'40"
6 179°58'00"
89°59'40"
See Pg. 28 for Curve Data
777.58 Level @ 94°
= 777.71
ALLEN
(40)
(40)
Cont.
Ws.44-A-1
RETURN TO
LOS ANGELES COUNTY SURVEYOR
700 HALL OF RECORDS
Do not extend notes this side of this line.
Note: Any Additions or Changes on This Sheet Must be Made or Circled in Red Ink With Date and Name of Person Making Change.

WS.44-A-1

| | |
|---|---|
| Notes Ck'd by KRM | Survey of SINALOA AVE |
| Map No. B-2476 | W. O. 835 Tape No 095 St'd 68 °F |
| Office Work C.C.R. | Surveyed by H. F. NAUMANN |
| Checked galli | Notes H. F. NAUMANN Date 3-49 |
| Date May '54 | Indexed A. C. Johnson |

F. B. 1513 PG. 13

Cont. bot. pg 14

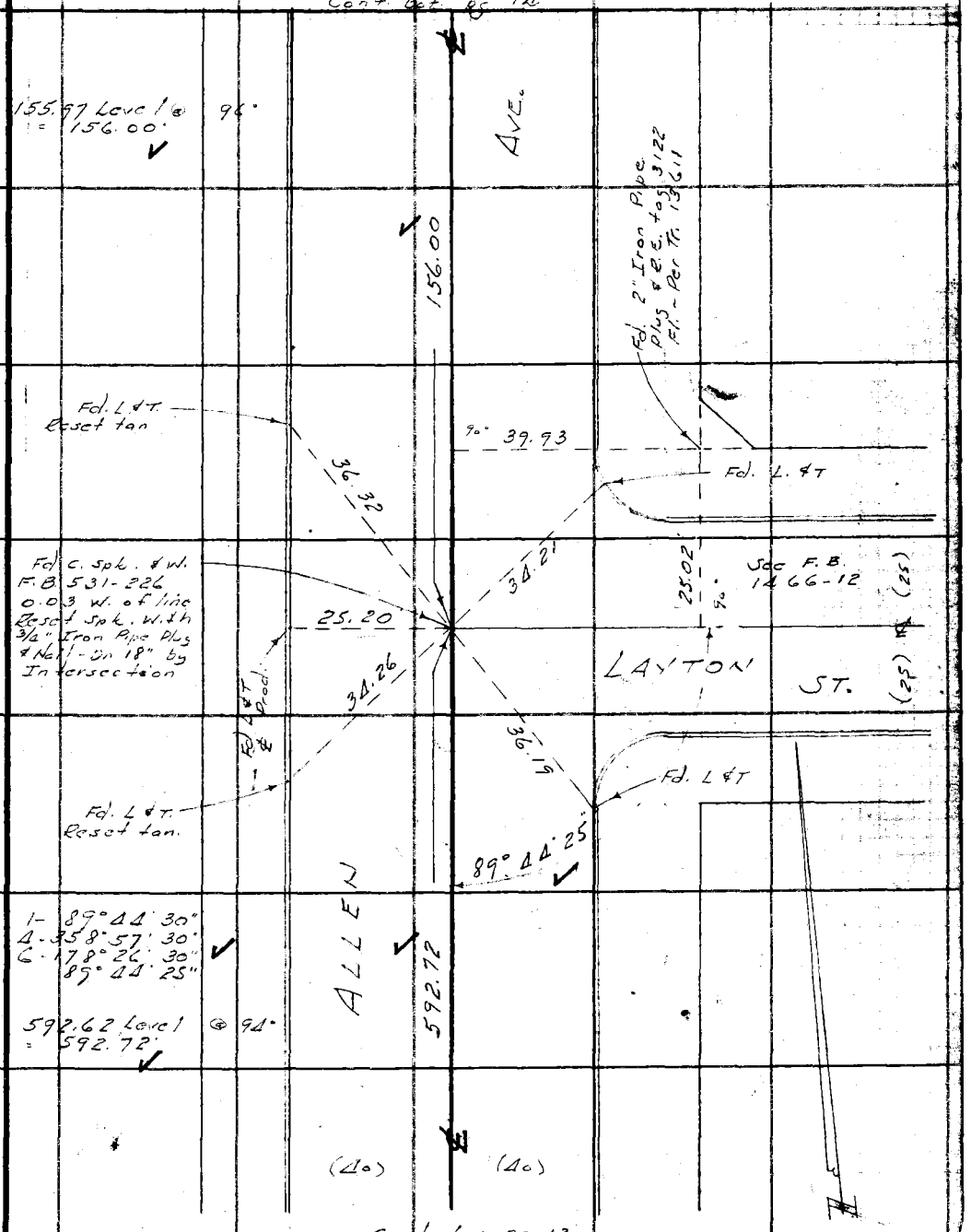


Cont. top pg 12

Note: Any Additions or Changes on This Sheet Must be Made or Circled in Red Ink With Date and Name of Person Making Change.

Do not extend notes this side of this line.

RETURN TO
LOS ANGELES COUNTY SURVEYOR
700 HALL OF RECORDS

FORM 247 5M 5-46

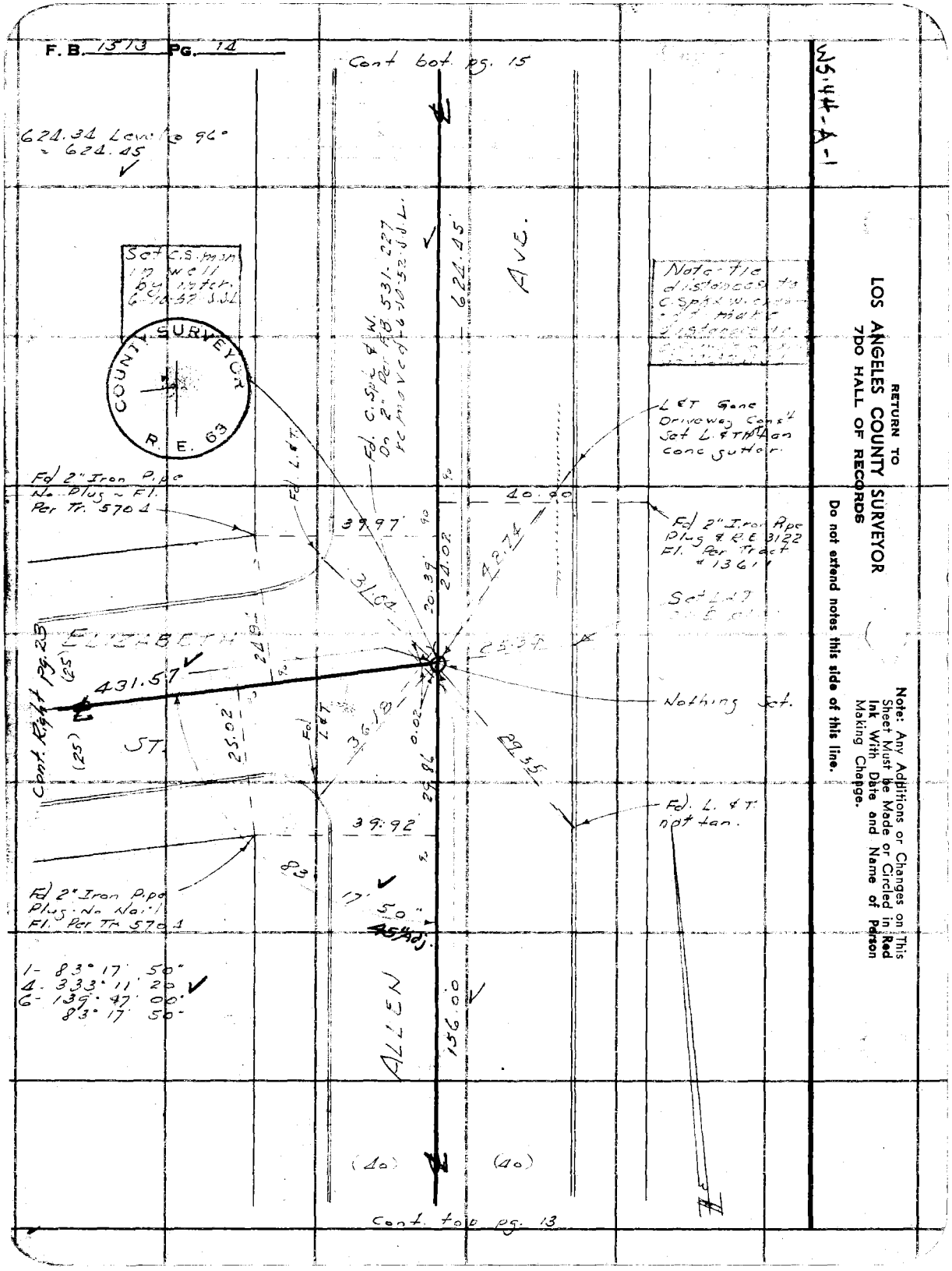
F. B. 1513 PG. 14
Cont bot. pg. 15
W5-44-A-1
624.34 Level @ 96°
= 624.45
Set C.S. mon in well by inter. 6-10-52 J.J.L.
COUNTY SURVEYOR
R. E. 63
Fd. C. Spk & W. Dn 2" Per F.B. 531-227 removed 6-10-52 J.J.L.
624.45
AVE.
Note-tie distances to C. Spk & W. [illegible]
L & T Gone Driveway Const Set L. & T. Tan conc gutter.
Fd 2" Iron Pipe No Plug ~ Fl. Per Tr. 5704
Fd. L. & T.
39.97
40.00
Fd 2" Iron Pipe Plug & R.E. 3122 Fl. Per Tract #1361
31.04
20.39
24.02
42.74
ELIZABETH
25.39
Cont. Right pg. 23
(25)
431.57
Nothing Set.
ST.
25.02
Fd. L. & T.
36.18
0.02
29.86
29.35
Fd. L. & T. not tan.
39.92
83
17' 50"
45" Adj.
Fd 2" Iron Pipe Plug No Nail Fl. Per Tr. 5704
1- 83° 17' 50"
4- 333° 11' 20"
6- 139° 47' 00"
83° 17' 50"
ALLEN
156.00
(40)
(40)
Cont. top pg. 13
RETURN TO
LOS ANGELES COUNTY SURVEYOR
7DO HALL OF RECORDS
Do not extend notes this side of this line.
Note: Any Additions or Changes on This Sheet Must be Made or Circled in Red Ink With Date and Name of Person Making Change.

WS.44-A-1

| | |
|---|---|
| Notes Ck'd by KRM | Survey of SINALOA AVE. |
| Map No. B-2476 | W. O. 8351 Tape No. 095 St'd 68° F |
| Office Work C.C.R. | Surveyed by H. F. NAUMANN |
| Checked Galli | Notes H. F. NAUMANN Date 4-49 |
| Date May '54 | Indexed A. C. Johnson |

F. B. 1513 PG. 15

76.38' Level @ 96° = 76.39

348.28' Level @ 96° = 348.34

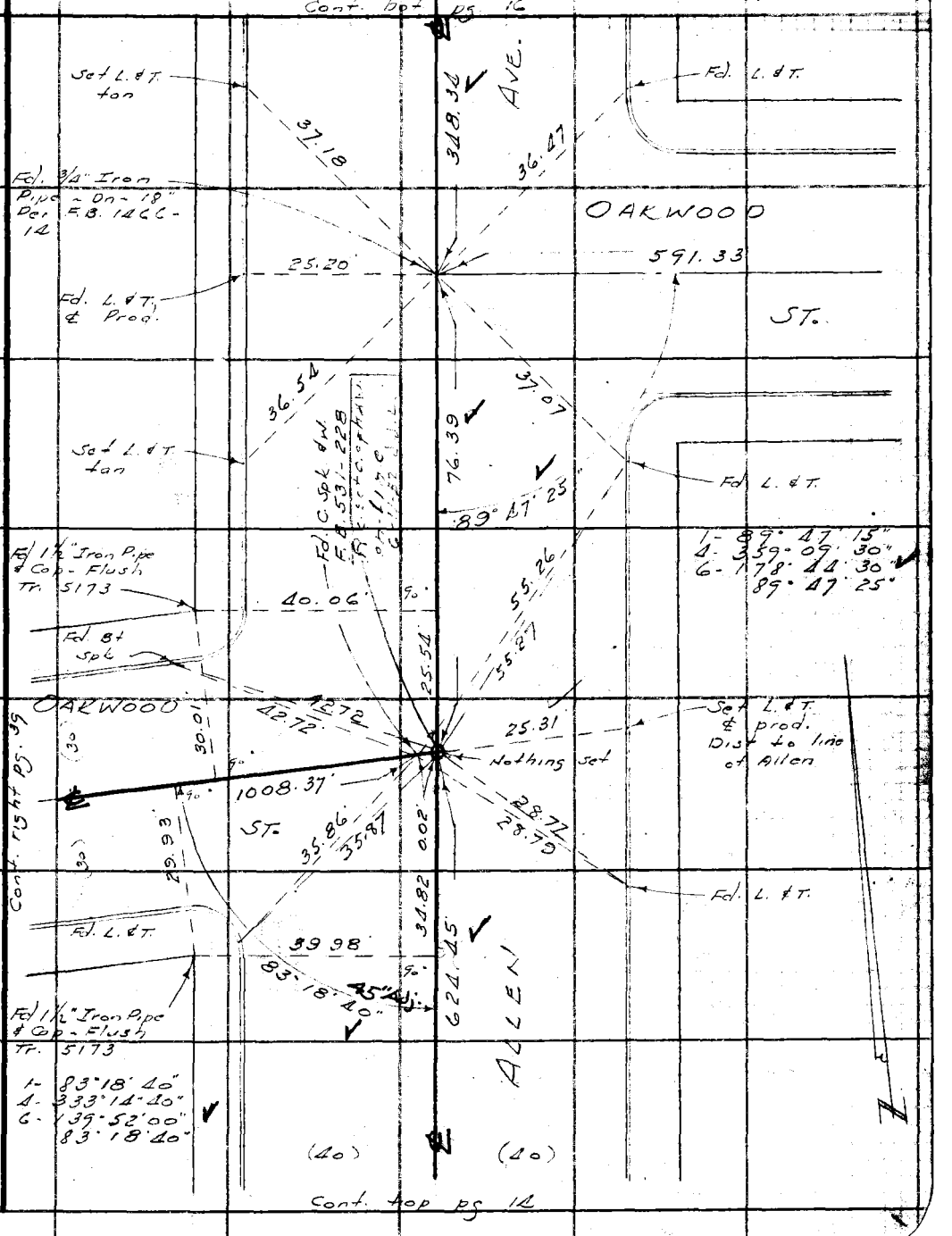


Note: Any Additions or Changes on This Sheet Must be Made or Circled in Red Ink With Date and Name of Person Making Change.

Do not extend notes this side of this line.

RETURN TO
LOS ANGELES COUNTY SURVEYOR
700 HALL OF RECORDS

FORM 247 5M 5-46

F. B. 1513 PG. 16

Cont. bot. pg. 17

WS 44-A-1

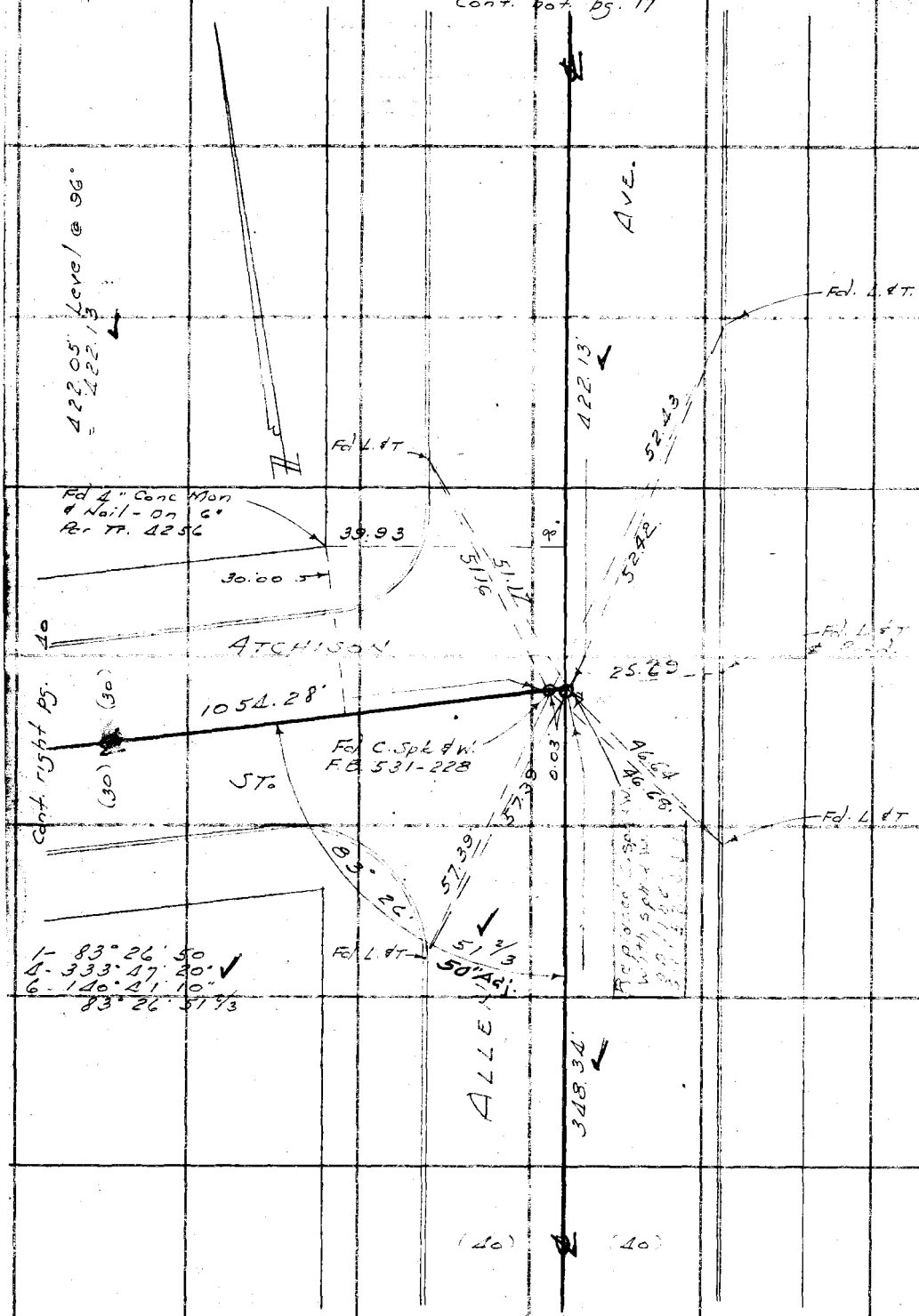


RETURN TO
LOS ANGELES COUNTY SURVEYOR
7DO HALL OF RECORDS

Do not extend notes this side of this line.

Note: Any Additions or Changes on This Sheet Must Be Made or Circled in Red Ink With Date and Name of Person Making Change.

WS 44-A-1

| | |
|---|---|
| Notes Ck'd by KRM | Survey of SINALOA AVE |
| Map No. B-2476 | W. O. 8351 Tape No. 095 St'd 68 °F |
| Office Work C.C.R. | Surveyed by H. F. NAUMANN |
| Checked galli | Notes H. F. NAUMANN Date 4-49 |
| Date May '54 | Indexed R. C. Johnson |

F. B. 151.3 PG. 17

Cont. bot. pg. 18

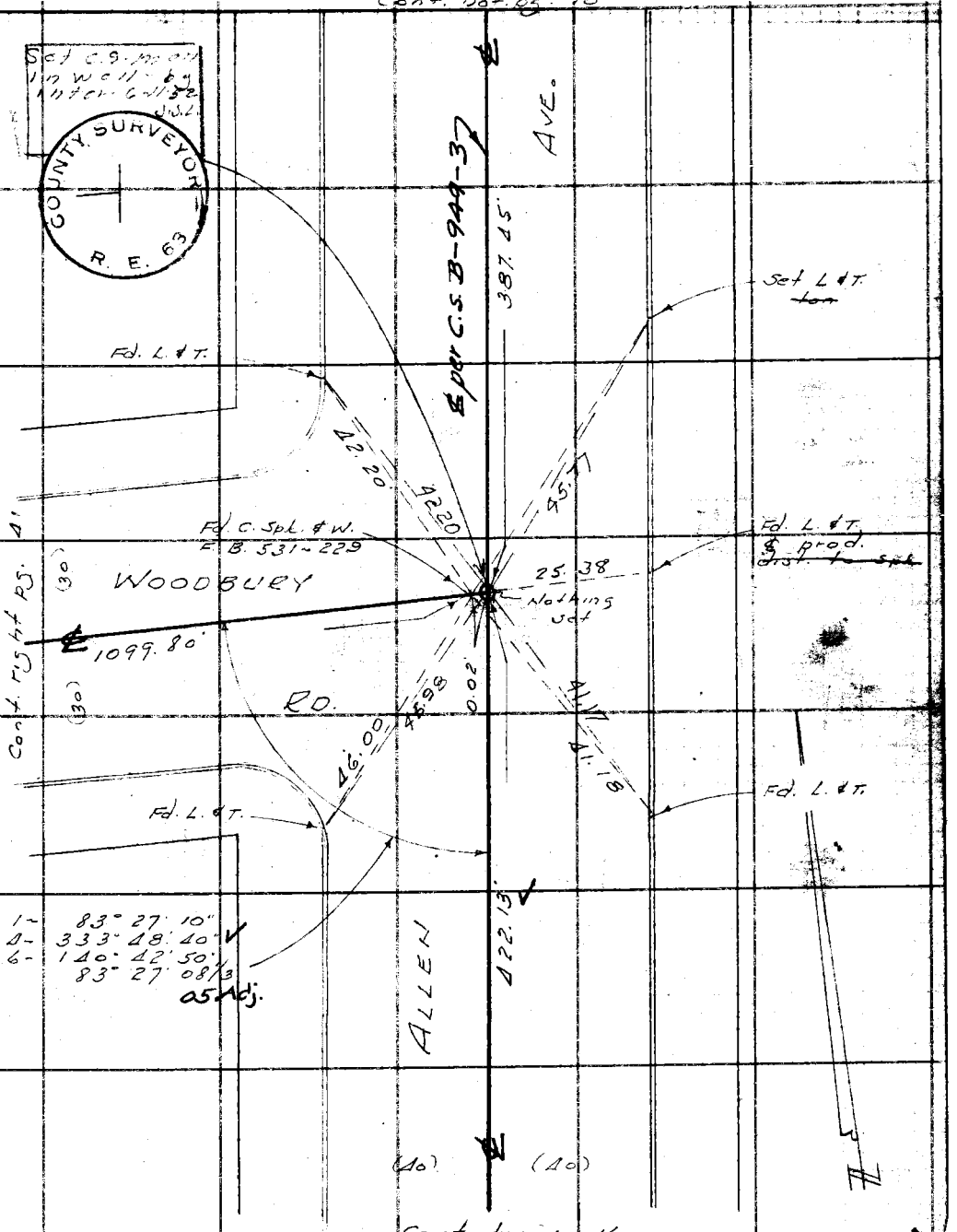


Cont. top pg. 16

Note: Any Additions or Changes on This Sheet Must be Made or Circled in Red Ink With Date and Name of Person Making Change.

Do not extend notes this side of this line.

RETURN TO
LOS ANGELES COUNTY SURVEYOR
700 HALL OF RECORDS

FORM 247 5M 5-46

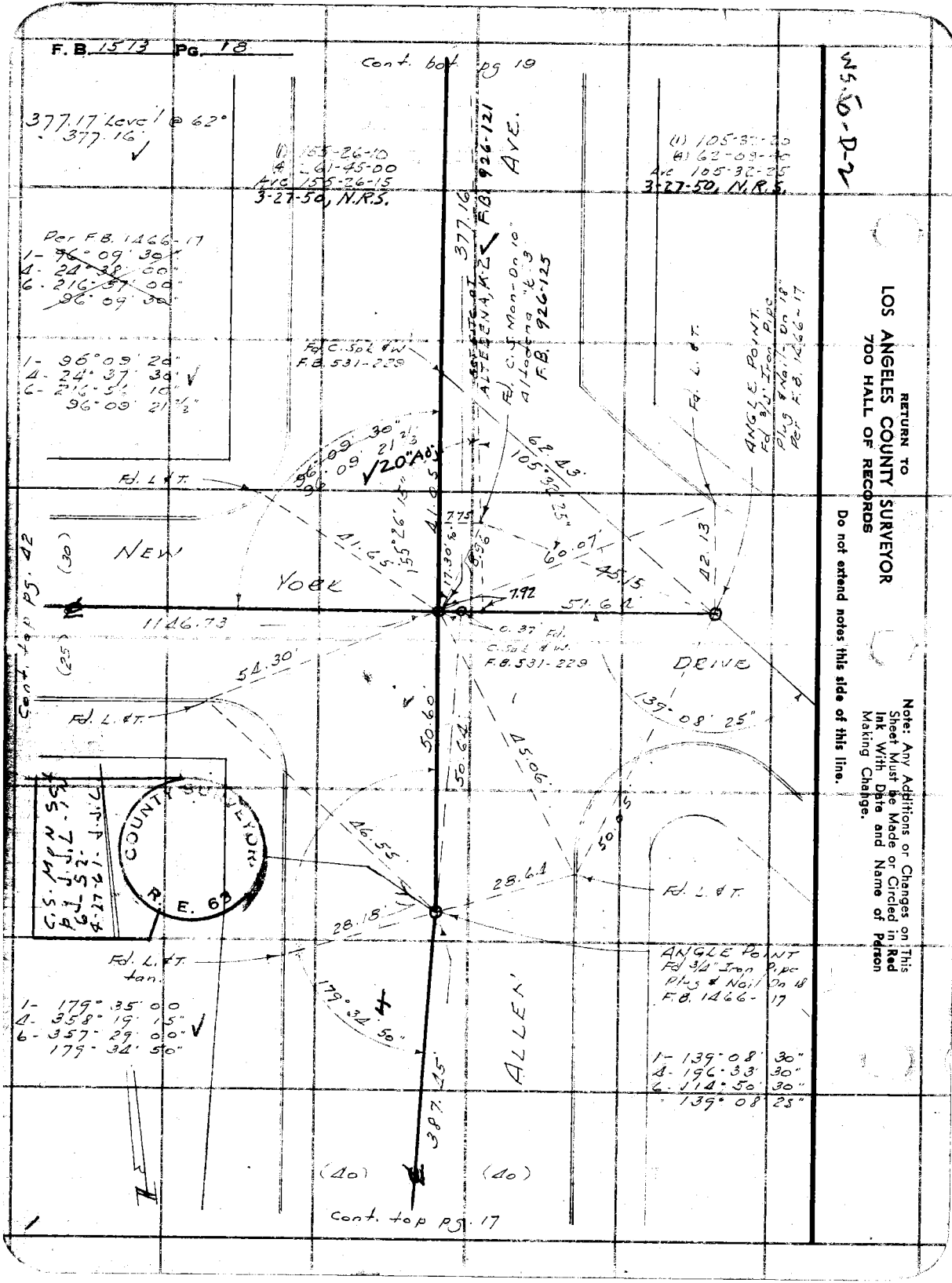
F. B. 1573 Pg. 18
Cont. bot. pg 19
377.17 Level @ 62°
377.16
(1) 155-26-10
(4) 161-45-00
Ave 155-26-15
3-27-50, N.R.S.
(1) 105-32-20
(4) 62-09-40
Ave 105-32-25
3-27-50, N.R.S.
Per F.B. 1466-17
1- 96° 09' 30"
4- 24° 38' 00"
6- 216° 57' 00"
96° 09' 30"
1- 96° 09' 20"
4- 24° 37' 30"
6- 216° 56' 10"
96° 09' 21 1/2"
Fd. C. Spk & W.
F.B. 531-229
Set site of ALTEDENA, K-2
Fd. C.S. Mon-Dn 10"
Altadena "K-3"
F.B. 926-125
377.16
F.B. 926-121
AVE.
Fd. L & T.
ANGLE POINT
Fd 3/4" Iron Pipe
Plug & Nail Dn 18
Per F.B. 1466-17
96° 09' 30"
96° 09' 21 1/2"
20" Adj
62.43'
105° 32' 25"
41.05'
41.65'
155° 26' 15"
7.75
17.30' 56"
60.07'
45.15
42.13'
NEW
YORK
DRIVE
7.92
51.64
1146.73
0.37' Fd.
C. Spk & W.
F.B. 531-229
54.30'
139° 08' 25"
50.60'
50.64'
45.06'
46.55'
50.05'
28.64
28.18'
Fd. L & T.
Cont. top pg. 42
(30)
(25)
COUNTY SURVEYOR
R. E. 63
C.S. Mon Sch
Pl J.J.L. 1-2
6-J-52
4-27-61 J.J.L.
Fd. L & T.
tan.
ANGLE POINT
Fd 3/4" Iron Pipe
Plug & Nail Dn 18
F.B. 1466-17
1- 179° 35' 00"
4- 358° 19' 15"
6- 357° 29' 00"
179° 34' 50"
179° 34' 50"
ALLEN
1- 139° 08' 30"
4- 196° 33' 30"
6- 114° 50' 30"
139° 08' 25"
387.45'
(40)
(40)
Cont. top pg. 17
WS 50-D-2
RETURN TO
LOS ANGELES COUNTY SURVEYOR
700 HALL OF RECORDS
Do not extend notes this side of this line.
Note: Any Additions or Changes on This Sheet Must be Made or Circled in Red Ink With Date and Name of Person Making Change.

WS.50-D-2

| | |
|---|---|
| Notes Ck'd by KRM | Survey of SINALOA AVE |
| Map No. B-2476 | W. O. 835 Tape No. 095 St'd 68 °F |
| Office Work C.C.R. | Surveyed by H.F. Naumann |
| Checked Galli | Notes H.F.N. Date 3-49 |
| Date May, 54 | Indexed J. C. Johnson |

F. B. 1513 Pg. 19

Note: Any Additions or Changes on This Sheet Must be Made or Circled in Red Ink With Date and Name of Person Making Change.

Do not extend notes this side of this line.

RETURN TO
LOS ANGELES COUNTY SURVEYOR
700 HALL OF RECORDS

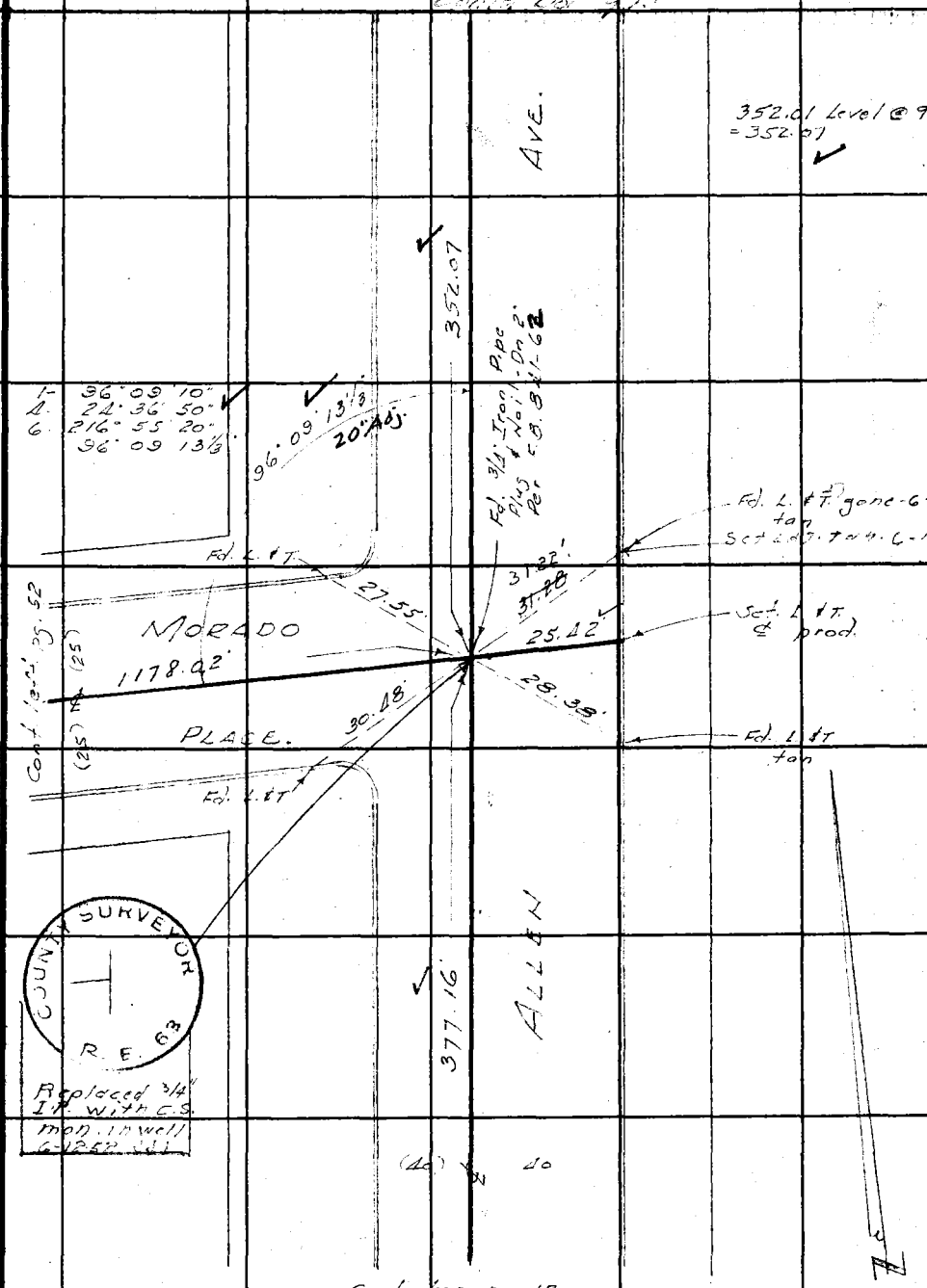


FORM 247 SM 11-46

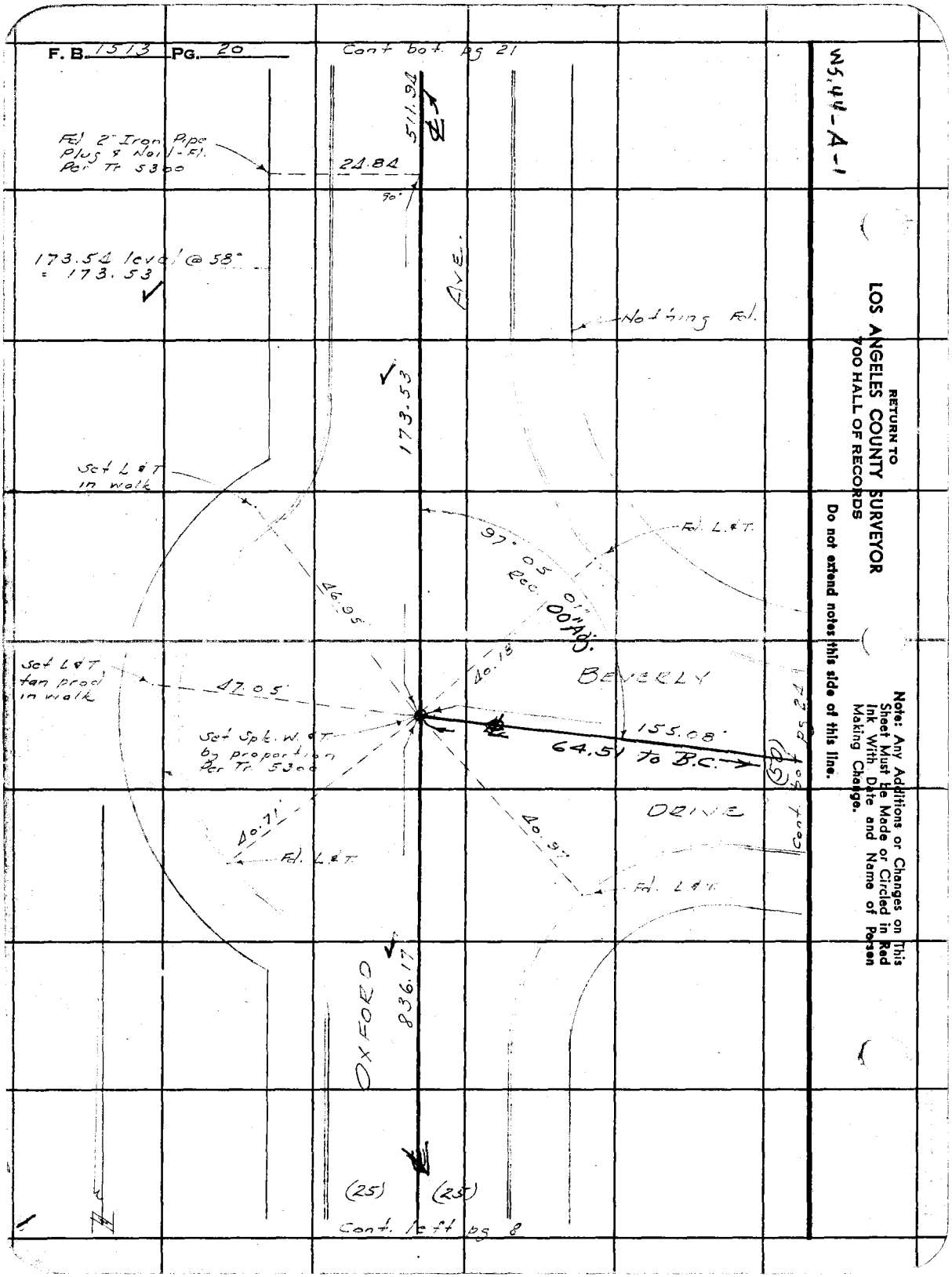
F. B. 1513 PG. 20
Cont bot. pg 21
WS.44-A-1
Fd 2" Iron Pipe Plug & Nail-Fl. Per Tr 5300
24.84
511.94
90°
173.54 level @ 58° = 173.53
AVE.
Nothing Fd.
173.53
Set L & T in walk
Fd. L & T.
97°05'01" Rec. 00" Adj.
46.95
Set L & T tan prod in walk
47.05
40.18
BEVERLY
155.08
64.51 to B.C.
Set Spk. W. & T. by proportion Per Tr. 5300
DRIVE
40.71
Fd. L & T.
40.97
Fd. L & T.
Cont. bot. pg 24
OXFORD
836.17
(25)
(25)
Cont. left pg 8
RETURN TO
LOS ANGELES COUNTY SURVEYOR
700 HALL OF RECORDS
Do not extend notes this side of this line.
Note: Any Additions or Changes on This Sheet Must Be Made or Circled in Red Ink With Date and Name of Person Making Change.

| | |
|---|---|
| Notes Ck'd by RRM | Survey of SINALOA AVE. |
| Map No. B-2476 | W. O. 8351 Tape No. 095 St'd 68 °F |
| Office Work C.C.R. | Surveyed by H. F. NAUMANN |
| Checked Galli | Notes H.R.S. Date 2-49 |
| Date May '54 | Indexed A. C. Johnson |

F. B. 1513 PG. 21

WS. 44-A-1

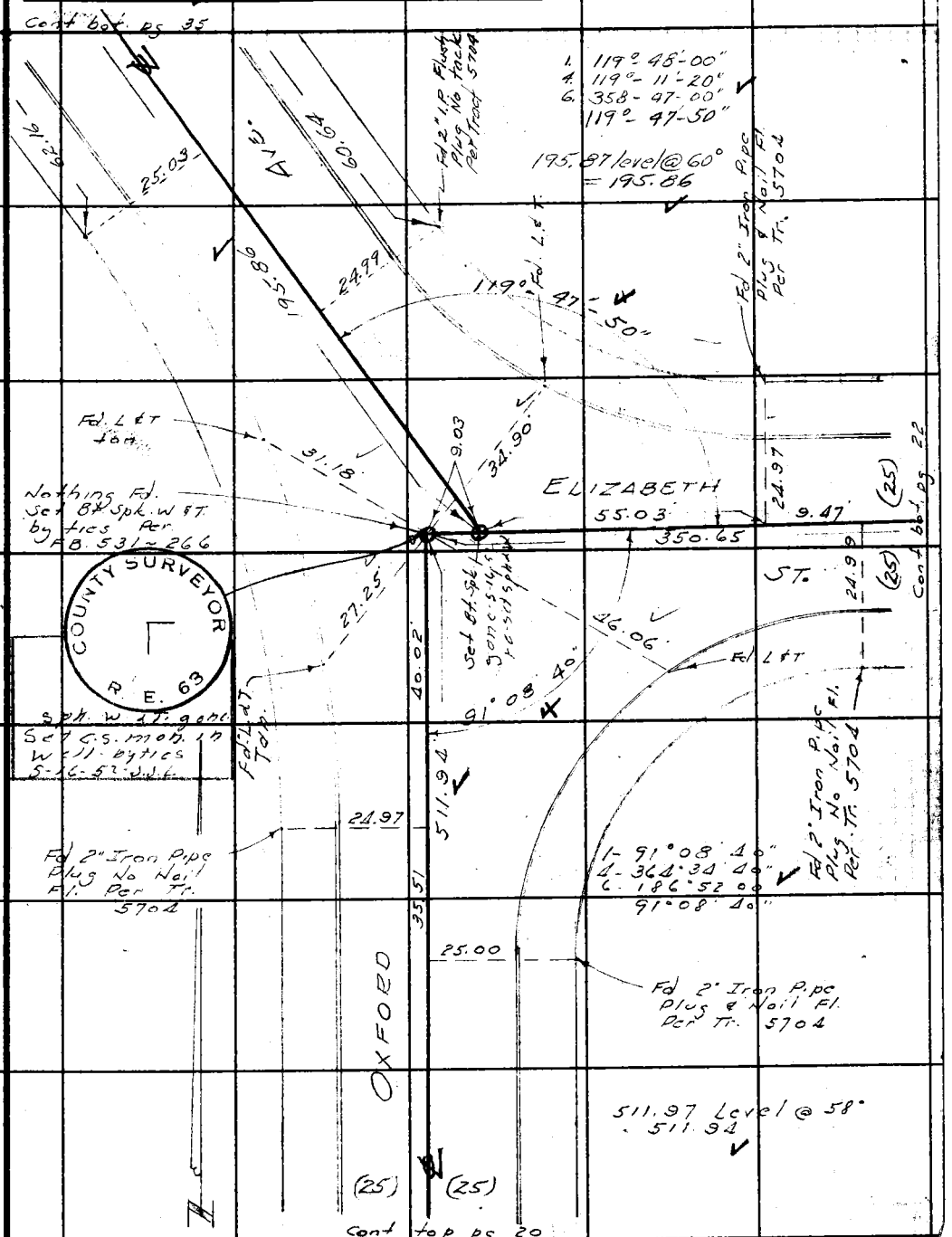


Note: Any Additions or Changes on This Sheet Must be Made or Circled in Red Ink With Date and Name of Person Making Change.

Do not extend notes this side of this line.

RETURN TO
LOS ANGELES COUNTY SURVEYOR
700 HALL OF RECORDS

FORM 247 BM 11-46

RETURN TO
LOS ANGELES COUNTY SURVEYOR
700 HALL OF RECORDS

Note: Any Additions or Changes on This Sheet Must be Made or Circled in Red Ink With Date and Name of Person Making Change.

Do not extend notes this side of this line.

WS.44-A-1

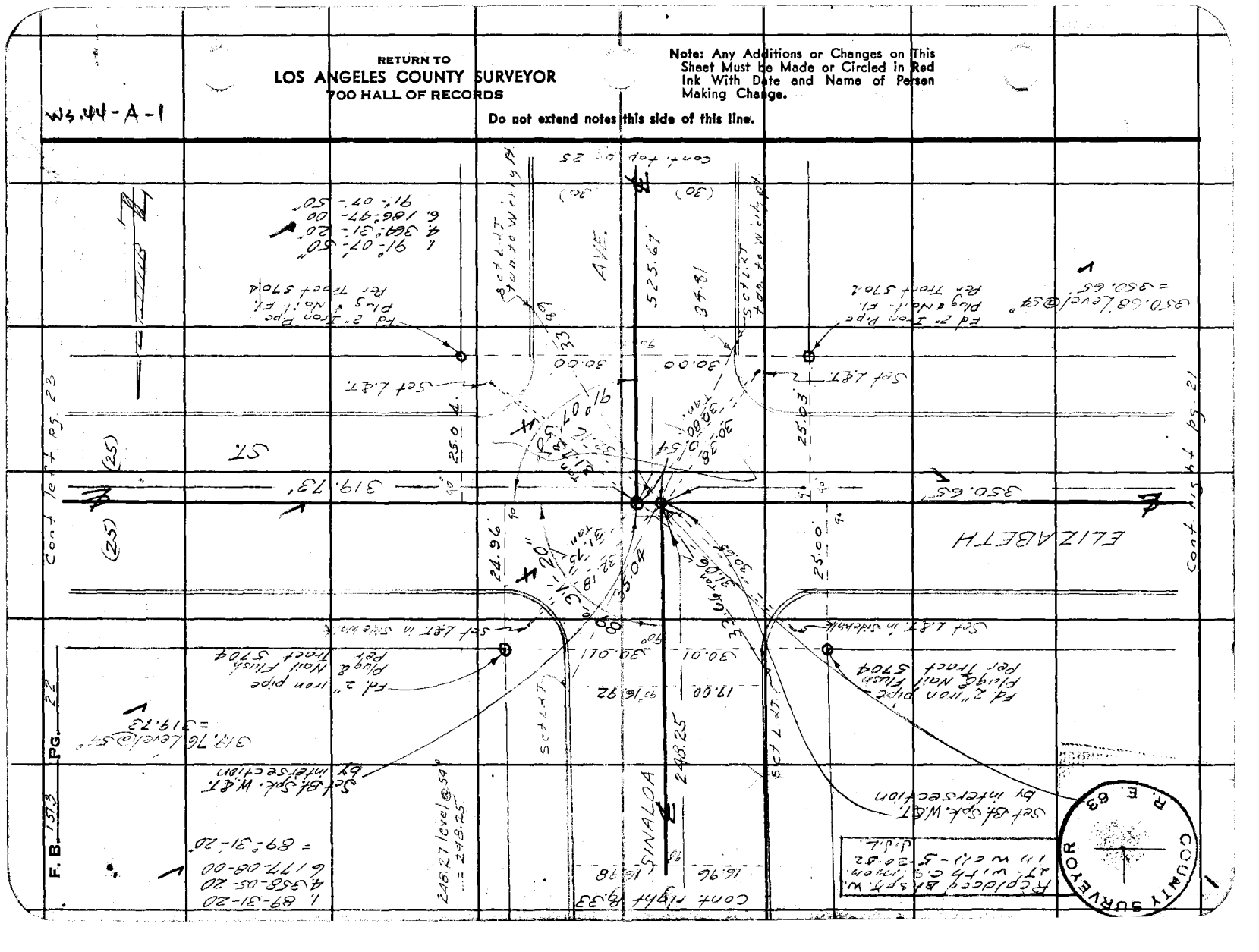

| | |
|---|---|
| Notes Ck'd by KRM | Survey of SINALOA AVE. |
| Map No. B-2476 | W. O. Tape No. 285 St'd 68°F |
| Office Work C.C.R. | Surveyed by H.R. STOCK |
| Checked galli | Notes H.R.S. Date 3-49 |
| Date May '54 | Indexed A. C. Johnson |

F. B. 1513 Pg. 23

W5 44-A-1

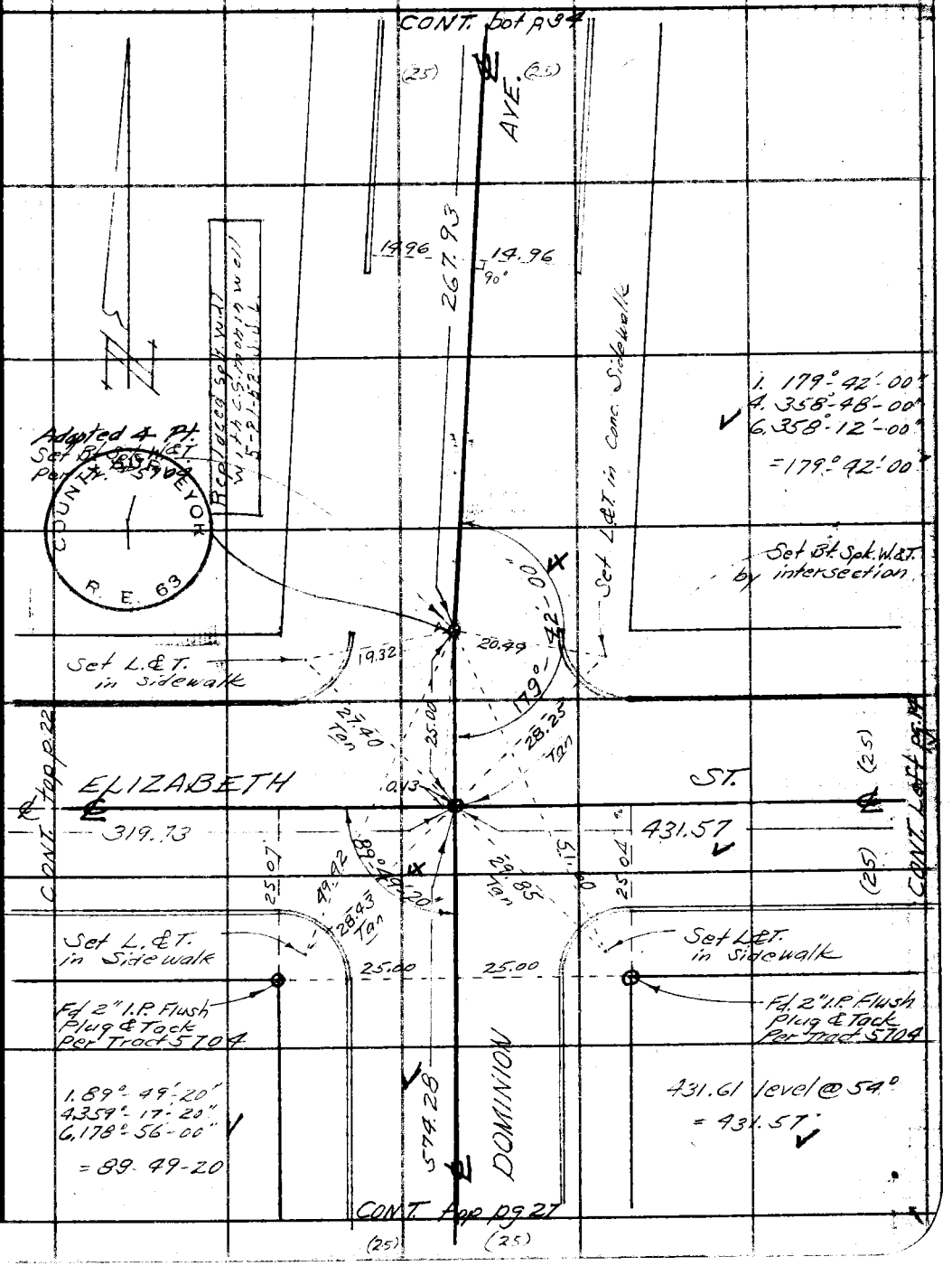


Note: Any Additions or Changes on This Sheet Must be Made or Circled in Red Ink With Date and Name of Person Making Change.

Do not extend notes this side of this line.

RETURN TO
LOS ANGELES COUNTY SURVEYOR
700 HALL OF RECORDS

FORM 247 5M 5-46

F. B. 1513 Pg. 27

W5.44-A-1




RETURN TO
LOS ANGELES COUNTY SURVEYOR
7DO HALL OF RECORDS

Do not extend notes this side of this line.

Note: Any Additions or Changes on This Sheet Must be Made or Circled in Red Ink With Date and Name of Person Making Change.

| | |
|---|---|
| Notes Ck'd by K.R.M. | Survey of SINALOA AVE. |
| Map No. B-2476 | W. O. 835 Tape No. 095 St'd 68 °F |
| Office Work C.C.R. | Surveyed by H. F. NAUMANN |
| Checked Galli | Notes H. F. NAUMANN Date 3-49 |
| Date May '54 | Indexed A. C. Johnson |

F. B. 1513 PG. 25

WS 44-A-1

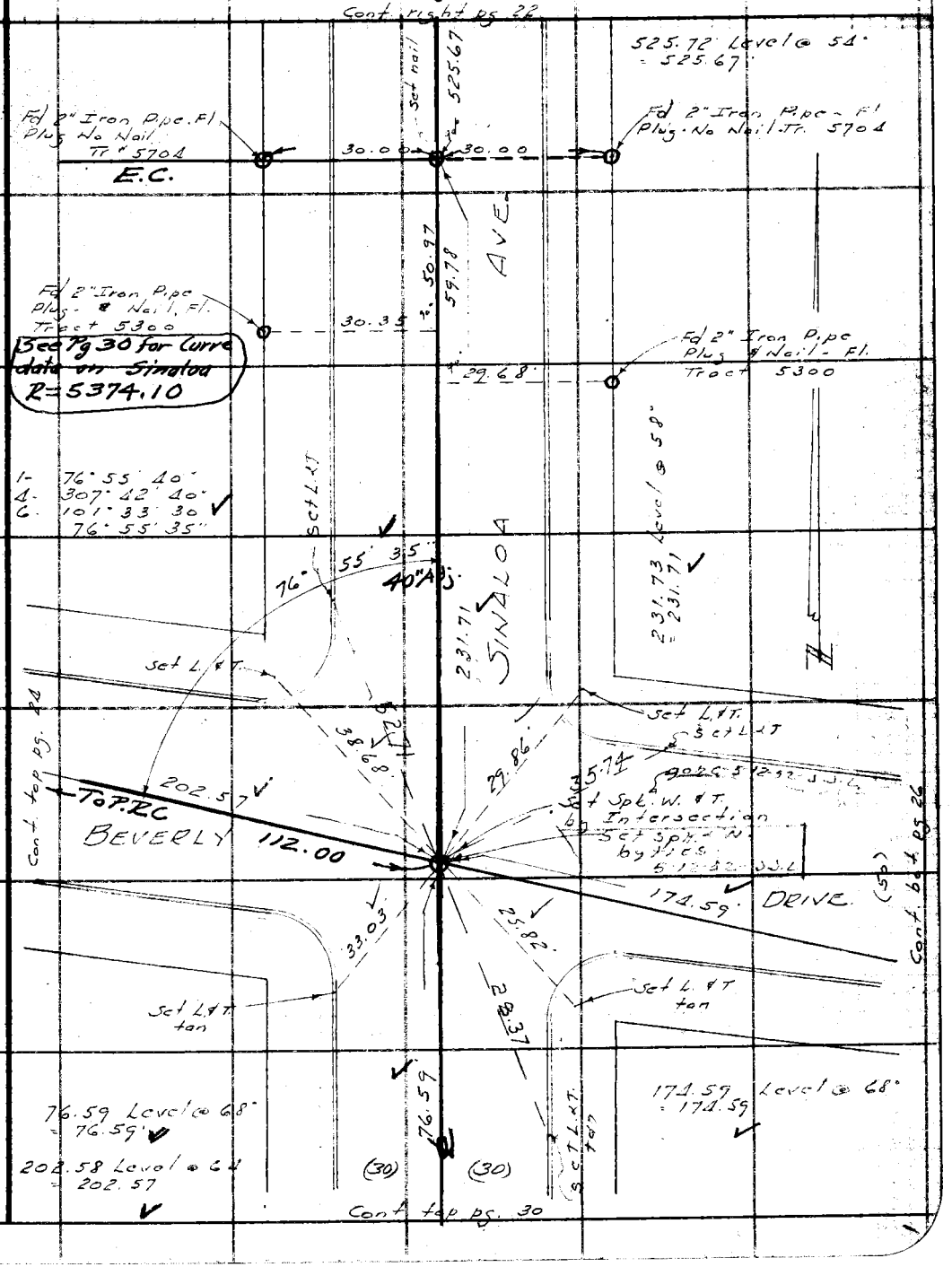


Note: Any Additions or Changes on This Sheet Must be Made or Circled in Red Ink With Date and Name of Person Making Change.

Do not extend notes this side of this line.

RETURN TO
LOS ANGELES COUNTY SURVEYOR
700 HALL OF RECORDS

FORM 247 5M 5-46

F. B. 1513 PG. 26

WS.44-A-1

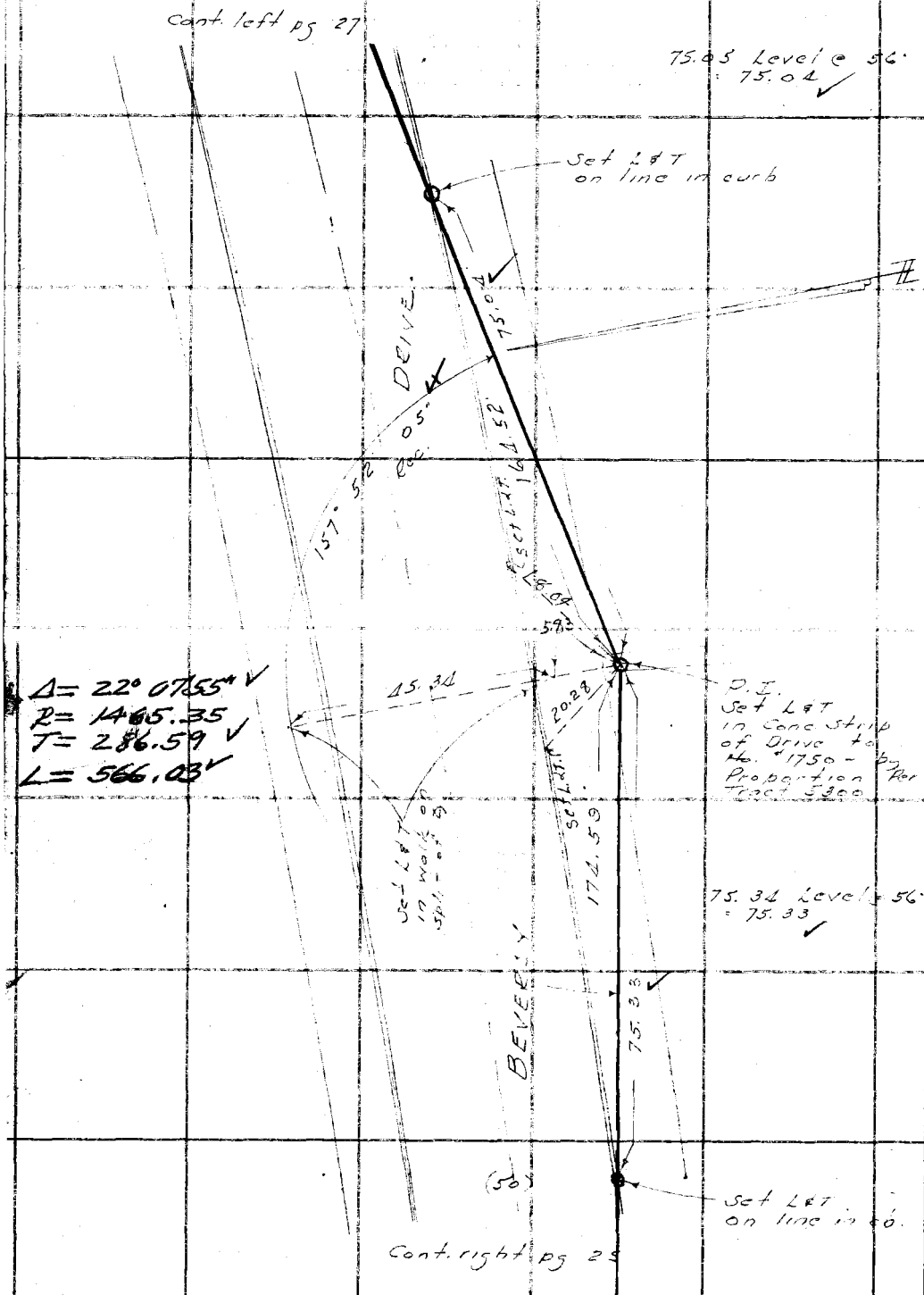


RETURN TO
LOS ANGELES COUNTY SURVEYOR
700 HALL OF RECORDS

Do not extend notes this side of this line.

Note: Any Additions or Changes on This Sheet Must be Made or Circled in Red Ink With Date and Name of Person Making Change.

WS 44-A-1

| | |
|---|---|
| Notes Ck'd by HRM | Survey of SINALOA AVE |
| Map No. B-2476 | W. O. 8351 Tape No. 095 St'd 68° F |
| Office Work C.C.R. | Surveyed by H. F. NAUMANN |
| Checked Galli | Notes H. F. NAUMANN Date 3-49 |
| Date May '54 | Indexed A. C. Johnson |

F. B. 1573 PG. 27

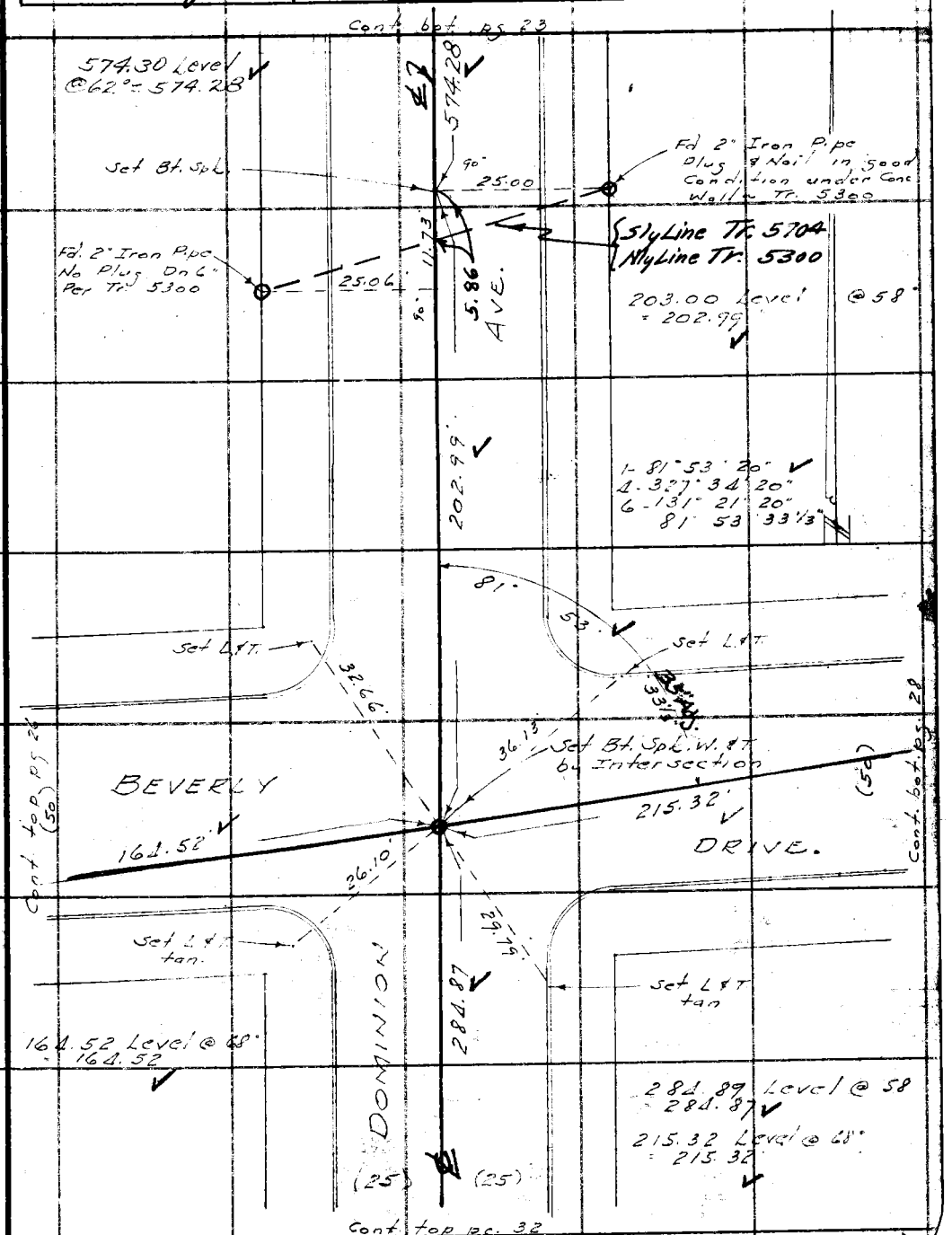


Note: Any Additions or Changes on This Sheet Must be Made or Circled in Red Ink With Date and Name of Person Making Change.

Do not extend notes this side of this line.

RETURN TO
LOS ANGELES COUNTY SURVEYOR
700 HALL OF RECORDS

FORM 247 5M 5-46

F. B. 1313 PG. 28

Cont. left pg 12

WS 44-A-1

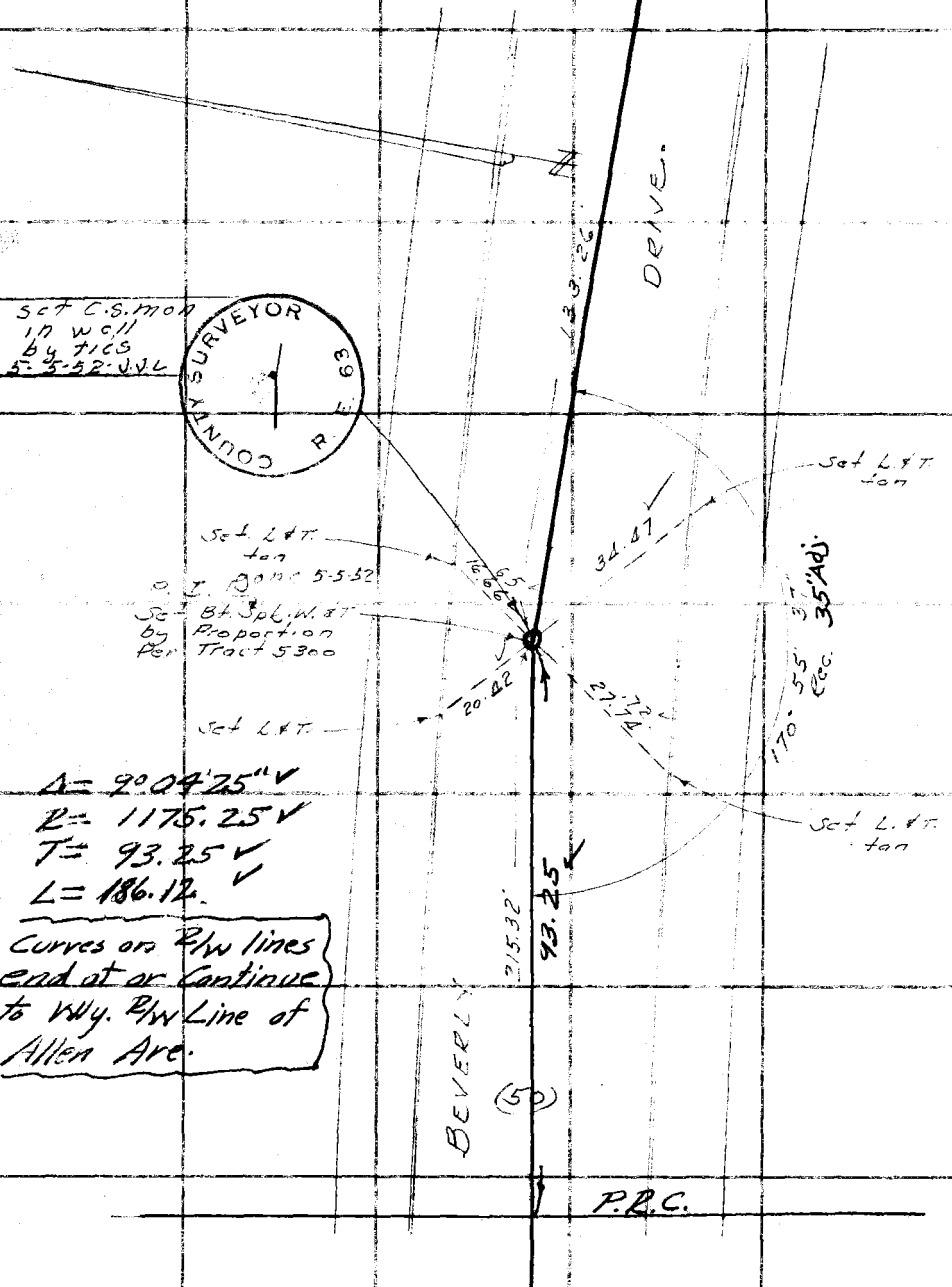


$\Delta = 9°04'25''$

$R = 1175.25$

$T = 93.25$

$L = 186.12$

Curves on R/W lines end at or Continue to Hwy. R/W Line of Allen Ave.

Cont. right pg. 27

RETURN TO
LOS ANGELES COUNTY SURVEYOR
700 HALL OF RECORDS

Do not extend notes this side of this line.

Note: Any Additions or Changes on This Sheet Must be Made or Circled in Red Ink With Date and Name of Person Making Change.

1

WS 44-A-1

| | |
|---|---|
| Notes Ck'd by K.R.M. | Survey of SINALOA AVE |
| Map No. B-2476 | W. O. 8339 Tape No. 055 St'd 68 °F |
| Office Work C.C.R. | Surveyed by H. F. NAUMANN |
| Checked Galli | Notes H. F. NAUMANN Date 3-49 |
| Date May 54 | Indexed A. C. Johnson |

F. B. 5113 PG. 29

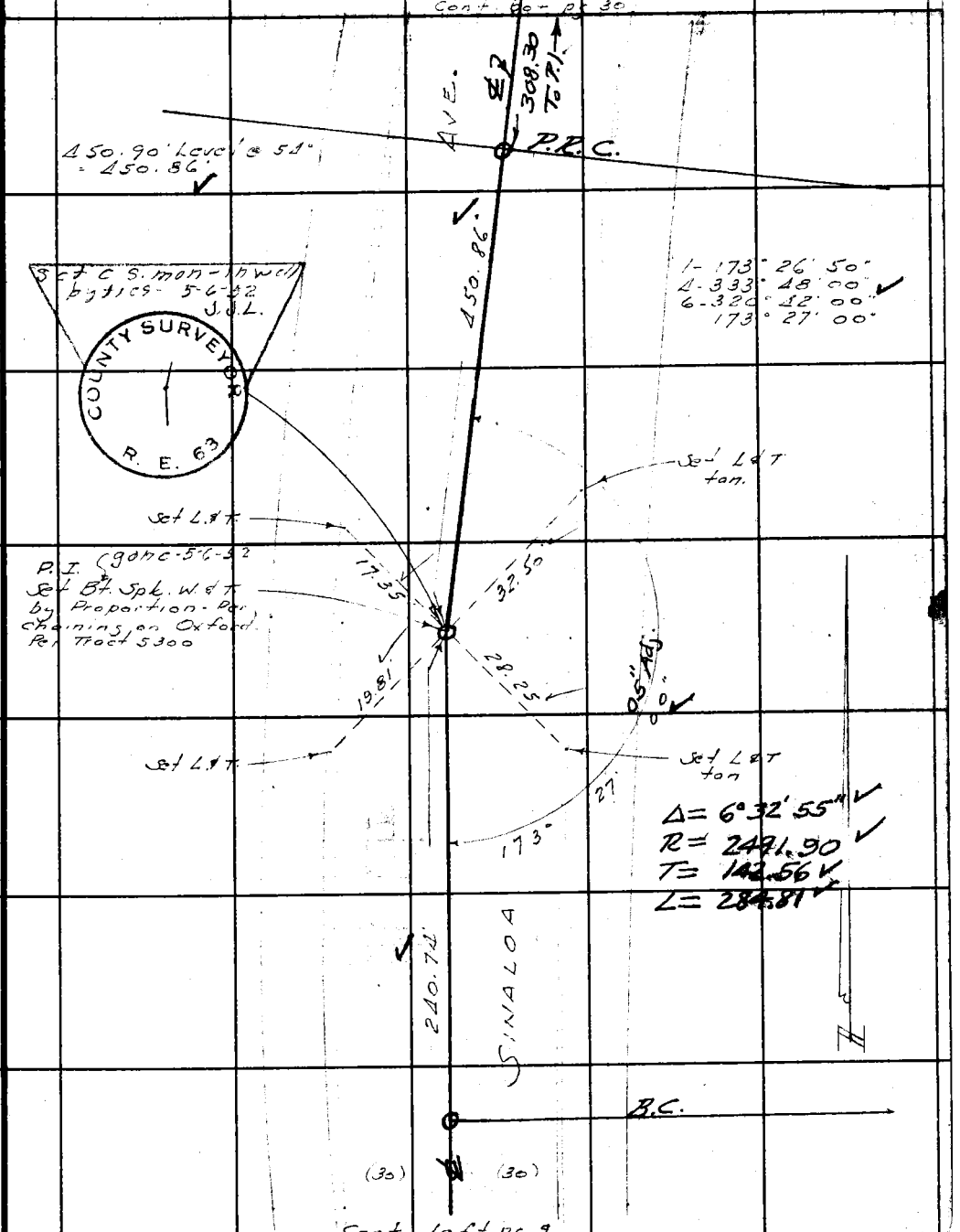


Note: Any Additions or Changes on This Sheet Must be Made or Circled in Red Ink With Date and Name of Person Making Change.

Do not extend notes this side of this line.

RETURN TO
LOS ANGELES COUNTY SURVEYOR
700 HALL OF RECORDS

FORM 247 5M 11-46

F. B. 1513 PG. 30

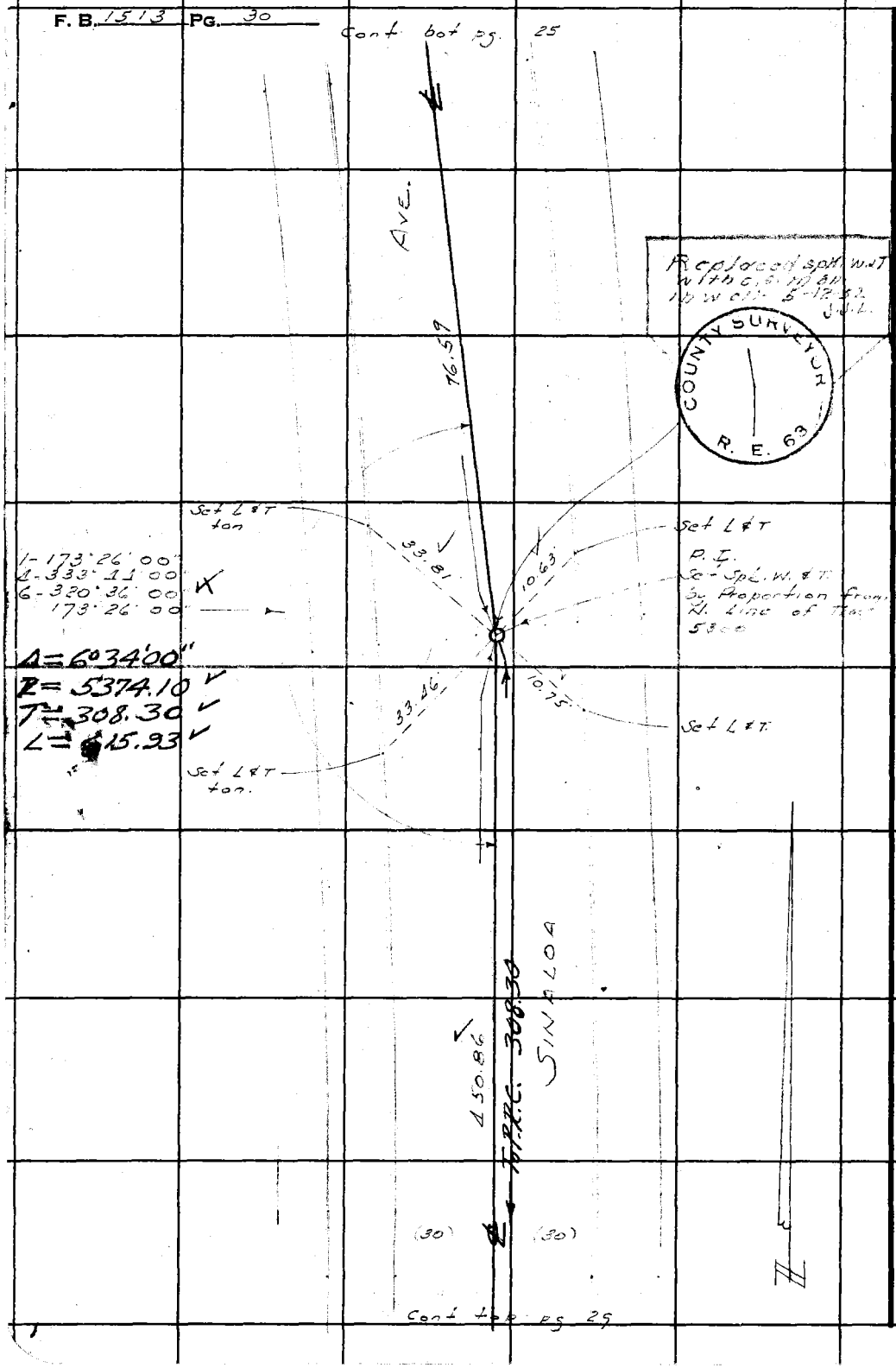


W544-A-1

RETURN TO
LOS ANGELES COUNTY SURVEYOR
700 HALL OF RECORDS

Do not extend notes this side of this line.

Note: Any Additions or Changes on This Sheet Must be Made or Circled in Red Ink With Date and Name of Person Making Change.

| | |
|---|---|
| Notes Ck'd by KRM | Survey of SINALOA AVE |
| Map No. B-2476 | W. O. 8351 Tape No. 095 St'd 68 °F |
| Office Work C.C.R. | Surveyed by H. F. NAUMANN |
| Checked Galli | Notes H. F. NAUMANN Date 3-49 |
| Date May '54 | Indexed A. C. Johnson |

F. B. 513 PG. 31

W5.44-A-1

For Curve Data See Pg. 32

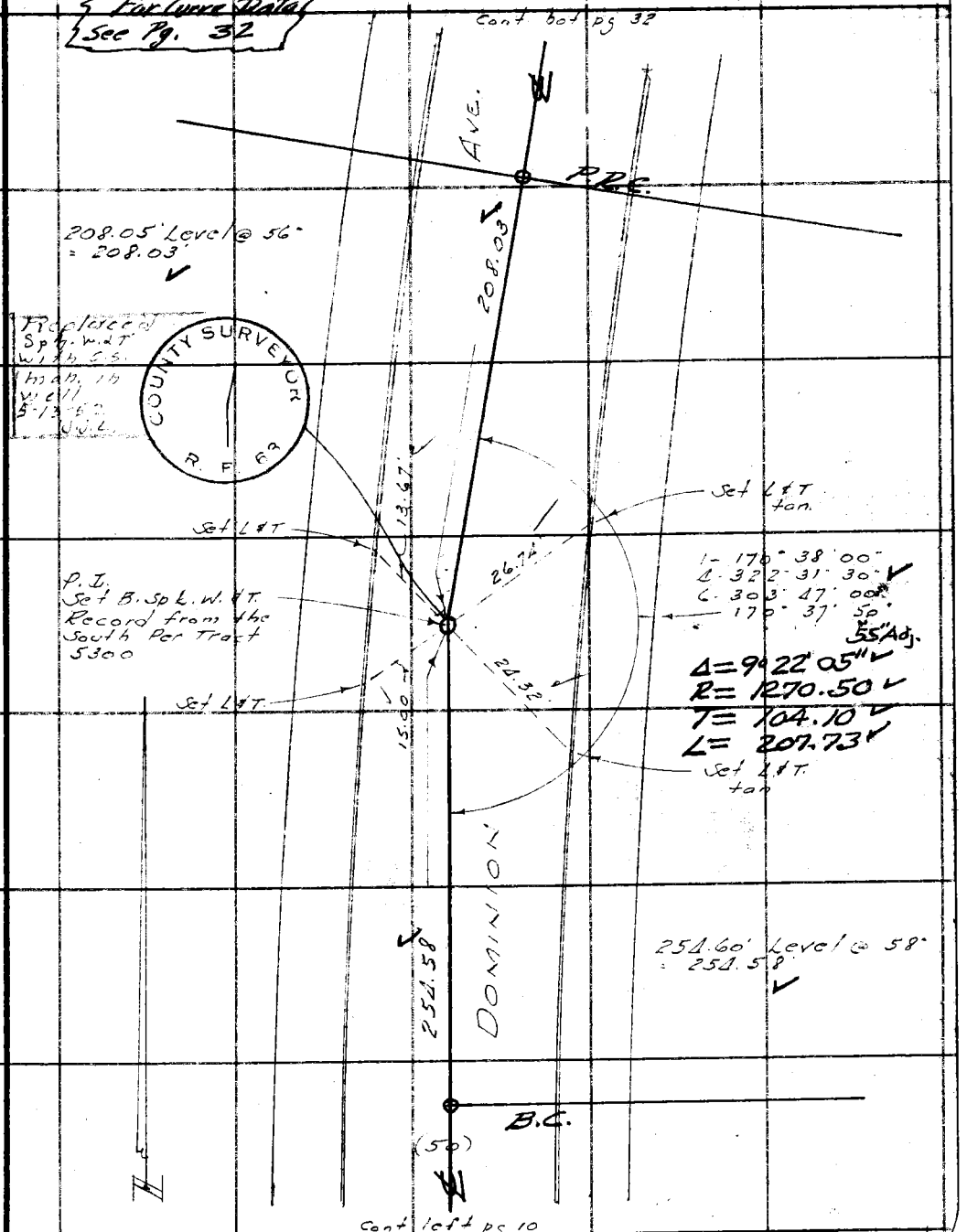


Note: Any Additions or Changes on This Sheet Must be Made or Circled in Red Ink With Date and Name of Person Making Change.

Do not extend notes this side of this line.

RETURN TO
LOS ANGELES COUNTY SURVEYOR
700 HALL OF RECORDS

FORM 247 5M 5-46

F. B. 1513 Pg. 32

Cont. bot. pg. 27

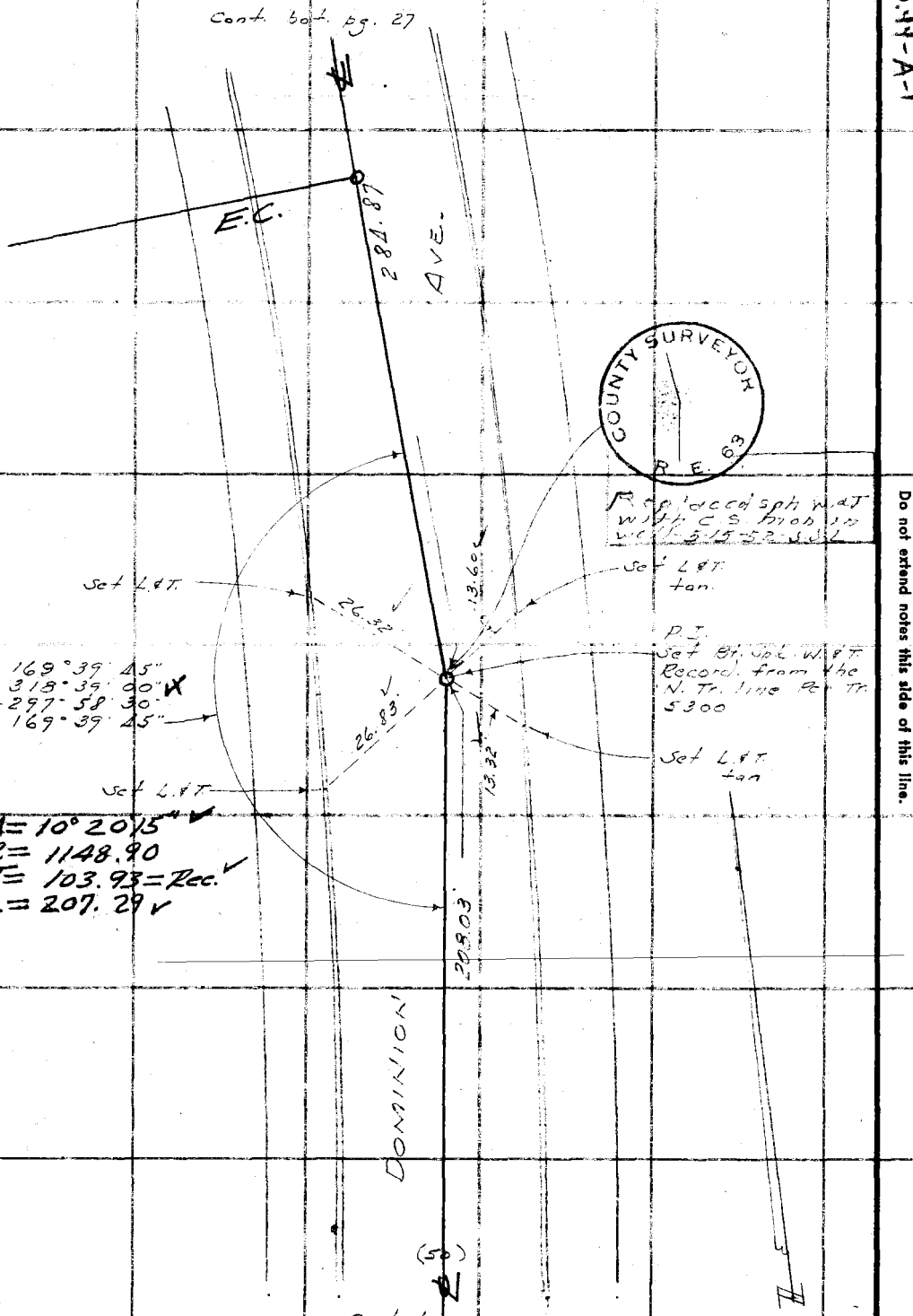


Cont. top pg. 31

W5.44-A-1

RETURN TO
LOS ANGELES COUNTY SURVEYOR
700 HALL OF RECORDS

Do not extend notes this side of this line.

Note: Any Additions or Changes on This Sheet Must be Made or Circled in Red Ink With Date and Name of Person Making Change.

| | |
|---|---|
| Notes Ck'd by KRM | Survey of SINALOA AVE |
| Map No. B-2476 | W. O. 8351 Tape No. 095 St'd 68 °F |
| Office Work C.C.R. | Surveyed by H.R. Stack |
| Checked galli | Notes H.R.S. Date 3-49 |
| Date May '54 | Indexed A. C. Johnson |

F.B. 1513 PG. 33

W5.44-A-1

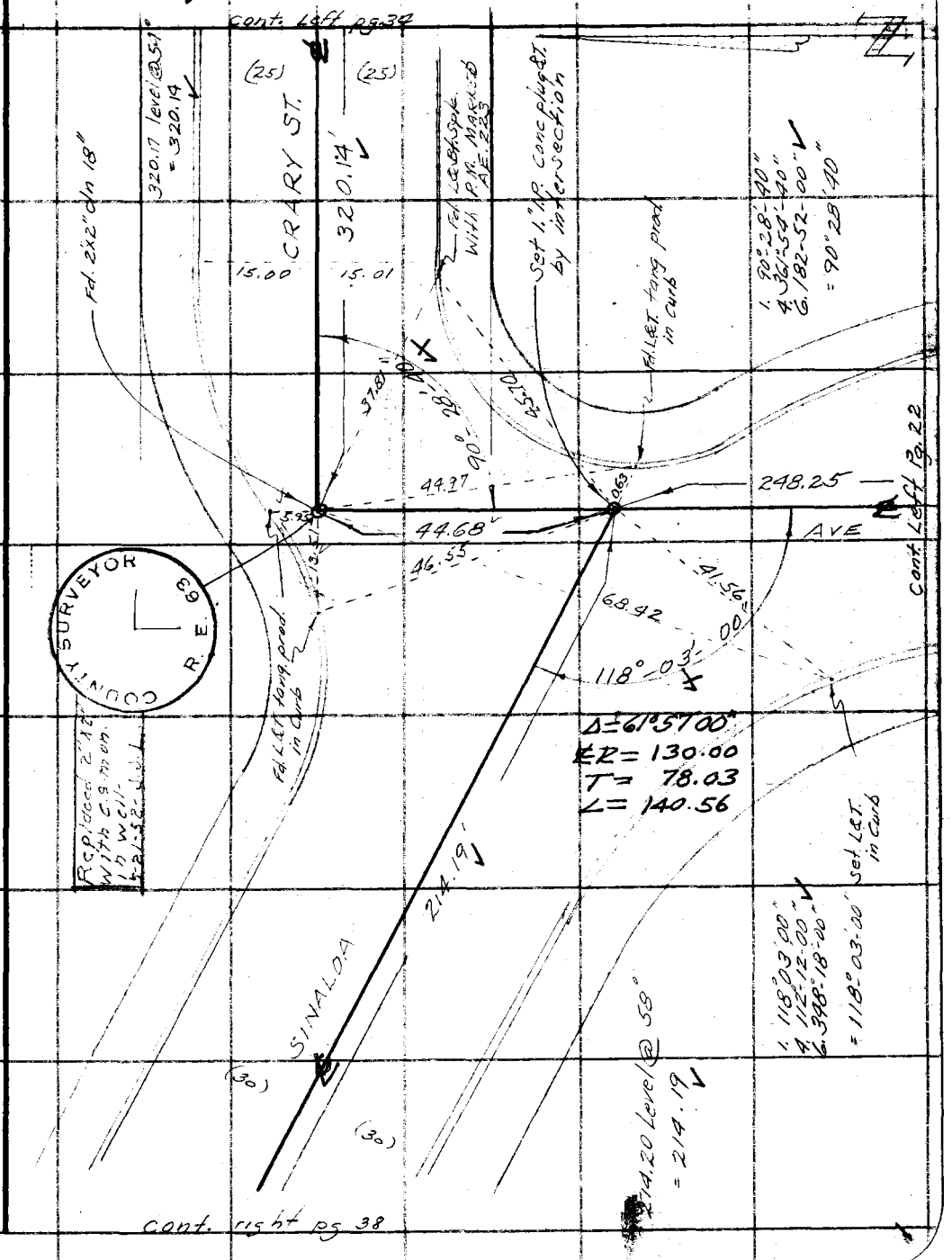


Note: Any Additions or Changes on This Sheet Must be Made or Circled in Red Ink With Date and Name of Person Making Change.

Do not extend notes this side of this line.

RETURN TO
LOS ANGELES COUNTY SURVEYOR
700 HALL OF RECORDS

FORM 247 5M 5-46

F. B. 153 PG. 34

W.S. 41-A-1

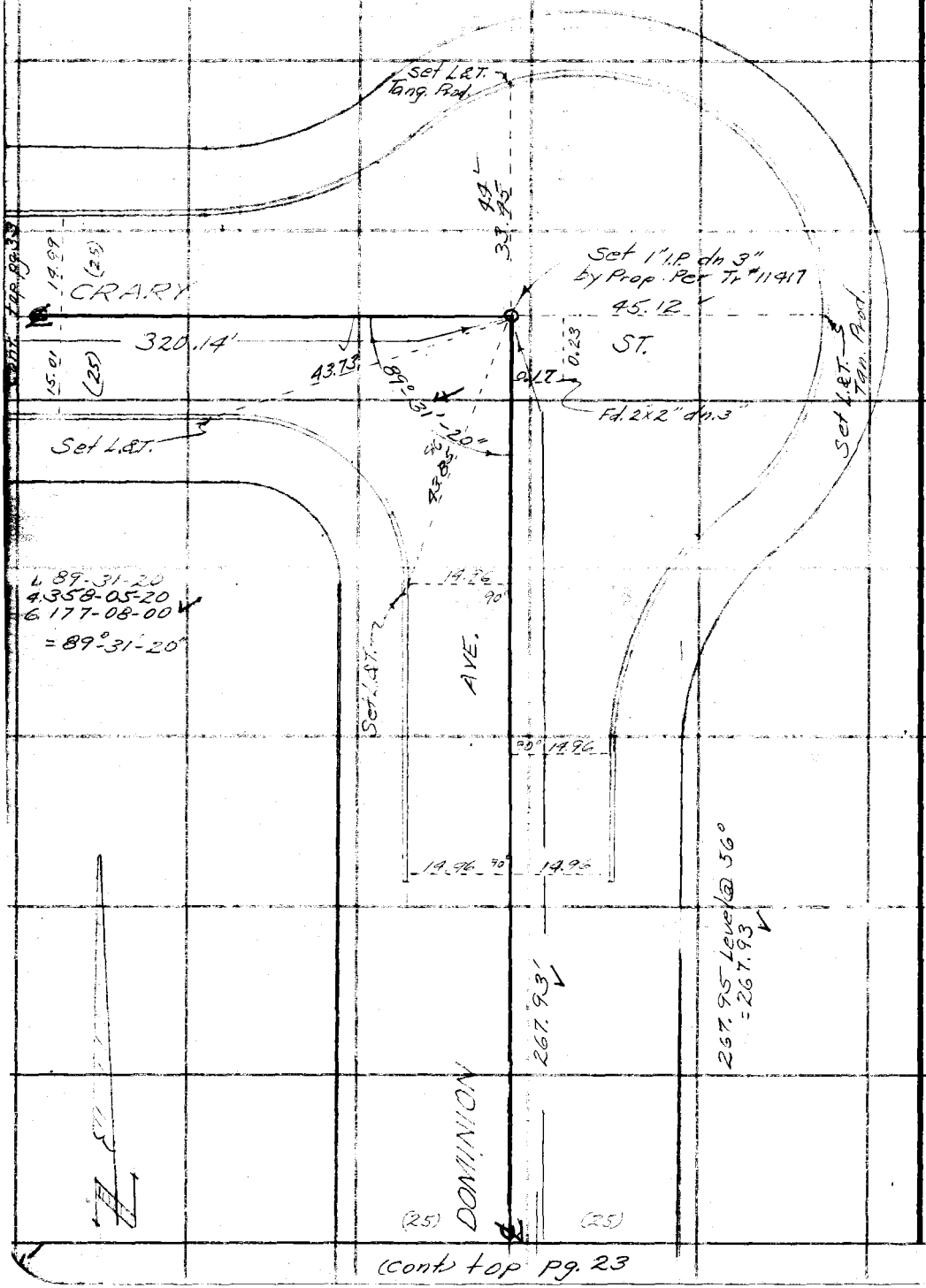


RETURN TO
LOS ANGELES COUNTY SURVEYOR
700 HALL OF RECORDS

Do not extend notes this side of this line.

Note: Any Additions or Changes on This Sheet Must be Made or Circled in Red Ink With Date and Name of Person Making Change.

WS.44-A-1

| | |
|---|---|
| Notes Ck'd by KRM | Survey of SINALOA AVE |
| Map No. B-2476 | W. O. 8351 Tape No. 095 St'd 68 °F |
| Office Work C.C.R. | Surveyed by H. F. NAUMANN |
| Checked Galli | Notes H. F. NAUMANN Date 4-49 |
| Date May '54 | Indexed A. C. Johnson |

F. B. 1513 Pg. 35

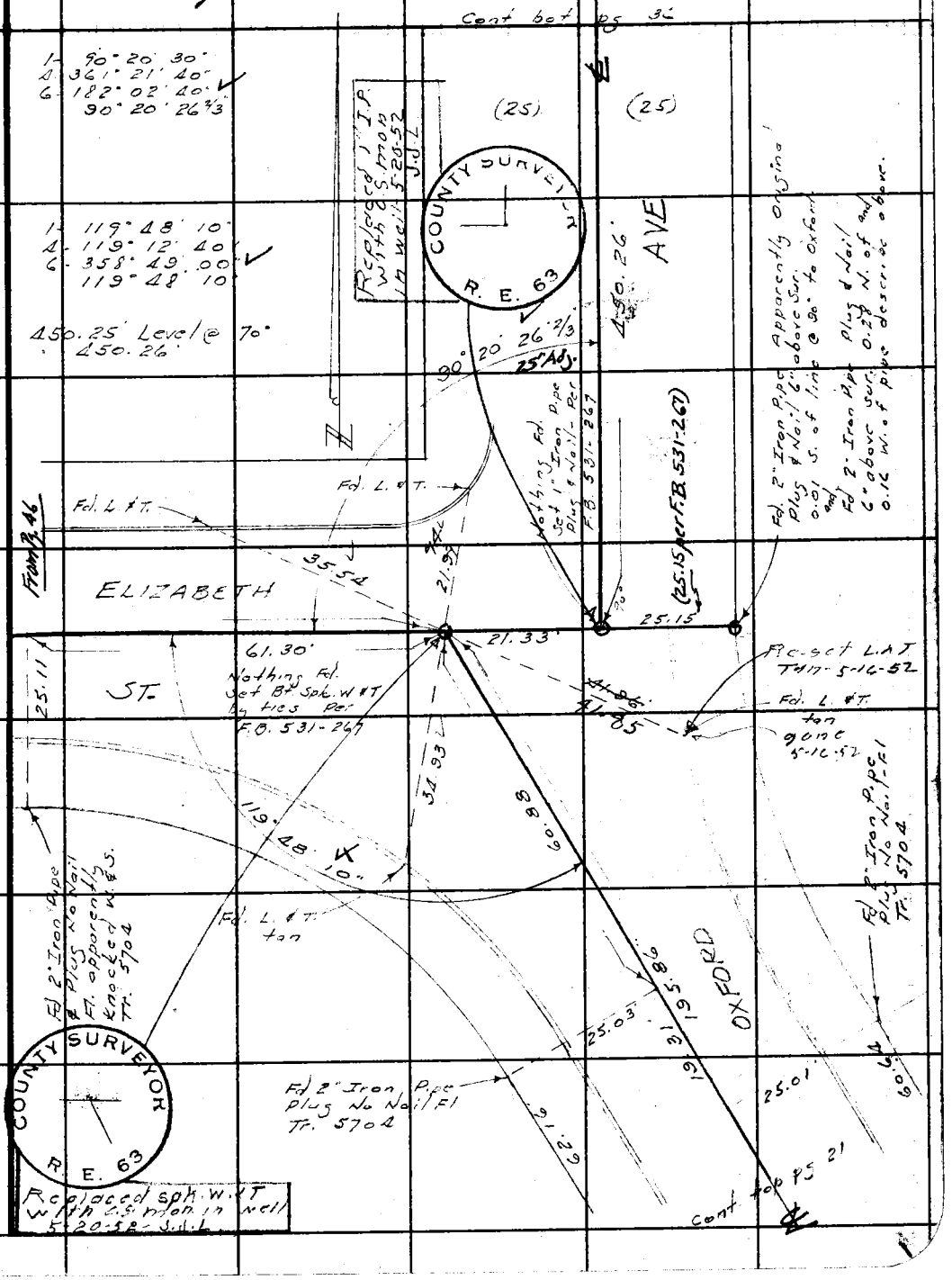


Note: Any Additions or Changes on This Sheet Must be Made or Circled in Red Ink With Date and Name of Person Making Change.

Do not extend notes this side of this line.

RETURN TO
LOS ANGELES COUNTY SURVEYOR
700 HALL OF RECORDS

FORM 247 BM 11-46

F. B. 1513 PG. 36

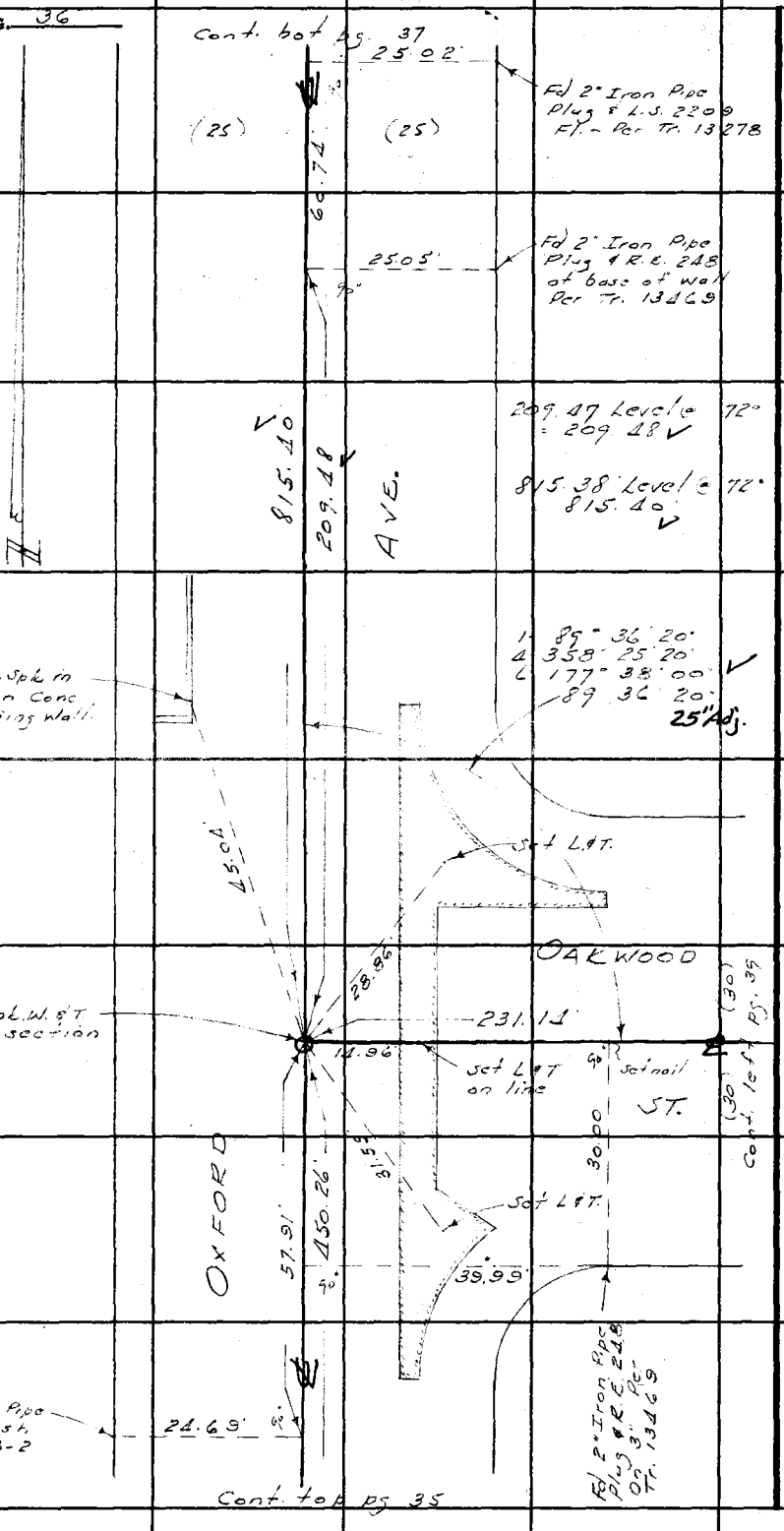


W5.44-A-1

RETURN TO
LOS ANGELES COUNTY SURVEYOR
700 HALL OF RECORDS

Do not extend notes this side of this line.

Note: Any Additions or Changes on This Sheet Must be Made or Circled in Red Ink With Date and Name of Person Making Change.

WS.44-A-1

| | |
|---|---|
| Notes Ck'd by KRM | Survey of SINALOA AVE |
| Map No. B-2476 | W. O. 8351 Tape No. 095 St'd 68 °F |
| Office Work C.C.R. | Surveyed by H. F. NAUMANN |
| Checked Gallis | Notes H. F. NAUMANN Date 4-49 |
| Date May 54 | Indexed C. Johnson |

F. B. 1513 Pg. 37

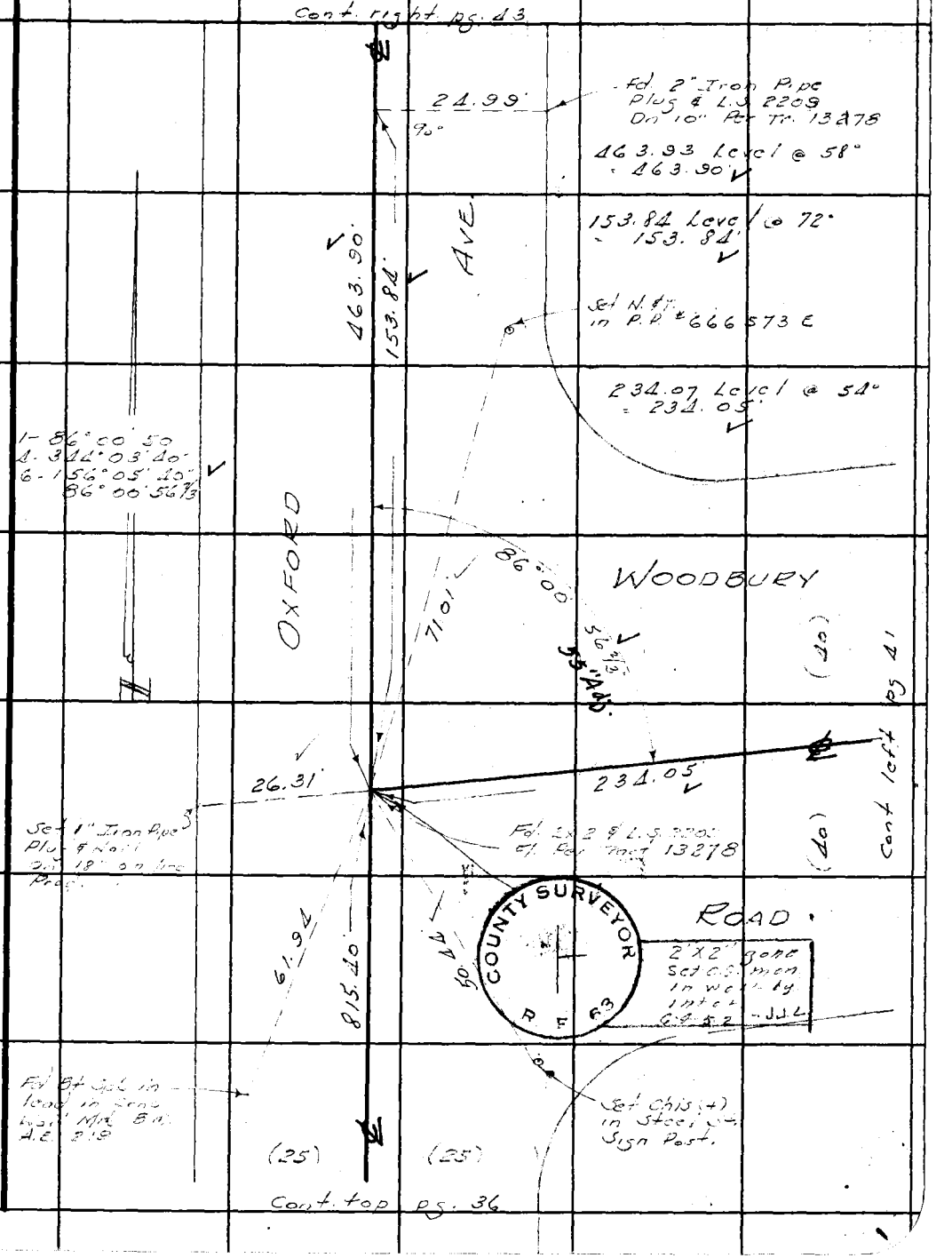


Note: Any Additions or Changes on This Sheet Must be Made or Circled in Red Ink With Date and Name of Person Making Change.

Do not extend notes this side of this line.

RETURN TO
LOS ANGELES COUNTY SURVEYOR
700 HALL OF RECORDS

FORM 247 5M 11-46

F. B. 1513 PG. 38

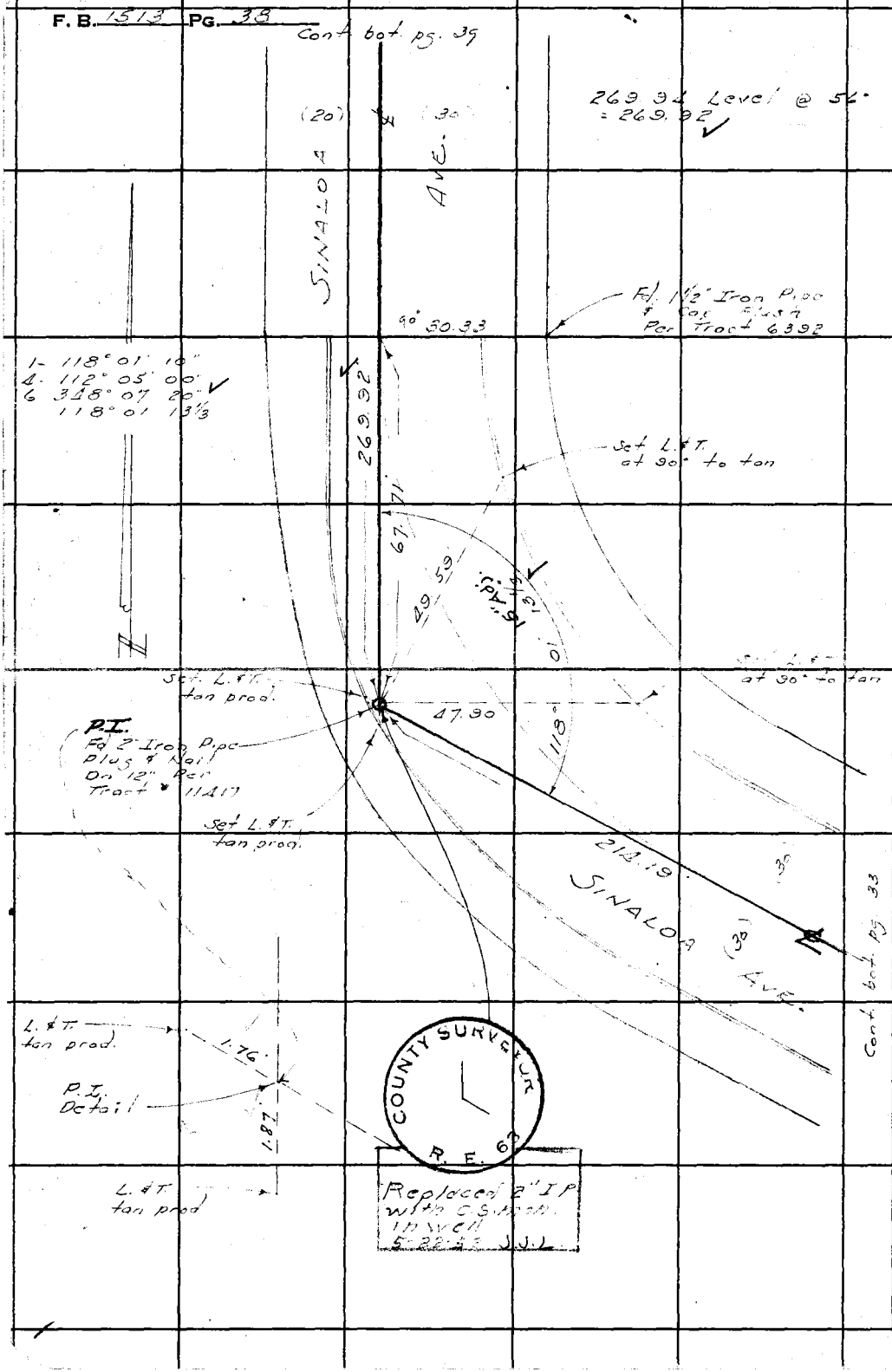


WS.YY-A-1

RETURN TO
LOS ANGELES COUNTY SURVEYOR
700 HALL OF RECORDS

Do not extend notes this side of this line.

Note: Any Additions or Changes on This Sheet Must Be Made or Circled in Red Ink With Date and Name of Person Making Change.

WS.44-A-1

| | |
|---|---|
| Notes Ck'd by KRM | Survey of SINALOA AVE |
| Map No. B-2476 | W. O. 8351 Tape No. 095 St'd 68 °F |
| Office Work C.C.R. | Surveyed by H. F. NAUMANN |
| Checked Galli | Notes H. F. NAUMANN Date 4-49 |
| Date May '54 | Indexed A. C. Johnson |

F. B. 1513 PG. 39

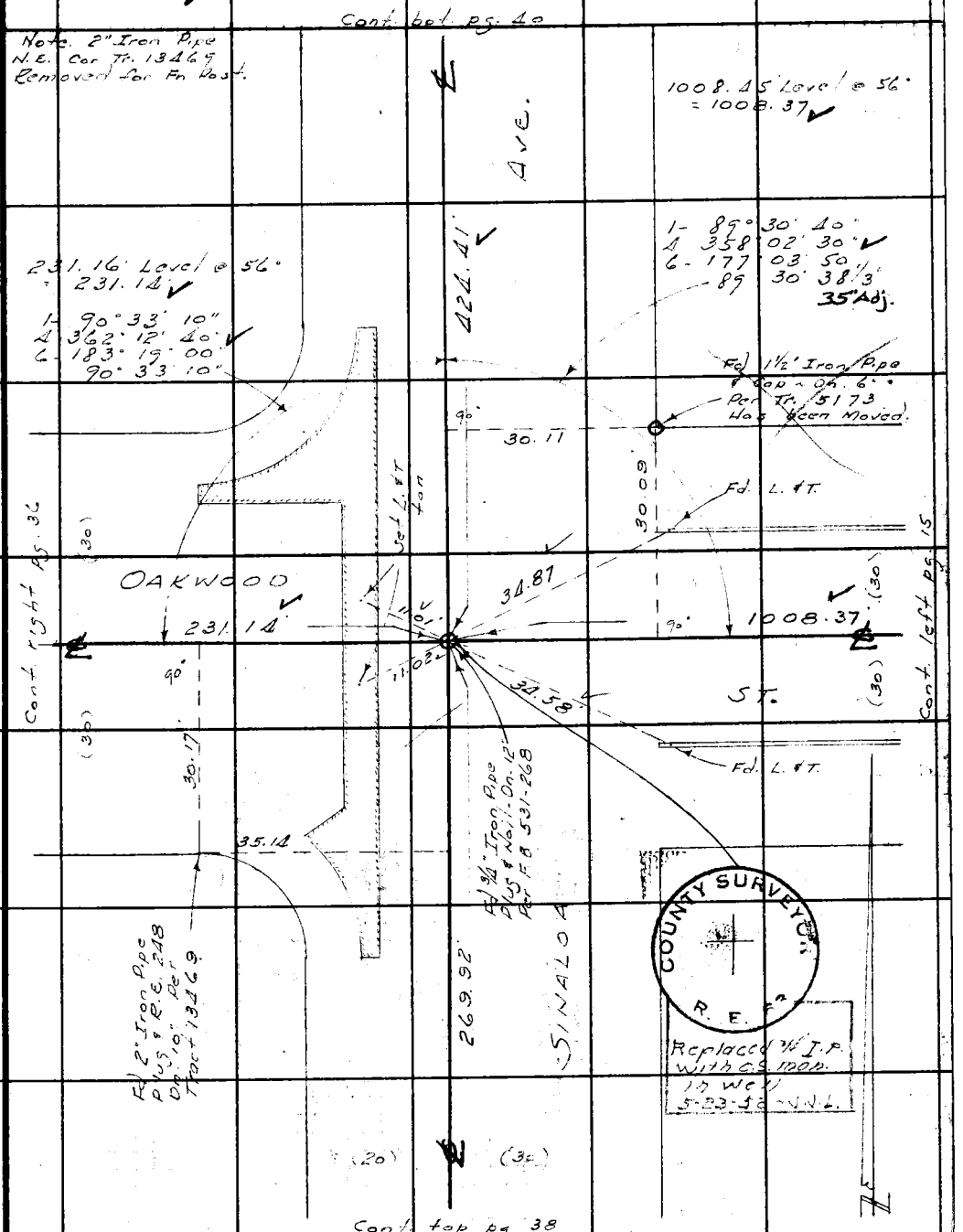


Note: Any Additions or Changes on This Sheet Must Be Made or Circled in Red Ink With Date and Name of Person Making Change.

Do not extend notes this side of this line.

RETURN TO
LOS ANGELES COUNTY SURVEYOR
700 HALL OF RECORDS

FORM 247 5M 11-46

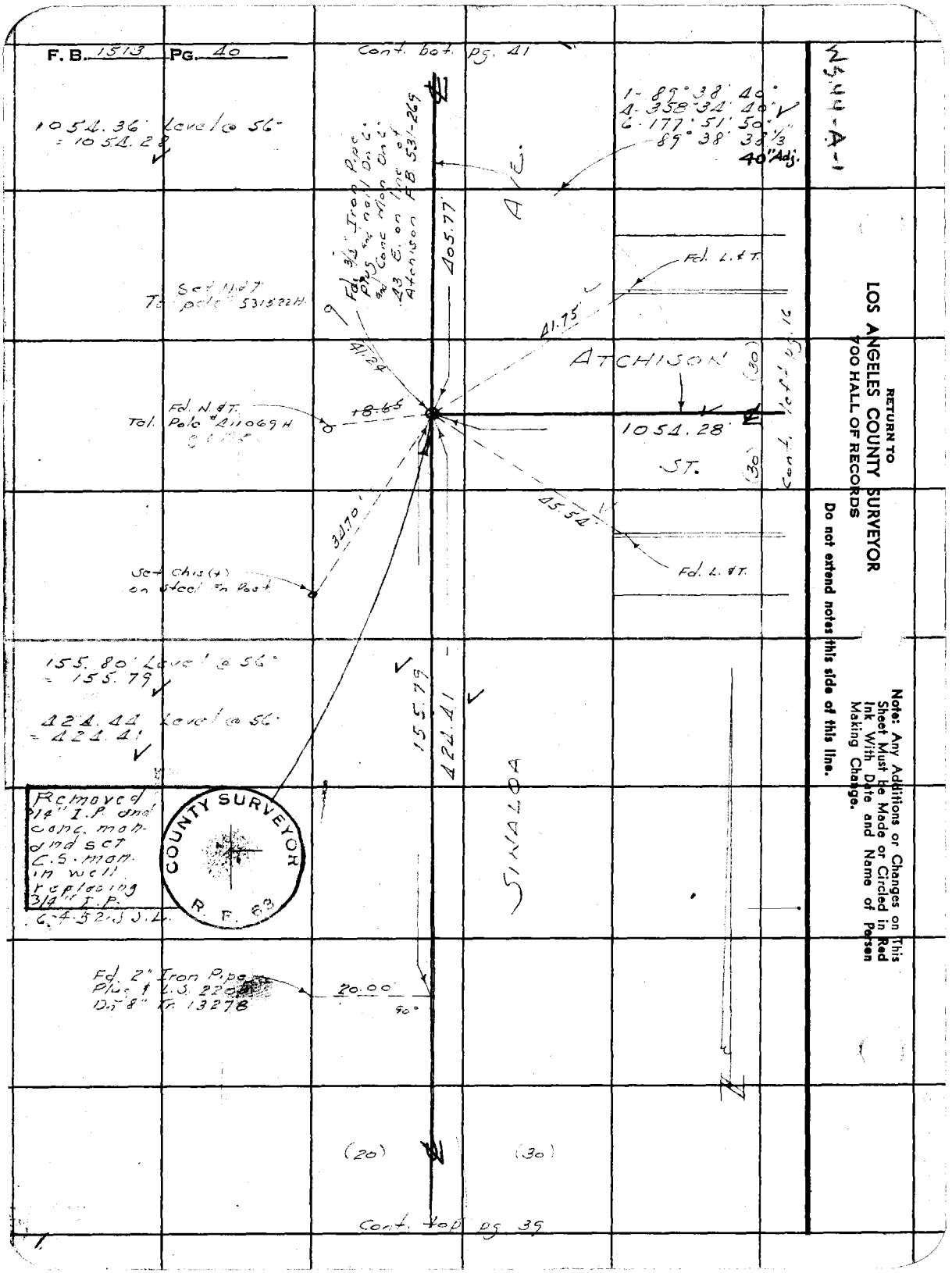
F. B. 1513 PG. 40
Cont. bot. pg. 41
1054.36' Level @ 56°
= 1054.28
1- 89° 38' 40"
4- 358° 34' 40"
6- 177° 51' 50"
89° 38' 38 1/3
40" Adj.
AVE.
405.77'
Fd. 3/4" Iron Pipe Plug and nail Dn 6" and Conc Mon Dn 6" 43 E. on line of Atchison FB 531-269
Set N&T Tel pole 531522H
Fd. L.&T.
41.75'
41.24
ATCHISON
(30)
Cont. left pg. 16
Fd. N.&T. Tel. Pole #411069H
18.65
1054.28'
ST.
(30)
45.54'
34.70'
Fd. L.&T.
Set Chis (+) on steel Fn Post
155.80' Level @ 56°
= 155.79
424.44 Level @ 56°
= 424.41
155.79
424.41
SINALOA
Removed 3/4" I.P. and conc. mon. and set C.S. mon. in well replacing 3/4" I.P.
6-4-52 J.L.
COUNTY SURVEYOR
R. F. 63
Fd. 2" Iron Pipe Plug & L.S. 2208 Dn 8" Tr. 13278
20.00
90°
(20)
(30)
Cont. top pg. 39
W5.44-A-1
RETURN TO
LOS ANGELES COUNTY SURVEYOR
700 HALL OF RECORDS
Do not extend notes this side of this line.
Note: Any Additions or Changes on This Sheet Must be Made or Circled in Red Ink With Date and Name of Person Making Change.

W544-A-1

| | | |
|---|---|---|
| Notes Ck'd by KRM | Survey of SINALOA AVE | F. B. 1513 Pg. 41 |
| Map No. B-2476 | W. 0835 Tape No. 095 St'd 68 °F | |
| Office Work C.C.R. | Surveyed by H. F. NAUMANN | |
| Checked Galli | Notes H. F. NAUMANN Date 4-49 | |
| Date May 54 | Indexed A. C. Johnson | |

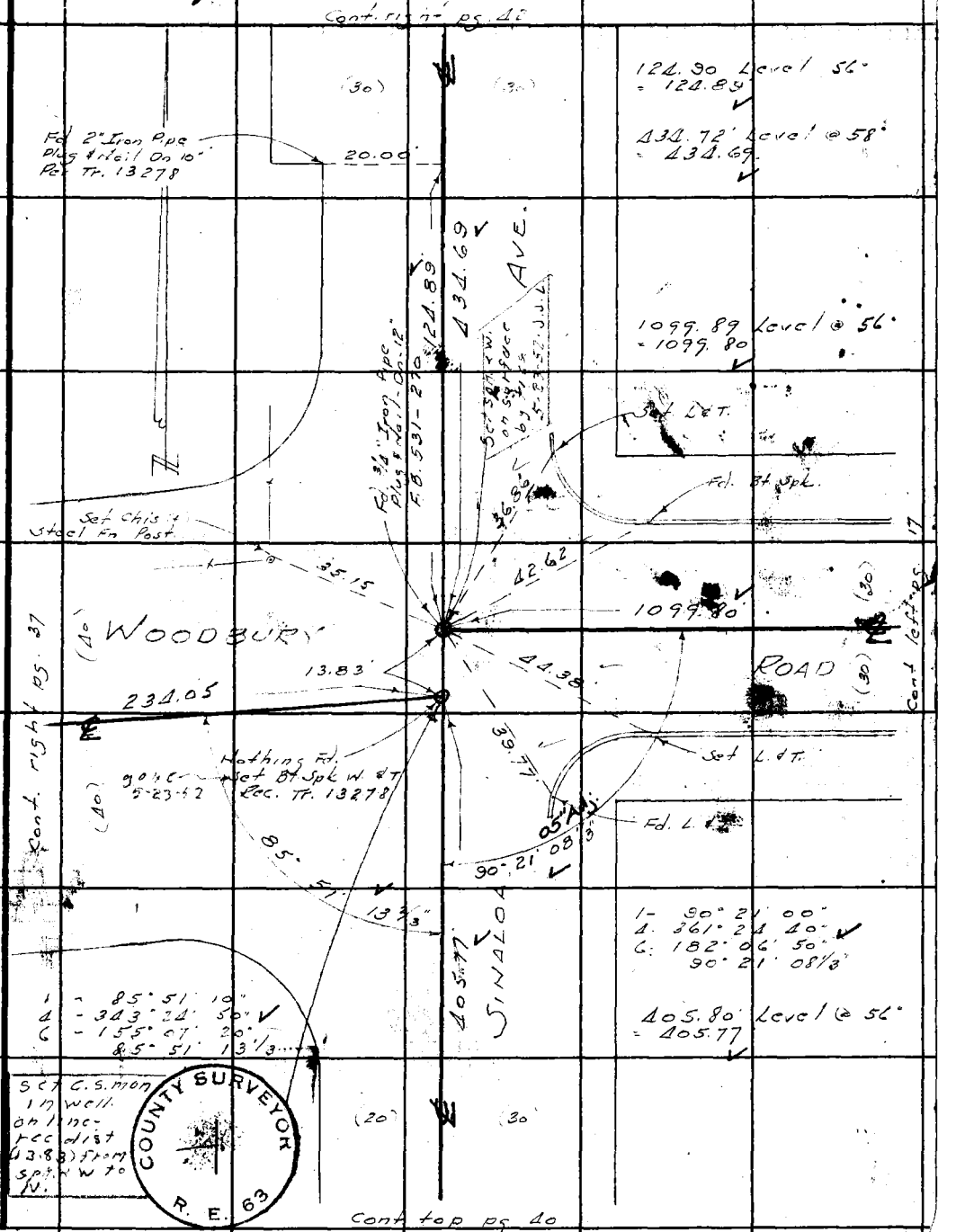


COUNTY SURVEYOR R. E. 63

Note: Any Additions or Changes on This Sheet Must be Made or Circled in Red Ink With Date and Name of Person Making Change.

Do not extend notes this side of this line.

RETURN TO
LOS ANGELES COUNTY SURVEYOR
700 HALL OF RECORDS

FORM 247 BM 11-46

RETURN TO
LOS ANGELES COUNTY SURVEYOR
700 HALL OF RECORDS

Note: Any Additions or Changes on This Sheet Must be Made or Circled in Red Ink With Date and Name of Person Making Change.

Do not extend notes this side of this line.

WS.50-C-2



WS, 50-C-2

| | | |
|---|---|---|
| Notes Ck'd by RRM | Survey of SINALOA AVE | F. B. 1513 Pg. 43 |
| Map No. B-2476 | W. O. 8351 Tape No. 095 St'd 68 °F | |
| Office Work C.C.R. | Surveyed by H. F. NAUMANN | |
| Checked Galli | Notes H. F. NAUMANN Date 4-49 | |
| Date May 54 | Indexed A. C. Johnson | |

Cont. bot pg 42

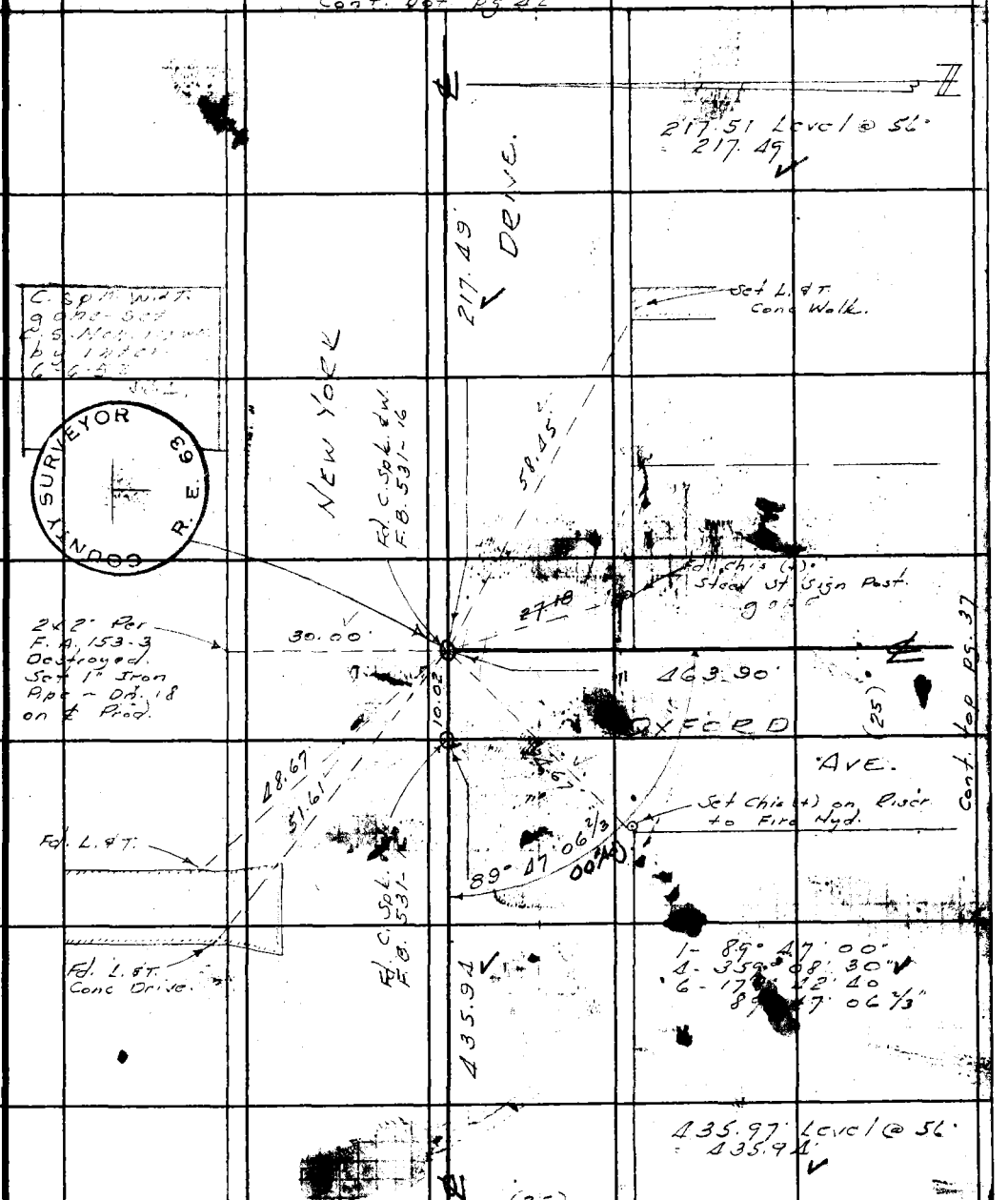


Cont. top pg 44

Note: Any Additions or Changes on This Sheet Must be Made or Circled in Red Ink With Date and Name of Person Making Change.

Do not extend notes this side of this line.

RETURN TO
LOS ANGELES COUNTY SURVEYOR
700 HALL OF RECORDS

FORM 247 5M 11-46

F. B. 1513 PG. 44

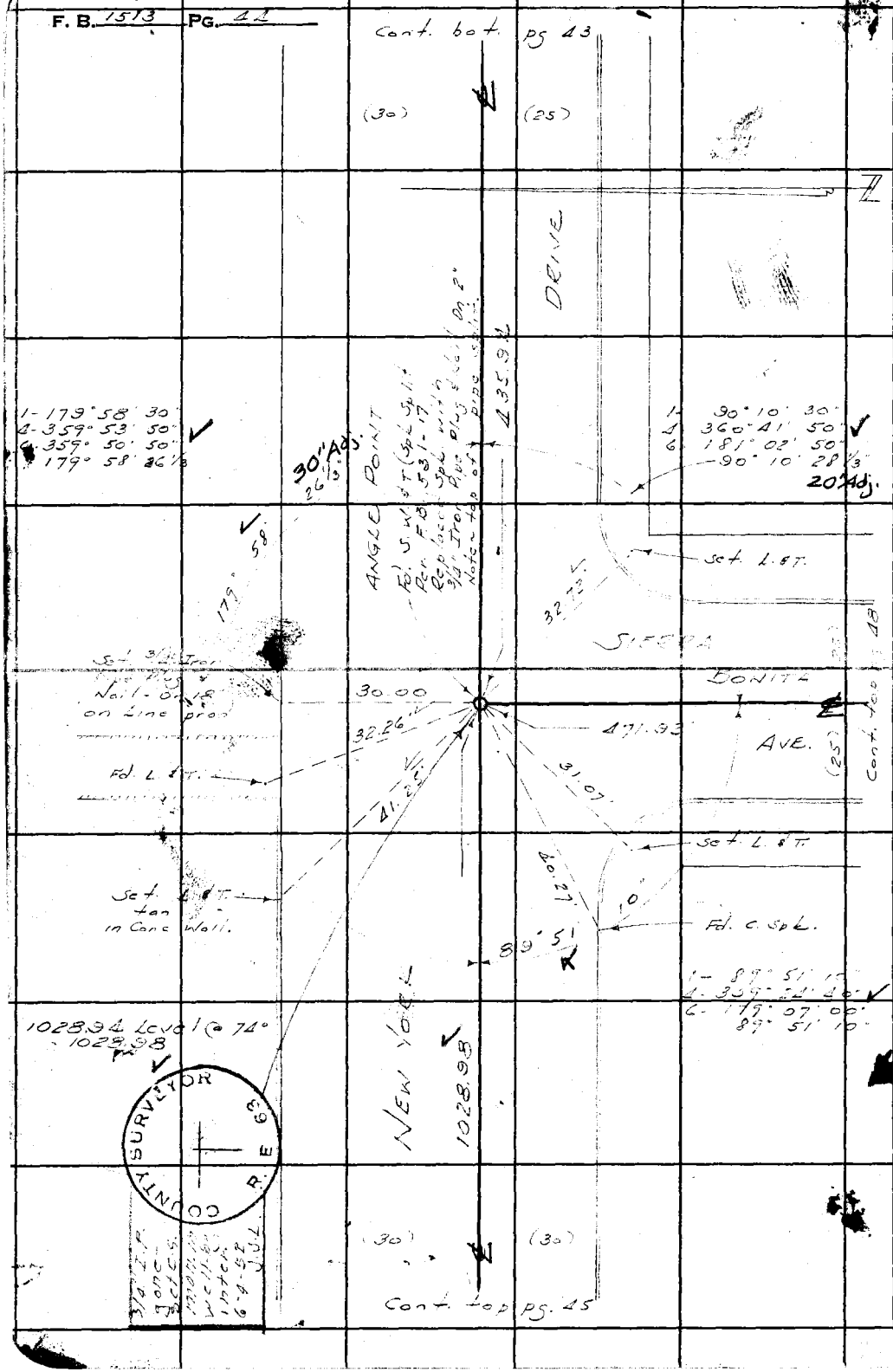


W5.50-C-V

RETURN TO
LOS ANGELES COUNTY SURVEYOR
700 HALL OF RECORDS

Do not extend notes this side of this line.

Note: Any Additions or Changes on This Sheet Must be Made or Circled in Red Ink With Date and Name of Person Making Change.

WS 50-C-2

| | | |
|---|---|---|
| Notes Ck'd by [illegible] | Survey of SINALOA AVE | F. B. 1513 PG. 45 |
| Map No. B-2476 | W. O. 8351 Tape No. 0108 St'd 68 °F | |
| Office Work C.C.R. | Surveyed by H. F. NAUMANN | |
| Checked Galli | Notes H. F. NAUMANN Date 4-49 | |
| Date May '54 | Indexed E. C. Johnson | |

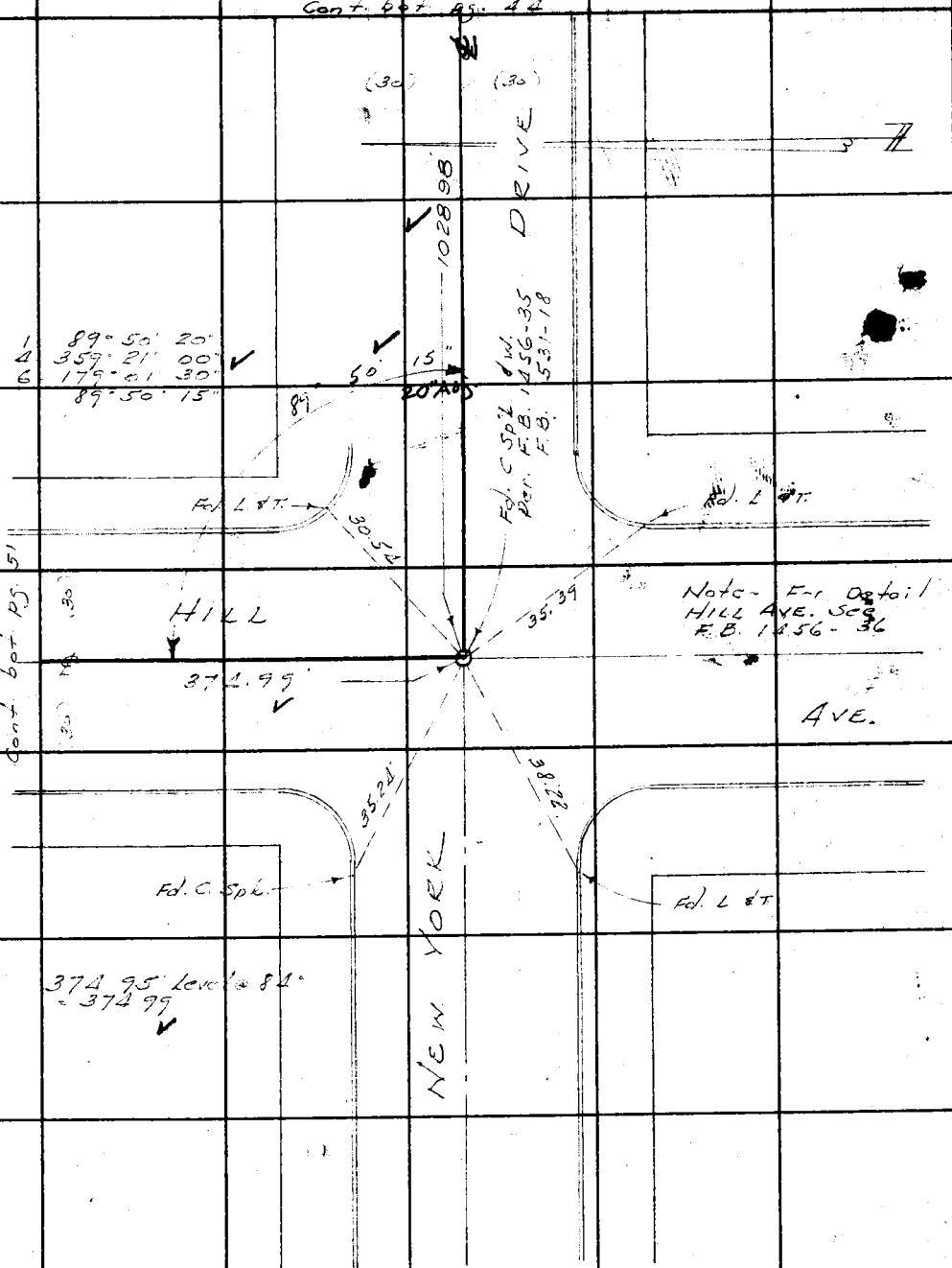


Note: Any Additions or Changes on This Sheet Must be Made or Circled in Red Ink With Date and Name of Person Making Change.

Do not extend notes this side of this line.

RETURN TO
LOS ANGELES COUNTY SURVEYOR
700 HALL OF RECORDS

FORM 247 BM 11-46

F. B. 1513 PG. 46

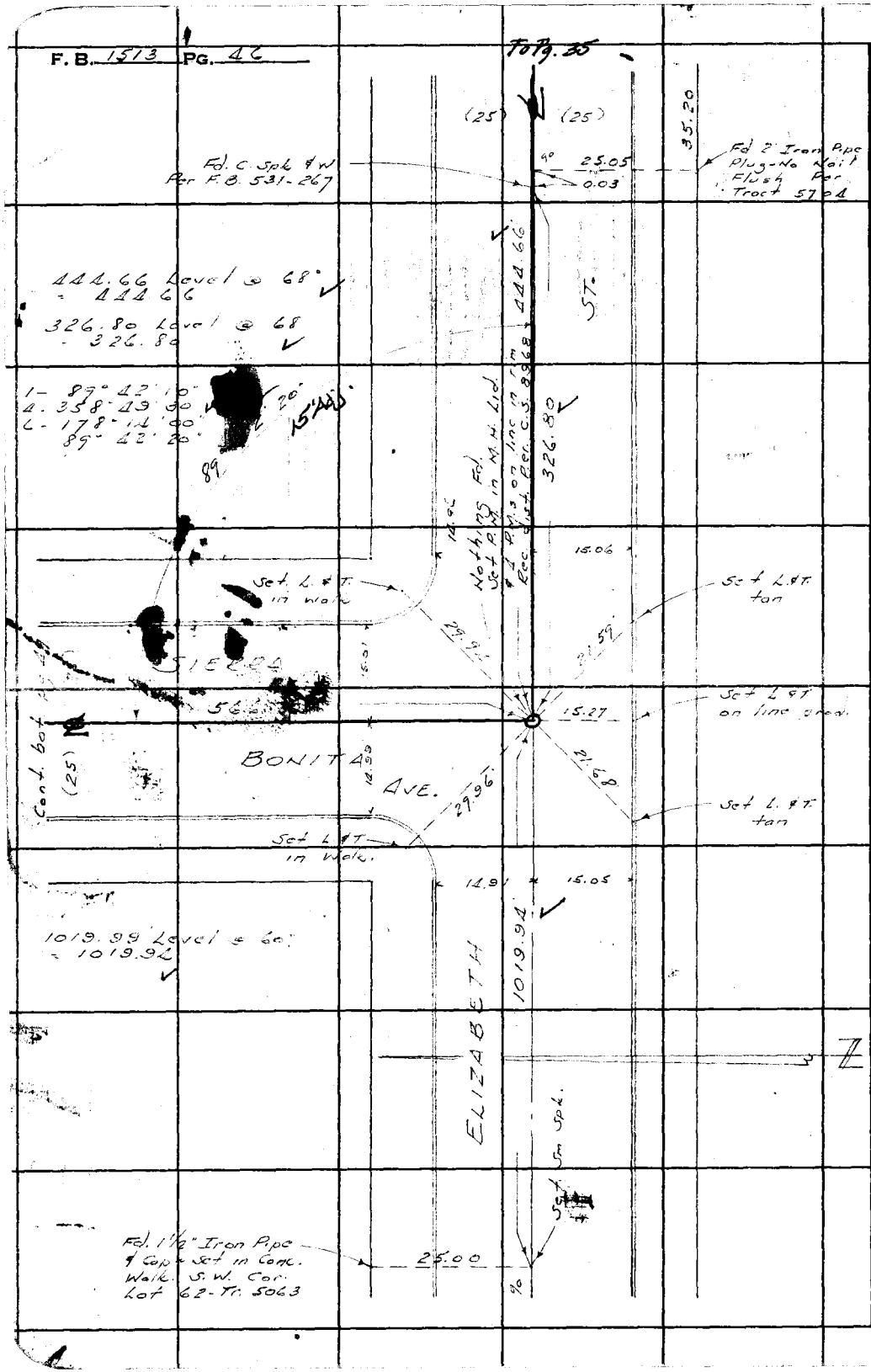


W5.44-A-1

RETURN TO
LOS ANGELES COUNTY SURVEYOR
700 HALL OF RECORDS

Do not extend notes this side of this line.

Note: Any Additions or Changes on This Sheet Must be Made or Circled in Red Ink With Date and Name of Person Making Change.

WS.44-A-1

| | |
|---|---|
| Notes Ck'd by KRM | Survey of SINALOA AVE |
| Map No. B-2476 | W. O 8351 Tape No 095 St'd 68 °F |
| Office Work C.C.R. | Surveyed by H. F. NAUMANN |
| Checked Galli | Notes H. F. NAUMANN Date |
| Date May '54 | Indexed A. C. Johnson |

F. B. 1513 Pg. 47

Cont. bot pg 48




Cont. left pg 46

Note: Any Additions or Changes on This Sheet Must be Made or Circled in Red Ink With Date and Name of Person Making Change.

Do not extend notes this side of this line.

RETURN TO
LOS ANGELES COUNTY SURVEYOR
700 HALL OF RECORDS

FORM 247 5M 11-46

F. B. 1513 PG. 48

Cont right pg 44

W544-A-1

471.88 Level @ 82°
= 471.92

1 90°09'00"
4 360°36'30"
6 180°54'40"
90°09'06⅔

471.92

AVE.

90°09'06⅔

Fd 2"x2" No Nail F.B. 1456-37

24.82

Set L.&T. in Walk tan.

Nothing Fd Set Spk. W.&T. by intersection

Set L.&T.

Set L.&T. on line prod

Fd Nail

30.00

49.79

19.12

30.00

15.29

18.70

WOODBURY

ROAD

1145.93

Set L.&T.

Set L.&T. in Walk

Cont right pg. 50

(30)

(30)

1145.75 Level @ 92°
= 1145.93

Spk. W.&T. gone Set C.S. mon. in wall, by ties
6-6-52-J.J.L.

COUNTY SURVEYOR R. E. 63

SIERRA BONITA

459.88

(25)

(25)

Cont. to p pg 47

RETURN TO
LOS ANGELES COUNTY SURVEYOR
700 HALL OF RECORDS

Do not extend notes this side of this line.

Note: Any Additions or Changes on This Sheet Must be Made or Circled in Red Ink With Date and Name of Person Making Change.

WS 44-A-1

| | | |
|---|---|---|
| Notes Ck'd by | Survey of SINALOA AVE | F. B. 1513 Pg. 49 |
| Map No. B-2476 | W. O. 8351 Tape No. 095 St'd 68°F | |
| Office Work C.C.R. | Surveyed by H. F. NAUMANN | |
| Checked Galli | Notes H. F. NAUMANN Date 4-49 | |
| Date May 54 | Indexed C. Johnson | |

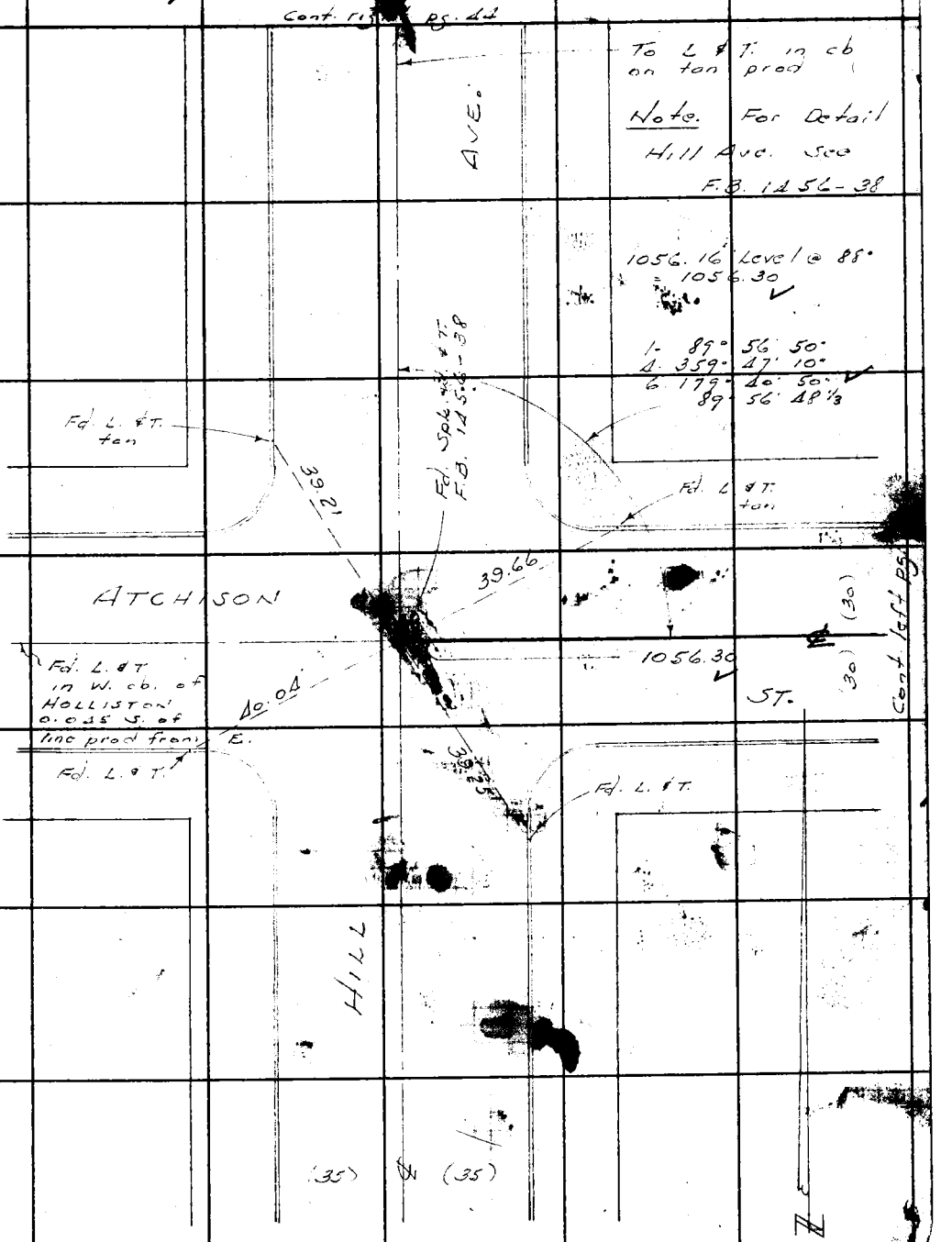


Note: Any Additions or Changes on This Sheet Must be Made or Circled in Red Ink With Date and Name of Person Making Change.

Do not extend notes this side of this line.

RETURN TO
LOS ANGELES COUNTY SURVEYOR
700 HALL OF RECORDS

FORM 247 5M 11-46

F. B. 1513 PG. 50




WS.44-A-1

RETURN TO
LOS ANGELES COUNTY SURVEYOR
700 HALL OF RECORDS

Do not extend notes this side of this line.

Note: Any Additions or Changes on This Sheet Must Be Made or Circled in Red Ink With Date and Name of Person Making Change.

| | |
|---|---|
| Notes Ck'd by [illegible] | Survey of SINALOA AVE. |
| Map No. B-2476 | W. O. 8351 Tape No. 0108 St'd 68 °F |
| Office Work C.C.R. | Surveyed by H.F. Naumann |
| Checked Galli | Notes H.F.N. Date 4-49 |
| Date May '54 | Indexed E. C. Johnson |

F.B. 1513 Pg. 51

WS.50-C-2

Note: Line Per F.B. 1456-35 0.02 W. of line shown.

Fd. L. & T.
Replaced spk & W with C.S. mon in well 6-1253 JJA

COUNTY SURVEYOR R.E. 63

1692.13 Level @ 82° = 1692.29

Fd. C.S. Mon. On 8" Mrked. No 11 F.B. 1221-15.

Fd. Spk & W. On 1" Per F.B. 1221-36

Fd. L. & T.

51.37

90°

30.00

Fd. L. & T.

25.00

MIRADA

℄ per C.S.B. - 1945

Fd. L. & T.

28

18.29

1692.29

35.18

28

PLACE

(25)

(25)

Cont. left pg. 52

35.24

36.10

Fd. L. & T.

Fd. L. & T.

Fd. Bt. Spk.

55" Adj. 51 2/3

HILL 374.99

90° 09

1- 90° 09' 50"
4- 360° 39' 30"
6- 180° 59' 10"
90° 09' 51 2/3

(30)

(30)

Cont. left pg. 45

Note: Any Additions or Changes on This Sheet Must be Made or Circled in Red Ink With Date and Name of Person Making Change.

Do not extend notes this side of this line.

RETURN TO
LOS ANGELES COUNTY SURVEYOR
700 HALL OF RECORDS

FORM 247 5M 11-46

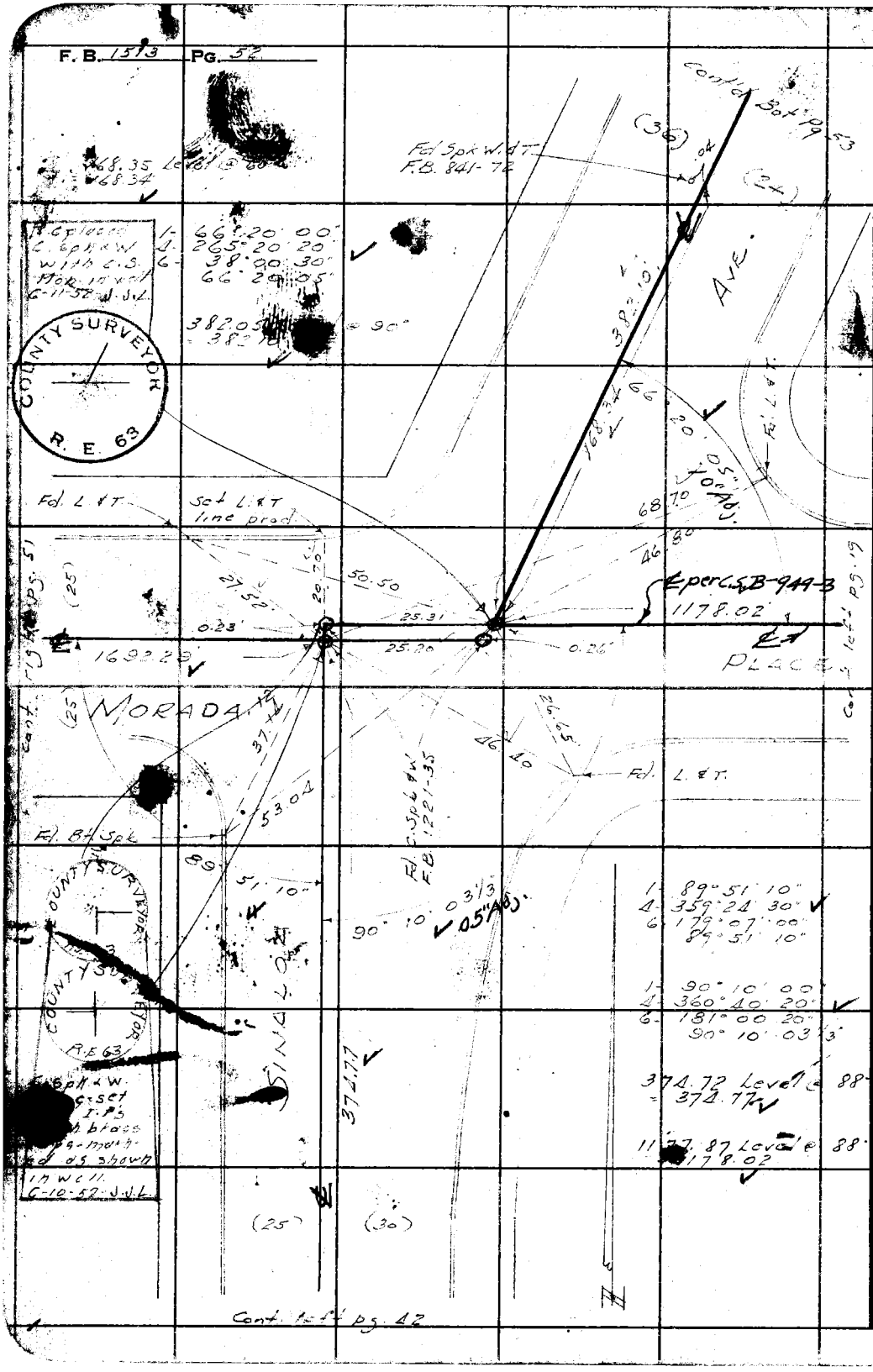


RETURN TO
LOS ANGELES COUNTY SURVEYOR
700 HALL OF RECORDS

Do not extend notes this side of this line.

Note: Any Additions or Changes on This Sheet Must be Made or Circled in Red Ink With Date and Name of Person Making Change.

| | |
|---|---|
| Notes Ck'd by KAM | SINALOA AVE. F.B. 1513 Pg. 53 |
| Map No. B-2476 | 3351 Tape No. 096 St'd 68°F |
| Office Work C.C.R. | Surveyed by J. Gregory |
| Checked Galli | Notes J.G. Date 4-49 |
| Date May '54 | Indexed A. C. Johnson |

WS 50-D-2

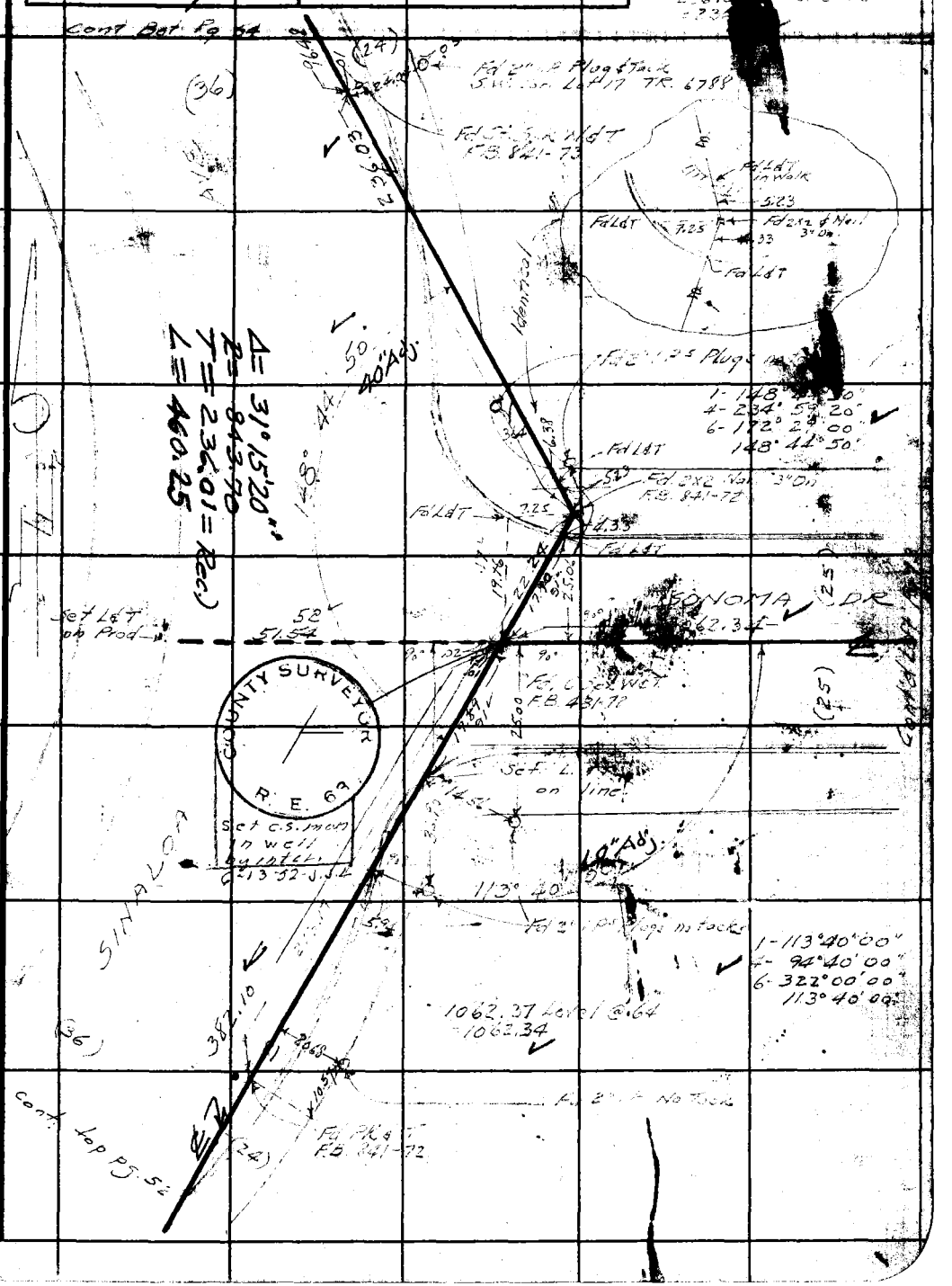


Note: Any Additions or Changes on This Sheet Must be Made or Circled in Red Ink With Date and Name of Person Making Change.

Do not extend notes this side of this line.

RETURN TO
LOS ANGELES COUNTY SURVEYOR
700 HALL OF RECORDS

FORM 247 5M 11-46

F.B. 1513 PG. 54

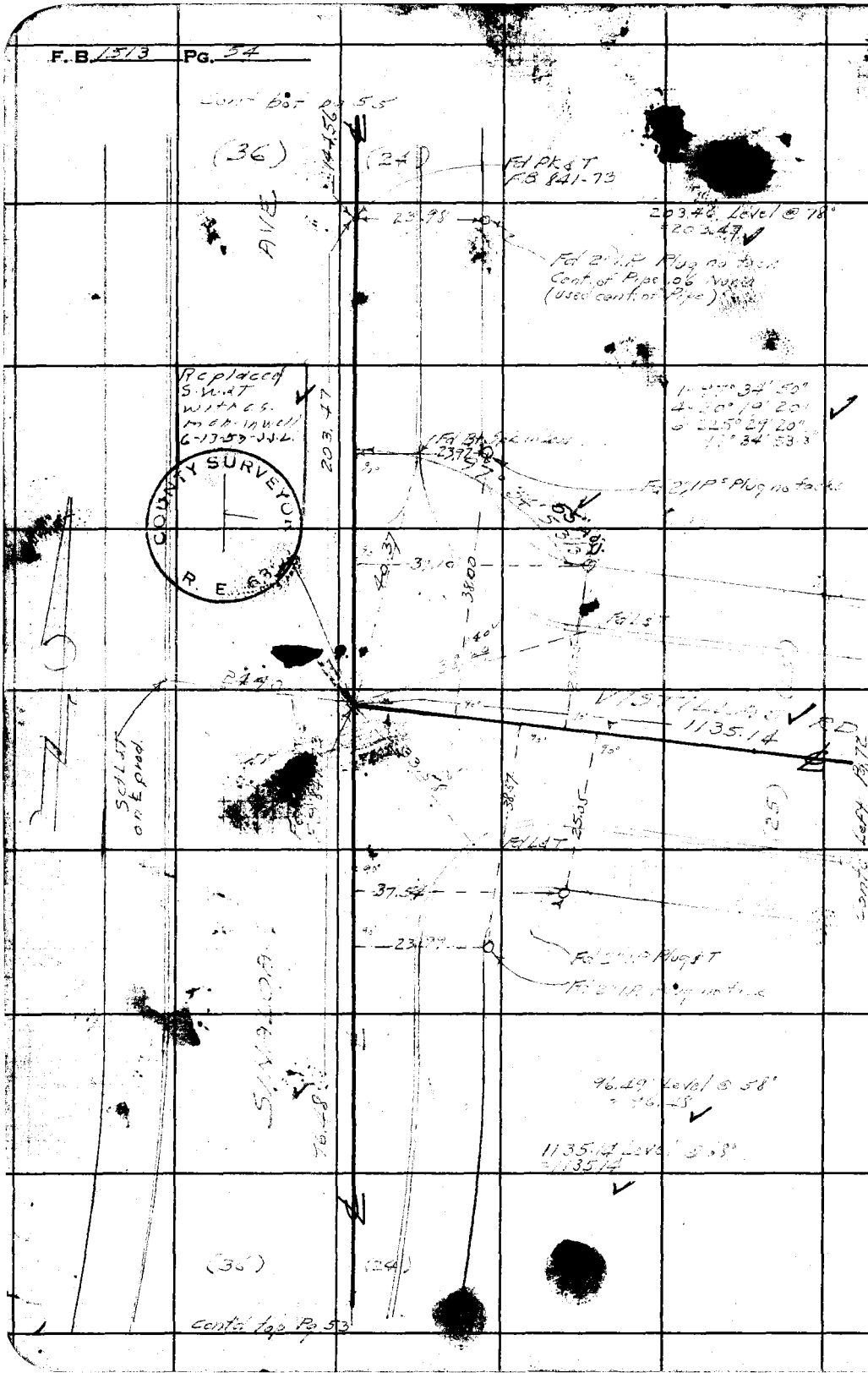


W.S. 50-D-2

RETURN TO
LOS ANGELES COUNTY SURVEYOR
700 HALL OF RECORDS

Do not extend notes this side of this line.

Note: Any Additions or Changes on This Sheet Must be Made or Circled in Red Ink With Date and Name of Person Making Change.

Date 6-49 Notes by [illegible] Chief Party [illegible] F.B. 1513 PG. 55

| | |
|---|---|
| [illegible]tted by VRM | W. O. No. 8351 D. S. O. No. |
| [illegible] 2476 | Location Sinaloa Ave |
| [illegible] C.C.R. | Surveyed by J. Gregory |
| Plattin[illegible]'d by galli | Date 6-49 A. C. Johnson |
| Date May 54 | Indexed |

WS.50-D.2

Note: ANY ADDITIONS OR CHANGES ON THIS SHEET MUST BE MADE OR CIRCLED IN Red. WITH DATE AND NAME OF PERSON MAKING CHANGE.

Do not extend notes this side of this line

RETURN TO
LOS ANGELES COUNTY SURVEYOR

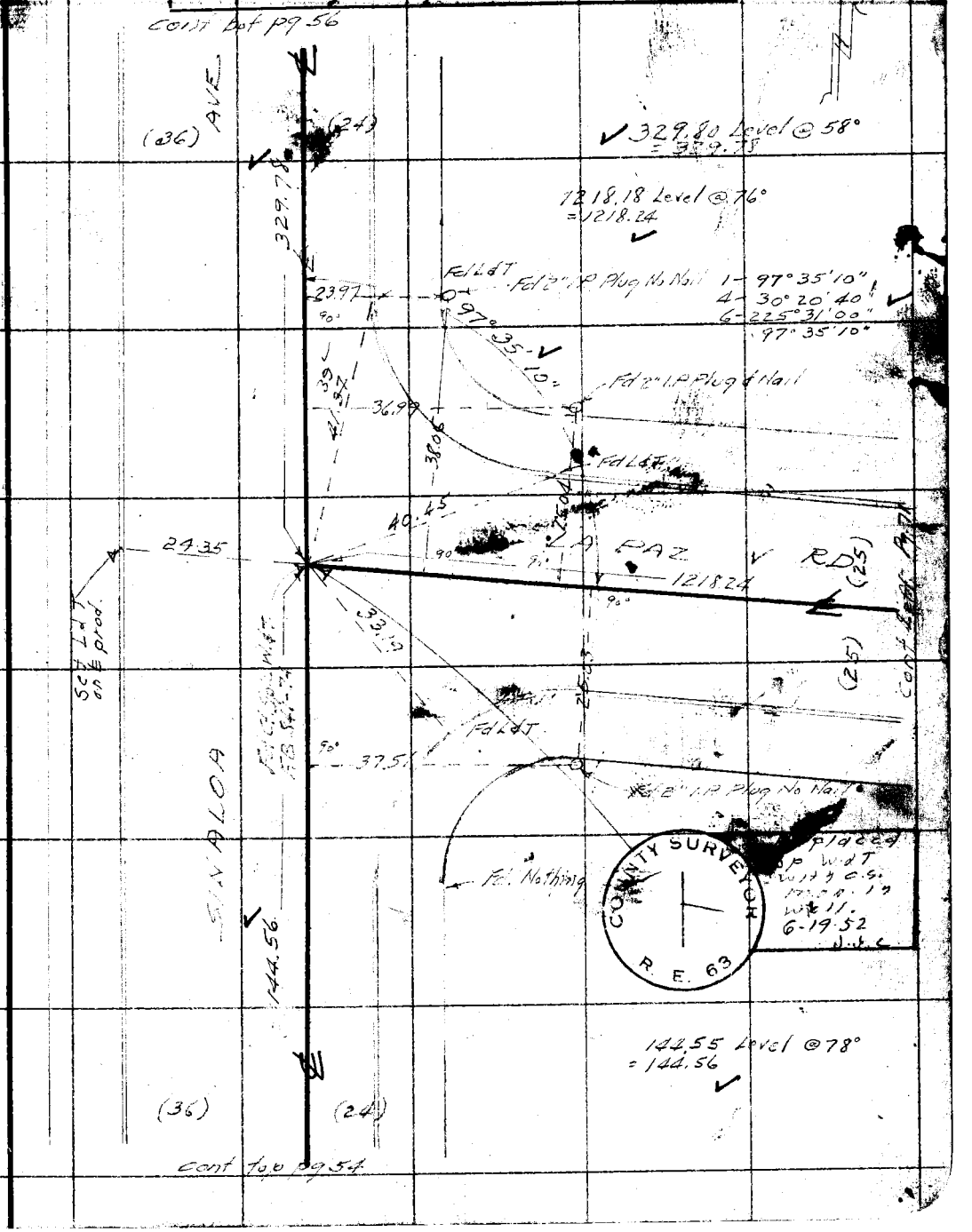

F.B. 1513 Pg. 56 J. Gregory Chief Party Notes by V.G. Date 6-49

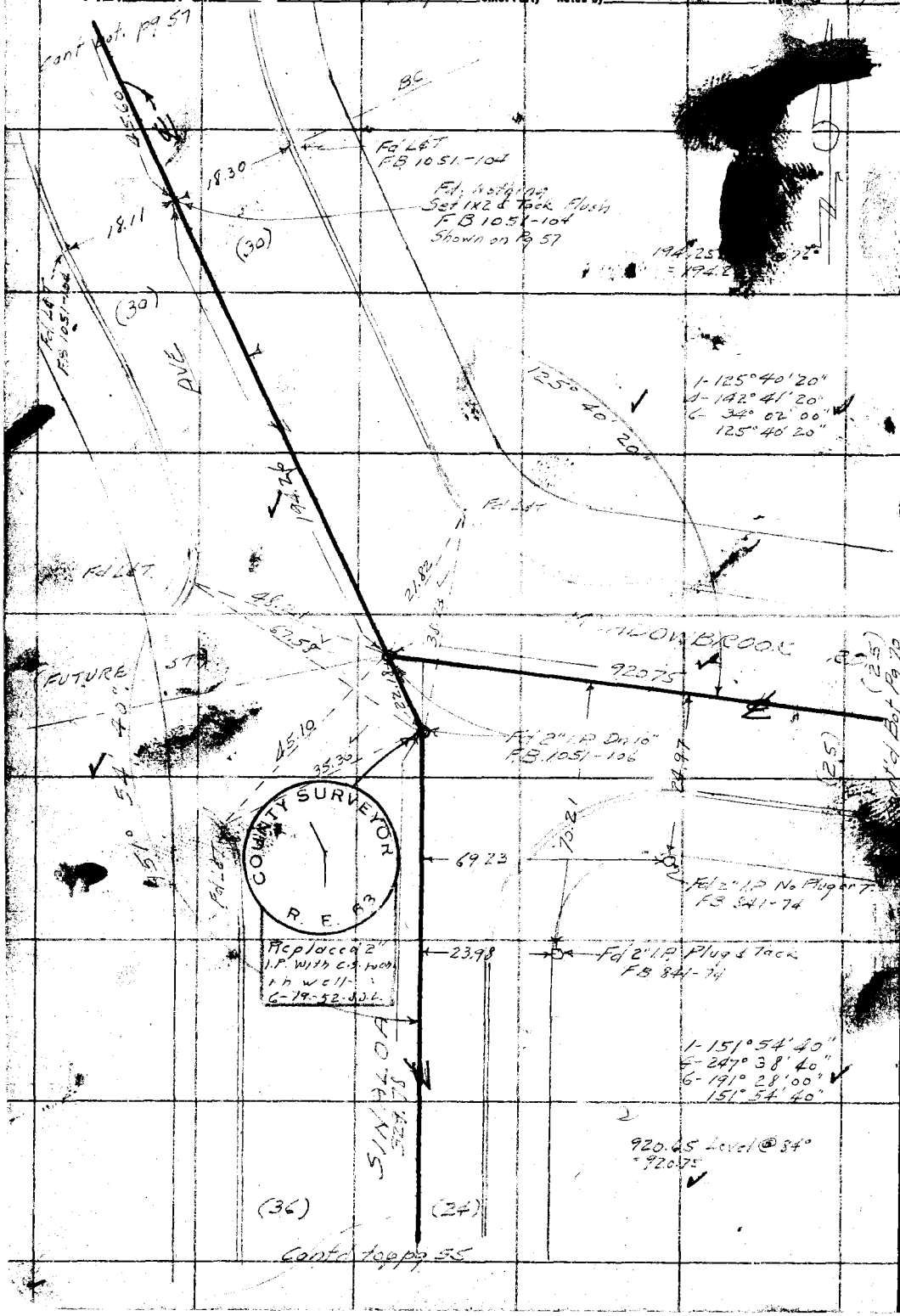


RETURN TO
LOS ANGELES COUNTY SU[illegible]
Do n[illegible]nd notes this side of this line

Note: ANY ADDITIONS [illegible]NGES ON THIS SHEET MUST BE MA[illegible]LED IN Red. WITH DATE AND [illegible]ERSON MAKING CHANGE.

Date 6-49 Notes by [illegible] Chief Party [illegible] F.B. 1513 PG. 57

| | |
|---|---|
| Platted by KRM | W. O. No. 8351 D. S. O. No. |
| Date B-2476 | Location SINALOA AVE |
| Map No. C.C.R. | Surveyed by [illegible] |
| Platting C'k'd by Galli | Date [illegible] |
| Date May '54 | Indexed A. C. Johnson |

W.S. 5a-C-2

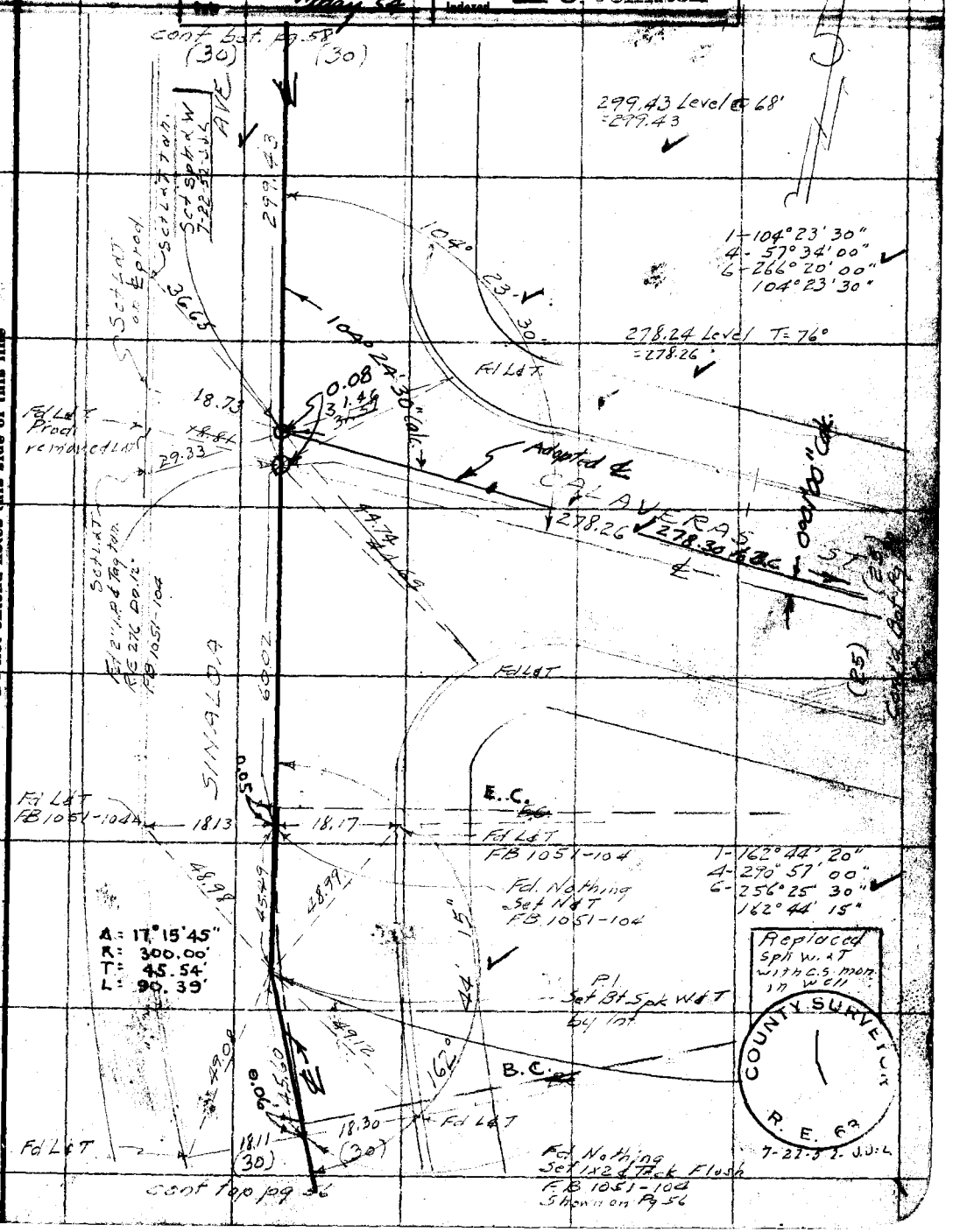


Note: ANY ADDITIONS OR CHANGES ON THIS SHEET MUST BE MADE OR CIRCLED IN Red. WITH DATE AND NAME OF PERSON MAKING CHANGE.

Do not extend notes this side of this line

RETURN TO
LOS ANGELES COUNTY SURVEYOR

F.B. 1513 Pg. 58 J. Gregory Chief Party Notes by J.G. Date 6-49

WS.50-C-2

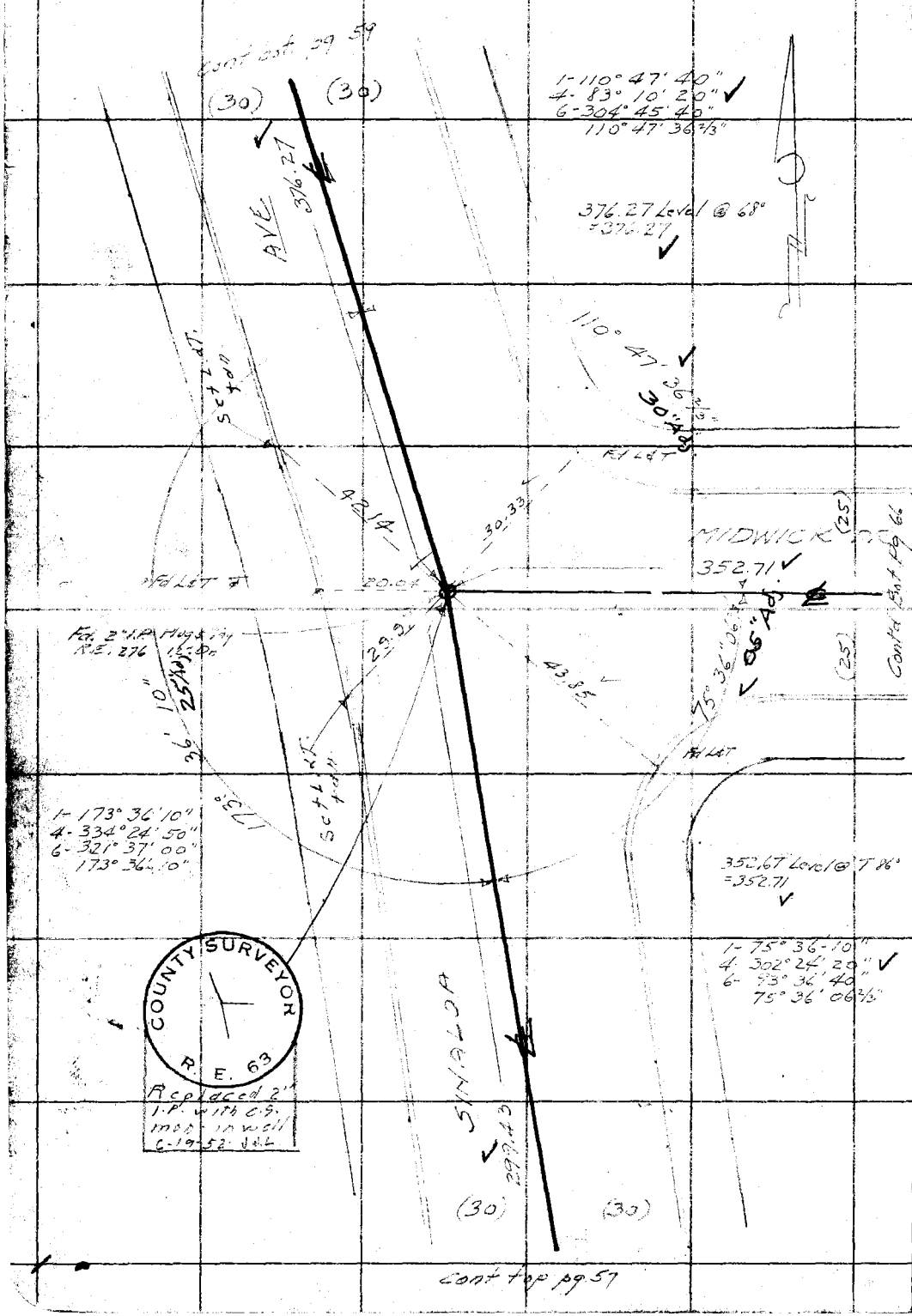


RETURN TO
LOS ANGELES COUNTY SURVEYOR

Do not extend notes this side of this line

Note: ANY ADDITIONS OR CHANGES ON THIS SHEET MUST BE MADE OR CIRCLED IN Red. WITH DATE AND NAME OF PERSON MAKING CHANGE.

Date 6-49 Notes by [illegible] Chief Party [illegible] F.B. [illegible] Pg. 59

| | |
|---|---|
| Platted by RDM | W. O. No. [illegible] D. S. O. No. |
| Date 8-2476 | Location SINALOA AVE |
| Map No. C.G.R. | Surveyed by [illegible] |
| Platting C'k'd by [illegible] | Date |
| Date May '54 | Indexed A. C. Johnson |

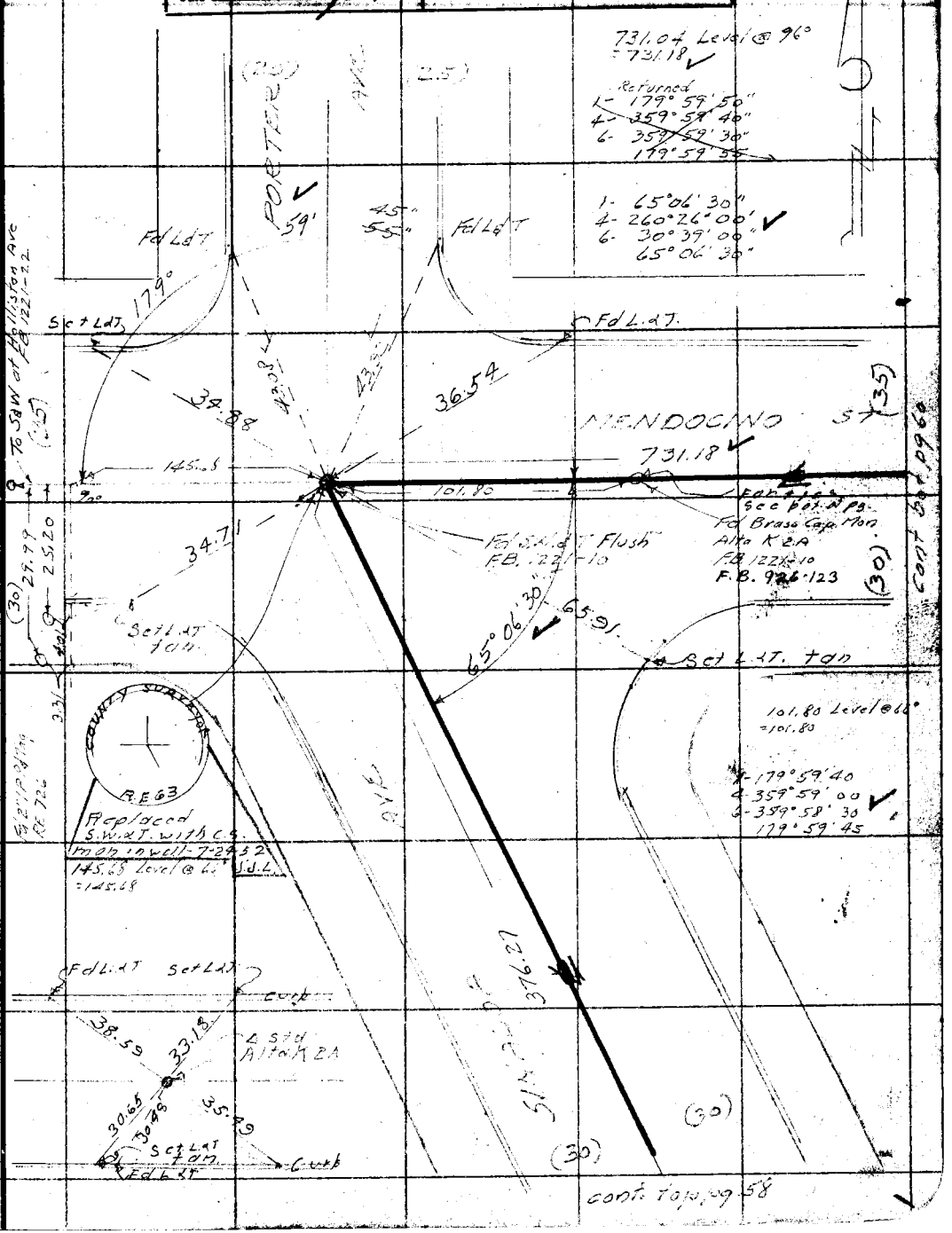


Notes: ANY ADDITIONS OR CHANGES ON THIS SHEET MUST BE MADE OR CIRCLED IN Red. WITH DATE AND NAME OF PERSON MAKING CHANGE.

Do not extend notes this side of this line

RETURN TO
LOS ANGELES COUNTY SURVEYOR

W.S. 50-C-2

F.B. 1513 Pg. 60 J. Gregory Chief Party Notes by J.G. Date 6-49

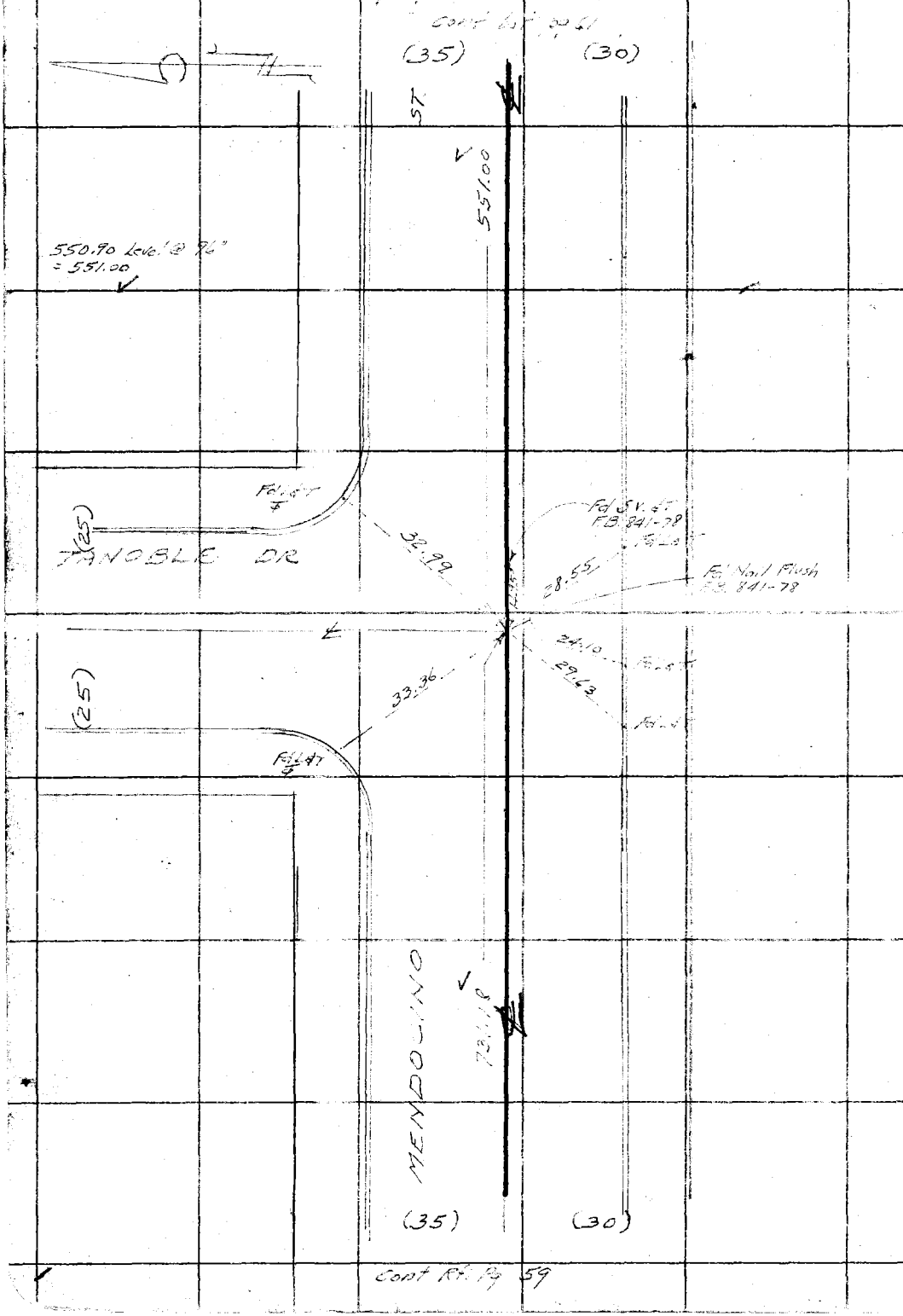


WS.50-D-2

RETURN TO
LOS ANGELES COUNTY SURVEYOR

Do not extend notes this side of this line

Note: ANY ADDITIONS OR CHANGES ON THIS SHEET MUST BE MADE OR CIRCLED IN Red. WITH DATE AND NAME OF PERSON MAKING CHANGE.

WS.50-D-2

Date 6-49 Notes by V.G. Chief Party J. Gregory F.B. 1513 PG. 61

| | |
|---|---|
| Platted by KAM | W. O. No. 8351 D. S. O. No. |
| Date | Location SINALOA AVE |
| Map No. B-2476 | Surveyed by J Gregory |
| Platting C'k'd by Galli | Date 6-49 |
| Date May '54 | Indexed C Johnson |

Cont Lt pg 62

(35) (30)

ST. 554.29

554.19 Level @ ?? = 554.29

Fd L&T

Fd L&T.

37.31

28.99

Fd Nail Flush FB 841-78

(25) MORSLAY RD 1178.02

24.75

Fd L&T.

42.12

.015

(25)

Fd L&T

MENDOCINO 551.00

(35) (30)

Cont Top pg 63

Note: ANY ADDITIONS OR CHANGES ON THIS SHEET MUST BE MADE OR CIRCLED IN Red. WITH DATE AND NAME OF PERSON MAKING CHANGE.

Do not extend notes this side of this line

RETURN TO LOS ANGELES COUNTY SURVEYOR

F.B. 1513 Pg. 62 J. Gregory Chief Party Notes by V.G. Date 6-48

56-D-7

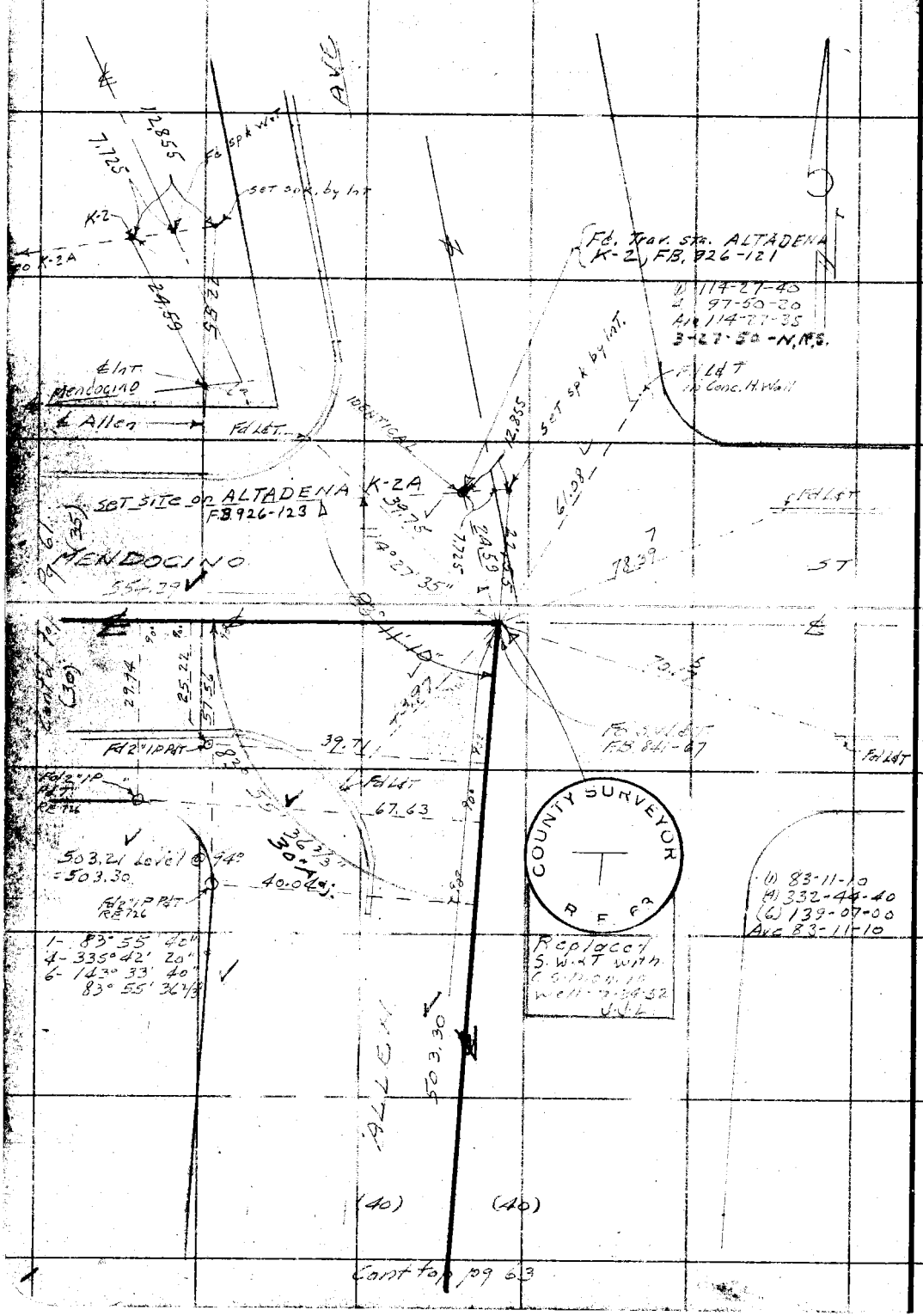


RETURN TO
LOS ANGELES COUNTY SURVEYOR

Do not extend notes this side of this line

Note: ANY ADDITIONS OR CHANGES ON THIS SHEET MUST BE MADE OR CIRCLED IN Red. WITH DATE AND NAME OF PERSON MAKING CHANGE.

WS 50-D-2

| | |
|---|---|
| Notes Ck'd by [illegible] | Survey of Sunland Park |
| Map No. B-2476 | W. O. 835 Tape No. 096 St'd 68 °F |
| Office Work C.G.R. | Surveyed by J. Gregory |
| Checked Galli | Notes I.G. Date 6-49 |
| Date May '54 | Indexed E. C. Johnson |

F. B. 1513 Pg. 63

Note: Any Additions or Changes on This Sheet Must be Made or Circled in Red Ink With Date and Name of Person Making Change.

Do not extend notes this side of this line.

RETURN TO
LOS ANGELES COUNTY SURVEYOR
700 HALL OF RECORDS

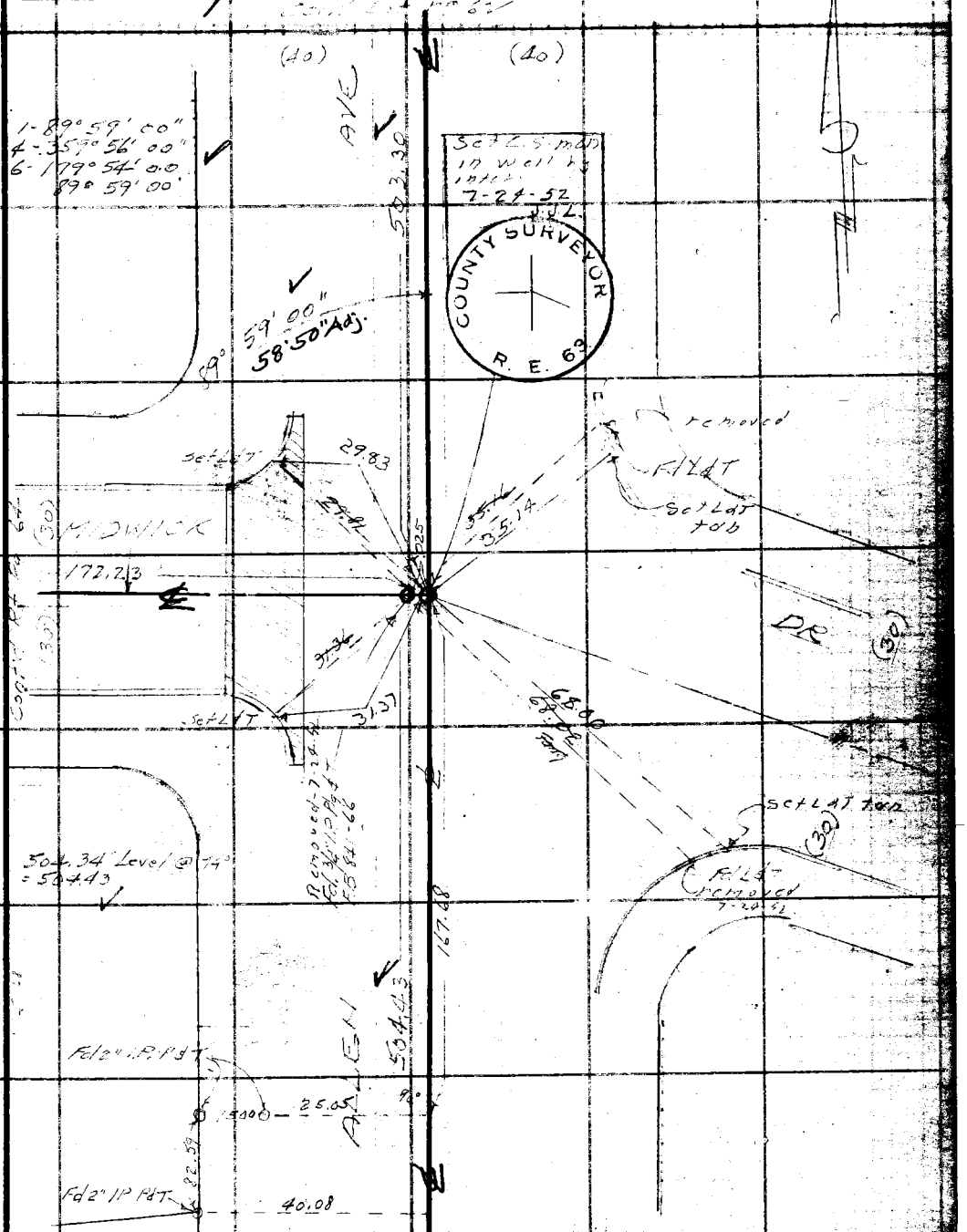


FORM 247 5M 5-46

F. B. 1513 Pg. 64

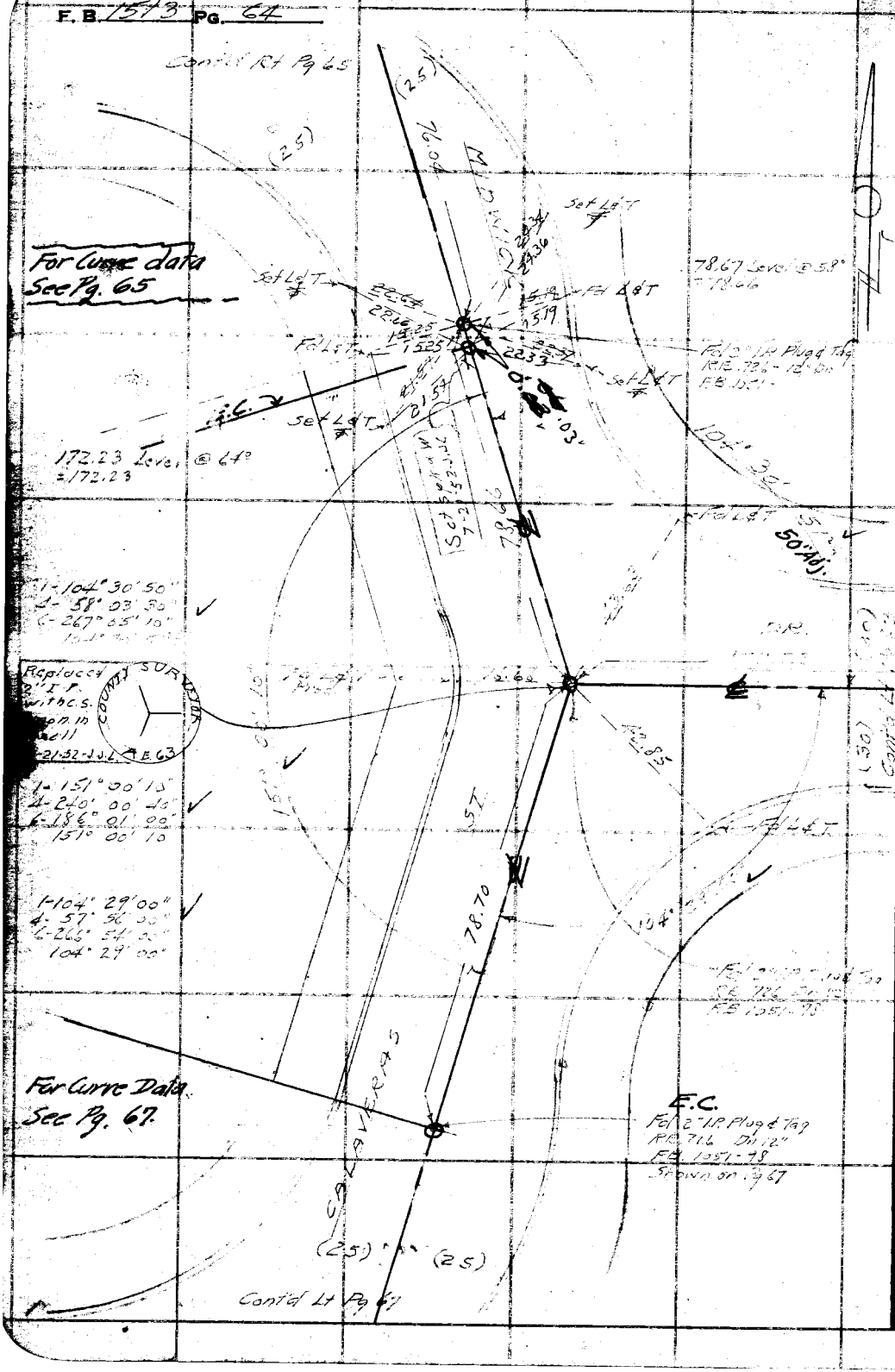


WS.50-D-2

RETURN TO
LOS ANGELES COUNTY SURVEYOR
700 HALL OF RECORDS

Do not extend notes this side of this line.

Note: Any Additions or Changes on This Sheet Must be Made or Circled in Red Ink With Date and Name of Person Making Change.

| | |
|---|---|
| Notes Ck'd by RRM | Survey of SINALOA AVE |
| Map No. B-2476 | W. O. 835 Tape No. 096 St'd 68 °F |
| Office Work C.C.R. | Surveyed by J. Gregory |
| Checked Galli | Notes J.G. Date 6-49 |
| Date May '54 | Indexed A. C. Johnson |

F. B. 1513 PG. 65

WS.50-D-2

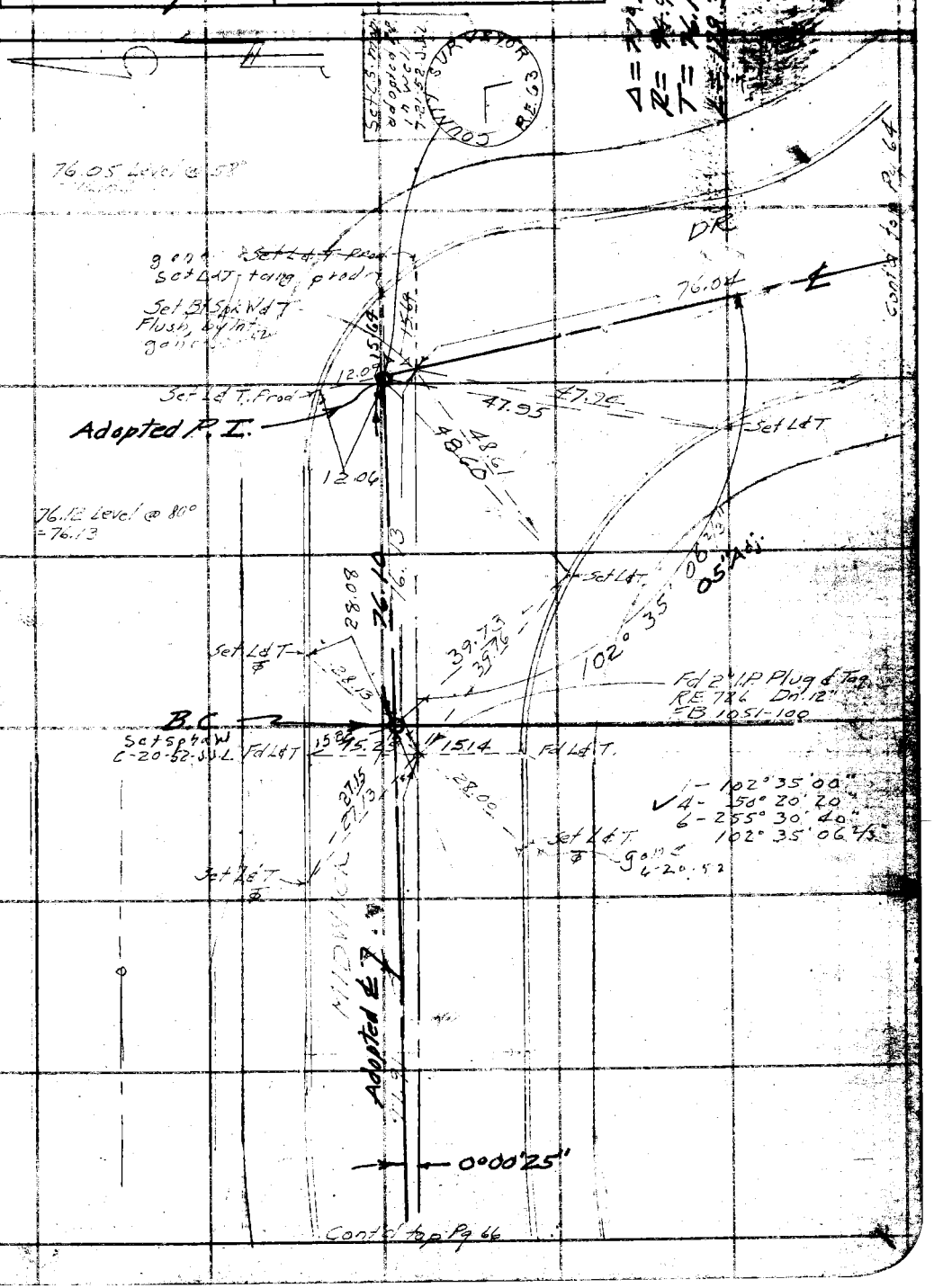


Note: Any Additions or Changes on This Sheet Must be Made or Circled in Red Ink With Date and Name of Person Making Change.

Do not extend notes this side of this line.

RETURN TO
LOS ANGELES COUNTY SURVEYOR
700 HALL OF RECORDS

FORM 247 5M 5-46

F.B. 1572 PG. 66

97.90 Level @ 80°
= 97.91

452.92 Level @ T 80°
= 452.96 ✓

E.C.
Fd 2" I.P. Plug Tag
RE 726 12" Dn
F.B. 1051-100

1- 175° 51' 40"
4- 343° 26' 50"
6- 335° 10' 10"
175° 51' 41⅔

2" I.P. gone
set c.s. mon.
in well - tu
+ 1 as 4-20-62
J.J.L.

1- 177° 55' 40"
4- 351° 42' 40"
6- 347° 34' 10"
177° 55' 41⅓"

M = 16.32
E = 16.77

ok for M. in any Curve
Adopted P.I.

1- 175° 52' 10"
4- 343° 28' 20" ✓
6- 335° 12' 40"
175° 52' 06⅔

Δ = 8° 15' 20" ✓
R = 6292.80 ✓
T = 454.44 ✓
L = 906.71 ✓

452.92 Level @ T 80°
= 452.96
✓

B.C.
Fd 2" I.P. Plug & Tag
RE 726 Dn 12"
F.B. 1051-100

1- 175° 52' 20"
4- 343° 29' 00"
6- 335° 13' 40"
175° 52' 16⅔"

set c.s. mon.
in well - 6 ties
6-20-62 J.J.L.

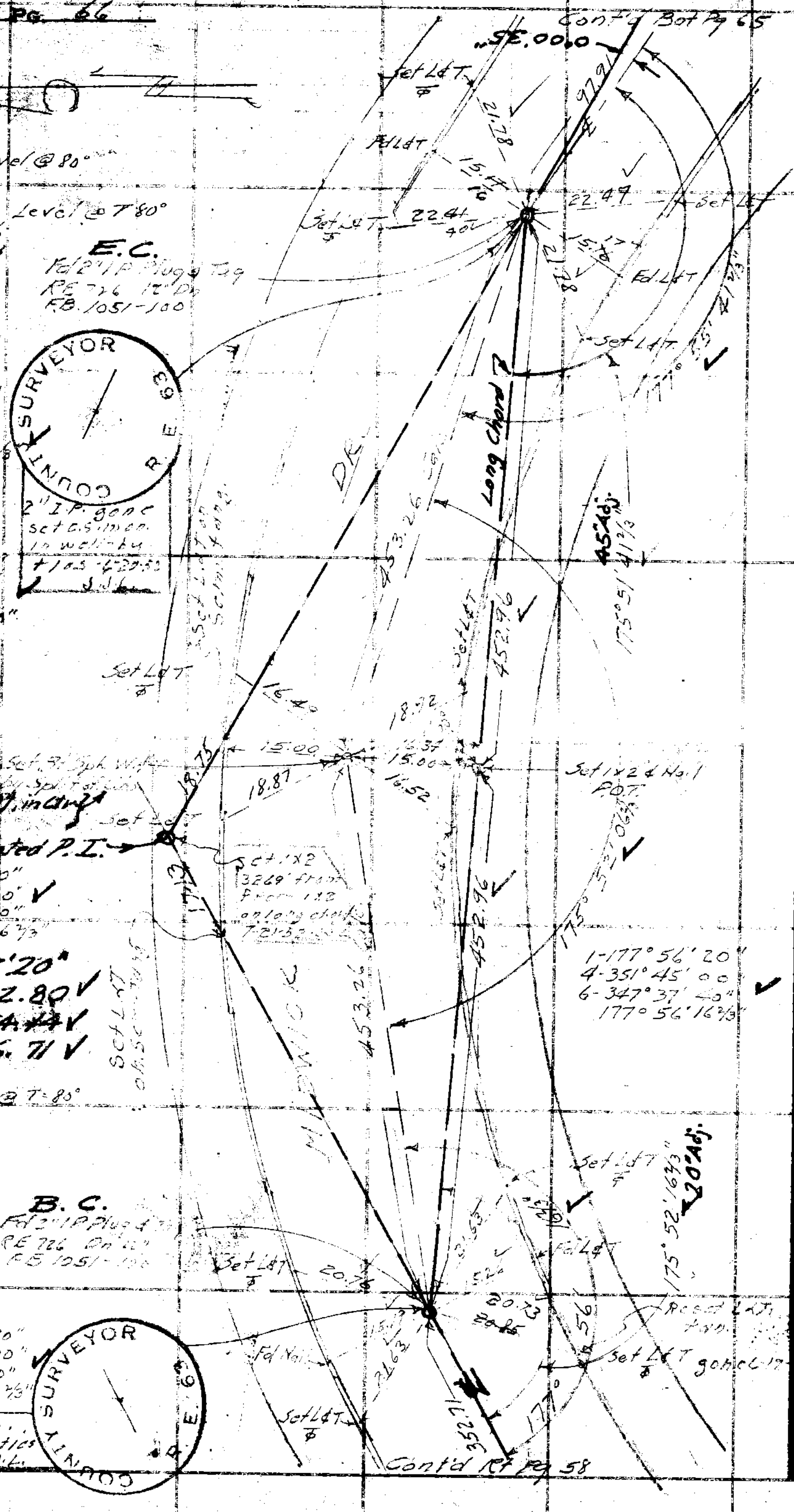


RETURN TO
LOS ANGELES COUNTY SURVEYOR
700 HALL OF RECORDS

Do not extend notes this side of this line.

Note: Any Additions or Changes on This Sheet Must be Made or Circled in Red Ink With Date and Name of Person Making Change.

W5.50-D-24

WS. 50-D-2

| | |
|---|---|
| Notes Ck'd by KPM | Survey of [illegible] |
| Map No. B-2476 | W. O. 8351 Tape No. 096 St'd 68 °F |
| Office Work C.C.R. | Surveyed by J. Gregory |
| Checked galli | Notes JG Date 6-49 |
| Date May '54 | Indexed A. C. Johnson |

F. B. 1513 Pg. 67

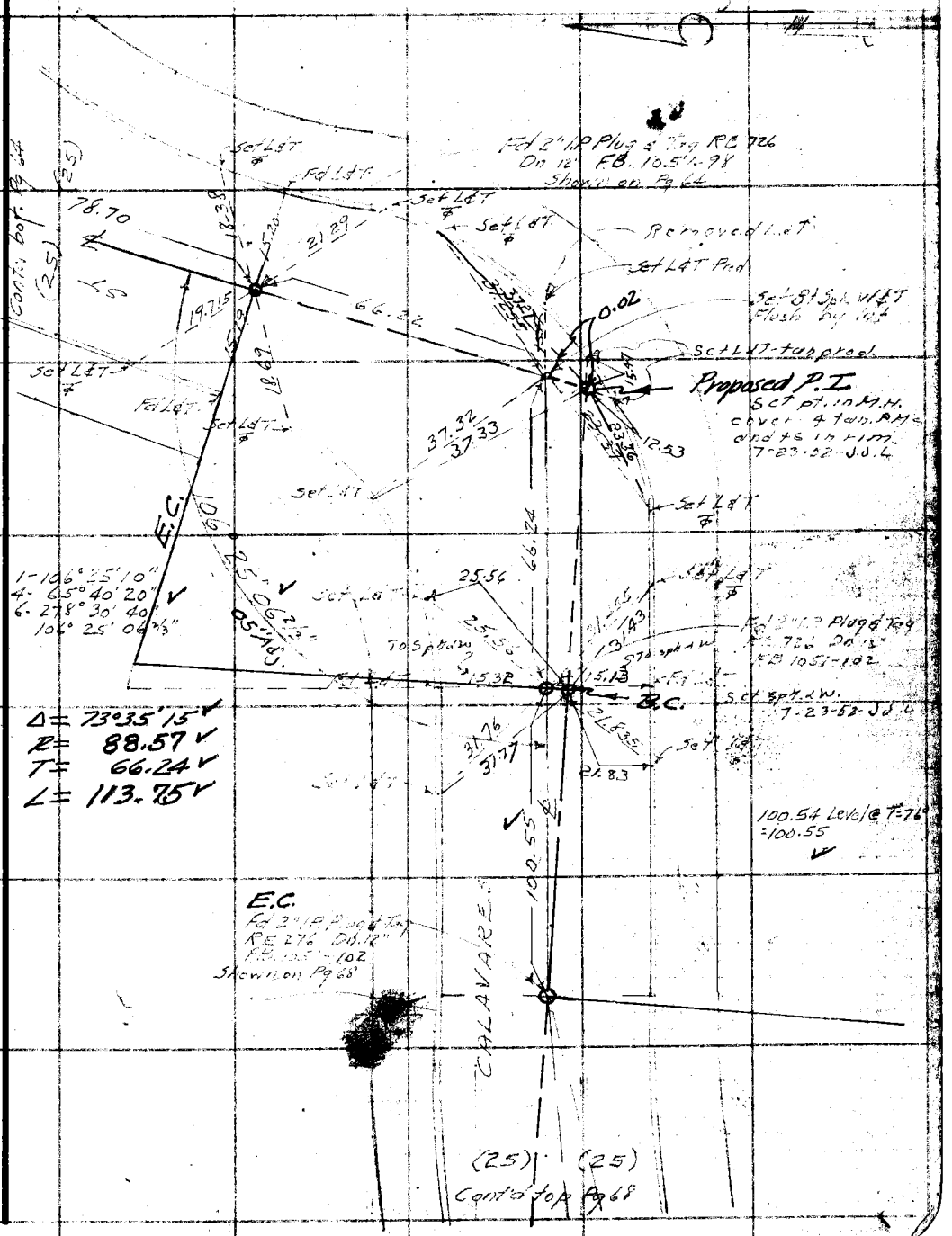


Note: Any Additions or Changes on This Sheet Must be Made or Circled in Red Ink With Date and Name of Person Making Change.

Do not extend notes this side of this line.

RETURN TO
LOS ANGELES COUNTY SURVEYOR
726 LOS ANGELES COUNTY
ENGINEERING BLDG.

76F3098 247 10M 1-49

F. B. 1513 Pg. 68

15.58 H
15.60 E
31.18

1- 177° 55' 40"
4- 351° 42' 20"
6- 347° 33' 20"
177° 55' 33⅓"

1- 175° 52' 20"
4- 343° 30' 20"
6- 335° 15' 20"
175° 52' 33⅓"

$\Delta = 8°15'20"$
$R = 6001.80$ ✓
$T = 433.14$ ✓
$L = 864.78$ ✓

1- 175° 51' 20"
4- 343° 25' 20"
6- 335° 08' 00"
175° 51' 20"

1- 177° 54' 30"
4- 351° 38' 00"

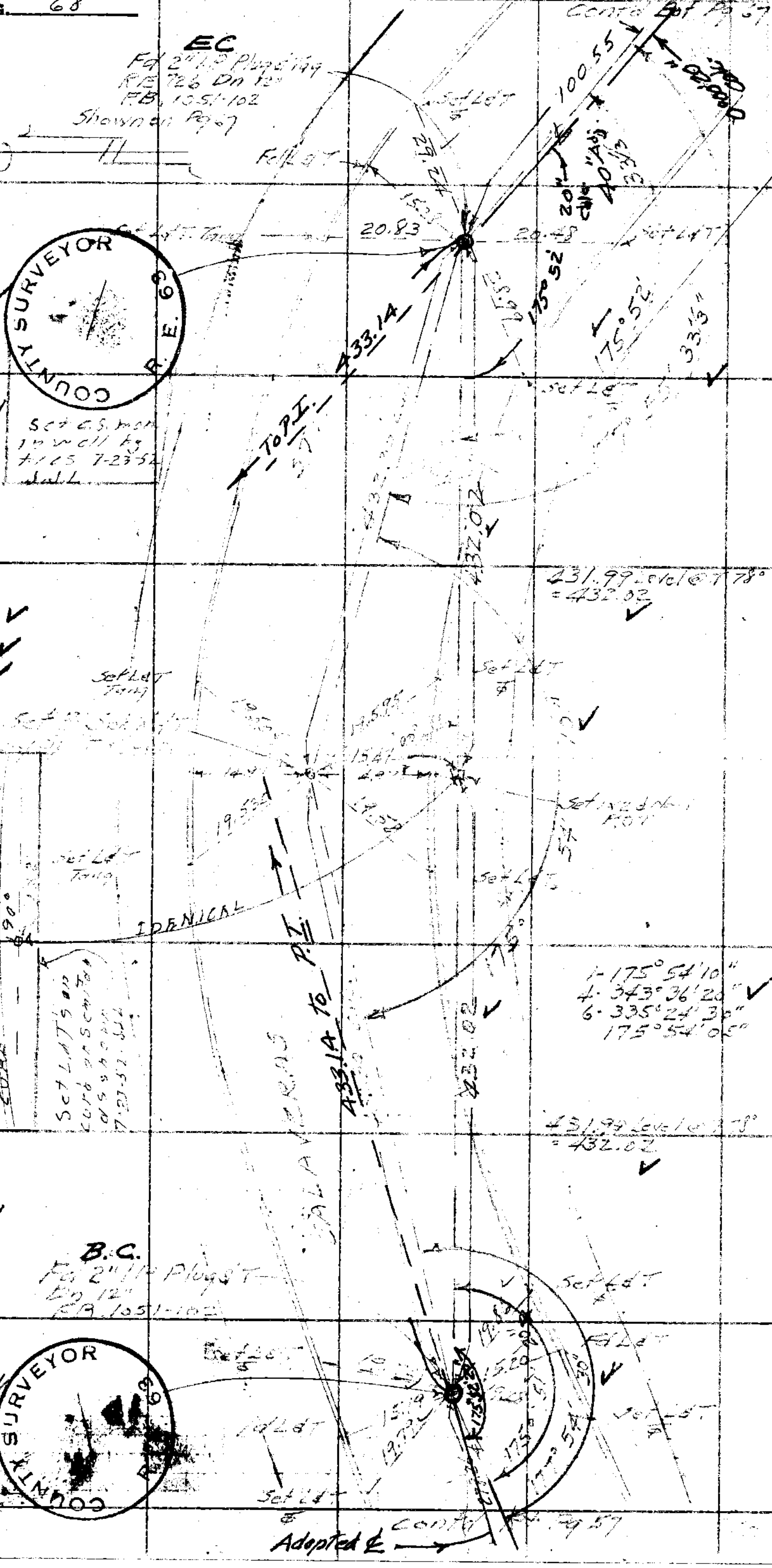


WS 50-D-7

RETURN TO
LOS ANGELES COUNTY SURVEYOR
726 LOS ANGELES COUNTY ENGINEERING BLDG.

Do not extend notes this side of this line.

Note: Any Additions or Changes on This Sheet Must be Made or Circled in Red Ink With Date and Name of Person Making Change.

| | |
|---|---|
| Notes Ck'd by KRM | Survey of Simpson Ave |
| Map No. B-2476 | W. O. 8351 Tape No. 096 St'd 68 °F |
| Office Work C.C.R. | Surveyed by J. Gregory |
| Checked Galli | Notes V.G. Date 6-49 |
| Date May '54 | Indexed A. C. Johnson |

F. B. 1513 PG. 69

WS 56-D-2

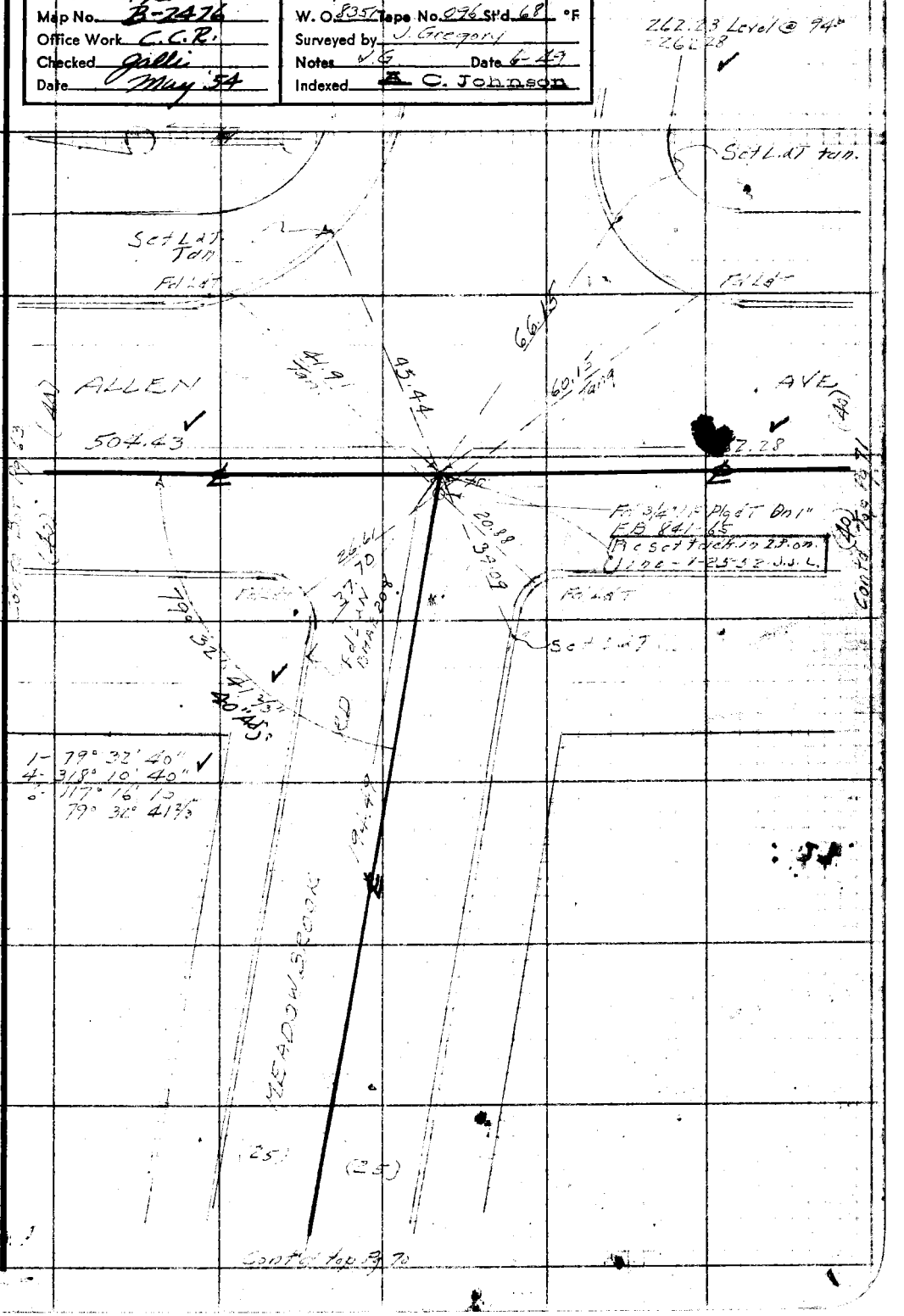


Note: Any Additions or Changes on This Sheet Must be Made or Circled in Red Ink With Date and Name of Person Making Change.

Do not extend notes this side of this line.

RETURN TO
LOS ANGELES COUNTY SURVEYOR
726 LOS ANGELES COUNTY
ENGINEERING BLDG.

76F309S 247 10M 1-49

RETURN TO
LOS ANGELES COUNTY SURVEYOR
726 LOS ANGELES COUNTY
ENGINEERING BLDG.

Note: Any Additions or Changes on This Sheet Must be Made or Circled in Red Ink With Date and Name of Person Making Change.

Do not extend notes this side of this line.

WS 50-D-V

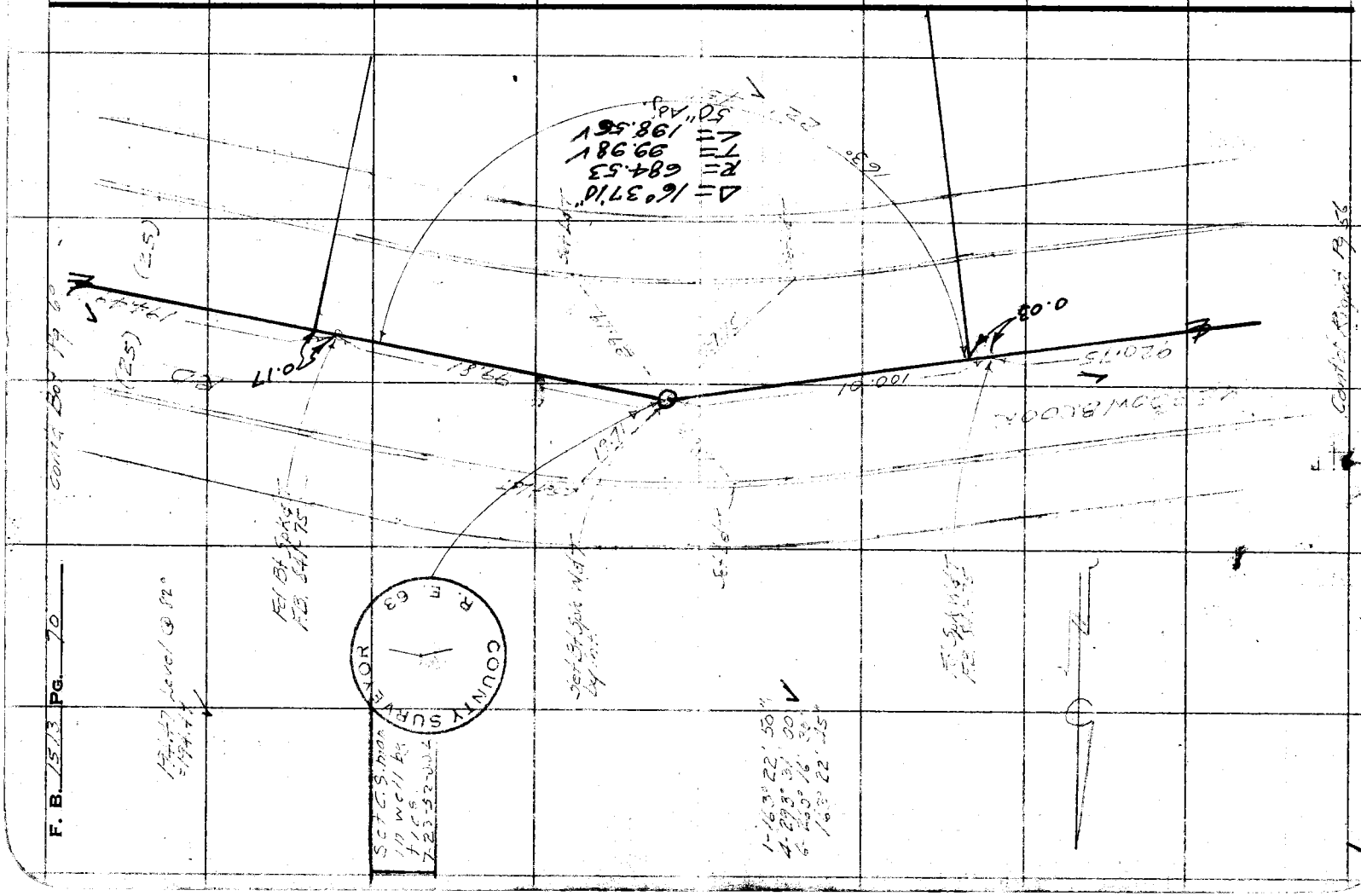


F. B. 1513 PG. 70

WS. 50-D-2

| | |
|---|---|
| Notes Ck'd by: KRM | Survey of: [illegible] |
| Map No. B-2476 | W. O. 8351 Tape No. 09 St'd. 68 °F |
| Office Work: C.C.R. | Surveyed by: |
| Checked: Galli | Notes: Date: |
| Date: May '54 | Indexed: A. C. Johnson |

F. B. ____ PG. ____

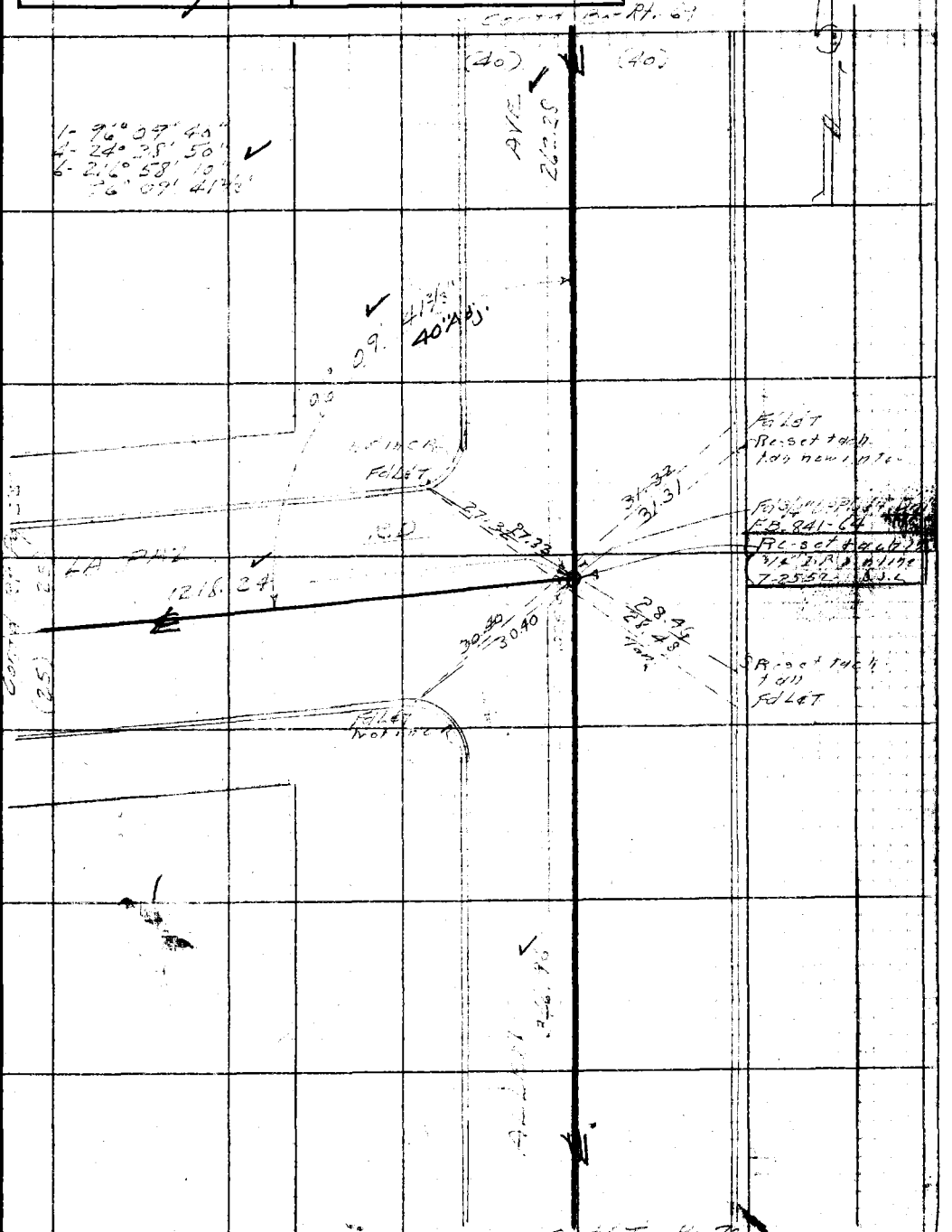


Note: Any Additions or Changes on This Sheet Must be Made or Circled in Red Ink With Date and Name of Person Making Change.

Do not extend notes this side of this line.

RETURN TO
LOS ANGELES COUNTY SURVEYOR
726 LOS ANGELES COUNTY
ENGINEERING BLDG.

76F3098 247 10M 1-49

F. B. 1513 PG. 72

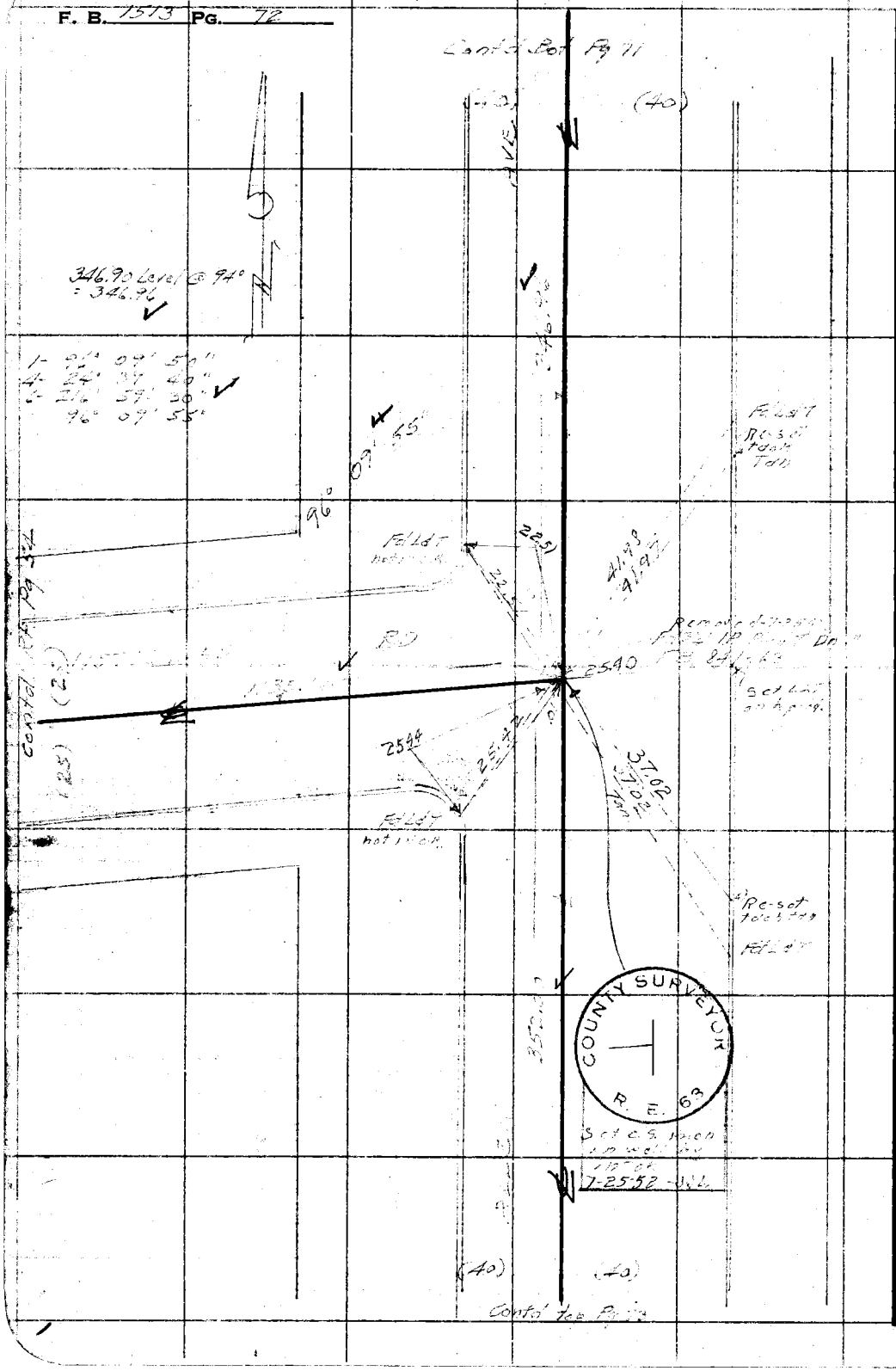


WS.50 / D-2

RETURN TO
LOS ANGELES COUNTY SURVEYOR
726 LOS ANGELES COUNTY
ENGINEERING BLDG.

Do not extend notes this side of this line.

Note: Any Additions or Changes on This Sheet Must be Made or Circled in Red Ink With Date and Name of Person Making Change.

W 5.50-D-2

| | |
|---|---|
| Notes Ck'd by: KRM | Survey of: Johnson Ave. |
| Map No. B-2476 | W. O. 8351 Tape No. 096 St'd 68 °F |
| Office Work: C.C.R. | Surveyed by: J. Gregory |
| Checked: Gallu | Notes: JG Date 6-49 |
| Date: May '54 | Indexed: C. Johnson |

F. B. 7513 Pg. 29

Note: Any Additions or Changes on This Sheet Must be Made or Circled in Red Ink With Date and Name of Person Making Change.

Do not extend notes this side of this line.

RETURN TO
LOS ANGELES COUNTY SURVEYOR
726 LOS ANGELES COUNTY
ENGINEERING BLDG.

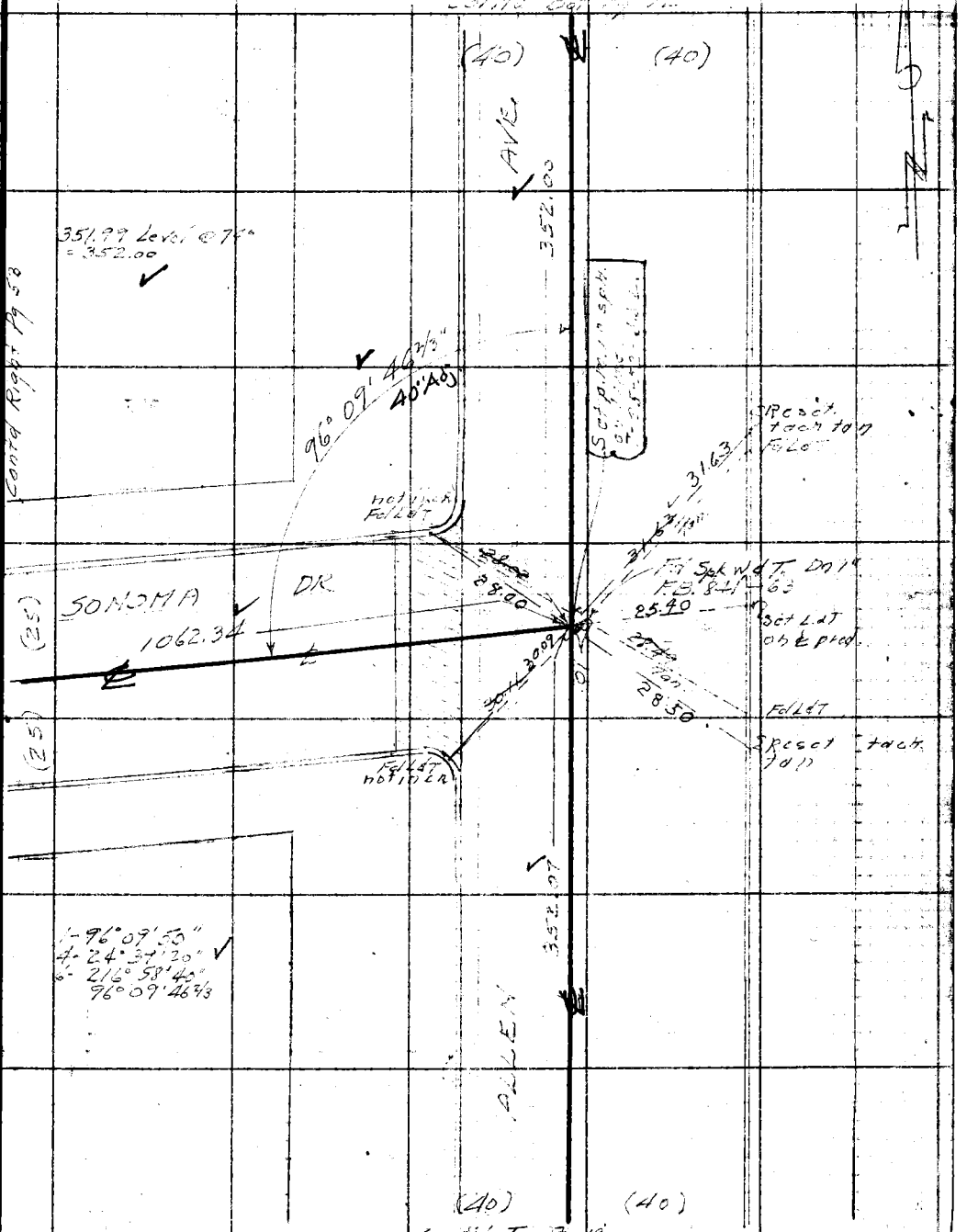


76F3095 247 10M 1-49

F. B. 1513 PG. 74

79 to 94
Blank

RETURN TO
LOS ANGELES COUNTY SURVEYOR
726 LOS ANGELES COUNTY
ENGINEERING BLDG.

Do not extend notes this side of this line.

Note: Any Corrections or Changes on This Sheet Must Be Made in Circle in Red Ink With Date and Name of Person Making Change.

| | |
|---|---|
| Notes Ck'd by | Survey of ℄ SURVEYS |
| Map No. | JN 0303.00 Tape DTT Std. 68 °F |
| Office Work | Surveyed by W. A. RICHARDS |
| Checked | Notes W.A.R. Date 3-29-62 |
| Date | Indexed H. E. OTT 6 62 |

F. B. 1513 Pg. 75

J. N. 0303.00

"CENTER LINE SURVEYS"

NEW TIES
AT
WASHINGTON STREET
AND
ALLEN AVE.

ALTADENA AREA

CENTER LINE INT. MON. AND TRAV. STA.
MON. TO BE REMOVED BY ROAD CONST.

CENTERLINE SURVEYS REF. F.B. 1466-10
" 1513-11

GEODETIC TRAV. SURVEYS REF. F.B. 926-127
" 2454-46, 47

Note: Any Additions or Changes on This Sheet Must be Made or Circled In Red Ink With Date and Name of Person Making Change.

Do not extend notes this side of this line.

RETURN TO
LOS ANGELES COUNTY ENGINEER
700 LOS ANGELES COUNTY ENGINEERING BLDG.

763098 CE #247—7-58

RETURN TO
LOS ANGELES COUNTY ENGINEER
700 LOS ANGELES COUNTY ENGINEERING BLDG.

Note: Any Additions or Changes on This Sheet Must be Made or Circled in Red Ink With Date and Name of Person Making Change.

Do not extend notes this side of this line.

W.S. 44, A-1

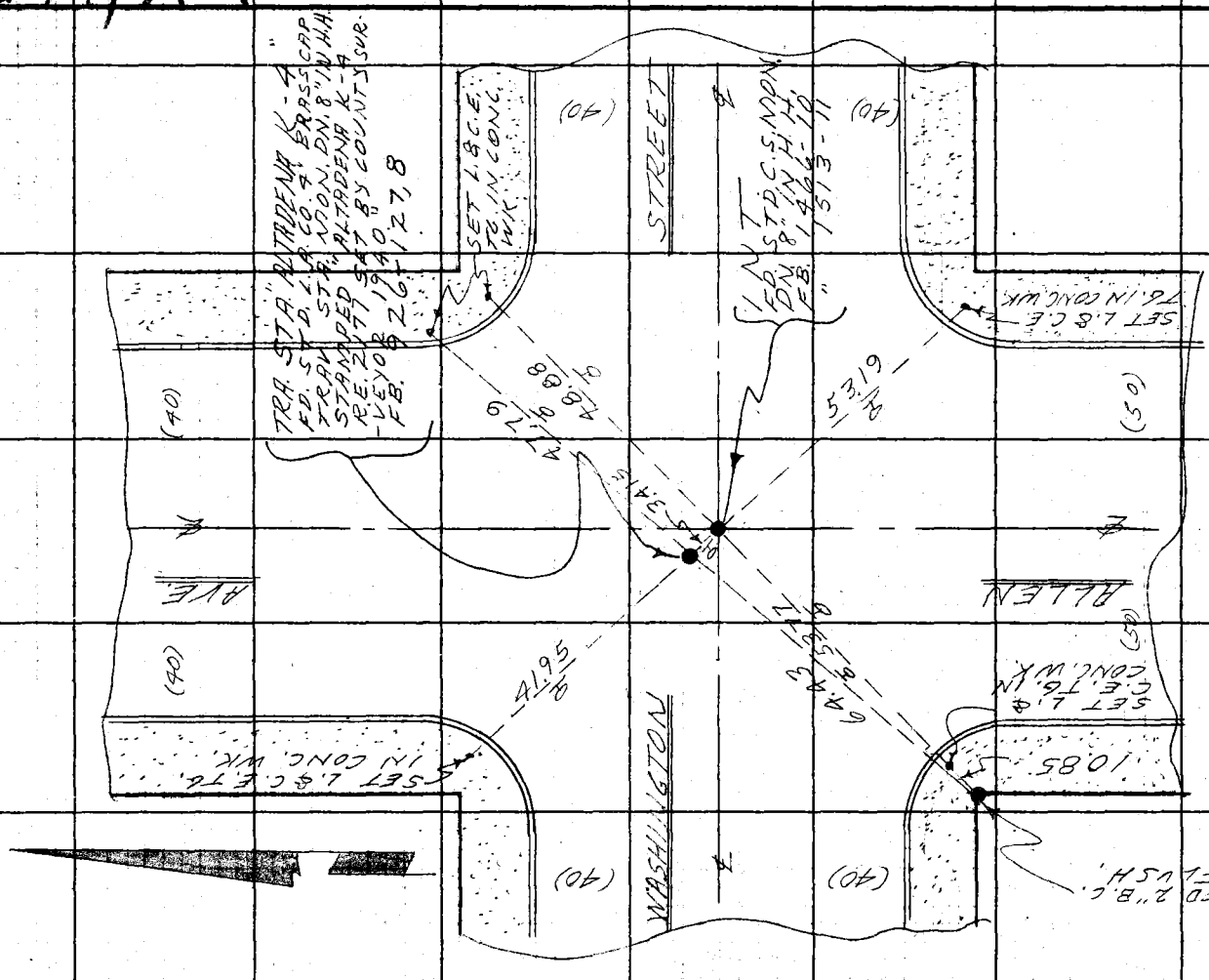


F.B. 1313 PG. 76

NOTES RED. JOB NO. 0301.02 SURVEY OF Precise Levels F. B. 1513 PG. 77
DATE SURVEY BY W. A. RICHARDS
NOTES CHKD. NOTES BY W. A. R. DATE 3-29-62
DATE INDEXED H. E. OTT DATE APR 6 '62

| DESCRIPTION | ADJ. ELEV. | 3RD RUN | 2ND RUN | DIFF. | 1ST RUN | B.M. |
|---|---|---|---|---|---|---|
| J. N. 0301.02 | | | | | | |
| VERTICAL CONTROL COMPARISON & CHECK | | | | | | |
| AT | | | | | | |
| WASHINGTON ST. AND ALLEN AVE. | | | | | | |
| ALTADENA AREA | | | | | | |
| | | RICHARDS<br>OCHSNER<br>TURRILL | | | | |

NOTE: ANY ADDITIONS OR CHANGES ON THIS SHEET MUST BE MADE OR CIRCLED IN RED INK, WITH DATE AND NAME OF PERSON MAKING CHANGE.

Do not extend notes this side of this line

PLEASE RETURN TO
LOS ANGELES COUNTY ENGINEER
900 LOS ANGELES COUNTY ENGINEERING BLDG.

769420 S & E-353 9-55

765420 S & E-353 9-55

PLEASE RETURN TO
**LOS ANGELES COUNTY ENGINEER**
700 LOS ANGELES COUNTY ENGINEERING BLDG.

NOTE: ANY ADDITIONS OR CHANGES ON THIS SHEET MUST BE MADE OR CIRCLED IN RED INK, WITH DATE AND NAME OF PERSON MAKING CHANGE.

Do not extend notes this side of this line

JOB NO. 0301.02 SURVEY OF Precise Levels
SURVEY BY W. H. RICHARDS
NOTES BY W. A. R. DATE 3-29-62
INDEXED H. E. OTT DATE
NOTES RED. DATE
NOTES CHKD. DATE

F.B. 1513 PG. 78

| B.M. | 1ST RUN | DIFF. | 2ND RUN | 3RD RUN | ADJ. ELEV. | DESCRIPTION |
|---|---|---|---|---|---|---|
| ℄ INT. | | | | | | B.M. EL. = WASHINGTON ST. & ALLEN AVE., ℄ INT., C.S. MON. DN. 8" IN H.H. |
| + | 3.415 | | 3.360 | | | |
| π | | +0.098 | 0.098 | | | |
| − | 3.317 | | 3.262 | | | |
| ALT. K-4 | | | | | | B.M. EL. = WASHINGTON ST. & ALLEN AVE., TRAV. STA. MON. IN H.H. 2.5 W. & 2.3 N. ℄ INT. |
| + | 3.242 | | 3.219 | | | |
| π | | −0.211 | 0.209 | | | |
| − | 3.453 | | 3.428 | | | |
| 2" B.C. | | | | | | B.M. EL. = WASHINGTON ST. & ALLEN AVE., S.W. COR. 2" BRASS CAP FLUSH @ PROP. COR. |
| + | 3.420 | | 3.394 | 3.388 | | |
| π | | +0.116 | 0.113 | 0.114 | | |
| − | 3.304 | | 3.281 | 3.275 | | |
| ℄ INT. | | | | | | B.M. EL. = WASHINGTON ST. & ALLEN AVE., ℄ INT. C.S. MON. DN. 8" IN H.H. |

| | | |
|---|---|---|
| Notes Ck'd by | Survey of SINALOA AVE | F. B. 1513 Pg. 95 |
| Map No. | W. O. 1280 Tape No. 0.95 Std 68 °F | |
| Office Work | Surveyed by H. F. NAUMANN | |
| Checked | Notes H.R. Stock Date 5-49 | |
| Date | Indexed C. Johnson | |

NOV 30 '50

Note: Any Additions or Changes on This Sheet Must be Made or Circled in Red Ink With Date and Name of Person Making Change.

RETURN TO
LOS ANGELES COUNTY SURVEYOR
700 HALL OF RECORDS

Do not extend notes this side of this line.

LOCATION
of
IMPROVEMENTS
on
CRARY ST.
from
DOMINION AVE
to
SINALOA AVE

C.I. 1280

H.F. Naumann
H.R. Stock
W.K. Challoner
O. Kiertzner

FORM 247 5M 11-46

F. B. 1513 Pg. 96

Cont. bot RS 98

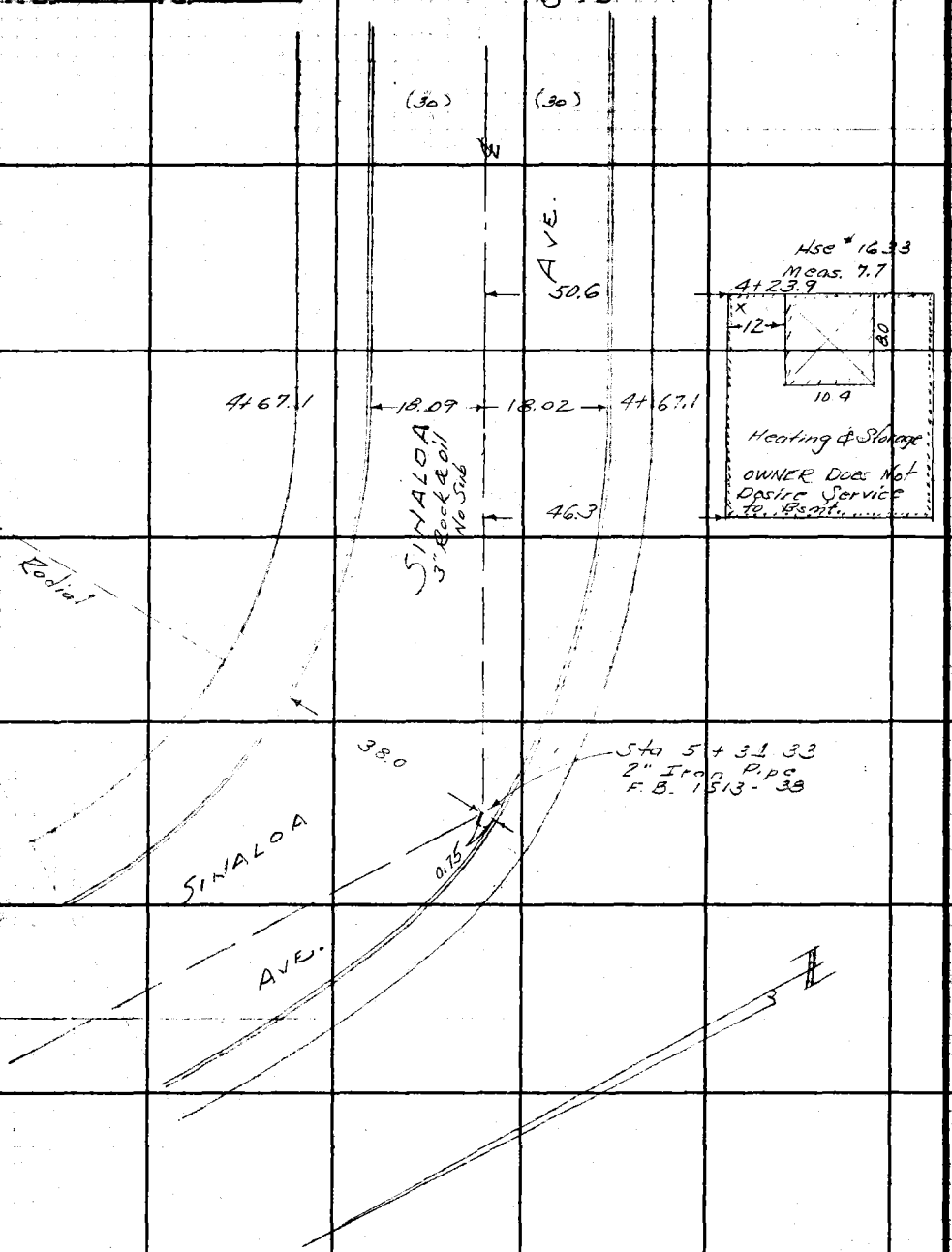


RETURN TO
LOS ANGELES COUNTY SURVEYOR
700 HALL OF RECORDS

Do not extend notes this side of this line.

Note: Any Additions or Changes on This Sheet Must be Made or Circled in Red Ink With Date and Name of Person Making Change.

| | | |
|---|---|---|
| Notes Ck'd by | Survey of SINALOA AVE | F. B. 1513 Pg. 97 |
| Map No. | W. O. 1280 Tape No. 095 Std. 48°F | |
| Office Work | H. F. NAUMANN | |
| Checked | Surveyed by | |
| Date | Notes H. R. Stock Date 5-49 | |
| | Indexed A. C. Johnson | |

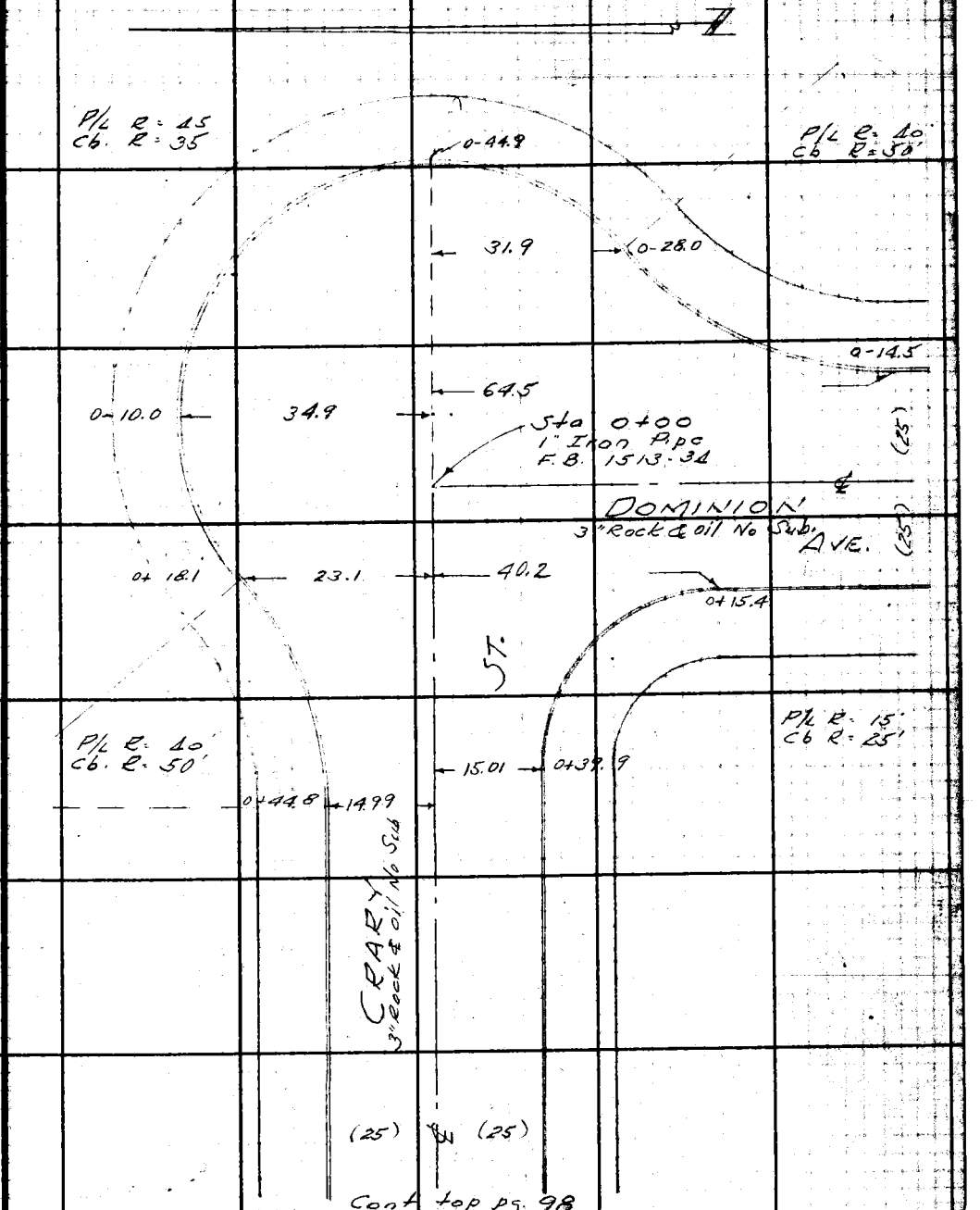


Cont top pg. 98

Note: Any Additions or Changes on This Sheet Must be Made or Circled in Red Ink With Date and Name of Person Making Change.

Do not extend notes this side of this line.

RETURN TO
LOS ANGELES COUNTY SURVEYOR
700 HALL OF RECORDS

FORM 247 UM 11-46

F.B. 1513 Pg. 98

Cont. bot PJ 97

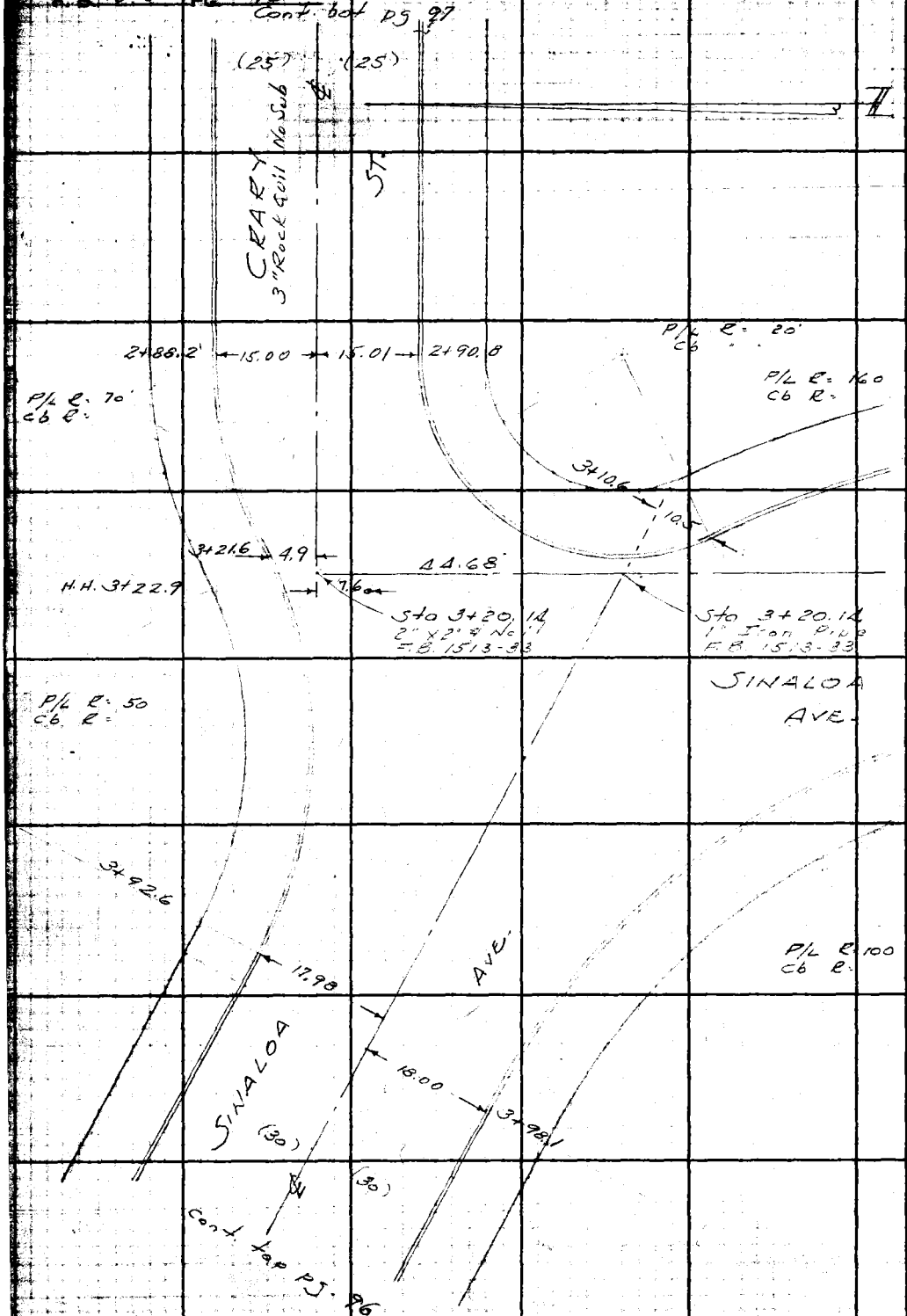


RETURN TO
LOS ANGELES COUNTY SURVEYOR
700 HALL OF RECORDS
Do not extend notes this side of this line.

Note: Any Additions or Changes on This Sheet Must be Made or Circled in Red Ink With Date and Name of Person Making Change.

PROFILE

and

CROSS SECTIONS

on

CRARY ST.

from

DOMINION AVE.

to

SINALOA AVE.

C. I. 1280

| STATION | B. S. | H. I. | F. S. | ELEV. |
|---|---|---|---|---|
| | | H. F. Naumann<br>H. R. Stock<br>F. Lee<br>W. R. Challoner. | | |

NOTE: ANY ADDITIONS OR CHANGES ON THIS SHEET MUST BE MADE OR CIRCLED IN RED INK, WITH DATE AND NAME OF PERSON MAKING CHANGE.

PLEASE RETURN TO
LOS ANGELES COUNTY SURVEYOR
726 HIGGINS BLDG.

Do not extend notes this side of this line.

76L298 307 3M 11-48

76L298 307 3M 11-48

PLEASE RETURN TO
LOS ANGELES COUNTY SURVEYOR
726 HIGGINS BLDG.

NOTE: ANY ADDITIONS OR CHANGES ON THIS SHEET MUST BE MADE OR CIRCLED IN RED INK, WITH DATE AND NAME OF PERSON MAKING CHANGE.

Do not extend notes this side of this line.

| STATION | B. S. | H. I. | F. S. | ELEV. | |
|---|---|---|---|---|---|
| B.M. AE 224 | | | | 1076.75 | B.M. AE 224 Elev. 1076.752 F.B. 1447-128 |
| | | 1 | | | CRARY ST. (W. side) at Dominion Ave. |
| | 3.67 | 1080.42 | | | Bt. Spk. in ab. 6 E. of ℄ prod Dominion Ave |
| 0+00 | | | 3.72 | 1076.70 | int ℄ Crary St. & Dominion Ave. |
| 0-44.9 | | | 5.41 | 1075.01 | gut ℄ Prod. |
| " | | | 4.81 | 1075.61 | Tcb ℄ " |
| 0+00 | | | 4.81 | 1075.61 | 24.3 L S (Lot Line) ℄ Dominion Ave |
| | | | 5.56 | 1074.86 | 34.5 L (E) Tcb |
| | | | 3.9 | 1076.5 | 70' " " |
| | | | 4.0 | 1076.4 | 100' " " |
| | | | 5.5 | 1074.9 | 153± " " Lot line & bk Pl (ground rises to north) |
| | | | 6.19 | 1072.23 | 50' L(S) ℄ Dominion Ave |
| | | | 8.04 | 1072.38 | 100' " ℄ " " |
| | | | 8.15 | 1072.27 | 15 R(W) gut |
| | | | 7.58 | 1072.84 | " " Tcb |
| | | | 8.72 | 1071.70 | " L(E) gut |
| | | | 8.11 | 1072.31 | " " Tcb |
| | | | 8.85 | 1071.57 | 122.5' L(S) ℄ Dominion Ave. |
| | | | 9.07 | 1071.35 | 15' R(W) gut |
| | | | 8.54 | 1071.88 | " " Tcb (ground higher West) |

Job No. 1280 SINALOA AVE.
Survey of 100
Survey by H. F. HAUMANN Notes H.R. Stock Notes Chkd. Date
Indexed C. Johnson Date
Notes Red. Date
Plotted Date
Checked Date
Profile No.
X-Sec. No.

76L298 307 3M 11-48

PLEASE RETURN TO
LOS ANGELES COUNTY SURVEYOR
726 HIGGINS BLDG.

NOTE: ANY ADDITIONS OR CHANGES ON THIS SHEET MUST BE MADE OR CIRCLED IN RED INK, WITH DATE AND NAME OF PERSON MAKING CHANGE.

**Do not extend notes this side of this line.**

| STATION | B. S. | H. I. | F. S. | ELEV. | |
|---|---|---|---|---|---|
| | | 1080 42 | | | |
| 0+00 | | | | | int. ℄ Crary St & Dominion Ave. |
| | | | | | 122.5 L(S) Tract Line int Dominion |
| | | | 9 37 | 1071 05 | 15' LE gut |
| | | | 8 67 | 1071 75 | " " Tcb |
| | | | 8 5 | 1071 9 | 25' " P/L |
| | | | 8 2 | 1072 2 | 100' " |
| | | | | | int ℄s Crary St & Dominion Ave |
| | | | 7 59 | 1072 83 | Send S.E.C.R gut |
| | | | 7 01 | 1073 41 | " " " " Tcb |
| | | | 5 76 | 1074 66 | " " S.W. " gut |
| | | | 5 23 | 1075 21 | " " " " Tcb |
| | | | 4 18 | 1076 24 | W " " " gut |
| | | | 3 68 | 1076 74 | " " " " Tcb |
| | | | 3 47 | 1076 95 | " " N.W. " gut |
| | | | 2 81 | 1077 61 | " " " " Tcb |
| 0+14.0 | | | 3 52 | 1076 90 | int. ℄ Crary & lot line North |
| | | | 3 40 | 1077 02 | 26.0 R(N) Tcb |
| | | | 2 9 | 1077 5 | 37.0 " |
| | | | +1 7 | 1082 1 | 100 " ground higher to North & West |

Profile No. ___ Date ___ Notes Red. ___ Plotted ___ Job No. 1286 Division No. X
X-Sec. No. ___ Date ___ Notes Chkd. ___ Checked ___ Survey of Sinaloa Ave
Map No. ___ Date ___ Indexed ___ Date ___ Survey by B. F. BAUMANN Notes N.R.S. 6-[illegible]

76L298 307 3M 11-48

PLEASE RETURN TO
LOS ANGELES COUNTY SURVEYOR
726 HIGGINS BLDG.

NOTE: ANY ADDITIONS OR CHANGES ON THIS SHEET MUST BE MADE OR CIRCLED IN RED INK, WITH DATE AND NAME OF PERSON MAKING CHANGE.

Do not extend notes this side of this line.

| STATION | B. S. | H. I. | F. S. | ELEV. | | |
|---|---|---|---|---|---|---|
| | | 1080 42 | | | | |
| 0+50 | | | 3 17 | 1077 25 | | ℄ |
| 0+78.5 | | | 2 53 | 1077 89 | int ℄ Crary St | |
| | | | 2 37 | 1078 05 | 15 L(s) Tcb | |
| | | | 2 5 | 1077 9 | 25 " P/L | |
| | | | 2 7 | 1077 7 | 50 " | |
| | | | 3 0 | 1077 4 | 91 " P/L & bk of Hse W | |
| | | | 4 0 | 1076 4 | 111 " " " " " " E | |
| | | | 5 8 | 1074 6 | 123 " " " " Lot line | |
| | | | | | | |
| 1+00 | | | 2 07 | 1078 35 | | ℄ |
| " | | | 2 48 | 1077 94 | | 15' R(N) gut |
| " | | | 1 83 | 1078 59 | (Ground rises to North) | " " Tcb |
| " | | | 2 56 | 1077 86 | 15' L(s) gut | |
| " | | | 1 95 | 1078 47 | " " Tcb | |
| | | | | | | |
| T.P. | | | 2 08 | 1078 34 | T.P. | |
| | 7 39 | 1085 73 | | | | |
| 1+33.3 | | | 6 80 | 1078 93 | int ℄ Crary St & lot line South | |
| | | | 6 53 | 1079 20 | 15' L(s) Tcb | |
| | | | 6 7 | 1079 0 | 25' " P/L | |

Survey of Sinaloa Ave Job No. 1513 Division No. ✓ Notes Red. Plotted No. Profile
Survey by H. F. NAUMANN Notes H.R. Stock Date Date Checked No. X-Sec.
Indexed E. C. Johnson Date Notes Chkd. Date Date No.

Pg. 102

76L298 307 3M 11-48

PLEASE RETURN TO
LOS ANGELES COUNTY SURVEYOR
726 HIGGINS BLDG.

NOTE: ANY ADDITIONS OR CHANGES ON THIS SHEET MUST BE MADE OR CIRCLED IN RED INK, WITH DATE AND NAME OF PERSON MAKING CHANGE.

**Do not extend notes this side of this line.**

| STATION | B. S. | H. I. | F. S. | ELEV. | |
|---|---|---|---|---|---|
| 1+33.3± | | 1085 73 | | | int. ℄ Crary St. ℄ Lot Line South |
| | | | 72 | 10785' | 85.4 L(S) P/L & bk of Hse W |
| | | | 73 | 10784' | 90.5 " " " " " " E |
| | | | 76 | 10781' | 112' " " Brk |
| | | | 105 | 10752' | 123± " " ℄ bk Lot line |
| 1+50 | | | 6 49 | 10792 4' | ℄ (ground higher N.) |
| T.P. | | | 5 55 | 10801 8' | T.P. Bt spk in joint of Curb appo. 1+50 South |
| | 5 51 | 1085 69 | | | |
| 1+87.0± | | | 5 81 | 10798 8' | int ℄ Crary St |
| | | | 5 56 | 10801 3' | 15' L(S) TCb |
| | | | 58 | 10799' | 25' " P/L |
| | | | 58 | 10799' | 61' " |
| | | | 60 | 10797' | 85' " P/L & bk of Hse W & E |
| | | | 64 | 10793' | 112' " Brk |
| | | | 95 | 10762' | 123± " P/L & bk lot line |
| 2+00 | | | 5 56 | 10801 3' | ℄ |
| " | | | 5 86 | 10798 3' | 15 R(N) gut |

Profile Notes Red ____ Plotted ____ Job No. 1280 Division No. 1 F.B. 1513 Pg.
No. ____ Date ____ Date ____ Survey of Singloa Ave
X-Sec. Notes Chkd ____ Checked ____ Survey by H. F. NAUMANN Notes HRS Date 6-1-49
No. ____ Date ____ Date ____ Map No. ____ Indexed Johnson Date ____

76L298 307 3M 11-

PLEASE RETURN TO
LOS ANGELES COUNTY SURVEYOR
726 HIGGINS BLDG.

NOTE: ANY ADDITIONS OR CHANGES ON THIS SHEET MUST BE MADE OR CIRCLED IN RED INK, WITH DATE AND NAME OF PERSON MAKING CHANGE.

Do not extend notes this side of this line.

| STATION | B. S. | H. I. | F. S. | ELEV. | | |
|---|---|---|---|---|---|---|
| | | 1085.69 | | | | |
| | | | 525 | 1080 44 | | 15 R(N) Tcb |
| | | | 591 | 1079 78 | 15 L(S) gut | |
| | | | 532 | 1080 37 | " " Tcb | |
| 2+40.6 | | | 485 | 1080 84 | int ℄ Crary St & lot line South | |
| | | | 456 | 1081 13 | 15' L(S) Tcb | |
| | | | 46 | 1081 1 | 25' " Pk | |
| | | | 52 | 1080 5 | 80' " " & bk of Hse W. | |
| | | | 61 | 1079 6 | 85' " " " " " " E. | |
| | | | 61 | 1079 6 | 112' " Brk | |
| | | | 78 | 1077 9 | 123± " Pk & bk lot line | |
| 2+50 | | | 469 | 1081 00 | ℄ | |
| 3+00 | | | 371 | 1081 98 | ℄ | |
| | | | | | int. ℄'s Crary St & Singloa Ave | |
| | | | 430 | 1081 39 | | E end NE gut |
| | | | 371 | 1081 98 | | " " " Tcb |
| | | | 429 | 1081 40 | E end S.E gut | |
| | | | 367 | 1082 02 | " " " Tcb | |
| | | | 547 | 1080 22 | S " " gut (R.R.C) | |
| | | | 485 | 1080 84 | S " " Tcb | " |

Survey of Singloa Ave Job No. 1280 Division No. ✓ Notes Red. Plotted Date No. Profile
Survey by H. F. NAUMANN Notes H. R. Stock Date Checked Date X-Sec.
Indexed A. C. Johnson Date Date No.

1513 PG. 109

76L298 307 3M 11-48

PLEASE RETURN TO
LOS ANGELES COUNTY SURVEYOR
726 HIGGINS BLDG.

NOTE: ANY ADDITIONS OR CHANGES ON THIS SHEET MUST BE MADE OR CIRCLED IN RED INK, WITH DATE AND NAME OF PERSON MAKING CHANGE.

**Do not extend notes this side of this line.**

| STATION | B. S. | H. I. | F. S. | ELEV. | |
|---|---|---|---|---|---|
| | | 1085.69 | | | |
| 3+20.14 | | | 3 49 | 1082 20 | int. ℄ Crary St. & ℄ Prod Sinaloa Ave |
| T.P. | | | 3 73 | 1081 96 | T.P. |
| | 6 40 | 1088 36 | | | |
| 3+20.14 | | | 7 55 | 1080 81 | Sinaloa Ave (P.I.) |
| | | | 9 12 | 1079 24 | 50 L(S) Semi Tan Sinaloa Ave. |
| | | | 10 21 | 1078 15 | 76.8± " " int Tr. Line So. |
| | | | 10 35 | 1078 01 | 18' R.W. gut |
| | | | 9 75 | 1078 61 | " " Tcb |
| | | | 9 0 | 1079 4 | 30' " P/L |
| | | | 10 76 | 1077 60 | 18' L(E) gut S end S.W. |
| | | | 10 21 | 1078 15 | " " Tcb " " " |
| | | | 8 3 | 1080 1 | 30' " P/L |
| P.R.C. 3+22.9 | | | 6 28 | 1082 08 | R(N) 49 gut |
| " | | | 5 74 | 1082 62 | " " " Tcb |
| 3+50 | | | 6 26 | 1082 10 | S Tan |
| 3+92.6 | | | 5 27 | 1083 09 | 18 R(N) gut |
| " | | | 4 77 | 1083 59 | " " Tcb |

Profile Notes Red ____ Plotted ____ Job No. 1280 Division No. V F.B. 1513 Pg. 1
No. ____ Date ____ Date ____ Survey of Sinaloa Ave.
X-Sec. Notes Chkd ____ Checked ____ Survey by H. F. HAUMANN Notes H.P.S. Date 6-1-
No. ____ Date ____ Date ____ Map No. ____ Indexed Job ____ Date ____

76L298 307 3M 11-48

PLEASE RETURN TO
LOS ANGELES COUNTY SURVEYOR
726 HIGGINS BLDG.

NOTE: ANY ADDITIONS OR CHANGES ON THIS SHEET MUST BE MADE OR CIRCLED IN RED INK, WITH DATE AND NAME OF PERSON MAKING CHANGE.

Do not extend notes this side of this line.

| STATION | B. S. | H. I. | F. S. | ELEV. | | |
|---|---|---|---|---|---|---|
| | | 1088 36 | | | | |
| 3+98.1 | | | 5 40 | 1082 96 | 18 L(S) gut | |
| " | | | 4 79 | 1083 57 | " " Tcb | |
| 4+00 | | | 4 77 | 1083 59 | | ℄ |
| " | | | 5 18 | 1083 18 | | 18 R(N) gut |
| " | | | 4 56 | 1083 80 | | " " Tcb |
| " | | | 3 8 | 1084 6 | (ground higher North) | 30 " PL |
| " | | | 5 35 | 1083 01 | 18 L(S) gut | |
| " | | | 4 74 | 1083 62 | " " Tcb | |
| 4+25± | | | 9.70 | 1078 66 | 67.8± L(S) Bsm't | Hse #1633 |
| 4+50 | | | 3 25 | 1085 11 | | ℄ |
| 4+67.1 | | | 3 17 | 1085 19 | | 18.1 R(N) gut |
| " | | | 2 55 | 1085 81 | | " " Tcb |
| " | | | 3 16 | 1085 20 | 18 L(S) gut | |
| " | | | 2 55 | 1085 81 | " " Tcb | |
| 5+00 | | | 1 58 | 1086 78 | | S. tan |
| 5+34.33 | | | 0.89 | 1087 47 | Sinaloa Ave P.I. | |
| B.M. A.E. 223 | | | 6 40 | 1081 96 | B.M. A.E. 223 Elev 1081.964 - FB 1447-128 | |
| | | | | | Sinaloa Ave & Crary St. S.E. Cor. | |
| | | | | | Bt spk. in cb. 5' E. of E end C.R. | |

Rod 2.00
Meas 7.7
9.70

Profile
Plotted No.
Date
Checked
Date
Notes Red.
Date
Notes Chkd.
Date
Job No. 1280 Division No. ✓
Survey of Sinaloa Ave.
Survey by H. F. NAUMANN Notes H. R. Stock
Indexed E. C. Johnson Date
Pg. 106

| | | |
|---|---|---|
| Notes Ck'd by | Survey of SINALOA AVE. | F.B. 1513 Pg. 107 |
| Map No. | W. O. 1280 Tape No. 095 Std. 68 °F. | |
| Office Work | Surveyed by H. F. NAUMANN | |
| Checked | Notes H. R. Stock Date 5-49 | |
| Date | Indexed [illegible] | |

NOV 30 '50

Note: Any Additions or Changes on This Sheet Must be Made or Circled in Red Ink With Date and Name of Person Making Change.

Do not extend notes this side of this line.

RETURN TO
LOS ANGELES COUNTY SURVEYOR
700 HALL OF RECORDS

LOCATION
of
IMPROVEMENTS
on
SINALOA AVE.
from
CRAZY ST.
to
NEW YORK DRIVE

C.I. 1280

H.F. Naumann
H.R. Stock
W.K. Challoner
O. Kiertzner

FORM 247 SM 11-46

F. B. 1513 PG. 108

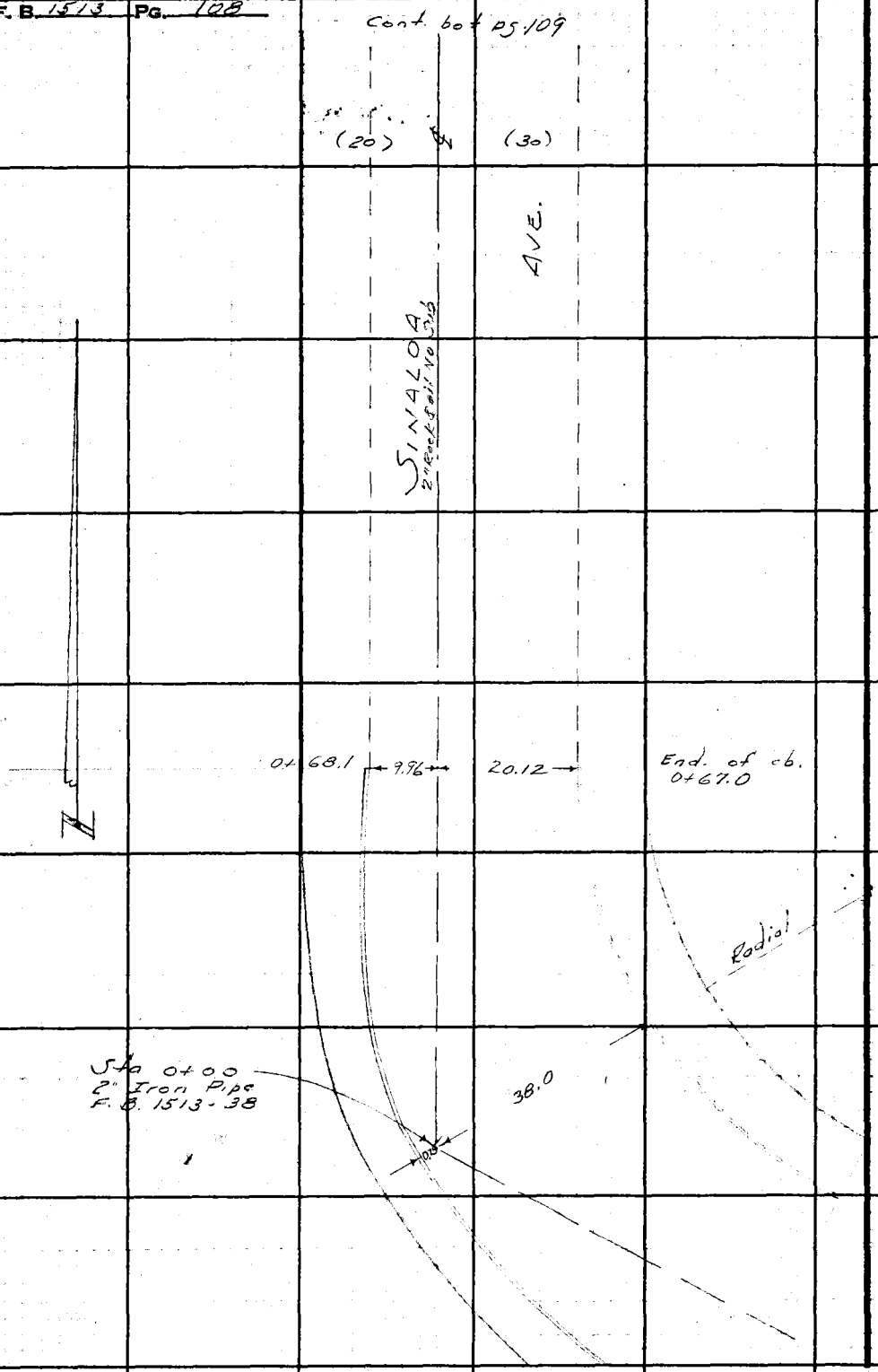


RETURN TO
LOS ANGELES COUNTY SURVEYOR
700 HALL OF RECORDS

Do not extend notes this side of this line.

Note: Any Additions or Changes on This Sheet Must be Made or Circled in Red Ink With Date and Name of Person Making Change.

| | | |
|---|---|---|
| Notes Ck'd by | Survey of SINALOA AVE | F. B. 1513 Pg. 109 |
| Map No. | W. O. 1280 Tape No. 095 Std. 68°F | |
| Office Work | Surveyed by H. F. NAUMANN | |
| Checked | Notes W. E. Stack Date 5-49 | |
| Date | Indexed E. C. Johnson | |

Cont. bot. pg. 110

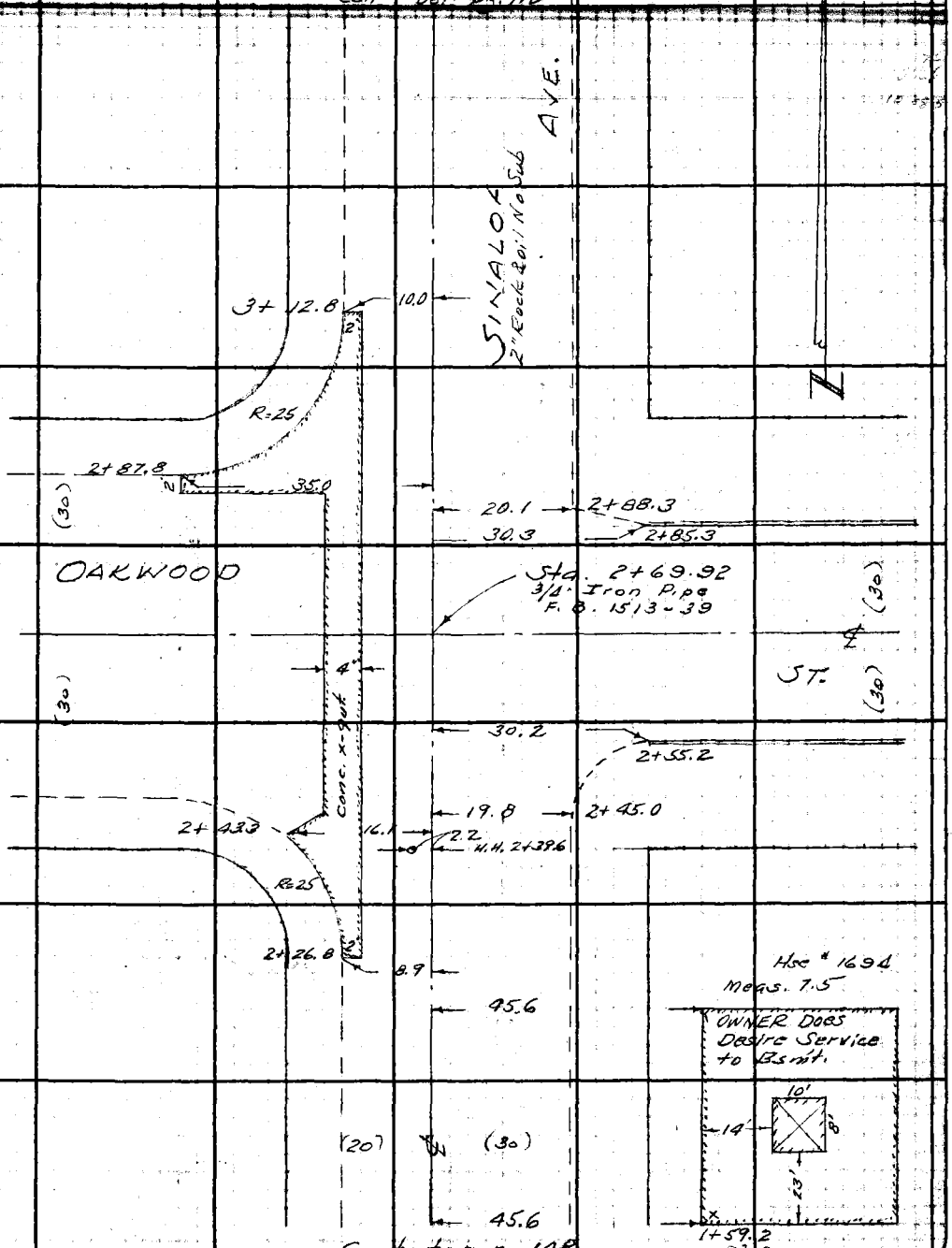


Cont. top pg 108

Note: Any Additions or Changes on This Sheet Must be Made or Circled in Red Ink With Date and Name of Person Making Change.

Do not extend notes this side of this line.

RETURN TO
LOS ANGELES COUNTY SURVEYOR
700 HALL OF RECORDS

FORM 247 SM 11-46

F. B. 1513 PG. 110

Cont. bot. pg. 111

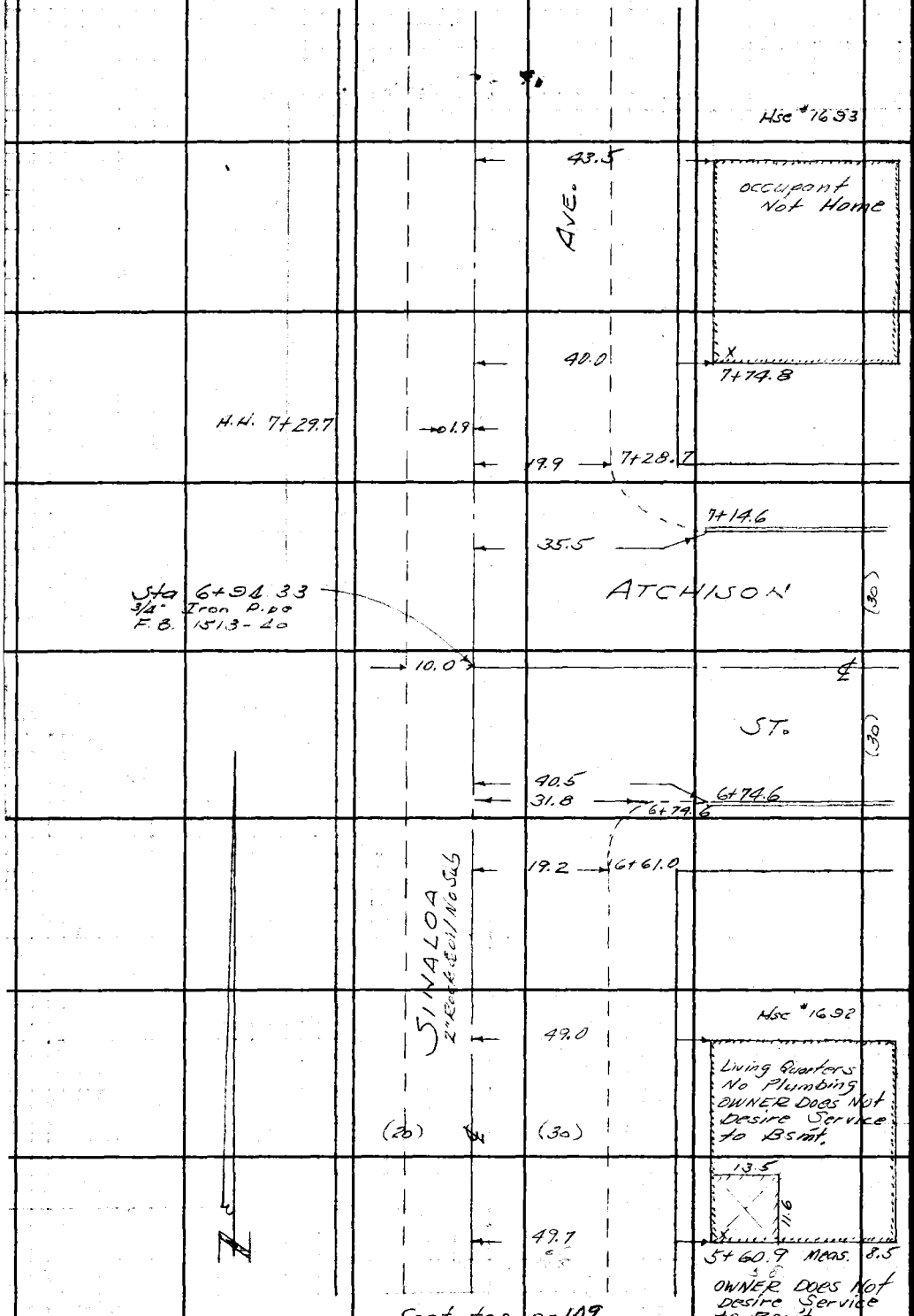


Cont. top pg 109

RETURN TO
LOS ANGELES COUNTY SURVEYOR
700 HALL OF RECORDS

Do not extend notes this side of this line.

Note: Any Additions or Changes on This Sheet Must be Made or Circled in Red Ink With Date and Name of Person Making Change.

| | | |
|---|---|---|
| Notes Ck'd by | Survey of SINALOA AVE | F. B. 1513 Pg. 111 |
| Map No. | W. O. 1280 Tape No. 093 Std. 68 °F | |
| Office Work | Surveyed by H. F. NAUMANN | |
| Checked | Notes A. R. STOCK Date 5-49 | |
| Date | Indexed C. JOHNSON | |

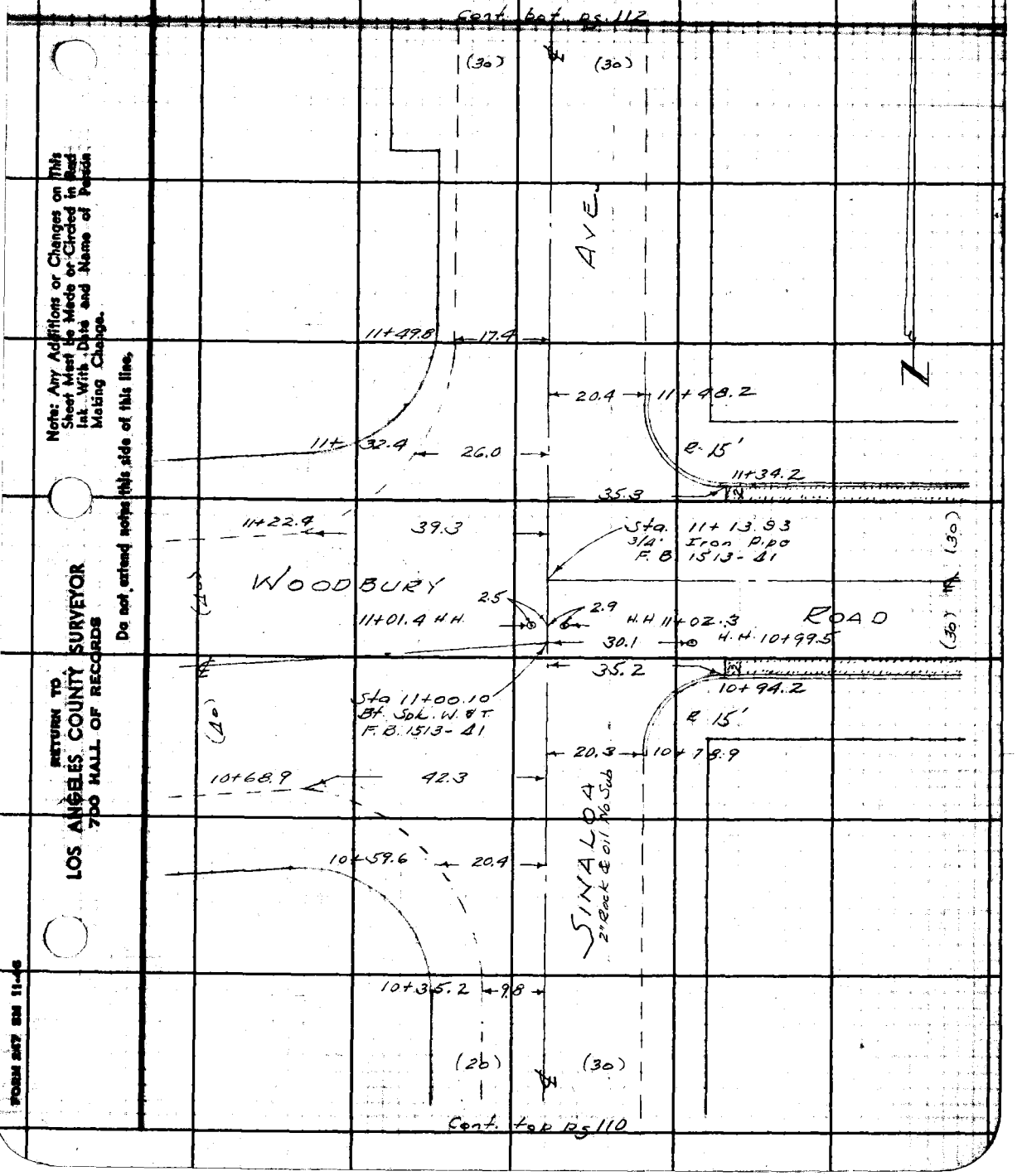


Note: Any Additions or Changes on This Sheet Must be Made or Circled in Red Ink With Date and Name of Person Making Change.

Do not extend notes this side of this line.

RETURN TO
LOS ANGELES COUNTY SURVEYOR
700 HALL OF RECORDS

FORM 247 SM 11-46

F.B. 1513 Pg. 112

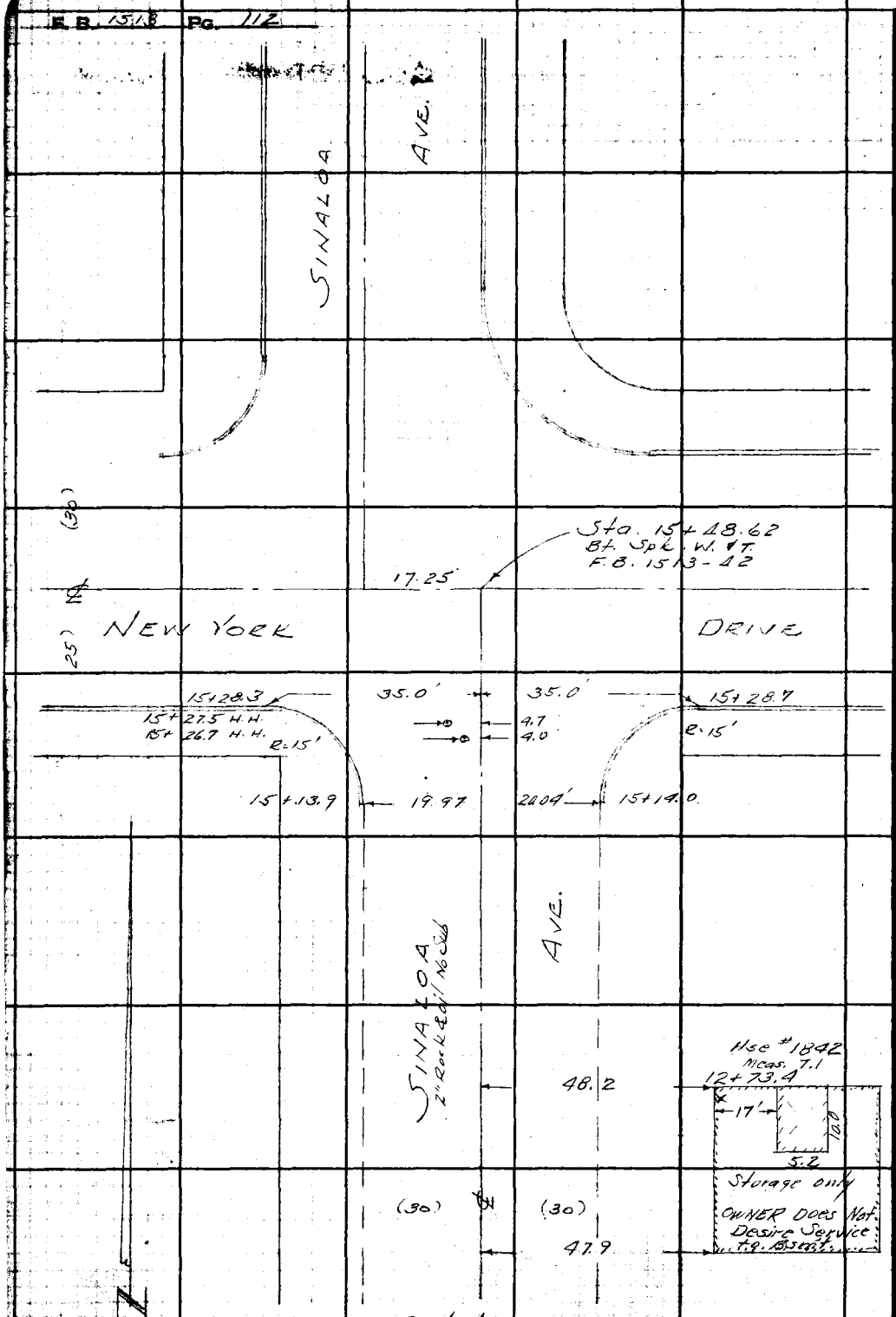



RETURN TO
LOS ANGELES COUNTY SURVEYOR
700 HALL OF RECORDS
Do not extend notes this side of this line.
Note: Any Additions or Changes on This Sheet Must be Made or Circled in Red Ink With Date and Name of Person Making Change.

Profile No. ___ Notes Red. ___ Plotted ___ Job No. 1280 Division No. ✓ F.B. 7513 Pg. 113

Date ___ Date ___ Survey of SINALOA AVE

X-Sec. Notes Chkd. LCM Checked ___ Survey by H. F. NAUMANN Notes H.R.S. Date 6-45

No. ___ Date 7/26/49 Date ___ Map No. ___ Indexed [illegible] Date NOV 30 '50

PROFILE

and

CROSS SECTIONS

on

SINALOA AVE.

from

CRARY ST.

to

NEW YORK DRIVE

C.I. 1280

ELEV.

F.S.

H.I.

H.F. Naumann

H.R. Stock

F. Lee

W.K. Challoner.

B.S.

STATION

NOTE: ANY ADDITIONS OR CHANGES ON THIS SHEET MUST BE MADE OR CIRCLED IN RED INK, WITH DATE AND NAME OF PERSON MAKING CHANGE.

PLEASE RETURN TO
LOS ANGELES COUNTY SURVEYOR
726 HIGGINS BLDG.

Do not extend notes this side of this line.

76L298 307 3M 11-48

76L298 307 3M 11-48

PLEASE RETURN TO
LOS ANGELES COUNTY SURVEYOR
726 HIGGINS BLDG.

NOTE: ANY ADDITIONS OR CHANGES ON THIS SHEET MUST BE MADE OR CIRCLED IN RED INK, WITH DATE AND NAME OF PERSON MAKING CHANGE.

Do not extend notes this side of this line.

Profile No. X-Sec. No.

Plotted Date Checked Date

Notes Red Date Notes Chkd Date

Division No. 1280 Job No. SINALOA AVE Notes HRBlock

Survey of H. F. NAUMANN Date

Survey by Notes

Indexed E. C. Johnson Date

F.B. 5573 PG. 114

| STATION | B. S. | H. I. | F. S. | ELEV. | |
|---|---|---|---|---|---|
| B.M. AE 223 | | | | 1081 36 | B.M. AE 225 Elev. 1081 964 - F.B. 1447 - 128 |
| | 10.95 | 1092.91 | | | Sinaloa Ave. and Crary St. S.E. Cor. |
| | | | | | Bt. Spk. in cb., 5' E. of E. end C.R. |
| 0+00 | | | 5.42 | 1087 49 | Sinaloa Ave. P.L. |
| | | | 5.42 | 1087 49 | 0.79 L(W) gut on Split of ℄ |
| | | | 4.89 | 1088 02 | " " Tcb " " " " |
| | | | 5.19 | 1087 72 | 13.6 RE ℄ " " " " |
| | | | 5.73 | 1087 18 | 38 R(E) gut " " " " |
| | | | 5.13 | 1087 78 | " " Tcb " " " " |
| 0+29.1 | | | 4.56 | 1088 35 | int. S. tan Sinaloa Ave & lot line West |
| | | | 3.87 | 1089 04 | 10' L(W) Tcb |
| | | | 3.4 | 1089 5 | 20' " |
| | | | 3.0 | 1089 9 | 100' " |
| | | | 3.1 | 1089 8 | 113± " Pk & bk lot line |
| 0+50 | | | 3.95 | 1088 96 | S. tan |
| 0+67.0 | | | 3.38 | 1089 53 | int ℄ Sinaloa Ave & Tract line East |
| | | | 4.03 | 1088 88 | 20.1 R(E) gut end of Curb |
| | | | 3.43 | 1089 48 | " " Tcb " " " |
| | | | 2.2 | 1090 7 | 30' " Pk |
| | | | 3.5 | 1089 4 | 111' " Tract ℄ & Pk North |

76L298 307 3M 11-48

PLEASE RETURN TO
LOS ANGELES COUNTY SURVEYOR
726 HIGGINS BLDG.

NOTE: ANY ADDITIONS OR CHANGES ON THIS SHEET MUST BE MADE OR CIRCLED IN RED INK, WITH DATE AND NAME OF PERSON MAKING CHANGE.

**Do not extend notes this side of this line.**

| STATION | B. S. | H. I. | F. S. | ELEV. | |
|---|---|---|---|---|---|
| | | 1092 91 | | | |
| 0+68.1 | | | 3 34 | 1089 57 | 10.0 L(W) gut end of Curb |
| " | | | 3 64 | 1089 27 | " " Tcb " " " |
| 1+00 | | | 2 17 | 1090 74 | ℄ |
| " | | | 2 76 | 1090 15 | 20' R(E) gut FL. Edge Pvt |
| " | | | 1 7 | 1091 2 | 20.5' " top bank |
| " | | | 1 3 | 1091 6 | 30' " P/L |
| " | | | 2 78 | 1090 63 | 10' L(W) F.L. gut edge pvt |
| " | | | 1 7 | 1091 2 | 10.5' " top bank |
| " | | | 1 6 | 1091 3 | 20' " P/L |
| T.P. | | | 0 61 | 1092 30 | T.P. |
| | 9 52 | 1101 82 | | | |
| 1+50 | | | 9 14 | 1092 68 | ℄ |
| 1+86.2 | | | 13 3 | 1088 5 | 64.6 R(E) Bsmt Hse #1694 Rod 5.8 Meas 7.5 13.3 |
| 1+79.6± | | | 8 03 | 1093 79 | int ℄ Sinaloa Ave & lot line West |
| | | | 7 4 | 1094 4 | 20' L(W) P/L |
| | | | 6 8 | 1095 0 | 112' " P/L & bk lot line |
| 2+00 | | | 7 30 | 1094 52 | ℄ |
| " | | | 7 77 | 1094 05 | 20' R(E) gut F.L. |

Profile No. ___ Date ___ Notes Red ___ Plotted ___ Job No. 1280 Division No. V
X-Sec. No. ___ Date ___ Date ___ Survey of Sinaloa Ave
Notes Chkd ___ Checked ___ Survey by H. F. HAUMANN Notes H.R.S. Date 6-1-48
No. ___ Date ___ Date ___ Map No. ___ Indexed Job No. ___ Date ___

F.B. 5403 Pg. 115

76L298 307 3M 11-48

PLEASE RETURN TO
LOS ANGELES COUNTY SURVEYOR
726 HIGGINS BLDG.

NOTE: ANY ADDITIONS OR CHANGES ON THIS SHEET MUST BE MADE OR CIRCLED IN RED INK, WITH DATE AND NAME OF PERSON MAKING CHANGE.

Do not extend notes this side of this line.

| STATION | B. S. | H. I. | F. S. | ELEV. | |
|---|---|---|---|---|---|
| | | 11.01 82 | | | |
| 2+00 | | | 70 | 1094 8 | 21.5' R(E) |
| " | | | 73 | 1094 5 | 30' " P/L |
| " | | | 757 | 1094 25 | 10' L(W) gut F.L. |
| " | | | 68 | 1095 0 | 12.5' " |
| " | | | 63 | 1095 5 | 20' " P/L |
| 2+26.8 | | | 650 | 1095 32 | 8.9' L(W) of ℄ gut F.L. |
| 2+43.3 | | | 594 | 1095 88 | 16.1 " " " |
| 2+50 | | | 549 | 1096 33 | ℄ |
| 2+55.2 | | | 567 | 1096 15 | beg Curb 30.2 R(E) gut |
| " | | | 527 | 1096 55 | " " " " Tcb |
| 2+69.92 | | | 472 | 1097 10 | int ℄'s Sinaloa Ave & Oak Wood St. |
| | | | 528 | 1096 54 | 20' R(E) ℄ |
| | | | 490 | 1096 92 | 30' " ℄ |
| | | | 527 | 1095 55 | 50' " ℄ |
| | | | 602 | 1095 80 | 100' " ℄ |
| | | | 672 | 1095 10 | 18' R(S) gut |
| | | | 642 | 1095 40 | " " Tcb |
| | | | 590 | 1095 92 | 18 L(W) gut |
| | | | 548 | 1096 34 | " " Tcb |
| | | | 487 | 1096 95 | 7.5' L(W) ℄ |

F.B. 1513 PG. 116 Job No. 1280 Division No. V Notes Red. Plotted Profile
Survey of Sinaloa Ave Date Date No.
Survey by H. F. NAUMANN Notes H.R. Stock Notes Chkd. Checked X-Sec.
Indexed R. C. Johnson Date Date No.

76L298 307 3M 11-48

PLEASE RETURN TO
LOS ANGELES COUNTY SURVEYOR
726 HIGGINS BLDG.

NOTE: ANY ADDITIONS OR CHANGES ON THIS SHEET MUST BE MADE OR CIRCLED IN RED INK, WITH DATE AND NAME OF PERSON MAKING CHANGE.

**Do not extend notes this side of this line.**

| STATION | B. S. | H. I. | F. S. | ELEV. | | |
|---|---|---|---|---|---|---|
| 2+69.92 | | 1101.82 | | | int. ℄'s Sinaloa Ave & Oakwood St. | |
| | | | 4.90 | 1096.92 | 9.5 L.W. on ℄ " " | |
| | | | 4.87 | 1096.95 | 11.5 " " ℄ " " | |
| | | | 3.92 | 1097.90 | 50' L(W) " " ℄ " " | |
| | | | 3.36 | 1097.46 | 100' " " " ℄ " " | |
| | | | 3.38 | 1097.44 | 112' " int Tr. Line ℄ " " | |
| | | | 3.43 | 1098.39 | 18' R(N) F.L. edge pvt. | |
| | | | 2.7 | 1099.1 | 20' " | |
| | | | 2.2 | 1099.6 | 30' " P/L | |
| | | | 4.61 | 1097.21 | 18' L(S) F.L. | |
| | | | 3.8 | 1098.0 | " " | |
| | | | 4.0 | 1097.8 | 30' " P/L | |
| 2+85.3 | | | 4.73 | 1097.09 | beg Curb | 30.3 R(E) gut |
| " | | | 4.38 | 1097.44 | " " | " " Tcb |
| 2+87.8 | | | 4.19 | 1096.63 | 35.0 L(W) gut | only |
| 3+00 | | | 3.71 | 1098.11 | | ℄ |
| | | | 4.15 | 1097.67 | | 20' R(E) gut F.L. |
| | | | 3.4 | 1098.4 | | 22' " |
| | | | 4.2 | 1097.6 | | 30 " P/L |
| 3+12.8 | | | 3.53 | 1098.29 | 10' L(W) gut only | |

Profile No. ____ Notes Red ____ Plotted ____ Job No. 1280 Division No. V
X-Sec. No. ____ Date ____ Date ____ Survey of Sinaloa Ave
Notes Chkd ____ Checked ____ Survey by H. F. NAUMANN Notes HRS Date 6-1-49
Date ____ Date ____ Map No. ____ Indexed Johnson Date ____

F.B. 1513 Pg. 117

76L298 307 3M 11-48

PLEASE RETURN TO
LOS ANGELES COUNTY SURVEYOR
726 HIGGINS BLDG.

NOTE: ANY ADDITIONS OR CHANGES ON THIS SHEET MUST BE MADE OR CIRCLED IN RED INK, WITH DATE AND NAME OF PERSON MAKING CHANGE.

Do not extend notes this side of this line.

| STATION | B. S. | H. I. | F. S. | ELEV. | | |
|---|---|---|---|---|---|---|
| | | 1101 82 | | | | |
| T.P. | | | 439 | 1097 43 | T.P. | |
| | 9.82 | 1107 25 | | | | |
| 3+50 | | | 745 | 1099 80 | | ℄ |
| 3+60 | | | 714 | 1100 11 | int. ℄ Sinaloa Ave & lot line West | |
| | | | 717 | 1100 08 | 10' L(W) F.L. gut | |
| | | | 64 | 1100 9 | 12' " | |
| | | | 65 | 1100 8 | 20' " P/L | |
| | | | 53 | 1102 0 | 112' " " & bk lot line | |
| 4+00 | | | 550 | 1101 75 | | ℄ |
| " | | | 603 | 1101 22 | | 20' R(E) gut F.L. |
| " | | | 53 | 1102 0 | | 22' " |
| " | | | 55 | 1101 8 | | 30' " P/L |
| " | | | 578 | 1101 47 | 10' L(W) gut F.L. | |
| " | | | 51 | 1102 2 | 12' " | |
| " | | | 49 | 1102 4 | 20' " P/L | |
| 4+50 | | | 361 | 1103 64 | | ℄ |
| 4+84.5 | | | 235 | 1104 90 | int. ℄ Sinaloa Ave & lot line East | |
| | | | 270 | 1104 55 | 20' R(E) gut F.L. | |
| | | | 17 | 1105 6 | 22' " | |
| | | | 18 | 1105 5 | 30' " P/L | |

F.B. 1513 Pg. 48
Job No. 1280 Division No. V Notes Red. Plotted Profile
Survey of Sinaloa Ave Date Date No.
Survey by H. F. NAUMANN Notes H. R. Steck Notes Chkd. Checked X-Sec.
Indexed A. C. Johnson Date Date No.

76L298 307 3M 11-48

PLEASE RETURN TO
LOS ANGELES COUNTY SURVEYOR
726 HIGGINS BLDG.

NOTE: ANY ADDITIONS OR CHANGES ON THIS SHEET MUST BE MADE OR CIRCLED IN RED INK, WITH DATE AND NAME OF PERSON MAKING CHANGE.

**Do not extend notes this side of this line.**

| STATION | B. S. | H. I. | F. S. | ELEV. | | |
|---|---|---|---|---|---|---|
| 4+84.5 | | 1107 25 | | | int. ℄ Sinaloa Ave & Lot line East | |
| | | | 34 | 1103 9 | 80' R(E) P/L int lot line South | |
| 5+00 | | | 1 92 | 1105 33 | ℄ | |
| " | | | 2 19 | 1105 06 | | 20' R(E) F.L. gut |
| " | | | 1 2 | 1106 1 | | 22' " |
| " | | | 1 4 | 1105 9 | | 30' " P/L |
| " | | | 2 01 | 1105 24 | 10' L(W) F.L. | |
| " | | | 1 4 | 1105 9 | 12' " | |
| | | | 1 4 | 1105 9 | 20' " P/L | |
| 5+50 | | | 0 32 | 1106 93 | ℄ | |
| T.P. | | | 0 30 | 1106 95 | T.P. | |
| | 8 87 | 1115 82 | | | | Meas. 8.5 Rad 6.00 14.50 |
| 5+66.7 | | | 14 50 | 1101 32 | 56.5 R(E) Bsmt Hse # | |
| 6+00 | | | 7 19 | 1108 63 | ℄ | |
| " | | | 7 64 | 1108 18 | | 20' R(E) gut F.L. |
| " | | | 7 0 | 1108 8 | | 22' " |
| " | | | 6 9 | 1108 9 | | 30' " P/L |
| " | | | 7 07 | 1108 75 | 10' L(W) F.L. gut | |
| " | | | 6 4 | 1109 4 | 12' " | |

Profile Notes Red ____ Plotted ____ Job No. 1280 Division No. V F.B. 7513 Pg. 119
No. ____ Date ____ Date ____ Survey of Sinaloa Ave
X-Sec. Notes Chkd. ____ Checked ____ Survey by H. F. NAUMANN Notes H.R.S. Date 6-1-48
No. ____ Date ____ Date ____ Map No. ____ Date ____ Indexed J. Johnson

76L298 307 3M 11-48

PLEASE RETURN TO
LOS ANGELES COUNTY SURVEYOR
726 HIGGINS BLDG.

NOTE: ANY ADDITIONS OR CHANGES ON THIS SHEET MUST BE MADE OR CIRCLED IN RED INK, WITH DATE AND NAME OF PERSON MAKING CHANGE.

Do not extend notes this side of this line.

F.B. 1513 PG. 120 Job No. 1280 Division No. V Notes Red ____ Plotted ____ Profile ____
Survey of Sinaloa Ave Date ____ No. ____ X-Sec. ____
Survey by H. F. NAUMANN Notes H. R. Stack Notes Chkd ____ Date ____ Checked ____ Date ____ No. ____
Indexed L. C. Johnson

| STATION | B. S. | H. I. | F. S. | ELEV. | | |
|---|---|---|---|---|---|---|
| | | 1115.82 | | | | |
| 6+00 | | | 63 | 1109.5 | 20' L(W) P/L | |
| 6+02 ± | | | 7.12 | 1108.70 | int. ℄ Sinaloa Ave & lot line West | |
| | | | 62 | 1109.6 | 12' L(W) | |
| | | | 62 | 1109.6 | 20' " P/L | |
| | | | 51 | 1110.7 | 85' " | |
| | | | 50 | 1110.8 | 114± " P/L & b.l. lot line | |
| 6+50 | | | 5.53 | 1110.29 | | ℄ |
| 6+24.6 | | | 6.05 | 1109.77 | beg cb to E | 40.5 R(E) out |
| " | | | 5.49 | 1110.33 | " " " " | " " Tcb |
| B.M. C-79 | | | 4.47 | 1111.35 | B.M. C-79 Elev. 1111.398 | FB. 1447-125 |
| | | | | | Atchison St. and Sinaloa Ave. N.E. Cor. | |
| | 6.68 | 1118.03 | | | Bt. Spk. in N. cb. of Atchison St., 4' E. of | |
| | | | | | W. end. | |
| 6+94.33 | | | 6.23 | 1111.80 | int. ℄'s Sinaloa Ave & Atchison St. (East) | |
| | | | 6.86 | 1111.17 | 20' R(E) | ℄ " " |
| | | | 7.41 | 1110.62 | 50' " | ℄ " " |
| | | | 7.97 | 1110.06 | 100' " | ℄ " " |
| | | | 9.15 | 1108.88 | 18' R(E) out | |

76L298 307 3M 11-48

PLEASE RETURN TO
LOS ANGELES COUNTY SURVEYOR
726 HIGGINS BLDG.

NOTE: ANY ADDITIONS OR CHANGES ON THIS SHEET MUST BE MADE OR CIRCLED IN RED INK, WITH DATE AND NAME OF PERSON MAKING CHANGE.

**Do not extend notes this side of this line.**

| STATION | B. S. | H. I. | F. S. | ELEV. | | |
|---|---|---|---|---|---|---|
| | | 1118.03 | | | int ℄s Sinaloa Ave & Atchison St (East) | |
| | | | | | 100' R(E) | ℄ " " |
| | | | 852 | 1109.51 | 18 R(S) TCb | |
| | | | 816 | 1109.87 | 18 L(N) | |
| | | | 753 | 1110.50 | " " | |
| | | | 599 | 1112.04 | 100' L(W) EL | ℄ prod Atchison St |
| | | | 59 | 1112.6 | 12' " | |
| | | | 52 | 1112.8 | 20' " PL | |
| 7+00 | | | 605 | 1111.98 | | ℄ |
| 7+14.6 | | | 714 | 1110.89 | | 35.5 R(E) gut |
| " | | | 664 | 1111.39 | | " " TCb |
| 7+30± | | | 500 | 1113.03 | int ℄ Sinaloa Ave & lot line (West) | |
| | | | 488 | 1113.15 | 10' L(W) EL | |
| | | | 46 | 1113.4 | 12' " | |
| | | | 38 | 1114.2 | 20' " PL | |
| | | | 26 | 1115.4 | 115' " " ℄ bk lot line | |
| 7+43 | | | 466 | 1113.37 | | ℄ |
| 7+50 | | | 451 | 1113.52 | | ℄ |
| 7+61 | | | 399 | 1114.04 | | ℄ |

Profile No. ____ Notes Red ____ Plotted ____ Job No. 1280 Division No. V
X-Sec. No. ____ Date ____ Date ____ Survey of Sinaloa Ave
Notes Chkd. ____ Date ____ Checked ____ Date ____ Survey by H. F. HAUMANN Notes H.F.S. Date 6-1-99
Map No. ____ Date ____ Plotted Johnson Date ____
F.B. 1513 Pg. 121

76L298 307 3M 11-48

PLEASE RETURN TO
LOS ANGELES COUNTY SURVEYOR
726 HIGGINS BLDG.

NOTE: ANY ADDITIONS OR CHANGES ON THIS SHEET MUST BE MADE OR CIRCLED IN RED INK, WITH DATE AND NAME OF PERSON MAKING CHANGE.

Do not extend notes this side of this line.

| STATION | B. S. | H. I. | F. S. | ELEV. | | |
|---|---|---|---|---|---|---|
| | | 1118.03 | | | | |
| T.P. | | | 3.49 | 111454 | T.P. | |
| | 9.09 | 1123.63 | | | | |
| 7+74.8 | | | 6.3 | 11173 | 40.0' R(E) F.L. Elev. Hse # 1693 | |
| 8+00 | | | 7.82 | 111581 | | ℄ |
| " | | | 8.72 | 111491 | | 20' R(E) gut F.L. |
| " | | | 7.9 | 11157 | | 22' " |
| " | | | 7.8 | 11158 | | 30' " P/L |
| " | | | 7.84 | 111579 | 10' L(W) gut F.L. | |
| " | | | 7.6 | 11160 | 12' " | |
| " | | | 6.7 | 11169 | 20' " P/L | |
| 8+50 | | | 5.76 | 111787 | | ℄ |
| 9+00 | | | 3.74 | 111989 | | ℄ |
| " | | | 4.46 | 111917 | | 20' R(E) gut F.L. |
| " | | | 3.9 | 11197 | | 22' " |
| " | | | 3.8 | 11198 | | 30' " P/L |
| " | | | 3.6 | 11200 | | 80' " lot line |
| " | | | 3.70 | 111993 | 10.0' L(W) gut F.L. | |
| " | | | 3.4 | 11202 | 12' " | |
| " | | | 2.5 | 11211 | 20' " P/L | |

F.B. 1513 PG. 122 Job No. 1280 Division No. V Notes Red. Plotted Profile
Survey of Singloa Ave Date Date No.
Survey by H. F. NAUMANN Notes H.R. Stock Notes Chkd. Checked X-Sec.
Indexed A. C. Johnson Date Date No.

76L298 307 3M 11-48

PLEASE RETURN TO
LOS ANGELES COUNTY SURVEYOR
726 HIGGINS BLDG.

NOTE: ANY ADDITIONS OR CHANGES ON THIS SHEET MUST BE MADE OR CIRCLED IN RED INK, WITH DATE AND NAME OF PERSON MAKING CHANGE.

**Do not extend notes this side of this line.**

| STATION | B. S. | H. I. | F. S. | ELEV. | | |
|---|---|---|---|---|---|---|
| | | 1123 63 | | | | |
| 9+50 | | | 1 54 | 1122 09 | | ℄ |
| T.P. | | | 1 52 | 1122 11 | T.P. | |
| | 9 91 | 1132 02 | | | | |
| 9+83.± | | | 8 50 | 1123 52 | int. ℄ Sinaloa Ave & lot line (West) | |
| | | | 8 74 | 1123 28 | 10' L(W) F.L. gut | |
| | | | 8 4 | 1123 6 | 12' " | |
| | | | 7 6 | 1124 4 | 20' " P/L | |
| | | | 6 9 | 1125 1 | 45' " | |
| | | | 5 2 | 1126 8 | 115' " P/L & bk lot line (W) | |
| 10+00 | | | 7 78 | 1124 24 | | ℄ |
| " | | | 8 77 | 1123 25 | | 20' R(E) gut F.L. |
| " | | | 7 8 | 1124 2 | | 22' " |
| " | | | 7 0 | 1125 0 | | 24' " |
| " | | | 7 1 | 1124 9 | | 30' " P/L |
| " | | | 7 96 | 1124 06 | 10' L(W) gut F.L. | |
| " | | | 7 5 | 1124 5 | 12' " | |
| " | | | 6 5 | 1125 5 | 20' " P/L | |

Profile No. ____ Notes Red. ____ Plotted ____ Job No. 1280 Division No. V F.B. 7513 Pg. 123
X-Sec. No. ____ Date ____ Date ____ Survey of Sinaloa Ave.
Notes Chkd. ____ Checked ____ Survey by H. F. NAUMANN Notes H.R.S. Date 6-1-49
Date ____ Date ____ Map No. ____ Indexed ____ Date ____

76L298 307 3M 11-48

PLEASE RETURN TO
LOS ANGELES COUNTY SURVEYOR
726 HIGGINS BLDG.

NOTE: ANY ADDITIONS OR CHANGES ON THIS SHEET MUST BE MADE OR CIRCLED IN RED INK, WITH DATE AND NAME OF PERSON MAKING CHANGE.

Do not extend notes this side of this line.

| STATION | B. S. | H. I. | F. S. | ELEV. | | |
|---|---|---|---|---|---|---|
| | | 1132.02 | | | | |
| 10+30 | | | 6.55 | 1125.47 | | ℄ |
| " | | | 5.1 | 1126.9 | 20 L(W) P/L | |
| 10+50 | | | 5.74 | 1126.28 | | ℄ |
| 10+78.9 | | | 5.53 | 1126.49 | | 20.3 R(E) gut |
| " | | | 4.87 | 1127.15 | | " " Tcb |
| 10+99.2 | | | 4.80 | 1127.22 | | 35.2 " gut |
| " | | | 4.47 | 1127.55 | | " " Tcb |
| | | | | | | |
| 11+00.10 | | | 3.68 | 1128.34 | int. ℄'s Sinaloa Ave & Woodbury Rd (West) | |
| | | | 2.87 | 1129.15 | 50 L(W) | ℄ " " " |
| | | | 3.08 | 1128.94 | 83± " | ℄ " " " |
| | | | 3.28 | 1128.74 | 25' R(N) edge pvt F.L | |
| | | | 1.7 | 1130.3 | 40' R(N) P/L (ground higher to N.) | |
| | | | 4.27 | 1127.75 | 27' L(S) edge pvt | |
| | | | 3.8 | 1128.2 | 29' " | |
| | | | 3.8 | 1128.2 | 40' " P/L | |
| | | | 3.56 | 1128.46 | 116± | ℄ Woodbury Rd (W) |
| | | | 4.66 | 1127.36 | 27' L(S) edge pvt. | |
| | | | 4.1 | 1127.9 | 29' " | |
| | | | 4.1 | 1127.9 | 40' " P/L | |

F.B. 1513 PG. 124
Job No. 1280 Division No. V Notes Red. Plotted No. Profile
Survey of Sinaloa Ave. Date Date X-Sec.
Survey by H. F. NAUMANN Notes N. R. Stock Notes Chkd. Checked No.
Indexed C. Johnson Date Date

76L298 307 3M 11-48

PLEASE RETURN TO
LOS ANGELES COUNTY SURVEYOR
726 HIGGINS BLDG.

NOTE: ANY ADDITIONS OR CHANGES ON THIS SHEET MUST BE MADE OR CIRCLED IN RED INK, WITH DATE AND NAME OF PERSON MAKING CHANGE.

**Do not extend notes this side of this line.**

| STATION | B. S. | H. I. | F. S. | ELEV. | | |
|---|---|---|---|---|---|---|
| 11+00.10 | | 1132 02 | | | int ℄'s Sinaloa Ave & Woodbury Rd (West) | |
| | | | 3 91 | 1128 11 | 136' L(W) ℄ | |
| | | | 4 06 | 1127 96 | 27' R(N) edge pvt | |
| | | | 2 2 | 1129 8 | 40' " P/L | |
| 11+13.93 | | | 3 18 | 1128 84 | int ℄'s Sinaloa Ave & Woodbury Rd (East) | |
| | | | 4 29 | 1127 73 | 20' R(E) F.L. ℄ | |
| | | | 4 08 | 1127 94 | 36' " ℄ | |
| | | | 4 21 | 1127 81 | 50' " ℄ | |
| | | | 4 93 | 1127 09 | 100' " ℄ | |
| | | | 5 95 | 1126 07 | 20' R(S) gut | |
| | | | 5 48 | 1126 54 | 20' " Tcb | |
| | | | 5 04 | 1126 98 | " L(W) gut | |
| | | | 4 47 | 1127 55 | " " Tcb | |
| | | | 3 84 | 1128 19 | | E end N.E.C.R. gut |
| | | | 3 54 | 1128 48 | | " " " Tcb |
| | | | 2 96 | 1129 06 | | N " " gut |
| | | | 2 26 | 1129 76 | | " " " Tcb |
| 11+50 | | | 2 19 | 1129 83 | | ℄ |
| " | | | 2 5 | 1129 5 | 20' L(W) P/L | |

Profile Notes Red ____ Plotted ____ Job No. 1280 Division No. V F.B. 1513 Pg. 125
No. ____ Date ____ Date ____ Survey of Sinaloa Ave
X-Sec. Notes Chkd ____ Checked ____ Survey by H. F. NAUMANN Notes H.R.S. Date 6-2-49
No. ____ Date ____ Date ____ Map No. ____ Noted Johnson Date ____

76L298 307 3M 11-48

PLEASE RETURN TO
LOS ANGELES COUNTY SURVEYOR
726 HIGGINS BLDG.

NOTE: ANY ADDITIONS OR CHANGES ON THIS SHEET MUST BE MADE OR CIRCLED IN RED INK, WITH DATE AND NAME OF PERSON MAKING CHANGE.

Do not extend notes this side of this line.

| STATION | B. S. | H. I. | F. S. | ELEV. | | |
|---|---|---|---|---|---|---|
| | | 113202 | | | | |
| T.P. | | | 056 | 113146 | T.P. | |
| | 10.77 | 114223 | | | | |
| 12+00 | | | 995 | 113228 | | ℄ |
| " | | | 1080 | 113143 | | 20' R(E) edge pvt F.L. |
| " | | | 90 | 11332 | | 22' " |
| " | | | 88 | 11334 | | 24' " |
| " | | | 87 | 11335 | | 30' " P/L |
| " | | | 1021 | 113202 | 18' | |
| " | | | 98 | 11324 | 20' | |
| 12+39± | | | 828 | 113395 | | ℄ |
| | | | 859 | 113364 | 18' L(W) F.L. | |
| | | | 81 | 11341 | 20' " | |
| | | | 74 | 11348 | 30' P/L | |
| 12+50 | | | 779 | 113444 | | ℄ |
| 12+68.4 | | | 11.9 | 11303 | 67.7 R(E) Bsmt Hse # 1842 | Rod 4.8 Meas. 7.1 / 11.9 |
| 13+00 | | | 545 | 113678 | | ℄ |
| " | | | 628 | 113595 | | 20' R(E) F.L. gut |
| " | | | 53 | 11369 | | 22' " |
| " | | | 50 | 11372 | | 30' " P/L |

F.B. 1513 PG. 126
Survey of Sinaloa Ave
Survey by H. F. NAUMANN
Indexed E. C. Johnson
Job No. 1280 Division No. V
Notes Red. Date
Notes Chkd. Date
Plotted Date
Checked Date
Profile No.
X-Sec. No.

76L298 307 3M 11-48

PLEASE RETURN TO
LOS ANGELES COUNTY SURVEYOR
726 HIGGINS BLDG.

NOTE: ANY ADDITIONS OR CHANGES ON THIS SHEET MUST BE MADE OR CIRCLED IN RED INK, WITH DATE AND NAME OF PERSON MAKING CHANGE.

**Do not extend notes this side of this line.**

| STATION | B. S. | H. I. | F. S. | ELEV. | |
|---|---|---|---|---|---|
| | | 1142 23 | | | |
| 13+00 | | | 5 78 | 1136 45 | 18' L(W) gut F.L |
| " | | | 54 | 1136 8 | 20' " |
| " | | | 50 | 1137 2 | 30' " P/L |
| 13+23 | | | 4 44 | 1137 79 | int. ℄ Sinaloa Ave ℄ |
| | | | 5 13 | 1137 10 | 20' RE F.L gut |
| | | | 43 | 1137 9 | 22' " |
| | | | 40 | 1138 2 | 30' " P/L |
| | | | 43 | 1137 9 | 80' " P/L int. lot line South |
| 13+50 | | | 3 27 | 1138 96 | ℄ |
| 13+98± | | | 1 17 | 1141 06 | int. ℄ Sinaloa Ave ℄ lot line West |
| | | | 1 28 | 1140 95 | 18' L(W) F.L gut |
| | | | 09 | 1141 3 | 20' " |
| | | | 08 | 1141 4 | 30' " P/L |
| | | | 06 | 1141 6 | 80' " " ℄ lot line North |
| | | | 09 | 1141 3 | 130' " " " bk lot line |

Profile
No. ____ Date ____ Notes Red. ____ Plotted ____ Job No. 1280 Division No. V
X-Sec. ____ Date ____ Survey of Sinaloa Ave.
No. ____ Date ____ Notes Chkd. ____ Checked ____ Survey by M. F. NAUMANN Notes NRS Date 6-2-49
Map No. ____ Indexed ____ Date ____

F.B. 1513 Pg. 127

76L298 307 3M 11-48

PLEASE RETURN TO
LOS ANGELES COUNTY SURVEYOR
726 HIGGINS BLDG.

NOTE: ANY ADDITIONS OR CHANGES ON THIS SHEET MUST BE MADE OR CIRCLED IN RED INK, WITH DATE AND NAME OF PERSON MAKING CHANGE.

Do not extend notes this side of this line.

| STATION | B. S. | H. I. | F. S. | ELEV. | | |
|---|---|---|---|---|---|---|
| | | 1142.23 | | | | |
| T.P. | | | 1.09 | 1141.14 | T.P. | |
| | 10.08 | 1151.22 | | | | |
| 14+00 | | | 10.07 | 1141.15 | | ℄ |
| " | | | 10.68 | 1140.54 | | 20' R(E) F.L. gut |
| " | | | 9.2 | 1142.0 | | 23' " |
| " | | | 8.9 | 1142.3 | | 30' " P/L |
| 14+50 | | | 7.78 | 1143.44 | | ℄ |
| 15+00 | | | 5.74 | 1145.48 | | ℄ |
| " | | | 6.05 | 1145.17 | | 20' R(E) edge pvt F.L. |
| " | | | 5.3 | 1145.9 | | 22' " |
| " | | | 5.1 | 1146.1 | | 30' " |
| " | | | 5.72 | 1145.50 | 20' L(W) edge pvt F.L. | |
| " | | | 5.4 | 1145.8 | 22' " | |
| " | | | 5.4 | 1145.8 | 30 " P/L | |
| | | | 5.65 | 1145.57 | | Send S.E.C.R. gut |
| | | | 4.90 | 1146.32 | | " " " " Tcb |
| | | | 5.58 | 1145.64 | | E " " " gut |
| | | | 4.97 | 1146.25 | | " " " " Tcb |
| | | | 5.29 | 1145.93 | Send S.W. gut | |
| | | | 4.39 | 1146.83 | " " " Tcb | |

F.B. 1513 PG. 128 Job No. 1280 Division No. V Notes Red. Plotted No. Profile
Survey of Sinaloa Ave Date Date X-Sec.
Survey by H. F. NAUMANN Notes H.R. Stock Notes Chkd. Checked No.
Indexed K. C. Johnson Date Date

76L298 307 3M 11-48

PLEASE RETURN TO
LOS ANGELES COUNTY SURVEYOR
726 HIGGINS BLDG.

NOTE: ANY ADDITIONS OR CHANGES ON THIS SHEET MUST BE MADE OR CIRCLED IN RED INK, WITH DATE AND NAME OF PERSON MAKING CHANGE.

**Do not extend notes this side of this line.**

| STATION | B. S. | H. I. | F. S. | ELEV. | |
|---|---|---|---|---|---|
| | | 1151 22 | | | |
| | | | 503 | 1146 19 | W end S.W. C.R. gut. |
| | | | 431 | 1146 91 | " " " " Tcb |
| 15+48.62 | | | 415 | 1147 07 | int. ℄'s Sinaloa Ave (S) & New York Dr |
| | | | 450 | 1146 72 | 50' R(E) ℄ " " " |
| | | | 479 | 1146 43 | 80' " ℄ " " " |
| | | | 621 | 1145 01 | 20' R(S) gut |
| | | | 569 | 1145 53 | " " Tcb |
| | | | 57 | 1145 5 | 25' " Pl |
| | | | 502 | 1146 20 | 100' R(E) ℄ " " " |
| | | | 403 | 1147 19 | 50' L(W) ℄ " " " |
| | | | 411 | 1147 11 | 80' " ℄ " " " |
| | | | 506 | 1146 16 | 16' L(S) gut EL edge pvt |
| | | | 48 | 1146 4 | 20' " cbL |
| | | | 47 | 1146 5 | 25' " Pl |
| B.M. C-28 | | | 494 | 1146 28 | B.M. C-28 Elev. 1146.314 F.B. 1447-121 |
| | | | | | Sinaloa Ave & New York Dr S.E. Cor |
| | | | | | Bt. Spk. in cb., 2' E. of E. end. C.R. |

Profile No. ____ Notes Red ____ Plotted ____ Job No. 1280 Division No. V F.B. 1513 Pg. 129

X-Sec. No. ____ Date ____ Date ____ Survey of Sinaloa Ave.

Notes Chkd ____ Checked ____ Survey by H. F. HAUMANN Notes H.R.S. Date 6-2-49

Date ____ Date ____ Map No. ____ Indexed ____ Date ____

F.B. 2513 PG. 130 Job No. 1280 Division No. V Notes Red _____ Plotted _____ Profile

Survey of Sinaloa Ave. Date _____ Date _____ No. _____

Survey by H. F. NAUMANN Notes H. R. Stock Notes Chkd _____ Checked _____ X-Sec.

Indexed _____ Date _____ Date _____ Date _____ No. _____

| STATION | B. S. | H. I. | F. S. | ELEV. |
|---|---|---|---|---|
| | | | | |

Do not extend notes this side of this line.

PLEASE RETURN TO
LOS ANGELES COUNTY SURVEYOR
726 HIGGINS BLDG.

NOTE: ANY ADDITIONS OR CHANGES ON THIS SHEET MUST BE MADE OR CIRCLED IN RED INK, WITH DATE AND NAME OF PERSON MAKING CHANGE.

76L898 307 3M 11-48

| | |
|---|---|
| Notes Ck'd by | Survey of SINALOA AVE |
| Map No. | W. O. 1280 Tape No. 255 Std. 68.0 |
| Office Work | Surveyed by H. F. NAUMANN |
| Checked | Notes H. R. STOCK Date 6-49 |
| Date | Indexed E. C. Johnson |

F. B. 1513 Pg. 137

NOV 30 '50

Note: Any Additions or Changes on This Sheet Must be Made or Circled in Red Ink. With Date and Name of Person Making Change.

Do not extend notes this side of this line.

RETURN TO
LOS ANGELES COUNTY SURVEYOR
700 HALL OF RECORDS

LOCATION
of
IMPROVEMENTS
on
OAKWOOD ST.
from
ALLEN AVE.
to
SINALOA AVE.

C. I. 1280

H.F. Naumann
H.R. Stock
F.J. Lee
W.K. Challoner

FORM 247 SM 11-48

F. B. 1513 PG. 132

Cont. bot Pg 133

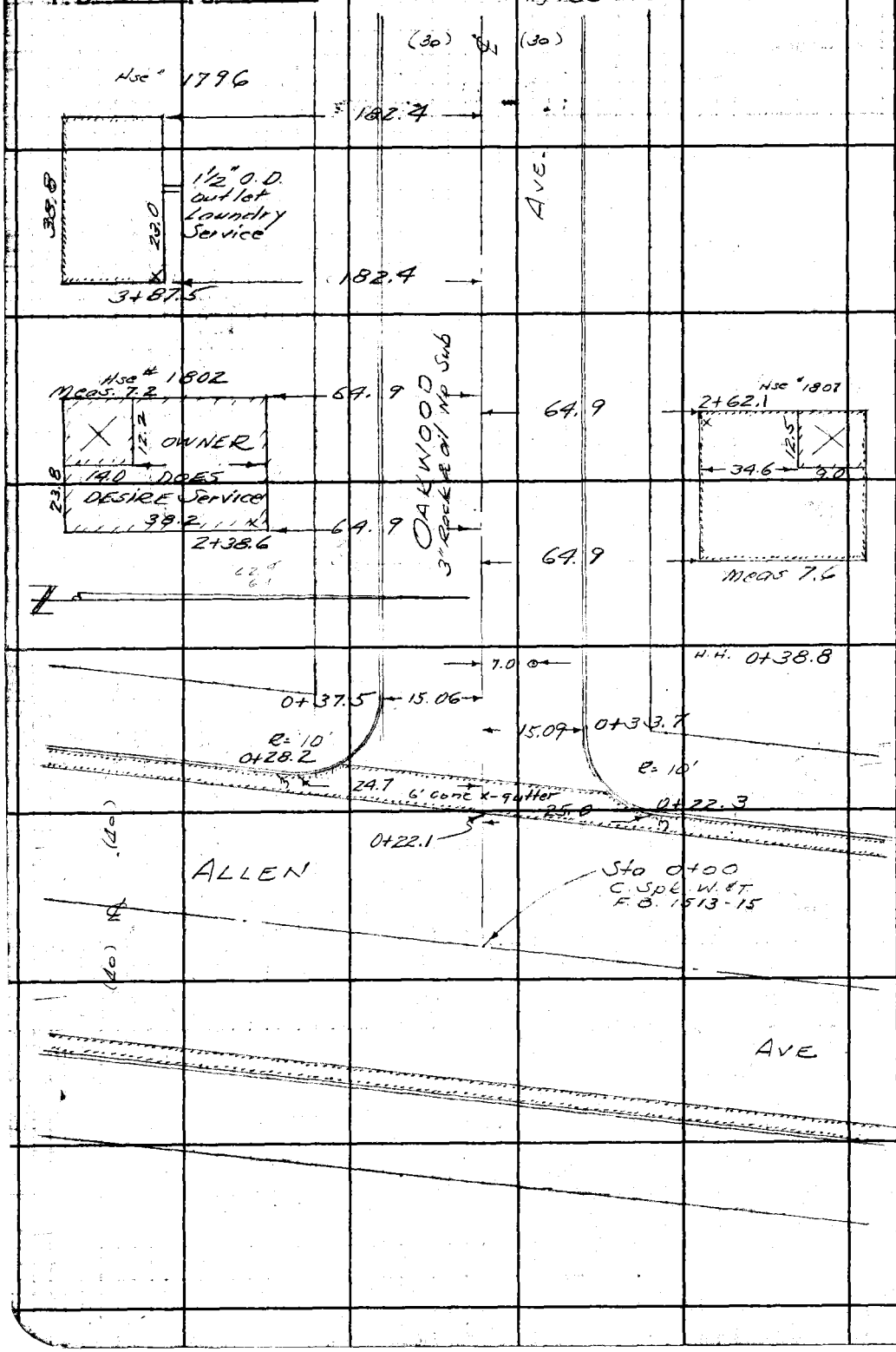


RETURN TO
LOS ANGELES COUNTY SURVEYOR
100 HALL OF RECORDS

Do not extend notes this side of this line.

Note: Any Additions or Changes on This Sheet Must be Made or Circled in Red Ink With Date and Name of Person Making Change.

| | | |
|---|---|---|
| Notes Ck'd by | Survey of SINALOA AVE. | F. B. 1513 Pg. 133 |
| Map No. | W. O. 1280 Tape No. 095 Std. 68°F | |
| Office Work | Surveyed by H. T. NAUMANN | |
| Checked | Notes H. R. Stock Date 6-49 | |
| Date | Indexed R. C. Johnson | |

Cont. bot. pg. 134

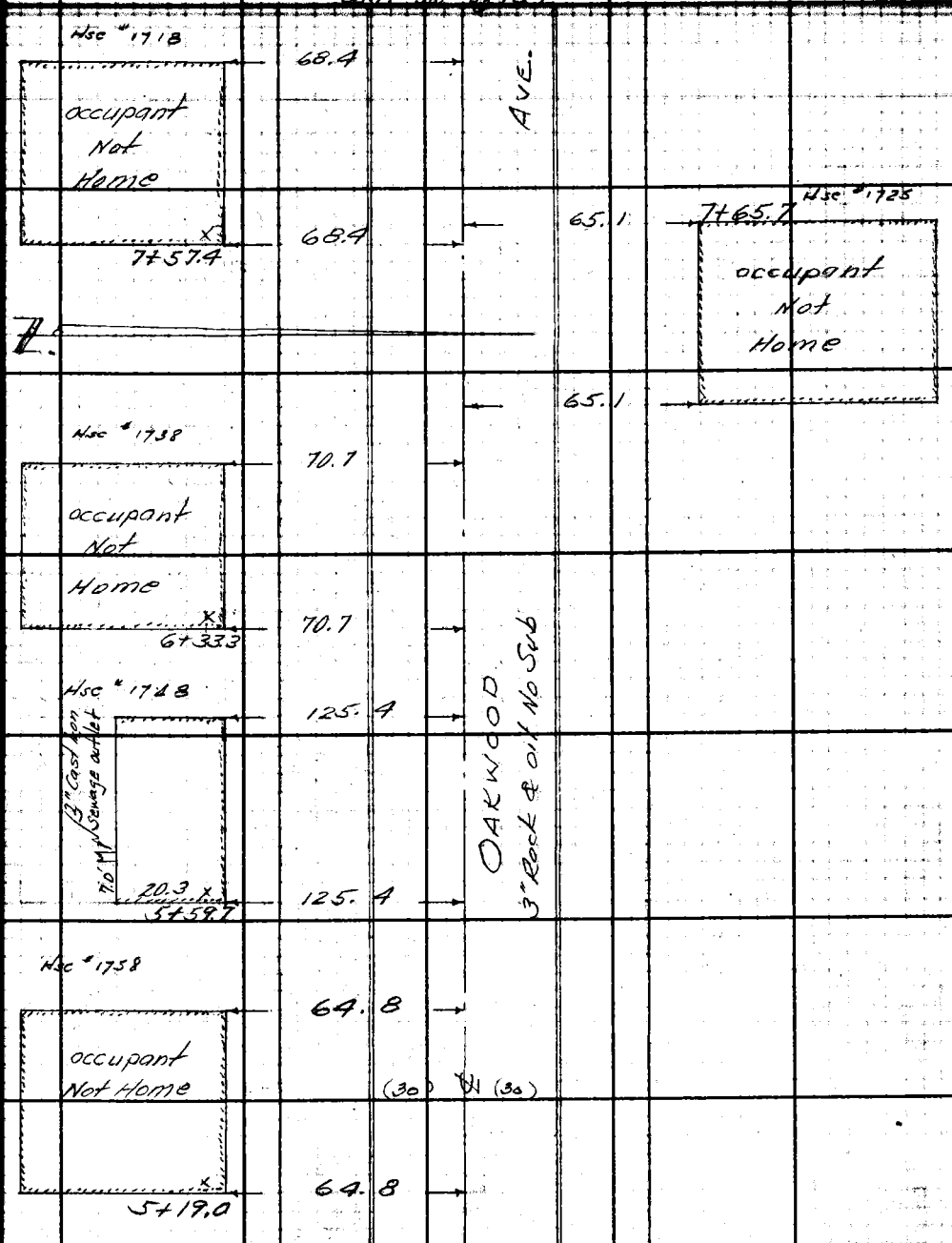


Cont. top pg. 132

Note: Any Additions or Changes on This Sheet Must be Made or Circled in Red Ink With Date and Name of Person Making Change.

Do not extend notes this side of this line.

RETURN TO
LOS ANGELES COUNTY SURVEYOR
700 HALL OF RECORDS

FORM 247 SM 11-46

F.B. 1513 Pg. 134

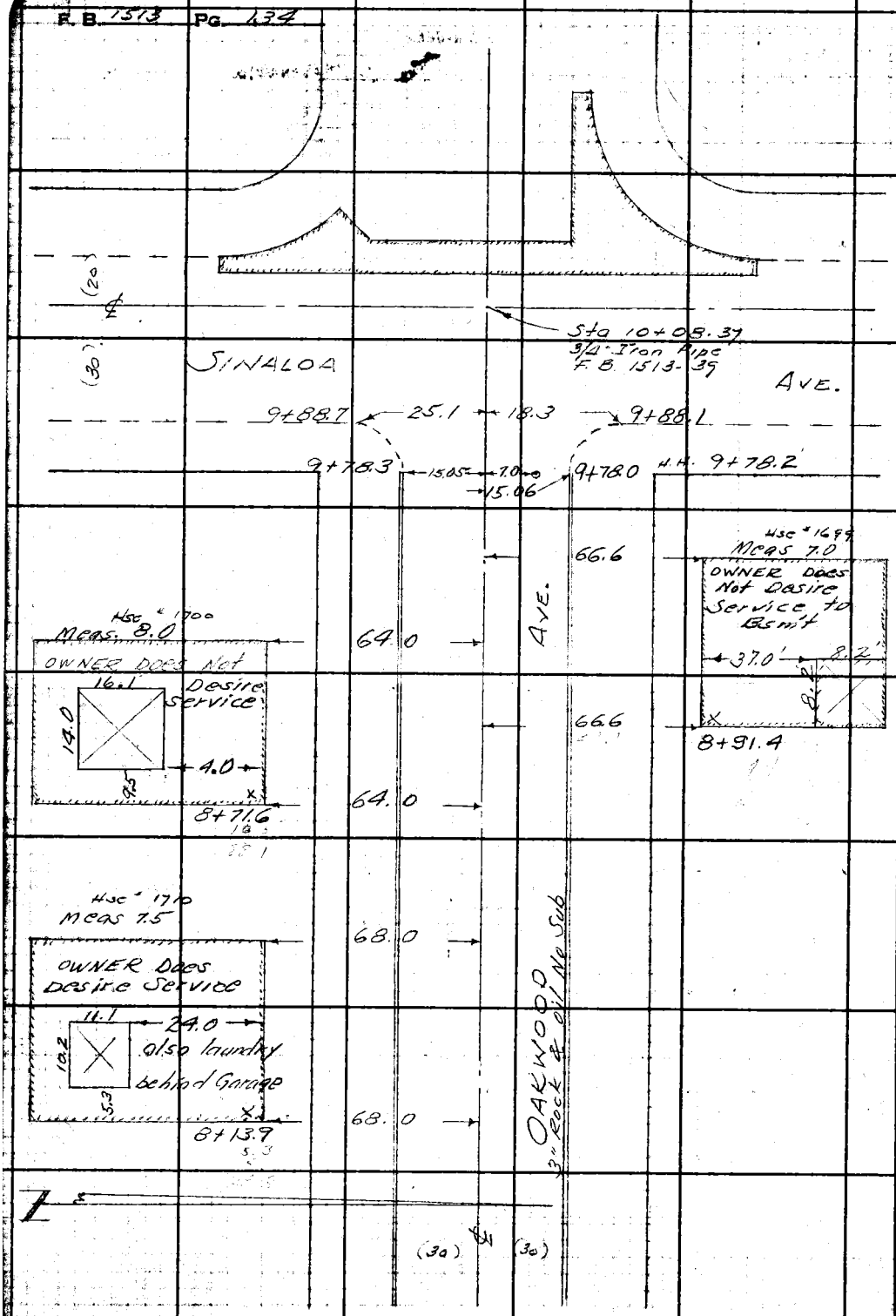


Cont. top pg. 133

RETURN TO
LOS ANGELES COUNTY SURVEYOR
700 HALL OF RECORDS

Do not extend notes this side of this line.

Note: Any Additions or Changes on This Sheet Must be Made or Circled in Red Ink With Date and Name of Person Making Change.

Profile No. | Notes Red | Plotted | Job No. 1280 | Division No. ✓ | F.B. 1513 Pg. 135
Date | Date | Survey of SINALOA AVE
X-Sec. No. | Notes Chkd CCM | Checked | Survey by H. F. NAUMANN | Notes H.R.S. Date 6-49
Date 7/27/49 | Date | Map No. | Indexed G. Johnson Date NOV 30 50

PROFILE
and
CROSS SECTIONS
on
OAKWOOD ST.
from
ALLEN AVE.
to
SINALOA AVE.

C.I. 1280

| STATION | B.S. | H.I. | F.S. | ELEV. |
|---|---|---|---|---|
| | | H.F. Naumann<br>H.R. Stock<br>F.J. Lee<br>W.E. Challoner. | | |

NOTE: ANY ADDITIONS OR CHANGES ON THIS SHEET MUST BE MADE OR CIRCLED IN RED INK, WITH DATE AND NAME OF PERSON MAKING CHANGE.

Do not extend notes this side of this line.

PLEASE RETURN TO
LOS ANGELES COUNTY SURVEYOR
726 HIGGINS BLDG.

76L298 307 3M 11-48

TOL298 307 3M 11-48

PLEASE RETURN TO
LOS ANGELES COUNTY SURVEYOR
726 HIGGINS BLDG.

NOTE: ANY ADDITIONS OR CHANGES ON THIS SHEET MUST BE MADE OR CIRCLED IN RED INK, WITH DATE AND NAME OF PERSON MAKING CHANGE.

Do not extend notes this side of this line.

| STATION | B. S. | H. I. | F. S. | ELEV. | | |
|---|---|---|---|---|---|---|
| B.M. A.E. 138 | | | | 1082.43 | B.M. AE 138 Elev. 1082.432 FB 1417-98 | |
| | | | | | ALLEN Ave. (W. side) at OAKWOOD Ave | |
| | 2.29 | 1084.72 | | | Bt Sok in cb, 6' N. of ℄ prod. Oakwood Ave. | |
| 0+00 | | | 4.91 | 1077.81 | int. ℄s. Oakwood St (West) & Allen Ave. | |
| | | | 3.17 | 1081.55 | 50' E(W) ℄ | " " |
| | | | 1.71 | 1083.01 | 100' " ℄ | " " |
| | | | 2.49 | 1082.23 | 25' E(W) gut | |
| | | | 1.69 | 1083.03 | " " Tcb | |
| | | | 6.66 | 1078.06 | 50' E(S) ℄ | " " |
| | | | 8.29 | 1076.43 | 100' " ℄ | " " |
| | | | 8.89 | 1075.83 | 25' E(W) gut | |
| | | | 8.07 | 1076.65 | " " Tcb | |
| | | | 5.05 | 1079.67 | | N end N.W. C.R. gut |
| | | | 4.29 | 1080.48 | | " " " " Tcb |
| | | | 5.01 | 1079.71 | | W " " " gut |
| | | | 4.30 | 1080.42 | | " " " " Tcb |
| | | | 6.68 | 1078.04 | S end S.W. C.R. gut | |
| | | | 5.84 | 1078.88 | " " " " Tcb | |
| | | | 5.86 | 1078.86 | W " " " " gut | |
| | | | 5.37 | 1079.35 | " " " " Tcb | |

F.B. 1573 PG. 136

Job No. 1280 Division No. V

SINALOA AVE.

Notes: H.R. Stock

Survey of H. F. NAUMANN

Survey by E. C. Johnson

Indexed

Profile No. X-Sec. No.

Plotted Date

Checked Date

Notes Red Date

Notes Chkd. Date

76L298 307 3M 11-48

PLEASE RETURN TO
LOS ANGELES COUNTY SURVEYOR
726 HIGGINS BLDG.

NOTE: ANY ADDITIONS OR CHANGES ON THIS SHEET MUST BE MADE OR CIRCLED IN RED INK, WITH DATE AND NAME OF PERSON MAKING CHANGE.

**Do not extend notes this side of this line.**

| STATION | B. S. | H. I. | F. S. | ELEV. | | |
|---|---|---|---|---|---|---|
| | | 1084 72 | | | | |
| 0+12.5 | | | 5 00 | 1079 72 | 1/4 Crown | ℄ Oakwood St. |
| 0+22.1 | | | 5 69 | 1079 03 | E. edge Conc x-gut | ℄ " " |
| 0+25.1 | | | 5 85 | 1078 87 | F.L. " " " | ℄ " " |
| 0+28.1 | | | 5 70 | 1079 02 | W. edge " " " | ℄ " " |
| 0+40 | | | 5 00 | 1079 72 | | ℄ |
| +50 | | | 4 52 | 1080 20 | | ℄ |
| 1+00 | | | 3 06 | 1081 66 | | ℄ |
| " | | | 3 05 | 1081 67 | | 15' R(N) gut |
| " | | | 2 65 | 1082 07 | | 15' " Tcb |
| " | | | 4 14 | 1080 58 | 15' L(S) gut | |
| " | | | 3 69 | 1081 03 | " " Tcb | |
| T.P | | 1 | 3 07 | 1081 65 | T.P. | |
| | 7 82 | 1089 47 | | | | |
| 1+50 | | | 6 71 | 1082 76 | | ℄ |
| 1+62.5± | | | 6 45 | 1083 02 | int ℄ Oakwood St & lot line L(S) | |
| | | | 6 87 | 1082 60 | 15' L(S) Tcb | |
| | | | 6 7 | 1082 8 | 30' " P/L | |
| | | | 8 5 | 1081 0 | 80' " int P/L lot line East | |

Profile No. ____ Date ____ Notes Red. ____ Plotted ____ Job No. 1280 Division No. V
X-Sec. No. ____ Date ____ Notes Chkd. ____ Checked ____ Survey of Sinaloa Ave.
Survey by M. F. HAUMANN Notes HRS Date 6-13-49
Map No. ____ Indexed Johnson Date ____

F.B. 1513 Pg. 137

76L298 307 3M 11-48

PLEASE RETURN TO
LOS ANGELES COUNTY SURVEYOR
726 HIGGINS BLDG.

NOTE: ANY ADDITIONS OR CHANGES ON THIS SHEET MUST BE MADE OR CIRCLED IN RED INK, WITH DATE AND NAME OF PERSON MAKING CHANGE.

Do not extend notes this side of this line.

| STATION | B. S. | H. I. | F. S. | ELEV. | |
|---|---|---|---|---|---|
| 1+62.5± | | 1089.47 | | | int ℄ Oakwood St. & lot line L(S) |
| | | | 112 | 10783 | 130 L(S) PL & lot line East |
| | | | | | bk of [illegible] |
| T.P. | | | 419 | 108528 | T.P. |
| | 3.76 | 1089.04 | | | |
| 2+00 | | | 520 | 108384 | ℄ |
| " | | | 509 | 108395 | 15' R(N) gut |
| " | | | 446 | 108456 | " " Tcb |
| " | | | 613 | 108289 | 15' L(S) gut |
| " | | | 576 | 108328 | " " Tcb |
| 2+09± | | | 512 | 108392 | int ℄ Oakwood St & lot line North |
| | | | 453 | 108451 | 15' R(N) Tcb |
| | | | 39 | 10851 | 30' R(N) PL |
| | | | 18 | 10872 | 78' " (Cont. rise in grade to N) |
| 2+18± | | | 484 | 108[illegible]0 | int ℄ Oakwood St. & lot |
| | | | 533 | 108[illegible] | 15' L(S) Tcb |
| | | | 51 | 1083[illegible] | 30' " PL |
| | | | 61 | 1082[illegible] | 55' " |
| | | | 86 | 1080[illegible] | 100' " PL & bk of Hse (E) |

F.B. 2513 PG. 138
Job No. 1280 Division No. V Notes Red Plotted Profile
Survey of Sinaloa Ave. Date Date No.
Survey by H. F. NAUMANN Notes H. R. Stock Notes Chkd Checked X-Sec.
Indexed A. C. Johnson Date Date Date No.

76L298 307 3M 11-48

PLEASE RETURN TO
LOS ANGELES COUNTY SURVEYOR
726 HIGGINS BLDG.

NOTE: ANY ADDITIONS OR CHANGES ON THIS SHEET MUST BE MADE OR CIRCLED IN RED INK, WITH DATE AND NAME OF PERSON MAKING CHANGE.

**Do not extend notes this side of this line.**

| STATION | B. S. | H. I. | F. S. | ELEV. | | |
|---|---|---|---|---|---|---|
| 2+18± | | 1089.04 | | | int. ℄ Oakwood St. & lot line ℄ (South) | |
| | | | 8.8 | 1080.2 | 104.5 L(S) Pl. ℄ Hse (W) | |
| | | | 11.8 | 1077.2 | 203 " " " " lot line | |
| 2+50 | | | 42.6 | 1089.78 | ℄ | |
| 2+55.4 | | | 60 | 1083.0 | 104' 2(N) Esmt Hse # 1807 | Rod 1.6 mean 7.2 6.0 |
| | | | +1.6 | 1090.6 | FL Elev " " | |
| 2+68.5± | | | 12.1 | 1076.9 | 96' L(S) Esmt Hse # 1802 | Rod 7.9 mean 7.2 12.1 |
| | | | 4.9 | 1084.1 | Fl. Elev " " | |
| 2+78.0± | | | 3.75 | 1085.29 | int. ℄ Oakwood St. & lot line South | |
| | | | 4.16 | 1089.88 | 15 L(S) Trb. | |
| | | | 4.2 | 1089.8 | 30' " Pl. | |
| | | | 7.1 | 1081.9 | 104.5 " " & bk of Hse (E) | |
| | | | 9.3 | 1079.7 | 203± " " " " lot line South | |
| 4+10.5 | | | 6.4 | 1082.6 | 182.4 L(S) Hse # 1796 Laundry outlet 1 1/2" P.V.C. | |
| 3+00 | | | 3.38 | 1085.66 | ℄ | |
| | | | 3.30 | 1085.74 | 15 R(N) gut | |
| | | | 2.88 | 1086.16 | " " trb | |
| | | | 4.27 | 1084.77 | 15 L(S) gut | |
| | | | 3.90 | 1085.14 | " " trb | |

Profile No. ____ Notes Red ____ Plotted ____ Job No. 1200 Division No. Surveyor No. V
X-Sec. No. ____ Date ____ Date ____ Survey of ____ Notes HRS Date 6-13-
Notes Chkd ____ Checked ____ Survey by M. F. RAUMANN Map No. ____ Indexed J. Johnson Date ____
Date ____ Date ____

F.B. 1243 Pg. 139

76L298 307 3M 11-48

PLEASE RETURN TO
LOS ANGELES COUNTY SURVEYOR
726 HIGGINS BLDG.

NOTE: ANY ADDITIONS OR CHANGES ON THIS SHEET MUST BE MADE OR CIRCLED IN RED INK, WITH DATE AND NAME OF PERSON MAKING CHANGE.

Do not extend notes this side of this line.

| STATION | B. S. | H. I. | F. S. | ELEV. | | |
|---|---|---|---|---|---|---|
| | | 1089 04 | | | | |
| 3+50 | | | 2 54 | 1086 50 | | ℄ |
| T.P. | | | 2 34 | 1086 70 | T.P. | |
| | 6 55 | 1093 25 | | | | |
| 4+00 | | | 5 87 | 1087 38 | | ℄ |
| " | | | 5 83 | 1087 42 | | 15 R(N) gut |
| " | | | 5 44 | 1087 81 | | " " Tcb |
| " | | | 6 76 | 1086 49 | 15' L(S) gut | |
| | | | 6 38 | 1086 87 | " " Tcb | |
| 4+28± | | | 5 44 | 1087 81 | int. ℄ Oakwood St & lot line North | |
| | | | 5 12 | 1088 13 | 15 R(N) Tcb | |
| | | | 4 9 | 1088 4 | 30' " P/L | |
| | | | 2 5 | 1090 8 | 44.8 " | |
| | | | 0 4 | 1092 9 | 100 " (grade rises North) | |
| 4+38± | | | 5 28 | 1087 97 | int. ℄ Oakwood St & lot line South | |
| | | | 5 76 | 1087 49 | 15' L(S) Tcb | |
| | | | 4 8 | 1088 5 | 30' " P/L | |

F.B. 1513 PG. 140
Job No. 1280 Division No. V Notes Red. Plotted Date Checked Date No.
Survey of Sinaloa Ave. Date Notes Chkd. Date X-Sec.
Survey by H. F. NAUMANN Notes H. R. Stock Date
Indexed A. C. Johnson Date Date No.

76L298 307 3M 11-48

PLEASE RETURN TO
LOS ANGELES COUNTY SURVEYOR
726 HIGGINS BLDG.

NOTE: ANY ADDITIONS OR CHANGES ON THIS SHEET MUST BE MADE OR CIRCLED IN RED INK, WITH DATE AND NAME OF PERSON MAKING CHANGE.

**Do not extend notes this side of this line.**

| STATION | B. S. | H. I. | F. S. | ELEV. | | |
|---|---|---|---|---|---|---|
| 4+38± | | 1093 25 | | | int. ℄ Oakwood St & lot line South | |
| | | | 66 | 1086 7 | 100' L(S) P/L & bk 1st Hse (W) | |
| | | | 85 | 1084 8 | 142.4 " " " " Rear " " | |
| | | | 113 | 1082 0 | 202.5± " " " " lot line South | |
| | | | | | | |
| 4+50 | | | 506 | 1088 19 | | ℄ |
| 5+00 | | | 413 | 1089 12 | | ℄ |
| " | | | 416 | 1089 09 | | 15' R(N) gut |
| " | | | 379 | 1089 46 | | " " Tcb |
| " | | | 24 | 1090 9 | | 30' " P/L |
| " | | | 506 | 1088 19 | 15 L(S) gut | |
| " | | | 474 | 1088 51 | " " Tcb | |
| " | | | 46 | 1088 7 | 30' " P/L | |
| " | | | 47 | 1088 6 | 70' " | |
| " | | | 54 | 1087 9 | 100' " P/L & bk of Front Hse (E) | |
| " | | | 55 | 1087 8 | 103' " " " " " Hse (W) | |
| " | | | 82 | 1085 1 | 142.4± " " " " 2nd Hse (E) | |
| " | | | 99 | 1083 4 | 203± " " " lot line int (South) | |
| 5+19.0 | | | 29 | 1090 4 | 64.8 L(S) Floor Elev. Hse #1758 | |
| | | | | | | |
| 5+50 | | | 331 | 1089 94 | | ℄ |

Profile No. ____ Date ____ Notes Red ____ Plotted ____ Job No. 1280 Division No. V

X-Sec. No. ____ Date ____ Notes Chkd. ____ Date ____ Checked ____ Date ____ Survey of Sinaloa Ave.

Survey by H. F. NAUMANN Notes H.R.S. Date 6-13-[illegible]

Map No. ____ Indexed J. C. Johnson Date ____

F.B. 1513 Pg. 141

76L296 307 3M 11-48

PLEASE RETURN TO
LOS ANGELES COUNTY SURVEYOR
726 HIGGINS BLDG.

NOTE: ANY ADDITIONS OR CHANGES ON THIS SHEET MUST BE MADE OR CIRCLED IN RED INK, WITH DATE AND NAME OF PERSON MAKING CHANGE.

Do not extend notes this side of this line.

| STATION | B. S. | H. I. | F. S. | ELEV. | |
|---|---|---|---|---|---|
| | | 1093 25 | | | |
| T.P. | | | 3 13 | 1090 12 | T.P. |
| 5? | 6 26 | 1096 38 | | | |
| 7+59± | | | 6 31 | 1090 07 | int ℄ |
| | | | 6 86 | 1089 52 | 15' L(S) Tcb. |
| | | | 6 6 | 1089 8 | 30' " P/L |
| | | | 8 3 | 1088 1 | 103 " " & bk of Front Hse (W) |
| | | | 8 3 | 1088 1 | 103 " " " " " Hse E |
| | | | 9 8 | 1086 6 | 145.7 " " " " " Rear Hse W |
| | | | 12 3 | 1084 1 | 202± " " " " lot line |
| 5+66.7 | | | 9 8 | 10866 | 145.7 L(S) 3" Cast Iron Sewer Out let |
| | | | | | Hse # 1748 |
| 6+00 | | | 5 66 | 1090 72 | ℄ |
| " | | | 5 62 | 1090 76 | 15' R(N) gut |
| " | | | 5 26 | 1091 12 | " " Tcb |
| " | | | 6 60 | 1089 78 | 15' L(S) gut |
| " | | | 6 17 | 1090 21 | " " Tcb |
| 6+140± | | | 5 33 | 1090 05 | int ℄ Oakwood St & lot line South |
| | | | 5 86 | 1090 52 | 15' L(S) Tcb |
| | | | 6 0 | 1090 4 | 30' " P/L |

F.B. 1513 PG. 142
Survey of Sinaloa Ave.
Survey by H. F. NAUMANN
Indexed A. C. Johnson
Job No. 1280 Division No. V Notes Red. Date Plotted Date No. Profile
Notes H.R. Stack Notes Chkd. Date Checked Date No. X-Sec.

76L298 307 3M 11-48

PLEASE RETURN TO
LOS ANGELES COUNTY SURVEYOR
726 HIGGINS BLDG.

NOTE: ANY ADDITIONS OR CHANGES ON THIS SHEET MUST BE MADE OR CIRCLED IN RED INK, WITH DATE AND NAME OF PERSON MAKING CHANGE.

**Do not extend notes this side of this line.**

| STATION | B. S. | H. I. | F. S. | ELEV. | |
|---|---|---|---|---|---|
| 6+14.0± | | 1096 38 | | | int. ℄ Oakwood St & lot line L (South) |
| | | | 82 | 1088 2 | 100 LS |
| | | | 82 | 1088 2 | 103 " P/L & bk of Hse E |
| | | | 91 | 1087 3 | 120.5 " " " " " " W |
| | | | 101 | 1086 3 | 145.7 " " " " " Rear Hse (E) |
| | | | 112 | 1085 2 | 202± " " " " Lot line South |
| 6+33.3 | | | 455 | 1091 83 | 70.7 L(S) Fl Elev. Hse # 1738 |
| 6+50 | | | 481 | 1091 57 | ℄ |
| 6+77.5 | | | 437 | 1092 01 | int. ℄ Oakwood St & lot lines (N & S) |
| | | | 395 | 1092 43 | 15' R(N) Tcb |
| | | | 28 | 1093 6 | 30' P/L |
| | | | 17 | 1094 7 | 56' " (Ground Cont. to Rise North) |
| | | | 485 | 1091 53 | 15' L(S) Tcb |
| | | | 51 | 1091 3 | 30' " P/L |
| | | | 60 | 1090 4 | 61 " |
| | | | 70 | 1089 4 | 99.5 " P/L & bk of Hse (W) |
| | | | 82 | 1088 2 | 120.5 " " " " " " (E) |
| | | | 100 | 1086 4 | 202± " " " " lot line int. |

Profile Notes Red ____ Plotted ____ Job No. 1280 Division No. V
No. ____ Date ____ Date ____ Survey of Sinaloa Ave.
X-Sec. Notes Chkd ____ Checked ____ Survey by M. F. NAUMANN Notes H.R.S. Date 6-13-49
No. ____ Date ____ Date ____ Map No. ____ Indexed R. C. Johnson Date ____

F.B. 1313 PG. 143

76L298 307 3M 11-48

PLEASE RETURN TO
LOS ANGELES COUNTY SURVEYOR
726 HIGGINS BLDG.

NOTE: ANY ADDITIONS OR CHANGES ON THIS SHEET MUST BE MADE OR CIRCLED IN RED INK, WITH DATE AND NAME OF PERSON MAKING CHANGE.

Do not extend notes this side of this line.

| STATION | B. S. | H. I. | F. S. | ELEV. | | |
|---|---|---|---|---|---|---|
| | | 1096 38 | | | | |
| 7+00 | | | 3 97 | 1092 41 | | ℄ |
| " | | | 3 90 | 1092 48 | | 15 R(N) gut |
| " | | | 3 58 | 1092 80 | | " " Tcb |
| " | | | 4 85 | 1091 53 | 15 L(S) gut | |
| " | | | 4 47 | 1091 91 | " " Tcb | |
| T.P. | | | 3 72 | 1092 66 | T.P. | |
| | 6 48 | 1099 14 | | | | |
| 7+37.5± | | | 6 12 | 1093 [illegible] | int ℄ Oakwood St & lot line South | |
| | | | 6 58 | 1092 56 | 15' L(S) Tcb | |
| | | | 6 5 | 1092 6 | 30' " P/L | |
| | | | 7 5 | 1091 6 | 75' " | |
| | | | 8 2 | 1090 9 | 99.5 " P/L & bk of Hse (E) | |
| | | | 8 6 | 1090 5 | 100.7 " " " " " " (W) | |
| | | | 12 7 | 1086 4 | " " " " lot line int (South) | |
| 7+50 | | | 5 91 | 1093 23 | | ℄ |
| 7+57.4 | | | 4 86 | 1094 28 | 68.4 L(S) Fl. Elev. Hse #1718 | |
| 7+65.7 | | | 0 69 | 1098 45 | 65.1 R(N) " " " #1725 | |

F.B. 1513 PG. 144
Survey of Sinaloa Ave.
Survey by H. F. NAUMANN Notes H.R. Stock
Indexed E. C. Johnson
Job No. 1280 Division No. V Notes Red. Plotted
Date Date No.
Notes Chkd. Checked
Date Date No.
Profile X-Sec.

76L298 307 3M 11-48

PLEASE RETURN TO
LOS ANGELES COUNTY SURVEYOR
726 HIGGINS BLDG.

NOTE: ANY ADDITIONS OR CHANGES ON THIS SHEET MUST BE MADE OR CIRCLED IN RED INK, WITH DATE AND NAME OF PERSON MAKING CHANGE.

**Do not extend notes this side of this line.**

| STATION | B. S. | H. I. | F. S. | ELEV. | | |
|---|---|---|---|---|---|---|
| | | 1099 14 | | | | |
| 8+00 | | | 5 16 | 1093 98 | | ℄ |
| " | | | 4 97 | 1094 17 | | 15' R(N) gut |
| " | | | 4 67 | 1094 47 | | " " Tcb |
| " | | | 5 94 | 1093 20 | 15' L(S) gut | |
| " | | | 5 60 | 1093 54 | " " Tcb | |
| " | | | 5 3 | 1093 8 | 30' " Pk | |
| " | | | 6 1 | 1093 0 | 71' " | |
| " | | | 7 8 | 1091 3 | 99.7' " Pk & bk of Hse (E) & (W) | |
| | | | 12 0 | 1087 1 | 202' " " " " 1 of line int. (South) | |
| T.P. | | | 6 48 | 1092 66 | T.P. | |
| | 7 62 | 1100 28 | | | | |
| 8+24.3 | | | 12 70 | 1087 58 | 97.6 L(S) Bsm't Hse # 1710 | Meas. 7.5 Rod 5.20 12.70 |
| 8+50 | | | 5 47 | 1094 81 | | ℄ |
| 8+88.1 | | | 12 54 | 1087 74 | 72.1 L(S) Bsm't Hse # 1700 | Meas. 8.0 Rod 4.54 12.54 |
| 8+95.5 | | | 6 45 | 1093 83 | 107.7 R(N) Bsm't Hse # 1699 | Meas. 10.55 Rod 7.0 6.45 |
| 9+00 | | | 4 62 | 1095 66 | | ℄ |
| " | | | 4 54 | 1095 74 | | 15' R(N) gut |

Profile No. ____ Notes Red. ____ Plotted ____ Job No. 1280 Division No. V
Date ____ Date ____ Survey of Sualog Ave.
X.Sec. No. ____ Notes Chkd. ____ Checked ____ Survey by M. F. NAUMANN Notes H.R.S. Date 6-13-49
Date ____ Date ____ Map No. ____ Indexed R. C. Johnson Date ____

F.B. 7513 Pg. 145

76L298 307 3M 11-48

PLEASE RETURN TO
LOS ANGELES COUNTY SURVEYOR
726 HIGGINS BLDG.

NOTE: ANY ADDITIONS OR CHANGES ON THIS SHEET MUST BE MADE OR CIRCLED IN RED INK, WITH DATE AND NAME OF PERSON MAKING CHANGE.

Do not extend notes this side of this line.

| STATION | B. S. | H. I. | F. S. | ELEV. | | |
|---|---|---|---|---|---|---|
| | | 1100 28 | | | | |
| 9+00 | | | 4 10 | 1096 18 | | 15' R(N) Tcb |
| " | | | 5 36 | 1094 92 | 15' L(S) gut | |
| " | | | 5 02 | 1095 26 | " " Tcb | |
| 9+18± | | | 4 33 | 1095 95 | int ℄ Oakwood St & lot line South | |
| | | | 4 73 | 1095 55 | 15' L(S) Tcb | |
| | | | 4 5 | 1095 8 | 30' " P/L | |
| | | | 5 5 | 1094 8 | 53' " | |
| | | | 6 9 | 1093 4 | 102' " P/L & bk of Hse (E) | |
| | | | 7 3 | 1093 0 | 111' " " " " " " (W) | |
| | | | 10 1 | 1090 2 | 202± " " " " lot Line int (South) | |
| 9+27.0± | | | 4 19 | 1096 09 | int ℄ Oakwood St & lot line (North) | |
| | | | 3 68 | 1096 60 | 15' R(N) Tcb | |
| | | | 3 0 | 1097 3 | 30' " P/L | |
| | | | 2 0 | 1098 3 | 60' " (St. grade N) | |
| 9+50 | | | 3 88 | 1096 40 | | ℄ |
| 9+78.0 | | | 3 23 | 1097 05 | | 15' R (N) gut |
| " | | | 2 88 | 1097 40 | | 15' " " Tcb |

F.B. 1513 Pg. 146
Survey of Singloa Ave. Job No. 1280 Division No. V Notes Red. Plotted Date No. Profile
Survey by H. F. NAUMANN Notes H.R. Stock Date Notes Chkd. Checked Date No. X-Sec.
Indexed E. C. Johnson Date

76L298 307 3M 11-48

PLEASE RETURN TO
LOS ANGELES COUNTY SURVEYOR
726 HIGGINS BLDG.

NOTE: ANY ADDITIONS OR CHANGES ON THIS SHEET MUST BE MADE OR CIRCLED IN RED INK, WITH DATE AND NAME OF PERSON MAKING CHANGE.

**Do not extend notes this side of this line.**

| STATION | B. S. | H. I. | F. S. | ELEV. | | |
|---|---|---|---|---|---|---|
| | | 1100 28 | | | | |
| 9+78.0 | | | 24 | 1097 9 | 30 R(N) P/L | |
| 9+78.3 | | | 416 | 1096 12 | 15' L(S) gut (end Curb) | |
| " | | | 377 | 1096 51 | " " Tcb | " |
| " | | | 37 | 1096 6 | 30' " P/L | |
| 9+79.4 | | | 345 | 1096 83 | | ℄ |
| 9+88.5 | | | 380 | 1096 48 | F.L ℄ x-gut | |
| 10+00 | | | 335 | 1096 93 | | ℄ |
| 10+08.37 | | | 331 | 1096 97 | | |
| B.M. C-77 | | | 289 | 1097 39 | B.M. C-77 Elev 1097.446 F.B. 1447-187 Oakwood Ave. & Sinaloa Ave N.E. Cor Bt. Spk. in N. cb. of Oakwood Ave., S.E. of W. end. | |

Profile Notes Red ____ Plotted ____ Job No. 1280 Division No. V F.B. 75/3 Pg. 147
No. ____ Date ____ Date ____ Survey of Sinaloa Ave.
X-Sec. Notes Chkd. ____ Checked ____ Survey by H. F. NAUMANN Notes H.R.S. Date 6-13-48
No. ____ Date ____ Date ____ Map No. ____ Indexed ____ Date ____

F.B. 1513 Pg. 148 Job No. 1280 Division No. V Notes Red. Plotted Profile

Survey of Sinaloa Ave. Date Date No.

Survey by H. F. NAUMANN Notes H.R. Stock Notes Chkd. Checked X-Sec.

Indexed Date Date Date No.

| STATION | B. S. | H. I. | F. S. | ELEV. |
|---|---|---|---|---|
| | | | | |

Do not extend notes this side of this line.

PLEASE RETURN TO
LOS ANGELES COUNTY SURVEYOR
726 HIGGINS BLDG.

NOTE: ANY ADDITIONS OR CHANGES ON THIS SHEET MUST BE MADE OR CIRCLED IN RED INK, WITH DATE AND NAME OF PERSON MAKING CHANGE.

76L288 307 3M 11-48

| | | |
|---|---|---|
| Notes Ck'd by | Survey of SINALOA AVE. | F.B. 1513 Pg. 147 |
| Map No. | W. O. 1280 Tape No. 095 St'd 68 °F | |
| Office Work | Surveyed by H. F. NAUMANN | |
| Checked | Notes H.R. Stock Date 6-45 | |
| Date | Indexed E. C. Johnson | |

Note: Any Additions or Changes on This Sheet Must be Made or Circled in Red Ink With Date and Name of Person Making Change.

Do not extend notes this side of this line.

RETURN TO
LOS ANGELES COUNTY SURVEYOR
700 HALL OF RECORDS

LOCATION
of
IMPROVEMENTS
on
ATCHISON ST.
from
ALLEN AVE.
to
SINALOA AVE.

C.I. 1280

H.F. Naumann
H.R. Stock
F. Lee
W.K. Challoner.

FORM 247 BM 11-46

F. B. 1513 Pg. 150

Cont. bot. pg. 151

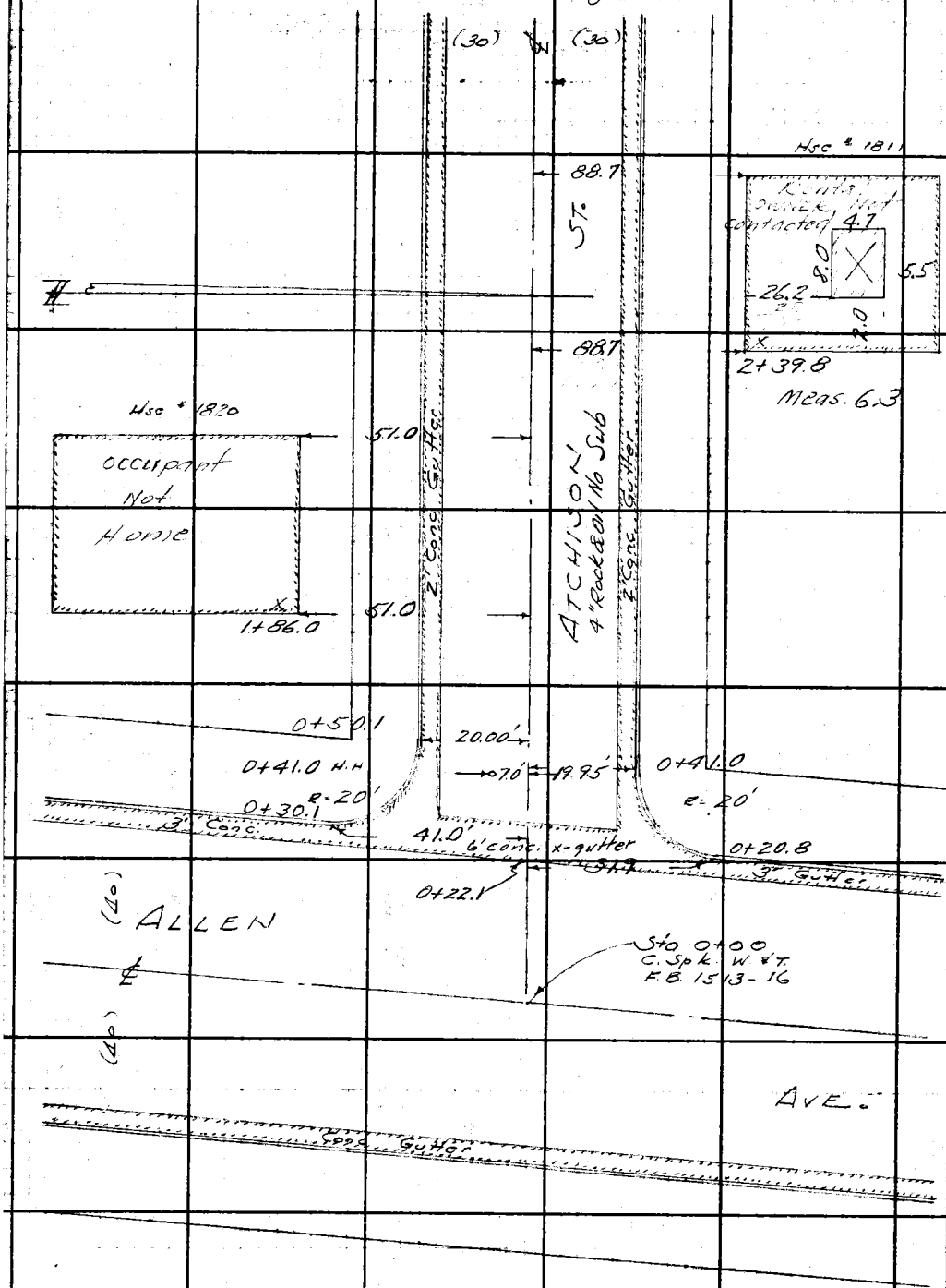


RETURN TO
LOS ANGELES COUNTY SURVEYOR
700 HALL OF RECORDS

Do not extend notes this side of this line.

Note: Any Additions or Changes on This Sheet Must be Made or Circled in Red Ink With Date and Name of Person Making Change.

| | | |
|---|---|---|
| Notes Ck'd by | Survey of SINALOA AVE | F.B. 1513 Pg. 151 |
| Map No. | W. O. 1280 Tape No. 0955 Std 68 °F | |
| Office Work | Surveyed by H. F. NAUMANN | |
| Checked | Notes H.E. Stock Date 6-49 | |
| Date | Indexed R. C. Johnson | |

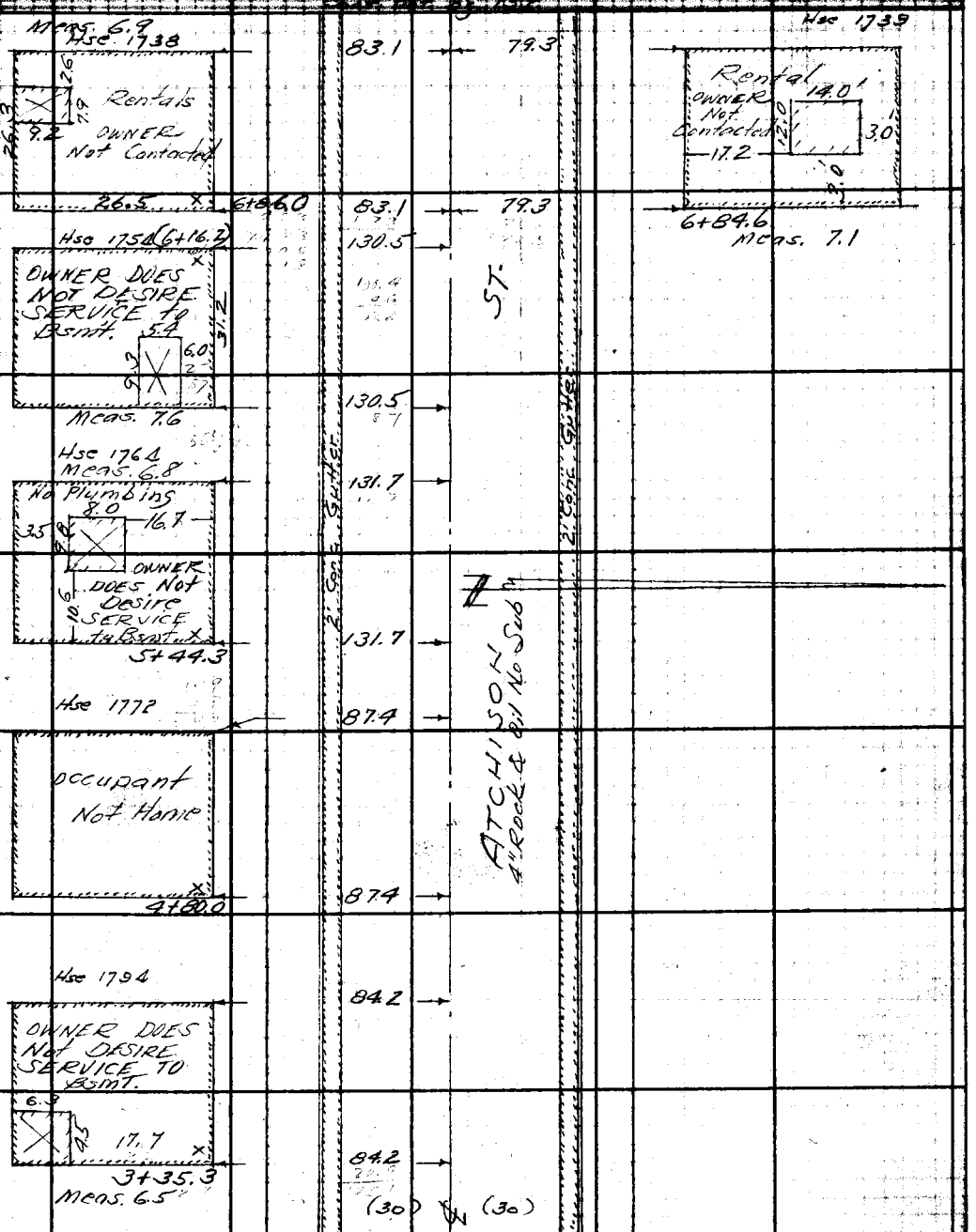


Cont. top pg. 150

Note: Any Additions or Changes on This Sheet Must be Made or Circled in Red Ink With Date and Name of Person Making Change.

Do not extend notes this side of this line.

RETURN TO
LOS ANGELES COUNTY SURVEYOR
700 HALL OF RECORDS

FORM 247 5M 11-46

F. B. 1513 PG. 132

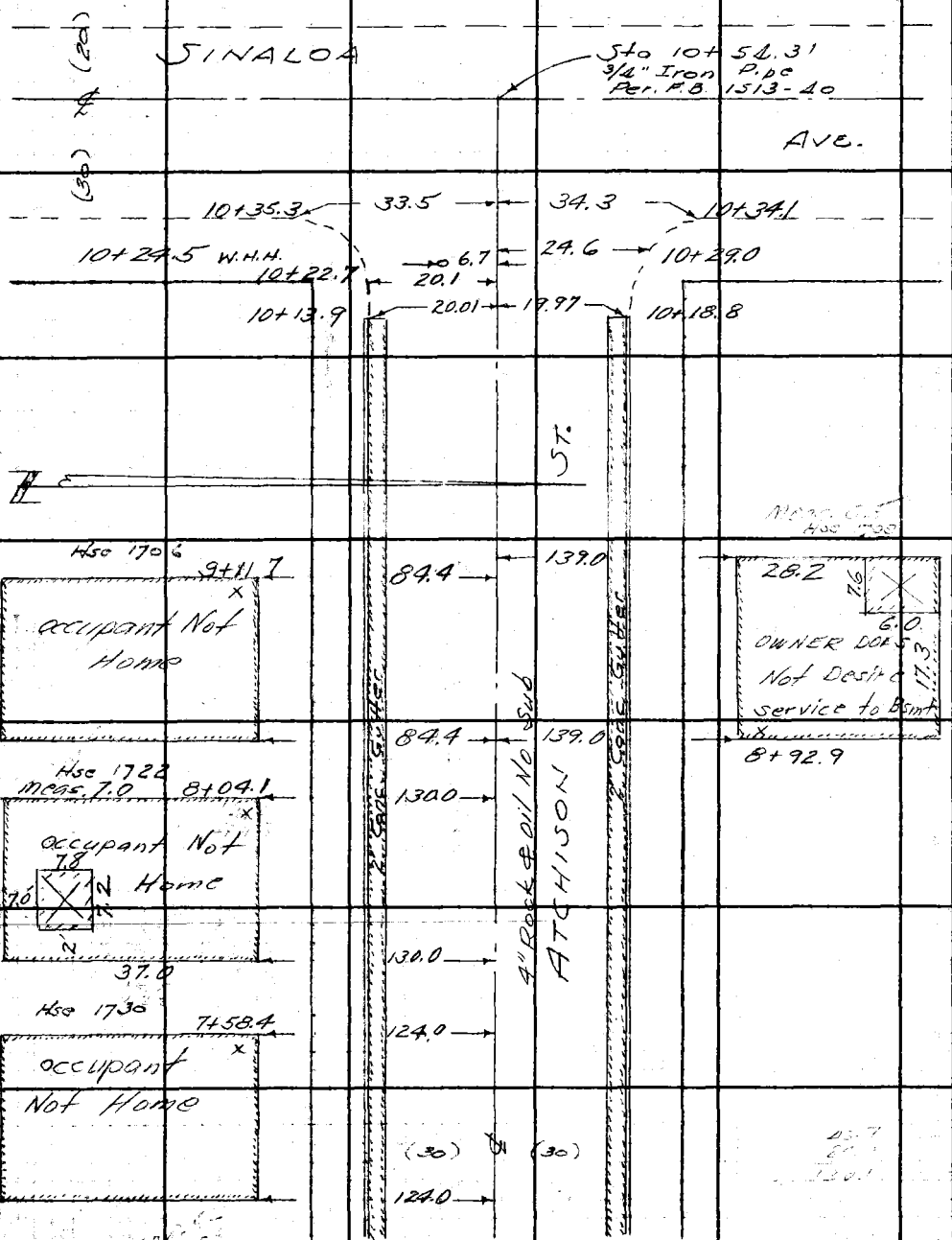


RETURN TO
LOS ANGELES COUNTY SURVEYOR
700 HALL OF RECORDS

Do not extend notes this side of this line.

Note: Any Additions or Changes on This Sheet Must be Made or Circled in Red Ink With Date and Name of Person Making Change.

Profile No. ____ Notes Red ____ Plotted ____ Job No. 1280 Division No. ✓ F.B. 1513 Pg. 153

Date ____ Date ____ Survey of SINALOA AVE.

X-Sec. No. ____ Notes Chkd. LCM Checked ____ Survey by H. F. NAUMANN Notes H.R.S. Date 6-19-49

Date 7/27/49 Date ____ Map No. ____ Indexed E. C. Johnson Date NOV 30 '50

| STATION | B.S. | H.I. | F.S. | ELEV. | |
|---|---|---|---|---|---|
| | | | | | PROFILE and CROSS SECTIONS on ATCHISON ST. from ALLEN AVE. to SINALOA AVE. |
| | | | | | C.I. 1280 |
| | | H.F. Naumann<br>H.R. Stock<br>F.J. Lee<br>W.K. Challoner | | | |

NOTE: ANY ADDITIONS OR CHANGES ON THIS SHEET MUST BE MADE OR CIRCLED IN RED INK, WITH DATE AND NAME OF PERSON MAKING CHANGE.

Do not extend notes this side of this line.

PLEASE RETURN TO
LOS ANGELES COUNTY SURVEYOR
726 HIGGINS BLDG.

76L298 307 3M 11-48

76L298 307 3M 11-48

PLEASE RETURN TO
LOS ANGELES COUNTY SURVEYOR
726 HIGGINS BLDG.

NOTE: ANY ADDITIONS OR CHANGES ON THIS SHEET MUST BE MADE OR CIRCLED IN RED INK, WITH DATE AND NAME OF PERSON MAKING CHANGE.

Do not extend notes this side of this line.

| STATION | B. S. | H. I. | F. S. | ELEV. | | |
|---|---|---|---|---|---|---|
| B.M. AE 137 | | | | 1096 23 | B.M. A.E. 137 Elev. 1096.229 F.B. 1447-98 | |
| | | | | | ALLEN AVE and ATCHISON ST. N.W. Cor. | |
| | 3.04 | 1099.27 | | | Bt. Spk. in cb., 12' N. of N. end C.R. | |
| 0+00 | | | 4.78 | 1094.49 | int. ℄'s. Atchison St. & Allen Ave | |
| | | | 2.95 | 1096.32 | 50' R(N) ℄ " " | |
| | | | 1.10 | 1096.17 | 100' " ℄ " " | |
| | | | 1.93 | 1097.34 | 25' L(W) gut | |
| | | | 1.14 | 1098.13 | " " Tcb | |
| | | | 6.66 | 1092.61 | 50' L(S) ℄ " " | |
| | | | 8.51 | 1090.76 | 100' " ℄ " " | |
| | | | 9.43 | 1089.84 | 25' R(W) gut | |
| | | | 8.60 | 1090.57 | " " Tcb | |
| | | | 4.39 | 1094.78 | | N end N.W. gut |
| | | | 3.63 | 1095.64 | | " " " Tcb |
| | | | 4.65 | 1094.62 | | W " " gut |
| | | | 3.99 | 1095.28 | | " " " Tcb |
| | | | 7.29 | 1091.98 | S end S.W. C.R. gut | |
| | | | 6.51 | 1092.76 | " " " Tcb | |
| | | | 6.02 | 1093.25 | W " " gut | |
| | | | 5.39 | 1093.88 | " " " Tcb | |

F.B. 1513 PG. 154
Job No. 1280 Division No. ✓ Notes Red. Plotted No. Profile
Survey of SINALOA AVE. Date Date X-Sec.
Survey by H. F. NAUMANN Notes H.R. Stock Notes Chkd Checked No.
Indexed R. C. Johnson Date Date

76L298 307 3M 11-48

PLEASE RETURN TO
LOS ANGELES COUNTY SURVEYOR
726 HIGGINS BLDG.

NOTE: ANY ADDITIONS OR CHANGES ON THIS SHEET MUST BE MADE OR CIRCLED IN RED INK, WITH DATE AND NAME OF PERSON MAKING CHANGE.

**Do not extend notes this side of this line.**

| STATION | B. S. | H. I. | F. S. | ELEV. | | |
|---|---|---|---|---|---|---|
| | | 1099 27 | | | | |
| 0+12.5 | | | 4 99 | 1094 33 | | ℄ Atchison St. |
| 0+22.1 | | | 5 52 | 1093 75 | E. edge Conc. x-gut | ℄ " |
| 0+25.1 | | | 5 74 | 1093 53 | F.L. " " | ℄ " |
| 0+28.1 | | | 5 55 | 1093 72 | W. edge " " | ℄ " |
| 0+35 | | | 5 29 | 1093 98 | | ℄ " |
| 0+50 | | | 4 79 | 1094 48 | | ℄ " |
| | | | | | | |
| T.P. | | | 4 27 | 1095 00 | T.P. | |
| | 7 47 | 1102 47 | | | | |
| 1+00 | | | 6 61 | 1095 86 | | ℄ |
| " | | | 6 79 | 1095 68 | | 20' R(N) gut |
| " | | | 6 13 | 1096 34 | | " " Tcb. |
| " | | | 7 74 | 1094 73 | 20' L(S) gut | |
| " | | | 7 09 | 1095 38 | " " Tcb | |
| 1+40.7± | | | 5 78 | 1096 69 | int ℄ Atchison St. & lot line (R) North | |
| | | | 5 90 | 1097 07 | 20' R(N) Tcb. | |
| | | | 5 1 | 1097 4 | 30' " P/L | |
| | | | 3 4 | 1099 1 | 45' " (ground Cont. to rise North) | |
| | | | | | | |
| 1+50 | | | 5 58 | 1096 89 | | ℄ |

Profile No. ___ Date ___ Notes Red. ___ Plotted ___ Job No. 1280 Division No. V

X-Sec. No. ___ Date ___ Notes Chkd. ___ Date ___ Checked ___ Date ___ Survey of ___ Survey by H. F. NAUMANN Notes HRS Date 6-14-47

Map No. ___ Indexed ___ Date ___

F.B. 13 13 Pg. 155

76L298 307 3M 11-48

PLEASE RETURN TO
LOS ANGELES COUNTY SURVEYOR
726 HIGGINS BLDG.

NOTE: ANY ADDITIONS OR CHANGES ON THIS SHEET MUST BE MADE OR CIRCLED IN RED INK, WITH DATE AND NAME OF PERSON MAKING CHANGE.

Do not extend notes this side of this line.

F.B. 2513 Pg. 156 | Job No. 12330 Division No. V | Profile No. | Plotted | Notes Red | X-Sec. No. | Notes Chkd.

Survey of Stanton Ave. E. of Stock | Notes | Date | Checked | Date

Survey by H. F. NAUMANN | Date | Date

Indexed C. Johnson | Date | Date

| STATION | B. S. | H. I. | F. S. | ELEV. | 1+82.4 |
|---|---|---|---|---|---|
| | | 1102.47 | | | |
| 1+82.4 | | | 5.10 | 1097.37 | int ℄ Atchison St ℄ lot line (South) |
| | | | 5.48 | 1096.99 | 20' 4(S) TCb |
| | | | 5.2 | 1097.3 | 30' " PL |
| | | | 6.9 | 1096.1 | 82' " |
| | | | 7.9 | 1095.1 | 108' " PL & bk lot line int. (South) |
| 1+86.0 | | | 4.06 | 1098.41 | 51.0 L(S) FL Elev. Hse # 1820 |
| 2+00 | | | 4.71 | 1097.76 | ℄ |
| " | | | 4.94 | 1097.53 | 20' R(N) gut |
| " | | | 4.29 | 1098.18 | " " TCb |
| " | | | 5.76 | 1096.71 | 20' L(S) gut |
| " | | | 5.17 | 1097.30 | " " TCb |
| 2+23.1 | | | 4.28 | 1098.19 | int ℄ Atchison St ℄ lot line (South) |
| | | | 4.72 | 1097.75 | 20' L(S) TCb |
| | | | 4.5 | 1098.0 | 30' " PL |
| | | | 6.2 | 1096.3 | 82' " " & bk of Hse (E) |
| | | | 7.4 | 1095.1 | 113' " " " " " " (W) |
| | | | 9.9 | 1092.6 | 211' " " " " lot line int. South |
| 2+45.8 | | | 4.4 | 1098.1 | 117.7 R(W) Gsmt Hse # 1811 Mass 8 Rod 4.9 |
| 2+50 | | | 3.78 | 1098.69 | ℄ 4.4 |

76L298 307 3M 11-48

PLEASE RETURN TO
LOS ANGELES COUNTY SURVEYOR
726 HIGGINS BLDG.

NOTE: ANY ADDITIONS OR CHANGES ON THIS SHEET MUST BE MADE OR CIRCLED IN RED INK, WITH DATE AND NAME OF PERSON MAKING CHANGE.

**Do not extend notes this side of this line.**

| STATION | B. S. | H. I. | F. S. | ELEV. | | |
|---|---|---|---|---|---|---|
| | | 1102 47 | | | | |
| 3+00 | | | 2 95 | 1099 52 | | ℄ |
| " | | | 3 16 | 1099 31 | | 20'R(N) gut |
| " | | | 2 50 | 1099 97 | | " " Tcb |
| " | | | 4 01 | 1098 46 | 20'L(S) gut | |
| " | | | 3 38 | 1099 09 | " " Tcb | |
| T.P. | | | 2 84 | 1099 63 | T.P. | |
| | 6 37 | 1106 00 | | | | |
| 3+23.1 | | | 6 00 | 1100 00 | int ℄ Atchison St & lot line L (South) | |
| | | | 6 50 | 1099 50 | 20'L(S) Tcb | |
| | | | 6 4 | 1099 6 | 30' " P/L | |
| | | | 8 7 | 1097 3 | 100' " | |
| | | | 8 8 | 1097 2 | 109' " P/L & bks of Hses (E & W) | |
| | | | 11 5 | 1094 5 | 211± " " " " lot line int (South) | |
| | | | | | | Meas 6.5 |
| 3+38.0 | | | 12 74 | 1093 26 | 105.1 L(S) Bsm't Hse #1794 | Rod 6.29 |
| | | | | | | 12.74 |
| 3+50 | | | 5 51 | 1100 49 | | ℄ |
| 4+00 | | | 4 70 | 1101 30 | | ℄ |
| " | | | 4 90 | 1101 10 | | 20'R(N) gut |
| " | | | 4 21 | 1101 79 | | " " Tcb |

Profile Notes Red ____ Plotted ____ Job No. 1280 Division No. V
No. ____ Date ____ Date ____ Survey of Sinaloa Ave
X-Sec. Notes Chkd. ____ Checked ____ Survey by H. F. NAUMANN Notes H.R.S. Date 6-14-49
No. ____ Date ____ Date ____ Map No. ____ Indexed ____ Date ____

F.B. 9513 Pg. 157

76L298 307 3M 11-48

PLEASE RETURN TO
LOS ANGELES COUNTY SURVEYOR
726 HIGGINS BLDG.

NOTE: ANY ADDITIONS OR CHANGES ON THIS SHEET MUST BE MADE OR CIRCLED IN RED INK, WITH DATE AND NAME OF PERSON MAKING CHANGE.

Do not extend notes this side of this line.

| STATION | B. S. | H. I. | F. S. | ELEV. | |
|---|---|---|---|---|---|
| | | 1106 00 | | | |
| 4+00 | | | 5.76 | 1100 24 | 20' L(S) gut |
| " | | | 5.11 | 1100 89 | " " Tcb |
| 4+23.6± | | | 4.22 | 1101 78 | int ℄ Atchison St & lot line L (South) |
| | | | 4.72 | 1101 28 | 20' L(S) Tcb |
| | | | 4.6 | 1101 4 | 30' " P/L |
| | | | 6.2 | 1099 8 | 92' " |
| | | | 8.0 | 1098 0 | 136.5 " PL & bk of Hse (E) |
| | | | 10.2 | 1095 8 | 176.5 " " " " " " (W) |
| | | | 11.2 | 1094 8 | 211± " " " " lot line |
| 4+59.3 | | — | 8.70 | 1097 30 | 151.1 L(S) Elev. top Sewer outlet Hse # 1778 |
| | | | | | 4" C. Iron outlet |
| | | | | | Hse # 1778 |
| 4+50 | | | 3.76 | 1102 24 | ℄ |
| 4+80 | | | 1.1 | 1104 9 | 87.4 L(S) Fl. Elev. Hse # 1772 |
| T.P. | | | 3.90 | 1102 10 | T.P. |
| | 6 43 | 1108 53 | | | |

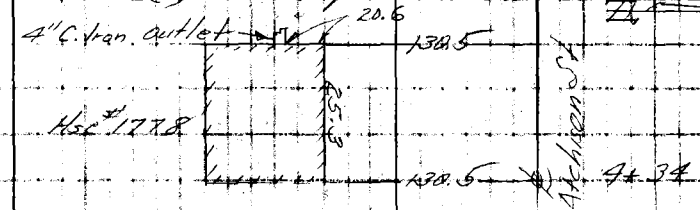


F.B. 1513 PG. 158
Survey of Sinaloa Ave. Job No. 1280 Division No. V Notes Red Plotted Date No. Profile
Survey by H. F. NAUMANN Notes H. R. Stock Date Checked Date No. X-Sec.
Indexed K. C. Johnson Notes Chkd Date

76L298 307 3M 11-48

PLEASE RETURN TO
LOS ANGELES COUNTY SURVEYOR
726 HIGGINS BLDG.

NOTE: ANY ADDITIONS OR CHANGES ON THIS SHEET MUST BE MADE OR CIRCLED IN RED INK, WITH DATE AND NAME OF PERSON MAKING CHANGE.

**Do not extend notes this side of this line.**

| STATION | B. S. | H. I. | F. S. | ELEV. | |
|---|---|---|---|---|---|
| | | 1108 53 | | | |
| 5+00 | | | 5 40 | 1103 13 | ℄ |
| " | | | 5 55 | 1102 98 | 20' R(N) gut |
| " | | | 4 91 | 1103 62 | " " Tcb |
| " | | | 6 46 | 1102 07 | 20' L(S) gut |
| " | | | 5 83 | 1102 70 | " " Tcb |
| 5+23.2 | | | 4 95 | 1103 58 | int ℄ Atchison St & lot line L (South) |
| | | | 5 38 | 1103 15 | 20' L(S) Tcb |
| | | | 5 2 | 1103 3 | 30' " P/L |
| | | | 7 0 | 1101 5 | 100' " |
| | | | 8 3 | 1100 2 | 136.5' " P/L & bk of Hse (E) |
| | | | 9 1 | 1099 4 | 160.5' " " " " " " (W) |
| | | | 10 3 | 1098 2 | 211± " " " " lot line int (South) |
| 5+68.3 | | | 9 50 | 1099 03 | 145.2(S) Elev top 4" C Iron Sewage Outlet Hse# 1764 |

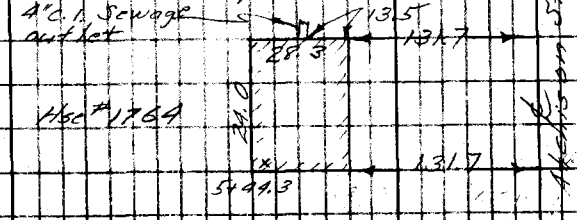


Profile Notes Red ____ Plotted ____ Job No. 1280 Division No. V
No. ____ Date ____ Date ____ Survey of Singloa Ave.
X-Sec. Notes Chkd ____ Checked ____ Survey by H. F. NAUMANN Notes H.R.S. Date 6-14-58
No. ____ Date ____ Date ____ Map No. ____ Indexed ____ Date ____

F.B. 7513 Pg. 159

76L298 307 3M 11-48

PLEASE RETURN TO
LOS ANGELES COUNTY SURVEYOR
726 HIGGINS BLDG.

NOTE: ANY ADDITIONS OR CHANGES ON THIS SHEET MUST BE MADE OR CIRCLED IN RED INK, WITH DATE AND NAME OF PERSON MAKING CHANGE.

Do not extend notes this side of this line.

| STATION | B. S. | H. I. | F. S. | ELEV. | | | |
|---|---|---|---|---|---|---|---|
| | | 1108 53 | | | | | |
| 5+50 | | | 4 51 | 1104 02 | | ℄ | Meas. 6.8 |
| 5+59.8 | | | 13 96 | 1094 57 | 152.4 L(S) Bsm't, Hse # 1764 | | Rod 7.16 |
| | | | | | C 78 4.84 | | 13.96 |
| 6+00 | | | 3 57 | 1104 96 | | ℄ | |
| " | | | 3 72 | 1104 81 | | 20' R(N) gut | |
| " | | | 3 07 | 1105 46 | | " " Tcb | |
| " | | | 4 63 | 1103 90 | 20' L(S) gut | | |
| " | | | 4 02 | 1104 51 | " " Tcb | | |
| T.P. | | | 3 99 | 1104 54 | T.P. | | |
| | 6 64 | 1111 18 | | | | | |
| 6+24.0± | | | 5 82 | 1105 36 | int ℄ Atchison St. & lot line (South) | | |
| | | | 6 24 | 1104 94 | 20' L(S) Tcb | | |
| | | | 6 1 | 11 051 | 30' L(S) P/L | | |
| | | | 8 7 | 11 025 | 100' " | | |
| | | | 10 1 | 11 011 | 158' " P/L & bk of Hse (E) | | |
| | | | 10 2 | 11 010 | 160' " " " " " " (W) | | |
| | | | 12 0 | 10 992 | 212' " " " " lot line South | | |

F.B. 1513 Pg. 160
Survey of Sinaloa Ave Job No. 1280 Division No. V Notes Red. Plotted No. Profile
Survey by R. F. NAUMANN Notes H. R. Stock Date Date Checked Date X-Sec.
Indexed K. C. Johnson Date Notes Chkd. Date Date No.

76L298 307 3M 11-48

PLEASE RETURN TO
LOS ANGELES COUNTY SURVEYOR
726 HIGGINS BLDG.

NOTE: ANY ADDITIONS OR CHANGES ON THIS SHEET MUST BE MADE OR CIRCLED IN RED INK, WITH DATE AND NAME OF PERSON MAKING CHANGE.

**Do not extend notes this side of this line.**

| STATION | B. S. | H. I. | F. S. | ELEV. | | |
|---|---|---|---|---|---|---|
| | | 1111 18 | | | | |
| 5+89.7 | | | 16 3 | 1094 9 | 139.2 L(S) Bsm't Hse # 1254 | Meas 9.6 Rod 8.7 16.3 |
| 6+50 | | | 5 36 | 1105 82 | ℄ | |
| 6+83.6 | | | 6 3 | 1104 9 | 103.5' R(N) Bsm't Hse # 1239 | Rod 10.8 6.3 |
| 7+01.8 | | | 12 55 | 1098 63 | 95.8' L(S) Bsm't Hse # 1238 | Meas 6.9 Rod 5.55 12.55 |
| 7+00 | | | 4 68 | 1106 50 | ℄ | |
| " | | | 4 81 | 1106 37 | | 20' R(N) gut |
| " | | | 4 14 | 1107 04 | | " " Tcb |
| " | | | 5 75 | 1105 43 | 20' L(S) gut | |
| " | | | 5 11 | 1106 07 | " " Tcb | |
| 7+23.8± | | | 4 30 | 1106 88 | int. ℄ Atchison St & lot line (South) | |
| | | | 4 79 | 1106 39 | 20' L(S) Tcb. | |
| | | | 4 6 | 1106 6 | 30' " P/L | |
| | | | 5 7 | 1105 5 | 78.5' " | |
| | | | 6 7 | 1104 5 | 100' " | |
| | | | 7 2 | 1104 0 | 109.5' " P/L & bk of Hse (E) | |

Profile
No. ____ Date ____ Notes Red ____ Plotted ____ Job No. 1280 Division No. V
X-Sec. ____ Date ____ Survey of Sinaloa Ave
No. ____ Date ____ Notes Chkd ____ Checked ____ Survey by M. F. NAUMANN Notes H.R.S. Date 6-14-49
Date ____ Map No. ____ Date ____

F.B. 1513 Pg. 161

76L298 307 3M 11-48

PLEASE RETURN TO
LOS ANGELES COUNTY SURVEYOR
726 HIGGINS BLDG.

NOTE: ANY ADDITIONS OR CHANGES ON THIS SHEET MUST BE MADE OR CIRCLED IN RED INK, WITH DATE AND NAME OF PERSON MAKING CHANGE.

Do not extend notes this side of this line.

| STATION | B. S. | H. I. | F. S. | ELEV. | | |
|---|---|---|---|---|---|---|
| 7+23.8± | | 1111.18 | | | int ℄ Atchison St ℄ lot line L (South) | |
| | | 1104.6 | 9.2 | 1102.0 | 167.3' L(S) pl ℄ bk of Hse (W) | |
| | | | 10.1 | 1101.1 | 211± " " " " lot line int (South) | |
| 7+87.3 | | | 17.97 | 1093.21 | 152.2 L(S) Bsmt Hse #1722 | Meas. 7.0 Rod 10.97 |
| 7+89.6 | | | 11.83 | 1099.35 | 167' L(S) Elev. top Sewage outlet | 17.97 |
| | | | | | 14.5 #1722 26.0 4" C. Iron Sewage outlet 3.7.0 | 130.0 130.0 |
| | | | | | Rod 6.6 St spk T.R. Stump | |
| | | | | | Note Occupant Not Home unable to locate outlet Hse # 1730 7+58.4 | 124.0 124.0 |
| | | | | | | ℄ Atchison St |
| 7+50 | | | 3.90 | 1107.28 | ℄ | |
| 8+00 | | | 3.27 | 1107.91 | ℄ | |
| " | | | 3.41 | 1107.77 | | 20' R(N) gut |
| " | | | 2.77 | 1108.41 | | " " Tcb |
| " | | | 4.41 | 1106.77 | 20' L(S) gut | |

F.B. 1513 PG. 162 Job No. 1280 Division No. V Notes Red. Plotted Profile
Survey of Singloa Ave Date No.
Survey by H. F. NAUMANN Notes H.R. Stock Notes Chkd. Checked X-Sec.
Indexed E. C. Johnson Date No.

76L298 307 3M 11-48

PLEASE RETURN TO:
LOS ANGELES COUNTY SURVEYOR
726 HIGGINS BLDG.

NOTE: ANY ADDITIONS OR CHANGES ON THIS SHEET MUST BE MADE OR CIRCLED IN RED INK, WITH DATE AND NAME OF PERSON MAKING CHANGE.

**Do not extend notes this side of this line.**

| STATION | B. S. | H. I. | F. S. | ELEV. | |
|---|---|---|---|---|---|
| | | 1111 18 | | | |
| 8+00 | | | 3 77 | 1107 41 | 20' L(S) TCb |
| T.P. | | | 3 23 | 1107 95 | T.P. |
| | 7 42 | 1115 37 | | | |
| 8+50 | | | 6 81 | 1108 56 | ℄ Ground higher (North) |
| 8+72.8± | | | 6 44 | 1108 93 | int. ℄ Atchison St & lot line L (South) |
| | | | 6 94 | 1108 43 | 20' L(S) TCb |
| | | | 6 9 | 1108 5 | 30' " P/L |
| | | | 8 9 | 1106 5 | 100' " |
| | | | 9 7 | 1105 7 | 119.5 " P/L & bk of Hse (W) |
| | | | 10 0 | 1105 4 | 123 " " " " " " (E) |
| | | | 10 5 | 1104 9 | 170 " " " " " " (W) (2nd Hse) |
| | | | 11 3 | 1104 1 | 211 " " " " lot line int. |
| 8+97.5 | | | 11 35 | 1104 02 | 148.0 L(S) top 4" cast iron Sewage outlet |




Profile
No. ____ Date ____ Notes Red ____ Plotted ____ Job No. 1280 Division No. V
X-Sec. ____ Date ____ Survey of Sinaloa Ave
No. ____ Date ____ Notes Chkd ____ Checked ____ Survey by H. F. NAUMANN Notes H.P.S. Date 6-14-49
Map No. ____ Indexed Johnson Date ____
F.B. 1513 Pg. 163

76L298 307 3M 11-48

PLEASE RETURN TO
LOS ANGELES COUNTY SURVEYOR
726 HIGGINS BLDG.

NOTE: ANY ADDITIONS OR CHANGES ON THIS SHEET MUST BE MADE OR CIRCLED IN RED INK, WITH DATE AND NAME OF PERSON MAKING CHANGE.

Do not extend notes this side of this line.

| STATION | B. S. | H. I. | F. S. | ELEV. | | |
|---|---|---|---|---|---|---|
| | | 1115 37 | | | | |
| 9+00 | | | 6 09 | 1109 28 | | ℄ |
| " | | | 6 30 | 1109 07 | | 20' RN gut |
| " | | | 5 60 | 1109 77 | | " " Tcb |
| " | | | 7 27 | 1108 10 | 20' L(S) gut | |
| " | | | 6 22 | 1109 15 | " " Tcb | |
| 9+50 | | | 5 39 | 1109 98 | | ℄ |
| 9+72.5 | | | 5 08 | 1110 29 | int ℄ Atchison St & lot line (South) | |
| | | | 5 62 | 1109 75 | 20' L(S) Tcb | |
| | | | 5 4 | 1110 0 | 30' " Pl | |
| | | | 8 1 | 1107 3 | 100' " | |
| | | | 8 8 | 1106 6 | 129 " Pl & bk of Hse (E) | |
| | | | 11 2 | 1104 2 | 211 " " " | lot line int (South) |
| 10+00 | | | 4 80 | 1110 57 | | ℄ |
| " | | | 4 89 | 1110 48 | | 20' R(N) gut |
| " | | | 4 25 | 1111 12 | | " " Tcb |
| " | | | 5 86 | 1109 51 | 20' L(S) gut | |
| " | | | 5 25 | 1110 12 | " " Tcb | |

F.B. 9513 PG. 164
Job No. 1280 Division No. V Notes Red. Plotted
Survey of Sinaloa Ave. Date Date No.
Survey by H. F. NAUMANN Notes H. R. Stock Notes Chkd. Checked X-Sec.
Indexed E. C. Johnson Date Date No.
Profile

76L298 307 3M 11-48

PLEASE RETURN TO
LOS ANGELES COUNTY SURVEYOR
726 HIGGINS BLDG.

NOTE: ANY ADDITIONS OR CHANGES ON THIS SHEET MUST BE MADE OR CIRCLED IN RED INK, WITH DATE AND NAME OF PERSON MAKING CHANGE.

**Do not extend notes this side of this line.**

| STATION | B. S. | H. I. | F. S. | ELEV. | |
|---|---|---|---|---|---|
| | | 1115.37 | | | |
| 10+13.9 | | | 569 | 1109.73 | 20'(L) gut (end curb) |
| " | | | 508 | 1110.29 | " " TCB |
| " | | | 49 | 1110.5 | 30' " PL |
| 10+18.8 | | | 452 | 1110.85 | (end curb) 20'(R) gut |
| " | | | 401 | 1111.36 | " " TCB |
| " | | | 40 | 1111.4 | (bk of sidewlk) 30' " PL bot |
| " | | | 25 | 1112.9 | (ground) 30' " " top |
| " | | | | | |
| 10+54.31 | | | 359 | 1111.78 | int of Atchison St & Sinaloa Ave |
| B.M. C-79 | | | 404 | 1111.33 | BM C-79 Elev. 1111.398 FB 1447-125 Atchison St & Sinaloa Ave, N.E. Cor. BM spk in N. Curb of Atchison St. E. of W. end. |

Profile No. ____ Notes Red ____ Plotted ____ Job No. 1250 Division No. 1
X-Sec. No. ____ Date ____ Date ____ Survey of Sinaloa Ave.
Notes Chkd ____ Checked ____ Survey by H. F. NAUMANN Notes HPS Date 6-14-48
Date ____ Date ____ Map No. ____ Date ____

F.B. 1447 Pg. 125

P.B. 1513 PG. 166

Job No. _____ Division No. _____ Notes Red. _____ Plotted _____ Profile

Survey of _____ Date _____ Date _____ No. _____

Survey by _____ Notes _____ Notes Chkd. _____ Checked _____ X-Sec.

Indexed _____ Date _____ Date _____ Date _____ No. _____

76L298 307 3M 11-48

PLEASE RETURN TO

LOS ANGELES COUNTY SURVEYOR

726 HIGGINS BLDG.

NOTE: ANY ADDITIONS OR CHANGES ON THIS SHEET MUST BE MADE OR CIRCLED IN RED INK, WITH DATE AND NAME OF PERSON MAKING CHANGE.

Do not extend notes this side of this line.

| STATION | B. S. | H. I. | F. S. | ELEV. |
|---|---|---|---|---|
| | | | | |

| | | |
|---|---|---|
| Notes Ck'd by | Survey of Sinaloa Ave. | F.B. 1513 Pg. 167 |
| Map No. | W. O. 1280 Tape No. 035 St'd 68°F | |
| Office Work | Surveyed by H. F. NAUMANN | |
| Checked | Notes H. R. Stock Date 6-13-99 | |
| Date | Indexed K. C. Johnson | |

Note: Any Additions or Changes on This Sheet Must be Made or Circled in Red Ink With Date and Name of Person Making Change.

Do not extend notes this side of this line.

RETURN TO
LOS ANGELES COUNTY SURVEYOR
700 HALL OF RECORDS

LOCATION
of
IMPROVEMENTS
on
WOODBURY ROAD
from
ALLEN AVE.
to
SINALOA AVE.

C.I. 1280

H. F. Naumann
H. R. Stock
F. Lee
W. K. Challoner.

FORM 247 SM 11-48

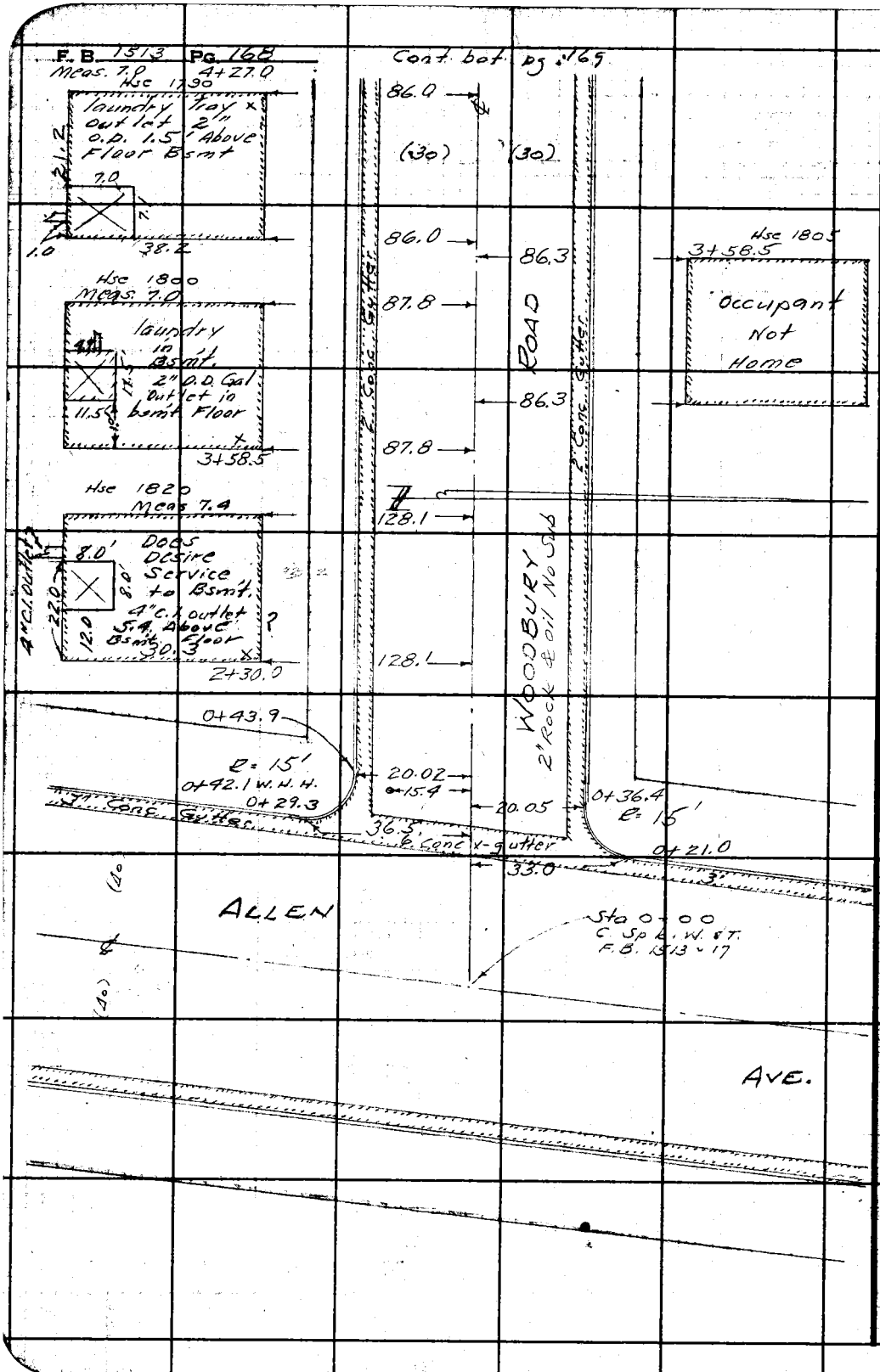


RETURN TO
LOS ANGELES COUNTY SURVEYOR
700 HALL OF RECORDS

Do not extend notes this side of this line.

Note: Any Additions or Changes on This Sheet Must Be Made or Circled in Red Ink With Date and Name of Person Making Change.

67

| | | |
|---|---|---|
| Notes Ck'd by | Survey of Sinaloa Ave | F.B. 1513 Pg. 169 |
| Map No. | W. O. 1280 Tape No. 095 St'd 68 °F | |
| Office Work | Surveyed by H. F. Naumann | |
| Checked | Notes H. R. Stock Date 6-13-49 | |
| Date | Indexed A. C. Johnson | |

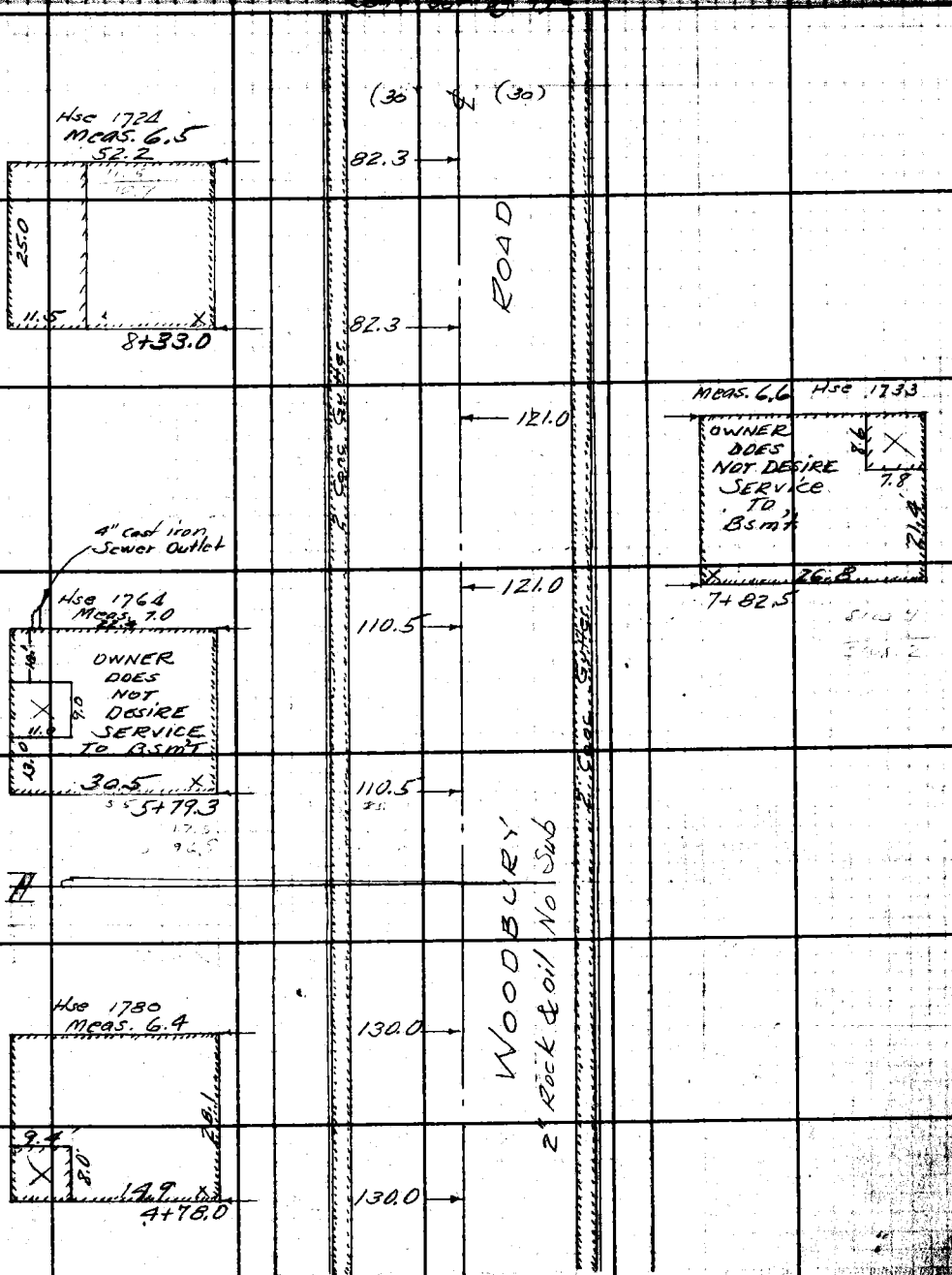


Cont. top pg. 168

Note: Any Additions or Changes on This Sheet Must be Made or Circled in Red Ink With Date and Name of Person Making Change.

Do not extend notes this side of this line.

RETURN TO
LOS ANGELES COUNTY SURVEYOR
700 HALL OF RECORDS

FORM 247 SM 11-46

F. B. 1513 PG. 170

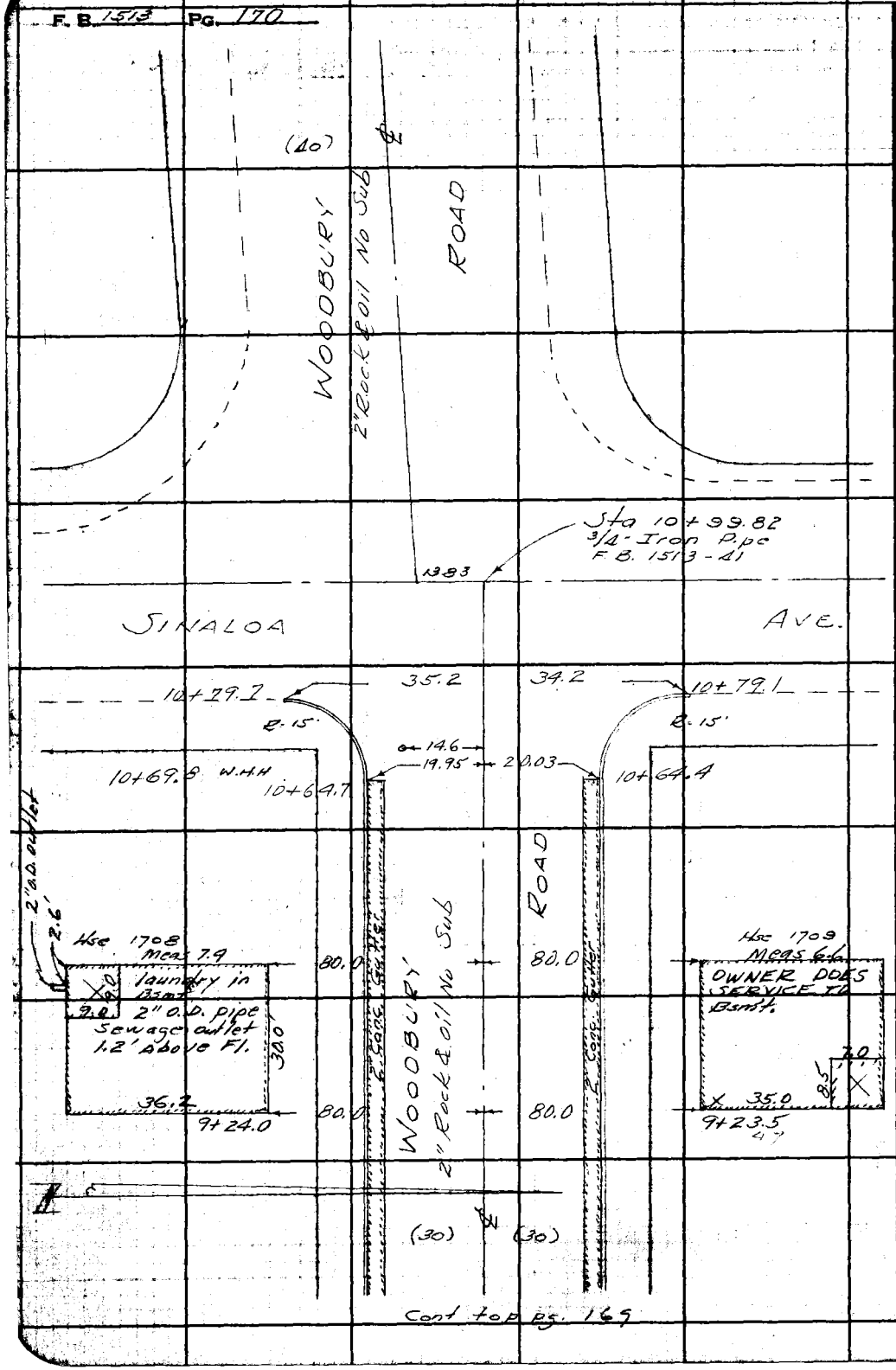


Cont top pg. 169

RETURN TO
LOS ANGELES COUNTY SURVEYOR
700 HALL OF RECORDS

Do not extend notes this side of this line.

Note: Any Additions or Changes on This Sheet Must be Made or Circled in Red Ink With Date and Name of Person Making Change.

Profile No. | Notes Red | Plotted | Job No. 1280 | Division No. V | F.B. 1513 Pg. 171
Date | Date | Survey of SINALOA AVE.
X-Sec. No. | Notes Chk. GGM | Checked | Survey by H. F. NAUMANN | Notes N.E.S. | Date 6-13-49
Date 7/27/48 | Date | Map No. | Indexed Johnson | Date NOV 30 50

NOTE: ANY ADDITIONS OR CHANGES ON THIS SHEET MUST BE MADE OR CIRCLED IN RED INK, WITH DATE AND NAME OF PERSON MAKING CHANGE.

PLEASE RETURN TO
LOS ANGELES COUNTY SURVEYOR
726 HIGGINS BLDG.

Do not extend notes this side of this line.

PROFILE
and
CROSS SECTIONS
on
WOODBURY ROAD
from
ALLEN AVE.
to
SINALOA AVE.

| STATION | B.S. | H.I. | F.S. | ELEV. |
|---|---|---|---|---|
| | | H. F. Naumann<br>H. R. Stack<br>F. Lee<br>W. E. Challener. | | C. I. 1280 |

761-298 307 3M 11-48

76L298 307 3M 11-48

PLEASE RETURN TO
LOS ANGELES COUNTY SURVEYOR
726 HIGGINS BLDG.

NOTE: ANY ADDITIONS OR CHANGES ON THIS SHEET MUST BE MADE OR CIRCLED IN RED INK, WITH DATE AND NAME OF PERSON MAKING CHANGE.

Do not extend notes this side of this line.

| STATION | B. S. | H. I. | F. S. | ELEV. | |
|---|---|---|---|---|---|
| B.M. AE. 136 | | | | 1109 32 | B.M. AE 136 Elev 1109318 F.B. 1447-97 |
| | | | | | Allen Ave. (E. side) at Woodbury Rd |
| | 578 | 1115 10 | | | Bt. Spk in ch., 2' N. of ℄ prod., Woodbury Rd. |
| 0+00 | | | 470 | 1110 40 | int. ℄'s Woodbury Rd & ALLEN Ave. |
| | | | 279 | 1112 31 | 50' R(N) ℄ " " |
| | | | 096 | 1114 14 | 100' " ℄ " " |
| | | | 212 | 1112 98 | 25' L(W) gut |
| | | | 131 | 1113 79 | " " Tcb |
| | | | 658 | 1108 52 | 50' L(S) ℄ " " |
| | | | 836 | 1106 74 | 100' " ℄ " " |
| | | | 935 | 1105 75 | 25' R(W) gut |
| | | | 854 | 1106 56 | " " Tcb |
| | | | 455 | 1110 55 | N end N.W. C.R. gut |
| | | | 374 | 1111 36 | " " " " Tcb |
| | | | 514 | 1109 96 | W " " " gut |
| | | | 449 | 1110 61 | " " " " Tcb |
| | | | 726 | 1107 84 | S end S.W. C.R. gut |
| | | | 646 | 1108 64 | " " " " Tcb |
| | | | 643 | 1108 67 | W " " " gut |
| | | | 581 | 1109 29 | " " " " Tcb |

F.B. 1513 PG. 172
Job No. 1280 Division No. SINALOA AVE.
Survey of
Survey by H. F. NAUMANN Notes H. R. Stock
Indexed C. Johnson Date
Notes Red. Date
Notes Chkd. Date
Plotted Date
Checked Date
Profile No.
X-Sec. No.

76L298 307 3M 11-48

PLEASE RETURN TO
LOS ANGELES COUNTY SURVEYOR
726 HIGGINS BLDG.

NOTE: ANY ADDITIONS OR CHANGES ON THIS SHEET MUST BE MADE OR CIRCLED IN RED INK, WITH DATE AND NAME OF PERSON MAKING CHANGE.

**Do not extend notes this side of this line.**

| STATION | B. S. | H. I. | F. S. | ELEV. | | |
|---|---|---|---|---|---|---|
| | | 1115 10 | | | | |
| 0+12.5 | | | 489 | 1110 21 | 1/4 Crown | ℄ |
| 0+22.1 | | | 580 | 1109 30 | E edge x-gut | ℄ Woodbury Rd. |
| | | | 588 | 1109 22 | EL. " | ℄ " |
| | | | 577 | 1109 33 | W edge " | ℄ " |
| +40 | | | 517 | 1109 93 | | ℄ " |
| +50 | | | 489 | 1110 21 | | ℄ " |
| T. P. | | | 437 | 1110 73 | T.P. | |
| | 8 13 | 1118 86 | | | | |
| 1+00 | | | 763 | 1111 23 | | ℄ |
| " | | | 769 | 1111 17 | | 20' R(N) gut |
| " | | | 692 | 1111 94 | | " " Tcb |
| " | | | 899 | 1109 87 | 20' L(S) gut | |
| " | | | 837 | ~~1109 49~~ 1110 49 | " " Tcb | |
| 1+50 | | | 667 | ~~1111 09~~ 1112 19 | | ℄ |
| 1+66.0± | | | 631 | 1112 55 | int. ℄ Woodbury Rd & | |
| | | | 700 | 1111 86 | 20' L(S) Tcb | |
| | | | 68 | 1112 1 | 30' " P/L | |
| | | | 60 | 1112 9 | 63' " | |
| | | | 74 | 1111 5 | 90' " P/L & bk lot line South | |

Profile Notes Red ____ Plotted ____ Job No. 1280 Division No. V F.B. 7313 Pg. 173
No. ____ Date ____ Date ____ Survey of Sinaloa Ave
X-Sec. Notes Chkd. ____ Checked ____ Survey by H. F. NAUMANN Notes H.R.S. Date 6-15-49
No. ____ Date ____ Date ____ Map No. ____ Indexed E. Johnson Date ____

76L298 307 3M 11-48

PLEASE RETURN TO
LOS ANGELES COUNTY SURVEYOR
726 HIGGINS BLDG.

NOTE: ANY ADDITIONS OR CHANGES ON THIS SHEET MUST BE MADE OR CIRCLED IN RED INK, WITH DATE AND NAME OF PERSON MAKING CHANGE.

Do not extend notes this side of this line.

| STATION | B. S. | H. I. | F. S. | ELEV. | | |
|---|---|---|---|---|---|---|
| | | 1118 86 | | | | |
| 2+00 | | | 5 53 | 1113 33 | | ℄ |
| " | | | 5 57 | 1113 29 | | 20' R(N) gut |
| " | | | 4 95 | 1113 91 | | " " Tcb |
| " | | | 6 87 | 1111 99 | 20' L(S) gut | |
| " | | | 6 23 | 1112 63 | " " Tcb | |
| 2+21.2 | | | 5 13 | 1113 73 | int. ℄ Woodbury Rd & lot lines (N) & (S) | |
| | | | 4 55 | 1114 31 | 20' R(N) | |
| | | | 4 28 | 1114 58 | 30' " bk of walk | |
| | | | 2 3 | 1116 6 | " " top of ret. wall ground | |
| | | | 1 5 | 1117 4 | 45' " | |
| | | | 0 0 | 1118 9 | 75' " (ground cont. to rise Ntrly) | |
| | | | 5 80 | 1113 06 | 20 L(S) Tcb | |
| | | | 5 6 | 1113 3 | 30 " P/L | |
| | | | 7 0 | 1111 9 | 87' " P/L & bk of Hse (E) | |
| | | | 7 7 | 1111 2 | 100' " | |
| | | | 10 0 | 1108 9 | 159' " P/L & bk of Hse (W) | |
| | | | 12 4 | 1106 5 | 210' " " " " lot line int. (South) | |
| 2+46.0 | | | 15 7 | 1103 2 | 154.4 L(S) Bsmt Hse # 1820 | meas 7.4 Rod 8.3 15.7 |
| 2+52.0 | | | 13 7 | 1105 2 | 158.4 " Elev. top 4" c.l. outlet Hse # 1820 | meas 5.9 Rod 8.3 13.7 |

F.B. 1513 PG. 174 Job No. 1280 Division No. V Notes Red. Plotted Profile
Survey of Singleg Ave. Date Date No.
Survey by H. F. NAUMANN Notes H. R. Stock Notes Chkd. Checked X-Sec.
Indexed A. C. Johnson Date Date No.

76L298 307 3M 11-48

PLEASE RETURN TO
LOS ANGELES COUNTY SURVEYOR
726 HIGGINS BLDG.

NOTE: ANY ADDITIONS OR CHANGES ON THIS SHEET MUST BE MADE OR CIRCLED IN RED INK, WITH DATE AND NAME OF PERSON MAKING CHANGE.

**Do not extend notes this side of this line.**

| STATION | B. S. | H. I. | F. S. | ELEV. | | |
|---|---|---|---|---|---|---|
| | | 1118 86 | | | | |
| 2+50 | | | 4 50 | 1114 36 | | ℄ |
| 2+52.0 | | | 12 30 | 1106 56 | 193.' L(S) Elev top 4" C.I. Sewer outlet Hse Rear of F# 1820 | |
| 2+94.8 | | | 3 64 | 1115 22 | int ℄ Woodbury Rd & lot line South | |
| | | | 4 19 | 1114 67 | 20' L(S) Tcb. | |
| | | | 4 5 | 1114 4 | 30' L(S) P/L | |
| | | | 7 1 | 1111 8 | 100' " | |
| | | | 8 4 | 1110 5 | 119.5' " P/L & bk of Hse (W) | |
| | | | 10 1 | 1108 8 | 159' " " " " " " (E) | |
| | | | 11 1 | 1107 8 | 210 " " " " " lot line (South) | |
| | | | | | | |
| 3+00 | | | 3 53 | 1115 33 | | ℄ |
| " | | | 3 55 | 1115 31 | | 20' R(N) gut |
| " | | | 2 94 | 1115 92 | | " " Tcb |
| " | | | 4 68 | 1114 18 | 20' L(S) gut | |
| " | | | 4 07 | 1114 79 | " " Tcb | |
| 3+46.0+ | | | 2 51 | 1116 35 | int ℄ | |
| | | | 3 17 | 1115 69 | 20' L(S) Tcb | |
| | | | 3 1 | 1115 8 | 30' " P/L | |
| | | | 6 1 | 1112 8 | 100' " | |
| | | | 6 6 | 1112 3 | 119.5" P/L & bk of Hse (E) | |

Profile No. ____ Date ____ Notes Red. ____ Plotted ____ Job No. 1280 Division No. V
X-Sec. No. ____ Date ____ Notes Chkd. ____ Checked ____ Survey of Sinaloa Ave
Survey by H. F. NAUMANN Notes H.R.S. Date 6-15-49
Map No. ____ Indexed ____ Date ____

F.B. 1513 Pg. 175

76L298 307 3M 11-48

PLEASE RETURN TO
LOS ANGELES COUNTY SURVEYOR
726 HIGGINS BLDG.

NOTE: ANY ADDITIONS OR CHANGES ON THIS SHEET MUST BE MADE OR CIRCLED IN RED INK, WITH DATE AND NAME OF PERSON MAKING CHANGE.

Do not extend notes this side of this line.

| STATION | B. S. | H. I. | F. S. | ELEV. | |
|---|---|---|---|---|---|
| 3+46.0± | | 1118 86 | | | int ℄ Woodbury Rd & lot line (South) |
| | | | 6 6 | 1112 3 | 122' L(S) P/L & bk of Hse (W) |
| | | | 11 6 | 1107 3 | 210' " " " " lot line int (South) |
| 3+50 | | | 2 44 | 1116 22 | ℄ |
| T.P. | | | 2 89 | 1115 97 | T.P. |
| | 8 05 | 1124 02 | | | |
| 3+58.5 | | | 2 7 | 1121 3 | 86.3 R(N) Floor Elev of Hse #1805 |
| 3+65.2 | | | 15 7 | 1108 3 | 116.1' L(S) Elev of Floor of Bsmt, Bsmt Hse # 1800 Meas 7.0 Rod 8.7 15.7 |
| 3+71.0 | | | 15 7 | 1108 3 | 116.8' L(S) Elev of Plumbing outlet in Bsmt Hse # 1800 Meas 7.0 Rod 8.7 15.7 |
| 3+94.0± | | | 6 70 | 1117 32 | Int ℄ Woodbury Rd & lot line (South) |
| | | | 7 25 | 1116 77 | 20' L(S) Tcb. |
| | | | 7 1 | 1116 9 | 30' " " P/L |
| | | | 10 1 | 1113 9 | 100' L(S) |
| | | | 11 2 | 1112 8 | 122' L(S) P/L & bk of hse. East |
| | | | 11 4 | 1112 6 | 128 " " " & " " " W. |

F.B. 5213 PG. 176
Survey of Sinaloa Ave
Survey by H. F. NAUMANN
Indexed A. C. Johnson
Job No. 1280 Division No. V
Notes Red ___ Plotted ___ Date ___ No. ___
Notes Chkd. ___ Checked ___ Date ___ No. ___
Notes H. R. Stock Date ___ No. ___
Profile X-Sec.

76L298 307 3M 11-48

PLEASE RETURN TO
LOS ANGELES COUNTY SURVEYOR
726 HIGGINS BLDG.

NOTE: ANY ADDITIONS OR CHANGES ON THIS SHEET MUST BE MADE OR CIRCLED IN RED INK, WITH DATE AND NAME OF PERSON MAKING CHANGE.

**Do not extend notes this side of this line.**

| STATION | B. S. | H. I. | F. S. | ELEV. | | |
|---|---|---|---|---|---|---|
| | | 1124 02 | | | | |
| | | | 14 7 | 1109 3 | 210' L(S) P/L & back lot line int. S. | |
| 4 + 00 | | | 6 53 | 1117 49 | ℄ | |
| " | | | 6 72 | 1117 30 | 20' R(N) Gut | |
| " | | | 6 08 | 1117 94 | " " " Tcb | |
| " | | | 7 82 | 1116 20 | 20' L(S) Gut | |
| " | | | 7 17 | 1116 85 | " " " Tcb | |
| 4 + 05.8 | | | 13 25 | 1110 77 | 124.2' L (S) plumb outlet hse. # 1790 | Meas. 5.5 Rad. 7.75 13.25 |
| 4 + 08.4 | | | 14 75 | 1109 27 | 120.7' L (S) Fl. bsm't hse. # 1790 | Meas. 7.0 Rad. 7.75 14.75 |
| 4 + 50 | | | 5 55 | 1118 47 | ℄ | |
| 4 + 70.4 ± | | | 5 17 | 1118 85 | int ℄ Woodbury Rd | |
| | | | 5 66 | 1118 36 | 20' L (S) Tcb | |
| | | | 5 5 | 1118 5 | 30' " " P/L | |
| | | | 7 9 | 1116 1 | 100' L (S) | |
| | | | 9 6 | 1114 4 | 128' " " (bk hse E ?) | |
| | | | 10 8 | 1113 2 | 154' " " P/L & bk hse. (W) | |

Profile Notes Red ____ Plotted ____ Job No. 1280 Division No. V F.B. 1313 Pg. 177
No. ____ Date ____ Date ____ Survey of Sinaloa Ave
X-Sec. Notes Chkd ____ Checked ____ Survey by H. F. NAUMANN Notes E. J. L. Date 6-[illegible]
No. ____ Date ____ Date ____ Map No. ____ Indexed Johnson Date ____

76L298 307 3M 11-48

PLEASE RETURN TO
LOS ANGELES COUNTY SURVEYOR
726 HIGGINS BLDG.

NOTE: ANY ADDITIONS OR CHANGES ON THIS SHEET MUST BE MADE OR CIRCLED IN RED INK, WITH DATE AND NAME OF PERSON MAKING CHANGE.

Do not extend notes this side of this line.

| STATION | B. S. | H. I. | F. S. | ELEV. | | |
|---|---|---|---|---|---|---|
| 4+70.4± | | 1124 02 | 12 4 | 11116 | 210' L(S) P/L & bk. lot line int. | |
| 4+82.0 | | | 15 05 | 110897 | 159.6' L (S) bsmt of hse # 1780 | Meas. 6.4 Rod. 8.65 15.05 |
| 5+00 | | | 4 63 | 111939 | ℄ | |
| " | | | 4 78 | 111924 | 20' R (N) gutt | |
| " | | | 4 15 | 111987 | " " " T. cb. | |
| " | | | 5 73 | 111829 | 20' L (S) gutt | |
| " | | | 5 17 | 111885 | " " " T. cb. | |
| 5+18.5± | | | 4 28 | 111974 | Int. ℄ & lot line (S) | |
| " | | | 4 79 | 111923 | 20' L (S) T. cb | |
| " | | | 4 65 | 111937 | 30 " " P/L | |
| " | | | 7 6 | 11164 | 100' " " | |
| " | | | 10 2 | 11138 | 155 " " bk of Hse line E & W | |
| " | | | 10 5 | 11135 | 210 " " bk lot line. | |
| 5+50 | | | 3 80 | 112022 | ℄ | |
| T.P. | | | 2 55 | 112147 | T.P. B.M. A.E. 218 Elev. 1121507 FB. 1447-122 | |
| | 5 93 | 1127 40 | | | | |
| 5+71.3± | | | 6 86 | 112054 | Int. ℄ Woodbury Rd & lot line (South) | |
| | | | 7 39 | 112001 | 20' L(S) T.cb. | |
| | | | 7 3 | 11201 | 30' " P/L | |
| | | | 9 0 | 11184 | 83' " | |

Profile No. ___ Plotted ___ Date ___ Notes Red. ___ Date ___ Notes Chkd. ___ Date ___ Notes ___ Date ___ Job No. 1280 Division No. V Survey of Sinaloa Ave. Survey by H. F. NAUMANN Notes F.J.L. Indexed A. C. Johnson

76L298 307 3M 11-48

PLEASE RETURN TO
LOS ANGELES COUNTY SURVEYOR
726 HIGGINS BLDG.

NOTE: ANY ADDITIONS OR CHANGES ON THIS SHEET MUST BE MADE OR CIRCLED IN RED INK, WITH DATE AND NAME OF PERSON MAKING CHANGE.

**Do not extend notes this side of this line.**

| STATION | B. S. | H. I. | F. S. | ELEV. | |
|---|---|---|---|---|---|
| 5+71.3± | | 1127.40 | | | int ℄ Woodbury Rd & lot line (South) |
| | | | 9.7 | 1117.7 | 100' L(S) |
| | | | 11.0 | 1116.4 | 141' " Pl & bk of Hse (W) |
| | | | 11.3 | 1116.1 | 155' " " " " " " (E) |
| | | | 12.0 | 1115.4 | 176.5' " " " " " " (W) 2nd or Rear |
| | | | 13.1 | 1114.3 | 210' " " " " lot line int (South) |
| 5+96.8 | | | 16.6 | 1110.8 | 135.5 L(S) Bsm't Hse # 1764 — Meas 7.0, Rod 9.6, 16.6 |
| 6+01.3 | | | 10.78 | 1116.62 | 166.8 L(S) Floor of Hse in Rear of Hse # 1764 |




1120.54
+1.12
H.I. 1121.66

Note: Clean out located as shown
Sewer pipe outlet is
under or in slab floor.

℄ Woodbury Rd

Profile No. ____ Notes Red ____ Plotted ____ Job No. 1280 Division No. V
X-Sec. No. ____ Date ____ Date ____ Survey of Sinaloa Ave.
Notes Chkd. ____ Checked ____ Survey by H. F. NAUMANN Notes H.R.S. Date 6-25-62
Date ____ Date ____ Map No. ____ Checked J. C. Johnson Date ____

F.B. 7313 Pg. 178

76L298 307 3M 11-48

PLEASE RETURN TO
LOS ANGELES COUNTY SURVEYOR
726 HIGGINS BLDG.

NOTE: ANY ADDITIONS OR CHANGES ON THIS SHEET MUST BE MADE OR CIRCLED IN RED INK, WITH DATE AND NAME OF PERSON MAKING CHANGE.

Do not extend notes this side of this line.

| STATION | B. S. | H. I. | F. S. | ELEV. | | |
|---|---|---|---|---|---|---|
| | | 1127 40 ✓ | | | | |
| 6+00 | | | 6 40 | 1121 00 | | ℄ |
| " | | | 6 57 | 1120 83 | | 20' R(W) gut |
| " | | | 5 96 | 1121 44 | | " " Tcb |
| " | | | 7 61 | 1119 79 | 20' L(S) gut | |
| " | | | 6 97 | 1120 43 | " " Tcb | |
| | | | | | (Ground higher North of ℄) | |
| 6+14.8 | | | 6 16 | 1120 24 | int. ℄ Woodbury Rd & lot line (South) | |
| | | | 6 72 | 1120 68 | 20' L(S) Tcb | |
| | | | 6 58 | 1120 82 | 30' " P/L | |
| 1121.47 B.M. | | | 8 9 | 1118 5 | 100' " | |
| +4.14 | | | | | | |
| 1125.61 H.I. | | | 10 2 | 1117 2 | 141 " P/L & bk of Hse (E) Front Hse | |
| -7.12 | | | | | | |
| 1118.49 T.P. | | | 10 8 | 1116 6 | 161.5' " " " " " " (W) | |
| +2.66 | | | | | | |
| 1121.15 H.I. | | | 11 3 | 1116 1 | 176.5' " " " " " " (E) Rear Hse | |
| -6.02 | | | | | | |
| 1115.13 | | | 12 1 | 1115 3 | 210'± " " " " lot line int (South) | |
| 6+33.0 | | | 12 27 | 1115 13 | 191.5 L(S) | |




Note: Apartment Converted
chicken Shed in rear of Hse #1756

Profile
Job No. 1280 Division No. V Notes Red. Plotted
Survey of Singlaa Ave. Date Date No.
Survey by H. F. NAUMANN Notes H.R. Stock Notes Chkd. Checked
Indexed C. Johnson Date Date No.
Page 180

76L298 307 3M 11-48

PLEASE RETURN TO
LOS ANGELES COUNTY SURVEYOR
726 HIGGINS BLDG.

NOTE: ANY ADDITIONS OR CHANGES ON THIS SHEET MUST BE MADE OR CIRCLED IN RED INK, WITH DATE AND NAME OF PERSON MAKING CHANGE.

**Do not extend notes this side of this line.**

| STATION | B. S. | H. I. | F. S. | ELEV. | |
|---|---|---|---|---|---|
| | | 1127.40 | | | |
| 6+50 | | | 5.64 | 1121.76 | ℄ |
| 6+70.3± | | | 5.32 | 1122.08 | int ℄ & lot line (South) |
| | | | 5.93 | 1121.47 | 20' L(S) Tcb. |
| | | | 5.6 | 1121.8 | 30' " P/L |
| | | | 7.9 | 1119.5 | 100' " |
| | | | 9.8 | 1117.6 | 161.0 " P/L & bk of Hse (E) |
| | | | 10.8 | 1116.6 | 191.5' " " " " " " (W) |
| | | | 11.5 | 1115.9 | 210' " " " " lot line int (South) |
| 6+90± | | | 10.8 | 1116.6 | 189.5 L(S) Sewer outlet to Hse # 1750 |
| | | | | | ℄ Woodbury Rd |
| 7+00 | | | 4.86 | 1122.54 | ℄ |
| " | | | 5.02 | 1122.38 | 20' R(N) gut |
| " | | | 4.39 | 1123.01 | " " Tcb |
| " | | | 6.10 | 1121.30 | 20' L(S) gut |
| " | | | 5.96 | 1121.94 | " " Tcb. |

Profile No. ____ Notes Red ____ Plotted ____ Job No. 1280 Division No. V
X-Sec. No. ____ Date ____ Date ____ Survey of Sinaloa Ave.
Notes Chkd ____ Checked ____ Survey by M. F. NAUMANN Notes N.R.S. Date 6-16-49
Date ____ Date ____ Map No. ____ Indexed E. C. Johnson Date ____

FB 1513 PG. 181

76L29B 307 3M 11-48

1290

PLEASE RETURN TO
LOS ANGELES COUNTY SURVEYOR
726 HIGGINS BLDG.

NOTE: ANY ADDITIONS OR CHANGES ON THIS SHEET MUST BE MADE OR CIRCLED IN RED INK, WITH DATE AND NAME OF PERSON MAKING CHANGE.

Do not extend notes this side of this line.

| STATION | B. S. | H. I. | F. S. | ELEV. | |
|---|---|---|---|---|---|
| | | 1127.40 | | | |
| 7+20.8± | | | 461 | 1122.79 | int ℄ Woodbury Rd. & lot line (South) |
| | | | 518 | 1122.22 | 20' L(S) T.Cb. |
| | | | 50 | 1122.4 | 30' " P/L |
| | | | 71 | 1120.3 | 100' " |
| | | | 72 | 1120.2 | 107' " P/L & bk of Hse (W) |
| | | | 104 | 1117.0 | 192 " " " " " " (E) |
| | | | 115 | 1115.9 | 210' " " " " lot line int (South) |
| 7+50 | | | 413 | 1123.27 | ℄ (ground higher North) |
| 7+67.4± | | | 380 | 1123.60 | int ℄ & lot line South |
| | | | 443 | 1122.97 | 20' L(S) T.Cb. |
| | | | 427 | 1123.13 | 30' " P/L |
| | | | 70 | 1120.4 | 100' " |
| | | | 74 | 1120.0 | 107' " P/L & bk of Hse (E) |
| | | | 104 | 1117.0 | 195' " " " " " " (W) |
| | | | 109 | 1116.5 | 210 " " " " lot line int S |
| T.P. | | | 443 | 1122.97 | T.P. |
| | 7.52 | 1130.49 | | | |

F.B. 1513 Pg. 182 Job No. 1280 Division No. V Notes Red. Plotted Profile
Survey of Sinaloa Ave. Date Date No. X-Sec.
Survey by H. F. NAUMANN Notes H. R. Stock Notes Chkd. Checked
Indexed R. C. Johnson Date Date No.

76L298 307 3M 11-48

PLEASE RETURN TO
LOS ANGELES COUNTY SURVEYOR
726 HIGGINS BLDG.

NOTE: ANY ADDITIONS OR CHANGES ON THIS SHEET MUST BE MADE OR CIRCLED IN RED INK, WITH DATE AND NAME OF PERSON MAKING CHANGE.

**Do not extend notes this side of this line.**

| STATION | B. S. | H. I. | F. S. | ELEV. | |
|---|---|---|---|---|---|
| | | 1130.49 | | | |
| 8+00 | | | 6.45 | 1124.04 | ℄ |
| " | | | 6.69 | 1123.85 | 20' R(N) gut |
| " | | | 6.00 | 1129.49 | " " Tab (Gr. Lighter) |
| " | | | 7.66 | 1122.83 | 20' L(S) gut |
| " | | | 7.05 | 1123.44 | " " Tab. |
| 8+08.2 | | | 6.73 | 1123.76 | 143.4 R(N) Bsmt FL Hse# 1733 |
| 8+21± | | | 6.15 | 1124.34 | int ℄ Woodbury Rd & lot line South |
| | | | 6.72 | 1123.77 | 20' L(S) Tab. |
| | | | 6.6 | 1123.9 | 30' " PL |
| 8.03 1.71 6.32 | | | 8.8 | 1121.7 | 100' " |
| | | | 10.3 | 1120.2 | 125' " PL & bt of Hse (N) |
| | | | 12.1 | 1118.4 | 195' " " " " " " (E) |
| | | | 12.2 | 1118.3 | 210' " " " " lot line (South) |
| 8+50 | | | 5.72 | 1124.77 | ℄ |
| 7+97.0 | | | 15.05 | 1115.44 | 187.8 L & top 4" Cast iron Sewer out lot |




Maps 6.6
Rec 0.13
6.73

#5 (173.7)

Profile Notes Red ____ Plotted ____ Job No. 12082 Division No. Y
No. ____ Date ____ Date ____ Survey of Sinaloa Ave.
X-Sec. Notes Chkd ____ Checked ____ Survey by H. F. NAUMANN Notes H. F. N.
No. ____ Date ____ Date ____ Map No. ____ Rodod Jobinson Date ____

76L298 307 3M 11-48

PLEASE RETURN TO
LOS ANGELES COUNTY SURVEYOR
726 HIGGINS BLDG.

NOTE: ANY ADDITIONS OR CHANGES ON THIS SHEET MUST BE MADE OR CIRCLED IN RED INK, WITH DATE AND NAME OF PERSON MAKING CHANGE.

Do not extend notes this side of this line.

| STATION | B. S. | H. I. | F. S. | ELEV. | |
|---|---|---|---|---|---|
| | | 1130 49 | | | |
| 8+70± | | | 5.41 | 1125 08 | int. ℄ Woodbury Rd & lot line (South) |
| | | | 5.95 | 1124 54 | 20' L(S) Tcb. |
| | | | 5.8 | 1124 7 | 30' " P/L |
| | | | 7.7 | 1122 8 | 100' " |
| | | | 9.4 | 1121 1 | 133.5' " P/L & bk of Hse (E) |
| | | | 11.6 | 1118 9 | 163' " " " " " " (W) |
| | | | 12.7 | 1117 8 | 210' " " " " lot line int. (South) |
| 8+33.0 | | | 13.15 | 1117 34 | 12.3' L(S) Bsmt Hse# 1724 meas. 6.5 ~~Rod 6.65~~ 13.15 |
| 9+48.0 ? | | | 8.89 | 1121 60 | 150.6 L(S) tap 4" cast iron Sewer Outlet Hse# (1712) |
| 9+00 | | | 4.96 | 1125 53 | ℄ |
| " | | | 5.08 | 1125 41 | 20' R(N) gut |
| " | | | 4.46 | 1126 03 | " " Tcb |
| " | | | 4.3 | 1126 2 | 30' " P/L |
| " | | | 0.5 | 1130 0 | (gr. rises Ntrly) 80' " |




F.B. 1513 Pg. 184 Job No. 1280 Division No. V Notes Red. Plotted Date Checked Date Notes Chkd. Date Profile No. X-Sec. No.

Survey of Sinaloa Ave.
Survey by H. F. NAUMANN Notes H. R. Stock
Indexed A. C. Johnson

76L298 307 3M 11-48

PLEASE RETURN TO
LOS ANGELES COUNTY SURVEYOR
726 HIGGINS BLDG.

NOTE: ANY ADDITIONS OR CHANGES ON THIS SHEET MUST BE MADE OR CIRCLED IN RED INK, WITH DATE AND NAME OF PERSON MAKING CHANGE.

**Do not extend notes this side of this line.**

| STATION | B. S. | H. I. | F. S. | ELEV. | |
|---|---|---|---|---|---|
| | | 1130 49 | | | |
| 9+00 | | | 6 08 | 1124 41 | 20' L(S) gut |
| " | | | 5 49 | 1125 00 | " " Tcb |
| 9+20± ? | | | 4 69 | 1125 85 | int. ℄ & lot line (South) |
| | | | 5 21 | 1125 28 | 20' L(S) Tcb |
| | | | 5 0 | 1125 5 | 30' " Pl |
| | | | 6 9 | 1123 6 | 100' " |
| | | | 7 4 | 1123 1 | 117' " Pl & bk of Hse (W) |
| | | | 9 4 | 1121 1 | 163' " " " " " " (E) |
| | | | 10 3 | 1120 2 | 210' " " " " lot line int (South) |
| 9+45.0 | | | 12 14 | 1118 35 | 107.2 L(S) Bsmt Fl Hse # 1708 Meas. 7.4 Rad. 4.74 12.14 |
| 9+28.2 | | | 4.0 | 1126 5 | 108.0 R(N) Bsmt Fl Hse # 1709 Meas 6.6 Rad 6.6 4.0 |
| 9+50 | | | 4 17 | 1126 32 | ℄ |
| 9+70.0± | | | 3 85 | 1126 64 | int ℄ & lot line South |
| 22 25 | | | 4 44 | 1126 05 | 20' L(S) Tcb |
| | | | 4 2 | 1126 3 | 30' " Pl |
| | | | 5 2 | 1125 3 | 75' " |
| | | | 6 4 | 1124 1 | 100' " |

Profile No. ____ Notes Red ____ Plotted ____ Job No. 1280 Division No. V
X-Sec. No. ____ Date ____ Date ____ Survey of Sinaloa Ave
Notes Chkd ____ Checked ____ Survey by W. F. NAUMANN Notes N.R.S. Date 6-16-48
Date ____ Date ____ Map No. ____ Indexed To Person Date ____

F.B. 1313 Pg. 185

76L298 307 3M 11-48

PLEASE RETURN TO
LOS ANGELES COUNTY SURVEYOR
726 HIGGINS BLDG.

NOTE: ANY ADDITIONS OR CHANGES ON THIS SHEET MUST BE MADE OR CIRCLED IN RED INK, WITH DATE AND NAME OF PERSON MAKING CHANGE.

Do not extend notes this side of this line.

| STATION | B. S. | H. I. | F. S. | ELEV. | |
|---|---|---|---|---|---|
| 9+70.0± | | 113049 | | | int. ℄ Woodbury Rd & lot line (South) |
| | | | 71 | 1123.4 | 116' L(S) P/L & bk of Hse (W) |
| | | | 73 | 11232 | 117' " " " " " " (E) |
| | | | 109 | 11196 | 210'± " " " " lot line (South) |
| 10+00 | | | 343 | 112706 | ℄ |
| " | | | 358 | 112691 | 20' R(N) gut |
| " | | | 299 | 112750 | " " Tcb. |
| " | | | 448 | 112601 | 20' L(S) gut |
| " | | | 400 | 112649 | " " Tcb |
| 10+19± | | | 321 | 112728 | int. ℄ & lot line (South) |
| | | | 373 | 112676 | 20' L(S) Tcb |
| | | | 35 | 11270 | 30' " P/L |
| | | | 56 | 11249 | 100' " |
| | | | 60 | 11245 | 116' " P/L & bk of Hse (E) |
| | | | 103 | 11202 | 210'± " " " " lot line int. (South) |
| 10+50 | | | 273 | 112776 | ℄ |
| 10+64 | | | 258 | 112791 | ℄ |
| 10+79 | | | 282 | 112767 | F.L. ℄ |

F.B. 1513 PG. 186
Job No. 1280 Division No. V Notes Red. Plotted Date No. Profile
Survey of Sinaloa Ave Date Date X-Sec.
Survey by H. F. NAUMANN Notes H.R. Stock Notes Chkd. Checked
Indexed R. C. Johnson Date Date No.

76L298 307 3M 11-48

PLEASE RETURN TO
LOS ANGELES COUNTY SURVEYOR
726 HIGGINS BLDG.

NOTE: ANY ADDITIONS OR CHANGES ON THIS SHEET MUST BE MADE OR CIRCLED IN RED INK, WITH DATE AND NAME OF PERSON MAKING CHANGE.

**Do not extend notes this side of this line.**

| STATION | B. S. | H. I. | F. S. | ELEV. | | |
|---|---|---|---|---|---|---|
| | | 1130.49 | | | | |
| 10+99.82 | | | 1.71 | 1128.78 | int ℄'s Woodbury Rd & Sinaloa Ave | |
| | | | 2.36 | 1128.13 | | E end N.E.C.R. gut |
| | | | 2.03 | 1128.46 | | " " " " Tcb |
| | | | 1.50 | 1128.99 | | N " " " gut |
| | | | 0.84 | 1129.65 | | " " " " Tcb |
| | | | 3.30 | 1127.19 | E end S.E.C.R. gut | |
| | | | 2.98 | 1127.51 | " " " " Tcb | |
| B.M. C-80 | | | 2.05 | 1128.44 | B.M. C-80 Elev. 1128.504 F.B. 1447-22 Sinaloa Ave & Woodbury Rd., N.E. Cor. Bt spk in N. cb of Woodbury Rd, 2' E of W. end | |

Profile No. ____ Notes Red ____ Plotted ____ Job No. 1280 Division No. V F.B. 1313 Pg. 187
X-Sec. No. ____ Date ____ Date ____ Survey of Sinaloa Ave
Notes Chkd. ____ Checked ____ Survey by H. F. NAUMANN Notes H.R.S. Date 6-16-49
No. ____ Date ____ Date ____ Map No. ____ Indexed ____ Date ____

F.B. 1513 Pg. 188

Job No. Division No. Notes Red. Plotted Profile

Survey of Date Date No.

Survey by Notes Notes Chkd. Checked X-Sec.

Indexed Date Date Date No.

| STATION | B. S. | H. I. | F. S. | ELEV. |
|---|---|---|---|---|
| | | | | |

Do not extend notes this side of this line.

PLEASE RETURN TO
LOS ANGELES COUNTY SURVEYOR
726 HIGGINS BLDG.

NOTE: ANY ADDITIONS OR CHANGES ON THIS SHEET MUST BE MADE OR CIRCLED IN RED INK, WITH DATE AND NAME OF PERSON MAKING CHANGE.

76L298 307 3M 11-48

| | | |
|---|---|---|
| Notes Ck'd by | Survey of SINALOA AVE. | F. B. 1513 Pg. 189 |
| Map No. | W. O. 1280 Term No. | |
| Office Work | Surveyed by H. F. NAUMANN | |
| Checked | Notes | |
| Date | Indexed | |

NOV 20 [illegible]

Note: Any Additions or Changes on This Sheet Must be Made or Circled in Red Ink. With Date and Name of Person Making Change.

Do not extend notes this side of this line.

RETURN TO
LOS ANGELES COUNTY SURVEYOR
700 HALL OF RECORDS

LOCATION
of
IMPROVEMENTS
on
NEW YORK DRIVE.
from
ALLEN AVE.
to
SINALOA AVE.

C.I. 1280

H. F. Naumann
H. R. Stock
F. Lee
W. E. Challoner.

F. B. 1513 Pg. 190

Cont. bot pg. 191

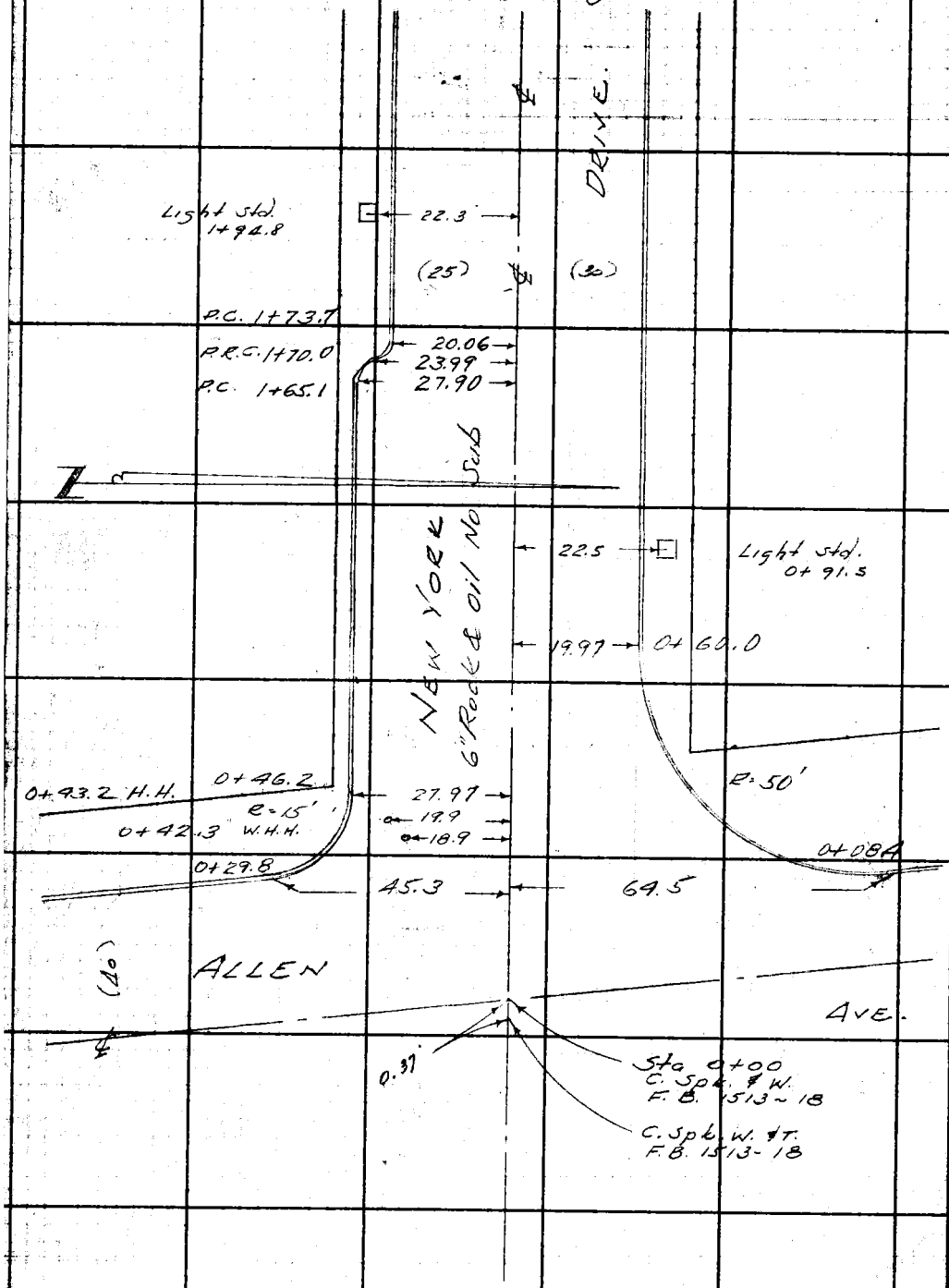


RETURN TO
LOS ANGELES COUNTY SURVEYOR
700 HALL OF RECORDS
Do not extend notes this side of this line.
Note: Any Additions or Changes on This Sheet Must be Made or Circled in Red Ink With Date and Name of Person Making Change.

| | |
|---|---|
| Notes Ck'd by | Survey of SINALOA AVE |
| Map No. | W.O. 1280 Tape No. 085 Std. 68 °F |
| Office Work | Surveyed by H. F. NAUMANN |
| Checked | Notes [illegible] Date 6-49 |
| Date | Indexed [illegible] |

F. B. 1513 PG. 191

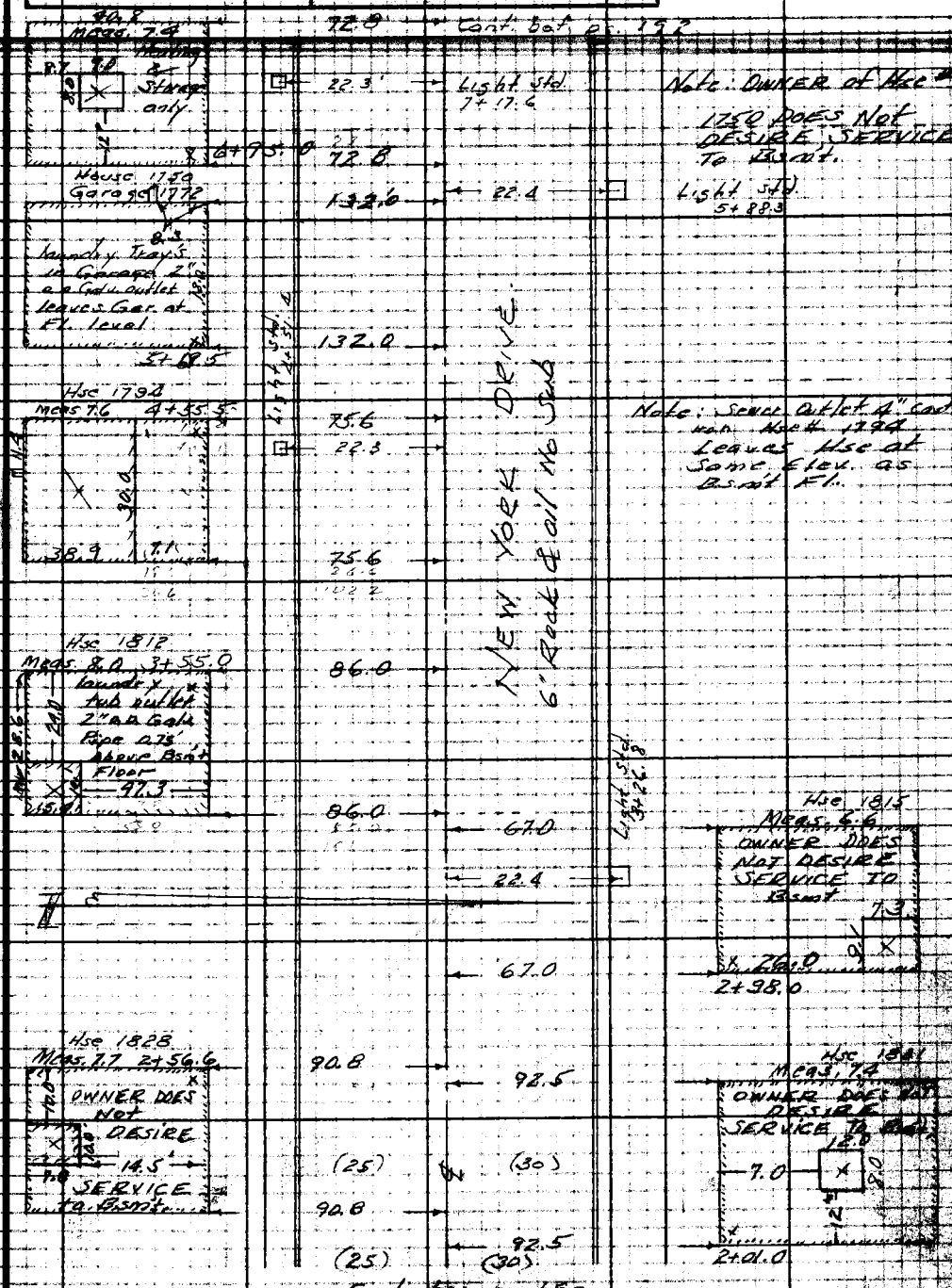


Note: Any Additions or Changes on This Sheet Must be Made or Circled in Red Ink With Date and Name of Person Making Change.

Do not extend notes this side of this line.

RETURN TO
LOS ANGELES COUNTY SURVEYOR
726 LOS ANGELES COUNTY
ENGINEERING BLDG.

76F3098 247 10M 1-49

F. B. 1513 Pg. 192

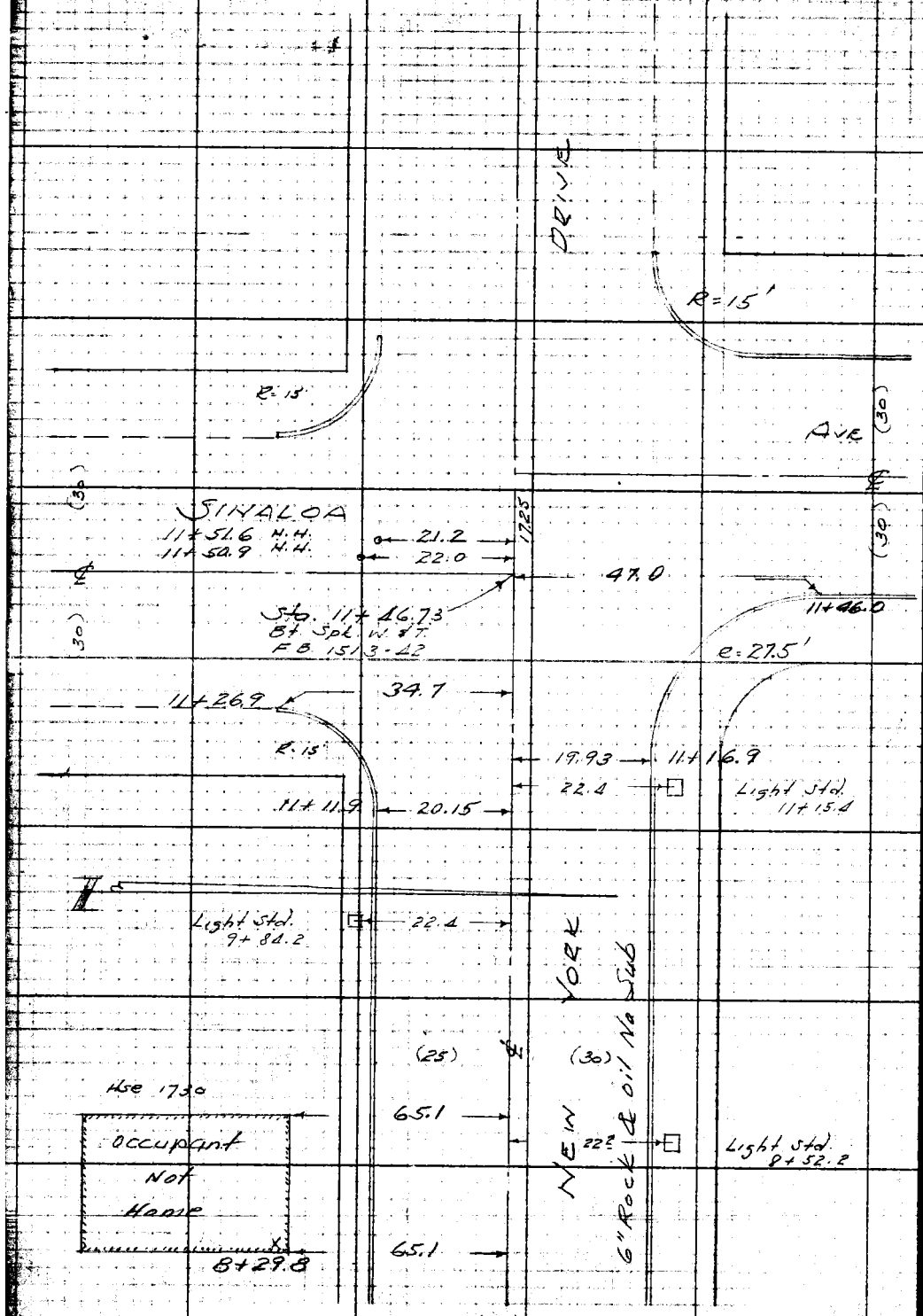


Cont. top pg. 191

RETURN TO
LOS ANGELES COUNTY SURVEYOR
1726 LOS ANGELES COUNTY
ENGINEERING BLDG.

Do not extend notes this side of this line.

Note: Any Additions or Changes on This Sheet Must be Made or Circled in Red Ink With Date and Name of Person Making Change.

Profile No. | Notes Red. | Plotted | Job No. 1280 | Division No. ✓ | F.B. 1513 Pg. 122
X-Sec. No. | Date | Date | Survey of SINALOA AVE.
Notes Chkd. | Checked | Survey by H. F. NAUMANN | Notes H.R.S. | Date 6-16-49
Date 6/22/49 | Date | Map No. | Indexed E. C. JOHNSON | Date NOV 30 50

| STATION | B.S. | H.I. | F.S. | ELEV. |
|---|---|---|---|---|
| | | H.F. Naumann<br>H.R. Stock<br>F. Lee<br>W.E. Challoner | | |

PROFILE
and
CROSS SECTIONS
on
NEW YORK DRIVE
from
ALLEN AVE.
to
SINALOA AVE.

C.I. 1280

NOTE: ANY ADDITIONS OR CHANGES ON THIS SHEET MUST BE MADE OR CIRCLED IN RED INK, WITH DATE AND NAME OF PERSON MAKING CHANGE.

Do not extend notes this side of this line.

PLEASE RETURN TO
LOS ANGELES COUNTY SURVEYOR
726 HIGGINS BLDG.

761.298 307 3M 11-48

76L298 307 3M 11-48

PLEASE RETURN TO
LOS ANGELES COUNTY SURVEYOR
726 HIGGINS BLDG.

NOTE: ANY ADDITIONS OR CHANGES ON THIS SHEET MUST BE MADE OR CIRCLED IN RED INK, WITH DATE AND NAME OF PERSON MAKING CHANGE.

Do not extend notes this side of this line.

| STATION | B. S. | H. I. | F. S. | ELEV. | |
|---|---|---|---|---|---|
| B.M. AE 217 | | | | 1124 57 | B.M. AE 217 Elev 1124.573 F.B. 1447-121 |
| | | | | | New York Dr. & Allen Ave. S.W. Cor. |
| | 7 01 | 1131 58 | | | Bt Spk. in cb., 5' S. of S. end C.R. |
| 0+00 | | | 4 82 | 1126 76 | int. ℄'s New York Dr. & Allen Ave |
| | | | 7 11 | 1124 47 | 50' L(S) ℄ " " |
| | | | 8 91 | 1122 67 | 100' " ℄ " " |
| | | | 9 62 | 1121 96 | 25' R(W) gut |
| | | | 8 85 | 1122 73 | " " Tcb |
| | | | 9 85 | 1121 73 | 126' L(S) |
| | | | 9 28 | 1122 30 | 40' R(W) P/L Bldg line |
| | | | 11 76 | 1119 82 | 175' L(S) |
| | | | 12 73 | 1118 85 | 25' R(W) gut No curb driveway |
| | | | 11 40 | 1120 18 | 40' " P/L |
| | | | 2 43 | 1129 15 | N end N.W. C.R. gut |
| | | | 2 02 | 1129 56 | " " " " Tcb |
| | | | 3 58 | 1128 00 | (drive No Curb) W " " C.R. gut |
| | | | 7 45 | 1124 13 | S end S.W. C.R. gut |
| | | | 6 74 | 1124 84 | " " " " Tcb |
| | | | 6 45 | 1125 13 | W " " " gut |
| | | | 5 89 | 1125 69 | " " " " Tcb |

F.B. 1513 PG. 194
Job No. 1280 Division No. V Notes Red. Plotted No. Profile
Survey of SINALOA AVE Date Date X-Sec.
Survey by H. F. NAUMANN Notes H.R. Stock Notes Chkd. Checked No.
Indexed B. C. Johnson Date Date

76L298 307 3M 11-48

PLEASE RETURN TO
LOS ANGELES COUNTY SURVEYOR
726 HIGGINS BLDG.

NOTE: ANY ADDITIONS OR CHANGES ON THIS SHEET MUST BE MADE OR CIRCLED IN RED INK, WITH DATE AND NAME OF PERSON MAKING CHANGE.

**Do not extend notes this side of this line.**

| STATION | B. S. | H. I. | F. S. | ELEV. | | |
|---|---|---|---|---|---|---|
| | | 1131 58 | | | | |
| 0+50 | | | 4 27 | 1127 31 | | ℄ |
| 1+00 | | | 3 12 | 1128 46 | | ℄ |
| " | | | 2 83 | 1128 75 | | 20' R(N) gut. |
| " | | | 2 29 | 1129 34 | | " " Tcb. |
| T.P | | | 3 13 | 1128 45 | T.P. | |
| | 5 76 | 1134 21 | | | | |
| 1+00 | | | 7 03 | 1127 18 | 28' L(S) gut | |
| " | | | 6 33 | 1127 88 | " " Tcb | |
| 1+19.6 | | | 5 26 | 1128 95 | int. ℄ New York Dr. & W line Bldg. South | |
| | | | 5 76 | 1128 45 | 28' L(S) Tcb | |
| | | | 5 61 | 1128 60 | 40' " N.W. Cor Bldg. | |
| | | | 9 50 | 1124 71 | 73.5' " | |
| | | | 10 22 | 1123 99 | 118.2' " Sewer Clean out @ Bldg line unable to uncover outlet (under conc.) | |
| | | | 10 00 | 1124 21 | 125 L(S) S.W. Cor Bldg | |
| | | | 10 82 | 1123 39 | 175 " int. Bldg line & Lot line South | |
| 1+50 | | | 4 43 | 1129 78 | | ℄ |

Profile No. ____ Date ____ Notes Red ____ Plotted ____ Job No. 1280 Division No. V

X-Sec. No. ____ Date ____ Notes Chkd. ____ Date ____ Survey of Sinaloa Ave.

Survey by H. F. NAUMANN Notes H.R.S. Date 6-16-49

Map No. ____ Date ____ Indexed ____ Date ____

F.B. PG. 195

76L298 307 3M 11-48

PLEASE RETURN TO
LOS ANGELES COUNTY SURVEYOR
726 HIGGINS BLDG.

NOTE: ANY ADDITIONS OR CHANGES ON THIS SHEET MUST BE MADE OR CIRCLED IN RED INK, WITH DATE AND NAME OF PERSON MAKING CHANGE.

Do not extend notes this side of this line.

| STATION | B. S. | H. I. | F. S. | ELEV. | |
|---|---|---|---|---|---|
| | | 1134 21 | | | |
| 1+65.0 | | | 486 | 1129 35 | 28' L(S) gut P.C. |
| " | | | 423 | 1129 98 | " " Tcb " |
| 1+72.0 | | | 382 | 1130 39 | int. ℄ & lot line South |
| | | | 416 | 1130 05 | 20' L(S) Tcb |
| | | | 424 | 1129 97 | 40' " |
| | | | 792 | 1126 29 | 80' " bot wall East Side |
| | | | 519 | 1129 02 | 80' " top " West Side |
| | | | 812 | 1126 09 | 100' " bot " E. |
| | | | 582 | 1128 39 | " " top " W. |
| | | | 930 | 1124 91 | 175' " bot @ lot line int. (South) |
| | | | 751 | 1126 70 | " " top " " " " " |
| | | | | | |
| 1+73.7 | | | 466 | 1129 55 | 20' L(S) gut P.C. |
| " | | | 414 | 1130 07 | " " Tcb P.C. |
| 2+00 | | | 283 | 1131 38 | ℄ |
| " | | | 297 | 1131 24 | 20' R(N) gut |
| " | | | 255 | 1131 66 | " " Tcb |
| " | | | 410 | 1130 11 | 20' L(S) gut |
| " | | | 357 | 1130 64 | " " Tcb |

F.B. 1513 PG. 196
Survey of Singloa Ave.
Survey by H. F. NAUMANN
Indexed C. Johnson
Job No. 1280 Division No. V Notes Red. Date Plotted Date No. Profile
Notes H. R. Stock Notes Chkd. Date Checked Date No. X-Sec.

76L296 307 3M 11-48

PLEASE RETURN TO
LOS ANGELES COUNTY SURVEYOR
726 HIGGINS BLDG.

NOTE: ANY ADDITIONS OR CHANGES ON THIS SHEET MUST BE MADE OR CIRCLED IN RED INK, WITH DATE AND NAME OF PERSON MAKING CHANGE.

**Do not extend notes this side of this line.**

| STATION | B. S. | H. I. | F. S. | ELEV. | |
|---|---|---|---|---|---|
| | | 1134 21 | | | |
| 2+17.0 | | | 4.1 | 1130 1 | 105.5 R(N) Fl. Bsmt. Hse # 1831 Meas. 9.4 Rod (+3.3) 4.1 |
| 2+16.0± | | | 2.93 | 1131 78 | int'd New York Dr. & lot line (South) |
| | | | 3.22 | 1130 99 | 20' L(S) TCB. |
| | | | 2.3 | 1131 9 | 25' " PL |
| | | | 1.6 | 1132 6 | 50' " |
| | | | 4.1 | 1132 1 | 100' " |
| | | | 4.9 | 1129 3 | 124.5' " PL & bk of Hse (W) |
| | | | 6.4 | 1127 8 | 175' " " " " " " W |
| T.P. | | | 2.27 | 1131 94 | T.P. |
| | 6.60 | 1138 54 | | | |
| 2+50 | | | 5.95 | 1132 59 | ℄ Meas. 7.1 Rod 5.96 (+3.14) |
| 2+41.6 | | | 13.16 | 1125 38 | 118.2' L(S) Bsmt Fl. Hse # 1828 |
| 2+66.3 | | | 5.38 | 1133 16 | int'd New York Dr. & lot line (South) |
| | | | 6.52 | 1132 02 | 20' L(S) TCB |
| | | | 5.8 | 1132 7 | 25' " PL |
| | | | 4.8 | 1133 7 | 47' " |
| | | | 7.7 | 1130 8 | 100' " |
| | | | 8.3 | 1130 2 | 124' " PL & bk of Hse (E) (Vacant lot) West |

Profile No. ____ Notes Red ____ Plotted ____ Job No. 1288 Division No. Y
X-Sec. No. ____ Date ____ Notes Chkd ____ Date ____ Checked ____ Date ____ Survey of Sunalea Ave
Survey by R. F. NAUMANN Map No. ____ Notes R.F.N. Date 6-16-48 Indexed J. Johnson Date ____
F.B. 1313 Pg. 19

76L298 307 3M 11-48

PLEASE RETURN TO
LOS ANGELES COUNTY SURVEYOR
726 HIGGINS BLDG.

NOTE: ANY ADDITIONS OR CHANGES ON THIS SHEET MUST BE MADE OR CIRCLED IN RED INK, WITH DATE AND NAME OF PERSON MAKING CHANGE.

Do not extend notes this side of this line.

| STATION | B. S. | H. I. | F. S. | ELEV. | |
|---|---|---|---|---|---|
| 2+66.3± | | 1138 54 | | | int. ℄ & lot line (South) |
| | | | 130 | 1125 5 | 225'±L(S) P/L & bk lot line int. (S.) |
| 3+00 | | | 473 | 1133 81 | ℄ |
| " | | | 507 | 1133 47 | 20' R(N) gut |
| " | | | 463 | 1133 91 | " " Tcb. |
| " | | | 635 | 1132 19 | 20' L(S) gut |
| " | | | 582 | 1132 72 | " " Tcb. |
| 3+02 6 | | | 45 | 1134 0 | R(N) FL. Bsmt Hse # 1815 Meas. 66 Rod (+2.1) 4.5 |
| 3+16 0± | | | 438 | 1134 16 | int. ℄ New York Dr. & lot line (South) |
| | | | 546 | 1133 08 | 20' L(S) Tcb |
| | | | 42 | 1134 3 | 25' " P/L |
| | | | 34 | 1135 1 | 41' " |
| | | | 46 | 1133 9 | 68' " |
| | | | 70 | 1131 5 | 100' " |
| | | | 90 | 1129 5 | 137' " P/L & bk of Hse W (Vacant lot East) |
| | | | 113 | 1127 2 | 186' " " " " " Rear Hse (W) |
| | | | 128 | 1125 7 | 225'± " " " " lot line int. (S) |

F.B. 1513 PG. 198
Survey of Sinaloa Ave.
Survey by H. F. NAUMANN Notes H.R. Stock
Indexed A. C. Johnson Date
Job No. 1280 Division No. V Notes Red Plotted
Date Date No.
Notes Chkd. Checked
Date Date No.
Profile X-Sec.

76L298 307 3M 11-48

35.62
2.29
37.91
9.06
28.85
2.87
31.72
5.47
26.25

PLEASE RETURN TO
LOS ANGELES COUNTY SURVEYOR
726 HIGGINS BLDG.

NOTE: ANY ADDITIONS OR CHANGES ON THIS SHEET MUST BE MADE OR CIRCLED IN RED INK, WITH DATE AND NAME OF PERSON MAKING CHANGE.

**Do not extend notes this side of this line.**

| STATION | B. S. | H. I. | F. S. | ELEV. | |
|---|---|---|---|---|---|
| | | 1138 54 | | | |
| 3+50 | | | 369 | 1134 85 | ℄ |
| T.P. | | | 384 | 1134 70 | T.P. |
| | 5 26 | 1139 96 | | | |
| 3+66.0± | | | 485 | 1135 11 | int. ℄ N.Y. Dr. & lat line South |
| | | | 574 | 1134 22 | 20' L(S) Tcb. |
| | | | 56 | 1134 4 | 25' " P/L |
| | | | 81 | 1131 9 | 100' " |
| | | | 90 | 1131 0 | 117.5 " P/L & bk of Hse (W) |
| | | | 101 | 1129 9 | 136.5 " " " " " (E) |
| | | | 130 | 1127 0 | 185.5 " " " " " (E) 2nd Hse |
| | | | 142 | 1125 8 | 225± " " " " lat line int (South) |
| 3 ~~X~~+61.1 | | | 1371 | 1126 25 | 185.5' L(S) 4" Cast iron Sewer Outlet Hse in Rear Hse # |

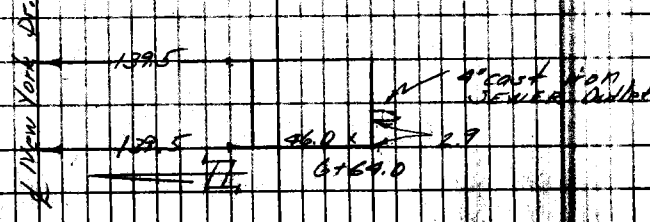


Profile No. ____ Notes Red ____ Plotted ____ Job No. 1280 Division No. V
X-Sec. No. ____ Date ____ Date ____ Survey of Sinaloa Ave.
Notes Chkd. ____ Checked ____ Survey by M. F. BAUMANN Notes N.R.S. Date 6-16-49
Date ____ Date ____ Map No. ____ Indexed J. S. Date ____

F.B. 1513 Pg. 199

76L298 307 3M 11-48

PLEASE RETURN TO
LOS ANGELES COUNTY SURVEYOR
726 HIGGINS BLDG.

NOTE: ANY ADDITIONS OR CHANGES ON THIS SHEET MUST BE MADE OR CIRCLED IN RED INK, WITH DATE AND NAME OF PERSON MAKING CHANGE.

Do not extend notes this side of this line.

| STATION | B. S. | H. I. | F. S. | ELEV. | | |
|---|---|---|---|---|---|---|
| | | 1139 96 | | | | |
| 4+00 | | | 4 34 | 113562 | | ℄ |
| " | | | 4 45 | 113551 | | 20' R(N) gut |
| " | | | 4 08 | 113588 | | " " Tcb |
| " | | | 5 68 | 113428 | 20' L(S) gut | |
| " | | | 5 17 | 113479 | 20' " Tcb | |
| T.P. | | | 4 35 | 113561 | T.P. 4+04 08's of ℄ N.Y. Dk | |
| | 3 84 | 1139 45 | | | | |
| 3+26.0 | | | 12 72 | 112673 | 141' L(S) Bsmt Fl Hse #1812 | Meas 8.0 Rod 4.72 12.72 |
| 3+26.4 | | | 11 97 | 112748 | 148.7 " 2" OD Galv. Outlet Hse #1812 | meas 7.25 Rod 4.72 11.97 |
| 4+16.5± | | | 3 62 | 113583 | int ℄ & lot line (South) | |
| | | | 4 36 | 113509 | 20' L(S) Tcb | |
| | | | 4 2 | 113353 | 25' " P/L | |
| | | | 8 1 | 113 14 | 100' " | |
| | | | 8 6 | 113 09 | 116.5 " P/L & bk of Hse (E) | |
| | | | 8 8 | 113 07 | 121.3 " " " " " " (W) | |
| | | | 13 8 | 112 57 | 215' " " " " " Rear Hse (W) | |
| | | | 13 8 | 112 57 | 225' " " " " lot line int (S) | |

F.B. 1513 PG. 200 Job No. 1280 Division No. V Notes Red. Plotted No. Profile
Survey of Sinaloa Ave. Date Date X-Sec.
Survey by H. F. NAUMANN Notes H.R. Stock Notes Chkd. Checked No.
Index A ~ Tcb Date " Date

76L298 307 3M 11-48

PLEASE RETURN TO
LOS ANGELES COUNTY SURVEYOR
726 HIGGINS BLDG.

NOTE: ANY ADDITIONS OR CHANGES ON THIS SHEET MUST BE MADE OR CIRCLED IN RED INK, WITH DATE AND NAME OF PERSON MAKING CHANGE.

**Do not extend notes this side of this line.**

| STATION | B. S. | H. I. | F. S. | ELEV. | | |
|---|---|---|---|---|---|---|
| | | 1139 45 | | | | |
| 4+50 | | | 3 12 | 1136 33 | ℄ | |
| 4+40.5 | | | 12 31 | 1127 14 | 102.2' L(S) Bsmt Fl Hse # 1794 | Meas. 7.6 Rod 4.71 12.31 |
| 4+44.1 | | | 12 31 | 1127 14 | L(S) 4" Cast iron Sewer Outlet Hse # 1794 | Meas. 7.6 Rod 4.71 12.31 |
| T.P. | | | 3 55 | 1135 90 | T.P. | |
| | 5 13 | 1141 03 | | | | |
| 4+66± | | | 4 44 | 1136 59 | int. ℄ & lot line South | |
| | | | 5 07 | 1135 96 | 20' L(S) Tcb | |
| | | | 5 5 | 1135 5 | 25' " P/L | |
| | | | 9 5 | 1131 5 | 100' " | |
| | | | 10 7 | 1130 3 | 121' " P/L & bk of front Hse (E) | |
| | | | 13 9 | 1127 1 | 215' " " " " " Rear " " | |
| | | | 14 3 | 1126 7 | 225' " " " " lot line int. South | |
| 5+00 | | | 3 83 | 1137 20 | ℄ | |
| " | | | 3 94 | 1137 09 | 20' R(N) gut | |
| " | | | 3 53 | 1137 50 | " " Tcb | |

Profile Notes Red ____ Plotted ____ Job No. 1280 Division No. V

No. ____ Date ____ Date ____ Survey of Sinaloa Ave.

X-Sec. Notes Chkd ____ Checked ____ Survey by B. F. NAUMANN Notes H.R.S. Date 6-16-48

No. ____ Date ____ Date ____ Map No. ____ Indexed E. C. Johnson Date ____

F.B. 1518 Pg. 201

76L298 307 3M 11-48

PLEASE RETURN TO
LOS ANGELES COUNTY SURVEYOR
726 HIGGINS BLDG.

NOTE: ANY ADDITIONS OR CHANGES ON THIS SHEET MUST BE MADE OR CIRCLED IN RED INK, WITH DATE AND NAME OF PERSON MAKING CHANGE.

Do not extend notes this side of this line.

37.20
.28
37.48
10.50
26.98
6.77

| STATION | B. S. | H. I. | F. S. | ELEV. | | |
|---|---|---|---|---|---|---|
| | | 1141.03 | | | | |
| 5+00 | | | 3.1 | 1137.9 | | 30' Rt. PL |
| " | | | 0.3 | 1140.7 | | 50' " (higher - North) |
| " | | | 5.09 | 1135.94 | 20' L(S) gut | |
| " | | | 4.65 | 1136.38 | " " TCB | |
| | | | | | | (Hse #1794 rear) |
| 4+36.0 | | | 16.02 | 1125.01 | 211' L(S) top | Sewer Outlet Hse Rear #1794 |

Note: Sta 5+00 = 1137.20
+.28
37.48
+10.50
26.98
+9.81
31.79
+6.78
H 25.01 = top 4" cast iron Sewer outlet




| | | | | | | |
|---|---|---|---|---|---|---|
| 5+16.0± | | | 3.59 | 1137.44 | int. ℄ & lot line South | |
| | | | 4.31 | 1136.72 | 20' L(S) TCB | |
| | | | 4.5 | 1136.5 | 30' " PL | |
| | | | 9.6 | 1131.4 | 100' " | |
| | | | 10.5 | 1130.5 | 121.9' Rt. Rt. of ℄ Hse (W) | |
| | | | 14.0 | 1127.0 | 225.4' " " " " lot line int (South) | |
| 5+50 | | | 3.02 | 1138.01 | | ℄ |

F.B. 3513 PG. 202 Job No. 12880 Division No. K Notes Red. Plotted
Survey of Sunalco Ave. Notes H. Rostick Date Notes Chkd. Checked
Survey by H. F. NAUMANN Date
Indexed Z. C. Johnson Date
Profile No. X-Sec. No.

76L298 307 3M 11-48

66.5
66.2
132.6

PLEASE RETURN TO
LOS ANGELES COUNTY SURVEYOR
726 HIGGINS BLDG.

NOTE: ANY ADDITIONS OR CHANGES ON THIS SHEET MUST BE MADE OR CIRCLED IN RED INK, WITH DATE AND NAME OF PERSON MAKING CHANGE.

**Do not extend notes this side of this line.**

| STATION | B. S. | H. I. | F. S. | ELEV. | | |
|---|---|---|---|---|---|---|
| | | 1141 03 | | | | |
| T.P | | | 2 96 | 1138 07 | T.P | |
| | 4 88 | 1142 95 | | | | |
| 5+87.5 | | | 10 5 | 1132 5 | 140.3' L(S) 2" O.D. Sewer Outlet Garage Fl | Hse # 1772 |
| 6+00 | | | 4 04 | 1138 91 | | ℄ |
| " | | | 4 22 | 1138 73 | | 20' R(W) gut |
| " | | | 3 81 | 1139.14 1138 14 | | " " Tcb |
| | | | 5 43 | 1137 52 | 20' L(S) gut | |
| " | | | 4 86 | 1138 09 | " " Tcb | |
| 6+16.0± | | | 3 82 | 1139 13 | Int. ℄ lot line (South) | |
| | | | 4 60 | 1138 35 | 20' L(S) Tcb | |
| | | | 4 8 | 1138 2 | 30' " P/L | |
| | | | 8 3 | 1134 7 | 100' " | |
| | | | 8 3 | 1134 7 | 103.3± " P/L & bk of Hse (E) | |
| | | | 10 5 | 1132 5 | 162' " " " " " " (W) | |
| | | | 7 31 | 1129 9 | 225' " " " " lot line int (South) | |
| 6+50 | | | 3 29 | 1139 71 | | ℄ |

Profile No. ____ Notes Red ____ Plotted ____ Job No. 1280 Division No. V

X-Sec. No. ____ Date ____ Date ____ Survey of Sinaloa Ave

Notes Chkd. ____ Checked ____ Survey by H. F. NAUMANN Notes H.R.S. Date 6-17-48

Date ____ Date ____ Map No. ____ Indexed C. Johnson Date ____

F.B. 1513 Pg. 203

76L298 307 3M 11-48

PLEASE RETURN TO
LOS ANGELES COUNTY SURVEYOR
726 HIGGINS BLDG.

NOTE: ANY ADDITIONS OR CHANGES ON THIS SHEET MUST BE MADE OR CIRCLED IN RED INK, WITH DATE AND NAME OF PERSON MAKING CHANGE.

Do not extend notes this side of this line.

38.91
2.63
41.54
6.55
34.59

165.0
31.3
30.7

| STATION | B. S. | H. I. | F. S. | ELEV. | |
|---|---|---|---|---|---|
| | | 1142 95 | | | |
| 6+38.0 | | | 8 36 | 1139 59 | 137.3 L(S) top 4" sewer outlet (Hsc# 1764) |
| | | | | | 130.7 Hsc# 1764 6+38.0 31.3 130.7 6.6 4" Cast iron Sewer outlet |
| 6+66.0± | | | 2 93 | 1140 02 | int. ℄ & lot line South |
| | | | 3 76 | 1139 19 | 20' L(S) TCb |
| | | | 4 02 | 1138 93 | 25' " P/L |
| | | | 6 7 | 1136 3 | 100' " |
| | | | 7 7 | 1135 3 | 123' " P/L & bk of Hsc (W) |
| | | | 9 1 | 1133 9 | 162' " " " " " " (E) |
| | | | 11 7 | 1131 3 | 225' " " " lot line int (S) |
| 7+00 | | | 2 31 | 1140 64 | ℄ |
| " | | | 2 59 | 1140 36 | 20' R(N) gut |
| " | | | 2 04 | 1140 91 | " " TCb |
| " | | | 3 77 | 1139 18 | 20' L(S) gut |
| " | | | 3 22 | 1139 73 | " " TCb |

F.B. 1513 PG. 204 Job No. 1280 Division No. V Notes Red. Plotted Profile
Survey of Sinaloa Ave. Date Date No. X-Sec.
Survey by H. F. NAUMANN Notes H. R. Stock Notes Chkd Checked
Indexed A. C. Johnson Date Date No.

76L298 307 3M 11-48

PLEASE RETURN TO
LOS ANGELES COUNTY SURVEYOR
726 HIGGINS BLDG.

NOTE: ANY ADDITIONS OR CHANGES ON THIS SHEET MUST BE MADE OR CIRCLED IN RED INK, WITH DATE AND NAME OF PERSON MAKING CHANGE.

**Do not extend notes this side of this line.**

| STATION | B. S. | H. I. | F. S. | ELEV. | |
|---|---|---|---|---|---|
| | | 1142 95 | | | |
| 7+11.0 | | | 11 11 | 1131 84 | 100.4 L(S) Bsm't Fl. Hse # 1750 Meas. 7.4 Rad 3.71 11.11 |
| T.P. | | | 2 28 | 1140 67 | T.P. |
| | 4 60 | 1145 27 | | | |
| 7+41± | | | 4 00 | 1141 27 | int. ℄ & lot line (South) |
| | | | 4 85 | 1140 42 | 20' L(S) TCb |
| | | | 5 0 | 1140 3 | 25' " Pl. |
| | | | 8 2 | 1137 1 | 101' " Pl. & bk of Hse (W) |
| | | | 8 8 | 1136 5 | 123' " " " " " " (E) |
| | | | 11 3 | 1134 0 | 181.5' " " " " " 2nd Hse (W) |
| | | | 13 1 | 1132 2 | " " " " lot line int. (South) |
| 8+08.8 | | | 12 08 | 1133 19 | 181.5' L(S) top Sewer outlet Hse Rear # |
| 7+50 | | | 3 86 | 1141 41 | ℄ |




Profile No. ____ Date ____ Notes Red. ____ Plotted ____ Job No. 1280 Division No. V
X-Sec. No. ____ Date ____ Notes Chkd. ____ Date ____ Survey of Sinaloa Ave
Survey by H. F. NAUMANN Notes H.R.S. Date 6-17-48
Map No. ____ Date ____ Indexed ____ Date ____

F.B. 1513 Pg. 205

76L298 307 3M 11-48

PLEASE RETURN TO
LOS ANGELES COUNTY SURVEYOR
726 HIGGINS BLDG.

NOTE: ANY ADDITIONS OR CHANGES ON THIS SHEET MUST BE MADE OR CIRCLED IN RED INK, WITH DATE AND NAME OF PERSON MAKING CHANGE.

Do not extend notes this side of this line.

| STATION | B. S. | H. I. | F. S. | ELEV. | | |
|---|---|---|---|---|---|---|
| | | 1145 27 | | | | |
| 8+00 | | | 3 03 | 1142 24 | | ℄ |
| " | | | 3 30 | 1141 97 | | 20' R(N) gut |
| " | | | 2 85 | 1142 42 | | " " Tcb |
| " | | | 2 5 | 1142 8 | | 30 R(N) P/L |
| " | | | 0 5 | 1144 8 | | 50' R(N) (higher N) |
| " | | | 4 45 | 1140 82 | 20' L(S) gut | |
| " | | | 3 88 | 1141 39 | " " Tcb | |
| 8+16.4± | | | 2 82 | 1142 45 | int ℄ & lot line South | |
| | | | 3 70 | 1141 57 | 20' L(S) | |
| | | | 4 1 | 1141 2 | 25' " P/L | |
| | | | 6 1 | 1139 2 | 65' " | |
| | | | 7 8 | 1137 5 | 102' " P/L & bk of Front Hse (E) | |
| | | | 8 4 | 1136 9 | 125.5' " " " " " Hse (W) | |
| | | | 10 5 | 1134 8 | 181 " " " " " Rear Hse (E) | |
| | | | 12 0 | 1133 3 | 225' " " " " lot line int. South | |
| T.P. | | | 2 74 | 1142 53 | T.P. | |
| | 6 48 | 1149 01 | | | | |
| 8+29.8 | | | 8 2 | 1140 8 | 65.1' L(S) FL of Hse # 17.30 | |

F.B. 1513 Pg. 206 Job No. 1280 Division No. V Notes Red. Plotted No. Profile
Survey of Sinaloa Ave. Date Date X-Sec.
Survey by H. F. NAUMANN Notes H.R. Stock Notes Chkd. Checked No.
Indexed A. C. Johnson Date Date

76L298 307 3M 11-48

PLEASE RETURN TO
LOS ANGELES COUNTY SURVEYOR
726 HIGGINS BLDG.

NOTE: ANY ADDITIONS OR CHANGES ON THIS SHEET MUST BE MADE OR CIRCLED IN RED INK, WITH DATE AND NAME OF PERSON MAKING CHANGE.

**Do not extend notes this side of this line.**

| STATION | B. S. | H. I. | F. S. | ELEV. | |
|---|---|---|---|---|---|
| | | 1149 01 | | | |
| 8+50 | | | | | ℄ |
| 8+66.0± | | | 5 82 | 1143 19 | int. ℄ & lot line |
| | | | 6 66 | 1142 35 | 20' L(S) Tcb |
| | | | 6 7 | 1142 3 | 25' " Pl |
| | | | 9 4 | 1139 6 | 85' " |
| | | | 10 6 | 1138 4 | 109' " Pl & bk of Hse (W) |
| | | | 11 2 | 1137 8 | 125' " " " " " " (E) |
| | | | 12 1 | 1136 9 | 165' " " " " " Gar (E) laundry tray |
| | | | 14 3 | 1134 7 | 225' " " " " lot line int. (South) |
| 8+87.3 | | | 13 3 | 1135 7 | 158.1' L (S) top sewer outlet Gar. Hse #1722 |
| 8+87.3 | | | 13 3 | 1135 3 | 158 |
| | | | | | 144.5 |
| | | | | | Garage Hse # 1722 |
| | | | | | 144.5 8+87.3 × 13.6 |
| | | | | | laundry tub outlet |
| 9+00 | | | 5 29 | 1143 72 | ℄ |
| " | | | 5 55 | 1143 46 | 20' R(N) gut |
| " | | | 5 01 | 1144 00 | " " Tcb |
| " | | | 6 73 | 1142 28 | 20' L(S) gut |
| " | | | 6 13 | 1142 88 | " " Tcb |

New York Dr.

Profile No. ____ Notes Red ____ Plotted ____ Job No. 1280 Division No. ✓
X-Sec. No. ____ Date ____ Date ____ Survey of Singloa Ave.
Notes Chkd. ____ Checked ____ Survey by H. F. NAUMANN Notes H.R.S. Date 6-12-49
No. ____ Date ____ Date ____ Map No. ____ Indexed Johnson Date ____

F.B. 1513 Pg. 207

76L298 307 3M 11-48

PLEASE RETURN TO
LOS ANGELES COUNTY SURVEYOR
726 HIGGINS BLDG.

NOTE: ANY ADDITIONS OR CHANGES ON THIS SHEET MUST BE MADE OR CIRCLED IN RED INK, WITH DATE AND NAME OF PERSON MAKING CHANGE.

Do not extend notes this side of this line.

| STATION | B. S. | H. I. | F. S. | ELEV. | |
|---|---|---|---|---|---|
| | | 1149.01 | | | |
| 9+16 I | | | 5.09 | 1143.92 | int. ℄ & lot line (South) |
| | | | 5.90 | 1143.11 | 20' L(S) Tcb |
| | | | 6.2 | 1142.8 | 25' " P/L |
| | | | 9.3 | 1139.7 | 100' " |
| | | | 9.4 | 1139.6 | 102' " P/L & bk of Hse (W) |
| | | | 9.7 | 1139.3 | 109' " " " " " " (E) |
| | | | 13.8 | 1135.2 | 225' " " " " lot line int. |
| | | | | | |
| 9+50 | | | 4.51 | 1144.50 | ℄ |
| 9+66 | | | 4.25 | 1144.76 | int. ℄ & lot line (South) |
| | | | 5.12 | 1143.89 | 20' L(S) Tcb |
| | | | 5.4 | 1143.6 | 25' " P/L |
| | | | 6.7 | 1142.3 | 60' " |
| | | | 8.6 | 1140.4 | 100' " |
| | | | 8.6 | 1140.4 | 102' " P/L & bk of Hses (E & W) |
| | | | 13.0 | 1136.0 | " " " " lot line int. (South) |
| | | | | | |
| 10+00 | | | 3.59 | 1145.42 | ℄ |
| " | | | 3.82 | 1145.19 | 20' R(N) gut |
| " | | | 3.39 | 1145.62 | " " Tcb |

F.B. 1513 PG. 208
Survey of Sinaloa Ave.
Survey by H. F. NAUMANN
Indexed A. C. Johnson
Job No. 1280 Division No. V
Notes Red. Date Plotted Date No.
Notes Chkd. Date Checked Date X-Sec. No.
Notes Date Date No.

76L298 307 3M 11-48

PLEASE RETURN TO
LOS ANGELES COUNTY SURVEYOR
726 HIGGINS BLDG.

NOTE: ANY ADDITIONS OR CHANGES ON THIS SHEET MUST BE MADE OR CIRCLED IN RED INK, WITH DATE AND NAME OF PERSON MAKING CHANGE.

**Do not extend notes this side of this line.**

| STATION | B. S. | H. I. | F. S. | ELEV. | |
|---|---|---|---|---|---|
| | | 1149 01 | | | |
| 10+00 | | | 508 | 1143 93 | 20' L(S) gut |
| " | | | 452 | 1144 49 | " " Tcb |
| T.P. | | | 352 | 1145 49 | T.P. |
| | 528 | 1150 77 | | | |
| 10+17± | | | 512 | 1145 65 | int ℄ & lot line South |
| | | | 609 | 1144 73 | 20' L(S) Tcb |
| | | | 64 | 1146 4 | 25' " P/L |
| | | | 92 | 1141 6 | 99' " " & bk of Hse (W) |
| | | | 94 | 1141 4 | 102' " " " " " " " |
| | | | 99 | 1140 9 | 125' " " int lot line (W) |
| | | | 117 | 1139 1 | 175' " " " " " (W) |
| | | | 134 | 1137 4 | 225' " " " bk lot line int South |
| 10+50 | | | 459 | 1146 18 | ℄ |
| 10+67.0 | | | 440 | 1146 37 | int ℄ & lot line (South) |
| | | | 528 | 1145 49 | 20' L(S) Tcb |
| | | | 52 | 1145 6 | 25' " P/L |
| | | | 63 | 1144 5 | 70' " |
| | | | 72 | 1143 6 | 99' " P/L & bk of Hse (E) |

Profile No. ____ Notes Red ____ Plotted ____ Job No. 1280 Division No. V
X-Sec. No. ____ Date ____ Date ____ Survey of Sinaloa Ave.
Notes Chkd ____ Checked ____ Survey by H. F. NAUMANN Notes H.R.S. Date 6-17-48
Date ____ Date ____ Map No. ____ Indexed E. C. Johnson Date ____

F.B. 1513 Pg. 219

76L298 307 3M 11-48

PLEASE RETURN TO
LOS ANGELES COUNTY SURVEYOR
726 HIGGINS BLDG.

NOTE: ANY ADDITIONS OR CHANGES ON THIS SHEET MUST BE MADE OR CIRCLED IN RED INK, WITH DATE AND NAME OF PERSON MAKING CHANGE.

Do not extend notes this side of this line.

| STATION | B. S. | H. I. | F. S. | ELEV. | |
|---|---|---|---|---|---|
| 10+67.0 | | 1150 77 | | | int ℄ & lot line South |
| | | | 78 | 1143 0 | 125 L(S) Pl & lot line int. South |
| 11+00 | | | 406 | 1146 71 | ℄ |
| " | | | 411 | 1146 66 | 20' R(N) gut |
| " | | | 365 | 1147 12 | " " Tcb |
| " | | | 522 | 1145 55 | 20' L(S) gut |
| " | | | 469 | 1146 08 | " " Tcb |
| 11+46.73 | | | 373 | 1147 04 | int ℄s New York Dr. & Sinaloa Ave (S) |
| | | | 389 | 1146 88 | E end N.E.C.R. gut |
| | | | 355 | 1147 22 | " " " " Tcb |
| | | | 518 | 1145 59 | E end S.E.C.R. gut |
| | | | 456 | 1146 21 | " " " " Tcb |
| B.M. C-28 | | | 454 | 1146 23 | 1 B.M. C-28 Elev 1146.319 FB. 1447-121 New York Dr & Sinaloa Ave S.E. Cor Bt spk in cb 2' E. of E end C.R. |

F.B. 2513 Pg. 210
Survey of Sinaloa Ave.
Survey by H. F. NAUMANN
Indexed C. Johnson
Job No. 1280 Division No. ✓
Notes Red. Date
Notes Chkd. Date
Plotted Date
Checked Date
Profile No.
X-Sec. No.

| | | |
|---|---|---|
| Notes Ck'd by | Survey of SINALOA AVE. | F. B. 1513 Pg. 211 |
| Map No. | W. O. 1280 Tape No. 095 Std. 60 °F | |
| Office Work | Surveyed by H. F. NAUMANN | |
| Checked | Notes H. R. Stock Date 8-47 | |
| Date | Indexed K. C. Johnson | |

NOV 20 '50

Note: Any Additions or Changes on This Sheet Must be Made or Circled in Red Ink With Date and Name of Person Making Change.

Do not extend notes this side of this line.

RETURN TO
LOS ANGELES COUNTY SURVEYOR
700 HALL OF RECORDS

LOCATION
of
IMPROVEMENTS
on
NEW YORK DRIVE
from
SINALOA AVE.
to
HILL AVE.

C.I. 1280

H. F. Naumann
H. R. Stock
F. Lee
W. K. Challaner.

FORM 247 EM 11-46

F. B. 1513 Pg. 212

Cont. bot. pg. 213

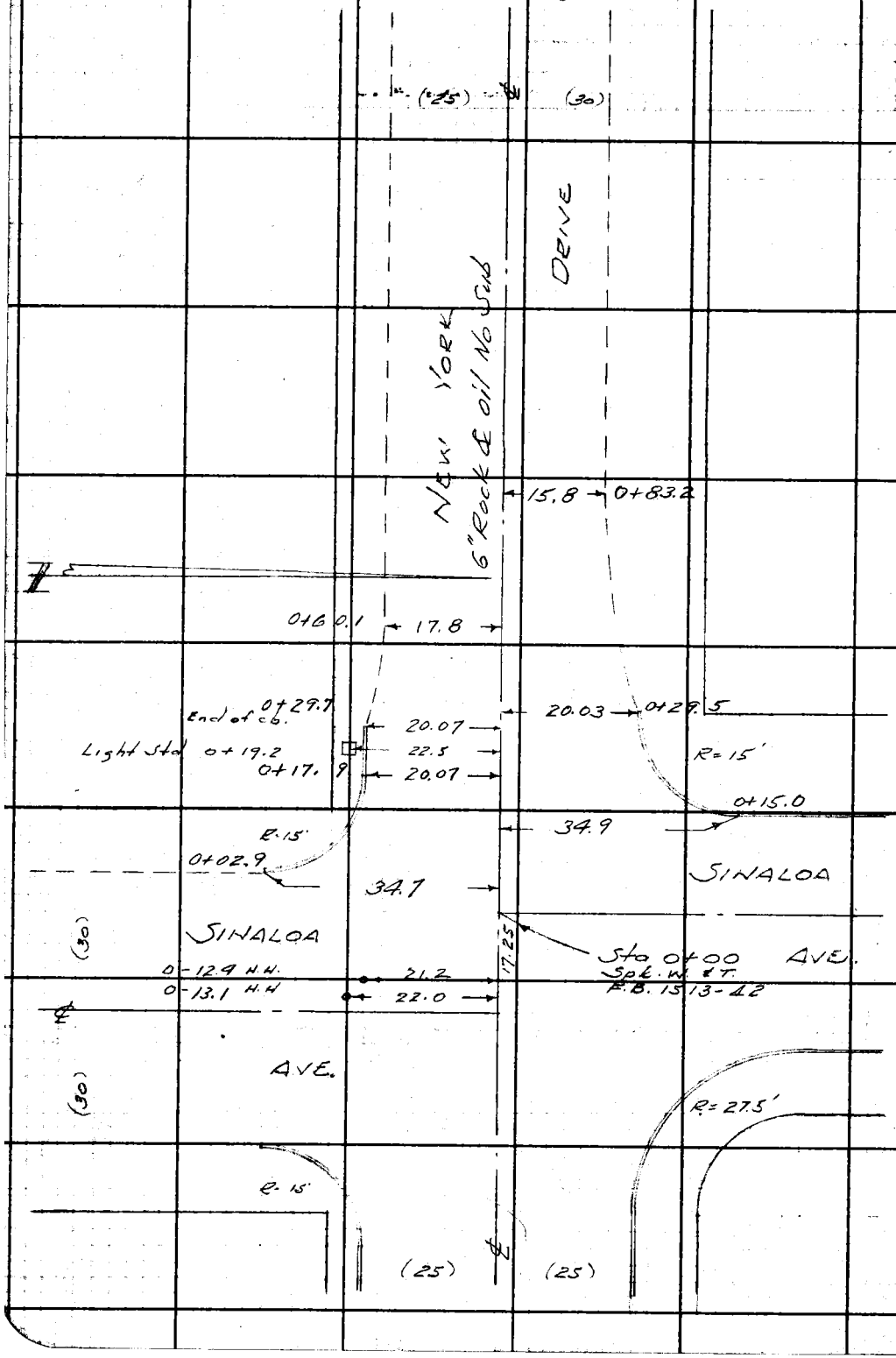


RETURN TO
LOS ANGELES COUNTY SURVEYOR
100 HALL OF RECORDS
Do not extend notes this side of this line.

Note: Any Additions or Changes on This Sheet Must be Made or Circled in Red Ink With Date and Name of Person Making Change.

| | |
|---|---|
| Notes Ck'd by | Survey of SINALOA AVE. |
| Map No. | W. O. 1280 Tape No. 0108 Std. 68 °F |
| Office Work | Surveyed by H. F. HAUMANN |
| Checked | Notes H. R. Stack Date 6-49 |
| Date | Indexed [redacted] C. Johnson |

F. B. 1513 PG. 213

Cont. bot. pg. 214




Cont. top pg. 212

Notes: Any Additions or Changes on This Sheet Must be Made or Circled in Red Ink With Date and Name of Person Making Change.

Do not extend notes this side of this line.

RETURN TO
LOS ANGELES COUNTY SURVEYOR
726 LOS ANGELES COUNTY
ENGINEERING BLDG.

76F309S 247 10M 1-49

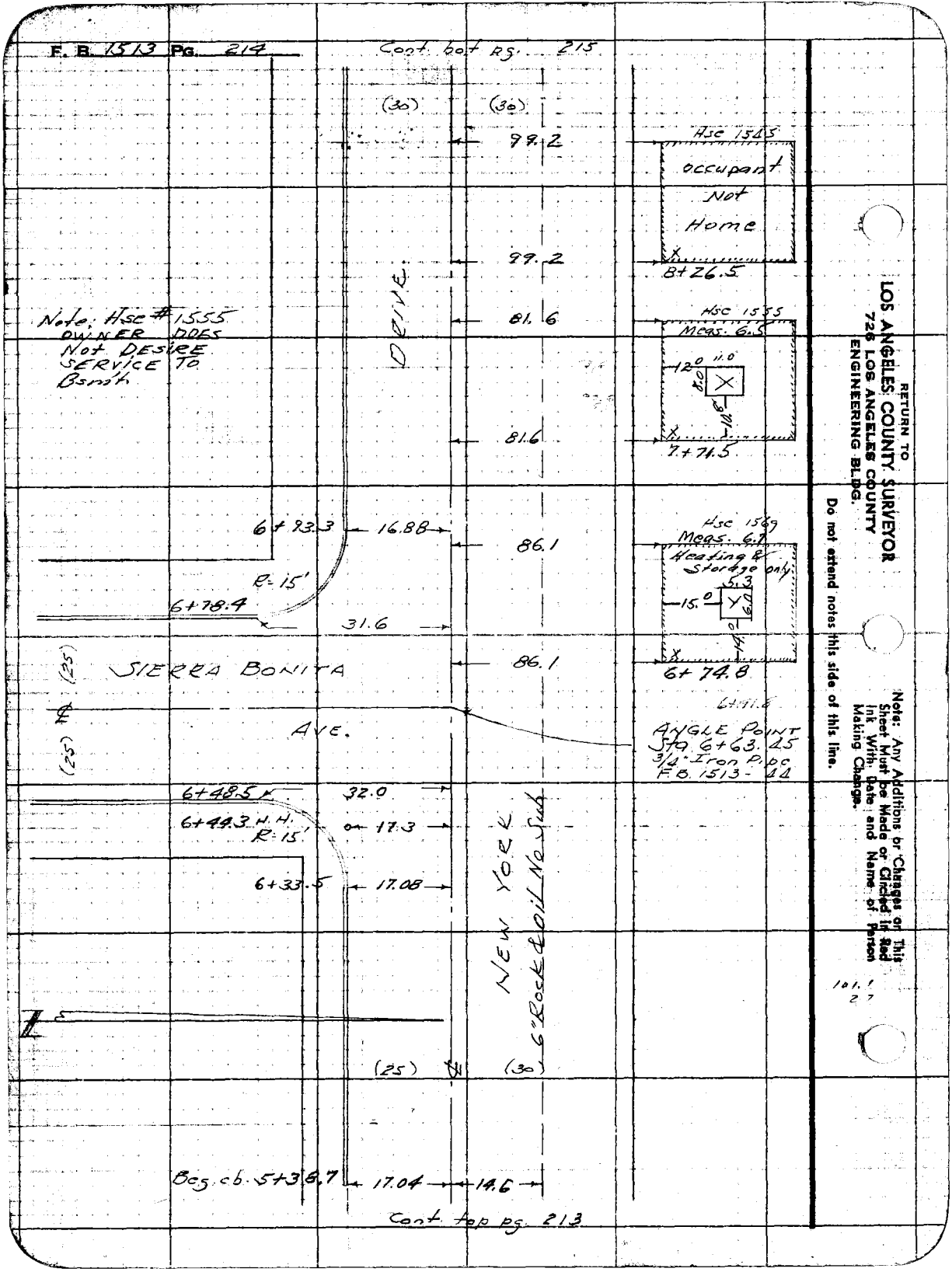
F. B. 1513 PG. 214
Cont. bot pg. 215
(30)
(30)
99.2
Hse 1545
occupant
Not
Home
99.2
8+26.5
DRIVE
Note: Hse #1555
OWNER DOES
Not DESIRE
SERVICE TO
Bsm't.
81.6
Hse 1555
Meas. 6.5
12.0
11.0
8.0
10.8
81.6
7+71.5
6+93.3
16.88
86.1
Hse 1569
Meas. 6.7
Heating &
Storage only
5.3
R=15'
6+78.4
31.6
15.0
6.0
14.0
(25)
SIERRA BONITA
86.1
6+74.8
(25)
AVE.
ANGLE POINT
Sta 6+63.45
3/4" Iron Pipe
F.B. 1513-44
6+48.5
32.0
6+44.3 H.H.
R=15'
17.3
6+33.5
17.08
NEW YORK
6" Rock & Oil No Sub
(25)
(30)
Beg. cb. 5+38.7
17.04
14.6
Cont. top pg. 213
RETURN TO
LOS ANGELES COUNTY SURVEYOR
726 LOS ANGELES COUNTY
ENGINEERING BLDG.
Do not extend notes this side of this line.
Note: Any Additions or Changes on This
Sheet Must be Made or Circled in Red
Ink With Date and Name of Person
Making Change.
101.1
2.7

| | |
|---|---|
| Notes Ck'd by | Survey of SINALOA AVE. |
| Map No. | W.O. 1280 Tape No. 0108 Std. 68 °F |
| Office Work | Surveyed by H. F. NAUMANN |
| Checked | Notes H. R. Stock Date 6-49 |
| Date | Indexed L. C. Johnson |

F. B. 1513 PG. 215

Cont. bot. pg. 216

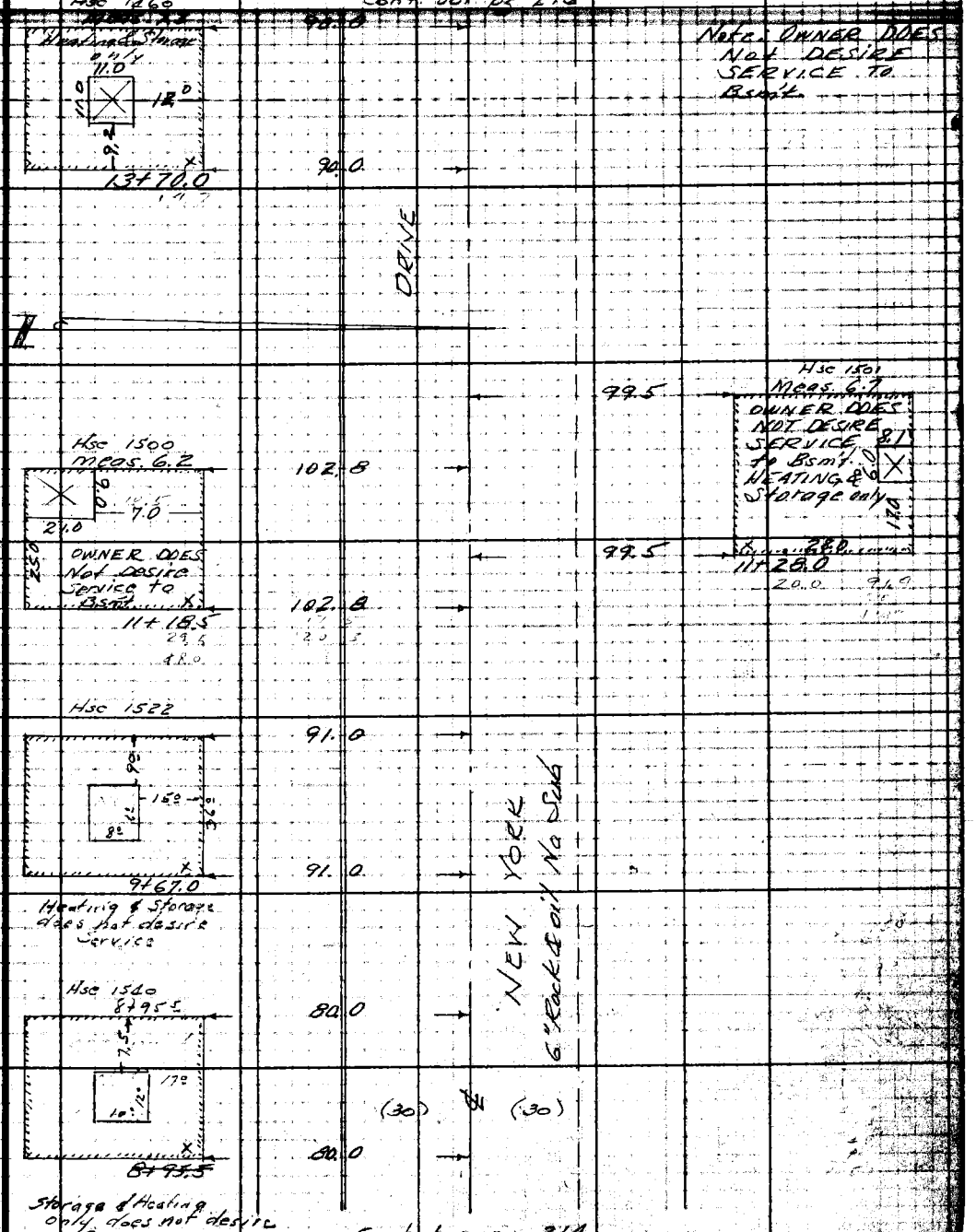


Cont. top pg. 214

Note: Any Additions or Changes on This Sheet Must be Made or Circled in Red Ink With Date and Name of Person Making Change.

Do not extend notes this side of this line.

RETURN TO
LOS ANGELES COUNTY SURVEYOR
726 LOS ANGELES COUNTY
ENGINEERING BLDG.

76F3098 247 10M 1-49

F. B. 1513 Pg. 216




Cont top pg 215

RETURN TO
LOS ANGELES COUNTY SURVEYOR
726 LOS ANGELES COUNTY
ENGINEERING BLDG.

Do not extend notes this side of this line.

Note: Any Additions or Changes on This Sheet Must be Made or Circled in Red Ink With Date and Name of Person Making Change.

Profile No. ____ Notes Red. ____ Plotted ____ Job No. 1280 Division No. ✓ F.B. 1513 Pg. [illegible]

Date ____ Date ____ Survey of SINALOA AVE

X-Sec. No. ____ Notes Chkd. LCM Checked ____ Survey by H. F. NAUMANN Notes H.R.S. Date [illegible]

Date 6/23/49 Date ____ Map No. ____ Indexed [illegible] Date Nov 30 '50

NOTE: ANY ADDITIONS OR CHANGES ON THIS SHEET MUST BE MADE OR CIRCLED IN RED INK, WITH DATE AND NAME OF PERSON MAKING CHANGE.

PLEASE RETURN TO
LOS ANGELES COUNTY SURVEYOR
726 HIGGINS BLDG.

Do not extend notes this side of this line.

PROFILE
and
CROSS SECTIONS
on
NEW YORK DRIVE
from
SINALOA AVE.
to
HILL AVE

ELEV.

C.I. 1280

F.S.

H.I.

H. F. Naumann
H. R. Stock
F. Lee
W. K. Challoner

B.S.

STATION

76L298 307 3M 11-48

76L298 307 3M 11-48

PLEASE RETURN TO
LOS ANGELES COUNTY SURVEYOR
726 HIGGINS BLDG.

NOTE: ANY ADDITIONS OR CHANGES ON THIS SHEET MUST BE MADE OR CIRCLED IN RED INK, WITH DATE AND NAME OF PERSON MAKING CHANGE.

Do not extend notes this side of this line.

| STATION | B. S. | H. I. | F. S. | ELEV. | |
|---|---|---|---|---|---|
| B.M. C 28 | | | | 1146 31 | B.M. C 28 Elev 1146.314 F.B. 1447-121 |
| | 5 82 | 1152 13 | | | New York Dr. & Sinaloa Ave., S.E. Cor. |
| | | | | | Bt. Spk. in cb., 2' E. of E. end. c.e. |
| 0-17.25 | | | 5 01 | 1147 12 | int. ℄'s New York Dr. & Sinaloa Ave (South) |
| | | | 6 00 | 1146 13 | 17' L(S) EL ℄ " " " |
| | | | 6 19 | 1145 94 | 30' " ℄ " " " |
| | | | 6 65 | 1145 48 | 50' " ℄ |
| | | | 8 63 | 1143 50 | 100' " ℄ |
| | | | 8 84 | 1143 29 | 19.5' R(W) F.L. edge pvt. |
| | | | 8 4 | 1143 7 | 20.5' " |
| | | | 8 3 | 1143 8 | 30' " P/L |
| | | | 10 90 | 1141 23 | 150' L(S) ℄ Sinaloa Ave (South) |
| | | | 11 06 | 1141 07 | 19.5' R(W) F.L. edge pvt. |
| | | | 10 6 | 1141 5 | 20.5' " |
| | | | 10 1 | 1142 0 | 30' " P/L |
| 0+00 | | | 4 96 | 1147 17 | int. ℄'s New York Dr. & Sinaloa Ave North |
| | | | 4 81 | 1147 32 | 21' R(W) ℄ " " " |
| | | | 3 95 | 1148 18 | 50' " ℄ " " " |
| | | | 1 86 | 1150 27 | 100' " ℄ " " " |
| | | | 1 91 | 1150 22 | 15' L(W) gut |

F.B. 1513 PG. 218
Job No. 1280 Division No. V Notes Red. Plotted No. Profile
Survey of SINALOA AVE. Date Date X-Sec.
Survey by H. F. NAUMANN Notes H.R. Stock Notes Chkd. Checked No.
Indexed C. Johnson Date Date

76L298 307 3M 11-48

PLEASE RETURN TO
LOS ANGELES COUNTY SURVEYOR
726 HIGGINS BLDG.

NOTE: ANY ADDITIONS OR CHANGES ON THIS SHEET MUST BE MADE OR CIRCLED IN RED INK, WITH DATE AND NAME OF PERSON MAKING CHANGE.

**Do not extend notes this side of this line.**

| STATION | B. S. | H. I. | F. S. | ELEV. | | |
|---|---|---|---|---|---|---|
| 0+00 | | 1152 13 | | | 100' R(W) | ℄ |
| | | | 142 | 1150 71 | 15' L(W) Tcb. | |
| | | | 459 | 1147 54 | | N end N.W. C.R. gut |
| | | | 406 | 1148 07 | | " " " Tcb |
| | | | 469 | 1147 44 | | W " " gut |
| | | | 419 | 1147 94 | | " " " Tcb |
| | | | 618 | 1145 95 | S end S.W. C.R. gut | |
| | | | 526 | 1146 87 | " " " " Tcb | |
| | | | 591 | 1146 22 | W " " " gut | |
| | | | 520 | 1146 93 | " " " " Tcb. | |
| 0+29.7 | | | 591 | 1146 22 | 20.1 L(S) gut end cb. | |
| " | | | 502 | 1146 11 | " " Tcb " " | |
| 0+50 | | | 490 | 1147 23 | | ℄ |
| T.P. | | | 519 | 1146 94 | T.P. (bt spk. in cb. return Expansion Jt. | |
| | 525 | 1152 19 | | | W end S.W. Singloa Ave & New York Dr.) | |
| 0+63± | | | 504 | 1147 15 | int. ℄ New York Dr. & lot line South | |
| | | | 598 | 1146 21 | 17' L(S) edge pvt | |
| | | | 55 | 1146 7 | 25' " P/L | |
| | | | 78 | 1144 4 | 95' " | |
| | | | 81 | 1144 1 | 100' " | |

Profile No. ____ Notes Red ____ Plotted ____ Job No. 1280 Division No. ✓ F.B. 1512 Pg. 219
X-Sec. No. ____ Date ____ Date ____ Survey of Singloa Ave
Notes Chkd. ____ Checked ____ Survey by H. F. NAUMANN Notes H.R.S. Date 6-17-[illegible]
Date ____ Date ____ Map No. ____ Indexed To [illegible] Date ____

76L298 307 3M 11-48

PLEASE RETURN TO
LOS ANGELES COUNTY SURVEYOR
726 HIGGINS BLDG.

NOTE: ANY ADDITIONS OR CHANGES ON THIS SHEET MUST BE MADE OR CIRCLED IN RED INK, WITH DATE AND NAME OF PERSON MAKING CHANGE.

Do not extend notes this side of this line.

| STATION | B. S. | H. I. | F. S. | ELEV. | |
|---|---|---|---|---|---|
| 0+63± | | 1152 19 | | | int ℄ & lot line (South) |
| | | | 86 | 1143 6 | 114' L(S) P/L & bk of Hse (W) |
| | | | 95 | 1142 7 | 130.3' " " " " " " (E) |
| | | | 101 | 1142 1 | 150'± " " " " lot line South |
| 1+00 | | | 496 | 1147 23 | ℄ |
| " | | | 468 | 1147 51 | 15' R(W) edge pvt |
| " | | | 27 | 1149 5 | 30' " P/L |
| " | | | 603 | 1146 16 | 171' L(S) edge pvt |
| " | | | 54 | 1146 8 | 19 " |
| " | | | 54 | 1146 8 | 25' " P/L |
| 1+13± | | | 501 | 1147 18 | int ℄ New York Dr & lot line South |
| | | | 603 | 1146 16 | 170' L(S) edge pvt |
| | | | 55 | 1146 7 | 19.6 " |
| | | | 55 | 1146 7 | 25' " P/L |
| | | | 91 | 1143 1 | 100' " |
| | | | 97 | 1142 5 | 113.2' " P/L & bk of Hse (East) |
| | | | 98 | 1142 4 | 114.4 " " " " " " (West) |
| | | | 133 | 1138 9 | 211± " " " " lot line int (S) |

F.B. 1513 Pg. 220 Job No. 1280 Division No. V Notes Red. Plotted Profile
Survey of Sinaloa Ave. Date Date No.
Survey by H. F. NAUMANN Notes H.R. Stock Notes Chkd. Checked X-Sec.
Indexed R. C. Johnson Date Date No.

76L298 307 3M 11-48

PLEASE RETURN TO
LOS ANGELES COUNTY SURVEYOR
726 HIGGINS BLDG.

NOTE: ANY ADDITIONS OR CHANGES ON THIS SHEET MUST BE MADE OR CIRCLED IN RED INK, WITH DATE AND NAME OF PERSON MAKING CHANGE.

**Do not extend notes this side of this line.**

| STATION | B. S. | H. I. | F. S. | ELEV. | |
|---|---|---|---|---|---|
| | | 1152 19 | | | |
| 1+50 | | | 489 | 1147 30 | ℄ |
| 1+63 | | | 481 | 1147 38 | int. ℄ & lot line (South) |
| | | | 619 | 1146 00 | 19.0' L(S) edge pvt. |
| | | | 52 | 1147 0 | 21' " |
| | | | 53 | 1146 9 | 25' " P/L |
| | | | 80 | 1144 2 | 100' " |
| | | | 85 | 1143 7 | 114.2' " P/L & bk of Hse (E) |
| | | | 88 | 1143 4 | 120' " " " " " " (W) |
| | | | 121 | 1140 1 | 210± " " " " lot line int. (South) |
| T.P. | | | 599 | 1146 20 | T.P. |
| | 487 | 1151 07 | | | |
| 2+00 | | | 359 | 1147 48 | ℄ |
| " | | | 319 | 1147 88 | 156' R(N) edge pvt |
| " | | | 24 | 1148 7 | 30' " P/L |
| " | | | 528 | 1145 79 | 20.5' L(S) edge pvt. |
| " | | | 37 | 1147 4 | 25 " P/L |
| 2+17 49 | | | 359 | 1147 48 | int. ℄ New York Dr & East line OXFORD |
| | | | 528 | 1145 79 | 25 L(S) " " " |
| | | | 606 | 1145 01 | 50 " " " " |

Profile Notes Red ____ Plotted ____ Job No. 1280 Division No. 1
No. ____ Date ____ Date ____ Survey of Sinaloa Ave
X-Sec. Notes Chkd. ____ Checked ____ Survey by H. F. NAUMANN Notes H.P. Date 6-[illegible]
No. ____ Date ____ Date ____ Map No. ____ Indexed JOHNSON Date ____

F.B. 1513 Pg. 221

76L296 307 3M 11-48

PLEASE RETURN TO
LOS ANGELES COUNTY SURVEYOR
726 HIGGINS BLDG.

NOTE: ANY ADDITIONS OR CHANGES ON THIS SHEET MUST BE MADE OR CIRCLED IN RED INK, WITH DATE AND NAME OF PERSON MAKING CHANGE.

Do not extend notes this side of this line.

| STATION | B. S. | H. I. | F. S. | ELEV. | |
|---|---|---|---|---|---|
| 2+17.49 | | 1151 07 | | | Int ℄ New York Dr. & East line |
| | | | 8 09 | 1142 98 | 100' L(S) |
| | | | 8 14 | 1142 93 | 19.5 R(W) edge pvt. |
| | | | 7 4 | 1143 7 | 17.4 " |
| | | | 7 2 | 1143 9 | 25' " P/L |
| | | | 8 16 | 1142 91 | 2.5' L(E) edge pvt |
| | | | 7 5 | 1143 6 | 6' " |
| | | | 6 9 | 1144 2 | 25' " |
| | | | 13 42 | 1137 65 | 210' L(S) |
| | | | 13 52 | 1137 55 | 14' R(W) edge pvt |
| | | | 12 7 | 1138 4 | 25' " P/L |
| | | | 13 31 | 1137 76 | 1.5 L(E) |
| | | | 11 0 | 1140 1 | 9' " |
| | | | 10 8 | 1140 3 | 25' " |
| 2+08.2 | | | +3 3 | 1154 4 | 78.1 R(W) Floor HSC # 1639 |
| 2+42.49 | | | 3 62 | 1147 45 | ℄ |
| " | | | 4 3 | 1146 8 | 25' L(S) |
| 2+50 | | | 3 60 | 1147 47 | ℄ |
| 2+97.5± | | | 3 44 | 1147 63 | Int ℄ New York Dr |
| | | | 4 78 | 1146 29 | 19.3 L(S) edge pvt |

F.B. 1513 PG. 222
Job No. 1280 Division No. V
Survey of SINALOA AVE.
Survey by H. F. NAUMANN Notes H. R. Stock
Indexed C. Johnson Date
Profile No.
Plotted Date
X-Sec. No.
Checked Date
Notes Red. Date
Notes Chkd. Date

76L298 307 3M 11-48

PLEASE RETURN TO
LOS ANGELES COUNTY SURVEYOR
726 HIGGINS BLDG.

NOTE: ANY ADDITIONS OR CHANGES ON THIS SHEET MUST BE MADE OR CIRCLED IN RED INK, WITH DATE AND NAME OF PERSON MAKING CHANGE.

**Do not extend notes this side of this line.**

| STATION | B. S. | H. I. | F. S. | ELEV. | |
|---|---|---|---|---|---|
| 2+97.5 | | 1151 07 | | | int. ℄ & lot line (South) |
| | | | 44 | 1146 7 | 19.6 L(S) |
| | | | 46 | 1146 5 | 25' " P/L |
| | | | 73 | 1143 8 | 75' " |
| | | | 80 | 1143 1 | 95' " P/L & bk of Hse (E) |
| | | | 85 | 1142 6 | 100' " |
| | | | 97 | 1141 4 | 132 ± " P/L & bk of Hse (W) |
| | | | 135 | 1137 6 | 225 ± " " " " lot line int (S) |
| | | | 339 | 1147 68 ? | |
| 3+00 | | | ~~439~~ | ~~1146 68~~ | ℄ |
| " | | | 322 | 1147 85 | 15.6' R(N) edge pvt |
| " | | | 20 | 1149 1 | 30' " P/L |
| " | | | 479 | 1146 28 | 17.4' L(S) edge pvt. |
| " | | | 46 | 1146 5 | 25 " P/L |
| T.P. | | | 450 | 1146 57 | T.P. |
| | 520 | 1151 77 | | | |
| 3+50 | | | 393 | 1147 84 | ℄ |
| 3+62.9± | | | 392 | 1147 85 | int. ℄ & lot line South |
| | | | 523 | 1146 54 | 15.6' L(S) edge pvt |
| | | | 50 | 1146 8 | 25' " P/L |

Profile No. ____ Notes Red. ____ Plotted ____ Job No. 1280 Division No. X
X-Sec. No. ____ Date ____ Date ____ Survey of Singloa Ave.
Notes Chkd. ____ Checked ____ Survey by H. F. HAUMANN Notes R.R.S. Date 6-20-[illegible]
Date ____ Date ____ Map No. ____ Indexed ____ Date ____

F.B. 1813 Pg. 223

76L296 307 3M 11-48

PLEASE RETURN TO
LOS ANGELES COUNTY SURVEYOR
726 HIGGINS BLDG.

NOTE: ANY ADDITIONS OR CHANGES ON THIS SHEET MUST BE MADE OR CIRCLED IN RED INK, WITH DATE AND NAME OF PERSON MAKING CHANGE.

Do not extend notes this side of this line.

| STATION | B. S. | H. I. | F. S. | ELEV. | |
|---|---|---|---|---|---|
| 3+62.9 | | 1151.77 | | | int ℄ & lot line South |
| | | | 75 | 1144 3 | 100 L(S) |
| | | | 83 | 1143 5 | 116.3' " PL & bk of Hse (W) |
| | | | 97 | 1142 1 | 132' " " " " " " (E) |
| | | | 137 | 1138 1 | 225' " " " " lot line int. (South) |
| 4+00 | | | 373 | 1148 04 | ℄ |
| " | | | 335 | 1148 42 | 15.0' R(N) edge pvt |
| " | | | 20 | 1149 8 | 30' " PL |
| " | | | 08 | 1151 0 | 50' " |
| " | | | 527 | 1146 50 | 16.6' L(S) edge pvt. |
| " | | | 47 | 1147 1 | 18.5' " |
| " | | | 46 | 1147 2 | 25' " PL |
| 4+25 | | | 46 | 1147 2 | 115.2' R(N) Bsmt Fl Ho # 1611 Meas 7.0 Rod ± 2.4 4.6 |
| 4+28.7± | | | 369 | 1148 08 | int ℄ & lot line (South) |
| | | | 529 | 1146 53 | 16.3 L(S) edge pvt. F.L. |
| | | | 44 | 1147 1 | 25' " PL |
| | | | 79 | 1143 9 | 116.3 " " & bk of Hse (E) |
| | | | 81 | 1143 7 | 118.8' " " " " " " (W) |
| | | | 116 | 1140 2 | 225' " " " " lot line int. |

F.B. 1563 PG. 224
Survey of Sinaloa Ave.
Survey by H. F. NAUMANN
Indexed A. C. Johnson
Job No. 1280 Division No. V Notes Red. Plotted No. Profile
Date Date X-Sec.
Notes Chkd Checked No.
Date Date

76L298 307 3M 11-48

PLEASE RETURN TO
LOS ANGELES COUNTY SURVEYOR
726 HIGGINS BLDG.

NOTE: ANY ADDITIONS OR CHANGES ON THIS SHEET MUST BE MADE OR CIRCLED IN RED INK, WITH DATE AND NAME OF PERSON MAKING CHANGE.

**Do not extend notes this side of this line.**

| STATION | B. S. | H. I. | F. S. | ELEV. | |
|---|---|---|---|---|---|
| | | 1151 77 | | | |
| 4+50 | | | 3 74 | 1148 03 | ℄ |
| 4+77.9± | | | 3 77 | 1148 00 | int. ℄ & lot line South |
| | | | 5 10 | 1146 67 | 16.3 L(S) edge pvt. |
| | | | 4 3 | 1147 5 | 25' " P/L |
| | | | 5 7 | 1146 1 | 75' " |
| | | | 7 4 | 1144 4 | 118' " P/L & bk's of Hse's (E&W) |
| | | | 10 0 | 1141 8 | 175± " " " lot line int. (West) |
| | | | 11 4 | 1140 4 | 225± " " " bk lot line int. (South) |
| 5+00 | | | 3 70 | 1148 07 | ℄ |
| " | | | 3 23 | 1148 54 | 15.2 R(N) edge pvt. |
| " | | | 1 9 | 1150 9 | 30' " P/L |
| " | | | 5 05 | 1146 72 | 17.0 L(S) edge pvt. |
| " | | | 4 9 | 1147 4 | 25' " P/L |
| T.P. | | | 3 71 | 1148 06 | T.P. |
| | 4 47 | 1152 53 | | | |
| 5+38.7± | | | 4 34 | 1148 19 | int. ℄ & lot line (South) |
| | | | 5 67 | 1146 86 | 17.04 L(S) gut (beg curb) |
| | | | 5 17 | 1147 36 | " " Tcb " " |

Profile No. ____ Date ____ Notes Red ____ Plotted ____ Job No. 1280 Division No. V
X-Sec. No. ____ Date ____ Notes Chkd. ____ Checked ____ Survey of Sinaloa Ave.
Date ____ Map No. ____ Survey by H. F. NAUMANN Notes P.S. Date 6-20-47
Indexed R. C. Johnson Date ____

F.B. 13 Pg. 225

76L298 307 3M 11-48

PLEASE RETURN TO
LOS ANGELES COUNTY SURVEYOR
726 HIGGINS BLDG.

NOTE: ANY ADDITIONS OR CHANGES ON THIS SHEET MUST BE MADE OR CIRCLED IN RED INK, WITH DATE AND NAME OF PERSON MAKING CHANGE.

Do not extend notes this side of this line.

| STATION | B. S. | H. I. | F. S. | ELEV. | |
|---|---|---|---|---|---|
| 5+38.7± | | 1152 53 | | | int ℄ & lot line (South) |
| | | | 53 | 1147 2 | 25' L(S) P/L |
| | | | 58 | 1146 7 | 75' " |
| | | | 81 | 1144 4 | 119' " P/L & bk of Hse (E) |
| | | | 81 | 1144 4 | 120' " " " " " " (W) |
| | | | 103 | 1142 2 | 121' " " " bk of Garage (W) |
| | | | 104 | 1142 1 | 175' " " " " lot line int (South) |
| 5+46.7 | | | 929 | 1143 24 | 151 L(S) top 4" cast iron sewer outlet to toilet & laundry Room behind (Hse #1588) |
| | | | | | 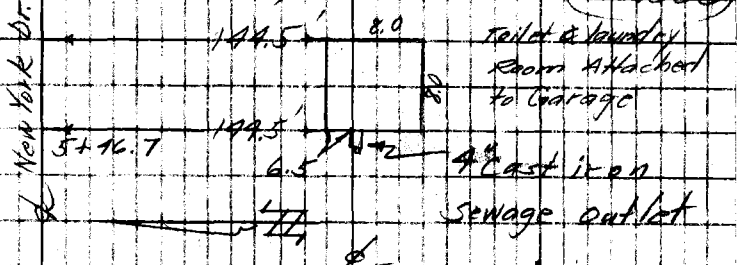 |
| 5+50 | | | 429 | 1148 24 | |
| 5+88.3± | | | 421 | 1148 32 | int ℄ & lot line (South) |
| | | | 501 | 1147 52 | 17' L(S) Tcb |
| | | | 49 | 1147 6 | 25' " P/L |
| | | | 89 | 1143 6 | 120' " P/L & bk of Hse (E) |
| | | | 91 | 1143 4 | 122' " " " " " " (W) |



F.B. 1513 PG. 226 Job No. 1280 Division No. V Notes Red. Plotted Profile
Survey of Sinaloa Ave. Date Date No. X-Sec.
Survey by H. F. NAUMANN Notes H. R. Stock Notes Chkd. Checked
Indexed E. C. Johnson Date Date No.

76L298 307 3M 11-48

PLEASE RETURN TO
LOS ANGELES COUNTY SURVEYOR
726 HIGGINS BLDG.

NOTE: ANY ADDITIONS OR CHANGES ON THIS SHEET MUST BE MADE OR CIRCLED IN RED INK, WITH DATE AND NAME OF PERSON MAKING CHANGE.

**Do not extend notes this side of this line.**

| STATION | B. S. | H. I. | F. S. | ELEV. | |
|---|---|---|---|---|---|
| 5+88.37 | | 1152 53 | | | int ℄ & lot line (South) |
| | | | 93 | 1143 2 | 165' L(S) PL int bk lot line (South) |
| 6+00 | | | 415 | 1148 38 | ℄ |
| " | | | 383 | 1148 70 | 15.1' R(N) edge pit |
| " | | | 23 | 1150 2 | 30' " PL |
| " | | | 539 | 1147 14 | 17' L(S) gut |
| " | | | 497 | 1147 56 | " " Tcb |
| B.M. C-29 | | | 485 | 1147 68 | B.M. C-29 Elev 1147.734 FB 1447-120 |
| | | | | 1147 73 | New York Dr. & Sierra Bonita Ave S.W.Cor |
| | 5 78 | 1153 51 | | | Bt spk. in cb, 35' W. of W. end C-B |
| 6+50 | | | 497 | 1148 54 | ℄ |
| 6+63.45 | | | 495 | 1148 56 | int ℄'s New York Dr. & Sierra Bonita Ave (South) |
| | | | 602 | 1147 49 | 25' L(S) ℄ " " " " |
| | | | 703 | 1146 48 | 50' " ℄ " " " " |
| | | | 908 | 1144 43 | 100' " ℄ " " " " |
| | | | 939 | 1144 12 | 15' R(W) gut |
| | | | 871 | 1144 80 | " " Tcb |
| | | | 937 | 1144 14 | " L(E) gut |

Profile No. ____ Notes Red ____ Plotted ____ Job No. 1280 Division No. ✓ F.B. 3513 Pg. 227
X-Sec. No. ____ Date ____ Date ____ Survey of Sinaloa Ave.
Notes Chkd ____ Checked ____ Survey by H. F. HAUMANN Notes H.R.S. Date 6-30-49
No. ____ Date ____ Date ____ Map No. ____ Indexed ____ Date ____

76L298 307 3M 11-48

PLEASE RETURN TO
LOS ANGELES COUNTY SURVEYOR
726 HIGGINS BLDG.

NOTE: ANY ADDITIONS OR CHANGES ON THIS SHEET MUST BE MADE OR CIRCLED IN RED INK, WITH DATE AND NAME OF PERSON MAKING CHANGE.

Do not extend notes this side of this line.

| STATION | B. S. | H. I. | F. S. | ELEV. | | |
|---|---|---|---|---|---|---|
| 6+63.45 | | 1153.51 | | | 100 L(S) | ℄ Sierra Bonita Ave |
| | | | 8.67 | 1144.84 | 15 L(E) Tcb | |
| | | | 10.32 | 1143.19 | 134' L(S) | ℄ " " " |
| | | | 10.06 | 1143.45 | 15' R(W) Tcb | |
| | | | 9.5 | 1144.0 | 25' " P/L | |
| | | | 11.77 | 1141.74 | 175 L(S) | ℄ " " " |
| | | | 12.28 | 1141.23 | 15' L(E) gut | |
| | | | 11.74 | 1141.77 | " " Tcb | |
| | | | 11.6 | 1141.9 | 25' " P/L | |
| | | | 11.95 | 1141.56 | 180' L(S) | ℄ " " " |
| | | | 12.29 | 1141.22 | 15' R(W) gut | |
| | | | 11.77 | 1141.74 | " " Tcb | |
| | | | 11.3 | 1142.2 | 25' " P/L | |
| | | | 6.19 | 1147.32 | E end S.E. gut | |
| | | | 5.89 | 1147.62 | " " " Tcb | |
| | | | 6.79 | 1146.72 | S " " gut | |
| | | | 6.18 | 1147.33 | " " " Tcb | |
| | | | 6.67 | 1146.84 | " " S.W. gut | |
| | | | 6.18 | 1147.33 | " " " Tcb | |
| | | | 6.30 | 1147.21 | W " " gut | |
| | | | 5.86 | 1147.65 | " " " Tcb | |

F.B. 6613 Pg. 228 Job No. 1280 Division No. V Notes Red. Plotted Profile
Survey of Sinaloa Ave. Date Date No.
Survey by H. F. NAUMANN Notes H.R. Stock Notes Chkd. Checked X-Sec.
Indexed E. C. Johnson Date Date No.

76L298 307 3M 11-48

PLEASE RETURN TO
LOS ANGELES COUNTY SURVEYOR
726 HIGGINS BLDG.

NOTE: ANY ADDITIONS OR CHANGES ON THIS SHEET MUST BE MADE OR CIRCLED IN RED INK, WITH DATE AND NAME OF PERSON MAKING CHANGE.

**Do not extend notes this side of this line.**

| STATION | B. S. | H. I. | F. S. | ELEV. | |
|---|---|---|---|---|---|
| | | 1153.51 | | | |
| 6+91.8 | | | 5.4 | 1148.1 | 103.8' R(N) Floor Bsm't Hse # 1569 Meas 6.7 Rod 1.3 5.4 |
| 7+00 | | | 4.86 | 1148.65 | ℄ |
| " | | | 4.51 | 1149.00 | 15.7' R(N) edge pvt. |
| " | | | 3.7 | 1149.8 | 30' " P/L bot wall |
| " | | | 2.6 | 1150.9 | " " P/L top " |
| " | | | 6.35 | 1147.16 | 17' L(S) gut |
| " | | | 5.76 | 1147.75 | " " T. ob. |
| T.P. | | | 4.48 | 1149.03 | T.P. |
| | 4.74 | 1153.77 | | | |
| 7+50 | | | 5.14 | 1148.63 | ℄ |
| 7+56.5± | | | 5.15 | 1148.62 | int ℄ & lot line South |
| | | | 6.50 | 1147.27 | 17' L(S) gut (No cutb driveway) |
| | | | 6.0 | 1147.8 | 30' " P/L |
| | | | 5.4 | 1148.4 | 65' " |
| | | | 6.5 | 1147.3 | 100' " |
| | | | 7.6 | 1146.2 | 123.8' " P/L & bk of Hse (E) |
| | | | 8.1 | 1145.7 | 131.8 " " " " " " (W) |

Profile No. ____ Notes Red ____ Plotted ____ Job No. 1280 Division No. V
X-Sec. No. ____ Date ____ Date ____ Survey of Sinaloa Ave.
Notes Chkd ____ Checked ____ Survey by M. F. MAUMANN Notes H.R.S. Date 6-20-49
No. ____ Date ____ Date ____ Map No. ____ Indexed ____ Date ____
F.B. 1513 Pg. 229

76L298 307 3M 11-48

PLEASE RETURN TO
LOS ANGELES COUNTY SURVEYOR
726 HIGGINS BLDG.

NOTE: ANY ADDITIONS OR CHANGES ON THIS SHEET MUST BE MADE OR CIRCLED IN RED INK, WITH DATE AND NAME OF PERSON MAKING CHANGE.

Do not extend notes this side of this line.

| STATION | B. S. | H. I. | F. S. | ELEV. | |
|---|---|---|---|---|---|
| 7+56.5± | | 1153 77 | | | int ℄ & lot line (South) |
| | | | 89 | 1144 9 | 163' L(S) P/L & bk of Gar (W) (laundry) |
| | | | 113 | 1142 5 | 214.5' L(S) " " " " 2nd Hse (W) |
| | | | 123 | 1141 5 | 242'± " " " " lot line int (South) |
| 7+85.5 | | | 45 | 1149 3 | 99.1 R(N) Floor Bsmt Hse #1555 Meas 6.5 Rod +2.0 4.5 |
| 8+00 | | | 495 | 1148 82 | ℄ |
| " | | | 453 | 1149 24 | 15.8 R(N) edge put |
| " | | | 33 | 1150 5 | 30' " P/L bot Wall |
| " | | | 20 | 1151 8 | " " " top " |
| " | | | 646 | 1147 31 | 12' L(S) gut |
| " | | | 590 | 1147 87 | " " Tcb |
| 8+07 | | | 495 | 1148 82 | int. ℄ |
| | | | 589 | 1147 88 | 12' L(S) Tcb |
| | | | 58 | 1148 0 | 30' " P/L |
| | | | 59 | 1147 9 | 75' " |
| | | | 66 | 1147 2 | 100' " |
| | | | 80 | 1145 8 | 131.6' " P/L & bk of Hse (E) |
| | | | 95 | 1144 3 | 163' " " " " of Gar. laundry (E) |

F.B. 1513 PG. 230
Job No. 1280 Division No. V Notes Red. Plotted No. Profile
Survey of Sinaloa Ave. Date Date No. X-Sec.
Survey by H. F. NAUMANN Notes H. R. Stock Notes Chkd. Checked
Indexed E. C. Johnson Date Date Date No.

76L298 307 3M 11-48

PLEASE RETURN TO
LOS ANGELES COUNTY SURVEYOR
726 HIGGINS BLDG.

NOTE: ANY ADDITIONS OR CHANGES ON THIS SHEET MUST BE MADE OR CIRCLED IN RED INK, WITH DATE AND NAME OF PERSON MAKING CHANGE.

**Do not extend notes this side of this line.**

| STATION | B. S. | H. I. | F. S. | ELEV. | |
|---|---|---|---|---|---|
| 8+07 | | 1153 77 | | | int. ℄ & lot line (South) |
| | | | 117 | 11421 | 205.4 L(S) Pl. & bk of Hse. (W) |
| | | | 126 | 11412 | 242.4 " " " " lot line int (S) |
| 8+26.5 | | | (+24) | 11561 | 992 R(N) Floor of Hse # 1545 |
| 8+50 | | | 485 | 114892 | ℄ |
| 8+58 ± | | | 484 | 114893 | int ℄ & lot line South |
| | | | 588 | 114789 | 12' L(S) Tcb |
| | | | 58 | 11480 | 30' " Pl. |
| | | | 54 | 11484 | 50' " |
| | | | 69 | 11469 | 100' " |
| | | | 85 | 11453 | 129' " Pl. & bk of Hse (W) |
| | | | 117 | 11421 | 205' " " " " " (E) |
| | | | 124 | 11414 | 242' " " " " lot line (South) |
| 8+23.3 | | | 1202 | 1141.75 | 1955 L(S) top of 4" cast iron Sewer outlet Hse # 1544 (Hse # 1544) |

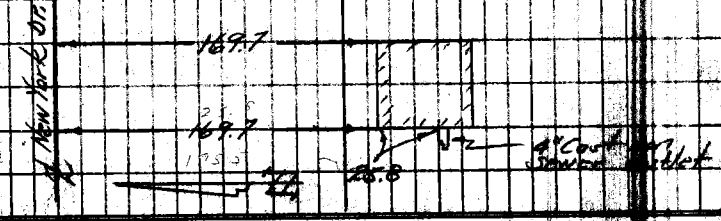


Profile Notes Red. ____ Plotted ____ Job No. 1280 Division No. V
No. ____ Date ____ Date ____ Survey of Sinaloa Ave.
X-Sec. Notes Chkd. ____ Checked ____ Survey by H. F. NAUMANN Notes H.R.S. Date 6-20-[illegible]
No. ____ Date ____ Date ____ Map No. ____ Indexed ____ Date ____

F.B. 75-13 Pg. 231

76L298 307 3M 11-48

PLEASE RETURN TO
LOS ANGELES COUNTY SURVEYOR
726 HIGGINS BLDG.

NOTE: ANY ADDITIONS OR CHANGES ON THIS SHEET MUST BE MADE OR CIRCLED IN RED INK, WITH DATE AND NAME OF PERSON MAKING CHANGE.

Do not extend notes this side of this line.

| STATION | B. S. | H. I. | F. S. | ELEV. | |
|---|---|---|---|---|---|
| | | 1153 77 | | | |
| T.P. | | | 439 | 114938 | T.P. |
| | 3 31 | 1152 69 | | | Meas. 7 1 / 4 0 4 / 11 34 |
| 8+88 ± | | | 11 34 | 114135 | 102 ± L(S) Floor of Basement #1540 |
| ~~8+95.5~~ | | | 404 | 114865 | ~~80 ± L(S) Floor of Hse #1540~~ |
| 9+00 | | | 360 | 114909 | ℄ |
| " | | | 315 | 114954 | 139 R(N) edge of pvt |
| " | | | 19 | 11508 | 30' " P/L |
| " | | | 530 | 114739 | 17' L(S) gut |
| " | | | | | " " Tcb (None driveway) |
| 9+07.2 ± | | | 362 | 114907 | int ℄ & lot line South |
| | | | 528 | 114741 | 17' L(S) gut (No Tcb driveway) |
| | | | 45 | 11482 | 30' " P/L |
| | | | 45 | 11482 | 70' " |
| | | | 55 | 11472 | 100' " |
| | | | 65 | 11462 | 126' " P/L & bk of Hse(W) |
| | | | 67 | 11460 | 129' " " " " " " (E) |
| | | | 111 | 11416 | 242' " " " " lot line int (South) |
| T.P. | | | 493 | 114776 | T.P. |
| | 5 18 | 1152 94 | | | |

F.B. 3543 Pg. 232
Survey of Sinaloa Ave Job No. 1280 Division No. V Notes Red. Plotted Date No. Profile
Survey by H. F. NAUMANN Notes H.R. Stock Date Checked Date No. X-Sec.
Indexed R. C. Johnson Date

76L298 307 3M 11-48

PLEASE RETURN TO
LOS ANGELES COUNTY SURVEYOR
726 HIGGINS BLDG.

NOTE: ANY ADDITIONS OR CHANGES ON THIS SHEET MUST BE MADE OR CIRCLED IN RED INK, WITH DATE AND NAME OF PERSON MAKING CHANGE.

**Do not extend notes this side of this line.**

| STATION | B. S. | H. I. | F. S. | ELEV. | |
|---|---|---|---|---|---|
| | | 1152 94 | | | |
| 9+50 | | | 373 | 1149 71 | ℄ |
| 9+57 | | | 372 | 1149 22 | int ℄ & lot line (South) |
| | | | 474 | 1148 20 | 17' L(S) Tcb |
| | | | 46 | 1148 3 | 30' " P/L |
| | | | 51 | 1147 8 | 80' " |
| | | | 65 | 1146 4 | 121.4' " P/L & bk of Hse (W) |
| | | | 67 | 1146 2 | 126' " " " " " " (E) |
| | | | 103 | 1142 6 | 241' ± " |
| 9+88± | | | 1143 | 1141 51 | 110' L.S. Floor El. Basement Hse 1522 |
| 9+67.0 | | | 393 | 1149 01 | 91.0 L(S) Floor of Hse # 1522 |
| 10+00 | | | 359 | 1149 35 | ℄ |
| " | | | 316 | 1149 78 | 150' R(N) edge pvt |
| " | | | 17 | 1151 2 | 30' " P/L |
| " | | | 04 | 1152 5 | (ground higher N.) 40' " |
| " | | | 527 | 1147 67 | 17' L(S) gut |
| " | | | 468 | 1148 26 | " " Tcb |
| 10+07 | | | 360 | 1149 34 | int ℄ & lot line (South) |
| | | | 466 | 1148 28 | 17' L(S) Tcb. |
| | | | 45 | 1148 4 | 30' " P/L |
| | | | 53 | 1147 6 | 80' " |

Meas 7.50
Rev 3.93
11.43

Profile No. ____ Notes Red ____ Plotted ____ Job No. 1280 Division No. ✓ F.B. 1513 Pg. 233
X-Sec. No. ____ Date ____ Date ____ Survey of Sinaloa Ave.
Notes Chkd. ____ Checked ____ Survey by H. F. NAUMANN Notes H.R.S. Date 6-20-[illegible]
No. ____ Date ____ Date ____ Map No. ____ Indexed C. Johnson Date ____

76L298 307 3M 11-48

PLEASE RETURN TO
LOS ANGELES COUNTY SURVEYOR
726 HIGGINS BLDG.

NOTE: ANY ADDITIONS OR CHANGES ON THIS SHEET MUST BE MADE OR CIRCLED IN RED INK, WITH DATE AND NAME OF PERSON MAKING CHANGE.

Do not extend notes this side of this line.

| STATION | B. S. | H. I. | F. S. | ELEV. | |
|---|---|---|---|---|---|
| 10+07± | | 1152 94 | | | int ℄ & lot line South |
| | | | 70 | 1145 9 | 120' L(S) bk of Hse (E) |
| | | | 72 | 1145 7 | 127' " " " " (W) |
| | | | 112 | 1141 7 | 241' " " p/L & bk lot line int. (S) |
| 10+50 | | | 359 | 1149 35 | ℄ |
| 10+57.0± | | | 356 | 1149 38 | int ℄ & lot line South |
| | | | 458 | 1148 36 | 17' L(S) Tcb |
| | | | 46 | 1148 3 | 30' " P/L |
| | | | 52 | 1147 7 | 75' " |
| | | | 63 | 1146 6 | 100 " |
| | | | 74 | 1145 5 | 127' " P/L & bk of Hse (E) |
| | | | 75 | 1145 4 | 132' " " " " " " (W) |
| | | | 112 | 1141 7 | 242'± " " " " lot line int. (S) |
| 11+00 | | | 341 | 1149 53 | ℄ |
| " | | | 299 | 1149 95 | 154' R(W) edge pvt |
| " | | | 17 | 1150 2 | 30' " P/L |
| " | | | 511 | 1147 83 | 17' L(S) gut |
| " | | | 452 | 1148 42 | " " Tcb |

F.B. 1517 PG. 234
Job No. 1280 Division No. V Notes Red. Plotted Profile
Survey of Sinaloa Ave. Date No. X-Sec.
Survey by H. F. NAUMANN Notes H.R. Stock Notes Chkd Checked
Indexed R. C. Johnson Date Date No.

76L298 307 3M 11-48

PLEASE RETURN TO
LOS ANGELES COUNTY SURVEYOR
726 HIGGINS BLDG.

NOTE: ANY ADDITIONS OR CHANGES ON THIS SHEET MUST BE MADE OR CIRCLED IN RED INK, WITH DATE AND NAME OF PERSON MAKING CHANGE.

**Do not extend notes this side of this line.**

| STATION | B. S. | H. I. | F. S. | ELEV. | |
|---|---|---|---|---|---|
| | | 1152 94 | | | |
| T.P. | | | 4 62 | 1148 32 | T.P. |
| | 4 88 | 1153 20 | | | |
| 11+07± | | | 3 68 | 1149 52 | int. ℄ & |
| | | | 4 82 | 1148 38 | 17' L(S) Tcb. |
| | | | 4 7 | 1148 5 | 30' L(S) P/L |
| | | | 8 2 | 1145 0 | 129' P/L & bk of Hse (E) |
| | | | 8 3 | 1144 9 | 131' " " " " " (W) |
| | | | 10 3 | 1142 9 | 169' " " " " " Garage Apartment (W) |
| | | | 12 7 | 1140 5 | 242 " " " lot line int. South |
| 11+48.0 | | | 11 47 | 1141 73 | 120.3 L(S) Floor Bsmt Hse #1500 Meas. 6.2 Rod 5.27 11.47 |
| 11+48.0 | | | 4 5 | 1148 7 | 119.4 R(N) Floor Bsmt Hse #1501 ℄ Meas 6.2 Rod 6.27 4.5 |
| 11+50 | | | 3 60 | 1149 60 | |
| 11+57± | | | 3 59 | 1149 61 | int. ℄ & lot line South |
| | | | 4 62 | 1148 58 | 17' L(S) Tcb |
| | | | 4 5 | 1148 7 | 30' " P/L |
| | | | 7 7 | 1145 5 | 131± " P/L & bk of Hse (E) |
| | | | 8 4 | 1144 8 | 148.5 " " " " " (W) |
| | | | 10 5 | 1142 7 | 169 " " " " " Garage Apart |
| | | | 12 4 | 1140 8 | 242± " " " " lot line int. (South |

Profile Notes Red. Plotted Job No. 1280 Division No. V
No. Date Date Survey of Singloa Ave.
X-Sec. Notes Chkd. Checked Survey by H. F. NAUMANN Notes H.R.S. Date 6-20-49
No. Date Date Map No. Indexed Date

F.B. 1513 Pg. 236

76L298 307 3M 11-48

PLEASE RETURN TO
LOS ANGELES COUNTY SURVEYOR
726 HIGGINS BLDG.

NOTE: ANY ADDITIONS OR CHANGES ON THIS SHEET MUST BE MADE OR CIRCLED IN RED INK, WITH DATE AND NAME OF PERSON MAKING CHANGE.

Do not extend notes this side of this line.

| STATION | B. S. | H. I. | F. S. | ELEV. | | |
|---|---|---|---|---|---|---|
| | | 1153 20 | | | | |
| 12+00 | | | 3 43 | 1149 77 | | ℄ |
| " | | | 3 10 | 1150 10 | | 15' R(N) edge pvt. |
| " | | | 1 4 | 1151 8 | | 30' " P/L |
| " | | | 0 1 | 1153 1 | | 50 " |
| " | | | 5 18 | 1148 02 | 17' L(S) gut | |
| " | | | 4 57 | 1148 63 | " " Tcb | |
| 12+07.0± | | | 3 42 | 1149 78 | int ℄ | |
| | | | 4 55 | 1148 65 | 17' L(S) Tcb | |
| | | | 4 4 | 1148 8 | 30' " | |
| | | | 5 9 | 1147 3 | 100' " | |
| | | | 6 8 | 1146 4 | 124' " P/L & bk of Hse (W) | |
| | | | 7 7 | 1145 5 | 149' " " " " " " (E) | |
| | | | 12 1 | 1141 1 | 242' " " " " lot line int. South | |
| 12+50 | | | 3 26 | 1149 94 | | ℄ |
| T.P. | | | 2 98 | 1150 22 | T.P. | |
| | 3 30 | 1153 52 | | | | |

F.B. 15/13 PG. 236
Job No. 1280 Division No. V Notes Red. Plotted Profile
Survey of Singloa Ave. Date Date No. X-Sec.
Survey by H. F. NAUMANN Notes H. R. Stock Notes Chkd Checked
Indexed C. Johnson Date Date No.

76L298 307 3M 11-48

PLEASE RETURN TO
LOS ANGELES COUNTY SURVEYOR
726 HIGGINS BLDG.

NOTE: ANY ADDITIONS OR CHANGES ON THIS SHEET MUST BE MADE OR CIRCLED IN RED INK, WITH DATE AND NAME OF PERSON MAKING CHANGE.

**Do not extend notes this side of this line.**

| STATION | B. S. | H. I. | F. S. | ELEV. | |
|---|---|---|---|---|---|
| | | 1153 52 | | | |
| 12+57 0± | | | 354 | 1149 98 | int ℄ & lot line (South) |
| | | | 539 | 1148 13 | 17' L(S) Tch |
| | | | 56 | 1147 9 | 30' " P/L |
| | | | 43 | 1149 2 | 50' " |
| | | | 51 | 1148 4 | 80' " |
| | | | 70 | 1146 5 | 124.5' " P/L & bk of Hse (E) |
| | | | 73 | 1146 2 | 137' " " " " " " (W) |
| | | | 114 | 1142 1 | 242' " " " " lot line int |
| | | | | | |
| 13+00 | | | 344 | 1150 08 | ℄ |
| " | | | 302 | 1150 50 | R(N) edge pvt |
| " | | | 21 | 1151 4 | " |
| " | | | 524 | 1148 28 | 17' L(S) gut |
| " | | | 465 | 1148 87 | " " Tch |
| 13+07± | | | 346 | 1150 06 | int ℄ & lot line (South) |
| | | | 466 | 1148 86 | 17' L(S) Tch |
| | | | 45 | 1149 0 | 30' " |
| | | | 61 | 1147 4 | 100' " |
| | | | 72 | 1146 3 | 137' " L(S) P/L & bk of Hse (E) |
| | | | 79 | 1145 6 | 157.6' " " " " " " (W) |

Profile Notes Red ____ Plotted ____ Job No. 1280 Division No. V
No. ____ Date ____ Date ____ Survey of Sinaloa Ave.
X-Sec. Notes Chkd ____ Checked ____ Survey by M. F. NAUMANN Notes A.R.S. Date ____
No. ____ Date ____ Date ____ Map No. ____ Indexed J. G. Johnson Date ____

F.B. 1513 Pg. 237

76L298 307 3M 11-48

PLEASE RETURN TO
LOS ANGELES COUNTY SURVEYOR
726 HIGGINS BLDG.

NOTE: ANY ADDITIONS OR CHANGES ON THIS SHEET MUST BE MADE OR CIRCLED IN RED INK, WITH DATE AND NAME OF PERSON MAKING CHANGE.

Do not extend notes this side of this line.

| STATION | B. S. | H. I. | F. S. | ELEV. | |
|---|---|---|---|---|---|
| 13+07± | | 1153 52 | | | int ℄ & lot line (South) |
| | | | 10 9 | 1142 6 | 242' L(S) P/L & bk lot line int (South) |
| 13+50 | | | 3 43 | 1150 09 | ℄ |
| 13+57 | | | 3 45 | 1150 07 | int ℄ & lot line (South) |
| | | | 4 63 | 1148 89 | 17' L(S) Tcb |
| | | | 4 4 | 1149 1 | 30' " P/L |
| | | | 6 7 | 1146 8 | 100' " |
| | | | 8 1 | 1145 4 | 144' " P/L & bk of Hse (W) |
| | | | 8 5 | 1145 0 | 158' " " " " " " (E) |
| | | | 10 3 | 1143 2 | 242'± " " " " lot line int (South) |
| 13+84.7 | | | 12 04 | 1141 48 | 107 2 L(S) Floor Bsm't Hse #1460 Meas. 7.3 Rod 4.74 12.04 |
| 14+00 | | | 3 45 | 1150 07 | ℄ |
| " | | | 3 02 | 1150 50 | 16.2 R(N) edge pvt. |
| " | | | 2 2 | 1151 3 | 30' " P/L |
| " | | | 5 19 | 1148 33 | 17' L(S) gut |
| " | | | 4 58 | 1148 94 | " " Tcb |
| 14+07.0± | | | 3 44 | 1150 08 | int ℄ & lot line South |
| | | | 4 53 | 1148 99 | 17' L(S) Tcb |
| | | | 4 4 | 1149 1 | 30' " P/L |

F.B. 75/13 PG. 238 Job No. 1280 Division No. V Notes Red. Plotted Profile
Survey of Sinaloa Ave. Date Date No. X-Sec.
Survey by H. F. NAUMANN Notes H. R. Stock Notes Chkd Checked
Indexed A. C. Johnson Date Date No.

76L298 307 3M 11-48

PLEASE RETURN TO
LOS ANGELES COUNTY SURVEYOR
726 HIGGINS BLDG.

NOTE: ANY ADDITIONS OR CHANGES ON THIS SHEET MUST BE MADE OR CIRCLED IN RED INK, WITH DATE AND NAME OF PERSON MAKING CHANGE.

**Do not extend notes this side of this line.**

| STATION | B. S. | H. I. | F. S. | ELEV. | |
|---|---|---|---|---|---|
| 14+07.0± | | 1153 52 | 93 | 1144 2 | 143.7 L(S) P/L & bk of Hse(E) |
| | | | 94 | 1144 1 | 147.4 " " " " " " (W) |
| | | | 124 | 1141 1 | 242' " " " " lot line int (S) |
| T.P. | | | 472 | 1148 80 | T.P. |
| | 662 | 1155 42 | | | |
| 14+30.3 | | | 1300 | 1142 42 | 126' L(S) B.sm't Floor Hse #1450 Meas. 73 Rad 5 70 13 00 |
| 14+50 | | | 521 | 1150 21 | ℄ |
| 14+57.0± | | | 506 | 1150 36 | int. ℄ & lot line (South) |
| | | | 629 | 1149 13 | 17' L(S) |
| | | | 64 | 1149 0 | 30' " |
| | | | 85 | 1146 9 | 100' " |
| | | | 96 | 1145 8 | 136.3 " P/L & bk of Hse (W) |
| | | | 98 | 1145 6 | 147' " " " " " " (E) |
| | | | 128 | 1142 6 | 230'± " " " " lot line int (South) |
| 15+00 | | | 504 | 1150 38 | ℄ |
| " | | | 473 | 1150 69 | 165' R(N) edge pvt. |
| " | | | 41 | 1151 3 | 30' " P/L |
| " | | | 670 | 1148 72 | 17' L(S) gut |
| " | | | 615 | 1149 27 | " " Tcb |

Profile Notes Red ____ Plotted ____ Job No. 1280 Division No. V
No. ____ Date ____ Date ____ Survey of Sinaloa Ave.
X-Sec. Notes Chkd. ____ Checked ____ Survey by M. F. MAUMANN Notes H.R.S. Date 6-20-41
No. ____ Date ____ Date ____ Map No. ____ Indexed ____ Date ____

F.B. 1513 Pg. 289

76L298 307 3M 11-48

PLEASE RETURN TO
LOS ANGELES COUNTY SURVEYOR
726 HIGGINS BLDG.

NOTE: ANY ADDITIONS OR CHANGES ON THIS SHEET MUST BE MADE OR CIRCLED IN RED INK, WITH DATE AND NAME OF PERSON MAKING CHANGE.

Do not extend notes this side of this line.

| STATION | B. S. | H. I. | F. S. | ELEV. | | |
|---|---|---|---|---|---|---|
| | | 1155 42 | | | | |
| 15+27.0± | | | 4 98 | 1150 44 | int ℄ & lot line (South) | |
| | | | 6 07 | 1149 35 | 17' L(S) Tcb | |
| | | | 6 3 | 1149 1 | 30' " P/L | |
| | | | 8 9 | 1146 5 | 100' " | |
| | | | 10 2 | 1145 2 | 137' " P/L & bk of Hse (E) | |
| | | | 12 2 | 1143 2 | 230'± " " " " lot line (S) | |
| 15+50 | | | 4 93 | 1150 49 | | ℄ |
| 16+00 | | | 4 74 | 1150 68 | | ℄ |
| " | | | 4 48 | 1150 94 | | 16.3' R(N) edge pvt |
| " | | | 3 5 | 1151 9 | | 30' " P/L |
| " | | | 6 56 | 1148 86 | 17' L(S) gut | |
| " | | | 5 97 | 1149 45 | " " Tcb | |
| 16+50 | | | 4 69 | 1150 73 | | ℄ |
| | | | 4 55 | 1150 87 | | E end N.E.C.R. gut |
| | | | 3 87 | 1151 55 | | " " " Tcb |
| | | | 3 95 | 1151 47 | | N " " gut |
| | | | 3 57 | 1151 85 | | " " " Tcb |
| | | | 6 00 | 1149 42 | E end S.E.C.R. gut | |
| | | | 5 87 | 1149 55 | " " " " Tcb | |

F.B. 1513 PG. 240 Job No. 1280 Division No. ✓ Notes Red. Plotted No. Profile
Survey of Sinaloa Ave. Date Date No. X-Sec.
Survey by H. F. NAUMANN Notes H. R. Stock Notes Chkd. Checked
Indexed E. C. Johnson Date Date Date No.

76L298 307 3M 11-48

PLEASE RETURN TO
LOS ANGELES COUNTY SURVEYOR
726 HIGGINS BLDG.

NOTE: ANY ADDITIONS OR CHANGES ON THIS SHEET MUST BE MADE OR CIRCLED IN RED INK, WITH DATE AND NAME OF PERSON MAKING CHANGE.

**Do not extend notes this side of this line.**

| STATION | B. S. | H. I. | F. S. | ELEV. | |
|---|---|---|---|---|---|
| | | 1155 42 | | | |
| | | | 5 92 | 1149 50 | S end S.E.C.R. gut } Same Elev |
| | | | | | " " " " Tcb |
| 16+92 43 | | | 4 69 | 1150 73 | int ℄'s New York Dr. & Hill Ave |
| B.M. C-31 | | | 3 22 | 1152 20 | B.M. C-31 Elev. 1152.217 F.B. 1447-119 |
| | | | | | New York Ave. & Hill Ave, N.W. Cor. |
| | | | | | Bt. spk. in cb. 14' N of N end C.R. |

Profile No. ____ Notes Red ____ Plotted ____ Job No. 1280 Division No. ✓ F.B. 1563 Pg. 241
Date ____ Date ____ Survey of Sinaloa Ave.
X Sec. No. ____ Notes Chkd. ____ Checked ____ Survey by H. F. NAUMANN Notes H.R.S. Date 6-20-49
Date ____ Date ____ Map No. ____ Indexed R. C. Johnson Date ____

F.B. 1513 Pg. 242 Job No. 1280 Division No. V Notes Red. Plotted Profile

Survey of Sinaloa Ave. Date Date No.

Survey by H. F. [illegible] Notes H.R. Stock Notes Chkd Checked X-Sec.

Indexed A. C. Johnson Date Date Date No.

| STATION | B.S. | H.I. | F.S. | ELEV. |
|---|---|---|---|---|
| | | | | |

76L298 307 3M 11-48

PLEASE RETURN TO
LOS ANGELES COUNTY SURVEYOR
726 HIGGINS BLDG.

NOTE: ANY ADDITIONS OR CHANGES ON THIS SHEET MUST BE MADE OR CIRCLED IN RED INK, WITH DATE AND NAME OF PERSON MAKING CHANGE.

Do not extend notes this side of this line.

| | | |
|---|---|---|
| Notes Ck'd by | Survey of SINALOA AVE | F. B. 1513 Pg. 243 |
| Map No. | W. O. 1280 Tape No. 095 Std 68 | |
| Office Work | Surveyed by H. F. NAUMANN | |
| Checked | Notes H. R. Stock Date 6-49 | |
| Date | Indexed A. C. Johnson | |

NOV 30 '50

Note: Any Additions or Changes on this Sheet Must be Made or Circled in Red Ink With Date and Name of Person Making Change.

Do not extend notes this side of this line.

RETURN TO
LOS ANGELES COUNTY SURVEYOR
700 HALL OF RECORDS

LOCATION
of
IMPROVEMENTS
on
SIERRA BONITA AVE
from
ATCHISON ST.
to
NEW YORK DRIVE

C. I. 1280

H. F. Naumann
H. R. Stock
F. Lee
W. L. Challoner.

FORM 2-47 SM 11-46

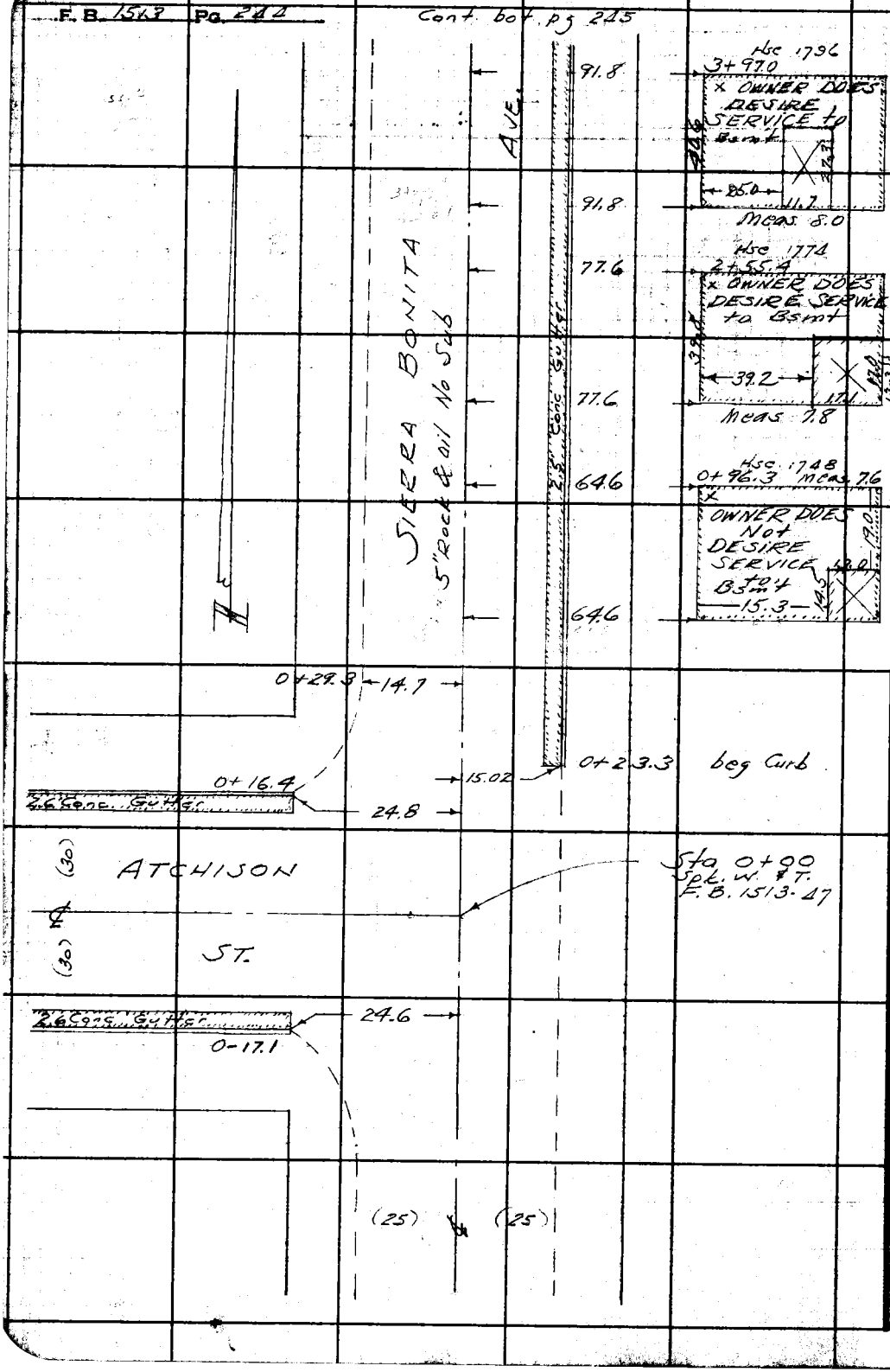


RETURN TO
LOS ANGELES COUNTY SURVEYOR
700 HALL OF RECORDS

Do not extend notes this side of this line.

Note: Any Additions or Changes on This Sheet Must be Made or Circled in Red Ink With Date and Name of Person Making Change.

| | |
|---|---|
| Notes Ck'd by | Survey of SINALOA AVE |
| Map No. | W.O. 1280 Tape No. 0108 Std. 68 °F |
| Office Work | Surveyed by H. F. NAUMANN |
| Checked | Notes H.R. Stock Date 6-49 |
| Date | Indexed A. C. Johnson |

F. B. 1513 PG. 245

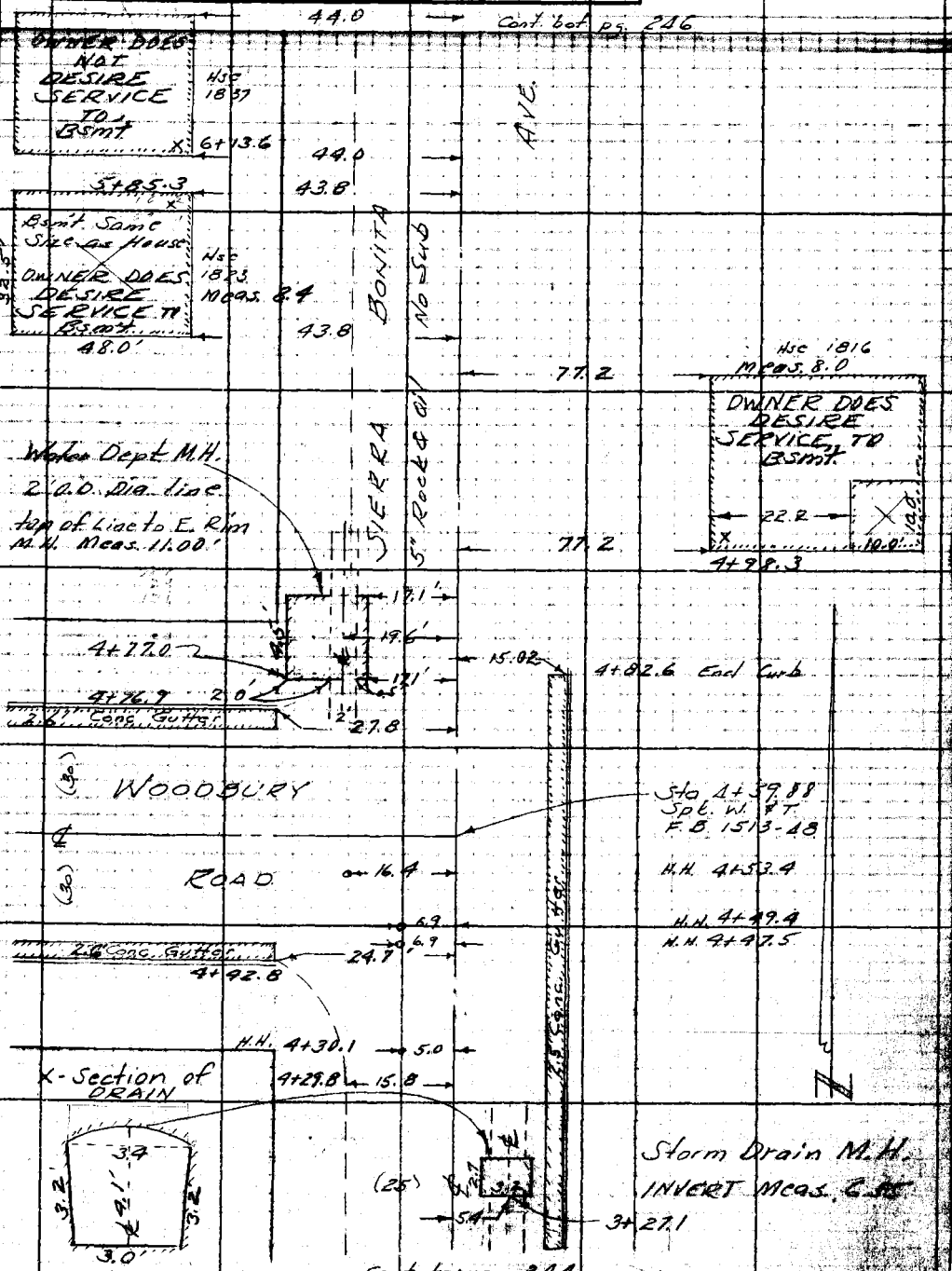


Notes: Any Additions or Changes on This Sheet Must be Made or Circled in Red Ink With Date and Name of Person Making Change.

Do not extend notes this side of this line.

RETURN TO
LOS ANGELES COUNTY SURVEYOR
726 LOS ANGELES COUNTY
ENGINEERING BLDG.

76F3098 247 10M 1-49

F. B. 1513 PG. 246

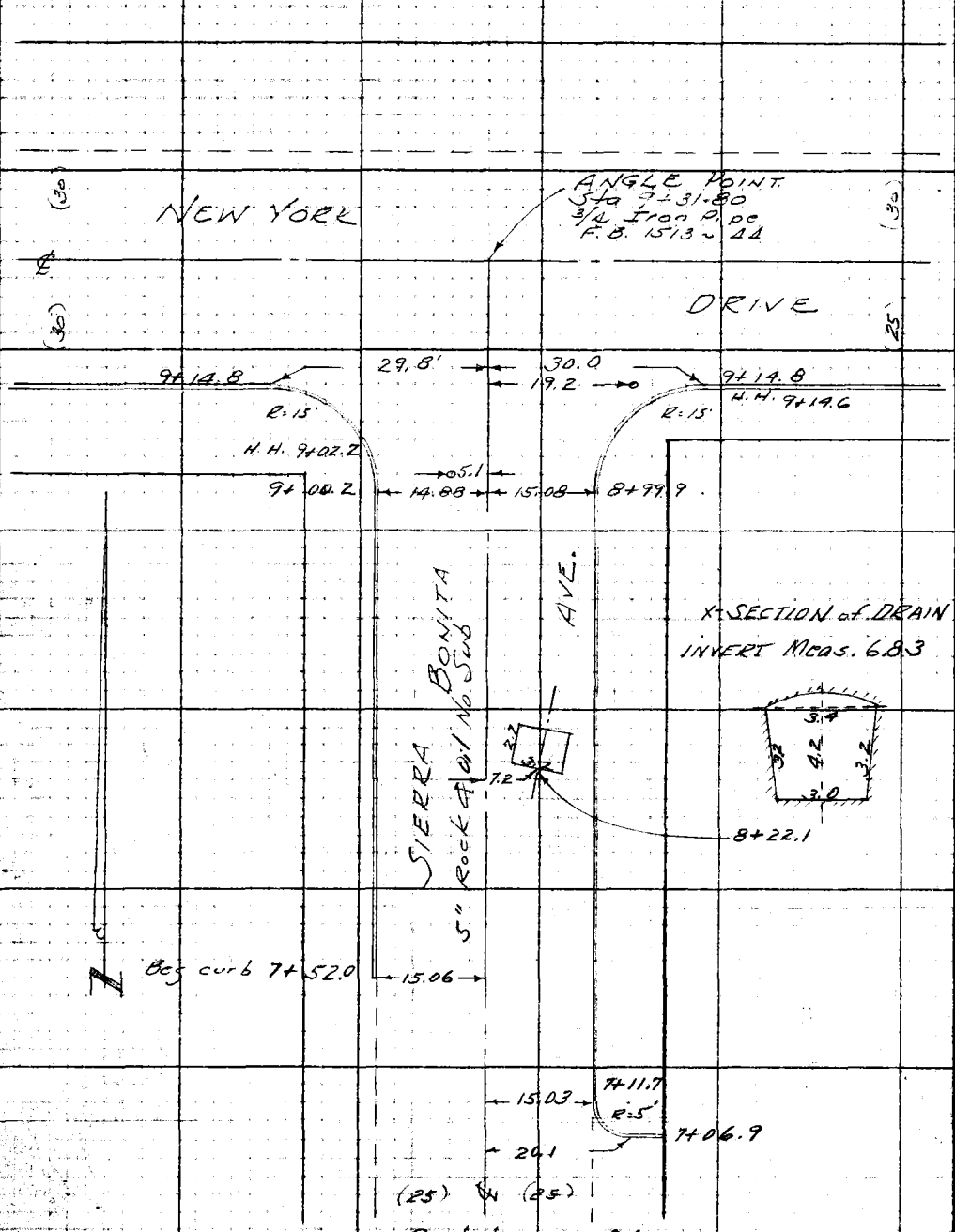


Cont. top pg. 245

RETURN TO
LOS ANGELES COUNTY SURVEYOR
722 LOS ANGELES COUNTY
ENGINEERING BLDG.
Do not extend notes this side of this line.
Note: Any Additions or Changes on This Sheet Must be Made or Circled in Red Ink With Date and Name of Person Making Change.

Profile No. | Notes Red | Plotted | Job No. 1280 | Division No. V | F.B. 1513 Pg. 249

Date | Date | Survey of SINALOA AVE.

X-Sec. No. | Notes Chkd. | Checked | Survey by H. F. NAUMANN | Notes H.R.S. | Date 6-22-49

Date 7/6/49 | Date | Map No. | Indexed E. C. Johnson | Date NOV 20 '50

PROFILE

and

CROSS SECTIONS

on

SIERRA BONITA AVE.

from

ATCHISON ST.

to

NEW YORK DRIVE

ELEV.

C.I. 1280

F.S.

H.I.

H. F. Naumann
H. R. Stack
F. Lee
W. K. Challoner
O. Kiertzner

B.S.

STATION

NOTE: ANY ADDITIONS OR CHANGES ON THIS SHEET MUST BE MADE OR CIRCLED IN RED INK, WITH DATE AND NAME OF PERSON MAKING CHANGE.

PLEASE RETURN TO
LOS ANGELES COUNTY SURVEYOR
726 HIGGINS BLDG.

Do not extend notes this side of this line.

76L298 307 3M 11-48

76L298 307 3M 11-48

PLEASE RETURN TO
LOS ANGELES COUNTY SURVEYOR
726 HIGGINS BLDG.

NOTE: ANY ADDITIONS OR CHANGES ON THIS SHEET MUST BE MADE OR CIRCLED IN RED INK, WITH DATE AND NAME OF PERSON MAKING CHANGE.

Do not extend notes this side of this line.

| STATION | B. S. | H. I. | F. S. | ELEV. | | |
|---|---|---|---|---|---|---|
| B.M. C. 34 | | | | 1113 72 | B.M. C 34 Elev. 1113.724 | F.B. 1447-125 |
| | | | | | Atchison St. & Sierra Bonita Ave. N.E. Cor. | |
| | 4 48 | 1118 20 | | | Bt Spk. in cb., 3' N. of S. end. | |
| 0+00 | | | 5 43 | 1112 77 | int. ℄'s Sierra Bonita Ave & Atchison St. | |
| | | | 5 90 | 1112 30 | 14.1' R(E) | |
| | | | 5 34 | 1112 86 | 16' " | |
| | | | 5 14 | 1113 06 | 25' " P/L | |
| | | | 5 71 | 1112 49 | 7' L(W) | ℄ " " |
| | | | 6 39 | 1111 81 | 19.6' " E.L. | ℄ " " |
| | | | 6 27 | 1111 93 | 24.5' " | ℄ " " |
| | | | 6 08 | 1112 12 | 50' " | ℄ " " |
| | | | 5 67 | 1112 53 | 100' " | ℄ " " |
| | | | 5 78 | 1112 42 | 17' R(N) gut | |
| | | | 5 17 | 1113 03 | " " Tcb | |
| | | | 4 8 | 1113 4 | 30' " P/L | |
| 0+16.4 | | | 6 15 | 1112 05 | 24.8 L(W) gut | |
| " | | | 5 54 | 1112 66 | " " Tcb | |
| 0+23.3 | | | 5 13 | 1113 07 | | 15 R(E) gut |
| " | | | 4 51 | 1113 69 | | " " Tcb |

F.B. 1513 Pg. 248
Job No. 1280 Division No. V Notes Red. Plotted Profile
Survey of SINALOA AVE. Date Date No.
Survey by H. F. NAUMANN Notes H.R. Stock Notes Chkd. Checked X-Sec.
Indexed R. C. Johnson Date Date No.

76L298 307 3M 11-48

PLEASE RETURN TO
LOS ANGELES COUNTY SURVEYOR
726 HIGGINS BLDG.

NOTE: ANY ADDITIONS OR CHANGES ON THIS SHEET MUST BE MADE OR CIRCLED IN RED INK, WITH DATE AND NAME OF PERSON MAKING CHANGE.

**Do not extend notes this side of this line.**

| STATION | B. S. | H. I. | F. S. | ELEV. | |
|---|---|---|---|---|---|
| | | 1118 20 | | | |
| 0+30 | | | 4 28 | 1113 92 | ℄ |
| " | | | 5 1 | 1113 1 | 25' L(W) P/L |
| 0+50 | | | 3 52 | 1114 68 | ℄ |
| 0+70.0 | | | 8 02 | 1110 18 | 86.4 R(W) Bsmt Floor Hse #1748 Meas. 76 Rad 0.42 8.02 |
| 1+00 | | | 1 75 | 1116 45 | ℄ |
| " | | | 3 48 | 1114 72 | 15 R(E) gut |
| " | | | | | No Tcb drive |
| " | | | 2 12 | 1116 08 | 141' L(W) edge pvt |
| " | | | 1 49 | 1116 71 | 181' " |
| " | | | 1 0 | 1117 2 | 25' " P/L |
| T.P. | | | 3 53 | 1114 67 | T.P. |
| | 7 13 | 1121 80 | | | |
| 1+10.0 | | | 5 00 | 1116 80 | Int ℄ Sierra Bonita Ave & lot line (East) |
| | | | 5 69 | 1116 11 | 15 R(E) gut No Tcb (Driveway) |
| | | | 4 8 | 1117 0 | 25' " P/L |
| | | | 3 3 | 1118 5 | 60' " |
| | | | 3 7 | 1118 1 | 92' " P/L & bk of Hse (South) |

Profile Notes Red ____ Plotted ____ Job No. 1280 Division No. V
No. ____ Date ____ Date ____ Survey of Sinaloa Ave.
X-Sec. Notes Chkd. ____ Checked ____ Survey by H. F. HAUMANN Notes H.R.S. Date 6-49
No. ____ Date ____ Date ____ Map No. ____ Indexed C. Johnson Date ____

F.B. 1313 Pg. 249

76L298 307 3M 11-48

PLEASE RETURN TO
LOS ANGELES COUNTY SURVEYOR
726 HIGGINS BLDG.

NOTE: ANY ADDITIONS OR CHANGES ON THIS SHEET MUST BE MADE OR CIRCLED IN RED INK, WITH DATE AND NAME OF PERSON MAKING CHANGE.

Do not extend notes this side of this line.

| STATION | B. S. | H. I. | F. S. | ELEV. | |
|---|---|---|---|---|---|
| 1+10.0 | | 1121 80 | | | int ℄ & lot line (East) |
| | | | 38 | 1118 0 | 100' R(E) |
| | | | 39 | 1117 9 | 104' " P/L & bk of Hse North |
| | | | 45 | 1117 3 | 132.7' " " " " " 2nd Hse (South) |
| | | | 49 | 1116 9 | 169.5 " " " " " 3rd " " |
| | | | 50 | 1116 8 | 200' " |
| | | | 50 | 1116 8 | 215' " P/L & bk of 4th " " |
| | | | 50 | 1116 8 | 221 " " " " " 2nd Hse North |
| | | | 50 | 1116 8 | 224 " P/L & bk lot line int (E) |
| 1+35.0± | | | 409 | 1117 71 | int ℄ & lot line (West) |
| | | | 441 | 1117 39 | 14' L(W) F.L. edge pvt. |
| | | | 38 | 1118 0 | 17.6 " |
| | | | 36 | 1118 2 | 25' " P/L |
| | | | 34 | 1118 4 | 72' " " & bk of Hse (South) |
| | | | 32 | 1118 6 | 74' " " " " " " (North) |
| | | | 25 | 1119 3 | 93.8'± " " " " lot line int (West) |
| 1+50 | | | 359 | 1118 21 | ℄ |
| 2+00 | | | 182 | 1119 98 | ℄ |
| " | | | 244 | 1119 36 | 15 R(E) gut |

F.B. 1513 PG. 250
Survey of Sinaloa Ave.
Survey by H. F. NAUMANN
Indexed R. C. Johnson
Job No. 1280 Division No. V Notes Red. Plotted Date No. Profile
Notes H.P. Stock Date Checked Date No. X-Sec.
Notes Chkd. Date

76L298 307 3M 11-48

PLEASE RETURN TO
LOS ANGELES COUNTY SURVEYOR
726 HIGGINS BLDG.

NOTE: ANY ADDITIONS OR CHANGES ON THIS SHEET MUST BE MADE OR CIRCLED IN RED INK, WITH DATE AND NAME OF PERSON MAKING CHANGE.

**Do not extend notes this side of this line.**

| STATION | B. S. | H. I. | F. S. | ELEV. | | |
|---|---|---|---|---|---|---|
| | | 1121 80 | | | | |
| 2+00 | | | 1 75 | 1120 05 | | 15 R(E) Tcb |
| " | | | 2 11 | 1119 69 | 14.8' L(W) Edge pvt. | |
| " | | | 1 5 | 1120 3 | 17.5' " | |
| " | | | 1 0 | 1120 8 | 25' L(W) P/L | |
| T.P. | | | 2 57 | 1119 23 | T.P. | |
| | 8 61 | 1127 84 | | | | |
| 2+10.9 | | | 7 43 | 1120 41 | int ℄ & lot line East | |
| | | | 7 44 | 1120 40 | 15' R(E) Tcb | |
| | | | 7 1 | 1120 7 | 25' " P/L | |
| | | | 6 1 | 1121 7 | 70' " | |
| | | | 5 9 | 1121 9 | 100' " | |
| | | | 5 7 | 1122 1 | 105.5' " P/L & bk of Hse (South) | |
| | | | 5 9 | 1121 9 | 143.5' " " " " " " North | |
| | | | 7 2 | 1120 6 | 229± " " " " | |
| 2+34.1 | | | 11 55 | 1116 29 | 126.3' R(E) Bsmt. Floor Hse # 1774 | Alt 7.8 Rd 3.75 11.55 |
| 2+50 | | | 6 00 | 1121 84 | ℄ | |

Profile No. ____ Notes Red ____ Plotted ____ Job No. 1280 Division No. V
X-Sec. No. ____ Date ____ Date ____ Survey of Sinaloa Ave
Notes Chkd. ____ Checked ____ Survey by H. F. NAUMANN Notes H.R.S. Date 6-22-49
Date ____ Date ____ Map No. ____ Indexed B. G. Johnson Date ____

F.B. 7513 Pg. 251

76L298 307 3M 11-48

PLEASE RETURN TO
LOS ANGELES COUNTY SURVEYOR
726 HIGGINS BLDG.

NOTE: ANY ADDITIONS OR CHANGES ON THIS SHEET MUST BE MADE OR CIRCLED IN RED INK, WITH DATE AND NAME OF PERSON MAKING CHANGE.

Do not extend notes this side of this line.

| STATION | B. S. | H. I. | F. S. | ELEV. | |
|---|---|---|---|---|---|
| | | 1127 84 | | | |
| 2+66 4 | | | 5 40 | 1122 44 | int. ℄ & lot line East |
| | | | 5 46 | 1122 38 | 15' R(E) Tcb |
| | | | 5 23 | 1122 61 | 25' " P/L |
| | | | 4 0 | 1123 8 | 58' " |
| | | | 4 3 | 1123 5 | 79.5' " P/L & bk of Hse North |
| | | | 4 4 | 1123 4 | 111.3 " " " " " 2nd Hse North |
| | | | 4 9 | 1122 9 | 142.5 " " " " " 3rd " " |
| | | | 4 9 | 1122 9 | 144' " " " " " Hse South |
| | | | 5 0 | 1122 8 | 175' " " " " " 4th Hse (North) |
| | | | 5 4 | 1122 4 | 204' " " " " " 5th " |
| | | | 5 4 | 1122 4 | 229' " " " int lot line South |
| | | | 5 1 | 1122 7 | 253' " " " bk of 6th Hse (North) |
| | | | 5 0 | 1122 8 | 269' " " " " lot line int (East) |
| | | | | 7-18-49 | |
| 2+69 3± | | | 5 29 | 1122 55 | int. ℄ & lot line West |
| | | | 5 60 | 1122 24 | 14.1' L(W) Edge pvt. |
| | | | 5 2 | 1122 6 | 17.0' " |
| | | | 4 6 | 1123 2 | 25' " P/L bot |
| | | | 3 9 | 1123 9 | " " " Top > Wall |
| | | | 3 8 | 1124 0 | 72.4' " " & bk of Hse (North) |

F.B. 1513 PG. 252
Job No. 1280 Division No. V Notes Red. Plotted Profile
Survey of Sinaloa Ave. Date Date No. X-Sec.
Survey by H. F. NAUMANN Notes H.R. Stock Notes Chkd. Checked
Indexed E. C. Johnson Date Date No.

76L298 307 3M 11-48

PLEASE RETURN TO
LOS ANGELES COUNTY SURVEYOR
726 HIGGINS BLDG.

NOTE: ANY ADDITIONS OR CHANGES ON THIS SHEET MUST BE MADE OR CIRCLED IN RED INK, WITH DATE AND NAME OF PERSON MAKING CHANGE.

**Do not extend notes this side of this line.**

| STATION | B. S. | H. I. | F. S. | ELEV. | | |
|---|---|---|---|---|---|---|
| 2+69.3± | | 1127 84 | | | int ℄ & bk | |
| | | | 38 | 11240 | 74 L(W) P/L & bk of Hse (South) | |
| | | | 39 | 11239 | 93.8 " " " " lot line int West | |
| 3+00 | | | 417 | 112367 | ℄ | |
| " | | | 504 | 112280 | 15 R(N) gut | |
| " | | | 443 | 112341 | " " Tch | |
| " | | | 460 | 112324 | 14.5 L(W) edge pvt | |
| " | | | 42 | 11236 | 17.5' " | |
| " | | | 36 | 11242 | 25' " P/L | |
| 3+27.1 | | | 990 | 111794 | 5.4 R(E) INVERT of Storm Drain Rod | 1.55 / 1.35 / 1.90 |
| 3+50 | | | 232 | 112552 | ℄ | |
| 3+51.0 | | | 227 | 112557 | int. | |
| | | | 290 | 112494 | 15' L(W) Edge Pvt. | |
| | | | 24 | 11254 | 18' " | |
| | | | 17 | 11261 | 25' " P/L bot > Wall | |
| | | | 11 | 11267 | " " " Top > Wall | |
| | | | 01 | 11277 | 76.5 " P/L & bk of Hse South | |
| | | | 00 | 11278 | 90' " " " " " " North | |
| | | | +03 | 11281 | 93.8' " " " " lot line int West | |

Profile
No. ____ Date ____ Notes Red ____ Plotted ____ Job No. 1280 Division No. Y
X-Sec. ____ Date ____ Survey of Sinaloa Ave.
No. ____ Date ____ Notes Chkd. ____ Checked ____ Survey by H. F. HAUMANN Notes H.R.S. Date 6-22-49
Map No. ____ Date ____ Map Chkd. Johnson Date ____

F.B. 1313 Pg. 253

76L298 307 3M 11-48

PLEASE RETURN TO
LOS ANGELES COUNTY SURVEYOR
726 HIGGINS BLDG.

NOTE: ANY ADDITIONS OR CHANGES ON THIS SHEET MUST BE MADE OR CIRCLED IN RED INK, WITH DATE AND NAME OF PERSON MAKING CHANGE.

Do not extend notes this side of this line.

| STATION | B. S. | H. I. | F. S. | ELEV. | | |
|---|---|---|---|---|---|---|
| | | 1127 84 | | | | |
| T.P. | | | 288 | 112496 | T.P. | |
| | 760 | 1132 56 | | | | Meas 8.0 |
| 3+70.1 | | | 10.70 | 112186 | 122.6' R(E) Bsmt Fl Hse # 17.96 | Rod 2.70 / 10.70 |
| 4+00 | | | 517 | 112739 | ℄ | |
| " | | | 584 | 112672 | 15 gut No Tcb (Drive) | |
| " | | | 588 | 112668 | 14.6' L(W) Edge put | |
| " | | | 54 | 11272 | 17.8' " | |
| " | | | 48 | 11278 | 26' " P/L bot Wall | |
| " | | | 41 | 11285 | " " P/L top Wall | |
| 4+26.4± | | | 415 | 112841 | int ℄ & lot line (East) | |
| | | | 433 | 112823 | 15 R(E) Tcb | |
| | | | 39 | 11287 | 25' " P/L | |
| | | | 32 | 11294 | 56' " | |
| | | | 33 | 11293 | 100' " | |
| | | | 28 | 11298 | 104.6' " P/L & bk of Hse North | |
| | | | 30 | 11296 | 141.5' " " " " " " South | |
| | | | 30 | 11296 | 160.5' " " " " " 2nd Hse North | |
| | | | 31 | 11295 | 216.2' " " " " " 3rd " " | |
| | | | 25 | 11301 | 266' " " " " lot line int (East) | |

F.B. 7513 PG. 254
Survey of Sinaloa Ave. Job No. 1280 Division No. V Notes Red. Plotted No. Profile
Survey by H. F. NAUMANN Notes H.R. Stock Date Notes Chkd. Date Checked Date No. X-Sec.
Indexed E. C. Johnson Date

76L298 307 3M 11-48

PLEASE RETURN TO
LOS ANGELES COUNTY SURVEYOR
726 HIGGINS BLDG.

NOTE: ANY ADDITIONS OR CHANGES ON THIS SHEET MUST BE MADE OR CIRCLED IN RED INK, WITH DATE AND NAME OF PERSON MAKING CHANGE.

**Do not extend notes this side of this line.**

| STATION | B. S. | H. I. | F. S. | ELEV. | |
|---|---|---|---|---|---|
| B.M. AE 220 | | 1132 56 | 3 31 | 1129 25 | B.M. AE 220 Elev 1129.260 F.B. 1447-123 |
| | | | | 1129 26 | Sierra Bonita Ave (E. side) at Woodbury Rd. |
| | 5 23 | 1134 49 | | | Bt. Spk. inch. 6' S. of ℄ prod - Woodbury Rd. |
| 4+30 | | | 5 93 | 1128 56 | ℄ |
| " | | | 6 4 | 1128 1 | 25' L(W) P/L |
| 4+50 | | | 5 08 | 1129 41 | ℄ |
| 4+42.8 | | | 7 00 | 1127 49 | 24.7 L(W) gut E end of S. curb |
| " | | | 6 50 | 1127 99 | " " TCb |
| 4+59.88 | | | 4 74 | 1129 75 | int. ℄'s Sierra Bonita Ave & Woodbury Rd |
| | | | 5 01 | 1129 48 | 7' L(W) ℄ " " |
| | | | 5 71 | 1128 78 | 22' " F.L. ℄ " " |
| | | | 5 54 | 1128 95 | 50' " ℄ " " |
| | | | 5 56 | 1128 93 | 100' " ℄ " " |
| | | | 5 26 | 1129 23 | 17' R(N) gut (No curb driveway) |
| | | | 6 92 | 1127 57 | " L(S) " ( " " " ) |
| 4+79.3 | | | 15 87 | 1118 62 | 19.6 L(W) ~~top of 2' O.D. Water line~~ Floor El. of M.H. Meas 11.00 Red 4.87 |
| " | | | 13 21 | 1121 28 | 19.6 L(W) top of 2' O.D. Water line. 5.87 |
| 4+76.9 | | | 5 39 | 1129 10 | 27.8 L(W) gut (N curb E end) Meas 8.34 Red 4.87 13.41 |
| " | | | 4 83 | 1129 66 | " " TCb |

Profile Notes Red ____ Plotted ____ Job No. 1280 Division No. V
No. ____ Date ____ Date ____ Survey of Sinaloa Ave.
X-Sec. Notes Chkd. ____ Checked ____ Survey by H. F. NAUMANN Notes H.R.S. Date 6-22-49
No. ____ Date ____ Date ____ Map No. ____ Indexed Johnson Date ____

F.B. 1313 PG. 255

76L298 307 3M 11-48

PLEASE RETURN TO
LOS ANGELES COUNTY SURVEYOR
726 HIGGINS BLDG.

NOTE: ANY ADDITIONS OR CHANGES ON THIS SHEET MUST BE MADE OR CIRCLED IN RED INK, WITH DATE AND NAME OF PERSON MAKING CHANGE.

Do not extend notes this side of this line.

| STATION | B. S. | H. I. | F. S. | ELEV. | | |
|---|---|---|---|---|---|---|
| | | 1134 49 | | | | |
| 4+82.6 | | | 4 57 | 1129 92 | (N end of East cb) 15 R(E) gut | |
| " | | | 3 91 | 1130 58 | " " " Tab | |
| 5+00 | | | 3 03 | 1131 46 | ℄ | |
| " | | | 3 83 | 1130 66 | 14.4' R(E) edge pvt | |
| " | | | 3 1 | 1131 4 | 18' " | |
| " | | | 2 4 | 1132 1 | 25' " P/L | |
| " | | | 3 67 | 1130 82 | 14.4' L(W) edge pvt | |
| " | | | 3 1 | 1131 4 | 18.6 " | |
| " | | | 3 1 | 1131 4 | 25' " P/L | |
| T.P. | | | 2 34 | 1132 15 | T.P. | |
| | 7 91 | 1140 06 | | | | |
| 5+50 | | | 6 43 | 1133 63 | ℄ | Meas. 8.0 |
| 5+08.3 | | | 14 46 | 1125 60 | 104.9' R(E) Bsmt Floor Hse # 1816 | Rod 6.46 / 14.46 |
| 5+69.1 | | | 9 68 | 1130 38 | 67.8' L(W) Bsmt Floor Hse # 1823 | Meas. 8.4 Rod 1.28 / 9.68 |
| 5+84.7± | | | 4 88 | 1135 18 | int ℄ & lot line East | |
| | | | | | 14.4' R(E) F.L | |
| | | | 5 2 | 1134 9 | 25' " | |
| | | | 5 6 | 1134 5 | 100' | |

F.B. 3513 PG. 256
Job No. 1280 Division No. V Notes Red. Plotted No. Profile
Survey of Sinaloa Ave. Date Date No. X-Sec.
Survey by H. F. NAUMANN Notes H.R. Stock Notes Chkd. Checked
Indexed E. C. Johnson Date Date Date No.

76L298 307 3M 11-48

2.9

PLEASE RETURN TO
LOS ANGELES COUNTY SURVEYOR
726 HIGGINS BLDG.

NOTE: ANY ADDITIONS OR CHANGES ON THIS SHEET MUST BE MADE OR CIRCLED IN RED INK, WITH DATE AND NAME OF PERSON MAKING CHANGE.

**Do not extend notes this side of this line.**

| STATION | B. S. | H. I. | F. S. | ELEV. | |
|---|---|---|---|---|---|
| 5+84.7± | | 1140 06 | | | int. ℄ & lot line East |
| | | | 56 | 1134 5 | 112.4 R(E) P/L & bk of Hse North |
| | | | 56 | 1134 5 | 117.9 " " " " " " South |
| | | | 58 | 1134 3 | 219± " " " " lot line int East |
| | | | | | |
| 5+90± | | | 462 | 1135 44 | int. ℄ & lot line West |
| | | | 511 | 1134 95 | 14.1' L(W) edge pvt |
| | | | 46 | 1135 5 | 17.8' " |
| | | | 39 | 1136 2 | 25' " P/L bot |
| | | | 34 | 1136 7 | " " " top > wall |
| | | | 29 | 1137 2 | 71.7' " " & bk of Hse North |
| | | | 29 | 1137 2 | 92.0 " " " " " " South |
| | | | 29 | 1137 2 | 93.8 " " " " lot line int. (West) |
| 6+00 | | | 418 | 1135 88 | ℄ |
| " | | | 514 | 1134 92 | 14.1' R(E) edge pvt |
| " | | | 45 | 1135 6 | 17.3' " |
| " | | | 35 | 1136 6 | 25' " P/L |
| " | | | 465 | 1135 41 | 14.1 L(W) edge of pvt. |
| " | | | 40 | 1136 1 | 18.1 " |
| " | | | 36 | 1136 5 | 25' " P/L bot > wall |
| " | | | 32 | 1136 9 | " " " top |

Profile
Notes Red ____ Plotted ____ Job No. 1280 Division No. V
No. ____ Date ____ Date ____ Survey of Sinaloa Ave.
X-Sec. ____ Notes Chkd. ____ Checked ____ Survey by H. F. HAUMANN Notes H.R.S. Date 6-22-49
No. ____ Date ____ Date ____ Map No. ____ Indexed C. Johnson Date ____

F.B. 1513 Pg. 257

76L298 307 3M 11-48

PLEASE RETURN TO
LOS ANGELES COUNTY SURVEYOR
726 HIGGINS BLDG.

NOTE: ANY ADDITIONS OR CHANGES ON THIS SHEET MUST BE MADE OR CIRCLED IN RED INK, WITH DATE AND NAME OF PERSON MAKING CHANGE.

Do not extend notes this side of this line.

| STATION | B. S. | H. I. | F. S. | ELEV. | |
|---|---|---|---|---|---|
| | | 1140 06 | | | |
| 6+13.6 | | | 063 | 1139 43 | 44.0 L(W) Floor of Hse # 1837 |
| 6+50 | | | 217 | 1137 89 | ℄ |
| T.P. | | | 289 | 1137 17 | T.P. |
| | 7 43 | 1144 60 | | | |
| 6+95.6± | | | 505 | 1139 55 | int ℄ & lot lines (East & West) |
| | | | 570 | 1139 90 | 14.2 R(E) edge of pvt |
| | | | 53 | 1139 3 | 18.8 " |
| | | | 52 | 1139 4 | 25' " P/L |
| | | | 49 | 1139 7 | 94' " P/L & bk of Hse (North) |
| | | | 48 | 1139 8 | 100' " " |
| | | | 50 | 1139 6 | 132.2' " " " " " 2nd Hse North |
| | | | 51 | 1139 5 | 151' " " " " " Hse South |
| | | | 53 | 1139 3 | 216 " " " " " 2nd Hse South |
| | | | 48 | 1139 8 | 225± " " " " lot line int (East) |
| | | | 535 | 1139 25 | 14.5 L(W) edge pvt |
| | | | 51 | 1139 5 | 16.' " |
| | | | 43 | 1140 3 | 25' " P/L |
| | | | 37 | 1140 9 | 77' " P/L & bk of Hse North |
| | | | 36 | 1141 0 | 90' " " " " " " South |

F.B. 1513 PG. 258
Job No. 1280 Division No. V Notes Red. Plotted No. Profile
Survey of Sinaloa Ave. Date Date X-Sec.
Survey by H. F. NAUMANN Notes H. R. Stock Notes Chkd. Checked No.
Indexed C. Johnson Date Date

76L298 307 3M 11-48

PLEASE RETURN TO
LOS ANGELES COUNTY SURVEYOR
726 HIGGINS BLDG.

NOTE: ANY ADDITIONS OR CHANGES ON THIS SHEET MUST BE MADE OR CIRCLED IN RED INK, WITH DATE AND NAME OF PERSON MAKING CHANGE.

**Do not extend notes this side of this line.**

| STATION | B. S. | H. I. | F. S. | ELEV. | | |
|---|---|---|---|---|---|---|
| 6+95.6± | | 1144 60 | 33 | 1141 3 | 93.8 L(W) P/L & bk lot line int. (West) | |
| 7+00 | | | 490 | 1139 70 | | ℄ |
| " | | | 549 | 1139 11 | | 15 R(E) edge pvt |
| " | | | 51 | 1139 5 | | 19' " |
| " | | | 52 | 1139 4 | | 25' " P/L |
| " | | | 518 | 1139 42 | 14.3' L(W) edge pvt | |
| " | | | 49 | 1139 7 | 16.2' " | |
| | | | 41 | 1140 5 | 25' " P/L | |
| 7+06.9 | | | 502 | 1139 58 | | 20.1 R(E) gut |
| " | | | 456 | 1140 04 | | " " Tcb |
| 7+11.7 | | | 507 | 1139 53 | | 15.03 " gut |
| " | | | 451 | 1140 09 | | " " Tcb |
| 7+50 | | | 313 | 1141 47 | | ℄ |
| 7+52.0 | | | 342 | 1141 18 | 15.1 L(W) gut | Send West Cb. |
| " | | | 289 | 1141 71 | " " Tcb | |
| T.P. | | | 329 | 1141 31 | T.P. | |
| | 7 32 | 1148 63 | | | | |

Profile Notes Red ____ Plotted ____ Job No. 1280 Division No. V F.B. 1313 Pg. 257
No. ____ Date ____ Date ____ Survey of Sinaloa Ave.
X-Sec. Notes Chkd. ____ Checked ____ Survey by H. F. RAUMANN Notes H.R.S. Date 6-22-[illegible]
No. ____ Date ____ Date ____ Map No. ____ Checked Johnson Date ____

76L298 307 3M 11-48

PLEASE RETURN TO
LOS ANGELES COUNTY SURVEYOR
726 HIGGINS BLDG.

NOTE: ANY ADDITIONS OR CHANGES ON THIS SHEET MUST BE MADE OR CIRCLED IN RED INK, WITH DATE AND NAME OF PERSON MAKING CHANGE.

Do not extend notes this side of this line.

| STATION | B. S. | H. I. | F. S. | ELEV. | |
|---|---|---|---|---|---|
| | | 1148 63 | | | |
| 7+52.0± | | | 708 | 1141 55 | int ℄ & lot line West |
| | | | 692 | 1141 71 | 15' L(W) Tcb |
| | | | 63 | 1142 3 | 25' " PL |
| | | | 48 | 1143 8 | 69' " " & bk of Hse (North) |
| | | | 49 | 1143 7 | 86.5 " " " " " " (South) |
| | | | 50 | 1143 6 | 93.8± " " " " lot line int (West) |
| 7+57.5 | | | 690 | 1141 73 | int ℄ & lot line East |
| | | | 689 | 1141 74 | 15' R(E) Tcb |
| | | | 68 | 1141 8 | 25' " PL |
| | | | 66 | 1142 0 | 75' " " int lot line (North) |
| | | | 66 | 1142 0 | 93 " PL & bk of Hse S |
| | | | 68 | 1141 8 | 125' " PL int lot line (North) |
| | | | 65 | 1142 1 | 142.7' " " & bk of 2nd Hse South |
| | | | 65 | 1142 1 | 175' " " " " lot line int East |
| 8+00 | | | 537 | 1143 26 | ℄ |
| " | | | 560 | 1143 03 | 15' R(E) gut |
| " | | | 502 | 1143 61 | " " Tcb |
| " | | | 581 | 1142 82 | 15' L(W) gut |
| " | | | 510 | 1143 53 | " " Tcb |

F.B. 7513 Pg. 260
Survey of Sinaloa Ave.
Survey by H. F. NAUMANN
Indexed E. C. Johnson
Job No. 1280 Division No. V
Notes Red. Plotted
Date Date No.
Notes Chkd. Checked
Date Date No.
Profile X-Sec.

76L288 307 3M 11-48

PLEASE RETURN TO
LOS ANGELES COUNTY SURVEYOR
726 HIGGINS BLDG.

NOTE: ANY ADDITIONS OR CHANGES ON THIS SHEET MUST BE MADE OR CIRCLED IN RED INK, WITH DATE AND NAME OF PERSON MAKING CHANGE.

**Do not extend notes this side of this line.**

| STATION | B. S. | H. I. | F. S. | ELEV. | | |
|---|---|---|---|---|---|---|
| | | 1148.63 | | | | |
| 8+22.1 | | | 11.40 | 1137.23 | 7.2 R(E) invert Storm Drain | Meas. 6.83 Rod 4.57 N.40 |
| 8+50 | | | 3.54 | 1145.09 | ℄ | |
| 9+00 | | | 1.42 | 1147.21 | ℄ | |
| " | | | 1.93 | 1146.70 | | R(E) |
| " | | | 1.32 | 1147.31 | | " |
| " | | | 1.0 | 1147.6 | | " P/L |
| | | | 1.82 | 1146.81 | 15' L(W) gut | |
| " | | | 1.33 | 1147.30 | " " Tcb | |
| " | | | 0.9 | 1147.7 | 25' " P/L | |
| | | | 1.93 | 114~~X~~6.70 | | S. end S.E.C.R. gut |
| | | | 1.32 | 1147.31 | | " " " " Tcb |
| | | | 1.33 | 1147.30 | | E " " " gut |
| | | | 1.05 | 1147.58 | | " " " " Tcb |
| | | | 1.81 | 1146.82 | S end S.W.C.R. gut | |
| | | | 1.31 | 1147.32 | " " " " Tcb | |
| | | | 1.49 | 1147.21 | W. " " " gut | |
| | | | 1.00 | 1147.63 | " " " " Tcb | |
| 9+31.80 | | | 0.07 | 1148.56 | int ℄ S Sierra Bonita Ave & New York Dr. | |

Profile No. ____ Notes Red ____ Plotted ____ Job No. 1280 Division No. Y
X-Sec. No. ____ Date ____ Date ____ Survey of Sunset Ave.
Notes Chkd ____ Checked ____ Survey by H. F. MAUMANN Notes H.R.S. Date 6-22-49
Date ____ Date ____ Map No. ____ Checked Johnson Date ____

F.B. 3513 Pg. 261

Notes Red. Plotted
Date Date
Notes Chkd. Checked
Date

| | | | | |
|---|---|---|---|---|
| | 114863 | | | |
| BM C-29 | | 093 | 114770 | BM. C-29 Elev. 447.734 FB. 1447-120 |
| | | | | New York Dr. E. Sierra Bonita Ave S.W. Cor. |
| | | | | Bt. spk. in cb. 3.5' W. of W. end C.R. |