DATE	J.N.	DISCRIPTION					NOTES	PAGES
		SULTANA AVE. (C.L. 1372)						
6/50	8351	¢ Survey Notes					¢ Notes	3-72
7/50	1372	Las Tunas Dr.	From	Eaton Wash	To	Loma Ave.	Topog.	73-80
"							X-Sects.	81-96
"	"	Broadway	"	Encinita Ave.6	"	Eaton Wash	Topog.	97-104
"	"						X-Sects.	105-120
"	"	Rosemead Blvd.	"	Broadway	"	Las Tunas Dr.	Topog.	121-126
"	"						X-Sects.	127-138
"	"	Wedgewood Ave.	"	" "	"	Eaton Wash	Topog.	139-142
"	"						X-Sects.	143-148
"	"	Live Oak Ave.	"	Rosemead Blvd.	"	Eaton Wash	Topog.	149-152
"	"						X-Sects.5	153-158
"	"	Sultana Ave.	"	Broadway	"	Las Tunas Dr.	Topog.	159-164
"	"						X-Sects.	165-174
"	"	Alley S. Las Tunas	"	Sultana Ave.	"	Rosemead Blvd.	Topog.	175-178
"	"						X-Sects.	179-184
"	"	Bidwell St.	"	Encinita Ave.	"	Loma Ave.	Topog.	185-186
"	"						X-Sects.	187-192
"	"	Loma Ave.	"	S.Line Tr. #12177	"	Las Tunas Dr.	Topog.	193-196
"	"						X-Sects.	197-204
"	"	Encinita Ave.	"	Workman Ave.	"	Alley S. Las Tunas	Topog.	205-208
"	"						X-Sects.	209-216
"	"	Sultana Ave.	"	Rosemead Blvd.	"	Wedgewood Ave.	Topog.	217-220
							X-Sects.	221-224

Minor Alteration of Sec. 27

F.B. 1768

Notes By

Plotted by

Date

Map No.

Plotting C.K.R. by

Checked

Chief Party

F.B. 1768

W. O. No.

Location

Surveyed by

Date

D. S. O. No.

INDEX TO F.B. 1514

DATE	J.N.	DESCRIPTION	NOTES	PAGES
4-51	1372	ENCINITA AVE. & BROADWAY & LIVE OAK AVE. Invert Check of M.h.		217-220
4-51	"	SEWER EASEMENT S'ly Line Tr.5905 From Loma Ave. to Lot 39 at Sultana Ave. Also Part of lot 1 Tr. 12241	℄ & Ties	221-226
			Topog	227-232
			X-sect	233-236
7-56	0303.00	CENTER LINE STUDY IN TR # 12977 & TR # 16305 ON LOMA AVE. (C.I.1372.14)	C.L.	237-242

F.B. _____ PG. _____

Chief Party Notes by _____

Date _____

Do not extend notes this side of this line

RETURN TO
LOS ANGELES COUNTY SURVEYOR

Note: ANY ADDITIONS OR CHANGES ON THIS SHEET MUST BE MADE OR CIRCLED IN Red, WITH DATE AND NAME OF PERSON MAKING CHANGE.

F. B. 1514 PG. 3

Notes Ck'd by	Survey of
Map No.	W. O. Tape No. St'd. °F
Office Work	Surveyed by
Checked	Notes Date
Date	Indexed

Note: Any Additions or Changes on This Sheet Must be Made or Circled in Red Ink With Date and Name of Person Making Change.

Do not extend notes this side of this line.

RETURN TO
LOS ANGELES COUNTY SURVEYOR
726 LOS ANGELES COUNTY
ENGINEERING BLDG.

76F3093 247 10M 1-49

F. B. 151H PG. 4

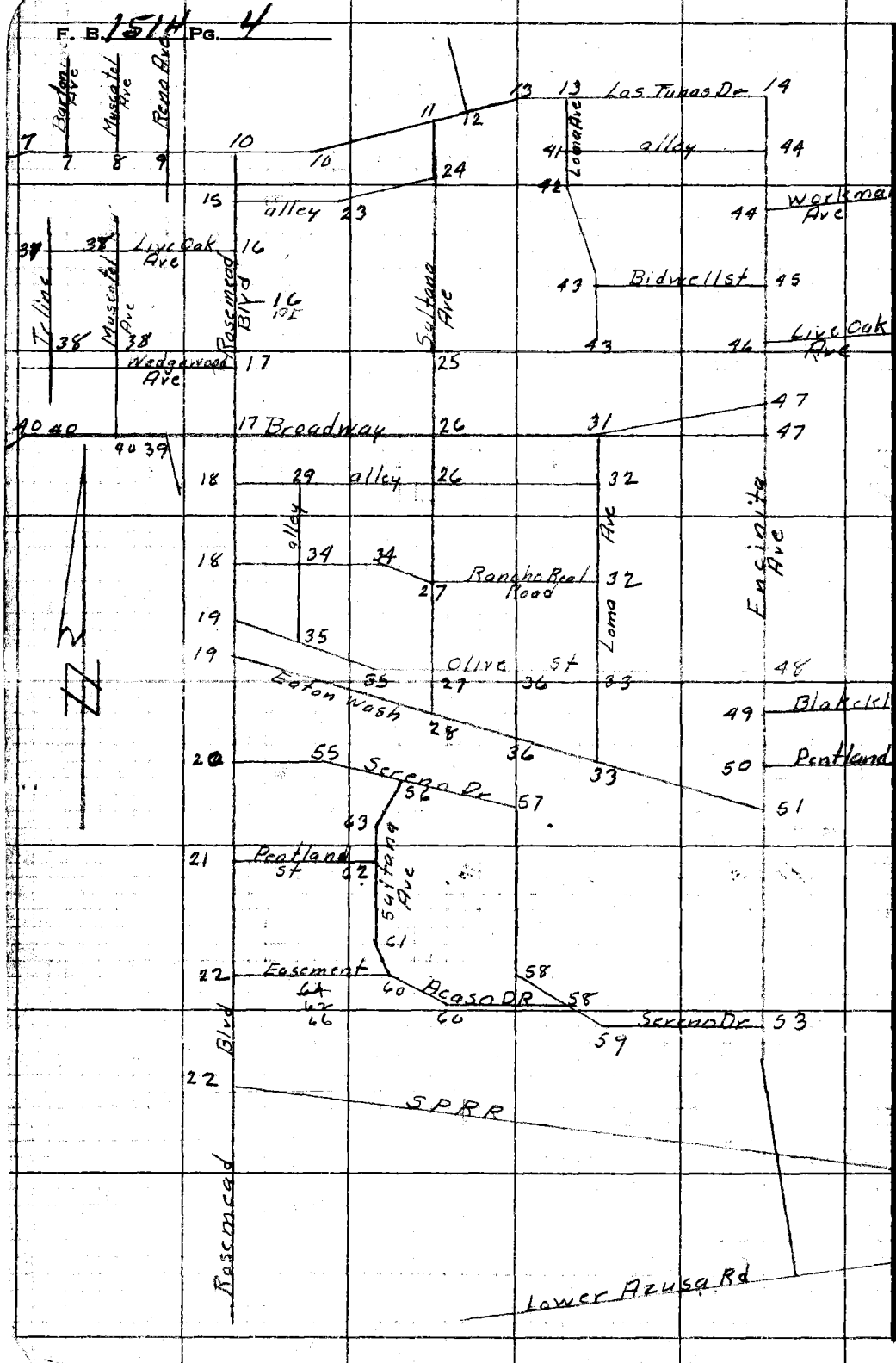

RETURN TO
LOS ANGELES COUNTY SURVEYOR
725 LOS ANGELES COUNTY
ENGINEERING BLDG.

Do not extend notes this side of this line.

Note: Any Additions or Changes on This Sheet Must be Made or Circled in Red Ink With Date and Name of Person Making Change.

Notes Ck'd by Miller	Survey of Sultana Ave
Map No.	W. O. 8351 Tape No. 0106 Std. 68 °F
Office Work	Surveyed by Van Deren
Checked	Notes Van Date 7-50
Date	Indexed A. C. Johnson 8-28-50

F. B. 1512 Pg. 5

J.N. 8351
CENTER LINE SURVEY
OF
LOMA AVE. SEWER DIST.
C.I.-1377
AND
SULTANA AVE. SEWER DIST.
C.I.-1372

7-50

VAN DEREN
STANGELAND
BLANKENSHIP
KIERTZNER

Note: Any Additions or Changes of This Sheet Must be Made or Circled in Red Ink With Date and Name of Person Making Change.

Do not extend notes this side of this line.

RETURN TO
LOS ANGELES COUNTY SURVEYOR
726 LOS ANGELES COUNTY
ENGINEERING BLDG.

76F3095 247 10M 1-49

F. B. 1514 Pg. 6

INDEX

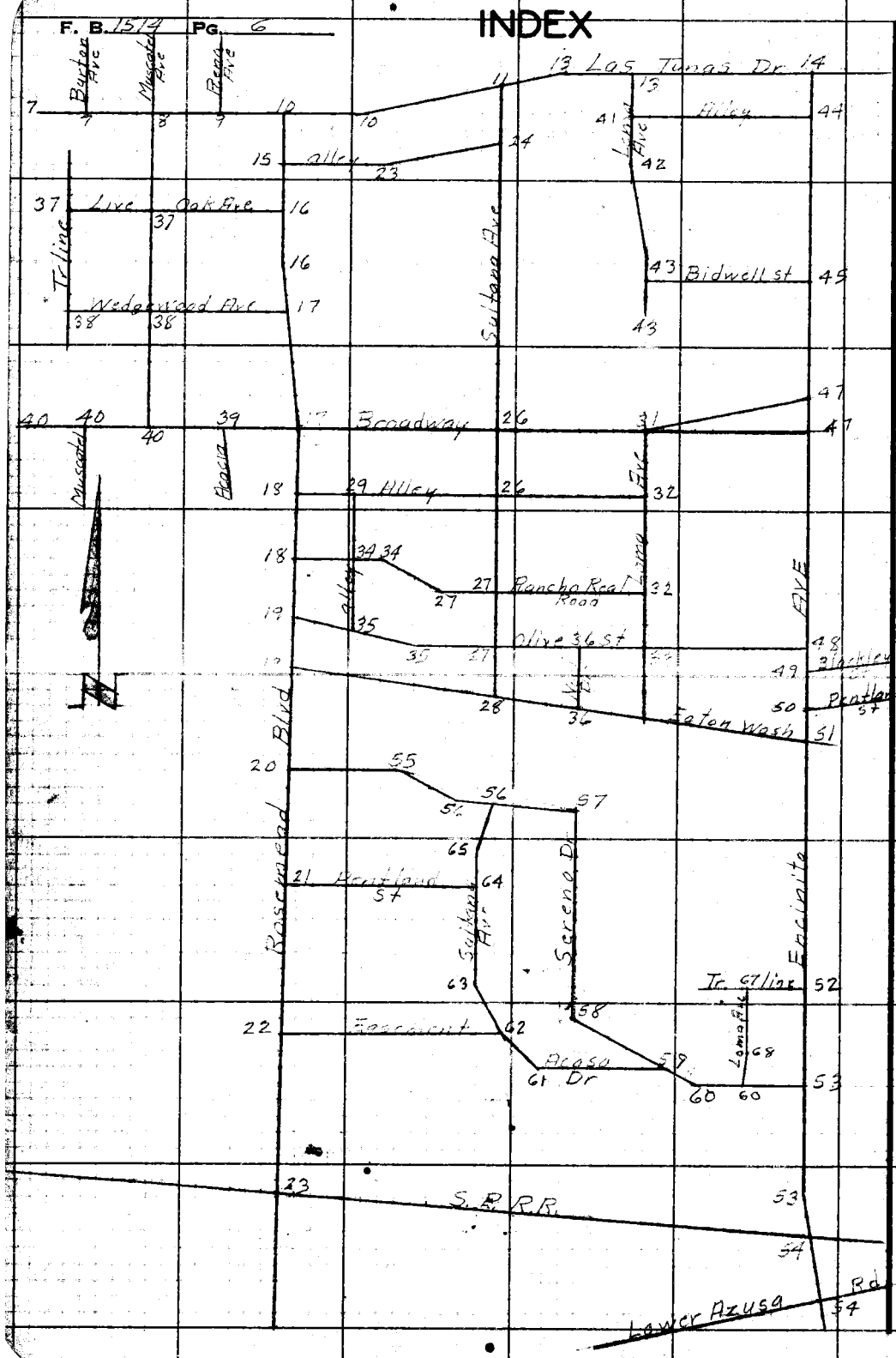

RETURN TO
LOS ANGELES COUNTY SURVEYOR
725 LOS ANGELES COUNTY
ENGINEERING BLDG.

Do not extend notes this side of this line.

Note: Any Additions or Changes on This Sheet Must be Made or Circled in Red Ink With Date and Name of Person Making Change.

Notes Ck'd by Miller	Survey of Sultana Ave
Map No.	W. O. 8351 Tape No. 0106 Std. 68 °F
Office Work	Surveyed by Van Deren
Checked	Notes Van Date 6-50
Date	Indexed A. C. Johnson

F. B. 1514 PG. 7

W544-C-4

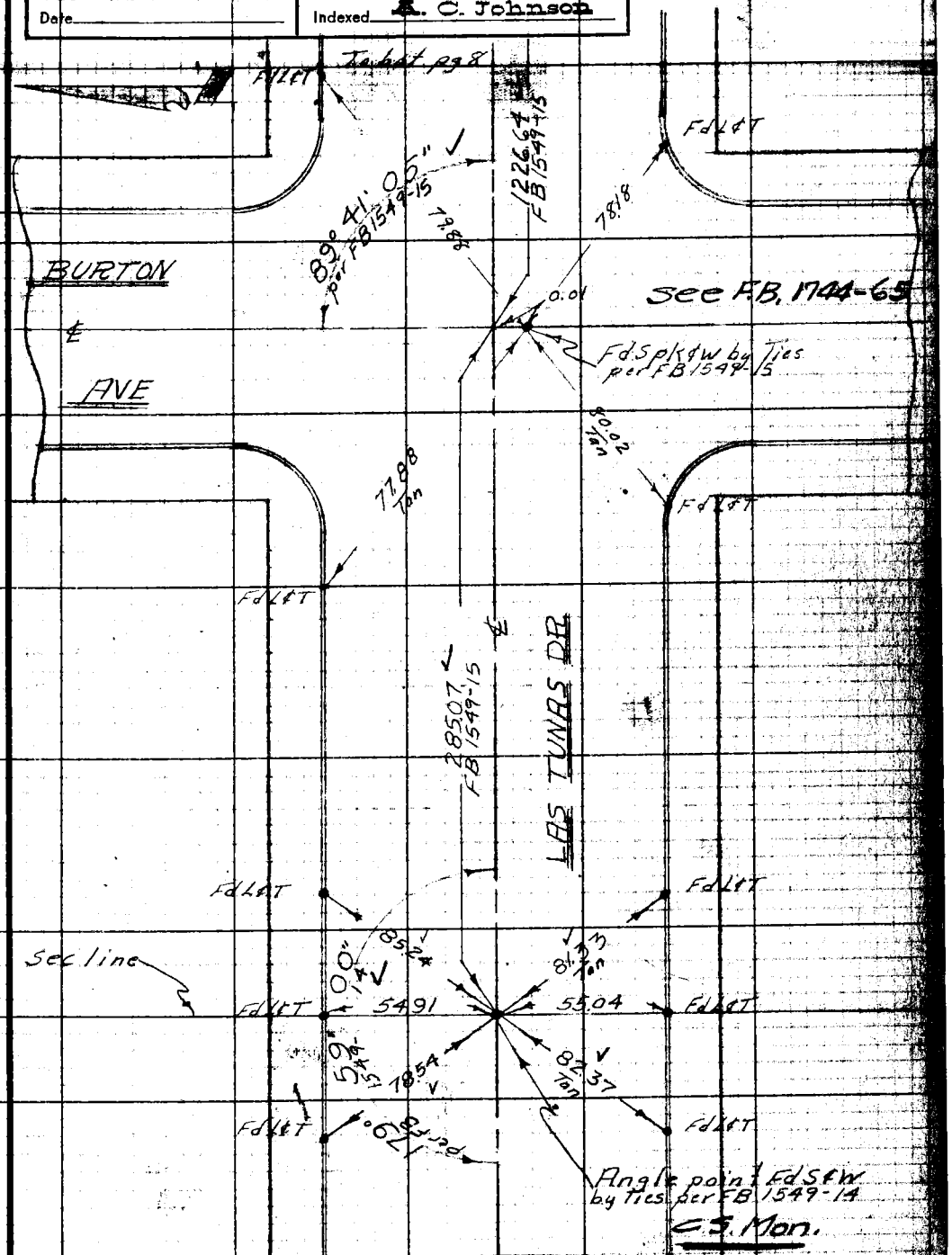

Note: Any Additions or Changes on This Sheet Must be Made or Circled in Red Ink With Date and Name of Person Making Change.

Do not extend notes this side of this line.

RETURN TO
LOS ANGELES COUNTY SURVEYOR
726 LOS ANGELES COUNTY
ENGINEERING BLDG.

76F3098 247 10M 1-49

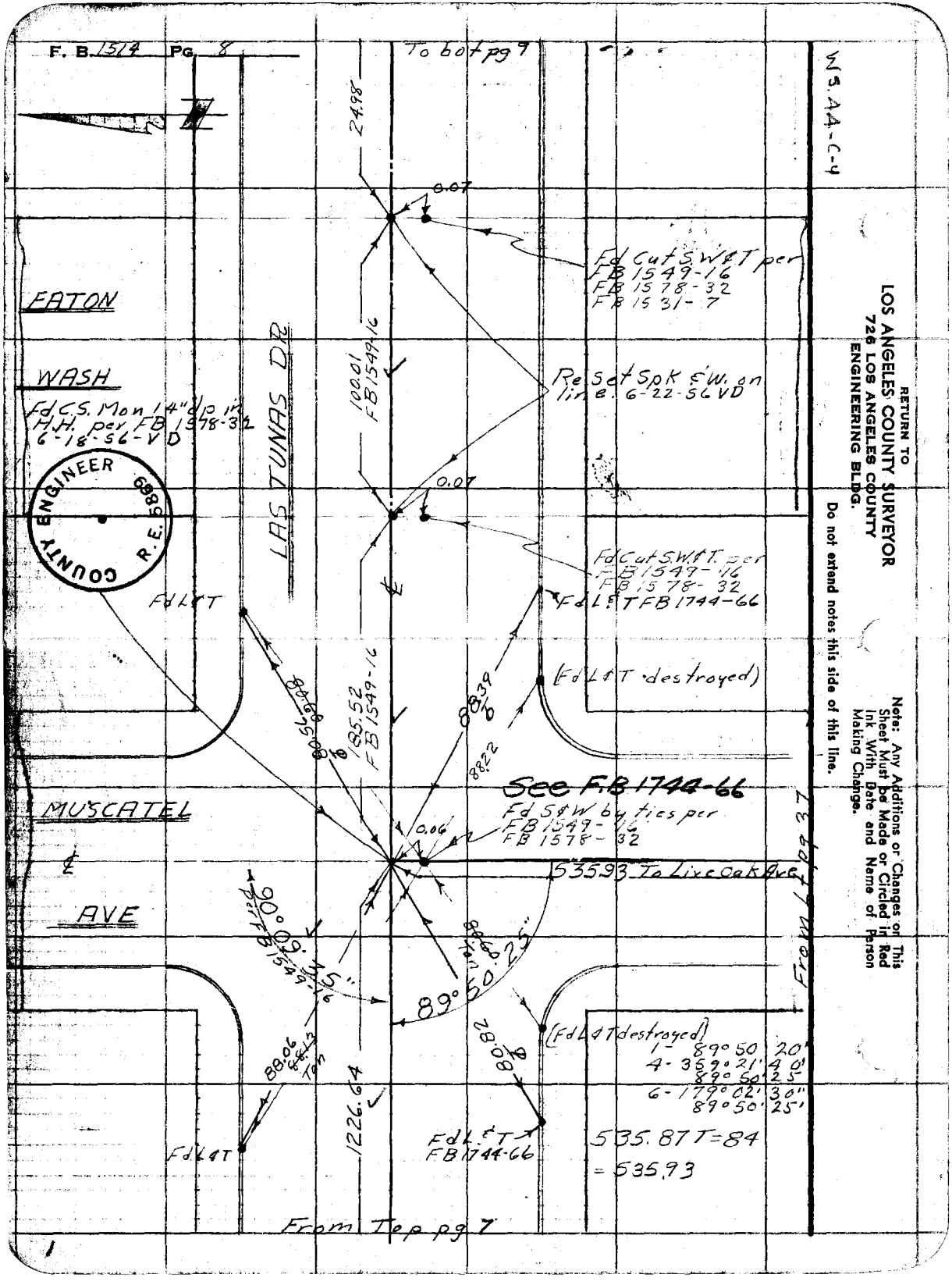
F. B. 1514 Pg. 8
To bot pg 7
WS. 44-C-4
24.98
0.07
Fd Cut S.W.&T per
FB 1549-16
FB 1578-32
FB 1531-7
EATON
WASH
Fd C.S. Mon 14" dp in
H.H. per FB 1578-32
6-18-56-VD
LAS TUNAS DR
100.01
FB 1549-16
Re Set Spk & W. on
line. 6-22-56 VD
0.07
Fd Cut S.W.&T. per
FB 1549-16
FB 1578-32
Fd L&T FB 1744-66
Fd L&T
(Fd L&T destroyed)
185.52
FB 1549-16
88.39
88.22
See F.B 1744-66
Fd S&W by ties per
FB 1549-16
FB 1578-32
0.06
MUSCATEL
AVE
535.93 To Live Oak Ave
90°09'35"
per FB 1549-16
89°50'25"
From Lt pg 37
(Fd L&T destroyed)
1- 89°50'20"
4- 359°21'40"
89°50'25"
6- 179°02'30"
89°50'25"
88.06
88.13
Ton
1226.64
80.82
Fd L&T
Fd L&T
FB 1744-66
535.87 T=84
= 535.93
From Top pg 7
COUNTY ENGINEER
R.E. 5869
RETURN TO
LOS ANGELES COUNTY SURVEYOR
726 LOS ANGELES COUNTY
ENGINEERING BLDG.
Do not extend notes this side of this line.
Note: Any Additions or Changes on This Sheet Must be Made or Circled in Red Ink With Date and Name of Person Making Change.

Notes Ck'd by Miller	Survey of Sultana Ave
Map No.	W. O. 836 Tape No. 010 Sh'd 68 °F
Office Work	Surveyed by Van Deren
Checked	Notes Van Date 6-50
Date	Indexed A. C. Johnson

F. B. 1514 PG. 9

WS 44-C-4

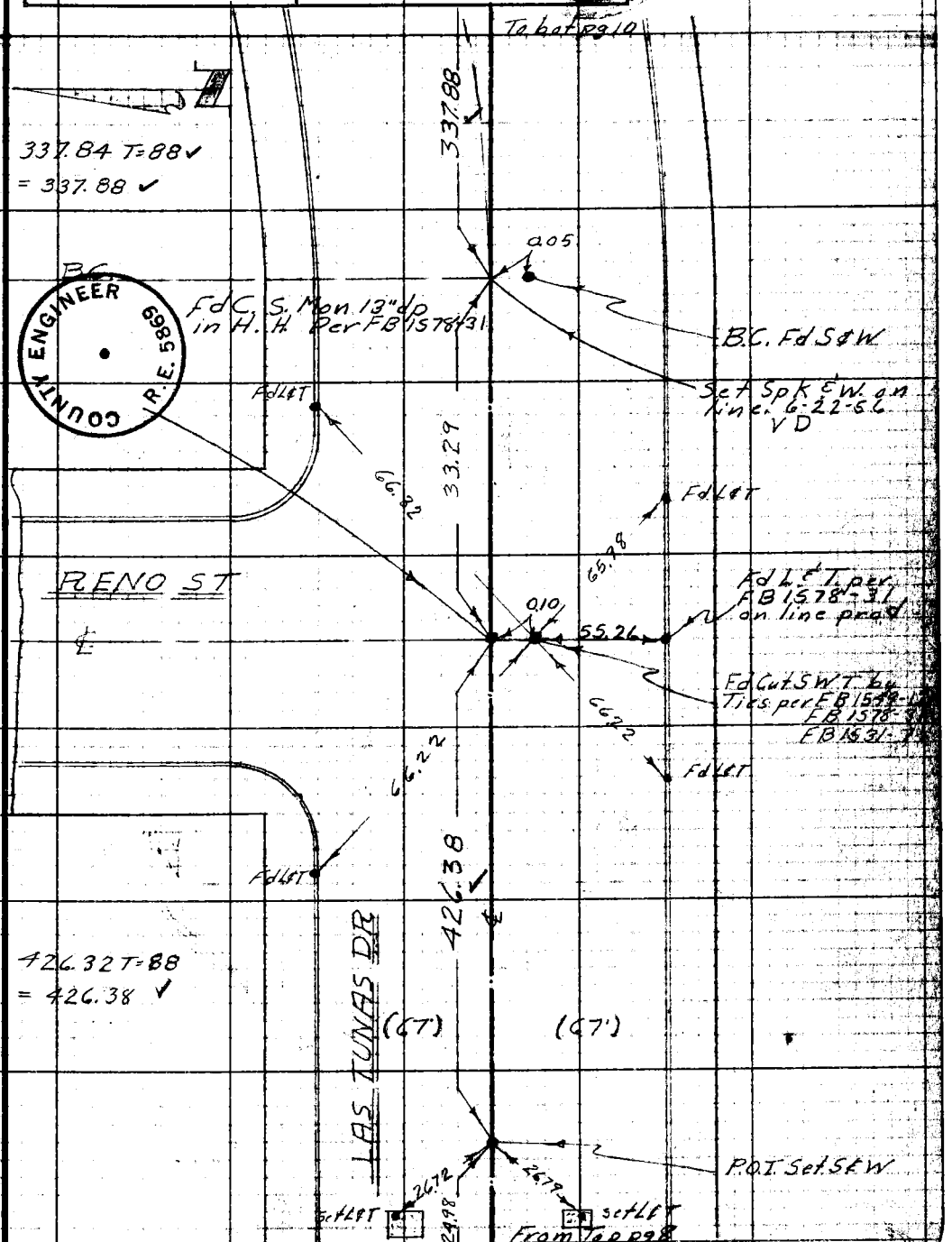

COUNTY ENGINEER R.E. 5869

Note: Any Additions or Changes on This Sheet Must be Made or Circled in Red Ink With Date and Name of Person Making Change.

Do not extend notes this side of this line.

RETURN TO
LOS ANGELES COUNTY SURVEYOR
726 LOS ANGELES COUNTY
ENGINEERING BLDG.

76F3095 247 10M 1-49

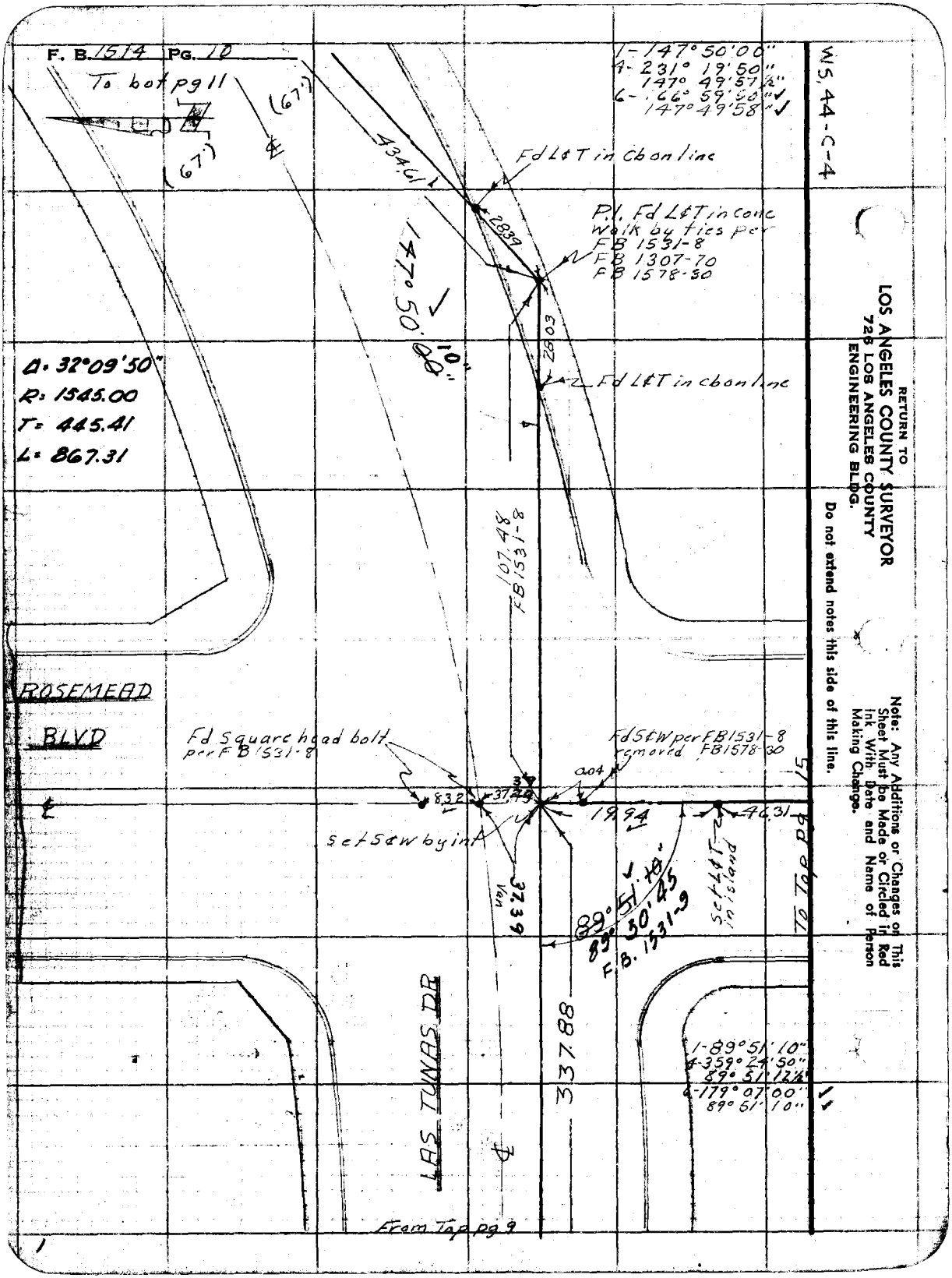
F. B. 1514 PG. 10
To bot pg 11
(67')
(67')
1-147° 50' 00"
4-231° 19' 50"
147° 49' 57½"
6-166° 59' 50"
147° 49' 58"
W.S. 44-C-4
434.61
Fd L&T in cb on line
2839
P.I. Fd L&T in conc walk by ties per FB 1531-8 FB 1307-70 FB 1578-30
147° 50' 00" 10"
2803
Fd L&T in cb on line
Δ = 32° 09' 50"
R = 1545.00
T = 445.41
L = 867.31
107.48 FB 1531-8
ROSEMEAD BLVD
Fd Square head bolt per FB 1531-8
Fd S&W per FB 1531-8 removed FB 1578-30
0.04
8.32
37.49
19.94
46.31
Set S&W by int
37.39 Van
89° 51' 10"
89° 50' 45
F.B. 1531-9
Set L&T in island
To Top pg 15
LAS TUNAS DR
337.88
1-89° 51' 10"
4-359° 24' 50"
89° 51' 12½"
6-179° 07' 00"
89° 51' 10"
From Top pg 9
RETURN TO
LOS ANGELES COUNTY SURVEYOR
726 LOS ANGELES COUNTY
ENGINEERING BLDG.
Do not extend notes this side of this line.
Note: Any Additions or Changes on This Sheet Must be Made or Circled in Red Ink With Date and Name of Person Making Change.

Notes Ck'd by Miller
Map No.
Office Work
Checked
Date

Survey of Sultana Ave
W. O. 8351 Tape No. 2164 St'd. 68 °F.
Surveyed by Van Deren
Notes Van Date 6-50
Indexed A. C. Johnson

F. B. 1514 Pg. 11

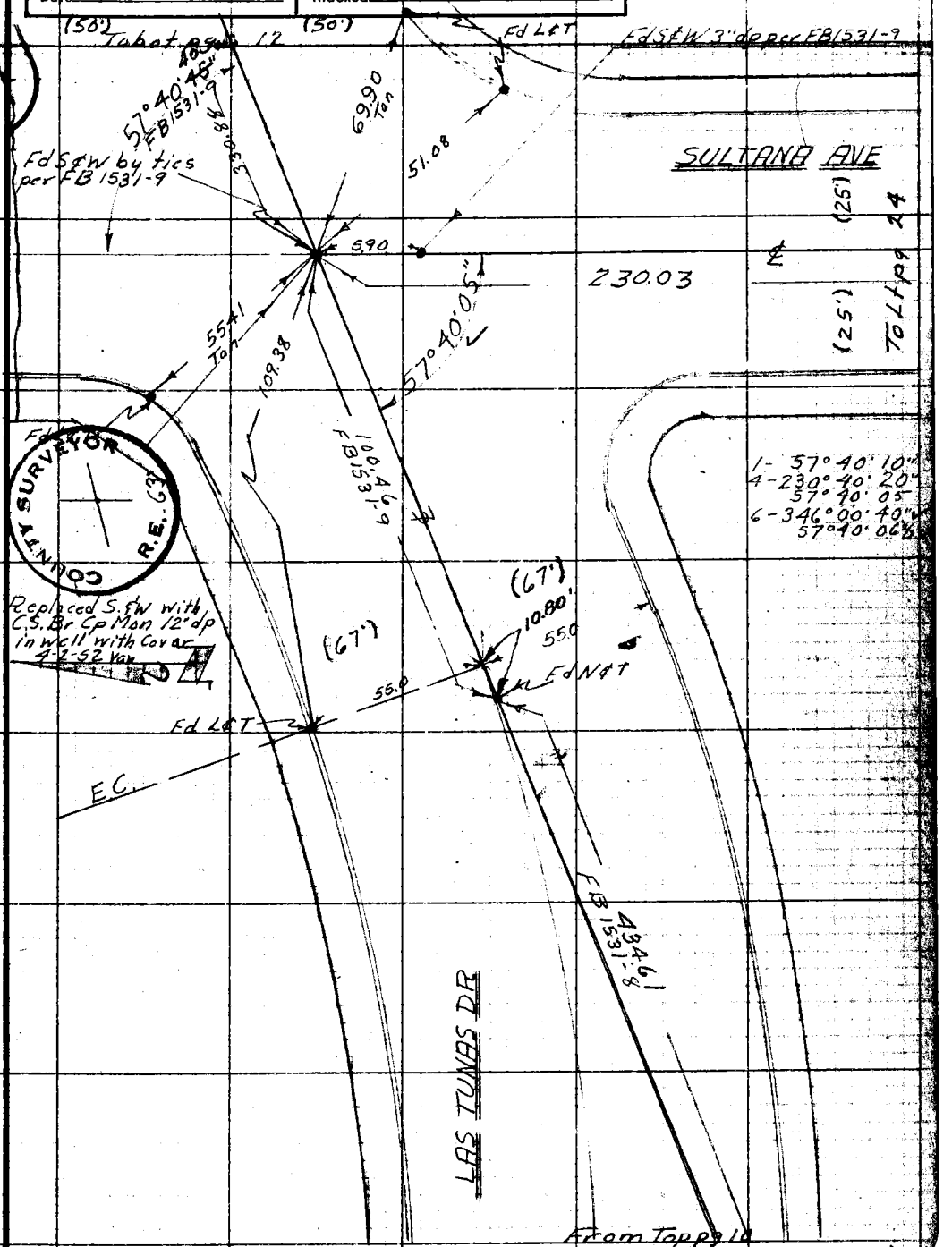

Note: Any Additions or Changes of This Sheet Must be Made or Circled in Red Ink With Date and Name of Person Making Change.

Do not extend notes this side of this line.

RETURN TO
LOS ANGELES COUNTY SURVEYOR
726 LOS ANGELES COUNTY
ENGINEERING BLDG.

76F309S 247 10M 1-49

F. B. 1514 PG. 12

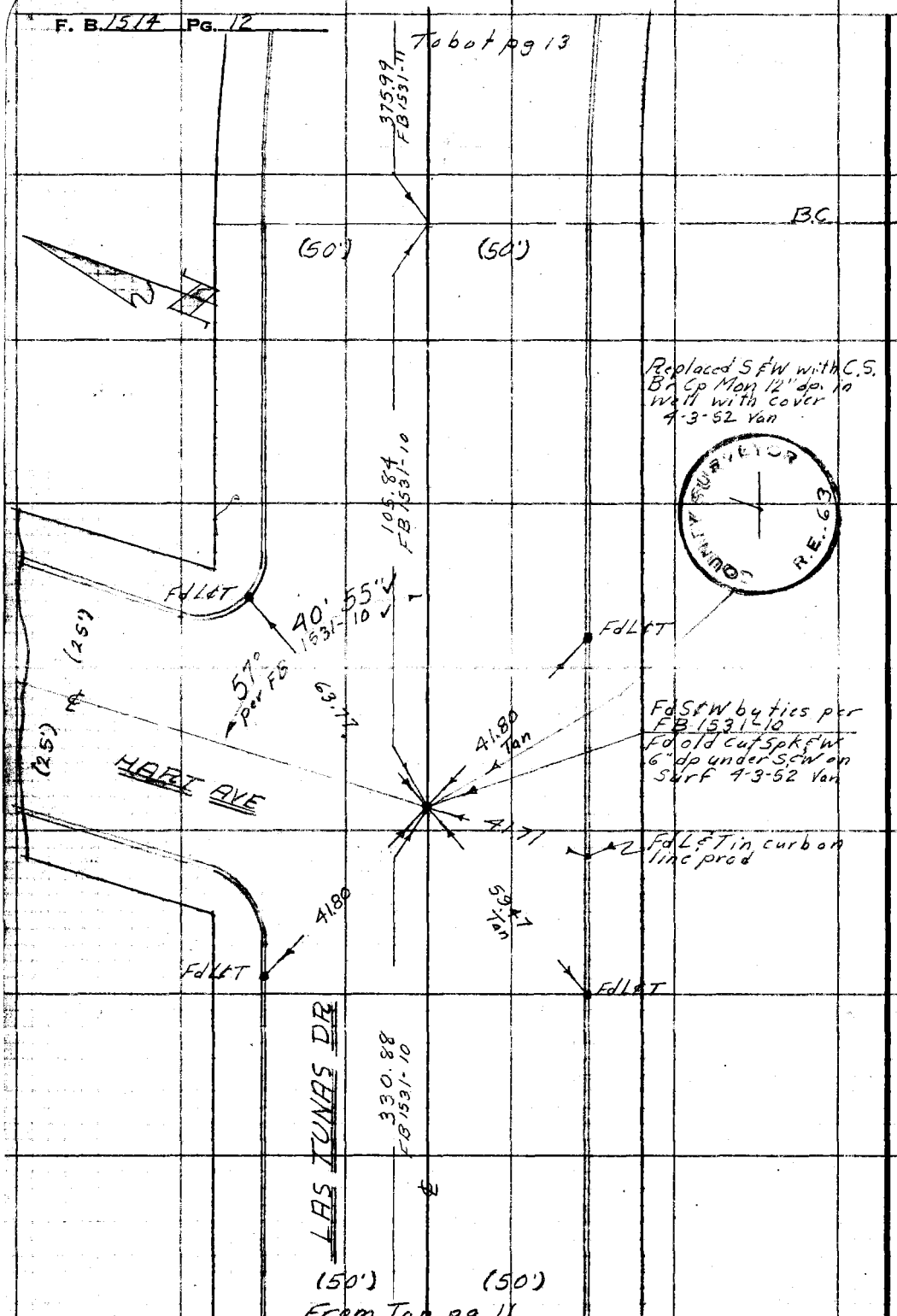

W5.44-C-4

RETURN TO
LOS ANGELES COUNTY SURVEYOR
726 LOS ANGELES COUNTY
ENGINEERING BLDG.

Do not extend notes this side of this line.

Note: Any Additions or Changes on This Sheet Must be Made or Circled in Red Ink With Date and Name of Person Making Change.

Notes Ck'd by Miller	Survey of Sultana Ave
Map No.	W. O. 8351 Tape No. 0106 St'd. 68 °F
Office Work	Surveyed by Van Deren
Checked	Notes Van Date 6-50
Date	Indexed K. C. Johnson

F. B. 1514 PG. 13

W.S. 44-C-4

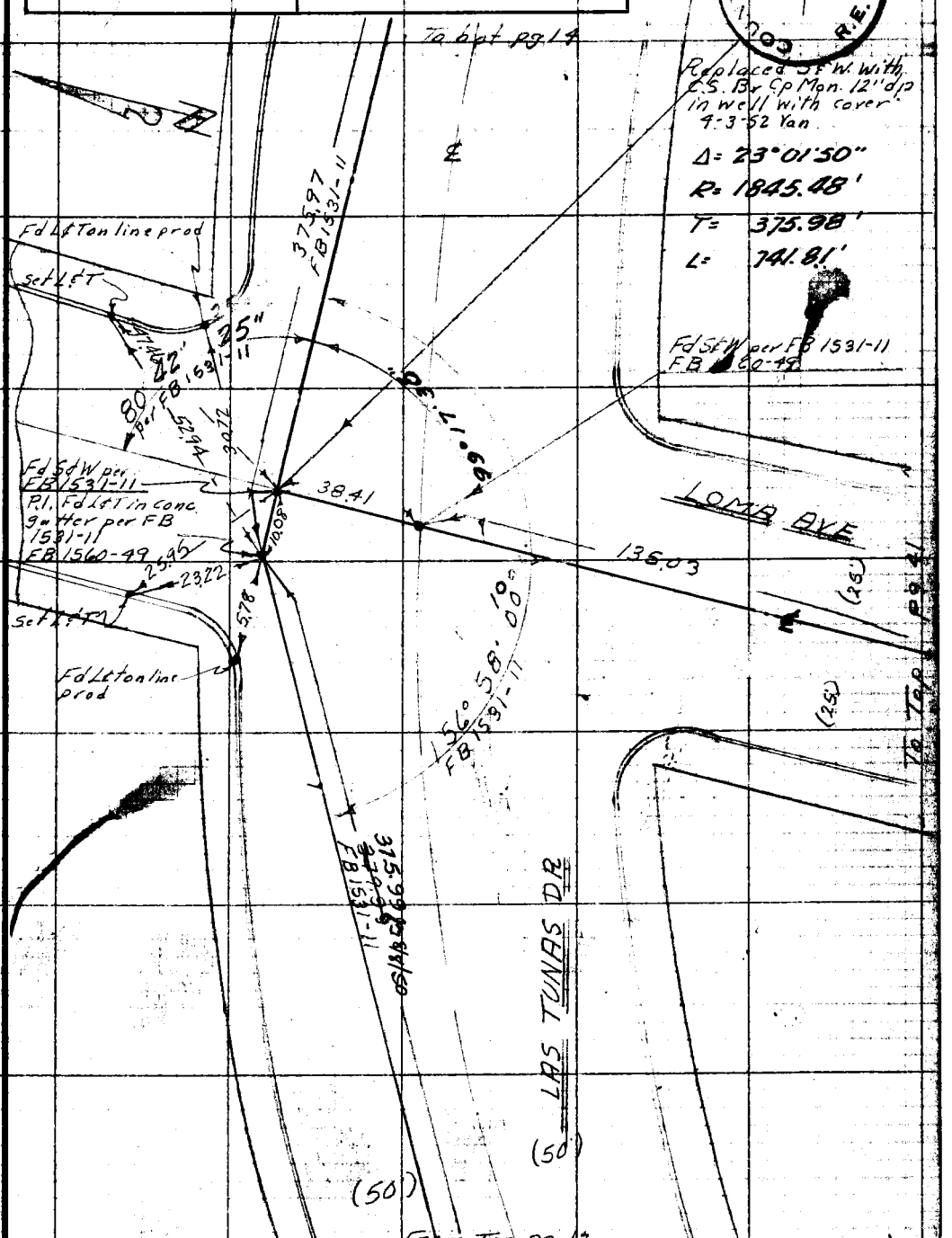

Note: Any Additions or Changes on This Sheet Must be Made or Circled in Red Ink With Date and Name of Person Making Change.

Do not extend notes this side of this line.

RETURN TO
LOS ANGELES COUNTY SURVEYOR
726 LOS ANGELES COUNTY
ENGINEERING BLDG.

76F3095 247 10M 1-49

F. B. 1514 PG. 14

WS 44-C-4

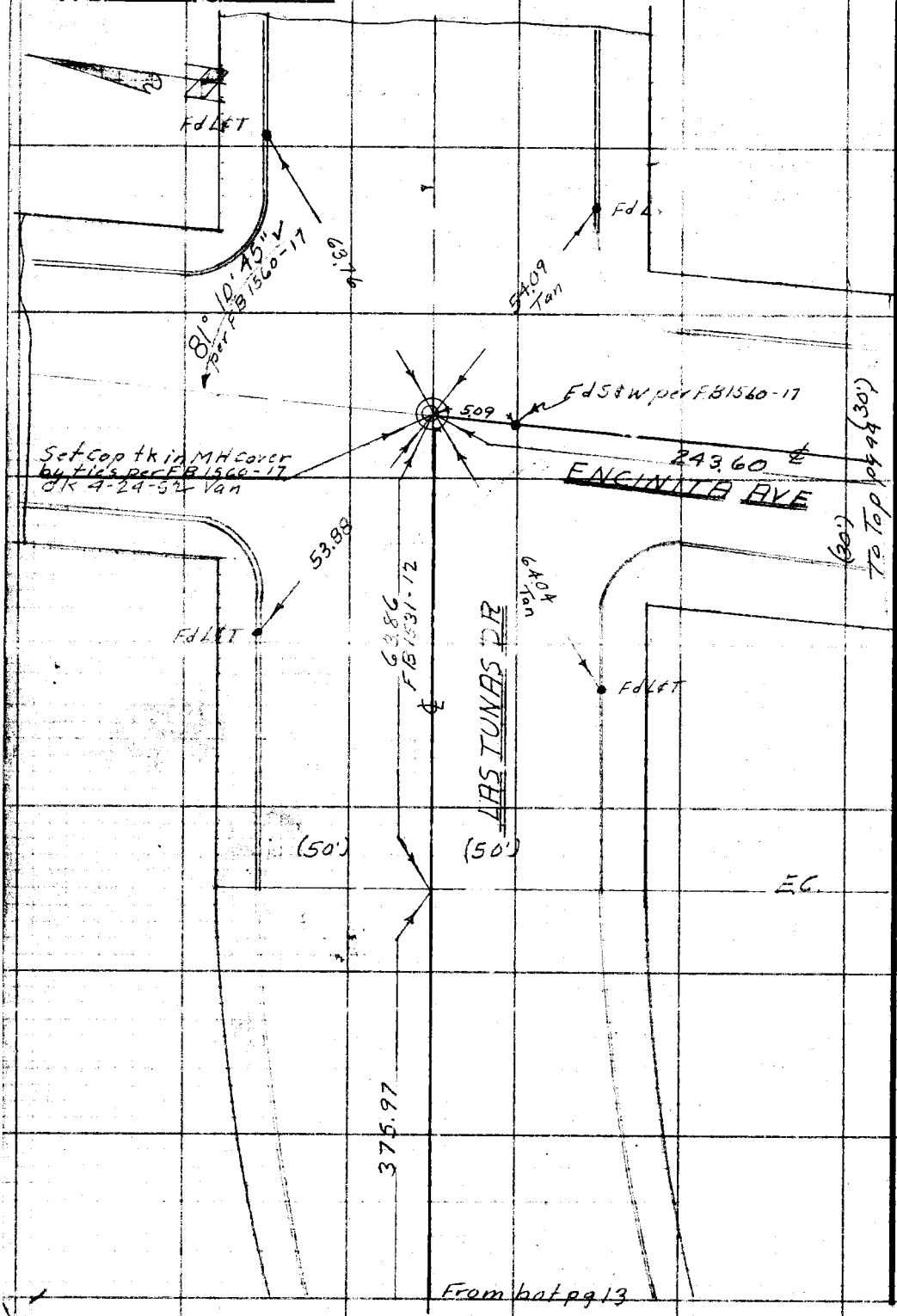

RETURN TO
LOS ANGELES COUNTY SURVEYOR
725 LOS ANGELES COUNTY
ENGINEERING BLDG.

Do not extend notes this side of this line.

Note: Any Additions or Changes on This Sheet Must be Made or Circled in Red Ink With Date and Name of Person Making Change.

Notes Ck'd by Miller	Survey of Sultana Inc
Map No.	W. O. 8351 Tape No. 2106 St'd. 68 °F
Office Work	Surveyed by Van Deren
Checked	Notes Van Date 7-50
Date	Indexed C. Johnson

F. B. 1514 Pg. 15

W 44 C 4

From Pt pg 10

(50') (50')

46.31

Set L&T in island

T.R. NO 12157.

65.40 T=68
= 65.40 ✓

65.40 ✓

Set L&T

Set L&T

44.17 Tan

44.41 Tan

ALLEY

Set SEW by int

261.59

(10')

Set L&T in conc walk on ℄ prod

49.50

44.90

89° 51' 05"

10.12

10.00

(60')

44.51

50.08

Set L&T

Fd 2" LP Tag
dp RE 2175
per T-12157

Fd Bt spk TE 7.85

404.48 ✓

ROSEMEAD BLVD

1 - 89° 51' 00"
4 - 359° 24' 20"
89° 51' 05"
6 - 179° 06' 30" ✓
89° 51' 05 ✓

404.47 T=70
= 404.48 ✓

To Tap pg 16

Note: Any Additions or Changes of This Sheet Must be Made or Circled in Red Ink With Date and Name of Person Making Change.

Do not extend notes this side of this line.

RETURN TO
LOS ANGELES COUNTY SURVEYOR
726 LOS ANGELES COUNTY
ENGINEERING BLDG.

78F309S 247 10M 1-49

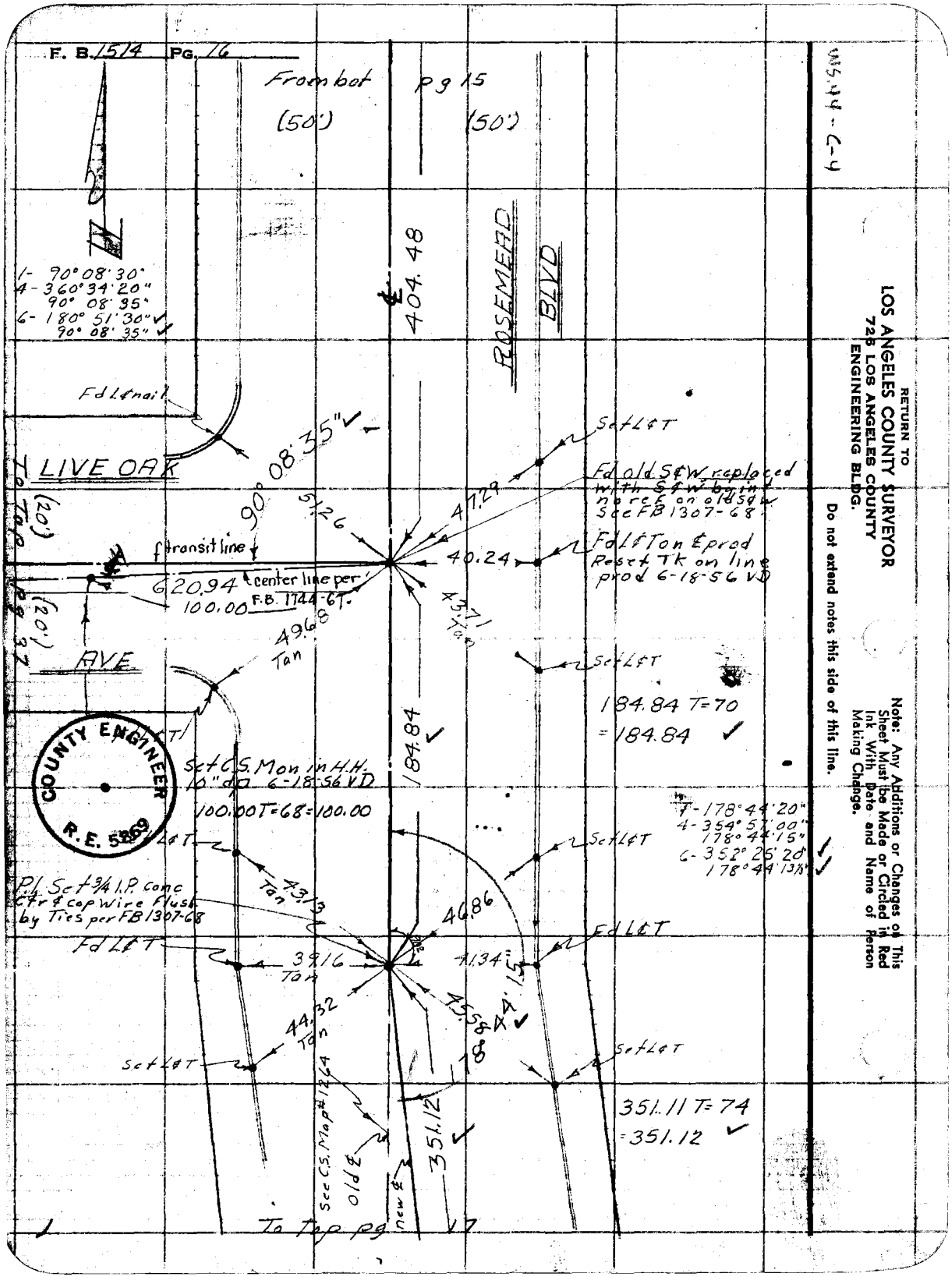
F. B. 1514 PG. 16
From bot pg 15
(50')
(50')
N
1- 90° 08' 30"
4- 360° 34' 20"
90° 08' 35"
6- 180° 51' 30"
90° 08' 35"
404.48
ROSEMEAD BLVD
Fd L&T nail
LIVE OAK
AVE
To Top pg 37
(20')
(20')
90° 08' 35"
51.26
47.29
Set L&T
Fd old S&W replaced with S&W by int no ref on old S&W See FB 1307-68
Fd L&T on ℄ prod Reset Tk on line prod 6-18-56 VD
40.24
transit line
620.94
center line per F.B. 1744-67
100.00
49.68 Tan
43.71 Tan
184.84 T=70
=184.84
184.84
Set C.S. Mon in H.H. 10" dia 6-18-56 VD
100.00 T=68=100.00
T-178° 44' 20"
4-354° 57' 00"
178° 44' 15"
6-352° 25' 20"
178° 44' 13 1/3"
Pl. Set 3/4 I.P. conc Ctr & cap wire flush by Ties per FB 1307-68
43.13 Tan
46.86
Fd L&T
39.16 Tan
41.34
45.58
44.32 Tan
178° 44' 15"
351.11 T=74
=351.12
351.12
See C.S. Map #1264
old ℄
new ℄
To Top pg 17
COUNTY ENGINEER
R.E. 5869
RETURN TO
LOS ANGELES COUNTY SURVEYOR
726 LOS ANGELES COUNTY
ENGINEERING BLDG.
Do not extend notes this side of this line.
Note: Any Additions or Changes on This Sheet Must be Made or Circled in Red Ink With Date and Name of Person Making Change.
WS 44-C-4

Notes Ck'd by Miller
Map No.
Office Work
Checked
Date

Survey of Sultana Ave
W. O. 835 Map No. 0106 St'd 68 °F
Surveyed by Van Deren
Notes Van Date 7-50
Indexed E. C. Johnson

F. B. 1514 PG. 17

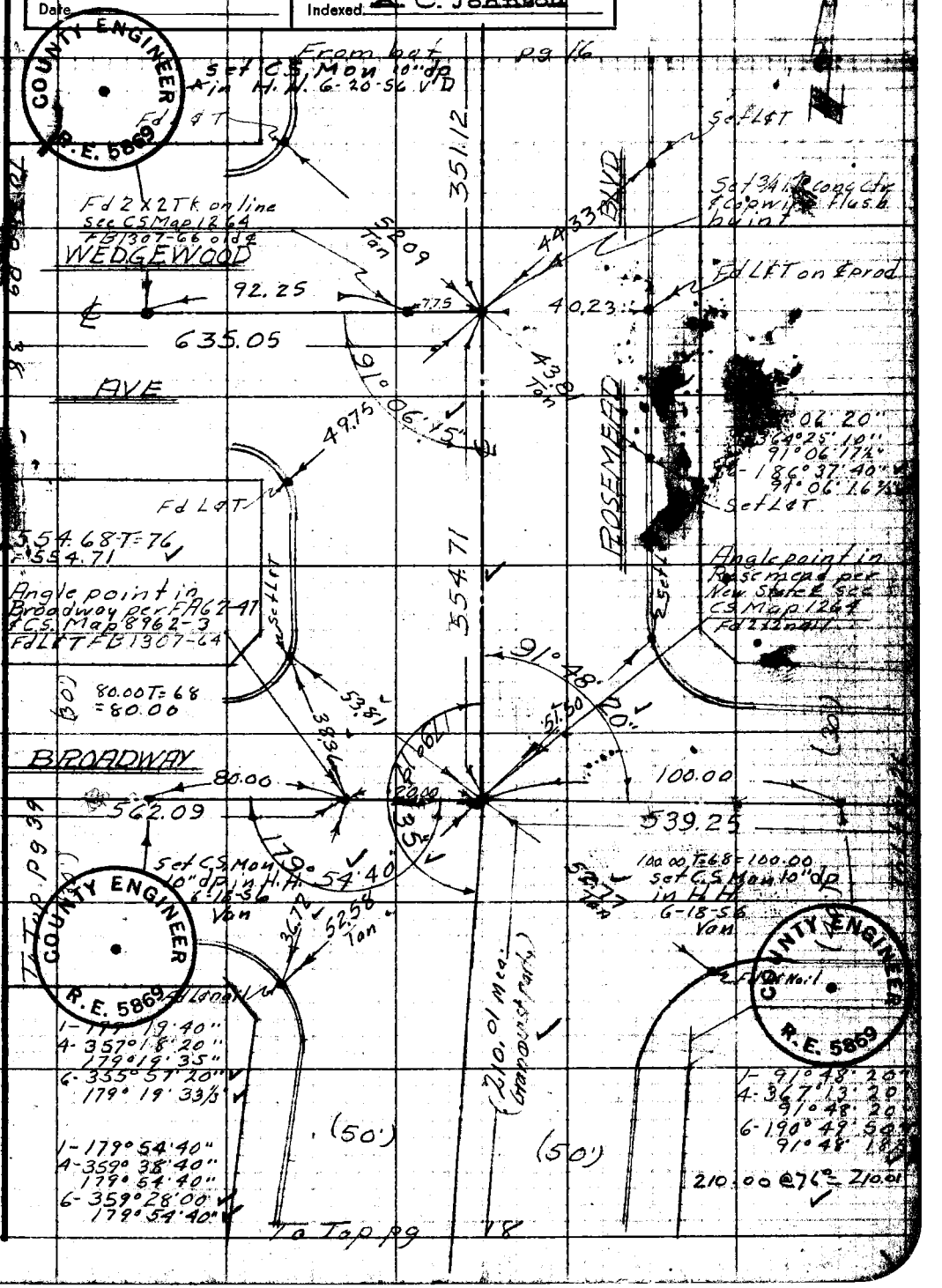

Note: Any Additions or Changes on This Sheet Must be Made or Circled in Red Ink With Date and Name of Person Making Change.

Do not extend notes this side of this line.

RETURN TO
LOS ANGELES COUNTY SURVEYOR
726 LOS ANGELES COUNTY
ENGINEERING BLDG.

76F3095 247 10M 1-49

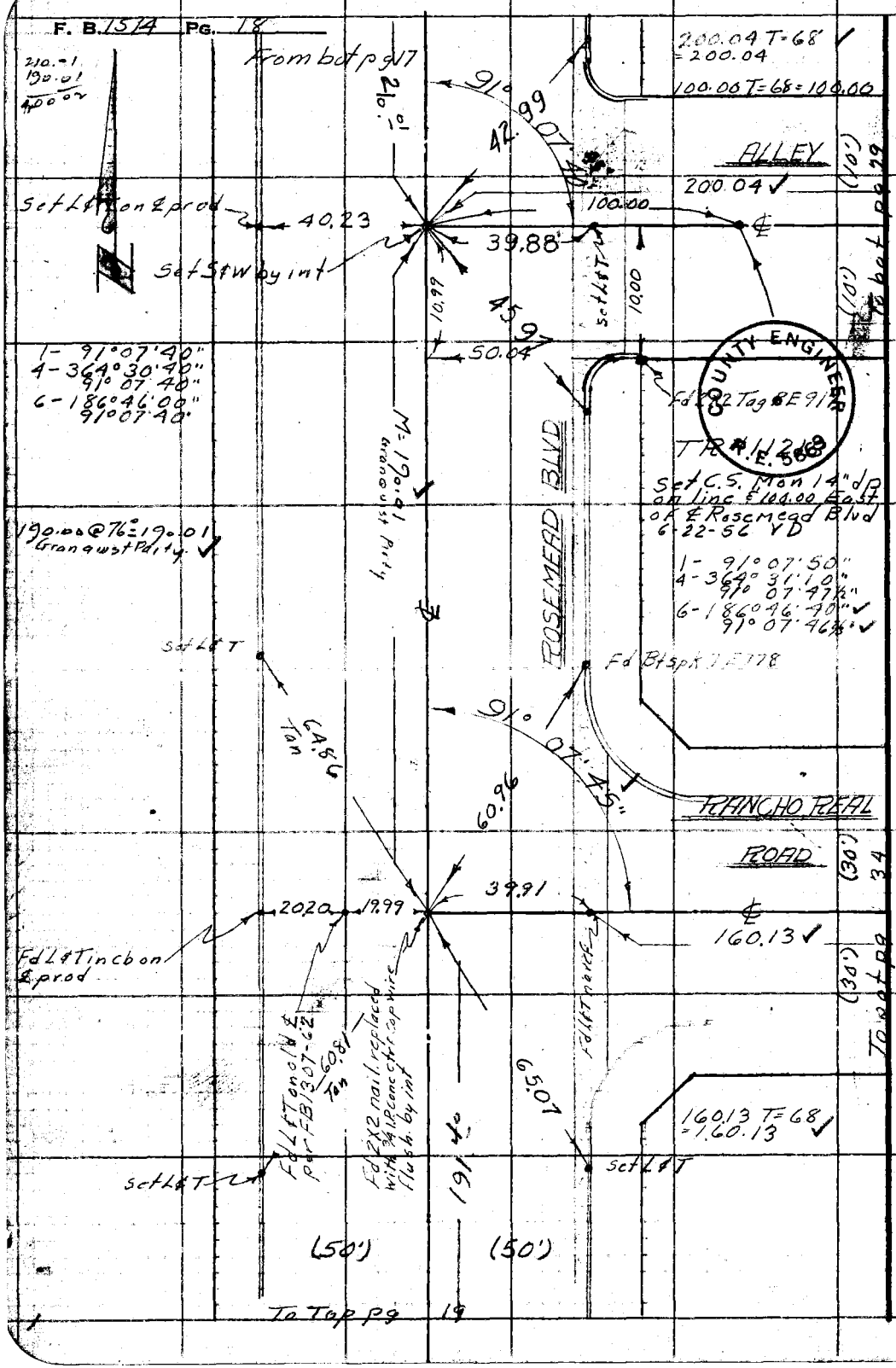

RETURN TO
LOS ANGELES COUNTY SURVEYOR
725 LOS ANGELES COUNTY
ENGINEERING BLDG.

Do not extend notes this side of this line.

Note: Any Additions or Changes on This Sheet-Must be Made or Circled in Red Ink With Date and Name of Person Making Change.

Notes Ck'd by Miller	Survey of Sultana Ave
Map No.	W. O. 8351 Tape No. 0106 Std. 68 °F
Office Work	Surveyed by Van Deren
Checked	Notes Van Date 7-50
Date	Indexed A. C. Johnson

F. B. 1514 PG. 19

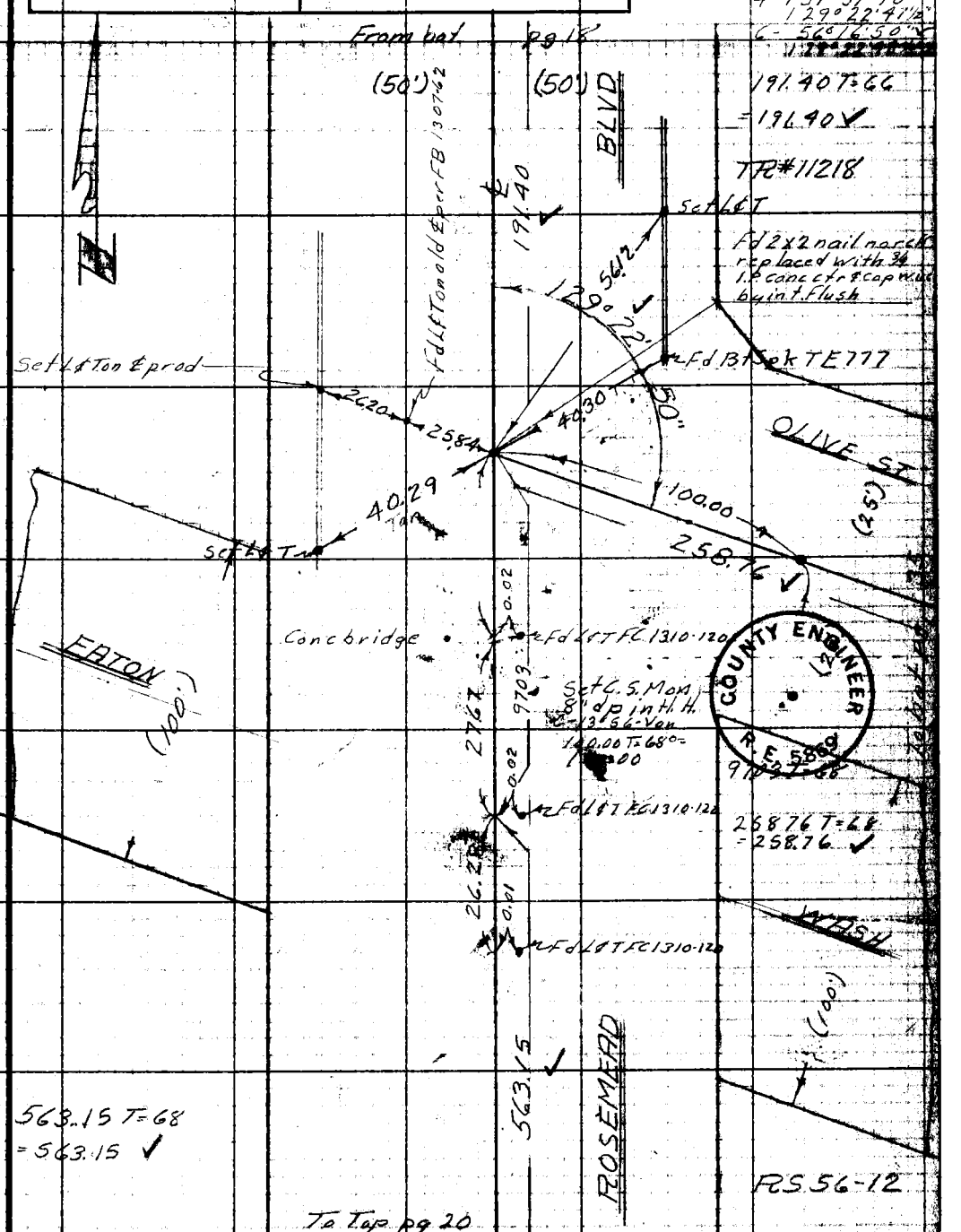

Note: Any Additions or Changes on This Sheet Must be Made or Circled in Red Ink With Date and Name of Person Making Change.

Do not extend notes this side of this line.

RETURN TO
LOS ANGELES COUNTY SURVEYOR
726 LOS ANGELES COUNTY
ENGINEERING BLDG.

76F309S 247 10M 1-49

F. B. 1514 Pg. 20

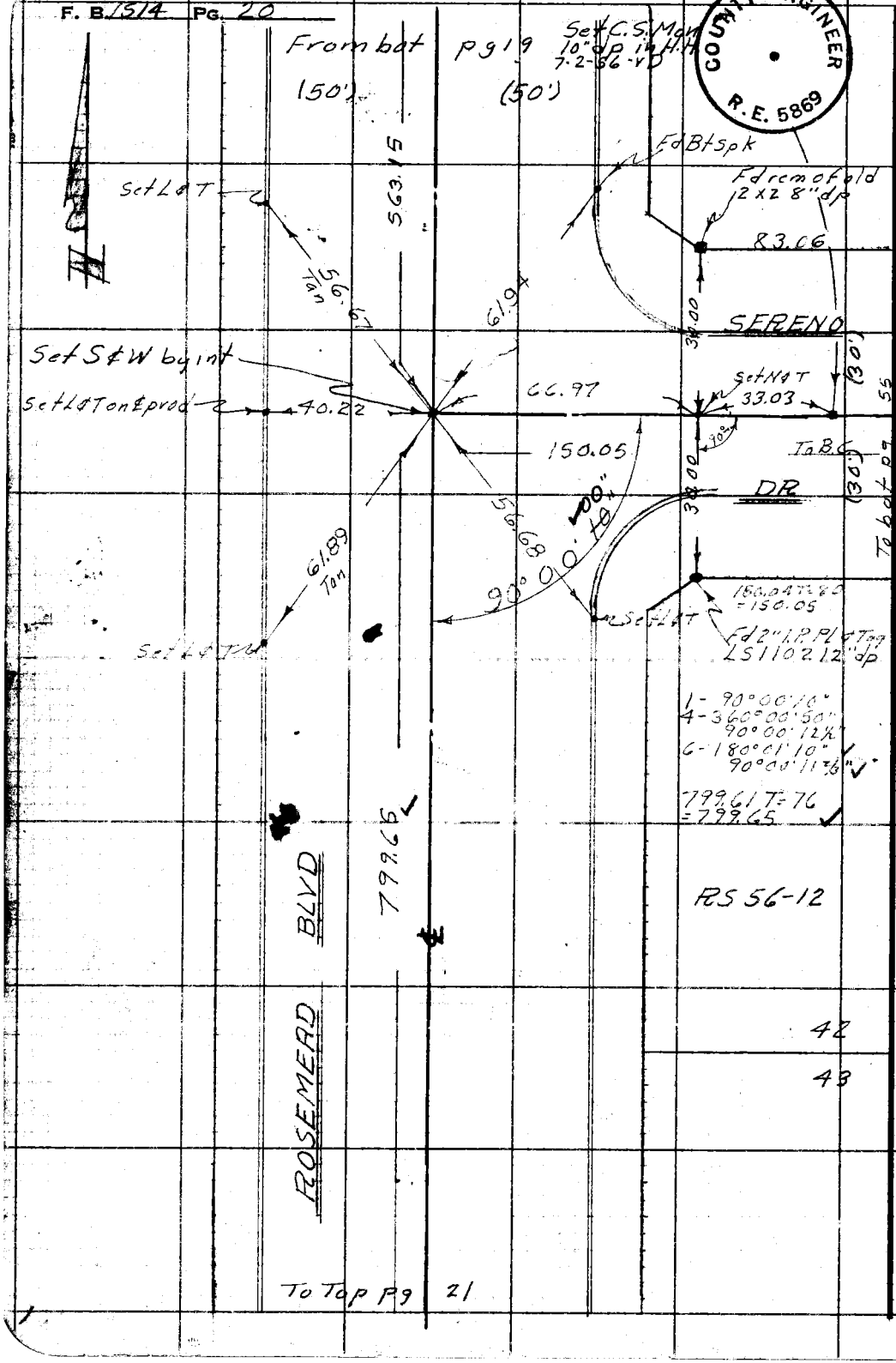

COUNTY ENGINEER R.E. 5869

WS 44-C-5

RETURN TO
LOS ANGELES COUNTY SURVEYOR
725 LOS ANGELES COUNTY
ENGINEERING BLDG.

Do not extend notes this side of this line.

Note: Any Additions or Changes on This Sheet Must be Made or Circled in Red Ink With Date and Name of Person Making Change.

Notes Ck'd by Miller
Map No.
Office Work
Checked
Date

Survey of Sultana Ave
W. O. 8351 Tape No. 0106 St'd. 68 °F
Surveyed by Van Deren
Notes Van Date 7-50
Indexed E. C. Johnson

F. B. 1514 PG. 21

N 44-C5

Note: Any Additions or Changes on This Sheet Must be Made or Circled in Red Ink With Date and Name of Person Making Change.

Do not extend notes this side of this line.

RETURN TO
LOS ANGELES COUNTY SURVEYOR
726 LOS ANGELES COUNTY
ENGINEERING BLDG.

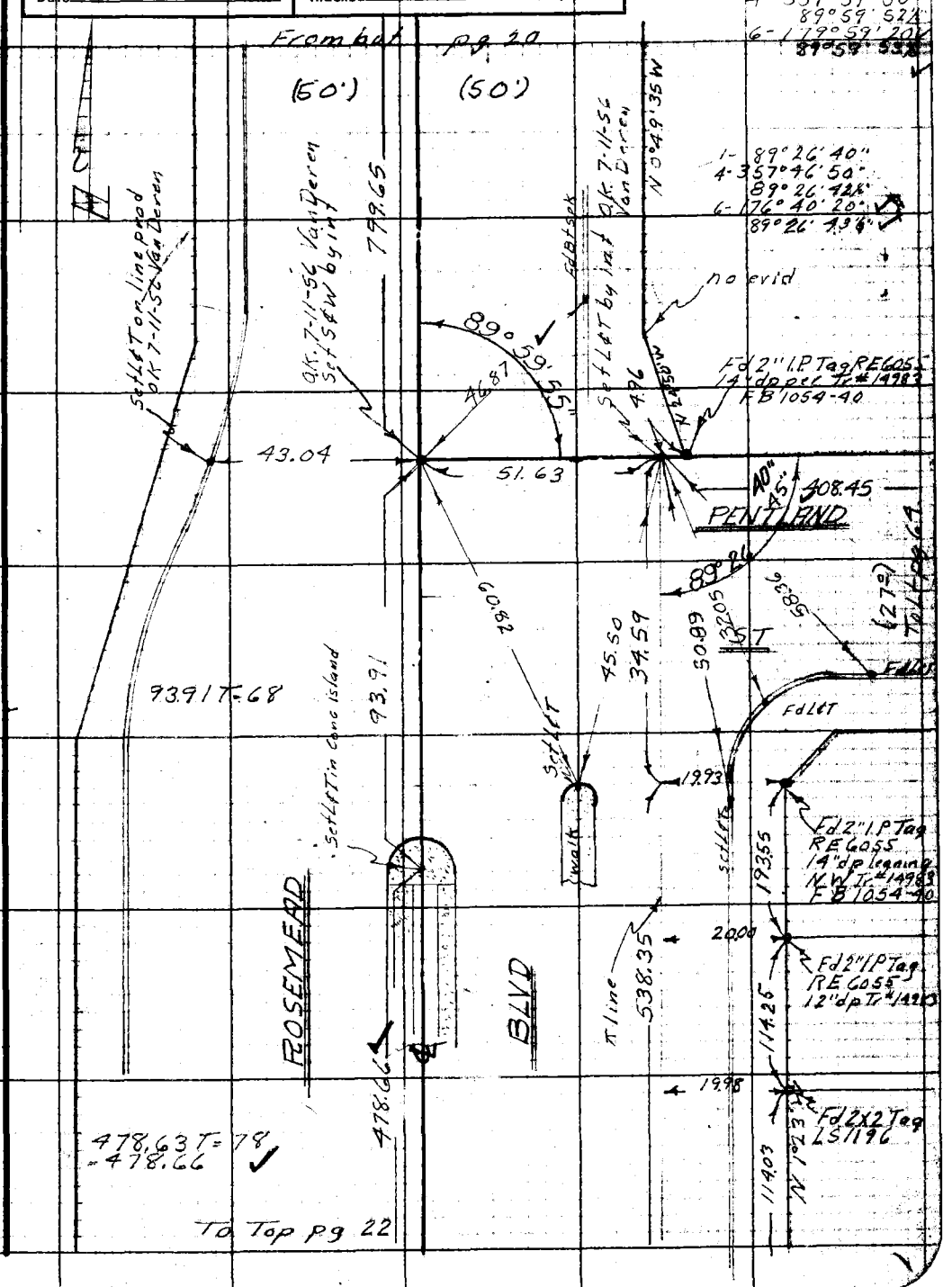

76F3098 247 10M 1-49

F. B. 1514 Pg. 22

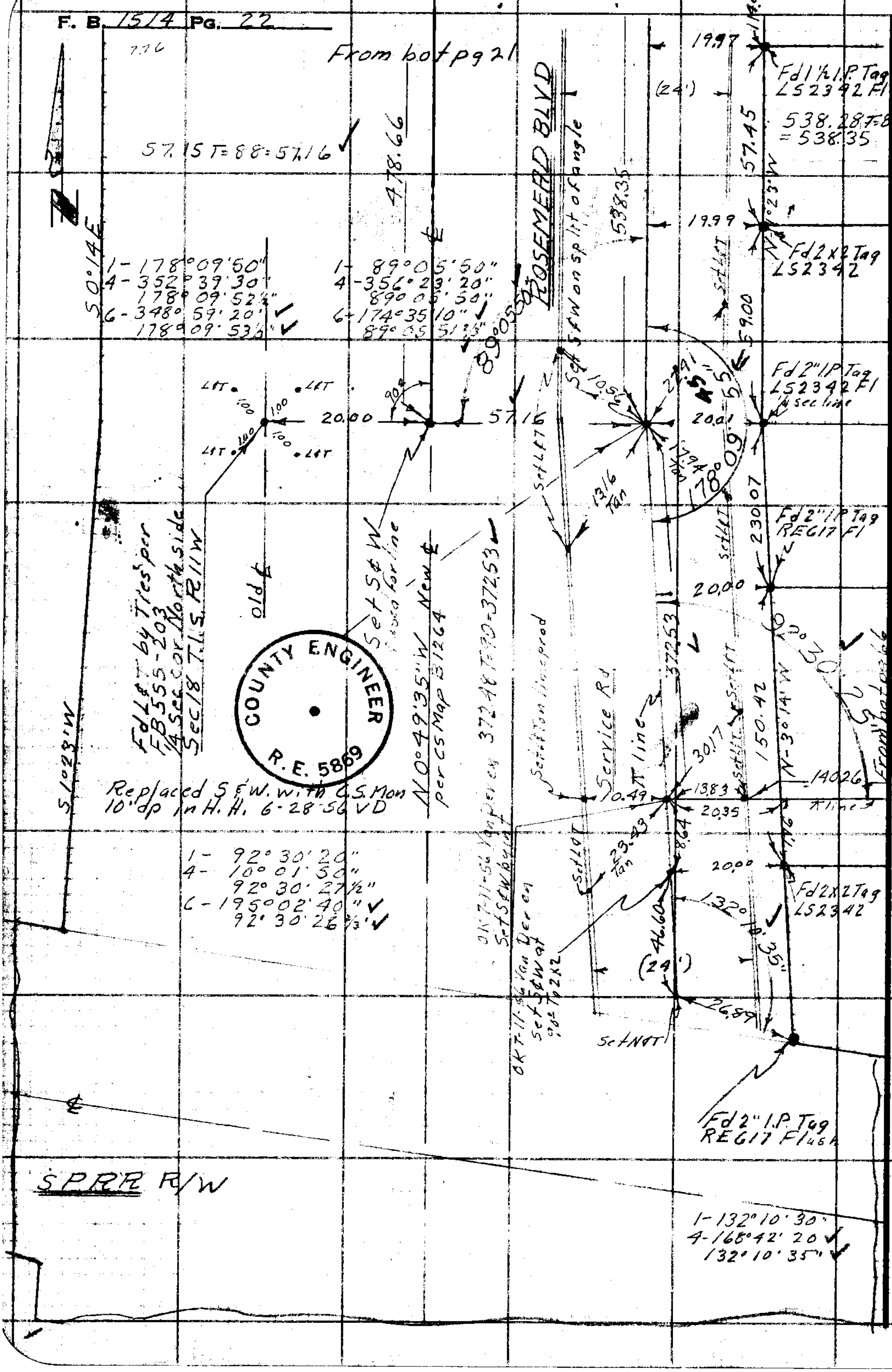

COUNTY ENGINEER R.E. 5869

RETURN TO
LOS ANGELES COUNTY SURVEYOR
728 LOS ANGELES COUNTY ENGINEERING BLDG.

Do not extend notes this side of this line.

Note: Any Additions or Changes on This Sheet Must be Made or Circled in Red Ink With Date and Name of Person Making Change.

WS 14-C-5

Notes Ck'd by Miller	Survey of Sultana Ave
Map No.	W. O 8351 Tape No. 0106 St'd 68 °F
Office Work	Surveyed by Van Deren
Checked	Notes Van Date 7-50
Date	Indexed E. C. Johnson

F. B. 1514 PG. 23

WS 44-C-4

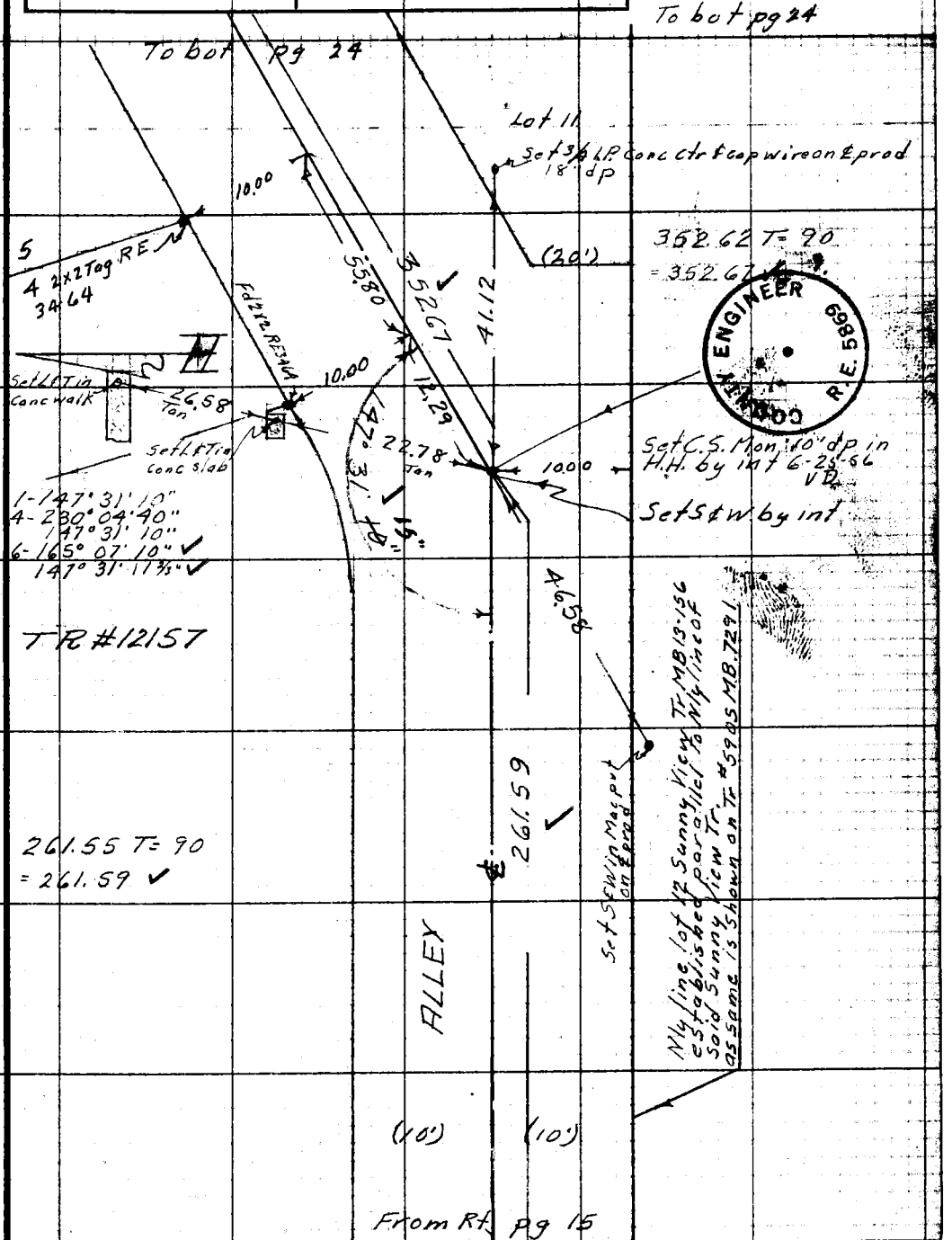

Note: Any Additions or Changes on This Sheet Must be Made or Circled in Red Ink With Date and Name of Person Making Change.

Do not extend notes this side of this line.

RETURN TO
LOS ANGELES COUNTY SURVEYOR
726 LOS ANGELES COUNTY
ENGINEERING BLDG.

76F3095 247 10M 1-49

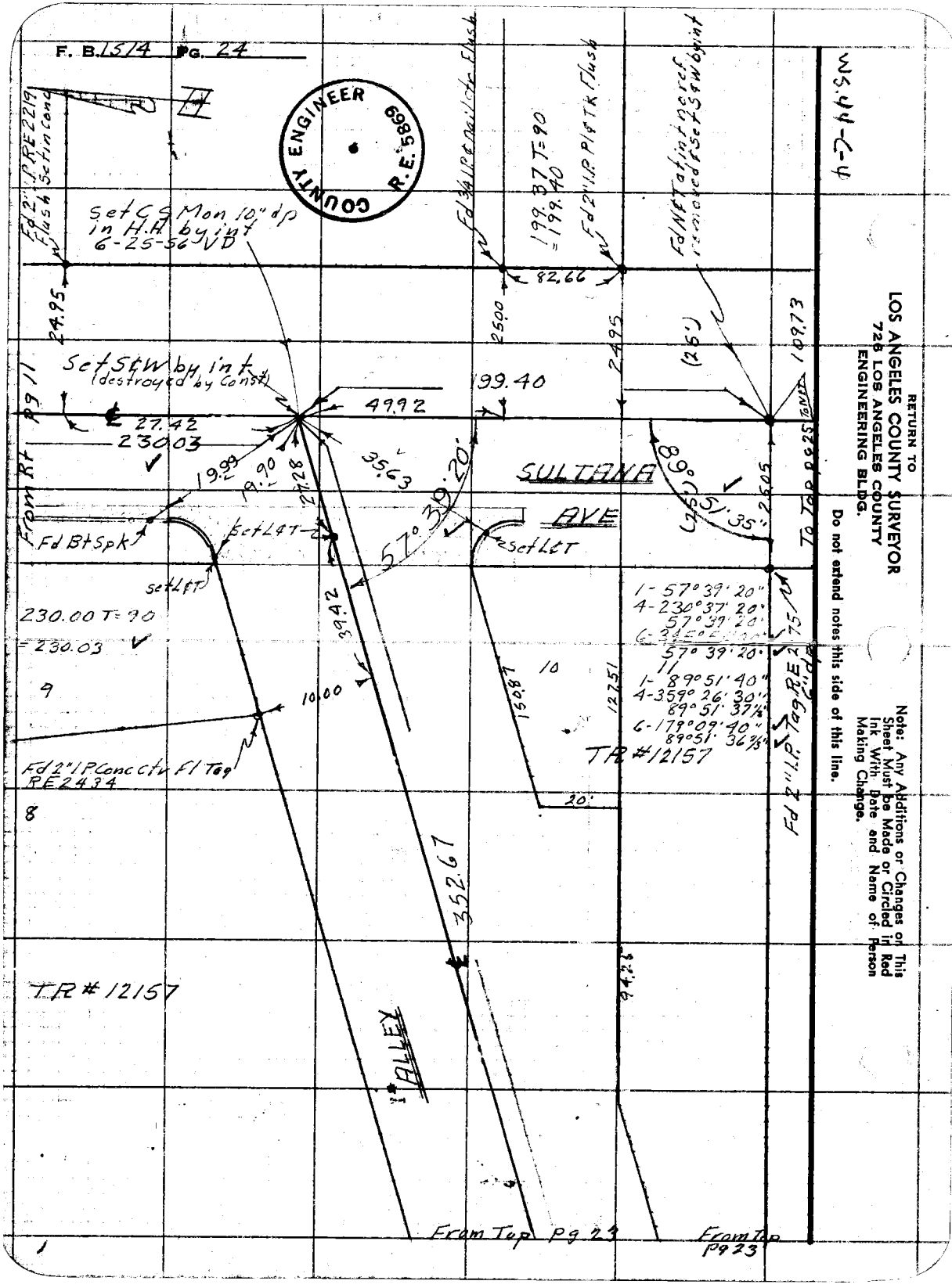
F. B. 1514 Pg. 24
COUNTY ENGINEER R.E. 5869
Fd 2" I.P. RE 2219 Flush Set in Conc
Set C.S. Mon 10" dp in H.H. by int 6-25-56 VD
Fd 3/4 I.P. Nail Ctr Flush
199.37 T=90 = 199.40
Fd 2" I.P. Pl & Tk Flush
Fd N&T at int no ref removed & set S&W by int
82.66
24.95
25.00
24.95
(25')
109.73
Set S&W by int (destroyed by Const)
199.40
49.92
27.42
230.03
19.99
19.90
27.28
35.63
57°39'20"
SULTANA AVE
89°51'35"
25.05
To Top Pg 25
From Rt Pg 11
Fd Bt Spk
Set L&T
Set L&T
Set L&T
230.00 T=90 = 230.03
39.42
1-57°39'20"
4-230°37'20"
57°39'20"
57°39'20"
11
1-89°51'40"
4-359°26'30"
89°51'37½"
6-179°09'40"
89°51'36⅔"
9
10.00
10
150.87
127.51
TR #12157
Fd 2" I.P. Tag RE 2 6" dp
Fd 2" I.P. Conc Ctr Fl Tag RE 2434
8
20'
352.67
94.26
TR # 12157
ALLEY
From Top Pg 23
From Top Pg 23
1
WS.44-C-4
RETURN TO
LOS ANGELES COUNTY SURVEYOR
726 LOS ANGELES COUNTY
ENGINEERING BLDG.
Do not extend notes this side of this line.
Note: Any Additions or Changes on This Sheet Must be Made or Circled in Red Ink With Date and Name of Person Making Change.

Notes Ck'd by Miller	Survey of Sultana Ave
Map No.	W. O. 8351 Tape No. 10 St'd. 68 °F
Office Work	Surveyed by Van Deren
Checked	Notes Van Date 7-50
Date	Indexed E. C. Johnson

F. B. 1514 PG. 23

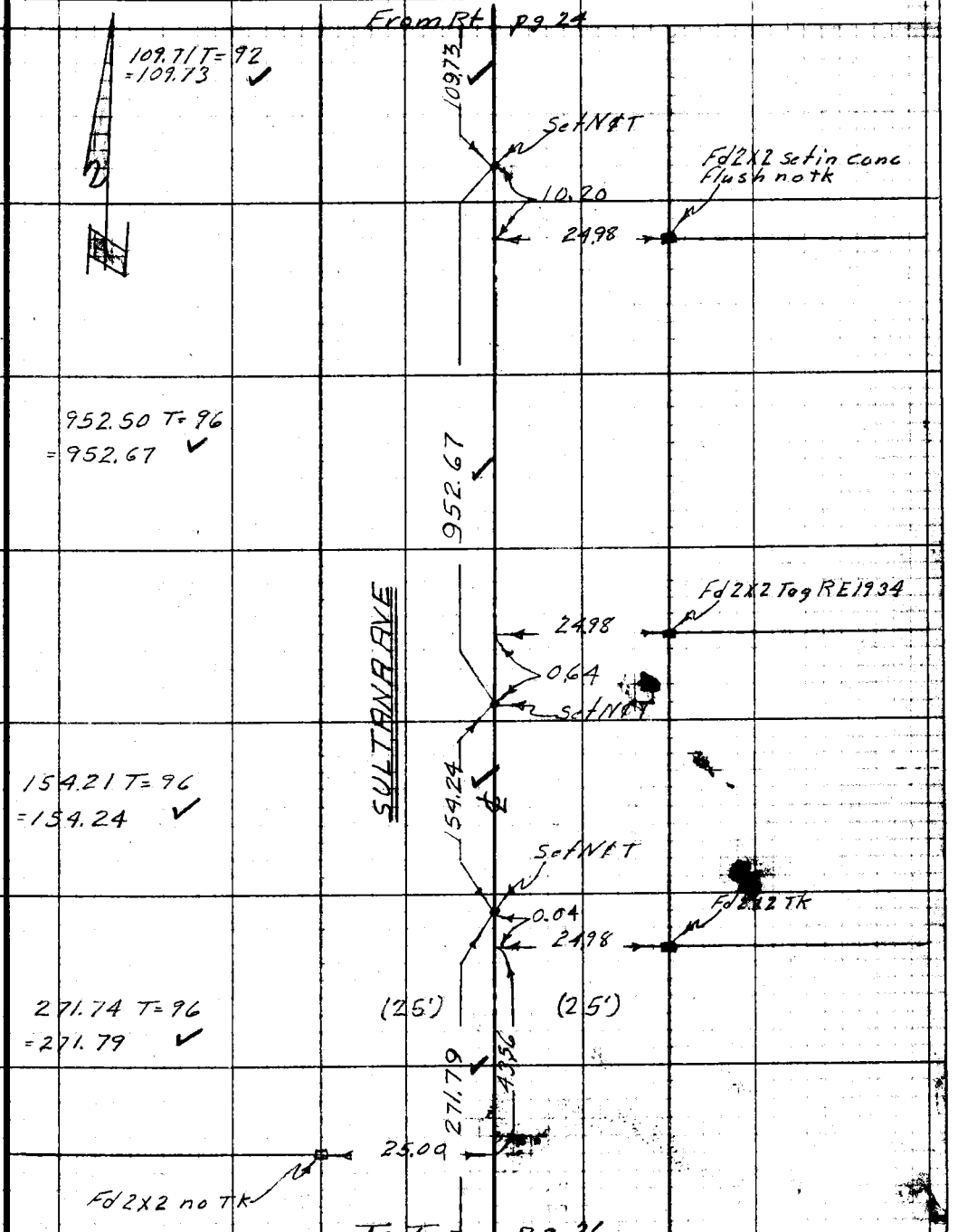

Note: Any Additions or Changes on This Sheet Must be Made or Circled in Red Ink With Date and Name of Person Making Change.

Do not extend notes this side of this line.

RETURN TO
LOS ANGELES COUNTY SURVEYOR
726 LOS ANGELES COUNTY
ENGINEERING BLDG.

76F309S 247 10M 1-49

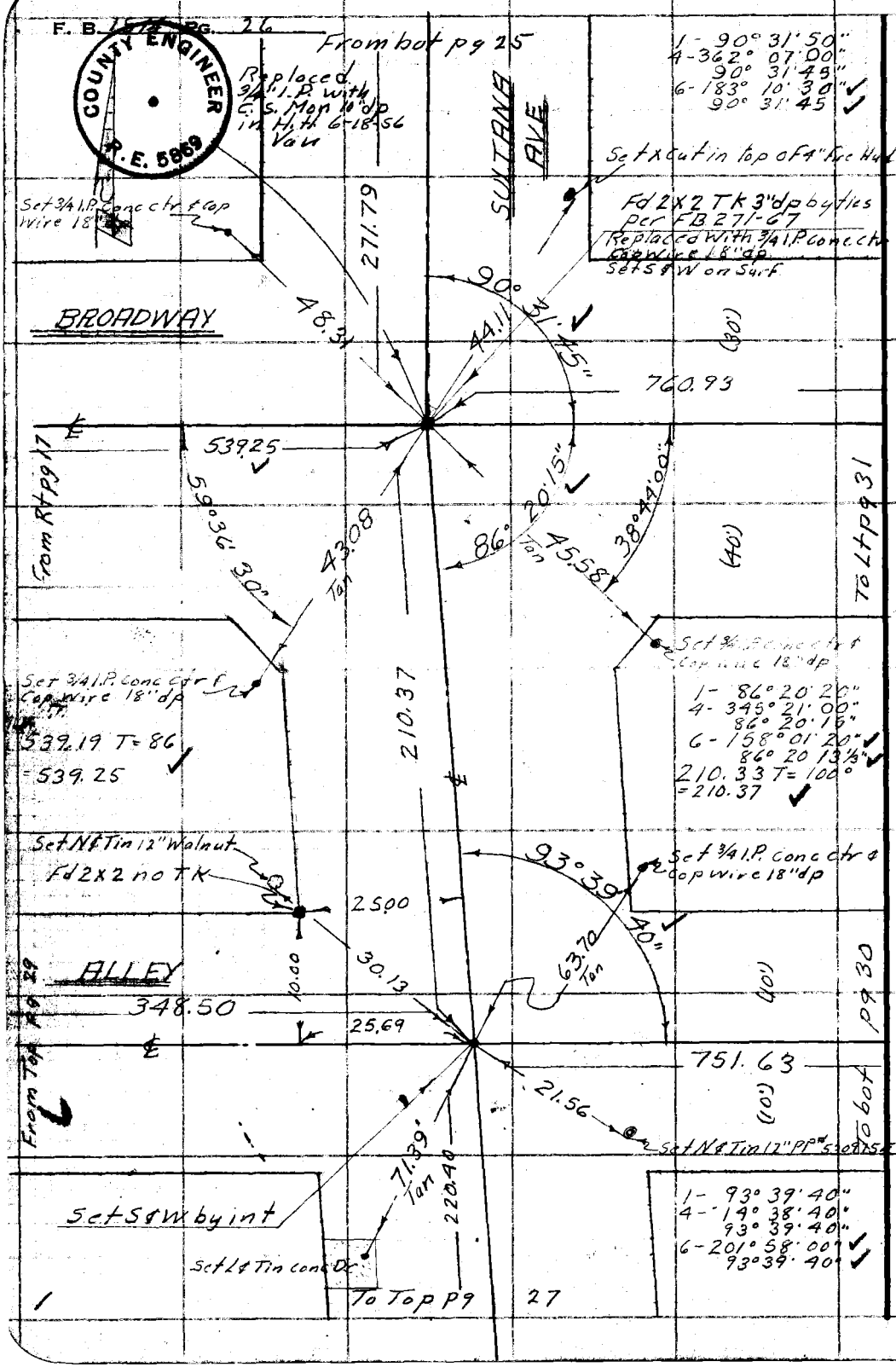

WS.44-C-5

RETURN TO
LOS ANGELES COUNTY SURVEYOR
726 LOS ANGELES COUNTY
ENGINEERING BLDG.

Do not extend notes this side of this line.

Note: Any Additions or Changes on This Sheet Must be Made or Circled in Red Ink With Date and Name of Person Making Change.

Notes Ck'd by Miller ✓	Survey of Sultana Ave
Map No.	W. O. 8351 Tape No. 0106 Std. 68 °F
Office Work	Surveyed by Van Deren
Checked	Notes Van Date 7-30
Date	Indexed A. C. Johnson

F. B. 1514 PG. 27

220.35 T=100°
220.40 ✓

1- 88°52'00"
4- 355°28'00"
88°52'00"
6- 173°12'00"
88°52'00"

1- 170°03'00"
4- 320°12'00"
170°03'00"
6- 300°18'10" ✓
170°03'01½" ✓

From bot Pg 26

℄ curve data
Δ= 9°57'00"
R= 400.00
T= 34.82
L= 69.46

Fd Bt Spk in conc walk

Set N&T in root of 14" Walnut

From Top Pg 34

170°03'00"

51.57

31.34

220.40

80.63

49.10

RANCHO REAL ROAD (30')

38.00

173.50

86.14

33.77

50.61

34.57

177°28'10"

88°52'00"

℄ 741.95

Replaced 2" I.P. with C.S. Mon 8" dp in H.H. 6-11-56 Van

COUNTY ENGINEER R.E. 5869

Set L&T conc Dr

P/Fd 2" I.P. Conc ctr & Tag 10" dp RE 617 per Tr# 11218
Set S&W on Surf

Fd 2" I.P. conc ctr & Tag RE 617 10" dp Tr# 11218
Set S&W on Surf

Set X cut in St sign post

1- 177°28'10"
4- 349°52'40"
177°28'10"
6- 344°49'00"
177°28'10" ✓

COUNTY ENGINEER R.E. 5869

(25')

SULTANA AVE

431.20

1- 91°08'00"
4- 364°32'00"
91°08'00"
6- 186°47'50"
91°07'58"

Fd Bt Spk in conc walk to ho# 1647

431.12 T=98
=431.20

Replaced 2" I.P. with C.S. Mon 8" dp in H.H. 6-11-56 Van

Set X Cut in St sign post

Fd 2X2 cap TK 12" dp no ref
Set S&W on Surf

62.66

91°08'00"

38.31

OLIVE ST

COUNTY ENGINEER R.E. 5869

From Top Pg 35

Replaced 2X2 with C.S. Mon 8" dp in H.H. 6-11-56 Van

221.43 ✓

366.91

(30')

(30')

36.36

72.69

209.66

Set X cut in St sign post

221.43 T=70=221.43 ✓

Set N&T in 14" PP #407364H

To Top Pg 28

To Top Pg 32

To Top Pg 36

Note: Any Additions or Changes on This Sheet Must be Made or Circled in Red Ink With Date and Name of Person Making Change.

Do not extend notes this side of this line.

RETURN TO
LOS ANGELES COUNTY SURVEYOR
726 LOS ANGELES COUNTY
ENGINEERING BLDG.

76F309S 247 10M 1-49

F. B. 1514 PG. 28

From bot pg 27

WS AA-C-5

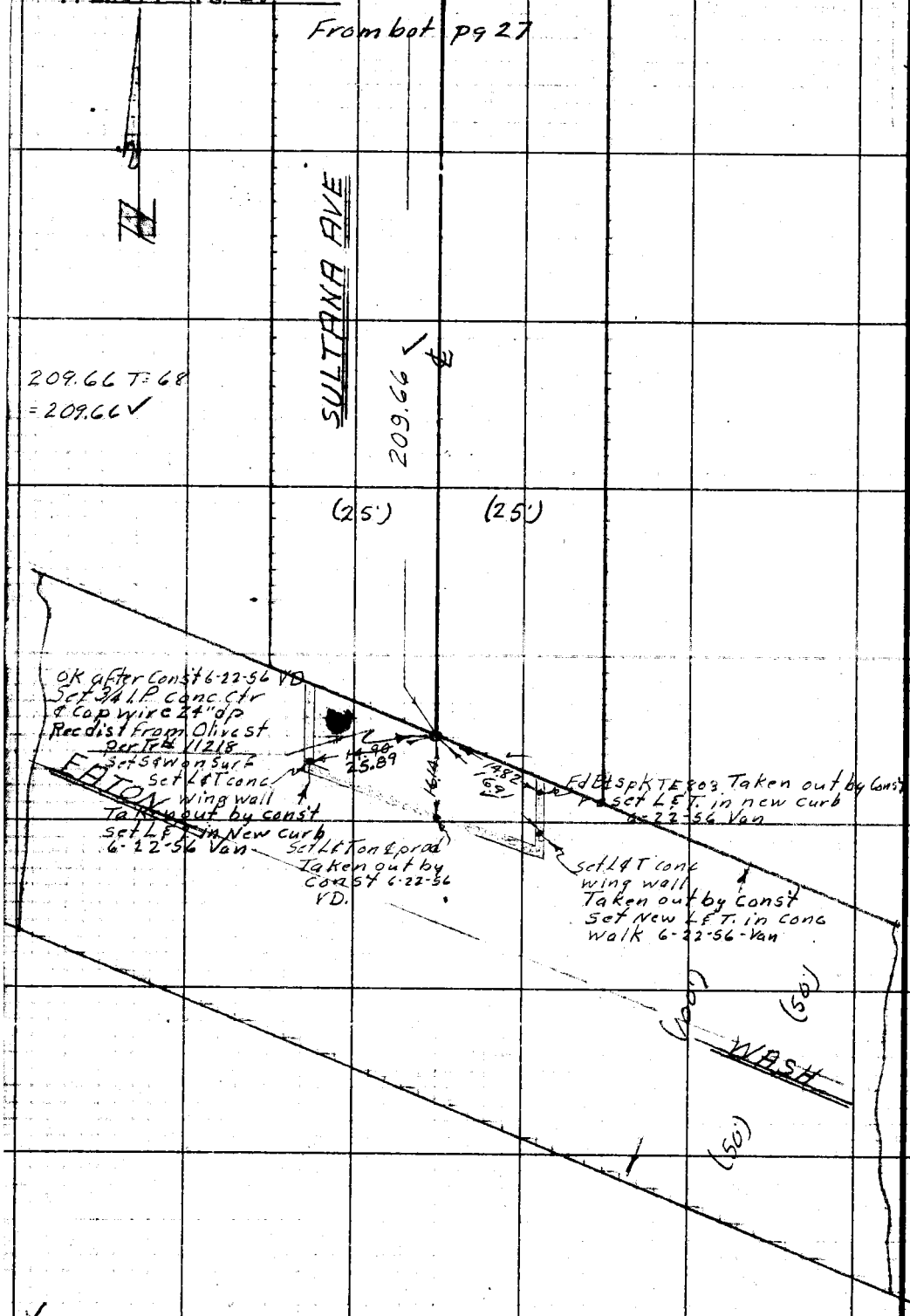

RETURN TO
LOS ANGELES COUNTY SURVEYOR
726 LOS ANGELES COUNTY
ENGINEERING BLDG.

Do not extend notes this side of this line.

Note: Any Additions or Changes on This Sheet Must be Made or Circled in Red Ink With Date and Name of Person Making Change.

Notes Ck'd by Miller	Survey of Sultana Ave
Map No.	W. 08351 Tape No. 0106 St'd 68 °F
Office Work	Surveyed by Van Deren
Checked	Notes Van Date 7-50
Date	Indexed A. C. Johnson

F. B. 1514 Pg. 29

W3 44-C-5

1- 88° 52' 00"
4- 355° 28' 20"
88° 52' 05"
6- 173° 12' 30"
88° 52' 05"

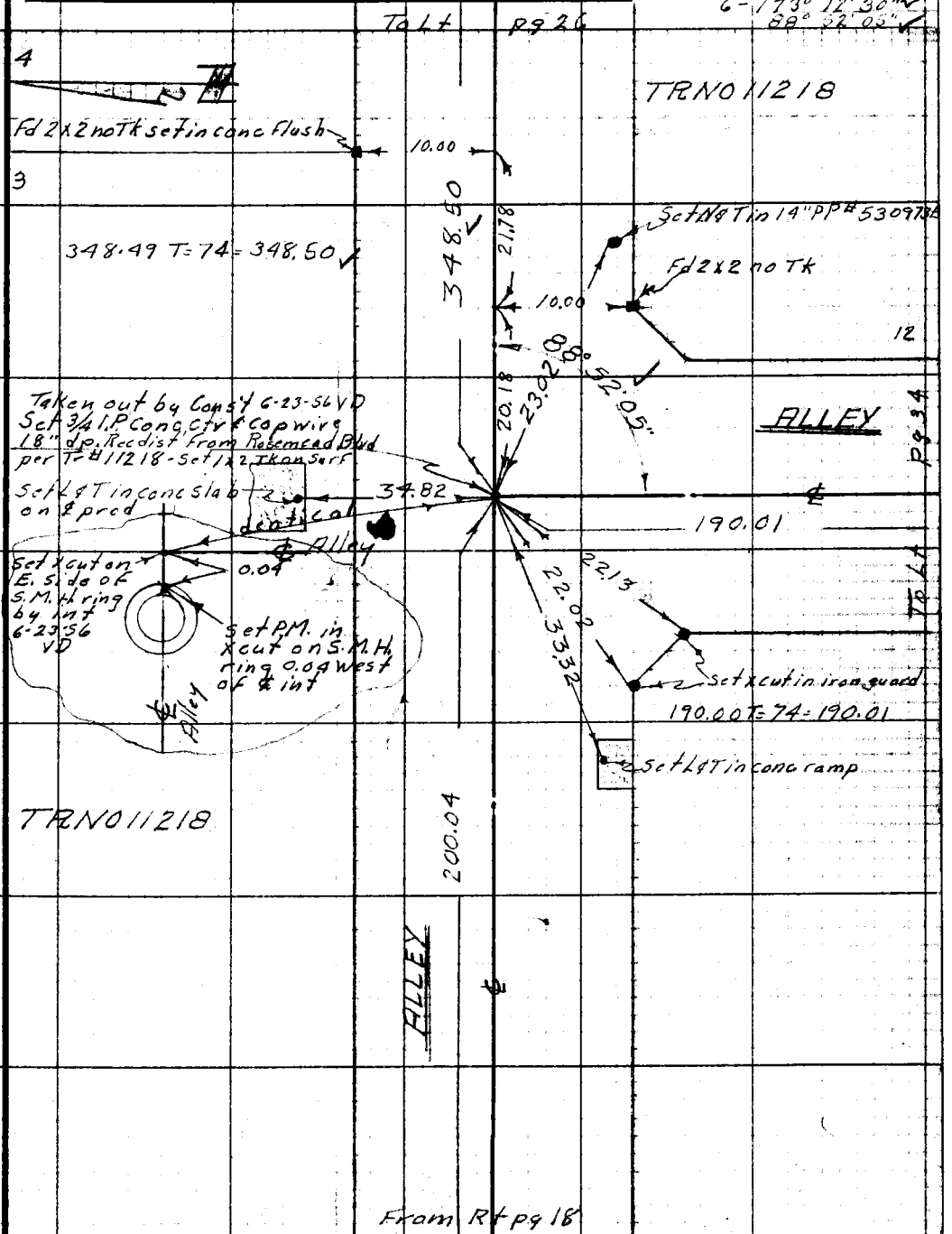

Note: Any Additions or Changes on This Sheet Must be Made or Circled in Red Ink With Date and Name of Person Making Change.

Do not extend notes this side of this line.

RETURN TO
LOS ANGELES COUNTY SURVEYOR
726 LOS ANGELES COUNTY
ENGINEERING BLDG.

76F3095 247 10M 1-49

F. B. 1514 Pg. 30

To Lt

pg 32

Fd 2X2 Tag LS 2209

11

9.94

10

63.16

125.60

Fd 2X2 no Tk

13

10.00

14

62.05

Fd 2X2 no Tk

10.00

15

T.R. NO 11218

61.87

Fd 2X2 no Tk

751.59 T = 76 = 751.63 ✓

751.63 ✓

10.00

16

62.05

Fd 2X2 no Tk

10.00

62.03

(10')

Fd 2X2 no Tk

17

10.00

18

ALLEY SOUTH BROADWAY

T.R. NO 11218

From Rt

pg 26

RETURN TO
LOS ANGELES COUNTY SURVEYOR
725 LOS ANGELES COUNTY
ENGINEERING BLDG.

Do not extend notes this side of this line.

Note: Any Additions or Changes on This Sheet Must be Made or Circled in Red Ink With Date and Name of Person Making Change.

WS 44-C-5

Notes Ck'd by Miller	Survey of Sultana Ave
Map No.	W. O. 8351 Tape No. 0106 St'd 68 °F
Office Work	Surveyed by Van Deren
Checked	Notes Van Date 7-50
Date	Indexed A. C. Johnson

F. B. 1514 PG. 31

COUNTY ENGINEER R.E. 5869

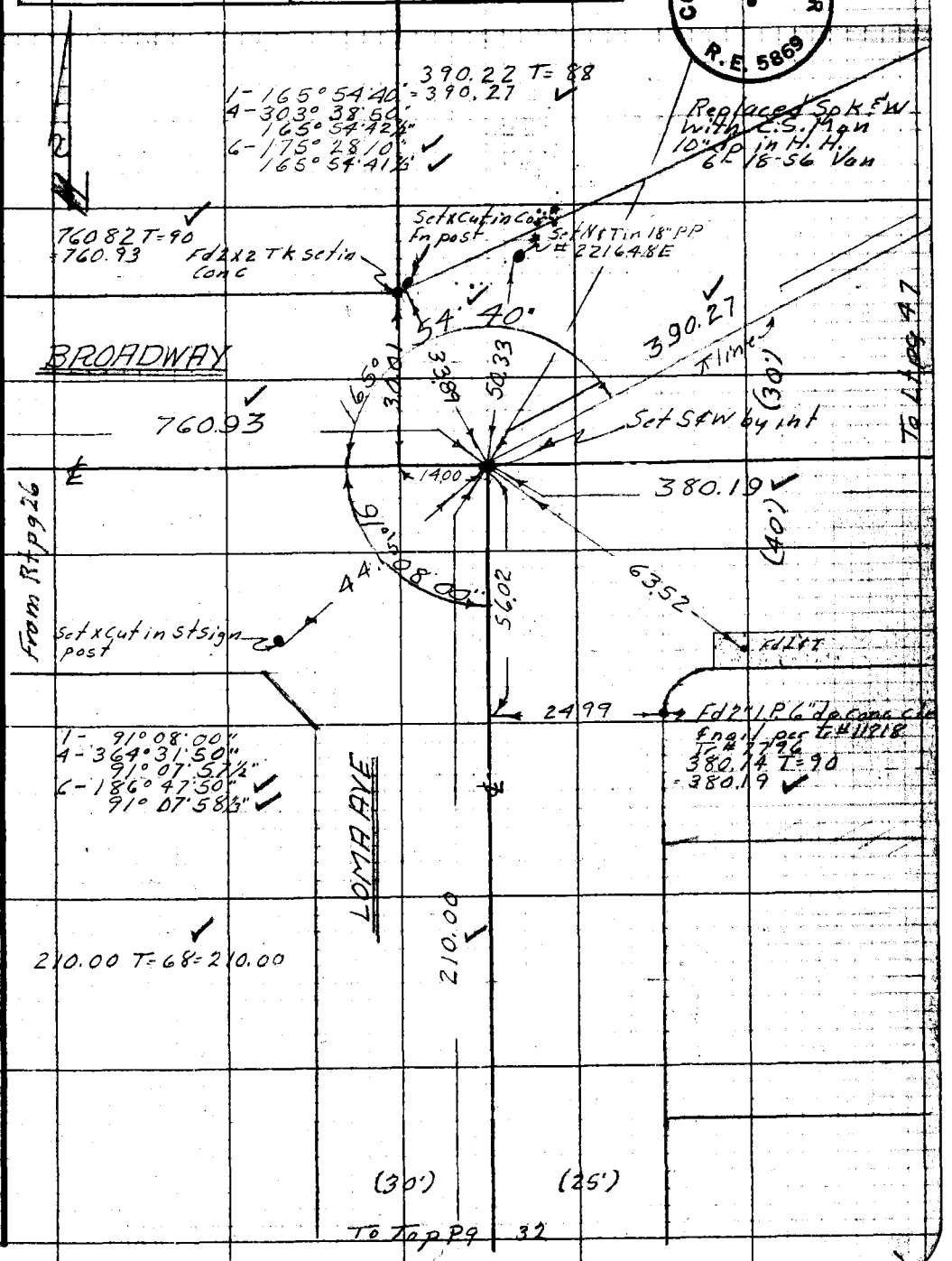

Note: Any Additions or Changes on This Sheet Must be Made or Circled in Red Ink With Date and Name of Person Making Change.

Do not extend notes this side of this line.

RETURN TO
LOS ANGELES COUNTY SURVEYOR
726 LOS ANGELES COUNTY
ENGINEERING BLDG.

76F309S 247 10M 1-49

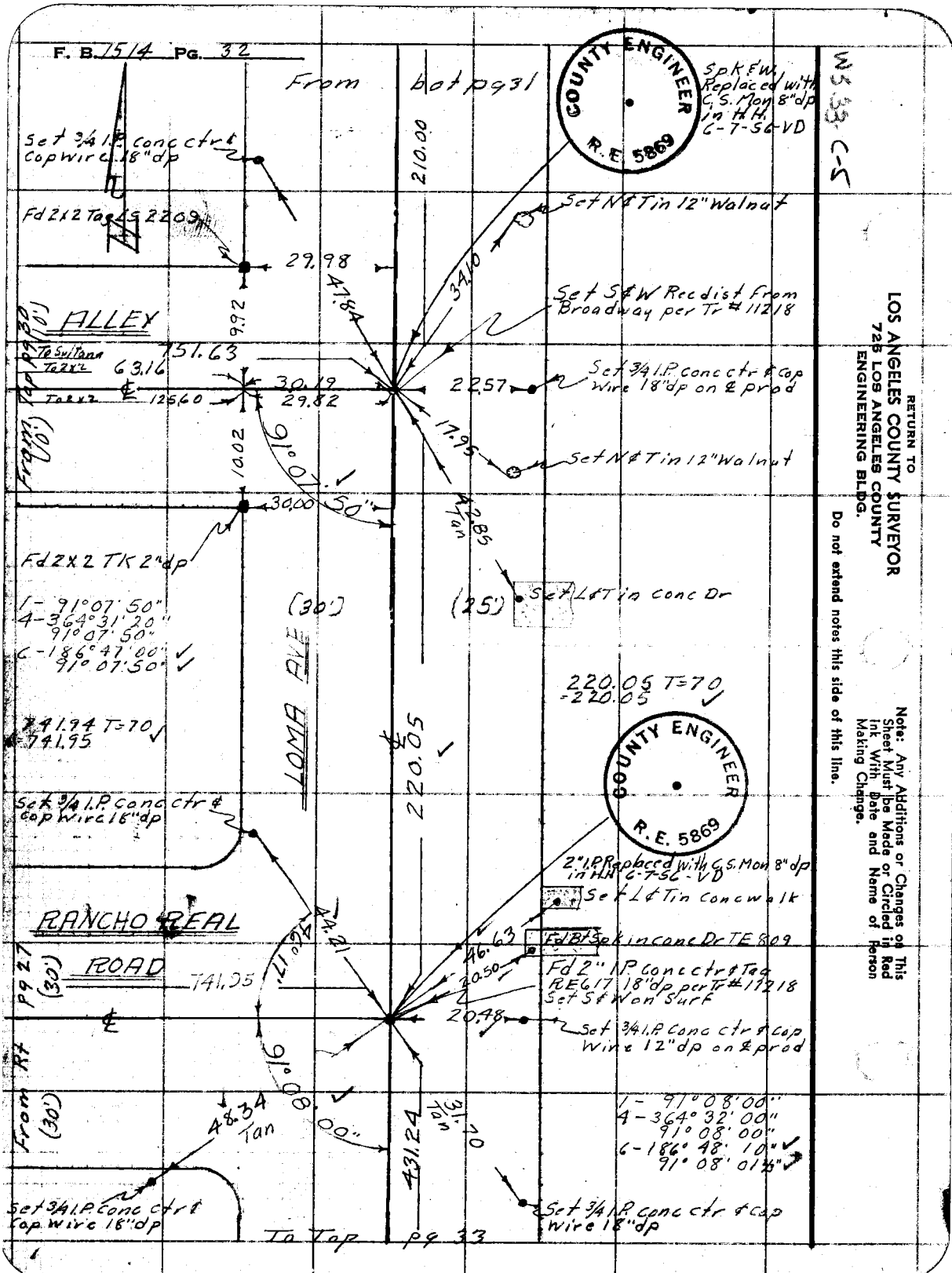
F. B. 1514 PG. 32
From bot pg 31
COUNTY ENGINEER R.E. 5869
Sp K & W Replaced with C.S. Mon 8" dp in H.H. 6-7-56-VD
Set 3/4 I.P. conc ctr & cop wire 18" dp
Fd 2x2 Tag LS 2209
210.00
Set N & T in 12" Walnut
29.98
47.84
34.10
Set S & W Rec dist from Broadway per Tr # 11218
ALLEY
9.92
To Sultana
To 2x2
751.63
63.16
30.19
29.82
22.57
Set 3/4 I.P. conc ctr & cop wire 18" dp on ℄ prod
To 2x2
125.60
17.95
Set N & T in 12" Walnut
From Top pg 30 (0')
10.02
91° 07' 50"
30.00
42.85 Tan
Fd 2x2 TK 2" dp
1- 91° 07' 50"
4- 364° 31' 20"
91° 07' 50"
6- 186° 47' 00"
91° 07' 50"
(30')
(25')
Set L & T in conc Dr
LOMA AVE
220.05 T=70
-220.05
741.94 T=70
-741.95
220.05
COUNTY ENGINEER R.E. 5869
Set 3/4 I.P. conc ctr & cop wire 18" dp
2" I.P. Replaced with C.S. Mon 8" dp in H.H. 6-7-56-VD
Set L & T in conc walk
RANCHO REAL ROAD
44.21
46.63
Fd Bt Spk in conc Dr TE 809
46.17
20.50
Fd 2" I.P. conc ctr & Tag RE 617 18" dp per Tr # 11218
Set S & W on Surf
741.95
20.48
Set 3/4 I.P. Conc ctr & cop wire 12" dp on ℄ prod
From Rt pg 27 (30')
91° 08' 00"
48.34 Tan
431.24
31.70 Tan
1- 91° 08' 00"
4- 364° 32' 00"
91° 08' 00"
6- 186° 48' 10"
91° 08' 01½"
Set 3/4 I.P. conc ctr & cop wire 18" dp
Set 3/4 I.P. conc ctr & cop wire 18" dp
To Top pg 33
RETURN TO
LOS ANGELES COUNTY SURVEYOR
726 LOS ANGELES COUNTY
ENGINEERING BLDG.
Do not extend notes this side of this line.
Note: Any Additions or Changes on This Sheet Must be Made or Circled in Red Ink With Date and Name of Person Making Change.
W5 33 C-5

Notes Ck'd by Miller	Survey of Sultana Ave
Map No.	W. O. 8351 Tape No. 0106 St'd. 68 °F
Office Work	Surveyed by Van Deren
Checked	Notes Van Date 7-50
Date	Indexed C. Johnson

F. B. 1514 PG. 33

TRN07796

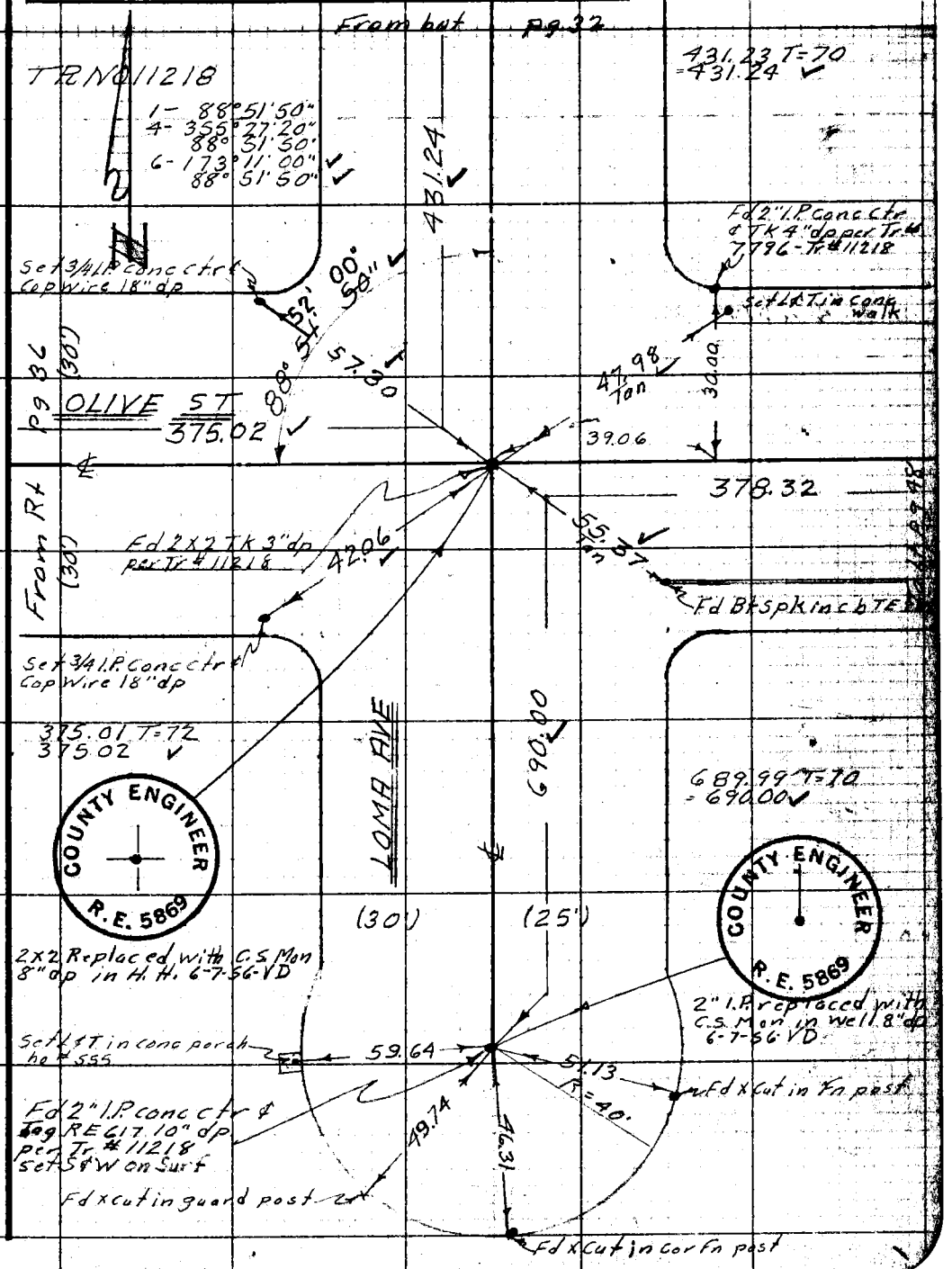

Note: Any Additions or Changes on This Sheet Must be Made or Circled in Red Ink With Date and Name of Person Making Change.

Do not extend notes this side of this line.

RETURN TO
LOS ANGELES COUNTY SURVEYOR
726 LOS ANGELES COUNTY
ENGINEERING BLDG.

76F3095 247 10M 1-49

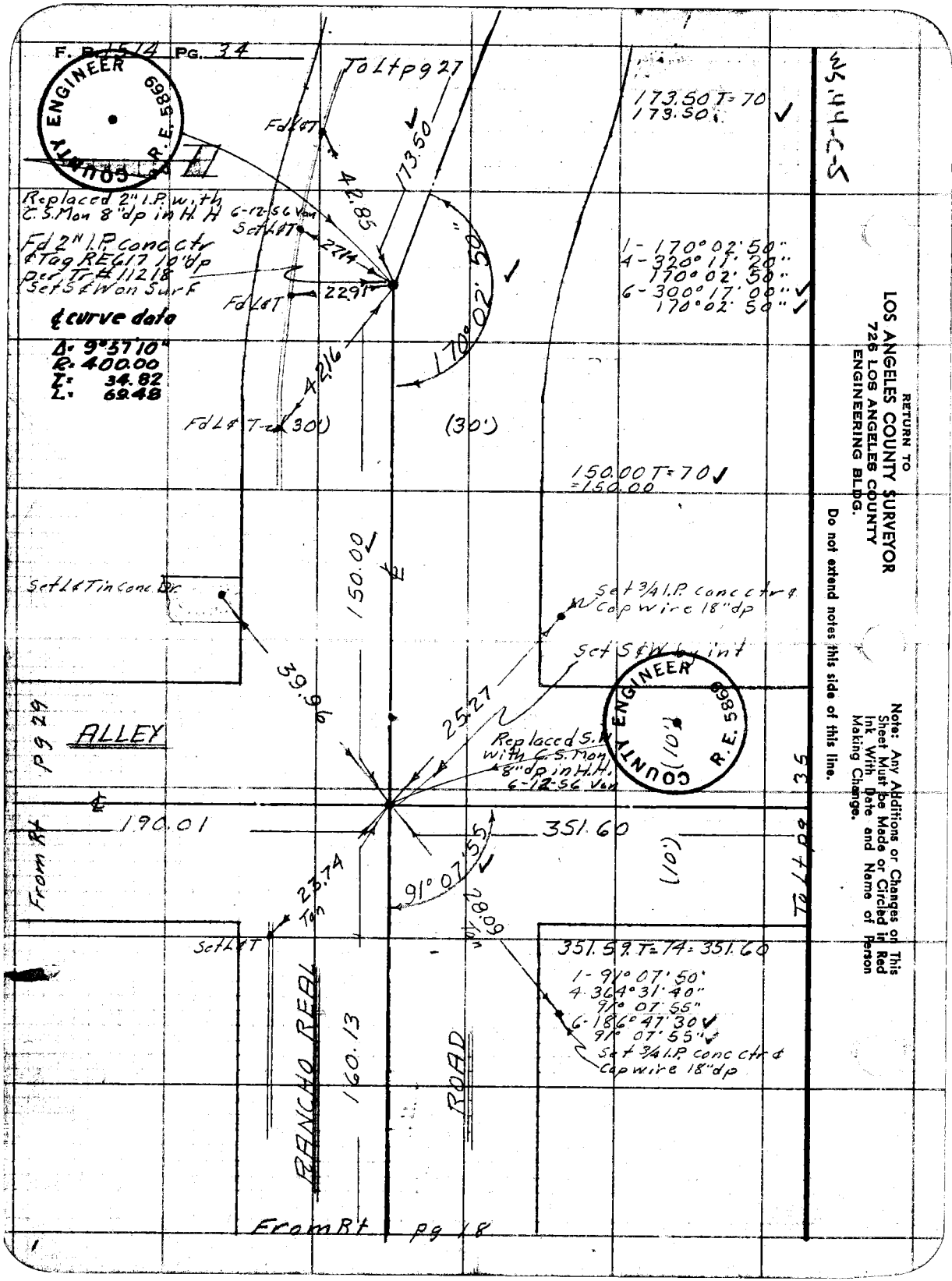
F. B. 1514 Pg. 34
COUNTY ENGINEER R.E. 5869
To Lt pg 27
173.50 T=70
173.50
Fd L&T
42.85
173.50
Replaced 2" I.P. with C.S. Mon 8" dp in H.H.
6-12-56 Von
Set L&T
27.14
Fd 2" I.P. conc ctr & Tag RE617 10" dp per Tr #11218
Set S&W on Surf
22.91
Fd L&T
170°02'50"
1- 170°02'50"
4- 320°11'20"
170°02'50"
6- 300°17'00"
170°02'50"
℄ curve data
Δ= 9°57'10"
R= 400.00
T= 34.82
L= 69.48
42.16
Fd L&T (30')
(30')
150.00 T=70
=150.00
150.00
Set L&T in Conc Dr.
Set 3/4 I.P. conc ctr & Cap wire 18" dp
Set S&W by int
39.96
25.27
ALLEY
Replaced S.W. with C.S. Mon 8" dp in H.H. 6-12-56 Von
(10')
From Rt pg 29
190.01
351.60
(10')
To Lt pg 35
23.74 Tan
91°07'55"
28.09 Tan
Set L&T
351.59 T=74=351.60
1- 91°07'50"
4- 364°31'40"
91°07'55"
6- 186°47'30"
91°07'55"
Set 3/4 I.P. conc ctr & Cap wire 18" dp
RANCHO REAL
160.13
ROAD
From Rt pg 18
RETURN TO
LOS ANGELES COUNTY SURVEYOR
726 LOS ANGELES COUNTY
ENGINEERING BLDG.
Do not extend notes this side of this line.
Note: Any Additions or Changes on This Sheet Must be Made or Circled in Red Ink With Date and Name of Person Making Change.

Notes Ck'd by Miller ✓	Survey of Sultana Ave
Map No.	W. O. 835 Tape No. 0106 Std. 68 °F
Office Work	Surveyed by Van Deren
Checked	Notes Van Date 7-50
Date	Indexed A. C. Johnson

F. B. 1514 Pg. 35

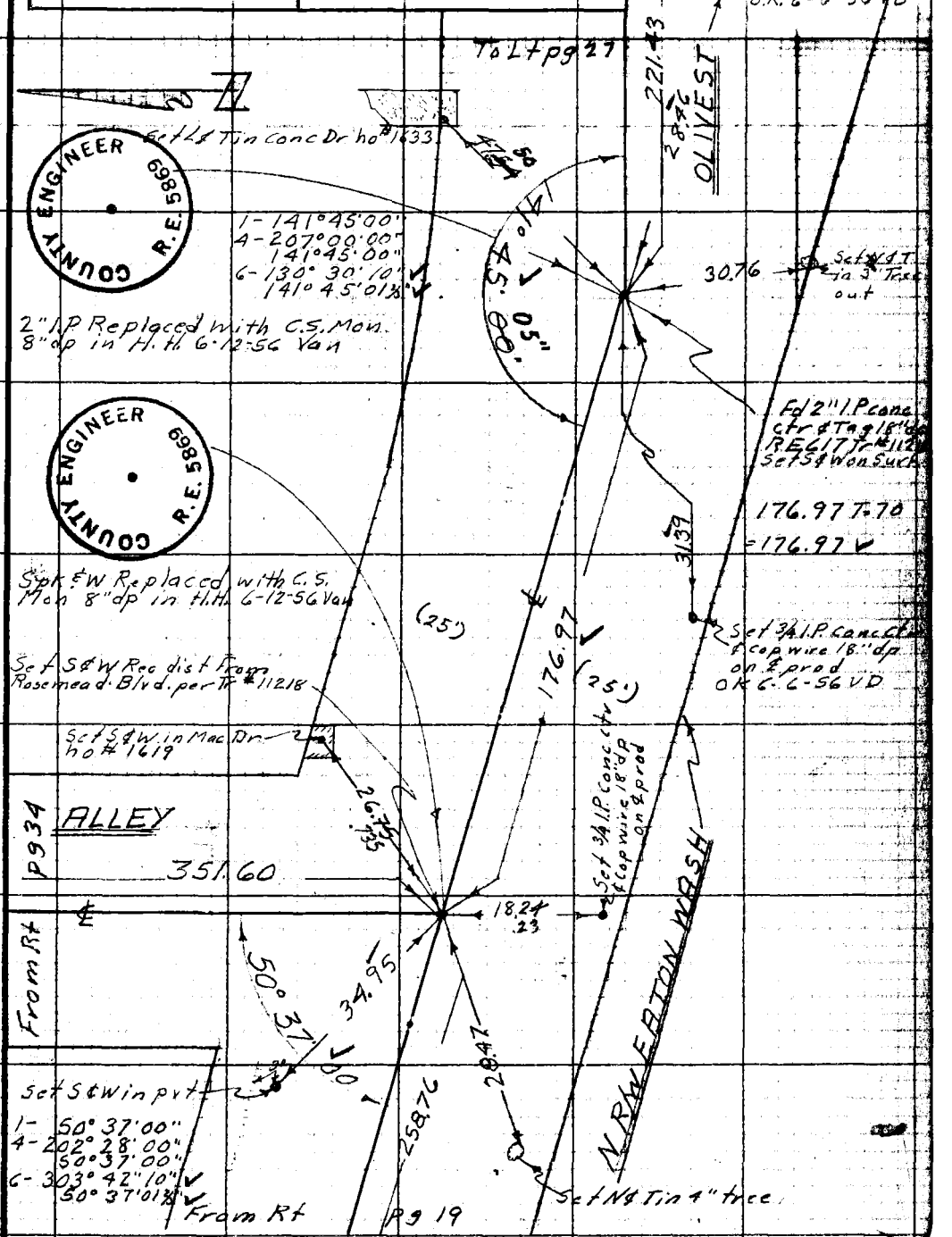

Note: Any Additions or Changes on This Sheet Must be Made or Circled in Red Ink With Date and Name of Person Making Change.

Do not extend notes this side of this line.

RETURN TO
LOS ANGELES COUNTY SURVEYOR
726 LOS ANGELES COUNTY
ENGINEERING BLDG.

76F309S 247 10M 1-49

F. B. 1514 PG. 36

WS 44-C-5

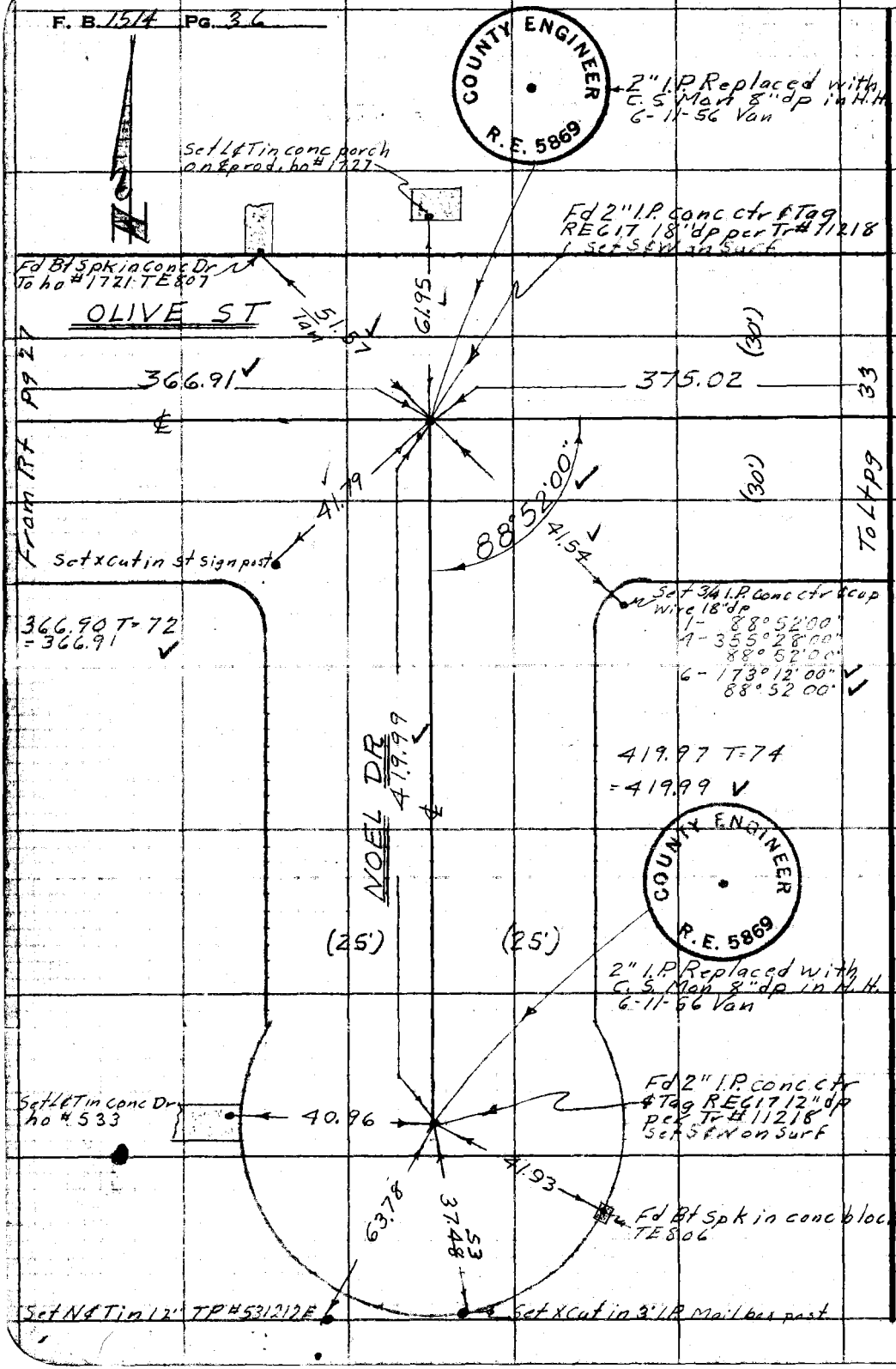

RETURN TO
LOS ANGELES COUNTY SURVEYOR
725 LOS ANGELES COUNTY
ENGINEERING BLDG.

Do not extend notes this side of this line.

Note: Any Additions or Changes on This Sheet Must be Made or Circled in Red Ink With Date and Name of Person Making Change.

Notes Ck'd by Miller	Survey of Sultana Ave
Map No.	W. O. 8351 Tape No. 0106 Std. 68 °F
Office Work	Surveyed by Van Deren
Checked	Notes Van Date 7-50
Date	Indexed A. C. Johnson

F. B. 1514 PG. 37

WS 44-C-4

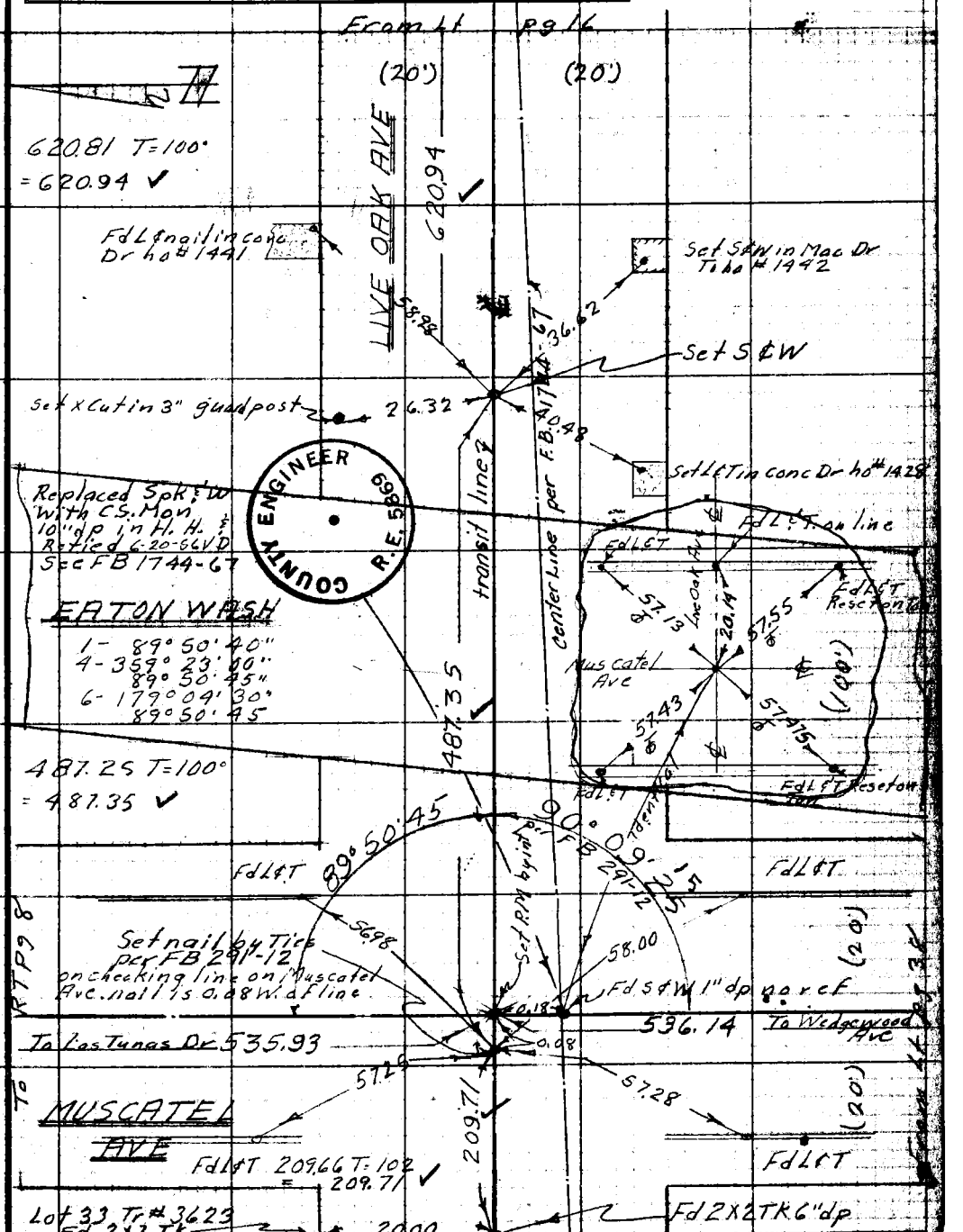

Note: Any Additions or Changes on This Sheet Must be Made or Circled in Red Ink With Date and Name of Person Making Change.

Do not extend notes this side of this line.

RETURN TO
LOS ANGELES COUNTY SURVEYOR
726 LOS ANGELES COUNTY
ENGINEERING BLDG.

76F3095 247 10M 1-49

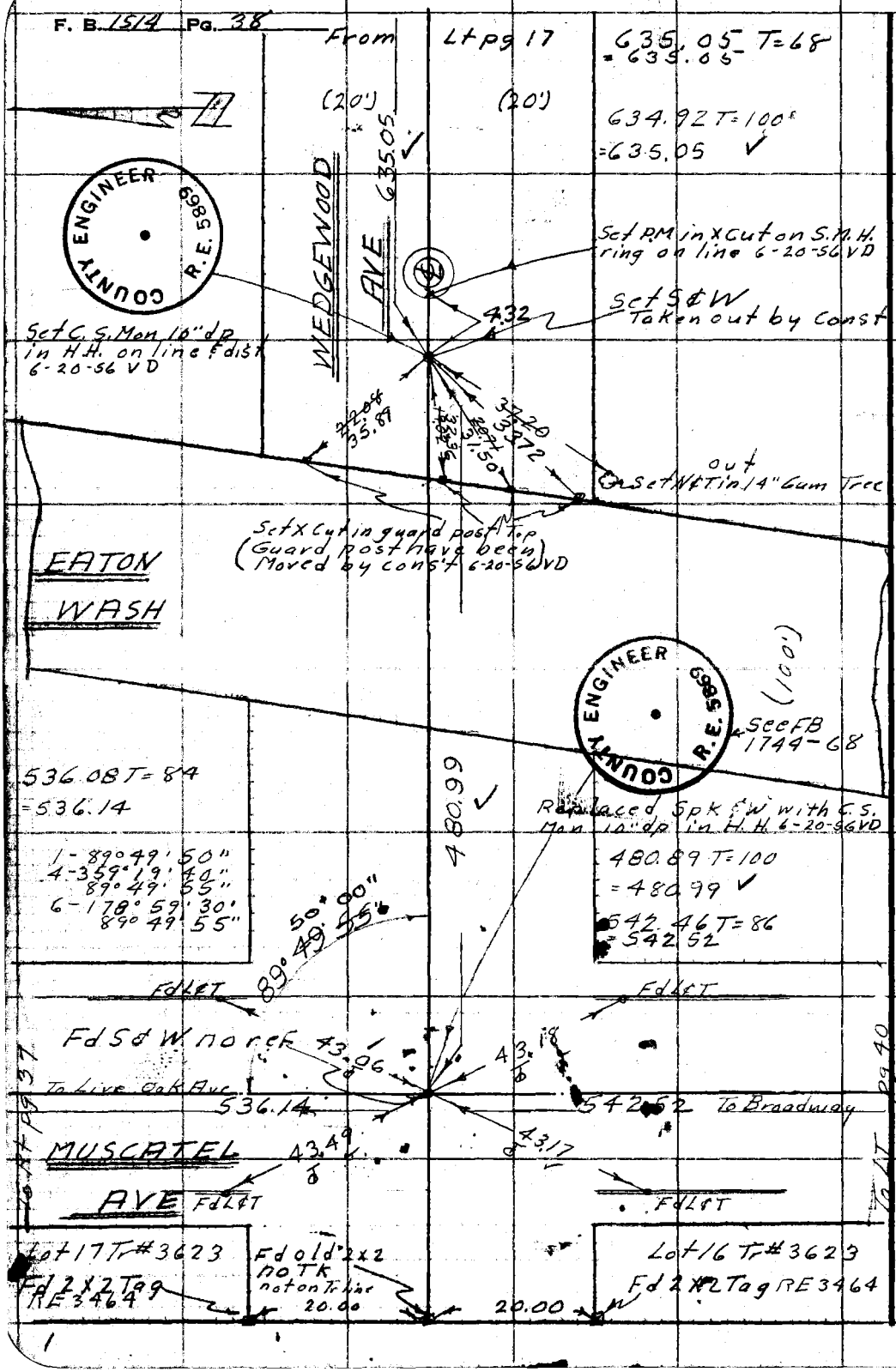

RETURN TO
LOS ANGELES COUNTY SURVEYOR
726 LOS ANGELES COUNTY
ENGINEERING BLDG.

Do not extend notes this side of this line.

Note: Any Additions or Changes on This Sheet Must be Made or Circled in Red Ink With Date and Name of Person Making Change.

Notes Ck'd by Miller	Survey of Sultana Ave
Map No.	W. O 8351 Tape No 0106 St'd. 68 °F
Office Work	Surveyed by Van Deren
Checked	Notes Van Date 7-50
Date	Indexed A. C. Johnson

F. B. 1514 PG. 39

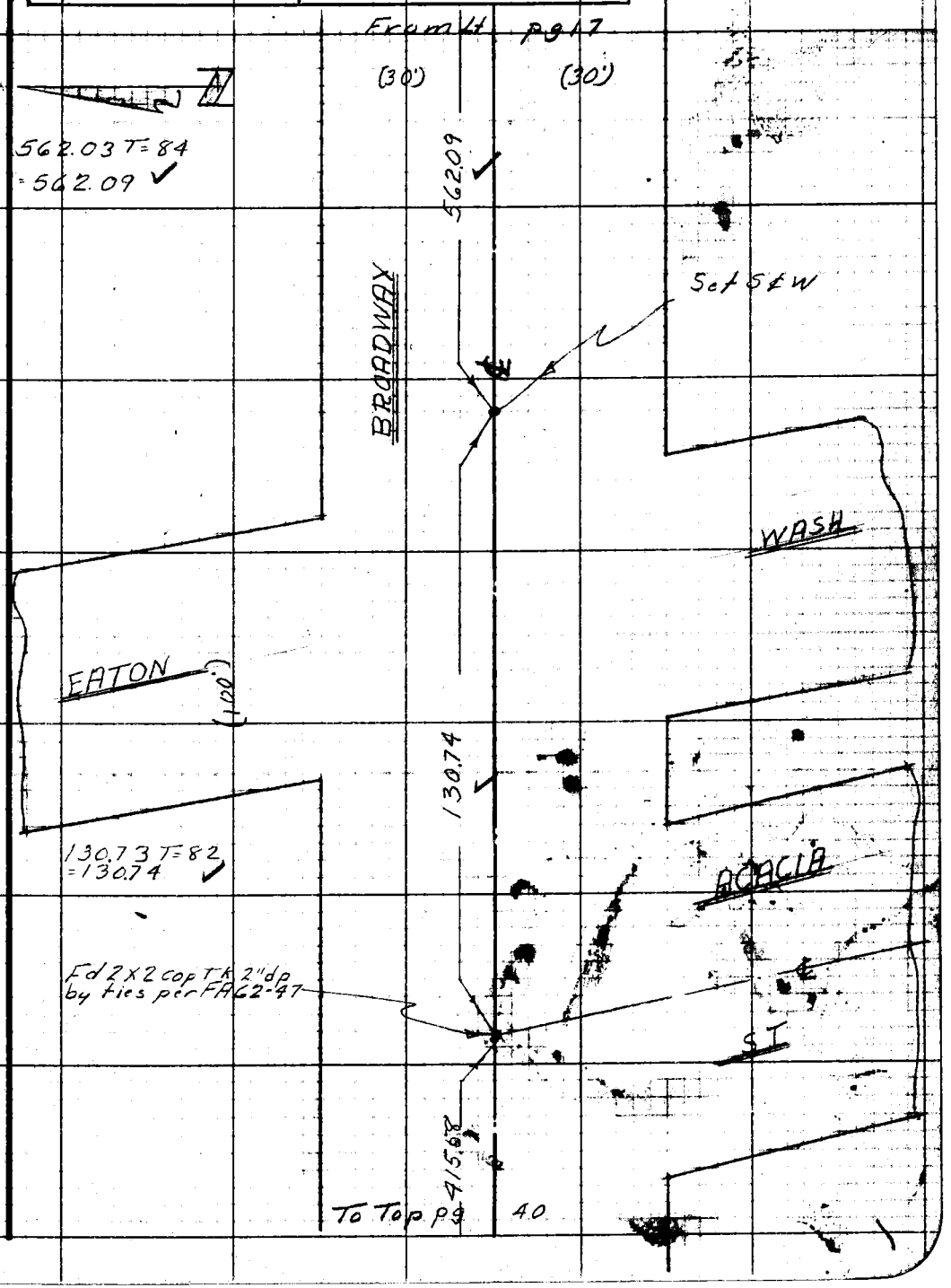

Note: Any Additions or Changes on This Sheet Must be Made or Circled in Red Ink With Date and Name of Person Making Change.

Do not extend notes this side of this line.

RETURN TO
LOS ANGELES COUNTY SURVEYOR
726 LOS ANGELES COUNTY
ENGINEERING BLDG.

76F309S 247 10M 1-49

F. B. 1514 Pg. 40

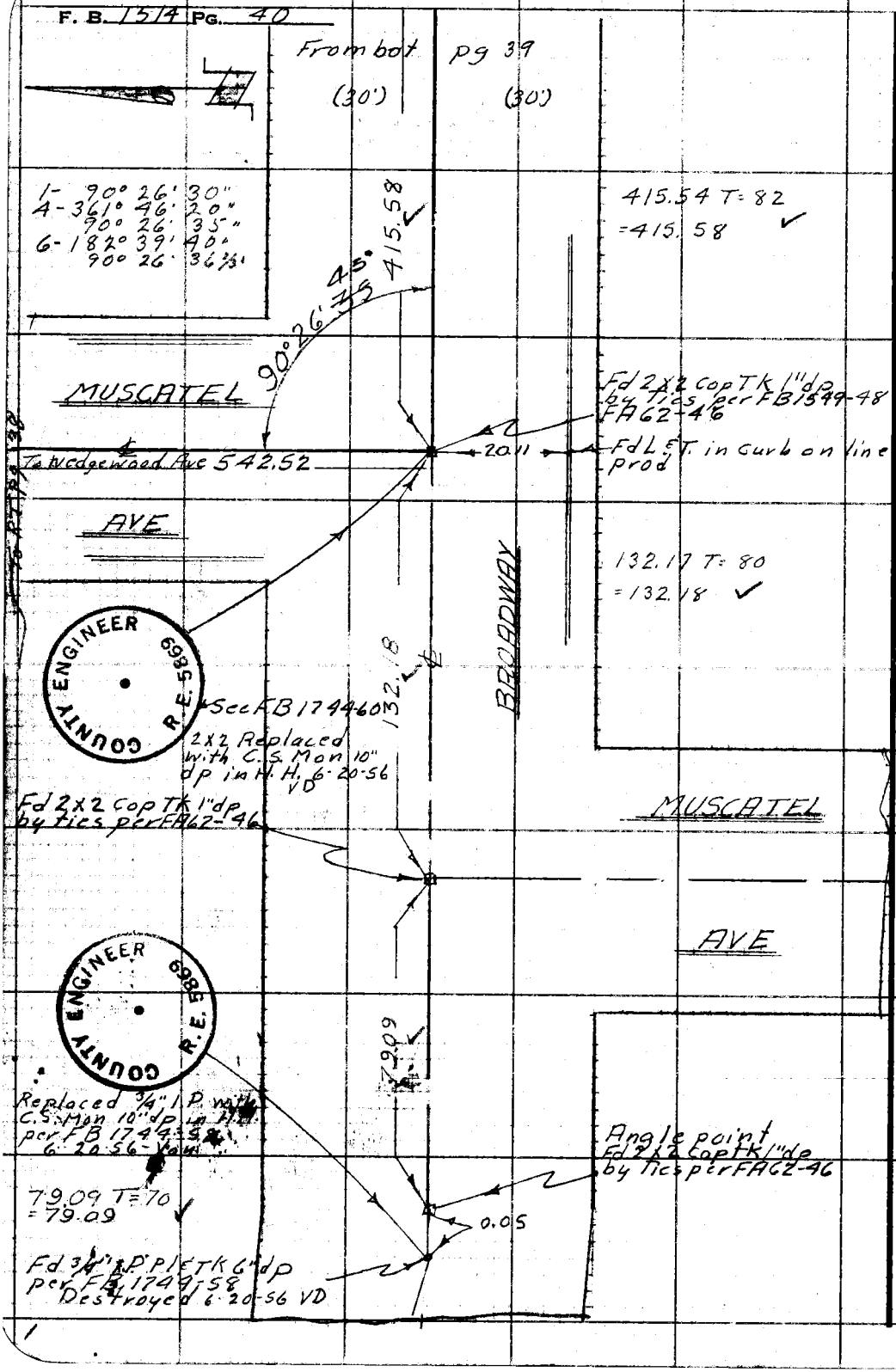

WS 44-C-5

RETURN TO
LOS ANGELES COUNTY SURVEYOR
726 LOS ANGELES COUNTY
ENGINEERING BLDG.

Do not extend notes this side of this line.

Note: Any Additions or Changes on This Sheet Must be Made or Circled in Red Ink With Date and Name of Person Making Change.

Notes Ck'd by Miller	Survey of Sultana Ave
Map No.	W. O. 8356 Tape No. 0106 St'd. 68 °F
Office Work	Surveyed by Van Deren
Checked	Notes Van Date 7-50
Date	Indexed R. C. Johnson

F. B. 1574 PG. 41

WS 14-C-4

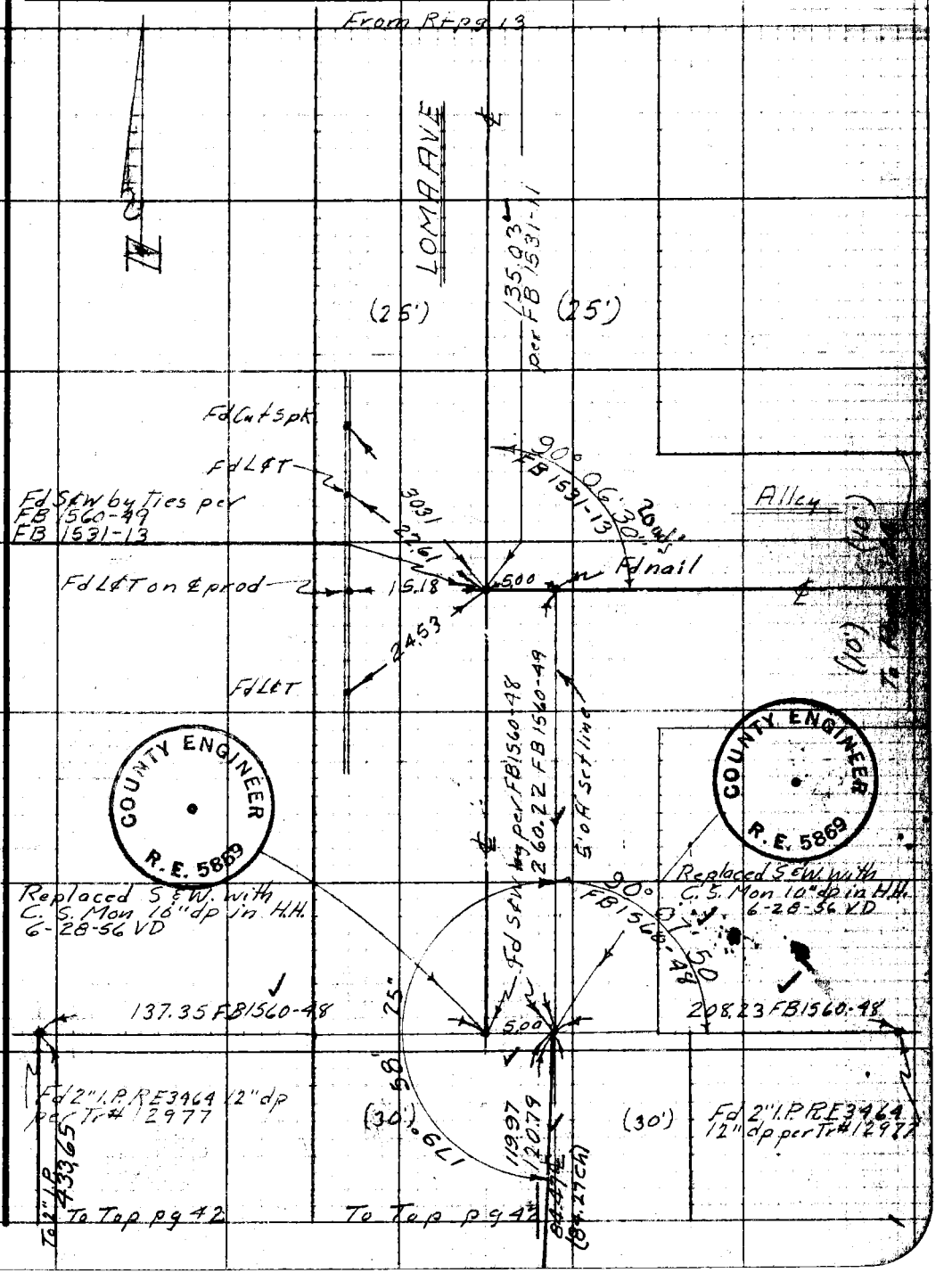

Note: Any Additions or Changes on This Sheet Must be Made or Circled in Red Ink With Date and Name of Person Making Change.

Do not extend notes this side of this line.

RETURN TO
LOS ANGELES COUNTY SURVEYOR
726 LOS ANGELES COUNTY ENGINEERING BLDG.

76F3D9S 247 10M 1-49

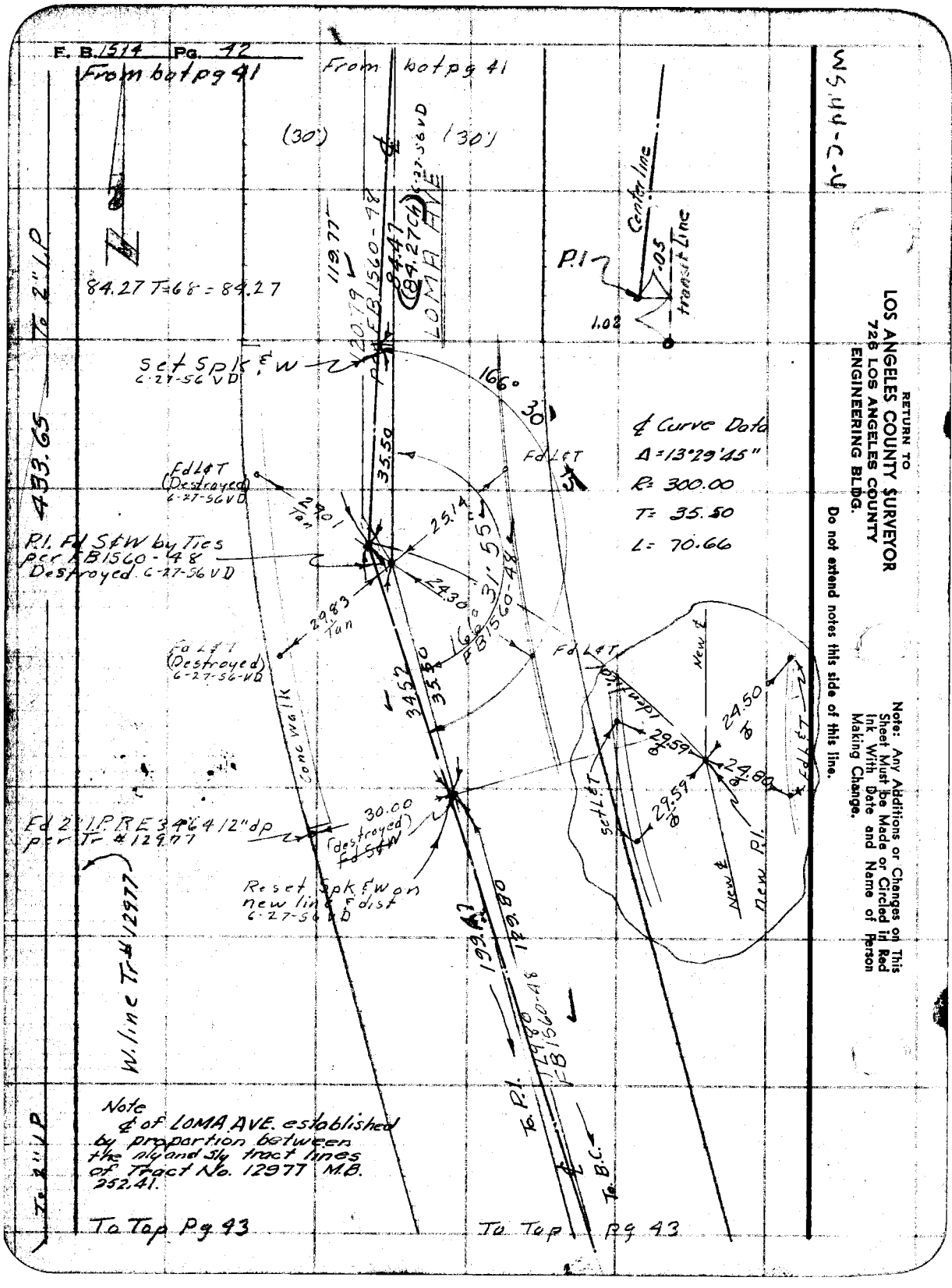
F. B. 1514 Pg. 42
From bot pg 41
From bot pg 41
(30')
(30')
84.27 T=68 = 84.27
To 2" I.P.
433.65
119.77
120.79
FB1560-48
84.47
(84.27 Ch)
6-27-56 VD
LOMA AVE
Center line
transit Line
P.I.
.05
1.02
Set Spk & W
6-27-56 VD
166° 30'
35.50
Fd L&T
Fd L&T
(Destroyed)
6-27-56 VD
2.90 Tan
25.14
P.I. Fd S&W by Ties
per FB1560-48
Destroyed 6-27-56 VD
24.30
31.55
29.83 Tan
166°
FB1560-48
Fd L&T
(Destroyed)
6-27-56-VD
34.52
35.50
Fd L&T
New ℄
24.50
29.59
24.80
29.59
Set L&T
New P.I.
Conc walk
30.00
(destroyed)
Fd S&W
Fd 2" I.P. RE 3464 12" dp
per Tr #12977
Reset Spk & W on
new line & dist
6-27-56 VD
199.47
199.80
FB1560-48
W. line Tr #12977
To P.I.
To B.C.
Note
℄ of LOMA AVE. established
by proportion between
the nly and sly tract lines
of Tract No. 12977 M.B.
252.41.
To 2" I.P.
To Top Pg 43
To Top Pg 43
℄ Curve Data
Δ = 13°29'45"
R = 300.00
T = 35.50
L = 70.66
RETURN TO
LOS ANGELES COUNTY SURVEYOR
726 LOS ANGELES COUNTY
ENGINEERING BLDG.
Do not extend notes this side of this line.
Note: Any Additions or Changes on This Sheet Must be Made or Circled in Red Ink With Date and Name of Person Making Change.
WS 44-C-4

Notes Ck'd by Miller	Survey of Sultana Ave
Map No.	W. O. 8351 Tape No. 0106 St'd. 68 °F
Office Work	Surveyed by Van Deren
Checked	Notes Van Date 7-50
Date	Indexed A. C. Johnson

F. B. 1514 Pg. 43

WS.44-C-4

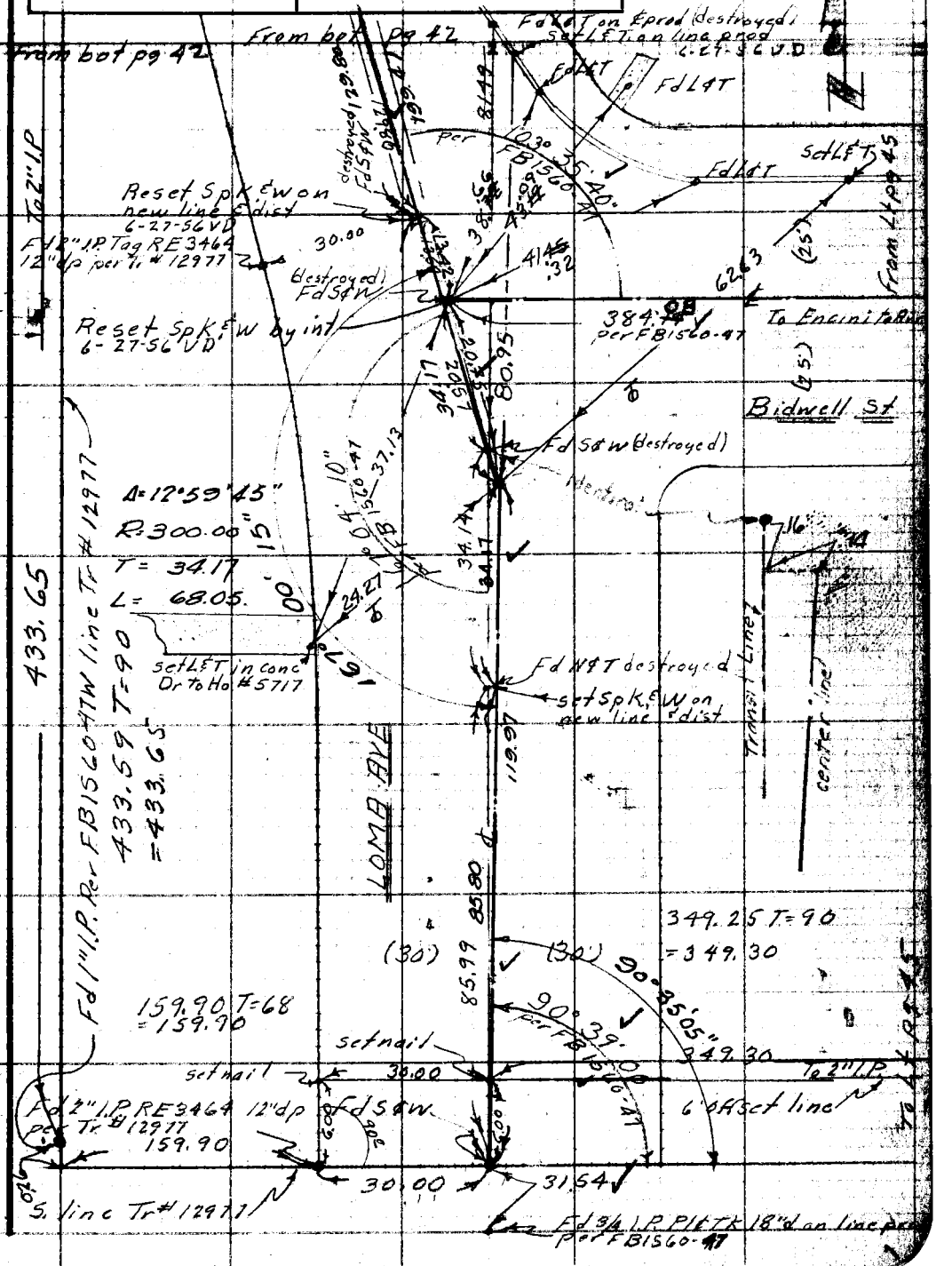

Note: Any Additions or Changes on This Sheet Must be Made or Circled in Red Ink With Date and Name of Person Making Change.

Do not extend notes this side of this line.

RETURN TO
LOS ANGELES COUNTY SURVEYOR
726 LOS ANGELES COUNTY
ENGINEERING BLDG.

76F3095 247 10M 1-49

F. B. 1514 PG. 44

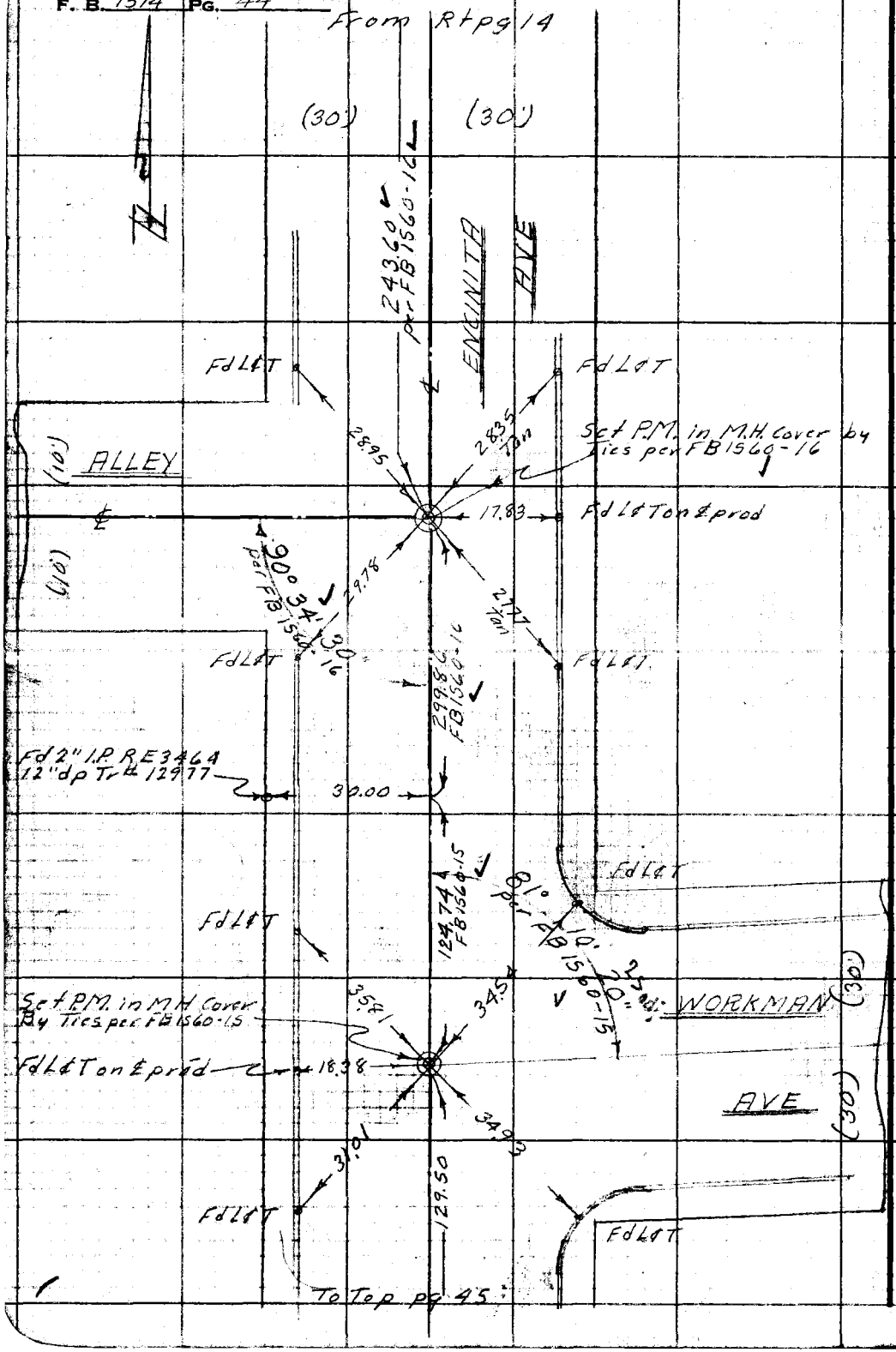

WS.44-C-U

RETURN TO
LOS ANGELES COUNTY SURVEYOR
726 LOS ANGELES COUNTY
ENGINEERING BLDG.

Do not extend notes this side of this line.

Note: Any Additions or Changes on This Sheet Must be Made or Circled in Red Ink With Date and Name of Person Making Change.

Notes Ck'd by Miller	Survey of Sultana Ave
Map No.	W. O. 8351 Tape No. 0106 St'd. 68 °F
Office Work	Surveyed by Van Deren
Checked	Notes Van Date 7-50
Date	Indexed A. C. Johnson

F. B. 1514 PG. 45

WS. 44-C-4

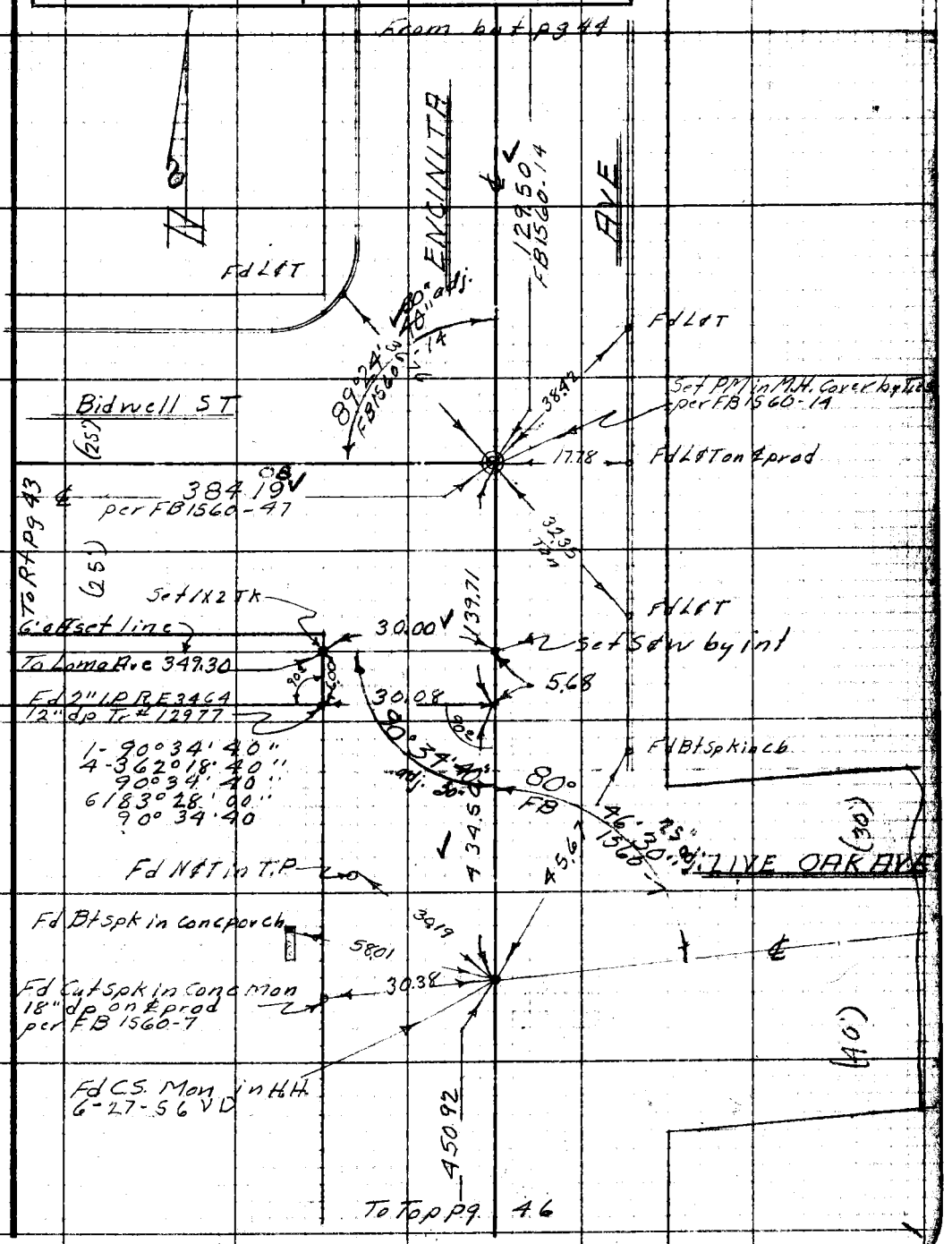

Note: Any Additions or Changes on This Sheet Must be Made or Circled in Red Ink With Date and Name of Person Making Change.

Do not extend notes this side of this line.

RETURN TO
LOS ANGELES COUNTY SURVEYOR
726 LOS ANGELES COUNTY
ENGINEERING BLDG.

76F309S 247 10M 1-49

F. B. 1514 PG. 46

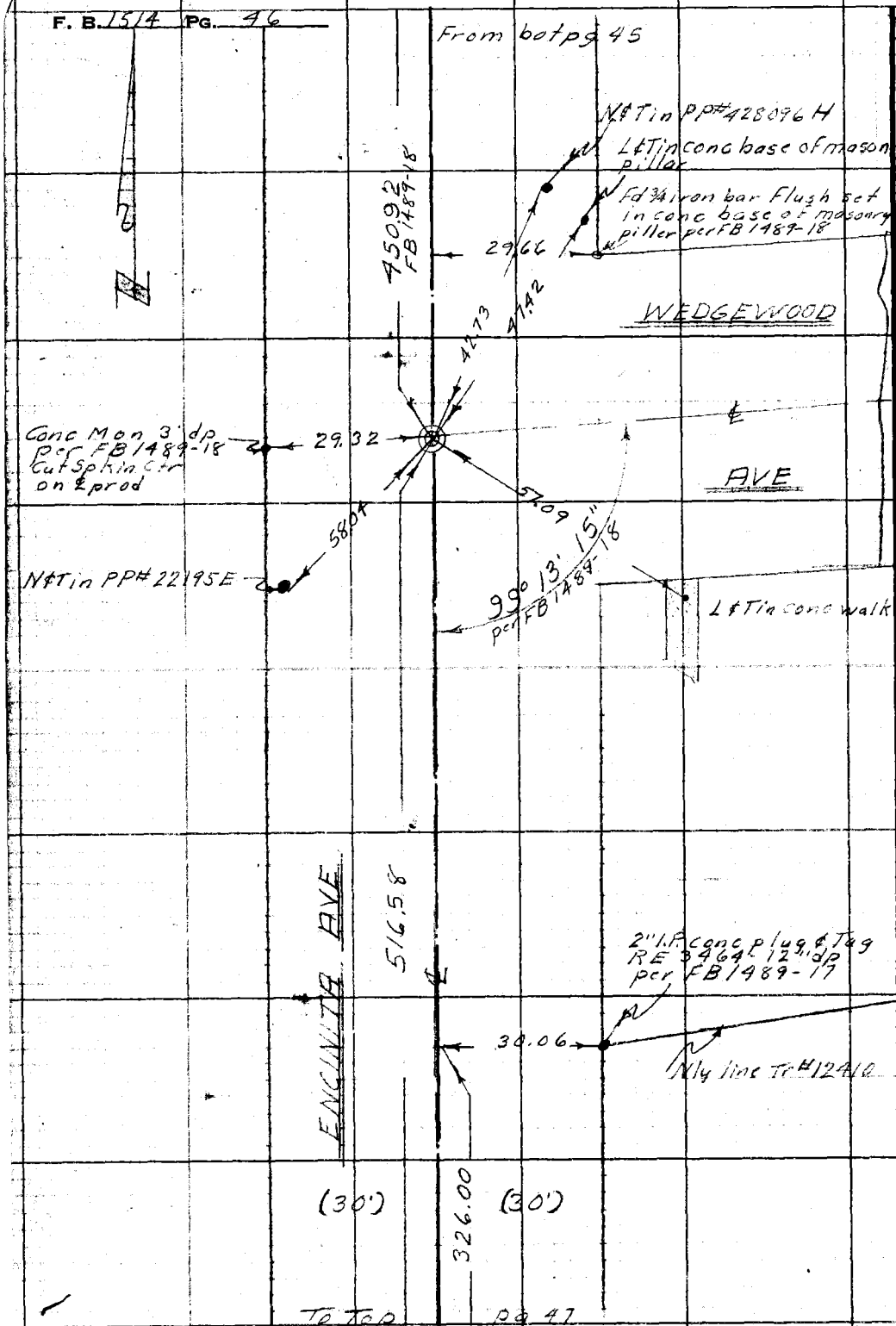

WS A4-C-4

RETURN TO
LOS ANGELES COUNTY SURVEYOR
726 LOS ANGELES COUNTY
ENGINEERING BLDG.

Do not extend notes this side of this line.

Note: Any Additions or Changes on This Sheet Must be Made or Circled in Red Ink With Date and Name of Person Making Change.

Notes Ck'd by Miller	Survey of Sultana Ave
Map No.	W. O. 8351 Tape No. 0106 Std. 68 °F
Office Work	Surveyed by Van Deren
Checked	Notes Van Date 7-50
Date	Indexed A. C. Johnson

F. B. 1514 PG. 47

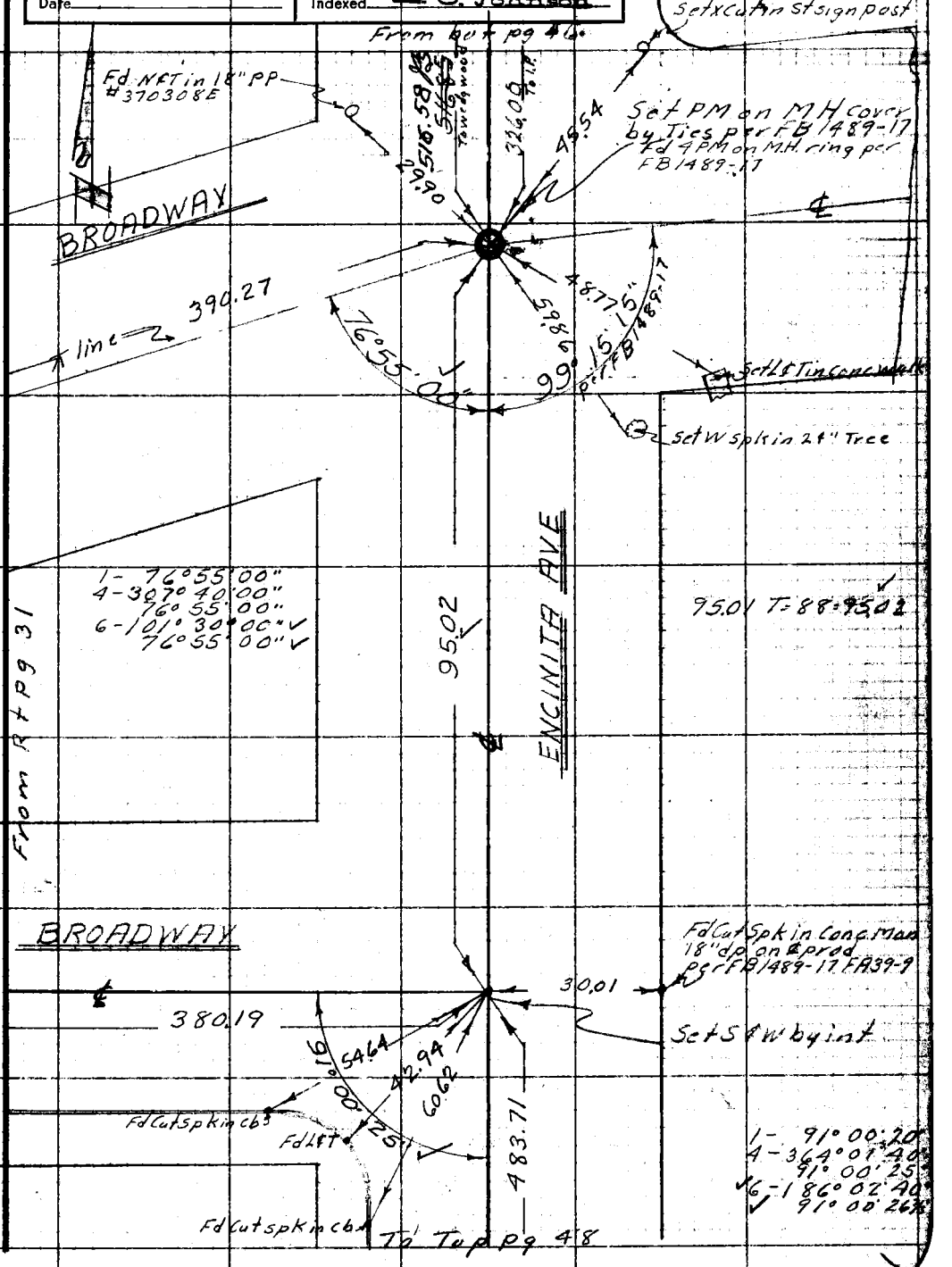

Note: Any Additions or Changes on This Sheet Must be Made or Circled in Red Ink With Date and Name of Person Making Change.

Do not extend notes this side of this line.

RETURN TO
LOS ANGELES COUNTY SURVEYOR
726 LOS ANGELES COUNTY
ENGINEERING BLDG.

76F309S 247 10M 1-49

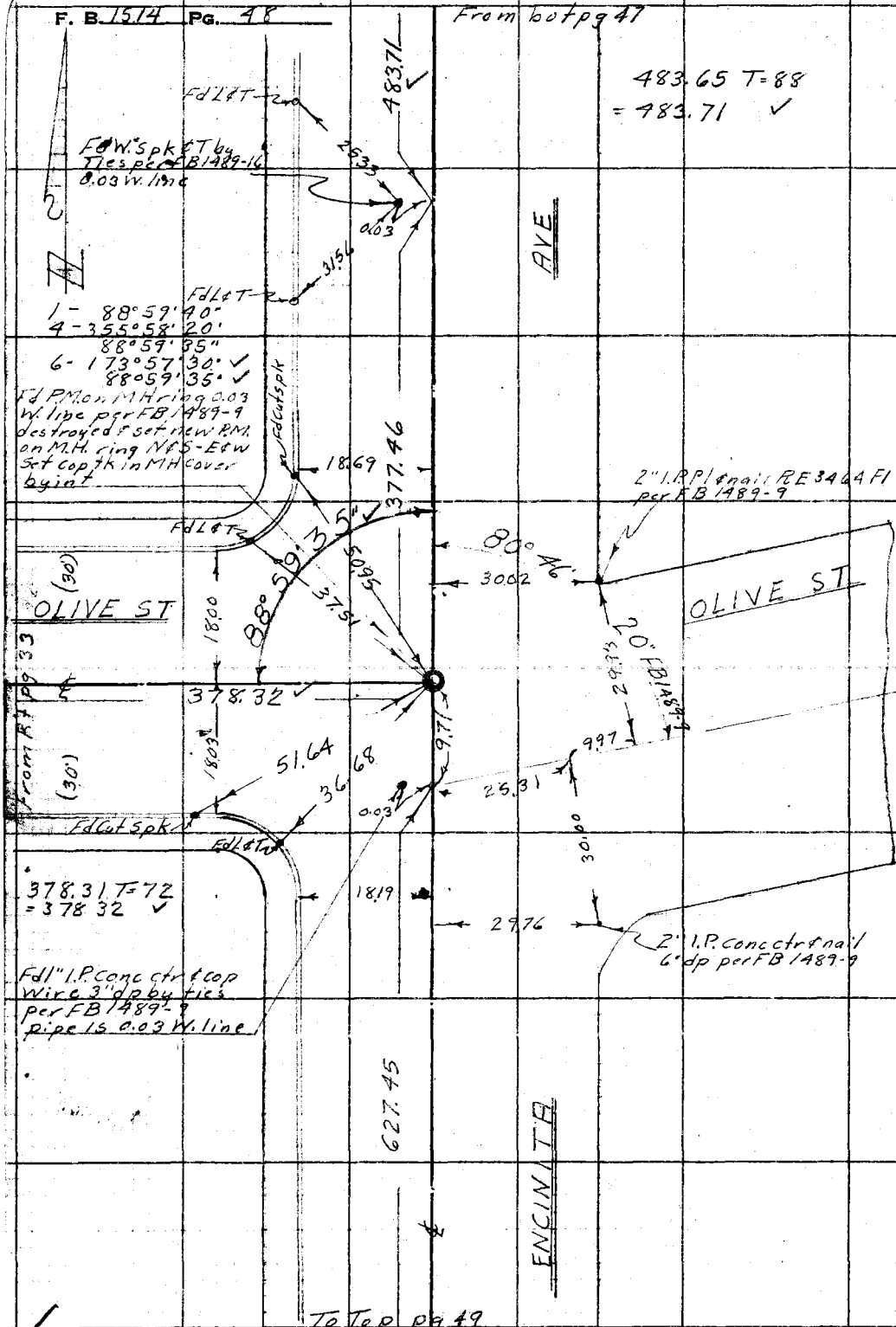

RETURN TO
LOS ANGELES COUNTY SURVEYOR
725 LOS ANGELES COUNTY
ENGINEERING BLDG.

Do not extend notes this side of this line.

Note: Any Additions or Changes on This Sheet Must be Made or Circled in Red Ink With Date and Name of Person Making Change.

WS 44-C-5

Notes Ck'd by Miller	Survey of Sultana Ave
Map No.	W. O. 835 Tape No. 0106 St'd. 68 °F
Office Work	Surveyed by Van Deren
Checked	Notes Van Date 7-50
Date	Indexed A. C. Johnson

F. B. 1514 PG. 49

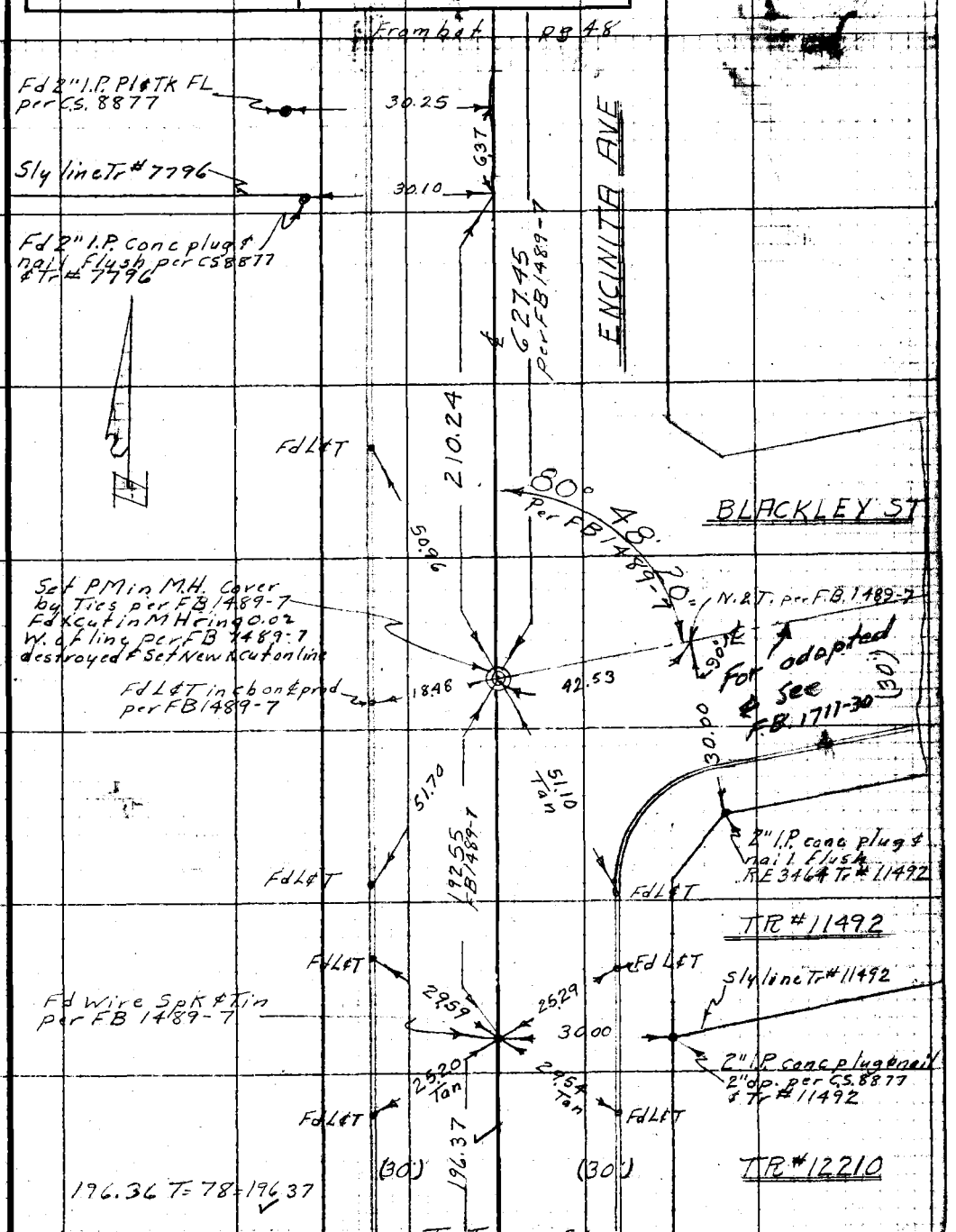

Note: Any Additions or Changes on This Sheet Must be Made or Circled in Red Ink With Date and Name of Person Making Change.

Do not extend notes this side of this line.

RETURN TO
LOS ANGELES COUNTY SURVEYOR
726 LOS ANGELES COUNTY
ENGINEERING BLDG.

76F309S 247 10M 1-49

F. B. 1514 Pg. 50 From bot pg 49

N5,44-C-5

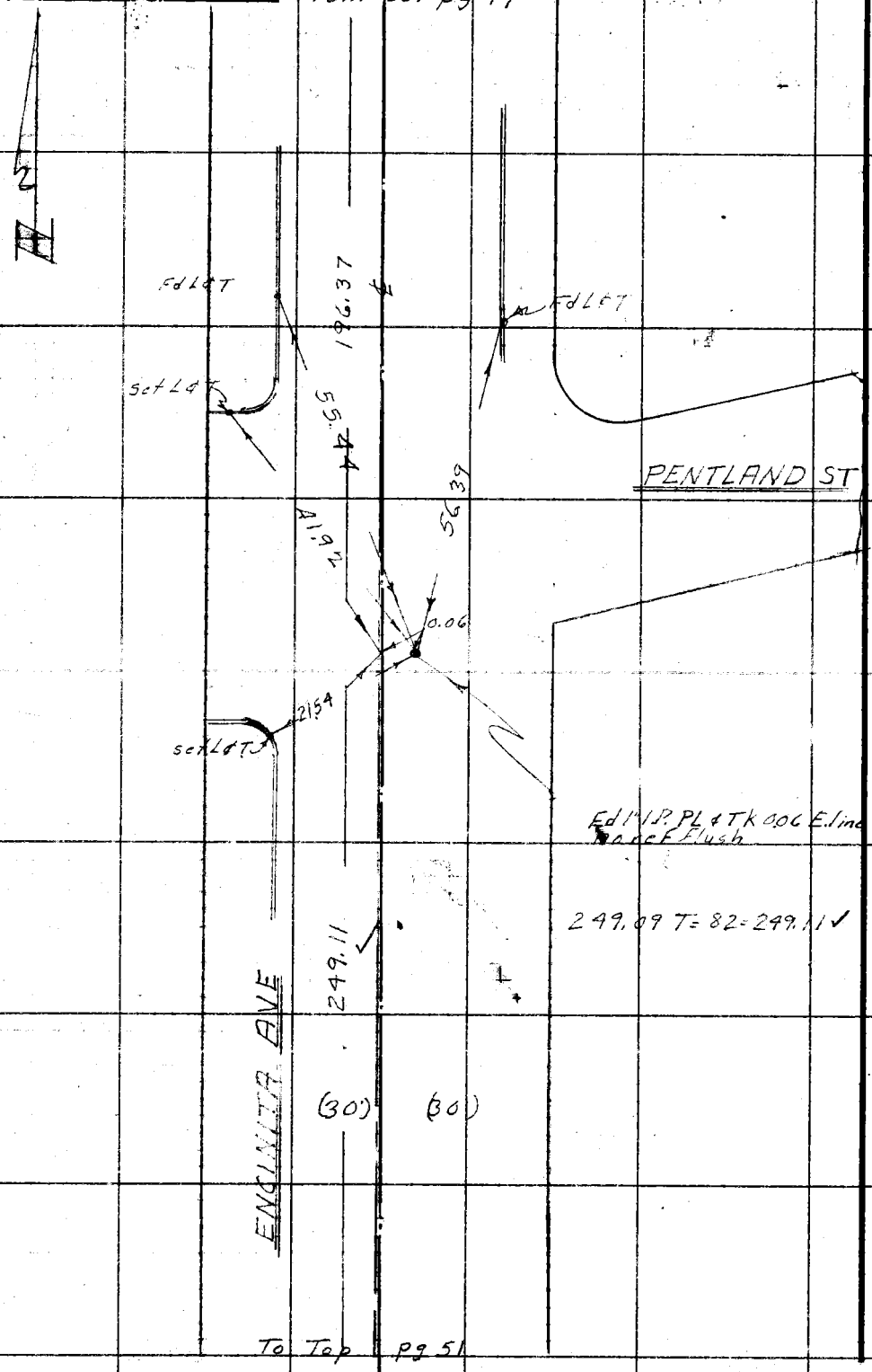

RETURN TO
LOS ANGELES COUNTY SURVEYOR
725 LOS ANGELES COUNTY
ENGINEERING BLDG.

Do not extend notes this side of this line.

Note: Any Additions or Changes on This Sheet Must be Made or Circled in Red Ink With Date and Name of Person Making Change.

To Top pg 51

WS. 44 C-5

Notes Ck'd by Miller	Survey of Sultana Ave
Map No.	W. O 8351 Tape No. 0106 St'd. 68 °F
Office Work	Surveyed by Van Deren
Checked	Notes Van Date 7-50
Date	Indexed A. C. Johnson

F. B. 1514 PG. 51

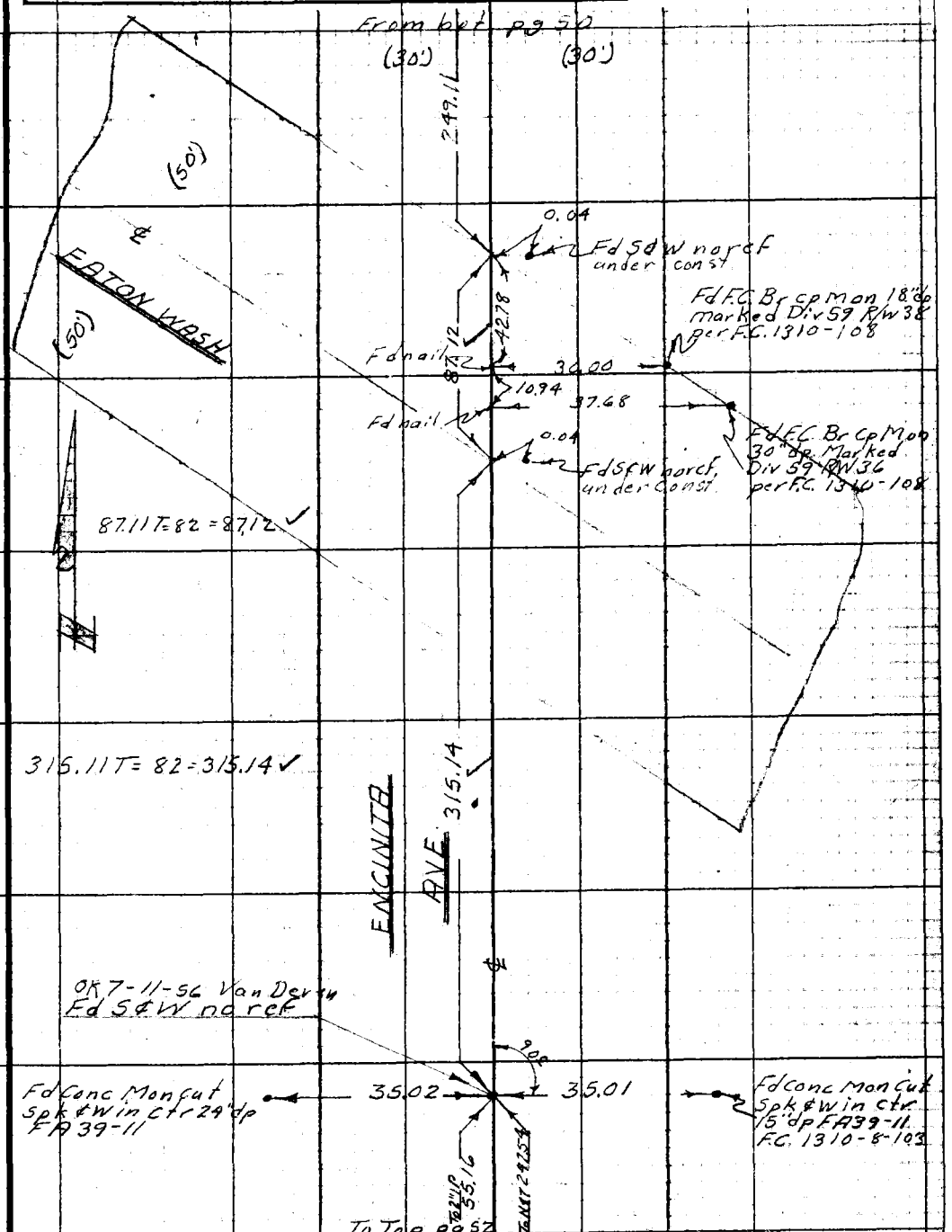

Note: Any Additions or Changes on This Sheet Must be Made or Circled in Red Ink With Date and Name of Person Making Change.

Do not extend notes this side of this line.

RETURN TO
LOS ANGELES COUNTY SURVEYOR
726 LOS ANGELES COUNTY
ENGINEERING BLDG.

76F3099 247 10M 1-49

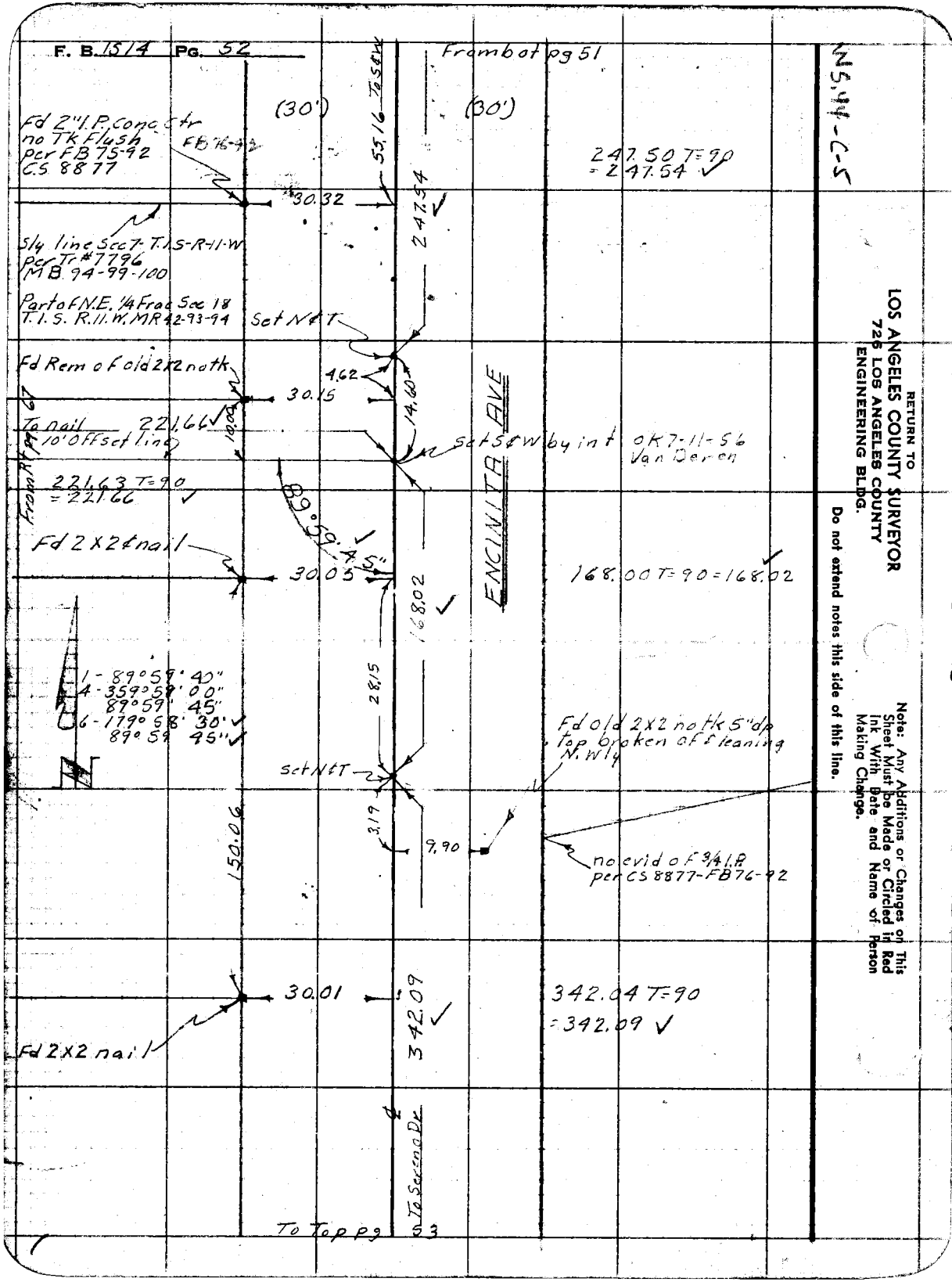
F. B. 1514 Pg. 52
From bot pg 51
(30')
(30')
55.16 To S&W
Fd 2" I.P. Conc Str
no Tk Flush
per FB 75-92
C.S. 8877
FB 76-92
30.32
247.54
247.50 T=90
=247.54
Sly line Sec 7 - T.1.S-R-11-W
per Tr #7796
MB 94-99-100
Part of N.E. 1/4 Frac Sec 18
T.1.S. R.11.W. MR 42-93-94
Set N&T
Fd Rem of old 2x2 no tk
4.62
30.15
14.60
To nail 221.66
10' Offset line
10.00
Set S&W by int OK 7-11-56
Van Deren
From Rt pg 67
221.63 T=90
=221.66
89°59'45"
Fd 2x2 & nail
30.05
168.02
168.00 T=90=168.02
ENCINITA AVE
1 - 89°59' 40"
4 - 359°59' 00"
89°59' 45"
6 - 179°58' 30"
89°59' 45"
28.15
Fd old 2x2 no tk 5" dp
top broken off & leaning
N. Wly
Set N&T
3.19
9.90
150.06
no evid of 3/4 I.P.
per CS 8877-FB 76-92
30.01
342.09
342.04 T=90
=342.09
Fd 2x2 nail
To Seven Dr
To Top pg 53
N5.94-C-5
RETURN TO
LOS ANGELES COUNTY SURVEYOR
726 LOS ANGELES COUNTY
ENGINEERING BLDG.
Do not extend notes this side of this line.
Note: Any Additions or Changes on This Sheet Must be Made or Circled in Red Ink With Date and Name of Person Making Change.

Notes Ck'd by Miller	Survey of Sultana Ave
Map No.	W. O. 8351 Tape No. 0106 Std 68 °F
Office Work	Surveyed by Van Deren
Checked	Notes Van Date 7-50
Date	Indexed A. C. Johnson

F.B. 1514 Pg. 53

WS. 44-C-5

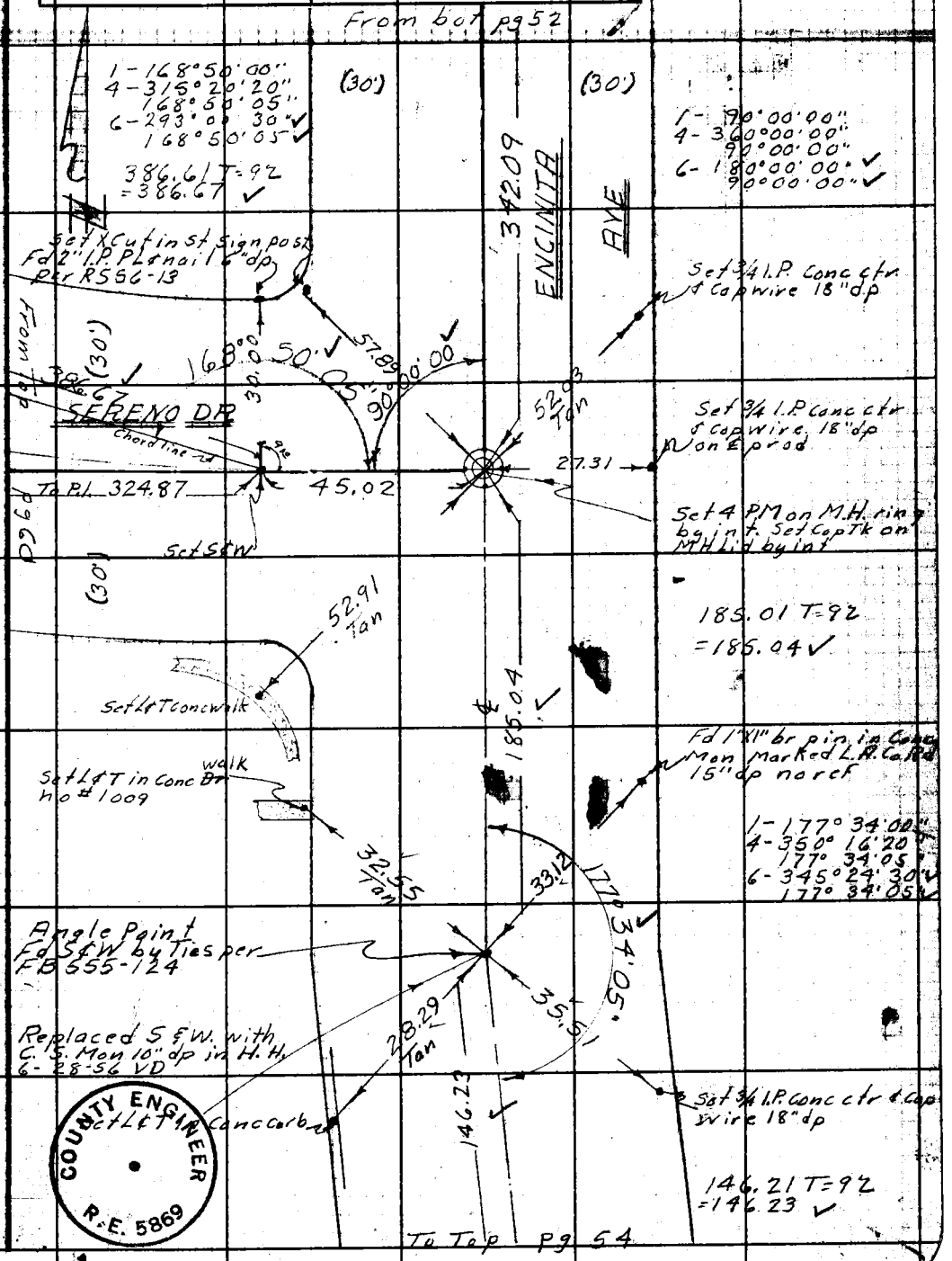

COUNTY ENGINEER
R.E. 5869

Note: Any Additions or Changes on This Sheet Must be Made or Circled in Red Ink With Date and Name of Person Making Change.

Do not extend notes this side of this line.

RETURN TO
LOS ANGELES COUNTY SURVEYOR
700 HALL OF RECORDS

FORM 247 5M 12-40

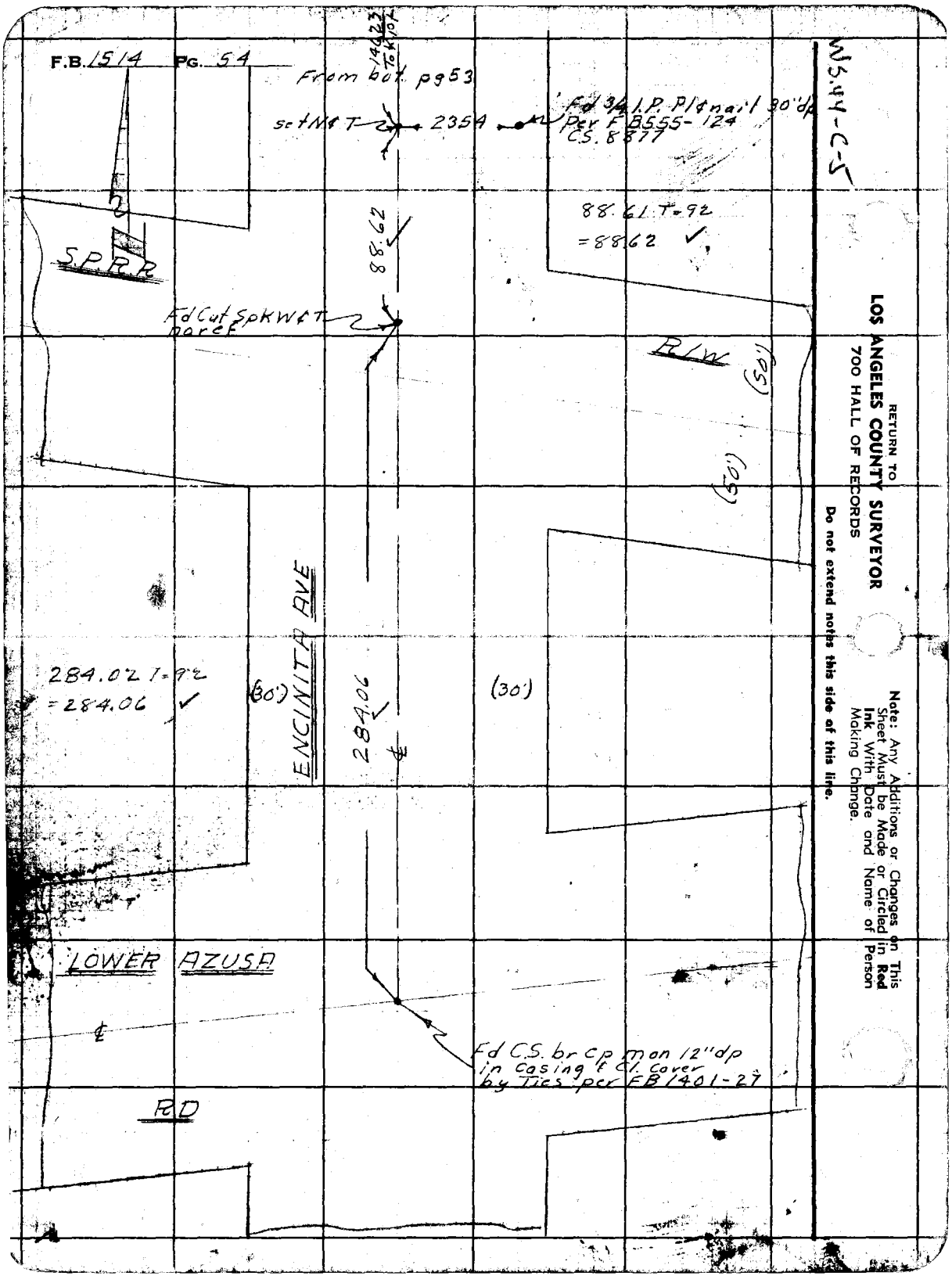

RETURN TO
LOS ANGELES COUNTY SURVEYOR
700 HALL OF RECORDS

Do not extend notes this side of this line.

Note: Any Additions or Changes on This Sheet Must be Made or Circled in **Red Ink** With Date and Name of Person Making Change.

Notes Ck'd by Miller	Survey of Sultana Ave
Map No.	W. O. 8351 Tape No. 0106 Std. 68 °F
Office Work	Surveyed by Van Deren
Checked	Notes Van Date 7-50
Date	Indexed A. C. Johnson

F.B. 1514 Pg. 55

WS 44-C-5

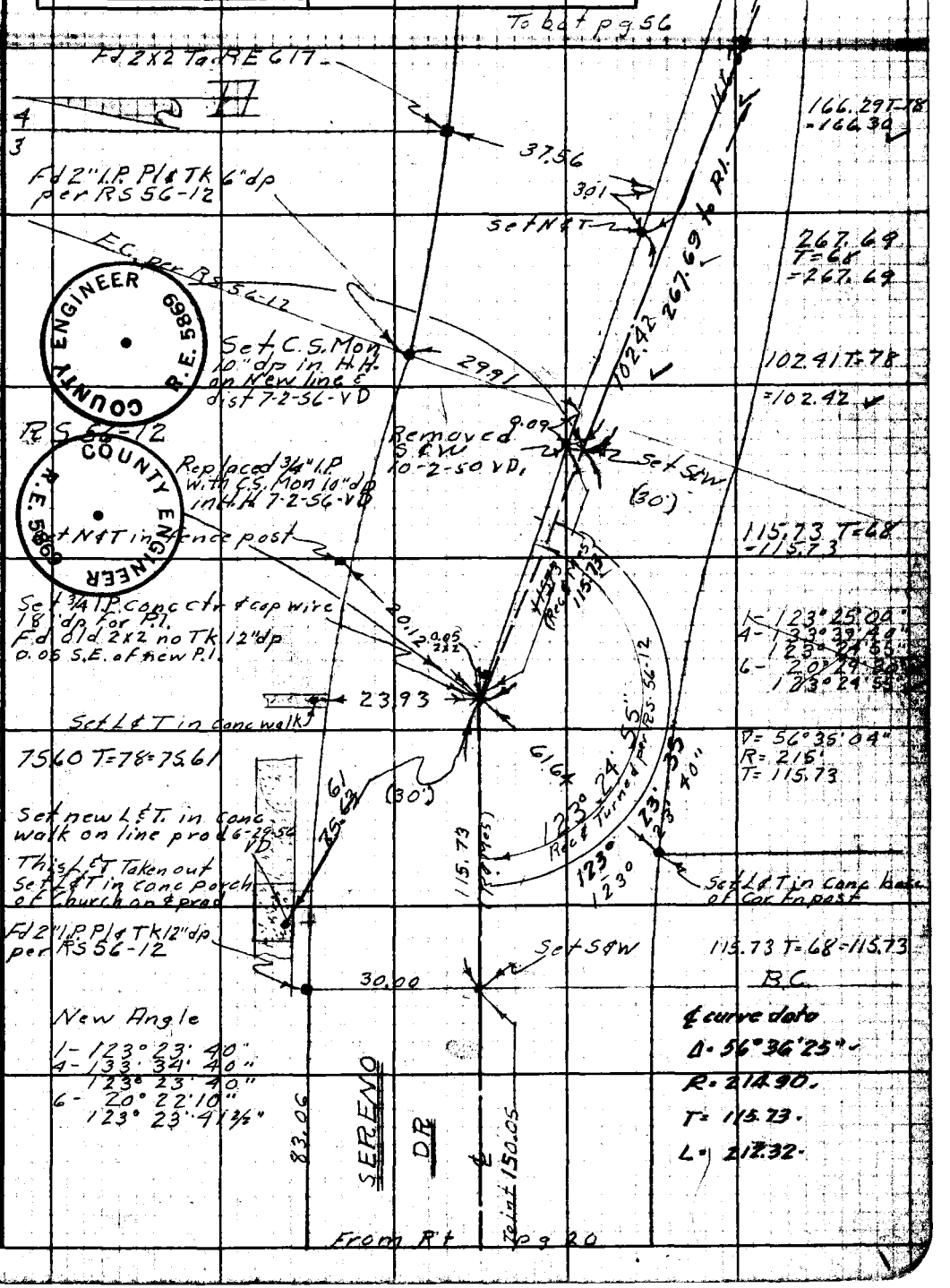

Note: Any Additions or Changes on This Sheet Must be Made or Circled in Red Ink With Date and Name of Person Making Change.

Do not extend notes this side of this line.

RETURN TO
LOS ANGELES COUNTY SURVEYOR
700 HALL OF RECORDS

FORM 247 5M 12-40

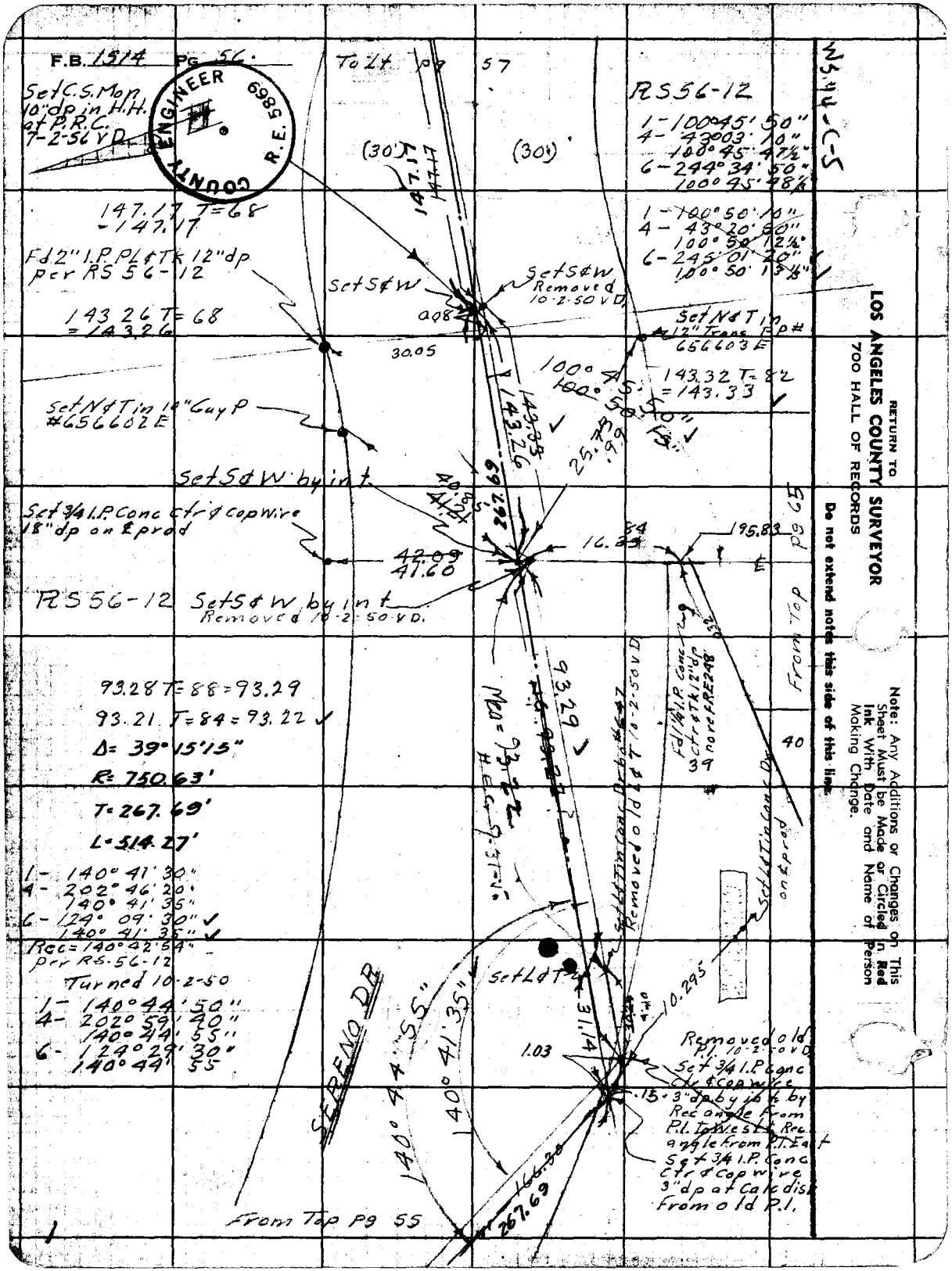
F.B. 1514 Pg 56
To Lt pg 57
Set C.S. Mon 10" dp in H.H. at P.R.C. 7-2-56 V.D.
COUNTY ENGINEER R.E. 5869
RS56-12
1-100°45'50"
4-43°03'10"
100°45'47½"
6-244°34'50"
100°45'48½"
1-100°50'10"
4-43°20'50"
100°50'12½"
6-245°01'20"
100°50'13½"
147.17 T=68
-147.17
Fd 2" I.P. PL & Tk 12" dp per RS 56-12
143.26 T=68
=143.26
Set S&W
Set S&W Removed 10-2-50 V.D.
Set N&T in 12" Trans Pp# 656603E
143.32 T=82
=143.33
Set N&T in 10" Guy P #656602E
Set S&W by int.
Set 3/4 I.P. Conc Ctr & Cop Wire 18" dp on ℄ prod
RS56-12 Set S&W by int. Removed 10-2-50 V.D.
93.28 T=88=93.29
93.21 T=84=93.22
Δ= 39°15'15"
R= 750.63'
T= 267.69'
L= 514.27'
1- 140°41'30"
4- 202°46'20"
140°41'35"
6- 124°09'30"
140°41'35"
Rec= 140°42'54" per RS-56-12
Turned 10-2-50
1- 140°44'50"
4- 202°59'40"
140°44'55"
6- 124°29'30"
140°44'55
SERENO DR
Set L&T
Removed old P.I. 10-2-50 V.D.
Set 3/4 I.P. Conc Ctr & Cop wire 3" dp by int by Rec angle from P.I. to West & Rec angle from P.I. East
Set 3/4 I.P. Conc Ctr & Cop wire 3" dp at Calc disk from old P.I.
From Top Pg 55
From Top Pg 65
Note: Any Additions or Changes on This Sheet Must be Made or Circled in Red Ink With Date and Name of Person Making Change.
Do not extend notes this side of this line.
RETURN TO
LOS ANGELES COUNTY SURVEYOR
700 HALL OF RECORDS

W3-W-C-5

Notes Ck'd by Miller	Survey of Sultana Ave
Map No.	W. O. 835 Tape No. 0106 St'd. 68 °F
Office Work	Surveyed by Van Deren
Checked	Notes Van Date 7-50
Date	Indexed A. C. Johnson

F. B. 1514 PG. 57

RS 56-12

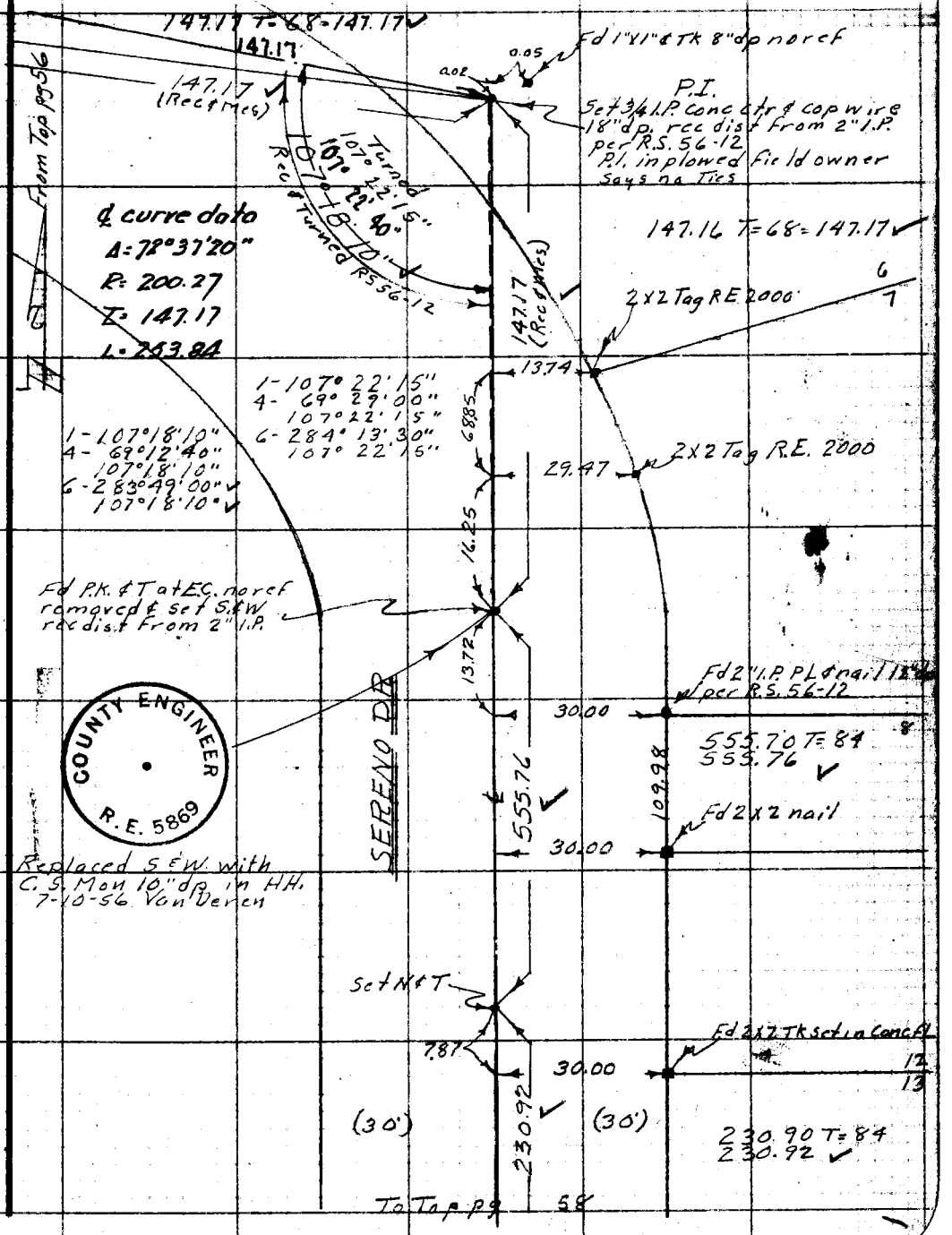

Notes: Any Additions or Changes on This Sheet Must be Made or Circled in Red Ink With Date and Name of Person Making Change.

Do not extend notes this side of this line.

RETURN TO
LOS ANGELES COUNTY SURVEYOR
726 LOS ANGELES COUNTY
ENGINEERING BLDG.

76F3095 247 10M 1-49

F. B. 1514 PG. 58 From Book pg 57

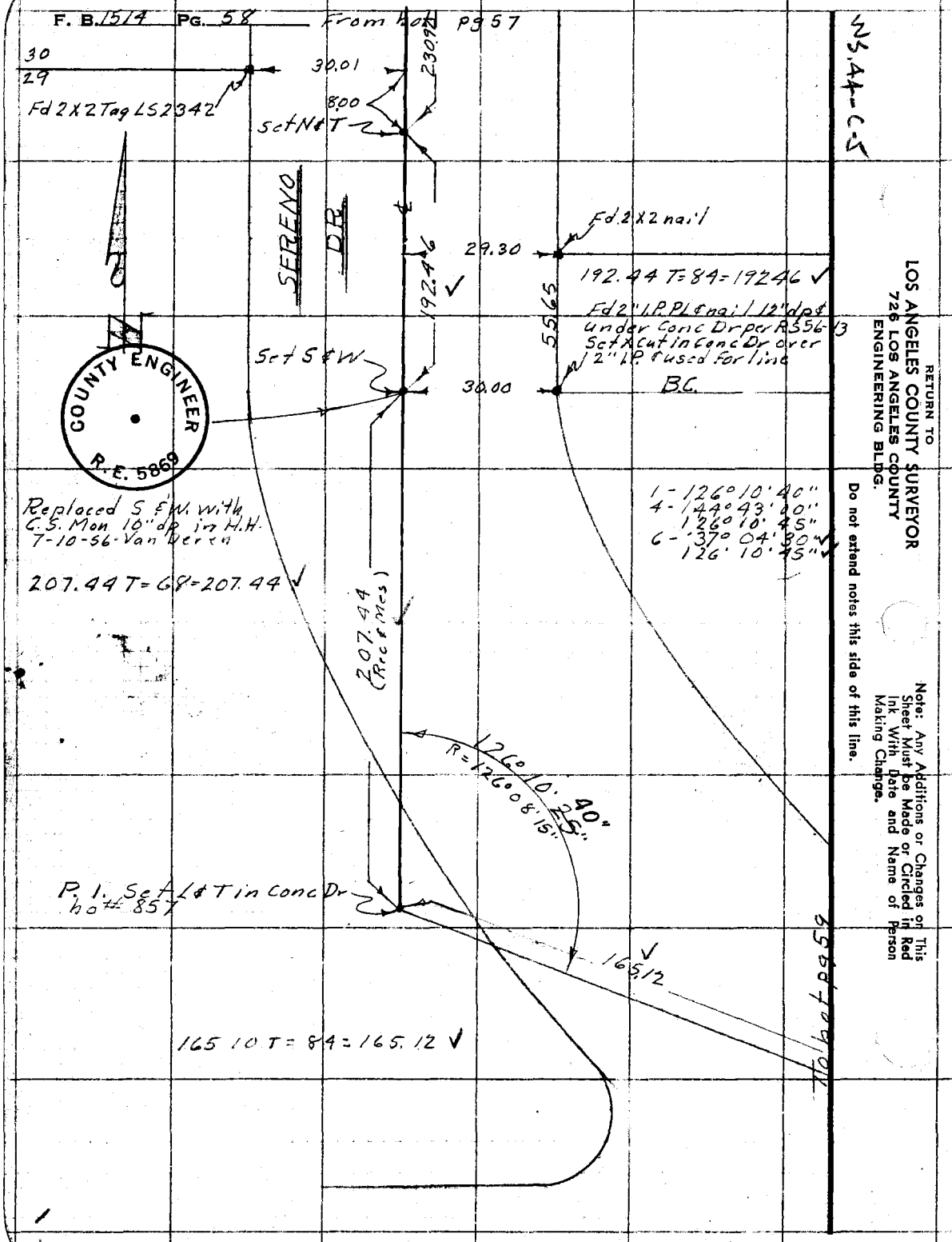

Notes Ck'd by Miller	Survey of Sultana Ave
Map No.	W. O. 8351 Tape No. 21 Ck'd 68°F
Office Work	Surveyed by Van Deren
Checked	Notes Van Date 7-90
Date	Indexed A. C. Johnson

F. B. 1514 PG. 59

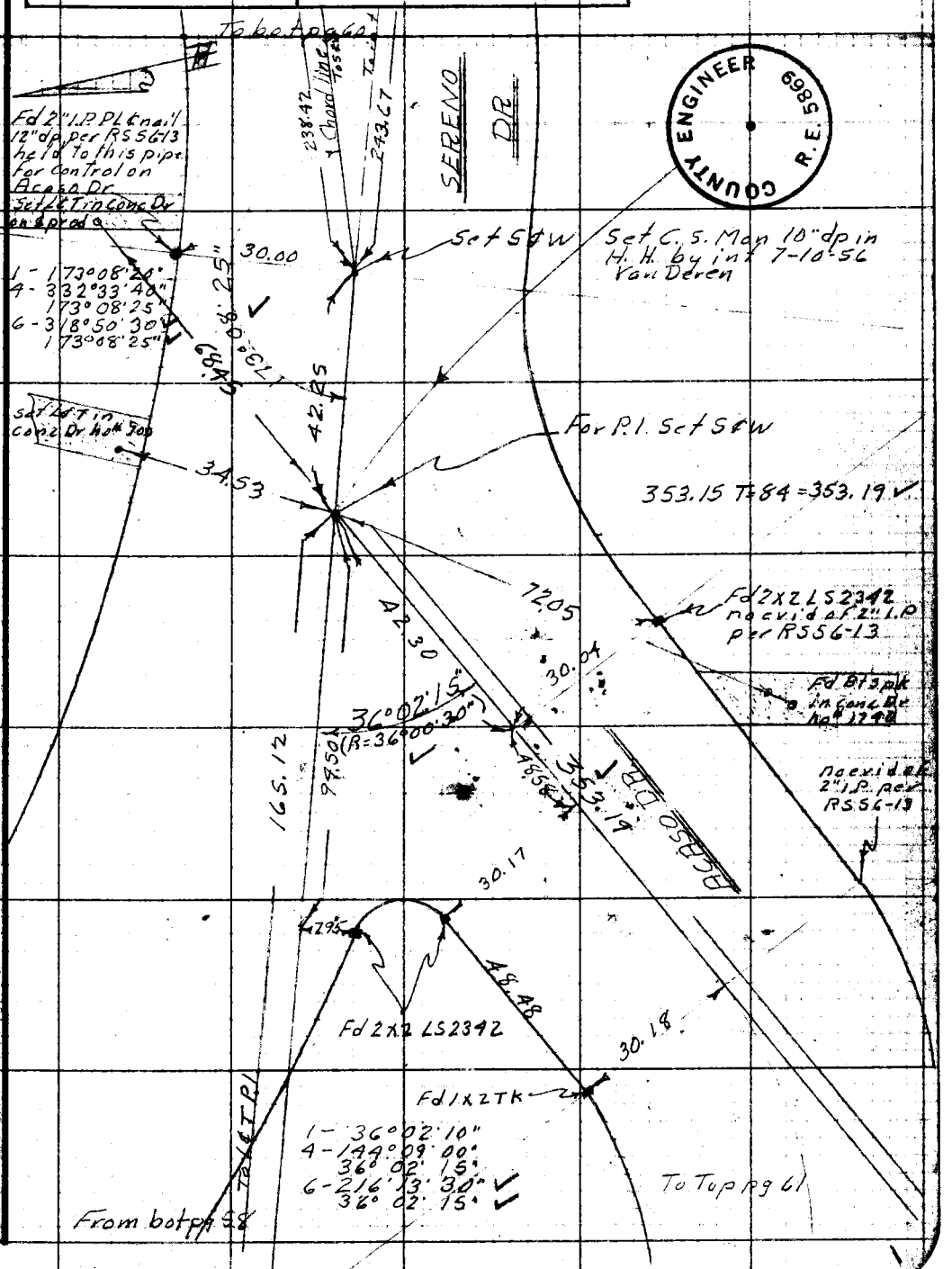

Note: Any Additions or Changes of This Sheet Must be Made or Circled in Red Ink With Date and Name of Person Making Change.

Do not extend notes this side of this line.

RETURN TO
LOS ANGELES COUNTY SURVEYOR
726 LOS ANGELES COUNTY
ENGINEERING BLDG.

76F3095 247 10M 1-49

F. B. 1514 Pg. 60

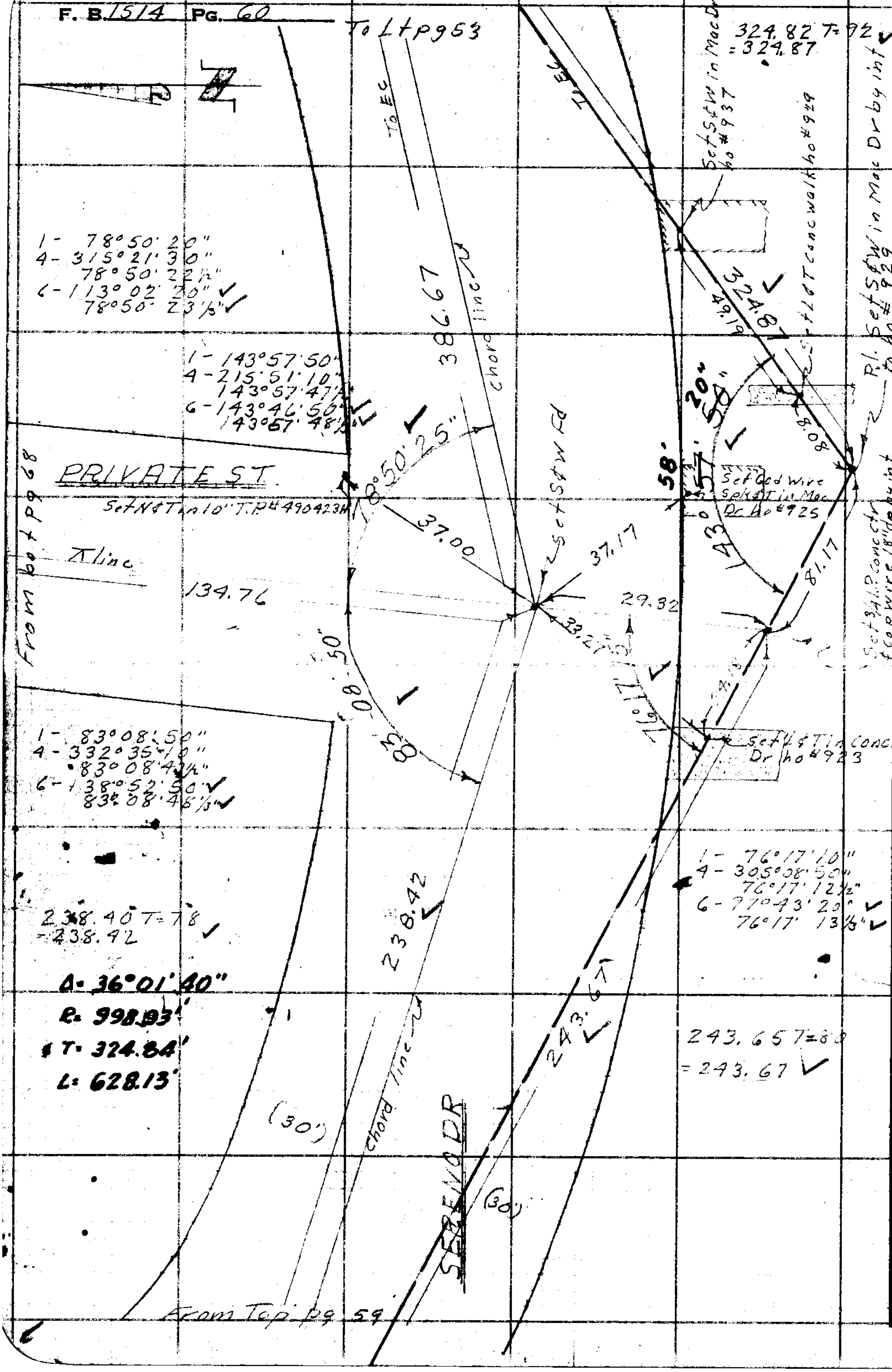

RETURN TO
LOS ANGELES COUNTY SURVEYOR
725 LOS ANGELES COUNTY
ENGINEERING BLDG.

Do not extend notes this side of this line.

Note: Any Additions or Changes on This Sheet Must be Made or Circled in Red Ink With Date and Name of Person Making Change.

WS 44-C-5

Notes Ck'd by Miller	Survey of Sultana Ave
Map No.	W. O. 8351 Tape No. 0106 St'd. 68 °F
Office Work	Surveyed by Van Deren
Checked	Notes Van Date 7-50
Date	Indexed A. C. Johnson

F. B. 1514 PG. 61

WS. 44-C-5

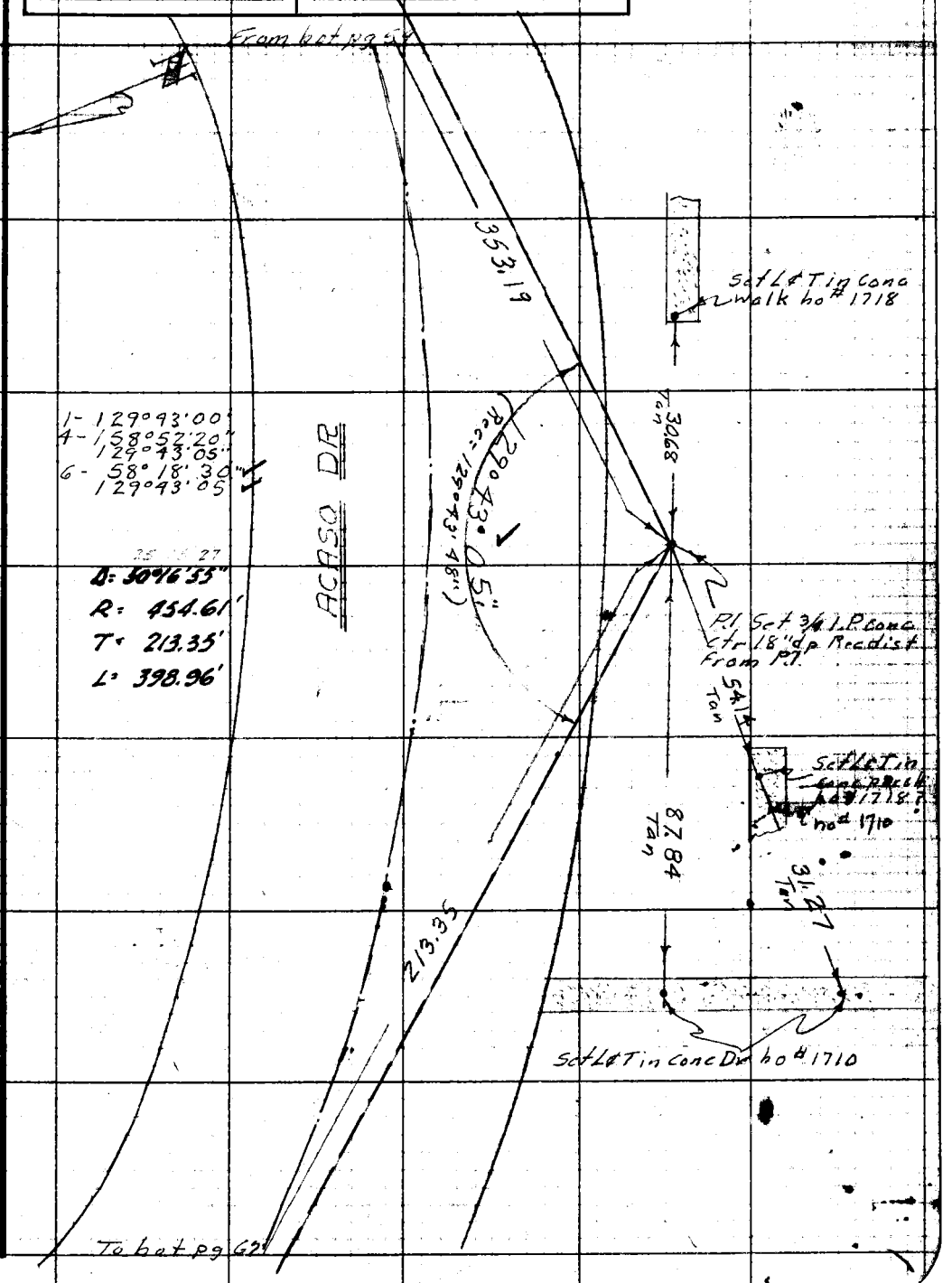

Note: Any Additions or Changes on This Sheet Must be Made or Circled in Red Ink With Date and Name of Person Making Change.

Do not extend notes this side of this line.

RETURN TO
LOS ANGELES COUNTY SURVEYOR
726 LOS ANGELES COUNTY
ENGINEERING BLDG.

76F3095 247 10M 1-49

F. B. 1514 PG. 62

To bot pg 163

COUNTY ENGINEER
R. E. 5869

NS 44-C-5

RETURN TO
LOS ANGELES COUNTY SURVEYOR
725 LOS ANGELES COUNTY
ENGINEERING BLDG.

Do not extend notes this side of this line.

Note: Any Additions or Changes on This Sheet Must be Made or Circled in Red Ink With Date and Name of Person Making Change.

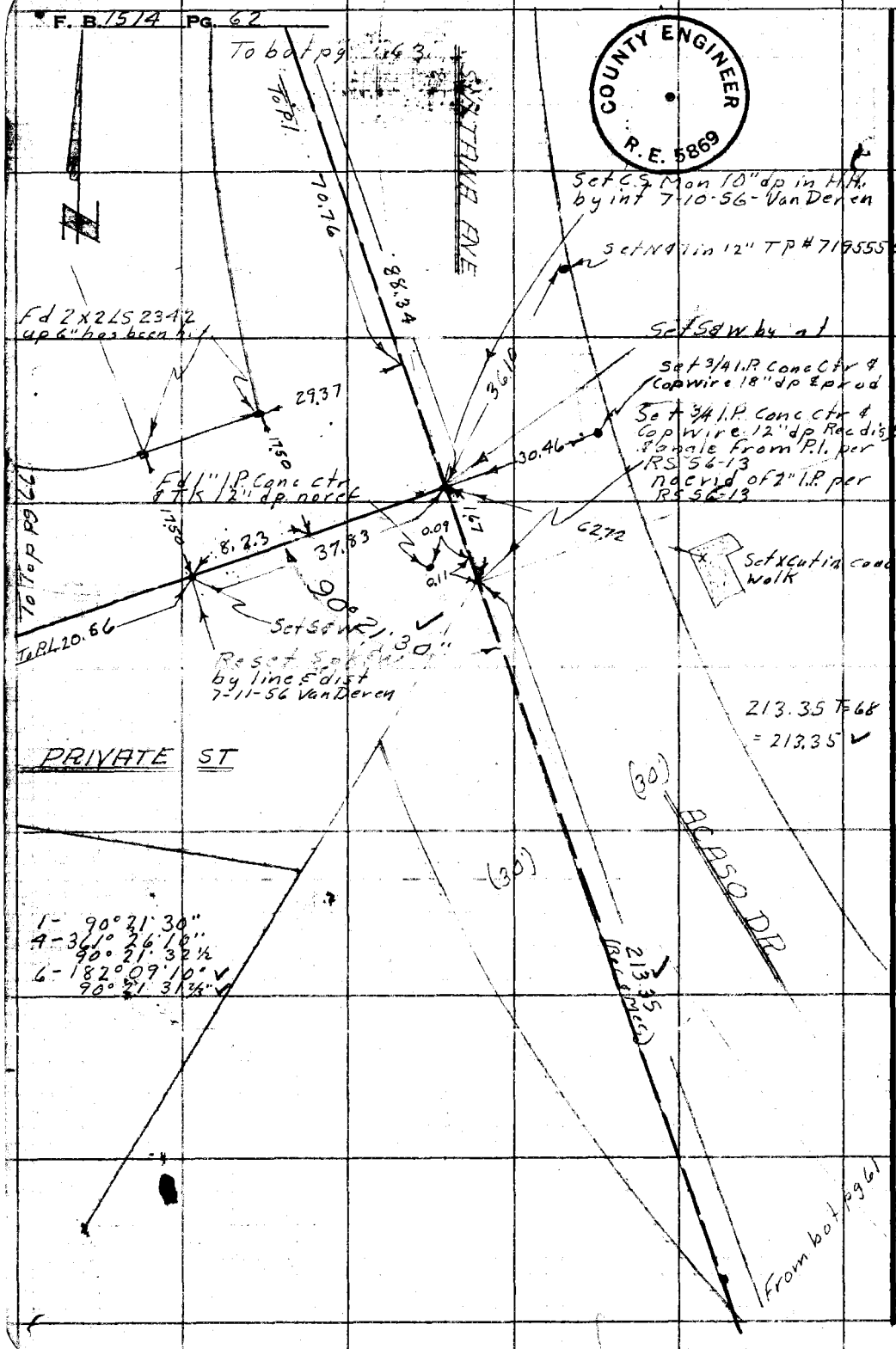

Notes Ck'd by Miller	Survey of Sultana Ave
Map No.	W. O. 8351 Tape No. 0106 Std 68°F
Office Work	Surveyed by Van Deren
Checked	Notes Van Date 7-50
Date	Indexed A. C. Johnson

F.B. 1514 Pg. 63

NS 44-C-5

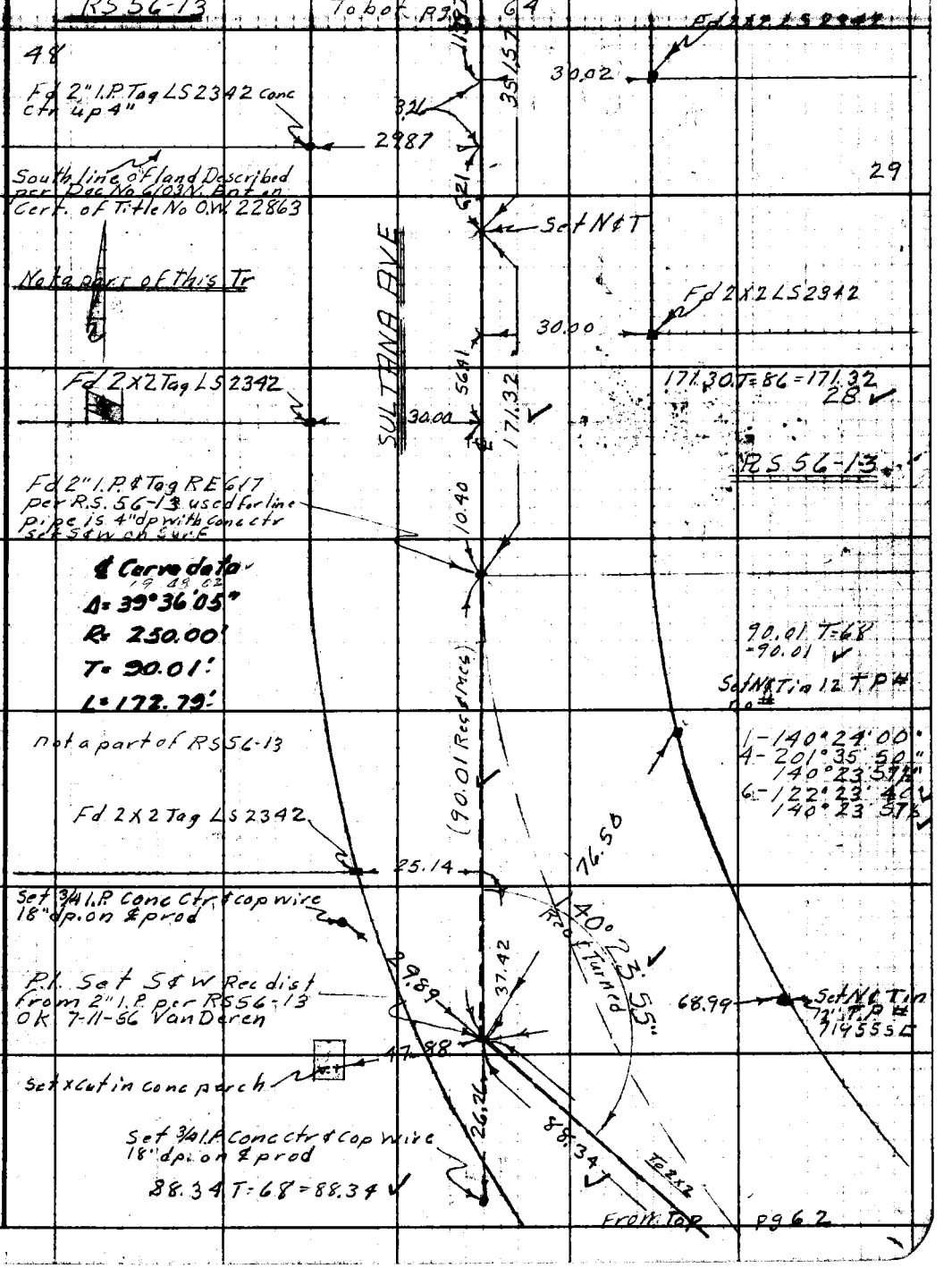

Note: Any Additions or Changes on This Sheet Must be Made or Circled in Red Ink With Date and Name of Person Making Change.

Do not extend notes this side of this line.

RETURN TO
LOS ANGELES COUNTY SURVEYOR
700 HALL OF RECORDS

FORM 247 5M 12-40

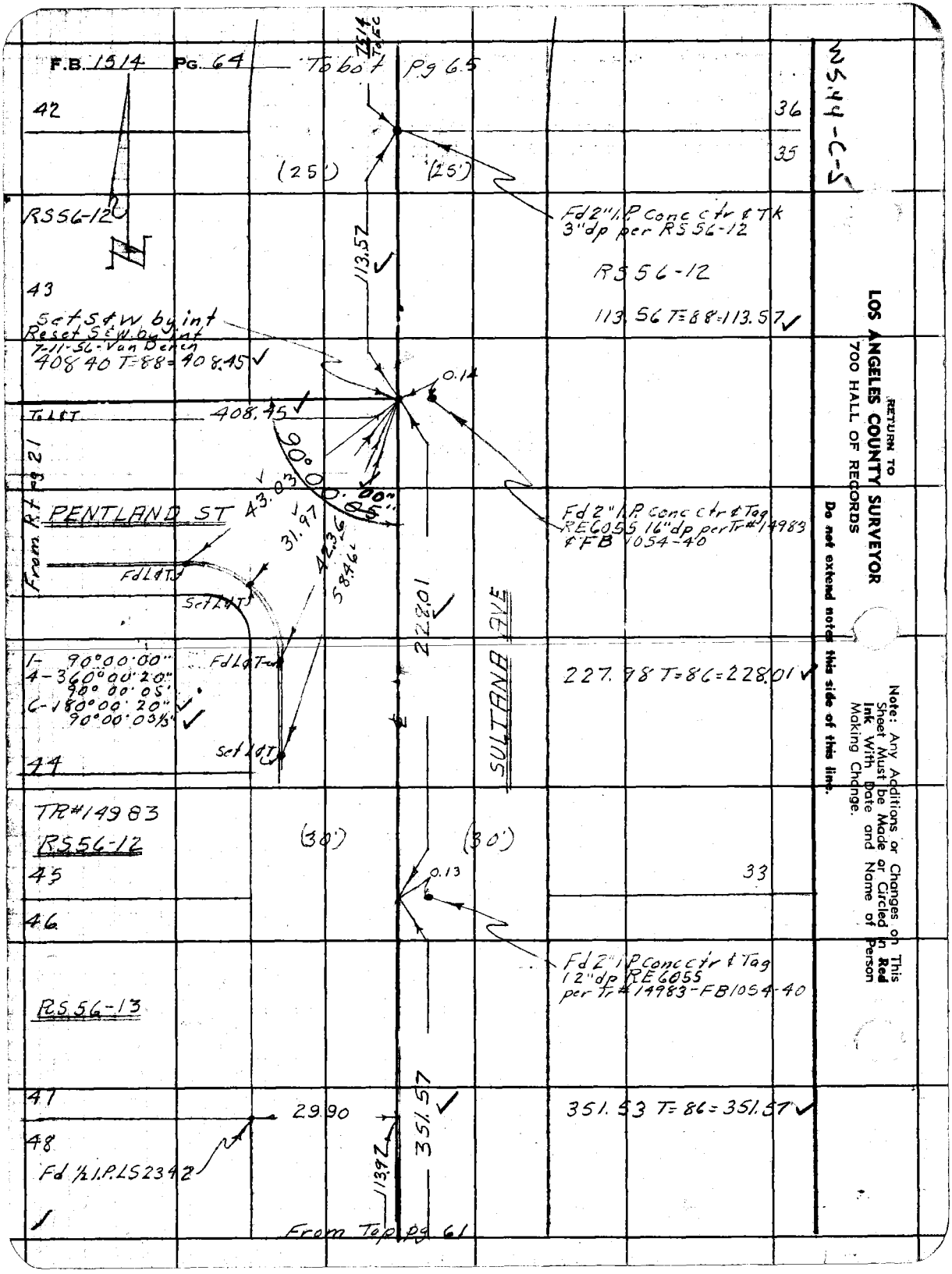
F.B. 1514 PG. 64
To bot Pg 65
7514 To EC
42
36
35
(25')
(25')
RS56-12
Fd 2" I.P. Conc ctr & Tk
3" dp per RS 56-12
113.57
RS 56-12
43
113.56 T=88=113.57
Set S&W by int
Reset S&W by int
7-11-56-Van Deren
408.40 T=88=408.45
0.14
To L&T
408.45
90°00'00"
From Rt pg 21
43.03
31.97
42.36
58.46
PENTLAND ST
Fd 2" I.P. Conc ctr & Tag
RE6055 16" dp per Tr# 14983
& FB 1054-40
Fd L&T
Set L&T
228.01
SULTANA AVE
1- 90°00'00"
4-360°00'20"
90°00'05"
6-180°00'20"
90°00'03½"
Fd L&T
227.98 T=86=228.01
Set L&T
44
TR#14983
RS56-12
(30')
(30')
45
0.13
33
46
Fd 2" I.P. Conc ctr & Tag
12" dp RE6055
per Tr# 14983-FB1054-40
RS 56-13
47
29.90
351.57
351.53 T=86=351.57
48
Fd ½ I.P. LS2342
113.97
From Top pg 61
WS.44-C-5
RETURN TO
LOS ANGELES COUNTY SURVEYOR
700 HALL OF RECORDS
Do not extend notes this side of this line.
Note: Any Additions or Changes on This Sheet Must be Made or Circled in Red Ink With Date and Name of Person Making Change.

WS-14-C-5

Notes Ck'd by Miller	Survey of Sultana Ave
Map No.	W. O. 8351 Tape No. 0106 Std 68 °F
Office Work	Surveyed by Van Deren
Checked	Notes Van Date 7-50
Date	Indexed A. C. Johnson

F.B. 1514 Pg. 65

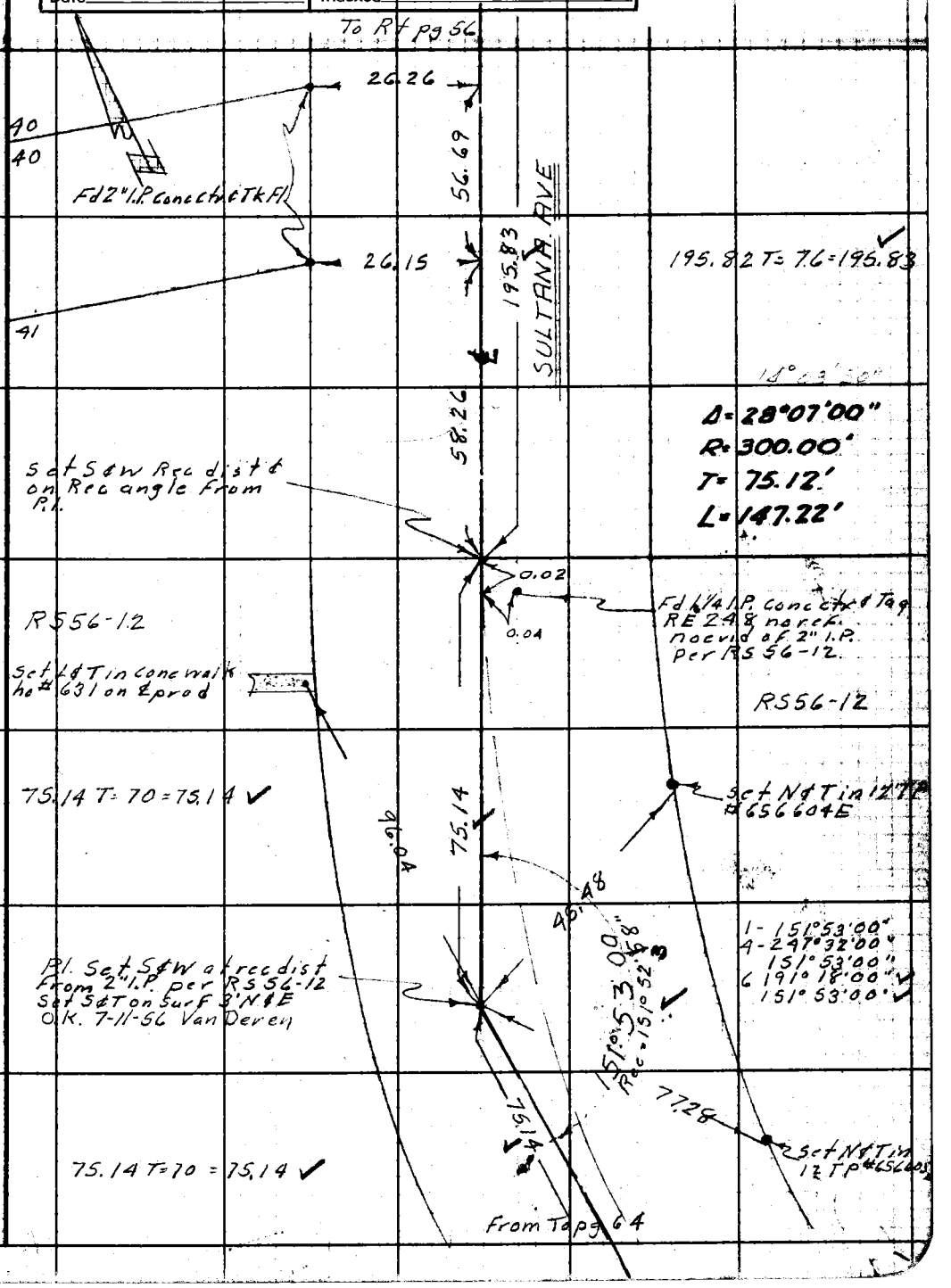

Note: Any Additions or Changes on This Sheet Must be Made or Circled in Red Ink With Date and Name of Person Making Change.

Do not extend notes this side of this line.

RETURN TO
LOS ANGELES COUNTY SURVEYOR
700 HALL OF RECORDS

FORM 247 5M 12-40

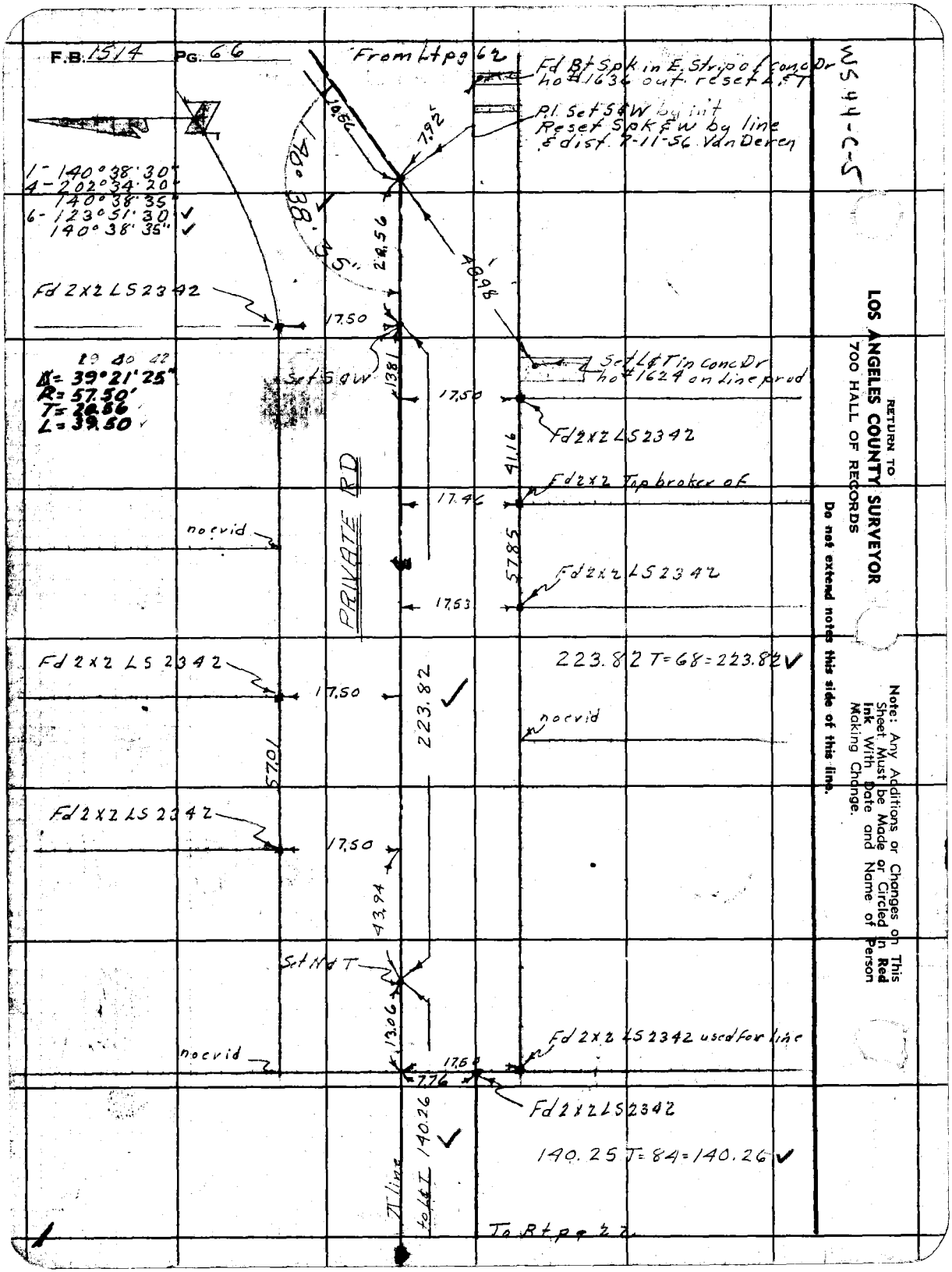
F.B. 1514 PG. 66
From Lt pg 62
Fd Bt Spk in E. Strip of Conc Dr ho #1636 out. reset L & T
Pl. Set S&W by int
Reset Spk & W by line & dist. 7-11-56 Van Deren
1- 140°38'30"
4- 202°34'20"
140°38'35"
6- 123°51'30"
140°38'35"
140°38'35"
Fd 2x2 LS 2342
17.50
Set S&W
13.81
Set L&T in Conc Dr ho #1624 on line prod
17.50
Fd 2x2 LS 2342
41.16
Fd 2x2 Top broken of
17.46
57.85
Fd 2x2 LS 2342
17.53
PRIVATE RD
no evid
223.82 T=68=223.82
Fd 2x2 LS 2342
17.50
223.82
no evid
57.01
Fd 2x2 LS 2342
17.50
43.94
Set N&T
13.06
Fd 2x2 LS 2342 used for line
no evid
17.50
7.76
Fd 2x2 LS 2342
140.26
140.25 T=84=140.26
To Rt pg 22
WS 44-C-5
RETURN TO
LOS ANGELES COUNTY SURVEYOR
700 HALL OF RECORDS
Do not extend notes this side of this line.
Note: Any Additions or Changes on This Sheet Must be Made or Circled in Red Ink With Date and Name of Person Making Change.

Notes Ck'd by Miller	Survey of Sultana Ave	F.B. 15 14 Pg. 67
Map No.	W. 0.83 S1 Tape No. 0106 Std 68 °F	
Office Work	Surveyed by Van Deren	
Checked	Notes Van Date 7-50	
Date	Indexed A. C. Johnson	

W5.44-C-5

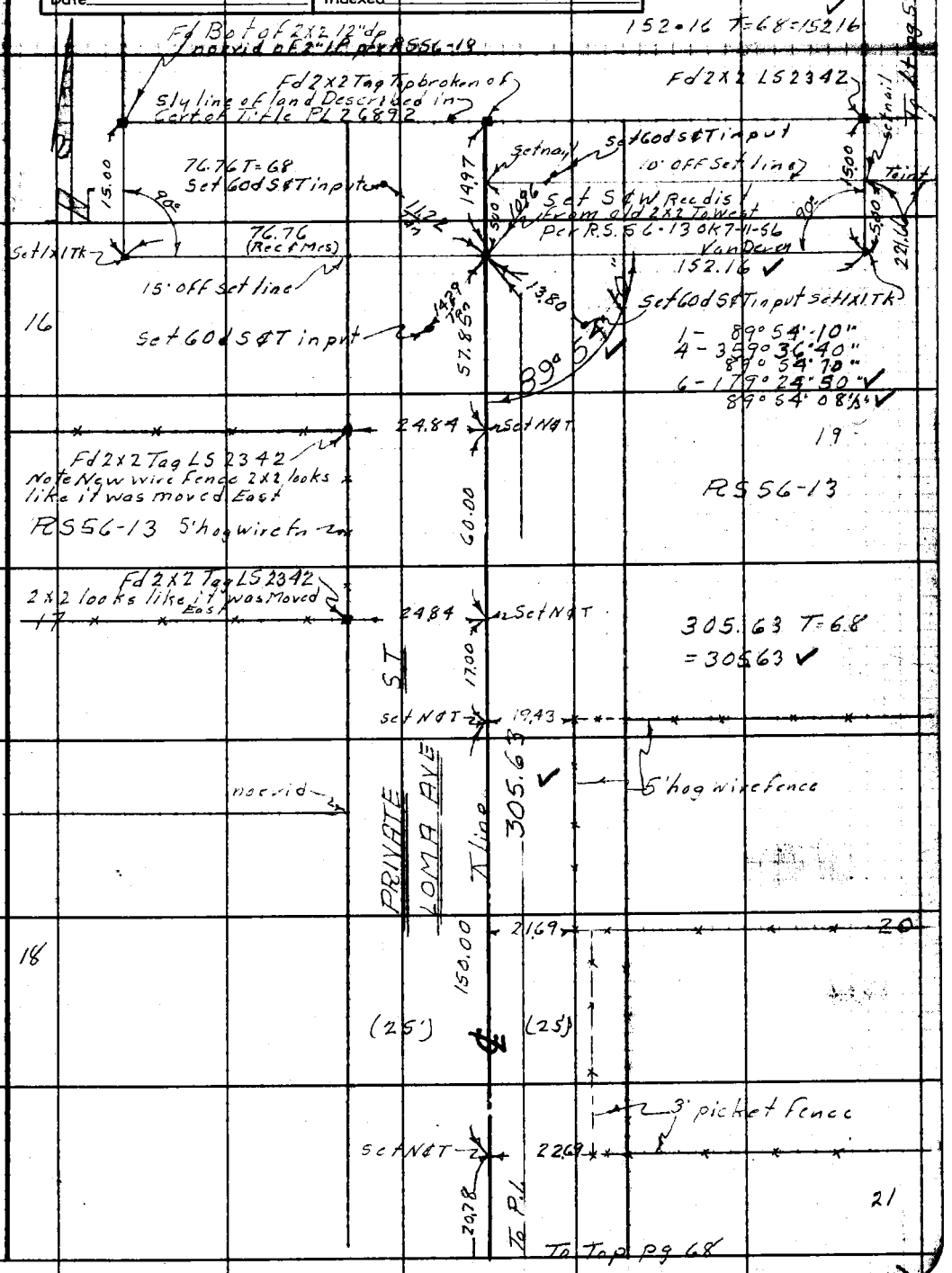

Note: Any Additions or Changes on This Sheet Must be Made or Circled in Red Ink With Date and Name of Person Making Change.

Do not extend notes this side of this line.

RETURN TO
LOS ANGELES COUNTY SURVEYOR
700 HALL OF RECORDS

FORM 247 5M 12-50

F.B. 1514 PG. 68

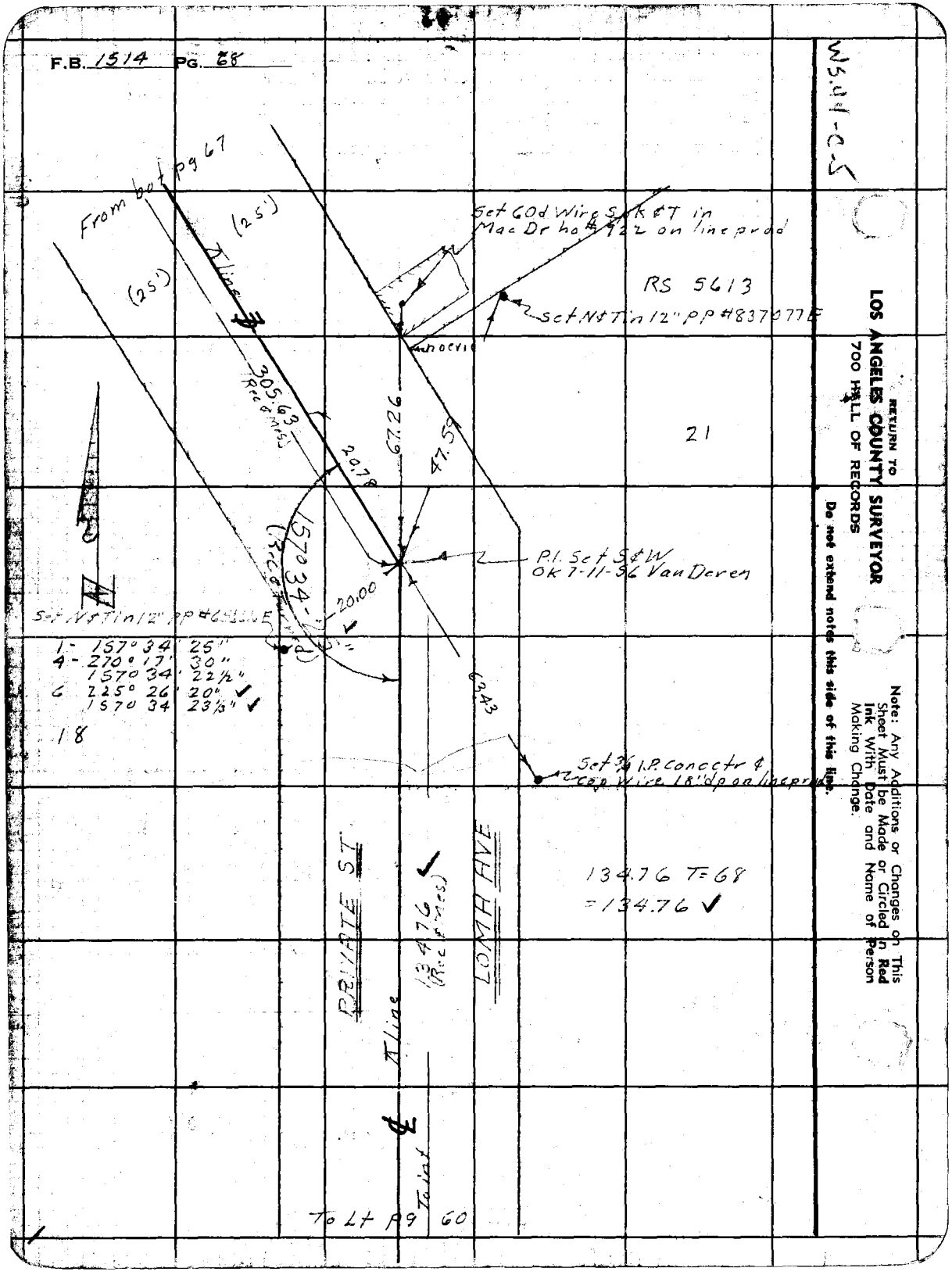

RETURN TO
LOS ANGELES COUNTY SURVEYOR
700 HALL OF RECORDS

Do not extend notes this side of this line.

Note: Any Additions or Changes on This Sheet Must be Made or Circled in Red Ink With Date and Name of Person Making Change.

WS.44-C-5

Notes Ck'd by	Survey of SULTANA AVE.
Map No.	W. O. 1372 Tape No. 0101 St'd. 68 °F
Office Work	Surveyed by H GRANQUISA
Checked	Notes 6 Date 7-5-50
Date	Indexed

F. B. 1514 PG. 73

FEB 13 '51

C. I No 1372

SULTANA AVE.

Location of improvements

on

LAS TUNAS DRIVE.

from 0400 = Pot E of Eaton Wash

to = LOMA AVE.

FB 1514 Pgs 73 to 80

Note: Any Additions or Changes on This Sheet Must be Made or Circled in Red Ink With Date and Name of Person Making Change.

Do not extend notes this side of this line.

RETURN TO
LOS ANGELES COUNTY SURVEYOR
726 LOS ANGELES COUNTY
ENGINEERING BLDG.

76F3095 247 10M 1-49

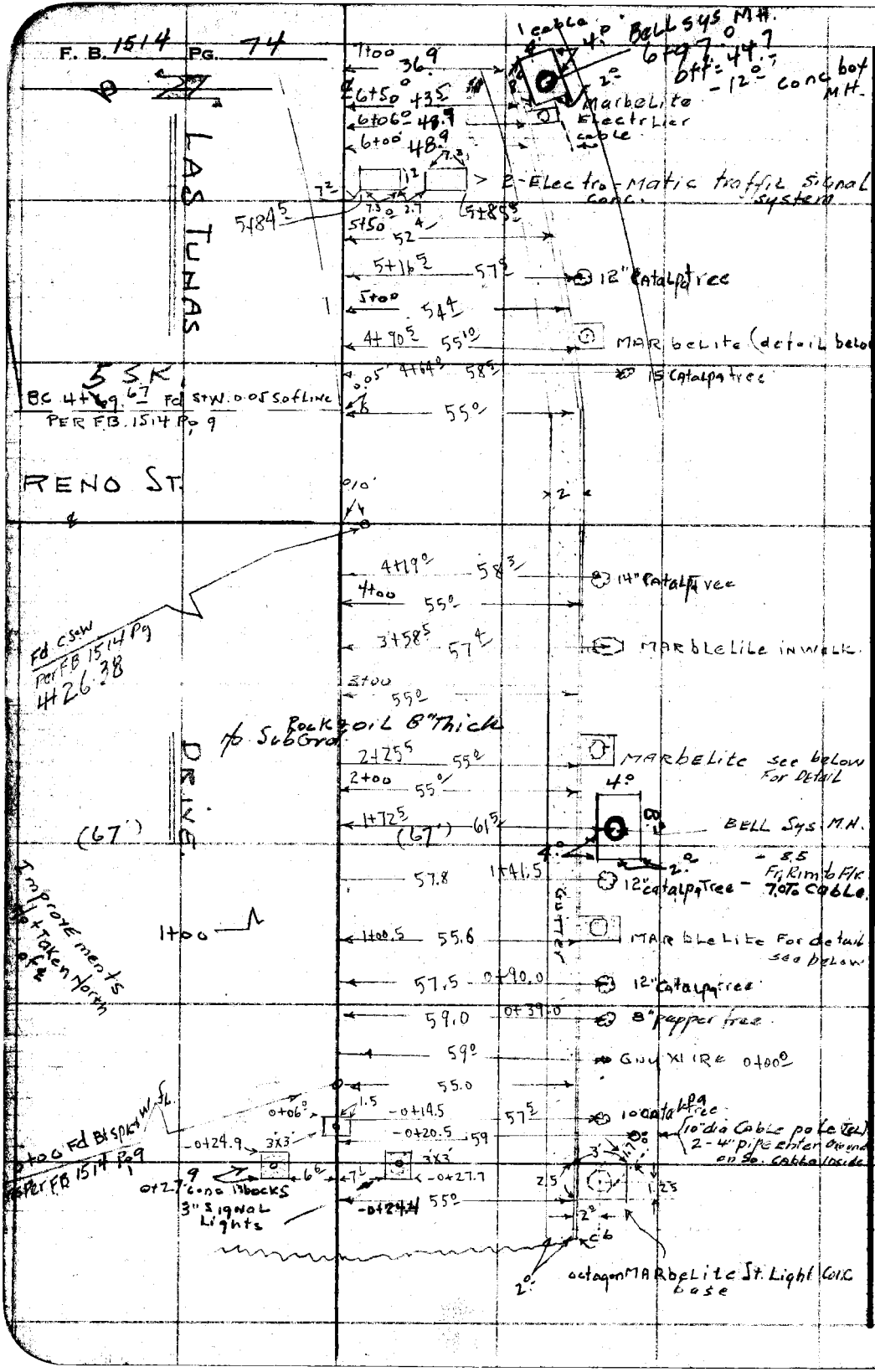

RETURN TO
LOS ANGELES COUNTY SURVEYOR
726 LOS ANGELES COUNTY
ENGINEERING BLDG.

Do not extend notes this side of this line.

Note: Any Additions or Changes on This Sheet Must be Made or Circled in Red Ink With Date and Name of Person Making Change.

76F3098 247 10M 1-49

RETURN TO
LOS ANGELES COUNTY SURVEYOR
726 LOS ANGELES COUNTY
ENGINEERING BLDG.

Note: Any Additions or Changes on This Sheet Must be Made or Circled in Red Ink With Date and Name of Person Making Change.

Do not extend notes this side of this line.

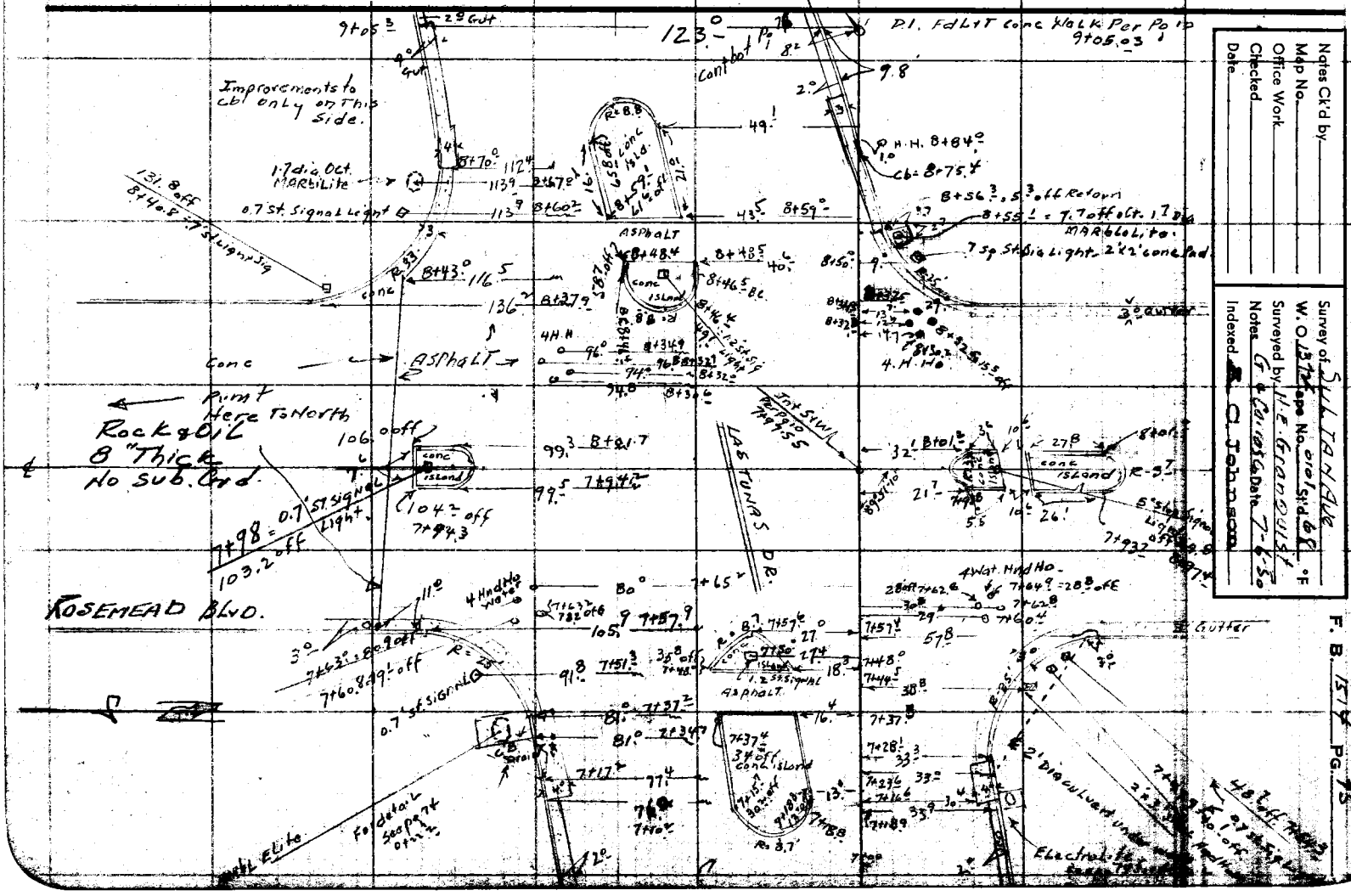

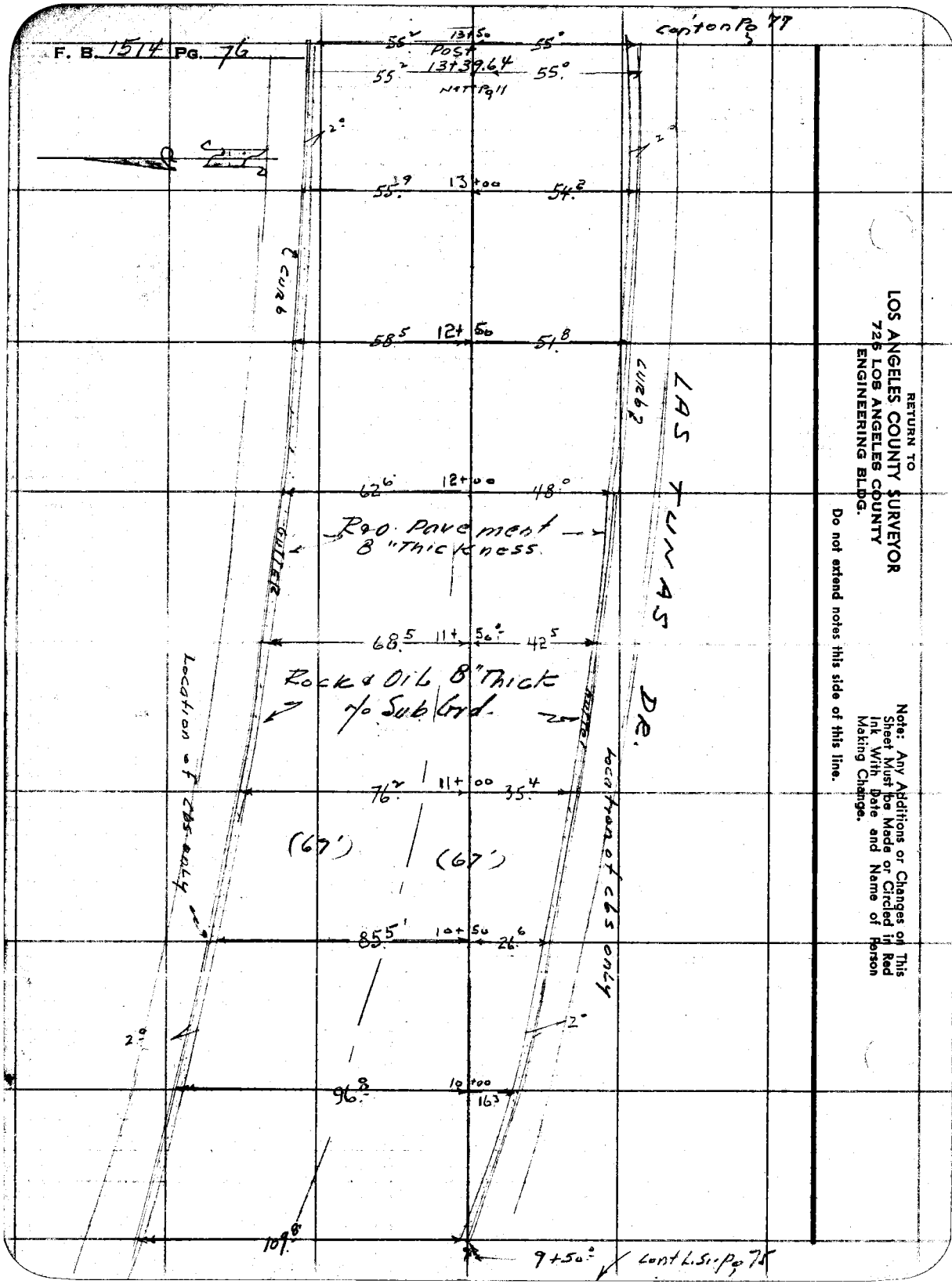

RETURN TO
LOS ANGELES COUNTY SURVEYOR
726 LOS ANGELES COUNTY
ENGINEERING BLDG.

Do not extend notes this side of this line.

Note: Any Additions or Changes on This Sheet Must be Made or Circled in Red Ink With Date and Name of Person Making Change.

Notes Ck'd by	Survey of SULTANA AVE
Map No.	W. O. 1372 Tape No. 0101 St'd. 68 °F
Office Work	Surveyed by H.E. Granquist
Checked	Notes [illegible] Date 7-7-56
Date	Indexed

F. B. 1514 PG. 77

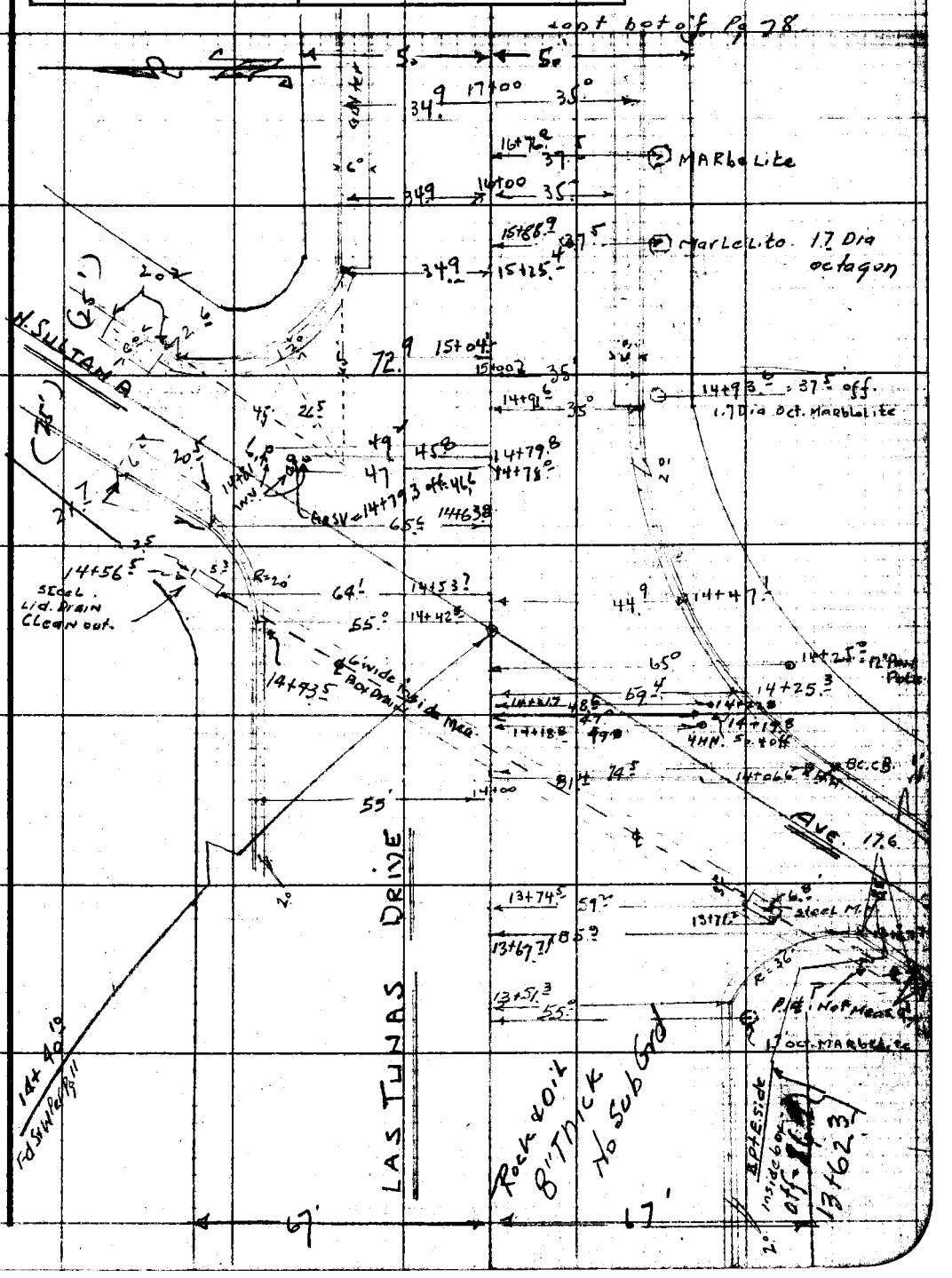

Note: Any Additions or Changes on This Sheet Must be Made or Circled in Red Ink With Date and Name of Person Making Change.

Do not extend notes this side of this line.

RETURN TO
LOS ANGELES COUNTY SURVEYOR
726 LOS ANGELES COUNTY
ENGINEERING BLDG.

76F3095 247 10M 1-49

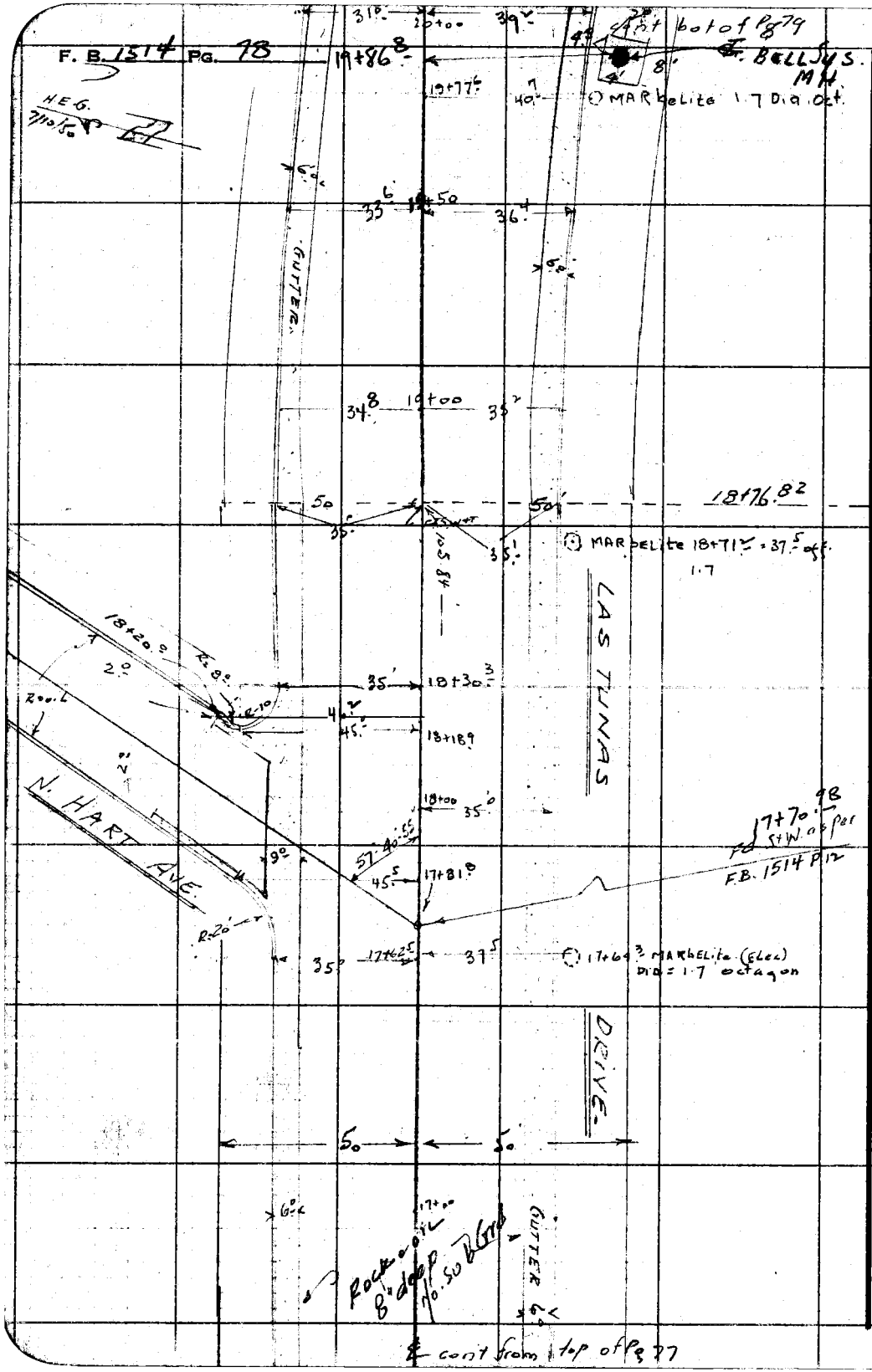

RETURN TO
LOS ANGELES COUNTY SURVEYOR
725 LOS ANGELES COUNTY
ENGINEERING BLDG.

Do not extend notes this side of this line.

Note: Any Additions or Changes on This Sheet Must be Made or Circled in Red Ink With Date and Name of Person Making Change.

Notes Ck'd by	Survey of SULTANA AVE
Map No.	W. O. 1372 Tape No. 0101 Std. 68 °F
Office Work	Surveyed by H.E. Grandquist
Checked	Notes G Date 7-10-50
Date	Indexed E. C. Johnson

F. B. 1514 PG. 79

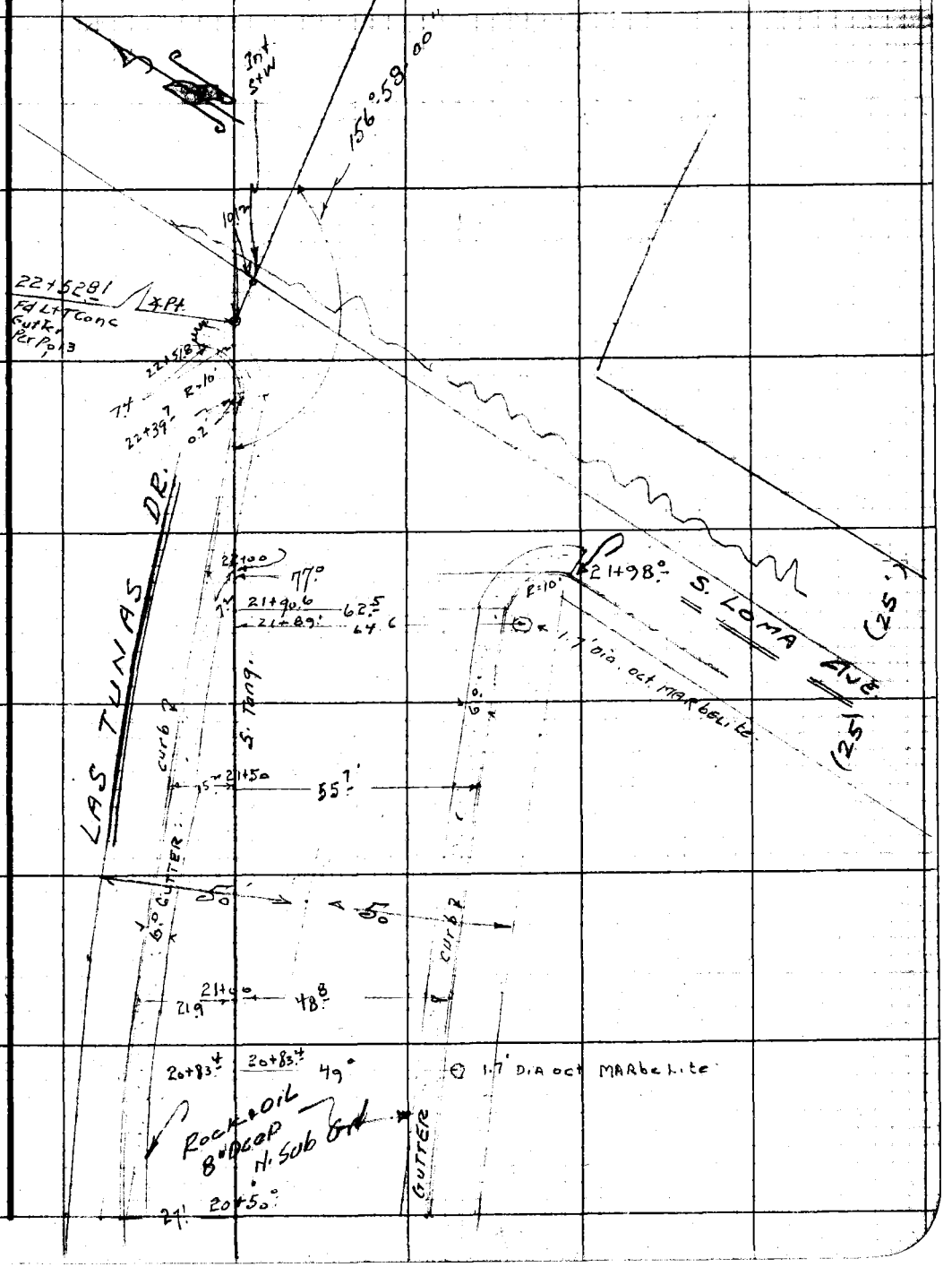

Note: Any Additions or Changes on This Sheet Must be Made or Circled in Red Ink With Date and Name of Person Making Change.

Do not extend notes this side of this line.

RETURN TO
LOS ANGELES COUNTY SURVEYOR
726 LOS ANGELES COUNTY
ENGINEERING BLDG.

76F3095 247 10M 1-49

F. B. 1514 PG. 80

RETURN TO
LOS ANGELES COUNTY SURVEYOR
725 LOS ANGELES COUNTY
ENGINEERING BLDG.

Do not extend notes this side of this line.

Note: Any Additions or Changes on This Sheet Must be Made or Circled in Red Ink With Date and Name of Person Making Change.

Notes Red _____ Plotted _____ Job No. _____ Division No. _____

SULTANA AVE

C. I. No. [illegible]

SULTANA AVE.

CROSS SECTIONS

LAS TUNAS DRIVE

From Eaton Wash Estrly to Loma Ave

F.B. 1514 Pg 81 to Pg 96

For Topog See Pg 73 to 80

STATION	B. S.	H. I.	F. S.	ELEV.

NOTE: ANY ADDITIONS OR CHANGES ON THIS SHEET MUST BE MADE OR CIRCLED IN RED INK, WITH DATE AND NAME OF PERSON MAKING CHANGE.

PLEASE RETURN TO
LOS ANGELES COUNTY SURVEYOR
726 HIGGINS BLDG.

Do not extend notes this side of this line.

76L298 307 3M 11-48

76L298 307 3M 11-48

PLEASE RETURN TO
LOS ANGELES COUNTY SURVEYOR
726 HIGGINS BLDG.

NOTE: ANY ADDITIONS OR CHANGES ON THIS SHEET MUST BE MADE OR CIRCLED IN RED INK, WITH DATE AND NAME OF PERSON MAKING CHANGE.

Do not extend notes this side of this line.

STATION	B. S.	H. I.	F. S.	ELEV.		
B.M. T.E. 589	2.34	421.94		419.60	B.M. T.E. 589 El: 419.603 FB. 1588 pg 42	
					LAS Tunas DR (No. Si) 340± E of ℄ Muscatel Ave.	
					Bt. Spk. in Curb. in Front of Store Bldg. # 1423	
-0+43			15.6	406.3		℄ + bot of E Side Eaton Wash
			1.98	409.96		℄ + Pvmt E. Ed. of Flood Cont Chan
-0+25			2.14	419.80		℄ + Pvmt.
			2.93	419.01		55° R. bot cb brk cb.
			1.70	420.2		" Top "
			1.8	420.1		66.5 R bk walk Top brk
			8.2	413.7		90' R. bot bank
0+00			2.52	419.42		℄ + Pvmt
			3.46	418.48		55' R. Gut
			2.39	419.55		" R. T.cb
			2.3	419.6		67' R. T. brk bnk
			8.2	413.7		89' R. bot "
			8.2	413.7		100' R. Ground
			11.0	410.9		200' R. "
1+00			6.46	415.48		℄ + Pvmt
			7.6	414.3		55' R. Gut
			6.86	415.08		" R. T.cb.
			6.6	415.3		67' R. brk

Job No. 1372 Division No. ____ Notes Red ____ Plotted ____ No. ____ X-Sec.
Survey of Sul Tana Ave Date ____ Date ____
Survey by H.E. Granquist Notes G Notes Chkd. ____ Checked ____ No. ____
Indexed A. C. Johnson Date 7-10-50 Date ____ Date ____

1514 PG. 82

76L298 307 3M 11-48

PLEASE RETURN TO
LOS ANGELES COUNTY SURVEYOR
726 HIGGINS BLDG.

NOTE: ANY ADDITIONS OR CHANGES ON THIS SHEET MUST BE MADE OR CIRCLED IN RED INK, WITH DATE AND NAME OF PERSON MAKING CHANGE.

Do not extend notes this side of this line.

STATION	B. S.	H. I.	F. S.	ELEV.		
1+00		421.94	8.0	413.9		80'R bot bank
			8.8	413.1		100'R Ground
			10.7	411.2		200'R = "
			12.3	409.6	(7' W of church Bldg, Approx)	300'R = "
1+45			7.76	414.18		℄ brk approx
			9.0	412.9		55'R = bot cb " brk
			8.15	413.79		" R = Top " " "
			8.1	413.8		67'R = S.P.L.
			9.3	412.6		100'R = Ground
1+72.5			8.35	413.59	61.5R Rim of BELL system M.H.	Rod to Rim = 8.35
1+72.5			16.9	405.0	Floor " " "	Rim to Flr 8.5
"			15.4	406.5	To Lowest cable " To East	16.9
2+00			8.46	413.48		℄
			9.6	412.3		50'R Gut
			8.57	413.37		" R TCb
			8.53	413.41		67'R SPL
T.P.	3.32	416.79	8.47	413.47		℄ Red hd 2+00
3+00			4.21	412.58		℄
			5.38	411.41		55'R Gut
			4.55	412.24		" R TCb
			4.27	412.52		67'R SPL

Notes Red ____ Plotted ____ Job No. 1372 Division No. ____
No. ____ Date ____ Date ____ Survey of SULTANA AVE
Notes Chkd ____ Checked ____ Survey by ____ Notes Grand Division
No. ____ Date ____ Date ____ Map No. ____ Indexed Johnson Date ____

76L 98 307 3M 11-48

PLEASE RETURN TO
LOS ANGELES COUNTY SURVEYOR
726 HIGGINS BLDG.

NOTE: ANY ADDITIONS OR CHANGES ON THIS SHEET MUST BE MADE OR CIRCLED IN RED INK, WITH DATE AND NAME OF PERSON MAKING CHANGE.

Do not extend notes this side of this line.

STATION	B. S.	H. I.	F. S.	ELEV.		
		416.79				
4+00			5.05	411.74		℄
			6.34	410.45		55'R Gut
			5.45	411.34		" R Tcb
			5.15	411.64		67'R SPL
			5.8	411.0		100'R Ground
			7.6	409.2		200'R "
			8.0	408.8		275'R " & fn Line
4+59.67 BC			5.7	411.1		℄
			6.86	409.93		55'R Gut
			6.15	410.64		" R Tcb
			5.93	410.86		67'R SPL
5+00			6.04	410.75	Pvmt	Post
			7.3	409.5		59.4'R BCb
			6.48	410.31		" R Top Cb
			6.30	410.49		66.4'R SPL
5+50			6.47	410.32	pvmt	Post
			7.75	409.04	52.4 R	Bot Cb
			7.65	409.14	52.4	Top " Drw
			6.70	410.09	64.4	
T.P.	3.14	413.46	6.47	410.32		

Profile No. 84 Job No. 1377 Division No. Notes Red. Plotted No. Date Date Sec. No.
Survey of SULTANA AVE Notes GRANQUIST Notes Chkd. Checked Date Date
Survey by GRANQUIST Date 7-10-50
Indexed C. Johnson

76L298 307 3M 11-48

PLEASE RETURN TO
LOS ANGELES COUNTY SURVEYOR
726 HIGGINS BLDG.

NOTE: ANY ADDITIONS OR CHANGES ON THIS SHEET MUST BE MADE OR CIRCLED IN RED INK, WITH DATE AND NAME OF PERSON MAKING CHANGE.

Do not extend notes this side of this line.

STATION	B. S.	H. I.	F. S.	ELEV.	
6+00		413.46	3.6	409.91	7 L. = approx ℄ of Pvmt.
			3.7	409.81	Post Pvmt.
			4.88	408.58	48 ± R = bot cb.
			4.03	409.43	" R Top "
			3.79	409.67	60 ± R SPL.
6+50			4.16	409.30	12 L. = ℄ Pvmt approx.
			7.30	409.16	Post.
			5.32	408.14	43 ± R = Gut
			5.2	408.31	" R = T.Cb Drwy
			4.28	409.18	55 ± R = SPL
7+00			4.68	409.78	19 L. = Approx ℄ Pvmt
			4.85	408.61	Post. "
			5.85	407.61	36 ± R = Gut
			5.03	408.43	" R = T.Cb.
			4.74	408.72	" R = SPL
7+23.6			6.47	407.04	33 ± R = Pavement inlet to Drain
7+28.1			5.28	408.18	32 ± R = S.W. Con W. and C.R. Rosemead Blvd. Las Tunas T.Cb.
			6.09	407.37	Bot Cb.
			5.06	408.40	S P.L.
8+50			4.88	408.58	27 L. = approx ℄ Pvmt
			5.29	408.17	Post ℄ Pvmt

Profile
Notes Red ____ Job No. 1377 Division No. ____
Printed ____
Notes Blue ____ Date ____ Checked ____ Survey of SULTANA AVE
Notes Chk ____ Date ____ Survey by L.R. Hurst Jr. Engineer
Map No. ____ Indexed ____ Date ____ C. Jordan

76L298 307 3M 11-48

PLEASE RETURN TO
LOS ANGELES COUNTY SURVEYOR
726 HIGGINS BLDG.

NOTE: ANY ADDITIONS OR CHANGES ON THIS SHEET MUST BE MADE OR CIRCLED IN RED INK, WITH DATE AND NAME OF PERSON MAKING CHANGE.

Do not extend notes this side of this line.

STATION	B. S.	H. I.	F. S.	ELEV.	
		413.46			
7+57.4			7.29	406 17	54.8 R = out let invert drain
7+57.4			6.23	407 23	57.8 R = SW Cor S end CR Tcb Las Tunas Dr + Rosemead Blvd. ~~bot~~
			7.32	406 14	bot cb
6+97.0			4.90	408 56	44.7 R = Rim Bell system Tel. M.H. Rim
			16.9	396 6	Floor of MH " " 4.90 Rod to Rim 12.0 Rim to Flr. 16.9 Rod to Floor
			14.9	398 6	cable to East Rod to R = 4.9 -10.0 to 14.9 ℄ Rim to Cable
			10.9	40[illegible] 6	cable to West Rim to Cable - 6.0 Rod to " 10.9
7+37.2			4.64	408 82	81.0 L = H.W. Cor W. end CR Tcb Rosemead Blvd & Las Tunas Dr
			5.36	408 10	b. "
7+57.9			4.75	408 71	105.9 L = " " " N. end CR Tcb
			5.13	408 33	b. "
Tot 7+97.55			5.26	408 20	℄ Int Rosemead Blvd & Las Tuna Dr. Post
			6.92	406 54	℄ Pvmt " " 100' R =
			8.28	405 18	℄ " " " 200' R =
			4.95	409 51	37' L = ℄ " " " & approx ℄ Pvmt Las Tunas Dr
			5.2	408 3	63' L = " " " " brk
			4.9	408 6	100' L " " " "
			3.68	409 78	200' L " " "
8+00			5.27	408 19	Post
			5.0	408 5	37' L = approx ℄ Pvmt Las Tunas Dr

Profile No. X-Sec. No.
Plotted Date
Notes Red. Date
Notes Chkd. Date
Division No.
Job No. 1372
Survey of SULTANA AVE
Survey by H.E. GRANQUIST
Notes GRANQUIST
Indexed C. Johnson
Date 7-10-50

76L298 307 3M 11-48

PLEASE RETURN TO
LOS ANGELES COUNTY SURVEYOR
726 HIGGINS BLDG.

NOTE: ANY ADDITIONS OR CHANGES ON THIS SHEET MUST BE MADE OR CIRCLED IN RED INK, WITH DATE AND NAME OF PERSON MAKING CHANGE.

Do not extend notes this side of this line.

STATION	B. S.	H. I.	F. S.	ELEV.	
8+37.5		413.46	6.28	407.18	129.9' R. = SE Cor. Send CR Rosemead Blvd. Lastruma Dr. TCb
			6.73	406.73	" " " bot cb
8+50			6.46	407.00	Post A Punt
8+56.3			6.26	407.20	5.3' R. = SE Cor. E end CR TCb
			6.98	406.48	bot.
8+37.9			4.63	408.83	136.3' L. = NE Cor. N end CR TCb
			5.27	408.19	b. "
8+70.0			5.25	408.21	112.4' L. = N. E Cor. E end CR TCb
			6.23	407.23	b. "
8+75.4			7.19	406.27	Post & Cut.
			7.1	406.4	T.cb. Drwy.
9+00			6.47	406.99	Post N. Edge of S. walk
9+05.03 PI			6.47	406.99	P.I. So. "
			6.4	406.99	3.7' R. = SPL
			6.64	406.82	8.7' L. = Top. of S.cb.
			7.49	405.97	" L. = bot " "
			6.05	407.41	65' L. = Approx. & Punt
			6.78	406.68	123.2' L. = bot N. Cut
			5.74	407.74	" = Top cb
BM TE135	2.33	411.54	4.28	409.21 409.18	B.M. TE135 El. = 409.208 FB. 1888 R-72 Lat. Tower Of Rosemead Blvd. N.E. Cor. Bl. Sok. on cb. 3.0' + N of N end CR

Profile No. ____ Notes Red ____ Plotted ____ Job No. 1377 Division No. ____
X-Sec. No. ____ Date ____ Date ____ Survey of SULTANA AVE.
Notes Chkd ____ Date ____ Checked ____ Survey by [illegible] Johnson Date ____
Map No. ____ Date ____

76L298 307 3M 11-48

PLEASE RETURN TO
LOS ANGELES COUNTY SURVEYOR
726 HIGGINS BLDG.

NOTE: ANY ADDITIONS OR CHANGES ON THIS SHEET MUST BE MADE OR CIRCLED IN RED INK, WITH DATE AND NAME OF PERSON MAKING CHANGE.

Do not extend notes this side of this line.

STATION	B. S.	H. I.	F. S.	ELEV.	
9+34.7		411.54	5.76	405.78	Post. So. Gut
			5.66	405.88	" Top cb. Drwy.
9+50			5.59	405.95	" & Pvmt.
			5.83	405.71	4' R = bot cb.
			5.73	405.81	4' R = Top " (Drwy)
			4.7	406.8	16' R = SPL
10+00			5.43	406.11	Post. Pvmt.
			4.60	406.94	40' L = approx ℄ of Pvmt.
			4.95	406.59	96.8' L bot cb.
			4.16	407.38	" L = Top "
			6.15	405.39	16.3' R = bot "
			5.30	406.24	" R = Top "
			5.13	406.41	28.3' R SPL
10+50			5.50	406.04	Post. Pvmt.
			4.92	406.62	30' L = approx ℄ Pvmt.
			5.35	406.19	85.4' L = Gut
			4.54	407.00	85.5' L = Top cb.
			6.54	405.00	26.6' R bot "
			5.71	405.83	" R Top "
			5.47	406.07	38.6'
11+00			5.62	405.92	Post Pvmt.

F.B. 1514 Pg. 88

Job No. 1372 Division No. Sul Tong Ave

Survey of Survey by H. E. Granquist Notes G Date 7/11/50

Indexed Notes Chkd. Date

Plotted Date No.

Checked Date No.

Profile X-Sec.

76L298 307 3M 11-48

PLEASE RETURN TO
LOS ANGELES COUNTY SURVEYOR
726 HIGGINS BLDG.

NOTE: ANY ADDITIONS OR CHANGES ON THIS SHEET MUST BE MADE OR CIRCLED IN RED INK, WITH DATE AND NAME OF PERSON MAKING CHANGE.

Do not extend notes this side of this line.

STATION	B. S.	H. I.	F. S.	ELEV.		
		411.54				
11+00			5.19	406.35	21' L approx ℄ Pvmt	
			5.72	405.82	76.2 L bot cb	
			4.87	406.67	" L Top "	
			6.88	404.66	35.4' R bot "	
			6.07	405.47	" R = Top "	
			5.86	405.68	47.4' R = SPL	
11+50			5.74	405.80	Post & Pvmt	
			5.43	406.11	13.5 L approx ℄ Pvmt	
			6.01	405.53	68.5 L bot cb	
			5.20	406.34	" L Top "	
			7.02	404.52	42.5' R = bot "	
			6.24	405.30	" R = Top "	
			6.05	405.49	54.5' R = SPL	
12+00			5.71	405.83	Post & Pvmt	
			5.50	406.04	7.5 L = approx ℄ Pvmt	
			6.12	405.42	62.6 L bot cb	
			5.31	406.23	" L Top "	
			7.12	404.42	48.0' R bot "	
			6.35	405.19	48.1' R Top "	
			6.15	405.39	60.1' R SPL	
T.P.	4.63	410.54	5.63	405.91	Nail L 12+40 on So Painted Strip	

Profile No. ____ Notes Red ____ Plotted ____ Job No. 1372 Division No. ____
X-Sec. No. ____ Date ____ Date ____ Survey of SULTANA Ave
Notes Chkd ____ Checked ____ Survey by Granquist Notes G Date 7-11-5
Date ____ Date ____ Map No. ____ Indexed E C Johnson Date ____

F.B. 1544 Pg. 89

76L298 307 3M 11-46

PLEASE RETURN TO
LOS ANGELES COUNTY SURVEYOR
726 HIGGINS BLDG.

NOTE: ANY ADDITIONS OR CHANGES ON THIS SHEET MUST BE MADE OR CIRCLED IN RED INK, WITH DATE AND NAME OF PERSON MAKING CHANGE.

Do not extend notes this side of this line.

STATION	B. S.	H. I.	F. S.	ELEV.		
12+50		410.54	4.66	405.88	Post.	
			4.60	405.94	3' L = approx ℄ Pvmt.	
			5.18	405.36	58.5' L = bot cb.	
			4.33	406.21	" L = Top "	
			6.16	404.38	51.8' R = bot "	
			6.07	404.47	" R = Top "	
			5.09	405.45	63.8' R. SPL	
13+00			4.68	405.86	Post & approx. ℄ Pvmt.	
			5.27	405.27	65.9' L. bot cb	
			4.40	406.14	" L. Top "	
			6.21	404.33	54.2' R. bot "	
			5.48	405.06	R. Top "	
			5.22	405.32	R. SPL.	
13+39.64 EC			4.73	405.81	Pvmt.	
			5.30	405.24	55.2' L. bot cb	
			4.42	406.12	" L Top "	
			6.27	404.27	55.0' R. bot "	
			5.48	405.06	" R. Top "	
			5.24	405.30	67' R. SPL	
14+00			4.95	405.59		℄ + Pvmt
			5.45	405.09	55' L bot cb	

F.B. 19/14 Pg. 90

Job No. 1372 Division No. Notes Red. Plotted Profile

Survey of SULTANA Ave Date Date No. X-Sec.

Survey by H.E. Granoust Notes G Notes Chkd. Checked

Indexed C. Johnson Date 7-11-50 Date Date No.

76L298 307 3M 11-48

PLEASE RETURN TO
LOS ANGELES COUNTY SURVEYOR
726 HIGGINS BLDG.

NOTE: ANY ADDITIONS OR CHANGES ON THIS SHEET MUST BE MADE OR CIRCLED IN RED INK, WITH DATE AND NAME OF PERSON MAKING CHANGE.

Do not extend notes this side of this line.

STATION	B. S.	H. I.	F. S.	ELEV.		
14+00		410.54	4.48	406.06	5 5/4 Top ¢	
14+40.10 Tot			5.06	05.48	Pvmt	¢ Tot { Las Tunas Dr. Sultana Ave
			4.21	06.33	100' L ¢ Pvmt	" "
			2.96	07.58	200' L " "	" "
			7.0	03.5		100' R = ¢ Pvmt "
			7.86	02.68		156' R = " " " " brk
			8.4	02.1		200 R = " " "
			—	—	CURB RE turns at Tot Sultana Ave & Las Tunas Dr	
			5.53	05.01	SW Cor Send CR	T.C
			7.42	03.12	"	b.c.
			5.56	04.98	" W end CR	T.C.
			6.28	04.26	" "	b.c.
			4.53	06.01	N.W. Cor. W. end CR	T.C.
			4.84	05.70	"	b.c.
			4.12	06.42	" N. end CR	T.C.
			4.60	05.9	" "	b.c.
			4.23	06.31	N.E. Cor. N. end CR	T.C.
			4.61	05.93	" "	b.c.
			4.53	06.01	" E end CR	T.C.
			4.87	05.67	" "	b.c.

Profile Notes Rod _____ Plotted _____ Job No. 1372 Division No. _____
No. _____ Date _____ Date _____ Survey of SULTANA AVE
X-Sec. Notes Chkd _____ Checked _____ Survey by W.H.E. Johnson G. JOHNSON Date 7-11-
No. _____ Date _____ Date _____ Map No. _____ Indexed _____ Date _____

F.B. 1514

76L298 307 3M 11-48

PLEASE RETURN TO
LOS ANGELES COUNTY SURVEYOR
726 HIGGINS BLDG.

NOTE: ANY ADDITIONS OR CHANGES ON THIS SHEET MUST BE MADE OR CIRCLED IN RED INK, WITH DATE AND NAME OF PERSON MAKING CHANGE.

Do not extend notes this side of this line.

Profile No. ____ Plotted ____ Date ____ Notes Red ____ Date ____ Notes Chkd. ____ Date ____ Division No. ____ Job No. 1373 Survey of SULTANA AVE Survey by H.E. Grandis C. Johnson Notes 4 Date 7-11-50 Indexed ____ X-Sec. No. ____ Checked ____ Date ____

STATION	B. S.	H. I.	F. S.	ELEV.		
		410.54				
14+40.10 Int			curb	Returns at int	Sultana Ave & Lastuna S. DR	
			5.84	404.70	S.E. cor.	c. end CR T.C.
			6.37	04.17	"	b.c.
			6.48	04.06	" S. end CR	T.C.
			7.45	03.09	" "	b.c.
14+53.7			6.57	03.97	64' L. = bot.	Drain under walk
13+67.7			8.04	02.50	85.9 R + 8.5 so. of s. end Gutter	CR W. Side Sultana Ave. 1/4 Lip Drain
			8.32	02.22		& Drain W Gut " "
13+74.5			8.41	02.13	59.2 R = bot.	Drain 1/4 W. Cor. of Cleanout
15+00			4.98	05.56		& Punt
			6.30	04.24	35' R.	Gut
			5.80	04.74	" R	T.c.b.
			5.6	04.94	47' R.	S.E. Walk
			4.60	05.94	35' L.	Punt
16+00			4.64	05.90		& Punt
			4.8	05.7	35' L.	b.c.b.
			4.24	06.30		T. "
			5.80	04.7	35' R	b. "
			5.22	05.32		T. "
			5.01	05.53	45' R	S.E. Walk
T.P.	6.04411	94	4.64	405.90	Rd Nd. & Punt	16+00

76L298 307 3M 11-48

PLEASE RETURN TO
LOS ANGELES COUNTY SURVEYOR
726 HIGGINS BLDG.

NOTE: ANY ADDITIONS OR CHANGES ON THIS SHEET MUST BE MADE OR CIRCLED IN RED INK, WITH DATE AND NAME OF PERSON MAKING CHANGE.

Do not extend notes this side of this line.

STATION	B. S.	H. I.	F. S.	ELEV.		
17+00		411.94	5.42	406.52		℄
			5.55	06.39	35' L b. cb.	
			4.98	06.96	" T "	
			6.59	05.35	35' R b. "	
			6.01	05.93	" T. "	
			5.80	06.14	R = S. E. Walk	
17+70.98			5.05	06.89	℄ int Las Tunas Dr. & Hart Ave	
			4.96	06.98	41' L. & on ℄	" " North Gut
			4.1	07.8	68' L " " "	" " Pvmt
			3.72	08.22	100 L " " "	" " "
			2.25	09.69	200 L " " "	" " "
			–		CURB RETURNS at Int of Las Tunas Dr & Hart Ave	
			4.64	07.30	N.W. Cor. W. end C.R.	T.C.
			5.18	06.76	"	b. "
			4.43	07.51	" N. end C.R.	T. "
			4.94	07.00	" "	b. "
			4.21	07.73	N.E. Cor. N. end C.R.	T.C.
			4.59	07.35	"	b. "
			4.23	07.71	" E. end C.R.	T. "
			4.74	07.20	" "	b. "

Profile No. ___ Notes Red. ___ Plotted ___ Job No. 1372 Division No. ___ F.B. 15

X-Sec. No. ___ Date ___ Date ___ Survey of BULTANA AVE.

Notes Chkd. ___ Checked ___ Survey by H. [illegible] Date 7-11-[illegible]

No. ___ Date ___ Date ___ Map No. ___ Indexed ___ Date ___

76L298 307 3M 11-48

PLEASE RETURN TO
LOS ANGELES COUNTY SURVEYOR
726 HIGGINS BLDG.

NOTE: ANY ADDITIONS OR CHANGES ON THIS SHEET MUST BE MADE OR CIRCLED IN RED INK, WITH DATE AND NAME OF PERSON MAKING CHANGE.

Do not extend notes this side of this line.

STATION	B. S.	H. I.	F. S.	ELEV.		
18+00		411.94	4.84	407.10		℄ + Pvmt
			5.97	5.97	35' R. b.cb.	
			5.44	06.50	" R T.	
			5.22	06.72	45' R. S.E. Walk	
			5.73	06.21	100 R. Pvmt Park Lot.	
			6.81	05.13	200 R. " " "	
18+76.82 BC			4.51	07.43		℄ + Pvmt
			4.48	07.46	35' L. b.cb.	
			3.95	07.99	" T. "	
			5.47	06.47	35' R b "	
			4.95	06.99	" T. "	
			4.74	07.20	'R = S.E. Walk	
19+00			4.34	07.60		℄ + Pvmt
			4.37	07.57	38' L b.cb.	
			3.82	08.12	" T "	
			5.36	06.58	35' 'R b. "	
			4.81	07.13	" 'R T "	
			4.51	07.43	45' R S.E Walk	
T.P. 20+00	6.75	415.01	3.68	408.26	20+00 Post Rdhd.	
			6.85	08.16	31' L b.cb	
			6.24	08.77	" 'L T "	

F.B. 1614 Pg. 94
Job No. 1372 Division No. Notes Red. Plotted Profile
Survey of Sultana Ave. Date Date No.
Survey Notes Checked X-Sec.
Indexed Date 7-11-50 Date Date No.

76L298 307 3M 11-48

PLEASE RETURN TO
LOS ANGELES COUNTY SURVEYOR
726 HIGGINS BLDG.

NOTE: ANY ADDITIONS OR CHANGES ON THIS SHEET MUST BE MADE OR CIRCLED IN RED INK, WITH DATE AND NAME OF PERSON MAKING CHANGE.

Do not extend notes this side of this line.

STATION	B. S.	H. I.	F. S.	ELEV.	
20+00		415.01	6.88	408.13	3.5' R = approx ℄ Pvmt
			7.79	07.22	39.2' R = b.cb
			7.24	07.77	" R = T "
			7.00	08.01	50' R = SPL
19+68.8			7.12	07.89	47.2' R = Rim BELL system MH
			15.7	399.3	= Floor of box MH
			13.1	401.9	EL. East cable
[illegible]			13.2	401.8	EL. West Cable
21+00			6.18	08.83	Post Pvmt
			6.37	08.64	21.9' L = b.cb
			5.72	09.29	" " L T "
			6.19	08.82	14.0' R = approx ℄ Pvmt
			7.29	07.72	48.8' R = b.cb
			6.70	08.31	" R T "
			6.50	08.51	58.8' R SE Walk
22+00			5.98	09.03	Post Pvmt
			6.11	08.90	7.2' L b.cb
			5.45	09.56	" L T "
			5.83	09.18	28.5' R = approx ℄ Pvmt

Rod to Rim 7.12
Rim to Flr. [illegible]

Rod to Rim 7.1
Rim to Emblem 6.0
13.1

Rod to Rim 7.1
Rim to [illegible] 6.1
13.2

Notes Red ____ Plotted ____ Job No. 1372 Division No. ____
No. ____ Date ____ Date ____ Survey of Sultana Ave.
X-Sec. Notes Child ____ Checked ____ Survey by [illegible] Notes [illegible] Date [illegible]
No. ____ Date ____ Date ____ Map No. ____ Indexed Johnson Date ____

F.B. [illegible] No. 95

76L298 307 3M 11-46

PLEASE RETURN TO
LOS ANGELES COUNTY SURVEYOR
726 HIGGINS BLDG.

NOTE: ANY ADDITIONS OR CHANGES ON THIS SHEET MUST BE MADE OR CIRCLED IN RED INK, WITH DATE AND NAME OF PERSON MAKING CHANGE.

Do not extend notes this side of this line.

STATION	B. S.	H. I.	F. S.	ELEV.	
		415.01			
21+90 L			6.38	408.63	62.5 R = S.W. Cor. W end C.R. Loma Ave & Las Tunas Dr TC6
			6.99	08.02	6"
			6.16	08.85	72.5 R S.E. Walk
21+98 0			6.46	08.55	77 0 R = S.W. Cor. S end C.R. " " TC6
			6.90	08.11	6"
22+39 7			5.44	09.57	0.2 R = N.W. Cor. W end C.R. " " TC6
			5.94	07.07	6"
22+51 8			5.29	09.72	7.4 L = N.W. Cor. N end C.R. " " TC6
			5.72	09.29	6"
22+52 81 PL			5.67	09.34	PL. L+T
22+62 93 Int			5.45	09.56	Post Int. Loma Ave.
			3.84	11.17	100 L ℄ " " Pvmt
			2.21	12.80	200 L " " " "
			5.77	09.24	38.4 R = " " " " Las Tunas Dr a Pvmt
			6.67	08.34	100 R = L " " "
			8.62	06.39	200 R = " " " "
BM	6.69	415.25	6.45	408.56	Bl spk. S.E. Cor. S end C.R. Loma Ave & Las Tunas Dr
BM TE 132			3.13	412.12	B.M. TE 132 EL = 412.110 FB 1488 P. 71 Loma Ave & 1st Alley N of Las Tunas Dr S.E.
					Bl spk in C.B. B.S. of S end C.R.

Profile No. ____ Notes Red ____ Plotted ____ Date ____ Notes Chkd ____ Checked ____ Date ____ Division No. ____ Date ____ Notes ____ Date ____ Surveyed ____ Level ____ Notes ____ Date ____ Indexed ____ Date ____ X-Sec. No. ____

Notes Ck'd by	Survey of SULTANA AVE.
Map No.	W. [illegible]
Office Work	Surveyed by H.E. Granquist
Checked	Notes [illegible] Date [illegible]
Date	Indexed [illegible]

F. B. 1514 Pg. 77

FEB 13 '51

C I No. 1372

SULTANA AVE.

Location of Improvements

on

BROADWAY.

from 0+00 = ℄ int ENCINITA AVE

Nstrly to P.O.T. 22+72.54 E of Eaton Wash bridge.

F.B. 1514 Pg 97 to Pg 104

Note: Any Additions or Changes on This Sheet Must be Made or Circled in Red Ink With Date and Name of Person Making Change.

Do not extend notes this side of this line.

RETURN TO
LOS ANGELES COUNTY SURVEYOR
726 LOS ANGELES COUNTY
ENGINEERING BLDG.

76F3095 247 10M 1-49

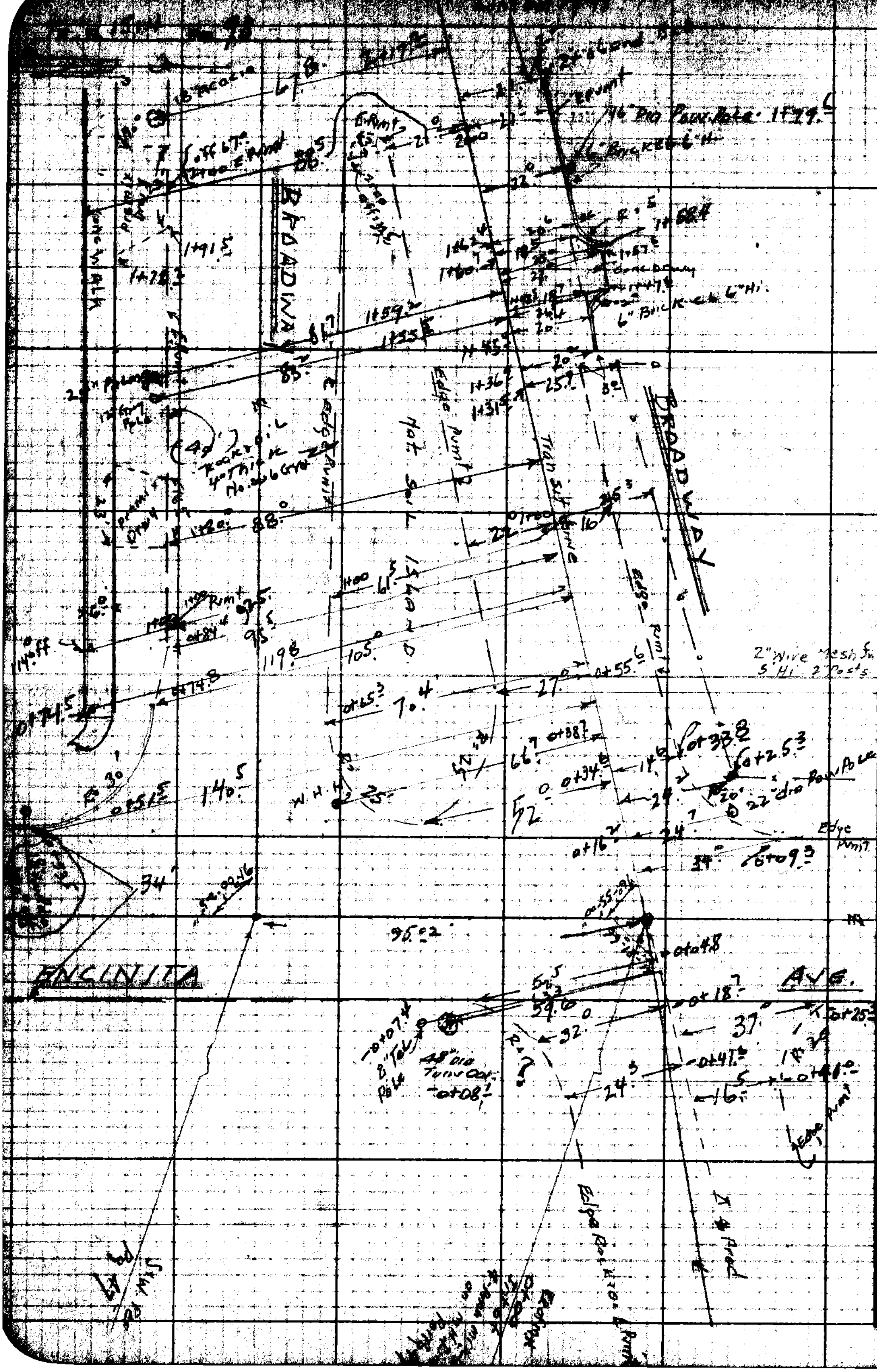

RETURN TO
LOS ANGELES COUNTY SURVEYOR
THE LOS ANGELES COUNTY ENGINEERING BLDG.

Do not extend notes this side of this line.

Note: Any Additions or Changes on This Sheet Must be Made or Circled in Red Ink With Date and Name of Person Making Change.

Notes Ck'd by	Survey of Sultana Ave
Map No.	
Office Work	Surveyed by HE Granquist
Checked	
Date	Indexed

F. B. 1514 Pg 99

Con't bot Pg. 100



Notes: Any Additions or Changes on this Sheet Must be Made or Circled in Red Ink With Date and Name of Person Making Change.

Do not extend notes this side of this line.

RETURN TO
LOS ANGELES COUNTY SURVEYOR
725 LOS ANGELES COUNTY
ENGINEERING BLDG.

76F3098 247 10M 1-49

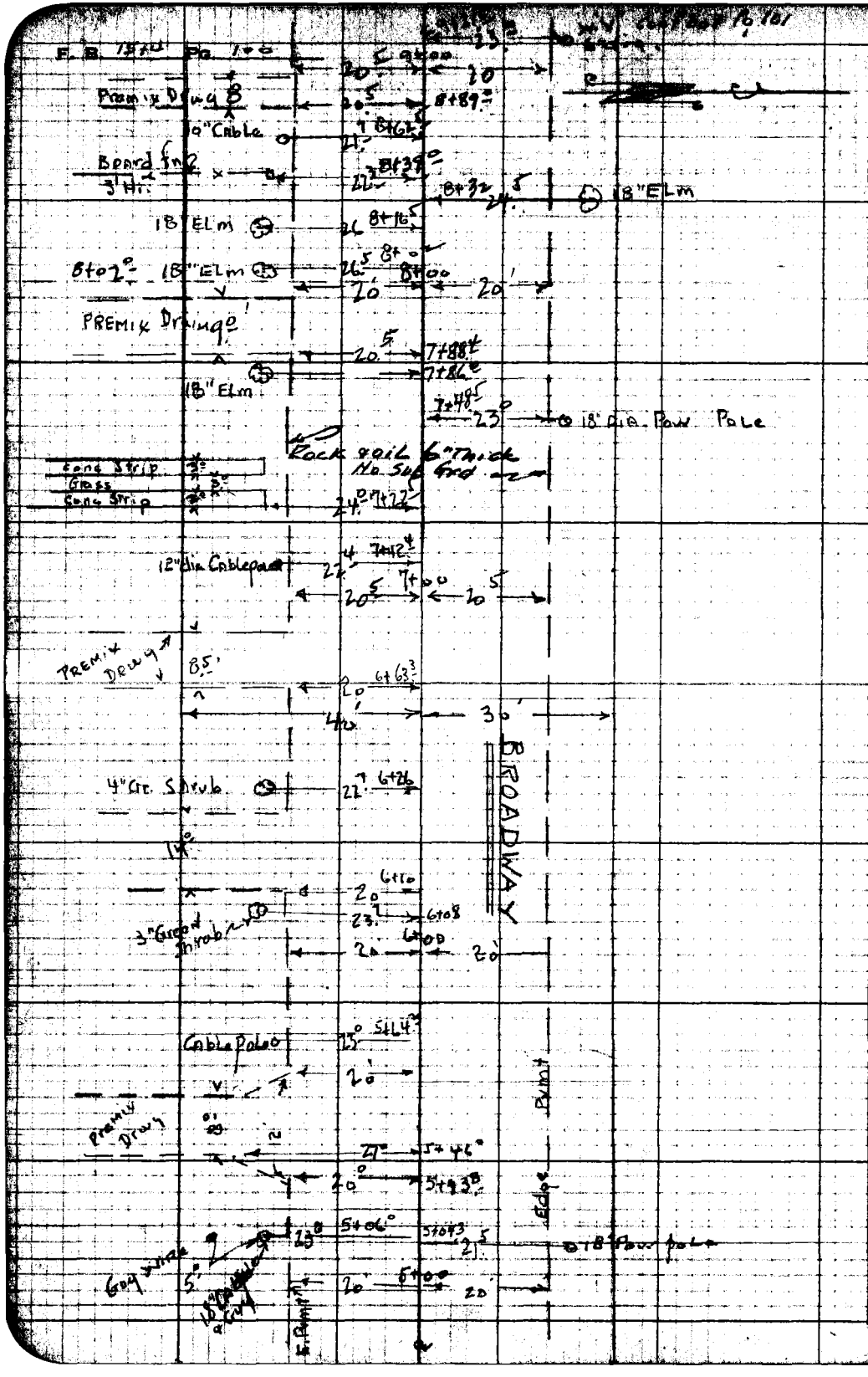

RETURN TO
LOS ANGELES COUNTY SURVEYOR
725 LOS ANGELES COUNTY
ENGINEERING BLDG.

Do not extend notes this side of this line.

Note: Any Additions or Changes on This Sheet Must be Made or Circled in Red Ink With Date and Name of Person Making Change.

Notes Ck'd by	Survey of SULTANA AVE
Map No.	W. O. 1516 Zone No. [illegible]
Office Work	Surveyed by H. Granquist
Checked	Notes [illegible] Date [illegible]
Date	Indexed C. Johnson

F. B. 1514 PG. 101

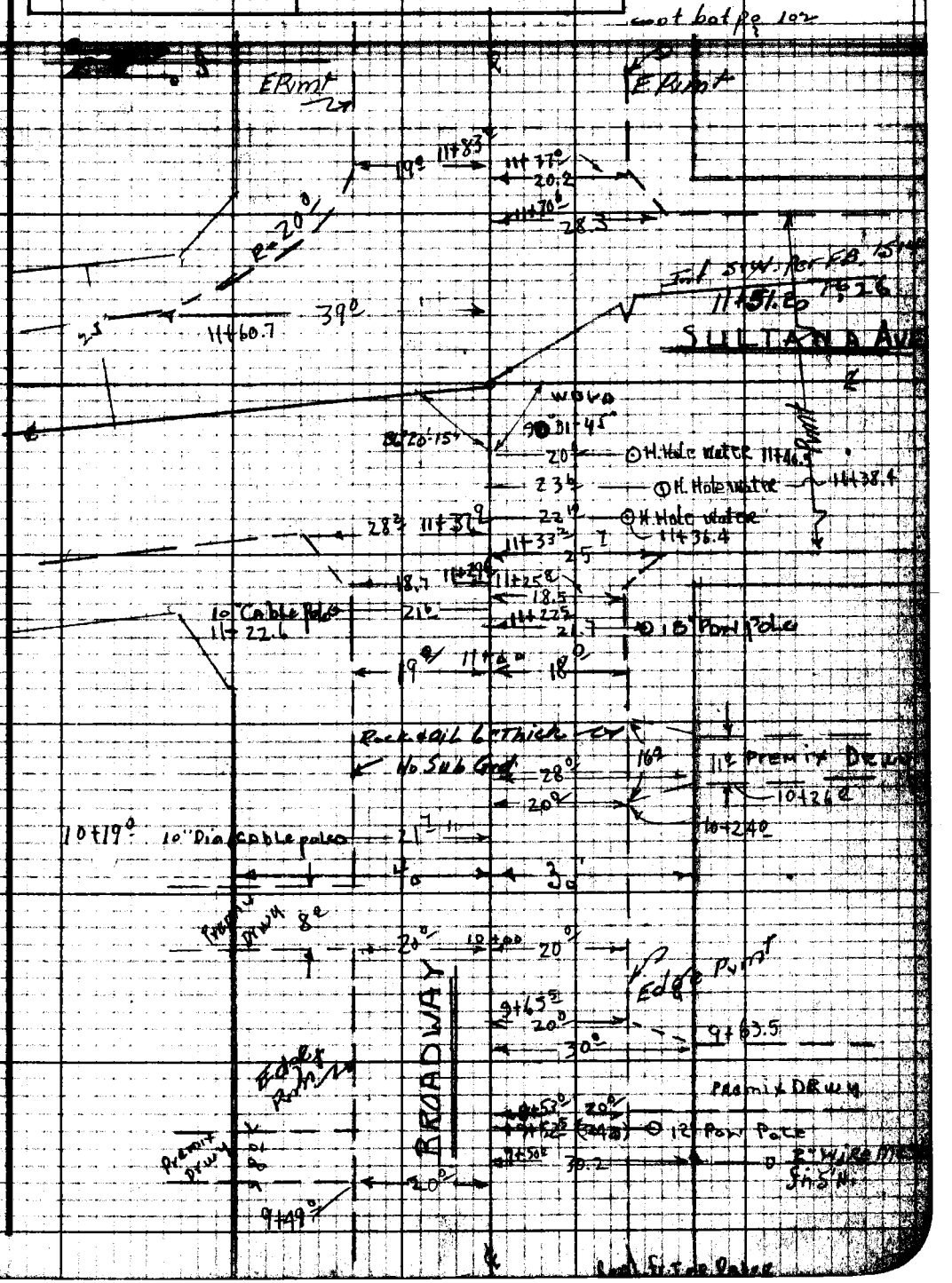

Note: Any Additions or Changes on This Sheet Must be Made or Circled in Red Ink With Date and Name of Person Making Change.

Do not extend notes this side of this line.

RETURN TO
LOS ANGELES COUNTY SURVEYOR
726 LOS ANGELES COUNTY
ENGINEERING BLDG.

76F3095 247 10M 1-49

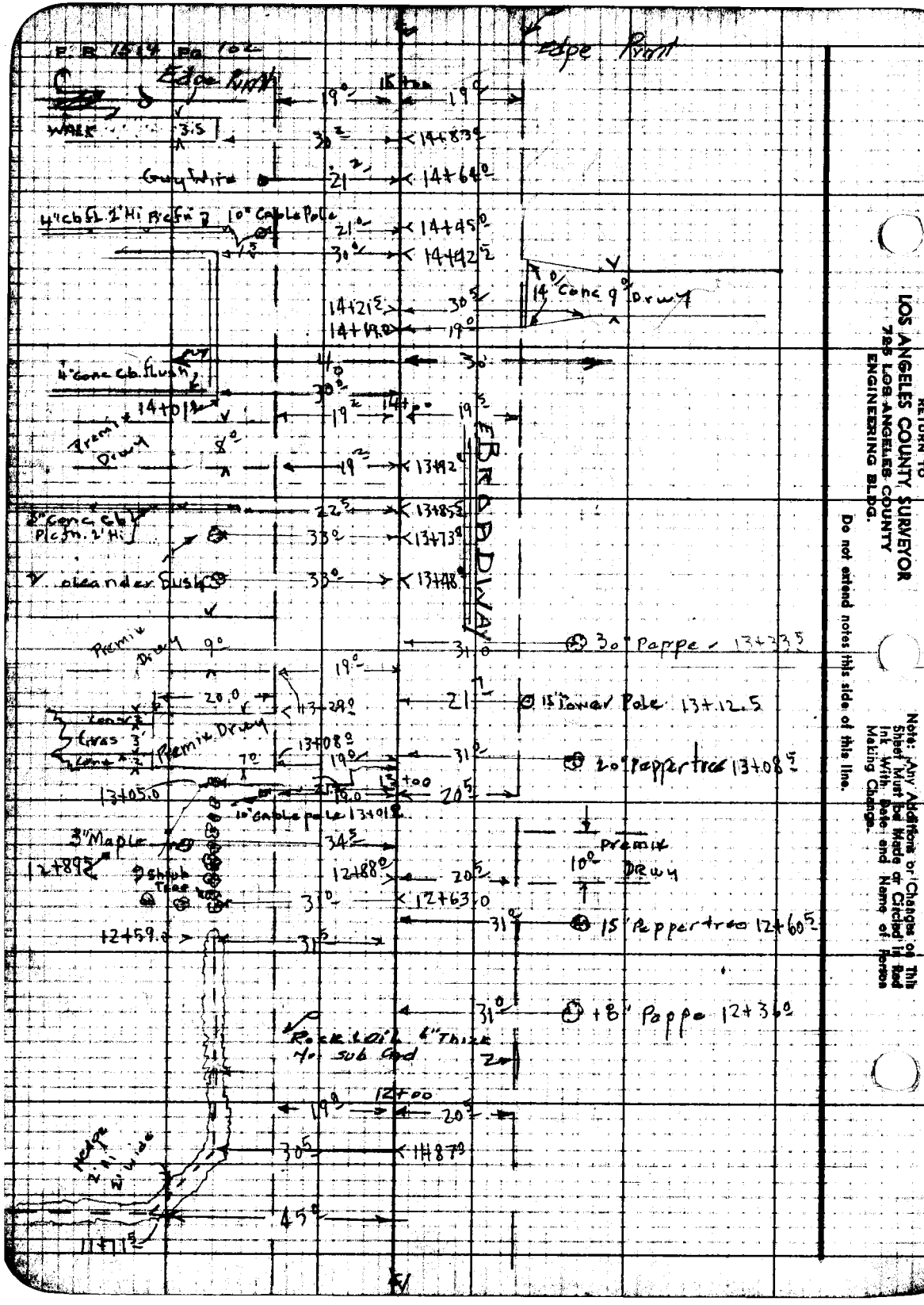

RETURN TO
LOS ANGELES COUNTY SURVEYOR
785 LOS ANGELES COUNTY
ENGINEERING BLDG.

Do not extend notes this side of this line.

Note: Any Additions or Changes on This Sheet Must Be Made or Circled In Red Ink With Date and Name of Person Making Change.

Notes Ck'd by	Survey of SULTAN AVE.
Map No.	W.O. 72 Tape No. Rel. Std. 68 °F
Office Work	Surveyed by H. Grandlust
Checked	Notes Date 7-19-50
Date	Indexed R. C. Johnson

F. B. 1514 PG. 103



Note: Any Additions or Changes on This Sheet Must be Made or Circled in Red Ink With Date and Name of Person Making Change.

Do not extend notes this side of this line.

RETURN TO
LOS ANGELES COUNTY SURVEYOR
726 LOS ANGELES COUNTY
ENGINEERING BLDG.

76F309S 247 10M 1-49

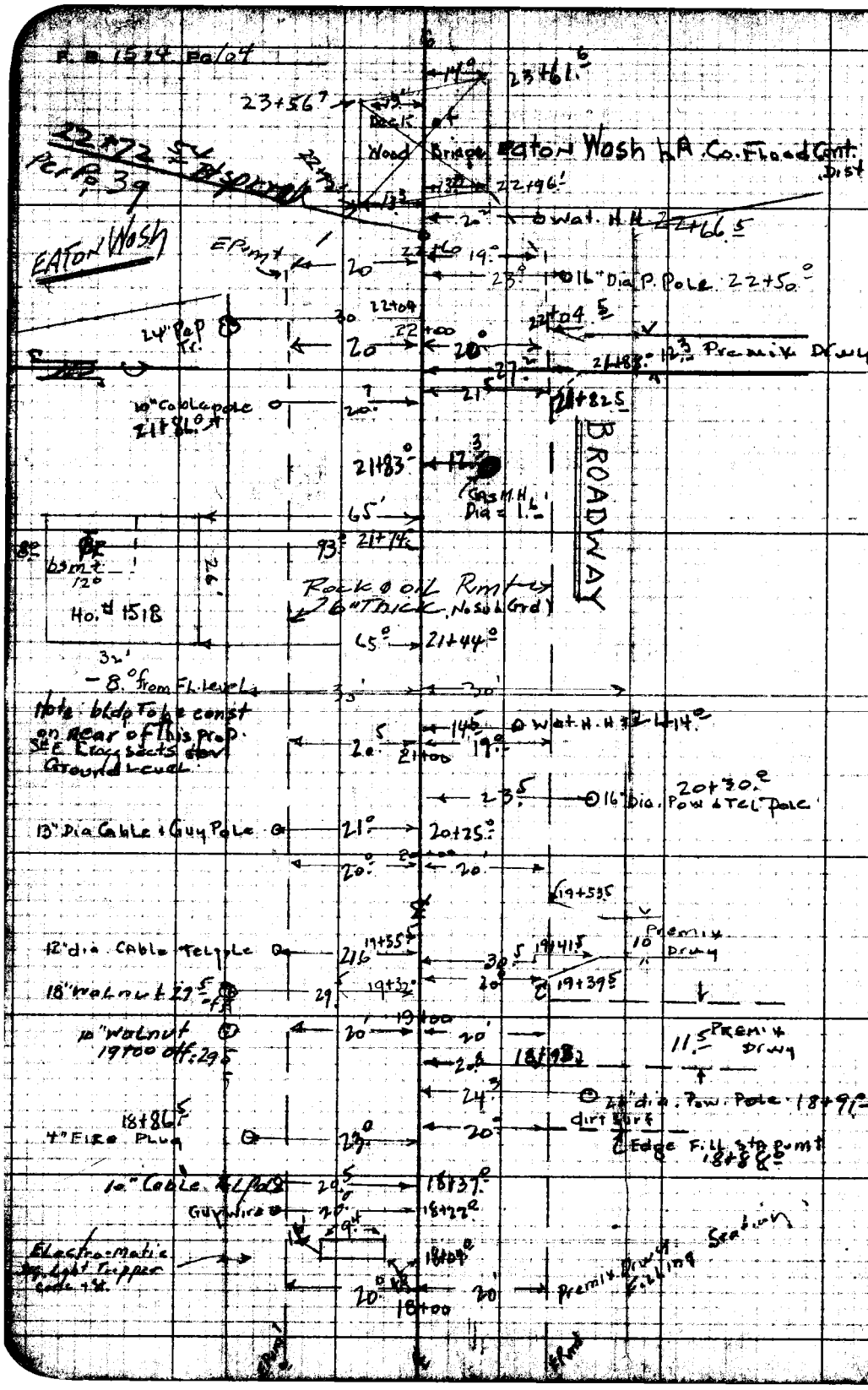

RETURN TO
LOS ANGELES COUNTY SURVEYOR
725 LOS ANGELES COUNTY
ENGINEERING BLDG.

Do not extend notes this side of this line.

Note: Any Additions or Changes on This Sheet Must be Made or Circled in Red Ink With Date and Name of Person Making Change.

Profile No. ____ Notes Red ____ Plotted ____ Job No. [illegible] Division No. ____ [illegible] Pg. 100

X-Sec. No. ____ Date ____ Date ____ Survey of SULTANA Ave.

Notes Chkd. [illegible] Checked ____ Survey by [illegible]

Date 7/18/50 Date ____ Map No. ____ Indexed ____ Date FEB 13 '51

C. I. No. 1372

SULTANA AVE.

CROSS section on

BROADWAY.

from 0+00 = Encinita Ave. to Eaton Wash.

F.B. 1514 Pg 105 to p120

For Topo see Pg 97 to pg 104

STATION	B. S.	H. I.	F. S.	ELEV.

NOTE: ANY ADDITIONS OR CHANGES ON THIS SHEET MUST BE MADE OR CIRCLED IN RED INK, WITH DATE AND NAME OF PERSON MAKING CHANGE.

PLEASE RETURN TO
LOS ANGELES COUNTY SURVEYOR
726 HIGGINS BLDG.

Do not extend notes this side of this line.

76L298 307 3M 11-48

76L298 307 3M

PLEASE RETURN TO
LOS ANGELES COUNTY SURVEYOR
726 HIGGINS BLDG.

NOTE: ANY ADDITIONS OR CHANGES ON THIS SHEET MUST BE MADE OR CIRCLED IN RED INK, WITH DATE AND NAME OF PERSON MAKING CHANGE.

Do not extend notes this side of this line.

STATION	B. S.	H. I.	F. S.	ELEV.	
B.M. T.E.62	5.12	376.21		371.09	B.M. T.E.62 El. + 371.09 FB 1488 Pg 47 Encinita Ave & Broadway S.W. Cor. Cut Spk. in Curb. 4' S. of S. end CR.
0+00			4.33	371.88	Inter ℄ E. Broadway & Encinita Ave
-0+16			4.43	371.78	" " " East gutter
-1+00			3.30	372.91	" " " "
-2+00			3.34	372.87	" " " "
-0+41.5			4.35	371.86	24.3 Lt. or South Edge Pav.
"			3.1	373.1	35.0 " " GR.
-0+41.6			4.2	372.0	16.5 Rt. or North Edge Pav.
"			3.3	372.9	20.0 " " GR.
-0+25.3			4.04	372.17	37.0 " " Edge Pav.
-0+09.8			4.44	371.77	52.5 Lt or South Edge Pav.
0+00			4.93	371.28	" " " Gutter.
-0+21.3			4.14	372.07	37.6 Rt. or North Gutter
			5.40	370.81	100' " " ℄ Encinita Ave
			4.47	371.74	200 " " " "
			3.25	372.96	100' Rt or North ℄ Encinita Ave
			1.92	374.29	200' " " " "
0+09.3			4.10	372.11	34 " " Edge Pav.
0+18.0 x			4.60	371.61	E. Broadway ℄ crosses gutter

F.B. 1514 PG. 106

Survey of: H. Edgar Quist
Survey by: [illegible]
Indexed: [illegible]

Profile No. ____ X-Sec. No. ____
Plotted ____ Date ____
Checked ____ Date ____
Notes Red ____ Date ____
Notes Chkd. ____ Date ____
Division No. ____
Job No. 1372 Subdivision Ave
Notes G.
Date 7-14-50

76L298 307 3M 11-48

PLEASE RETURN TO
LOS ANGELES COUNTY SURVEYOR
726 HIGGINS BLDG.

NOTE: ANY ADDITIONS OR CHANGES ON THIS SHEET MUST BE MADE OR CIRCLED IN RED INK, WITH DATE AND NAME OF PERSON MAKING CHANGE.

Do not extend notes this side of this line.

STATION	B. S.	H. I.	F. S.	ELEV.	
		376.21			
0+34.6			5.20	371.01	52' Lt. of South Edge Pav. gutter
0+51.5			6.05	370.16	140.5' " " gutter S.C.R.S.W. COR. Broadway & Encinita
"			5.10	371.11	" " " Top Cb. " " " " "
0+74.8			4.56	371.65	105' " " " " N. C.R. " " " "
"			5.40	370.81	" " " gutter " " " " "
"			4.34	371.87	119.8' " " Back Walk
0+33.8			4.40	371.81	14.6' Rt. of North Edge Pav.
"			2.7	373.5	25 " " GR P.L.
0+55.6			4.0	372.2	℄ Broadway
"			4.6	371.6	27' Lt. of South Edge Pav. Bot. BK. gutter
"			3.1	373.1	32 " " Top "
0+65.5			3.2	373.0	63' " " Top BK
"			4.5	371.7	70.4' " " Edge Pav. gutter
1+00			3.5	372.7	℄ Broadway
"			3.9	372.3	15 Rt. Edge Pav.
"			2.5	373.7	25 " Top BK
"			4.0	372.2	22' Lt. Edge Pav. Bot. BK. gutter
"			2.6	373.6	30 " Top BK
"			2.5	373.7	53 " " "
"			4.0	372.2	61.5 " Bot. " Edge Pav. Gutter
"			4.10	372.11	77.9 " Center Pav.

Profile Ross Rd. Plotted _____ Job No. 1972 Division No. _____
No. _____ Date _____ Survey of SUNTAN Ave. & Broadway
X-Sec. _____ Checked _____ Survey by _____ Indexed _____
No. _____ Date _____ Map No. _____ Date _____
F.B. 1967

76L298 307 3M 11-48

PLEASE RETURN TO
LOS ANGELES COUNTY SURVEYOR
726 HIGGINS BLDG.

NOTE: ANY ADDITIONS OR CHANGES ON THIS SHEET MUST BE MADE OR CIRCLED IN RED INK, WITH DATE AND NAME OF PERSON MAKING CHANGE.

Do not extend notes this side of this line.

STATION	B. S.	H. I.	F. S.	ELEV.	
1+00		376.21	5.0	371.2	92.5 Lt. Edge Pav. Bot. BK
			3.8	372.4	97.0 " Top "
			4.04	372.17	114.0 " Back Walk
2+00			2.9	373.3	Transit Line & Pvmt
			3.3	372.9	19' R = Gut E "
			2.3	373.9	21' R - Top brk wall
			2.3	373.9	25' R - Ground
			3.4	372.8	21' L Gut E Pvmt
			3.1	373.1	27' L W. Pt of Island
			3.5	372.7	33.5' L = N. Gut + E. Pvmt
			3.4	372.8	51' L = E. Pvmt
			4.0	372.2	67' L = S. Gut E "
			3.0	373.2	88' L = S. Edge walk
T.P.	5.92	379.26	2.87	373.34	Rdhd 2+00 & N. Lane of Brdwy
2+26			5.7	373.6	Pvmt
			2.5	376.8	160' R = S.E. Cor. No. #1805 Ground
			9.0	370.3	bsmt To no. #1805 — Rod to Flr = 1.0; Flr to " = 8.0; Rod to Flr bsmt 9.0
2+65.4			5.4	373.9	Pvmt
			5.4	373.9	109.3' L = N.W. Cor. No. #1814 Grd
			12.6	366.7	FL of bsmt to " " Rod to Flr 5.1; Flr to Flr = 7.5; 12.6
			6.1	373.2	S.W. Cor No. #1814 Ground Rod to Flr bsmt =

F.B. 1514 Pg. 108
Job No. 137 Division No. Notes Red. Plotted Profile
Survey of SULTANA AVE Date Date No.
Survey by H. E. Granquist Notes G Checked X-Sec.
Indexed C. Johnson Date 7-14-50 Date Date No.

76L298 307 3M 11-48

PLEASE RETURN TO
LOS ANGELES COUNTY SURVEYOR
726 HIGGINS BLDG.

NOTE: ANY ADDITIONS OR CHANGES ON THIS SHEET MUST BE MADE OR CIRCLED IN RED INK, WITH DATE AND NAME OF PERSON MAKING CHANGE.

Do not extend notes this side of this line.

STATION	B. S.	H. I.	F. S.	ELEV.	
3+00		379.26	5.2	374.1	Transit Line Pvmt
			5.7	373.6	20.5 R Gut. E
			4.4	374.9	24' R T bnk
			4.1	375.2	30 R Ground
			6.1	373.2	42' L S.E. Pvmt
			5.1	374.2	48' L T bnk
			5.02	374.24	63.5' L S.E. Walk
3+50.7			5.5	373.8	28' L. S.E. Pvmt
			4.6	374.7	33' L T bnk
3+54.8			4.44	374.82	49.7 L. = back or S.E. walk and
3+90.27 Int			4.5	374.8	℄ Int. Loma Ave & Y int of Brdwy. Pvmt
			5.1	374.2	19' L. ℄ " " S. Gut
			4.6	374.7	40' L " " " " Pvmt
			5.4	373.9	100' L " " " " "
			6.8	372.5	200' L " " " " "
			5.0	374.3	52.5' L. = E. Edge Pvmt Loma Ave. Line Ave. Rt L to Trans
			4.6	374.7	25.5 R. Rt ∠ To Line fr. E. E. Pvmt
			3.3	376.0	34' R. Grd.
4+00			4.3	375.0	℄ Pvmt
			4.6	374.7	22' R. Gut
			2.9	376.4	42' R. T bnk

Profile Notes Red ____ Plotted ____ Job No. 1372 Division No. ____
No. ____ Date ____ Date ____ Survey of SULTANA AVE.
X-Sec. Notes Chkd ____ Checked ____ Survey by [illegible] Notes [illegible] Date 7-14-50
No. ____ Date ____ Date ____ Map No. ____ Indexed ____ Date ____

F.B. 15 PG. 109

76L298 307 3M 11-48

PLEASE RETURN TO
LOS ANGELES COUNTY SURVEYOR
726 HIGGINS BLDG.

NOTE: ANY ADDITIONS OR CHANGES ON THIS SHEET MUST BE MADE OR CIRCLED IN RED INK, WITH DATE AND NAME OF PERSON MAKING CHANGE.

Do not extend notes this side of this line.

STATION	B. S.	H. I.	F. S.	ELEV.		
4+00		379.26	2.2	377.1	100' R. Gd	
			1.3	378.0	200' R "	
			5.0	374.3	19' L. S Gut.	
4+08.5			5.1	374.2	52.7' L. = W. Gut Loma Ave	
4+41.3			3.9	375.4		℄
			4.6	374.7	20' L. = S. Gut.	
			3.4	375.9	23' L. = T. bnk.	
			3.6	375.7	40' L = Gd.	
4+47.5			3.9	375.4		℄
			4.2	375.1		19.7' R. Gut
			3.2	376.1		30' R. T. brk.
5+00			3.5	375.8		℄
			4.1	375.2	20' L. Gut	
			3.1	376.2	23' L. T. bnk.	
			2.9	376.4	40' L. Gd.	
			4.0	375.3		20' R. Gut
			2.5	376.8		30' R. T. brk.
T.P.	6.79	382.56	3.49	375.77	Rd hd. Sta. 57	
6+00			5.9	376.7		℄ + Pvmt
			6.5	376.1	20' L. Gut	
			5.5	377.1	22' L. T. bnk.	

F.B. 1514 PG. 110
Survey of SULTANA AVE. Division No. Job No. 1372
Survey by H.E. Grandquist Notes G. Notes Red. Date Plotted Date No. Profile
Indexed A. C. Johnson Date 7-14-50 Notes Chkd. Date Checked Date X-Sec. No.

76L298 307 3M 11-48

PLEASE RETURN TO
LOS ANGELES COUNTY SURVEYOR
726 HIGGINS BLDG.

NOTE: ANY ADDITIONS OR CHANGES ON THIS SHEET MUST BE MADE OR CIRCLED IN RED INK, WITH DATE AND NAME OF PERSON MAKING CHANGE.

Do not extend notes this side of this line.

STATION	B. S.	H. I.	F. S.	ELEV.		
6+00		382.56	5.8	376.8	40' L. Ground	
			6.6	376.0	21' R. Gut	
			4.9	377.7	25' R. T brk	
			4.6	378.0	20' R. Gd	
7+00			5.2	377.4		℄
			5.8	376.8	205' L.	
			4.9	377.7	22' L. T. bnk	
			5.3	377.3	40' L. Gd	
			5.8	376.8	100' L. "	
			7.8	374.8	200' L. "	
			5.9	376.7	20' R = Gut	
			4.6	378.0	24' R = T. bnk	
			4.0	378.6	30' R = Gd	
			3.9	378.7	100' R = "	
			2.8	379.8	200' R = "	
8+00			4.4	378.2		℄
			5.1	377.5	200' L. Gut	
			4.4	378.2	30' L. T. bnk	
			4.8	377.8	40' L. Gd	
			4.9	377.7		20' R. Gut
			3.8	378.8		25' R. T. bnk

Profile No. ____ Notes Red ____ Plotted ____ Job No. 1372 Division No. ____
X-Sec. No. ____ Date ____ Date ____ Survey of SULTANA AVE.
Notes Chkd ____ Checked ____ Survey by H. Grangeist Notes G. Date 9-14-50
Date ____ Date ____ Map No. ____ Indexed R. C. Johnson Date ____

F.B. 7514 Pg. 111

76L298 307 3M 11-48

PLEASE RETURN TO
LOS ANGELES COUNTY SURVEYOR
726 HIGGINS BLDG.

NOTE: ANY ADDITIONS OR CHANGES ON THIS SHEET MUST BE MADE OR CIRCLED IN RED INK, WITH DATE AND NAME OF PERSON MAKING CHANGE.

Do not extend notes this side of this line.

STATION	B. S.	H. I.	F. S.	ELEV.		
8+00		382.56	3.4	379.2		30 Rt. P.L. GR.
9+00			3.7	378.9		℄
			4.2	378.4	20' Lt Edge Pav.	
			3.5	379.1	24" Top BK.	
			4.0	378.6	40' " P.L. GR.	
			4.4	378.2		20' Rt. Edge Pav.
			3.2	379.4		25' " Top BK.
			3.0	379.6		30' " P.L. GR.
T.P. 9+00	5.74	384.57	3.73	378.83		
10+00			5.1	379.5		℄
			5.7	378.9	20' L. Edge Pav.	
			5.1	379.5	24" Top BK GR.	
			5.8	378.8	40' " P.L. "	
			5.7	378.9		R. 20 Edge Pav
			5.1	379.5		" 21 Top BK.
			4.3	380.3		" 30 GR.
11+00			4.5	380.1		℄
			4.9	379.7	19' L. Edge Pav.	
			4.3	380.3	22" Top BK GR.	
			5.2	379.4	40' " P.L. "	
			4.7	379.9		18' Rt Edge Pav.

F.B. 1514 PG. 112

Job No. 1372 Division No. Notes Red. Plotted Profile

Survey of SULTANA Ave. Date Date No. X-Sec.

Survey by E. Granados Notes G. Checked

Indexed Date 7-14-50 Date No.

76L298 307 3M 11-48

PLEASE RETURN TO
LOS ANGELES COUNTY SURVEYOR
726 HIGGINS BLDG.

NOTE: ANY ADDITIONS OR CHANGES ON THIS SHEET MUST BE MADE OR CIRCLED IN RED INK, WITH DATE AND NAME OF PERSON MAKING CHANGE.

Do not extend notes this side of this line.

STATION	B. S.	H. I.	F. S.	ELEV.		
11+00		384.57	3.7	380.9		22' Rt. TopBK GR
"			3.1	381.5		30' " P.L. "
11+25.8			4.6	380.0		℄
			4.6	380.0		18.5 R Edge Pav
			3.6	381.0		25.0 R TopBK GR
			3.2	381.4		30' R P.L. "
11+29.6			4.7	379.9		℄
			5.0	379.6	18.7 Lt. Edge Pav	
			4.0	380.6	22' " TopBK GR	
			4.7	379.9	40' " P.L. GR.	
11+37.9			5.6	379.0	28.2 " Edge Pav.	
11+33.2			4.6	380.0		25.7 Rt. Edge Pav.
11+51.20			4.9	379.7	℄ inter. Broadway & Sultana Ave	
			5.8	378.8	3.5 Lt.	℄ " " South
			6.6	378.0	100' "	" " " "
			7.7	376.9	200' "	" " " "
			3.5	381.1	100' Rt or North	" " " "
			2.0	382.6	200' " "	" " " "
11+62			4.8	379.8		℄
11+66.7			5.9	378.7	39.0 Lt. Edge Pav	
11+83.2			4.1	380.5		℄

OK

Profile No. ____ Notes Red ____ Plotted ____ Job No. 137 Division No. ____ Sultana Ave

X-Sec. No. ____ Date ____ Survey of ____ Survey by Granquist & Carr

No. ____ Date ____ Checked ____ Map No. ____ Indexed ____ C. Johnson Date ____

76L298 307 3M 11-

PLEASE RETURN TO
LOS ANGELES COUNTY SURVEYOR
726 HIGGINS BLDG.

NOTE: ANY ADDITIONS OR CHANGES ON THIS SHEET MUST BE MADE OR CIRCLED IN RED INK, WITH DATE AND NAME OF PERSON MAKING CHANGE.

Do not extend notes this side of this line.

STATION	B. S.	H. I.	F. S.	ELEV.		
11+83.0		384.57	4.4	380.2	19.0 Lt. Edge Pav.	
			3.9	380.7	21.0 " Top BK. GR.	
			4.4	380.2	40.0 " P.L. "	
11+70.6			4.3	380.3		28.3 Rt. Edge Pav.
11+77.0			4.1	380.5		℄
"			4.2	380.4		20.2 Rt. Edge Pav.
			3.0	381.6		25' " Top BK GR.
			3.1	381.5		30' " P.L. "
12+00			3.6	381.0		℄
			3.9	380.7	20' Lt. Edge Pav.	
			4.8	379.8	40' " P.L. GR.	
			4.0	380.6		20' Rt Edge Pav.
			2.8	381.8		24 " Top BK GR
			2.6	382.0		30' " P.L "
13+00			2.3	382.3		℄
			2.9	381.7	20' Lt. Edge Pav.	
			2.9	381.7	30' " GR.	
			3.3	381.3	40' " P.L. "	
			2.8	381.8		20' Rt. Edge Pav
			1.9	382.7		25' " GR
			1.7	382.9		30' " " P.L.

F.B. 1514 Pg. 114

Job No. 1372 Division No. ____ Notes Red. ____ Plotted ____ Profile ____
SULTANA AVE. Date ____ Date ____ No. ____
Survey of ____ Notes Gr. Carrasco Notes Chkd. ____ Checked ____ X-Sec. ____
Survey by Granquist Date 7-14-50 Date ____ Date ____ No. ____
Indexed C. Johnson

76L298 307 3M 11-48

PLEASE RETURN TO
LOS ANGELES COUNTY SURVEYOR
726 HIGGINS BLDG.

NOTE: ANY ADDITIONS OR CHANGES ON THIS SHEET MUST BE MADE OR CIRCLED IN RED INK, WITH DATE AND NAME OF PERSON MAKING CHANGE.

Do not extend notes this side of this line.

STATION	B. S.	H. I.	F. S.	ELEV.	
13+00 T.P.		384.57	2.31	382.26	
	7.14	389.40			
14+00			5.7	83.7	℄
			6.4	83.0	20' Lt. Edge Pav.
			5.9	83.5	23 " Top BK. GR.
			6.2	83.2	40 " P.L. "
			6.2	83.2	20' Rt. Edge Pav.
			5.1	84.3	24 " Top BK GR
			5.0	84.4	30 " P.L. "
14+50			5.0	84.4	℄
			6.5	82.9	100' Lt. GR.
			7.4	82.0	200' " "
			3.6	85.8	100' Rt. GR.
			3.0	86.4	200' " "
15+00			4.4	85.0	℄
			4.9	84.5	19' Lt Edge Pav.
			4.8	84.6	23' " GR
			6.0	83.4	40 " " P.L.
			4.8	84.6	19' Rt. Edge Pav
			3.5	85.9	23 " Top BK. GR
			3.5	85.9	30' " P.L.

Profile Notes Red ____ Plotted ____ Job No. 137 Division No. ____
No. ____ Date ____ Date ____ Date ____ Survey of SULTANA AVE
X-Sec. Notes Chkd ____ Checked ____ Survey by [illegible] Date 7-14-55
No. ____ Date ____ Date ____ Map No. ____ Indexed ____ Date ____

115

76L298 307 3M 11-48

PLEASE RETURN TO
LOS ANGELES COUNTY SURVEYOR
726 HIGGINS BLDG.

NOTE: ANY ADDITIONS OR CHANGES ON THIS SHEET MUST BE MADE OR CIRCLED IN RED INK, WITH DATE AND NAME OF PERSON MAKING CHANGE.

Do not extend notes this side of this line.

STATION	B. S.	H. I.	F. S.	ELEV.		
16+00		389.40	3.3	386.1		℄
			3.7	85.7	19' Lt. Edge Pav	
			3.4	86.0	24' GR	
			3.7	85.7	40' " P.L.	
			3.7	85.7		20' Rt. Edge Pav
			2.9	86.5		25' " Top Brk Pav.
			2.5	86.9		30' " P.L. "
16+04.10		✓	4.5	84.9	112' Lt. N.E. Cor Pump House (See Page 103)	
16+00 T.P.	5.45	391.57	3.28	386.12		
16+30			5.2	86.4		℄
16+50			5.1	86.5		℄
16+90.45			4.5	87.1	inter ℄ Rosemead BLVD & E Broadway & C.R. 4 Cor's	
			5.77	85.80	S.E. Cor " " " " E.C.R. gutter	
			5.10	86.47	" " " " " " " Top Cb.	
			5.2	86.4	" " " " " " 40' Lt. P.L. Gr.	
			6.20	85.37	" " " " " " S.C.R. gutter	
			5.38	86.19	" " " " " " " Top Cb.	
			4.83	86.74	N.E. " " " " " E.C.R. " "	
			5.39	86.18	" " " " " " " gutter	
			4.5	87.1	" " " " " " 30' Rt. P.L. Gr.	
x			5.22	86.35	" " " " " " gutter N.C.R.	

F.B. 1514 Pg. 116

Job No. 1372 Division No. Notes Red. Plotted Profile
Survey of SULTANA Ave. Date Date No. X-Sec.
Survey by Granquist Notes G & Carrasco Notes Chkd. Checked
Indexed C. Johnson Date 7-14-50 Date Date No.

76L298 307 3M 11-48

PLEASE RETURN TO
LOS ANGELES COUNTY SURVEYOR
726 HIGGINS BLDG.

NOTE: ANY ADDITIONS OR CHANGES ON THIS SHEET MUST BE MADE OR CIRCLED IN RED INK, WITH DATE AND NAME OF PERSON MAKING CHANGE.

Do not extend notes this side of this line.

STATION	B. S.	H. I.	F. S.	ELEV.	
		391.57	4.38	387.19	N.E. COR. Rosemead BLVD & Broadway W.C.R. Top Cb.
			4.02	87.55	N.W. " " " " " "
			4.85	86.72	" " " " " " gutter
			4.90	86.67	" " " " " W.C.R. "
			4.24	87.33	" " " " " " Top Cb.
			4.2	87.4	" " " " " 30' Rt. P.L. Gr.
			5.35	86.22	S.W. " " " " W.C.R. gutter
			4.71	86.86	" " " " " " Top Cb.
			4.6	87.0	" " " " " " 40' Lt. P.L. Gr.
			5.84	85.73	" " " " " S.C.R. gutter
			5.02	86.55	" " " " " " Top
			5.7	85.9	100' Lt. ℄ Rosemead BLVD
			7.1	84.5	200' " " " "
			3.3	88.3	100' Rt. ℄ Rosemead BLVD
			2.0	89.6	200' " " " "
17+29°			5.31	86.26	E. Broadway ℄ Conc. Cross gutter
17+50°			4.71	86.86	" ℄
18+00			3.8	87.8	" ℄
			4.3	87.3	20' Lt. Edge Pav.
			4.0	87.6	40' " P.L. Gr.
			4.1	87.5	20' Lt. gutter Pav.

Profile No. ____ Date ____ X-Sec. No. ____ Date ____ Notes Chkd. ____ Date ____ Notes Red ____ Date ____ Plotted ____ Date ____ Checked ____ Date ____ Job No. 1372 Division No. ____ Survey of SULTANA AVE Survey by Grade Crest Engineering Co. Map No. ____ Indexed ____ Date ____ Date 7-15-5

F.B. 15 Pg. 17

76L298 307 3M 11-48

PLEASE RETURN TO
LOS ANGELES COUNTY SURVEYOR
726 HIGGINS BLDG.

NOTE: ANY ADDITIONS OR CHANGES ON THIS SHEET MUST BE MADE OR CIRCLED IN RED INK, WITH DATE AND NAME OF PERSON MAKING CHANGE.

Do not extend notes this side of this line.

STATION	B. S.	H. I.	F. S.	ELEV.		
18+00		391.57	3.6	388.0		30' Rt. P.L. Pav.
19+00			2.1	89.5		℄
			2.7	88.9	20' Lt. Edge Pav.	
			3.0	88.6	30 " P.L. Gr.	
			2.4	89.2		20' Rt. Edge Pav.
			2.0	89.6		30' " P.L " DR. WY
19+00 T.P.	7.88	397.30	2.15	381.42		
20+00			6.5	390.8		℄ Broadway
			7.1	90.2	20' Lt. Edge Pav.	
			6.9	90.4	25 " Top BK Gr	
			7.4	81.9	30 " P.L. "	
			7.0	90.3		20' Rt. Edge Pav.
			6.6	90.7		30' " P.L. Gr.
21+00			5.3	92.0		℄ Broadway
			5.9	91.4	20' Lt. Edge Pav.	
			5.6	91.7	30' " P.L. Gr.	
			5.8	91.5		19' Rt. Edge Pav.
			5.8	91.5		30' " P.L. Gr.
21+68			4.2	93.1		℄
"			4.5	92.8	65' Lt. Front House With Cellar Gr.	
"			6.7	90.6	97' Lt. Back " " " "	

F.B. 1514 Pg. 118

Job No. 1372 Division No. ____ Notes Red. ____ Plotted ____ Profile ____

Survey of SULTANA AVE Date ____ Date ____ No. ____ X-Sec. ____

Survey by Granquist Notes G. Notes Chkd. ____ Checked ____ No. ____

Indexed A. C. Johnson Date 7-14-50 Date ____ Date ____

76L298 307 3M 11-48

PLEASE RETURN TO
LOS ANGELES COUNTY SURVEYOR
726 HIGGINS BLDG.

NOTE: ANY ADDITIONS OR CHANGES ON THIS SHEET MUST BE MADE OR CIRCLED IN RED INK, WITH DATE AND NAME OF PERSON MAKING CHANGE.

Do not extend notes this side of this line.

STATION	B. S.	H. I.	F. S.	ELEV.	
21+68		397.30	12.0	385.3	93' Lt. Bot. Basement See Page For Location
21+75			4.1	393.2	℄ Broadway
"			6.6	390.7	100' Lt Gr
"			7.8	389.5	200' " "
"			9.3	388.0	300' " " Future House Location
22+00			3.6	393.7	℄ Broadway
			4.3	393.0	20' Lt. Edge Pav.
			3.9	393.4	22' " T.BRK Gr.
			3.9	393.4	30' " P.L. "
			3.9	393.4	20' Rt. gutter
			3.6	393.7	23' " Dr. Way Pav.
			3.9	393.4	30' " P.L. Gr
22+72.54			1.6	395.7	℄ Broadway
22+85			1.3	396.0	℄ "
			1.8	395.5	22' Lt. Top BRB.
			3.4	393.9	30' " Bot. " Top East BK Eaton Wash
2+96.10			1.2	396.1	℄ Broadway
			2.0	395.3	22' Rt N. Side Bridge Wash
			1.3	396.0	32' " Top East BK Eaton
23+27			15.0	382.3	Approx center Eaton Wash Bot.

Profile Notes Red ____ Plotted ____ Job No. 1372 Division No. ____
No. ____ Date ____ Survey of SULTANA AVE
X-Sec. ____ Date ____ Survey by Gonzalez & Johnson
Notes Chkd ____ Checked ____ Map No. ____ Indexed ____ Date ____
No. ____ Date ____ Date ____

76L298 307 3M 11-48

PLEASE RETURN TO
LOS ANGELES COUNTY SURVEYOR
726 HIGGINS BLDG.

NOTE: ANY ADDITIONS OR CHANGES ON THIS SHEET MUST BE MADE OR CIRCLED IN RED INK, WITH DATE AND NAME OF PERSON MAKING CHANGE.

Do not extend notes this side of this line.

STATION	B. S.	H. I.	F. S.	ELEV.	
		397.30			
B.M.T.E. 780			6.19	391.11	B.M. T.E. 780 ELEV. 391.086 F.B. 1588-144
					B Roadway (S. Side) 350± W. Rosemead Blvd
					Bt. Spk in E. Side Con. DR. No. # 1524
INVERT CHECK - J.C.			4.9		50± Broadway - 228.65' W ℄ Lomb Ave (S)
BM "T 792"				374.58	BM "T 792" F.B. 1588/150
	7.50	382.09			
N RIM			5.45		
Rim to flow			8.89		
N 8" INLET @ flow			14.34	367.75	flow
E RIM			5.45		
RIM to flow			9.19		
10" E 8" outlet @ flow			14.64	367.45	flow
W RIM			5.46		
RIM to flow			9.10		
W 8" INLET @ flow 10"			14.56	367.53	flow
BM "T 793"			0.63	381.46	BM "T 793" (381.437) F.B. 1588/151

Note: J.C. 3.70' W bisect 36' Roadway on Noel DR. Butler 6/15/51

Profile
Plotted
Date
Checked
Date
Notes Red.
Date
Notes Chkd.
Date
Job No. 1372 Division No.
SULTANA AVE.
Notes G. + CARRASCO
Date 7-14-50
Survey of
Survey by H. Grangquist
Indexed C. Johnson

Profile No. _____ Notes Red _____ Plotted _____ Job No. 1372 Division No. _____ F.B. 1374 Pg. [illegible]

X-Sec. No. _____ Date _____ Date _____ Survey of SULTANA AVE.

Notes Chkd _____ Checked _____ Survey by [illegible] Date 7-11-5[illegible]

Date _____ Date _____ Map No. _____ Indexed _____ Date _____

PLEASE RETURN TO
LOS ANGELES COUNTY SURVEYOR
726 HIGGINS BLDG.

NOTE: ANY ADDITIONS OR CHANGES ON THIS SHEET MUST BE MADE IN CIRCLED IN RED INK, WITH DATE AND NAME OF PERSON MAKING CHANGE.

Do not extend notes this side of this line.

STATION	B. S.	H. I.	F. S.	ELEV.

76L298 307 3M 11-48

B 514 Pg.

Job No. 1372 Division No. _____ Notes Red. _____ Plotted _____ Profile

Survey of SULTANA AVE Date _____ Date _____ No. _____

Survey by [illegible] Notes 9 Notes Chkd. _____ Checked _____ X-Sec.

Indexed _____ Date 7-11-50 Date _____ Date _____ No. _____

STATION	B. S.	H. I.	F. S.	ELEV.

76L298 307 3M 11-48

PLEASE RETURN TO
LOS ANGELES COUNTY SURVEYOR
726 HIGGINS BLDG.

NOTE: ANY ADDITIONS OR CHANGES ON THIS SHEET MUST BE MADE OR CIRCLED IN RED INK, WITH DATE AND NAME OF PERSON MAKING CHANGE.

Do not extend notes this side of this line.

Notes Ck'd by	Survey of SULTANA AVE
Map No.	W. O. 137 Page No. 1101 Std. 68 °F
Office Work	Surveyed by H.E. Granquist
Checked	Notes G Date 7-17-50
Date	Indexed X C. Johnson FEB 13 '51

F. B. 1514 Pg. 121

C.I. No. 1372

SULTANA AVE.

Location of Improvements

on

ROSEMEAD BLVD.

from 0+00 = BROADWAY Hly to S. end C.R. of LASTUNAS DR

F.B. 1514 Pg 121 to Pg 126
For Cross sect's see Pg 127 to Pg 138

Note: Any Additions or Changes on This Sheet Must be Made or Circled in Red Ink With Date and Name of Person Making Change.

Do not extend notes this side of this line.

RETURN TO
LOS ANGELES COUNTY SURVEYOR
726 LOS ANGELES COUNTY
ENGINEERING BLDG.

76F3095 247 10M 1-49

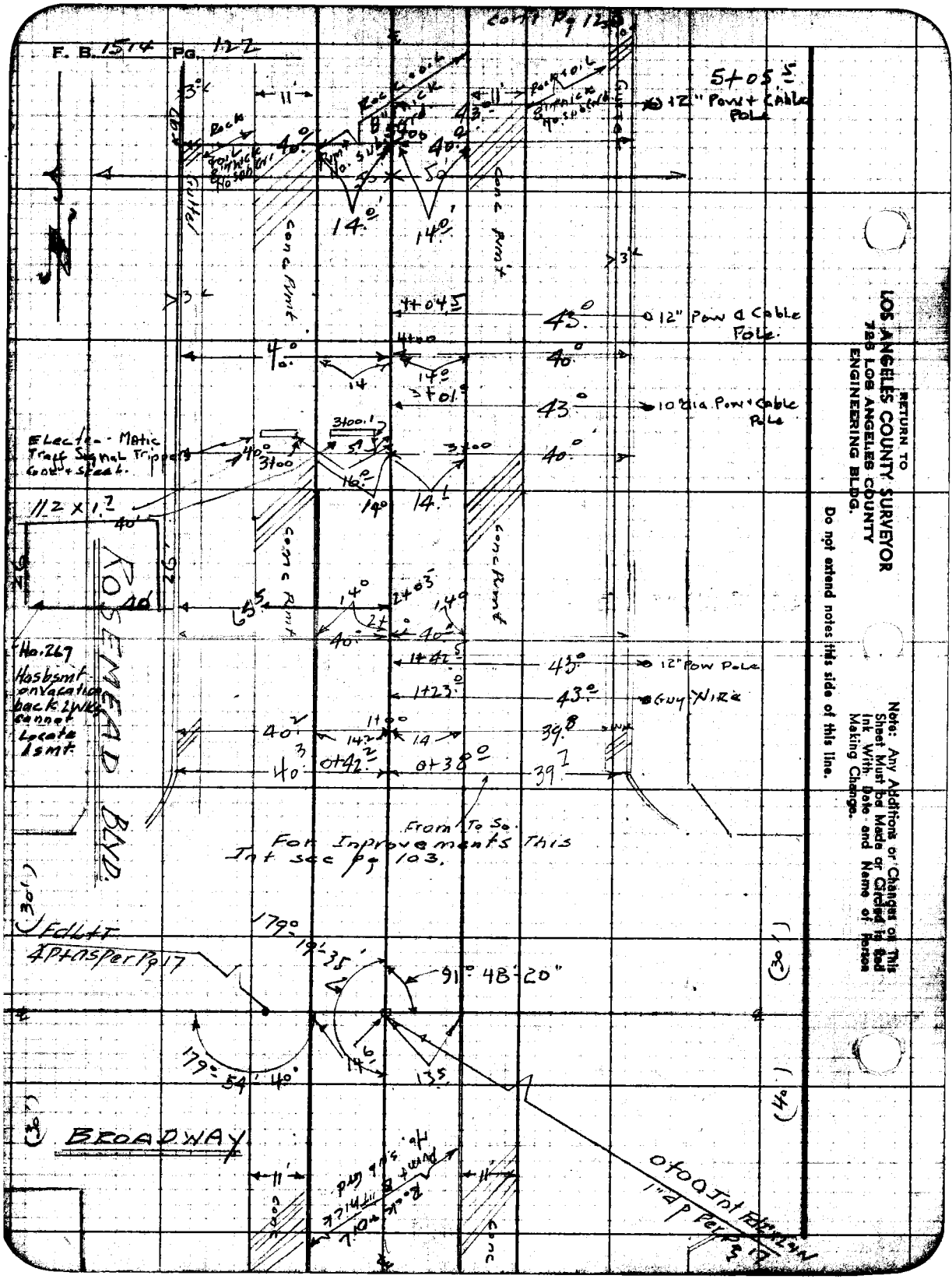

RETURN TO
LOS ANGELES COUNTY SURVEYOR
728 LOS ANGELES COUNTY
ENGINEERING BLDG.

Do not extend notes this side of this line.

Note: Any Additions or Changes on This Sheet Must be Made or Circled in Red Ink With Date and Name of Person Making Change.

Notes Ck'd by	Survey of SULTANA AVE
Map No.	W.O. 1372 Tape No. 4101 Std. 68 °F
Office Work	Surveyed by H.E. Grimquist
Checked	Notes G. Carrasco Date 7-17-56
Date	Indexed C. Johnson

F. B. 1514 PG. 123

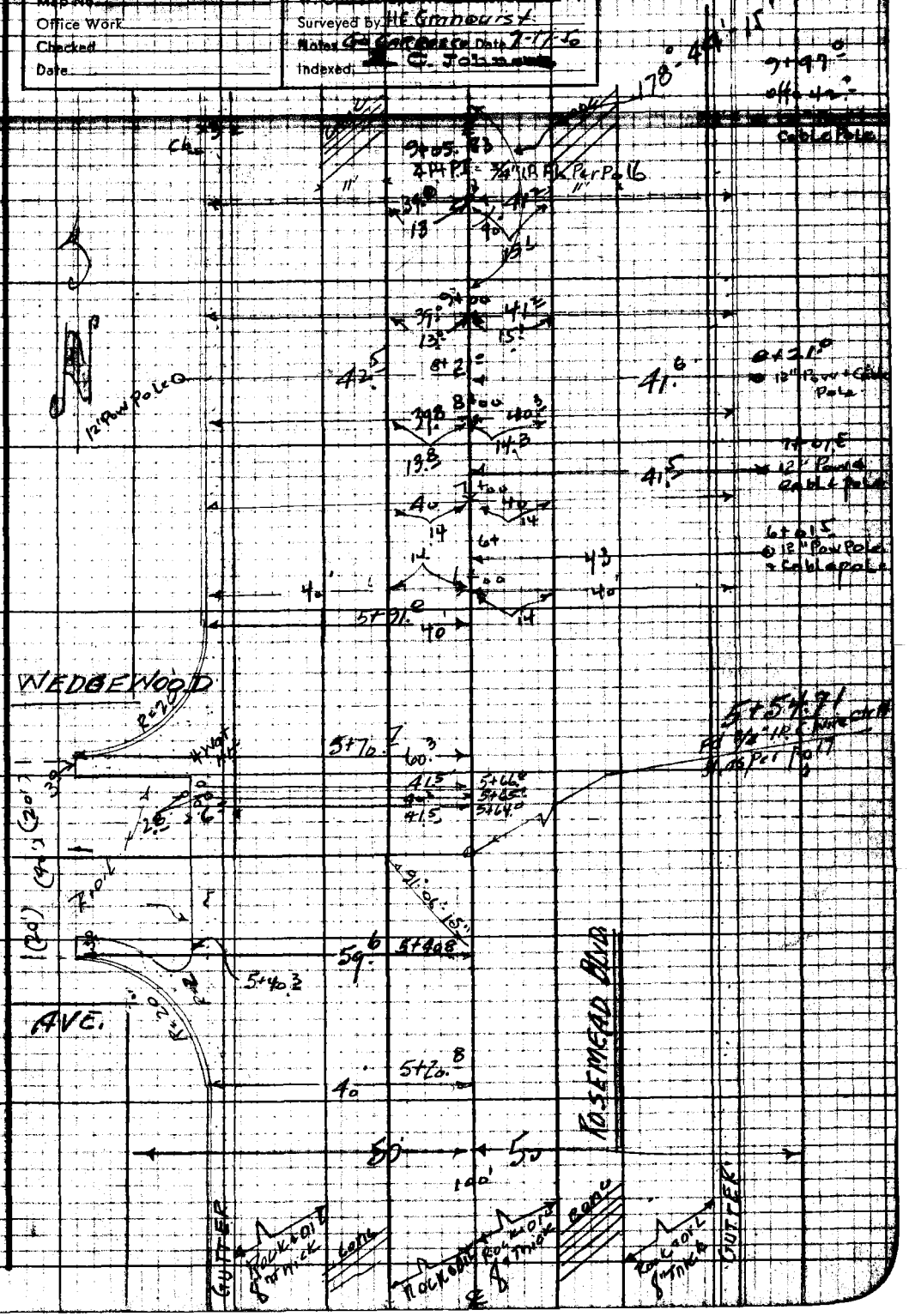

Note: Any Additions or Changes on this Sheet Must be Made or Circled in Red Ink With Date and Name of Person Making Change.

Do not extend notes this side of this line.

RETURN TO
LOS ANGELES COUNTY SURVEYOR
726 LOS ANGELES COUNTY
ENGINEERING BLDG.

76F3095 247 10M 1-49

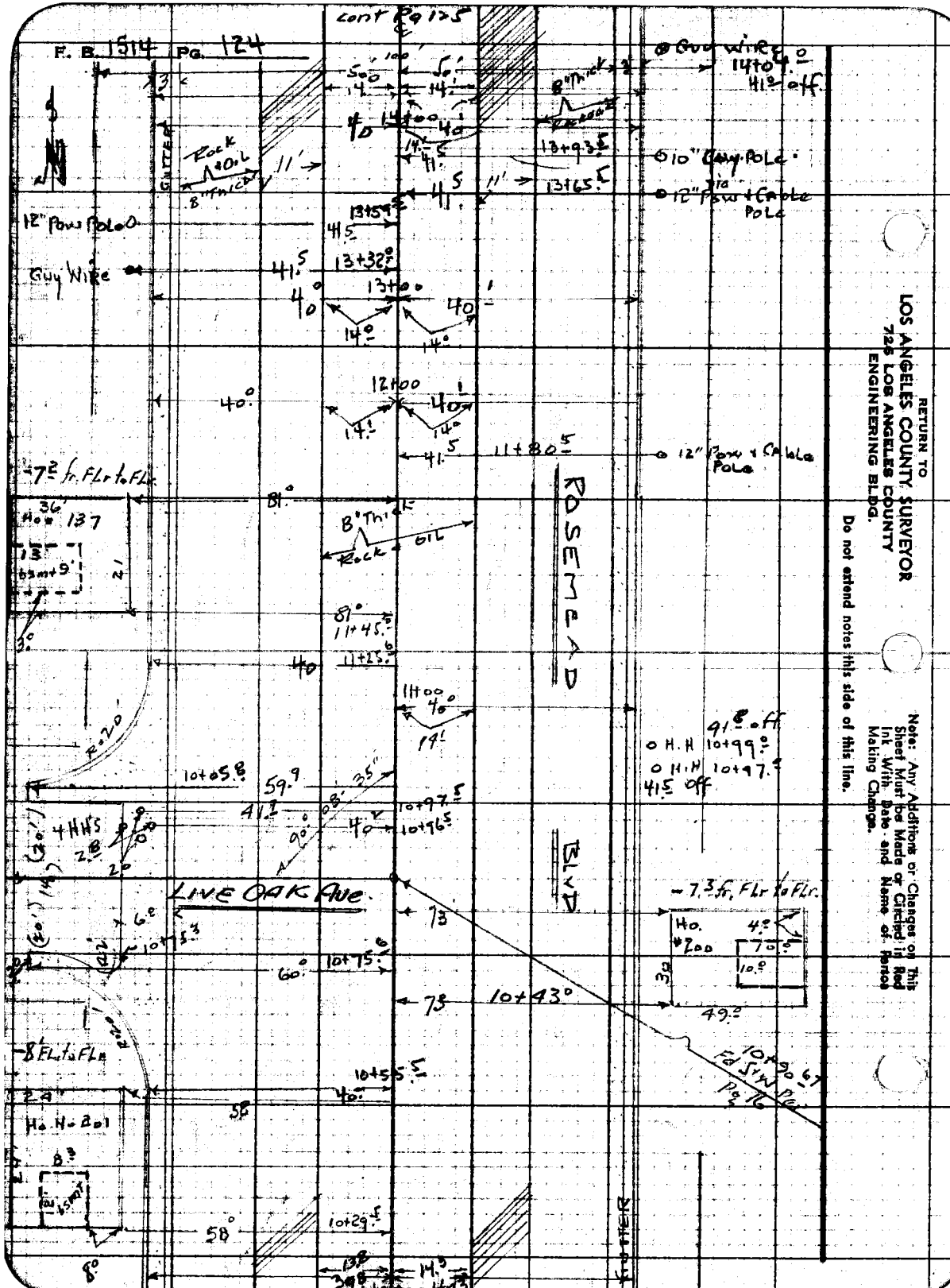

RETURN TO
LOS ANGELES COUNTY SURVEYOR
725 LOS ANGELES COUNTY
ENGINEERING BLDG.

Do not extend notes this side of this line.

Note: Any Additions or Changes on This Sheet Must be Made or Circled in Red Int. With Date and Name of Person Making Change.

Notes Ck'd by	Survey of SULTANA AVE
Map No.	W.O. [illegible] Scale No. 010' Std. [illegible] °F
Office Work	Surveyed by H.E. Granquist
Checked	Notes G. 7 Date 7-13-50
Date	Indexed: R. C. Johnson

F. B. 1514 PG. 125



Note: Any Additions or Changes on This Sheet Must be Made or Circled in Red Ink With Date and Name of Person Making Change.

Do not extend notes this side of this line.

RETURN TO
LOS ANGELES COUNTY SURVEYOR
726 LOS ANGELES COUNTY
ENGINEERING BLDG.

76F309S 247 10M 1-49

RETURN TO
LOS ANGELES COUNTY SURVEYOR
726 LOS ANGELES COUNTY
ENGINEERING BLDG.

Note: Any Additions or Changes on This Sheet Must be Made or Circled in Red Ink With Date and Name of Person Making Change.

Do not extend notes this side of this line.

E. B. 1514 Pg. 126

Profile No. | Notes Red. | Plotted | Job No. 1514 | Division No. | F.B. 1514 Pg. 127
Date | Date | Survey of SULTANA Ave.
X-Sec. No. | Notes Chkd. WGVD | Checked | Survey by Grandquist Notes G. | Date 7-18-50
Date 7/21/50 | Date | Map No. | Indexed L. G. Johnson | Date FEB 13 '51

C. I. No. 1372

SULTANA Ave.

CROSS SECTIONS ON

ROSEMEAD BLVD.

from Broadways 0+00 to LAS TUNAS DR.

F.B. 1514 Pg 127 to Pg 138

For Topog see Pg 121 to Pg 126

STATION	B. S.	H. I.	F. S.	ELEV.

NOTE: ANY ADDITIONS OR CHANGES ON THIS SHEET MUST BE MADE OR CIRCLED IN RED INK, WITH DATE AND NAME OF PERSON MAKING CHANGE.

PLEASE RETURN TO
LOS ANGELES COUNTY SURVEYOR
700 HALL OF RECORDS

Do not extend notes this side of this line.

FORM 307 10M 10-46

FORM 307 10M 10-46

PLEASE RETURN TO
LOS ANGELES COUNTY SURVEYOR
700 HALL OF RECORDS

NOTE: ANY ADDITIONS OR CHANGES ON THIS SHEET MUST BE MADE OR CIRCLED IN RED INK, WITH DATE AND NAME OF PERSON MAKING CHANGE.

Do not extend notes this side of this line.

T.E. 785. (405.561)

STATION	B. S.	H. I.	F. S.	ELEV.		
B.M.T.E. 779	4.36	391.93		387.57	B.M.T.E. 779 ELEV. 387.570 F.B. 1588-144	
					Rose Mead Blvd & Broadway, N.E. Cor.	
					Bt. Spk in Curb 35' N. of N. End C.R.	
0+00			4.95	386.98	Inter ℄ Rosemead Blvd & E. Broadway & curb returns 4 Cor's	
			6.23	385.70	" "	" S.W. Cor. gutter S.C.R.
			5.40	386.53	" "	" " " Top Cb. S.C.R.
			5.73	386.20	" "	" " " gutter W. " "
			5.10	386.83	" "	" " " Top Cb. " "
			4.64	387.29	" "	" N.W. " " " "
			5.28	386.65	" "	" " " gutter " "
			5.24	386.69	" "	" " " " N.C.R.
			4.41	387.52	" "	" " " Top Cb. " "
			4.58	387.35	" "	" " " 50' Lt. P.L. Gr.
			5.61	386.32	" "	" N.E. " gutter N.C.R.
			4.77	387.16	" "	" " " Top Cb. "
			4.75	387.18	" "	" " " 40' Rt. P.L.
			5.80	386.13	" "	" " " gutter E.C.R.
			5.22	386.71	" "	" " " Top Cb. "
			5.49	386.44	" "	" S.E. " " " "
			6.16	385.77	" "	" " " gutter "
			6.60	385.33	" "	" " " " S.C.R.

F.B. 1514 PG. 128

Job No. 1372 Division No. ____ Notes Red. ____ Plotted ____ Profile ____

Survey of SULTANA Ave. Date ____ Date ____ No. ____

Survey by H. Grangquist Notes G + Carrasco Notes Chkd. ____ Checked ____ X-Sec. ____

Indexed C. Johnson Date 7-18-56 Date ____ Date ____ No. ____

FORM 307 10M 10-46

PLEASE RETURN TO
LOS ANGELES COUNTY SURVEYOR
700 HALL OF RECORDS

NOTE: ANY ADDITIONS OR CHANGES ON THIS SHEET MUST BE MADE OR CIRCLED IN RED INK, WITH DATE AND NAME OF PERSON MAKING CHANGE.

Do not extend notes this side of this line.

STATION	B. S.	H. I.	F. S.	ELEV.		
0+00		391.93			Rosemead Blvd & E. Broadway & Curb Return Ms. 4 Grs	
			5.78	386.15	" " "	S.E. Cor to P.C.S.C.R.
-1+00			6.18	385.75	L " " S. of "	
-2+00			7.48	384.45	" " " "	
0+00			5.72	386.21	40 Lt. Criss gutter	" E
			5.10	386.83	60' " T.Brk	" "
			4.33	387.60	100' "	" "
			5.54	386.39		40 Rt E Broadway
			5.58	386.35		60 " " "
			5.96	385.97		100 " " "
0+38			4.46	387.47		E Rosemead Blvd
T.P. H00	7.47	395.72	3.68	388.25	(Nail)	E " "
			8.23	387.49	40 L. Gut	
			8.1	387.6	" L. T.Cb. Drwy	
			7.5	388.2	50 L. W.P.L.	
			8.6	387.1		40 R Gut
			8.5	387.2		" R T.Cb. Drwy
			7.8	387.9		50 R E.P.L
2+03			5.8	389.9	65.5 L = S.E. Cor. Ho. # 269	
			4.5	391.2	Floor Level of Ho. 269	
					Mens Shop Not obtainable Tenants Keeping	

Profile Notes Red ____ Notified ____ Job No. 1392 Division No. ____ F.B. 5114 Pg. 139
No. ____ Date ____ Date ____ Survey of SULTANA AVE
X-Sec. ____ Notes Chkd ____ Checked ____ Survey by ____ Date 7-18-56
No. ____ Date ____ Date ____ Map No. ____ Indexed ____ Date ____

FORM 307 10M 10-46

PLEASE RETURN TO
LOS ANGELES COUNTY SURVEYOR
700 HALL OF RECORDS

NOTE: ANY ADDITIONS OR CHANGES ON THIS SHEET MUST BE MADE OR CIRCLED IN RED INK, WITH DATE AND NAME OF PERSON MAKING CHANGE.

Do not extend notes this side of this line.

STATION	B. S.	H. I.	F. S.	ELEV.		
		395.72				
2+00			6.25	389.47		℄
			6.9	388.8	40'L. Gut	
			6.15	389.57	" L T.cb.	
			6.0	389.7	50'L. W.P.L.	
			7.35	388.37		40'R. Gut.
			6.55	389.17		" R T.cb.
			6.8	388.9		50'R. E.P.L.
3+00			5.0	390.7		℄
			5.8	389.9	40'L. Gut.	
			5.0	390.7	" L T.cb.	
			5.0	390.7	50'L. W.P.L.	
			6.1	389.6		40'R. Gut
			5.3	390.4		" R T.cb
			5.2	390.5		50'R. E.P.L.
4+00			3.7	392.0		℄
			4.5	391.2	40'L. Gut.	
			4.4	391.3	" L T.cb. Drwy.	
			3.6	392.1	50'L. W.P.L.	
			4.86	390.86		40'R. Gut
			4.06	391.66		" R. T.Cb.
			4.5	391.2		50'R. E.P.L.

F.B. 1514 PG. 130

Job No. 1372 Division No. Notes Red. Plotted Profile

Survey of SULTANA AVE Date Date No.

Survey by GRANQUIST Notes G. Notes Chkd. Checked X-Sec.

Indexed B. JOHNSON Date 7-18-50 Date Date No.

76L298 307 3M 11-48

PLEASE RETURN TO
LOS ANGELES COUNTY SURVEYOR
726 HIGGINS BLDG.

NOTE: ANY ADDITIONS OR CHANGES ON THIS SHEET MUST BE MADE OR CIRCLED IN RED INK, WITH DATE AND NAME OF PERSON MAKING CHANGE.

Do not extend notes this side of this line.

STATION	B. S.	H. I.	F. S.	ELEV.		
		395.72				
T.P.	7.16	399.14	3.74	391.98	Rdhd Sta. 4+00	
5+00			5.9	393.2		℄
			6.7	392.4	40' L Gut	
			5.9	393.24	" L T.cb	
			5.7	393.4	50' L W.P.L	
			7.03	392.11		40' R. Gut
			6.24	392.90		" R. T.cb
			6.3	392.8		50' R. EPL
Int 5+54.71			5.22	393.92	Pvmt	℄ Int Wedgewood Ave
			6.0	393.1	40' L ℄ " Gut	" "
			5.0	394.1	60' L " "	" "
			4.4	394.7	100' L " "	" "
			3.4	395.7	200' L " "	" "
			6.35	392.79	40' R = Gut & on ℄ Prod Of	" "
			5.55	393.59	" R T.cb " " " " "	" "
			5.5	393.6	50' R EPL Ground " " " "	" "
			6.6	392.5	100' R " " " " " "	" "
			8.2	390.9	200' R " " " " " "	" "
			9.4	389.7	264' R " " " " "	[illegible]

Profile Notes Red ____ Plotted ____ Job No. 1312 Division No. ____
No. ____ Date ____ Date ____ Survey of Sultana Ave
X-Sec. Notes Chkd ____ Checked ____ Survey by H.E. Grandinetti Notes G. Date 7-17-50
No. ____ Date ____ Date ____ Map No. ____ Indexed ____ Date ____

F.B. 1514 Pg. 131

76L298 307 3M 11-48

PLEASE RETURN TO
LOS ANGELES COUNTY SURVEYOR
726 HIGGINS BLDG.

NOTE: ANY ADDITIONS OR CHANGES ON THIS SHEET MUST BE MADE OR CIRCLED IN RED INK, WITH DATE AND NAME OF PERSON MAKING CHANGE.

Do not extend notes this side of this line.

STATION	B. S.	H. I.	F. S.	ELEV.		
5+54.71 Int.		399.14	Curb Returns at Int Rosemead Blvd & Wedgewood Ave			
			5.63	393.51	S.W. Cor. S end CR	T.C.
			6.45	392.69	" "	b. "
			4.90	394.24	" W. end CR	T "
			5.58	393.56	" "	b "
			4.64	394.50	N.W. Cor. W end CR	T "
			5.30	393.84	" "	b "
			4.72	394.42	" N end CR	T "
			5.55	393.59	" "	b "
6+00			4.7	394.4		℄
			5.46	393.68	40' L. Gut	
			4.62	394.52	" L. T.Cb	
			4.0	395.1	50' L. W.P.L.	
			5.77	393.37		40' R. Gut.
			4.96	394.18		" 'R T.Cb.
			5.1	394.0		" 'R E.P.L.
7+00			3.4	395.7		℄
			4.2	394.9	40' L. Gut	
			3.35	395.79	" L. T.Cb	
			2.1	397.0	50' L. W.P.L.	
			4.54	394.60		40' R. Gut

F.B. 1514 PG. 132
Job No. 1372 Division No. ____ Notes Red. ____ Plotted ____ Profile ____
Survey of SULTANA AVE Date ____ Date ____ No. ____
Survey by Grandquist Notes G Notes Chkd. ____ Checked ____ X-Sec. ____
Indexed ____ Date 7-18-50 Date ____ Date ____ No. ____

76L298 307 3M 11-48

PLEASE RETURN TO
LOS ANGELES COUNTY SURVEYOR
726 HIGGINS BLDG.

NOTE: ANY ADDITIONS OR CHANGES ON THIS SHEET MUST BE MADE OR CIRCLED IN RED INK, WITH DATE AND NAME OF PERSON MAKING CHANGE.

Do not extend notes this side of this line.

STATION	B. S.	H. I.	F. S.	ELEV.		
		399.14				
7+00			3.72	395.42		40' R. Tcb
			3.8	395.31		50' R. E.P.L.
T.P.	7.46	403.14	3.46	395.68	Rd bd. 7+00 ℄	
8+00			6.2	396.9		℄
			6.97	396.17	40' L. Gut	
			6.15	396.99	40' L. Tcb	
			4.9	398.2	50' L. W.P.L.	
			7.3	395.8		40' R. Gut
			6.5	396.6		" R. Tcb
			7.1	396.0		50' R. E.P.L.
9+00			4.95	398.19		℄
			5.7	397.4	40' L. Gut	
			4.85	398.29	" L. Tcb	
			4.1	399.0	50' L. W.P.L.	
			3.3	399.8	100' L. Ground	
			2.1	~~400.0~~ 6	190' L. "	
			6.05	397.09		40' R. Gut
			5.25	397.89		" R. Tcb
			5.3	397.8		50' R. E.P.L.
			6.6	396.5		100' R. Gut
			8.0	395.1		200' R. "
			8.4	394.7		260' R. "

Profile No. ____ Date ____ Notes Chkd. ____ Date ____ X-Sec. No. ____ Date ____

Notes Rod. ____ Date ____ Plotted ____ Date ____ Checked ____ Date ____ Map No. ____ Date ____

Job No. 1317 Division No. ____ Survey of Sul Tanto Ave. Survey by [illegible] Indexed ____

F.B. 1/57 Pg. 133

76L298 307 3M 11-48

PLEASE RETURN TO
LOS ANGELES COUNTY SURVEYOR
726 HIGGINS BLDG.

NOTE: ANY ADDITIONS OR CHANGES ON THIS SHEET MUST BE MADE OR CIRCLED IN RED INK, WITH DATE AND NAME OF PERSON MAKING CHANGE.

Do not extend notes this side of this line.

Profile No. X-Sec. No.

Plotted Date Checked Date

Notes Red Date Notes Chkd. Date

Division No. Notes Date

Job No. 1372 SULTANA AVE Notes G Date 7-18-50

Survey of Survey by Grossmuist & Johnson Indexed

F.B. 54 Pg. 134

STATION	B. S.	H. I.	F. S.	ELEV.			
Pl. 9+05.83		403.14	4.9	398.2		℄	
			5.6	397.5	34 ~~40~~ L Gut bk Line		
			4.8	398.3	" L. T.C.b.		
			4.0	399.1	50' L. W.P.L.		
			6.0	397.1		41 ~~40~~ R. Gut	
			5.20	397.94		" R. T.C.b.	
			5.0	398.1		50' R. E.P.L.	
10+00			3.7	399.4	39.8	℄	
			4.4	398.7	~~40~~ L. Gut		
			3.61	399.53	" L. T.C.b.		
			3.1	400.0	50' L. W.P.L.		
			4.8	398.3		40 ~~35~~ R.	
			4.04	399.10		" R. T.C.b.	
			3.9	399.2		50' R. E.P.L. walk	
10+29.5			3.4	399.7		℄	
			2.6	400.5	58' L. S.E. Cor. Ho. #	201	Ground
			0.7	402.4	F.L. to Ho. #	201	Rad to F.L. +0.7
			8.7	394.4	F.L. bsmt. Ho. #	201	F.L. to Gr. 8.0 Rad to bsmt 8.7
T.P.	6.14	405.53	3.75	399.39	Rd hd 10 rec.		
10+43			5.6	399.9		℄ Pvmt.	
			5.3	400.2	F.L. Lot 4 Hs. # 200		

76L298 307 3M 11-48

PLEASE RETURN TO
LOS ANGELES COUNTY SURVEYOR
726 HIGGINS BLDG.

NOTE: ANY ADDITIONS OR CHANGES ON THIS SHEET MUST BE MADE OR CIRCLED IN RED INK, WITH DATE AND NAME OF PERSON MAKING CHANGE.

Do not extend notes this side of this line.

STATION	B. S.	H. I.	F. S.	ELEV.		
10+73		405.53	7.2	398.3	122' R = N. E. Cor. As. #200 Ground	
			12.6	392.9	bsmt to no. #200.	73: Rod to Flr. 73 Flr to Flr. 126 Rod to " bsmt
10+90 67 Int			5.0	400.5	℄ Int Live oak Ave	
			5.7	399.8	40' L. cont " " "	Cut. W. Rosemead Blvd
			4.8	400.7	60' L. " " " " "	brk. Pvmt
			4.2	401.3	100' L " " " " "	"
			3.0	402.5	200' L " " " "	"
			curb returns at Int. " " "			& " "
			5.34	400.19	S. W. Cor. S. end CR. T. C.	
			6.1	399.4	" b. "	
			4.80	400.73	" W. end CR. T. cb	
			5.4	400.1	" b. "	
			4.42	401.11	N. W. Cor. W. end CR. T. C.	
			5.1	400.4	" b. "	
			4.39	401.14	" N. end CR. T. C.	
			5.2	400.3	" " b. c.	
11+00			4.9	400.6	℄	
			5.9	399.6		40' R Cut
			5.8	399.7		" R T. cb Dwy
			5.3	400.2		50' R. E. P. L.

Profile No. ____ Date ____ Notes Red ____ Plotted ____ Job No. 1372 Division No. ____
X-Sec. No. ____ Date ____ Notes Chkd ____ Checked ____ Survey of SULTANA AVE
Date ____ Date ____ Survey by Grandusky Notes ____ Date 7-18-
Map No. ____ Indexed ____ Date ____

F.B. 1514 Pg. 135

76L298 307 3M 11-48

PLEASE RETURN TO
LOS ANGELES COUNTY SURVEYOR
726 HIGGINS BLDG.

NOTE: ANY ADDITIONS OR CHANGES ON THIS SHEET MUST BE MADE OR CIRCLED IN RED INK, WITH DATE AND NAME OF PERSON MAKING CHANGE.

Do not extend notes this side of this line.

STATION	B. S.	H. I.	F. S.	ELEV.		
11+45.0		405.53	4.2	401.3		℄
			3.5	402.0	81' L. SE Cor hse.	#137
			1.4	404.1	FLr. of "	" 1.4 = Rod to FLr
			8.6	396.9	FLr bsm't "	" 7.2 = FLr to FLr 8.6 = FLr Bsmt
			—	—		
11+00			6.2	399.3	100' R. = Ground	
			7.1	398.4	200' R = "	
			8.5	397.0	300' R = "	
12+00			3.5	402.0		℄
			4.2	401.3	40' L. Gut	
			3.41	402.12	" L. T.cb	
			3.2	402.3	50' L. W PL	
			4.5	401.0		40' R Gut
			3.72	401.81		" R. T.cb
			3.9	401.6		50' R E. Pb
13+			2.1	403.4		℄
			2.8	402.7	40' L. Gut	
			2.7	402.8	" L. T.cb Drwy	
			1.7	403.8	50' L. W PL	
			3.2	402.3		40' R. Gut
			2.41	403.12		" R. T.cb
			2.4	403.1		50' R. E PL

F.B. 1514 PG. 136
Survey of SULTANA AVE
Survey by Granquist Notes G Date 7-18-50
Indexed C. Johnson
Job No. 1372 Division No.
Notes Red. Date Plotted No.
Notes Chkd. Date Checked No.
Profile X-Sec.

76L298 307 3M 11-48

PLEASE RETURN TO
LOS ANGELES COUNTY SURVEYOR
726 HIGGINS BLDG.

NOTE: ANY ADDITIONS OR CHANGES ON THIS SHEET MUST BE MADE OR CIRCLED IN RED INK, WITH DATE AND NAME OF PERSON MAKING CHANGE.

Do not extend notes this side of this line.

STATION	B. S.	H. I.	F. S.	ELEV.		
		405.53				
T.P.	8.35	411.81	2.07	403.46	Rahd. 13+00	
14+00			7.0	404.8		℄
			7.8	404.0	40' L. Cut	
			7.7	404.1	" L. T.cb. Drwy	
			6.7	405.1	50' L. N. P.L.	
			8.1	403.7		40' R. Cut
			7.36	404.45		" R. T.cb.
			7.1	404.7		50' R.
Int 14+95.15			5.7	406.1		℄ int Alley to E.
			6.9	404.9	40' R. Cut	℄ "
			6.8	405.0	40' R. T.cb. Drwy	" "
			5.8	406.0	50' R.	" "
			7.8	404.0	100' R. =	" "
			8.8	403.0	200 R =	" "
15+00			5.7	406.1		℄
			6.4	405.4	40' L. Cut	
			6.3	405.5	40' L. T.cb Drwy	
			5.6	406.2	50' L. N.P.L.	
			4.4	407.4	100' L. Ground Fi	

Profile Notes Red ____ Plotted ____ Job No. 1372 Division No. ____
No. ____ Date ____ Date ____ Survey of SULTANA AVE
X.Sec. Notes Chkd. ____ Checked ____ Survey by Grandjust Notes ____ Date 7-18-50
No. ____ Date ____ Date ____ Map No. ____ Indexed ____ Johnson Date ____

F.B. 4514 Pg. 137

76L298 307 3M 11-48

PLEASE RETURN TO
LOS ANGELES COUNTY SURVEYOR
726 HIGGINS BLDG.

NOTE: ANY ADDITIONS OR CHANGES ON THIS SHEET MUST BE MADE OR CIRCLED IN RED INK, WITH DATE AND NAME OF PERSON MAKING CHANGE.

Do not extend notes this side of this line.

STATION	B. S.	H. I.	F. S.	ELEV.		
		411.81				
15+00			6.8	405.0	40' R. Gut	
			6.7	405.1	40' R. T.Cb Drwy	
			5.8	406.0	50' R. E.PL	
15+69			4.1	407.7		℄ & Top Cone Island
			4.1	407.7	3.7	" "
			3.6	408.2	3.8	hotch
			5.7	406.1	40' L. Gut	
			4.62	407.19	" L. T.Cb. SW Cor. S.end CR	Rosemead Blvd
			4.3	407.5	50' L. W.PL	
15+98.0			4.0	407.8		℄ Pvmt.
			5.1	406.7	40' R. Gut	
			4.67	407.14	" R. = T.Cb SE Cor S end CR	Rosemead Blvd
			4.4	407.4	50' R. EPL	
16+00			3.9	407.9		℄ Pvmt " "
16+26.8			3.6	408.2	℄ Int Post Las Tunas Dr. Pvmt	
		For Las Tunas Dr see Notes for Same				
B.M.T.E.785			6.31	405.50	B.M.T.E. 785 EL = 405.561 FB. 1588 P146	
					Rosemead Blvd. & 1st Alley S of Las Tunas Dr SE Cor	
					Bt SPK in Cb 3's. of S. end CR	

F.B. 15/4 Pg. 138 Job No. 1372 Division No. Notes Red. Plotted Date No. Profile
Survey of SULTANA AVE Date Date X-Sec.
Survey by Granquist Notes G Notes Chkd. Checked
Indexed C. Johnson Date 7-18-50 Date Date No.

Notes Ck'd by	Survey of SULTANA AVE
Map No.	W. O. 1372 Tape No. 9101 Std. 68 °F
Office Work	Surveyed by H.E. Granquist
Checked	Notes G Date 7-19-50
Date	Indexed FEB 13 '51

F. B. 1514 PG. 139

C.I. No. 1372

SULTANA AVE.

Location of improvements on

WEDGEWOOD AVE

from 0+00 = Rosemead Blvd. Nstrly to EATON Wash.

F.B. 1514 Pg 139 to Pg 142

Note: Any Additions or Changes on This Sheet Must be Made or Circled in Red Ink With Date and Name of Person Making Change.

Do not extend notes this side of this line.

RETURN TO
LOS ANGELES COUNTY SURVEYOR
726 LOS ANGELES COUNTY
ENGINEERING BLDG.

76F309S 247 10M 1-49

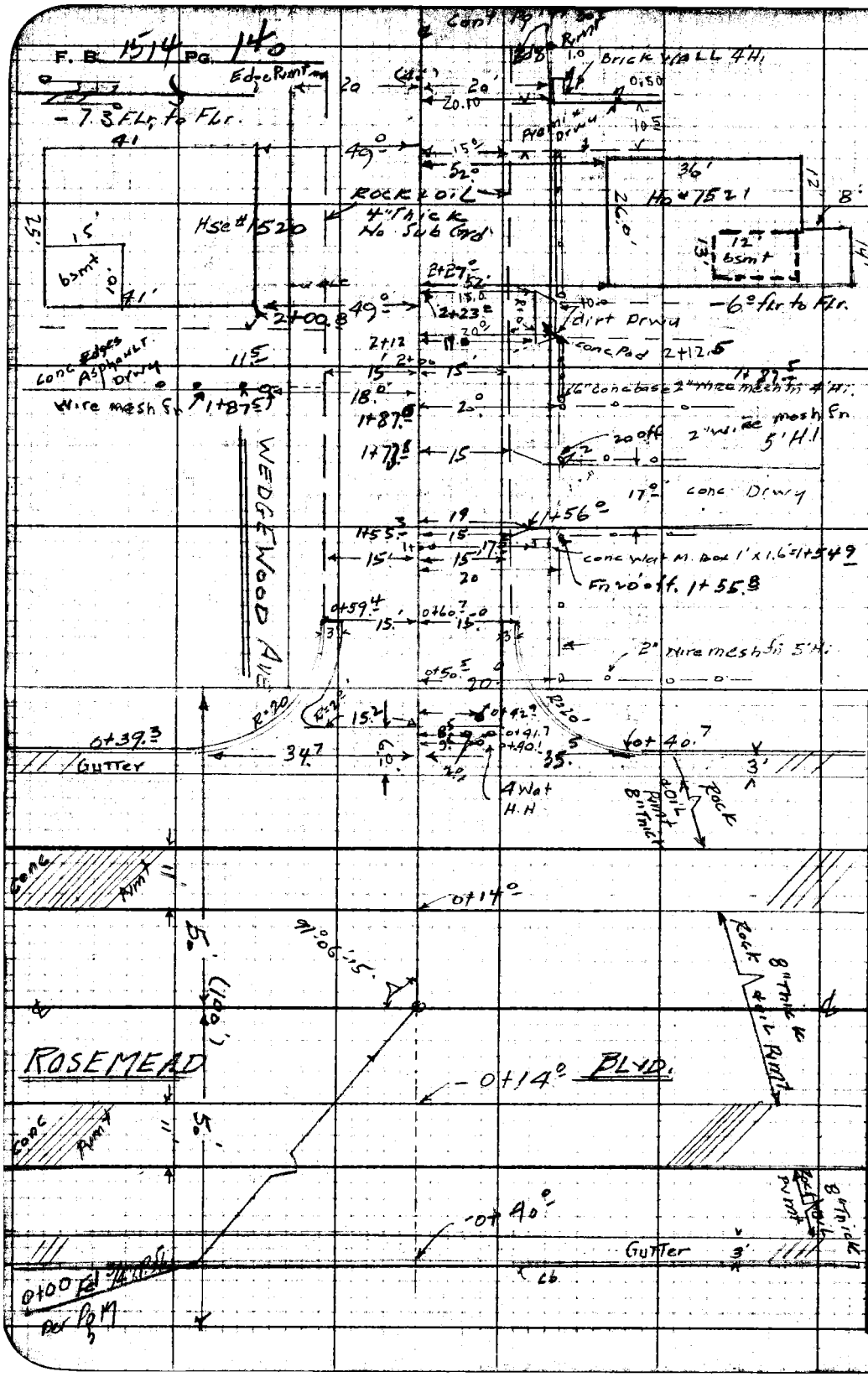

RETURN TO
LOS ANGELES COUNTY SURVEYOR
725 LOS ANGELES COUNTY
ENGINEERING BLDG.

Note: Any Additions or Changes on This Sheet Must be Made or Circled in Red Ink With Date and Name of Person Making Change.

Do not extend notes this side of this line.

Notes Ck'd by	Survey of SULTANA AVE.
Map No.	W.O. 1272 Tape No. 10 Std. 68 °F
Office Work	Surveyed by H. E. Granquist
Checked	Notes G. Date 7-19-50
Date	Indexed R. O. Johnson

F. B. 1514 PG. 141

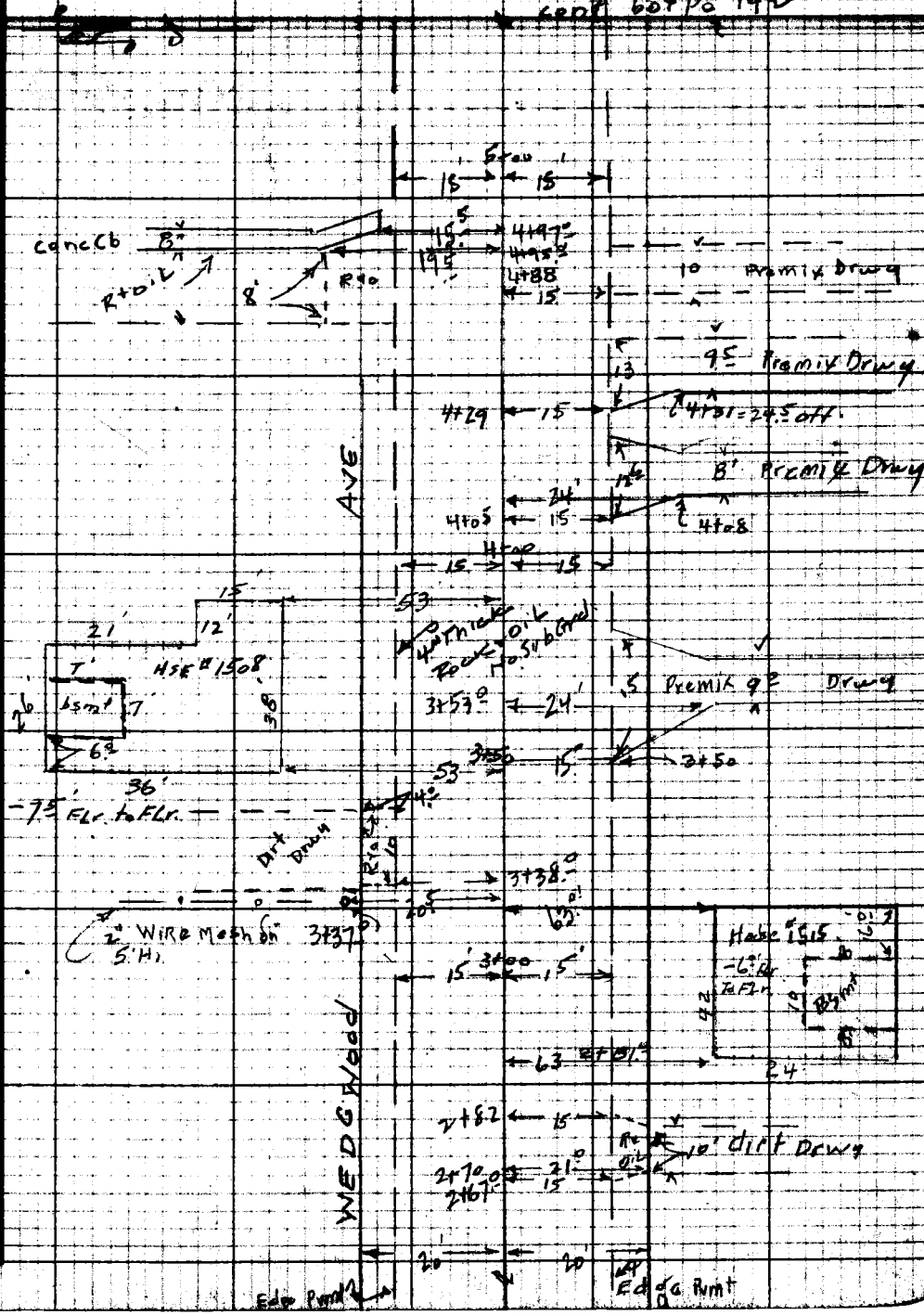

Note: Any Additions or Changes on This Sheet Must be Made or Circled in Red Ink With Date and Name of Person Making Change.

Do not extend notes this side of this line.

RETURN TO
LOS ANGELES COUNTY SURVEYOR
726 LOS ANGELES COUNTY
ENGINEERING BLDG.

76F3095 247 10M 1-49

F. B. 1514 Pg. 142

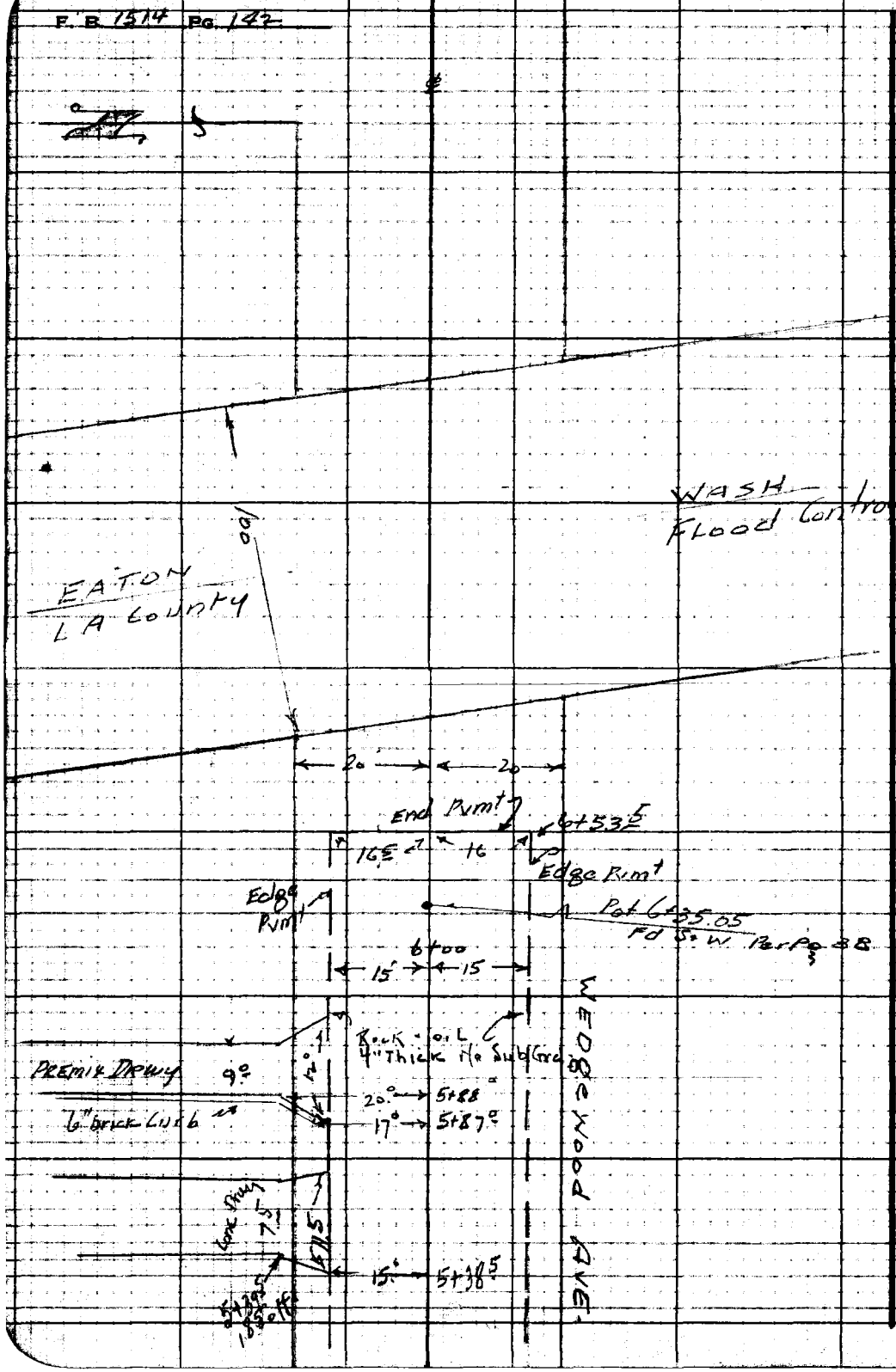

RETURN TO
LOS ANGELES COUNTY SURVEYOR
728 LOS ANGELES COUNTY
ENGINEERING BLDG.

Do not extend notes this side of this line.

Note: Any Additions or Changes on This Sheet Must be Made or Circled in Red Ink With Date and Name of Person Making Change.

Profile	Notes Red.	Plotted	Job No. 1372	Division No.	F.B. 1514 Pg. 143
No.	Date	Date	Survey of SULTANA AVE.		
X-Sec.	Notes Chkd. WSVD	Checked	Survey by Gardquist	Notes G.	Date 7-19-50
No.	Date 7/21/50	Date	Map No.	Indexed	Date FEB 13 '51

C.I. No. 1372

SULTANA AVE.

CROSS SECTIONS

ON

WEDGEWOOD AVE.

from 0+00 = Rosemead Blvd Wstrly to Eaton Wash.

FB 1514 Pg 143 to pg 148

STATION	B.S.	H.I.	F.S.	ELEV.

NOTE: ANY ADDITIONS OR CHANGES ON THIS SHEET MUST BE MADE OR CIRCLED IN RED INK, WITH DATE AND NAME OF PERSON MAKING CHANGE.

PLEASE RETURN TO
LOS ANGELES COUNTY SURVEYOR
700 HALL OF RECORDS

Do not extend notes this side of this line.

FORM 307 10M 10-46

FORM 307 10M 10-46

PLEASE RETURN TO
LOS ANGELES COUNTY SURVEYOR
700 HALL OF RECORDS

NOTE: ANY ADDITIONS OR CHANGES ON THIS SHEET MUST BE MADE OR CIRCLED IN RED INK, WITH DATE AND NAME OF PERSON MAKING CHANGE.

Do not extend notes this side of this line.

STATION	B. S.	H. I.	F. S.	ELEV.		
B.M.T.E.781	3.93	398.11		394.18	BM.T.E.781 EL.=394.18 F.B. 1588 P-145	
					Rosemead Blvd. (E.S.) at Wedgewood Ave.	
					Bt. spk. in curb. 45'±. of ℄ Prod of Wedgewood Ave.	
-0+40			5.29	392.82	℞ Wedgewood Prod gutter	
			4.49	93.62	" " " Top Cb.	
0+00			4.1	94.0	Inter. ℄ Ave & Rosemead BLVD	
"			5.5	92.6	100' Lt. or South ℄ " "	
"			2.9	95.2	100 Rt " North " " "	
0+40			4.9	93.2	Cross gutter ℄ Wedgewood Ave	
0+39 3			5.4	92.7	34' Lt. gutter S.C.R. S.W. COR.	
"			4.57	93.54	" " Top Cb. " " "	
0+40 1			3.65	94.46	35' Rt. " " N.C.R. N.W. "	
"			4.5	93.6	" " gutter " " "	
0+59 4			4.00	94.1	℄	
"			4.5	93.6	15' Lt gutter W.C.R. S.W. COR.	
"			3.86	94.25	" " Top Cb. " "	
"			3.4	94.7	20' " P.L. GR.	
0+60 1			4.2	93.9	gutter	15' Rt. W.C.R. N.W. COR.
"			3.58	94.53	Top Cb	" " " "
"			3.0	95.1		20' P.L. GR.
1+00			3.3	94.8	℄	

Profile No. ____ X-Sec. No. ____
Plotted ____ Date ____ Checked ____ Date ____
Notes Red. ____ Date ____ Notes Chkd. ____ Date ____
Division No. 137 Notes Sultana & Lemoore Date 7-19-50
Job No. ____
Survey of Topwise
Survey by E. C. Johnson
Indexed ____
F.B. 1514 Pg. 144

FORM 307 10M 10-46

PLEASE RETURN TO
LOS ANGELES COUNTY SURVEYOR
700 HALL OF RECORDS

NOTE: ANY ADDITIONS OR CHANGES ON THIS SHEET MUST BE MADE OR CIRCLED IN RED INK, WITH DATE AND NAME OF PERSON MAKING CHANGE.

Do not extend notes this side of this line.

STATION	B. S.	H. I.	F. S.	ELEV.		
1+00		398.11	3.8	394.3	15 Lt. Edge Pav.	
			3.4	94.7	17 " Top BK Gr	
			3.3	94.8	20' P.L. "	
			3.6	94.5		15' Rt. Edge Pav.
			3.0	95.1		16' " Top BK Gr
			2.7	95.4		20' " P.L.
2+00			2.3	95.8		℄
			2.8	95.3	15' Lt Edge Pav.	
			2.3	95.8	20' P.L. Gr.	
			2.6	95.5		15' Rt. Edge Pav.
			1.8	90.3		16' " Top BK. Gr
			1.5	96.6	Rod to FLr = 0.7 / FLr to FLr = 7.3 / Rod to bsmt FL 8.0	20' " P.L. "
2+00 8			8.0 / 0.7	390.11	Porch Elev. to House # 1520 see Page 140	
T.P. 2+00	5.56	401.35	2.32	395.79		℄ Nail
2+27.0			8.1 / 2.1	393.25	FLr. of bsmt 52' Rt. Porch Elev. To Ho # 1521 See Page 140	Rod to FLr = 2.1 / FLr to FLr = 6.0 / FLr. 8.1
2+81.0			8.0 / 2.0	393.35	FLr. bsmt 63 " " " " " 1515	Rod to FLr = 2.0 / FLr. to FLr = 6.0 / FLr. bsmt 8.0
3+00			4.6	96.7		℄
			5.1	96.2	15 Lt. Edge Pav.	
			4.5	96.8	20 " P.L. Gr.	
			5.5	95.8	100 " "	
			7.0	94.3	250 "	

Profile No. ____ Date ____ Notes Red ____ Plotted ____ Job No. 1372 Division No. ____
X-Sec. No. ____ Date ____ Notes Chkd. ____ Checked ____ Date ____ Survey of SULTANA Ave
Survey by Granquist Notes G Date 7-19-56
Map No. ____ Indexed Johnson Date ____

F.B. 1514 Pg. 145

FORM 307 10M 10-46

PLEASE RETURN TO
LOS ANGELES COUNTY SURVEYOR
700 HALL OF RECORDS

NOTE: ANY ADDITIONS OR CHANGES ON THIS SHEET MUST BE MADE OR CIRCLED IN RED INK, WITH DATE AND NAME OF PERSON MAKING CHANGE.

Do not extend notes this side of this line.

F.B. 514 PG. 146 | Profile No. | X-Sec. No.

Job No. 1377 | Division No. | Plotted | Notes Red. | Notes Chkd. | Checked

Survey of SULTANA AVE. | Notes G. & Carrasco | Date | Date | Date

Survey by CONQUEST | Date 7-19-58

Indexed O. Johnson

STATION	B. S.	H. I.	F. S.	ELEV.		
3+00		401.35	4.9	396.4		15' Rt. Edge Pav.
			4.1	97.2		20' " P.L. Gr.
			3.1	98.2		100' " "
			1.5	99.8		200' " "
			10.0	391.35	Flr. obs'mt.	Flr. = 2.5
3+50			2.5		53" Ht. Porch Elev. for Ho#	1508 Sto Porch to Flr. 7.5 / 10.0
4+00			3.6	97.7		℄
			4.1	97.2	15' Rt. Edge pav.	
			3.8	97.5	20' " P.L.	
			3.9	97.4		15' Rt. Edge Pav.
			3.1	98.2		20' " P.L.
T.P. 4+00	4.29	402.06	3.58	398.48		
5+00			3.7	98.4		℄
			4.2	97.9	15' Rt. Edge Pav.	
			4.0	98.1	20' " P.L.	
			4.0	98.1		15' Rt. Edge Pav.
			3.6	98.5		20' " P.L.
6+00			4.2	97.9		℄
			4.6	97.5	15' Rt. Edge Pav.	
			4.7	97.4	20' " P.L.	
			4.4	97.7		15' Rt. Edge Pav.
			3.7	98.4		20' " P.L.

FORM 307 10M 10-46

PLEASE RETURN TO
LOS ANGELES COUNTY SURVEYOR
700 HALL OF RECORDS

NOTE: ANY ADDITIONS OR CHANGES ON THIS SHEET MUST BE MADE OR CIRCLED IN RED INK, WITH DATE AND NAME OF PERSON MAKING CHANGE.

Do not extend notes this side of this line.

STATION	B. S.	H. I.	F. S.	ELEV.		
6+33		402.06	4.7	397.4		℄
			5.0	97.1	16' Lt. Edge Pav.	
			4.7	97.4	20' " P.L. GR.	
			6.2	95.9	100' " "	
			8.3	93.8	175' " "	
6+53.5			5.1	97.0	"	℄ End pav.
			5.1	97.0		15' Rt. Edge Pav.
			4.6	97.5		20' " P.L. GR
			3.9	98.2		100' " "
			2.0	100.1		200' " "
B.M. T.E. 782			3.96	398.10	B.M. T.E. 782 ELEV. 398.099	F.B. 1588-145
					WEdgewood Ave (S. Side)	550'± W. ℄ Rosemead Blvd.
					Bt. Spk. in Conc DR To House # 1440	

Profile No. ____ Date ____ Notes Red ____ Plotted ____ Job No. 1372 Division No. ____

X-Sec. No. ____ Date ____ Notes Chkd ____ Checked ____ Survey of SULTANA AVE Survey by GRANQUIST Notes G.B. Johnson Date 7-19-50

Map No. ____ Indexed ____ Date ____

F.B. 1518 Pg. 147

F.B. 151 PG. 148 | Job No. 1372 | Division No. | Notes Red. | Plotted | Profile

Survey of SULTANA AVE | Date | Date | No.

Survey by GRANDLIST | Notes G. & CARRASCO | Notes Chkd. | Checked | X-Sec.

Indexed | Date 7-19-50 | Date | Date | No.

STATION	B. S.	H. I.	F. S.	ELEV.

FORM 307.10M 10-46

PLEASE RETURN TO
LOS ANGELES COUNTY SURVEYOR
700 HALL OF RECORDS

Do not extend notes this side of this line.

NOTE: ANY ADDITIONS OR CHANGES ON THIS SHEET MUST BE MADE OR CIRCLED IN RED INK, WITH DATE AND NAME OF PERSON MAKING CHANGE.

Notes Ck'd by	Survey of SULTANA AVE
Map No.	W. O. 1372 Tape No. 0101 Std. 68 °F
Office Work	Surveyed by H. Granquist
Checked	Notes G Date 7-18-50
Date	Indexed: R. C. Johnson FEB 13 '51

F. B. 1514 PG. 149

C. I. No. 1372

SULTANA AVE

Location of improvements on

LIVE OAK AVE.

from 0+00 - Rosemead Blvd. Wstrly to Eaton Wash.

FB. 1514 Pg 149 to Pg

Note: Any Additions or Changes on This Sheet Must be Made or Circled in Red Ink With Date and Name of Person Making Change.

Do not extend notes this side of this line.

RETURN TO
LOS ANGELES COUNTY SURVEYOR
726 LOS ANGELES COUNTY
ENGINEERING BLDG.

76F309S 247 10M 1-49

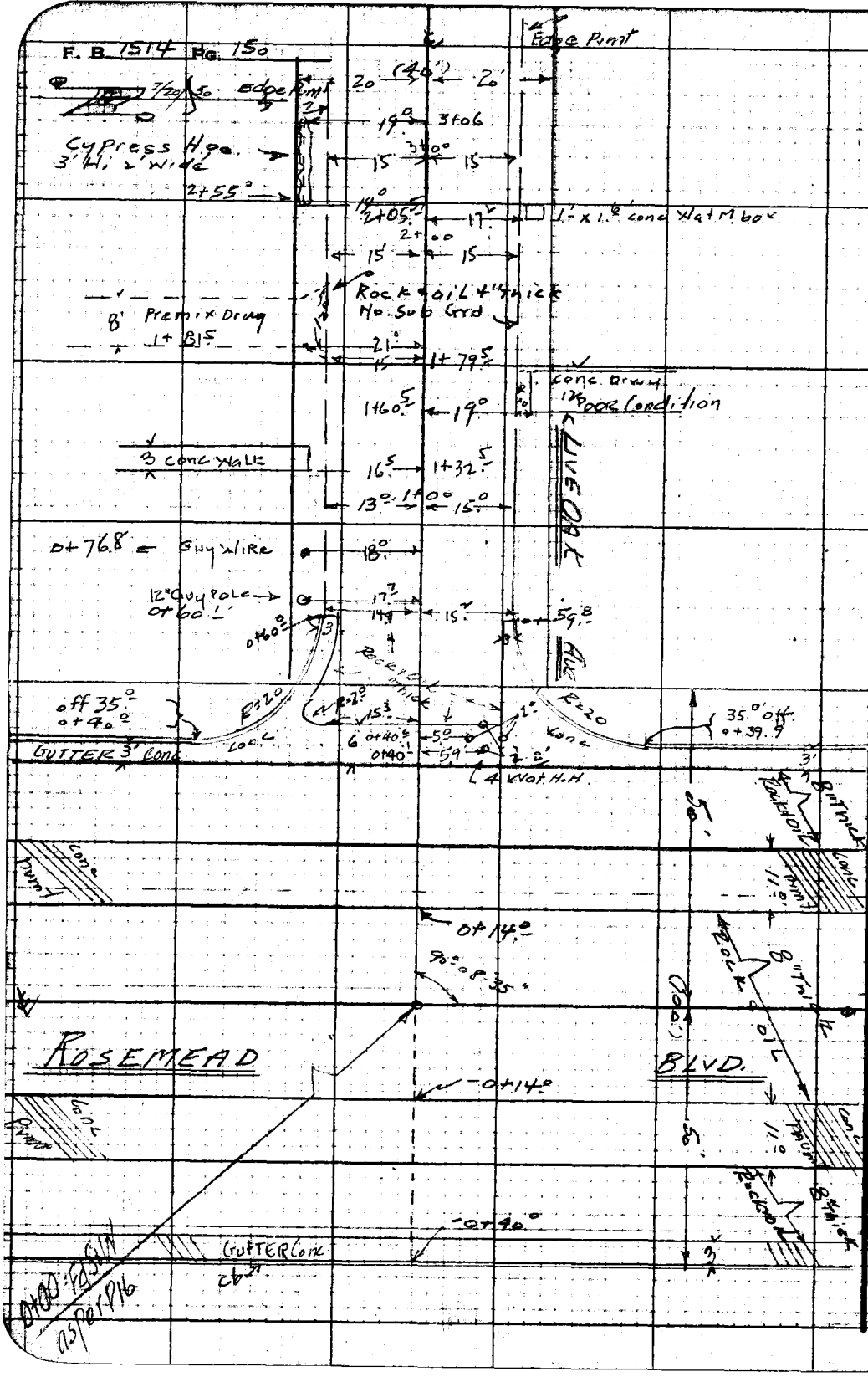

RETURN TO
LOS ANGELES COUNTY SURVEYOR
725 LOS ANGELES COUNTY
ENGINEERING BLDG.

Do not extend notes this side of this line.

Note: Any Additions or Changes on This Sheet Must be Made or Circled in Red Ink With Date and Name of Person Making Change.

Notes Ck'd by	Survey of SULTANA AVE
Map No.	W.O. 137[illegible] Type No. [illegible] Sd 68
Office Work	Surveyed by H.E. GRANQUIST
Checked	Notes [illegible] Date 7-[illegible]
Date	Indexed [illegible] C. Johnson

F. B. 1514 PG. 151

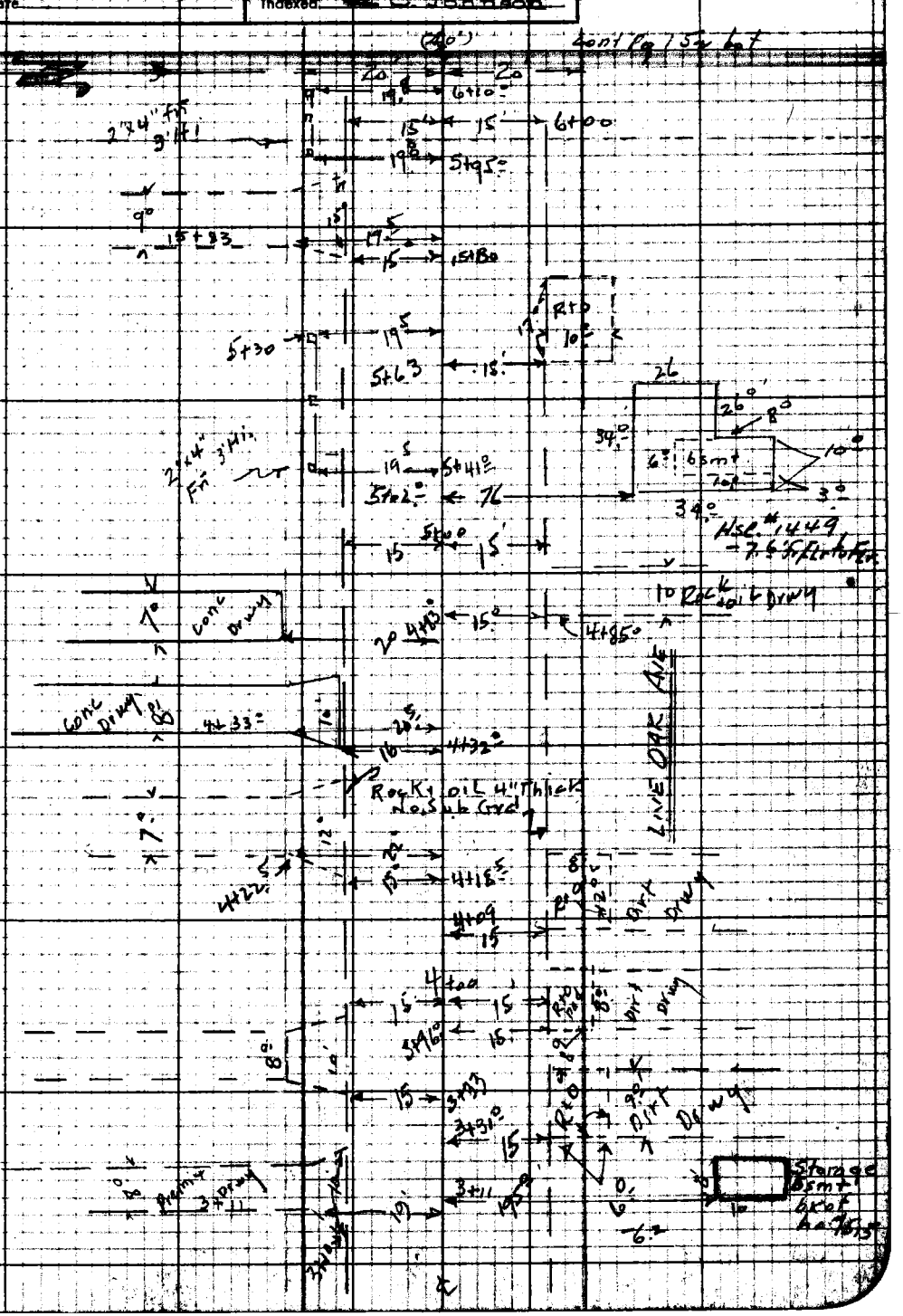

Note: Any Additions or Changes on This Sheet Must be Made or Circled in Red Ink With Date and Name of Person Making Change.

Do not extend notes this side of this line.

RETURN TO
LOS ANGELES COUNTY SURVEYOR
726 LOS ANGELES COUNTY
ENGINEERING BLDG.

76F3095 247 10M 1-49

F. B. 1514 Pg. 152



RETURN TO
LOS ANGELES COUNTY SURVEYOR
725 LOS ANGELES COUNTY
ENGINEERING BLDG.

Do not extend notes this side of this line.

Note: Any Additions or Changes on This Sheet Must be Made or Circled in Red Ink With Date and Name of Person Making Change.

Profile No. Notes Red Plotted Job No. 1372 Division No. F.B. 1514 Pg. 153

Date Date Survey of Sultana Ave.

X-Sec. Notes Chkd. WSKD Checked Survey by [illegible] Notes [illegible]

No. Date 7/21/50 Date Map No. Indexed E. C. Johnson Date FEB 13 '61

C.I. No. 1372

SULTANA AVE.

Cross Sections on

LIVE OAK AVE.

from 0+00 = Rosemead Blvd. N'stly to Eaton Wash

F.B. 1514 Pg 153 to pg 158

STATION	B.S.	H.I.	F.S.	ELEV.

NOTE: ANY ADDITIONS OR CHANGES ON THIS SHEET MUST BE MADE OR CIRCLED IN RED INK, WITH DATE AND NAME OF PERSON MAKING CHANGE.

PLEASE RETURN TO
LOS ANGELES COUNTY SURVEYOR
726 HIGGINS BLDG.

Do not extend notes this side of this line.

76L298 307 3M 11-48

76L266 307 3M 11-48

PLEASE RETURN TO
LOS ANGELES COUNTY SURVEYOR
726 HIGGINS BLDG.

NOTE: ANY ADDITIONS OR CHANGES ON THIS SHEET MUST BE MADE OR CIRCLED IN RED INK, WITH DATE AND NAME OF PERSON MAKING CHANGE.

Do not extend notes this side of this line.

STATION	B. S.	H. I.	F. S.	ELEV.	
B.M. T.E. 783	3.87	404.90		401.03	B.M. T.E. 783 El. 401.03 F.B. 1588 P-146
					Rosemead Blvd. (E.S.) 1st Live Oak Ave.
					Stamped in cb. 5.0' N of E Prod of Live Oak Ave.
-0+40			5.30	399.60	℄ Live Oak Ave Prod. gutter
"			4.56	400.34	" " " " Top Cb.
0+00			4.3	400.6	Inter. ℄ Live Oak Ave & Rosemead Blvd
			5.6	399.3	100' Lt. on South ℄ " "
			2.9	402.0	" Rt. " North " " "
0+40			5.0	399.9	℄ Live Oak Ave Cross gutter
"			5.5	399.4	35' Lt. gutter S.C.R. S.W.Cor
"			4.66	400.23	" " Top Cb. " " "
0+39			4.5	00.4	35' Rt. gutter N.C.R. N.W.Cor.
			3.72	01.18	" " Top Cb. " " "
0+60			4.2	00.7	℄ Live Oak Ave
"			4.8	00.1	14 1/2' Lt. gutter W.C.R. S.W.Cor.
"			4.14	00.76	" " Top Cb. " " "
"			4.0	00.9	20' P.L. Cor.
"			4.4	00.5	13 1/2' Rt. gutter W.C.R. N.W.Cor.
"			3.72	01.18	" " Top Cb. " " "
			3.4	01.5	20' P.L. Cor.
1+00			3.5	01.4	℄ Live Oak Ave.

Job No. 1372 Division No. Plotted Date Notes: Red Date Notes Chkd Date Checked Date Profile No. X-Sec. No.

Survey of Sultana Ave. Notes Date 7-19-50

Survey by Garnquist & Jones

Indexed

F.B. 1588 Pg. 144

FORM 307 10M 10-46

PLEASE RETURN TO
LOS ANGELES COUNTY SURVEYOR
700 HALL OF RECORDS

NOTE: ANY ADDITIONS OR CHANGES ON THIS SHEET MUST BE MADE OR CIRCLED IN RED INK, WITH DATE AND NAME OF PERSON MAKING CHANGE.

Do not extend notes this side of this line.

STATION	B. S.	H. I.	F. S.	ELEV.		
1+00		404.90	4.1	400.8	15' Lt. Edge Pav.	
			3.4	01.5	17' " Top BK GR.	
			3.3	01.6	20' " P.L. "	
			3.8	01.1		15' Rt. Edge Pav.
			3.3	01.6		20' " P.L. GR.
2+00			2.3	02.6		℄
			2.8	02.1	15' Lt. Edge Pav.	
			2.4	02.5	17' " Top BK GR.	
			2.3	02.6	20' " P.L. "	
			2.6	02.3		15' Rt. Edge Pav.
			1.5	03.4		20' " P.L. GR.
T.P. 2+00	6.56	409.18	2.28	402.62		℄ Nail
3+00			5.4	03.8		℄
			5.9	03.3	15' Lt. Edge Pav.	
			5.1	04.1	17' " Top BK. GR	
			5.0	04.2	20' " P.L "	
			5.6	03.6		15' Rt. Edge Pav.
			4.7	04.5		20' " P.L. GR.
3+11			5.2	04.0		℄
			5.7	03.5	100' Lt. GR.	
			7.7	01.5	260' Back Prop Line	

Profile No. ____ Date ____ X-Sec. No. ____ Date ____

Notes Red ____ Date ____ Notes Chkd ____ Date ____

Plotted ____ Date ____ Checked ____ Date ____

Job No. 1312 Division No. ____ Survey of SULTANA AVE

Survey by G.R.C. Date 4-20-54 Map No. ____ Date ____

Indexed Johnson Date ____

F.B. 114 Pg. 155

FORM 307 10M 10-46

PLEASE RETURN TO
LOS ANGELES COUNTY SURVEYOR
700 HALL OF RECORDS

NOTE: ANY ADDITIONS OR CHANGES ON THIS SHEET MUST BE MADE OR CIRCLED IN RED INK, WITH DATE AND NAME OF PERSON MAKING CHANGE.

Do not extend notes this side of this line.

F.B. 1556 Pg. 156 | Job No. 1372 | Division No. | Notes Red | Plotted | Profile No.
Survey of 3.1 JANE AVE | Date | Date | X-Sec. No.
Survey by C. BANQUIST | Notes Chkd | Checked | Date | No.
Indexed C. Johnson | Notes G. BC ARRASCA | Date 7-20-50

STATION	B. S.	H. I.	F. S.	ELEV.		
3+11		409.18	3.5	405.7		160' Rt. Gre.
"			2.7	06.5		195' " " S.W. COR storage Shed.
"			7.7	01.4	195' Rt. ELEV. Basement storage Shed See Pg 151	
"			2.0	07.2		260 " Back. P.L.
4+00			4.1	05.1		℄
			4.8	04.4	15' Lt. Edge Pav.	
			4.1	05.1	16' " Top BK.	
			4.0	05.2	20' " P.L.	
			4.3	04.9		15' Rt. Edge
			3.6	05.6		20 " P.L.
5+00			3.0	06.2		℄
			3.5	05.7	15' Lt. Edge Pav.	
			3.4	05.8	17' " Top BK	
			3.2	06.0	20' " P.L.	
			3.2	06.0		15 Rt. Edge Pav.
			2.6	06.6		20' " P.L.
5+02.0			7.18	402.00	16' Rt. OR North Elev. Basement to No. #1449 See Pg 151	
5+00 T.P.	4.27	410.47	2.98	406.20		℄ Nail
6+00			3.4	07.1		℄
			4.0	06.5	15' Lt. Edge Pav.	
			3.9	06.6	17' " T.BRK	

FORM 307 10M 10-46

PLEASE RETURN TO
LOS ANGELES COUNTY SURVEYOR
700 HALL OF RECORDS

NOTE: ANY ADDITIONS OR CHANGES ON THIS SHEET MUST BE MADE OR CIRCLED IN RED INK, WITH DATE AND NAME OF PERSON MAKING CHANGE.

Do not extend notes this side of this line.

STATION	B. S.	H. I.	F. S.	ELEV.		
6+00		410.47	4.1	4064	20' Lt. P.L.	℄
			3.8	4067		15' Rt. Edge Pav.
			2.9	4076		17' " Top. BK
			2.8	4077		20' " P.L.
6+20			3.4	4071		℄ T. BRK
6+80			4.9	4056		℄ Bot. "
7+00			5.0	4055		℄
			5.3	4052	15' Lt. Edge Pav.	
			5.0	4055	20' " P.L. Gr.	
			5.8	4047	100' " "	
			8.0	4025	200' " "	
			9.2	4013	260' " "	
			5.2	4053		20' " P.L. Gr.
			4.1	4064		100' " "
			3.1	4074		200' " "
			0.0	4105		300' " "
7+46			5.4	4051		℄ End Pav.
			5.0	4055	15' Lt. Edge Pav.	
			4.8	4057	20' " P.L.	
			5.9	4046		15' Rt. gutter
			5.1	4054		20' " P.L.

Profile No. ____ Notes Red ____ Plotted ____ Job No. 1372 Division No. ____
Date ____ Date ____ Survey of Sul Tang Ave
X-Sec. No. ____ Notes Chkd ____ Checked ____ Survey by Graham Wise Notes Gt. & C. Date 7-20-50
Date ____ Date ____ Map No. ____ Indexed ____ Date ____

F.B. 1514 Pg. 157

FORM 307 10M 10-46

PLEASE RETURN TO
LOS ANGELES COUNTY SURVEYOR
700 HALL OF RECORDS

NOTE: ANY ADDITIONS OR CHANGES ON THIS SHEET MUST BE MADE OR CIRCLED IN RED INK, WITH DATE AND NAME OF PERSON MAKING CHANGE.

Do not extend notes this side of this line.

STATION	B. S.	H. I.	F. S.	ELEV.		
7+51.5		410.47	6.8	403 7	13.5 Rt.	Bot. 18" Culvert
B.M.T.E. 784			3.84	406.63	B.M.T.E. 784 Elev. 406.616	F.B. 1588-146
					Live Oak Ave (N. Side) 700 ±	W. ℄ Rosemead Blvd.
					Bt. 9PK in Top of Conc. Cu	vert At End St. opp. Ho. # 1428

F.B. 714 Pg. 158

Job No. 1372 Division No. ____ Notes Red. ____ Plotted ____ Profile ____

Survey of Sultana Ave Date ____ Date ____ No. ____

Survey by Granquist Notes Ct. & Carrasco Notes Chkd. ____ Checked ____ X-Sec. ____

Indexed C. Johnson Date 7-20-50 Date ____ Date ____ No. ____

Notes Ck'd by	Survey of SULTANA AVE
Map No.	W. O. 1372 Tape No. 0101 Std. 68 °F
Office Work	Surveyed by H E Gronquist
Checked	Notes G Date 7-20-50
Date	Indexed A. C. Johnson FEB 13 '51

F. B. 1514 PG. 159

C. I. No. 1372

SULTANA AVE

Location of improvements

on

SULTANA AVE.

From Broadway Nly to LAS TUNAS DRIVE

FB 1514 Pg 159 to pg 164

Note: Any Additions or Changes on This Sheet Must be Made or Circled in Red Ink With Date and Name of Person Making Change.

Do not extend notes this side of this line.

RETURN TO
LOS ANGELES COUNTY SURVEYOR
726 LOS ANGELES COUNTY
ENGINEERING BLDG.

76F3098 247 10M 1-49



RETURN TO
LOS ANGELES COUNTY SURVEYOR
725 LOS ANGELES COUNTY
ENGINEERING BLDG.

Do not extend notes this side of this line.

Note: Any Additions or Changes on This Sheet Must be Made or Circled in Red Ink With Date and Name of Person Making Change.

Notes Ck'd by	Survey of SULTANA Ave
Map No.	W. O. 1372 Type No. 0101 Std 68 °F
Office Work	Surveyed by Granquist
Checked	Notes G. Date 7-20-50
Date	Indexed C. Johnson

F. B. 1514 PG 161

cont pg 162 bot.



Note: Any Additions or Changes on This Sheet Must be Made or Circled in Red Ink With Date and Name of Person Making Change.

Do not extend notes this side of this line.

RETURN TO
LOS ANGELES COUNTY SURVEYOR
726 LOS ANGELES COUNTY
ENGINEERING BLDG.

76F3098 247 10M 1-49

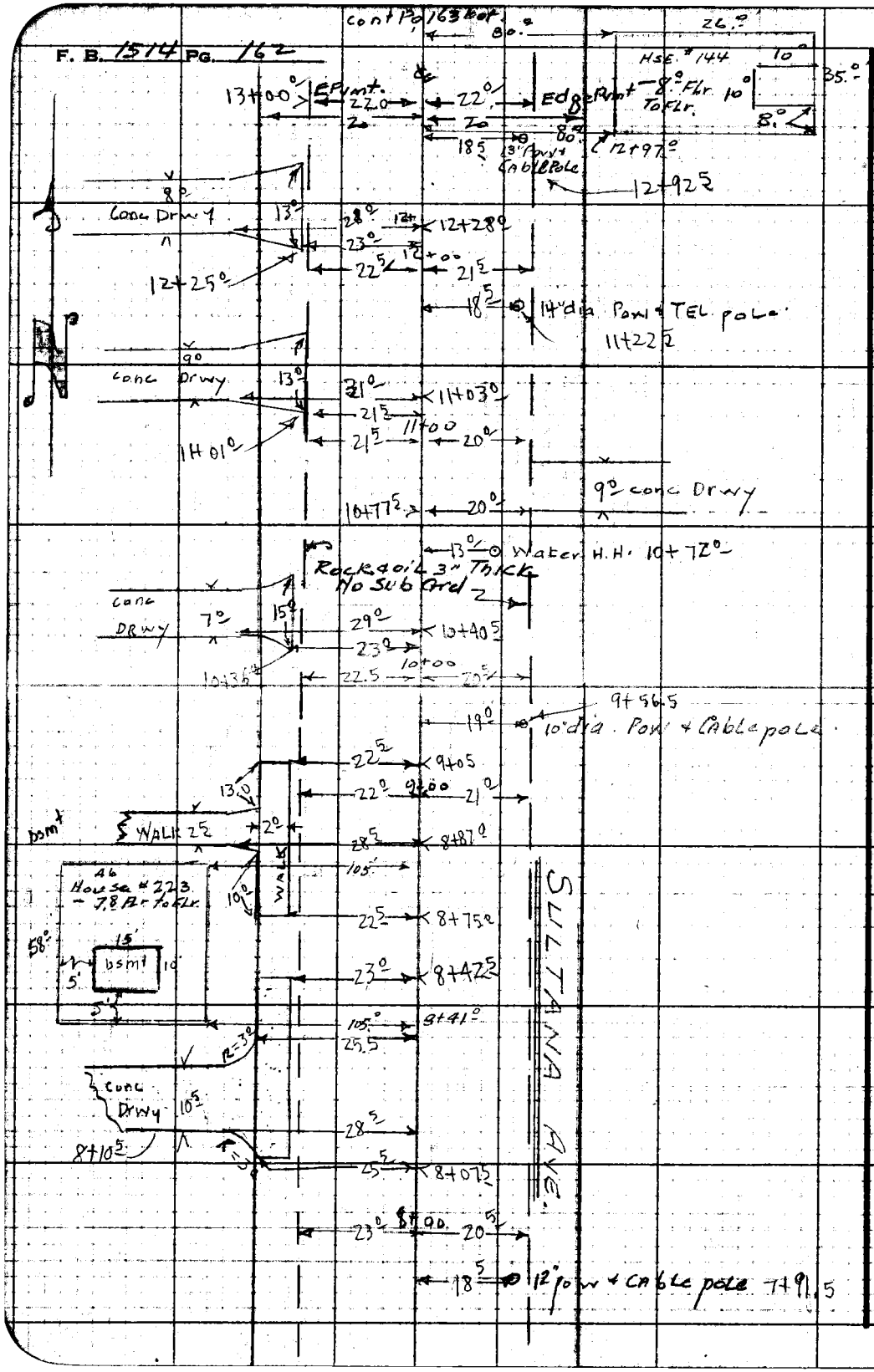

RETURN TO
LOS ANGELES COUNTY SURVEYOR
725 LOS ANGELES COUNTY
ENGINEERING BLDG.

Do not extend notes this side of this line.

Note: Any Additions or Changes on This Sheet Must be Made or Circled in Red Ink With Date and Name of Person Making Change.

Notes Ck'd by	Survey of SULTANA Ave
Map No.	W. O. 1272 Tape No. 0191 Std. 68 °F
Office Work	Surveyed by H.E. Granquist
Checked	Notes G. & Carrasco Date 7-21-50
Date	Indexed: C. Johnson

F. B. 1514 PG. 163

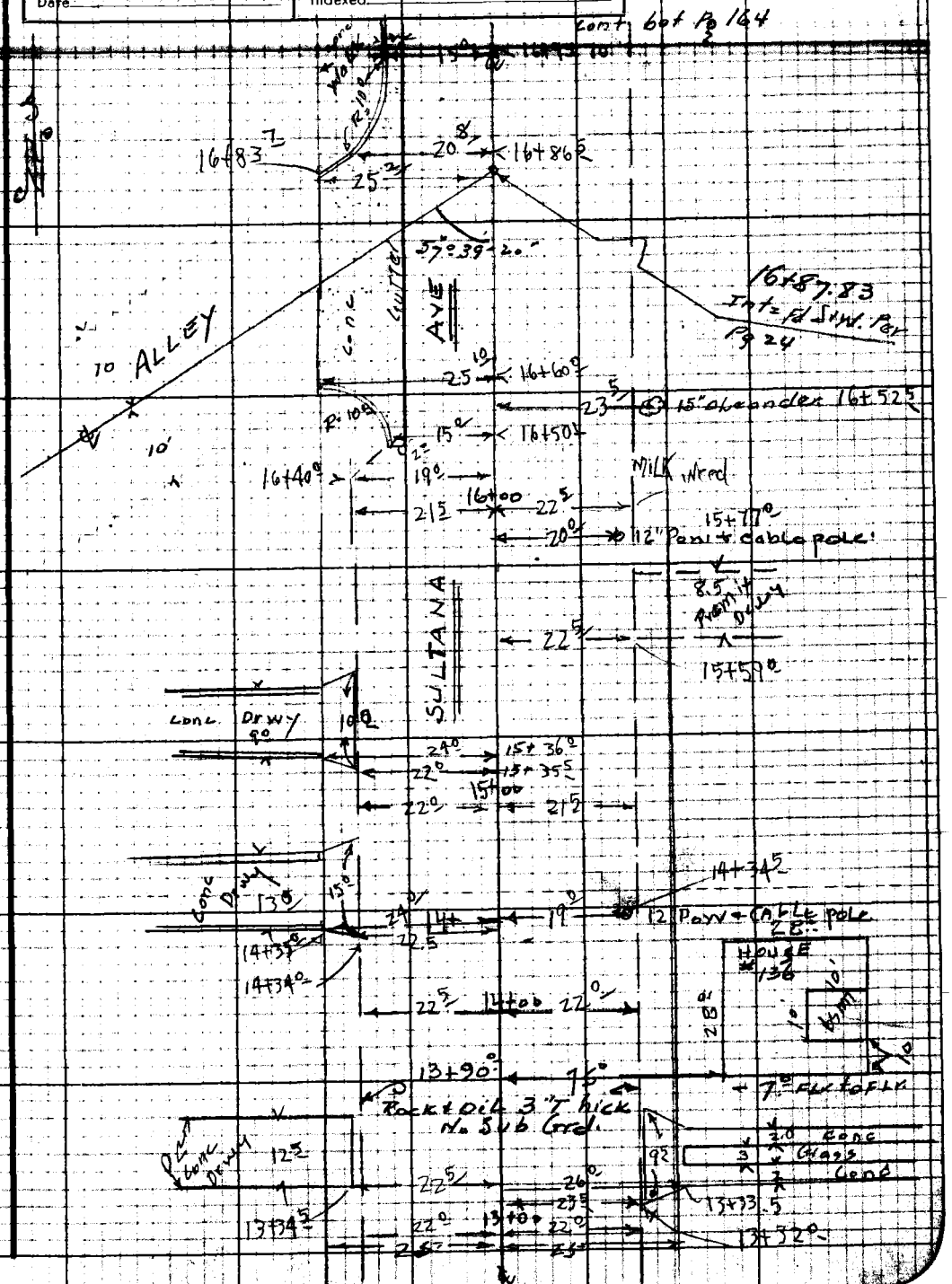

Note: Any Additions or Changes on This Sheet Must be Made or Circled in Red Ink With Date and Name of Person Making Change.

Do not extend notes this side of this line.

RETURN TO
LOS ANGELES COUNTY SURVEYOR
725 LOS ANGELES COUNTY
ENGINEERING BLDG.

76F309S 247 10M -49

F. B. 1514 PG. 164

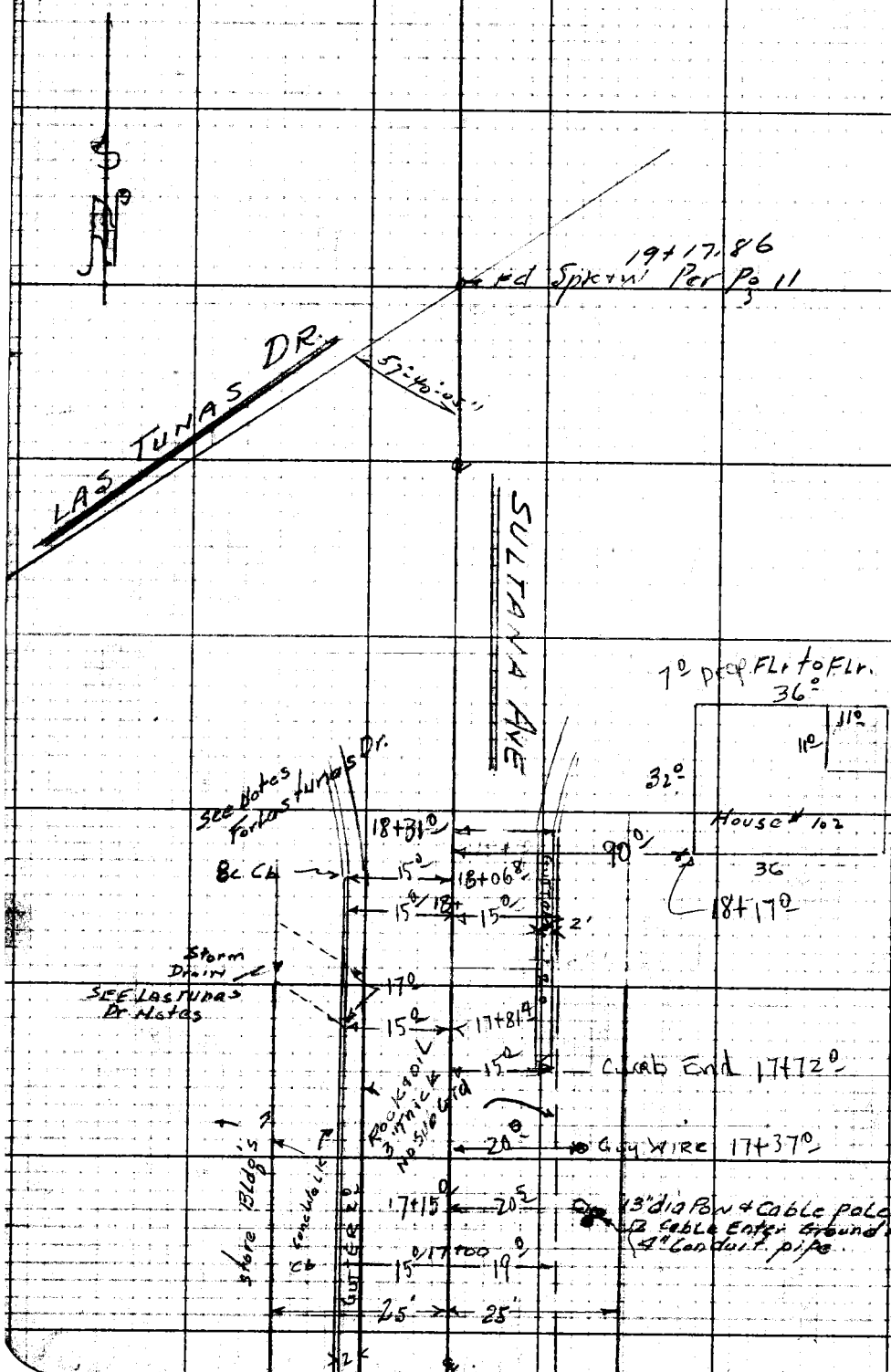

RETURN TO
LOS ANGELES COUNTY SURVEYOR
725 LOS ANGELES COUNTY
ENGINEERING BLDG.

Do not extend notes this side of this line.

Note: Any Additions or Changes on This Sheet Must be Made or Checked in Red Ink With Date and Name of Person Making Change.

Profile No. Notes Red. Plotted. Job No. 1372 Division No. F.B. 1514 Pg. 165

Date. Date. Survey of SULTANA AVE

X-Sec. Notes Chkd. Checked. Survey by Granquist Notes G. Date 7-21-50

No. Date 7/26/50 Date. Map No. Indexed A. C. Johnson Date

C.I. No. 1372

SULTANA AVE.

CROSS SECTIONS

ON

SULTANA AVE.

from Broadway Nly to LAS TUNAS DR. (send CR's)

F.B. 1514 Pg 165 to Pg 174

STATION	B.S.	H.I.	F.S.	ELEV.

NOTE: ANY ADDITIONS OR CHANGES ON THIS SHEET MUST BE MADE OR CIRCLED IN RED INK, WITH DATE AND NAME OF PERSON MAKING CHANGE.

PLEASE RETURN TO
LOS ANGELES COUNTY SURVEYOR
726 HIGGINS BLDG.

Do not extend notes this side of this line.

76L298 307 3M 11-48

76L298 307 3M 11-48

PLEASE RETURN TO
LOS ANGELES COUNTY SURVEYOR
726 HIGGINS BLDG.

NOTE: ANY ADDITIONS OR CHANGES ON THIS SHEET MUST BE MADE OR CIRCLED IN RED INK, WITH DATE AND NAME OF PERSON MAKING CHANGE.

Do not extend notes this side of this line.

STATION	B. S.	H. I.	F. S.	ELEV.		
B.M. TE793	3 58	385 02		381.~~439~~ 44	B.M. TE 793 El = 381.439	F.B. 1588 P-151
					Broadway & Sultana Ave. NE Cor.	
					Bt. Spk. in S. Side of P.P. #221644-E.	
0+00			5.4	379.6	℄ inter Sultana Ave & ℄ Broadway	
-0+28.4			6.1	378.9	" " "	
"			6.1	378.9		13.6 Rt or East gutter
"			5.3	379.7		16.6 " " Top Burm
-0+29			6.4	378.6	" " "	
			6.4	378.6	9.6 Lt or West gutter	
			5.2	379.8	12.6 " " Top Burm	
-1+00			7.1	377.9	℄ Sultana Ave	
0+00			5.0	380.0		30 Rt ℄ ℄ Broadway
			5.2	379.8		100 " " " "
			4.1	380.9	45 Lt ℄ ℄ Broadway	
			3.3	381.7	100 " " " "	
-0+21.9			5.5	379.5		21 Rt gutter S.E. Cor.
-0+22.0			4.9	380.1	32.0 " gutter S.W. Cor.	
0+20			5.2	379.8		℄ Sultana Ave
"			4.8	380.2	26.6 Lt " N.W. Cor.	
0+17.4			5.0	380.0		32.0 Rt. gutter N.E. Cor.
0+25.2			5.0	380.0		18.6 " " " "

F.B. 1514 Pg. 166
Job No. 1372 Division No.
Survey of SULTANA AVE
Survey by A. Granowski Notes G
Indexed A. C. Johnson Date 7-21-56
Notes Red. Date
Notes Chkd. Date
Plotted Date
Checked Date
Profile No.
X-Sec. No.

76L296 307 3M 11-46

PLEASE RETURN TO
LOS ANGELES COUNTY SURVEYOR
726 HIGGINS BLDG.

NOTE: ANY ADDITIONS OR CHANGES ON THIS SHEET MUST BE MADE OR CIRCLED IN RED INK, WITH DATE AND NAME OF PERSON MAKING CHANGE.

Do not extend notes this side of this line.

STATION	B. S.	H. I.	F. S.	ELEV.	
0+25 ±		385.02	4.1	380.9	22' Lt. Top Burm
0+28 ±			4.8	380.2	19 ± Lt. gutter N.W. Cor
			3.7	381.3	22 ± " Top Burm "
1+00			4.0	381.0	℄ Sultana Ave
			4.3	380.7	18' Rt. gutter
			3.5	381.5	22' " Top Burm
			4.2	380.8	17' Lt. gutter
			3.2	381.8	21' " Top Burm
2+00			2.6	382.4	℄ Sultana Ave
			3.0	382.0	18' Rt. gutter
			2.5	382.5	22' " Top Burm
			2.7	382.3	17' Lt. gutter
			1.8	383.2	21' " Top Burm
T.P. 2+00	8.35	390.83	2.54	382.48	Nail
3+00			6.9	383.9	℄ Sultana Ave
			7.4	383.4	18' Rt. gutter
			6.9	383.9	22' " Top Burm
			7.2	383.6	17' Lt. gutter
			6.3	384.5	21' " Top Burm
4+00			5.6	385.2	℄ Sultana Ave
			6.1	384.7	18' Rt. gutter

Profile No. ____ Notes Red ____ Job No. 1372 Division No. ____
Sec. ____ Date ____ Plotted ____ Date ____ Survey of SULTANA AVE
Notes Chkd ____ Date ____ Checked ____ Date ____ Survey by [illegible] Date 7-1-46
Map No. ____ Indexed ____ Date ____

F.B. 1514 Pg. 167

76L298 307 3M 11-48

PLEASE RETURN TO
LOS ANGELES COUNTY SURVEYOR
726 HIGGINS BLDG.

NOTE: ANY ADDITIONS OR CHANGES ON THIS SHEET MUST BE MADE OR CIRCLED IN RED INK, WITH DATE AND NAME OF PERSON MAKING CHANGE.

Do not extend notes this side of this line.

STATION	B. S.	H. I.	F. S.	ELEV.		℄
4+00		390.83	5.6	385.2		22' Rt. Top Burm
			5.9	384.9	17' Lt. gutter	
			5.2	385.6	21' " Top Burm	
4+40			5.2	385.6		100' Rt. ground
			5.6	385.2		200' " "
			4.4	386.4	100' Lt. Ground	
			4.0	386.8	200' " "	
5+00			4.4	386.4		℄ Sultana Ave
			4.8	386.0		18' Rt gutter
			4.2	386.6		22' " Top Burm
			4.5	386.3	17' Lt. gutter	
			3.9	386.9	21' " Top Burm	
6+00			3.1	387.7		℄ Sultana
			3.3	387.5		18' Rt. gutter
			2.6	388.2		22' " Top Burm
			3.4	387.4	17' Lt gutter	
			3.8	387.0	21' " Top Burm	
6+00 T.P.	7.63	395.37	3.09	387.74	Nail	
7+00			6.2	389.2		℄
			6.5	388.9		18' Rt gutter
			5.9	389.5		22' " Top Burm

F.B. 1514 Pg. 168
Job No. 1372 Division No. Notes Red Plotted Profile
Survey of SULTANA AVE. Date Date No.
Survey by H.E. Granquist Notes G Checked X-Sec.
Indexed C. Johnson Date 7-21-50 Date Date No.

76L298 307 3M 11-48

PLEASE RETURN TO
LOS ANGELES COUNTY SURVEYOR
726 HIGGINS BLDG.

NOTE: ANY ADDITIONS OR CHANGES ON THIS SHEET MUST BE MADE OR CIRCLED IN RED INK, WITH DATE AND NAME OF PERSON MAKING CHANGE.

Do not extend notes this side of this line.

STATION	B. S.	H. I.	F. S.	ELEV.	Left	℄ Right
7+00		395.37	6.5	388.9	17' Lt gutter	
			5.9	389.5	21' " Top Burm	
8+00			4.8	390.6		℄
"			5.2	390.2		18' Rt. gutter
"			4.4	391.0		22' " Top Burm
"			4.9	390.5		100' Rt.
"			5.2	390.2		200' Rt.
			5.0	390.4	17' Lt gutter	
"			4.4	391.0	21' " Top Burm	
"			3.6	391.8	100' Lt.	
			3.1	392.3	200' Lt	
8+41°			9.5	385.9	185' Lt. ELEV. Basement for House #123	
9+00			3.4	392.0		℄
"			3.9	391.5		18' Rt Gutter
"			3.1	392.3		22' " Top Burm
"			3.9	391.5	17' Lt Gutter	
"			3.3	392.1	21' Lt top Burm	
10+00			2.1	393.3		℄
"			2.4	393.0		18' Rt Gutter
"			1.9	393.5		22' " Top Burm
"			2.6	392.8	17' Lt Gutter	

Profile No. ____ Notes Red ____ Plotted ____ Job No. 1372 Division No. ____
X.Sec. No. ____ Date ____ Date ____ Survey of SULTANA
Notes Chkd ____ Checked ____ Survey by Frank Johnson Notes ____ Date 7-21-56
Date ____ Date ____ Map No. ____ Checked Johnson Date ____

F.B. 154 Pg. 169

76L298 307 3M 11-48

PLEASE RETURN TO
LOS ANGELES COUNTY SURVEYOR
726 HIGGINS BLDG.

NOTE: ANY ADDITIONS OR CHANGES ON THIS SHEET MUST BE MADE OR CIRCLED IN RED INK, WITH DATE AND NAME OF PERSON MAKING CHANGE.

Do not extend notes this side of this line.

STATION	B. S.	H. I.	F. S.	ELEV.	Left	℄	Right
10+00		395.37					
"			2.2	393.2	21' Rt top Burm		
T.P.	7.65	400.92	2.10	393.27		℄	T.P. 10+00
11+00			6.3	394.6		℄	
"			6.5	394.4			18' Rt Gutter
"			6.1	394.8			22' " top Burm
"			6.6	394.3	17' Lt Gutter		
"			5.8	395.1	21' " top Burm		
12+00			5.1	395.8		℄	
"			5.3	395.6			18' Rt Gutter
"			4.6	396.3			22' " top Burm
"			4.8	396.1			100' Rt
"			5.3	395.6			200' Rt
"			5.2	395.7	17' Lt Gutter		
"			4.3	396.[illegible]	21' Lt top Burm		
"			3.2	397.7	100' Lt		
"			2.5	398.4	200' Lt		
12+97			9.8	391.1	80' Right Elev. of Basement of House #144		
13+00			3.7	397.2		℄	
			3.9	397.0			18' Rt Gutter
			3.3	397.6			22' Rt top Burm

Profile No. X-Sec. No.

Plotted Date Checked Date

Notes Red Date Notes Chkd Date

Job No. 1372 Division No. SULTANA AVE.

Survey of Survey by H. Grandwist Notes G. Date 7-21-5

Indexed C. Johnson

F.B. 1514 PG. 170

FORM 307 10M 10-46

PLEASE RETURN TO
LOS ANGELES COUNTY SURVEYOR
700 HALL OF RECORDS

NOTE: ANY ADDITIONS OR CHANGES ON THIS SHEET MUST BE MADE OR CIRCLED IN RED INK, WITH DATE AND NAME OF PERSON MAKING CHANGE.

Do not extend notes this side of this line.

STATION	B. S.	H. I.	F. S.	ELEV.	Left	℄ Right
		400.92				
13+00			39	397.0	17' Lt Gutter	
"			30	397.9	21' Lt top Burm	
13+90			80	392.9	75' Rt. Elev. Basement of House # 1[illegible]	
14+00			24	398.5		℄
"			26	398.3		18' Rt Gutter
"			20	398.9		22' Rt. top Burm
"			26	398.3	17' Lt. Gutter	
			18	399.1	21' Lt top Burm	
T.P.	7.63	406.18	2.37	398.55	T.P. ℄ 14+00	
15+00			61	400.1		℄
"			64	399.8		18' Rt Gutter
"			66	399.6		22' " top Burm
"			65	399.7	17' Lt Gutter	
"			56	400.6	21' " top Burm.	
16+00			51	401.1		℄
"			54	400.8		18' Rt Gutter
"			46	401.6		22' " top Burm
"			54	400.8		100' Rt
"			63	399.9		200' Rt
			56	400.6	17' Lt Gutter	

Profile No. ____ Date ____ Notes Red ____ Plotted ____ Job No. 137 Division No. ____
X.Sec. No. ____ Date ____ Notes Chkd. ____ Checked ____ Date ____ Survey of SULTANA AVE
Survey by H. Granquist Notes Chkd. [illegible] Date 7-24-5.
Map No. ____ Indexed ____ Date ____

F.B. 1514 Pg. 171

FORM 307 10M 10-48

PLEASE RETURN TO
LOS ANGELES COUNTY SURVEYOR
700 HALL OF RECORDS

NOTE: ANY ADDITIONS OR CHANGES ON THIS SHEET MUST BE MADE OR CIRCLED IN RED INK, WITH DATE AND NAME OF PERSON MAKING CHANGE.

Do not extend notes this side of this line.

STATION	B. S.	H. I.	F. S.	ELEV.	Left	℄ Right
		406.18				
16+00			4 4	401.8	21' Lt top Burm	
16+50			4 6	401.6		℄
"			5 1	401.1	15' Lt Gutter	
"			4 28	401.90	" " CR. S.W.C.	
16+60°			4 1	402.1	25' Lt SW Cor. Alley	N. end CR. Gutter
"			3 97	402.21	" " "	" top CR.
16+83.7			4 0	402.2	25' Lt End of CR	N.W. COR. Gutter
"			4 05	402.13	" "	" top
16+87.83			4 3	401.9	℄ Inter (See Alley	℄ Notes for Addition Elev)
16+95.7			4 3	401.9		℄
"			4 9	401.3	15° N.W. COR.	N. End CR. Gutter
"			4 13	402.05	" "	" top CR.
17+00			4 2	402.0		℄
"			4 4	401.8		18' Rt Gutter
"			3 1	403.1		22' " top of Burm
BM. +E 799			4 08	402.10	BM +E 799 Elev. 402.114 FB 1588 Pg 155	
				↓	Sultana Ave ℄ 1st Alley S. of Los Tumas Dr	
	6.62	408.73		402.11	N.W. COR. Bt. Spk in CR 5' N. of N. end CR.	
17+72.0			6.1	402.6		℄
			6.6	402.1		15' Rt gutter Beg. Ch

F.B. 1514 Pg. 172 Job No. 1372 Division No. Notes Red Plotted Profile
Survey of Sultana Ave Date Date No.
Survey by H. Grapquist Notes G. & Carrasco Notes Chkd. Checked X-Sec.
Indexed C. Johnson Date 7-24-50 Date Date No.

FORM 307 10M 10-46

PLEASE RETURN TO
LOS ANGELES COUNTY SURVEYOR
700 HALL OF RECORDS

NOTE: ANY ADDITIONS OR CHANGES ON THIS SHEET MUST BE MADE OR CIRCLED IN RED INK, WITH DATE AND NAME OF PERSON MAKING CHANGE.

Do not extend notes this side of this line.

STATION	B. S.	H. I.	F. S.	ELEV.	℄
17+72.0		408.73	5.61	403.12	15 Rt. Top Cb. Beginning Cb.
"			5.3	403.4	20' " P.L. GR.
17+81.4			6.8	401.9	15 Lt. gutter outlet FOR underground CROSS DRAIN
18+00			5.44	403.29	" " Top Cb. " " " "
			5.6	403.1	℄
			6.1	402.6	15' Rt. gutter
			6.0	402.7	20' " P.L. GR
			5.6	403.1	100 " "
			6.6	402.1	200' " "
18+15.0			10.0	398.7	90' Rt Elev. FOR Basement to Ho. #102 See Page 16
18+06.8			5.6	403.1	15 Lt. gutter S.C.R. S.W. COR Las Tunas & Sultana Ave
			4.74	403.99	" " Top Cb. " " " " "
18+31.0			5.0	403.7	℄
			4.68	404.05	15 Rt. " " " N.E. COR " " "
			5.6	403.1	" " gutter " " " " " "
			4.4	404.3	20' " P.L. " " " " " "
19+17.86			3.2	405.5	℄ inter of Las Tunas Dr & Sultana Ave
			2.9	405.8	100' Lt ℄ " " "
			2.8	405.9	200' " " " " "
			3.0	405.7	100 Rt " " " "
			2.6	406.1	200' " " " " "

Profile Notes Red ____ Plotted ____ Job No. 137 Division No. ____
No. ____ Date ____ Date ____ Survey of SULTANA AVE.
X-Sec. ____ Notes Grid ____ Checked ____ Survey by Grant Quist & Associates Co. Date 7-2-46
No. ____ Date ____ Date ____ Map No. ____ Indexed ____ Date ____
F.B. 5, Pg. 173

FORM 307 10M 10-46

PLEASE RETURN TO
LOS ANGELES COUNTY SURVEYOR
700 HALL OF RECORDS

NOTE: ANY ADDITIONS OR CHANGES ON THIS SHEET MUST BE MADE OR CIRCLED IN RED INK, WITH DATE AND NAME OF PERSON MAKING CHANGE.

Do not extend notes this side of this line.

STATION	B. S.	H. I.	F. S.	ELEV.		
B.M.T.E. 798		408.73	4.77	403.96	B.M.T.E. 798 Elev. 403.967	F.B. 1588-155
					Sultana Ave & Las Turias DR. S.E. Cor	
					Bt. SPK in Cb b'S. of S. End C.R.	

F.B. 1514 PG. 174

Job No. 1372 Division No. Notes Red Plotted Profile

Survey of SULTANA AVE Date Date No.

Survey by Granquist Notes Chkd Checked X-Sec.

Indexed C. Johnson Date 7/24/50 Date Date No.

Notes Ck'd by	Survey of SULTANA AVE
Map No.	W.O. 1372 Tape No. 0101 Std. 68 °F
Office Work	Surveyed by H. Granquist
Checked	Notes Date 7-24-50
Date	Indexed R. C. Johnson

F. B. 1514 PG. 175

FEB 13 '51

C. I. No. 1372

SULTANA AVE.

LOCATION of improvements

on

1st ALLEY South of LAS TUNAS DRIVE

from 0+00 = SULTANA AVE westerly to Rosemead Blvd.

FB 1514 Pg 175 to Pg 178

Note: Any Additions or Changes on This Sheet Must be Made or Circled in Red Ink With Date and Name of Person Making Change.

Do not extend notes this side of this line.

RETURN TO
LOS ANGELES COUNTY SURVEYOR
725 LOS ANGELES COUNTY
ENGINEERING BLDG.

76F3098 247 10M 1-49

E. B. 1514 Pg. 176

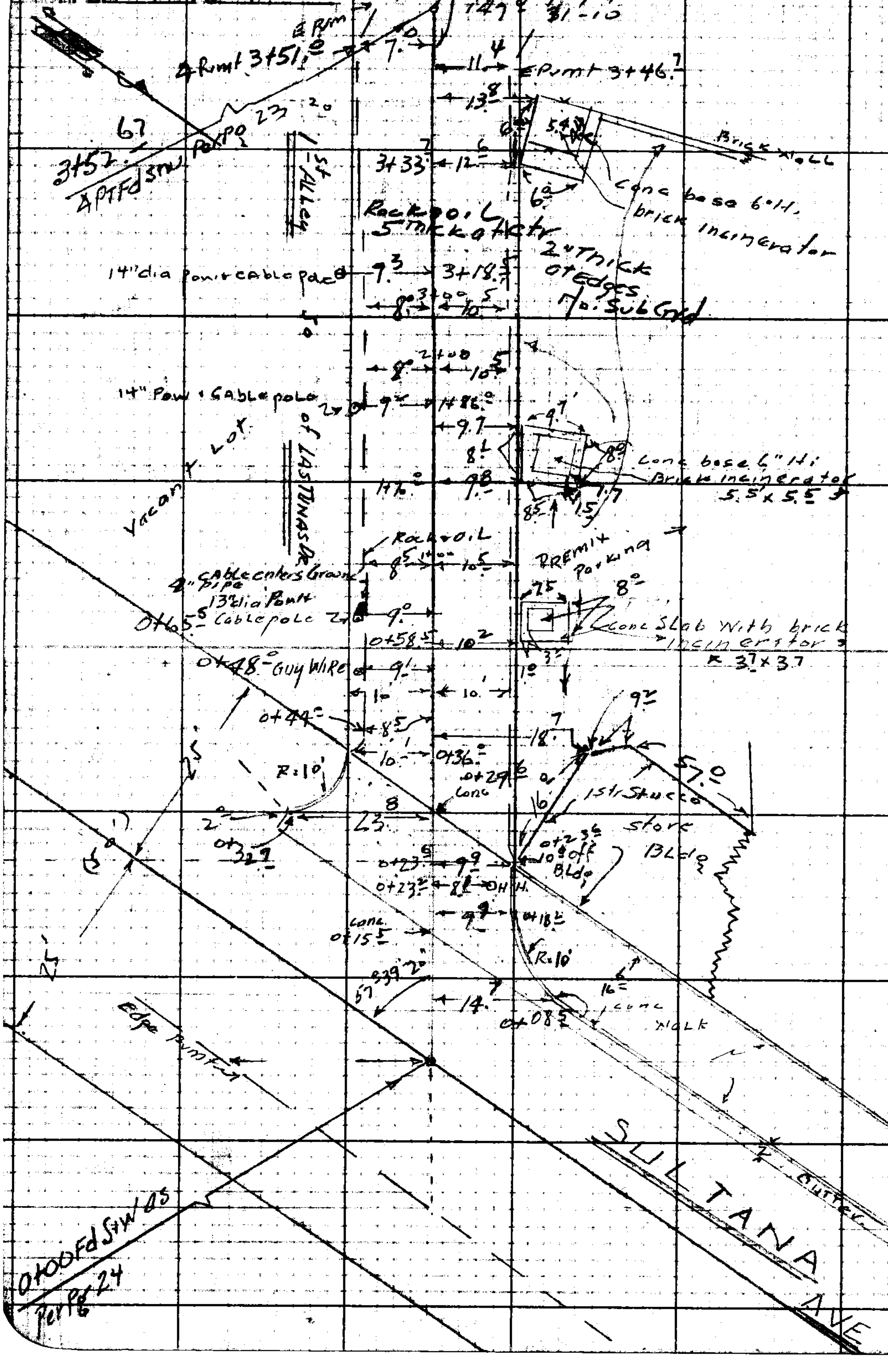

RETURN TO
LOS ANGELES COUNTY SURVEYOR
728 LOS ANGELES COUNTY
ENGINEERING BLDG.

Do not extend notes this side of this line.

Note: Any Additions or Changes on This Sheet Must be Made or Circled in Red Ink With Date and Name of Person Making Change.

Notes Ck'd by	Survey of SULTANA AVE.
Map No.	W.O. 137 Tape No. 9101 Std. 60 °F
Office Work	Surveyed by Granquist
Checked	Notes G. Date 7-21-[illegible]
Date	Indexed: C. Johnson

F. B. 1514 Pg. 177

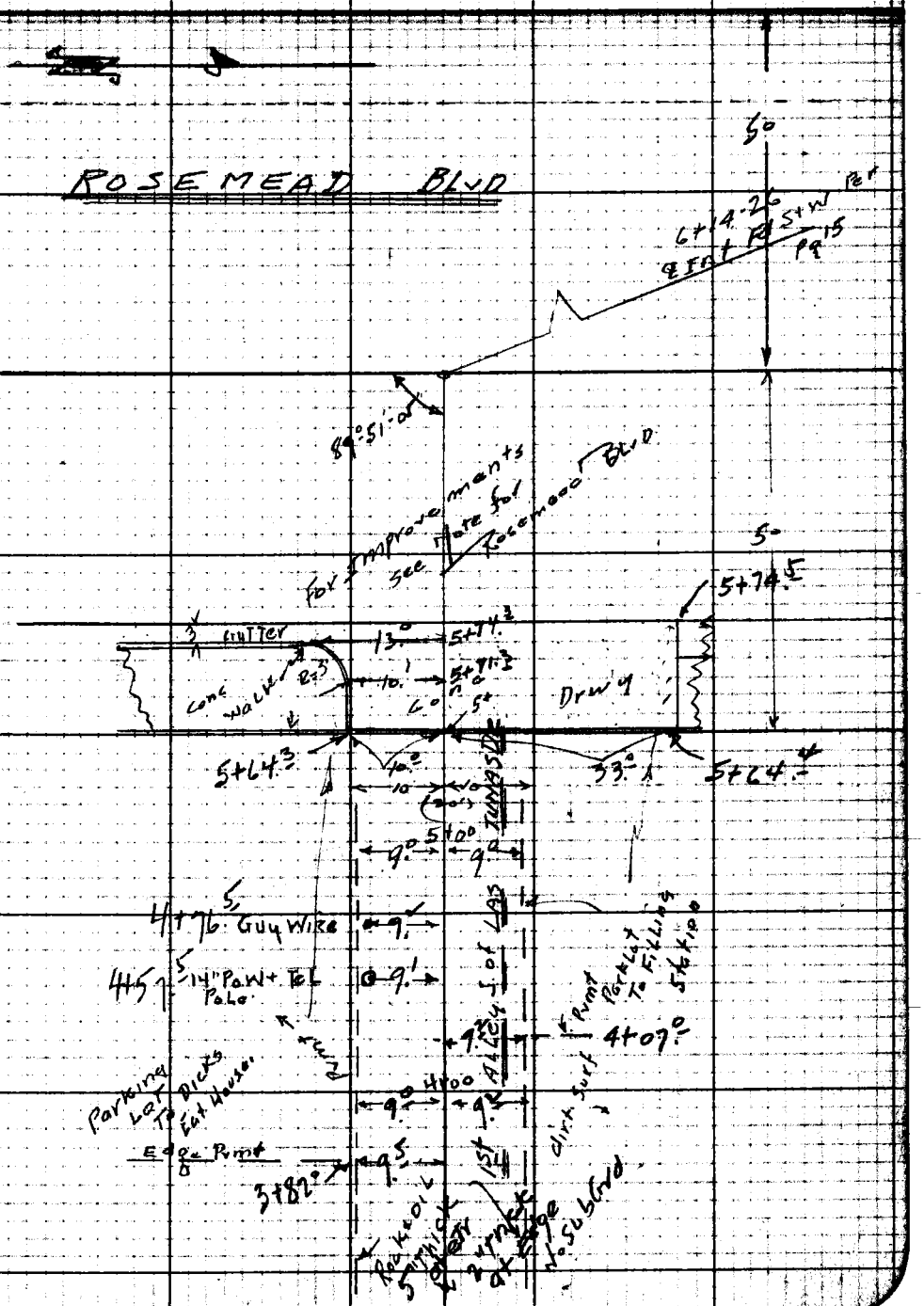

Note: Any Additions or Changes on This Sheet Must be Made or Circled in Red Ink With Date and Name of Person Making Change.

Do not extend notes this side of this line.

RETURN TO
LOS ANGELES COUNTY SURVEYOR
726 LOS ANGELES COUNTY
ENGINEERING BLDG.

76F3098 247 10M 1-49

RETURN TO
LOS ANGELES COUNTY SURVEYOR
726 LOS ANGELES COUNTY
ENGINEERING BLDG.

Note: Any Additions or Changes on This Sheet Must be Made or Circled in Red Ink With Date and Name of Person Making Change.

Do not extend notes this side of this line.

F. B. 1514 PG. 176

F.B. 1514 Pg. 179

Profile No. ____ Notes Red. ____ Plotted ____ Job No. 1372 Division No. ____
Date ____ Date ____ Survey of SULTANA AVE
X-Sec. No. ____ Notes Chkd. WGVD Checked ____ Survey by Franquist Notes [illegible] Date 7-24-50
Date 7/26/50 Date ____ Map No. ____ Indexed ____ J. C. Johnson Date FEB 13 '51

C.I. No. 1372

SULTANA AVE.

CROSS SECTIONS
ON
1st ALLEY South of LASTUNAS DR.

From 0+00 = SULTANA AVE wstly to Rosemead Blvd.

F.B. 1514 Pg 179 to Pg 2

STATION	B.S.	H.I.	F.S.	ELEV.

NOTE: ANY ADDITIONS OR CHANGES ON THIS SHEET MUST BE MADE OR CIRCLED IN RED INK, WITH DATE AND NAME OF PERSON MAKING CHANGE.

PLEASE RETURN TO
LOS ANGELES COUNTY SURVEYOR
700 HALL OF RECORDS

Do not extend notes this side of this line.

FORM 207 10M 10-46

FORM 307 10M 10-46

PLEASE RETURN TO
LOS ANGELES COUNTY SURVEYOR
700 HALL OF RECORDS

NOTE: ANY ADDITIONS OR CHANGES ON THIS SHEET MUST BE MADE OR CIRCLED IN RED INK, WITH DATE AND NAME OF PERSON MAKING CHANGE.

Do not extend notes this side of this line.

STATION	B. S.	H. I.	F. S.	ELEV.	Left ℄ Right
B.M.T.E. 799	4.25	406.36		402.~~114~~ 11	B.M.T.E. 799 EL = 402.114 F.B. 1588 Pg 155
					SULTANA AVE. & 1st ALLEY S. of LAS TUNAS DR. N.W. Cor.
					Bt. spk. in CURB, 5' N. of N end C.R.
0+00 ℄ Int			4 5	401.9	℄ Int Alley & SULTANA AVE. Pvmt.
"			5 4	401 0	100' Lt ℄ SULTANA AVE
"			3 4	403 0	100' Rt " " " "
-0+18.5			4 6	401.8	℄ Prod. of ALLEY Gutter
-0+22.0			3 3	402.1	" " " top of BURM
0+17.6			5 1	401.3	℄ Cross Gutter
0+08.5			5 0	401.4	N.W. COR. N. End CR 14.7 Gutter
"			4 29	402.07	" " " CB
0+18.2			4 38	401.98	N.W. COR W. end CR 9.9 Gutter
"			4 24	402.12	" " " " T.C.
0+23.6			4 29	402.07	9.9 West End Gutter
"			4 24	402.12	" " " T.C.
0+32.9			5 2	401.2	23.8 S.W. COR S. end CR. Gutter
"			4 46	401.90	" " " " T.C.
0+36.0			4 27	402.09	10' S.W. COR W end C.R. Gut.
"			4 15	402.21	" " " "
0+29.6			4 4	402.0	℄ BRK back of WALK.

F.B. 1514 PG. 180 Job No. 1372 Division No. Notes Red. Plotted Profile
Survey of SULTANA AVE Date Date No.
Survey by H. Granquist Notes G. [illegible] Notes Chkd. Checked X-Sec.
Indexed C. Johnson Date 7-24-50 Date Date No.

Form 807 10M 10-46

PLEASE RETURN TO
LOS ANGELES COUNTY SURVEYOR
700 HALL OF RECORDS

NOTE: ANY ADDITIONS OR CHANGES ON THIS SHEET MUST BE MADE OR CIRCLED IN RED IN INK, WITH DATE AND NAME OF PERSON MAKING CHANGE.

Do not extend notes this side of this line.

STATION	B. S.	H. I.	F. S.	ELEV.	Left	℄	Right
		406.36					
1+00			4.1	402.3		℄ Pvmt	
"			3.7	402.7	8° Lt. E. Pmt		
"			3.8	402.6			10° Rt E. Pmt
2+00			3.9	402.5		℄	
"			3.4	403.0	8° Lt E Pmt		
"			3.5	402.9			10° Rt E Pmt
T.P	5.29	407.75	3.90	402.46	Rd. 40. 3+00		
3+00			5.0	402.8		℄	
"			4.7	403.1	8° Lt E Pmt		
"			6.6	401.2	100' Lt		
"			4.7	403.1			10° Rt E Pmt
"			2.8	405.0			7.5' Rt Pmt
3+52.67			4.8	403.0		℄ P.I	
"			5.0	402.8			3' Rt ℄ Pmt
"			4.7	403.1			13 "
"			4.7	403.1	7' Lt. E Pmt		
T.P.	7.64	410.57	4.82	402.93	3+52.67 P.I ℄		
4+00			7.5	403.1		℄	
"			7.1	403.5	9° Lt E Pmt		
"			6.9	403.7	15° BRK		

Profile No. ____ Date ____ Notes Red ____ Plotted ____ Date ____ Job No. 127 Division No. ____
X-Sec. No. ____ Date ____ Notes Ckd. ____ Checked ____ Date ____ Survey of SALTGRASS AVE
Survey by [redacted] Date 8-27-46 Map No. ____ Date ____ Entered Johnson Date ____
F.B. 514 Pg. 181

FORM 307 10M 10-46

PLEASE RETURN TO
LOS ANGELES COUNTY SURVEYOR
700 HALL OF RECORDS

NOTE: ANY ADDITIONS OR CHANGES ON THIS SHEET MUST BE MADE OR CIRCLED IN RED INK, WITH DATE AND NAME OF PERSON MAKING CHANGE.

Do not extend notes this side of this line.

Profile No. ___ X-Sec. No. ___

Notes Red. ___ Plotted ___ Date ___

Notes Chkd. ___ Checked ___ Date ___

Division No. ___ Job No. 1372

Notes Date 7-27-50

Survey of 54th and Ave Gale Gault

Survey by C. Johnson

Indexed ___

F.B. 151 Pg. 182

STATION	B. S.	H. I.	F. S.	ELEV.	Left ℄	Right
		410.57				
4+00			78	402.8	100' Lt Pmt	
"			83	402.3	129' " Rest Rooms	℄ Fn
"			73	403.3		9° Rt E. Pmt.
4+50			72	403.4		℄
"			61	404.5		25° top BK.
"			48	405.8		100' Rt Pmt.
5+00			68	403.8		℄
"			63	404.3	9° Lt E. Pmt	
"			64	404.2		9° Rt E. Pmt
$5+64^{3}$			46	406.0		℄ BK of walk
"			47	405.9	10° Lt E. end CB	Back of walk
$5+64^{4}$			42	406.4		33° Rt BK of walk
"			45	406.1		10° Rt. BK walk
$5+71^{3}$			53	405.3	10' Lt Bot CB S.E. Cor E. end CB	Rosemead Blvd
"			484	405.73	" top CB	" " "
$5+74^{3}$			58	404.8	13° Lt Bot CB S.E. Cor S. end CB	" "
"			498	405.59	" top CB	" " "
"			55	405.1		10° Rt Cut. " "
"			56	405.0		℄ " "
$6+14^{26}$			45	406.1	℄ Int. Rosemead	Blvd.

FORM 307 10M 10-46

PLEASE RETURN TO
LOS ANGELES COUNTY SURVEYOR
700 HALL OF RECORDS

NOTE: ANY ADDITIONS OR CHANGES ON THIS SHEET MUST BE MADE OR CIRCLED IN RED INK, WITH DATE AND NAME OF PERSON MAKING CHANGE.

Do not extend notes this side of this line.

STATION	B. S.	H. I.	F. S.	ELEV.	Left	℄ Right
		410 57				
6+14 26			58	404.8	100' Lt ℄ Rosemead Blvd PMt	
"			27	407.9	100 Rt " " " "	
BMTE 785			502	405.55	BMTE 785 ELVE = 405.56 FB 1582 Pg 146	
					Rosemead Blvd & First Alley S. of Lastunis Dr S.E. Cor.	
					Bt. Spk in CB 3' S. of S. end CR.	

Profile No. ____ Date ____ Notes Red ____ Plotted ____ Job No. 1372 Division No. ____

X-Sec. No. ____ Date ____ Notes Chkd ____ Checked ____ Survey of SULTANA AVE

Survey by H. Granquist Notes G. & E. Clark Date 7-24-56

Map No. ____ Date ____ Indexed ____ Date ____

F.B. 1512 Pg. 183

F.B. 1514 Pg. 184 Job No. 1372 Division No. Notes Red. Plotted Profile

Survey of SULTANA AVE. Date Date No.

Survey by H. Greanquist Notes G & Carrasco Notes Chkd. Checked X-Sec.

Indexed Date 7-24-50 Date Date No.

FORM 307 10M 10-46

PLEASE RETURN TO
LOS ANGELES COUNTY SURVEYOR
700 HALL OF RECORDS

NOTE: ANY ADDITIONS OR CHANGES ON THIS SHEET MUST BE MADE OR CIRCLED IN RED INK, WITH DATE AND NAME OF PERSON MAKING CHANGE.

Do not extend notes this side of this line.

STATION	B. S.	H. I.	F. S.	ELEV.

Notes Ck'd by	Survey of SULTANA AVE
Map No.	W.O. 1372 Tape No. 101 Std. 68 PF
Office Work	Surveyed by H. Gonquist
Checked	Notes A. Carrasco Date 7-24-50
Date	Indexed R. C. Johnson FEB 13 '51

F. B. 1514 Pg. 185

C. I. No. 1372

SULTANA AVE.

Location of improvements
ON
BIDWELL St.

From 0+00 = Encinita Ave Wstrly to LOMA AVE

F.B. 1514 Pg 185 to pg 186

Notes: Any Additions or Changes on This Sheet Must be Made or Circled in Red Ink With Date and Name of Person Making Change.

Do not extend notes this side of this line.

RETURN TO
LOS ANGELES COUNTY SURVEYOR
726 LOS ANGELES COUNTY
ENGINEERING BLDG.

76F3095 247 10M 1-49

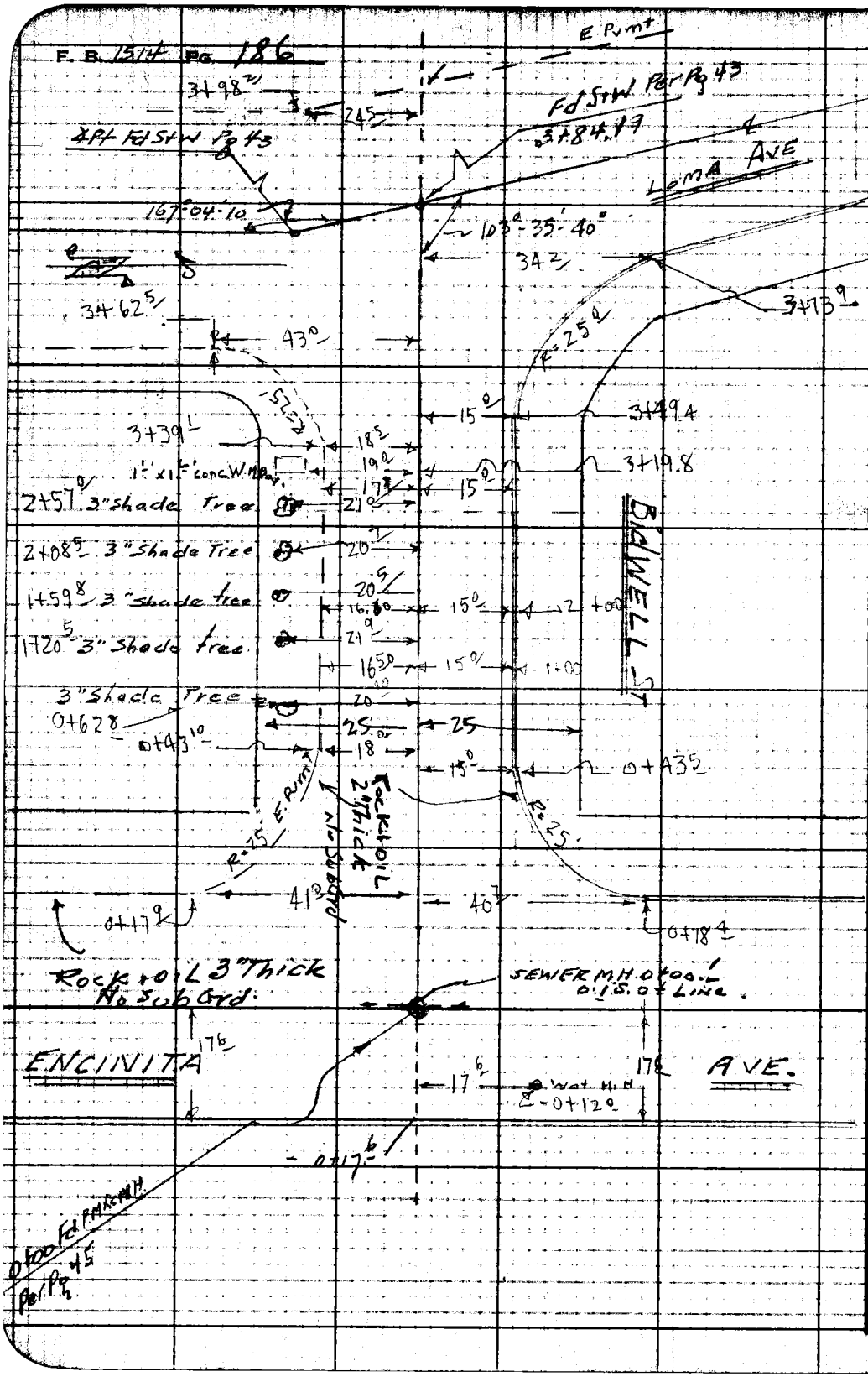

RETURN TO
LOS ANGELES COUNTY SURVEYOR
725 LOS ANGELES COUNTY
ENGINEERING BLDG.

Do not extend notes this side of this line.

Note: Any Additions or Changes on This Sheet Must be Made or Circled in Red Ink With Date and Name of Person Making Change.

Profile No.	Notes Red.	Plotted	Job No. 1372	Division No.
	Date	Date	Survey of SULTANA AVE	
X-Sec. No.	Notes Chkd. WGVD	Checked	Survey by Granquist	Notes B. Carrasco Date 7-26-50
	Date 8/1/50	Date	Map No.	Indexed C. Johnson Date FEB 13 '51

F.B. 1514 PG. 187

C. I. No. 1372

SULTANA AVE.

CROSS SECTIONS

ON

BIDWELL ST.

from 0+00 ENCINITA AVE Wstrly to Loma AVE.

F.B. 1514 Pg 187 to pg 192

STATION	B. S.	H. I.	F. S.	ELEV.

NOTE: ANY ADDITIONS OR CHANGES ON THIS SHEET MUST BE MADE OR CIRCLED IN RED INK, WITH DATE AND NAME OF PERSON MAKING CHANGE.

PLEASE RETURN TO
LOS ANGELES COUNTY SURVEYOR
726 LOS ANGELES COUNTY ENGINEERING BLDG.

Do not extend notes this side of this line.

76L298 307 5-49

76L298 307 5-49

PLEASE RETURN TO
LOS ANGELES COUNTY SURVEYOR
726 LOS ANGELES COUNTY ENGINEERING BLDG.

NOTE: ANY ADDITIONS OR CHANGES ON THIS SHEET MUST BE MADE OR CIRCLED IN RED INK, WITH DATE AND NAME OF PERSON MAKING CHANGE.

Do not extend notes this side of this line.

STATION	B. S.	H. I.	F. S.	ELEV.	
B.M. TE125	4.56	398.58		394.02	B.M. T.E. 125 EL: 394.017 FB. 1488 P68
					Encinita Ave. (E. Side) + Bidwell St.
					Bt. spk. in cb. 5' N. of ℄ Prod Bidwell St.
0+00.1 Exist MH.			4.72		Existing M.H. at Bidwell St. + Encinita Ave.
			4.72	393.86	North Rim
			14.82	383.76	21" Invert inlet to North
			4.74	393.84	South Rim.
			14.97	383.61	21" Invert outlet to South
			4.73	393.85	West Rim.
			14.07	384.51	8" Invert inlet stub to West.
-0+17			4.65	393.93	Top. E. cb. Encinita Ave. & Prod Bidwell St
			5.2	393.4	bot " " " " "
0+00 ℄ Int			4.7	393.9	℄ int
			6.2	392.4	100' L. of S. = ℄ Rmt. Encinita Ave.
			7.9	390.7	200' L " " = " " "
			3.2	395.4	100' R or N = " " " "
			1.6	397.0	200' R. N = " " "
0+12°			5.61	392.97	41° Lt. gutter S.W. Cor " " ℄ Bidwell St
0+18°			5.1	393.5	℄
			5.1	393.5	41' Lt. Top Burm

Rod to Rim: 4.72
Rim to Crown = 8.35
21" Pipe = 1.75
Rod to Invert 14.82

Rod to Rim = 4.74
Rim to Crown = 8.48
21" Pipe = 1.75
Rod to Invert 14.97

Rod to Rim = 4.73
Rim to Crown = 8.67
8" Pipe = 0.67
Rod to Invert 14.07

Profile No. ____ Plotted ____ Date ____
X-Sec. No. ____ Checked ____ Date ____
Notes Red. ____ Date ____
Notes Chkd. ____ Date ____
Job No. 1372 Division No. SULTANA AVE.
Notes E. of Carrasco
Survey of Grandpoint
Survey by
Indexed C. Johnson
F.B. 1514 PG. 188

76L298 307 5-49

PLEASE RETURN TO
LOS ANGELES COUNTY SURVEYOR
726 LOS ANGELES COUNTY ENGINEERING BLDG.

NOTE: ANY ADDITIONS OR CHANGES ON THIS SHEET MUST BE MADE OR CIRCLED IN RED INK, WITH DATE AND NAME OF PERSON MAKING CHANGE.

Do not extend notes this side of this line.

STATION	B. S.	H. I.	F. S.	ELEV.		
		398.58				
0+18.4			4.00	394.58	40.7 R. = H.W. Cor. T.Cb. H end C.R. Encinita Ave & Bidwell St	
			4.5	394.1	" bot cb. " " "	
0+43.5			4.6	394.0	℄ Pvmt.	
			5.0	393.6	11.5° L = S. Gut. Bidwell St	
			4.9	393.7	18° L = S.E. Pvmt	
			4.8	393.8	25' L Gd. SPL	
			4.7	393.9	" 9' R = H. Gut.	
			4.44	394.14	15' R = H.W. Cor. T.Cb. H end C.R. Bidwell St & Encinita Ave	
			3.79	394.79	" bot cb " "	
			3.7	394.9	25' R = H.P.L.	
1+00			4.2	394.4	℄	
			4.7	393.9	11° L. S. Gut.	
			4.4	394.2	15.5° L. S.E. Pvmt	
			4.1	394.5	25' L. SPL. Gd	
			4.3	394.3	9' R = H. Gut.	
			4.0	394.6	15' R. b. cb.	
			3.40	395.18	15' R. T.Cb.	
			3.1	395.5	25' R. H.P.L.	
T.P.	6.42	400.79	4.21	394.37	Rd. hd. 1+00	
2+00			5.7	395.1	℄ Pvmt.	
			6.2	394.6	11.5° L. S. Gut.	

Profile N. Notes Red. Job No. 1372 Division No. Sultana Ave
Sec. Date Plotted Date Notes by Grandquist Date 7-26-55
No. Notes Chkd. Date Checked Date Map No. Indexed Johnson Date
F.B. 151 PG. 189

76L298 307 5-49

PLEASE RETURN TO
LOS ANGELES COUNTY SURVEYOR
726 LOS ANGELES COUNTY ENGINEERING BLDG.

NOTE: ANY ADDITIONS OR CHANGES ON THIS SHEET MUST BE MADE OR CIRCLED IN RED INK. WITH DATE AND NAME OF PERSON MAKING CHANGE.

Do not extend notes this side of this line.

STATION	B. S.	H. I.	F. S.	ELEV.		
2+00		400.79	5.9	394.9	16.5' L. = E. Pvmt	
			5.6	395.2	25' L. = S.P.L	
			7.2	393.6	100' L. = Grd	
			8.9	391.9	200' L = "	
			5.8	395.0		9' R. = N. Gut
			5.5	395.3		15' R. N. botcb.
			5.44	395.35		15' R. T. cb. Drwy.
			4.6	396.2		25' R. N.P.L.
			3.5	397.3		100' R. Ground
			3.2	397.6		135' R. " + fn Line
3+00			4.9	395.9		℄
			5.3	395.5	11.5' L. S. Gut	
			5.0	395.8	17° L. E. Pvmt	
			5.0	395.8	25' L. = S.P.L	
			5.0	395.8		9' R. N. Gut.
			4.7	396.1		15' R. b. cb.
			4.12	396.67		" R = T. "
			3.8	397.0		25' R = N.P.L.
T.P. 3+49.4	5.89	401.78	4.90	395.89	Rdhd 3+00	
			5.5	396.3		℄
			6.0	395.8	15' L. S. Gut.	

F.B. 1514 PG. 190
Job No. 1372 Division No. ____ Notes Red. ____ Plotted ____ Profile
Survey of Sultana Ave Date ____ Date ____ No. ____
Survey by Granquist Notes G. Date ____ Checked ____ X
Indexed E. C. Johnson Date 7-26-50 Date ____ Date ____ No. ____

76L298 307 5-49

PLEASE RETURN TO
LOS ANGELES COUNTY SURVEYOR
726 LOS ANGELES COUNTY ENGINEERING BLDG.

NOTE: ANY ADDITIONS OR CHANGES ON THIS SHEET MUST BE MADE OR CIRCLED IN RED INK, WITH DATE AND NAME OF PERSON MAKING CHANGE.

Do not extend notes this side of this line.

STATION	B. S.	H. I.	F. S.	ELEV.		
3+49.4		401.78	5.8	396.0	19' L. E Pvmt.	
			5.3	396.5	25' L. S.P.L.	
			5.6	396.2	9' R. H. Gut	
			4.77	397.01	15° R. H.E.Cor. E end CR. Bidwell St & Loma Ave	T.cb.
			5.4	396.4		b.o. t.cb.
			4.4	397.4		25' R. H.P.L.
3+62.5			5.3	396.5	℄	
			5.9	395.9	43° L = E. Gut Loma Ave. E. Pvmt.	
3+73.9			4.44	397.34	34° R = H.E.Cor. T.cb. T end CR. Loma Ave & Bidwell St.	
			5.0	396.8	" b.cb "	"
Int 3+84.19			5.1	396.7	℄ Int Loma Ave Pvmt.	
			5.3	396.5	20.57' L + 4 Pt " "	"
			6.6	395.2	100' L. " ℄ " "	"
			7.0	394.8	140.7' L. " " End "	
			7.1	394.7	200' L. Ground.	
			3.4	398.4	100' R. ℄ Loma Ave.	
			1.4	400.4	200' R " "	
3+94.7			5.3	396.5	℄ Prod. Bidwell St. W. Gut Loma Ave	
4+09			4.3	397.5	" " "	" Ground.

Profile No. ____ Sec. ____ No. ____ Date ____

Notes Red. ____ Date ____ Notes Chkd. ____ Date ____

Plotted ____ Date ____ Checked ____ Date ____

Job No. 1372 Copy of ____ by by Tomovich Notes ____ Map No. ____

Division No. Sultana Ave. Notes G. Johnson Date 7-26-

F.B. 1518 PG. 191

76L298 307 5-49

PLEASE RETURN TO
LOS ANGELES COUNTY SURVEYOR
726 LOS ANGELES COUNTY ENGINEERING BLDG.

NOTE: ANY ADDITIONS OR CHANGES ON THIS SHEET MUST BE MADE OR CIRCLED IN RED INK, WITH DATE AND NAME OF PERSON MAKING CHANGE.

Do not extend notes this side of this line.

STATION	B. S.	H. I.	F. S.	ELEV.		
		401.78				
BM T.E. 810			4.82	396.96	B.M. T.E. 810 EL=396.951 FB. 1588 Pg 161 Bidwell St. & Loma Ave. N.E. Cor. Bt spk. in Cb. 7' E. of E. end C.R.	

Profile
No. X
Plotted
Date
Checked
Date
No.
Notes Red.
Date
Notes Chkd.
Date

Job No. 1372 Division No.
Survey of Sultana Ave.
by H. Grandquist Notes G.
Indexed B. C. Johnson Date 7-26-50

F.B. 1518 Pg. 192

Notes Ck'd by	Survey of SULTANA AVE
Map No.	W.O. 1372 Tape No. 0191 Std. 68 °F
Office Work	Surveyed by H. Granquist
Checked	Notes G. Carrasco Date 7-25-5[illegible]
Date	Indexed: [illegible] C. Johnson

F. B. 1514 PG. 193

FEB 13 '51

C. I. No. 1372

SULTANA AVE.

LOCATION of improvements on

LOMA AVE.

from S. Line Tract No. 12977 Nly to 1st Alley S. of LAS TUNAS DR.

FB 1514 Pg 193 to pg 196

Note: Any Additions or Changes on This Sheet Must be Made or Circled in Red Ink With Date and Name of Person Making Change.

Do not extend notes this side of this line.

RETURN TO
LOS ANGELES COUNTY SURVEYOR
726 LOS ANGELES COUNTY
ENGINEERING BLDG.

76F3095 247 10M 1-49

F. B. 1514 Pg. 194

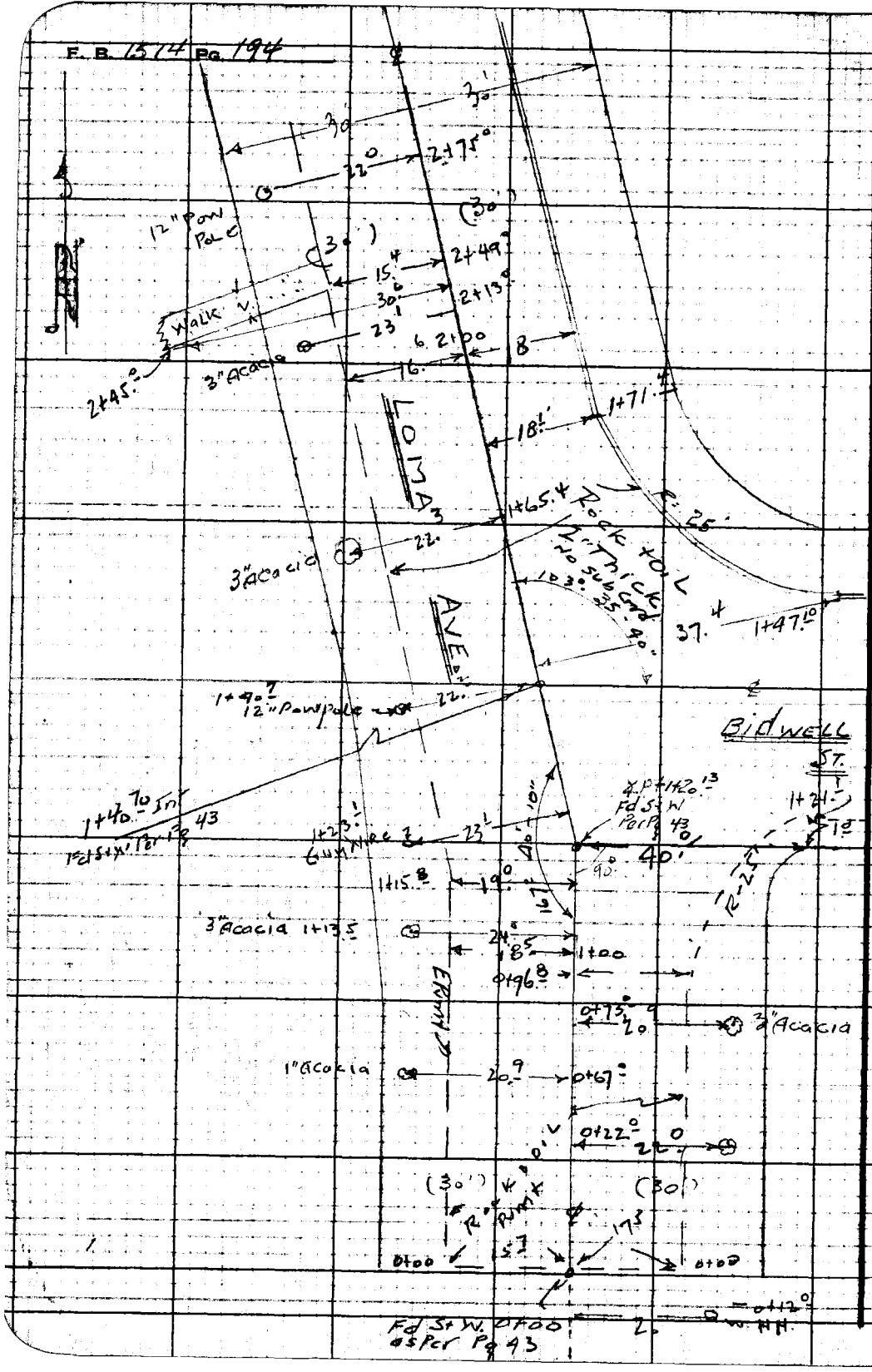

RETURN TO
LOS ANGELES COUNTY SURVEYOR
725 LOS ANGELES COUNTY
ENGINEERING BLDG.

Do not extend notes this side of this line.

Note: Any Additions or Changes on This Sheet Must be Made or Circled in Red Ink With Date and Name of Person Making Change.

Notes Ck'd by	Survey of SULTANA AVE.
Map No.	W.O. 1392 Tape No. [illegible] Std. 68 °F
Office Work	Surveyed by H.E. Gmoquist
Checked	Notes [illegible] Date 7-25-50
Date	Indexed [illegible] C. Johnson

F. B. 1514 PG. 195

Cont Next Pg

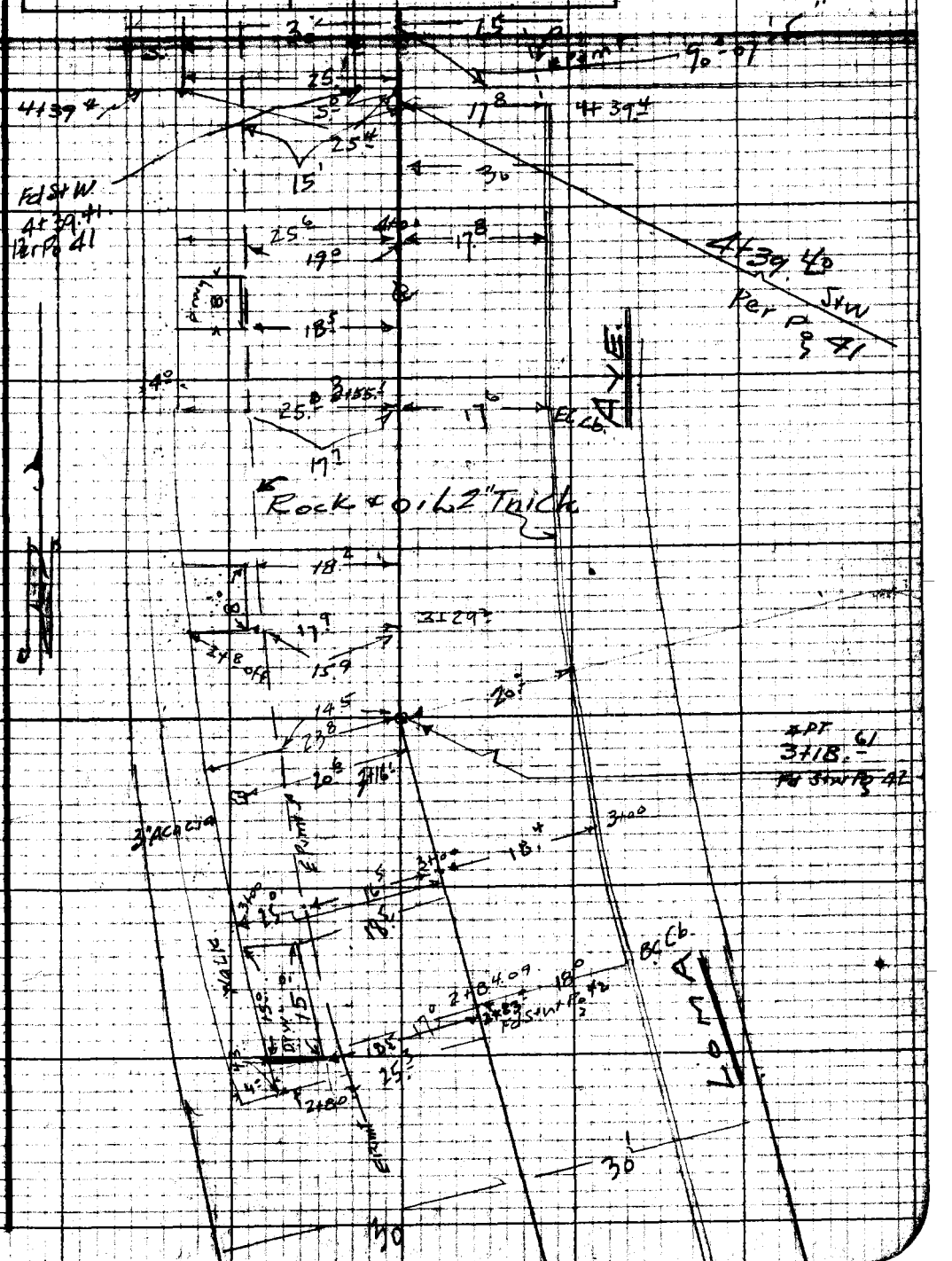

Note: Any Additions or Changes on This Sheet Must be Made or Circled in Red Ink With Date and Name of Person Making Change.

Do not extend notes this side of this line.

RETURN TO
LOS ANGELES COUNTY SURVEYOR
726 LOS ANGELES COUNTY
ENGINEERING BLDG.

76F3095 247 10M 1-49

F. B. 1514 Pg. 196

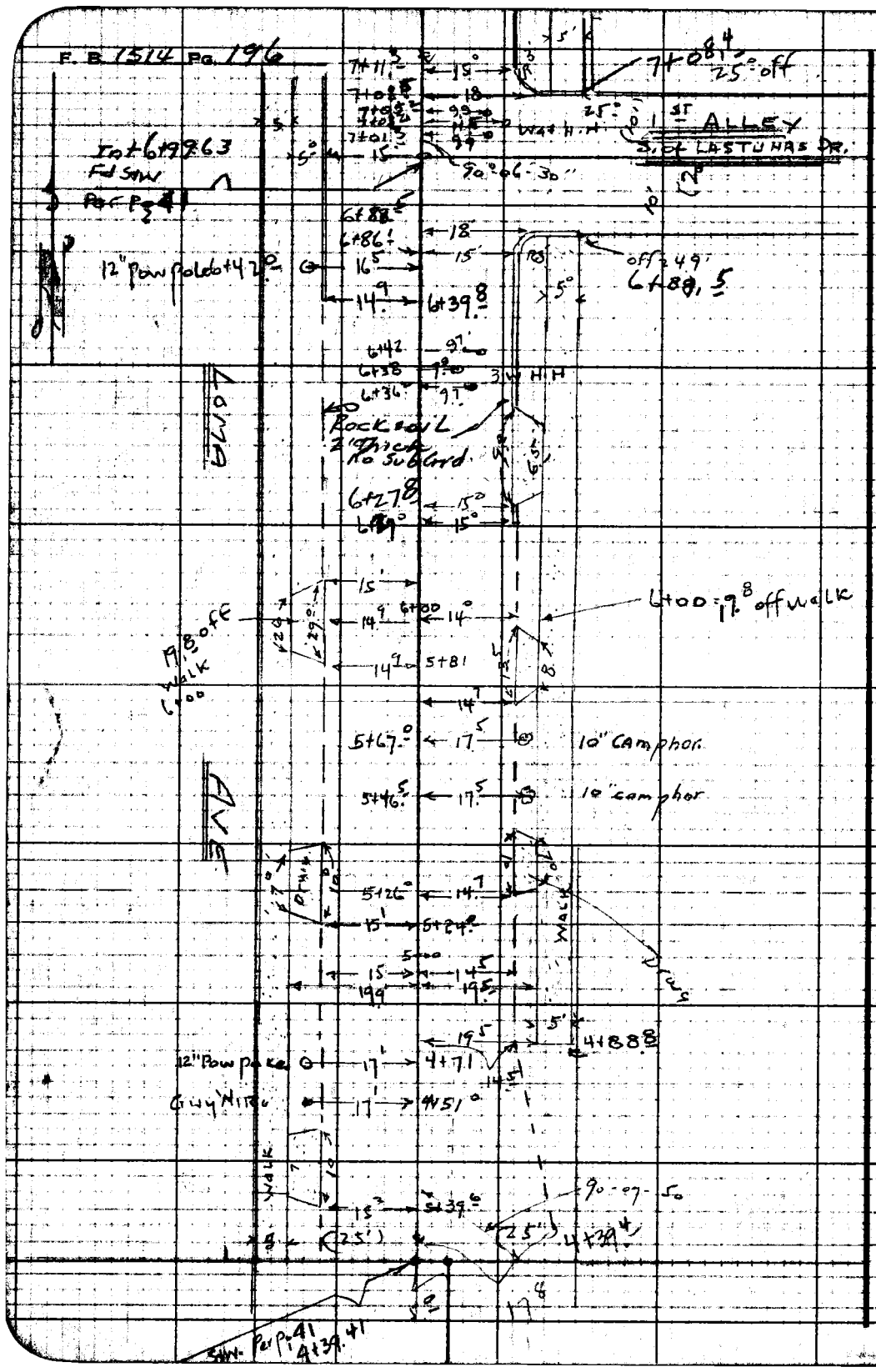

RETURN TO
LOS ANGELES COUNTY SURVEYOR
728 LOS ANGELES COUNTY
ENGINEERING BLDG.

Do not extend notes this side of this line.

Note: Any Additions or Changes on This Sheet Must be Made or Circled in Red Ink, With Date and Name of Person Making Change.

Profile No.	Notes Red.	Plotted	Job No. 1372	Division No.
	Date	Date	Survey of SULTANA AVE.	
X-Sec. No.	Notes Chkd. WG VD	Checked	Survey by Granquist	Notes G Corrosa Date 7-26-50
	Date 8/1/50	Date	Map No.	Indexed E. C. Johnson Date FEB 13 '51

F.B. 1514 Pg. 197

C. I. No. 1372

SULTANA AVE.

CROSS SECTIONS

ON

LOMA DRIVE.

from S. LINE TRACT No 12977 NLy To 1st Alley S. of LAS Tunas DR.

F.B. 1514 Pg 197 to Pg

STATION	B. S.	H. I.	F. S.	ELEV.

NOTE: ANY ADDITIONS OR CHANGES ON THIS SHEET MUST BE MADE OR CIRCLED IN RED INK, WITH DATE AND NAME OF PERSON MAKING CHANGE.

PLEASE RETURN TO
LOS ANGELES COUNTY SURVEYOR
726 LOS ANGELES COUNTY ENGINEERING BLDG.

Do not extend notes this side of this line.

76L298 307 5-49

76L298 307 5-49

PLEASE RETURN TO
LOS ANGELES COUNTY SURVEYOR
726 LOS ANGELES COUNTY ENGINEERING BLDG.

NOTE: ANY ADDITIONS OR CHANGES ON THIS SHEET MUST BE MADE OR CIRCLED IN RED INK, WITH DATE AND NAME OF PERSON MAKING CHANGE.

Do not extend notes this side of this line.

Profile No. ____ X-Sec. No. ____ Plotted ____ Date ____ Checked ____ Date ____

Notes Red ____ Date ____ Notes Chkd. ____ Date ____

Division No. ____ Job No. 1372 Notes G. + CARRASCO Date 7-26-5

Survey of SULTANA AVE.
Survey by ~~J. ANGUIST~~ ~~J. ELLISON~~
Indexed

F.B. 1514 PG. 198

STATION	B. S.	H. I.	F. S.	ELEV.		
B.M. T.E.810	4.82	401.77		396.95	B.M. T.E. 810 EL: 396.951	F.B. 1588-Pg 161
					BIDWELL St + Loma Ave N/E. Cor.	
					Bt. spk. inch. 7' E. of E. end C.R.	
-1+00			7.9	393.9	℄ Loma DR. Prod. South	
-2+00			9.5	392.3	" " " "	"
0+00			7.0	394.8	" " " Begin. Pav.	
			7.0	394.8	15' Lt. Edge Pav.	
			6.3	395.5	30' " P.L. Gr.	
			7.2	394.6		17' Rt Edge Pav.
			6.9	394.9		30' " P.L. Gr.
0+96			5.7	396.1		℄
"			6.1	395.7		11' Rt. gutter S.E. Cor
"			5.5	396.3		16' " Edge Pav.
"			5.3	396.5		30' " P.L. Gr.
1+00			5.7	396.1		℄
			6.0	395.8	12' Lt. gutter	
			5.6	396.2	18' " Edge Pav.	
			5.0	396.8	30' " P.L. Gr.	
1+20.13			5.3	396.5	℄ Loma AVE	
1+21			5.7	396.1		40' Rt. Edge Pav S.E. Cor.
1+40.70			5.1	396.7	℄ inter. Loma AVE & Bidwell St.	

76L298 307 5-49

PLEASE RETURN TO
LOS ANGELES COUNTY SURVEYOR
726 LOS ANGELES COUNTY ENGINEERING BLDG.

NOTE: ANY ADDITIONS OR CHANGES ON THIS SHEET MUST BE MADE OR CIRCLED IN RED INK, WITH DATE AND NAME OF PERSON MAKING CHANGE.

Do not extend notes this side of this line.

STATION	B. S.	H. I.	F. S.	ELEV.		℄
1+40.70		401.77	5.3	396.5	11° Lt. gutter	
			5.0	396.8	17° " Edge Pav.	
			4.3	397.5	30° " P.L. Gr.	
			5.4	396.4	37' Rt. ℄ Bidwell St.	
			6.0	395.8	100' " " " "	
			6.7	395.1	200' " " " "	
1+41.0			5.6	396.2		37' Rt gutter
1+47.10			5.38	396.39		" " Bot. Cb.
			4.77	397.00		" " Top "
1+71.4			4.6	397.2		℄
			5.0	396.8		12° " gutter
			4.96	396.81		18.10 " Bot. Cb.
			4.4	397.4		" " Top "
			4.0	397.8		30' " P.L. Gr.
2+00			4.1	397.7		℄
			4.3	397.5	11.5 Lt gutter	
			4.1	397.7	16.6 " Edge pav.	
			3.4	398.4	30° " P.L. Gr.	
			3.4	398.4	100° " "	
			3.1	398.7	200° " "	
			4.5	397.3		12' Rt. gutter

Profile No. ____ Notes Red. ____ Plotted ____ Job No. 1372 Division No. ____ F.B. 1514 PG. 199
X-Sec. No. ____ Date ____ Date ____ Survey of Sultana Ave
Notes Chkd. ____ Checked ____ Survey by Granquist Notes G Date 7-26-
Date ____ Date ____ Map No. ____ Indexed E. Johnson Date ____

76L298. 307 5-49

PLEASE RETURN TO
LOS ANGELES COUNTY SURVEYOR
726 LOS ANGELES COUNTY ENGINEERING BLDG.

NOTE: ANY ADDITIONS OR CHANGES ON THIS SHEET MUST BE MADE OR CIRCLED IN RED INK, WITH DATE AND NAME OF PERSON MAKING CHANGE.

Do not extend notes this side of this line.

STATION	B. S.	H. I.	F. S.	ELEV.		℄
2+00		401.77	4.5	397.3		18° Rt. Bot. Cb.
			3.9	397.9		" " Top "
			3.4	398.4		30' " P.L. GR.
3+00			2.2	399.6		℄
			2.5	399.3	11.5 Lt. gutter	
			2.2	399.6	16.5 " Edge Pav.	
			1.4	400.4	30° " W. Side Walk	
			2.5	399.3		12° Rt.
			2.6	399.2		18.4 " Bot Cb.
			2.04	399.73		" " Top "
			1.8	400.0		30° " P.L. GR
2+83.00 B.C.			2.5	399.3		℄
			2.96	498.81		18' Rt. gutter (DR. Wy.)
3+00 T.P.	6.86	406.37	2.26	399.51	Nail	℄
3+55.10 E.C.			5.8	400.6		℄
			6.0	400.4	13° Lt. gutter	
			5.7	400.7	17.8 " Edge Pav.	
			4.9	401.5	30° " P.L.	
			6.2	400.2		11.6 Rt. gutter
			6.0	400.4		17.6 " Bot. Cb.
			5.36	401.01		" " Top "

F.B. 1514 PG. 200

Job No. 1372 Division No. ____ Notes Red. ____ Plotted ____ Profile ____

Survey of Sultana Ave. Date ____ Date ____ No. ____

Survey by Granquist Notes Chkd. ____ Checked ____ X-Sec. ____

Indexed R. C. Johnson Date 7-6-50 Date ____ Date ____ No. ____

76L298 307 5-49

PLEASE RETURN TO
LOS ANGELES COUNTY SURVEYOR
726 LOS ANGELES COUNTY ENGINEERING BLDG.

NOTE: ANY ADDITIONS OR CHANGES ON THIS SHEET MUST BE MADE OR CIRCLED IN RED INK, WITH DATE AND NAME OF PERSON MAKING CHANGE.

Do not extend notes this side of this line.

STATION	B. S.	H. I.	F. S.	ELEV.		℄
3+55.10		406.37	5.2	401.2		30' Rt. P.L.
3+85.0			5.2	401.2		℄
"			3.8	402.6	100' Lt. GR	
"			3.5	402.9	140' " " P.L.	
			5.8	400.6		100' Rt. GR.
			6.7	399.7		215 " " P.L.
4+00			4.9	401.5		℄
			5.1	401.3	17.0 Lt. gutter	
			4.9	401.5	19.0 " Edge Pav.	
			4.1	402.3	30.0 " P.L. GR.	
			5.2	401.2		10.0 Rt. gutter
			5.10	401.27		17.8 " Bot. Cb.
			4.44	401.93		" " Top "
			4.4	402.0		30' " P.L. GR.
4+39.41			4.0	402.4	(Back)	℄ Tract Line inter.
			4.3	402.1		10.0 Rt. gutter
			4.2	402.2		17.8 " Bot. Cb.
			3.56	402.81		" " Top "
			3.4	403.0		30' " P.L. GR.
4+88.8			3.1	403.3		℄
			3.2	403.2		14' Rt. Edge Pav.

Profile No. ____ Notes Red. ____ Plotted ____ Job No. 1372 Division No. ____ F.B. 1514 PG. 201
X-Sec. No. ____ Date ____ Date ____ Survey of SULTANA AVE.
Notes Chkd. ____ Checked ____ Survey by GRANQUIST Notes G Date 7-26-5
Date ____ Date ____ Map No. ____ Indexed E. G. Johnson Date ____

76L298 307 5-49

PLEASE RETURN TO
LOS ANGELES COUNTY SURVEYOR
726 LOS ANGELES COUNTY ENGINEERING BLDG.

NOTE: ANY ADDITIONS OR CHANGES ON THIS SHEET MUST BE MADE OR CIRCLED IN RED INK. WITH DATE AND NAME OF PERSON MAKING CHANGE.

Do not extend notes this side of this line.

STATION	B. S.	H. I.	F. S.	ELEV.		
4+88.8		406.37	2.37	404.0		19.5 rt. Westside walk
			2.6	403.8		30.0 " P.L. Cur
5+00 T.P.	7.16	410.75	2.78	405.59	Nad	℄
"			7.6	403.2	15.0 Lt. Edge Pav. gutter	
			7.5	403.3		14.5 rt. gutter
			6.6	404.2		25.0 " E. Side Walk
6+00			5.5	405.3		℄
			5.8	405.0	15.0 Lt. gutter	
			5.0	405.8	25.0 " W. side Con walk	
			5.7	405.1		14.0 Rt gutter
			5.2	405.6		25.0 " E. side walk
6+27.0			4.9	405.9		℄
			5.3	405.5		15' Rt. gut.
			4.90	405.85		" " Top Cb.
			4.7	406.1		25.0 " E. side walk
6+39.8			4.8	406.0		℄
			5.3	405.5	14.9 Lt. gutter.	
			4.82	405.93	" " Top Cb.	
			4.6	406.2	25.0 " W. side walk	
6+86.10			4.1	406.7		℄
			4.4	406.4		15.0 - Rt. gutter

F.B. 1514 PG. 102

Job No. 1372 Division No. SULTANA AVE

Survey of

Survey by Crew 131 Notes Carrasco

Indexed E. Johnson Date 7-26-56

Profile No. X-Sec. No.

Plotted Date Checked Date

Notes Red. Date Notes Chkd. Date

76L298 307 5-49

PLEASE RETURN TO
LOS ANGELES COUNTY SURVEYOR
726 LOS ANGELES COUNTY ENGINEERING BLDG.

NOTE: ANY ADDITIONS OR CHANGES ON THIS SHEET MUST BE MADE OR CIRCLED IN RED INK, WITH DATE AND NAME OF PERSON MAKING CHANGE.

Do not extend notes this side of this line.

STATION	B. S.	H. I.	F. S.	ELEV.		℄
6+86 10		410.75	3.88	406.87		15' Rt. Top Cb.
6+88 5			3.81	406.94		18' " " "
			4.10	406.65		" " Bot "
			3.6	407.2		25' " E. side Walk
6+99 63			3.8	407.0	℄ inter Loma Ave & Alley	
"			4.2	406.6	15' Rt. gutter	
"			3.62	407.13	" " Top Cb.	
"			3.4	407.4	25' " W. side Walk	
"			4.2	406.6	14' Lt. Cross gutter ℄ Alley	
			3.7	407.1	25' " " " "	
			4.2	406.6	100' " " " "	
			5.0	405.8	200' " " " "	
7+11 3			3.6	407.2		℄ Loma Ave
			4.0	406.8	N.C.R. N.E. Cor. Alley	15' Rt. gutter
			3.49	407.26		" " Top Cb.
			3.2	407.6		25' " E. side Walk
6+55 0			4.6	406.2		℄
			5.0	405.8	15' Lt. gut	
			4.3	406.5	25' " W. side Walk	
			3.5	407.3	100' " GR.	
			3.1	407.7	130' " P.L. GR.	

Profile No. ____ Notes Red. ____ Plotted ____ Job No. 1372 Division No. ____ F.B. 1514 Pg. 203
X-Sec. No. ____ Date ____ Date ____ Survey of Sultana Ave.
Notes Chkd. ____ Checked ____ Survey by Granovist Notes G Date 7-26-5
Date ____ Date ____ Map No. ____ Indexed Johnson Date ____

F.B. 1514 PG. 204

Job No. 1372 Division No. _____ Notes Red. _____ Plotted _____ Profile

Survey of Sultana Ave. Date _____ Date _____ No. _____

Survey by H. Granquist Notes G Notes Chkd. _____ Checked _____ X-Sec.

Indexed R. C. Johnson Date 7-26-50 Date _____ Date _____ No. _____

76L298 307 5-49

PLEASE RETURN TO
LOS ANGELES COUNTY SURVEYOR
726 LOS ANGELES COUNTY ENGINEERING BLDG.

NOTE: ANY ADDITIONS OR CHANGES ON THIS SHEET MUST BE MADE OR CIRCLED IN RED INK, WITH DATE AND NAME OF PERSON MAKING CHANGE.

Do not extend notes this side of this line.

STATION	B.S.	H.I.	F.S.	ELEV.	
B.M. T.E. 811		410.75	8.31	402.44	B.M. T.E. 811 Elev. 402.44 F.B. 1588-161 Loma Ave (E. Side) 500± S. of ELAS Tunas Dr. Bt. Spk. in Cb. in Front Ho. # 128

Notes Ck'd by	Survey of SULTANA AVE.
Map No.	W.O. 1372 Tape No. 0101 Std. 68 °F
Office Work	Surveyed by H. Granquist
Checked	Notes G Date 7-25-60
Date	Indexed: C. Johnson FEB 13 '61

F. B. 1514 Pg. 205

C. I. No. 1372

SULTANA AVE

Location of improvements on

ENCINITA AVE.

from WORKMAN AVE. Hly to 1st Alley S of LASTUNAS DR.

F.B. 1514 Pg. 205 to Pg. 208

Note: Any Additions or Changes on This Sheet Must be Made or Circled in Red Ink With Date and Name of Person Making Change.

Do not extend notes this side of this line.

RETURN TO
LOS ANGELES COUNTY SURVEYOR
726 LOS ANGELES COUNTY
ENGINEERING BLDG.

76F309S 247 10M 1-49

F. B. 1514 PG. 206

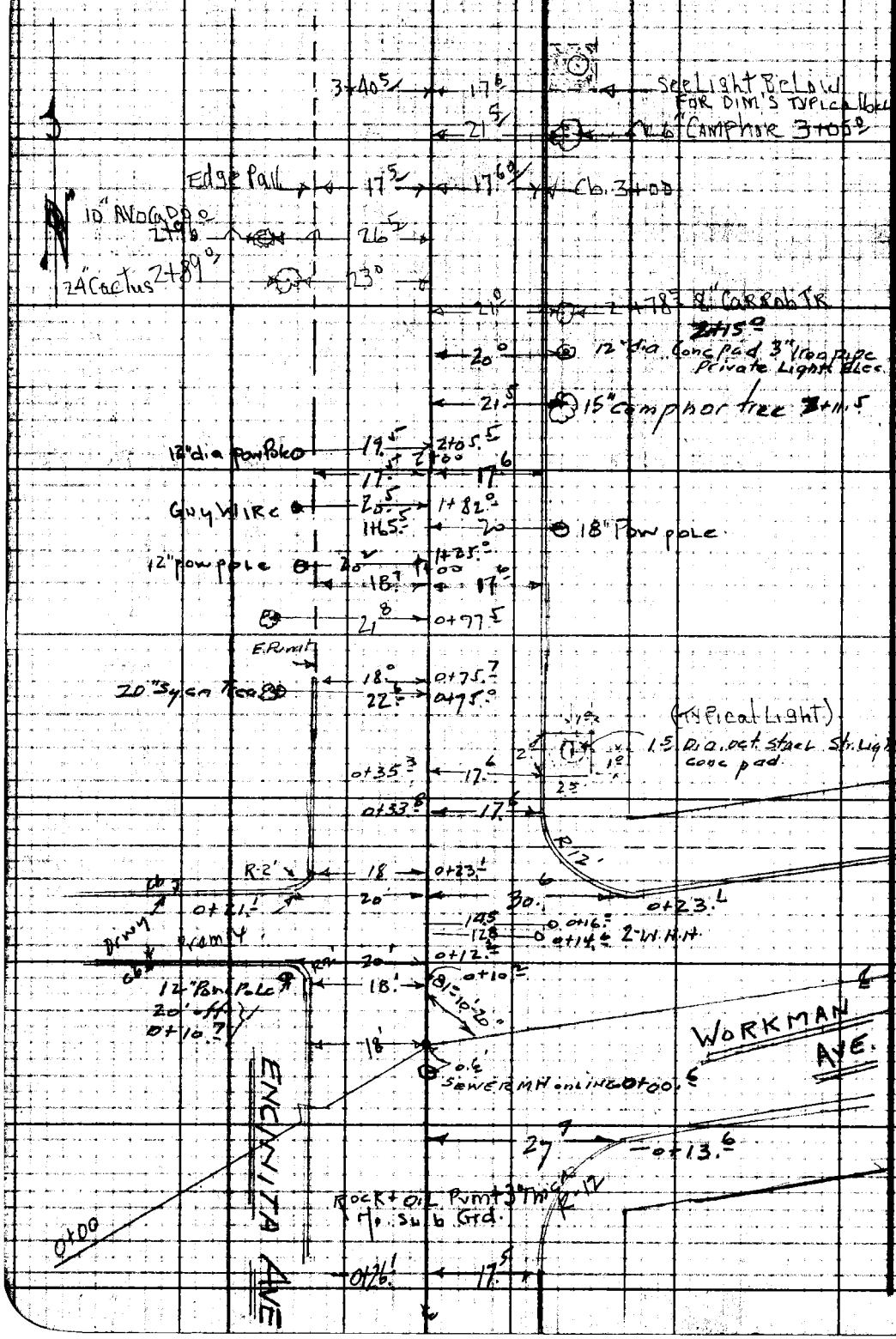

RETURN TO
LOS ANGELES COUNTY SURVEYOR
725 LOS ANGELES COUNTY
ENGINEERING BLDG.

Do not extend notes this side of this line.

Note: Any Additions or Changes on This Sheet Must be Made or Circled in Red Ink With Date and Name of Person Making Change.

Notes Ck'd by	Survey of
Map No.	W.O. Tape No. Std. °F
Office Work	Surveyed by
Checked	Notes Date
Date	Indexed: C. Johnson

F. B. 1514 Pg. 207



Notes: Any Additions or Changes [illegible] Sheet Must be Made or Circled [illegible] Ink With Date and Name of Person Making Change.

Do not extend notes this side of this line.

RETURN TO
LOS ANGELES COUNTY SURVEYOR
726 LOS ANGELES COUNTY
ENGINEERING BLDG.

76F3095 247 10M 1-49

RETURN TO
LOS ANGELES COUNTY SURVEYOR
725 LOS ANGELES COUNTY
ENGINEERING BLDG.

Note: Any Additions or Changes on This Sheet Must be Made or Circled in Red Ink With Date and Name of Person Making Change.

Do not extend notes this side of this line.

F. B. 1514 Pg. 208

Profile No.	Notes Red.	Plotted	Job No. 1372	Division No.
	Date	Date	Survey of SULTANA AVE.	
X-Sec. No.	Notes Chkd. WGVD	Checked	Survey by Granquist	Notes G. + Corrosi Date 9-26-50
	Date 8/1/50	Date	Map No.	Indexed C. Johnson Date FEB 13 '51

F.B. 1514 Pg. 209

C.I. No. 1372

SULTANA AVE.

CROSS SECTIONS ON

ENCINITA AVE

from 0+00 = 9 int Workman Ave N/Ly to 1st Alley S. of Lastunas Dr.

F.B. 1514 Pg 209 to pg

STATION	B.S.	H.I.	F.S.	ELEV.

NOTE: ANY ADDITIONS OR CHANGES ON THIS SHEET MUST BE MADE OR CIRCLED IN RED INK, WITH DATE AND NAME OF PERSON MAKING CHANGE.

PLEASE RETURN TO
LOS ANGELES COUNTY SURVEYOR
726 LOS ANGELES COUNTY ENGINEERING BLDG.

Do not extend notes this side of this line.

76L298 307 5-49

76L298 307 5-49

PLEASE RETURN TO
LOS ANGELES COUNTY SURVEYOR
726 LOS ANGELES COUNTY ENGINEERING BLDG.

NOTE: ANY ADDITIONS OR CHANGES ON THIS SHEET MUST BE MADE OR CIRCLED IN RED INK, WITH DATE AND NAME OF PERSON MAKING CHANGE.

Do not extend notes this side of this line.

STATION	B. S.	H. I.	F. S.	ELEV.		
B.M. T.E.125	6.65	400.67		394.017	B.M. T.E-125 EL.= 394.017	F.B. 1488 Pg 68
					Encinita Ave (E. side) at Bidwell St.	
					Bt. spk. in ch. 5' N. of ℄ prod. of Bidwell St.	
0+00 Int			4.9	395.8	Encinita Ave ℄ int Workman Ave	
			6.4	394.3	100' S. " ℄ " "	
			8.0	392.7	200' S " " " "	
			5.5	395.2	18' L. = bot cb	
			4.86	395.81	" L = Top "	
			4.3	396.4	30' L. = w.P.L.	
			5.3	395.4	18' R. + on ℄	" " E Guy
			4.9	395.8	30' R " " "	" "
			4.5	396.2	100' R " " "	" "
			4.4	396.3	200' R " " "	" "
			curb	Returns at int	Encinita Ave + " "	
			5.16	395.51	S.E. Cor. S. end C.R.	T.C.b.
			5.8	394.9		b.c.
			5.08	395.59	" E. end C.R.	T.C.
			5.6	395.1	" "	b. "
			4.61	396.06	N.E. Cor. E. end C.R.	T.C.
			5.0	395.7		b.c.
			4.59	396.08	N.E. Cor. N. end C.R.	T.C.
			4.9	395.8	" " " "	b.c.

Profile No. ____ X-Sec. No. ____
Plotted ____ Date ____ Checked ____ Date ____
Notes Red. ____ Date ____ Notes Chkd. ____ Date ____
Job No. 1372 Division No. ____
SULTANA AVE
Notes G+ Carmesco
Date 7-26-50
Survey of
Survey by H. Gregorius ~~E. Sullivan~~
Indexed
F.B. 1514 PG. 210

76L298 307 5-49

PLEASE RETURN TO
LOS ANGELES COUNTY SURVEYOR
726 LOS ANGELES COUNTY ENGINEERING BLDG.

NOTE: ANY ADDITIONS OR CHANGES ON THIS SHEET MUST BE MADE OR CIRCLED IN RED INK, WITH DATE AND NAME OF PERSON MAKING CHANGE.

Do not extend notes this side of this line.

STATION	B. S.	H. I.	F. S.	ELEV.	Left	℄	Right
EXIST M.H.		400.67					
0+00.6					Existing M.H. of Encinita Ave. & Workman Ave.		
			4.91		North Rim		Rod to Rim 4.91 Rim to Cr. 8.23 21" pipe 1.25
			14.89	385.78	21" inlet invert to North	←	Rod to Inv. 14.89
			4.93		South Rim		Rod to Rim 4.93 Rim to Cr. 8.26 21" pipe 1.25
			14.94	385.73	21" Outlet invert to South	←	Rod to Inv 14.94
			4.92		East Rim		Rod To Rim 4.92 Rim to Cr. 8.41 8" pipe 0.67
			14.00	386.67	8" Inlet stub to East	←	Rod to Inv. 14.00
0+10.2			4.75	395.92	18½' L. = S.W. cor. S. end C.R.		To Alley T.cb
			5.3	395.4	" "		b "
0+23½			4.51	396.16	18.2' L. = N.W. Cor. N. end C.R.		T. "
			5.1	395.6			b. "
T.P.	S 22	401.00	4.89	395.78	T.P. 0+00 ON M.H		
0+16.7			5.0	396.0		℄	
"			4.6	396.4	18" Cross Gutter		
"			4.3	396.7	100' Lt Pvmt	℄ of Private alley	
"			3.6	397.4	200' Lt "	" "	
"			2.9	398.1	275' L. "	" " "	
0+75.7			4.0	397.0		℄	
			4.04	396.96	18' L. Top cb. N. end cb.		
			4.6	396.4	" bot " "		
			3.1	397.9	30' L.P.C.		

Profile No. ____ Date ____ X-Sec. No. ____ Date ____

Notes Red. ____ Date ____ Notes Chkd. ____ Date ____

Plotted ____ Date ____ Checked ____ Date ____

Job No. 1372 Division No. ____ Survey of SULTANA AVE Survey by H. Hampton Notes J. Johnson Map No. ____ Indexed ____

Date 7-26-5

F.B. 1514 Pg. 211

76L298 307 5-49

PLEASE RETURN TO
LOS ANGELES COUNTY SURVEYOR
726 LOS ANGELES COUNTY ENGINEERING BLDG.

NOTE: ANY ADDITIONS OR CHANGES ON THIS SHEET MUST BE MADE OR CIRCLED IN RED INK, WITH DATE AND NAME OF PERSON MAKING CHANGE.

Do not extend notes this side of this line.

STATION	B. S.	H. I.	F. S.	ELEV.		
1+00		401.00	3.5	397.5		℄
			3.8	397.2	14' L. Gut	
			3.2	397.8	18.7' L. E. Pvmt	
			2.5	398.5	30' L. W.P.L	
			4.1	396.9		17.6' R. Gut
			3.63	397.37		" " R. Tcb
			3.4	397.6		30' R. E.P.L
2+00 T.P.	4.70	403.88	1.82	399.18	Rd hd	℄
			4.9	399.0	14' L. Gut	
			4.3	399.6	17.6' L. E. Pvmt	
			3.7	400.2	30' L. W.P.L. Ground	
			3.4	400.5	100' L. Ground	
			2.7	401.2	200' L "	
			2.0	401.9	215' L. " & fn	
			5.05	398.83	17.6' R. Gut	
			4.48	399.40	" R T.Cb	
			4.3	399.6	30' R. E.P.L	
			4.2	399.7	100' R. Ground	
			4.3	399.6	200' R. "	~~fn line~~
3+00			2.7	401.2		℄
			3.0	400.9	13' L. Gut.	

F.B. 1514 PG. 212

Job No. 1372 Division No. Notes Red. Plotted Profile No.

Survey of SULTANA AVE Date Date X-Sec.

Survey by H. Granquist Notes G Notes Chkd. Checked

Indexed A. C. Johnson Date 7-26-50 Date Date No.

76L298 307 5-49

PLEASE RETURN TO
LOS ANGELES COUNTY SURVEYOR
726 LOS ANGELES COUNTY ENGINEERING BLDG.

NOTE: ANY ADDITIONS OR CHANGES ON THIS SHEET MUST BE MADE OR CIRCLED IN RED INK, WITH DATE AND NAME OF PERSON MAKING CHANGE.

Do not extend notes this side of this line.

STATION	B. S.	H. I.	F. S.	ELEV.		
3+00		403.88	2.4	401.5	17.5' E. Pvmt.	
			1.7	402.2	30' L. W.P.L.	
			3.1	400.8		17.6 R. Gut.
			2.52	401.36		" R T.C
			2.4	401.5		30' R. E.P.L.
T.P. 3+64.0	6.97	408.51	2.34	401.54	3+08 E. side of East cb. Lawn Sprinkler	
			6.1	402.4		℄
			6.5	402.0	14.5 Lt. gutter	
			6.2	402.3	18.4 " Bot. Cb.	
			5.92	402.59	" " Top "	
			5.63	402.88	29.5 " W. Side Conc. Walk	
4+00			5.4	403.1		℄
			5.9	402.6	18.4 Lt. gutter	
			5.22	403.29	" " Top Cb.	
			4.95	403.58	29.5 " W. Side Conc. Walk	
			5.7	402.8		17.6 Rt. gutter
			5.15	403.36		" " Top Cb.
			4.5	404.0		30' " P.L. Ctr.
4+09.7			5.6	402.9	18.3 Lt. gutter S.C.R. S.W. Cor. Alley	
			4.97	403.54	" " Top Cb. " " " "	
			4.70	403.81	29.5 " W. Side Conc. Walk	

Profile No. ____ Notes Red. ____ Plotted ____ Job No. 1372 Division No. ____
X-Sec. No. ____ Date ____ Date ____ Survey of SULTANA AVE
Notes Chkd. ____ Checked ____ Survey by Granollis Notes G. Date 7-26-50
Date ____ Date ____ Map No. ____ Indexed G. Johnson Date ____

F.B. 1514 PG. 213

76L298 307 5-49

PLEASE RETURN TO
LOS ANGELES COUNTY SURVEYOR
726 LOS ANGELES COUNTY ENGINEERING BLDG.

NOTE: ANY ADDITIONS OR CHANGES ON THIS SHEET MUST BE MADE OR CIRCLED IN RED INK, WITH DATE AND NAME OF PERSON MAKING CHANGE.

Do not extend notes this side of this line.

STATION	B. S.	H. I.	F. S.	ELEV.		
4+14 7		408.51	5.0	403.5	23 3 Lt. Bot. Cb. W.C.R.	S.W. Cor. Alley
"			4.81	403.70	" " Top " "	" " "
4+24 60			4.9	403.6	℄ inter. Alley & Encinitas	
			5.3	403.2	18 0 Lt. Cross gutter & ℄ Alley	
			4.7	403.8	30 0 " "	" " Pav.
			3.6	404.9	100 " "	" " "
			2.9	405.6	200 " "	" " "
4+35 1			4.5	404.0	22 3 " Bot. Cb. W.C.R.	N.W. Cor. Alley
			4.38	404.13	" " Top " "	" " "
4+39 10			4.7	403.8		℄
			5.0	403.5	18 3 Lt. gutter N. "	" " "
			4.37	404.14	" " Top Cb. " "	" " "
			4.10	404.41	27 5 " W. Side Conc. Wall	
			4.9	403.6		17 0 Rt. gutter
			4.34	404.17		" " Top Cb.
			4.1	404.4		30 " R.L. Cor.
			4.3	404.2		100 " "
			4.6	403.9		200 " "
5+00			3.4	405.1		℄ Encinitas Ave
6+00			1.2	407.3		℄ " "

F.B. 151 Pg. 214
Job No. 1372 Division No. ____ Notes Red. ____ Plotted ____ Profile ____
Survey of Sultana Ave Date ____ Date ____ No. ____
Survey by H. Granquist Notes Gr. Notes Chkd. ____ Checked ____ X-Sec. ____
Indexed C. Johnson Date 7-26-50 Date ____ Date ____ No. ____

76L298 307 5-49

PLEASE RETURN TO
LOS ANGELES COUNTY SURVEYOR
726 LOS ANGELES COUNTY ENGINEERING BLDG.

NOTE: ANY ADDITIONS OR CHANGES ON THIS SHEET MUST BE MADE OR CIRCLED IN RED INK, WITH DATE AND NAME OF PERSON MAKING CHANGE.

Do not extend notes this side of this line.

STATION	B. S.	H. I.	F. S.	ELEV.		
		408.51				
B.M.T.E.126	7.22	410.97	4.73	403.~~78~~ 75	B.M.T.E.126 ELEV. 403.752 F.B.1488-68	
					ENCINITA AVE (E. Side) 1st Alley S. of Las Tunas Dr	
					Bt. SPK in Curb 4' S. of ℄ Prod. of Alley	
4+24.60 Exist M.H.					Existing Sewer M.H. 1st Alley S. of Las Tunas Dr. +	Encinita Ave.
			7.40		North Rim	Rod to Rim = 7.40 Rim to Croun = 9.04 21" Pipe = 1.75 18.19
			18.19	392.78	21" Invert Inlet to North ←	Rod to Invert
			7.43		South Rim	7.43 = Rod to Rim 9.09 = Rim to Cr. 1.75 = 21" Pipe 18.27 = Rod to Invt
			18.27	392.70	21" Invert outlet to South	
			7.42		West Rim	Rod to Rim 7.42 Rim to Crou 9.00 8" Pipe = 0.68
			17.09	393.88	8" Invert stub to West	Rod to Invt 17.09
B.M.T.E.124			1.94	409.03	B.M.T.E. 124 EL: 409.033 F.B. 1488 P.68	
					Las Tunas Dr. + Encinita Ave. N.W. Cor	
					Bt. spk in c b. 15' W. of W. end CR.	

Profile No. ____ Notes Red. ____ Plotted ____ Job No. 1372 Division No. ____ F.B. 1514 Pg. 215
X-Sec. No. ____ Date ____ Date ____ Survey of SULTANA AVE.
Notes Chkd. ____ Checked ____ Survey by Franquist Notes G. Date 7-31-50
Date ____ Date ____ Map No. ____ Indexed E. Johnson Date ____

B. 1514 PG. 21

Job No. 1372 Division No. _____ Notes Red. _____ Plotted _____ Profile

Survey of Sultana Ave. Date _____ Date _____ No. _____

Survey by Grandquist Notes G. Carrosco Notes Chkd. _____ Checked _____ X-Sec.

Indexed R. C. Johnson Date 7-31-5 Date _____ Date _____ No. _____

STATION	B. S.	H. I.	F. S.	ELEV.

76L298 307 5-49

PLEASE RETURN TO

LOS ANGELES COUNTY SURVEYOR

726 LOS ANGELES COUNTY ENGINEERING BLDG.

Do not extend notes this side of this line.

NOTE: ANY ADDITIONS OR CHANGES ON THIS SHEET MUST BE MADE OR CIRCLED IN RED INK, WITH DATE AND NAME OF PERSON MAKING CHANGE.

Profile No.	Notes Red.	Plotted	Job No. 1372	Division No.
	Date	Date	Survey of SULTANA AVE	
X-Sec. No.	Notes Chkd. [illegible]	Checked	Survey by HE GRANQUIST	Notes G. Date 4-12-51
	Date	Date	Map No.	Indexed S. C. Johnson Date NOV 5 '51

F.B. 7514 PG 213

C.I. No. 1372

SULTANA AVE.

INVERT CHECK ON 2 SEWER MANHOLES.

① ENCINITA AVE + BROADWAY. 8.5' W. of int. Pg 250

② ENCINITA AVE + LIVE OAK AVE 8.5' W + 20' N. of int. Pg 248

Party
HE GRANQUIST chief
CARRASCO instr.
DON LEGOULT H.Ch.
H Tafaya R.Ch.

STATION	B.S.	H.I.	F.S.	ELEV.

NOTE: ANY ADDITIONS OR CHANGES ON THIS SHEET MUST BE MADE OR CIRCLED IN RED INK, WITH DATE AND NAME OF PERSON MAKING CHANGE.

PLEASE RETURN TO
LOS ANGELES COUNTY SURVEYOR
726 LOS ANGELES COUNTY ENGINEERING BLDG.

Do not extend notes this side of this line.

76L298 307 5-49

76L298 307 5-49

PLEASE RETURN TO
LOS ANGELES COUNTY SURVEYOR
726 LOS ANGELES COUNTY ENGINEERING BLDG.

NOTE: ANY ADDITIONS OR CHANGES ON THIS SHEET MUST BE MADE OR CIRCLED IN RED INK, WITH DATE AND NAME OF PERSON MAKING CHANGE.

Do not extend notes this side of this line.

STATION	B. S.	H. I.	F. S.	ELEV.		
B.M.TE 2	3.27	389.83		386.558 .56	B.M.TE ~2 EL=386.558 FB 1488 P-9	
					Encinita Ave. (W. Side) at Live Oak Ave.	
					Bt. spk. in N.E. Cor Conc. Porch to ho. #205, 5'N. at Live Oak Ave.	
M.H.					at Encinita Ave & Live Oak Ave 8.5 W & 20' N. of Int.	
North Rim			4.57			Rod to Rim = 4.61 (Avg ctr)
	4.57 4.65 2 9.22 4.61 avg ctr.		13.72	376.11	invert. "Inlet. Pipe to North ←	Rim to Crown = 8.44 "Pipe Crown to invert 0.67 "Rod to Invert = 13.72
South Rim			4.65			Rod to Rim = 4.61 (Avg ctr) Rim to Crown = 8.57 "Pipe = 0.67
			13.85	375.98	"Invert outlet to South ←	Rod to Invert = 13.85
East Rim			4.60			Rod to Rim = Rim to Crown = "Pipe =
					"Nothing Invert to East. ←	Rod to invert.
West Rim			4.61			
					Nothing	
B.M.TE ~1			6.83	383.00	B.M.T.E. 1 EL=382.998 FB. 1488 pg 9	
					Encinita Ave. (E. Side), 135± S. of Live Oak Ave.	
					Bt. spk. in N.W. Cor. Conc. Drive to Garage.	

F.B. 1514 PG. 248

Job No. 1372 Division No. Notes Red. Plotted Profile No.

Survey of SULTANA AVE Date Date X-Sec.

Survey by H. E. GRANQUIST Notes 6 Notes Chkd. Checked

Indexed E. C. Johnson Date 4-12-51 Date No.

F.B. 1514 PG. 219

Profile No. _____ Notes Red. _____ Date _____ Plotted _____ Date _____ Job No. 1372 Division No. _____ Survey of SULTANA AVE.

X-Sec. No. _____ Notes Chkd. _____ Date _____ Checked _____ Date _____ Survey by Gronquist Notes G. Date 4-12-51

Map No. _____ Indexed _____ Date _____

STATION	B. S.	H. I.	F. S.	ELEV.	

Do not extend notes this side of this line.

NOTE: ANY ADDITIONS OR CHANGES ON THIS SHEET MUST BE MADE OR CIRCLED IN RED INK, WITH DATE AND NAME OF PERSON MAKING CHANGE.

PLEASE RETURN TO
LOS ANGELES COUNTY SURVEYOR
726 LOS ANGELES COUNTY ENGINEERING BLDG.

76L298 307 5-49

76L298 307 5-49

PLEASE RETURN TO
LOS ANGELES COUNTY SURVEYOR
726 LOS ANGELES COUNTY ENGINEERING BLDG.

NOTE: ANY ADDITIONS OR CHANGES ON THIS SHEET MUST BE MADE OR CIRCLED IN RED INK, WITH DATE AND NAME OF PERSON MAKING CHANGE.

Do not extend notes this side of this line.

STATION	B. S.	H. I.	F. S.	ELEV.		
B.M. T.E. 62	5.01	376.10		371.09	B.M. T.E. 62. EL = 371.094 FB. 1488 Pg 42	
					Encinita Ave & Broadway. S.W. Cor.	
					cut Spk. in curb. 4' S. of S. end C.R.	
J.C. at Broadway & Encinita Ave.					J.C. at Broadway & Encinita Ave. 8.5' W. of ℄ int.	
					casting on North inlet.	
North Rim			4.31			Rod to Rim = 4.31 Rim to Crown = " Pipe =
					" Pipe Invert inlet on North	Rod to Invert =
East Rim			4.31			Rod to Rim = 4.31 Rim to Crown = 9.51 10" Pipe = 0.83
			14.65	361.45	Invert 10" outlet	Rod to Invert = 14.65
West Rim			4.31			Rod to Rim = 4.31 Rim to Crown = 9.22 10" Pipe = 0.83
			14.36	361.74	Invert 10" inlet	Rod to Invert 14.36
B.M. T.E. ~61			2.45	373.65	B.M. T.E. 61 EL. = 373.658 FB. 1488 Pg 41	
					Encinita Ave & Broadway, N.E. Cor.	
					Bt. Spk. in S. edge of Conc. Walk at Entrance	
					to house #1403 (New No = 9205)	

Profile No. ____ Plotted ____ Date ____ Notes Red. ____ Date ____ Division No. 1372 Sultana Ave. Job No. ____ Survey of ____ Survey by H.E. Granquist Notes G. Indexed C. Johnson Date 4-12-51 Checked ____ Date ____ Notes Chkd. ____ Date ____ X-Sec. No. ____ Pg. 220 F.B. 1514

221

F. B. 1514 Pg. 251

Notes Ck'd by Miller	Survey of SULTANA AVE.
Map No.	W.O. 1372 Type No. [illegible] Std. 68
Office Work	Surveyed by H.E. GRANQUIST
Checked	Notes G. Date 4-12-51
Date	Indexed R. C. Johnson

NOV 5 '51

C.I. No. 1372

SULTANA AVE.

SURVEY of PROPOSED SEWER EASEMENTS

SLY LINE of TRACT No. 5905 M.B. 72-91 from LOMA AVE Wstrly To LOT 39 at SULTANA AVE.

ALSO Part of LOT 1. TRACT No. 12241. MB. 235 P.16.

P.L. Notes: FB. 1514 Pg 251 To Pg 256
ALSO FB 1514 Pg 41, 12, 13, 14, 41 & 42,
for Topog Notes FB. 1514 Pg 257 to 262
X sect's " FB. 1514. Pg 263 to 266

Party Chief H.E. Granquist
Instr. A. CARRASCO
H. Chain DON LEGOULT
R. " H TAFOYA

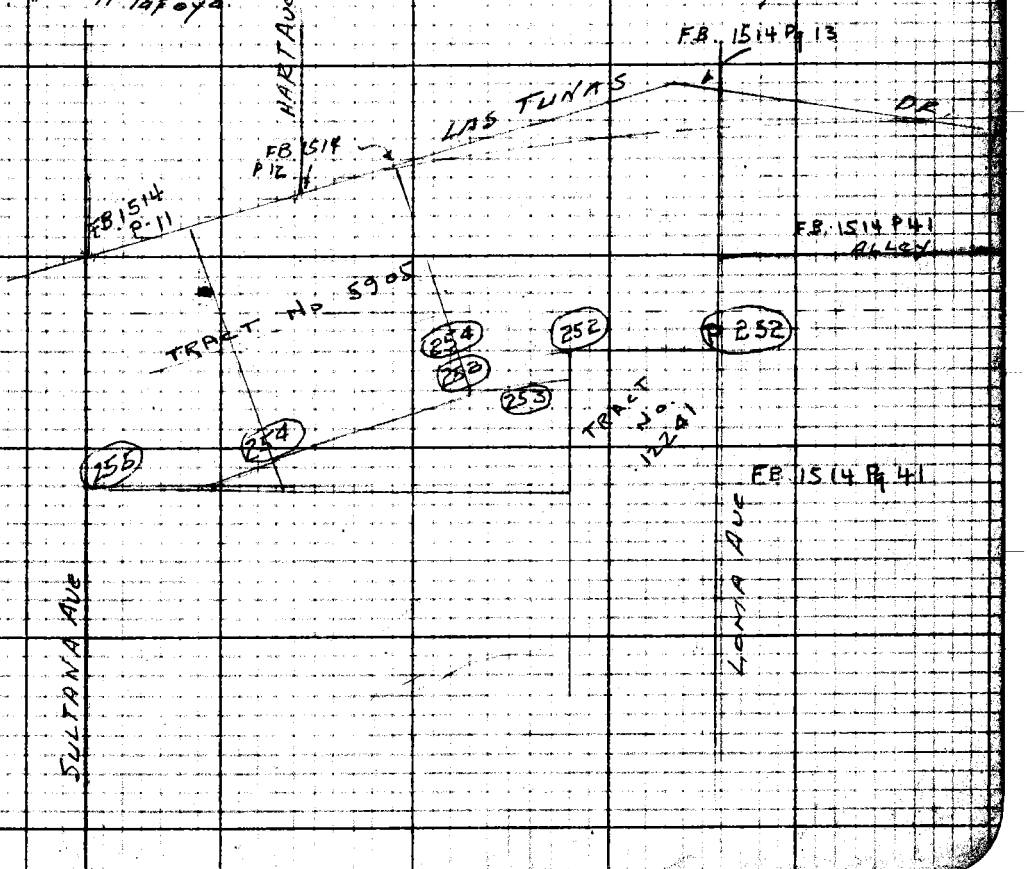

Note: Any Additions or Changes on This Sheet Must be Made or Circled in Red Ink With Date and Name of Person Making Change.

Do not extend notes this side of this line.

RETURN TO
LOS ANGELES COUNTY SURVEYOR
726 LOS ANGELES COUNTY
ENGINEERING BLDG.

76F3098 247 10M 1-49

RETURN TO
LOS ANGELES COUNTY SURVEYOR
726 LOS ANGELES COUNTY
ENGINEERING BLDG.

Note: Any Additions or Changes on This Sheet Must be Made or Circled in Red Ink With Date and Name of Person Making Change.

Do not extend notes this side of this line.

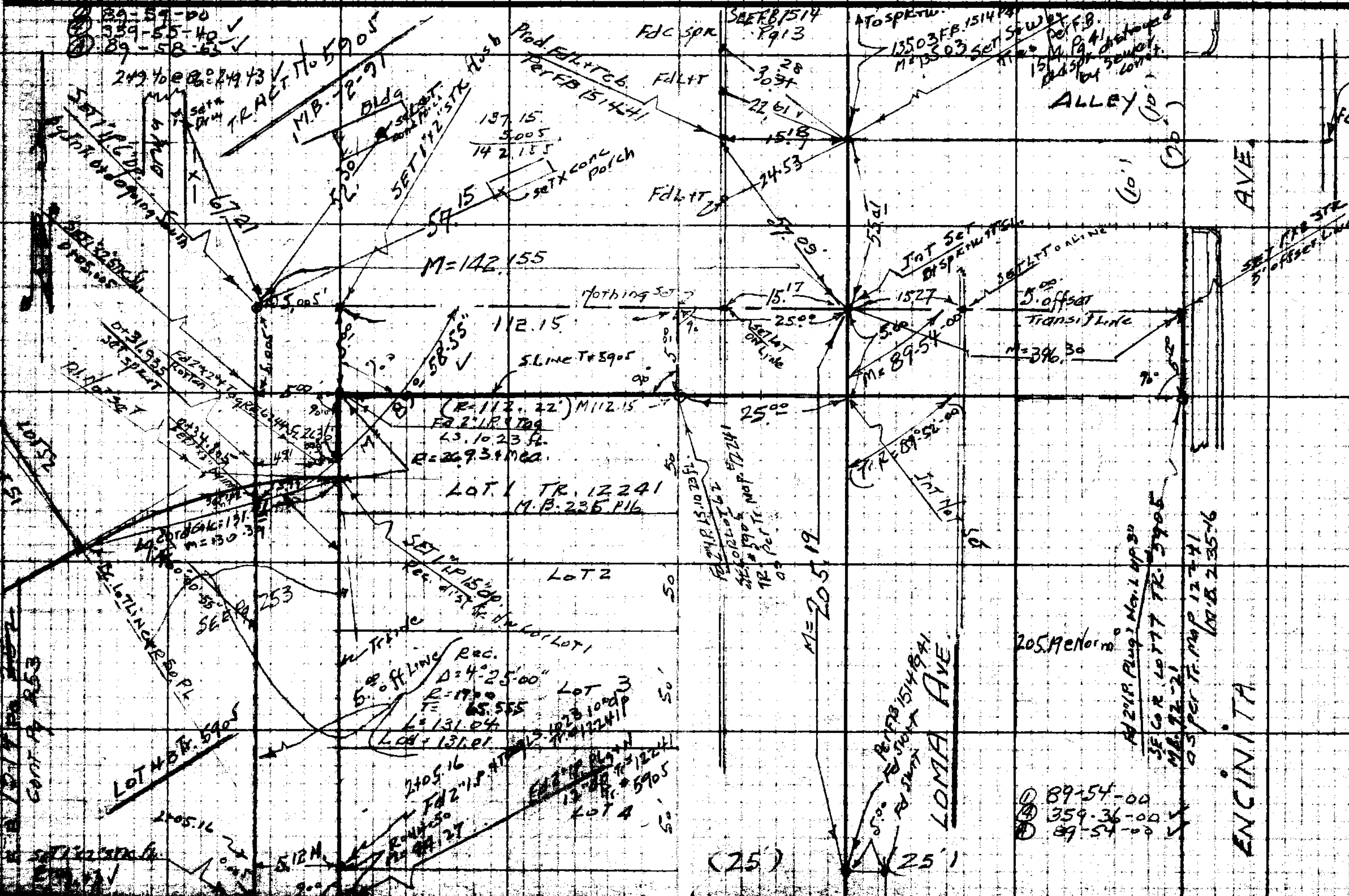

76F3095 247 10M 1-49

RETURN TO
LOS ANGELES COUNTY SURVEYOR
726 LOS ANGELES COUNTY
ENGINEERING BLDG.

Note: Any Additions or Changes on This Sheet Must be Made or Circled in Red Ink With Date and Name of Person Making Change.

Do not extend notes this side of this line.

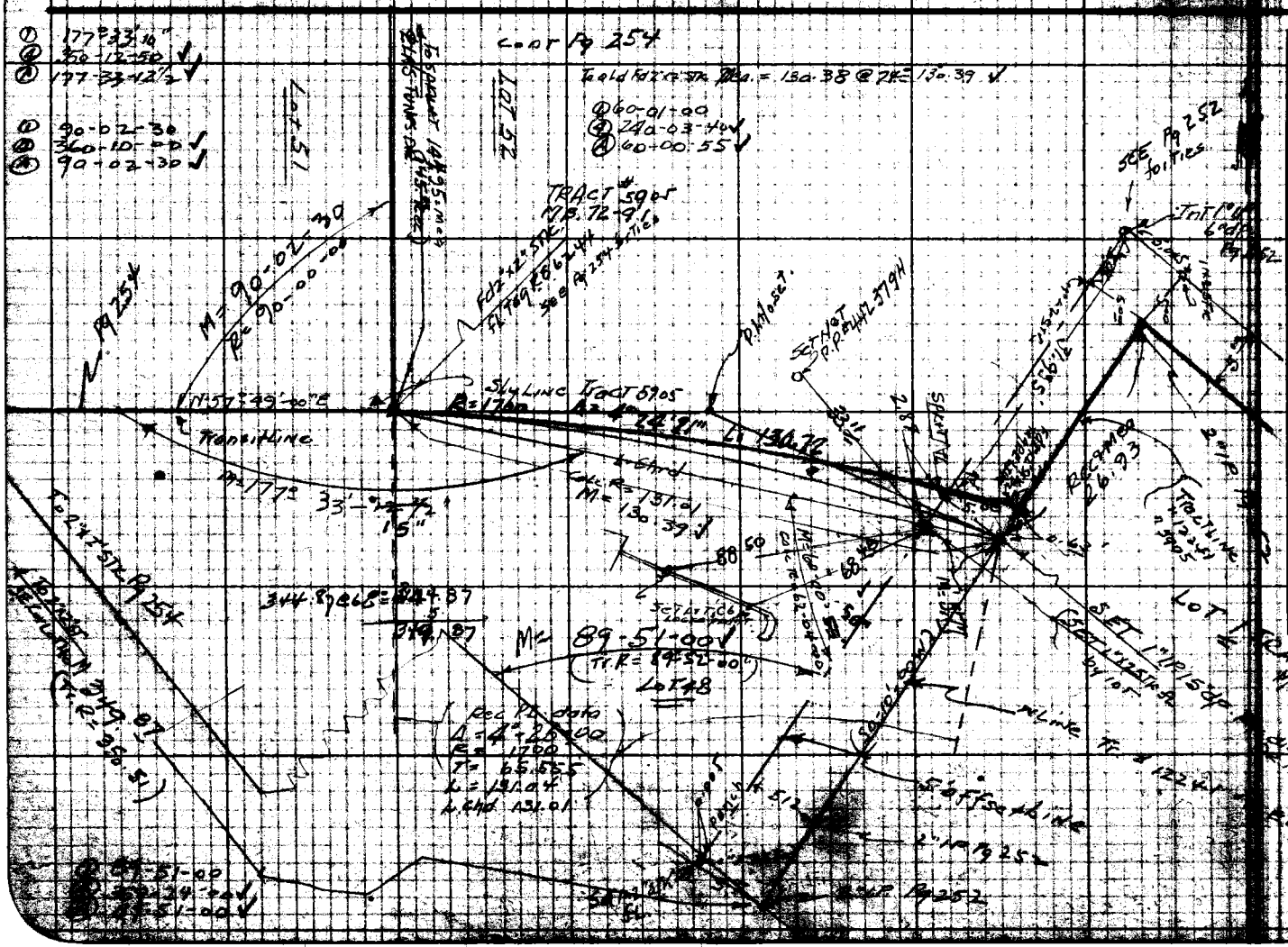

Notes Ck'd by Miller
Map No.
Office Work
Checked
Date

Survey of
W.O. Type No. Sht.
Surveyed by
Noted Date
Indexed C. Johnson

F. B. 1514 Pg. 223

RETURN TO
LOS ANGELES COUNTY SURVEYOR
726 LOS ANGELES COUNTY
ENGINEERING BLDG.

Note: Any Additions or Changes on This Sheet Must be Made or Circled in Red Ink With Date and Name of Person Making Change.

Do not extend notes this side of this line.

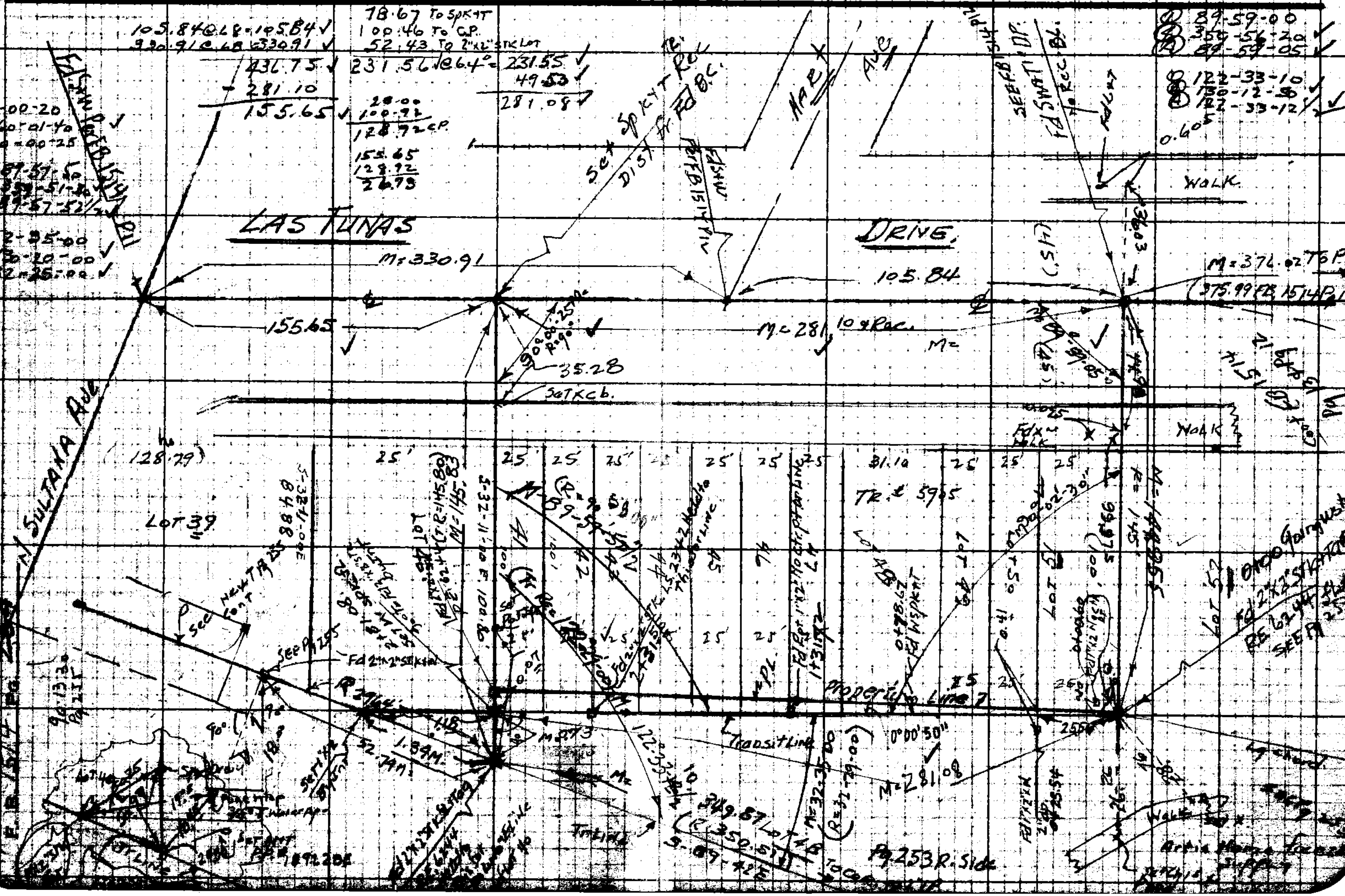

Notes Ck'd by Miller	Survey of SULTANA AVE
Map No.	W.O. 1372 Type No. 8123
Office Work	Surveyed by H. E. GRANQUIST
Checked	Notes G Date 4-19-51
Date	Indexed C. Johnson

F. B. 1514 Pg. 225

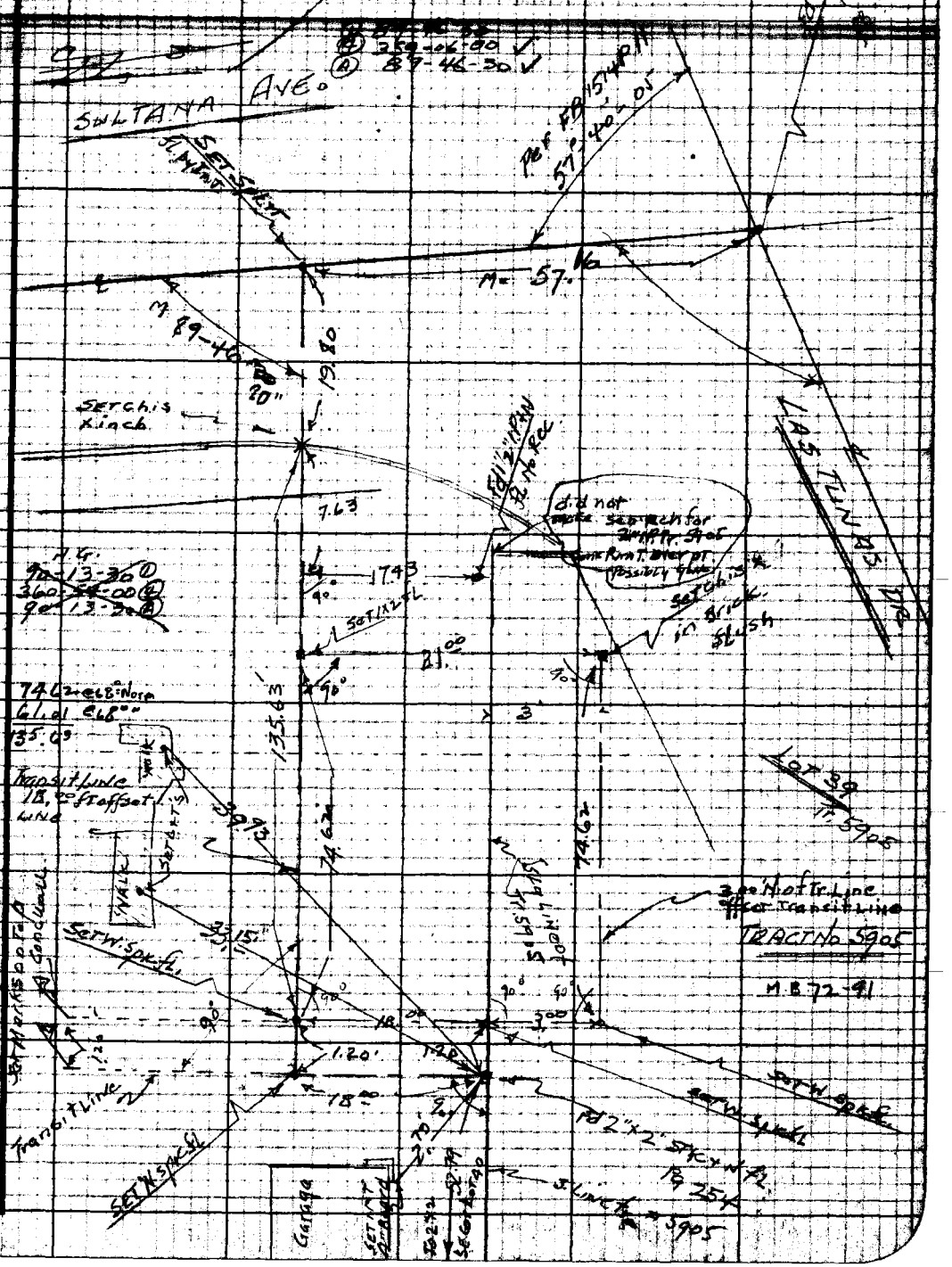

Notes: Any Additions or Changes on This Sheet Must be Made or Circled in Red Ink With Date and Name of Person Making Change.

Do not extend notes this side of this line.

RETURN TO
LOS ANGELES COUNTY SURVEYOR
726 LOS ANGELES COUNTY
ENGINEERING BLDG.

76F3095 247 10M 1-49

F. B. 1514 Pg. 726 ~~256~~

RETURN TO
LOS ANGELES COUNTY SURVEYOR
726 LOS ANGELES COUNTY
ENGINEERING BLDG.

Do not extend notes this side of this line.

Note: Any Additions or Changes on This Sheet Must be Made or Circled in Red Ink With Date and Name of Person Making Change.

F. B. 1514 Pg. 259

Notes Ck'd by	Survey of SULTANA AVE
Map No.	W.O. 1372 Tape No. 123 Std. 68 °F
Office Work	Surveyed by H.E. GRANQUIST
Checked	Notes G Date 4-18-51
Date	Indexed A. C. Johnson

NOV 5 '51

SULTANA AVE.
C.I. No. 1372

LOCATION of IMPROVEMENTS on
SLy LINE of TRACT No 5905 M.B. 72 Pg 91
ALso NLy + WstrLy LINE of TRACT No. 12241 M.B. 255 P-16
from Loma AVE. WstrLy to SULTANA AVE.

F.B. 1514 Pg. 257 to pg 262

H.E. GRANQUIST Party Chief
A. CARRASCO Jr. Str.
DON LE GAULT H. Chain
H. Tofoya R. "

Note: Any Additions or Changes on This Sheet Must be Made or Circled in Red Ink With Date and Name of Person Making Change.

Do not extend notes this side of this line.

RETURN TO
LOS ANGELES COUNTY SURVEYOR
726 LOS ANGELES COUNTY
ENGINEERING BLDG.

7673095 247 10M 1-49

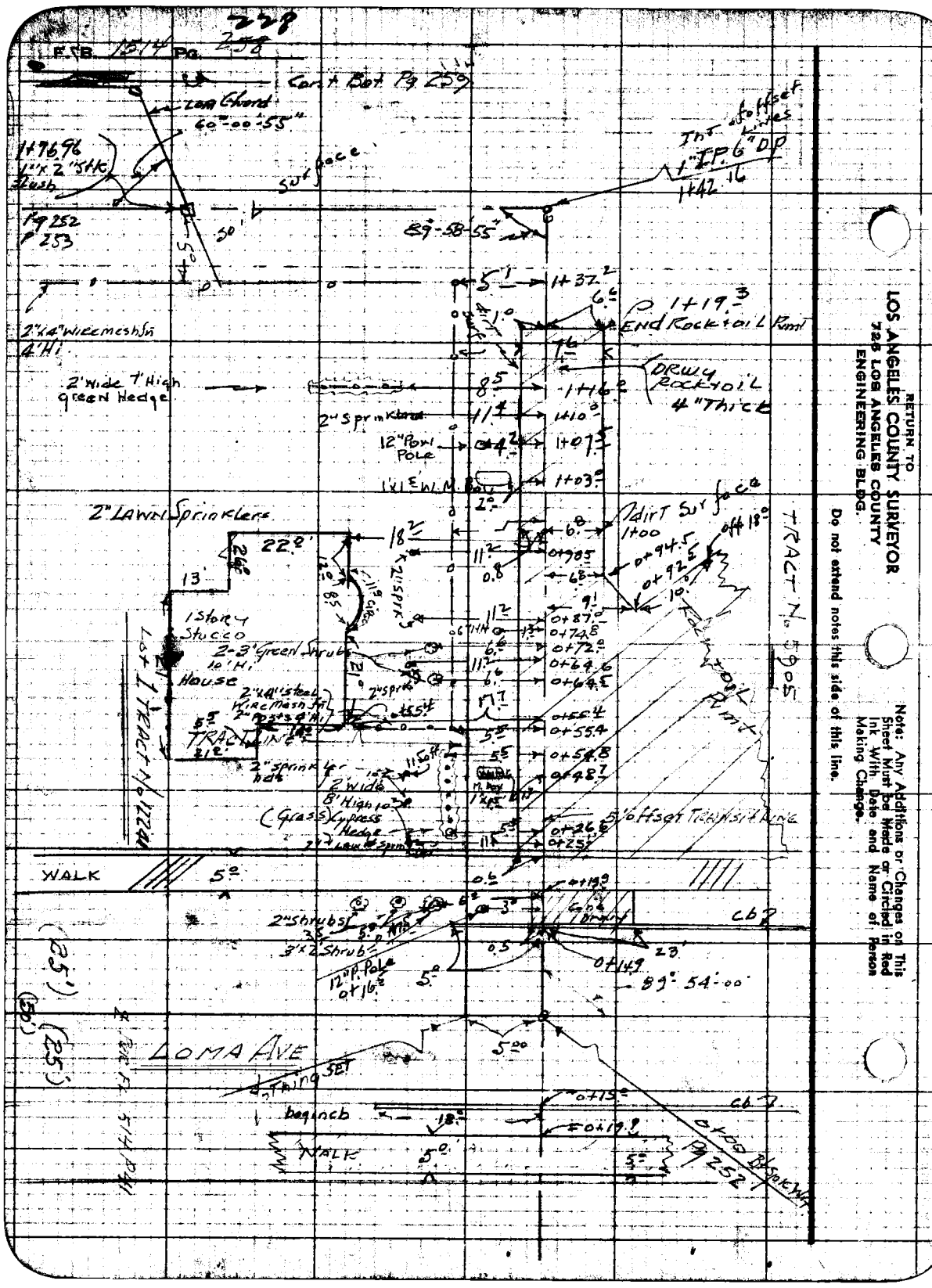

RETURN TO
LOS ANGELES COUNTY SURVEYOR
726 LOS ANGELES COUNTY
ENGINEERING BLDG.

Do not extend notes this side of this line.

Note: Any Additions or Changes on This Sheet Must be Made or Circled in Red Ink With Date and Name of Person Making Change.

Notes Ck'd by	Survey of Sultana Ave
Map No.	W.O. 1378 Tape No. 123 Std 68 °F
Office Work	Surveyed by H E Granquist
Checked	Notes Date 4-18-51
Date	Indexed C. Johnson

F. B. 1514 Pg. 229

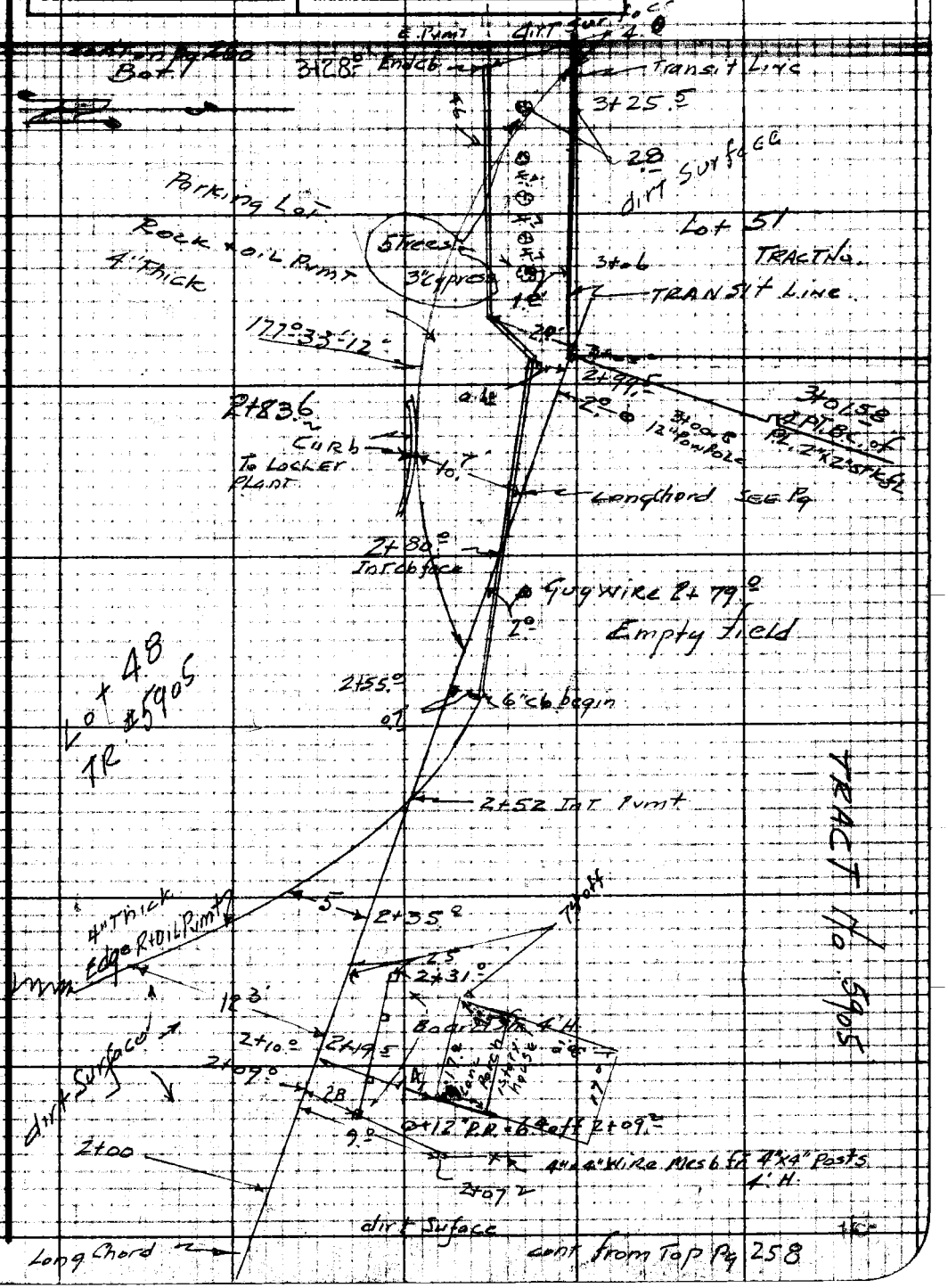

Note: Any Additions or Changes on This Sheet Must be Made or Circled in Red Ink With Date and Name of Person Making Change.

Do not extend notes this side of this line.

RETURN TO
LOS ANGELES COUNTY SURVEYOR
726 LOS ANGELES COUNTY
ENGINEERING BLDG.

76F3098 247 10M 1-49

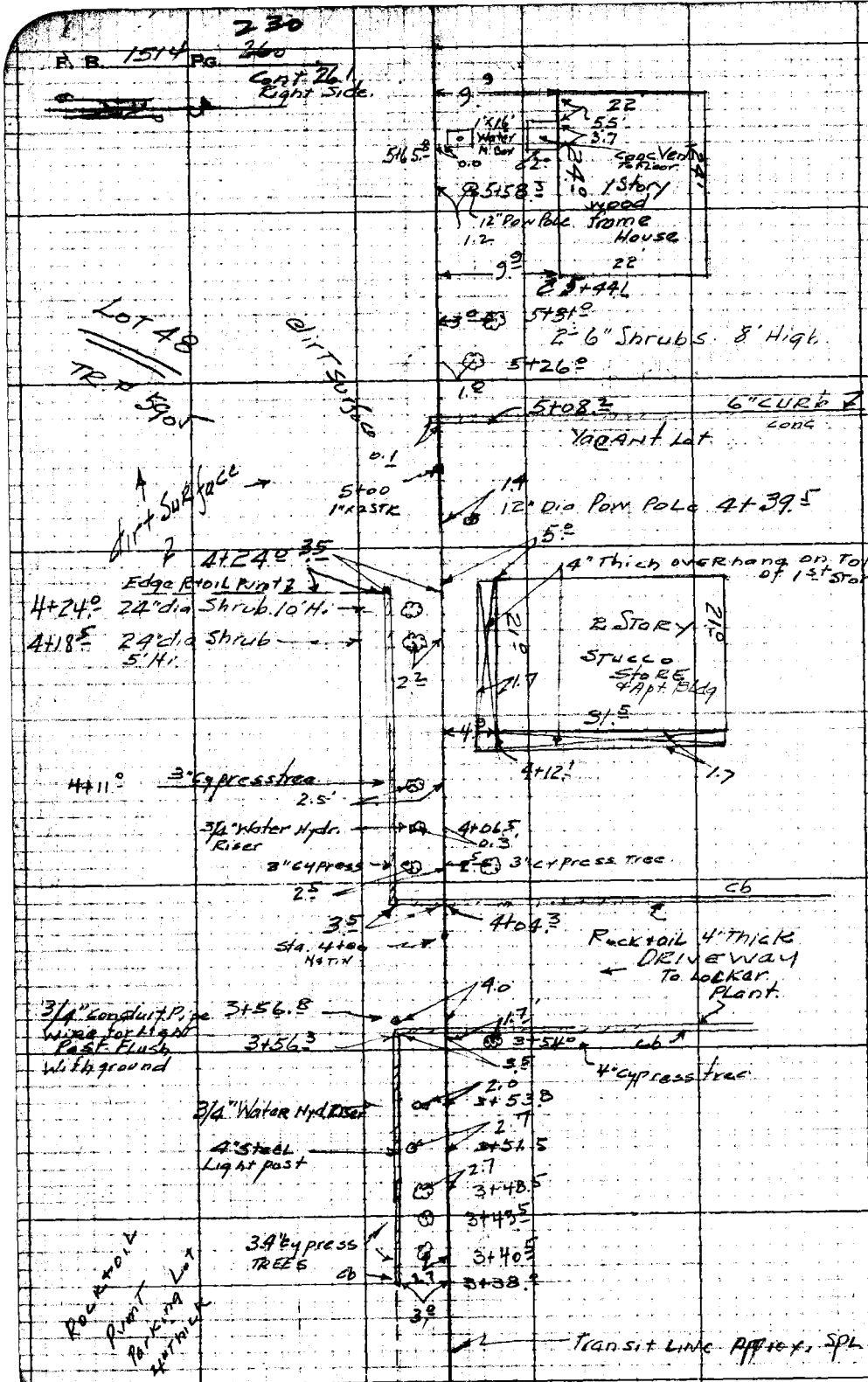

RETURN TO
LOS ANGELES COUNTY SURVEYOR
726 LOS ANGELES COUNTY
ENGINEERING BLDG.

Do not extend notes this side of this line.

Note: Any Additions or Changes on This Sheet Must be Made or Circled in Red Ink With Date and Name of Person Making Change.

76F309B 247 10M 1-49

RETURN TO
LOS ANGELES COUNTY SURVEYOR
726 LOS ANGELES COUNTY
ENGINEERING BLDG.

Note: Any Additions or Changes on This Sheet Must be Made or Circled in Red Ink With Date and Name of Person Making Change.

Do not extend notes this side of this line.

Notes Ck'd by
Map No.
Office Work
Checked
Date

Survey of SULTANA AVE
W.O. 1372 Topo No. 0123 Sht 68 of
Surveyed by H. E. GRANQUIST
Noted
Date 4-19-51
Indexed C. Johnson

F. B. 1514 PG. 261

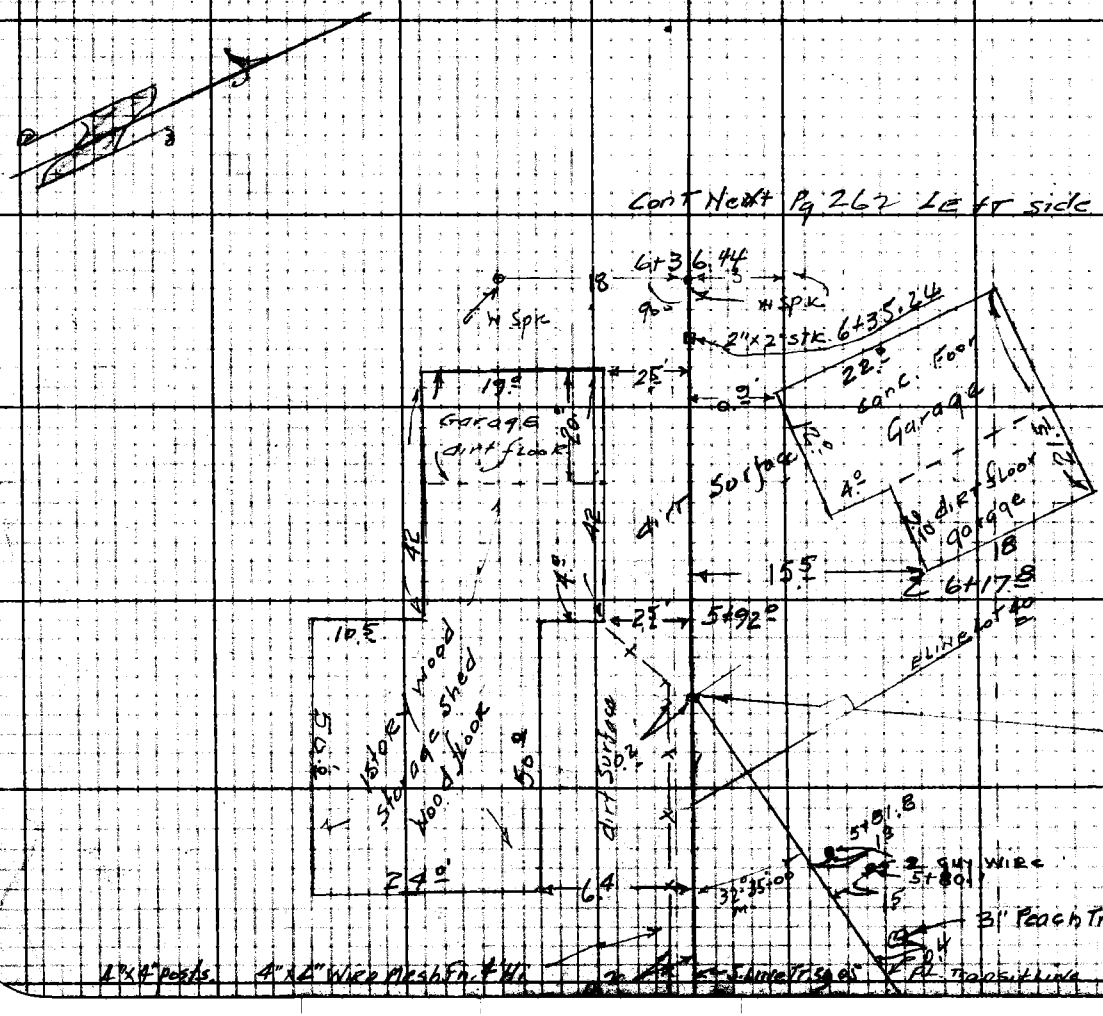

RETURN TO
LOS ANGELES COUNTY SURVEYOR
726 LOS ANGELES COUNTY
ENGINEERING BLDG.

Note: Any Additions or Changes on This Sheet Must be Made or Circled in Red Ink With Date and Name of Person Making Change.

Do not extend notes this side of this line.

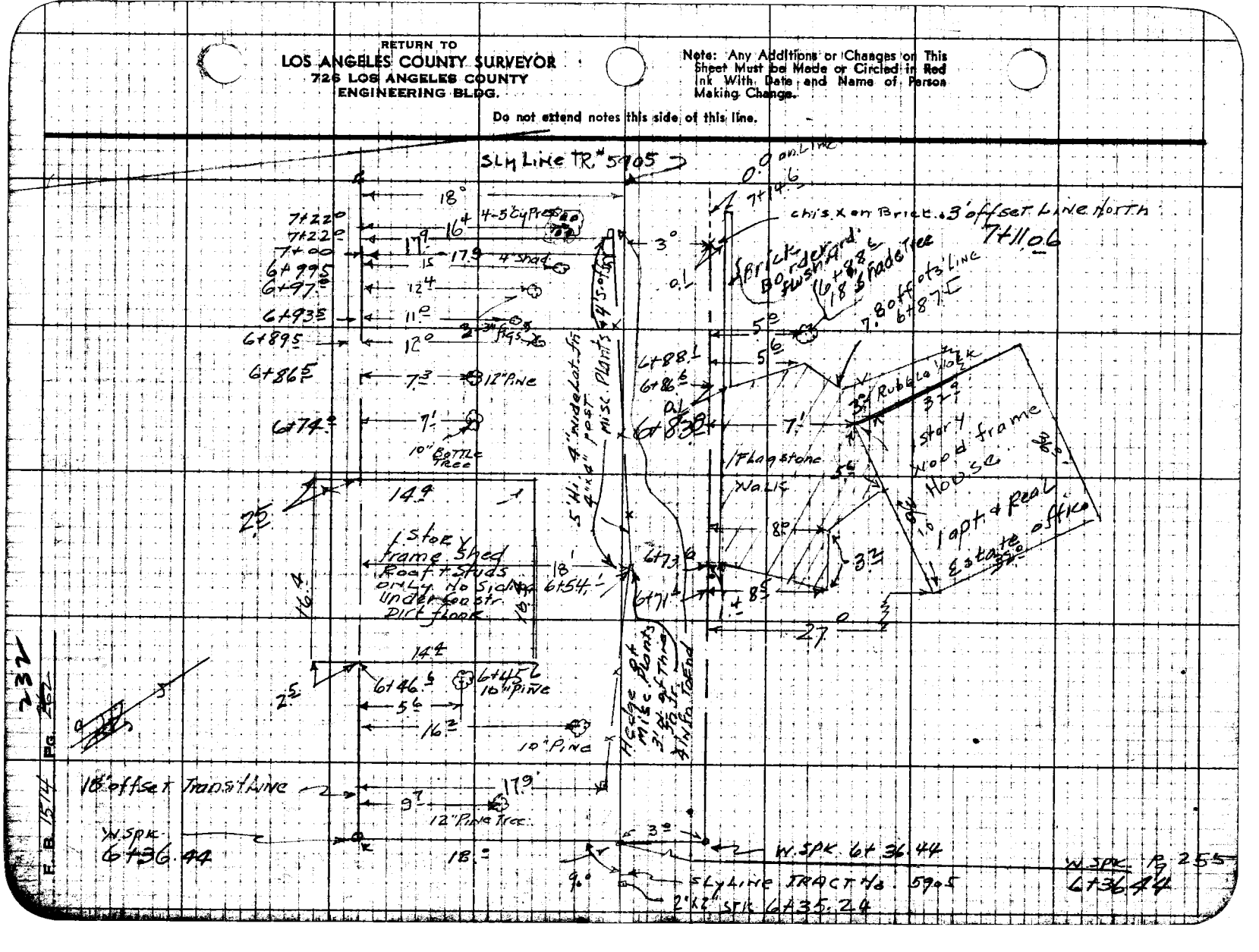

Profile No. | Notes Red. | Plotted | Job No. 1372 | Division No.
Date | Date | Survey of SULTANA AVE.
Notes Chk. | Checked | Survey No.
No. | Date 4/23/57 | Date | Mark No. | Indexed Johnson | Date

SULTANA AVE.

C.I. No. 1372

CROSS SECTIONS

ON

PROPOSED SEWER EASEMENT

SLY LINE TRACT No. 5905 MB 72-91
ALSO NLY & WSLY LINE TRACT No. 12241 MB 235-16
from LOMA AVE NSTRLY to SULTANA AVE.

FB 1514 Pg 263 to pg 266

H.E. Cranquist, party Chief
A. DARRASCO, Instr.
DON LEGAULT, H. Chain
H. Tafoga R. Chain

STATION	B.S.	H.I.	F.S.	ELEV.

NOTE: ANY ADDITIONS OR CHANGES ON THIS SHEET MUST BE MADE OR CIRCLED IN RED INK, WITH DATE AND NAME OF PERSON MAKING CHANGE.

PLEASE RETURN TO
LOS ANGELES COUNTY SURVEYOR
726 LOS ANGELES COUNTY ENGINEERING BLDG.

Do not extend notes this side of this line.

VAL 298 307 4-50

76L298 307 4-50

PLEASE RETURN TO
LOS ANGELES COUNTY SURVEYOR
726 LOS ANGELES COUNTY ENGINEERING BLDG.

NOTE: ANY ADDITIONS OR CHANGES ON THIS SHEET MUST BE MADE OR CIRCLED IN RED INK, WITH DATE AND NAME OF PERSON MAKING CHANGE.

Do not extend notes this side of this line.

STATION	B. S.	H. I.	F. S.	ELEV.	
B.M. T.E. 811	8.60	411.04		402.44	B.M. T.E. 811 EL.=402.444 F.B. 1588 Pg 161
					Loma Ave (E Side), 500'± So. of ℄ of Castunas Dr.
					Bt Spk. in curb in front of ho. #128
-0+15.0			4.93	406.11	Prod of 5' off Line E Strly. Top E. Cb Loma Dr.
0+00			5.05	405.99	Pvmt Int ℄ Loma Dr. & 5' off Line
0+15.0			5.45	405.59	" W Gut. & 5' N. off Line " bot Cb. " "
0+15.1			5.00	406.04	Top W. Cb. & 5' off Line
0+25.0			4.75	406.29	W. P.L. Loma Dr & " " " bk Walk
			5.0	406.0	" " " " 10' S of Str. Line #5905 " "
			3.85	407.19	" " " " 50' N of " " " "
			5.45	405.59	" " " " 50' S " " " " " "
T.P.	4.92	412.13	3.83	407.21	Spk + T. #00 - 5' N of P.L.
1+00			4.90	407.23	5' N. offset Line Pvmt Drwy
			5.0	407.1	S. Line Tr. #5905
			6.0	406.1	50' S. of So Tr. Line " & S. P.L. Lot 1 Tr. 12241
			3.8	408.3	35' R of SPL Tr. #5905 ground at Bldg.
1+37.1			4.6	407.5	S Line Tr. 5905 + N.W. Cor Lot 1. Tr. #12241
1+42.16			4.7	407.4	5' N. + 5' W. of Tr. 4 or 4 pt in 5' offset Lines
			4.2	407.9	50' Right on Hly. o " " " ground
			4.2	407.9	50' W strly of Int. at 5' offset Line "
1+76.96 Int			5.6	406.5	Int of Long Chord & 5' offset Line Ground

Survey of Job No. 1372 Division No. Notes Red Plotted Profile
Sultana Ave Date Date No.
Survey by H.E. Gaines Notes Notes Chkd. Checked X-Sec.
Indexed R. C. Robinson Date 4-18-51 Date Date No.

74L298 307 4-50

PLEASE RETURN TO
LOS ANGELES COUNTY SURVEYOR
726 LOS ANGELES COUNTY ENGINEERING BLDG.

NOTE: ANY ADDITIONS OR CHANGES ON THIS SHEET MUST BE MADE OR CIRCLED IN RED INK, WITH DATE AND NAME OF PERSON MAKING CHANGE.

Do not extend notes this side of this line.

STATION	B. S.	H. I.	F. S.	ELEV.		
1+76.96		412.13	6.9	405.2	100' S of Int. 45' W of N. Line Tr. #12241	
2+00			5.3	406.8	Ground on Long. Chord Line	
2+52°			5.7	406.4	" " " " Int Pvmt at Parking	
2+55.°			5.8	406.3	0.7' Right of Long Chord Line bot. cb. Pvmt	
"			5.5	406.6	" " " " Top cb.	
T.P.	4.26	410.44	5.95	406.18	spk. 2+60 = 6' S. of Line	
2+80°			4.3	406.1	bot. curb Pvmt. + int. Long Chord Line	
			3.9	406.5	Top " " " "	
			4.3	406.1	10' L. or S. of Long Chrd Line Pvmt. Drwy	
3+00			4.0	406.4	ground + 1 " " "	
3+01.58 ⊿pt			4.1	406.3	⊿pt 2"x2" stk. S.E. Cor. Lot 51 Tr. 5905	
			4.1	406.3	5' N of ⊿ pt.	
			4.4	406.0	10' S " " " Pvmt	
3+56.3			4.35	406.09	3.5' S of S. Pl. Top of cb & inlet	
			4.7	405.7	bot. cb.	
			3.3	407.1	100' Right ⊿ Hwy = N cont of Tab. E Side Drwy	
			3.6	406.8	" " " " " bot cb	
4+00			4.95	405.49	Pvmt Drwy.	
			6.15	404.29	8.5' S. Pvmt	
4+04.3			5.0	405.4	spk & bot. N. cb Drwy	
			4.6	405.8	" " Top P. " "	

Profile Notes Red_____ Plotted_____ Job No. 1372 Division No. _____
Date_____ Date_____ Surveyed by SULTANA
Notes Checked_____ Checked_____ Surveyed by_____ Plotted by_____
No._____ Date_____ Date_____ Map No._____ Date_____

76L298 307 4-50

PLEASE RETURN TO
LOS ANGELES COUNTY SURVEYOR
726 LOS ANGELES COUNTY ENGINEERING BLDG.

NOTE: ANY ADDITIONS OR CHANGES ON THIS SHEET MUST BE MADE OR CIRCLED IN RED IK, WITH DATE AND NAME OF PERSON MAKING CHANGE.

Do not extend notes this side of this line.

Notes Red ____ Date ____ Notes Chkd. ____ Date ____ Notes ____ Date 4-19-51

STATION	B. S.	H. I.	F. S.	ELEV.		
		410.44				
4+04.3			4.6	405.8	4° L = Top 4 inch	
			5.0	405.4	" bot "	
			3.7	406.7	100' Right OR North =	Top cb w side Drwy
			3.5	406.9	" " "	bot "
4+24.0			4.7	405.7	3.5' L. of SPL = W. end curb.	
			5.1	405.3	" " "	bot cb.
5+00			5.5	404.9	ground sp L	(ground flat)
T.P.	4.56	409.48	5.52	404.92	1"x2" Stk 5+00	
5+83.84 Int			5.3	404.2	Int. PL + S Line of Tr. #5905	Ground
6+00			5.1	404.4	S Line Tr. "	"
T.P. 6+35.24	4.71	409.56	4.63	404.85	2x2" Stk: S LINE Tr. #5905	
7+00			3.9	405.7	S. LINE "	" Fn
			3.7	405.9	5' N of "	" Ground
			4.5	405.1	10' S. " "	" "
T.P.	4.20	409.21	4.55	405.01	Spk. 17' E + 17' N. of S End CR	S.E. Cor Sultana Rd & Las Tunas Dr
7+50			3.7	405.5	S Line Tract No. 5905	
10+91.8			4.4	404.8	Approx. Prod of S Line Tr #5905 & ℄ Sultana Road	
On TE 798			5.24	403.97	B on TE 798 EL = 403.967 FB 1588 Pg 155	
					Sultana Rd & Las Tunas Dr.	
					Spk. in Curb 6.25' E of E Rd	

Notes Ck'd by	Survey of Sultana Ave
Map No.	W. O. 0303.00 Tape No. 0145 St'd. 68 °F
Office Work	Surveyed by M.A. Van Deren
Checked	Notes Van Date
Date	Indexed A. C. Johnson 10-11-56

F.B. 1514 PG. 237

J.N. 0303.00

℄ STUDY IN TR 129.77 TR 16305 TR 16134

ON LOMA AVE

See FB 1514-41-42-43 for new calc ℄ per office

7-13-56
Van Deren
Landa
Bazen
Anthony

Note: Any Additions or Changes on This Sheet Must be Made or Circled in Red Ink With Date and Name of Person Making Change.

Do not extend notes this side of this line.

RETURN TO
LOS ANGELES COUNTY SURVEYOR
726 LOS ANGELES COUNTY
ENGINEERING BLDG.

76F3095 247 4-53

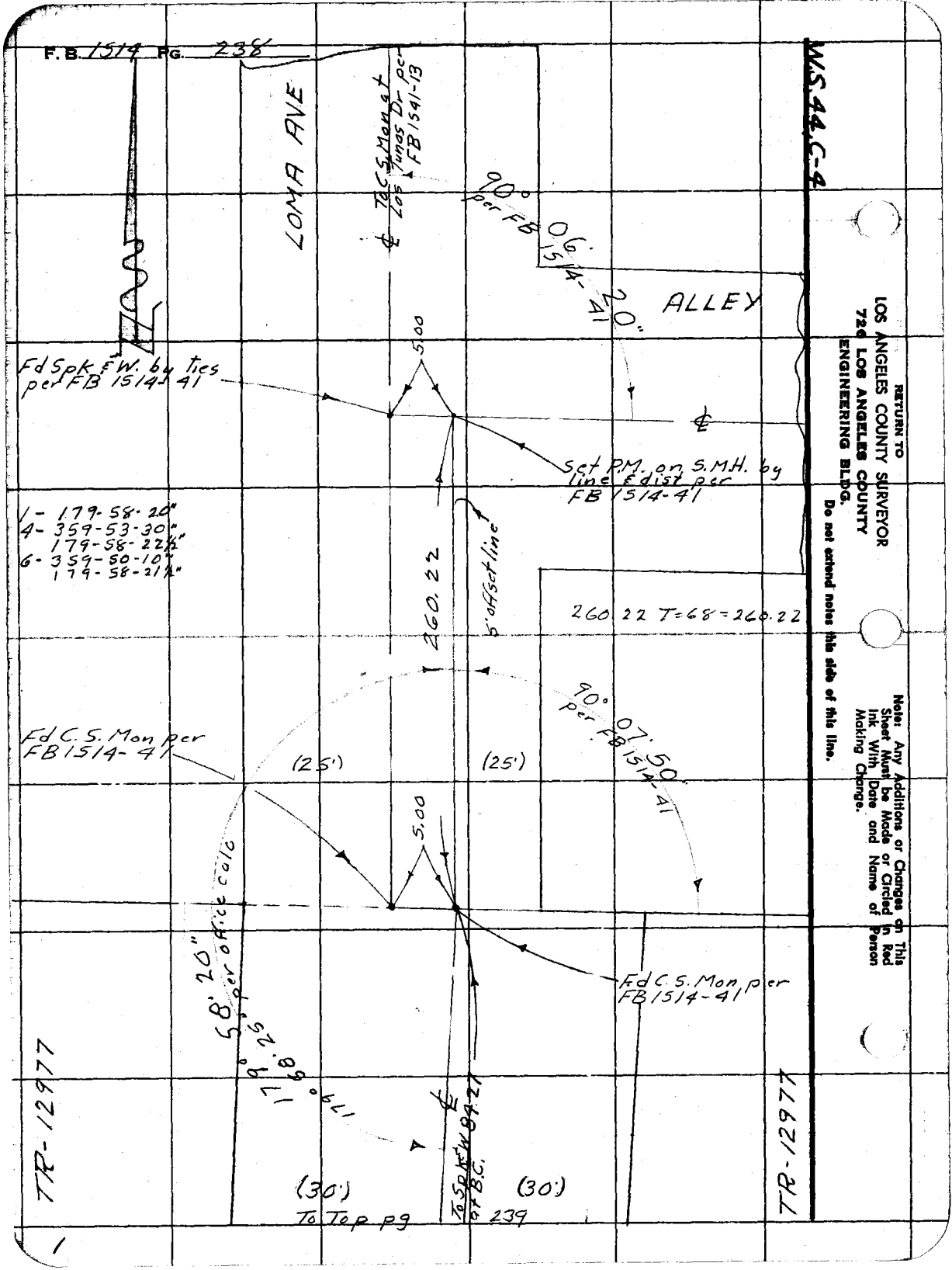
F.B. 1514 PG. 238
W.S. 44, C-4
LOMA AVE
To C.S. Mon at Los Tunas Dr per FB 1541-13
90° 06' 20" per FB 1514-41
ALLEY
5.00
Fd Spk & W. by ties per FB 1514-41
Set P.M. on S.M.H. by line & dist per FB 1514-41
1- 179-58-20"
4- 359-53-30"
179-58-22½"
6- 359-50-10"
179-58-21½"
260.22
5' off set line
260.22 T=68=260.22
90° 07' 50" per FB 1514-41
Fd C.S. Mon per FB 1514-41
(25')
(25')
5.00
Fd C.S. Mon per FB 1514-41
58' 20" per office calc
179° 58' 25"
179° 58' 25"
To Spk & W 84.27 at B.C.
(30')
(30')
To Top pg 239
TR-12977
TR-12977
RETURN TO
LOS ANGELES COUNTY SURVEYOR
726 LOS ANGELES COUNTY
ENGINEERING BLDG.
Do not extend notes this side of this line.
Note: Any Additions or Changes on This Sheet Must be Made or Circled in Red Ink With Date and Name of Person Making Change.

Notes Ck'd by	Survey of Sultana Ave
Map No.	W. O. 0303.00 Tape No. 0145 St'd. 68 °F
Office Work	Surveyed by M.A. Van Deren
Checked	Notes Van Date
Date	Indexed A. C. Johnson

F. B. 1514 PG. 239

W.S. 44, C-4

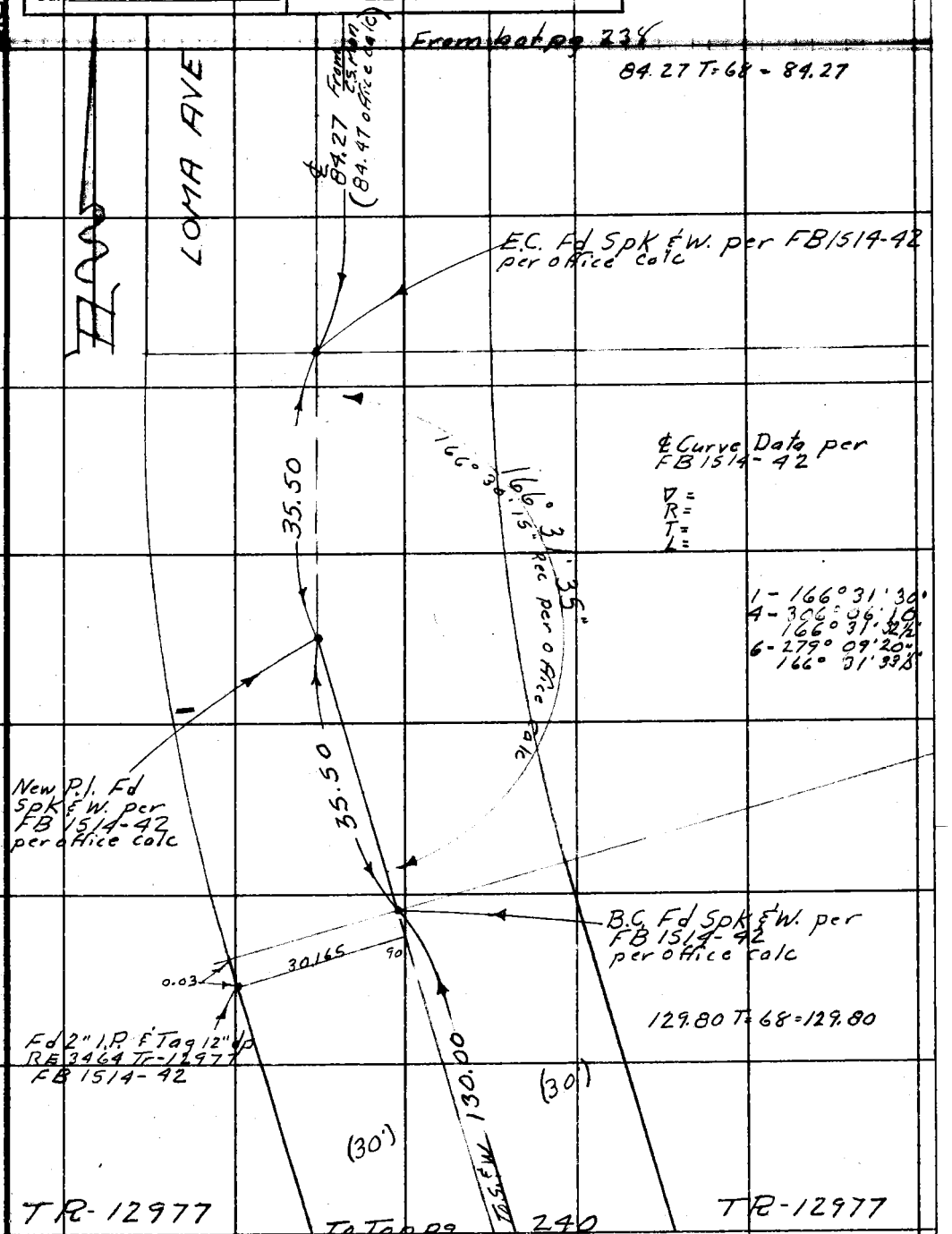

Note: Any Additions or Changes on This Sheet Must be Made or Circled in Red Ink With Date and Name of Person Making Change.

Do not extend notes this side of this line.

RETURN TO
LOS ANGELES COUNTY SURVEYOR
726 LOS ANGELES COUNTY
ENGINEERING BLDG.

76F309S S&E #247. 8-54

F.B. 1514 PG. 240

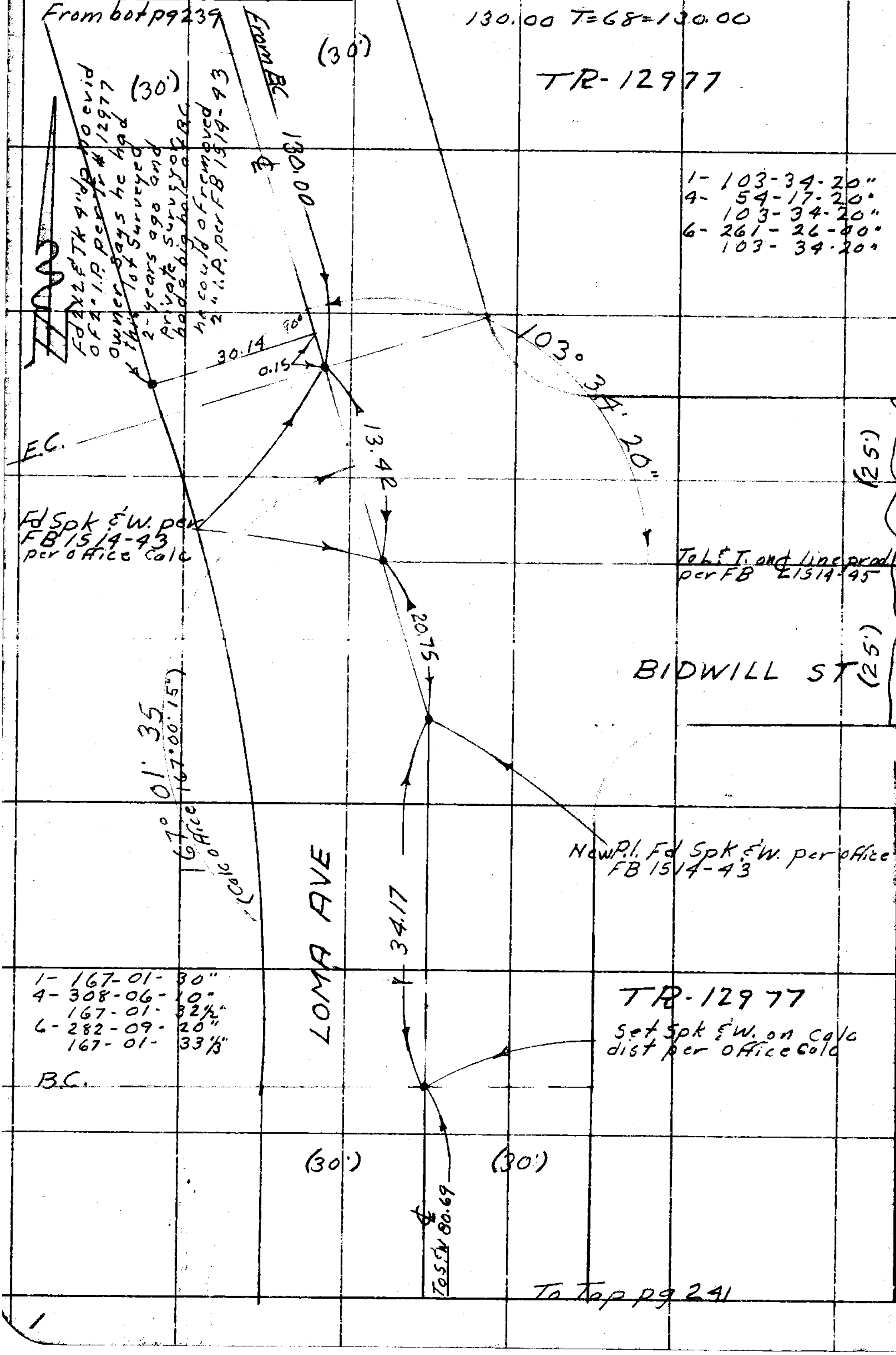

RETURN TO
LOS ANGELES COUNTY SURVEYOR
726 LOS ANGELES COUNTY
ENGINEERING BLDG.

Do not extend notes this side of this line.

Note: Any Additions or Changes on This Sheet Must be Made or Circled in Red Ink With Date and Name of Person Making Change.

KS 44 C-4

Notes Ck'd by	Survey of Sultana Ave
Map No.	W. 00303.00 Tape No. 0141 Std. 68 °F
Office Work	Surveyed by M. A. Van Deren
Checked	Notes Van Date
Date	Indexed C. Johnson

F. B. 1514 PG. 241

W.S. 44 C-4

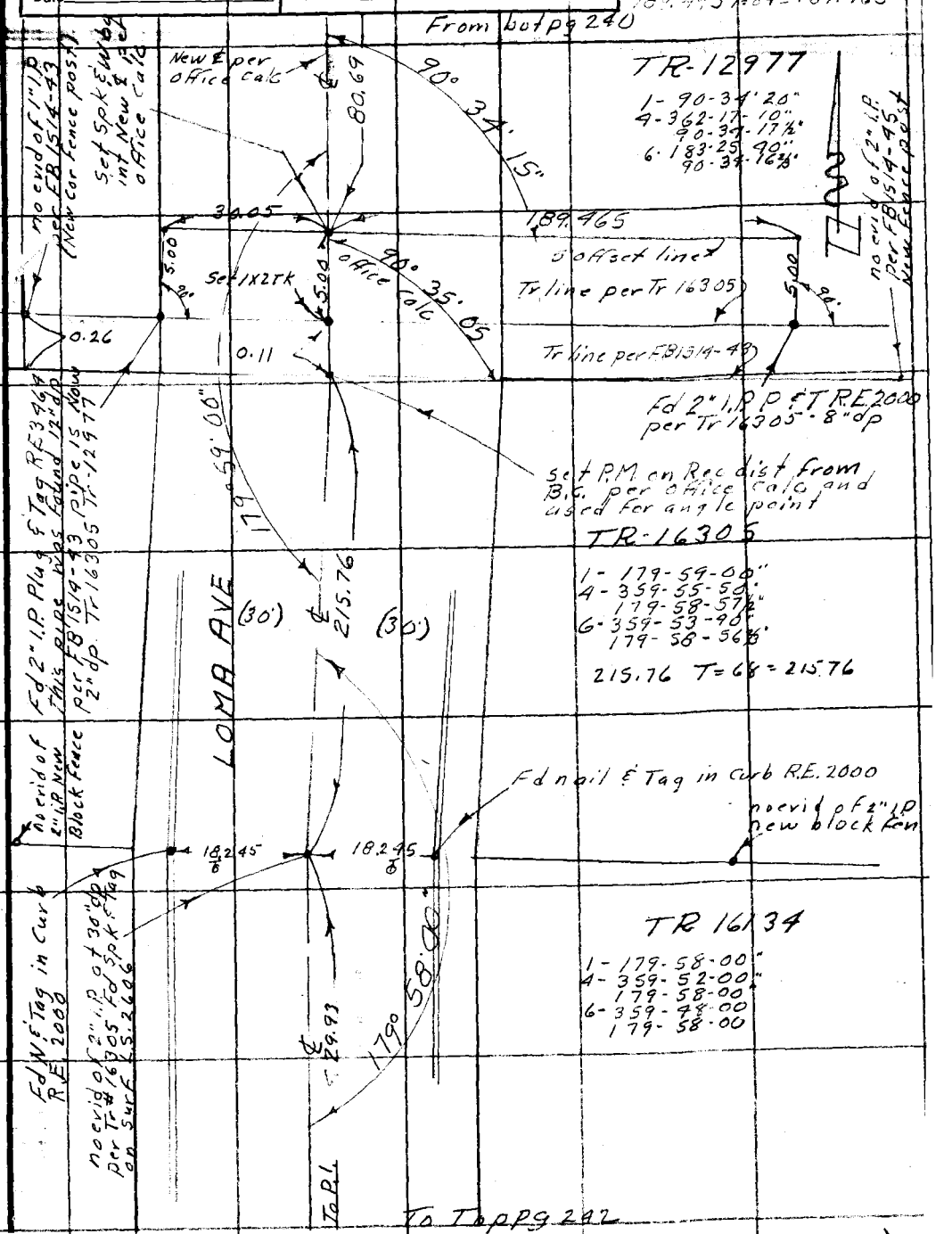

Note: Any Additions or Changes on This Sheet Must be Made or Circled in Red Ink With Date and Name of Person Making Change.

Do not extend notes this side of this line.

RETURN TO
LOS ANGELES COUNTY SURVEYOR
726 LOS ANGELES COUNTY
ENGINEERING BLDG.

76F309S S&E #247. 8-54

F.B. 1514 PG. 242
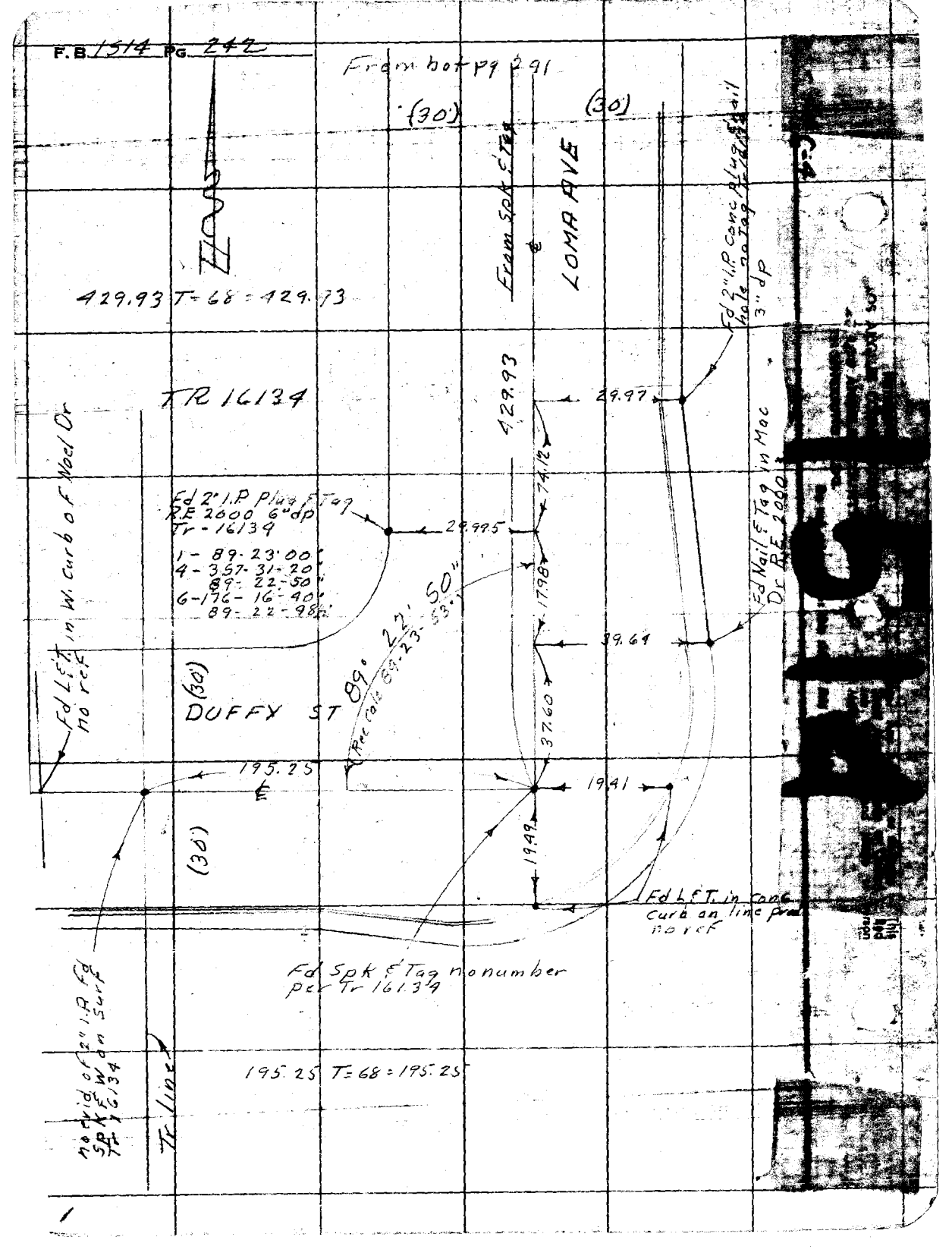
From bot pg 291