Notes Ck'd by
Map No.
Office Work
Checked
Date

Survey of
JN Tape Std °F
Surveyed by
Notes Date
Indexed

F.B. 1517 Pg.

Page	Job	Description
		AVALON-SEPULVEDA PARK J.N. 8543
3-18	Bdry.	Survey & Mons. at 232nd St.-Catskill to Ravenna Aves.
19-26	B.M.	Bench levels
27-33	Elev.	Elev. on grid system for grading
35-42	Const.	Loc. & grades of Directors building courts, and walks.
43-44	B.M.	Runup of Bench levels on monuments.
45-47	C.L.	Realing. of 232nd St. & Catskill R/W line.
49-52	Const.	Grid & grade stakes for grading N'ly 500' of park.
53-56	Topog.	Loc. of sprinkler system valves.
57-58	Elev.	GENERAL SCOTT PARK 0054.14 Elev. of sewer lines.
59-60	Const.	Loc. & grades for Recreation Bldg.
61-64	Const.	Grades for sewer construction
65-66	Const.	Staking softball field & fences
67-70	Const.	Loc., elev. & grades for Service building & Yard.
71-74	Const.	Loc. & grades of service yard.
75-78	Const.	Loc. of Spray Pool & walks; B.M.'s for contractor.

Microfilmed July 87

F.B. _____ Pg. _____

79-80	B.M.	Bench levels.
81-86	Const.	Loc. community & directors bldgs.
87-88	Elev.	Elev. of curb-walks as staked.
89-91	Elev.	Elev. of curb stakes for new Tots Sand Area in SW Corner of park.
93-96	Elev.	Elev. of curb stakes for Parking Lot in SW Corner of park.
97-104	Elev.	Elev. of walks & curbs in Tots Sand & Play Area.
105-108	Topo.	Loc. of curbs, walks, parking lot & mowing strips in S'ly portion of park.
109-114	Elev.	Elev. of walks at north end of park.
115-120	Topo.	Loc. of walks, curbs, mowing strips & etc. in N'ly section of park.
121-122	Elev.	Paving check for "As Built Elev's"

PLEASE RETURN TO
LOS ANGELES COUNTY ENGINEER
403 LOS ANGELES COUNTY ENGINEERING BLDG.

Do not extend this side of this line.

Note: Any Additions or Changes on this Sheet Must Be Made or Circled in Red Ink With Date and Name of Person Making Change

F.B. 1517 Pg. 3

Notes Ck'd by	Survey of
Map No.	W. O. Tape No. St'd °F
Office Work OES	Surveyed by
Checked	Notes Date
Date	Indexed A. C. Johnson 1-5-49

6329
3869

Note: Any Additions or Changes on This Sheet Must be Made or Circled in Red Ink With Date and Name of Person Making Change.

Do not extend notes this side of this line.

RETURN TO
LOS ANGELES COUNTY SURVEYOR
700 HALL OF RECORDS

FORM [illegible] 11-46

F. B. 1517 PG. 4

INDEX

AVALON-SEPULVEDA PARK

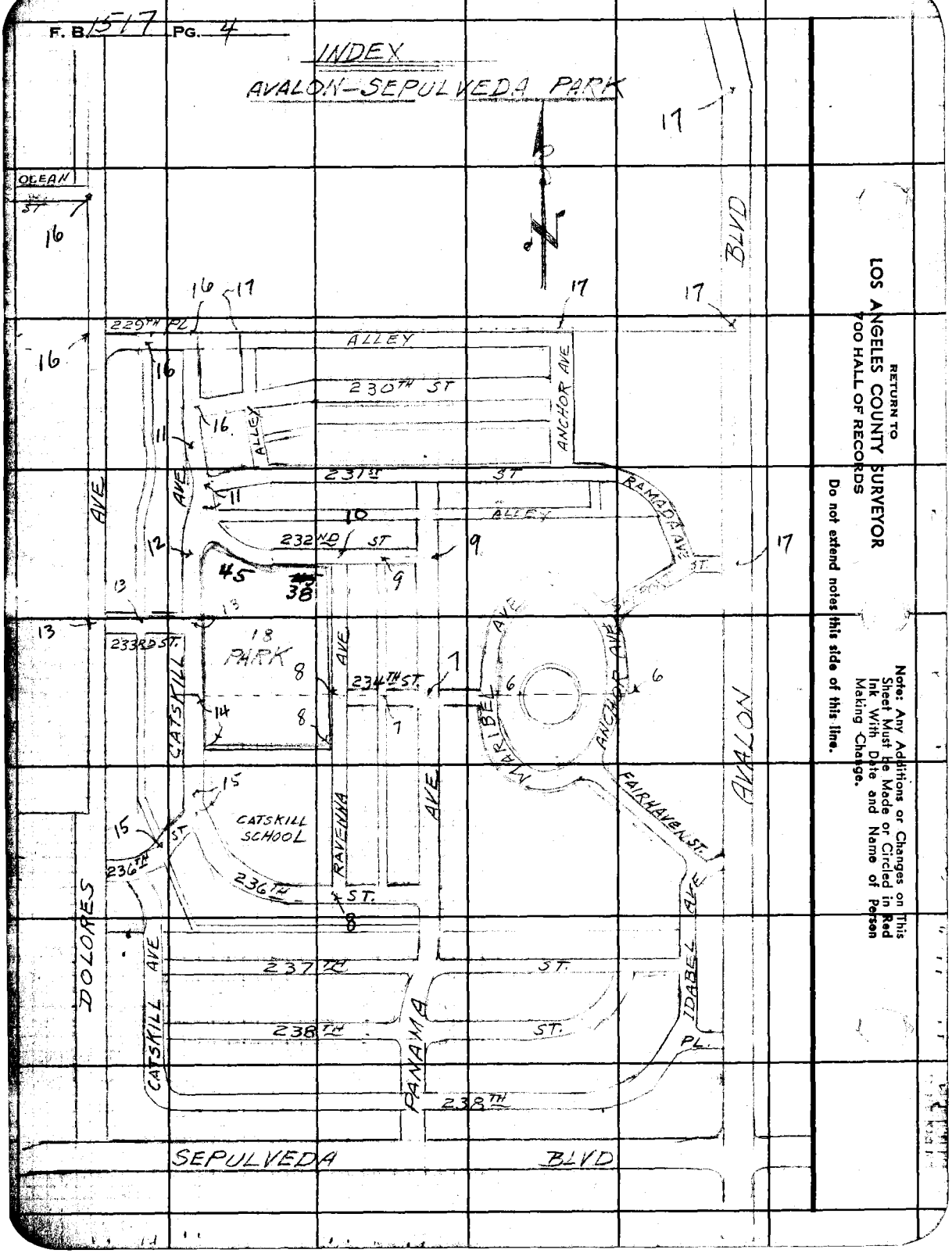

RETURN TO
LOS ANGELES COUNTY SURVEYOR
700 HALL OF RECORDS

Do not extend notes this side of this line.

Note: Any Additions or Changes on This Sheet Must be Made or Circled in Red Ink With Date and Name of Person Making Change.

Notes Ck'd by KRM
Map No. B-2160
Office Work OES
Checked MEPhinney
Date July 1952

Survey of AVALON-SEPULVEDA
W. O. [illegible]
Surveyed by C.V.CRUMLEY
Notes [illegible]
Indexed K. C. Johnson

F. B. 1517 Pg. 3

Park

J.M. 8543

AVALON-SEPULVEDA PARK

STREET CANTER LINE AND BOUNDARY SURVEY

DECEMBER 1948

C.V. CRUMLEY
A. CARRASCO
H.E. CULP
G. OLIVAS
C.L. BARRITT

C.S. B-2160
H.C. 58-24

Note: Any Additions or Changes on This Sheet Must Be Made or Circled in Red Ink With Date and Name of Person Making Change.

Do not extend entries this side of this line.

RETURN TO
LOS ANGELES COUNTY SURVEYOR
700 HALL OF RECORDS

F.B. 1517 Pg. 6

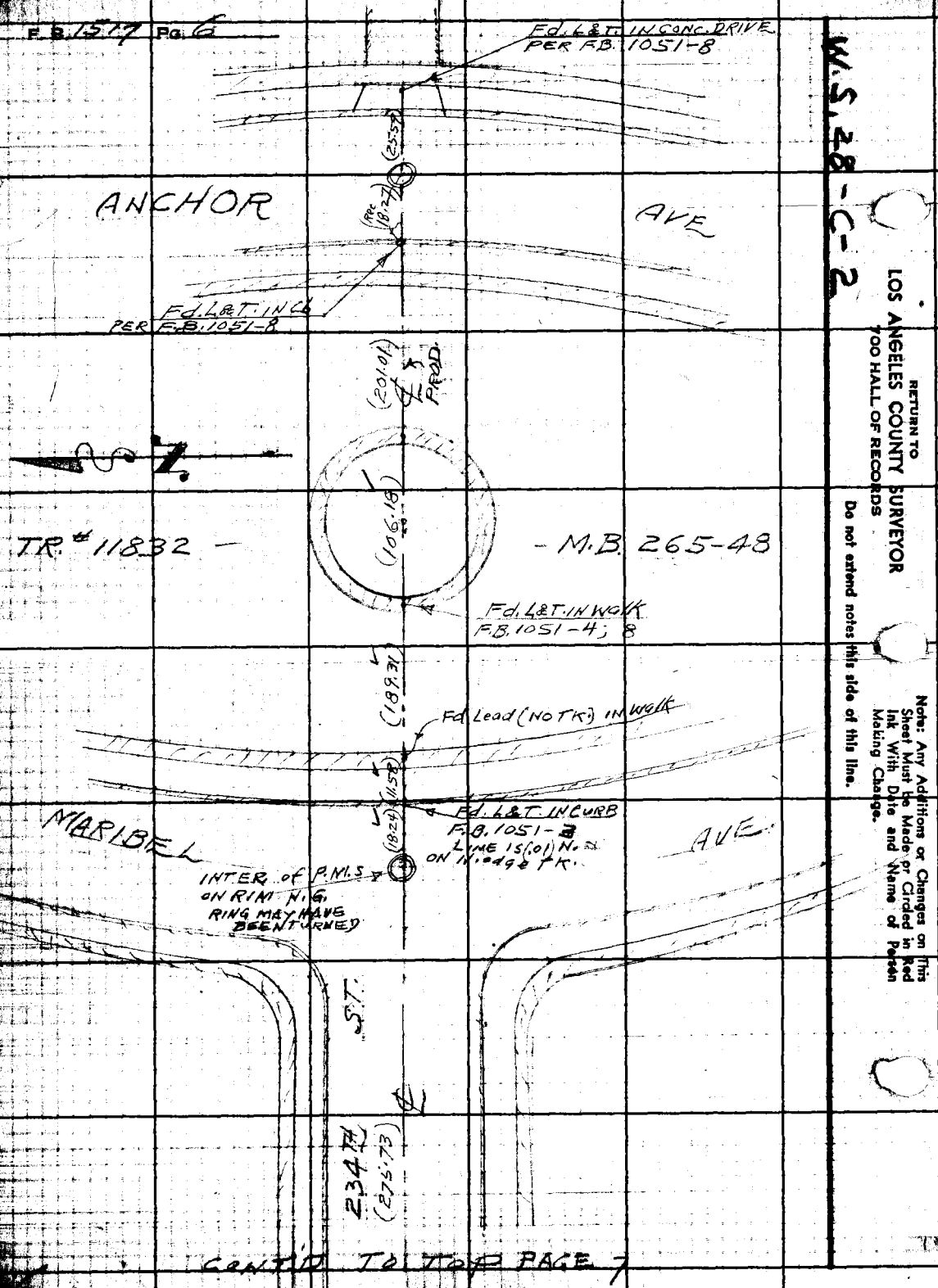

W.S. 28-C-2

RETURN TO
LOS ANGELES COUNTY SURVEYOR
700 HALL OF RECORDS

Do not extend notes this side of this line.

Note: Any Additions or Changes on This Sheet Must be Made or Circled in Red Ink With Date and Name of Person Making Change.

Notes Ck'd by KRM
Map No. B-2168
Office Work OES
Checked
Date July 1950

Survey of AVALON-SEPULVEDA
Surveyed by C.V. CRUMLEY
Indexed

F. B. 1517 Pg. 7

W.S. 28 C-2

CONT'D FROM BOTTOM PAGE 6

CONT'D NEXT PAGE 8

RETURN TO LOS ANGELES COUNTY SURVEYOR 700 HALL OF RECORDS

Do not extend notes this side of this line.

Note: Any Additions or Changes on This Sheet Must be Made or Circled in Red Ink With Date and Name of Person Making Change.

FORM 207 ... 11-48

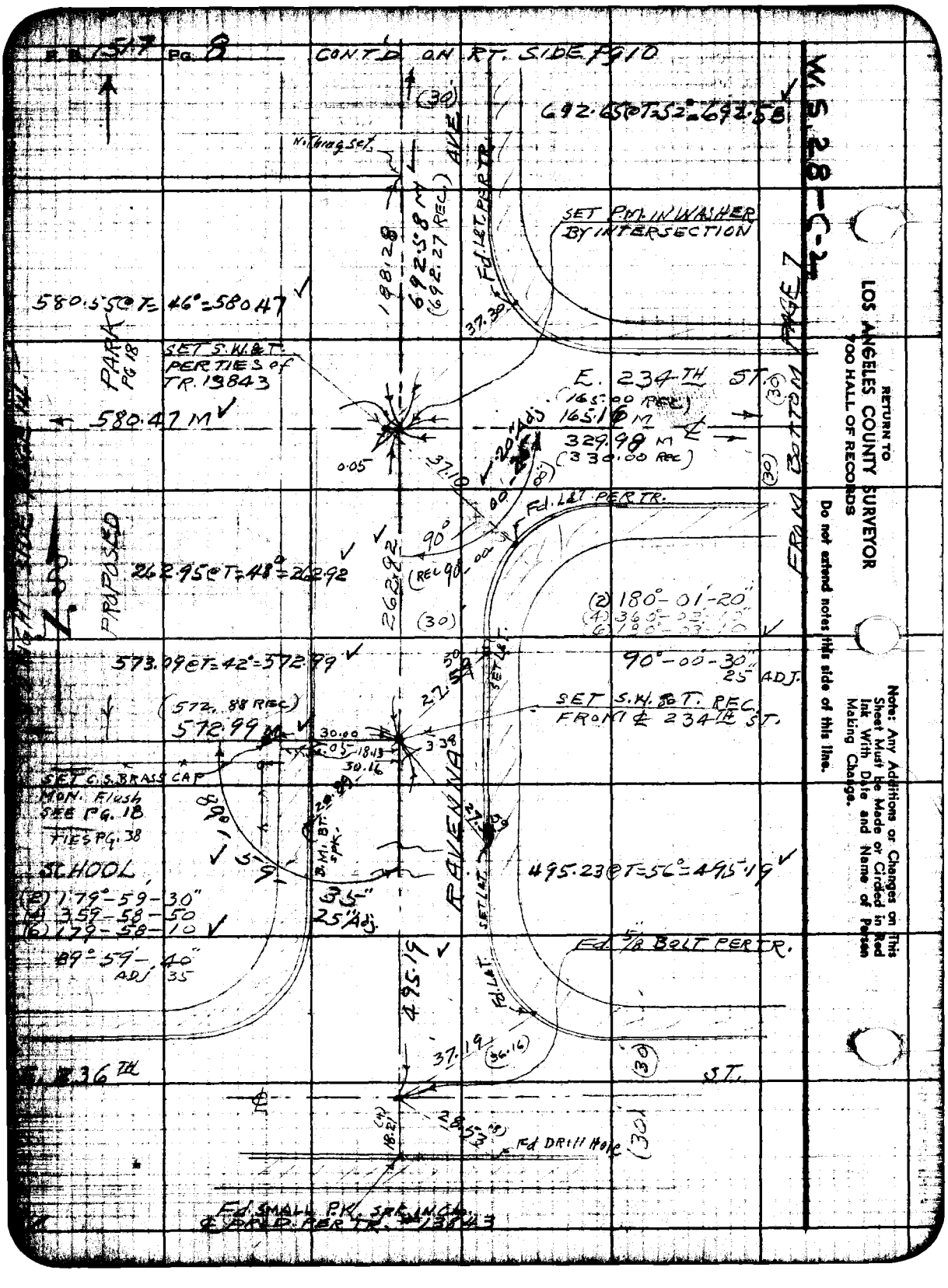

RETURN TO
LOS ANGELES COUNTY SURVEYOR
700 HALL OF RECORDS

Do not extend notes this side of this line.

Note: Any Additions or Changes on This Sheet Must be Made or Circled in Red Ink With Date and Name of Person Making Change.

Notes Ck'd by KRM	Survey of AVALON-SEPULVEDA PARK
Map No. [illegible]	W. O. [illegible]
Office Work OES	Surveyed by C. V. CRUMLEY
Checked [illegible]	Notes [illegible]
Date July 1950	Indexed A. C. [illegible]

F. B. 1517 Pg. 9

329.90
165.17

W.S. 28-G-2

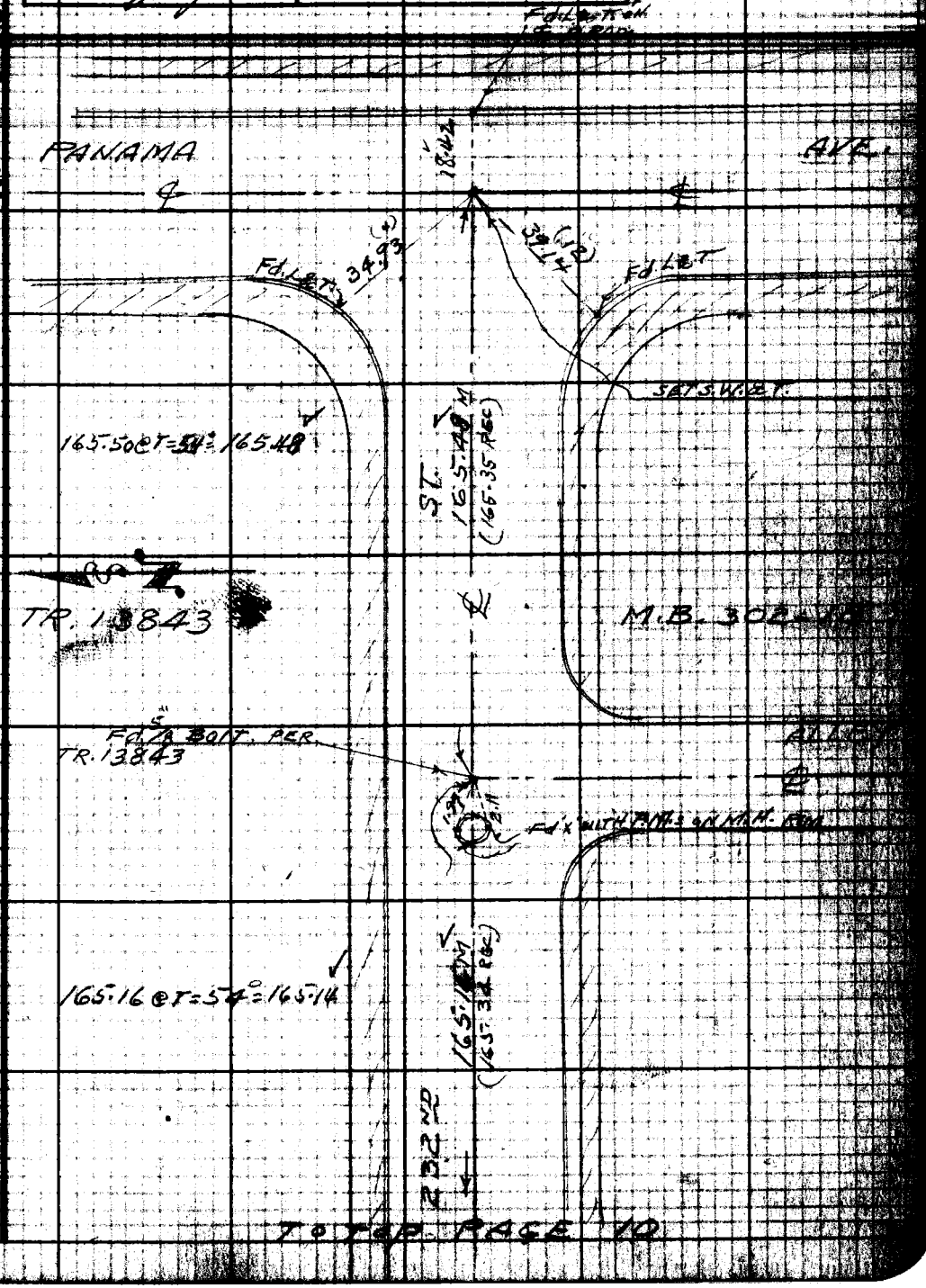

Note: Any Additions or Changes on this Sheet Must be Made by Circled in Red Ink With Date and Name of Person Making Change.

Do not extend notes this side of this line.

RETURN TO
LOS ANGELES COUNTY SURVEYOR
200 HALL OF RECORDS

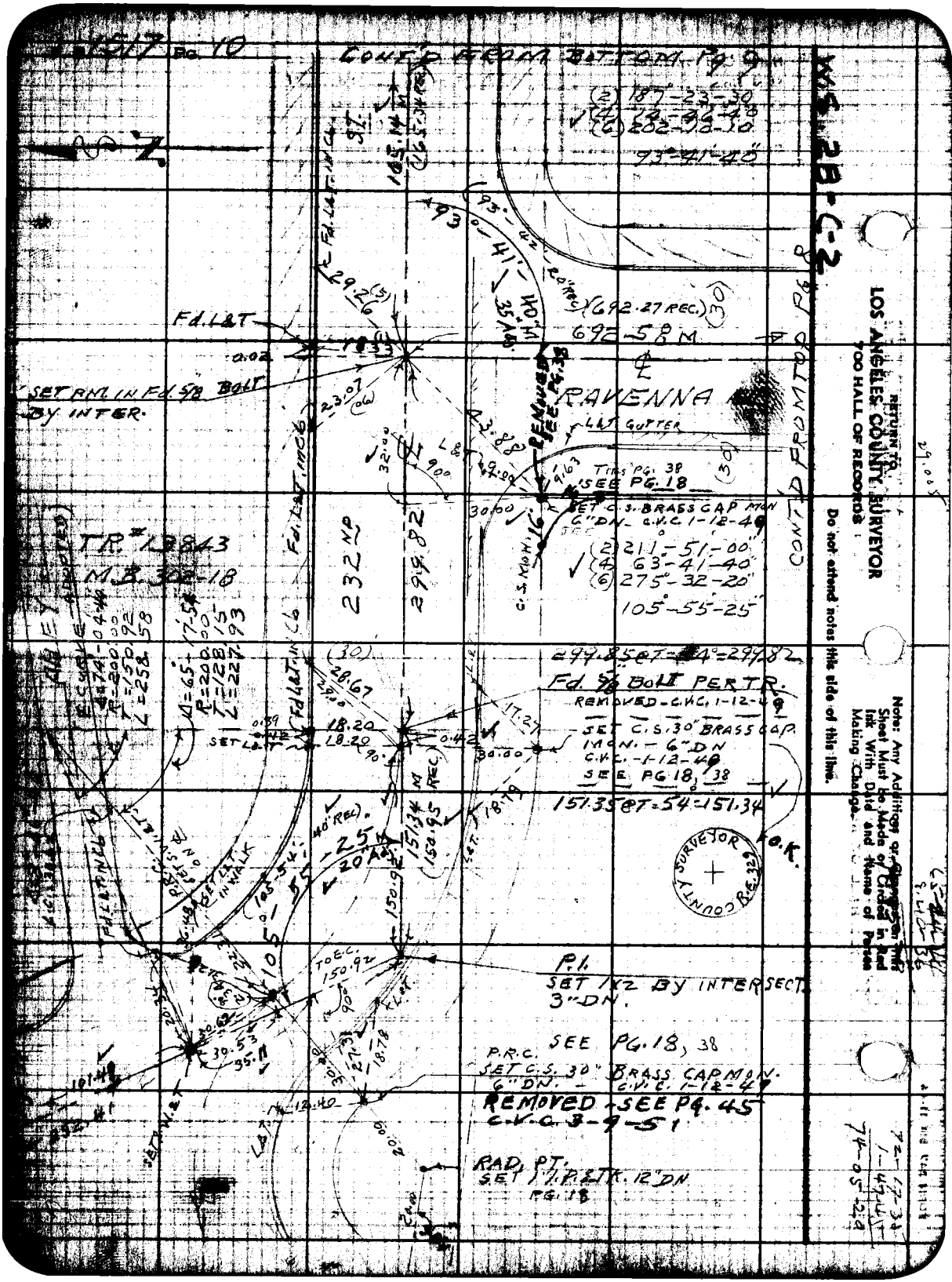

RETURN TO
LOS ANGELES COUNTY SURVEYOR
700 HALL OF RECORDS
Do not extend notes this side of this line.
Note: Any Additions or Changes on this Sheet Must be Made or Circled in Red Ink With Date and Name of Person Making Change.



Notes Ck'd by
Office Work
Date
Survey of AVALON-SEPULVEDA
Surveyed by C.V. CRUMLEY
Indexed
F.B.
Pg.
63.29
TR. #13843
M.B. 302-18
Fd. 5/8 BOLT PER TR.
(2) 324°-02'-00"
(4) 288°-04'-40"
(6) 252-06-00
162°-01'-00"
114.06 @ T=56°=114.05
ADOPTED CURVE
Δ = 38°-27'-40"
R = 330.36
T = 115.24
L = 221.76
Fd. 5/8 BOLT PER TIES.
(2) 283°-05-50"
(4) 206-11-40
(6) 129-17-30
141°-32'-55"
59.12 @ T=54°=59.11
(Lec. Tan = 115.24)
CATSKILL
ADOPTED
TRANS. LINE
101.49
203.06
252.41
SEE TOP PG. 18
Note: Any Additions or Changes on this Sheet Must be Made or Circled in Red Ink With Date and Name of Person Making Change.
Do not extend below this side of this line.
RETURN TO
LOS ANGELES COUNTY SURVEYOR
700 HALL OF RECORDS

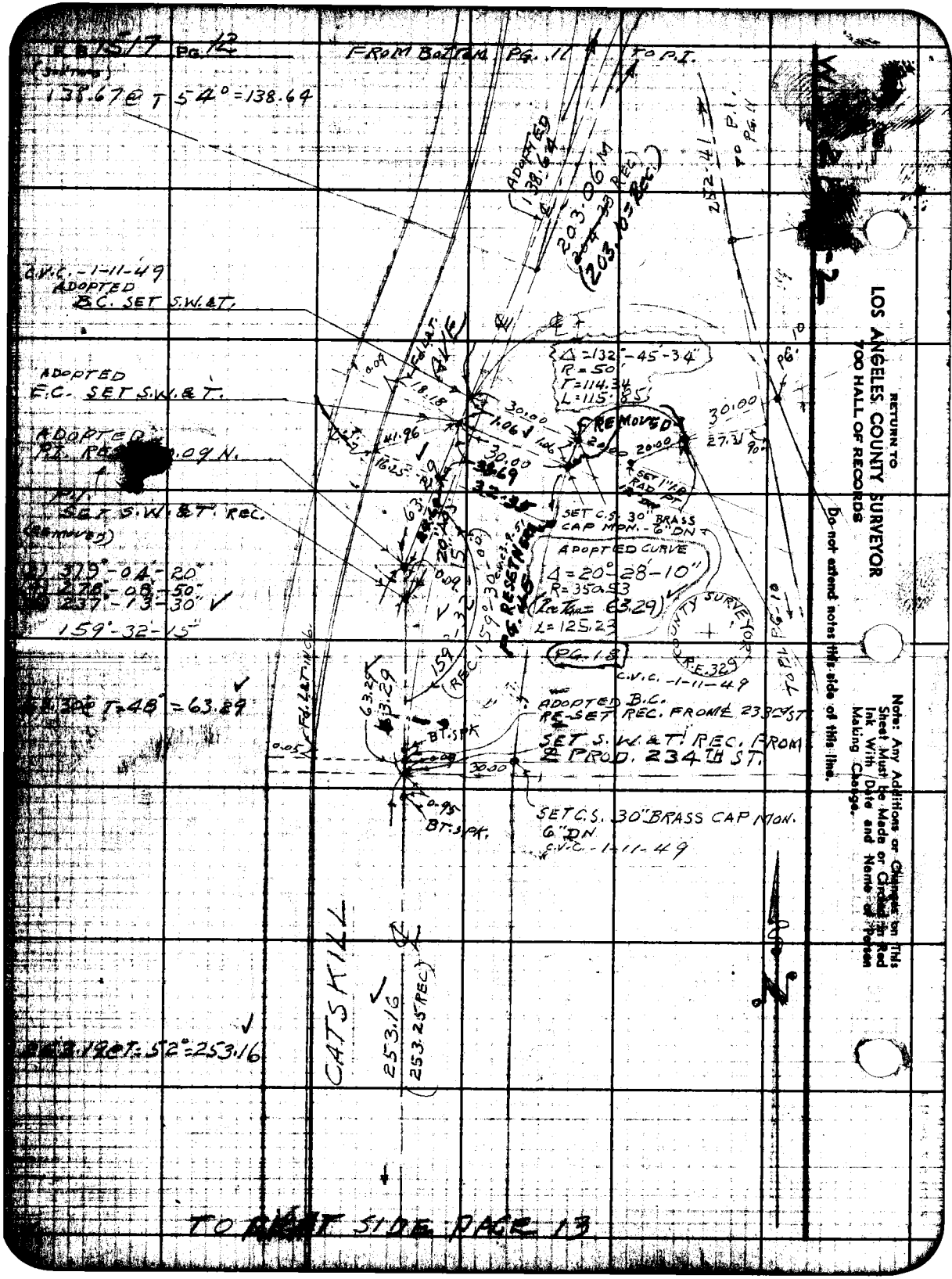

RETURN TO
LOS ANGELES COUNTY SURVEYOR
700 HALL OF RECORDS

Do not extend notes this side of this line.

Note: Any Additions or Changes on This Sheet Must be Made or Circled in Red Ink With Date and Name of Person Making Change.

Notes Ck'd by KRM	Survey of AVALON-SEPULVEDA
Map No. 3-2162	W. [illegible]
Office Work 025	Surveyed by C.V. CRUMLEY
Checked [illegible]	Notes [illegible]
Date July 1950	Indexed A. C. [illegible]

F.B. 1517 Pg. 13

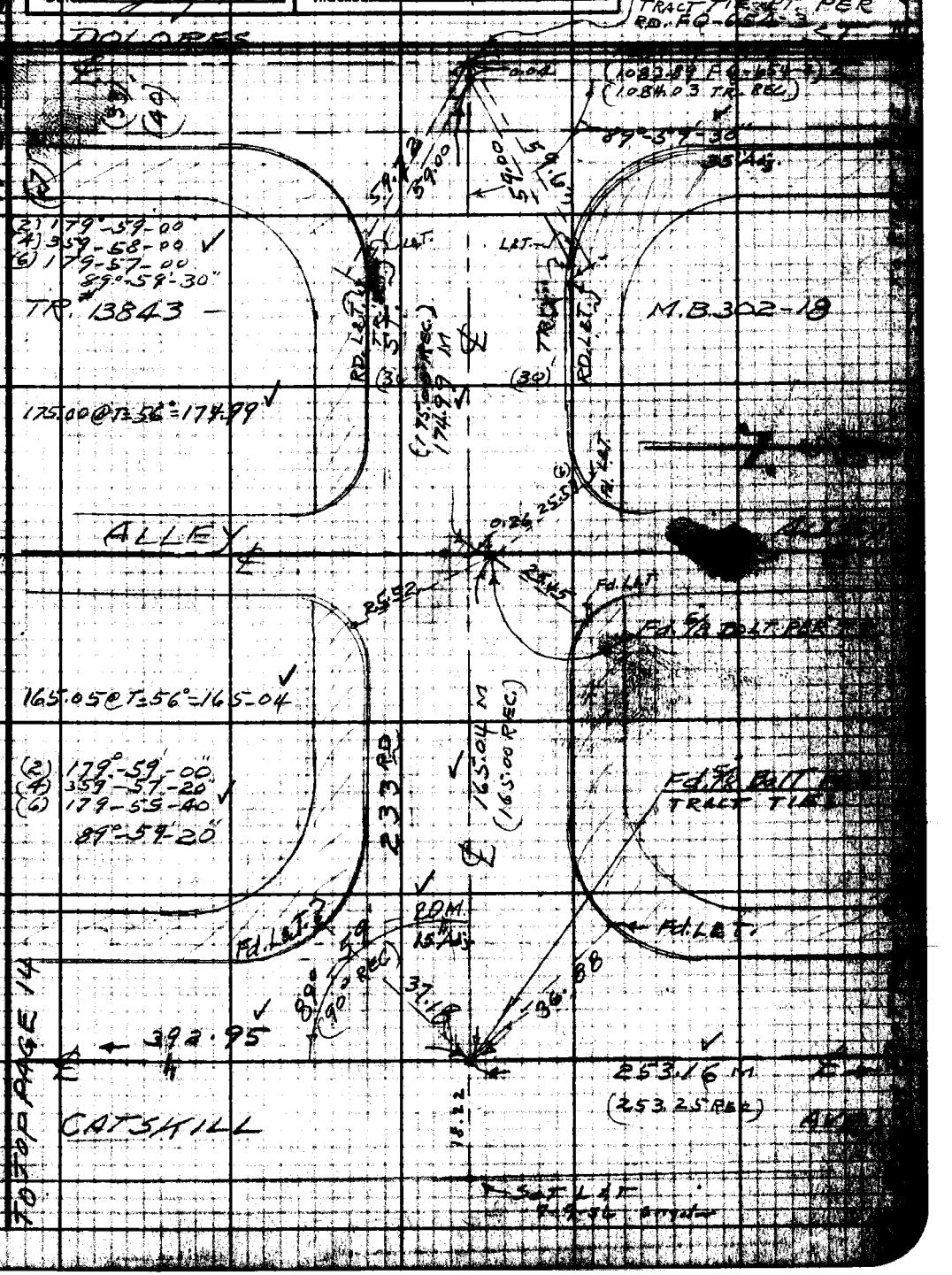

Note: Any Additions or Changes on this Sheet Must be Made or Circled in Red Ink With Date and Name of Person Making Change.

Do not extend notes to the side of this line.

RETURN TO LOS ANGELES COUNTY SURVEYOR 700 HALL OF RECORDS

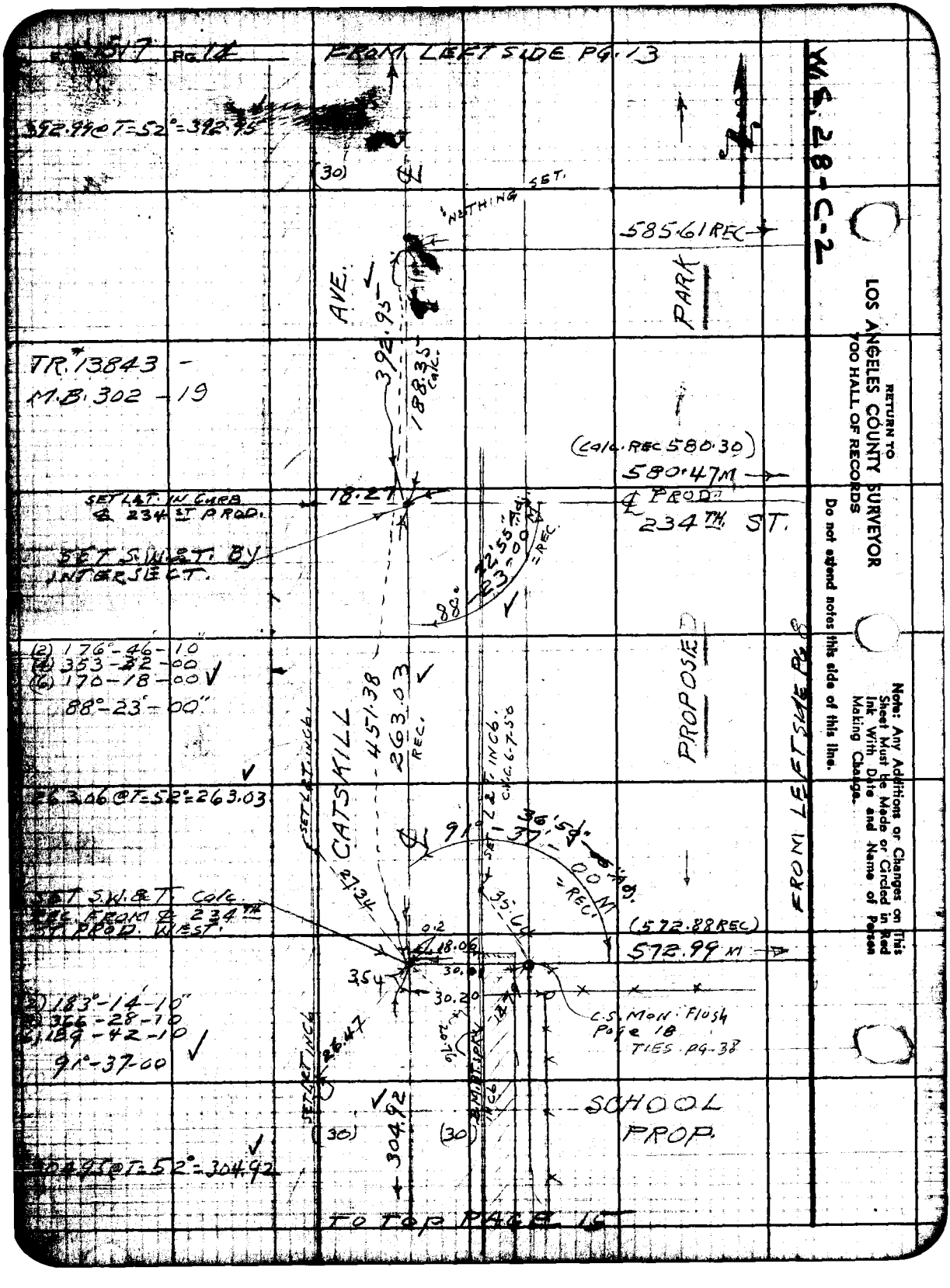

W.S. 28-C-2

RETURN TO
LOS ANGELES COUNTY SURVEYOR
700 HALL OF RECORDS

Do not extend notes this side of this line.

Note: Any Additions or Changes on This Sheet Must be Made or Circled in Red Ink With Date and Name of Person Making Change.

Notes Ck'd by KRM	Survey of AVALON-SEPULVEDA	F.B. 1517 Pg. 15
Map No. B-2168	W. O. 8543 Tape No. 0108 Sheet 2 of	PARK
Office Work OES	Surveyed by C.V. CRUMLEY	
Checked [illegible]	Notes C.V.C. Date 12-24-48	
Date July 1950	Indexed A. C. Johnson	

342.95
263.00
65.00

W.S. 28-C-2

FROM BOTTOM PG. 14

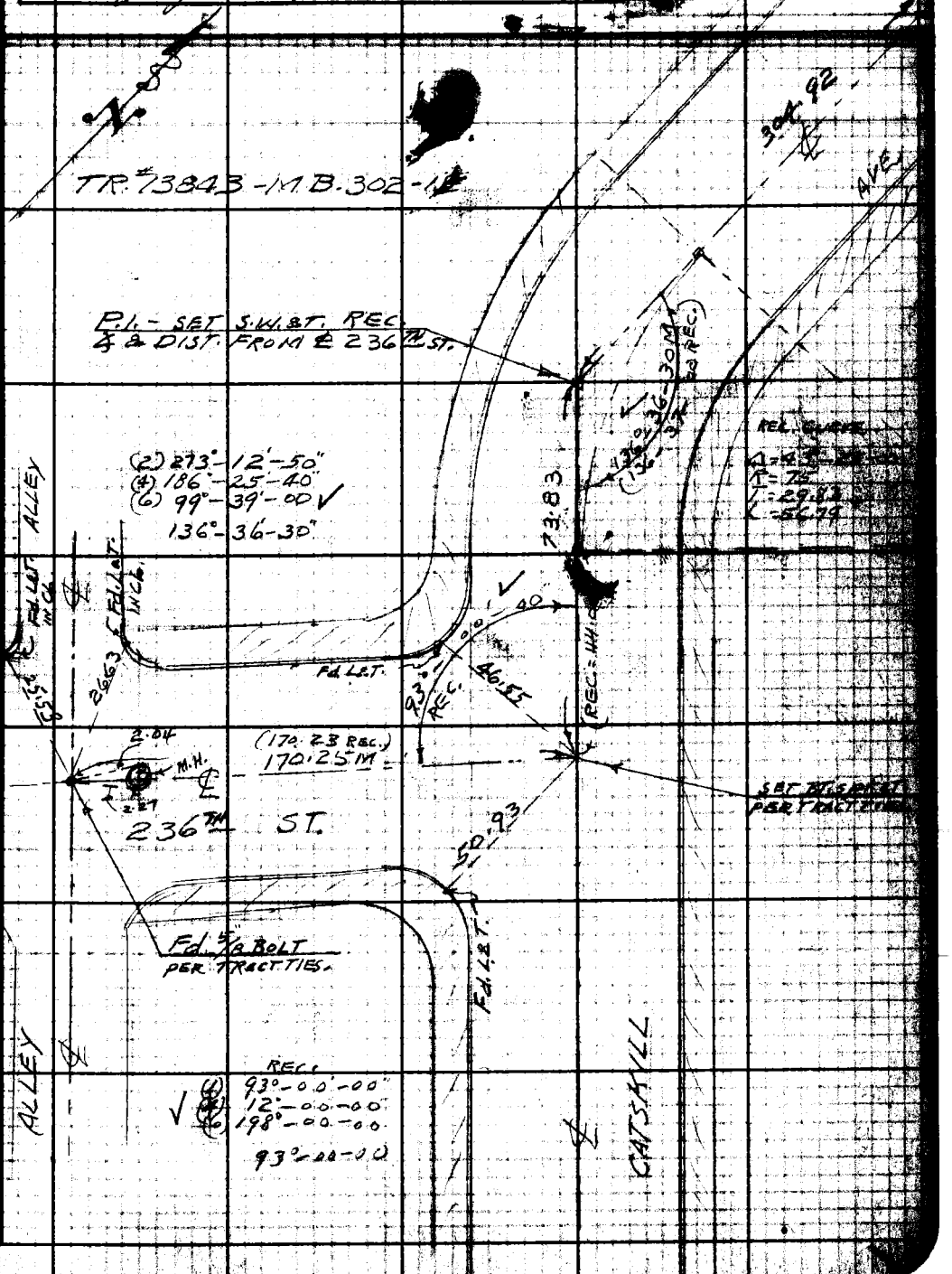

Note: Any Additions or Changes on This Sheet Must be Made or Circled in Red Ink With Date and Name of Person Making Change.

Do not extend notes this side of this line.

RETURN TO
LOS ANGELES COUNTY SURVEYOR
700 HALL OF RECORDS

FORM 247 SM 11-48

F.B. 1517 Pg. 16 TO BOTTOM PAGE 17

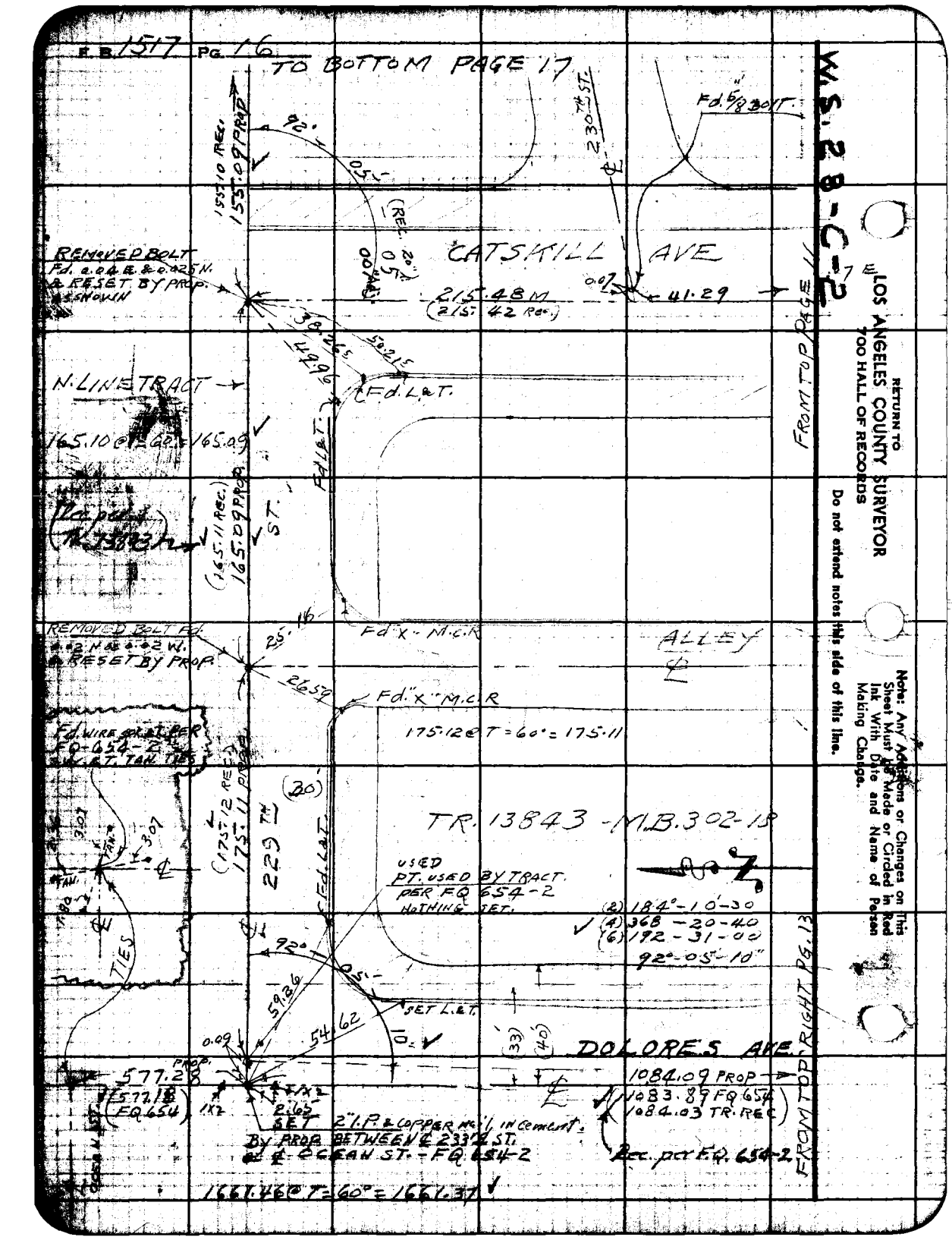

Notes Ck'd by [illegible]	Survey of AVALON-SEPULVEDA PARK	F.B. 1517 Pg. 17
Map No. B-2168	W. O. [illegible] Tape No. [illegible]	
Office Work OES	Surveyed by C.V. CRUMLEY	
Checked [illegible]	Notes [illegible] Date [illegible]	
Date July 1950	Indexed [illegible]	

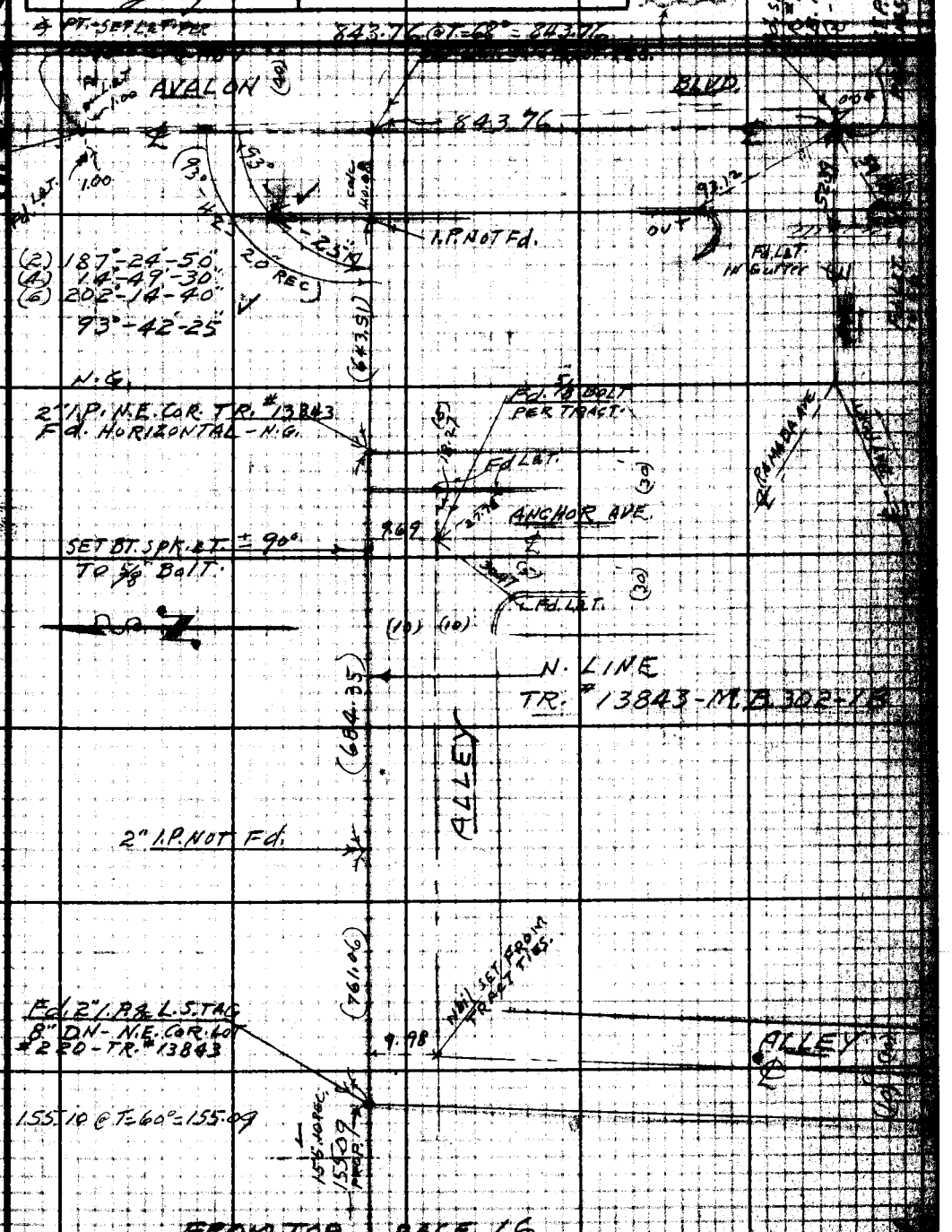

Note: Any Additions or Changes on This Sheet Must be Made or Circled in Red Ink With Date and Name of Person Making Change.

Do not extend notes this side of this line.

RETURN TO
LOS ANGELES COUNTY SURVEYOR
700 HALL OF RECORDS

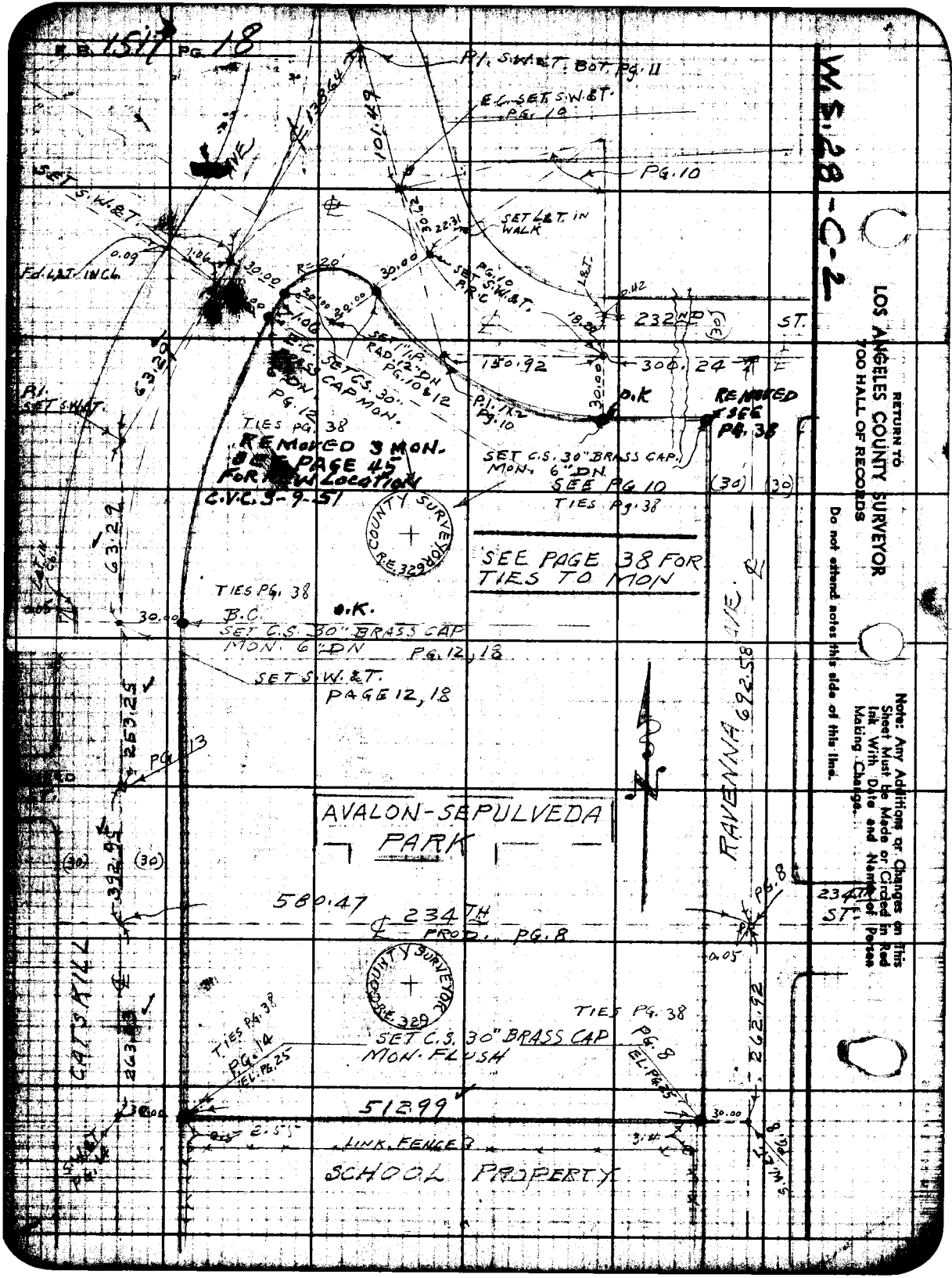

RETURN TO
LOS ANGELES COUNTY SURVEYOR
700 HALL OF RECORDS
Do not extend notes this side of this line.
Note: Any Additions or Changes on This Sheet Must be Made or Circled in Red Ink With Date and Name of Person Making Change.

JOB NO. [illegible] SURVEY OF [illegible] PARK

DATE

SURVEY BY C.V.C.

NOTES BY

DATE

INDEXED A. C. Johnson DATE 1-[illegible]-49

I.N. 8543

DESCRIPTION	AVALON-SEPULVEDA PARK.
	BENCH LEVELS.
	NOTE:- B.M.S. HAVE NOT BEEN ADJ. C.V.C. 6-2-50
ADJ. ELEV.	DECEMBER 31, 1948 JANUARY 3, 1949
3RD RUN	C.V. CRUMLEY. A. CARRASCO. H.E. CULP. G. OLIVAS.
2ND RUN	C.L. BARRITT.
DIFF.	
1ST RUN	
B. M.	

NOTE: ANY ADDITIONS OR CHANGES ON THIS SHEET MUST BE MADE OR CIRCLED IN RED INK, WITH DATE AND NAME OF PERSON MAKING CHANGE

PLEASE RETURN TO
LOS ANGELES COUNTY SURVEYOR
700 HALL OF RECORDS

Do not extend notes this side of this line.

FORM 353 1M 8-48

PLEASE RETURN TO
LOS ANGELES COUNTY SURVEYOR
700 HALL OF RECORDS

NOTE: ANY ADDITIONS OR CHANGES ON THIS SHEET MUST BE MADE OR CIRCLED IN RED INK, WITH DATE AND NAME OF PERSON MAKING CHANGE.

Do not extend notes this side of this line.

NOTES RED. DATE
NOTES CHKD. DATE 1-10-49
SURVEY OF WILLOWS ESTATES TRACT
JOB NO. 854
SURVEY BY CITY ENGINEER
NOTES BY A. CARRASCO DATE 12-31-48
INDEXED BY O. JOHNSON DATE

B. M.	1ST RUN	DIFF.	2ND RUN	3RD RUN	ADJ. ELEV.	DESCRIPTION
						based on Elev. of Carson St levels, FB 201/61
B.M.-MMZ6	33.178 ✓				33.178	Fd. B.M.-MMZ6 220th St. & Dolores St. N.E. Cor.
	5.071		5.002			Fd. L.S.R.S. Tag R.E. 5236 - in S.W. Cor. Conc. DH. To Hse
A	38.249 ✓	-0.061 ✓	-0.063 ✓		-0.062	#309. - 85 E. & 25 N. ℄ inter. (Sec. F.B. 1213-107)
	5.132		5.065			EL - 33.178
T.P.	33.117 ✓				33.116	Bt SPK W. Side Rd. Dolores St. 250'± S. ℄ inter.
	5.236		5.159	5.258		" " ℄ 220th St.
A	38.353 ✓	+0.537 ✓	+0.529 ✓	+0.537	+0.537	
	4.699		4.630	4.721		
T.P.	33.654 ✓				33.653	Bt. SPK. W. Side Dolores St. 550'± S. inter
	4.905		5.024	4.868		" " ℄ 220th St.
A	38.559 ✓	+0.275 ✓	+0.284 ✓	+0.278	+0.277	
	4.430		4.740	4.590		
T.P.	33.929 ✓				33.930	Bt SPK W. Side Dolores St. 1150'± S. inter
	5.356		5.213	5.468		" " ℄ 220th St.
A	39.285 ✓	+1.131 ✓	+1.123 ✓	+1.128	+1.129	
	4.225		4.150	4.340		
B.M.	35.060 ✓				34.059	223rd St. & Dolores St. N.E. Cor. Fd. R.R. SPK. W. Side
	5.000		5.087			P.P. # 35590E - 30'± N. & 20'± E. ℄ inter.
A	40.060 ✓	+0.590 ✓	+0.587 ✓		+0.588	
	4.410		4.500			
T.P.	35.650 ✓				35.647	Bt. SPK. W. Side Dolores St. 300'± S. inter.
	4.955		4.841			" " & 223rd St.
A	40.605 ✓	+0.234 ✓	+0.231 ✓		+0.233	
	4.721		4.610			
T.P.	35.884 ✓				35.880	Bt. SPK. W. Side Dolores St. 600'± S. inter.
	4.408		4.709			" " & 223rd St.
A	40.292 ✓	-0.198 ✓	-0.198 ✓		-0.198	
	4.606		4.907			
T.P.	35.686 ✓				35.682	Bt. SPK. W. Side Dolores St. 900'± S. inter.

PLEASE RETURN TO
LOS ANGELES COUNTY SURVEYOR
700 HALL OF RECORDS

NOTE: ANY ADDITIONS OR CHANGES ON THIS SHEET MUST BE MADE OR CIRCLED IN RED INK, WITH DATE AND NAME OF PERSON MAKING CHANGE.

Do not extend notes this side of this line.

B. M.	1ST RUN	DIFF.	2ND RUN	3RD RUN	ADJ. ELEV.	DESCRIPTION
T.P	35.686 ✓				35.682	TP Carried over From Last Page
	4.695		4.962			
T	40.381 ✓	+0.187 ·	+0.190 ·		+0.189	
	4.508		4.772			
T.P	35.873 ✓				35.871	BT. SPK. W. Side Dolores St. 1200 ± S. int
	4.645		4.880			" " ℄ 223rd St
T	40.518 ✓	-0.065 ·	-0.066 ·		-0.066	
	4.710		4.946			
T.P	35.808 ✓				35.805	BT. SPK. W. Side Dolores St 1500 ± S. int
	4.811		5.016			" " ℄ 223rd St.
T	40.619 ✓	-0.049 ·	-0.044 ·		-0.046	
	4.860		5.060			
T.P	35.759 ✓				35.759	BT SPK. W. Side Dolores St. 1800 ± S. int
	4.463		3.263			" " ℄ 223rd St.
T	40.222 ✓	+1.137 ·	+1.138 ·		+1.138	(NOTE: RD DATUM is 0.6 HIGHER THAN SEWER DEPT. W. SIGNATURE)
	3.326		4.401			
B.M. #9	36.896 ✓				36.897	Fd. SPK in PP at Gate 380' N. & 25' E. of ℄ Ocean Ave. & ℄ Dolores St. See L.Q-654-2
	3.165		3.227			
T	40.061 ✓	-1.713 ·	-1.709 ·		-1.711	Elev. 37.595 As Per RD Dept.
RD.	4.878		4.936			
B.M. #8	35.183 ✓				35.186	Fd. L&N in Conc. Base of Fence Post ± 33' ℄ Dolores
	6.703		6.816			±33' N ℄ Ocean Ave (Elev. 38.)
T	41.886 ✓	+3.844 ·	+3.842 ·		+3.843	See L.Q-654-2
	2.859		2.974			
T.P.	39.027 ✓				39.025	T.P. - BT. SPK in edge of W. [illegible]
	[illegible]		[illegible]			
T	[illegible]		[illegible]			

SURVEYED BY C.W. CRUMLEY
INDEXED

PLEASE RETURN TO
LOS ANGELES COUNTY SURVEYOR
700 HALL OF RECORDS

NOTE: ANY ADDITIONS OR CHANGES ON THIS SHEET MUST BE MADE OR CIRCLED IN RED INK, WITH DATE AND NAME OF PERSON MAKING CHANGE.

Do not extend notes this side of this line.

B. M.	1ST RUN	DIFF.	2ND RUN	3RD RUN	ADJ. ELEV.	DESCRIPTION
B.M.	41.009				41.011	SET PG. 21 B.M. Elev. SET PG. 21
	5.139		5.073			DOLORES AVE & 229½ ST. - S.E. Cor.
T	46.148	+0.618	+0.621		+0.619	Lg. T. INCh ± 2' E. of E. end CR.
	4.591		4.452			
T.P.	41.827				41.630	T.P. - BT spk. W. side PAV. ± 300' S. 229½ ST. (S LINE LOT - HSE #23006) ON DOLORES.
	4.919		4.871			
T	46.546	+0.438	+0.434		+0.436	
	4.481		4.437			
T.P.	42.065				42.066	T.P. BT spk. - W. edge PAV. - S LINE LOT - HOUSE #
	4.753		4.712	4.765		
T	46.797	+0.188	+0.131	+0.133	+0.132	
SET	4.581		4.581	4.632		
B.M.	42.196				42.198	B.M. - Elev.
	3.974		3.950			DOLORES AVE. & 233RD ST. S.E. Cor.
T	46.170	-0.959	-0.962		-0.961	Fd. L&T. INCh ± 2' E. of E. end CR.
SET	4.933		4.912			
B.M.	41.237				41.237	B.M. Elev.
	4.002		3.886			233RD ST. & CATSKILL AVE. N.W. Cor.
T	45.239	-0.758	-0.758		-0.758	BT spk. IN Ch ± 4' N. of N. end CR.
	4.760		4.644			
T.P.	40.479				40.479	± 250's of 233RD ST. T.P. - BT spk. Top PAV. Header Board opp. Light Post FRONT # 23327 Catskill AVE
	4.264		4.219			
T	44.743	-0.567	-0.568		-0.568	
SET	4.831		4.787			
B.M.	39.912				39.911	B.M. Elev.
	3.390		3.403			CATSKILL AVE. (E. Side) ± 666' S. of 233RD ST.
T	43.302	-1.147	-1.148		-1.148	BT spk. IN Ch - ± 10's of N. end Ch. - N.W. Cor. SCHOOL PROP. (S.W. Cor. PART)
	4.537		4.551			
T.P.	38.765				38.765	T.P. #22 ± 100's Catskill Ave. ± 50' N. of SCHOOL PROP.

DATE 1-3-49

FORM 353 1M 7-43

PLEASE RETURN TO
LOS ANGELES COUNTY SURVEYOR
700 HALL OF RECORDS

NOTE: ANY ADDITIONS OR CHANGES ON THIS SHEET MUST BE MADE IN CIRCLED IN RED INK, WITH DATE AND NAME OF PERSON MAKING CHANGE

Do not extend notes this side of this line

DATE 1-18-63 INDEXED C. TRUMBLEY DATE

SURVEY BY C.W. CRUMBLEY

B. M.	1ST RUN	DIFF.	2ND RUN	3RD RUN	ADJ. ELEV.	DESCRIPTION
T.P.	38.765				38.763	T.P. 1x2 - Bot. pc. 22
	4.648		4.635			
A	43.413	+0.218	+0.217		+0.218	
SET	4.430		4.418			
B.M.	38.983				38.981	B.M. - ELEV
	3.955		3.892			RAVENNA AVE. (W.S.) ± 273' S.E. 234TH ST.
A	42.938	-0.935	-0.933		-0.934	BT. SPK. IN W. CB. ± 10'S. of N. END CB. - N.E. COR. of
SET	4.890		4.825			SCHOOL PROP. - S.E. COR. PARK
B.M.	38.048				38.047	B.M. ELEV.
	3.971		4.040			RAVENNA AVE. & 236TH ST. PROD.
A	42.019	-0.612	-0.610		-0.611	L & T. IN S. CB. -
SET	4.583		4.650			
B.M.	37.436				37.436	B.M. Elev.
	4.585		4.544			PANAMA AVE. & 236TH ST. S.E. COR.
A	42.021	-0.465	-0.465		-0.465	L & T. Fd. IN E. CB. ± 39' S. of PROD
SET	5.050		5.009			
B.M.	36.971				36.971	B.M. ELEV.
	4.618		4.578			PANAMA AVE. & 237TH ST. S.W. COR.
A	41.590	-0.437	-0.433		-0.435	L & T. IN C.B. ± 16.5' S. of S. end C.B.
SET	5.056		5.011			
B.M.	36.534				36.536	B.M. ELEV.
	5.308		5.522	5.479		PANAMA AVE. & 238 PL. - N.W. COR.
A	41.342	-0.173	-0.166	-0.169	-0.168	L & T. IN C.B. ± 21' N. of N. END C.B.
SET	5.481		5.688	5.648		
B.M. #1	36.361				36.365	P.O. B.M. #1 - ELEV. 33.501 - 4 @ 561 - P.C.
	5.308		5.272			#368 - J.N. 5435 - Sheet #1
A	41.669	-0.293	-0.291		-0.292	PANAMA AVE. & SERVIDA DR. - N.W. COR.
	5.480		5.563			CONC. MON. CB. 0.5' E. of E. END C.B.
	47.149					P.C. at edge of Curb [illegible]

FORM 353 1M 7-43

PLEASE RETURN TO
LOS ANGELES COUNTY SURVEYOR
700 HALL OF RECORDS

NOTE: ANY ADDITIONS OR CHANGES ON THIS SHEET MUST BE MADE OR CIRCLED IN RED INK, WITH DATE AND NAME OF PERSON MAKING CHANGE

Do not extend notes this side of this line

4716

B. M.	1ST RUN	DIFF.	2ND RUN	3RD RUN	ADJ. ELEV.	DESCRIPTION
T.P.	36.068				36.073	T.P. - B.T PG. 23
	5.032		4.980			
⊼	41.100	+0.317	+0.318		+0.318	
	4.715		4.662			
T.P.	36.385				36.391	T.P. - BT SPK. edge N. Gutter ± 600' W. PANAMA AVE.
	5.112		5.076			
⊼	41.497	+0.413	+0.416		+0.414	
	4.699		4.660			
T.P.	36.798				36.805	T.P. BT spk. edge N. Gutter ± 300' E. DOLORES AVE.
	4.926		4.885			
⊼	41.724	+1.222	+1.224		+1.223	
R.D.	3.704		3.661			
B.M. #29	38.020				38.028	R.D.B.M. #29 - Elev 38.725 - LQ654 1.23 DOLORES AVE. & SEPULVEDA BLVD. N.E. COR. Fd Lead (TACK GONE) IN Cb. 1.5 S. of N. end. CR. ~~38.725 - Rd. Dept.~~ ~~0.63~~ ~~38.09 SEWER DEPT.~~ DATUM

JOB NO. 8543 SURVEY [illegible] SEPULVEDA PARK
SURVEY BY C.V. CRUMLEY
NOTES BY C.V.C. DATE 1-4-49
INDEXED A. O. [illegible] DATE
NOTES RED. DATE
NOTES CHKD. [illegible] DATE 1-10-49

FORM 307 10M 10-46

PLEASE RETURN TO
LOS ANGELES COUNTY SURVEYOR
700 HALL OF RECORDS

NOTE: ANY ADDITIONS OR CHANGES ON THIS SHEET MUST BE MADE OR CIRCLED IN RED INK, WITH DATE AND NAME OF PERSON MAKING CHANGE.

Do not extend notes this side of this line.

STATION	B. S.	H. I.	F. S.	ELEV.	
See Pg. 43-44 LEVELS TO ESTABLISH ELEVATIONS ON PARK PROPERTY COR. MONUMENTS.					
B.M.	3.64	43.55		39.911	B.M. - Elev. 39.911 - F.B. 1517-22 CATSKILL AVE (E. Side) ± 666' S. of 233RD ST. BT. SPK. IN C.B. ± 10' S. of N. END C.B. - N.W. COR. SCHOOL PROP. & MEAS. S.W. COR. PARK.
S.W. COR. PARK C.S. MON.			3.60	39.95	S.W. COR. PARK - C.S. BRASS CAP MON. 30' E. of CATSKILL AVE. - 3.5' N. of N.W. COR. SCHOOL FENCE. - PAGE 12, 18
S.E. COR. PARK C.S. MON			4.37	39.18	S.E. COR. PARK - C.S. BRASS CAP MON. 30' W. of RAVENNA AVE. - 3.4' N. of N.E. COR. SCHOOL FENCE. - PAGE 8, 18
B.M.			4.57	38.98	B.M. Elev 38.981 - F.B. 1517-23 RAVENNA AVE. (W. Side) ± 273' S. of 233RD ST. BT. SPK. IN W. C.B. - ± 10' S. of N. END C.B. - N.E. COR. SCHOOL PROP. AT S.E. COR. PARK.
SEE PG 47 - NEW LOC. of MON.					
B.M	3.72	44.96		41.237	B.M. ELEV. 41.237 - F.B. 1517-22 233RD ST. & CATSKILL AVE. - N.W. COR. BT. SPK. IN C.B. ± 4' N. OF N. END C.B. -
S.W. COR. PARK C.S. MON			4.51	40.45	SEE PG. 47 C.S. B.C. MON. - 25.25' N. of 233RD ST. 30' E. of ST. ℄ - CATSKILL AVE. - PG. 12, 18.
N.W. COR. PARK C.S. MON.			4.21	40.75	N.W. COR. PARK - C.S. B.C. MON. - 30' E. of ℄ CATSKILL AVE. - Pg. 12, 18.
N.W. COR. PARK C.S. MON.			4.21	40.75	N.W. COR. PARK - C.S. B.C. MON. 1.06 N. of 48 [illegible] E.C. MON. - 30' E. of ℄ CATSKILL AVE. - Pg. [illegible]

No. _____ Date _____ Notes Rod _____ Plotted _____ Job No. 5114-3 Station No. _____

No. 5114 Date _____ Survey of AVALON-SEPULVEDA PARK

Master Chart No. _____ Checked _____ Survey by _____

No. _____ Date 1-14-49 Map No. _____ Indexed _____

FORM 307 10M 10-46

PLEASE RETURN TO
LOS ANGELES COUNTY SURVEYOR
700 HALL OF RECORDS

NOTE: ANY ADDITIONS OR CHANGES ON THIS SHEET MUST BE MADE OR CIRCLED IN RED INK, WITH DATE AND NAME OF PERSON MAKING CHANGE.

Do not extend notes this side of this line.

STATION	B. S.	H. I.	F. S.	ELEV.	
		44.96			
N.W. COR. PARK P.R.C. MON.			4.20	40.76	N.W. COR. PARK - C.S. P.R.C. MON. CONNECTING CATSKILL AVE. & 232ND ST. - Pg. 10, 12, 18 30' S. W'ly of ℄ 232ND ST.
N. LINE PARK C.S. MON.			5.19	39.77	N. LINE PARK - C.S. E.C. MON. 30' S. ℄ 232ND ST. - 300' 24' W. ℄ RAVENNA AVE. - PG. 10, 18
N.E. COR. PARK C.S. MON.			5.70	39.26	N.E. COR. PARK - C.S. BRASS CAP MON. 30' W. & 30' S. ℄ INTER. RAVENNA AVE. & 232ND ST.
SET B.M.	4.35	44.47	4.84	40.62	SET B.M. RAVENNA AVE. & 232ND ST - S.E. COR. BT. SPK. IN Cb. ± 10' S. of S. end CR.
B.M			3.23	41.24	B.M. - Elev 41.237 - Pg. 22 & 25 233RD ST. & CATSKILL AVE. - N.W. COR. - BT. SPK. IN Cb. - 4' N. of N. end CR.
	(See	pg. 43-44)			PG. 47 Elev. ON NEW LOCATION OF MON.

Profile No. X-Sec. No.

Job No. 8543 Division No. Notes Red. Plotted Date Checked Date

Survey of AVALON-SEPULVEDA PARK Notes Chkd. HNB Date 1-14-49

Survey by C.V. CRUMLEY Notes C.V.C. Date 1-12-49

Indexed C. Johnson

B.15/7 Pg. 26

Notes Ck'd by	Survey of Avalon Sepulveda Pk
Map No.	W.O. 5363 Tape No. Std.
Office Work	Surveyed by Wallace
Checked	Notes ECW Date 12-27-49
Date	Indexed R. C. Johnson 12-28-49

F. B. 1517 PG. 27

J. N. 5363

Avalon-Sepulveda Park

GRID SYSTEM
FOR GRADING

Note: Any Additions or Changes on This Sheet Must be Made or Circled in Red Ink With Date and Name of Person Making Change.

Do not extend notes this side of this line.

RETURN TO
LOS ANGELES COUNTY SURVEYOR
726 LOS ANGELES COUNTY
ENGINEERING BLDG.

76F3098 247 10M 5-49

RETURN TO
LOS ANGELES COUNTY SURVEYOR
725 LOS ANGELES COUNTY
ENGINEERING BLDG.

Note: Any Additions or Changes on This Sheet Must be Made or Circled in Red Ink With Date and Name of Person Making Change.

Do not extend notes this side of this line.

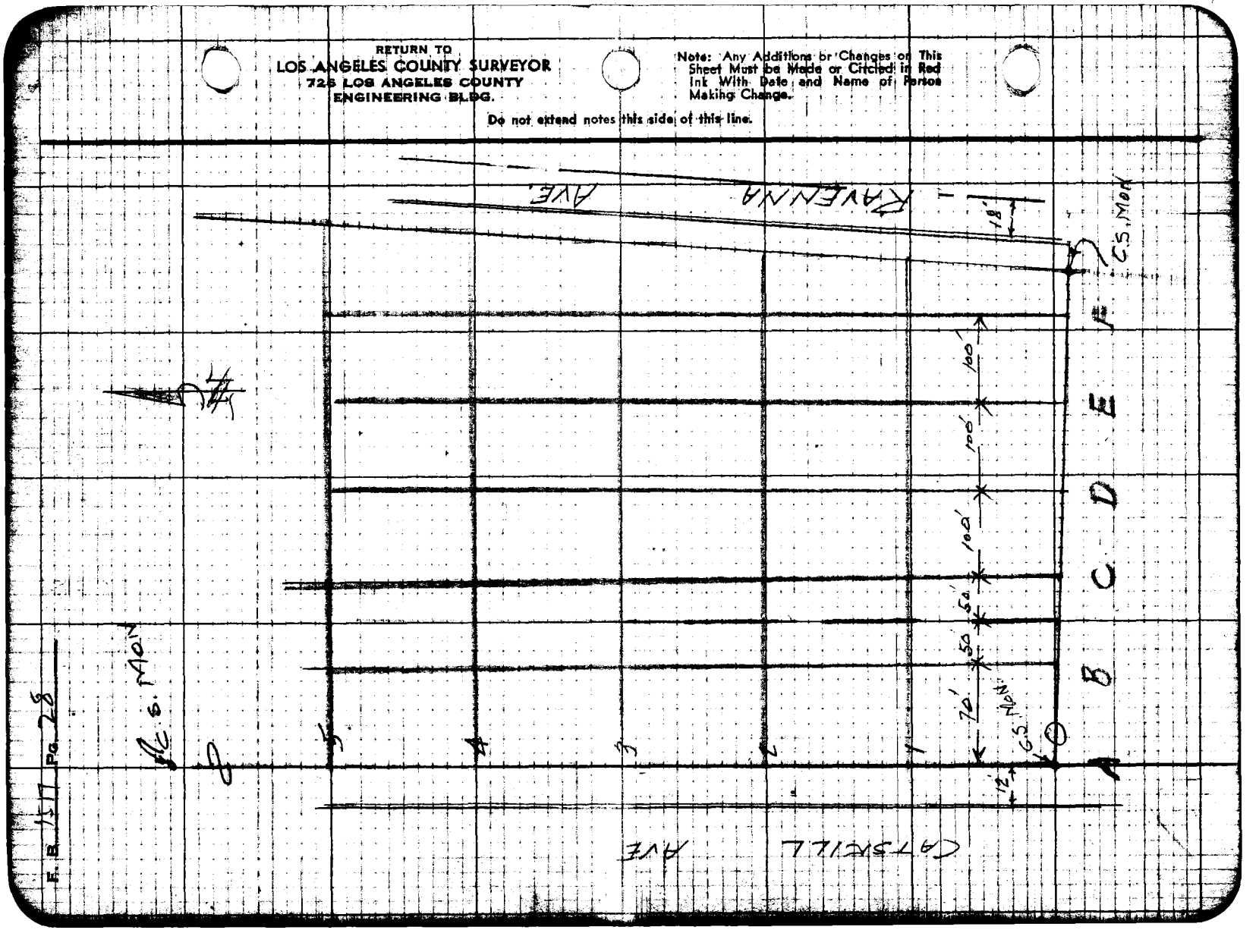

C.P. 2515 | F.B. 1517 PG. 29

Profile No. | Notes Red. | Plotted | Job No. 5363 | Division No.
Date | Date | Survey of Avalon-Sepulveda

X-Sec. No. | Notes Chkd. | Checked | Survey by Wallace | Notes ECN | Date 12-27-49
Date | Date | Map No. | Indexed C. Johnson | Date

J.N. 5363

AVALON-SEPULVEDA PARK

GRADING STAKES.

Wallace
Bay
Paxton
Peterson

Plotted on Surv. Div. Map 46-9, 8/15/50
J.H.

STATION	B.S.	H.I.	F.S.	ELEV.

NOTE: ANY ADDITIONS OR CHANGES ON THIS SHEET MUST BE MADE OR CIRCLED IN RED INK, WITH DATE AND NAME OF PERSON MAKING CHANGE.

PLEASE RETURN TO
LOS ANGELES COUNTY SURVEYOR
726 Los Angeles County Engineering Bldg.

Do not extend notes this side of this line.

76L298 307 5-49

76L298 307 5-49

PLEASE RETURN TO
LOS ANGELES COUNTY SURVEYOR
726 LOS ANGELES COUNTY ENGINEERING BLDG.

NOTE: ANY ADDITIONS OR CHANGES ON THIS SHEET MUST BE MADE OR CIRCLED IN RED INK, WITH DATE AND NAME OF PERSON MAKING CHANGE.

Do not extend notes this side of this line.

STATION	B. S.	H. I.	F. S.	ELEV.		
C.S.Mon					El.39.95	F.B.1517-25
B.M.				39 95	B.M. C.S.Mon - S.W. Cor. of Park	
"A"					GRADE	
0+00	SW Cor of Park			Curb 39 92 / 39 95	40.~~27~~ 19	F.0 ~~32~~ 22
1+00				Curb 40 10 / stk 39 90	40.35	F.0.45
2+00				cb 40 33 / 39 95	40.58	F.0.63
3+00				cb 40 54 / 40 05	40.79	F.0.74
4+00				cb 40 73 / 40 30	40.98	F0.68
5+00				cb 40 76 / 40 55	41.21	F.0.66
"B"						
0+00				40 30	41.00	F.0.70
1+00				38 70	40.70	F.2.00
2+00				39 35	40.73	F.1.38
3+00				39 70	40.76	F.1.06
4+00				39 60	40.96	F.1.36
5+00				39 55	41.17	F.1.62
"B+50"						
0+00				40 23	41.20	F.0.97
1+00				38 90	41.00	F.2.10

SELF READING ROD

Profile No. X-Sec. No.
Plotted 46-9 Date
Notes Red. Date
Notes Chkd. F.J.S. Checked
Date 12-28-49 Date
Job No. 5363 Division No.
Survey of
Survey by Wallace Notes ECW
Indexed R. C. Johnson Date
F.B. 1517 PG. 30

76L298 307 5-49

PLEASE RETURN TO
LOS ANGELES COUNTY SURVEYOR
726 LOS ANGELES COUNTY ENGINEERING BLDG.

NOTE: ANY ADDITIONS OR CHANGES ON THIS SHEET MUST BE MADE OR CIRCLED IN RED INK. WITH DATE AND NAME OF PERSON MAKING CHANGE.

Do not extend notes this side of this line.

STATION	B. S.	H. I.	F. S.	ELEV.			
"B+50"					GR	Cut or Fill	
2+00				39 05	41.03	F.1.98	
3+00				39.80	40.92	F.1.12	
"C"				40.76			
0+00				40 25	40.66	F.0.41	
1+00				38 15	40.80	F.2.65	
2+00				39 15	40.86 Fin.G Top Pav.	F.1.71	
3+00				40 05	40.75	F.0.70	
4+00				40 25	40.81	F.0.56	
5+00				40 20	40.86	F.0.66	
"D"				40 32			
0+00		edge Pav. Sch. Yd		40 20	40.22	Grade	Blue top
1+00				38 85	40.38	F.1.53	
2+00				39.22	40.47 Top Pav.	F.1.25	
3+00				39 65	40.38	F.0.73	
4+00				39 75	40.45	F.0.70	
5+00				40 53	40.53	Grade	

Profile No. ____ Notes Red. ____ Plotted 46-9 Job No. 5363 Division No. ____ F.B. 7517 Pg. 31
X-Sec. No. ____ Date ____ Date ____ Survey of Avalon-Sepulveda Pk
Notes Chkd. RJS. Checked ____ Survey by Wallace Notes RBW Date 12-27-49
Date 12-28-49 Date ____ Map No. ____ Indexed Johnson Date ____

76L298 307 5-49

PLEASE RETURN TO
LOS ANGELES COUNTY SURVEYOR
726 LOS ANGELES COUNTY ENGINEERING BLDG.

NOTE: ANY ADDITIONS OR CHANGES ON THIS SHEET MUST BE MADE OR CIRCLED IN RED INK. WITH DATE AND NAME OF PERSON MAKING CHANGE.

Do not extend notes this side of this line.

F.B. 15H Pg. 32 | Job No. 5363 | Division No. | Notes Red. | Plotted 4-9 | Profile No. | X-Sec. No.
Survey of Wallace | Notes ECW | Date | Date | Checked | Date
Survey by E. C. Johnson | Date 12-28-49 | Notes Chkd. EJS.
Indexed

STATION	B. S.	H. I.	F. S.	ELEV.			
"E"					GR. 39.89		
0+00		N. edge of Pav. Sch. Yard		39.89	39.80	Grade	Blue top
1+00				39.05	39.97	F. 0.92	
2+00				39.98	39.98	"	Blue top
3+00				40.00	40.00	Grade	Blue top
4+00				39.35	40.10	F. 0.75	
5+00				40.20	40.20	Grade	Blue T.
"F"							
0+00		N. edge Pav. of Sch. Yard		39.44	39.35	Grade	Blue Tops
1+00				39.48	39.48	Grade	
2+00				39.52	39.52	Grade	
3+00				39.57	39.57	Grade	
4+00				40.21	39.70	C. 0.51	
5+00				40.22	39.83	C. 0.39	

76L298 307 5-49

PLEASE RETURN TO
LOS ANGELES COUNTY SURVEYOR
726 LOS ANGELES COUNTY ENGINEERING BLDG.

NOTE: ANY ADDITIONS OR CHANGES ON THIS SHEET MUST BE MADE OR CIRCLED IN RED INK. WITH DATE AND NAME OF PERSON MAKING CHANGE.

Do not extend notes this side of this line.

STATION	B. S.	H. I.	F. S.	ELEV.		
		TOTS	AREA		GR	
NW COR				3926	40.82	F.1.56
NE "				3914	40.94	F.1.80
25' W. of NE COR				3914	41.03	F.1.89
SE COR				3881	40.97	F.2.16
25' W. of SE COR				3870	41.04	F.2.34
SW COR				3895	40.82	F.1.87
T.P.				3864		
		COURTS	AREA		Top Pav.	
NW COR				3896	40.86	F.1.90
SW COR				3854	40.86	F.2.32
100' E. of NW. COR				3905	40.47	F.1.42
NE COR				3979	40.20	F.0.41
SE COR				3943	40.20	F.0.77
74' E. of SW COR				3864	40.57	F.1.93
C.S. MON B.M.				3920	B.M. El. 39.18 C.S. MON SE COR. of Pk.	F.B. 1517-25

Profile Notes Red. Plotted 46-9 Job No. 5363 Division No. F.B. 1517 Pg. 33
No. Date Date Survey of Avalon-Sepulveda Pk
X-Sec. Notes Chkd. FJS. Checked Survey by Wallace Notes ECW Date 12-27-49
No. Date 12-28-49 Date Map No. Indexed Johnson Date

B 151 PG. 34

Job No._____ Division No._____ Notes Red._____ Plotted_____ Profile No._____

Survey of_____ Date_____ Date_____

Survey by_____ Notes_____ Notes Chkd._____ Checked_____ X-Sec.

Indexed_____ Date_____ Date_____ Date_____ No._____

STATION	B. S.	H. I.	F. S.	ELEV.

76L298 307 5-49

PLEASE RETURN TO

LOS ANGELES COUNTY SURVEYOR

726 LOS ANGELES COUNTY ENGINEERING BLDG.

Do not extend notes this side of this line.

NOTE: ANY ADDITIONS OR CHANGES ON THIS SHEET MUST BE MADE OR CIRCLED IN RED INK, WITH DATE AND NAME OF PERSON MAKING CHANGE.

Notes Ck'd by	Survey of Avalon-Sepulveda Pk
Map No. CSB-2160	W.O. 5363-B Tape No. Std. °F
Office Work JBM	Surveyed by WALLACE
Checked	Notes E.C.W. Date 1-29-50
Date	Indexed: E. C. Johnson 3-8-50

F. B. 1517 Pg. 35

Plotted on Surv. Div. Map 46-9, 8/15/50 FJS.

J.N. 5363-B

AVALON-SEPULVEDA PARK

Location of Directors Bldg, Courts and Walks as staked

Note: Any Additions or Changes on This Sheet Must be Made or Circled in Red Ink With Date and Name of Person Making Change.

Do not extend notes this side of this line.

RETURN TO
LOS ANGELES COUNTY SURVEYOR
726 LOS ANGELES COUNTY
ENGINEERING BLDG.

76F3098 247 10M 1-49

RETURN TO
LOS ANGELES COUNTY SURVEYOR
720 LOS ANGELES COUNTY
ENGINEERING BLDG.

Note: Any Additions or Changes on This Sheet Must be Made or Circled in Red Ink With Date and Name of Person Making Change.

Do not extend notes this side of this line.

173
12
161

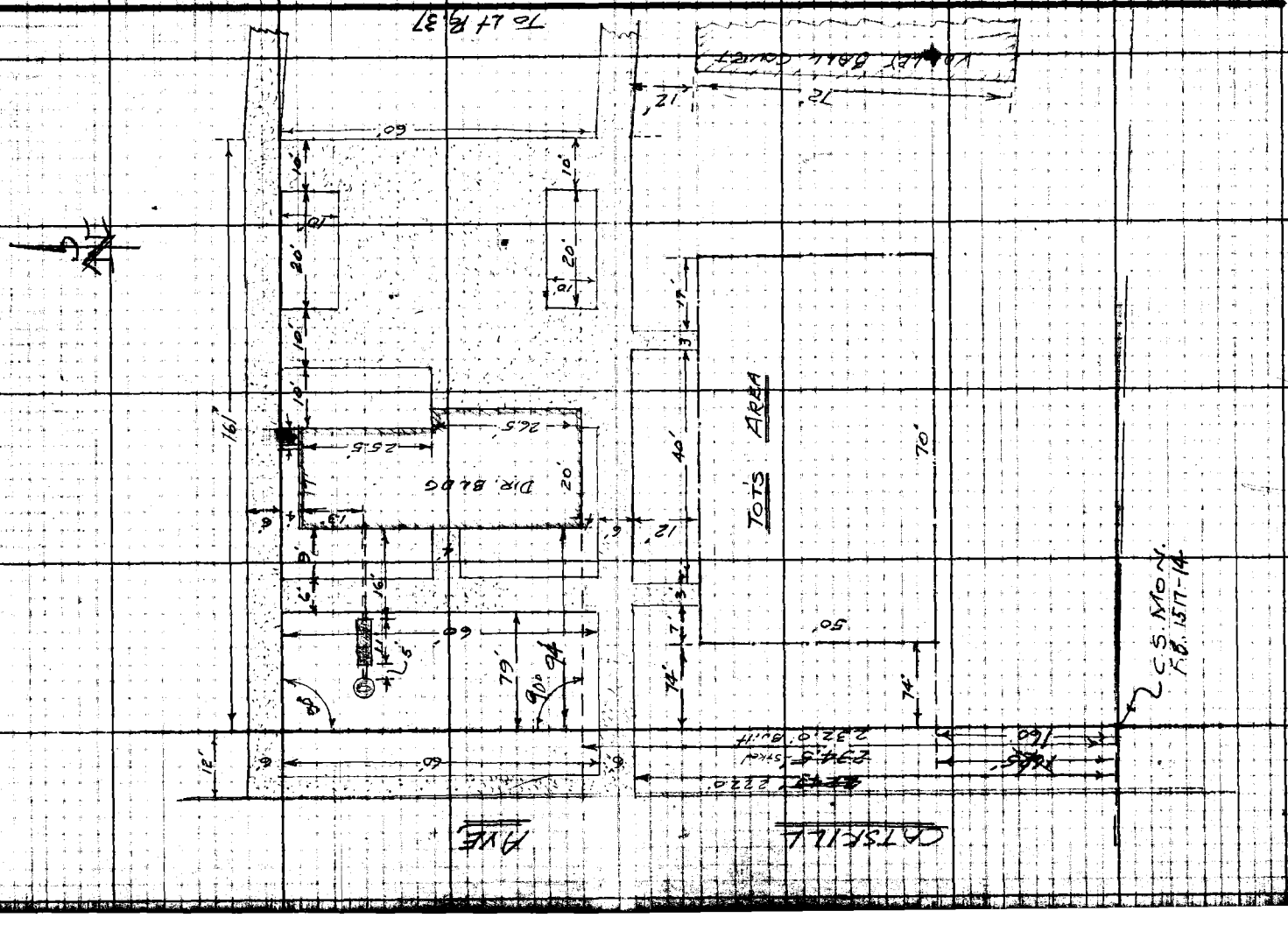

Notes Ck'd by	Survey of Avalon Sepulveda
Map No. CSB-2160	W. O. Page No. Std.
Office Work JBM	Surveyed by Wallace
Checked	Notes EEW Date 3-4-59
Date	Indexed A. C. Johnson

F. B. 1517 Pg. 37

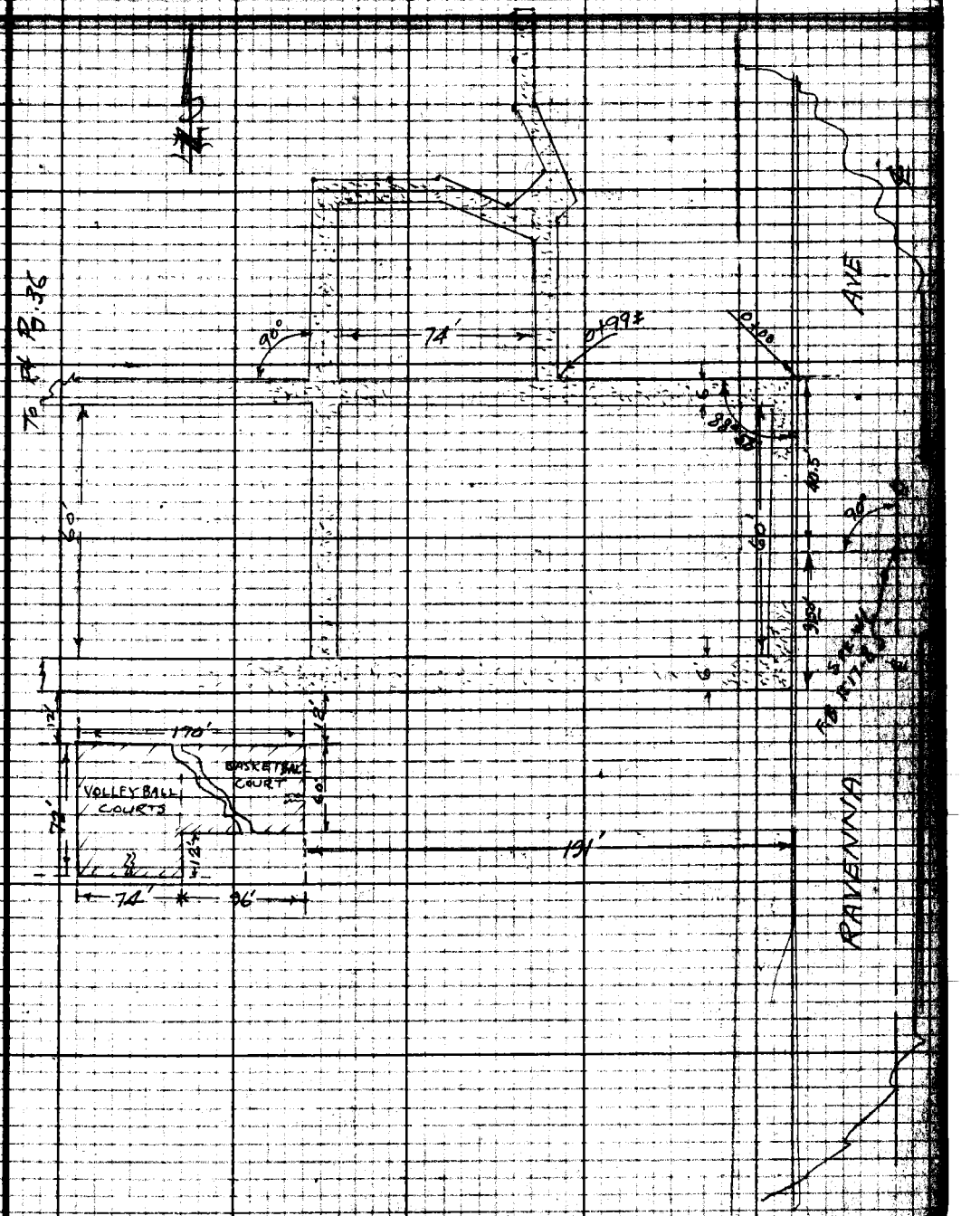

Note: Any Additions or Changes on This Sheet Must be Made or Circled in Red Ink With Date and Name of Person Making Change.

Do not extend notes this side of this line.

RETURN TO
LOS ANGELES COUNTY SURVEYOR
725 LOS ANGELES COUNTY
ENGINEERING BLDG.

76F3098 247 10M 1-49

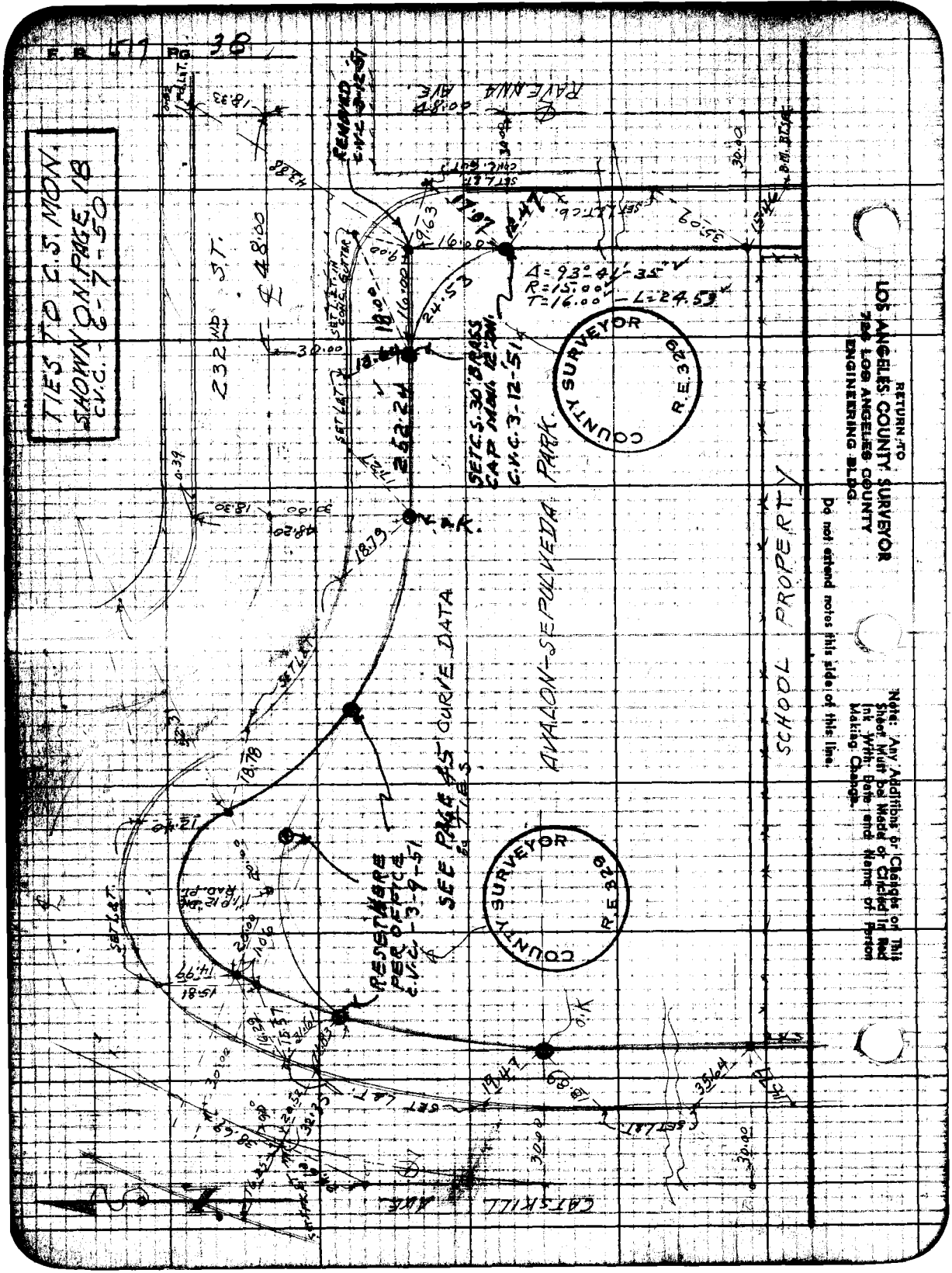

F. B. 517 PG. 38
TIES TO C.S. MON. SHOWN ON PAGE 18 C.V.C. - 6-7-50
RAVENNA AVE.
232ND ST.
SET C.S. 30" BRASS CAP MON. 12" ON C.V.C. 3-12-51
Δ=93°41'35"
R=15.00
T=16.00
L=24.53
COUNTY SURVEYOR R.E. 329
AVALON-SEPULVEDA PARK
SCHOOL PROPERTY
SEE PAGE 45 CURVE DATA & TIES
RESET HERE PER OFFICE C.V.C. 3-9-51
CATSKILL AVE.
RETURN TO
LOS ANGELES COUNTY SURVEYOR
724 LOS ANGELES COUNTY
ENGINEERING BLDG.
Do not extend notes this side of this line.
Note: Any Additions or Changes on This Sheet Must be Made or Circled in Red Ink With Date and Name of Person Making Change.

F.B. 1517 PG. 39

Profile No. ____ Notes Red. ____ Date ____ Plotted 46-7 Date ____ Job No. 5363-B Division No. ____
Survey of Avalon-Sepulveda Pk
X-Sec. No. ____ Notes Chkd. ____ Date ____ Checked ____ Date ____ Survey by Wallace Notes ECW Date 3-7-50
Map No. ____ Indexed A. C. Johnson Date ____

32-35
29.5-25
[illegible]

J.N. 5363-B

AVALON-SEPULVEDA PARK

GRADES FOR SIDEWALKS

Self Reading Rod.

BLUE TOP stks set for grade of edge walk

Plotted on Surv. Div. Map 46-9, 8/15/50 [illegible]

STATION	B.S.	H.I.	F.S.	ELEV.

NOTE: ANY ADDITIONS OR CHANGES ON THIS SHEET MUST BE MADE OR CIRCLED IN RED INK, WITH DATE AND NAME OF PERSON MAKING CHANGE.

PLEASE RETURN TO
LOS ANGELES COUNTY SURVEYOR
726 LOS ANGELES COUNTY ENGINEERING BLDG.

Do not extend notes this side of this line.

76L298 307 5-49

76L298 307 5-49

PLEASE RETURN TO
LOS ANGELES COUNTY SURVEYOR
726 LOS ANGELES COUNTY ENGINEERING BLDG.

NOTE: ANY ADDITIONS OR CHANGES ON THIS SHEET MUST BE MADE OR CIRCLED IN RED INK. WITH DATE AND NAME OF PERSON MAKING CHANGE.

9.13

15/40 .37%

Do not extend notes this side of this line.

STATION	B. S.	H. I.	F. S.	ELEV.		
B.M.				39 18	B.M. El. 39.18. 1517/25 C.S. MON. SECR of Park	
	WALKS FROM Ravenna Ave. West to DIR. BLDG. (Angle Pt					
	NORTH WALK					
0+00	Exist cb. 18' W. ~~E~~ St.			39 20	39.20	Ex
+50					39.~~52~~ .58	
1+00	Self Reading Rod			~~39 81~~	39.~~84~~ .90	
+50					40.07	
1+86					40.~~17~~ .19	
2+00					40.25	
+50					40.44	
3+00					40.64	
+50					40.83	
3+70.1					40.~~85~~ .91	
	SOUTH WALK					
0+00	Exist cb			39 13	39.13	
+50					39.40	
1+00					39.67	
+50					39.94	
+86					40.13	
2+00					40.18	
+50					40.38	

+0.39% +0.37% +0.54% 0.37%

Grade of N. edge walk (upper edge) 3/4" fall across walk

Blue Top STKS

Grade North edge walk

BLUE TOPS

Job No. 5363B Division No. Notes Red. Plotted 46-9 Profile No.
Survey of Date Date X-Sec.
Survey by Wallace Notes ECW Notes Chkd. Checked No.
Indexed C. Johnson Date Date Date

F.B. 1517 PG. 40

76L298 307 5-49

PLEASE RETURN TO
LOS ANGELES COUNTY SURVEYOR
726 LOS ANGELES COUNTY ENGINEERING BLDG.

NOTE: ANY ADDITIONS OR CHANGES ON THIS SHEET MUST BE MADE OR CIRCLED IN RED INK, WITH DATE AND NAME OF PERSON MAKING CHANGE.

Do not extend notes this side of this line.

27/9

Profile Notes Red. Plotted 46-9 Job No. 5363-B Division No.
No. Date Survey of Avalon-Sepulveda PK F.B. 1517 PG. 41
X-Sec. Notes Chkd. Checked Survey by Walker Notes ECW Date 8-7-50
No. Date Date Map No. Indexed Johnson Date

STATION	B. S.	H. I.	F. S.	ELEV.	
		WALK - Ravenna To DIR. BLDG. SOUTH WALK			GR.
3+00					40.58
+50					40.78
3+68.7					40.85
		Walks East side Dir Bldg			
INTR		of Walk 10' E. of N.E. Cor. Bldg			41.00
"		" 17' " " E " "			40.96
T.P.				40.96	
		WALK FROM CATSKILL AVE. TO DIR. BLDG. NORTH WALK			
0+00					
EXIST	cb				40.58
+51					40.74
0+91	INTR	of Walks			40.85
		South Walk			
0+00	EXIST	cb			40.41
+50					40.65
0+91	INTR	WALK			40.85
C.S. MON B.M.				39.95	B.M. EL. 39.95 C.S. MON SW COR PK 1517-25

BLUE TOP STKS SET

76L298 307 5-49

PLEASE RETURN TO
LOS ANGELES COUNTY SURVEYOR
726 LOS ANGELES COUNTY ENGINEERING BLDG.

NOTE: ANY ADDITIONS OR CHANGES ON THIS SHEET MUST BE MADE OR CIRCLED IN RED INK. WITH DATE AND NAME OF PERSON MAKING CHANGE.

Do not extend notes this side of this line.

STATION	B. S.	H. I.	F. S.	ELEV.		
		GRADE STKS FOR BASKETBALL & VOLLEY BALL CTS.				
B.M. SECOR C.S.Mon				39 18	El. 39.18 B.M. C.S.Mon SECOR Park 1517-25	
	NE COR of COURT				40.20	
45' West	"	"	"		49.38	
90' "	"	"	"		40.55	66/170 = 0.59%
135 "	"	"	"		40.73	
	NW	" "	"		40.86	
36' South	"	"	"		40.86	
	SW	"	"		40.86	
37' East	"	"	"		40.71	
74' "	"	"	"		40.57	
48' West	SE	"	"		40.38	
	SE	"	"		40.20	
C.S.Mon SECOR B.M.					B.M. Shown above	

BLUE TOP STKS.

Job No. 5363-B Division No. ____ Notes Red. ____ Date ____ Plotted 46-9 Date ____ No. ____ Profile

Survey of ____ Survey by Wallace Notes ECW Notes Chkd. ____ Date ____ Checked ____ Date ____ X-Sec. ____ No. ____

Indexed C. Johnson Date ____

F.B. 1517 Pg. 42

TELEDYNE 307 3M 11-68

PLEASE RETURN TO
LOS ANGELES COUNTY SURVEYOR
726 HIGGINS BLDG.

NOTE: ANY ADDITIONS OR CHANGES ON THIS SHEET MUST BE MADE OR CIRCLED IN RED INK, WITH DATE AND NAME OF PERSON MAKING CHANGE.

Do not extend notes this side of this line.

STATION	B. S.	H. I.	F. S.	ELEV.	SEE PAGE 47
		CHECK LEVELS ON C.S. MON. AT PARK CORNERS - AVALON-SEPULVEDA PARK -			
B.M.	4.77	43.75		38.98	B.M. Elev. 38.981 - F.B. 1517 - 23 - 25 - PAVEMENT AVE. (N.S.) E. 278' S.E. 234.74' S.E. BY SPK. IN W.W. CO. E. 1'S of N. END CB (N.E. COR. SCHOOL PROP. S.W. COR. PARK.
J.E. COR. PARK C.S. BRASS CAP MON	5.96	45.13	4.58	39.17	MEAN Pg. 25 .175 S.E. COR. PARK - C.S. BRASS CAP MON. 30' W. & 8' N. OF E. & N. LINE N.E. COR. SCHOOL FENCE Pg. 2, 18, O.K.
					.944 - MEAN Page 25 - O.K.
S.W. COR. PARK C.S. BRASS CAP MON	4.625	44.565	5.19	39.94	S.W. COR. PARK - C.S. BRASS CAP MON. - FLUSH. 30' S. & 6' E. CATSKILL AVE. & 235 N. OF N. LINE E. COR. SCHOOL PROP. Page 14, 18
					Pg. 25
B.M.			4.665	39.900	.911 B.M. Elev. 39.911 F.B. 1517 - 22 CATSKILL AVE. (E.S.) 366 S.E. 233RD ST. BY SPK. IN E.B. CO. + 10'S. of N. END CB - N.W. COR. SCHOOL PROP. S.W. COR PARK
		SEE PAGE 47 - THIS MON. HAS BEEN MOVED - CHK. 3-7-67			
B.M.	4.84	46.08		41.24	B.M. Elev. 41.237 - F.B. 1517 - 28 233RD ST. & CATSKILL AVE. - N.W. COR. BY SPK. IN CB. - W. 1' N. OF N. END CB.
					MEAN - Pg. 25
C.S. MON. AT B.C. N.W. COR. PARK	5.46	45.90	5.64	40.44	.944 B.C. N.W. COR. PARK - C.S. BRASS CAP MON. 18' - 7AM. 93.25 N. OF 233RD ST. - 30' E. OF CATSKILL AVE. - Accepted 93.25
					MEAN - Pg. 25
C.S. MON. AT E.C. N.W. COR.	5.605	46.335	5.17	40.73	.796 E.C. N.W. COR. PARK - C.S. BRASS CAP MON. 30' E. & 2' CATSKILL AVE. - Pg. 12, 18, 25
					MEAN - Pg. 25
C.S. MON.					.796 E.C. N.W. COR. PARK - E.C. MON. - AVENUE - Pg. 18, 25

Profile — Notes Red — Transit — Job No. B.T.L. 3 Division No. — Survey of AVALON-SEPULVEDA PARK
No. — Date — Survey — Date — Map No. — Index — Date 6-19-70

76L298 307 3M 11-48

PLEASE RETURN TO
LOS ANGELES COUNTY SURVEYOR
726 HIGGINS BLDG.

NOTE: ANY ADDITIONS OR CHANGES ON THIS SHEET MUST BE MADE OR CIRCLED IN RED INK, WITH DATE AND NAME OF PERSON MAKING CHANGE.

Do not extend notes this side of this line.

STATION	B. S.	H. I.	F. S.	ELEV.	
		46 335			Mean - Pg. 26 12" DN.
P.R.C. N.W. COR. PARK.	4745	45 485	5595	40.740	N.W. COR. PARK - P.R.C. BRASS CAP MON. AT 232ND ST. & CATSKILL AVE - 30' S'WLY of ℄ 232ND ST Pg. 10, 12, 18, 26
					Mean
N. LINE PARK E.C. MON.	5.22	44 985	5.720	39.765	E.C. - N. LINE PARK. - C.S. BRASS CAP MON. 12" DN. 30' S. ℄ 232ND ST. - 300.24 W. ℄ RAVENNA AVE Pg. 10, 18, 26.
					Mean - Pg. 26 12" DN.
N.E. COR. PARK C.S. MON.	5.33	44 565	5.750	39.235	N.E. COR. PARK - C.S. BRASS CAP MON. 30' W. & 30' S. ℄ INTER. 232ND ST. & RAVENNA AVE. Page 10, 18, 26.
					B.M. Elev. 40.12 - F.B. 1517-26
B.M.			446	40.105	RAVENNA AVE. & 232ND ST. S.E. COR. - BT. SPK. IN C6 - 10' S of S. end CR.

Job No. 8543 Division No. Notes Red. Plotted Profile
Survey at AVALON-SEPULVEDA PARK Date Date No.
Survey by C.V. CRUMLEY Notes C.V.C. Checked X-Sec.
Indexed R. C. Johnson Date 6-2-50 Date No.

Notes Ck'd by	Survey of AVALON-SEPULVEDA PARK
Map No.	W. O. Sheet No. Sht 68
Office Work	Surveyed by C.V. CRUMLEY
Checked	Notes Date 3-9-51
Date	Indexed R. C. Johnson 3-14-51

F. B. 1517 Pg. 45

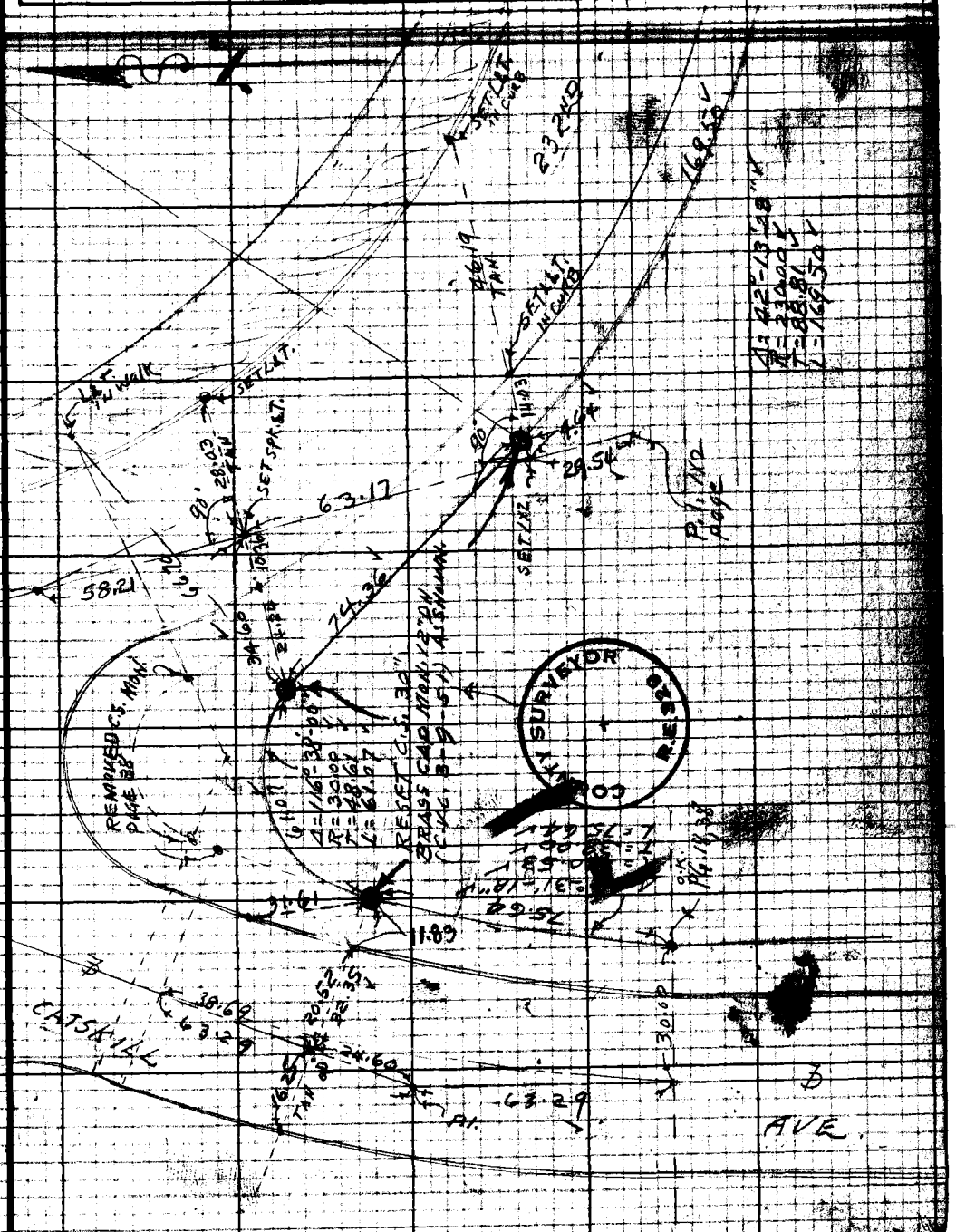

Note: Any Additions or Changes on This Sheet Must be Made or Circled in Red Ink With Date and Name of Person Making Change.

Do not extend notes this side of this line.

RETURN TO
LOS ANGELES COUNTY SURVEYOR
726 LOS ANGELES COUNTY
ENGINEERING BLDG.

76F3098 247 10M 1-49

RETURN TO
LOS ANGELES COUNTY SURVEYOR
725 LOS ANGELES COUNTY
ENGINEERING BLDG.

Note: Any Additions or Changes on This Sheet Must be Made or Circled in Red Ink With Date and Name of Person Making Change.

Do not extend notes this side of this line.

B 4317 Pg 46

76L298 307 5-49

PLEASE RETURN TO
LOS ANGELES COUNTY SURVEYOR
726 LOS ANGELES COUNTY ENGINEERING BLDG.

NOTE: ANY ADDITIONS OR CHANGES ON THIS SHEET MUST BE MADE OR CIRCLED IN RED INK, WITH DATE AND NAME OF PERSON MAKING CHANGE.

Do not extend notes this side of this line.

STATION	B. S.	H. I.	F. S.	ELEV.		
	B.M. LEVELS ON NEW LOCATION OF C.S. MONS. AT N.W. & N.E. COR.'S OF PARK - PGS. 38 & 45					
B.M	4.783	46.020		41.237	B.M. Elev. 41.237 F.B. 1517-22-43 (25) 233RD ST. & CATSKILL AVE. N.W. COR. BT. SPK. IN CB - 4' N. N. END C.R.	
OLD C.S. MON B.C. N.W. COR. PARK	4.650	45.092	5.578	40.442	B.C. N.W. COR. PARK. - C.S. 30" BRASS CAP MON - 14" DN (40.45 PG. 25) 253.25 N. ℄ 233RD ST. - 30' E. ℄ CATSKILL AVE. PG. 45, 12, 18, EL. 40.4	
NEW LOCATION C.S. MON. " " P.C.C.	4.851	45.060	4.883	40.209	NEW P.C.C. N.W. COR. PARK - ± 341.14 N. ℄ 233RD ST.; 30' E. ℄ (32.35 E. SEMI-TANG) CATSKILL AVE. C.S. 30" BRASS CAP MON - 12" DN. - PG. 45	
NEW C.S. MON. " E.C. S. END CURVE	5.066	44.940	5.186	39.874	NEW E.C. N.W. COR. PARK - ± 92.71 N. OF P.I. ON 232ND ST. & 34.60 W. ℄ SEMI-TANG. = E.C. MON. S. end CURVE AT CATSKILL & 232ND ST. - BRASS CAP MON - 12" DN. - PG. 45	
NEW C.S. MON. " NEW B.C. ON 232ND ST.	4.223	44.633	4.530	40.410	NEW B.C. ON 232ND ST. - N. LINE PARK - 24.60 N. P.I. (W. 232ND) & 24.64 E ℄ (SEMI-TAN) 232ND ST. - PG. 45 C.S. BRASS CAP MON. - 12" DN.	
OLD C.S. MON. E.C. ON 232ND ST.	4.661	44.427	4.867	39.766	OLD E.C. Elev 39.765 (.77) PGS 26 & 44 232ND ST. & 300.24 W. ℄ RAVENNA AVE. - 30' S. ℄ C.S. 30" BRASS CAP MON - 12" DN PG. 18, 38	
NEW C.S. MON. NE. COR PARK B.C. - 16' W.	5.245	44.999	4.673	39.754	NEW B.C. N.E. COR. PARK. 232ND ST. & RAVENNA AVE. N.W. COR. - 48' W. & 30' S. ℄ INTER. - C.S. 30" BRASS CAP MON. 12" DN - PG. 38	
NEW C.S. MON. " " E.C. 16' S.	5.347	44.880	5.466	39.533	NEW E.C. N.E. COR. PARK. 232ND ST. & RAVENNA AVE. N.W. COR. - 48' S. & 30' W. ℄ INTER. C.S. BRASS CAP MON. 12" DN - PG. 38	
B.M			4.760	40.120	B.M. Elev. 40.120 - PAGE 26 & 44 232ND ST. & RAVENNA AVE. S.E. COR. - BT. SPK. IN CB. - 10' S. of S. end C.R.	

Profile No. ____ Notes Red. ____ Plotted YI Job No. 8543 Division No. ____ F.B. 1517 PG. 47
X-Sec. No. ____ Date ____ Date ____ Survey of AVALON - SEPULVEDA PARK
Notes Chkd. RES Checked HNB Survey by C.V.C. Notes C.V.C. Date 3
Date 4-3-51 Date ____ Map No. ____ Indexed Johnson Date ____

1577 PG. 48

Job No._____ Division No._____ Notes Red._____ Plotted_____ Profile

Survey of_____ Date_____ Date_____ No._____

Survey by_____ Notes_____ Notes Chkd._____ Checked_____ X-Sec.

Indexed_____ Date_____ Date_____ Date_____ No._____

STATION	B. S.	H. I.	F. S.	ELEV.	

76L298 307 5-49

PLEASE RETURN TO
LOS ANGELES COUNTY SURVEYOR
726 LOS ANGELES COUNTY ENGINEERING BLDG.

Do not extend notes this side of this line.

NOTE: ANY ADDITIONS OR CHANGES ON THIS SHEET MUST BE MADE OR CIRCLED IN RED INK. WITH DATE AND NAME OF PERSON MAKING CHANGE.

Notes Ck'd by	Survey of Avalon-Sepulveda Park
Map No. 46-9	W. O. 5363-C Tape No. 8132 Std. 68 °F
Office Work	Surveyed by Benson
Checked	Notes " Date 7-9-51
Date	Indexed A. C. Johnson 7-10-51

F. B. 1517 Pg. 49

J.N. 5363-C

AVALON-SEPULVEDA PARK.

GRID SYSTEM FOR GRADEING

N'ly 500'± Ft. OF PARK

&

GRADE STAKES

7-9-51
C.A. Benson.
J.S. Coates.
F.E. Brooks.
R.W. Lundblad.

Note: Any Additions or Changes on This Sheet Must be Made or Circled in Red Ink With Date and Name of Person Making Change.

Do not extend notes this side of this line.

RETURN TO
LOS ANGELES COUNTY SURVEYOR
726 LOS ANGELES COUNTY
ENGINEERING BLDG.

76F3098 247 10M 1-49

RETURN TO
LOS ANGELES COUNTY SURVEYOR
726 LOS ANGELES COUNTY
ENGINEERING BLDG.

Note: Any Additions or Changes on This Sheet Must be Made or Circled in Red Ink With Date and Name of Person Making Change.

Do not extend notes this side of this line.

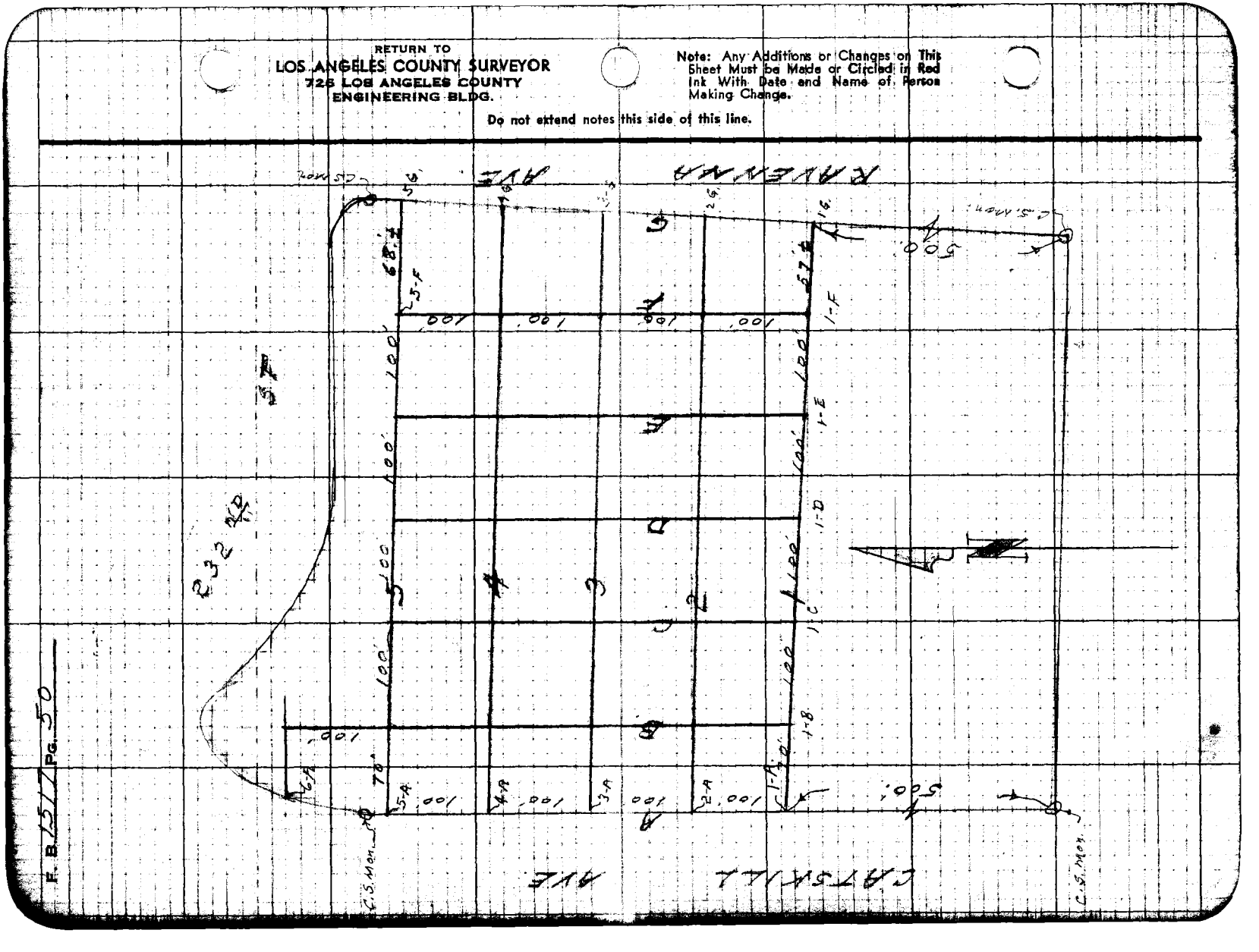

F. B. 1511 PG. 50

76L298 307 5-49

3' = .25 47 40.44 427 5.17

PLEASE RETURN TO
LOS ANGELES COUNTY SURVEYOR
726 LOS ANGELES COUNTY ENGINEERING BLDG.

NOTE: ANY ADDITIONS OR CHANGES ON THIS SHEET MUST BE MADE OR CIRCLED IN RED INK, WITH DATE AND NAME OF PERSON MAKING CHANGE.

Do not extend notes this side of this line.

STATION	B. S.	H. I.	F. S.	ELEV.	Grade	Cut Fill		
	3.49	44.73		41.24			B.M. 233rd St. Bt. spk.	El. 41.237 Pg. 22 & Catskill Ave. N.W. Cor. in Cb. 4' N. of N. end S.R.
1-A			3.5	41.2	41.2	Gr.		
1-B			3.8	40.9	40.9	Gr.		
1-C			4.3	40.4	40.4	Gr.		
1-D			4.6	40.1	40.1	Gr.		
1-E			4.8	39.9	39.9	Gr.		
1-F			4.8	39.9	39.9	Gr.		
1-G			4.8	39.9	39.9	Gr.		
2-A			3.3	41.4	41.4	Gr.		
2-B			3.7	41.0	41.0	Gr.		
2-C			4.3	40.4	40.4	Gr.		
2-D			4.5	40.2	40.2	Gr.		
2-E			4.6	40.1	40.1	Gr.		
2-F			4.6	40.1	40.1	Gr.		
2-G			4.7	40.0	40.0	Gr.		
3-A			3.1	41.6	41.6	Gr.		
3-B			4.9	39.8	41.2	F.1.4.		
3-C			4.1	40.6	40.6	Gr.		
3-D			4.3	40.4	40.4	Gr.		
3-E			4.3	40.4	40.4	Gr.		
3-F			4.4	40.3	40.3	Gr.		

NOTE: Grades appear to be 0.50 High S/O I lowered Gr. 0.50 from Plan, that fits existing Curbs. CAB.

Profile No. ____ Notes Red. ____ Plotted ____ Job No. 5363-C Division No. ____
X-Sec. No. ____ Date ____ Date ____ Survey of Avalon - Sepulveda Park
Notes Chkd. E.F.E. Checked ____ Survey by Benson Notes B. Date 7-9-51
Date 7-11-51 Date ____ Map No. ____ Indexed Johnson Date ____

F.B. 1517 Pg. 51

76L298 307 5-49

PLEASE RETURN TO
LOS ANGELES COUNTY SURVEYOR
726 LOS ANGELES COUNTY ENGINEERING BLDG.

NOTE: ANY ADDITIONS OR CHANGES ON THIS SHEET MUST BE MADE OR CIRCLED IN RED INK, WITH DATE AND NAME OF PERSON MAKING CHANGE.

Do not extend notes this side of this line.

Profile No. ____ Plotted ____ Date ____ X-Sec. No. ____ Checked ____ Date ____

Job No. 5363-C Division No. ____ Notes Red. ____ Date ____ Notes Chkd. EEE Date 7-11-51

Survey of Hyde Park-Lynwood Area Notes 45 Date 7-9-51

Survey by Boundary & Topo. Indexed A. C. Johnson

STATION	B. S.	H. I.	F. S.	ELEV.	Grade	Cut Fill		
		44.73						
3-G			4.5	40.3	40.2	Gr.		
4-A			2.9	41.8	41.8	Gr.		
4-B			3.4	41.3	41.3	Gr.		
4-C			3.7	41.0	41.0	Gr.		
4-D			4.0	40.7	40.7	Gr.		
4-E			4.1	40.6	40.6	Gr.		
4-F			4.1	40.6	40.6	Gr.		
4-G			4.3	40.4	40.4	Gr.		
5-A			2.7	42.0	42.0	Gr.		
5-B			3.1	41.6	41.6	Gr.		
5-C			4.8	39.9	41.3	F1.4		
5-D			3.7	41.0	41.0	Gr.		
5-E			3.9	40.8	40.8	Gr.		
5-F			5.0	39.7	40.7	F1.0		
5-G			4.3	40.4	40.4	Gr.		
6-A			2.5	42.2	42.2	Gr.		
6-B			2.8	41.9	41.9	Gr.		
BM, C.S. Mon N.E. Cor. Park 16' So.			5.18	39.55	B.M. El. 39.533 pg. 47 E.C. N.E. Cor. Park, 232 ± St. & Ruremna Ave. N.W. Cor. 48' So. & 30' W. of Int. C.S. Brass Cap mon. flush in. - pg. 38.			

Notes Ck'd by	Survey of Avalon Sepulveda Park
Map No.	W. O. 5363 Dept No. 2120 Sp'd 64 °F
Office Work	Surveyed by M. A. Van Deren
Checked	Notes Van Date 4-21-53
Date	Indexed A. C. Johnson 5-26-53

F. B. 1517 Pg. 53

JN 5363-D-CP#2515-6

Location of water valves on sprinkler system at

AVALON SEPULVEDA PARK

4-21-53
Van Deren
Blankenship
Richards
Myers

Note: Any Additions or Changes on This Sheet Must be Made or Circled in Red Ink With Date and Name of Person Making Change.

Do not extend notes this side of this line.

RETURN TO
LOS ANGELES COUNTY SURVEYOR
726 LOS ANGELES COUNTY
ENGINEERING BLDG.

76F309S 247 2-51

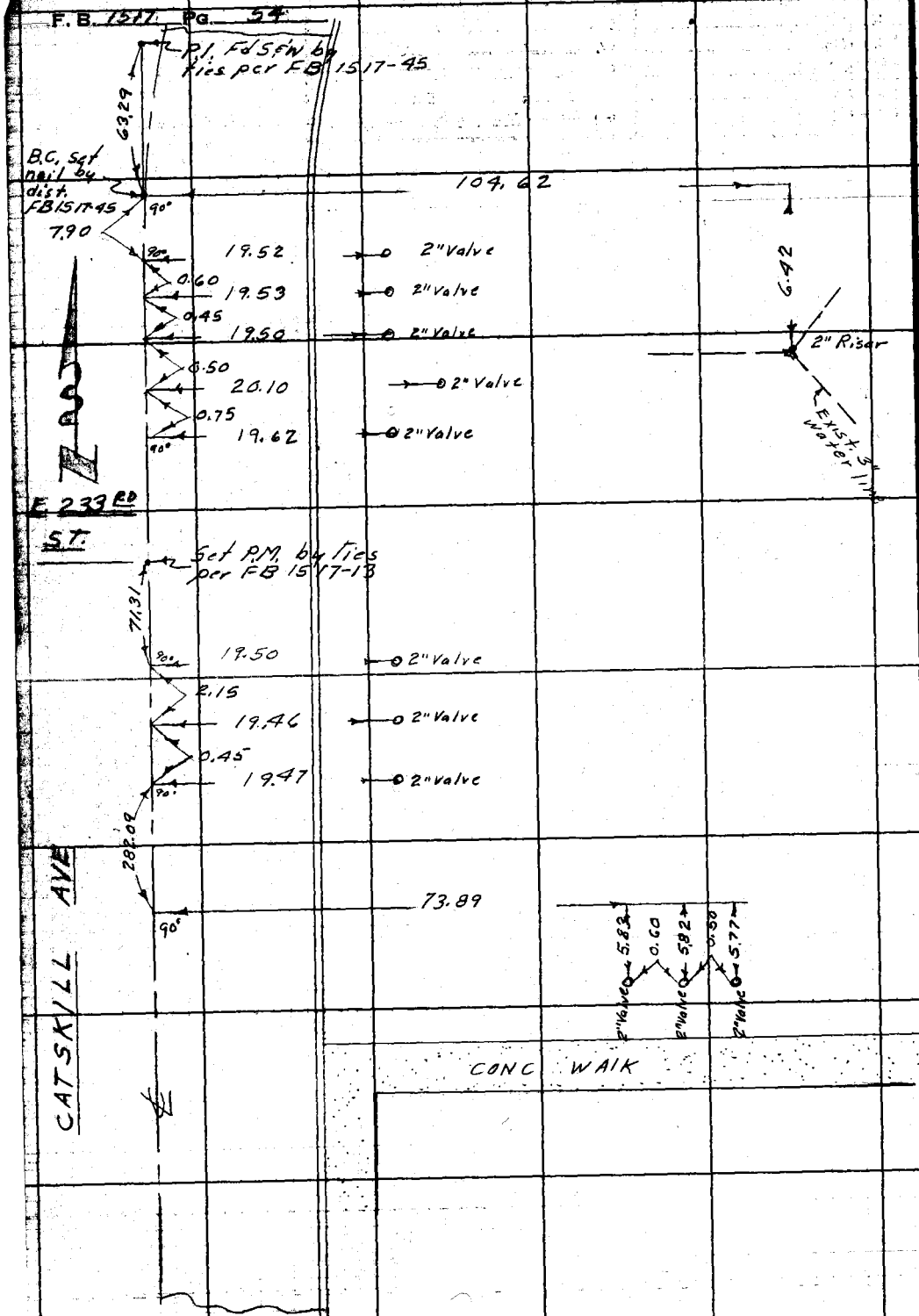

RETURN TO
LOS ANGELES COUNTY SURVEYOR
726 LOS ANGELES COUNTY
ENGINEERING BLDG.

Do not extend notes this side of this line.

Note: Any Additions or Changes on This Sheet Must be Made or Circled in Red Ink With Date and Name of Person Making Change.

Notes Ck'd by	Survey of Avalon Sepulveda Park
Map No.	W. O. 5363 Tape No. 0106 St'd. 68 °F
Office Work	Surveyed by M. A. Van Deren
Checked	Notes Van Date 4-21-53
Date	Indexed R. C. Johnson

F. B. 1517 Pg. 55

To RT pg 56

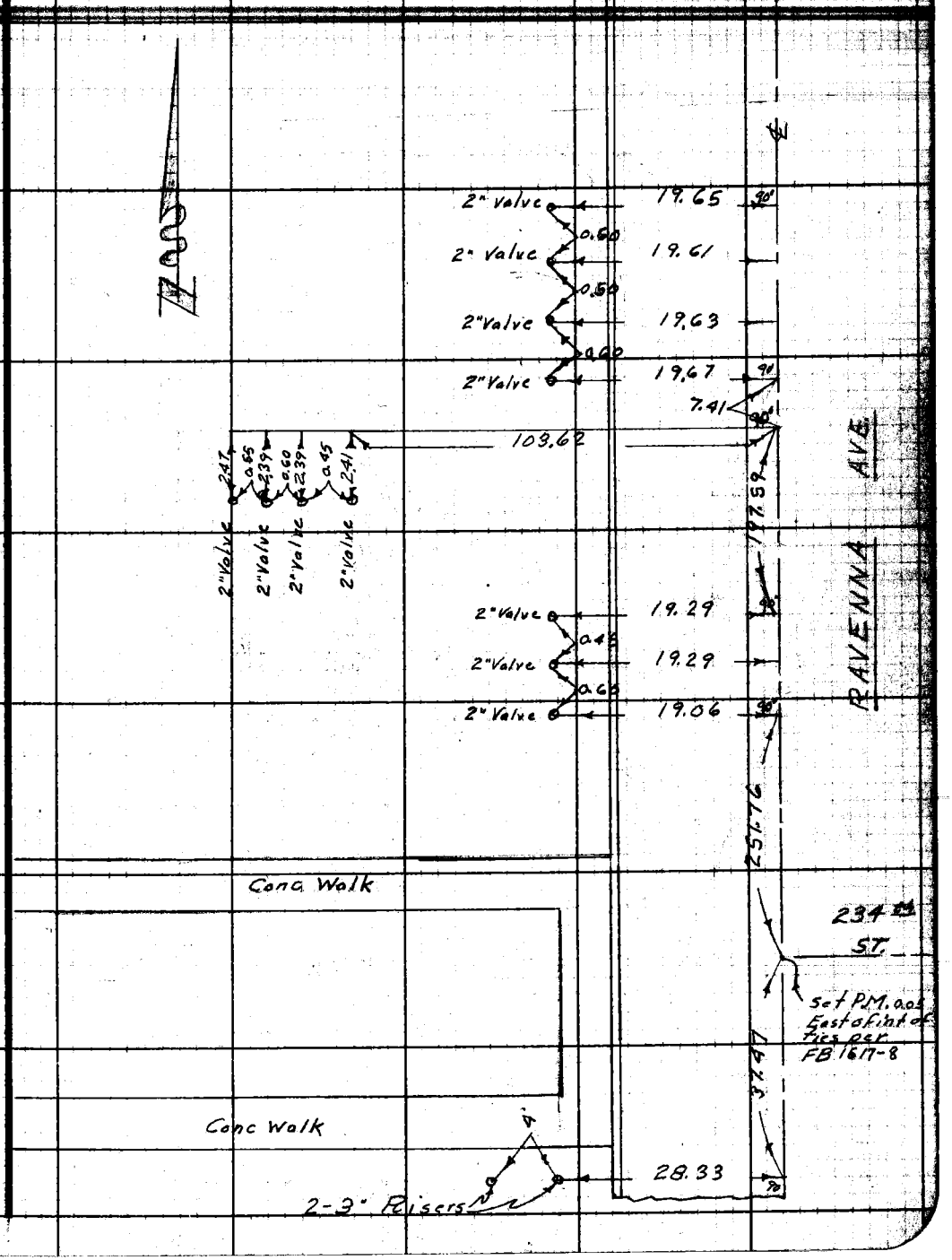

Note: Any Additions or Changes on This Sheet Must be Made or Circled in Red Ink With Date and Name of Person Making Change.

Do not extend notes this side of this line.

RETURN TO
LOS ANGELES COUNTY SURVEYOR
726 LOS ANGELES COUNTY
ENGINEERING BLDG.

76F3095 247 2-51

F.B. 1517 Pg. 56

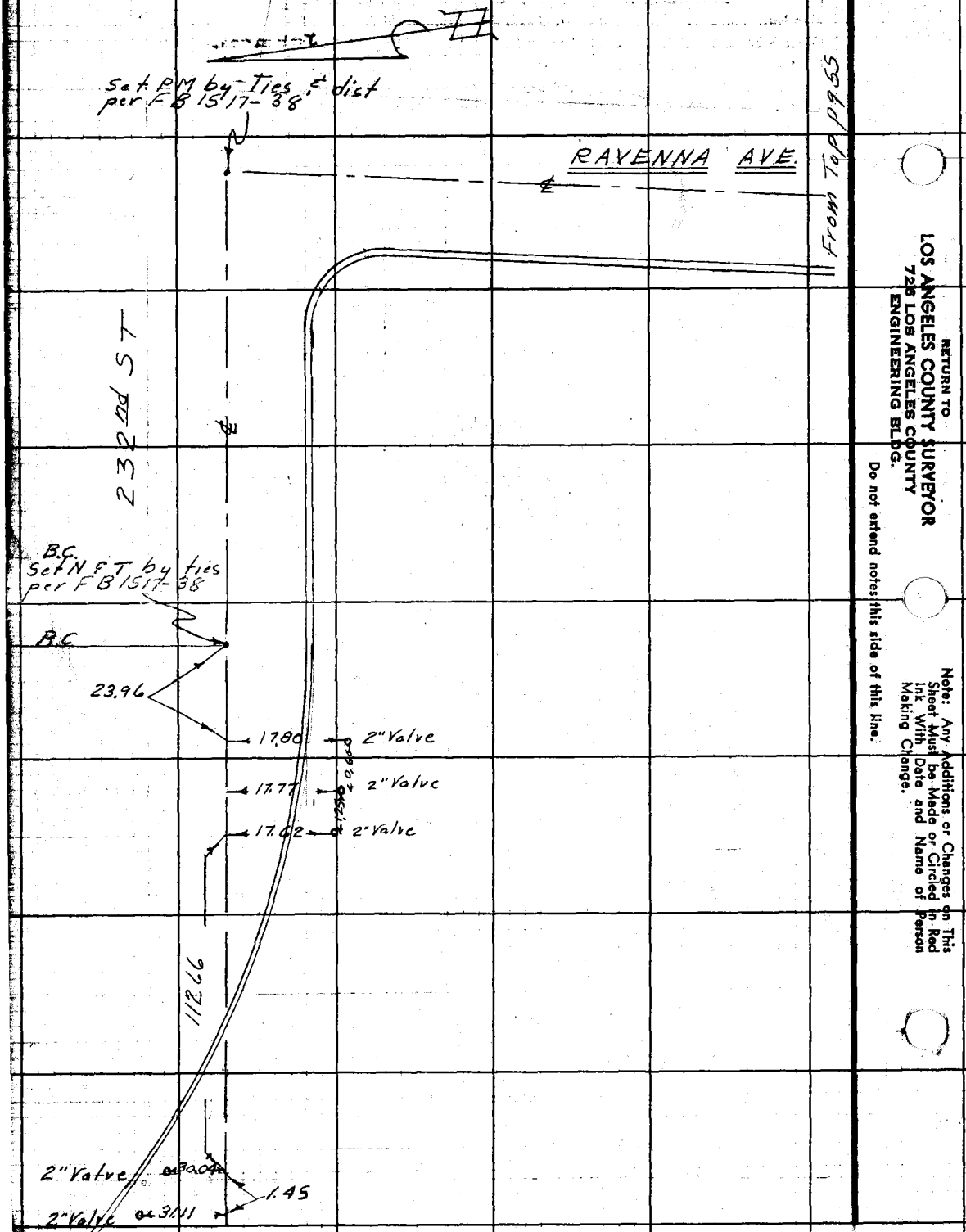

RETURN TO
LOS ANGELES COUNTY SURVEYOR
725 LOS ANGELES COUNTY
ENGINEERING BLDG.

Do not extend notes this side of this line.

Note: Any Additions or Changes on This Sheet Must be Made or Circled in Red Ink With Date and Name of Person Making Change.

Notes Red _____ Plotted _____ Job No. 005414 Division No. _____ F.B. 7517 PG. 5

Date _____ Date _____ Survey of Gen. Scott Park

Date _____ Date _____ Map No. _____ Date 9-18-[illegible]

No. _____ Date _____ Date _____ Map No. _____ Date _____

Elev. of Sewer Pipe
&
Septic Tank @ Directors Bldg.
General Scott Park.
formerly AVALON-SEPULVEDA PARK

Braden
Anderson
Smith

STATION	B.S.	H.I.	F.S.	ELEV.

NOTE: ANY MISTAKES OR CHANGES ON THIS SHEET MUST BE MADE OR CIRCLED IN RED INK, WITH DATE AND NAME OF PERSON MAKING CHANGE.

PLEASE RETURN TO
LOS ANGELES COUNTY SURVEYOR
726 LOS ANGELES COUNTY ENGINEERING BLDG.

Do not extend notes this side of this line.

FILE NO. 307 4-50

76L298 307 4-50

PLEASE RETURN TO
LOS ANGELES COUNTY SURVEYOR
726 LOS ANGELES COUNTY ENGINEERING BLDG.

NOTE: ANY ADDITIONS OR CHANGES ON THIS SHEET MUST BE MADE OR CIRCLED IN RED INK, WITH DATE AND NAME OF PERSON MAKING CHANGE.

Do not extend notes this side of this line.

STATION	B. S.	H. I.	F. S.	ELEV.	
B.M.	(Self reading Rod)			39 911	B.M. Elev. 39.911 - F.B. 1517-22 CATSKILL Ave. E. Si. ±666' So. ℄ 233rd St. Bt. spk. in E. cb. ±10' S. of N end cb. N.W. Cor School prop. & Near SW Cor. of Park.
"A" Septic Tank Top				38 63	
"B" Top 4" C.I.P. - W. Si Directors Bldg.				39 27	
T.P.				40 85	
"C" Top. C.O. E. Si. Bldg.				40 35	
"D" Top 4" C.I.P. E. Si. Bldg.				39 82	
B.M.				39 96	BM. - Elev. 39.95 - F.B. 1517-25 SW. Cor Park - C.S. Brass Cap Mon. 30' E. ℄ CATSKILL AVE. 2.5' N. of N.W. Cor. Sch. Fn.



1517 Pg 58 | Job No. 0054 14 | Division No. | Notes Red | Plotted | No. | X-Sec.
Survey of Gen. Scott Park | Date | Date | Checked | No.
Survey by W.E. Braden | Notes W.E.B. 9/14-54 | Notes Chkd. | Date | Date
Indexed R. C. Johnson | Date

76L298 307 8-53

PLEASE RETURN TO
LOS ANGELES COUNTY SURVEYOR
726 LOS ANGELES COUNTY ENGINEERING BLDG.

NOTE: ANY ADDITIONS OR CHANGES ON THIS SHEET MUST BE MADE OR CIRCLED IN RED INK, WITH DATE AND NAME OF PERSON MAKING CHANGE.

Do not extend notes this side of this line.

STATION	B. S.	H. I.	F. S.	ELEV.		
				JN 8775.04		
		Gen. Scott Park.				
		(Check Elevs. for Contractor) (Recreation Bldg)				
B.M.				39.95	BM El. 39.95 F.B. 1517-25 Brass Cap Mon. S.W. Cor. park	
	5.71	45.66				
T.P.			4.72	40.94	TP.	
	4.82	45.76				
			4.34	41.42	floor Elev present Bldg.	
			4.84	40.92	Elev. So. walk.	
			4.69	41.07	Elev. No. ✓ @ present Bldg.	
(set) T.P.			4.89	40.87	12° off set "x" on wk @ S.W.	
	4.90	45.77			Cor Bldg.	
B.M.			5.82	39.95	BM (Same as above)	

Profile Notes Red. ____ Plotted ____ Job No. 8775.04 Division No. 10 F.B. 1517 Pg. 59
No. ____ Date ____ Date ____ Survey of Gen. Scott Park
X-Sec. Notes Chkd. ____ Checked ____ Survey by Hallstrom Notes Curtis Date 2-17-55
No. ____ Date ____ Date ____ Map No. ____ Indexed A. C. Johnson Date 2-17-55

76L298 307 8-53

PLEASE RETURN TO

LOS ANGELES COUNTY SURVEYOR

726 Los Angeles County Engineering Bldg.

NOTE: ANY ADDITIONS OR CHANGES ON THIS SHEET MUST BE MADE OR CIRCLED IN RED INK, WITH DATE AND NAME OF PERSON MAKING CHANGE.

Do not extend notes this side of this line.

F. B. 1517 Pg. 60 Job No. 8775.04 Division No. 10 Notes Red. Plotted Profile

Survey of Gen. Scott Park Date Date No. X-Sec.

Survey by Kellstrom Notes Curvi Notes Chkd. Checked

Indexed A. C. Johnson Date Date Date No.

STATION	B. S.	H. I.	F. S.	ELEV.

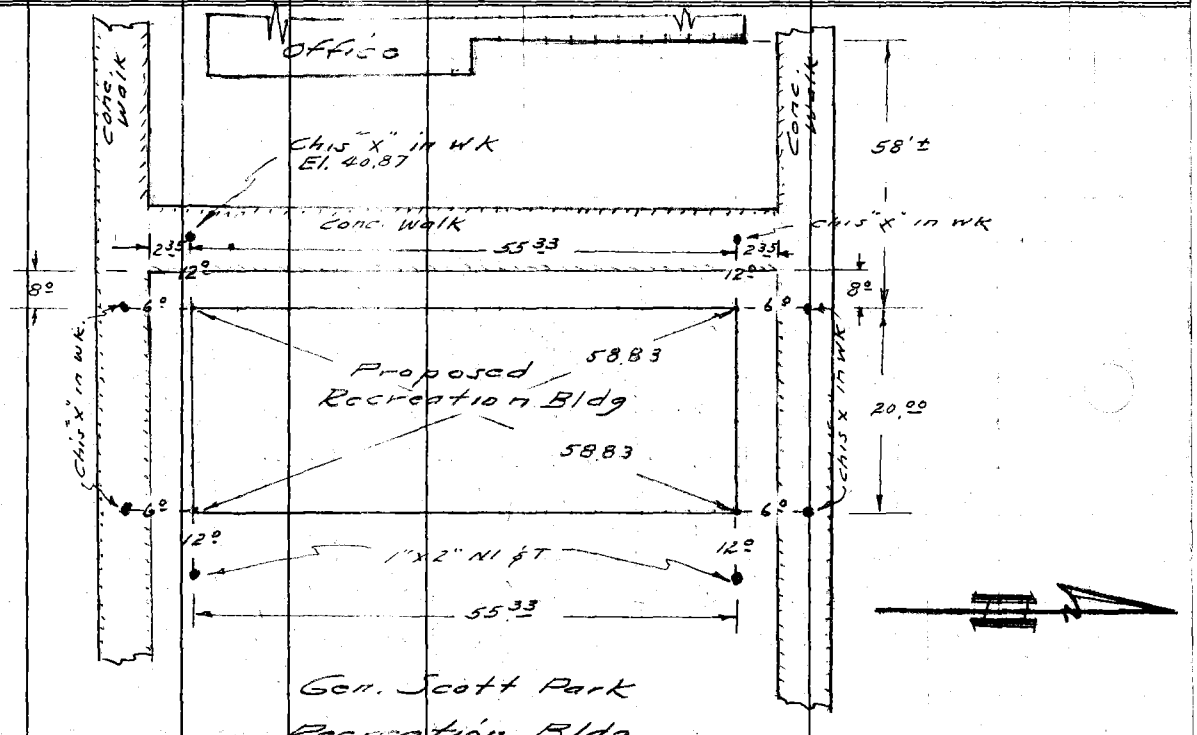

Profile No.	Notes Red.	Plotted	Job No. 8775.05 Division No. 10	F. B. 1517 Pg. 61
	Date	Date	Survey of General Scott Park S.S.	
X-Sec. No.	Notes Chkd.	Checked	Survey by Van Deren Notes Van Date 4-12-55	
	Date	Date	Map No. Indexed A. C. Johnson Date	

JN-8775.05

PRIVATE CONTRACT No 3190

Const Stks For S.S.

GENERAL SCOTT PARK

Set Stk & Tins 6' RT & N. & S.S.

4-12-55
Van Deren
Richards
Myers
Siemann
Bustrum

ELEV.

RECEIVED APR 14 1955

REDUCED in field

CHECKED JB APR 14 1955

F. B.

GRADE SHEET MADE JB APR 14 1955

GRD. SHT. CHECKED C. Null - 4/14/55

H. I.

2 COPIES SENT OUT BY ~~R Head~~ C. Null - Chief Inspector.

B. S.

Note: Change of Invert elevation at 3+07.00 from 29.08 to 29.09 made to meet invert elevation of existing pipe on Grade rate of 2.04%. Change authorized by Sanitation Division Engineer 4/14/54

STATION

Change made 4/14/54 JB

NOTE: ANY ADDITION CHANGES ON THIS SHEET MUST MADE OR CIRCLED IN RED INK, WITH DATE AND NAME OF PERSON MAKING CHANGE.

PLEASE RETURN TO
LOS ANGELES COUNTY SURVEYOR
726 LOS ANGELES COUNTY ENGINEERING BLDG.

Do not extend notes this side of this line.

761.298 S & E #307 9-54

76L298 S & E #307 9-54

...SE RETURN TO
LOS ANGE... COUNTY SURVEYOR
726 LOS ANGELES COUNTY ENGINEERING BLDG.

NOTE: AN... ...DITIONS OR CHANGES ON THIS ... MUST BE MADE OR CIRCLED IN ... INK, WITH DATE AND NAME OF PERSON MAKING CHANGE.

Do not extend notes this side of this line.

STATION	B. S.	H. I.	F. S.	ELEV.	%	Grade	Cut		
B.M.	515	44 13		38.98		BM Elev = 38.981 FB 1517-23-25-43			
						Ravenna Ave (W. side) 273'± South ℄ 234th St			
						Bt spk in (W. curb) 10'± South of N. end curb			
1+02.00 Exist J.C.			—						
+04.00			574	38.39		25.22	13.17		Set Spk & T G Rt & N ℄ S.S.
+25			571	38.42		25.61	12.81		"
+50			564	38.49		26.07	12.42		"
+75			559	38.54		26.53	12.01		"
2+00			554	38.59	1.84%	26.99	11.60		"
+25			549	38.64		27.45	11.19		"
+50			5.54	38.59		27.91	10.68		"
+75			544	38.69		28.37	10.32		"
3+03.00			4.92	39.21		28.88	10.33		Set Stk & T G Rt & N Elg ℄ S.S.
3+05.00 ℄ MH			—						"
+07.00			4.94	39.19		29.09 ~~29.08~~	10.10 ~~10.11~~		"
+25			476	39.37		29.96 ~~29.96~~	9.91 ~~9.92~~		"
+50			463	39.50	2.04%	29.97 ~~29.96~~	9.53 ~~9.54~~		"
3+58.00 ℄ pt & clean out			449	39.64		30.13 ~~30.12~~	9.51 ~~9.52~~		Line back. "

F. B. 1517 Pg. 62 Job No. 8775.05 Division No. 10 Notes Red. Plotted No. Profile
Survey of General Scott Park S.S. Date 4-12-55 Date X-Sec.
Survey by Van Deren Notes Van Notes Chkd. Checked
Indexed C. Johnson Date Date Date No.

76L298 S & E #307 9-54

PLEASE RETURN TO
LOS ANGELES COUNTY SURVEYOR
726 LOS ANGELES COUNTY ENGINEERING BLDG.

NOTE: ANY ADDITION OR CHANGES ON THIS SHEET MUST BE MADE OR CIRCLED IN RED INK, WITH DATE AND NAME OF PERSON MAKING CHANGE.

Do not extend notes this side of this line.

STATION	B. S.	H. I.	F. S.	ELEV.	%	Grade	Cut	
3+75		44 13	425	39.88		30.48 ~~30.47~~	9.40 ~~9.41~~	set Stk & T 6' Rt & N. ℄ S.S.
4+00			419	39.94		30.99 ~~30.98~~	8.95 ~~8.96~~	set x cut in conc walk "
+25			408	40.05		31.50 ~~31.49~~	8.55 ~~8.56~~	set Stk & T 6' Rt & N. ℄ S.S.
+50			405	40.08		32.01 ~~32.00~~	8.07 ~~8.08~~	" "
+75			390	40.23		32.52 ~~32.51~~	7.71 ~~7.72~~	" " "
5+00 ①	545	45 81	377	40.36		33.03 ~~33.02~~	7.33 ~~7.34~~	" " "
+25			540	40.41		33.54 ~~33.53~~	6.87 ~~6.88~~	" " "
+50 clean out			528	40.53		34.05 ~~34.04~~	6.48 ~~6.49~~	" " "
+75			529	40.52		34.56 ~~34.55~~	5.96 ~~5.97~~	" " "
6+00			526	40.55		35.07 ~~35.06~~	5.48 ~~5.49~~	" " "
+25			5.11	40.70		35.58 ~~35.57~~	5.12 ~~5.13~~	" " "
+50			5.01	40.80		36.09 ~~36.08~~	4.71 ~~4.72~~	" " "
+75			493	40.88	2.04	36.60 ~~36.59~~	4.28 ~~4.29~~	" " "
7+00			470	41.11		37.11 ~~37.10~~	4.00 ~~4.01~~	" " "
+25			477	41.04		37.62 ~~37.61~~	3.42 ~~3.43~~	" " "
7+45 ⊠ pt			495	40.86		38.03 ~~38.02~~	2.83 ~~2.84~~	" line back "
+50			499	40.82		38.13 ~~38.12~~	2.69 ~~2.70~~	" " 6' Rt & W. ℄ S.S.
+62			493	40.88		38.37	2.51	set x cut in conc walk " "
7+74.23 end of line			496	40.85		38.62	2.23	" " " "
T.P.	421	45 05	497	40.84				see F.B. 1517, pg. 64 for check on this elev.
T.P.	523	45 26	502	40.03				

Profile Notes Red. ____ Plotted ____ Job No. 8775.05 Division No. 10 F.B. 1517 Pg. 63
No. ____ Date ____ Date ____ Survey of General Scott Park S.S.
X-Sec. Notes Chkd. ____ Checked ____ Survey by Van Dergeyn Van Date 4-12-55
No. ____ Date ____ Date ____ Map No. ____ Indexed ____ Date ____

76L298 S & E #307 9-54

BE RETURN TO
LOS ANGL[illegible] COUNTY SURVEYOR
726 LOS ANGELES COUNTY ENGINEERING BLDG.

NOTE: AN[illegible]DITIONS OR CHANGES ON THIS [illegible] MUST BE MADE OR CIRCLED IN [illegible]D INK, WITH DATE AND NAME OF PERSON MAKING CHANGE.

Do not extend notes this side of this line.

STATION	B. S.	H. I.	F. S.	ELEV.		
B.M.	5.22	45.26 / 45.26	5.22	40.04	B.M. Elev = 40.12 - F.B. 1517-26, 44 Ravenna Ave. & 232 nd. st., S.E. Cor. Bt spk. in c b, 10' S. of S. end C.R.	
T.P.	4.73	43.99	6.00	39.26		
B.M.			5.01	38.98	B.M. Elev = 38.981 F.B. 1517-23-25-43 Ravenna Ave (W. side) 273' ± S. ℄ 234th st. BT. spk in W. curb, 10' ± S. of N. end curb	
Elevations on Top of Exist sewer pipe outlet See FB 1517-58						
BM	5.79	44.77		38.98	BM Elev = 38.981 per FB 1517-23-25-43	
T.P.	4.87	45.65	3.99	40.78	Ravenna Ave (W. side) 273' ± S. ℄ 234 st Bt spk in (W curb) 10' ± S. of N. end curb	
Top of pipe			6.63	39.02	Top of 4" V.C.P 39.02 - .40 sive of pipe 38.62 Elev Flow line	
T.P.	4.01	44.86	4.80	40.85		
BM			5.88	38.98	BM Elev = 38.98 FB 1517-23-25-43 Ravenna Ave (W. side) 273' ± S. 234 st Bt spk in (W. Curb) 10' ± S. of N. end curb	

F.B. 1517 Pg. 64 Job No. 8775-05 Division No. 10 Notes Red. Plotted Profile
Survey of General Scott Park SS Date 9-12-55 Date No. X-Sec.
Survey by Van Deren Notes Van Notes Chkd. Checked
Indexed C. Johnson Date Date No.

Notes Ck'd by	Survey of Gen. Scott Park
Map No.	W. O. 8775.15 Tape No. St'd. °F
Office Work	Surveyed by Snyder
Checked S.L. BOUCHER	Notes PRS Date 7-9-56
Date 7-[illegible]-56	Indexed A. C. Johnson 7-9-56

F.B. 1517 PG. 65

J.N. 8775.15
GENERAL SCOTT PARK
SOFT BALL FIELD

Staking for - Back stop & fence
Staking for - Light Poles
Staking for - Switch gear house

Party
Snyder
Le Gault
Herrington
Benkson
Bonney

Date - 7-9-56

Note: Any Additions or Changes on This Sheet Must be Made or Circled in Red Ink With Date and Name of Person Making Change.

Do not extend notes this side of this line.

RETURN TO
LOS ANGELES COUNTY SURVEYOR
726 LOS ANGELES COUNTY
ENGINEERING BLDG.

76F309S S&E #247. 8-54

F.B. 1517 PG. 66

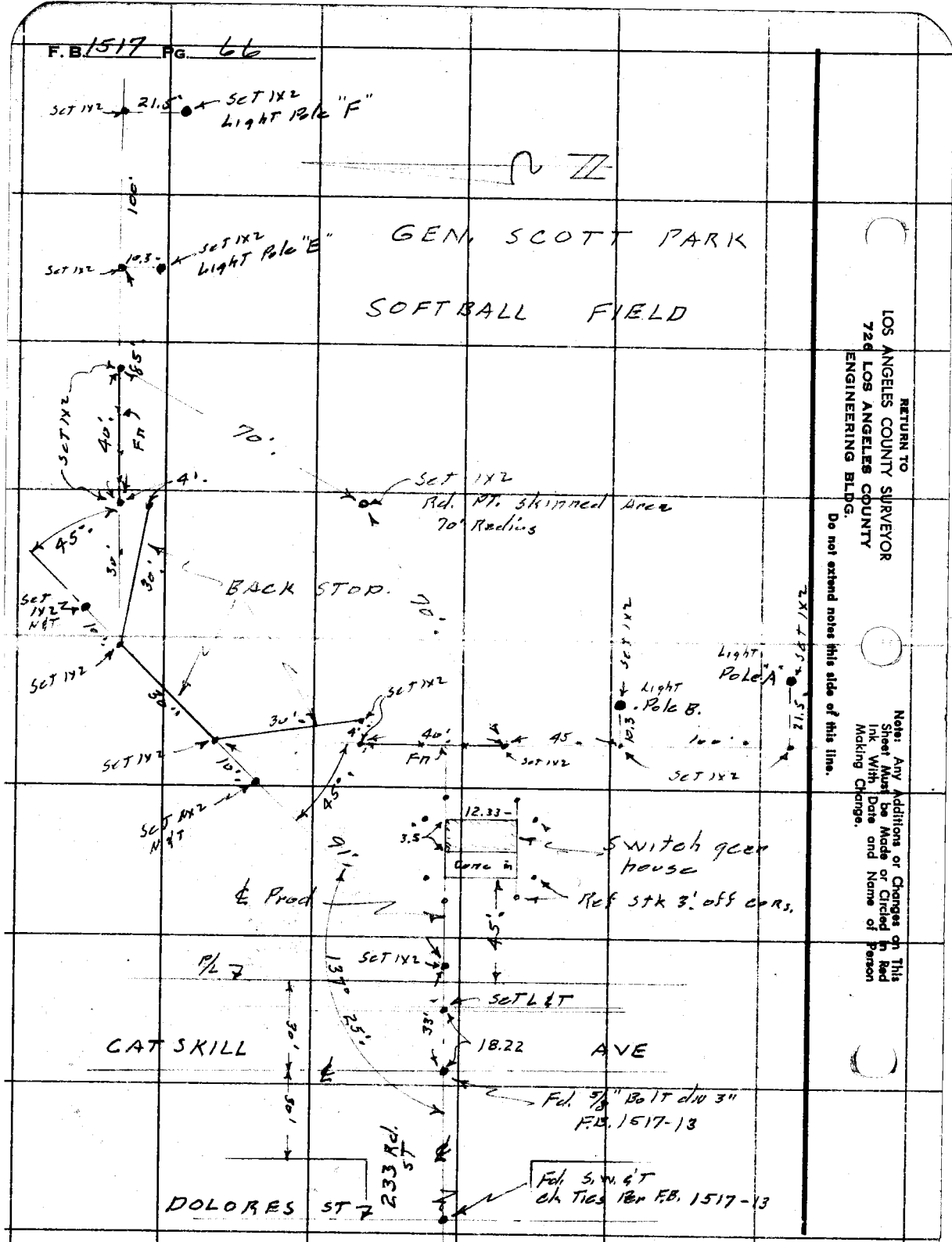

RETURN TO
LOS ANGELES COUNTY SURVEYOR
720 LOS ANGELES COUNTY
ENGINEERING BLDG.
Do not extend notes this side of this line.

Note: Any Additions or Changes on This Sheet Must be Made or Circled in Red Ink With Date and Name of Person Making Change.

Notes Ck'd by [illegible] 10-56
Map No.
Office Work
Checked
Date

Survey of General Scott Park
W. O. 8838.06 Tape No. St'd. °F
Surveyed by A.S. Curtis
Notes ETM Jr. Date Oct. 56
Indexed C. Johnson

F. B. 1517 Pg. 67

OCT 22 56

JN 8838.06

GENERAL SCOTT PARK

Surveying + Service Yard

Location

A.S. Curtis
Mankey Jr.
R. Rodriguez
E. Martinez

Note: Any Additions or Changes on This Sheet Must be Made in Red Ink With Date and Name of Person Making Change.

Do not extend notes this side of this line.

RETURN TO
LOS ANGELES COUNTY SURVEYOR
726 LOS ANGELES COUNTY
ENGINEERING BLDG.

76F3095 S&E #247. 8-54

F.B. 1517 Pg. 68

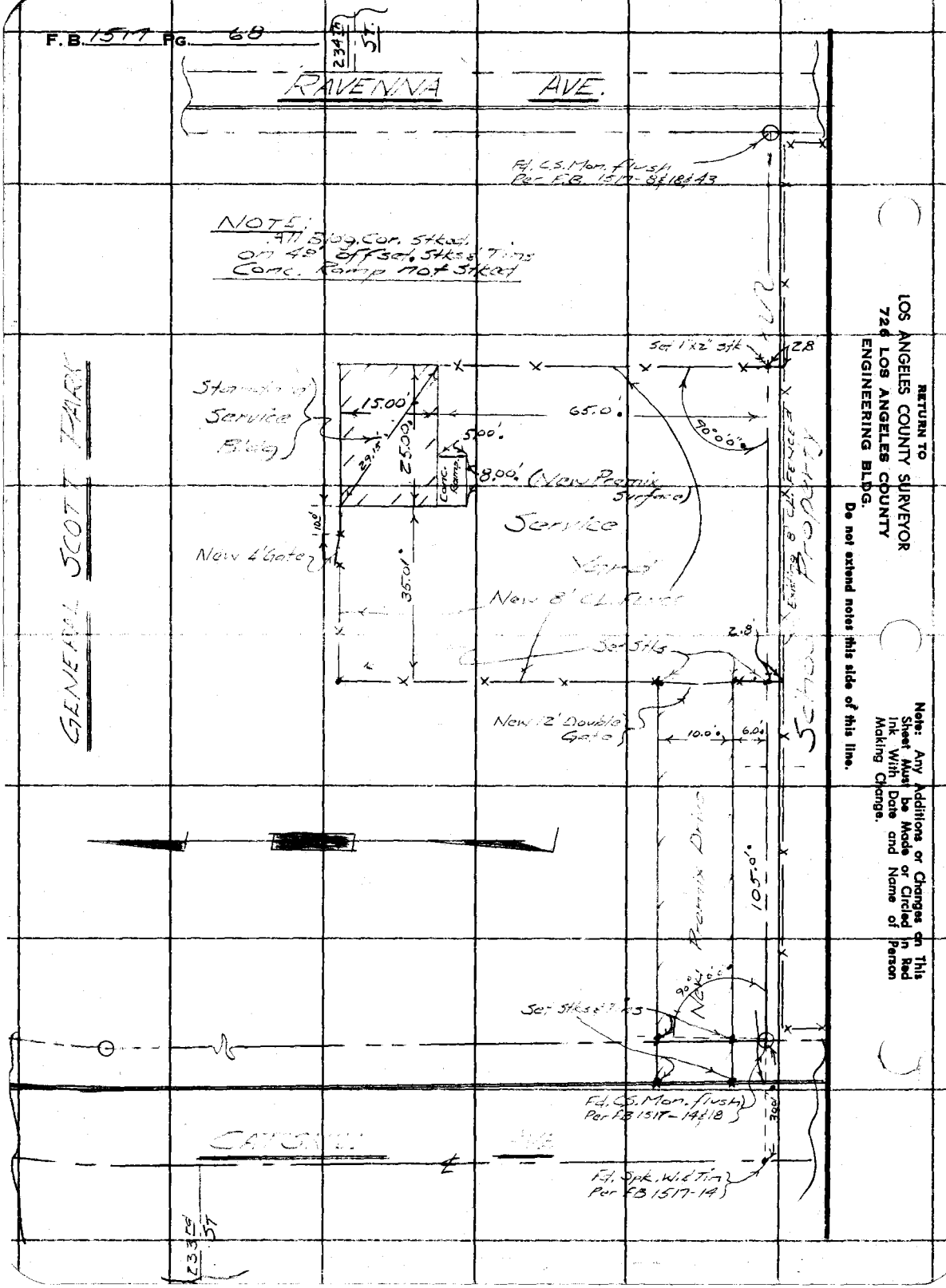

RETURN TO
LOS ANGELES COUNTY SURVEYOR
726 LOS ANGELES COUNTY
ENGINEERING BLDG.

Do not extend notes this side of this line.

Note: Any Additions or Changes on This Sheet Must be Made or Circled in Red Ink With Date and Name of Person Making Change.

F. B. 1517 Pg. 69

Profile	Notes Red.	Plotted	Job No. 8838.06	Division No. 10	
No.	Date	Date	Survey of General Scott Park		
X-Sec.	Notes Chkd.	Checked	Survey by Curtis	Notes ETMJr	Date Oct. 56
No.	Date	Date	Map No.	Indexed A. C. Johnson	Date OCT 22 56

JN 8838.06

GENERAL SCOTT PARK

Service Bldg & Service Yard

Finished Floor & Paving Grades

Curtis
Mankey
Rodriguez
Martinez

STATION	B. B.	H. I.	F. B.	ELEV.

NOTE: ANY ADDITIONS OR CHANGES ON THIS SHEET MUST BE MADE OR CIRCLED IN RED INK, WITH DATE AND NAME OF PERSON MAKING CHANGE.

PLEASE RETURN TO
LOS ANGELES COUNTY SURVEYOR
726 LOS ANGELES COUNTY ENGINEERING BLDG.

Do not extend notes this side of this line.

76L298 S & E #307 9-54

76L298 S & E #307 9-54

PLEASE RETURN TO
LOS ANGELES COUNTY SURVEYOR
726 LOS ANGELES COUNTY ENGINEERING BLDG.

NOTE: ANY ADDITIONS OR CHANGES ON THIS SHEET MUST BE MADE OR CIRCLED IN RED INK, WITH DATE AND NAME OF PERSON MAKING CHANGE.

Do not extend notes this side of this line.

STATION	B. S.	H. I.	F. S.	ELEV.			
BM				39.94	BM EL 39.94 F.B. 1517-43 C.S. Mon flush at S.W. Cor. Park Property		
					Grade	Cut or Fill	
Finished Floor (set) Elevation				41.40	41.40'	0.0'	2"x2" stk at S.W. Cor. Bldg.
S.E. Cor. Service Yard				40.90	40.90'	0.0	1"x2" stk
N.E. Cor. " " at S.E. Cor. Bldg.				40.90	40.90'	0.0	" "
S.W. " "				40.75	40.75'	0.0	" "
N.W. " "				40.75	40.75'	0.0	" "
BM				39.16	BM EL 39.17 F.B. 1517-43 C.S. Mon flush at S.E. Cor. Park Property		

F. B. 1517 Pg. 70

Job No. 8838.06 Division No. 10 Notes Red. Plotted Profile

Survey of General Scott Park Date Date No.

Survey by Curtis Notes Markey Jr. Notes Chkd. Checked X-Sec.

Indexed A. C. Johnson Date Date Date No.

Notes Ck'd by Moore-9	Survey of General Scott Park	F. B. 1317 Pg. 77
Map No.	W. O. 89.38.06 Tape No. St'd. °F	
Office Work	Surveyed by Curtis	
Checked	Notes ETM Jr. Date Nov 23 '36	
Date	Indexed C. Johnson 11-29-36	

JN. 8938.06

GENERAL SCOTT PARK

Service Yard Grade Plan

Curtis
Manley
Rodriguez
Martinez
Swamm

Note: Any Additions or Changes on This Sheet Must be Made or Circled in Red Ink With Date and Name of Person Making Change.

Do not extend notes this side of this line.

RETURN TO
LOS ANGELES COUNTY SURVEYOR
726 LOS ANGELES COUNTY
ENGINEERING BLDG.

76F3095 S&E #247. 8-54

F.B. 1517 PG. 72

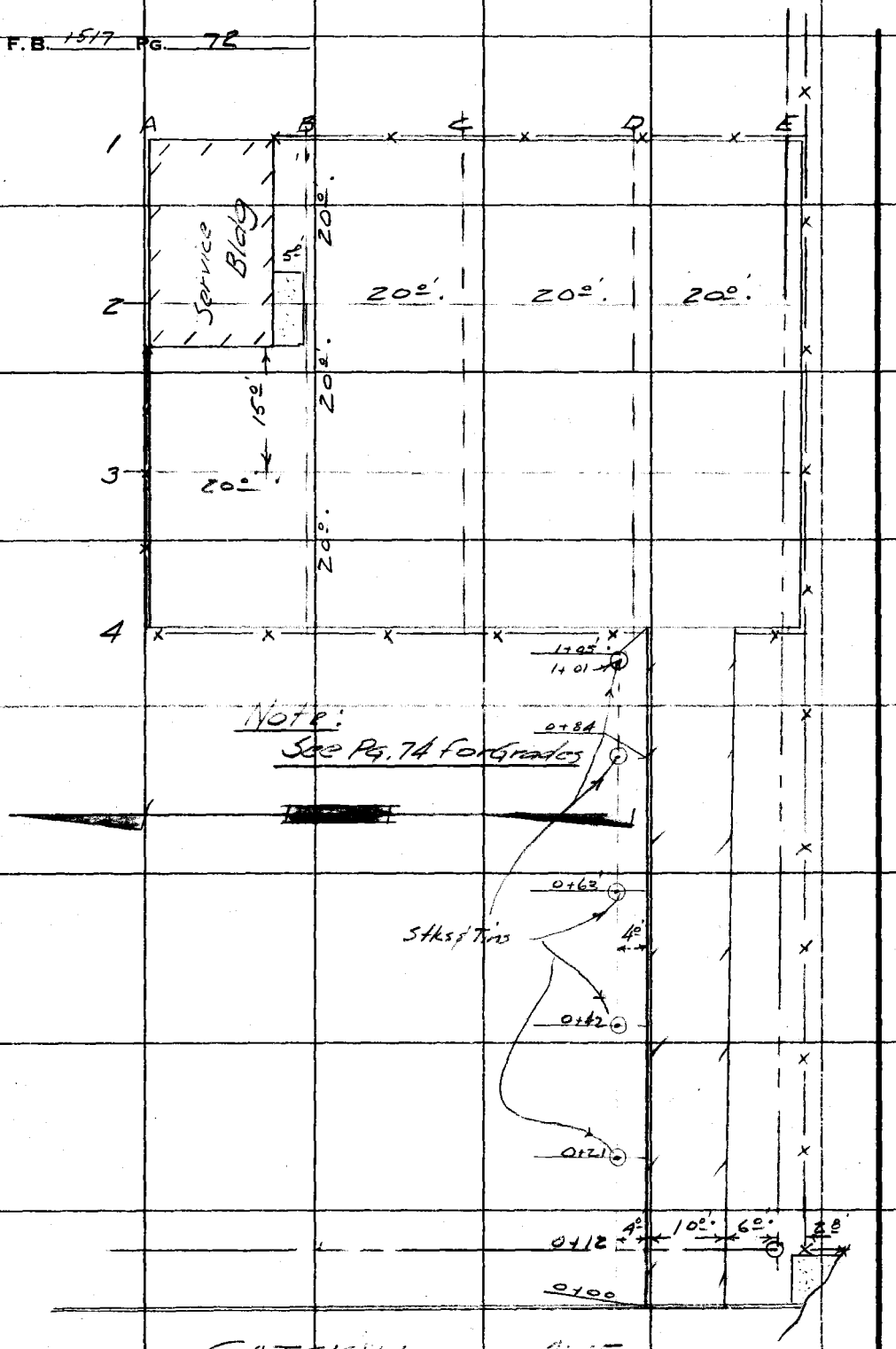

RETURN TO
LOS ANGELES COUNTY SURVEYOR
720 LOS ANGELES COUNTY
ENGINEERING BLDG.
Do not extend notes this side of this line.

Note: Any Additions or Changes on This Sheet Must be Made or Circled in Red Ink With Date and Name of Person Making Change.

F. B. 1517 Pg. 73

Profile No. | Notes Red. | Plotted | Job No. 8838.06 | Division No.
Date | Date | Survey of General Scott Park
X-Sec. No. | Notes Chkd. 1-9 | Checked | Survey by Curtis Notes ETM Date Nov 23, 56
Date | Date | Map No. | Indexed G. Johnson Date

JN 8838.06

GENERAL SCOTT PARK

Paving Grades

Curtis
Manley
Rodriguez
Martinez
Swann

STATION	B. S.	H. I.	F. S.	ELEV.

NOTE: ANY ADDITIONS OR CHANGES ON THIS SHEET MUST BE MADE OR CIRCLED IN RED INK, WITH DATE AND NAME OF PERSON MAKING CHANGE.

Do not extend notes this side of this line.

PLEASE RETURN TO
LOS ANGELES COUNTY SURVEYOR
726 LOS ANGELES COUNTY ENGINEERING BLDG.

76L298 S & E #307 9-54

76L298 S & E #307 9-54

PLEASE RETURN TO
LOS ANGELES COUNTY SURVEYOR
726 LOS ANGELES COUNTY ENGINEERING BLDG.

NOTE: ANY ADDITIONS OR CHANGES ON THIS SHEET MUST BE MADE OR CIRCLED IN RED INK, WITH DATE AND NAME OF PERSON MAKING CHANGE.

Do not extend notes this side of this line.

STATION	B. S.	H. I.	F. S.	ELEV.			
					BM EL 39.94 FB 1517-43		
BM				39.94'	C.S. Mon flush at S.W. Cor Park Property		
					Grade	Cut or Fill	
1-A,B,C,D,&E				40.90'	40.90'	0.0	1"x2" stk
2B	South edge Conc Ramp			41.00	41.00'		
2-C,D,&E				40.85'	40.85'	0.0	" "
3-A,B,C,D,&E				40.80'	40.80'	0.0	" "
4-A,B,C,D, both edges drive, & E				40.75'	40.75'	0.0	" "
N.W. Cor Bldg				40.83'	40.83'	0.0	" "
S.W. " "				40.83'	40.83'	0.0	" "
S.E. " "				40.90'	40.90'	0.0	" "
0+00	Driveway at cb. line			39.40'	39.40'		Exist. Conc.
+12	Back of walk if prod. from South			40.20'	40.20	0.0	1"x2" Stk
+21				40.24'	40.24'	0.0'	" "
+42				40.36'	40.36'	0.0'	" "
+63				40.49'	40.49'	0.0'	" "
+84				40.62'	40.62'	0.0'	" "
1+05				40.75'	40.75'	0.0'	" "
BM					BM EL 39.94' FB 1517-43 (See Above)		

F. B. 1517 PG. 74 Job No. 88-32-06 Division No. ____ Notes Red. ____ Plotted ____ Profile
Survey of General Scott Park Date ____ Date ____ No. ____
Survey by Curtis Notes Mankey Jr. Notes Chkd. ____ Checked ____ X-Sec.
Indexed [illegible] Date ____ Date ____ Date ____ No. ____

Notes Ck'd by	Survey of GEN. SCOTT, PRK	F. B. 1511 Pg. 75
Map No.	W. O. 8775.06 Tape No. St'd. °F	
Office Work	Surveyed by A.N. HELLSTROM	
Checked	Notes A.N.H. Date 4-16-57	
Date	Indexed E. C. Johnson 6-17-57	

J.N. 8775.06

GEN. SCOTT PARK — SPRAY POOL

LOCATION OF SPRAY POOL and WALKS — PAGE 76

B.M.'s FOR CONTRACTOR — 78

A.N. HELLSTROM
W.E. NEWMAN
C.W. ADAMS
M.V. DURAN

Note: Any Additions or Changes on This Sheet Must be Made or Circled in Red Ink With Date and Name of Person Making Change.

Do not extend notes this side of this line.

RETURN TO
LOS ANGELES COUNTY SURVEYOR
726 LOS ANGELES COUNTY
ENGINEERING BLDG.

76F3085 S&E #247. 8-54

F. B. 1517 Pg. 76

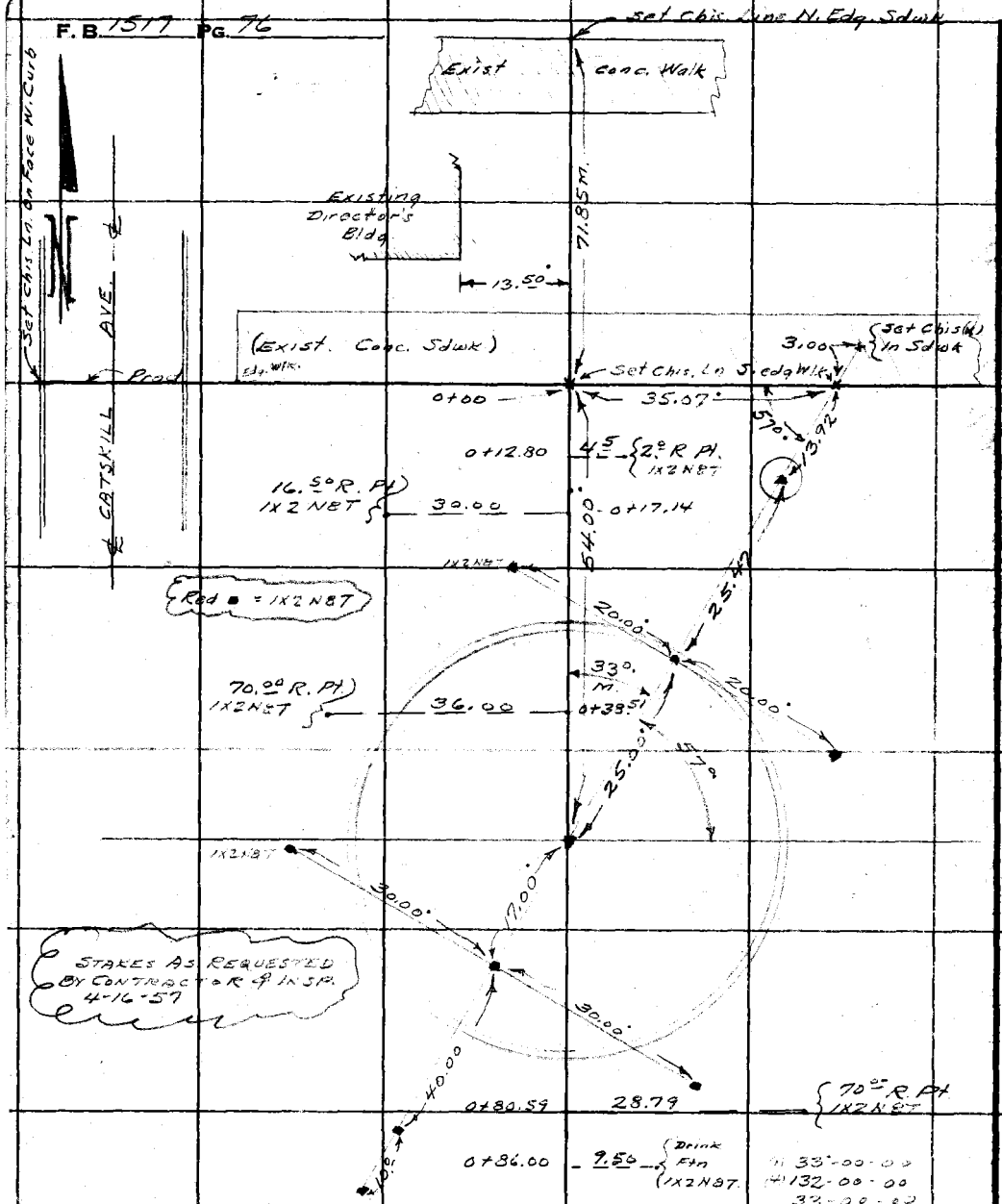

RETURN TO
LOS ANGELES COUNTY SURVEYOR
726 LOS ANGELES COUNTY
ENGINEERING BLDG.

Do not extend notes this side of this line.

Note: Any Additions or Changes on This Sheet Must be Made or Circled in Red Ink With Date and Name of Person Making Change.

F. B. 1517 Pg. 77

Profile No. ____ Notes Red. ____ Date ____ Plotted ____ Date ____ Job No. 8775.06 Division No. 10
Survey of GEN. SCOTT PARK - SPRAY POOL.
X-Sec. No. ____ Notes Chkd. ____ Date ____ Checked ____ Date ____ Survey by A.N. Hellstrom Notes A.N.H. Date 4-16-57
Map No. Indexed A. C. Johnson Date ____

STATION	B. S.	H. I.	F. S.	ELEV.	
					W.M. 8775.06 GEN. SCOTT PARK — SPRAY POOL PAGE B.M.'S ESTABLISHED FOR CONTRACTOR 78 See Pg. 76 For Plan
					A.N. HELLSTROM W.E. NEWMAN C.W. ADAMS M.Y. DURAN

NOTE: ANY ADDITIONS OR CHANGES ON THIS SHEET MUST BE MADE OR CIRCLED IN RED INK, WITH DATE AND NAME OF PERSON MAKING CHANGE.

Do not extend notes this side of this line.

PLEASE RETURN TO
LOS ANGELES COUNTY SURVEYOR
726 Los Angeles County Engineering Bldg.

76L298 S & E #307 9-54

76L298 S & E #307 9-54

PLEASE RETURN TO
LOS ANGELES COUNTY SURVEYOR
726 LOS ANGELES COUNTY ENGINEERING BLDG.

NOTE: ANY ADDITIONS OR CHANGES ON THIS SHEET MUST BE MADE OR CIRCLED IN RED INK, WITH DATE AND NAME OF PERSON MAKING CHANGE.

Do not extend notes this side of this line.

STATION	B. S.	H. I.	F. S.	ELEV.		
T.P. (Fd.)				40 87	T.P. - Elev. 40.87 - F.B. 1517-59 - Fd. Chis. (x) = 12' offset on Walk @ S.W. Cor. Exist. RECREATION BLDG. See F.B. 1517-60 For Plan - (Location)	
	4 865	45 735				
			4 735	41 00	B.M. - For Contrctr. Set Chis. Mrk. On S. edg. Conc. Ramp To Recr. Bldg - 18" E. of S.W. Cor of Ramp.	
			3 735	42 00	B.M. For Contractor - Set Boat Spk. In Light Pole For Lights To Volley Ball Court.	
			4 31	41 425	Floor Elev. Director's Bldg. - F.B. 1517-59 Check in Shot	

F. B. 1517 Pg. 78 Job No. 8775.06 Division No. 10 Notes Red. Plotted Profile
Survey of GEN. SCOTT PARK - Spray Pool Date Date No.
Survey by A.N. HELLSTROM Notes A.N.H. Notes Chkd. Checked X-Sec.
Indexed X C. Johnson Date Date Date No.

Profile No. ____ X-Sec. No. ____

Notes Red ____ Date ____ Notes Chkd. ____ Date ____

Plotted ____ Date ____ Checked ____ Date ____

Job No. 8775.06 Division No. 10

Survey of GENERAL SCOTT PARK

Survey by Curtis Notes DB Date 12-9-59

Map No. ____ Index ____ Date 1-28-60

F.B. 1517 Pg. 79

NOTE: ANY ADDITIONS OR CHANGES ON THIS SHEET MUST BE MADE OR CIRCLED IN RED INK, WITH DATE AND NAME OF PERSON MAKING CHANGE.

Do not extend notes this side of this line.

PLEASE RETURN TO
LOS ANGELES COUNTY ENGINEER
700 Los Angeles County Engineering Bldg

STATION	B.S.	H.I.	F.S.	ELEV.

J.N. 8775.06

GENERAL SCOTT PARK

BENCH LEVELS

Curtis
Burkholder
Spriggs
Yashi

76L-298 CE 307 11-58

76L-298 CE 307 11-58

PLEASE RETURN TO
LOS ANGELES COUNTY ENGINEER
700 Los Angeles County Engineering Bldg.

NOTE: ANY ADDITIONS OR CHANGES ON THIS SHEET MUST BE MADE OR CIRCLED IN RED INK, WITH DATE AND NAME OF PERSON MAKING CHANGE.

Do not extend notes this side of this line.

F.B. 1517 Pg. 80 Job No. 8275 06 Division No. 10 Notes Red Plotted Profile
Survey of General Scott Park Date 12-9-59 Date No. X-Sec.
Survey by Curtis Notes Burkholder Notes Chkd. Checked
Indexed C.C. James Date Date Date No.

STATION	B. S.	H. I.	F. S.	ELEV.	
BM (Fd)				39 945	BM El. = 39.945, FB 1517-43, S.W. Cor. Park, C.S. Mon. (Flush)
BM (Fd)				39 93	BM El. = 39.911, FB 1517-43, Catskill Ave, 66'± So. & 233rd St. Bt. Spk in E. Cb, E 10' So. of N. end Cb. (S.W. cor. Park)
T.P.				40 575	1x1
T.P. (Fd)				40 87	T.P. Elev. 40.87 F.B. 1517-59 Rec. Bldg. (See FB 1517-60 for Location) Fd ch + = 12' offset on walk @ S.W. cor. Existing
T.P. (Set)				45 00	T.P. Set ch. line N.W. Cor. Directors Bldg. (Per contr)
T.P. (Set)				45 00	T.P. Set ch. line N.W. Cor. Recreation Bldg. " "
T.P.				40 625	1x1
T.B.M. (Set)				41 07	TBM N.W. Cor. Baseball backstop Set Bt. Spk. End curb
T.P.				42 005	1x1
BM (Fd)				39 94	BM. El. = 39.945, FB 1517.43, S.W. Cor. Park, C.S. Mon. (flush)

Notes Ck'd by		Survey of Gen Scott Park	F. B 1517 Pg. 88
Map No.		JN 8775.06 Tape Std oF	
Office Work		Surveyed by G.S. Curtis	
Checked		Notes Curtis Date 12-7-59	
Date		Indexed C. Johnson 1-28-60	

J.N. 8775.06
Gen. Scott Park.
Location of Community
Bldg; Walks; Piling; Planters
and etc.

Curtis
Burkholder
Spriggs
Yasui

Note: Any Additions or Changes on This Sheet Must be Made or Circled in Red Ink With Date and Name of Person Making Change.

Do not extend notes this side of this line.

RETURN TO
LOS ANGELES COUNTY ENGINEER
700 LOS ANGELES COUNTY ENGINEERING BLDG.

76F3095 CE #247—3-57

RETURN TO
LOS ANGELES COUNTY ENGINEER
700 LOS ANGELES COUNTY ENGINEERING BLDG.

Note: Any Additions or Changes on This Sheet Must be Made or Circled In Red Ink With Date and Name of Person Making Change.

Do not extend notes this side of this line.

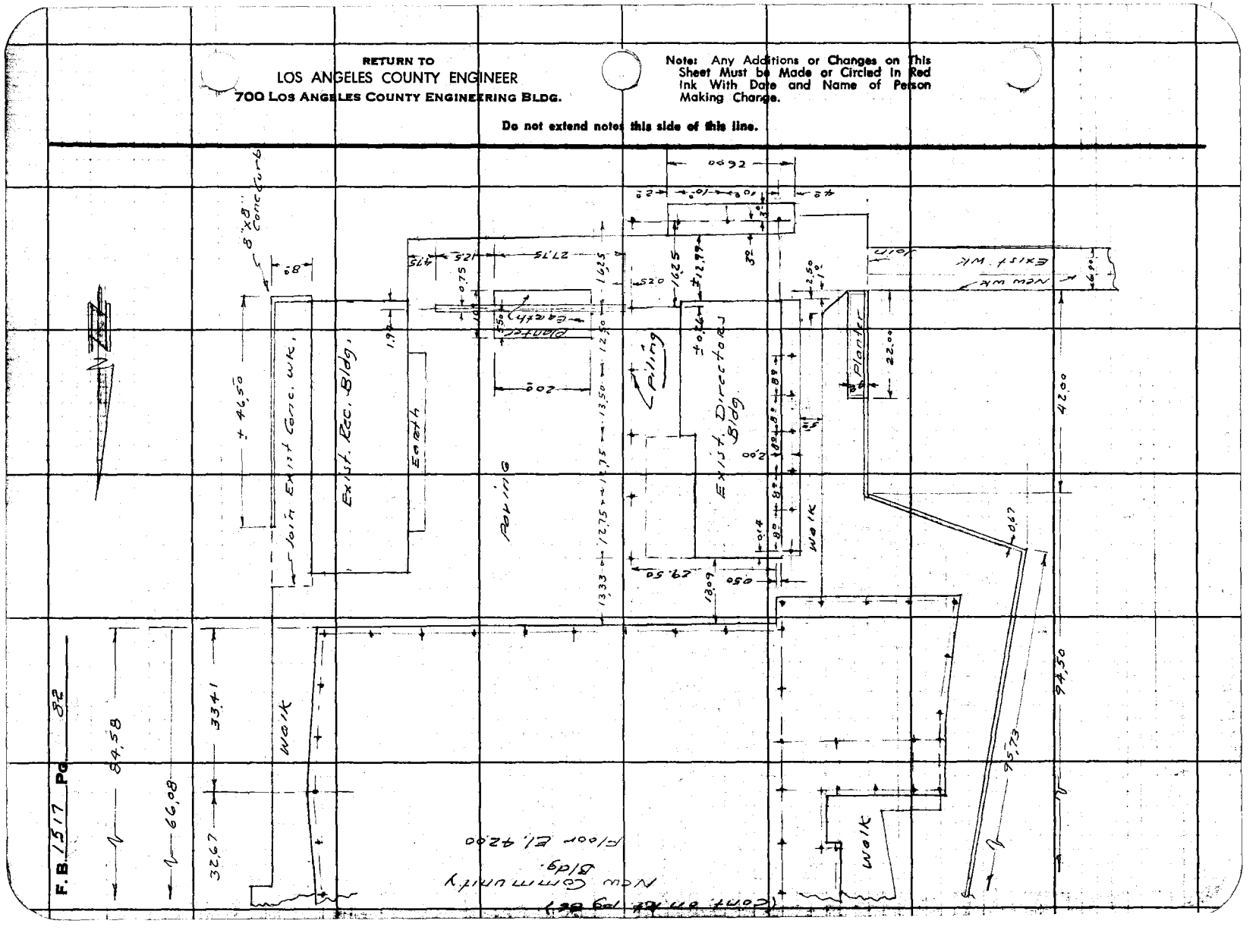

Notes Ck'd by	Survey of	F. B. 1517 Pg. 83
Map No.	JN Tape Std °F	
Office Work	Surveyed by	
Checked	Notes Date 12-9-57	
Date	Indexed	

Note: Any Additions or Changes on This Sheet Must be Made or Circled in Red Ink With Date and Name of Person Making Change.

PLEASE RETURN TO
LOS ANGELES COUNTY ENGINEER
700 LOS ANGELES COUNTY ENGINEERING BLDG.

Do not extend this side of this line.

76F309S S&E #247 11-58

PLEASE RETURN TO
LOS ANGELES COUNTY ENGINEER
700 LOS ANGELES COUNTY ENGINEERING BLDG.

Note: Any Additions or Changes on This Sheet Must be Made or Circled in Red Ink With Date and Name of Person Making Change.

Do not extend this side of this line.

F. B. 1517 PG. 84

Notes Ck'd by
Map No.
Office Work
Checked
Date

Survey of Gen. Scott Park
JN 877506 Tape Std °F
Surveyed by A.S. Curtis
Notes Curtis Date 12-9-57
Indexed A. S. Johnson

F. B. 1517 Pg. 85

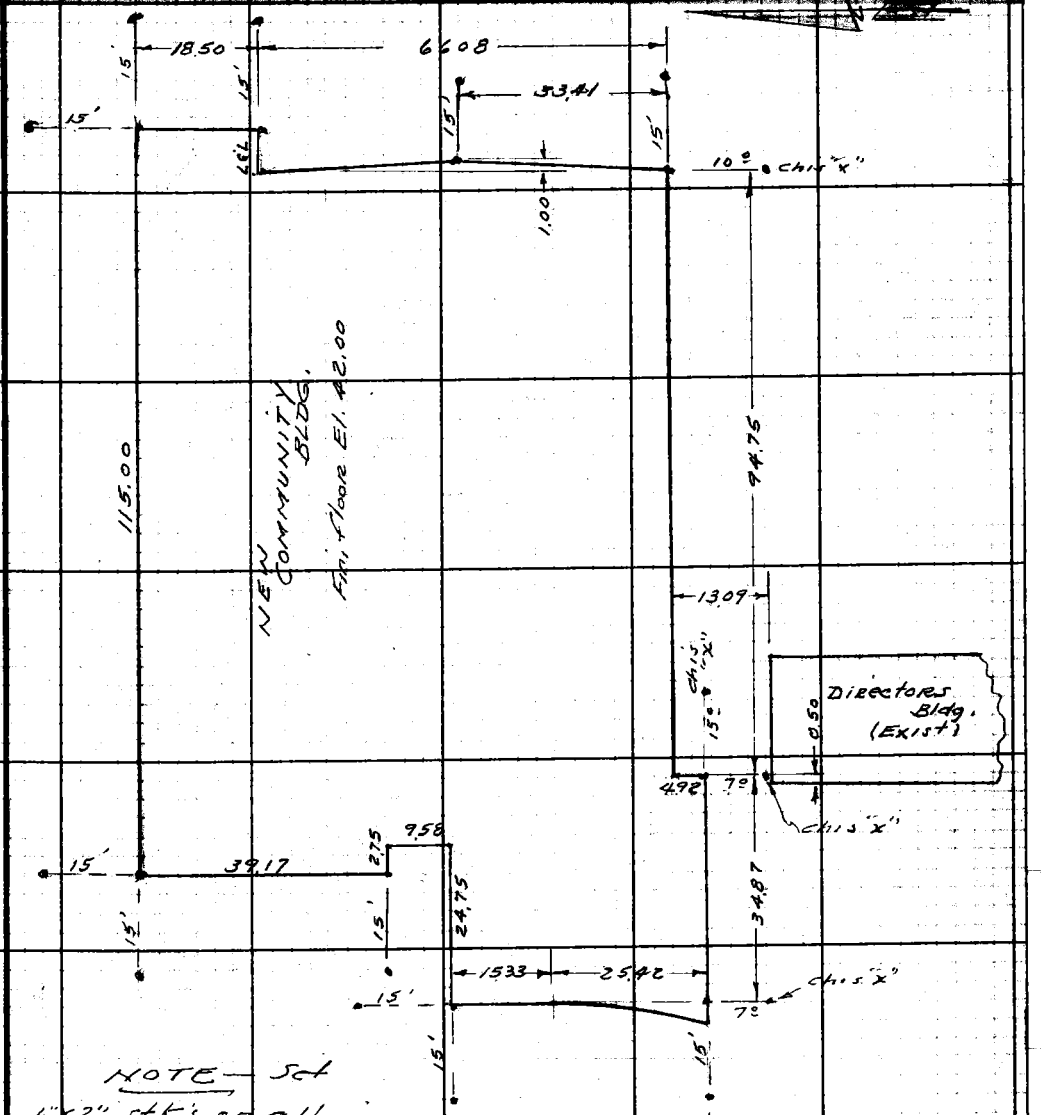

NOTE— Set 1"x2" stks on all Cen's & 1"x2" stks P.T.'s on all other sets unless otherwise noted

Note: Any Additions or Changes on This Sheet Must be Made or Circled in Red Ink With Date and Name of Person Making Change.

Do not extend notes this side of this line.

RETURN TO
LOS ANGELES COUNTY ENGINEER
700 LOS ANGELES COUNTY ENGINEERING BLDG.

76F3095 CE #247—3-57

RETURN TO
LOS ANGELES COUNTY ENGINEER
700 LOS ANGELES COUNTY ENGINEERING BLDG.

Note: Any Additions or Changes on This Sheet Must be Made or Circled in Red Ink With Date and Name of Person Making Change.

Do not extend notes this side of this line.

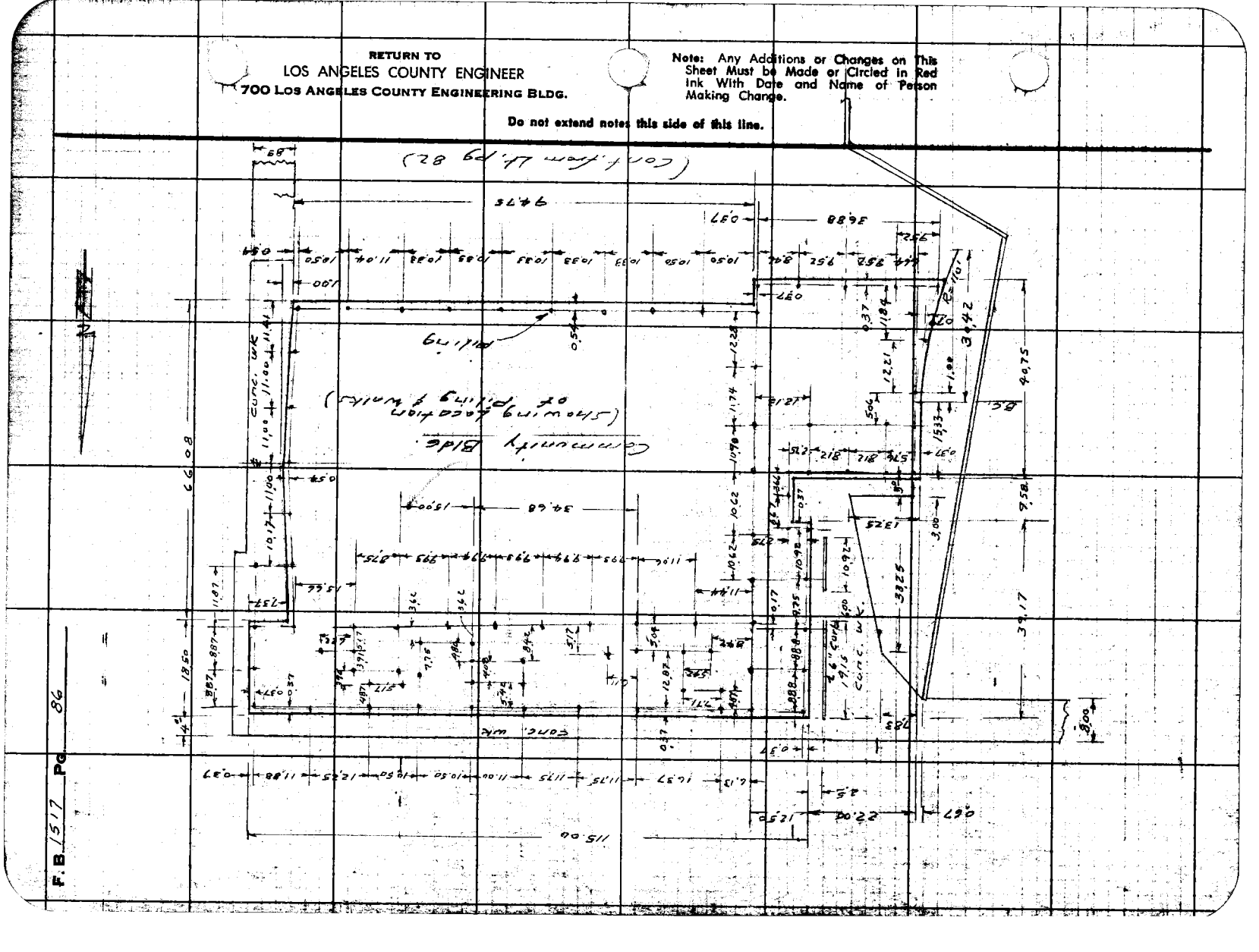

F. B. 1517 Pg. 87

Profile No. | Notes Red. | Plotted | Job No. 8775.02 | Division No. 11
Date | Date | Survey of Gen. Scott Park
X-Sec. No. | Notes Chkd. | Checked | Survey by Snyder Notes PRS H. E. Ott Date 11-1-62
Date | Date | Map No. | Indexed | Date DEC 2 9 '62

J.N. 8775.02

GENERAL SCOTT PARK

Elev. of Curb - Walks as stakes

Snyder
Contresco
Bengel
Moya

STATION	B. S.	H. I.	F. S.	ELEV.

NOTE: ANY ADDITIONS OR CHANGES ON THIS SHEET MUST BE MADE OR CIRCLED IN RED INK, WITH DATE AND NAME OF PERSON MAKING CHANGE.

Do not extend notes this side of this line.

PLEASE RETURN TO
LOS ANGELES COUNTY ENGINEER
700 Los Angeles County Engineering Bldg.

751-298 S & E #307—1-56

76L-298 S & E #307—1-56

PLEASE RETURN TO
LOS ANGELES COUNTY ENGINEER
700 LOS ANGELES COUNTY ENGINEERING BLDG.

NOTE: ANY ADDITIONS OR CHANGES ON THIS SHEET MUST BE MADE OR CIRCLED IN RED INK, WITH DATE AND NAME OF PERSON MAKING CHANGE.

Do not extend notes this side of this line.

F. B. 1517 Pg. 88 | Job No. 8225.02 | Division No. 11 | Notes Red. | Plotted | Profile
Survey of Geo. Scott Tract | Date | No. | X-Sec.
Survey by 3 Surveyors Notes 1985 | Date | Notes Chkd | Checked | No.
Indexed by B.E. Ott Date 11-1-60 | Date | Date

STATION	B. S.	H. I.	F. S.	ELEV.				
B.M.					S.E. Cor. Park C.S. Mon			
S.E. Cor.				39.18	El. 39.18 Pg 25			
		circle	sand box		51.50 R. S.E. Area			See Pg for location
Numbers run clockwise					Top of Cb Grade	Cut	Fill	
STA # 1				4037	41.80		1.43	Stk 3" T 2' off Most W'ly Point
2	22½°			4105	41.65		0.60	set on Rad. 53.50
3	45°			4051	41.50		0.99	
4	67½°			4039	41.35		0.76	
5	90°			4055	41.20		0.65	Most N'ly
6				4047	41.05		0.58	
7				4025	40.90		065	
8				4021	40.75		0.54	
9				4005	40.60		.0.55	Most E'ly
10				4006	40.75		0.69	
11				4015	40.90		0.75	
12				4033	41.05		0.72	
13				4087	41.20		0.33	Most S'ly
14				4032	41.35		1.03	
15				4051	41.50		0.99	
16				4046	41.65		1.19	
T.B.M.				4209	Chis'd "T" Top 2' o/14 Conc.			Scet S. side Spoon Rock
S.W. Cor				3997			C.S. Mon	El 39.95 Pg 25

F. B. 1517 Pg. 99

Profile No. ____ X-Sec. No. ____ | Notes Red. ____ Date ____ Notes Chkd. ____ Date ____ | Plotted ____ Date ____ Checked ____ Date ____ | Job No. 8775.02 Division No. 11 | Survey of GENERAL SCOTT PARK | Survey by LIND Notes LIND Date 11-4-60 | Map No. ____ Indexed H. E. OTT Date DEC 29 '60

NOTE: ANY ADDITIONS OR CHANGES ON THIS SHEET MUST BE MADE OR CIRCLED IN RED INK, WITH DATE AND NAME OF PERSON MAKING CHANGE.

Do not extend notes this side of this line.

PLEASE RETURN TO
LOS ANGELES COUNTY ENGINEER
700 Los Angeles County Engineering Bldg.

761-298 S & E #307—1-56

J.N. 8775.02

GENERAL SCOTT PARK

ELEV. OF CURB STAKES
FOR
"NEW TOTS SAND AREA"
IN
S. W. CORNER OF PARK

STATION	NOTES
B. S.	MATHER MASUDA
H. I.	LIND WILLIS CARO
F. B.	11-4-60
ELEV.	NOTE: CURB STAKES ON

2' OFFSET TO OUTSIDE OF SAND AREA.

76L-298 S & E #307—1-56

PLEASE RETURN TO
LOS ANGELES COUNTY ENGINEER
700 LOS ANGELES COUNTY ENGINEERING BLDG.

NOTE: ANY ADDITIONS OR CHANGES ON THIS SHEET MUST BE MADE OR CIRCLED IN RED INK, WITH DATE AND NAME OF PERSON MAKING CHANGE.

Do not extend notes this side of this line.

F. B. 1517 Pg. 90 Job No. 8775.02 Division No. 11 Notes Red. Date Plotted Profile
Survey of General Scott Road Date No. X-Sec.
Survey by Lind Notes Notes Chkd. Checked No.
Indexed H. E. Date Date Date

STATION	B. S.	H. I.	F. S.	ELEV.				
					ELEV. OF CURB STAKES FOR "NEW TOT'S SAND AREA", LOCATED IN S.W. COR. OF PARK.			
BM S.E. COR				39.19	BM S.E. COR PARK EL = 39.18 PER PG. 25			
					STAKE NUMBERS RUN CLOCKWISE, BEGINNING AT NORTH END OF SAND AREA AT THE P.C.C. WHERE THE 20' RADIUS MEETS 39' RADIUS			
					STAKE ELEV.	CURB ELEV	CUT	FILL
STAKE # 1		LEVELER ROD			40.46	41.13		0.67
2					40.48	41.24		0.76
3					40.53	41.37		0.84
4					40.82	41.49		0.67
5					40.48	41.61		1.13 P.C.C. RADIUS 39'=∠179°
6					40.78	41.67		0.89
7					41.39	41.73		0.34
8					40.77	41.79		1.02
9					40.63	41.85		1.22 P.C.C. RADIUS 179'=∠59'
10					41.35	41.81		0.46
11					41.06	41.77		0.71

76L-298 S & E #307—1-56

PLEASE RETURN TO
LOS ANGELES COUNTY ENGINEER
700 LOS ANGELES COUNTY ENGINEERING BLDG.

NOTE: ANY ADDITIONS OR CHANGES ON THIS SHEET MUST BE MADE OR CIRCLED IN RED INK, WITH DATE AND NAME OF PERSON MAKING CHANGE.

Do not extend notes this side of this line.

STATION	B. S.	H. I.	F. S.	ELEV.	CONT. FROM BOTT PG. CURB ELEV.	CUT	FILL	
STAKE # 12				40 64	41.74		1.10	P.C.C. RADIUS 59.00 & 14.00
13				40 76	41.66		0.90	
14				40 65	41.58		0.93	
15				40 67	41.50		0.83	P.C.C. RADIUS 14.00 & 279.00
16				40 66	41.38		0.72	
17				40 75	41.25		0.50	
18				40 84	41.12		0.28	
19				40 87	41.00		0.13	P.C.C. RADIUS 279.00 & 20.00
BM SE COR		LEVERED ROD		39 18	BM SE COR. PARK			EL = 39.18 PER PG 25

Profile Notes Red. ____ Plotted ____ Job No. 8775 02 Division No. 11 F. B. 1517 PG. 91
No. ____ Date ____ Date ____ Survey of GENERAL SCOTT PARK
X-Sec. Notes Chkd. ____ Checked ____ Survey by LIND Notes LIND Date 11-4-60
No. ____ Date ____ Date ____ Map No. ____ Indexed H. E. OTT Date ____

F. B. 1517 Pg. 92 Job No. 8775.02 Division No. 11 Notes Red Plotted Profile

Survey of GENERAL SCOTT PARK Date Date No.

Survey by LIND Notes LIND Notes Chkd. Checked X-Sec.

Indexed Date Date Date No.

STATION	B. S.	H. I.	F. S.	ELEV.

76L-298 S & E #307—1-56

PLEASE RETURN TO

LOS ANGELES COUNTY ENGINEER

700 Los Angeles County Engineering Bldg.

Do not extend notes this side of this line.

NOTE: ANY ADDITIONS OR CHANGES ON THIS SHEET MUST BE MADE OR CIRCLED IN RED INK, WITH DATE AND NAME OF PERSON MAKING CHANGE.

F. B. 1517 PG. 93

Profile No. ____ X-Sec. No. ____

Notes Red. ____ Date ____ Plotted ____ Date ____ Job No. 8775.02 Division No. 11

Notes Chkd. ____ Date ____ Checked ____ Date ____ Survey of GENERAL SCOTT PARK

Survey by LIND Notes LIND Date 11-19-60

Map No. ____ Indexed H. E. ON Date 12-2-60

J.N. 8775.02

GENERAL SCOTT PARK

ELEV. OF CURB STAKES

FOR

"PARKING LOT" IN

S.W. COR OF PARK

STATION	B. S.	H. I.	F. S.	ELEV.
	MATHER	LIND	11-4-60	
	MASUDA	WILLS		
		GARD		

NOTE: ANY ADDITIONS OR CHANGES ON THIS SHEET MUST BE MADE OR CIRCLED IN RED INK, WITH DATE AND NAME OF PERSON MAKING CHANGE.

Do not extend notes this side of this line.

PLEASE RETURN TO
LOS ANGELES COUNTY ENGINEER
700 Los Angeles County Engineering Bldg.

76L-298 S & E #307—1-56

76L-298 S & E #307—1-56

PLEASE RETURN TO
LOS ANGELES COUNTY ENGINEER
700 Los Angeles County Engineering Bldg.

NOTE: ANY ADDITIONS OR CHANGES ON THIS SHEET MUST BE MADE OR CIRCLED IN RED INK, WITH DATE AND NAME OF PERSON MAKING CHANGE.

Do not extend notes this side of this line.

F. B. 1617 Pg. 24 Job No 8775-02 Division No 11 Notes Red. Plotted Profile
Survey of General East Park Date Date No. X-Sec.
Survey by Line Notes Date Notes Chkd. Checked Date No.
Indexed H. E. Ott Date Date

STATION	B. S.	H. I.	F. S.	ELEV.			
					ELEV. OF CURB STAKES FOR PARKING LOT, LOCATED AT S.W. COR. OF PARK.		
BM S.W. Cor.				39.94	BM. S.W. COR. PARK. EL = 39.94, PER PG 14		
					NOTE: SEE GRADE SHEET FOR LOCATION OF STAKES		
		LEVELED TOO			CURB ELEV.	CUT	FILL
STAKE # 1				40.30	40.33		0.03
2				40.62	40.50	0.12	0.12
3				40.57	40.61	0.26	
4				40.96	40.75	0.21	
5				40.80	40.83		0.03
6				40.38	40.36		0.08
7				40.57	40.50	0.07	
8				40.60	40.56	0.04	
9				40.50	40.56		0.06
10				40.62	40.56		0.04
11				40.55	40.56		0.01
12				40.61	40.56	0.05	

76L-298 S & E #307—1-56

PLEASE RETURN TO
LOS ANGELES COUNTY ENGINEER
700 LOS ANGELES COUNTY ENGINEERING BLDG.

NOTE: ANY ADDITIONS OR CHANGES ON THIS SHEET MUST BE MADE OR CIRCLED IN RED INK, WITH DATE AND NAME OF PERSON MAKING CHANGE.

Do not extend notes this side of this line.

STATION	B. S.	H. I.	F. S.	ELEV.				
					CONT. FROM BOTT PG. 94			
					CURB ELEV	CUT	FILL	
STAKE # 13				40 65	40.56	0.09		
14				40 67	40.56	0.11		
15				40 73	40.56	0.17		
16				40 87	40.56	0.31		
17				40 97	40.56	0.41		
18				40 97	40.62	0.35		
19				40 70	40.74		0.04	ON METER BOX
20				40 90	40.46	0.44		
21				40 85	40.54	0.31		
22				40 95	40.60	0.35		
23				40 87	40.68	0.19		
24				40 93	40.75	0.18		
25				41.03	40.75	0.28		
26				40 98	40.75	0.23		
27				41 07	40.75	0.32		
28				40 94	40.75	0.19		
29				40 81	40.75	0.46		
30				40 70	40.75		0.05	
31				40 78	40.75	0.78		

Profile No. X-Sec. No. Notes Red. Date Notes Chkd. Date Plotted Date Checked Date Job No. 8775.02 Division No. 11 Survey of GENERAL SCOTT PARK Survey by LIND Notes LIND Date 4-4-60 Map No. Indexed G. E. OIL Date F. B. 1517 Pg. 95

76L-298 S & E #307—1-56

PLEASE RETURN TO
LOS ANGELES COUNTY ENGINEER
700 LOS ANGELES COUNTY ENGINEERING BLDG.

NOTE: ANY ADDITIONS OR CHANGES ON THIS SHEET MUST BE MADE OR CIRCLED IN RED INK, WITH DATE AND NAME OF PERSON MAKING CHANGE.

Do not extend notes this side of this line.

STATION	B. S.	H. I.	F. S.	ELEV.	CURB ELEV.	CUT	FILL
STAKE #32				41 13	40.75	0.38	
33				41 27	40.75	0.52	
34				41 24	40.75	0.49	
35				41 04	40.75	0.29	
36				40 92	40.75	0.17	
37				40 85	40.83	0.02	
BM SW COR				39 94	BM SW COR PARK EL= 39.94 PER 49 14		

F. B. 1517 PG. 96 Job No. 8775.02 Division No. 11 Notes Red. Plotted Profile
Survey of GENERAL SCOTT PARK Date Date No. X-Sec.
Survey by LIND Notes LIND Notes Chkd. Checked
Indexed H. E. OTT Date Date Date No.

Profile	Notes Red.	Plotted	Job No. 8775.02	Division No. 11	F. B. 1517 Pg. 97
No.	Date	Date	Survey of GEN SCOTT PARK		
X-Sec.	Notes Chkd.	Checked	Survey by LIND	Notes LIND	Date 11-30-60
No.	Date	Date	Map No.	Indexed H. E. OTT	Date DEC 2 9 '60

U.N. 8775.02

GENERAL SCOTT PARK

ELEV. OF WALKS & CURBS

IN

TOT'S SAND & PLAY AREA

STATION	B. S.	H. I.	F. S.	ELEV.
			11-30-60 LIND	
		WILKS CARO MASUDA		
	SHASHI			

NOTE: ANY ADDITIONS OR CHANGES ON THIS SHEET MUST BE MADE OR CIRCLED IN RED INK, WITH DATE AND NAME OF PERSON MAKING CHANGE.

PLEASE RETURN TO
LOS ANGELES COUNTY ENGINEER
700 LOS ANGELES COUNTY ENGINEERING BLDG.

Do not extend notes this side of this line.

76L-298 S & E #307—1-56

76L-298 S & E #307—1-56

PLEASE RETURN TO
LOS ANGELES COUNTY ENGINEER
700 LOS ANGELES COUNTY ENGINEERING BLDG.

NOTE: ANY ADDITIONS OR CHANGES ON THIS SHEET MUST BE MADE OR CIRCLED IN RED INK, WITH DATE AND NAME OF PERSON MAKING CHANGE.

Do not extend notes this side of this line.

STATION	B. S.	H. I.	F. S.	ELEV.				
					ELEV. OF CURBS & WALKS IN NEW TOTS PLAY AREA			
					NOTE SEE GRADE SHEET FOR NUMBER INDEX & LOCATION			
BM SE COR				39 18	BM SE. COR PARK			C.S. MON FLUSH pg 25
					GRADES	CUT	FILL	
STAKE # 14				40 56	40 80		0.24	
15				40 60	40 84		0.24	
16				40 55	41.00		0.45	
17				40 78	41.14		0.36	
18				40 85	41.19		0.34	
19				41 07	40.92	0.15		
20				40 90	40.94		0.04	
21				40 89	Join	-	—	
22				NOT SET	41.17	-	-	
23				NOT SET	41.46	-	-	
24				41 20	41.36		0.16	
25				41 18	41.38		0.20	
26				41 16	41.47		0.31	
27				41 40	41.68		0.28	

F. B. 1517 Pg. 98 Job No. 8775.02 Division No. 11 Notes Red. Plotted Profile
Survey of GEN. SCOTT PARK Date Date No. X-Sec.
Survey by LIND Notes LIND Notes Chkd. Checked
Indexed [illegible] Date Date Date No.

76L-298 S & E #307—1-56

PLEASE RETURN TO
LOS ANGELES COUNTY ENGINEER
700 LOS ANGELES COUNTY ENGINEERING BLDG.

NOTE: ANY ADDITIONS OR CHANGES ON THIS SHEET MUST BE MADE OR CIRCLED IN RED INK, WITH DATE AND NAME OF PERSON MAKING CHANGE.

Do not extend notes this side of this line.

STATION	B. S.	H. I.	F. S.	ELEV.			
				GROUND	GRADES	CUT	FILL
STAKE # 28				41 44	41.70		0.26
29				41 32	41.79		0.47
30				41 15	41.67		0.52
31				41 10	41.55		0.45
32				41 22	41.53		0.31
33		LENIKER ROD		41 18	41.63		0.45
34				41 26	41.73		0.47
35				41 28	41.50		0.22
36				41 18	41.47		0.29
37				41 00	41.44		0.44
38				41 09	41.53		0.44
39				40 69	40.83		0.14
40				40 66	40.79		0.13
40-A				40 55	40.65		0.10
41				40 36	40.57		0.21
42				40 19	40.49		0.30
43				40 35	40.54		0.19
44				40 37	40.57		0.20
45				40 47	40.59		0.12
46				40 56	40.55		GRADE
47				40 72	40.80		0.08

Profile No. ____ Notes Red. ____ Date ____ Plotted ____ Date ____ Job No. 877502 Division No. 11 F. B. 1517 Pg. 199

X-Sec. No. ____ Notes Chkd. ____ Date ____ Checked ____ Date ____ Survey of GEN SCOTT FARM Survey by LINA Notes LINA Date 11-30-6

Map No. ____ Date ____ Indexed ____ Date ____ G. E. CH.

76L-298 S & E #307—1-56

PLEASE RETURN TO
LOS ANGELES COUNTY ENGINEER
700 LOS ANGELES COUNTY ENGINEERING BLDG.

NOTE: ANY ADDITIONS OR CHANGES ON THIS SHEET MUST BE MADE OR CIRCLED IN RED INK, WITH DATE AND NAME OF PERSON MAKING CHANGE.

Do not extend notes this side of this line.

STATION	B. S.	H. I.	F. S.	ELEV.	GRADES	CUT	FILL
STAKE #48				40 29	40.85		0.16
49				40 44	41.10		0.66
50				40 28	41.05		0.77
51				40 43	40.50		0.42
52				40 17	40.59		0.42
53				40 17	40.67		0.50
54				NOT SET	40.39		—
55				NOT SET	40.39		—
56				" "	40.77		—
57				" "	40.80		—
58		EXISTING		40 41	40.94		0.53
59		Act. 40 78		40 36	40.76		0.40
60		Act 40 64		NOT SET	40.57		—
61		Act. 40 69		40 20	40.84		0.64
62		Act 40 75		40 22	40.93		0.71
63		Act. 40 67		40 56	40.75		0.19
64				40 86	40.94		0.08
65				40 85	40.94		0.09

F. B. 1517 PG. 100 Job No. 8775.02 Division No. 11 Notes Red. Plotted Profile
Survey of GEN SCOTT PARK Date Date No. X-Sec.
Survey by LIND Notes LIND Notes Chkd. Checked No.
Indexed Date Date Date

76L-298 S & E #307—1-56

PLEASE RETURN TO
LOS ANGELES COUNTY ENGINEER
700 LOS ANGELES COUNTY ENGINEERING BLDG.

NOTE: ANY ADDITIONS OR CHANGES ON THIS SHEET MUST BE MADE OR CIRCLED IN RED INK, WITH DATE AND NAME OF PERSON MAKING CHANGE.

Do not extend notes this side of this line.

STATION	B. S.	H. I.	F. S.	ELEV.				
				GROUND	GRADES	CUT	FILL	
STAKE No 70				40 89	40.83	0.06		
71				40 89	40.83	0.06		
72				40 85	40.83	0.02		
73				40 76	40.82		0.06	
74				40 75	40.81		0.06	
75				40 89	40.81	0.08		
76				41 73	40.81	0.92		
77				40 93	40.81	0.12		
78				40 81	JOIN	—	—	
79				40 77	40.90		0.13	
80				40 90	40.87	0.03		
81				40 82	41.05		0.23	
82				40 86	41.08		0.22	
83				40 92	41.05		0.13	
84				40 87	41.05		0.18	
85				39 36	39.53		0.17	
86				39 30	39.53		0.23	
87				39 68	40.00		0.32	
88				39 69	40.00		0.31	
89				40 15	40.39		0.24	

Profile Notes Red. Plotted Job No. 8775.02 Division No. 11 F. B. 1517 Pg. 101
No. Date Date Survey of GEN. SLOT. PARK
X-Sec. Notes Chkd. Checked Survey by LIND Notes LIND Date 12-13-60
No. Date Date Map No. Indexed Date

76L-298 S & E #307—1-56

PLEASE RETURN TO
LOS ANGELES COUNTY ENGINEER
700 LOS ANGELES COUNTY ENGINEERING BLDG.

NOTE: ANY ADDITIONS OR CHANGES ON THIS SHEET MUST BE MADE OR CIRCLED IN RED INK, WITH DATE AND NAME OF PERSON MAKING CHANGE.

Do not extend notes this side of this line.

STATION	B. S.	H. I.	F. S.	ELEV.	GRADES	CUT	FILL
STAKE # 90				40 22	40.39		0.17
# 91				40 63	40.77		0.14
# 92				40 55	40.80		0.25
93				40 94	41.00		0.06
94				40 53	40.90		0.37
95				40 76	40.90		0.14
96				40 75	40.96		0.21
97				40 73	40.96		0.23
98				40 56	40.96		0.40
99				40 60	40.96		0.36
100				40 72	40.96		0.24
101				40 64	40.96		0.32
102				40 85	40.96		0.11
103				40 71	40.96		0.25
104				40 69	40.96		0.27
105				40 76	40.93		0.17
106				40 69	40.90		0.21
107				40 53	40.85		0.32
108				40 59	40.80		0.21
109				40 59	40.60		0.01

F. B. 1517 Pg. 102 Job No. 8775.02 Division No. 11 Notes Red. Plotted Profile
Survey of GEN SCOTT PARK Date Date No. X-Sec.
Survey by LIND Notes LIND Notes Chkd. Checked
Indexed E. E. OTT Date Date Date No.

76L-298 S & E #307—1-56

PLEASE RETURN TO
LOS ANGELES COUNTY ENGINEER
700 LOS ANGELES COUNTY ENGINEERING BLDG.

NOTE: ANY ADDITIONS OR CHANGES ON THIS SHEET MUST BE MADE OR CIRCLED IN RED INK, WITH DATE AND NAME OF PERSON MAKING CHANGE.

Do not extend notes this side of this line.

STATION	B. S.	H. I.	F. S.	ELEV.	GRADES	CUT	FILL	
STAKE # 110				40 55	40.56		0.01	
111				40 75	40.56	0.19		
112				41 27	40.60	0.67		
113				40 72	40.84		0.12	
114				40 66	40.70		0.04	
115				40 69	40.60	0.09		
116				40 43	40.70		0.27	
117				40 62	40.70		0.08	
BM SE. COR				39 18	BM SE COR PARK			EL = 39.18 PER PG 25

Profile Notes Red. Plotted Job No. 8775.02 Division No. 11 F. B. 1517 PG. 103
No. X-Sec. Date Date Survey of GEN SCOTT PARK
Notes Chkd. Checked Survey by LIND Notes LIND Date 12-15-60
No. Date Date Map No. Indexed H. E. OD Date

76L-298 S & E #307—1-56

PLEASE RETURN TO
LOS ANGELES COUNTY ENGINEER
700 LOS ANGELES COUNTY ENGINEERING BLDG.

NOTE: ANY ADDITIONS OR CHANGES ON THIS SHEET MUST BE MADE OR CIRCLED IN RED INK, WITH DATE AND NAME OF PERSON MAKING CHANGE.

Do not extend notes this side of this line.

Walk From Ravinna To Paved Courts Area

ELEV. OF WALKS IN S.W. COR. OF PARK

STATION	B. S.	H. I.	F. S.	ELEV.	PLAN ELEV	CUT	FILL	
BM S.E. COR				39 17	BM S.E. COR EL=39.17			PER F.B. 1517-8 & 25
STAKE #					SEE GRADE SHEET FOR NUMBER & LOCATION OF STAKE			
1				39 45	39.45	0.0	0.0	
2				39 88	39.76	0.12		
3				40 06	40.00	0.06		
4				39 99	40.13		0.14	
5		Act. 40 14		40 14	40.27		0.13	
6		Act. 40 30		40 13	40.35		0.22	
7		Act. 40 26		40 26	40.42		0.16	
8		Act. 40 50		40 52	40.50	0.02		
9		Act. 40 70		40 56	40.58		0.22	
10		Act. 40 65		40 43	40.65		0.22	
11				40 67	40.75		0.08	
12				40 69	40.84		0.15	
13				40 87	40.93		0.06	
14				39 77	39.32	0.45		N. END WALL
15				39 75	39.32	0.043		4 PT. WALL
16				39 87	39.32	0.55		S. END WALL
BM S.E. COR				39 17	BM SE COR. EL=39.17, PER F.B. 1517-8			

Asbuilt checked 1-3-61 by A.S.C.

F. B. 1517 Pg. 104 Job No. 8775.02 Division No. 11 Notes Red. Plotted Profile
Survey of GEN. SCOTT PARK Date Date No. X-Sec.
Survey by LIND Notes LIND Notes Chkd. Checked
Indexed H. E. OTT Date Date Date No.

Notes Ck'd by	Survey of Gen. Scott Park	F. B. 1512 Pg. 105
Map No.	JN 8775.02 Tape Std °F	
Office Work	Surveyed by Lind	
Checked	Notes Lind Date 12-15-60	
Date	Indexed H. E. OTT	

DEC 29 '60

W.N. 8775.02

GENERAL SCOTT PARK

LOCATION OF CURBS WALKS, PARKING LOT & MOWING STRIPS IN SLY PORTION OF PARK.

12-15-60
LIND
WILKS
CARO
OHASHI
MASUDA

Note: Any Additions or Changes on This Sheet Must Be Made or Circled in Red Ink With Date and Name of Person Making Change.

Do not extend notes this side of this line.

RETURN TO
LOS ANGELES COUNTY ENGINEER
700 LOS ANGELES COUNTY ENGINEERING BLDG.

76F3095 CE #247—3-57

RETURN TO
LOS ANGELES COUNTY ENGINEER
700 LOS ANGELES COUNTY ENGINEERING BLDG.

Note: Any Additions or Changes on This Sheet Must be Made or Circled in Red Ink With Date and Name of Person Making Change.

Do not extend notes this side of this line.

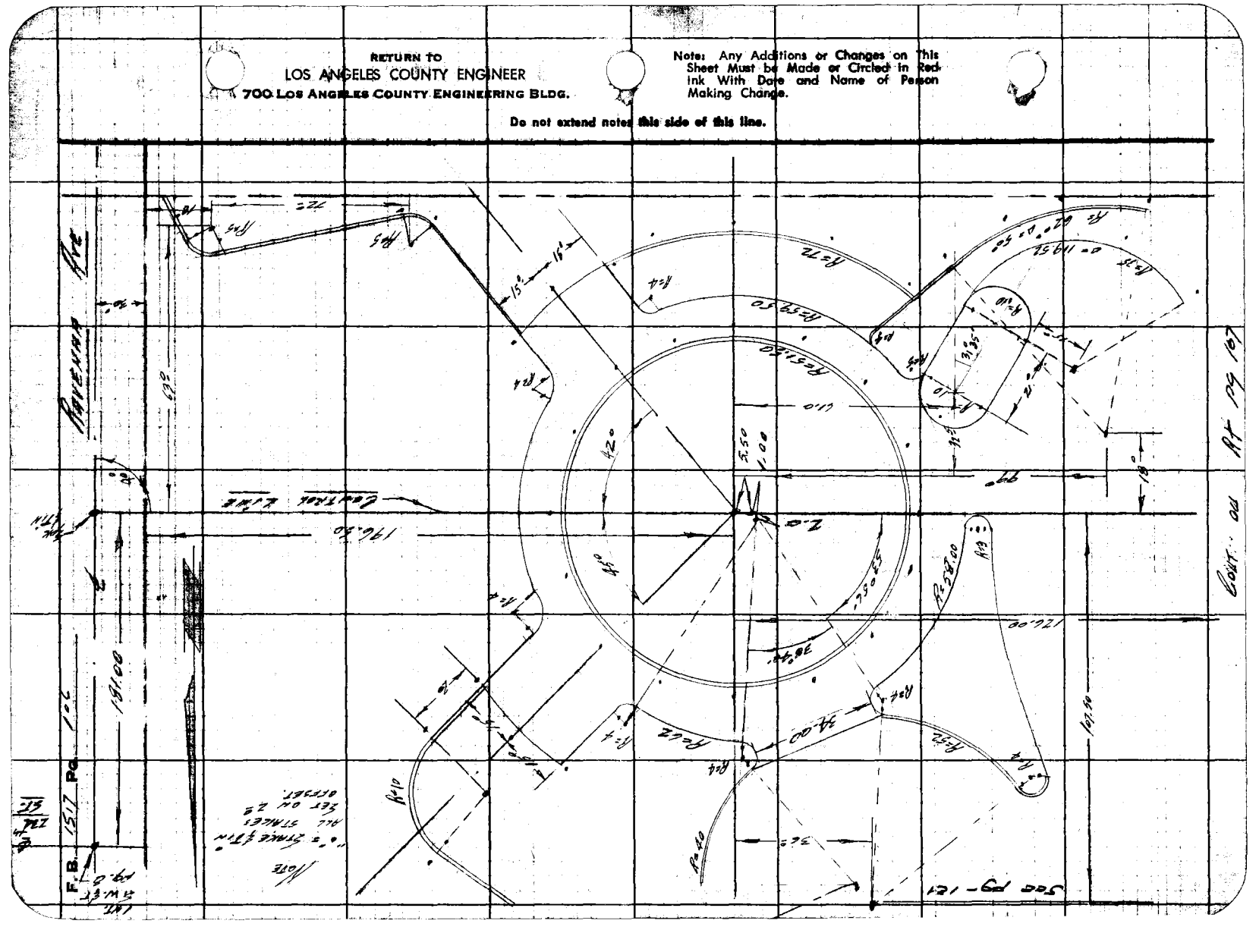

Notes Ck'd by	Survey of GEN SCOTT PARK
Map No.	JN 8775.02 Tape Std °F
Office Work	Surveyed by LIND
Checked	Notes LIND Date 12-15-6
Date	Indexed H. E. OTT

F. B. 1517 PG. 107

NOTE
"•" = STAKE & TIN
ALL STAKES SET
ED 2° OFFSET.

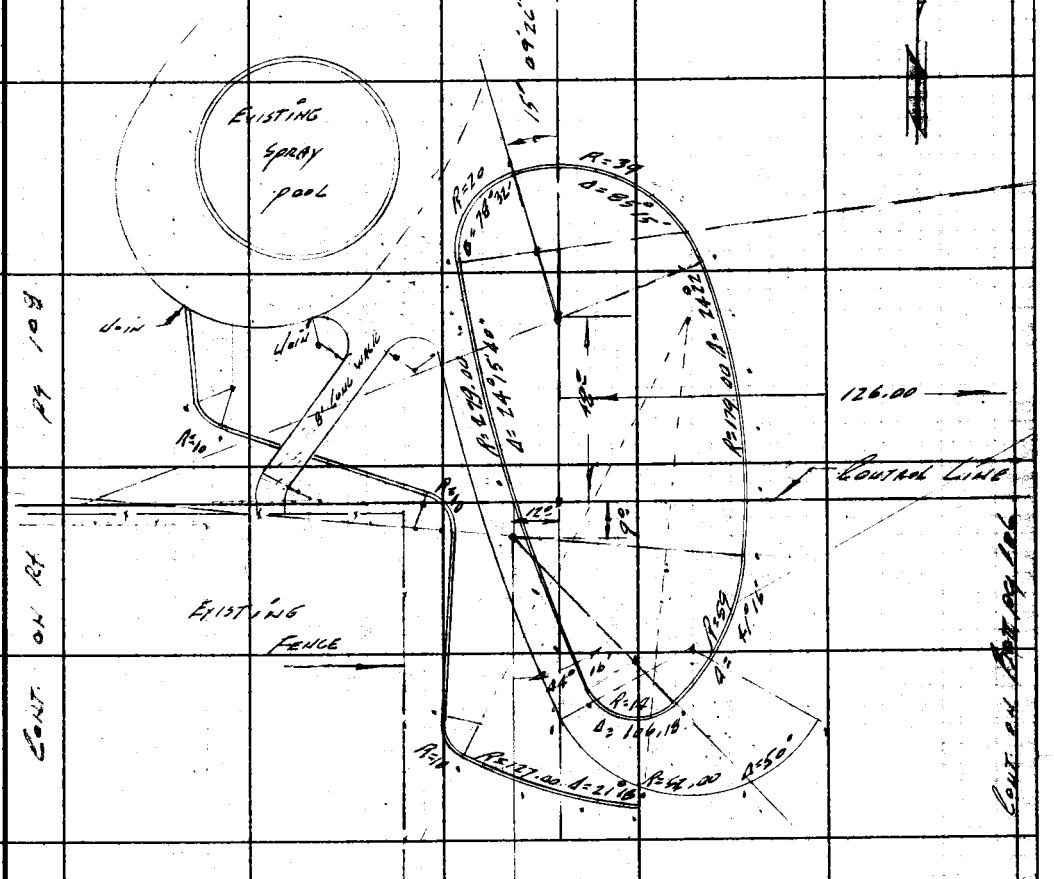

Note: Any Additions or Changes on This Sheet Must be Made or Circled in Red Ink With Date and Name of Person Making Change.

Do not extend notes this side of this line.

RETURN TO
LOS ANGELES COUNTY ENGINEER
700 LOS ANGELES COUNTY ENGINEERING BLDG.

763095 CE #247—7-53

RETURN TO
LOS ANGELES COUNTY ENGINEER
700 LOS ANGELES COUNTY ENGINEERING BLDG.

Note: Any Additions or Changes on This Sheet Must be Made or Circled in Red Ink With Date and Name of Person Making Change.

Do not extend notes this side of this line.

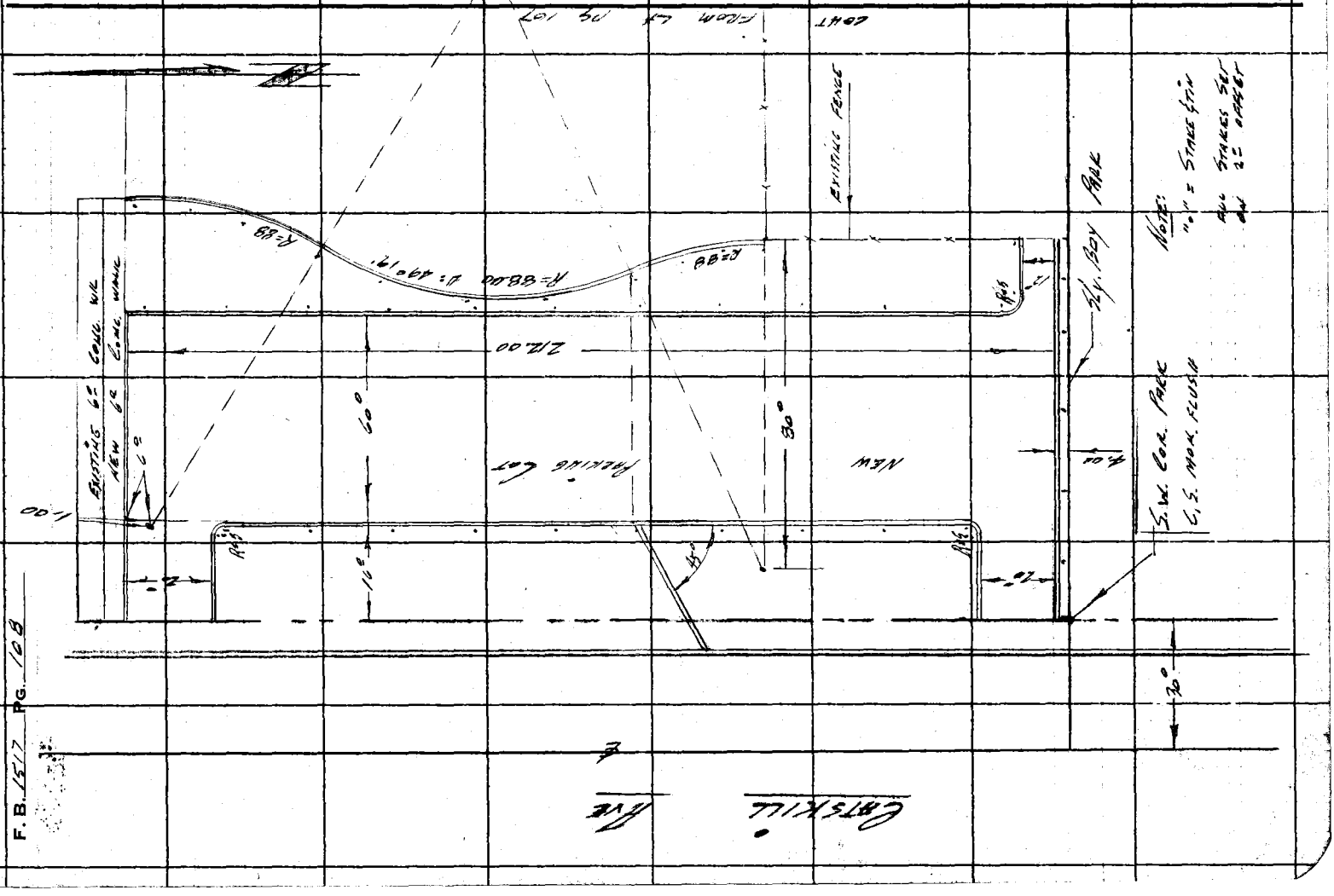

F.B. 1517 PG. 108

Profile No.	Notes Red.	Plotted	Job No. 8775.02	Division No. 11	F. B. 1517	Pg. 109
	Date	Date	Survey of GENERAL SCOTT PARK			
X-Sec. No.	Notes Chkd.	Checked	Survey by LIND	Notes LIND	Date 11-9-60	
	Date	Date	Map No.	Indexed E. E. OTT	Date DEC 29 '60	

H.N. 8775.02

GENERAL SCOTT PARK

ELEV. OF WALLS

AT

NORTH END OF PARK

11-14-60

LIND
CARD
MATHER
MASUDA

STATION	B. S.	H. I.	F. S.	ELEV.

NOTE: ANY ADDITIONS OR CHANGES ON THIS SHEET MUST BE MADE OR CIRCLED IN RED INK, WITH DATE AND NAME OF PERSON MAKING CHANGE.

Do not extend notes this side of this line.

PLEASE RETURN TO
LOS ANGELES COUNTY ENGINEER
700 Los Angeles County Engineering Bldg.

76L-295 S & E #307—1-56

76L-298 S & E #307—1-56

PLEASE RETURN TO
LOS ANGELES COUNTY ENGINEER
700 LOS ANGELES COUNTY ENGINEERING BLDG.

NOTE: ANY ADDITIONS OR CHANGES ON THIS SHEET MUST BE MADE OR CIRCLED IN RED INK, WITH DATE AND NAME OF PERSON MAKING CHANGE.

Do not extend notes this side of this line.

STATION	B. S.	H. I.	F. S.	ELEV.			
					ELEV. OF WALKS AT NORTH END OF PARK		
					NOTE: SEE GRADE SHEET FOR LOCATION OF STAKES AND NUMBER INDEX.		
BM NE COR.					BM N.E. COR PARK EL= 39.53 PER PG 38 FB 1517		
				GRADE	PLAN ELEV.	CUT	FILL
STAKE # 1				40 40	40.25	0.15	
2				40 45	40.48		0.03
3				40 51	40.56		0.05
4				40 57	40.57	GRADE	
5				40 64	40.60	0.04	
6				40 [illegible]	40.61	0.08	
7				40 [illegible]	40.63	0.12	
8				40 [illegible]	40.64		0.05
9				40 [illegible]	40.67	0.02	
10				40 [illegible]	40.68	GRADE	
11				40 [illegible]	40.70		0.09
12				40 [illegible]	40.80		0.29
13				40 [illegible]	40.88	GRADE	
14				40 76	40.97		0.21

LENNER ROD

F. B. 1517 Pg. 110 Job No. 8775.02 Division No. 11 Notes Red. Plotted Profile
Survey of GENERAL SCOTT PARK Date Date No. X-Sec.
Survey by LIND Notes LIND Notes Chkd. Checked No.
Indexed [illegible] Date Date Date

76L-298 S & E #307—1-56

PLEASE RETURN TO
LOS ANGELES COUNTY ENGINEER
700 LOS ANGELES COUNTY ENGINEERING BLDG.

NOTE: ANY ADDITIONS OR CHANGES ON THIS SHEET MUST BE MADE OR CIRCLED IN RED INK, WITH DATE AND NAME OF PERSON MAKING CHANGE.

Do not extend notes this side of this line.

Profile Notes Red. Plotted Job No. 8776.02 Division No. 11 F. B. 1617 Pg. 44
No. X-Sec. Date Survey of GENERAL FOOT LINES
No. Notes Chkd. Checked Survey by LINE Notes LINE Date 11-9-56
Date Date Map No. Indexed H. E. OTT Date

STATION	B. S.	H. I.	F. S.	ELEV.	PLANE ELEV	CUT	FILL
				Ground			
STAKE # 15				40.90	41.06		0.16
16				40.51	40.79		0.28
17				40.51	41.00		0.49
18				40.59	41.00		0.41
19				40.66	41.00		0.34
20				40.75	41.00		0.25
21				40.81	41.00		0.19
22				40.66	41.00		0.34
23				40.61	41.00		0.39
24				40.71	41.00		0.29
25				40.66	41.00		0.34
26				40.59	41.00		0.41
27				40.16	40.92		0.76
28				40.45	40.78		0.33
29				40.40	40.73		0.33
30				40.62	40.70		0.08
31				40.64	40.70		0.06
32				40.31	40.76		0.45

76L-298 S & E #307—1-56

PLEASE RETURN TO
LOS ANGELES COUNTY ENGINEER
700 LOS ANGELES COUNTY ENGINEERING BLDG.

NOTE: ANY ADDITIONS OR CHANGES ON THIS SHEET MUST BE MADE OR CIRCLED IN RED INK, WITH DATE AND NAME OF PERSON MAKING CHANGE.

Do not extend notes this side of this line.

STATION	B. S.	H. I.	F. S.	ELEV.	PLAN EL.	CUT	FILL
STAKE # 33				[illegible]	40.85		0.39
34				40.[illegible]	40.93		0.[illegible]5
35				[illegible]	41.02		0.48
36				40.[illegible]	40.99		0.40
37				40.[illegible]	40.63	0.09	
38							
39							
40							
41							
42							
43							
44				41.06	41.14		0.08
45				NOTHING SET	41.23		
46				41.17	41.21		0.04
47				41.20	41.23		0.03
48				41.[illegible]	41.29		0.19
49				41.14	41.31		0.17
50				41.[illegible]	41.39		0.01

F. B. 1517 Pg. 112 Job No. 8775.02 Division No. 11 Notes Red. Plotted Profile
Survey of GENERAL SLOT PARK Date Date No. X-Sec.
Survey by LIND Notes LIND Notes Chkd. Checked
Indexed H. E. OTT Date Date Date No.

76L-298 S & E #307—1-56

PLEASE RETURN TO
LOS ANGELES COUNTY ENGINEER
700 LOS ANGELES COUNTY ENGINEERING BLDG.

NOTE: ANY ADDITIONS OR CHANGES ON THIS SHEET MUST BE MADE OR CIRCLED IN RED INK, WITH DATE AND NAME OF PERSON MAKING CHANGE.

Do not extend notes this side of this line.

STATION	B. S.	H. I.	F. S.	ELEV.				
				Ground	Plan Elev	Cut	Fill	
Stake # 51				41 35	41.45		0.10	
52				41 58	41.49	0.09		
53				41 51	41.53		0.02	
54				41 50	41.58		0.08	
55				41 56	41.60		0.04	
56				41 57	41.60		0.03	
57				41 61	41.59	0.02		
58				41 63	41.58	0.05		
59				41 58	41.54	0.04		
60				41 42	41.52		0.10	
61				41 54	41.56		0.02	
62				41 49	41.54		0.05	
63				41 69	41.46	0.23		
64				41 74	41.39	0.35		
65				41 67	41.42	0.25		
66				41 70	41.48	0.22		
67				41 56	41.59		0.03	
68				41 26	41.30		0.04	

Profile No. X-Sec. No.
Notes Red. Date Notes Chkd. Date
Plotted Date Checked Date
Job No. 8775.02 Division No. 11 Survey of General Scott Park Survey by Lind Notes Lind Date 11-9-60 Map No. Indexed B. E. ON Date
F. B. 1517 Pg. 113

76L-298 S & E #307—1-56

PLEASE RETURN TO
LOS ANGELES COUNTY ENGINEER
700 LOS ANGELES COUNTY ENGINEERING BLDG.

NOTE: ANY ADDITIONS OR CHANGES ON THIS SHEET MUST BE MADE OR CIRCLED IN RED INK, WITH DATE AND NAME OF PERSON MAKING CHANGE.

Do not extend notes this side of this line.

STATION	B. S.	H. I.	F. S.	ELEV.				
					PLAN ELEV.	CUT	FILL	
STAKE # 69				41 36	41.45		0.09	
70				41 42	41.55		0.13	
71				41 48	41.35	0.13		
72				41 35	41.45		0.10	
73				41 [illegible]	41.20	0.33		
74				40 [illegible]	41.45	~~0.26~~		F 0.74
75				40 [illegible]	41.45	~~0.09~~		F 0.91
76				40 [illegible]	41.60	~~0.07~~		F 0.93
77				40 [illegible]	41.60	~~0.11~~		F 0.89
78				40 [illegible]	41.60	~~GRADE~~		F 1.00
79				40 [illegible]	41.60		~~0.03~~	F 1.03
80				40 [illegible]	41.45	~~0.05~~		F 0.95
81				40 [illegible]	41.45	~~0.01~~		F 0.99
82				40 [illegible]	41.15		0.35	
83				40 [illegible]	41.10		0.70	
84				40 [illegible]	40.87		0.22	
85				41 22	41.40		0.18	
86				41 42	41.30	0.12		
BM NE COR				39 [illegible]	BM NE COR ELEV 39.[illegible]			PER PG 38

F. B. 1517 Pg. 114 Job No. 8775.02 Division No. 11 Notes Red. Plotted Profile
Survey of GENERAL SCOTT PARK Date Date No. X-Sec.
Survey by LIND Notes LIND Notes Chkd. Checked
Indexed ~~H. E. OTT~~ Date Date Date No.

Notes Ck'd by	Survey of GEN. SLOTT PARK
Map No.	JN 8775.02 Tape Std °F
Office Work	Surveyed by LINA
Checked	Notes LINA Date 11-9-60
Date	Indexed H. E. OTT DEC 29 '60

F. B. 1517 PG. 115

W.H. 8775.02

GENERAL SLOTT PARK

LOCATION OF WALKS
CURBS, MOWING STRIPS
& ETC. IN NLY SECTION
OF PARK

LINA
WILKS
CARO
CHASHI
MASUDA

Note: Any Additions or Changes on This Sheet Must be Made or Circled in Red Ink With Date and Name of Person Making Change.

Do not extend notes this side of this line.

RETURN TO
LOS ANGELES COUNTY ENGINEER
900 LOS ANGELES COUNTY ENGINEERING BLDG.

763093 CE #247—7-53

RETURN TO
LOS ANGELES COUNTY ENGINEER
700 LOS ANGELES COUNTY ENGINEERING BLDG.

Note: Any Additions or Changes on This Sheet Must be Made or Circled in Red Ink With Date and Name of Person Making Change.

Do not extend notes this side of this line.

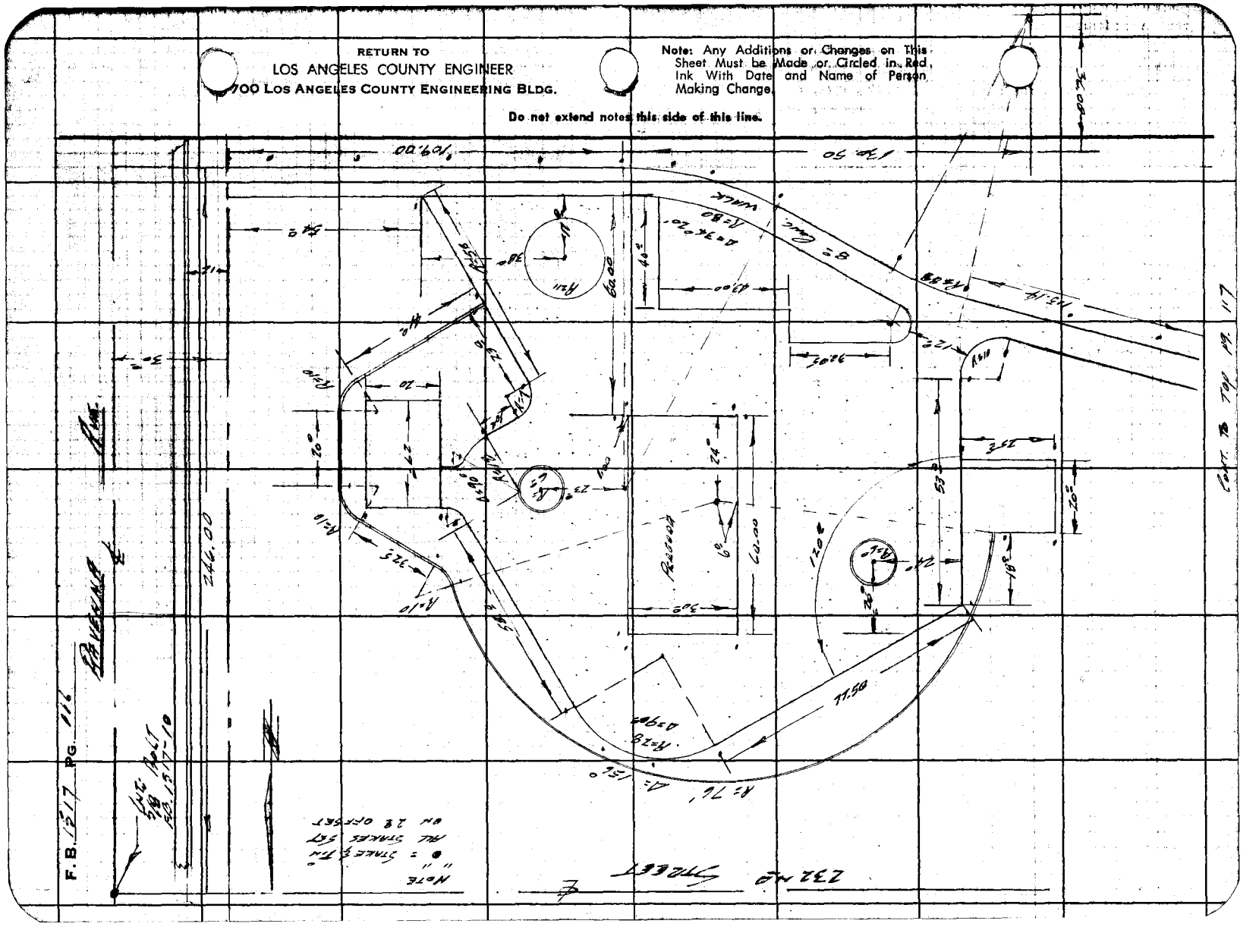

Notes Ck'd by	Survey of General Slot Park
Map No.	JN 8775 02 Tape Std °F
Office Work	Surveyed by Lind
Checked	Notes Lind Date 11-9-60
Date	Indexed H. E. OTT

F. B. 1517 Pg. 107

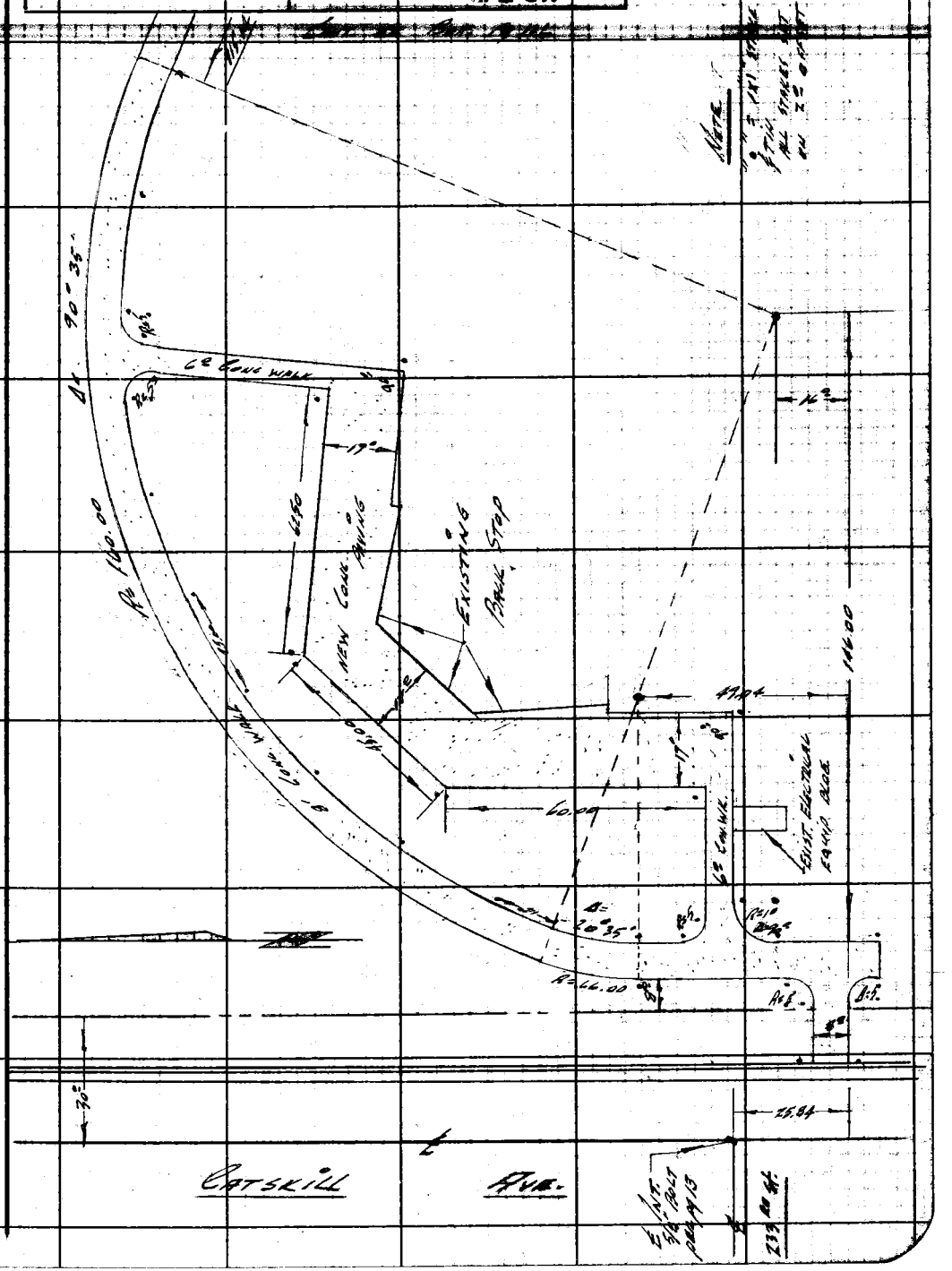

Note: Any Additions or Changes on This Sheet Must be Made or Circled in Red Ink With Date and Name of Person Making Change.

Do not extend notes this side of this line.

RETURN TO
LOS ANGELES COUNTY ENGINEER
700 LOS ANGELES COUNTY ENGINEERING BLDG.

763095 CE #247—7-53

RETURN TO
LOS ANGELES COUNTY ENGINEER
700 LOS ANGELES COUNTY ENGINEERING BLDG.

Note: Any Additions or Changes on This Sheet Must be Made or Circled in Red Ink With Date and Name of Person Making Change.

Do not extend notes this side of this line.

F. B. 1517 PG. 118

Notes Ck'd by
Map No.
Office Work
Checked
Date

Survey of Gen Scott Park
JN B775.02 Tape Std °F
Surveyed by Lind
Notes Lind Date 11-9-60
Indexed H. E. Ott

F. B. 1517 Pg. 114

JN B775.02

Gen Scott Park

Location of walks
mowing strips & etc.
in Nly Section of
Park

Lind
Wilks
Card
Omashi
Masuda

Note: Any Additions or Changes on This Sheet Must Be Made or Circled in Red Ink With Date and Name of Person Making Change.

Do not extend notes this side of this line.

RETURN TO
LOS ANGELES COUNTY ENGINEER
700 Los Angeles County Engineering Bldg.

765098 CE #247—7-55

RETURN TO
LOS ANGELES COUNTY ENGINEER
700 LOS ANGELES COUNTY ENGINEERING BLDG.

Note: Any Additions or Changes on This Sheet Must be Made or Circled in Red Ink With Date and Name of Person Making Change.

Do not extend notes this side of this line.

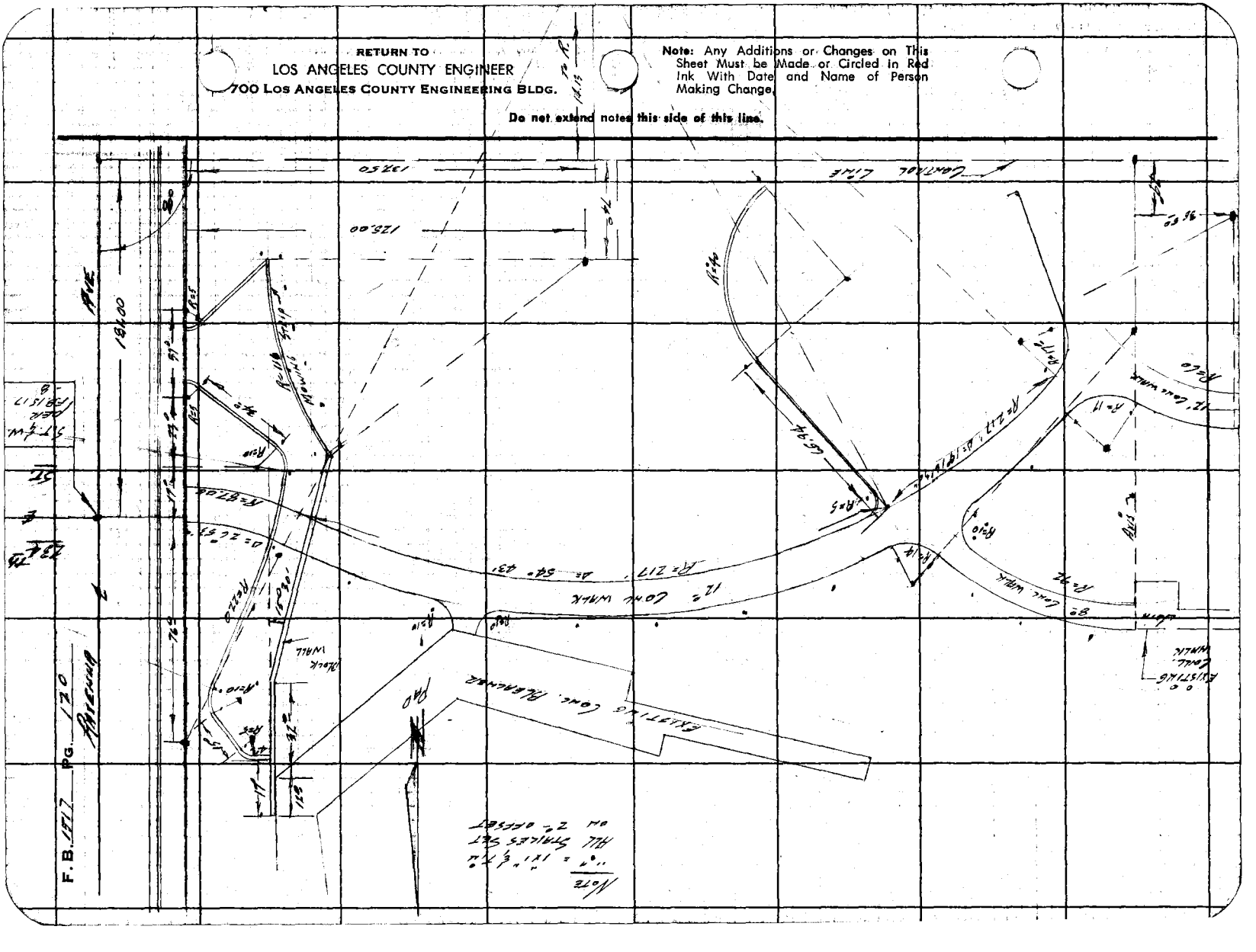

Notes Ck'd by	Survey of Gen Scott Park
Map No.	JN 8775.02 Tape Std. °F
Office Work	Surveyed by G.S. Curtis
Checked	Notes Curtis Date 1-3-61
Date	Indexed H. E. Oh

F. B. 1517 Pg. 121

Note: Any Additions or Changes on This Sheet Must Be Made or Circled in Red Ink With Date and Name of Person Making Change.

Do not unbend notes this side of this line.

RETURN TO
LOS ANGELES COUNTY ENGINEER
700 LOS ANGELES COUNTY ENGINEERING BLDG.

763098 CE #247—7-58

J.N. 8775.02
Gen. Scott Park.
Paving Check
for
"As Built" Elev's.
Showing Location & Elev's.
of Points where Paving
don't check Plans & also
where Water will Stand.

Curtis
Burkhalder
Yasui
Dover.

F.B. 1517 PG. 121

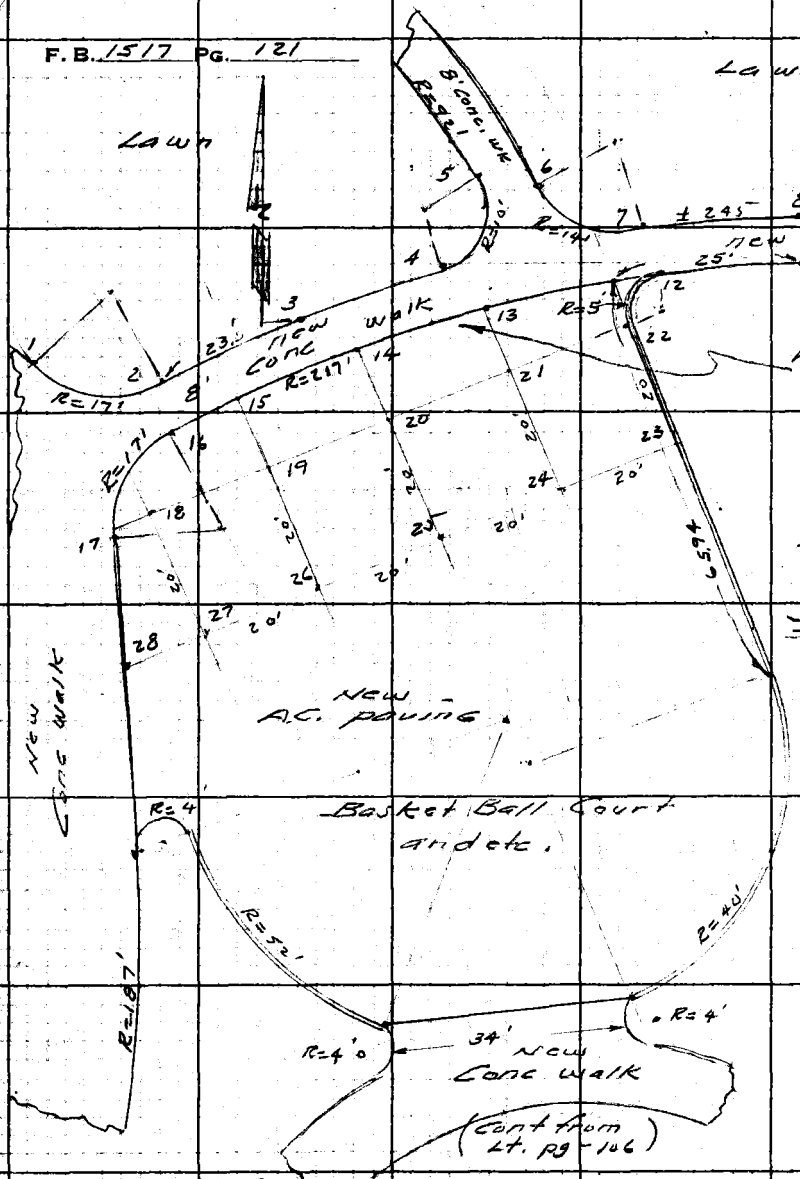

NOTE - See SAT #1 of Grade & Staking Sht. made in our office.

1	40.80
2	40.75
3	40.67
4	40.69
5	40.89
6	40.74
7	40.65
8	40.70
9	40.50
10	40.49
11	40.64
12	40.62
13	40.54
14	40.58
15	40.59
16	40.67
17	41.07
18	40.87
19	40.71
20	40.67
21	40.57
22	40.64
23	40.67
24	40.67
25	40.71
26	40.83
27	41.06
28	41.24

RETURN TO
LOS ANGELES COUNTY ENGINEER
900 Los Angeles County Engineering Bldg.

Do not extend notes this side of this line.

Note: Any Additions or Changes on This Sheet Must be Made or Circled in Red Ink With Date and Name of Person Making Change.