RETURN TO
LOS ANGELES COUNTY SURVEYOR
700 HALL OF RECORDS

Note: Any Additions or Changes on This Sheet Must be Made or Circled in Red Ink With Date and Name of Person Making Change.

Do not extend notes this side of this line.

DATE	J.N.	COOK ST. SEWERS		NOTES	PAGES
6/50	1383	Bench Levels		Elev.	223-227
"	"	& Surveys for C.S.Jobs.		& Notes	229-237
"	"	Cook St.	From El Segundo Blvd. To 130th St.	Topog.	240
"	"	" "	" " " " " " "	X-Sects.	241-246
1-51	"	SAN PEDRO ST.	El Segundo Blvd. to 130th St.	Topog	247-250
				X-sect	251-256
"	"	130th ST.	1st Alley E.of San Pedro St. to Cook St.	Topog	257-260
				X-sect	261-266

F. B. _____ PG. _____

INDEX TO F.B. 1517

C.I. 1282

DATE	J.N.	DESCRIPTION	NOTES	PAGES
1-49	1282	DISTRICT ℄ SURVEY	℄ & Ties	3-14 ~~5-16~~
2-49		BENCH CIRCUIT	B.M.'s	27-36
"		EL SEGUNDO BLVD San Pedro St. to Alley E. of Broadway	Topog	37-44
			X-sect	45-70
3-49		127th St. San Pedro St. to Main St.	Topog	71-74
			X-sect	75-92
"	"	126th St. " "	Topog	93-98
			X-sect	99-112
"	"	124th St. " "	Topog	113-116
			X-sect	117-134
"	"	MAIN ST. El Segundo Blvd. to 124th SST.	Topog	135-140
			X-sect	141-154
"	"	ALLEY N.OF EL SEGUNDO BLVD. - Alley W.of Main St.toAlley E.of Broadway	Topog	155-156
			X-sect	157-162
"	"	ALLEY N.OF 127th St. " "	Topog	163-166
			X-sect	167-172
"		ALLEY N.OF 126th ST. Main St. to Broad way	Topog	173-176
			X-sect	177-186
4-49		ALLEY W.OF MAIN ST. El Segundo Blvd.to Alley N.of 126thhST.	Topog	187-190
			X-sect	191-200
"	"	ALLEY E. OF BROADWAY " "	Topog	201-204
			X-sect	205-214
"		BROADWAY- Elsegundo Blvd. to 124th St.&124th St.-Broadway to Main St.	Cb.Ele v.	215218
"	"	127th St. & 126th St. West of Main St.	Cb. Elev.	219-222

Mr. Johnson July '87

Notes Ck'd by
Map No.
Office Work
Checked
Date

Survey of
W. O. Tape No. St'd °F
Surveyed by
Notes Date
Indexed

F. B. PG.

Notes Ck'd by	Survey of 127th St. Sew. Dist.	F. B 1519 Pg. 3
Map No.	W. O. 1282 Tape No. St'd °F	
Office Work	Surveyed by R.B. Hobson	
Checked	Notes Hobson Date 2-28-49	
Date	Indexed A. C. Johnson	

NOV 1 7 '49

INDEX MAP

OF

127th ST. SEWER DIST.

C.I. 1282

J.N. 8351

Note: Any Additions or Changes on This Sheet Must be Mad[illegible] Circled in Red Ink With Date a[illegible] ame of Person Making Change.

Do [illegible] notes this side of this line.

RETURN TO
LOS ANGELES [illegible]NTY SURVEYOR
700 HALL [illegible] RECORDS

F. B. 1519 Pg. 4

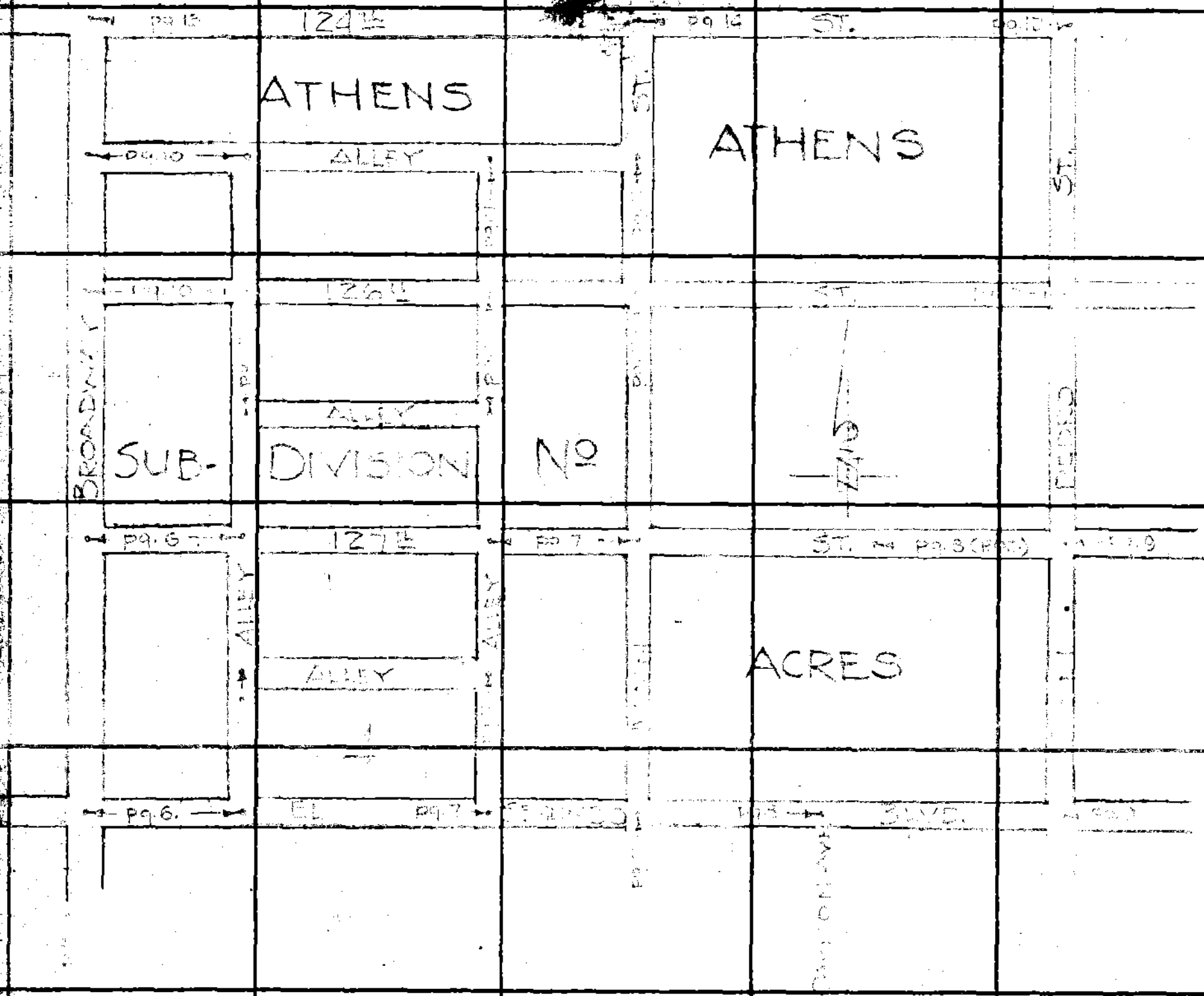

RETURN TO
LOS ANGELES COUNTY SURVEYOR
700 HALL O. RECORDS

Do not extend notes this side of this line.

Note: Any Additions or Changes on This Sheet Must be Made Circled in Red Ink With Date and Name of Person Making Change.

Notes Ck'd by R. M. Finley	Survey of 127th St. Sewer Dist.
Map No.	W. O. 8351 Tape No. 060 St'd 62° °F
Office Work	Surveyed by P. B. Hobson
Checked	Notes Hobson Date 1-49
Date	Indexed C. Johnson

F. B. 520 Pg. 5

NOV 17 '49

C.I. 1282 - 127th ST. SEWER DIST.

& SURVEY OF AREA

BETWEEN

SAN PEDRO ST. & BROADWAY

AND

EL SEGUNDO BLVD. & 124th ST.

J.N. 8351

Notes: See page 4 for Index to detail (s)

Jan. & Feb. 1949

Hobson
Lewis
Mitchell
Smelser
Kopp
Sparks
Keegan
Thomas
Frank

See page 4 for Index

Note: Any Additions or Changes on This Sheet Must be Made in Red Ink With Date and Name of Person Making Change.

Do not extend notes this side of this line.

RETURN TO
LOS ANGELES COUNTY SURVEYOR
700 HALL OF RECORDS

47 SM 11-46

F. B. 1519 PG. 6

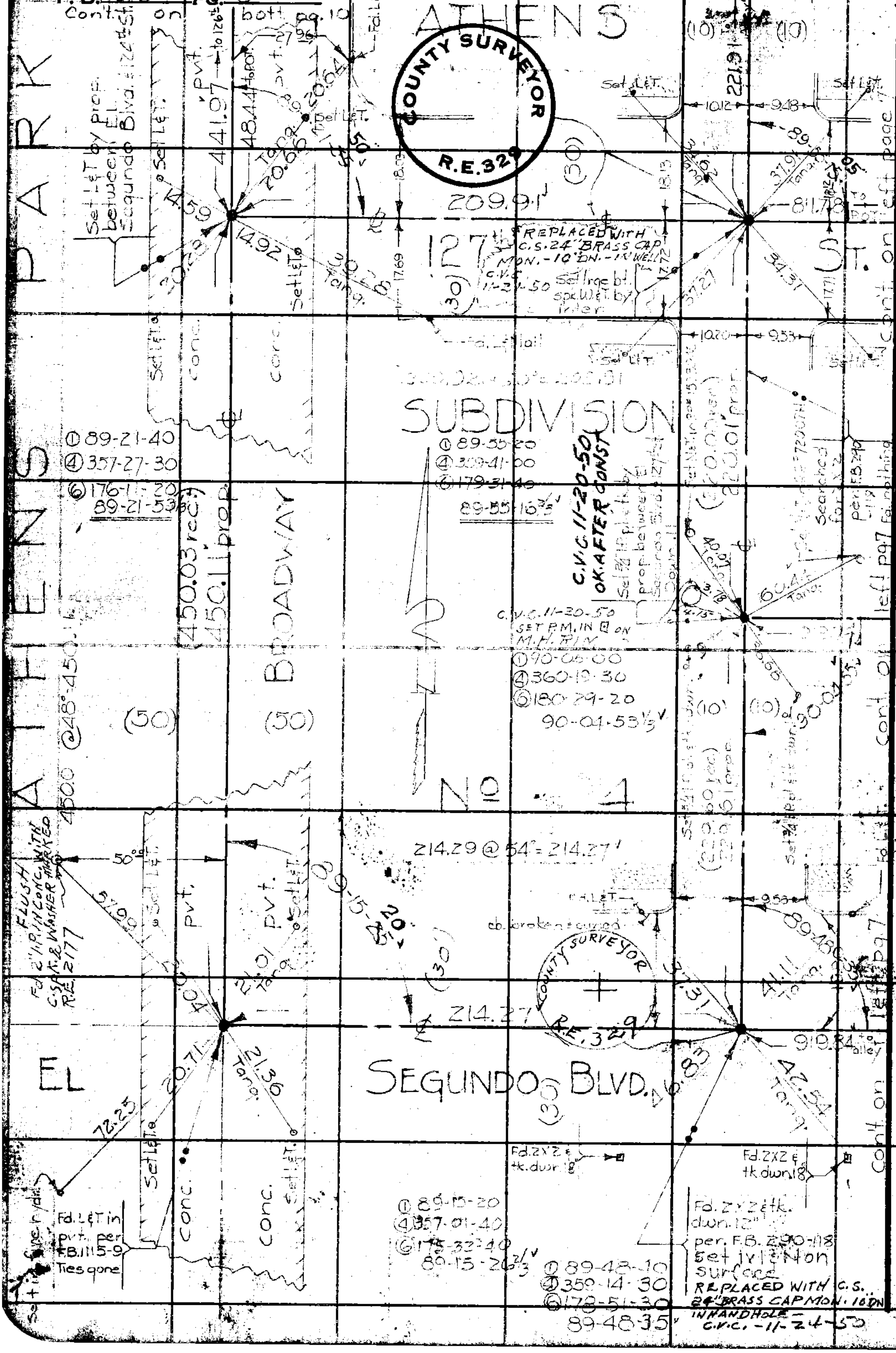

RETURN TO
LOS ANGELES COUNTY SURVEYOR
700 HALL RECORDS

Do not extend notes this side of this line.

Note: Any Additions or Changes on This Sheet Must be Made in Ink With Date and Circled in Red Name of Person Making Change.

Notes Ck'd by D.M. Finley	Survey of 127th St. Sewer Dist.
Map No.	W. O. 835 Tape No. 060 Std. 68 °F
Office Work	Surveyed by R.B. Hobson
Checked	Notes Hobson Date 1-2-49
Date	Indexed C. Johnson

F. B. 1510 Pg. 7

Cont. on bott. page 11

WS 36-B-2

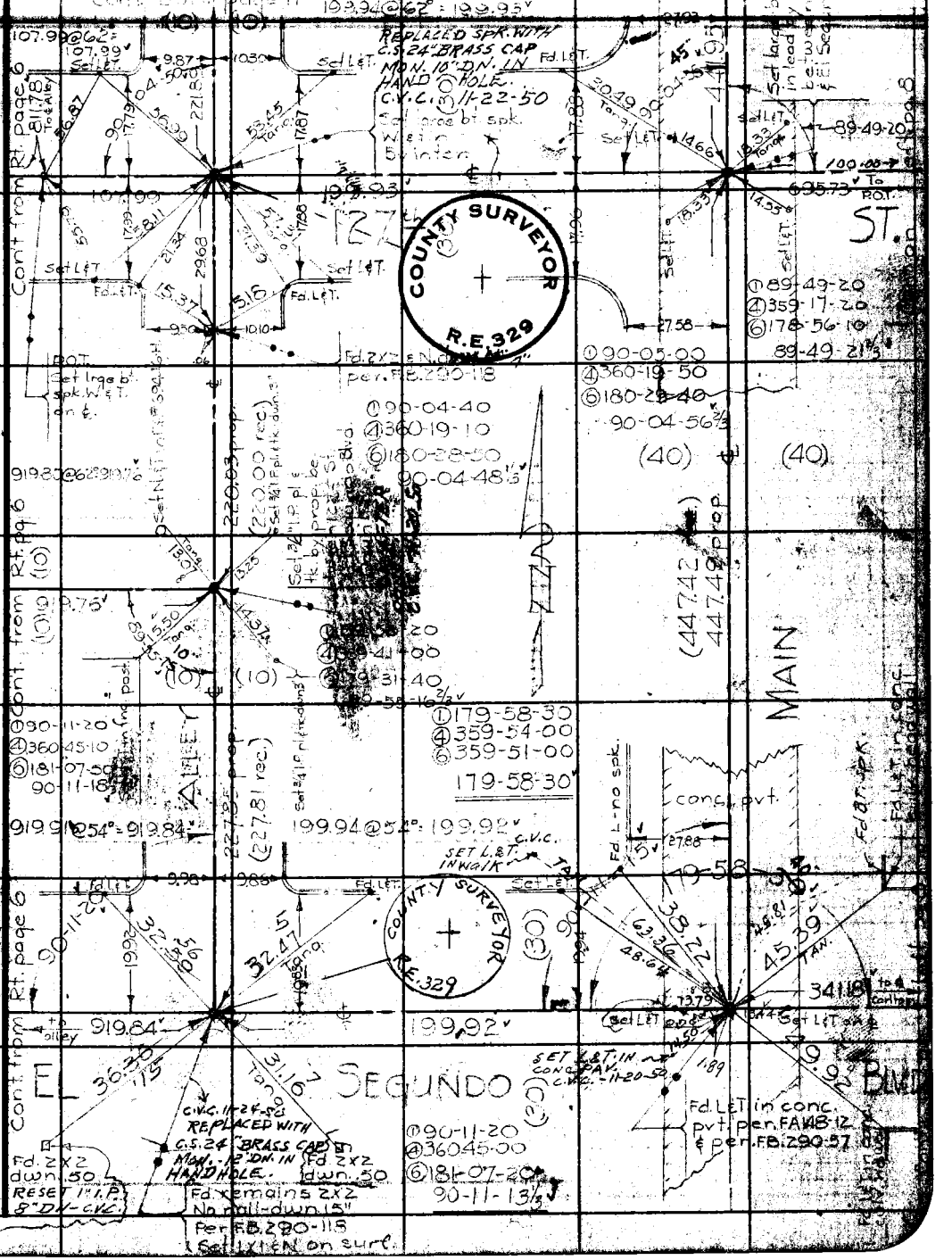

Note: Any Additions or Changes on This Sheet Must be Made and Circled in Red Ink With Same Name of Person Making Change.

Do not extend notes this side of this line.

RETURN TO LOS ANGELES COUNTY SURVEYOR 200 HALL RECORDS

FORM 247 BM 11-46

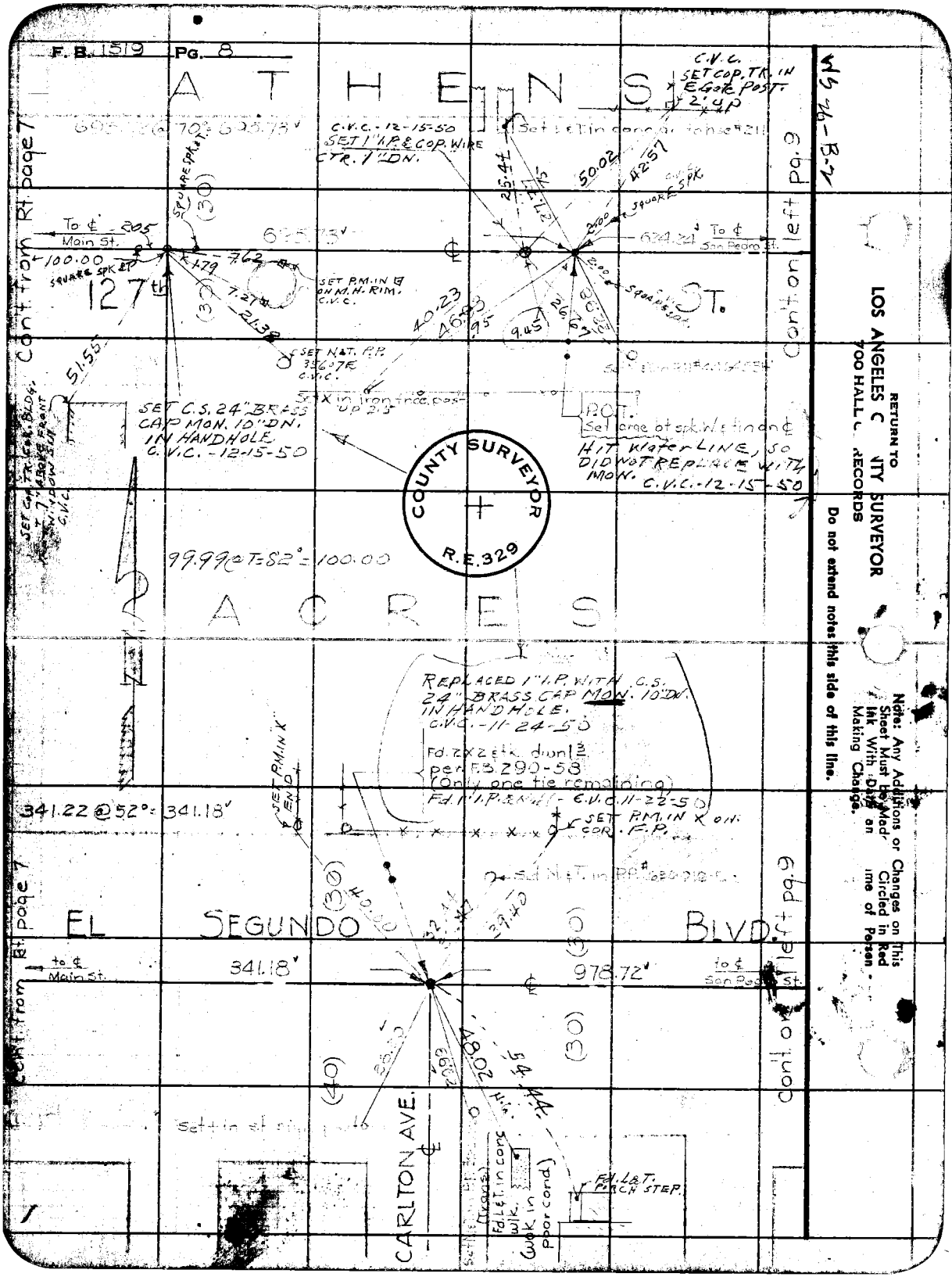
F. B. 1519 PG. 8
ATHENS
C.V.C. SET COP. TK. IN E. Gate POST. 2' UP
C.V.C. - 12-15-50 SET 1" I.P. & COP. WIRE CTR. 1" DN.
To ℄ Main St.
To ℄ San Pedro St.
SQUARE SPK. ET
SQUARE SPK.
127th ST.
SET P.M. IN ⊡ ON M.H. RIM. C.V.C.
SET N.&T. P.P. 356.7 E C.V.C.
SET C.S. 24" BRASS CAP MON. 10" DN. IN HANDHOLE C.V.C. - 12-15-50
P.O.T. Set large bt spk. W. & tin on ℄
HIT WATER LINE, SO DID NOT REPLACE WITH MON. C.V.C. - 12-15-50
COUNTY SURVEYOR R.E. 329
99.99 @ T=82° = 100.00
ACRES
REPLACED 1" I.P. WITH C.S. 24" BRASS CAP MON. 10" DN. IN HANDHOLE. C.V.C. - 11-24-50
Fd. 2x2 & tk. dwn 1 3 per F.B. 290-58 (Only one tie remaining)
Fd. 1" I.P. & Nail - C.V.C. 11-22-50
SET P.M. IN X ON COR. F.P.
341.22 @ 52° = 341.18'
EL SEGUNDO BLVD.
341.18'
978.72'
to ℄ Main St.
to ℄ San Pedro St.
CARLTON AVE.
Fd. L&T. PORCH STEP.
Fd. L&T. in conc. wlk. (Wlk in poor cond.)
Cont. from Rt. page 7
Cont. on left pg. 9
RETURN TO LOS ANGELES COUNTY SURVEYOR 700 HALL OF RECORDS
Do not extend notes this side of this line.
Note: Any Additions or Changes on This Sheet Must be Made Circled in Red Ink With Date and Time of Person Making Change.

RETURN TO
LOS ANGELES C NTY SURVEYOR
700 HALL RECORDS

Note: Any Additions or Changes on This Sheet Must be Mad Circled in Red Ink With Date an me of Person Making Change.

Do not extend notes this side of this line.

MS.26-B-2

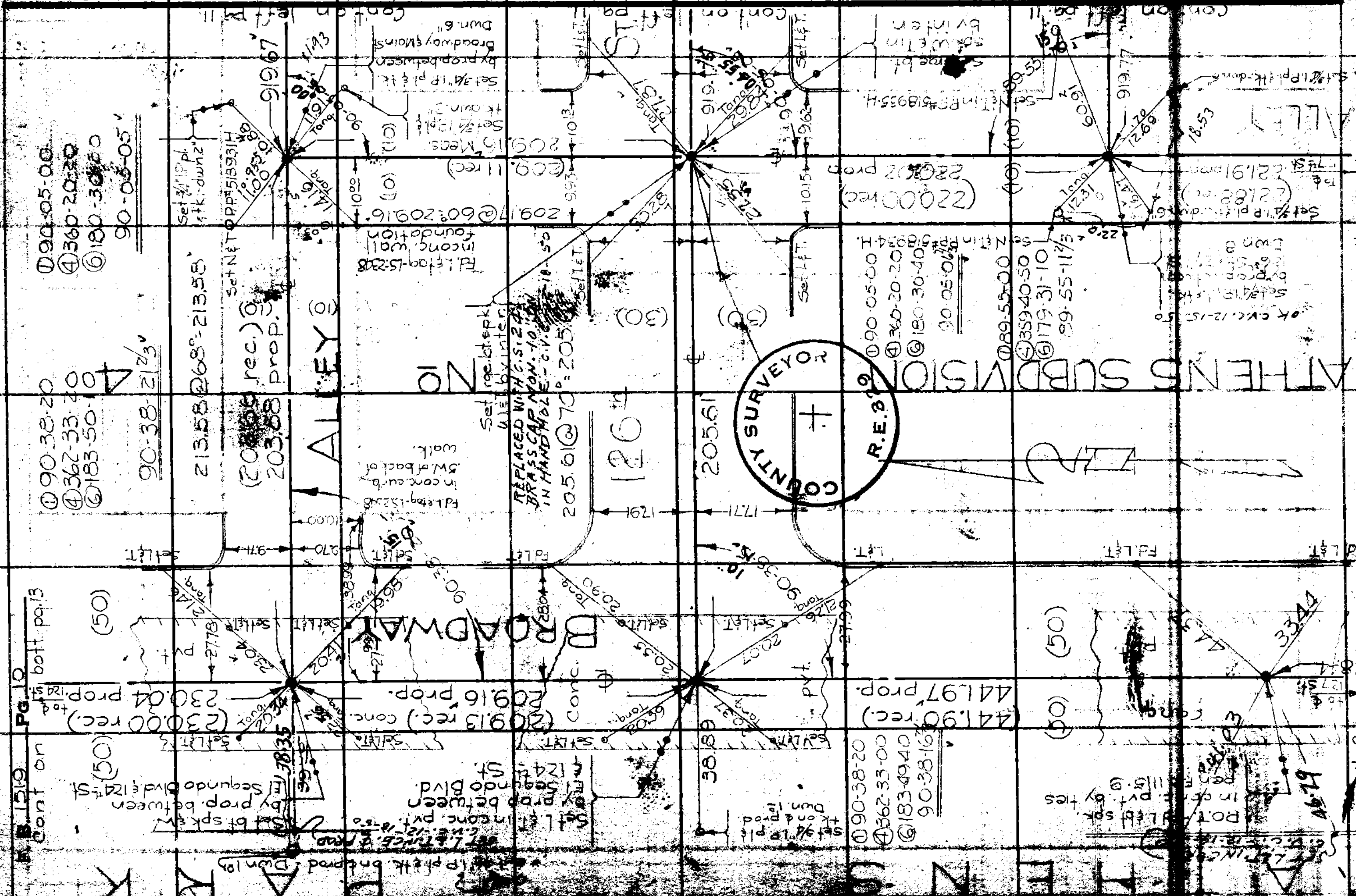

FORM 247 SM 11-46

RETURN TO
LOS ANGELES C[illegible]NTY SURVEYOR
700 HALL [illegible] RECORDS

Note: Any Additions or Changes on This Sheet Must be Mad[illegible] or Circled in Red Ink With Date a[illegible] [illegible]ame of Person Making Change.

Do not extend notes this side of this line.

WS. 36-C-2

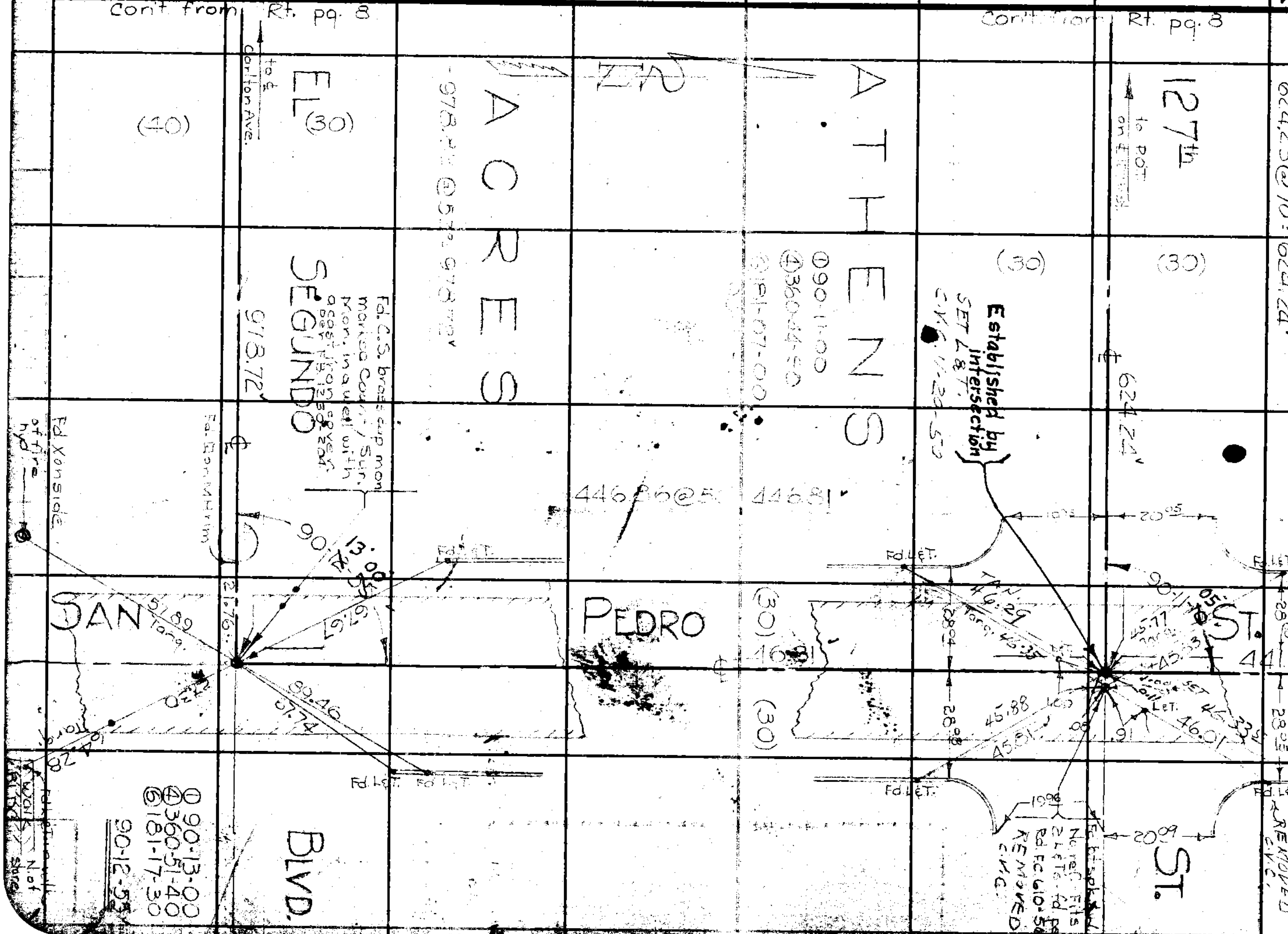

Notes Ck'd by	[signature]
Map No.	
Office Work	
Checked	
Date	
Survey of	127th St Sew. Dist.
W. O.	835 Tape No. 06 Std 68 °F
Surveyed by	R.B. Hobson
Notes	Hobson Date 2-49
Indexed	C. Johnson

F.B. 1510 Pg. 9

Notes Ck'd by D. M. Finley	Survey of 127th St. Sew. Dist.
Map No.	W. O. 8351 Tape No. 060 St'd 68 °F
Office Work	Surveyed by R. B. Hobson
Checked	Notes Hobson Date 2-[illegible]
Date	Indexed C. Johnson

F. B. 1519 Pg. 11

Cont. on bott. pg. 14

WS.26-B-2

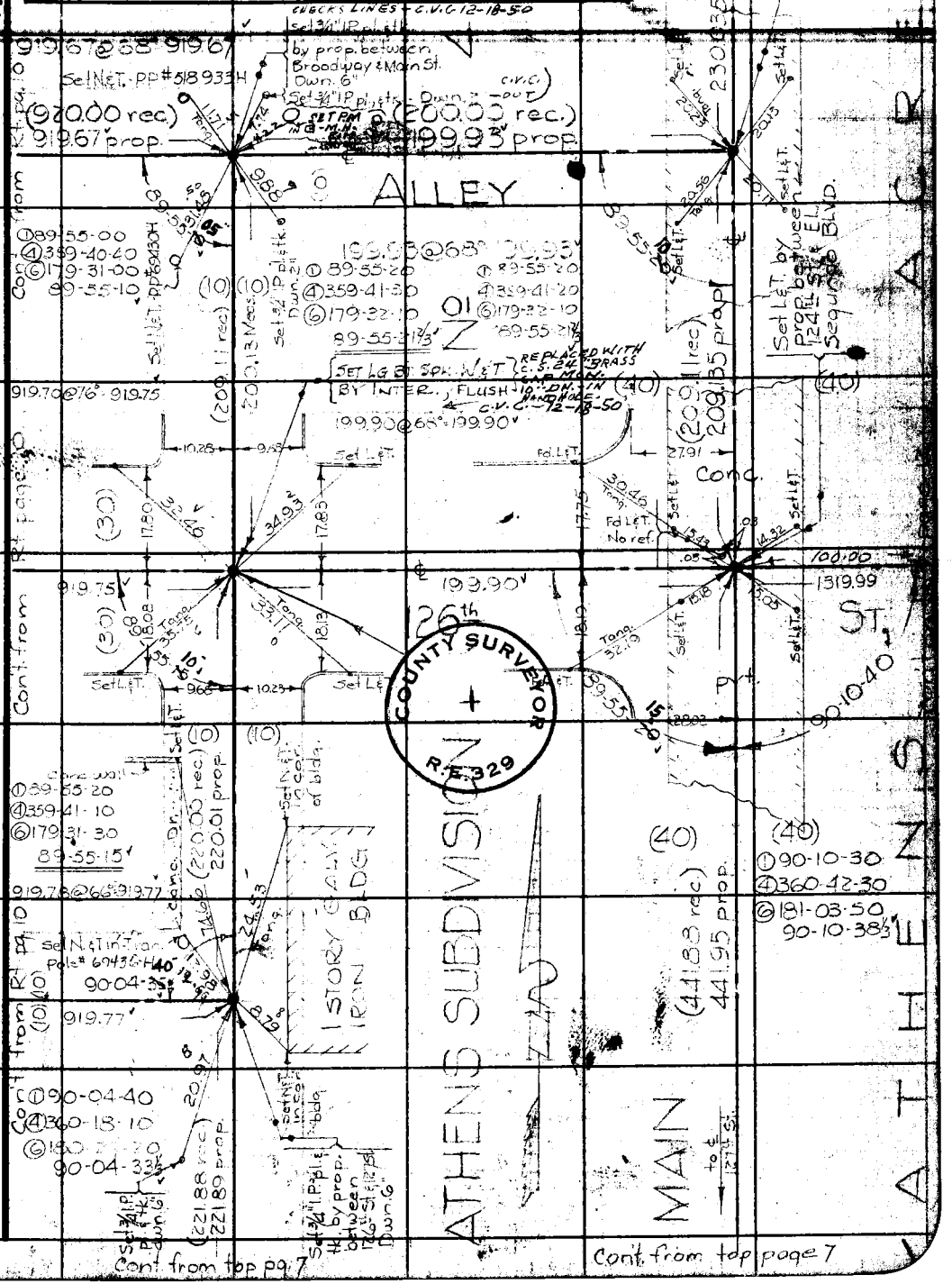

Note: Any Additions or Changes on This Sheet Must be Made and Circled in Red Ink With Date and Name of Person Making Change.

Do not extend notes this side of this line.

RETURN TO
LOS ANGELES COUNTY SURVEYOR
700 HALL OF RECORDS

FORM 247 BM 11-46

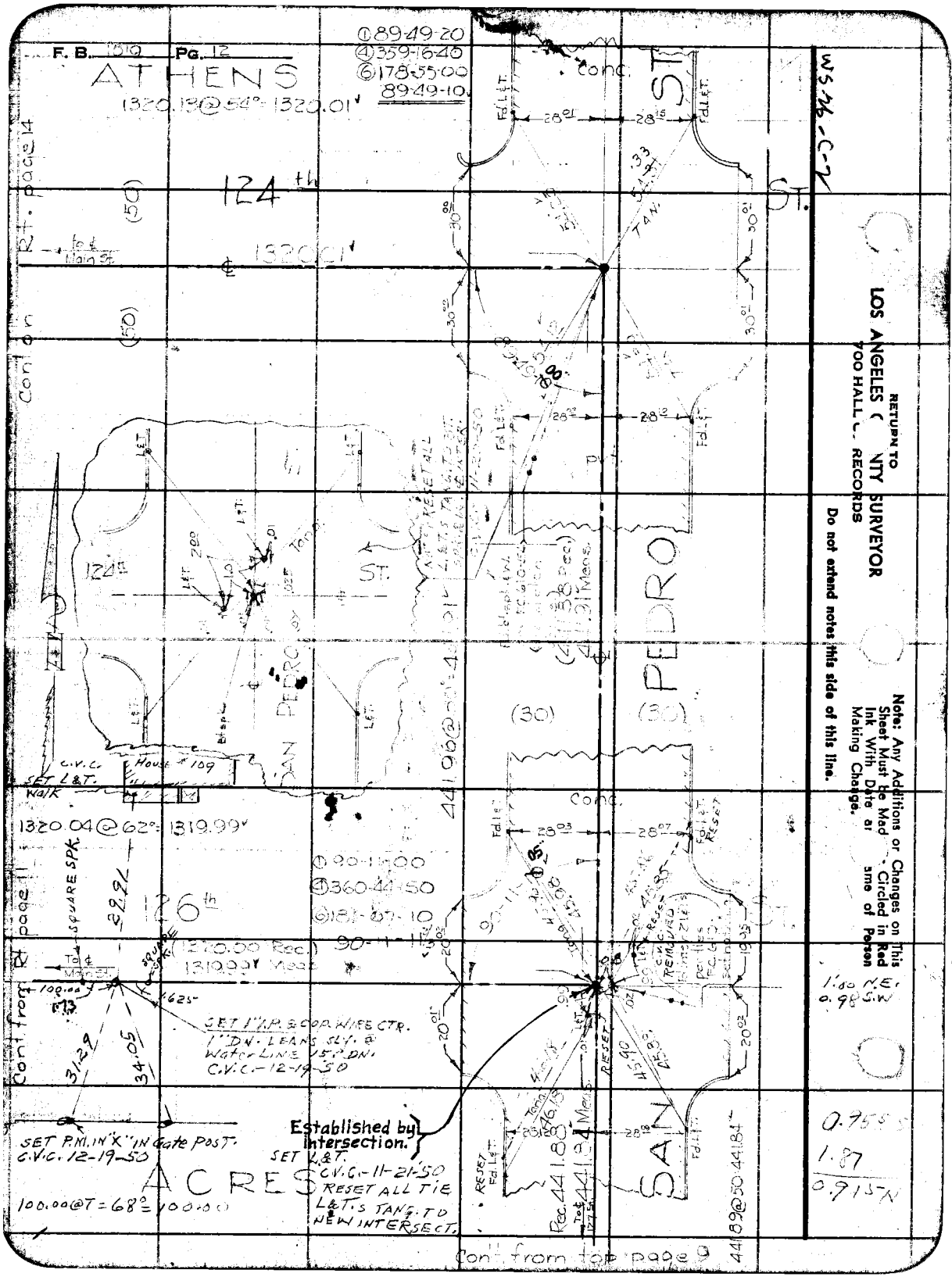
F. B. 1510 Pg. 12
ATHENS
1320.13@54°=1320.01'
①89-49-20
④359-16-40
⑥178-55-00
89-49-10
124th
ST.
1320.01'
Conc.
Fd. L&T.
Conc.
PEDRO
SAN PEDRO
124th
ST.
C.V.C.
House #109
SET L&T.
Walk
1320.04@62°=1319.99'
①90-11-00
④360-44-50
⑥181-07-10
90-11-11
126th
(1320.00 Rec.)
1319.99' Meas.
SQUARE SPK.
SET 1" I.P. & COP. WIRE CTR.
1" DN. LEANS SLY. @
Water LINE 15' DN.
C.V.C.-12-19-50
SET P.M. IN "X" IN Gate POST.
C.V.C. 12-19-50
100.00@T=68°=100.00
Established by intersection.
SET L&T.
C.V.C.-11-21-50
RESET ALL TIE
L&T.'S TANG. TO
NEW INTERSECT.
ACRES
SAN
Rec. 441.88
441.84 Meas.
441.89@50-441.84
Cont. from top page 9
Cont. from Rt. page 14
Cont. from Rt. page 11
WS-26-C-7
RETURN TO
LOS ANGELES COUNTY SURVEYOR
700 HALL OF RECORDS
Do not extend notes this side of this line.
Note: Any Additions or Changes on This Sheet Must be Made Circled in Red Ink With Date and Name of Person Making Change.
1.00 N.E.
0.98 S.W.
0.955
1.87
0.915 N

Notes Ck'd by D. M. Finley	Survey of 12th St. Sewer [illegible]
Map No.	W. O. 835 Tape No. 060 St'd 68 °F
Office Work	Surveyed by R.B. Hobson
Checked	Notes Hobson Date 2-49
Date	Indexed A. C. Johnson

F. B. 1519 Pg. 13

WS 26-B-2

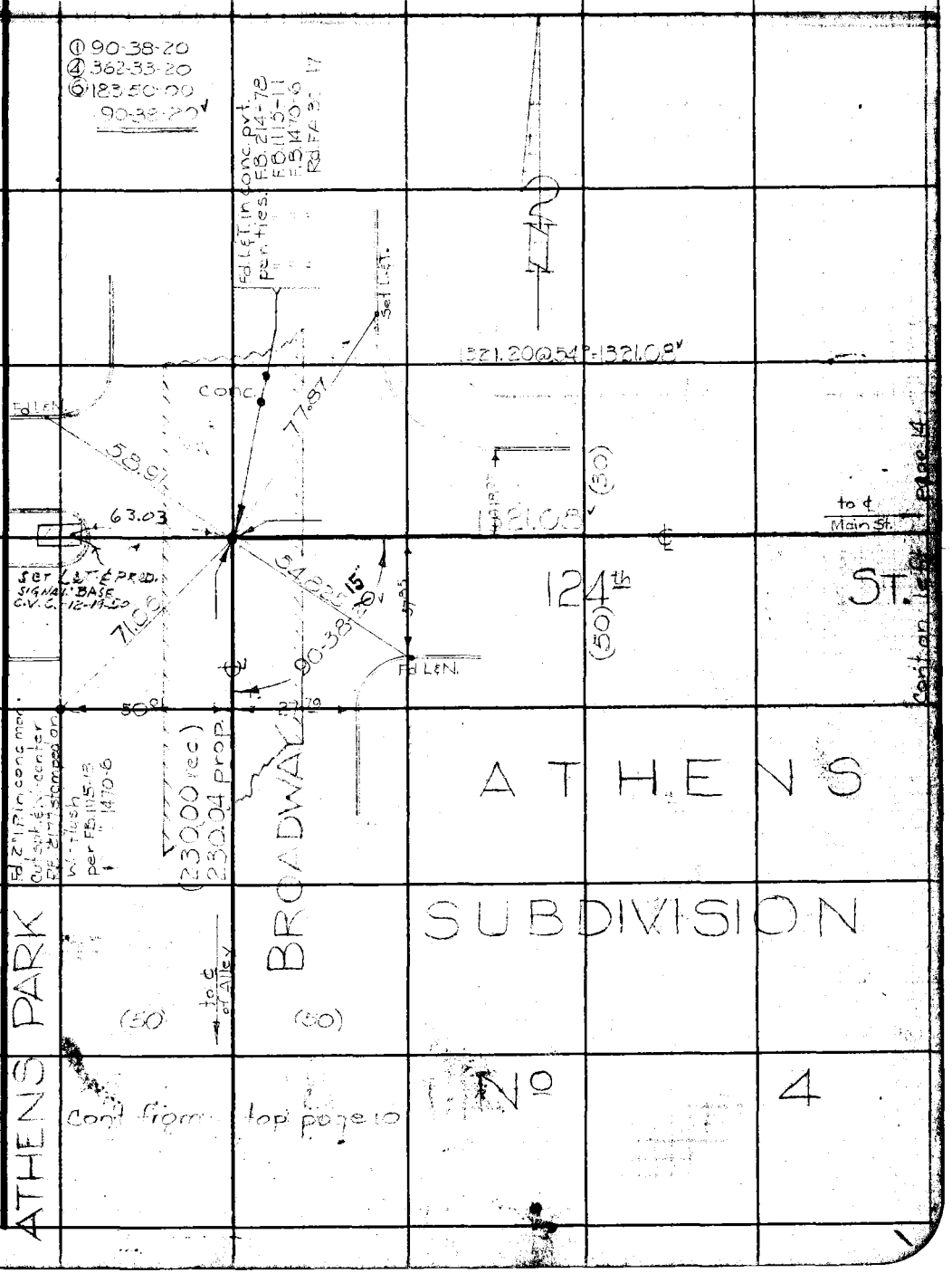

Note: Any Additions or Changes on This Sheet Must be Made Circled in Red Ink With Date and Name of Person Making Change.

Do not extend notes this side of this line.

RETURN TO
LOS ANGELES COUNTY SURVEYOR
700 HALL RECORDS

FORM 247 5M 11-46

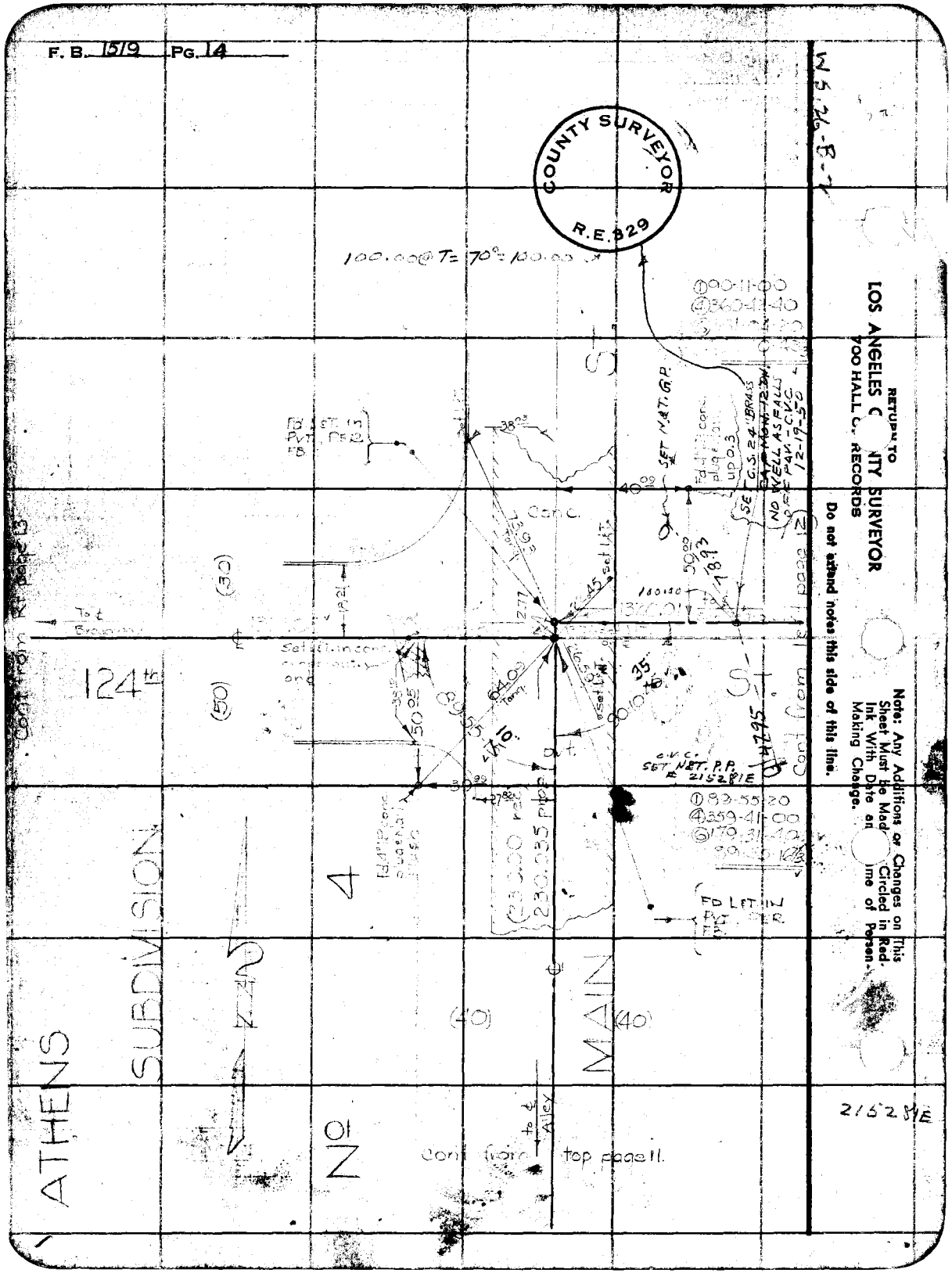
F. B. 1519 PG. 14
COUNTY SURVEYOR
R.E. 829
100.00 @ T = 70° = 100.00
124th
ST.
ATHENS
SUBDIVISION
No 4
MAIN
Cont from top page 11.
Cont from Rt page 13
Cont from left page 12
SET N&T. G.P.
SET C.S. 24" BRASS
NO WELL AS FALLS
C.V.C. 12-19-50
SET NET. P.P. 215281E
FD LET IN PVT. PER FB.
215281E
RETURN TO
LOS ANGELES COUNTY SURVEYOR
700 HALL OF RECORDS
Do not extend notes this side of this line.
Note: Any Additions or Changes on This Sheet Must be Made Circled in Red Ink With Date and Name of Person Making Change.

F.B. 1519 PG. 27

NOTES RED. _____ JOB NO. [illegible] SURVEY OF [illegible] Dist.
DATE _____ SURVEY BY [illegible]
NOTES CHKD. _____ NOTES BY _____ DATE 2-28-49
DATE _____ INDEXED A. C. Johnson DATE NOV 17 '49

NOTE: ANY ADDITIONS OR CHANGES ON THIS SHEET MUST BE MADE OR CIRCLED IN RED INK, WITH DATE AND NAME OF PERSON MAKING CHANGE.

Do not extend notes this side of this line

PLEASE RETURN TO
LOS ANGELES COUNTY SURVEYOR
315 CIVIC CENTER BLDG.

DESCRIPTION	ADJ. ELEV.	3RD RUN	2ND RUN	DIFF.	1ST RUN	B.M.
[illegible] CIRCUIT OHI 127th St. Sewer Dist. JN 1282			Circuit Adj 3/7/49 [illegible]		indexed 7-20-59	

76S420 353 2M 3-48

FORM 353 2M 3-48

PLEASE RETURN TO
LOS ANGELES COUNTY SURVEYOR
315 CIVIC CENTER BLDG.

NOTE: ANY ADDITIONS OR CHANGES ON THIS SHEET MUST BE MADE OR CIRCLED IN RED INK, WITH DATE AND NAME OF PERSON MAKING CHANGE.

Do not extend notes this side of this line

B.M.	1ST RUN	DIFF.	2ND RUN	3RD RUN	ADJ. ELEV.	DESCRIPTION
B.M.TA-2	133.977				133.977	B.M.TA-2 Elev. 133.977 [illegible]
+	4.7[illegible]		4.713			[illegible]
⊼	13[illegible]	-0.079	[illegible]		-0.0790	[illegible]
	[illegible]		4.79[illegible]		133.900	
B.M.TA-1	[illegible]				~~133.898~~	B.M.TA-1 Elev. 133.9[illegible] [illegible]-67
	6.[illegible]		6.[illegible]			[illegible]
⊼	140.[illegible]	+[illegible]	[illegible]		[illegible]	L & N in [illegible]
	2.[illegible]		2.87[illegible]			
T.P.	[illegible]					T.P.
	4.31[illegible]		[illegible]			
⊼	14[illegible]		[illegible]		-1.7365	
	6.0[illegible]		6.1[illegible]		135.949	+001
B.M.TA-31	[illegible]				~~135.948~~	B.M.TA-31 Elev. [illegible]
	1.[illegible]		0.9[illegible]			127th St. [illegible] 700' W. of San Pedro [illegible]
⊼	[illegible]		0.39[illegible]		-0.3905	[illegible]
	1.6[illegible]		1.34[illegible]			
T.P.	[illegible]					T.P.
	4.3[illegible]		4.373			
⊼	[illegible]	[illegible]	[illegible]		+0.9275	
	[illegible]		2.[illegible]		136.486	+002
B.M.TA-32	[illegible]				~~136.484~~	B.M.TA-32 Elev. [illegible]
	6.[illegible]		[illegible]			127th St. [illegible] N.W. [illegible]
	[illegible]	[illegible]	[illegible]		+3.9670	L & T [illegible]
	2.0[illegible]		2.030			
T.P.	140.[illegible]					T.P.
	5.[illegible]		5.[illegible]			
⊼	[illegible]	+3.761	+3.762		+3.7615	
	2.04[illegible]		2.106		144.216	+003
B.M.TA-33	[illegible]				~~144.213~~	B.M.TA-33 Elev. F.B. 1519-38
						136th St. & Main St. S.W. [illegible]
						L & T in [illegible] 4' W. of W. end C.P.

NOTES RED. ____ DATE ____
NOTES CHKD. ____ DATE ____
JOB NO. [illegible] SURVEY OF [illegible]
SURVEY BY [illegible]
NOTES BY [illegible] DATE ____
INDEXED A. C. Johnson DATE ____

F.B. 1519 PG. 28

765420 353 2M 3-48

PLEASE RETURN TO
LOS ANGELES COUNTY SURVEYOR
315 CIVIC CENTER BLDG.

NOTE: ANY ADDITIONS OR CHANGES ON THIS SHEET MUST BE MADE OR CHECKED IN RED INK, WITH DATE AND NAME OF PERSON MAKING CHANGE.

Do not extend notes this side of this line

B.M.	1ST RUN	DIFF.	2ND RUN	3RD RUN	ADJ. ELEV.	DESCRIPTION
					~~144.216~~	
					144.216	
			R		-3.5415	
					-3.4810	
					137.193	
					~~137.1907~~	
					-5.2715	
					-1.9115	
					130.011	
					~~130.008~~	
					+1.5680	
T.P.						
					+1.3155	
					132.894	
					~~132.897~~	
					+4.2385	
T.P.					137.130	T.P.

NOTES RED. _____ JOB NO. _____ SURVEY OF _____
DATE _____ SURVEY BY _____
NOTES CHKD. _____ NOTES BY _____ DATE _____
DATE _____ INDEXED _____ DATE _____

F. B. _____ PG. _____

FORM 3*3 2M 3-48

PLEASE RETURN TO
LOS ANGELES COUNTY SURVEYOR
315 CIVIC CENTER BLDG.

NOTE: ANY ADDITIONS OR CHANGES ON THIS SHEET MUST BE MADE OR CIRCLED IN RED INK, WITH DATE AND NAME OF PERSON MAKING CHANGE.

Do not extend notes this side of this line

B.M.	1ST RUN	DIFF.	2ND RUN	3RD RUN	ADJ. ELEV.	DESCRIPTION
T.R.	[illegible]				137.130 –	T.R.
	[illegible]		[illegible]			
X	[illegible]	[illegible]	[illegible]		+6.2595	
	[illegible]		[illegible]		143.393	
[illegible]	[illegible]				~~[illegible]~~	[illegible]
	[illegible]		[illegible]			[illegible]
X	[illegible]	[illegible]	[illegible]		+4.9220	[illegible]
	[illegible]		[illegible]			
T.R.	[illegible]					T.R.
	[illegible]		[illegible]			
X	[illegible]	[illegible]	[illegible]		+5.9960	
	[illegible]		0.798			
T.R.	[illegible]					T.R.
	[illegible]		[illegible]			
X	[illegible]	[illegible]	[illegible]		+0.6320	
	[illegible]		3.796		154.944	
[illegible]	[illegible]				~~[illegible]~~	[illegible]
	[illegible]		[illegible]			[illegible]
X	[illegible]	+2.749	+3.745		+3.7470	[illegible]
	[illegible]		[illegible]			
T.R.	[illegible]					T.R.
	[illegible]		[illegible]			
X	[illegible]	[illegible]	[illegible]		+3.0455	
	[illegible]		[illegible]			
[illegible]	[illegible]					T.R.
	[illegible]		[illegible]			
X	[illegible]	[illegible]	[illegible]		+3.5085	
	[illegible]		[illegible]			
T.R.	[illegible]				165.240	T.R.

JOB NO. [illegible] SURVEY OF 127th St. Sewer Dist.
SURVEY BY R. [illegible] DATE [illegible]
NOTES BY [illegible] DATE [illegible]
INDEXED A. C. Johnson DATE
NOTES RED. DATE
NOTES CHKD. DATE

F. B. [illegible] PG. [illegible]

76S420 353 2M 3-48

PLEASE RETURN TO
LOS ANGELES COUNTY SURVEYOR
315 CIVIC CENTER BLDG.

NOTE: ANY ADDITIONS OR CHANGES ON THIS SHEET MUST BE MADE OR CIRCLED IN RED INK, WITH DATE AND NAME OF PERSON MAKING CHANGE.

Do not extend notes this side of this line

B.M.	1st RUN	DIFF.	2nd RUN	3rd RUN	ADJ. ELEV.	DESCRIPTION
T.P.	[illegible]				165.240	
			6.6[illegible]			
		[illegible]	[illegible]		+6.4650	
			0.1[illegible]		171.711	4006
B.M. [illegible]	[illegible]				~~171.705~~	[illegible]
	[illegible]		6.[illegible]			
	[illegible]	[illegible]	[illegible]		+1.1295	
	[illegible]				172.840	
B.M.	[illegible]				~~172.8[illegible]~~	4006
	0.[illegible]		0.870			
	173.755	5.673	5.672		-5.6725	
	6.5[illegible]		6.54[illegible]			
T.P.	16[illegible].162					T.P.
	[illegible]		2.8[illegible]			
	[illegible]	[illegible]	[illegible]		-3.7030	
	6.[illegible]		6.[illegible]50			
T.P.	163.45[illegible]					T.P.
	[illegible]		3.39[illegible]			
	[illegible]	[illegible]	[illegible]		-2.8575	
	6.[illegible]		[illegible]		~~160.609~~	4007 → 160.613 see F.B. 1470/24
B.M. A-4	[illegible]				~~160.602~~	B.M. A-4
	[illegible]		4.34[illegible]			[illegible]
	[illegible]	[illegible]	[illegible]		-2.0915	
	6.[illegible]		6.4[illegible]			
T.P.	158.[illegible]					T.P.
	5.[illegible]		[illegible]			
	[illegible]	[illegible]	[illegible]		+3.1010	
	[illegible]6		[illegible]		161.618	4007
B.M. TA-40	161.61[illegible]				~~[illegible]~~	B.M. TA-40 [illegible]
						[illegible] Bt spk. in conc. [illegible]

NOTES RED. ____ JOB NO. ____ SURVEY OF ____
DATE ____ SURVEY BY ____
NOTES CHKD. ____ NOTES BY A. C. [illegible] DATE ____
DATE ____ INDEXED ____ DATE ____

F.B. ____ PG. ____

FORM 353 2M 3-48

PLEASE RETURN TO
LOS ANGELES COUNTY SURVEYOR
315 CIVIC CENTER BLDG.

NOTE: ANY ADDITIONS OR CHANGES ON THIS SHEET MUST BE MADE OR CIRCLED IN RED INK, WITH DATE AND NAME OF PERSON MAKING CHANGE.

Do not extend notes this side of this line

B.M.	1ST RUN	DIFF.	2ND RUN	3RD RUN	ADJ. ELEV.	DESCRIPTION
[illegible]	[illegible]				~~161.611~~	[illegible]
	[illegible]		[illegible]		161.618	[illegible]
	[illegible]	[illegible]	[illegible]		-3.9445	
	[illegible]		5.[illegible]			
T.P.	[illegible]					[illegible]
	0.[illegible]		[illegible]			
	[illegible]	[illegible]	[illegible]		-5.1685	
	[illegible]		[illegible]			
T.P.	[illegible]					[illegible]
	[illegible]		1.230			
	153.[illegible]	[illegible]	[illegible]542		-1.5415	
	[illegible]		[illegible]772		150.964	+008
[illegible]	[illegible]				~~[illegible]~~	[illegible]
	0.[illegible]		[illegible]			[illegible]
	[illegible]	[illegible]	[illegible]		-6.2700	[illegible]
	[illegible]		6.[illegible]		144.674	+008
[illegible]	[illegible]				~~[illegible]~~	[illegible]
	[illegible]		[illegible]			[illegible]
	[illegible]		[illegible]		-2.0550	
	[illegible]		[illegible]		142.640	+008
[illegible]	[illegible]				~~[illegible]~~	[illegible]
	[illegible]		[illegible]			[illegible]
	[illegible]	[illegible]	[illegible]		+5.6490	[illegible]
	0.[illegible]		0.[illegible]			
T.P.	[illegible]					[illegible]
	[illegible]		6.293			
	[illegible]	[illegible]	5.691		+5.6910	
	[illegible]		0.[illegible]			
[illegible]	[illegible]				153.972	[illegible]

JOB NO. 1282 SURVEY OF 127th St. Sew. Dist.
SURVEY BY [illegible] DATE [illegible]
NOTES BY [illegible] DATE [illegible]
INDEXED A. C. Johnson DATE
NOTES RED. DATE
NOTES CHKD. DATE

F. B. [illegible] PG. [illegible]

76S 420 353 2M 3-48

PLEASE RETURN TO
LOS ANGELES COUNTY SURVEYOR
315 CIVIC CENTER BLDG.

NOTE: ANY ADDITIONS OR CHANGES ON THIS SHEET MUST BE MADE OR CIRCLED IN RED INK, WITH DATE AND NAME OF PERSON MAKING CHANGE.

Do not extend notes this side of this line

B.M.	1ST RUN	DIFF.	2ND RUN	3RD RUN	ADJ. ELEV.	DESCRIPTION
T.B.	159.[illegible]				153.9[illegible]	T.B.
	5.[illegible]		5.[illegible]			
T	[illegible]	[illegible]	+5.0[illegible]		+5.0490	
	0.[illegible]		0.9[illegible]		159.029	
B.M. TA 41	8[illegible].019				~~[illegible]~~	B.M. TA 41 Elev.
	0.262		1.209			
T	[illegible]	-4.36[illegible]	-4.265		-4.2630	
	5.[illegible]		5.473		154.767	
B.M. TA 43	[illegible]				~~[illegible]~~	
	[illegible]		[illegible]			
T	[illegible]	[illegible]	[illegible]		-4.6500	
	6.[illegible]		5.[illegible]			
T.B.	[illegible]					T.B.
	[illegible]		2.63[illegible]			
T	[illegible]	[illegible]	[illegible]		-2.2415	
	[illegible]		[illegible]		147.876	
B.M. TA 45	[illegible]				~~[illegible]~~	B.M. TA 45 Elev.
	[illegible]		3.0[illegible]			E. Seaside Blvd. & Broadway
T	[illegible]	[illegible]	[illegible]		-2.3820	
	[illegible]		8.109			W. of Seaside Cons. Ent.
T.B.	[illegible]		OK 9[illegible]			T.B.
	[illegible]		[illegible]		-1.5540	
	[illegible]		[illegible]		~~-2.5540~~	
	[illegible]		[illegible]		~~142.940~~	143.940
B.M. TA 47	[illegible]				~~[illegible]~~	B.M. TA 47 Elev.
	[illegible]		4.633			
T	[illegible]	+ [illegible]	[illegible]		+1.1860	
	[illegible]		[illegible]			
T.B.	[illegible]				14[illegible].116	T.B.

NOTES RED. _____ JOB NO. _____ SURVEY OF _____
DATE _____ SURVEY BY _____ DATE _____
NOTES CHKD. _____ NOTES BY _____ DATE _____
DATE _____ INDEXED _____ DATE _____

F.B. 550 PG. 33

FORM 353 2M 3-48

PLEASE RETURN TO
LOS ANGELES COUNTY SURVEYOR
315 CIVIC CENTER BLDG.

NOTE: ANY ADDITIONS OR CHANGES ON THIS SHEET MUST BE MADE OR CIRCLED IN RED INK, WITH DATE AND NAME OF PERSON MAKING CHANGE.

Do not extend notes this side of this line

B.M.	1ST RUN	DIFF.	2ND RUN	3RD RUN	ADJ. ELEV.	DESCRIPTION
T.P.	5				~~[illegible]~~ 5	
	150		[illegible]		+0.9310	
T.P.	16					T.P.
	19		3.278		-0.0905	
			[illegible]		~~144.967~~	1011 145.967
	145		3.468		~~144.956~~ 5	B.M. TA-48 Elev. [illegible]
	17		0.849		-5.3570	[illegible]
T.P.	40					T.P.
	12		[illegible]		-3.1725	
					~~136.459~~	1012 137.459
B.M. TA-49	17				~~[illegible]~~ 7	[illegible]
	40		[illegible]		-2.3790	[illegible]
			6.151		134.060	1012 135.060
B.M. TA-50	35				~~[illegible]~~ 5	B.M. TA-50 Elev. [illegible]
	40		5.522		+2.3660	El Segundo Elev. [illegible]
			+0.365			
			3.157			
T.P.	37					T.P.
	3.079		3.025			
	140.491		3.573		-2.5720	
	5.65[illegible]		5.59[illegible]			
B.M. TA-51	134.341				~~[illegible]~~ 4	1012 134.854
					~~133.854~~	B.M. TA-51 Elev. [illegible] EB. 1519-34
						El Segundo Elev. (S. side) 600' E. of Main St.
						Large bt. spk. in RR# 425724-H

JOB NO. [illegible] SURVEY OF [illegible]
SURVEY BY [illegible]
NOTES BY [illegible] DATE
INDEXED A. C. Johnson DATE
NOTES RED. DATE
NOTES CHKD. DATE

F. B. 1519 Pg. 34

76S420 353 2M 3-48

PLEASE RETURN TO
LOS ANGELES COUNTY SURVEYOR
315 CIVIC CENTER BLDG.

NOTE: ANY ADDITIONS OR CHANGES ON THIS SHEET MUST BE MADE OR CIRCLED IN RED INK, WITH DATE AND NAME OF PERSON MAKING CHANGE.

Do not extend notes this side of this line

B.M.	1ST RUN	DIFF.	2ND RUN	3RD RUN	ADJ. ELEV.	DESCRIPTION
[illegible]	134.841				~~133.842~~	B.M. [illegible] Elev. [illegible]
	5.349		5.162		~~133.864~~	[illegible]
T	140 [illegible]	+1.811	+1.8[illegible]		+1.8110	134.854
	[illegible]		3.551			
T.P.	13[illegible].652					T.P.
	[illegible]	1.[illegible]	3.871		-2.6890	
T	140 [illegible]	~~-2.689~~	-2.[illegible]		~~-1.6890~~	
	6.556		6.5[illegible]			
[illegible]	13[illegible].963				133.[illegible]	B.M. [illegible] Elev. [illegible]
	[illegible]		4.732	[illegible]		[illegible]
T	[illegible]	-0.070	-0.[illegible]	-0.074	-0.0740	[illegible]
	[illegible]		[illegible]	4.719		
B.M. [illegible]	13[illegible]				133.~~890~~	B.M. [illegible] Elev. [illegible]

+012 / 5 = +0.0025

NOTES RED. ____ JOB NO. ____ SURVEY OF ____
DATE ____ SURVEY BY ____
NOTES CHKD. ____ NOTES BY ____ DATE ____
DATE ____ INDEXED ____ A. C. Johnson DATE ____

F. B. ____ PG. 35

F. B. 1519 Pg. 36

JOB NO. 1282 SURVEY OF 127th St. Sewer [illegible] NOTES RED.

SURVEY BY R. B. Hobson DATE

NOTES BY Hobson DATE [illegible] NOTES CHKD.

INDEXED DATE DATE

FORM 353 2M 3-48

PLEASE RETURN TO
LOS ANGELES COUNTY SURVEYOR
315 CIVIC CENTER BLDG.

NOTE: ANY ADDITIONS OR CHANGES ON THIS SHEET MUST BE MADE OR CIRCLED IN RED INK, WITH DATE AND NAME OF PERSON MAKING CHANGE.

Do not extend notes this side of this line

B.M.	1ST RUN	DIFF.	2ND RUN	3RD RUN	ADJ. ELEV.	DESCRIPTION

Notes Ck'd by	Survey of [illegible]
Map No.	W. O. 1282 Tape No. St'd °F
Office Work	Surveyed by [illegible]
Checked	Notes Hobson Date 2-21-49
Date	Indexed C. Johnson

F. B. [illegible] PG. [illegible]

NOV 17 '49

TOPOGRAPHY
ON
EL SEGUNDO BLVD.
FROM: SAN PEDRO ST.
TO: 1st ALLEY E. OF BROADWAY

JN. 1282

Note: All plus's & offsets to PPs trees, MH's, etc. are to ctr.

March 1949
Hobson
[illegible]
Kapp
Thomas

Note: Any Additions or Changes on This Sheet Must be Made or Circled in Red Ink With Date and Name of Person Making Change.

Do not extend notes this side of this line.

RETURN TO
LOS ANGELES COUNTY SURVEYOR
700 HALL OF RECORDS

FORM 247 SM 11-46

F. B. 1519 PG. 38

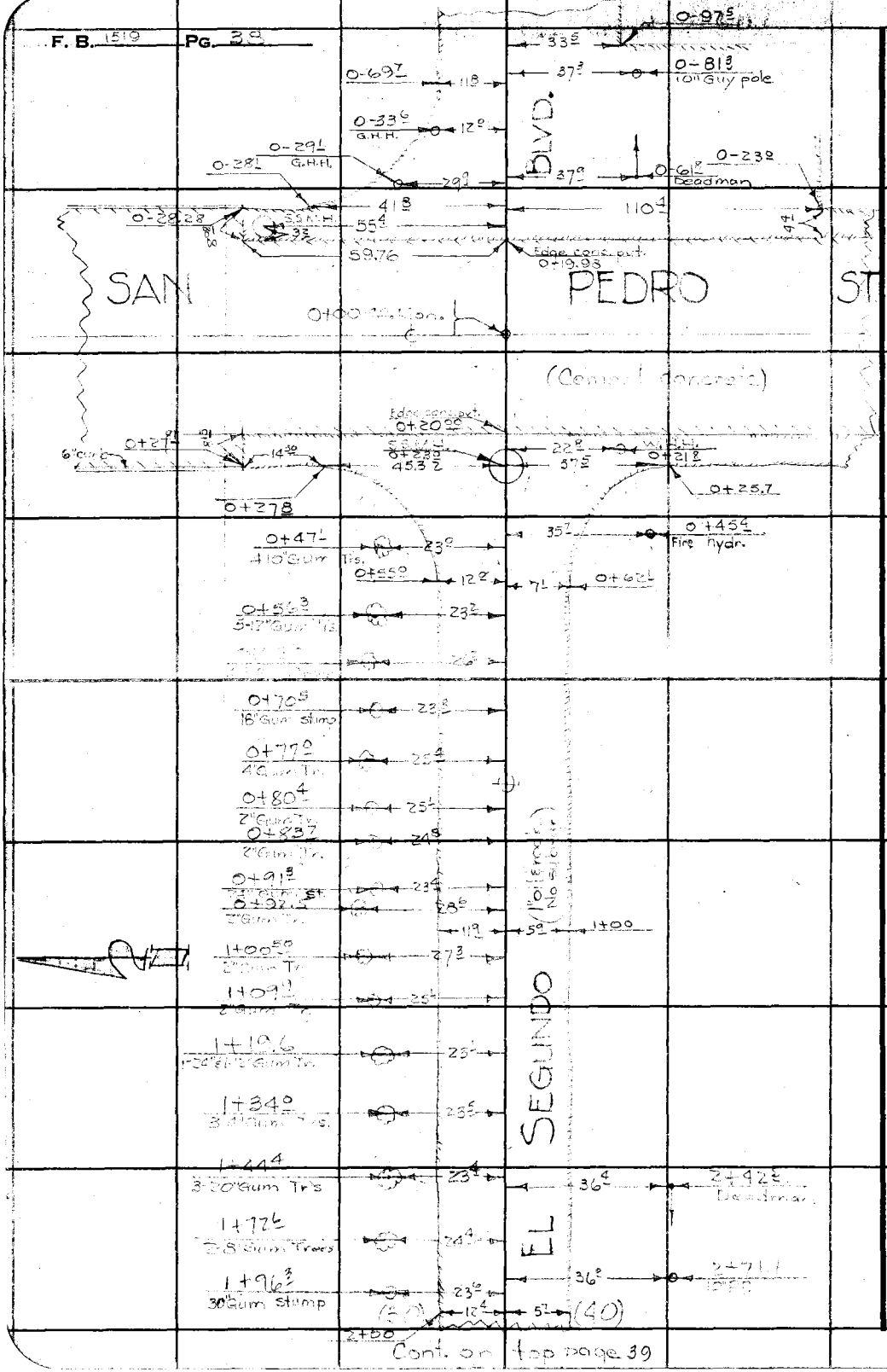

Cont. on top page 39

RETURN TO
LOS ANGELES COUNTY SURVEYOR
700 HALL OF RECORDS

Do not extend notes this side of this line.

Note: Any Additions or Changes on This Sheet Must Be Made or Circled in Red Ink With Date and Name of Person Making Change.

Notes Ck'd by	Survey of 127th St. Sewer Dist.	F. B. [illegible] PG. [illegible]
Map No.	W. O. 1283 Tape No. St'd °F	
Office Work	Surveyed by R.B. Hobson	
Checked	Notes Hobson Date 3-40	
Date	Indexed C. Johnson	

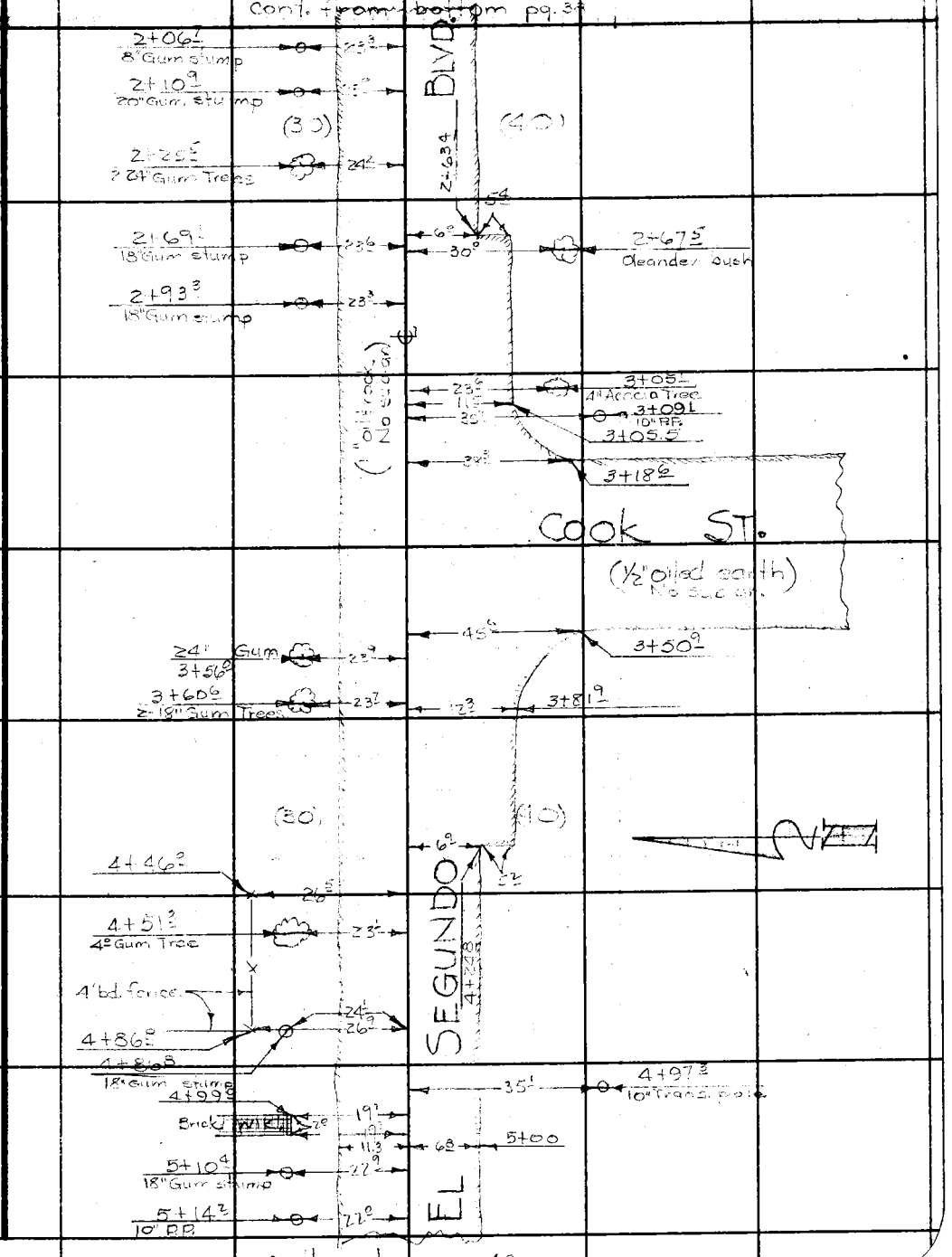

Note: Any Additions or Changes on This Sheet Must Be Made or Circled in Red Ink With Date and Name of Person Making Change.

Do not extend notes this side of this line.

RETURN TO
LOS ANGELES COUNTY SURVEYOR
700 HALL OF RECORDS

FORM 247 SM 11-46

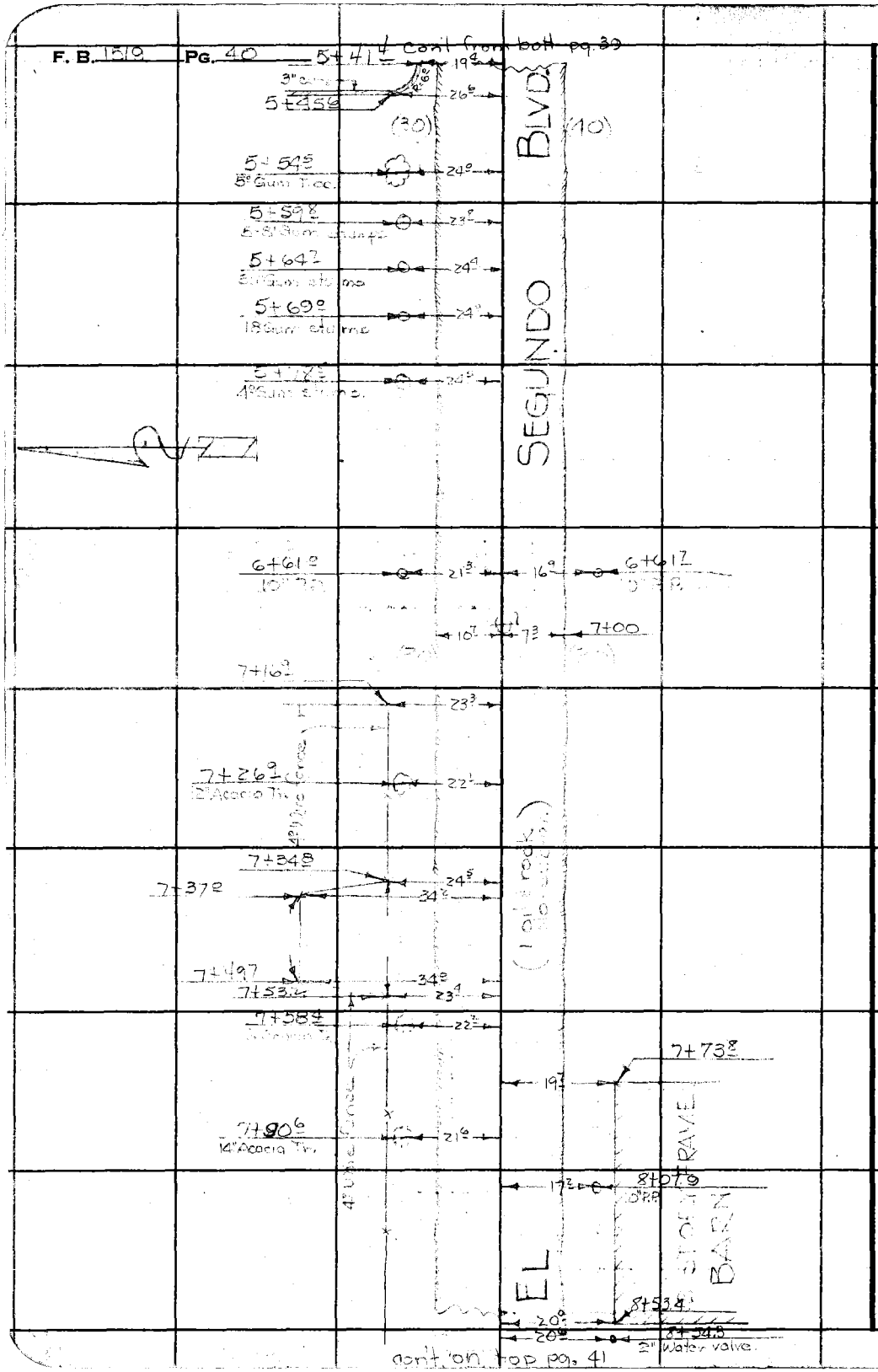

RETURN TO
LOS ANGELES COUNTY SURVEYOR
700 HALL OF RECORDS

Do not extend notes this side of this line.

Note: Any Additions or Changes on This Sheet Must be Made or Circled in Red Ink With Date and Name of Person Making Change.

Notes Ck'd by	Survey of 127th St. Sew. Dist.
Map No.	W. O. 1282 Tape No. St'd °F
Office Work	Surveyed by R.B. Hobson
Checked	Notes Hobson Date 3-49
Date	Indexed C. Johnson

F. B. Pg. 41

Cont. from bottom page 40

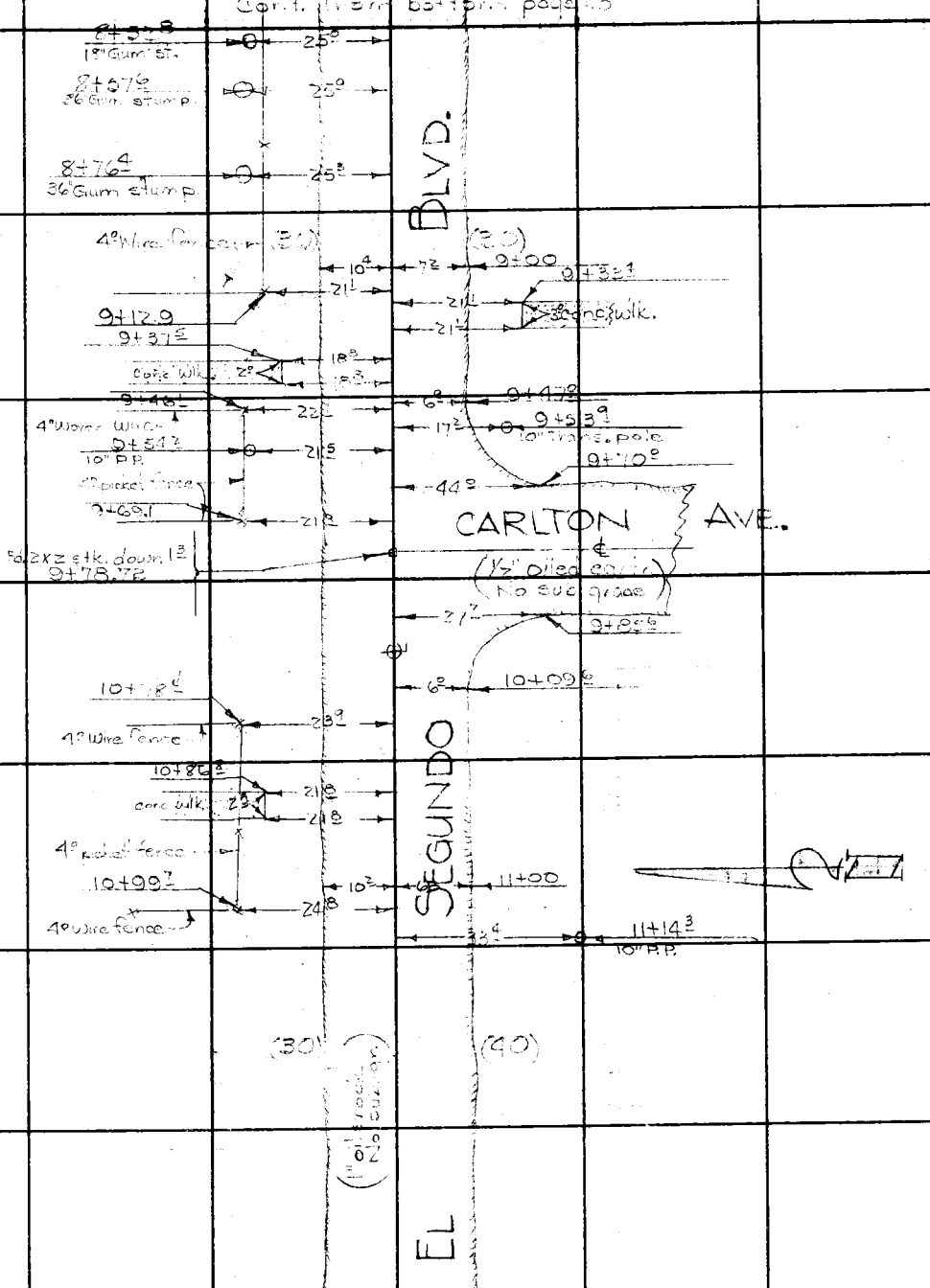

Cont. on top page 42

Note: Any Additions or Changes on This Sheet Must be Made or Circled in Red Ink With Date and Name of Person Making Change.

Do not extend notes this side of this line.

RETURN TO
LOS ANGELES COUNTY SURVEYOR
7DO HALL OF RECORDS

FORM 247 SM 11-46

F. B. 1319 PG. 42

cont. from bot. page 41

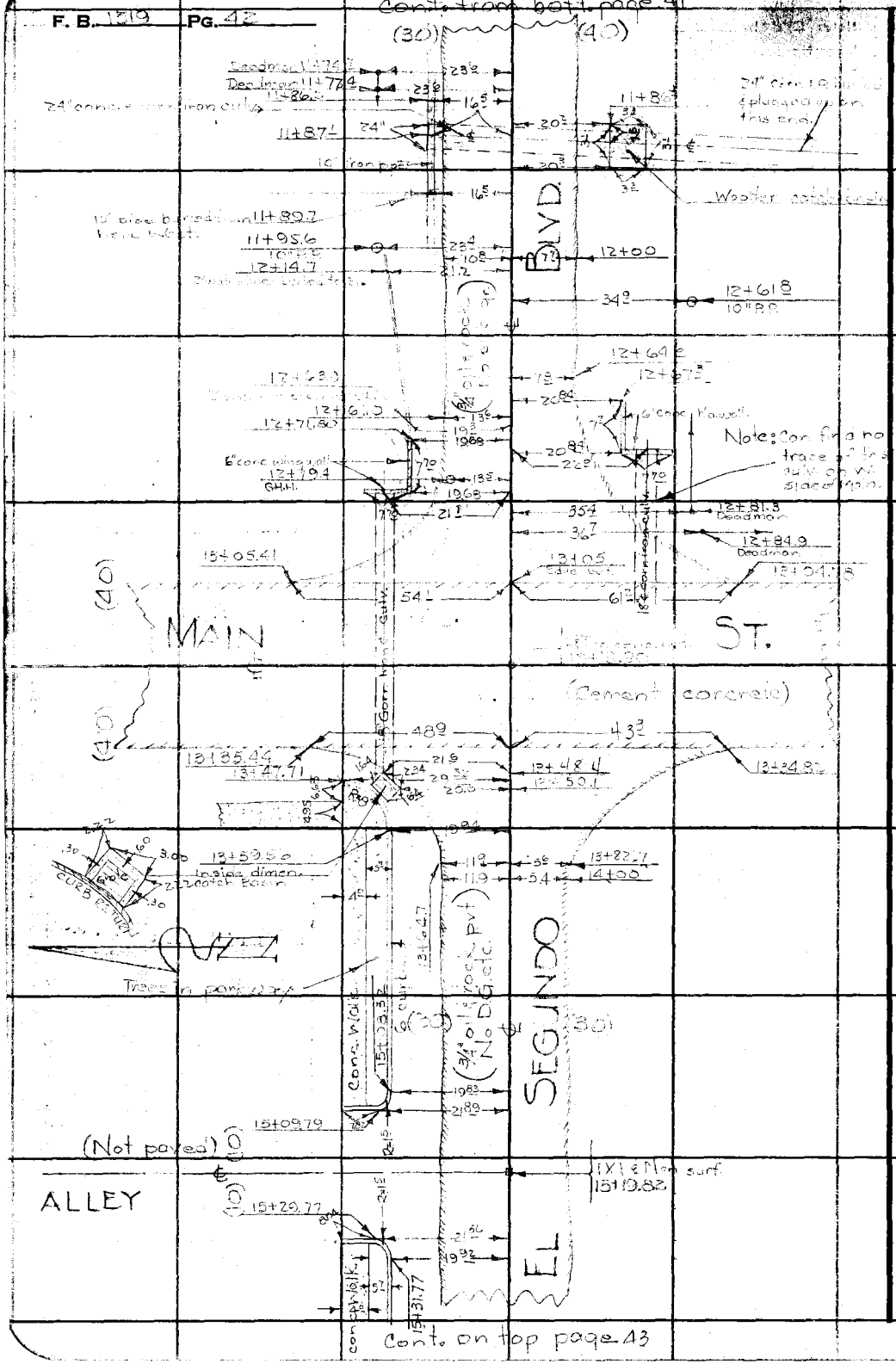

RETURN TO
LOS ANGELES COUNTY SURVEYOR
700 HALL OF RECORDS
Do not extend notes this side of this line.

Note: Any Additions or Changes on This Sheet Must Be Made or Circled in Red Ink With Date and Name of Person Making Change.

Notes Ck'd by	Survey of 127½ Gi. Sew. Inst.
Map No.	W. O. 1282 Tape No. St'd °F
Office Work	Surveyed by R. B. Hobson
Checked	Notes Hobson Date 3-49
Date	Indexed C. Johnson

F. B. 219 PG. 42

cont. from bottom pg. 42

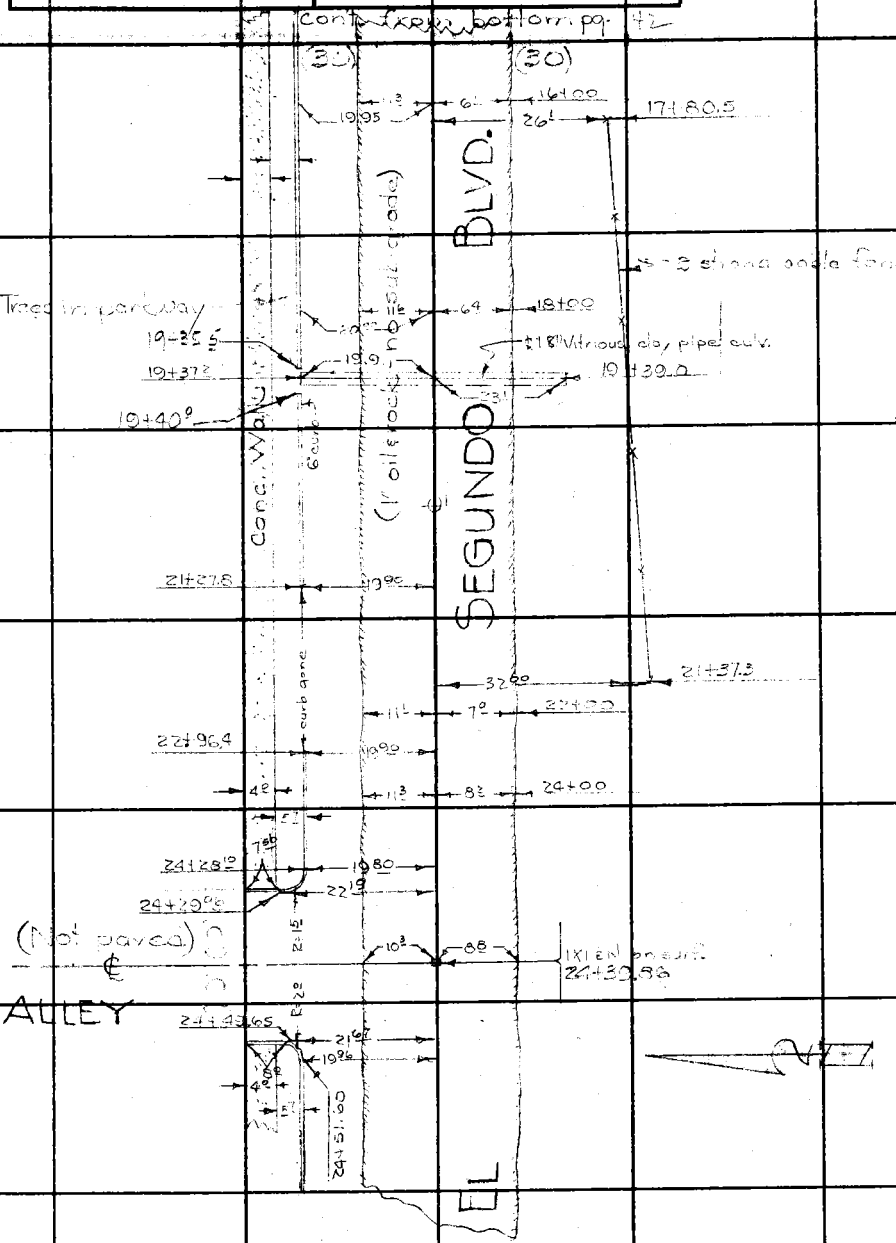

Note: Any Additions or Changes on This Sheet Must be Made or Circled in Red Ink With Date and Name of Person Making Change.

Do not extend notes this side of this line.

RETURN TO
LOS ANGELES COUNTY SURVEYOR
700 HALL OF RECORDS

FORM 247 SM 11-46

RETURN TO
LOS ANGELES COUNTY SURVEYOR
700 HALL OF RECORDS

Note: Any Additions or Changes on This Sheet Must be Made or Circled in Red Ink With Date and Name of Person Making Change.

Do not extend notes this side of this line.

F. B. 1519 PG. 44

F.B. 1519 Pg. 43

Profile No.	Notes Red.	Plotted	Job No. 1282	Division No.
	Date	Date	Survey of 127th St. Sew. Dist.	
X-Sec. No.	Notes Chkd LCM	Checked	Survey by R.B. Hobson	Notes Hobson Date 3-11-49
	Date	Date	Map No.	Indexed C. Johnson Date NOV 17 '49

PROFILE & CROSS-SECTIONS
ON
EL SEGUNDO BLVD.
FROM: SAN PEDRO STREET.
TO: 1st ALLEY E. OF BROADWAY.
127th ST. SEW. DIST.

J.N. 1282

Mar 14 1949

Hobson
Mitchell
Kapp
Thomas
Butler

STATION	B.S.	H.I.	F.S.	ELEV.

NOTE: ANY ADDITIONS OR CHANGES ON THIS SHEET MUST BE MADE OR CIRCLED IN RED INK, WITH DATE AND NAME OF PERSON MAKING CHANGE.

PLEASE RETURN TO
LOS ANGELES COUNTY SURVEYOR
726 HIGGINS BLDG.

Do not extend notes this side of this line.

76L298 307 3M 11-48

76L298 307 3M 11-48

PLEASE RETURN TO
LOS ANGELES COUNTY SURVEYOR
726 HIGGINS BLDG.

NOTE: ANY ADDITIONS OR CHANGES ON THIS SHEET MUST BE MADE OR CIRCLED IN RED INK, WITH DATE AND NAME OF PERSON MAKING CHANGE.

Do not extend notes this side of this line.

STATION	B. S.	H. I.	F. S.	ELEV.	Left	Right
B.M. TA-2	5 41	39 39		133 98	B.M. TA-2 Elev. 133.977, F.B. 1230-68, San Pedro St. & El Segundo Blvd. NE cor. L.&T. in cb. 2' N. of S. end	
0+00.00			4 97	134 12	℄ Inter. of El Segundo Blvd. & San Pedro St. (conc. pvt.)	
			4 89	134 50		60' Rt. (℄ San Pedro St. " ")
			5 48	133 91		20' E. edge conc. pvt.
			6 05	133 34		28½' E. gutter (conc. pvt.)
			5 41	133 98		" E. top cb.
			5 08	134 31		19½' W. edge conc. pvt.
			5 51	133 88		27½' " gutter
			4 84	134 55		" " top cb.
			4 91	134 48		100' Rt. (℄ San Pedro St. conc. pvt.)
			5 13	134 26	40' Left (℄ San Pedro St.)	
			5 21	134 18	20' W. edge conc. pvt.	
			5 42	133 97	25' " " oil & rock pvt.	
			5 5	133 9	29' W. - gut	
			4 9	134 5	31½' " - top brk.	
			5 38	134 01	20 E. edge conc. pvt.	
			5 91	133 48	28¾ E. - gut (oil & rock pvt.)	
			5 83	133 56	30 E. - P.L. (" ")	
			5 53	133 86	100' Left (℄ San Pedro St.	

F.B. 1519 PG. 46

Job No. 1282 Division No. Notes Red. Plotted Profile

Survey of 127th St. Sew. Dist. Date Date No. X-Sec.

Survey by Hobson Notes Hobson Notes Chkd. Checked

Indexed A. C. Johnson Date Date Date No.

76L298 307 3M 11-48

PLEASE RETURN TO
LOS ANGELES COUNTY SURVEYOR
726 HIGGINS BLDG.

NOTE: ANY ADDITIONS OR CHANGES ON THIS SHEET MUST BE MADE OR CIRCLED IN RED INK, WITH DATE AND NAME OF PERSON MAKING CHANGE.

Do not extend notes this side of this line.

STATION	B. S.	H. I.	F. S.	ELEV.		
0-19.98		139 39	5 13	134 26		℄ (edge conc. pvt.)
0-30			5 27	134 12		℄ (oil & rock pvt.)
0-50			5 43	133 96		℄ " " "
"			5 79	133 60		17' N - edge pvt.
"			5 9	133 5		18.8' " gut
"			5 4	134 0		21.2' - top brk.
"			5 5	133 9		30' " - P.L.
"			6 13	133 26	32 S - gutter (oil & rock)	
"			5 76	133 63	36.5' " - top brk. (oil & rock)	
"			5 33	134 06	50' " - " " " "	
0-100			6 07	133 32		℄
0+20.00			4 85	134 54		℄ (edge conc. pvt.)
0+23					See last page of these cross-sections for Invert Elev. of this M.H.	
0+30			4 76	134 63		℄
"			4 89	134 50		18.3' Rt. - pvt.
"			5 16	134 23		33.1' " - edge pvt. & gutt.
"			4 9	134 5		60' " - top brk.
"			5 32	134 07	28.2' Lt. - edge pvt.	
"			5 48	133 91	33.9' " gut.	
0+50			4 65	134 74		℄

Profile Notes Red ____ Plotted ____ Job No. 1282 Division No. ____
No. ____ Date ____ Survey of 127th St. Sew. Dist.
X-Sec. ____ Notes Chkd. ____ Checked ____ Survey by Holmes & Co. R.P.H. Date 3-11-49
No. ____ Date ____ Date ____ Map No. ____ Indexed J. C. Johnson Date ____

F.B. 519 Pg. 47

76L298 307 3M 11-48

PLEASE RETURN TO
LOS ANGELES COUNTY SURVEYOR
726 HIGGINS BLDG.

NOTE: ANY ADDITIONS OR CHANGES ON THIS SHEET MUST BE MADE OR CIRCLED IN RED INK, WITH DATE AND NAME OF PERSON MAKING CHANGE.

Do not extend notes this side of this line.

STATION	B. S.	H. I.	F. S.	ELEV.		℄
0+50		139 39	4 89	134 50		13.8 Rt - edge pvt.
"			4 8	134 6		17.5' " - bott brk
"			3 9	135 5		22' " top "
"			4 6	134 8		30' R - P.L.
"			4 85	134 54	13.8 L - edge pvt.	
"			5 0	134 4	17.0' " - gutter	
"			4 6	134 8	21' " - top brk.	
"			4 8	134 6	40.0' " - P.L.	
1+00			3 98	135 41		℄
"			4 46	134 93		11.7 R - edge pvt.
"			4 6	134 8		19.2' " gut
"			4 1	135 3		21' " - top brk
"			4 0	135 4		30' " - P.L.
"			4 46	134 93	6' Lt. edge pvt	
"			4 8	134 6	11.4' " - gut	
"			3 7	135 7	16.5 - top brk	
"			3 7	135 7	24.0 " "	
"			4 2	135 2	27.8 - bottom brk.	
"			4 6	134 8	40.0 - P.L.	
1+50			3 31	136 08		℄
T.P.	5 19	141 12	3 46	135 93		

F.B. 1519 PG. 48

Job No. 1282 Division No. Notes Red. Plotted No. Profile

Survey of 127th St. Sew. Dist Date Date X-Sec.

Survey by Hobson Notes Hobson Notes Chkd. Checked No.

Indexed C. Johnson Date Date

76L298 307 3M 11-48

PLEASE RETURN TO
LOS ANGELES COUNTY SURVEYOR
726 HIGGINS BLDG.

NOTE: ANY ADDITIONS OR CHANGES ON THIS SHEET MUST BE MADE OR CIRCLED IN RED INK, WITH DATE AND NAME OF PERSON MAKING CHANGE.

Do not extend notes this side of this line.

STATION	B. S.	H. I.	F. S.	ELEV.		
2+00		141 12	4 60	136 52		℄
"			5 06	136 06		12 2/2 - edge pvt.
"			5 2	135 90		18 2/2 " - gut
"			5 1	136 00		21 " - bott brk
"			4 3	136 80		23 4/4 " - top "
"			4 7	136 40		30 " - P.L.
"			5 10	136 02	5 5/5 L edge	
"			5 4	135 70	11 5/5 " - gut	
"			4 7	136 40	15 9/9 " - Top brk	
"			5 4	135 70	40 0/0 " - P.L.	
2+50			4 21	136 91		℄
2+63 4/4			4 19	136 93		℄
"			4 07	137 05		5 Rt on pvt
"			4 59	136 53		11 7/7 " edge pvt
"			4 8	136 30		19 2/2 " - gut
"			4 0	137 12		23 2/2 " - top brk
"			4 2	136 90		30 0/0 " - P.L.
"			4 69	136 43	6 8/8 L edge pvt	
"			5 04	136 08	11 4/4 " " " & gut	
"			4 3	136 80	15 3/3 " top brk	
"			5 1	136 00	40 0/0 " P.L.	

Profile No. ____ Date ____ Notes Red ____ Plotted ____ Date ____ Job No. 1282 Division No. ____ Survey of 127th St. Sew. Dist.

X-Sec. No. ____ Date ____ Notes Chkd. ____ Checked ____ Date ____ Survey by Hobson Notes Hobson Date 3-11-49

Map No. ____ Date ____ Title G. Johnson Date ____

F.B. 1519 Pg. 49

76L298 307 3M 11-48

PLEASE RETURN TO
LOS ANGELES COUNTY SURVEYOR
726 HIGGINS BLDG.

NOTE: ANY ADDITIONS OR CHANGES ON THIS SHEET MUST BE MADE OR CIRCLED IN RED INK, WITH DATE AND NAME OF PERSON MAKING CHANGE.

Do not extend notes this side of this line.

STATION	B. S.	H. I.	F. S.	ELEV.		
3+06.76		141 12	4 12	137 00		℄
"			3 99	137 13		5° R pvt.
"			4 47	136 65		11 8" edge "
"			4 7	136 40		18 6" gut
"			3 8	137 30		21 3" Top brk
"			3 6	137 50		30° " P.L.
"			4 94	136 18	11 5 Lt - edge pvt & gut	
"			4 3	136 80	14 8" - top brk	
"			5 0	136 10	40° " - P.L.	
3+31.76			4 22	136 90	Appr. ℄ inter. Cook St & El Segundo Blvd.	
"			4 09	137 03		3 9 Rt. - pvt
"			4 56	136 56		11 8 " - edge pvt.
"			4 5	136 60		18 2 " - gut
"			3 8	137 30		23 - " - top brk.
"			3 8	137 30		30° " - P.L.
"			4 2	136 90		100° " - gr.
"			5 1	136 00		200' " - gr.
"			5 4	135 70		230' " - gr.
"			4 94	136 18	12 Lt gutter (or appr. ℄ Cook St.)	
"			5 02	136 10	100' " " " " "	

F.B. 1519 Pg. 50

Job No. 1282 Division No. Notes Red. Plotted Profile

Survey of 127th St. Sewer Dist. Date Date No. X-Sec.

Survey by Hobson Notes Hobson Notes Chkd. Checked

Indexed C. Johnson Date Date No.

76L298 307 3M 11-48

PLEASE RETURN TO
LOS ANGELES COUNTY SURVEYOR
726 HIGGINS BLDG.

NOTE: ANY ADDITIONS OR CHANGES ON THIS SHEET MUST BE MADE OR CIRCLED IN RED INK, WITH DATE AND NAME OF PERSON MAKING CHANGE.

Do not extend notes this side of this line.

STATION	B. S.	H. I.	F. S.	ELEV.		
3+56.76		141 12	4 25	136 87		℄
"			4 96	136 16	12.5 Lt. gutter	
"			5 15	135 97	27.6 " - edge pvt.	
"			5 15	135 97	30' " - P.L.	
4+00			4 36	136 76		℄
"			4 23	136 89		4.5 Rt. - pvt
"			4 52	136 60		11.2 edge pvt
"			4 7	136 4		17.4 - gut.
"			4 4	136 6		21.2 top brk.
"			4 2	136 9		30' - P.L.
"			5 08	136 04	12.2 Lt. - edge pvt & gut	
"			4 8	136 3	14' " - top brk.	
"			5 1	136 0	40' " - P.L.	
4+24.8			4 41	136 72		℄
"			5 09	136 03	11.6 Lt. edge pvt & gut.	
"			4 8	136 3	13.2 - top brk.	
"			5 5	135 6	40' " - P.L.	
4+50			4 5	136 6		℄
5+00			5 15	135 97		℄
"			5 06	136 06		4.7 - pvt.
"			5 53	135 59		11.6 - edge pvt.

Profile No. ____ Notes Red ____ Plotted ____ Job No. 1282 Division No. ____
X-Sec. No. ____ Date ____ Date ____ Survey of 127th St. Sewer Dist.
Notes Chkd. ____ Checked ____ Survey by Hobson Notes Hobson Date 3-21-49
Date ____ Date ____ Map No. ____ Indexed ____ Date ____

F.B. 1519 Pg. 51

76L298 307 3M 11-48

PLEASE RETURN TO
LOS ANGELES COUNTY SURVEYOR
726 HIGGINS BLDG.

NOTE: ANY ADDITIONS OR CHANGES ON THIS SHEET MUST BE MADE OR CIRCLED IN RED INK, WITH DATE AND NAME OF PERSON MAKING CHANGE.

Do not extend notes this side of this line.

STATION	B. S.	H. I.	F. S.	ELEV.		
5+00		141 12	5 8	135 3		6.3 Rt - gutter
"			5 0	136 1		19.5 " top brk.
"			4 9	136 2		30' " PL.
"			5 67	135 45	6.5 Lt. edge pvt	
"			6 08	135 04	12.5 " gutter	
"			5 6	135 5	15.0 " top brk.	
"			6 0	135 1	40' " PL.	
T.P.	3 07	138 57	5 62	135 50	T.P.	
5+50			3 44	135 13		℄
6+00			4 09	134 48		℄
"			3 97	134 60		3.5 Rt - pvt
"			4 19	134 38		10.4 " edge pvt
"			4 1	134 5		13.7 " Gut.
"			3 7	134 9		18.6 " top brk
"			3 4	135 2		30 " PL.
"			2 4	136 2		100 " gr.
"			0 3	138 3		200' " "
"			4 45	134 12	6.6 Lt - edge pvt	
			5 0	133 6	13.3 " gut.	
			4 5	134 1	14.7 " top brk	
			5 7	132 9	40° PL.	

F.B. 159 Pg. 52

Job No. 1282 Division No. ____ Notes Red. ____ Plotted ____ Profile ____

Survey of 127th St Sewer Dist Date ____ Date ____ No. ____

Survey by Hobson Notes Hobson Notes Chkd. ____ Checked ____ X-Sec. ____

Indexed E. C. Johnson Date ____ Date ____ Date ____ No. ____

76L298 307 3M 11-48

PLEASE RETURN TO
LOS ANGELES COUNTY SURVEYOR
726 HIGGINS BLDG.

NOTE: ANY ADDITIONS OR CHANGES ON THIS SHEET MUST BE MADE OR CIRCLED IN RED INK, WITH DATE AND NAME OF PERSON MAKING CHANGE.

Do not extend notes this side of this line.

STATION	B. S.	H. I.	F. S.	ELEV.		
6+00		138 57	6 8	131 8	100' L - gr.	
6+50			4 31	134 26		℄
BMTA-51	6 19	141 03	3 73	134 84	BMTA-51 Elev = 134.854 FB 1519-34	
					E Segundo Blvd (S side) 600' ± E. of Main St.	
					Large bt spk in PP # 425724-H.	
7+00			6 44	134 59		℄
"			6 30	134 73		4' Rt - pvt
"			6 42	134 61		10" - edge pvt
"			6 5	134 5		15.4" - gut
"			5 5	135 5		25.9" - top brk
"			5 5	135 5	(Back P.L. higher)	30" - P.L.
"			7 03	134 00	7' L - edge pvt	
"			7 4	133 6	12.3" - gut	
"			7 4	133 6	30' L - P.L.	
7+50			5 48	135 55		℄
8+00			4 77	136 26		℄
"			4 62	136 41		4' Rt - pvt
"			4 81	136 22		10.9" - edge pvt
"			5 1	135 9		16.6" - gut
"			4 3	136 7		19.4" - top brk
"			3 9	137 1	(Back P.L. higher	30" - P.L.

Profile No. ____ Date ____ Notes Red ____ Plotted ____ Job No. 1282 Division No. ____
X-Sec. No. ____ Date ____ Notes Chkd. ____ Checked ____ Survey of 127th St Sewer Dist.
Date ____ Survey by Hobson Notes Date 3-21-49
Map No. ____ Indexed ____ Date ____

F.B. 1519 Pg. 53

76L298 307 3M 11-48

PLEASE RETURN TO
LOS ANGELES COUNTY SURVEYOR
726 HIGGINS BLDG.

NOTE: ANY ADDITIONS OR CHANGES ON THIS SHEET MUST BE MADE OR CIRCLED IN RED INK, WITH DATE AND NAME OF PERSON MAKING CHANGE.

Do not extend notes this side of this line.

STATION	B. S.	H. I.	F. S.	ELEV.		
8+00		141 03	5 34	135 69	6½' L - edge pvt	
"			6 2	134 8	13' " - out	
"			6 0	135 0	19½' " - outside face of barn	
8+50			3 96	137 07		℄
9+00			3 18	137 85		℄
"			3 05	137 98		4' Rt - pvt
"			3 42	137 61		10½' " - edge pvt
"			3 4	137 6		17½' " - bott bnk
"			2 1	138 9	(Back PL is higher)	30' " - PL & top
"			3 82	137 21	7½' L - edge pvt	
"			4 7	136 3	30' " - PL	
9+50			2 58	138 45		℄
T.P.	3 73	142 21	2 55	138 48	T.P.	
9+78.72			3 63	138.58	℄ intersect El Segundo Blvd & Canton Ave	
"			3 56	138 65		4' Rt - pvt
"			3 90	138 31		10' " - edge pvt
"			3 8	138 4		19' " - bott bnk
"			2 3	139 9		23' " - top bnk
"			2 0	140 2		30' " - PL
"			1 7	140 5		100' " - gr.
"			4 6	137 6		200' " - gr.

Job No. 1282 Division No. ____ Notes Red. ____ Plotted ____ Profile
Survey of 127th St. Sew. Dist. Date ____ Date ____ No. ____
Survey by Hobson Notes Chkd. ____ Checked ____ X-Sec.
Indexed R. C. Johnson Date ____ Date ____ No. ____

F.B. 159 Pg. 54

76L298 307 3M 11-48

PLEASE RETURN TO
LOS ANGELES COUNTY SURVEYOR
726 HIGGINS BLDG.

NOTE: ANY ADDITIONS OR CHANGES ON THIS SHEET MUST BE MADE OR CIRCLED IN RED INK, WITH DATE AND NAME OF PERSON MAKING CHANGE.

Do not extend notes this side of this line.

STATION	B. S.	H. I.	F. S.	ELEV.		
9+78.72		142 21	3 94	138 27	10.5 L - gutter (pvt.)	
"			4 32	137 89	30' L - S.P.L. El Segundo - on appr. ℄ Cantonine	
"			4 72	137 49	40' L - " " " to W. " " " "	
"			8 36	133 85	100' " - gr. " " "	
10+00			3 86	138 35		℄
"			3 79	138 42		4.6 Rt. - pvt.
"			4 29	137 92		11.8 " - edge pvt.
"			4 5	137 70		14.3 " - gut.
"			2 4	140 80		23' " - top brk.
"			2 1	140 10		30' " - P.L.
"			4 32	137 89	6.8 L - edge pvt.	
"			4 6	137 60	10.8 " - gut.	
"			3 4	138 80	20' - top brk.	
"			4 4	137 80	40' - P.L.	
10+50			4 85	137 36		℄
"			5 24	136 97		10.5 Rt. - edge pvt.
"			5 5	136 70		17' " - gut.
"			2 7	139 50		25.8 " - top brk.
"			3 0	139 21		30' " - P.L.
"			2 7	139 50		100' " - brk.
"			7 8	134 40		200' " - gr.

Profile
Notes Red ____ Plotted ____ Job No. 1282 Division No. ____
Date ____ Date ____ Survey of 127th St Sew Dist
Notes Chkd. ____ Checked ____ Survey by Hobson Notes Hobson Date 3-21-49
Date ____ Date ____ Map No. ____ Indexed ____ Johnson Date ____

F.B. 1519 Pg. 55

76L298 307 3M 11-48

PLEASE RETURN TO
LOS ANGELES COUNTY SURVEYOR
726 HIGGINS BLDG.

NOTE: ANY ADDITIONS OR CHANGES ON THIS SHEET MUST BE MADE OR CIRCLED IN RED INK, WITH DATE AND NAME OF PERSON MAKING CHANGE.

Do not extend notes this side of this line.

STATION	B. S.	H. I.	F. S.	ELEV.		
		142 21				
T.P.	3 55	138 18	7 58	134 63	T.P.	
11+00			3 22	134 96		℄
"			3 67	134 51		10^8 Rt. - edge pvt.
"			4 2	134 00		15^7 " - gutter
"			3 4	134 80		21^6 " - bott brk.
"			2 2	136 00		26^3 " - top "
"			2 1	136 10		30 " - P.L.
"			2 5	135 70		100 " - brk.
"			8 5	129 70		200 " - gr.
"			3 90	134 28	6^5 L - edge pvt.	
"			4 5	133 70	12 " gutter	
"			3 5	134 70	18^5 " top brk	
"			4 5	133 70	40 " P.L.	
11+50			5 22	132 96		℄
"			5 75	132 43		10^8 Rt - edge pvt.
"			6 2	132 00		30 " - P.L.
"			7 2	131 00		100 " - gr.
"			7 6	130 60		200 " - gr.
11+87.0			6 15	132 03		℄
"			6 72	131 46		11' Rt. - edge pvt.

F.B. 1519 Pg. 56
Job No. 1282 Division No. Notes Red. Plotted Profile
Survey of 127th St. Sew. Dist. Date Date No.
Survey by Hobson Notes Hobson Checked X-Sec.
Indexed C. Johnson Date Date Date No.

76L298 307 3M 11-48

PLEASE RETURN TO
LOS ANGELES COUNTY SURVEYOR
726 HIGGINS BLDG.

NOTE: ANY ADDITIONS OR CHANGES ON THIS SHEET MUST BE MADE OR CIRCLED IN RED INK, WITH DATE AND NAME OF PERSON MAKING CHANGE.

Do not extend notes this side of this line.

STATION	B. S.	H. I.	F. S.	ELEV.		
11+87.0		138.18	7.0	131.2		16.8' Rt - top brk.
"			10.7	127.5	Invert of 24" conc. culv. (broken)	" " - "
"			10.6	127.6		21.4' " - bott. ditch
"			6.6	131.6		31.9' " - top brk.
11+88			6.15	132.03		℄
"			6.63	131.55		7.2' Lt - edge pvt
"			7.2	131.0		12.6' " - gutter
"			7.49	130.69		21.7' " - top wooden catch basin
"			12.23	125.95		" " - Invert of 24" conc. iron culv.
"			5.3	132.9		28.8' " - top brk.
"			5.0	133.2		40' " - PL
12+00			6.30	131.88		℄
"			6.77	131.41		11' Rt - edge pvt.
"			6.9	131.3		16.4' " - top brk
"			9.9	128.3		21' " - middle ditch
"			6.3	131.9		27.7' " - top brk
"			6.6	131.6		30' " - PL
"			8.1	130.1		100' " - gr.
"			6.3	131.9		200' " - gr.
"			6.81	131.37		7.7' Lt - edge pvt
"			7.1	130.1		13.9' " - gutter

Notes Rod ____ Plotted ____ Job No. 1287 Division No. ____
No. ____ Date ____ Date ____ Survey of 127th St. Sewer Dist.
X-Sec. ____ Notes Chkd ____ Checked ____ Survey by Hobson Notes Hobson Date 3-21-49
No. ____ Date ____ Date ____ Map No. ____ Indexed Johnson Date ____

F.B. 159 Pg. 37

76L298 307 3M 11-48

PLEASE RETURN TO
LOS ANGELES COUNTY SURVEYOR
726 HIGGINS BLDG.

NOTE: ANY ADDITIONS OR CHANGES ON THIS SHEET MUST BE MADE OR CIRCLED IN RED INK, WITH DATE AND NAME OF PERSON MAKING CHANGE.

Do not extend notes this side of this line.

STATION	B. S.	H. I.	F. S.	ELEV.	
12+00		138 18	7 0	131 2	19.2 L - top brk.
"			9 1	129 1	22.2 " - bottom ditch
"			4 4	133 8	28.0 " - top brk.
"			4 7	133 5	40.0 " - P.L.
BM TA-50	5 00	140 05	3 13	135 05	BM TA-50 Elev 135.060 FB 159-34
					El Segundo Blvd & Main St N.E. cor.
					Bt spk in conc culv headwall
12+50			7 15	132 90	℄
"			7 56	132 49	11.2 R edge pvt
"			8 1	132 0	15.3 gutter
"			7 7	132 4	17 " - top brk
"			10 4	129 7	20.6 " - bott ditch
"			6 6	133 5	27.2 " - top brk.
"			6 6	133 5	30 " - P.L.
"			8 5	131 6	100 " - ground
"			8 0	132 1	200 " - "
"			7 63	132 42	8.0 - edge pvt
"			8 1	132 0	14.8 " - gut
"			7 5	132 6	18.3 " top brk
"			9 8	130 3	22 " - bott ditch
"			4 2	135 9	24.5 " top brk

F.B. 159 PG. 58
Job No. 1282 Division No. Notes Red. Plotted Profile
Survey of 127th St. Sewer Dist. Date Date No.
Survey by Hobson Notes Hobson Notes Chkd. Checked X-Sec.
Indexed C. Johnson Date Date No.

76L298 307 3M 11-48

PLEASE RETURN TO
LOS ANGELES COUNTY SURVEYOR
726 HIGGINS BLDG.

NOTE: ANY ADDITIONS OR CHANGES ON THIS SHEET MUST BE MADE OR CIRCLED IN RED INK, WITH DATE AND NAME OF PERSON MAKING CHANGE.

Do not extend notes this side of this line.

STATION	B. S.	H. I.	F. S.	ELEV.	
12+50		140 05	5 4	134 7	40' L - P.L.
12+75±			6 00	134 05	℄
"			6 45	133 60	8' L edge pvt
"			7 1	133 0	16' " - gut
"			6 7	133 4	20' " - gr. at bottom of headwall
"			5 01	135 04	20' " - top of conc headwall
"			9 99	130 06	22' " invert of 18" corr iron culv.
"			4 6	135 5	35' " - top bnk
"			5 0	135 1	40' " - P.L.
12+79±			5 79	135 26	℄
"			6 58	134 47	14' Rt. edge pvt
"			6 7	134 4	15' " - gutter
"			6 2	134 9	19' " - gr at bot conc headwall
"			5 01	135 04	" " top conc headwall
"			10 30	129 75	21' " - invert 18" corr. pipe
"			5 3	134 8	30' " - top bnk
"			6 7	133 4	100' " - ground
"			5 5	134 6	135' - "
13+00			5 21	134 84	℄
13+05			5 21	134 84	℄ (edge conc pvt)
13+19.90			5 10	134 95	℄ inter El Segundo Blvd. & Main St.

Profile Notes Red ____ Plotted ____ Job No. 1782 Division No. ____
No. ____ Date ____ Date ____ Survey of 127th St Sewer Dist.
X-Sec. Notes Chkd ____ Checked ____ Survey by Hobson Notes Hobson Date 3-21-49
No. ____ Date ____ Date ____ Map No. ____ Indexed ____ Date ____

F.B. 1519 Pg. 59

76L298 307 3M 11-48

PLEASE RETURN TO
LOS ANGELES COUNTY SURVEYOR
726 HIGGINS BLDG.

NOTE: ANY ADDITIONS OR CHANGES ON THIS SHEET MUST BE MADE OR CIRCLED IN RED INK, WITH DATE AND NAME OF PERSON MAKING CHANGE.

Do not extend notes this side of this line.

STATION	B. S.	H. I.	F. S.	ELEV.		
13+19.90		140 05	5 13	134 92		29.52 Rt. — (on ℄ Main St)
			5 32	134 73		5 E - edge conc. pvt
			5 96	134 09		22 " - " mac & gvt
			4 7	135 4		30 " - top brk.
			5 4	134 7		40 " - P.L.
			5 24	134 81		15 W - edge conc pvt.
			5 62	134 43		19 " - edge mac "
			5 8	134 3		27.4 - gutter
			5 12	134 93		" - top ℄ b.
			4 32	135 73		40 - back of walk
13+19.90±			5 03	135 02		100 Rt. (℄ Main St)
"			4 97	135 08	50 L. (on ℄ Main St.	
			5 07	134 98	15 W - edge conc. pvt	
			5 22	134 83	17.5 " - " mac "	
			5 3	134 8	21.3 " - gutter	
			4 4	135 7	23.4 " - top brk	
			3 9	136 2	40 " - P.L.	
13+19.90±			4 91	135 14	40 L - (on ℄ Main St	
			5 09	134 96	15 E - edge conc pvt)	
			5 34	134 71	17.0 " " mac "	
			5 8	134 3	23.9 " - gutter	

F.B. 1519 Pg. 60

Job No. 1282 Division No. ____ Notes Red. ____ Plotted ____ Profile ____

Survey of 127th St. Sew. Dist. Date ____ Date ____ No. ____

Survey by Hobson Notes Hobson Notes Chkd. ____ Checked ____ X-Sec. ____

Indexed C. Johnson Date ____ Date ____ Date ____ No. ____

76L298 307 3M 11-48

PLEASE RETURN TO
LOS ANGELES COUNTY SURVEYOR
726 HIGGINS BLDG.

NOTE: ANY ADDITIONS OR CHANGES ON THIS SHEET MUST BE MADE OR CIRCLED IN RED INK, WITH DATE AND NAME OF PERSON MAKING CHANGE.

Do not extend notes this side of this line.

STATION	B. S.	H. I.	F. S.	ELEV.		
13+19.90±		140 05	5 2	134 9	40' L - (on ℄ Main St.) 31.4 E. top brk	
			5 0	135 1	40' " - P.L.	
13+19.90			4 46	135 59	100' L - (on ℄ Main St)	
13+35			5 20	134 85		℄ - (edge conc pvt.
13+49.2			4 59	135 46		℄
"			5 12	134 93		17' R edge pvt
"			6 03	134 02		22' " - on top metal grate of catch basin
13+48.4			9 91	130 14		" " Invert 18" corr. in culv.
13+[illegible]59.56			4 28	135 77		℄
"			4 63	135 42		12.2 R - edge pvt.
"			5 3	134 8		19.5 " - gutter
"			4 50	135 55	(Gr. to N. is higher	" " - top cb
"			4 50	135 55	9.8 L - edge pvt & gutter	
"			3 6	136 5	40' " - P.L.	
14+00			3 20	136 85		℄
"			3 58	136 47		11.9 Rt - edge pvt
"			4 3	135 8		19.8 " - gutter
"			3 25	136 80	(Gr. to N. is higher	" " - top cb
"			3 40	136 65	5.7 L - edge pvt	
"			3 6	136 5	12.4 " - gut.	
"			2 8	137 3	25.2 " - bott brk	

Profile Notes Red ____ Plotted ____ Job No. 1782 Division No. ____
No. ____ Date ____ Date ____ Survey of 127th St Sew Dist.
X-Sec. Notes Chkd ____ Checked ____ Survey by Hobson Notes Hobson Date 3-21-49
No. ____ Date ____ Date ____ Map No. ____ Indexed Johnson Date ____

F.B. 159 Pg. 61

76L298 307 3M 11-48

PLEASE RETURN TO
LOS ANGELES COUNTY SURVEYOR
726 HIGGINS BLDG.

NOTE: ANY ADDITIONS OR CHANGES ON THIS SHEET MUST BE MADE OR CIRCLED IN RED INK, WITH DATE AND NAME OF PERSON MAKING CHANGE.

Do not extend notes this side of this line.

STATION	B. S.	H. I.	F. S.	ELEV.		
14+00		140 05	1 2	138 9	30' L - top brk.	
"			1 9	138 2	40' " - PL.	
T.P.	3 19	140 90	2 34	137 71	T.P.	
14+50			2 94	137 96		℄
15+09 82			3 07	137 83		℄
"			3 35	137 55		10.7 Rt - edge pvt.
"			3 9	137 0		19.0 " - gutter
"			2 96	137 94		20.2 " - top cb.
"			2 71	138 19	(Gr. to N. is higher)	29.5 " - back of wk.
"			3 32	137 58	5.0 L - edge pvt.	
"			3 9	137 0	13.7 " - gutter	
"			3 2	137 7	26.8 " - bottom brk.	
"			1 1	139 8	32.0 " - top brk.	
"			1 0	139 9	40.0 " - PL.	
15+19 82			3 19	137 71	℄ inter. of El Segundo Blvd. & 1st alley W. of Main St.	
"			3 42	137 48		11.0 Rt - edge pvt.
"			4 0	136 9		16.2 " - gutter
"			3 0	137 9		30' " - PL.
"			+1 0	141 90	(On appr. ℄ Alley)	67.7 " - top brk.
15+29 82			3 27	137 63		℄
"			3 51	137 39		10.7 Rt - edge pvt.

F.B. 1519 PG. 62

Survey of 127th St. Sewer Dist. Job No. 1282 Division No. Notes Red. Plotted Profile

Survey by Hobson Notes Hobson Date Date No. X-Sec.

Indexed C. Johnson Date Notes Chkd. Checked Date No.

76L298 307 3M 11-48

PLEASE RETURN TO
LOS ANGELES COUNTY SURVEYOR
726 HIGGINS BLDG.

NOTE: ANY ADDITIONS OR CHANGES ON THIS SHEET MUST BE MADE OR CIRCLED IN RED INK, WITH DATE AND NAME OF PERSON MAKING CHANGE.

Do not extend notes this side of this line.

STATION	B. S.	H. I.	F. S.	ELEV.		
15+29.82		140.90	4.1	136.8		19' Rt - gutter
"			3.28	137.62		21.4' " - top cb
"			2.97	137.93	(Gr. is higher to N.)	" - back of walk
"			3.58	137.32	5.4' L - edge put	
"			4.0	136.9	14.3' L - gutter	
"			3.3	137.6	26.9' " - bott. brk.	
"			0.8	140.1	33.8' " - top brk.	
"			0.6	140.3	40.0' " - P.L.	
15+50			3.59	137.31		℄
16+00			4.04	136.86		℄
"			4.46	136.44		11.2' Rt. - edge put
"			5.1	135.8		19.7' " - gutter
"			4.26	136.64	(Gr. to N. is higher)	" " - top cb
"			4.36	136.54	6.0' L - edge put	
"			4.8	136.1	14.0' " - gutter	
"			4.1	136.8	27.6' - bott brk.	
"			1.4	139.5	32.0' - top "	
"			1.7	139.2	40.0' - P.L.	
16+50			4.67	136.23		℄
17+00			5.76	135.14		℄
"			6.00	134.90		11.0' Rt - edge put

Profile No. ____ Notes Red ____ Plotted ____ Job No. 1282 Division No. ____
X-Sec. No. ____ Date ____ Date ____ Survey of 127th St Sew Dist
Notes Chkd ____ Date ____ Checked ____ Date ____ Survey by Hobson Notes Hobson Date 3-21-49
Map No. ____ Indexed Jobnson Date ____

F.B. 1819 Pg. 63

76L298 307 3M 11-48

PLEASE RETURN TO
LOS ANGELES COUNTY SURVEYOR
726 HIGGINS BLDG.

NOTE: ANY ADDITIONS OR CHANGES ON THIS SHEET MUST BE MADE OR CIRCLED IN RED INK, WITH DATE AND NAME OF PERSON MAKING CHANGE.

Do not extend notes this side of this line.

STATION	B. S.	H. I.	F. S.	ELEV.		
17+00		140 90	6 7	134 2		19° Rt - gutter
"			5 65	135 25	(Gr. to N. is higher)	" " - top cb
"			6 08	134 82	6° L - edge pvt	
"			6 6	134 3	13° " - gutter	
"			6 2	134 7	21.5 " - brk	
"			7 1	133 8	40' " - P.L.	
17+50			6 72	134 18		℄
T.P.	4 19	137 69	7 40	133 50	T.P.	
18+00			4 17	133 52		℄
"			4 41	133 28		11° Rt - edge pvt
"			4 7	133 0		20° " - gutter
"			4 06	133 63	(Gr. to N. is higher)	" " - top cb
"			4 60	133 09	6.3 L - edge pvt & gut	
"			4 5	133 2	21.5 " - brk	
"			8 3	129 4	38° " - bottom brk	
"			8 3	129 4	40° " - P.L.	
18+50			4 55	133 14		℄
19+00			4 68	133 01		℄
"			5 03	132 66		11° Rt - edge pvt
"			5 4	132 3		20° " - gut
"			4 97	132 72	(Gr. to N. is higher	" " - top cb

Profile
Plotted No.
Date
X-Sec.
Checked No.
Date
Notes Red
Date
Notes Chkd.
Date
Job No. 1282 Division No.
Survey of 127th St Sewer Dist
Survey by Hobson Notes Hobson
Indexed C. Johnson Date
F.B. 59 PG. 64

76L298 307 3M 11-48

PLEASE RETURN TO
LOS ANGELES COUNTY SURVEYOR
726 HIGGINS BLDG.

NOTE: ANY ADDITIONS OR CHANGES ON THIS SHEET MUST BE MADE OR CIRCLED IN RED INK, WITH DATE AND NAME OF PERSON MAKING CHANGE.

Do not extend notes this side of this line.

STATION	B. S.	H. I.	F. S.	ELEV.		
19+00		137 69	5 00	132 69	6.5' L-edge pvt	
"			5 5	132 2	13.0' " - gut	
"			4 6	132 1	22.5' " - top brk.	
"			7 2	130 5	35.0' " - bott. "	
"			7 3	130 4	40 " - PL	
19+37.2			4 99	132 70		℄
"			5 16	132 53		11.0' Rt-edge pvt
"			8 24	129 45		19.9' " - Invert vitr clay culv
19+39.0			4 98	132 71		℄
"			5 11	132 58	7.5' L-edge pvt.	
"			8 30	129 39	23' L-Invert vitr clay culv	
19+50			4 91	133 78		℄
20+00			4 84	132 85		℄
"			5 08	132 61		10.0' Rt-edge pvt
"			5 32	132 37	(Gr to N is higher)	20.2' " - top cb (gutter some)
"			5 08	132 61	6.2' L-edge pvt	
"			5 4	132 3	13.2' " - gutter	
"			5 0	132 7	22.5' " - brk.	
"			6 5	131 2	40' " - PL	
20+50			4 57	133 12		℄
21+00			3 43	134 26		℄

Profile No. ____ Notes Red ____ Plotted ____ Job No. 1282 Division No. ____
Sec. ____ Date ____ Date ____ Survey of 127th St Sewer Dist
Notes Chkd ____ Checked ____ Survey by Hobson Notes Hobson Date 3-21-49
No. ____ Date ____ Date ____ Map No. ____ Indexed Johnson Date ____

F.B. 1519 Pg. 65

76L298 307 3M 11-48

PLEASE RETURN TO
LOS ANGELES COUNTY SURVEYOR
726 HIGGINS BLDG.

NOTE: ANY ADDITIONS OR CHANGES ON THIS SHEET MUST BE MADE OR CIRCLED IN RED INK, WITH DATE AND NAME OF PERSON MAKING CHANGE.

Do not extend notes this side of this line.

STATION	B. S.	H. I.	F. S.	ELEV.		
21+00		137 69	3 91	133.78		10° Rt - edge pvt.
"			4 4	133.3		20° " - gutter
"			3 77	133.92	(Gr to N. is higher)	" " - top cb
"			3 74	133.95	7° L - edge pvt	
"			4 5	133.2	14° " - gut.	
"			3 7	134.0	40° " P.L.	
21+50			1 99	135.70		℄
T.P.	9 29	145 56	1 42	136.27	T.P.	
22+00			8 11	137.45		℄
"			8 55	137.01		10.5 Rt - edge pvt.
"			9 5	136.1		18.5 " - gutter
"			8 6	137.0		21° " - top brk.
"			8 23	137.33	(Gr to N is hig	29.6 " - back of Walk
"			8 35	137.21	8° - edge pvt.	
"			9 0	136.6	17° - gutter	
"			8 6	137.0	26° - bottom brk.	
"			1 2	144.4	38° - top brk.	
"			0 8	144.8	40° - P.L.	
22+50			6 35	139.21		℄
23+00			5 00	140.56		℄
"			5 41	140.15		10.5 Rt - edge pvt.

F.B. 159 Pg. 66 Job No. 1282 Division No. Notes Red. Plotted Profile
Survey of 127th St Sewer Dist. Date Date No.
Survey by Hobson Notes Hobson Notes Chkd. Checked X-Sec.
Indexed A. C. Johnson Date Date No.

76L298 307 3M 11-48

PLEASE RETURN TO
LOS ANGELES COUNTY SURVEYOR
726 HIGGINS BLDG.

NOTE: ANY ADDITIONS OR CHANGES ON THIS SHEET MUST BE MADE OR CIRCLED IN RED INK, WITH DATE AND NAME OF PERSON MAKING CHANGE.

Do not extend notes this side of this line.

STATION	B. S.	H. I.	F. S.	ELEV.		
23+00		145 56	6 4	139 2		19.8 Rt - gutter
"			5 32	140 24	(Gr to N is higher)	" " - top cb.
"			5 29	140 27	7.5 L - edge pvt	
"			5 6	139 96	15.0 " - gutter	
"			4 7	140 9	23.0 " - bottom brk.	
"			+6 0	151 6	40 " - top brk & PL.	
23+50			3 90	141 66		℄
24+00			2 58	142 98		℄
"			2 99	142 57		11.0 Rt - edge pvt.
"			4 3	141 3		20 " - gutter
"			3 48	142 08	(Gr to N is higher	" " - top cb.
"			2 87	142 69	7.5 L - edge pvt.	
"			3 2	142 45	15.0 " gut.	
"			2 6	143 0	22.0 " bottom brk.	
"			+9 0	154 6	34.0 " top brk.	
"			+9 5	155 1	40.0 " P.L.	
24+29.86			1 97	143 59		℄
"			2 19	143 37		10.0 Rt - edge pvt
"			3 6	142 0		18.0 " - gutter
"			3 09	142 47		22.0 " - top cb.
"			2 3	143 3		30.0 " - gr. at back walk

Profile
No. ____ Date ____
X-Sec.
No. ____ Date ____
Notes Red ____ Plotted ____
Date ____ Date ____
Notes Chkd ____ Checked ____
Date ____ Date ____
Job No. 1282 Division No. ____
Survey of 127th St Sewer Dist.
Survey by Hobson Notes Hobson Date 3-21-49
Map No. ____ Indexed Johnson Date ____

F.B. 1519 Pg. 67

76L298 307 3M 11-48

PLEASE RETURN TO
LOS ANGELES COUNTY SURVEYOR
726 HIGGINS BLDG.

NOTE: ANY ADDITIONS OR CHANGES ON THIS SHEET MUST BE MADE OR CIRCLED IN RED INK, WITH DATE AND NAME OF PERSON MAKING CHANGE.

Do not extend notes this side of this line.

STATION	B. S.	H. I.	F. S.	ELEV.		
24+39.86		145 86	1 71	143 85	℄ inter El Segundo Blvd & 1st Alley E of Broadway	
"			2 02	143 54		9° Rt edge pvt
"			3 2	142 [illegible]		19° " - gutter
"			2 6	143 0		30° " - PL
"			0 9	144 7		47° " - top brk
24+49.86			1 50	144 06		℄
"			1 83	143 73		9° Rt edge pvt
"			3 08	142 51		21° " gutter & top cb
"			2 6	143 0		30° " - PL
"			1 65	143 91	9° - edge pvt	
"			1 8	143 8	18° " - gutt	
"			1 7	143 9	24° " - bott brk	
"			+8 0	153 6	39° " - top "	
"			+8 0	153 6	40° " PL	
25+00			0 27	145 29		℄
T. P.	6 72	151 79	0 49	145 07	T. P.	
BMTA-46			3 91	147 88	BMTA-46 Elev = 147 876	F.B. 1519-33
					El Segundo Blvd & Broadway	
					Bt spk in conc pvt on approx ℄ El Segundo Blvd	
					1' W of E edge conc pvt	

F.B. 1519 Pg. 68
Job No. 1282 Division No. Notes Red. Plotted Profile
Survey of 127th St Sewer Dist Date Date No.
Survey by Hobson Notes Hobson Notes Chkd. Checked X-Sec.
Indexed A. C. Johnson Date Date No.

76L298 307 3M 11-48

PLEASE RETURN TO
LOS ANGELES COUNTY SURVEYOR
726 HIGGINS BLDG.

NOTE: ANY ADDITIONS OR CHANGES ON THIS SHEET MUST BE MADE OR CIRCLED IN RED INK, WITH DATE AND NAME OF PERSON MAKING CHANGE.

Do not extend notes this side of this line.

STATION	B. S.	H. I.	F. S.	ELEV.	
					INVERT ELEV. OF M.H.
					ON APPROX ℄ EL SEGUNDO BLVD. & 2½' W. OF ℄ SAN PEDRO ST.
B.M.TA-2	4 80	138 78		133 98	B.M.TA-2 Elev. 133.977 F.B. 1230-68 San Pedro St. & El Segundo Blvd. - N.E. cor. L. & T. in ch. 2' N. of S. end.
		134 50	4 28		N. rim of M.H.
			4 28		E. " " "
			4 28		S. " " "
	Meas. Dia. Rod		4 27		W. " " "
	11 95	0.67 428	16 90	121 88	Invert elev. " outlet to N.
	11 78	0.67 427	16 72	122 06	" " stub from W.
B.M.TA-1			4 89	133 89	B.M.TA-1 Elev. 133.900 F.B. 1230-67 San Pedro St. & 127th St. NW cor. L. & N. in M.C.P.

Profile No. ____ Date ____ Notes Red. ____ Plotted ____ Job No. 1282 Division No. ____
X-Sec. No. ____ Date ____ Notes Chkd. ____ Date ____ Checked ____ Date ____ Survey of 127th St. Sewer Dist. Survey by Hobson Notes Hobson Date 3-22-49
Map No. ____ Indexed ____ Date ____

F.B. 1519 Pg. 69

F.B. 69 PG. 70

Job No. _____ Division No. _____ Notes Red. _____ Plotted _____ Profile

Survey of _____ Date _____ Date _____ No. _____

Survey by _____ Notes _____ Notes Chkd. _____ Checked _____ X-Sec.

Indexed _____ Date _____ Date _____ Date _____ No. _____

76L298 307 3M 11-48

PLEASE RETURN TO
LOS ANGELES COUNTY SURVEYOR
726 HIGGINS BLDG.

NOTE: ANY ADDITIONS OR CHANGES ON THIS SHEET MUST BE MADE OR CIRCLED IN RED INK, WITH DATE AND NAME OF PERSON MAKING CHANGE.

Do not extend notes this side of this line.

STATION	B. S.	H. I.	F. S.	ELEV.		

Notes Ck'd by	Survey of 127th St. Sew. Dist	F.B. 510 Pg. 11
Map No.	W.O. 1282 Tape No. Std.	
Office Work	Surveyed by R.B. Hobson	
Checked	Notes Mitchell Date 3-49	
Date	Indexed K.C. Johnson	

NOV 17 '49

TOPOGRAPHY
ON
127th ST.
FROM: SAN PEDRO ST.
TO: MAIN ST.

127th ST. SEWER DIST.

J.N. 1282

Note: All plus's & offsets to P.P.'s, trees, M.H.'s etc. are to center

March 1949
Hobson
Mitchell
Kapp
Thomas

Note: Any Additions or Changes on this Sheet Must be Made or Circled in Red Ink With Date and Name of Person Making Change.

Do not extend notes this side of this line.

RETURN TO
LOS ANGELES COUNTY SURVEYOR
700 HALL OF RECORDS

FORM 227 SM 11-46

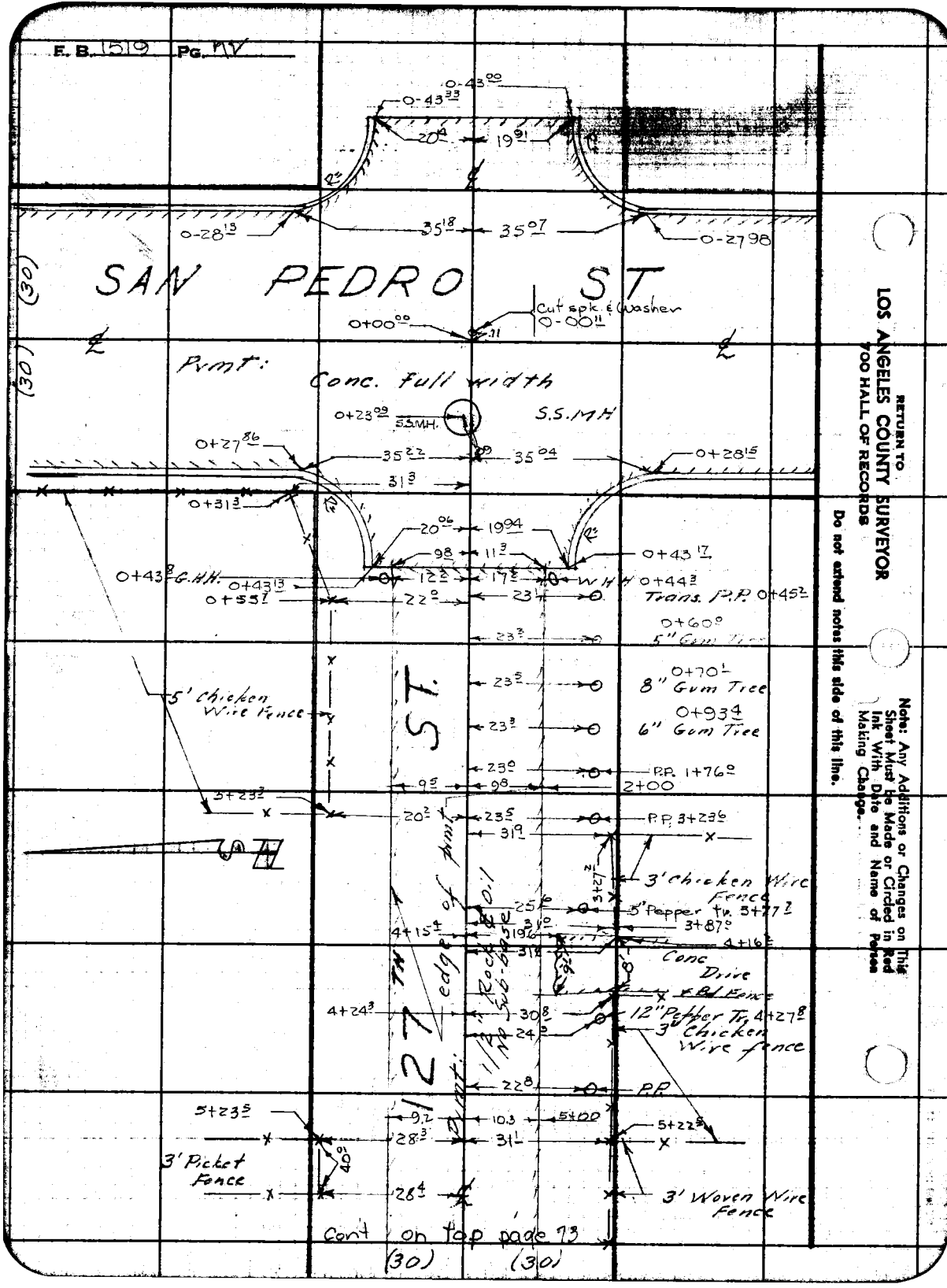

E. B. 1519 Pg. NV
SAN PEDRO ST
Cut spk. & Washer 0-00.11
Pvmt: Conc. full width
S.S.M.H.
0+23.09
0+27.86
0+28.15
0+31.3
0+43.8 G.H.H.
0+43.13
0+55.7
0+43.17
W.H.H. 0+44.3
Trans. P.P. 0+45.2
0+60.0
5" Gum Tree
0+70.1
8" Gum Tree
0+93.4
6" Gum Tree
5' Chicken Wire Fence
P.P. 1+76.0
2+00
P.P. 3+23.6
3' Chicken Wire Fence
5" Pepper tr. 3+77.7
3+87.0
4+16.2
Conc Drive
Bd Fence
12" Pepper Tr. 4+27.8
3' Chicken Wire fence
P.P.
5+23.5
5+22.5
3' Picket Fence
3' Woven Wire Fence
127 TH ST.
Pvmt: edge of pvmt
1/2" Rock & Oil No Sub-base
Cont on top page 73
(30)
RETURN TO
LOS ANGELES COUNTY SURVEYOR
700 HALL OF RECORDS
Do not extend notes this side of this line.
Note: Any Additions or Changes on This Sheet Must be Made or Circled in Red Ink With Date and Name of Person Making Change.

Notes Ck'd by	Survey of 127th St. Sew. Dist.	F. B. 1510 Pg. 73
Map No.	W. 0128 Tape No. Std. °F	
Office Work	Surveyed by R. B. Hobson	
Checked	Notes Mitchell Date 8-49	
Date	Indexed C. Johnson	

Cont. from bott page 72

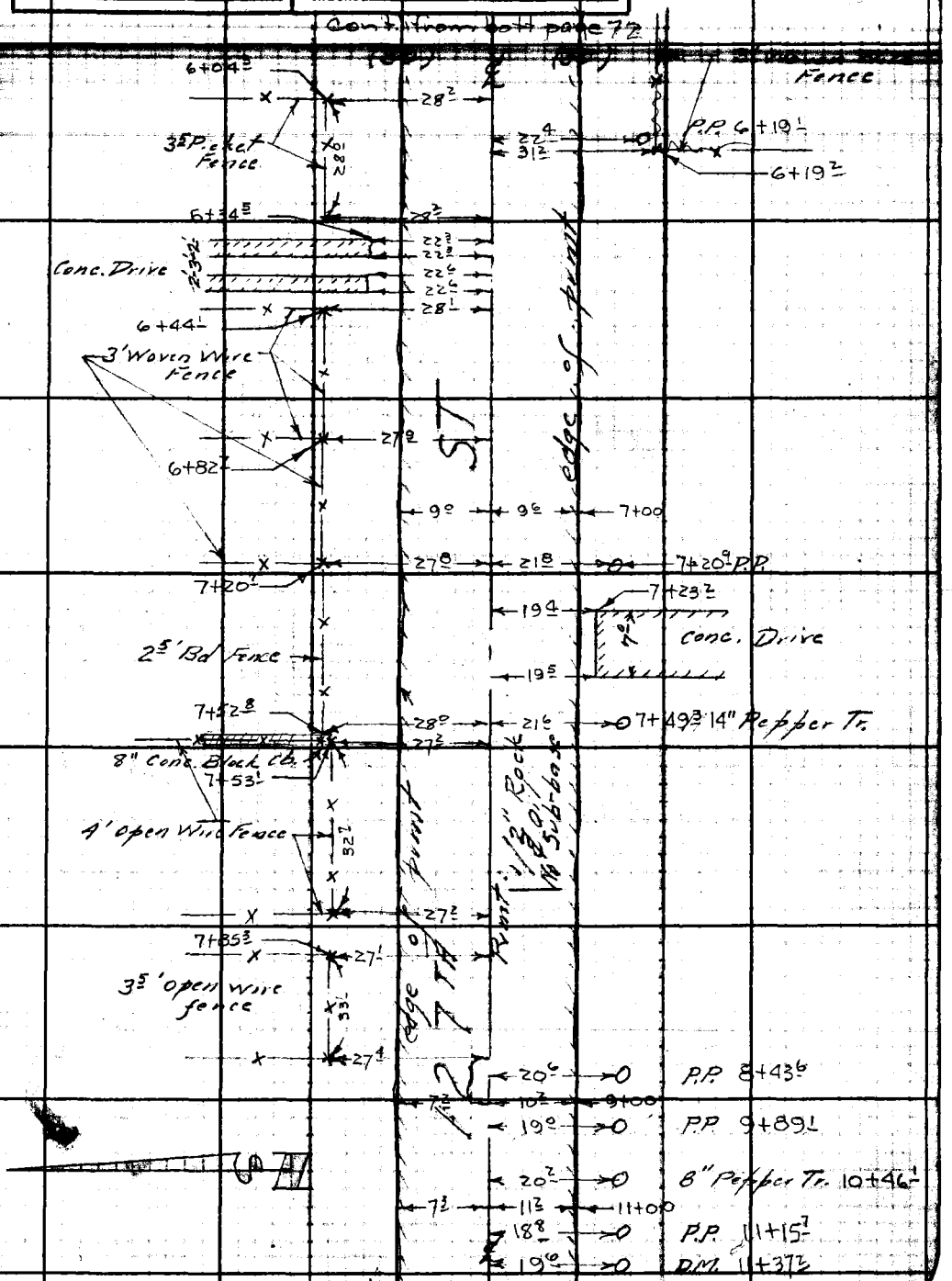

cont. on top page 74

Note: Any Additions or Changes on this Sheet Must be Made or Circled in Red Ink With Data and Name of Person Making Change.

Do not extend notes this side of this line.

RETURN TO
LOS ANGELES COUNTY SURVEYOR
700 HALL OF RECORDS

FORM 207 SM 11-46

F.B. 1519 Pg. 74

Cont. from bottom pg. 73

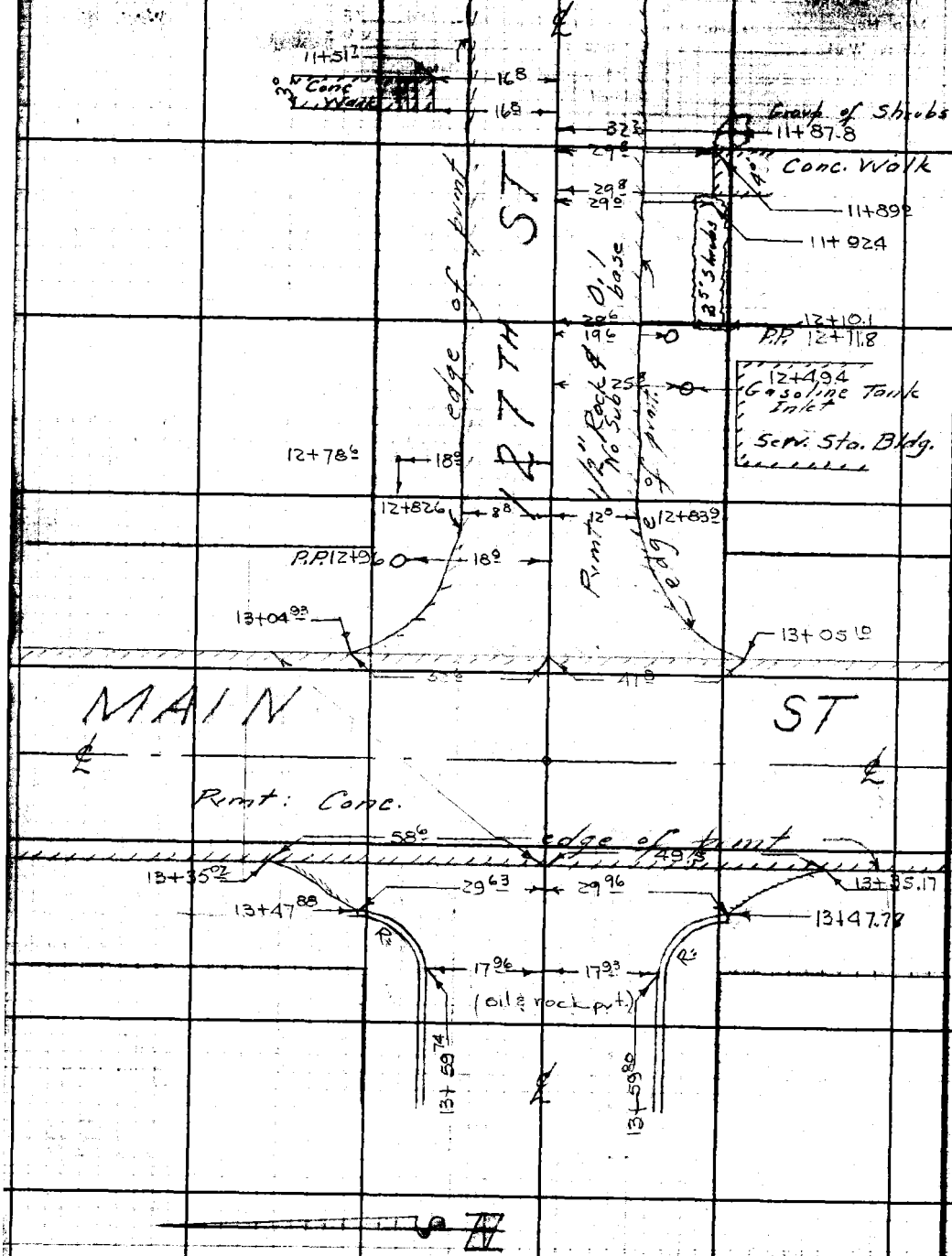

RETURN TO
LOS ANGELES COUNTY SURVEYOR
700 HALL OF RECORDS

Do not extend notes this side of this line.

Note: Any Additions or Changes on This Sheet Must be Made or Circled in Red Ink With Date and Name of Person Making Change.

Profile No. Notes Red Plotted Job No. 1282 Division No.
Date Date Survey of 127th St. Sewer Dist.
X-Sec. Notes Checked Checked Survey by Hobson Notes Hobson Date
No. Date 4/25/49 Date Map No. Indexed Johnson Date

F.B. 1519 Pg. 75

PROFILE & CROSS-SECTIONS
ON
127th ST.
FROM: SAN PEDRO ST.
TO: MAIN ST.

127th ST. SEWER DIST.

J.N. 1282

SEE PAGE 91 FOR INVERT ELEV. OF M.H. AT EL SEGUNDO BLVD. & SAN PEDRO ST.

March 14th 1949
Hobson
Kapp
Thomas
Bruton

STATION	B.S.	H.I.	F.S.	ELEV.

NOTE: ANY ADDITIONS OR CHANGES ON THIS SHEET MUST BE MADE OR CIRCLED IN RED INK, WITH DATE AND NAME OF PERSON MAKING CHANGE.

PLEASE RETURN TO
LOS ANGELES COUNTY SURVEYOR
726 HIGGINS BLDG.

Do not extend notes this side of this line.

76L298 307 3M 11-48

76L298 307 3M 11-48

PLEASE RETURN TO
LOS ANGELES COUNTY SURVEYOR
726 HIGGINS BLDG.

NOTE: ANY ADDITIONS OR CHANGES ON THIS SHEET MUST BE MADE OR CIRCLED IN RED INK, WITH DATE AND NAME OF PERSON MAKING CHANGE.

Do not extend notes this side of this line.

STATION	B. S.	H. I.	F. S.	ELEV.	
B.MTA1	4 38	138 28		133 90	B.M.TA-1 Elev. 133.900 F.B. 1230-67 San Pedro St. & 127th St. - N.W. cor. L. & N. in M.C.R.
0+00			4 40	133 88	℄ inter. San Pedro St. & 127th St.
0-43.10			5 07	133 21	℄
"			5 49	132 79	20 N Gutter
"			4 95	133 33	" " Top cb
"			5 57	132 71	19.9 S Gutter
"			4 86	133 42	" " Top cb
1-00			5 42	132 86	℄
0+00			4 42	133 86	On ℄ San Pedro St. 35.18 Rt. - conc pvt
			5 46	132 82	28.13 E-Gutter
			4 88	133 40	" " Top cb
			4 97	133 31	27.98 W-Gutter
			4 38	133 90	" " " Top cb
0+00			5 02	133 26	On ℄ San Pedro St 00 R. conc pvt
0+00			4 26	134 02	" " " " " 35.07 Left " "
			5 40	132 88	27.98 E Gutter
			4 73	133 55	" " Top cb
			4 79	133 49	28.15 W-Gut
			4 22	134 06	" " Top cb

Profile
Notes Red. Date Plotted No.
Notes Chkd. Date Checked No.
Notes Date
Job No. 1282 Division No.
Survey of 127th St. Sewer Dist.
Survey by Hobson Notes Hobson
Indexed E. C. Johnson Date
Pg. 76

76L298 307 3M 11-48

PLEASE RETURN TO
LOS ANGELES COUNTY SURVEYOR
726 HIGGINS BLDG.

NOTE: ANY ADDITIONS OR CHANGES ON THIS SHEET MUST BE MADE OR CIRCLED IN RED INK, WITH DATE AND NAME OF PERSON MAKING CHANGE.

Do not extend notes this side of this line.

STATION	B. S.	H. I.	F. S.	ELEV.	
0+00		138 28	4 10	134 18	100 Left On ℄ San Pedro St. - conc pvt
0+27.7			4 90	133 38	℄ (Cross gutter)
0+43.10			4 39	133 89	℄ (Edge conc pvt
"			4 91	133 37	20.06 Rt - gutter
"			4 38	133 90	" " Top cb
"			4 76	133 52	19.94 Left - gutter
"			4 18	134 10	" " Top cb.
0+81			3 05	135 23	℄
"			3 59	134 69	10.7 Rt - edge pvt.
"			4 7	133 6	18.0 " - gutter
"			3 9	134 4	21.8 " - Top cb.
"			3 4	134 9	(Back P.L. approx same El.) 30.0 " - P.L.
"			3 50	134 78	8.4 L edge pvt
"			4 4	133 9	17.6 " gut
"			3 6	134 7	20.9 " Top brk.
"			3 5	134 8	30.0 " - P.L. (Back P.L. appr same El.)
1+00			2 94	135 34	℄
			3 52	134 76	9.0 Rt edge pvt.
			4 3	134 0	16.7 " gutter
			3 5	134 8	21.3 " Top brk.
			3 2	135 1	30.0 " PL

Profile No. ____ Date ____ Notes Red ____ Plotted ____ Job No. 1282 Division No. ____
X-Sec. No. ____ Date ____ Notes Chkd ____ Checked ____ Survey of 127th St Sewer Dist.
Map No. ____ Date ____ Survey by Hobson Notes Hobson Date 3-14-49
Indexed ____ Date ____ Johnson

F.B. 1519 Pg. 77

76L298 307 3M 11-48

PLEASE RETURN TO
LOS ANGELES COUNTY SURVEYOR
726 HIGGINS BLDG.

NOTE: ANY ADDITIONS OR CHANGES ON THIS SHEET MUST BE MADE OR CIRCLED IN RED INK, WITH DATE AND NAME OF PERSON MAKING CHANGE.

Do not extend notes this side of this line.

STATION	B. S.	H. I.	F. S.	ELEV.		
1+00		138 28	3 44	134 84	9.2 L edge pvt	
"			4 3	134 0	16.0" gutter	
"			3 6	134 7	21.5" Top brk.	
"			3 5	134 8	30.0" P.L. (Back P.L. is higher)	
1+50			2 60	135 68		℄
T.P.	6 90	142 26	2 92	135 36	T.P.	
2+00			6 14	136 12		℄
"			6 68	135 58		8.4 R edge pvt
"			7 3	135 0		14.9" gut
"			6 5	135 8		22.0" Top brk.
"			6 5	135 8	(Back PL appr same)	30.0" P.L.
"			6 78	135 48	11.4 L edge pvt	
"			7 4	134 9	16.2" gut	
"			6 5	135 8	23.6" top brk.	
"			6 3	136 0	30 L P.L.	(Back P.L. same)
2+50			5 42	136 84		℄
3+00			4 85	137 41		℄
"			5 34	136 92		8.5 Rt edge pvt
"			5 7	136 6		15.4" gut
"			4 7	137 6		20.1" top brk.
"			4 9	137 4	(Back P.L. same)	30.0" P.L.

F.B. 1519 PG. 18

Job No. 1282 Division No. Notes Red. Plotted Profile

Survey of 127th St. Sewer Dist. Date Date No.

Survey by Hobson Notes Hobson Notes Chkd. Checked X-Sec.

Indexed R. C. Johnson Date Date No.

76L298 307 3M 11-48

PLEASE RETURN TO
LOS ANGELES COUNTY SURVEYOR
726 HIGGINS BLDG.

NOTE: ANY ADDITIONS OR CHANGES ON THIS SHEET MUST BE MADE OR CIRCLED IN RED INK, WITH DATE AND NAME OF PERSON MAKING CHANGE.

Do not extend notes this side of this line.

STATION	B. S.	H. I.	F. S.	ELEV.		
3+00		142 26	5 42	136 84	0.8 L edge pvt.	
"			6 3	136 0	16.7 " gutter	
"			5 7	136 6	22.0 " Top brk.	
"			5 4	136 9	30.0 " P.L.	(Back P.L. higher)
3+50			4 24	138 02		℄
4+00			3 77	138 49		℄
"			4 26	138 00		8.3 Rt. edge pvt.
"			4 8	137 5		15.1 " gut.
"			3 9	138 4		18.8 " top brk.
"			3 8	138 5		30.0 " P.L.
"			3 7	138 6		100 " gr.
"			3 8	138 5		200 " "
"			4 48	137 78	12.1 L edge pvt.	
"			4 9	137 4	16.7 " gutter	
"			4 2	138 1	22.6 " top brk.	
"			4 2	138 1	30 " P.L.	(Back P.L. same)
4+50			3 63	138 63		℄
5+00			3 49	138 77		℄
"			4 03	138 23		9 R edge pvt.
"			4 5	137 8		15.8 " gut.
"			3 7	138 6		26.0 " top brk.

Profile Notes Red ____ Plotted ____ Job No. 1282 Division No. ____ F.B. Pg. 79
No. ____ Date ____ Date ____ Survey of [illegible] Dist.
X-Sec. Notes Chkd. ____ Checked ____ Survey by Hobson Notes Hobson Date 3-14-49
No. ____ Date ____ Date ____ Map No. ____ Indexed Johnson Date

76L298 307 3M 11-48

PLEASE RETURN TO
LOS ANGELES COUNTY SURVEYOR
726 HIGGINS BLDG.

NOTE: ANY ADDITIONS OR CHANGES ON THIS SHEET MUST BE MADE OR CIRCLED IN RED IN INK, WITH DATE AND NAME OF PERSON MAKING CHANGE.

Do not extend notes this side of this line.

STATION	B. S.	H. I.	F. S.	ELEV.		
5+00		142 26	3 9	138.4'		30' ft. PL
"			3 7	138.6'		100' " gr.
"			3 7	138.6'		150' " "
"			3 7	138.6'		200' " "
"			4 02	138.24	10'	lt. edge pvt.
"			4 6	137.7'	16'	" gutter
"			3 9	138.4'	18'	" top brk.
"			3 8	138.5'	30'	" PL (Back P.L. higher)
T.P.	4 42	142 93	3 75	138.51	T.P.	
5+23°			4 02	138.91		℄
"			4 53	138.40		8' ft. edge pvt.
"			5 1	137.8		16' " gut
"			4 3	138.6'		20' " top brk.
"			4 4	138.5'		30' " D.L.
"			4 4	138.5'		61.7' " front line hse #219
"			4 4	138.5'		89.7' " back " " "
"			4 5	138.4'		100' " gr.
"			5 7	137.2'		200' "
Sew. outlet to hse #219 - top of pipe -			5 5	137.4		
5+50			3 80	139.13		

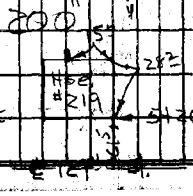

Job No. 282 Division No. Sewer Dist. Notes Red Plotted No. Profile
Survey of 127th St. Date Date Checked Date No. X-Sec.
Survey by Hobson Notes Hobson Notes Chkd Date
Indexed L. C. Johnson Date Date

B. 1519 Pg. 40

76L898 307 3M 11-48

PLEASE RETURN TO
LOS ANGELES COUNTY SURVEYOR
726 HIGGINS BLDG.

NOTE: ANY ADDITIONS OR CHANGES ON THIS SHEET MUST BE MADE OR CIRCLED IN RED INK, WITH DATE AND NAME OF PERSON MAKING CHANGE.

Do not extend notes this side of this line.

STATION	B. S.	H. I.	F. S.	ELEV.		
5+66		142 93	3 68	139 25		℄
"			4 15	138 78		8.6 Rt edge pvt
"			4 7	138 2		14.2 " gut
"			4 1	138 8		20.9 " top brk.
"			4 2	138 7		30 " P.L.
"			4 4	138 5		61.8 " SE cor hse # 215
"			4 8	138 1		89.8 " NE " " "
"			5 2	137 7		100 " gr
"			7 9	135 0		200 "
Sew outlet to hse # 215 - on top 4" pipe			5 7	137 2		
T.P.	5 57	144 40	4 10	138 83	T.P.	
6+00			4 95	139 45		℄
"			5 47	138 93		8.6 Rt edge pvt
"			5 6	138 8		15.4 " gutter
"			5 6	138 8		30 " P.L.
"			6 9	137 5		100 " gr.
"			7 7	136 7		145 " top brk.
"			8 8	135 6		150 " bottom brk

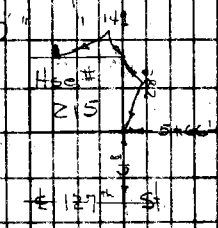

Profile No. ____ Notes Red. ____ Plotted ____ Job No. 1282 Division No. ____
X-Sec. No. ____ Date ____ Date ____ Survey of 127th St Sew. Dist.
Notes Chkd ____ Checked ____ Survey by Hobson Notes Hobson Date 3-14-49
Date ____ Date ____ Map No. ____ Indexed ____ Date ____

F.B. 1519 Pg. 81

76L298 307 3M 11-48

PLEASE RETURN TO
LOS ANGELES COUNTY SURVEYOR
726 HIGGINS BLDG.

NOTE: ANY ADDITIONS OR CHANGES ON THIS SHEET MUST BE MADE OR CIRCLED IN RED INK, WITH DATE AND NAME OF PERSON MAKING CHANGE.

Do not extend notes this side of this line.

STATION	B. S.	H. I.	F. S.	ELEV.		
6+00		144 40	10 0	134 4		200' Rt gr.
"			5 37	138 73	98 8 L edge pvt	
"			5 9	138 5	16 6 " gutter	
"			5 2	139 2	19 3 " top brk.	
"			5 2	139 2	30' L P.L. (Back P.L. is higher)	
6+21 3			4 87	139 53		℄ opposite outlet to hse #211
"			6 1	138 3		61' Rt front hse #211
"			7 3	137 1		90' Rt Gr over 4" outlet
"			8 3	136 1		" " on top 4" outlet to hse #211
"			7 5	136 6 9		100' Rt gr.
"			8 6	135 5 8		145 " brk.
"			10 1	134 0 3		170 " "
"			10 4	134 7		200 " gr.
"			10 9	133 8 5		230 " gr.
6+50			5 23	138 87		℄
6+61 3			5 56	138 54		℄ app. outlet to hse #207
"			6 5	137 6 9		61' Rt. front hse #207
"			8 4	135 2		89 3 " gr. over 4" outlet
"			9 0	135 X 4		" " on top 4" "
"			8 6	135 5 8		100 " gr.
"			12 1	132 0 3		200 " "

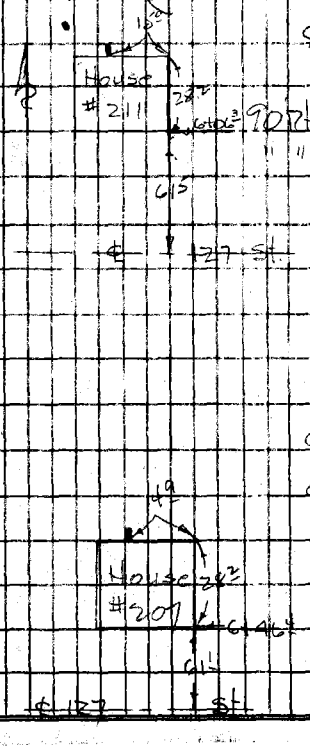

F.B. 159 PG. 82

Job No. 1282 Division No. Notes Red. Plotted Profile
Survey of 127th St. Sew. Dist. Date Date No. X-Sec.
Survey by Hobson Notes Hobson Notes Chkd. Checked
Indexed C. Johnson Date Date No.

76L898 307 3M 11-48

PLEASE RETURN TO
LOS ANGELES COUNTY SURVEYOR
726 HIGGINS BLDG.

NOTE: ANY ADDITIONS OR CHANGES ON THIS SHEET MUST BE MADE OR CIRCLED IN RED INK, WITH DATE AND NAME OF PERSON MAKING CHANGE.

Do not extend notes this side of this line.

STATION	B. S.	H. I.	F. S.	ELEV.		
6+61 3		144 40	13 1	131 3		230' Rt. gr.
T.P.	2 71	141 14	5 97	138 43	T.P.	
7+01			3 97	137 17		℄ opp outlet to hse #203
"			4 41	136 73		8 4 Rt edge pvt
"			4 7	136 4		14 9 " gutter
"			4 3	136 8		18 6 " top brk
"			4 5	136 6		30' " PL
"			5 0	136 1		61 2 " front hse #203
"			7 0	134 1		89 4 " gr over outlet
"			7 8	133 3		" " on top 4' outlet
"			7 3	133 8		100 " gr
"			9 5	131 6		200 " "
"			9 3	131 8		230 " "
"			4 38	136 76	9 6 Lt edge pvt	
"			4 8	136 3	14 8 " gutter	
"			4 1	137 0	20 3 " top brk	
"			4 1	137 0	30 " PL	
"			3 3	137 8	100 " gr	
"			1 9	139 2	200 " "	
7+30			5 51	135 63		℄ opp. ~~hse~~ outlet hse #155
"			7 6	133 5		60 9 Rt. front hse #155

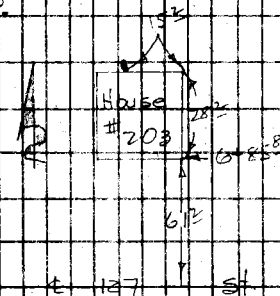

Profile
No. ____ Date ____ Notes Red ____ Plotted ____ Job No. 1282 Division No. ____
Notes Chkd ____ Date ____ Checked ____ Survey of 127th St Sew Dist
No. ____ Date ____ Map No. ____ Indexed ____ Date ____ Survey by Hobson Notes Hobson Date 3-15-49
C. Johnson

F.B. 1579 Pg. 83

76L298 307 3M 11-48

PLEASE RETURN TO
LOS ANGELES COUNTY SURVEYOR
726 HIGGINS BLDG.

NOTE: ANY ADDITIONS OR CHANGES ON THIS SHEET MUST BE MADE OR CIRCLED IN RED INK, WITH DATE AND NAME OF PERSON MAKING CHANGE.

Do not extend notes this side of this line.

STATION	B. S.	H. I.	F. S.	ELEV.		
7+30		141 14	8 0	133.1		96.9 Rt gr over outlet
"			10 0	131.1		96.9 Rt on top 4" outlet
"			8 0	133.1		105 " brk.
"			8 6	132.5		109 " "
"			9 3	131.8		200 " gr.
"			9 0	132.1		230 " gr.
7+50			6 71	134.43		℄
7+59.8			9 2	131.9		60.5 Rt front hse #151
"			9 4	131.7		96.7 " gr. over outlet
"			10 3	130.8		" " " top 4" outlet
"			9 2	131.9		200 Rt. gr.
"			9 2	131.9		230 " gr.
T.P.	2 70	135 36	8 48	132.66		
7+89.7			3 14	132.22		℄ opp. 4" outlet to hse #141
"			4 0	131.3		60.5 Rt. front hse #141
"			4 4	130.9		91 " " gr. over outlet
"			6 0	129.3		" " " on top 4" outlet
8+00			3 60	131.76		℄
"			3 91	131.45		6.9 edge prf.
"			4 4	131.0		3.9 gutter
"			4 1	131.3		16.9 top brk.

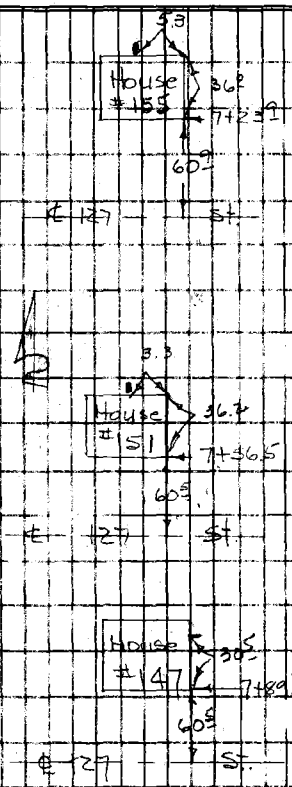

F.B. 159 Pg. 84

Job No. 1282 Division No. Notes Red. Plotted Profile

Survey of 127th St Sew Dist Date Date No.

Survey by Hobson Notes Hobson Notes Chkd. Checked X-Sec.

Indexed A. C. Johnson Date Date No.

L296 307 3M 11-48

PLEASE RETURN TO
LOS ANGELES COUNTY SURVEYOR
726 HIGGINS BLDG.

NOTE: ANY ADDITIONS OR CHANGES ON THIS SHEET MUST BE MADE OR CIRCLED IN RED INK, WITH DATE AND NAME OF PERSON MAKING CHANGE.

Do not extend notes this side of this line.

STATION	B. S.	H. I.	F. S.	ELEV.		
8+00		135 36	4 1	131 3		30 Rt - PL
"			4 1	131 3		100" - gr.
"			2 4	133 0		200' - gr
"			2 3	133 1		230' gr.
"			3 55	131 81	3' L crown pvt	
"			3 94	131 42	9 7/8" edge "	
"			4 3	131 1	15 2/8" gutter	
"			3 2	132 2	19 6/8" top brk	
"			2 7	132 7	30' " PL	
"			0 4	135 0	100' " gr. (Back PL is 3 5/8 higher)	
8+50			4 86	130 50		℄
9+00			5 06	130 30		℄
"			5 10	130 26		6 3/8 R edge pvt
"			5 1	130 3		10 8/8" gutter
"			4 5	130 9		15 3/8" top brk
"			4 0	130 4		30" PL
"			5 27	130 09	8 6/8 L edge pvt	
"			5 4	130 0	14 2/8" gutter	
"			4 8	130 6	30' " PL	
"			3 2	132 2	100' " - gr. (Back PL is 5 4/8 higher)	
T.P.	9 09	139 22	5 23	130 13	T.P.	

Profile No. ____ Notes Red ____ Plotted ____ Job No. 1282 Division No. ____
X-Sec. No. ____ Date ____ Date ____ Survey of 127th St Sewer Dist.
Notes Chkd ____ Checked ____ Survey by Hobson Notes Hobson Date 3-15-49
Date ____ Date ____ Map No. ____ Indexed Johnson Date ____

F.B. 1549 Pg. 85

76L298 307 3M 11-48

PLEASE RETURN TO
LOS ANGELES COUNTY SURVEYOR
726 HIGGINS BLDG.

NOTE: ANY ADDITIONS OR CHANGES ON THIS SHEET MUST BE MADE OR CIRCLED IN RED INK, WITH DATE AND NAME OF PERSON MAKING CHANGE.

Do not extend notes this side of this line.

STATION	B. S.	H. I.	F. S.	ELEV.		
9+50		139 22	8 48	130.74		℄
10+00			7 18	132.04		℄
"			7 14	132.08		7^{3} Rt edge pvt.
"			7 3	131.9		9^{9} Rt gutter
"			5 9	133.3	(Back PL is higher)	30' " PL.
"			7 67	131.55	10^{7} Lt edge pvt.	
"			8 0	131.2	13^{8} " gutter	
"			6 9	132.3	19^{0} " top brk	
"			7 5	131.7	30' " PL.	
"			9 3	129.9	100' " gr.	
"			5 5	133.7	200' " gr.	
10+50			5 34	133.88		℄
"			6 29	132.93	11^{7} L. edge pvt.	
"			6 7	132.5	15^{3} " gutter	
"			6 0	133.2	20' " top brk	
"			6 7	132.5	30' " PL.	
"			8 8	130.4	100' " gr.	
"			9 6	129.6	115' " edge of standing water (water elev)	
"			9 6	129.6	175' " " " " " " "	
"			8 6	130.6	200' " gr.	
"			7 3	131.9	230' " "	

F.B. 59 Pg. 46

Profile

Survey of 127th St. Sew. Dist. Job No. 1282 Division No. Notes Red Plotted No.

Survey by Hobson Notes Hobson Date Date X-Sec.

Indexed C. Johnson Date Notes Chkd Checked Date No.

76L296 307 3M 11-46

PLEASE RETURN TO
LOS ANGELES COUNTY SURVEYOR
726 HIGGINS BLDG.

NOTE: ANY ADDITIONS OR CHANGES ON THIS SHEET MUST BE MADE OR CIRCLED IN RED INK, WITH DATE AND NAME OF PERSON MAKING CHANGE.

Do not extend notes this side of this line.

STATION	B. S.	H. I.	F. S.	ELEV.	
11+00		139 22	3 00	136 22	℄
"			2 91	136 31	6' Rt edge out
"			3 3	135 9	10' " gutter
"			1 6	137 6	(Back PL is higher) 30' " PL
"			3 85	135 37	11' L edge out
"			4 4	134 8	15' " out
"			3 7	135 5	20' " top brk
"			5 3	133 9	30' " P.L. & bott brk
"			8 5	130 7	100' " gr.
"			9 6	129 6	135' " edge of standing water (water elev)
"			9 6	129 6	200' " " " " " " "
"			8 9	130 3	220' " gr.
11+50			0 94	138 28	℄
T.P.	5 04	143 44	0 82	138 40	T.P.
11+78±			4 15	139 29	℄ app. outlet hse # 108
"			5 5	137 9	39' L-front hse # 108
"			7 2	136 2	73' " gr over outlet
"			8 0	135 4	" " on top of outlet
"			9 0	134 4	100' - gr
			11 6	131 8	200' - gr
			12 6	130 8	230' - "

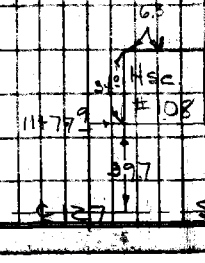

Profile No. ____ Notes Red ____ Plotted ____ Job No. 1787 Division No. ____
X-Sec. ____ Date ____ Date ____ Survey of 127th St Sewer Dist
Notes Chkd. ____ Checked ____ Survey by Hobson Notes Hobson Date 3-15-49
No. ____ Date ____ Date ____ Map No. ____ Indexed Johnson Date ____

F.B. Pg. 87

76L298 307 3M 11-48

PLEASE RETURN TO
LOS ANGELES COUNTY SURVEYOR
726 HIGGINS BLDG.

NOTE: ANY ADDITIONS OR CHANGES ON THIS SHEET MUST BE MADE OR CIRCLED IN RED INK, WITH DATE AND NAME OF PERSON MAKING CHANGE.

Do not extend notes this side of this line.

STATION	B. S.	H. I.	F. S.	ELEV.		
12+00		143 44	3 89	139 55		℄
"			4 06	139 38		7.6 Redge pvt
"			4 7	138 7		12" gutter
"			3 1	140 3		18" Top brk
"			2 7	140 7	(Back of line same elev)	30' PL
"			4 37	139 07	11.2 L edge pvt	
"			4 7	138 7	15.3 " gutter	
"			4 6	138 8	30' " PL	
12+22			3 91	139 53		℄ opp outlet to hse # 12700 S. Main St
"			4 3	139 1	31.9 L front hse 12700 S Main	
"			4 3	139 1	32.9 L gr over outlet	
"			5 5	137 9	" " on top 4" outlet	
"			4 8	138 6	49.9 back of hse	
"			6 3	137 1	100' L gr.	
"			9 4	134 0	200" t gr.	~~℄ 127 St.~~
"			11 4	132 0	230" t gr.	
12+50			4 65	138 79		℄
T.P.	2 94	141 08	5 30	138 4	T.P.	
12+90			4 03	137 05		℄ brk.
13+00			4 56	136 52		℄ cross-gutter
13+05			4 49	136 59		℄ on conc pvt



F.B. 1519 Pg. 86
Job No. 1282 Division No. Notes Red. Plotted Profile
Survey of 127th St. Sewer Dist Date Date No.
Survey by Hobson Notes Hobson Notes Chkd. Checked X-Sec.
Indexed C. Johnson Date Date No.

76L298 307 3M 11-48

PLEASE RETURN TO
LOS ANGELES COUNTY SURVEYOR
726 HIGGINS BLDG.

NOTE: ANY ADDITIONS OR CHANGES ON THIS SHEET MUST BE MADE OR CIRCLED IN RED INK, WITH DATE AND NAME OF PERSON MAKING CHANGE.

Do not extend notes this side of this line.

STATION	B. S.	H. I.	F. S.	ELEV.		
13+19.97		141 08	4 32	136 76	℄ inter. of 127th St. & Main St.	
"			3 83	137 25		29.6 R. on ℄ Main St.
			3 95	137 13		15 E. edge conc. pvt.
			4 2	136 9		21.8" gutter
			2 9	138 2		25" top brk.
			2 9	138 2		40" P.L.
			4 04	137 04		15 W. edge conc. pvt.
			4 99	136 09		27.4" gutter
			4 58	136 50		" " top cb.
13+19.97			2 66	138 42		100 Rt. on ℄ Main St.
"			4 57	136 51	29.9 Lt. on ℄ Main St.	
			4 67	136 41	15 W. edge conc. pvt.	
			5 65	135 43	27.6" gutter	
			5 44	135 64	" " top cb.	
			4 83	136 25	15 E. edge conc. pvt.	
			5 2	135 9	22.8" gutter	
			3 3	137 8	37.6" top brk.	
			3 3	137 8	40" P.L.	
13+19.97			4 91	136 17	100 Lt. on ℄ Main St.	
13+[illegible]35			4 44	136 64		℄ edge conc. pvt.
13+48			5 11	135 97		℄

Profile No. ____ Date ____ Notes Red ____ Date ____ Plotted ____ Date ____ Job No. 1282 Division No. ____ Survey of 127th St. Sew. Dist.

X-Sec. No. ____ Date ____ Notes Chkd. ____ Date ____ Checked ____ Date ____ Survey by Hobson Notes Hobson Date 3-15-49 Map No. ____ Indexed ____ Date ____ Johnson

F.B. 1519 Pg. 89

76L296 307 3M 11-48

PLEASE RETURN TO
LOS ANGELES COUNTY SURVEYOR
726 HIGGINS BLDG.

NOTE: ANY ADDITIONS OR CHANGES ON THIS SHEET MUST BE MADE OR CIRCLED IN RED INK, WITH DATE AND NAME OF PERSON MAKING CHANGE.

Do not extend notes this side of this line.

STATION	B. S.	H. I.	F. S.	ELEV.		
13+59.8		141 08	4 90	136 18		℄
			4 96	136 12		18° Rt gutter
			4 66	136 42		" " top cb
			5 35	135 73	17° L gutter & top cb	
14+19.97			2 46	138 62		℄
BMTA-32			4 61	136 47	BMTA-32 Elev 136.486 FB 1510-28	
					127th St & Main St N.W. cor.	
					N. Tinico, 1' W of Mund C.R.	

Profile No. X-Sec. No.
Plotted Date
Notes Red Date
Notes Chkd Date
Division No.
Job No. 1282
Survey of 127th St Sew. Dist
Survey by Hobson Notes Hobson
Indexed R. C. Johnson Date

76L298 307 3M 11-48

PLEASE RETURN TO
LOS ANGELES COUNTY SURVEYOR
726 HIGGINS BLDG.

NOTE: ANY ADDITIONS OR CHANGES ON THIS SHEET MUST BE MADE OR CIRCLED IN RED INK, WITH DATE AND NAME OF PERSON MAKING CHANGE.

Do not extend notes this side of this line.

STATION	B. S.	H. I.	F. S.	ELEV.	
			INVERT ELEV. OF M.H.		
			ON APPROX ℄ 127th St. & 23.09 W. of ℄ SAN PEDRO ST.		
B.M. TA-1	4 89	138 79		133 90	BM. TA-1 Elev. 133900 F.B. 1230-67 San Pedro St. & 127th St. N.W. cor. L&N in M.C.R.
			5 22		N rim of M.H.
			5 16		E rim " "
			5 21		S " " "
	Meas.	Dia. Rod	5 27		W. " " "
	13 34	0.83 5.22	19 34	119 40	Invert elev. 10" outlet to N.
	13 17	0.83 5.27	19 27	119 52	" " 10" stub from W.
	13 35	0.67 5.21	19 25	119 56	" " 8" inlet " S.
BM TA-2			4 80	133 99	BM TA-2 Elev. 133977 F.B. 1230-68 San Pedro St. & El Segundo Blvd. NE. cor L&T in cb., 2' N. of S. end.

Profile No. ____ Date ____ Notes Red ____ Plotted ____ Job No. 1282 Division No. ____
X-Sec. No. ____ Date ____ Notes Chkd. ____ Checked ____ Survey of 127th St. Sewer Dist.
Date ____ Survey by Hobson Date 3-22-49
Map No. ____ Indexed ____ Date ____

F.B. 1519 Pg. 91

F.B. 519 Pg. 92

Job No. Division No. Notes Red Plotted Profile

Survey of Date Date No.

Survey by Notes Notes Chkd Checked X-Sec.

Indexed Date Date Date No.

STATION	B. S.	H. I.	F. S.	ELEV.

PLEASE RETURN TO
LOS ANGELES COUNTY SURVEYOR
726 HIGGINS BLDG.

Do not extend notes this side of this line.

NOTE: ANY ADDITIONS OR CHANGES ON THIS SHEET MUST BE MADE OR CIRCLED IN RED INK, WITH DATE AND NAME OF PERSON MAKING CHANGE.

76L298 307 3M 11-46

Notes Ck'd by	Survey of 127th St. Sew. Dist.
Map No.	W. O. No. Item No. Std.
Office Work	Surveyed by R.B. Hobson
Checked	Notes Mitchell Date 3-49
Date	Indexed O. Johnson

F. B. 1510 Pg. 93

NOV 17 '49

TOPOGRAPHY
ON
126th ST.
FROM: SAN PEDRO ST.
TO: MAIN ST.

127th ST. SEWER DIST.

J.N. 1282

Note: All plus' & offsets to P.P.'s, Trees, M.H.'s etc. are to center

March-1949
Hobson
Mitchell - Frank
Kapp
Thomas
Bruton

Note: Any Additions or Changes on this Sheet Must be Made or Circled in Red Ink With Date and Name of Person Making Change.

Do not extend notes this side of this line.

RETURN TO
LOS ANGELES COUNTY SURVEYOR
700 HALL OF RECORDS

FORM 247 5M 11-48

F.B. 1519 Pg. 94

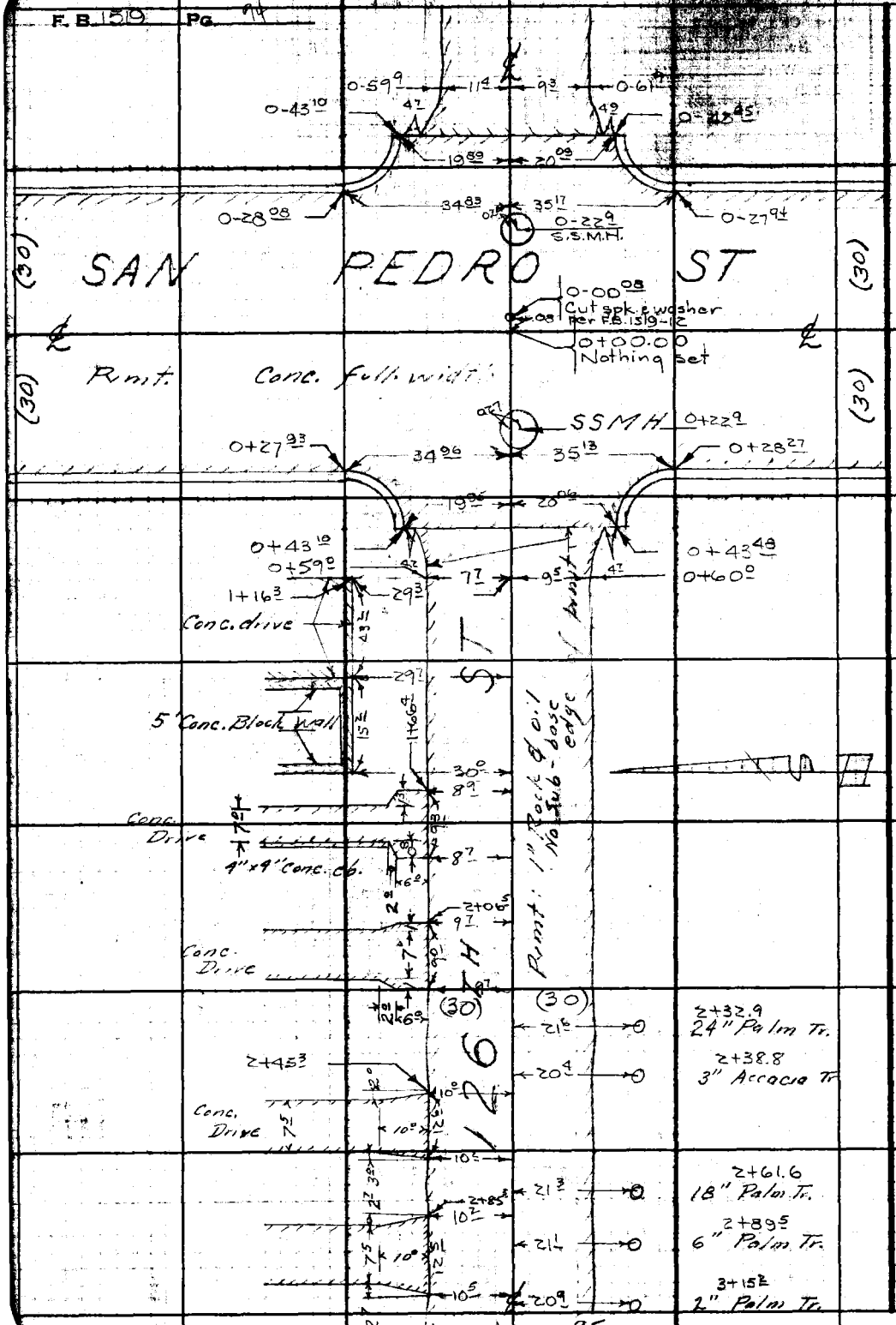

Cont on top pg. 95

RETURN TO
LOS ANGELES COUNTY SURVEYOR
700 HALL OF RECORDS
Do not extend notes this side of this line.
Note: Any Additions or Changes on This Sheet Must Be Made or Circled in Red Ink With Date and Name of Person Making Change.

Notes Ck'd by	Survey of 127th St. Sew. Dist	F.B. 1519 Pg. 95
Map No.	W.O. 1287 Tape No. Std.	
Office Work	Surveyed by R.B. Hobson	
Checked	Notes Mitchell Date 3-40	
Date	Indexed C. Johnson	

Cont. from bott. pg. 94

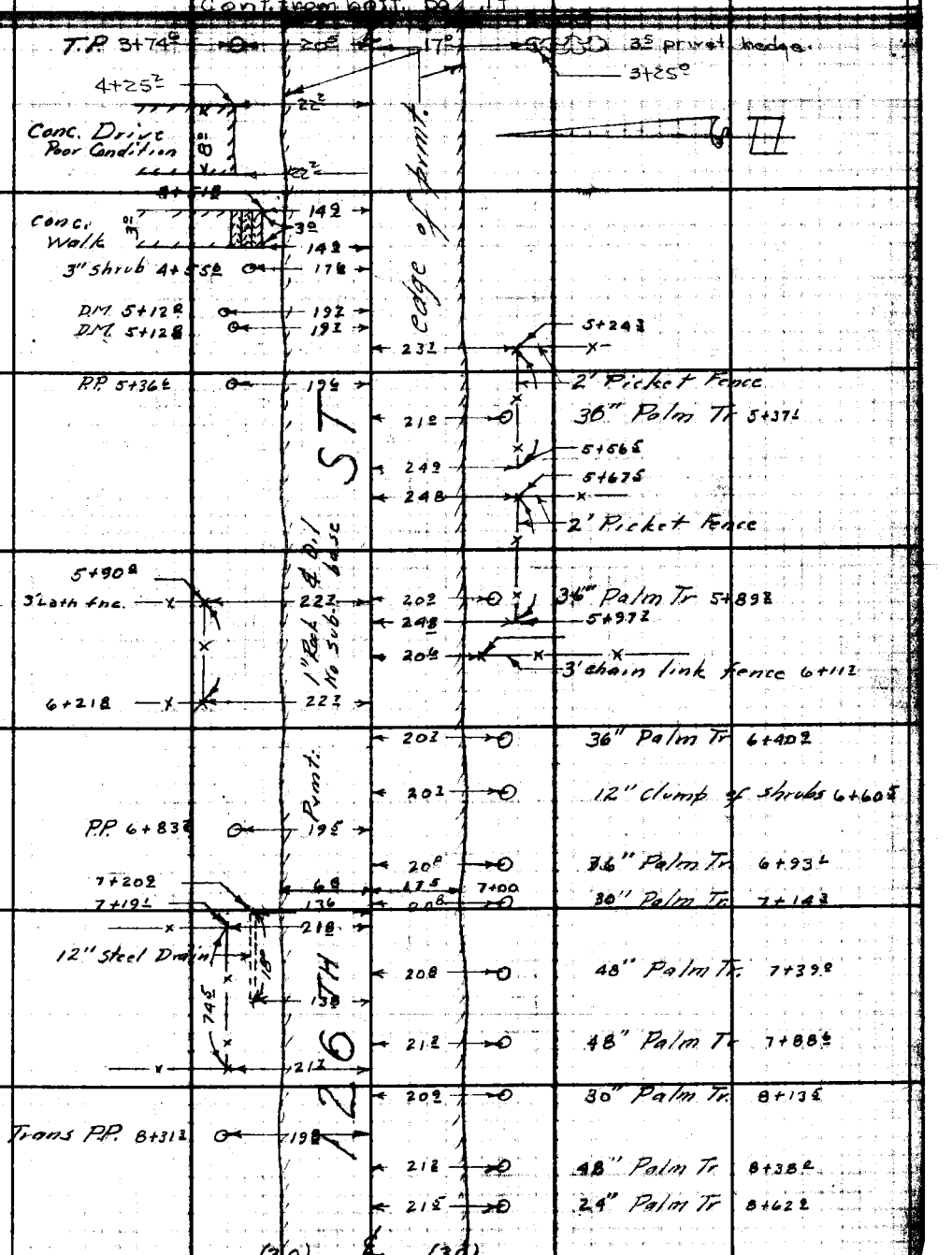

Cont'd on top pg. 96

Note: Any Additions or Changes on This Sheet Must be Made or Circled in Red Ink With Date and Name of Person Making Change.

Do not extend notes this side of this line.

RETURN TO LOS ANGELES COUNTY SURVEYOR 700 HALL OF RECORDS

FORM 247 SM 11-46

F.B. 519 PG. 96

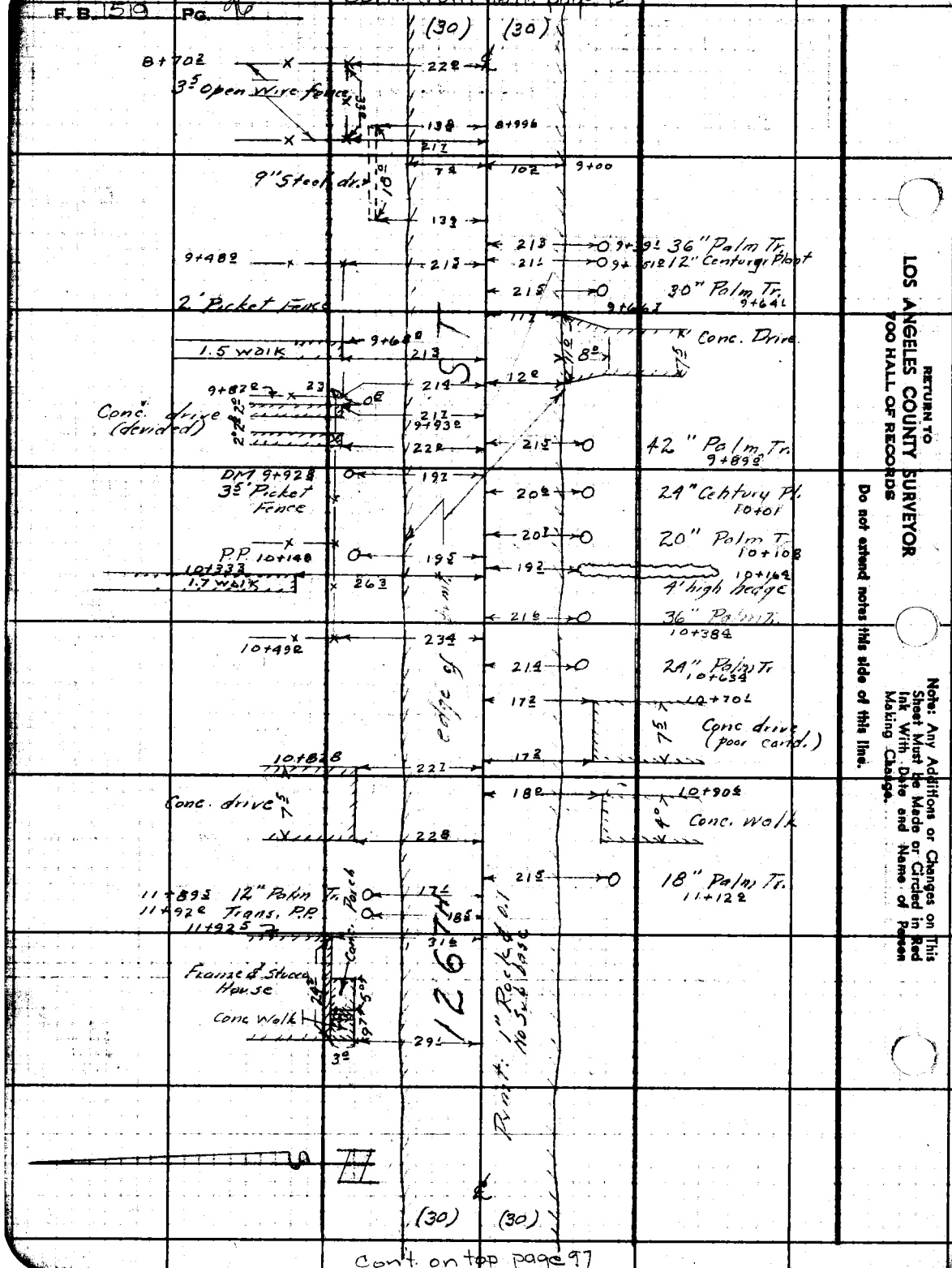

RETURN TO
LOS ANGELES COUNTY SURVEYOR
700 HALL OF RECORDS
Do not extend notes this side of this line.
Note: Any Additions or Changes on This Sheet Must be Made or Circled in Red Ink With Date and Name of Person Making Change.

Notes Ck'd by	Survey of 127th St. Sew. Dist.
Map No.	W. O. 128 Tape No. Std. °F
Office Work	Surveyed by Hobson
Checked	Notes Hobson Date 3-49
Date	Indexed C. Johnson

F. B. 1519 Pg. 97

con't. from bottom pg. 96

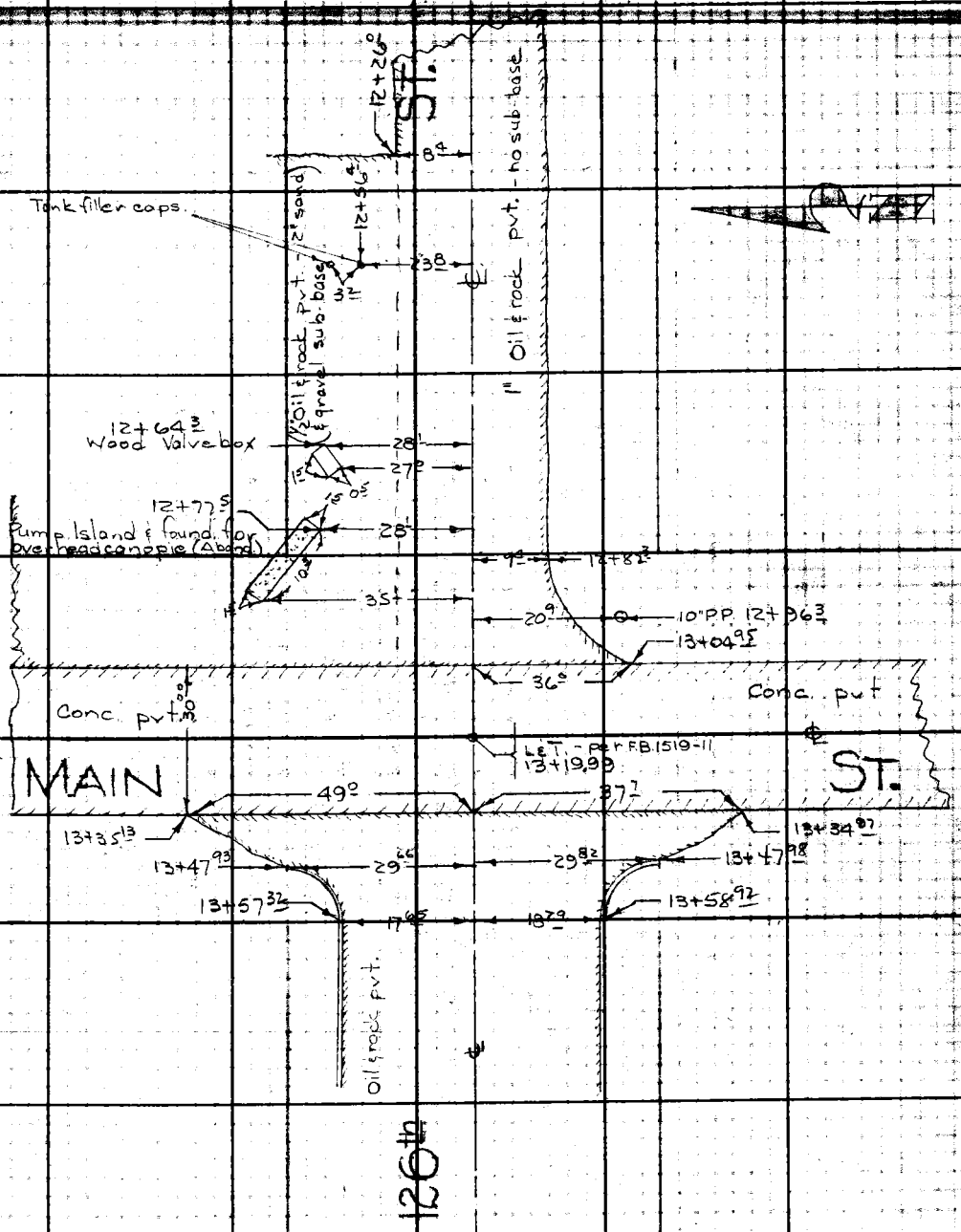

Note: Any Additions or Changes on This Sheet Must be Made or Circled in Red Ink With Date and Name of Person Making Change.

Do not extend notes this side of this line.

RETURN TO
LOS ANGELES COUNTY SURVEYOR
700 HALL OF RECORDS

FORM 247 5M 5-46

RETURN TO
LOS ANGELES COUNTY SURVEYOR
700 HALL OF RECORDS

Note: Any Additions or Changes on This Sheet Must be Made or Circled in Red Ink With Date and Name of Person Making Change.

Do not extend notes this side of this line.

No. _____ Date _____

No. _____

PROFILE & CROSS-SECTIONS

186th ST.

FROM: SAN PEDRO ST.

TO: MAIN ST

187th ST SEWER DIST.

J.N. 1282

March 28th, 1949
Hobson
Frank
Kapp
Thomas

STATION	B.S.	H.I.	F.S.	ELEV.

NOTE: ANY ADDITIONS OR CHANGES ON THIS SHEET MUST BE MADE IN CIRCLED IN RED INK, WITH DATE AND NAME OF PERSON MAKING CHANGE.

PLEASE RETURN TO
LOS ANGELES COUNTY SURVEYOR
726 HIGGINS BLDG.

Do not extend notes this side of this line.

76L298 307 3M 11-48

76L298 307 3M 11-48

PLEASE RETURN TO
LOS ANGELES COUNTY SURVEYOR
726 HIGGINS BLDG.

NOTE: ANY ADDITIONS OR CHANGES ON THIS SHEET MUST BE MADE OR CIRCLED IN RED INK, WITH DATE AND NAME OF PERSON MAKING CHANGE.

Do not extend notes this side of this line.

STATION	B. S.	H. I.	F. S.	ELEV.		
B.M.TA-35	5 46	135 47		130 01	B.M. TA-35 Elev. = 130.011	FB 1519-29
					126th St & San Pedro St. SW cor.	
					Bt spk. in cb 5'S of Sand C.R.	
0+00.00			6 15	129 32	℄ inter. San Pedro St. & 126th St.	
0-28			6 25	129 22		℄ (Cross gutter)
0-43			5 87	129 60		℄ (edge conc. prt.)
"			6 30	129 17		19.89 Rt - gutter
"			5 61	129 36		" " - top cb
"			6 32	129 15	20.09 Lft - gutter	
"			5 83	129 64	" " - top cb	
0-57³			5 39	130 08		℄
1-00			5 13	130 34		℄
0+00			5 28	130 19		35.0 Rt (on ℄ San Pedro St.
			5 44	130 03		12.8 E - on conc prt.
			6 16	129 31		28 E - gutter
			5 67	129 80		" " - top cb
			5 31	130 16		12.9 W - on conc prt
			5 98	129 49		28.0 " - gutter
			5 52	129 95		" " - top cb
0+00			4 64	130 83		100 Rt (on ℄ San Pedro St.

Profile
Survey of 127th St Sewer Dist. Job No. 1262 Division No. Notes Red. Date Notes Chkd. Date Notes Date No. X-Sec.
Survey by Hobson Notes Hobson Checked Date No.
Indexed C. Johnson Date

76L298 307 3M 11-48

PLEASE RETURN TO
LOS ANGELES COUNTY SURVEYOR
726 HIGGINS BLDG.

NOTE: ANY ADDITIONS OR CHANGES ON THIS SHEET MUST BE MADE OR CIRCLED IN RED INK, WITH DATE AND NAME OF PERSON MAKING CHANGE.

Do not extend notes this side of this line.

STATION	B. S.	H. I.	F. S.	ELEV.		
0+00		135 47	5 31	130 16	35 Lft (on ℄ San Pedro St	
			5 36	130 11	12.7 W - on conc. pvt	
			5 99	129 48	28.0 " - gutter	
			5 55	129 92	" " - top cb	
			5 51	129 96	12.8 E - on conc pvt	
			6 24	129 23	27.9 " - gutter	
			5 55	129 92	" - top cb	
0+00			4 59	130 88	100 Lft - on ℄ San Pedro St	
0+ 28.0			6 08	129 39		℄ (cross-gutter)
0+43.25			5 50	129 97		℄ edge conc pvt
"			5 82	129 65		19.95 Rt - gutter
"			5 26	130 21		" " - top cb
"			5 94	129 53	20.06 Lft - gutter	
"			5 47	130 00	" " - top cb	
1+00			4 91	130 56		℄
"			5 31	130 16		7.5 Rt - edge pvt
"			5 6	129 9		12.4 " - gutter
"			4 7	130 8	(Gr to N is higher	30 " - P.L.
"			5 25	130 22	7.5 L - edge pvt	
"			5 7	129 8	12.2 " - gutter	
			4 6	130 9	16.6 " - top brk	

Profile
No. ____ Date ____ Notes Red ____ Plotted ____ Job No. 1282 Design No. ____
X-Sec. No. ____ Date ____ Notes Chkd ____ Checked ____ Survey of 127th St Sew Dist
Survey by Hobson Notes R.B.H. Date 3-28-49
Map No. ____ Date ____ Indexed Johnson Date ____

76L298 307 3M 11-48

PLEASE RETURN TO
LOS ANGELES COUNTY SURVEYOR
726 HIGGINS BLDG.

NOTE: ANY ADDITIONS OR CHANGES ON THIS SHEET MUST BE MADE OR CIRCLED IN RED INK, WITH DATE AND NAME OF PERSON MAKING CHANGE.

Do not extend notes this side of this line.

STATION	B. S.	H. I.	F. S.	ELEV.		
1+00		135 47	5 1	130 4	30' L-P.L.	(Gr. to S. is higher)
1+50			4 60	130 87		℄
2+00			4 21	131 26		℄
"			4 78	130 69		8^3 Rt - edge pvt
"			5 1	130 4		12^4 " - gutter
"			4 4	131 1	(Gr. to N. is higher	30' " - P.L.
"			4 66	130 01	8^8 L - edge pvt	
"			5 0	130 5	13^3 " - gut	
"			4 0	131 5	17^3 " - top brk	
"			4 0	131 5	30' " - P.L. (Gr. to S. is higher)	
2+50			3 83	131 04		℄
3+00			3 64	131 83		℄
"			4 11	131 36		8^5 Rt edge pvt
"			4 5	131 0		14^3 " - gutter
"			4 1	131 4	(Gr. to N. is higher)	30' " - P.L.
"			3 77	131 70	7^2 L - edge pvt	
"			3 6	131 9	10^6 " - gutter	
"			2 9	132 6	13^7 " - top brk.	
"			3 0	132 5	30' " - P.L. (Gr. to S. is higher)	
T.P.	5 64	137 38	3 73	131 74	T.P.	
3+50			5 63	131 75		℄

Profile
X-Sec.
Plotted
Date
Checked
Date
Notes Red
Date
Notes Chkd
Date
Job No. 1282 Division No.
Survey of 127th St Sew Dist
Survey by Hobson Notes RBH
Indexed A. C. Johnson Date
F.B. 1719 Pg. 107

76L298 307 3M 11-48

PLEASE RETURN TO
LOS ANGELES COUNTY SURVEYOR
726 HIGGINS BLDG.

NOTE: ANY ADDITIONS OR CHANGES ON THIS SHEET MUST BE MADE OR CIRCLED IN RED INK, WITH DATE AND NAME OF PERSON MAKING CHANGE.

Do not extend notes this side of this line.

STATION	B. S.	H. I.	F. S.	ELEV.		
4+00		137 38	5 64	131 74		℄
"			5 93	131 45		6 7 Rt. - edge pvt
"			6 2	131 2		13 9 " - gutter
"			5 6	131 8		20 9 " - top brk
"			5 6	131 8	(Gr is higher to N.)	30' " - PL
"			5 55	131 83	7 3 L - edge	
"			5 4	132 0	14 7 " - bott. brk	
"			4 4	133 0	20 8 " - top "	
			4 2	133 2	30' " - PL (Gr to S. is higher)	
4+50			5 33	132 05		℄
5+00			4 92	132 46		℄
"			5 21	132 17		7 2 Rt - edge pvt
"			5 2	132 2		11 5 " - gutter
"			4 7	132 7		16 9 " - top brk
"			4 2	133 2	(Gr. to N. is higher)	30' " - PL
"			5 23	132 15	7 1 - edge pvt	
"			5 1	132 3	14 " bott brk	
"			4 3	133 1	19 2 " top brk	
"			4 2	133 2	30' " - PL	
5+50			4 21	133 17		℄
6+00			3 39	133 99		℄

Profile No. ____ Date ____ Notes Red ____ Date ____ Plotted ____ Date ____ Job No. 1282 Division No. ____ Survey of 127th St. Sow. Dist. Survey by Hobson Notes Hobson Date 3-28-49 Map No. ____ Indexed ____ Date ____

X-Sec. No. ____ Date ____ Notes Chkd. ____ Date ____ Checked ____ Date ____ Date ____

F.B. 1519 Pg. 109

76L298 307 3M 11-48

PLEASE RETURN TO
LOS ANGELES COUNTY SURVEYOR
726 HIGGINS BLDG.

NOTE: ANY ADDITIONS OR CHANGES ON THIS SHEET MUST BE MADE OR CIRCLED IN RED INK, WITH DATE AND NAME OF PERSON MAKING CHANGE.

Do not extend notes this side of this line.

STATION	B. S.	H. I.	F. S.	ELEV.		
6+00		137 38	3 56	133 82		6^5 Rt - edge pvt
"			3 8	133 6		10^2 " - gutter
"			2 7	134 7		15^6 " - top brk
"			2 0	135 4	(Gr. to N is higher)	30' " - PL
"			3 98	133 40	9^8 L - edge pvt	
"			4 1	133 3	12^7 " - gutter	
"			4 0	133 4	18^0 " - top brk	
"			4 1	133 3	30' " - PL	
TOP	2 64	139 05	0 97	136 41	T.P.	
6+50			3 89	135 16		℄
"			4 60	134 45	9^8 1 ft - edge pvt	
"			5 2	133 9	15^5 " - gutter	
"			4 7	134 4	18^6 " - top brk	
"			5 0	134 1	30' " - PL	
"			6 6	132 5	100' " - ground	
"			6 7	132 4	200' " - "	
6+91.5			2 56	136 49		℄ (opp outlet to hse #
			4 1	135 0	60^4 L - cor hse #	
			5 1	134 0	98^2 L - gr. over outlet	37^8 Hse #200
			6 3	132 8	" " - top 4" sew. "	60^4
			5 4	133 7	110^7 " - cor hse #	℄ 26th St

F.B. 5 PG. 10A

Job No. 1282 Division No. Notes Red. Plotted Profile

Survey of 127th St Sew. Dist Date No. X-Sec.

Survey by Hobson Notes Hobson Checked

Indexed A. C. Johnson Date Date No.

6L298 307 3M 11-48

PLEASE RETURN TO
LOS ANGELES COUNTY SURVEYOR
726 HIGGINS BLDG.

NOTE: ANY ADDITIONS OR CHANGES ON THIS SHEET MUST BE MADE OR CIRCLED IN RED INK, WITH DATE AND NAME OF PERSON MAKING CHANGE.

Do not extend notes this side of this line.

STATION	B. S.	H. I.	F. S.	ELEV.		
6+91.5		139 05	7 1	132 0	200' L - ground	
7+00			2 26	136 79		℄
"			2 53	136 52		6.5 Rt - edge pvt
"			2 7	136 4		11.2 " - gutter
"			1 7	137 4		17.2 " - top brk
"			1 5	137 6	(Gr. to N same elev.	30' " - PL
"			3 10	135 95	11.9 L - edge pvt	
"			3 5	135 6	16.7 " - gutter	
"			3 3	135 8	30' " - PL	
7+50			0 84	138 21		℄
T.P.	6 07	144 82	0 30	138 75	T.P.	
7+53.3			6 53	138 29		℄ (opp. outlet hse #138)
"			7 95	136 87	5.9 L - gr. over outlet at front of house	
"			9 45	135 37	" " - top 4" sew. outlet	
"			9 2	135 6	11.9 " - gr. at back of hse.	
"			12 4	132 4	200' " - ground	
8+00			5 20	139 62		℄
			5 43	139 39		5.9 R - edge p
			6 0	138 8		12.6 " - gutt
			5 1	139 7		20.2 " - top brk
			5 1	139 7	Gr. is higher to N.	30' " - PL

Profile No. ____ Date ____ Notes Red ____ Plotted ____ Date ____ Job No. 1282 Division No. ____
X-Sec. No. ____ Date ____ Notes Chkd. ____ Checked ____ Date ____ Survey of 127th St Sew. Dist. Survey by Hobson Notes Hobson Date 3-28-49
Map No. ____ Indexed ____ Date ____ Johnson

F.B. 1519 Pg. 105

76L298 307 3M 11-48

PLEASE RETURN TO
LOS ANGELES COUNTY SURVEYOR
726 HIGGINS BLDG.

NOTE: ANY ADDITIONS OR CHANGES ON THIS SHEET MUST BE MADE OR CIRCLED IN RED INK, WITH DATE AND NAME OF PERSON MAKING CHANGE.

Do not extend notes this side of this line.

STATION	B. S.	H. I.	F. S.	ELEV.		
8+00		144 82	6 00	138 82	10^{3} L edge pvt	
"			6 6	138 2	15^{2}" gutter	
"			5 9	138 [illegible]	20^{6}" - top brk.	
"			6 1	138 7	30' " - P.L.	
"			7 5	137 3	100' " - ground	
"			10 4	134 4	200' " - "	
8+50			4 45	140 37		℄
9+00			4 00	140 82	"	℄
"			4 30	140 52		6^{4} Rt - edge pvt
"			4 8	140 [illegible]		13^{6}" - gutter
"			4 0	140 8		19^{6}" - top brk.
"			4 0	140 8	(Gr same to N.)	30' " - P.L.
"			4 58	140 24	9^{8} Lft - edge pvt	
"			5 0	139 8	14^{4} " - gut	
"			4 4	140 4	19^{4} " - top brk.	
"			4 4	140 4	30' " - PL	
"			4 9	139 9	100' " - ground	
"			7 3	137 5	200' " - "	
9+50			3 69	141 13		℄
10+00			3 23	141 59		℄
"			3 43	141 39		6^{4} Rt - edge pvt

F.B. 159 PG. 106

Job No. 1282 Division No. Notes Red Plotted Profile

Survey of 127th St Sewer Dist. Date Date No. X-Sec.

Survey by Hobson Notes Hobson Notes Chkd Checked

Indexed R. C. Johnson Date Date Date No.

76L298 307 3M 11-48

PLEASE RETURN TO
LOS ANGELES COUNTY SURVEYOR
726 HIGGINS BLDG.

NOTE: ANY ADDITIONS OR CHANGES ON THIS SHEET MUST BE MADE OR CIRCLED IN RED INK, WITH DATE AND NAME OF PERSON MAKING CHANGE.

Do not extend notes this side of this line.

STATION	B. S.	H. I.	F. S.	ELEV.		
10+00		144 82	3 5	141 3		11 Rt. - gut
"			2 9	141 9	(Gr. to N is higher)	30' " - P.L.
"			3 55	141 27	9 2 L - edge pvt.	
"			3 7	141 1	14 5 " - gutter	
"			3 2	141 6	19 6 " - top brk.	
"			3 2	141 6	30' " - PL (Gr. to S is appr. same elev.)	
10+50			2 54	142 28		℄
T.P.	5 91	148 26	2 47	142 35	T.P.	
11+00			5 34	142 92		℄
"			5 62	142 64		7 3 Rt. edge pvt.
"			5 7	142 6		9 1 " - gutter
"			5 2	143 1	(Gr. to N. is same)	30' " - PL
"			5 68	142 58	10 6 L - edge pvt.	
"			5 8	142 5	12 9 " - gutter	
"			5 8	142 5	30' " - PL (Gr. to S. is same)	
11+50			4 66	143 60		℄
12+00			4 42	143 84		℄
"			4 60	143 66		5 9 Rt. - edge pvt.
"			4 7	143 6		10 0 " - gutter
"			4 2	144 1	(Gr. to N. is higher	30' " - PL
"			4 72	143 54	19 6 L - edge pvt.	

Profile
No. ____ Date ____ Notes Red. ____ Plotted ____ Job No. 1282 Division No. ____
X-Sec. Notes Chkd. ____ Checked ____ Survey of 127th St. Sewer Dist.
No. ____ Date ____ Date ____ Survey by Hobson Notes Hobson Date 3-28-49
Map No. ____ Indexed Johnson Date ____

F.B. 1519 Pg. 107

76L298 307 3M 11-48

PLEASE RETURN TO
LOS ANGELES COUNTY SURVEYOR
726 HIGGINS BLDG.

NOTE: ANY ADDITIONS OR CHANGES ON THIS SHEET MUST BE MADE OR CIRCLED IN RED INK, WITH DATE AND NAME OF PERSON MAKING CHANGE.

Do not extend notes this side of this line.

STATION	B. S.	H. I.	F. S.	ELEV.		
12+00		148 26	4 6	143 7	30' L-PL (Gr. to S. same)	
12+50			4 71	143 55		℄
12+79.99			4 65	143 61		℄
"			4 55	143 71		12.5 Rt. - brk. on pvt
"			3 51	144 75	(Gr. to N. is higher)	30" - P.L.
"			4 95	143 31	8.4 L - edge pvt	
"			5 1	143 2	13.3 " - gutter	
"			4 8	143 5	17.1 " - top brk	
"			4 8	143 5	30 " - PL	
"			6 4	141 9	100 " - ground	
"			7 7	140 6	200 " "	
13+00			3 85	144 41		℄
13+05			3 81	144 45		℄ (edge conc. pvt.)
13+19.99			3 66	144 60	℄ inter. 126th St. & Main St.	
			2 97	145 29		30' Rt. + (on ℄ Main St.)
			3 19	145 07		15' E - edge conc. pvt
			3 16	145 10		15' W - " " "
			3 51	144 75		27.9 " - gutter
			3 20	145 06		" " - top ch.
13+19.99			1 28	146 98		100' Rt. - (on ℄ Main St.)
" "			4 16	144 10	30' L - edge pvt.	

F.B. 59 PG. 108

Survey of 127th St. Sewer Dist

Survey by Hobson Notes Hobson

Indexed R. C. Johnson Date

Job No. 1282 Division No. Notes Red Plotted No.

Date Date X-Sec.

Notes Chkd Checked Date No.

Date Date

Profile

76L298 307 3M 11-48

PLEASE RETURN TO
LOS ANGELES COUNTY SURVEYOR
726 HIGGINS BLDG.

NOTE: ANY ADDITIONS OR CHANGES ON THIS SHEET MUST BE MADE OR CIRCLED IN RED INK, WITH DATE AND NAME OF PERSON MAKING CHANGE.

Do not extend notes this side of this line.

STATION	B. S.	H. I.	F. S.	ELEV.		
13+19.99		148 26	4 28	143 98	30' - Left 15' W. edge pvt.	
			4 95	143 31	27.9 " - gutter	
			4 27	143 99	" " - top cb.	
			4 40	143 86	15' E - edge pvt.	
			4 8	143 5	20.4 " - gutter	
13+19.99			5 29	142 97	100' Left - on ℄ Main St.	
13+35			3 86	144 40		℄ (edge conc pvt)
13+58			3 71	144 55		℄
"			3 67	144 59		17.7 Rt - gutter
"			3 08	145 18		" " - top cb.
			4 43	143 83	18.3 Lft. - gutter	
			4 08	144 18	" " - top cb.	
14+19.99			3 42	144 84		℄
BM TA-33			4 05	144 21	BM TA-33 Elev 144.216	F.B. 1519-
					126th St. & Main St. S.W. cor.	
					L&T. in cb 4' W. of W. end C.R.	

Profile No. ____ Date ____ Notes Red ____ Plotted ____ Job No. 1282 Division No. ____
X-Sec. No. ____ Date ____ Notes Chkd. ____ Checked ____ Survey of 127th St. Sewer Dist.
Date ____ Survey by Hobson Notes Hobson Date 3-28-49
Map No. ____ Indexed Johnson Date ____

F.B. 1519 PG. 109

F.B. 1519 PG. 110

Job No. 1782 Division No. Notes Red. Plotted

Survey of Date Date

Survey by Notes Notes Chkd Checked

Indexed Date Date Date

Profile No.

X-Sec. No.

STATION	B. S.	H. I.	F. S.	ELEV.

Do not extend notes this side of this line.

PLEASE RETURN TO
LOS ANGELES COUNTY SURVEYOR
726 HIGGINS BLDG.

NOTE: ANY ADDITIONS OR CHANGES ON THIS SHEET MUST BE MADE OR CIRCLED IN RED INK, WITH DATE AND NAME OF PERSON MAKING CHANGE.

76L296 907 3M 11-48

76L298 307 3M 11-48

PLEASE RETURN TO
LOS ANGELES COUNTY SURVEYOR
726 HIGGINS BLDG.

NOTE: ANY ADDITIONS OR CHANGES ON THIS SHEET MUST BE MADE OR CIRCLED IN RED INK, WITH DATE AND NAME OF PERSON MAKING CHANGE.

Do not extend notes this side of this line.

STATION	B. S.	H. I.	F. S.	ELEV.	
		INVERT ELEV. M.H.			
		ON APPROX. ℄ OF 126th St. & 22 9 W OF ℄ SAN PEDRO ST.			
B.M.TA-35	7 51	137 52		130 01	BM TA-35 Elev. 130.011 F.B. 1519-29 126th St. & San Pedro St. - S.W. cor. Bt. spk in co. s/S. of S. end C.R.
			8 18	129 34	N. rim of M.H.
			8 16	129 36	E. " " "
			8 16	129 36	S. " " "
	Meas.	Dia. Rod	8 17	129 35	W. " " "
	11 38	0.67 8.18	20 23	117 29	Invert elev. 8" inlet from N.
	11 49	0.67 8.17	20 33	117 19	" " " stub " W
	8 78	0.67 8.17	17 62	119 90	" " 8" drop inlet from W.
	11 38	0.83 8.16	20 37	117 15	" " 10" inlet from S.
	11 51	1.00 8.16	20 67	116 85	" " 12" outlet to E.
B.M.TA-1			3 61	133 91	B.M. TA-1 Elev. 133.900 F.B. 1230-67 San Pedro St. & 127th St. N.W. cor. L. & N. in M.C.R.

Profile Notes Red ____ Plotted ____ Job No. 1282 Division No. ____ F.B. 1519 Pg. 111
No. ____ Date ____ Date ____ Survey of 127th St. Sewer Dist.
X-Sec. Notes Chkd. ____ Checked ____ Survey by Hobson & Hobson Date 3-22-49
No. ____ Date ____ Date ____ Map No. ____ Indexed Johnson Date ____

F.B. 1519 Pg. 112

Job No. 1282 Division No. Notes Red. Plotted Profile

Survey of Date Date No.

Survey by Notes Notes Chkd. Checked X-Sec.

Indexed Date Date Date No.

76L298 307 3M 11-48

PLEASE RETURN TO

LOS ANGELES COUNTY SURVEYOR

726 HIGGINS BLDG.

NOTE: ANY ADDITIONS OR CHANGES ON THIS SHEET MUST BE MADE OR CIRCLED IN RED INK, WITH DATE AND NAME OF PERSON MAKING CHANGE.

Do not extend notes this side of this line.

STATION	B. S.	H. I.	F. S.	ELEV.

Notes Ck'd by	Survey of 127th St. Sew. Dist	F. B. 519 Pg. 113
Map No.	W. O. 1282 Topo No. Std.	
Office Work	Surveyed by R. B. Hobson	
Checked	Notes Hobson Date 3-49	
Date	Indexed O. Johnson	

NOV 17 '49

TOPOGRAPHY
ON
124th ST.
FROM: SAN PEDRO ST.
TO: MAIN ST.

127th ST. SEWER DIST.

J.N. 1282

Note: All plus's & offsets to P.P.s, trees, M.H.s etc. are to center

March - 1949
Hobson
Mitchell
Kapp
Thomas

Note: Any Additions or Changes on This Sheet Must be Made or Circled in Red Ink With Date and Name of Person Making Change.

RETURN TO
LOS ANGELES COUNTY SURVEYOR
700 HALL OF RECORDS

Do not extend notes this side of this line.

FORM 247 SM 11-46

F. B. 1519 Pg. 114

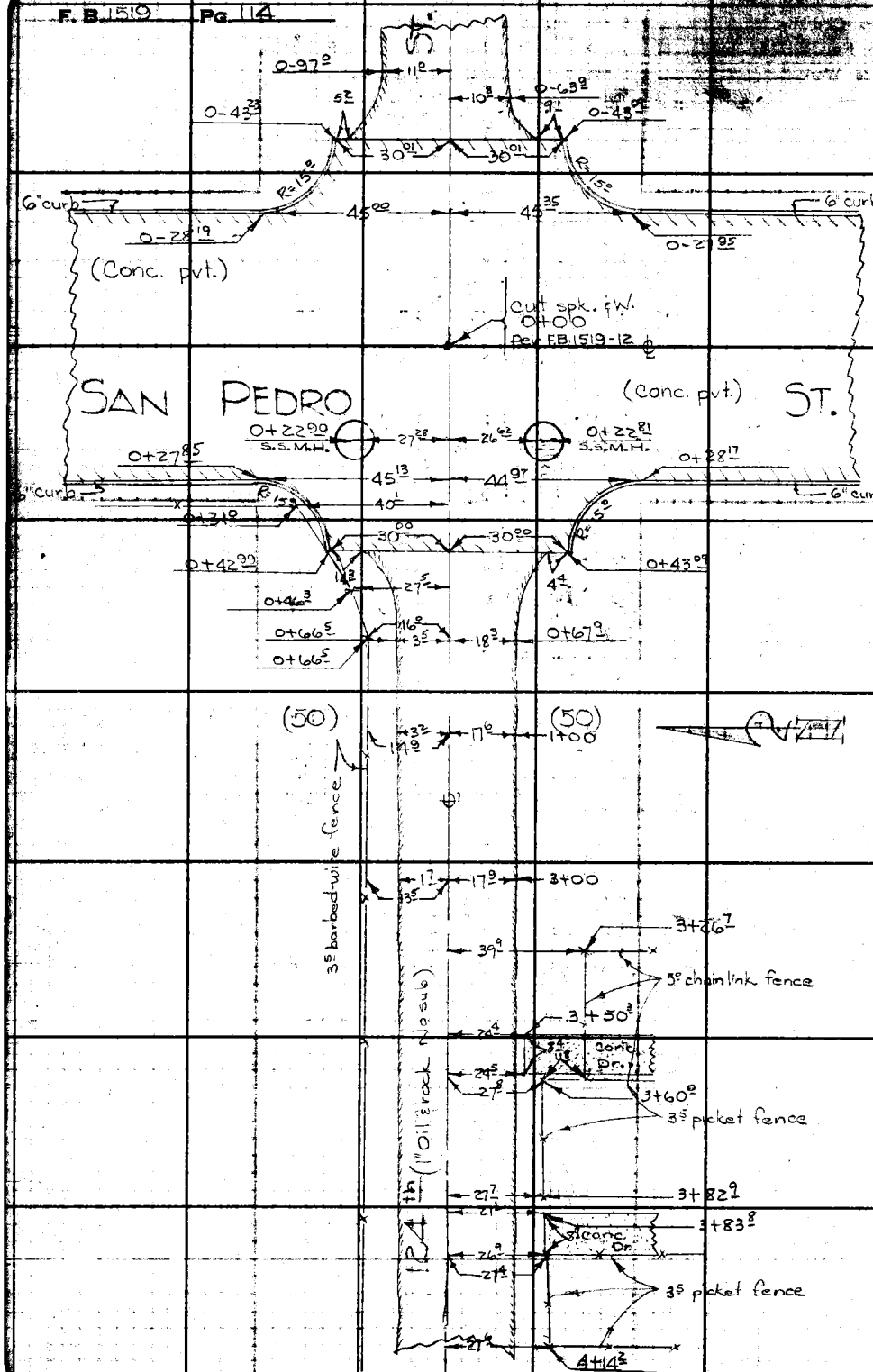

Con't. on top page 115

RETURN TO
LOS ANGELES COUNTY SURVEYOR
700 HALL OF RECORDS
Do not extend notes this side of this line.

Note: Any Additions or Changes on This Sheet Must Be Made or Circled in Red Ink With Date and Name of Person Making Change.

Notes Ck'd by	Survey of 127th St. Sew. Dist.	F. B. 1519 Pg. 115
Map No.	W. O. 1282 Type No. Std.	
Office Work	Surveyed by R.B. Hobson	
Checked	Notes L. Hobson Date 3-40	
Date	Indexed C. Johnson	

Con't. from bottom page 114

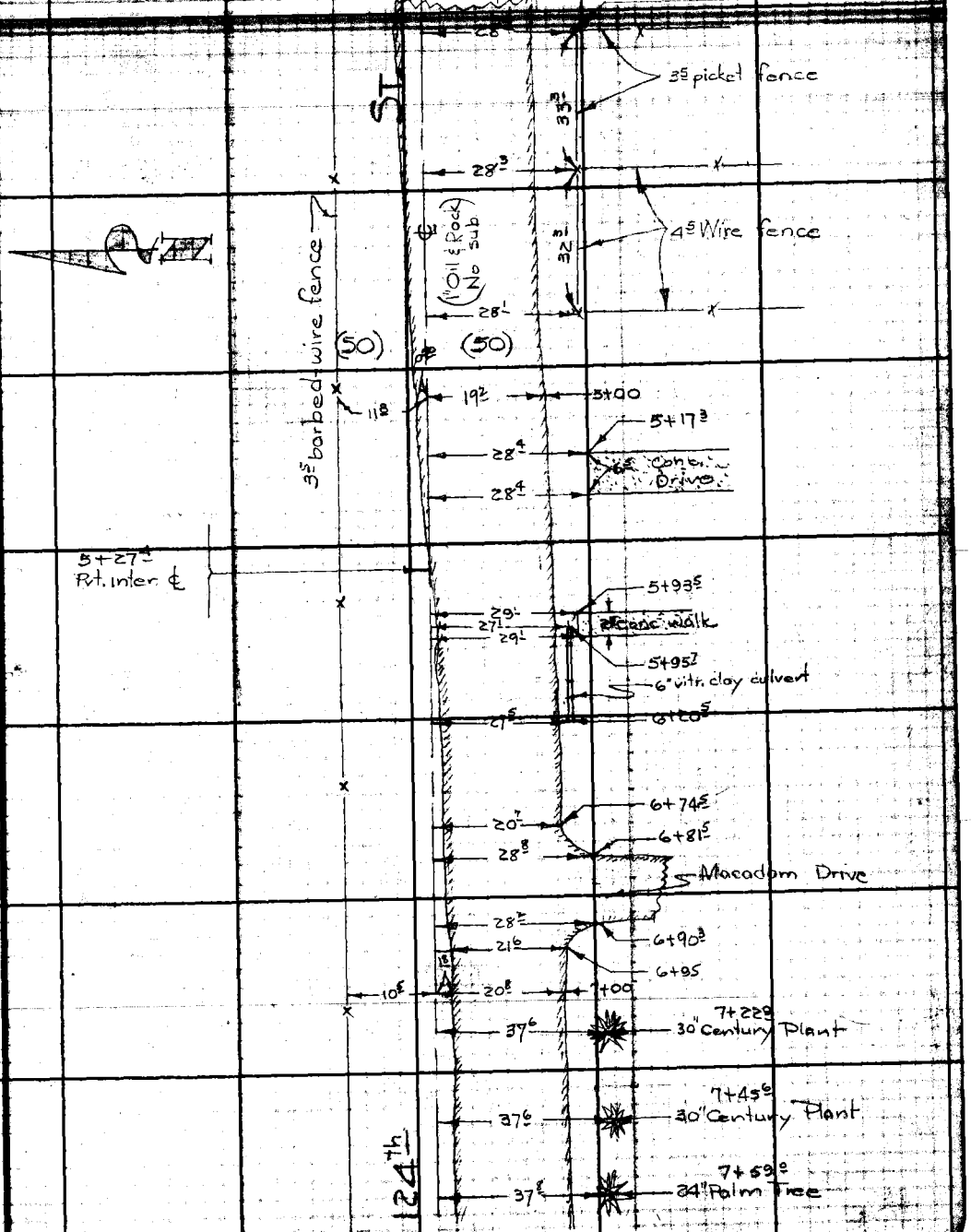

Con't. on top of page 116

Note: Any Additions or Changes on This Sheet Must be Made or Circled in Red Ink With Date and Name of Person Making Change.

Do not extend notes this side of this line.

RETURN TO
LOS ANGELES COUNTY SURVEYOR
700 HALL OF RECORDS

FORM 247 SM 11-40

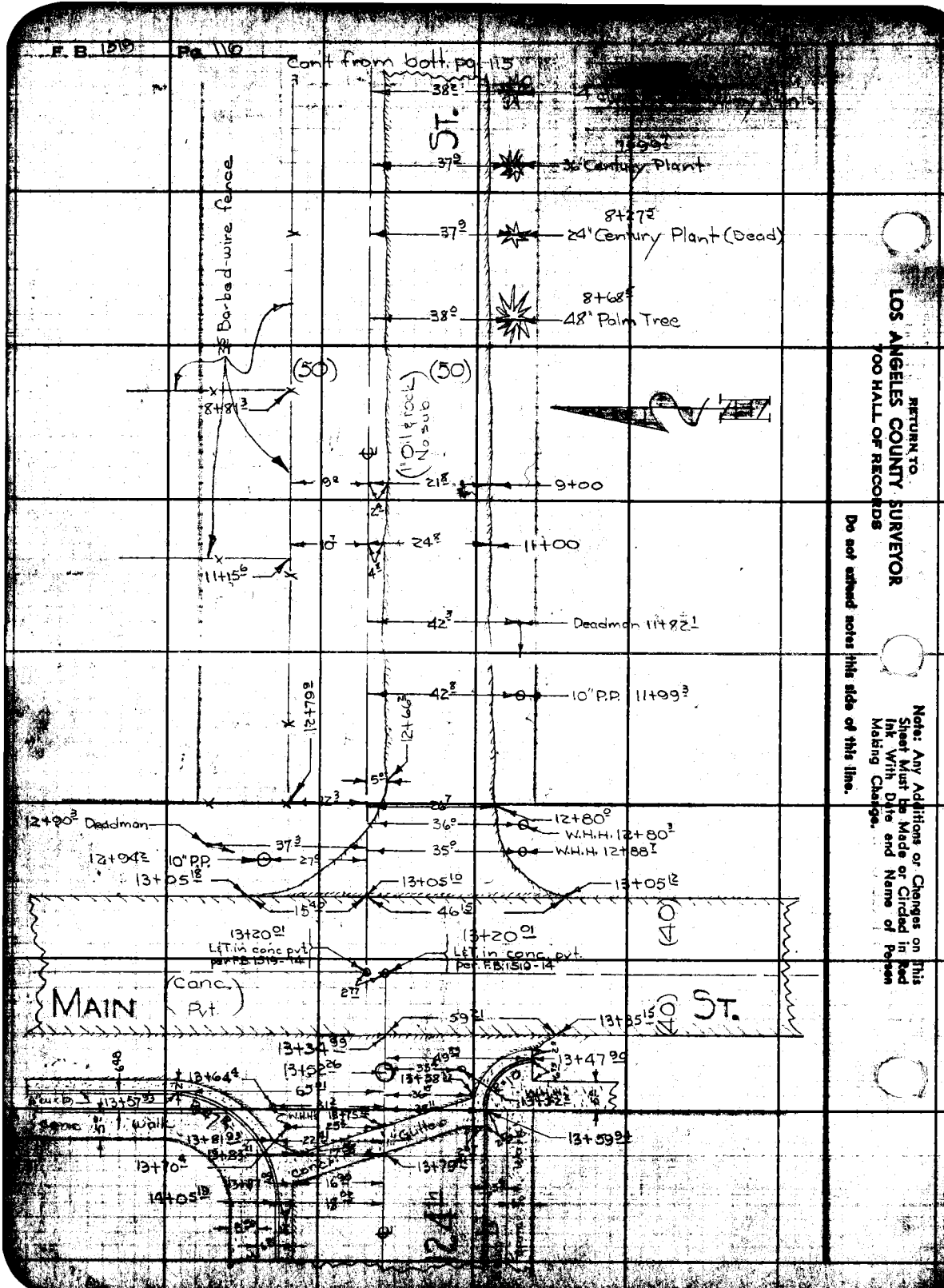

RETURN TO
LOS ANGELES COUNTY SURVEYOR
700 HALL OF RECORDS

Do not extend notes this side of this line.

Note: Any Additions or Changes on This Sheet Must Be Made or Circled in Red Ink With Date and Name of Person Making Change.

Profile No. ____ Notes Red. ____ Plotted ____ Job No. 1282 Division No. ____ F.B. 51 Pg.

Date ____ Date ____ Survey of 127th St Sewer Dist.

X-Sec. No. ____ Notes Chkd. ____ Checked ____ Survey by Hobson Notes Hobson Date April 1949

Date 4/25/49 Date ____ Map No. ____ Indexed C. Johnson Date NOV 12 '49

PROFILE & CROSS-SECTION

ON

124TH ST.

FROM: SAN PEDRO ST.

TO: MAIN ST.

27th ST. SEWER DIST.

J.N. 1282

April 1949

Hobson

Frank

Kapp

Thomas

STATION	B.S.	H.I.	F.S.	ELEV.

NOTE: ANY ADDITIONS OR CHANGES ON THIS SHEET MUST BE MADE OR CIRCLED IN RED INK, WITH DATE AND NAME OF PERSON MAKING CHANGE.

PLEASE RETURN TO
LOS ANGELES COUNTY SURVEYOR
726 HIGGINS BLDG.

Do not extend notes this side of this line.

76L298 307 3M 11-48

76L298 307 3M 11-48

PLEASE RETURN TO
LOS ANGELES COUNTY SURVEYOR
726 HIGGINS BLDG.

NOTE: ANY ADDITIONS OR CHANGES ON THIS SHEET MUST BE MADE OR CIRCLED IN RED INK, WITH DATE AND NAME OF PERSON MAKING CHANGE.

Do not extend notes this side of this line.

STATION	B. S.	H. I.	F. S.	ELEV.		
BMTA-36	5 20	138 09		132 89	BMTA-36 Elev. 132.894 F.B. 1519-29 124th St. & San Pedro St. S.W. cor Bt spk. in curb, 5' S. of Sand CR	
1-00			5 92	132 17		℄
0-43'			5 53	132 56		℄ (on conc. pvt.)
"			5 99	132 10		30' Rt. - gutter
"			5 44	132 65		" " - top cb
"			6 31	131 78	30' Left - gutter	
"			5 90	132 19	" " - top cb	
0-28°			5 46	132 63		℄ (cross-gutter
0+00.00			5 10	132 99	℄ inter. 124th St. & San Pedro St.	
			4 98	133 11		45' Rt. (on ℄ San Pedro St.
			5 14	132 95		13' E. - on conc. pvt
			6 03	132 06		28' " - gutter
			5 31	132 78		" " - top cb
			5 02	133 07		13' W. - on conc. pvt
			5 66	132 43		27' " - gutter
			4 99	133 10		" " - top cb
0+00.00			4 97	133 12		100' Rt. (on ℄ San Pedro St)
"			5 19	132 90	45' Left (on ℄ San Pedro St)	
			5 16	132 93	13' W. - on conc. pvt	

F.B. 1519 Pg. 118

Job No. 1282 Division No. ____ Notes Red ____ Plotted ____ Profile ____

Survey of 127th St. Sewer Dist. Date ____ Date ____ No. ____ X-Sec. ____

Survey by R.B. Hobson Notes Hobson Notes Chkd. ____ Checked ____ No. ____

Indexed C. Johnson Date ____ Date ____ Date ____

76L298 307 3M 11-48

PLEASE RETURN TO
LOS ANGELES COUNTY SURVEYOR
726 HIGGINS BLDG.

NOTE: ANY ADDITIONS OR CHANGES ON THIS SHEET MUST BE MADE OR CIRCLED IN RED [illegible] WITH DATE AND NAME OF PER[illegible] MAKING CHANGE.

Do not extend notes this side of this line.

STATION	B. S.	H. I.	F. S.	ELEV.		
0+00		138 09	5 85	132 24	45' Left - on ℄ San Pedro St.	
					28² W - gutter	
			5 19	132 90	" " - top cb	
			5 41	132 68	13' E - on conc. pvt	
			6 26	131 83	28' " - gutter	
			5 59	132 50	" " - top cb	
0+00			5 51	132 58	100' Left - on ℄ San Pedro St.	
0+28			4 93	133 16		℄
0+43			4 85	133 24		℄ - edge conc. pvt.
"			5 21	132 88		30 Rt. - gutter
"			4 71	133 38		" " - top cb
"			5 46	132 63	30' Left - gutter	
"			4 80	133 29	" " - top cb	
1+00			3 11	134 98		℄
"			3 22	134 87		2' Rt - edge pvt.
"			3 80	134 29		8' " - gutter
"			3 0	135 1		12⁸ " - top brk.
"			3 3	134 8		50' " - PL
			3 10	134 99	7³ Left - crown pvt	
			3 35	134 74	7³ " - edge "	
			4 0	134 1	24² " - gutter	
			3 3	134 8	27' " - top brk	

Profile No. ____ Date ____ Notes Red ____ Plotted ____ Date ____ Job No. 1282 Division No. ____
X-Sec. No. ____ Date ____ Notes Chkd. ____ Checked ____ Date ____ Survey of 127th St. Sewer Dist. Survey by R.B. Hobson Notes Hobson Date April 1949
Map No. ____ Date ____ Indexed ____ Date ____ Indexed Johnson Date ____

F.B. 1519 Pg. 119

76L298 307 3M 11-48

PLEASE RETURN TO
LOS ANGELES COUNTY SURVEYOR
726 HIGGINS BLDG.

NOTE: ANY ADDITIONS OR CHANGES ON THIS SHEET MUST BE MADE OR CIRCLED IN RED INK, WITH DATE AND NAME OF PERSON MAKING CHANGE.

Do not extend notes this side of this line.

STATION	B. S.	H. I.	F. S.	ELEV.		
1+00		138 09	3 2	134 9	50' Left - P.L. (Gr. to S is higher).	
1+50			2 55	135 54		℄
2+00			2 55	135 54		℄
"			2 60	135 49		2' Rt - edge pvt
"			2 8	135 3		8.0" - gutter
"			2 4	135 7		13" - top brk
"			3 0	134 1		50" - P.L.
"			2 47	135 62	11.3 Left - crown pvt	
"			2 74	135 35	17.9 " - edge "	
"			3 5	134 6	24.5 " - gutter	
"			2 7	135 4	28.6 " - top brk	
"			3 1	135 0	50' " - P.L. (Gr. to S is appr. same elev)	
T.P.	8 83	144 41	2 51	135 58	T.P.	
2+50			8 71	135 70		℄
3+00			7 78	136 63		℄
"			7 83	136 58		1.6 Rt - edge pvt
"			8 2	136 [illegible]		8.6" - gutter
"			7 7	136 7		10.7" - top brk
"			7 7	136 7		50" - P.L.
"			7 78	136 63	10' Left - crown pvt	
"			8 10	136 31	17.9 " - edge "	

F.B. 1519 PG. 120

Job No. 1282 Division No. ____ Notes Red ____ Plotted ____ Profile ____

Survey of 127th St. Sewer Dist. Date ____ Date ____ No. ____

Survey by Hobson Notes Hobson Notes Chkd. ____ Checked ____ X-Sec. ____

Indexed A. C. Johnson Date ____ Date ____ Date ____ No. ____

76L298 307 3M 11-48

PLEASE RETURN TO
LOS ANGELES COUNTY SURVEYOR
726 HIGGINS BLDG.

NOTE: ANY ADDITIONS OR CHANGES ON THIS SHEET MUST BE MADE OR CIRCLED IN RED INK, WITH DATE AND NAME OF PERSON MAKING CHANGE.

Do not extend notes this side of this line.

STATION	B. S.	H. I.	F. S.	ELEV.		
3+00		1441	88	1356	25' Left - gutter	
"			81	1363	79' " - top brk.	
"			86	1358	50' " - P.L. (Gr. to S. is appr. same elev	
3+50			642	1399		℄
4+00			525	1396		℄
"			537	1394		0' Rt. edge put.
"			57	1387		8' " - gutter
"			52	1392		12' " - top brk.
"			49	1395		50' " - P.L.
"			518	1392	3' Left - crown put.	
"			550	1389	18' " - edge "	
"			60	1384	25' " - gutter	
"			56	1388	27' " - top brk.	
"			56	1388	50' " - P.L. (Gr. to S. is slightly lower)	
4+50			415	1426		℄
5+00			282	1459		℄
"			290	1451		0' Rt. - edge put.
"			33	1411		78' " - gut.
"			26	1418		116' " - top brk.
"			18	1426		50' " - P.L.
			279	1462	4' Left - crown put.	

Profile No. ____ Notes Rod ____ Plotted ____ Job No. 1282 Division No. ____
X-Sec. No. ____ Date ____ Date ____ Survey of 127th St Sewer Dist.
Notes Chkd. ____ Checked ____ Survey by Hobson Name Hobson Date April-1949
Date ____ Date ____ Map No. ____ Indexed Johnson Date ____

F.B. 1519 Pg. 121

76L298 307 3M 11-48

PLEASE RETURN TO
LOS ANGELES COUNTY SURVEYOR
726 HIGGINS BLDG.

NOTE: ANY ADDITIONS OR CHANGES ON THIS SHEET MUST BE MADE OR CIRCLED IN RED INK, WITH DATE AND NAME OF PERSON MAKING CHANGE.

Do not extend notes this side of this line.

STATION	B. S.	H. I.	F. S.	ELEV.		
5+00		144 41	3 07	141 34	19² Left - edge pvt	
"			3 5	140 9	25 " - gutter	
"			3 5	140 9	50 " - P.L.	
5+50			1 6	142 3		℄ - on ground
T.P.	6 59	149 98	1 02	143 39	T.P.	
6+06°			5 8	144 2		℄
"			6 2	143 8	House #212 5+98	7° Rt - gutter
"			5 4	144 6	80³	10⁸ " - top brk
"			4 4	145 6		50 " - PL
"			5 71	144 27	0 Left - edge pvt	
"			5 67	144 31	10⁹ " - crown "	
"			6 16	143 82	20³ " - edge "	
"			6 5	143 5	26² " - gutter	
"			7 0	143 0	50 " - PL	
"			7 7	142 3	80³ " - gr at front of house #212	
"			8 6	141 4	110 " - gr over 4" outlet to " "	
"			9 6	140 4	" - on top 4" " " " "	
"			10 7	139 3	220 " - gr at appr. P.L.	
6+41⁸			5 0	145 0		℄ 6+26³ 100 10⁵ House #206 15⁵
"			4 78	145 20	1⁸ Left - edge pvt	
"			4 76	145 22	11⁶ " - crown "	

Note: Pipe not laid - distances are to ditch

F.B. 519 Pg. 122
Survey of 127th St Sewer Dist. Job No. 1282 Division No. Notes Red. Plotted No. Profile
Survey by Hobson Notes Hobson Date Date Date X-Sec.
Indexed C. Johnson Date Notes Chkd. Checked Date No.

76L296 307 2M 11-48

PLEASE RETURN TO
LOS ANGELES COUNTY SURVEYOR
726 HIGGINS BLDG.

NOTE: ANY ADDITIONS OR CHANGES ON THIS SHEET MUST BE MADE OR CIRCLED IN RED INK, WITH DATE AND NAME OF PERSON MAKING CHANGE.

Do not extend notes this side of this line.

STATION	B. S.	H. I.	F. S.	ELEV.	
6+41.8		149.98	5.30	144.68	71' left - edge put
"			6.0	144.0	26.8' " - gutter
"			5.7	144.3	30' " - top brk.
"			6.5	143.5	50' " - PL
"			7.5	142.5	100' " - gr at front of house #206
"			7.9	142.1	110.3' " - gr at edge of open ditch
"			9.4	140.6	" " - gr in bott. " " (pipe not lok)
			10.5	139.5	220' " - " at appr PL
6+50			4.7	145.3	
7+00.2			3.5	146.5	
"			3.9	146.1	
"			2.9	147.1	
"			2.1	147.9	
"			3.31	146.67	1.8' left - edge put
"			3.33	146.65	10.6' " - crown "
"			3.90	146.08	20.8' " - edge "
"			4.3	145.7	26.3' " - gutter
"			4.9	145.1	50' " - PL
"			5.2	144.8	70' " - gr at front of house #200
"			6.7	143.3	" - gr over outlet to " "
"			7.4	142.6	" - on top " " "

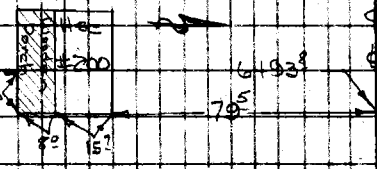

Profile No. ____ Notes Red ____ Plotted ____ Job No. 1287 Division No. ____
X-Sec. No. ____ Date ____ Date ____ Survey of Ken St Sewer Dist
Notes Chkd ____ Date ____ Checked ____ Date ____ Survey by Hobson & Porter Map No. ____ Indexed ____ Date ____ Notes Hobson & Porter Applied ____ on ____

F.B. 1519 Pg. 123

76L298 307 3M 11-48

PLEASE RETURN TO
LOS ANGELES COUNTY SURVEYOR
726 HIGGINS BLDG.

NOTE: ANY ADDITIONS OR CHANGES ON THIS SHEET MUST BE MADE OR CIRCLED IN RED INK, WITH DATE AND NAME OF PERSON MAKING CHANGE.

Do not extend notes this side of this line.

STATION	B. S.	H. I.	F. S.	ELEV.	
7+00 2		149 93	9 2	140 8	220' Left - gr. at appr. P.L.
7+61 8			2 1	147 9	
"			2 01	147 97	1 7 Left - edge pvt.
"			2 03	147 95	10 8 " - crown "
"			2 46	147 52	20 6 " - edge pvt
"			3 2	146 8	26 7 " - gutter
"			2 9	147 1	30 3 " - top brk
"			3 3	146 7	50' " - P.L.
"			3 9	146 1	71' " - gr. at front house # 152
"			4 2	145 8	86 4 " - on top 4" outlet (gr. same)
"			4 5	145 5	100' " - ground
"			8 2	141 8	220' " - gr. at appr. P.L.
T.P.	9 35	157 64	1 69	148 29	T.P.
8+00			8 9	148 7	℄
"			9 3	148 3	6° Rt - gutter
"			8 5	149 1	9 7 " - top brk
"			7 7	149 9	50' " - P.L.
"			8 70	148 94	2° Left - edge pvt
"			8 80	148 84	11 7 " - crown "
"			9 18	148 46	21 0 " - edge "
"			9 7	147 9	27 3 " - gutter

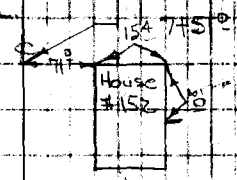

F.B. 1519 Pg. 124
Job No. 1282 Division No. Notes Red Plotted No. Profile
Survey of 127th St. Sewer Dist. Date Date X-Sec.
Survey by R.R. Hobson Notes Hobson Notes Chkd Checked
Indexed C. Johnson Date Date No.

76L369 2M 11-48

PLEASE RETURN TO
LOS ANGELES COUNTY SURVEYOR
726 HIGGINS BLDG.

NOTE: ANY ADDITIONS OR CHANGES ON THIS SHEET MUST BE MADE OR CIRCLED IN RED INK, WITH DATE AND NAME OF PERSON MAKING CHANGE.

Do not extend notes this side of this line.

STATION	B. S.	H. I.	F. S.	ELEV.	
8+00		157 64	10 4	147 2	50' left - PL
8+50			7 6	150 0	
8+92.4			6 4	151 2	
"			6 18	151 46	2' Left - edge pvt
"			6 22	151 42	12' " - crown "
"			6 46	151 18	22.9 " - edge "
"			7 0	150 6	28.4 " - gutter
"			7 9	149 7	50' " - PL
"			9 7	147 9	100' " - ground
"			10 7	146 9	138' " - " " at front of house #140
"			12 3	145 3	162.6' " - " over 4" outlet to " "
"			13 1	144 5	" " - On 4" outlet to " "
"			13 3	144 1	220' " - gr. at appr PL.
9+00			6 2	151 4	
"			6 4	151 2	
"			5 6	152 0	
"			4 9	152 7	
"			6 00	151 64	2' Left - edge pvt
"			6 00	151 64	12' " - crown "
"			6 20	151 44	21.5 " - edge "
"			6 8	150 8	28.9 " - gutter

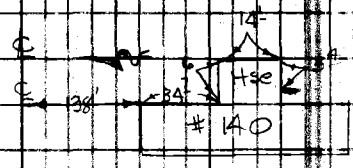

4' Rt - gutter
9' " - top bank
50' " - PL

Profile No. ____ Notes Page ____ Plotted ____ Job No. 1282 Division No. ____
X-Sec. No. ____ Date ____ Date ____ Survey of 12th St Sewer Dist.
Notes Checked ____ Date ____ Survey by R.B. Hobson Notes Hobson Date April 11, 1949
Date ____ Map No. ____ Indexed ____ Date ____

F.B. 1519 Pg. 125

76L298 307 3M 11-48

PLEASE RETURN TO
LOS ANGELES COUNTY SURVEYOR
726 HIGGINS BLDG.

NOTE: ANY ADDITIONS OR CHANGES ON THIS SHEET MUST BE MADE OR CIRCLED IN RED INK, WITH DATE AND NAME OF PERSON MAKING CHANGE.

Do not extend notes this side of this line.

STATION	B. S.	H. I.	F. S.	ELEV.		
9+00		157 64	7 6	1500	50' Left - P.L.	
9+50			4 9	1527		℄
10+00			4 0	1536		℄
"			4 3	1533		4^3 Rt. - gutter
"			3 4	1542		9^2 " - top brk.
"			1 4	1562		" - PL & top brk.
"			3 71	1539 3	3^9 Left - edge pvt.	
"			3 71	1539 3	12^9 " - crown "	
"			3 91	1537 3	23^9 " - edge "	
"			4 4	1532	28^6 " - gutter	
"			4 0	1536	47^1 " - top brk.	
"			4 0	1536	50' " - P.L.	
"			5 4	1522	80' " - gr. - break	
"			5 3	1523	100' " - "	
"			5 8	1518	115' " - " - break	
"			10 0	1476	150' " - " - bott brk.	
"			12 5	1451	220' " - " at approx. P.L.	
10+50			3 4	1542		℄
11+00			3 1	1545		℄
"			3 4	1542		2^3 Rt. - gutter
"			2 7	1549		6^9 " - top brk.

F.B. 1519 Pg. 126
Job No. 1282 Division No. ____ Notes Red. ____ Plotted ____ Profile
Survey of 127th St. Sewer Dist. Date ____ Date ____ X-Sec. ____
Survey by R.B. Hobson Notes Hobson Notes Chkd. ____ Checked ____ No. ____
Indexed A. C. Johnson Date ____ Date ____ Date ____

76L298 307 3M 11-48

PLEASE RETURN TO
LOS ANGELES COUNTY SURVEYOR
726 HIGGINS BLDG.

NOTE: ANY ADDITIONS OR CHANGES ON THIS SHEET MUST BE MADE OR CIRCLED IN RED INK, WITH DATE AND NAME OF PERSON MAKING CHANGE.

Do not extend notes this side of this line.

STATION	B. S.	H. I.	F. S.	ELEV.		
11+00		157 64	1 9	1557		30.5 Rt. - bottom brk.
"		+	1 0	1586		50 " - top " & PL
"			2 88	1547	64.7	left - edge pvt.
"			2 80	1548	14.6	" - crown "
"			3 12	1545	24.6	" - edge "
"			3 6	1540	29.9	" - gutter
"			3 1	1545	35.8	" - break
"			2 8	1548	50	" - PL
"			2 5	1551	55	" - top brk.
"			2 6	1550	100	" - " "
"			5 9	1517	150	" - break.
"		/	11 8	1458	220	" - gn at approx. P.L.
T.P.	5 46	160 10	3 00	1546	T.P.	
11+28.7			5 6	1545		℄ (opp E side hse # 110)
"			5 29	1548	3.7	left - edge pvt.
"			5 28	1548	14.3	" - crown "
"			5 52	1545	23.9	" - edge "
"			6 0	1541	30.5	" - gutter
"			4 6	1555	50	" - PL
"			3 8	1563	59.3	" - top break
"			4 3	1558	100	" - ground

Profile
No. ____ Date ____ Notes Red. ____ Date ____ Plotted ____ Date ____ Job No. 1282 Division No. ____
X-Sec. No. ____ Date ____ Notes Chkd. ____ Date ____ Checked ____ Date ____ Survey of 127th St. Sewer Dist
Survey by R.B. Hobson Notes Hobson Date April 11th, 1949
Map No. ____ Indexed Johnson Date ____

F.B. 1519 Pg. 127

76L298 307 3M 11-48

PLEASE RETURN TO
LOS ANGELES COUNTY SURVEYOR
726 HIGGINS BLDG.

NOTE: ANY ADDITIONS OR CHANGES ON THIS SHEET MUST BE MADE OR CIRCLED IN RED INK, WITH DATE AND NAME OF PERSON MAKING CHANGE.

Do not extend notes this side of this line.

STATION	B. S.	H. I.	F. S.	ELEV.		
11+28.7		160 10	6 6	1535	148.5 Left - NE dor hse #110 - ground	
"			7 2	1529	168.5 " - SE " " "	
"			7 6	1525	173.7 " - top vertical bank (Back PL)	
"			10 2	1499	" " - bott " " " "	
11+52.9			5 5	1546	(Opp. W. side hse #110 - ℄	
"			5 18	15492	5.0 Left - edge pvt	
"			5 25	15485	14.9 " - crown "	Note: House not occupied
"			5 56	15454	25.0 " - edge "	no way of telling where
"			5 9	1542	30.5 " - gutter	outlet is - also can not
"			4 4	1557	50 " - PL	locate septic tank.
"			3 5	1566	59.2 " - top brk	
"			4 2	1559	100 " - ground	
"			6 3	1538	149.0 " - NW dor hse #110	
"			7 1	1530	169.0 " - SW " " "	
"			7 4	1527	174.0 " - top vertical bank (Appr. back PL)	
"			10 1	1500	" " - Bott " " " " "	
12+00			5 4	1547		℄
"			5 6	1545		2 Rt - gutter
"			4 8	1553		6.4 " - top brk
"			3 5	1566		32.2 " - bott "
"		+	1 5	1616		50 " - PL & top brk

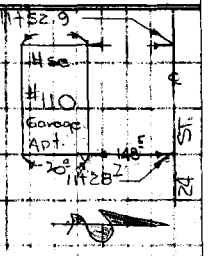

Profile
No.
X-Sec.
No.
Plotted
Date
Checked
Date
Notes Red
Date
Notes Chkd
Date
Division No.
Job No. 1282
Survey of 127th St. Sewer Dist
Survey by R.B. Hobson
Notes Hobson
Indexed A. C. Johnson
Date
F.B. 1519 Pg. 128

76L298 307 3M 11-48

PLEASE RETURN TO
LOS ANGELES COUNTY SURVEYOR
726 HIGGINS BLDG.

NOTE: ANY ADDITIONS OR CHANGES ON THIS SHEET MUST BE MADE OR CIRCLED IN RED INK, WITH DATE AND NAME OF PERSON MAKING CHANGE.

Do not extend notes this side of this line.

STATION	B. S.	H. I.	F. S.	ELEV.		
12+00		160 10	5 00	155 10	4.9 Left - edge pvt.	
"			5 14	154 96	15.0 " - crown "	
"			5 63	154 47	25.6 " - edge "	
"			6 1	154 0	30.9 " - gutter	
"			5 0	155 1	43.5 " - bott. brk.	
"			4 3	155 8	50 " - P.L.	
"			2 8	157 3	58.5 " - top brk.	
"			3 5	156 6	100 " - ground	
"			6 8	153 3	174 " - top vertical bank (Approx back P.L.)	
"			9 4	150 7	" " - bott " " " " "	
T.P.	4 26	158 87	5 49	154 61	T.P.	
12+50			4 5	154 4		℄
12+80.01			4 8	154 1		℄
"			2 9	156 0		31' Left - bott. brk.
"		+	2 5	161 4		50' " - P.L. & top brk.
"			4 84	154 03	3.5 Left - edge pvt & gutter	
"			4 75	154 12	15.4 " - crown "	
"			5 05	153 82	26.3 " - edge "	
"			5 8	153 1	37.2 " - gutter	
"			5 6	153 3	50 " - P.L.	

Profile Notes Red ____ Plotted ____ Job No. 1282 Division No. ____
No. ____ Date ____ Date ____ Survey of 127th St. Sewer Dist
X-Sec. Notes Child ____ Checked ____ Survey by R.B. Hobson Notes Hobson Date April 12, 1949
No. ____ Date ____ Date ____ Map No. ____ Indexed C. Johnson Date ____

F.B. 1519 Pg. 129

76L298 307 3M 11-48

PLEASE RETURN TO
LOS ANGELES COUNTY SURVEYOR
726 HIGGINS BLDG.

NOTE: ANY ADDITIONS OR CHANGES ON THIS SHEET MUST BE MADE OR CIRCLED IN RED INK, WITH DATE AND NAME OF PERSON MAKING CHANGE.

Do not extend notes this side of this line.

Profile No. X-Sec. No.

Plotted Date Checked Date

Notes Red Date Notes Chkd Date

Job No. 1282 Division No. Notes Hobson Date

Survey of 127th St Sewer Dist

Survey by R.B. Hobson

Indexed E. C. Johnson

F.B. 150 Pg. 130

STATION	B. S.	H. I.	F. S.	ELEV.		
13+00		158 87	5 12	153 75		℄ (cross gutter)
13+05.10			4 80	154 07		℄ (edge conc pvt)
13+60.01			4 70	154 17	℄ inter 124th St (to East) and Main St	
			3 55	155 32		50' Rt on ℄ Main St
			3 72	155 15		15' E edge conc pvt
			4 3	154 6		22'9" - gutter
		+	2 0	160 9		35'2" top curb
13+20.01			3 38	155 49		65' Rt on ℄ Main St
			3 54	155 33		15' W edge conc pvt
			4 22	154 65		37'9" - gutter
			3 54	155 33		" " - top curb
			2 88	155 99		100' Rt on ℄ Main St
13+20.01			4 76	154 11	℄ inter 124th St (to West) and Main St	
			5 92	152 95	49.83' Left on ℄ Main St (from S inter)	
			6 02	152 85	15' W - edge pvt	
			6 34	152 53	27'9" - gutter	
			5 85	153 02	" " - top curb	
13+20.01			5 93	152 94	50' Left on ℄ Main St (from S inter)	
			6 05	152 82	15' E - edge conc pvt	
			6 4	152 5	21'-E + gutter	
13+20.01			7 06	151 81	100' Left on ℄ Main St (from S inter)	

76L298 307 3M 11-48

PLEASE RETURN TO
LOS ANGELES COUNTY SURVEYOR
726 HIGGINS BLDG.

NOTE: ANY ADDITIONS OR CHANGES ON THIS SHEET MUST BE MADE OR CIRCLED IN RED INK, WITH DATE AND NAME OF PERSON MAKING CHANGE.

Do not extend notes this side of this line.

STATION	B. S.	H. I.	F. S.	ELEV.		
13+34.99		158 87	4 86	154 01		℄ (124th to W of Main St)
13+59.94			5 02	153 85		℄ " " " " "
"			5 93	152 94	38' Left - gutter	
"			5 43	153 44	" " - top curb	
13+77.3			5 2	153 7		℄ (middle conc gutter)
14+05.19			4 30	154 57		℄
"			4 73	154 14		18' Rt - gutter
"			4 02	154 85		18" - top cb
14+[illegible]20			4 01	154 86		℄
BM TA-38			3 92	154 95	BM TA-38 Elev 154.944 F.B 1519-30	
					124th St & Main St. NW cor	
					Bt spk in curb, 5' W. of W. end C.R.	

Profile No. ____ Notes Red. ____ Plotted ____ Job No. 1282 Division No. ____
X-Sec. No. ____ Date ____ Date ____ Survey of 127th St. Sewer Dist.
Notes Chkd. ____ Checked ____ Survey by R.B. Hobson Notes Hobson Date April 12th 1949
Date ____ Date ____ Map No. ____ Indexed ____ Date ____

F.B. 1519 Pg. 131

76L298 307 3M 11-48

PLEASE RETURN TO
LOS ANGELES COUNTY SURVEYOR
726 HIGGINS BLDG.

NOTE: ANY ADDITIONS OR CHANGES ON THIS SHEET MUST BE MADE OR CIRCLED IN RED INK, WITH DATE AND NAME OF PERSON MAKING CHANGE.

Do not extend notes this side of this line.

STATION	B. S.	H. I.	F. S.	ELEV.		
BMTA-36				132.89	BMTA-36 Elev=132.894 FB 1519-29	
T.P.				139.36	124th St. & San Pedro St. S.W. Cor	
					Bt Spk in Curb. 5' So. of So. end CR.	
	C.I. 2138.14 - 124th St					W. Rim 142.74
	Location & inverts in					Depth - 7.23
	Exist S.M.H.					135.51
						Diam - 0.67
8" inlet W.				134 84		Elev 134.84
						E. Rim 142.74
						Depth - 7.37
						135.37
						Diam - 0.67
8" outlet E.				134 70		Elev 134.70
BMTA-36					BMTA-36 Elev=132.894 FB 1519-29	
					124th St & San Pedro St. S.W. Cor	
					Bt Spk in Curb. 5' So. of So. end CR.	

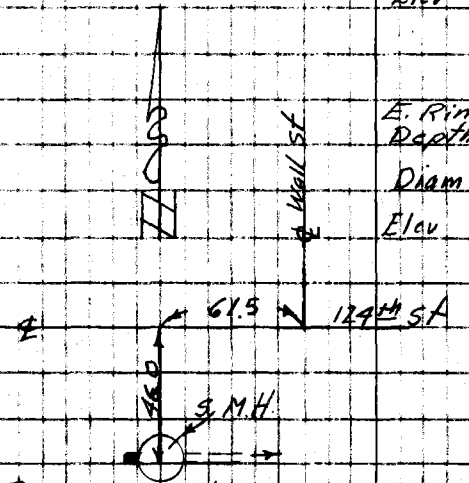

F.B. 1519 PG. 132
Job No. 2138.14 Division No.
Survey of 124th St. Sewer Dist
Survey by J. Lanigan Notes J. L.
Indexed Date
Profile No.
Plotted Date
Notes Red Date
Notes Chkd Date
X-Sec. No.
Checked Date

76L298 307 3M 11-48

PLEASE RETURN TO
LOS ANGELES COUNTY SURVEYOR
726 HIGGINS BLDG.

NOTE: ANY ADDITIONS OR CHANGES ON THIS SHEET MUST BE MADE OR CIRCLED IN RED INK, WITH DATE AND NAME OF PERSON MAKING CHANGE.

Do not extend notes this side of this line.

STATION	B. S.	H. I.	F. S.	ELEV.	
		INVERT ELEV. OF M.H.			
	22.6' W. OF ℄ SAN PEDRO ST. & 26' S. OF ℄ 124th St.				
B.M. TA-36	3 09	135 98		132 89	B.M. TA-36 Elev. = 132.894 F.B. 1519-29 124th St. & San Pedro St. S.W. cor. Bt. spk in ch. 5' S. of S. end C.R.
			3 05	132 93	N. rim of M.H.
			3 07	132 91	E. rim of M.H.
			3 06	132 92	S. rim " "
	Meas.	Dia. Rod	3 03	132 95	W. "
	13 86	0.67 3.05	17 58	118 40	Invert elev. " inlet from N.
	13 52	0.67 3.03	17 22	118 76	" " " stub " W.
	14 10	0.67 3.06	17 83	118 15	" " " outlet " S.
B.M. TA-35			5 96	130 02	B.M. TA-35 Elev. 130.011 F.B. 1519-29 126th St. & San Pedro St. S.W. cor. Bt. spk in ch., 5' S. of S. end C.R.

Notes Red. Date. Date. Date. Map No. Indexed Job No. 1282 Division No. Survey of 127th St. Sewer Dist. Survey by Hobson Notes Hobson Date 3-22-49 Indexed Johnson Date.

F.B. 1519 Pg. 133

75L296 307 3M 11-48

PLEASE RETURN TO
LOS ANGELES COUNTY SURVEYOR
726 HIGGINS BLDG.

NOTE: ANY ADDITIONS OR CHANGES ON THIS SHEET MUST BE MADE OR CIRCLED IN RED INK, WITH DATE AND NAME OF PERSON MAKING CHANGE.

Do not extend notes this side of this line.

STATION	B. S.	H. I.	F. S.	ELEV.		

Profile No.
X-Sec. No.
Plotted Date
Checked Date
Notes Red Date
Notes Chkd Date
Division No.
Notes Date
Job No.
Survey of
Survey by
Indexed

Notes Ck'd by	Survey of 127th St Sew. Dist.
Map No.	W. O. 1282 Tape No. Std. °F
Office Work	Surveyed by R.B. Hobson
Checked	Notes Hobson Date 3-29-49
Date	Indexed C. Johnson

F.B. 1519 PG. 135

NOV 17 '49

TOPOGRAPHY
ON
MAIN ST.
FROM: EL SEGUNDO BLVD.
TO: 124th ST.

127th ST. SEWER DISTRICT

J.N. 1282

Note: All plus's & offsets to P.P.'s, trees, M.H.'s, etc. are to center.

March 29, 1949
Hobson
Fronk
Kapp
Thomas

Note: Any Additions or Changes on This Sheet Must be Made or Circled in Red Ink With Date and Name of Person Making Change.

Do not extend notes this side of this line.

RETURN TO
LOS ANGELES COUNTY SURVEYOR
700 HALL OF RECORDS

FORM 247 5M 5-46

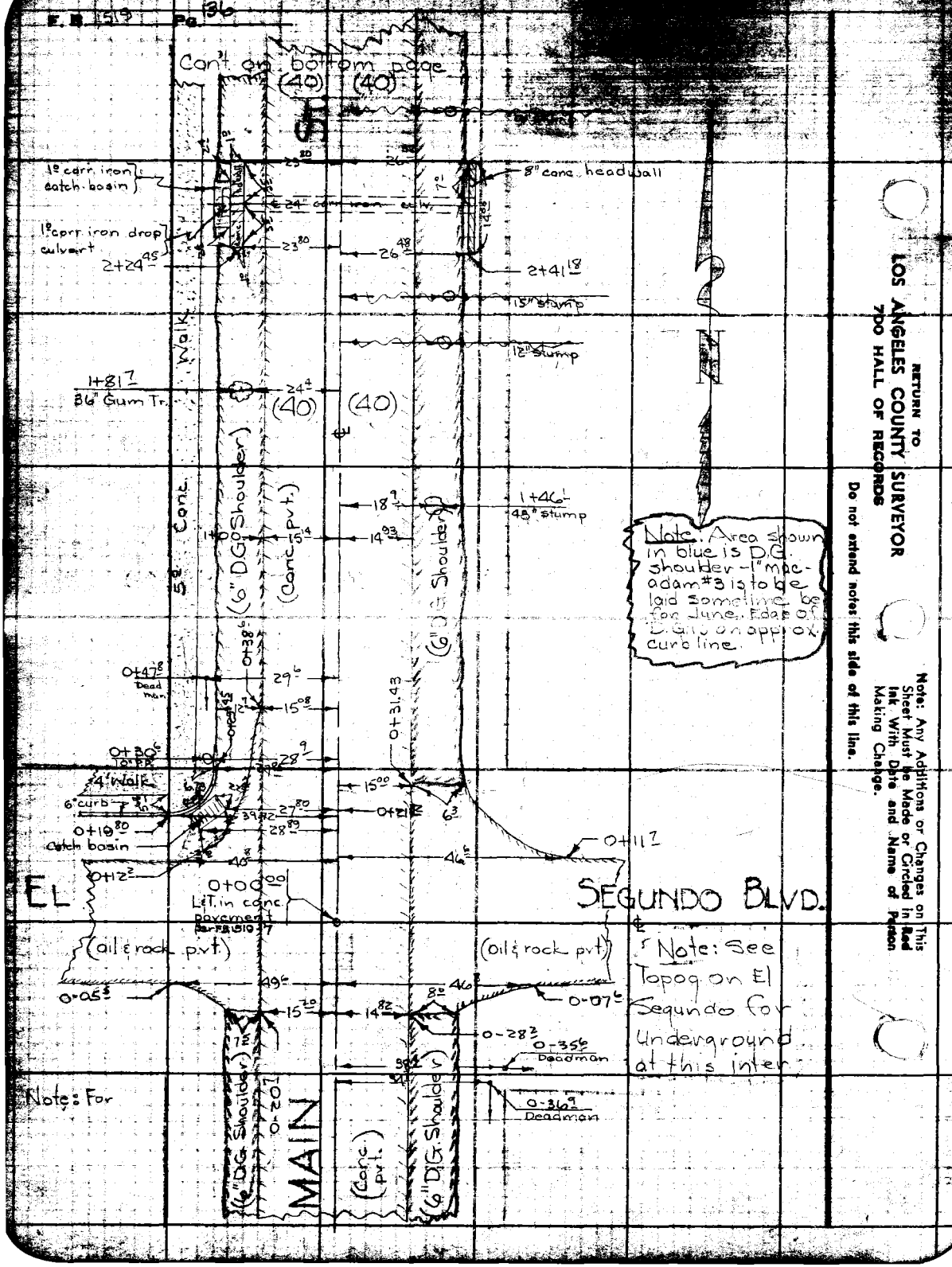

RETURN TO
LOS ANGELES COUNTY SURVEYOR
700 HALL OF RECORDS
Do not extend notes this side of this line.
Note: Any Additions or Changes on This Sheet Must be Made or Circled in Red Ink With Date and Name of Person Making Change.

FORM 247 9M 5-46

RETURN TO
LOS ANGELES COUNTY SURVEYOR
700 HALL OF RECORDS

Note: Any Additions or Changes on This Sheet Must be Made or Circled in Red Ink With Date and Name of Person Making Change.

Do not extend notes this side of this line.

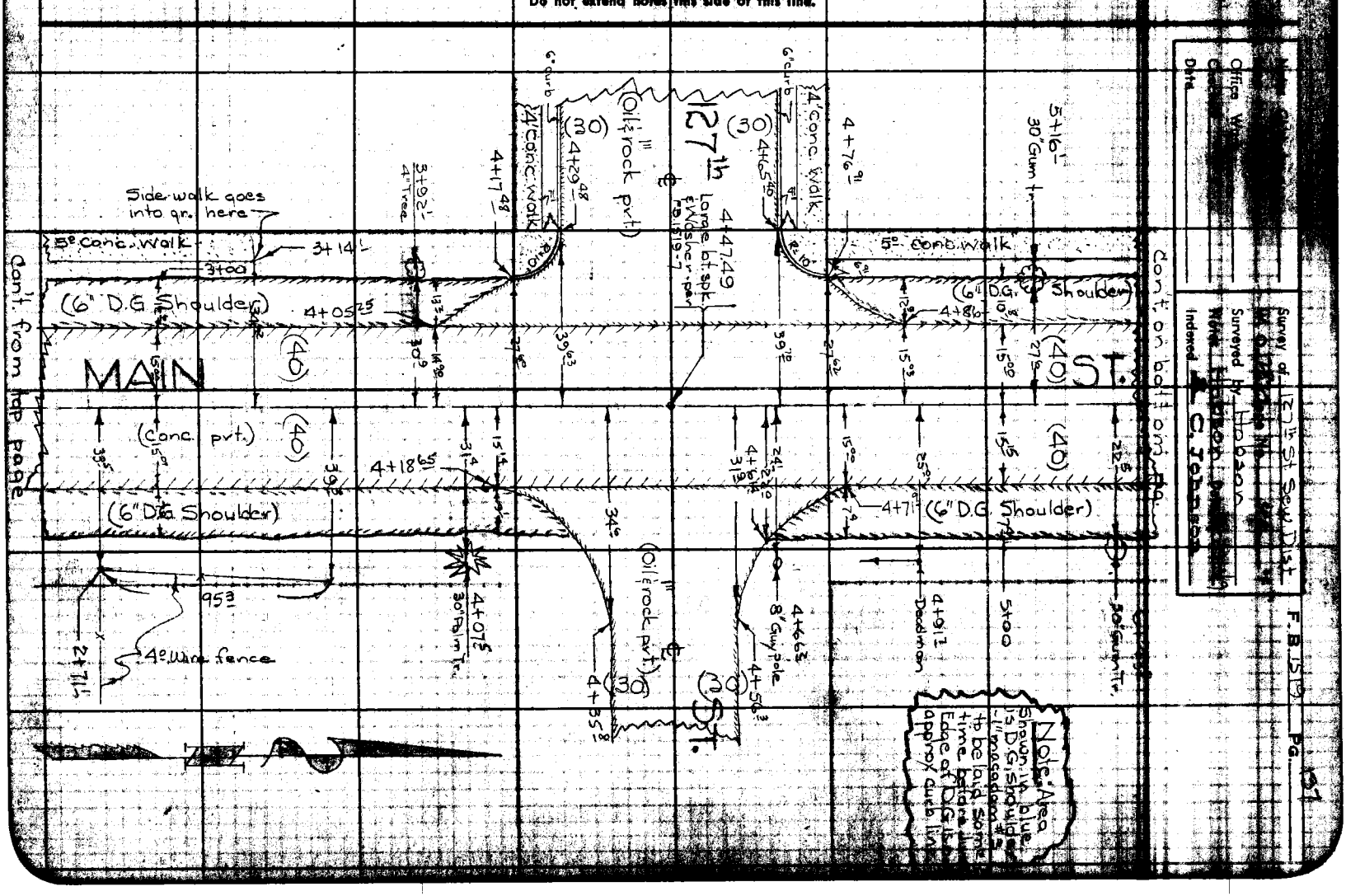

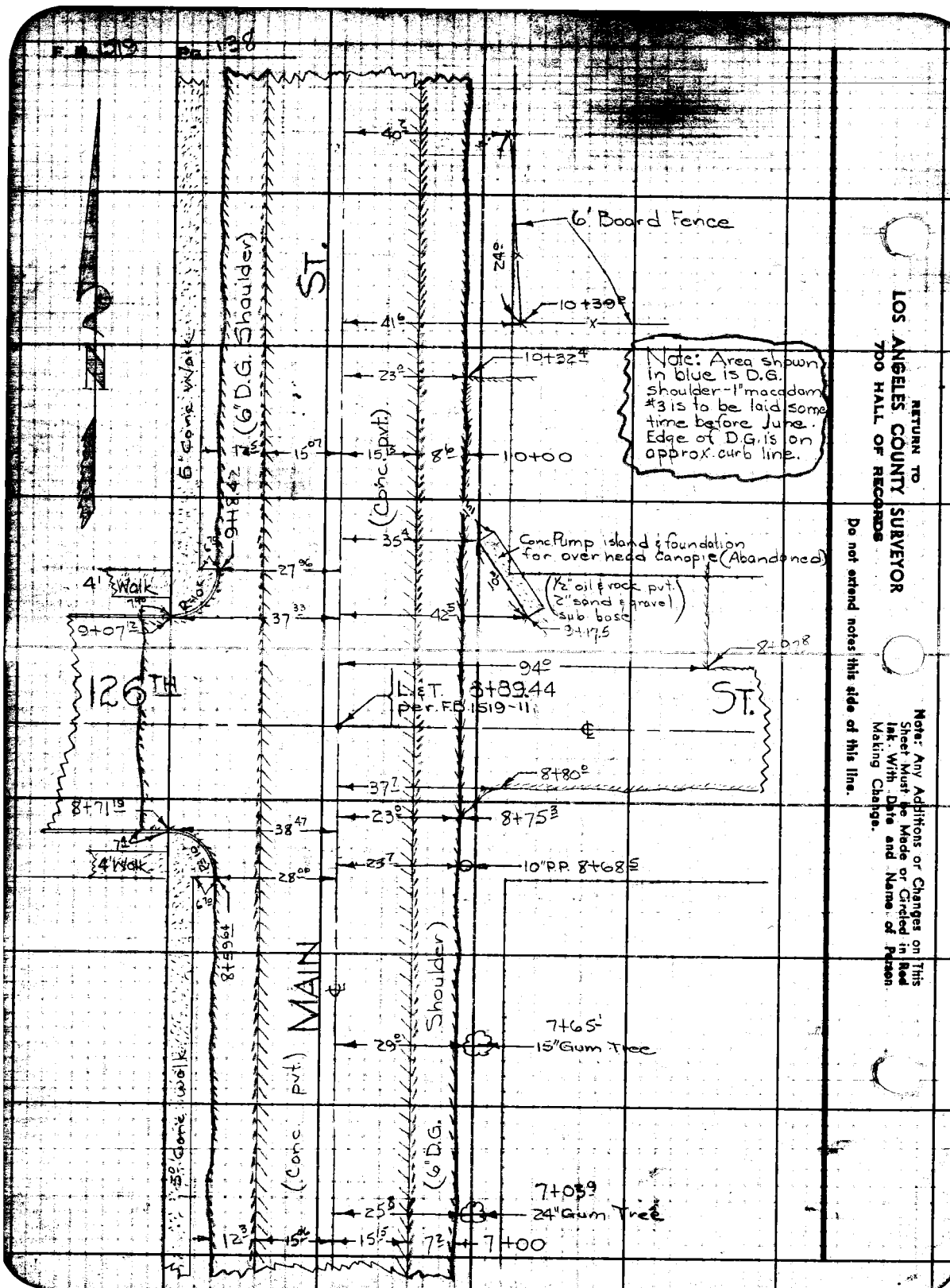

RETURN TO
LOS ANGELES COUNTY SURVEYOR
700 HALL OF RECORDS

Do not extend notes this side of this line.

Note: Any Additions or Changes on This Sheet Must be Made or Circled in Red Ink. With Date and Name of Person Making Change.

Notes Ck'd by	Survey of 127th St Sew. Dist.
Map No.	W. O. 128 Tape No. Std.
Office Work	Surveyed by R.B. Hobson
Checked	Notes Hobson Date 4-21-49
Date	Indexed C. Johnson

F. B. 1519 Pg. 139

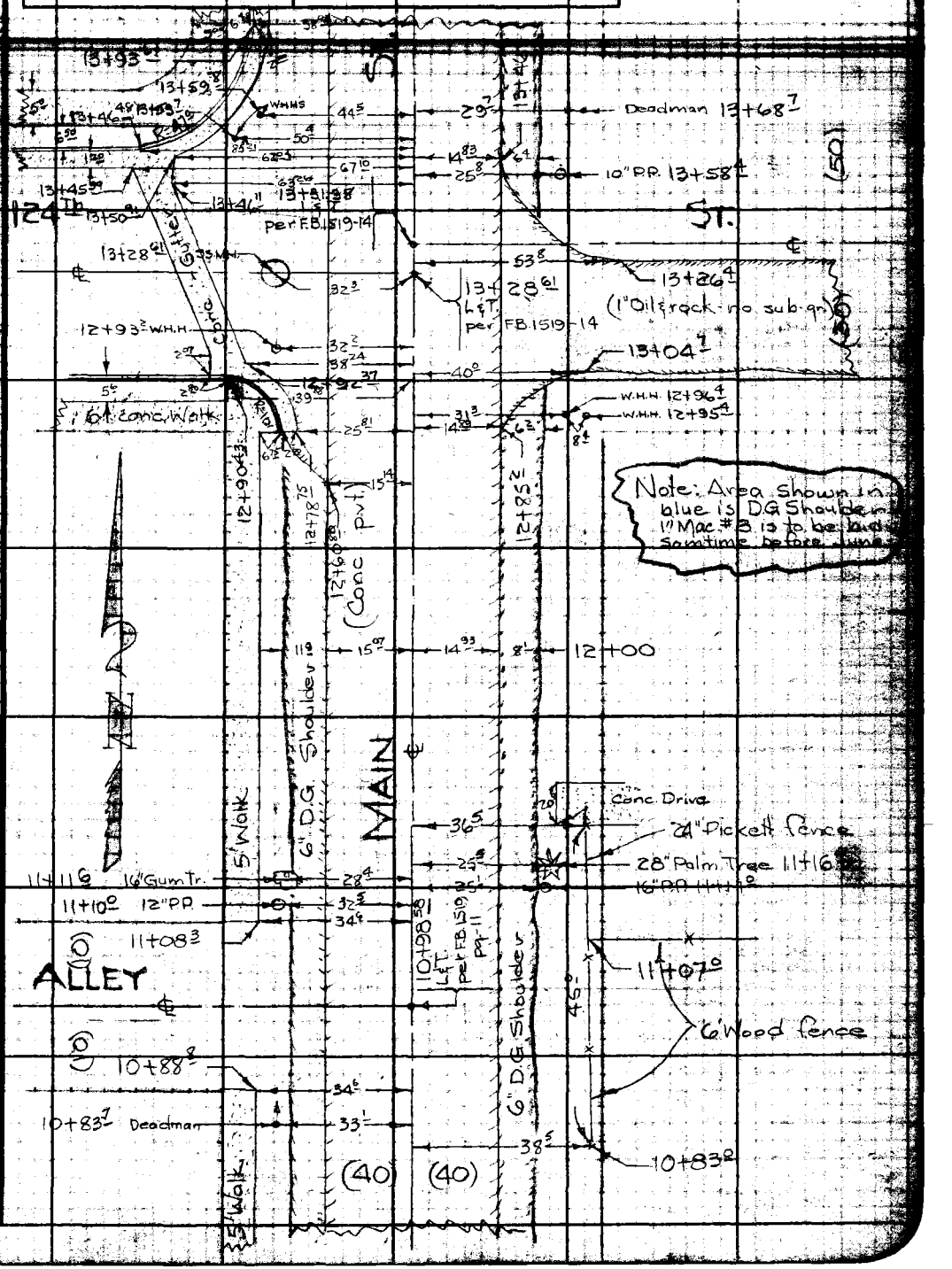

Note: Any Additions or Changes on this Sheet Must be Made or Circled in Red Ink With Date and Name of Person Making Change.

Do not extend notes this side of this line.

RETURN TO
LOS ANGELES COUNTY SURVEYOR
700 HALL OF RECORDS

FORM 247 5M 5-46

RETURN TO
LOS ANGELES COUNTY SURVEYOR
700 HALL OF RECORDS

Note: Any Additions or Changes on This Sheet Must be Made or Circled in Red Ink With Date and Name of Person Making Change.

Do not extend notes this side of this line.

F.B. 192 PG. 140

F.B. 1519 Pg. 141

Profile No. _____ Notes Red. _____ Plotted _____ Job No. 1282 Division No. _____

Date _____ Date _____ Survey of 127th St. Sewer Dist.

X-Sec. No. _____ Notes Chkd. LCM Checked _____ Survey by R.B. Hobson Notes Hobson Date April 22nd, 49

Date 4/28/49 Date _____ Map No. _____ Indexed X.C. Johnson Date NOV 17 '49

PROFILE & CROSS-SECTIONS

ON

MAIN ST.

FROM: EL SEGUNDO BLVD.

TO: 124th ST.

127th ST. SEWER DISTRICT

J.N. 1282

Note: For elev. of culvert at sta. 2+30 see last page of these cross-sections

April 22nd, 1949

Hobson
Frank
Kapp
Thomas

STATION	B.S.	H.I.	F.S.	ELEV.

NOTE: ANY ADDITIONS OR CHANGES ON THIS SHEET MUST BE MADE OR CIRCLED IN RED INK, WITH DATE AND NAME OF PERSON MAKING CHANGE.

PLEASE RETURN TO
LOS ANGELES COUNTY SURVEYOR
726 HIGGINS BLDG.

Do not extend notes this side of this line.

76L298 307 3M 11-48

76L298 307 3M 11-48

PLEASE RETURN TO
LOS ANGELES COUNTY SURVEYOR
726 HIGGINS BLDG.

NOTE: ANY ADDITIONS OR CHANGES ON THIS SHEET MUST BE MADE OR CIRCLED IN RED INK, WITH DATE AND NAME OF PERSON MAKING CHANGE.

Do not extend notes this side of this line.

STATION	B. S.	H. I.	F. S.	ELEV.		
B.M.TA-50	4 34	139 40		135 06	BM TA-50 Elev = 135.060 FB 1519-34 El Segundo Blvd & Main St. N.E. cor. Bt spk in conc culvert headwall	
1-00			3 81	135 59		℄
0-40			4 26	135 14		℄
"			4 44	134 96		15' Rt. - edge conc pvt
"			4 9	134 5		22 3/4" - gutter & edge DG
"			4 3	135 1		40' " PL
0-30			4 32	135 08		℄
"			4 43	134 97	15' Left - edge conc pvt	
"			4 4	135 0	21 4/5" - gutter - edge DG	
"			3 8	135 6	23 3/4" - top break	
"			3 5	135 9	40' " - PL	
0+00			4 45	134 95	℄ inter. Main St. & El Segundo Blvd	
"			4 57	134 83		14 8/5 Rt. - edge conc - on ℄ El Segundo
"			5 08	133 32		40' " - on ℄ El Segundo
"			7 37	132 03		100' " - " " "
"			4 52	134 88	15 Left - edge pvt - on ℄ El Segundo Blvd	
"			3 60	135 80	39 7/8" " " " " "	
			3 89	135 61	11 2/5 N - edge mac	
			4 8	134 6	19 8/5" "	

F.B. 1519 PG. 142
Job No. 1282 Division No. Notes Red. Plotted No. Profile
Survey of 127th St. Sewer Dist. Date Date X-Sec.
Survey by R.B. Hobson Notes Hobson Notes Chkd. Checked No.
Indexed [illegible] Date Date

76L298 307 3M 11-48

PLEASE RETURN TO
LOS ANGELES COUNTY SURVEYOR
726 HIGGINS BLDG.

NOTE: ANY ADDITIONS OR CHANGES ON THIS SHEET MUST BE MADE OR CIRCLED IN RED INK, WITH DATE AND NAME OF PERSON MAKING CHANGE.

Do not extend notes this side of this line.

STATION	B. S.	H. I.	F. S.	ELEV.	
0+00		139 40	3 83	135 57	39.7 Left on ℄ El Segundo Blvd
					19.8 N top curb
			3 66	135 74	6.5 S edge pvt & gutter
0+00			2 03	137 37	20 Left on ℄ El Segundo Blvd.
0+29.5			4 47	134 93	℄
"			4 67	134 73	15' Rt. edge conc. pvt.
"			5 4	134 0	23.9' - edge DG & gutter
"			4 2	135 2	30' - top brk
			4 8	134 6	40' - PL
"			4 59	134 81	15 Left edge conc pvt
"			5 1	134 3	24.9' - gutter
"			4 47	134 93	" - top c.b.
"			3 66	135 74	39.0' - back of walk
0+50			4 48	134 92	℄
1+00			4 37	135 03	℄
"			4 51	134 89	15' Rt. edge conc pvt
"			4 9	134 5	20.8' - gut & edge DG
"			5 1	134 3	31.5' - top brk
"			6 0	133 4	40' - PL
"			9 0	130 4	100' - gr.
			10 5	128 9	136.5' - bot brk
			4 8	134 6	200' - gr.

Profile No. ____ Notes Red ____ Plotted ____ Job No. 1282 Division No. ____
X-Sec. No. ____ Date ____ Date ____ Survey of ____
Notes Chkd ____ Checked ____ Survey by Hobson Notes RBH Date 4 Apr 72 49
Date ____ Date ____ Map No. ____ Bmd Fld Jobs ____ Date ____

F.B. 1519 Pg. 123

76L298 307 3M 11-48

PLEASE RETURN TO
LOS ANGELES COUNTY SURVEYOR
726 HIGGINS BLDG.

NOTE: ANY ADDITIONS OR CHANGES ON THIS SHEET MUST BE MADE OR CIRCLED IN RED INK, WITH DATE AND NAME OF PERSON MAKING CHANGE.

Do not extend notes this side of this line.

STATION	B. S.	H. I.	F. S.	ELEV.		
1+00		139 40	4 54	134 86	15' Left edge conc pvt	
"			4 9	134 5	23' " gutter	
"			4 51	134 89	40' " Back of walk	
1+50			4 06	135 34		℄
2+00			3 77	135 63		℄
"			4 00	135 40		15' Rt edge conc pvt
"			4 4	134 0		21' " gutter edge DG
"			4 8	134 6		40' " P.L.
"			8 1	131 3		100' " gr
"			9 7	129 7		171' " 100' ark
"			7 3	132 1		200' " gr
"			3 95	135 45	15' Left edge conc pvt	
"			4 7	134 7	23' " gutter	
"			4 1	135 3	24' " top ark	
"			4 58	134 82	40' " Back of walk	
2+50			3 60	135 30		℄
T.P.	3 11	141 35	1 16	138 24	T.P.	
3+00			5 44	135 91		℄
"			5 66	135 69		15' Rt edge conc pvt
"			6 1	135 3		21' " gutter
"			6 9	134 5	(Gr to F is same)	40' " P.L.

See Pg 153 for Culvert

F.B. 159 PG. 144
Survey of 127th St. Sew Dist
Survey by Hobson
Indexed C. Johnson
Job No. 1282
Division No.
Notes Red
Date
Notes Chkd
Date
Plotted
Date
Checked
Date
Profile No.
X-Sec. No.

76L298 307 3M 11-48

PLEASE RETURN TO
LOS ANGELES COUNTY SURVEYOR
726 HIGGINS BLDG.

NOTE: ANY ADDITIONS OR CHANGES ON THIS SHEET MUST BE MADE OR CIRCLED IN RED INK, WITH DATE AND NAME OF PERSON MAKING CHANGE.

Do not extend notes this side of this line.

STATION	B. S.	H. I.	F. S.	ELEV.	
3+00		141 35	5 62	135 73	15' left - edge conc pvt
"			6 5	134 9	25" " - gutter
"			5 6	135 8	27½" " - top bnk
"			7 02	134 33	40' " - Back of walk
3+50			5 20	136 15	℄
4+00			4 95	136 40	℄
4+17.5			4 83	136 52	℄
"			5 08	136 27	15' Rt - edge conc pvt
"			5 5	136 9	23" " - gut - edge PCC
"			3 6	137 8	40" " - Pl. top bnk
"			4 93	136 42	15' left - edge conc pvt
"			5 60	135 75	27½" " - top of gutter
4+47.49			4 58	136 77	℄ inter Main St & 27th St
"			4 73	136 62	15' Rt - edge conc pvt
"			4 82	136 53	20" " - cross-gutter
"			3 93	137 42	40' " - on ℄ 27th St
"			1 76	139 69	100' " " " "
"			4 69	136 66	15' left - edge conc pvt
			5 37	135 98	27½" " - cross-gutter
			5 16	136 19	39" " - on ℄ 27th St
			5 20	136 15	17' LN - gutter

Profile No. ____ Date ____
X-Sec. No. ____ Date ____
Notes Red ____ Date ____
Notes Chkd ____ Date ____
Plotted ____ Date ____
Checked ____ Date ____
Job No. 1287 Division No. ____
Survey of 27th St Sewer Dist.
Map No. ____
Party Hobson
Notes Hobson Date April 27, 1949
Finished Office ____ Field ____
F.B. 151 P. 1-15

76L298 307 3M 11-48

PLEASE RETURN TO
LOS ANGELES COUNTY SURVEYOR
726 HIGGINS BLDG.

NOTE: ANY ADDITIONS OR CHANGES ON THIS SHEET MUST BE MADE OR CIRCLED IN RED INK, WITH DATE AND NAME OF PERSON MAKING CHANGE.

Do not extend notes this side of this line.

F.B. 1519 PG. 1 Profile No. ___ X-Sec. No. ___
Job No. 1282 Division No. ___ Plotted ___ Date ___ Notes Red ___ Date ___
Survey of 127th St Sewer Dist Notes Chkd ___ Date ___
Survey by R.D. Hobson Notes Hobson Checked ___ Date ___
Indexed ___ Date ___

STATION	B. S.	H. I.	F. S.	ELEV.		
4+49.49		141.35	4.90	136.45	39' left on ℄ 127th St	
					17' N - top cb	
			5.59	135.76	18' S " " & gutter	
4+47 CD			2.74	138.61	100' left on ℄ 127th St	
T.P.	7.33	143.82	4.86	136.49	T.P.	
4+76.9			6.55	137.27		℄
"			6.67	137.15		15' Rt edge conc. pvt.
"			7.0	136.8		21.7' - gutter, edge DG
"			5.9	137.9		29.8' - top brk
"			5.7	138.1		40' - PL
"			6.77	137.05	15' left edge conc. pvt.	
"			7.5	136.3	27.6' - gutter	
"			7.29	136.53	" " - top cb	
"			6.93	136.89	40' " - Back walk	
5+00			6.19	137.63		℄
"			6.36	137.46		15' Rt - edge conc.
"			6.7	137.1		21.8' - gutter
"			6.0	137.8		25.2' - top brk
"			5.6	138.2		40' - PL
			6.41	137.41	15' left - edge conc	
			7.0	136.8	25.3' - gutter	
			6.5	137.3	27' - top brk	

76L298 307 3M 11-48

PLEASE RETURN TO
LOS ANGELES COUNTY SURVEYOR
726 HIGGINS BLDG.

NOTE: ANY ADDITIONS OR CHANGES ON THIS SHEET MUST BE MADE OR CIRCLED IN RED INK, WITH DATE AND NAME OF PERSON MAKING CHANGE.

Do not extend notes this side of this line.

STATION	B. S.	H. I.	F. S.	ELEV.		
5+00		143 82	6 65	137 17	40' left - Back of walk	
5+50			5 35	138 47		℄
6+00			4 54	139 28		℄
"			4 80	139 02		15' Rt - edge cons
"			5 1	138 7		23.3' " - gutter edge DG
"			4 2	139 6		40' " - PL
"			4 69	139 13	15' left - edge cons	
"			5 2	138 6	26.3' " - gutter	
			4 89	138 93	40' " - Back of walk	
6+50			3 57	140 25		℄
7+00			2 68	141 14		℄
"			2 93	140 89		15' Rt - edge cons
"			3 3	140 5		22' " - gutter edge DG
"			2 8	141 0		25' - top bnk
"			3 0	140 8		40' " - PL
"			2 86	140 96	15' left - edge cons	
"			3 4	140 4	26.4' " - gutter	
"			2 80	141 02	40' " - Back of walk	
7+50		✓	1 63	142 19		℄
T. P.	7 40	148 68	2 54	141 28	T.P.	
8+00			5 53	143 15		℄

Profile No. ____ Notes Red ____ Plotted ____ Job No. 1282 Division No. ____
X-Sec. No. ____ Date ____ Date ____ Survey of 127th St Sewer Dist
Notes Chkd ____ Checked ____ Survey by Hobson Notes Hobson Date April 27 49
Date ____ Date ____ Map No. ____ Indexed Johnson Date ____

F.B. 1519 Pg. 147

76L298 307 3M 11-48

PLEASE RETURN TO
LOS ANGELES COUNTY SURVEYOR
726 HIGGINS BLDG.

NOTE: ANY ADDITIONS OR CHANGES ON THIS SHEET MUST BE MADE OR CIRCLED IN RED INK, WITH DATE AND NAME OF PERSON MAKING CHANGE.

Do not extend notes this side of this line.

STATION	B. S.	H. I.	F. S.	ELEV.		
8+00		148 68	5 72	142 96		15' Rt - edge conc.
"			6 4	142 3		22' " - gutter edge DG.
"			6 6	142 1		40 " - PL.
"			5 62	143 06	15' Left - edge conc.	
"			6 2	142 5	26' " - gutter	
"			5 57	143 11	40' " - Back of walk	
8+59.6			4 58	144 10		℄
"			4 82	143 86		15' Rt - edge conc.
"			5 4	143 3		22' " - gutter
"			5 1	143 6		40' " - PL
"			4 71	143 97	15' Left - edge conc.	
"			5 1	143 6	28' " - gutter	
"			4 56	144 12	" " - top cb.	
"			4 28	144 40	40 " - Back walk	
8+89.44			4 08	144 60	℄ inter. Main St. & 126th St.	
"			4 25	144 43		15 Rt - edge conc.
"			4 8	143 9		22' " - cross gutter
"			5 0	143 7		40 " - on ℄ 126th St.
"			4 9	143 8		100' " - " " " "
"			4 28	144 40	15' Left edge conc.	
"			4 6	144 1	27' " cross gutter	

F.B. 1519 PG. 148
Job No. 1282
Division No.
Notes Red.
Plotted
Profile
Survey of 127th St Sewer Dist
Date
Date
No.
X-Sec.
Survey by Hobson
Notes Hobson
Checked
Date
Date
No.
Indexed C. Johnson
Date

76L298 307 3M 11-48

PLEASE RETURN TO
LOS ANGELES COUNTY SURVEYOR
726 HIGGINS BLDG.

NOTE: ANY ADDITIONS OR CHANGES ON THIS SHEET MUST BE MADE OR CIRCLED IN RED INK, WITH DATE AND NAME OF PERSON MAKING CHANGE.

Do not extend notes this side of this line.

STATION	B. S.	H. I.	F. S.	ELEV.		
8+89.44		148.68	4.27	144.41	37.3 Left on ℄ 126th St.	
			4.2	144.5	17 N. - gutter	
			3.53	145.15	" N. - top cb	
8+89.44			4.22	144.46	38.5 Left - on ℄ 126th St.	
			4.9	143.8	18.2 S - gutter	
8+89.44			4.46	144.22	" " - top cb	
			3.91	144.77	100' Left - on ℄ 126th St	
9+18.4			3.42	145.26		℄
"			3.66	145.02		15' Rt. - edge conc.
"			4.1	144.6		21.1 " gutter edge D.G.
"			4.03	144.65		39.5 - on mac.
"			3.61	145.07	15' Left - edge conc	
"			4.0	144.7	28.0 " - gutter	
"			3.57	145.11	" " - top cb	
"			3.18	145.50	40 " - Back of walk	
9+50		✓	2.67	146.01		℄
T.P.	6.89	153.80	1.77	146.91	T.P.	
10+00			6.63	147.17		℄
"			6.93	146.87		15' Rt - Edge conc.
"			7.4	146.4		22.4 " - gutter
			7.8	146.0		40 " - PL

Profile No. ____ Date ____ Notes Red ____ Plotted ____ Job No. 1282 Division No. ____ Survey of 12th St. Survey Dist.

X-Sec. No. ____ Date ____ Notes Chkd. ____ Checked ____ Survey by Hobson Notes Hobson Date April 22, 49

Map No. ____ Indexed Johnson Date ____

F.B. 1519 Pg. 149

76L298 307 3M 11-48

PLEASE RETURN TO
LOS ANGELES COUNTY SURVEYOR
726 HIGGINS BLDG.

NOTE: ANY ADDITIONS OR CHANGES ON THIS SHEET MUST BE MADE OR CIRCLED IN RED INK, WITH DATE AND NAME OF PERSON MAKING CHANGE.

Do not extend notes this side of this line.

STATION	B. S.	H. I.	F. S.	ELEV.		
10+00		153.80	6.74	14706	15' Left edge conc	
"			7.5	1463	26° " gutter	
"			6.90	14690	40' " Back of walk	
10+50			5.61	14819		℄
10+88.8			4.76	14904		℄
"			5.07	14873	15' Left edge conc	
"			5.7	1481	26.2 " gutter	
"			4.98	14882	39.6 " Back walk	
10+98.58			4.63	14917	℄ inter Alley & Main St.	
"			4.80	14900		15' Rt. edge conc.
"			5.2	1486		22.2 " gutter
"			4.5	1493		39' " gr.
"			4.92	14888	15' Left edge conc	
"			5.4	1484	25.7 " gutter	
"			4.9	1489	39.6 " on ℄ Alley	
"			4.9	1489	100' " " " "	
11+08.3			4.47	14923	18	℄
"			4.77	14923	15' Left edge conc	
"			5.3	1485	25.7 " gutter	
"			4.46	14934	39.6 " Back walk	
11+50			3.68	15012		℄

F.B. 1619 PG. 150

Job No. 1282 Division No. ____ Notes Red. ____ Plotted ____ Profile ____

Survey of 127th St. Sewer Dist. Date ____ Date ____ No. ____

Survey by Hobson Notes Hobson Notes Chkd. ____ Checked ____ X-Sec. ____

Indexed A. C. Johnson Date ____ Date ____ No. ____

76L298 307 3M 11-48

PLEASE RETURN TO
LOS ANGELES COUNTY SURVEYOR
726 HIGGINS BLDG.

NOTE: ANY ADDITIONS OR CHANGES ON THIS SHEET MUST BE MADE OR CIRCLED IN RED INK, WITH DATE AND NAME OF PERSON MAKING CHANGE.

Do not extend notes this side of this line.

STATION	B. S.	H. I.	F. S.	ELEV.		
12+00		153 80	2 61	151 19		℄
"			2 63	151 17		15' Rt - edge conc.
"			3 0	150 8		21³ " - gutter
"			0 6	153 2		34 " - top brk
"			0 6	153 2		40 " - P.L.
"			2 74	151 06	15' Left - edge conc	
"			3 1	150 7	26³ " - gutter	
"			2 3	151 5	28⁶ " - top brk.	
			2 08	151 72	40 " - Back of walk	
T.P.	7 62	158 99	2 43	151 37	T.P.	
12+50			6 65	152 34		℄
12+78⁷			6 04	152 95		℄
"			6 15	152 84		15' Rt - edge conc
			6 5	152 5		21⁰ " - gutter
			5 8	153 2		40 " - P.L.
"			6 15	152 84	15' Left - edge conc	
"			6 41	152 68	27⁸ " - gutter	
"			5 87	153 12	" " - top ctb	
"			5 33	153 66	40 " - Back walk	
13+ 28⁶¹			4 88	154 11	℄ inter Main St. & 124th St (To West)	
			4 98	154 01	15' Left - edge conc	

Profile No. ____ Date ____ Notes Red ____ Plotted ____ Job No. 1282 Division No. ____
X-Sec. No. ____ Date ____ Notes Chkd. ____ Checked ____ Survey of 12th St. Sewer Dist
Date ____ Survey by Hobson Date 4-22-40
Map No. ____ Indexed Johnson Date ____

F.B. 1519 Pg. 151

76L298 307 3M 11-48

PLEASE RETURN TO
LOS ANGELES COUNTY SURVEYOR
726 HIGGINS BLDG.

NOTE: ANY ADDITIONS OR CHANGES ON THIS SHEET MUST BE MADE OR CIRCLED IN RED INK, WITH DATE AND NAME OF PERSON MAKING CHANGE.

Do not extend notes this side of this line.

STATION	B. S.	H. I.	F. S.	ELEV.		
13+28.61		158.99	5.14	153.85	39.9 Left - on ℄ 124th St	
			6.06	152.93	38.2 S - gutter	
			5.55	153.44	" " - top cb	
13+28.61			5.38	153.61	57.0 Left - conc. gutter (middle) - on ℄ 124th St.	
			4.43	154.56	85.2 Left - on ℄ 124th St.	
			4.85	154.14	26.0 N - gutter	
			4.16	154.83	26.0 N - top cb	
13+28.61			4.15	154.84	100' Left - on ℄ 124th St.	
13+31.38			4.82	154.17	℄ inter Main St. & 124th St (To East)	
"			4.94	154.05		15' Rt - edge conc.
"			5.26	153.73		21.3 " - gutter
"			4.9	154.1		40' " - on ℄ 124th St
"			4.4	154.6		100' " " " "
13+78.01			3.67	155.32		℄
"			3.85	155.14		15' Rt - edge conc.
"			4.4	154.6		21.4 " - gutter
"		+	2.9	161.9		35.0 " - top brk.
"		+	3.1	162.1		40' " - P.L.
13+93.61			3.49	155.50		℄
"			3.66	155.33	15' Left - edge conc.	
"			4.35	154.64	38.0 " - gutter	

Profile No. ___ X-Sec. No. ___
Plotted ___ Date ___ Checked ___ Date ___
Notes Red. ___ Date ___ Notes Chkd. ___ Date ___
Job No. 1282 Division No. ___
Survey of 127th St. Sewer Dist.
Survey by Hobson Notes Hobson
Indexed C. Johnson Date ___
F.B. 1510 Pg. 152

76L298 307 3M 11-48

PLEASE RETURN TO
LOS ANGELES COUNTY SURVEYOR
726 HIGGINS BLDG.

NOTE: ANY ADDITIONS OR CHANGES ON THIS SHEET MUST BE MADE OR CIRCLED IN RED INK, WITH DATE AND NAME OF PERSON MAKING CHANGE.

Do not extend notes this side of this line.

STATION	B. S.	H. I.	F. S.	ELEV.	
13+93.61		158 99	3 66	155 33	38° Left - top cb
B.M.TA-38			4 05	154 94	B.M.TA-38 Elev. 154.944 F.B. 1519-30
					124th St. & Main St. N.W. cor.
					Bt. spk in duro 5' W. of W. end C.R.
BMTA-50	5 05	140 11		135 06	BMTA50 El = 135.060 F.B. 1519-34
					(See description on 1st page)
2+27.95			6 38	133 73	24.8 Left - on top conc. headwall
"			9 18	130 93	25.3 " - bottom 24" corr. iron culv.
2+48.18			6 21	133 90	26.5 Rt - on top conc. hdwall
"			10 30	129 81	" " - invert 24" corr. iron culv.
T.P.	4 66	140 77	4 00	136 11	T.P.
B.M.TA-32			4 27	136 50	B.M.TA-32 Elev. 136.486 F.B. 1519-28
					127th St. & Main St. N.W. cor.
					L.&T. in cb, 1' W. of W. end C.R.

Profile No. ____ Date ____ Notes Red. ____ Plotted ____ Job No. 1282 Division No. ____

X-Sec. No. ____ Date ____ Notes Chkd. ____ Date ____ Checked ____ Date ____ Survey of 127th St. Sewer Dist. Survey by Hobson Notes Hobson Date 4-22-49

Map No. ____ Indexed ____ Date ____ J. C. Johnson

F.B. 1519 Pg. 153

F.B. 1519 PG. 154

Job No. 1282 Division No. _____ Notes Red. _____ Plotted _____ Profile

Survey of _____ Date _____ Date _____ No. _____

Survey by _____ Notes _____ Notes Chkd. _____ Checked _____ X-Sec.

Indexed _____ Date _____ Date _____ Date _____ No. _____

STATION	B. S.	H. I.	F. S.	ELEV.

PLEASE RETURN TO
LOS ANGELES COUNTY SURVEYOR
726 HIGGINS BLDG.

Do not extend notes this side of this line.

NOTE: ANY ADDITIONS OR CHANGES ON THIS SHEET MUST BE MADE OR CIRCLED IN RED INK, WITH DATE AND NAME OF PERSON MAKING CHANGE.

'76L298 307 3M 11-46

Notes Ck'd by	Survey of 127th St. Sew Dist
Map No.	W. O. 1282 Tape No. Std. °F
Office Work	Surveyed by Hobson
Checked	Notes Frobiki Date 3-29-49
Date	Indexed C. Johnson

F. B. 519 Pg. 155

NOV 17 '49

TOPOGRAPHY
ON
1st ALLEY N. OF EL SEGUNDO BLVD.
FROM: 1st ALLEY W. OF MAIN STREET
TO: 1st ALLEY E. OF BROADWAY

127th ST. SEWER DISTRICT

J.N. 1282

Note: All pluss & offsets to P.P.'s, trees & M.H.'s etc. are to center

March 29th, 1949

Hobson
Frank
Kapp
Thomas

Note: Any Additions or Changes on This Sheet Must be Made or Checked in Red Ink With Date and Name of Person Making Change.

Do not extend notes this side of this line.

RETURN TO
LOS ANGELES COUNTY SURVEYOR
700 HALL OF RECORDS

FORM 247 5M 5-49

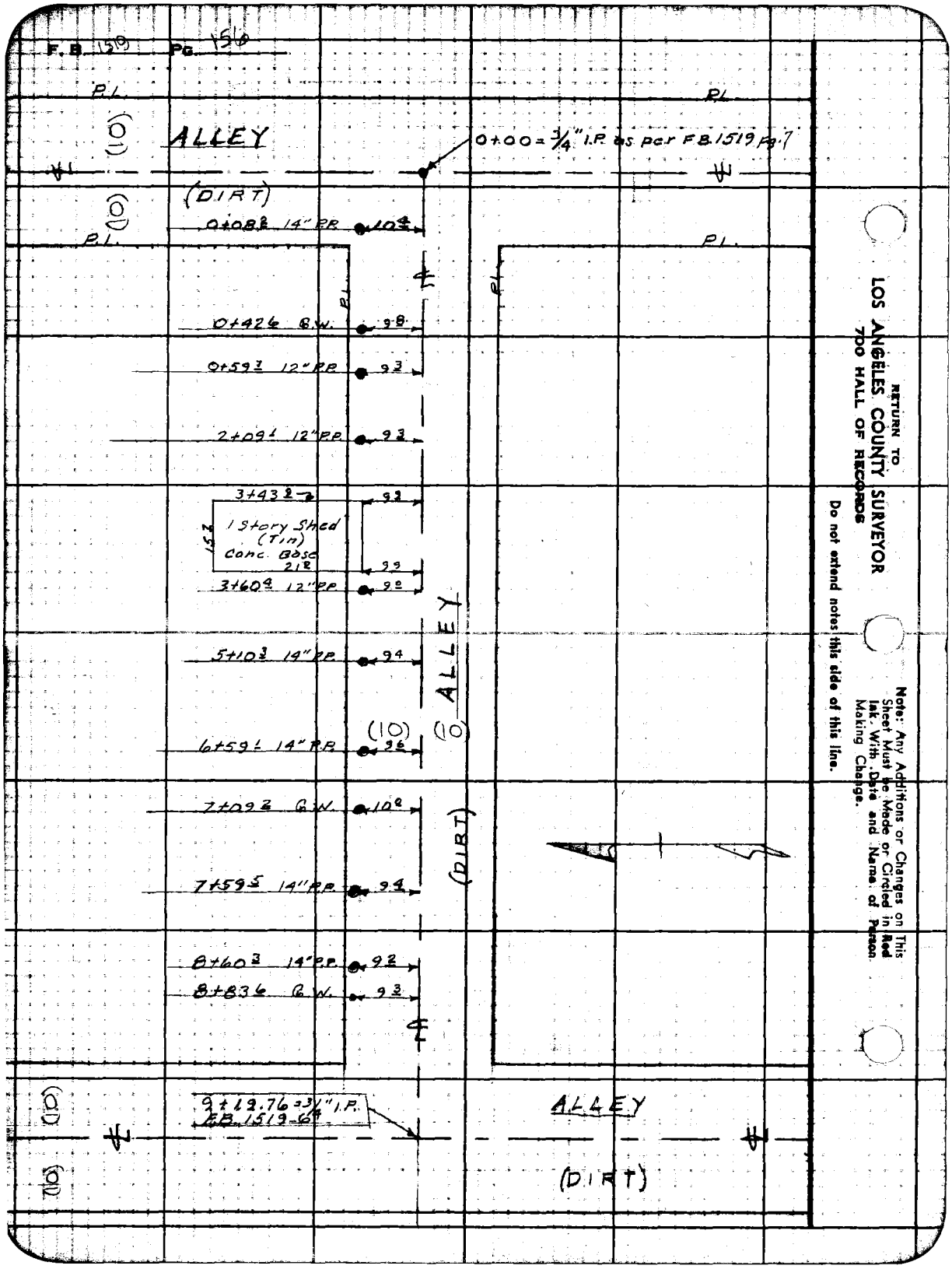
F.B. 159 Pg. 156
P.L.
P.L.
(10)
ALLEY
0+00 = 3/4" I.P. as per F.B. 1519 Pg. 7
(DIRT)
(10)
0+08.2 14" P.P. 10.4
P.L.
P.L.
P.L.
P.L.
0+42.6 G.W. 9.8
0+59.7 12" P.P. 9.3
2+09.1 12" P.P. 9.3
3+43.2 9.2
1 Story Shed (Tin) Conc. Base 21.2
15.2
9.9
3+60.4 12" P.P. 9.0
5+10.3 14" P.P. 9.4
ALLEY
(10)
(10)
6+59.1 14" P.P. 9.6
7+09.2 G.W. 10.0
(DIRT)
7+59.5 14" P.P. 9.4
8+60.3 14" P.P. 9.2
8+83.6 G.W. 9.3
(10)
9+12.76 = 3/4" I.P. F.B. 1519-64
ALLEY
(10)
(DIRT)
RETURN TO
LOS ANGELES COUNTY SURVEYOR
700 HALL OF RECORDS
Do not extend notes this side of this line.
Note: Any Additions or Changes on This Sheet Must be Made or Circled in Red Ink. With Date and Name of Person Making Change.

F.B. 1519 Pg. 151

Profile No. _____ Notes Red _____ Plotted _____ Job No. 1282 Division No. _____
Date _____ Date _____ Survey of 127th St. Sewer Dist.

X-Sec. No. _____ Notes Chkd. LCM Checked _____ Survey by Hobson Notes Hobson Date 4-1-49
Date 4/25/49 Date _____ Map No. _____ Indexed K. C. Johnson Date NOV 17 '49

PROFILE & CROSS-SECTIONS
ON
1st ALLEY N. OF EL SEGUNDO BLVD.
FROM: 1st ALLEY W. OF MAIN STREET.
TO: 1st ALLEY E. OF BROADWAY

127th ST. SEWER DIST.

J.N. 1282

April 1st, 1949
Hobson
Frank
Thomas

STATION	B.S.	H.I.	F.S.	ELEV.

NOTE: ANY ADDITIONS OR CHANGES ON THIS SHEET MUST BE MADE OR CIRCLED IN RED INK, WITH DATE AND NAME OF PERSON MAKING CHANGE.

PLEASE RETURN TO
LOS ANGELES COUNTY SURVEYOR
726 HIGGINS BLDG.

Do not extend notes this side of this line.

76L298 307 3M 11-48

76L298 307 3M 11-48

PLEASE RETURN TO
LOS ANGELES COUNTY SURVEYOR
726 HIGGINS BLDG.

NOTE: ANY ADDITIONS OR CHANGES ON THIS SHEET MUST BE MADE OR CIRCLED IN RED INK, WITH DATE AND NAME OF PERSON MAKING CHANGE.

Do not extend notes this side of this line.

STATION	B. S.	H. I.	F. S.	ELEV.		
B.M. TA-48	3 05	149 02		145 97	B.M. TA-48 Elev. 145.967 1st Alley S. of 127th St. & 1st Alley W. of Main St. Bt. spk. in P.P. 69446-H.	F.B.-1519-34
0-10			4 7	144 3		℄ EPL of N.S. Alley
0+00			4 7	144 3	℄ inter. Alley W. of Main St. & Alley N. of El Segundo Bl.	
"			4 8	144 2		10' Rt. - on ℄ N.S. Alley
			4 8	144 2		10' E - PL N.S. "
			4 1	144 9		10' W - " " "
0+00			4 2	144 8		100' Rt. - on ℄ N.S. Alley
"			4 7	144 3	10 Left - on ℄ N.S. Alley	
			4 5	144 5	10' W - WPL N.S. Alley	
			4 5	144 5	10' E - EPL " "	
0+00			5 4	143 6	100 Left - on ℄ N.S. Alley	
0+10			4 5	144 5		℄
"			4 1	144 9		10' Rt. - PL
"			4 5	144 5	10' Left - PL.	
0+50			4 0	145 0		℄
1+00			3 3	145 7		℄
"			2 9	146 1	(Gr. to N is higher)	10' Rt. - PL
"			3 9	145 1	10' Left - PL.	
"			6 2	142 8	100 " - gr.	
"			6 3	142 7	105 " - brk.	

F.B. 1519 Pg. 158

Job No. 1282 Division No. ____ Notes Red ____ Plotted ____ Profile ____

Survey of 127th St. Sewer Dist. Date ____ Date ____ No. ____

Survey by Hobson Notes Hobson Notes Chkd. ____ Checked ____ X-Sec. ____

Indexed A. C. Johnson Date ____ Date ____ No. ____

76L298 307 3M 11-48

PLEASE RETURN TO
LOS ANGELES COUNTY SURVEYOR
726 HIGGINS BLDG.

NOTE: ANY ADDITIONS OR CHANGES ON THIS SHEET MUST BE MADE OR CIRCLED IN RED INK, WITH DATE AND NAME OF PERSON MAKING CHANGE.

Do not extend notes this side of this line.

STATION	B. S.	H. I.	F. S.	ELEV.		
1+00		149 02	9 5	139 5	190' Left - top brk.	
T.P.	4 18	150 31	2 89	146 13	T.P.	
1+50			4 0	146 3		℄
2+00			4 4	145 9		℄
"			3 8	146 5		10' Rt - P.L.
"			4 5	145 8	10 L - P.L.	
"			8 4	141 9	100" - gr.	
"			10 0	140 3	130" - "	
"			15 0	135 3	200" - " (Back of walk)	
2+50			4 6	145 7		℄
3+00			4 7	145 6		℄
"			4 1	146 2		10' Rt - P.L.
"			5 1	145 2	10' Left - P.L. & Top brk.	
"			7 1	143 2	30' " - bottom brk.	
"			11 2	139 1	100' " - brk.	
"			14 7	135 6	145' " - "	
"			15 6	134 7	182' " - "	
"			16 3	134 0	188' " - "	
"			16 6	133 7	200' " - gr. (Back of walk)	
3+50			4 6	145 7		℄
4+00			5 2	145 1		℄

Profile Notes Red ____ Plotted ____ Job No. 1282 Division No. ____ F.B. 1519 Pg. 159
No. ____ Date ____ Date ____ Survey of 127th St. Sewer Dist.
X-Sec. Notes Chkd. ____ Checked ____ Survey by Hobson Notes Hobson Date 4-1-49
No. ____ Date ____ Date ____ Map No. ____ Indexed Johnson Date ____

76L298 307 3M 11-48

PLEASE RETURN TO
LOS ANGELES COUNTY SURVEYOR
726 HIGGINS BLDG.

NOTE: ANY ADDITIONS OR CHANGES ON THIS SHEET MUST BE MADE OR CIRCLED IN RED INK, WITH DATE AND NAME OF PERSON MAKING CHANGE.

Do not extend notes this side of this line.

STATION	B. S.	H. I.	F. S.	ELEV.	
4+00		150 31	4 2	1461	(Gr. to N. is higher) 10' Rt - PL
"			5 5	1448	10' Left - PL & top of brk
"			8 0	1423	25 " - bott. brk
"			12 5	1378	100' " - gr.
"			17 1	1332	200' " - " (Back of walk)
4+50			4 9	1457	℄
T.P.	5 10	150 11	5 30	1450	T.P.
5+00			4 8	1453	℄
"			3 9	1462	(Gr. to N. is higher) 10' Rt - PL
"			5 3	1448	10' Left - PL & top brk
"			7 0	1431	16' " - bott. brk
"			11 1	1390	60' " - brk
"			13 0	1371	85' " - "
"			13 7	1364	100' " - gr.
"			16 3	1338	135' " - gr.
"			16 9	1332	200' " - " (Back of walk)
5+50			4 8	1453	℄
6+00			4 5	1456	℄
"			3 9	1462	(Gr. to N. is higher 10' Rt PL
"			5 7	1444	10' Left - PL & top brk
"			7 2	1429	15' " - bott. brk

F.B. 1519 PG. 160
Job No. 1282 Division No. Notes Red Plotted Profile
Survey of 127th St. Sewer Dist Date Date No.
Survey by Hobson Notes Hobson Notes Chkd Checked X-Sec.
Indexed C. Johnson Date Date Date No.

76L298 307 3M 11-48

PLEASE RETURN TO
LOS ANGELES COUNTY SURVEYOR
726 HIGGINS BLDG.

NOTE: ANY ADDITIONS OR CHANGES ON THIS SHEET MUST BE MADE OR CIRCLED IN RED INK, WITH DATE AND NAME OF PERSON MAKING CHANGE.

Do not extend notes this side of this line.

STATION	B. S.	H. I.	F. S.	ELEV.	
6+00		150 11	10 1	140 0	51' Left - brk.
"			14 3	135 8	100' " - gr.
"			16 1	134 0	140' " - bott. brk.
"			15 1	133 0	200' " - gr (Back of walk)
6+50			5 4	144 7	℄
7+00			6 4	143 7	℄
"			5 2	144 9	(Gr. to N. is higher) 10' Rt - PL
"			7 4	142 7	10' Left - PL & bott. of brk
"			7 0	143 1	45' " - top brk.
"			8 9	141 2	100' " - gr.
"			9 0	141 1	170' " - top of brk.
"			12 0	138 1	200' " - gr (Back of walk.)
7+50			7 0	143 1	℄
T.P.	8 66	152 97	5 80	144 31	T.P.
8+00			11 0	142 0	℄
"			9 9	143 1	(Gr. to N. is higher) 10' Rt - PL.
"			11 6	141 4	10' L - PL & bott. brk.
"			10 0	143 0	5' " - top brk.
"			10 6	142 4	100' " - gr.
"			11 0	142 0	180' " - top brk
"			11 7	141 3	200' " - gr. (Back of Walk

Profile No. ____ Date ____ Notes Red. ____ Plotted ____ Job No. 1282 Division No. ____
X-Sec. No. ____ Date ____ Notes Chkd. ____ Checked ____ Date ____ Survey of 127th St Sew. Dist. Survey by Hobson Notes Hobson Date 4-1-49
Map No. ____ Indexed ____ Date ____ Job No. ____ Date ____

F.B. 159 Pg. 161

76L298 307 3M 11-48

PLEASE RETURN TO
LOS ANGELES COUNTY SURVEYOR
726 HIGGINS BLDG.

NOTE: ANY ADDITIONS OR CHANGES ON THIS SHEET MUST BE MADE OR CIRCLED IN RED INK, WITH DATE AND NAME OF PERSON MAKING CHANGE.

Do not extend notes this side of this line.

F.B. 69 Pg. 167 | Job No. 1282 Division No. | Profile No. | Plotted | Notes Red | Date | Checked | Notes Chkd | Date | Indexed | Notes | Date

Survey of 127th St. Sewer Dist. | X-Sec. No. | Date

Survey by Hobson | Notes Hobson | Date

J. C. Johnson

STATION	B. S.	H. I.	F. S.	ELEV.	
8+50		152.97	11.6	141.4	℄
9+00			10.6	142.4	℄
"			8.8	144.2	(Grd to N.S is higher) 10' Rt - PL
"			11.3	141.7	10' Left - PL.
"			10.1	142.9	100' " - ground
"			8.9	144.1	180' " - top brk.
"			10.3	142.7	200' " - at (Back of walk)
9+19.76			9.8	143.2	℄ inter Alley E. of Broadway
"			8.7	144.3	10' Rt - on ℄ N.S. Alley
			8.6	144.4	10' E. - PL
			8.0	145.0	10' W - PL
9+19.76			1.9	151.1	100' Rt - on ℄ N.S. Alley
"			10.7	142.3	10' Left - on ℄ N.S. Alley
			11.0	142.0	10' E. - PL
			10.4	142.6	10' W - PL
9+19.76			10.3	142.7	100' Left - on ℄ N.S. Alley
9+29.76			9.3	143.7	℄ prod. S.W. PL N.S. Alley
BMTA-47			9.02	143.95	B.M. TA-47 Elev. 148.940 FB. 519-33 1st Alley, S. of 127th St. (N. side), 70' ± E. of 1st Alley E. of Broadway Bt. spk. in P.P. #72007-H.

Notes Ck'd by	Survey of 127th St. Sew. Dist.	F.B. 1519 Pg. 168
Map No.	W.O. 1282 Tape No. Std. °F	
Office Work	Surveyed by Hobson	
Checked	Notes Fronk Date 3-30-49	
Date	Indexed E. G. Johnson	

NOV 17 '49

TOPOGRAPHY
ON
1st ALLEY N. OF 127th STREET
FROM: 1st ALLEY W. OF MAIN ST.
TO: 1st ALLEY E. OF BROADWAY

127th ST. SEWER DIST.

J.N. 1282

Note: All plus's & offsets to P.P.'s, Tree's, M.H.'s, etc. are to center

March 30th, 1949
Hobson
Fronk
Kapp
Thomas

Note: Any Additions or Changes on This Sheet Must Be Made or Circled in Red Ink With Date and Name of Person Making Change.

Do not extend notes this side of this line.

RETURN TO
LOS ANGELES COUNTY SURVEYOR
700 HALL OF RECORDS

FORM 247 5M 5-48

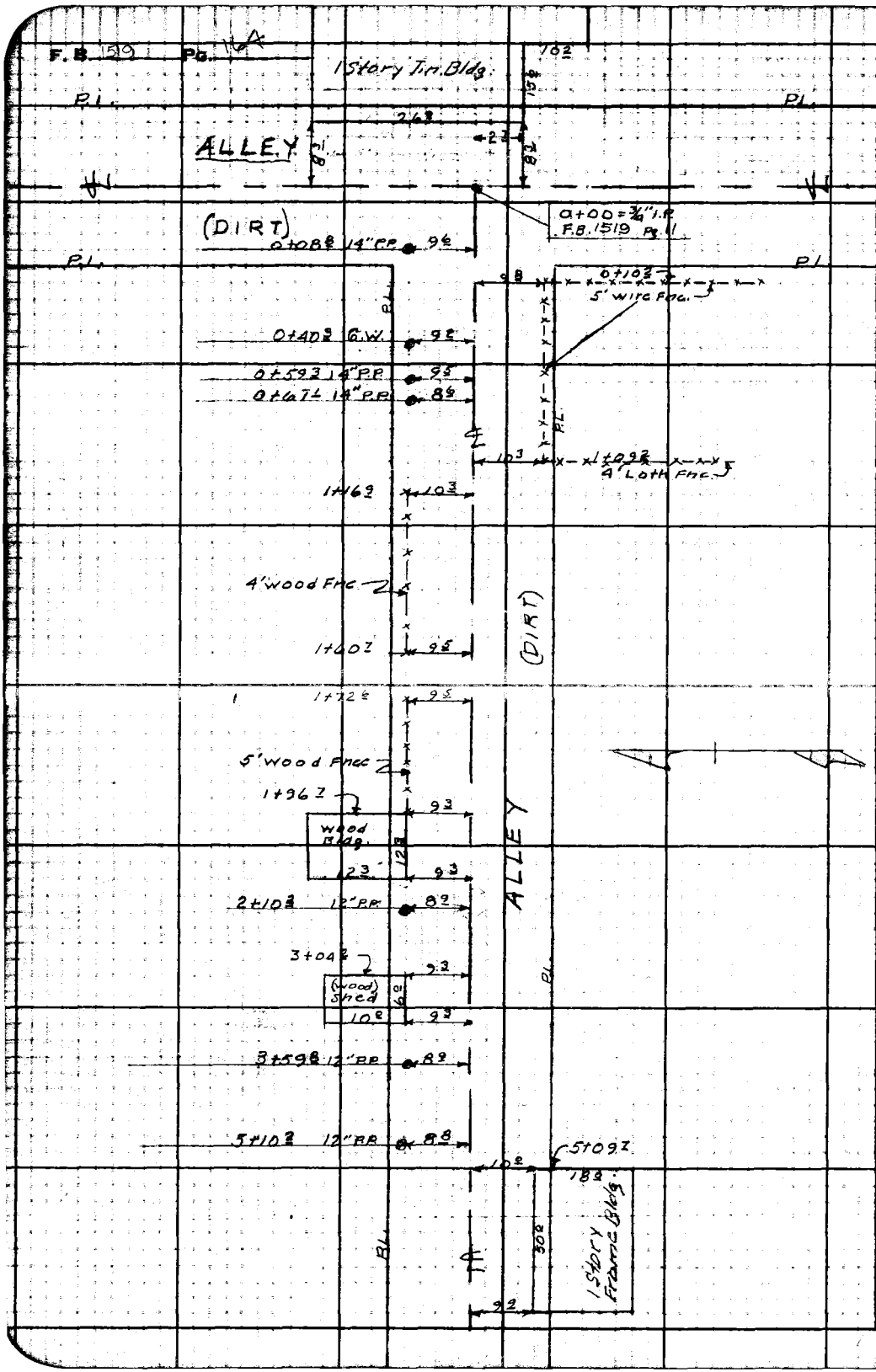

RETURN TO
LOS ANGELES COUNTY SURVEYOR
700 HALL OF RECORDS

Do not extend notes this side of this line.

Note: Any Additions or Changes on This Sheet Must be Made or Circled in Red Ink. With Date and Name of Person Making Change.

Notes Ck'd by	Survey of 12th St Sew. Dist.
Map No.	W. O. 1287 Tape No. Std.
Office Work	Surveyed by Hobson
Checked	Notes Frank Date 3-20-49
Date	Indexed C. Johnson

F.B. 1519 Pg. 105

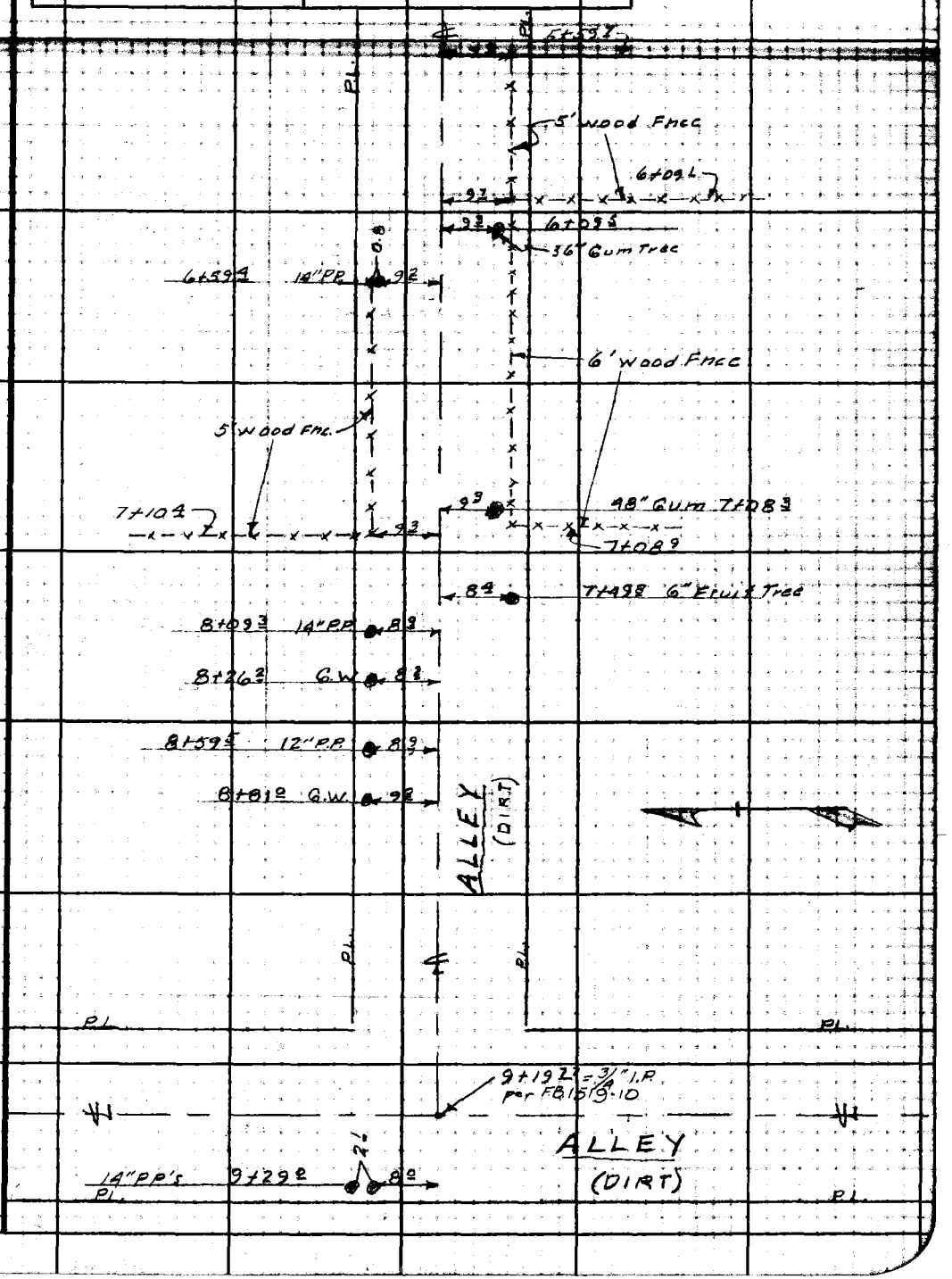

Note: Any Additions or Changes on This Sheet Must Be Made or Circled in Red Ink With Date and Name of Person Making Change.

Do not extend notes this side of this line.

RETURN TO
LOS ANGELES COUNTY SURVEYOR
700 HALL OF RECORDS

FORM 247 5M 5-46

RETURN TO
LOS ANGELES COUNTY SURVEYOR
700 HALL OF RECORDS

Note: Any Additions or Changes on This Sheet Must be Made or Circled in Red Ink With Date and Name of Person Making Change.

Do not extend notes this side of this line.

F. B. 1519 Pg. 102

F.B. 1519 Pg. 167

Profile No. _____ Notes Red _____ Plotted _____ Job No. 1282 Division No. _____

Date _____ Date _____ Survey of 127th St. Sewer Dist.

X-Sec. No. _____ Notes Chk. 669 Checked _____ Survey by Hobson Notes Hobson Date 4-1-49

Date 4/25/49 Date _____ Map No. _____ Indexed E. C. Johnson Date NOV 17 '49

PROFILE & CROSS-SECTIONS

ON

1st ALLEY N. OF 127th ST.

FROM: ALLEY W. OF MAIN ST.

TO: ALLEY E. OF BROADWAY

127th ST. SEW. DIST.

J.N. 1282

April 1st, 1949

Hobson
Frank
Thomas

STATION	B.S.	H.I.	F.S.	ELEV.

NOTE: ANY ADDITIONS OR CHANGES ON THIS SHEET MUST BE MADE OR CIRCLED IN RED INK, WITH DATE AND NAME OF PERSON MAKING CHANGE.

Do not extend notes this side of this line.

PLEASE RETURN TO
LOS ANGELES COUNTY SURVEYOR
726 HIGGINS BLDG.

76L298 307 3M 11-48

76L298 307 3M 11-48

PLEASE RETURN TO
LOS ANGELES COUNTY SURVEYOR
726 HIGGINS BLDG.

NOTE: ANY ADDITIONS OR CHANGES ON THIS SHEET MUST BE MADE OR CIRCLED IN RED INK, WITH DATE AND NAME OF PERSON MAKING CHANGE.

Do not extend notes this side of this line.

STATION	B. S.	H. I.	F. S.	ELEV.	
BM.TA-43	3.71	146.35		142.64	BM.TA-43 Elev. 142.640 F.B. 1519-32 1st Alley W. of Main St. & 1st Alley S. of 126th St. N.W. cor. Bt. spk. in P.P. # 6P436H
0-08			5.0	141.4	℄ rod & edge bldg.
0+00			5.6	141.3	℄ inter. Alley W. of Main St. & Alley N. of 127th St.
"			5.3	141.1	10' Rt. on ℄ N.S. Alley
			5.1	141.3	8' E - edge bldg.
			4.6	141.8	10' W - W.P.L. of N.S. Alley
0+00			5.3	141.1	100' Rt. on ℄ N.S. Alley
"			4.8	141.6	10' Left on ℄ N.S. Alley
			4.2	142.2	10' W - W.P.L. of N.S. Alley
			4.8	141.6	10' E - E.P.L. of N.S. "
0+00			2.5	143.9	100' Left on ℄ N.S. Alley
0+10			4.5	141.9	℄
0+50			2.9	143.5	℄
1+00			1.6	144.8	℄
"			1.7	144.7	(Gr. to N. appr. same elev.) 10' Rt. P.L.
"		/	1.0	145.4	10' Left P.L. (Gr. to S. is higher)
T.P.	7.46	153.38	0.43	145.92	T.P.
1+50			6.7	146.7	℄
2+00			5.8	147.6	℄
"			6.0	147.4	(Gr. to N. is slightly lower) 10' Rt. P.L.

F.B. 1519 PG. 168
Job No. 1282 Division No.
Survey of 127th St. Sewer Dist.
Survey by Hobson Notes Hobson
Indexed J. C. Johnson Date
Profile No. X-Sec. No.
Plotted Date
Checked Date
Notes Red Date
Notes Chkd Date

76L298 307 3M 11-48

PLEASE RETURN TO
LOS ANGELES COUNTY SURVEYOR
726 HIGGINS BLDG.

NOTE: ANY ADDITIONS OR CHANGES ON THIS SHEET MUST BE MADE OR CIRCLED IN RED INK, WITH DATE AND NAME OF PERSON MAKING CHANGE.

Do not extend notes this side of this line.

STATION	B. S.	H. I.	F. S.	ELEV.		
2+00		153 38	5 4	148 0	10' Left - P.L. (Gr. to S. is higher)	
2+50			5 0	148 4	℄	
3+00			3 3	150 1	℄	
"			3 4	150 0		10' Rt - P.L.
"			5 8	147 6		100' " - gr.
"			6 4	147 0		200' " - " (Back of walk)
"			3 3	150 1	10' Left - P.L. (Gr. to S. is slightly higher)	
T.P.	5 26	156 87	1 77	151 61	T.P.	
3+50			6 5	150 4	℄	
4+00			5 8	151 1	℄	
"			5 9	151 0		10' Rt - P.L.
"			6 7	150 2		100' " - gr.
"			7 3	149 6		200' " - " (Back of walk
"			5 7	151 2	10' Left - P.L. (Gr. to S. is higher)	
4+50			5 1	151 8	℄	
5+00			4 3	152 6	℄	
"			4 2	152 7		10' Rt - P.L.
"			5 2	151 7		100' " - gr.
"			5 4	151 5		197' " - top brk.
"			6 5	150 4		200' " - gr. (back of walk)
"			4 1	152 8	10' Left - P.L.	

Profile No. ____ Date ____ Notes Red ____ Plotted ____ Date ____ Job No. 1282 Division No. ____
X-Sec. No. ____ Date ____ Notes Chkd. ____ Checked ____ Date ____ Survey of 127th St. Sew. Dist.
Survey by Hobson Notes Hobson Date 4-1-49
Map No. ____ Indexed Job Date ____

F.B. 1519 Pg. 169

76L298 307 3M 11-48

PLEASE RETURN TO
LOS ANGELES COUNTY SURVEYOR
726 HIGGINS BLDG.

NOTE: ANY ADDITIONS OR CHANGES ON THIS SHEET MUST BE MADE OR CIRCLED IN RED INK, WITH DATE AND NAME OF PERSON MAKING CHANGE.

Do not extend notes this side of this line.

STATION	B. S.	H. I.	F. S.	ELEV.	
5+50		156 87	3 2	153 7	℄
6+00			2 7	154 2	℄
"			2 7	154 2	(Gr. to N. appr. same) 10' Rt-PL
"			2 3	154 6	10' Left-PL (Gr. to S. is higher)
T.P.	6 49	161 15	2 21	154 66	T.P.
6+50			6 3	154 9	℄
7+00			5 6	155 6	℄
"			5 8	155 4	(Gr. to N. slightly lower) 10' Rt-PL
"			5 3	155 9	10' Left-PL (Gr. to S. is higher)
7+50			5 3	155 9	℄
8+00			4 9	156 3	℄
"			4 9	156 3	(Gr. to N. is slightly lower) 10' Rt.-PL
"			4 7	156 5	10' Left-PL (Gr. to S. is higher)
8+50			4 2	157 0	℄
9+00			3 8	157 4	℄
"			3 7	157 5	(Gr. to N. appr. same) 10' Rt-PL
"			3 8	157 4	10' Left-PL (Gr. to N. slightly higher)
9+19.77			3 6	157 6	℄ inter 1st Alley E of Broadway & Alley N. of 127 St.
			3 5	157 7	10' Rt. on ℄ N. S. alley
			3 5	157 7	10' E-PL
			3 2	158 0	10' W-PL

F.B. 1519 PG. 170
Job No. 1282 Division No. ____ Notes Red. ____ Plotted ____ Profile
Survey of 127th St. Sewer Dist. Date ____ Date ____ No. ____ X-Sec.
Survey by Hobson Notes Hobson Notes Chkd. ____ Checked ____ No. ____
Indexed A. C. Johnson Date ____ Date ____ No. ____

76L298 307 3M 11-48

PLEASE RETURN TO
LOS ANGELES COUNTY SURVEYOR
726 HIGGINS BLDG.

NOTE: ANY ADDITIONS OR CHANGES ON THIS SHEET MUST BE MADE OR CIRCLED IN RED INK, WITH DATE AND NAME OF PERSON MAKING CHANGE.

Do not extend notes this side of this line.

STATION	B. S.	H. I.	F. S.	ELEV.		
9+19 77		161 15	3 5	157 7		100' Rt. on ℄ N.S. alley
"			3 7	157 5	10' Left - on ℄ N.S. alley	
			3 0	158 2	10' W - PL	
			3 7	157 5	10' E - PL	
9+19 77			3 8	157 4	100' Left - on ℄ N.S. alley	
9+29 77			3 0	158 2	℄ prod. & W.PL. of N.S. alley	
BM TA-44			2 13	159 02	BM TA-44 Elev. 159.029 FB 1519-33 First Alley E. of Broadway & 1st Alley S of 26th St. Bt. spk in PP# 518934-H	

Profile No. ____ Date ____ Notes Red ____ Plotted ____ Job No. 1282 Division No. ____
X-Sec. No. ____ Date ____ Notes Chkd. ____ Date ____ Checked ____ Date ____ Survey of 127th St. Sewer Dist.
Survey by Hobson Note Hobson Date 4-4-49
Map No. ____ Indexed ____ Date ____

F.B. 1519 Pg. 6/1

F.B. 159 PG. 172 Job No. 1287 Division No. Notes Red. Plotted Profile

Survey of 127th St. Sewer Dist. Date Date No.

Survey by R.B. Hobson Notes Notes Chkd. Checked X-Sec.

Indexed Date Date Date No.

STATION	B.S.	H.I.	F.S.	ELEV.

PLEASE RETURN TO
LOS ANGELES COUNTY SURVEYOR
726 HIGGINS BLDG.

Do not extend notes this side of this line.

NOTE: ANY ADDITIONS OR CHANGES ON THIS SHEET MUST BE MADE OR CIRCLED IN RED INK, WITH DATE AND NAME OF PERSON MAKING CHANGE.

76L298 307 3M 11-48

Notes Ck'd by	Survey of 127th St Sewer Dist
Map No.	W. O. 1282 Tape No. Std. °F
Office Work	Surveyed by R. B. HOBSON
Checked	Notes H. E. E. Date 3-31-49
Date	Indexed K. C. Johnson

F. B. 1519 PG. 178

NOV 17 '49

TOPOGRAPHY
ON
1st ALLEY N. OF 126th ST.
FROM: MAIN ST.
TO: BROADWAY

127TH ST. SEWER DIST.
J.N. 1282

Note: All plus's & offsets to P.P.'s, Trees, M.H.'s etc. are to center

Mar. 31st, 1949
Hobson
Fronk
Kapp
Thomas

Note: Any Additions or Changes on This Sheet Must be Made or Circled in Red Ink With Date and Name of Person Making Change.

Do not extend notes this side of this line.

RETURN TO
LOS ANGELES COUNTY SURVEYOR
700 HALL OF RECORDS

FORM 247 5M 5-46

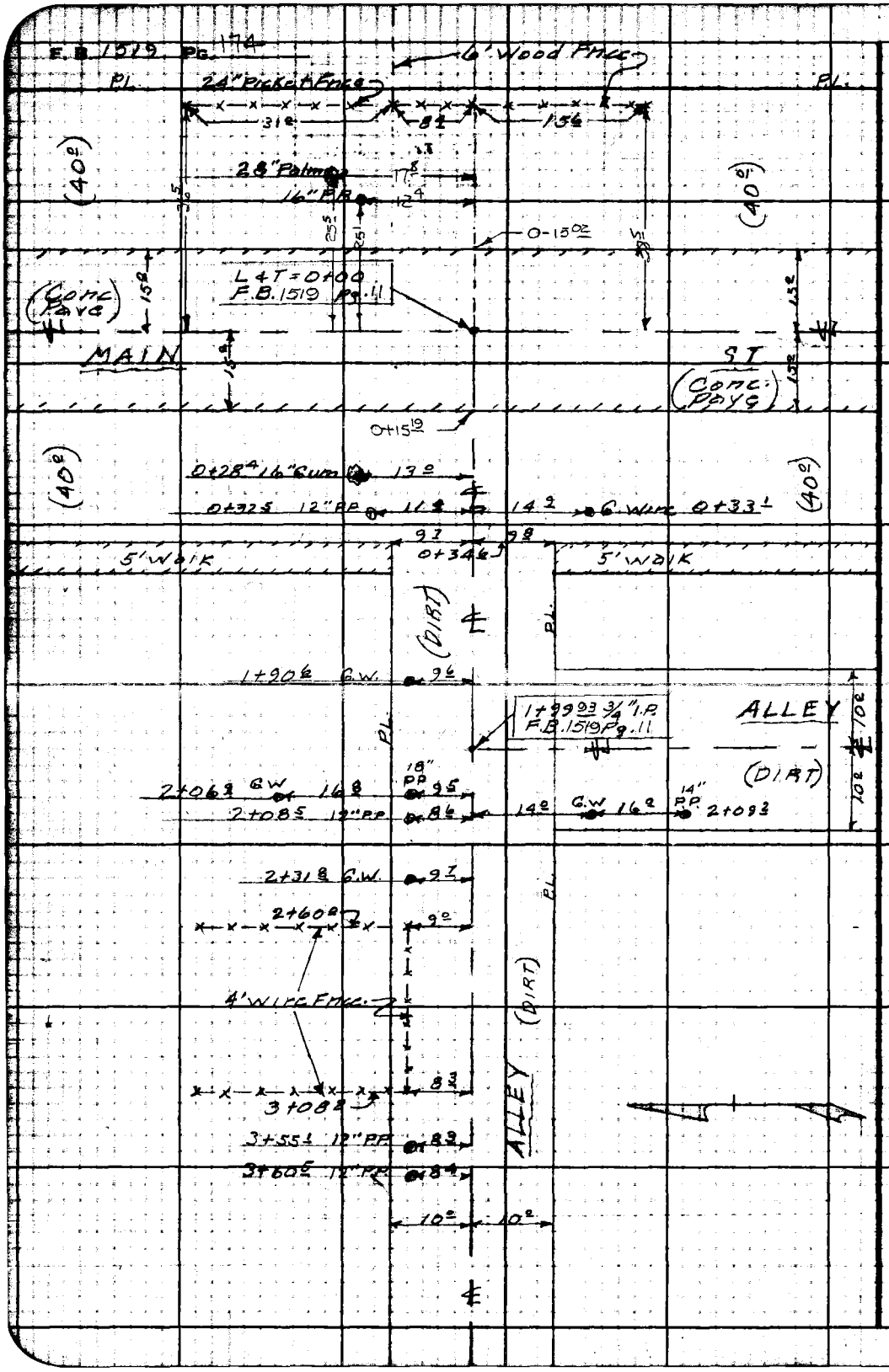

RETURN TO
LOS ANGELES COUNTY SURVEYOR
700 HALL OF RECORDS

Do not extend notes this side of this line.

Note: Any Additions or Changes on This Sheet Must be Made or Circled in Red Ink With Date and Name of Person Making Change.

Notes Ck'd by	Survey of 127th St. Sewer Dist.
Map No.	W. O. 1287 Tape No. Std. °F
Office Work	Surveyed by R.B. HOBSON
Checked	Notes H.E.E. Date Apr-1-89
Date	Indexed X C. Johnson

F.B. 1519 PG. 175

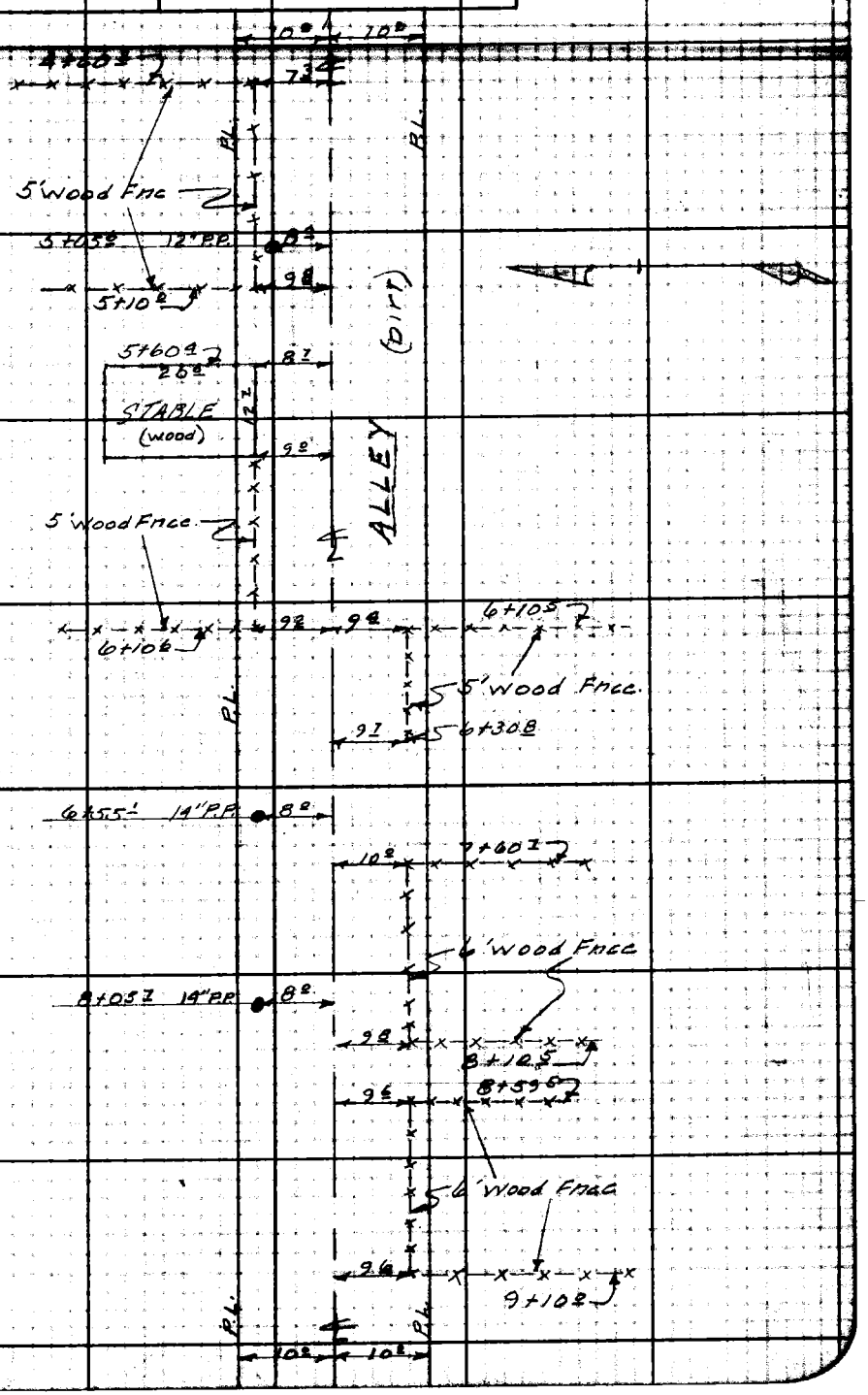

Note: Any Additions or Changes on This Sheet Must be Made or Circled in Red Ink With Date and Name of Person Making Change.

Do not extend notes this side of this line.

RETURN TO
LOS ANGELES COUNTY SURVEYOR
700 HALL OF RECORDS

FORM 247 5M 5-46

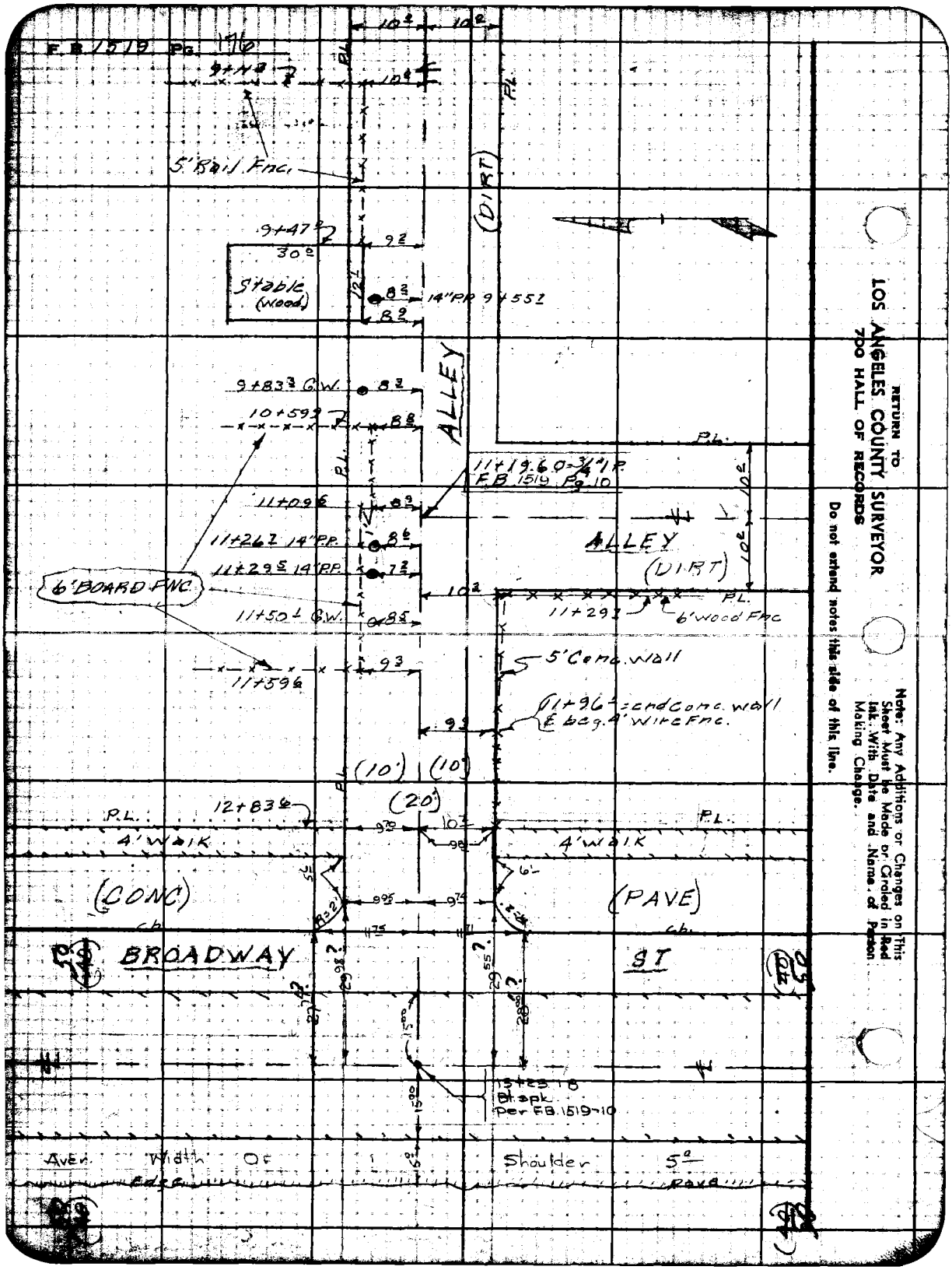
F.B. 1519 Pg. 176
5' Rail Fnc.
9+47
30°
Stable (Wood)
14" P.P. 9+55
9+83 G.W.
10+59
ALLEY
(DIRT)
11+19.60 = 3/4" I.P. F.B. 1519 Pg. 10
11+09
11+26 14" P.P.
11+29 14" P.P.
6' BOARD FNC.
11+50 G.W.
11+29
6' Wood Fnc
5' Conc. Wall
11+59
11+96 = end Conc. wall & beg. 4' Wire Fnc.
(10')
(20')
12+83
P.L.
4' Walk
(CONC)
(PAVE)
BROADWAY
ST
13+23.18 Bt. spk. Per F.B. 1519-10
Aver. Width Of Shoulder 5°
Edge
Pave
RETURN TO
LOS ANGELES COUNTY SURVEYOR
700 HALL OF RECORDS
Do not extend notes this side of this line.
Note: Any Additions or Changes on This Sheet Must be Made or Circled in Red Ink. With Date and Name of Person Making Change.

Profile No. _____ Notes Red. _____ Plotted _____ Job No. 1282 Division No. _____ F.B. 139 Pg. 177

Date _____ Date _____ Survey of 127th St. Sewer Dist

X-Sec. No. _____ Notes Chkd. [illegible] Checked _____ Survey by Hobson Notes Hobson Date 4-4-49

Date 4/25/49 Date _____ Map No. _____ Indexed Johnson Date NOV 17 '49

PROFILE & CROSS-SECTION

ON

1ST ALLEY N. OF 126TH STREET

FROM: MAIN ST.

TO: BROADWAY

127TH ST. SEWER DIST.

J.N. 1282

April 4th, 1949

Hobson

Fronk

Thomas

STATION	B.S.	H.I.	F.S.	ELEV.

NOTE: ANY ADDITIONS OR CHANGES ON THIS SHEET MUST BE MADE OR CIRCLED IN RED INK, WITH DATE AND NAME OF PERSON MAKING CHANGE.

PLEASE RETURN TO
LOS ANGELES COUNTY SURVEYOR
726 HIGGINS BLDG.

Do not extend notes this side of this line.

76L298 307 3M 11-48

761.296 207 3M 11-48

PLEASE RETURN TO
LOS ANGELES COUNTY SURVEYOR
726 HIGGINS BLDG.

NOTE: ANY ADDITIONS OR CHANGES ON THIS SHEET MUST BE MADE OR CIRCLED IN RED INK, WITH DATE AND NAME OF PERSON MAKING CHANGE.

Do not extend notes this side of this line.

STATION	B. S.	H. I.	F. S.	ELEV.	
B.M. TA-41	2 89	153 85		150 96	B.M. TA-41 Elev. 150.964 FB 1519:32 First Alley S of 124th St. & 1st Alley W of Main St. Bt. spk. in P.P. #518953 H.
0-40			4 4	149 5	℄ prod. & E.P.L. of Main St.
0-28			4 8	149 1	℄ prod - top brk.
0-23			5 6	148 3	℄ " - gutter
0-15.02			4 85	149 00	℄ " - edge conc. pvt.
0+00			4 69	149 16	℄ inter. Main St. & Alley N of 126th St.
"			4 55	149 30	10' Rt. on ℄ Main St.
			4 69	149 16	15' E - edge conc. pvt.
			5 5	148 4	22' " - gutter
			4 5	149 4	29.5' " - top brk.
			4 0	149 9	40' " - P.L.
			4 83	149 02	15' W - edge conc. pvt.
			6 1	147 8	26' " - gutter
			4 7	149 2	29' " - top brk.
			4 53	149 32	34.6' " - front walk.
0+00			2 68	151 7	100' Rt. on ℄ Main St.
"			4 84	149 01	10' Left - on ℄ Main St.
			5 11	148 74	15' W - edge conc. pvt.
			6 4	147 5	27' " - gutter

Profile No. ____ X-Sec. No. ____
Plotted ____ Date ____ Checked ____ Date ____
Notes Red ____ Date ____ Notes Chkd ____ Date ____
Division No. ____ Job No. 1287 Sewer Dist.
Notes Hobson
Survey of 124th St.
Survey by Hobson
Indexed by G. Johnson
F.B. 1519 PG. 176

76L298 307 3M 11-48

PLEASE RETURN TO
LOS ANGELES COUNTY SURVEYOR
726 HIGGINS BLDG.

NOTE: ANY ADDITIONS OR CHANGES ON THIS SHEET MUST BE MADE OR CIRCLED IN RED INK, WITH DATE AND NAME OF PERSON MAKING CHANGE.

Do not extend notes this side of this line.

STATION	B. S.	H. I.	F. S.	ELEV.	
0+00		153 85	5 0	1489	10' Left - on ℄ Main St
					31' W - top brk.
			5 17	1486 8	34 6" - front walk
			5 11	1487 4	15' E - edge conc. pvt.
			5 9	1480	24" - gutter
			5 1	1488	33" - top brk.
			5 0	1489	40" - P.L.
0+00			6 78	1470 7	100' Left - on ℄ Main St.
0+15 19			4 96	1488 9	℄ - edge conc. pvt.
0+[illegible] 26 5			6 3	1476	℄ - cross gutter
0+40			5 2	1487	℄ - top brk.
"			5 0	1489	(Gr. to N. is higher) 10' Rt - P.L.
"			5 6	1483	10' Left - P.L. (Gr. to S. is higher
0+50			5 2	1487	℄
1+00			5 0	1489	℄
"			4 5	1494	(Gr. to N. is higher 10' Rt - P.L.
"			5 1	1488	10' Left - P.L.
"			8 1	1458	100' " - gr.
"			8 6	1453	180' " - " (Back walk)
1+50			5 3	1486	℄
1+ 89 90			4 8	1491	℄
"			3 8	1501	(Gr. to N. is higher 10' Rt - P.L.

Profile No. ____ Notes Red ____ Plotted ____ Job No. 1282 Division No. ____
Date ____ Date ____ Survey of 127th St. Sewer Dist
X-Sec. No. ____ Notes Chkd ____ Checked ____ Survey by Hobson Notes Hobson Date 4-4-49
Date ____ Date ____ Map No. ____ Index No. ____

F.B. 1519 Pg. 179

76L298 307 3M 11-48

PLEASE RETURN TO
LOS ANGELES COUNTY SURVEYOR
726 HIGGINS BLDG.

NOTE: ANY ADDITIONS OR CHANGES ON THIS SHEET MUST BE MADE OR CIRCLED IN RED INK, WITH DATE AND NAME OF PERSON MAKING CHANGE.

Do not extend notes this side of this line.

STATION	B. S.	H. I.	F. S.	ELEV.	
1+89.90		153.85	5.1	148.3	10' Left - PL
1+99.90			4.8	149.1	℄ inter 1st alley N of 126th St & 1st alley W. of Main St.
			5.0	148.9	10' Left - on ℄ N.S. Alley
			8.1	145.8	100' " - " " " "
			8.4	145.5	180' " - " " " "
2+09.90			4.6	149.3	℄
"			3.5	150.4	(Gr. to N. is higher) 10' Rt. PL
"			5.0	148.9	10' Left - PL
2+50			4.1	149.8	℄
"			4.4	149.5	10' Left - PL
"			7.2	146.7	100' " - gr.
"			8.1	145.8	180' " - gr. (Back of walk)
T.P.	8.22	158.03	4.04	149.81	T.P.
3+00.3			7.6	150.4	℄
"			6.8	151.2	(Gr. to N. is higher) 10' Rt. PL
"			7.7	150.3	10' Left - PL
"			10.5	147.5	100' " - gr.
"			11.2	146.8	114.2 " " over sewer outlet
"			12.0	146.0	" " on top 4" sewer "
3+20.6			7.3	150.7	℄
"			7.5	150.5	10' Left - PL

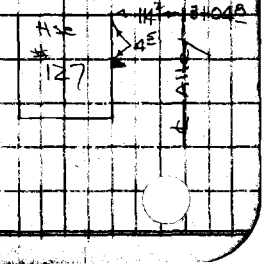

F.B. 1519 Pg. 180
Job No. 1282 Division No. Notes Red. Plotted No. Profile
Survey of 127th St. Sewer Dist. Date Date X-Sec.
Survey by Hobson Notes Hobson Checked
Indexed A. C. Johnson Date Date No.

76L298 307 3M 11-48

PLEASE RETURN TO
LOS ANGELES COUNTY SURVEYOR
726 HIGGINS BLDG.

NOTE: ANY ADDITIONS OR CHANGES ON THIS SHEET MUST BE MADE OR CIRCLED IN RED INK, WITH DATE AND NAME OF PERSON MAKING CHANGE.

Do not extend notes this side of this line.

STATION	B. S.	H. I.	F. S.	ELEV.	
3+20.6		158 03	10 1	147 9	100' Left - gr.
"			10 2	147 8	110' " - " at N. face hse # 131
"			10 5	147 5	128.2 " - " over sewer outlet
"			12 0	146 0	" " - on top 4" sewer "
3+50			6 7	151 3	℄
3+91.3			6 1	151 9	℄
"			5 1	152 9	(Gr. to N. is higher) 10' Rt. - PL
"			6 5	151 5	10' Left - PL
"			8 8	149 2	74.3 " - gr. over sewer outlet
"			9 8	148 2	" " - Approx elev 4" outlet
4+50			5 5	152 5	℄
"			5 9	152 1	10' Left - PL
"			9 0	149 0	100' " - gr.
"			11 1	146 9	180' " - " (Back of walk)
4+68.8			5 1	152 9	℄
"			5 6	152 4	10' Left - PL
"			7 8	150 2	75.3 " - gr. over sewer outlet
"			9 3	148 7	" " - on top 4" " "
5+00			4 8	153 2	℄
			4 0	154 0	(Gr. to N. is higher) 10' Rt. - PL
			5 0	153 0	10' Left - PL

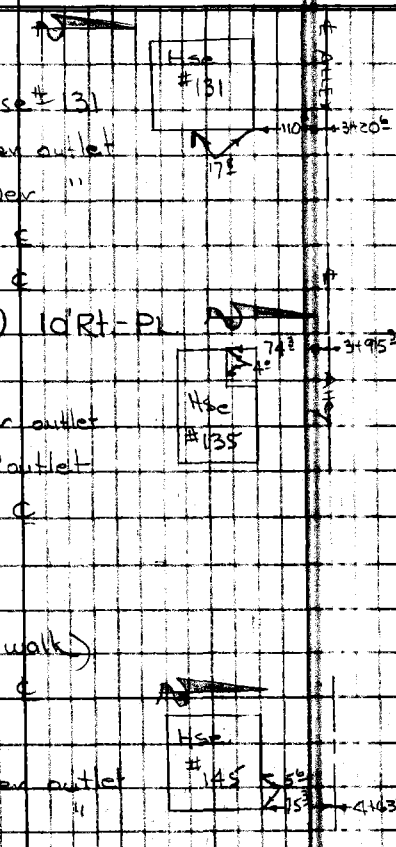

Profile No. ____ Date ____ Notes Red ____ Date ____ Plotted ____ Job No. 1282 Division No. ____
X-Sec. No. ____ Date ____ Notes Chkd. ____ Date ____ Checked ____ Survey of 127th St Sewer Dist
Map No. ____ Date ____ Indexed ____ Survey by Hobson Notes Hobson Date 4-4-49
Date ____ Date ____ Date ____ Date ____

F.B. 159 Pg. 181

76L298 307 3M 11-48

PLEASE RETURN TO
LOS ANGELES COUNTY SURVEYOR
726 HIGGINS BLDG.

NOTE: ANY ADDITIONS OR CHANGES ON THIS SHEET MUST BE MADE OR CIRCLED IN RED INK, WITH DATE AND NAME OF PERSON MAKING CHANGE.

Do not extend notes this side of this line.

STATION	B. S.	H. I.	F. S.	ELEV.		
5+34.7		158 03	4 1	153 9		℄
"			4 6	153 4	10' Left - P.L.	
"			6 9	151 1	100' " - gr.	
"			7 1	150 9	108' " - " over sewer outlet	
"			7 5	150 5	" " on top 4" "	"
5+50			3 8	154 2		℄
T.P.	7 04	161 79	3 28	154 75	T.P.	

Gr. from 5+50 to Broadway (on South) is appr. same elev. as ℄ of alley - All septic tanks are in the back & there is only one basement and the people contemplate no plumbing

6+00			6 8	155 0		℄
"			6 6	155 2	(Gr. to N. is higher)	10' Rt - P.L.
"			7 1	154 7	10' Left - P.L.	
6+50			6 6	155 2		℄
7+00			5 5	156 3		℄
"			5 1	156 7	(Gr. to N. is higher)	10' Rt - P.L.
"			5 9	155 9	10' Left	
7+50			4 5	157 3		℄
8+00			4 1	157 7		℄
"			3 9	157 9	(Gr. to N. is higher)	10' Rt - P.L.
"			4 4	157 4	10' Left - P.L.	

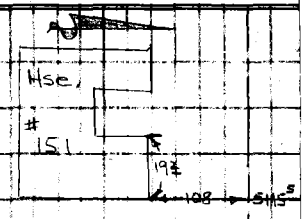

F.B. 1519 PG. 187
Job No. 1282 Division No. Notes Red. Plotted Profile
Survey of 127th St. Sewer Dist. Date Date No.
Survey by Hobson Notes Hobson Notes Chkd. Checked X-Sec.
Indexed A. C. Johnson Date Date Date No.

76L298 307 3M 11-48

PLEASE RETURN TO
LOS ANGELES COUNTY SURVEYOR
726 HIGGINS BLDG.

NOTE: ANY ADDITIONS OR CHANGES ON THIS SHEET MUST BE MADE OR CIRCLED IN RED INK, WITH DATE AND NAME OF PERSON MAKING CHANGE.

Do not extend notes this side of this line.

STATION	B. S.	H. I.	F. S.	ELEV.		
8+50		161 79	3 4	158 4		℄
"			3 7	158 1	10' Left - PL	
"			4 9	156 9	100' " - gr.	
"			5 9	155 9	150' " - top brk	
"			7 7	154 1	180' " - gr (Back of walk)	
9+00			2 9	158 9		℄
"			2 3	159 5	(Gr. to N. is higher)	10' Rt. PL
"			3 0	158 8	10' Left - PL	
9+50	7		2 1	159 7		℄
T.P.	7 86	167 63	2 02	159 77	T.P.	
10+00			7 1	160 5		℄
"			6 7	160 9		10' Rt - PL
"			7 2	160 4	10' Left - PL	
"			9 0	158 6	100' " - gr.	
"			10 4	157 2	180' " - " (Back of walk)	
10+50			6 1	161 5		℄
11+09.60			4 9	162 7		℄
"			4 0	163 6		10' Rt - PL
"			5 1	162 5	10' Left - PL	
11+19.60			4 6	163 0	℄ inter Alley N of 126 St & Alley E of Broadway	
"			4 8	162 8	10' Left - on ℄ N.S. Alley	

Profile No. ____ Notes Red ____ Plotted ____ Job No. 1282 Division No. ____
X-Sec. No. ____ Date ____ Date ____ Survey of 127th St Sewer Dist.
Notes Chkd. ____ Checked ____ Survey by Hobson Notes Hobson Date 4-4-49
No. ____ Date ____ Date ____ Map No. ____ Indexed ____ Date ____

F.B. 1519 Pg. 183

76L298 307 3M 11-48

PLEASE RETURN TO
LOS ANGELES COUNTY SURVEYOR
726 HIGGINS BLDG.

NOTE: ANY ADDITIONS OR CHANGES ON THIS SHEET MUST BE MADE OR CIRCLED IN RED INK, WITH DATE AND NAME OF PERSON MAKING CHANGE.

Do not extend notes this side of this line.

STATION	B. S.	H. I.	F. S.	ELEV.		
11+19 60		167 63	6 5	161 1	100' Left - on ℄ N.S. Alley	
11+29 60			4 4	163 2		℄
"			3 8	163 8	(Gr. to N. is higher)	10' Rt. - PL.
"			4 5	163 1	10' Left - PL.	
11+50			3 8	163 8		℄
12+00			2 7	164 9		℄
"			2 4	165 2	(Gr. to N. is higher)	10' Rt. - PL.
"			2 8	164 8	10' Left - PL.	
12+50			1 3	166 3		℄
T.P.	4 47	171 15	0 95	166 68	T.P.	
12+83 6			4 8	166 4		℄
" 12			4 64	166 51		10' Rt. - PL. (on walk)
"			5 15	166 00	10' Left - PL (on walk)	
12+95 6			5 7	165 5		℄ - Cross - gutter
13+08 18			4 85	166 30		℄
13+23 18			4 62	166 53	℄ inter of Alley N. 126th St. & Broadway	
			4 26	166 89		12' Rt. on ℄ Broadway
			4 51	166 64		15' E - edge conc. prt.
			5 40	165 75		28" - gutter
			4 93	166 22		" " - top cb.
			4 52	166 63		15' W - edge conc. prt.

F.B. 1519 PG. 184

Job No. 1282 Division No. Notes Red Plotted Date No. Profile

Survey of 127th St. Sewer Dist. Date Checked Date No. X-Sec.

Survey by Hobson Notes Hobson Notes Chkd Date

Indexed E. C. Johnson Date

76L298 307 3M 11-48

PLEASE RETURN TO
LOS ANGELES COUNTY SURVEYOR
726 HIGGINS BLDG.

NOTE: ANY ADDITIONS OR CHANGES ON THIS SHEET MUST BE MADE OR CIRCLED IN RED INK, WITH DATE AND NAME OF PERSON MAKING CHANGE.

Do not extend notes this side of this line.

STATION	B. S.	H. I.	F. S.	ELEV.		
13+23.18		171 15	4 66	166 49		12' Rt - on ℄ Broadway
			5 4	165 8		20' W - edge mac shoulder
			5 1	166 1		29' " - gutter
			4 4	166 8		34' " - bott. brk.
						40' " - PL.
13+23.18			1 60	169 55		100' Rt - on ℄ Broadway
			4 99	166 16	12' Left - on ℄ Broadway	
			5 19	165 96	15' W - edge pvt	
			5 38	165 77	20' " - " mac shoulder	
			6 3	164 9	30' " - gutter	
			5 9	165 3	35' " - bott. brk.	
			5 0	166 2	40' " - PL.	
			5 19	165 96	15' E " - edge conc pvt	
			6 22	164 93	28' " - gutter	
			5 64	165 51	" " - top cb.	
13+23.18			7 74	163 41	100' Left - on ℄ Broadway	
B.M. TA 40			9 54	161 61	B.M. TA-40 Elev 161.61 B.F.B. 1519-3	
					1st Alley S. of 124th St. (S. side) at 1st Alley E. of Broadway	
					Bt. spk. in conc. walk at back of hse # 239 75' ± E. of	
					1st Alley E. of Broadway.	

Profile No. ____ Date ____ Notes Red ____ Plotted ____ Job No. 1282 Division No. ____

X-Sec. No. ____ Date ____ Notes Chkd. ____ Date ____ Checked ____ Date ____ Survey of 124th St Sewer Dist. Survey by Hobson Notes Hobson Date April 5th 1940

Map No. ____ Indexed ____ C. Johnson Date ____

F.B. 1519 Pg. 185

F.B. 1519 Pg. 186

Job No. 1282 Division No. _____ Notes Red. _____ Plotted _____ Profile

Survey of 127th St Sewer Dist Date _____ Date _____ No. _____

Survey by R.B. Hobson Notes _____ Notes Chkd. _____ Checked _____ X-Sec.

Indexed _____ Date _____ Date _____ Date _____ No. _____

76L298 307 3M 11-48

PLEASE RETURN TO
LOS ANGELES COUNTY SURVEYOR
726 HIGGINS BLDG.

NOTE: ANY ADDITIONS OR CHANGES ON THIS SHEET MUST BE MADE OR CIRCLED IN RED INK, WITH DATE AND NAME OF PERSON MAKING CHANGE.

Do not extend notes this side of this line.

STATION	B.S.	H.I.	F.S.	ELEV.

Notes Ck'd by	Survey of 127th St Sew. Dist
Map No.	W. O. 1282 Page No. Sfd.
Office Work	Surveyed by R B Hobson
Checked	Notes Frank Date 4-8-49
Date	Indexed A. C. Johnson

F. B. 519 Pg. 187

NOV 17 '49

TOPOGRAPHY
ON
1ST ALLEY W. OF MAIN ST.
FROM: EL SEGUNDO BLVD.
TO: 1ST ALLEY N OF 126th ST.

127th ST. SEWER DIST.

J.N. 1282

Note: All plus's & offsets to
P.P.'s, trees, M.H.'s, etc.
are to center

April 8TH, 1949
Hobson
Frank
Kopp
Thomas

Notes: Any Additions or Changes on This Sheet Must be Made or Circled in Red Ink With Date and Name of Person Making Change.

Do not extend notes this side of this line.

RETURN TO
LOS ANGELES COUNTY SURVEYOR
700 HALL OF RECORDS

FORM 247 5M 5-46

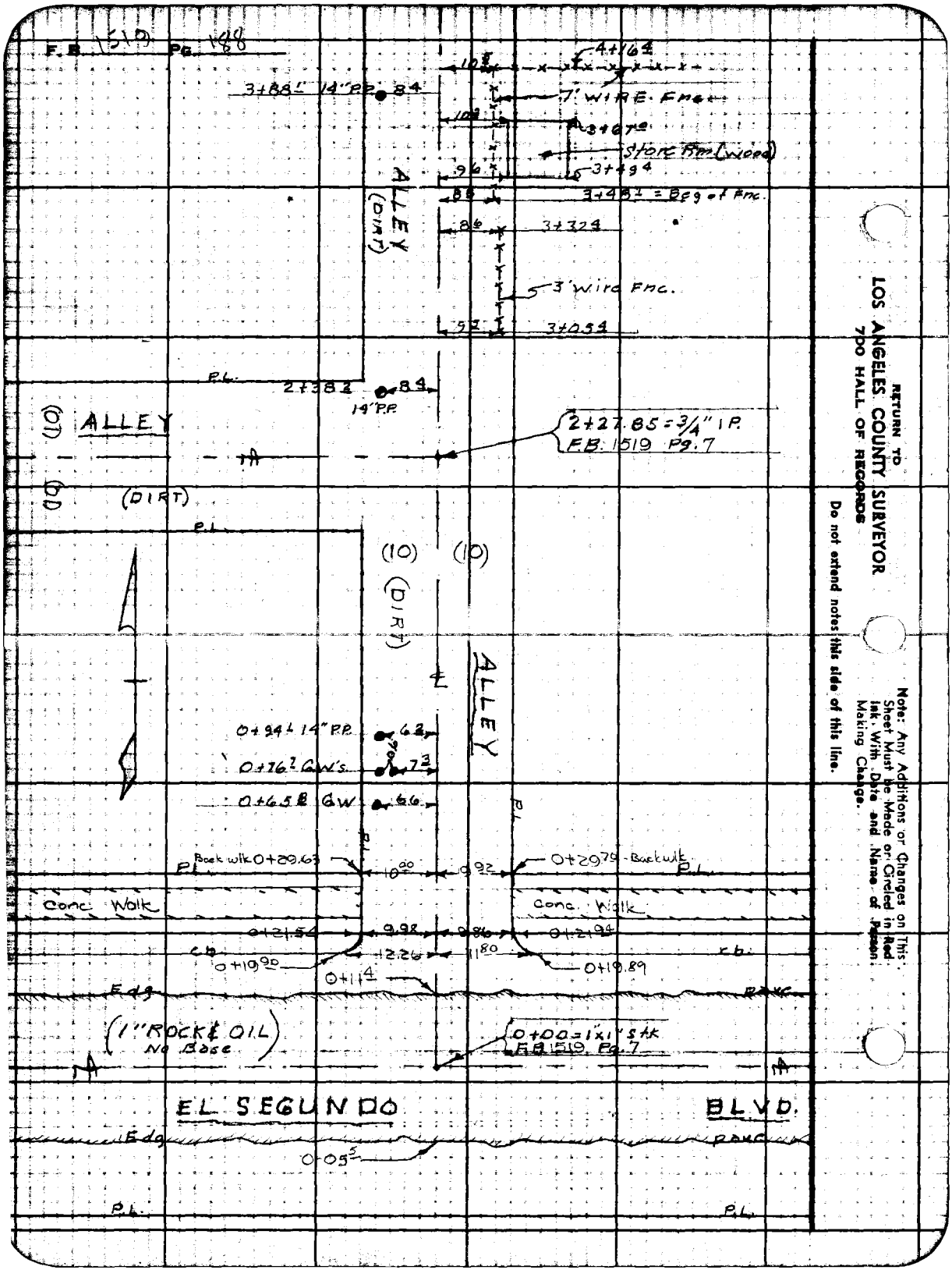

RETURN TO
LOS ANGELES COUNTY SURVEYOR
700 HALL OF RECORDS

Do not extend notes this side of this line.

Note: Any Additions or Changes on This Sheet Must be Made or Circled in Red Ink With Date and Name of Person Making Change.

Notes Ck'd by	Survey of
Map No.	W. O. Tape No. Std. °F
Office Work	Surveyed by
Checked	Notes Date
Date	Indexed C. JOHNSON

F.B. 1519 PG. 1180

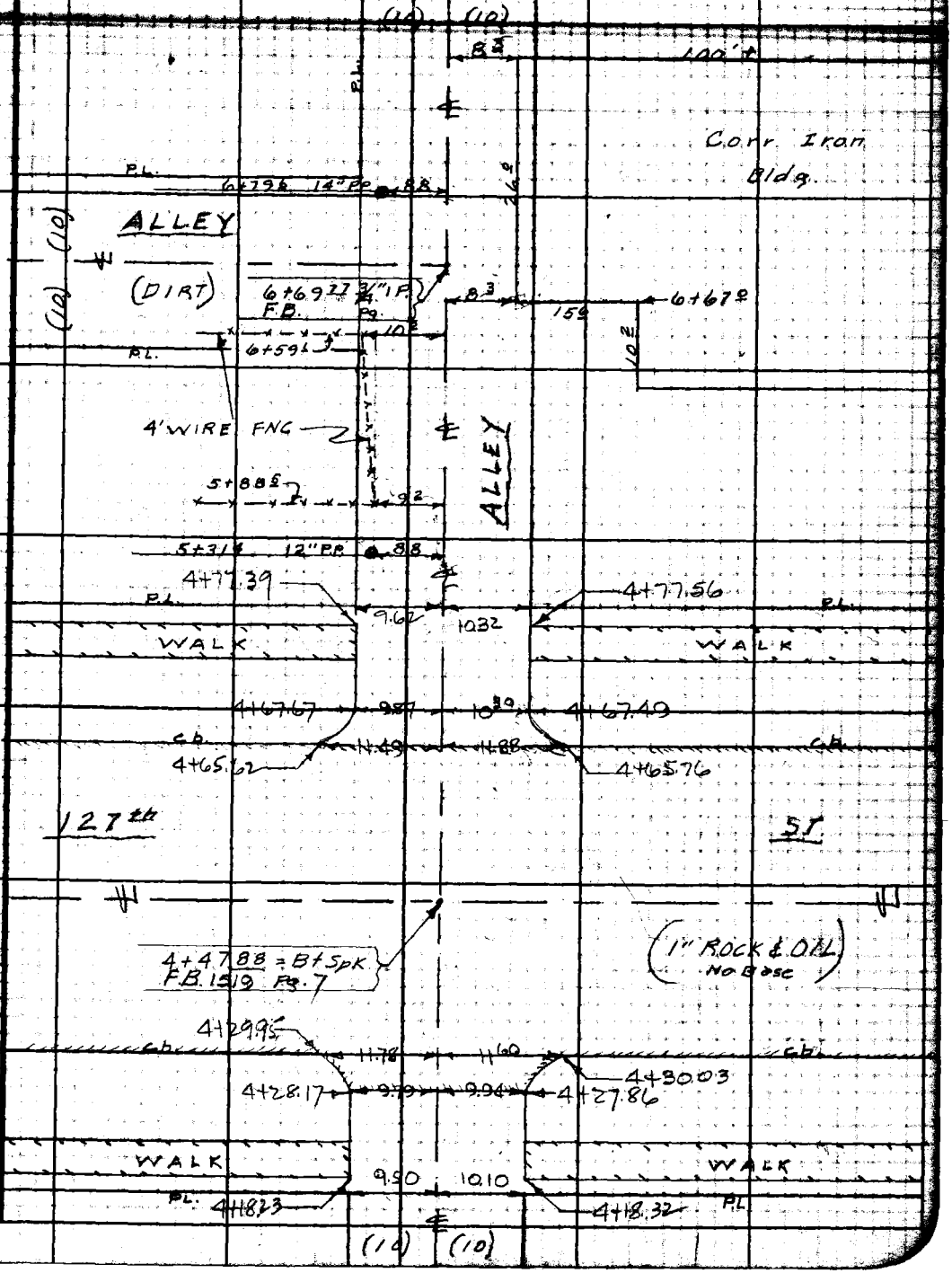

Note: Any Additions or Changes on This Sheet Must Be Made or Ended in Red Ink With Date and Name of Person Making Change.

Do not extend notes this side of this line.

RETURN TO
LOS ANGELES COUNTY SURVEYOR
700 HALL OF RECORDS

FORM 247 5M 5-66

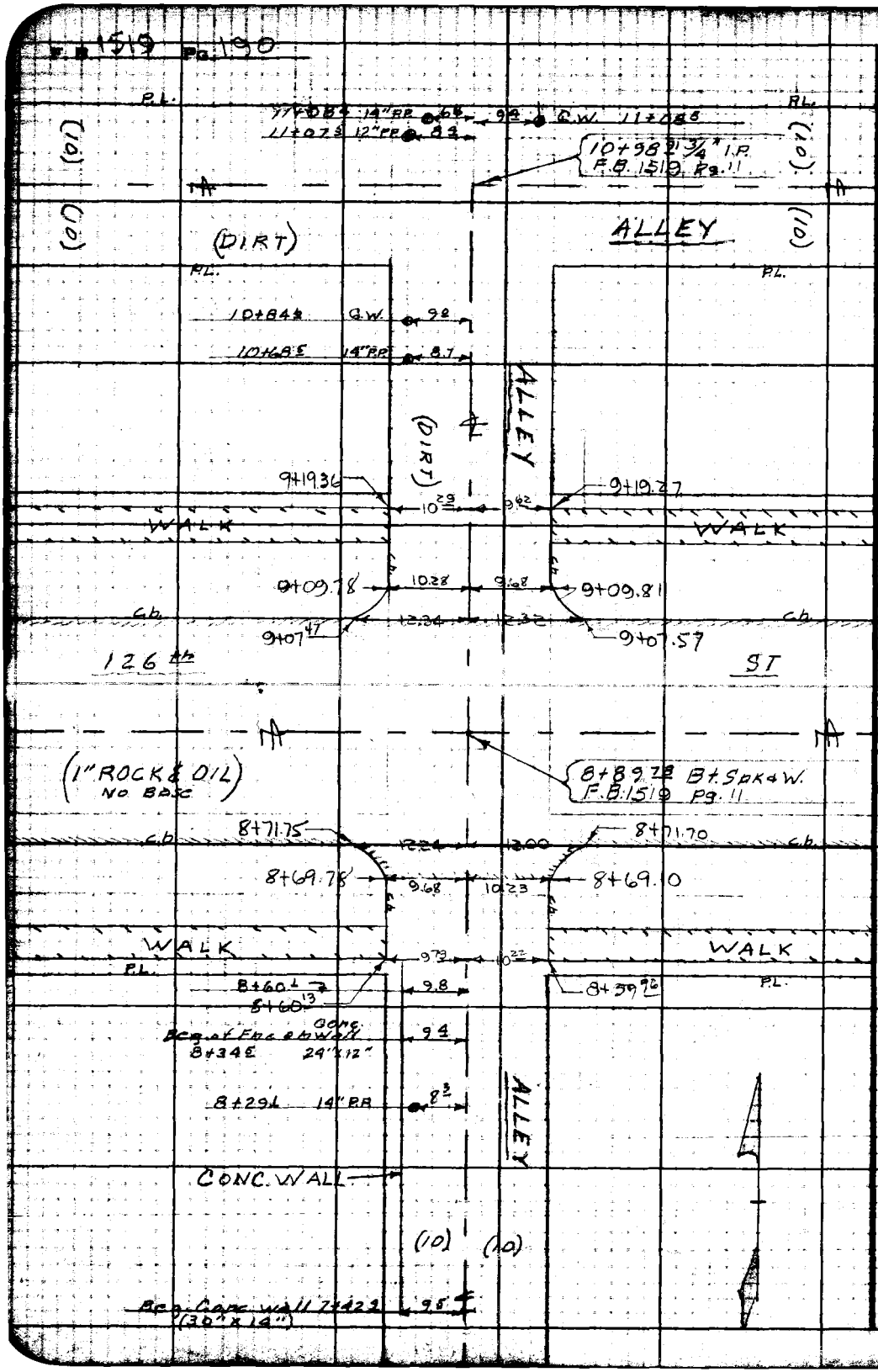

RETURN TO
LOS ANGELES COUNTY SURVEYOR
700 HALL OF RECORDS

Do not extend notes this side of this line.

Note: Any Additions or Changes on This Sheet Must be Made or Circled in Red Ink With Date and Name of Person Making Change.

F.B. 1519 Pg. 191

Profile No. ____ Notes Red. ____ Plotted ____ Job No. 1282 Division No. ____

Date ____ Date ____ Survey of 127th St. Sewer Dist.

X-Sec. No. ____ Notes Chkd. KCM Checked ____ Survey by Hobson Notes Hobson Date April 1949

Date 4/29/49 Date ____ Map No. X Indexed Johnson Date NOV 17 '49

PROFILE & CROSS SECTION

ON

1ST ALLEY W. OF MAIN ST.

FROM: EL SEGUNDO BLVD.

TO: 1ST ALLEY N. OF 126th ST.

127TH ST. SEWER DISTRICT.

J.N. 1282

April-1949

Hobson

Frank

Kapp

Thomas

STATION	B.S.	H.I.	F.S.	ELEV.

NOTE: ANY ADDITIONS OR CHANGES ON THIS SHEET MUST BE MADE OR CIRCLED IN RED INK, WITH DATE AND NAME OF PERSON MAKING CHANGE.

PLEASE RETURN TO
LOS ANGELES COUNTY SURVEYOR
726 HIGGINS BLDG.

Do not extend notes this side of this line.

76L298 307 3M 11-48

76L298 307 3M 11-48

PLEASE RETURN TO
LOS ANGELES COUNTY SURVEYOR
726 HIGGINS BLDG.

NOTE: ANY ADDITIONS OR CHANGES ON THIS SHEET MUST BE MADE OR CIRCLED IN RED INK, WITH DATE AND NAME OF PERSON MAKING CHANGE.

Do not extend notes this side of this line.

STATION	B. S.	H. I.	F. S.	ELEV.	
BM TA 49	4 63	142 09		137 46	BM TA 49 Elev 137.459 FB 1519-34
					El Segundo Blvd. & 1st Alley W. of Main St. N.W. cor.
					Bt spk in curb, 10' W. of w. end CR.
0-30			2 9	139 2	Inter. ℄ prod. of Alley & S.P.L. of El Segundo Blvd.
0-13.5			5 3	136 8	" " " " " " cross-gutter
0-05			4 62	137 47	" " " " " " edge pvt.
0+00			4 34	137 75	℄ inter. Alley W. of Main St. & El Segundo Blvd.
			4 23	137 86	12' Rt. on ℄ El Segundo Blvd.
			4 48	137 61	5' S. edge pvt.
			5 2	136 9	13.2' S. gutter
			4 3	137 8	25' S. batt. brk.
			2 9	139 2	30' S. P.L.
			4 52	137 57	10.8' N. edge pvt.
			5 2	136 9	19.8' N. gutter
			4 18	137 91	" " top cb.
0+00			4 71	137 38	100' Rt. on ℄ El Segundo Blvd.
"			4 47	137 62	12' Left on ℄ El Segundo Blvd.
			4 73	137 36	11.0 N. edge pvt.
			5 4	136 7	19.8 " gutter
			4 50	137 59	" " top cb.
			4 78	137 31	5.0 S. edge pvt.

F.B. 1519 PG. 192

Job No. 1282 Division No. ____ Notes Red. ____ Plotted ____ Profile ____

Survey of 127th St. Sewer Dist. Date ____ Date ____ No. ____

Survey by R.B. Hobson Notes Hobson Notes Chkd. ____ Checked ____ X-Sec. ____

Indexed R. C. Johnson Date ____ Date ____ Date ____ No. ____

76L298 307 3M 11-48

PLEASE RETURN TO
LOS ANGELES COUNTY SURVEYOR
726 HIGGINS BLDG.

NOTE: ANY ADDITIONS OR CHANGES ON THIS SHEET MUST BE MADE OR CIRCLED IN RED INK, WITH DATE AND NAME OF PERSON MAKING CHANGE.

Do not extend notes this side of this line.

STATION	B. S.	H. I.	F. S.	ELEV.	
0+00		142 09 ✓	5 3	136 8	12° Left on ℄ El Segundo Blvd. 13.8 S gutter
			4 3	137 8	26.8 " - bottom brk.
			3 0	139 1	30 " - P.L.
0+00			5 48	136 61	100' Left - on ℄ El Segundo Blvd.
0+11.4			4 62	137 47	℄ edge pvt.
0+19.3			5 0	137 1	℄ cross-gutter
0+22			4 7	137 4	℄
"			4 8	137 3	4' Rt - bott. brk.
"			4 18	137 91	9.9 " - top cb & top brk.
"			4 38	137 71	10' Left - top brk. & top cb.
0+29.7			4 2	137 9	℄
"			3 93	138 16	9.9 Rt - on conc. walk
"		✓	4 15	137 94	10' Left - on conc. pvt.
T.P.	7 81	149 22	0 68	141 41	T.P.
0+50			8 8	140 4	℄
0+71.7			6 8	142 4	℄ (Top break.)
1+00			6 3	142 9	℄ ~~10~~
"			6 3	142 9	10' Rt - P.L.
"			6 0	143 2	10' Left - P.L.
1+50			5 5	143 7	℄
2+00			5 0	144 2	℄

Profile No. ____ Notes Red ____ Plotted ____ Job No. 1282 Division No. ____
X-Sec. No. ____ Date ____ Date ____ Survey of 127th St. Sewer Dist.
Notes Chkd. ____ Checked ____ Survey by Hobson Notes Hobson Date April 12, 1949
Date ____ Date ____ Map No. ____ Indexed E. Johnson Date ____

F.B. 1519 Pg. 193

76L298 307 3M 11-48

PLEASE RETURN TO
LOS ANGELES COUNTY SURVEYOR
726 HIGGINS BLDG.

NOTE: ANY ADDITIONS OR CHANGES ON THIS SHEET MUST BE MADE OR CIRCLED IN RED INK, WITH DATE AND NAME OF PERSON MAKING CHANGE.

Do not extend notes this side of this line.

F.B. 1519 PG. 104

Job No. 1282 Division No. Notes Red Date Profile No. Plotted Date

Survey of 27th St. Sewer Dist. Notes Chkd. Date X-Sec. No. Checked Date

Survey by R.B. Hobson Notes Hobson

Indexed L. O. Date

STATION	B. S.	H. I.	F. S.	ELEV.		
2+00		149 22 ✓	4 9	144.3		10' Rt. - PL
"			4 7	144 5	10' Left - PL	
2+17.85			4 9	144 3		℄
"			4 7	144 5		10' Rt. - PL
"			4 7	144 5	10' Left - PL	
2+27.85			4 9	144 3	℄ inter. 1st Alley W of Main St.	℄ 1st Alley N of E. Segundo Blvd
			4 5	144 7	100' Left - on ℄ E.W. Alley	
2+37.85			5 0	144 2		℄
"			5 0	144 2		10' Rt. - PL
"			4 3	144 9	10' Left - PL	
2+65.4			5 1	144 1		℄ (opp. outlet to house #12711)
"			5 5	143 7		10' Rt. - PL
"			10 7	138 5		88' " - gr. over 4" outlet
"			11 0	138 2		" " - on top 4" outlet
3+00			5 0	144 2		℄
"			5 6	143 6		10' Rt. - PL
"			4 3	144 9	10' Left - PL	
3+50			4 3	144 9		℄
3+72.5			4 4	144 8		℄ (opp. outlet to house #114)
"			4 8	144 4		10' Rt. - PL
"			5 5	143 7		13.7' - gr. at W face of house #114

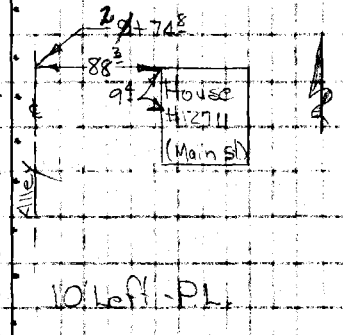

76L298 307 3M 11-48

PLEASE RETURN TO
LOS ANGELES COUNTY SURVEYOR
726 HIGGINS BLDG.

NOTE: ANY ADDITIONS OR CHANGES ON THIS SHEET MUST BE MADE OR CIRCLED IN RED INK, WITH DATE AND NAME OF PERSON MAKING CHANGE.

Do not extend notes this side of this line.

STATION	B. S.	H. I.	F. S.	ELEV.		
3+7[illegible]		149 22	6 0	143 2		27.7 Rt. gr. over outlet
"			6 4	142 8		" " on top 4" outlet to hse 114
T.P.	3 95	148 51	4 66	144 56	T.P.	
4+00			4 0	144 5		℄
"			4 4	144 1		10' Rt - PL
"			3 1	145 4	10' Left PL	
4+18.3			5 3	143 2		℄
"			5 47	143 04		10' Rt - (on walk)
"			5 35	143 16	9.5 Left - (on walk)	
4+28			5 63	142 88		℄ (ledge pvt
"			6 13	142 38		9.9 Rt - gutter
"			5 69	142 82		" " - top curb
"			5 13	143 38	9.8 Left - gutter	
"			4 67	143 84	" " - top curb	
4+30			5 72	142 79		℄ (cross gutter)
4+47.88			4 89	143 62	℄ inter 1st Alley W of Main St. and 127th St.	
"			5 45	143 06		12.0 Rt. - on ℄ 127th St.
"			6 30	142 21		17.9 S - gutter
"			5 90	142 61		" " - top curb
"			5 76	142 75		17.8 N - gutter
"			5 30	143 21		" " - top curb

Profile No. ____ Date ____ Notes Red ____ Plotted ____ Job No. 1282 Division No. ____ F.B. 1519 Pg. 195

X-Sec. No. ____ Date ____ Notes Chkd. ____ Date ____ Checked ____ Date ____ Survey of 127th St. Sewer Dist. Map No. ____ Indexed ____ Notes Hobson Date April 1949 Date ____ Johnson

76L298 307 3M 11-48

PLEASE RETURN TO
LOS ANGELES COUNTY SURVEYOR
726 HIGGINS BLDG.

NOTE: ANY ADDITIONS OR CHANGES ON THIS SHEET MUST BE MADE OR CIRCLED IN RED INK, WITH DATE AND NAME OF PERSON MAKING CHANGE.

Do not extend notes this side of this line.

STATION	B. S.	H. I.	F. S.	ELEV.		
4+47.88		148 51	9 86	138 65		100' Rt - on ℄ 127th St
"			4 28	144 23	12' Left - on ℄ 127th St.	
			4 83	143 68	17.7 N - gutter	
			4 07	144 44	" " - top curb	
			5 20	143 31	17.9 S - gutter	
			4 62	143 89	" " - top curb	
4+47.88			0 94	147 57	100 left - on ℄ 127th St	
4+65.7			5 32	143 19		℄ - edge pvt
4+67.6			5 4	143 1		℄ - cross gutter
"			5 3	143 2		10.3 Rt - gutter
"			5 14	143 37		" " - top curb
"			4 5	144 0	9.9 Left - gutter	
"			4 06	144 45	" " - top curb	
4+77.5			4 8	143 7		℄
"			4 86	143 65		10.3 Rt - on walk
"			3 89	144 62	9.6 Left - on walk	
5+00			3 8	144 7		℄ - Top break
"			4 4	144 1		10' Rt - PL
"			2 9	145 6	10' Left - PL	
5+50			4 2	144 3		℄
6+00			5 1	143 4		℄

SEE PAGE 220 FOR CB ELEVS. BEYOND THIS PT.

F.B. 1519 PG. 196

Job No. 1282 Division No. ____ Notes Red. ____ Plotted ____ Profile

Survey of 127th St. Sewer Dist. Date ____ Date ____ No. ____ X-Sec.

Survey by R.B. Hobson Notes Hobson Notes Chkd. ____ Checked ____ No. ____

Indexed R. C. Johnson Date ____ Date ____

76L298 307 3M 11-48

PLEASE RETURN TO
LOS ANGELES COUNTY SURVEYOR
726 HIGGINS BLDG.

NOTE: ANY ADDITIONS OR CHANGES ON THIS SHEET MUST BE MADE OR CIRCLED IN RED INK, WITH DATE AND NAME OF PERSON MAKING CHANGE.

Do not extend notes this side of this line.

STATION	B. S.	H. I.	F. S.	ELEV.		
6+00		148 51	6 0	142 5		10' Rt - PL
"			8 5	140 0		46.5 " - bott brk
"			9 1	139 4		100' " - ground
"			9 3	139 2		150' " - " (Back walk)
"			4 6	143 9	10' Left - PL	
T.P.	1 60	145 82	4 29	144 22	T.P.	
6+59.77			4 2	141 6		℄
"			4 2	141 6		10' Rt - PL
"			3 6	142 2	10' Left - PL	
6+69.77			4 5	141 3	℄ inter 1st Alley W of Main St & 1st Alley N of 127th St	
"			1 0	144 8	100' Left - on ℄ EW Alley	
6+79.77			4 7	141 1		℄
"			4 5	141 3		8 Rt - edge bldg
"			4 0	141 8	10' Left - PL	
7+00			4 7	141 1		℄
"			4 7	141 1		10' Rt - PL
"			6 4	139 4		100' " - ground
"			4 8	141 0		150' " - " at back walk
"			4 1	141 7	10' Left - PL	
7+50			4 9	140 9		℄
8+00			4 4	141 4		℄

Profile No. ____ Date ____ Notes Red ____ Plotted ____ Job No. 1282 Division No. ____

X-Sec. No. ____ Date ____ Notes Chkd. ____ Checked ____ Survey of 127th St. Sewer Dist.

Survey by Hobson Notes Hobson Date April, 1949

Map No. ____ Date ____ Indexed ____ Date ____

F.B. 1519 Pg. 197

76L298 307 3M 11-48

PLEASE RETURN TO
LOS ANGELES COUNTY SURVEYOR
726 HIGGINS BLDG.

NOTE: ANY ADDITIONS OR CHANGES ON THIS SHEET MUST BE MADE OR CIRCLED IN RED INK, WITH DATE AND NAME OF PERSON MAKING CHANGE.

Do not extend notes this side of this line.

STATION	B. S.	H. I.	F. S.	ELEV.		
8+00		145 82	4 8	1410		10' Rt - PL
"			2 7	1431		25' " - top brk
"			3 4	1424		100' " - ground
"			2 8	1430		150' " - " cack walk
"			4 4	1414	9.4 Left - on at bottom of wall	
"			1 89	14393	" " - top of conc wall	
"			1 9	1439	10' " - PL	
8+60			1 7	1441		℄
"			1 16	14466		10' Rt - on walk
"			1 11	14471	9.7 Left - on walk	
8+69.1			1 50	14432		℄ edge pvt
"			1 43	14439		10' Rt - top cb
"			1 36	14446	9.2 Left - top cb	
8+71.7			1 61	14421		℄ cross - gutter
8+89.78		✓	0 72	14510	℄ inter 1st Alley W. of Main St. and 126th St.	
T.P.	4 90	150 01	0 71	14511	T.P.	
8+89.78			4 94	14507		12' Rt - on ℄ 126th St.
			5 90	14411		18' S - gutter
			5 59	14442		" " - top cb
			5 19	14482		17.8 N - gutter
			4 74	14527		" " - top cb

F.B. 1519 PG. 198

Job No. 1282 Division No. ____ Notes Red ____ Plotted ____ Profile ____

Survey of 127th St. Sewer Dist Date ____ Date ____ No. ____

Survey by R.B. Hobson Notes Hobson Notes Chkd ____ Checked ____ X-Sec. ____

Indexed A. C. Johnson Date ____ Date ____ Date ____ No. ____

76L298 307 3M 11-48

PLEASE RETURN TO
LOS ANGELES COUNTY SURVEYOR
726 HIGGINS BLDG.

NOTE: ANY ADDITIONS OR CHANGES ON THIS SHEET MUST BE MADE OR CIRCLED IN RED INK, WITH DATE AND NAME OF PERSON MAKING CHANGE.

Do not extend notes this side of this line.

STATION	B. S.	H. I.	F. S.	ELEV.		
8+89.78		150.01	5.20	144.81		100' Rt. on ℄ 126th St.
"			4.82	145.19	12' Left - on ℄ 126th St.	
			5.16	144.85	17.7' N - gutter	
			4.70	145.31	" " - top curb	
			5.73	144.28	18.9' S - gutter	
			5.52	144.49	" " - top curb	
8+89.78			4.57	145.44	100' Left - on ℄ 126th St.	
9+07.5			5.16	144.85		℄ - gutter's edge out
9+09.8			4.9	145.1		℄
"			4.69	145.32		9.78' Rt. - top curb
"			4.51	145.50	10.28' left - top curb	
9+19.3			4.5	145.5		℄
"			4.30	145.71		9.9' Rt. - on conc walk
"			4.31	145.70	10.3' left - on conc walk	
9+50			4.7	145.3		℄
10+00			4.1	145.9		℄
"			4.3	145.7		10' Rt. - PL
"			3.8	146.2	10' Left - PL	
10+50			2.7	147.3		℄
10+88.99			1.1	148.9		℄
"			1.2	148.8		10' Rt. - PL

SEE PREVIOUS PAGE FOR OTHER STATIONS

Profile Notes Red ____ Plotted ____ Job No. 1282 Division No. ____
No. ____ Date ____ Date ____ Survey of 127th St. Sewer Dist.
Misc. Notes Chkd ____ Checked ____ Survey by Taylor & Co. Notes by Johnson Date April 1949
No. ____ Date ____ Date ____ Map No. ____ Indexed by ____ Date ____

F.B. 159 Pg. 199

76L298 307 3M 11-

PLEASE RETURN TO
LOS ANGELES COUNTY SURVEYOR
726 HIGGINS BLDG.

NOTE: ANY ADDITIONS OR CHANGES ON THIS SHEET MUST BE MADE OR CIRCLED IN RED INK, WITH DATE AND NAME OF PERSON MAKING CHANGE.

Do not extend notes this side of this line.

STATION	B. S.	H. I.	F. S.	ELEV.	
10+88 91		150 01	1 1	148 9	10' Left - PL
10+98 91			0 9	149 1	℄ inter. 1st Alley W of Main St & 1st Alley N of 126th St
"			0 9	149 1	10' Rt on ℄ E W Alley
"			1 1	148 9	100' Rt on ℄ E W Alley
"			0 7	149 3	10' Left - on ℄ E W Alley
"		+	0 3	150 3	100' " " " " "
11+08 91		+	0 2	150 2	Inter ℄ prod. & NPL of E W Alley
"			0 0	150 0	10' Rt - on NPL
"		+	0 2	150 2	10' Left - on NPL
B.M. TA-42	6 34	151 06	4 29	144 72	B.M. TA-42 Elev. 44.674 FB 1519-32
					126th St & 1st Alley W of Main St S.W. cor.
					Bt spk in conc. sidewalk, 1' W of E end
B.M. TA-41			0 08	150 98	B.M. TA-41 Elev. 150.964 FB 1519-32
					1st Alley S. of 124th St & 1st Alley W of Main St
					Bt spk in PP # 518933-H

F.B. 1519 PG. 200

Job No. 1282 Division No. Notes Red Plotted Profile

Survey of 127th St Sewer Dist Date Date No. X-Sec.

Survey by R.B. Hobson Notes Hobson Notes Chkd Checked

Indexed R. C. Johnson Date Date Date No.

Notes Ck'd by	Survey of 127th St Sewer Dist	F. B. 1519 Pg. 201
Map No.	W. O. [illegible] Page No. Std. °F	
Office Work	Surveyed by R. B. HOBSON	
Checked	Notes H.E.F. Date 4-13-45	
Date	Indexed A. C. Johnson	

NOV 17 '49

TOPOGRAPHY
ON
1ST ALLEY E. OF BROADWAY
FROM: EL SEGUNDO BLVD.
TO: ALLEY N. OF 126TH ST.

127TH ST. SEWER DIST.

J.N. 1282

Note: All plus's & offsets to P.P.'s, Trees, M.H.'s, etc. shown are to center

April 14TH ST.
Hobson
Fronk
Kapp
Thomas

Note: Any Additions or Changes on This Sheet Must be Made or Circled in Red Ink With Date and Name of Person Making Change.

Do not extend notes this side of this line.

RETURN TO
LOS ANGELES COUNTY SURVEYOR
700 HALL OF RECORDS

FORM 247 5M 5-46

F.B. 1519 Pg. 202

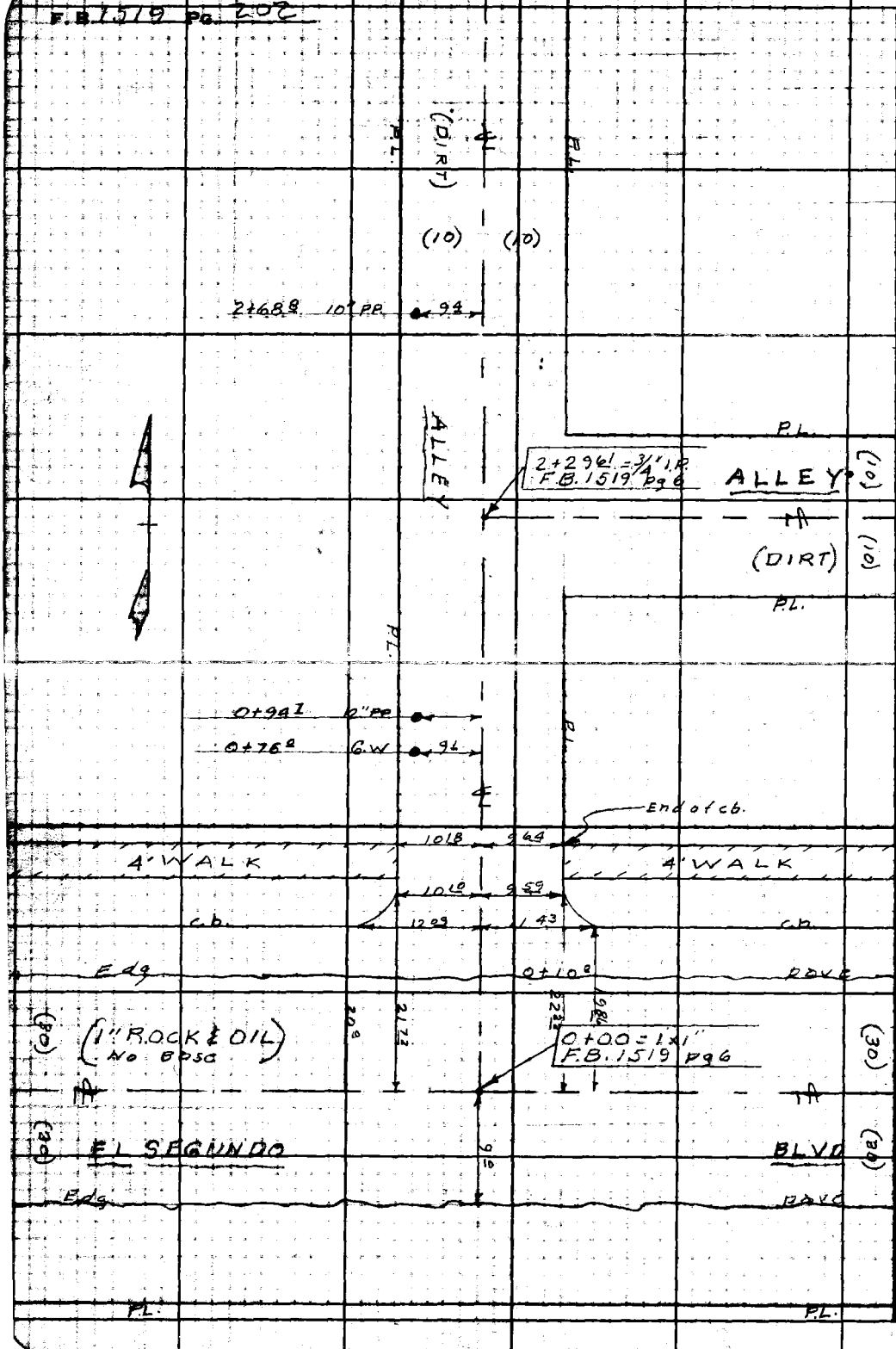

RETURN TO
LOS ANGELES COUNTY SURVEYOR
700 HALL OF RECORDS

Do not extend notes this side of this line.

Note: Any Additions or Changes on This Sheet Must be Made or Circled in Red Ink With Date and Name of Person Making Change.

Notes Ck'd by	Survey of
Map No.	W. O. Tape No. Std.
Office Work	Surveyed by R.B. HOBSON
Checked	Notes H.E.F. Date 4-17-49
Date	Indexed C. Johnson

F. B. 1519 Pg. 203

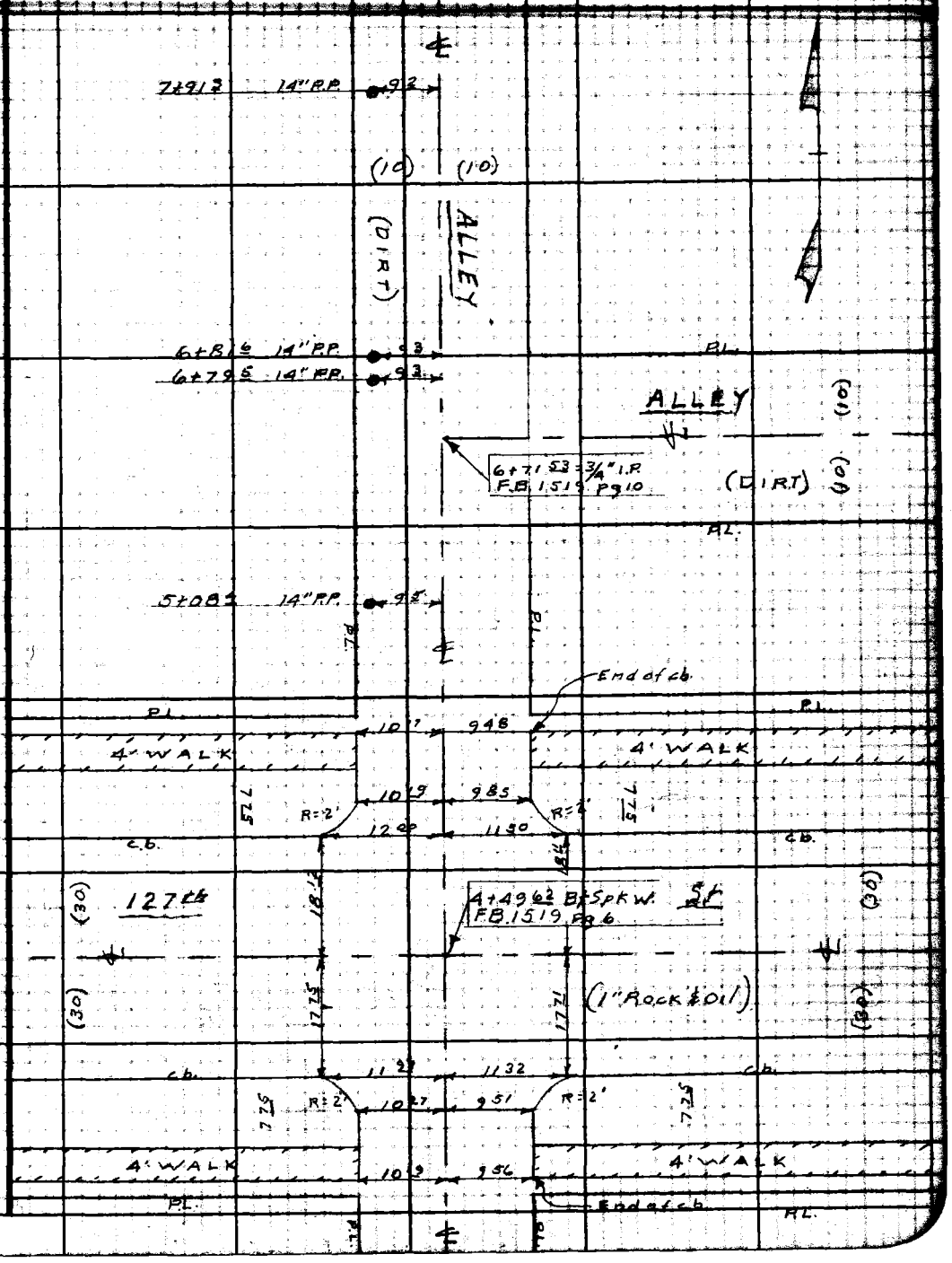

Note: Any Additions or Changes on This Sheet Must be Made or Circled in Red Ink With Date and Name of Person Making Change.

Do not extend notes this side of this line.

RETURN TO
LOS ANGELES COUNTY SURVEYOR
700 HALL OF RECORDS

FORM 247 5M 5-46

F.B. 1519 Pg. 204

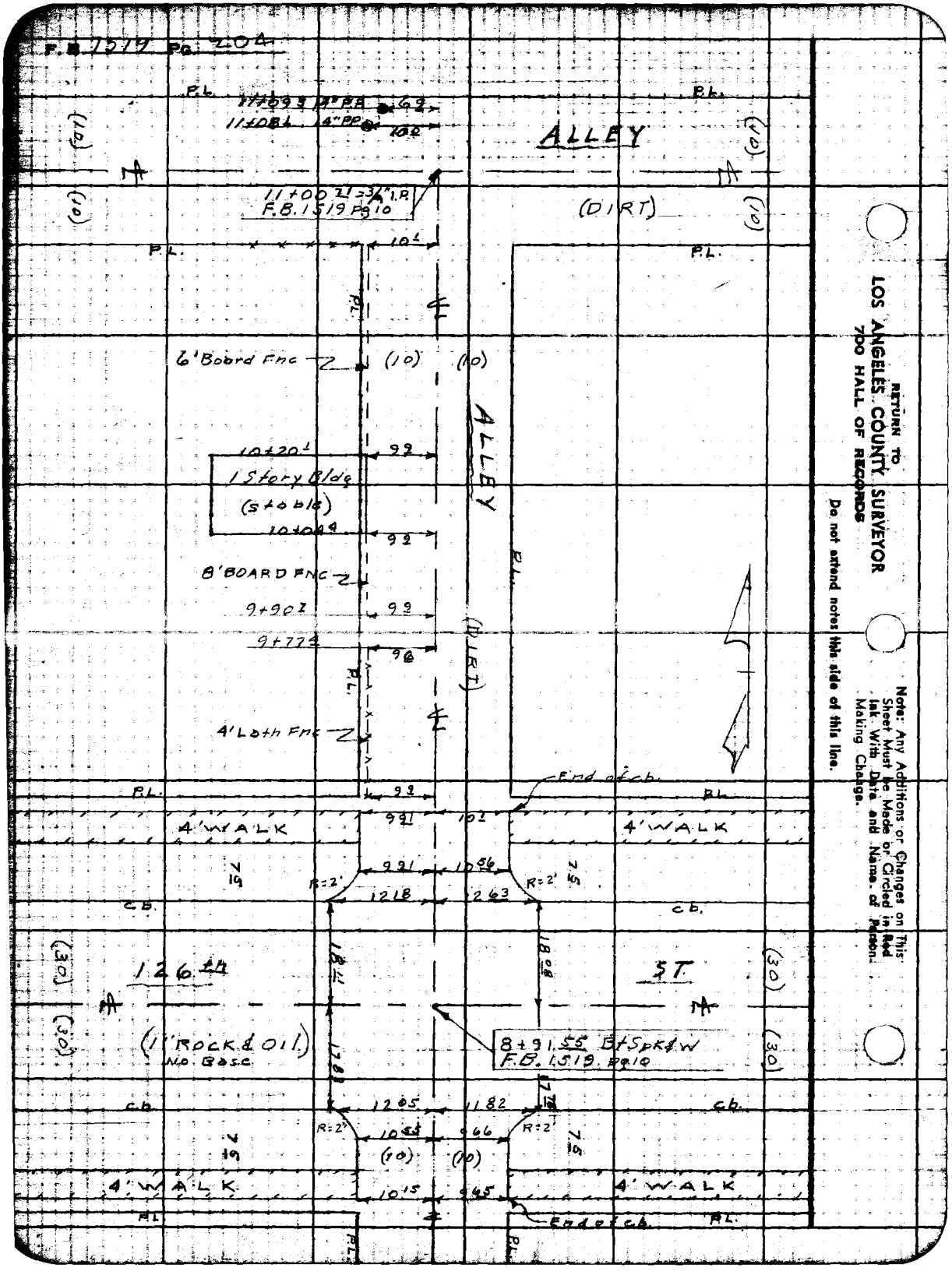

RETURN TO
LOS ANGELES COUNTY SURVEYOR
700 HALL OF RECORDS

Do not extend notes this side of this line.

Note: Any Additions or Changes on This Sheet Must Be Made or Circled in Red Ink With Date and Name of Person Making Change.

Profile No. ____ Notes Red. ____ Plotted ____ Job No. 1282 Division No. ____

F.B. 1519 Pg. 205

Date ____ Date ____ Survey of 127th St. Sewer Dist.

X-Sec. No. ____ Notes Chkd. [illegible] Checked ____ Survey by P.B. Hobson Notes Hobson Date April 14th, 49

Date 4/29/49 Date ____ Map No. ____ Indexed C. Johnson Date NOV 17 '49

PROFILE & CROSS SECTION

ON

1ST ALLEY E. OF BROADWAY

FROM: EL SEGUNDO BLVD.

TO: 1ST ALLEY N. OF 126th STREET

127TH ST. SEWER DIST.

J.N. 1282

April 14TH, 1949

Hobson

Frank

Kapp

Thomas

STATION	B.S.	H.I.	F.S.	ELEV.

NOTE: ANY ADDITIONS OR CHANGES ON THIS SHEET MUST BE MADE OR CIRCLED IN RED INK, WITH DATE AND NAME OF PERSON MAKING CHANGE.

PLEASE RETURN TO
LOS ANGELES COUNTY SURVEYOR
726 HIGGINS BLDG.

Do not extend notes this side of this line.

76[illegible] 307 3M 11-48

76L298 307 3M 11-48

PLEASE RETURN TO
LOS ANGELES COUNTY SURVEYOR
726 HIGGINS BLDG.

NOTE: ANY ADDITIONS OR CHANGES ON THIS SHEET MUST BE MADE OR CIRCLED IN RED INK, WITH DATE AND NAME OF PERSON MAKING CHANGE.

Do not extend notes this side of this line.

STATION	B. S.	H. I.	F. S.	ELEV.	
B.M.TA-46	2 11	149 99		147 88	B.M.TA-46 Elev. 147.876 F.B. 1519-33 El Segundo Blvd. & Broadway Bt. spk in conc pvt. on approx ℄ of El Segundo Blvd 1' W. of E. edge of pvt. of Broadway
0-30			1 9	148 1	Inter ℄ prod. & S.P.L. of El Segundo Blvd.
0-24			6 1	143 9	℄ prod - bott. brk.
0-8.5			6 31	143 68	℄ prod. edge pvt
0+00			6 15	143 84	℄ inter Alley & El Segundo Blvd.
"			6 40	143 59	12' Rt - on ℄ El Segundo
			6 56	143 43	8.2 S - edge pvt.
			7 0	143 0	15.5" - gutter
			6 1	143 9	23.8" - bottom brk.
			1 9	148 1	30' S - P.L.
			6 61	143 38	9.4 N - edge pvt
			8 2	141 8	19.2" - gutter
			7 66	142 33	" " - top cb.
0+00			8 58	141 41	100' Rt - on ℄ El Segundo
"			5 92	144 07	12' Left - on ℄ El Segundo Blvd.
			6 26	143 73	20' N - edge pvt.
			7 53	142 46	" " - top cb. & gutter
			6 09	143 90	8.6 S - edge pvt
			6 0	144 0	23.8 " - bott. brk.

F.B. 1519 PG. 206

Job No. 1287 Division No. ____ Notes Red. ____ Plotted ____ Profile ____

Survey of 127th St Sewer Dist Date ____ Date ____ No. ____ X-Sec. ____

Survey by R.B. Hobson Notes Hobson Notes Chkd ____ Checked ____

Indexed E. C. Johnson Date ____ Date ____ Date ____ No. ____

3M 11-48

PLEASE RETURN TO
LOS ANGELES COUNTY SURVEYOR
726 HIGGINS BLDG.

NOTE: ANY ADDITIONS OR CHANGES ON THIS SHEET MUST BE MADE OR CIRCLED IN RED INK, WITH DATE AND NAME OF PERSON MAKING CHANGE.

Do not extend notes this side of this line.

STATION	B. S.	H. I.	F. S.	ELEV.	
0+00		149 99	1 2	148 8	12' Left - on ℄ El Segundo Blvd. 30'S P.L.
0+00			3 75	146 24	100' left - on ℄ El Segundo Blvd.
0+96			6 45	143 54	℄ edge pvt
0+198			7 6	142 4	℄ - cross-gutter
0+218			7 4	142 6	℄
"			7 53	142 46	10' Rt - top cb & gutter
"			7 49	142 50	10' Left - top cb & gutter
0+297			7 1	142 9	℄
"			7 39	142 60	10' Rt - on conc walk
"			7 30	142 69	10' Left - on conc walk
0+45			5 5	144 5	℄ - top brk.
0+50		✓	5 4	144 6	℄
T.P.	7 26	151 90	5 35	144 64	T.P.
1+00			8 6	143 3	℄
"			8 4	143 5	10' Rt - P.L.
"			10 1	141 8	100' " - gr.
"			10 6	141 3	200' " - gr.
"			8 5	143 4	10' Left - P.L.
"			7 5	144 4	100' " - gr.
"			6 8	145 1	160' " " - bott. brk
			3 8	148 1	168' " " - top "

Profile No. ____ Date ____ Notes Red ____ Plotted ____ Job No. 1282 Division No. ____
X-Sec. No. ____ Date ____ Notes Chk. ____ Date ____ Checked ____ Date ____ Survey of 12th Dist. Survey by Hydrographic Division Map No. ____ Indexed ____ Date ____ April 14 49

F.B. 159 Pg. 207

76L298 307 3M 11-48

PLEASE RETURN TO
LOS ANGELES COUNTY SURVEYOR
726 HIGGINS BLDG.

NOTE: ANY ADDITIONS OR CHANGES ON THIS SHEET MUST BE MADE OR CIRCLED IN RED INK, WITH DATE AND NAME OF PERSON MAKING CHANGE.

Do not extend notes this side of this line.

STATION	B. S.	H. I.	F. S.	ELEV.		
1+50		151 90	10 2	141 7		℄
2+00			10 2	141 7		℄
"			10 7	141 2		10' Rt. - PL.
"			11 3	140 6		45" - gr. bott brk
"			9 0	142 9		54" " top "
"			9 0	142 9		100" " - "
			9 9	142 0	10' Left - PL. (Gr. to W. is higher)	
2+19 61			9 5	142 4		℄
"			10 0	141 9		10' Rt - PL
"			9 0	142 9	10' Left - PL.	
2+29 61			8 6	143 3	℄ inter. Alley E. of Broadway & Alley N. of El Segundo	
"			9 3	142 6		10' Rt - on ℄ E.W. Alley
"			10 3	141 6		100' " - " " " "
"			8 2	143 7	10' Left - PL. - on ℄ prod. of E.W. Alley	
2+39 61			7 9	144 0		℄
"			7 6	144 3		10' Rt - PL.
"			7 1	144 8	10' Left - PL.	
2+50			6 5	145 4		℄
3+00			2 7	149 2		℄
"			2 8	149 1		10' Rt - PL.
"			4 4	147 5		150' " - gr.

F.B. 159 PG. 208 Job No. 1282 Division No. Notes Red. Plotted Profile
Survey of 127th St. Sewer Dist. Date Date No. X-Sec.
Survey by R.B. Hobson Notes Hobson Notes Chkd. Checked
Indexed C. Johnson Date Date No.

76L298 307 3M 11-48

PLEASE RETURN TO
LOS ANGELES COUNTY SURVEYOR
726 HIGGINS BLDG.

NOTE: ANY ADDITIONS OR CHANGES ON THIS SHEET MUST BE MADE OR CIRCLED IN RED INK, WITH DATE AND NAME OF PERSON MAKING CHANGE.

Do not extend notes this side of this line.

STATION	B. S.	H. I.	F. S.	ELEV.		
3+00		151 90	2 2	1497	10' Left - P.L. (Gr. to W. is higher	
T.P.	9 63	159 61	1 92	14998	T.P.	
3+50			7 2	1524		℄
4+00			5 3	1543		℄
"			5 4	1542		10' Rt - P.L.
"			6 0	1536		100" - gr.
"			5 0	1546	10' Left - P.L. (Gr. to W. is higher)	
4+20 4			5 5	1541		℄
"			5 29	15432		10' Rt - on conc walk
"			5 16	15445	10' Left - on conc walk	
4+30			5 81	15380		℄
"			5 6	1540		10' Rt - gutter
"			5 41	15420		" " - top cb
"			5 6	1540	10' Left - gutter	
"			5 41	15420	" " - top cb	
4+32			5 85	15376		℄ cross-gutter
4+49 62			4 95	15466	℄ inter Alley & 127th Street	
"			4 97	15464		12' Rt - on ℄ 127 St.
			5 89	15372		17' S - gutter
			5 50	15411		" " - top cb
			5 33	15428		18' N - gutter

Profile
No. ____ Notes Red ____ Plotted ____ Job No. 1282 Division No. ____
K.Sec. ____ Date ____ Date ____ Survey of 127th St. Sewer Dist
No. ____ Notes Chkd ____ Checked ____ Survey by Hobson Notes Hobson Date April 15th 49
Date ____ Date ____ Map No. ____ Indexed ____ Date ____

F.B. 1519 Pg. 209

76L298 307 3M 11-48

PLEASE RETURN TO
LOS ANGELES COUNTY SURVEYOR
726 HIGGINS BLDG.

NOTE: ANY ADDITIONS OR CHANGES ON THIS SHEET MUST BE MADE OR CIRCLED IN RED INK, WITH DATE AND NAME OF PERSON MAKING CHANGE.

Do not extend notes this side of this line.

STATION	B. S.	H. I.	F. S.	ELEV.		
4+49 62		159 61	4 89	154 72		12' Rt. on ℄ 127 St. 18' N - top cb.
4+49 62			5 34	154 27		100' Rt. on ℄ 127th St.
"			4 88	154 73	12' Left on ℄ 127th St.	
			5 23	154 38	18' N - gutter	
			4 74	154 87	" " - top cb.	
			5 69	153 92	17' S - gutter	
			5 45	154 16	" " - top cb.	
4+49 62			4 52	155 09	100' Left on ℄ 127th St.	
4+67 7			5 34	153 27		℄ - cross gutter
4+69 7			5 13	154 48		℄
"			5 1	154 5		10' Rt - gutter
"			4 79	154 82		" - top cb.
"			4 9	154 7	10' Left - gutter	
"			4 66	154 95	" " - top cb.	
4+79 4			4 7	154 9		℄
"			4 50	155 11		10' Rt - on conc. walk
"			4 44	155 17	10 Left on conc. walk	
5+00			3 1	156 5		℄
"			2 9	156 7		10' Rt. PL
"			1 9	157 7	10' Left - PL	
T.P.	5 02	162 35	2 28	157 33	T.P.	

Profile
X-Sec.
Plotted
Date
Checked
Date
Notes Red
Date
Notes Chkd
Date
Job No. 1282
Division No.
Survey of 127th St. Sewer Dist.
Survey by R.B. Hobson
Notes Hobson
Indexed R. C. Johnson
Date
F.B. 1519 Pg. 210

76L298 307 3M 11-48

PLEASE RETURN TO
LOS ANGELES COUNTY SURVEYOR
726 HIGGINS BLDG.

NOTE: ANY ADDITIONS OR CHANGES ON THIS SHEET MUST BE MADE OR CIRCLED IN RED INK, WITH DATE AND NAME OF PERSON MAKING CHANGE.

Do not extend notes this side of this line.

STATION	B. S.	H. I.	F. S.	ELEV.		
5+13		162 35	5 0	157 4		℄ Top brk
5+50			5 1	157 3		℄
6+00			4 8	157 6		℄
"			4 9	157 5		10' Rt. - P.L.
"			4 5	157 9	10' Left - P.L.	
6+50			4 8	157 6		℄
6+61 53			4 9	157 5		℄
"			4 9	157 5		10' Rt. - P.L.
"			4 3	158 1	10' Left - P.L.	
6+71 53			4 8	157 6	℄ inter. of Alley E. of Broadway & Alley N. of 27th St.	
"			4 6	157 8		10' Rt. on ℄ E.W. alley
"			5 8	156 6		100 " - " " " "
"			4 2	158 2	10' Left - P.L.	
6+81 53			4 7	157 7		℄
"			4 7	157 7		10' Rt. - P.L.
"			4 3	158 1	10' Left - P.L.	
7+00			4 9	157 5		℄
"			4 9	157 5		10' Rt. - P.L.
"			4 7	157 7	10' Left - P.L.	
7+[illegible]50			4 8	157 6		℄
8+[illegible]00			3 9	158 5		℄

Profile No. ____ Notes Red ____ Plotted ____ Job No. 1282 Division No. ____
X-Sec. No. ____ Date ____ Date ____ Survey of 127th St. Sewer Dist.
Notes Chkd. ____ Checked ____ Survey by Hobson Notes Hobson Date ____
Date ____ Date ____ Map No. ____ Indexed R. G. Johnson Date ____

F.B. 1519 Pg. 211

76L298 307 3M 11-48

PLEASE RETURN TO
LOS ANGELES COUNTY SURVEYOR
726 HIGGINS BLDG.

NOTE: ANY ADDITIONS OR CHANGES ON THIS SHEET MUST BE MADE OR CIRCLED IN RED INK, WITH DATE AND NAME OF PERSON MAKING CHANGE.

Do not extend notes this side of this line.

STATION	B. S.	H. I.	F. S.	ELEV.		
8+00		162 35	3 9	1585		10' Rt. P.L.
"			3 6	1588	10' Left P.L.	
8+46		/	3 9	1585		℄
T.P.	4 59	163 32	3 62	158 73	T.P.	
8+61.9			4 4	1589		℄
"			5 14	1588		10' Rt. on conc. walk
8+70.8			4 90	15842	10' Left on conc. walk	
"			5 6	1577		℄
"			5 42	15790		9.7 Rt. top cb.
"			5 12	15820	10.6 Left top cb	
8+73.4			5 78	15754		℄ edge pvt & gutter
8+91.55			4 99	15833	℄ inter. Alley E of Broadway & 126th St.	
"			5 16	15816		12.6 Rt. on ℄ 126th St
			6 02	15730		17.8 S. gutter
			5 42	15790		" " top cb.
			5 19	15813		18' N. gutter
			4 58	15834		" " top cb.
8+91.55			6 60	15672		100 Rt. on ℄ 126th St.
"			4 83	15849	12.2 Left on ℄ 126th St	
			4 83	15849	18' N. gutter	
			4 29	15903	" " top cb	

F.B. 1519 PG. 812

Job No. 1282 Division No. Notes Red. Plotted Profile

Survey of 127th St. Sewer Dist. Date No. X-Sec.

Survey by R.B. Hobson Notes Hobson Checked

Indexed R. C. Johnson Date Date No.

76L298 307 3M 11-48

PLEASE RETURN TO
LOS ANGELES COUNTY SURVEYOR
726 HIGGINS BLDG.

NOTE: ANY ADDITIONS OR CHANGES ON THIS SHEET MUST BE MADE OR CIRCLED IN RED INK, WITH DATE AND NAME OF PERSON MAKING CHANGE.

Do not extend notes this side of this line.

STATION	B. S.	H. I.	F. S.	ELEV.		
8+91.55		163.32 ✓	5.61	157.71	12.5 Left for ℄ 126 St. 17.8 S - gutter	
			5.20	158.12	" " - top cb.	
8+91.55			3.66	159.66	100' Left on ℄ 26th St.	
9+09.7			4.96	158.36		℄ - edge pvt
9+11.7			4.6	158.7		℄
"			4.42	158.90		10.6 Rt - top cb.
"			4.29	159.03	9.9 Left -	
9+21.2			4.1	159.2		℄
"			4.27	159.05		10' Rt - on conc walk
"			3.95	159.37	9.9 Left on conc walk	
9+24.4			3.7	159.6		℄ top brk.
9+50			3.4	159.9		℄
10+00			2.3	161.0		℄
"			2.6	160.7		10' Rt. PL
"			2.3	161.0	10' Left - PL	
10+50		✓	1.6	160.7		℄
T.P.	5.99	167.36	1.95	161.37	T.P.	
10+90.71			4.4	163.0		℄
"			4.8	162.6		10' Rt. PL
"			4.2	163.2	10' Left - PL	
11+80.71			4.4	163.0	℄ inter Alley E of Broadway & Alley N of 26th St	

Profile Notes Red ____ Plotted ____ Job No. 1282 Division No. ____
No. ____ Date ____ Date ____ Survey of 127th St. Sewer Dist
X-Sec. Notes Chkd. ____ Checked ____ Survey by Hobson Notes Hobson Date April 21st, 49
No. ____ Date ____ Date ____ Map No. ____ Indexed Johnson Date ____

F.B. 1519 Pg. [illegible]

76L298 307 3M 11-48

PLEASE RETURN TO
LOS ANGELES COUNTY SURVEYOR
726 HIGGINS BLDG.

NOTE: ANY ADDITIONS OR CHANGES ON THIS SHEET MUST BE MADE OR CIRCLED IN RED INK, WITH DATE AND NAME OF PERSON MAKING CHANGE.

Do not extend notes this side of this line.

STATION	B. S.	H. I.	F. S.	ELEV.		
11+00 71		167 36	4 6	162 8		10' Rt - and EW Alley
			6 4	161 0		100' - " " " "
			4 1	163 3	10' Left - and EW Alley	
			1 5	165 9	100' " - " " " "	
11+10 71			3 8	163 6		℄ prop & NPL of EW alley
B.M. TA40			5 73	16[illegible] 63	BMTA 40 Elev 161.618 FB 1519-31	
					First Alley S of 124th St, (S. side) at 1st Alley E of Broadway	
					B[illegible] in [illegible] at back of hse # [illegible] 75 [illegible] E of 1st Alley E of Broadway	

F.B. 1519 Pg. 214

Job No. 1782 Division No. Notes Red. Plotted Profile

Survey of 127th St. Sewer Dist Date No.

Survey by R.B. Hobson Notes Hobson Date Checked X-Sec.

Indexed C. Johnson Date Date No.

F.B. 1519 Pg. 215

Profile No. ____ Notes Red. ____ Plotted ____ Job No. 1282 Division No. ____

Date ____ Date ____ Survey of 127th St. Sewer Dist

X-Sec. No. ____ Notes Chkd. LCM Checked ____ Survey by Hobson Notes Hobson Date 4-27-49

Date 4/29/49 Date ____ Map No. ____ Indexed R. G. Johnson Date ____

CURB-RETURN ELEVS.

ON

BROADWAY

FROM: EL SEGUNDO BLVD.

TO: 124th ST.

AND

ON

124th ST

FROM: BROADWAY

TO: MAIN ST.

127th ST. SEWER

April 27th, 1949

Hobson

Fronk

Kapp

Thomas

Crosby

STATION	B.S.	H.I.	F.S.	ELEV.

NOTE: ANY ADDITIONS OR CHANGES ON THIS SHEET MUST BE MADE OR CIRCLED IN RED INK, WITH DATE AND NAME OF PERSON MAKING CHANGE.

PLEASE RETURN TO
LOS ANGELES COUNTY SURVEYOR
726 HIGGINS BLDG.

Do not extend notes this side of this line.

76L296 307 3M 11-48

76L298 307 3M 11-48

PLEASE RETURN TO
LOS ANGELES COUNTY SURVEYOR
726 HIGGINS BLDG.

NOTE: ANY ADDITIONS OR CHANGES ON THIS SHEET MUST BE MADE OR CIRCLED IN RED INK, WITH DATE AND NAME OF PERSON MAKING CHANGE.

Do not extend notes this side of this line.

STATION	B. S.	H. I.	F. S.	ELEV.	
BMTA-46	4 52	152 40		147 88	B.M.TA-46 Elev. 147.876 F.B. 1519-33 El Segundo Blvd & Broadway Bt in conc pvt on appr. ℄ El Segundo Blvd 1' W of E. edge of pvt. of Broadway
					Note - Curbs at Broadway & El Segundo Blvd were destroyed during construction of shoulder on Broadway
T.P.	9 55	160 03	1 92	150 48	T.P.
			4 52	155 51	℄ inter. Broadway & 127th St.
					SE cor CR destroyed during construction of shoulder
			5 53	154 50	SE cor end of cb at approx. E end CR - gutt.
			5 20	154 83	" " " " " " " top cb
			4 66	155 37	NE cor E end CR - gutter
			4 18	155 85	" " " " " - top cb
			4 87	155 16	" " N " " - gutter
			4 38	155 65	" " " " " - top cb
T.P.	7 63	165 46	2 20	157 83	T.P.
			4 46	161 00	℄ inter Broadway & 126th St.
			5 86	159 60	SE cor S end of CR - gutter

F.B. 1519 PG. 216
Job No. 1282 Division No. Notes Red. Plotted Profile
Survey of 127th St. Sew. Dist. Date Date No. X-Sec.
Survey by R.B. Hobson Notes Hobson Notes Chkd. Checked
Indexed R. C. Johnson Date Date Date No.

76L298 307 3M 11-48

PLEASE RETURN TO
LOS ANGELES COUNTY SURVEYOR
726 HIGGINS BLDG.

NOTE: ANY ADDITIONS OR CHANGES ON THIS SHEET MUST BE MADE OR CIRCLED IN RED INK, WITH DATE AND NAME OF PERSON MAKING CHANGE.

Do not extend notes this side of this line.

STATION	B. S.	H. I.	F. S.	ELEV.	
		165 46	5 65	159 81	SE cor S. end CR - top cb
			5 73	159 73	" " E " " - gutter
			5 57	159 89	" " " " " - top cb
			5 00	160 46	NE " " " " - gutter
			4 72	160 74	" " " " " - top cb
			4 92	160 54	" " N " " - gutter
		/	4 84	160 62	" " " " " - top cb
T. P.	8 40	171 51	2 35	163 11	T.P.
			4 97	166 54	℄ inter Broadway & 1st Alley S. of 124th St.
			6 60	164 91	S.E. cor S end CR - gutter
			6 01	165 50	" " " " " - top cb
					" " E " " - gutter (No gutter)
			5 83	165 68	" " " " " - top cb curb broken
					NE " " " " - gutter (No gutter)
			5 84	165 67	" " " " " - top cb
			5 80	165 71	" " N " " - gutter
		/	5 30	166 21	" " " " " - top cb
T. P.	7 08	176 15	2 44	169 07	T.P.
			3 21	172 94	℄ inter Broadway & 124th St.
			5 20	170 95	SE cor S end of CR - gutter
			4 86	171 29	" " " " " " - top cb

Profile No. ____ Notes Red ____ Plotted ____ Job No. 1282 Division No. ____
X-Sec. No. ____ Date ____ Date ____ Survey of 127th St. Sewer Dist.
Notes Chkd. ____ Checked ____ Survey by Hobson Notes Hobson Date 4-2-59
No. ____ Date ____ Date ____ Map No. ____ Indexed E. G. Johnson Date ____

F.B. 1519 Pg. 217

76L298 307 3M 11-48

PLEASE RETURN TO
LOS ANGELES COUNTY SURVEYOR
726 HIGGINS BLDG.

NOTE: ANY ADDITIONS OR CHANGES ON THIS SHEET MUST BE MADE OR CIRCLED IN RED INK, WITH DATE AND NAME OF PERSON MAKING CHANGE.

Do not extend notes this side of this line.

STATION	B. S.	H. I.	F. S.	ELEV.	
		176 15	5 12	171 03	S.E. cor. E. end of C.R. - gutter
			4 79	171 36	" " " " " " - top cb.
B.M. TA-39	0 79	172 50	4 44	171 71	B.M. TA-39 Elev. 171.71 FB 1519-31 124th St. & Broadway N.E. cor. Bt. spk. in cb. 5' E. of E. end C.R.
			8 46	164 04	℄ 124th St. (463' E. of ℄ Broadway)
			9 13	163 37	38.80 S. gutter " " " " " - Brk.
			8 63	163 87	" " top cb. " " " " " - Brk.
T.P.	3 29	164 99	10 80	161 70	T.P.
B.M. TA-38			10 06	154 93	B.M. TA-38 Elev. 154.944 FB 1519-30 124th St. & Main St. N.W. cor. Bt. spk. in cb. 5' W. of W. end C.R.

F.B. 1519 Pg. 218
Job No. 1282
Division No.
Notes Red.
Plotted
Profile
Survey of 127th St. Sewer Dist.
Date
No.
X-Sec.
Survey by Hobson
Notes Hobson
Checked
Date
No.
Indexed E. C. Johnson
Date

Profile No. ____ Notes Red ____ Plotted ____ Job No. 1282 Division No. ____ F.B. 1519 Pg. 219

Date ____ Date ____ Survey of 127th St. Sewer Dist.

X-Sec. No. ____ Notes Chkd. LCM Checked ____ Survey by R.B. Hobson Notes Hobson Date 4-28-49

Date 4/29/49 Date ____ Map No. ____ Indexed A. C. Johnson Date ____

CURB-BREAKS
ON
127TH ST.,
&
126TH ST.
(W. OF MAIN ST.)
127TH ST. SEWER DIST.

J.N. 1282

April 28th 49
Hobson
Frank
Kapp
Thomas
Crosby

STATION	B.S.	H.I.	F.S.	ELEV.

NOTE: ANY ADDITIONS OR CHANGES ON THIS SHEET MUST BE MADE OR CIRCLED IN RED INK, WITH DATE AND NAME OF PERSON MAKING CHANGE.

PLEASE RETURN TO
LOS ANGELES COUNTY SURVEYOR
726 HIGGINS BLDG.

Do not extend notes this side of this line.

76L298 307 3M 11-48

76L298 307 3M 11-48

PLEASE RETURN TO
LOS ANGELES COUNTY SURVEYOR
726 HIGGINS BLDG.

NOTE: ANY ADDITIONS OR CHANGES ON THIS SHEET MUST BE MADE OR CIRCLED IN RED INK, WITH DATE AND NAME OF PERSON MAKING CHANGE.

Do not extend notes this side of this line.

STATION	B. S.	H. I.	F. S.	ELEV.	
		CURB BREAKS ON 127TH St. (2 BREAKS)			
B.M.TA-32	11 87	148 36		136 49	B.M.TA-32 Elev. 136.486 FB 1519-28 127th St. & Main St. N.W. cor. L&T in cb. 1' W. of W. end CR.
T.P.	8 31	156 06	0 61	147 75	T.P.
			7 96	148 10	℄ 127th St. (126' W. of ℄ Alley W. of Main St.)
			8 28	147 78	18' Rt - gutter
			7 67	148 39	" " - top curb — Break
			7 71	148 35	℄ 127th St. (140' W. of ℄ of Alley W. of Main St.)
			8 52	147 54	18' Left - gutter
			7 81	148 25	" " - top curb
			3 39	152 67	℄ 127th St. (505' W. of ℄ of Alley W. of Main St.)
			3 83	152 23	18' Rt - gutter
			3 33	152 73	" " top cb
			4 13	151 93	" Lt - gutter
			3 75	152 31	" " - top cb.
T.P.	6 04	159 22	2 88	153 18	T.P.
BMTA-45			4 44	154 78	BMTA-45 Elev. 154.767 FB 1519-33 127th St & Broadway S.E. cor L&T in cb. 1½' E. of W. end
		CURB BREAK ON 126th St (1 BREAK)			
BMTA-33	6 19	150 41		144 22	BMTA-33 Elev. 144.216 FB 1519-28 126th St & Main St. S.W. cor. L&T in cb. 4' W. of W. end CR.

F.B. 1519 PG. 220

Job No. 1282 Division No. Notes Red. Plotted Profile
Survey of 127th St. Sewer Dist. Date Date No. X-Sec.
Survey by R.B. Hobson Notes Hobson Notes Chkd. Checked
Indexed R. C. Johnson Date Date No.

76L298 307 3M 11-48

PLEASE RETURN TO
LOS ANGELES COUNTY SURVEYOR
726 HIGGINS BLDG.

NOTE: ANY ADDITIONS OR CHANGES ON THIS SHEET MUST BE MADE OR CIRCLED IN RED INK, WITH DATE AND NAME OF PERSON MAKING CHANGE.

Do not extend notes this side of this line.

STATION	B. S.	H. I.	F. S.	ELEV.	
		150 41	4 36	146 05	℄ 126th St. (232' W. of Alley W. of Main St.)
			4 47	145 94	Rt - gutter
			4 11	146 30	" - top curb
			5 42	144 99	Left - gutter
			5 03	145 38	" - top cb
BM TA-42	7 19	151 89	5 71	144 70	BM TA-42 El. = 144.674 F.B. 1519-32 126th St & 1st Alley W. of Main St. S.W. cor Bt spk. in conc. Walk - 1' W. of E end
BM TA-41			0 93	150 96	BM TA-41 - Elev. = 150.964 F.B. 1519-32 1st Alley S of 124th St & 1st Alley W. of Main St. Bt spk. in P.P. # 518933 B.

Profile No. ____ Notes Red ____ Plotted ____ Job No. 1282 Division No. ____ F.B. 1519 Pg. 221

X-Sec. No. ____ Date ____ Date ____ Survey of 127th St. Sewer Dist.

Notes Chkd. ____ Checked ____ Survey by R.B. Hobson Date 4-28-49

No. ____ Date ____ Date ____ Map No. ____ Indexed Johnson Date ____

F.B. 1519 PG. 222

Job No. 1282 Division No. _____ Notes Red. _____ Plotted _____ Profile No. _____

Survey of _____ Date _____ Date _____

Survey by _____ Notes _____ Notes Chkd. _____ Checked _____ X-Sec. No. _____

Indexed _____ Date _____ Date _____ Date _____

STATION	B. S.	H. I.	F. S.	ELEV.

PLEASE RETURN TO
LOS ANGELES COUNTY SURVEYOR
726 HIGGINS BLDG.

Do not extend notes this side of this line.

NOTE: ANY ADDITIONS OR CHANGES ON THIS SHEET MUST BE MADE OR CIRCLED IN RED INK, WITH DATE AND NAME OF PERSON MAKING CHANGE.

78L898 307 3M 11-48

NOTES RED. _____ JOB NO. 1383 SURVEY OF Cook St. S.S.

DATE _____ SURVEY BY J.L. Willey

NOTES CHKD. _____ NOTES BY J.L.W. DATE 6-27-50

DATE _____ INDEXED _____ DATE _____

F.B. 1519 PG. 223

DESCRIPTION	ADJ. ELEV.	3RD RUN	2ND RUN	DIFF.	1ST RUN	B.M.
COOK ST SEWER						
CI 1383						
BENCH MARK LEVELS						
6-27-50						
	Willey J.L. Smiley L.C. Beers D.H. Kapp K.M. Curtenow					
		indexed 7-20-59				

NOTE: ANY ADDITIONS OR CHANGES ON THIS SHEET MUST BE MADE OR CIRCLED IN RED INK, WITH DATE AND NAME OF PERSON MAKING CHANGE.

Do not extend notes this side of this line

PLEASE RETURN TO
LOS ANGELES COUNTY SURVEYOR
725 LOS ANGELES COUNTY ENGINEERING BLDG.

765420 353 8-49

769420 353 8-49

PLEASE RETURN TO
LOS ANGELES COUNTY SURVEYOR
725 LOS ANGELES COUNTY ENGINEERING BLDG.

NOTE: ANY ADDITIONS OR CHANGES ON THIS SHEET MUST BE MADE OR CIRCLED IN RED INK, WITH DATE AND NAME OF PERSON MAKING CHANGE.

Do not extend notes this side of this line

JOB NO. 1383 SURVEY OF Cook St. S.S.
SURVEY BY J.K. Willey
NOTES BY J.K. Willey DATE 6-22-50
INDEXED DATE
NOTES RED. DATE
NOTES CHKD. DATE
F.B. 1519 Pg. 224

B.M.	1ST RUN	DIFF.	2ND RUN	3RD RUN	ADJ. ELEV. 432	DESCRIPTION
Fd BMTA49	137.459				137.~~459~~	Fd BMTA49 El. 137.~~459~~ 432 F.B. 1519-34
+	3.643		3.705			El Segundo Blvd. & 1st Alley W. of Main St. N.W. Cor.
Π	141.102	-2.386	2.385		- 2.3855	Bt. Spk in Cb, 10' W. of W. end CR.
—	6.029		6.090			
Fd BMTA50	135.073				135.0735	BMTA50 El. 135.060 F.B. 1519-34
+	4.471		4.503	4.349		El Segundo Blvd & Main St, N.E. Cor.
Π	139.544	+0.603	0.510	0.510	+ 0.5100	Bt. Spk. in Conc Culvert H'd wall.
—	3.868		3.993	3.839		
TP	135.676				135.5835	
+	5.334		5.182			
Π	141.010	+0.906	0.909		+ 0.9075	
—	4.428		4.273		136.478	
Fd BMTA32	136.582				~~136.4910~~	BMTA32 El. 136.486 F.B. 1519-28
+	6.049		6.166			127th St & Main St N.W. Cor.
Π	142.631	+1.688	1.688		+ 1.6880	L&T in Cb. 1' W. of W end CR.
—	4.361		4.478			
T.P.	138.270				138.1790	
+	0.491		0.392	0.496		
Π	138.761	-5.619	5.613	5.617	+ 5.6180	
—	6.110		6.005	6.113		
T.P.	132.651				132.5610	
+	3.938		3.822			
Π	136.589	+3.400	3.401		+ 3.4005	
—	0.538		0.421		135.941	
Fd BMTA31	136.051				~~135.9615~~	Fd BMTA31 El. 135.~~941~~ 941 F.B. 1519-28
+	6.160		5.949			127th St (S. side) 700' ± W. San Pedro St.
Π	142.211	+3.189	3.186		+ 3.1875	Bt Spk., N.W. Cor. Conc. Drive to Ho. #154
—	2.971		2.763			
T.P.	139.240				139.1490	

768420 353 8-49

PLEASE RETURN TO
LOS ANGELES COUNTY SURVEYOR
725 LOS ANGELES COUNTY ENGINEERING BLDG.

NOTE: ANY ADDITIONS OR CHANGES ON THIS SHEET MUST BE MADE OR CIRCLED IN RED INK, WITH DATE AND NAME OF PERSON MAKING CHANGE.

Do not extend notes this side of this line

B.M.	1ST RUN	DIFF.	2ND RUN	3RD RUN	ADJ. ELEV.	DESCRIPTION
T.P.	139.240				139.1490	
+	2.880		3.031			
π	142.120	-3.164	3.168		-3.1660	
−	6.044		6.199			
T.P.	136.076				135.9830	
+	3.129		3.255	3.254		
π	139.205	-1.121	1.130	1.132	-1.1310	
−	4.250		4.385	4.386	134.848	(Note: This BM has been bent sideways)
Fd. BMTA51	134.955				~~134.8520~~	Fd BMTA51 El 134.854 F.B. 1519-34
+	4.543		4.556	4.511		El Segundo Blvd. (S. Side) 600'± E. of Main St
π	139.498	+1.582	1.578	1.576	+1.5770	Bt Spk in PP # 425724H
−	2.961		2.978	2.935		
T.P.	136.537				136.4290	
+	3.751		3.733			
π	140.288	-0.381	0.379		-0.3800	
−	4.132		4.112		136.050	
set BMTA52A	136.156				~~136.0490~~	set BMTA52A El
+	4.452		4.387			Cook St. (E. Side) 170'± S. El Segundo Blvd.
π	140.608	-0.702	0.703		-0.7025	Bt Spk in W. end walk to Ho # 12912
−	5.154		5.090			
T.P.	135.454				135.3465	
+	3.852		3.749			
π	139.306	-2.336	2.333		-2.3345	
−	6.188		6.082		~~133.012~~ 133.012	
set BMTA53A	133.118				~~133.0120~~	set BMTA53A El
+	6.000		5.910			Cook St. & 130th St. N.E. Cor.
π	139.118	+2.174	2.173		+2.1735	Bt Spk W. end Conc. walk Ho # 12928
−	3.826		3.737			
T.P.	135.292				135.1855	

NOTES RED. ____ JOB NO. 1383 SURVEY OF Cook St SS
DATE ____ SURVEY BY J.L. Willey
NOTES CHKD. ____ NOTES BY J.L.W. DATE ____
DATE ____ INDEXED ____ DATE ____

F.B. 1519 PG. 225

769420 353 8-49

PLEASE RETURN TO
LOS ANGELES COUNTY SURVEYOR
725 LOS ANGELES COUNTY ENGINEERING BLDG.

NOTE: ANY ADDITIONS OR CHANGES ON THIS SHEET MUST BE MADE OR CIRCLED IN RED INK, WITH DATE AND NAME OF PERSON MAKING CHANGE.

Do not extend notes this side of this line

JOB NO. 1383 SURVEY OF Cook St. S.S.
SURVEY BY J. L. Willey DATE
NOTES BY J.K.W. DATE
INDEXED DATE
NOTES RED. DATE
NOTES CHKD. DATE
F.B. 1519 PG. 226

B.M.	1ST RUN	DIFF.	2ND RUN	3RD RUN	ADJ. ELEV.	DESCRIPTION
TP	135.292				135.1855	
+	5.236		5.312			
Π	140.528	+0.866	0.863		+0.8645	
−	4.370		4.449		136.050	
Fd BMTA52	136.158				~~136.0500~~	BMTA52 A El
+	4.668		4.581			Cook St. (E.S. side) 170±'s El Segundo Blvd.
Π	140.826	−0.034	0.035		−0.0345	Bt. Spk., W. end Walk to Ho #12812
−	4.702		4.616			
T.P.	136.124				136.0155	
+	3.671		3.570			
Π	139.795	−2.041	2.043		−2.0420	
−	5.712		5.613		133.970	Fd .970
Fd BMTA2	134.083				~~133.9735~~	BMTA2 El 133.~~977~~ FB. 1519-28
+	4.488		4.367			San Pedro St. & El Segundo Blvd. N.E. Cor.
Π	138.571	−0.697	0.697		−0.6970	L&T in Curb., 2' N. of S. end.
−	5.185		5.064			
T.P.	133.386				133.2765	
+	4.961		4.812			
Π	138.347	+0.643	0.644		+0.6435	
−	4.318		4.168		133.894	Fd 133.894
Fd BMTA1	134.029				~~133.9200~~	BMTA1 El ~~133.900~~ FB. 1519-28
+	5.770		5.621			San Pedro St. & 127th St. N.W. Cor.
Π	139.799	+3.009	3.009		+3.0090	L&N in M.C.R.
−	2.761		2.612			
T.P.	137.038				136.9290	
+	5.536		5.732			
Π	142.574	+2.123	2.121		+2.1220	
−	3.413		3.611			
T.P.	139.161				139.0510	

76S420 353 8-49

PLEASE RETURN TO
LOS ANGELES COUNTY SURVEYOR
725 LOS ANGELES COUNTY ENGINEERING BLDG.

NOTE: ANY ADDITIONS OR CHANGES ON THIS SHEET MUST BE MADE OR CIRCLED IN RED INK, WITH DATE AND NAME OF PERSON MAKING CHANGE.

Do not extend notes this side of this line

B.M.	1ST RUN	DIFF.	2ND RUN	3RD RUN	ADJ. ELEV.	DESCRIPTION
T.P.	139.161				139.0510	
+	2.512		2.862			
⊼	141.673	-3.083	3.082		-3.0825	
— Fd	5.595		5.944		135.941	
BMTA31	136.078				135.9685	Fd BMTA31 El. 135.~~949~~ 941 F.B. 1519-28 127th St. (S. Side) 700'± W. of San Pedro St. Bt Spk, N.W. Cor. Conc. Drive to Ho #154

NOTES RED. ____ JOB NO. 1383 SURVEY OF Cook St. SS.
DATE ____ SURVEY BY J. L. Willey
NOTES CHKD. ____ NOTES BY J. L. W. DATE 6-27-50
DATE ____ INDEXED ____ DATE ____

F.B. 1519 PG. 227

F. B. 228 PG. 1519

JOB NO. _____ SURVEY OF _____ NOTES RED. _____

SURVEY BY _____ DATE _____

NOTES BY _____ DATE _____ NOTES CHKD. _____

INDEXED _____ DATE _____ DATE _____

B.M.	1ST RUN	DIFF.	2ND RUN	3RD RUN	ADJ. ELEV.	DESCRIPTION

Do not extend notes this side of this line

769420 353 8-49

PLEASE RETURN TO

LOS ANGELES COUNTY SURVEYOR

725 LOS ANGELES COUNTY ENGINEERING BLDG.

NOTE: ANY ADDITIONS OR CHANGES ON THIS SHEET MUST BE MADE OR CIRCLED IN RED INK, WITH DATE AND NAME OF PERSON MAKING CHANGE.

Notes Ck'd by Miller	Survey of Cook St. S.S.
Map No.	W. O. 8351 Tape No. 0114 Std. LL °F
Office Work	Surveyed by J. L. Willey
Checked	Notes J. L. W. Date 6-27-50
Date	Indexed E. C. Johnson 3-1-51

F. B. 1519 Pg. 229

COOK ST S.S.

JN 8351
(C.I. 1383)

℄ SURVEY For C.I. JOBS

6-27-50
Willey J.L.
Smiley
Beers
Kapp
Cureton

Note: Any Additions or Changes on This Sheet Must be Made or Circled in Red Ink With Date and Name of Person Making Change.

Do not extend notes this side of this line.

RETURN TO
LOS ANGELES COUNTY SURVEYOR
726 LOS ANGELES COUNTY
ENGINEERING BLDG.

76F3095 247 10M 1-49

F. B. 1519 Pg. 230

INDEX

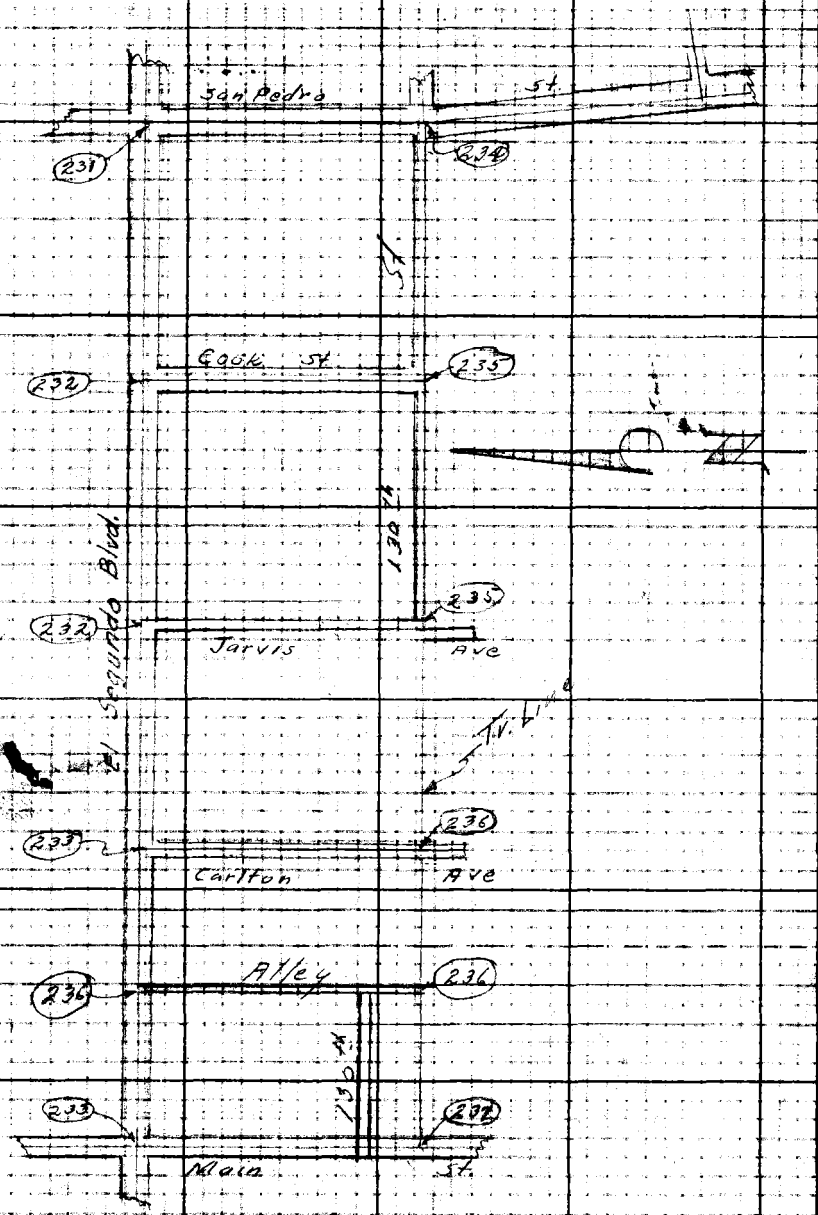

RETURN TO
LOS ANGELES COUNTY SURVEYOR
108 LOS ANGELES COUNTY
ENGINEERING BLDG.

Do not extend notes this side of this line.

Note: Any Additions or Changes on This Sheet Must be Made or Cleared in Ink With Date and Name of Person Making Change.

F. B. 1519 Pg. 231

Notes Ck'd by: Miller
Map No.
Office Work
Checked
Date

Survey of: Cook St. S.S.
W.O. [illegible] Tape No. [illegible] °F
Surveyed by: J.L. Willey
Notes: J.L.W. Date 6-27-59
Indexed: E. C. Johnson

W.S. 26 C-2



Top Pg 232

Note: Any Additions or Changes on This Sheet Must be Made or Circled in Red Ink With Date and Name of Person Making Change.

Do not extend notes this side of this line.

RETURN TO
LOS ANGELES COUNTY SURVEYOR
725 LOS ANGELES COUNTY
ENGINEERING BLDG.

76F3098 247 10M 1-49



P. B. 1512 Pg. 232
Bot. Pg 231
(30)
(45)
BLVD
COOK
ST
EL SEGUNDO
JARVIS AVE
Set P.M. & t in S.S.M.H.
Set C.S. Mon. Cap & Well J.L. Willey - 11/16/55
660.66
1 - 89°-34'-50"
4 - 358-19-10
B - 89-34-47½
6 - 177-28-40
A - 89-34-46⅔
Conc. Foundation
Set L.K.T.
Conc. Slab
1 - 90°-26'-30"
4 - 361-46-00
B - 90-26-30
L - 182-39-00
A - 90-26-30
Set N+T P.P.
Set C.S. Mon. Cap & Well
COUNTY ENGINEER R.E. 5869
RETURN TO
LOS ANGELES COUNTY SURVEYOR
725 LOS ANGELES COUNTY
ENGINEERING BLDG.
Do not extend notes this side of this line.
Note: Any Additions or Changes on This Sheet Must be Made or Circled in Red Ink With Date and Name of Person Making Change.

Notes Ck'd by Miller
Map No. [illegible]
Office Work
Checked
Date

[illegible] Cook St. SS
Surveyed by J. L. Willey
Notes J.L.W. [illegible]-27-50
Indexed A. C. Johnson

F. B. 1519 Pg. 299

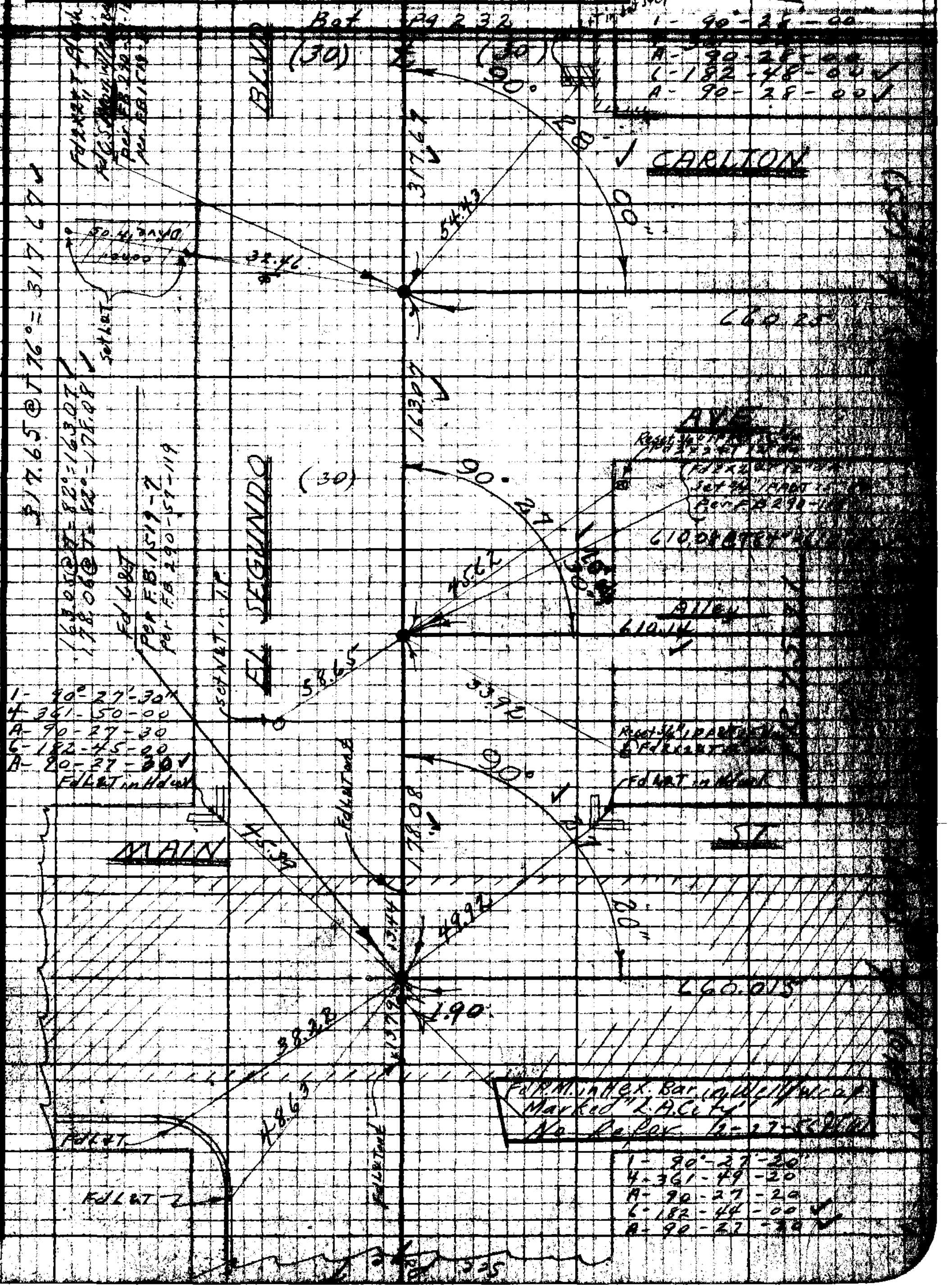

Note: Any Additions or Changes of This Sheet Must be Made or Circled in Red Ink With Date and Name of Person Making Change.

Do not extend notes this side of this line.

RETURN TO
LOS ANGELES COUNTY SURVEYOR
726 LOS ANGELES COUNTY ENGINEERING BLDG.

79T3085 247 10M -49

F. B. 1519 Pg. 234

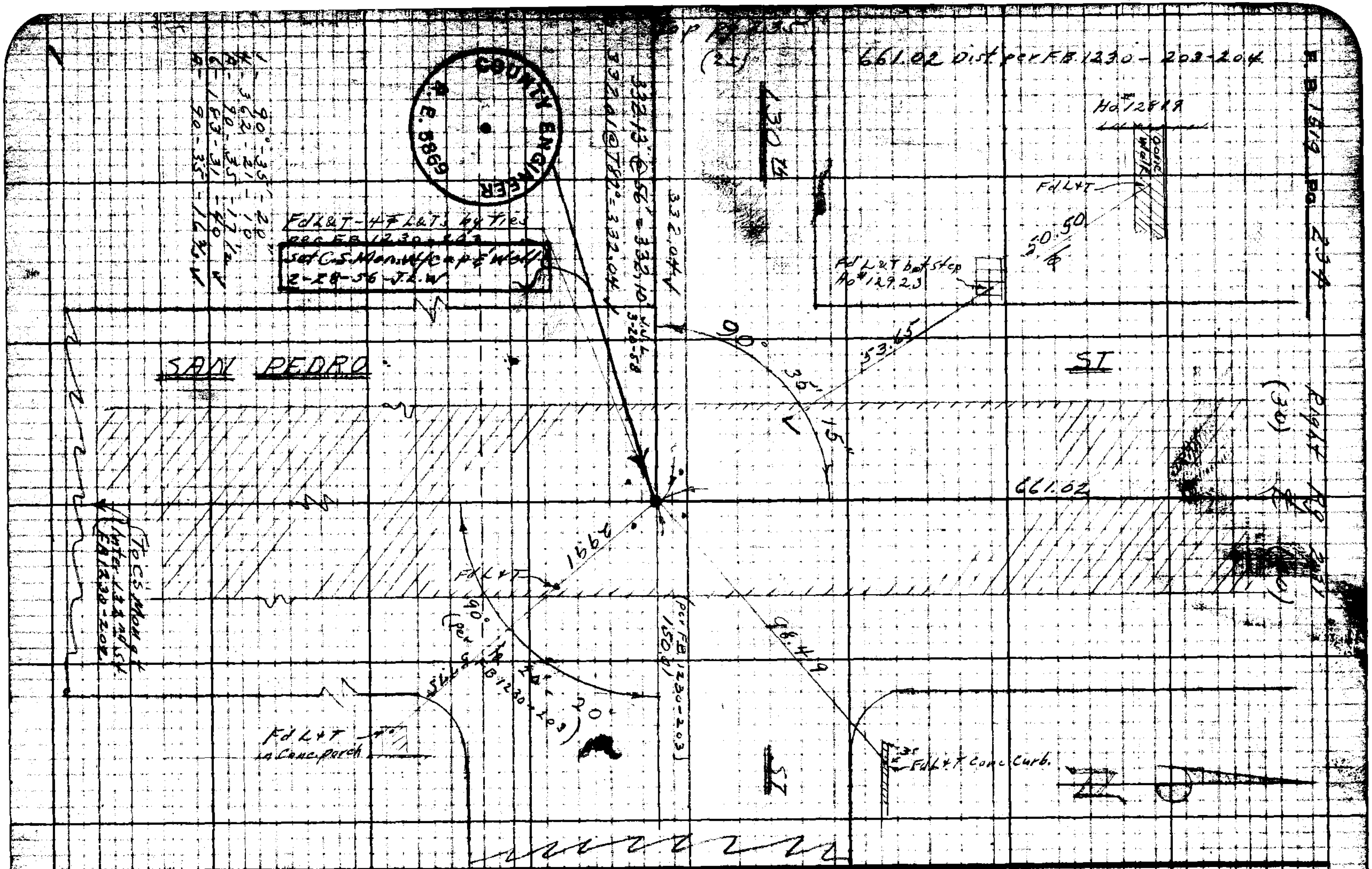

Do not extend notes this side of this line.

RETURN TO
LOS ANGELES COUNTY SURVEYOR
725 LOS ANGELES COUNTY
ENGINEERING BLDG.

Note: Any Additions or Changes on This Sheet Must be Made or Checked in Red Ink With Date and Name of Person Making Change.

F. B. 1519 Pg. 235

Notes Ck'd by Miller
Map No.
Office Work
Checked
Date

Survey of Cook St. S.S.
W.O. 8351 Tape No 0114 Std. 68 °F
Surveyed by J.L. Willey
Notes J.L.W. Date 6-25-56
Indexed: C. Johnson

WS 526-C

RETURN TO
LOS ANGELES COUNTY SURVEYOR
726 LOS ANGELES COUNTY ENGINEERING BLDG.

Note: Any Additions or Changes on This Sheet Must be Made or Circled in Red Ink With Date and Name of Person Making Change.

Do not extend notes this side of this line.

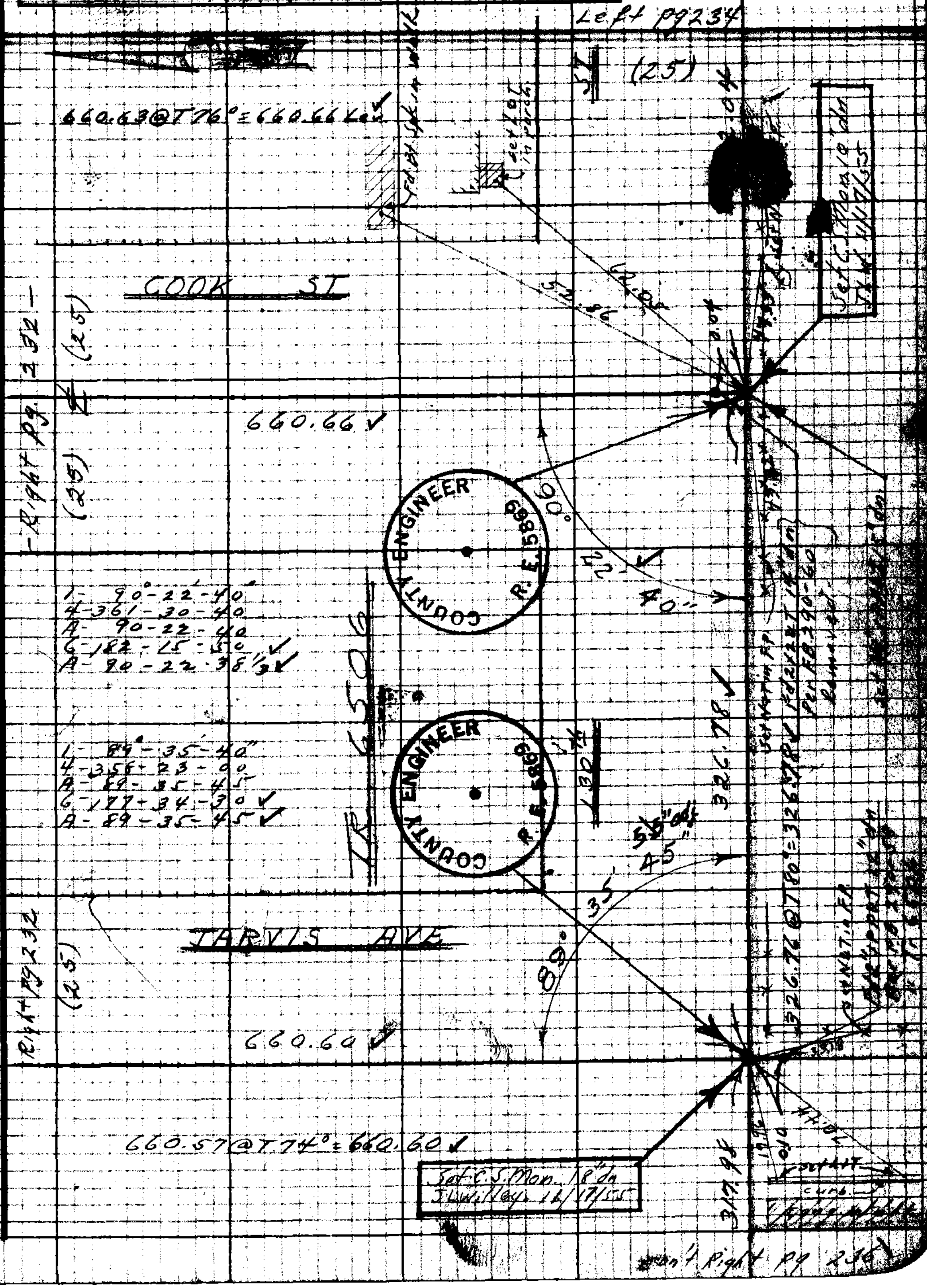

7aF30SS 247 10M 1-49

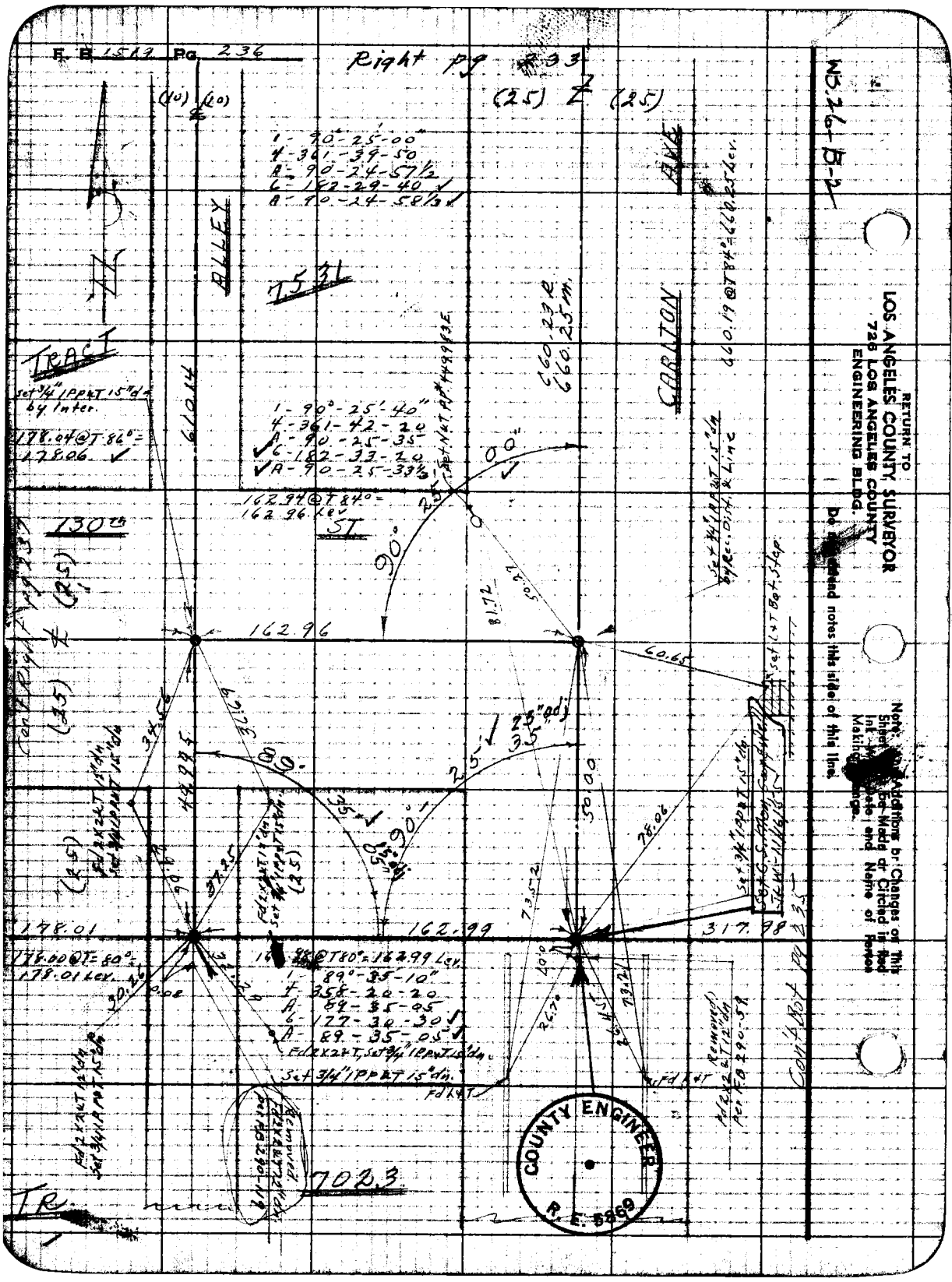

WS 26-B-2

RETURN TO
LOS ANGELES COUNTY SURVEYOR
726 LOS ANGELES COUNTY
ENGINEERING BLDG.

Note: Additions or Changes on this Sheet [illegible] be Made or Circled in Red Ink [illegible] Date and Name of Person Making [illegible]

Do [illegible] notes this side of this line.

Notes Ck'd by Miller	Survey of Cook St
Map No.	W. O. 8351 Tape No. 0114 Std. 68 °F
Office Work	Surveyed by J.L. Willey
Checked	Noted JLW Date 6-27-50
Date	Indexed A. C. Johnson

F. B. 1519 Pg. 237

WS 26-B-2

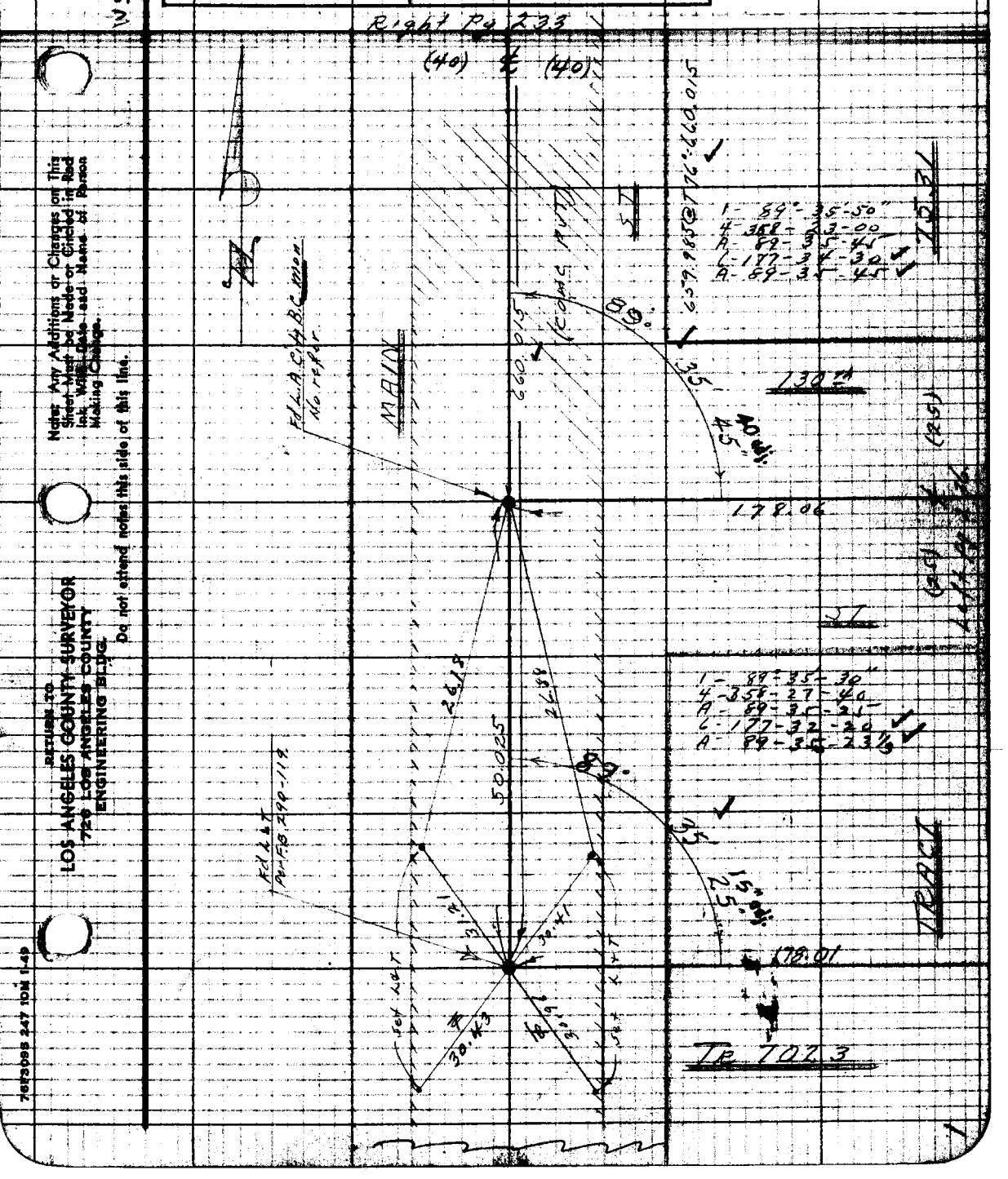

Notes: Any Additions or Changes on This Sheet Must be Made or Circled in Red Ink With Date and Name of Person Making Change.

Do not attend notes this side of this line.

RETURN TO
LOS ANGELES COUNTY SURVEYOR
726 LOS ANGELES COUNTY
ENGINEERING BLDG.

76F3098 247 10M 1-49

RETURN TO
LOS ANGELES COUNTY SURVEYOR
726 LOS ANGELES COUNTY
ENGINEERING BLDG.

Note: Any Additions or Changes on This Sheet Must be Made or Circled in Red Ink With Date and Name of Person Making Change.

Do not extend notes this side of this line.

F. B. 1519 PG. 238

RETURN TO
LOS ANGELES COUNTY SURVEYOR
725 LOS ANGELES COUNTY
ENGINEERING BLDG.

Note: Any Additions or Changes on This Sheet Must be Made or Circled in Red Ink With Date and Name of Person Making Change.

Do not extend notes this side of this line.

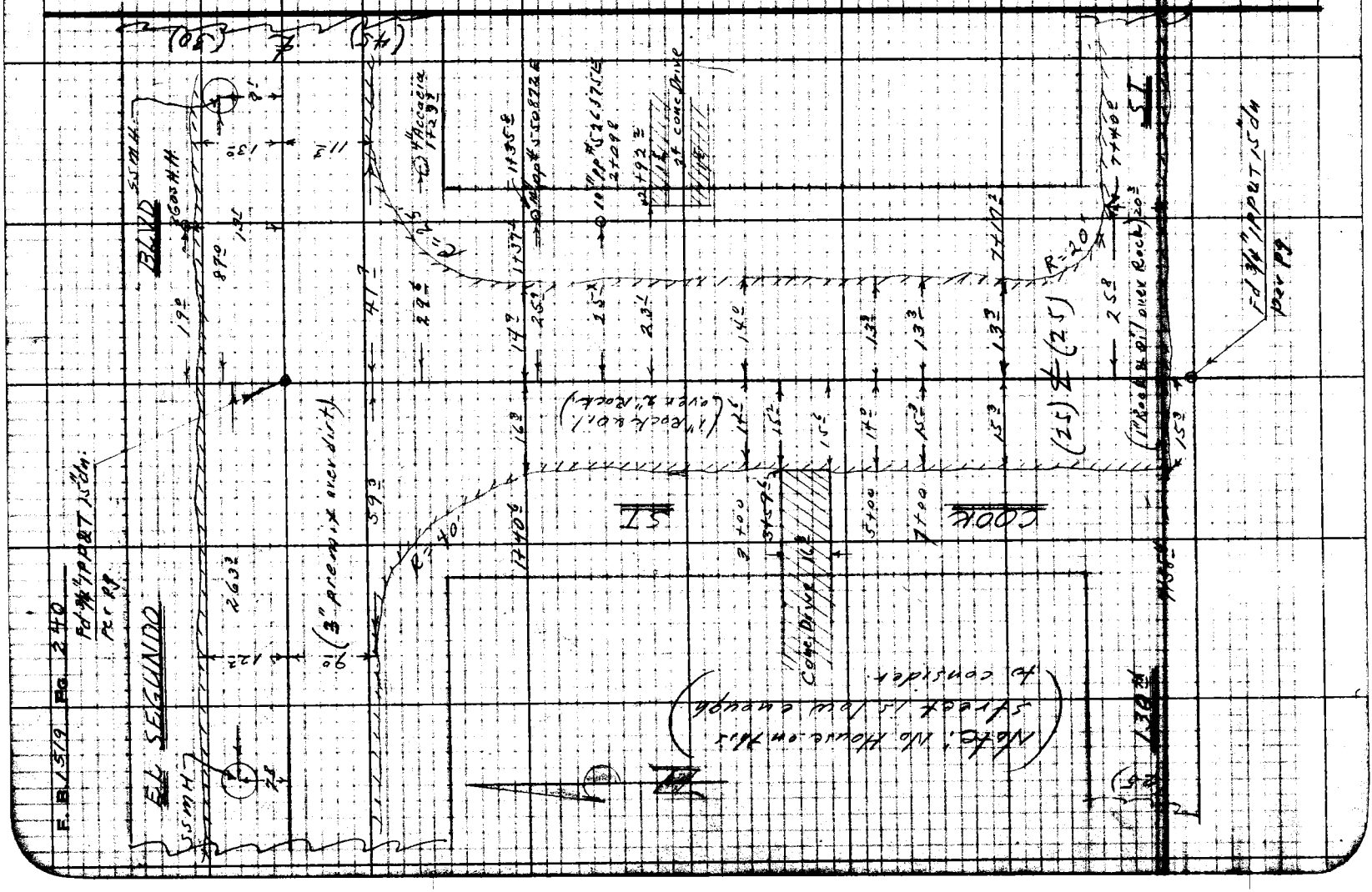

Notes Ck'd by	Survey of Cook ST. S.S.
Map No.	W.O. 1383 Tape No. St'd. °E
Office Work	Surveyed by J. L. Willey
Checked	Notes J. L. W. Date 2-20-50
Date	Indexed ~~R. C. Johnson~~ 2-14-57

F. B. 1519 Pg. 239

COOK ST. S.S.

C 11383

TOPOGRAPHY

on

COOK ST

from

EL SEGUNDO BLVD

to

130th ST

Note: Any Additions or Changes on This Sheet Must be Made or Circled in Red Ink With Date and Name of Person Making Change.

Do not extend notes this side of this line.

RETURN TO
LOS ANGELES COUNTY SURVEYOR
726 LOS ANGELES COUNTY
ENGINEERING BLDG.

76F3093 2-47 10M 1-49

Profile No.	Notes Red.	Plotted	Job No. 1383	Division No.
	Date	Date	Survey of Cook St. Sewer	
X-Sec. No.	Notes Chkd LCM	Checked	Survey by J.L. Willey	Notes J.L.W. Date 7-3-50
	Date 11/8/50	Date	Map No.	Indexed L.C. Johnson Date

F.B. 1519 Pg. 207

COOK ST. S.S.

PROFILE

on

COOK ST

from

EL SEGUNDO BLVD.

to

130th ST.

7-3-50

J.L. Willey
Smiley
Beers
Kapp
Cureton.

STATION	B.S.	H.I.	F.S.	ELEV.

NOTE: ANY ADDITIONS OR CHANGES ON THIS SHEET MUST BE MADE OR CIRCLED IN RED INK, WITH DATE AND NAME OF PERSON MAKING CHANGE.

PLEASE RETURN TO
LOS ANGELES COUNTY SURVEYOR
726 LOS ANGELES COUNTY ENGINEERING BLDG.

Do not extend notes this side of this line.

76L298 307 5-49

76L298 307 5-49

PLEASE RETURN TO
LOS ANGELES COUNTY SURVEYOR
726 LOS ANGELES COUNTY ENGINEERING BLDG.

NOTE: ANY ADDITIONS OR CHANGES ON THIS SHEET MUST BE MADE OR CIRCLED IN RED INK, WITH DATE AND NAME OF PERSON MAKING CHANGE.

Do not extend notes this side of this line.

STATION	B. S.	H. I.	F. S.	ELEV.	Left	℄ Right
BMTA52	4 51	140 56		136 05	BMTA52 El. 136.050	F.B. 1519 –
					Cook St (E Side) 170'± S. El Segundo Blvd.	
					Bt Spk in W. end walk to Ho # 12812.	
0+94.2						236.3 R. S.S. M.H.
8" Inlet W			16 58	123 98	Rim 5.98	Rim 5.99
8" Outlet E			16 62	123 94	Depth 9.97	Depth 9.92
					Dia 0.67	Dia 0.67
					Rod 16.62	Rod 16.58
0+91.9					87° L. S.S. M.H.	
8" Inlet W			17 43	123 13	Rim 3.73	Rim 3.70
8" Outlet E			17 54	123 02	Depth 13.14	Depth 13.06
					Dia 0.67	Dia 0.67
					Rod 17.54	Rod 17.43
0+88			4 02	136 54	N. edge Pvt.	℄ Prod.
"			4 01	136 55		25 R. on N. edge Pvt.
"			3 90	136 66	25 L on N. edge Pvt.	
1+00			3 63	136 93		℄ Inter El Segundo Blvd
"			3 66	136 90		25 R
"			3 58	136 98	25 L.	
1+12.2			4 30	136 26		℄ X Gut
"			4 39	136 17		33 " edge Pvt.

F.B. 1519 Pg. 242
Job No. 1383 Division No. ____ Notes Red. ____ Plotted ____ Profile ____
Survey of ____ Date ____ Date ____ No. ____
Survey by J.L. Willey Notes J.L.W. Notes Chkd. ____ Checked ____ X-Sec. ____
Indexed K. C. Johnson Date ____ Date ____ Date ____ No. ____

76L298 307 5-49

PLEASE RETURN TO
LOS ANGELES COUNTY SURVEYOR
726 LOS ANGELES COUNTY ENGINEERING BLDG.

NOTE: ANY ADDITIONS OR CHANGES ON THIS SHEET MUST BE MADE OR CIRCLED IN RED INK. WITH DATE AND NAME OF PERSON MAKING CHANGE.

Do not extend notes this side of this line.

STATION	B.S.	H.I.	F.S.	ELEV.	Left	℄ Right
1+12.2		140 56	4 33	136 23	25' X Gut. edge Pvt	
1+37.1			4 20	136 36		℄ opp. E.C Pvt
"			4 60	135 96	14.7 edge Pvt. @ E.C.	
1+40.6			4 20	136 36		℄ " " "
"			4 53	136 03		16.3 edge pvt. @ E.C.
1+45			4 20	136 36		℄
"			4 55	136 01		16.5 edge pvt
"			5 0	135 6		25 Gut; W P/L.
"			4 72	135 84	14.3 edge Pvt.	
"			4 8	135 8	15.3 Gut.	
"			4 5	136 1	18 brk	
"			4 7	135 9	25 E P/L.	
2+00			4 35	136 21		℄
"			4 70	135 86		15.0 edge pvt
"			5 5	135 1		25 Gut; W P/L
"			6 4	134 2		155 back lot line.
"			4 88	135 68	14.4 edge Pvt.	
"			4 9	135 7	15 Gut	
"			4 6	136 0	19 brk	
"			4 8	135 8	25 E P/L	
"			5 7	134 9	125 back lot line.	

Profile No. ____ Date ____ Notes Red. ____ Date ____ Plotted ____ Date ____ Job No. 1383 Division No. ____ Survey of Cook St. SS
X-Sec. No. ____ Date ____ Notes Chkd. ____ Date ____ Checked ____ Date ____ Survey by J.L. Willey Notes J.L.W. Date 7-5-[illegible]
Map No. ____ Date ____ Index [illegible] Date ____

F.B. 1519 Pg. 243

76L298 307 5-49

PLEASE RETURN TO
LOS ANGELES COUNTY SURVEYOR
726 LOS ANGELES COUNTY ENGINEERING BLDG.

NOTE: ANY ADDITIONS OR CHANGES ON THIS SHEET MUST BE MADE OR CIRCLED IN RED INK, WITH DATE AND NAME OF PERSON MAKING CHANGE.

Do not extend notes this side of this line.

STATION	B. S.	H. I.	F. S.	ELEV.	Left	℄ Right
3+00		140 56	4 62	135 94		℄
"			4 84	135 72		14⁴ edge Pvt.
"			4 9	135 7		15 Gut.
"			4 8	135 8		25 W P/L
"			4 97	135 59	14° edge Pvt.	
"			5 0	135 6	15 Gut	
"			4 8	135 8	18 brk	
"			4 7	135 9	25 E P/L	
T.P.	4 47	140 28	4 75	135 81		
4+00			4 48	135 80		℄
"			4 62	135 66		14 edge Pvt.
"			4 6	135 7		15 Gut.
"			4 6	135 7		25 W P/L
"			4 92	135 36	14 edge Pvt,	
"			4 9	135 4	15 Gut	
"			4 6	135 7	18 brk	
"			4 7	135 6	25 E P/L	
5+00			4 84	135 44		℄
"			5 03	135 25		14° edge Pvt, Gut
"			4 9	135 4		25 W P/L.
"			5 8	134 5		125 brk

Profile No. X-Sec. No.
Plotted Date Checked Date
Notes Red. Date Notes Chkd. Date
Division No. Job No. 1383
Survey of Survey by J.L. Willey Notes J.L.W. Date
Indexed C. Johnson
PG. 1519 244

76L298 307 5-49

PLEASE RETURN TO
LOS ANGELES COUNTY SURVEYOR
726 LOS ANGELES COUNTY ENGINEERING BLDG.

NOTE: ANY ADDITIONS OR CHANGES ON THIS SHEET MUST BE MADE OR CIRCLED IN RED INK, WITH DATE AND NAME OF PERSON MAKING CHANGE.

Do not extend notes this side of this line.

STATION	B. S.	H. I.	F. S.	ELEV.	Left	℄ Right
5+00		140 28	7 5	132 8		155' back lot.
"			5 19	135 09	13^{8} edge Pvt, Gut.	
"			4 8	135 5	17 brk	
"			4 7	135 6	25 E P/L	
"			5 7	134 6	125 back lot.	
6+00			5 55	134 73		℄
"			5 93	134 35		15^{3} edge Pvt, Gut
"			5 8	134 5		25 W P/L.
"			5 78	134 50	13^{3} edge Pvt, Gut.	
"			5 3	135 0	17 brk	
"			5 3	135 0	25 E P/L	
T.P.	2 47	136 84	5 91	134 37		
7+00			3 96	132 88		℄
"			4 39	132 45		15^{3} edge
"			4 6	132 2		16 Gut.
"			4 8	132 0		25 W P/L
"			11 1	125 7		155' back lot
"			4 25	132 59	13^{3} edge Pvt, Gut.	
"			3 7	133 1	18 brk	
"			3 7	133 1	25 E P/L	
"			3 3	133 5	125 back lot.	

Profile No. ____ Date ____ Notes Red. ____ Plotted ____ Date ____ Job No. 1383 Division No. ____
X-Sec. No. ____ Date ____ Notes Chkd. ____ Checked ____ Date ____ Survey of Cook St. Sewer
Survey by J.L. Willey Notes J.L.W. Date 7-5-50
Map No. ____ Indexed ____ Date ____

F.B. 1519 PG. 245

76L298 307 5-49

PLEASE RETURN TO
LOS ANGELES COUNTY SURVEYOR
726 LOS ANGELES COUNTY ENGINEERING BLDG.

NOTE: ANY ADDITIONS OR CHANGES ON THIS SHEET MUST BE MADE OR CIRCLED IN RED INK, WITH DATE AND NAME OF PERSON MAKING CHANGE.

Do not extend notes this side of this line.

STATION	B. S.	H. I.	F. S.	ELEV.	Left	℄ Right
7+17.2		136 84	4 31	132 53		℄
"			4 45	132 39	13.3 edge Pvt, B.C.	
7+35.6			4 64	132 20		℄
"			4 67	132 17	20.5 edge Pvt.	
"			4 2	132 6	25 E P/L Cor.	
7+48			4 98	131 86		℄
"			4 85	131 99	25 on ℄ Traveled pav'd Road.	
"			3 91	132 93	100 " " " "	
7+57.6			5 33	131 51	S. edge Pvt	℄
7+60.66			5 5	131 3	S. Side 130th St.	℄ Inter. Tract Line
"			5 8	131 0		25 on Tract line
"			9 4	127 4		100 " " "
"			12 3	124 5		150 " " "
BMTA53			3 82	133 02	BMTA53 Elev. 133.014 F.B. 1519-225 Cook St. & 130th St. N.E. Cor. Bt. Spk. N. end Conc Walk to Ho# 12928	

Profile
Plotted ____ No. ____
Date ____
X-Sec.
Checked ____ No. ____
Date ____
Notes Red. ____
Date ____
Notes Chkd. ____
Date ____
Division No. ____
Job No. 1383
Survey of ____
Survey by J. L. Willey
Notes J.L.W.
Indexed C. Johnson
Date ____
F.B. 1519 Pg. 216

Notes Ck'd by:	Survey of: Cook St.
Map No.	W. O. 1383 Tape No. Std. °F
Office Work	Surveyed by: J.L. Willey
Checked	Notes: V.K.W. Date: 1-5-57
Date	Indexed: ~~K. O. Johnson 2-14-57~~

F. B. 1319 PG. 249

COOK ST. S.S.

C.I. 1383

TOPOGRAPHY

on

SAN PEDRO ST

from

EL SEGUNDO BLVD to 130th ST.

1-5-57

Willey J.L.
Smiley
Richards
Olivas

Notes: Any Additions or Changes of This Sheet Must Be Made or Circled in Red Ink With Date and Name of Person Making Change.

Do not extend notes this side of this line.

RETURN TO
LOS ANGELES COUNTY SURVEYOR
726 LOS ANGELES COUNTY
ENGINEERING BLDG.

76F303S 247 10M -49

F. B. 1519 Pg. 248

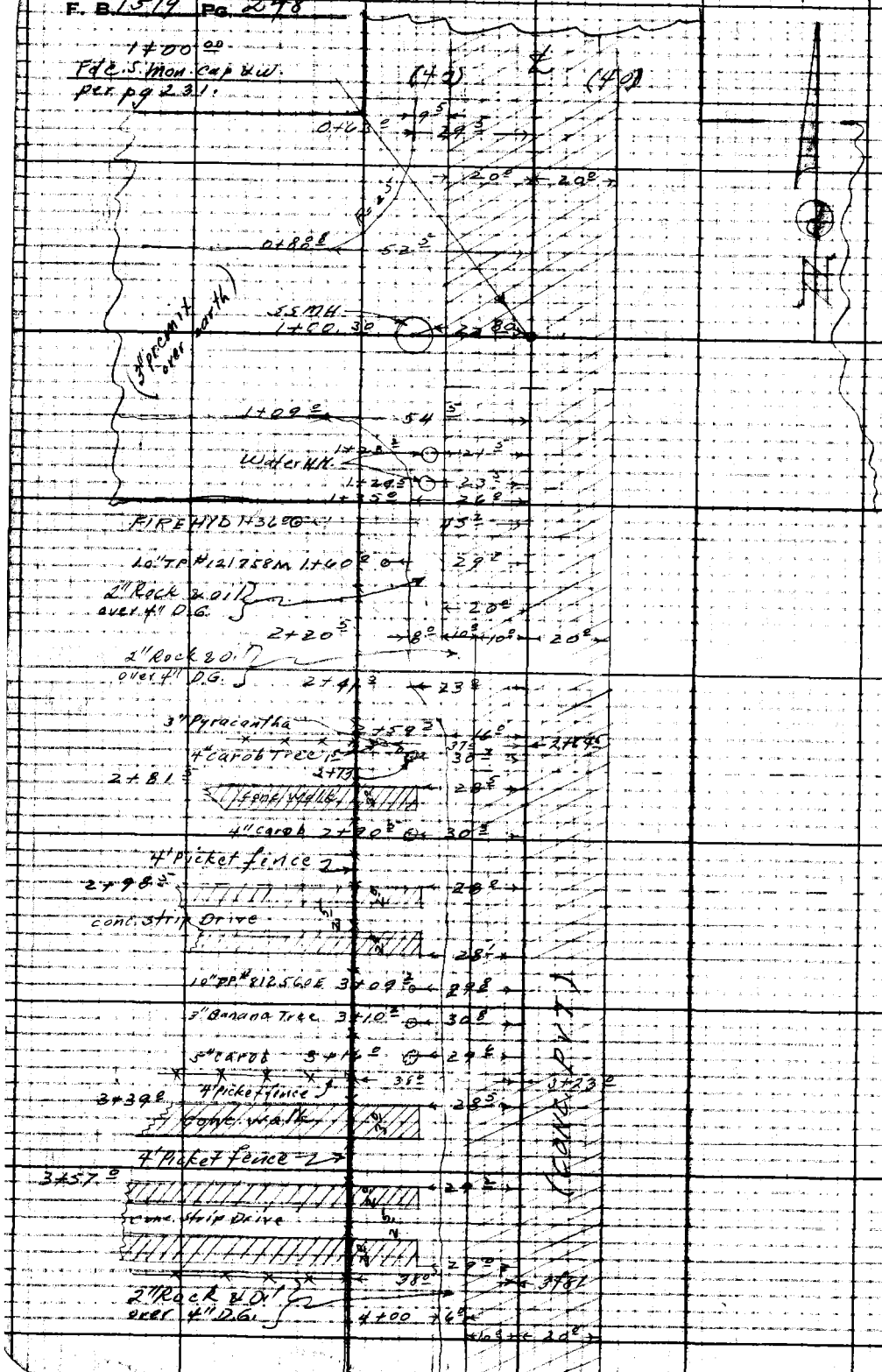

RETURN TO
LOS ANGELES COUNTY SURVEYOR
726 LOS ANGELES COUNTY
ENGINEERING BLDG.

Do not extend notes this side of this line.

Note: Any Additions or Changes on This Sheet Must be Made or Checked in Red Ink With Date and Name of Person Making Change.

Notes Ck'd by	Survey of Cook St S.S.
Map No.	W. O. 1383 Tape No. Std. °F
Office Work	Surveyed by J.L. Willey
Checked	Notes J.L.W. Date 1-5-51
Date	Indexed C. Johnson

F. B. 1519 Pg. 249

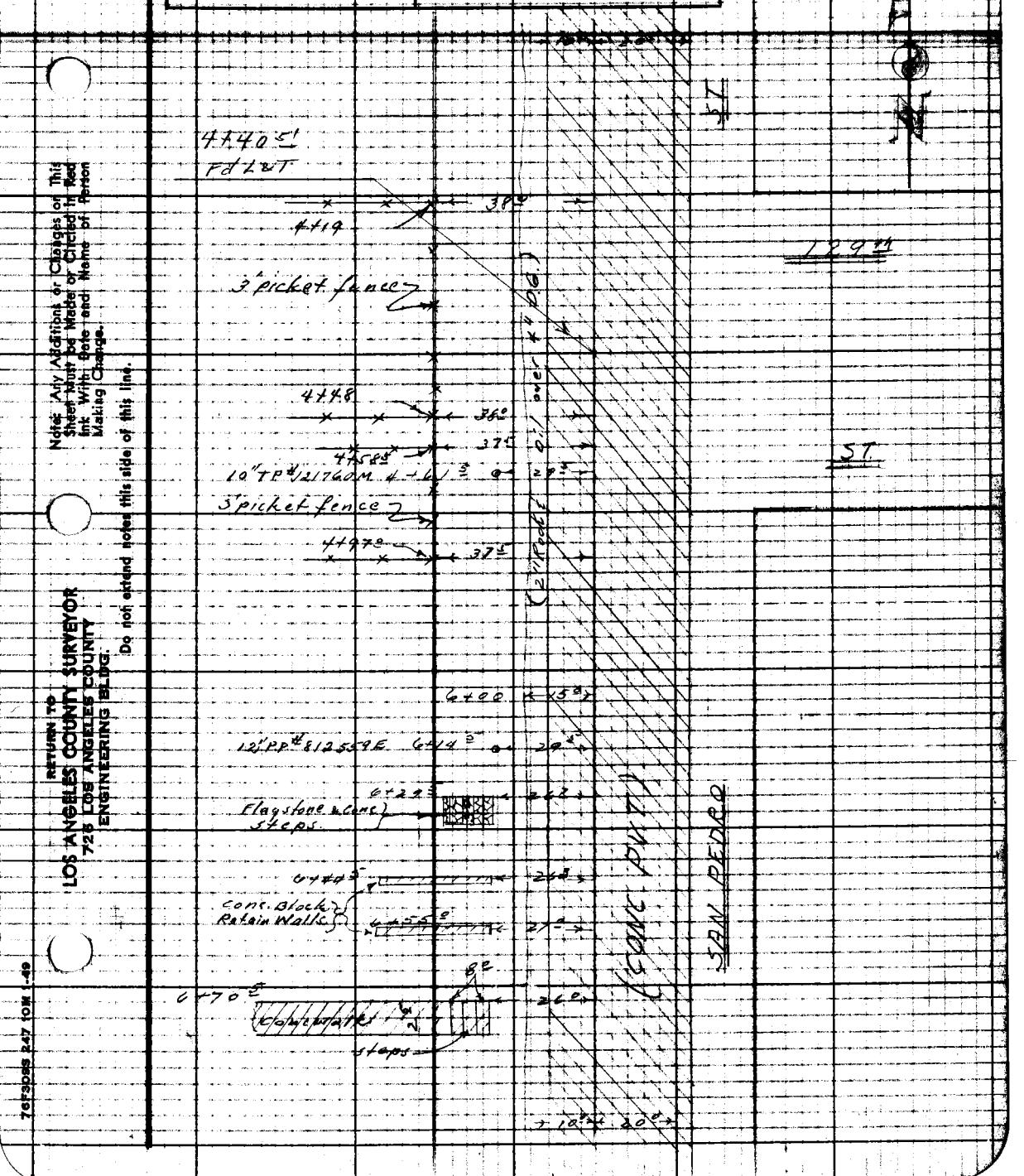

Notes: Any Additions or Changes on This Sheet Must be Made or Circled in Red Ink With Date and Name of Person Making Change.

Do not extend notes this side of this line.

RETURN TO
LOS ANGELES COUNTY SURVEYOR
725 LOS ANGELES COUNTY
ENGINEERING BLDG.

76F3095 247 10M 1-49

F. B. 1519 PG. 250

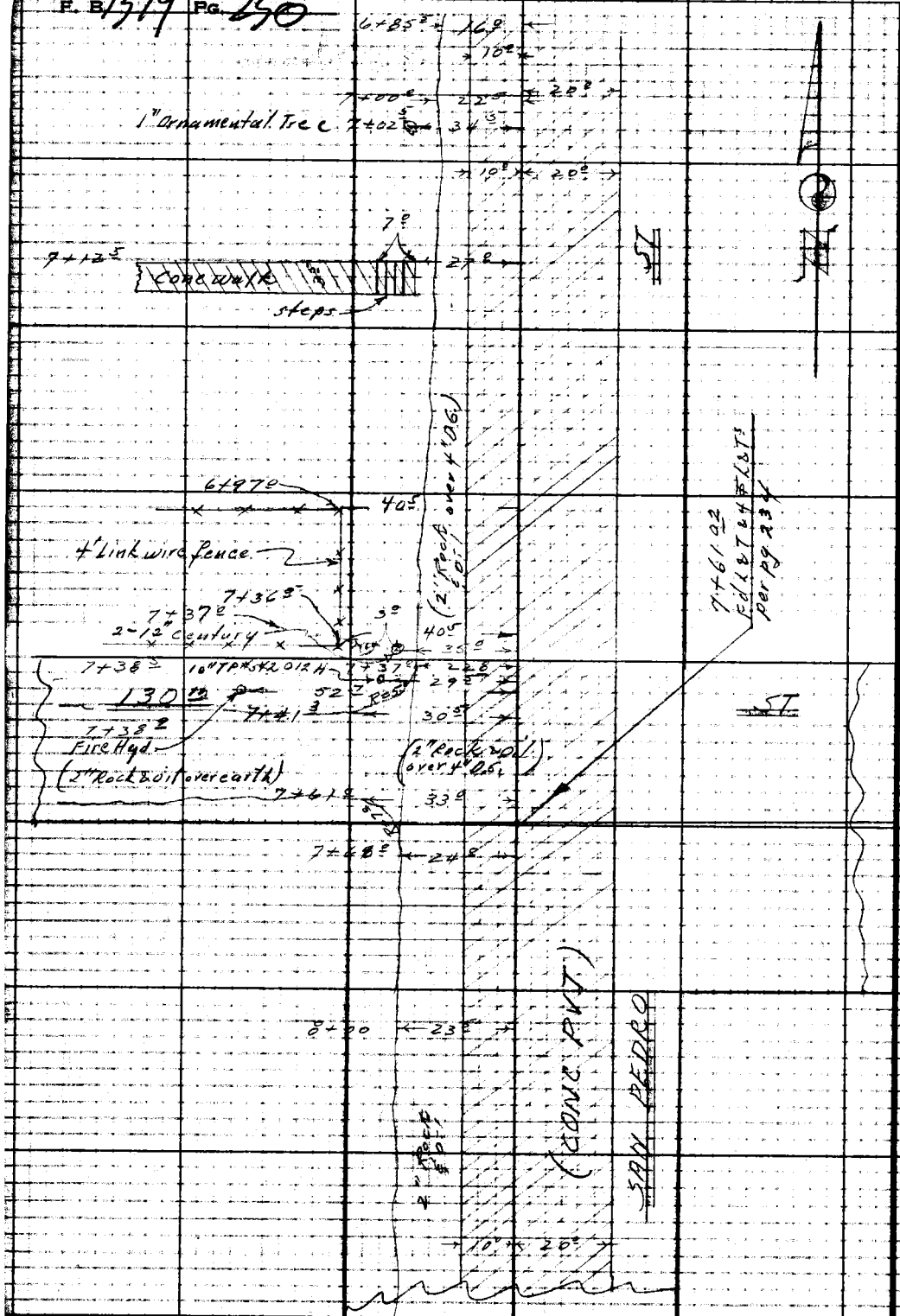

RETURN TO
LOS ANGELES COUNTY SURVEYOR
726 LOS ANGELES COUNTY
ENGINEERING BLDG.

Do not extend notes this side of this line.

Note: Any Additions or Changes on This Sheet Must be Made or Circled in Red Ink With Date and Name of Person Making Change.

Profile No.	Notes Red.	Plotted	Job No. 1383	Division No.	F. B. 1519	Pg. 251
	Date	Date	Survey of Cook St.			
X-Sec. No.	Notes Chkd ICM	Checked	Survey by T.L. Willey	Notes JLW	Date 1-5-51	
	Date 1/9/51	Date	Map No.	Indexed J. C. Johnson	Date	

COOK ST S.S.

C.I. 1383

"X" SECTIONS

on

SAN PEDRO ST

from

El Segundo Blvd to 130th St.

1-5-51

Willey J.L.

Smiley

Richards

Olivas.

STATION	B. S.	H. I.	F. S.	ELEV.

NOTE: ANY ADDITIONS OR CHANGES ON THIS SHEET MUST BE MADE OR CIRCLED IN RED INK, WITH DATE AND NAME OF PERSON MAKING CHANGE.

Do not extend notes this side of this line.

PLEASE RETURN TO

LOS ANGELES COUNTY SURVEYOR

726 LOS ANGELES COUNTY ENGINEERING BLDG.

76L298 307 4-50

76L298 307 4-50

PLEASE RETURN TO
LOS ANGELES COUNTY SURVEYOR
726 LOS ANGELES COUNTY ENGINEERING BLDG.

NOTE: ANY ADDITIONS OR CHANGES ON THIS SHEET MUST BE MADE OR CIRCLED IN RED INK, WITH DATE AND NAME OF PERSON MAKING CHANGE.

Do not extend notes this side of this line.

STATION	B. S.	H. I.	F. S.	ELEV.	Right only ℄
BM T.A.2	4294	138.268		133.974	BMTA2. Elev. 133.974 F.B. 1519-226
					San Pedro St. & El Segundo Blvd. N.E. Cor.
					L&T in Curb., 2' N of S. end.
1+00			3 81	134 46	℄ Int. El Segundo Blvd.
"			3 72	134 55	10' Right. Conc. pvt.
"			3 72	134 55	20 " W. edge Conc pvt.
"			3 58	134 69	40 " opp. WP/L on pvt., ℄ El Segundo Blvd.
"			2 77	135 50	100 " pvt. "
"			1 96	136 31	160± " " opp back Lot line
2+00			4 40	133 87	℄
"			4 59	133 68	20 R W edge Pvt.
"			4 97	133 30	26 Gut & edge shoulder
"			3 8	134 5	32 Top bank
"			4 0	134 3	40 WP/L
2+20.5			4 54	133 73	℄
"			4 58	133 69	10' R. edge Pvt.
"			4 68	133 59	20' R. " " & end of this section
3+00			5 15	133 12	℄
"			5 20	133 07	10
"			5 37	132 90	16 edge Shoulder
"			5 6	132 7	25 Gut. line

F. B. 1519 Pg. 252
Job No. 1383 Division No. Notes Red. Plotted Profile
Survey of Cook St. Date Date No.
Survey by J.L. Willey Notes J.L.W. Notes Chkd. Checked X-Sec.
Indexed C. Johnson Date Date Date No.

76L298 307 4-50

PLEASE RETURN TO
LOS ANGELES COUNTY SURVEYOR
726 LOS ANGELES COUNTY ENGINEERING BLDG.

NOTE: ANY ADDITIONS OR CHANGES ON THIS SHEET MUST BE MADE OR CIRCLED IN RED INK, WITH DATE AND NAME OF PERSON MAKING CHANGE.

Do not extend notes this side of this line.

STATION	B. S.	H. I.	F. S.	ELEV.	Right only ℄	
3+00		27 / 138 268	5 4	132 9	29 bot brk.	
"			3 7	134 6	38 Top "	
"		89 /	3 7	134 6	40 W P/L	
T.P.	4 322	136 886	5 704	132 564		
4+00			4 48	132 41		℄
"			4 58	132 31	10 edge Pvt.	
"			4 75	132 14	16 " Shoulder	
"			4 9	132 0	26 Gut.	
"			3 1	133 8	36 Top brk	
"			3 0	133 9	40 W P/L	
"			2 1	134 8	160 back lot.	
4+40 51			4 75	132 14		℄ Int. 129th St.
"			4 86	132 03	10 edge Pvt.	
"			4 96	131 93	16 " Shoulder	
"			4 9	132 0	28 5 Gut	
"			3 9	133 0	33 5 Top brk	
"		47 /	3 1	133 8	40 W P/L	
T.P.	3 684	135 466	5 104	131 782		
5+00			3 60	131 87		℄
"			3 71	131 76	10 edge Pvt.	
"			3 83	131 64	16 " Shoulder	

Profile Notes Red. ____ Plotted ____ Job No. 1383 Division No. ____
No. ____ Date ____ Date ____ Survey of Cook St.
X-Sec. Notes Chkd. ____ Checked ____ Survey by J.K. Willey Notes J.K.W. Date 1-5-51
No. ____ Date ____ Date ____ Map No. ____ Indexed J. Johnson Date ____

F. B. 1519 Pg. 253

76L298 307 4-50

PLEASE RETURN TO
LOS ANGELES COUNTY SURVEYOR
726 LOS ANGELES COUNTY ENGINEERING BLDG.

NOTE: ANY ADDITIONS OR CHANGES ON THIS SHEET MUST BE MADE OR CIRCLED IN RED INK, WITH DATE AND NAME OF PERSON MAKING CHANGE.

— 7.047

Do not extend notes this side of this line.

F. B. 1519 Pg. 254 | Job No. 1363 | Division No. | Notes Red. | Plotted | Profile
Survey of | Date | Date | No.
Survey by L. C. Johnson | Notes | Notes Chkd. | Checked | X-Sec.
Indexed | Date | Date | Date | No.

STATION	B. S.	H. I.	F. S.	ELEV.	Right only	℄
5+00		135 466 (471)	4 4	131 1	28 Cut.	
"			1 7	133 8	33 Top bank	
"			1 5	134 0	40 W P/L	
6+00			4 61	130 86		℄
"			4 69	130 78	10 edge Pvt.	
"			4 85	130 62	16 " Shoulder	
"			5 0	130 5	26 Cut.	
"			1 3	134 2	34 Top bank	
"			1 4	134 1	40 W P/L	
"			1 2	134 3	160' back lot line	
7+00			5 61	129 86		℄
"			5 67	129 80	10' edge Pvt.	
"			5 87	129 60	16 " Shoulder	
"			5 9	129 6	26 Cut	
"			2 2	133 3	36 Top bank	
"			2 0	133 5	40 W P/L	
T.P.	4 907	134 328 (331)	6 045	129 421		
7+31			4 91	129 42	Opp E P/L 130th St.	℄
"			4 96	129 37	10 Pvt.	
"			5 17	129 16	20 edge Pvt.	
"			5 30	129 03	26 " Shoulder	

76L298 307 4-50

PLEASE RETURN TO
LOS ANGELES COUNTY SURVEYOR
726 LOS ANGELES COUNTY ENGINEERING BLDG.

NOTE: ANY ADDITIONS OR CHANGES ON THIS SHEET MUST BE MADE OR CIRCLED IN RED INK, WITH DATE AND NAME OF PERSON MAKING CHANGE.

Do not extend notes this side of this line.

STATION	B. S.	H. I.	F. S.	ELEV.	Left.	℄ Right.
7+31		134328 (33)	4 7	129 6	36. Top brk	
"			4 7	129 6	40 E P/L Cor	
7+36			4 96	129 37		℄ @ N P/L 130th W
"			4 99	129 34		10 edge pvt
"			5 30	129 03		22 8 " Shoulder
"			5 30	129 03		24 " Gut
"			1 8	132 5		35 Top bank
"			1 4	132 9		40 W P/L Cor
7+38 5			4 99	129 34	opp. Top bank	℄
"			5 26	129 07		25' bot bank
"			1 8	132 5		35' Top "
"			1 7	132 6		40 W P/L
7+42			5 01	129 32	opp bot bank.	℄
"			5 32	129 01		25 bot bank
"			4 88	129 45		35
"			4 5	129 8		40
7+61 02			5 23	129 10		℄ Int. 130th St.
"			5 28	129 05		10 edge Conc Pvt
"			5 42	128 91		30 X Gut Line
"			4 81	129 52		40 W P/L Cor
"			0 49	133 84		120 Top brk, Pvt.

Profile Notes Red. ____ Plotted ____ Job No. 1383 Division No. ____ F. B. 1519 Pg. 255
No. ____ Date ____ Date ____ Survey of Cook St
X-Sec. Notes Chkd ____ Checked ____ Survey by J.L. Willey Notes J.L.W. Date 1-5-57
No. ____ Date ____ Date ____ Map No. ____ Indexed ____ Date ____

76L298 307 4-50

PLEASE RETURN TO
LOS ANGELES COUNTY SURVEYOR
726 LOS ANGELES COUNTY ENGINEERING BLDG.

NOTE: ANY ADDITIONS OR CHANGES ON THIS SHEET MUST BE MADE OR CIRCLED IN RED INK, WITH DATE AND NAME OF PERSON MAKING CHANGE.

Do not extend notes this side of this line.

STATION	B. S.	H. I.	F. S.	ELEV.	Left	℄	Right
7+61 02		134 328 33	5 27	129 06	10. Pvt.		
"			5 48	128 85	20 edge Pvt.		
"			5 57	128 76	26 X Gut.		
"			5 06	129 27	36 brk pvt.		
"			5 07	129 26	40 E P/L		
"			6 40	127 93	90 brk Pvt.		
7+65			5 27	129 06	opp Top bank	℄	
"			5 52	128 81			25 bot bank
"			2 5	131 8			31 Top "
"			2 4	131 9			40 W P/L
8+61			6 43	127 90	opp Bndry of Dist.	℄	
"			6 52	127 81			10 edge Pvt.
"			6 65	127 68			16 " Shoulder
"			7 20	127 13			26 Gut.
"			6 0	128 3			31 Top brk
"			5 9	128 4			40 W P/L, bot fill
"			3 2	131 1	Top brk		50 Top fill
"			3 2	131 1	(Note: very close to finish		90 on fill
"					Grade of fill		
BM.			7 047	127 281	BM El. 130th St. & 1st Alley E of San Pedro St. NW Cor Bt. Spk in Conc. Retain wall, 1' N of S.E. Cor.		(Towne Ave S.S.) F.B. 1230-68

276

F. B. 1519 Pg. 256 Job No. 1383 Division No. Notes Red. Plotted Profile
Survey of Cook St. Date Date No.
Survey by J.L. Willey Notes J.L.W. Notes Chkd. Checked X-Sec.
Indexed C. Johnson Date Date Date No.

Notes Ck'd by	Survey of
Map No.	W. O. Tape No. Std. °F
Office Work	Surveyed by
Checked	Notes Date
Date	Indexed: L. C. Johnson 5-14-57

F. B. 1519 PG. 257

COOK ST S.S.

C11383

TOPOGRAPHY

on

130th ST

from

1st Alley E of SAN PEDRO ST

to

COOK ST.

1-5-51

Witley J. L

Smiley

Richards

Olivas

Note: Any Additions or Changes on This Sheet Must be Made or Circled in Red Ink With Date and Name of Person Making Change.

Do not extend notes this side of this line.

RETURN TO
LOS ANGELES COUNTY SURVEYOR
726 LOS ANGELES COUNTY
ENGINEERING BLDG.

76F3088 247 10M 1-49

F. B. 1519 PG. 258

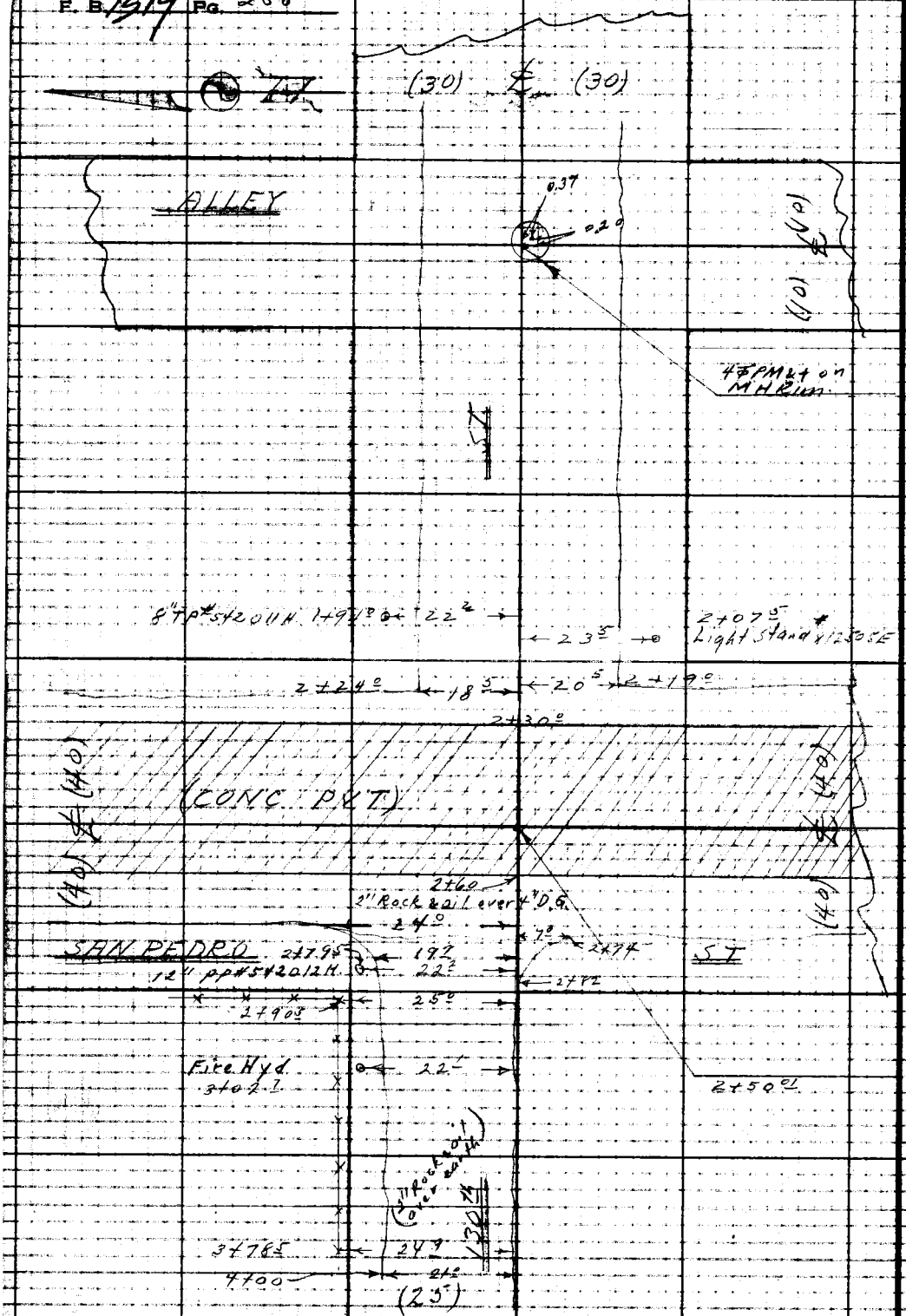

RETURN TO
LOS ANGELES COUNTY SURVEYOR
725 LOS ANGELES COUNTY
ENGINEERING BLDG.

Do not extend notes this side of this line.

Note: Any Additions or Changes on This Sheet Must be Made or Circled in Red Ink Within Base and Name of Person Making Change.

Notes Ck'd by	Survey of
Map No.	W.O. Tape No. St'd. °F
Office Work	Surveyed by
Checked	Notes Date
Date	Indexed L. O. Johnson

F. B. 519 PG. 259



Note: Any Additions or Changes of This Sheet Must Be Made or Circled in Red Ink With Date and Name of Person Making Change.

Do not extend notes this side of this line.

RETURN TO
LOS ANGELES COUNTY SURVEYOR
725 LOS ANGELES COUNTY
ENGINEERING BLDG.

767-3098 247 10M -49

RETURN TO
LOS ANGELES COUNTY SURVEYOR
726 LOS ANGELES COUNTY
ENGINEERING BLDG.

Note: Any Additions or Changes on This Sheet Must be Made or Circled in Red Ink With Date and Name of Person Making Change.

Do not extend notes this side of this line.

E. B. 1519 Pg. 260

Profile No.	Notes Red.	Plotted	Job No.	Division No.	F. B. 1519 Pg. 261
	Date	Date	Survey of		
X-Sec. No.	Notes Chkd. JEM	Checked	Survey by	Notes	Date
	Date 1/9/51	Date	Map No.	Indexed E. C. Johnson	Date

COOK ST S.S

C.I. 1383

"X" SECTIONS
on
130th ST
from
1st Alley E. of San Pedro St.
to
Cook St.

1-5-51
Willey J.L.
Smiley
Richards
Olivas

STATION	B. S.	H. I.	F. S.	ELEV.

NOTE: ANY ADDITIONS OR CHANGES ON THIS SHEET MUST BE MADE, OR CIRCLED IN RED INK, WITH DATE AND NAME OF PERSON MAKING CHANGE.

Do not extend notes this side of this line.

PLEASE RETURN TO
LOS ANGELES COUNTY SURVEYOR
726 LOS ANGELES COUNTY ENGINEERING BLDG.

761298 307 4-50

76L298 307 4-50

PLEASE RETURN TO
LOS ANGELES COUNTY SURVEYOR
726 LOS ANGELES COUNTY ENGINEERING BLDG.

NOTE: ANY ADDITIONS OR CHANGES ON THIS SHEET MUST BE MADE OR CIRCLED IN RED INK, WITH DATE AND NAME OF PERSON MAKING CHANGE.

Do not extend notes this side of this line.

STATION	B. S.	H. I.	F. S.	ELEV.	Left		℄ Right	
BMTA6	5371	132652		127281	BMTA6 El. 127.281		FB. 1519.-256	
					130th St & 1st Alley E. of San Pedro St., N.W. Cor.			
					Bt Spk in Conc. Retain wall, 1' N. of S.E. Cor.			
0+99.8 S.S. J.C.							0.37 R. S.S.J.C.	
8" Inlet N			15 57	117 08	Rim 7.94	Rim 7 90	Rim 7.97	Rim 7.86
8" Outlet S			15 61	117 04	Depth 6.96	Depth 7.04	Depth —	Depth —
— E			7 97	124 68	Dia 0.67	Dia 0.67	Dia —	Dia —
— W			7 86	124 79	Rod 15.57	Rod 15.61	Rod 7.97	Rod 7.86
1+00			7 92	124 73			℄ Int. of Alley	
"			8 29	124 36			18' edge pvt & X Cut	
"			7 8	124 9			24 Top brk	
"			7 5	125 2			30 N P/L	
"			8 60	124 05	18 edge pvt. & Cut			
"			8 3	124 4	20 Top brk			
"			8 2	124 5	30 S p/L			
1+60			4 84	127 81			℄ Brk Pvt.	
2+00			3 57	129 08			℄	
"			3 62	129 03			17' edge Pvt, Cut	
"			3 4	129 3			20 Top brk	

F. B. 1519 PG. 262

Job No. ____ Division No. ____ Notes Red. ____ Plotted ____ Profile ____
Survey of ____ Date ____ Date ____ No. ____
Survey by ____ Notes ____ Notes Chkd. ____ Checked ____ X-Sec. ____
Indexed C. Johnson Date ____ Date ____ Date ____ No. ____

76L298 307 4-50

PLEASE RETURN TO
LOS ANGELES COUNTY SURVEYOR
726 LOS ANGELES COUNTY ENGINEERING BLDG.

NOTE: ANY ADDITIONS OR CHANGES ON THIS SHEET MUST BE MADE OR CIRCLED IN RED INK, WITH DATE AND NAME OF PERSON MAKING CHANGE.

Do not extend notes this side of this line.

STATION	B. S.	H. I.	F. S.	ELEV.	Left	℄	Right
2+00		132652	3 2	1295			30 N p/c
"			4 42	1282.3	18 edge pvt, Cut.		
"			4 0	1287	21 Top brk		
"			4 2	1285	30 S p/c		
2+14			3 50	1291.5			℄ Brk pvt.
"			3 24	1294			18 edge Pvt
"			3 91	1287.4	20 edge pvt		
2+24			4 02	1286.3			℄ X Cut.
"			3 75	1289.0			25 "
"			4 33	1283.2	25 X Cut.		
2+30			3 90	1287.5			℄ E edge Conc. pvt.
"			3 63	1290.2			25' "
"			4 13	1285.2	25 edge Conc. Pvt		
2+40			3 72	1289.3			℄ on Pvt
2+50 01			3 69	1289.6			℄ Int. San Pedro St.
"			3 36	1292.9			30 Pvt.
"			2 61	1300.4			100 Pvt
"			4 13	1285.2	50 Pvt.		
"			4 88	1277.7	100 Pvt		
2+60			3 72	1289.3			℄ W edge Pvt.
2+80			3 89	1287.6			℄ X Cut.

Profile No. ____ Notes Red ____ Date ____ Plotted ____ Date ____ Job No. ____ Survey of ____ Division No. ____

X-Sec. No. ____ Notes Chkd ____ Date ____ Checked ____ Date ____ Survey by ____ Map No. ____ Notes ____ Date ____ Date ____

F. B. 1519 Pg. 263

76L298 307 4-50

PLEASE RETURN TO
LOS ANGELES COUNTY SURVEYOR
726 LOS ANGELES COUNTY ENGINEERING BLDG.

NOTE: ANY ADDITIONS OR CHANGES ON THIS SHEET MUST BE MADE OR CIRCLED IN RED INK, WITH DATE AND NAME OF PERSON MAKING CHANGE.

Do not extend notes this side of this line.

F. B. 1519 PG. 264 | Job No. | Division No. | Notes Red. | Plotted | Profile No.
Survey of | Notes | Date | Date | Date | X-Sec. No.
Survey by | Notes Chkd. | Checked | No.
Indexed C. Johnson | Date | Date

STATION	B. S.	H. I.	F. S.	ELEV.	Left	℄	Right
2+80		132 652	3 75	128 90			12 Pvt (x Cut)
"			3 64	129 01			30 Cut line
2+90			3 22	129 43	edge Pvt		℄ @ W P/L Cor
"			3 06	129 59			125 pvt
"			2 99	129 66			19 bot bank
"			0 2	132 5			23 Top "
"			0 1	132 6			25 N P/L Cor
"			3 1	129 6	10	bot brk	
"			1 0	131 7	5	Top brk	
"			4 4	128 3	100'	on W P/L — Bndry of Dist.	
3+00		561	2 36	130 29			℄
T.P.	6 011	137 587	1 076	131 576			
3+70			3 74	133 85			℄ brk pvt.
4+00			3 82	133 77			℄
"			3 89	133 70			12 pvt
"			4 12	133 47			21 edge Pvt
"			4 0	133 6			25 N P/L
"			3 1	134 5			150 back lot
"			3 9	133 7	1.2	Grnd.	(@ approx finish Grade)
"			5 8	131 8	50	"	" "
"			6 3	131 3	10	"	" "

76L296 307 4-50

PLEASE RETURN TO
LOS ANGELES COUNTY SURVEYOR
726 LOS ANGELES COUNTY ENGINEERING BLDG.

NOTE: ANY ADDITIONS OR CHANGES ON THIS SHEET MUST BE MADE OR CIRCLED IN RED INK, WITH DATE AND NAME OF PERSON MAKING CHANGE.

Do not extend notes this side of this line.

STATION	B. S.	H. I.	F. S.	ELEV.	Left	℄ Right
5+00		137 587	5 11	132 48		℄ edge Pvt.
"			5 03	132 56		12 Pvt.
"			4 99	132 60		21 edge Pvt.
"			5 0	132 6		25 N P/L
"			4 4	133 2		60 back lot.
"			5 7	131 9	20 brk-edge of fill	
"		88	6 4	131 2	100 Grnd. - very close to finish fill.	
T.P.	4 702	136 879	5 410	132 177		
5+57			5 14	131 74	edge Pvt.	℄ @ E P/L Cook St.
			4 87	132 01		12 Pvt.
			4 76	132 12		20 31 edge Pvt.
			4 3	132 5		25 N P/L Co
5+82 05			5 34	131 54		℄ lot Cook St.
"			5 02	131 86		12 Pvt.
"			4 72	132 16		25 "
			3 20	133 68		100 "
"			5 9	131 0		℄ Prod.
6+00			5 9	131 0		℄ @ W P/L Cook St.
6+07			5 7	131 2		25 N P/L Co
"			6 9	130 0	10 Grnd-bot	
"			5 8	131 1	100 Bottom of Rock Cut Finish Fill	
"						

Profile No. ____ Notes Red. ____ Plotted ____ Job No. ____ Division No. ____
X-Sec. No. ____ Notes Chkd. ____ Date ____ Checked ____ Date ____ Survey of ____ Survey by ____ Date ____
Date ____ Date ____ Map No. ____ Traced by ____ Date ____

Y.B. 1514

Plotted ____ Date ____ Checked ____ Date ____

Notes Red. ____ Date ____ Notes Chkd. ____ Date ____

Notes ____ Date ____

BMTA53		136 879	3 893	132 986	BMTA53 El. 133 012	FB 1519 - 225
					Cook St & 130th St NE Cor.	
					Bt Spk, W. end Conc walk to Ho# 12928	

0 2
986
326