Notes Ck'd by	Survey of
Map No.	JN Tape Std °F
Office Work	Surveyed by
Checked	Notes Date
Date	Indexed

F.B. 1520 Pg.

Page	Job	Description
		ROSEWOOD PARK J.N. 8533
3-10	Bdry.	Survey & monuments Harbor St. & Eastland Ave.
11-14	B.M.	Bench levels on monuments.
15-34	Const.	Curb & grades for parking area, recreation area & building.
35-40	Const.	Sidewalk grades of walks around baseball outfield.
41-46	Const.	Grade stakes - volley ball, basket ball, apparatus area & tots area
47-48	Const.	Loc. & grade stakes for service building.
49-72	Const.	Curb loc. & grade stakes for parking lot and play areas.
73-	Const.	Loc. fo addition to existing bldg.
75-81	Const.	Loc. new water lines.

Microfilmed July 87

PLEASE RETURN TO
LOS ANGELES COUNTY ENGINEER
403 LOS ANGELES COUNTY ENGINEERING BLDG.

Note: Any Additions or Changes on this Sheet Must be Made or Circled in Red Ink With Date and Name of Person Making Change

Do not extend this side of this line.

F.B. _____ P.G. _____

Notes Ck'd by	Survey of
Map No.	W. O. [illegible]
Office Work	Surveyed by
Checked	Notes Date
Date	Indexed A. C. Johnson 1-11-49

F. B. 1520 Pg. 3

INDEX

Note: Any Additions or Changes on This Sheet Must be Made or Circled in Red Ink With Date and Name of Person Making Change.

Do not extend notes this side of this line.

RETURN TO
LOS ANGELES COUNTY SURVEYOR
700 HALL OF RECORDS

FORM 247 5M 5-46

RETURN TO
LOS ANGELES COUNTY SURVEYOR
700 HALL OF RECORDS

Note: Any Additions or Changes on This Sheet Must be Made or Circled in Red Ink With Date and Name of Person Making Change.

Do not extend notes this side of this line.

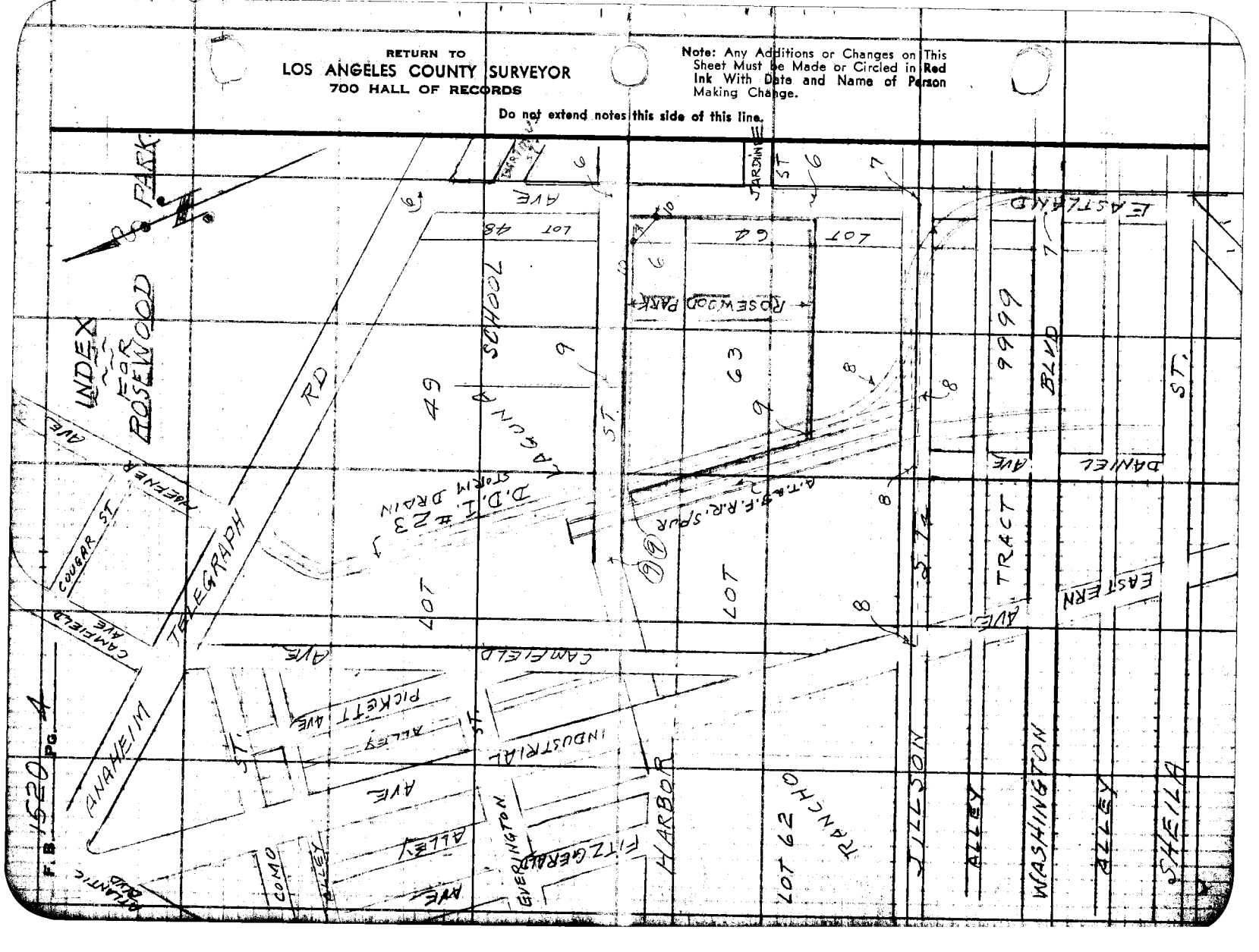

Notes Ck'd by KRM	Survey of ROSEWOOD PARK
Map No. B-2170	W. O. 8533 Tape No. ____ St'd ____ °F
Office Work Hale Swanson	Surveyed by ____
Checked McPherson	Notes ____ Date ____
Date June 1949	Indexed [illegible] 1-11-49

F. B. 1520 PG. 5

J.N. 8533
ROSEWOOD PARK
EASTLAND AVE. & HARBOR ST. - (S.W. COR.)

BOUNDARY SURVEY

JANUARY 5 1949

C. V. CRUMLEY.
A. CARRASCO.
H. E. CULP.
C. L. BARRITT.

H.C. 56-25
C.S.B-2171

Note: Any Additions or Changes on This Sheet Must be Made or Circled in Red Ink With Date and Name of Person Making Change.

Do not extend notes this side of this line.

RETURN TO
LOS ANGELES COUNTY SURVEYOR
700 HALL OF RECORDS

FORM 247 5M 5-46

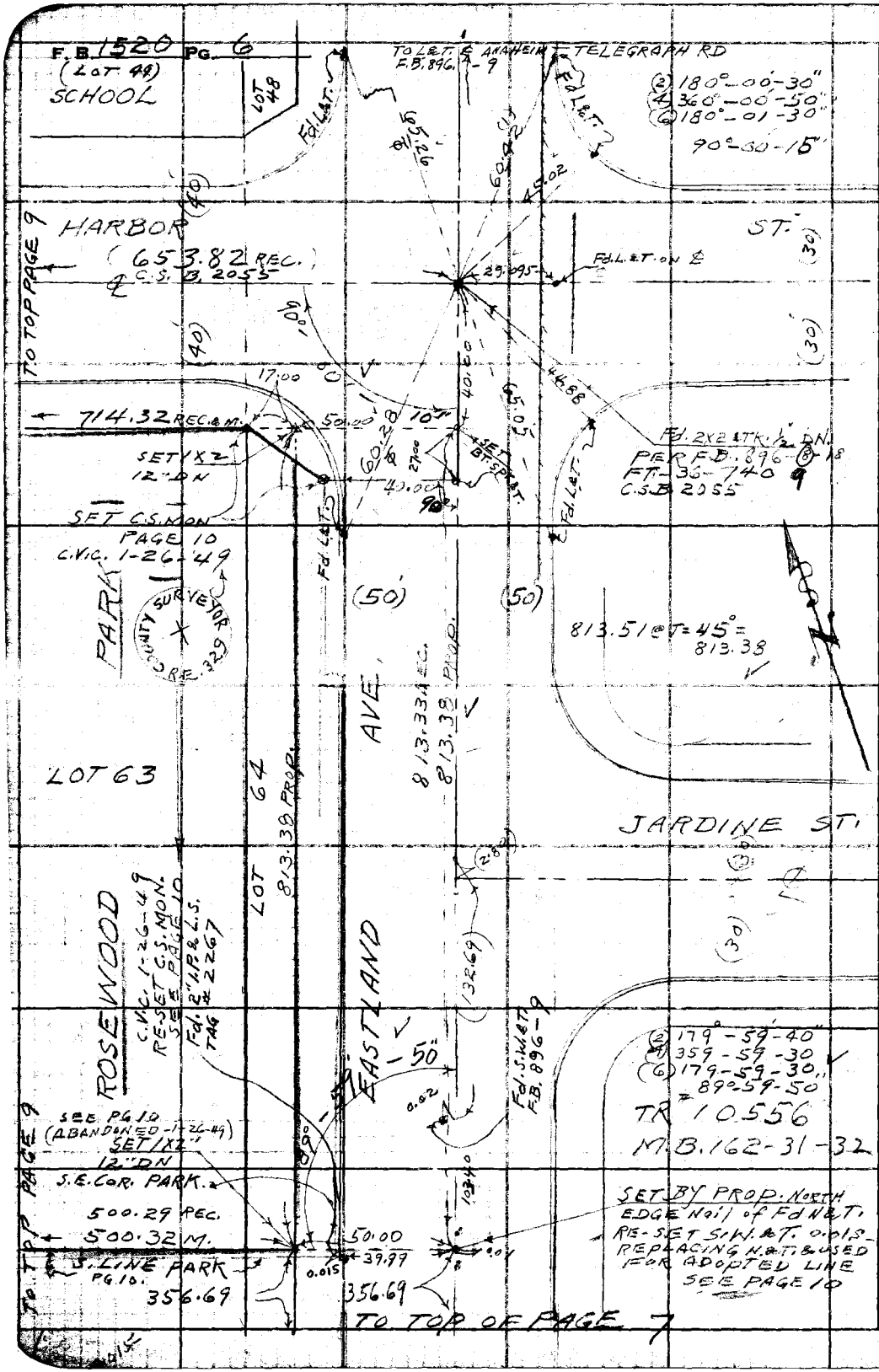

36-A-4

RETURN TO
LOS ANGELES COUNTY SURVEYOR
700 HALL OF RECORDS

Do not extend notes this side of this line.

Note: Any Additions or Changes on This Sheet Must be Made or Circled in Red Ink With Date and Name of Person Making Change.

Notes Ck'd by K.R.M.	Survey of ROSEWOOD PARK
Map No. B-2170	W. O. 8533 Tape No. ____ St'd ____ °F
Office Work H. L. Swanson	Surveyed by C.V. CRUMLEY
Checked McPherson	Notes C.V.C. Date 1-5-49
Date June 1949	Indexed A. C. Johnson

F. B. 1520 Pg. 7

356.75 @ T=44° = 356.69

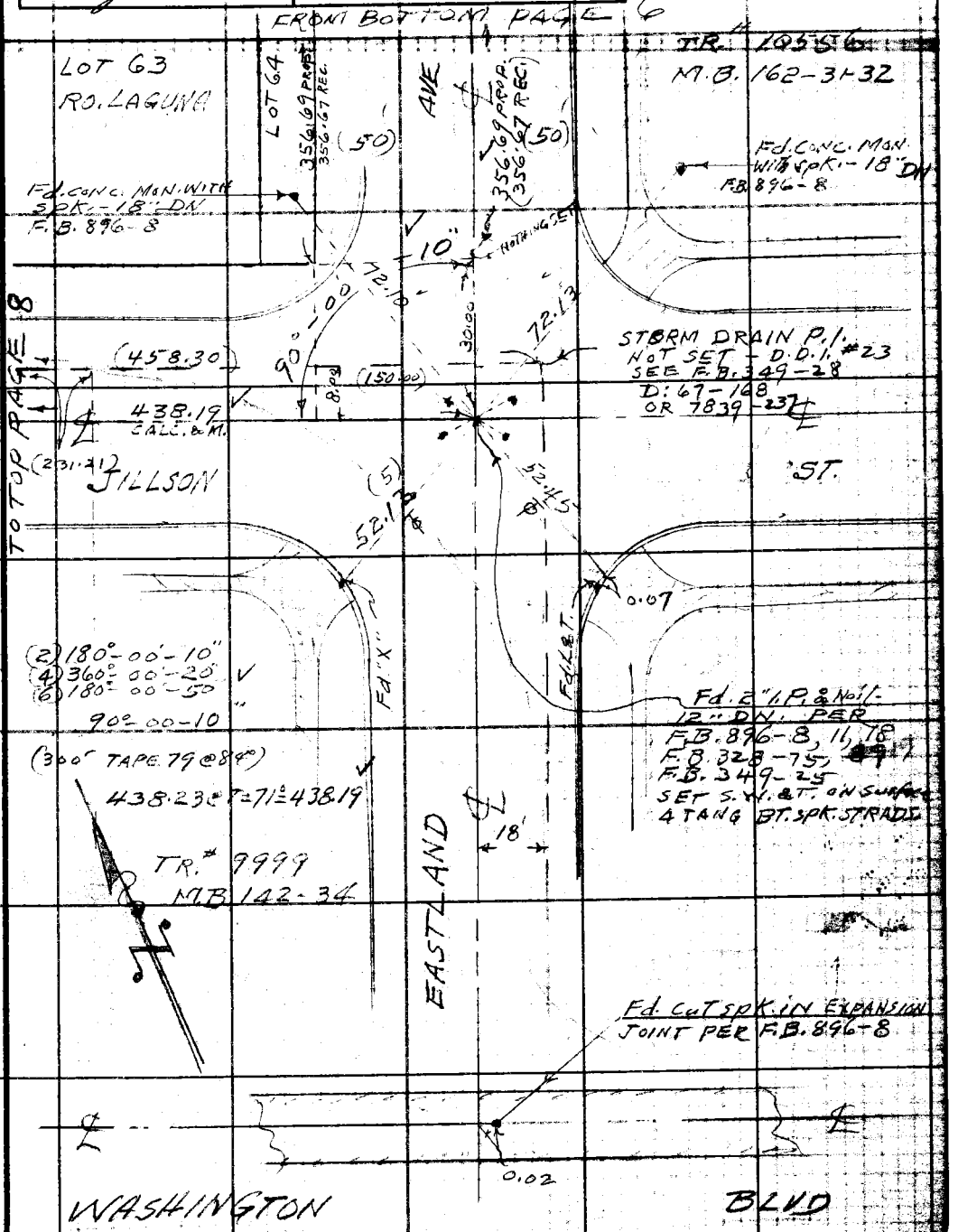

Note: Any Additions or Changes on This Sheet Must be Made or Circled in Red Ink With Date and Name of Person Making Change.

Do not extend notes this side of this line.

RETURN TO
LOS ANGELES COUNTY SURVEYOR
700 HALL OF RECORDS

FORM 247 5M 5-46

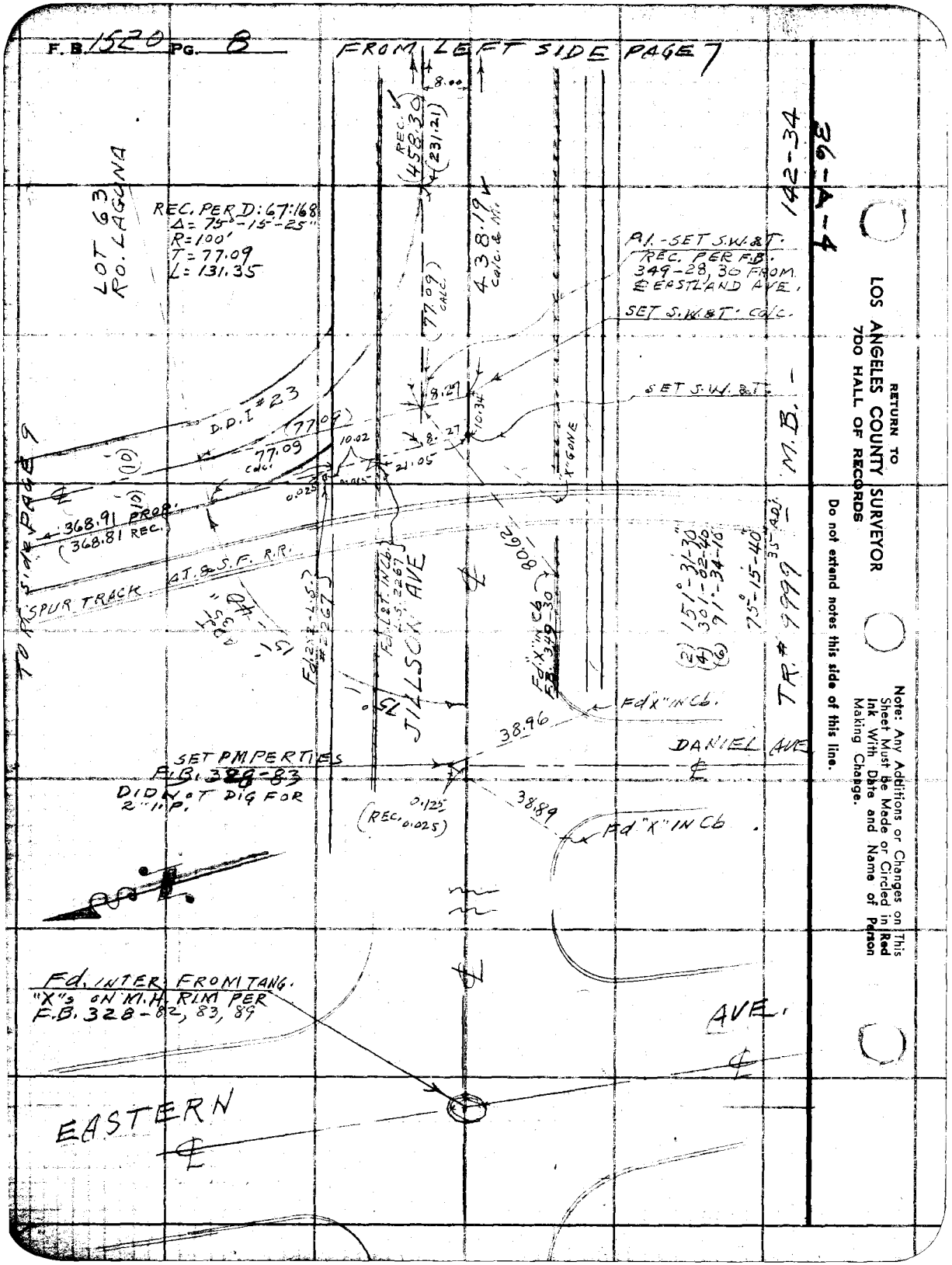

RETURN TO
LOS ANGELES COUNTY SURVEYOR
700 HALL OF RECORDS

Do not extend notes this side of this line.

Note: Any Additions or Changes on This Sheet Must Be Made or Circled in Red Ink With Date and Name of Person Making Change.

FORM 247 5M 5-46

RETURN TO
LOS ANGELES COUNTY SURVEYOR
700 HALL OF RECORDS

Note: Any Additions or Changes on This Sheet Must be Made or Circled in Red Ink With Date and Name of Person Making Change.

Do not extend notes this side of this line.

36-A-9

Notes Ck'd by KERR
Map No. B-217
Office Work Ck'd by [illegible]
Checked [illegible]
Date June 1949

Survey of ROSEWOOD PARK
W. O. 8532 Tape No. 438 Std. 68.°F
Surveyed by C.V. CRUMLEY
Notes C.V.C. Date 1-7-49
Indexed [illegible] Date [illegible]

F. B. 1520 PG. 9

P.I. - Fd. S. & W. PER FT-36-741

Fd. L. & T. IN C6 FT-36-741

Fd. L. & T. & PROD. FT-36-741

111.19

25.10

111.08

51.73

B.C. SET S.W. & T.

SET S.W. & T.

7.70

SET RED HD. NAIL

41.36

118.39 REC.

W. LINE SCHOOL PROP.

Fd. L & T. IN C6 FT-36-741

28.25

SET P.K.W. & T.

C.S.B. 2055

653.82 REC.

ST.

(40)

28.31 (29)

Fd. L & T. IN C6 FT-36-741

714.32 REC. & M.

HARBOR

31.57 (8)

Fd. L. & T. IN C6 FT-36-741

SET RED HD. NAIL

CALC. #136

SET 1/2"

10.53 Calc.

10.34 (10)

(80) D.D.I.

REC. CURVE
Δ = 14°-44'-20"
R = 400
T = 51.73
L = 102.90

(2) 209°-29'-45"
(4) 58-59-20
(6) 268-29-00
104°-44'-50"
ADJ. 45"

REC. FROM N.W. COR. L. EASTMAN AVE. RECORDED DOC. #2659 (PARK DED.) N.W. COR. PARK REPLACED 1X2 WITH C.S.B. MON. SEE C.V.C. 1-27-49 PAGE 10

SET 1/2" IRON PIPE

(84) 02 REC. 841.24 PROP.

SPUR TRACK #1 S.P. R.R.

A.T.&S.F.

LOT 49
RO. LAGUNA.

ROSEWOOD PARK

LOT 63

#23

104°

44'-45"

40'

(500.29 REC.)
500.32 M.

841.37 @ T = 44° = 841.24

SET P.K.W. RIM OF I.P. BY PROP. - S.W. COR. PARK

C.V.C. 1-27-49 - SET 24" B.C. MON - PG. 10

368.77 @ T = 44° = 368.91

SW'LY GARAGE 9.97

S. LINE PARK ADOPTED LINE - PAGE 10

0.01

0.06

0.01

Fd. 2" I.P. & L.S. TAG # 2267 - FLUSH

500.41 @ T = 40° = 500.32

REC. 368.91 PROP.

FROM LEFT SIDE PG. 8

FROM LEFT SIDE PAGE 6

RETURN TO
LOS ANGELES COUNTY SURVEYOR
700 HALL OF RECORDS

Note: Any Additions or Changes on This Sheet Must be Made or Circled in Red Ink With Date and Name of Person Making Change.

Do not extend notes this side of this line.

36-A-4

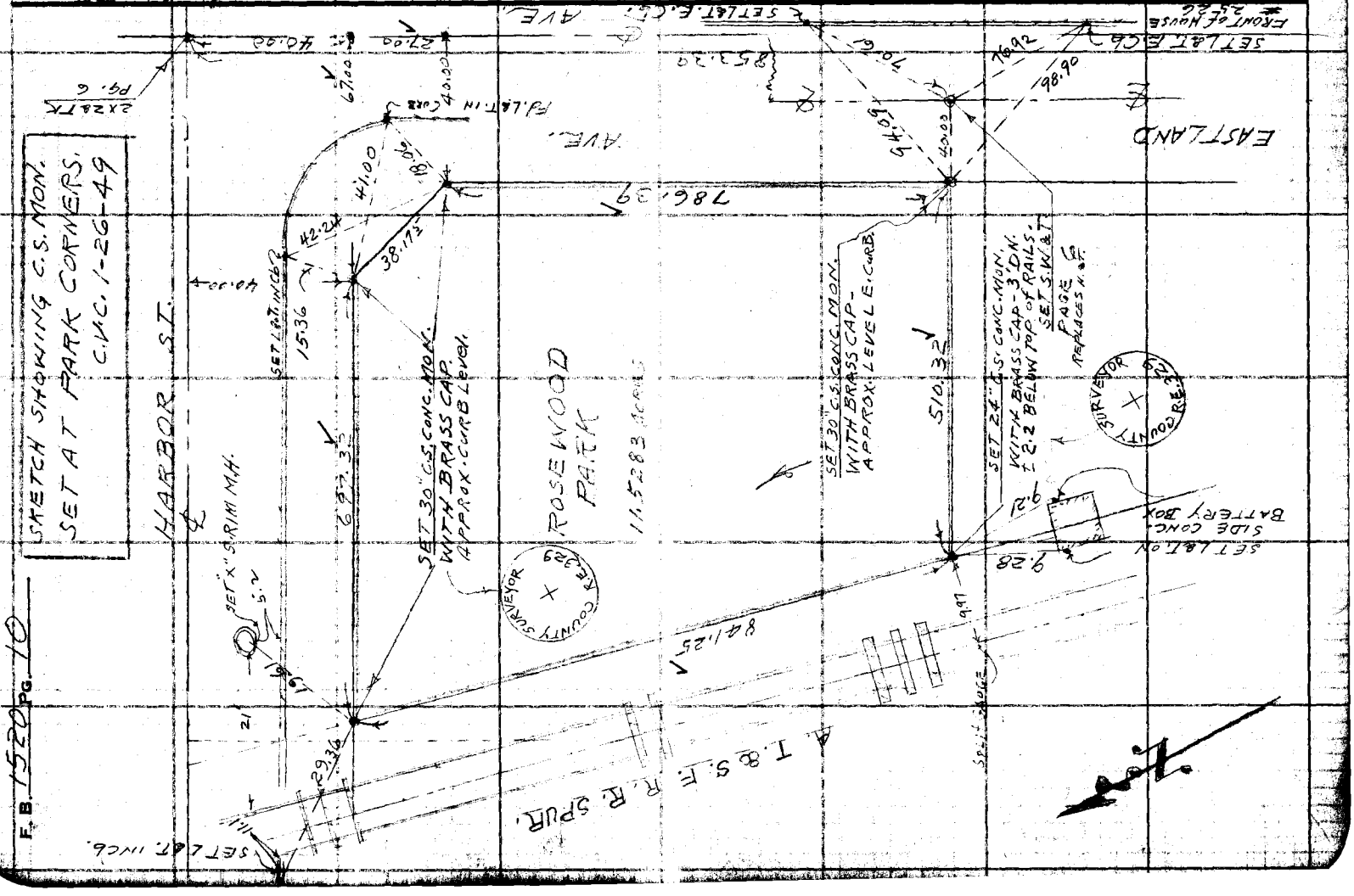

FORM 307 10M 10-46

PLEASE RETURN TO
LOS ANGELES COUNTY SURVEYOR
700 HALL OF RECORDS

NOTE: ANY ADDITIONS OR CHANGES ON THIS SHEET MUST BE MADE OR CIRCLED IN RED INK, WITH DATE AND NAME OF PERSON MAKING CHANGE.

Do not extend notes this side of this line.

STATION	B. S.	H. I.	F. S.	ELEV.		
		LEVELS TO ESTABLISH ELEVATION ON C.S. BRASS CAP MONUMENTS ROSEWOOD PARK PROPERTY CORNERS. (PG. 10)				
B.M. W-9	4.364	148.437		144.073	B.M. W-9 - Elev. 144.073 L.B. 538-56 (J.H. 6853 HARBOR ~~AVE.~~ ST. & FITZGERALD AVE. N.W. COR. BT. spk. 5' W. of W. end CR.	
RD. B.M. #19	4149	146.954	5.632	142.805	RD. B.M. #19 - Elev. 142.915 - LQ 735-1 HARBOR ST. & INDUSTRIAL AVE (EASTERN AVE. N.W. COR L&T. M.C.R.	
T.P.	5422	147 889	4.487	142.467	T.P. BT spk. edge N. Gutter HARBOR ± 360' E. of EASTERN.	
RD B.M. #3A.	5552	148.452	4.989	142.900	RD. B.M. #3A - Elev. 143.01 - LQ 735-1 HARBOR ST. ± 824' W. of EASTLAND AVE. 1" I.P. ± 24" below CURBLEVEL. - 48.33 S. of P.I.	
SET B.M. R-1	3890	149.033	3309	145.143	B.M. R-1 - Elev. HARBOR ST (AVE.) S. side ± 764' W. of ℄ EASTLAND AVE. TOP - W. edge BRASS CAP MON. - N.W. COR. PARK - Pg 10	
T.P.	2381	146 528	4.886	144.147	T.P. - R.R. spk. ± 250' S. of HARBOR AVE.	
SET B.M. R-2	5230	145 987	5771	140.757	B.M. R-2 - Elev. ROSEWOOD PARK - W. Si) ± 860' S. ℄ HARBOR AVE. - 540' W. ℄ EASTLAND E. TOP C.S. BRASS CAP MON - S.W. COR. PARK - Pg. 10	
SET B.M. R-3	5.276	146.526	4.737	141.250	B.M. R-3 - Elev. EASTLAND AVE. (W. side) ± 853' S. ℄ HARBOR AVE. E. TOP C.S. BRASS CAP MON. - S.E. COR. PARK - Pg. 10	

Profile No. ____ Notes Red ____ Plotted ____ Job No. 8533 Division No. ____ F.B. 1520 Pg. 11

X-Sec. No. ____ Date ____ Date ____ Survey of ROSEWOOD PARK

Notes Chkd. LKF Checked ____ Survey by C.V. CRUMLEY Notes C.V.C. Date 1-26-49

Date 2-15-49 Date ____ Map No. ____ Indexed C. Johnson Date 1-28-49

FORM 307 10M 10-46

PLEASE RETURN TO
LOS ANGELES COUNTY SURVEYOR
700 HALL OF RECORDS

NOTE: ANY ADDITIONS OR CHANGES ON THIS SHEET MUST BE MADE OR CIRCLED IN RED INK, WITH DATE AND NAME OF PERSON MAKING CHANGE.

Do not extend notes this side of this line.

.19
146.074
.116

680
715
.165

STATION	B. S.	H. I.	F. S.	ELEV.		
		146.526				
T. P	5505.	148.613	3.418	143.108	T.P. - BT. spk. W. edge PAV. ±175' N. ℄ JARDINE AVE.	
SET B.M. R-4	5.264	150.595	3.282	145.331	B.M. - R-4 - Elev. EASTLAND AVE. & HARBOR ~~AVE.~~ ST. S.W. COR. E. TOP C.S. BRASS CAP MON. 67' S. ℄ HARBOR ST. N.E. COR. PARK PG. 10.	
SET B.M. R-5	5.082	150.290	5.387	145.208	B.M. R-5 - Elev. EASTLAND AVE. & HARBOR ST - S.W. COR. E. TOP C.S. BRASS CAP MON. 67' W. ℄ EASTLAND AVE N.E. COR. PARK.	
R.D. BM-#3	4.748	150.822	4.216	146.074	R.D. B.M. #3 - Elev. 146.19 - LQ-548-1. LQ 735-1 EASTLAND AVE. & HARBOR ST. S.E. COR. L & N. IN S.C.G. ± 75' E. ℄ EASTLAND AVE.	
T.P.	6.117	153.105	3.834	146.988	T.P. ROCK PT. W. edge PAV. NEAR ℄ BARTMUS. ST.	
C.S. B.M. #1 ?			3.390	149.715	C.S. B.M. #1 ? - Elev. 149.88 - P.C. # 337 ANAHEIM-TELEGRAPH RD. & EASTLAND AVE. L & ROUND TK. IN N. C.G. E. END CUT-OUT FOR DRIVE. P.C. # 337 FAILED TO DESIGNATE WHETHER IT WAS SPK OR WHAT?	

F.B. 1520 PG. 12
Job No. 8533 Division No. ____ Notes Red. ____ Plotted ____ Date ____ No. ____ Profile
Survey of ROSEW Date ____ Notes Chkd. LKF Checked ____ Date ____ No. ____ X-Sec.
Survey by ____ Notes ____ Date 2/15/49
Indexed ~~A.~~ C. Johnson Date ____

FORM 307 10M 10-46

PLEASE RETURN TO
LOS ANGELES COUNTY SURVEYOR
700 HALL OF RECORDS

NOTE: ANY ADDITIONS OR CHANGES ON THIS SHEET MUST BE MADE OR CIRCLED IN RED INK, WITH DATE AND NAME OF PERSON MAKING CHANGE.

Do not extend notes this side of this line.

STATION	B. S.	H. I.	F. S.	ELEV.		
		CONTINUATION OF LEVELS OF ROSEWOOD PARK PROPERTY CORNERS				
B.M. R-4	4.942	150.273		145.331	B.M. R-4 Elev. Eastland Ave. & Harbor St. S.W. Cor. E. Top C.S. Brass Cap Mon. 67' S. ℄ Harbor St. N.E. Cor. Park.	F.B. 1520 - Pg. 12
B.M. R-5	4.152	149.361	5.064	145.209	B.M. R-5 Elev. Eastland Ave. & Harbor St. S.W. Cor. E. top C.S. Brass Cap Mon. 67' W. ℄ Eastland Ave. N.E. Cor. Park.	F.B. 1520 - Pg. 12
T.P.	4.888	148.947	5.302	144.059	T.P. 1"x1"	
B.M. R-1	3.270	148.410	3.807	145.140	B.M. R-1 Elev. Harbor St. (Ave.) S. Side ± 764' W. of ℄ Eastland Ave. Top-W. Edge C.S. Brass Cap Mon. N.W. Cor. Park.	F.B. 1520 - Pg. 11
T.P.	4.448	147.621	5.237	143.173	T.P. 1"x1"	
T.P.	4.875	147.346	5.150	142.471	T.P. Bt. Spk. Edge N. Gutter Harbor St. ± 360 E. of Eastern F.B. 1520 - Pg. 11	
T.P.	2.993	147.241	3.098	144.248	T.P. 1"x1"	
(R.D.) B.M. # 19	5.812	148.604	4.449	142.792	R.D. B.M. # 19 - Elev. 142.915 Harbor St. & Industrial (Eastern Ave.) N.W. Cor. L&T in M.C.R.	F.B. 1520 - Pg. 11

Profile Notes Red Plotted Job No. 8533 Division No.
No. Date Date Survey of ROSEWOOD PARK
X-Sec. Notes Chkd. W&W.D. Checked Survey by P.S. Waltemire Notes F.J. Lee Date 2-16-49
No. Date 4-25-50 Date Map No. Indexed A.C. Johnson Date

F.B. 1520 Pg. 13

FORM 307 10M 10-46

PLEASE RETURN TO
LOS ANGELES COUNTY SURVEYOR
700 HALL OF RECORDS

NOTE: ANY ADDITIONS OR CHANGES ON THIS SHEET MUST BE MADE OR CIRCLED IN RED INK, WITH DATE AND NAME OF PERSON MAKING CHANGE.

Do not extend notes this side of this line.

F.B. 1520 Pg. 14 | Job No. 8533 Division No. | Profile No. | X-Sec. No.

Survey of ROSEWOOD PARK Notes Red Date Plotted Date

Survey by O.S. Waltermire Notes F.J. Lee, Jr. Notes Chkd. W.G.K.O. Checked

Indexed E. C. Johnson Date 2-16-49 Date 4-28-50 Date

STATION	B. S.	H. I.	F. S.	ELEV.		
R.D.B.M. #19		148.604		142.792	R.D.B.M. #19 Elev. 142.915 (For description see bottom Pg. 13 - F.B. 1520)	
B.M. W-9	5.742	149.801	4.545	144.059	B.M. W-9 Elev. 144.073 Harbor St. & Fitzgerald Ave. end C.R.	F.B. 1520 - Pg. 11 N.W. Cor. Bt. Spk. 5' W. of W.
T.P.	3.859	149.020	4.640	145.161	T.P. 1"x1"	
B.M. W-8	5.218	149.795	4.443	144.577	B.M. W-8 Elev. 144.590 Harbor St. & Strong Ave. N.E. Cor. L & T E. end C.R.	L.B. 538 - Pg. 56
T.P.	4.110	149.795	4.110	145.685 ~~145.656~~	T.P. 1" x 1"	
B.M. W-7			4.111	145.684	B.M. W-7 Elev. 145.687 Harbor St. & Wilma Ave. N.W. Cor. L & T W. end C.R.	L.B. 538 - Pg. 56

Notes Ck'd by	Survey of Rosewood Park
Map No. CSB-2171	W. O. 0136 Tape No. St'd. °F
Office Work NGVO	Surveyed by Wallace
Checked	Notes ECW Date 12-1-49
Date	Indexed A. C. Johnson 12-19-49

F. B. 1520 PG. 15

J.N. 0136

ROSEWOOD PARK

PLOT PLAN

Note: Any Additions or Changes on This Sheet Must be Made or Circled in Red Ink With Date and Name of Person Making Change.

Do not extend notes this side of this line.

RETURN TO
LOS ANGELES COUNTY SURVEYOR
726 LOS ANGELES COUNTY
ENGINEERING BLDG.

76F3098 247 10M 1-49

F. B. 1520 Pg. 16

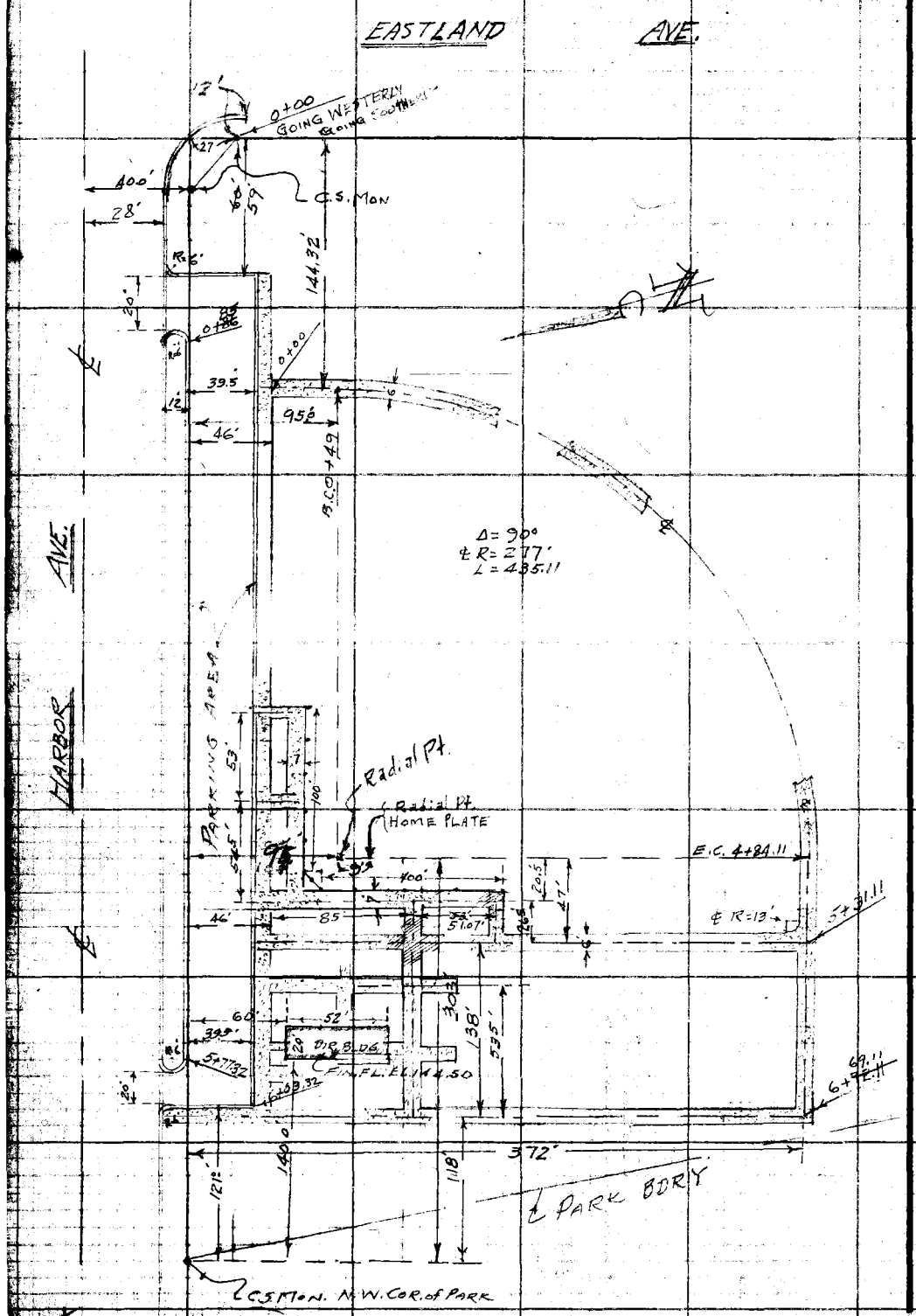

RETURN TO
LOS ANGELES COUNTY SURVEYOR
726 LOS ANGELES COUNTY
ENGINEERING BLDG.

Note: Any Additions or Changes on This Sheet Must be Made or Circled in Red Ink With Date and Name of Person Making Change.

Do not extend notes this side of this line.

Notes Ck'd by	Survey of Rosewood Park
Map No. CSB-2171	W. O. 0136 Tape No. St'd. °F
Office Work WGVD	Surveyed by WALLACE
Checked	Notes ECW Date 3-14-50
Date	Indexed C. Johnson 4-7-50

F. B. 1520 PG.

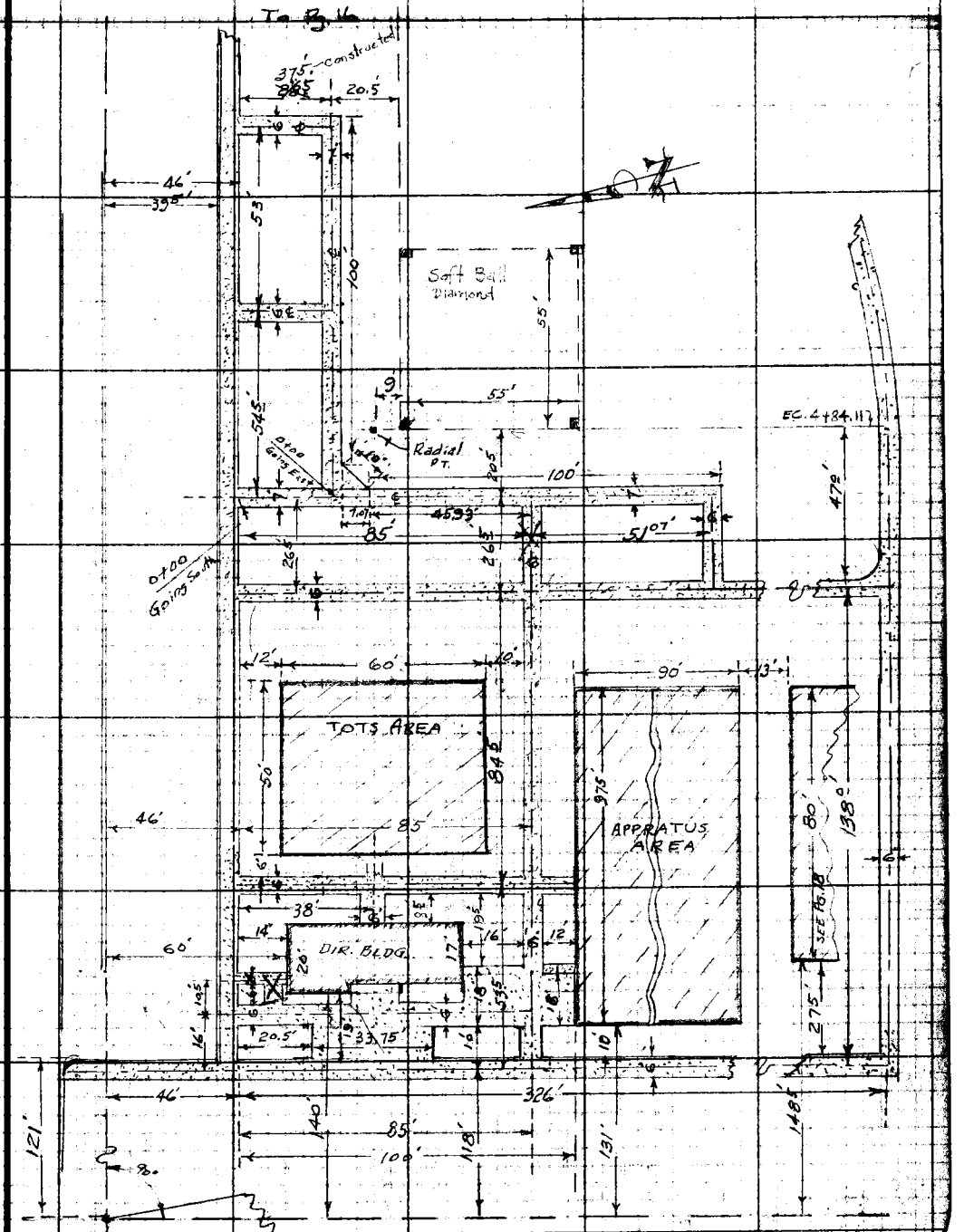

Note: Any Additions or Changes on This Sheet Must be Made or Circled in Red Ink With Date and Name of Person Making Change.

Do not extend notes this side of this line.

RETURN TO
LOS ANGELES COUNTY SURVEYOR
726 LOS ANGELES COUNTY
ENGINEERING BLDG.

76F3095 247 10M 1-49

RETURN TO
LOS ANGELES COUNTY SURVEYOR
726 LOS ANGELES COUNTY
ENGINEERING BLDG.

Note: Any Additions or Changes on This Sheet Must be Made or Circled in Red Ink With Date and Name of Person Making Change.

Do not extend notes this side of this line.

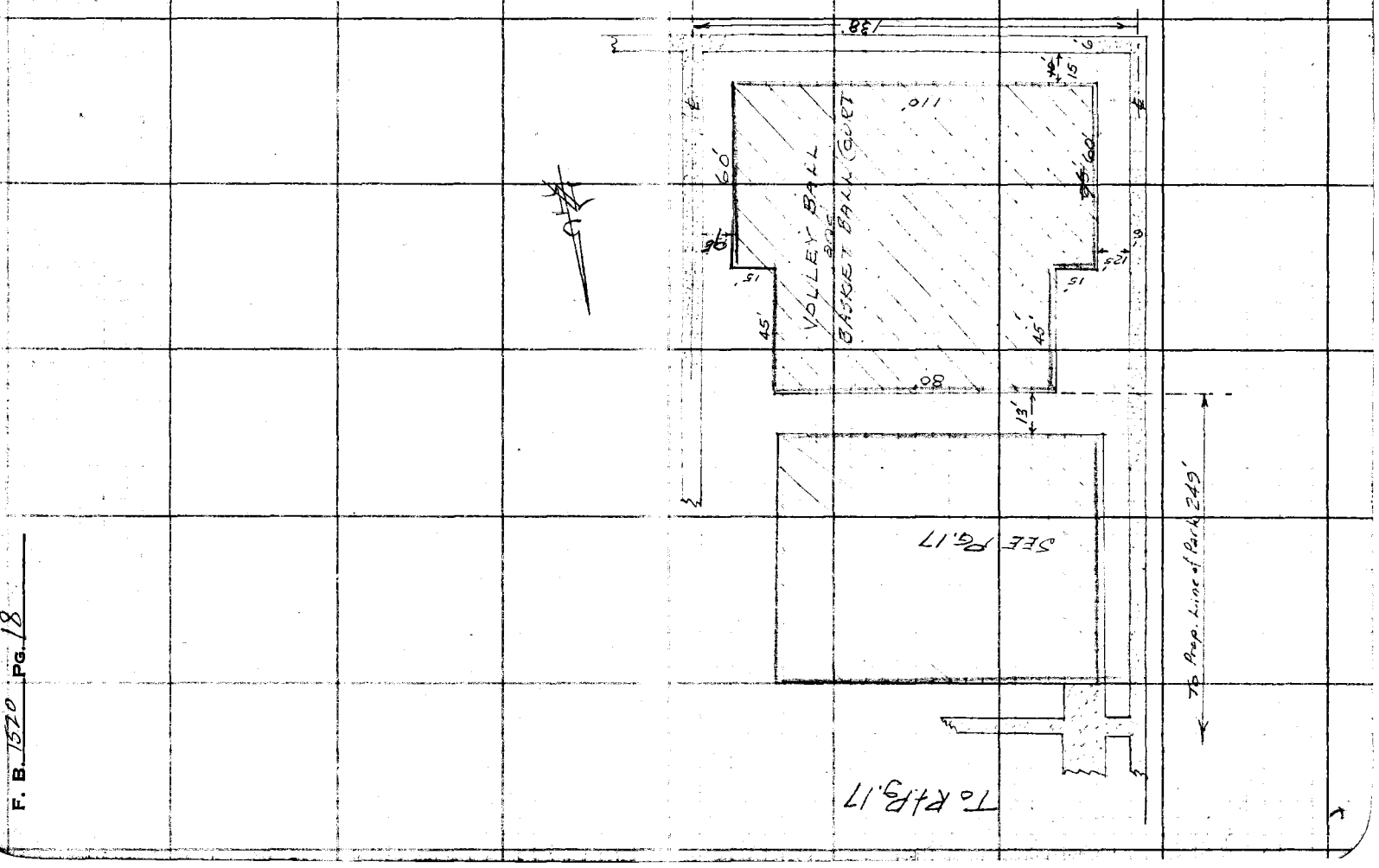

F. B. 7520 Pg. 18

Profile No. _____ X-Sec. No. _____

Notes Red. _____ Date _____ Notes Chkd. _____ Date _____

Plotted _____ Date _____ Checked _____ Date _____

Job No. 0136 Division No. _____

Survey of Rosewood PK

Survey by EC WALLACE Notes EC W Date 12-12-47

Map No. _____ Indexed C Johnson Date _____

F.B. 1520 Pg. 4

J.N. 0136.

ROSEWOOD PARK

PARKING AREA
S. of HARBOR AVE.

CURB GRADES

1"x2" stks set 3' back face of curb

STATION	B.S.	H.I.	F.S.	ELEV.

NOTE: ANY ADDITIONS OR CHANGES ON THIS SHEET MUST BE MADE OR CIRCLED IN RED INK, WITH DATE AND NAME OF PERSON MAKING CHANGE.

Do not extend notes this side of this line.

PLEASE RETURN TO
LOS ANGELES COUNTY SURVEYOR
726 Los Angeles County Engineering Bldg.

76L288 307 8-49

76L298 307 5-49

PLEASE RETURN TO
LOS ANGELES COUNTY SURVEYOR
726 LOS ANGELES COUNTY ENGINEERING BLDG.

NOTE: ANY ADDITIONS OR CHANGES ON THIS SHEET MUST BE MADE OR CIRCLED IN RED INK, WITH DATE AND NAME OF PERSON MAKING CHANGE.

Do not extend notes this side of this line.

F.B. 1520 PG. 20
Job No. 0136 Division No. Profile
Survey of ROSEWOOD PARK No. X-Sec.
Survey by WALLACE Notes Red. Plotted
Indexed R. C. Johnson Date Notes Chkd. N.G.W.P. Date Checked Date 4-25-52 No.

STATION	B. S.	H. I.	F. S.	ELEV.			
B.M.# R4	4.16	149.49		145.33	B.M.# 1520-13 R4 E1. 145.33 • 67'S. E HARBOR AVE & S. MON NE COR of Park		
			PARKING AREA				
0+00	East	property	LINE of PARK				
0+59 N			Rod 4.51				144.98.
0+59 S			3.84			145.65.	
0+85 N			4.58				144.91.
1+00 N			4.63			14.	14486.
" S			4.06			145.43.	
+50 N.			4.77				144.72
" S			4.20			145.29.	
2+00 N			4.91				144.58.
" S			4.34			145.15.	
+50 N			5.05				144.44
" S			4.48			145.01.	
3+00 N			5.19				144.30
" S			4.62			144.87.	
+50 N			5.33				144.16.
" S	3.62	148.35	4.75	144.73		144.73.	
4+00 N			4.33				144.02
" S			3.76			144.59.	

-0.28%

-0.28%

76L298 307 5-49

PLEASE RETURN TO
LOS ANGELES COUNTY SURVEYOR
726 LOS ANGELES COUNTY ENGINEERING BLDG.

NOTE: ANY ADDITIONS OR CHANGES ON THIS SHEET MUST BE MADE OR CIRCLED IN RED INK. WITH DATE AND NAME OF PERSON MAKING CHANGE.

Do not extend notes this side of this line.

74

STATION	B. S.	H. I.	F. S.	ELEV.		South cb. GR	North cb GR	
		148 35						
4+50 N			4 47				143.88	
" S			3 90			144.45		
5+00 N			4 61				143.74	
" S			4 04		-0.28%	144.31		
+50 N			4 75				143.60	
" S			4 18			144.17		
5+77.32 N B.C.			4 83				143.52	
6+03.32 S.			4 32			144.03		
6+03.32 N B.C.			4 72				143.63	
B.M. R1			3 22	145 13		B.M. R1 El. 145.14		1520-13 C.S. Mon NW Cor Park

Profile No. ____ Notes Red. ____ Date ____ Plotted ____ Date ____ Job No. 0136 Division No. ____ Survey of Rosewood Pk

X-Sec. No. ____ Notes Chkd. WGVD Date 4-25-50 Checked ____ Date ____ Survey by Wallace Notes EEW Date 12-17-49 Map No. ____ Indexed Johnson Date ____

F.B. 1520 Pg. 24

76L298 307 5-49

PLEASE RETURN TO
LOS ANGELES COUNTY SURVEYOR
726 LOS ANGELES COUNTY ENGINEERING BLDG.

NOTE: ANY ADDITIONS OR CHANGES ON THIS SHEET MUST BE MADE OR CIRCLED IN RED INK, WITH DATE AND NAME OF PERSON MAKING CHANGE.

Do not extend notes this side of this line.

Profile No. ____ X-Sec. No. ____

Plotted ____ Date ____ Notes Red. ____ Date ____ Notes Chkd. W.G.G. Checked ____ Date 4-25-50 Date ____

F.B. 1520 Pg. 22 Job No. 0136 Division No. ____ Survey of Rosewood Pk. Survey by Wallace Notes E.C.W. Indexed E. C. Johnson Date ____

CURB GRADES - West side Eastland Ave. from Harbor Ave. S. to ~~Exist cb. near S. end of Park~~ Exist cb. near N. end of Park

(0+00 - C.S. Mon 67'S. & Harbor Ave)

F.B. 1520-13 {40' W. & Eastland & 67' S. & Harbor Ave

STATION	B. S.	H. I.	F. S.	ELEV.		
B.M. R4	~~429~~	~~149~~ 62		145 33	B.M. R4 EL. 145.33 - C.S. MON	
0+01 S. end Exist curb			~~454~~	145 08	145.08	—
+50				145 27	144.83	C. 0.44
1+00				145 05	144.57	C. 0.48
+50		SELF READING ROD		144 73	144.31	C. 0.42
2+00				144 76	144.05	C. 0.71
+50				144 36	143.79	C. 0.57
3+00				144 ~~35~~ 38	143.53	C. 0. ~~82~~ 85
+50				142 49	143.27	F. 0.78
4+00				~~142~~ 142	143.01	F. 0.59
+50				~~143~~ 142 ~~89~~ 98	142.75	C. 0. ~~34~~ 23
5+00				143 24	142.49	C. 0.75
+50				142 ~~25~~ 50	142.23	C. 0. ~~02~~ 27
6+00				142 25	141.97	C. 0.28
+50				141 74	141.71	C. 0.03
7+00				141 71	141.45	C. 0.26
+50				141 ~~71~~ 99	141.19	C. 0. 20 ~~F. 0.08~~
7+59 3		End (N. end Exist cb.		141 14	141.14	—
B.M. R3				141 26	B.M. R3 - El. 141.25	1520-11 C.S. MON SE Cor Pk.

-0.52 Ø

5 STK - TIN 3' back Face of Curb

Notes Ck'd by	Survey of Rosewood
Map No.	W. O. 0136 Tape No. Std. °F
Office Work	Surveyed by WALLACE
Checked	Notes ECW Date 12-1-49
Date	Indexed C. Johnson

F. B. 1520 PG. 23

J.N. 0136

ROSEWOOD PARK

GRID FOR GRADING

STKS. set on 50' GRID

All stks. set to grade where practicable

Note: Any Additions or Changes on This Sheet Must be Made or Circled in Red Ink With Date and Name of Person Making Change.

Do not extend notes this side of this line.

RETURN TO
LOS ANGELES COUNTY SURVEYOR
726 LOS ANGELES COUNTY
ENGINEERING BLDG.

76F3098 247 10M 1-49

RETURN TO
LOS ANGELES COUNTY SURVEYOR
725 LOS ANGELES COUNTY
ENGINEERING BLDG.

Note: Any Additions or Changes on This Sheet Must be Made or Circled in Red Ink With Date and Name of Person Making Change.

Do not extend notes this side of this line.

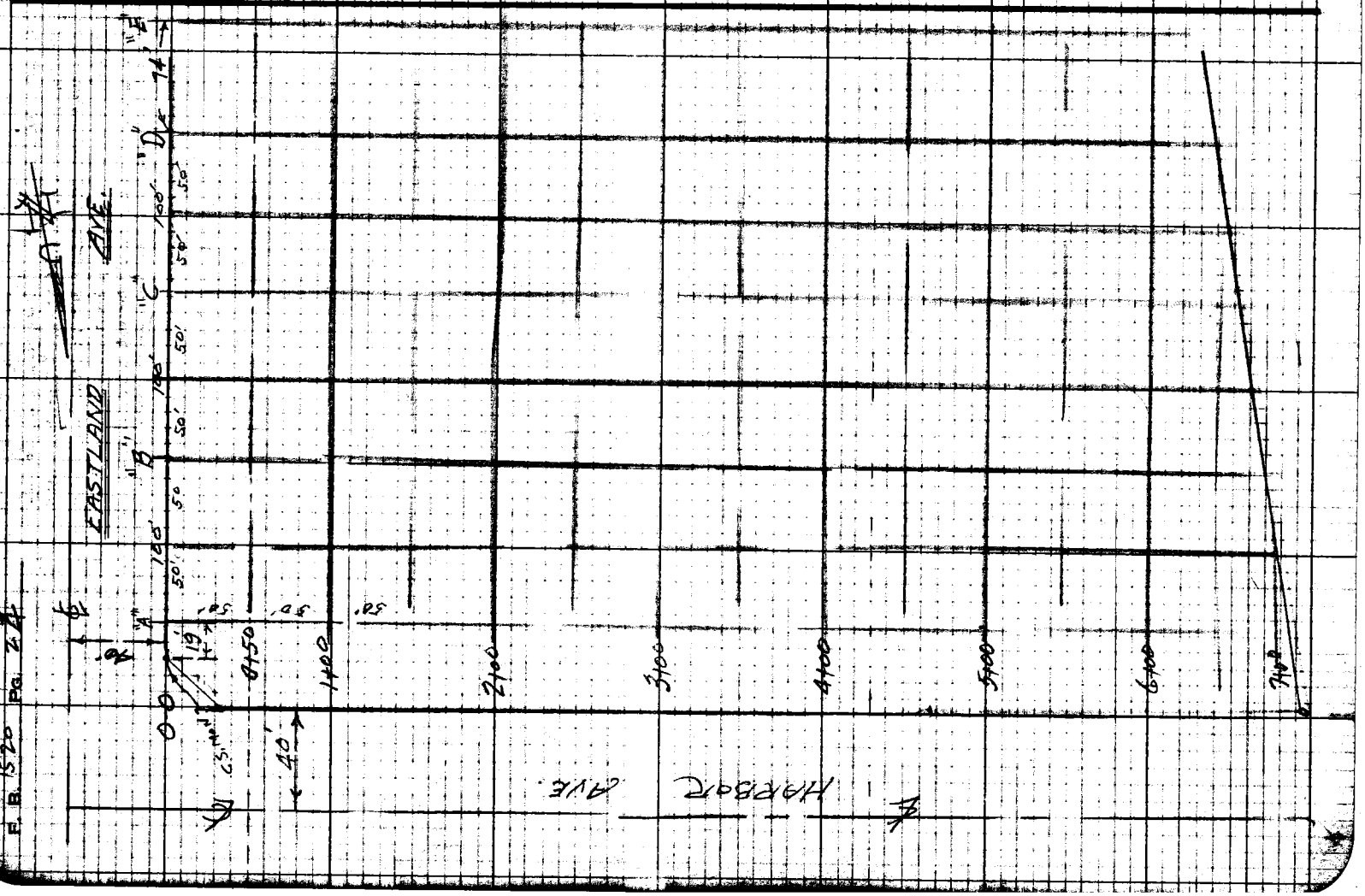

F. B. 1520 Pg. 24

Profile No. | Notes Red. | Plotted | Job No. 0136 | C.P. 3150 | F.B. 1520 Pg. 22
X-Sec. No. | Notes Chkd. | Checked | Survey of Rosewood Co Park
Date | Date | Survey by Wallace Notes ECW Date 12-1-49
Date | Date | Map No. | Indexed C Johnson Date

V.N. 0136

ROSEWOOD PARK

GRADING STKS.

STKS SET 50' GRID (except where Noted)

Grade nearest 0.05'

STKS. SET TO GRADE where practicable

Layout Pg. 22

STATION	B. S.	H. I.	F. S.	ELEV.

NOTE: ANY ADDITIONS OR CHANGES ON THIS SHEET MUST BE MADE OR CIRCLED IN RED INK, WITH DATE AND NAME OF PERSON MAKING CHANGE.

PLEASE RETURN TO
LOS ANGELES COUNTY SURVEYOR
700 HALL OF RECORDS

Do not extend notes this side of this line.

FORM 307 10M 10-46

FORM 307 10M 10-46

PLEASE RETURN TO
LOS ANGELES COUNTY SURVEYOR
700 HALL OF RECORDS

NOTE: ANY ADDITIONS OR CHANGES ON THIS SHEET MUST BE MADE OR CIRCLED IN RED INK, WITH DATE AND NAME OF PERSON MAKING CHANGE.

Do not extend notes this side of this line.

STATION	B. S.	H. I.	F. S.	ELEV.			
B.M. R-4	3.50	148.83 (85)		145.33	B.M. R4 El. 145.33		F.B. 1520-13 - N.E. Cor Pl. C.S. Mon 67's. Harbor Blvd
"A" LINE					GRADE		
0+00			2.0	146.8	145.1	C.1.7	
+50			3.~~55~~ 25		145.~~30~~ 60	—	
1+00			3.40		145.45		
+50			3.55		145.30		
2+00			3.70		145.15		
+50			3.80		145.05		
3+00			3.95		144.90		
+50			4.10		144.75		
"A+50" LINE			~~2.0~~	~~146.85~~	~~144.85~~	~~C.2.0~~	
0+00			2.0	146.85	144.85	C.2.0	
+50			3.32	145.50	145.20	C.0.30	
1+00			3.60	145.25	145.10	C.0.15	
+50			3.85		145.00	—	
2+00			3.95		144.90		3.32
+50			4.~~10~~ 15		144.~~75~~ 70		
3+00			4.~~25~~ 35		144.~~60~~ 50		
+50			4.45		144.40		

F.B. 1520 Pg. 76 Job No. 0136 Division No. C.P. 3150 Notes Red. Plotted Profile
Survey of Rosewood Co. Park Date Date No.
Survey by Wallace Notes ECW Notes Chkd. WGVD Checked X-Sec.
Indexed B. C. Johnson Date Date 4-25-50 Date No.

FORM 307 10M 10-46

PLEASE RETURN TO
LOS ANGELES COUNTY SURVEYOR
700 HALL OF RECORDS

NOTE: ANY ADDITIONS OR CHANGES ON THIS SHEET MUST BE MADE OR CIRCLED IN RED INK, WITH DATE AND NAME OF PERSON MAKING CHANGE.

Do not extend notes this side of this line.

Profile Notes Red ____ Plotted ____ Job No. 0136 Division No. ____
No. ____ Date ____ Reserved
X-Sec. ____ Date ____ Survey of ____
Notes Checked ____ Surveyed by ____ Notes ECW Date 12-1-42
No. ____ Date 4-25-43 Map No. ____ Indexed ____ Johnson Date ____

F.B. 220 Pg. 27

STATION	B. S.	H. I.	F. S.	ELEV.	GR.	CUT	
		148.85					
"B"			ROD				
			180	147.05			
0+00			425		144.6	C 2.45	
			405	145.80			
+50			385		145.0	C 0.80	
			370	145.15			
1+00			370		144.95	C 0.20	
+50			405		144.80		
2+00			420		144.65		
+50			445		144.40		
3+00			465		144.20		
+50			485		144.00		
"B+50"							
			220	146.65			
0+00			445		144.40	C 2.25	
			430	145.65			
+50			450		144.55	C 0.9	
			415	145.35			
1+00			405		144.70	C 0.65	
			430	144.80			
+50			445		144.55	C 0.25	
2+00			470		144.40		
+50			495		144.15		
3+00					143.9		
+50							

GRADE TO NEAREST 0.05'

FORM 307 10M 10-46

PLEASE RETURN TO
LOS ANGELES COUNTY SURVEYOR
700 HALL OF RECORDS

NOTE: ANY ADDITIONS OR CHANGES ON THIS SHEET MUST BE MADE OR CIRCLED IN RED INK, WITH DATE AND NAME OF PERSON MAKING CHANGE.

Do not extend notes this side of this line.

STATION	B. S.	H. I.	F. S.	ELEV.	GR.	CUT
		148.83 85				
"C"						
0+00			2.50	146.35	144.15	C.2.20
+50			3.40	145.45	144.30	C.1.15
1+00			4.10	144.75	144.50	C.0.25
+50			4.40	144.45	144.30	C.0.15
2+00			4.75		144.10	—
+50			5.00		143.85	
3+00			5.30		143.55	
+50			5.55		143.30	
"C+50"						
0+00			2.70	146.15	143.95	C.2.20
+50			4.00	144.85	144.10	C.0.75
1+00			4.30	144.55	144.25	C.0.30
+50			4.40	144.45	144.05	C.0.40
2+00			4.75	144.10	143.85	C.0.25
+50			5.~~30~~ 35		143.~~55~~ 50	
3+00			5.65		143.20	
+50			5.90		142.95	

Grade to Nearest 0.05'

F.B. 1500 Pg. 28 Job No. 0136 Division No. Rosewood Notes Red. Date Plotted Date No. Profile
Survey of Survey by Wallace Notes ECW Date Checked Date X-Sec.
Indexed C. Johnson Date Notes Chkd. W.G.K. Date 4-25-50 No.

FORM 307 10M 10-46

PLEASE RETURN TO
LOS ANGELES COUNTY SURVEYOR
700 HALL OF RECORDS

NOTE: ANY ADDITIONS OR CHANGES ON THIS SHEET MUST BE MADE OR CIRCLED IN RED INK, WITH DATE AND NAME OF PERSON MAKING CHANGE.

Do not extend notes this side of this line.

STATION	B. S.	H. I.	F. S.	ELEV.		
		85 / 148 83				
"D"					GR	CUT
0+00			2 50 / 5 15	146 35	143.70	C 2.65
+50			4 00 / 5 00	144 85	143.86	C 1.00
1+00			4 30 / 4 80	144 55	144.03	C 0.50
+50			4 35 / 5 00	144 50	143.85	C 0.65
2+00			4 90 / 5 25	143 93	143.60	C 0.35
+50			5 65 / 5 ~~60~~		143.20 ~~25~~	
3+00			5 95		142.90	
+50			6 25		142.60	
"E"						
0+00			3 25 / 5 45	145 60	143.40	C 2.20
+50			4 10 / 5 30	144 75	143.55	C 1.20
1+00			4 35 / 5 15	144 50	143.70	C 0.80
+50			4 95 / 5 40	143 90	143.45	C 0.55
2+00			5 60		143.25	
+50			5 90 / 6 05	142 95	142.80	C 0.15
3+00			6 45		142.40	
+50			6 85 / 6 ~~70~~		142.00 ~~15~~	

Profile No. ____ Notes Red ____ Plotted ____ Job No. 0136 Division No. ____
X-Sec. No. ____ Date ____ Date ____ Survey of Rosewood
Notes Chkd. W.G.V.D. Checked ____ Survey by Wallace Notes EEW Date 12-1-49
Date 4-25-50 Date ____ Map No. ____ Indexed R. C. Johnson Date ____

F.B. 152 Pg. 29

FORM 307 10M 10-46

PLEASE RETURN TO
LOS ANGELES COUNTY SURVEYOR
700 HALL OF RECORDS

NOTE: ANY ADDITIONS OR CHANGES ON THIS SHEET MUST BE MADE OR CIRCLED IN RED INK, WITH DATE AND NAME OF PERSON MAKING CHANGE.

Do not extend notes this side of this line.

STATION	B. S.	H. I.	F. S.	ELEV.			
		148.83					
T.P.			5.55	143.28			
	3.78	147.06 .05					
"A"					GR.		
4+00		~~2.4~~	3.75 2.45	143.30 ~~25~~	144.60	F1.30	3.45 143.61
4+50			3.80	143.25	144.45	F1.20	
5+00			2.75	[illegible]	144.30	—	
5+50			2.85		144.20		
6+00			2.60 3.00	144.45	144.05	C,0.40	
6+50			2.00	143.05	144.35	C,0.70	
7+00			2.40		144.65	—	
A+50							
4+00			3.95	143.10	144.20	F1.10	
+50			3.9	143.5	144.00	F0.85	
5+00			3.10		143.95		
+50			3.15		143.90		
6+00			3.05		144.00		
+50			3.20		143.85		
B.M. R1	3.18	148.32	1.94	145.14 12	B.M. R1	E1.145.14	F.B. 1520-13 C.S. Mon N.W. Cor Park

F.B. 1520 PG. 20

Job No. 0136 Division No. Notes Red. Plotted Profile

Survey of Rosewood Ave Date Date No. X-Sec.

Survey by Wallace Notes ECW Notes Chkd WGVD Checked

Indexed R. C. Johnson Date Date 4-25-50 Date No.

FORM 307 10M 10-46

PLEASE RETURN TO
LOS ANGELES COUNTY SURVEYOR
700 HALL OF RECORDS

NOTE: ANY ADDITIONS OR CHANGES ON THIS SHEET MUST BE MADE OR CIRCLED IN RED INK, WITH DATE AND NAME OF PERSON MAKING CHANGE.

Do not extend notes this side of this line.

STATION	B. S.	H. I.	F. S.	ELEV.		
		148.32				
"B"					GR.	
4+00			4.50		143.80	
+50			4.55		143.75	
5+00			4.65		143.65	
+50			4.65		143.65	
6+00			4.65		143.65	
+50			4.95		143.35	
"B+50"						
4+00			4.85		143.45	
+50			4.90		143.40	
5+00			5.0		143.30	
+50			~~4.95~~ 5.30		143.~~35~~ 02	
6+00			4.90		143.40	
+50			5.15		143.15	
"C"						
4+00			5.25		143.05	
+50			5.35		142.95	
5+00			5.12		~~142.95~~ 143.20	Top Pav.

STKS. SET nearest to 0.05'

Notes Red ____ Plotted ____ Job No. 0136 Division No. ____
No. ____ Date ____ Date ____ Survey of Rosewood
Notes Chkd. W.G.K. Checked ____ Survey by [illegible] Notes ECW Date 12-1-49
No. ____ Date 4-25-50 Date ____ Map No. ____ Indexed ____ Date ____

F.B. 1520 Pg. 37

FORM 307 10M 10-46

PLEASE RETURN TO
LOS ANGELES COUNTY SURVEYOR
700 HALL OF RECORDS

143.07

NOTE: ANY ADDITIONS OR CHANGES ON THIS SHEET MUST BE MADE OR CIRCLED IN RED INK, WITH DATE AND NAME OF PERSON MAKING CHANGE.

142.80
.57
66

Do not extend notes this side of this line.

STATION	B. S.	H. I.	F. S.	ELEV.		
		148 32				
"C"					GRADE	
5+50			4 97		143.35 Top Pav 143.15	
6+00			5.00		143.30.	
+50		Not set			143.15	
"C+50"						
4+00			56		142.70	
+50			5.65		142.65	
5+00			5.75		142.97 Top Pav 142.47 sub base	
+50			58		142.51 sub base	
6+00			52		143.07	
+~~50~~ 25		Not set			142.85	
"D"						
4+00			6.0		142.30	
+50			6.0		142.30.	
5+00			6.16		142.14 sub. base	
+50			5.95		142.36. " "	
6+00			56		142.7	
+25						

F.B. 1520 Pg. 32

Survey of Job No. 0136 Division No. Notes Red. Plotted Profile No.

Survey by Rosewood Date Date X-Sec.

Indexed WALLACE Notes ECW Notes Chkd WGVD Checked No.

C. Johnson Date Date 4-25-50 Date

FORM 307 10M 10-46

PLEASE RETURN TO
LOS ANGELES COUNTY SURVEYOR
700 HALL OF RECORDS

NOTE: ANY ADDITIONS OR CHANGES ON THIS SHEET MUST BE MADE OR CIRCLED IN RED INK, WITH DATE AND NAME OF PERSON MAKING CHANGE.

Do not extend notes this side of this line.

STATION	B. S.	H. I.	F. S.	ELEV.		
		148 32				
"E"					GR.	CUT OR FILL
4+00			6.4		141.9	
+50			6.4		141.9	
5+00			6.4		141.9	
+50			5.7 (6.3)	142.4	142.0	C.0.40
6+00			5.8		142.5	
		GRADE FOR BLDG				
			Rod 3.82		144.50	FIN. FL. Elev.
		COURTS		AREA		
			5.97			
N.W. COR			(4.85)	142.35	143.45	F.1.10
45' S. of N.W. COR					143.22	
NE. COR			5.12		143.20	
45' S. " "					142.97	
65 N. SE "					142.99	
SE "			5.82		142.50	
SW "			5.32		143.00	
65' N-SW "			5.05		143.27	
B.M.-R1				145.14	B.M. R1 - El. 145.14	C.0.40 N.W. COR

Profile Notes Red ____ Plotted ____ Job No. 0136 Division No. ____
No. ____ Date ____ Date ____ Survey of Rosewood
X-Sec. Notes Chkd. W.G.Y. Checked ____ Survey by Wallace Notes E.W. Date 12-10-49
No. ____ Date 4-25-50 Date ____ Map No. ____ Indexed L. C. Johnson Date ____

FORM 307 10M 10-46

PLEASE RETURN TO
LOS ANGELES COUNTY SURVEYOR
700 HALL OF RECORDS

NOTE: ANY ADDITIONS OR CHANGES ON THIS SHEET MUST BE MADE OR CIRCLED IN RED INK, WITH DATE AND NAME OF PERSON MAKING CHANGE.

Do not extend notes this side of this line.

STATION	B. S.	H. I.	F. S.	ELEV.		
B.M.R1-	2.62	147.76		145.14	B.M.R1 El.145.14	1520-13 C.S. MON N.W. COR
		APPARATUS AREA				
			ROD		GR	
N.W. COR			4.~~10~~ 05		143.~~65~~ 71	
N.E. COR			4.12		143.64	
S.E. COR			4.76		143.00	
S.W. COR			4.~~46~~ 41		143.~~30~~ 35	
		TOTS AREA				
N.W. COR			3.56		144.~~20~~ ~~25~~ 15	
N.E. COR			3.56		144.~~20~~ 25	
S.E. COR			3.96		143.~~80~~ 85	
S.W. COR			4.01		143.~~75~~ 85	
45' S. of N.W. Cor			4.54		143.22	
45 S " N.E. Cor			4.79		142.97	
65 N " S.E. Cor			4.77		142.99	
B.M.R1			2.62		B.M. R1 Shown Above	

Profile No. X-Sec. No.
Plotted Date
Notes Red Date
Notes Chkd WGVD Checked
Date 4-25-50 Date
Job No. 0196 Division No. Rosewood
Survey of
Survey by Wallace Notes ECW
Indexed K. C. Johnson Date

Profile No. ____ Notes Red. ____ Plotted ____ Job No. 0136 Division No. ____ F.B. 1520 Pg. 35

Date ____ Date ____ Survey of Rosewood Park

X-Sec. No. ____ Notes Chkd. W G V O Checked ____ Survey by Wallace Notes ECW Date 1-26-50

Date 4-25-50 Date ____ Map No. ____ Indexed J Johnson Date 3-14-50

J.N. 0136.

ROSEWOOD PARK

SIDE WALK GRADES -

OF Walk around Base Ball outfield

0+00 = 144.32' West of East Bdry of Park
and 46.0' South of North " " " "

SELF READING ROD.

Wallace
Peterson H.J
Bay
Peterson T.G.
Woodburn

STATION	B. S.	H. I.	F. S.	ELEV.

NOTE: ANY ADDITIONS OR CHANGES ON THIS SHEET MUST BE MADE OR CIRCLED IN RED INK. WITH DATE AND NAME OF PERSON MAKING CHANGE.

Do not extend notes this side of this line.

PLEASE RETURN TO
LOS ANGELES COUNTY SURVEYOR
726 Los Angeles County Engineering Bldg.

761.298 307 5-49

76L298 307 5-49 63

PLEASE RETURN TO
LOS ANGELES COUNTY SURVEYOR
726 LOS ANGELES COUNTY ENGINEERING BLDG.

NOTE: ANY ADDITIONS OR CHANGES ON THIS SHEET MUST BE MADE OR CIRCLED IN RED INK, WITH DATE AND NAME OF PERSON MAKING CHANGE.

Do not extend notes this side of this line.

STATION	B. S.	H. I.	F. S.	ELEV.		
SIDE WALK around Base Ball Outfield						
B.M.R4				145 33	B.M. R4 El. 145.33 F.B. 1520-13 C.S. Mon. 40'W. & 67'S. ± Intr Eastland & Harbor	
					GRADE	
0+00	Beg. (46' S. of N.P.L. Park)				145.35	672
+49.0	B.C.				145.13	536
1+00					144 88	69 136
+50					144.62	
2+00					144.30	
+50					143.98	
3+00					143.48	
+50					142.98	
4+00					142.60	
+50					142.23	
4+84.11	E.C.				142.~~12~~ .22	
5+00					142.12	
5+18.11	B.C. (R=13' ℄ walk)				142.~~11~~ .21	
5+31.11	INTR of Walks				142.~~10~~ .20	
+36.11					142.21	
+60					142.33	
6+00					142.53	
+50					142.78	
6+64.11					142.90	

B.M.R1 - 145.14 — B.M.R1 - El 145.14

Profile No. X-Sec. No.
Plotted Date
Checked Date
Notes Red. Date
Notes Chkd. WGVD Date 4-25-50
Division No.
Job No. 0136
Survey of
Survey by Wallace
Indexed B. C. Johnson
Notes Date
F.B. 1520 PG. 36

76L298 307 5-49

PLEASE RETURN TO
LOS ANGELES COUNTY SURVEYOR
726 LOS ANGELES COUNTY ENGINEERING BLDG.

NOTE: ANY ADDITIONS OR CHANGES ON THIS SHEET MUST BE MADE OR CIRCLED IN RED INK, WITH DATE AND NAME OF PERSON MAKING CHANGE.

Do not extend notes this side of this line.

STATION	B. S.	H. I.	F. S.	ELEV.		
		GRADES FOR WALK 47' West of West baseline of Ball Diamond (Home Plate - 1st Base Line)				
B.M. R1				145 14	B.M. R1 El. 145.14 F.B. 1520/13	
					GR	
0+00 - 46' S. of N.P.L. of Park					144.45	.62%
+50					144.10	
+80					.89	
+85					143.85	
1+00					143.74	
+38					143.47	143.47
+50					143.41	142.20
2+00					143.07	1.27
+50					142.73	127/188 = 67%
3+00					142.38	
3+21					142.24	
3+26					142.20	
B.M. R1				145 14	(see above)	

BLUE TOP Stks. Set

-0.68%

Profile No. ____ Date ____ Notes Red. ____ Date ____ Plotted ____ Date ____ Job No. 0136 Division No. ____ Survey of Rosewood Park

X-Sec. No. ____ Date 4-25-50 Notes Chkd. W.G.V.D. Date ____ Checked ____ Date ____ Survey by Wallace Notes ECW Date 1-27-50 Map No. ____ Date ____ Made by Johnson

F.B. 1520 Pg. 37

76L298 307 5-49

PLEASE RETURN TO
LOS ANGELES COUNTY SURVEYOR
726 LOS ANGELES COUNTY ENGINEERING BLDG.

NOTE: ANY ADDITIONS OR CHANGES ON THIS SHEET MUST BE MADE OR CIRCLED IN RED INK, WITH DATE AND NAME OF PERSON MAKING CHANGE.

Do not extend notes this side of this line.

STATION	B. S.	H. I.	F. S.	ELEV.		
		GRADES FOR BACK STOP FENCE				
B.M. R1				145 14	1520/13	
	West Fence (Home to 1st Base)					
North end Cor. (back stop)					144.32	
℄ Gate & Walks INTR.					143.92	81/107
South end					143.51	53
	North Fence (Home to 3rd Base)					
West end (Cor back stop)					144.32	
℄ Gate & Walk intr.					144.47	
East end Fence					144.65	
B.M. R1				145 14	(see above)	

Profile No. X-Sec. No.
Plotted Date Checked Date
Notes Red. Date Notes Chkd. WGVD Date 4-25-50
Job No. 013C Division No.
Survey of Survey by Wallace Notes ECW Date
Indexed X. C. Johnson Date
Pg. 38 1520

76L298 307 5-49

PLEASE RETURN TO
LOS ANGELES COUNTY SURVEYOR
726 LOS ANGELES COUNTY ENGINEERING BLDG.

NOTE: ANY ADDITIONS OR CHANGES ON THIS SHEET MUST BE MADE OR CIRCLED IN RED INK. WITH DATE AND NAME OF PERSON MAKING CHANGE.

Do not extend notes this side of this line.

STATION	B. S.	H. I.	F. S.	ELEV.		
		GRADES FOR WALK ON WESTSIDE OF PARK (West of Fir Bldg)				
B.M. R1				145.14	B.M. R1 El. 145.14	1520/13
					GRADE	
0+00	S. edge of East-West Walk (46' S. of N.P.L. Park)				144.~~08~~ 16 Exist ab.	
+40					143.~~93~~ 97	
0+80					143.78	
+85	Not set				143.76	
1+00					143.71	
+50					143.53	
2+00					143.35	
+50					143.17	
3+00					142.99	
3+21					142.92	
3+26°	℄ INTR WALK				142.90	

-0.47% ~~-0.38%~~ -0.362%

Blue Tops set to Grade

.85

4.16
3.76
.4
.85

Profile No. ____ Notes Red. ____ Plotted ____ Job No. ____ Division No. ____
Date ____ Date ____ Survey of Rosewood
X-Sec. No. ____ Notes Chkd. W.G.V.D. Checked ____ Survey by Wallace Notes ECW Date ____
Date 4-25-50 Date ____ Map No. ____ Indexed Johnson Date ____

F.B. 1520 Pg. 39

76L298 307 5-49

PLEASE RETURN TO
LOS ANGELES COUNTY SURVEYOR
726 LOS ANGELES COUNTY ENGINEERING BLDG.

NOTE: ANY ADDITIONS OR CHANGES ON THIS SHEET MUST BE MADE OR CIRCLED IN RED INK, WITH DATE AND NAME OF PERSON MAKING CHANGE.

19
96

Do not extend notes this side of this line.

STATION	B. S.	H. I.	F. S.	ELEV.		
B.M. R1				145 14	B.M. R1 El. 145.14 1520/13	
GRADES FOR Walk in front of GRAND STAND - WESTSIDE BALL DIAMOND						
					GRADE	
0+00 S. edge of walk. Adj. to Parking Area					144.52	BLUE TOP STKS SET
+32					144.30	
+80		SELF READING ROD			-0.75% ± 143.94	
1+33					143.54	
1+38 ℄ INTR OF WALKS					143.51	
GRADES FOR WK. in front of GRAND STAND - North Side Ball Diamond						
0+00 ℄ INTR. of Walks (Not set)					144.32	BLUE TOP STKS SET
+085					+0.275% 144.34	
+495					144.46	
0+54.5		(Not set)			144.47	
1+02.5					+0.36% 144.64	
1+07.5 ℄ INTR. of walks (Not set)					144.65	
B.M. R1-				145. 14	Shown above	

Job No. 0136 Division No. Notes Red. Plotted Profile
Survey of Date Date No.
Survey by Wallace Notes ECW 2-16-50 Notes Chkd. WGVD Checked X-Sec.
Indexed C. Johnson Date Date 4-25-50 Date No.

B. 1570 PG. 28

F.B. 1520 PG. 41

Profile No. ____ Notes Red. ____ Date ____ Plotted ____ Date ____ Job No. 0136 Division No. ____
Survey of Rosewood Park
X-Sec. No. ____ Notes Chkd. W G V D Date 4-25-50 Checked ____ Date ____ Survey by Wallace Notes ECW Date 2-27-50
Map No. ____ Indexed C. Johnson Date 3-14-50

J.N. 0136 - Rosewood Park

VOLLEY BALL, BASKET BALL,
APPARATUS AREA & TOTS AREA

GRADE STAKES

SKETCH Pgs. 17 & 18

Blue Top stks. set to grade of headers

STATION	B.S.	H.I.	F.S.	ELEV.

NOTE: ANY ADDITIONS OR CHANGES ON THIS SHEET MUST BE MADE OR CIRCLED IN RED INK, WITH DATE AND NAME OF PERSON MAKING CHANGE.

PLEASE RETURN TO
LOS ANGELES COUNTY SURVEYOR
726 LOS ANGELES COUNTY ENGINEERING BLDG.

Do not extend notes this side of this line.

76L298 307 5-49

76L298 307 5-49

PLEASE RETURN TO
LOS ANGELES COUNTY SURVEYOR
726 LOS ANGELES COUNTY ENGINEERING BLDG.

NOTE: ANY ADDITIONS OR CHANGES ON THIS SHEET MUST BE MADE OR CIRCLED IN RED INK, WITH DATE AND NAME OF PERSON MAKING CHANGE.

143.37

142.87
142.25
.62
110

Do not extend notes this side of this line.

STATION	B. S.	H. I.	F. S.	ELEV.		
B.M. R1				145.14	B.M. R1 El. 145.14 C.S. MON NW Cor Park	1520/13
	VOLLEY BALL & BASKET BALL COURTS					
	NW COR				143.45	
	NE COR				143.20	
45'S. of	NE COR				142.97	
65'N "	SE COR				142.~~99~~ 97	
	SE "				142.50	
55'W of	" "				142.75	
	SW "				143.00	
65'N. "	" "				143.27	
45'S "	NW "				143.22	
GR STKS. for Sub-grade - No. 1 & S. thru center of Courts						
	North edge ct.				Sub GR 142.87	
35'S. of	"	"			142.67	
70' "	"	"	"		142.47	
(110')	South	"	"		142.25	
B.M. R1				145.14	B.M. R1 - El. 145.14 Shown Above	

SELF READING ROD

-0.563%

Profile
Job No. 0136 Division No. Notes Red. Plotted No.
Survey of Date Date X-Sec.
Survey by Wallace Notes ECW Notes Chkd. WGVD Checked No.
Indexed R. C. Johnson Date Date 4-25-50 Date
PG. 42 1520

76L296 307 5-49

PLEASE RETURN TO
LOS ANGELES COUNTY SURVEYOR
726 LOS ANGELES COUNTY ENGINEERING BLDG.

NOTE: ANY ADDITIONS OR CHANGES ON THIS SHEET MUST BE MADE OR CIRCLED IN RED INK, WITH DATE AND NAME OF PERSON MAKING CHANGE.

Do not extend notes this side of this line.

STATION	B. S.	H. I.	F. S.	ELEV.		
B.M. R1				145 14	B.M. R1 - El. 145.14 1520-13 C.S. MON. NW COR	
		APPARATUS AREA				
					GR. Top of Header	
	N.W COR				143.71	Blue Top Stks.
	NE "				143.64	
	SE "				143.30	
	SW "				143.45	
		SUB-GRADE STKS - (THRU center N&S) (4" below Top Header)				
	N. edge Area				143.34	Yellow Top Stks.
30'S.	" "				143.24	
60'S	" "				143.14	
	S. edge				143.04	
		TOTS AREA				
					TOP OF HEADER	
	NW COR				144.15	EXIST WALK N. of THIS COR. El. 144.43
	NE "				144.~~25~~ 33	Blue Tops
	SE "				143.85	
	SW "				143.85	
B.M. R1				145 14	B.M. R1 El. 145.14	

143.58
.73
143.25
.47
.33
.14
143.37
.38
.32
30
90
20

Profile No. ____ Notes Red. ____ Date ____ Plotted ____ Date ____ Job No. 0136 Division No. ____ Survey of ROSEWOOD PARK

X-Sec. No. ____ Notes Chkd. W G V D Date 4-25-50 Checked ____ Date ____ Survey by W/J/J/C Notes E T W Date 2-28-50 Map No. ____ Indexed ____ Date ____

F.B. 1520 PG. 43

76L298 307 5-49

PLEASE RETURN TO
LOS ANGELES COUNTY SURVEYOR
726 LOS ANGELES COUNTY ENGINEERING BLDG.

NOTE: ANY ADDITIONS OR CHANGES ON THIS SHEET MUST BE MADE OR CIRCLED IN RED INK WITH DATE AND NAME OF PERSON MAKING CHANGE.

Do not extend notes this side of this line.

STATION	B. S.	H. I.	F. S.	ELEV.		
					B.M. R1 - El. 145.14	C.S. Mon NW Cor Pk
B.M. R1				145.14		
	WALK ON S. side Dir Bldg. From Main Walk to Base Ball Field					
West end INTR. Walks					143.76	
Intr. " to entrance of Bldg.					143.78	
" " on E. side Bldg.					143.80	
37' E. of Intr. " "					143.85	
" "					143.93	Exist Walk west edge
	WALK ON East Side Bldg.					
0+00 S. edge walk				144.20	144.20 S	
+33					144.03	
+63					143.92	
+80					143.80	

F.B. 1520 PG. 44 Job No. 0136 Division No. Notes Red. Plotted Date No. Profile
Survey of Date X-Sec.
Survey by Notes ECW Notes Chkd. WGVD Checked
Indexed A. C. Johnson Date 4-25-50 Date No.

76L298 307 5-49

PLEASE RETURN TO
LOS ANGELES COUNTY SURVEYOR
726 LOS ANGELES COUNTY ENGINEERING BLDG.

NOTE: ANY ADDITIONS OR CHANGES ON THIS SHEET MUST BE MADE OR CIRCLED IN RED INK, WITH DATE AND NAME OF PERSON MAKING CHANGE.

Do not extend notes this side of this line.

STATION	B. S.	H. I.	F. S.	ELEV.		
GRADE STAKES FOR AREA between Walk west of DIR. BLDG and W. Bldg of Park						
B.M. R1				14514	B.M. R1 El. 145.14	C.S. Mon N.W. Cor. of Park
LINE A						
W. edge walk					144.00	Blue Top
6+50					143.95	" "
7+00					144.~~65~~ 50	" "
"A+50"						
W. edge walk					143.80	" "
6+50					143.70	" "
7+00					144.30	" "
"B"						
Edge walk					143.65	" "
6+50					143.50	" "
6+90±					143.95	" "
"B"+50						
Walk					143.45	" "
6+50					143.35	" "
West P/L					143.60	" "
"C"						
Walk					143.30	" "
6+50					143.20	" "
West P/L					143.45	

Profile No. ____ Notes Red. ____ Date ____ Plotted ____ Date ____ Job No. 0136 Division No. ____ Survey of ____ F.B. 1520 PG. 45

X-Sec. No. ____ Notes Chkd. W.G.V.D. Date 4-25-50 Checked ____ Date ____ Survey by WALLACE Notes ECW Date 3-8-50 Map No. ____ Indexed ____ Date ____

76L298 307 5-49

PLEASE RETURN TO
LOS ANGELES COUNTY SURVEYOR
726 LOS ANGELES COUNTY ENGINEERING BLDG.

NOTE: ANY ADDITIONS OR CHANGES ON THIS SHEET MUST BE MADE OR CIRCLED IN RED INK, WITH DATE AND NAME OF PERSON MAKING CHANGE.

Do not extend notes this side of this line.

Profile No. ____ X-Sec. No. ____
Plotted ____ Date ____ Checked ____ Date ____
Notes Red. ____ Date ____ Notes Chkd. ____ Date ____
Job No. 0136 Division No. ____
Survey of ____ Notes EC W
Survey by L. C. Johnson Date ____
Indexed ____
B.B. 152 Pg. 46

STATION	B. S.	H. I.	F. S.	ELEV.		
"C+50"						
WALK					143.10	
					143.00	
West P/L					143.~~10~~ 25	
"D"						
Walk					142.85	
					142.80	
"D+70"					1	
6+10					142.5	

Notes C'k'd by:	Survey of Rosewood Park
Map No.	W. O. 0136-B Tape No. Std. °F
Office Work	Surveyed by: WALLACE
Checked HNB	Notes ECW Date 5-7-51
Date 5-4-1951	Indexed J. C. Johnson 5-4-51

F. B. 1520 Pg. 47

J.N. 0136-B.

ROSEWOOD PARK

PLOT PLAN LOC. OF SERVICE BLDG.
and
Grade Stakes for Grading Service Yard

WALLACE
MUSLIN
RIKE
PETERSON

Notes: Any Additions or Changes on This Sheet Must be Made or Circled in Red Ink With Date and Name of Person Making Change.

Do not extend notes this side of this line.

RETURN TO
LOS ANGELES COUNTY SURVEYOR
726 LOS ANGELES COUNTY
ENGINEERING BLDG.

767309B 247 10M 1-49

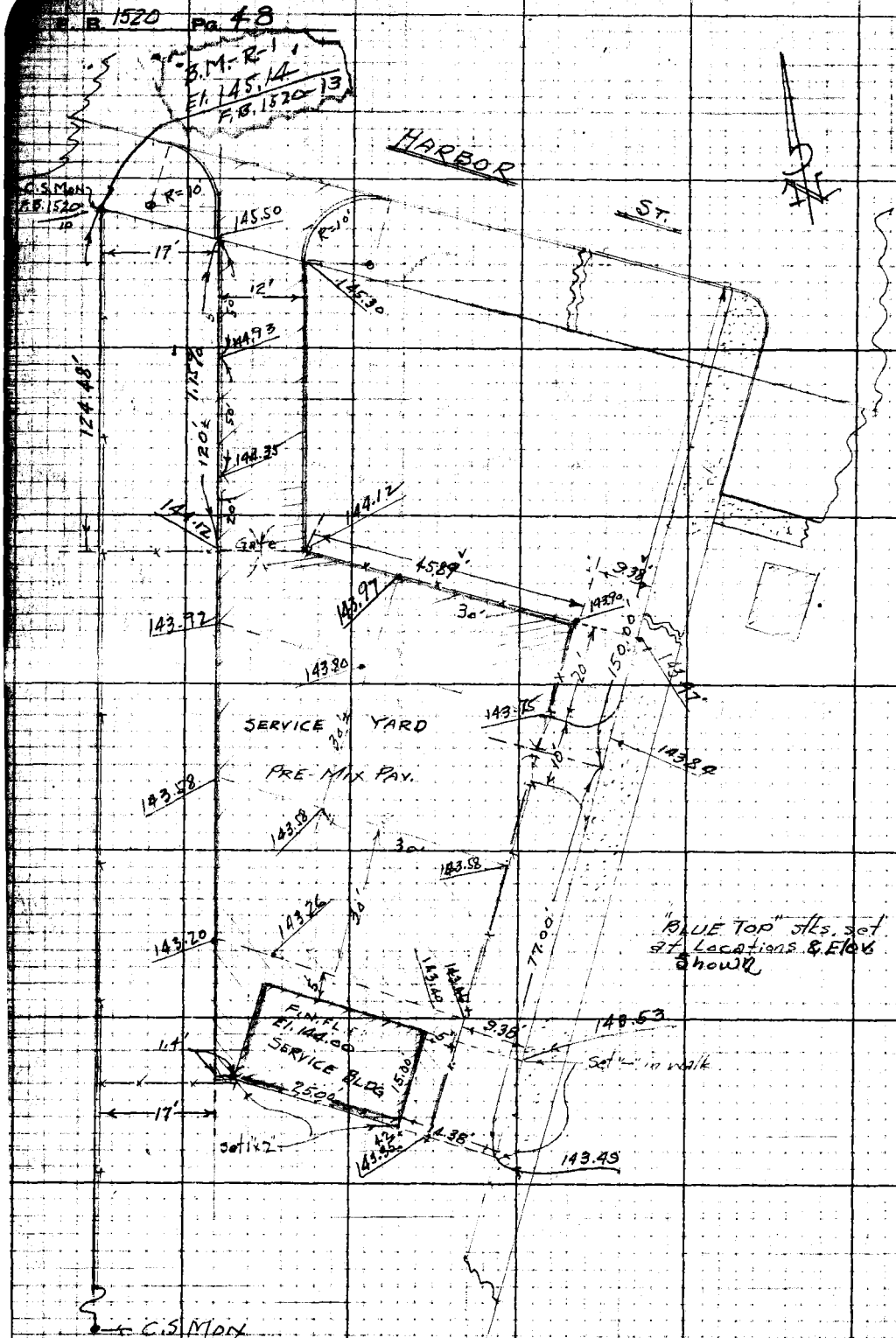

RETURN TO
LOS ANGELES COUNTY SURVEYOR
726 LOS ANGELES COUNTY
ENGINEERING BLDG.

Do not extend notes this side of this line.

Note: Any Additions or Changes on This Sheet Must be Made or Circled in Red Ink With Date and Name of Person Making Change.

Profile No. ____ Notes Red. ____ Date ____ Plotted ____ Date ____ Job No. 8842.02 Division No. 10 Survey of Rosewood Park

X-Sec. No. ____ Notes Chkd. ____ Date ____ Checked ____ Date ____ Survey by Snyder Notes PBS Date 8-5-58 Map No. ____ Indexed C. Johnson Date 9-31-58

F. B. 1520 Pg. 49

J. N. 8842.02

ROSEWOOD PARK

Staking for Curbs at Parking Lot on EASTLAND AVE

From S.E. Cor. of Park To North

Cuts & Fills to Top cb & walk

Ref Stakes 3' off Face cb

1 Copy of Grade Sheets given To ~~Field~~ Contractor in Field

8-5-58

Snyder

STATION	B. S.	H. I.	F. S.	ELEV.

NOTE: ANY ADDITIONS OR CHANGES ON THIS SHEET MUST BE MADE OR CIRCLED IN RED INK, WITH DATE AND NAME OF PERSON MAKING CHANGE.

Do not extend notes this side of this line.

PLEASE RETURN TO
LOS ANGELES COUNTY ENGINEER
700 Los Angeles County Engineering Bldg.

76298 S & E #307—7-55

76298 S & E #307—7-55

PLEASE RETURN TO
LOS ANGELES COUNTY ENGINEER
700 LOS ANGELES COUNTY ENGINEERING BLDG.

NOTE: ANY ADDITIONS OR CHANGES ON THIS SHEET MUST BE MADE OR CIRCLED IN RED INK, WITH DATE AND NAME OF PERSON MAKING CHANGE.

Do not extend notes this side of this line.

STATION	B. S.	H. I.	F. S.	ELEV.	CURB LINE "A"			
		CURB	A		E. side Parking Lot			
B.M. R 3				141 25	B.M. R 3 EL 141.250 F.B. 1520-11 East land Ave W. side 853' S. ℄ of Harbor Ave Top C.S. Mon S.E. cor Park			
					Top cb Grade	C/F		
EXIST. cb				141 29	141.29 34	Grade		EXIST. Curb N. side of S. drive
1/4				141 65	141.42 44	Co. 23	✓	Ref stks 3' off
1/2				141 96	141.55	Co. 41	✓	Face of cb
3/4				142 24	141.63	Co. 61	✓	
EC. 0+37.50				142 30	141.70	Co. 60	✓	
0+50				142 34	141.78	Co. 56	✓	
+70				142 24	141.90	Co. 34	✓	
+90				142 44	142.01	Co. 43	✓	
1+10				142 46	142.12	Co. 34	✓	
+30				142 39	142.23	Co. 16	✓	
+50				142 56	142.34	Co. 22	✓	
+70				142 75	142.45	Co. 30	✓	
+90				142 86	142.56	Co. 30	✓	
2+10				143 06	142.67	Co. 39	✓	
+30				143 22	142.78	Co. 44	✓	
+50				143 32	142.89	Co. 43	✓	

F. B. 1520 Pg. 50 | Job No. 884202 | Division No. 10 | Notes Red. | Plotted | Profile
Survey of Rosewood Park | Date | Date | No.
Survey by Snyder | Notes 1915 | Notes Chkd. JVE | Checked | X-Sec.
Indexed C. Johnson | Date | Date 4-21-59 | Date | No.

76298 S & E #307—7-55

PLEASE RETURN TO
LOS ANGELES COUNTY ENGINEER
700 LOS ANGELES COUNTY ENGINEERING BLDG.

NOTE: ANY ADDITIONS OR CHANGES ON THIS SHEET MUST BE MADE OR CIRCLED IN RED INK, WITH DATE AND NAME OF PERSON MAKING CHANGE.

Do not extend notes this side of this line.

STATION	B. S.	H. I.	F. S.	ELEV.	CURB A		
					Top cb Grade	C/F	
2+70				14345	143.00	Co.45 ✓	Ref 3' off Face cb
+90				14345	143.11	Co.34 ✓	
2+98.5 B.C.				14348	143.16	Co.32 ✓	
1/4				14346	143.07	Co.39 ✓	
1/2				14320	142.98	Co.22 ✓	
3/4				14277	142.86	Fo.09 ✓	
Exist cb				14274	142.74	Grade	Exist cb S. side N. drive

CURB B. South-West & North side Parking Lot.

Exist cb				14115	141.15	Grade	Exist. curb S. end of S. drive
1/2				14150	141.32	Co.18 ✓	
E.C. 0+00				14194	141.47	Co.47 ✓	
0+11				14250	141.56	Co.94 ✓	
0+31				14256	141.73	Co.83 ✓	
0+51 = 0+06.5 going North				14240	141.90	Co.50 ✓	angle Point cb

Profile No. ____ Notes Red ____ Plotted ____ Job No. 8842.02 Division No. 10 F.B. 1520 Pg. 51
X-Sec. No. ____ Date ____ Date ____ Survey of Rosewood Park
Notes Chkd. J.J.E. Checked ____ Survey by Snyder Notes PRS Date 8-5-58
Date 4-21-59 Date ____ Map No. ____ Indexed C. Johnson Date ____

76298 S & E #307—7-55

PLEASE RETURN TO
LOS ANGELES COUNTY ENGINEER
700 Los Angeles County Engineering Bldg.

NOTE: ANY ADDITIONS OR CHANGES ON THIS SHEET MUST BE MADE OR CIRCLED IN RED INK, WITH DATE AND NAME OF PERSON MAKING CHANGE.

Do not extend notes this side of this line.

F. B. 1540 Pg. 52 | Job No. 6643.52 | Division No. 10 | Notes Red. | Plotted | No. | Profile
Survey of Hesse Wheeler Bros | Date | Date | X-Sec.
Survey by Snyder Notes 1935 | Notes Chkd. WLE | Checked | No.
Indexed C. Johnson Date | Date 4-2-53 | Date

STATION	B. S.	H. I.	F. S.	ELEV.	Curb B. West Side Lot			
					To 26 Grade	C/L		
0+06.5	4+51.5 from East.			142.38	141.90	Co.48	✓	angle PT. 5th 3' off F.C.
+30				142.38	142.02	Co.36	✓	
+50				142.56	142.13	Co.43	✓	
+70				142.48	142.24	Co.24	✓	
+90				142.45	142.36	Co.09	✓	
1+10				142.50	142.47	Co.03	✓	
+30				142.51	142.58	Fo.07	✓	
+50				142.51	142.69	Fo.18	✓	
+70				142.50	142.80	Fo.30	✓	
+90				142.66	142.92	Fo.26	✓	
2+10				142.95	143.03	Fo.08	✓	
+30				143.19	143.14	Co.05	✓	
+50				143.17	143.25	Fo.08	✓	
+70				143.31	143.37	Fo.06	✓	
+90				143.22	143.48	Fo.26	✓	
3+10				143.49	143.59	Fo.10	✓	
3+29.5	0+00 going E.			143.60	143.70	Fo.10	✓	angle PT.

76298 S & E #307—7-55

PLEASE RETURN TO
LOS ANGELES COUNTY ENGINEER
700 LOS ANGELES COUNTY ENGINEERING BLDG.

NOTE: ANY ADDITIONS OR CHANGES ON THIS SHEET MUST BE MADE OR CIRCLED IN RED INK, WITH DATE AND NAME OF PERSON MAKING CHANGE.

Do not extend notes this side of this line.

STATION	B. S.	H. I.	F. S.	ELEV.	CURB B. North Side Lot			
					Top cb Grade	c/f		
0+00 = 3+29.5 from So.				14362	143.70	F0.08	✓	angle PT. 3' off F.C.
0+20				14353	143.47	C0.06	✓	
0+40				14343	143.24	C0.19	✓	
0+51	B.C.			14315	143.10	C0.05	✓	
1/2				14294	143.~~00~~ 02	F0.08	✓	
EXIST cb ⊙		T.P.		14295	142.~~90~~ 95	Grade		EXIST cb N. side of N. drive
B.M. R 4.				14533	B.M. R4 EL. 145.331 F.B. 1520-12 Eastland Ave & Harbor ST. S.W. cor Top C.S. Mon 67. S. of Harbor ST. N.E. cor Park			

Profile Notes Red. Plotted Job No. 8842 02 Division No. 10 F.B. 1520 Pg. 53
No. Date Date Survey of Rose Wood Park
X-Sec. Notes Chkd. W.U.E. Checked Survey by Sizyler Notes PRS Date 8-5-58
No. Date 4-21-58 Date Map No. Indexed C. Johnson Date

76298 S & E #307—7-55

PLEASE RETURN TO
LOS ANGELES COUNTY ENGINEER
700 LOS ANGELES COUNTY ENGINEERING BLDG.

NOTE: ANY ADDITIONS OR CHANGES ON THIS SHEET MUST BE MADE OR CIRCLED IN RED INK, WITH DATE AND NAME OF PERSON MAKING CHANGE.

Do not extend notes this side of this line.

STATION	B. S.	H. I.	F. S.	ELEV.			
		6' Walk along Eastland Ave From N.W. Cor. of Parking Lot To Harbor ST					
T.P.				14295	T.P. Ex. cb Pg. 53		
					Top E. edge Walk	C/F	
0+15				14366	14387	F0.21 ✓	Stk & T 3' off E & E Walk
0+50				14371	143.97	F0.26 ✓	
1+00				14407	14407	Grade	
1+50				14413	14416	F0.03 ✓	Gr. Break
2+00				14458	144.46	C-0.12 ✓	
+50				14488	144.74	C-0.14 ✓	
3+00				14525	145.02	C-0.23 ✓	
+50				14536	145.30	C-0.06 ✓	
4+00				14554	145.57	F0.03 ✓	
4+21				14556	145.69	F0.13 ✓	angle PT.
4+21				14569	—	—	EL. EX. Walk N. edge E. end
				14576	—	—	✓ ✓ ✓ S. edge
BM. R4				14534	BM R4 EL 145.33 C.S. Mon N.E. COR		

F. B. 1520 Pg. 54 | Job No. 8842.02 | Division No. 10 | Notes Red. | Plotted | Profile
Survey of Rosewood Park | Date | Date | No. 422
Survey by Snyder | Notes P135 | Notes Chkd. J.U.E. | Checked | X-Sec.
Indexed C. Johnson | Date | Date 4-21-59 | Date | No.

Notes Ck'd by	Survey of Rosewood Park
Map No.	JN 8842.02 Tape Std °F
Office Work	Surveyed by: Snyder
Checked	Notes 1975 Date 8-5-58
Date	Indexed C. Johnson

F. B. 1520 Pg. 55

J.N. 8842.02

ROSEWOOD PARK

CURB - PARKING LOT & WALK

Along EASTLAND AVE

Snyder
LeCount
Harrington
Bahlsen
Spriggs

Note: Any Additions or Changes on This Sheet Must be Made or Circled in Red Ink With Date and Name of Person Making Change.

Do not extend notes this side of this line.

RETURN TO
LOS ANGELES COUNTY ENGINEER
700 Los Angeles County Engineering Bldg.

76F3095 CE #247—3-57

RETURN TO
LOS ANGELES COUNTY ENGINEER
700 LOS ANGELES COUNTY ENGINEERING BLDG.

Note: Any Additions or Changes on This Sheet Must be Made or Circled in Red Ink With Date and Name of Person Making Change.

Do not extend notes this side of this line.

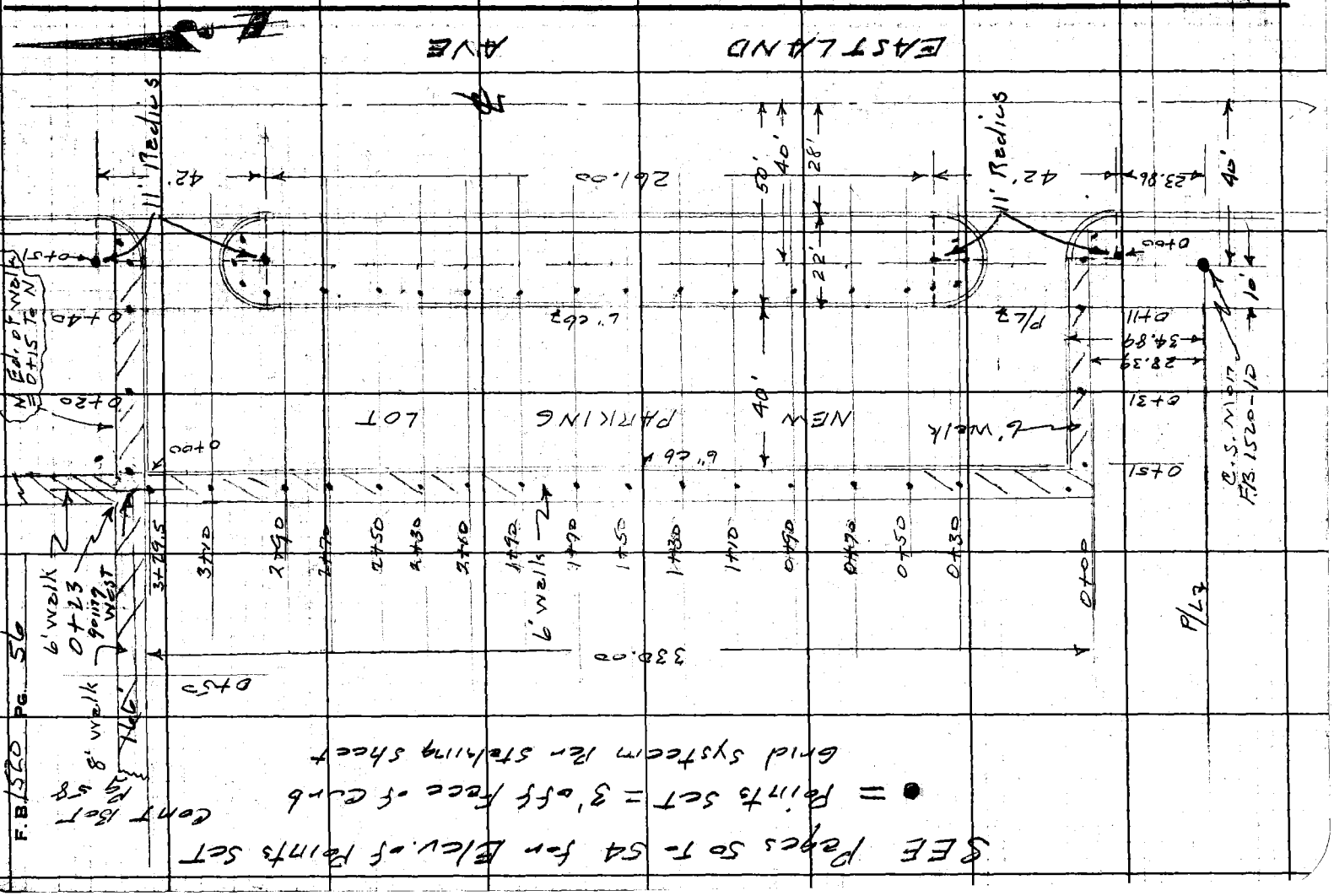

Notes Ck'd by	Survey of Rosewood Park
Map No.	JN 8842.02 Tape Std °F
Office Work	Surveyed by Snyder
Checked	Notes PRS Date 8-5-58
Date	Indexed C. Johnson

F. B. 1520 Pg. 57

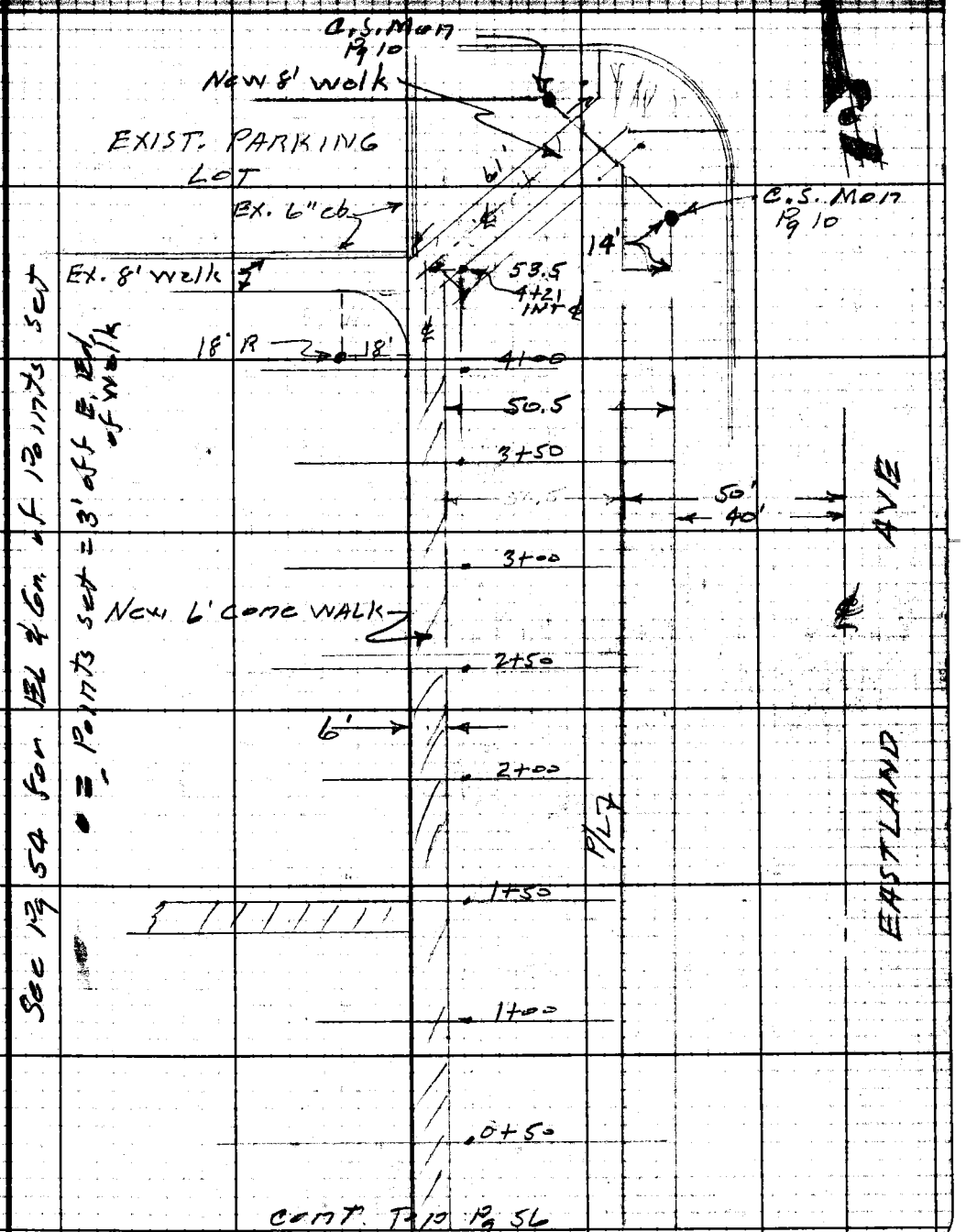

Note: Any Additions or Changes on This Sheet Must be Made or Circled in Red Ink With Date and Name of Person Making Change.

Do not extend notes this side of this line.

RETURN TO
LOS ANGELES COUNTY ENGINEER
700 LOS ANGELES COUNTY ENGINEERING BLDG.

76F3093 CE #247—3-57

F.B. 1520 Pg. 58

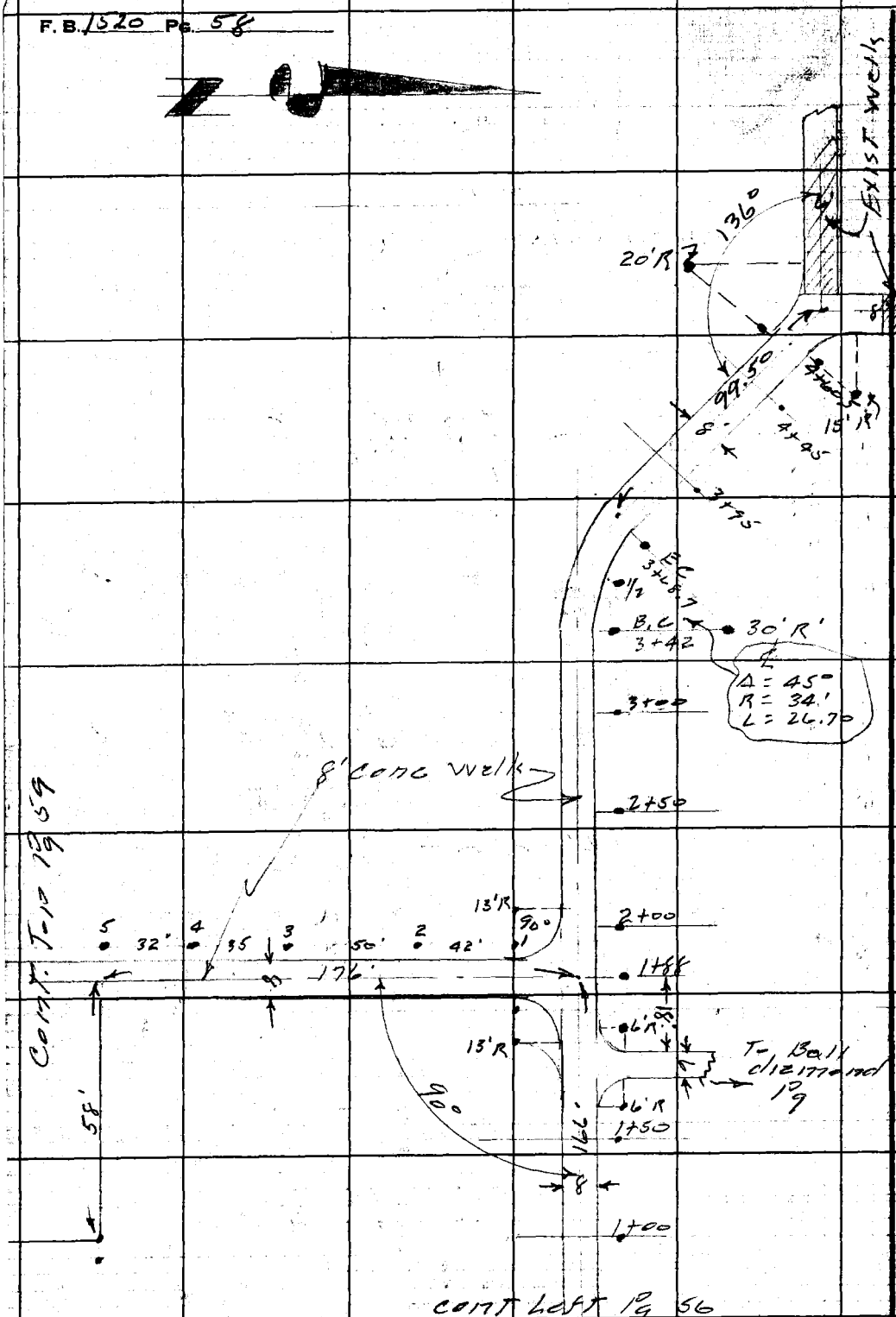

RETURN TO
LOS ANGELES COUNTY ENGINEER
700 LOS ANGELES COUNTY ENGINEERING BLDG.

Do not extend notes this side of this line.

Note: Any Additions or Changes on This Sheet Must be Made or Circled in Red Ink With Date and Name of Person Making Change.

Notes Ck'd by	Survey of Rosewood Park
Map No.	JN 8842.02 Tape Std °F
Office Work	Surveyed by Snyder
Checked	Notes PRS Date 8-12-58
Date	Indexed A. C. Johnson

F. B. 1520 Pg. 59

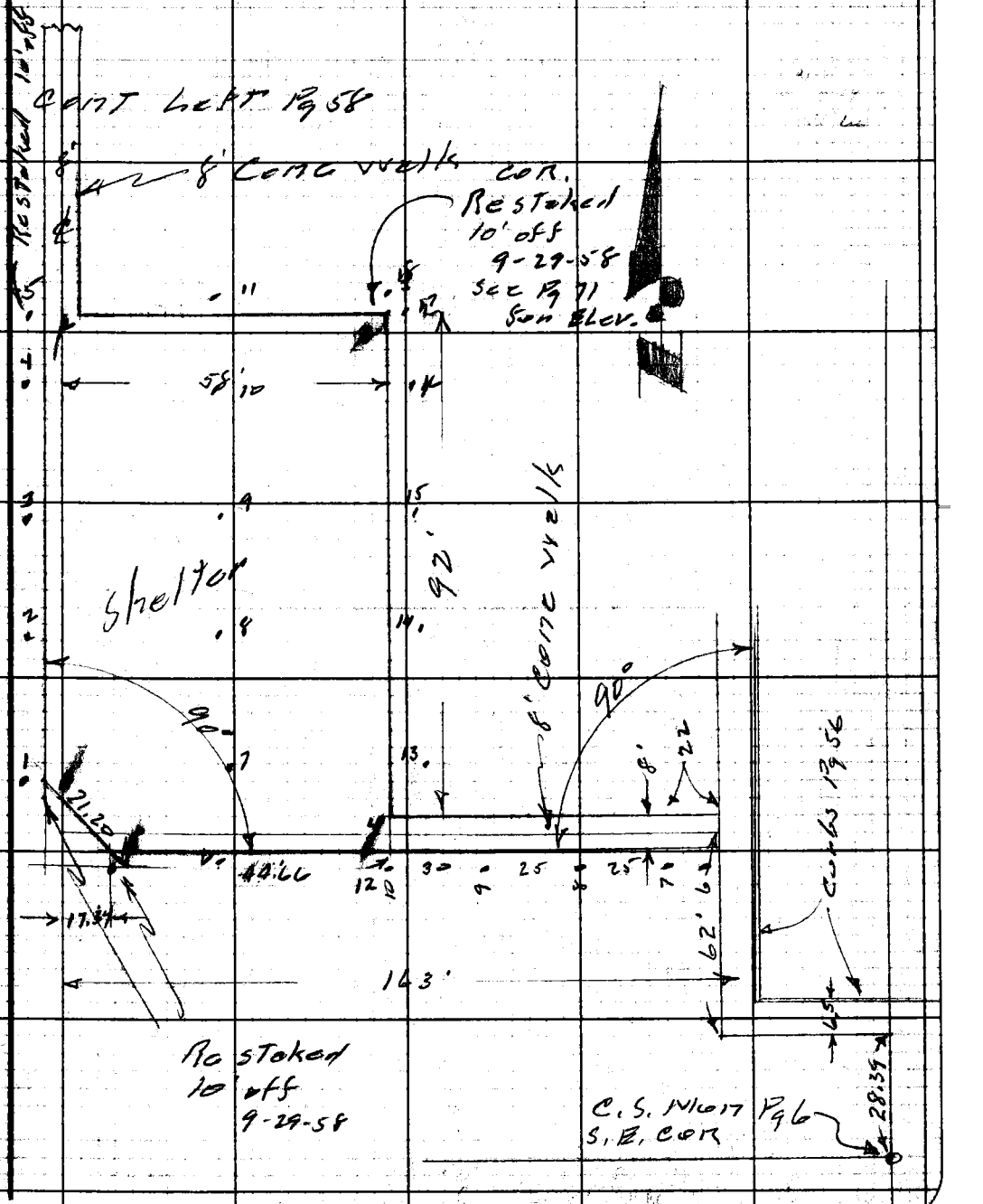

Note: Any Additions or Changes on This Sheet Must be Made or Circled in Red Ink With Date and Name of Person Making Change.

Do not extend notes this side of this line.

RETURN TO
LOS ANGELES COUNTY ENGINEER
700 LOS ANGELES COUNTY ENGINEERING BLDG.

76F309S CE #247—3-57

RETURN TO
LOS ANGELES COUNTY ENGINEER
700 LOS ANGELES COUNTY ENGINEERING BLDG.

Note: Any Additions or Changes on This Sheet Must be Made or Circled in Red Ink With Date and Name of Person Making Change.

Do not extend notes this side of this line.

F.B. 1548 PG. 10

Profile	Notes Red.	Plotted	Job No. 8842.02	Division No.	F. B. 1520 Pg. 61
No.	Date	Date	Survey of Rosewood Park		
X-Sec.	Notes Chkd.	Checked	Survey by Snyder	Notes PRS	Date 8-12-58
No.	Date	Date	Map No.	Indexed C. Jonn	Date

J.N. 8842.02
ROSEWOOD PARK

Staking for Walks
So Half of PARK
See Pg. 58 & 59 for location

Snyder
Le Gault
Benkson
Spriggs

STATION	B. B.	H. I.	F. B.	ELEV.

NOTE: ANY ADDITIONS OR CHANGES ON THIS SHEET MUST BE MADE OR CIRCLED IN RED INK, WITH DATE AND NAME OF PERSON MAKING CHANGE.

PLEASE RETURN TO
LOS ANGELES COUNTY ENGINEER
700 LOS ANGELES COUNTY ENGINEERING BLDG.

Do not extend notes this side of this line.

76298 S & E #307—7-55

76298 S & E #307—7-55

PLEASE RETURN TO
LOS ANGELES COUNTY ENGINEER
700 LOS ANGELES COUNTY ENGINEERING BLDG.

NOTE: ANY ADDITIONS OR CHANGES ON THIS SHEET MUST BE MADE OR CIRCLED IN RED INK, WITH DATE AND NAME OF PERSON MAKING CHANGE.

Do not extend notes this side of this line.

STATION	B. S.	H. I.	F. S.	ELEV.				
B.M. R 3				141 25	BM R3 EL. 141.250 F.B. 1520-11 East 1 and Ave W. side 853' S. of ℄ of Harbor Ave. Top C.S. Mon S.E. Cor Park			
8' Conc Walk S. end Parking Lot To Bell diamond					S. Edge Walk Grade	C/F To Top		
PT # 6				14222	142.30	CO. 22	✓	Stk & T 3' off S. edge
7				14226	142.20	CO. 06	✓	
8				14231	142.15	CO. 16	✓	
9				14239	142.10	CO. 29	✓	
10				14221	142.20	Grade		
5	⊙			14245	142.50	FO. 05	✓	3' off W. edge
4				14239	142.40	Grade		
3				14264	142.50	CO. 14	✓	
2			✓	14255	142.65	FO. 10	✓	
1	B.C.			14289	142.75	CO. 14	✓	
8' Conc Walk N. end Parking Lot West To EXIST. walks								
0+23	Not set							Int ℄ 8' & 6' walk
0+50				14361	143.82	FO. 21	✓	Stk & T 3' off N. edge
1+00				14331	143.48	FO. 17	✓	
1+50				14329	143.15	CO. 14	✓	
1+88				14284	142.95	FO. 11	✓	Int ℄ 8' Walk from So.

See Pg 58 & 59 for location

F. B. 1520 Pg. 62 Job No. 88412.02 Division No. 10 Notes Red. Plotted No. Profile
Survey of Rosewood Park Date Date No. X-Sec.
Survey by Snyder Notes PRS Notes Chkd. J.J.E. Checked
Indexed R. C. Johnson Date Date 4-21-59 Date No.

76298 S & E #307—7-55

PLEASE RETURN TO
LOS ANGELES COUNTY ENGINEER
700 LOS ANGELES COUNTY ENGINEERING BLDG.

NOTE: ANY ADDITIONS OR CHANGES ON THIS SHEET MUST BE MADE OR CIRCLED IN RED INK, WITH DATE AND NAME OF PERSON MAKING CHANGE.

Do not extend notes this side of this line.

STATION	B. S.	H. I.	F. S.	ELEV.	Top Walk Grade	C/R		
2+00				14292	142.83	C0.09	✓	STK & T 3' off N. edge
+50				14242	142.43	Grade		
3+00				14201	142.01	Grade		
3+42	B.C	①		14155	141.65	F0.10	✓	
1/2				14156	141.67	F0.11	✓	
3+68.7	E.C.			14163	141.70	F0.07	✓	
3+ 95				14206	141.87	C0.19	✓	
4 +45				14237	142.17	C0.20	✓	
4+60.5	B.C.			14238	142.20	C0.18	✓	
117T ℄ EXIST walks				14220	142.22	WELT WALK		
"								
T. P.				14240				
				14364				0+15 Pg 54 Fl 14366

Profile No. ____ Notes Red. ____ Plotted ____ Job No. 8842.04 Division No. 10 F. B. 1520 Pg. 63
X-Sec. No. ____ Date ____ Date ____ Survey of Rosewood Park
Notes Chkd. U.U.E. Checked ____ Survey by Snyder Notes 1325 Date 8-12-58
Date 4-21-59 Date ____ Map No. ____ Indexed C. Johnson Date ____

F. B. 1520 Pg. 64 | Job No. | Division No. | Notes Red. | Plotted | Profile

Survey of | Date | Date | No.

Survey by | Notes | Notes Chkd. | Checked | X-Sec.

Indexed | Date | Date | Date | No.

STATION	B. S.	H. I.	F. S.	ELEV.

70298 S & E #307—7-55

PLEASE RETURN TO

LOS ANGELES COUNTY ENGINEER

700 Los Angeles County Engineering Bldg.

NOTE: ANY ADDITIONS OR CHANGES ON THIS SHEET MUST BE MADE OR CIRCLED IN RED INK, WITH DATE AND NAME OF PERSON MAKING CHANGE.

Do not extend notes this side of this line.

Notes Ck'd by U.U.E. 4/29/58	Survey of Rosewood Park F.B. 1520 Pg. 65
Map No.	JN 8842.02 Tape Std. °F
Office Work	Surveyed by Snyder
Checked	Notes PRS Date 8-13-58
Date	Indexed C. Johnson

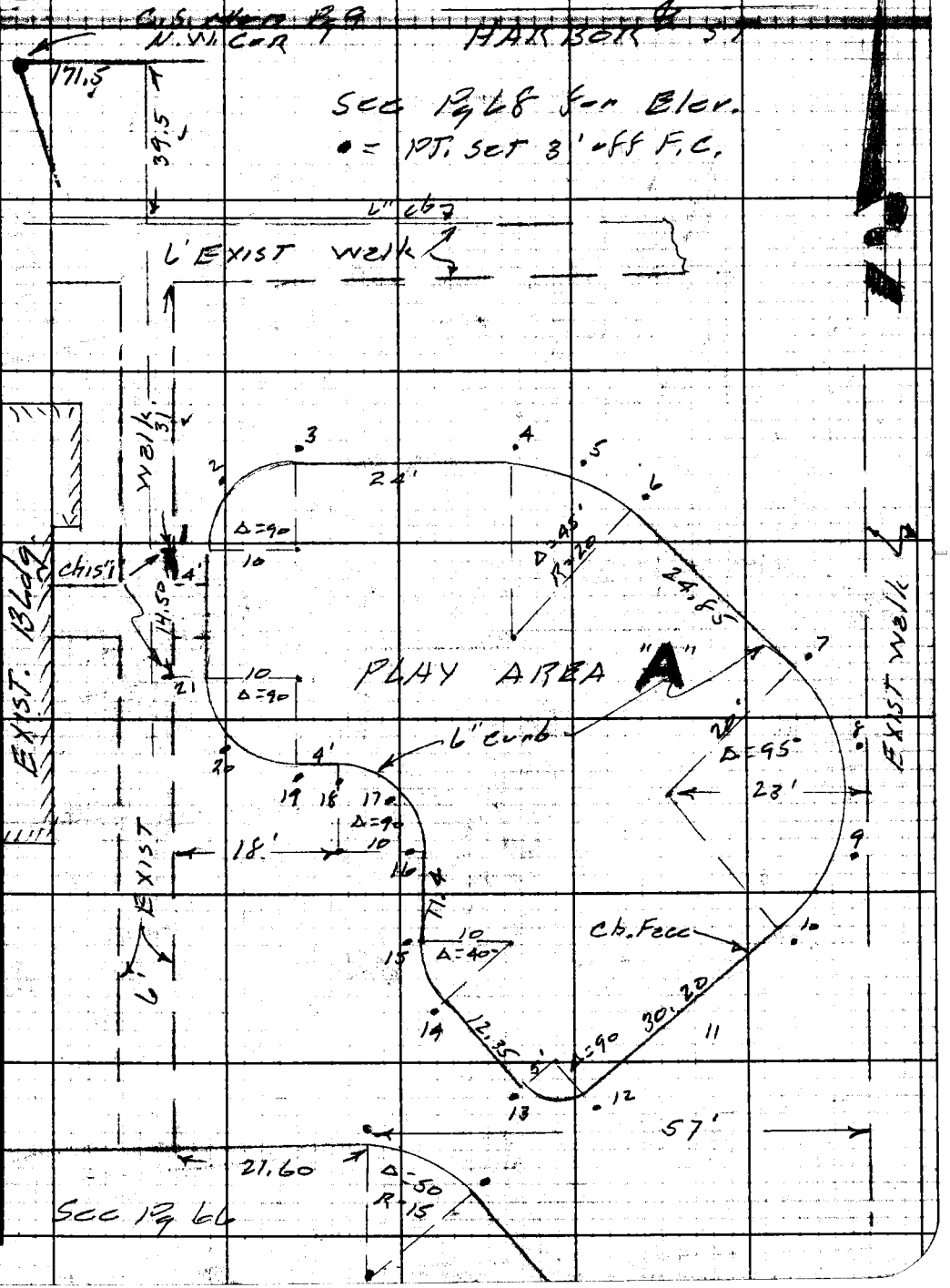

Note: Any Additions or Changes on This Sheet Must be Made or Circled in Red Ink With Date and Name of Person Making Change.

Do not extend notes this side of this line.

RETURN TO
LOS ANGELES COUNTY ENGINEER
700 LOS ANGELES COUNTY ENGINEERING BLDG.

76F3096 CE #247—3-57

F.B. 1520 Pg. 66

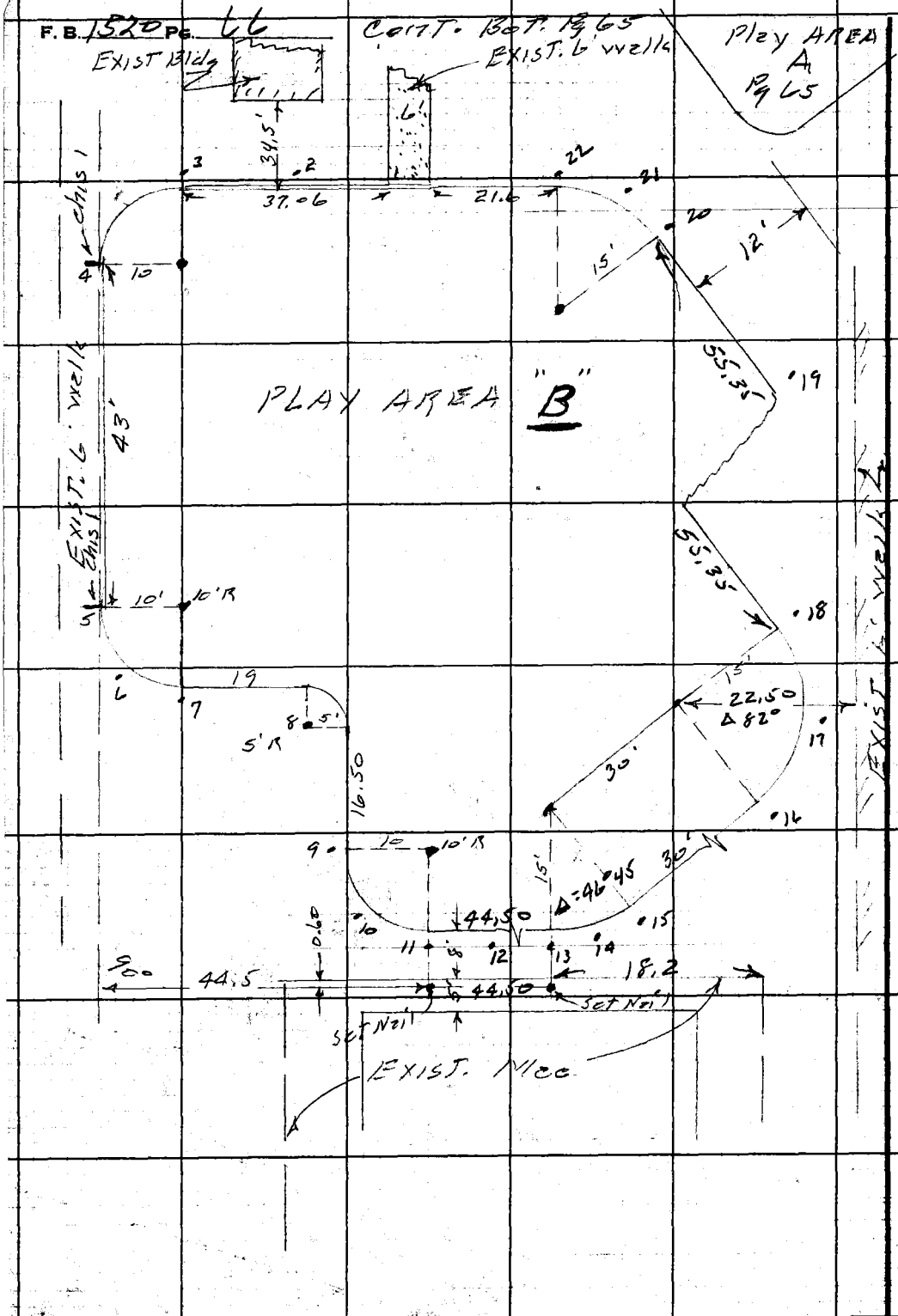

RETURN TO
LOS ANGELES COUNTY ENGINEER
700 LOS ANGELES COUNTY ENGINEERING BLDG.

Do not extend notes this side of this line.

Note: Any Additions or Changes on This Sheet Must be Made or Circled in Red Ink With Date and Name of Person Making Change.

Profile	Notes Red.	Plotted	Job No. 8842.02	Division No. 10	F. B. 1520 Pg. 67
No.	Date	Date	Survey of Rosewood Park		
X-Sec.	Notes Chkd.	Checked	Survey by Snyder	Notes PRS	Date 8-13-58
No.	Date	Date	Map No.	Indexed C. Johnson	Date

J.N. 8842.02
ROSE WOOD PARK

Stk for 6" Curbs
Play Area "A" Pg 65

Snyder
Le Gault
Bankson
Spriggs

STATION	B. S.	H. I.	F. S.	ELEV.

NOTE: ANY ADDITIONS OR CHANGES ON THIS SHEET MUST BE MADE OR CIRCLED IN RED INK, WITH DATE AND NAME OF PERSON MAKING CHANGE.

PLEASE RETURN TO
LOS ANGELES COUNTY ENGINEER
700 LOS ANGELES COUNTY ENGINEERING BLDG.

Do not extend notes this side of this line.

76298 S & E #307—7-55

76298 S & E #307—7-55

PLEASE RETURN TO
LOS ANGELES COUNTY ENGINEER
700 Los Angeles County Engineering Bldg.

NOTE: ANY ADDITIONS OR CHANGES ON THIS SHEET MUST BE MADE OR CIRCLED IN RED INK, WITH DATE AND NAME OF PERSON MAKING CHANGE.

Do not extend notes this side of this line.

F. B. 1522 Pg. 48 | Job No. 6643.02 | Division No. 12 | Notes Red. | Plotted | Profile
Survey of Rose Wood Area | Date | No. | X-Sec.
Survey by S.T.Yuker Notes 1785 | Notes Chkd. WLF | Checked
Indexed C. Johnson Date | Date 4-21-59 | Date | No.

STATION	B. S.	H. I.	F. S.	ELEV.	6" Curbs Poly Area A		
BM R-1				145.14	BM R-1 EL 145.143 12 11		
J.P.				144.41	Henbor Ave (S side) 76' E. of Eastland Ave Top C.S. Mon N. W Cor Park		
					Top Ch Grade	C/F	
117 T. & L' Walk at #1				143.77	143.97	———	Ex. walks
PT # 1	13.C			143.93	143.93	Grade	Chis 1" Ed. EXIST Walk 4'-ff F.C.
2	1/2			144.11	143.97	C o.14 ✓	Stk at 3'-ff F.C.
3	F.C			144.08	144.02	C o.06 ✓	
4	13.C.			144.11	144.12	Grade	
5	1/2			144.09	144.16	F o.07 ✓	
6	F.C.			144.13	144.20	F o.07 ✓	
7	13.C.			144.17	144.18	C o.29 ✓	
8	1/3			144.26	144.11	C o.15 ✓	
9	2/3			144.16	144.04	C o.12 ✓	
10	F.C.			144.15	143.97	C o.18 ✓	
11	1/2 Tan			143.76	143.89	F o.33 ✓	
12	13.C.			143.94	143.80	C o.14 ✓	
13	F.C.			143.89	143.76	C o.13 ✓	
14	13.C.			143.93	143.76	F o.13 ✓	
15	F.C.			143.95	143.77	C o.18 ✓	
16	13.C			143.81	143.78	C o.03 ✓	

76298 S & E #307—7-55

PLEASE RETURN TO
LOS ANGELES COUNTY ENGINEER
700 LOS ANGELES COUNTY ENGINEERING BLDG.

NOTE: ANY ADDITIONS OR CHANGES ON THIS SHEET MUST BE MADE OR CIRCLED IN RED INK, WITH DATE AND NAME OF PERSON MAKING CHANGE.

Do not extend notes this side of this line.

Profile No. ____ Notes Red. ____ Plotted ____ Job No. 8842.02 Division No. 10 F.B. 1520 Pg. 69
Date ____ Date ____ Survey of Rose Wood Park
X-Sec. No. ____ Notes Chkd. 6/4/E Checked ____ Survey by Snyder Notes PRS Date 8-13-58
Date 4-21-59 Date ____ Map No. ____ Indexed C. Jon Date ____

STATION	B. S.	H. I.	F. S.	ELEV.	Top of Grade	C/F	
					Pley Area A Curbs Cont.		
17	1/2			14385	143.80	C0.05 ✓	Stk 2'T 3' off F.C.
18	E.C.			14381	143.82	Grade	
19	B.C.			14368	143.83	F0.15 ✓	
20	1/2			14393	143.84	C0.09 ✓	
21	E.C.			14399	143.86	C0.13 ✓	chis "1" Ed. Exist, Walk 4' off F.C.
T.P.				14426			T.P.
B.M.	R-1			14514			B.M. R-1 EL. 145.14
				Stakes for Curbs Pley Area B Pg 66			
# 21 Above				14399			
# 1				143.77 143.89	143.77 143.89	Join Join	S.E. cor Exist Walk S.W. " " "
2				14390	143.86	C0.04 ✓	Stk
3				14348	143.84	F0.36 ✓	Stk 3' off F.C. B.C.
4				14371	143.71	Join Grade	Exist Walk E.C.
5				14356	143.56	Join Grade	Exist Walk B.C.
6				14341	143.56	F0.15 ✓	1/2 3' off F.C.

76298 S & E #307—7-55

PLEASE RETURN TO
LOS ANGELES COUNTY ENGINEER
700 LOS ANGELES COUNTY ENGINEERING BLDG.

NOTE: ANY ADDITIONS OR CHANGES ON THIS SHEET MUST BE MADE OR CIRCLED IN RED INK, WITH DATE AND NAME OF PERSON MAKING CHANGE.

Do not extend notes this side of this line.

F. B. 1520 Pg. 70 | Job No. 8842.02 | Division No. 10 | Notes Red. | Plotted | Profile
Survey of Rosewood Park | Date | Date | No. | X-Sec.
Survey by Snyder | Notes PRS | Notes Chkd. U.U.E. | Checked
Indexed C. Johnson | Date | Date 4-21-59 | Date | No.

STATION	B. S.	H. I.	F. S.	ELEV.	Play Area B Pg 66			
					Top of Grade	C/F		
7				14338	143.56	FO. 18	✓	Stk 3' off F.C. E.C.
8				14330	143.54	FO. 24	✓	✓ 5' Rad. PT
9				14332	143.44	FO. 12	✓	✓ 3' off F.C. B.C
10				14349	143.41	CO. 08	✓	✓ 3' – 1/2
11				14354	143.39	CO. 15	✓	✓ – – F.C. E.C.
12				14345	143.35	CO. 10	✓	✓ – 1/2 Tem
13				14317	143.31	FO. 14	✓	✓ – B.C.
14				14285	143.32	FO. 47	✓	✓ – 1/2
15				14300	143.33	FO. 33	✓	✓ – E.C.
16				14352	143.44	CO. 08	✓	✓ – B.C
17				14360	143.49	CO. 11	✓	✓ – 1/2
18				14370	143.54	CO. 16	✓	✓ – E.C.
19				14351	143.67	FO. 16	✓	✓ – 1/2 Tem
20				14362	143.73	FO. 11	✓	✓ – B.C
21				14383	143.73	CO. 10	✓	✓ – 1/2
22				14380	143.73	CO. 07	✓	✓ – E.C.
#17 Area A.				14382		EL = 143.83 Pg 69		

7[illegible]98 S & E #307—7-55

PLEASE RETURN TO
LOS ANGELES COUNTY ENGINEER
700 LOS ANGELES COUNTY ENGINEERING BLDG.

NOTE: ANY ADDITIONS OR CHANGES ON THIS SHEET MUST BE MADE OR CIRCLED IN RED INK, WITH DATE AND NAME OF PERSON MAKING CHANGE.

Do not extend notes this side of this line.

STATION	B. S.	H. I.	F. S.	ELEV.				
				Grade stakes Shelter Area				
				See Pg 59 for location				
BM R3				141 25	BM R3 EL 141.25 SE. Cor Park			C.S. Mon Pg 11
					Finish Grade	C/F		
1				14229	142.33	F 0.04		3' off Cor #1
2				14219	142.38	F0.19		" W. edge
3				14231	142.43	F0.12		" "
4				14238	142.48	F0.10		" "
5				14240	142.50	F0.10		(Ex. walk = 14249)
6				14239	142.26	C0.13		"
7				14252	142.3[illegible]	C0.16		On STK
8				14262	142.4[illegible]	C0.16		"
9				14269	142.56	C0.13		"
10				14288	142.66	C0.22		"
11				14274	142.70	C0.04		3' off N. edge
12				14220	142.30	F0.10		3' off Cor 4 = #10 of wall
13				14251	142.41	C0.10		" E. edge
14				14246	142.56	F0.10		" "
15				14252	142.71	F0.19		" "
16				14284	142.84	Grade		" "

Void

Profile Notes Red. ____ Plotted ____ Job No. 8842.02 Division No. 10 F.B. 1520 Pg. 71
No. ____ Date ____ Date ____ Survey of Rosewood Park
X-Sec. Notes Chkd. ____ Checked ____ Survey by Snyder Notes PRS Date 8-25-58
No. ____ Date ____ Date ____ Map No. ____ Index C. Johnson

76298 S & E #307—7-55

PLEASE RETURN TO
LOS ANGELES COUNTY ENGINEER
700 LOS ANGELES COUNTY ENGINEERING BLDG.

NOTE: ANY ADDITIONS OR CHANGES ON THIS SHEET MUST BE MADE OR CIRCLED IN RED INK, WITH DATE AND NAME OF PERSON MAKING CHANGE.

Do not extend notes this side of this line.

STATION	B. S.	H. I.	F. S.	ELEV.	Finish Grade	C/F	
17				14271	142.90	F0.19 ✓	3' off E. of Cor # 3
18 ⊙				14278	142.90	F0.12 ✓	3 " N " " 3
19				14209	142.25	F0.16 ✓	3 " Cor # 5
BM # R3				14125 ✓	C.S. Mon	S.E.	Cor EL 141.25
		Stakes reset 9-29-58					
				14214	142.33	F0.19 ✓	10' W. Cor # 1
				14250	142.50 plan	——	Exist Cor # 2
				14287	142.90	F0.03 ✓	10' N. Cor # 3
				14265	142.90	F0.25 ✓	10' E " # 3
				14226	142.15 plan	——	Exist Conc 10' E Cor # 4
				14212	142.25	F0.13 ✓	10' S. Cor # 5
				14226	142.43	F0.17 ✓	10' off ℄ stk W. side
				14234	142.70	F0.31 ✓	10' " " E "
BM. R3				14125	C.S. Mon	S.E.	Cor EL 141.25

F. B. 1520 Pg. 72 Job No. 8842.02 Division No. 10 Notes Red. Plotted Profile
Survey of Rosewood Park Date Date No.
Survey by Snyder Notes PRS Notes Chkd. U.W.E. Checked X-Sec.
Indexed C. Johnson Date Date 4-21-59 Date No.

Notes Ck'd by	Survey of Rosewood Park
Map No.	JN 884202 Tape Std °F
Office Work	Surveyed by Le Gault
Checked	Notes Le Gault Date 9-58
Date	Indexed E. C. Johnson 3-31-59

F. B. 1520 Pg. 73

Location of Addition to Existing Bldg.

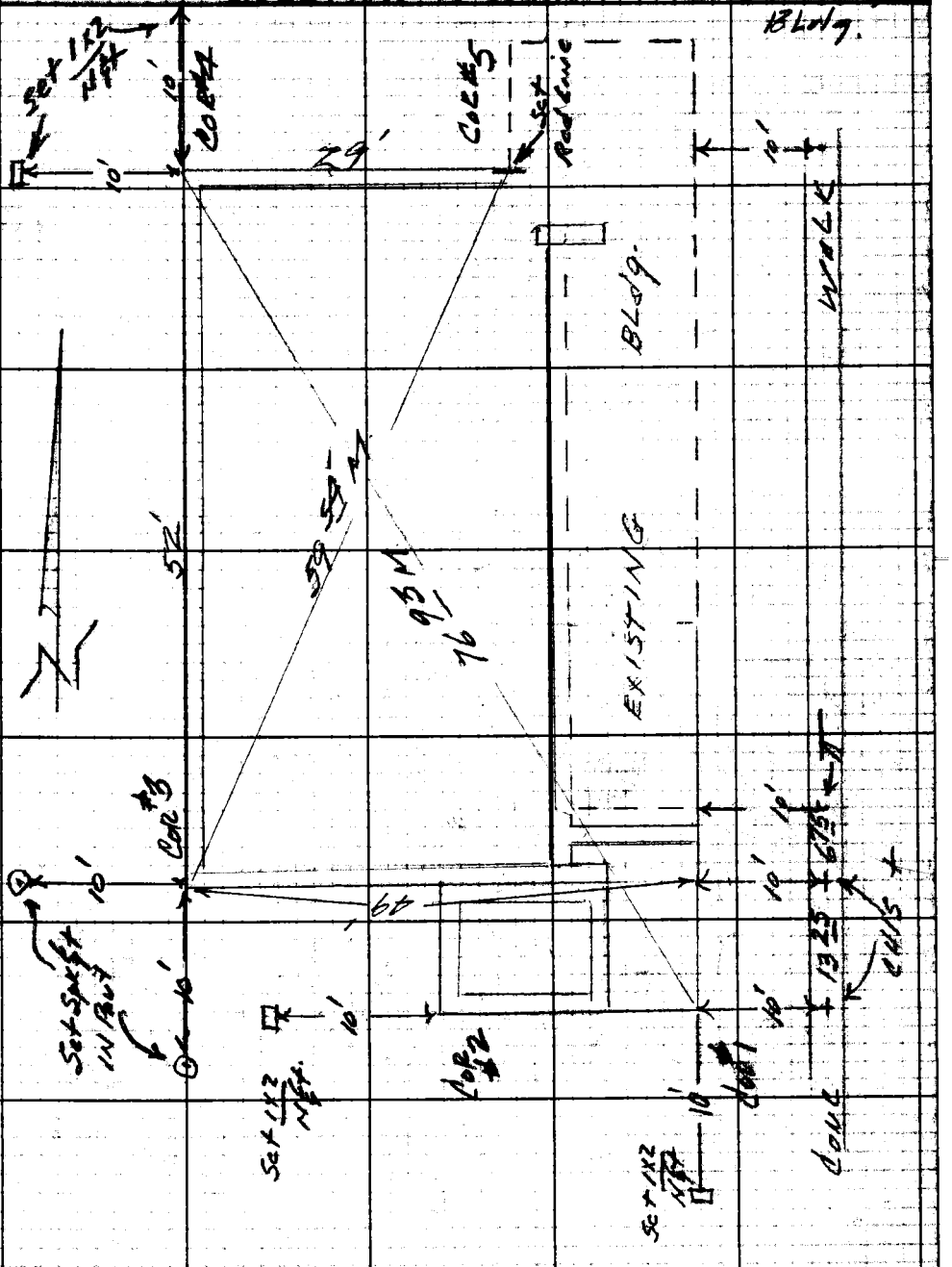

Note: Any Additions or Changes on This Sheet Must be Made or Circled in Red Ink With Date and Name of Person Making Change.

Do not extend notes this side of this line.

RETURN TO
LOS ANGELES COUNTY ENGINEER
700 LOS ANGELES COUNTY ENGINEERING BLDG.

76F3098 CE #247—3-57

RETURN TO
LOS ANGELES COUNTY ENGINEER
700 LOS ANGELES COUNTY ENGINEERING BLDG.

Note: Any Additions or Changes on This Sheet Must be Made or Circled in Red Ink With Date and Name of Person Making Change.

Do not extend notes this side of this line.

F.B. 1510 Pg. 94

Notes Ck'd by	Survey of Rosewood Park F. B. 1520 PG. 75
Map No.	JN 8842.02 Tape Std °F
Office Work	Surveyed by Snyder
Checked	Notes PRS Date 10-58
Date	Indexed A. C. Jordan 3-31-59

J.N. 8842.02
ROSEWOOD PARK

Location of New WATER LINES

Snyder
Le Gault
Herrington
Bankson

Note: Any Additions or Changes on This Sheet Must be Made or Circled in Red Ink With Date and Name of Person Making Change.

PLEASE RETURN TO
LOS ANGELES COUNTY ENGINEER
700 LOS ANGELES COUNTY ENGINEERING BLDG.

Do not extend this side of this line.

76F309S S&E #247 1-56

PLEASE RETURN TO
LOS ANGELES COUNTY ENGINEER
700 LOS ANGELES COUNTY ENGINEERING BLDG.

Note: Any Additions or Changes on This Sheet Must be Made or Circled in Red Ink With Date and Name of Person Making Change.

Do not extend this side of this line.

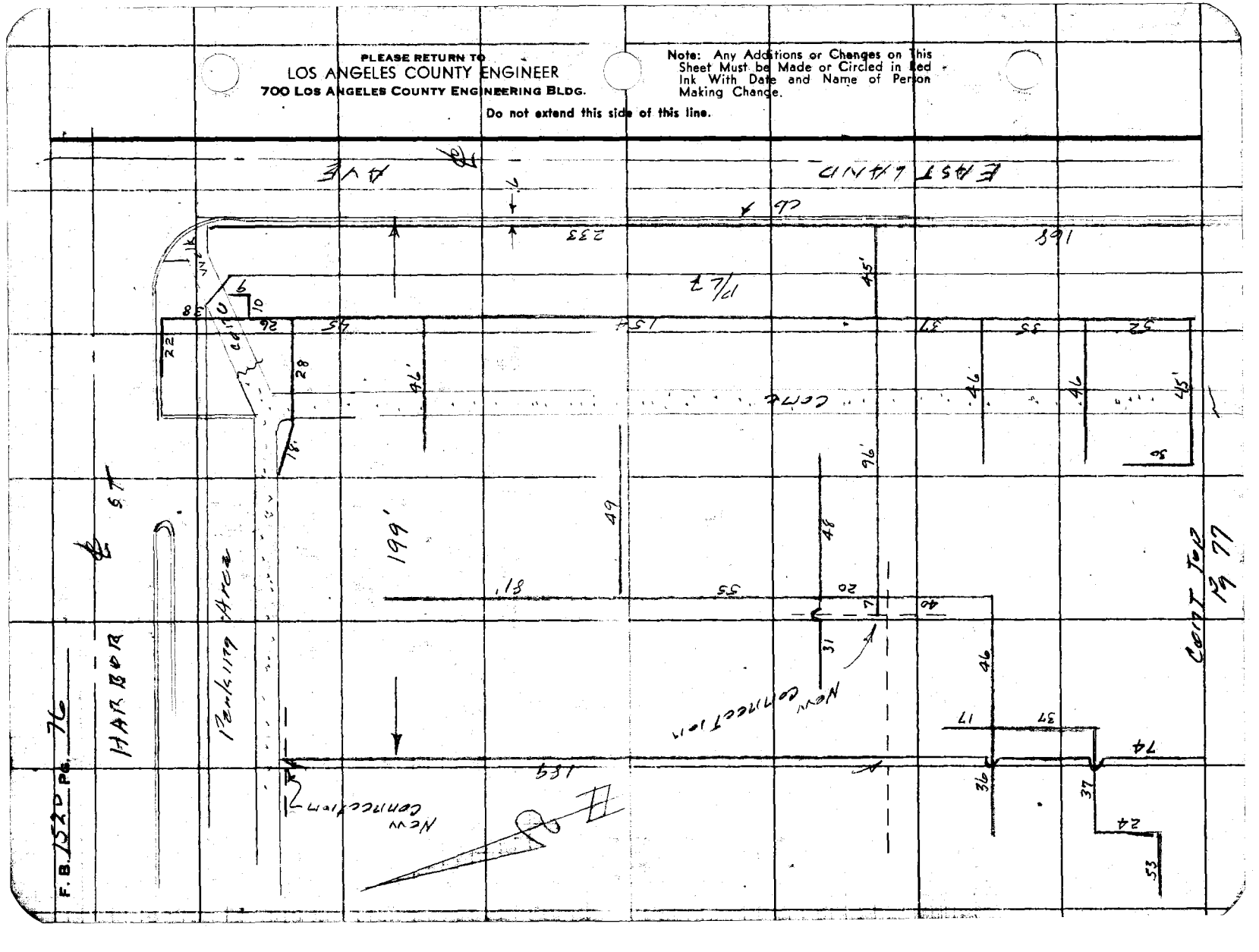

Notes Ck'd by	Survey of Rosewood Park
Map No.	JN 8842 Tape Std °F
Office Work	Surveyed by Snyder
Checked	Notes 1935 Date 10-58
Date	Indexed A. C. Johnson

F. B. 1520 Pg. 77

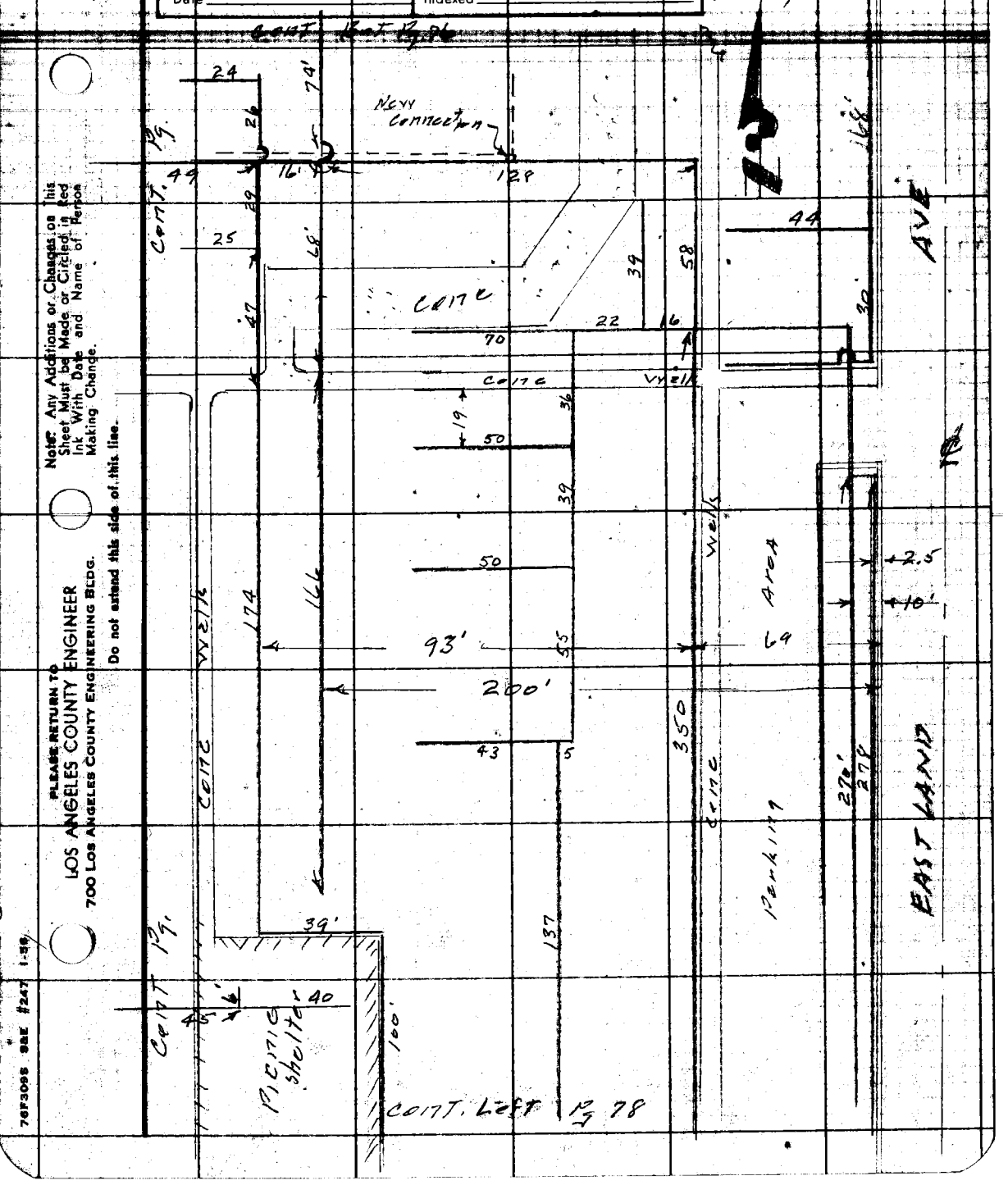

Note: Any Additions or Changes on this Sheet Must be Made or Circled in Red Ink With Date and Name of Person Making Change.

Do not extend this side of this line.

PLEASE RETURN TO
LOS ANGELES COUNTY ENGINEER
700 LOS ANGELES COUNTY ENGINEERING BLDG.

76F3095 S&E #247 1-58

F. B. 1520 Pg. 78

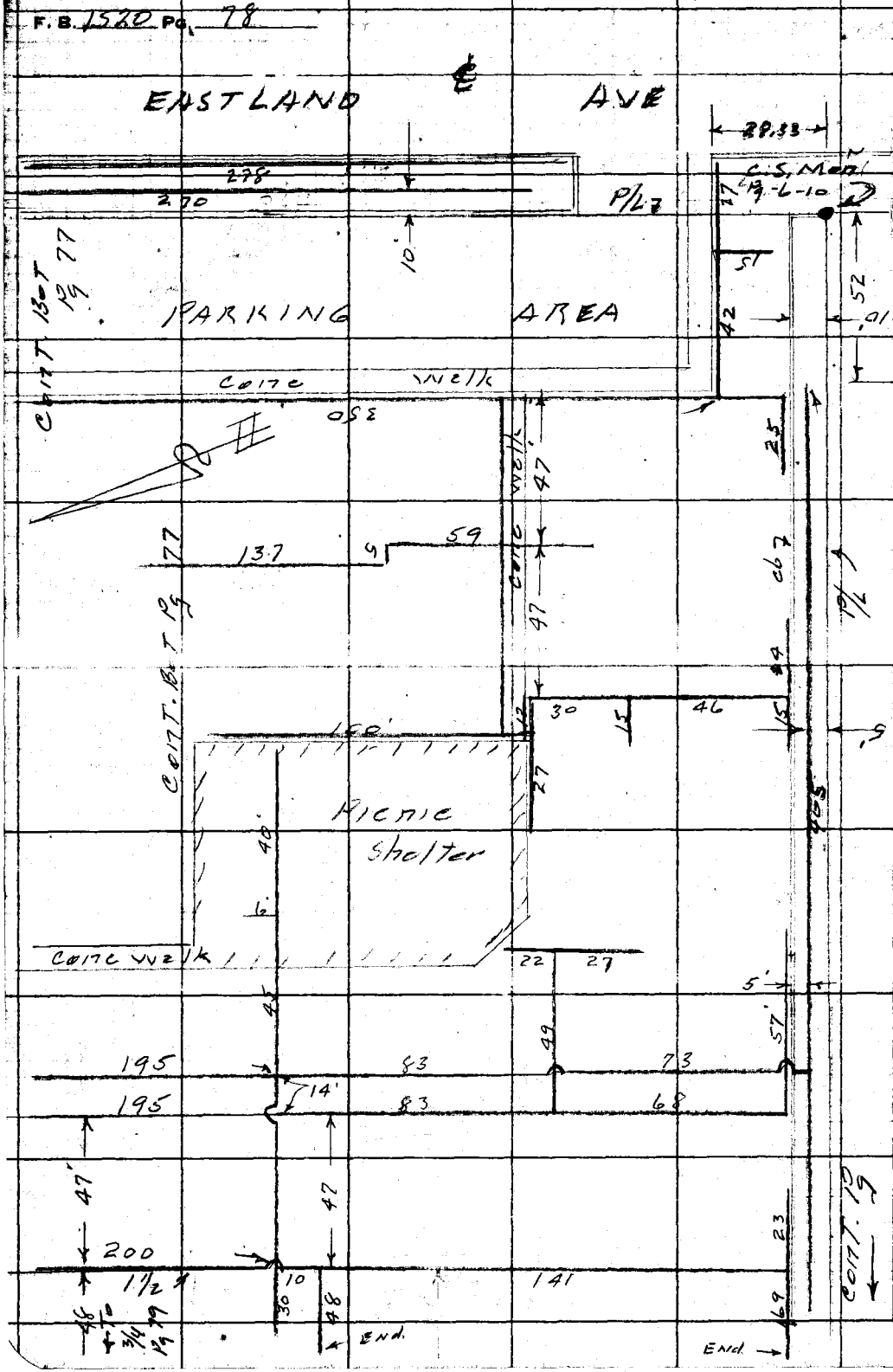

PLEASE RETURN TO
LOS ANGELES COUNTY ENGINEER
700 LOS ANGELES COUNTY ENGINEERING BLDG.

Do not extend this side of this line.

Note: Any Additions or Changes on This Sheet Must be Made or Circled in Red Ink With Date and Name of Person Making Change.

Notes Ck'd by	Survey of Rosewood Park
Map No.	JN 8842.02 Tape Std °F
Office Work	Surveyed by Snyder
Checked	Notes P135 Date 10-58
Date	Indexed A. C. Johnson

F.B. 1580 Pg. 79

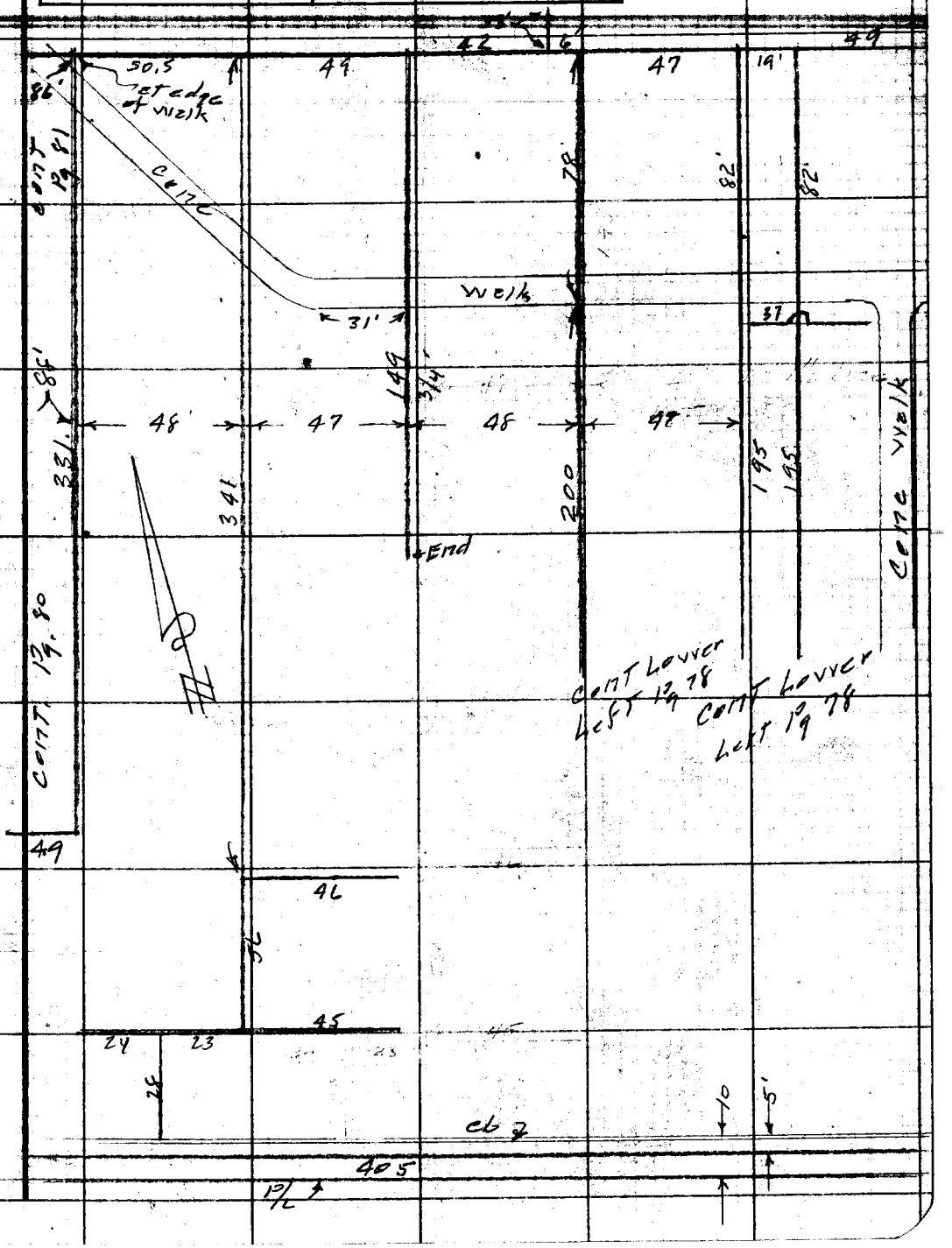

Note: Any Additions or Changes on this Sheet Must be Made or Circled in Red Ink With Date and Name of Person Making Change.

Do not extend this side of this line.

PLEASE RETURN TO
LOS ANGELES COUNTY ENGINEER
700 LOS ANGELES COUNTY ENGINEERING BLDG.

76F309S S&E #247 1-56

PLEASE RETURN TO
LOS ANGELES COUNTY ENGINEER
700 LOS ANGELES COUNTY ENGINEERING BLDG.

Note: Any Additions or Changes on This Sheet Must be Made or Circled in Red Ink With Date and Name of Person Making Change.

Do not extend this side of this line.

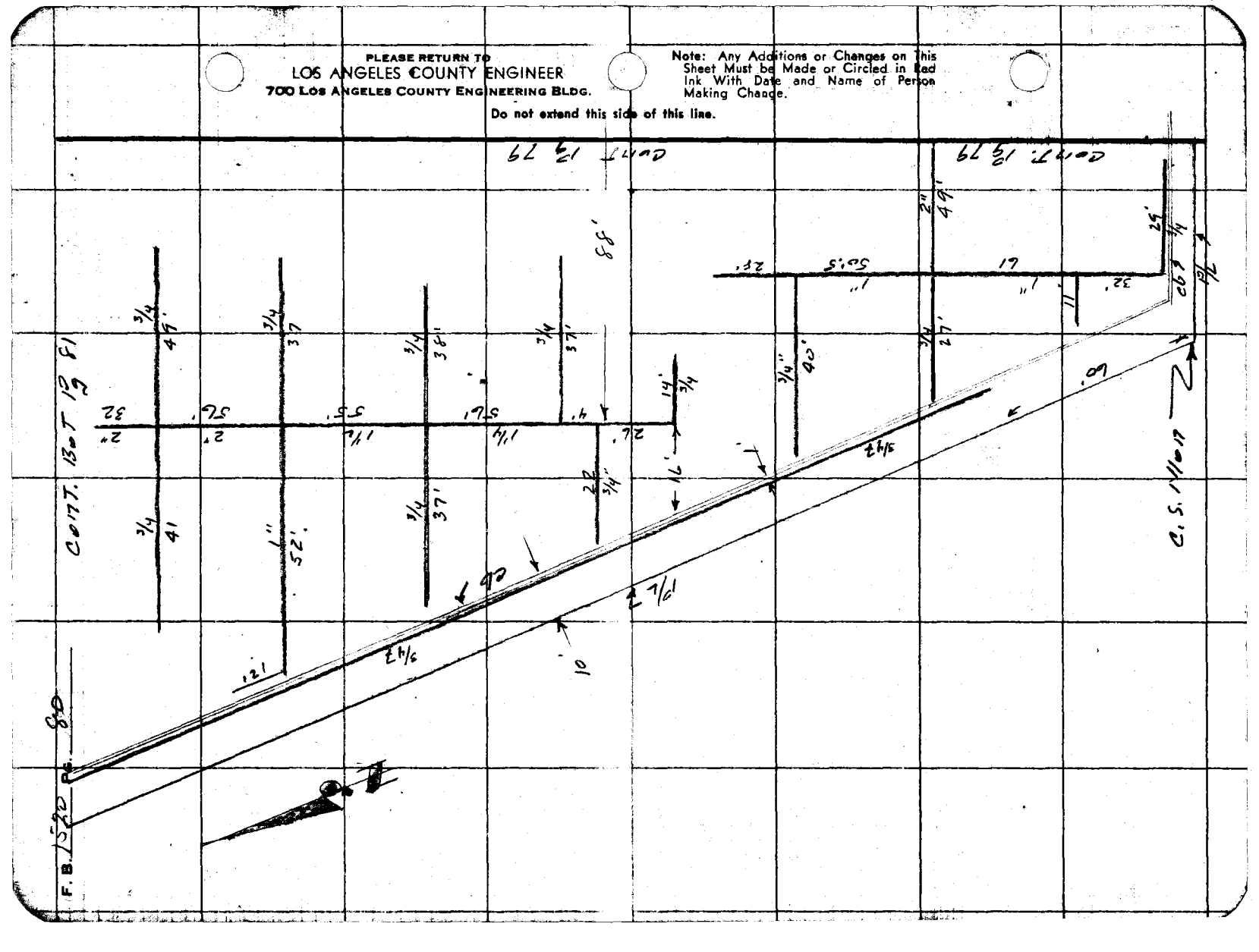

Notes Ck'd by	Survey of Rosewood Park
Map No.	JN 8842.02 Tape Std °F
Office Work	Surveyed by Snyder
Checked	Notes PRS Date 10-58
Date	Indexed A. C. Johnson

F. B. 1520 PG. 81

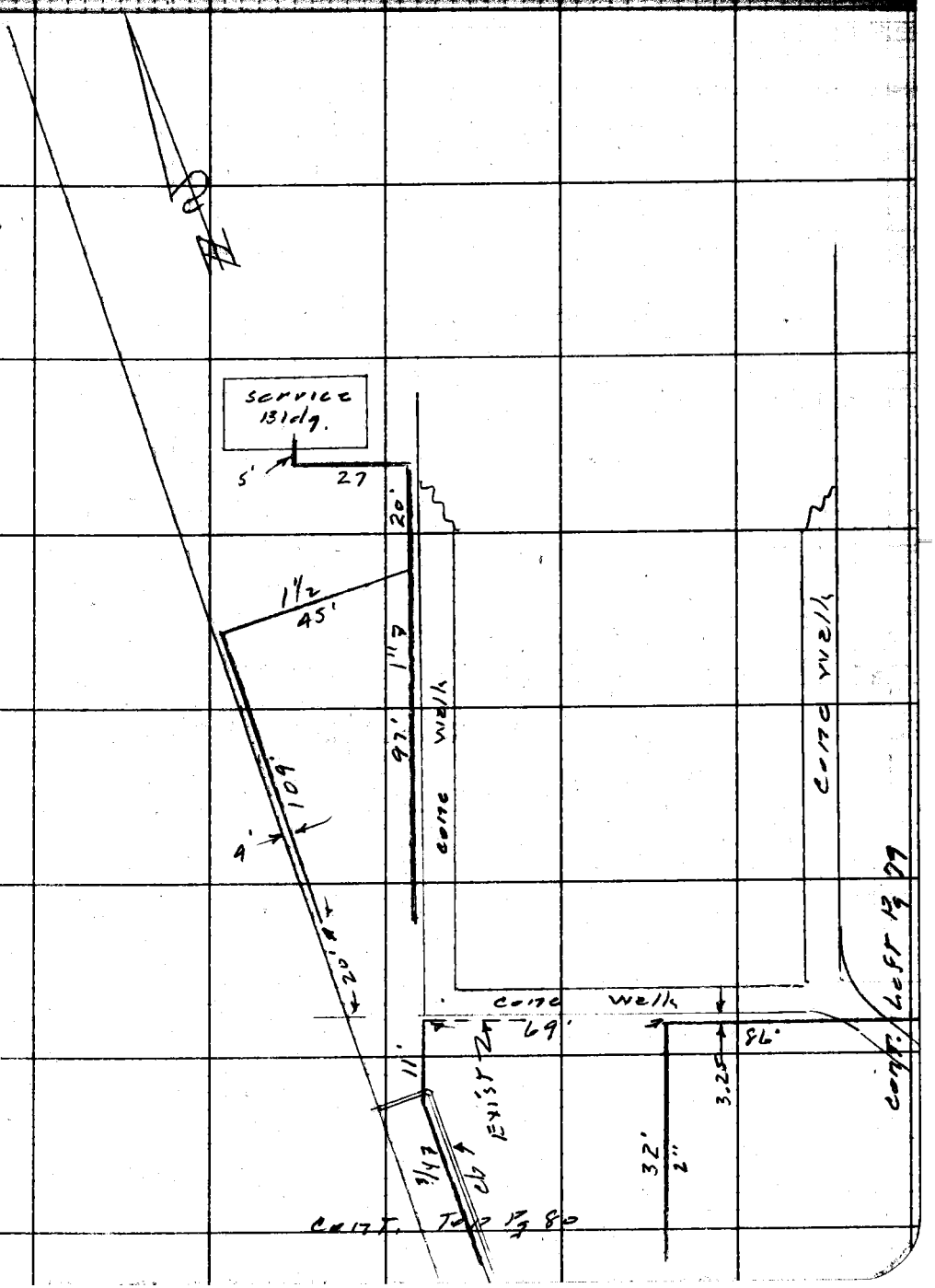

Note: Any Additions or Changes on This Sheet Must be Made or Circled in Red Ink With Date and Name of Person Making Change.

Do not extend this side of this line.

PLEASE RETURN TO
LOS ANGELES COUNTY ENGINEER
700 Los Angeles County Engineering Bldg.

76F3098 S&E #247 1-56

PLEASE RETURN TO
LOS ANGELES COUNTY ENGINEER
700 LOS ANGELES COUNTY ENGINEERING BLDG.

Note: Any Additions or Changes on This Sheet Must be Made or Circled in Red Ink With Date and Name of Person Making Change.

Do not extend this side of this line.

F.B. 1520 Pg. 82

76L-298 S & E #307—1-56

PLEASE RETURN TO
LOS ANGELES COUNTY ENGINEER
700 LOS ANGELES COUNTY ENGINEERING BLDG.

NOTE: ANY ADDITIONS OR CHANGES ON THIS SHEET MUST BE MADE OR CIRCLED IN RED INK, WITH DATE AND NAME OF PERSON MAKING CHANGE.

Do not extend notes this side of this line.

STATION	B. S.	H. I.	F. S.	ELEV.				
		Grade of		cone	curb in Picnic Pergola			
13 NI.				14125	13 NI. EL 141.25 C.S. Mon Pg 11 S.E. COR Park			
					Fin. Pvt Grade	Top cb Gr.	Fill	
# 1				14223	142.52	142.69	0.46	Stk 3'T 2'N. of N. Cor
2				14234	142.50	142.67	0.33	2'S S
3				14209	142.46	142.63	0.54	2N. N
4				14214	142.43	142.60	0.44	2S. S
5				14232	142.40	142.57	0.25	2N. N.
6				14221	142.35	142.52	0.31	2'S S
7				14218	142.34	142.51	0.33	2'N N.
8				14236	142.30	142.47	0.11	2'S S
				14250	142.50			EXIST COR #2

Profile Notes Red. Plotted Job No. 8842.03 Division No. 10 F. B. 1570 Pg. 83
No. Date Date Survey of Rosewood Park
X-Sec. Notes Chkd. Checked Survey by Snyder Notes PRS Date 10-21-55
No. Date Date Map No. Indexed C. Johnson

F. B. Pg.

Job No. Division No. Notes Red Plotted

Survey of Date Date

Survey by Notes Notes Chkd Checked

Indexed Date Date Date