INDEX TO F.B. 1522

DATE	J N.	DESCRIPTION	NOTES	PAGES
		ROOSEVELT AVE. C.I. 1248		
1-49	1248	GALBRETH RD. Location & Elevation s on Water Line & House Connection s		5-10
		SINALOA AVE. C.I. 1280		
7-49	1280	MIDWICK DR. Allen Ave. to 172' West of Midwick Dr.	Topog	15-16
			X-sect	17-20
"	"	CALAVERAS DR. Midwick Dr. to Sinaloa Ave.	Topog	21-24
			X-sect	25-38
"	"	MIDWICK DR Calaveras Dr. to Sinaloa Ave.	Topog	39-44
			X-sect	45-58
"	"	FUTURE ST.& Lot 1 Tr.7343---- Sinaloa Ave. to West 507' on Open Conc Drain	Topog	59-64
			X-sect	65-68
"	"	ALLEN AVE. New York Ave. to Mendocino St.	Topog	69-80
			X-sect	81-102
		(East Side Profile & X-sect		103-118
8-49	"	NEW YORK AVE.(S.Side) -- Sinaloa Ave. to Hill Ave. Plumbing Outlets		121-132
10-49		1st LOT LINE S.of MENDOCINO ST.---- Sinaloa Ave. to Allen Ave.	℄	133-138
			Topog	139-146
			X-sect	147-162
3-50		SURVEY CONTROL STATIONS 79 to 82		
		See F.B. 1466 ~~℄ int.~~ Washington St. & Allen Ave.		
		℄ int " Pepper Dr.		
		℄ int Foothill Blvd. & Garfias Dr.	Ties	~~163-166~~

— OVER —

Notes by

Plotted by

Date

Map No.

Plotting C'k'd by

Date

Chief Party

W. O. No. D. S. O. No.

Location

Surveyed by

Date

Indexed

F.B. PG.

INDEX TO F.B. 1522

DATE	J.N.	DESCRIPTION			NOTES	PAGES
		W.I. 1602 La Solana Dr.				
11-52	1602	DISTRICT ℄ SURVEY			℄ & Ties	165-168
12-52	"	MENDOCINO ST.	S Imalos Ave. to Breaburn Rd.		Topog	169-174
					X-sect	189-200
"	"	BREABURN RD.	Mendocino St. to La Solana Dr.	(	Topog	175-184
		LA SOLANA DR.	Breaburn Rd. to Holliston Ave.	(	X-sect	201-214
"	"	SINALOA AVE.	Mendocino St. S'ly 79° ±		X-sect	185-188
"	"	LA S OLANA DR.	Breaburn Rd. to Holliston Ave.		House Locations & Elev.	215-220-230

F.B. ____ Pg. ____

Chief Party ____ Notes by ____ Date ____

Do not extract

LOS ANGELES COUNTY SURVE

RETURN TO

Profile No. ____ Notes Red ____ Plotted ____ Job No. 1248 Division No. ____ F.B. 1522 Pg. 5

Date ____ Date ____ Survey of Roosevelt Ave S.S. Dist.

X-Sec. No. ____ Notes Chkd. ____ Checked ____ Survey by N.R. Smith Notes N.R.S. Date [illegible]

Date ____ Date ____ Map No. ____ Indexed C. Johnson Date [illegible]

LOCATION and ELEVATIONS of 12" WATER LINE and HOUSE CONNECTIONS on GALBRETH ROAD

C.I. 1248

N.R. Smith - Chief
A. Stangeland - Inst.
Don LeGault - Hd. chain
G. Olivas - Rear "

STATION	B.S.	H.I.	F.S.	ELEV.

NOTE: ANY ADDITIONS OR CHANGES ON THIS SHEET MUST BE MADE OR CIRCLED IN RED INK, WITH DATE AND NAME OF PERSON MAKING CHANGE.

PLEASE RETURN TO
LOS ANGELES COUNTY SURVEYOR
700 HALL OF RECORDS

Do not extend notes this side of this line.

FORM 307 10M 10-46

FORM 307 10M 10-46

PLEASE RETURN TO
LOS ANGELES COUNTY SURVEYOR
700 HALL OF RECORDS

NOTE: ANY ADDITIONS OR CHANGES ON THIS SHEET MUST BE MADE OR CIRCLED IN RED INK, WITH DATE AND NAME OF PERSON MAKING CHANGE.

Do not extend notes this side of this line.

Profile No. ____ X-Sec. No. ____

Notes Red N.R.S. Plotted ____ Date 1-25-49 Checked ____ Date ____

Notes Chkd ____ Date ____

Notes N.R.S. Date 1-24-49

Job No. 1248 Division No. ____ Survey of Roosevelt Area, S.S. Dist.

Survey by N.R. Smith & C. Johnson

Indexed ____

1522 Pg. 6

STATION	B. S.	H. I.	F. S.	ELEV.	LT	℄	RT.
B.M. AE-28	6.47	904.15		897.68	B.M. AE-28 Elev. = 897.679 F.B. 1447 page 18 Foothill Blvd. & Galbraith Road N.W. Corner BT spk. in cb 5' W. of W. end of C.R.		
1+00			6.95	897.20	℄ = ℄ Int. Foothill Blvd. & Galbraith Road		
1+39.8			7.57	896.58		℄	
"			9.67	894.48			25.3 Top of 12" Water Pipe
"			11.07	893.08	26.0 Top of 12" Water Pipe		
1+69.5			6.90	897.25		℄	
"			7.04	897.11			18' gutter
"			6.44	897.71			" curb
"							
"							
"			6.01	898.14			58.0 Top of 4" clay pipe, sewer outlet.
							sewer outlet 1469.5 Lot 37 580 30.5 11.5 #2519
1+80.5			6.99	897.16		℄	
"			7.22	896.93	18' gutter		sewer outlet 122.8 1+80.5 20.0 9.0 6.5 Lot 38
"			6.77	897.38	" curb		
"			10.00	894.15			122.8 Top of 4" C.I.P. pipe, sewer out. Lot
2+46.0			5.51	898.64		℄	

OM 10-46

PLEASE RETURN TO
LOS ANGELES COUNTY SURVEYOR
700 HALL OF RECORDS

NOTE: ANY ADDITIONS OR CHANGES ON THIS SHEET MUST BE MADE OR CIRCLED IN RED INK, WITH DATE AND NAME OF PERSON MAKING CHANGE.

Do not extend notes this side of this line.

STATION	B. S.	H. I.	F. S.	ELEV.	LT	℄	RT.
2+46.0		904 15	5.49	898 66			18' gutter
"			4.94	899 21			" curb
"							
"							
"			3.82	900 33			98.0 Top of 4" Clay Pipe Sewer outlet
T.P.	6 49	905 99	4.65	899 50			
2+61.0			7 10	898 89		℄	
"			7.65	898 34	18.0 gutter		
"			7.09	898 90	" curb		
"			8 92	897 07	135.0 Top of 4" Iron pipe, sewer outlet		
2+98.5			6 27	899 72		℄	
"			6 29	899 70			18' gutter

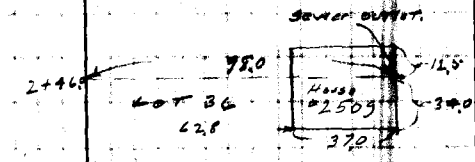

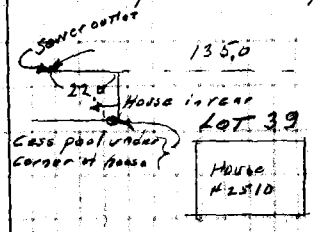

Lot 40 is vacant

Profile Notes Red N.R.S. Plotted Job No. 1248 Division No.
No. Date 1-25-49 Date Survey of Roosevelt Ave S.S. Dist
X-Sec. Notes Chkd. Checked Survey by N.R. Smith Notes N.R.S. Date 1-25-49
No. Date Date Map No. Indexed Date

F.B. 1522 Pg. 7

FORM 307 10M 10-46

PLEASE RETURN TO
LOS ANGELES COUNTY SURVEYOR
700 HALL OF RECORDS

NOTE: ANY ADDITIONS OR CHANGES ON THIS SHEET MUST BE MADE OR CIRCLED IN RED INK, WITH DATE AND NAME OF PERSON MAKING CHANGE.

Do not extend notes this side of this line.

STATION	B. S.	H. I.	F. S.	ELEV.	LT.	℄	RT.
2+98.5		905 99	574	900 25			18' Curb
"			494	901 05			98.6 Top of 4" Iron pipe sewer outlet
T.P.	6.69	905 68	700	899 79	Set bt. spk N. side house # 2509 Prod. 4' S of cb.		
3+35.0			520	900 48		℄	
"			589	899 79	18.0 gutter		
"			531	900 37	" Curb		
T.P.	5.27	904 40	655	899 13	on E. edge of drive House 2488		
3+35.0			510	899 30	91.0 Top of 4" Iron pipe, sewer outlet.		
T.P.	6.60	905 95	505	899 35			
3+61.5			493	901 02		℄	
"			502	900 93			18.0 gutter
"			446	901 49			" Curb



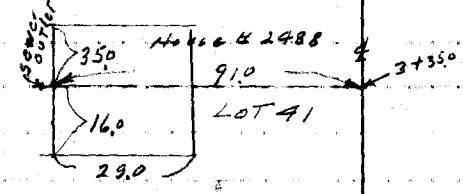

F.B. 1522 Pg. 8 Job No. 1248 Division No. Notes Red N.R.S. Plotted Profile
Survey of Roosevelt Ave S.S. Dist Date 1-25-49 Date No. X-Sec.
Survey by N.R. Smith Notes N.R.S. Notes Chkd. Checked
Indexed [illegible] Date 1-24-49 Date No.

FORM 307 10M 10-46

PLEASE RETURN TO
LOS ANGELES COUNTY SURVEYOR
700 HALL OF RECORDS

NOTE: ANY ADDITIONS OR CHANGES ON THIS SHEET MUST BE MADE OR CIRCLED IN RED INK, WITH DATE AND NAME OF PERSON MAKING CHANGE.

Do not extend notes this side of this line.

STATION	B. S.	H. I.	F. S.	ELEV.	LT.	℄	RT.
							Lot # 34
3+61.5		905 95	1.04	904 91			63.5 floor of house # 2491
			2 59	903 36	1.04 / 1.55 / 2.59		86.0 Top of 4" Iron sewer pipe under house, could not locate pipe on outside of house,
4+17.5			3 81	902 14		℄	
"			4 52	901 43	18.0 gutter		
"			3 99	901 96	" curb.		
T.P.	2 43	905 16	3 22	902 73	on sprinkler head house # 2488		
4+17.5			5 90	899 26	88.2 Top of 4" Iron sewer outlet Lot # 42		
T.P.	5 80	908 13	2 83	902 33			
4+82.8			4 72	903 41		℄	
"			5 36	902 77	18.0 gutter		



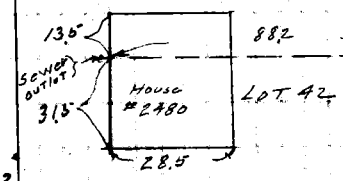

Profile Notes Red N.R.S. Plotted Job No. 1248 Division No.
No. Date 1-25-49 Date Survey of Roosevelt Ave S.S. Dist.
X-Sec. Notes Chkd Checked Survey by N.R. Smith Notes N.R.S. Date 1-25-49
No. Date Date Map No. Indexed Date

F.B. 1522 Pg. 9

FORM 307 10M 10-46

PLEASE RETURN TO
LOS ANGELES COUNTY SURVEYOR
700 HALL OF RECORDS

NOTE: ANY ADDITIONS OR CHANGES ON THIS SHEET MUST BE MADE OR CIRCLED IN RED INK, WITH DATE AND NAME OF PERSON MAKING CHANGE.

Do not extend notes this side of this line.

F.B. 1512 Pg. 10 | Job No. 1248 Division No. | Notes Red N.A.S. Plotted | No. | X-Sec.
Survey of Roosevelt Ave. S.S. Dist. | Date 1-25-49 Date | Date | No.
Survey by N.R. Smith | Notes N.A.S. | Notes Chkd. | Checked
Indexed R. C. Johnson | Date 1-25-49 | Date | Date

STATION	B. S.	H. I.	F. S.	ELEV.	LT.	℄	RT.
4+82.8		908 13	482	903 31	18.0 Curb		
T.P.	461	906 64	610	902 03			
4+82.8			587	900 77	96.0 Top of 4" Iron pipe, sewer outlet		House # 2470 Lot # 43
					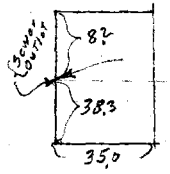 96.0 House # 2470	4+82.8	Lot # 43
T.P.	634	909 07	391	902 73			
5+39.5			438	904 69		℄	
"			501	904 06	18.0 gutter		
"			443	904 64	" Curb		
"			596	903 11	58.5 Top of 4" Iron Pipe, sewer outlet		Lot 44
						℄ 5+39.5	Lot 44
T.P.	798	912 78	427	904 80			
BM, AE-29			170	911 08	BM, AE-29, Elev. = 911.061 F.B. 1447 page 18 Galbreth Rd. (N. side) 675' W. of ℄ of Foothill Blvd. Bt. Spk. in Ca. in front of house # 2425		

76F309B 247 10M 1-49

RETURN TO
LOS ANGELES COUNTY SURVEYOR
726 LOS ANGELES COUNTY
ENGINEERING BLDG.

Note: Any Additions or Changes on This Sheet Must be Made or Circled in Red Ink With Date and Name of Person Making Change.

Do not extend notes this side of this line.

Notes Ck'd by_____
Map No._____
Office Work
Checked_____
Date_____

Survey of
W. O._____ Tape No._____ Std._____ ft.
Surveyed by_____
Notes_____ Date_____
Indexed_____

F. B._____ Pg._____

RETURN TO
LOS ANGELES COUNTY SURVEYOR
726 LOS ANGELES COUNTY
ENGINEERING BLDG.

Note: Any Additions or Changes on This Sheet Must be Made or Circled in Red Ink With Date and Name of Person Making Change.

Do not extend notes this side of this line.

F. B. _____ Pg. _____

Notes Ck'd by	Survey of Sinaloa Ave
Map No.	W.O. 1280 Tape No. 096 Std. 68
Office Work	Surveyed by J. Gregory
Checked	Notes J.G. Date 7-49
Date	Indexed A. C. Johnson

F. B. 1522 Pg. 15

APR 23 '51

LOCATION
of
IMPROVEMENTS
on
MIDWICK DR
from
ALLEN AVE
to
1+72.23 W. on MIDWICK DR.

C.I. 1280

J. Gregory
G.E. Dreier
V.B. Anderson
F.J. Lee Jr
G.F. Johnson Jr

Note: Any Additions or Changes on This Sheet Must be Made or Circled in Red Ink With Date and Name of Person Making Change.

Do not extend notes this side of this line.

RETURN TO
LOS ANGELES COUNTY SURVEYOR
726 LOS ANGELES COUNTY
ENGINEERING BLDG.

76F3098 247 10M 1-49

F. B. 1522 Pg. 16

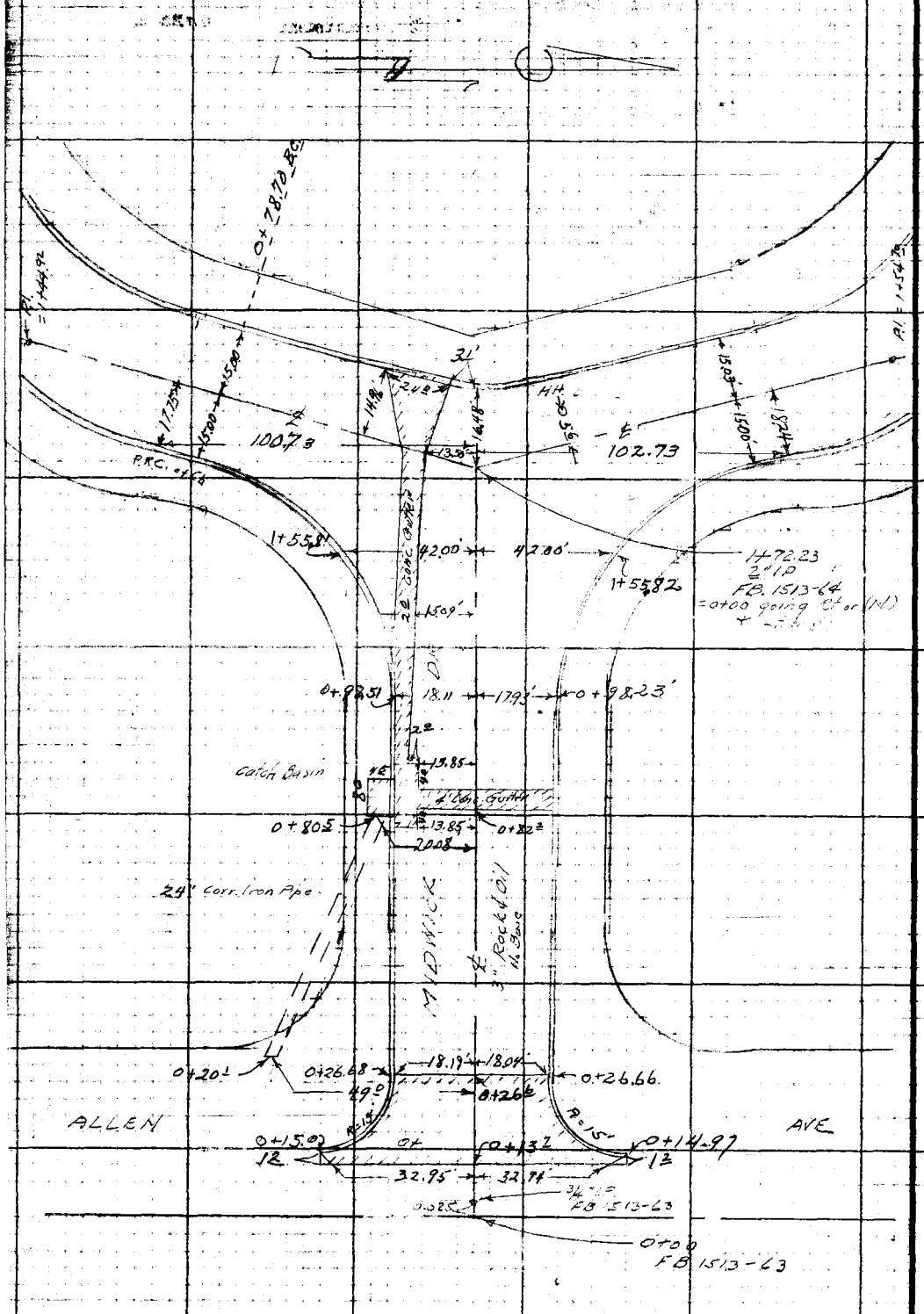

RETURN TO
LOS ANGELES COUNTY SURVEYOR
725 LOS ANGELES COUNTY
ENGINEERING BLDG.

Do not extend notes this side of this line.

Notes: Any Additions or Changes on This Sheet Must be Made or Circled in Ink With Date and Name of Person Making Change.

Profile Notes Red. _____ Plotted _____ Job No. 1280 Division No. V

Notes Chkd. _____ Checked _____ Survey by _____

Map No. _____ G. Johnson Dir. [illegible]

PROFILE

&

CROSS SECTIONS

on

MIDWICK DR

from

ALLEN AVE

W. to 1+72.23 on MIDWICK DR.

C.I. 1280

Note:
Property on N. Side of St.
well above Street

J. Gregory
G.E. Dreier
V.B. Anderson
G.F. Johnson Jr

STATION	B.S.	H.I.	F.S.	ELEV.

NOTE: ANY ADDITIONS OR CHANGES ON THIS SHEET MUST BE MADE OR CIRCLED IN RED INK, WITH DATE AND NAME OF PERSON MAKING CHANGE.

PLEASE RETURN TO
LOS ANGELES COUNTY SURVEYOR
726 HIGGINS BLDG.

Do not extend notes this side of this line.

76L298 307 3M 11-48

76L298 307 3M 11-48

PLEASE RETURN TO
LOS ANGELES COUNTY SURVEYOR
726 HIGGINS BLDG.

NOTE: ANY ADDITIONS OR CHANGES ON THIS SHEET MUST BE MADE OR CIRCLED IN RED INK, WITH DATE AND NAME OF PERSON MAKING CHANGE.

Do not extend notes this side of this line.

STATION	B. S.	H. I.	F. S.	ELEV.	MIDWICK DR
BM AE 200	602	1219 50		1213 48	BM AE 200 El 1213.484 F.B. 1447-110
					Allen Ave & Midwick Dr. S.W. Cor.
					Bt Spk in cb. 6' W of W end CR.
0+00			632	1213 18	℄ INTERSECTION ALLEN AVE + MIDWICK DR
			+13	1220 8	N. Line Lot 82 Prod & ℄ Allen Ave, 181° N ℄ Midwick
			+16	1221 1	N.E. Cor. Lot 82 W. Prop Line Allen Ave
			1293	1206 57	S. Line Lot #1 prod. + ℄ Allen Ave S. ℄ Midwick
			108	1208 7	S.E. Cor. Lot 1 W. Prop Line Allen Ave. For N E Cor of Lot 1 See
0+07.5			634	1213 16	℄ Gutter
0+13.7			583	1213 67	℄ Edge Conc Storm Drain Cover
0+14.97			456	1214 94	32.94R Gutter N. end Cb.R. N.W. Cor.
"			409	1215 41	32.94R Top Cb. N. end Cb.R. N.W. Cor.
0+26.66			511	1214 39	18.04R Gutter W. " " "
"			456	1214 94	18.04R Top Cb. W. " " "
0+15.0			703	1212 47	32.95 Left Gut. S. end Cb.R., S.W. Cor.
			655	1212 95	32.95 L. Top Cb. S. " " " "
0+26.68			654	1212 96	18.19 Left Gut. W " " " "
			604	1213 46	18.19 L. Top Cb. W
0+26.6			583	1213 67	℄ W. edge Conc Strom Drain Cover
0+50			622	1213 28	℄
T.P.	522	1217 91	681	1212 69	

Profile
Job No. 1280 Division No. V Notes Red. Plotted
Survey of SINALOA AVE Date Date No.
Survey by J. GREGORY Notes Dreier Notes Chkd H.D.H. Checked X-Sec.
Indexed E. C. Johnson Date Date 8-4-49 Date No.
F.B. 1522 Pg. 18

76L296 307 3M 11-48

PLEASE RETURN TO
LOS ANGELES COUNTY SURVEYOR
726 HIGGINS BLDG.

NOTE: ANY ADDITIONS OR CHANGES ON THIS SHEET MUST BE MADE OR CIRCLED IN RED INK, WITH DATE AND NAME OF PERSON MAKING CHANGE.

Do not extend notes this side of this line.

STATION	B. S.	H. I.	F. S.	ELEV.	MIDWICK DR.
		1217 91.			
0 + 20.1			9 88	1208 03.	49' L INVERT of 24" Corrgn Storm Drain Outlet on Allen Ave
0 + 80.5			9 04	1208 87.	20.08 L " " " " " Inlet
0 + 84.2			5 43	1212 48.	℄
"			5 06	1212 85.	18' R Gutter cent. x Gutter on N
"			4 47	1213 44.	18' R Top Cb. " " "
"			5 67	1212 24.	14' L Break in "X" Gutter
			6 11	1211 80.	18' L Gutter
			5 13	1212 78.	18 L Top of Catch Basin TC.
0 + 98.5			5 17	1212 74.	℄
			5 01	1212 90.	18 R Gut E end NE Cor
			4 43	1213 48.	18 R Top Cb. E end Cb R NE Cor
			5 75	1212 16.	18' L Gutr E end SE Cor
			5 02	1212 89.	18' L Top Cb. E end Cb R S.E. Cor
1 + 50			4 31	1213 60.	℄
			2 92	1214 99.	36' R Gutter
			2 19	1215 72.	36' R Top Cb.
			5 06	1212 85.	16.3 L Center Conc "X" Gutter
			4 86	1213 05.	42.4 L Gutter
			4 21	1213 70	42.4 L Top Cb
1+72.23			4 11	1213 80.	℄ Int Midwick & Calaveras at →

Profile
Notes Red ____ Plotted ____ Job No. 1280 Division No. ✓
No. ____ Date ____ Survey of Sinaloa Ave
X-Sec. ____ Notes Chkd. H.D.H. Checked ____ Survey by JG Notes ____ Date 7-49
No. ____ Date 8-4-49 Date ____ Map No. ____ Date ____

76L298 307 3M 11-48

PLEASE RETURN TO
LOS ANGELES COUNTY SURVEYOR
726 HIGGINS BLDG.

NOTE: ANY ADDITIONS OR CHANGES ON THIS SHEET MUST BE MADE OR CIRCLED IN RED INK, WITH DATE AND NAME OF PERSON MAKING CHANGE.

Do not extend notes this side of this line.

STATION	B. S.	H. I.	F. S.	ELEV.	MIDWICK DR.
		1217 91.			
T.P.	4 62	1220 10.	2 43	1215 48.	
1+72 73			3 02	1217 08.	78' R on ℄ Midwick ℄ Midwick at B.C. 78' N. ℄ Intr.
/			2 95	1217 15.	15' E. Gut at B.C.
/			2 25	1217 85.	15' E. Top Cb at B.C.
/			1 92	1218 18.	98° R on ℄ Midwick Dr. 18 24 E Gut P.R.C. of Cb.
/			1 35	1218 75.	/ / / / E Top Cb P.R.C. of Cb.
			1 04	1219 06.	119' R. N. Prop. Line Lot 82 prod & Semi-tan Midwick
			0 77	1219 33.	N. " " " " " Top Cb.
			0 8	1219 3	N.W. cor. Lot 82
			6 95	1213 15.	14.5' L. ℄ Conc. "X" Gut on ℄ Calaveras
			6 03	1214 07.	℄ Midwick at B.C. 78' S. ℄ Intr. on ℄ Calaveras
			6 68	1213 42.	15' E Gut at B.C.
			6 08	1214 02.	15' E Top Cb at B.C.
			6 59	1213 51.	17.75 E Gut P.R.C. of Cb 98 L of ℄ Calvares St
			5 93	1214 17.	17.75 E Top Cb P.R.C. of Cb.
			5 77	1214 33.	119' L. S. Prop Line Lot 1 Prod. & ℄ Calaveras St
			5 84	1214 26.	S. " " " " Top of Cb
			5 9	1214 2.	S.W. Cor. Lot 1
B.M.-AE 201			5 72	1214 38	B.M.-AE 201 El 1214.379 FB 1447-N1 Midwick Dr. & Calaveras St W. Side Bt Spk in Cb. 4' N of ℄ Prod of Midwick Dr.

F.B. 1522 PG. 20

Job No. 1280 Division No. ✓ Notes Red. Plotted Profile

Survey of Sinaloa Ave Date Date No.

Survey by J. Gregory Notes Dreier Notes Chkd. H.D.H. Checked X-Sec.

Indexed A. C. Johnson Date Date 8-4-49 Date No.

Notes Ck'd by	Survey of SINALOA AVE
Map No.	W.O. 1280 Tape No. 696 Std. 68 °F
Office Work	Surveyed by J. GREGORY
Checked	Notes JG Date 7-49
Date	Indexed K. C. Johnson

F. B. 1522 Pg. 21

APR 25 '51

LOCATION
of
IMPROVEMENTS
on
CALAVERAS ST.
from
MIDWICK DR
to
SINALOA AVE

C.I. 1280

J. Gregory
G. E. Dreier
V. B. Anderson
G. F. Johnson Jr.

Notes: Any Additions or Changes on This Sheet Must be Made or Circled in Red Ink. With Date and Name of Person Making Change.

Do not extend notes this side of this line.

RETURN TO
LOS ANGELES COUNTY SURVEYOR
726 LOS ANGELES COUNTY
ENGINEERING BLDG.

76F3098 247 10M 1-49

F. B. 1522 Pg. 12

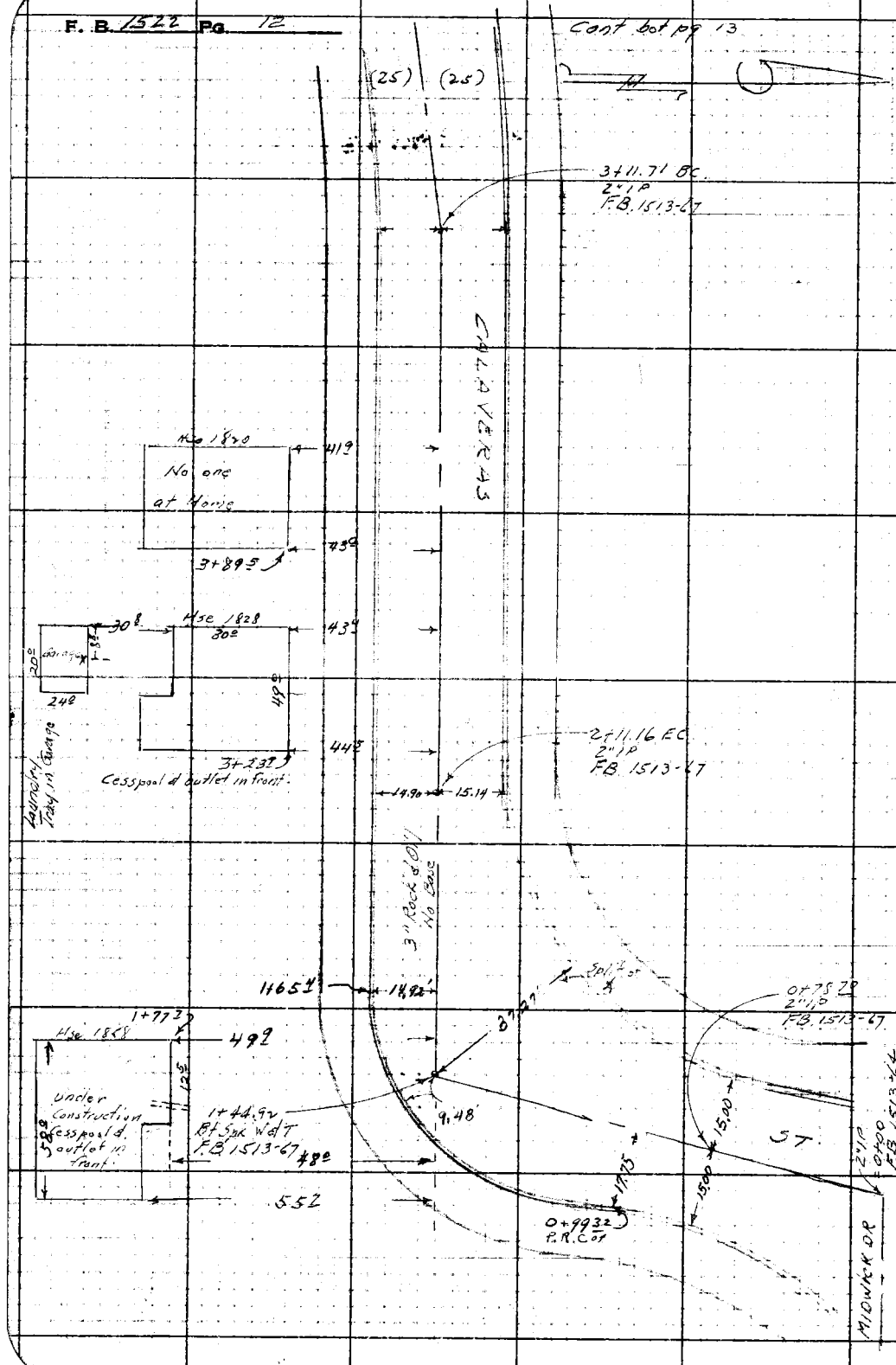

RETURN TO
LOS ANGELES COUNTY SURVEYOR
726 LOS ANGELES COUNTY
ENGINEERING BLDG.

Do not extend notes this side of this line.

Note: Any Additions or Changes on This Sheet Must be Made or Circled in Red Ink With Date and Name of Person Making Change.

Notes Ck'd by	Survey of SINALOA AVE.
Map No.	W. O. 1280 Tape No. 096 Std. 68 °F
Office Work	Surveyed by J. GREGORY
Checked	Notes J.G. Date 7-49
Date	Indexed C. Johnson

F. B. 1572 Pg. 23

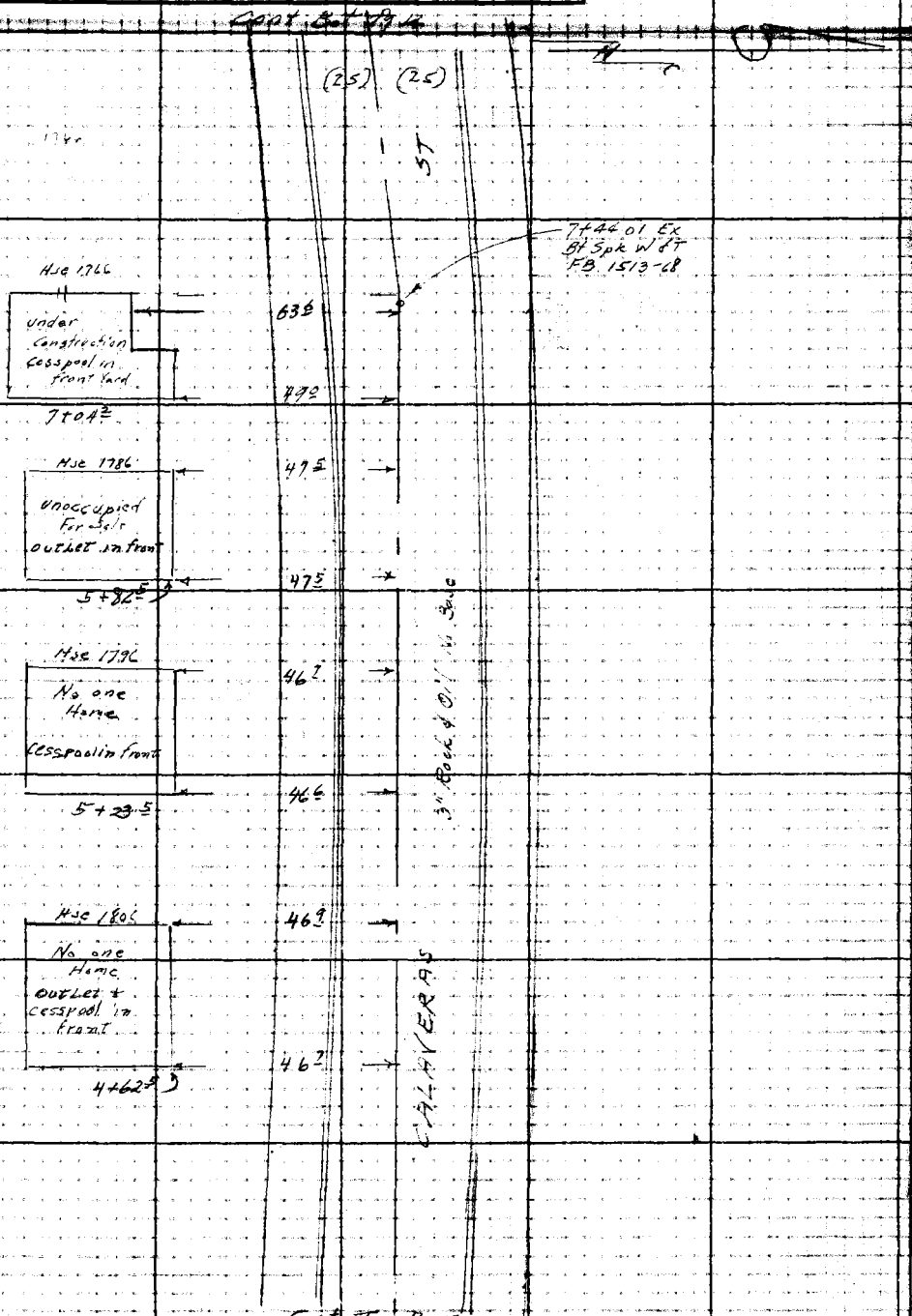

Note: Any Additions or Changes on This Sheet Must be Made or Circled in Red Ink With Date and Name of Person Making Change.

Do not extend notes this side of this line.

RETURN TO
LOS ANGELES COUNTY SURVEYOR
726 LOS ANGELES COUNTY
ENGINEERING BLDG.

76F3098 247 10M 1-49

F. B. 1522 PG. 24

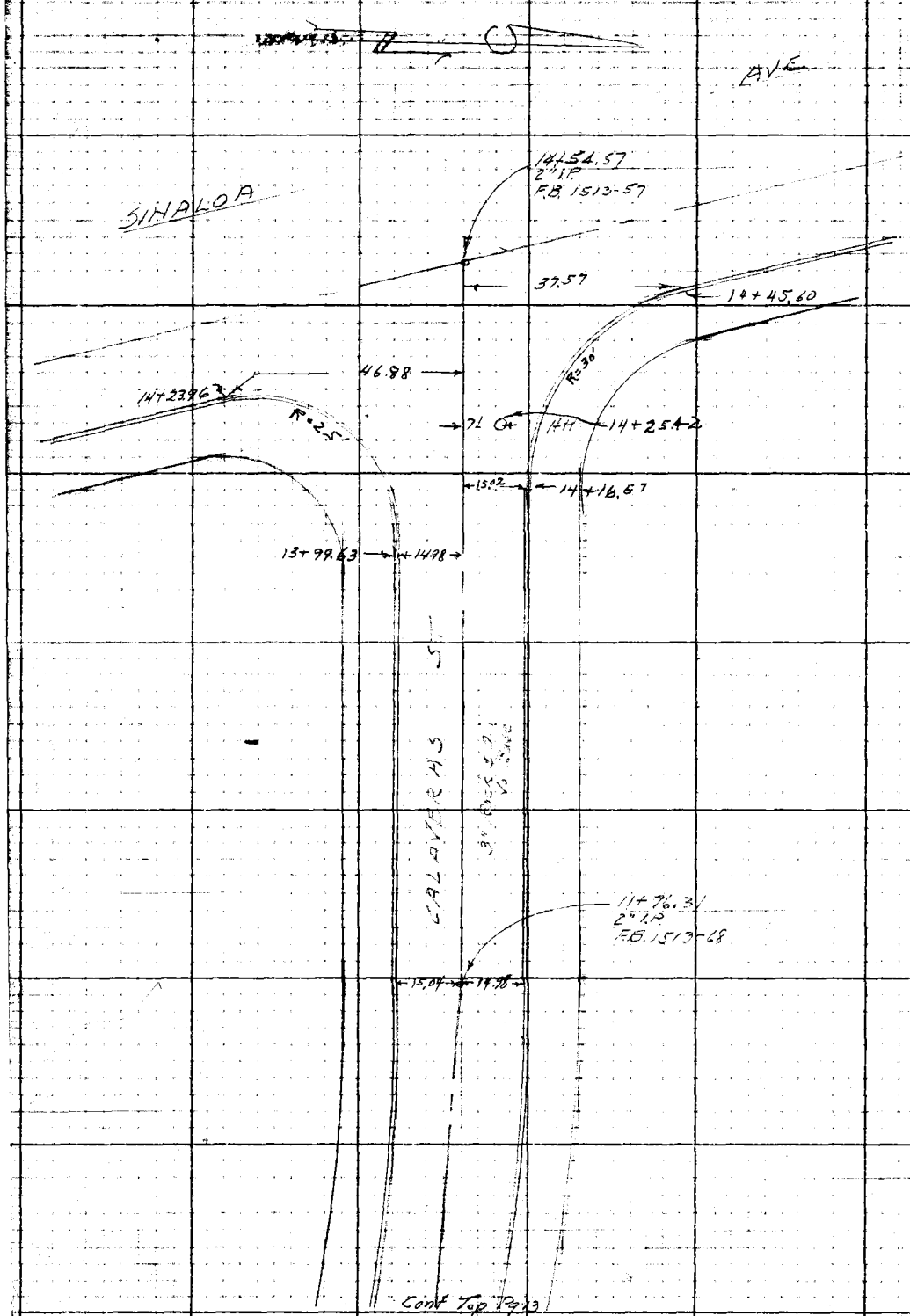

RETURN TO
LOS ANGELES COUNTY SURVEYOR
726 LOS ANGELES COUNTY
ENGINEERING BLDG.

Do not extend notes this side of this line.

Note: Any Additions or Changes on This Sheet Must be Made or Circled in Red Ink With Date and Name of Person Making Change.

Profile No. ____ X-Sec. No. ____

Notes Red ____ Plotted ____ Job No. 1280 Division No. ✓

Date ____ Date ____ Survey of SINALOA AVE

Notes Chkd ____ Checked ____ Survey by J.G. Notes J.G. Date 7-27

Date ____ Date ____ Map No. ____ Indexed C. Johnson Date APR 25 '31

F.B. 1512 Pg. 25

NOTE: ANY ADDITIONS OR CHANGES ON THIS SHEET MUST BE MADE OR CIRCLED IN RED INK, WITH DATE AND NAME OF PERSON MAKING CHANGE.

PLEASE RETURN TO
LOS ANGELES COUNTY SURVEYOR
726 HIGGINS BLDG.

Do not extend notes this side of this line.

STATION	B.S.	H.I.	F.S.	ELEV.

PROFILE
&
CROSS SECTIONS
on
CALAVRES ST.
from
MIDWICK DR
to
SINALOA AVE
C.I. 1280

Note
Prop. on N. side of St
well above Street

J. Gregory
G.E. Dreier
V.B. Anderson
G.F. Johnson Jr.

76L298 307 3M 11-48

76L298 307 3M 11-48

PLEASE RETURN TO
LOS ANGELES COUNTY SURVEYOR
726 HIGGINS BLDG.

NOTE: ANY ADDITIONS OR CHANGES ON THIS SHEET MUST BE MADE OR CIRCLED IN RED INK, WITH DATE AND NAME OF PERSON MAKING CHANGE.

Do not extend notes this side of this line.

STATION	B. S.	H. I.	F. S.	ELEV.	CALAVERAS ST
BM AE 207	5 14	1220 34.		1215 20.	BM AE 207 El. 1215.196 F.B. 1447 112
					Calaveras St. (S. side) 40' W of end of Curve
					Bt Spk in ob in front of Hse # 1850
0+00			6 50	1213 84.	℄ Midwick Dr + Calaveras St INTERSECTION
0+03			6 60	1213 74.	16.5 R. Gut ℄ Midwick Prob
			6 00	1214 34.	16.5 R. Top Cb. " "
			8 11	1212 23.	77.3 L. Gut. E. end C.R., S.E. Cor.
			7 39	1212 95.	77.3 L Top Cb " " "
0+15.8			7 14	1213 20	℄ Conc. "X" Gut
0+78.70 B.C			6 23	1214 11.	℄ B.C.
0+78.70 B.C			6 07	1214 27.	15' R. Gut.
"			5 48	1214 86.	15' R. Top Cb.
"			6 89	1213 45.	15' L. Gut.
"			6 30	1214 04.	15' L Top Cb.
1+00			6 11	1214 23.	℄
"			5 87	1214 47.	18.5 R. Gut.
"			5 27	1215 07.	18.5 R. Top Cb.
0+99.3			6 81	1213 53.	17.75 L. Gut. P.R.C. of Cb.
"			6 14	1214 20.	17.75 L Top Cb.
1+44.92 P.I			6 16	1214 18.	℄ P.I

F.B. 1522 PG. 26

Job No. 1280 Division No. ✓ Notes Red ____ Plotted ____ Profile ____

Survey of SINALOA AVE Date ____ Date ____ No. ____

Survey by J. GREGORY Notes Chkd H.D.H. Checked ____ X-Sec. ____

Indexed R. C. Johnson Date ____ Date 8-4-49 Date ____ No. ____

76L298 307 3M 11-48

PLEASE RETURN TO
LOS ANGELES COUNTY SURVEYOR
726 HIGGINS BLDG.

NOTE: ANY ADDITIONS OR CHANGES ON THIS SHEET MUST BE MADE OR CIRCLED IN RED INK, WITH DATE AND NAME OF PERSON MAKING CHANGE.

Do not extend notes this side of this line.

STATION	B. S.	H. I.	F. S.	ELEV.	CALAVERAS ST	
		1220 34				
1+44.92 P.I.			5 72	1214 62		37.27 R. on Split of △
			5 08	1215 26		37.27 R Top Cb. " "
			6 51	1213 83	9.48 L. Gut on Split of △	
			5 88	1214 46	9.48 L. Top Cb. " "	
			5 7	1214 6	N.E. Cor Lot 3	
			10 5	1209 8	95' S.E. on E. Line Lot 3	
			12 9	1207 4	S.E. Cor Lot 3	
1+ 65²			9 23	1211 11	48' L Top 4" C.I. outlet to Hse 1858	
1+65 4 E.C.			5 76	1214 58	E.C. to Left only ℄	
"			6 22	1214 12	15' L. Gut	
"			5 58	1214 76	15' L. Top Cb.	
1+81 7			4 45	1215 89		℄ Lot Line to S. Pr.
"			5 38	1214 96	15' L. Top Cb. Lot Line to S.	
"			5 5	1214 8	25' L P/L "	
"			6 3	1214 0	95' L Back Line of Hse to E.	
"			6 7	1213 6	103² L " " " " W	
"			10 7	1209 6	130² L Back Lot Line	
2+00			5 27	1215 07		℄
"			5 34	1215 00		15⁵ R. Gut
"			4 70	1215 64		15⁵ R. Top Cb

Profile Notes Red ____ Plotted ____ Job No. 1280 Division No. V
No. ____ Date ____ Survey of SINALOA AVE
X.Sec. Notes Chkd. H. D. H. Checked ____ Survey by J. Gregory Notes Dreier Date 7-21-49
No. ____ Date 8-4-49 Date ____ Map No. ____ Indexed ____ Date ____

F.B. 1522 Pg. 27

76L298 307 3M 11-48

PLEASE RETURN TO
LOS ANGELES COUNTY SURVEYOR
726 HIGGINS BLDG.

NOTE: ANY ADDITIONS OR CHANGES ON THIS SHEET MUST BE MADE OR CIRCLED IN RED INK, WITH DATE AND NAME OF PERSON MAKING CHANGE.

Do not extend notes this side of this line.

STATION	B. S.	H. I.	F. S.	ELEV.	CALAVERAS ST.	
		1220.34.				
2+00			5.79	1214.55	15' L. Gut.	
			5.21	1215.13.	15 L. Top Cb	
2+11.16 EC.			5.17	1215.17.		℄ E.C. to right only
"			5.20	1215.14.		15' R. Gut
"			4.57	1215.77.		15 R. Top Cb.
2+47			4.80	1215.54.	Lot Line to S.	℄
"			4.68	1215.66.	15' L. " " "	Top Cb
"			4.8	1215.5.	25 L. P/L	
"			5.3	1215.0.	71.4 L. Back Line Hse to W.	
"			7.2	1213.1.	88.2 " " " To E.	
"			9.0	1211.3.	134.9 Back Lot Line	
2+47.9			4.80	1215.54.	Lot Line To N.	℄
"			4.25	1216.09.	"	15' R Top Cb.
"			3.4	1216.9.		25' R. P/L
"			+1.7	1222.0.		143.2 R. N.W. Cor. Lot 40
3+00			4.28	1216.06.		℄
"			4.35	1215.99.		15' Gut.
"			3.73	1216.61.		15' Top Cb.
"			4.84	1215.50.	15' L. GUT	
"			4.21	1216.13.	15 L. Top Cb.	

F.B. 1522 Pg. 28 Job No. 1280 Division No. V Notes Red. Plotted Profile
Survey of SINALOA AVE. Date Date No.
Survey by J. Gregory Notes Dreier Notes Chkd. H.D.H. Checked X-Sec.
Indexed R. C. Johnson Date Date 8-4-49 Date No.

76L298 307 3M 11-48

PLEASE RETURN TO
LOS ANGELES COUNTY SURVEYOR
726 HIGGINS BLDG.

NOTE: ANY ADDITIONS OR CHANGES ON THIS SHEET MUST BE MADE OR CIRCLED IN RED INK, WITH DATE AND NAME OF PERSON MAKING CHANGE.

Do not extend notes this side of this line.

STATION	B. S.	H. I.	F. S.	ELEV.	CALAVERAS ST	
		1220 34.				
3+11.71 B.C.			4 17.	1216 17.		℄ B.C. & Lot Line to S.
"			4 13.	1216 21.		15' R. Gut
"			3 60	1216 74.		15' R. Top Cb.
"			4 72	1215 62.	15' L. Gut	
"			4 08	1216 26.	15 L. Top Cb.	
"			3 9	1216 4.	25' L. P/L	
"			4 0	1216 3.	86 2/4 L. Back Line Hse to E.	
"			4 0	1216 3.	84 0/4 L. " " " " W.	
"			7 1	1213 2.	139 6/4 L. Back Lot Line	
T. P.	5 32	1221 81.	3 85	1216 49.		
3+72 9/4			5 90	1215 91.	104 2/4 L. Conc. floor of Gar. with Laundry Hse 1828	
3+76 7/4			4 58	1217 23	Lot Line To S.	℄
"			4 41	1217 40.	15' L. Top Cb.	~~S~~
"			4 3	1217 5.	25' L. P/L	
"			5 2	1216 6.	82 2/4 L. Back Line Hse to E	
"			5 2	1216 6.	83 5/4 L. " " " " W	
"			6 9	1214 9.	133 8/4 L. Back Lot Line	
4+00			4 11	1217 70		℄
			4 08	1217 73.		17 6/4 R. G.T.
			3 50	1218 31.		17 6/4 R. Top Cb

Profile No. ____ Date ____ Notes Red ____ Plotted ____ Job No. 1280 Division No. V
X-Sec. No. ____ Date ____ Notes Chkd. H.D.H. Checked ____ Survey of SINALOA AVE
Date 8-4-49 Date ____ Map No. ____ Survey by J. Gregory Notes Drcier Date 7-21-49
Indexed ____ Date ____ Indexed ____ Date ____

F.B. 1522 Pg. 29

76L298 307 3M 11-48

PLEASE RETURN TO
LOS ANGELES COUNTY SURVEYOR
726 HIGGINS BLDG.

NOTE: ANY ADDITIONS OR CHANGES ON THIS SHEET MUST BE MADE OR CIRCLED IN RED INK, WITH DATE AND NAME OF PERSON MAKING CHANGE.

Do not extend notes this side of this line.

F.B. 1522 Pg. 30 | Job No. 1280 Division No. V | Profile No. | Notes Red | Plotted | X-Sec. No. | Date | Survey of Sinaloa Ave. | Date | Survey by J. Gregory Notes Drexler | Notes Chkd. H.D.H. | Checked | Indexed | Date 8-4-49 | Date

STATION	B. S.	H. I.	F. S.	ELEV.	CALAVERAS ST.	
		1221.81				
4+00			4.60	1217.21	12.4 L. Gut	
			3.94	1217.87	12.4 L. Top Cb.	
4+41.2			3.29	1218.52	Lot Line to S.	℄
"			3.19	1218.62	11.3 L. Top Cb.	
"			3.1	1218.7	21.3 L. P/L	
"			4.7	1217.1	82.3 L. Back Line of Hse.	E.
"			5.0	1216.8	97.8 " " " "	W
"			6.3	1215.5	143.7 Back Lot Line	
5+00			1.89	1219.92		℄
			1.80	1220.01		18.9 R. Gut
			1.12	1220.62		18.9 R. Top Cb.
			2.32	1219.49	11.1 L. Gut	
			1.74	1220.07	11.1 L. Top Cb.	
5+06.2			1.70	1220.11		℄ Lot Line to S.
"			1.56	1220.25	11.4 L. Top Cb.	
"			1.5	1220.3	21.4 P/L	
"			3.5	1218.3	96.4 Back Line Hse.	E.
"			3.4	1218.4	91.9 " " " "	W
"			5.7	1216.1	146.4 Back Lot Line	
T. P.	9.35	1229.56	1.60	1220.21		

76L298 307 3M 11-48

PLEASE RETURN TO
LOS ANGELES COUNTY SURVEYOR
726 HIGGINS BLDG.

NOTE: ANY ADDITIONS OR CHANGES ON THIS SHEET MUST BE MADE OR CIRCLED IN RED INK, WITH DATE AND NAME OF PERSON MAKING CHANGE.

Do not extend notes this side of this line.

STATION	B. S.	H. I.	F. S.	ELEV.	CALAVERAS ST.	
		1229 56				
5+70 8			770	122186.		℄ Lot Line to S.
"			756	122200.	11 L. Top Cb.	
"			78	12218.	21 L. P/L	
"			90	12206.	92 3 L. Back Line Hse To E.	
"			90	12206.	88 6 L " " " " W.	
"			119	12177.	148 5 L Back Lot Line	
6+00			694	122262.		℄
"			683	122273.		18 5 R Gut.
"			618	122338.		18 5 R. Top Cb.
"			737	122219.	11 5 L. Gut.	
"			674	122282.	11 5 Top Cb.	
6+34 4			591	122365.		℄ Lot Line to S.
"			575	122381.	12 2 L. Top Cb	
"			57	12239.	22 2 L. P/L.	
"			74	12222.	90 0 L. Back Line of Hse to E. (to W vacant)	
"			95	12201.	151 3 L. Back Lot Line	
7+00			400	122556.		℄ 7+00 and Lot Line to S.
"			403	122553.		16 5 R Gut.
"			342	122614.		16 5 R Top Cb
"			452	122504.	13 5 L. Gut	

Profile Notes Red ____ Plotted ____ Job No. 1280 Division No. ✓ F.B. 1522 Pg. 31
No. ____ Date ____ Date ____ Survey of SINALOA AVE
X-Sec. Notes Chkd H.D.H. Checked ____ Survey by J. Gregory Notes Dreier Date 7-21-49
No. ____ Date 8-4-49 Date ____ Map No. ____ Indexed ____ Date ____

76L298 307 3M 11-48

PLEASE RETURN TO
LOS ANGELES COUNTY SURVEYOR
726 HIGGINS BLDG.

NOTE: ANY ADDITIONS OR CHANGES ON THIS SHEET MUST BE MADE OR CIRCLED IN RED INK, WITH DATE AND NAME OF PERSON MAKING CHANGE.

Do not extend notes this side of this line.

STATION	B. S.	H. I.	F. S.	ELEV.		
		1229 56.				
7+00			3 91	1225 65.	13 5 L. Top Cb.	
"			3 8	1225 8.	23 5 L. P/L	
"			6 1	1223 5.	112 5 L Back Line Hse To W. (To E. vacant)	
"			7 6.	1222 0.	153 3 L Back Lot Line	
BM-AE206	6 93	1234 66.	1 83	1227 73.	BM-AE. 206 El. 1227.724	F.B. 1447-112
7+44 01 Ex.			8 02	1226 64.		℄
"			7 96	1226 70.		15' Gut
"			7 37	1227 29.		15 Top Cb.
"			8 49	1226 17.	15' L. Gut	
"			7 90	1226 76.	15' L. Top Cb.	
7+65.6			7 56	1227 10.		℄ Lot Line to S.
"			7 45	1227 21.	15 L Top Cb.	
"			7 4	1227 3.	25 L. P/L	
"			9 5	1225 2.	114 0 L. Back Line of Hse to E. (to W. vacant)	
7+50			17 25	1217 41.	85 0 L. Basement Floor to Hse. 1766. (Service not desired)	
7+65 6			11 2	1223 5.	154 8 L. Back Lot Line	
T.P.	6.91	1235 64.	5 93	1228 73.		
8+00			7 86	1227 78.		℄
"			7 85	1227 79.		16 7 R. Gut
"			7 22	1228 42.		16 7 Top Cb.

F.B. 1522 PG. 32
Job No. 1280 Division No. ✓ Notes Red. Plotted
Survey of SINALOA AVE Date Date No.
Survey by J. Gregory Notes Dreier Notes Chkd. H.D.H. Checked
Indexed E. O. Jones Date 8-4-49 Date 8-4-49 Date No.
Profile X-Sec.

76L298 307 3M 11-48

PLEASE RETURN TO
LOS ANGELES COUNTY SURVEYOR
726 HIGGINS BLDG.

NOTE: ANY ADDITIONS OR CHANGES ON THIS SHEET MUST BE MADE OR CIRCLED IN RED INK, WITH DATE AND NAME OF PERSON MAKING CHANGE.

Do not extend notes this side of this line.

STATION	B. S.	H. I.	F. S.	ELEV.	CALAVERAS ST.	
		1235 64.				
8+00			8 34	1227 30.	13 3 Gut	
"			7 72	1227 92	13 3 Top Cb	
8+30			7 31	1228 33.		℄ Lot Line to S.
"			7 22	1228 42.	12 5 L. Top Cb.	
"			7 2	1228 4.	22 5 L ~~Top Cb.~~ P/L	
"			11 6	1224 0.	152 1 L Back Lot Line (vacant E+W	
8+95			6 33	1229 31.		℄ Lot Line to S.
"			6 16	1229 48.	11 4 L Top Cb	
"			6 3	1229 3.	21 4 L P/L	
"			8 1	1227 5.	92 5 L Back Line of Hse to W	
"			10 5	1225 1.	149 6 Back Lot Line	
9+00			6 24	1229 40.		℄
"			6 11	1229 53		18 6 Gut
"			5 59	1230 05.		18 6 Top Cb
"			6 64	1229 00.	11 4 L. Gut	
"			6 06	1229 58.	11 4 L. Top Cb	
9+59			5 34	1230 30.		℄ Lot Line to S.
"			5 14	1230 50.	11 2 L. Top Cb	
"			4 9	1230 7	21 2 L. P/L	
"			6 3	1229 3.	92 5 Back Line Hse to E.	

870

Profile
No. ____ Date ____ Notes Red ____ Plotted ____ Job No. 1280 Division No. ✓
X-Sec. ____ Date ____ Survey of SINALOA AVE.
No. ____ Date 8-4-49 Notes Chkd H.D.H. Checked ____ Survey by J. Gregory Notes ____ Date ____
Map No. ____ Indexed ____ Date ____

F.B. 1522 PG. 33

76L298 307 3M 11-48

PLEASE RETURN TO
LOS ANGELES COUNTY SURVEYOR
726 HIGGINS BLDG.

NOTE: ANY ADDITIONS OR CHANGES ON THIS SHEET MUST BE MADE OR CIRCLED IN RED INK, WITH DATE AND NAME OF PERSON MAKING CHANGE.

Do not extend notes this side of this line.

212

STATION	B. S.	H. I.	F. S.	ELEV.	CALAVERAS ST.
		1235.64.			
9+59			6.0	1229 6.	87° Back Line of Hse to W.
"			8.5	1229 1.	147.5 Back Lot Line
10+00			4.73	1230 91.	℄
"			4.60	1231 04.	18.8 R. Gut
"			4.04	1231 60.	18.8 R. Top Cb.
"			5.12	1230 52.	11.2 L. Gut
"			4.50	1231 14.	11.2 L. Top Cb.
10+23.6			4.42	1231 22.	℄ Lot Line to S.
"			4.15	1231 49.	11.2 L. Top Cb.
"			4.0	1231 6.	21.2 L. P/L
"			4.2	1231 4.	87° L. Back Line of Hse to E. (to W. vacant)
"			6.6	1229 0.	144 L. Back Lot Line
10+88.5			3.51	1232 13.	℄ Lot Line to S.
"			3.35	1232 29.	12.5 L. Top Cb.
"			3.2	1232 4.	22.5 L. P/L
"			4.4	1231 2.	95.5 L. Back Line of Hse to W.
"			5.7	1229 9.	143° L. Back Lot Line
11+00			3.41	1232 23.	℄
			3.42	1232 22.	17.2 R. Gut
			2.79	1232 85.	17.2 R. Top Cb.

F.B/522 PG. 34

Job No. 1280 Division No. V Notes Red. Plotted Profile

Survey of SINALOA AVE. Date Date No.

Survey by J. Gregory Notes Dreier Notes Chkd. H.D.H. Checked X-Sec.

Indexed [illegible] Date Date 8-4-49 Date No.

76L298 307 3M 11-48

PLEASE RETURN TO
LOS ANGELES COUNTY SURVEYOR
726 HIGGINS BLDG.

NOTE: ANY ADDITIONS OR CHANGES ON THIS SHEET MUST BE MADE OR CIRCLED IN RED INK, WITH DATE AND NAME OF PERSON MAKING CHANGE.

Do not extend notes this side of this line.

STATION	B. S.	H. I.	F. S.	ELEV.	CALAVERAS ST.
		1235 64.			
11+00			3 82	1231 82.	12 8 L. Gut
"			3 27	1232 37.	12 8 L. Top Cb.
11+53			2 96	1232 68.	℄ Lot Line to S
11+53			2 80	1232 84	13 3 L. Top Cb
"			2 6	1233 0.	23 3 L. P/L
"			3 8	1231 8.	97 0 L. Back Line of Hse to E (to N. [illegible])
"			5 5	1230 1.	139 9 L. Back Lot Line
T.P.	6 24	1239 09	2 79	1232 85.	
11+76 31 E.C.			6 22	1232 87.	℄
"			6 20	1232 89.	15' R. Gut
"			5 61	1233 48.	15 R. Top Cb.
"			6 71	1232 38.	15 L. Gut
"			6 08	1233 01.	15 L. Top Cb.
12+00			6 00	1233 09	℄
"			6 02	1233 07.	15 R. Gut
"			5 41	1233 68	15 R. Top Cb.
"			6 44	1232 65.	15 L. Gut
"			5 85	1233 24.	15 L. Top Cb
12+18 2			5 84	1233 25.	℄ Lot Line to
			5 73	1233 36.	15 L. Top Cb.

Profile Notes Red ____ Plotted ____ Job No. 1280 Division No. V

No. ____ Date ____ Survey of SINALOA AVE

X-Sec. Notes Chkd. H. D. H. Checked ____ Survey by J. Gregory Notes Decker Date 2-22-49

No. ____ Date 8-4-48 Date ____ Map No. ____ Indexed ____ Date ____

F.B. 1522 Pg. 35

76L296 307 3M 11-48

PLEASE RETURN TO
LOS ANGELES COUNTY SURVEYOR
726 HIGGINS BLDG.

NOTE: ANY ADDITIONS OR CHANGES ON THIS SHEET MUST BE MADE OR CIRCLED IN RED INK, WITH DATE AND NAME OF PERSON MAKING CHANGE.

Do not extend notes this side of this line.

F.B. 5522 Pg. 36 | Job No 1280 Division No. ✓ | Survey of SINALOA AVE. | Survey by J. Gregory Notes Dreier | Indexed C. Johnson Date | Profile No. | X-Sec. No. | Plotted | Date | Notes Red. | Date | Notes Chkd. H.D.H. Checked | Date 8-4-49

STATION	B. S.	H. I.	F. S.	ELEV.	CALAVERAS ST
		1239.09			
12+18			55	1233.6	25' L P/L
			57	1233.4	83' L. Back line of Hse. L. W.
			81	1233.0	137' L. Back Lot Line
12+83			528	1233.81	℄ Lot line in St
"			516	1233.93	15' L. Top Cb
"			50	1234.1	25' L. P/L
"			53	1233.81	83' L. Back line of Hse in.
"			76	1233.5	132' L. Back Lot line
13+00			512	1233.27	℄
			518	1233.91	15' R. Cut
			462	1234.57	15' R. Top Cb
			562	1233.17	15' L. Cut
			499	1234.10	15' L. Top Cb
13+50			475	1234.32	℄
T.P.	6.60	1240.78	4.91	1234.18	
14+00			619	1234.59	℄
"			620	1234.58	15' R. Cut
"			558	1235.29	15' R. Top Cb
"			675	1234.03	15' L. Cut E. End of Cb. R. SE Cor.
"			602	1234.76	15' L. Top Cb

76L298 307 3M 11-48

PLEASE RETURN TO
LOS ANGELES COUNTY SURVEYOR
726 HIGGINS BLDG.

NOTE: ANY ADDITIONS OR CHANGES ON THIS SHEET MUST BE MADE OR CIRCLED IN RED INK, WITH DATE AND NAME OF PERSON MAKING CHANGE.

Do not extend notes this side of this line.

STATION	B. S.	H. I.	F. S.	ELEV.	CALAVERAS ST.
		1240 78.			
14+16 57			6 12	1234 66.	℄
"			6 05	1234 73.	15 R. Gut. E. end Cb.R. N.E. Cor.
"			5 40	1235 38.	15' R Top Cb. " " "
14+24			8 59	1232 19.	Gut. S. end Cb.R. S.E. Cor.
			7 95	1232 83.	Top Cb. " " " "
14+45 6			5 09	1235 69.	Gut N end Cb.R., N.E. Cor.
			4 47	1236 31.	Top of Cb. " " " "
14+54 57			6 00	1234 78.	℄ INTR. Calaveras ST & Sinaloa Ave.
"			+ 0 19	1240 97.	149' R. N. Line Lot 22 Prod on ℄ Sinaloa
"			+ 0 17	1240 95.	19' E. Top Cb.
"			+ 0 3	1241 1.	30' E. P/L
"			11 00	1229 78.	S Line Lot 21 Prod + ℄ Sinaloa Ave.
"			11 36	1229 42.	18' E. Top Cb.
"			11 4	1229 4.	30 E. P/L
B.M. AE 205			5 18	1235 60.	BM. AE 205 Elev. 1235.596 F.B. 1447-147

Profile No. ____ Notes Red ____ Plotted ____ Job No. 1280 Division No. ✓
X-Sec. No. ____ Date ____ Date ____ Survey of SINALOA AVE
Notes Chkd. H.D.H. Checked ____ Survey by J. Gregory Notes Drafted Date 7-22-49
Date 8-4-49 Date ____ Map No. ____ Indexed Johnson Date ____

F.B. 1522 Pg. 37

F.B. 1522 Pg. 38

Job No. 1280 Division No. ✓ Notes Red. Plotted Profile

Survey of SINALOA AVE Date Date No.

Survey by J Gregory Notes G Dreier Notes Chkd. Checked X-Sec.

Indexed Date Date Date No.

STATION	B.S.	H.I.	F.S.	ELEV.

PLEASE RETURN TO
LOS ANGELES COUNTY SURVEYOR
726 HIGGINS BLDG.

Do not extend notes this side of this line.

NOTE: ANY ADDITIONS OR CHANGES ON THIS SHEET MUST BE MADE OR CIRCLED IN RED INK, WITH DATE AND NAME OF PERSON MAKING CHANGE.

76L288 307 3M 11-48

Notes Ck'd by	Survey of SINALOA AVE
Map No.	W.O. 1280 Tape No. 096 Std. 68 "
Office Work	Surveyed by J GREGORY
Checked	Notes V.G. Date 7-49
Date	Indexed [illegible]

F. B. 1522 Pg. 39

APR 25 '51

LOCATION
of
IMPROVEMENTS
on
MIDWICK DR
from
CALAVERAS ST
to
SINALOA AVE

C.I. 1280

J. Gregory
G.R. Dreier
V.B. Anderson
F.J. Lee Jr.
G.F. Johnson Jr.

Note: Any Additions or Changes on This Sheet Must be Made or Circled in Red Ink With Date and Name of Person Making Change.

Do not extend notes this side of this line.

RETURN TO
LOS ANGELES COUNTY SURVEYOR
726 LOS ANGELES COUNTY
ENGINEERING BLDG.

76F3098 247 10M 1-49

RETURN TO
LOS ANGELES COUNTY SURVEYOR
725 LOS ANGELES COUNTY
ENGINEERING BLDG.

Note: Any Additions or Changes on This Sheet Must be Made or Circled in Red Ink With Date and Name of Person Making Change.

Do not extend notes this side of this line.

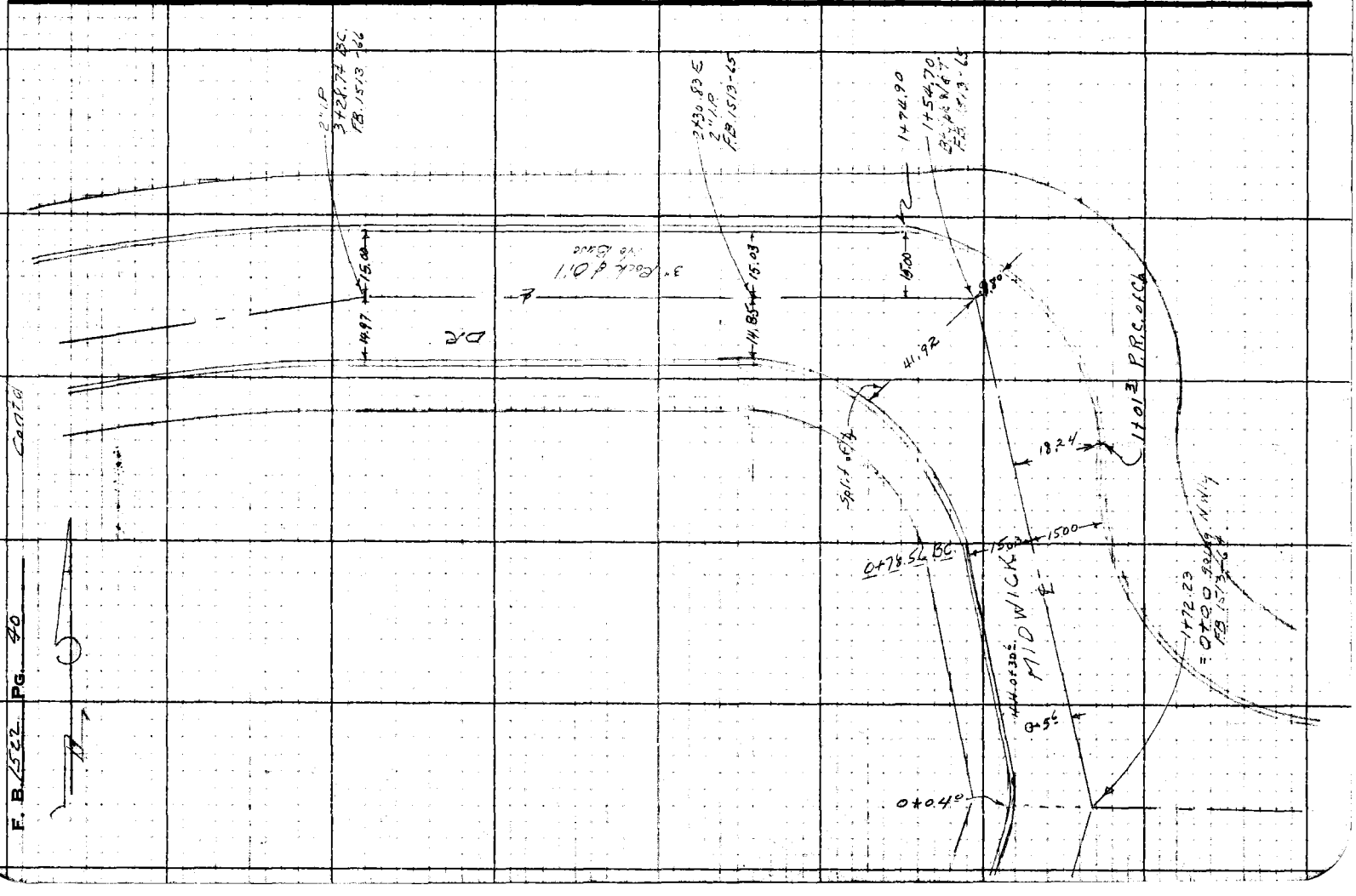

Notes Ck'd by	Survey of SINALOA AVE	F. B. 1522 PG. 41
Map No.	W. O. 1280 Tape No. 296 Std. 68 °F	
Office Work	Surveyed by J. GREGORY	
Checked	Notes JG Date 7-49	
Date	Indexed C. [illegible]	



Note: Any Additions or Changes on This Sheet Must be Made or Circled in Red Ink With Date and Name of Person Making Change.

Do not extend notes this side of this line.

RETURN TO
LOS ANGELES COUNTY SURVEYOR
726 LOS ANGELES COUNTY
ENGINEERING BLDG.

76F3095 247 10M 1-49

RETURN TO
LOS ANGELES COUNTY SURVEYOR
726 LOS ANGELES COUNTY
ENGINEERING BLDG.

Note: Any Additions or Changes on This Sheet Must be Made or Circled in Red Ink With Date and Name of Person Making Change.

Do not extend notes this side of this line.

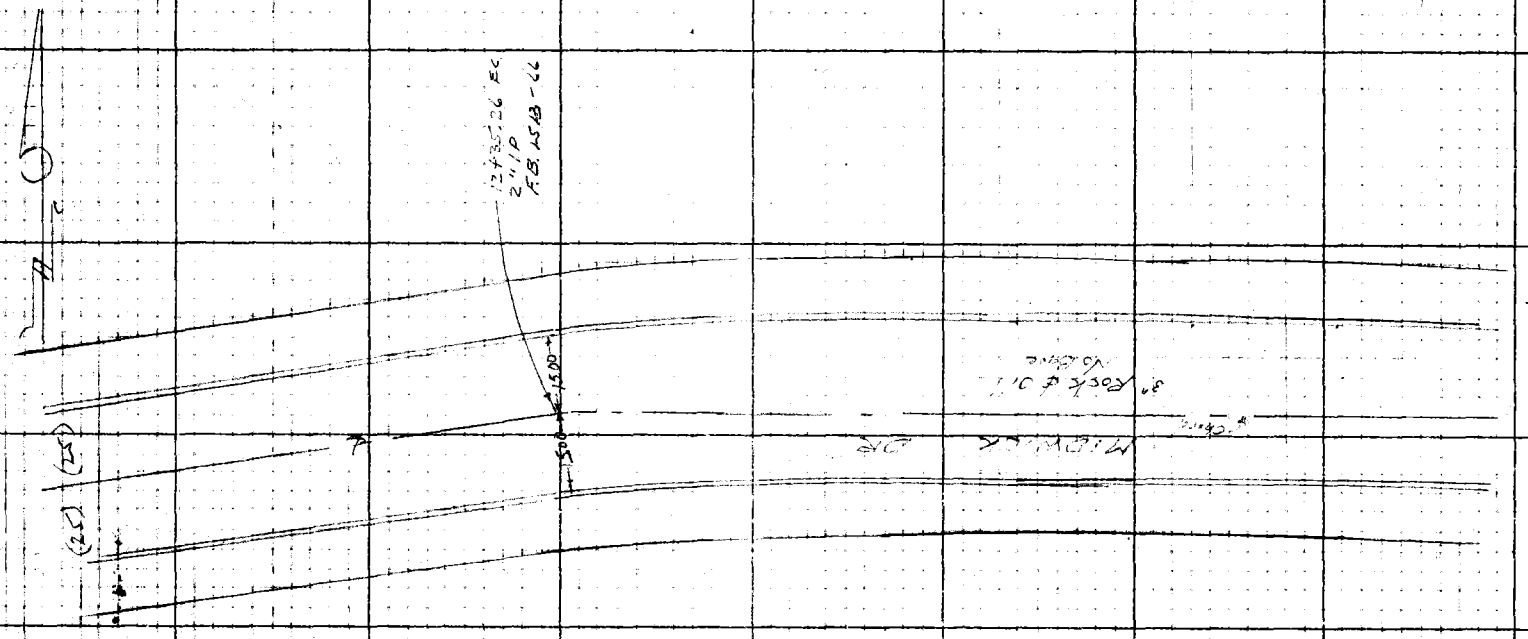

F. B. 1522 Pg. 42

Notes Ck'd by	Survey of SINALOA AVE
Map No.	W. O. 1280 Tape No. 096 Std. 68 °F
Office Work	Surveyed by J. GREGORY
Checked	Notes J. G. Date 7-49
Date	Indexed A. C. Johnson

F. B. 1522 Pg. 43

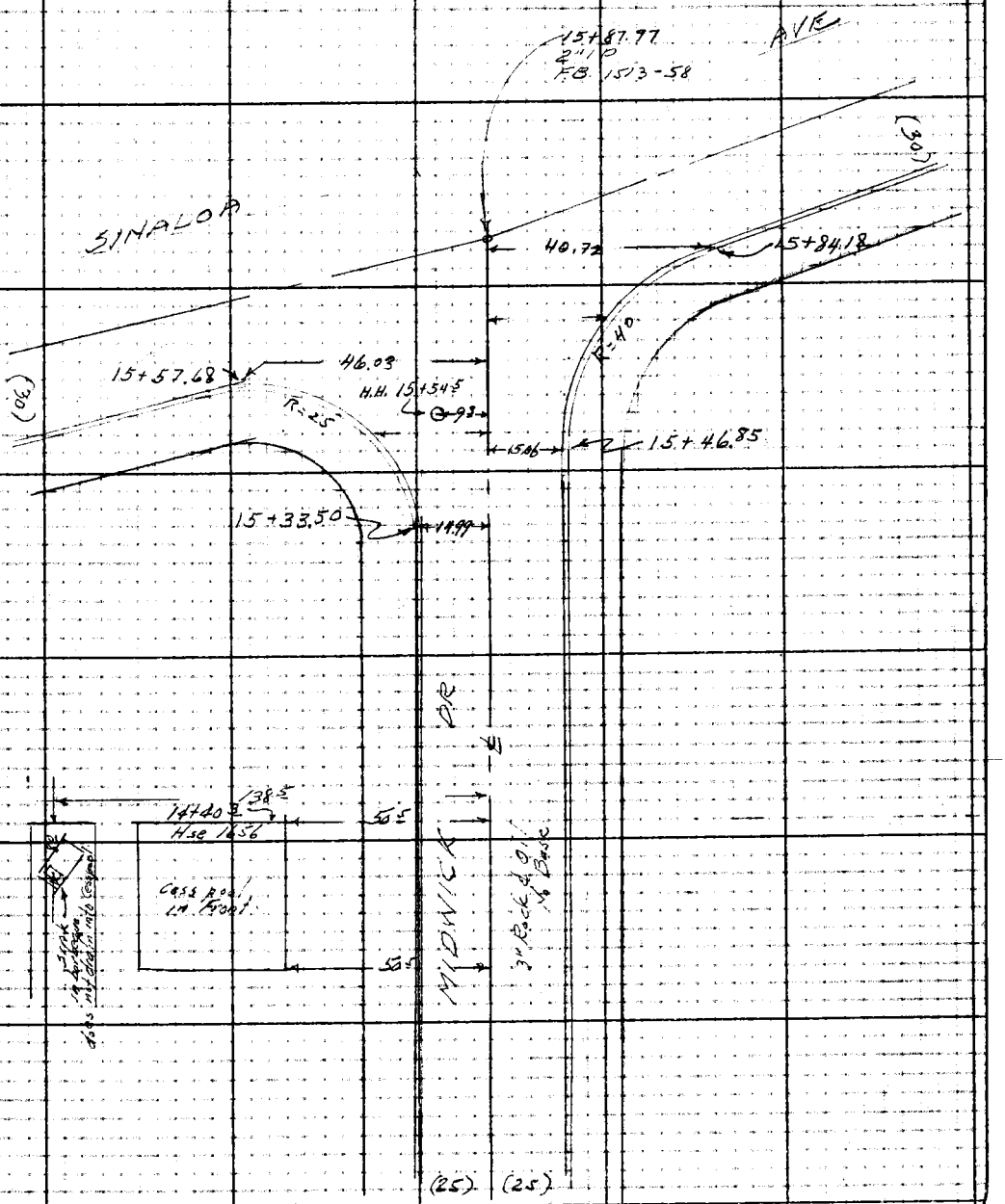

Note: Any Additions or Changes on This Sheet Must be Made or Circled in Red Ink With Date and Name of Person Making Change.

Do not extend notes this side of this line.

RETURN TO
LOS ANGELES COUNTY SURVEYOR
726 LOS ANGELES COUNTY
ENGINEERING BLDG.

76F309B 247 10M 1-49

RETURN TO
LOS ANGELES COUNTY SURVEYOR
726 LOS ANGELES COUNTY
ENGINEERING BLDG.

Note: Any Additions or Changes on This Sheet Must be Made or Circled in Red Ink With Date and Name of Person Making Change.

Do not extend notes this side of this line.

F. B. 1512 Pg. 42

Profile No. ____ Notes Red ____ Plotted ____ Job No. 1280 Division No. V

F.B. 1522 PG. 45

Date ____ Date ____ Survey of SINALOA AVE

X-Sec. No. ____ Notes Chkd ____ Checked ____ Survey by J.G. Notes ____ Date 7-49

Date ____ Date ____ Map No. ____ Indexed A. C. Johnson Date APR 25 '51

NOTE: ANY ADDITIONS OR CHANGES ON THIS SHEET MUST BE MADE OR CIRCLED IN RED INK, WITH DATE AND NAME OF PERSON MAKING CHANGE.

PLEASE RETURN TO LOS ANGELES COUNTY SURVEYOR 726 HIGGINS BLDG.

Do not extend notes this side of this line.

PROFILE

&

CROSS SECTIONS

on

MIDWICK DR

from

CALAVERAS ST

to

SINALOA AVE

C.T. 1280

ELEV.

F.S.

H.I.

B.S.

STATION

Note: Prop. on N. Side Well above St.

J. Gregory
G.E. Dreier
V.B. Anderson
G.F. Johnson Jr.

Note: Ground of Hse's Level or Above Cb.

Exc. 7+47	79' L of S. Cb.	1.00	Lower	
8+17	77.5 L " " "	1.6	"	
8+87	78 L " " "	0.8	"	
12+35.2	75 L " " "	0.3	"	
13+05.3	86.8 " " "	2.20	"	W
"	" " " "	1.40	"	E.
13+75	99 L " "	1.80	"	
14+45.3	99 L " "	1.80	"	

76L298 307 3M 11-48

76L298 307 3M 11-48

PLEASE RETURN TO
LOS ANGELES COUNTY SURVEYOR
726 HIGGINS BLDG.

NOTE: ANY ADDITIONS OR CHANGES ON THIS SHEET MUST BE MADE OR CIRCLED IN RED INK, WITH DATE AND NAME OF PERSON MAKING CHANGE.

Do not extend notes this side of this line.

STATION	B. S.	H. I.	F. S.	ELEV.	MIDWICK DR	
BM AE 201	11 09	1225 47		1214 38	BM AE 201 El. 1214.379 ✓	F.B. 1447-111
					Midwick Dr & Calaveras St W. Side	
					Bt. Spk in Cb 4' N of ℄ Prod of Midwick Dr	
0+00			11 67	1213 90	℄ Midwick Dr. + Calaveras ST.	
0+04			11 77	1213 80	15' L. Gut.	
"			11.18	1214 29	15' L. Top Cb.	
"			12 55	1212 92	Gut, E. end of Cb R. N.E. Cor.	
"			11.99	1213 48	Top Cb. E. end of Cb R. " "	
0+78 56 B.C.			8.40	1217 07		℄
"			8 32	1217 15		15' R. Gut.
"			7.62	1217 85		15 R. Top Cb.
"			8.83	1216 64	15' L. Gut.	
"			8.15	1217 32	15' L. Top Cb.	
1+00			7 39	1218 08		℄
"			7 34	1218 13		18° R Gut.
"			6 75	1218 72		18° R. Top Cb.
"			7 83	1217 64	17² L. Gut.	
"			7 18	1218 29	17² L. Top Cb.	
1+01 3			6 71	1218 96		18² R Top Cb. P.R.C.
1+54.70 P.I.			5 27	1220 20		℄ P.I.
			5 44	1220 03		9³ R Gut. at Split of ∆

479

F.B. 1522 PG. 46

Job No. 1280 Division No. ✓ Notes Red. Plotted No. Profile

Survey of SINALOA AVE. Date Date No. X-Sec.

Survey by J. GREGORY Notes Dreier Notes Chkd. H. D. H. Checked

Indexed A. C. Johnson Date 8-4-47 Date No.

76L298 307 3M 11-48

PLEASE RETURN TO
LOS ANGELES COUNTY SURVEYOR
726 HIGGINS BLDG.

NOTE: ANY ADDITIONS OR CHANGES ON THIS SHEET MUST BE MADE OR CIRCLED IN RED INK, WITH DATE AND NAME OF PERSON MAKING CHANGE.

Do not extend notes this side of this line.

STATION	B. S.	H. I.	F. S.	ELEV.	MIDWICK DR.	
		1225 47				
			4 79	1220 68		9.8 R Top Cb (at Split of Δ)
			5 93	1219 54	41.9 L. Gut (on Split of Δ)	
			5 27	1220 20	41.9 L Top Cb. "	
1+74.9			4 61	1220 86		℄ E.C on R. only
"			4 56	1220 91		15' R. Gut. "
"			3 93	1221 54		15' R. Top Cb. "
2+00			4 01	1221 46		℄
"			3 87	1221 60		15 R. Gut
"			3 21	1222 26		15' R. Top Cb.
"			4 92	1220 55	20.4 L. Gut	
"			4 28	1221 19	20.4 Top Cb	
2+36.83 E.C.			2 98	1222 49		℄ E.C
			2 78	1222 69		15 R. Gut
			2 28	1223 19		15 R Top Cb
			3 55	1221 92	15 L. Gut	
			2 87	1222 60	15 L Top Cb	
2+63.5			1 87	1223 60		℄ Lot Line To S.
"			1 82	1223 65	15' L. Top Cb	1
"			1 5	1224 0	25 L. R/L	
"			3 6	1221 9	145' L Back Lot Line	

Profile No. ____ Date ____ Notes Red. ____ Plotted ____ Job No. 1280 Division No. V

X-Sec. No. ____ Date ____ Notes Chkd H. D. H. Checked ____ Survey of SINALOA AVE.

Survey by J. Gregory Notes Dreier Date 7-22-49

Map No. ____ Indexed ____ Date ____

F.B. 1522 Pg. 47

76L298 307 3M 11-48

PLEASE RETURN TO
LOS ANGELES COUNTY SURVEYOR
726 HIGGINS BLDG.

NOTE: ANY ADDITIONS OR CHANGES ON THIS SHEET MUST BE MADE OR CIRCLED IN RED INK, WITH DATE AND NAME OF PERSON MAKING CHANGE.

Do not extend notes this side of this line.

STATION	B. S.	H. I.	F. S.	ELEV.	MIDWICK DR.	
		1225 47.				
3+00			0 79	1224 68.		℄
"			0 75	1224 72.		15' R Gut.
"			0 16	1225 31.		15 R Top Cb
"			1 19	1224 28.	15 L. Gut	
"			0 69	1224 78.	15 L. Top Cb.	
T.P.	8 54	1233 22.	0 79	1224 68.		
3+28.74 B.C.			7 63	1225 59.		℄ B.C. & Lot Line to S.
"			7 67	1225 55.		15 R. Gut
"			7 08	1226 14.		15 R Top Cb
"			8 17	1225 05.	15' L Gut	
"			7 56	1225 66.	15' L Top Cb.	
"			7 4	1225 8.	25' L P/L	
"			9 1	1224 1.	145 L Back Lot Line	
3+98			5 43	1227 79.		℄ Lot Line to S.
"			5 95	1227 27.	12' L. Gut	
"			5 48	1227 74.	12' L. Top Cb	
"			5 2	1228 0.	22' L P/L	
"			3 80	1229 42.	60' L	
"			7 6	1225 6.	142' Back Lot Line	
4+00			5 36	1227 86.		℄ Chord Line

F.B. 1522 PG. 48
Job No. 1280 Division No. V Notes Red. Plotted Profile
Survey of SINALOA AVE Date Date No.
Survey by J. Gregory Notes Dreier Notes Chkd H.D.H. Checked X-Sec.
Indexed C. Johnson Date Date 8-4-49 Date No.

76L298 307 3M 11-48

PLEASE RETURN TO
LOS ANGELES COUNTY SURVEYOR
726 HIGGINS BLDG.

NOTE: ANY ADDITIONS OR CHANGES ON THIS SHEET MUST BE MADE OR CIRCLED IN RED INK, WITH DATE AND NAME OF PERSON MAKING CHANGE.

Do not extend notes this side of this line.

STATION	B. S.	H. I.	F. S.	ELEV.	MIDWICK DR.	
		1233 22				
4+00			5 37	1227 85		15 R. Gut
"			4 80	1228 42		15 R. Top Cb.
4+67 7			3 33	1229 89		Chord Line ℄ Lot Line to S.
"			3 10	1230 12	11 8 L. Top Cb.	
"			2 8	1230 4	21 8 L. P/L	
"			1 2	1232 0	50' L.	
"			6 3	1226 9	142 8 Back Lot Line	
5+00			2 38	1230 84		℄ Chord Line
"			2 22	1231 00		18 8 R. Gut
"			1 63	1231 59		18 8 R. Top Cb
"			2 71	1230 51	11 2 L. Gut	
"			2 07	1231 15	11 2 L Top Cb.	
5+38 3			1 15	1232 07		Chord Line ℄ Lot Line to S.
"			0 86	1232 36	11 2 L. Top Cb.	
"			0 9	1232 3	21 2 P/L	
"			+0 5	1233 7	50 L.	
"			1 0	1232 0	141 2 L. Back Lot Line	
T. P.	9 13	1241 52	0 83	1232 39		
6+00			7 64	1233 88		℄ Chord Line
"			7 43	1234 09		18 9 R. Gut

Profile No. ____ Notes Red ____ Plotted ____ Job No. 1280 Division No. V
X-Sec. No. ____ Date ____ Date ____ Survey of SINALOA AVE
Notes Chkd H. D. H. Checked ____ Survey by J. Gregory Notes Dreier Date 7-22-49
Date 8-4-49 Date ____ Map No. ____ Indexed John [illegible] Date ____

F.B. 1522 Pg. 49

76L298 307 3M 11-48

PLEASE RETURN TO
LOS ANGELES COUNTY SURVEYOR
726 HIGGINS BLDG.

NOTE: ANY ADDITIONS OR CHANGES ON THIS SHEET MUST BE MADE OR CIRCLED IN RED INK, WITH DATE AND NAME OF PERSON MAKING CHANGE.

Do not extend notes this side of this line.

STATION	B. S.	H. I.	F. S.	ELEV.	MIDWICK DR.	
		1241 52.				?
6+00			683	1234 69.		18.9 Gut Top Cb
"			792	1233 60.	11.1 Gut	18.9 Top Cb
"			734	1234 18.	11.1 Top Cb.	
6+07.5			743	1234 09.		Chord Line ℄ + Lot Line to S.
"			714	1234 38.	11.1 L. Top Cb.	
"			72	1234 3.	21.1 P/L	
"			64	1235 1.	50' L.	
"			90	1232 5.	141.1 Back Lot Line	
6+77.2			555	1235 97.		Chord Line ℄ Lot Line to S.
"			544	1236 08.	12.4 L Top Cb	
"			52	1236 3.	22.4 L. P/L	
"			53	1236 2.	55' L	
"			77	1233 8.	142.4 Back Lot Line	
7+00			504	1236 48.		℄ Chord Line
"			494	1236 58.		17.3 R. Gut
"			435	1237 17.		17.3 R. Top Cb
"			540	1236 12.	12.7 L. Gut	
"			487	1236 65.	12.7 Top Cb.	
7+47.1			392	1237 60.		Chord Line ℄ Lot Line to S
"			368	1237 84.	13.1 L. Top Cb.	

F.B. 1522 PG. 50
Job No. 1280 Division No. V Notes Red. Plotted
Survey of SINALOA AVE. Date Date
Survey by J. Gregory Notes Dreier Notes Chkd. H.D.H. Checked
Indexed A. C. Johnson Date Date 6-4-49 Date
Profile No. X-Sec. No.

76L298 307 3M 11-48

PLEASE RETURN TO
LOS ANGELES COUNTY SURVEYOR
726 HIGGINS BLDG.

NOTE: ANY ADDITIONS OR CHANGES ON THIS SHEET MUST BE MADE OR CIRCLED IN RED INK, WITH DATE AND NAME OF PERSON MAKING CHANGE.

Do not extend notes this side of this line.

STATION	B. S.	H. I.	F. S.	ELEV.	MIDWICK DR.	
		1241 52				
7+47 1			36	1237 9.	23' L. P/L	
"			66	1234 9.	143' L. Back Lot Line	
7+82 0 Ex.			306	1238 46		℄ External
"			305	1238 47.		15 R. Gut
"			250	1239 02		15 R. Top Cb
"			348	1238 04.	15' L. Gut	
"			294	1238 58	15 L. Top Cb	
8+00			271	1238 81.		℄ Chord Line
"			271	1238 81.		15 7 R. Gut
"			212	1239 40.		15 7 R. Top Cb.
"			320	1238 32.	14 3 L. Gut	
"			264	1238 88	14 3 L. Top Cb.	
B.M.-AE 203	906	1248 26.	232	1239 20.	BM-AE 203 Elev 1239.199 F.B. 1447-111	
8+17 8			914	1239 12.		Chord Line ℄ Lot Line To S.
"			902	1239 24.	14' L Top Cb.	
"			90	1239 3.	24' P/L	
"			92	1239 1.	60 L.	
"			121	1236 2.	144 L. Back Lot Line	
8+ 87			808	1240 18.		Chord Line ℄ Lot Line To S.
"			794	1240 32.	12 0 L. Top Cb	

Profile Notes Red ____ Plotted ____ Job No. 1280 Division No. V
No. ____ Date ____ Date ____ Survey of SINALOA AVE
X-Sec. Notes Chkd H.D.H. Checked ____ Survey by J. Gregory Notes Dreier Date 7-22-49
No. ____ Date 8-4-49 Date ____ Map No. ____ Indexed ____ Date ____

F.B. 1522 Pg. 57

76L298 307 3M 11-48

PLEASE RETURN TO
LOS ANGELES COUNTY SURVEYOR
726 HIGGINS BLDG.

NOTE: ANY ADDITIONS OR CHANGES ON THIS SHEET MUST BE MADE OR CIRCLED IN RED INK, WITH DATE AND NAME OF PERSON MAKING CHANGE.

Do not extend notes this side of this line.

STATION	B. S.	H. I.	F. S.	ELEV.	MIDWICK DR.	
		124826.				
8+87			82	12401.	22 L. P/L	
"			73	12410.	40 L.	
"			10.9	12374.	142 L. Back Lot Line	
9+00			7.85	124041.		℄
"			7.81	124045.		18° R. Gut
"			7.20	124106.		18° R. Top Cb
"			8.28	123998.	12° Gut	
"			7.70	124056.	12° Top Cb.	
9+56.7			6.92	124134.		℄ Lot Line to S.
"			6.82	124144.	11° L. Top Cb.	
"			6.5	12418.	21° L. P/L	
"			5.6	12427.	50 L.	
"			7.4	12409.	141° Back Lot Line	
10+00			6.22	124204.		℄
"			6.21	124205.		19 R. Gut
"			5.62	124264		19 R. Top Cb.
"			6.65	124161	11 L. Gut	
"			6.09	124217.	11 L. Top Cb	
10+26±			5.83	124243.		℄ Lot Line to S
			5.66	124260.	11° L. Top Cb.	

F.B. 1522 PG. 52
Job No. 1280 Division No. V Notes Red. Plotted
Survey of SINALOA AVE. Date Date No.
Survey by J. Gregory Notes Dreier Notes Chkd. H.D.H. Checked X-Sec.
Indexed A. C. Johnson Date Date 8-4-49 Date No.

76L298 307 3M 11-48

PLEASE RETURN TO
LOS ANGELES COUNTY SURVEYOR
726 HIGGINS BLDG.

NOTE: ANY ADDITIONS OR CHANGES ON THIS SHEET MUST BE MADE OR CIRCLED IN RED INK, WITH DATE AND NAME OF PERSON MAKING CHANGE.

Do not extend notes this side of this line.

STATION	B. S.	H. I.	F. S.	ELEV.	MIDWICK DR.	
		124826.				
10+26			51	12432.	21° L. P/L	
"			44	12439.	45 L.	
"			67	12416.	141 L. Back Lot Line	
10+96			474	124352.	Lot Line to S. ℄	
"			455	124371.	11⁶ L. Top Cb.	
"			42	12441.	21⁶ L. P/L	
"			34	12449.	40° L.	
"			57	12426.	141⁶ Back Lot Line	
11+00			469	124357.	℄	
"			460	124466.		18⁴ R. Gut.
"			397	124429.		18⁴ R. Top Cb.
"			504	124322.	11⁶ L. Gut	
"			448	124378.	11⁶ L. Top Cb.	
11+65³			364	124462.	Lot Line to S. ℄	
"			340	124486.	12⁸ Top Cb.	
"			34	12449.	22⁸ P/L	
"			28	12455.	50 L.	
"			53	12430.	142⁸ Back Lot Line	
T. P.	760	125246.	340	124486.		

Profile No. ____ Notes Red ____ Plotted ____ Job No. 1280 Division No. V

X-Sec. No. ____ Date ____ Date ____ Survey of SINALOA AVE

Notes Chkd. H.D.H. Checked ____ Survey by J. Gregory Notes Checked ____ Date 7-22-49

Date 8-4-49 Date ____ Map No. ____ Indexed ____ Date ____

F.B. 1522 Pg. 53

76L298 307 3M 11-48

PLEASE RETURN TO
LOS ANGELES COUNTY SURVEYOR
726 HIGGINS BLDG.

NOTE: ANY ADDITIONS OR CHANGES ON THIS SHEET MUST BE MADE OR CIRCLED IN RED INK, WITH DATE AND NAME OF PERSON MAKING CHANGE.

Do not extend notes this side of this line.

F.B. 522 Pg. 54 | Job No. 2280 | Division No. | Notes Red. | Plotted | Profile
Survey of SINALOA AVE. | Date | Date | Date | No.
Survey by J. Gregory, Jr. Notes Deter | Notes Chkd. H.D.H. | Checked | X-Sec.
Indexed M. C. Johnson | Date 8-4-49 | Date | No.

STATION	B. S.	H. I.	F. S.	ELEV.	MIDWICK DR.
		1252.46			
12+00			7.28	1245.18	℄
"			7.22	1245.24	16½ R. Gut.
"			6.60	1245.86	16½ R. Top Cb.
"			7.61	1244.85	13⅜ L. Gut.
"			7.05	1245.41	13⅜ L. Top Cb.
12+35.26 E.C.			6.66	1245.80	℄ E.C. + Lot Line to S.
"			6.60	1245.86	15 R. Gut.
"			6.02	1246.44	15 R. Top Cb.
"			7.04	1245.42	15° L. Gut.
"			6.48	1245.98	" Top Cb.
"			6.4	1246.1	25' L. P/L
"			5.2	1247.3	40. L.
"			9.5	1243.0	145° L. Back Lot Line
13+00			5.51	1246.95	℄
"			5.56	1246.90	15 R. Gut.
"			4.94	1247.52	15 R. Top Cb.
"			5.99	1246.47	15 L. Gut.
"			5.43	1247.03	15 L. Top Cb.
13+05⅓			5.41	1247.05	Lot Line to S. ℄
			5.35	1247.11	15 L. Top Cb.

7&L298 307 3M 11-48

PLEASE RETURN TO
LOS ANGELES COUNTY SURVEYOR
726 HIGGINS BLDG.

NOTE: ANY ADDITIONS OR CHANGES ON THIS SHEET MUST BE MADE OR CIRCLED IN RED INK, WITH DATE AND NAME OF PERSON MAKING CHANGE.

Do not extend notes this side of this line.

20 63 94

STATION	B. S.	H. I.	F. S.	ELEV.	MIDWICK DR.
		1252 46			
13+05 3			52	1247 3.	25 L. P/L
"			39	1248 6.	40° L Top Break
"			93	1293 2.	145 L Back Lot Line
13+75			432	1248 14.	Lot Line to S. ℄
"			425	1248 21.	15° L Top Cb.
"			42	12483.	25 L. P/L
"			42	12483.	80 L Break
"			68	12457.	145° L. Back Lot Line
T. P.	705	125512.	437	1248 09.	
14+00			662	124850.	℄ ℄
"			665	124847.	15' R. Cut
"			596	1249 16.	15' R Top Cb
"			706	124806.	15' L Cut
"			648	124864.	15' L Top Cb.
14+40 3			925	124587.	138 5 L Conc. flwlot Barbecue area

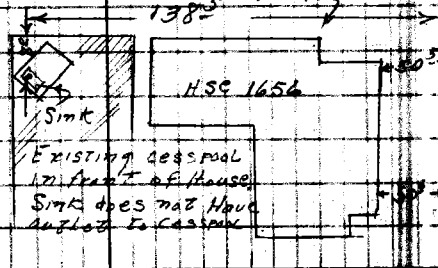

Profile
Notes Red ____ Plotted ____ Job No 1280 Division No. 4
No. ____ Date ____ Survey of SINALOA AVE.
X-Sec. ____ Date ____ Checked ____ Survey by J. Gregory Notes Dreiey Date 7-22-49
No. ____ Date 8-4-49 Date ____ Map No. ____ Traced ____ Date ____

F.B. 1552 Pg. 55

76L298 307 3M 11-48

PLEASE RETURN TO
LOS ANGELES COUNTY SURVEYOR
726 HIGGINS BLDG.

NOTE: ANY ADDITIONS OR CHANGES ON THIS SHEET MUST BE MADE OR CIRCLED IN RED INK, WITH DATE AND NAME OF PERSON MAKING CHANGE.

Do not extend notes this side of this line.

STATION	B. S.	H. I.	F. S.	ELEV.	MIDWICK DR.	
		1255.12				
14+45.3			5.82	1249.30	Lot Line to S.	℄
"			5.76	1249.36	15' L. Top Cb.	
"			5.4	1249.7	25' L. P/L	
"			6.3	1248.8	118.5 L. Top of Terrace	
			9.0	1246.1	118.6 L. Bottom of Terrace	
"			9.4	1245.7	145' L. Back Lot Line	
15+00			5.01	1250.11		℄
"			5.04	1250.08		15 R. Gut.
"			4.38	1250.74		15 R. Top Cb.
"			5.45	1249.67		
"			4.90	1250.22		
15+33.5			5.10	1250.02	15' L. Gut. E. of Cb. R. S.E. Cor.	
"			4.46	1250.66	15 L. Top Cb. " " "	
15+46.85			4.33	1250.79		15 R. Gut. E. end Cb. R. N.E. Cor.
			3.62	1251.50		15 R. Top Cb. " " "
15+50			4.57	1250.55		℄
15+57.68			8.15	1246.97	Gut. S. end Cb. R. S.E. Cor.	
"			7.52	1247.60	Top Cb. S. end Cb. R. S.E. Cor.	
T.P.	11.95	1262.65	4.42	1250.70		
15+84.18			9.85	1252.80	40.72 R. Gut. N. end Cb. R. N.E. Cor.	
"			9.24	1253.41	40.72 Top Cb. " " "	

F.B. 1522 PG. 56

Job No. 1280 Division No. V Notes Red. Plotted Date Date No. Profile

Survey of Sinaloa Ave Notes Chkd. H.D.H. Checked Date X-Sec.

Survey by J. Gregory Notes Dreier Date 8-4-49 Date No.

Indexed R. C. Johnson Date

76L298 307 3M 11-48

PLEASE RETURN TO
LOS ANGELES COUNTY SURVEYOR
726 HIGGINS BLDG.

NOTE: ANY ADDITIONS OR CHANGES ON THIS SHEET MUST BE MADE OR CIRCLED IN RED INK, WITH DATE AND NAME OF PERSON MAKING CHANGE.

Do not extend notes this side of this line.

STATION	B. S.	H. I.	F. S.	ELEV.	MIDWICK DR.
		1262.65			
15+87.97	INTER.		11.88	1250.77	MIDWICK + SINALOA ℄ INTERSECTION
			0.61	1262.04	℄ 167° R. N. Line Lot 60 + ℄ SINALOA AVE
			0.79	1261.86	19.3 E. Top Cb.
			0.9	1261.8	31.7 E. P/L N.E. Cor. Lot 60
T. P.	1.16	1253.03	10.78	1251.87	
			11.86	1241.17	150.5 L. ℄ SINALOA AVE + S. Line of Lot 59 Prod.
			11.92	1241.17	18.7 E. Top Cb.
			11.7	1241.3	30.7 E. P/L
BM-AE.204			0.45	1252.58	B.M. A.E. 204 Elev. 1252.563 ✓ F.B. 1447-111
					B.SPK in Cb. 17' N. ℄ MIDWICK Prod.

Profile Notes Red ____ Plotted ____ Job No. 1280 Division No. V
No. ____ Date ____ Date ____ Survey of SINALOA AVE.
X-Sec. Notes Chkd. ____ Checked ____ Survey by J. Gregory Notes Dreier Date 7-22-49
No. ____ Date ____ Date ____ Map No. ____ Indexed ____ Date ____

F.B. 1522 Pg. 57

F.B. 1522 Pg. 58

Job No. _____ Division No. _____ Notes Red _____ Plotted _____ Profile

Survey of _____ Date _____ Date _____ No. _____

Survey by _____ Notes _____ Notes Chkd. _____ Checked _____ X-Sec.

Indexed _____ Date _____ Date _____ Date _____ No. _____

STATION	B. S.	H. I.	F. S.	ELEV.	

PLEASE RETURN TO
LOS ANGELES COUNTY SURVEYOR
726 HIGGINS BLDG.

Do not extend notes this side of this line.

NOTE: ANY ADDITIONS OR CHANGES ON THIS SHEET MUST BE MADE OR CIRCLED IN RED INK, WITH DATE AND NAME OF PERSON MAKING CHANGE.

78L298 307 3M 11-48

Notes Ck'd by	Survey of SINALOA AVE.
Map No.	W. O. [illegible] Page No. 096 Std. 28 °F
Office Work	Surveyed by J GREGORY
Checked	Notes J.G. Date 7-49
Date	Indexed: [illegible] C. Johnson

F. B. 1522 PG. 59

APR 25 '51

OUTSIDE OF DIST

LOCATION

OF

IMPROVEMENTS

on

FUTURE ST & LOT 1 TR 7343

from

SINALOA AVE.

Wly. 507.49 on open Conc. Drain

C.I. 1280

J. Gregory
G.E. Dreier
V.B. Anderson
G.F. Johnson Jr.

Notes: Any Additions or Changes on This Sheet Must be Made or Circled in Red Ink With Date and Name of Person Making Change.

Do not extend notes this side of this line.

RETURN TO
LOS ANGELES COUNTY SURVEYOR
726 LOS ANGELES COUNTY
ENGINEERING BLDG.

76F3095 247 10M 2-49

F. B. 1522 Pg. 60

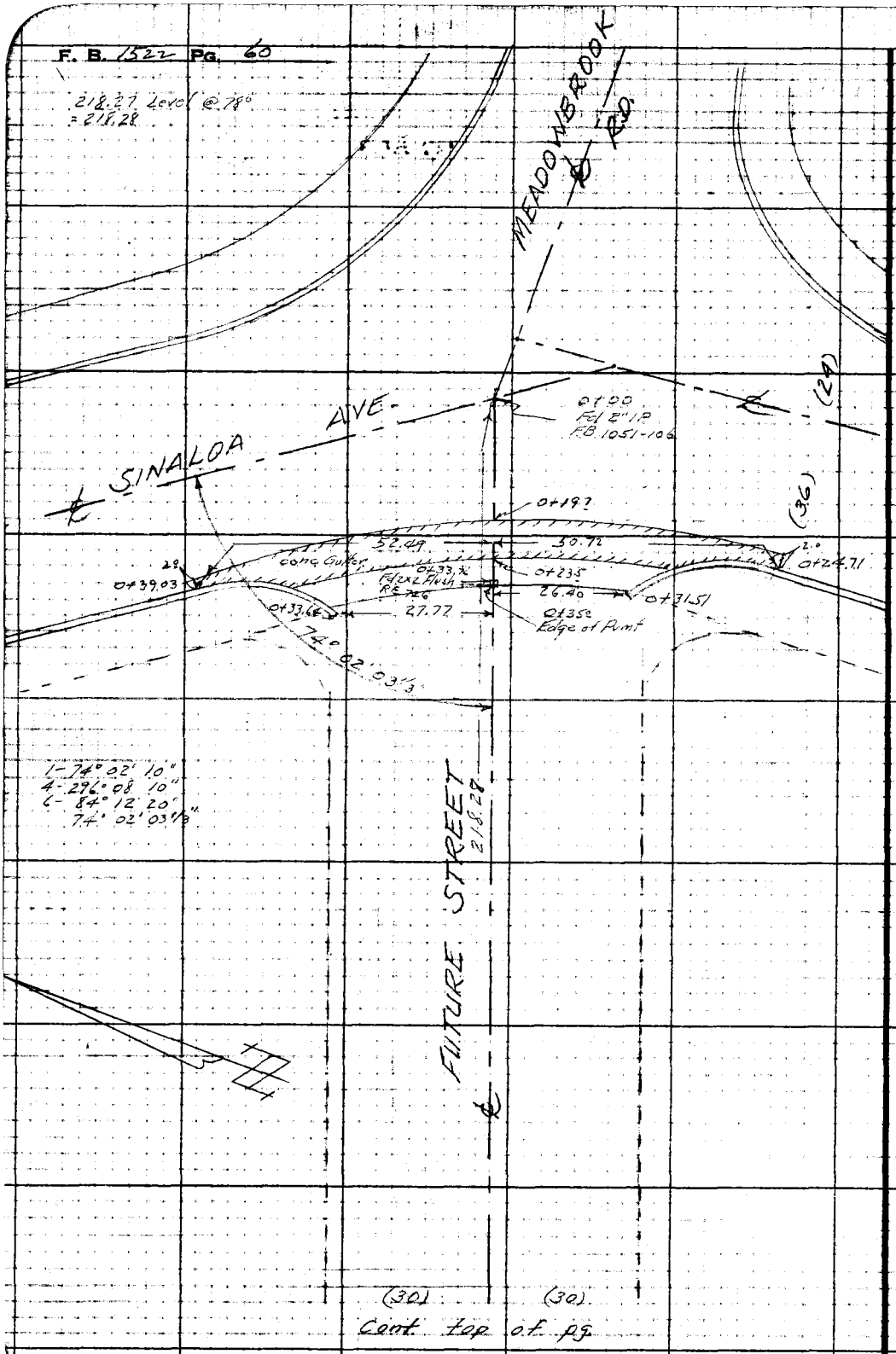

RETURN TO
LOS ANGELES COUNTY SURVEYOR
726 LOS ANGELES COUNTY
ENGINEERING BLDG.

Do not extend notes this side of this line.

Note: Any Additions or Changes on This Street Must be Made or Circled in Red Ink With Date and Name of Person Making Change.

Notes Ck'd by	Survey of SUNALOA AVE
Map No.	W.O. 1280 Tape No. 0.96 Std. 68 °F
Office Work	Surveyed by J. GREGORY
Checked	Notes V.G. Date 7-29
Date	Indexed E. C. Johnson

F. B. 1522 PG. 61

289.19 Level @ 78°
= 289.21

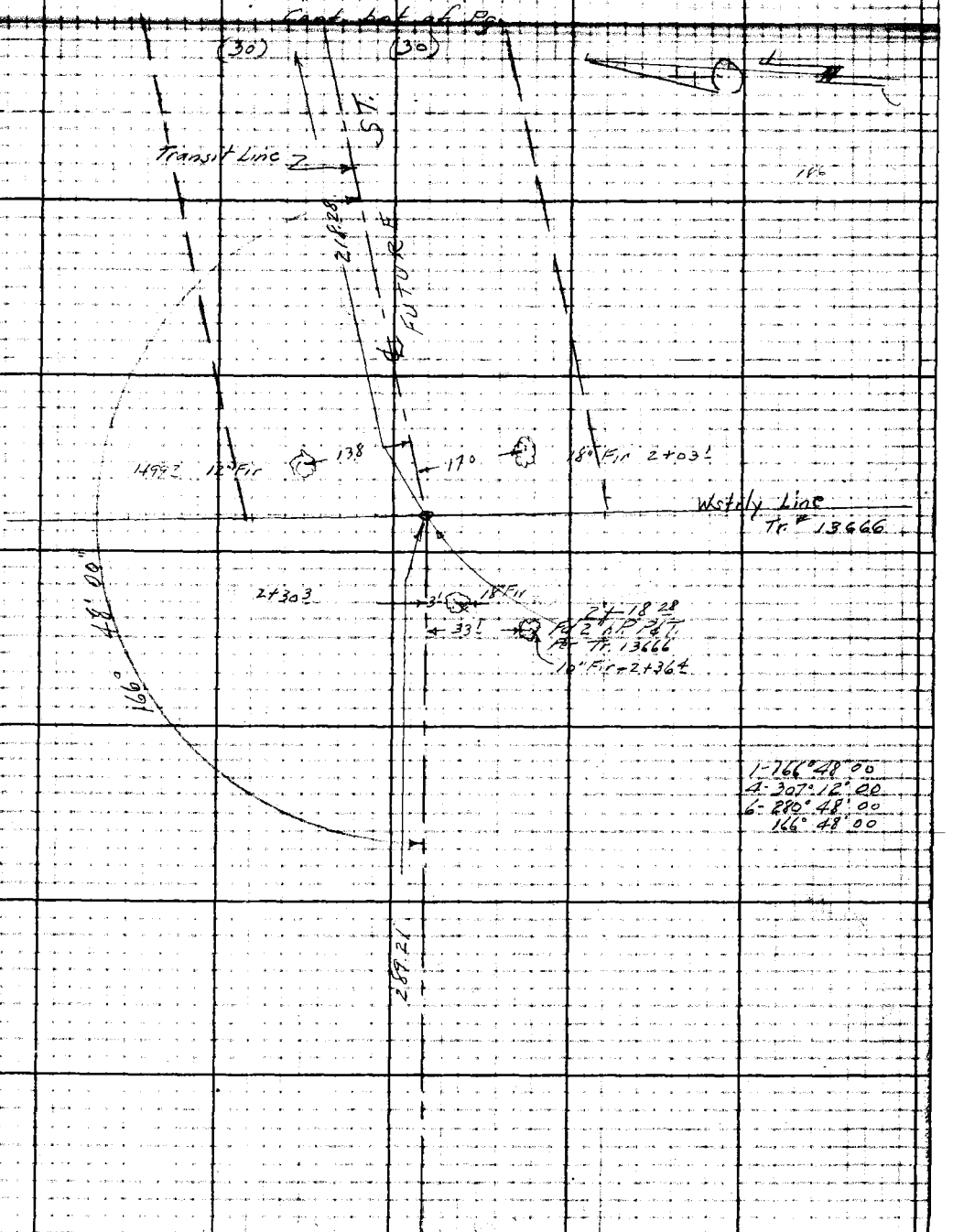

1-766° 48' 00
4-307° 12' 00
6-280° 48' 00
166° 48' 00

Notes: Any Additions or Changes on This Sheet Must be Made or Circled in Red Ink With Date and Name of Person Making Change.

Do not extend notes this side of this line.

RETURN TO
LOS ANGELES COUNTY SURVEYOR
726 LOS ANGELES COUNTY
ENGINEERING BLDG.

76F3098 247 10M 1-49

F. B. 1522 PG. 62

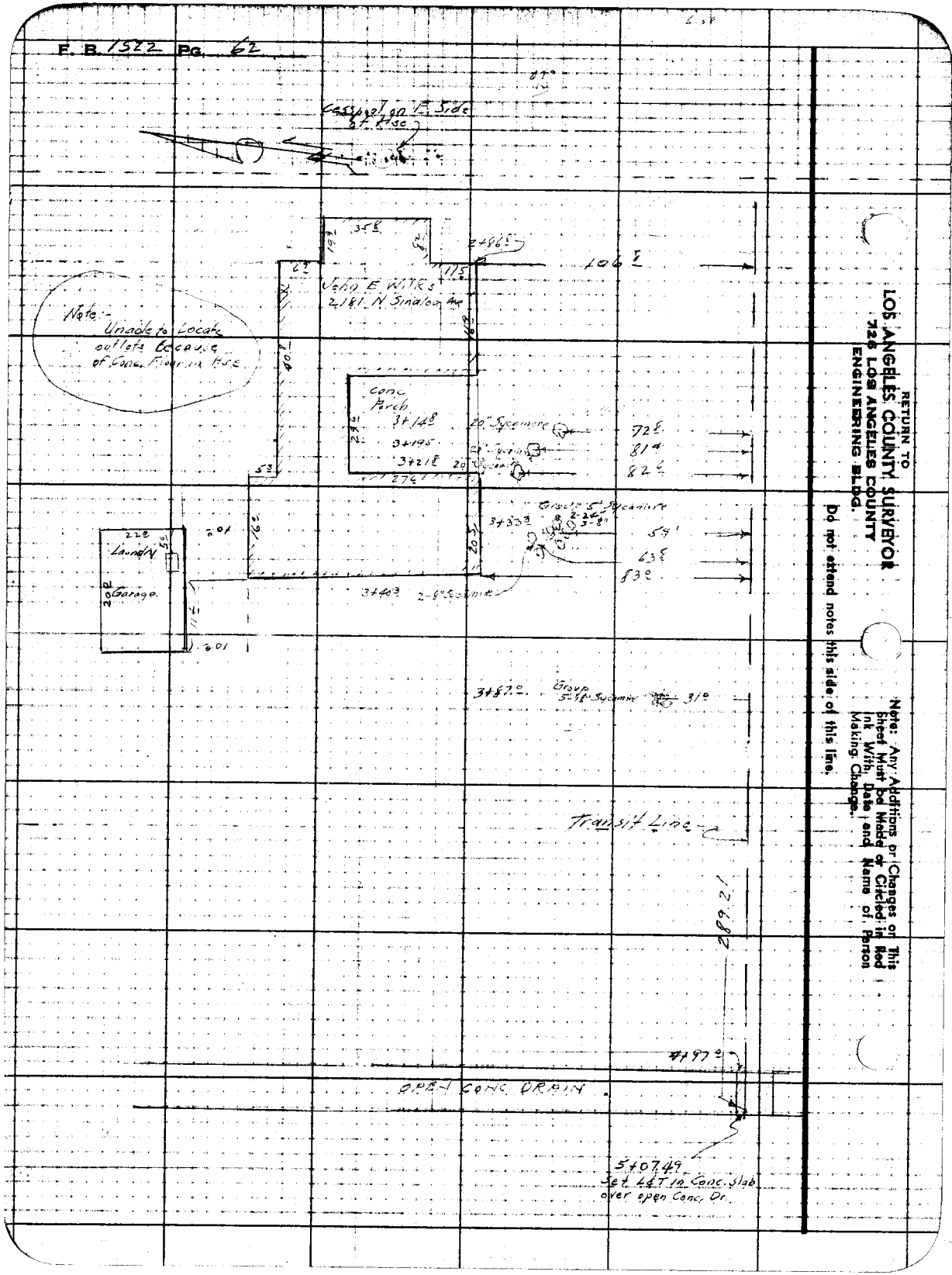

RETURN TO
LOS ANGELES COUNTY SURVEYOR
728 LOS ANGELES COUNTY
ENGINEERING BLDG.

Do not attend notes this side of this line.

Note: Any Additions or Changes on This Sheet Must be Made in Red Ink With Date and Name of Person Making Change.

Notes Ck'd by	Survey of SINALOA AVE	F. B. 1522 PG. 63
Map No.	W. O. 1280 Tape No. 096 Std. 68 °F	
Office Work	Surveyed by J. GREGORY	
Checked	Notes J.G. Date 7-49	
Date	Indexed K. C. Johnson	

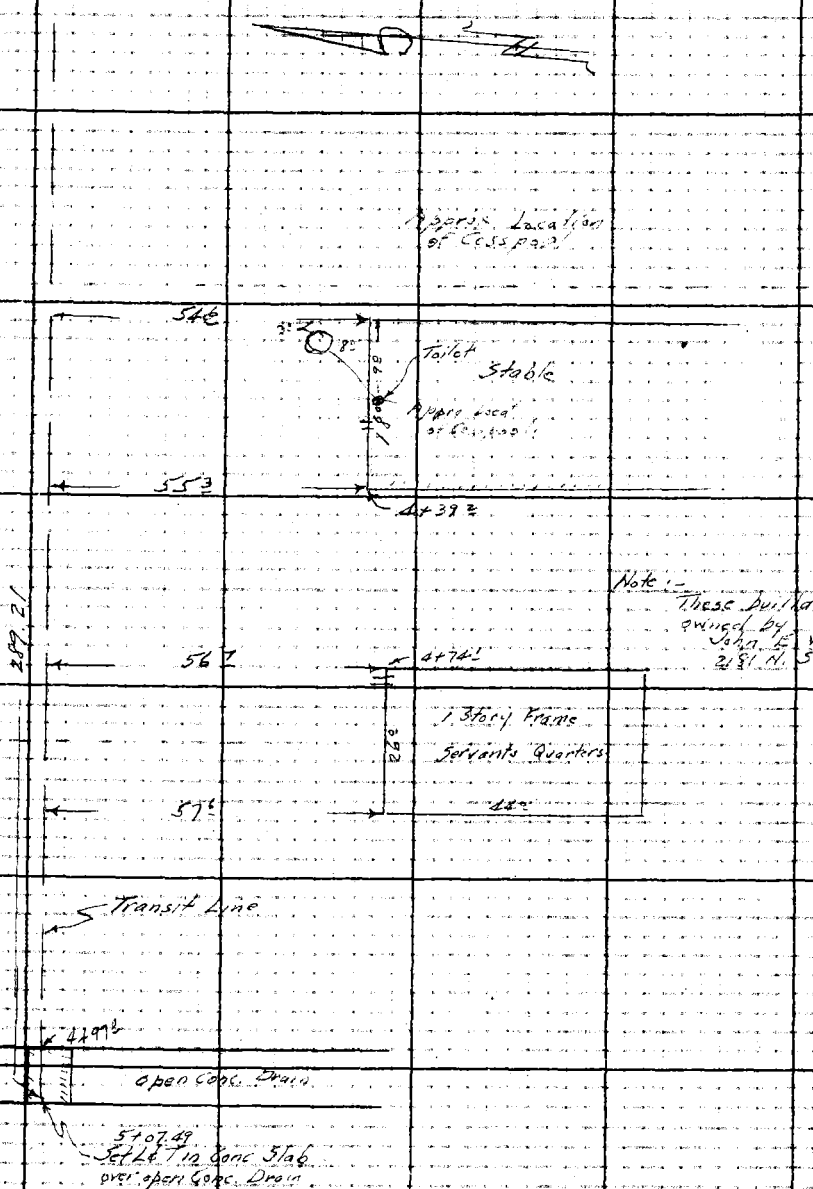

Note: Any Additions or Changes on This Sheet Must be Made or Circled in Red Ink With Date and Name of Person Making Change.

Do not extend notes this side of this line.

RETURN TO
LOS ANGELES COUNTY SURVEYOR
726 LOS ANGELES COUNTY
ENGINEERING BLDG.

76E3005 247 10M 1-49

RETURN TO
LOS ANGELES COUNTY SURVEYOR
725 LOS ANGELES COUNTY
ENGINEERING BLDG.

Note: Any Additions or Changes on This Sheet Must be Made or Circled in Red Ink With Date and Name of Person Making Change.

Do not extend notes this side of this line.

E. B. 152 Pg. 24

Profile No. ____ X-Sec. No. ____

Notes Red ____ Plotted ____ Job No. 1280 Division No. ✓
Date ____ Date ____ Survey of SINALOA AVE
Notes Chkd ____ Checked ____ Survey by J.G. Notes J.G. Date 7-19
Date ____ Date ____ Map No. ____ Indexed G. Johnson Date APR 25 '51

F.B. 1522 Pg. 65

NOTE: ANY ADDITIONS OR CHANGES ON THIS SHEET MUST BE MADE OR CIRCLED IN RED INK, WITH DATE AND NAME OF PERSON MAKING CHANGE.

Do not extend notes this side of this line.

PLEASE RETURN TO
LOS ANGELES COUNTY SURVEYOR
726 HIGGINS BLDG.

STATION	B.S.	H.I.	F.S.	ELEV.

OUTSIDE of CURB

PROFILE

&

CROSS SECTIONS

on

FUTURE STREET & LOT 1, TR 7343

from

SINALOA AVE

Mky 50.49 on open Drain

C.K. 1280

J. Gregory
G.E. Dreier
V.B. Anderson
G.F. Johnson Jr.

76L 288 207 3M 11-48

76L298 307 3M 11-48

PLEASE RETURN TO
LOS ANGELES COUNTY SURVEYOR
726 HIGGINS BLDG.

NOTE: ANY ADDITIONS OR CHANGES ON THIS SHEET MUST BE MADE OR CIRCLED IN RED INK, WITH DATE AND NAME OF PERSON MAKING CHANGE.

Do not extend notes this side of this line.

F.B. 1522 Pg. 66 — Job No. 1280 Division No. V — Profile No. — X-Sec. No.
Survey of SINALOA AVE — Plotted — Notes Red — Date — Date — Date
Survey by V. GREGG & ASS. Notes — Date — Notes Chkd H.D.H. Checked — Date 8-4-49
Indexed E. C. Tabbutt — Date

STATION	B. S.	H. I.	F. S.	ELEV.	FUTURE STREET & LOT 1, TR 7343
BM AE-210	6 95	1226 52.		1219 57.	BM AE-210 El 1219.57 F.D. 1447-114
					Meadowbrook Rd & Sinaloa Ave SW. Cor
					CM Spk in CC 6' S of S end CR
0+00			5 24	1221 28.	℄ Int Sinaloa Ave & Future St
			3 14	1223 38.	54°R to ℄ Sinaloa Ave
0+39			3 53	1222 99.	Gutter Nend NW CR
"			2 93	1223 59.	TC " " "
			6 81	1219 71.	345° to ℄ Sinaloa from PI
0+24.71			7 27	1219 25.	Gutter Send SW CR
"			6 65	1219 87.	TC " " "
0+25			5 45	1221 07.	℄ on ℄ & Gutter
0+31.51			6 12	1220 40.	℄ Gutter W end SW CR
"			5 57	1220 95.	℄ TC " " "
0+33.6			4 41	1222 11.	R Gutter W end NW CR
"			3 95	1222 57.	R TC " " "
0+35			5 22	1221 30.	℄ W edge Pvmt
0+53			4 4	1222 r.	℄ B/C
"			2 7	1223 8.	30 R P/L
			5 8	1220 7.	304 P/L
1+00			5 1	1221 1.	℄

76L298 307 3M 11-48

PLEASE RETURN TO
LOS ANGELES COUNTY SURVEYOR
726 HIGGINS BLDG.

NOTE: ANY ADDITIONS OR CHANGES ON THIS SHEET MUST BE MADE OR CIRCLED IN RED INK, WITH DATE AND NAME OF PERSON MAKING CHANGE.

Do not extend notes this side of this line.

868
169
050

STATION	B. S.	H. I.	F. S.	ELEV.	Future Street & Lot 1 TR 7343
		1226 52.			
1+00			3 4	1223 1.	30 R P/L
/			6 2	1220 3.	30 L P/L
1+55			5 4	1221 1.	℄ Brk
/			3 5	1223 0.	30 R P/L
/			6 6	1219 9.	30 L P/L
2+00			9 8	1216 7.	℄
/			7 8	1218 7.	30 R P/L
/			10 8	1215 7.	30 L P/L
T.P.	7 40	1221 79.	12 13	1214 39.	
2+50			6 40	1215 39.	℄ Transit Line
			0 8	1221 0.	R Ground at NE Cor Hse
			+0 1	1221 9.	R " " NW Cor Hse
3+04±			+0 11	1221 90.	R Floor El of Hse
3+00			6 4	1215 4.	on Transit Line
/			5 3	1216 5.	25 R B Brk
/			3 8	1218 0.	30 R T Brk
/			3 9	1217 9.	50 R.
/			8 6	1213 2.	50 L
3+50			4 5	1217 3.	on Transit Line
4+00			4 1	1217 7.	" " " "

Profile No. ____ Notes Red ____ Plotted ____ Job No. 1280 Division No. V
Date ____ Date ____ Survey of Sinaloa Ave
X-Sec. No. ____ Notes Chkd H.D.H. Checked ____ Survey by J.G. Notes J.G. Date 7-48
Date 8-4-49 Date ____ Map No. ____ Indexed C. Johnson Date ____

F.B. 152 Pg. 67

76L298 307 3M 11-48

PLEASE RETURN TO
LOS ANGELES COUNTY SURVEYOR
726 HIGGINS BLDG.

NOTE: ANY ADDITIONS OR CHANGES ON THIS SHEET MUST BE MADE OR CIRCLED IN RED INK, WITH DATE AND NAME OF PERSON MAKING CHANGE.

Do not extend notes this side of this line.

STATION	B. S.	H. I.	F. S.	ELEV.		
		1221 79.				
4+00			2 3	1219 5.		50R
/			4 9	1216 9.	40' L Brk	
-			7 0	1214 8.	50 L	
4+39 ✓			8 0	1213 8.	55 L Ground N W Cor Stable	
4+50			5 0	1216 8.		on Transit Line
4+74½			7 9	1213 9.	56' L Ground at N.E. Cor Servants Quarters	
			7 9	1213 9.	57½ L " " N.W. " " "	
4+97			5 5	1216 3.		℄ & Edge Conc Dr
5+02½			10 38	1211 41.		℄ & Ctr " "
5+07½			5 6	1216 2.		℄ & W edge Conc Dr.
T.P	4 35	1215 48.	10 66	1211 13.		
B.M C-83			10 83	1204 65.	BM C-83 El 1204.644 FB 1447-114	
					Sinaloa Ave & La Paz Rd NE Cor	
					Bt Spk in cb. 3' E of E end CR	

F.B. 1522 PG. 68

Job No. 1280 Division No. ✓ Notes Red. Plotted. Profile

Survey of SINALOA AVE Date Date No. X-Sec.

Survey by V. GREGORY Notes VG Notes Chkd H.D.H. Checked

Indexed ~~R. C. Johnson~~ Date Date 8-4-49 Date No.

Notes Ck'd by	Survey of SINALOA AVE	F. B. 1522 PG. 69
Map No.	W. O. 1280 Tape No. 096 Std. 68 °F	
Office Work	Surveyed by J. GREGORY	
Checked	Notes J.G. Date 7-49	
Date	Indexed A. C. Johnson	

APR 25 '51

LOCATION
of
IMPROVEMENTS
on
ALLEN AVE
from
NEW YORK AVE
to
MENDOCINO ST

C.I. 1280

Note
All Light Stand
taken to Center

J. Gregory
G. E. Dreier
V. B. Anderson
G. F. Johnson Jr.

Note: Any Additions or Changes on This Sheet Must be Made or Circled in Red Ink. With Date and Name of Person Making Change.

Do not extend notes this side of this line.

RETURN TO
LOS ANGELES COUNTY SURVEYOR
726 LOS ANGELES COUNTY
ENGINEERING BLDG.

76F3098 247 10M 1-49

F. B. 1522 Pg. 70

Cont'd on Pg 72

For Detail of Fire Station See Pg 71

Note on Drawing all Drives & Streets to W. 0.90 Thick

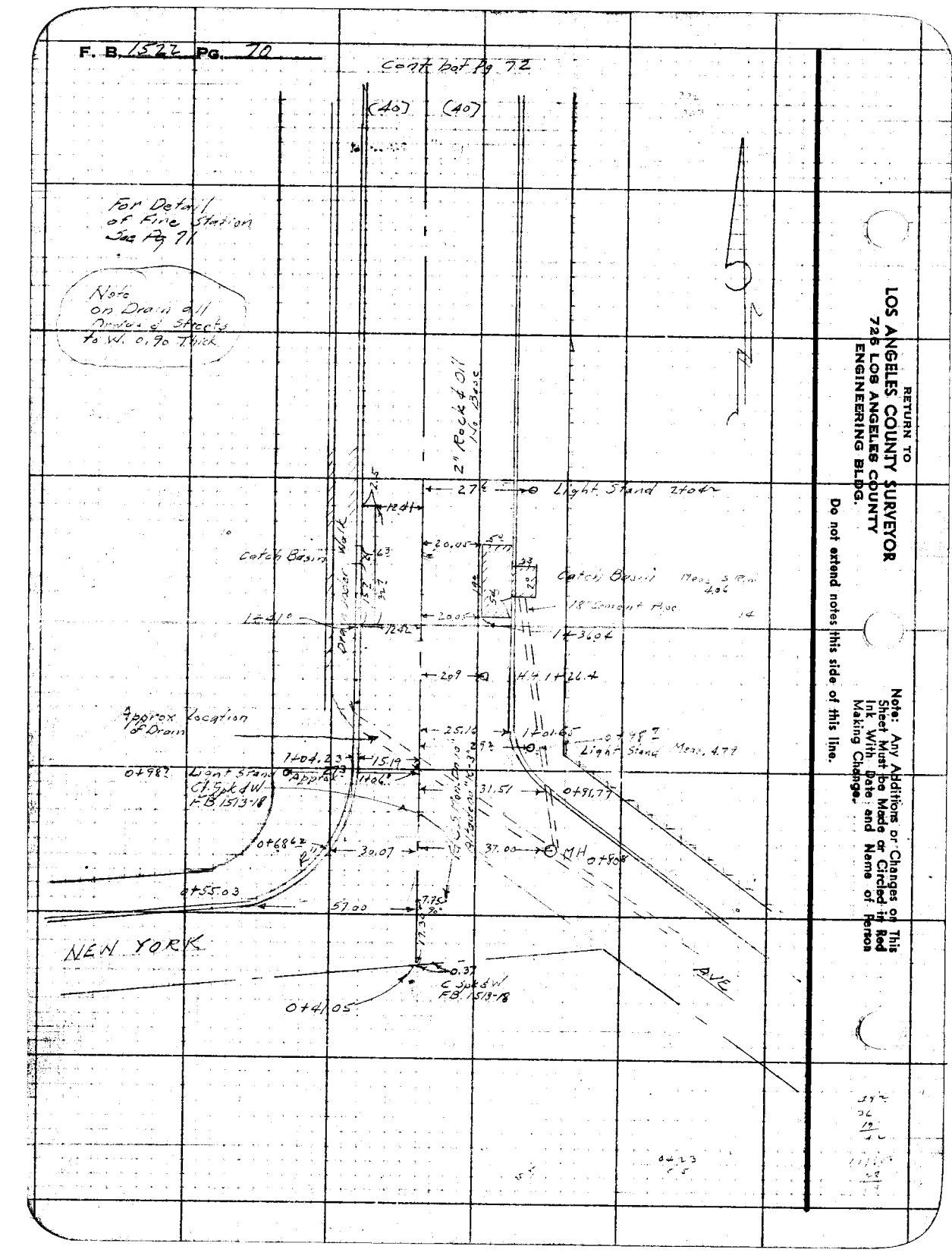

RETURN TO
LOS ANGELES COUNTY SURVEYOR
726 LOS ANGELES COUNTY
ENGINEERING BLDG.

Do not extend notes this side of this line.

Note: Any Additions or Changes on This Sheet Must be Made or Circled in Red Ink With Date and Name of Person Making Change.

Notes Ck'd by	Survey of SINALOA AVE
Map No.	W.O. 1280 Tape No. 096 Std. 68 °F
Office Work	Surveyed by J. GREGORY
Checked	Notes J.F. Date 7-49
Date	Indexed E. C. Johnson

F. B. 1522 Pg. 71

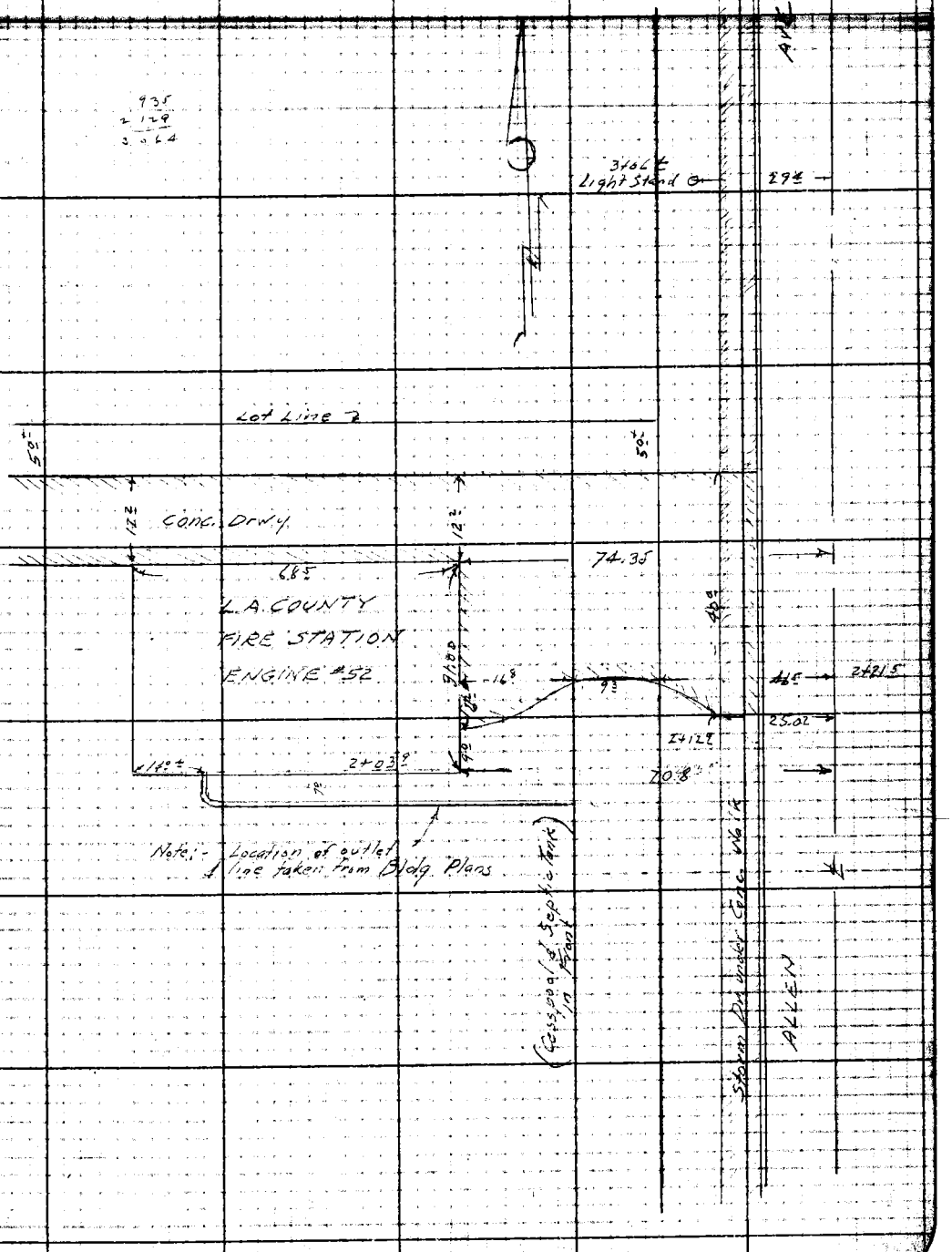

Note: Any Additions or Changes on This Sheet Must be Made or Circled in Red Ink With Date and Name of Person Making Change.

Do not extend notes this side of this line.

RETURN TO
LOS ANGELES COUNTY SURVEYOR
726 LOS ANGELES COUNTY
ENGINEERING BLDG.

76F309B 247 10M 1-49

F. B. 1522 PG. 72

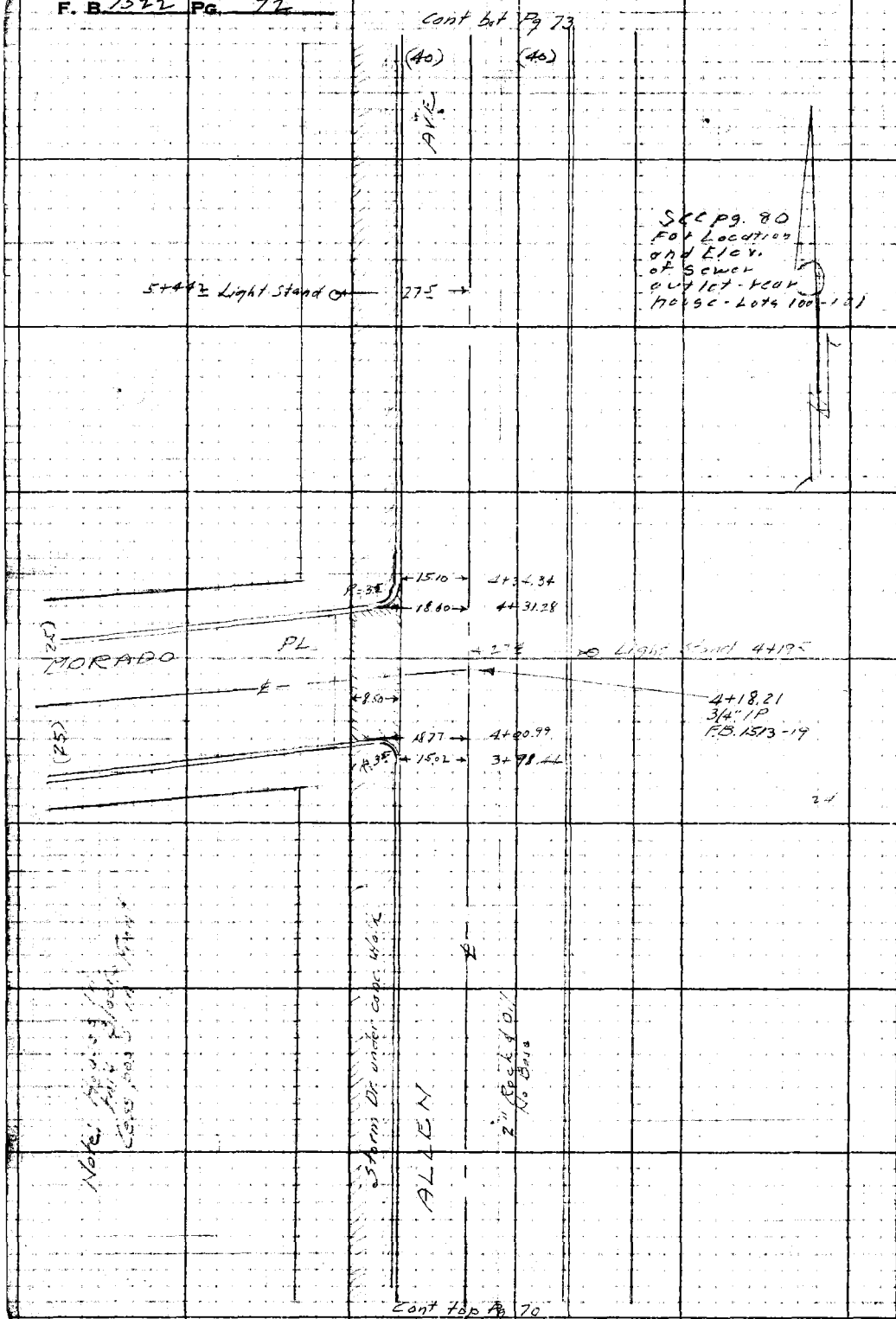

RETURN TO
LOS ANGELES COUNTY SURVEYOR
725 LOS ANGELES COUNTY
ENGINEERING BLDG.

Do not extend notes this side of this line.

Note: Any Additions or Changes on This Sheet Must be Made or Circled in Red Ink With Date and Name of Person Making Change.

Notes Ck'd by	Survey of SINALOA AVE
Map No.	W. O. 1680 Topo No. 076 Sht. 68
Office Work	Surveyed by J. GREGORY
Checked	Notes J.G. Date 7-49
Date	Indexed A. C. Johnson

F. B. 1522 PG. 73

Cont'd Bot Pg 75

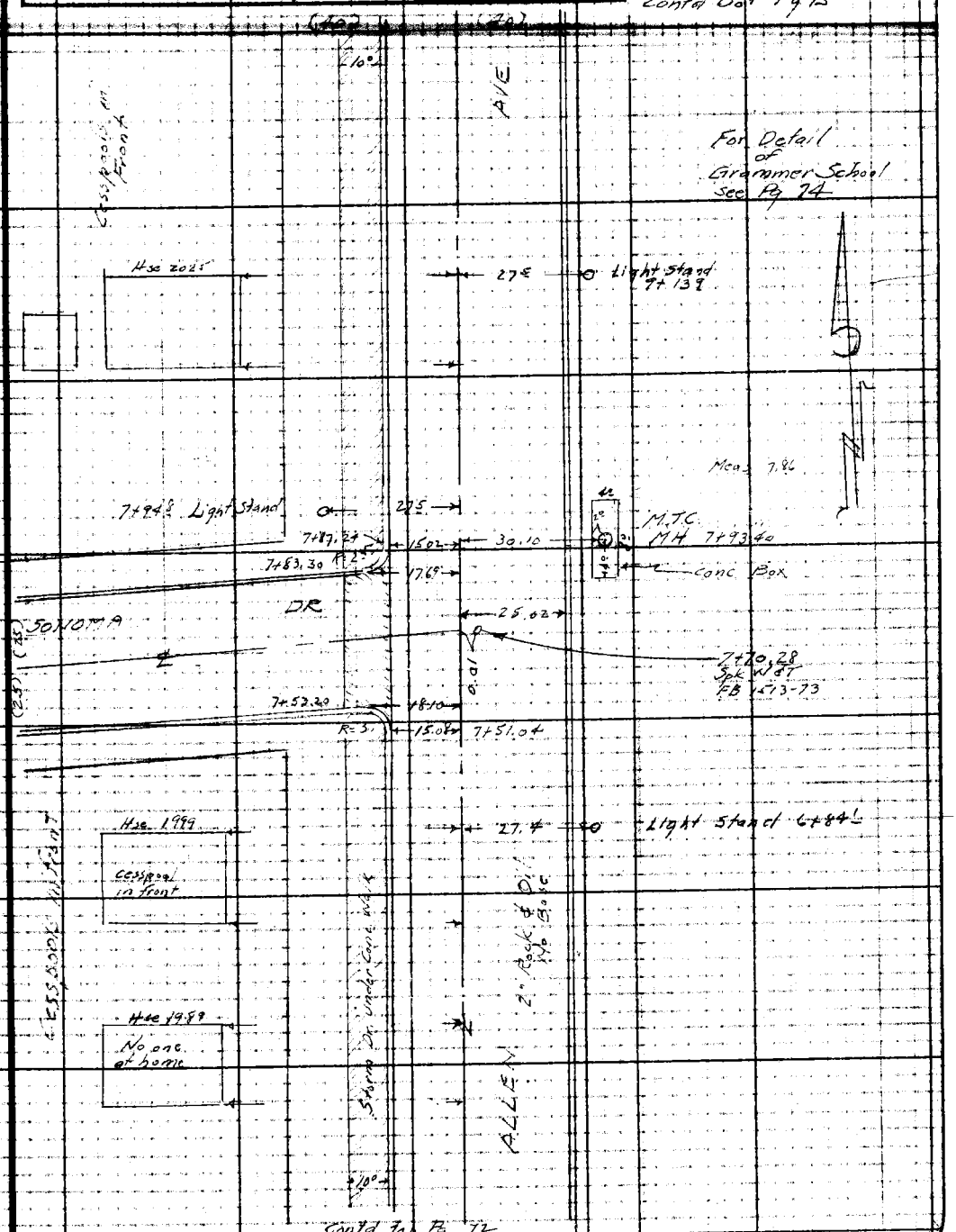

Cont'd Top Pg 72

Notes: Any Additions or Changes on This Sheet Must be Made or Circled in Red Ink With Date and Name of Person Making Change.

Do not extend notes this side of this line.

RETURN TO
LOS ANGELES COUNTY SURVEYOR
726 LOS ANGELES COUNTY
ENGINEERING BLDG.

76F3098 247 10M 1-49

F. B. 1522 Pg. 74

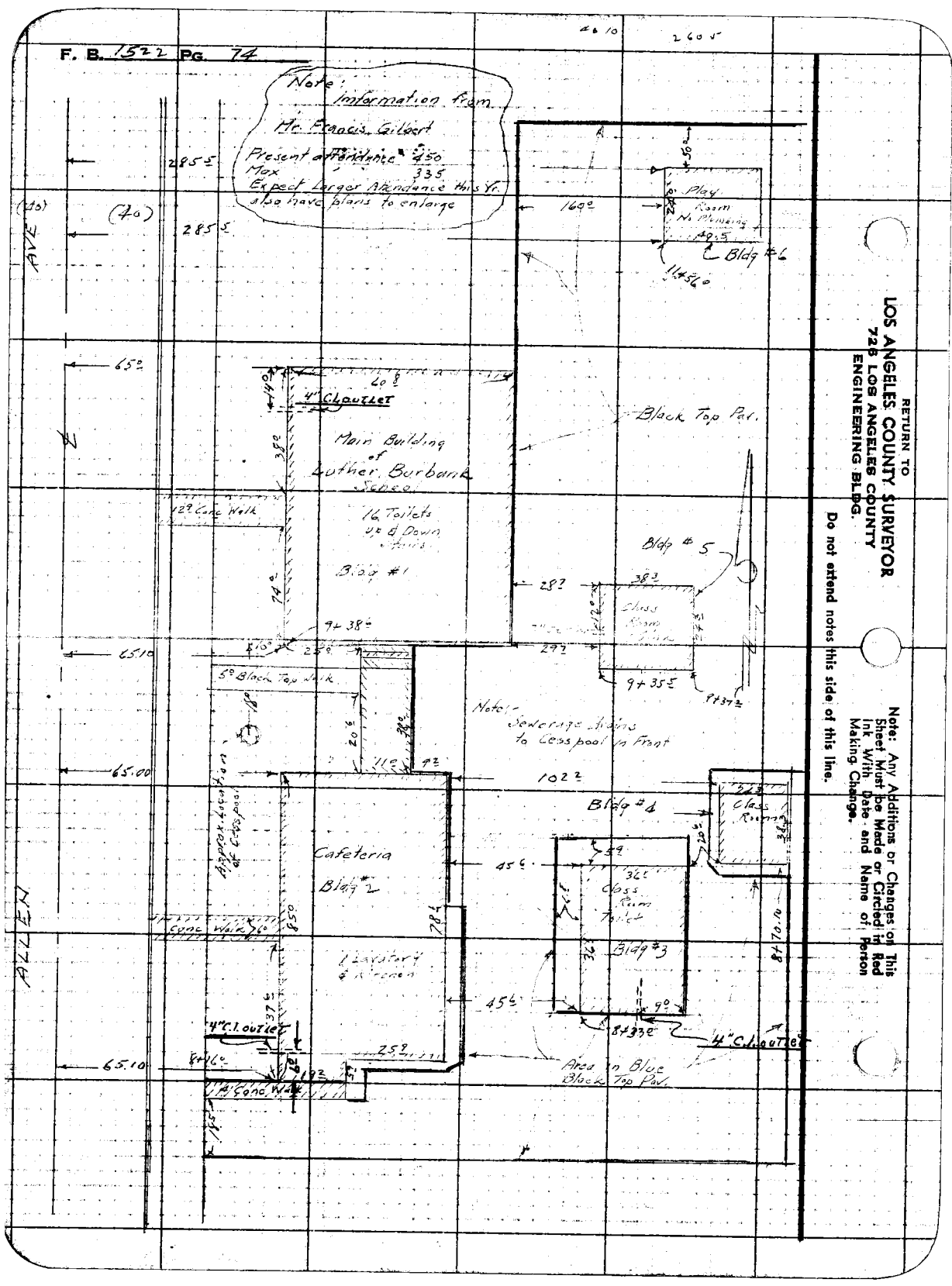

RETURN TO
LOS ANGELES COUNTY SURVEYOR
726 LOS ANGELES COUNTY
ENGINEERING BLDG.

Do not extend notes this side of this line.

Note: Any Additions or Changes on This Sheet Must be Made or Circled in Red Ink With Date and Name of Person Making Change.

Notes Ck'd by	Survey of SINALOA AVE
Map No.	W. O. 188 Tape No. 096 Std. 18 °F
Office Work	Surveyed by J. GREGORY
Checked	Notes J.G. Date 7-49
Date	Indexed C. Johnson

F. B. 1522 PG. 75



Note: Any Additions or Changes on This Sheet Must be Made or Circled in Red Ink With Date and Name of Person Making Change.

Do not extend notes this side of this line.

RETURN TO
LOS ANGELES COUNTY SURVEYOR
726 LOS ANGELES COUNTY
ENGINEERING BLDG.

76F3098 247 1DM 1-49

F. B. 1522 PG. 76

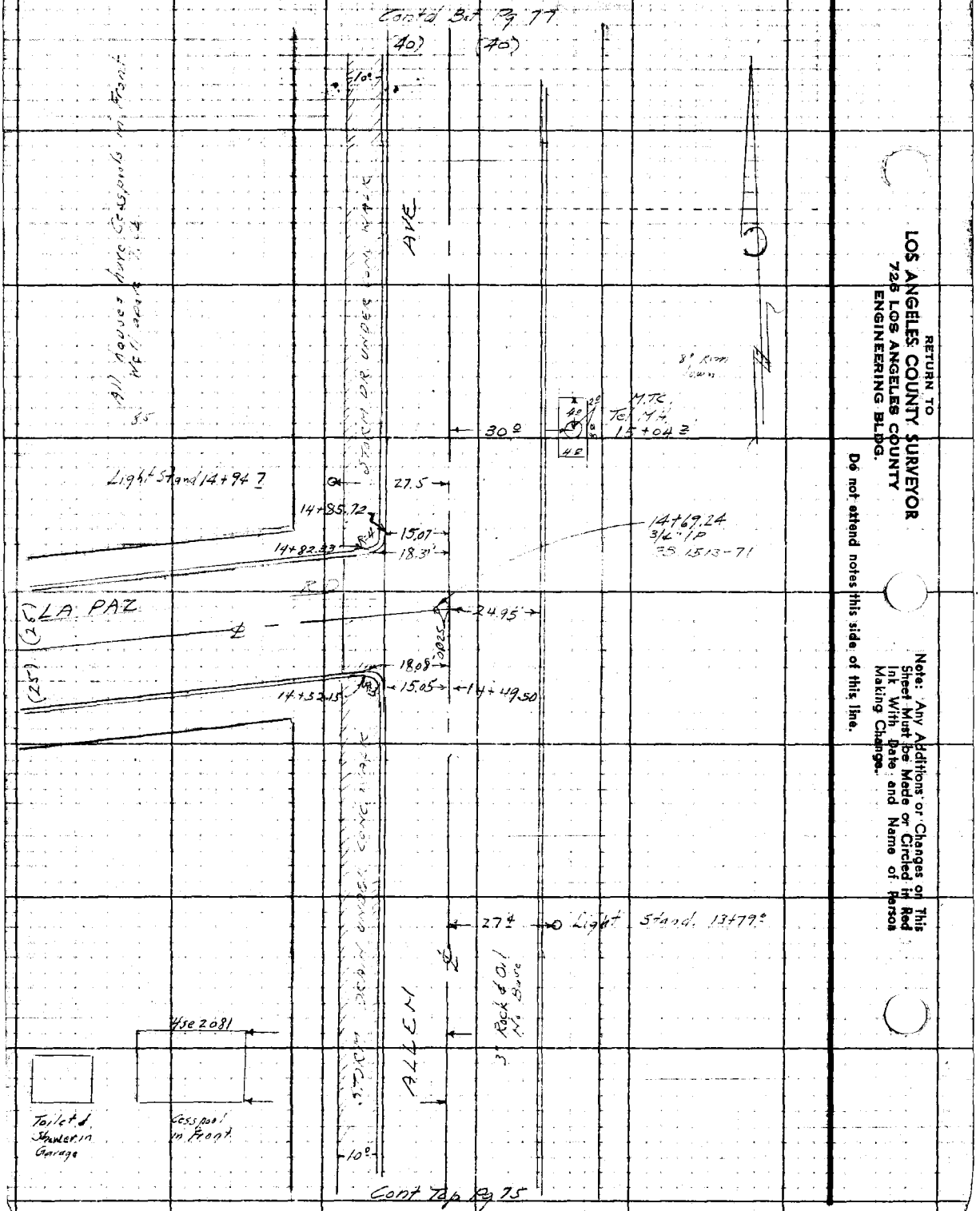

RETURN TO
LOS ANGELES COUNTY SURVEYOR
725 LOS ANGELES COUNTY
ENGINEERING BLDG.

Do not extend notes this side of this line.

Note: Any Additions or Changes on This Sheet Must be Made or Circled in Red Ink With Date and Name of Person Making Change.

Notes Ck'd by	Survey of SINALOA AVE
Map No.	W.O. 1PR Tape No. 096 Std. 68
Office Work	Surveyed by V. GREGORY
Checked	Notes V.G. Date 7-49
Date	Indexed [illegible]

F. B. 1522 PG. 77

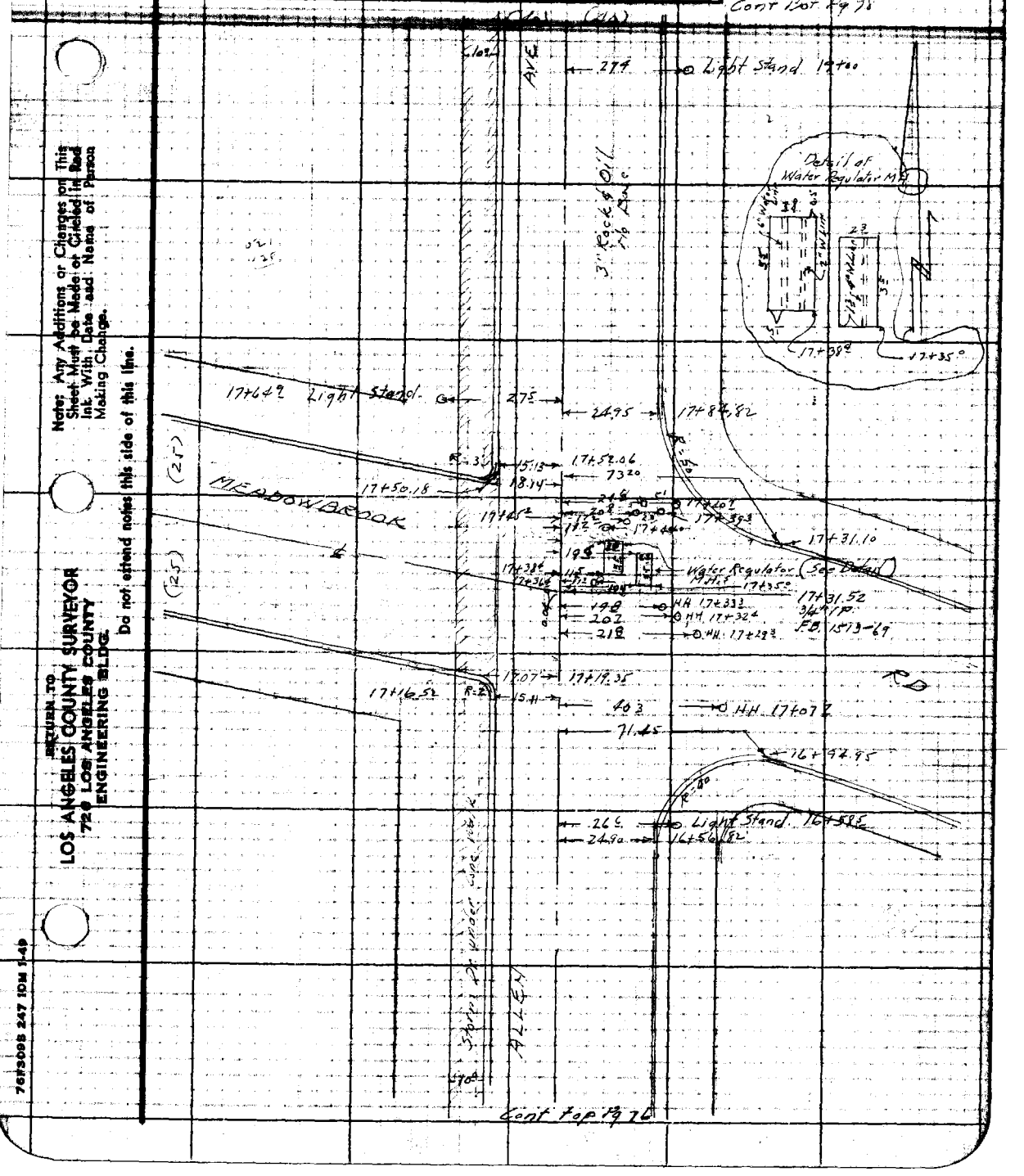

Note: Any Additions or Changes on This Sheet Must be Made or Circled in Red Ink With Date and Name of Person Making Change.

Do not extend notes this side of this line.

RETURN TO
LOS ANGELES COUNTY SURVEYOR
720 LOS ANGELES COUNTY
ENGINEERING BLDG.

76F3098 247 10M 1-49

F. B. 1522 Pg. 78

Cont bot pg 79

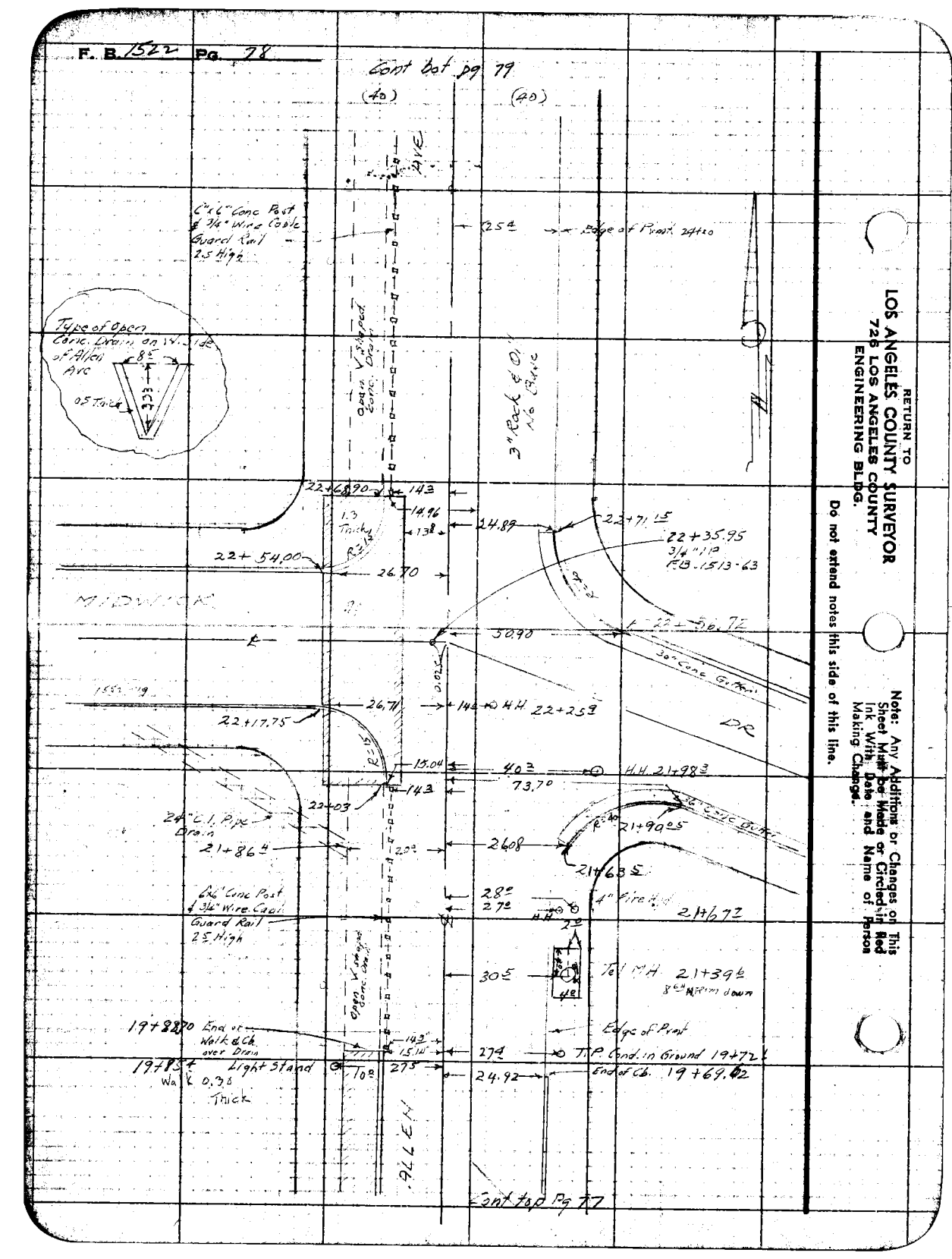

RETURN TO
LOS ANGELES COUNTY SURVEYOR
726 LOS ANGELES COUNTY
ENGINEERING BLDG.

Do not extend notes this side of this line.

Note: Any Additions or Changes on This Sheet Must be Made or Circled in Red Ink With Date and Name of Person Making Change.

Notes Ck'd by	Survey of Sinaloa Ave
Map No.	W. O. 1280 Tape No. 096 Std. 68 °F
Office Work	Surveyed by [illegible]
Checked	Notes [illegible] Date 7-49
Date	Indexed [illegible]

F. B. 1522 Pg. 79

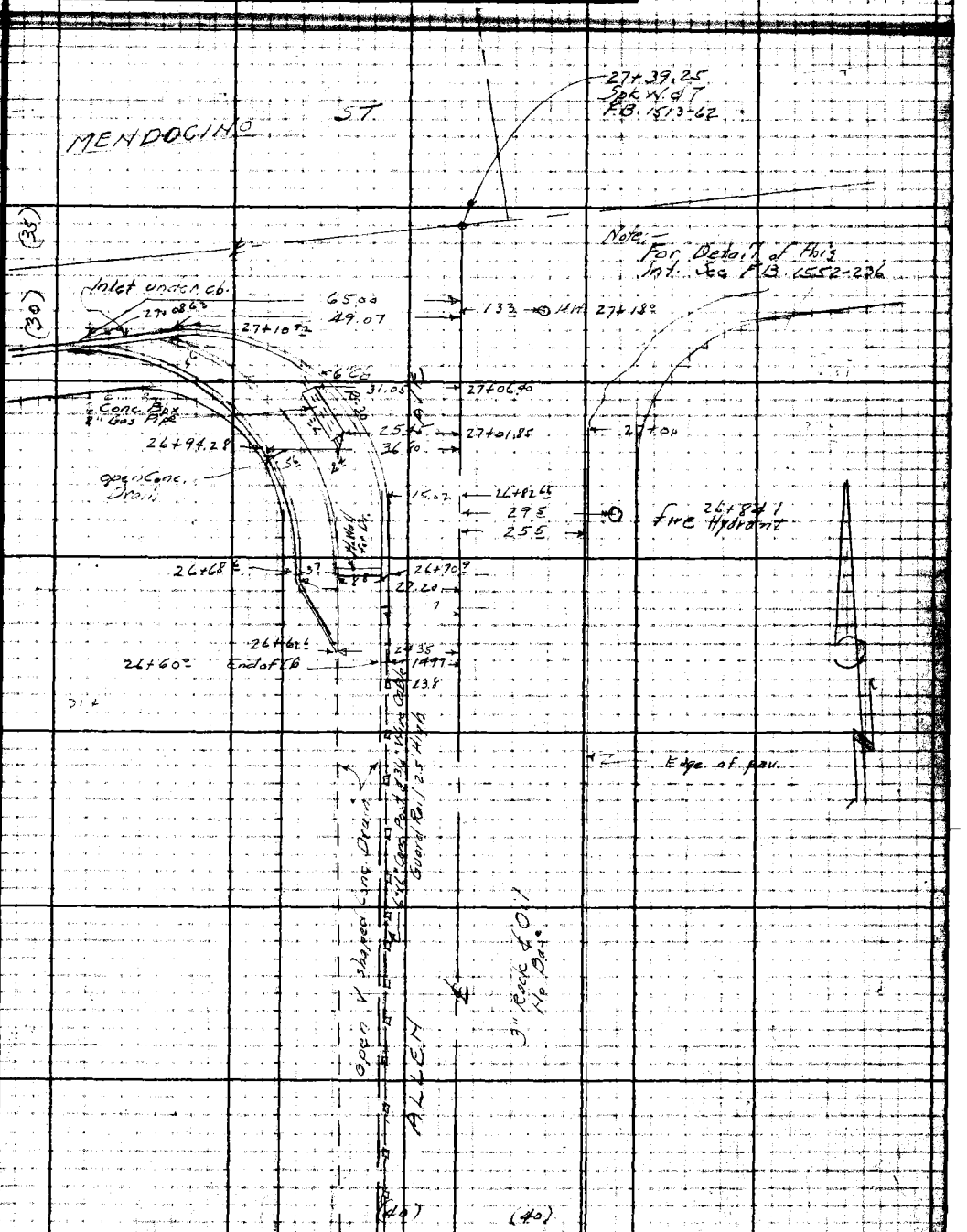

Cont top Pg 78

Note: Any Additions or Changes on This Sheet Must be Made or Circled in Red Ink With Date and Name of Person Making Change.

Do not extend notes this side of this line.

RETURN TO
LOS ANGELES COUNTY SURVEYOR
725 LOS ANGELES COUNTY
ENGINEERING BLDG.

76F3006 247 FOR 1-49

F. B. 1522 Pg. 80

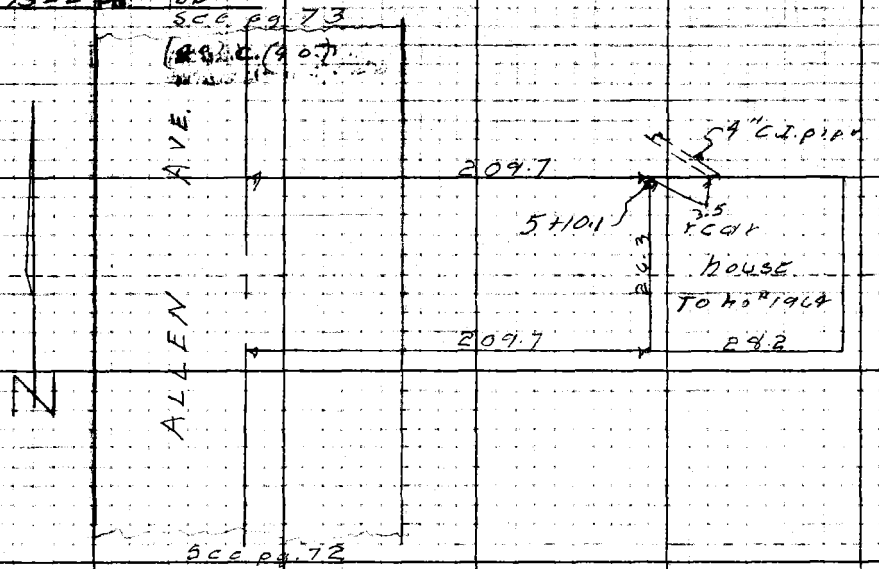

STATION	B.S	H.I	F.S	ELEV.	
B.M-C48				1143.61	B.M-C48 - Elev 1143-613 per F.B. 1447-118 - Allen Ave & Marada Pl., N.W. cor., Bt. sph in N. curb of Marada Pl. 15' W. of W. curb of Allen Ave
	6.83	1150.44			
			14.8	1135.6	Top of 4" C.I. pipe
B.M.C48			6.83	1143.61	B.M.C48

RETURN TO
LOS ANGELES COUNTY SURVEYOR
726 LOS ANGELES COUNTY
ENGINEERING BLDG.

Do not extend notes this side of this line.

Note: Any Additions or Changes on This Sheet Must be Made or Circled in Red Ink With Date and Name of Person Making Change.

Profile No. ____ Notes Red ____ Plotted ____ Job No. 1280 Division No. V

F.B. 1521 Pg. 21

Date ____ Date ____ Survey of SINALOA AVE

X-Sec. No. ____ Notes Chkd ____ Checked ____ Survey by J.G. Notes ____ Date 7-49

Date ____ Date ____ Map No. ____ Indexed C. Johnson Date APR 25 '51

PROFILE

&

CROSS SECTIONS

on

ALLEN AVE

from

NEW YORK AVE

to

MENDOCINO ST

C. I. 1280

J. Gregory
G. E. Dreier
V. B. Anderson
G. F. Johnson Jr.

ELEV.

F. S.

H. I.

B. S.

STATION

NOTE: ANY ADDITIONS OR CHANGES ON THIS SHEET MUST BE MADE OR CIRCLED IN RED INK, WITH DATE AND NAME OF PERSON MAKING CHANGE.

PLEASE RETURN TO
LOS ANGELES COUNTY SURVEYOR
726 HIGGINS BLDG.

Do not extend notes this side of this line.

76L298 307 3M 11-48

76L298 307 3M 11-48

PLEASE RETURN TO
LOS ANGELES COUNTY SURVEYOR
726 HIGGINS BLDG.

NOTE: ANY ADDITIONS OR CHANGES ON THIS SHEET MUST BE MADE OR CIRCLED IN RED INK, WITH DATE AND NAME OF PERSON MAKING CHANGE.

Do not extend notes this side of this line.

F.B. 552 Pg. 82 | Job No. 1280 Division No. ✓ | Profile | No. | Plotted | | X-Sec. | No. | Date | | Notes Red. | | Date | | Survey of SUNDRY STREETS | Notes Chkd. H.D.H. | Checked | | Date 8-4-44 | Survey by GREGORY & Notes | Drawn | | Date | Indexed L.C. Fahrney | Date

STATION	B. S.	H. I.	F. S.	ELEV.	ALLEN AVE	
BM AE 217	963	1134.20		1127.57	BM AE 217 El 1124.573	F.B. 1447-121
					New York Ave & Allen Ave S.W. Cor.	
					Bt. Spk. in cb. 5' S. of S end C.R.	
0+41.05			7.45	1126.75	℄ INTER. Allen Ave & New York Dr.	
			13.70	1120.50	T.R. ℄ MINORU and E. Line Lot 103 Prod	
			13.14	1121.06	18' N. Top Cb. " " "	
			11.7	1122.5	30' N. P/L " " "	
			10.60	1123.60	T.R. Gut. Easterly End C.R. N. Side Minoru Dr. ℄ New York Dr.	
			10.01	1124.19	Top Cb. " " " " " "	
			9.08	1125.12	Gut. Westerly " " " " "	
			8.34	1125.86	Top Cb. " " " " "	
			6.53	1127.67	Gut. E. end C.R. NE. Cor. Allen ℄ N.Y. Dr.	
			5.76	1128.44	Top Cb. " " " " " "	
			5.82	1128.38	Gut N. " " " " "	
			5.13	1127.07	Top Cb " " " " " "	
			3.23	1130.97	190° L. ℄ N.Y. Dr. ℄ Lot Line to N. Prod	
			2.92	113[illegible].28	12' N. Crown of ST. "	
			2.84	1131.36	20' N. Top Cb. "	
			2.5	1131.71	30' N. P/L "	
			6.25	1127.95	Gut W. end C.R. N.W. Cor. Allen ℄ N.Y.	
			5.69	1128.51	Top Cb " " " "	

76L298 307 3M 11-48

PLEASE RETURN TO
LOS ANGELES COUNTY SURVEYOR
726 HIGGINS BLDG.

NOTE: ANY ADDITIONS OR CHANGES ON THIS SHEET MUST BE MADE OR CIRCLED IN RED INK, WITH DATE AND NAME OF PERSON MAKING CHANGE.

Do not extend notes this side of this line.

STATION	B. S.	H. I.	F. S.	ELEV.	ALLEN AVE
BM AE 135		1134 20.	7 90	1126 30	BM AE 135 Elev 1126.293. F.B. 1447-97
1+04.23			5 03	1129 17.	Gut N. end Cb R. N.W. Cor Allen + N.W.
			4 63	1129 57.	Top Cb. " " " " "
0+80.8			12 11	1122 09.	37° R. Flow line of Covered Storm Drain
1+00			4 89	1129 31.	℄
1+36			7 49	1126 71.	27' R. Flow Line of Conc Catch Basin + 21" Corr. Iron Pipe to S.
T.P.	7 02	1141 17.	0 05	1134 15.	
2+00			7 64	1133 53.	℄
			8 65	1132 52.	25 R Gut
			8 18	1132 99.	25 R. Top Cb.
			7 71	1133 46.	15' L. Gut.
			7 27	1133 90.	15' L. Top Cb
2+04			4 58	1136 59.	105 L. Conc. Floor of Fire Station.
			4 5	1136 7.	125 L Ground over outlet Pipe
3+00			3 43	1137 74.	℄
"			4 56	1136 61.	25' R. Gut
"			4 17	1137 00.	25' R. Top Cb
			3 8	1137 4.	40' R P/L
			10 5	1130 7.	200' R. Back Lot Line
			3 62	1137 55.	15' L. Gut
			3 09	1138 08.	15' L. Top Cb.

Profile No. ____ Date ____ Notes Red ____ Plotted ____ Job No. 1280 Division No. ✓ F.B. 152 Pg. 83

X-Sec. No. ____ Date ____ Notes Chk. [illegible] Date ____ Survey of Sinaloa Ave

Date 8-4-49 Date ____ Map No. ____ Indexed ____ Date ____

76L298 307 3M 11-48

PLEASE RETURN TO
LOS ANGELES COUNTY SURVEYOR
726 HIGGINS BLDG.

NOTE: ANY ADDITIONS OR CHANGES ON THIS SHEET MUST BE MADE OR CIRCLED IN RED INK, WITH DATE AND NAME OF PERSON MAKING CHANGE.

Do not extend notes this side of this line.

STATION	B. S.	H. I.	F. S.	ELEV.	ALLEN AVE
		1141 17.			
3+22			3 52	1137 65.	℄ Allen & Lot Line to W. Prod
			3 28	1137 89.	25' L. Top Cb
			0 8	1140 4.	40' L. P/L
			+0 8	1142 0.	121' L. Rear Line of Hse. To S.
			+0 1	1141 3.	131 L. " " " " N.
			+1 2	1142 4.	198 L. Back Lot Line
T.P.	11 21	1151 36	1 02	1140 15.	
4+00			9 59	1141 77.	℄
			10 76	1140 60.	25 R. Gut
			10 30	1141 06.	25' R. Top Cb.
			9 80	1141 56.	Gut S. end of Cb. R. S.W. Cor. Allen & MORADA
			9 33	1142 03.	Top Cb. S. end of Cb. R. S.W. Cor. " "
			9 55	1141 81.	Gut W. " " " " " "
			9 15	1142 21.	Top Cb. W. " " " " " "
4+18 21			8 82	1142 54.	℄ INTER. Allen Ave & MORADA Pl.
			8 49	1142 87.	Gut. W. end of Cb. R. N.W. Cor.
			7 98	1143 38.	Top Cb. W. " " " "
			8 35	1143 01.	Gut N. " " " "
			7 91	1143 45.	Top Cb. N. " " " "

F.B. 1522 Pg. 84
Job No. 1280 Division No. V Notes Red. Plotted Profile
Survey of SINALOA AVE Date Date No.
Survey by J. GREGORY Notes Dreier Notes Chkd H.D.H. Checked X-Sec.
Indexed A. C. Jo[illegible] Date 8-4-49 Date No.

76L298 307 3M 11-48

PLEASE RETURN TO
LOS ANGELES COUNTY SURVEYOR
726 HIGGINS BLDG.

NOTE: ANY ADDITIONS OR CHANGES ON THIS SHEET MUST BE MADE OR CIRCLED IN RED INK, WITH DATE AND NAME OF PERSON MAKING CHANGE.

Do not extend notes this side of this line.

STATION	B. S.	H. I.	F. S.	ELEV.	ALLEN AVE
		1151 36			
5+00			5 56	1145 80.	℄
"			6 68	1144 68.	25' R. Gut
"			6 28	1145 08.	25 R. Top Cb.
"			5 75	1145 61.	15' L. Gut
"			5 27	1146 09.	15' L. Top Cb.
5+28 4			4 47	1146 89.	℄ Allen Ave & Lot Line to E Prod
			5 13	1146 23.	25 R. Top Cb
			8 6	1142 8.	98 R. Back Line of Hse To N.
			16 6	1134 8.	284.5 R Back Lot Line
5+64			3 19	1148 17.	℄ Allen Ave & Lot Line to W. Prod
			2 80	1148 56.	15 L. Top Cb.
			1 5	1149 9.	40 L. P/L
			0 0	1151 4.	128.5 L. Rear Line of Hse to S.
			+1 6	1153 0.	129.5 L. " " " " N
			+3 9	1155 3.	194 L. Back Lot Line.
B.M.-C48			7 84	1143 52.	B.M. C-48 Elev. 1143.613 F.B. 1447-118
6+00			1 92	1149 44.	℄
"			3 02	1148 34.	25' R Gut
"			2 53	1148 83.	25 R. Top Cb.
			2 04	1149 32.	15' L. Gut

Profile No. ____ Date ____ Notes Red ____ Plotted ____ Job No. 1280 Division No. V

X-Sec. No. ____ Date ____ Notes Chkd. H.D.H. Checked ____ Survey of Sinaloa Ave. Survey by J.G. Notes Oreier Date 7-28-49

Date 8-4-49 Date ____ Map No. ____ Indexed J.O.C. Date ____

F.B. 1522 Pg. 85

76L298 307 3M 11-48

PLEASE RETURN TO
LOS ANGELES COUNTY SURVEYOR
726 HIGGINS BLDG.

NOTE: ANY ADDITIONS OR CHANGES ON THIS SHEET MUST BE MADE OR CIRCLED IN RED INK, WITH DATE AND NAME OF PERSON MAKING CHANGE.

Do not extend notes this side of this line.

STATION	B. S.	H. I.	F. S.	ELEV.	ALLEN AVE
		1151 36.			
6+00			1 53	1149 83.	15 L. Top Cb.
6+24 2			1 11	1150 25.	℄ Allen Ave & Lot Line to W. Prod.
"			0 76	1150 60.	15' L Top Cb.
"			+1 5	1152 9.	40' L P/L
"			+3 5	1154 9.	102 5 L. Back Line of Hse to N.
"			+4 5	1155 9.	135 3 L. " " " to S.
"			+6 0	1157 4.	196 L Back Lot Line
T.P.	7 60	1157 93.	1 03	1150 33.	
7+00			5 16	1152 77.	℄
"			6 32	1151 61.	25 R. G.T.
"			5 30	1152 63	25 R. Top Cb.
"			5 31	1152 62.	15' L. G.T.
"			4 78	1153 15.	15' L Top Cb.
7+37 6			3 96	1153 97.	℄ Allen & Lot Line to E. Prod.
"			4 71	1153 22	25 R. Top Cb.
"			5 2	1152 7.	40 R P/L
"			9 1	1148 8.	120 7 R Back Line of Hse to N.
"			9 4	1148 5.	127 R. Back Line of Hse to S.
"			14 0	1143 9.	295 R. Back Lot Line

F.B. 1522 PG. 86

Job No. 1280 Division No. ✓ Notes Red ____ Plotted ____ Profile ____

Survey of SINALOA AVE Date ____ Date ____ No. ____

Survey by J. GREGORY Notes Dreier Notes Chkd H.D.H. Checked ____ X-Sec. ____

Indexed A. C. Johnson Date ____ Date 8-4-49 Date ____ No. ____

76L296 307 3M 11-48

PLEASE RETURN TO
LOS ANGELES COUNTY SURVEYOR
726 HIGGINS BLDG.

NOTE: ANY ADDITIONS OR CHANGES ON THIS SHEET MUST BE MADE OR CIRCLED IN RED INK, WITH DATE AND NAME OF PERSON MAKING CHANGE.

Do not extend notes this side of this line.

ALLEY AVE

STATION	B. S.	H. I.	F. S.	ELEV.	
		1157 93			
			3 74	1154 19.	Gut S. end Cb. R. S.W. Cor.
			3 13	1154 80.	Top Cb S. " "
			3 58	1154 35.	Gut W. " "
			3 08	1154 85.	Top Cb W. " "
7+70.28			2 91	1155 02.	℄ INTER. Alley Ave + SONOMA DR.
			2 60	1155 33.	Gut W. end Cb. R. N.W. Cor.
			2 06	1155 87.	Top Cb W. " "
			2 56	1155 37.	Gut N. " "
			2 11	1155 82.	Top Cb N " "
BM-AE214			1 31	1156 62.	B.M. A.E. 214 Elev 1156.709 F.B. 1442-117
B.M. AE215			3 84	1154 09.	B.M. A.E. 215 Elev. 1154.186 F.B. 1442-117
B.M. AE214	3 13	1159 84.		1156 71.	B.M. AE 214 Elev 1156.709 F.B. 1442-117
7+93.4			12 52	1147 32.	30' R. Bitumen W. TC-NH. Meas. 7.76 Radius 9.46 12.2
8+00			3 74	1156 10.	℄
"			5 04	1154 80.	25 R' Gut
"			4 61	1155 23.	25 R' Top Cb
"			3 94	1155 90.	15 L. Gut
"			3 46	1156 38.	15 L. Top Cb.
8+22			3 2	1156 6.	65 R. Ground above 4" C.I. outlet.
"			5 12	1154 72.	65 R. Top 4" Cast Iron Pipe Outlet

Profile
Notes Red ____ Plotted ____ Job No. 1250 Division No. V
No. ____ Date ____ Date ____ Survey of SONOMA AVE
X-Sec. ____ Notes Chkd H.D.H. Checked ____ Survey by J.S. & J.G. JOHNSON
Date 8-4-49 Date ____ Map No. ____ Indexed ____ Date ____

F.B. 1522 Pg. 87

76L298 307 3M 11-48

PLEASE RETURN TO
LOS ANGELES COUNTY SURVEYOR
726 HIGGINS BLDG.

NOTE: ANY ADDITIONS OR CHANGES ON THIS SHEET MUST BE MADE OR CIRCLED IN RED INK, WITH DATE AND NAME OF PERSON MAKING CHANGE.

Do not extend notes this side of this line.

STATION	B. S.	H. I.	F. S.	ELEV.	ALLEN AVE
		1159 84.			
8+33			11 00	1148 84	183 R. Top 4" C.I. outlet Bldg #3
8+33			9 7	1150 1.	183 R. Ground above 4" C.I. pipe Bldg #3
9+00			0 48	1159 36.	℄
"			1 70	1158 14.	25 R. Gut.
"			1 32	1158 52.	25 R. Top Cb.
"			0 75	1159 09.	15 L. Gut
"			0 22	1159 62.	15 L. Top Cb.
T.P.	5 23	1164 27.	0 80	1159 04	
8+70			13 4	1150 9.	No Plumbing Ground at S.W. Cor. Bldg #4
			14 3	1150 0	" " SE " " "
			12 6	1157 7.	" " NW " " "
			13 7	1150 6.	" " NE " " "
9+35.5			6 5	1157 8.	Ground at S.W. Cor. Bldg #5
			7 3	1157 0.	1 Sink out in front See Sketch " " S.E. " " 5
			6 0	1158 3.	" " N.W. " "
			6 8	1157 5.	" " N.E. " " "
10+00			1 74	1162 53.	℄
			2 87	1161 40.	25 R. Gut.
			2 34	1161 93.	25 R. Top Cb.
			1 92	1162 35.	15 L. Gut

F.B. 1522 Pg. 88
Job No. 1280 Division No. ✓ Notes Red ___ Plotted ___ Profile
Survey of SINALOA AVE Date ___ Date ___ No. ___
Survey by J. GREGORY Notes Drier Notes Chkd H.D.H. Checked ___ X-Sec.
Indexed ___ Date ___ Date 8-4-49 Date ___ No. ___

76L298 307 3M 11-48

PLEASE RETURN TO
LOS ANGELES COUNTY SURVEYOR
726 HIGGINS BLDG.

NOTE: ANY ADDITIONS OR CHANGES ON THIS SHEET MUST BE MADE OR CIRCLED IN RED INK, WITH DATE AND NAME OF PERSON MAKING CHANGE.

Do not extend notes this side of this line.

STATION	B. S.	H. I.	F. S.	ELEV.	ALLEN AVE
		1164 27.			
10+00			1 40	1162 87.	15 L Top Cb.
T.P.	7 10	1169 01.	2 36	1161 91.	
10+49.5			9 13	1159 88.	65' R Top of 4" C.I. outlet to Bldg # 1
"			5 5	1164 0.	Ground above
11+00			2 88	1166 13.	℄
"			3 88	1165 13.	25 R Gut
"			3 35	1165 66.	25 R Top Cb.
"			3 11	1165 90.	15' L Gut
"			2 63	1166 38.	15' L Top Cb.
			2 98	1166 03.	Gut S end of Cb.R. S.W. Cor
			2 49	1166 52.	Top Cb S. " " " " "
			2 85	1166 16.	Gut W. " " "
			2 34	1166 67.	Top Cb. W " " "
11+22.28			2 09	1166 92.	℄ INTER Allen Ave & Yistillas Rd.
			1 76	1167 25.	Gut W end of Cb.R. N.W. Cor
			1 26	1167 75.	Top Cb. W " " " " "
			1 68	1167 33.	N. " " " "
			1 24	1167 77.	N " " " "
BM-C47	7 82	1174 89.	1 95	1167 07 06.	BM-C47 Elev 1167.073 ✓ F.B. 1447 Pg 116

Profile Notes Red. ____ Plotted ____ Job No. 1280 Division No. ✓ F.B. 1622 Pg. 89
No. ____ Date ____ Date ____ Survey of Sinaloa Ave
X-Sec. Notes Chkd. ____ Checked ____ Survey by J.G. Notes Dreier Date 7-29
No. ____ Date ____ Date ____ Map No. ____ Indexed ____ Date ____

76L298 307 3M 11-48

PLEASE RETURN TO
LOS ANGELES COUNTY SURVEYOR
726 HIGGINS BLDG.

NOTE: ANY ADDITIONS OR CHANGES ON THIS SHEET MUST BE MADE OR CIRCLED IN RED INK, WITH DATE AND NAME OF PERSON MAKING CHANGE.

Do not extend notes this side of this line.

F.B. 522 PG. 90
Job No. 1280 Division No. V Notes Red. Plotted
Survey of SINALOA AVE. Date Date
Survey by V. GREGORY Notes Date X-Sec. No.
Indexed [illegible] Notes Chkd H.D.H. Checked
Profile No. Date 8-4-49 Date

STATION	B. S.	H. I.	F. S.	ELEV.	ALLEN AVE
		1174 89.			27
11+56			162	1158 7.	28.5 R. Ground at S.W. Cor Bldg #6
			172	1158 7.	" S.E. " " 6
			166	1158 3.	" N.E. " " 6
			157	1158 2.	" N.W. " " 6
12+00			513	1167 76.	℄
"			609	1168 80.	25 R. Gut
"			556	1169 33.	25 R. Top Cb.
"			532	1169 57.	15 L. Gut.
"			483	1170 06.	15 L. Top Cb.
12+10			479	1170 10.	℄ Allen Ave & Lot Line to W. Prop.
"			445	1170 14.	15 L. Top Cb.
"			39	1171 0.	40 L. P/L
"			19	1171 0.	139 L. Back Line of Use To N. of Gen Outlet.
			05	1174 4.	(Lead pipe in front) 163 L. Ground above approx location
			+13	1176 2.	196 L. Back Lot Line
T.P.	642	1177 25.	406	1170 33.	12 Front = 48.1
12+68.5			489	1172 36.	℄ Lot Line N
			469	1172 56.	15 L. TC.
			42	1173 0.	40 L. P/L S side Lot Line (note N side is Hedge)
			357	1173 68.	40 L. " N " "

76L298 307 3M 11-48

PLEASE RETURN TO
LOS ANGELES COUNTY SURVEYOR
726 HIGGINS BLDG.

NOTE: ANY ADDITIONS OR CHANGES ON THIS SHEET MUST BE MADE OR CIRCLED IN RED INK, WITH DATE AND NAME OF PERSON MAKING CHANGE.

Do not extend notes this side of this line.

STATION	B. S.	H. I.	F. S.	ELEV.	ALLEN AVE
		1177 25.			
12+68.5			16	1175 7.	118 L Back Line Hse N #2093 on N side of Lot Line
			27	1174 6.	118 L " " " " " S " " " "
			16	1175 7.	139 L " " Hse S #2091 on N " " " "
			29	1174 4.	139 L " " " " " S " " " "
			+03	1177 6.	196 L Back Lot Line on " N " " " "
			08	1176 5.	196 L " " " " " S " " " "
13+00			373	1173 52.	℄
			479	1172 46.	25 R Gut
			430	1172 95.	25 R TC
			401	1173 24.	15 L Gut
			332	1173 93.	15 L TC
13+27			269	1174 56.	℄
			242	1174 83.	15 L TC
			17	1175 6.	40 L P/L
			+13	1178 6.	118 L Back Line Hse S
			+26	1179 9.	153 L " " " N Cesspool in Front
			+34	1180 7.	200 L Back Lot Line
13+83.5			054	1176 71.	℄ ℄ Lot Line N
			019	1177 06.	15 L TC
			02	1177 1.	40 L P/L

Profile No. ____ Notes Red ____ Plotted ____ Job No. 1280 Division No. V

X-Sec. No. ____ Date ____ Date ____ Survey of Silverwood Ave

Notes Chkd H. Duff Checked ____ Survey by VG Notes VG Date 8-1-49

Date 8-4-49 Date ____ Map No. ____ Indexed ____ Date ____

F.B. 1522 Pg. 91

76L296 307 3M 11-48

PLEASE RETURN TO
LOS ANGELES COUNTY SURVEYOR
726 HIGGINS BLDG.

NOTE: ANY ADDITIONS OR CHANGES ON THIS SHEET MUST BE MADE OR CIRCLED IN RED INK, WITH DATE AND NAME OF PERSON MAKING CHANGE.

Do not extend notes this side of this line.

F.B. 152 PG. 92 | Job No. 1250 Division No. V | Notes Red. | Plotted | Profile
Survey of Tract 9204 Ave U6 | Date | No.
Survey by Z. C. Jones | Notes Chkd H.D.H. | Checked | X-Sec.
Indexed | Date 8-4-49 | Date | No.

STATION	B. S.	H. I.	F. S.	ELEV.	ALLEN AVE
		1177 25			
13+80 S			+24	1177 7.	15 L Back Line Hse S 24.91
			+18	1179 1.	13.5 L " " " N
			+49	1182 2.	L Back Lot Line Cor Lot
T.P.	8.91	1184 47.	1.69	1175 56.	
14+00			7.13	1177 34.	℄
			8.18	1176 29.	25 R Gutter
			7.78	1176 69.	25 R TC
			7.34	1177 13.	15 L Gutter
			6.73	1177 74.	15 L TC
14+495			5.43	1179 34.	15 L Gutter S end SWCR
			4.99	1179 78.	15 L TC
14+52 N			5.23	1179 24.	18 L Gutter W " "
			4.83	1179 64.	18 L TC " "
14+69.24			4.49	1179 98.	℄ Via La Paz Rd & Allen Ave
14+82.33			4.12	1180 35.	18 L Gutter W end NWCR
			3.62	1180 85.	18 L TC " "
14+85.72			4.12	1180 35.	15 L Gutter W end " "
			3.60	1180 87.	15 L TC " "
BM C-46	11.67	1191 46.	4.68	1179 79.	BM C-46 El 1179.784 Fd Nail - No Disc Flow line of Sta 14 S.C.K. of La Paz Rd SWCR of Sta 14 + 69.24 Allen Ave

76L298 307 3M 11-48

-460 +445

PLEASE RETURN TO
LOS ANGELES COUNTY SURVEYOR
726 HIGGINS BLDG.

NOTE: ANY ADDITIONS OR CHANGES ON THIS SHEET MUST BE MADE OR CIRCLED IN RED INK, WITH DATE AND NAME OF PERSON MAKING CHANGE.

33 52

Do not extend notes this side of this line.

STATION	B. S.	H. I.	F. S.	ELEV.	ALLEN AVE
		1191 46.			
15+00			10 24	1181 22.	℄
			11 19	1180 27.	25 R Gutter
			10 68	1180 78.	25 R TC
			10 60	1180 86.	15 L Gutter
			10 10	1181 36.	15 L TC
~~15+04 1/2~~			~~18 39~~	~~1173 07.~~	Floor of MTC Box 3. R
15+45			8 31	1183 15.	℄ & Lot Line W
			8 20	1183 26.	15 L TC
			7 2	1184 3.	40 L P/L
			5 3	1186 2.	131 L Back Line Hse S #2127
			5 4	1186 1.	132 L " " " N #2135
			3 0	1188 5.	190 L Back Lot Line S Side of Cor
			2 5	1189 0.	190 L " " " N Side of Cor
16+00			5 80	1185 66.	℄
			6 59	1184 87.	25 R Gutter
			6 11	1185 35.	25 R TC
			6 13	1185 33.	15 L Gutter
			5 62	1185 84.	15 L TC
16+04 5			5 58	1185 88.	℄ & Lot Line W
			5 41	1186 05.	15 L TC
			5 1	1186 4.	40 L P/L S. Side of Lot Line

Profile No. ____ Date ____ Notes Red ____ Plotted ____ Job No. 1280 Division No. V

X-Sec. No. ____ Date ____ Notes Chkd H.D.H. Date 8-4-49 Checked ____ Date ____ Survey of ____ Survey by J.G. Map No. ____ Indexed ____ Date ____

F.B. 1522 Pg. 93

76L298 307 3M 11-46

46

PLEASE RETURN TO
LOS ANGELES COUNTY SURVEYOR
726 HIGGINS BLDG.

NOTE: ANY ADDITIONS OR CHANGES ON THIS SHEET MUST BE MADE OR CIRCLED IN RED INK, WITH DATE AND NAME OF PERSON MAKING CHANGE.

Do not extend notes this side of this line.

STATION	B. S.	H. I.	F. S.	ELEV.	ALLEN AVE
		1191 46.			
16+04.5			4 5	1187 0.	40 L P/L on N Side of Lot Line
			1 8	1189 7.	132 L Back Line Hse 2125 N on N side of Lot line
			3 2	1188 3.	132 L " " " 2135 S " S " " " "
			0 8	1190 7.	190 L Back Lot Line on " " " " " "
			0 2	1191 3.	190 L " " " " " N " " " "
16+56.82			4 19	1187 27.	25 R Gutter S end SE CR
16+56.82			3 63	1187 83.	25 R TC " " "
16+64.5			2 81	1188 65.	℄ ℄ Lot Line W
			2 58	1188 88.	15 L TC.
			1 9	1189 6.	40 L P/L
			+0 1	1191 6.	132 L Back Line Hse S
			+1 4	1192 9.	190 L Back Lot Line
TP	9 59	1197 97.	3 08	1188 38.	
16+94.95			11 05	1186 92.	71.5 R Gutter E end SE CR
			10 50	1187 47.	71.5 R TC " " " "
17+00			7 74	1190 23.	℄
			7 95	1190 02.	15 L Gutter
			7 50	1190 47.	15 L TC
17+16.5			7 14	1190 83.	15 L Gutter S end SW CR
			6 64	1191 33.	15 L TC " " " "

F.B. 152 PG. 92

Job No. 1280 Division No. ✓ Notes Red. Plotted Profile

Survey of SIMALOA AVE Date Date No. X-Sec.

Survey by J. GREGORY Notes JG Notes Chkd. H.D.H. Checked

Indexed E. C. [illegible] Date 8-4-49 Date No.

76L298 307 3M 11-48

PLEASE RETURN TO
LOS ANGELES COUNTY SURVEYOR
726 HIGGINS BLDG.

NOTE: ANY ADDITIONS OR CHANGES ON THIS SHEET MUST BE MADE OR CIRCLED IN RED INK, WITH DATE AND NAME OF PERSON MAKING CHANGE.

Do not extend notes this side of this line.

Profile Notes Red ____ Plotted ____ Job No. 12Fe Division No. V
No. ____ Date ____ Date ____ Survey of Sixty-Acre
X-Sec. ____ Notes Chkd H.D.H. Checked ____ Survey by VCE Notes VCE Date 8-11-48
No. ____ Date 8-4-48 Date ____ Map No. ____ Traced Job

F.B. 1522 Pg. 95

STATION	B. S.	H. I.	F. S.	ELEV.	ALLEN AVE
		1197 97.			
17+19 35			6 89	1191 08.	17 L Gutter W end SWER.
			6 46	1191 51.	17 L TC - - + - -
17+31 52			6 32	1191 64.	℄ Int Meadowbrook Rd & Allen Ave.
17+31 10			10 72	1187 25.	73 R Gutter E end NWER
			10 04	1187 93.	73 R TC - - - -
17+36? Cont FB 84			8 58	1188 39.	20 R Top 4" Water Pipe 4.65 Mea Rad
17+38 -	-		8 11	1189 86.	14 R Top 2" Water Air 6.24 Mea Rad
-	-		9 36	1188 61.	13 R Top 6" - -
17+50 18			5 44	1192 53.	18 L Gutter W end NWER
-			5 00	1192 97.	18 L TC - - + - +
17+56 06			5 54	1192 43.	15 L Gutter W end NWER
			5 02	1192 95.	15 L TC - - + -
17+84 82			5 19	1192 78.	25 R Gutter W end NWER
			4 63	1193 34.	25 R TC - - - +
BM AE 208	10 88	1204 39.	4 46	1193 51.	BM AE 208 Elev 1193.518 F.B. 1447-143
					Alton Axle Meadowbrook Rd NW Cor
					Ldg 1½ N c/l of Meadowbrook Rd 15' W of W c/l of Allen Ave.
18+00			9 69	1194 70.	℄
			10 76	1193 63.	25 R Gutter
			10 39	1194 00.	24 R TC

76L298 307 3M 11-48

PLEASE RETURN TO
LOS ANGELES COUNTY SURVEYOR
726 HIGGINS BLDG.

NOTE: ANY ADDITIONS OR CHANGES ON THIS SHEET MUST BE MADE OR CIRCLED IN RED INK, WITH DATE AND NAME OF PERSON MAKING CHANGE.

Do not extend notes this side of this line.

Profile No. ____ X-Sec. No. ____
Plotted ____ Date ____
Notes Red ____ Date ____
Notes Chkd H.D.H. Checked ____
Date 8-4-49 Date ____
Division No. V
Job No. 1260 Sinclair Ave
Survey of V. Gregory Tract
Survey by V.G. Tabulated by ____
Indexed A.C. Tabulated ____
F.B. 312 Pg. 92

STATION	B. S.	H. I.	F. S.	ELEV.	ALLEN AVE	
		1204 39.				
18+00			9 88	119- 51.	15 L Gutter	
			9 21	1195 18.	15 L TC	
18+45			7 60	1198 79.		℄ of Lot Line W
			7 26	1197 13.	15 L TC	
			6 0	1198 4.	15 L TC	
			3 3	1201 1.	135' L Back Line Hse S	#1879 (N side of Lot Line Higher)
			1 1	1203 3.	127' L " " Hse N	#2187 on N side Lot Line
			+0 4	1204 8.	193 L Back Lot Line on	N Side
			1 7	1202 7.	193 L " " "	S Side
19+00			5 31	1199 08.		℄
			6 5	1199 87.		25' R Gutter
			6 11	1199 28.		25' R TC
			5 31	1199 08.	15 L Gutter	
			4 85	1199 57.	15 L TC	
19+15			4 65	1199 74.		℄ of Lot Line W
			4 06	1200 33.	15 L TC	
			3 3	1203 L.	40 L P/L	
			+0 3	1204 7.	119' L Back Line Hse N	#2191 on N side of Lot Line
			0 4	1204 0.	127' L " " " S	#2187
			+2 2	1206 6.	L Back Lot Line on	N Side of Lot Line
			+1 2	1205 6.	L - - - -	S - - - -

76L298 307 3M 11-48

PLEASE RETURN TO
LOS ANGELES COUNTY SURVEYOR
726 HIGGINS BLDG.

NOTE: ANY ADDITIONS OR CHANGES ON THIS SHEET MUST BE MADE OR CIRCLED IN RED INK, WITH DATE AND NAME OF PERSON MAKING CHANGE.

Do not extend notes this side of this line.

Profile Notes Red ____ Plotted ____ Job No. 1280 Division No. V
No. ____ Date ____ Survey of Sunkist Ave
X-Sec. ____ Date ____ Survey by V.S. Drawn ____ Traced ____
Notes Chkd LL. D.H.L. Checked ____ Map No. ____ Date ____
No. ____ Date 12-4-49 Date ____

F.B. 1522 Pg. 97

STATION	B. S.	H. I.	F. S.	ELEV.	ALLEN AVE
		1208 39.			
19+69 Cr			2 30	1202 09.	℄
			3 39	1201 00.	25 R Gutter
			3 14	1201 25	25 R TC (end)
19+87			1 57	1202 82.	℄ of Left Line W
			1 09	1203 30.	15 L TC
			1 0	1203 4.	40 L P/L
			+2 0	1206 4.	119 L Back Line Hse S
			+1 9	1206 3.	128 L Back Lot Line W. W Cor Lot 2 Tr 3164
T.P	6 14	1208 97.	1 56	1202 83	
19+88?			6 08	1202 89.	℄
			6 18	1202 79.	15 L Gutter
			5 56	1203 41.	15 L TC end
			5 60	1203 37.	20 L Ctr of Walk over ctr of Drain
			9 79	1199 18.	20 L Ctr of Open Conc. V Shaped Drain
19+96			6 42	1202 55.	15 L E Edge conc Drain
			9 76	1199 21.	20 L Ctr of Grace Dr.
			6 43	1202 54.	25 L Wedge conc Drain
20+00			5 61	1203 36.	℄
			6 46	1202 51.	25 R Edge Pmt
			5 7	1203 3.	40 R P/L

76L298 307 3M 11-48

PLEASE RETURN TO
LOS ANGELES COUNTY SURVEYOR
726 HIGGINS BLDG.

NOTE: ANY ADDITIONS OR CHANGES ON THIS SHEET MUST BE MADE OR CIRCLED IN RED INK, WITH DATE AND NAME OF PERSON MAKING CHANGE.

Do not extend notes this side of this line.

STATION	B. S.	H. I.	F. S.	ELEV.	ALLEN AVE
		1208 97.			
20+00			5 83	1203 14.	15 L E edge V shaped Dr. & Edge Print
			9 39	1199 58.	20 L Ctr Drain
			5 85	1203 12.	25 L W edge Drain
20+50			3 48	1205 49.	℄
21+00			1 29	1207 68.	℄ [illegible]
			2 34	1206 63.	25 R edge Print & Gutter
			1 2	1207 8.	40 R P/L
			1 22	1207 75.	15 L E edge V Drain
			4 66	1204 31.	20 L B.T. Dr.
			1 32	1207 65.	25 L W edge V Drain
T.P.	10 66	1218 29.	1 34	1207 63.	
21+39.6			18 15	1200 14.	30.5 R Bot ℄ of Ctr of M.C.T. Box. 8.64 Meas 9.51 Red 18.15
21+50			8 65	1209 64.	℄
21+63.5			9 52	1208 77.	26.6 R Edge Print & Gutter
/			11 27	1207 02.	26.6 R Gutter Sand SECR
/			10 51	1207 78.	26.6 R T.C. " " " "
21+86.4			10 29	1208 00.	20 L Flow Line 24" Corr. Iron Outlet For Inlet See FB 1552-19
22+00			6 60	1211 69.	℄
22+03			6 15	1212 14.	15 L E edge Conc Dr.
			9 67	1208 62.	20 L Ctr " "

F.B. 1522 PG. 98
Job No. 1280 Division No. V Notes Red ____ Plotted ____ Date ____ No. ____
Survey of SINALOA AVE Date ____ Notes Chkd. H.D.H. Checked ____ Date 8-4-49 X-Sec. ____ No. ____
Survey by J. GREGORY Notes JG
Indexed R. C. Tolman Date ____ Date ____ Date ____ No. ____

76L298 307 3M 11-48

PLEASE RETURN TO
LOS ANGELES COUNTY SURVEYOR
726 HIGGINS BLDG.

NOTE: ANY ADDITIONS OR CHANGES ON THIS SHEET MUST BE MADE OR CIRCLED IN RED INK, WITH DATE AND NAME OF PERSON MAKING CHANGE.

Do not extend notes this side of this line.

STATION	B. S.	H. I.	F. S.	ELEV.	ALLEN AVE	
		1218 29.				
22+03			6 23	1212 06.	25 L W edge Conc Dr.	
22+03			5 83	1212 46.	15 L Gutter S end SWCR.	
✓			5 34	1212 95.	15 L TC. ✓ ✓ ✓ ✓	
21+90 05			11 12	1207 17.		73? R Gutter E end SECR
✓			10 49	1207 80.		73? R TC ✓ ✓ ✓ ✓
22+17 75			5 34	1212 95.	26? L Gutter W end SWCR.	
			4 84	1213 45.	26? L TC ✓ ✓ ✓ ✓	
22+ 35 95			5 12	1213 17.	℄ Int Midwick Dr & Allen Ave.	
			10 52	1207 77.	100 R on ℄ Midwick Dr.	
22+36 72			8 79	1209 50.		50? R Gutter E end NECR.
✓			8 23	1210 06.		50? R ~~TC~~
22+54°			3 92	1214 37.	26? L Gutter W end NWCR.	
			3 35	1214 94.	26? L TC ✓ ✓ ✓ ✓	
22+68?			3 37	1214 92.	15 L Gutter N end NWCR.	
✓			2 87	1215 42.	15 L TC ✓ ✓ ✓ ✓	
✓			3 40	1214 89.	15 L E edge of Drain	
✓			6 84	1211 45.	20 L Ctr of Drain	
✓			3 55	1214 74.	25 L W edge of Drain	
22+71 15			6 04	1212 25.		25 R Gutter N end NECR
✓			5 89	1212 40.		25 R TC. ✓ ✓ ✓ ✓

Profile
No. X-Sec.
Notes Red ____ Plotted ____ Job No. 1280 Division No. ✓
Date ____ Date ____ Survey of SINALOA AVE
Notes Chkd. H.D.H. Checked ____ Survey by J.G. Notes J.G. Date 8-1-49
Date 8-4-49 Date ____ Map No. ____ Date ____

F.B. 1522 Pg. 99

76L298 307 3M 11-48

PLEASE RETURN TO
LOS ANGELES COUNTY SURVEYOR
726 HIGGINS BLDG.

NOTE: ANY ADDITIONS OR CHANGES ON THIS SHEET MUST BE MADE OR CIRCLED IN RED INK, WITH DATE AND NAME OF PERSON MAKING CHANGE.

Do not extend notes this side of this line.

STATION	B. S.	H. I.	F. S.	ELEV.	ALLEN AVE	
		1218 29.				
BM AE 200			4 82	1213 47	BM AE 200 El 1213 484	FB 1447-110
					Allen Ave & Midwick Dr	S W Cor.
					Bt Spk in Cb 6' W of W end CR.	
23+00			2 58	12[illegible] 71.		℄
"			4 32	121[illegible] 97		25 R Gutter & Edge Pvmt
"			3 6	121[illegible] 7		40 R P/L
"			2 32	12[illegible] 97.	15 L E edge Dr.	
"			5 61	12[illegible] 68.	20 L Ctr of Dr.	
"			2 24	12[illegible] 05.	25 L W edge Dr.	
T.P	11 38	1227 70.	1 97	1216 32.		
23+50			9 94	1217 76.		℄
24+00			7 82	1219 88.		℄
			9 28	1218 42.		25 R Gutter & Edge Pvmt
			7 73	1219 97.	15 L E edge Conc Dr.	
			10 97	1216 73.	20 L Ctr Conc Dr.	
			7 80	1219 90.	25 L W edge Dr.	
24+50			5 66	1222 04.		℄
25+00			3 38	1224 32.		℄
			4 60	1223 10.		25 R Edge Pvmt & Gutter
			4 3	1223 4.		40 R P/L

F.B. 1522 PG. 100 Job No. 1280 Division No. V Notes Red. Plotted Profile
Survey of SINALOA AVE Date Date No. X-Sec.
Survey by J GREGORY Notes J G Notes Chkd H.D.H. Checked
Indexed [illegible] Date 8-4-49 Date No.

76L298 307 3M 11-48

PLEASE RETURN TO
LOS ANGELES COUNTY SURVEYOR
726 HIGGINS BLDG.

NOTE: ANY ADDITIONS OR CHANGES ON THIS SHEET MUST BE MADE OR CIRCLED IN RED INK, WITH DATE AND NAME OF PERSON MAKING CHANGE.

Do not extend notes this side of this line.

STATION	B. S.	H. I.	F. S.	ELEV.	ALLEN AVE	
		1227 70.				
25+00			3 52	1224 18.	15 L E edge Conc Dr.	
			6 85	1220 85.	20 L Ctr " "	
			3 55	1224 15.	25 L W edge Conc Dr	
25+50			1 02	1226 68.	℄	
T.P.	10 81	1237 18.	1 33	1226 37.		
25+50			9 6	1227 6.	40 L P/L	
"			6 8	1230 4.	130 L Back Lot Line	
26+00			8 02	1229 16.	℄	
"			9 11	1228 07.		25 R Edge Pvmt Gutter
"			9 0	1228 2.		40 R P/L.
"			8 81	1228 37.	15 L E edge Conc Dr	
"			12 10	1225 08.	20 L Ctr " "	
"			8 83	1228 35.	25 L W edge Conc "	
26+50			5 16	1232 02	℄	
26+60			5 38	1231 80.	15 L Gutter end Cb.	
"			3 37	1233 81.	15 L T.C. " " (High Cb)	
"			9 58	1227 60.	20 L Ctr Dr	
26+62			6 02	1231 16.	25 L W edge Dr.	
"			4 43	1232 75.	25 L Top of Side Dr in Main	
26+64			5 44	1231 74	27 L Ctr of " " " "	

Profile No. ____ Notes Red ____ Plotted ____ Job No. 1280 Division No. ✓
X-Sec. No. ____ Date ____ Date ____ Survey of SINALOA AVE
Notes Chkd H.D.H. Checked ____ Survey by J.G. Notes J.G. Date ____
Date 8-4-49 Date ____ Map No. ____ Date ____

76L298 307 3M 11-48

PLEASE RETURN TO
LOS ANGELES COUNTY SURVEYOR
726 HIGGINS BLDG.

NOTE: ANY ADDITIONS OR CHANGES ON THIS SHEET MUST BE MADE OR CIRCLED IN RED INK, WITH DATE AND NAME OF PERSON MAKING CHANGE.

Do not extend notes this side of this line.

STATION	B. S.	H. I.	F. S.	ELEV.	ALLEN AVE
		1237 18.			
26+70.9			3 35	1233 83.	19.4 L Ctr & Top of H.W. of Dr.
/			9 02	1228 16.	19.4 L Ctr of Dr.
26+82.66			2 97	1234 21.	15 L Gutter S end SW CR
/			2 11	1235 07	15 L TC " " " "
27+00			2 44	1234 74	℄
/			4 06	1233 12.	25 R Gutter edge Point
/			3 8	1233 4.	40 R P/L
/			1 92	1235 26.	20.5 L Gutter
/			1 15	1236 03.	20.5 L TC
T.P.	8 20	1243 69.	1 69	1235 49.	
27+10.92			7 12	1236 57.	49.1 L Gutter W end SW CR
/			6 26	1237 43.	49.1 L TC " " " "
27+08.63			7 28	1236 41.	65.0 L Gutter
/			5 84	1237 85.	65.0 L TC
27+39.25			7 23	1236 46.	℄ Int Allen Ave & Mendocino St
			11 42	1232 27.	100 R on ℄ Mendocino St
T.P.	8 48	1250 99.	1 18	1242 51.	
BM AE 59			1 45	1249 54.	BM AE 59 El 1249.59 ✓ F.B. 1447-39
					Mendocino St & Moslay Dr NE Cor.
					L & T in Cb 1' N of N end CR

F.B. 1542 PG. 82 Job No. 1280 Division No. Y Notes Red. Notified No. Profile
Survey of Sinaloa Ave Date Date No. X-Sec.
Survey by V. Gregory Notes JG Notes Chkd H. DeH Checked
Indexed E. C. Johnson Date Date 8-4-49 Date No.

Profile No.	Notes Red.	Plotted	Job No. 1280	Division No. V	F.B. 1522 PG. 103
	Date	Date	Survey of SINALOA AVE		
X-Sec. No.	Notes Chkd. LCM	Checked	Survey by G.F.N.	Notes J.G.	Date 8-19-25
	Date 9/1/49	Date	Map No.	Indexed [illegible]	Date APR 25 '51

PROFILE
&
CROSS-SECTION
on

E. Side of ALLEN AVE
from
NEW YORK AVE to MENDOCINO ST

C.I. 1280

ELEV.	H.F. Naumann J. Gregory W.K. Chalianer G. Olivas
F.S.	Note:- Occupant not home 1978 & 2114
H.I.	
B.S.	
STATION	

NOTE: ANY ADDITIONS OR CHANGES ON THIS SHEET MUST BE MADE OR CIRCLED IN RED INK, WITH DATE AND NAME OF PERSON MAKING CHANGE.

PLEASE RETURN TO
LOS ANGELES COUNTY SURVEYOR
726 LOS ANGELES COUNTY ENGINEERING BLDG.

Do not extend notes this side of this line.

76L298 307 5-49

76L298 307 5-49

PLEASE RETURN TO
LOS ANGELES COUNTY SURVEYOR
726 LOS ANGELES COUNTY ENGINEERING BLDG.

NOTE: ANY ADDITIONS OR CHANGES ON THIS SHEET MUST BE MADE OR CIRCLED IN RED INK, WITH DATE AND NAME OF PERSON MAKING CHANGE.

Do not extend notes this side of this line.

STATION	B. S.	H. I.	F. S.	ELEV.	ALLEN AVE	E. Side Only
BM AE-217	11 48	1136 05		1124 57	BM AE-217 El. 1124.57	F.B. 1447.141
					New York Ave & Allen Ave S.W. Cor	
					Bt Spk in Cb 5' S of S and C.R.	
0+41 05			9 31	1126 74	℄ Int Allen Ave & New York Ave.	
1+00			6 73	1129 32		℄
1+86			3 09	1132 96	℄ & Lot Line E	
			4 14	1131 91		25 R E Gutter No Cb
			3 3	1132 8	40 R(E) P/L	
			4 4	1131 7	100 R(E)	
			5 5	1130 6	139 R E Back Lot Line	
2+00			2 51	1133 54		℄
T.P.	9 41	1145 10	0 36	1135 69		
2+25 5			9 32	1135 78	Int ℄ & Lot Line E	
			9 99	1135 11	25 R(E) TC	
			9 5	1135 6	40 R(E) P/L	
			10 7	1134 4	95 R(E)	
			13 1	1132 0	144 5 R(E) Back Line Hse (N)	
			13 8	1131 3	173 R(E) Back Lot line	
3+00			7 35	1137 75		℄

F.B. 1522 PG. 104

Job No. 1280 Division No. ✓ Notes Red. Plotted Date No. Checked Date No.

Survey of SIMALOA AVE Notes Chkd. Date

Survey by H.F.N. Notes J. Gregory Date

Indexed E. C. Johnson

76L298 307 5-49

PLEASE RETURN TO
LOS ANGELES COUNTY SURVEYOR
726 LOS ANGELES COUNTY ENGINEERING BLDG.

NOTE: ANY ADDITIONS OR CHANGES ON THIS SHEET MUST BE MADE OR CIRCLED IN RED INK, WITH DATE AND NAME OF PERSON MAKING CHANGE.

Do not extend notes this side of this line.

STATION	B. S.	H. I.	F. S.	ELEV.	ALLEN AVE E. side ONLY
		1145 10			
3+17 ±			6 62	1138 48	Int ℄ & Lot Line E
			7 37	1137 73	25' R(E) TC
			7 6	1137 5	40 R P/L
			8 7	1136 4	100 R Rambling
			10 6	1134 5	145 R(E) Back Line Hse S. #1928
			12 9	1132 2	204 " " " " N (New)
			13 9	1131 2	227 R E " " "
3+77			4 31	1140 79	Int ℄ & Lot line E
			4 95	1140 12	25 R(E) TC
			4 8	1140 3	40 R P/L
			6 4	1138 7	100 R
			7 1	1138 0	112 ± R Back Line Hse N #1942
			11 1	1134 0	207 ± " " Hse S (New)
			13 8	1131 3	258 Back Lot line
4+00			3 38	1141 72	℄
4+18 21			2 55	1142 55	℄ Int Allen Ave & Morada PL
BM C-48			1 57	1143 53	BM C-48 El 1143.613 FB 1447-118
					Allen Ave & Morada Pl NW Cor
					Bt Spk in Cb 11' W of W end CR.

Profile No. ____ Notes Red. ____ Plotted ____ Job No. 1280 Division No. ✓ F.B. 1 PG. 105
X-Sec. No. ____ Date ____ Date ____ Survey of SINALOA AVE
Notes Chkd. ____ Checked ____ Survey by H.F.N. Notes U.G. Date 8-29-49
Date ____ Date ____ Map No. ____ Indexed ____ Date ____

76L298 307 5-49

PLEASE RETURN TO
LOS ANGELES COUNTY SURVEYOR
726 LOS ANGELES COUNTY ENGINEERING BLDG.

NOTE: ANY ADDITIONS OR CHANGES ON THIS SHEET MUST BE MADE OR CIRCLED IN RED INK, WITH DATE AND NAME OF PERSON MAKING CHANGE.

Do not extend notes this side of this line.

STATION	B. S.	H. I.	F. S.	ELEV.	ALLEN AVE E. side ONLY
3+00	557	1143 38		1137 75	℄
2+965			994	1133 38	91° R(E) Top 4" Cast Iron Outlet
3+40 8			1103	1132 27	176° R - Top of 4 V.C.P.
4+00			158	1141 72	

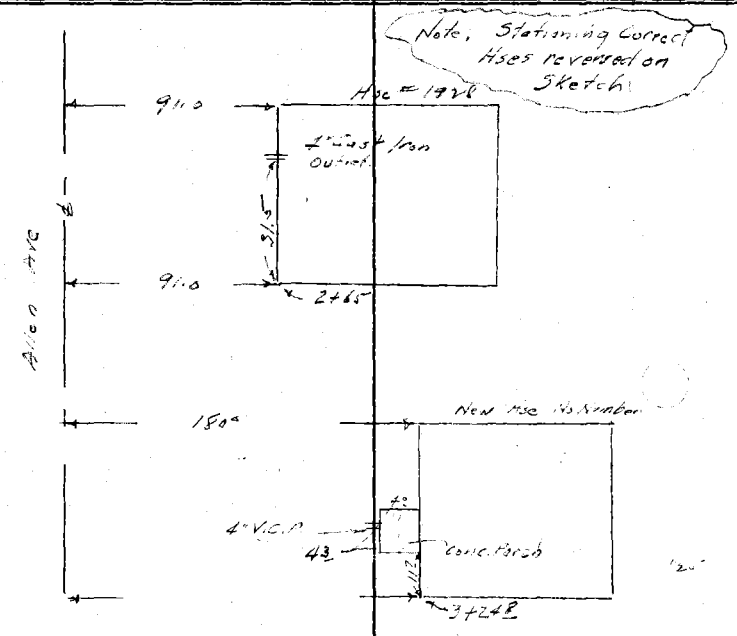

F.B. 1522 PG. 106
Job No. 1280 Division No. ✓ Notes Red. Plotted Profile
Survey of SINALOA AVE Date Date No.
Survey by H.F.N. Notes J. Gregory Notes Chkd. Checked X-Sec.
Indexed A. C. Johnson Date Date No.

76L298 307 5-49

PLEASE RETURN TO
LOS ANGELES COUNTY SURVEYOR
726 LOS ANGELES COUNTY ENGINEERING BLDG.

NOTE: ANY ADDITIONS OR CHANGES ON THIS SHEET MUST BE MADE OR CIRCLED IN RED INK, WITH DATE AND NAME OF PERSON MAKING CHANGE.

Do not extend notes this side of this line.

STATION	B. S.	H. I.	F. S.	ELEV.	ALLEN AVE E. side ONLY
BM C-48	780	115141		114361	BM C-48 El 1143.613 FB. 1447-118
					Allen Ave & Morada Pl. NW Cor
					Bt Spk in Cb. 11 W of W end CR
4+29			832	114309	Int ℄ & Lot Line E
			907	114234	25R TC.
			92	11424	40 R P/L
			11 1	11403	100 R. 1946
			11 8	11396	112 R Back Line Hse #1946 (S)
			159	11355	200 R
			191	11323	275 R Back Lot Line
5+00			553	114588	℄
5+29±			444	114697	Int ℄ Lot Line E
			508	114633	25 R TC
			502	114639	40 R P/L
			85	11429	98.5 R Back Line Hse 1970 (S)
			86	11428	100 R
5+50 ℄			877	114266	98.5 R Top 4" Cast Iron outlet

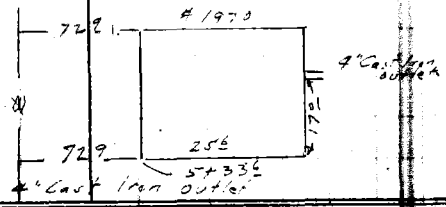

Profile No. ____ Notes Red. ____ Plotted ____ Job No. 1280 Division No. V
Date ____ Date ____ Survey of Sinaloa Ave
X-Sec. No. ____ Notes Chkd. ____ Checked ____ Survey by H.F.N. Notes 1/49 Date 8-29-49
Date ____ Date ____ Map No. ____ Indexed ____ Date ____

F.B. 1552 Pg. 157

76L298 307 5-49

PLEASE RETURN TO
LOS ANGELES COUNTY SURVEYOR
726 LOS ANGELES COUNTY ENGINEERING BLDG.

NOTE: ANY ADDITIONS OR CHANGES ON THIS SHEET MUST BE MADE OR CIRCLED IN RED INK, WITH DATE AND NAME OF PERSON MAKING CHANGE.

Do not extend notes this side of this line.

STATION	B. S.	H. I.	F. S.	ELEV.	ALLEN AVE E. side ONLY
		1151 41			
5+29±			12 7	1138 7	200 R
			16 2	1135 2	285 R Back Lot Line
5+79			2 64	1148 77	Int ℄ & Lot Line E.
			3 22	1145 19	25' R TC
			3 60	1147 81	40 R P/L
			6 91	1144 50	98± R Back Line Hse #1970
			7 01	1144 40	100 R
			7 41	1144 00	107± R Back Line Hse #1978
			11 5	1139 9	200 R
			15 5	1135 9	288 R Back Lot Line
5+83±			6 49	1144.92	73± R Top 4" V.C.P outlet.
6+00			1 88	1149 53	℄
T.P.	4 53	1154 48	1 46	1149 95	

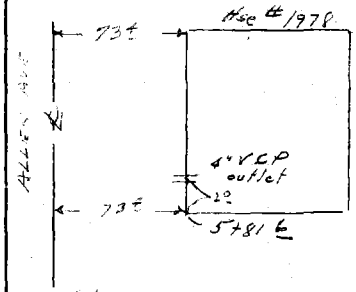

F.B. 1522 PG. 108
Job No. 1280 Division No. V Notes Red. Plotted Profile
Survey of SINALOA AVE Date Date No.
Survey by H. F. N. Notes J. GREGORY Notes Chkd. Checked X-Sec.
Indexed A. C. Johnson Date Date No.

76L298 307 5-49

PLEASE RETURN TO
LOS ANGELES COUNTY SURVEYOR
726 LOS ANGELES COUNTY ENGINEERING BLDG.

NOTE: ANY ADDITIONS OR CHANGES ON THIS SHEET MUST BE MADE OR CIRCLED IN RED INK, WITH DATE AND NAME OF PERSON MAKING CHANGE.

Do not extend notes this side of this line.

STATION	B. S.	H. I.	F. S.	ELEV.	ALLEN AVE E. Side ONLY	
		1154 48				
6+28.6			4 01	1150 47	Int. ℄ & Lot Line	E.
			5 13	1149 35	25 R Gutter No. Co	Drwy
			5 5	1149 0	40 R O/L	
			8 6	1145 9	100 R	
			8 8	1145 7	107.5 R Back Line	Hse S.
			9 9	1144 6	127.5 R - -	- N #1988
			13 0	1141 5	200 R	
			16 3	1138 2	291 R Back Lot	Line
6+75.0			4 83	1149 65	Floor Elev. Hse #1988	4" Cast Iron Pipe 2.60 below Floor
T.P.	5 08	1157 38	2 18	1152 30		
7+00			4 54	1152 84		

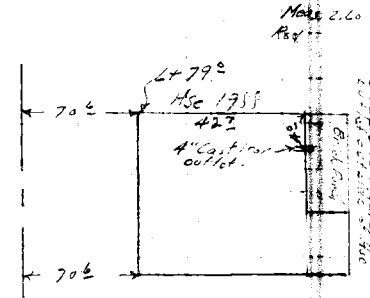

Profile No. ____ Notes Red. ____ Plotted ____ Job No. 1280 Division No. V
X-Sec. No. ____ Date ____ Date ____ Survey of SINALOA AVE
Notes Chkd. ____ Checked ____ Survey by HEN Notes V.G. Date 8-29-49
Date ____ Date ____ Map No. ____ Indexed ____ Date ____

F.B. 1532 Pg. 109

76L298 307 5-49

PLEASE RETURN TO
LOS ANGELES COUNTY SURVEYOR
726 LOS ANGELES COUNTY ENGINEERING BLDG.

NOTE: ANY ADDITIONS OR CHANGES ON THIS SHEET MUST BE MADE OR CIRCLED IN RED INK, WITH DATE AND NAME OF PERSON MAKING CHANGE.

Do not extend notes this side of this line.

STATION	B. S.	H. I.	F. S.	ELEV.	ALLEN AVE E. Side ONLY
		1157 38			
7+27 2			5 63	1[illegible] 75	Floor Elev Top of 4" Cast Iron Pipe 2.70 below floor. Unable to locate outside.
7+60 5			8 33	1129 05	124 3 R Top of 4" V.C.P. outlet

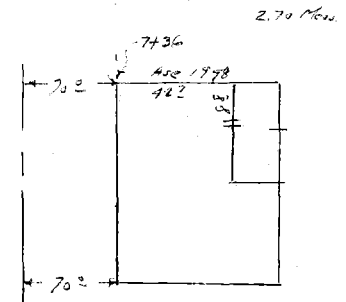

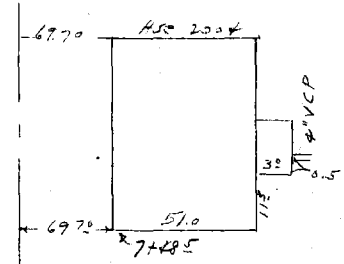

F.B. 1522 PG. 110
Job No. 1280 Division No. ✓ Notes Red. Plotted
Survey of SINALOA AVE Date Date No.
Survey by H.F.N. Notes J. GREGORY Notes Chkd. Checked X-Sec.
Indexed E. C. Johnson Date Date Date No.
Profile

76L298 307 5-49

PLEASE RETURN TO
LOS ANGELES COUNTY SURVEYOR
726 LOS ANGELES COUNTY ENGINEERING BLDG.

NOTE: ANY ADDITIONS OR CHANGES ON THIS SHEET MUST BE MADE OR CIRCLED IN RED INK, WITH DATE AND NAME OF PERSON MAKING CHANGE.

Do not extend notes this side of this line.

STATION	B. S.	H. I.	F. S.	ELEV.	ALLEN AVE E. side ONLY
		1157 38			
BM AE 215			3 21	1154 17	El. 1154.186
BM AE 214			0 67	1156 71	El. 1156.709
BM C-46	1 25	1181 03		1179 78	BM C-46 El 1179.784 F.B. 1447-115
					Allen Ave & La Paz Rd S.W. Cor.
					Bt Spk in Cb of La Paz Rd 5' W. of Walk
14+00			3 69	1177 34	
14+26±			2 69	1178 34	Int ℄ & Lot Line E
			3 38	1177 65	25 R. T.C.
			4 9	1176 1	40 R T/C
			6 6	1174 4	100 R on Lot Line
			9 1	1171 9	200 R
			9 6	1171 4	225 R
14+28 3			6 66	1174 37	116 3 R Top of 4" Cast Iron Outlet.
14+34 5			9 60	1171 43	130 8 R Floor El. of Conc Basement
14+ 69 24			1 07	1179 96	℄ Int Allen Ave & La Paz Rd

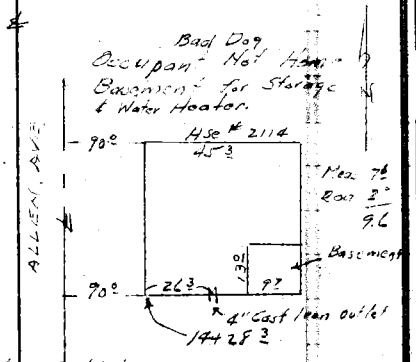

Profile No. ____ Notes Red. ____ Plotted ____ Job No. 1280 Division No. V
X-Sec. No. ____ Date ____ Date ____ Survey of SINALOA AVE
Notes Chkd. ____ Checked ____ Survey by H.F.N. Notes N.G. Date 8-29-49
Date ____ Date ____ Map No. ____ Indexed ____ Date ____

F.B. 1522 Pg. 111

76L298 307 5-49

PLEASE RETURN TO
LOS ANGELES COUNTY SURVEYOR
726 LOS ANGELES COUNTY ENGINEERING BLDG.

NOTE: ANY ADDITIONS OR CHANGES ON THIS SHEET MUST BE MADE OR CIRCLED IN RED INK, WITH DATE AND NAME OF PERSON MAKING CHANGE.

Do not extend notes this side of this line.

Profile No. ____ X-Sec. No. ____
Plotted ____ Date ____ Checked ____ Date ____
Notes Red. ____ Date ____ Notes Chkd. ____ Date ____
Division No. V
Job No. 1280 Dist. 4 Loc. Alley Ave
Survey of A. E. W.
Survey by L. C. Jones Notes U. Gregory Date
Indexed ____

F.B. 5522 PG. 112

STATION	B. S.	H. I.	F. S.	ELEV.	ALLEY AVE E SIDE ONLY
		1181 03			
T.P.	857	1188 73	0 87	1187 86	
15+00			749	1181 24	
14+78.5			421	1182 52	Int. E & S Line of Hse #1908 S.E. Cor. Meadowbrook & Alley
"			455	1182 18	25 E TC.
"			4 ±	1182 3	40 R P/L
"			4 ±	1182 3	57 R SW Cor. Hse #1938
"			4 ±	1182 6	87 R SE " " "
"			3 ±	1185 7	Jog in Hse 32 L or ± Appr. Plumbing outlet
16+00			306	1185 66	℄
TP	902	1195 24	241	1185 82	
17+23 ±			407	1191 27	℄ Int. Alley & S. of Meadowbrook Rd (E)
"			879	1186 55	100 R ℄ Meadowbrook to E
"			968	1185 26	18 E Gutter
"			912	1186 22	18 R TC
"			927	1186 07	15 L Gutter
"			864	1186 70	16 L TC
"			982	1185 18	127 ± R ℄ Meadowbrook to E
"			1075	1182 59	15 R Gutter
"			1019	1185 15	18 R TC
"			1046	1182 88	18 L Gutter
			483	1185.51	18 L TC

76L298 307 5-49

PLEASE RETURN TO
LOS ANGELES COUNTY SURVEYOR
726 LOS ANGELES COUNTY ENGINEERING BLDG.

NOTE: ANY ADDITIONS OR CHANGES ON THIS SHEET MUST BE MADE OR CIRCLED IN RED INK, WITH DATE AND NAME OF PERSON MAKING CHANGE.

Do not extend notes this side of this line.

STATION	B. S.	H. I.	F. S.	ELEV.	ALLEN AVE E. Side ONLY
		1195 34			
BM AE 208	522	1198 74	1 82	1193 52	BM AE-208 El 1193.518 FB 1447-113 Allen Ave & Meadowbrook Rd N.W. Cor. L&N in N. Cb of Meadowbrook Rd 15' W of W. Cb. of Allen Ave.
17+90.80			6 00	1192 74	126.4 R. Ground El. at Cor of Hse.
BM AE 209			8 34	1190 40	BM AE-209 El 1190.401 FB. Allen Ave & Meadowbrook Rd S W Cor L&N in Cb 20 S of S end CR

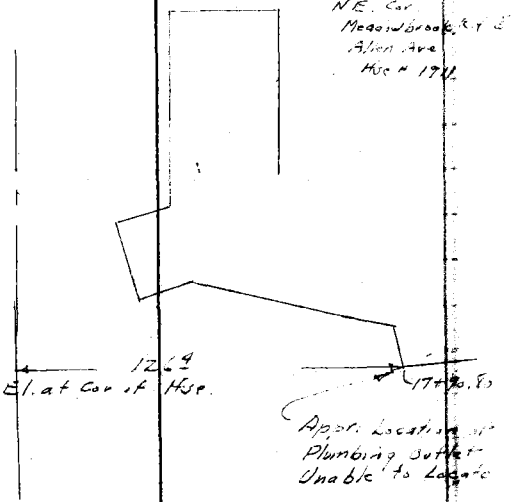

Profile No. ____ Notes Red. ____ Plotted ____ Job No. 1280 Division No. V
X-Sec. No. ____ Date ____ Date ____ Survey of SINALOA AVE
Notes Chkd. ____ Checked ____ Survey by H.F.N. Notes J.G. Date 8-29-49
Date ____ Date ____ Map No. ____ Indexed J. [illegible] Date ____

F.B. 1522 PG. 113

76L298 307 5-49

PLEASE RETURN TO
LOS ANGELES COUNTY SURVEYOR
726 LOS ANGELES COUNTY ENGINEERING BLDG.

NOTE: ANY ADDITIONS OR CHANGES ON THIS SHEET MUST BE MADE OR CIRCLED IN RED INK, WITH DATE AND NAME OF PERSON MAKING CHANGE.

Do not extend notes this side of this line.

22+35.95

STATION	B. S.	H. I.	F. S.	ELEV.	ALLEN AVE E. side ONLY	
BM A.E. 200	363	1217 11		1213 48	BM A E 200 El 1213.484	FB 1447-110
					Allen Ave & Midwick Dr SW Cor.	
					Bt Spk in co. 6' W of W end CR.	
22+35.95			392	1213 19	℄ Int Allen Ave & Midwick Dr.	
			942	1207 59	1015 R ℄ Midwick Dr ℄ on W Line of Guest House #1917	
			1049	1206 [illegible]	18 R Gut.	
			989	1207 22	18 R TC	
			952	1207 59	18 L Gut.	
			889	1208 22	18 L TC.	
			77	1209 [illegible]	30 L B. Brk	
			35	1213 [illegible]	50 8 L S. W Cor Guest Hse #1917 on Midwick Ground	
			27	1214 [illegible]	75 8 L N W Cor " " "	
23+12			088	1216 23	℄	
/			244	1214 [illegible]	24 4 R Edge Pvmt Gut	
/			20	1215 1	40 R P/L	
/ A			20	1215 1	56 4 R Ground at NW Cor Hse #1915	

F.B. 1522 PG. 114

Job No. 1280 Division No. V Notes Red. Plotted Profile

Survey of Sinaloa Ave Date Date No.

Survey by H.F.N. Notes Checked X-Sec.

Indexed C. Johnson Date Date No.

76L298 307 5-49

PLEASE RETURN TO
LOS ANGELES COUNTY SURVEYOR
726 LOS ANGELES COUNTY ENGINEERING BLDG.

NOTE: ANY ADDITIONS OR CHANGES ON THIS SHEET MUST BE MADE OR CIRCLED IN RED INK, WITH DATE AND NAME OF PERSON MAKING CHANGE.

Do not extend notes this side of this line.

0.80 TP

STATION	B. S.	H. I.	F. S.	ELEV.	ALLEN AVE E. side ONLY
		1217 11			
"B"			2 3	1214 8	Ground
"C"			2 2	1214 9	"
"D"			2 7	1214 4	"
"E"			2 7	1214 4	"
TP.	10 74	1227 05	0 80	1216 31	
24+00			7 14	1219 91	
			8 61	1218 44	
			8 3	1218 8	
			10 1	1217 0	
			12 3	1214 8	
			12 5	1214 6	
T.P.	3 28	1227 82	2 51	1224 54	

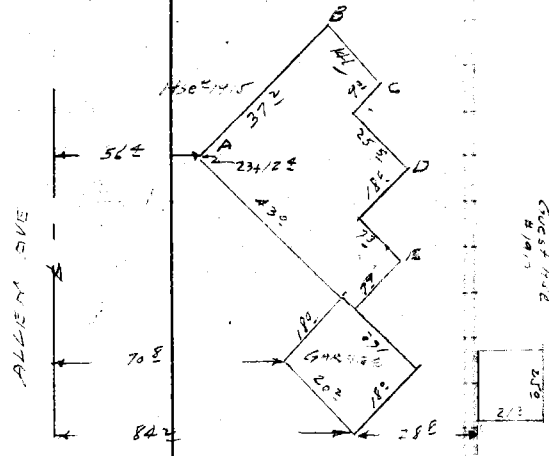

25	R	Edge Pvmt Gutter	
40	R	P/L	
100	R		
200	R		
205	R	Back Lot Line	

Profile No. ____ Notes Red. ____ Plotted ____ Job No. 1280 Division No. V
X-Sec. No. ____ Date ____ Date ____ Survey of SINALOA AVE.
Notes Chkd. ____ Checked ____ Survey by H.F.N. Notes Date 8-30-49
Date ____ Date ____ Map No. ____ Indexed Date ____

F.B. 1522 PG. 115

76L298 307 5-49

PLEASE RETURN TO
LOS ANGELES COUNTY SURVEYOR
726 LOS ANGELES COUNTY ENGINEERING BLDG.

NOTE: ANY ADDITIONS OR CHANGES ON THIS SHEET MUST BE MADE OR CIRCLED IN RED INK, WITH DATE AND NAME OF PERSON MAKING CHANGE.

Do not extend notes this side of this line.

Profile No. ____ Plotted ____ Date ____
X-Sec. No. ____ Checked ____ Date ____

F.B. 1522 Pg. 116
Job No. 1250 Division No. V Notes Red ____ Date ____
Survey of SINALOA AVE Notes Chkd ____ Date ____
Survey by W.E.M. Notes J.G. Date ____
Indexed E. C. Johnson

STATION	B. S.	H. I.	F. S.	ELEV.	ALLEY E. side Only
		1227 82			
"H"			4.1	1223 7	Ground
"A"			0.7	1227 1	✓
"B"			0.9	1226 9	✓
"C"			1.1	1226 7	
"D"			13.5	1214 3	Drain in Bot Pool
"E"			4.7	1223 1	Ground
"F"			4.1	1223 1	✓
"G"			5.3	1222 5	✓
TP	11 25	12 35 79	3 28	1224 54	

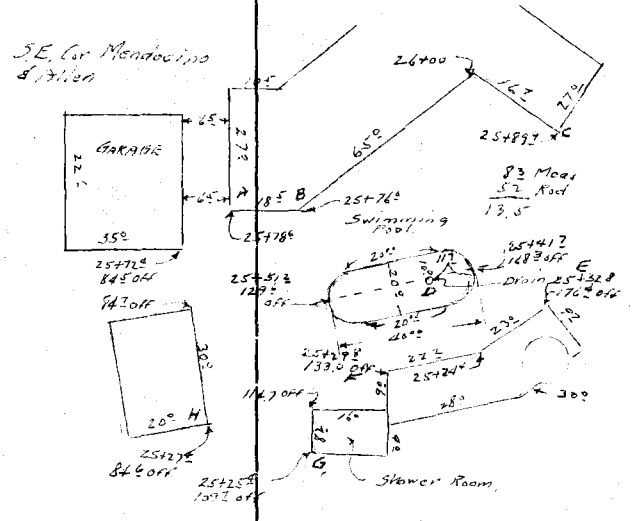

76L298 307 5-49

PLEASE RETURN TO
LOS ANGELES COUNTY SURVEYOR
726 LOS ANGELES COUNTY ENGINEERING BLDG.

NOTE: ANY ADDITIONS OR CHANGES ON THIS SHEET MUST BE MADE OR CIRCLED IN RED INK, WITH DATE AND NAME OF PERSON MAKING CHANGE.

Do not extend notes this side of this line.

STATION	B. S.	H. I.	F. S.	ELEV.		
					AE59A 1238.191	
		1235 79				
TP	629	1240 87	121	1234 58		
BM 64			269	1238 18	BM-64 El	FB.
					Allen Ave & Mendocino St	S W Cor
					L&N in Co 10 W of W end C.R.	

Profile Notes Red. ____ Plotted ____ Job No. 1280 Division No. ✓ F.B. 1522 PG. 117
No. ____ Date ____ Date ____ Survey of [illegible]
X-Sec. Notes Chkd. ____ Checked ____ Survey by H.F.N Notes V.G Date 8-30-49
No. ____ Date ____ Date ____ Map No. ____ Indexed ____ Date ____

F.B. 1522 PG. 118

Job No. 1280 Division No. ✓ Notes Red. _____ Plotted _____ Profile

Survey of SINALOA AVE Date _____ Date _____ No. _____

Survey by _____ Notes _____ Notes Chkd. _____ Checked _____ X-Sec.

Indexed _____ Date _____ Date _____ Date _____ No. _____

STATION	B. S.	H. I.	F. S.	ELEV.	

76L298 307 5-49

PLEASE RETURN TO

LOS ANGELES COUNTY SURVEYOR

726 Los Angeles County Engineering Bldg.

Do not extend notes this side of this line.

NOTE: ANY ADDITIONS OR CHANGES ON THIS SHEET MUST BE MADE OR CIRCLED IN RED INK, WITH DATE AND NAME OF PERSON MAKING CHANGE.

Profile No.
X-Sec. No.

Notes Red. ____ Plotted ____ Job No. 1250 Division No. V
Date ____ Date ____ Survey of SINALOA AVE
Notes Chkd. KCM Checked ____ Survey by H.F.H. Notes V.B. Date 8-30-49
Date 9/1/49 Date ____ Map No. ____ Indexed J.C. Johnson Date APR 25 '51

F.B. 1522 PG. 121

PLUMBING OUTLETS
ON
NEWYORK AVE. S. SIDE
from
SINALOA AVE
to
HILL AVE

C.I. 1280

STATION	B.S.	H.I.	F.S.	ELEV.

NOTE: ANY ADDITIONS OR CHANGES ON THIS SHEET MUST BE MADE OR CIRCLED IN RED INK, WITH DATE AND NAME OF PERSON MAKING CHANGE.

PLEASE RETURN TO
LOS ANGELES COUNTY SURVEYOR
726 Los Angeles County Engineering Bldg.

Do not extend notes this side of this line.

76L298 307 5-49

76L298 307 5-49

PLEASE RETURN TO
LOS ANGELES COUNTY SURVEYOR
726 LOS ANGELES COUNTY ENGINEERING BLDG.

NOTE: ANY ADDITIONS OR CHANGES ON THIS SHEET MUST BE MADE OR CIRCLED IN RED INK, WITH DATE AND NAME OF PERSON MAKING CHANGE.

Do not extend notes this side of this line.

STATION	B. S.	H. I.	F. S.	ELEV.	NEW YORK AVE	S. SIDE ONLY
1+00	4 29	1151 52		1147 23	℄ New York Ave FB 1513 - 220	
T.P.	4 62	1147 95	8 19	1143 33		
0+82.8			5 27	1142 68	113.6 L Top of 2" Cast Iron Pipe outlet	
1+00	4 30	1151 53		1147 23	℄ New York Per F.B. 1513 - 220	
T.P.	4 88	1147 04	9 37	1142 16		
1+43.60			5 11	1141 93	112.6 L Top of 4" Cast Iron Outlet	

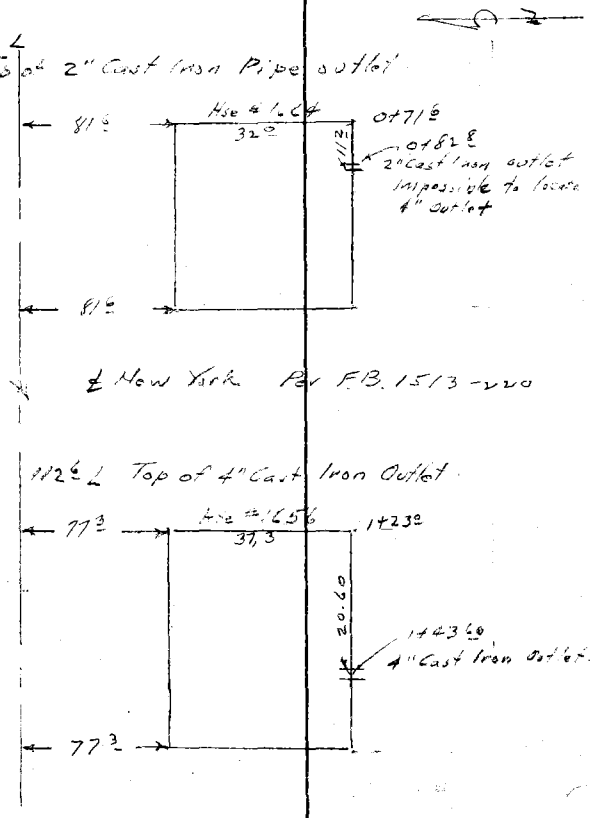

F.B. 1522 PG. 122

Job No. V Division No. V Notes Red. Plotted Date No. Profile

Survey of Sinaloa Ave Date Date No. X-Sec.

Survey by H.F. Naumann Notes V. Gregory Notes Chkd. Checked Date No.

Indexed A. C. Johnson Date

76L298 307 5-49

PLEASE RETURN TO
LOS ANGELES COUNTY SURVEYOR
726 LOS ANGELES COUNTY ENGINEERING BLDG.

NOTE: ANY ADDITIONS OR CHANGES ON THIS SHEET MUST BE MADE OR CIRCLED IN RED INK, WITH DATE AND NAME OF PERSON MAKING CHANGE.

Do not extend notes this side of this line.

STATION	B. S.	H. I.	F. S.	ELEV.	NEW YORK AVE	S. side ONLY
3+00	3 77	1151 45		1147 68	℄ New York per F.B. 1513-223	
TP 2+97.5	4 58	1145 95	10 08	1141 37	132± L Lot line & Back Line Hse W #1626	
3+41.8			4 32	1141 63	109.7 R Top of 4" Cast Iron Outlet	
4+00 TP	4 24	1152 28		1148 04	℄ New York Ave per F.B. 1513-224	
	3 91	1148 55	7 64	1144 64		
3+92.4			2 46	1146 09	109.9 L Floor El. of Hse #1616	
3+92.4			4 06	1144.49	109.9 L Top of 4" Cast Iron Pipe	

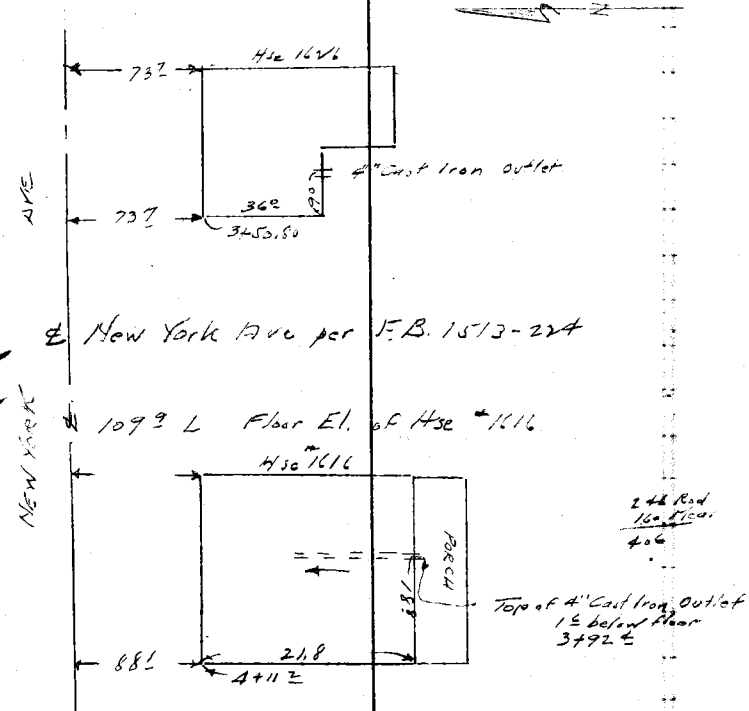

Profile No. ____ Notes Red. ____ Plotted ____ Job No. 1280 Division No. V
X-Sec. No. ____ Date ____ Date ____ Survey of SINALOA AVE
Notes Chkd. ____ Checked ____ Survey by H.F.N. Notes V.G. Date 8-31-49
Date ____ Date ____ Map No. ____ Indexed ____ Date ____

F.B. 1522 PG. 123

76L298 307 5-49

PLEASE RETURN TO
LOS ANGELES COUNTY SURVEYOR
726 LOS ANGELES COUNTY ENGINEERING BLDG.

NOTE: ANY ADDITIONS OR CHANGES ON THIS SHEET MUST BE MADE OR CIRCLED IN RED INK, WITH DATE AND NAME OF PERSON MAKING CHANGE.

Do not extend notes this side of this line.

STATION	B. S.	H. I.	F. S.	ELEV.	
		1148 55			
4+45°			1.10	1147 45	117± Floor El. Hse #1608
4+45°			3 10	1145 45	117± Top of 4" Cast Iron
5+00	3 15	1151 25		1148 07	℄ New York per F.B. 1513-225
5+28±			3 35	1147 90	99± Floor El Hse #1600
5+28±			4 85	1146 40	99± L Top of 4" Cast Iron Pipe

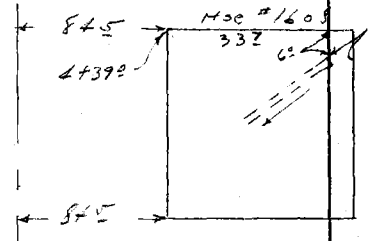

cesspool in front.
2° below floor

1.1 Rod
2.0 Meas
3.1

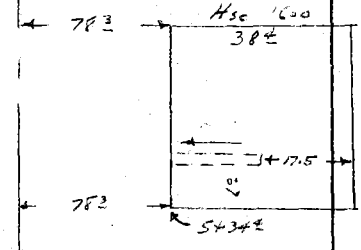

335 Rod
1.50 Meas.
48.5

1.5 below floor

F.B. 1522 PG. 124
Job No. 1280 Division No. V Notes Red. Plotted Profile No.
Survey of SINALOA AVE Date Date X-Sec.
Survey by H.F. Naumann Notes J. Gregory Notes Chkd. Checked
Indexed A. C. Johnson Date Date Date No.

76L298 307 5-49

PLEASE RETURN TO
LOS ANGELES COUNTY SURVEYOR
726 LOS ANGELES COUNTY ENGINEERING BLDG.

NOTE: ANY ADDITIONS OR CHANGES ON THIS SHEET MUST BE MADE OR CIRCLED IN RED INK, WITH DATE AND NAME OF PERSON MAKING CHANGE.

61

Do not extend notes this side of this line.

STATION	B. S.	H. I.	F. S.	ELEV.	
8+00	4 26	1153 08		1148 82	℄ New York Per F.B. 1513-230
T.P.	3 79	1149 98	6 89	1146 19	
7+95 4			7 10	1142 88	179.7 L Top of 4" Conc. Out
8+00 6			5 80	1144 18	165.4 L Top of 2" Cast Iron Outlet
7+94 8			4 12	1145 86	121.6 L - - 4 - - -

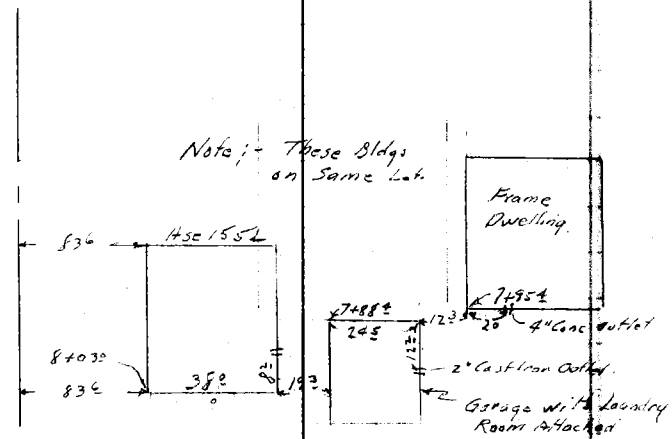

803
126 884

Profile No. ____ Notes Red. ____ Plotted ____ Job No. 1280 Division No. ✓ F.B. 1522 PG. 125

X-Sec. No. ____ Date ____ Date ____ Survey of SINALOA AVE

Notes Chkd. ____ Checked ____ Survey by H.F.N. Notes V.G. Date 8-31-49

Date ____ Date ____ Map No. ____ Indexed ____ Date ____

76L298 307 5-49

PLEASE RETURN TO
LOS ANGELES COUNTY SURVEYOR
726 LOS ANGELES COUNTY ENGINEERING BLDG.

NOTE: ANY ADDITIONS OR CHANGES ON THIS SHEET MUST BE MADE OR CIRCLED IN RED INK, WITH DATE AND NAME OF PERSON MAKING CHANGE.

Do not extend notes this side of this line.

STATION	B. S.	H. I.	F. S.	ELEV.	
9+00	4 58	1153 67		1149 09	℄ New York Per F.B. 1513-232
					7.3 Meas.
					
8+92.5			5 02	1148 65	116.5 L Floor El. Hse 1540
8+92.5			7 72	1145 95	116.5 L Top 4" Cast Iron Outlet. Meas 2.70 Rod 5.02 7.72
9+00	4 28	1153 37		1149 09	
					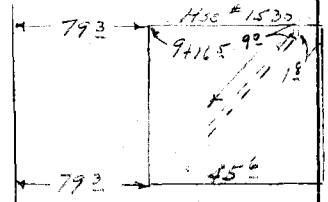
			4 22	1149 15	Floor Elev. Hse #1530
9+25.5			6 12	1147 25	113.1 L Top of 4" Cast Iron Pipe

Job No. 1280 Division No. V Notes Red. Plotted No. Profile
Survey of SINOLOA AVE Date Date X-Sec.
Survey by H.F. Naumann Notes J. Gregory Notes Chkd. Checked No.
Indexed A. C. Johnson Date Date

PG. 126

76L298 307 5-49

PLEASE RETURN TO
LOS ANGELES COUNTY SURVEYOR
726 LOS ANGELES COUNTY ENGINEERING BLDG.

NOTE: ANY ADDITIONS OR CHANGES ON THIS SHEET MUST BE MADE OR CIRCLED IN RED INK. WITH DATE AND NAME OF PERSON MAKING CHANGE.

Do not extend notes this side of this line.

Profile No.____ Notes Red.____ Plotted____ Job No. 1280 Division No. V
X-Sec. No.____ Date____ Date____ Survey of SYCAMORE AVE
Notes Chkd.____ Date____ Checked____ Survey by M.F.N. Notes U.S.
Date____ Map No.____ Date____ Date 8-31-49

F.B. 1522 Pg. 127

STATION	B. S.	H. I.	F. S.	ELEV.		
10+00	4.57	11.53 9v		11.49 3	± New York	F.B. 1513-233
9+79±			4.91	11.49 01	12.1± Floor El. of Hse #15 9v	
9+79±			9.41	11.44.51	12.1± L Top of 4" Cast Iron Pipe	

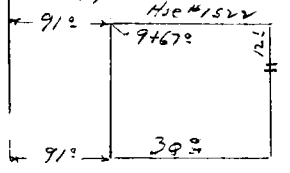

4.80 Mea.
4.91
9.41 Roof

NEW YORK AVE

10+00	4.05	11.53 40		11.49 3		

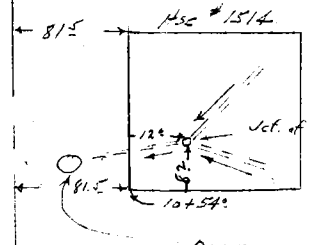

1.80 Mea.
4.66
6.46

10+46			4.66	11.48 74	93.5± L Floor El. Hse #1514	
10+46			6.46	11.46 94	93.5± L Top of 4" Cast Iron Pipe at Jct.	

10.33 9.18

76L298 307 5-49

PLEASE RETURN TO
LOS ANGELES COUNTY SURVEYOR
726 LOS ANGELES COUNTY ENGINEERING BLDG.

NOTE: ANY ADDITIONS OR CHANGES ON THIS SHEET MUST BE MADE OR CIRCLED IN RED INK, WITH DATE AND NAME OF PERSON MAKING CHANGE.

Do not extend notes this side of this line.

STATION	B. S.	H. I.	F. S.	ELEV.	
10+00	4 05	1153 40		1149 35	
TP	00	1147 25	6 15	1147 25	
10+93.8			3 50	1143 75	129.4 L Top of 4" Cast Iron Out.
12+00	2 42	1152 19		1149 77	℄ New York Ave FB 1513-236
11+52.7			6 27	1145 92	98.2 L Top of 4" Cast Iron Outlet Hse 1500

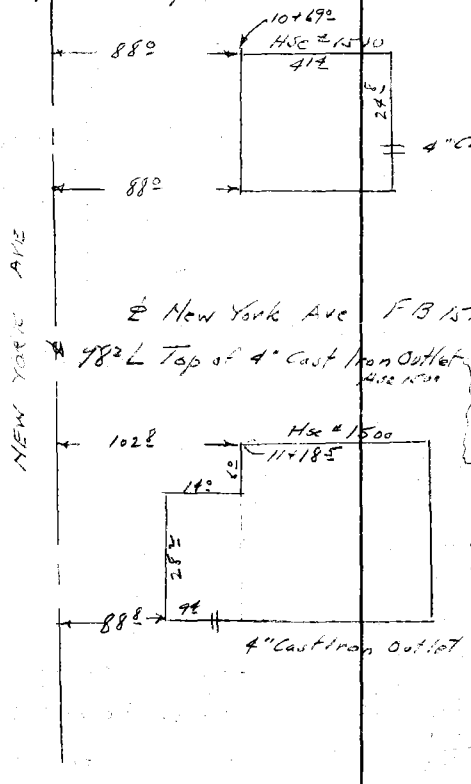

Note:
Owner contemplates to Build Garage with Apt. over it will desire service

Laundry Room in rear of Garage has Laundry Tray Drain 1.5 Above Floor 10' N. of S. end Owner does not desire service until above note is complied with

F.B. 1522 PG. 128
Job No. 1280 Division No. V Notes Red. Plotted No. Profile
Survey of SINALOA AVE Date Date X-Sec.
Survey by H.F. Naumann Notes V. Greaves Notes Chkd. Checked No.
Indexed A. C. Johnson Date Date

76L298 307 5-49

PLEASE RETURN TO
LOS ANGELES COUNTY SURVEYOR
726 LOS ANGELES COUNTY ENGINEERING BLDG.

NOTE: ANY ADDITIONS OR CHANGES ON THIS SHEET MUST BE MADE OR CIRCLED IN RED INK, WITH DATE AND NAME OF PERSON MAKING CHANGE.

Do not extend notes this side of this line.

STATION	B. S.	H. I.	F. S.	ELEV.	
12+00	3 76	1153 53		1149 77	℄ New York Ave F.B. 1513-236
11+71 4			4 25	1149 28	122 3/L Floor El. Hse #1490
11+71 4			8 05	1145 48	122 3 L Top of 4" Cast Iron Outlet
12+00	3 59	1153 36		1149.77	
12+46 9			3 75	1149.61	89 5 L Floor El. Hse 1482
12+46 9			6 05	1147 31	89 5 L Top of 4" Cast Iron Pipe

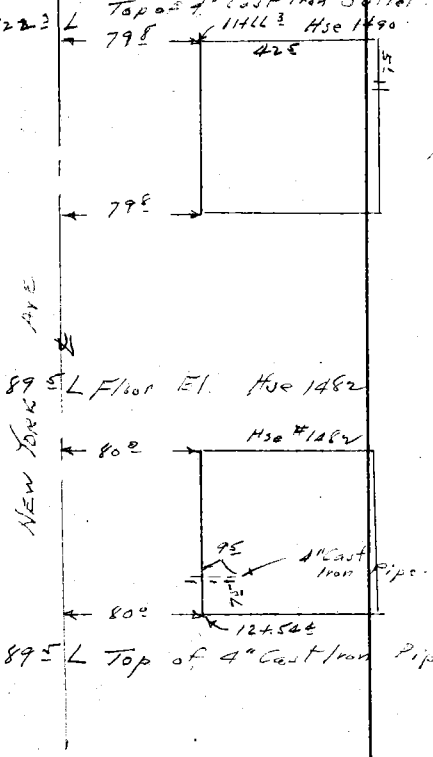

3 8 Meas.
4 25 Rad
8.05

Note: Asphalt Pav. outside impossible to locate on outside.

2.30 Meas.
3 75 Rad
6 05

54 2
7 5
6 9

Profile No. ____ Notes Red. ____ Plotted ____ Job No. 1280 Division No. ✓
X-Sec. No. ____ Date ____ Date ____ Survey of SINALOA AVE
Notes Chkd. ____ Checked ____ Survey by H.F.N. Notes [illegible] Date [illegible] 31-49
Date ____ Date ____ Map No. ____ Indexed [illegible] Date ____

F.B. 1522 PG. 129

76L298 307 5-49

PLEASE RETURN TO
LOS ANGELES COUNTY SURVEYOR
726 LOS ANGELES COUNTY ENGINEERING BLDG.

NOTE: ANY ADDITIONS OR CHANGES ON THIS SHEET MUST BE MADE OR CIRCLED IN RED INK, WITH DATE AND NAME OF PERSON MAKING CHANGE.

Do not extend notes this side of this line.

#1474

STATION	B. S.	H. I.	F. S.	ELEV.	
13+00	3 62	1153 70		1150 08	℄ New York Ave F.B. 1513-237
12+71.5			412	1149 58	122.4 L Floor El. Hse #1474
12+71.5			742	1146 28	122.4 L Top of 4" Cast Iron Out.
13+00	3 07	1153 15		1150 08	
13+53.7			778	1145 37	108.1 L. Top of 4 VCP outlet

330 Near
412 Rad
742

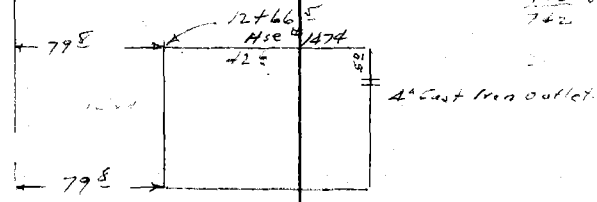

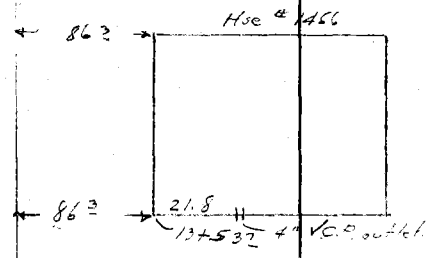

F.B. 1522 PG. 130
Job No. 1280 Division No. ✓ Notes Red. Plotted No. Profile
Survey of SINALOA AVE Date Date X-Sec.
Survey by H.F. Naumann Notes J. Gregory Notes Chkd. Checked No.
Indexed K. C. Johnson Date Date

76L298 307 5-49

PLEASE RETURN TO
LOS ANGELES COUNTY SURVEYOR
726 LOS ANGELES COUNTY ENGINEERING BLDG.

NOTE: ANY ADDITIONS OR CHANGES ON THIS SHEET MUST BE MADE OR CIRCLED IN RED INK, WITH DATE AND NAME OF PERSON MAKING CHANGE.

Do not extend notes this side of this line.

STATION	B. S.	H. I.	F. S.	ELEV.	
13+00	3 07	1153 15		1150 08	
13+78			4 22	1148 93	122' Floor El. Hse #1460
13+75			6 32	1146 83	122' Top of 4" Cast Iron Pipe
~~13+75~~					
14+00	3 02	1153 09		1150 07	℄ New York Ave FB 1513-238
14+23			4 17	1148 92	123' L Floor El Hse #1450
14+23			5 77	1147 32	123' L Top of 4" Cast Iron Pipe

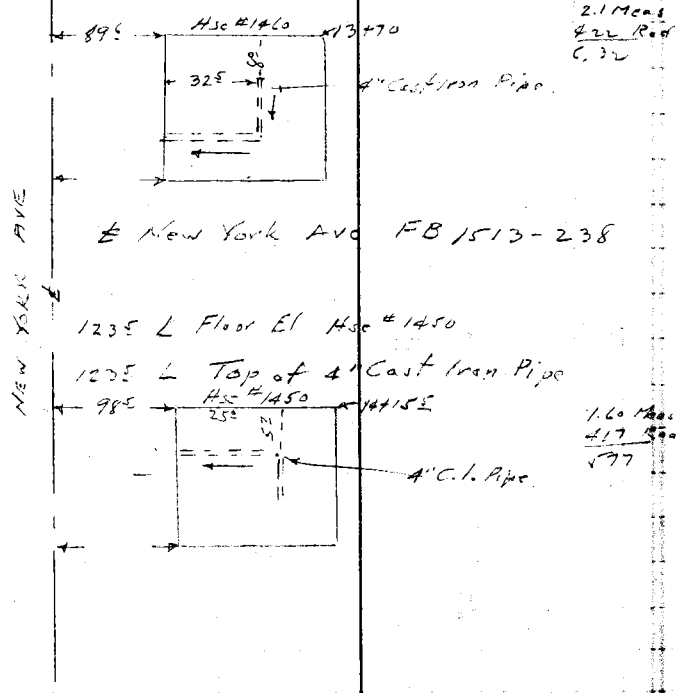

Profile No. ____ Notes Red. ____ Plotted ____ Job No. 1280 Division No. V
Date ____ Date ____ Survey of SINALOA AVE
X-Sec. No. ____ Notes Chkd. ____ Checked ____ Survey by H.F.N. Notes V.G. Date 8-31-49
Date ____ Date ____ Map No. ____ Indexed ____ Date ____

F.B. 1522 PG. 131

76L298 307 5-49

PLEASE RETURN TO
LOS ANGELES COUNTY SURVEYOR
726 LOS ANGELES COUNTY ENGINEERING BLDG.

NOTE: ANY ADDITIONS OR CHANGES ON THIS SHEET MUST BE MADE OR CIRCLED IN RED INK, WITH DATE AND NAME OF PERSON MAKING CHANGE.

Do not extend notes this side of this line.

STATION	B. S.	H. I.	F. S.	ELEV.		
15+00	2 28	1152 66		1150 38	℄ New York Ave	F.B. 1513-239
15+80?			393	1148 73	124? L Floor El. Hse #1440	
			563	1147 33	124? L Top of 4" C.I. Pipe	
16+00	0 09	1150 77		1150 68	℄ New York Ave	F.B. 1513-240
15+53 S			615	1144 62	137° L Top of 4" Cast Iron Pipe Outlet	
			469	1146 08	Floor El. of Servants Quarters	
			570	1145 07	℄ Hill Ave as shown in Sketch.	

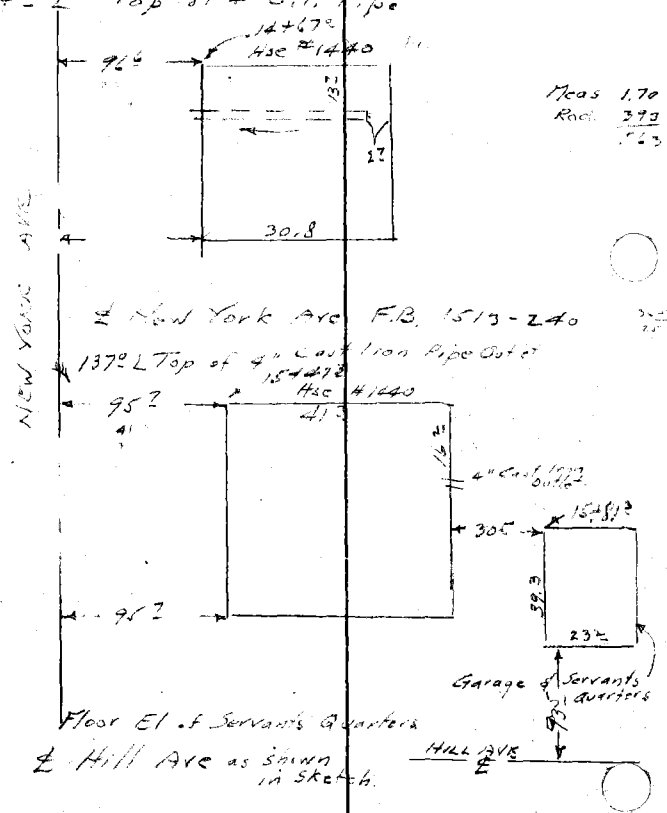

F.B. 1522 PG. 132
Job No. 1280 Division No. V
Survey of SINALOA AVE
Survey by H.F. Naumann Notes J. Greasy
Indexed K. C. Johnson Date
Notes Red. Plotted
Date Date
Notes Chkd. Checked
Date Date
Profile No.
X-Sec. No.

Notes Ck'd by	Survey of Sinaloa Ave
Map No.	W. O. 1290 Page No. 0109 Sta. 68
Office Work	Surveyed by J. J. Lanigan
Checked	Notes Lanigan Date 10-25-47
Date	Indexed E. C. Johnson

APR 25 '51

F. B. 1522 Pg. 133

Cont. bot. pg. 134

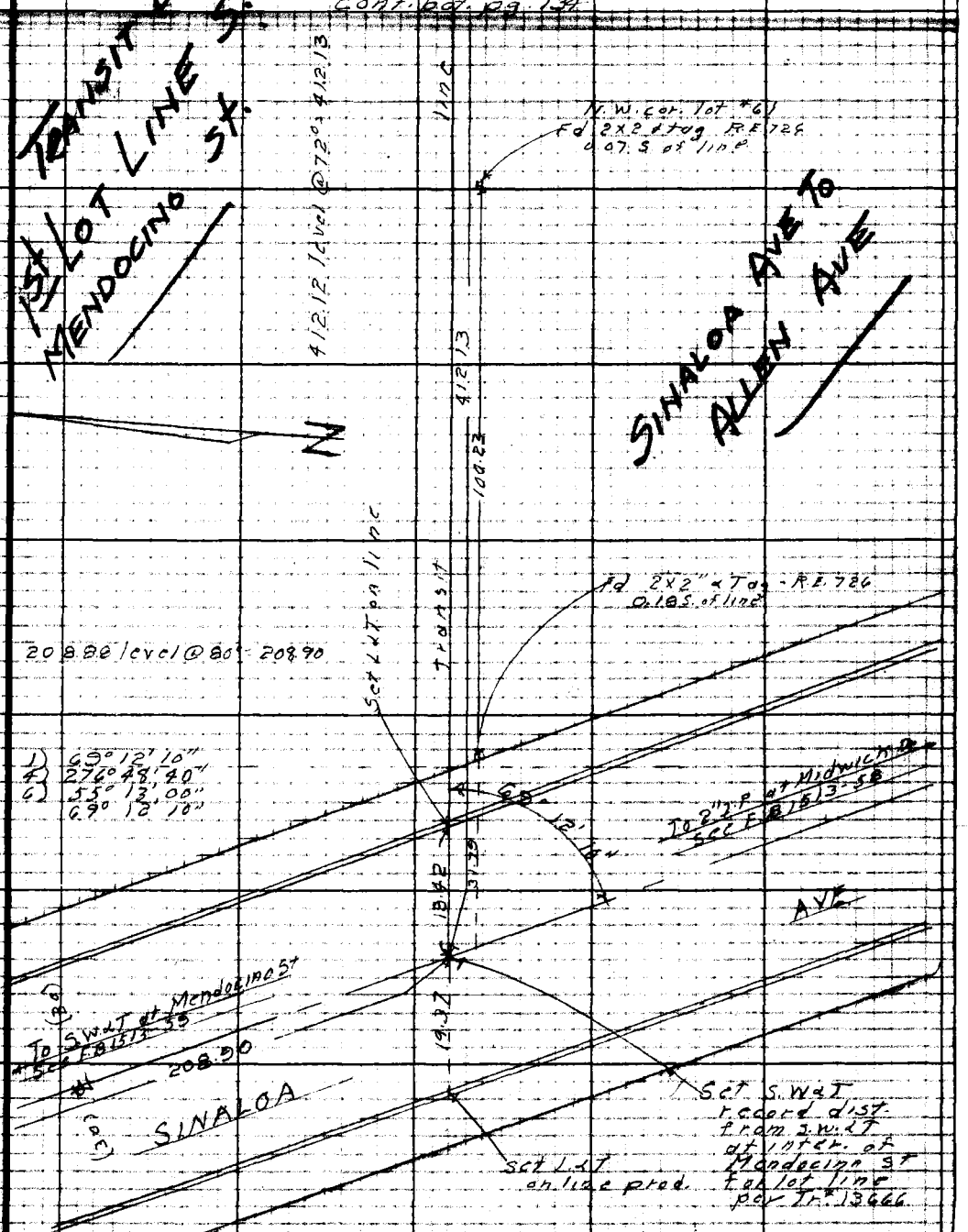

Notes: Any Additions or Changes on This Sheet Must be Made or Circled in Red Ink With Date and Name of Person Making Change.

Do not extend notes this side of this line.

RETURN TO
LOS ANGELES COUNTY SURVEYOR
726 LOS ANGELES COUNTY
ENGINEERING BLDG.

76F3098 247 10M 1-49

F. B. 1522 Pg. 134

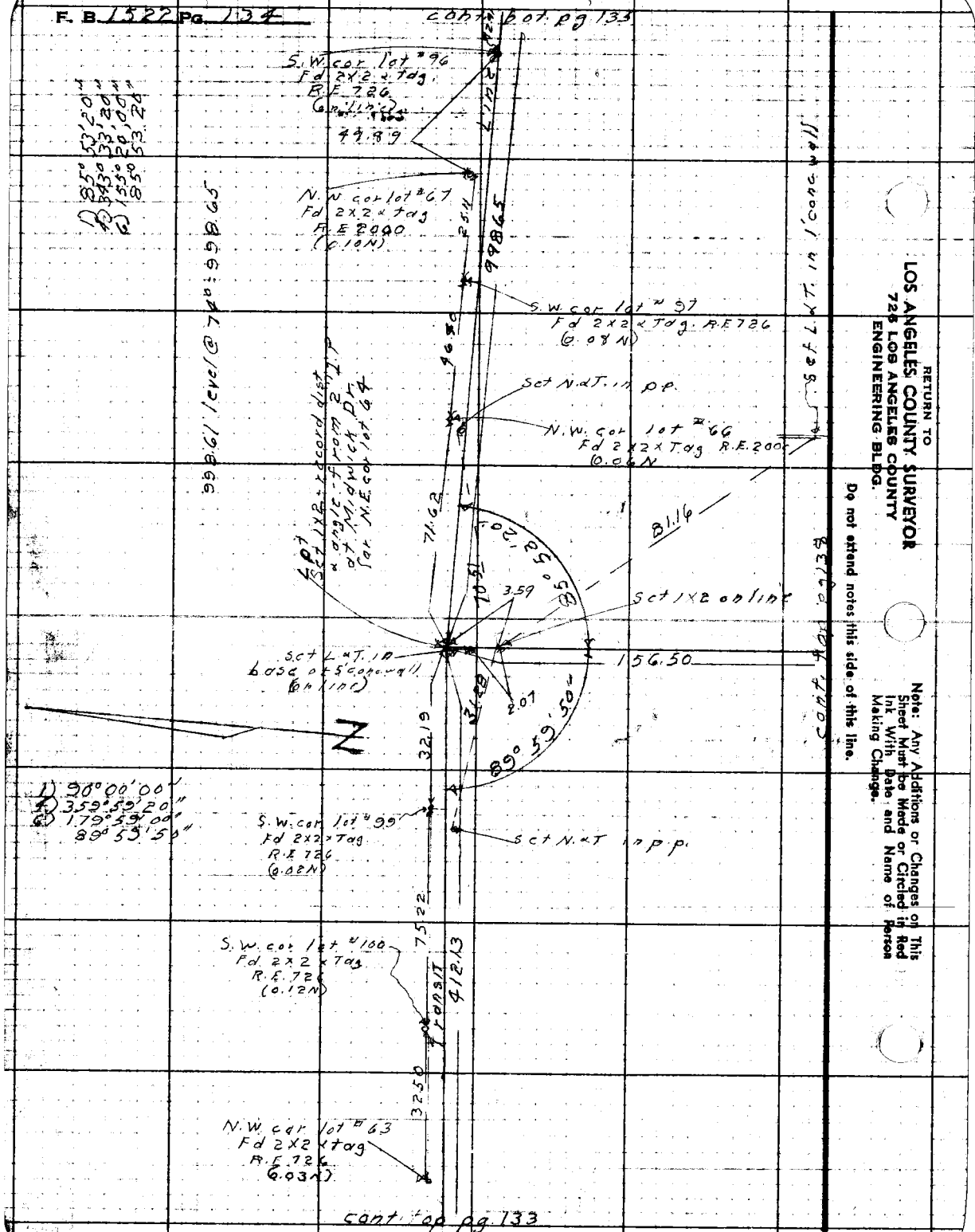

RETURN TO
LOS ANGELES COUNTY SURVEYOR
725 LOS ANGELES COUNTY
ENGINEERING BLDG.

Do not extend notes this side of this line.

Note: Any Additions or Changes on This Sheet Must be Made or Circled in Red Ink With Date and Name of Person Making Change.

Notes Ck'd by	Survey of Sinolia Ave
Map No.	W. O. 1280 Tape No. 0104 Std. 68 °F
Office Work	Surveyed by J. J. Lanigan
Checked	Notes J. Lanigan Date 10-25-49
Date	Indexed C. Johnson

F. B. 1522 Pg. 135

cont. bot pg. 136

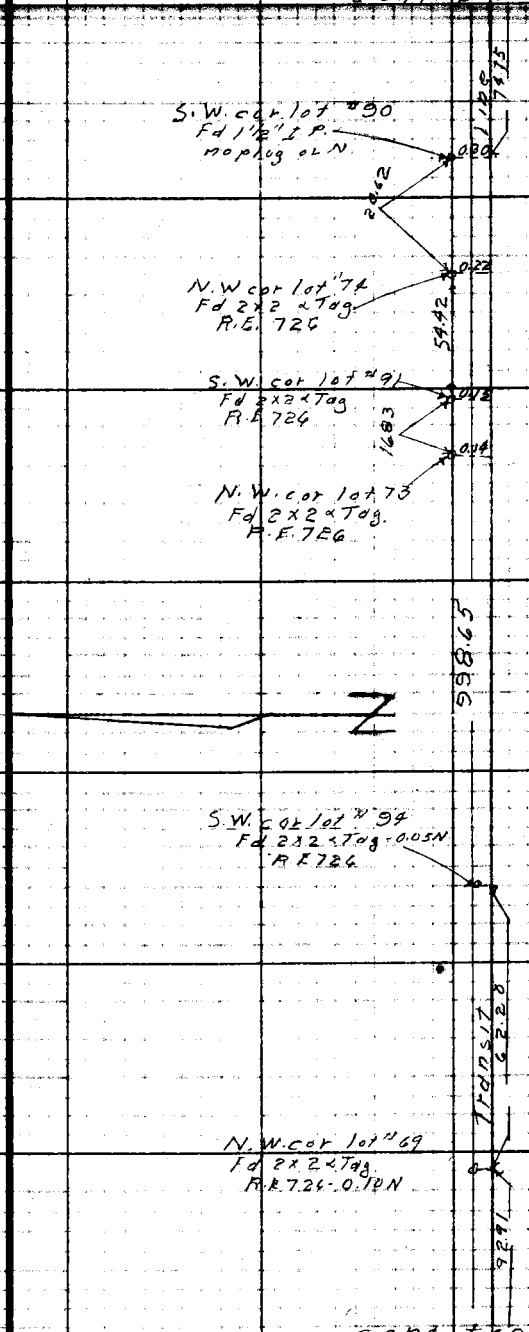

cont. top pg. 134

Notes: Any Additions or Changes on This Sheet Must be Made or Circled in Red Ink With Date and Name of Person Making Change.

Do not extend notes this side of this line.

RETURN TO
LOS ANGELES COUNTY SURVEYOR
726 LOS ANGELES COUNTY
ENGINEERING BLDG.

76F3098 247 10M 1-49

F. B. 1522 Pg. 136

cont. b&t pg. 137

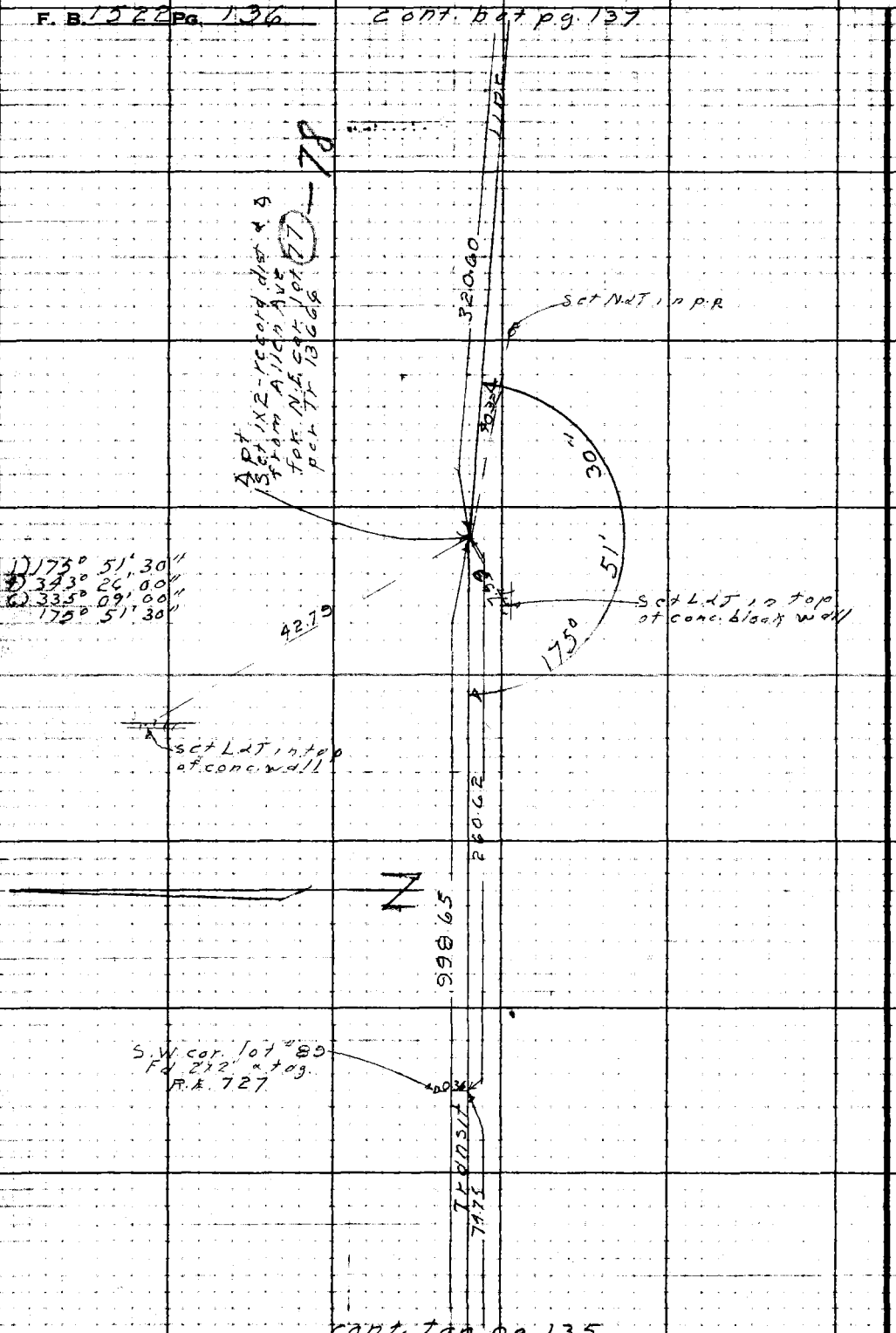

cont. tap. pg. 135

RETURN TO
LOS ANGELES COUNTY SURVEYOR
720 LOS ANGELES COUNTY
ENGINEERING BLDG.

Do not extend notes this side of this line.

Note: Any Additions or Changes on This Sheet Must be Made or Circled in Red Ink With Date and Name of Person Making Change.

Notes Ck'd by	Survey of SINALOA AVE
Map No.	W.O. 1290 Tape No. 0104 Std. 69 °F
Office Work	Surveyed by J.J. Lanigan
Checked	Notes Lanigan Date 10-27-49
Date	Indexed E. C. Johnson

F. B. 1522 Pg. 137

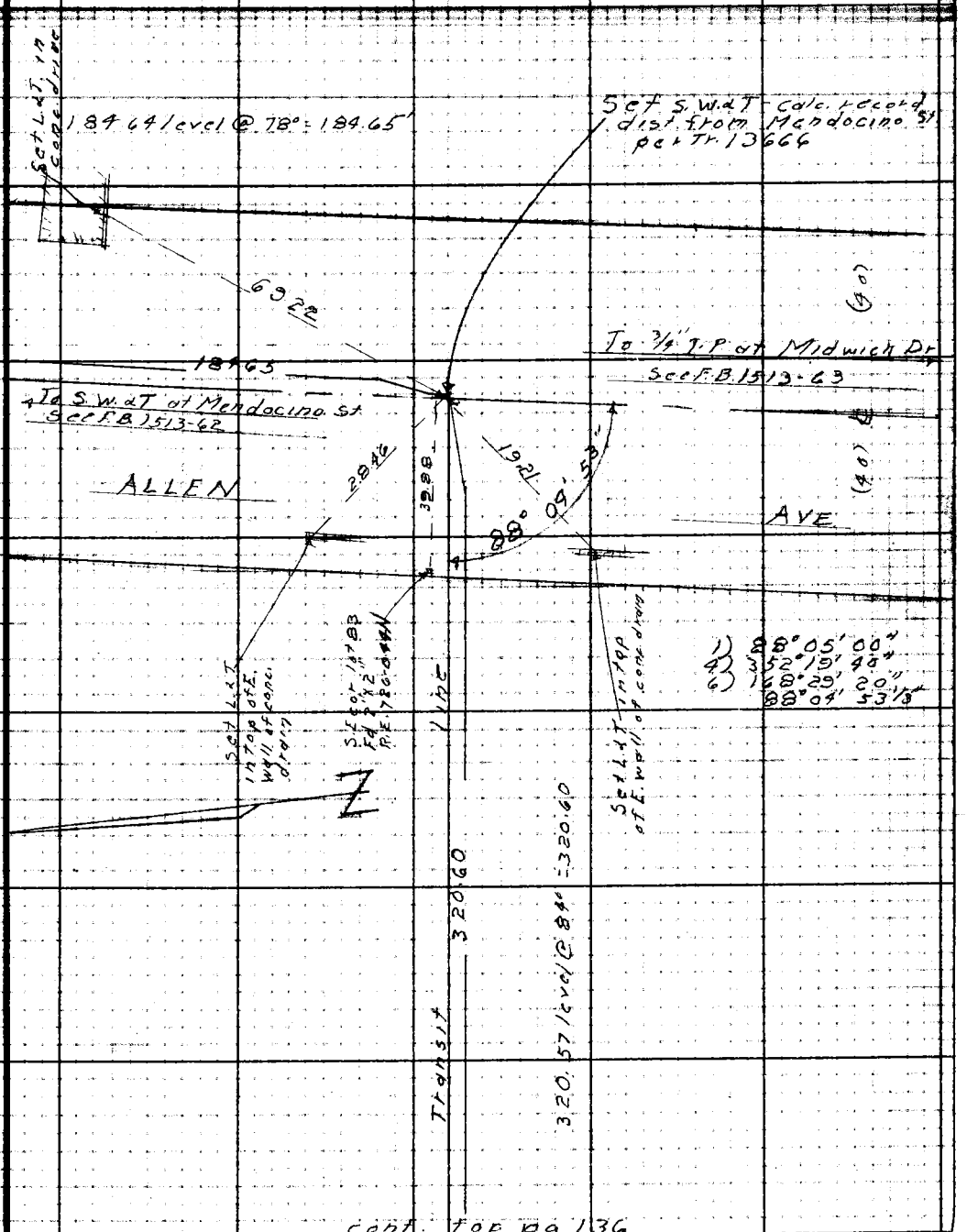

cont. top pg 136

Note: Any Additions or Changes on This Sheet Must be Made or Circled in Red Ink With Date and Name of Person Making Change.

Do not extend notes this side of this line.

RETURN TO
LOS ANGELES COUNTY SURVEYOR
726 LOS ANGELES COUNTY
ENGINEERING BLDG.

76F3095 247 10M 1-49

RETURN TO
LOS ANGELES COUNTY SURVEYOR
726 LOS ANGELES COUNTY
ENGINEERING BLDG.

Note: Any Additions or Changes on This Sheet Must be Made or Circled in Red Ink With Date and Name of Person Making Change.

Do not extend notes this side of this line.

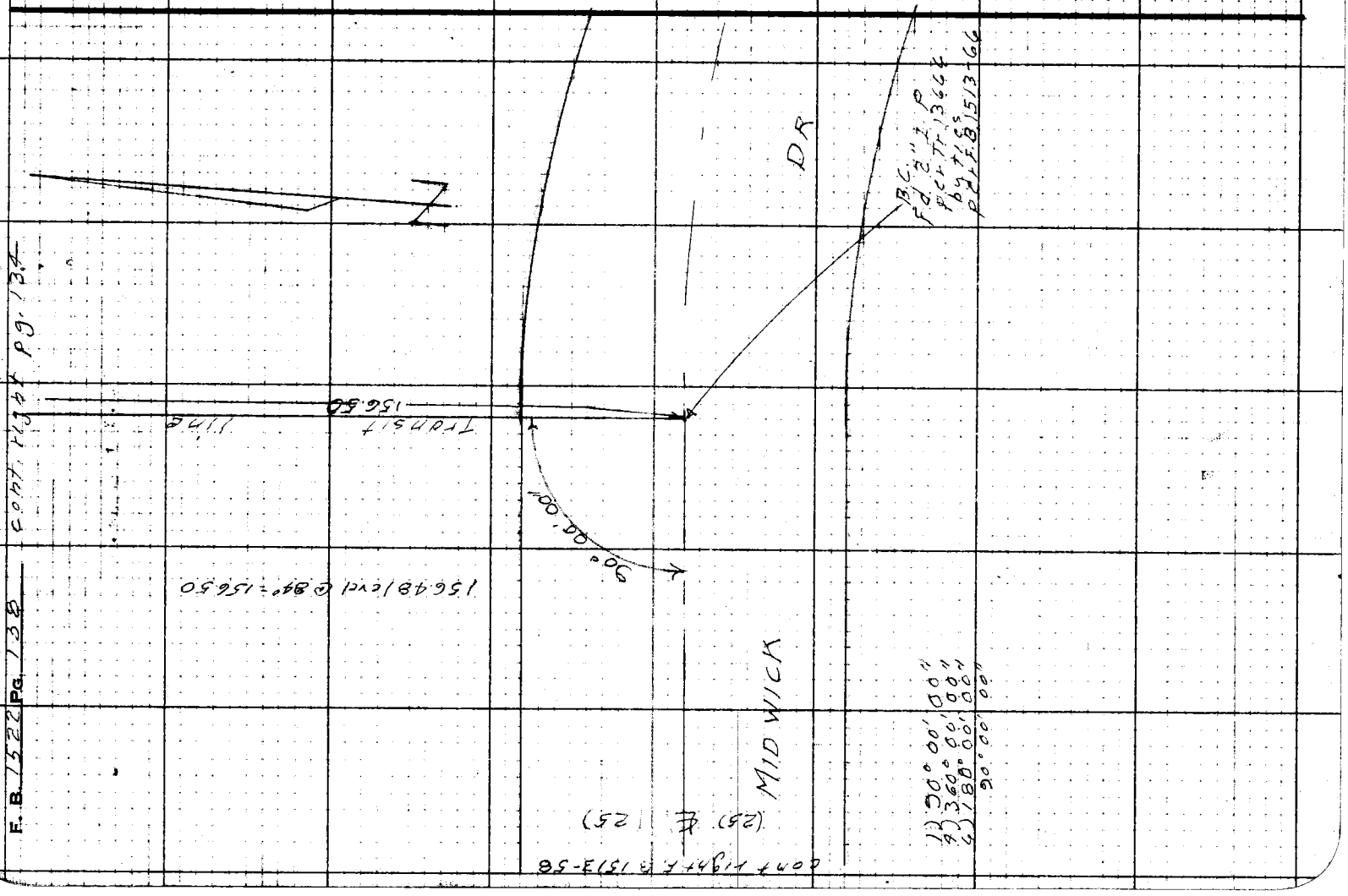

Notes Ck'd by	Survey of Sinaloa Ave
Map No	W. O. 1280 Tape No. Std.
Office Work	Surveyed by J. J. Lanigan
Checked	Notes J. Lanigan Date 10-
Date	Indexed C. O. Johnson

APR 25 '51

F. B. 1322 PG. 139

Notes: Any Additions or Changes on This Sheet Must be Made or Circled in Red Ink With Date and Name of Person Making Change.

Do not attend notes this side of this line.

RETURN TO
LOS ANGELES COUNTY SURVEYOR
726 LOS ANGELES COUNTY
ENGINEERING BLDG.

LOCATION
of
IMPROVEMENTS
on
FIRST LOT LINE S. of MENDOCINO ST.
from
ALLEN AVE.
to
SINALOA AVE.
C.I. 1280.

J. J. Lanigan
A. S. Curtis.
R. J. Mott
H. H. Raphael

76F3008 247 10M 5-49

F. B. 1522 PG. 140



cont top pg 141

RETURN TO
LOS ANGELES COUNTY SURVEYOR
726 LOS ANGELES COUNTY
ENGINEERING BLDG.

Do not extend notes this side of this line.

Note: Any Additions or Changes on This Sheet Must be Made or Circled in Red Ink With Date and Name of Person Making Change.

Notes Ck'd by	Survey of Sindlod Ave
Map No.	W.O. 1280 Tape No. Std. °F
Office Work	Surveyed by J. J. Lanigan
Checked	Notes Lanigan Date
Date	Indexed A. C. Johnson

F. B. 1522 PG. 141

cont. bot pg 140

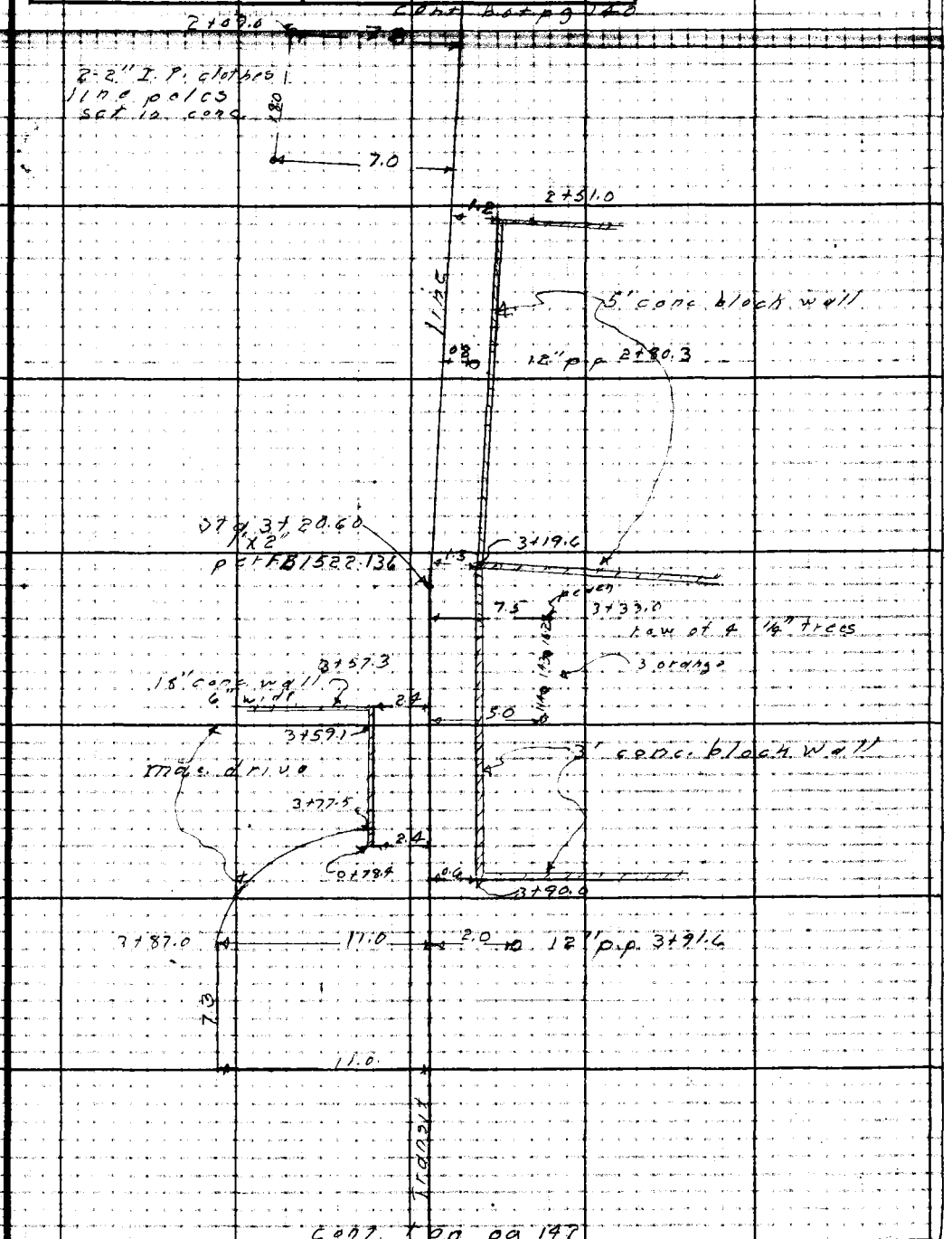

cont. top pg 142

Note: Any Additions or Changes on This Sheet Must be Made or Circled in Red Ink With Date and Name of Person Making Change.

Do not extend notes this side of this line.

RETURN TO
LOS ANGELES COUNTY SURVEYOR
726 LOS ANGELES COUNTY
ENGINEERING BLDG.

76F3098 247 10M 1-49

F. B. 1522 Pg. 142

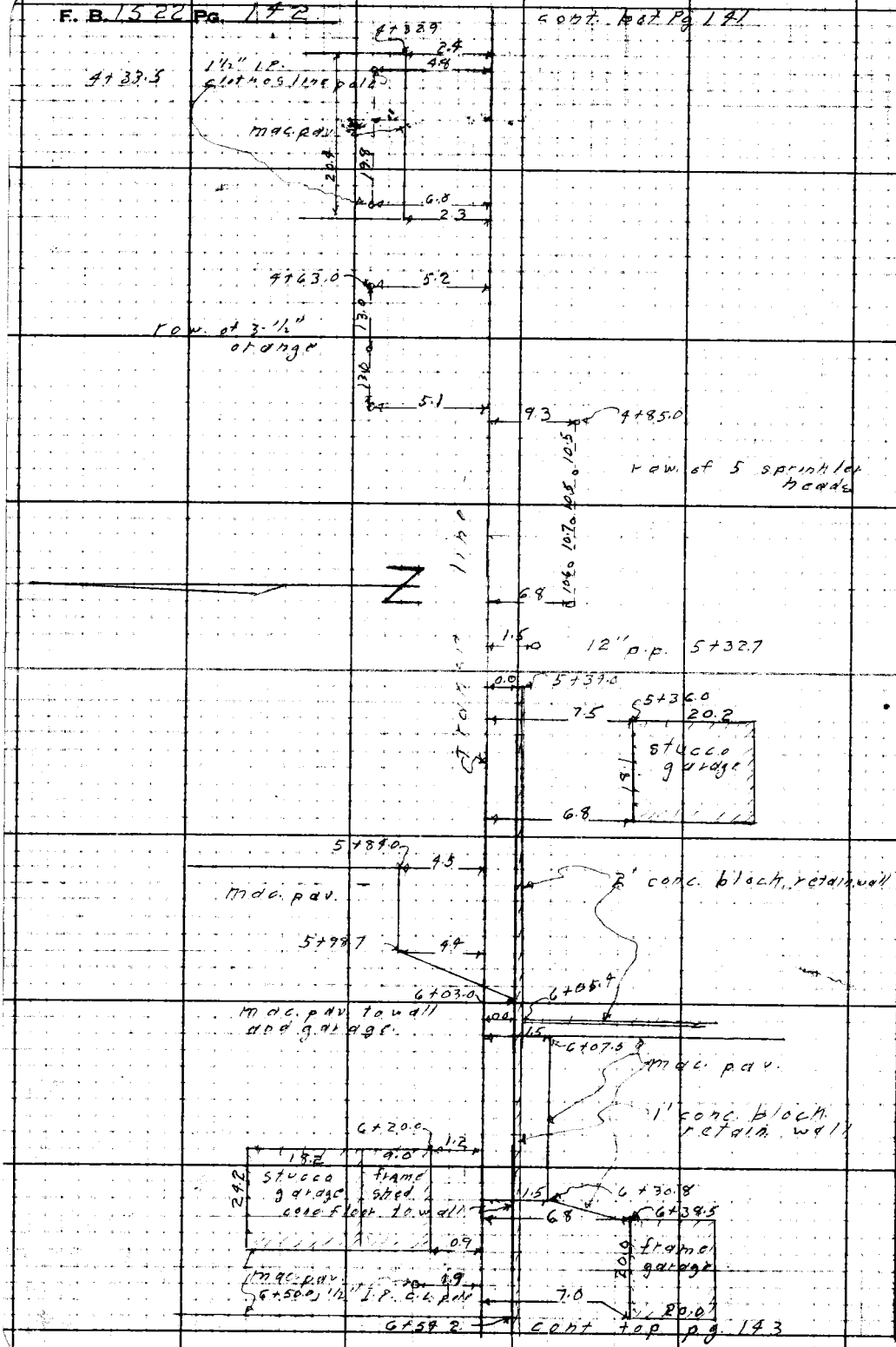

RETURN TO
LOS ANGELES COUNTY SURVEYOR
726 LOS ANGELES COUNTY
ENGINEERING BLDG.

Do not extend notes this side of this line.

Note: Any Additions or Changes on this Sheet Must be Made or Circled in Red Ink With Date and Name of Person Making Change.

Notes Ck'd by	Survey of Sinaloa Ave
Map No.	W. O. 1284 Tape No. Std. °F
Office Work	Surveyed by J. J. Lanigan
Checked	Notes Lanigan Date 10-28-49
Date	Indexed E. C. Johnson

F. B. 1522 Pg. 143

Cont. to pg. 142

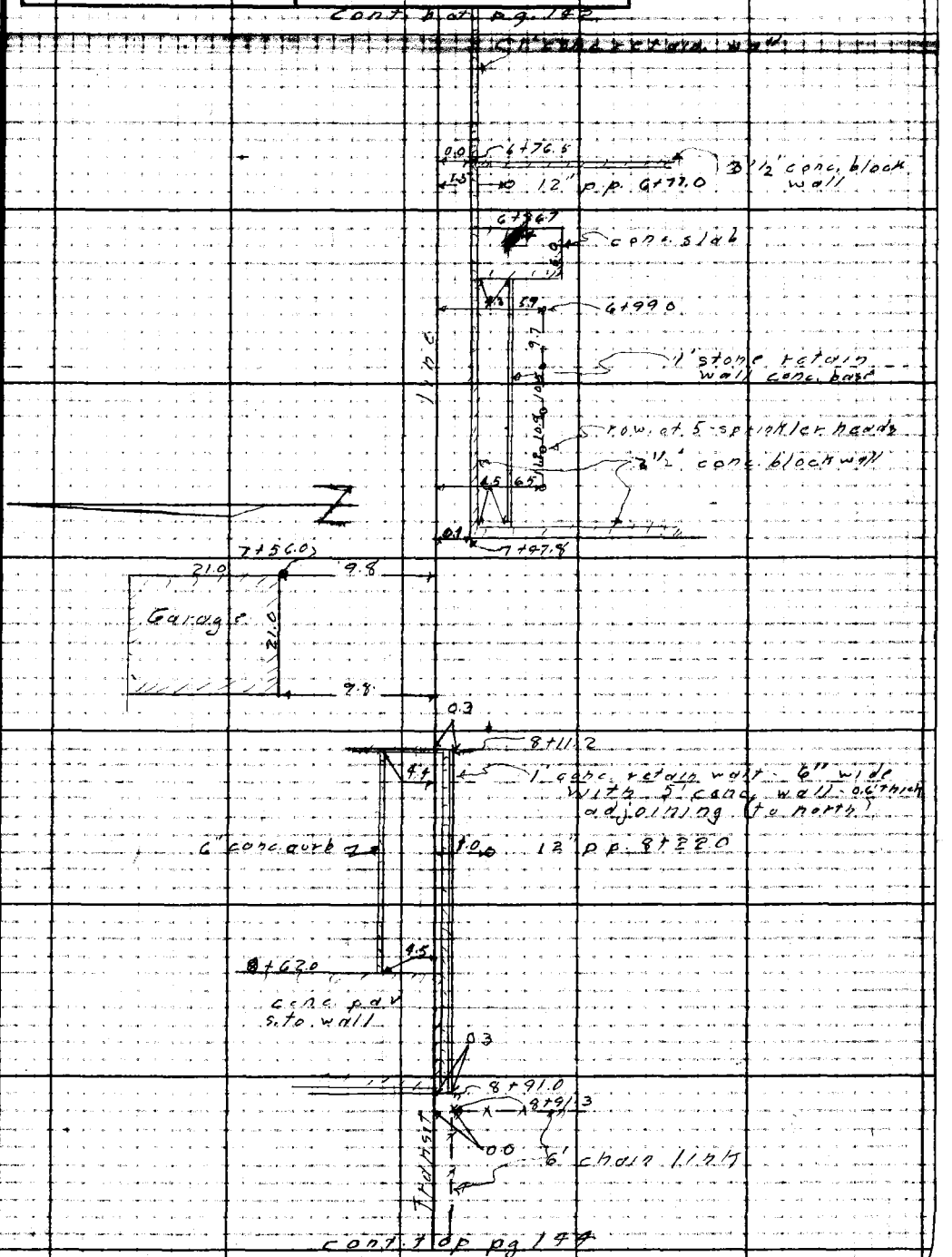

cont. to pg 144

Notes: Any Additions or Changes on This Sheet Must be Made or Circled in Red Ink With Date and Name of Person Making Change.

Do not extend notes this side of this line.

RETURN TO
LOS ANGELES COUNTY SURVEYOR
726 LOS ANGELES COUNTY
ENGINEERING BLDG.

76F3098 247 10M 1-49

F. B. 1522 Pg. 144

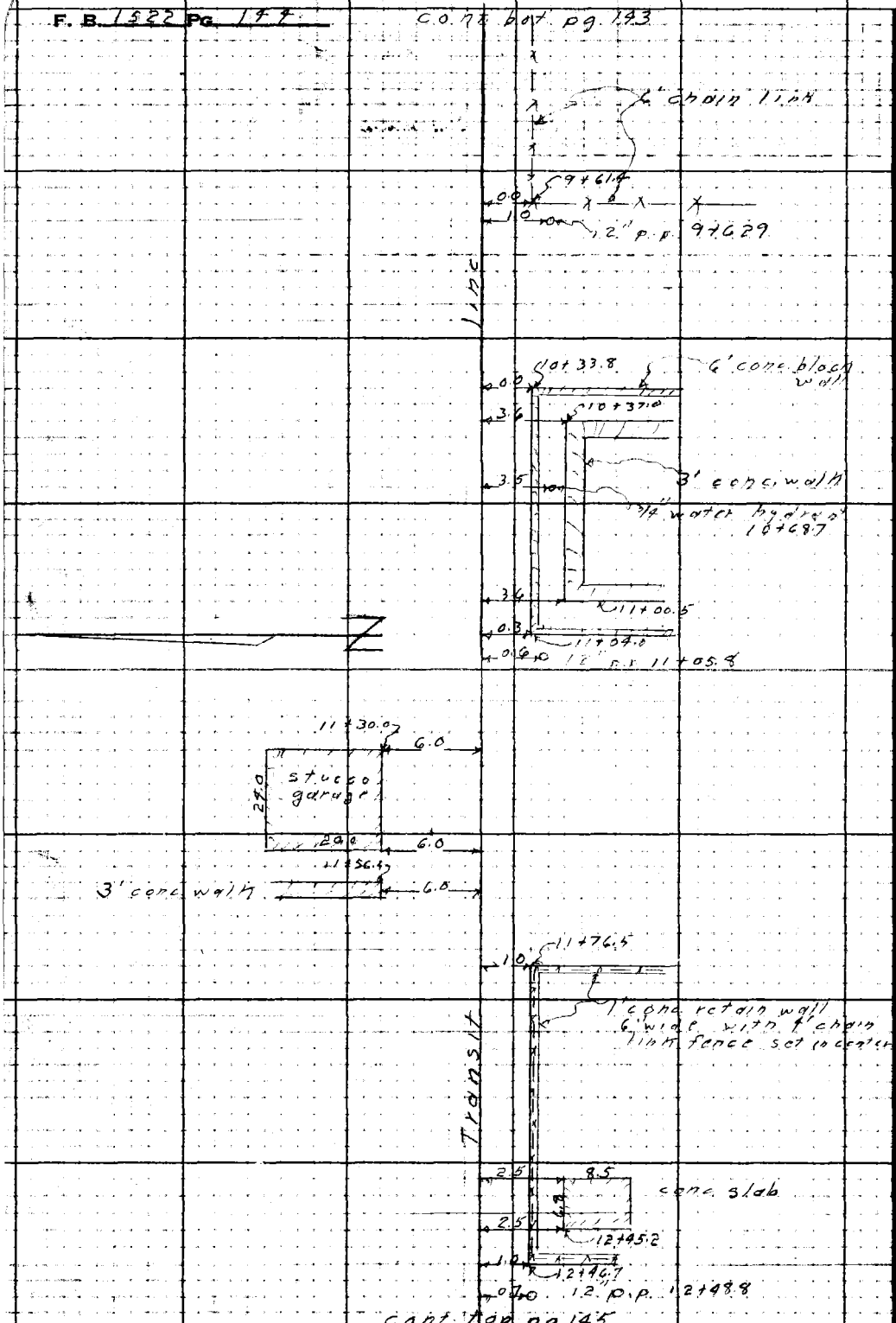

RETURN TO
LOS ANGELES COUNTY SURVEYOR
726 LOS ANGELES COUNTY
ENGINEERING BLDG.

Do not extend notes this side of this line.

Note: Any Additions or Changes on This Sheet Must be Made or Circled in Red Ink With Date and Name of Person Making Change.

Notes Ck'd by	Survey of Sinaloa Ave
Map No.	W.O. 1280 Tape No. Std. °F
Office Work	Surveyed by J.J. Lanigan
Checked	Notes Lanigan Date 10-31-49
Date	Indexed K. C. Johnson

F. B. 1522 Pg. 145

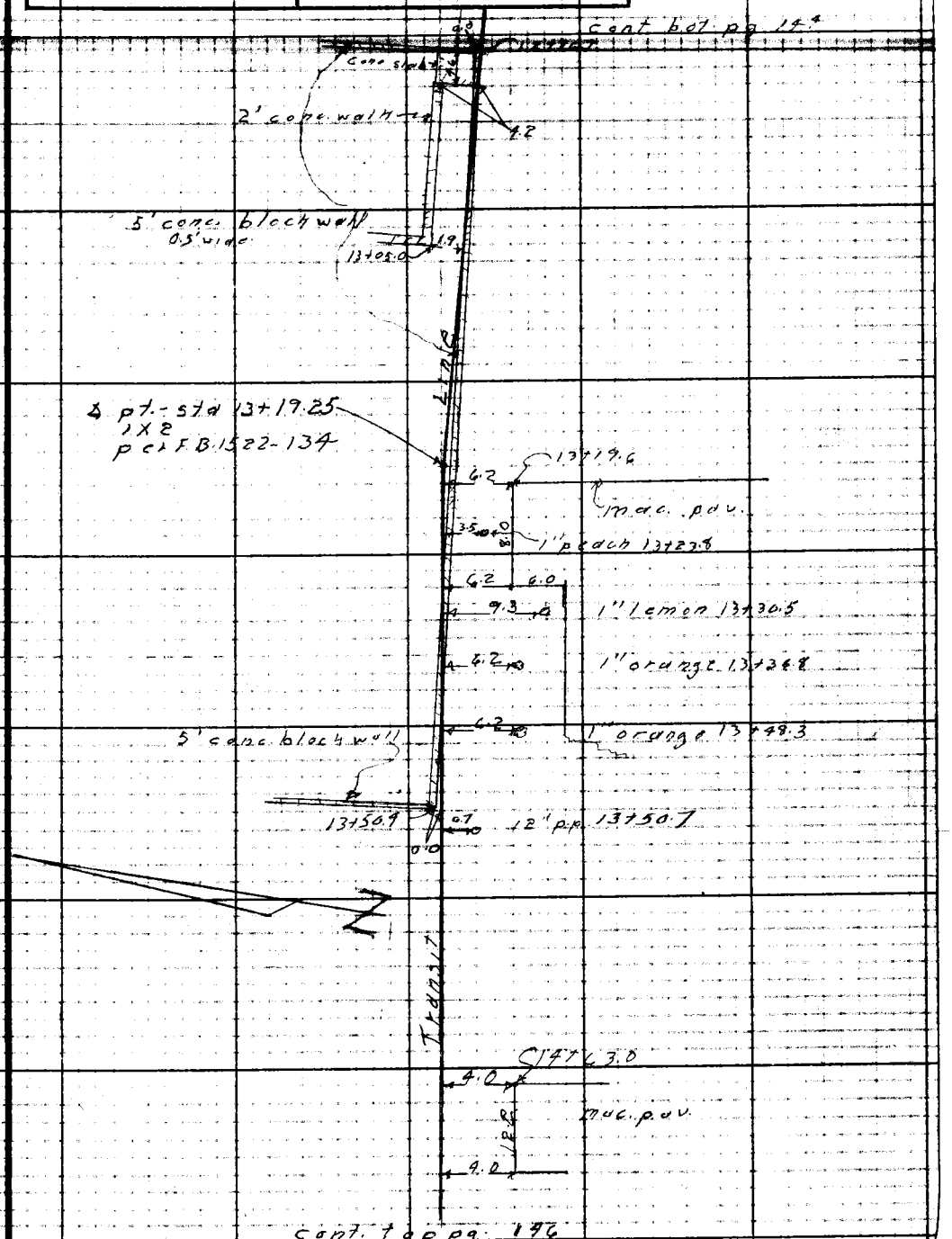

Note: Any Additions or Changes on This Sheet Must be Made or Circled in Red Ink With Date and Name of Person Making Change.

Do not extend notes this side of this line.

RETURN TO
LOS ANGELES COUNTY SURVEYOR
726 LOS ANGELES COUNTY
ENGINEERING BLDG.

76F3098 247 10M 1-49

F. B. 1522 Pg. 146 cont. bot. pg. 145

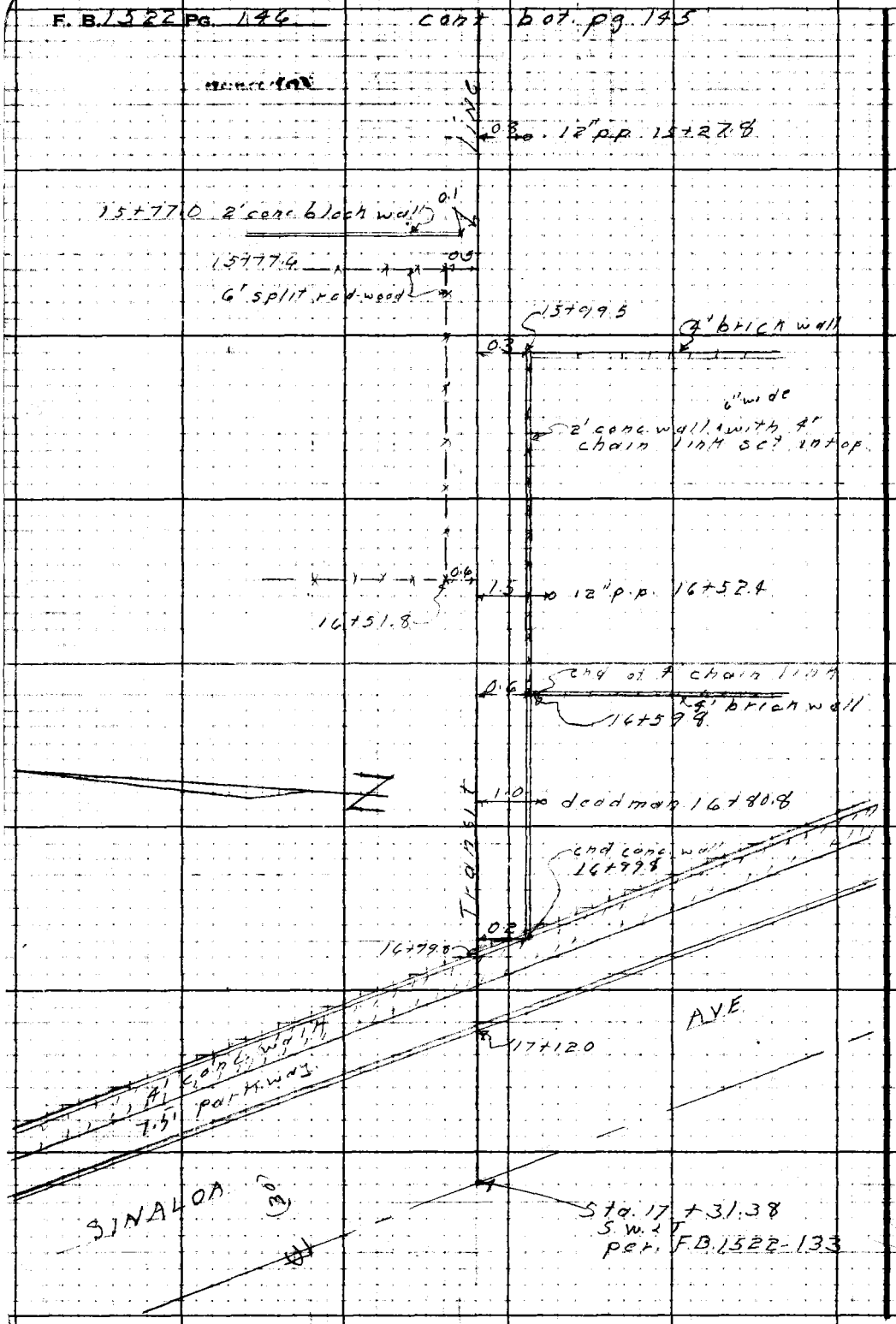

RETURN TO
LOS ANGELES COUNTY SURVEYOR
720 LOS ANGELES COUNTY
ENGINEERING BLDG.

Do not extend notes this side of this line.

Note: Any Additions or Changes on This Sheet Must be Made or Circled in Red Ink With Date and Name of Person Making Change.

Profile No. ____ Notes Red. ____ Plotted ____ Job No. 1280 Division No. V

Date ____ Date ____ Survey of Sinaloa Ave

X-Sec. No. ____ Notes Chkd. ____ Checked ____ Survey by Lanigan Notes Curtis Date 10-28-49

Date ____ Date ____ Map No. ____ Indexed G. Johnson Date APR 25 '51

F.B. 1522 PG. 147

NOTE: ANY ADDITIONS OR CHANGES ON THIS SHEET MUST BE MADE OR CIRCLED IN RED INK, WITH DATE AND NAME OF PERSON MAKING CHANGE.

PLEASE RETURN TO
LOS ANGELES COUNTY SURVEYOR
726 LOS ANGELES COUNTY ENGINEERING BLDG.

Do not extend notes this side of this line.

STATION	B. S.	H. I.	F. S.	ELEV.

PROFILE
AND
CROSS SECTIONS
ON
FIRST LOT LINE SO. OF MENDOCINO ST
FROM
ALLEN AVE
TO
SINALOA AVE
C.I. 1280

Lanigan
Curtis
Holt
Raphael

761.298 307 8-49

76L298 307 5-49

PLEASE RETURN TO
LOS ANGELES COUNTY SURVEYOR
726 LOS ANGELES COUNTY ENGINEERING BLDG.

NOTE: ANY ADDITIONS OR CHANGES ON THIS SHEET MUST BE MADE OR CIRCLED IN RED INK, WITH DATE AND NAME OF PERSON MAKING CHANGE.

Do not extend notes this side of this line.

STATION	B. S.	H. I.	F. S.	ELEV.	
BMAE 59A	249	1240 68		1238 19	BMAE 59A El. 1238.191 FB 1447 pg 39 Mendocino st. & Allen Ave S.W. Cor. - L & N in Curb, 4' W of W end C.R.
T.P.	265	1231 47	11 86	1228 82	T.P.
0+00			4 55	1226 92	Int & Allen Ave & Tr. line
—			9 13	1222 34	100' Sothly on & Allen Ave
—			0 23	1231 24	80' Nothly — — — —
0-25			5 66	1225 81	Tr line (prod) ed. pave
0+13			4 68	1226 79	Tr line edge pave
0+15.5			5 01	1226 46	Tr line & top conc storm drain
0+20			8 28	1223 19	— bot — — —
0+24			5 02	1226 45	— top — — —
0+29			3 5	1228 [illegible]	& top brk
0+50			1 9	1229 6	Tr. line
T.P.	502	1234 71	1 78	1229 69	T.P.
			1 5	1233 2	SW Cor ho. on lot #83
			+(4 5)	1239 2	Floor El. — — — —
1+00			4 1	1230 6	Tr. line
—			3 5	1231 2	10' Rt
—			5 0	1229 7	4' Lt
—			5 4	1229 3	10' Lt

F.B. 1522 PG. 148 Job No. 1280 Division No. ✓ Notes Red. Plotted No. Profile
Survey of Sinaloa Ave Date Date X-Sec.
Survey by Lanigan Notes Curtis Notes Chkd. H.D.H. Checked No.
Indexed R. C. Johnson Date 10-28-49 Date 11-1-49 Date

76L298 307 5-49

PLEASE RETURN TO
LOS ANGELES COUNTY SURVEYOR
726 LOS ANGELES COUNTY ENGINEERING BLDG.

NOTE: ANY ADDITIONS OR CHANGES ON THIS SHEET MUST BE MADE OR CIRCLED IN RED INK, WITH DATE AND NAME OF PERSON MAKING CHANGE.

Do not extend notes this side of this line.

STATION	B. S.	H. I.	F. S.	ELEV.		
		1234 71				
1+30.9			44	1230 3		0.2' Rt bot Conc. Wall
1+30.9			21	1232 6		0.2 " top " "
1+50			33	1231 4		Tr line
2+00			28	1231 9		"
"			28	1231 9		0.3' Rt bot conc wall
"			23	1232 4		" " top " "
"			22	1232 5		10' Rt
"			36	1231 1	10' Lt	
2+05.4			29	1231 8		0.4 Rt bot. conc wall (end)
"			22	1232 5		" " top " " "
2+50			10	1233 7		Tr. line
			03	1234 4		S.W. cor. ho. on lot #84
			+(40)	1238 7		Floor Elev. " " " "
T.P.	735	1240 86	120	1233 51	T.P.	
3+00			67	1234 2		Tr. line
"			62	1234 7		10' Rt
"			69	1234 0	10' Lt	
			39	1237 0		SW cor ho. on lot #85
			19	1239 0		Floor El. " " "
3+15			68	1234 1		Tr line (brk)

Profile No. ____ Notes Red. ____ Plotted ____ Job No. 1280 Division No. V F.B. 1522 Pg. 149
X-Sec. No. ____ Date ____ Date ____ Survey of Sinaloa Ave
Notes Chkd. H.D.H. Checked ____ Survey by Lanigan Notes Curtis Date 10-28-49
Date 11-1-49 Date ____ Map No. ____ Indexed Johnson Date ____

76L298 307 5-49

PLEASE RETURN TO
LOS ANGELES COUNTY SURVEYOR
726 Los Angeles County Engineering Bldg.

NOTE: ANY ADDITIONS OR CHANGES ON THIS SHEET MUST BE MADE OR CIRCLED IN RED INK, WITH DATE AND NAME OF PERSON MAKING CHANGE.

Do not extend notes this side of this line.

F.B. 1522 Pg. 150 | Job No. 1280 | Division No. V | Notes Red. | Plotted | Profile No. | X-Sec. No.
Survey of Singleo Ave. | Date | Date | Date
Survey by Langdon | Notes Curtis | Notes Chkd. H.D.H. | Checked
Indexed R. C. Johnson | Date 10-28-49 | Date 11-1-49 | Date

STATION	B. S.	H. I.	F. S.	ELEV.		
		1240 86				
3+20.60 P.I.			52	1235	Tr line	
3+50			50	1235 9		—
3+57.2			49	1236 0		2 3/4 ' Rt bot conc wall
—			29	1238 0		2 3/4 — top — —
3+78.4			40	1236 9		2 2/4 ' Rt bot — — end
— —			30	1237 9		2 2/4 , top — — —
4+00			42	1236 7	Tr line	
—			32	1237 7		3 2/4 ' Rt b-k
—			31	1237 8		10' Rt
—			47	1236 [illegible]	10' Lt	
			05	1240 4	SW Cor ho. on lot #87	
			+(3.2)	1244 1	Floor El. — — — —	
4+50			30	1237 9	Tr. line	
TP.	7.81	1245 89	278	1238 08	T.P.	
			43	124 [illegible]	S.W. cor ho. on lot #88	
			24	1243 [illegible]	Floor El. — — — —	
5+00			72	1238 1	Tr line	
—			66	1239 5		10' Rt
—			79	1238 [illegible]	10' Lt	

76L298 307 5-49

PLEASE RETURN TO
LOS ANGELES COUNTY SURVEYOR
726 LOS ANGELES COUNTY ENGINEERING BLDG.

NOTE: ANY ADDITIONS OR CHANGES ON THIS SHEET MUST BE MADE OR CIRCLED IN RED INK, WITH DATE AND NAME OF PERSON MAKING CHANGE.

Do not extend notes this side of this line.

STATION	B. S.	H. I.	F. S.	ELEV.		
		1245 89 ✓				
5+33.5			56	1240 3 ✓		Tr line
✓			53	1240 6 ✓		10' Rt
✓			63	1239 6 ✓	10' Lt	
5+76			47	1241 2 ✓		Tr. Line
✓			43	1241 6 ✓		10' Rt
✓			50	1240 9 ✓	10' Lt	
5+83			32	1242 7 ✓		Tr line
✓			28	1243 1 ✓		10' Rt
✓			32	1242 7 ✓	10' Lt	
✓			45	1241 4 ✓	10' Lt	
✓			46	1241 3 ✓	10' Lt	
6+00			27	1243 2 ✓		Tr. line
✓			23	1243 5 ✓		10' Rt
✓			27	1243 2 ✓	1° Lt	
✓			41	1241 8 ✓	1° Lt	
✓			43	1241 6 ✓	10° Lt	
6+50			17	1244 2 ✓		Tr. line
			07	1245 2 ✓		SW cor ho. on lot #90
			+(17)	1247 6 ✓		Floor El. — — — —
T.P.	596	1250 6 ✓	124	1244 65 ✓ T.P.		

Profile No. ____ Notes Red. ____ Plotted ____ Job No. 1280 Division No. ✓ F.B. 1522 PG. 151
X-Sec. No. ____ Date ____ Date ____ Survey of Sinaloa Ave
Notes Chkd. H.D.H. Date 11-1-49 Checked ____ Survey by Lanigan Notes Curtis Date 10-28-49
Date ____ Date ____ Map No. ____ Date ____

76L298 307 5-49

PLEASE RETURN TO
LOS ANGELES COUNTY SURVEYOR
726 LOS ANGELES COUNTY ENGINEERING BLDG.

NOTE: ANY ADDITIONS OR CHANGES ON THIS SHEET MUST BE MADE OR CIRCLED IN RED INK, WITH DATE AND NAME OF PERSON MAKING CHANGE.

Do not extend notes this side of this line.

STATION	B. S.	H. I.	F. S.	ELEV.		
		1250 61				
7+00			55	12451		Tr line
—			51	12455		10' Rt
—			61	12445	5° Lt	
—			62	12444	10° Lt	
7+50			49	12457		Tr line
—			44	12462		10' Rt
—			53	12453	10' Lt	
			18	12488		S.W. cor ho. on lot #92
			+(13)	1251 9		Floor El. ho. on lot #92
7+80			47	12459		Tr line
—			38	1246 8		10' Rt
—			54	12452	10' Lt	
8+00			47	12459		Tr line
—			47	1245 9		0.5' Rt bot brk
—			33	1247 3		0.5' Rt top "
—			27	12479		10' Rt
—			52	12454	10' Lt	
8+11°			36	12470		Tr line top conc footing
—			36	12470		0.3 Rt " "
—			21	12485		1° Rt ground

F.B. 1522 PG. 152
Profile
Survey of Sinaloa Ave Job No. 1280 Division No. V Notes Red. Plotted No.
Survey by Lanigan Notes Curtis Date Date X-Sec.
Indexed R. C. Johnson Date 10-28-49 Notes Chkd. H.D.H. Checked Date 11-1-49 No.

76L298 307 5-49

PLEASE RETURN TO
LOS ANGELES COUNTY SURVEYOR
726 LOS ANGELES COUNTY ENGINEERING BLDG.

NOTE: ANY ADDITIONS OR CHANGES ON THIS SHEET MUST BE MADE OR CIRCLED IN RED INK, WITH DATE AND NAME OF PERSON MAKING CHANGE.

Do not extend notes this side of this line.

STATION	B. S.	H. I.	F. S.	ELEV.		
		1250 61 ✓				
8+11º			21	1248 5 ✓		10' Rt
✓			36	1247 0 ✓	0.3 Lt top conc footing	
✓			49	1245 7 ✓	— — bot —	—
✓			50	1245 6 ✓	10' Lt.	
8+60			29	1247 7 ✓		Tr line top conc footing
✓			29	1247 7 ✓		0.3 Rt top — —
✓			20	1248 6 ✓		1º Rt ground
✓			19	1248 7 ✓		10' Rt
✓			29	1247 7 ✓	0.3 Lt top conc footing	
✓			42	1246 4 ✓	— bot.	
✓			45	1246 1 ✓	10' Lt.	
8+91			21	1248 5 ✓		
✓			16	1249 0 ✓		10' Rt
✓			28	1247 8 ✓	10' Lt	
T.P.	745	1255 65 ✓	24	1248 2 0 ✓ T.P.		
9+00			69	1248 8 ✓		Tr. line
—			66	1249 1 ✓		10' Rt
—			74	1248 3 ✓	10' Lt	
			55	1250 2 ✓	SW Cor ho. on lot #93	
			+(07)	1256 4 ✓	Floor El — — — —	

Profile No. ____ Notes Red. ____ Plotted ____ Job No. 1280 Division No. ✓ F.B. 1522 PG. 153
X-Sec. No. ____ Date ____ Date ____ Survey of Sinaloa Ave
Notes Chkd. H.D.H. Date 11-1-49 Checked ____ Date ____ Survey by Lanigan Notes Curtis Date 10-28-49
Map No. ____ Date ____ Date ____ Date ____

76L298 307 5-49

PLEASE RETURN TO
LOS ANGELES COUNTY SURVEYOR
726 LOS ANGELES COUNTY ENGINEERING BLDG.

NOTE: ANY ADDITIONS OR CHANGES ON THIS SHEET MUST BE MADE OR CIRCLED IN RED INK, WITH DATE AND NAME OF PERSON MAKING CHANGE.

Do not extend notes this side of this line.

F.B. 1522 PG. 154 Job No. 1280 Division No. V Notes Red. Plotted Profile No.
Survey of Sinaloa Ave Date Date X-Sec. No.
Survey by Landgraf Notes Curtis Notes Chkd. H.D.H. Checked
Indexed E. C. Johnson Date 10-28-49 Date 11-1-49 Date

STATION	B. S.	H. I.	F. S.	ELEV.		
		1255 65				
9+50			66	1247 1		Tr Line
10+00			62	1247 5		Tr Line
"			59	1249 8		10' Rt
"			68	1248 9	10' Lt	
10+33			56	1250 1		Tr Line
"			49	1250 8		10' Rt
"			63	1249 4	10' Lt	
10+50			49	1250 8		Tr Line
"			45	1251 2		10' Rt
"			54	1250 3	1° Lt	
"			59	1249 8	10' Lt	
11+00			31	1252 6		Tr Line
"			27	1253 10		10' Rt
"			48	1250 9	1° Lt	
"			54	1250 3	10' Lt	
11+04			26	1253 1		Tr line
"			23	1253 4		10' Rt
"			31	1252 6	10' Lt	
11+50			11	1254 6		Tr. line
TP	6 39	1261 05	099	1254 66	T.P.	

76L298 307 5-49

PLEASE RETURN TO
LOS ANGELES COUNTY SURVEYOR
726 LOS ANGELES COUNTY ENGINEERING BLDG.

NOTE: ANY ADDITIONS OR CHANGES ON THIS SHEET MUST BE MADE OR CIRCLED IN RED INK. WITH DATE AND NAME OF PERSON MAKING CHANGE.

Do not extend notes this side of this line.

STATION	B. S.	H. I.	F. S.	ELEV.		
		1261 05 ✓				
			30	1258 0 ✓		SW cor ho. on lot #97
			12	1259 8 ✓		Floor El. ✓ ✓ ✓ ✓
12+00			57	1255 3 ✓		Tr. Line
✓			51	1255 9 ✓		10' Rt,
✓			68	1254 2 ✓		10' Lt.
12+50			48	1256 2 ✓		Tr. Line
13 +00			37	1257 3		Tr. Line
✓			33	1257 7 ✓		10' Rt
✓			44	1256 6 ✓		10' Lt.
13+19 25 P.I.			36	1257 4 ✓		Tr Line
✓			32	1257 8 ✓		10' Rt
✓			44	1256 6 ✓		10' Lt
			10	1260 0 ✓		SW cor. ho on lot #99
			+07	1261 7 ✓		Floor El. ✓ ✓ ✓ ✓
13+50			30	1258 0 ✓		
T.P.	779	1264 79 ✓	405	1257 00 ✓	T.P.	
14+00			63	1258 5 ✓		Tr Line
✓			65	1258 3 ✓		10' Rt
✓			70	1257 8 ✓		10' Lt
14 +50			53	1259 5 ✓		Tr. Line

Profile No. ____ Notes Red. ____ Plotted ____ Job No. 1280 Division No. V F.B. 1527 PG. 155
X-Sec. No. ____ Date ____ Date ____ Survey of Sinaloa Ave
Notes Chkd H.D.H. Checked ____ Survey by Lanigan Notes Curtis Date 10-28-49
Date 11-1-49 Date ____ Map No. ____ Indexed R. C. Johnson Date ____

76L298 307 5-49

PLEASE RETURN TO
LOS ANGELES COUNTY SURVEYOR
726 LOS ANGELES COUNTY ENGINEERING BLDG.

NOTE: ANY ADDITIONS OR CHANGES ON THIS SHEET MUST BE MADE OR CIRCLED IN RED INK, WITH DATE AND NAME OF PERSON MAKING CHANGE.

Do not extend notes this side of this line.

STATION	B. S.	H. I.	F. S.	ELEV.		
		1264 79 ✓				
			19	1262 9 ✓	S.W. cor ho. on Lot #101	
			03	1264 5 ✓	Floor El	✓ ✓ ✓ ✓
15+00			47	1260 1 ✓		Tr Line
✓			43	1260 5 ✓		10' Rt
✓			50	1257 8 ✓	10' Lt	
15+50			37	1261 1 ✓		Tr. Line
15+76			32	1261 6 ✓		Tr. Line
✓			28	1262 0 ✓		10' Rt
15+78			29	1261 9 ✓		Tr. Line
✓			18	1263 0 ✓		15 Rt
✓			14	1263 4 ✓		10' Rt
✓			41	1260 7 ✓	10' Lt	
16+00			28	1262 0 ✓		Tr Line
✓			17	1263 1 ✓		20 Rt
✓			16	1263 2 ✓		10' Rt
✓			38	1261 0 ✓	10' Lt	
T.P.	556	1267 68 ✓	267	1262 12	T.P.	
			14	1266 3 ✓	SW Cor ho on Lot #103	
			08	1266 9 ✓	Floor El.	✓ ✓ ✓ ✓

F.B. 1522 PG. 154 Job No. 1280 Division No. ✓ Notes Red. ____ Plotted ____ Profile ____ No. ____
Survey of Sinaloa Ave Date ____ Date ____ X-Sec. ____
Survey by Lanigan Notes Curtis Notes Chkd H.D.H. Checked ____ No. ____
Indexed E. C. Johnson Date 10-28-49 Date 11-1-49 Date ____

76L298 307 5-49

PLEASE RETURN TO
LOS ANGELES COUNTY SURVEYOR
726 LOS ANGELES COUNTY ENGINEERING BLDG.

NOTE: ANY ADDITIONS OR CHANGES ON THIS SHEET MUST BE MADE OR CIRCLED IN RED INK, WITH DATE AND NAME OF PERSON MAKING CHANGE.

Do not extend notes this side of this line.

STATION	B. S.	H. I.	F. S.	ELEV.		
		1267 68 ✓				
16+60			49	1262 8 ✓		Tr Line
✓			45	1263 2 ✓		10' Rt
✓			49	1262 8 ✓	0.6 Lt top	
✓			61	1261 6 ✓	0.6 Lt bot	
✓			61	1261 6 ✓	10' Lt.	
17+00			59	1261 8		Tr Line & P/L
			52	1262 5 ✓		10' Nothly on P/L
			66	1261 1 ✓	10' Sothly on P/L	
17+12			646	1261 22 ✓		Tr. Line gut
			583	1261 85 ✓		✓ ✓ curb
			583	1261 85 ✓		10' Nothly gut
			519	1262 49 ✓		✓ ✓ curb
			713	1260 55 ✓	10' Sothly gut	
			648	1261 20 ✓	✓ ✓ curb	
			563	1262 05 ✓	Int ℄ Sinaloa Ave & Tr Line	
TP.	327	1259 34 ✓	1161	1256 07 ✓	TP.	
BM AE204			679	1252 55 ✓	BM AE 204 El 1252.563 FB1447 pg 111 Sinaloa Ave W. side @ Midwick Dr. Bt spk in curb 17' N of ℄ Midwick Dr. prod	

Profile No. ____ Notes Red. ____ Plotted ____ Job No. 1280 Division No. ✓ F.B. 1522 PG. 157
X-Sec. No. ____ Date ____ Date ____ Survey of Sinaloa Ave
Notes Chkd H.D.M. Date 11-1-49 Checked ____ Date ____ Survey by Lanigan Notes Curtis Date 10-28-49
Map No. ____ Indexed R. G. Johnson Date ____

F.B. 1522 PG. 158 Job No. 1280 Division No. V Notes Red. _____ Plotted _____ Profile

Survey of Sinaloa Ave Date _____ Date _____ No. _____

Survey by Lanigan Notes Curtis Notes Chkd. _____ Checked _____ X-Sec.

Indexed _____ Date 10-28-49 Date _____ Date _____ No. _____

STATION	B. S.	H. I.	F. S.	ELEV.	

76L298 307 5-49

PLEASE RETURN TO
LOS ANGELES COUNTY SURVEYOR
726 LOS ANGELES COUNTY ENGINEERING BLDG.

Do not extend notes this side of this line.

NOTE: ANY ADDITIONS OR CHANGES ON THIS SHEET MUST BE MADE OR CIRCLED IN RED INK. WITH DATE AND NAME OF PERSON MAKING CHANGE.

Profile No. | Notes Red. | Plotted | Job No. 1280 | Division No. V | F.B. 1522 | PG. 159
Date | Date | Survey of Sinaloa Ave
X-Sec. No. | Notes Chkd. | Checked | Survey by Lanigan | Notes Curtis | Date
Date | Date | Map No. | ~~Indexed~~ G. Johnson | Date 12-31-49

APR 25 '51

NOTE: ANY ADDITIONS OR CHANGES ON THIS SHEET MUST BE MADE OR CIRCLED IN RED INK, WITH DATE AND NAME OF PERSON MAKING CHANGE.

PLEASE RETURN TO
LOS ANGELES COUNTY SURVEYOR
726 LOS ANGELES COUNTY ENGINEERING BLDG.

Do not extend notes this side of this line.

PROFILE
ON
MENDOCINO ST.
BETWEEN
SINALOA AVE.
AND
HOLLISTON AVE.
C.I. 1280

Hill Ave does not come up to Mendocino St

Lanigan
Curtis
Holt
Raphael

STATION	B.S.	H.I.	F.S.	ELEV.

76L298 307 5-49

76L298 307 5-49

PLEASE RETURN TO
LOS ANGELES COUNTY SURVEYOR
726 LOS ANGELES COUNTY ENGINEERING BLDG.

NOTE: ANY ADDITIONS OR CHANGES ON THIS SHEET MUST BE MADE OR CIRCLED IN RED INK, WITH DATE AND NAME OF PERSON MAKING CHANGE.

Do not extend notes this side of this line.

STATION	B. S.	H. I.	F. S.	ELEV.	
					AE57 El. 1272.114 FB 1447 pg 38 Mendocino St &
BMAE57	063	1272 74		1272 11	Porter Ave, NW or L&N in Ch. 5' N of N end CR.
0+00			233	1270 41	Int. ℄s Mendocino St & Sinaloa St.
0+50			388	1268 86	℄
1+00			593	1266 81	℄
1+50			790	1264 84	℄
1+71			860	1264 14	℄
2+00			941	1263 33	℄
2+50			1049	1262 25	℄
T.P.	376	1266 01	1049	1262 25	TP
3+00			447	1261 54	℄
3+50			480	1261 21	℄
4+00			491	1261 10	℄
± 4+09.8			93	1256 7	21' Rt F.L. 20' cross Stormdrain
± 4+09.8			105	1255 5	24' Lt F.L. 20' cross Storm drain
4+50			487	1261 14	℄
5+00			476	1261 25	℄
5+50			464	1261 37	℄
6+00			447	1261 54	℄
6+50			441	1261 60	℄
T.P.	514	1266 76	439	1261 62	T.P.

F.B. 1522 PG. 160
Job No. 1280 Division No. ✓ Notes Red. Plotted Profile No.
Survey of Sinaloa Ave Date Date X-Sec.
Survey by Lanigan Notes Curtis Notes Chkd. H.D.H. Checked
Indexed A. C. Johnson Date 10-31-49 Date 11-1-49 Date No.

76L298 307 5-49

PLEASE RETURN TO
LOS ANGELES COUNTY SURVEYOR
726 LOS ANGELES COUNTY ENGINEERING BLDG.

NOTE: ANY ADDITIONS OR CHANGES ON THIS SHEET MUST BE MADE OR CIRCLED IN RED INK, WITH DATE AND NAME OF PERSON MAKING CHANGE.

Do not extend notes this side of this line.

STATION	B. S.	H. I.	F. S.	ELEV.		
		1266 76 ✓				
7+00			508	1261 68 ✓		℄
7+50			507	1261 69 ✓		℄
8+00			495	1261 81 ✓		℄
8+50			486	1261 90 ✓		℄
9+00			486	1261 90 ✓		℄
9+50			477	1261 99 ✓		℄
± 9 +88±			464	1262 12 ✓	Int ℄'s Mendocino St & Bracburn Rd	
10 +00			460	1262 16 ✓		℄
10+50			440	1262 36 ✓		℄
11+00			422	1262 54 ✓		℄
11+50			374	1263 02 ✓		℄
T.P.	1068	1273 70 ✓	374	1263 02 ✓	T.P.	
12+00			788	1263 82 ✓		℄
12+17			954	1264 16 ✓		℄
12+50			878	1264 92 ✓		℄
12+75			801	1265 69 ✓		℄
13+00			711	1266 59 ✓		℄
13+50			516	1268 54 ✓		℄
14 +00			292	1270 78 ✓		℄
14 +50			081	1272 89 ✓		℄

Profile No. ____ Notes Red. ____ Plotted ____ Job No. 1280 Division No. ✓ F.B. 1522 PG. 161
X-Sec. No. ____ Date ____ Date ____ Survey of Sinaloa Ave.
Notes Chkd H.D.M. Checked ____ Survey by Lanigan Notes Curtis Date 10-31-49
Date 11-1-49 Date ____ Map No. ____ Bnd Chkd Johnson Date ____

76L296 307 5-49

PLEASE RETURN TO
LOS ANGELES COUNTY SURVEYOR
726 LOS ANGELES COUNTY ENGINEERING BLDG.

NOTE: ANY ADDITIONS OR CHANGES ON THIS SHEET MUST BE MADE OR CIRCLED IN RED INK, WITH DATE AND NAME OF PERSON MAKING CHANGE.

Do not extend notes this side of this line.

Profile No. ____ X-Sec. No. ____

Plotted ____ Date ____ Checked ____ Date ____

Notes Red. ____ Date ____ Notes Chkd. HDH Date 11-1-49

Division No. V Job No. 1280 Ave

Survey of Sinaloa

Survey by Larigan Notes Curtis Date 10-31-49

Indexed A. C. Johnson

P.B. 162 PG. 162

STATION	B. S.	H. I.	F. S.	ELEV.		
		1273 70				
T.P.	11 96	12 84 85	081	1272 89	T.P.	
15+00			994	1274 91		℄
15+50			809	1276 76		℄
15+70			746	1277 39		℄
16+00			665	1278 20		℄
16+50			560	1279 25		℄
17+00			464	1280 21		℄
17+50			393	1280 92		℄
± 18+05 ℄			345	1281 40	Int ℄'s Mendocino St & Hollister Ave	
BMAE68			458	1280 27	BMAE68 El. 1280.291 FB. 1447 P937 Hollister Ave ℄Mendocino St. SW cor. Bt.spk in curb. 5' So. of So. end CR	

Notes Ck'd by KRM	Survey of ℄-C.I. JOBS
Map No.	W.O. 9351 Tape No. 0107 Std. 68 °F
Office Work	Surveyed by BUTLER
Checked	Notes " Date 12/52
Date	Indexed [redacted] J. GALLI APR 9 '63

F. B. 1522 Pg. 165

J.N. 8351.

LA SOLANA

SEWER DISTRICT.
(C.I. 1602)

℄

SURVEY

Topog pg. 169
x Sect - pg. 185

BUTLER
COATES
BROOKS
KAYSEN.

Note: Any Additions or Changes on This Sheet Must be Made or Circled in Red Ink With Date and Name of Person Making Change.

Do not extend notes this side of this line.

RETURN TO
LOS ANGELES COUNTY SURVEYOR
726 LOS ANGELES COUNTY
ENGINEERING BLDG.

76F309S 247 2-51

F.B. 1522 PG. 166

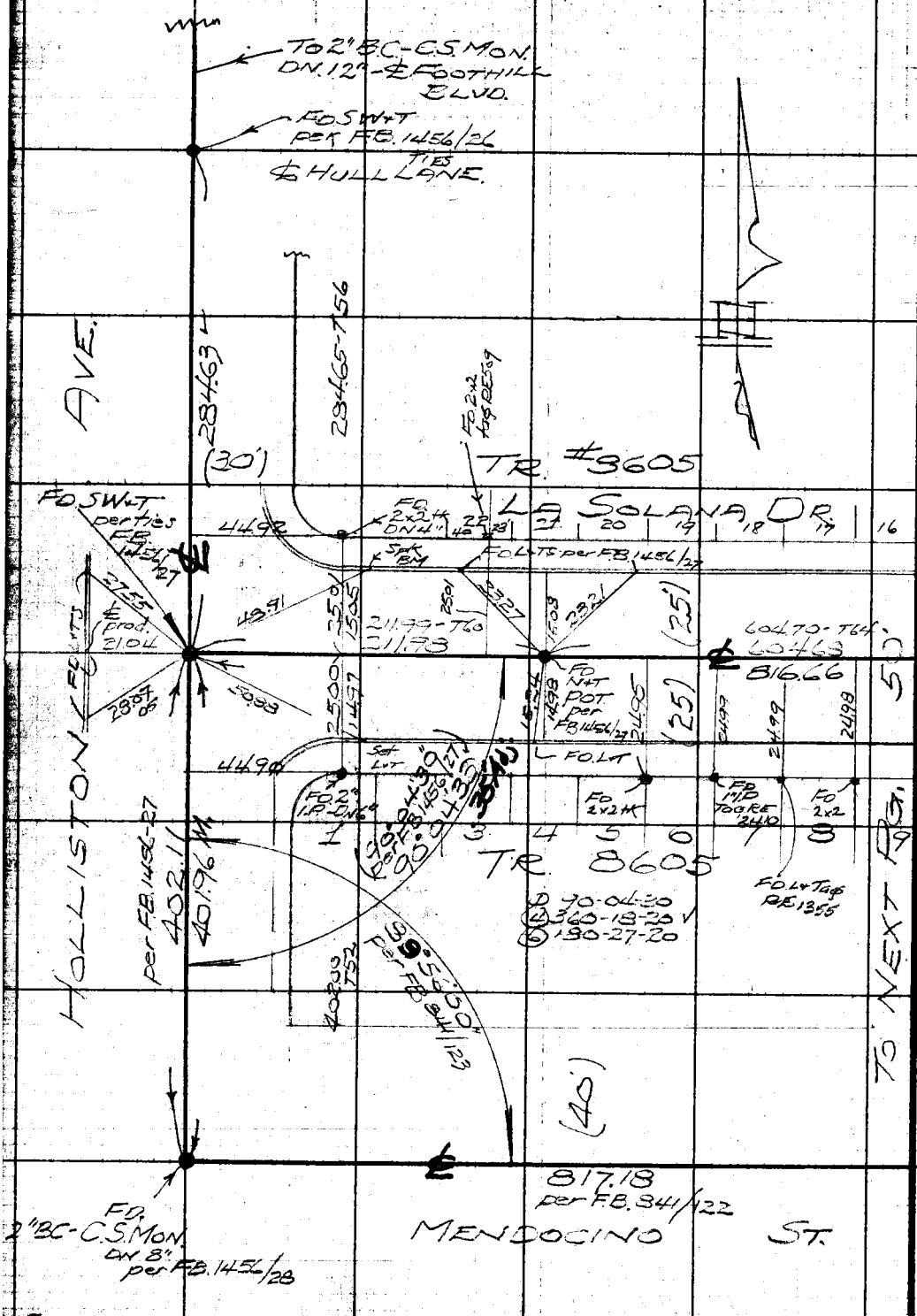

W.S. 88-C6

RETURN TO
LOS ANGELES COUNTY SURVEYOR
726 LOS ANGELES COUNTY
ENGINEERING BLDG.

Do not extend notes this side of this line.

Note: Any Additions or Changes on This Sheet Must be Made or Circled in Red Ink With Date and Name of Person Making Change.

F. B. 1522 PG. 167

Notes Ck'd by [signature]
Map No.
Office Work
Checked
Date

Survey of ℄-CI JOBS.
W. O. 8351 Tape No. 0167 Std. 68 °F
Surveyed by BUTLER
Notes ___ Date 12/52
Indexed E. J. GAIL

W3.88-C6

Note: Any Additions or Changes of This Sheet Must be Made or Circled in Red Ink With Date and Name of Person Making Change.

Do not extend notes this side of this line.

RETURN TO
LOS ANGELES COUNTY SURVEYOR
726 LOS ANGELES COUNTY ENGINEERING BLDG.

76F309S 247 2-51

RETURN TO
LOS ANGELES COUNTY SURVEYOR
725 LOS ANGELES COUNTY
ENGINEERING BLDG.

Note: Any Additions or Changes on This Sheet Must be Made or Circled in Red Ink With Date and Name of Person Making Change.

Do not extend notes this side of this line

F.B. 1522 PG. 168

F. B. 1522 Pg. 169

Notes Ck'd by	Survey of La Solana S.S.
Map No.	W. O. 1602 Tape No. A107 Std. 68 °F
Office Work	Surveyed by Butler
Checked	Notes C.H.L. Date 12-10-52
Date	Indexed E. J. GALLI

Note: Any Additions or Changes on This Sheet Must be Made or Circled in Red Ink With Date and Name of Person Making Change.

Do not extend notes this side of this line.

RETURN TO
LOS ANGELES COUNTY SURVEYOR
726 LOS ANGELES COUNTY
ENGINEERING BLDG.

C.I. #1602

MENDOCINO ST.

SINALOA AVE
TO
BRAEBURN RD.

Topog.

℄ pg. 165-168

BUTLER
LEWIS
BROOKS
KAYSEN.

76F3095 247 2-51

RETURN TO
LOS ANGELES COUNTY SURVEYOR
726 LOS ANGELES COUNTY
ENGINEERING BLDG.

Note: Any Additions or Changes on This Sheet Must be Made or Circled in Red Ink With Date and Name of Person Making Change.

Do not extend notes this side of this line.

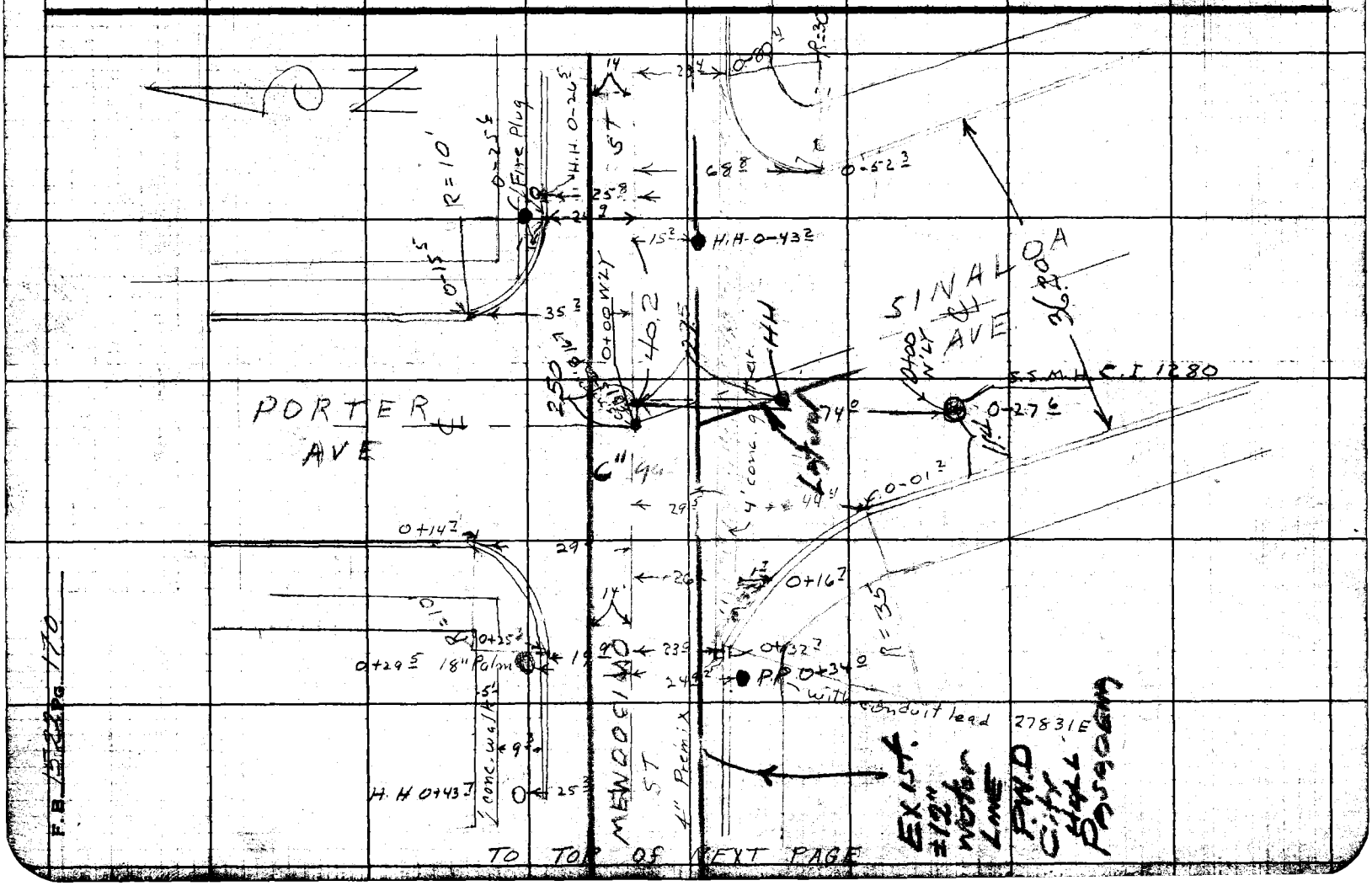

F.B. 1522 PG. 170

Notes Ck'd by	Survey of La Solana S.S.
Map No.	W. O. 1602 Tape No. 0107 St'd. 68 °F
Office Work	Surveyed by Butler
Checked	Notes C.H.L. Date 12-10-52
Date	Indexed G. J. GALLI

F. B. 1522 Pg. 171

FROM LEFT EDGE PRECEDING PAGE

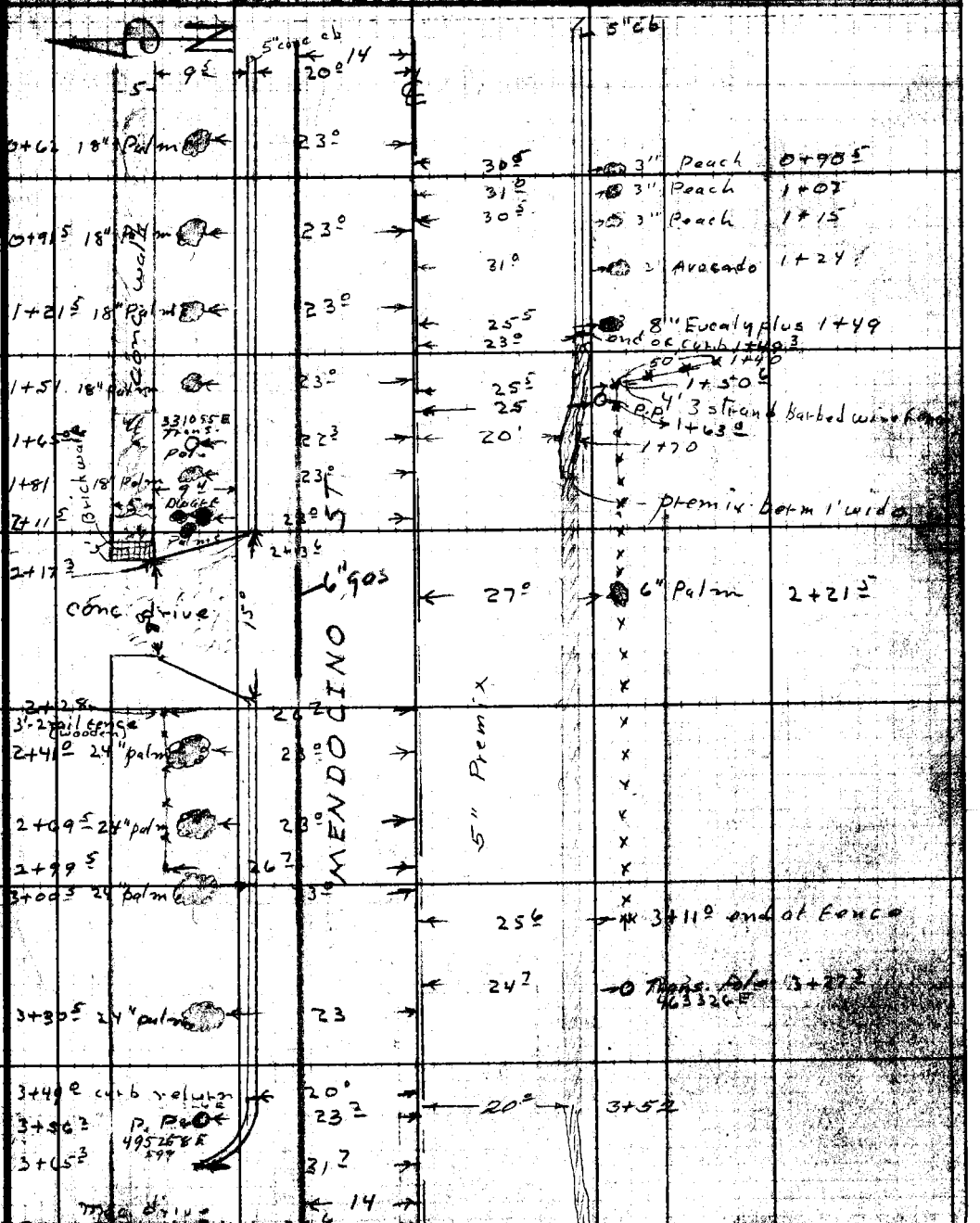

TO TOP OF NEXT PAGE

Note: Any Additions or Changes on This Sheet Must be Made or Circled in Red Ink With Date and Name of Person Making Change.

Do not extend notes this side of this line.

RETURN TO LOS ANGELES COUNTY SURVEYOR 726 LOS ANGELES COUNTY ENGINEERING BLDG.

F.B. 1502 Pg. 172

FROM BOTTOM OF PRECEDING PAGE



RETURN TO
LOS ANGELES COUNTY SURVEYOR
726 LOS ANGELES COUNTY
ENGINEERING BLDG.

Do not extend notes this side of this line.

Note: Any Additions or Changes on This Sheet Must be Made or Circled in Red Ink With Date and Name of Person Making Change.

F.B. 1522 Pg. 173

Notes Ck'd by
Map No.
Office Work
Checked
Date

Survey of La Solana S. S.
W. O. 1602 Tape No. 2107 Std. 66 °F
Surveyed by Butler
Notes F. E. B. Date 12-10-52
Indexed G. J. GALLI

FROM BOTTOM OF PRECEDING PAGE



TO TOP OF NEXT PAGE

Note: Any Additions or Changes of This Sheet Must be Made or Circled in Red Ink With Date and Name of Person Making Change.

Do not extend notes this side of this line.

RETURN TO
LOS ANGELES COUNTY SURVEYOR
726 LOS ANGELES COUNTY
ENGINEERING BLDG.

76F3005 247 2-51



RETURN TO
LOS ANGELES COUNTY SURVEYOR
726 LOS ANGELES COUNTY
ENGINEERING BLDG.

Do not extend notes this side of this line.

Note: Any Additions or Changes on This Sheet Must be Made or Circled in Red Ink With Date and Name of Person Making Change.

Notes Ck'd by	Survey of La Solana St.
Map No.	W.O. 1602 Tape No. — St'd — °F
Office Work	Surveyed by Butler
Checked	Notes EEE Date 12/52
Date	Indexed E. J. GALLI

F. B. 1522 Pg. 175

C.I. #1602

BRAE BURN RD.

MENDOCINO ST.
TO LA SOLANA DR.
&
LA SOLANA DR.

BRAE BURN RD.
TO HOLLISTON AVE.

Topog

E-pg. 165

BUTLER
LEWIS
BROOKS
KAYSEN.

Note: Any Additions or Changes on This Sheet Must Be Made or Circled in Red Ink With Date and Name of Person Making Change.

Do not extend notes this side of this line.

RETURN TO
LOS ANGELES COUNTY SURVEYOR
726 LOS ANGELES COUNTY
ENGINEERING BLDG.

76F3095 247 2-51

F.B. 1522 Pg. 176

TO BOTTOM OF NEXT PAGE

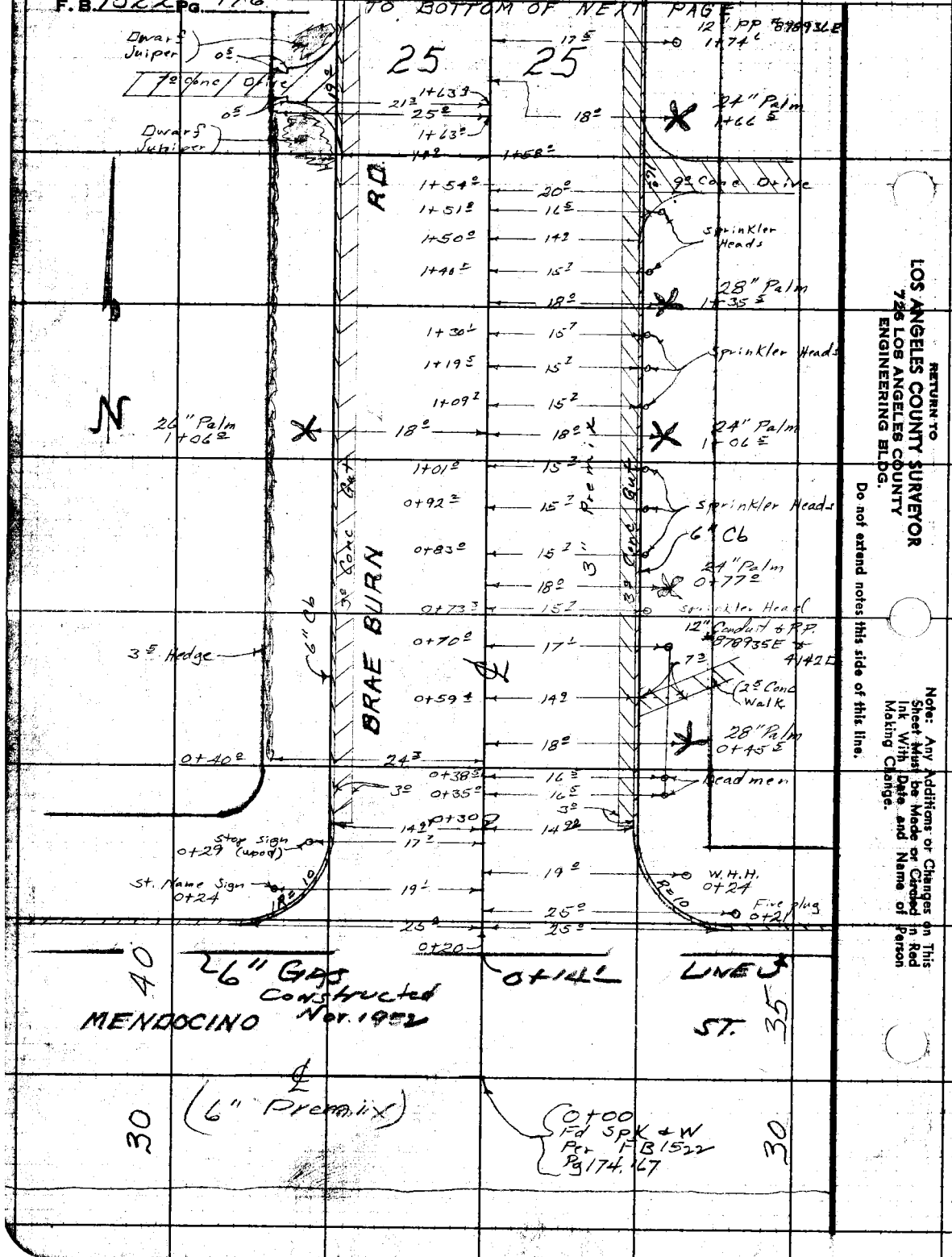

RETURN TO
LOS ANGELES COUNTY SURVEYOR
726 LOS ANGELES COUNTY
ENGINEERING BLDG.

Do not extend notes this side of this line.

Note: Any Additions or Changes on This Sheet Must be Made or Circled in Red Ink With Date and Name of Person Making Change.

Notes Ck'd by	Survey of Lt. Solano S.S.
Map No.	W.O. 1602 Tape No. 8107 St'd. 68 °F
Office Work	Surveyed by Butler
Checked	Notes F.E.B. Date 12-11-52
Date	Indexed C. J. GALLI

F.B. 1522 Pg. 177

TO BOTTOM OF NEXT PAGE

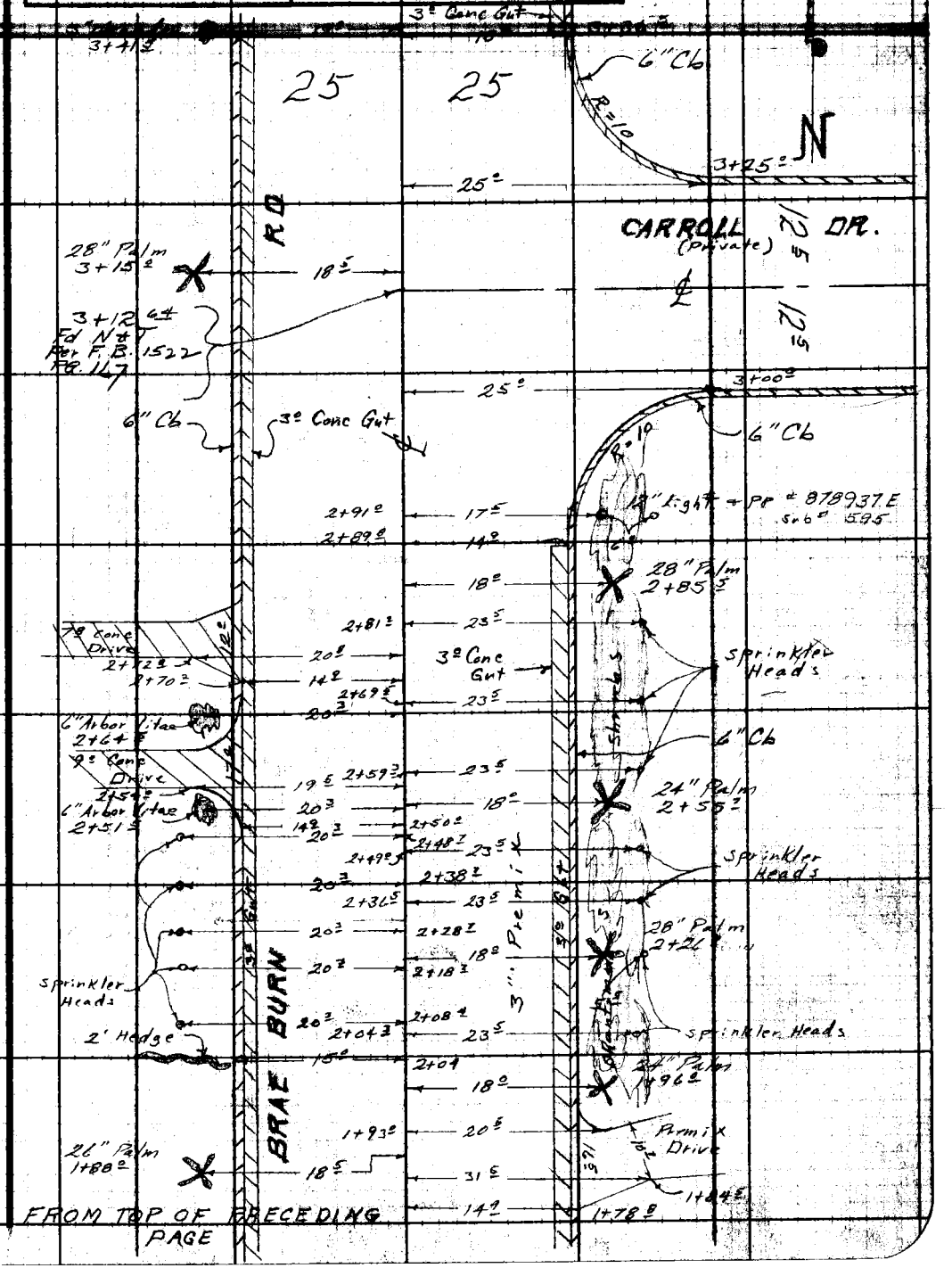

Note: Any Additions or Changes on This Sheet Must be Made or Circled in Red Ink With Date and Name of Person Making Change.

Do not extend notes this side of this line.

REFERRED TO
LOS ANGELES COUNTY SURVEYOR
726 LOS ANGELES COUNTY
ENGINEERING BLDG.

F. B. 1522 Pg. 178

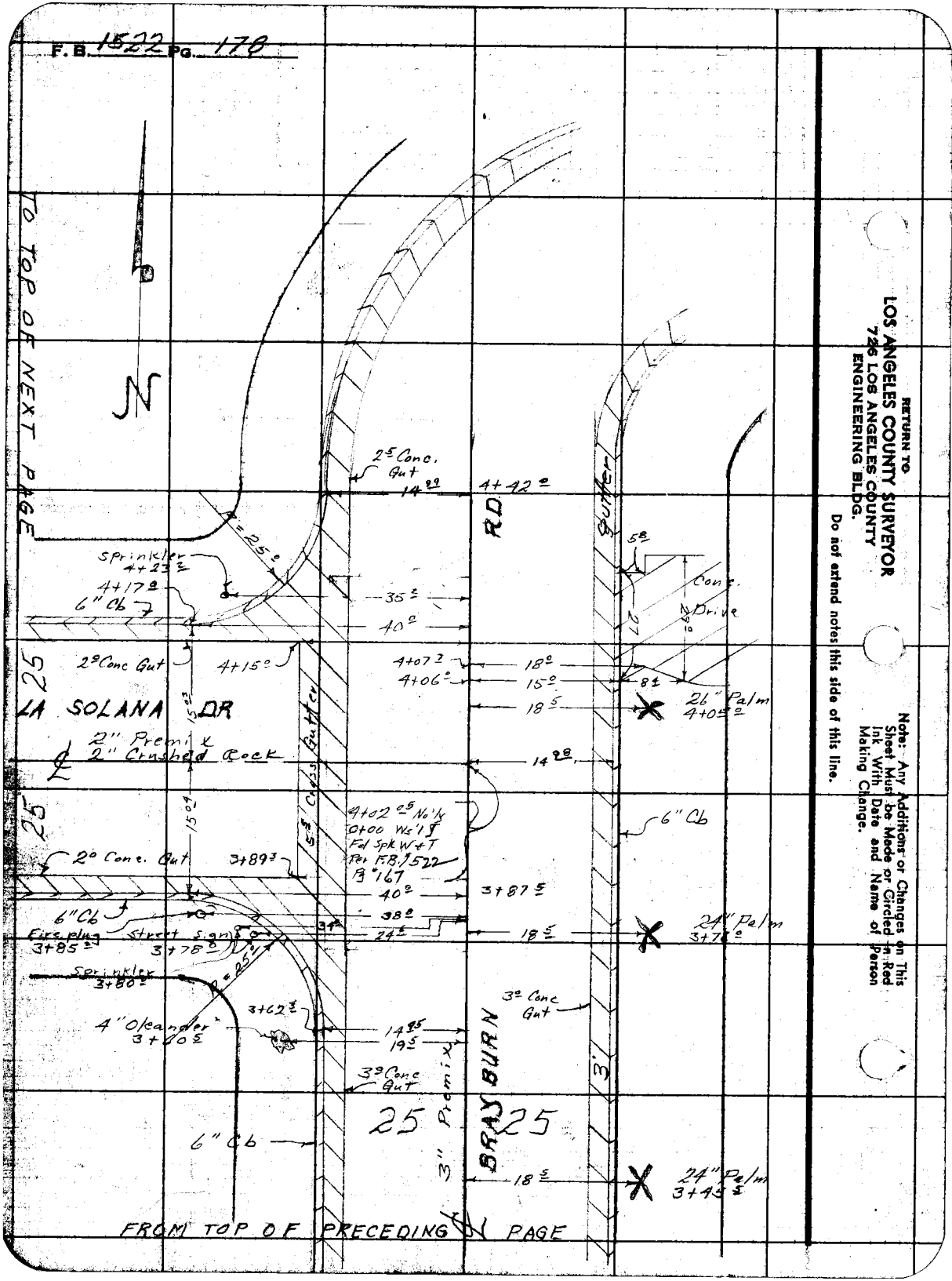

RETURN TO
LOS ANGELES COUNTY SURVEYOR
726 LOS ANGELES COUNTY
ENGINEERING BLDG.

Do not extend notes this side of this line.

Note: Any Additions or Changes on This Sheet Must be Made or Circled in Red Ink With Date and Name of Person Making Change.

F. B. 1522 Pg. 179

FROM LEFT EDGE OF PRECEDING PAGE

Notes Ck'd by.
Map No.
Office Work
Checked
Date

Survey of La Solana S.S.
W. O. 1802 Tape No. 01175Fd. 68
Surveyed by. Butler
Notes F E B Date 12-11-52
Indexed C. J. Gatti

Note: Any Additions or Changes to This Sheet Must be Made or Circled in Red Ink With Date, and Name of Person Making Change.

Do not extend notes this side of this line.

RETURN TO: LOS ANGELES COUNTY SURVEYOR
726 LOS ANGELES COUNTY ENGINEERING BLDG.

8" Palm
Sprinkler Heads
0+56 ±
0+65 ±
Broken Conc Walk
0+68 ±
10" Cypress
0+73 ±
Sprinklers
0+86 ±
2½ Brick Walk
6" Palm
0+96 ±
Sprinklers
0+97 ±
1+08 ±
12" Cypress
1+17 ±
1+19 ±
Sprinklers
1+30 ±
6" Cb
1+41 ±
3 ± Hedge
1+46 ±
Sprinkler
1+51 ±
2 ± Bank Wall
4" Palm
1+55 ±
1+61 ±
Sprinklers
1+71 ±
20" Cypress
1+77 ±
1+81 ±
Sprinklers
1+91 ±

18
21 ±
21 ±
21 ±
18 ±
17 ±
21 ±
21 ±
18 ±
21 ±
21 ±
17 ±
21 ±
21 ±
21 ±
21 ±
16 ±
18 ±
16 ±
21 ±
18 ±
16 ±

DR
Gatti
LA SOLANA
25

0+46 ±
18
21 ±
21 ±
21 ±
18 ±
Rock
21 ±
21 ±
21 ±
18 ±
Premix Crushed
21 ±
21 ±
25 ±
21 ±
21 ±
18 ±
1+51 ±
21 ±
18 ±
16 ±
21 ±
21 ±
18 ±
16 ±
21 ±
17 ±

25

6" Palm
Sprinkler Heads
0+58 ±
0+64 ±
4 ± Conc Walk
0+69 ±
14" Cypress
0+73 ±
0+81 ±
Sprinklers
0+91 ±
6" Palm
0+96 ±
1+01 ±
1+11 ±
14" Cypress
1+16 ±
1+21 ±
Sprinklers
1+29 ±
1+31 ±
Premix Drive
1+40 ±
Sprinklers
6" Cb
1+52 ±
8" Palm
1+56 ±
1+62 ±
Sprinklers
1+72 ±
24" Cypress
1+76 ±
Sprinkler
1+82 ±
2½" Sch 6
1+88 ±

21
21 ±
21 ±
21 ±
18 ±
14
21 ±
21 ±
21 ±
18 ±
21 ±
21 ±
21 ±
25 ±
21 ±
21 ±
18 ±
21 ±
21 ±
18 ±
21 ±
17 ±

25

TO TOP OF NEXT PAGE

7M-10-47 2-51

F.B. 1522 Pg. 180

FROM BOTTOM OF PRECEDING PAGE



TO TOP OF NEXT PAGE

RETURN TO
LOS ANGELES COUNTY SURVEYOR
726 LOS ANGELES COUNTY
ENGINEERING BLDG.

Do not extend notes this side of this line.

Note: Any Additions or Changes on This Sheet Must be Made or Circled in Red Ink With Date and Name of Person Making Change.

F.B. 1522 Pg. 181

Notes Ck'd by	Survey of La Solana S.S.
Map No.	W.O. 1602 Tape No. 0107 St'd 68 °F
Office Work	Surveyed by Butler
Checked	Notes F.E.B. Date 12-12-52
Date	Indexed C. J. GALLI

FROM BOTTOM OF PRECEDING PAGE

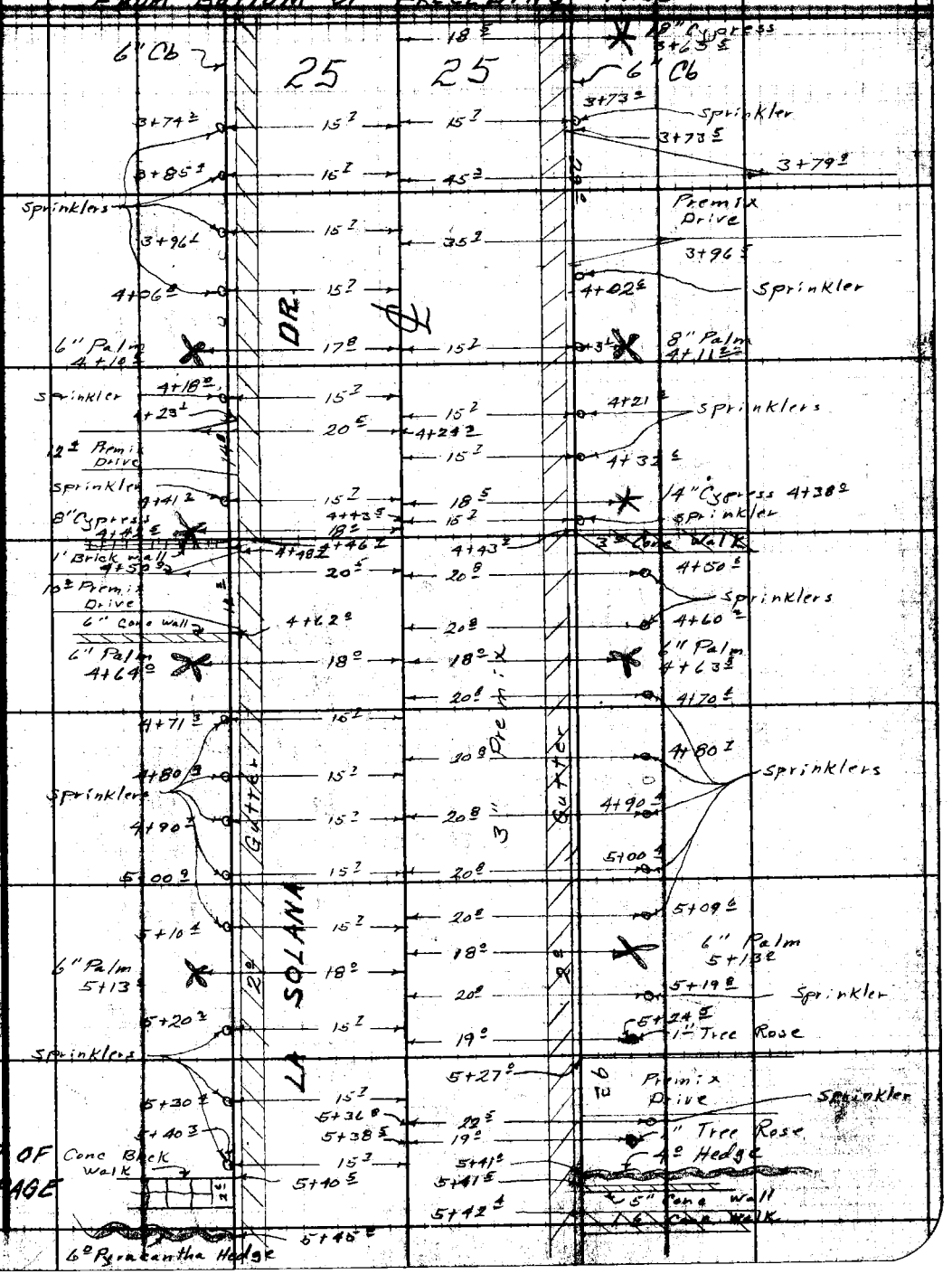

TO TOP OF NEXT PAGE

Notes: Any Additions or Changes on This Sheet Must be Made or Circled in Red Ink With Date and Name of Person Making Change.

Do not extend notes this side of this line.

RETURN TO
LOS ANGELES COUNTY SURVEYOR
726 LOS ANGELES COUNTY
ENGINEERING BLDG.

F. B. 1522 Pg. 102

FROM BOTTOM OF PRECEDING PAGE

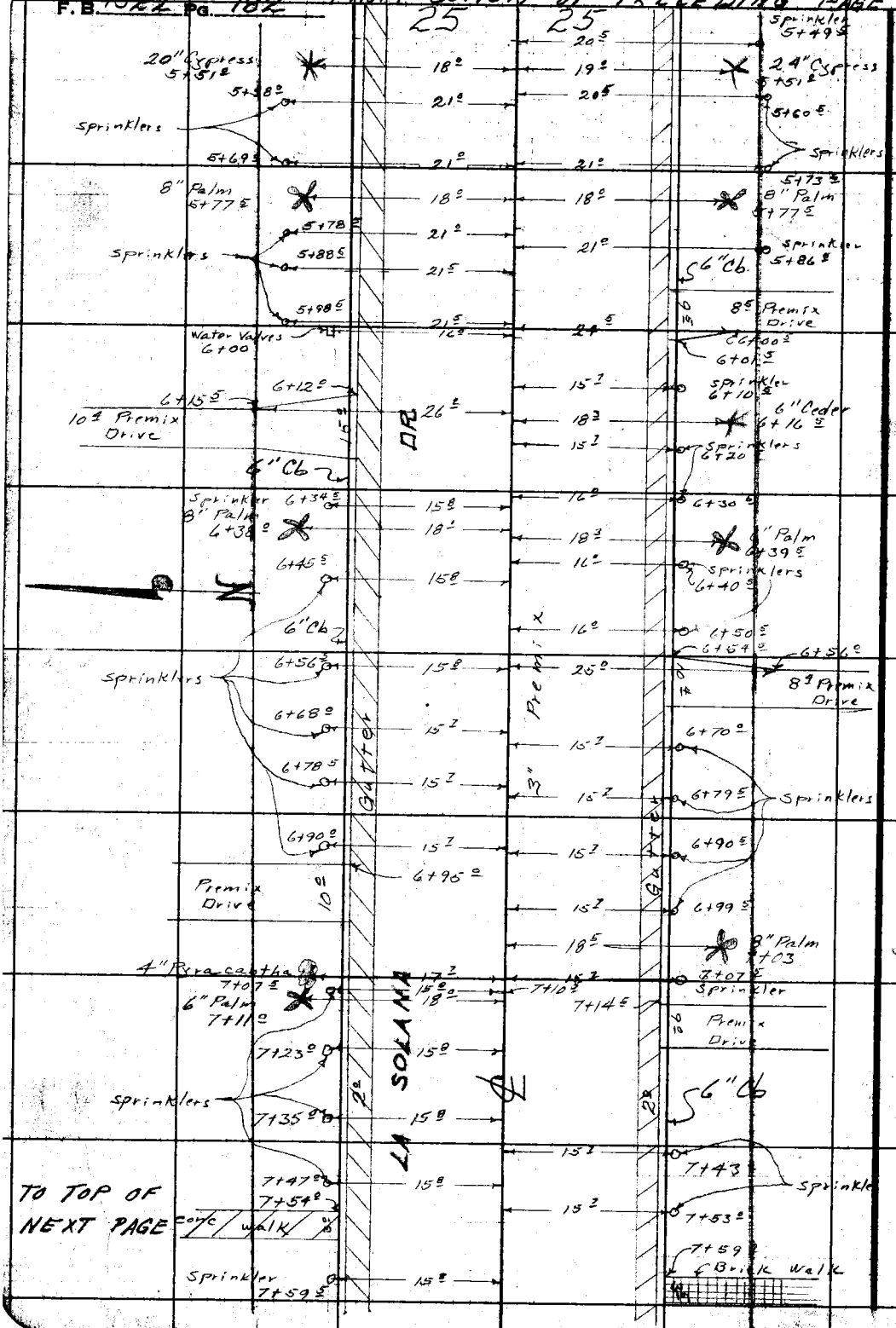

RETURN TO
LOS ANGELES COUNTY SURVEYOR
726 LOS ANGELES COUNTY
ENGINEERING BLDG.

Do not extend notes this side of this line.

Note: Any Additions or Changes on This Sheet Must be Made or Circled in Red Ink With Date and Name of Person Making Change.

Notes Ck'd by	Survey of La Solana S.S.
Map No.	W. O. 1602 Tape No. 0107 Std. 68 °F
Office Work	Surveyed by Butler
Checked	Notes F.E.B. Date 12-12-52
Date	Indexed C. J. GALLI

F. B. 1522 Pg. 183

FROM BOTTOM OF PRECEDING PAGE

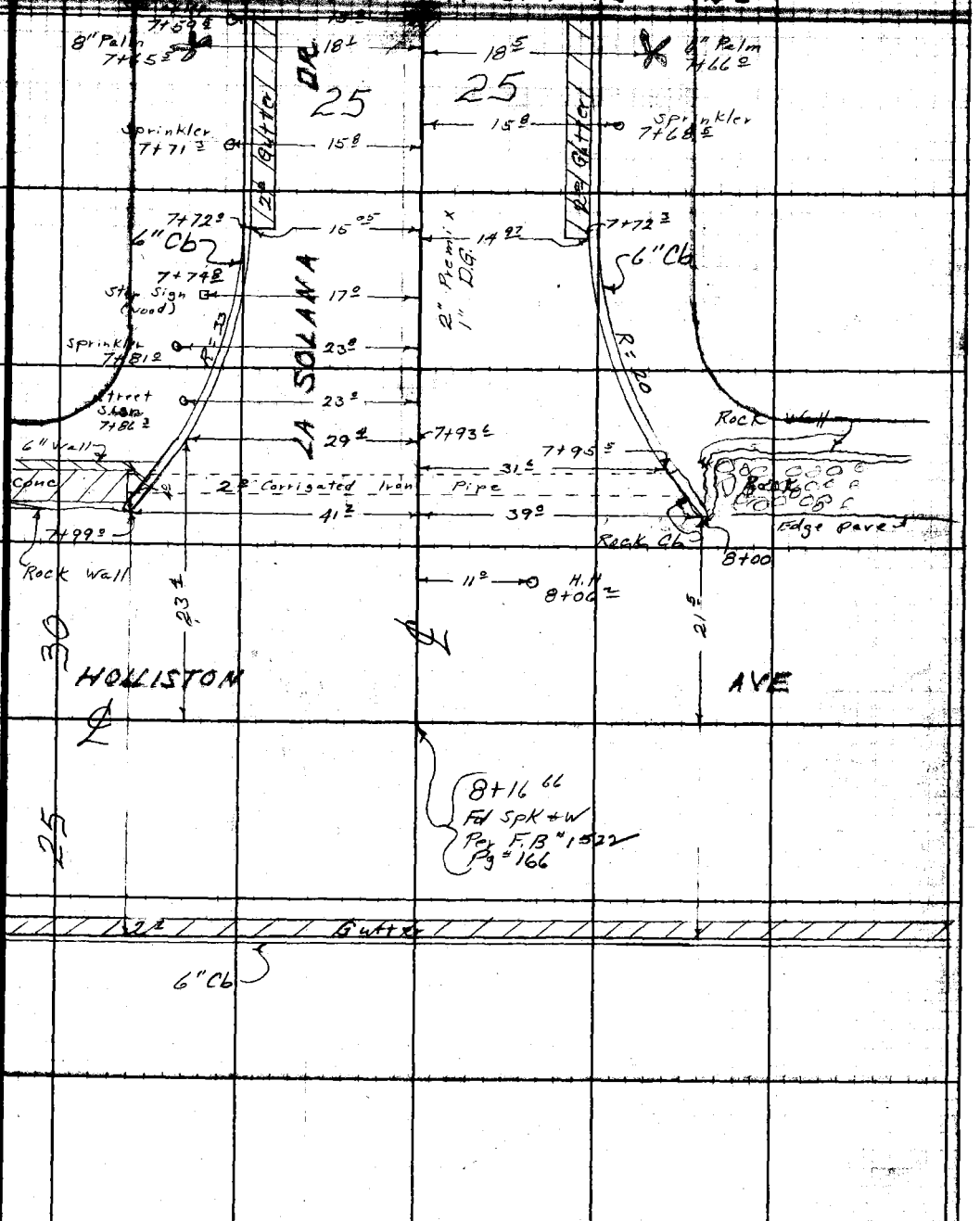

Note: Any Additions or Changes on This Sheet Must Be Made or Circled in Red Ink With Date and Name of Person Making Change.

Do not extend notes this side of this line.

RETURN TO
LOS ANGELES COUNTY SURVEYOR
726 LOS ANGELES COUNTY
ENGINEERING BLDG.

76F3098 247 2-51

RETURN TO
LOS ANGELES COUNTY SURVEYOR
726 LOS ANGELES COUNTY
ENGINEERING BLDG.

Note: Any Additions or Changes on This Sheet Must be Made or Circled in Red Ink With Date and Name of Person Making Change.

Do not extend notes this side of this line.

F. B. 1522 PG. 184

Profile No. Notes Red. Date Plotted Date Job No. 1602 Division No. F. B. 1522 Pg. 185

Survey of La Solana Dr. S.S. Dist.

Notes Checked Date 9/30/52 Checked Date Survey by Butler Notes Lewis Date 12/8/52

Map No. Indexed E. J. GALLI Date APR 2 9 63

NOTE: ANY ADDITIONS OR CHANGES ON THIS SHEET MUST BE MADE OR CIRCLED IN RED INK, WITH DATE AND NAME OF PERSON MAKING CHANGE.

PLEASE RETURN TO
LOS ANGELES COUNTY SURVEYOR
726 LOS ANGELES COUNTY ENGINEERING BLDG.

Do not extend notes this side of this line.

STATION	B. S.	H. I.	F. S.	ELEV.

C.I. #1602

SINALOA AVE

MENDOCINO ST.

±79' SLY

X Sect

Topo of pg 170

761.298 207 4-50

76L298 307 4-50

PLEASE RETURN TO
LOS ANGELES COUNTY SURVEYOR
726 LOS ANGELES COUNTY ENGINEERING BLDG.

NOTE: ANY ADDITIONS OR CHANGES ON THIS SHEET MUST BE MADE OR CIRCLED IN RED INK, WITH DATE AND NAME OF PERSON MAKING CHANGE.

Do not extend notes this side of this line.

STATION	B. S.	H. I.	F. S.	ELEV.	Sinaloa	Avenue
BMAE57	3 33	1275 44		1272 11	AE57 El 1272.114 FB 1447 P38 Mendocino St. + Parter Ave. N.W. cor L+t in curb 5' N of N end C.R.	
					0+00 at ℄ of Sinaloa Ave opposite existing M.H.	
0-50			7 60	1267 84		℄
"			8 34	1267 10		E gutter
"			7 68	1267 76		" cb
"			7 76	1267 68	W gutter	
"			7 14	1268 30	cb	drMH 11.4' E of W Curb
0+00	Existing M.H. CI			1280	8" outlet to S.	Rod 4.89
8" outlet		flow	24 32	1251.12		depth 18.76
						Pipe dia. 67
						Total 24.32
8" stub inlet		flow	24 23	1251.21	8" stub to NW	Rod 4.85
						Depth 18 71
						Pipe dia. 67
						Total 24 23

F.S. 1522 Pg. 186 Job No. 1602 Division No. Notes Red. Plotted Profile
Survey of La Solana Dr. S.S.D. Date Date No.
Survey by Butler Notes Lewis Notes Chkd. Checked X-Sec.
Indexed C. L. GALLI Date Date Date No.

TEL.298 307 4-50

PLEASE RETURN TO
LOS ANGELES COUNTY SURVEYOR
726 LOS ANGELES COUNTY ENGINEERING BLDG.

NOTE: ANY ADDITIONS OR CHANGES ON THIS SHEET MUST BE MADE OR CIRCLED IN RED INK, WITH DATE AND NAME OF PERSON MAKING CHANGE.

Do not extend notes this side of this line.

STATION	B. S.	H. I.	F. S.	ELEV.	Sinaloa Avenue
		1275 44			
0+00			4 89	1270 55	℄
"			5 30	1270 14	W gutter
"			4 72	1270 72	" cb
0+36 9			5 45	1269 99	℄
"			5 31	1270 13	gutter S end SW curb return
"			4 54	1270 90	cb " " " " "
0+53			6 10	1269 34	cross ℄ gutter
"			5 72	1269 72	25' E'ly on S cb line of Mendocino
"			6 79	1268 65	gutter W end SW curb return
"			5 68	1269 76	cb " " " " "
0+78 2			4 94	1270 50	℄ int. of Sinaloa Ave & Mendocino St
"			3 72	1271 72	100' E'ly on ℄ of " "
"			5 04	1270 40	gutter E end SE curb return
"			4 39	1271 05	cb " " " " "
"			5 48	1269 96	gutter S " " " "
"			4 75	1270 69	cb " " " " "
T. P.			5 15	1270 29	T. P.
	4 99	1275 28			
BMAE57			3 17	1272 11	AE57 - as above.

Profile Notes Red. ____ Plotted ____ Job No. 1602 Division No. ____ F.P. 1502
No. ____ Date ____ Date ____ Survey of La Solana Dr SS Dist
Notes Chkd. ____ Checked ____ Survey by Ruthe
No. ____ Date ____ Date ____ Map No. ____ Indexed C. J. GALLI Date ____

F. B. 1522 Pg. 188 Job No. 1602 Division No. _____ Notes Red. _____ Plotted _____ Profile

Survey of La Solana Dr. S.S. Dist. Date _____ Date _____ No. _____

Survey by Butler Notes Lewis Notes Chkd. _____ Checked _____ X-Sec.

Indexed C. J. GALLI Date _____ Date _____ Date _____ No. _____

STATION	B. S.	H. I.	F. S.	ELEV.	

76L298 307 4-50

PLEASE RETURN TO

LOS ANGELES COUNTY SURVEYOR

726 LOS ANGELES COUNTY ENGINEERING BLDG.

NOTE: ANY ADDITIONS OR CHANGES ON THIS SHEET MUST BE MADE OR CIRCLED IN RED INK, WITH DATE AND NAME OF PERSON MAKING CHANGE.

Do not extend notes this side of this line.

Profile No. _____ Notes Red. _____ Plotted _____ Job No. 1602 Division No. _____ F.B. 1522 Pg. 189

Date _____ Date _____ Survey of La Solana Dr. S.S. Dist

X-Sec. No. _____ Notes Chkd. LGM Checked _____ Survey by Butler Notes Lewis Date 12-8-52

Date 12/31/52 Date _____ Map No. _____ Indexed C. J. GALLI Date APR 2 9 '53

NOTE: ANY ADDITIONS OR CHANGES ON THIS SHEET MUST BE MADE OR CIRCLED IN RED INK, WITH DATE AND NAME OF PERSON MAKING CHANGE.

PLEASE RETURN TO
LOS ANGELES COUNTY SURVEYOR
726 LOS ANGELES COUNTY
ENGINEERING BLDG.

Do not extend notes this side of this line.

STATION	B.S.	H.I.	F.S.	ELEV.

C.I. #1602

MENDOCINO ST.

SINALOA AVE.
TO BRAEBURN RD.

X Sect.

75L298 307 10-51

76L298 307 10-51

PLEASE RETURN TO

LOS ANGELES COUNTY SURVEYOR
726 LOS ANGELES COUNTY
ENGINEERING BLDG.

NOTE: ANY ADDITIONS OR CHANGES ON THIS SHEET MUST BE MADE OR CIRCLED IN RED INK, WITH DATE AND NAME OF PERSON MAKING CHANGE.

Do not extend notes this side of this line.

STATION	B. S.	H. I.	F. S.	ELEV.	Mendocino	Street
BM AE 57	4 06	1276 17		1272 11	AE 57 El 1272.114 FB 1447 P. 38	
					Mendocino St. & Porter Ave., N.W. cor.	
					L+T in curb 5' N of N. end C.R.	
0 + 00			5 66	1270 51	℄ int Mendocino St & Porter Ave.	
"			5 88	1270 29		20' R. cross gutter
"			2 97	1273 20		50' R brk
"			0 19	1275 98		100' N'ly on ℄ of Porter
"			0 77	1275 40	W gutter of	Porter Ave. 100' N'ly
"			0 15	1276 02	" cb "	" " " "
"			5 06	1271 11	gut N end NW CR.	
"			4 45	1271 72	cb " " " " "	
"			6 66	1269 51	gut W " " " "	
"			5 90	1270 27	cb " " " " "	
"			6 04	1270 3	gut S " SW " "	
"			5 28	1270 89	cb " " " " " "	
"			7 53	1268 64	gut W " " " " "	
"			6 42	1269 75	cb " " " " " "	
0 + 50			7 20	1268 97	℄	
"			7 66	1268 51		20' R gut
"			6 89	1269 28		" " cb

F.B. 1522 PG. 190 Job No. 1602 Division No. Notes Red. Plotted Profile
Survey of La Solana S.D. Date Date No. X-Sec.
Survey by Butler Notes Lewis Notes Chkd. Checked Date No.
Indexed C. J. GALLI Date Date

76L298 307 10-51

PLEASE RETURN TO
LOS ANGELES COUNTY SURVEYOR
726 LOS ANGELES COUNTY
ENGINEERING BLDG.

NOTE: ANY ADDITIONS OR CHANGES ON THIS SHEET MUST BE MADE OR CIRCLED IN RED INK, WITH DATE AND NAME OF PERSON MAKING CHANGE.

Do not extend notes this side of this line.

STATION	B. S.	H. I.	F. S.	ELEV.	Mendocino	Street
		1276 17				
0 + 50			8 14	1268 03	23'L gutter	
"			6 99	1269 18	cb	
1 + 00			9 26	1266 91		℄
"			9 82	1266 35		20'R gut
"			9 05	1267 12		" " cb
"			10 22	1265 95	23'L gut.	
"			9 22	1266 95	" cb.	
1 + 50			11 26	1264 91		℄
"			11 89	1264 28		20'R gut.
"			11 09	1265 08		" cb
1 + 48±			11 98	1264 19	23'L gut at end of cb	
"			11 23	1264 94	" cb " " " "	
"			11 2	1265 0	30'L PL±	
T.P.			11 11	1265 06	T.P.	
	1 43	1266 49				
2 + 00			3 08	1263 41		℄
"			3 70	1262 79		20'R gut
"			2 91	1263 58		cb
"			3 59	1262 90	19'L gutter	
"			3 23	1263 26	20'L top premix berm	

Profile
No. ____ Date ____ Notes Red ____ Plotted ____ Job No. 1602 Division No. ____
X-Sec. Notes Chkd. ____ Checked ____ Survey of La Solana Dr. S.S.P.
No. ____ Date ____ Date ____ Survey by Butler Notes Lewis Date 12-8-52
Map No. ____ Indexed C. J. GAIT Date ____

F.B. 1522 PG. 191

76L298 307 10-51

PLEASE RETURN TO
LOS ANGELES COUNTY SURVEYOR
726 LOS ANGELES COUNTY
ENGINEERING BLDG.

NOTE: ANY ADDITIONS OR CHANGES ON THIS SHEET MUST BE MADE OR CIRCLED IN RED INK, WITH DATE AND NAME OF PERSON MAKING CHANGE.

Do not extend notes this side of this line.

F.B. 1572 PG. 192 Job No. 1662 Division No. S.S. Dist.
Survey of La Selva Dr.
Survey by Butler Notes Lewis
Indexed C. J. GALLI Date
Profile No. Plotted Date
X-Sec. No. Checked Date
Notes Red. Date
Notes Chkd. Date

STATION	B. S.	H. I.	F. S.	ELEV.	Description	Sheet
		1266 49			-	
2+00			2 4	1264 1	25' L bnk	
"			3 0	1263 5	30' L PL	
"			9 2	1257 3	100' L	
2+50			4 13	1262 36		℄
"			4 70	1262 79		20' R gutter
"			3 93	1262 56		" cb
"			4 65	1261 84	19' L gutter	
"			4 21	1262 28	20' L Top of premix berm	
"			3 8	1262 7	21' L bnk	
"			4 3	1262 2	30' L PL	
3+00			4 84	1261 65		℄
"			5 39	1261 10		20' R gutter
"			4 67	1261 82		" cb
"			3 5	1263 0		35' R PL
"			0 1	1266 4		140' R
"			5 43	1261 06	19' L gutter	
"			4 80	1261 69	20' L Top premix	berm
"			4 5	1262 2	30' L PL & bnk	
"			7 7	1258 8	40' L bnk	
"			11 0	1255 5	130' L	

76L298 307 10-51

PLEASE RETURN TO
LOS ANGELES COUNTY SURVEYOR
726 LOS ANGELES COUNTY
ENGINEERING BLDG.

NOTE: ANY ADDITIONS OR CHANGES ON THIS SHEET MUST BE MADE OR CIRCLED IN RED INK, WITH DATE AND NAME OF PERSON MAKING CHANGE.

Do not extend notes this side of this line.

11.12

STATION	B. S.	H. I.	F. S.	ELEV.	Mendocino	Street
		1266 49				
3+50			5 20	1261 29		℄
"			5 68	1260 81		20'R gut
"			4 95	1261 54		" cb
"			6 07	1260 42	19'L gutter	
"			5 33	1261 16	21 Top premix berm	
"			5 4	1261 1	30'	
4+00			5 26	1261,23		℄
"			5 99	1260 50		20'R gut
"			4 90	1261 59		" cb
"			6 88	1259 61	23'L gutter	
"			6 06	1260 43	" cb	
"			6 8	1259 7	30'	
"			9 00	1257 49	55'± L Top masonry S.D. (E'ly side)	
"			14 72	1251 77	70' Floline ctr 3' bottom ditch	
"			9 86	1256 63	85 L Top of drain (w'ly side	
"			12 00	1254 49	130' L	
~~4+12±~~	4+09.5 ℄ Culvert		9 76	1256 73		22'R Floline-ctr of drain
~~4+10±~~	Note: ℄ Culvert is 91° to ℄ ST.		11 00	1255 49	25'L Floline at ctr of drain	
T.P.			2 89	1263 60	T.P.	← Z 91° → ℄ Culvert double box Conc. Construction
	2 57	1266 17				

Note: ELEVS Double checked

Profile
No. ____ Date ____ Notes Red ____ Plotted ____ Job No. 1602 Division No. ____
X-Sec. Notes Chkd ____ Checked ____ Survey of La Solana Dr. S. Dist.
No. ____ Date ____ Date ____ Survey by Butler Notes Lewis Date 12-8-52
Map No. ____ Indexed C. J. GALL Date ____

F.B. 1522 PG. 193

76L298 307 10-51

PLEASE RETURN TO

LOS ANGELES COUNTY SURVEYOR
726 LOS ANGELES COUNTY
ENGINEERING BLDG.

NOTE: ANY ADDITIONS OR CHANGES ON THIS SHEET MUST BE MADE OR CIRCLED IN RED INK, WITH DATE AND NAME OF PERSON MAKING CHANGE.

Do not extend notes this side of this line.

STATION	B. S.	H. I.	F. S.	ELEV.	Mendocino	Street
		1266 17				
4 + 26±			6 32	1259 85	23'L gutter at end of cb	
"			5 74	1260 43	" cb " "	
4+50			4 92	1261 25		℄
"			5 47	1260 70		20'R - gutter
"			4 66	1261 51		" cb.
"			5 79	1260 38	21'L gutter	
"			5 34	1260 83	22 top premix berm	
"			4 6	1261 6	26' T. B.	
"			4 7	1261 3	30' P. L.	
5+00			4 81	1261 36		℄
"			5 32	1260 85		20'R gutter
"			4 47	1261 70		" cb
"			5 63	1260 54	19'L gutter	
"			5 31	1260 86	20'L Top berm	
"			5 1	1261 1	30'L P.L	
"			9 4	1256 8	130'L	
5+50			4 71	1261 46		℄
"			5 22	1260 95		20'R gutter
"			4 42	1261 75		" cb
"			5 53	1260 64	19'L gutter	

F.B. 1522 PG. 194 Job No. 1602 Division No. Notes Red. Plotted Profile
Survey of La Solana Dr. S. S. Dist. Date Date No.
Survey by Butler Notes Lewis Notes Chkd. Checked X-Sec.
Indexed C. J. GALLI Date Date Date No.

76L298 307 10-51

PLEASE RETURN TO

LOS ANGELES COUNTY SURVEYOR

726 LOS ANGELES COUNTY
ENGINEERING BLDG.

NOTE: ANY ADDITIONS OR CHANGES ON THIS SHEET MUST BE MADE OR CIRCLED IN RED INK, WITH DATE AND NAME OF PERSON MAKING CHANGE.

Do not extend notes this side of this line.

STATION	B. S.	H. I.	F. S.	ELEV.	Mendocino	Street
		126617				
5+50			5 05	1261 12	20'L top premix berm	
"			4 8	1261 4	30'L P.L.	
6+00			4 51	1261 66		℄
"			5 17	1261 00		20'R gutter
"			4 40	1261 77		" " cb
"			2 8	1263 4		35'R P.L.
"			+ 2 3	1268 5		170'R
"			5 36	1260 81	19'L gutter	
"			5 06	1261 11	30'L P.L. (in driveway)	
"			10 12	1256 05	130'L (in parking lot)	
6+50			4 44	1261 73		℄
"			5 03	1261 14		20'R gutter
"			4 27	1261 90		" cb
"			5 12	1261 05	19'L gutter	
"			4 68	1261 49	20'L Top of premix berm	
"			4 7	1261 5	30'L P.L.	
7+00			4 32	1261 85		℄
"			4 92	1261 25		20'R gutter
"			4 21	1261 96		" cb
"			5 10	1261 07	20'L gutter	

Profile Notes Red x Plotted Job No. 1602 Division No. F.B. 1522 PG. 195
No. Date Date Survey of La Solana Dr. S.
X-Sec. Notes Chkd. Checked Survey by Butler Notes Lewis Date 12-8-52
No. Date Date Map No. Indexed C. J. GALLY Date

76L298 307 10-51

PLEASE RETURN TO

LOS ANGELES COUNTY SURVEYOR
726 LOS ANGELES COUNTY
ENGINEERING BLDG.

NOTE: ANY ADDITIONS OR CHANGES ON THIS SHEET MUST BE MADE OR CIRCLED IN RED INK, WITH DATE AND NAME OF PERSON MAKING CHANGE.

Do not extend notes this side of this line.

STATION	B. S.	H. I.	F. S.	ELEV.	Mendocino	Street
		1266 17				
7+00			4 51	1261 66	21'L top of premix berm	
"			4 1	1262 1	25 brk	
"			4 8	1261 4	30 P.L.	
"			10 6	1255 6	130'L	
7+50			4 32	1261 85		℄
"			4 86	1261 31		20'R gutter
"			4 11	1262 06		" cb
"			5 00	1261 7	120L gutter	
"			4 54	1261 63	21'L top of berm	
"			4 2	1262 0	25'L brk	
"			5 4	1260 8	30'L P.L.	
T. P.			4 92	1261 25	T. P.	
	536	1266 61				
8+00			4 64	1261 97		℄
"			5 22	1261 39		20'R gutter
"			4 43	1262 18		" cb
"			5 28	1261 33	20'L gutter	
"			4 79	1261 82	21' " berm	
"			4 3	1262 3	25' " brk	
"			6 6	1260 0	30' " P.L. & brk	

F.B. 1522 PG. 196 Job No. 1602 Division No. Notes Red. Plotted Profile
Survey of La Solana Dr. S.S.D. Date Date No.
Survey by Butler Notes Lewis Notes Chkd. Checked X-Sec.
Indexed C. J. GALLT Date Date Date No.

76L298 307 10-51

PLEASE RETURN TO

LOS ANGELES COUNTY SURVEYOR

726 LOS ANGELES COUNTY
ENGINEERING BLDG.

NOTE: ANY ADDITIONS OR CHANGES ON THIS SHEET MUST BE MADE OR CIRCLED IN RED INK, WITH DATE AND NAME OF PERSON MAKING CHANGE.

Do not extend notes this side of this line.

STATION	B. S.	H. I.	F. S.	ELEV.	Mendocino	Street
		1266 61				
8+00			11 5	1255 1	130' L	
8+50			4 58	1262 03		℄
"			5 18	1261 43		20' R. gutter
"			4 41	1262 20		" cb.
"			3 8	1262 8		35' R PL ±
"			(+) 0 8	1267 4		175' R
"			5 30	1261 31	19' L gutter	
"			4 75	1261 86	20' " Top of premix berm	
"			4 4	1262 2	25' " bk	
"			5 8	1260 8	30' " P.L.	
9+00			4 54	1262 07		℄
"			5 09	1261 52		20' R gutter
"			4 38	1262 23		" cb
"			5 28	1261 33	20' L gutter	
"			4 62	1261 99	21' L Top of berm	
"			4 0	1262 6	25' L T. bk	
"			8 1	1258 5	35' L	
			11 9	1254 7	130' L	
T.P.			1 77	1264 84	T.P.	
	2 81	1267 65				

Profile
No. ____ Date ____ Notes Red ____ Plotted ____ Job No. 1602 Division No. ____ F.B. 15-22 PG. 197
X-Sec. No. ____ Date ____ Notes Chkd. ____ Date ____ Checked ____ Date ____ Survey of La Salina Dr. S.S. Dist
Survey by Butler Notes Lewis Date 12-8-52
Map No. ____ Indexed C. J. GALLI Date ____

76L298 307 10-51

PLEASE RETURN TO

LOS ANGELES COUNTY SURVEYOR
726 LOS ANGELES COUNTY
ENGINEERING BLDG.

NOTE: ANY ADDITIONS OR CHANGES ON THIS SHEET MUST BE MADE OR CIRCLED IN RED INK, WITH DATE AND NAME OF PERSON MAKING CHANGE.

Do not extend notes this side of this line.

STATION	B. S.	H. I.	F. S.	ELEV.	Mendocino	Street
		1267 65				
9 + 50			5 45	1262 20		℄
"			6 04	1261 61		20' R gutter
"			5 29	1262 36		" cb
"			6 17	1261 48	20' L gutter	
"			5 67	1261 98	21' Top of premix berm	
"			5 0	1262 7	25' brk	
"			5 4	1262 3	29 "	
"			8 0	1259 7	30 " P.L.	
9+88 13			5 36	1262 29	℄ int of Mendocino & Brae Burn Rd.	
"			5 00	1262 65	100' W'ly on ℄ of Mendocino St	
"			5 70	1261 95	" " " N. gutter	" "
"			4 99	1262 66	" " " " cb.	" "
"			5 97	1261 68	gutter E end N.E.	cb. ret.
"			5 20	1262 45	cb " " "	" "
"			5 92	1261 73	gutter N " "	" "
"			5 11	1262 54	cb " " "	" "
"			5 80	1261 85	gutter " " NW	" "
"			4 97	1262 68	cb " " "	" "
"			5 91	1261 74	gutter W " "	" "
"			5 13	1262 52	cb " " "	" "

F.B. 1522 PG. 198 Job No. 1602 Division No. Notes Red. Plotted Profile
Survey of La Solana Dr. S.S. Dist. Date Date No. X-Sec.
Survey by Butler Notes Lewis Notes Chkd. Checked
Indexed C. J. GALLI Date Date Date No.

76L298 307 10-51

PLEASE RETURN TO

LOS ANGELES COUNTY SURVEYOR

726 LOS ANGELES COUNTY
ENGINEERING BLDG.

NOTE: ANY ADDITIONS OR CHANGES ON THIS SHEET MUST BE MADE OR CIRCLED IN RED INK, WITH DATE AND NAME OF PERSON MAKING CHANGE.

Do not extend notes this side of this line.

STATION	B. S.	H. I.	F. S.	ELEV.	Mendocino	Street
		126765				
9+88 13			321	126444	100' N'th'ly on ℄ of Brae Burn Rd	
"			364	126401	" " " E gutter " " "	
"			301	126464	" " " " cb " " "	
"			373	126392	" " " W gutter " " "	
"			307	126458	" " " " cb " " "	
BM AE56			485	126280	AE 56 El. 1262.817 FB 1447 P. 37	
					Mendocino St. & Brae Burn Rd. N.W. Cor	
					L&N in curb 6' N of Mend. C.R.	

Profile Notes Red ____ Plotted ____ Job No. 1602 Division No. ____ F.B. 1522 Pg. 199
No. ____ Date ____ Date ____ Survey of La Solana Dr. S.S. Dist.
X-Sec. Notes Chkd ____ Checked ____ Survey by Butler Notes Lewis Date 12-8-52
No. ____ Date ____ Date ____ Map No. ____ Indexed C. J. GALE Date ____

F.B. 1522 PG. 200 Job No. 1602 Division No. _____ Notes Red. _____ Plotted _____ Profile

Survey of LA SOLANA Dr. S.S.D. Date _____ Date _____ No. _____

Survey by Butler Notes Lewis Notes Chkd. _____ Checked _____ X-Sec.

Indexed _____ Date _____ Date _____ Date _____ No. _____

76L298 307 10-51

PLEASE RETURN TO

LOS ANGELES COUNTY SURVEYOR

726 LOS ANGELES COUNTY

ENGINEERING BLDG.

NOTE: ANY ADDITIONS OR CHANGES ON THIS SHEET MUST BE MADE OR CIRCLED IN RED INK, WITH DATE AND NAME OF PERSON MAKING CHANGE.

Do not extend notes this side of this line.

STATION	B. S.	H. I.	F. S.	ELEV.	Mendocino	Street

Profile No. ____ X-Sec. No. ____

Notes Red. ____ Plotted ____ Job No. 1602 Division No. ____ F.B. 1522 Pg. 201

Date ____ Date ____ Survey of La Solana Dr. S.D. Dist.

Notes Chkd. ____ Checked ____ Survey by Butler Notes Lewis Date 12-9-52

Date ____ Date ____ Map No. ____ Indexed ____ Date ____

NOTE: ANY ADDITIONS OR CHANGES ON THIS SHEET MUST BE MADE OR CIRCLED IN RED INK, WITH DATE AND NAME OF PERSON MAKING CHANGE.

Do not extend notes this side of this line.

STATION	B.S.	H.I.	F.S.	ELEV.	
					C.I. #1602
					PEASE BURN RD.
					MENDOCINO ST. TO SOLANA DR.
					X Sect.

PLEASE RETURN TO
LOS ANGELES COUNTY SURVEYOR
726 LOS ANGELES COUNTY ENGINEERING BLDG.

761-298 307 10-51

76L298 307 10-51

PLEASE RETURN TO

LOS ANGELES COUNTY SURVEYOR
726 LOS ANGELES COUNTY
ENGINEERING BLDG.

NOTE: ANY ADDITIONS OR CHANGES ON THIS SHEET MUST BE MADE OR CIRCLED IN RED INK, WITH DATE AND NAME OF PERSON MAKING CHANGE.

Do not extend notes this side of this line.

STATION	B. S.	H. I.	F. S.	ELEV.	Brae Burn	Road
BMAE 56	4 85	1267 67		1262 82	AE 56 El 1262.817 FB 1447 P. 37 Mendocino St. + Brae Burn Rd, N.W. cor. L+N. in curb, C'N of N. end C.R.	
0 + 00			536	1262 31	℄ int. Brae Burn Road & Mendocino St.	
0 + 20			593	1261 74		℄ cross gutter
"			598	1261 69	gutter, E end NE	cb ret.
"			522	1262 45	cb " " "	" "
"			593	1261 74	gutter N " "	" "
"			511	1262 56	cb " " "	" "
"			590	1261 77	gutter W " NW.	" "
"			513	1262 54	cb " " "	" "
"			578	1261 89	gutter N " "	" "
"			496	1262 71	cb " " "	" "
0 + 50			479	1262 88		℄
"			519	1262 48		15'R gutter
"			449	1263 18		" cb
"			508	1262 59	15'L gutter	
"			442	1263 25	" cb	
1 + 00			320	1264 47		℄
"			364	1264 03		15'R gutter

F.B. 1522 PG. 202 Job No. 1602 Division No. Notes Red. Plotted Profile
Survey of La Solana St S.S. Dist. Date Date No. X-Sec.
Survey by Butler Notes Lewis Notes Chkd. Checked
Indexed C. J. GAIN Date Date Date No.

76L298 307 10-51

PLEASE RETURN TO
LOS ANGELES COUNTY SURVEYOR
726 LOS ANGELES COUNTY
ENGINEERING BLDG.

NOTE: ANY ADDITIONS OR CHANGES ON THIS SHEET MUST BE MADE OR CIRCLED IN RED INK, WITH DATE AND NAME OF PERSON MAKING CHANGE.

Do not extend notes this side of this line.

STATION	B. S.	H. I.	F. S.	ELEV.	Brass Button	Road
		126767				
1+00			300	126467		15' R cb.
"			372	126395	15' L gutter	
"			306	126461	" cb	
1+50			112	126655		℄
"			160	126607		15' R gutter
"			097	126670		" cb
"			161	126606	15' L gutter	
"			101	126666	" cb	
T.P.			147	126620	T.P.	
	903	127523				
2+00			626	126897		℄
"			665	126858		15' R gutter
"			603	126920		" cb
"			3 5	1271 7		120' R
"			681	126842	15' L gutter	
"			620	126903	" cb	
2+10			2 5	1272 ?	120' L	
2+50			388	127135		℄
"			435	127088		15' R gutter
"			373	127150		" cb

Profile
Notes Red _____ Plotted _____ Job No. 1602 Division No. _____ F.B. 1522 Pg. 203
No. _____ Date _____ Date _____ Survey of La Solana St. S. Dist.
X-Sec. _____ Notes Chkd _____ Checked _____ Survey by Butler Notes Lewis Date 12-9-52
No. _____ Date _____ Date _____ Map No. _____ Indexed C. J. Gauld Date _____

76L298 307 10-51

PLEASE RETURN TO

LOS ANGELES COUNTY SURVEYOR
726 LOS ANGELES COUNTY
ENGINEERING BLDG.

NOTE: ANY ADDITIONS OR CHANGES ON THIS SHEET MUST BE MADE OR CIRCLED IN RED INK, WITH DATE AND NAME OF PERSON MAKING CHANGE.

Do not extend notes this side of this line.

STATION	B. S.	H. I.	F. S.	ELEV.	Brae Burn	Road
		1275 23				
2+50			446	1270 77	15'L gutter	
"			386	1271 37	" cb.	
T.P.			171	127[illegible] 52	T.P.	
	884	1282 36				
3+00			870	1273 66		℄
"			921	1273 15	15'L gutter	
"			854	1273 82	" cb	
3+12 64			810	1274 26	℄ Int. Brae Burn Rd & Carroll Drive	
"			946	1272 90	gutter S end SE.	cb rot.
"			885	1273 51	cb " " "	" "
"			857	1273 79	gutter E " "	" "
"			814	1274 22	cb " " "	" "
"			752	1274 84	gutter " " NE	" "
"			707	1275 29	cb " " "	" "
"			720	1275 16	gutter N " "	" "
"			662	1275 74	cb " " "	" "
"			821	1274 15	15' E'ly on ℄ of Carroll Dr.	cross gutter
"			670	1275 66	65' " " " "	" " " "
"			750	1274 86	" " " S gutter	" "
"			710	1275 26	" " " " cb	" "

F.B. 1522 PG. 204 Job No. 1602 Division No. Notes Red. Plotted Profile
Survey of La Solana Date Date No.
Survey by Butler Notes Lewis Notes Chkd. Checked X-Sec.
Indexed Date Date No.

76L298 307 10-51

PLEASE RETURN TO

LOS ANGELES COUNTY SURVEYOR

726 LOS ANGELES COUNTY
ENGINEERING BLDG.

NOTE: ANY ADDITIONS OR CHANGES ON THIS SHEET MUST BE MADE OR CIRCLED IN RED INK, WITH DATE AND NAME OF PERSON MAKING CHANGE.

Do not extend notes this side of this line.

STATION	B. S.	H. I.	F. S.	ELEV.	Brae Burn	Road
3+12 64		128236				
"			698	127538	65' E'ly on N gutter of Carroll Dr.	
"			648	127588	" " " cb.	" " "
"			639	127597	100 " ℄	" " "
"			719	127517	" " S gutter	" " "
"			671	127565	" " " cb	" " "
"			662	127574	" " N gutter	" " "
"			611	127625	" " " cb	" " "
3+50			625	127611	℄	
"			657	127579		15' R gutter
"			592	127644		" cb
"			681	127555	15' L gutter	
"			623	127613	" cb	
4+00			381	127855	℄	
"			413	127823		15' R gutter
"			352	127884		" cb.
4+02 05			370	127866	℄ Int. Brae Burn Rd & La Solana Dr.	
"			627	127609	gutter, S end SW cb. ret.	
"			570	127666	cb " " "	" "
"			405	127831	gutter W. " "	" "
"			340	127896	cb " " "	" "

Profile No. ____ Date ____ Notes Red ____ Plotted ____ Job No. 1602 Division No. ____ F.B. 1522 Pg. 205

X-Sec. No. ____ Date ____ Notes Chkd. ____ Checked ____ Survey of La Solana Dr. S.S. Dist. Survey by Butler Notes Lewis Date 12-9-52

Map No. ____ Date ____ Indexed ____ Date ____

76L298 307 10-51

PLEASE RETURN TO

LOS ANGELES COUNTY SURVEYOR
726 LOS ANGELES COUNTY
ENGINEERING BLDG.

NOTE: ANY ADDITIONS OR CHANGES ON THIS SHEET MUST BE MADE OR CIRCLED IN RED INK, WITH DATE AND NAME OF PERSON MAKING CHANGE.

Do not extend notes this side of this line.

STATION	B. S.	H. I.	F. S.	ELEV.	Brae Burn	Road
		1282 36				
4102 05			3 04	1279 32	gutter W end N.W. cb. set	
"			2 39	1279 97	cb " " " " "	
"			2 41	1279 95	gutter N " " " "	
"			1 81	1280 55	cb " " " " "	
"			0 23	1282 13	70' N th'lg on ℄ of Brae Burn Rd	
"			0 54	1281 82	" " " E gutter " " "	
"		(+)	0 11	1282 47	" " " " cb " " "	
"			0 90	1281 46	" " " W gutter " " "	
"			0 29	1282 07	" " " " cb " " "	
BMAE556			3 26	1279 10	AE556 El 1279.092 .100 FB 1769 P 196 1568 -	
					Brae Burn Rd + La Solana Dr, E side	
					Bt. spk. in curb 4'± N of ℄ prod of La Solana Dr.	

F.B. 1522 PG. 206 Job No. 1602 Division No. Notes Red. Plotted No. Profile
Survey of La Solana Dr. S.S. Dist. Date Date X-Sec.
Survey by Butler Notes Lewis Notes Chkd. Checked No.
Indexed C. J. GAL Date Date Date

Profile No. ____ X-Sec. No. ____

Notes Red. ____ Date ____ Plotted ____ Date ____ Job No. 1602 Division No. ____

Notes Chkd. ____ Date ____ Checked ____ Date ____ Survey of La Solana Dr. S.F. Dist.

Survey by Butler Notes Lewis Date 12-9-52

Map No. ____ Indexed ____ C. J. GALM Date APR 29 '83

F.B. 1522 Pg. 207

NOTE: ANY ADDITIONS OR CHANGES ON THIS SHEET MUST BE MADE OR CIRCLED IN RED INK, WITH DATE AND NAME OF PERSON MAKING CHANGE.

Do not extend notes this side of this line.

PLEASE RETURN TO
LOS ANGELES COUNTY SURVEYOR
726 LOS ANGELES COUNTY
ENGINEERING BLDG.

STATION	B.S.	H.I.	F.S.	ELEV.	
					C.I. #1602
					— SOLANA DR —
					BRADBURN RD.
					TO HOLLISTON AVE.
					— X Sect. —
					NOTE.
					FOR ELEVATIONS etc.
					back lot lines
					See pg. 215

76L298 307 10-51

76L298 307 10-51

PLEASE RETURN TO

LOS ANGELES COUNTY SURVEYOR
726 LOS ANGELES COUNTY
ENGINEERING BLDG.

NOTE: ANY ADDITIONS OR CHANGES ON THIS SHEET MUST BE MADE OR CIRCLED IN RED INK, WITH DATE AND NAME OF PERSON MAKING CHANGE.

Do not extend notes this side of this line.

STATION	B. S.	H. I.	F. S.	ELEV.	La Solana	Drive
BMAE 556	514	1284 23		1279 09	AE556 El. 1279.092 .10U FB ~~1769~~ 1568 P 196	
					Brae Burn Rd & La Solana Dr. E. Side	
					Bt. spk in curb 4'± N of ℄ prod. of El Solana Dr	
0+00			5 58	1278 65	℄ int. La Solana Dr & Brae Burn Rd	
"			0 73	1283 50	100' N'thly on ℄ of Brae Burn Rd	
"			1 13	1283 10	" " " E gutter	" " "
"			0 45	1283 78	" " " " cb	" " "
"			1 32	1282 91	" " " W gutter	" " "
"			0 65	1283 58	" " " " cb	" " "
"			10 47	1273 76	" S'thly " ℄	" " "
"			10 98	1273 25	" " " W gutter	" " "
"			10 35	1273 88	" " " " cb	" " "
"			8 12	1276 11	gutter, S. end SW cb return	
"			7 53	1276 70	cb " " " " "	
"			5 93	1278 30	gutter W " " " "	
"			5 28	1278 95	cb " " " "	
"			4 93	1279 30	gutter " " NW " "	
"			4 27	1279 96	cb " " " " "	
"			4 29	1279 94	gutter N " " " "	
"			3 68	1280 55	cb " " " " "	

F.B. 1522 PG. 208
Job No. 1602 Division No. ____ Notes Red. ____ Plotted ____ Profile
Survey of La Solana Dr. S.S. Dist. ____ Date ____ Date ____ No. ____
Survey by Butler ____ Notes Lewis ____ Notes Chkd. ____ Checked ____ X-Sec.
Indexed C. J. GALLI ____ Date ____ Date ____ Date ____ No. ____

76L298 307 10-51

PLEASE RETURN TO
LOS ANGELES COUNTY SURVEYOR
726 LOS ANGELES COUNTY
ENGINEERING BLDG.

NOTE: ANY ADDITIONS OR CHANGES ON THIS SHEET MUST BE MADE OR CIRCLED IN RED INK, WITH DATE AND NAME OF PERSON MAKING CHANGE.

Do not extend notes this side of this line.

STATION	B. S.	H. I.	F. S.	ELEV.	La Solana	Drive
		128423				
0+15			618	127805	Floline of	℄ cross gutter
0+40			490	127933		℄ brk
0+50			471	127952		℄
"			489	127934		15' R gutter
"			427	127996		" cb
"			581	127842	15' L gutter	
"			516	127907	" cb	
1+00			424	127999		℄
"			447	127976		15' R gutter
"			387	128036		" cb
"			542	127881	15' L gutter	
"			481	127942	" cb	
1+50			388	128035		℄
"			408	128015		15' R. gutter
"			341	128082		" cb
"			507	127916	15' L gutter	
"			444	127979	" cb	
T.P.			484	127939	TP	
	792	128731				

Profile No. ____ Notes Red ____ Plotted ____ Job No. 1602 Division No. ____ F.B. 1522 Pg. 209
X-Sec. No. ____ Date ____ Date ____ Survey of La Solana Dr. S.S. Dist.
Notes Child ____ Checked ____ Survey by Butler Notes Lewis Date 12-9-52
No. ____ Date ____ Date ____ Map No. ____ Indexed C. J. GALLI Date ____

76L298 307 10-51

PLEASE RETURN TO

LOS ANGELES COUNTY SURVEYOR
726 LOS ANGELES COUNTY
ENGINEERING BLDG.

NOTE: ANY ADDITIONS OR CHANGES ON THIS SHEET MUST BE MADE OR CIRCLED IN RED INK, WITH DATE AND NAME OF PERSON MAKING CHANGE.

Do not extend notes this side of this line.

STATION	B. S.	H. I.	F. S.	ELEV.	La Solana	Drive
		1287 31				
2+00			6 47	1280 84		℄
"			6 73	1280 58		15' R gutter
"			6 13	1281 18		" cb
"			7 69	1279 62	15' L gutter	
"			7 09	1280 22	" cb	
2+50			6 15	1281 16		℄
"			6 29	1281 02		15' R gutter
"			5 65	1281 66		" cb
"			7 28	1280 03	15' L gutter	
"			6 66	1280 65	" cb	
3+00			5 67	1281 64		℄
"			5 82	1281 49		15' R gutter
"			5 21	1282 10		" cb
"			4 2	1283 1		25' R P.L
"		(+)	0 5	1287 8		135' R
"			6 88	1280 43	15' L gutter	
"			6 22	1281 09	" cb	
"			6 2	1281 1	25' L P.L	
3+50			4 61	1282 70		℄
"			4 87	1282 44		15' R. gutter

F.B. 1522 PG. 210
Job No. 1602 Division No. Notes Red. Plotted Profile
Survey of La Solana Dr. S.S. Dist Date Date No.
Survey by Butler Notes Lewis Notes Chkd. Checked X-Sec.
Indexed B. J. GAIN Date Date Date No.

76L298 307 10-51

PLEASE RETURN TO
LOS ANGELES COUNTY SURVEYOR
726 LOS ANGELES COUNTY
ENGINEERING BLDG.

NOTE: ANY ADDITIONS OR CHANGES ON THIS SHEET MUST BE MADE OR CIRCLED IN RED INK, WITH DATE AND NAME OF PERSON MAKING CHANGE.

Do not extend notes this side of this line.

Profile Notes Red____ Plotted____ Job No 4602 Division No.____ F.B. 1522 Pg. 22
No.____ Date____ Date____ Survey of La Solana Drive
X-Sec. Notes Chkd____ Checked____ Survey by Buttke Notes Lewis Date 12-9-52
No.____ Date____ Date____ Map No____ Indexed C. J. GAU Date____

STATION	B. S.	H. I.	F. S.	ELEV.	La Solana	Drive
		1287 31				
3+50			422	1283 09		15' R. cb.
"			584	1281 47	15' L gutter	
"			521	1282 10	15' L cb	
4+00			175	1285 56		℄
"			197	1285 34		15' R gutter
"			133	1285 98		" cb
"			290	1284 41	15' L gutter	
"			232	1284 99	" cb	
T. P.			172	1285 59	T. P	
	11 99	1297 58				
4+50			732	1290 25		℄
"			761	1289 97		15' R gutter
"			693	1290 65		" cb
"			847	1289 11	15' L gutter	
"			783	1289 75	" cb	
5+00			204	1295 54		℄
"			242	1295 16		15' R gutter
"			176	1295 82		" cb
"			335	1294 23	15' L gutter	
"			271	1294 87	" cb	

76L298 307 10-51

PLEASE RETURN TO

LOS ANGELES COUNTY SURVEYOR
726 LOS ANGELES COUNTY
ENGINEERING BLDG.

NOTE: ANY ADDITIONS OR CHANGES ON THIS SHEET MUST BE MADE OR CIRCLED IN RED INK, WITH DATE AND NAME OF PERSON MAKING CHANGE.

Do not extend notes this side of this line.

STATION	B. S.	H. I.	F. S.	ELEV.	La Solana	Drive
		1297 58				
T. P.			1 39	129[illegible] 19	T. P.	
	11 73	1307 92				
5+50			7 98	1299 94		℄ brk
"			8 24	1299 68		15' R gutter
"			7 58	1300 34		" cb
"			9 14	1298 78	15' L gutter	
"			8 49	1299 43	" cb	
6+00			5 63	1302 29		℄
"			5 62	1302 30		15' R gutter
"			5 02	1302 90		" cb
"			4 4	1303 5		25' R P.L.
"			0 0	1307 9		135' R
"			6 85	1301 07	15' L gutter	
"			6 17	1301 75	" cb	
"			6 5	1301 4	25' L P.L.	
6+50			4 96	1302 96		℄
"			5 12	1302 80		15' R gutter
"			4 51	1303 41		" cb
"			6 10	1301 82	15' L gutter	
"			5 46	1302 46	" cb	

F.B. 15-22 PG. 212 Job No. 1602 Division No. Notes Red. Plotted Date No. Profile
Survey of La Solana Dr. S.S. Dist. Date Checked Date No. X-Sec.
Survey by Butler Notes Lewis Notes Chkd. Date
Indexed C. Y. GALLI Date

76L298 307 10-51

PLEASE RETURN TO

LOS ANGELES COUNTY SURVEYOR

726 LOS ANGELES COUNTY
ENGINEERING BLDG.

NOTE: ANY ADDITIONS OR CHANGES ON THIS SHEET MUST BE MADE OR CIRCLED IN RED INK, WITH DATE AND NAME OF PERSON MAKING CHANGE.

Do not extend notes this side of this line.

STATION	B. S.	H. I.	F. S.	ELEV.	La Solana	Drive
		1307 92				
7+00			4 48	1303 44		℄
"			4 64	1303 28		15'R gutter
"			3 99	1303 93		" cb
"			5 60	1302 32	15'L gutter	
"			4 97	1302 95	" cb	
"			5 2	1302 7	25 " P.L	
T.P.			5 43	1302 49	T.P.	
	6 85	1309 34				
7+50			5 38	1303 96		℄
"			5 53	1303 81		15'R gutter
"			4 90	1304 44		" cb.
"			6 59	1302 75	15'L gutter	
"			5 92	1303 42	cb.	
8+00			5 80	1303 54		℄
8+16 66			5 98	1303 36	℄ int of La Solana Dr & Holliston Ave.	
"			6 39	1302 95	gutter E end SE curb return	
"			5 74	1303 60	cb " " " " "	
"			5 32	1304 02	gutter " " NE " "	
"			4 71	1304 63	cb " " " " "	
"			4 19	1305 15	gutter N " " " "	

Profile Notes Red ____ Plotted ____ Job No. 1602 Division No. ____ F.B. 1522 Pg. 213

No. ____ Date ____ Date ____ Survey of La Solana Dr S.S. Dist

X-Sec. Notes Chkd ____ Checked ____ Survey by Butler Notes Lewis Date 12-9-52

No. ____ Date ____ Date ____ Map No. ____ Indexed C. J. GALLI Date ____

F.B. 1522 PG. 214 Job No. 1602 Division No.____ Notes Red.____ Plotted____ Profile No.____

Survey of La Solana Dr. S.S. Dist. Date____ Date____

Survey by Butler Notes Lewis Notes Chkd.____ Checked____ X-Sec. No.____

Indexed C. J. GARN Date____ Date____ Date____

76L298 307 10-51

PLEASE RETURN TO
LOS ANGELES COUNTY SURVEYOR
726 LOS ANGELES COUNTY
ENGINEERING BLDG.

NOTE: ANY ADDITIONS OR CHANGES ON THIS SHEET MUST BE MADE OR CIRCLED IN RED INK, WITH DATE AND NAME OF PERSON MAKING CHANGE.

11 3

Do not extend notes this side of this line.

STATION	B. S.	H. I.	F. S.	ELEV.	La Solana Drive
		1309 34			
8+16 66			3 71	1305 63	cb. N end NE Curb return
"		(+)	0 9	1310 2	NW cor Lot 24, Tr. 8605
"			12 5	1296 8	SW " " #1 " 8165
"			7 62	1301 72	gutter, S end SE curb return
"			7 05	1302 29	cb " " " " "
BM B24			4 70	1304.64	B24 El 1304.653 FB 1447 P. 36 Holliston Ave & La Solana Dr, NE Cor Bt. spk in curb 2'E of E. end. C.R.

Profile	Notes Red.	Plotted	Job No. 1602	Division No.	F.B. 1522	Pg. 215
No.	Date	Date	Survey of La Solana Sewer Dist.			
X-Sec.	Notes Chkd.	Checked	Survey by Buther	Notes Lewis	Date 12-18-52	
No.	Date	Date	Map No.	Indexed C. J. GALLI	Date	

C1 #1602

LA SOLANA DR-(S'LY SIDE)

BRAE BURN RD
TO HOLLISTON AVE.

ELEV.
B.L. Corners
Sketches-Location
EXIST. Hse's & soil pipes

Note: For X Sect.
SOLANA DR.
Pg. 207

STATION	B.S.	H.I.	F.S.	ELEV.

NOTE: ANY ADDITIONS OR CHANGES ON THIS SHEET MUST BE MADE OR CIRCLED IN RED INK, WITH DATE AND NAME OF PERSON MAKING CHANGE.

PLEASE RETURN TO
LOS ANGELES COUNTY SURVEYOR
726 LOS ANGELES COUNTY
ENGINEERING BLDG.

Do not extend notes this side of this line.

761-[illegible] 307 10-51

76L298 307 10-51

PLEASE RETURN TO
LOS ANGELES COUNTY SURVEYOR
726 LOS ANGELES COUNTY
ENGINEERING BLDG.

NOTE: ANY ADDITIONS OR CHANGES ON THIS SHEET MUST BE MADE OR CIRCLED IN RED INK, WITH DATE AND NAME OF PERSON MAKING CHANGE.

Do not extend notes this side of this line.

F.B. 1522 PG. 216 Job No. 6602 Division No. Profile
Survey of La Solana Sewer Dist. Plotted No.
Survey by Butler Notes Red. Date X-Sec.
Notes Lewis Date
Indexed E. J. GAU Notes Chkd. Checked
Date Date
Date No.

STATION	B. S.	H. I.	F. S.	ELEV.	
0+00 = ℄ int. of La Solana Drive & Bruce Town Rd. Elevations secured by hand level from ℄ station elevations per FB 1522 PP 207-214					
0+86	134' L			1274.0	SE cor Lot 11, Tr 8605
0+92	104' L			1274.5	ground at SE cor Ho #1440
1+41	104' L			1275.6	" " SW " " "
1+46	134' L			1275.0	" " " " Lot 11 Tr 8605
(cesspool to Ho #1440 is in front)					
1+50	101' L			1276.3	ground at SE cor Ho #1430
1+90	101' L			1276.8	" " SW " " "
2+06	134' L			1275.8	" " " " Lot 10
2+12	104' L	basement floor elev		1271.9	Basement has no elevation, Lot is suitable. Has sewer in street to ground
2+47	134' L			1276.2	T blk
2+47	135' L			1275.2	bot "
2+66	134' L			1277.2	ground at SW cor Lot 9

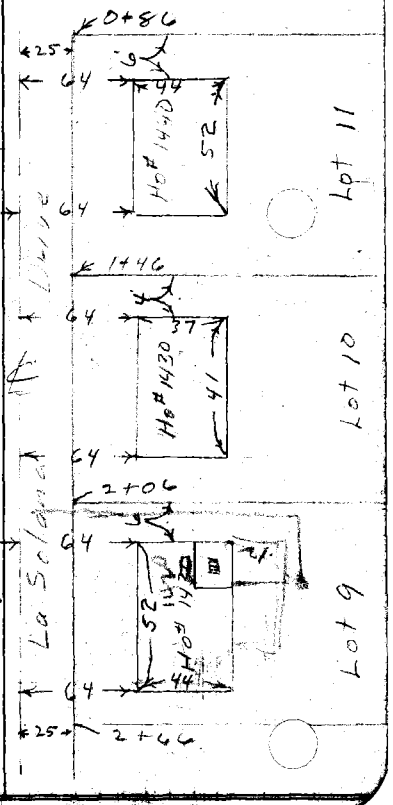

76L298 307 10-51

PLEASE RETURN TO

LOS ANGELES COUNTY SURVEYOR

726 LOS ANGELES COUNTY
ENGINEERING BLDG.

NOTE: ANY ADDITIONS OR CHANGES ON THIS SHEET MUST BE MADE OR CIRCLED IN RED INK, WITH DATE AND NAME OF PERSON MAKING CHANGE.

Do not extend notes this side of this line.

STATION	B. S.	H. I.	F. S.	ELEV.	La Solana
2+47	204'L			1271 5	SE cor. of piece attached to Lot 8
2+68 6	104'L			1277 9	ground at SE cor. Ho# 1410
3+16 6	104'L			1278 0	" " SW " " "
3+26	134'L			1278 0	" " " " Lot 8 to 8605
3+26	189'L			1272 2	SE cor. of piece attached to Lot 7
3+26	204'L			1272 0	SW " " " " " " 8
3+31	105'L			1273 6	Floor elev. basement. No plumbing
11	"			1278 7	ground SE cor. Ho# 1400
3+77	"			1279 4	" SW " " "
3+86	189'L			1271 4	SW cor. of piece attached to Lot 7
4+44	95'L			1277 3	Tubs in basement connected with cesspool Elev. floor of basement Ho# 1390
4+51	134L			1285 4	Top of masonry wall
4+51	135L			1282 2	bot " " "
4+51	189'L			1272 9	SW. cor. of piece attached to Lot 6

Drive

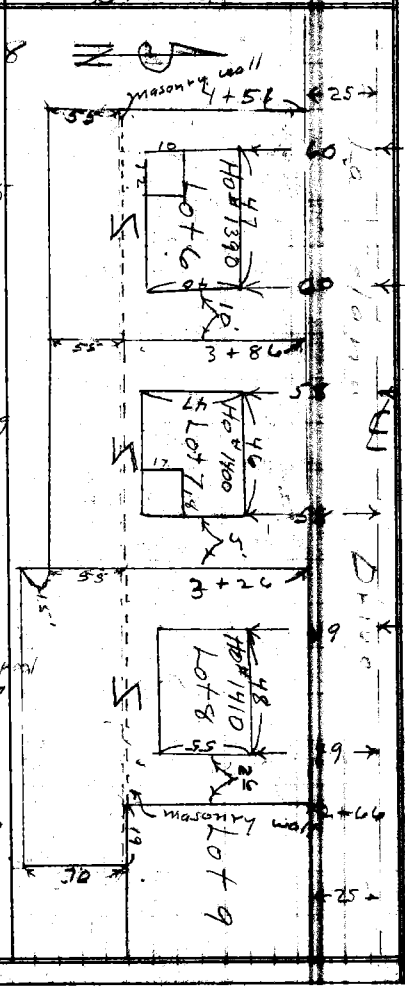

Profile No. ____ Notes Red ____ Plotted ____ Job No. 1602 Division No. ____

X-Sec. No. ____ Date ____ Date ____ Survey of La Solana Sewer Dist.

Notes Chkd. ____ Checked ____ Survey by Butler Notes Lewis Date 12-18-52

No. ____ Date ____ Date ____ Map No. ____ Indexed C. J. GALLI Date ____

F.B. 15-27 Pg. 217

76L298 307 10-51

PLEASE RETURN TO

LOS ANGELES COUNTY SURVEYOR
726 LOS ANGELES COUNTY
ENGINEERING BLDG.

NOTE: ANY ADDITIONS OR CHANGES ON THIS SHEET MUST BE MADE OR CIRCLED IN RED INK, WITH DATE AND NAME OF PERSON MAKING CHANGE.

Do not extend notes this side of this line.

STATION	B. S.	H. I.	F. S.	ELEV.	La Solana Drive
4 + 51	134'L			1285 7	SE cor of Lot 5, Tr 8605
4 + 66	58'L			1287 2	NE cor. of Ho# 1378
"	113'L			1286 5	SE " " " "
5 + 41	134'L			1295 0	SW " " Lot 5
	"				
5 + 42	134'L			1290 1	SE cor. of Lot 4
5 + 70	120'L			1293 4	Floor elev. of basement with Tubs & toilet serviced by cesspool.
6 + 06	134'L			1296 3	SW cor. of Lot 4

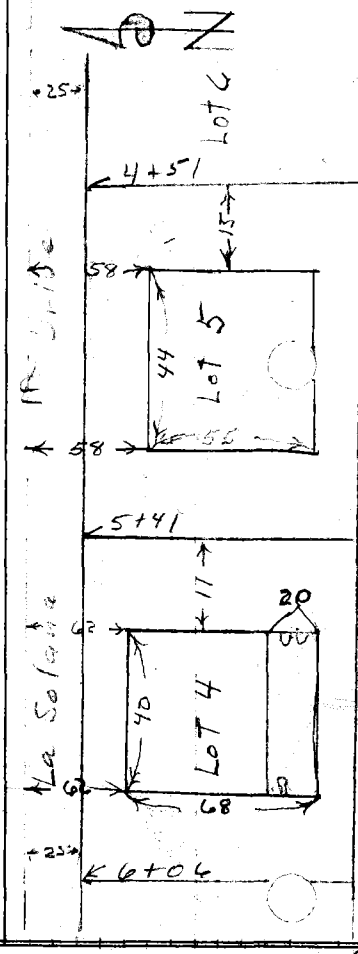

F.B. 1522 PG. 218 Job No. 1602 Division No. Notes Red. Plotted Profile
Survey of La Solana Sewer Dist. Date Date No. X-Sec.
Survey by Butler Notes Lewis Notes Chkd. Checked
Indexed E. J. CALL Date Date Date No.

76L298 307 10-51

PLEASE RETURN TO

LOS ANGELES COUNTY SURVEYOR

726 LOS ANGELES COUNTY
ENGINEERING BLDG.

NOTE: ANY ADDITIONS OR CHANGES ON THIS SHEET MUST BE MADE OR CIRCLED IN RED INK, WITH DATE AND NAME OF PERSON MAKING CHANGE.

Do not extend notes this side of this line.

STATION	B. S.	H. I.	F. S.	ELEV.	La Solana Drive
6+06	134'L			1296 3	SE cor. of Lot 3 Tr 8605
6+34	93'L			1292 6	Floor elevation of basement with wash tubs and toilet which are serviced by cesspool.
6+71	134'L			1296 4	SW. cor. of Lot 3
6+72	134'L			1296 6	SE corner of Lot 2
6+93	105'L			1295 1	Floor elevation of basement containing wash tubs serviced by cesspool.
7+29	134'L			1297 0	SW corner of Lot 2

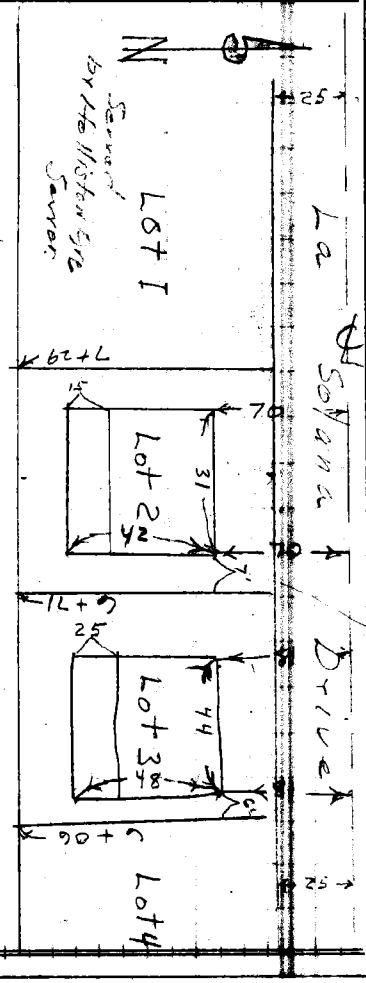

Profile No. ____ Notes Red ____ Plotted ____ Job No. 1602 Division No. ____ F.B. 15-22 Pg. 219

X-Sec. No. ____ Date ____ Date ____ Survey of La Solana Sewer Dist.

Notes Chkd. ____ Checked ____ Survey by Butler Notes Lewis Date 12-18-52

No. ____ Date ____ Date ____ Map No. ____ Indexed C. J. GALLY Date ____

F.B. 1522 PG. 220 Job No. 1602 Division No. Notes Red. Plotted Profile

Survey of La Solana Sewer Dist. Date Date No.

Survey by Butler Notes Lewis Notes Chkd. Checked X-Sec.

Indexed E. J. GALLI Date Date Date No.

STATION	B. S.	H. I.	F. S.	ELEV.

76L298 307 10-51

PLEASE RETURN TO

LOS ANGELES COUNTY SURVEYOR

726 LOS ANGELES COUNTY ENGINEERING BLDG.

Do not extend notes this side of this line.

NOTE: ANY ADDITIONS OR CHANGES ON THIS SHEET MUST BE MADE OR CIRCLED IN RED INK, WITH DATE AND NAME OF PERSON MAKING CHANGE.

Notes Ck'd by	Survey of LA SOLANA DR
Map No.	W. O. 602 Tape No. St'd. °F
Office Work	Surveyed by J. J. LANIGAN
Checked	Notes M. NATAPOFF Date 5-6-53
Date	Indexed C. J. GALLI Apr 2 9 '63

F. B. 1522 Pg. 22 1

LOCATION
of
HOUSES and OUTLETS
on
LA SOLANA DRIVE
from
BRAE BURN ROAD
to
HOLLISTON AVE.

C.I. 1602

J. J. LANIGAN
M. NATAPOFF
J. C. RIKE
W. N. WILLIAMS

Note: Any Additions or Changes on This Sheet Must be Made or Circled in Red Ink With Date and Name of Person Making Change.

Do not extend notes this side of this line.

RETURN TO
LOS ANGELES COUNTY SURVEYOR
720 LOS ANGELES COUNTY
ENGINEERING BLDG.

76F309S 247 2-51

F. B. 322 PG. 222



RETURN TO
LOS ANGELES COUNTY SURVEYOR
726 LOS ANGELES COUNTY
ENGINEERING BLDG.

Do not extend notes this side of this line.

Note: Any Additions or Changes on This Sheet Must be Made or Circled in Red Ink With Date and Name of Person Making Change.

Notes Ck'd by	Survey of LA SOLANA DR.
Map No.	W. O. 1602 Tape No. St'd. °F
Office Work	Surveyed by J. J. LANIGAN
Checked	Notes M. NATAPOFF Date 5-6-53
Date	Indexed E. J. GALLI

F. B. 1522 Pg. 223

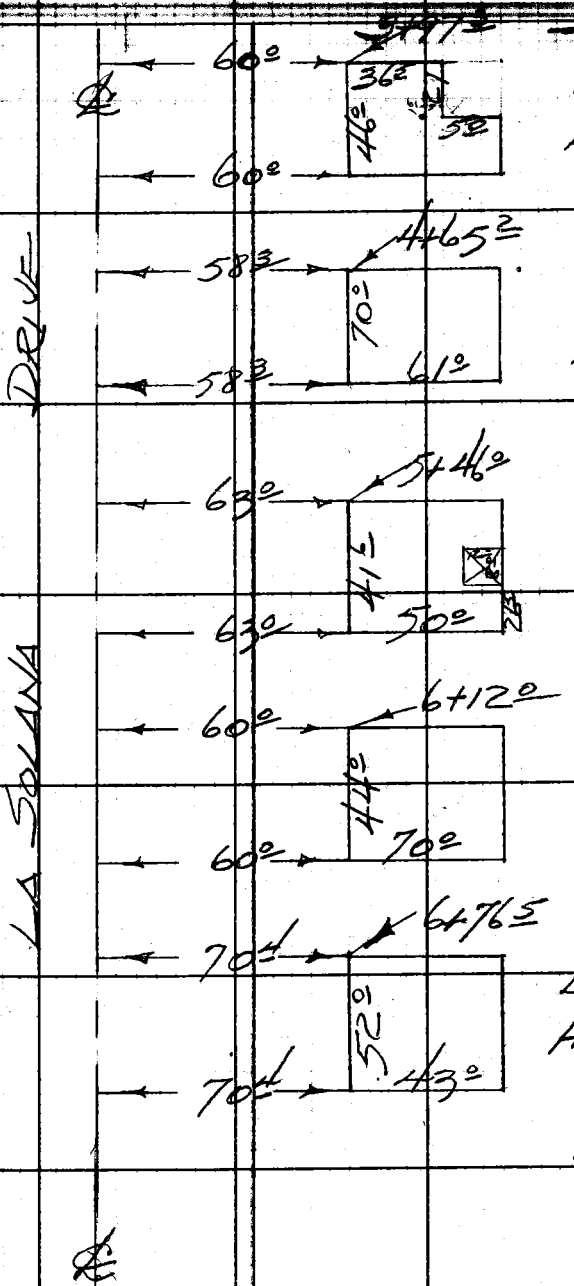

LOT #6
HO #1390

Washtubs in house 1' lower than 4" C.I.P. Outlet pipe of tubs 0° up.

LOT #5
HO #1378

Owner claims C.P. is on low side of house

unable to locate

LOT #4
HO #1366

Unable to locate. Under concrete. Plumbing in basement. C.I.P. must be below basement floor.

LOT #3
HO #1356

Unable to locate. Under conc. Bathrooms on lower level 4' below conc.

LOT #2
HO #1346

Unable to locate.

Note: Any Additions or Changes on This Sheet Must Be Made or Circled in Red Ink With Date and Name of Person Making Change.

Do not extend notes this side of this line.

RETURN TO
LOS ANGELES COUNTY SURVEYOR
726 LOS ANGELES COUNTY
ENGINEERING BLDG.

76F309S 247 2-51

RETURN TO
LOS ANGELES COUNTY SURVEYOR
726 LOS ANGELES COUNTY
ENGINEERING BLDG.

Note: Any Additions or Changes on This Sheet Must be Made or Circled in Red Ink With Date and Name of Person Making Change.

Do not extend notes this side of this line.

F.B. 5022 Pg 224

Profile No. ____ X-Sec. No. ____ | Notes Red. ____ Date ____ Notes Ch. ____ Date ____ | Plotted ____ Date ____ Checked ____ Date ____ | Job No. 1602 Division No. V | F.B. 1522 Pg. 227 | Survey of LA SOLANA DRIVE | Survey by I.T.L. Notes M.N. Date 5-11-53 | Map No. ____ Indexed C. J. GALLI Date APR 2 9 '63

ELEVATIONS
of
OUTLETS of HOUSES
on
LA SOLANA DRIVE
from
BRAE BURN ROAD
to
HOLLISTON AVE.

C.I. 1602

STATION	B. S.	H. I.	F. S.	ELEV.

J. J. LANIGAN
M. NATAPOFF
W. N. WILLIAMS

NOTE: ANY ADDITIONS OR CHANGES ON THIS SHEET MUST BE MADE OR CIRCLED IN RED INK, WITH DATE AND NAME OF PERSON MAKING CHANGE.

Do not extend notes this side of this line.

PLEASE RETURN TO
LOS ANGELES COUNTY SURVEYOR
726 LOS ANGELES COUNTY
ENGINEERING BLDG.

76L298 307 10-51

76L298 307 10-51

PLEASE RETURN TO

LOS ANGELES COUNTY SURVEYOR
726 LOS ANGELES COUNTY
ENGINEERING BLDG.

NOTE: ANY ADDITIONS OR CHANGES ON THIS SHEET MUST BE MADE OR CIRCLED IN RED INK, WITH DATE AND NAME OF PERSON MAKING CHANGE.

Do not extend notes this side of this line.

STATION	B. S.	H. I.	F. S.	ELEV.	
B.M.AE-556				127910	B.M.AE-556-EL. 1279.100 per F.B. 1568-196
	470	128380			BRAE-BURN RD. (E side) @ LA SOLANA DR.
					Bt. spk. in cb. 4' N. of ℄ prod. of LA SOLANA DR.
0+91			59	12779	86.8 So. grd. el. @ 4" C.I.P.
"			97	12741	" " el. tp. 4" C.I.P.
1+48.5			68	12770	89.5 S. grd. el. @ 4" C.I.P.
"			85	12753	" " el. tp. 4" C.I.P.
T.P.			435	127945	T.P.
	649	128594			
2+13.5			91	12768	108.5 S. - grd. el. @ S.E. cor. HO.
2+65.0			84	12775	" " - " " @ S.W. " "
T.P.			494	128100	T.P.
	605	128705			
2+79.8			98	12773	105.5 S. - grd. el. @ 4" C.I.P.
"			108	12763	" " - el. tp. 4" C.I.P.
3+60.6			78	12793	107.5 - grd. el. @ 4" C.I.P.
"			88	12783	" - el. tp 4" C.I.P.

F.B. 1522 PG. 228 Job No. 1602 Division No. ✓ Notes Red. Plotted Profile
Survey of LA SOLANA DRIVE Date Date No.
Survey by T. ILANIGAN Notes M. NATAPOFF Notes Chkd. Checked X-Sec.
Indexed R. J. GALLI Date Date Date No.

76L298 307 10-51

PLEASE RETURN TO

LOS ANGELES COUNTY SURVEYOR
726 LOS ANGELES COUNTY
ENGINEERING BLDG.

NOTE: ANY ADDITIONS OR CHANGES ON THIS SHEET MUST BE MADE OR CIRCLED IN RED INK, WITH DATE AND NAME OF PERSON MAKING CHANGE.

Do not extend notes this side of this line.

STATION	B. S.	H. I.	F. S.	ELEV.		
		128705				
4+22.8			75	12796	91.5 S. - tp. 4 C.I.P. (taken inside house)	
T.P.			016	128689	T.P.	
	1030	129719				
4+65.2			110	12862	119.3 So. grd. el. @ S.E. cor. Ho. (low side)	
T.P.			029	129690	T.P.	
	685	130375				
5+57.1			107	12931	107.0 S. el. of basement floor	
T.P.			354	130021	T.P.	
	758	130779				
6+12.0			116	12962	130.0 S. - el. tp. conc. @ S.E. cor. Ho.	
6+76.5			100	12978	113.4 S. - grd. el. @ S.E. cor. Ho.	
BMB-24			313	130466	B.M.B-24-EL. 1304.653 per F.B. 1447-36 HOLLISTON AVE. & LA SOLANA DR. (N.E. cor.) Bt. spk. in cb. 2' E. of E. end C.R.	

Profile No. ____ Date ____ Notes Red. ____ Plotted ____ Job No. ____ Division No. ✓ F.B. 1522 Pg. 229

X-Sec. No. ____ Date ____ Notes Chk. ____ Date ____ Checked ____ Date ____ Survey of La Solana Dr. Survey by J.T.L. Notes M.N. Date 5-11-53 Map No. ____ Indexed ____ Date ____ J. GAUL

Job No. Division No. Notes Red. Plotted

Survey of Date Date

Survey by Notes Notes Chkd. Checked

Indexed Date Date Date