Notes Ck'd by	Survey of	F.B. 1529 Pg.
Map No.	JN Tape Std °F	
Office Work	Surveyed by	
Checked	Notes Date	
Date	Indexed	

Page	Job	Description
		RIDING & HIKING TRAILS J.N. 8433
5-12	C.L.	San Gabriel River R/W fr 2nd St. to Pacific Coast Hwy. L.B.
13-16	B.M.	Bench levels fr. Pacific Coast Hwy. to 2nd St., Long Beach.
31-76	C.L.	San Gabriel River (West Levee) fr. Carson St. to Pacific Ocean.
77-192	C.L.	Alg. West Levee San Gabriel River Fr. Carson St. to Anaheim Telegraph Road.
193-254	C.L.	Align. alg. San Gabriel River Fr. Anaheim Telegraph Rd. to Siphon Rd.
255-261	Bdry.	Rerun of Los Coyote Ranch Line at Studebaker Rd. also Carson & Spring Street intersection.
263-266	C.L.	Loc. of C.L. of Bridge on Del Amo Blvd. W. of Studebaker Rd.
267-272	Stake	Staking & Loc. of improvements along Riding & Hiking Trail @ Del Amo Blvd. underpass. West of Studebaker Rd.
273-280	Stake	Staking exist. 30" S.D. & proposed 15" drain fr. tunnel to 30" S.D.

Microfilmed Aug 87

PLEASE RETURN TO
LOS ANGELES COUNTY ENGINEER
403 LOS ANGELES COUNTY ENGINEERING BLDG.

Note: Any Additions or Changes on this Sheet Must be Made or Circled in Red Ink With Date and Name of Person Making Change

Do not extend this side of this line.

F.B. _____ PG. _____

Notes Ck'd by	Survey of Riding & Hiking Tr
Map No.	W. O. [illegible] Tape No. [illegible] Std. [illegible] °F
Office Work	Surveyed by R.L. Willey
Checked	Notes " Date 3-7-49
Date	Indexed A. C. Johnson 3-9-49

F. B. 1529 Pg. [illegible]

WEST R/W
SAN GABRIEL RIVER
AT STATE HWY 101
& SECOND ST

3-49
R.L. Willey
L.V. Smith
D. Sappell
C.T. Nowacki
M. Sonnenschein

Note: Any Additions or Changes on This Sheet Must be Made or Circled in Red Ink With Date and Name of Person Making Change.

Do not extend notes this side of this line.

RETURN TO
LOS ANGELES COUNTY SURVEYOR
700 HALL OF RECORDS

FORM 247 5M 5-46

F. B. 1529 PG. 6 cont bot pg # 7



RETURN TO
LOS ANGELES COUNTY SURVEYOR
700 HALL OF RECORDS

Do not extend notes this side of this line.

Note: Any Additions or Changes on This Sheet Must be Made or Circled in Red Ink With Date and Name of Person Making Change.

Notes Ck'd by	Survey of [illegible]
Map No.	W. O. 8438 Tape No. 097 Std 68 °F
Office Work	Surveyed by [illegible]
Checked	Notes Date 7-9-48
Date	Indexed A. C. Johnson

F. B. 1529 PG. 7

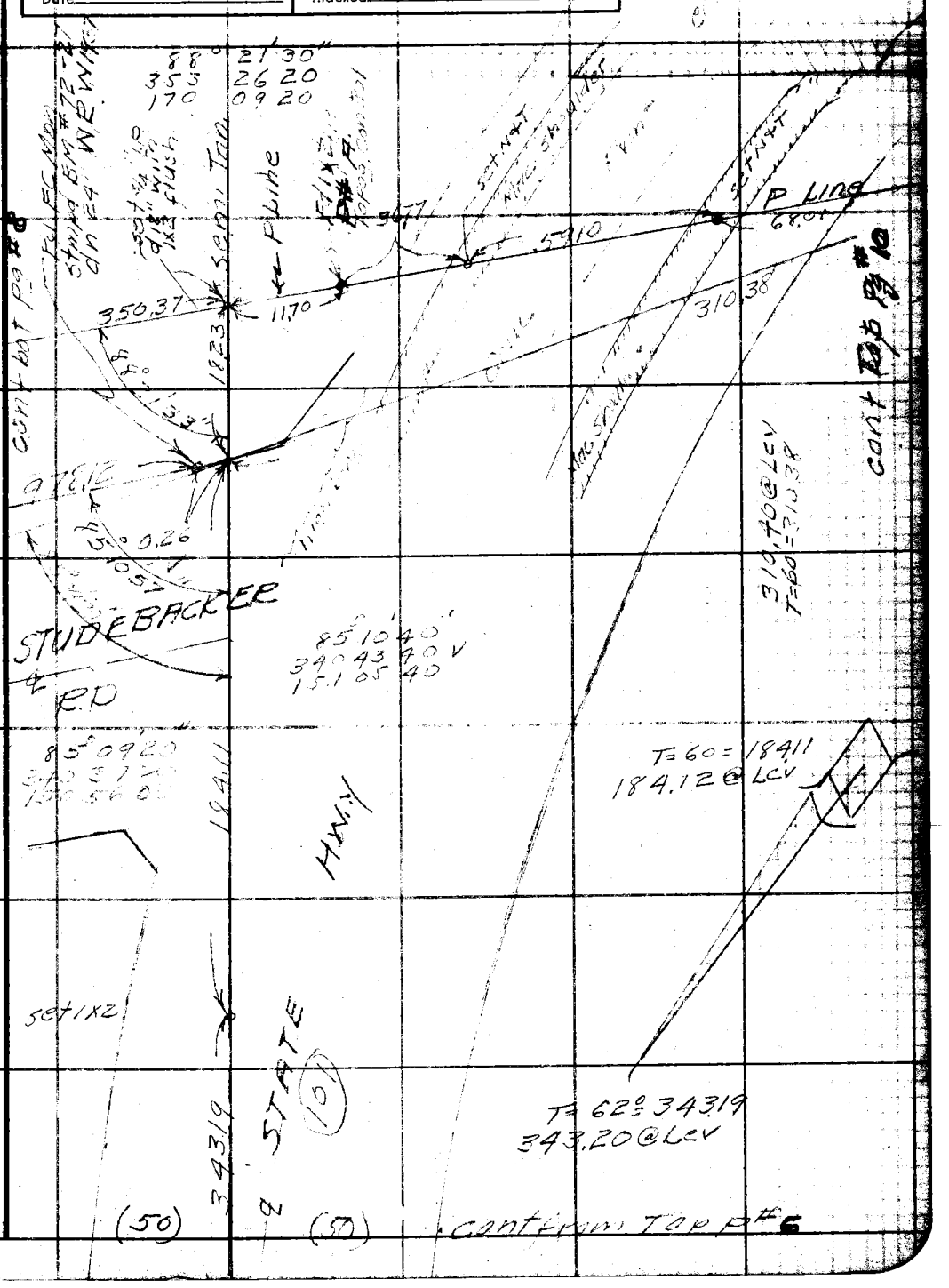

Note: Any Additions or Changes on This Sheet Must be Made or Circled in Red Ink With Date and Name of Person Making Change.

Do not extend notes this side of this line.

RETURN TO
LOS ANGELES COUNTY SURVEYOR
700 HALL OF RECORDS

FORM 247 5M 5-46

F. B. 1529 PG. 8



cont from top left pg #7

RETURN TO
LOS ANGELES COUNTY SURVEYOR
700 HALL OF RECORDS
Do not extend notes this side of this line.

Note: Any Additions or Changes on This Sheet Must be Made or Circled in Red Ink With Date and Name of Person Making Change.

Notes Ck'd by	Survey of [illegible]
Map No.	W. O. 8433 Tape No. 097 St'd 62 °F
Office Work	Surveyed by R. L. Wiley
Checked	Notes " Date 3-19
Date	Indexed A. C. Johnson

F. B. 1529 PG. 9

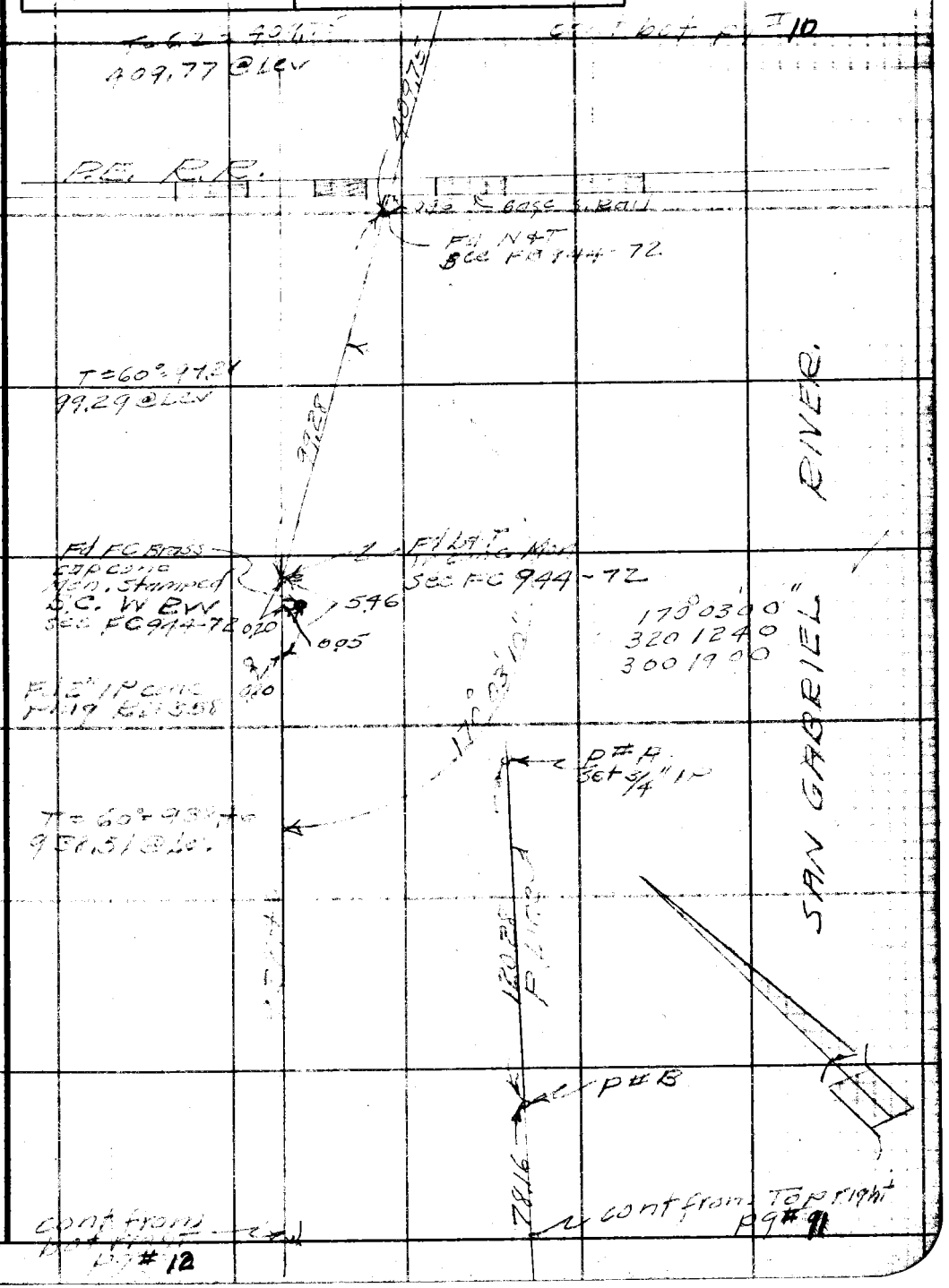

Note: Any Additions or Changes on This Sheet Must be Made or Circled in Red Ink With Date and Name of Person Making Change.

Do not extend notes this side of this line.

RETURN TO
LOS ANGELES COUNTY SURVEYOR
700 HALL OF RECORDS

FORM 247 5M 5-46

F. B. 1529 PG. 10

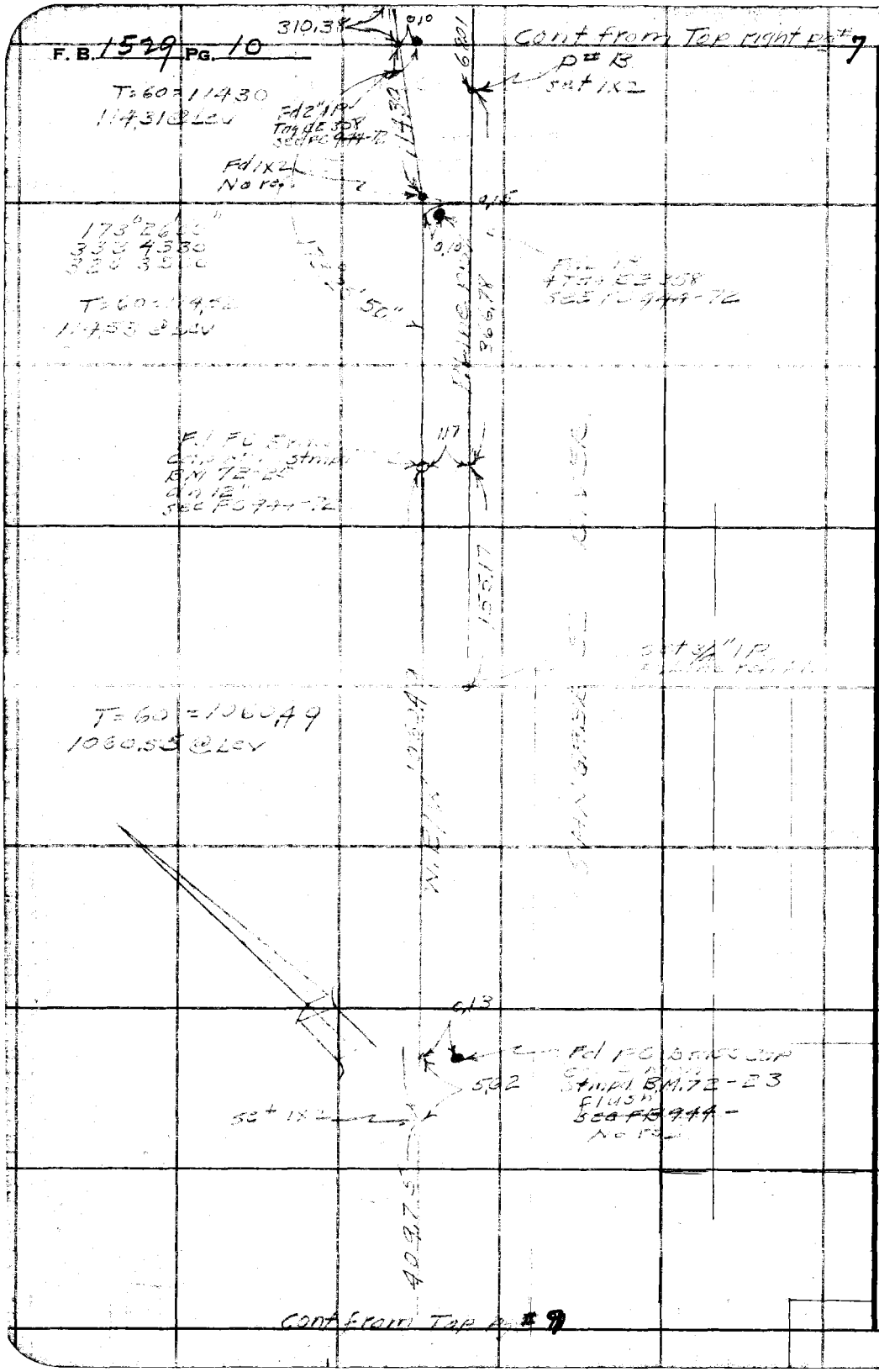

RETURN TO
LOS ANGELES COUNTY SURVEYOR
700 HALL OF RECORDS

Do not extend notes this side of this line.

Note: Any Additions or Changes on This Sheet Must be Made or Circled in Red Ink With Date and Name of Person Making Change.

Notes Ck'd by	Survey of Riding & Hiking TR
Map No.	W. O. 8433 Tape No. 097 St'd 68 °F
Office Work	Surveyed by [illegible]
Checked	Notes 11 Date 7-49
Date	Indexed A. C. Johnson

F. B. 1529 PG. 11



Note: Any Additions or Changes on This Sheet Must be Made or Circled in Red Ink With Date and Name of Person Making Change.

Do not extend notes this side of this line.

RETURN TO
LOS ANGELES COUNTY SURVEYOR
700 HALL OF RECORDS

FORM 247 5M 5-46

F. B. 1529 PG. 12



RETURN TO
LOS ANGELES COUNTY SURVEYOR
700 HALL OF RECORDS
Do not extend notes this side of this line.

Note: Any Additions or Changes on This Sheet Must be Made or Circled in Red Ink With Date and Name of Person Making Change.

F.B. 1529 PG. 13

Profile No. ____ Notes Red. ____ Plotted ____ Job No. 8433 Division No. ____
Date ____ Date ____ Survey of Riding & Hiking Trails
X-Sec. No. ____ Notes Chkd. ____ Checked ____ Survey by D.S. Wattermire Notes DSW Date 3-4-49
Date ____ Date ____ Map No. ____ Indexed A. C. Johnson Date 3-11-49

NOTE: ANY ADDITIONS OR CHANGES ON THIS SHEET MUST BE MADE OR CIRCLED IN RED INK, WITH DATE AND NAME OF PERSON MAKING CHANGE.

PLEASE RETURN TO
LOS ANGELES COUNTY SURVEYOR
700 HALL OF RECORDS

Do not extend notes this side of this line.

FORM 307 10M 10-46

STATION	B.S.	H.I.	F.S.	ELEV.

BENCH LEVELS

RIDING & HIKING TRAILS

JN 8433

From San Gabriel River Bridge and State Hwy #101 to San Gabriel River Bridge at 2nd St., in Long Beach.

FORM 307 10M 10-46

PLEASE RETURN TO
LOS ANGELES COUNTY SURVEYOR
700 HALL OF RECORDS

NOTE: ANY ADDITIONS OR CHANGES ON THIS SHEET MUST BE MADE OR CIRCLED IN RED INK, WITH DATE AND NAME OF PERSON MAKING CHANGE.

Do not extend notes this side of this line.

STATION	B. S.	H. I.	F. S.	ELEV.		
B.M-U.S.3902				15.787	B.M-U.S.3902 - U.766 (L.A.F.C.D At Long Beach on Pacific Coast Hwy 101 at S.E. Cor of Concrete Bridge over San Gabriel River 4.5' E of E. edge of Roadway curb, in top of Concrete sidewalk 0.8' N. of S. end of Bridge + 0.4' W of concrete guard rail. A L.A Flood Cont. Disk Stamped U.766 Elev 15.787	
	4 425	20 212.				
B.M-U.S.3901			4 344.	15 868.	B.M-U.S.3901 - Long Beach L 6 (L.A.C.) at Long Beach on Pacific Coast Hwy (U.S.101) at N.W. Cor of conc. bridge over San Gabriel River 2.5' W of W. curb of roadway, in top of conc. sidewalk 7' S of N. end 12.9' E of conc guard rail of Bridge. A L.A.Co survey Control system std disk Stamped Long Beach L 6 1937 Elev 15.866	
	0 930.	16 798.				
T.P.			5 038	11 760.	T.P.	
	4 121.	15 941.				
TP			4 772	11 169.	TP	
	4 826.	15 995.				
T.P.			5 424.	15 371.	T.P.	
	4 480	15 051.				
TP			5 041.	10 310.	TP	
	4 564	14 574.				
TP			4 878	9 [illegible]96.	TP	

F.B. 1529 PG. 14

Job No. 8433 Division No. ____ Notes Red. ____ Plotted ____ Profile ____

Survey of Ridging + Hikeing Trails Date 3-4-49 Date ____ No. ____

Survey by D.S. Waltermire Notes DSW Notes Chkd. H.D.H. Checked ____ X-Sec. ____

Indexed A. C. Johnson Date ____ Date 3-14-49 Date ____ No. ____

FORM 307 10M 10-46

PLEASE RETURN TO
LOS ANGELES COUNTY SURVEYOR
700 HALL OF RECORDS

NOTE: ANY ADDITIONS OR CHANGES ON THIS SHEET MUST BE MADE OR CIRCLED IN RED INK, WITH DATE AND NAME OF PERSON MAKING CHANGE.

Do not extend notes this side of this line.

STATION	B. S.	H. I.	F. S.	ELEV.		
TP				9 696	TP	
	4 330	14 026.				
TP			3 925	10 101.	TP	
	4 701	14 802.				
T.P.			5710	9 092.	TP	
	4 881	13 973.				
TP			4485	9 488.	TP	
	4 920	14 408.				
TP			4 631	9 777.	T.P.	
	5 849	15 626.				
B.M			4942	10 684.	BM - W. end of Bridge over San Gabriel River at 2nd St. Long Beach - N.W. Cor Bt spk in N. Curb 5° E. of W. end.	
	4.810	15 494.				
T.P.			5 716	9 778.	TP	
	4 669	14 447.				
TP			4 964	9 483.	TP	
	4 461	13 944.				
TP			4 854	9 090.	TP	
	5 140	14 230.				
TP			3 470	10 760.	TP	
	3 377	14 137.				
TP			4 704	9 433.	T.P.	

Profile Notes Red ____ Plotted ____ Job No. 8433 Division No. ____ F.B. 1529 PG. 85
No. ____ Date ____ Date ____ Survey of Riding-Hiking Trails
X-Sec. Notes Chkd H.D.H. Checked ____ Survey by D.S. Waltermire Notes DSW Date 3-4-49
No. ____ Date 3-14-49 Date ____ Map No. ____ Made by Johnson Date ____

FORM 307 10M 10-46

PLEASE RETURN TO
LOS ANGELES COUNTY SURVEYOR
700 HALL OF RECORDS

NOTE: ANY ADDITIONS OR CHANGES ON THIS SHEET MUST BE MADE OR CIRCLED IN RED INK, WITH DATE AND NAME OF PERSON MAKING CHANGE.

Do not extend notes this side of this line.

STATION	B. S.	H. I.	F. S.	ELEV.		
TP				9 433.	TP	
	5318	14751.				
TP			4792	9959.	TP	
	5049	15008.				
TP			4510	10 498.	T.P.	
	5043	15 541.				
TP			4411	11 130.	TP	
	4830	15 960.				
TP			4653	11 307.	TP	
	5220	16 527.				
TP			4692	11 835.	TP	
	5181	17016.				
B.M.-U.S 3901			1165	15 851.	B.M.- U.S 3901 - For Description see page 2 Elev 15.866	
	4250	20 101.				
B.M.-U.S 3902			4327	15 774.	B.M. U.S 3902 - For Description see page 2 Elev - 15.787	

F.B. 1529 PG. 16

Job No. 8433 Division No. ____ Notes Red. ____ Plotted ____ Profile

Survey of Rideing & Hikeing Trails Date ____ Date ____ No. ____

Survey by D.S. Wolfenmire Notes DSW Notes Chkd. H.D.H. Checked ____ X-Sec.

Indexed R. C. Johnson Date 3-4-49 Date 3-14-49 Date ____ No. ____

Notes Ck'd by Miller	Survey of Riding & Hiking Trails
Map No.	W. O. 8433 Tape No. 90 St'd 62 °F
Office Work	Surveyed by E L Valley
Checked	Notes " Date 4-49
Date	Indexed K. C. Johnson 5-19-49

F. B. 570 PG. 31

RIDING & HIKING TRAIL
WEST LEVEE SAN GABRIEL RIVER
FROM CARSON ST.
TO OCEAN, 12' EASEMENT
JN8433

APRIL 18-49
E L Valley
L V Smith
D Sappell
C T Nowacki
M. Sonnenschein

Note: Any Additions or Changes on This Sheet Must be Made or Circled in Red Ink With Date and Name of Person Making Change.

Do not extend notes this side of this line.

RETURN TO
LOS ANGELES COUNTY SURVEYOR
700 HALL OF RECORDS

FORM 247 5M 5-46

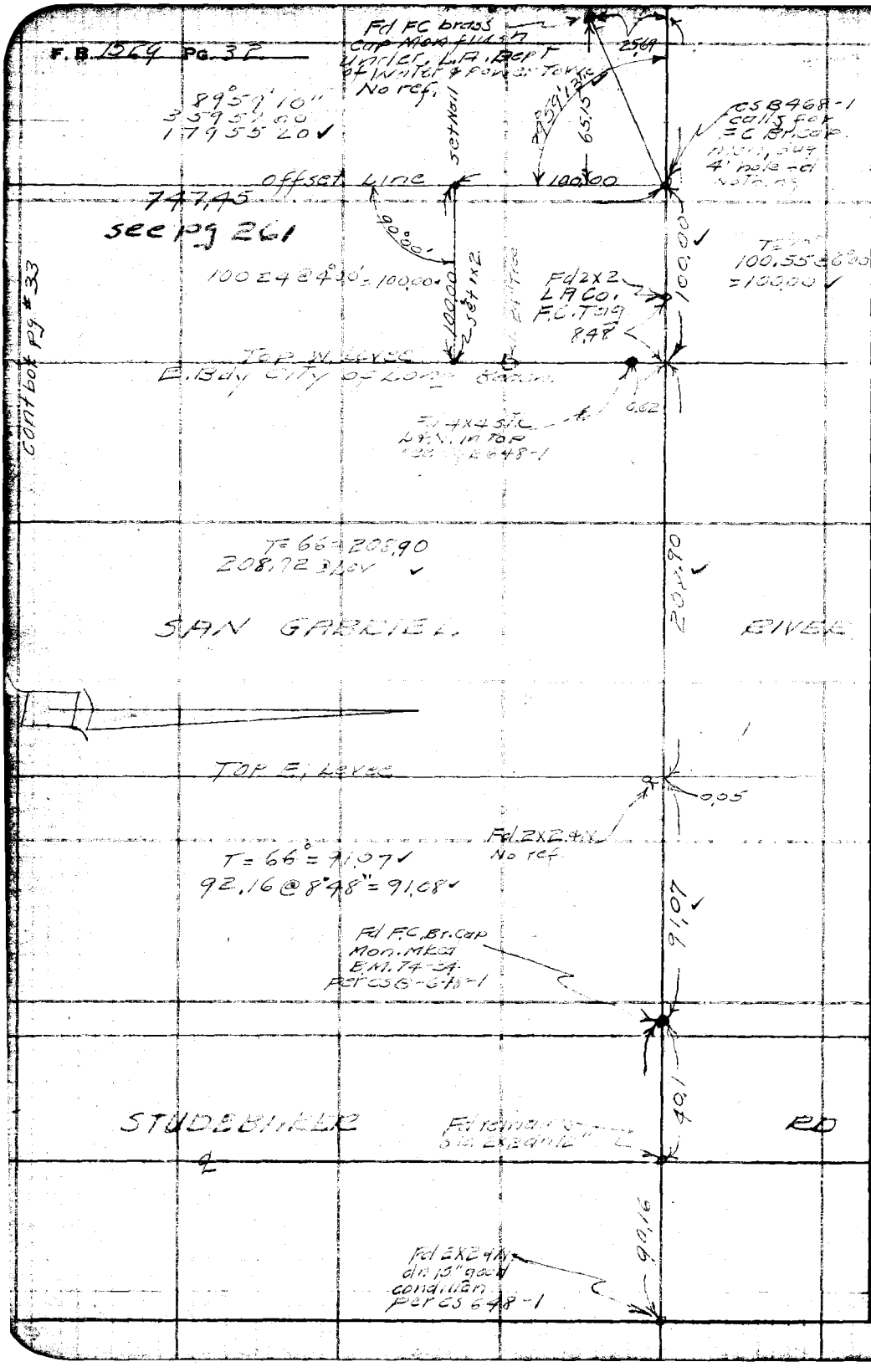

RETURN TO
LOS ANGELES COUNTY SURVEYOR
700 HALL OF RECORDS

Do not extend notes this side of this line.

Note: Any Additions or Changes on This Sheet Must be Made or Circled in Red Ink With Date and Name of Person Making Change.

Notes Ck'd by Miller	Survey of Riding & Hiking Tr.
Map No.	W. O. 843 Tape No. 90 Std. 24 °F
Office Work Lew	Surveyed by E. Willey
Checked	Notes " Date 4-49
Date	Indexed A. C. Johnson

F. B. 1589 PG. 33

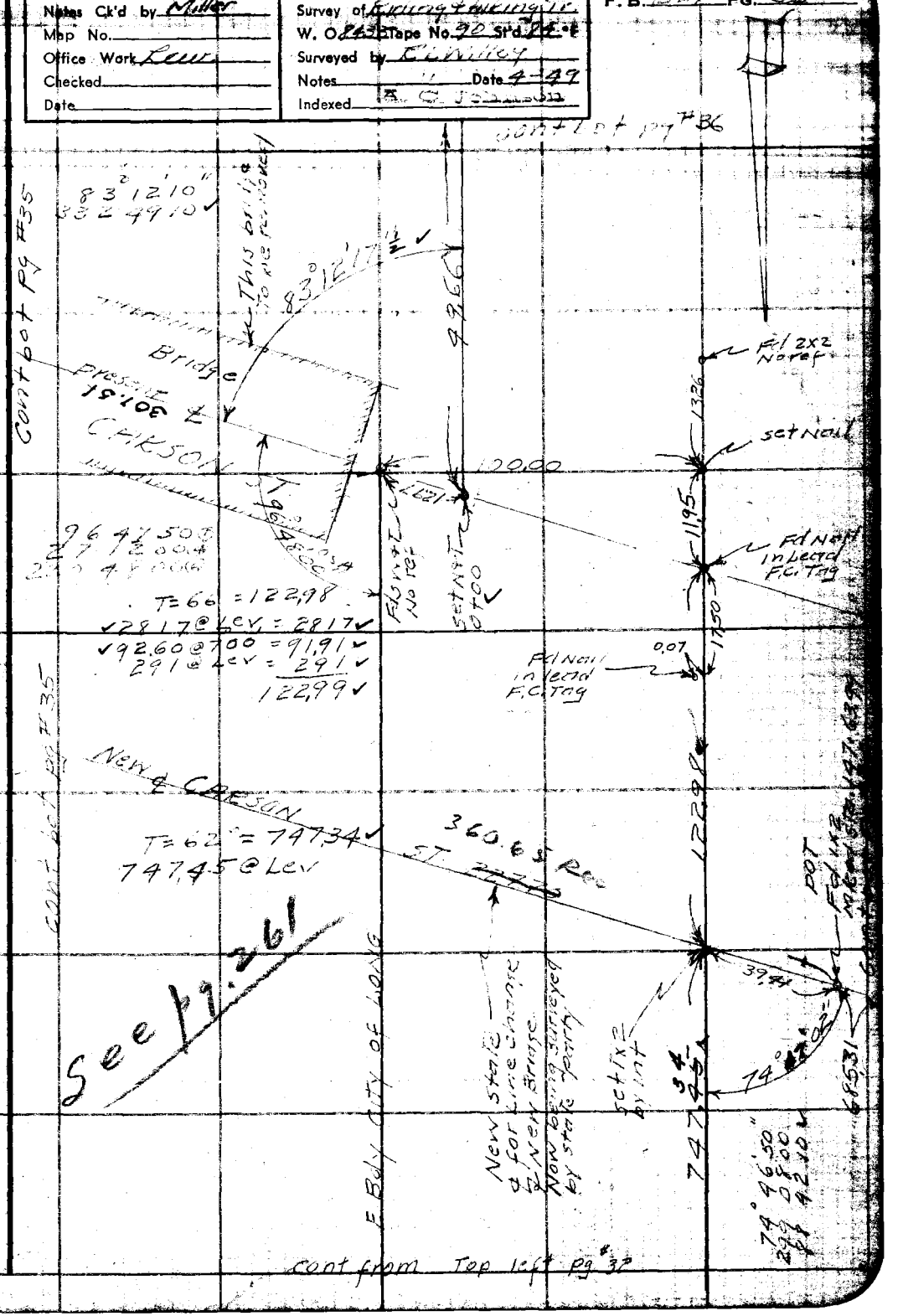

Note: Any Additions or Changes on This Sheet Must be Made or Circled in Red Ink With Date and Name of Person Making Change.

Do not extend notes this side of this line.

RETURN TO
LOS ANGELES COUNTY SURVEYOR
700 HALL OF RECORDS

FORM 247 5M 5-46

F.B. 1529 PG. 34

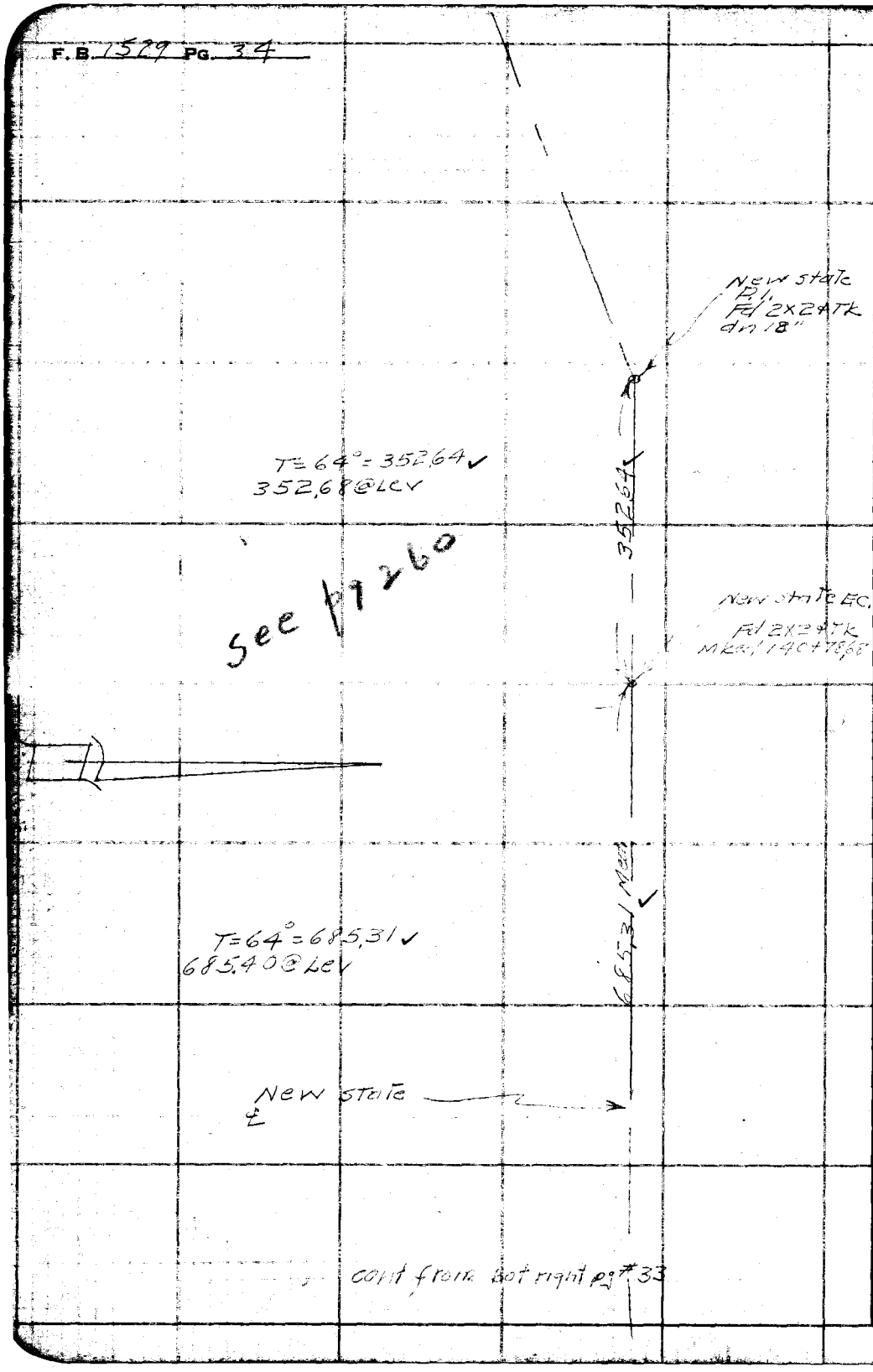

RETURN TO
LOS ANGELES COUNTY SURVEYOR
700 HALL OF RECORDS

Do not extend notes this side of this line.

Note: Any Additions or Changes on This Sheet Must be Made or Circled in Red Ink With Date and Name of Person Making Change.

Notes Ck'd by Miller	Survey of
Map No.	W. O. 8433 Tape No. 90 St'd 84 °F
Office Work Lew	Surveyed by
Checked	Notes " Date
Date	Indexed

F. B. [illegible] PG. 35

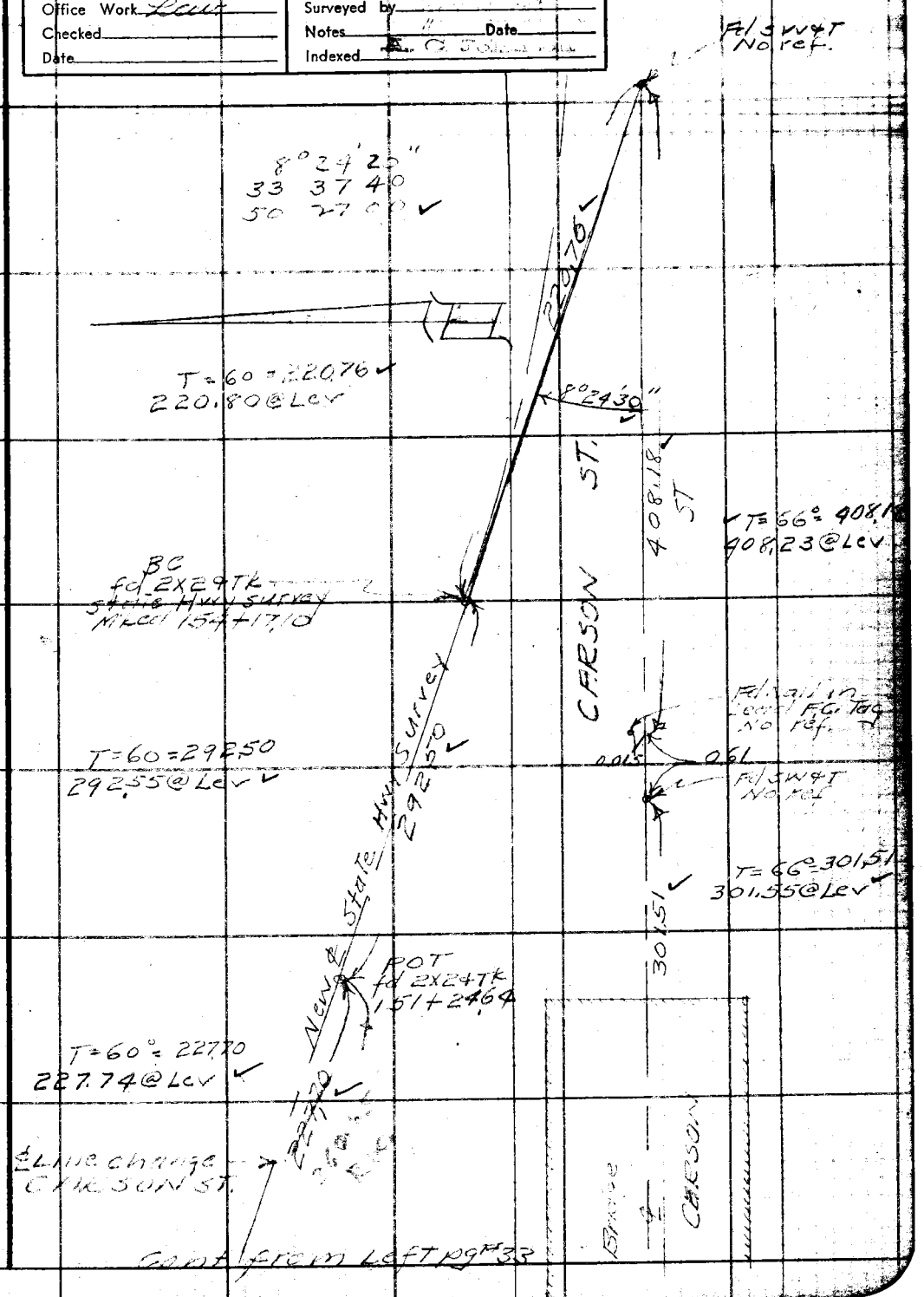

Note: Any Additions or Changes on This Sheet Must be Made or Circled in Red Ink With Date and Name of Person Making Change.

Do not extend notes this side of this line.

RETURN TO
LOS ANGELES COUNTY SURVEYOR
700 HALL OF RECORDS

FORM 247 5M 5-46

F. B. 1529 PG. 36

cont bot pg 37



RETURN TO
LOS ANGELES COUNTY SURVEYOR
700 HALL OF RECORDS

Do not extend notes this side of this line.

Note: Any Additions or Changes on This Sheet Must be Made or Circled in Red Ink With Date and Name of Person Making Change.

FORM 247 5M 5-46

RETURN TO
LOS ANGELES COUNTY SURVEYOR
700 HALL OF RECORDS

Note: Any Additions or Changes on This Sheet Must be Made or Circled in Red Ink With Date and Name of Person Making Change.

Do not extend notes this side of this line.

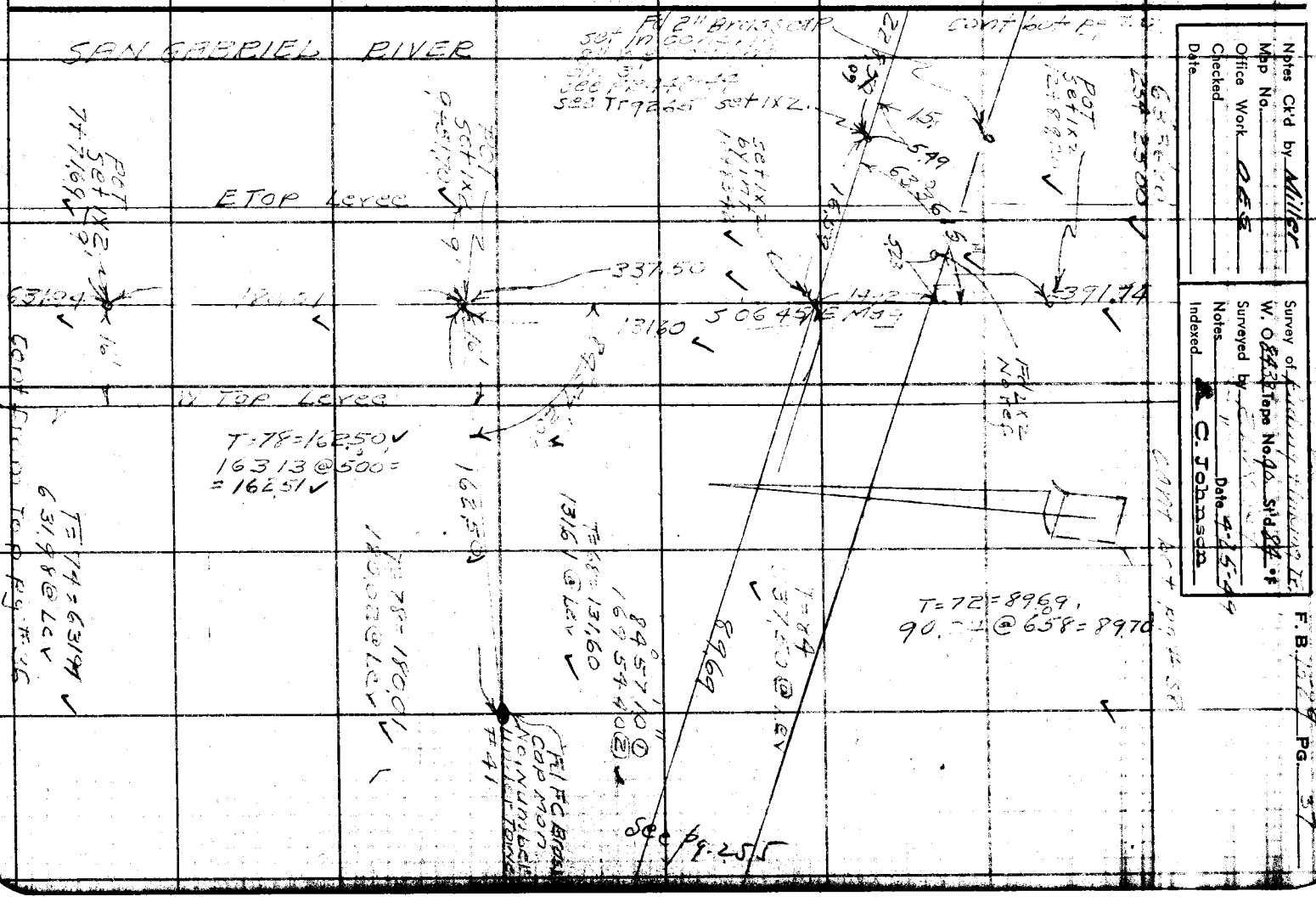

Notes Ck'd by Miller
Map No.
Office Work
Checked
Date

Survey of
W. O. Tape No. Std.
Surveyed by
Notes Date
Indexed C. Johnson

F. B. PG. 37

F. B. 1527 PG. 38

cont bot pg #39



cont from top pg #37

RETURN TO
LOS ANGELES COUNTY SURVEYOR
700 HALL OF RECORDS

Do not extend notes this side of this line.

Note: Any Additions or Changes on This Sheet Must be Made or Circled in Red Ink With Date and Name of Person Making Change.

Notes Ck'd by Miller	Survey of [illegible]
Map No.	W. O. 8433 Tape No. 90 St'd 84 °F
Office Work OES	Surveyed by E. Willey
Checked	Notes " Date 4-25-49
Date	Indexed A. C. Johnson

F. B. 1529 Pg. 39

cont bot pg # 40

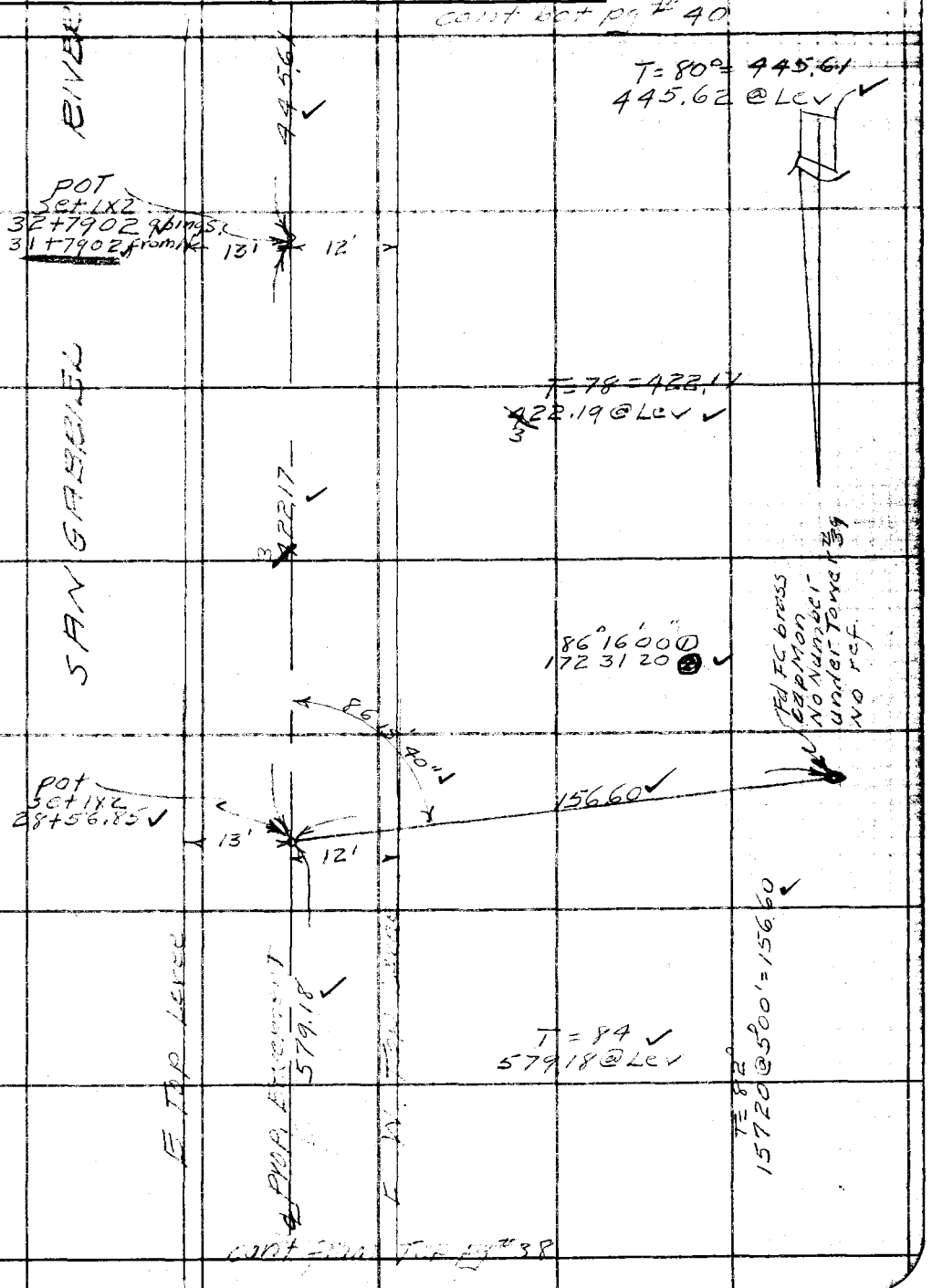

cont from Top pg # 38

Note: Any Additions or Changes on This Sheet Must be Made or Circled in Red Ink With Date and Name of Person Making Change.

Do not extend notes this side of this line.

RETURN TO
LOS ANGELES COUNTY SURVEYOR
700 HALL OF RECORDS

FORM 247 5M 5-46



RETURN TO
LOS ANGELES COUNTY SURVEYOR
700 HALL OF RECORDS

Note: Any Additions or Changes on This Sheet Must be Made or Circled in Red Ink With Date and Name of Person Making Change.

Do not extend notes this side of this line.

Notes Ck'd by *Miller*	Survey of *[illegible]*
Map No.	W. O. *[illegible]* Tape No. *90* St'd *84* °F
Office Work *OES*	Surveyed by *[illegible]*
Checked	Notes *RLW* Date *7-25*
Date	Indexed *A. C. Johnson*

F. B. *1529* Pg. *41*

contour pg # 43

Note: Any Additions or Changes on This Sheet Must be Made or Circled in Red Ink With Date and Name of Person Making Change.

Do not extend notes this side of this line.

RETURN TO
LOS ANGELES COUNTY SURVEYOR
700 HALL OF RECORDS



FORM 247 5M 5-46

F. B. 1529 PG. 42



RETURN TO
LOS ANGELES COUNTY SURVEYOR
700 HALL OF RECORDS

Do not extend notes this side of this line.

Note: Any Additions or Changes on This Sheet Must be Made or Circled in Red Ink With Date and Name of Person Making Change.

Frails

Notes Ck'd by Miller	Survey of [illegible]
Map No.	W. O. 8433 Tape No. 90 St'd 84 °F
Office Work OES	Surveyed by E.L. Willey
Checked	Notes " Date 9-49
Date	Indexed A. C. Johnson

F.B. 1529 PG. 43

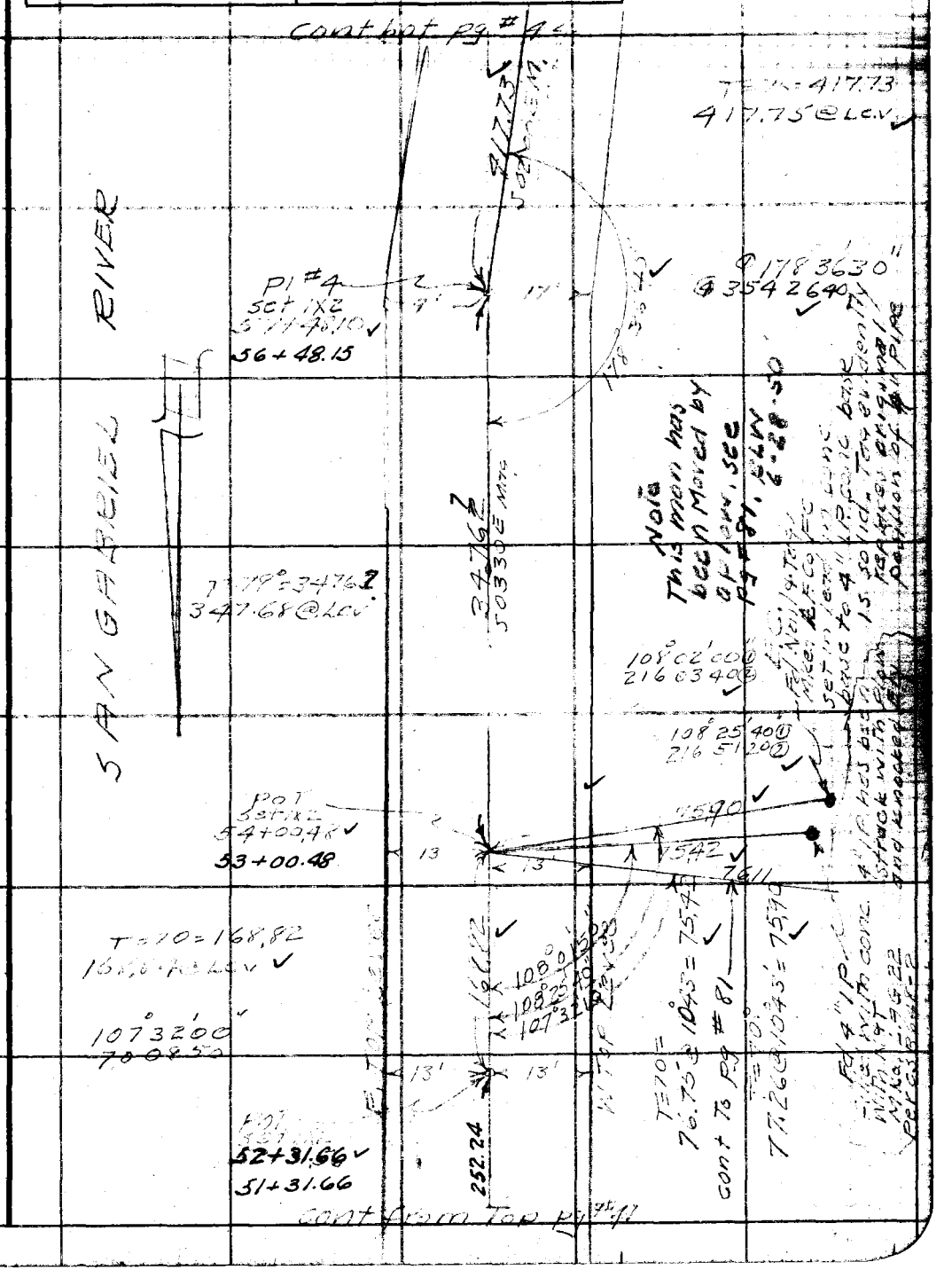

Note: Any Additions or Changes on This Sheet Must be Made or Circled in Red Ink With Date and Name of Person Making Change.

Do not extend notes this side of this line.

RETURN TO
LOS ANGELES COUNTY SURVEYOR
700 HALL OF RECORDS

FORM 247 5M 5-46

F. B. 1529 PG. 44

cont bot left pg #45



RETURN TO
LOS ANGELES COUNTY SURVEYOR
700 HALL OF RECORDS

Do not extend notes this side of this line.

Note: Any Additions or Changes on This Sheet Must be Made or Circled in Red Ink With Date and Name of Person Making Change.

Notes Ck'd by Miller	Survey of Spring Turkey Trail
Map No.	W. O. 8433 Tape No. 90 St'd 24 °F
Office Work OES	Surveyed by R.L. Wiley
Checked	Notes 11 Date 4-49
Date	Indexed R. C. Johnson

F. B. 1524 PG. 45

Note: Any Additions or Changes on This Sheet Must Be Made or Circled in Red Ink With Date and Name of Person Making Change.

RETURN TO LOS ANGELES COUNTY SURVEYOR 700 HALL OF RECORDS

Do not extend notes this side of this line.

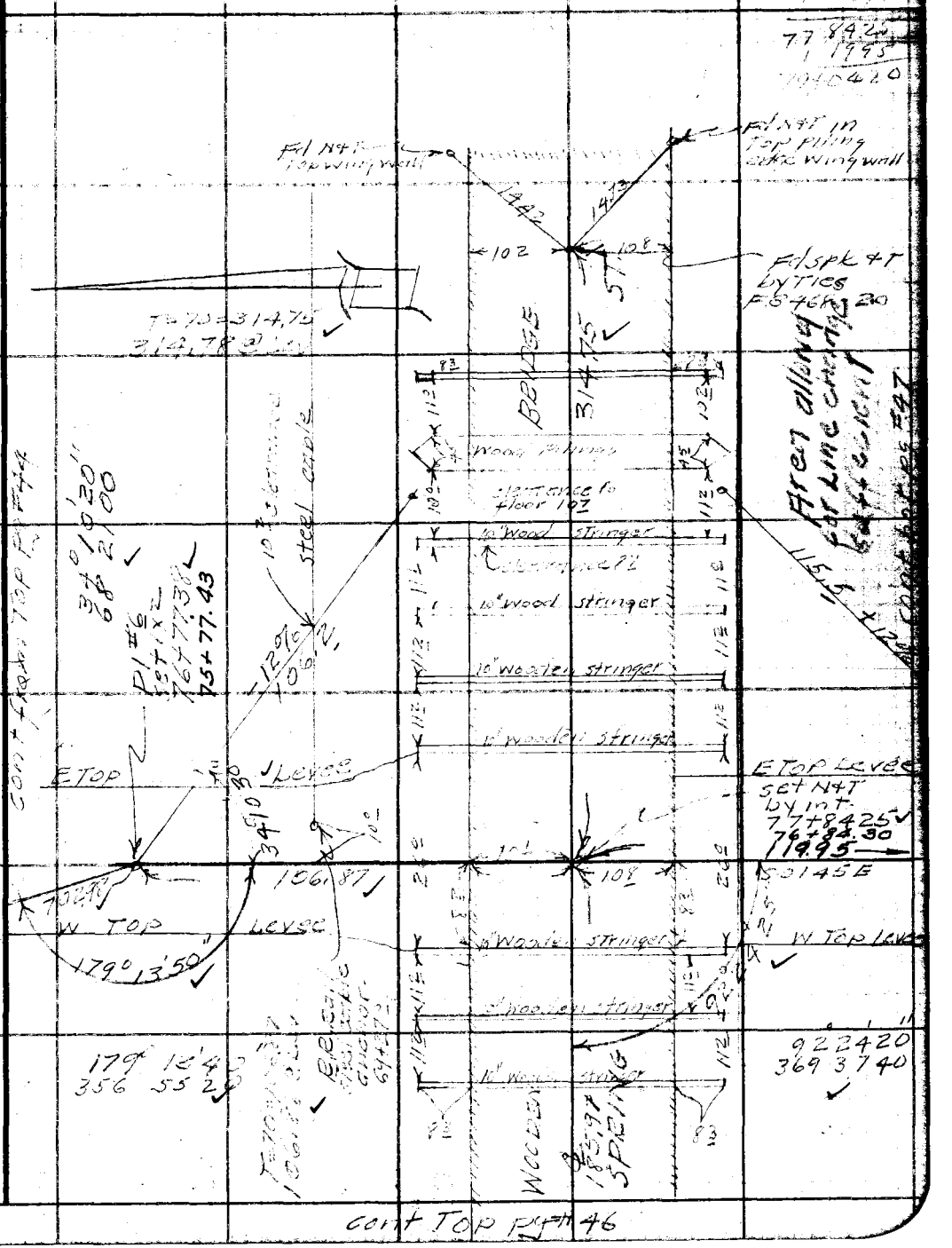

FORM 247 5M 5-46

F. B. 1529 PG. 46

Cont from bot pg #45

T=70=18591
18593 @ LEV ✓

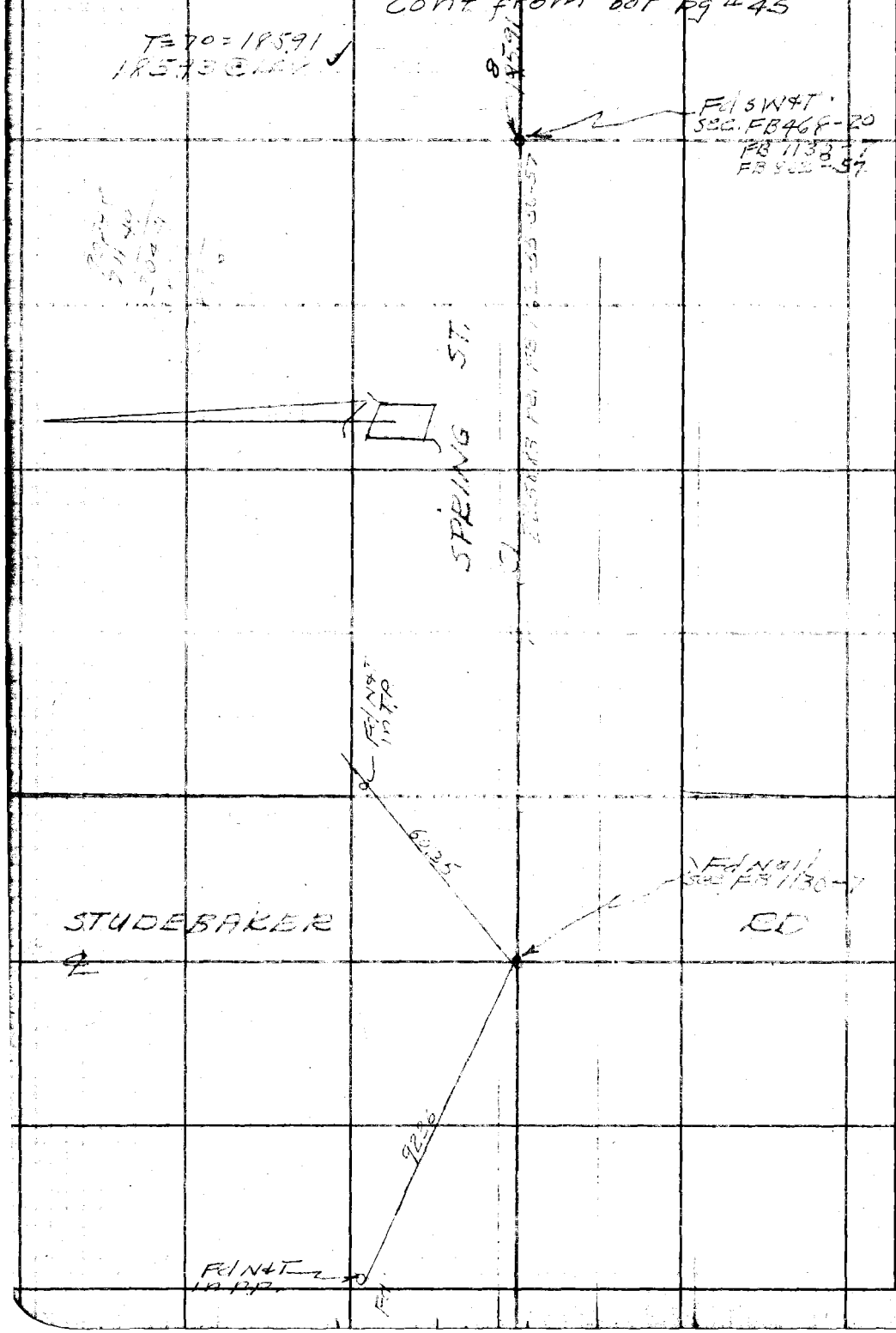

RETURN TO
LOS ANGELES COUNTY SURVEYOR
700 HALL OF RECORDS

Do not extend notes this side of this line.

Note: Any Additions or Changes on This Sheet Must be Made or Circled in Red Ink With Date and Name of Person Making Change.

Notes Ck'd by Miller	Survey of [illegible]
Map No.	W. O. 8433 Tape No. 90 St'd 84 °F
Office Work OES	Surveyed by [illegible]
Checked	Notes " Date 4-49
Date	Indexed A. C. Johnson

F. B. 1529 PG. 47

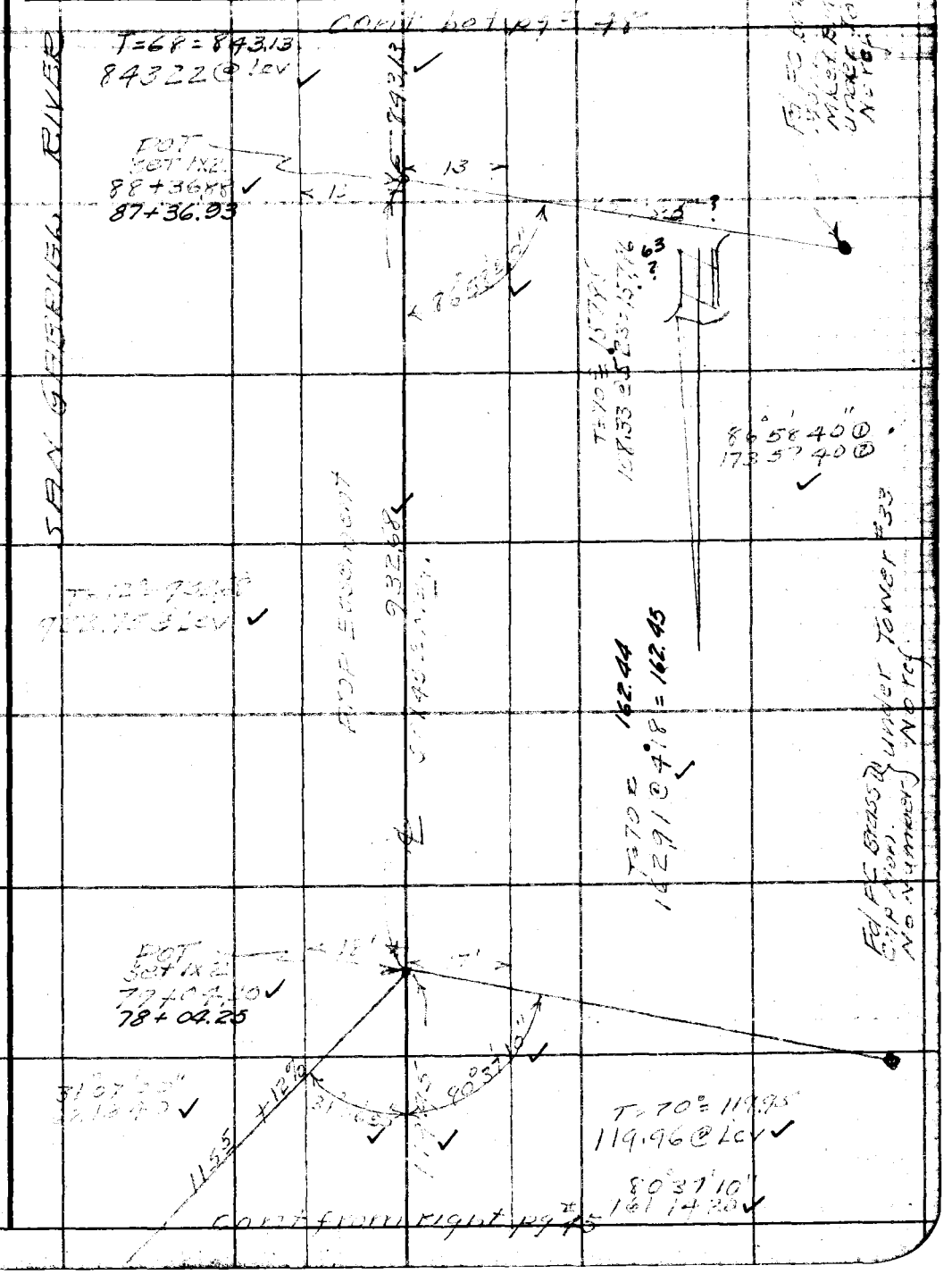

Note: Any Additions or Changes on This Sheet Must be Made or Circled in Red Ink With Date and Name of Person Making Change.

Do not extend notes this side of this line.

RETURN TO
LOS ANGELES COUNTY SURVEYOR
700 HALL OF RECORDS

FORM 247 5M 5-46

F.B. 1529 PG. 48

cont bot pg #49



RETURN TO
LOS ANGELES COUNTY SURVEYOR
700 HALL OF RECORDS

Do not extend notes this side of this line.

Note: Any Additions or Changes on This Sheet Must be Made or Circled in Red Ink With Date and Name of Person Making Change.

cont from top pg #48

Notes Ck'd by Miller	Survey of [illegible]
Map No.	W. O. 8433 Tape No. 90 St'd 84 °F
Office Work OES	Surveyed by [illegible]
Checked	Notes " Date 4-29-49
Date	Indexed C. Johnson

F. B. 1529 PG. 49



Note: Any Additions or Changes on This Sheet Must be Made or Circled in Red Ink With Date and Name of Person Making Change.

Do not extend notes this side of this line.

RETURN TO
LOS ANGELES COUNTY SURVEYOR
700 HALL OF RECORDS

FORM 247 5M 5-46

F.B. 1529 Pg. 50



RETURN TO
LOS ANGELES COUNTY SURVEYOR
700 HALL OF RECORDS

Do not extend notes this side of this line.

Note: Any Additions or Changes on This Sheet Must be Made or Circled in Red Ink With Date and Name of Person Making Change.

Notes Ck'd by Miller	Survey of Ridinghouse Trail
Map No.	W. O. 8433 Tape No. 90 St'd 84 °F
Office Work OES	Surveyed by [illegible]
Checked	Notes " Date 5-2-49
Date	Indexed C. Johnson

F. B. [illegible] PG. [illegible]

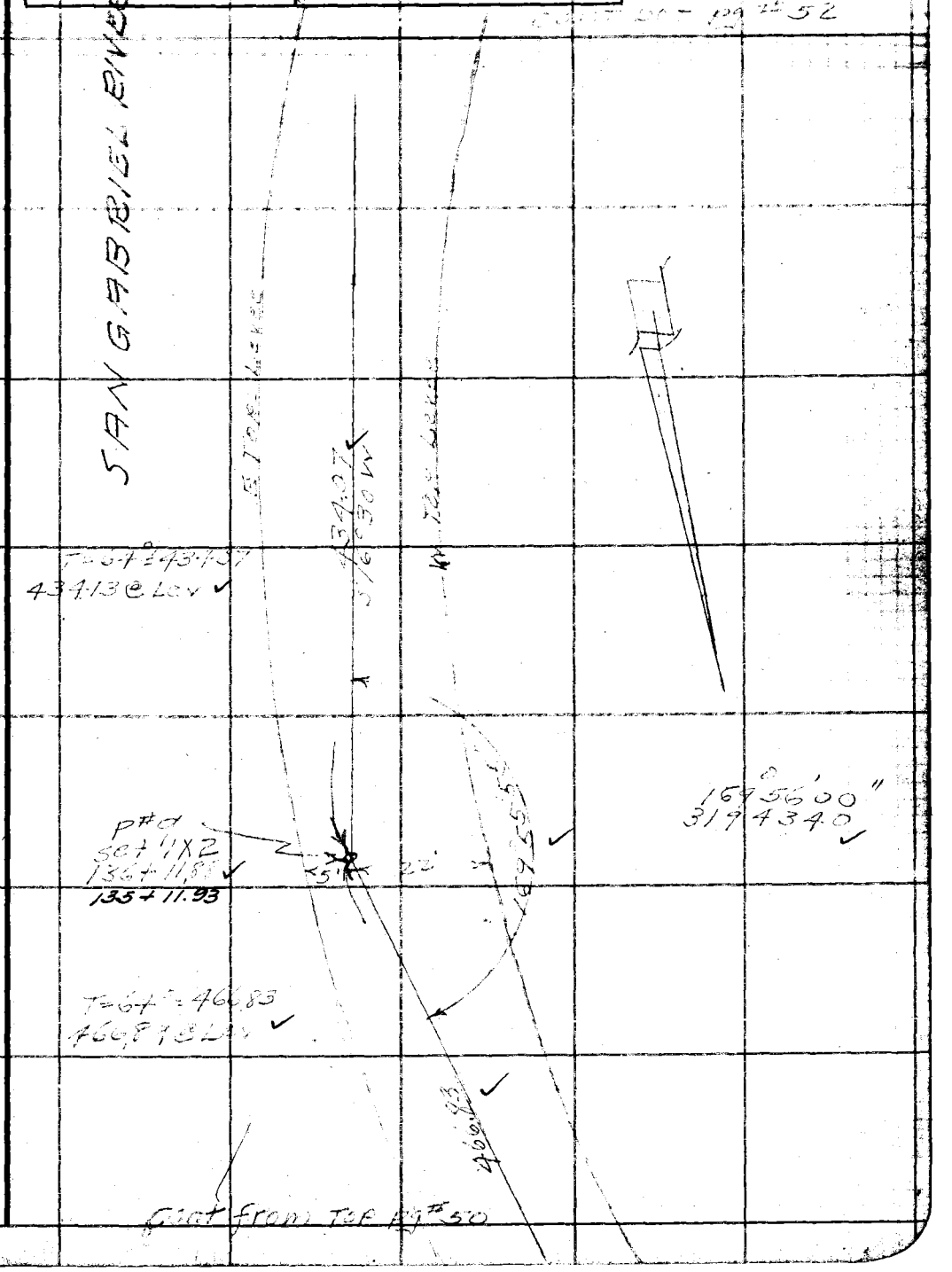

Note: Any Additions or Changes on This Sheet Must be Made or Circled in Red Ink With Date and Name of Person Making Change.

Do not extend notes this side of this line.

RETURN TO
LOS ANGELES COUNTY SURVEYOR
700 HALL OF RECORDS

FORM 247 5M 5-46

RETURN TO
LOS ANGELES COUNTY SURVEYOR
700 HALL OF RECORDS

Note: Any Additions or Changes on This Sheet Must be Made or Circled in Red Ink With Date and Name of Person Making Change.

Do not extend notes this side of this line.

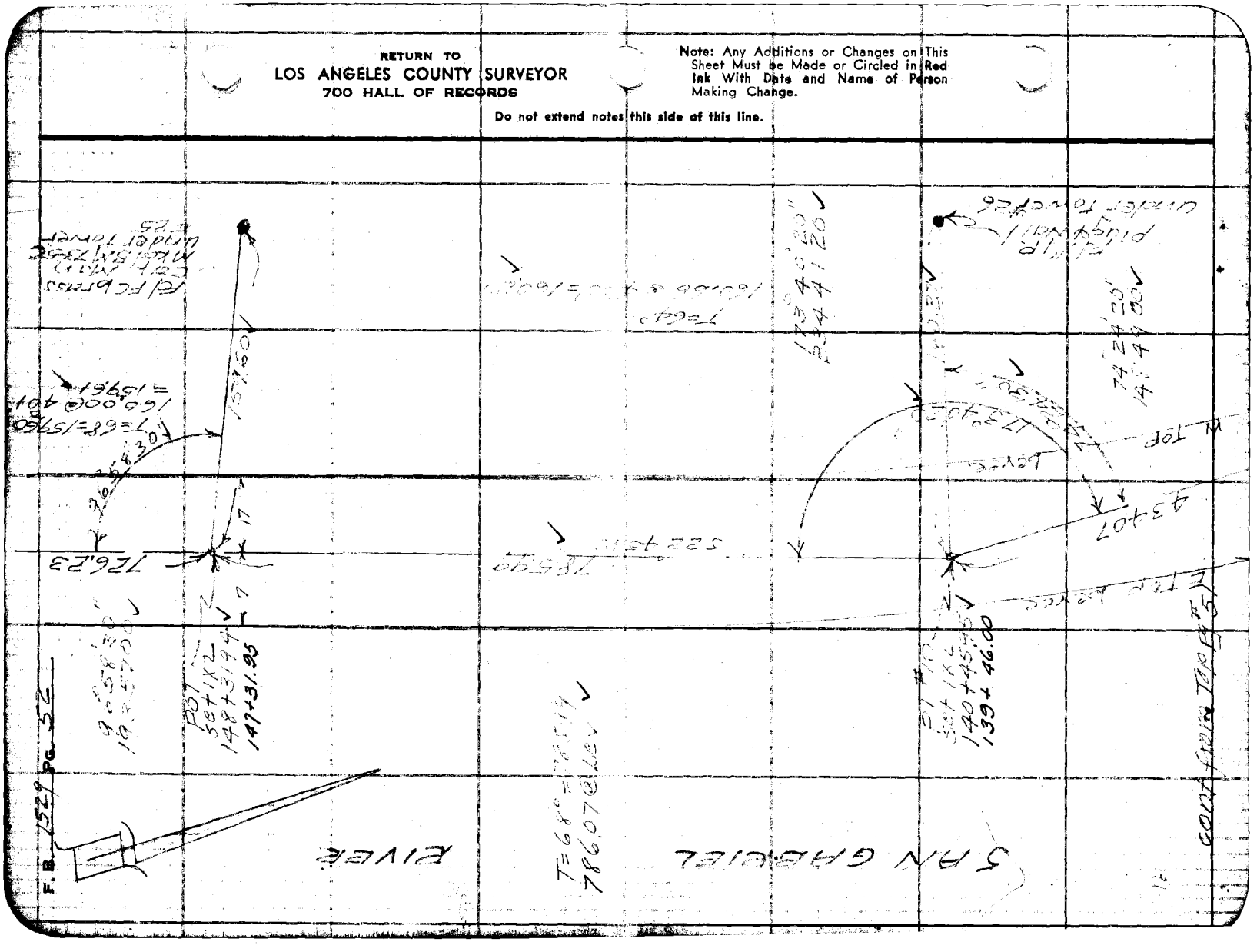

Notes Ck'd by Miller	Survey of Riding & hiking Trails
Map No.	W. O. 8433 Tape No. 90 St.
Office Work OES	Surveyed by BL Willey
Checked	Notes " Date 5-4-49
Date	Indexed C. Johnson

F.B. 1529 Pg. 53

cont bot pg #54

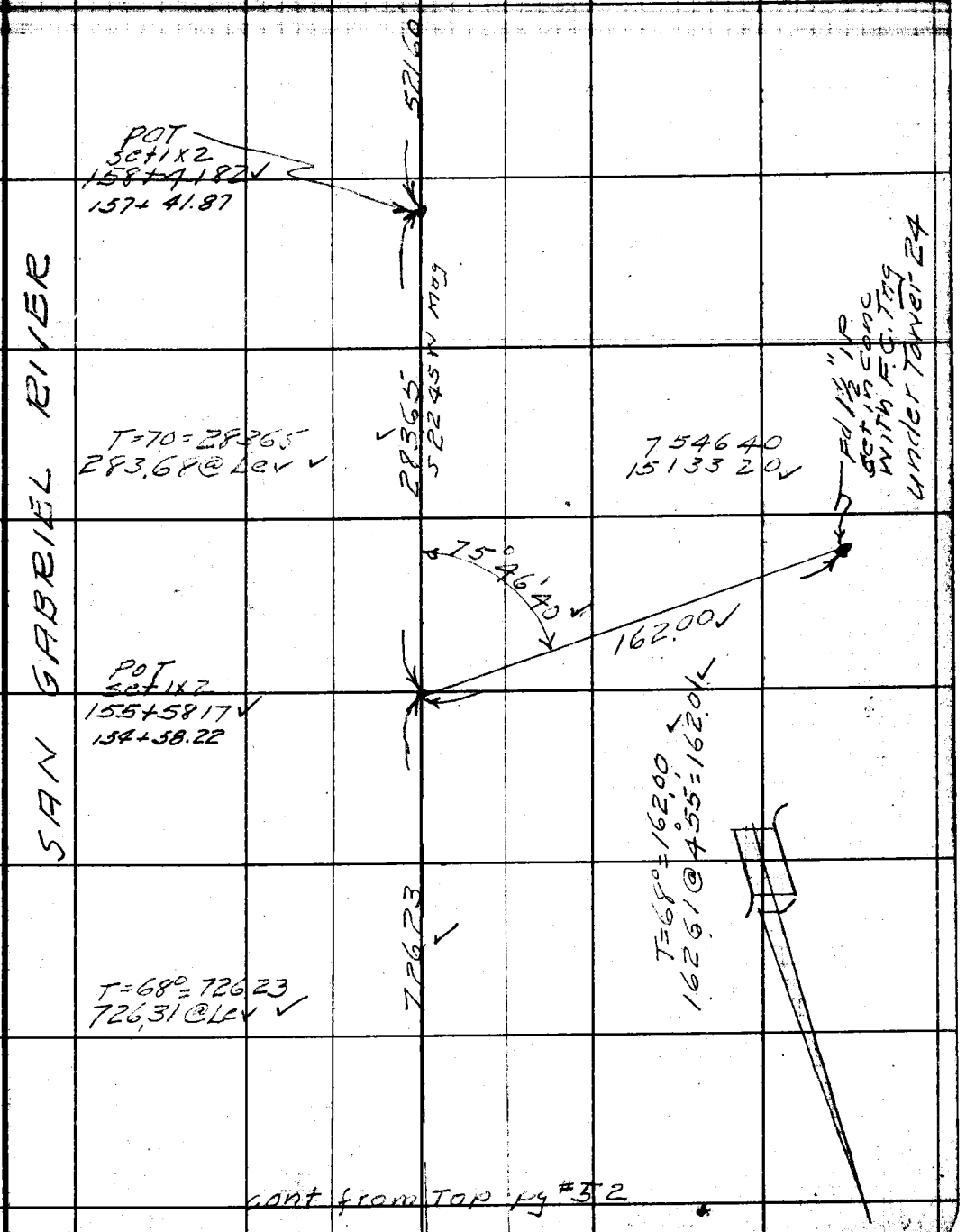

cont from Top pg #52

Note: ANY ADDITIONS OR CHANGES ON THIS SHEET MUST BE MADE OR CIRCLED IN Red Ink. WITH DATE AND NAME OF PERSON MAKING CHANGE.

Do not extend notes this side of this line

RETURN TO
LOS ANGELES COUNTY SURVEYOR
700 HALL OF RECORDS

FORM 247 10M 8-31



F.B. 1529 Pg. 54
Cont bot pg #55
67°31'40"
1350400
T=68=482.95
483.00 @ Lev
48295
67°32'00"
POT
set 1x2
170+98.81
169+98.86
12'
13'
T=68=735.39
735.47 @ Lev
735.39
168.78 @ 436=16824
Fd 1½" I.P.
SAN GABRIEL RIVER
844300
1692540
157.30
POT
set 1x2
163+63.42
162+63.47
12
12
Fd F.G. brass
T=70°=521.69
521.65 @ Lev
521.60
cont from top pg #53
RETURN TO
LOS ANGELES COUNTY SURVEYOR
700 HALL OF RECORDS
Do not extend notes this side of this line
Note: ANY ADDITIONS OR CHANGES ON THIS SHEET MUST BE MADE OR CIRCLED IN Red Ink. WITH DATE AND NAME OF PERSON MAKING CHANGE.

Notes Ck'd by Miller	Survey of Riding & Hiking Trails
Map No.	W. O. 8433 Tape No. 90 St'd 84 °F.
Office Work OES	Surveyed by R. L. Willey
Checked	Notes " Date 5-6-49
Date	Indexed A. C. Johnson

F.B. 1527 Pg. 55

300' Tape
ST. @ 84°

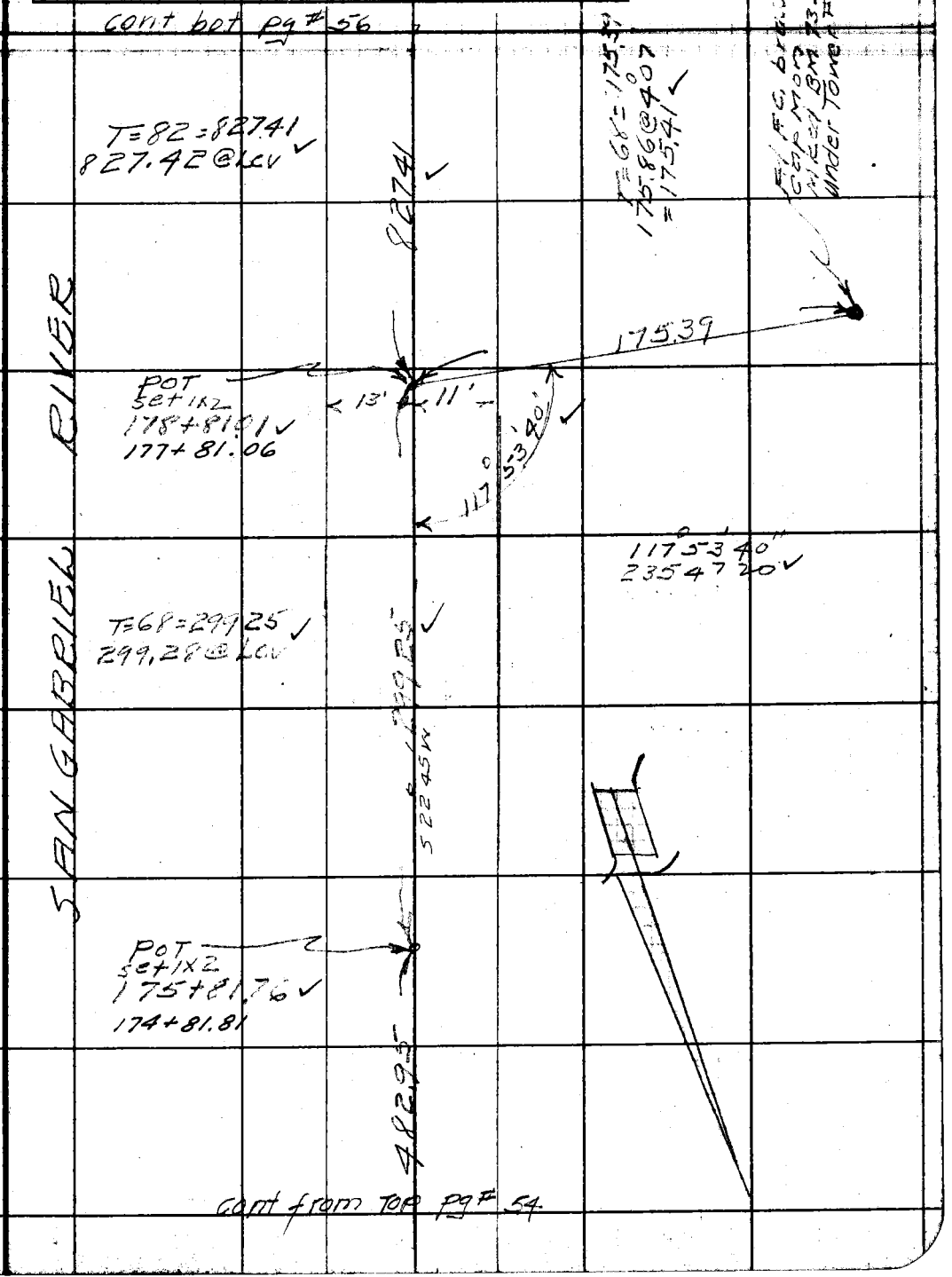

Note: ANY ADDITIONS OR CHANGES ON THIS SHEET MUST BE MADE OR CIRCLED IN Red Ink, WITH DATE AND NAME OF PERSON MAKING CHANGE.

Do not extend notes this side of this line

RETURN TO
LOS ANGELES COUNTY SURVEYOR
700 HALL OF RECORDS

FORM 247 10M 8-31

F.B. 1529 PG. 56

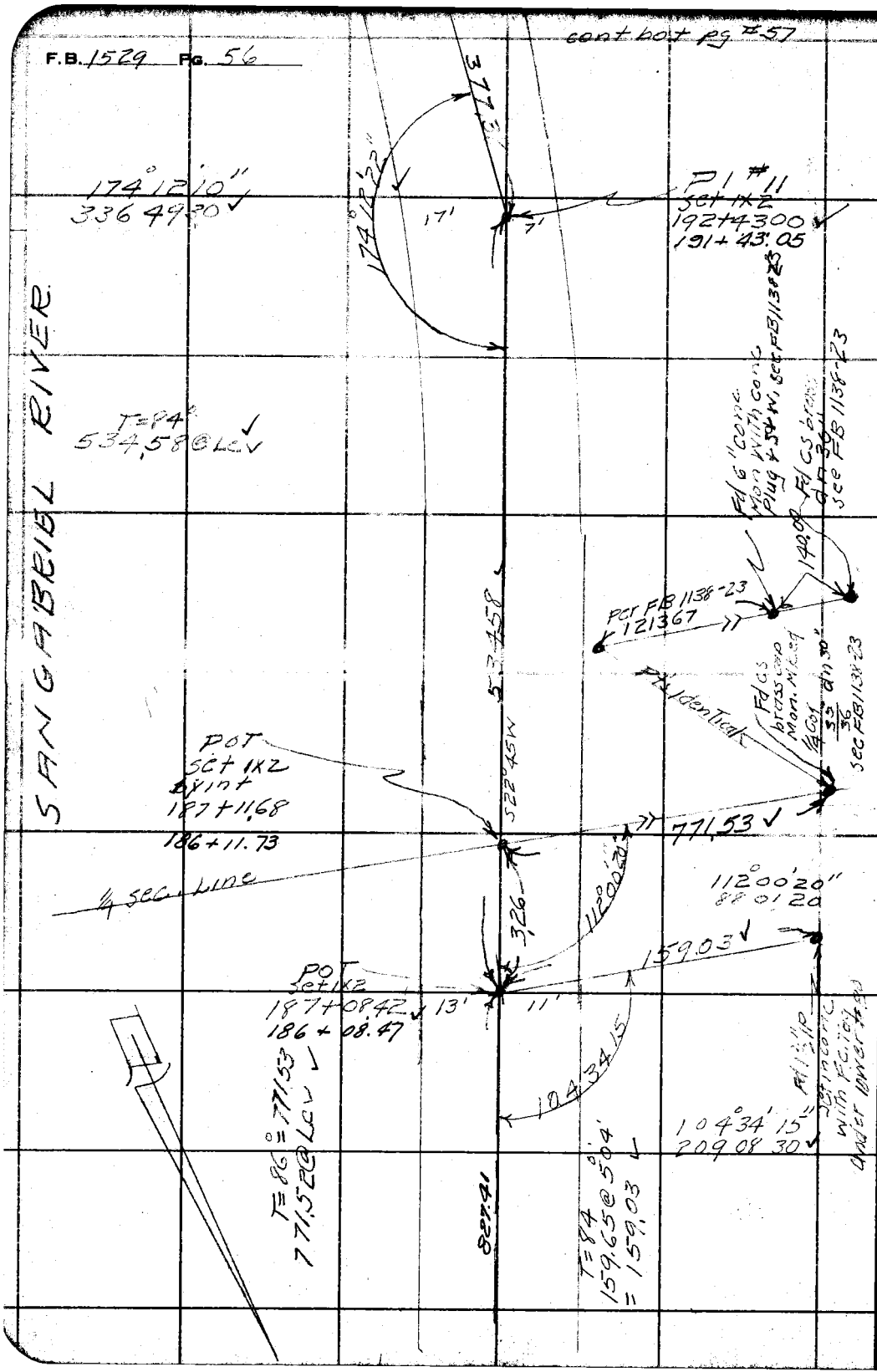

RETURN TO
LOS ANGELES COUNTY SURVEYOR
700 HALL OF RECORDS

Do not extend notes this side of this line

Note: ANY ADDITIONS OR CHANGES ON THIS SHEET MUST BE MADE OR CIRCLED IN Red Ink. WITH DATE AND NAME OF PERSON MAKING CHANGE.

Date _____ Notes by _____ Chief Party _____ F.B. 1527 Pg 57

Plotted by OEJ	W. O. No. 7433 D. S. O. No.
Date June '49	Location Riding & hiking Trails
Map No.	Surveyed by R.L. Willey
Plotting Ck'd by	Date 5-11-49
Date	Indexed C. Johnson

300' Tape
ST. @ 84°

cont bot pg #58

Notes: ANY ADDITIONS OR CHANGES ON THIS SHEET MUST BE MADE OR CIRCLED IN Red. WITH DATE AND NAME OF PERSON MAKING CHANGE.

RETURN TO LOS ANGELES COUNTY SURVEYOR

Do not extend notes this side of this line

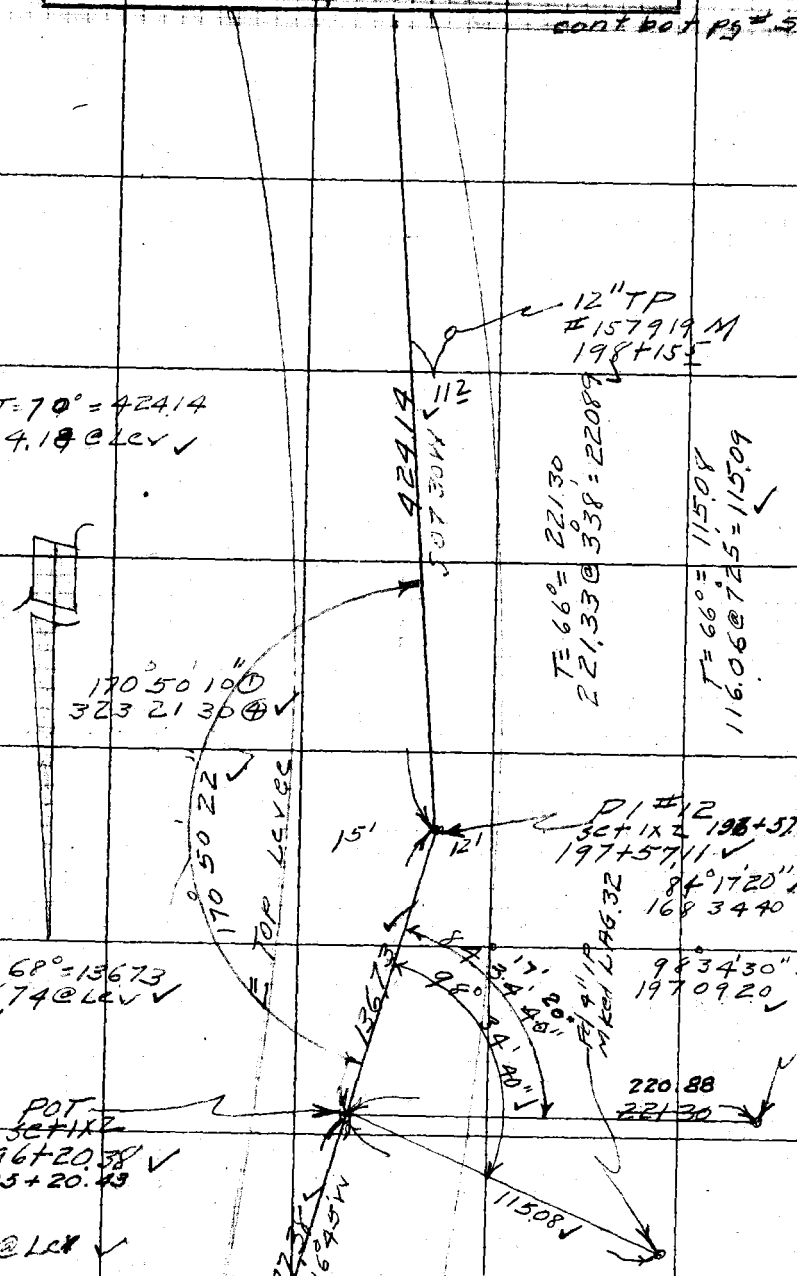

cont from top pg #56

cont bot left pg #59

F.B. 1529 Pg. 58 Chief Party Notes by Date



RETURN TO
LOS ANGELES COUNTY SURVEYOR

Do not extend notes this side of this line

Note: ANY ADDITIONS OR CHANGES ON THIS SHEET MUST BE MADE OR CIRCLED IN Red. WITH DATE AND NAME OF PERSON MAKING CHANGE.

Date _____ Notes by _____ Chief Party _____ F.B. 1529 Pg. 59

Platted by OES	W. O. No. 8433 D. S. O. No.
Date June 40	Location Riding & hiking Tr.
Map No.	Surveyed by R.L. Willey
Platting C'k'd by	Date 5-16-41
Date	Indexed A. C. Johnson

Note: ANY ADDITIONS OR CHANGES ON THIS SHEET MUST BE MADE OR CHECKED IN Red, WITH DATE AND TRADE OF PERSON MAKING CHANGE.

RETURN TO LOS ANGELES COUNTY SURVEYOR

Do not extend notes this side of this line

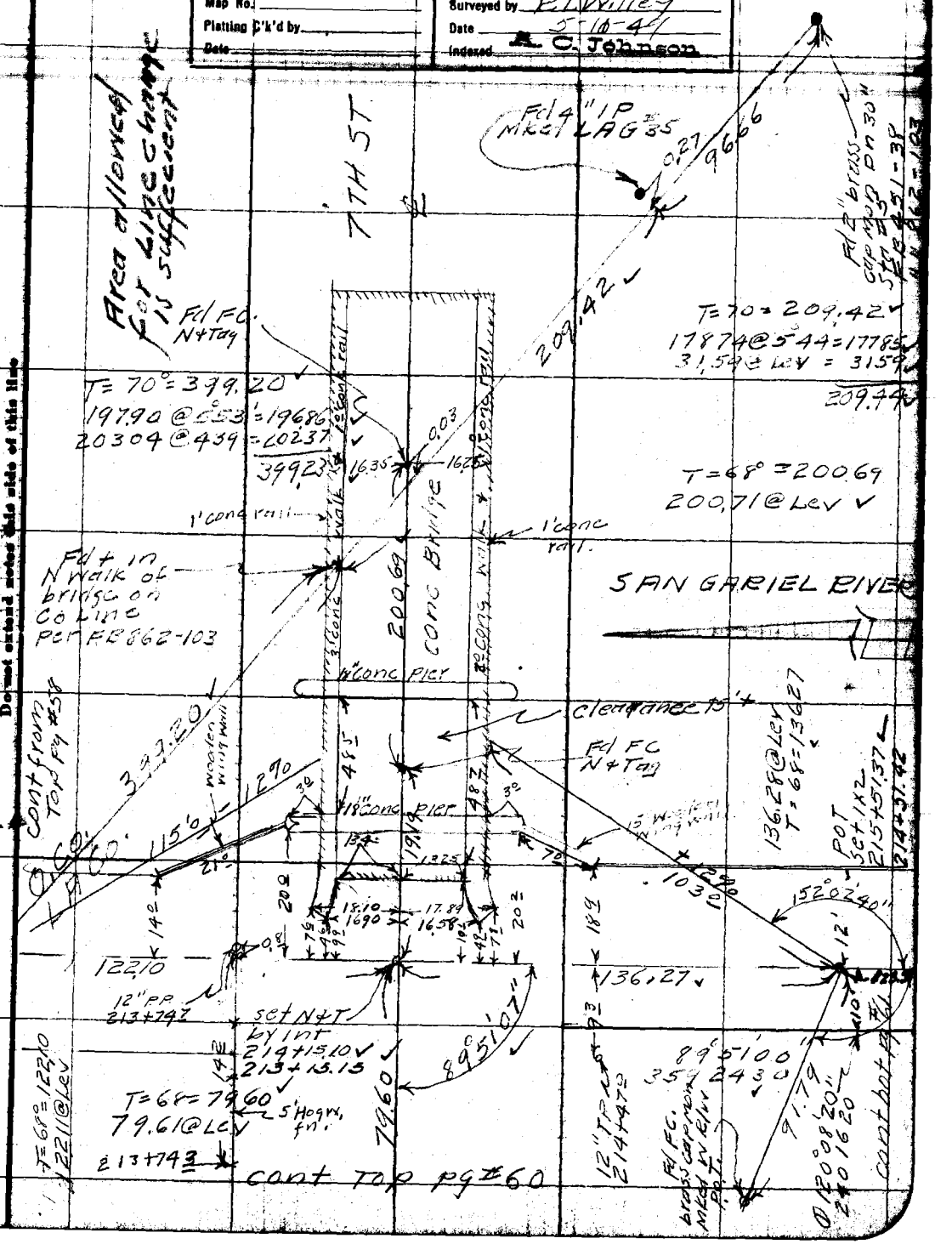

F.B. 1529 Pg. 60 Chief Party Notes by Date

cont from bot pg # 59

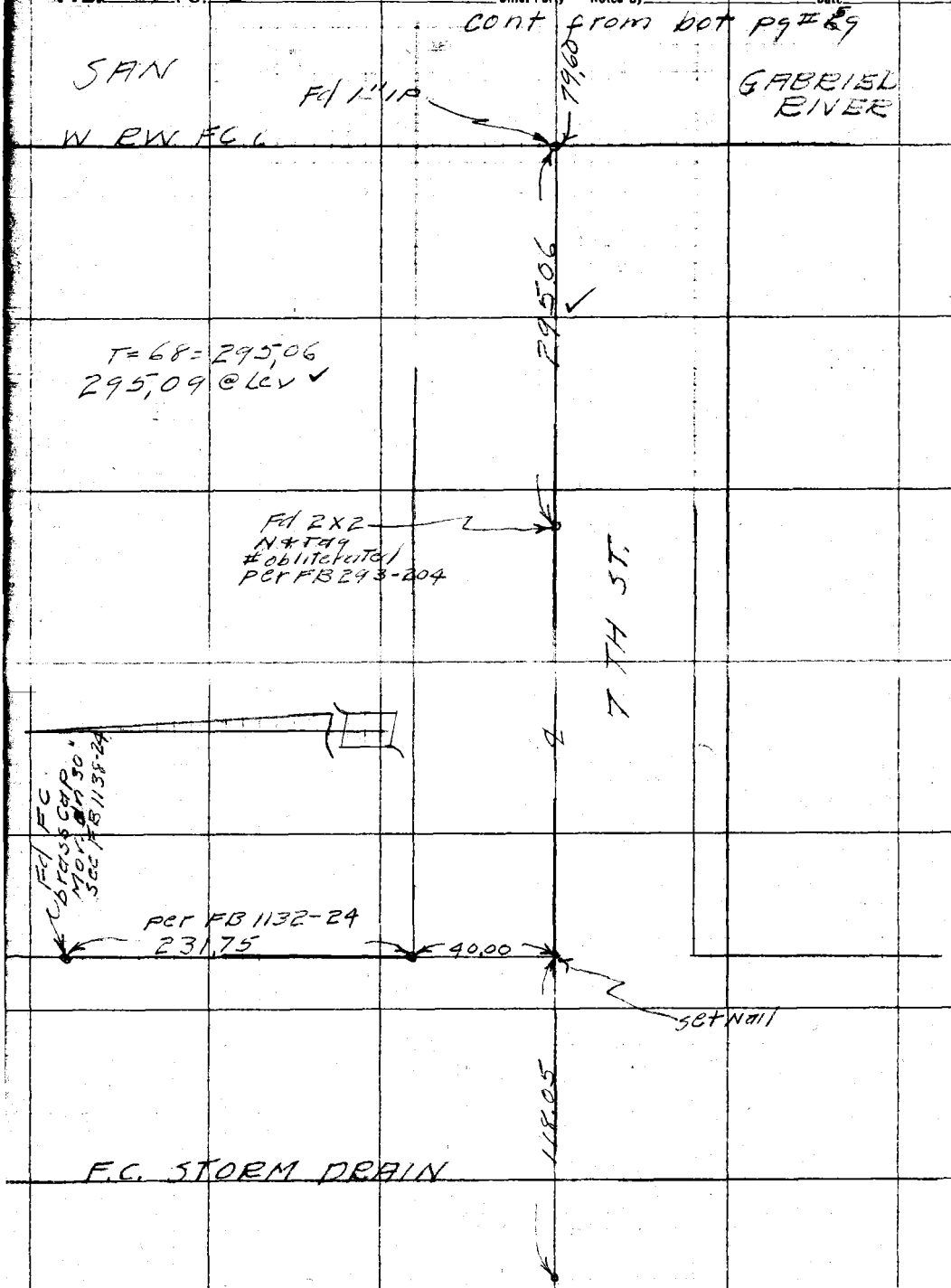

RETURN TO
LOS ANGELES COUNTY SURVEYOR

Do not extend notes this side of this line

Note: ANY ADDITIONS OR CHANGES ON THIS SHEET MUST BE MADE OR CIRCLED IN Red. WITH DATE AND NAME OF PERSON MAKING CHANGE.

Date _____ Notes by _____ Chief Party _____ F.B. 1529 Pg 61

Platted by OES	W. O. No. 8433 D. S. O. No.
Date June '49	Location Riding & Hiking Tr
Map No.	Surveyed by P.L. Willey
Platting C'k'd by	Date 5-10-49
Date	Indexed A. C. Johnson

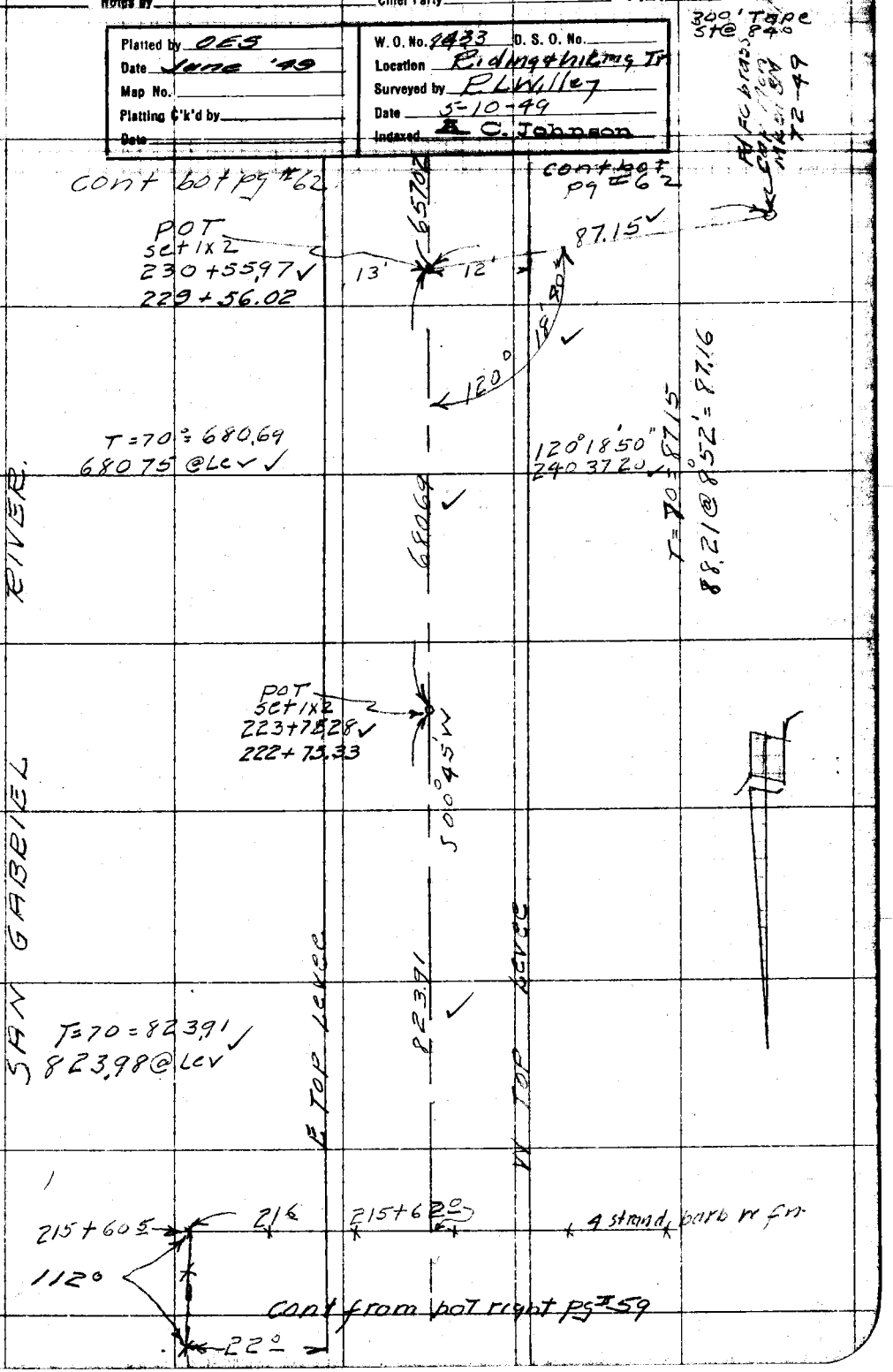

Note: ANY ADDITIONS OR CHANGES ON THIS SHEET MUST BE MADE OR CIRCLED IN Red. WITH DATE AND NAME OF PERSON MAKING CHANGE.

Do not extend notes this side of this line

RETURN TO LOS ANGELES COUNTY SURVEYOR

F.B. 1529 Pg. 62 Chief Party Notes by Date

cont bot pg #63

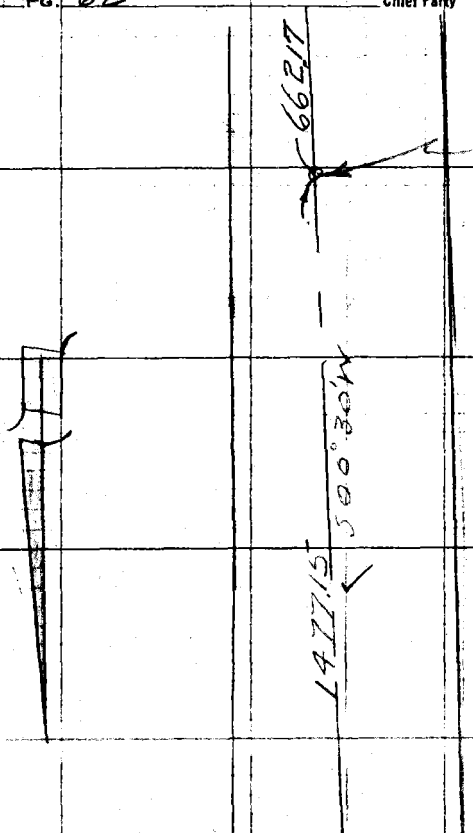

cont from top pg #61

RETURN TO
LOS ANGELES COUNTY SURVEYOR

Do not extend notes this side of this line

Note: ANY ADDITIONS OR CHANGES ON THIS SHEET MUST BE MADE OR CIRCLED IN Red. WITH DATE AND NAME OF PERSON MAKING CHANGE.

Date _____ Notes by _____ Chief Party _____ F.B. 1529 Pg 63

Platted by OES	W. O. No. 8433 D. S. O. No.
Date June '49	Location Riding & hiking Tr.
Map No.	Surveyed by R L Willey
Platting C'k'd by	Date 5-12-49
Date	Indexed A. C. Johnson

300' Tape St. @ 84

cont bot p 64

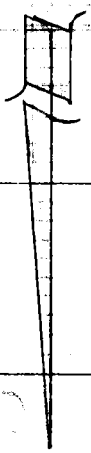

SAN GABRIEL RIVER

Note
The Levee along here has Two Levels, The East portion being the lowest. It however is still 4 + above high tide. The west portion is 8' ± higher, but is quite Narrow in some place.

E. Top Levee

Lower portion of Levee

W Top higher Levee

higher portion of Levee

West Top Levee

40'

261+88

10'

295.66 ✓

T=64°=295.66 ✓
295.95 @ 2°21'=295.70 ✓

Bot Fill

30'

5'

10'

12'

POT
set 1x2
260+98.18 ✓
259+98.23

245.87 ✓

T=64=245.87
245.90 @ Lev ✓

77.71

9.78

6'

16

POT
set 1x2
258+52.31 ✓
257+52.36

662.17 ✓

Fd F.C. brass cap Mked F.C. BM 72-47

This Mon apparently replace 2" IP BC per FB 451 pg 68 + 126

T=64°=662.17
662.26 @ Lev ✓

cont from Top pg 62

Note: ANY ADDITIONS OR CHANGES ON THIS SHEET MUST BE MADE OR CIRCLED IN Red. WITH DATE AND NAME OF PERSON MAKING CHANGE.

Do not extend notes this side of this line

RETURN TO
LOS ANGELES COUNTY SURVEYOR

F.B. 1529 Pg. 64 Chief Party Notes by _____ Date _____

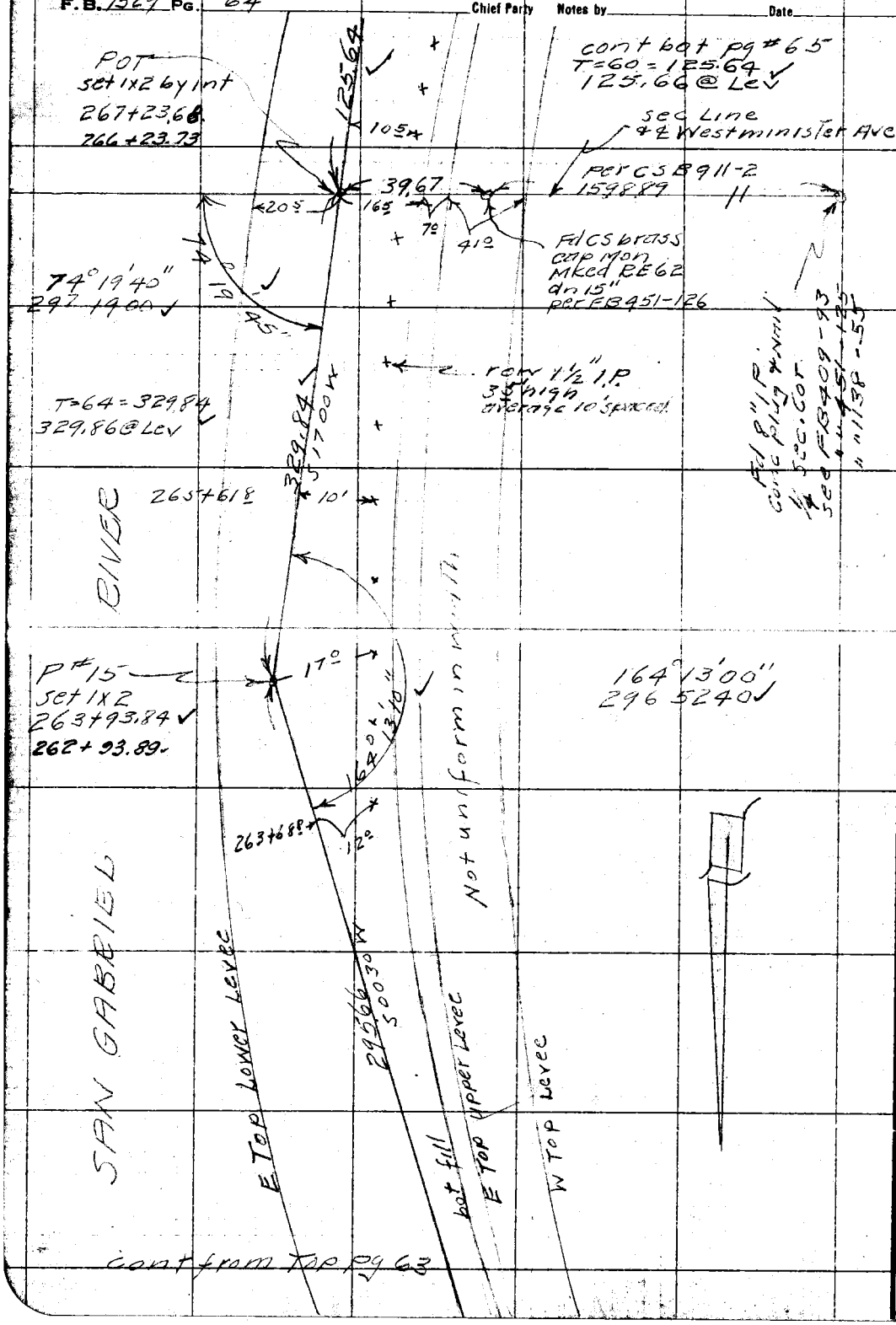

RETURN TO
LOS ANGELES COUNTY SURVEYOR

Do not extend notes this side of this line

Note: ANY ADDITIONS OR CHANGES ON THIS SHEET MUST BE MADE OR CIRCLED IN Red. WITH DATE AND NAME OF PERSON MAKING CHANGE.

Date _____ Notes by _____ Chief Party _____ F.B. 1529 Pg 65

Platted by OES	W. O. No. 8433 D. S. O. No.
Date June '49	Location Riding & hiking Tr.
Map No.	Surveyed by R.L. Willey
Platting Ck'd by	Date 5-13-49
Date	Indexed A. C. Johnson

300' Tape
St. @ 84

cont bot pg #66

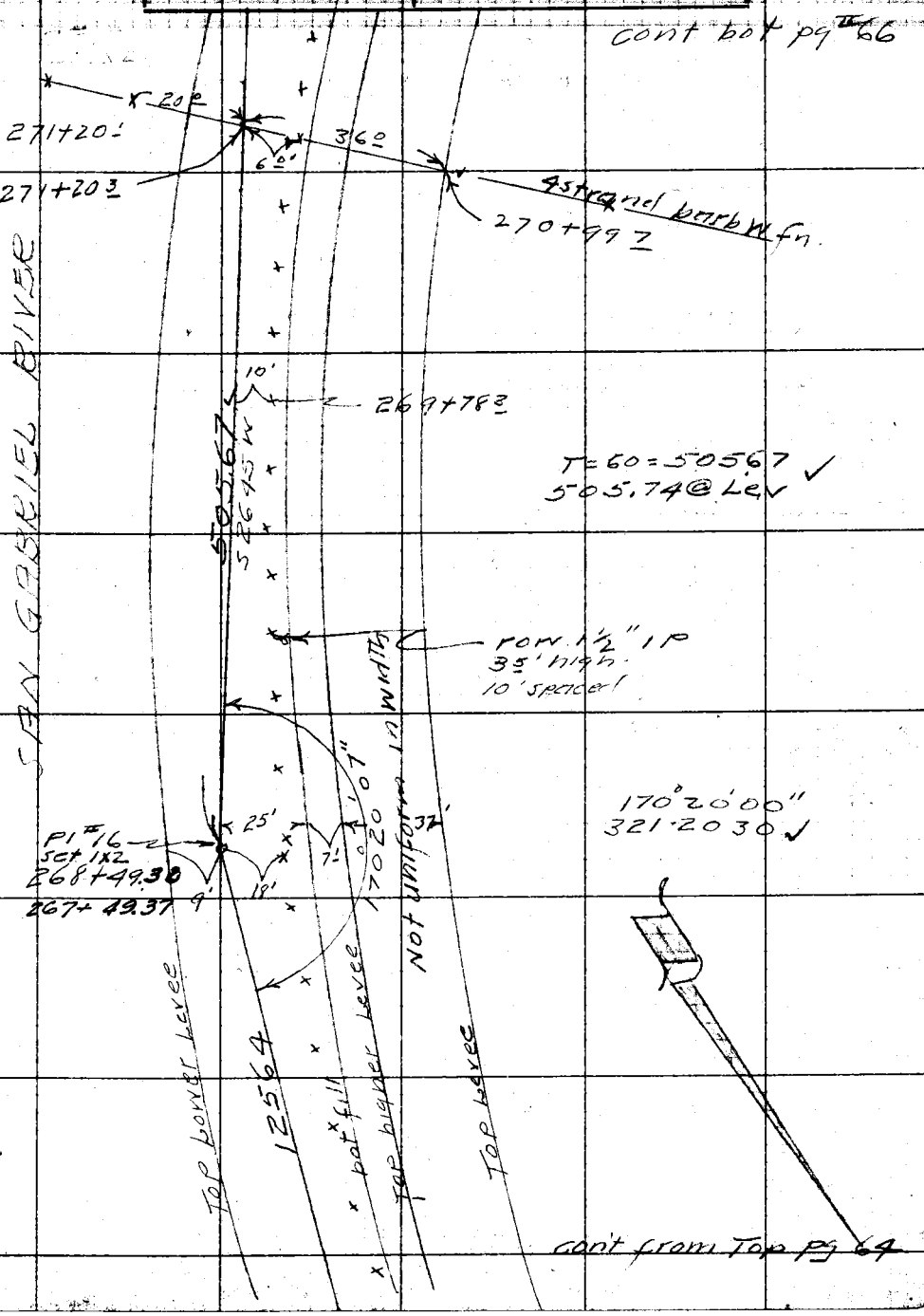

cont from Top pg 64

Note: ANY ADDITIONS OR CHANGES ON THIS SHEET MUST BE MADE OR CIRCLED IN Red. WITH DATE AND NAME OF PERSON MAKING CHANGE.

Do not extend notes this side of this line

RETURN TO
LOS ANGELES COUNTY SURVEYOR

F.B. 1529 Pg. 66 Chief Party Notes by Date

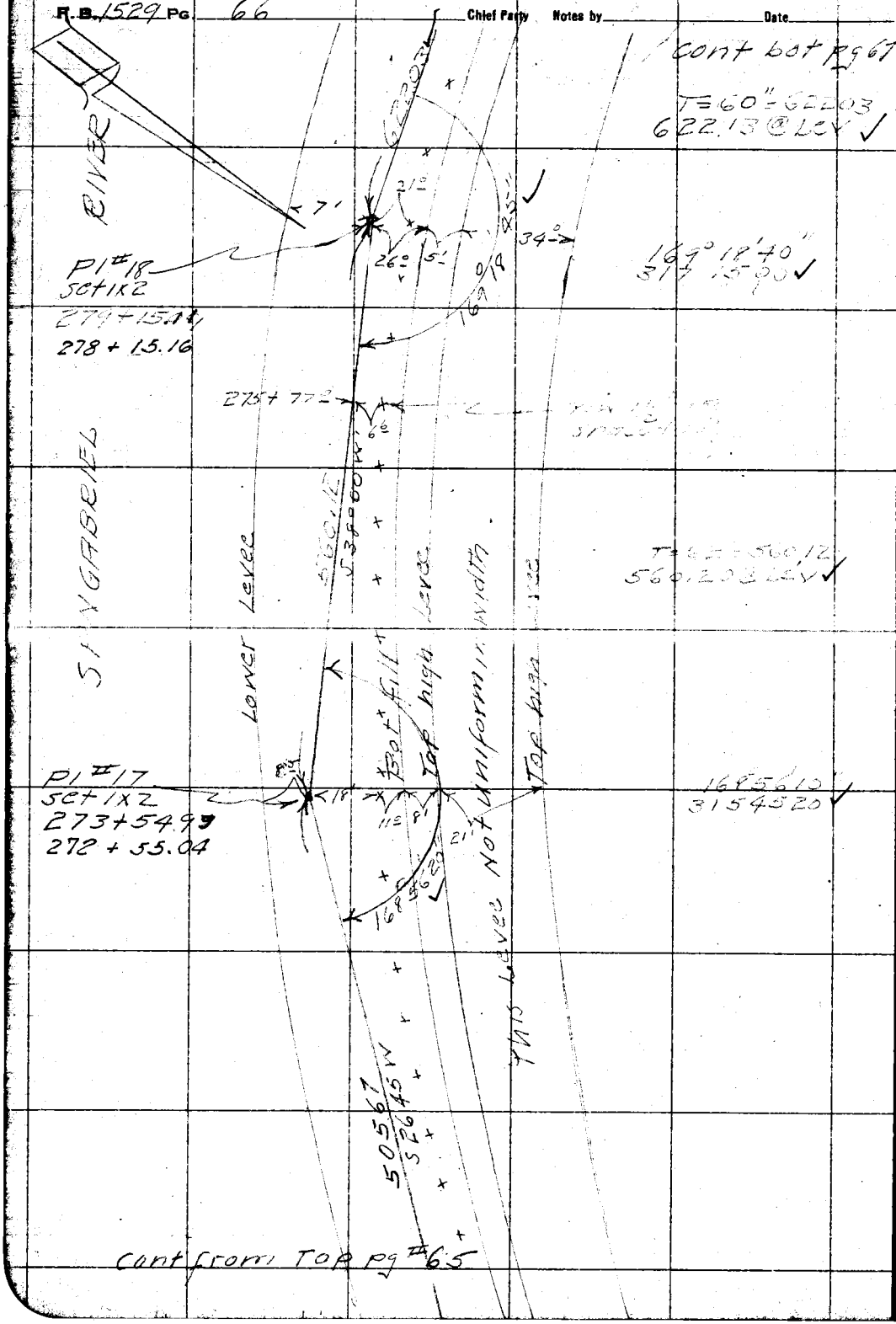

RETURN TO
LOS ANGELES COUNTY SURVEYOR
Do not extend notes this side of this line

Note: ANY ADDITIONS OR CHANGES ON THIS SHEET MUST BE MADE OR CIRCLED IN Red. WITH DATE AND NAME OF PERSON MAKING CHANGE.

Date _____ Notes by _____ Chief Party _____ F.B. 1529 Pg. 67

Platted by OES	W. O. No. 8433 D. S. O. No.
Date June '49	Location Riding + hiking Tr.
Map No.	Surveyed by R. L. Willey
Platting C'k'd by	Date
Date	Indexed A. C. Johnson

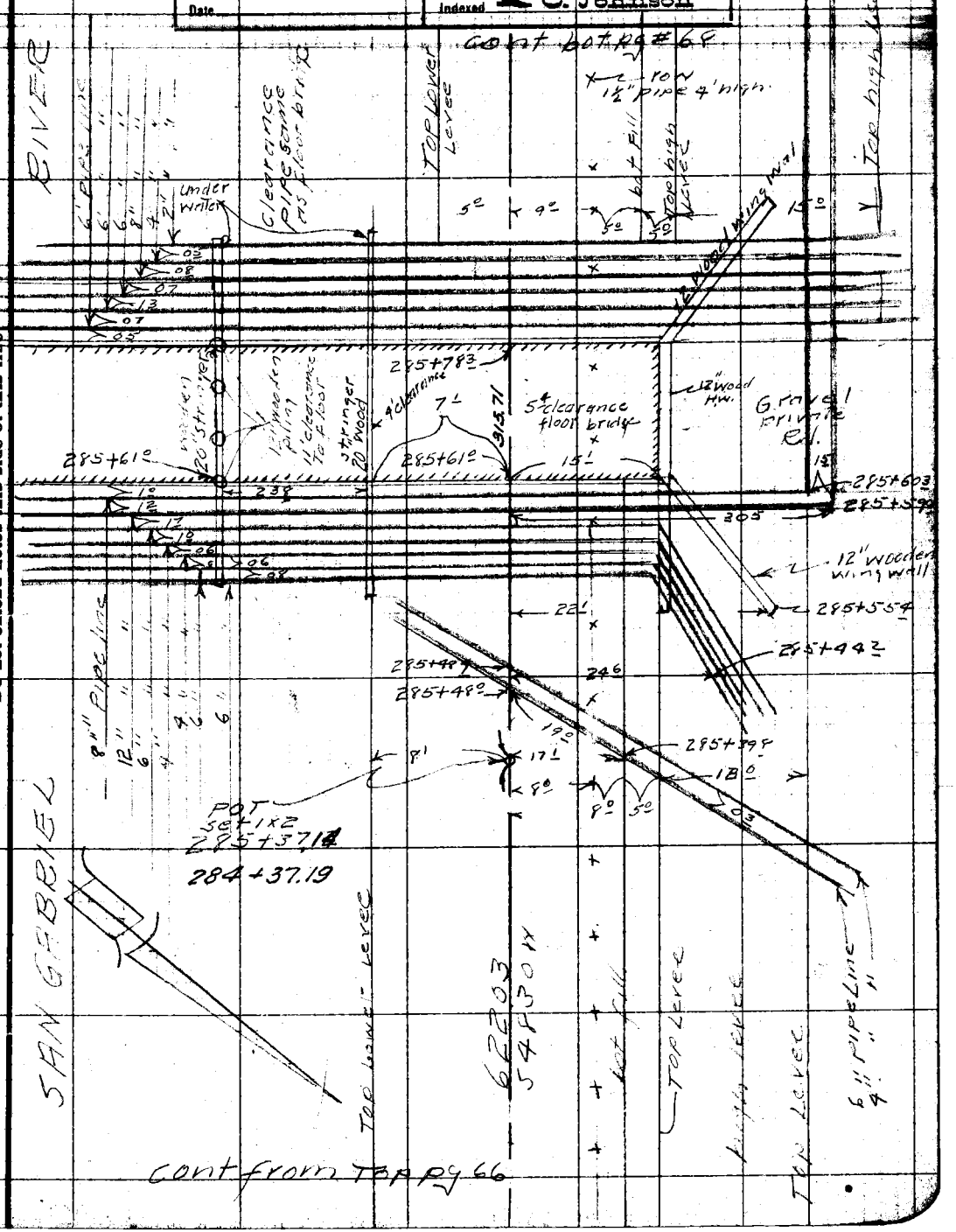

Note: ANY ADDITIONS OR CHANGES ON THIS SHEET MUST BE MADE OR CIRCLED IN Red. WITH DATE AND NAME OF PERSON MAKING CHANGE.

Do not extend notes this side of this line

RETURN TO LOS ANGELES COUNTY SURVEYOR

F.B. 1529 Pg. 68 Chief Party Notes by Date

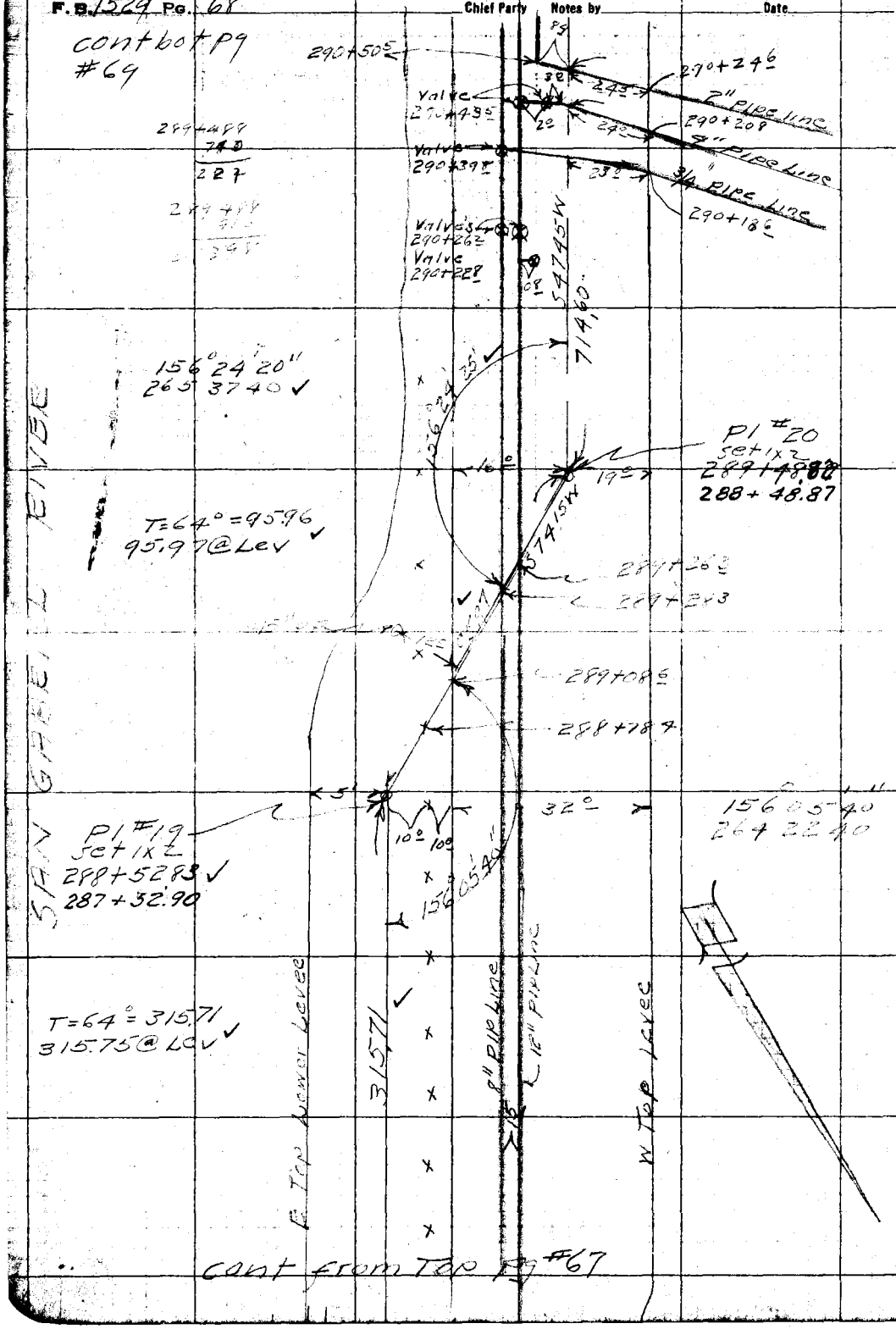

RETURN TO
LOS ANGELES COUNTY SURVEYOR

Do not extend notes this side of this line

Note: ANY ADDITIONS OR CHANGES ON THIS SHEET MUST BE MADE OR CIRCLED IN Red. WITH DATE AND NAME OF PERSON MAKING CHANGE.

Date _____ Notes by _____ Chief Party _____ F.B. 1529 Pg. 69

Platted by OES	W. O. No. 8433 D. S. O. No.
Date June '49	Location Riding & hiking Tr
Map No.	Surveyed by R. L. Wiley
Plotting C'k'd by	Date 5-16-49
Date	Indexed A. C. Johnson

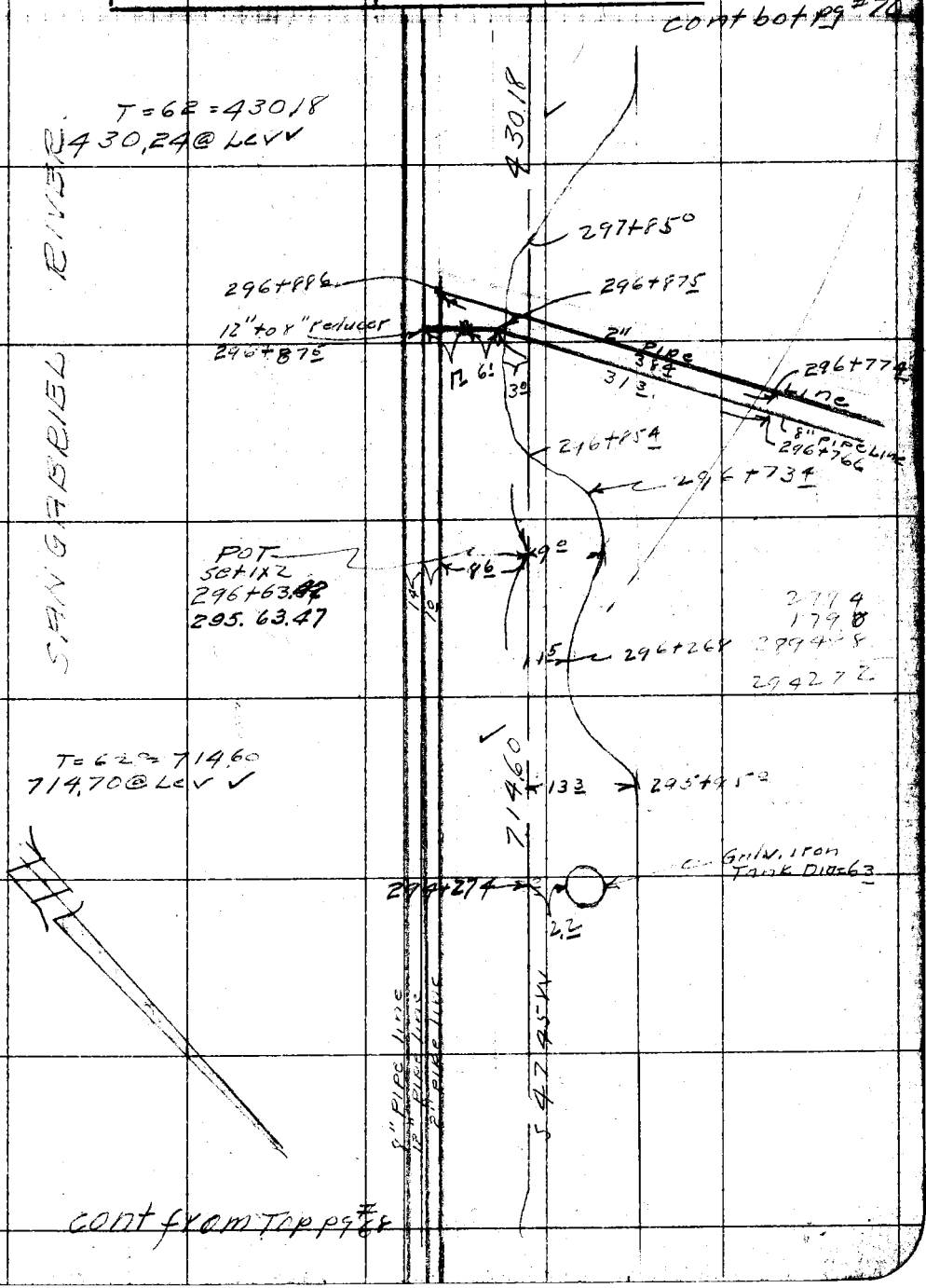

cont from Top pg #68

Note: ANY ADDITIONS OR CHANGES ON THIS SHEET MUST BE MADE OR CIRCLED IN Red. WITH DATE AND NAME OF PERSON MAKING CHANGE.

Do not extend notes this side of this line

RETURN TO LOS ANGELES COUNTY SURVEYOR

F.B. 1529 Pg. 70 Chief Party Notes by Date

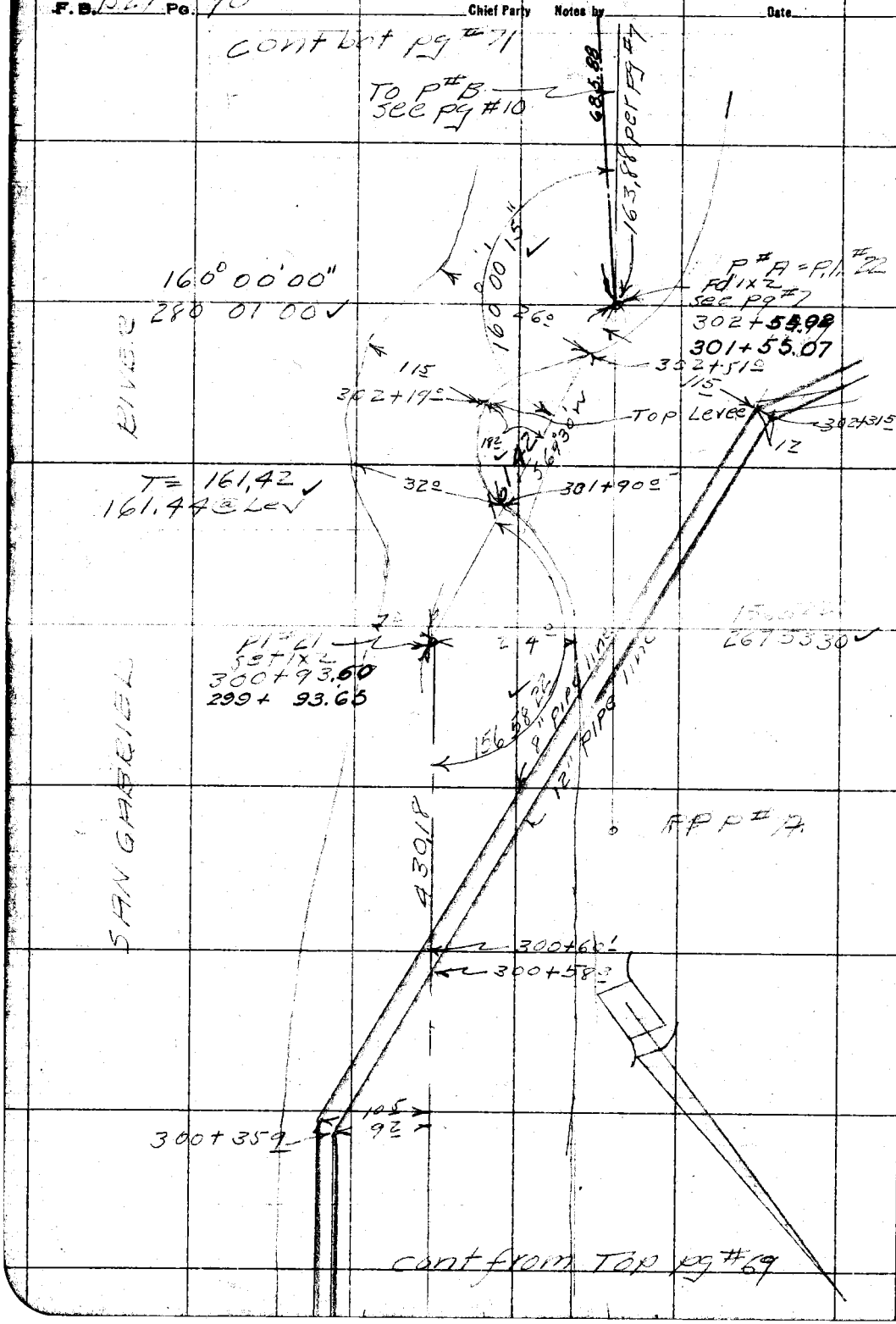

RETURN TO
LOS ANGELES COUNTY SURVEYOR

Do not extend notes this side of this line

Note: ANY ADDITIONS OR CHANGES ON THIS SHEET MUST BE MADE OR CIRCLED IN Red. WITH DATE AND NAME OF PERSON MAKING CHANGE.

Date _____ Notes by _____ Chief Party _____ F.B. [illegible] Pg [illegible]

Plotted by OES	W. O. No. 8433 D. S. O. No.
Date June '49	Location Riding + hiking Tr.
Map No.	Surveyed by E L Willey
Platting C'k'd by	Date [illegible]
Date	Indexed M. C. Johnson

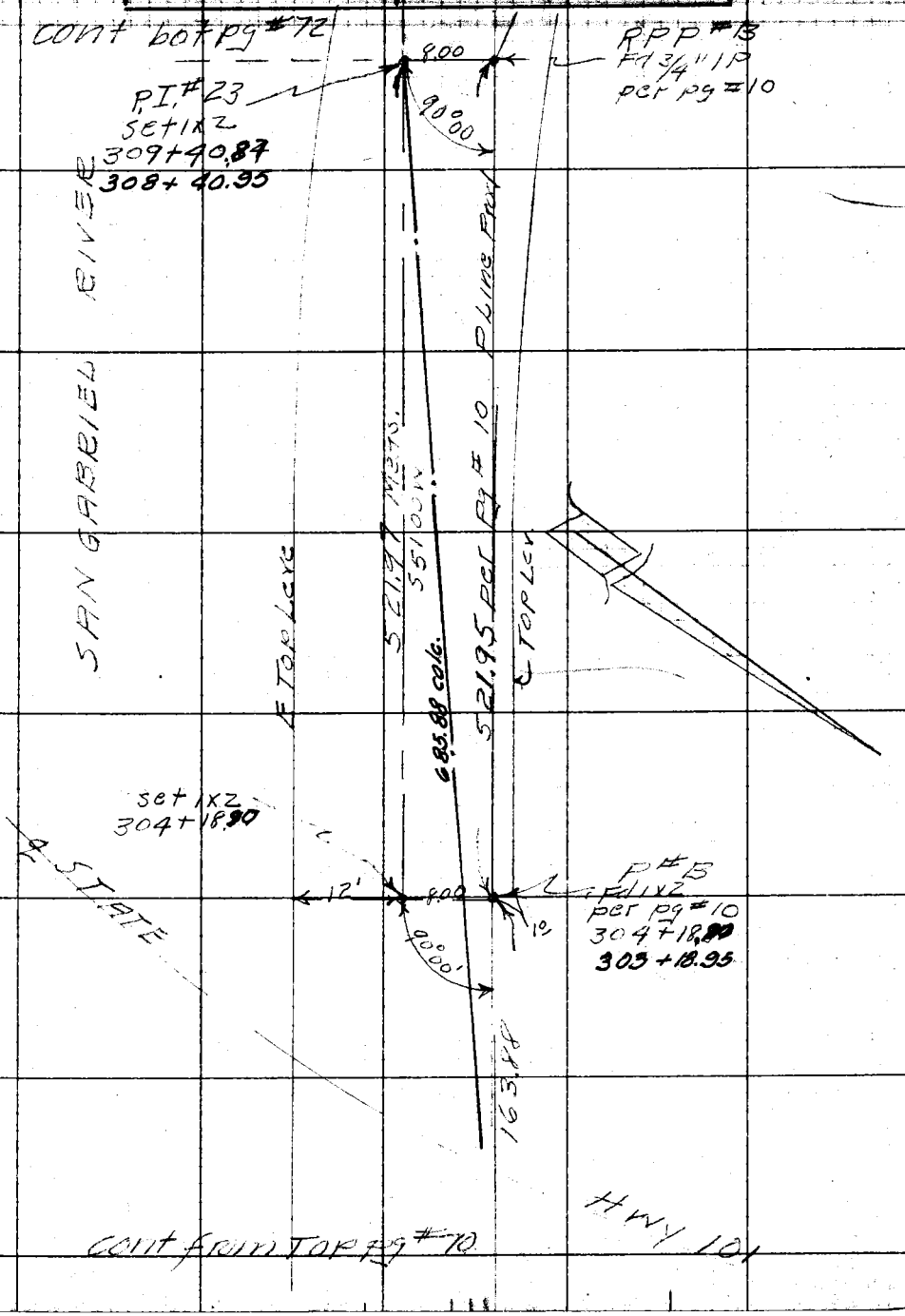

Notes: ANY ADDITIONS OR CHANGES OF THIS SHEET MUST BE MADE OR CIRCLED IN Red. WITH DATE AND NAME OF PERSON MAKING CHANGE.

Do not extend notes this side of this line

RETURN TO LOS ANGELES COUNTY SURVEYOR

F.B. 1529 Pg. 72 Chief Party Notes by _____ Date _____

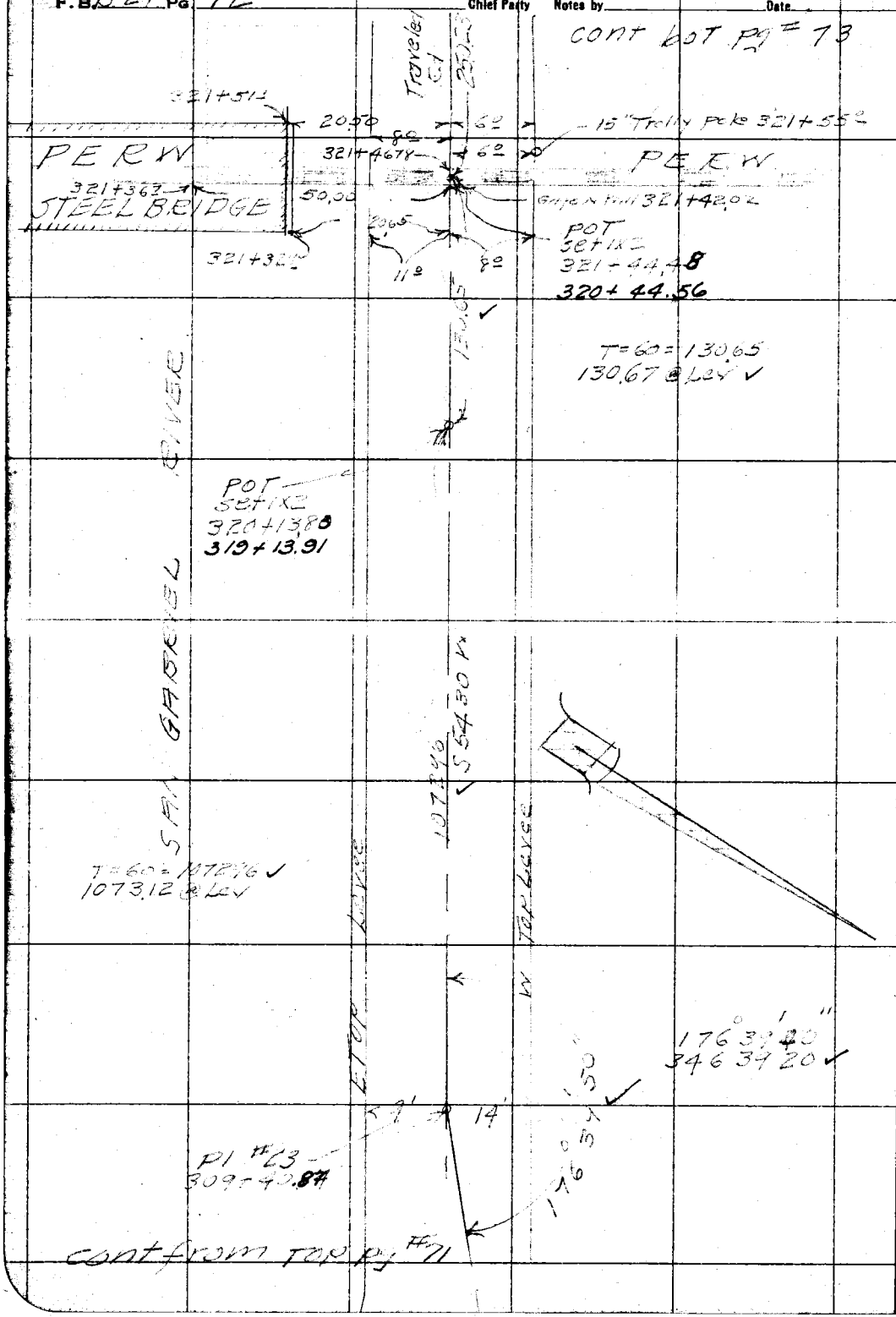

RETURN TO
LOS ANGELES COUNTY SURVEYOR

Do not extend notes this side of this line

Note: ANY ADDITIONS OR CHANGES ON THIS SHEET MUST BE MADE OR CIRCLED IN Red. WITH DATE AND NAME OF PERSON MAKING CHANGE.

Date _____ Notes by _____ Chief Party _____ F.B. 1529 Pg. 73

Plotted by OES	W. O. No. 8433 D. S. O. No.
Date [illegible]	Location Riding & Hiking Tr.
Map No.	Surveyed by R L Willey
Plotting C'k'd by	Date 5-17-49
Date	Indexed A C Johnson

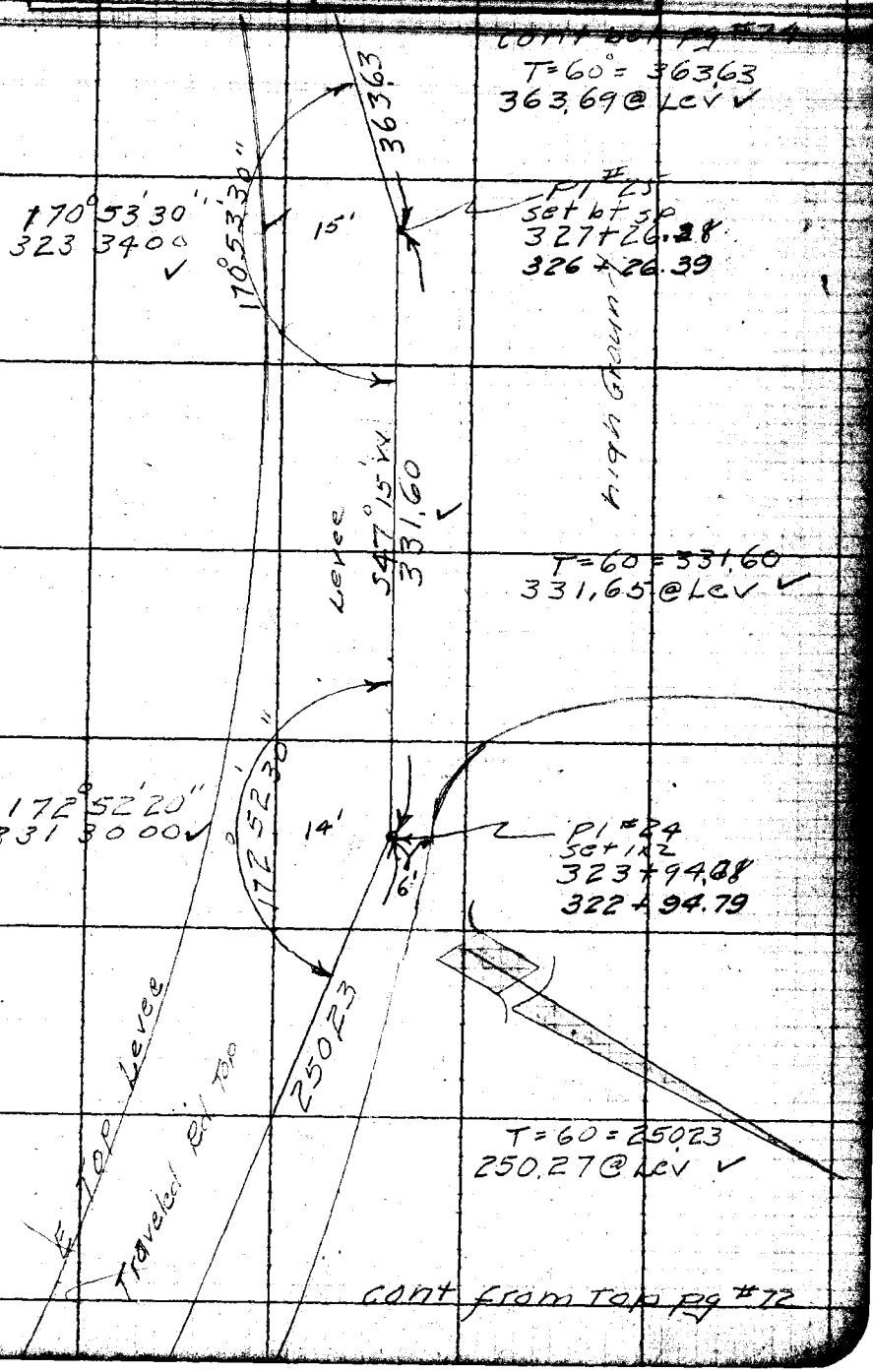

Note: ANY ADDITIONS OR CHANGES ON THIS SHEET MUST BE MADE OR CIRCLED IN Red. WITH DATE AND NAME OF PERSON MAKING CHANGE.

Do not extend noted this side of this line

RETURN TO LOS ANGELES COUNTY SURVEYOR

F.B. 1529 Pg. 74 Chief Party Notes by Date

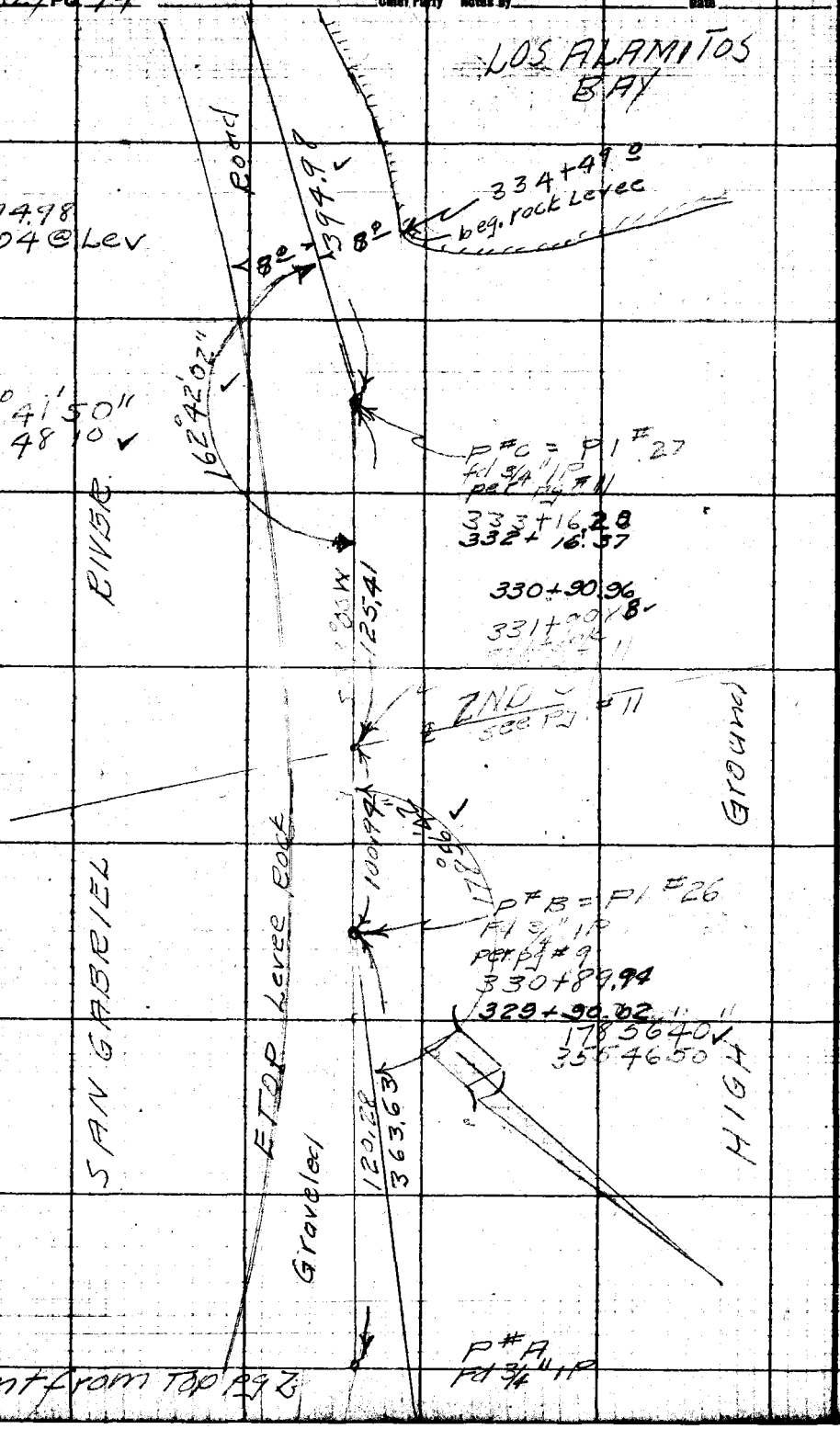

RETURN TO
LOS ANGELES COUNTY SURVEYOR

Do not extend notes this side of this line

Notes: ANY ADDITIONS OR CHANGES ON THIS SHEET MUST BE MADE OR CHECKED IN Red WITH DATE AND NAME OF PERSON MAKING CHANGE.

Date _____ Notes by _____ Chief Party _____ F.B. 152 Pg. 75

Plotted by OFJ
Date June 63
Map No. _____
Plotting C'k'd by _____
Date _____

W. O. No. 8432 D. S. O. No. _____
Location Riding & Hiking Tr
Surveyed by _____
Date _____
Indexed [illegible]

Sec Tape #70
St @ 84.

Cont bot
PG #76

17 3
4 0
conc intake for steam plant
8 4
T=60° 635.28
635.38 @ Lev ✓
8 4
340+04
Levee 635.28
S 19°30'W
4' wrong
21 9
339+73 9
POT. Set Nail
339+27.18
338+27.29
Top rock Levee
Top rock Levee
T=60=215.94 ✓
215.97 @ Lev
215.94 ✓
176°51'30"
7 0
7 0
176°51'20" ✓
3472600
P1 #28
set bt spk & T
337+11.24
336+11.35
Top Levee
Gravel Rd Top Rock
S 22°00'W
Top Levee

Notes: ANY ADDITIONS OR CHANGES ON THIS SHEET MUST BE MADE OR CIRCLED IN R.C.S. WITH DATE AND NAME OF PERSON MAKING CHANGE.

Do not extend notes this side of this line

RETURN TO LOS ANGELES COUNTY SURVEYOR

F.B 1529 PG 76 Chief Party Notes by Date

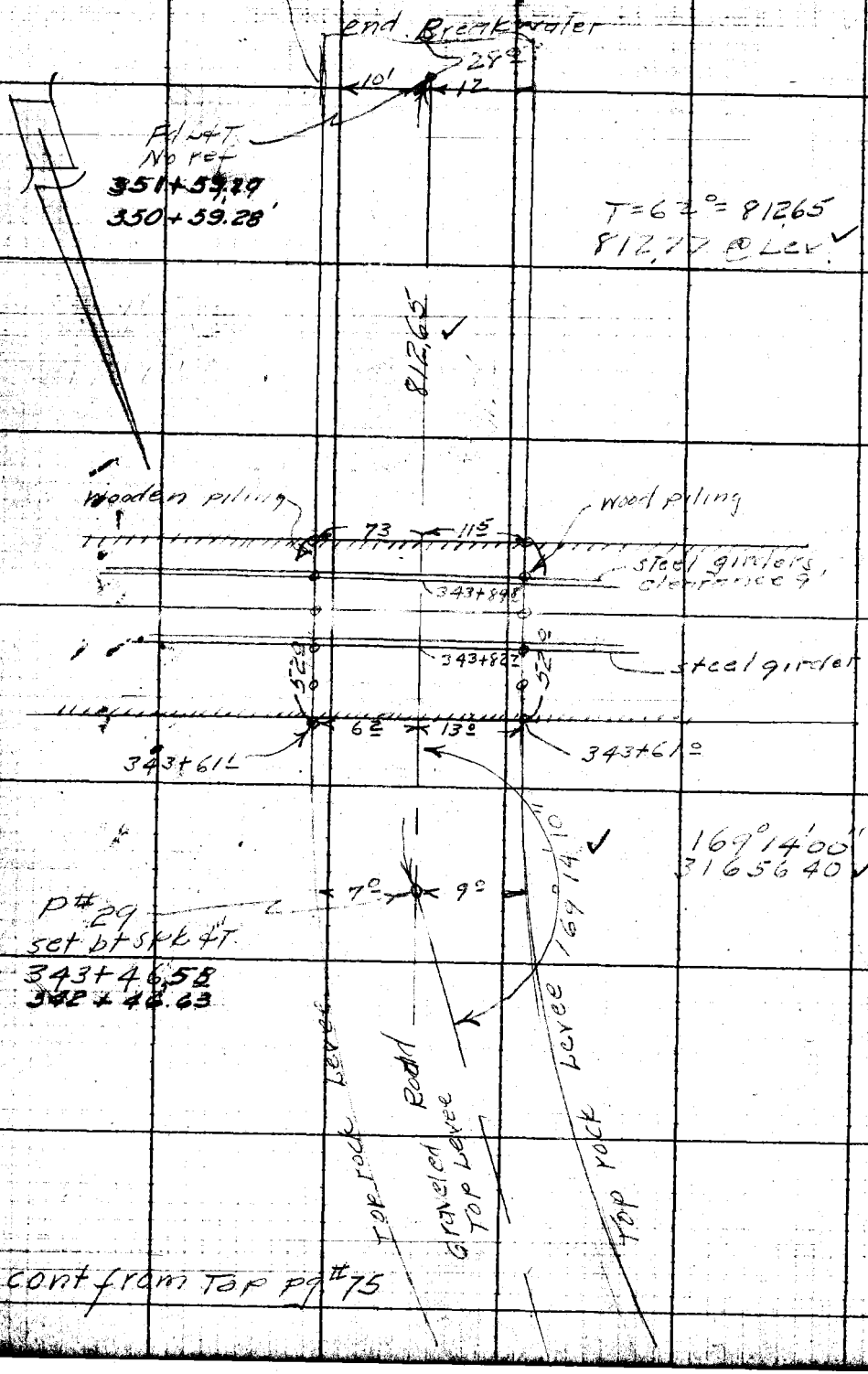

cont from Top pg #75

RETURN TO
LOS ANGELES COUNTY SURVEYOR

Do not extend notes this side of this line

Note: ANY ADDITIONS OR CHANGES ON THIS SHEET MUST BE MADE OR CIRCLED IN Red. WITH DATE AND NAME OF PERSON MAKING CHANGE.

Notes Ck'd by	Survey of Riding & Hiking Tr.
Map No.	W. O. 8433 Tape No. 90 Std. 24
Office Work	Surveyed by R. L. Willey
Checked	Notes " Date 6-49
Date	Indexed C. Johnson 11-28-49

F. B. 1529 PG. 77

RIDING & HIKING TRAIL

JN 8433

WEST LEVEE SAN GABRIEL

RIVER

FROM CARSON ST.

TO SIPHON RD.

6-15-49
R L Willey
L V Smith
D Sappell
C Nowack
M Sonnenschein

Note: Any Additions or Changes on This Sheet Must be Made or Circled in Red Ink With Date and Name of Person Making Change.

Do not extend notes this side of this line.

RETURN TO
LOS ANGELES COUNTY SURVEYOR
726 LOS ANGELES COUNTY
ENGINEERING BLDG.

76F3098 247 10M 1-49

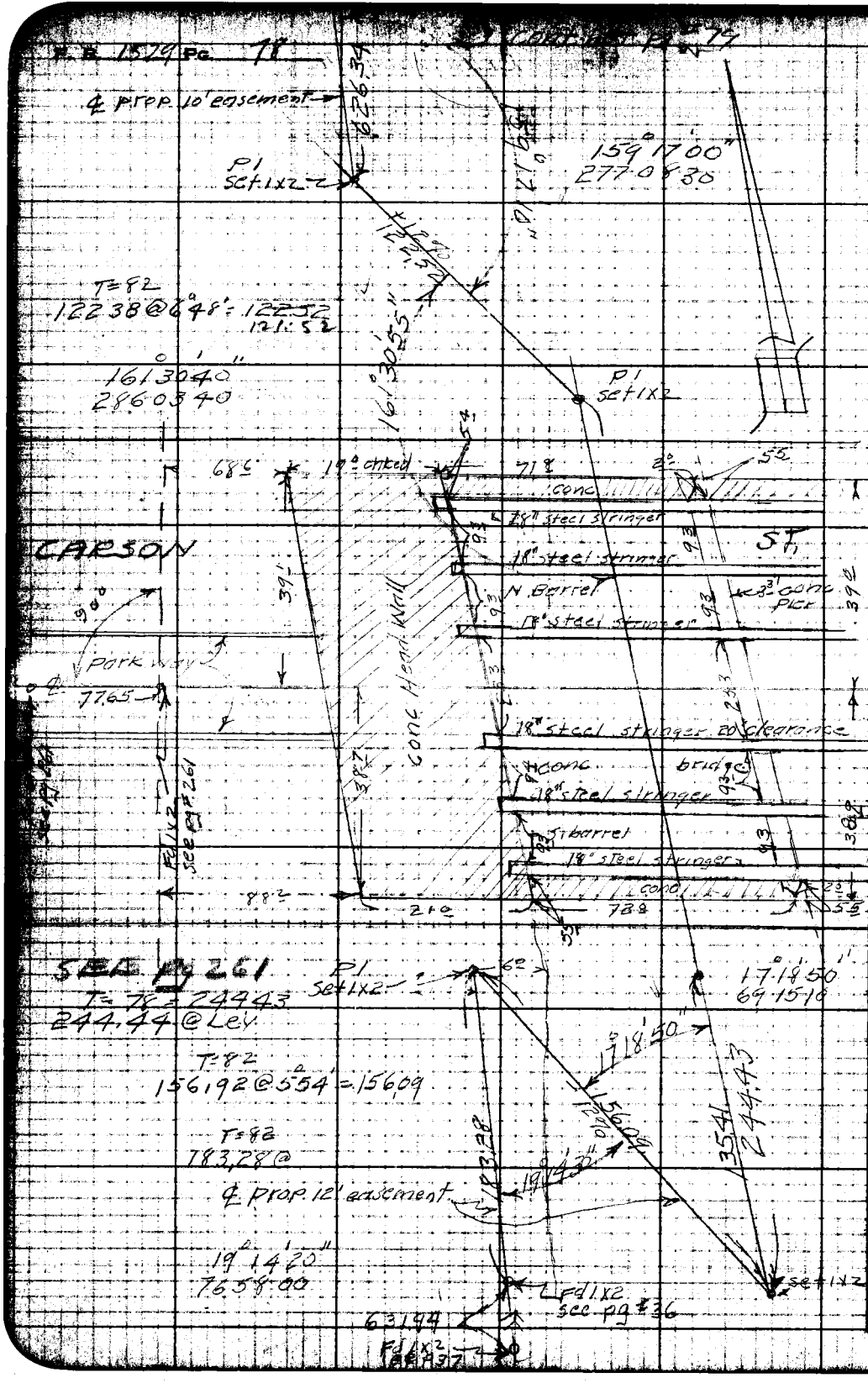

RETURN TO
LOS ANGELES COUNTY SURVEYOR
726 LOS ANGELES COUNTY
ENGINEERING BLDG.

Note: Any Additions or Changes on This Sheet Must be Made or Circled in Red Ink With Date and Name of Person Making Change.

Do not extend notes this side of this line.

Notes Ch'd by R.A.R. | Survey of Ridinghiking Tr. | F. B. 1529 PG. 79

Office Work Lour | Surveyed by R.L. Willey

Checked | Date

Date | Indexed A. C. Johnson

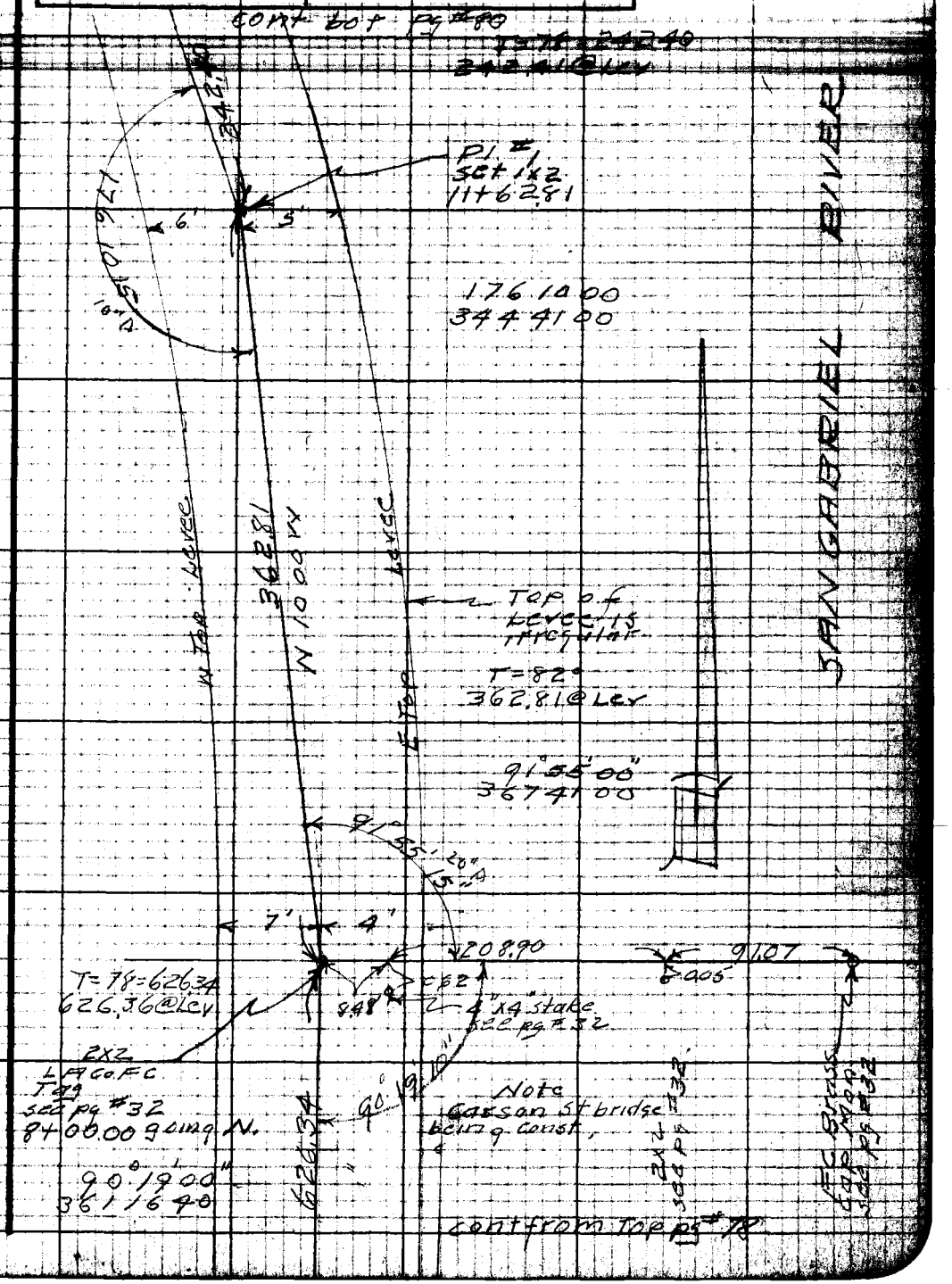

Notes: Any Additions or Changes on This Sheet Must Be Made or Circled in Red Ink With Date and Name of Person Making Change.

Do not extend notes this side of this line.

RETURN TO
LOS ANGELES COUNTY SURVEYOR
726 LOS ANGELES COUNTY
ENGINEERING BLDG.

76F3098 247 10M 1-49

F. B. 1529 Pg. 80

cont bot pg #81

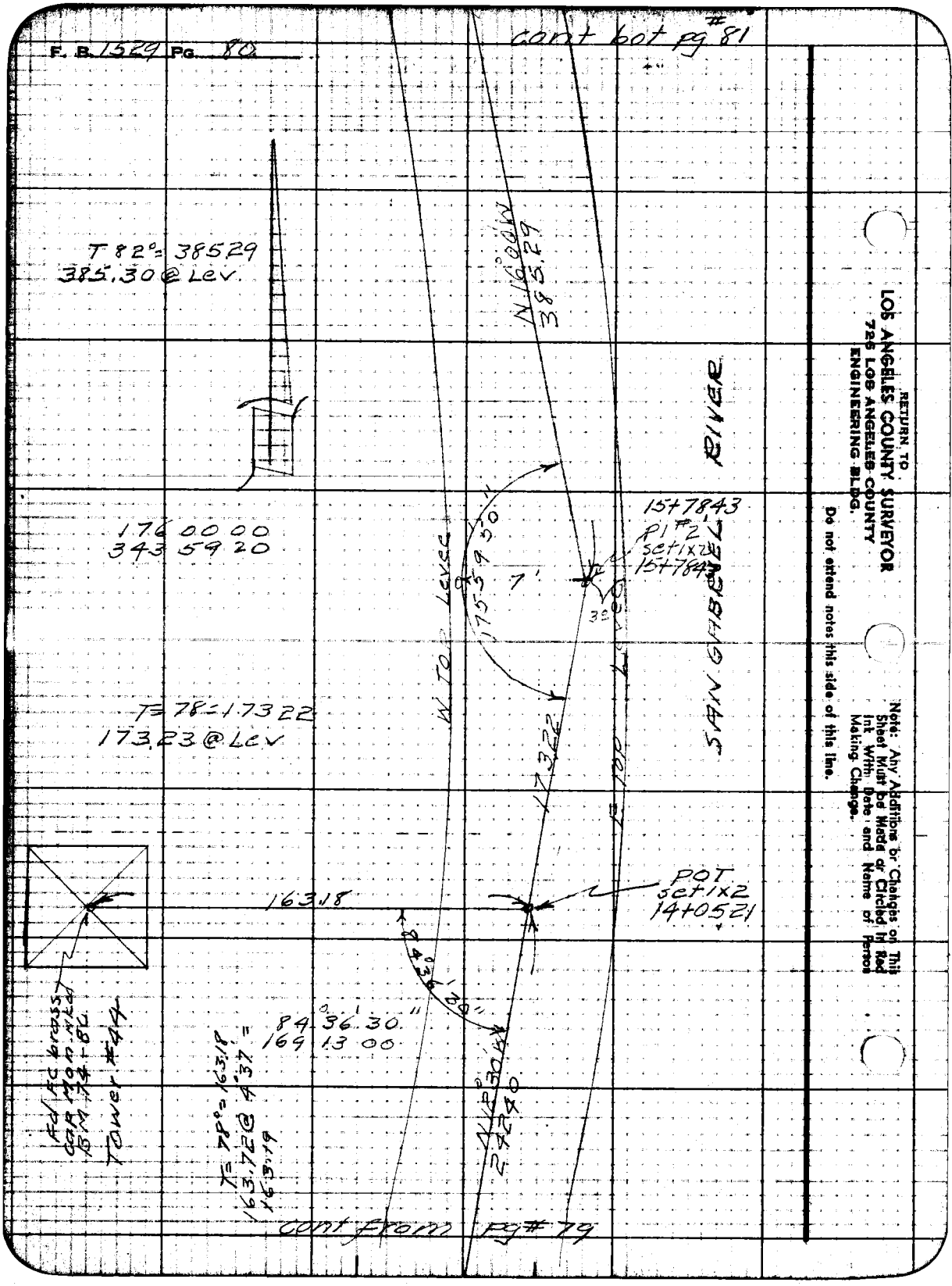

RETURN TO
LOS ANGELES COUNTY SURVEYOR
725 LOS ANGELES COUNTY
ENGINEERING BLDG.

Do not extend notes this side of this line.

Note: Any Additions or Changes on This Sheet Must be Made or Circled in Red Ink With Date and Name of Person Making Change.

Notes Ck'd by a.a.a.	Survey of Riding & hiking Tr
Map No.	W.O. [illegible] Sheet No. 90 Sta 84
Office Work Lew	Surveyed by R.L. Willey
Checked	Notes Date 6-16-49
Date	Indexed A. C. Johnson

F. B. 1529 PG. 81

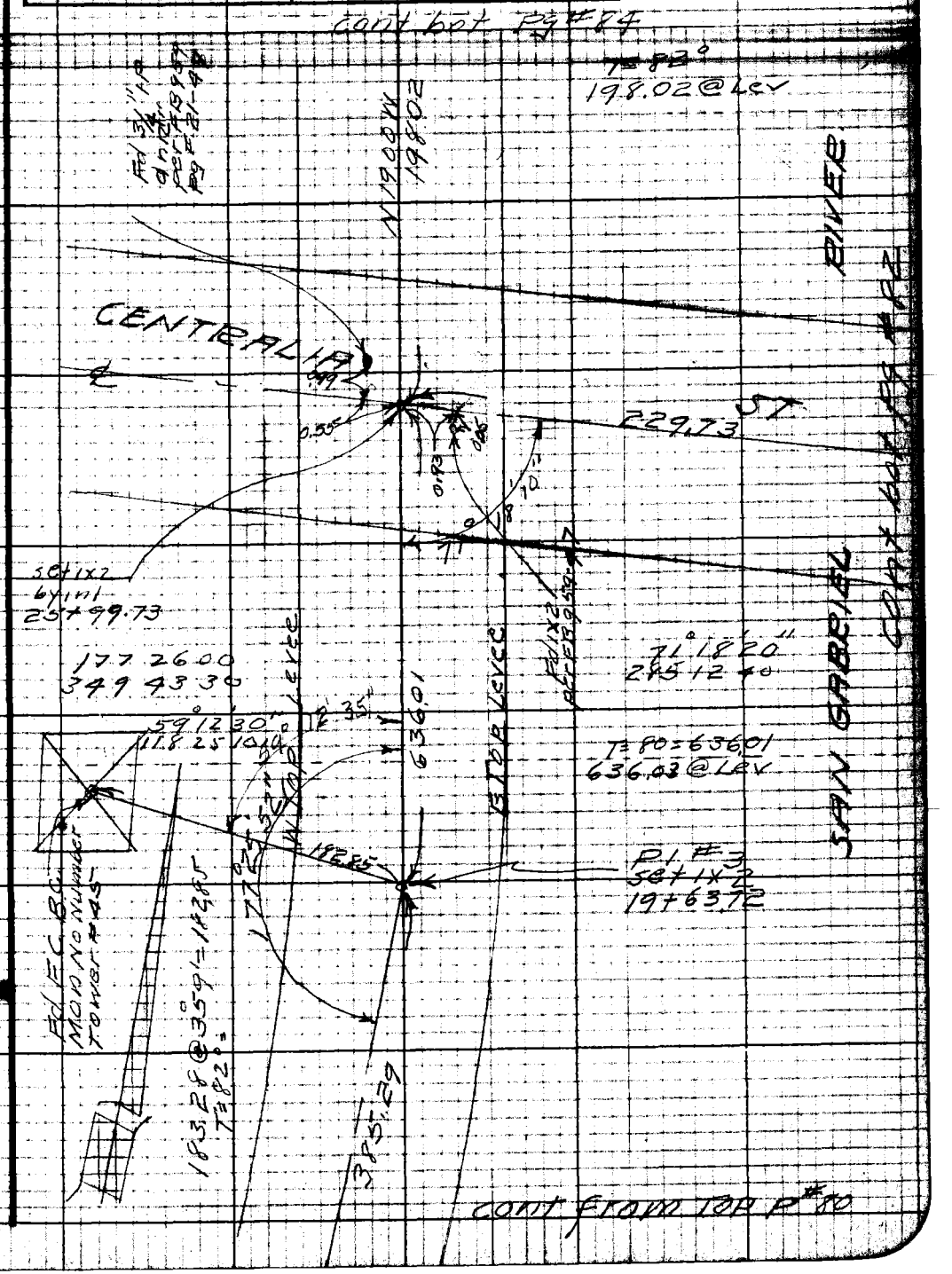

Note: Any Additions or Changes on This Sheet Must be Made or Circled in Red Ink With Date and Name of Person Making Change.

Do not extend notes this side of this line.

RETURN TO
LOS ANGELES COUNTY SURVEYOR
726 LOS ANGELES COUNTY
ENGINEERING BLDG.

76F309S 247 10M 1-49

F. B. 1529 PG. 82

cont bot pg. #83

T=68 = 437.59
337.22 @ Lev = 337.22
101.10 @ 6.40' = 100.42
437.64

ST
437.59

Fd 1X2 4N.
per FB 959-47

7.68

0.68

Fd M L Co. BC.
Mon dn 24" in
well casing

SAN GABRIEL RIVER

T=76 = 229.73
227.81 @ Lev
1.93 " "
229.74

CENTRALIA
229.73

℄

cont from right pg #81

RETURN TO
LOS ANGELES COUNTY SURVEYOR
726 LOS ANGELES COUNTY
ENGINEERING BLDG.

Note: Any Additions or Changes on This Sheet Must be Made or Circled in Red Ink With Date and Name of Person Making Change.

Do not extend notes this side of this line.

Notes Ck'd by	Survey of Riding & hiking Tr
Map No.	W. O. [illegible] Tape No. 90 Std. 84 °F
Office Work Lav.	Surveyed by R. L. Willey
Checked	Notes 11 Date 6-16-49
Date	Indexed C. Johnson

F. B. 1529 PG. 83

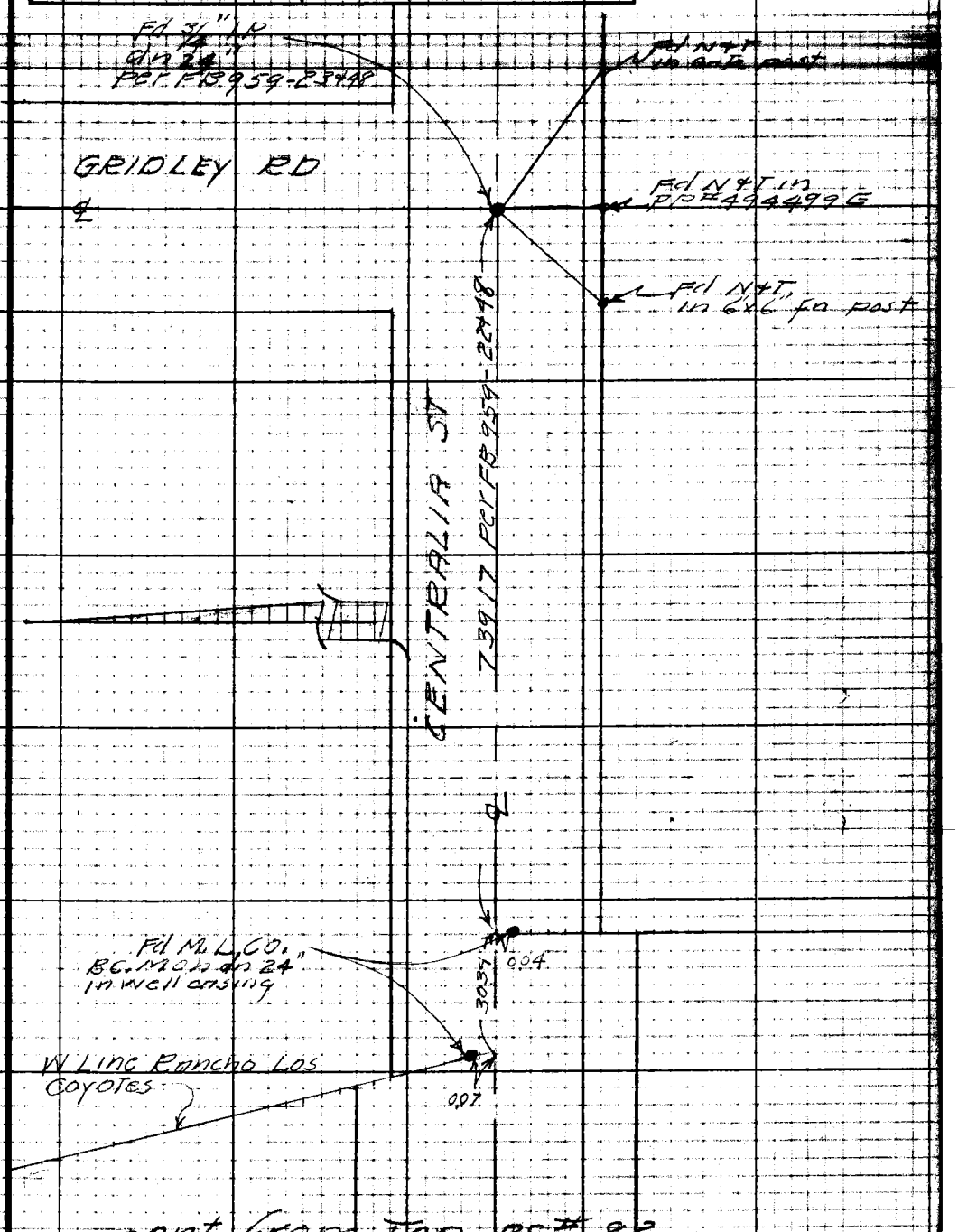

cont from Top pg# 82

Note: Any Additions or Changes on This Sheet Must be Made or Circled in Red Ink With Date and Name of Person Making Change.

Do not extend notes this side of this line.

RETURN TO
LOS ANGELES COUNTY SURVEYOR
726 LOS ANGELES COUNTY
ENGINEERING BLDG.

76F3098 247 10M 1-49

cont. bot pg # 85

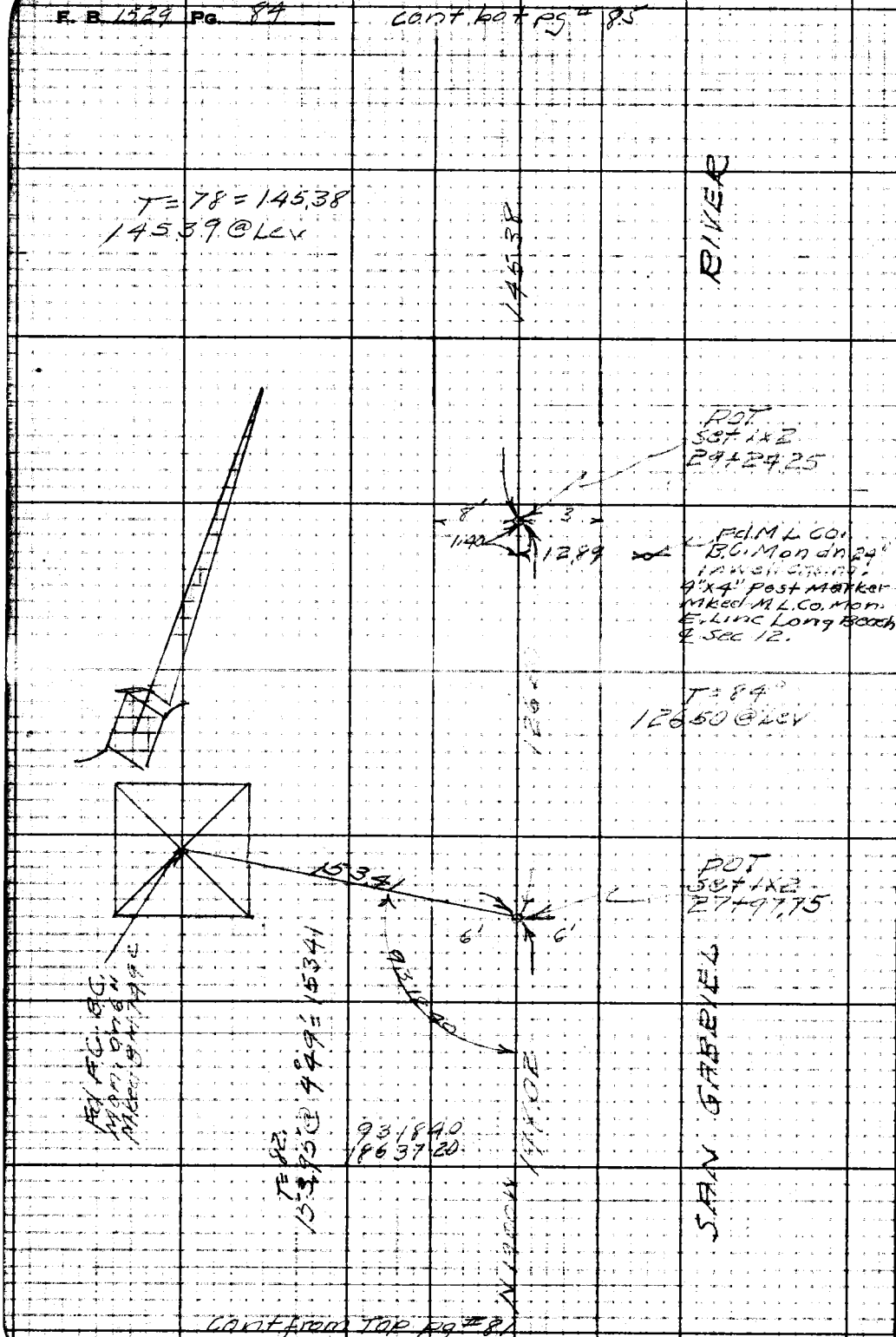

cont from Top pg # 81

RETURN TO
LOS ANGELES COUNTY SURVEYOR
725 LOS ANGELES COUNTY
ENGINEERING BLDG.

Do not extend notes this side of this line.

Note: Any Additions or Changes on This Sheet Must be Made or Circled in Red Ink With Date and Name of Person Making Change.

Notes Ck'd by	Survey of Riding & Hiking Tr
Map No.	W.O. [illegible] Tape No. 90 Std. 84 °F
Office Work Lewis	Surveyed by P.L. Willey
Checked	Notes " Date 8-17-49
Date	Indexed C. Johnson

F. B. 1529 PG. 85

cont bot pg #86

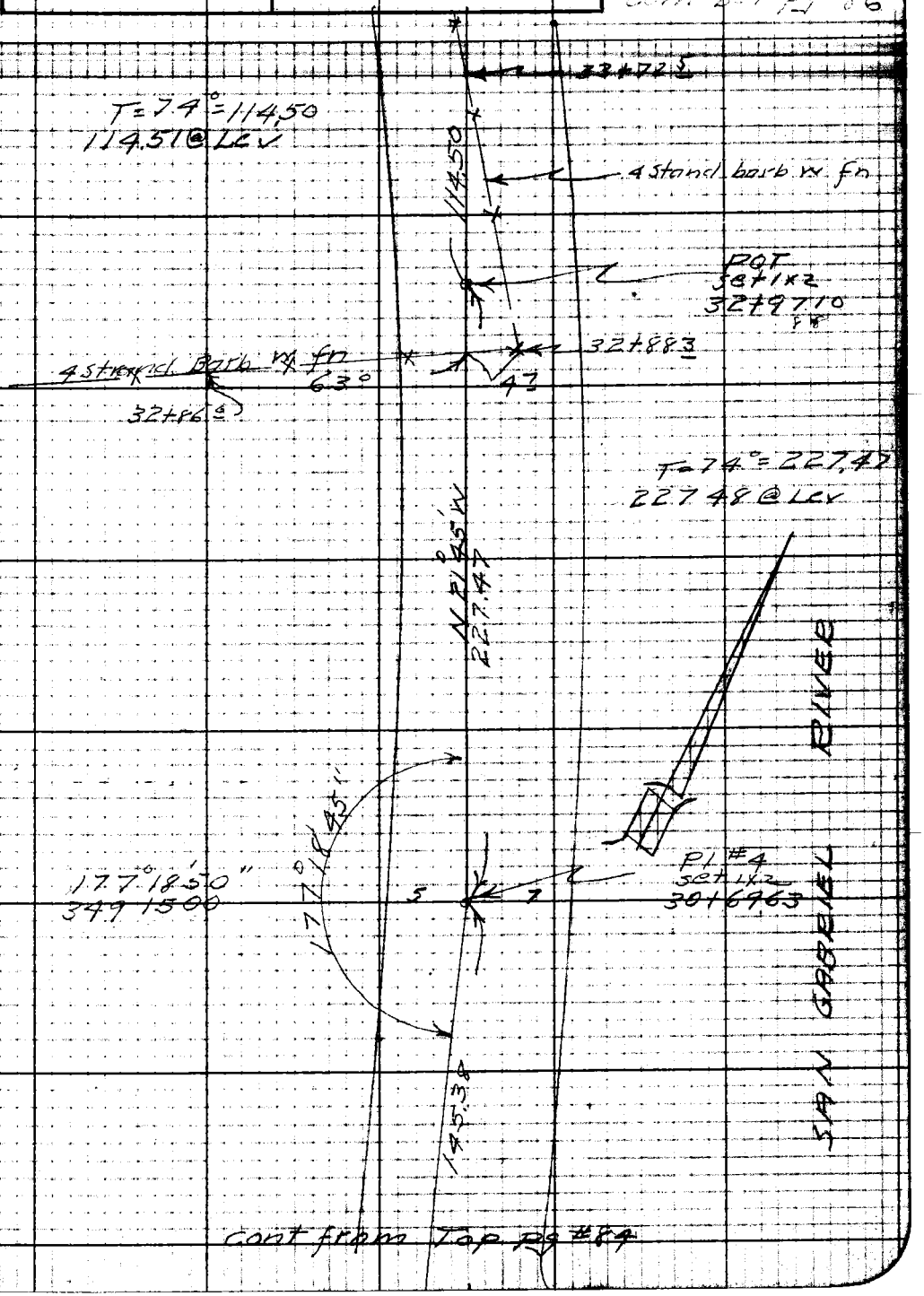

cont from Top pg #84

Note: Any Additions or Changes on This Sheet Must be Made or Circled in Red Ink With Date and Name of Person Making Change.

Do not extend notes this side of this line.

RETURN TO
LOS ANGELES COUNTY SURVEYOR
726 LOS ANGELES COUNTY
ENGINEERING BLDG.

76F3095 247 10M 1-49

F. B. 1529 PG. 86

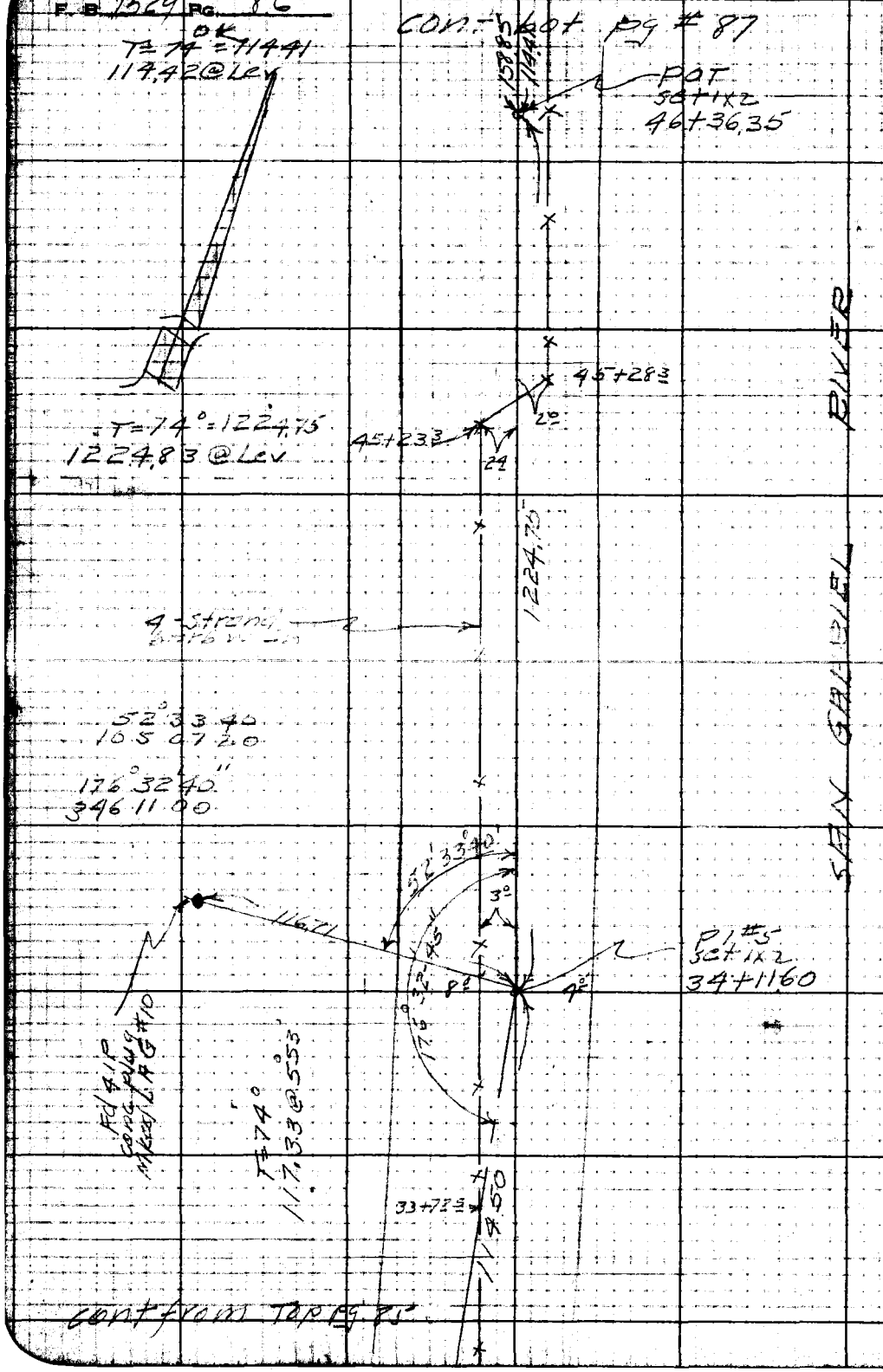

RETURN TO
LOS ANGELES COUNTY SURVEYOR
725 LOS ANGELES COUNTY
ENGINEERING BLDG.

Do not extend notes this side of this line.

Note: Any Additions or Changes on This Sheet Must be Made or Circled in Red Ink With Date and Name of Person Making Change.

Notes Ck'd by	Survey of Riding thinking
Map No.	W. O. Tape No. 90 Std 84
Office Work Lew	Surveyed by P. L. Willey
Checked	Notes " Date
Date	Indexed A. C. Johnson

F. B. 1529 PG. 87

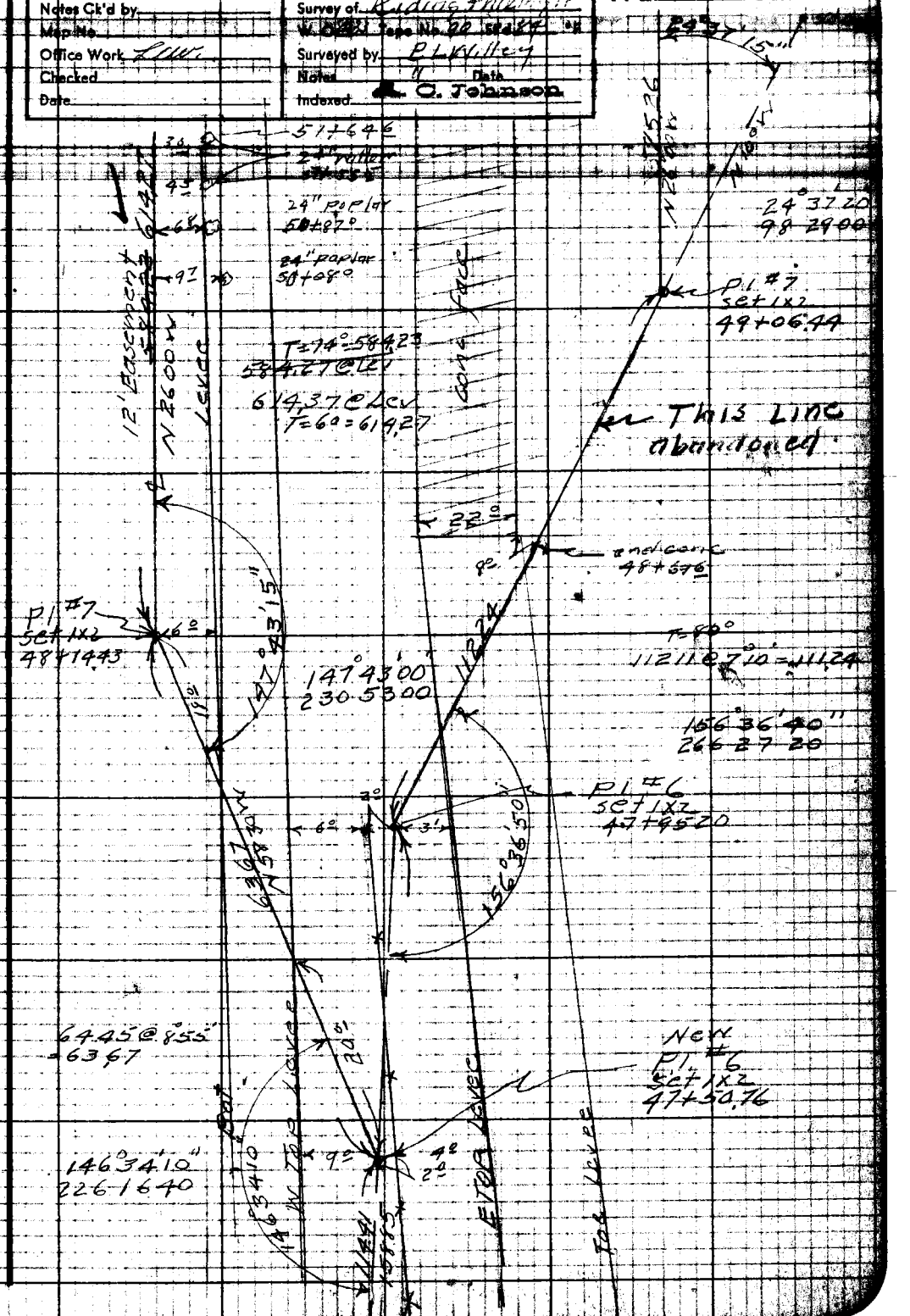

Note: Any Additions or Changes on This Sheet Must be Made or Circled in Red Ink With Date and Name of Person Making Change.

Do not extend notes this side of this line.

RETURN TO
LOS ANGELES COUNTY SURVEYOR
726 LOS ANGELES COUNTY
ENGINEERING BLDG.

76F3096 247 10M 1-49

F. B 1529 Pg. 88

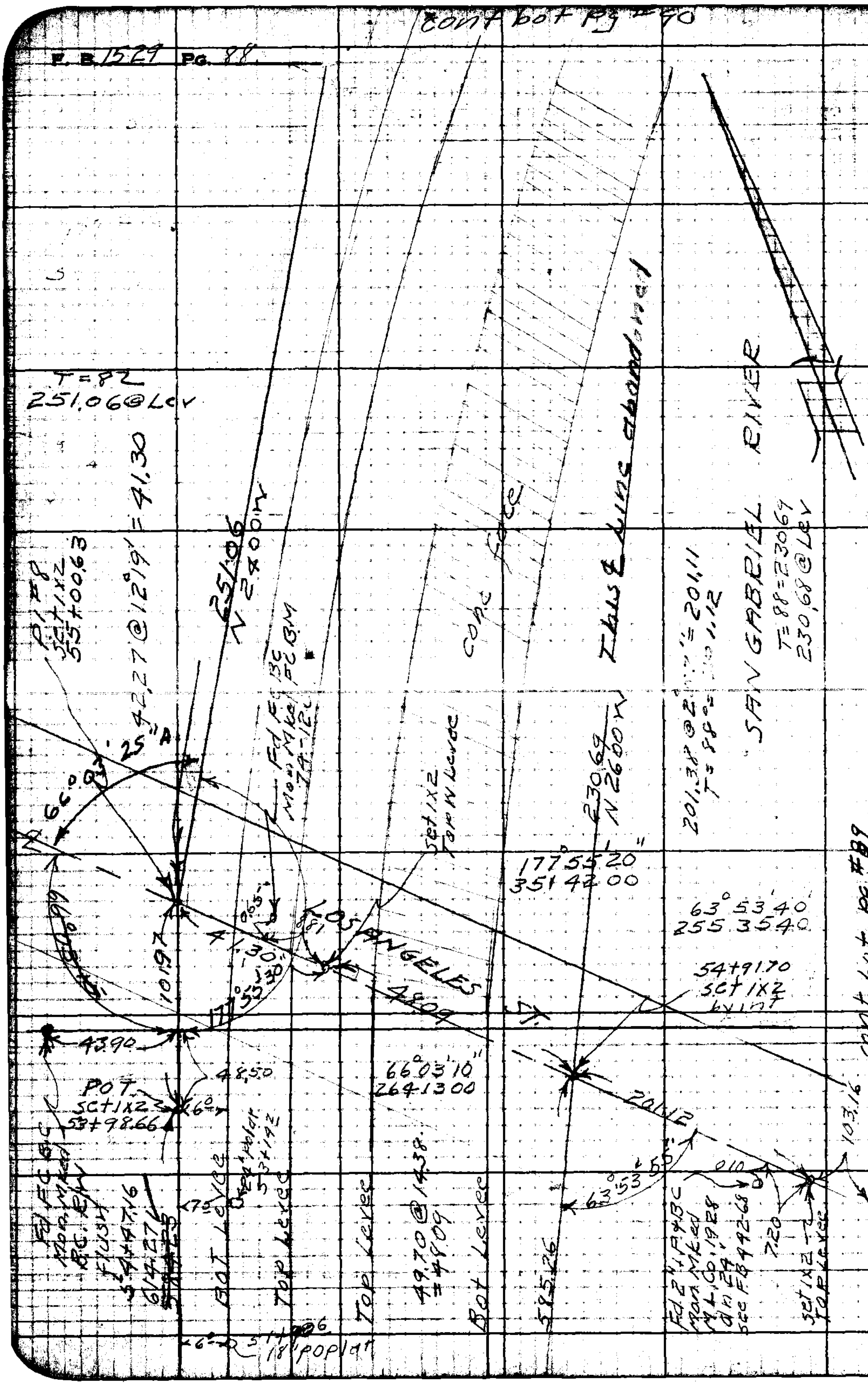

RETURN TO
LOS ANGELES COUNTY SURVEYOR
725 LOS ANGELES COUNTY
ENGINEERING BLDG.

Do not extend notes this side of this line.

Note: Any Additions or Changes on This Sheet Must be Made or Circled in Red Ink With Date and Name of Person Making Change.

Notes Ck'd by	Survey of Riding & hiking Tr
Map No.	W.O. [illegible] Tape No. [illegible] Std. [illegible]
Office Work Rew.	Surveyed by R.L. Willey
Checked	Notes " Date 6-20-49
Date	Indexed C. Johnson

F. B. Pg. 89



Note: Any Additions or Changes on This Sheet Must be Made or Circled in Red Ink With Date and Name of Person Making Change.

Do not extend notes this side of this line.

RETURN TO
LOS ANGELES COUNTY SURVEYOR
726 LOS ANGELES COUNTY
ENGINEERING BLDG.

76F3098 247 10M 1-49

cont/bot Pg 91

RETURN TO
LOS ANGELES COUNTY SURVEYOR
726 LOS ANGELES COUNTY
ENGINEERING BLDG.

Do not extend notes this side of this line.

Note: Any Additions or Changes on This Sheet Must be Made or Circled in Red Ink With Date and Name of Person Making Change.

Notes Ck'd by	Survey of Riding & hiking Tr
Map No.	W.O. [illegible] Tape No. 90 Std. 84
Office Work Lew.	Surveyed by P.L. Willey
Checked	Notes " Date 6-49
Date	Indexed C. Johnson

F. B. 1579 PG. 91

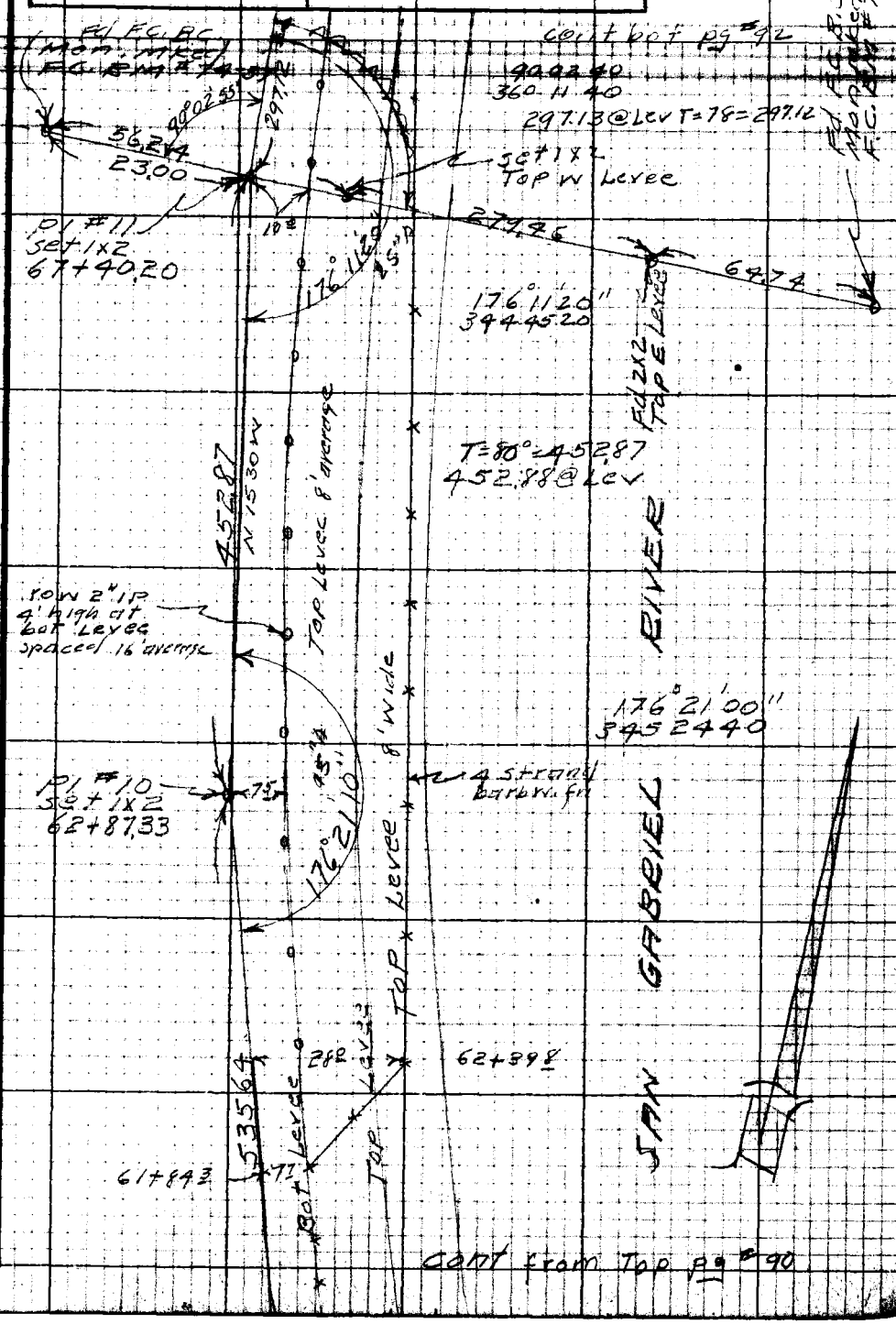

Note: Any Additions or Changes on This Sheet Must be Made or Circled in Red Ink With Date and Name of Person Making Change.

Do not extend notes this side of this line.

RETURN TO
LOS ANGELES COUNTY SURVEYOR
726 LOS ANGELES COUNTY
ENGINEERING BLDG.

76F309S 247 10M 1-49

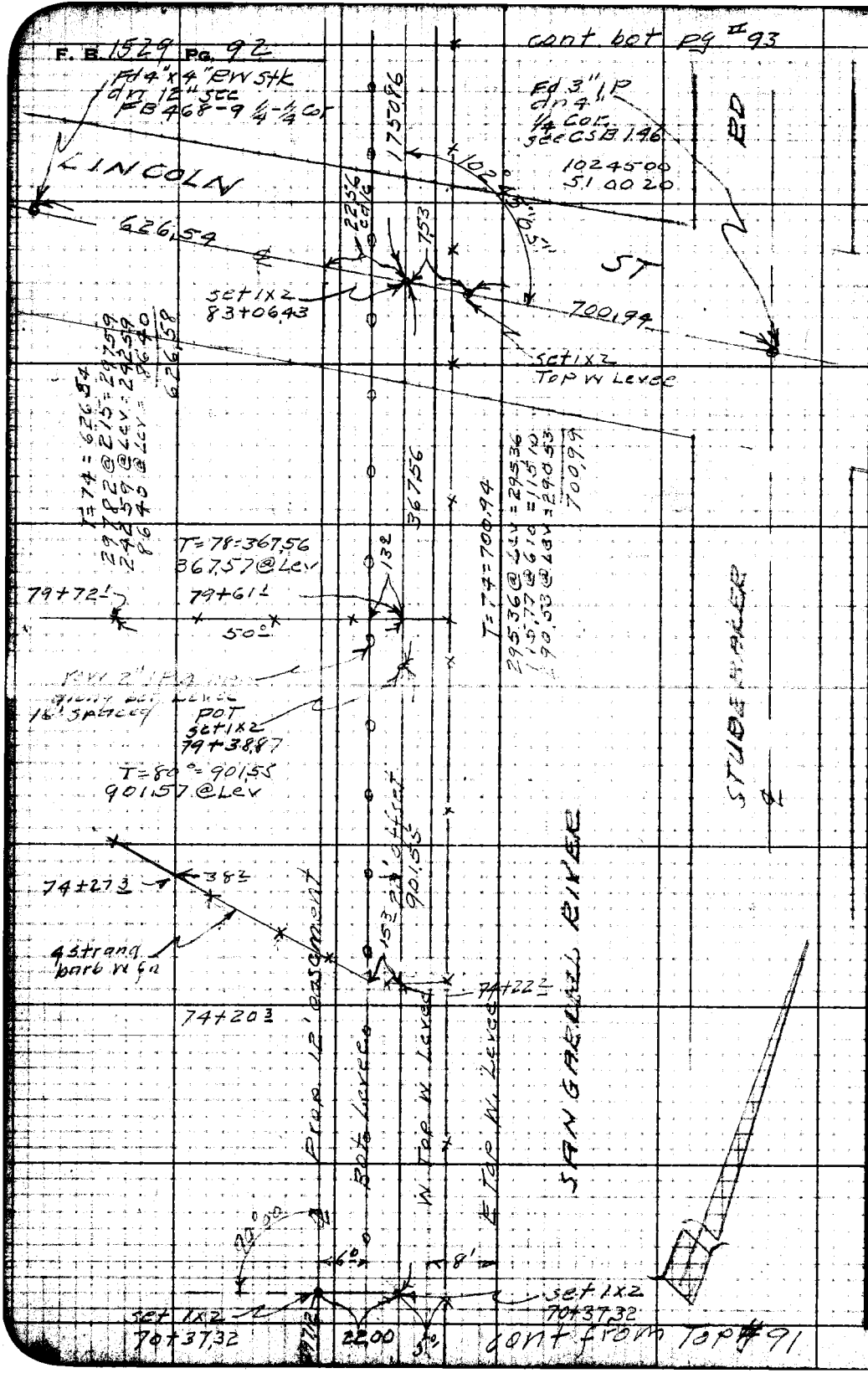

RETURN TO
LOS ANGELES COUNTY SURVEYOR
726 LOS ANGELES COUNTY
ENGINEERING BLDG.

Do not extend notes this side of this line.

Note: Any Additions or Changes on This Sheet Must be Made or Circled in Red Ink With Date and Name of Person Making Change.

Notes Ck'd by	Survey of Riding & Liking Tr.
Map No.	W. O. 8433 Tape No. 90 Std. 89 °F
Office Work Law.	Surveyed by R. L. Willey
Checked	Notes " Date 7-5-49
Date	Indexed C. Johnson

F. B. 1569 Pg. 93

cont bot pg #94

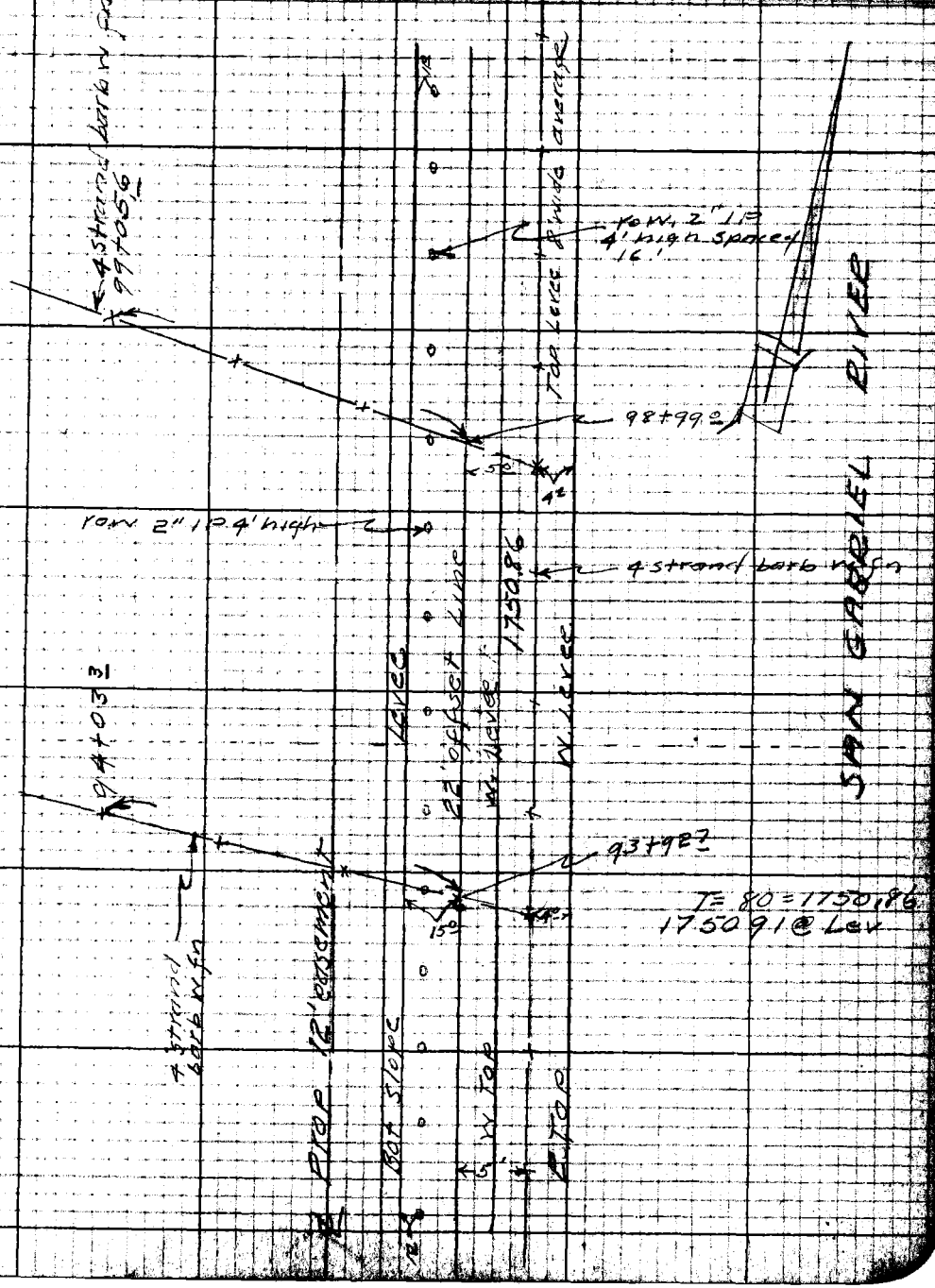

Note: Any Additions or Changes on This Sheet Must be Made or Circled in Red Ink With Date and Name of Person Making Change.

Do not extend notes this side of this line.

RETURN TO
LOS ANGELES COUNTY SURVEYOR
726 LOS ANGELES COUNTY
ENGINEERING BLDG.

76F309S 247 10M 1-49

F. B. 1529 PG. 94

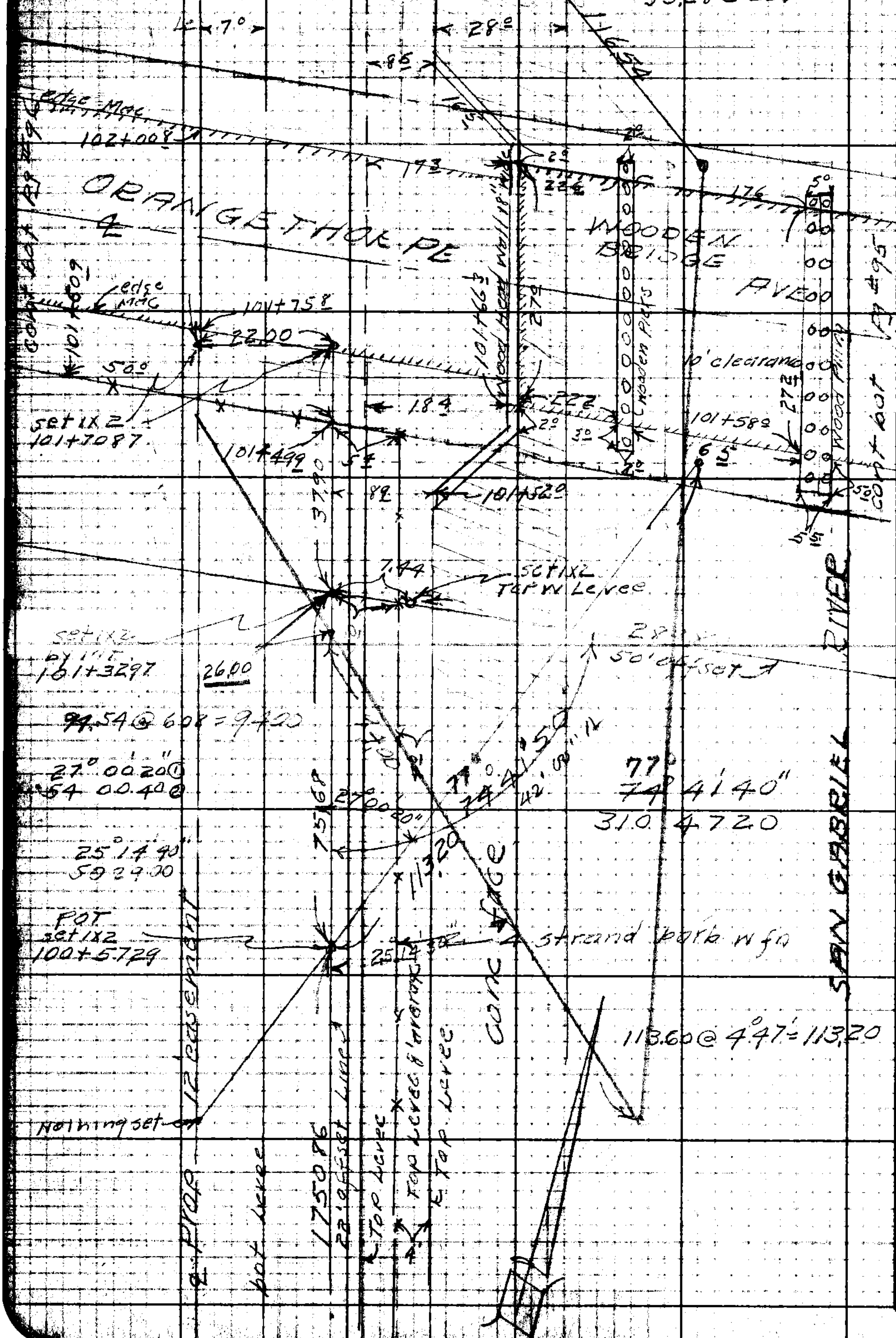

RETURN TO
LOS ANGELES COUNTY SURVEYOR
726 LOS ANGELES COUNTY ENGINEERING BLDG.

Do not extend notes this side of this line.

Note: Any Additions or Changes on This Sheet Must be Made or Circled in Red Ink With: Date and Name of Person Making Change.

Notes Ck'd by	Survey of Riding & hiking Tr
Map No.	W. O. [illegible]
Office Work Lew.	Surveyed by R L Willey
Checked	Notes " Date 6-49
Date	Indexed C. Johnson

F. B. 1579 PG. 95



Note: Any Additions or Changes on This Sheet Must be Made or Circled in Red Ink With Date and Name of Person Making Change.

Do not extend notes this side of this line.

RETURN TO
LOS ANGELES COUNTY SURVEYOR
726 LOS ANGELES COUNTY
ENGINEERING BLDG.

76F3D9S 247 10M 1-49

F. B. 1529 PG. 96



cont from pg #94

RETURN TO
LOS ANGELES COUNTY SURVEYOR
725 LOS ANGELES COUNTY
ENGINEERING BLDG.

Do not extend notes this side of this line.

Note: Any Additions or Changes on This Sheet Must be Made or Circled in Red Ink With Date and Name of Person Making Change.

Notes Ck'd by	Survey of Riding & Wiring Tr.
Map No.	W.O. 843 Tape No. 90 Std. 84 °F
Office Work Lew	Surveyed by R. L. Willey
Checked	Notes " Date 7-5-49
Date	Indexed A. C. Johnson

F. B. 1529 PG. 97

cont bot pg # 98

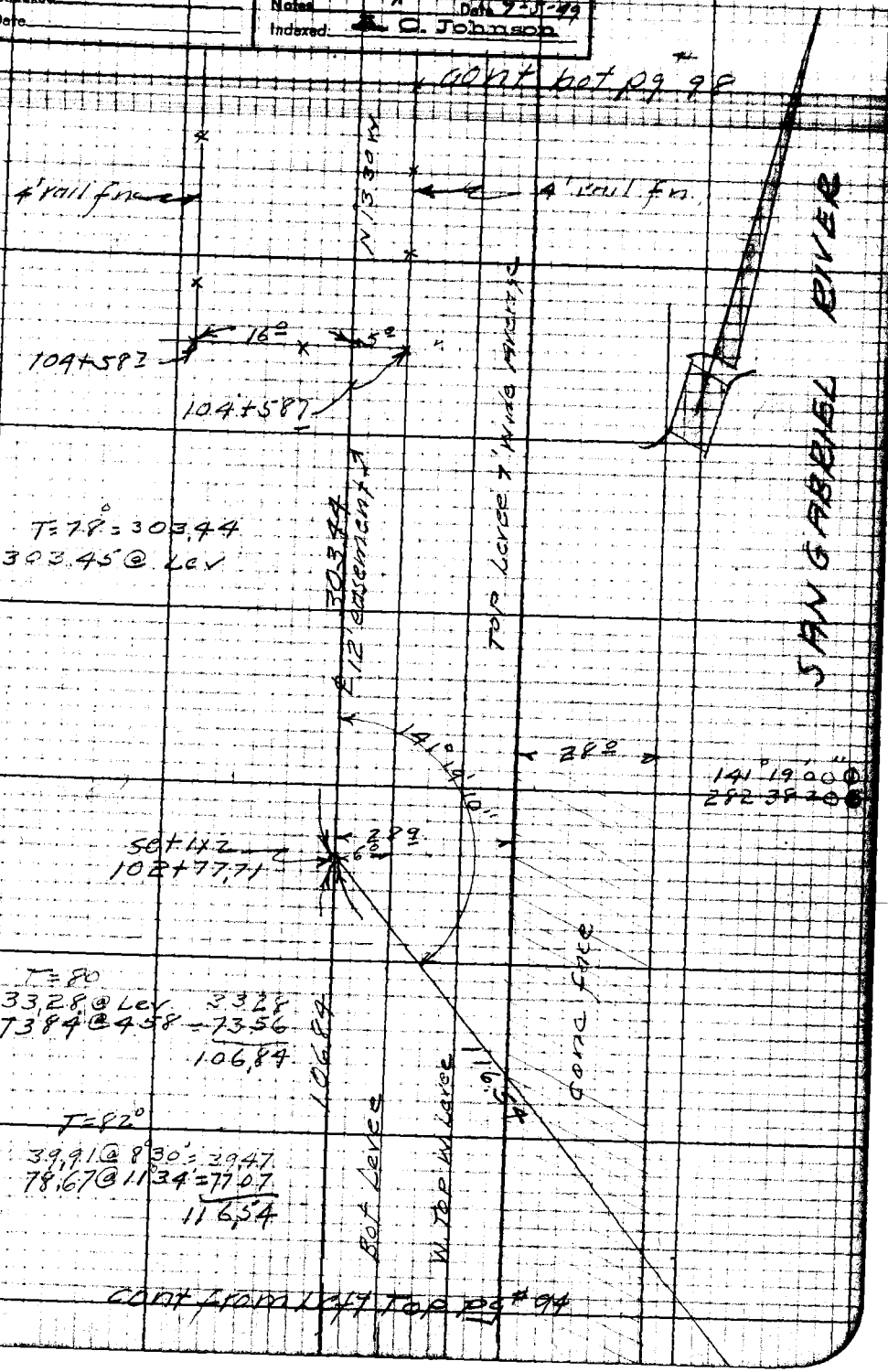

cont from Left Top pg # 94

Note: Any Additions or Changes on This Sheet Must be Made or Circled in Red Ink With Date and Name of Person Making Change.

Do not extend notes this side of this line.

RETURN TO
LOS ANGELES COUNTY SURVEYOR
726 LOS ANGELES COUNTY
ENGINEERING BLDG.

76F309S R47 10M 1-49

F. B. 1529 Pg. 98

cont bot pg. #99

RETURN TO
LOS ANGELES COUNTY SURVEYOR
726 LOS ANGELES COUNTY
ENGINEERING BLDG.

Do not extend notes this side of this line.

Note: Any Additions or Changes of this Sheet Must Be Made or Checked in Red Ink With Date and Name of Person Making Change.

Notes Ck'd by	Survey of Riding & Hiking Trl
Map No.	W. O. [illegible] Tape No. 90 Std. 84 °F
Office Work Lew	Surveyed by R.L. Willey
Checked	Notes " Date 7-5-49
Date	Indexed C. Johnson

F. B. 1529 PG. 99

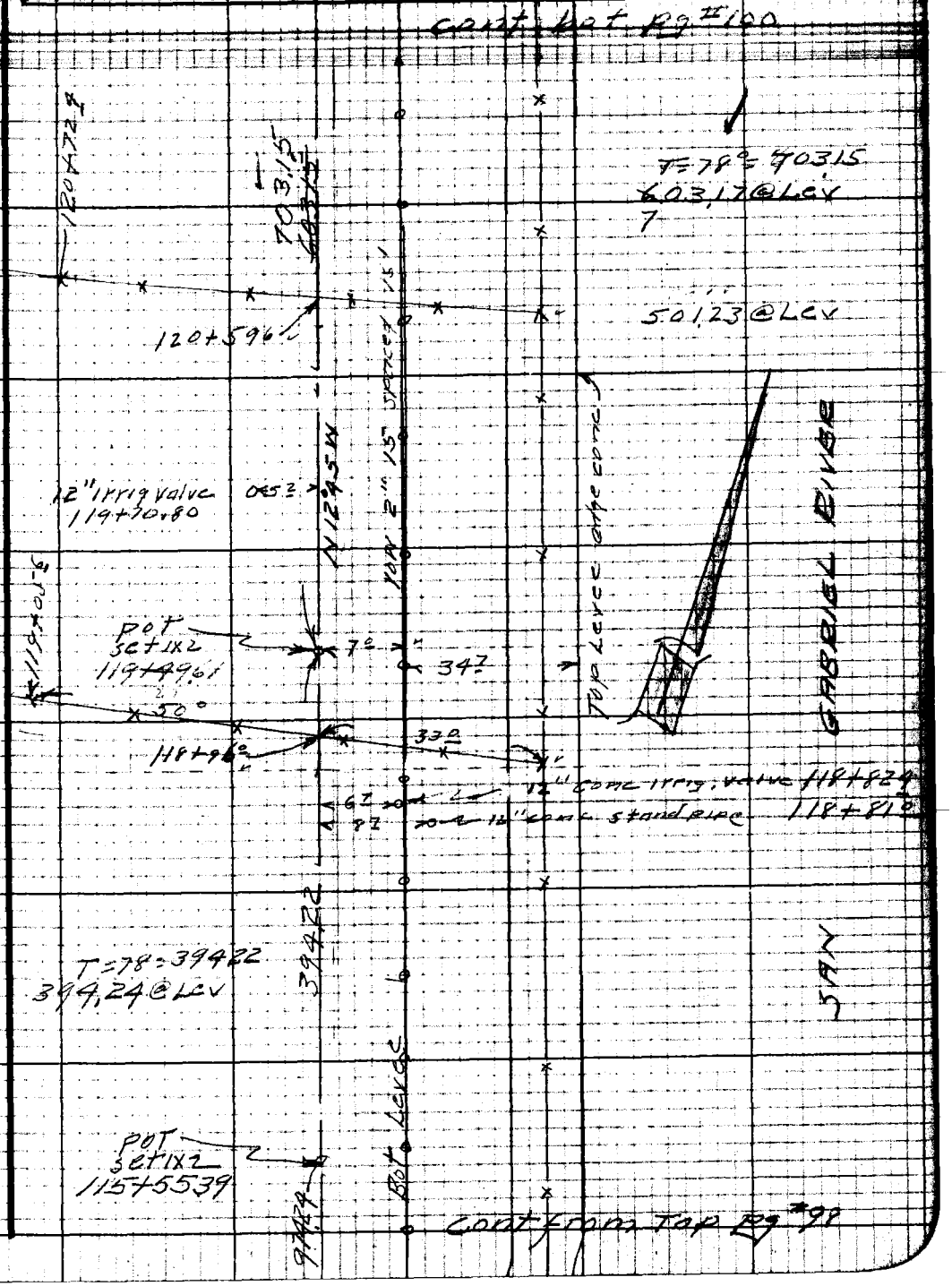

Notes: Any Additions or Changes on This Sheet Must be Made or Circled in Red Ink With Date and Name of Person Making Change.

Do not extend notes this side of this line.

RETURN TO
LOS ANGELES COUNTY SURVEYOR
726 LOS ANGELES COUNTY
ENGINEERING BLDG.

76F3095 247 10M 1-49

F. B. 1529 Pg. 100

cont bot pg #101



cont from top pg #99

RETURN TO
LOS ANGELES COUNTY SURVEYOR
726 LOS ANGELES COUNTY
ENGINEERING BLDG.

Do not extend notes this side of this line.

Note: Any Additions or Changes on This Sheet Must Be Made or Circled in Red Ink With Date and Name of Person Making Change.

Notes Ck'd by	Survey of Riding & Hiking Tr.
Map No.	W. O. [illegible] Tape No. [illegible] Std. 84 °F
Office Work Lew.	Surveyed by R. L. Willey
Checked	Notes " Date 7-44
Date	Indexed C. Johnson

F. B. 1529 PG. 101

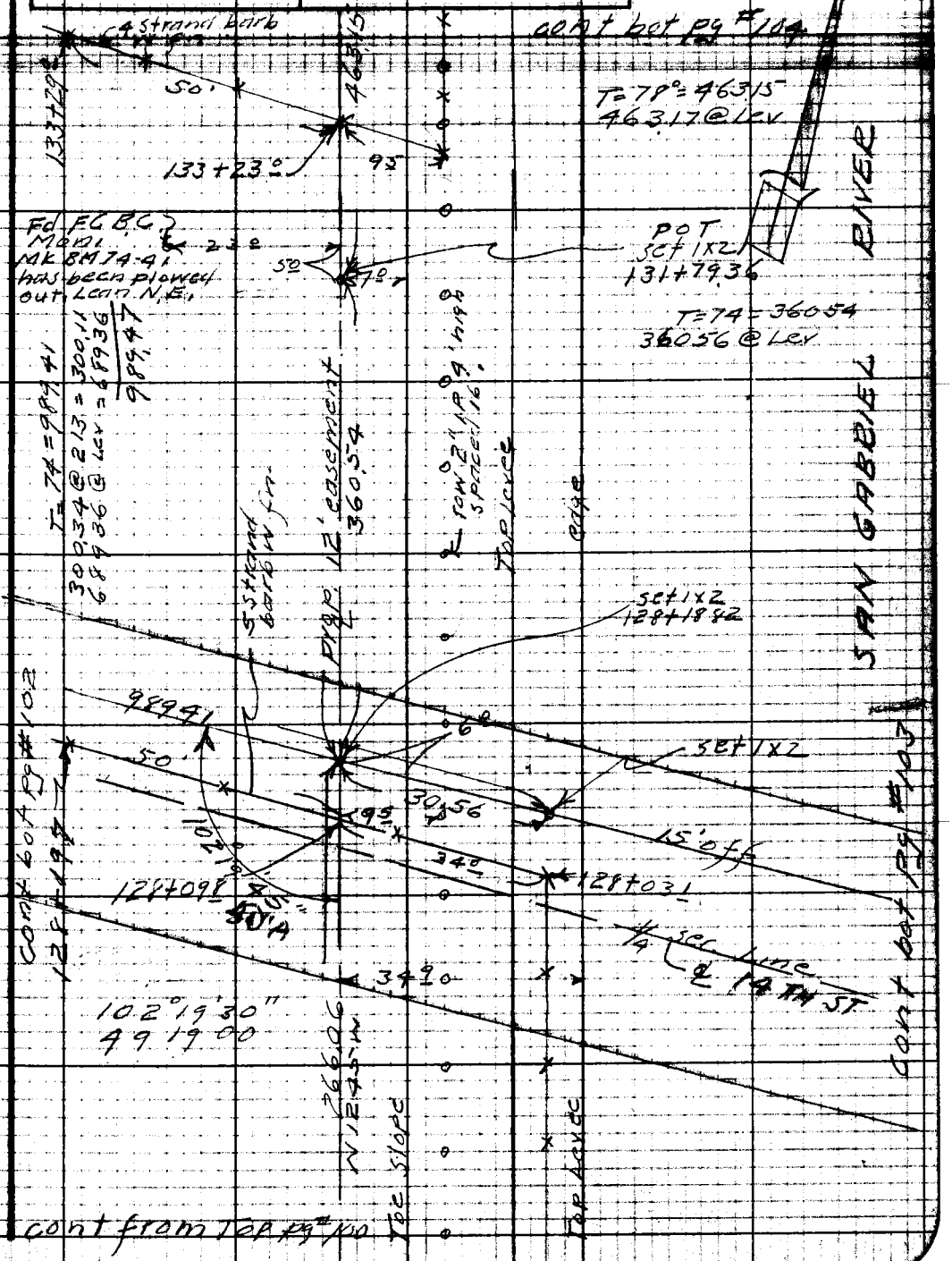

Note: Any Additions or Changes on This Sheet Must be Made or Circled in Red Ink With Date and Name of Person Making Change.

Do not extend notes this side of this line.

RETURN TO
LOS ANGELES COUNTY SURVEYOR
726 LOS ANGELES COUNTY
ENGINEERING BLDG.

76F309S 247 10M 1-49

F. B. 1529 Pg. 102

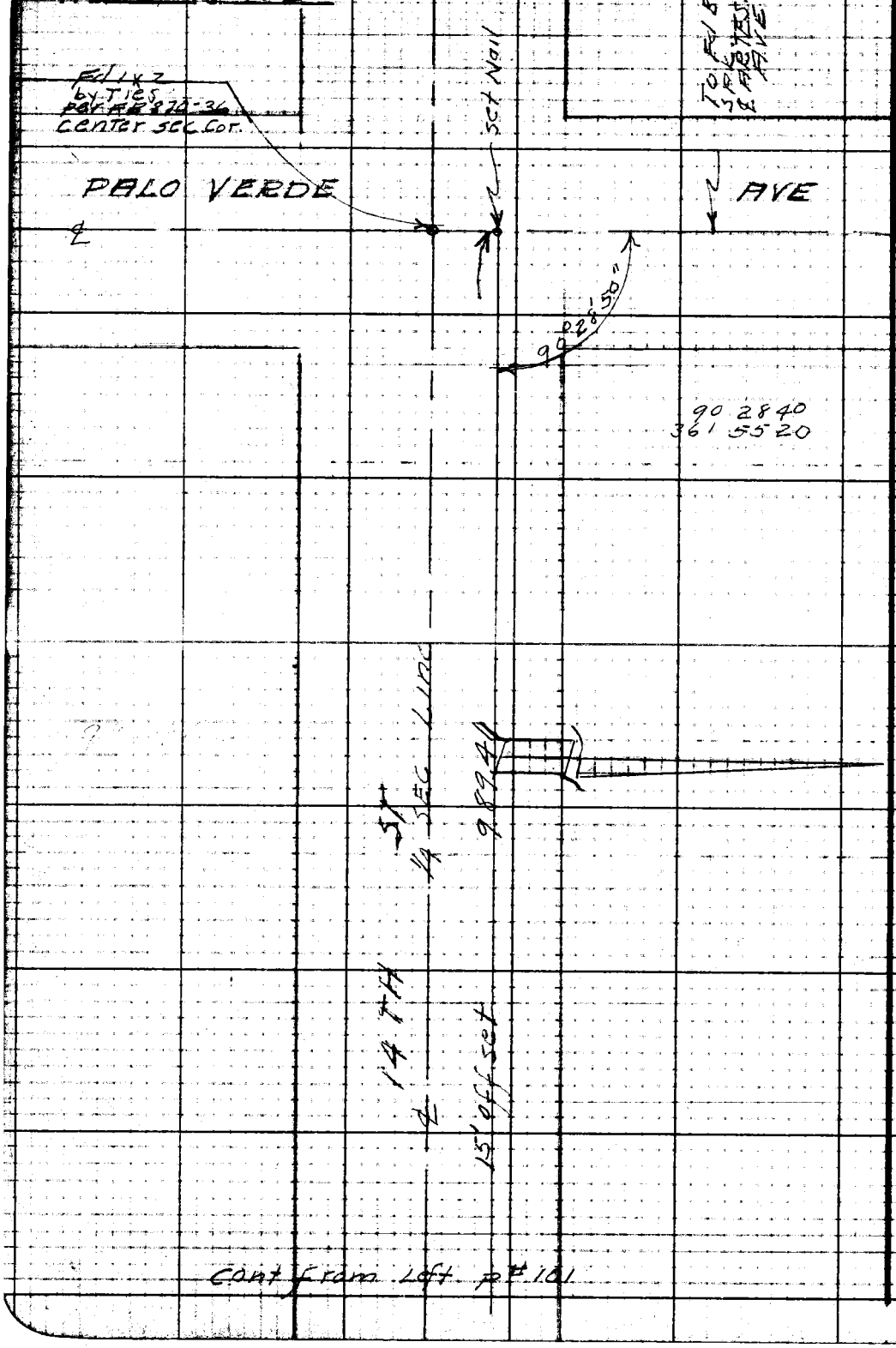

RETURN TO
LOS ANGELES COUNTY SURVEYOR
725 LOS ANGELES COUNTY
ENGINEERING BLDG.

Do not extend notes this side of this line.

Note: Any Additions or Changes on This Sheet Must be Made or Circled in Red Ink With Date and Name of Person Making Change.

Notes Ck'd by	Survey of Riding & hiking Tr.
Map No.	W. O. 83 Tape No. 90 Std. 84 °F
Office Work Law	Surveyed by R.L. Willey
Checked	Notes " Date 7-49
Date	Indexed A. C. Johnson

F. B. 1529 PG. 103

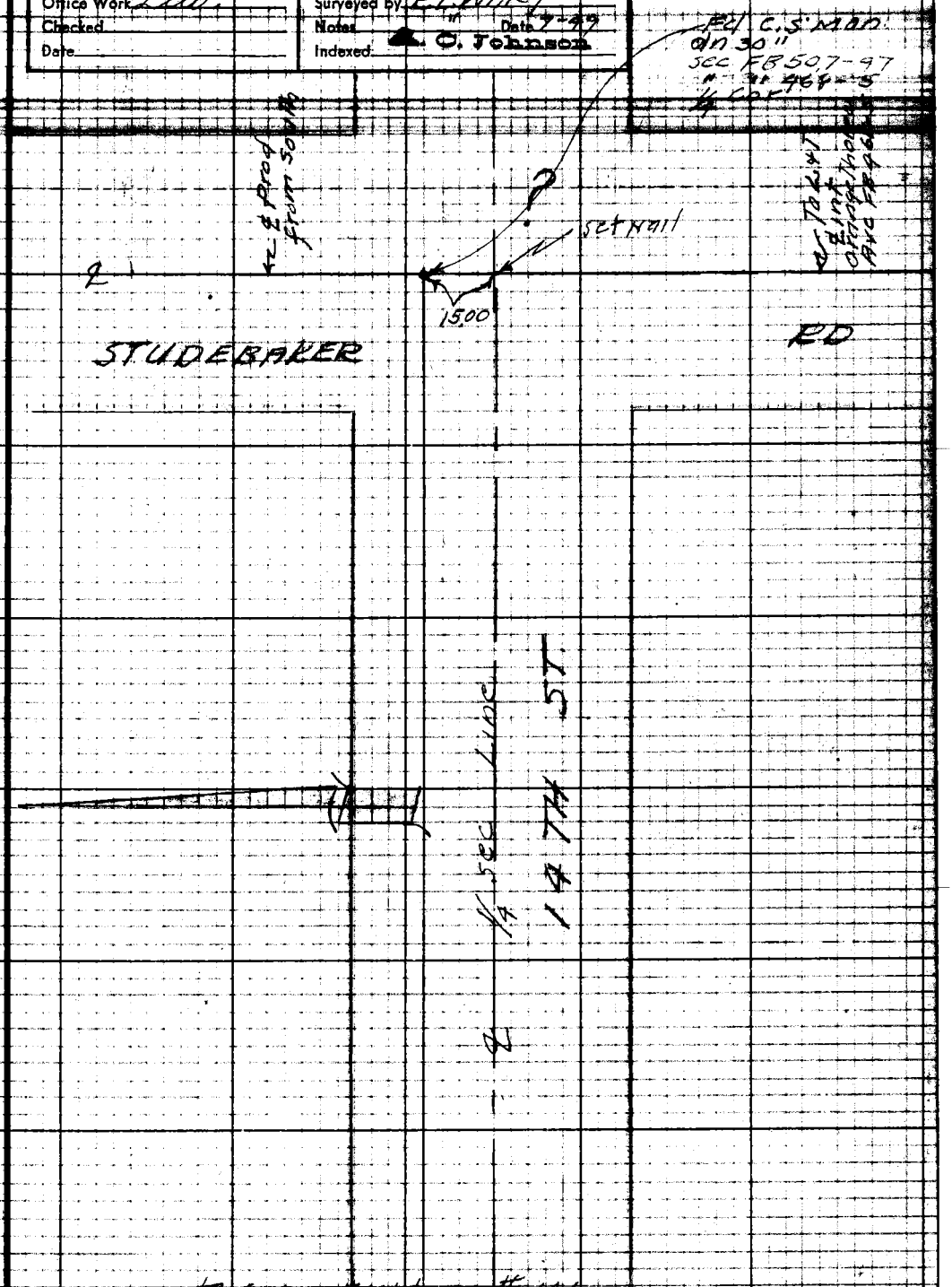

cont from right pg # 101

Note: Any Additions or Changes on This Sheet Must be Made or Circled in Red Ink With Date and Name of Person Making Change.

Do not extend notes this side of this line.

RETURN TO
LOS ANGELES COUNTY SURVEYOR
726 LOS ANGELES COUNTY
ENGINEERING BLDG.

76F3095 247 10M 1-49

F. B. 1529 Pg. 104

cont bot pg #105

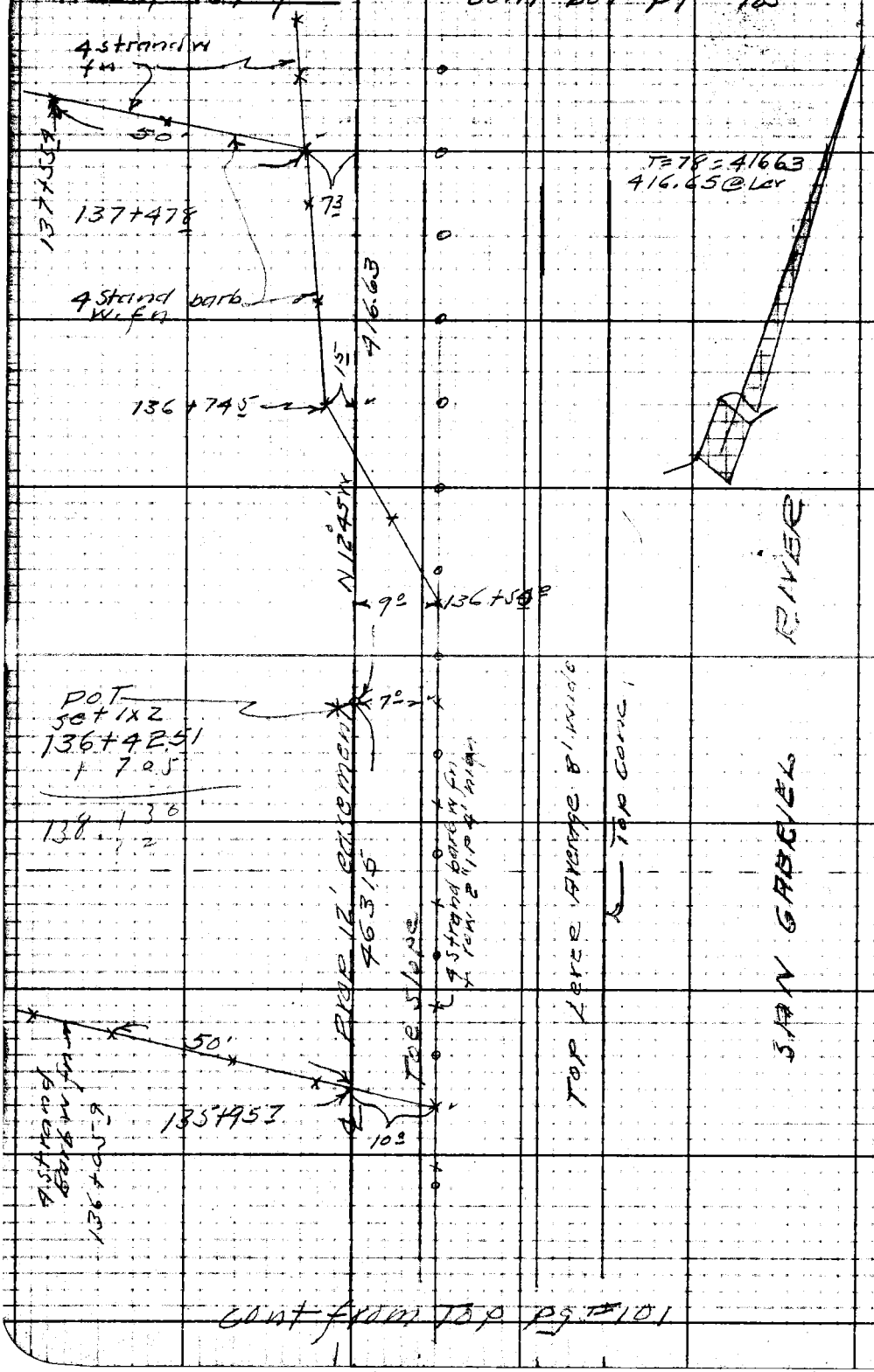

cont from top pg #101

RETURN TO
LOS ANGELES COUNTY SURVEYOR
723 LOS ANGELES COUNTY
ENGINEERING BLDG.

Do not extend notes this side of this line.

Note: Any Additions or Changes on This Sheet Must be Made or Circled in Red Ink With Date and Name of Person Making Change.

Notes Ck'd by
Map No.
Office Work Lau
Checked
Date

Survey of Riding & hiking Tr.
W. O. Tape No. 20 Std. 24 #
Surveyed by E.L.Willey
Notes " Date 7-49
Indexed C. Johnson

F. B. 1529 PG. 105



Note: Any Additions or Changes on This Sheet Must be Made or Circled in Red Ink With Date and Name of Person Making Change.

Do not extend notes this side of this line.

RETURN TO
LOS ANGELES COUNTY SURVEYOR
726 LOS ANGELES COUNTY
ENGINEERING BLDG.

76F3D98 247 10M 1-49

RETURN TO
LOS ANGELES COUNTY SURVEYOR
728 LOS ANGELES COUNTY
ENGINEERING BLDG.

Do not extend notes this side of this line.

Note: Any Additions or Changes on This Sheet Must be Made or Circled in Red Ink With Date and Name of Person Making Change.

76F3095 247 10M 1-49

RETURN TO
LOS ANGELES COUNTY SURVEYOR
726 LOS ANGELES COUNTY
ENGINEERING BLDG.

Note: Any Additions or Changes on This Sheet Must be Made or Circled in Red Ink With Date and Name of Person Making Change.

Do not extend notes this side of this line.

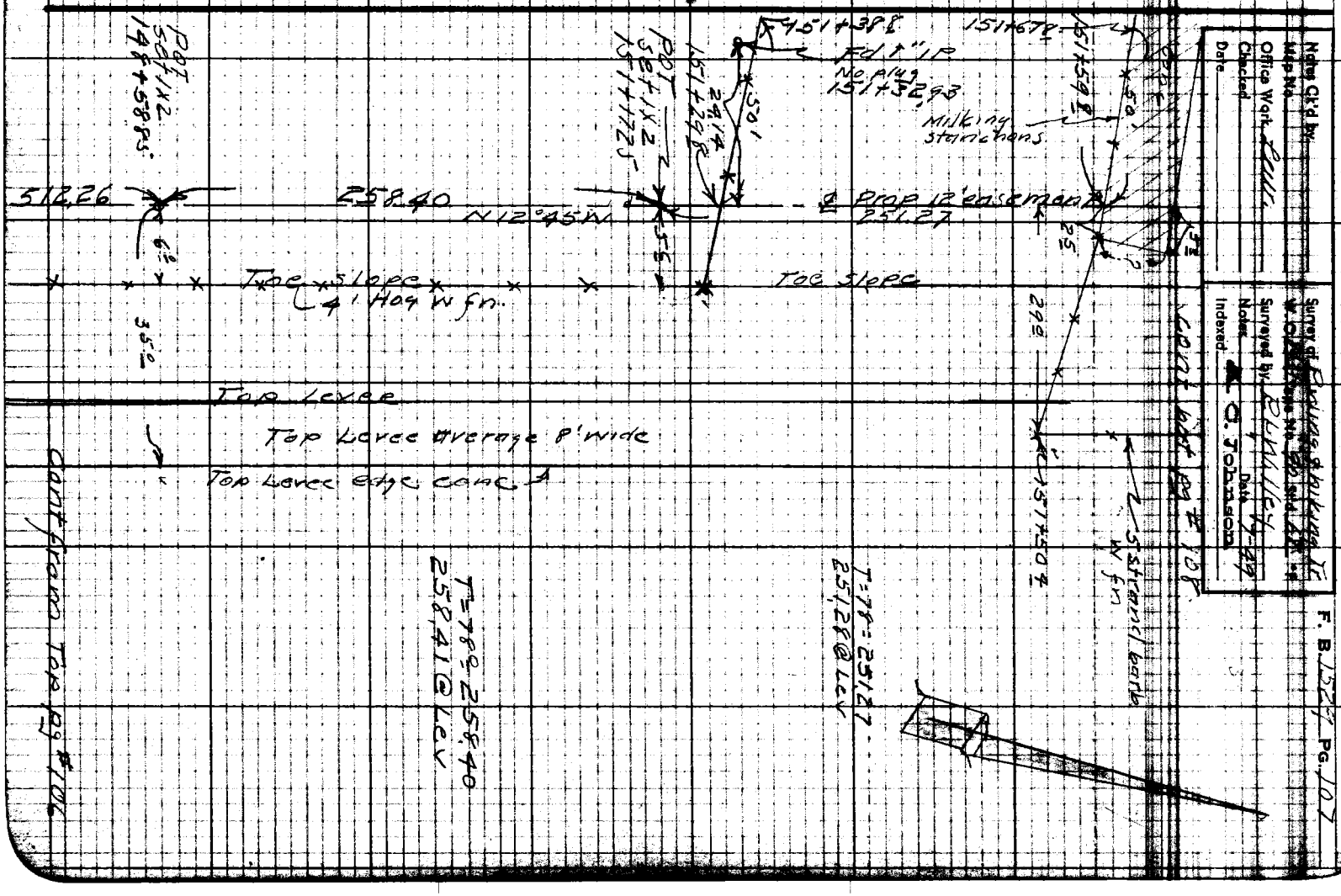

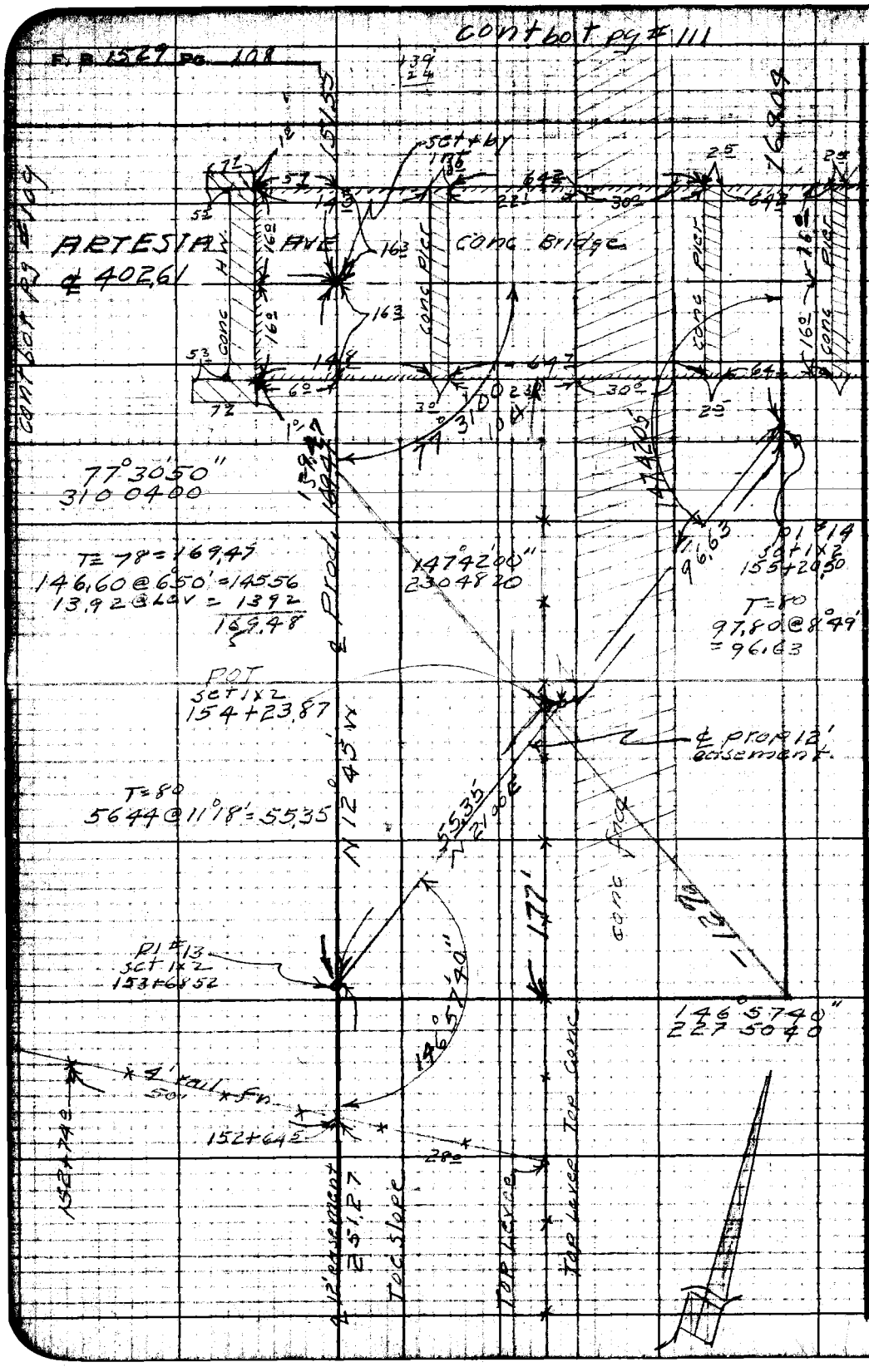

RETURN TO
LOS ANGELES COUNTY SURVEYOR
725 LOS ANGELES COUNTY
ENGINEERING BLDG.

Do not extend notes this side of this line.

Note: Any Additions or Changes on This Sheet Must be Made or Circled in Red Ink With Date and Name of Person Making Change.

Notes Ck'd by	Survey of Riding & Hiking Tr
Map No.	W. O. [illegible] Cage No. [illegible]
Office Work Lcur.	Surveyed by R. L. Willey
Checked	Notes " Date 7-49
Date	Indexed A. C. Johnson

F. B. 1529 Pg. 109



Cont from Left Pg 108

Note: Any Additions or Changes of This Sheet Must be Made or Circled in Red Ink With Date and Name of Person Making Change.

Do not extend notes this side of this line.

RETURN TO
LOS ANGELES COUNTY SURVEYOR
726 LOS ANGELES COUNTY
ENGINEERING BLDG.

76F3098 247 10M 1-49

F. B. 1529 Pg. 110



RETURN TO
LOS ANGELES COUNTY SURVEYOR
725 LOS ANGELES COUNTY
ENGINEERING BLDG.

Do not extend notes this side of this line.

Note: Any Additions or Changes on This Sheet Must be Made or Circled in Red Ink With Date and Name of Person Making Change.

cont from right pg #108

Notes Ck'd by	Survey of Riding & hiking TF
Map No.	W. 8822 Tape No. 90 Std. 89 °F
Office Work Lew.	Surveyed by R. L. Willey
Checked	Notes " Date 7-49
Date	Indexed C. Johnson

F. B. 1529 Pg. 111

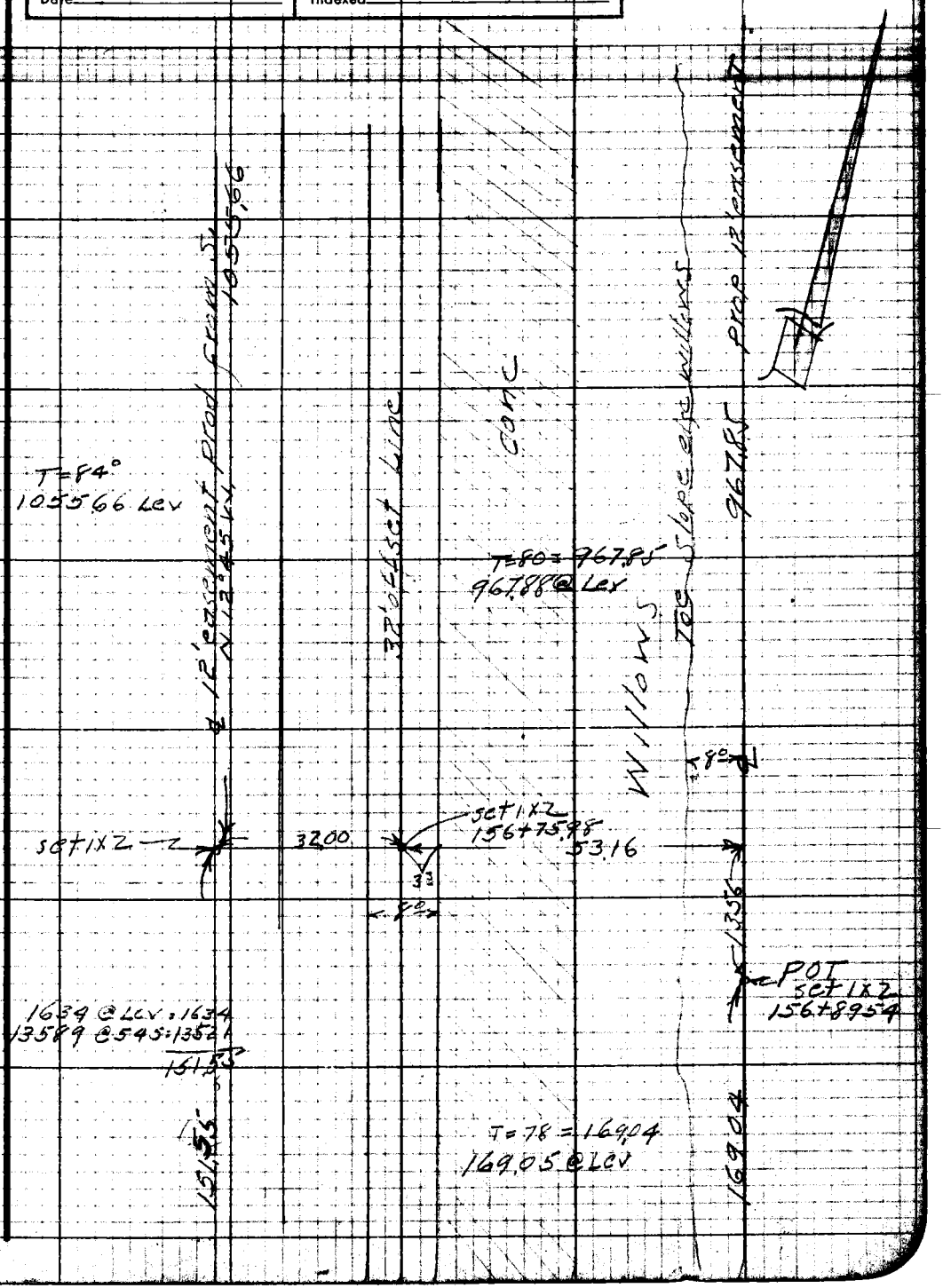

Note: Any Additions or Changes on This Sheet Must be Made or Circled in Red Ink With Date and Name of Person Making Change.

Do not extend notes this side of this line.

RETURN TO
LOS ANGELES COUNTY SURVEYOR
726 LOS ANGELES COUNTY
ENGINEERING BLDG.

76F309S 247 10M 1-49

F. B. 1529 Pg. 112

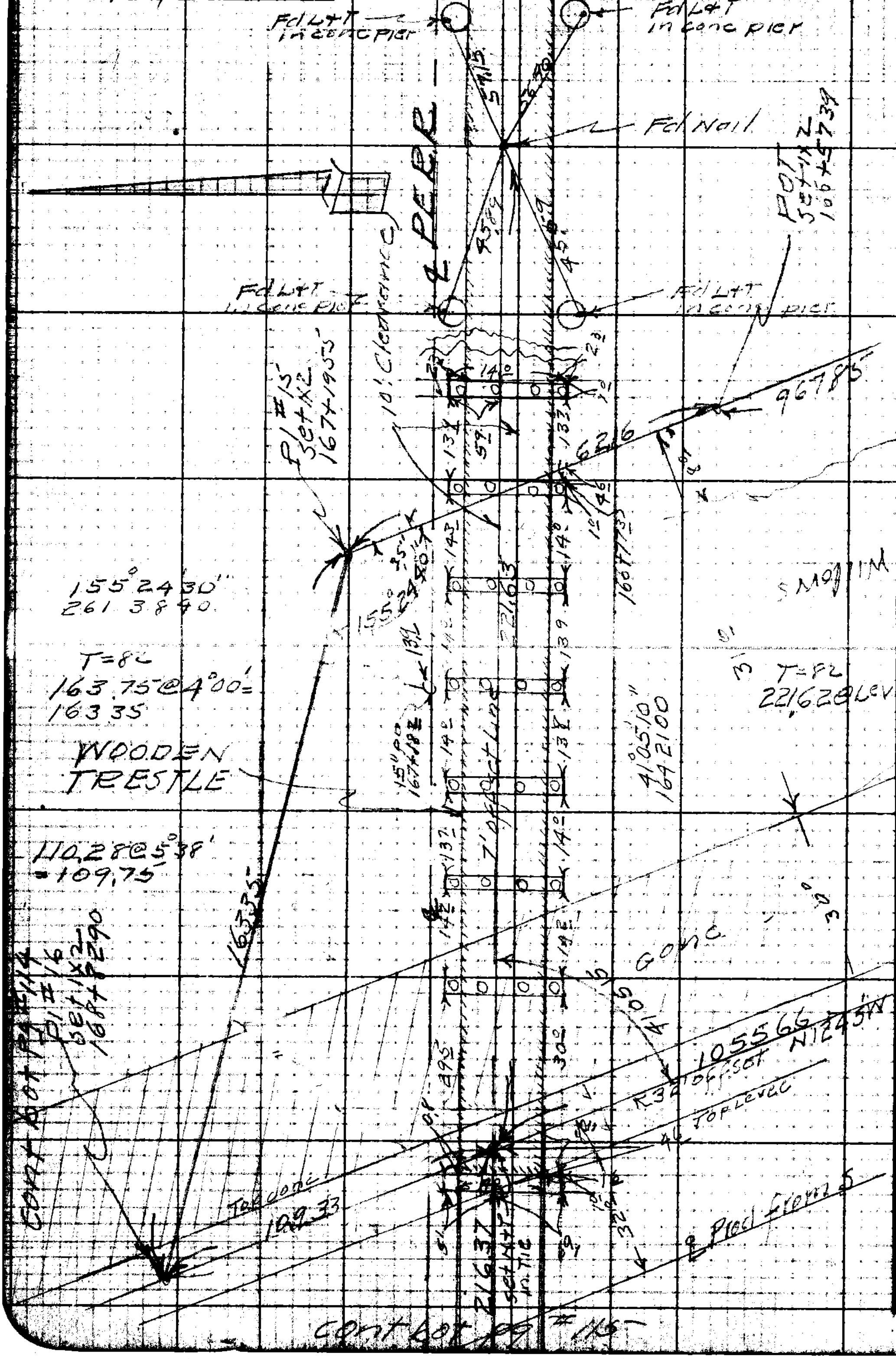

RETURN TO
LOS ANGELES COUNTY SURVEYOR
725 LOS ANGELES COUNTY
ENGINEERING BLDG.

Do not extend notes this side of this line.

Note: Any Additions or Changes on This Sheet Must be Made or Circled in Red Ink With Date and Name of Person Making Change.

Notes Ck'd by	Survey of Riding thinking Tr
Map No.	W. [illegible] Tape No. 90 Std. 84 °F
Office Work Lew	Surveyed by R.L. Willey
Checked	Notes [illegible] Date 7-49
Date	Indexed A. C. Johnson

F. B. 1529 PG. 113

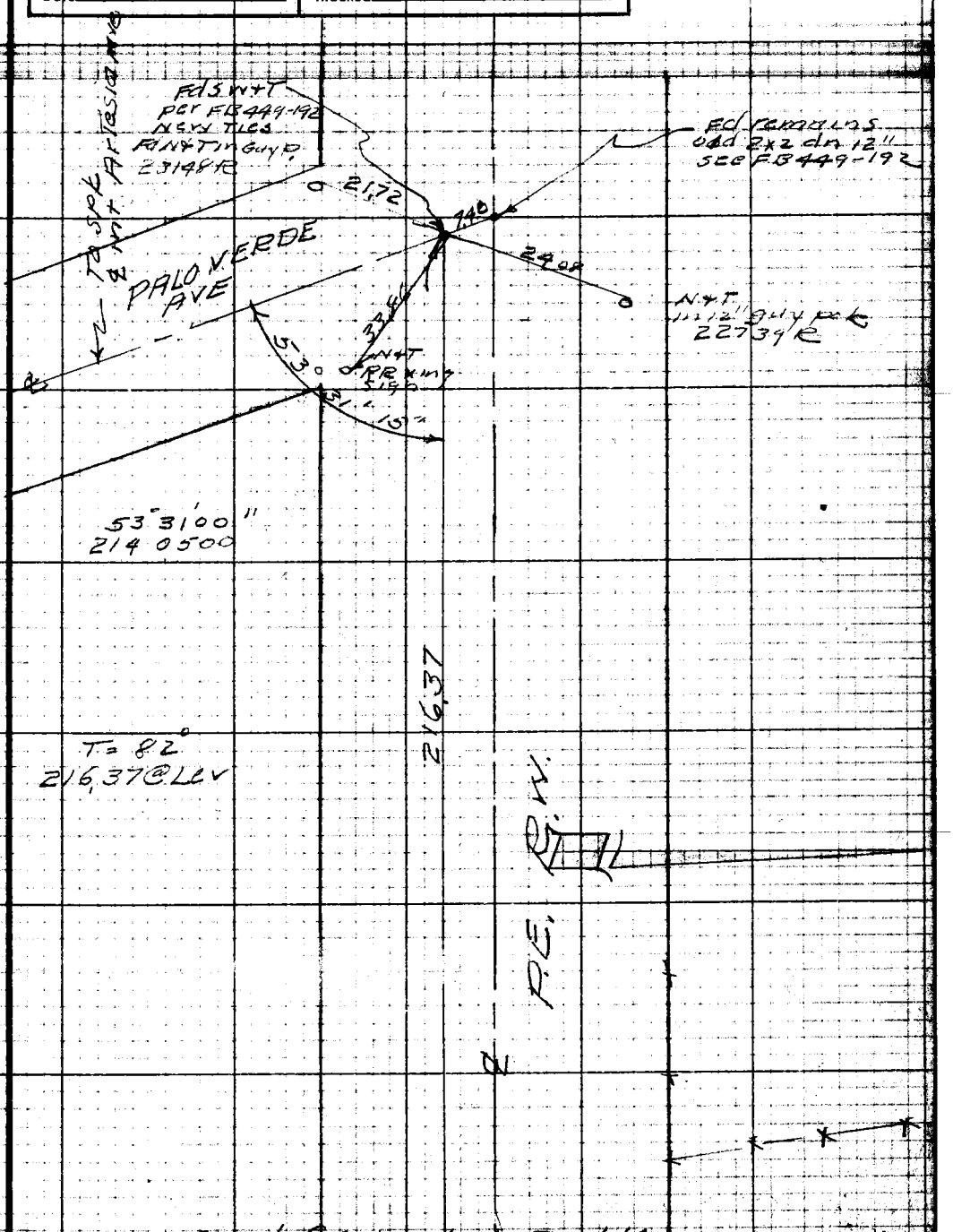

cont from bot pg 114

Note: Any Additions or Changes on This Sheet Must be Made or Circled in Red Ink With Date and Name of Person Making Change.

Do not extend notes this side of this line.

RETURN TO
LOS ANGELES COUNTY SURVEYOR
726 LOS ANGELES COUNTY
ENGINEERING BLDG.

76F3098 247 10M 1-49

F. B. 1527 Pg. 114

cont bot pg #115

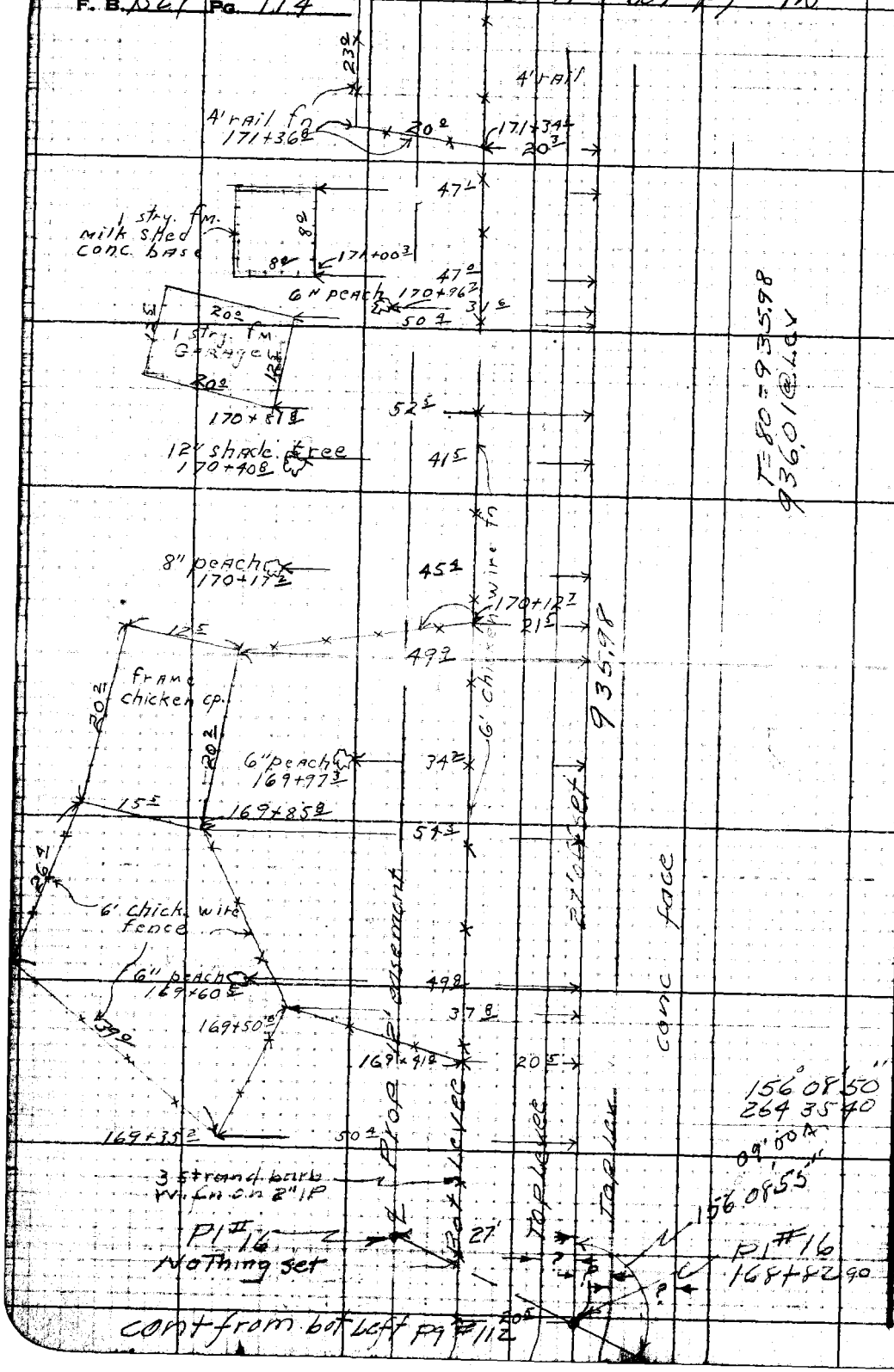

cont from bot left pg #112

RETURN TO
LOS ANGELES COUNTY SURVEYOR
726 LOS ANGELES COUNTY
ENGINEERING BLDG.

Do not extend notes this side of this line.

Note: Any Additions or Changes on This Sheet Must be Made or Circled in Red Ink With Date and Name of Person Making Change.

Notes Ck'd by	Survey of Riding & hiking Tr
Map No.	W. O. 8433 Tape No. 90 Std. 84 °F
Office Work Lew.	Surveyed by R. L. Willey
Checked	Notes " Date 9-49
Date	Indexed A. C. Johnson

F. B. 1529 PG. 115

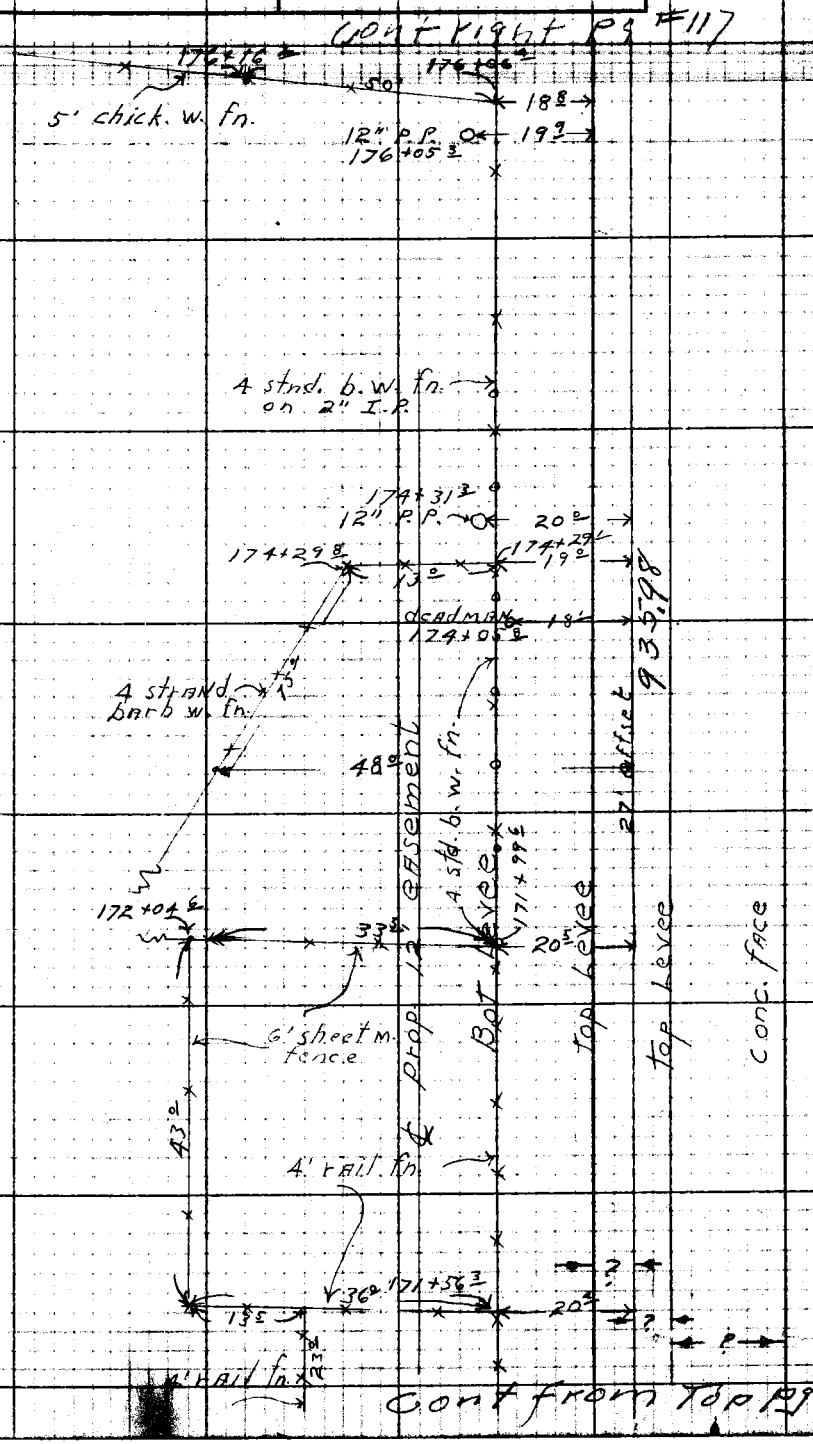

Note: Any Additions or Changes on This Sheet Must be Made or Circled in Red Ink With Date and Name of Person Making Change.

Do not extend notes this side of this line.

RETURN TO
LOS ANGELES COUNTY SURVEYOR
726 LOS ANGELES COUNTY
ENGINEERING BLDG.

76F3098 247 10M 1-49

RETURN TO
LOS ANGELES COUNTY SURVEYOR
725 LOS ANGELES COUNTY
ENGINEERING BLDG.

Note: Any Additions or Changes on This Sheet Must be Made or Circled in Red Ink With Date and Name of Person Making Change.

Do not extend notes this side of this line.

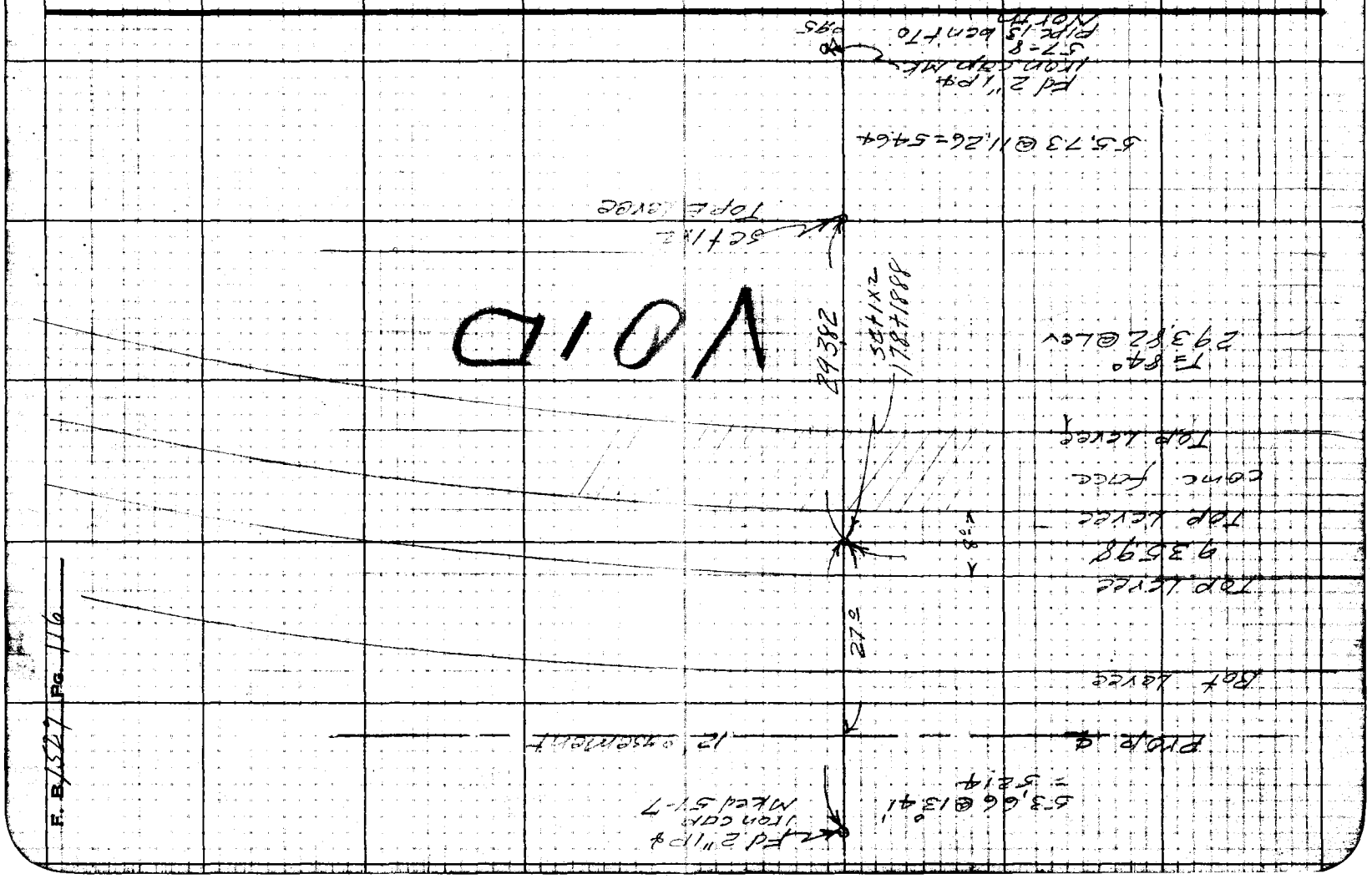

F. B. 1527 Pg. 116

Notes Ck'd by	Survey of Riding & Hiking Tr
Map No.	W.O. 843 Tape No. 90 Std. 84
Office Work Lwr.	Surveyed by R. L. Willey
Checked	Notes " Date 9-49
Date	Indexed C. Johnson

F. B. 1529 PG. 117

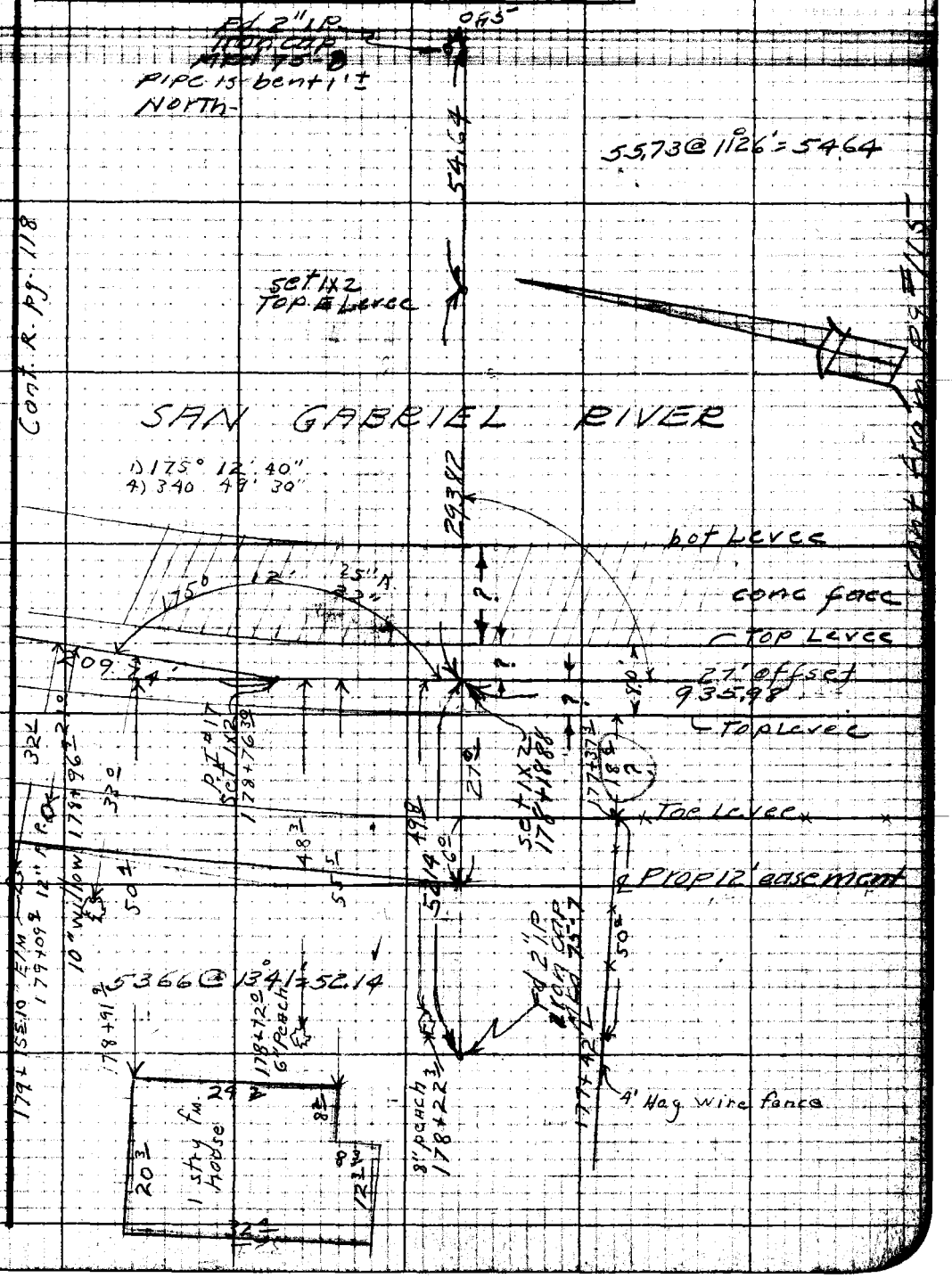

Note: Any Additions or Changes on This Sheet Must be Made or Circled in Red Ink With Date and Name of Person Making Change.

Do not extend notes this side of this line.

RETURN TO
LOS ANGELES COUNTY SURVEYOR
726 LOS ANGELES COUNTY
ENGINEERING BLDG.

76F3098 247 10M 1-49

RETURN TO
LOS ANGELES COUNTY SURVEYOR
726 LOS ANGELES COUNTY
ENGINEERING BLDG.

Note: Any Additions or Changes on This Sheet Must be Made or Circled in Red Ink With Date and Name of Person Making Change.

Do not extend notes this side of this line.

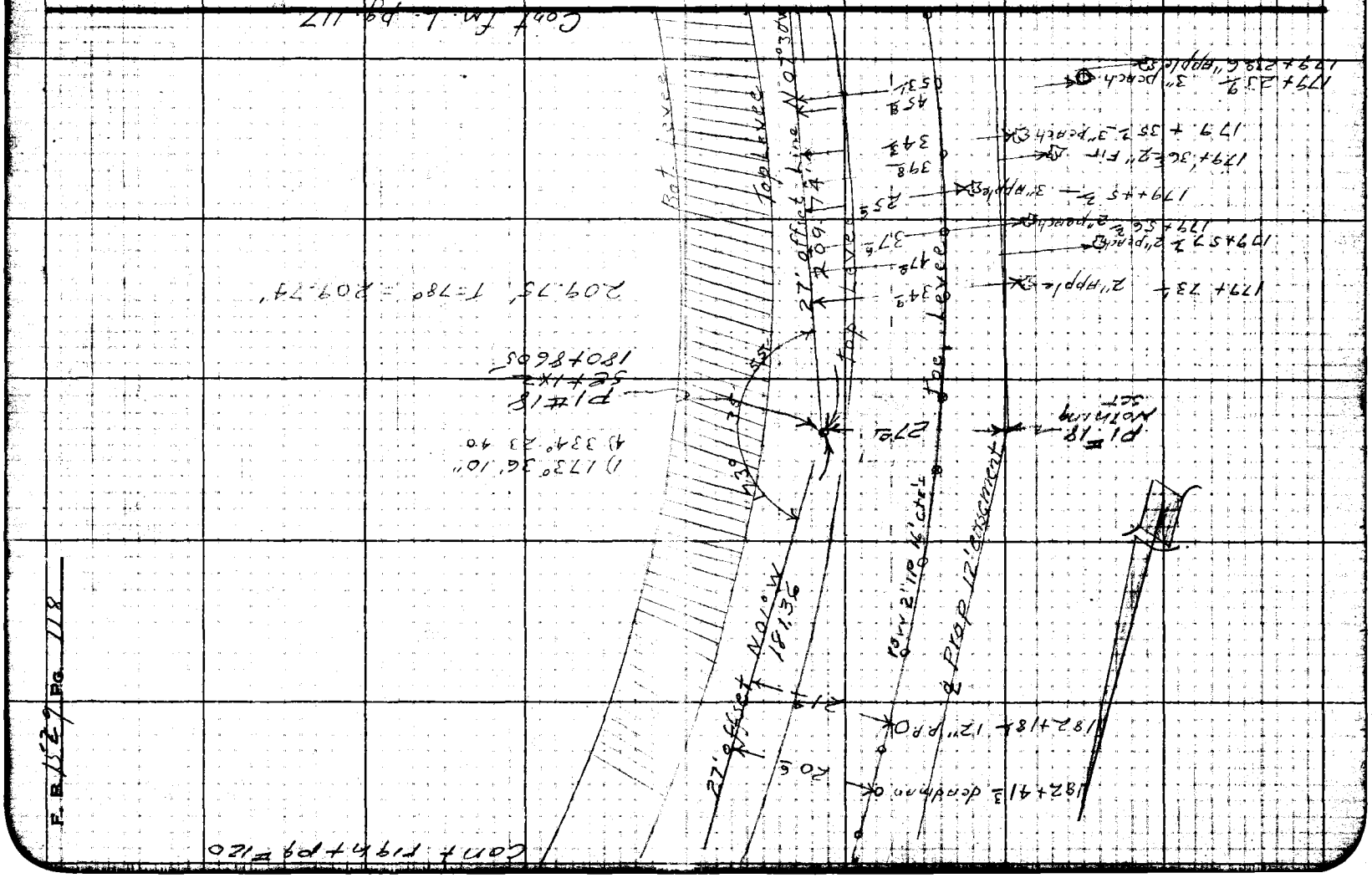

Notes Ck'd by	Survey of Riding & hiking Tr.
Map No.	W. O. Tape No. 90 Std.
Office Work Lour.	Surveyed by R. L. Willey
Checked	Notes C. Johnson Date 9-49
Date	Indexed

F. B. 1529 PG. 119

cont bot pg # 120

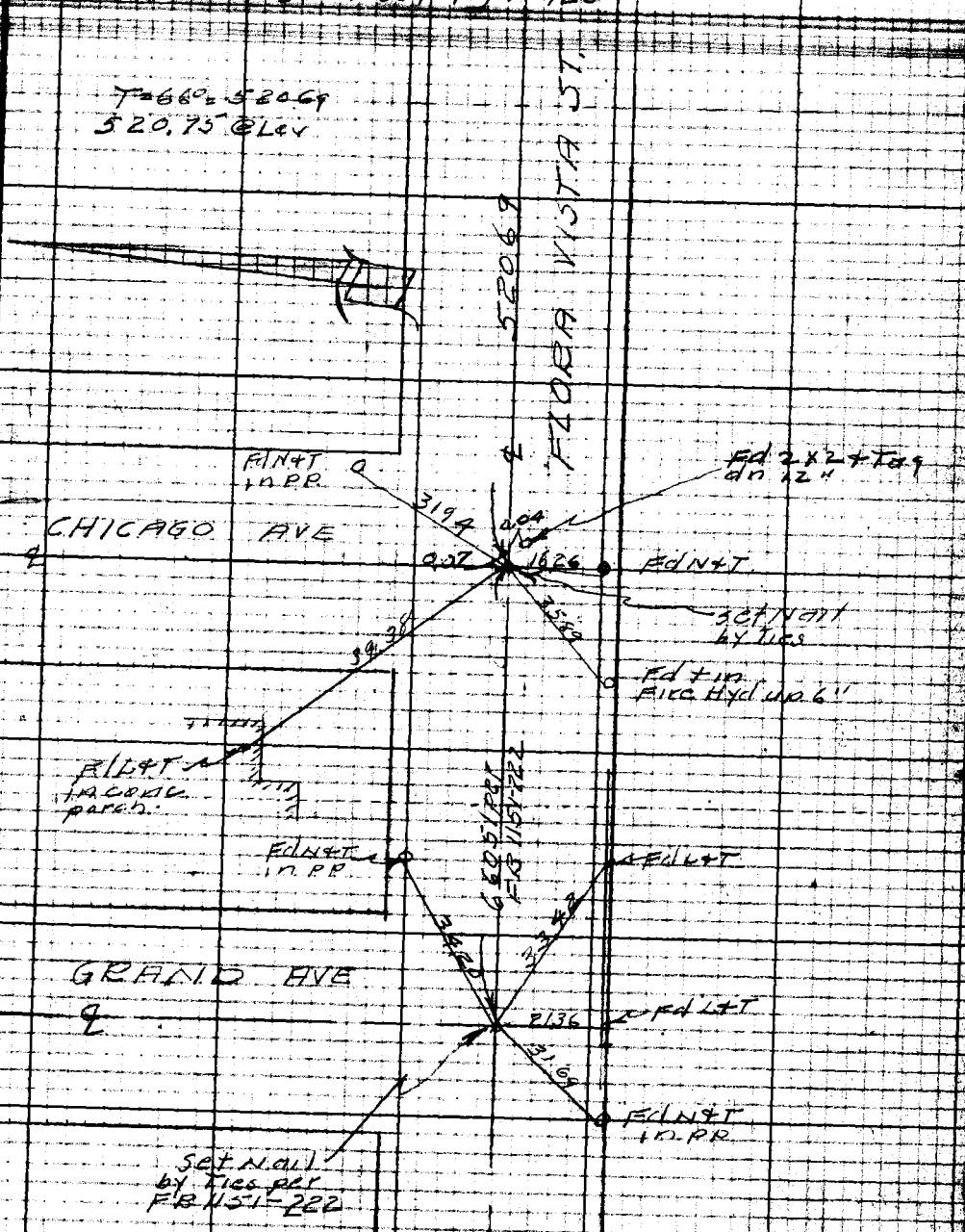

Note: Any Additions or Changes on This Sheet Must be Made or Circled in Red Ink With Date and Name of Person Making Change.

Do not extend notes this side of this line.

RETURN TO
LOS ANGELES COUNTY SURVEYOR
725 LOS ANGELES COUNTY
ENGINEERING BLDG.

7GF3095 247 10M 1-49

F. B. 1529 Pg. 120

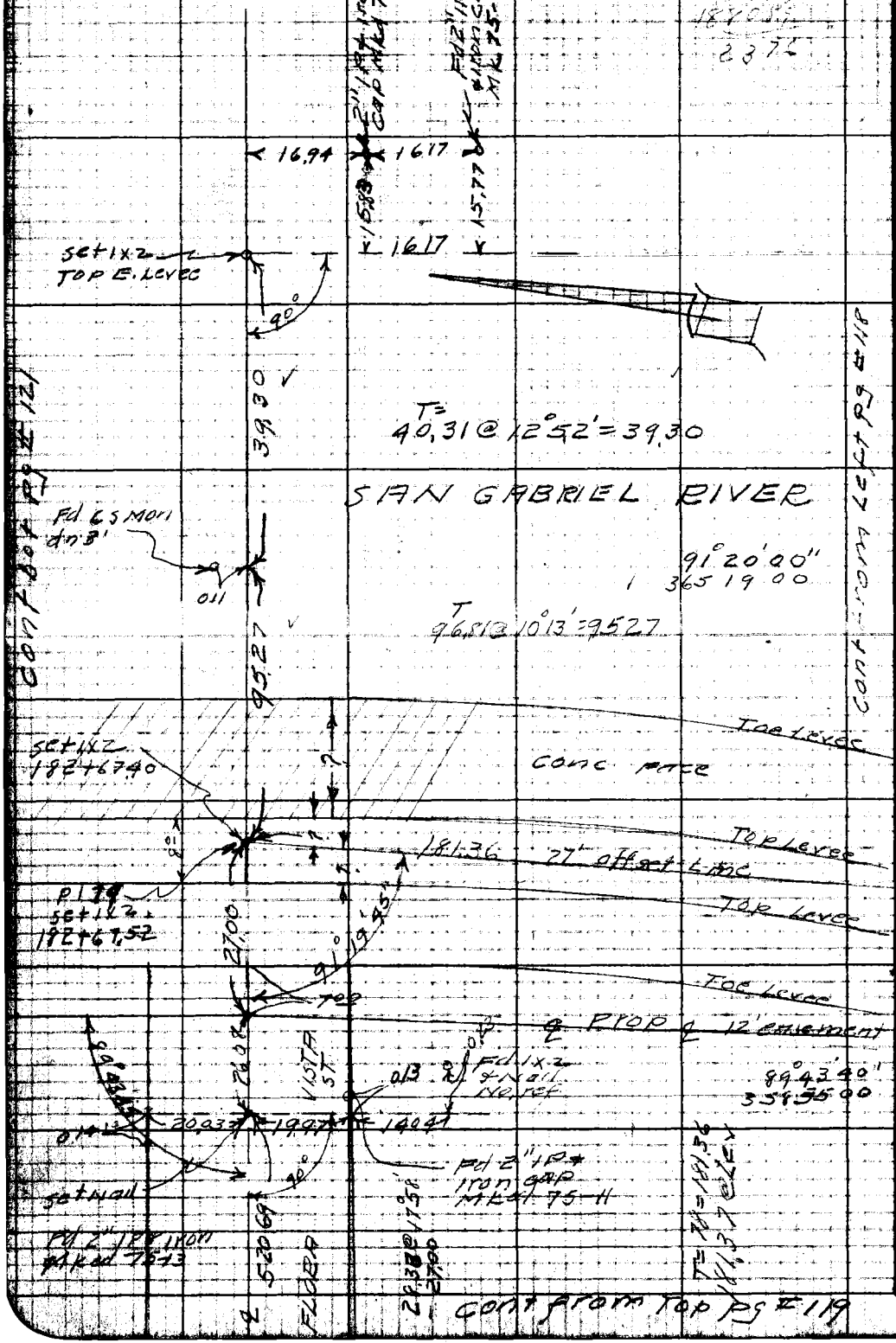

RETURN TO
LOS ANGELES COUNTY SURVEYOR
720 LOS ANGELES COUNTY
ENGINEERING BLDG.

Do not extend notes this side of this line.

Note: Any Additions or Changes on This Sheet Must be Made or Circled in Red Ink With Date and Name of Person Making Change.

76F2098 247 10M 1-49

RETURN TO
LOS ANGELES COUNTY SURVEYOR
725 LOS ANGELES COUNTY
ENGINEERING BLDG.

Note: Any Additions or Changes on This Sheet Must be Made or Circled in Red Ink With Date and Name of Person Making Change.

Do not extend notes this side of this line.

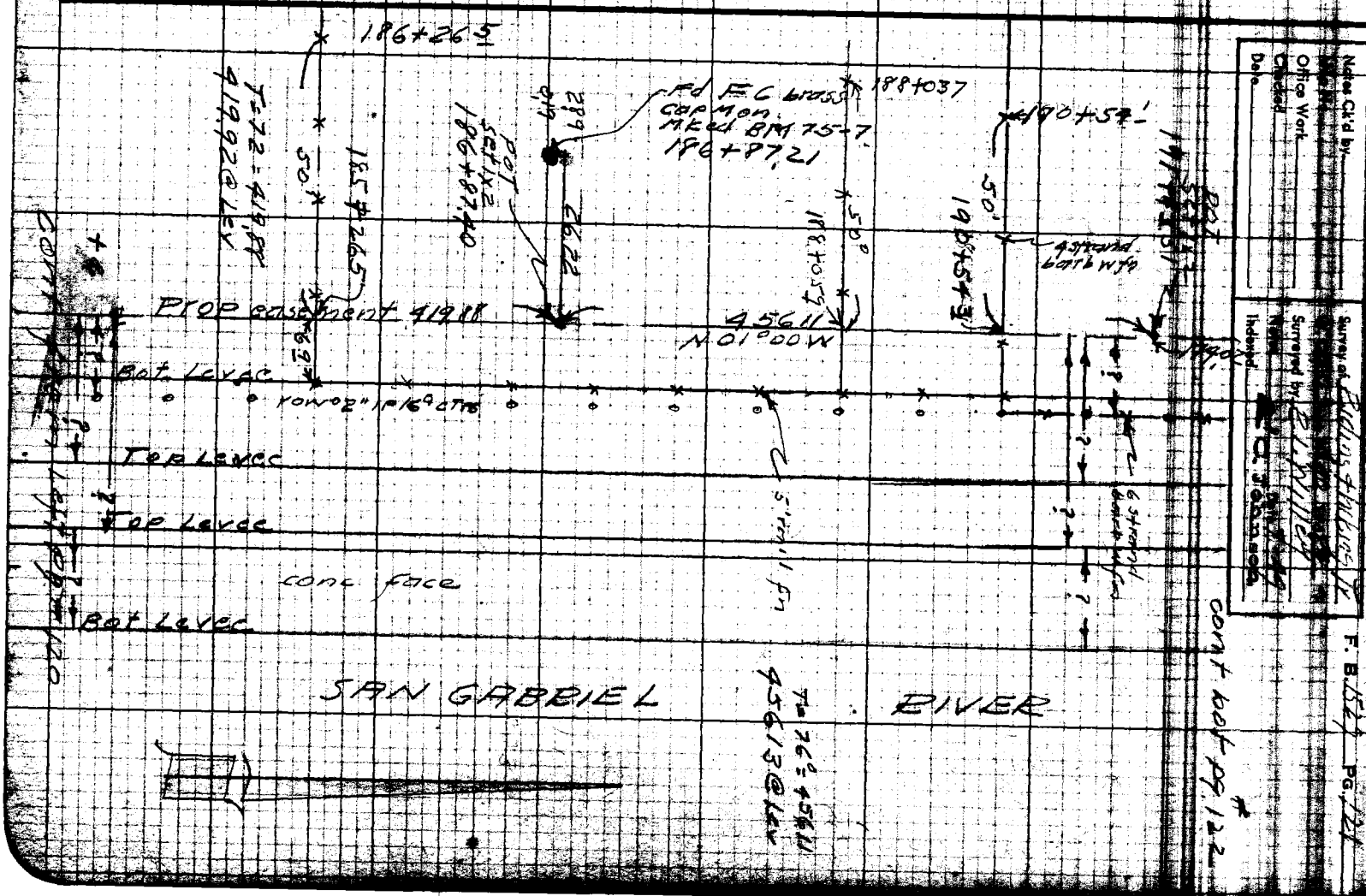

cont. bot pg # 123

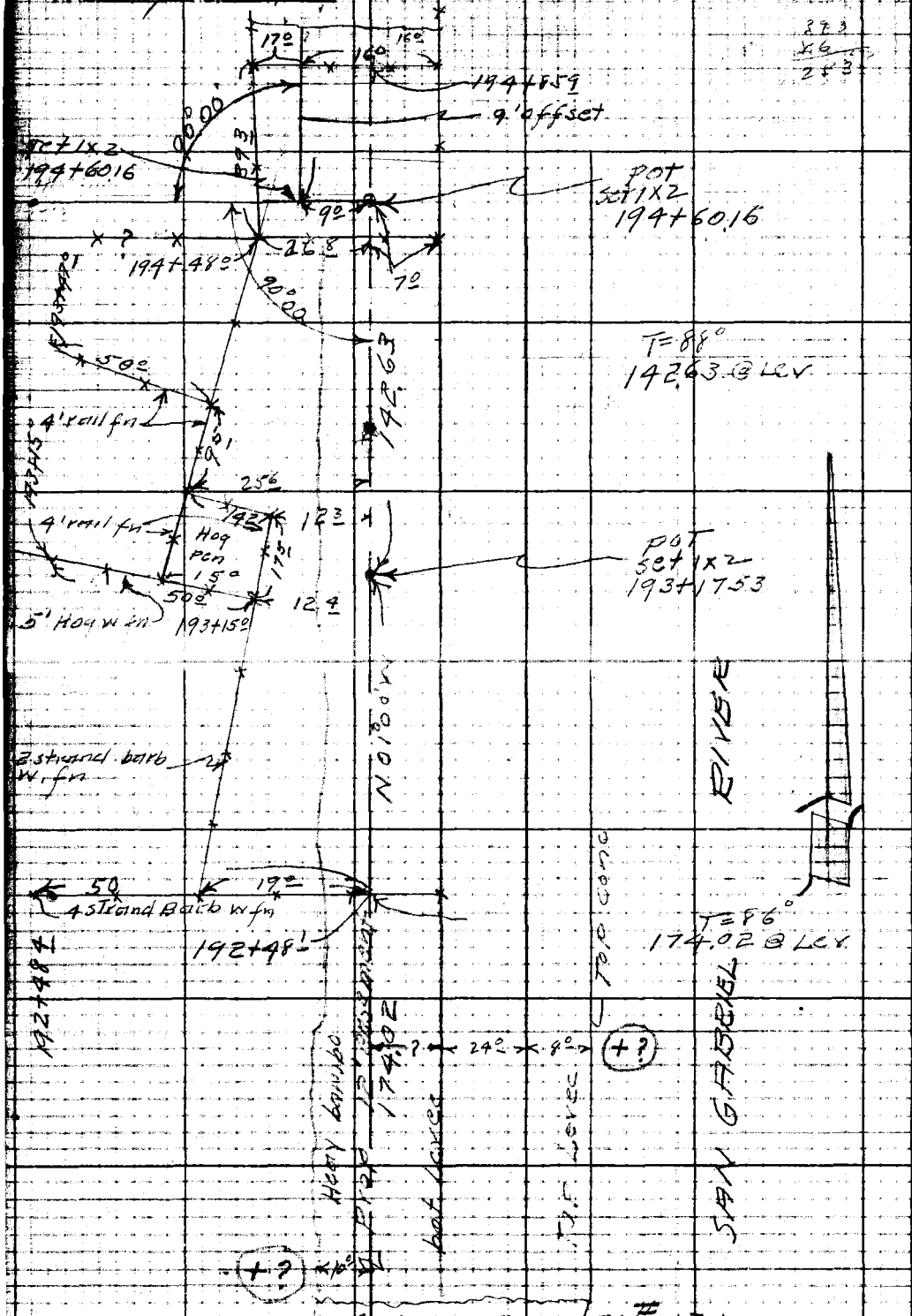

cont from top pg # 121

RETURN TO
LOS ANGELES COUNTY SURVEYOR
726 LOS ANGELES COUNTY
ENGINEERING BLDG.

Do not extend notes this side of this line.

Note: Any Additions or Changes on This Sheet Must be Made or Circled in Red Ink With Date and Name of Person Making Change.

Notes Ck'd by	Survey of Riding & hiking TF
Map No.	W. Ck. Tape No. 90 Std. 84 °F
Office Work	Surveyed by E. L. Willey
Checked	Notes C. Johnson Date 8-1-49
Date	Indexed

F. B. 1529 Pg. 123

Cont bot pg 124

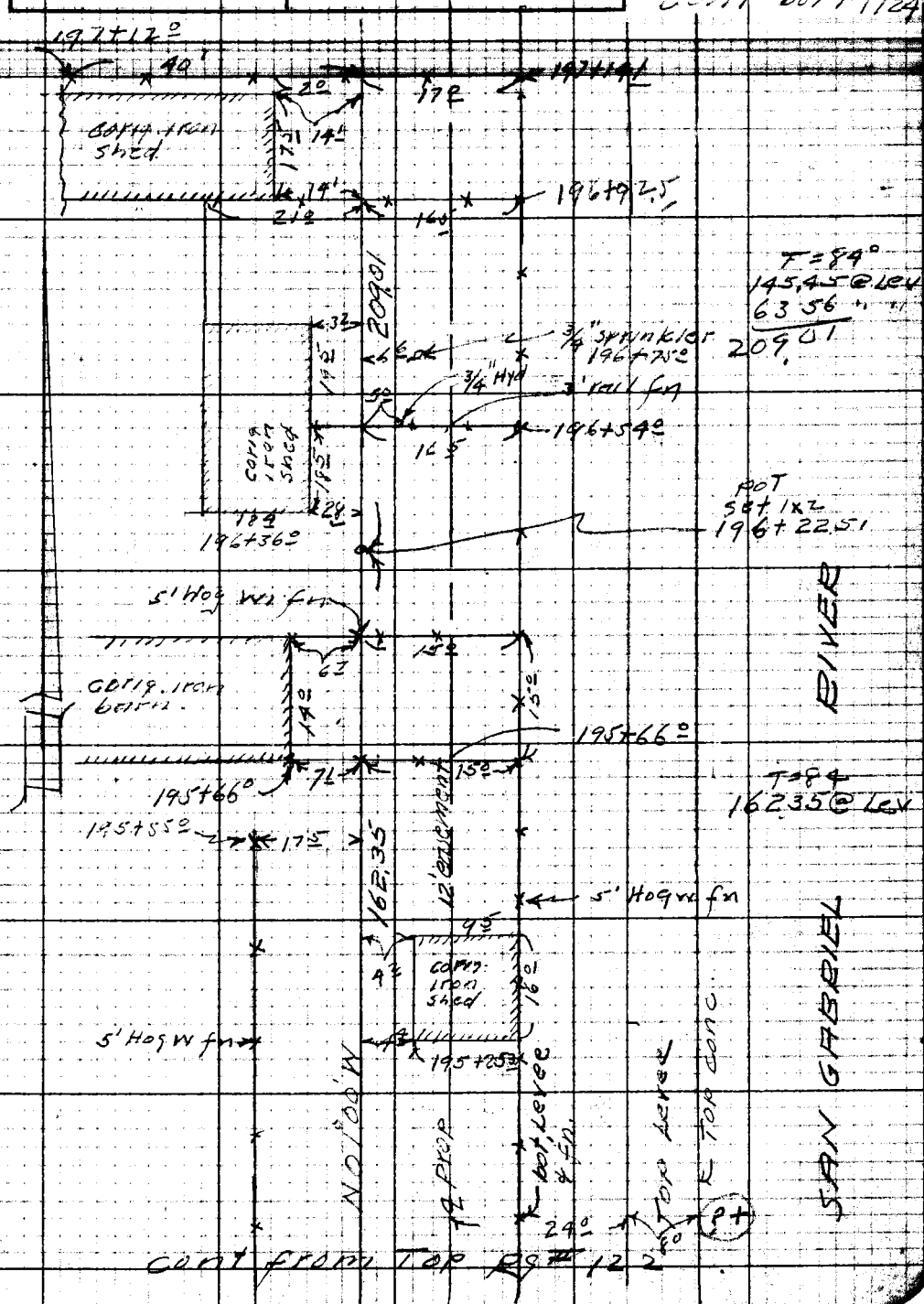

Cont from Top Pg # 122

Note: Any Additions or Changes on This Sheet Must be Made or Circled in Red Ink With Date and Name of Person Making Change.

Do not extend notes this side of this line.

RETURN TO
LOS ANGELES COUNTY SURVEYOR
726 LOS ANGELES COUNTY
ENGINEERING BLDG.

76F309S 247 10M 1-49

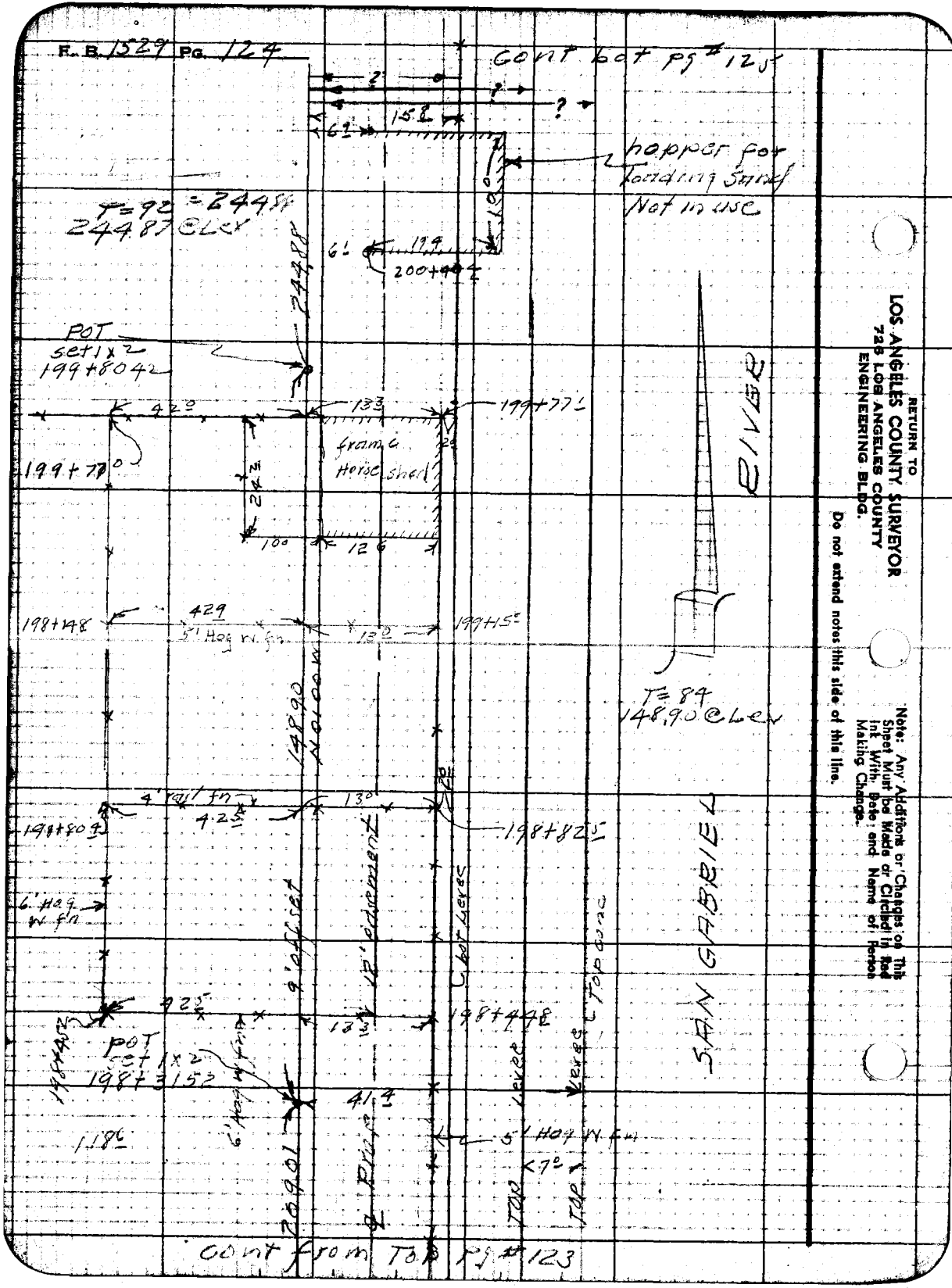

RETURN TO
LOS ANGELES COUNTY SURVEYOR
726 LOS ANGELES COUNTY
ENGINEERING BLDG.

Do not extend notes this side of this line.

Note: Any Additions or Changes on This Sheet Must be Made or Circled in Red Ink With Date and Name of Person Making Change.

Notes Ck'd by	Survey of Riding & hiking Tr.
Map No.	W. O. 8433 Tape No. 90 Std. 84 °F
Office Work	Surveyed by R. L. Willey
Checked	Notes " Date 9-2-49
Date	Indexed E. C. Johnson

F. B. 1529 Pg. 125

cont bot pg # 126

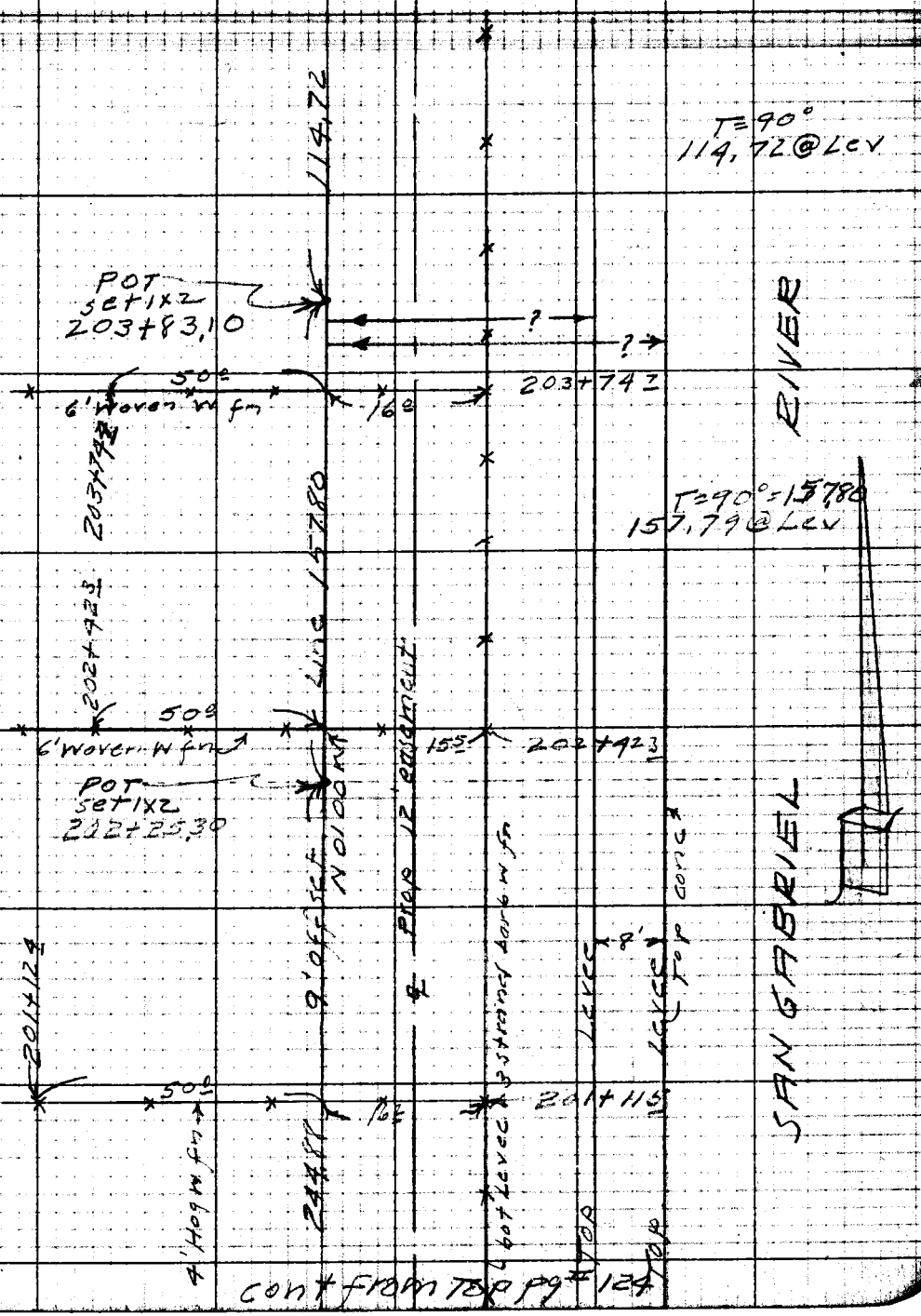

cont from Top pg # 124

Note: Any Additions or Changes on This Sheet Must be Made or Circled in Red Ink With Date and Name of Person Making Change.

Do not extend notes this side of this line.

RETURN TO
LOS ANGELES COUNTY SURVEYOR
726 LOS ANGELES COUNTY
ENGINEERING BLDG.

76F309S 247 10M 1-49

cont. left pg #127

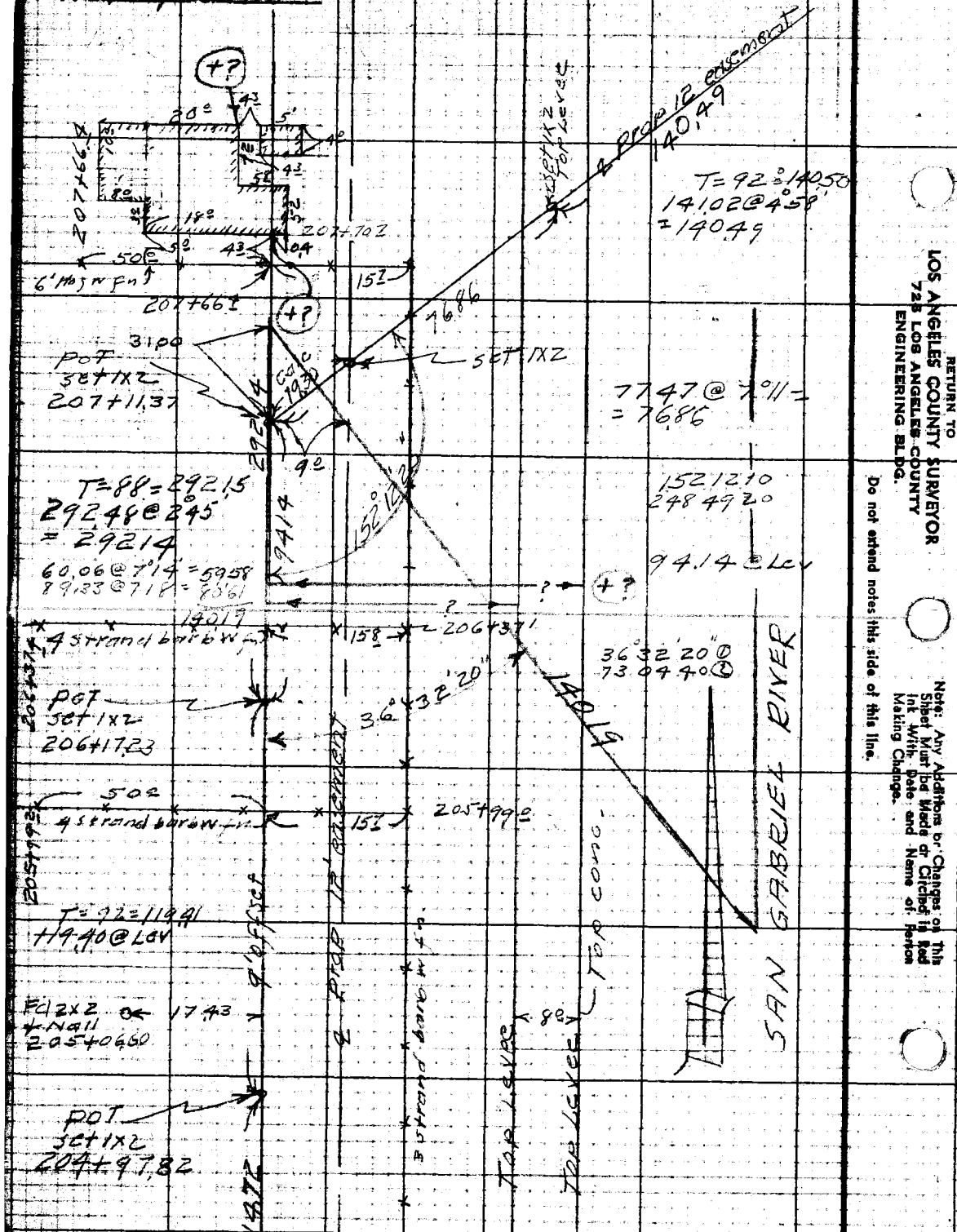

cont from top pg #125

76F3098 247 10M 1-49

RETURN TO
LOS ANGELES COUNTY SURVEYOR
726 LOS ANGELES COUNTY
ENGINEERING BLDG.

Note: Any Additions or Changes on This Sheet Must be Made or Circled in Red Ink With Date and Name of Person Making Change.

Do not extend notes this side of this line.

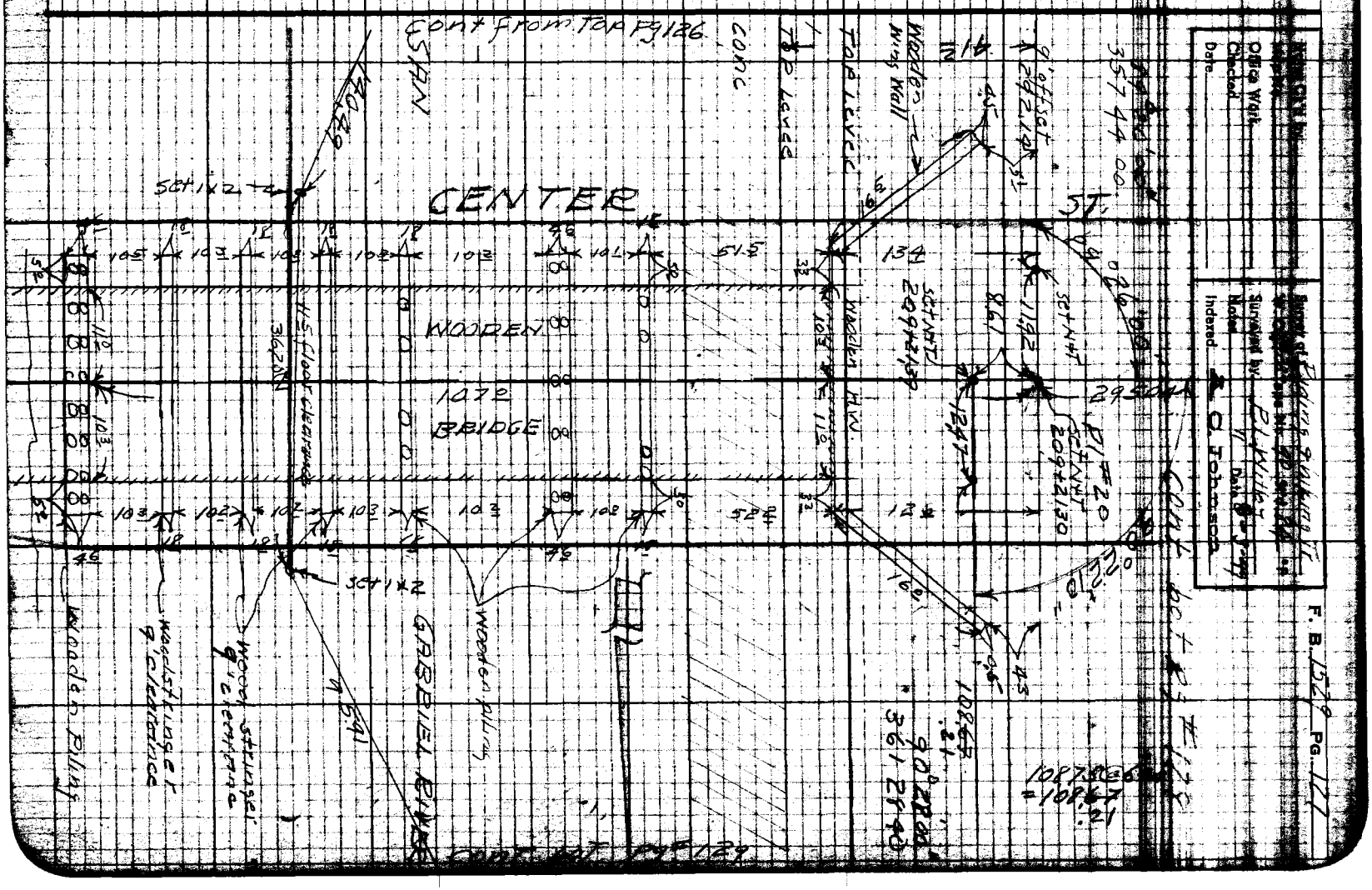

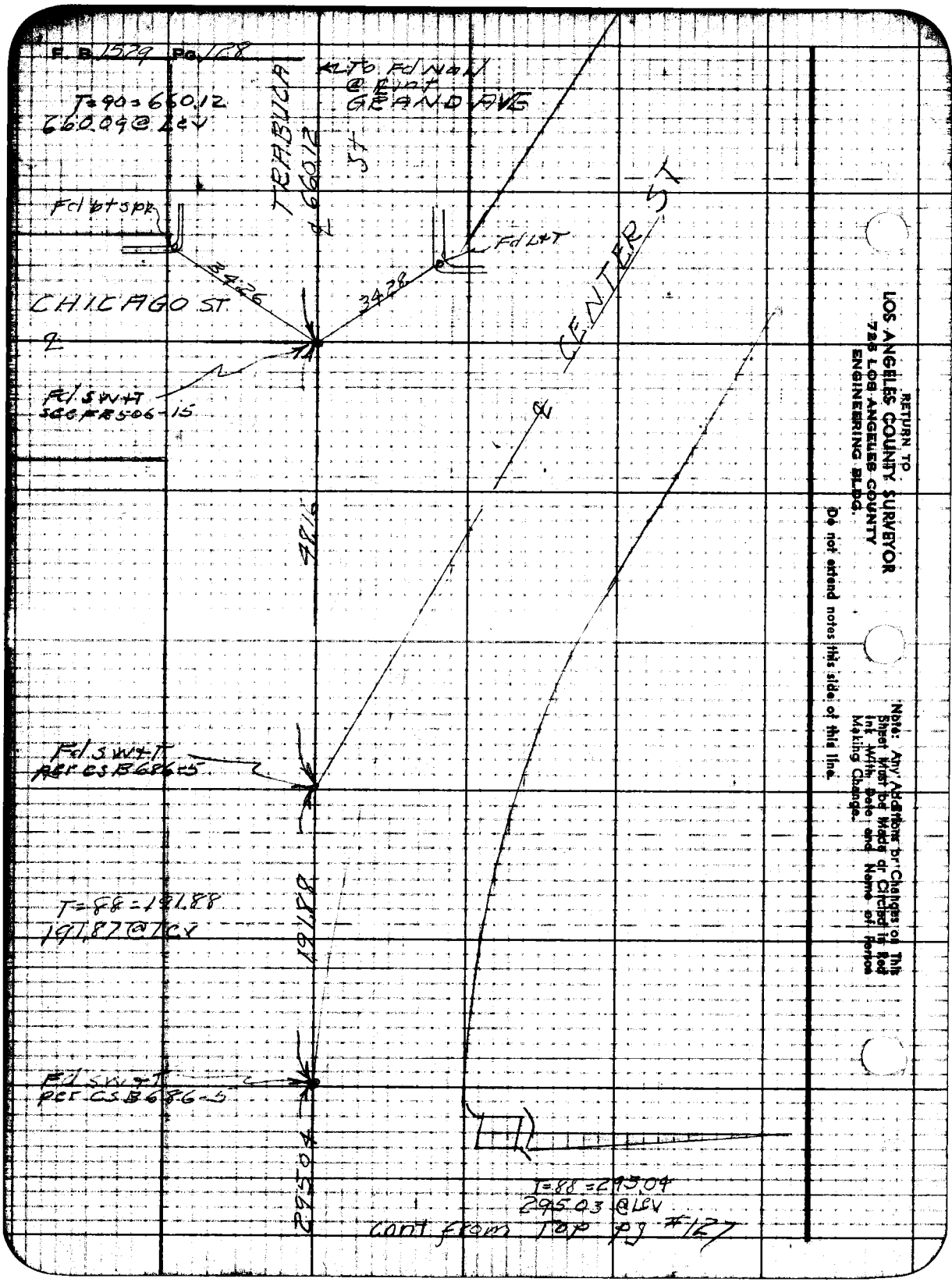
F. B. 1529 Pg. 128
T=90=660.12
660.09@Lev
TRABUCA ST
660.12
TO Fd Nail @ Int GRAND AVE
Fd bt spk
Fd L+T
34.26
34.28
CHICAGO ST
CENTER ST
Fd SW+T
SEE FR506-15
48.16
Fd SW+T
PER CS B686-5
T=88=191.88
191.87@Lev
191.88
Fd SW+T
PER CS B686-5
295.04
T=88=295.04
295.03 @Lev
cont from Top pg #127
RETURN TO
LOS ANGELES COUNTY SURVEYOR
725 LOS ANGELES COUNTY
ENGINEERING BLDG.
Note: Any Additions or Changes on This Sheet Must be Made or Circled in Red Ink With Date and Name of Person Making Change.
Do not extend notes this side of this line.

Notes Ck'd by	Survey of Riding & hiking Tr.
Map No.	W. O. [illegible] Tape No. [illegible] Std. 84 °F
Office Work	Surveyed by R. L. Willey
Checked	Notes Date 1-49
Date	Indexed A. C. Johnson

F. B. 1529 PG. 129

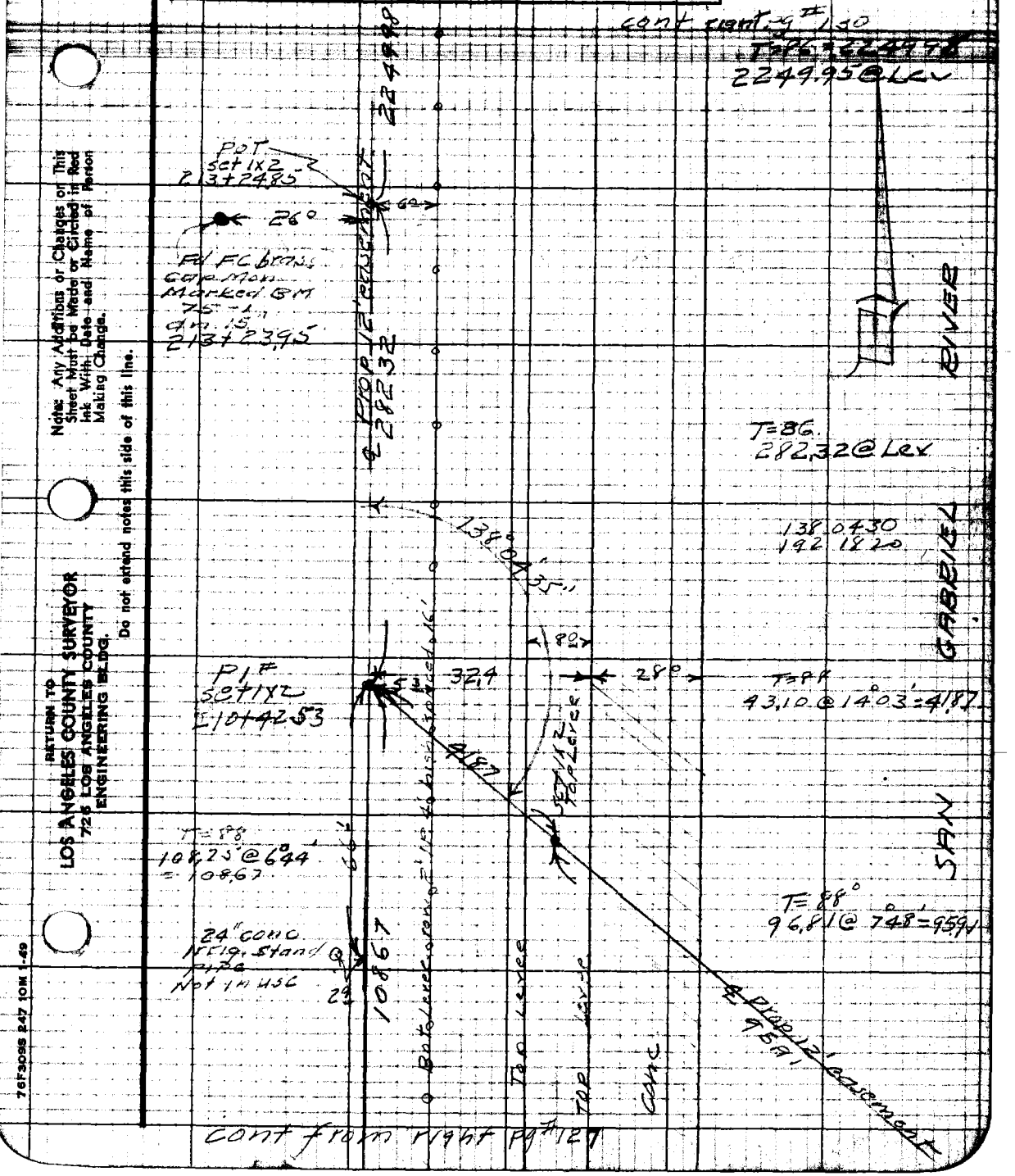

cont from right pg # 127

Notes: Any Additions or Changes on This Sheet Must be Made or Circled in Red Ink With Date and Name of Person Making Change.

Do not extend notes this side of this line.

RETURN TO
LOS ANGELES COUNTY SURVEYOR
726 LOS ANGELES COUNTY
ENGINEERING BLDG.

76F3095 247 10M 1-49

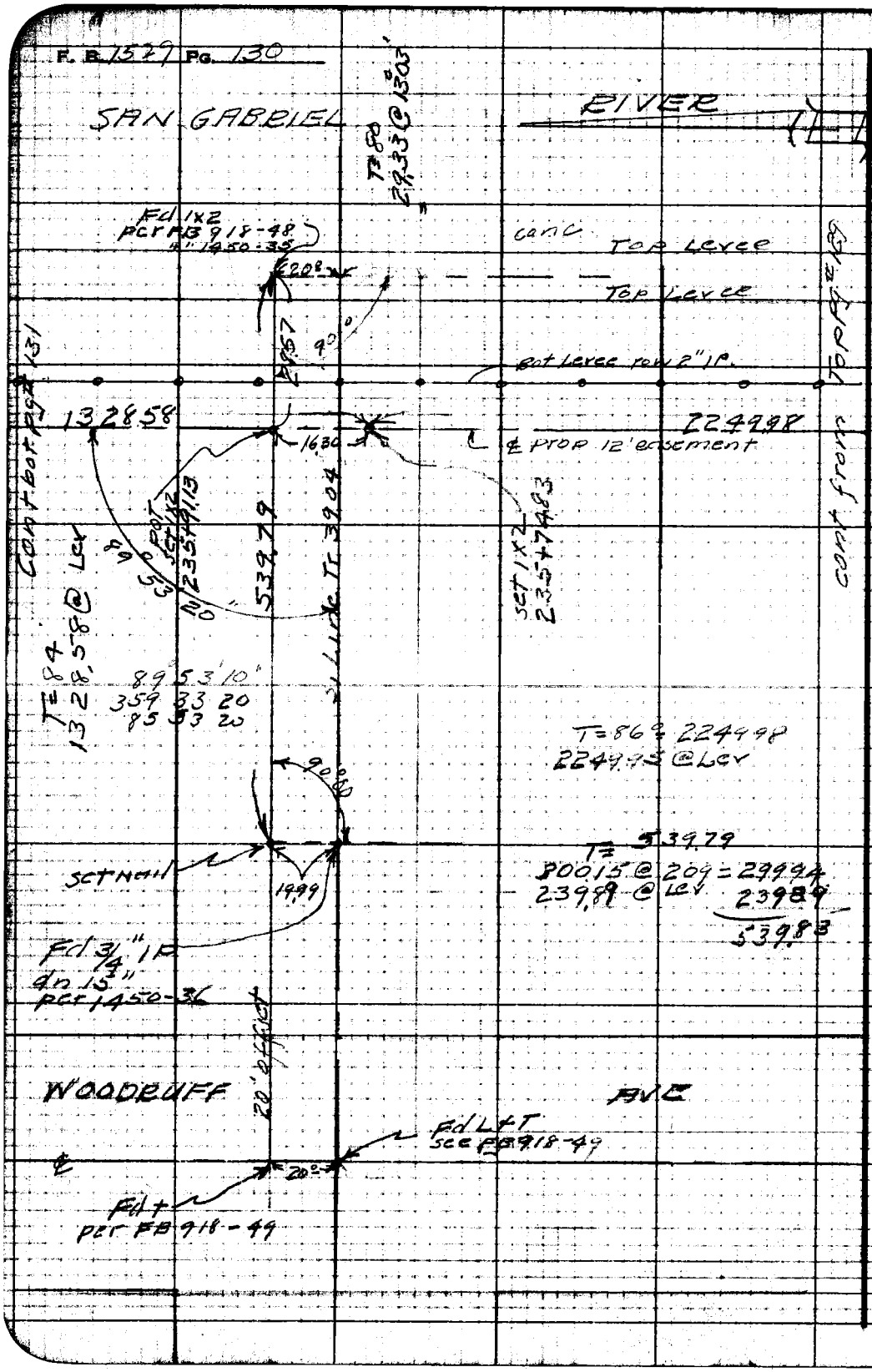

RETURN TO
LOS ANGELES COUNTY SURVEYOR
728 LOS ANGELES COUNTY
ENGINEERING BLDG.

Do not extend notes this side of this line.

Note: Any Additions or Changes on This Sheet Must be Made or Circled in Red Ink With Date and Name of Person Making Change.

Notes Ck'd by	Survey of Riding + hiking Tr.
Map No.	W. O. 4333 Sheet No. 90 Std. 84 °F
Office Work	Surveyed by R. L. Willey
Checked	Notes Date 8-49
Date	Indexed C. Johnson

F. B. 1529 PG. 131

cont right pg #132



cont from left pg #130

*Note: Any Additions or Changes on This Sheet Must be Made or Circled in Red Ink With Date and Name of Person Making Change.

Do not extend notes this side of this line.

RETURN TO
LOS ANGELES COUNTY SURVEYOR
726 LOS ANGELES COUNTY
ENGINEERING BLDG.

76F3095 247 10M 1-49

F. B. 1529 Pg. 152

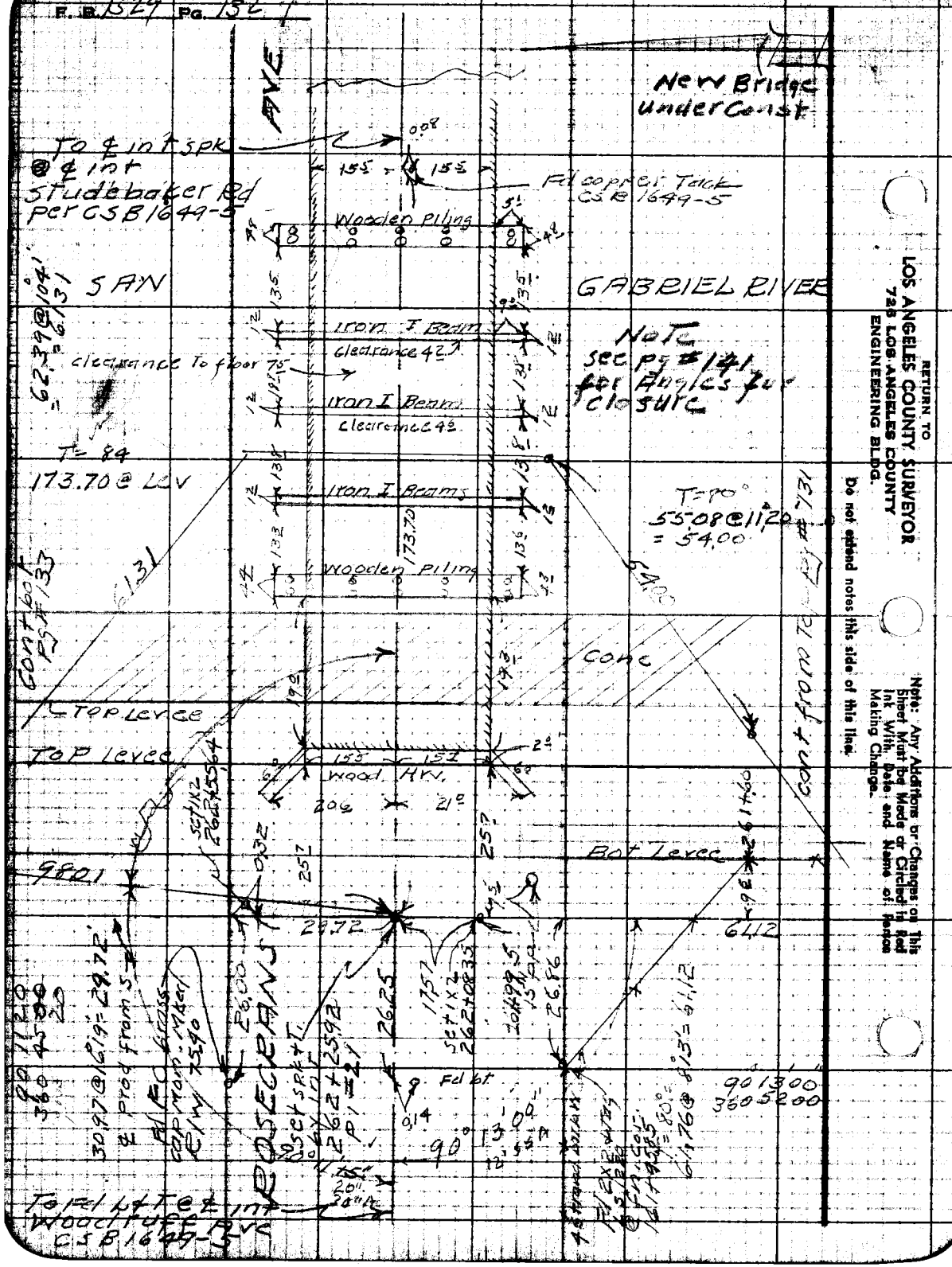

RETURN TO
LOS ANGELES COUNTY SURVEYOR
735 LOS ANGELES COUNTY
ENGINEERING BLDG.

Do not extend notes this side of this line.

Note: Any Additions or Changes on This Sheet Must be Made or Circled in Red Ink With Date and Name of Person Making Change.

Notes Ck'd by	Survey of Riding & Hiking Tr
Map No.	W. O. [illegible] Tape No. [illegible] Std. [illegible] °F
Office Work	Surveyed by R.L. Willey
Checked	Notes " Date 8-[illegible]-49
Date	Indexed A. C. Johnson

F. B. 1569 Pg. 133

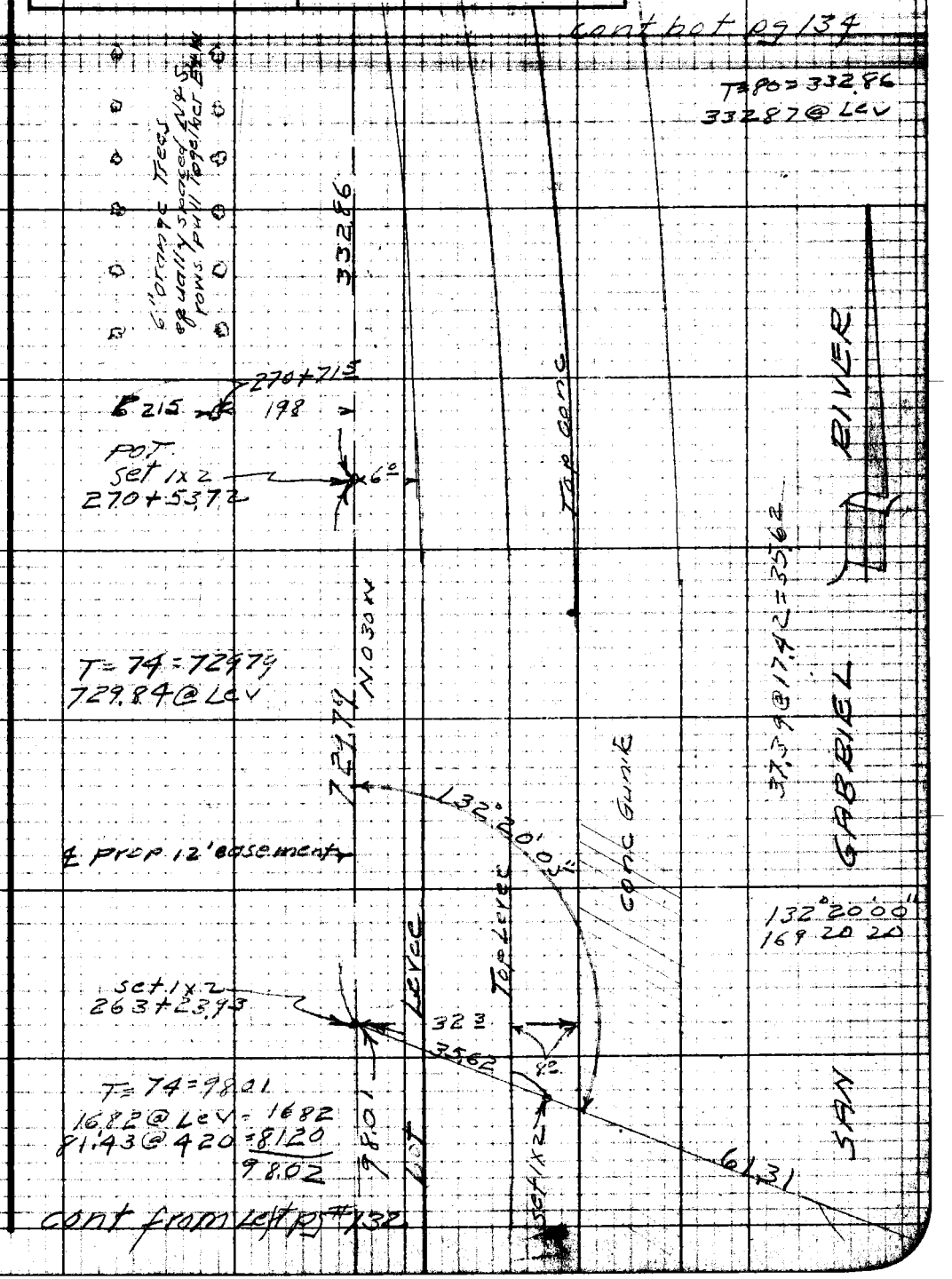

Note: Any Additions or Changes on This Sheet Must be Made or Circled in Red Ink With Date and Name of Person Making Change.

Do not extend notes this side of this line.

RETURN TO
LOS ANGELES COUNTY SURVEYOR
726 LOS ANGELES COUNTY
ENGINEERING BLDG.

76F3098 247 10M 1-49

F. B. 1529 Pg. 134

cont bot pg 135

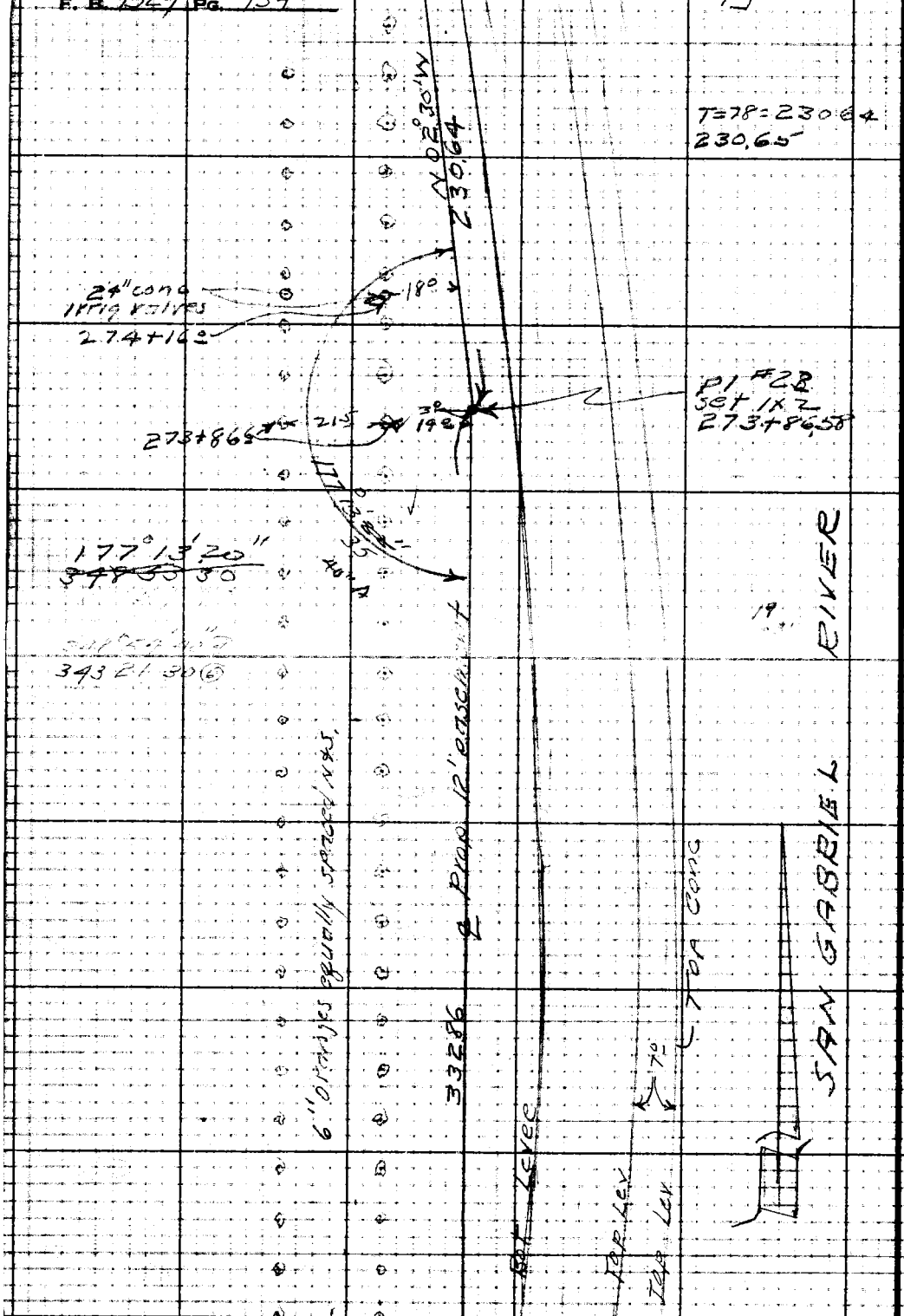

cont from Top pg # 133

RETURN TO
LOS ANGELES COUNTY SURVEYOR
725 LOS ANGELES COUNTY
ENGINEERING BLDG.

Do not extend notes this side of this line.

Note: Any Additions or Changes on This Sheet Must be Made or Circled in Red Ink With Date and Name of Person Making Change.

Notes Ck'd by	Survey of Riding & Hiking Tr.
Map No.	W. O. 8433 Tape No. 90 Std. 84 °F
Office Work	Surveyed by R. L. Willey
Checked	Notes " Date 8-9-49
Date	Indexed A. O. Johnson

F. B. 1529 Pg. 135

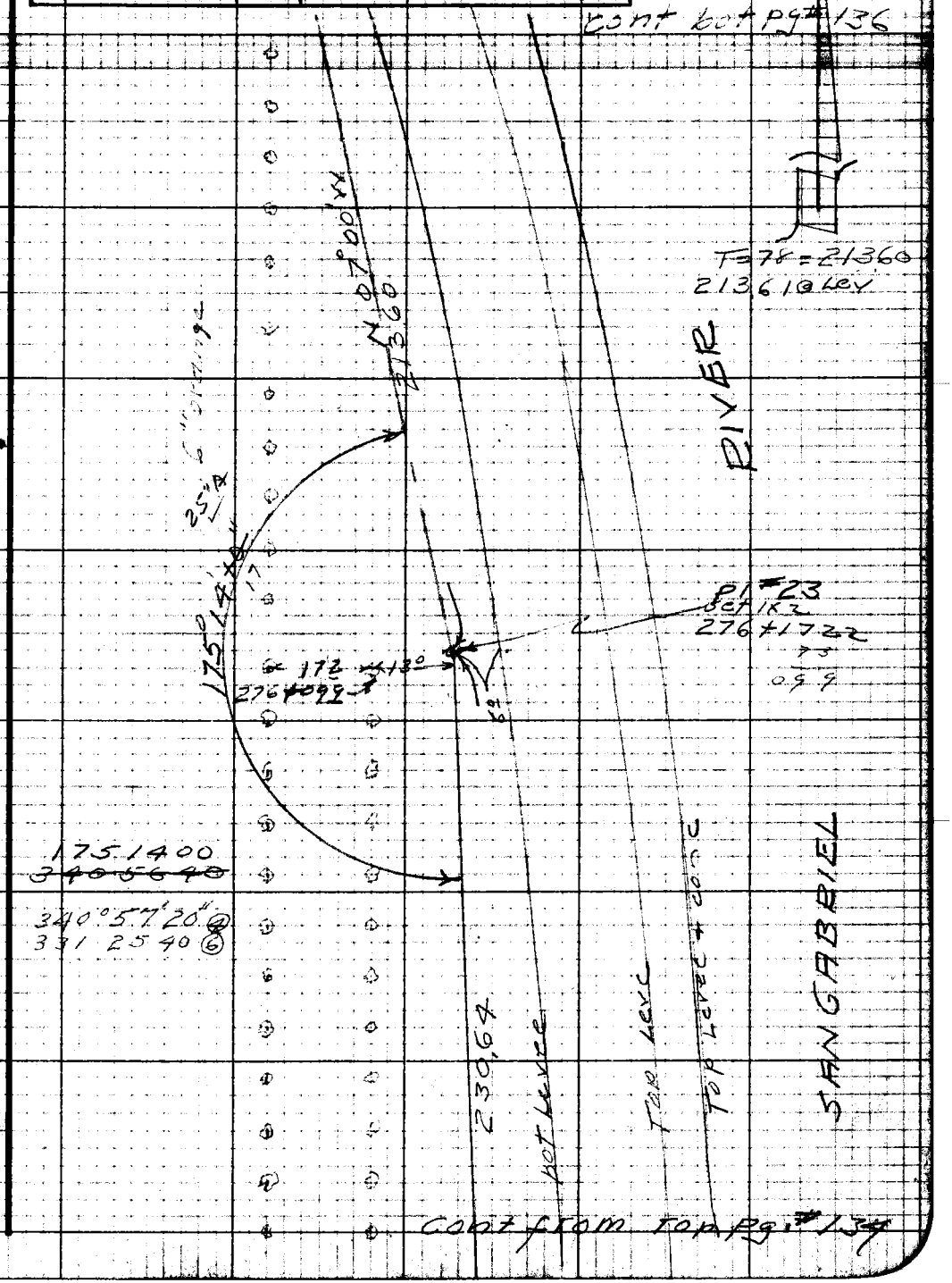

Notes: Any Additions or Changes on This Sheet Must be Made or Circled in Red Ink With Date and Name of Person Making Change.

Do not extend notes this side of this line.

RETURN TO
LOS ANGELES COUNTY SURVEYOR
726 LOS ANGELES COUNTY
ENGINEERING BLDG.

76F3D9S 247 10M 1-49

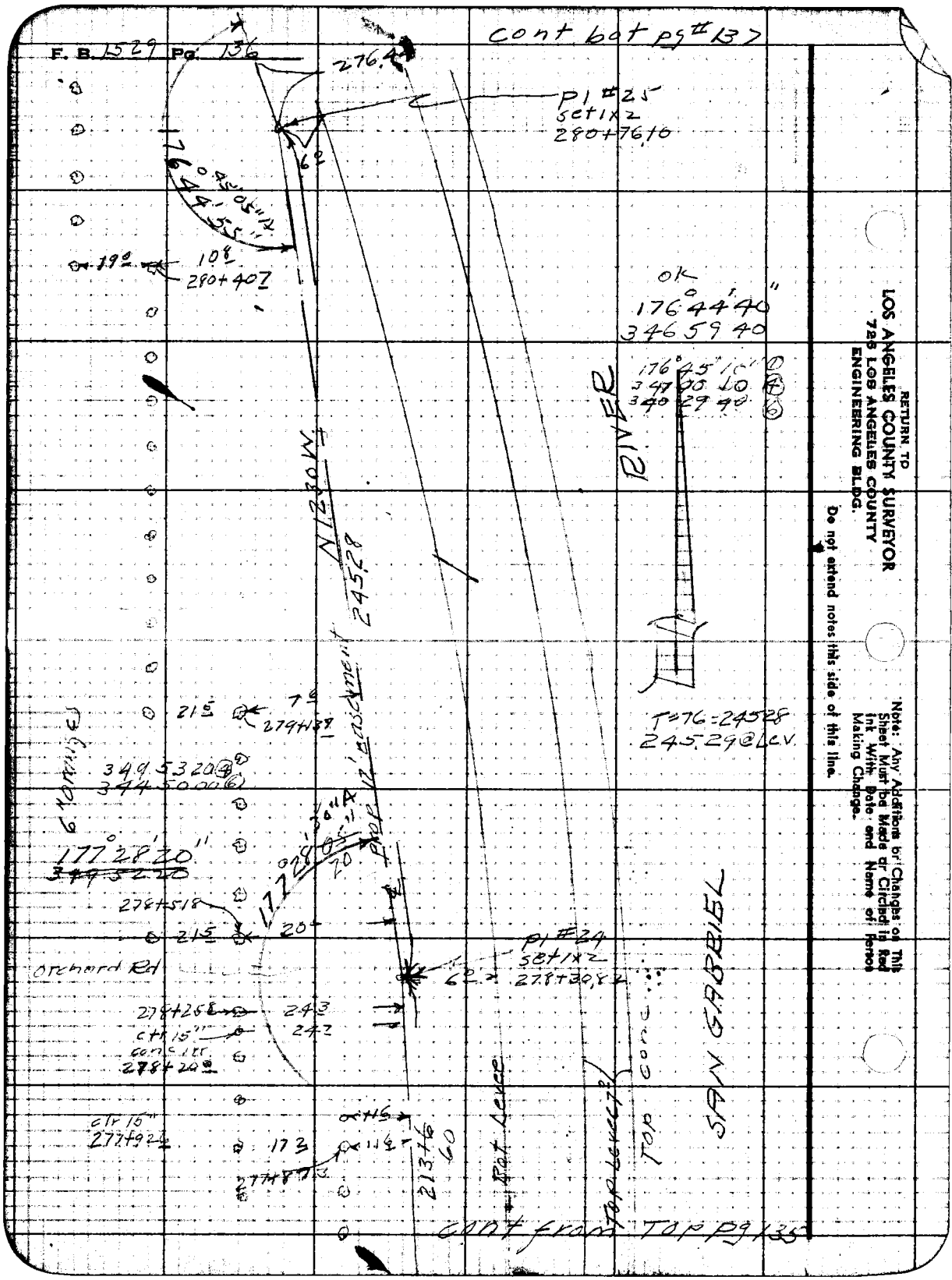

RETURN TO
LOS ANGELES COUNTY SURVEYOR
725 LOS ANGELES COUNTY
ENGINEERING BLDG.

Do not extend notes this side of this line.

Note: Any Additions or Changes on This Sheet Must be Made or Circled in Red Ink With Date and Name of Person Making Change.

Notes Ck'd by	Survey of Riding & Hiking Tr
Map No.	W. O. 84-33 Tape No. 90 Std. 84 °F
Office Work	Surveyed by R. L. Willey
Checked	Notes " Date 8-17-49
Date	Indexed A. C. Johnson

F. B. 1529 PG. 137

2

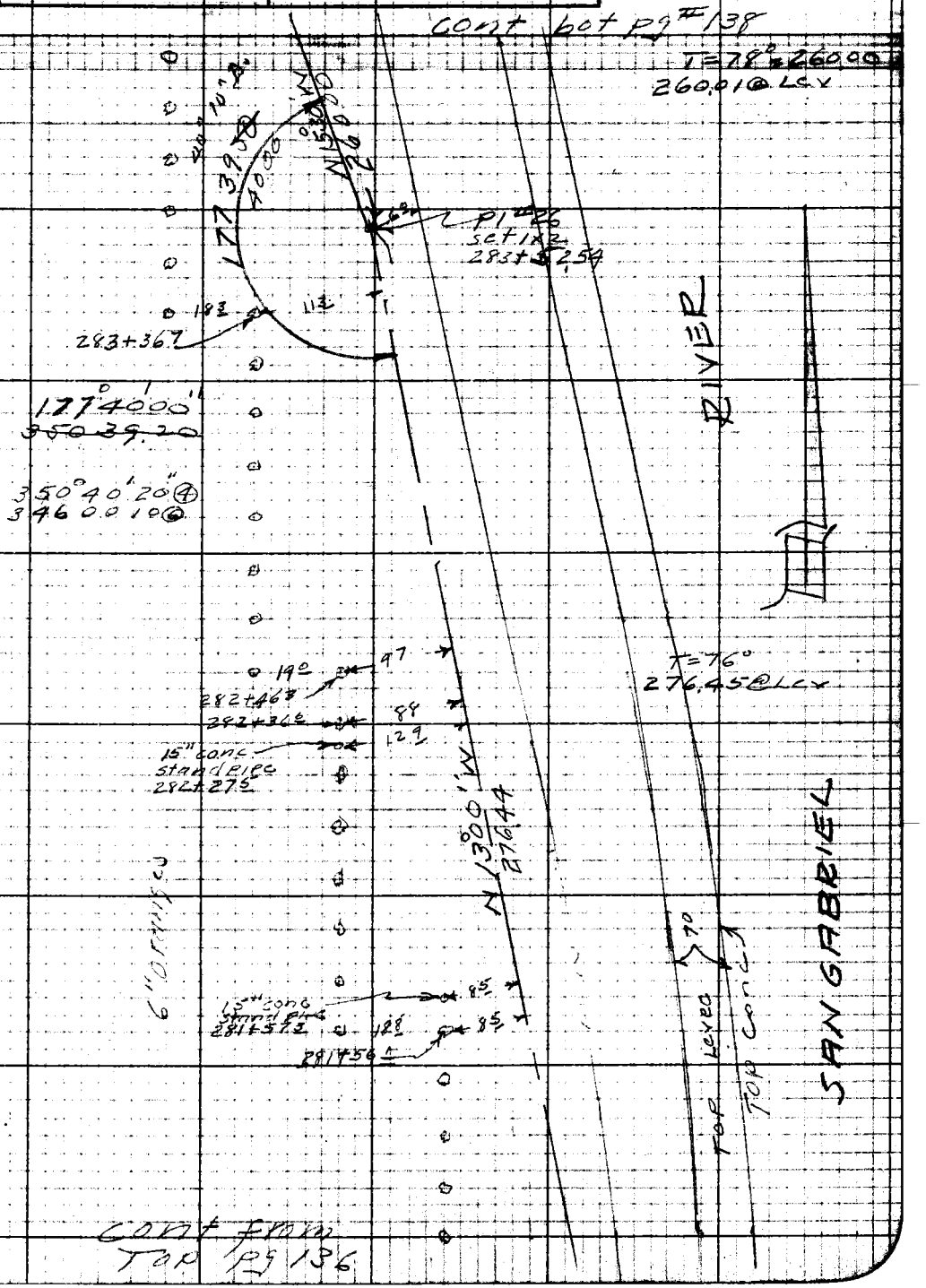

Notes: Any Additions or Changes on This Sheet Must be Made or Circled in Red Ink With Date and Name of Person Making Change.

Do not extend notes this side of this line.

RETURN TO
LOS ANGELES COUNTY SURVEYOR
726 LOS ANGELES COUNTY
ENGINEERING BLDG.

76F309S 247 10M 1-49

F. B. 1529 Pg. 138

Cont bot pg # 139

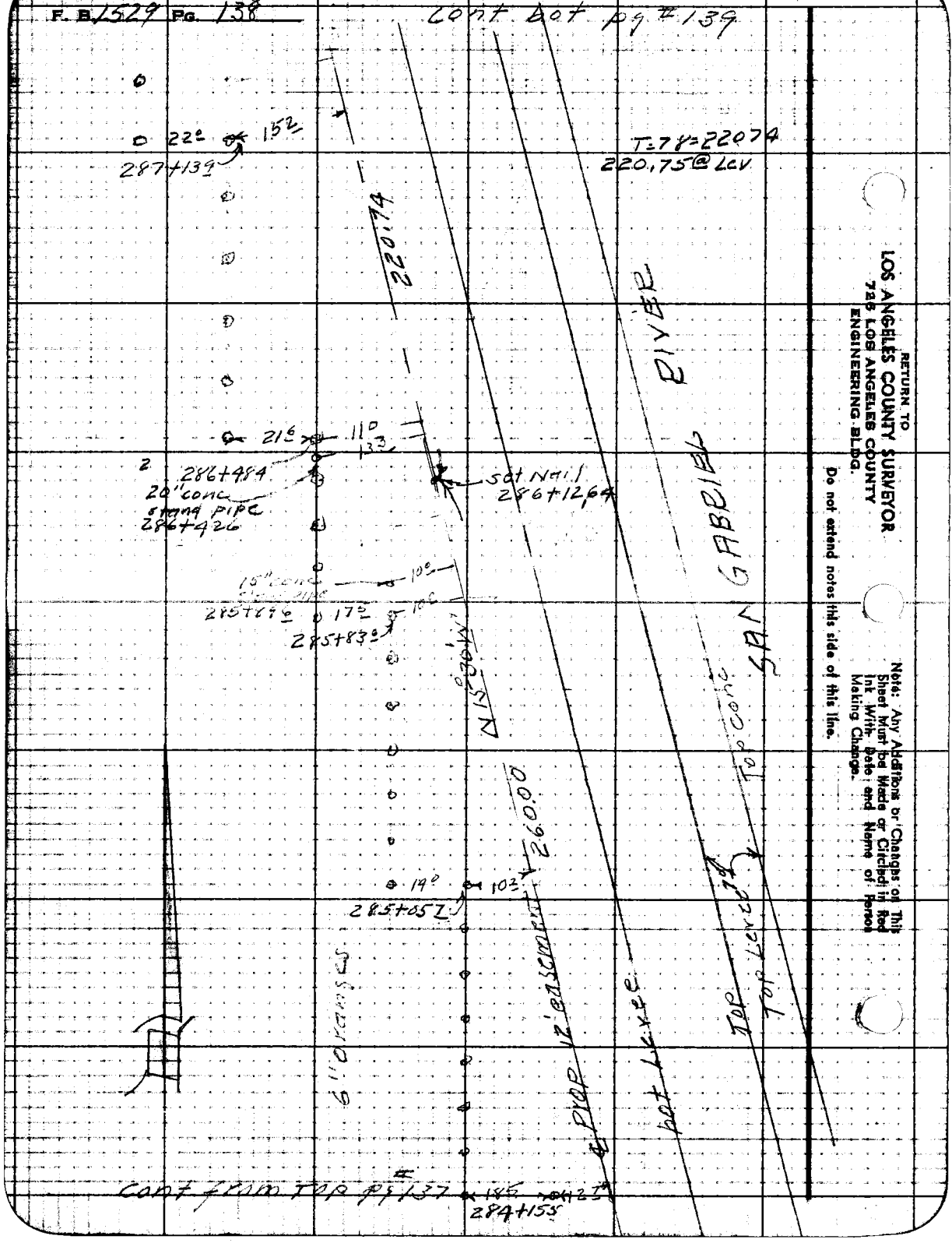

RETURN TO
LOS ANGELES COUNTY SURVEYOR
725 LOS ANGELES COUNTY
ENGINEERING BLDG.

Do not extend notes this side of this line.

Note: Any Additions or Changes on This Sheet Must be Made or Circled in Red Ink With Date and Name of Person Making Change.

Notes Ck'd by	Survey of Riding & Hiking Tr
Map No.	W. O. 8433 Tape No. 90 Std. 84 °F
Office Work	Surveyed by R. L. Willey
Checked	Notes " Date 8-17-49
Date	Indexed C. Johnson

F. B. 1529 PG. 129

cont bot pg #140

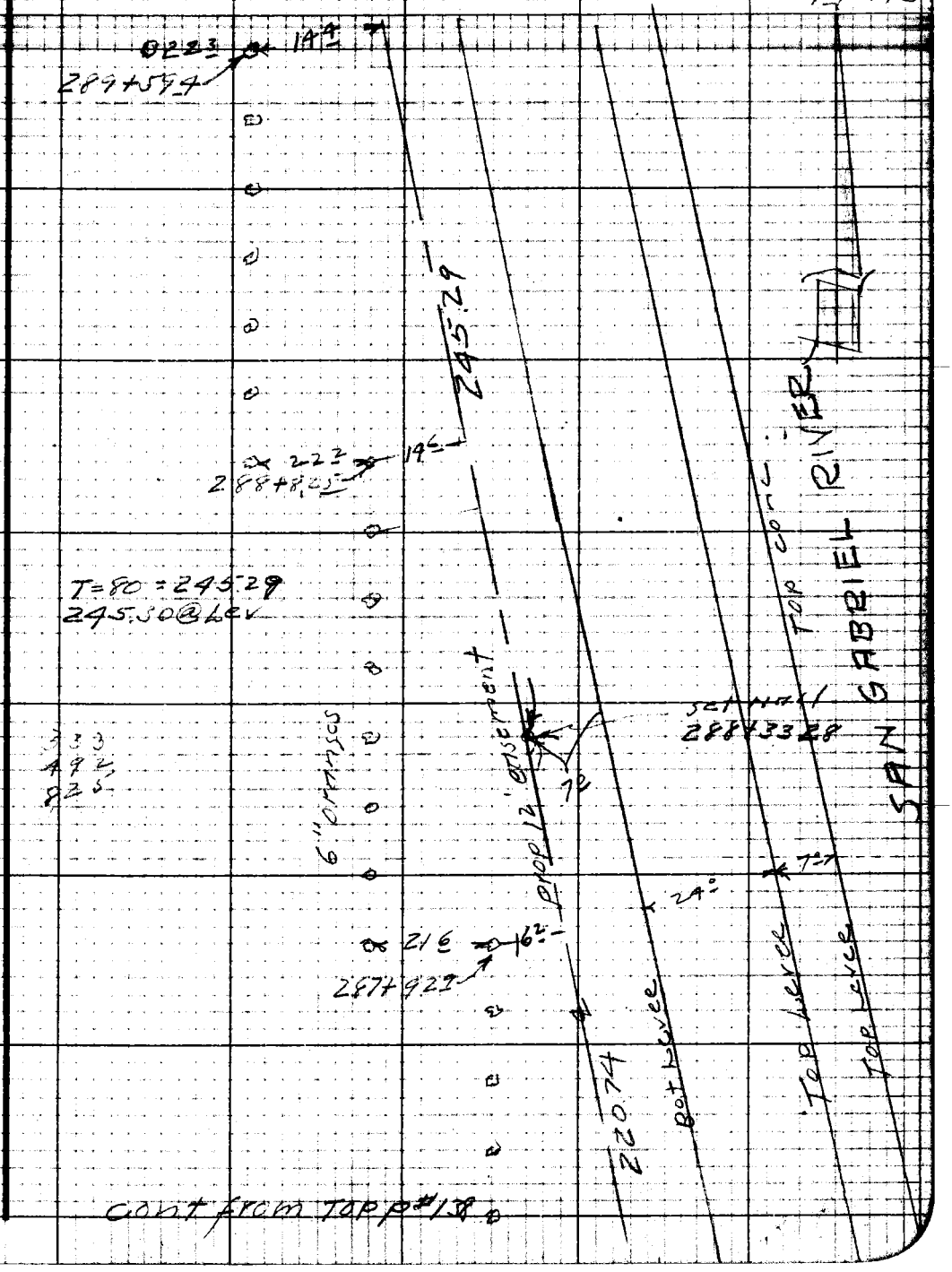

cont from Top p#138

Note: Any Additions or Changes on This Sheet Must be Made or Circled in Red Ink With Date and Name of Person Making Change.

Do not extend notes this side of this line.

RETURN TO
LOS ANGELES COUNTY SURVEYOR
726 LOS ANGELES COUNTY
ENGINEERING BLDG.

76F309S 247 10M 1-49

F. B. 1529 Pg. 140

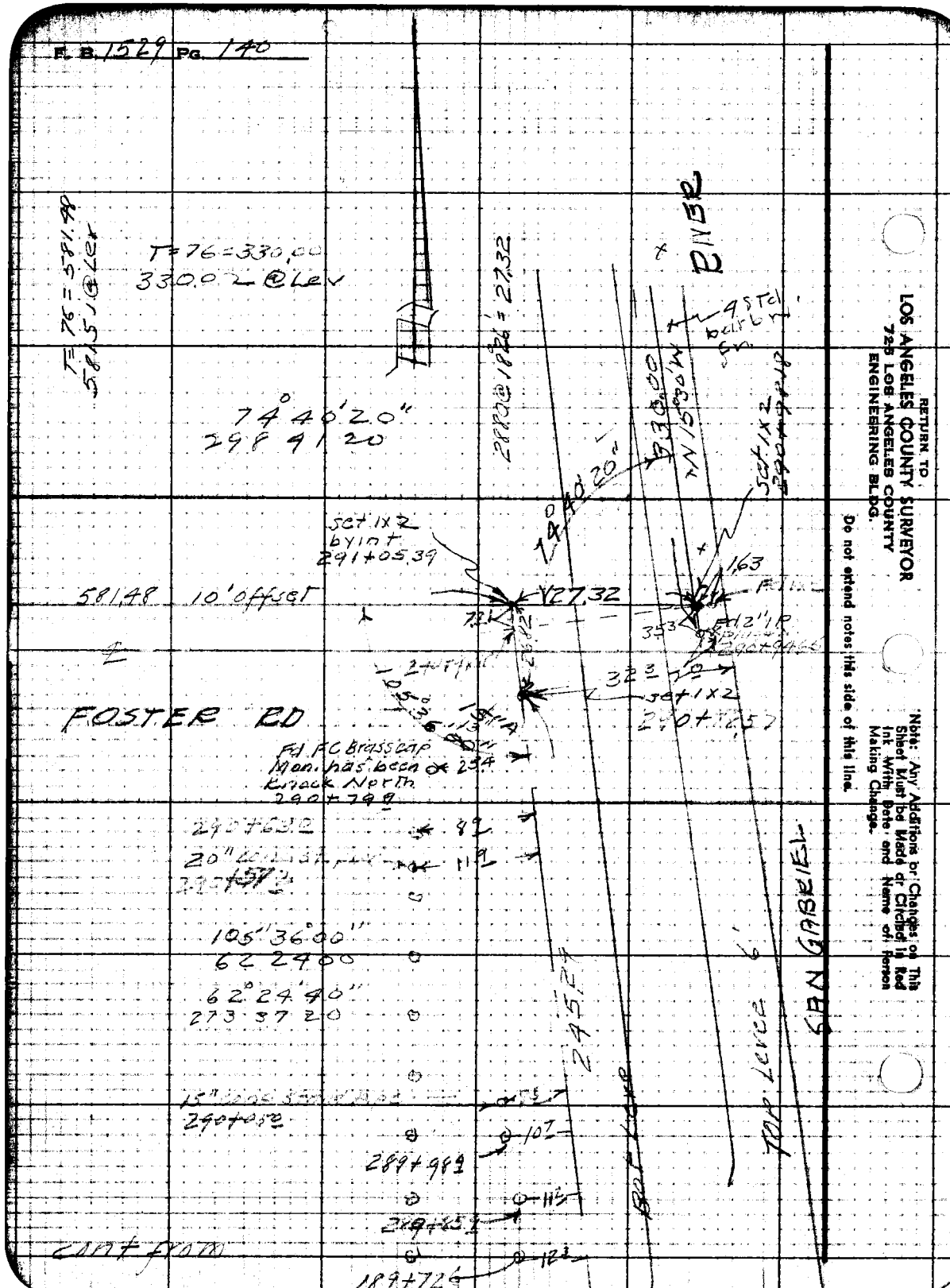

76F3095 247 10M 1-49

RETURN TO
LOS ANGELES COUNTY SURVEYOR
726 LOS ANGELES COUNTY
ENGINEERING BLDG.

Note: Any Additions or Changes on This Sheet Must be Made or Circled in Red Ink With Date and Name of Person Making Change.

Do not extend notes this side of this line.



I.F. B. 1529 Pg. 142

T=74° = 318.88
318.90@ Lev

T=74° = 425.36
425.39@ Lev

RETURN TO
LOS ANGELES COUNTY SURVEYOR
725 LOS ANGELES COUNTY
ENGINEERING BLDG.

Do not extend notes this side of this line.

Note: Any Additions or Changes on This Sheet Must be Made or Circled in Red Ink With Date and Name of Person Making Change.

Notes Ck'd by	Survey of Riding & Hiking Tr
Map No.	W. O. Tape No. 90 Std. 84
Office Work	Surveyed by R.L. Willey
Checked	Notes Date 8-49
Date	Indexed A. C. Johnson

F. B. 1529 Pg. 143

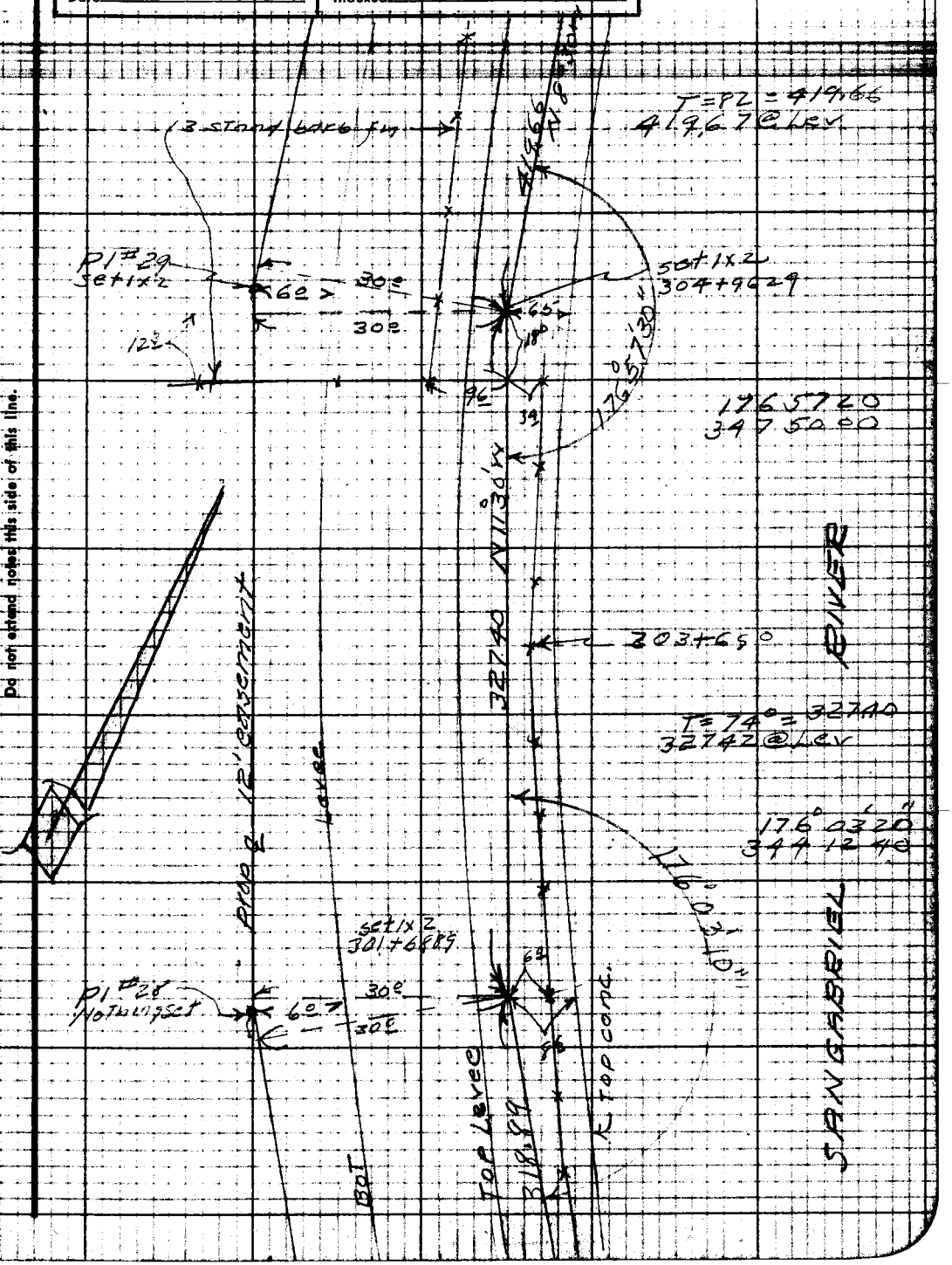

Note: Any Additions or Changes on This Sheet Must be Made or Circled in Red Ink With Date and Name of Person Making Change.

Do not extend notes this side of this line.

RETURN TO
LOS ANGELES COUNTY SURVEYOR
726 LOS ANGELES COUNTY
ENGINEERING BLDG.

76F3098 247 10M 1-49

E. B. 1529 Pg. 144

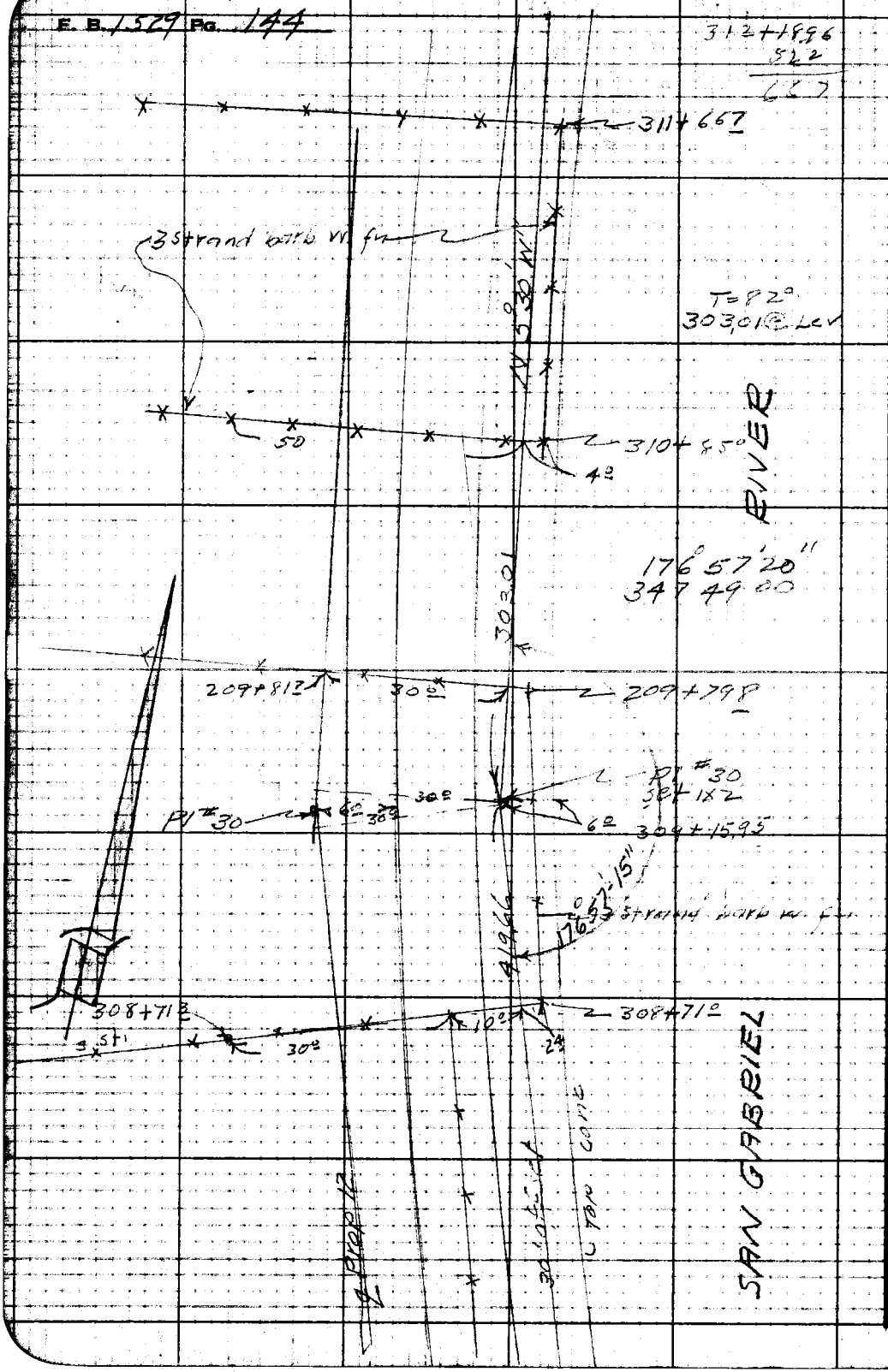

RETURN TO
LOS ANGELES COUNTY SURVEYOR
725 LOS ANGELES COUNTY
ENGINEERING BLDG.

Do not extend notes this side of this line.

Note: Any Additions or Changes on This Sheet Must be Made or Circled in Red Ink With Date and Name of Person Making Change.

Notes Ck'd by	Survey of Riding & Hiking Tr
Map	W. O. Type No. Sta.
Office Work	Surveyed by R. L. Willey
Checked	Notes Date 8-49
Date	Indexed A. C. Johnson

F. B. 1519 PG. 145

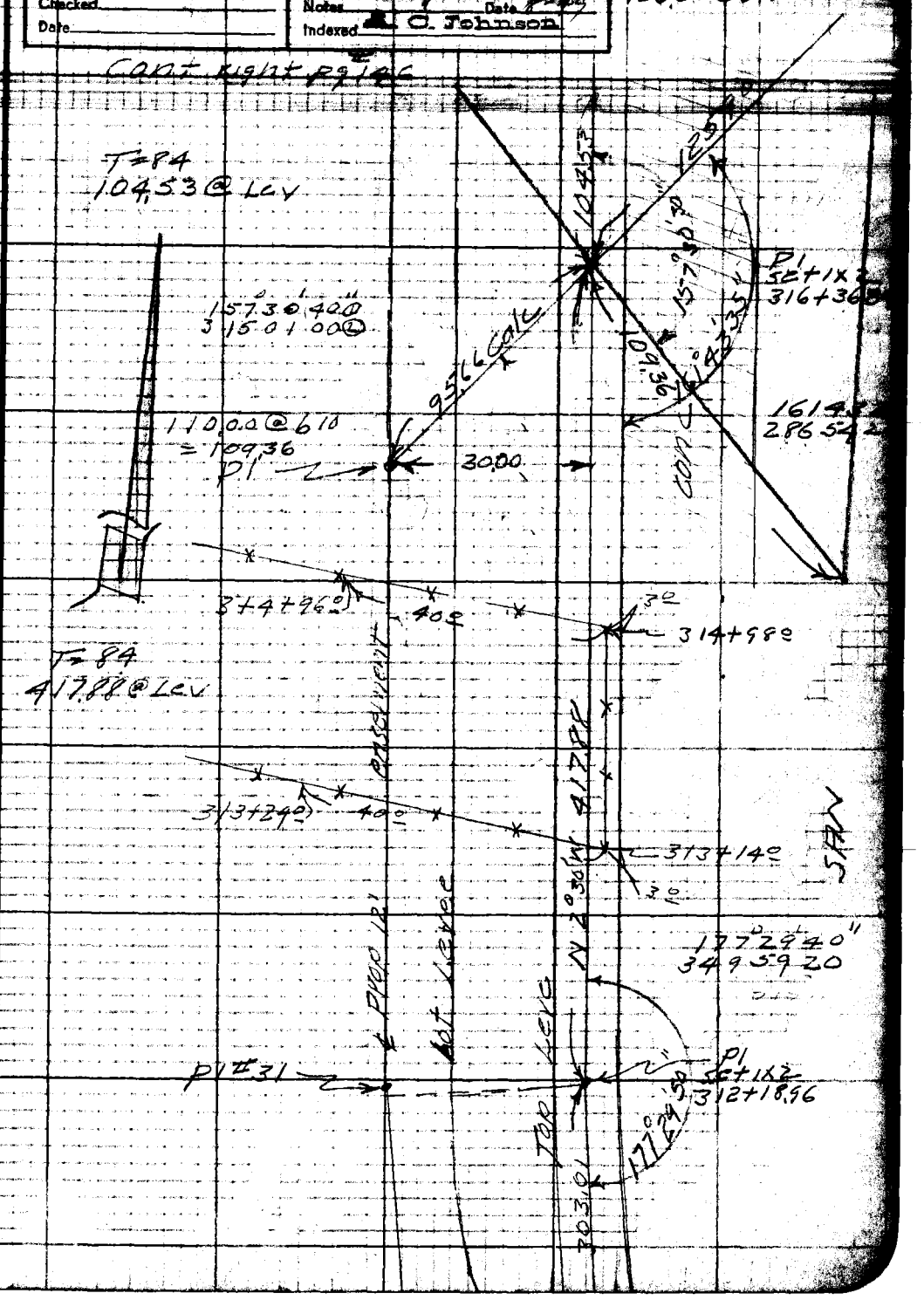

Notes: Any Additions or Changes on This Sheet Must be Made or Circled in Red Ink With Date and Name of Person Making Change.

Do not extend notes this side of this line.

RETURN TO
LOS ANGELES COUNTY SURVEYOR
726 LOS ANGELES COUNTY
ENGINEERING BLDG.

76F3098 247 10M 5-49

cont bot pg # 147

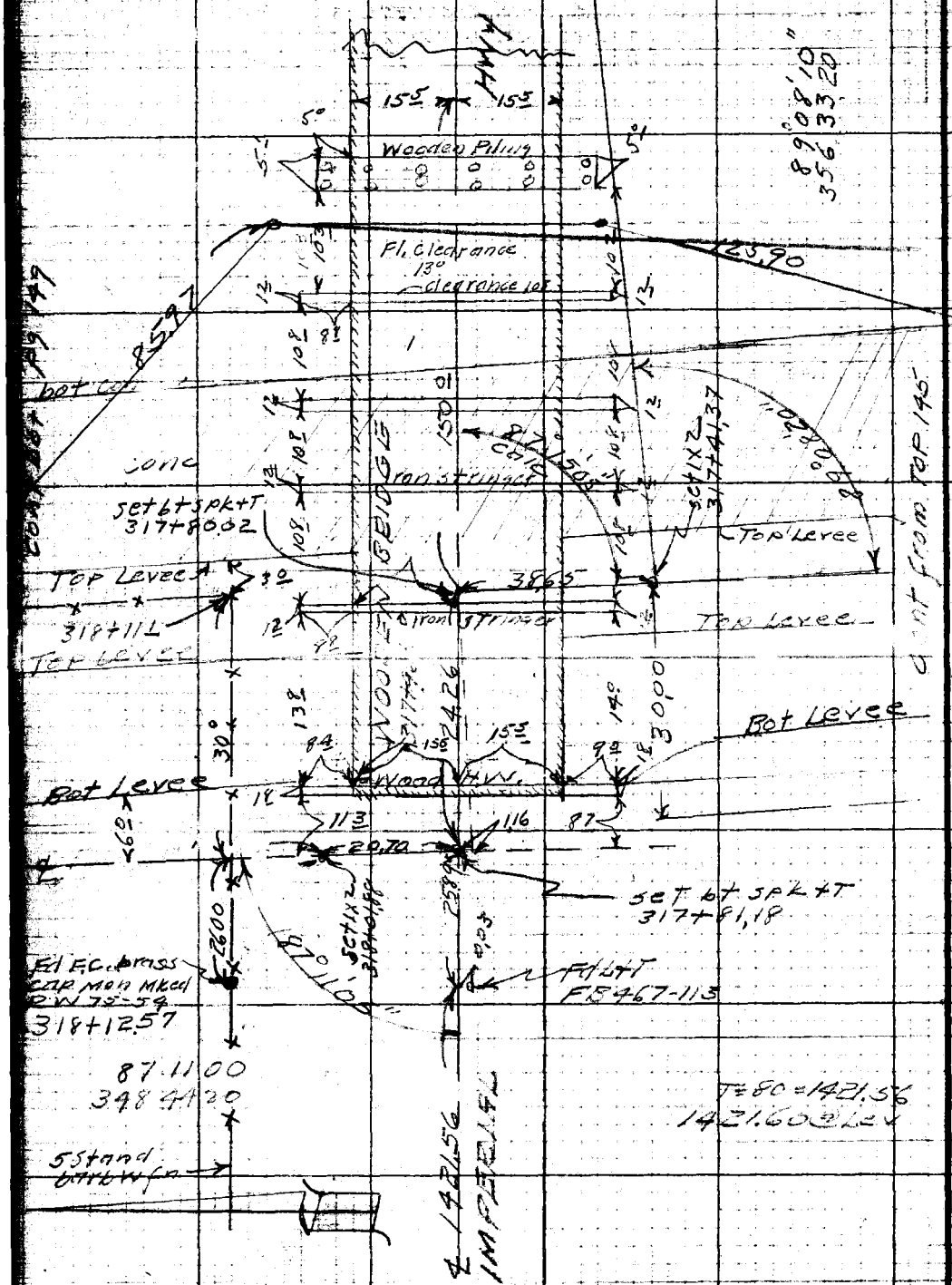

RETURN TO
LOS ANGELES COUNTY SURVEYOR
725 LOS ANGELES COUNTY
ENGINEERING BLDG.

Do not extend notes this side of this line.

Note: Any Additions or Changes on This Sheet Must be Made or Circled in Red Ink With Date and Name of Person Making Change.

Notes Ck'd by	Survey of Riding & hiking Trail
Map No.	W. O. Tape No. 90 Std. 84 °F
Office Work	Surveyed by R.L. Willey
Checked	Notes " Date 8-22-49
Date	Indexed C. Johnson

F. B. 1529 PG. 147

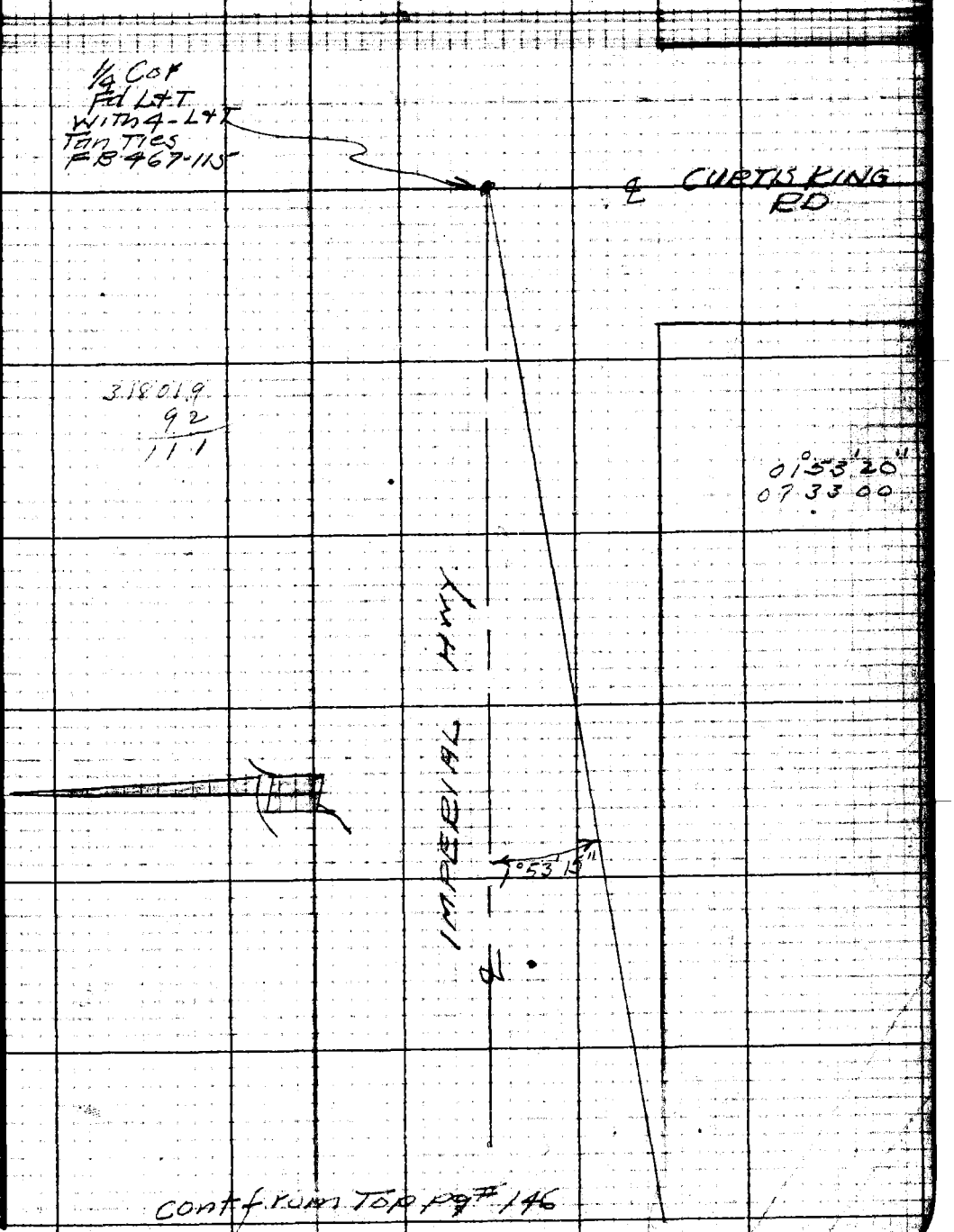

cont from Top pg # 146

Notes: Any Additions or Changes on This Sheet Must be Made or Circled in Red Ink With Date and Name of Person Making Change.

Do not extend notes this side of this line.

RETURN TO
LOS ANGELES COUNTY SURVEYOR
726 LOS ANGELES COUNTY
ENGINEERING BLDG.

76F3095 247 10M 1-49

F. B. 1529 Pg. 148

Fd L+T
With 4 - L+T
Tan. Ties
FB467-113

WOODRUFF AVE

℄

IMPERIAL HWY

℄ 1921.56

RETURN TO
LOS ANGELES COUNTY SURVEYOR
726 LOS ANGELES COUNTY
ENGINEERING BLDG.

Note: Any Additions or Changes on This Sheet Must be Made or Circled in Red Ink With Date and Name of Person Making Change.

Do not extend notes this side of this line.

cont from BOT # 146

Notes Ck'd by	Survey of Riding & Hiking Trail
Map No.	W. 0833 Tape No. 90 Std. 84 °F
Office Work	Surveyed by R. L. Willey
Checked	Notes " Date 8-22-49
Date	Indexed A. C. Johnson

F. B. 1529 PG. 149

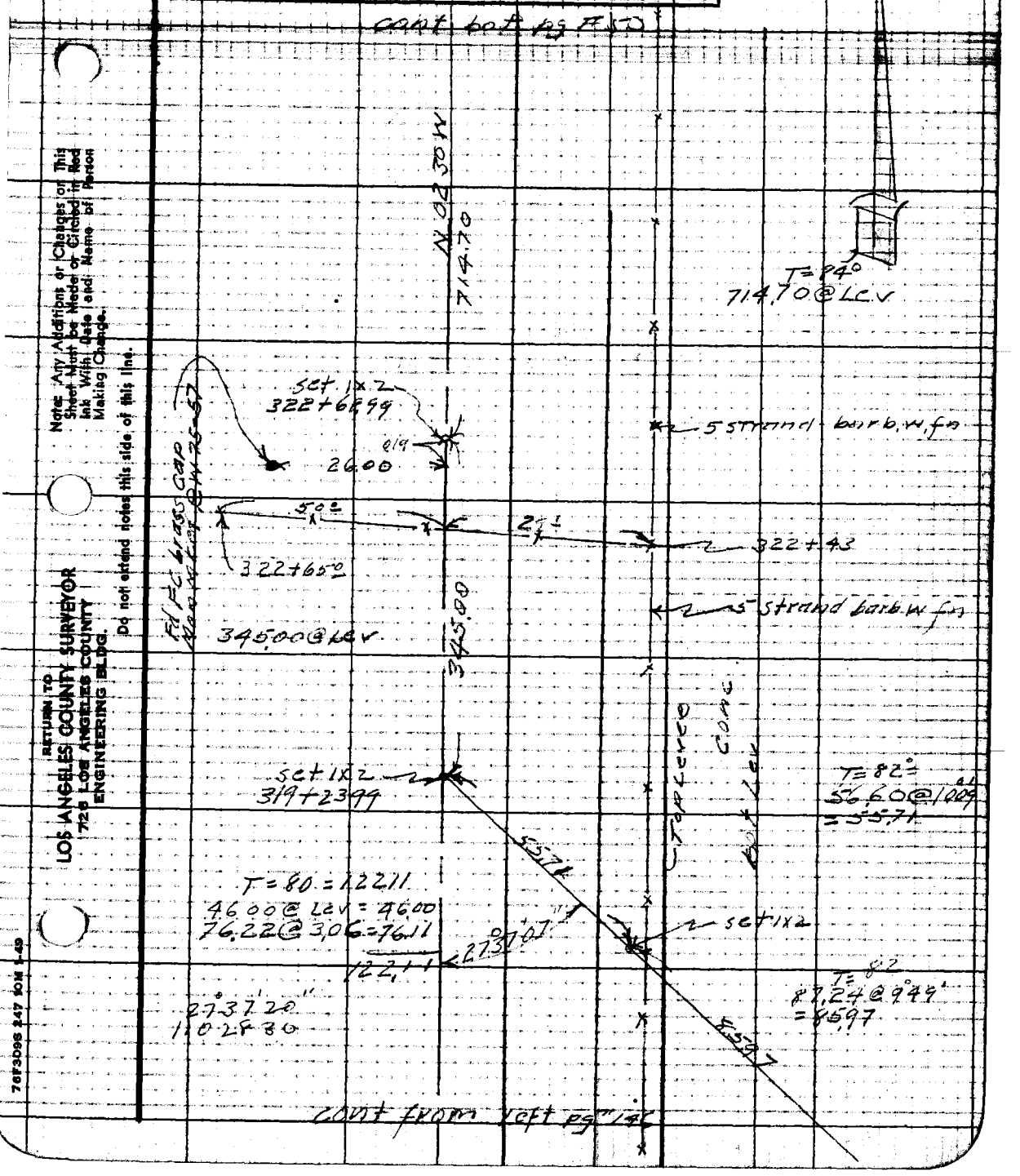

Note: Any Additions or Changes on This Sheet Must be Made or Circled in Red Ink With Date and Name of Person Making Change.

Do not extend notes this side of this line.

RETURN TO
LOS ANGELES COUNTY SURVEYOR
1726 LOS ANGELES COUNTY
ENGINEERING BLDG.

76F3095 247 10M 1-49

F. B. 1529 Pg. 150

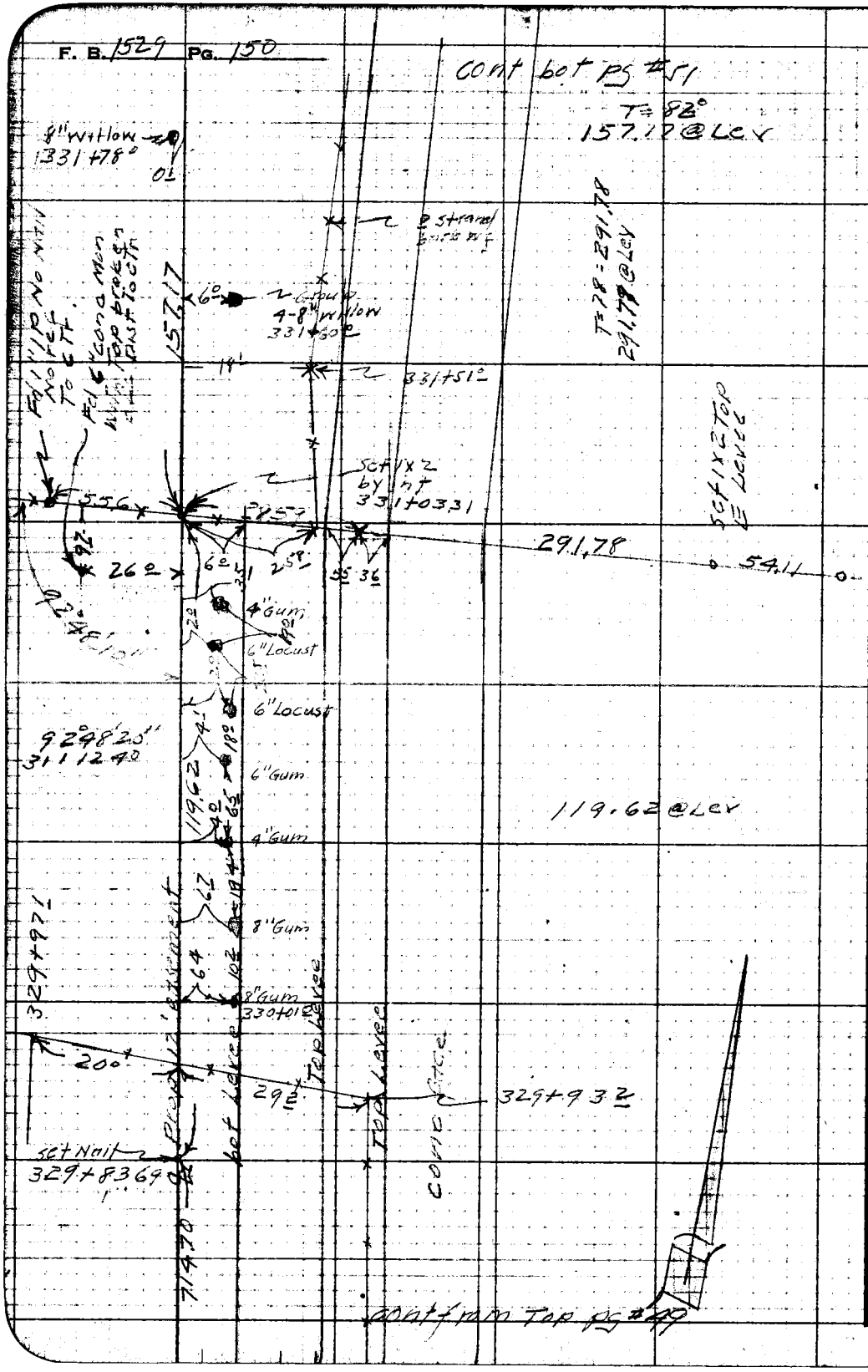

RETURN TO
LOS ANGELES COUNTY SURVEYOR
726 LOS ANGELES COUNTY
ENGINEERING BLDG.

Do not extend notes this side of this line.

Note: Any Additions or Changes on This Sheet Must be Made or Circled in Red Ink With Date and Name of Person Making Change.

Notes Ck'd by	Survey of Riding & hiking Tr
Map No.	W. 8437 Tape No. 90 Std 84 °F
Office Work	Surveyed by R. J. Willey
Checked	Notes Date 8-23-49
Date	Indexed E. C. Johnson

F. B. 1527 PG. 151

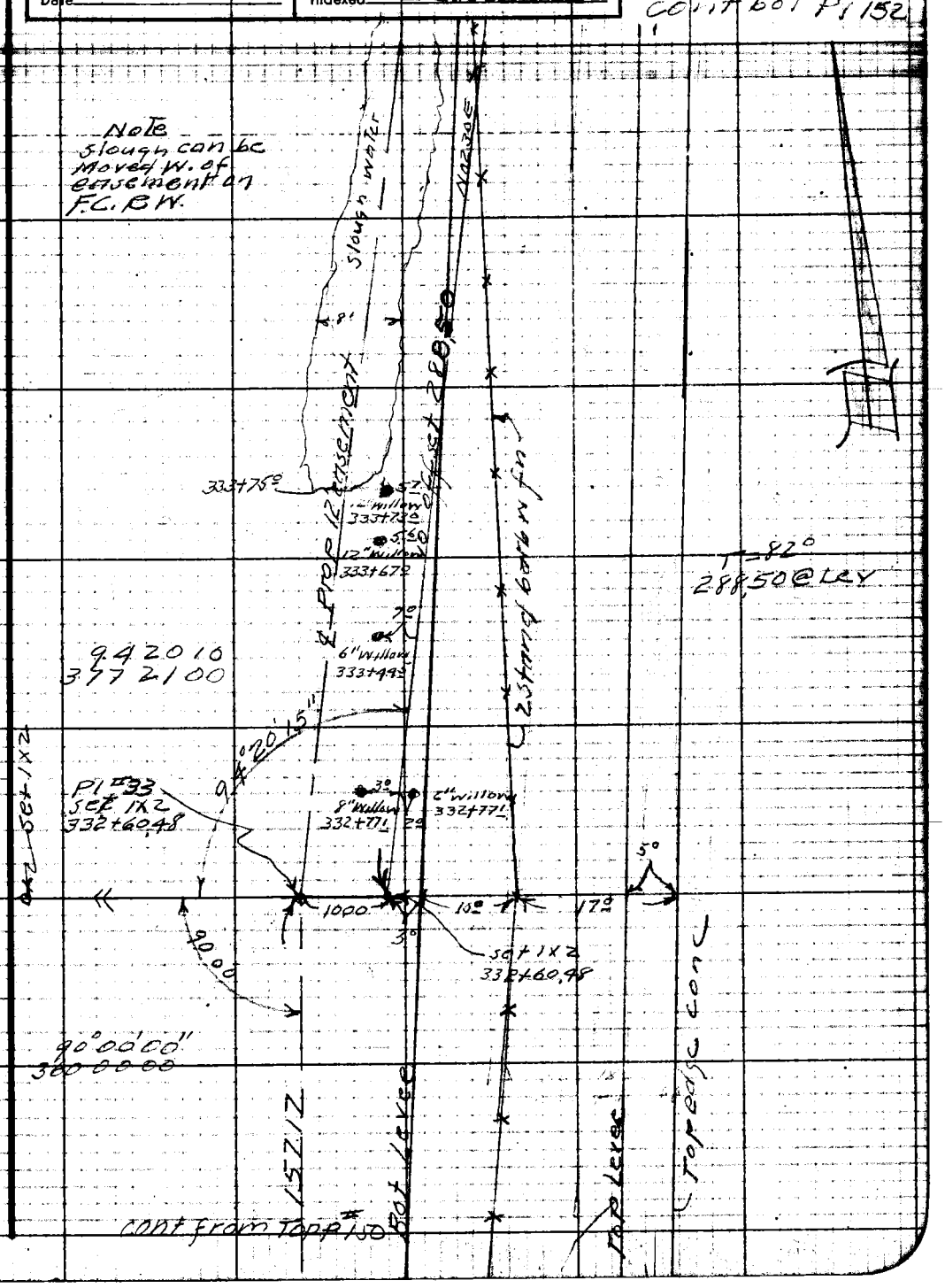

Notes: Any Additions or Changes on This Sheet Must be Made or Circled in Red Ink With Date and Name of Person Making Change.

Do not extend notes this side of this line.

RETURN TO
LOS ANGELES COUNTY SURVEYOR
726 LOS ANGELES COUNTY
ENGINEERING BLDG.

76F309S 247 10M 1-49

F. B. 1529 PG. 152

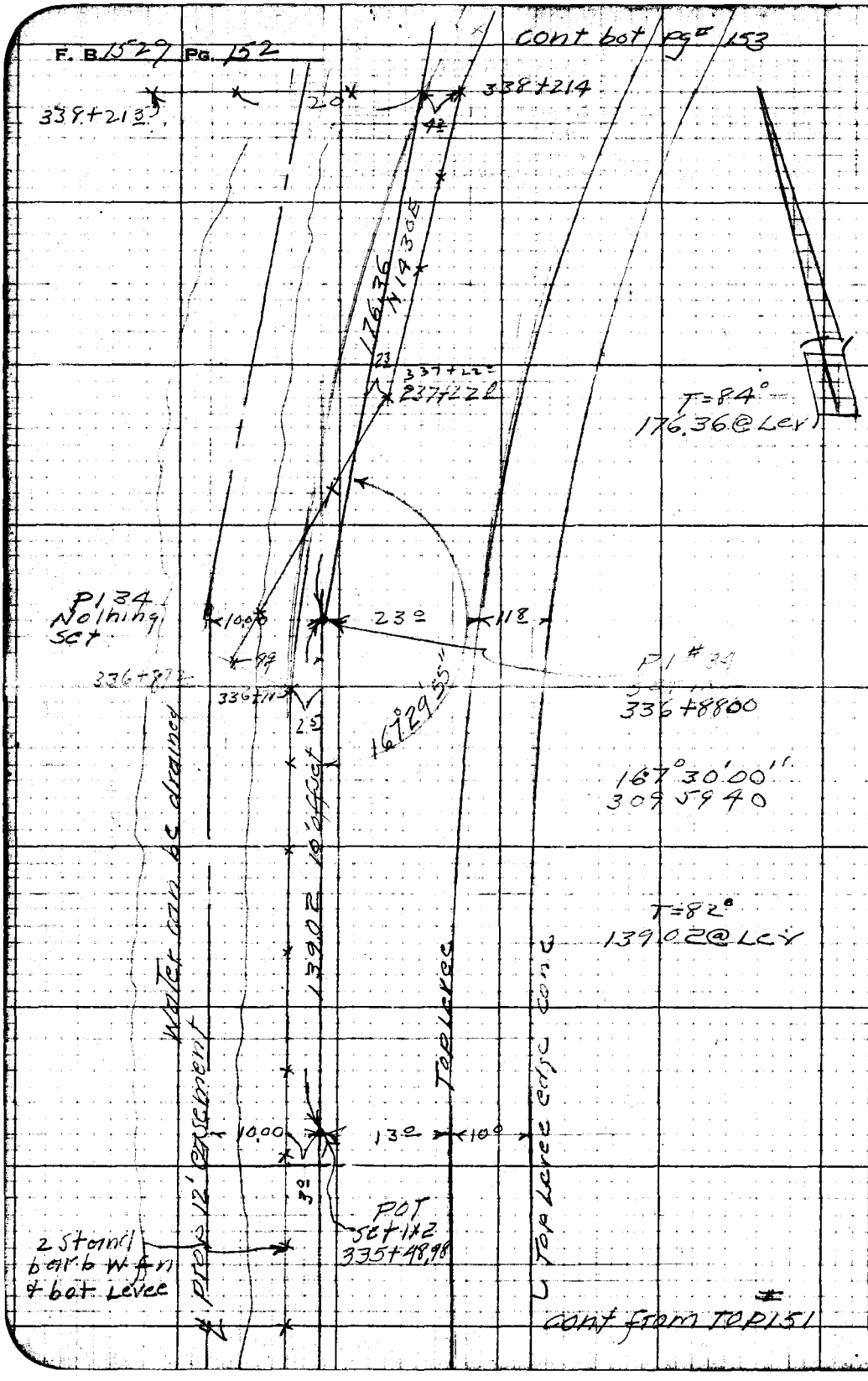

RETURN TO
LOS ANGELES COUNTY SURVEYOR
726 LOS ANGELES COUNTY
ENGINEERING BLDG.

Do not extend notes this side of this line.

Note: Any Additions or Changes on This Sheet Must be Made or Circled in Red Ink With Date and Name of Person Making Change.

Notes Ck'd by	Survey of Eidingerhiking Tr
Map No.	W. O. 8431 Tape No. 90 Std. 84 °F
Office Work	Surveyed by P. L. Willey
Checked	Notes Date 8-23-49
Date	Indexed C. Johnson

F. B. 1527 PG. 153

cont bot pg #154

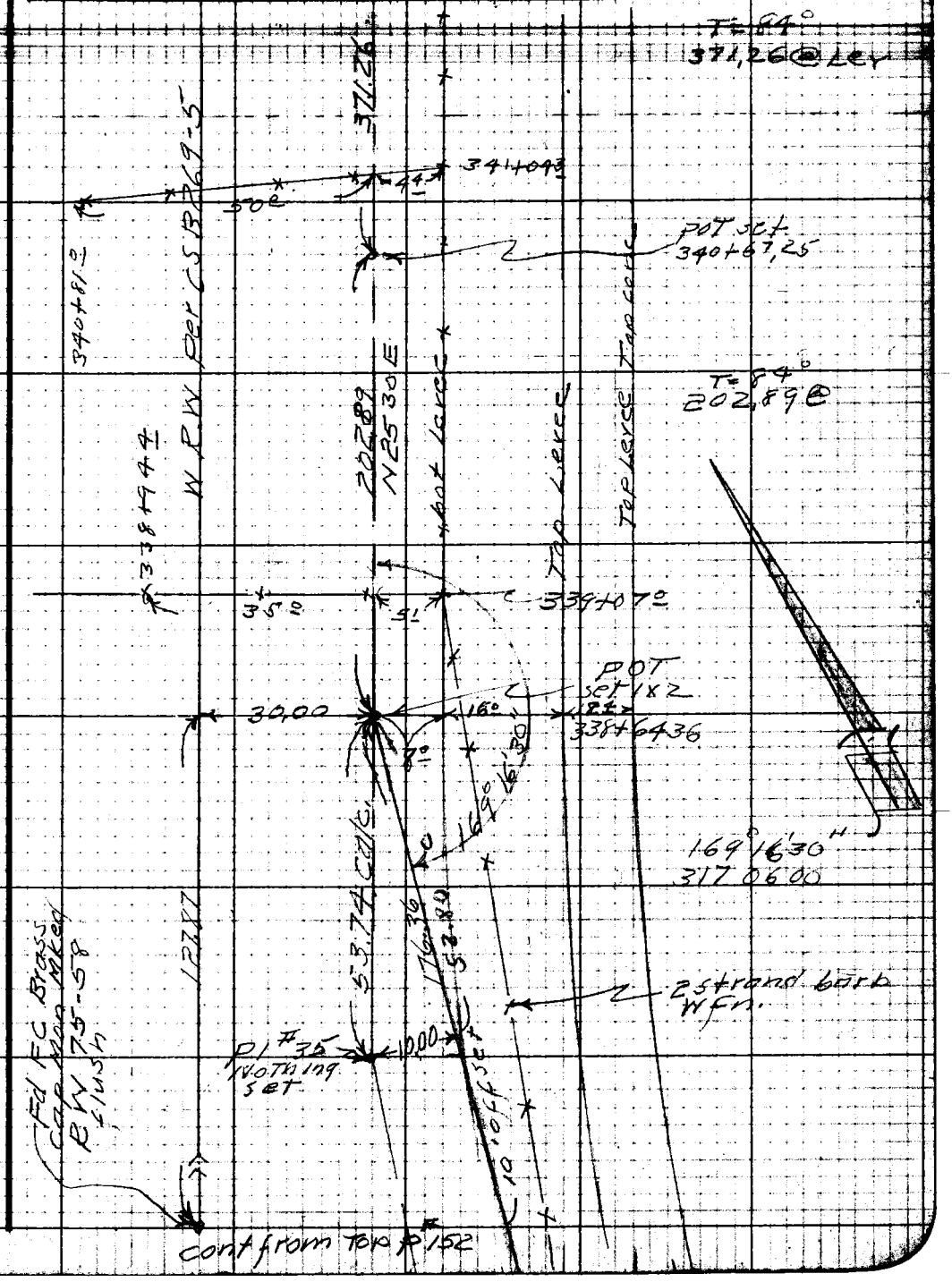

cont from Top p 152

Note: Any Additions or Changes on This Sheet Must be Made or Circled in Red Ink With Date and Name of Person Making Change.

Do not extend notes this side of this line.

RETURN TO
LOS ANGELES COUNTY SURVEYOR
726 LOS ANGELES COUNTY
ENGINEERING BLDG.

76F309S 247 10M 1-49

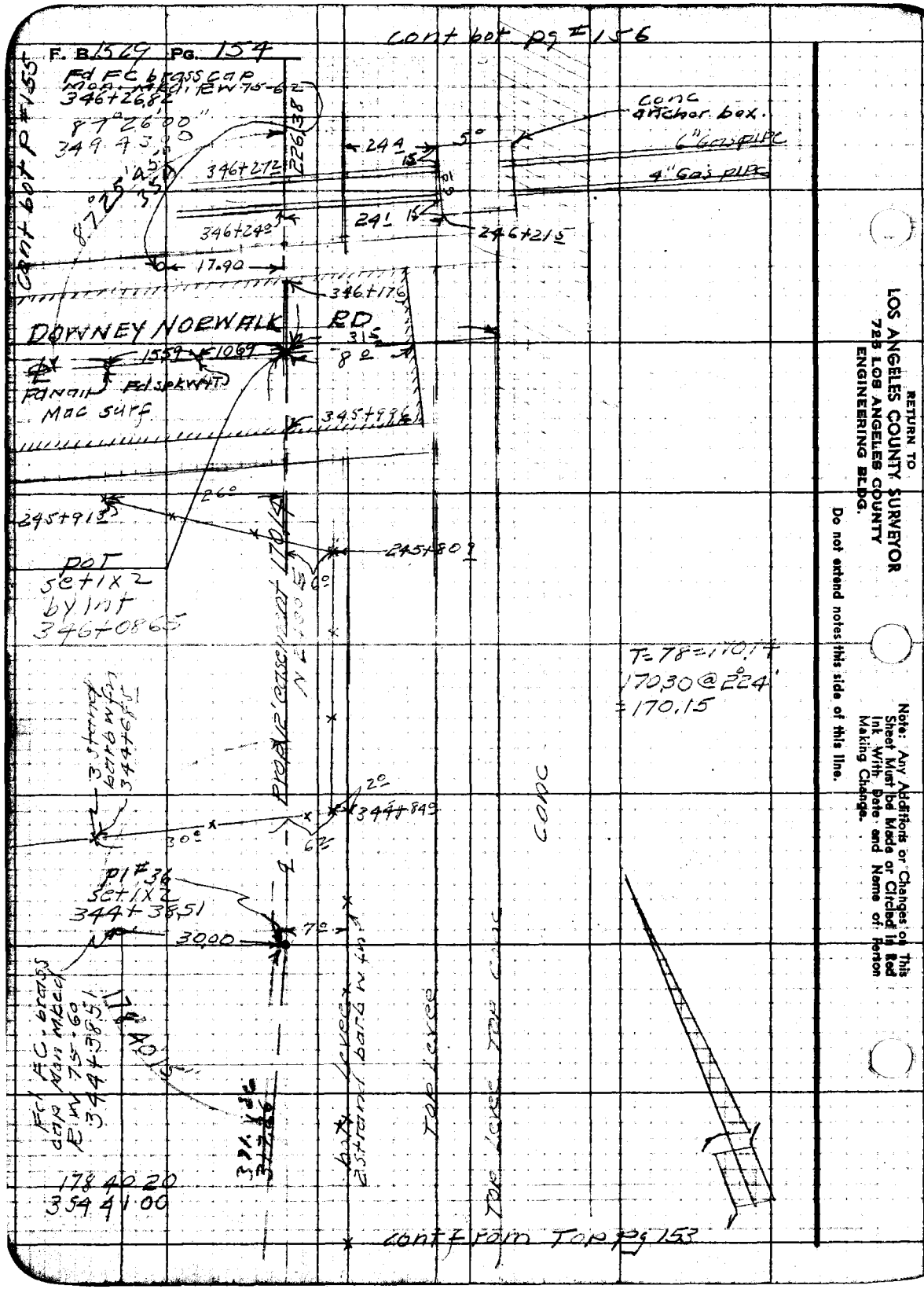

RETURN TO
LOS ANGELES COUNTY SURVEYOR
728 LOS ANGELES COUNTY
ENGINEERING BLDG.

Do not extend notes this side of this line.

Note: Any Additions or Changes on This Sheet Must be Made or Circled in Red Ink With Date and Name of Person Making Change.

Ø61 73

Notes Ck'd by	Survey of Riding & hiking Tr.
Map No.	W. O. 24 Tape No. 90 Std. 84 °F
Office Work	Surveyed by R L Willey
Checked	Notes " Date 8-24-49
Date	Indexed A. C. Johnson

F. B. 1527 PG. 155

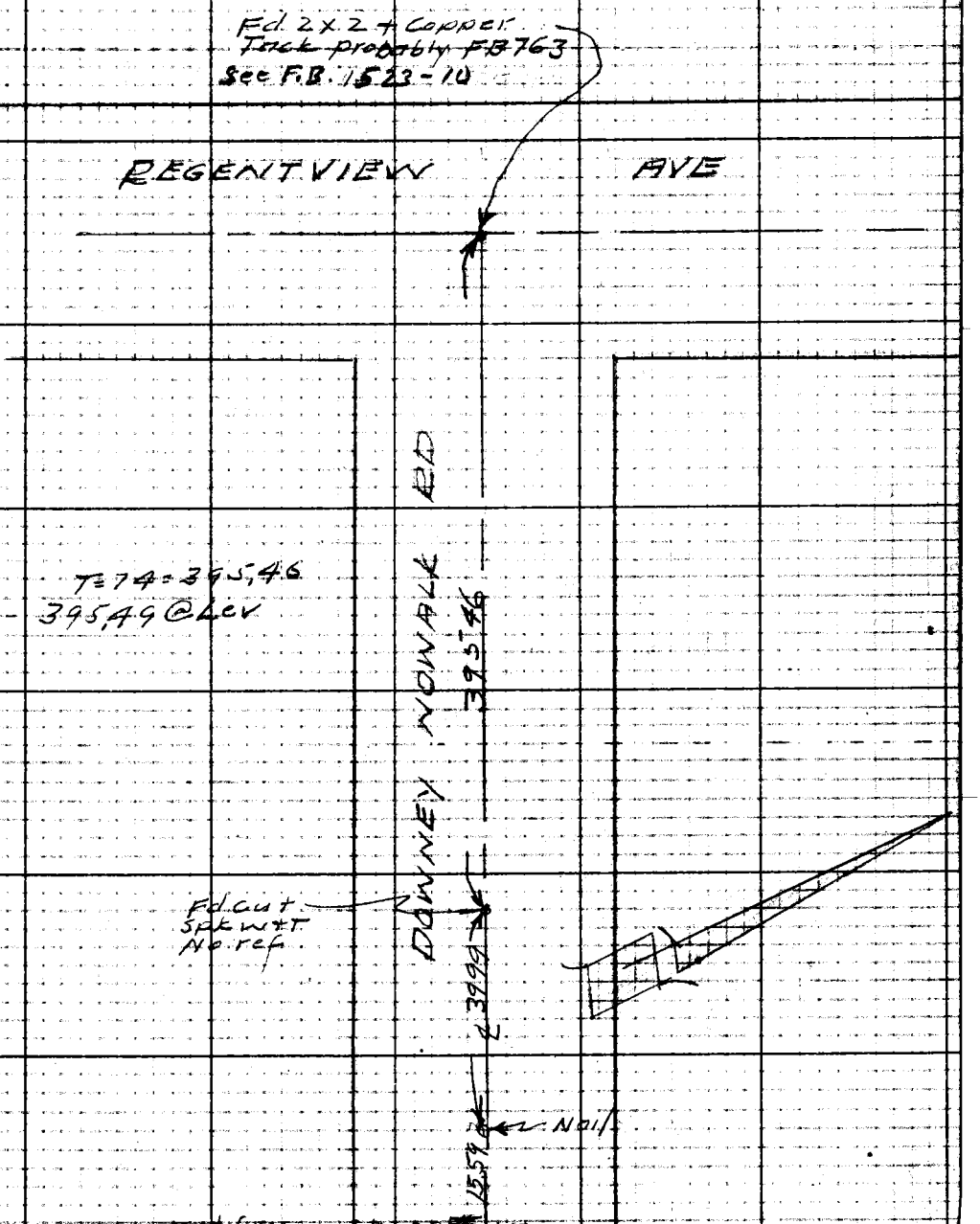

cont from left pg # 154

Note: Any Additions or Changes on This Sheet Must be Made or Circled in Red Ink With Date and Name of Person Making Change.

Do not extend notes this side of this line.

RETURN TO
LOS ANGELES COUNTY SURVEYOR
726 LOS ANGELES COUNTY
ENGINEERING BLDG.

76F3098 247 10M 1-49

F. B. 1529 PG. 156

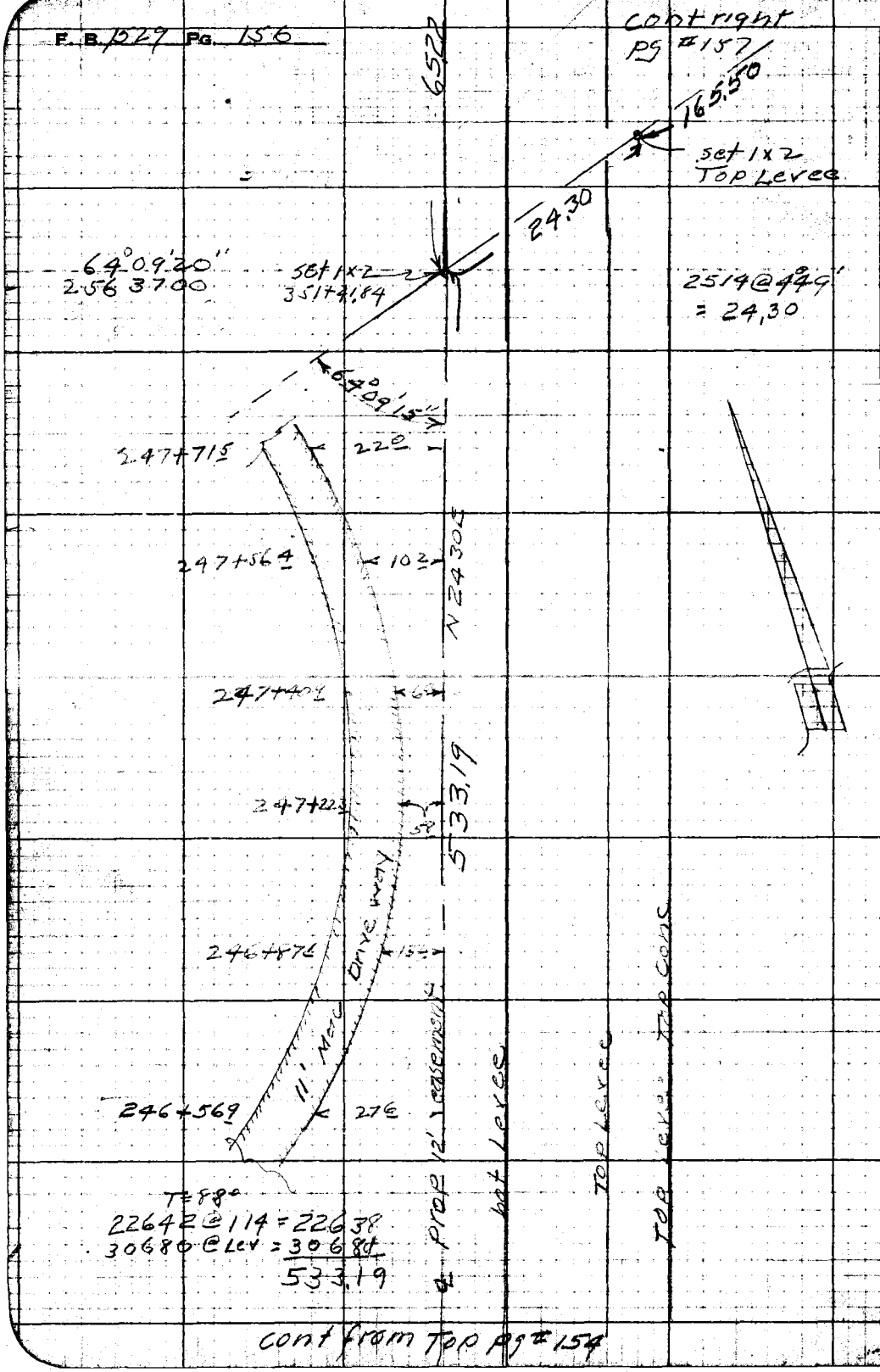

RETURN TO
LOS ANGELES COUNTY SURVEYOR
726 LOS ANGELES COUNTY
ENGINEERING BLDG.

Do not extend notes this side of this line.

Note: Any Additions or Changes on This Sheet Must be Made or Circled in Red Ink With Date and Name of Person Making Change.

cont from Top pg #154

Notes Ck'd by	Survey of Riding & Hiking Tr.
Map No.	W. [illegible] Tape No. [illegible] Std. [illegible]
Office Work	Surveyed by R.L. Willey
Checked	Notes " Date 8-24-49
Date	Indexed C. Johnson

F. B. 1529 PG. 159

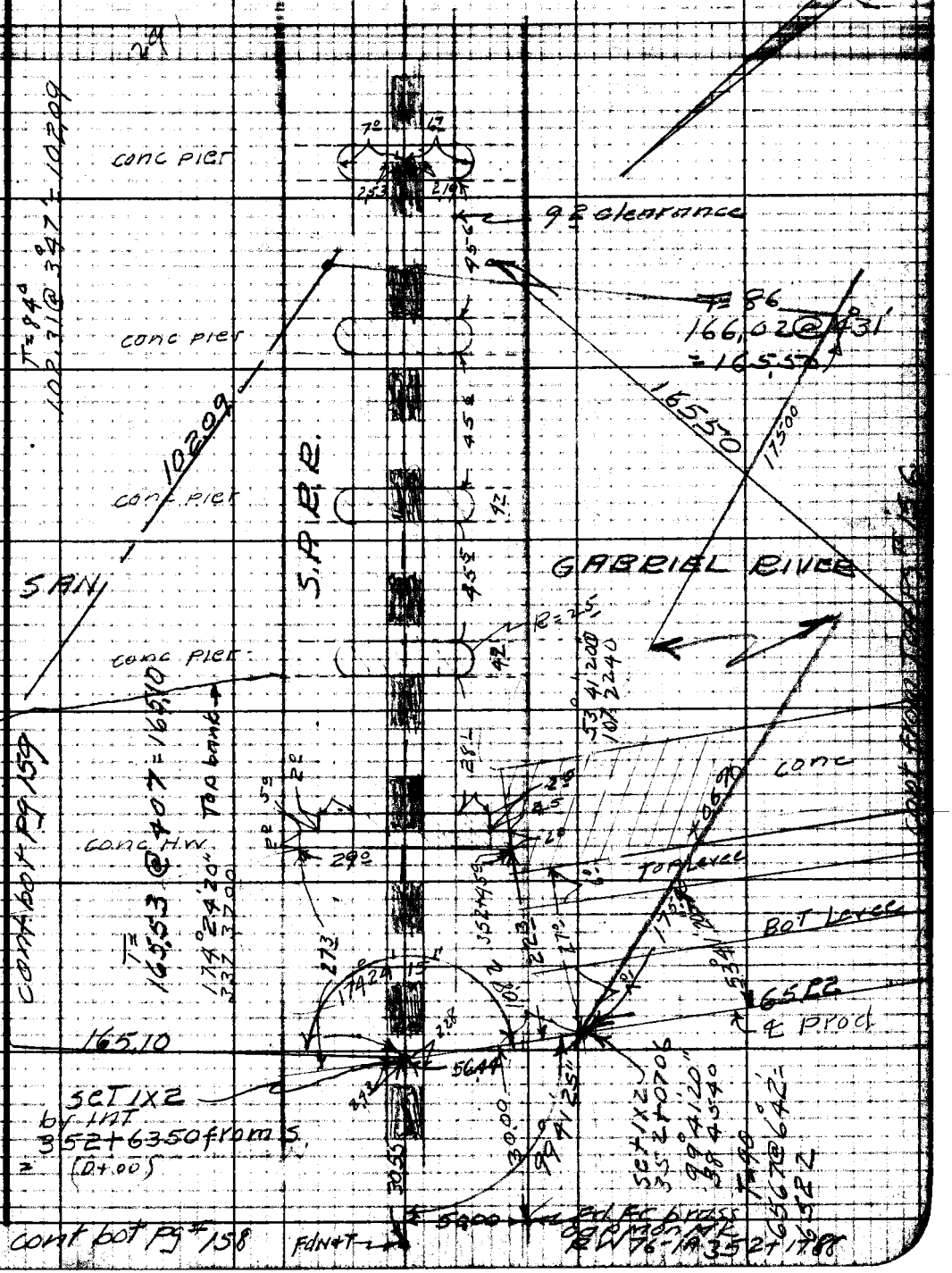

Notes: Any Additions or Changes on This Sheet Must be Made or Circled in Red Ink With Date and Name of Person Making Change.

Do not extend notes this side of this line.

RETURN TO
LOS ANGELES COUNTY SURVEYOR
726 LOS ANGELES COUNTY
ENGINEERING BLDG.

76F3095 247 10M 1-49

F. B. 1529 PG. 158

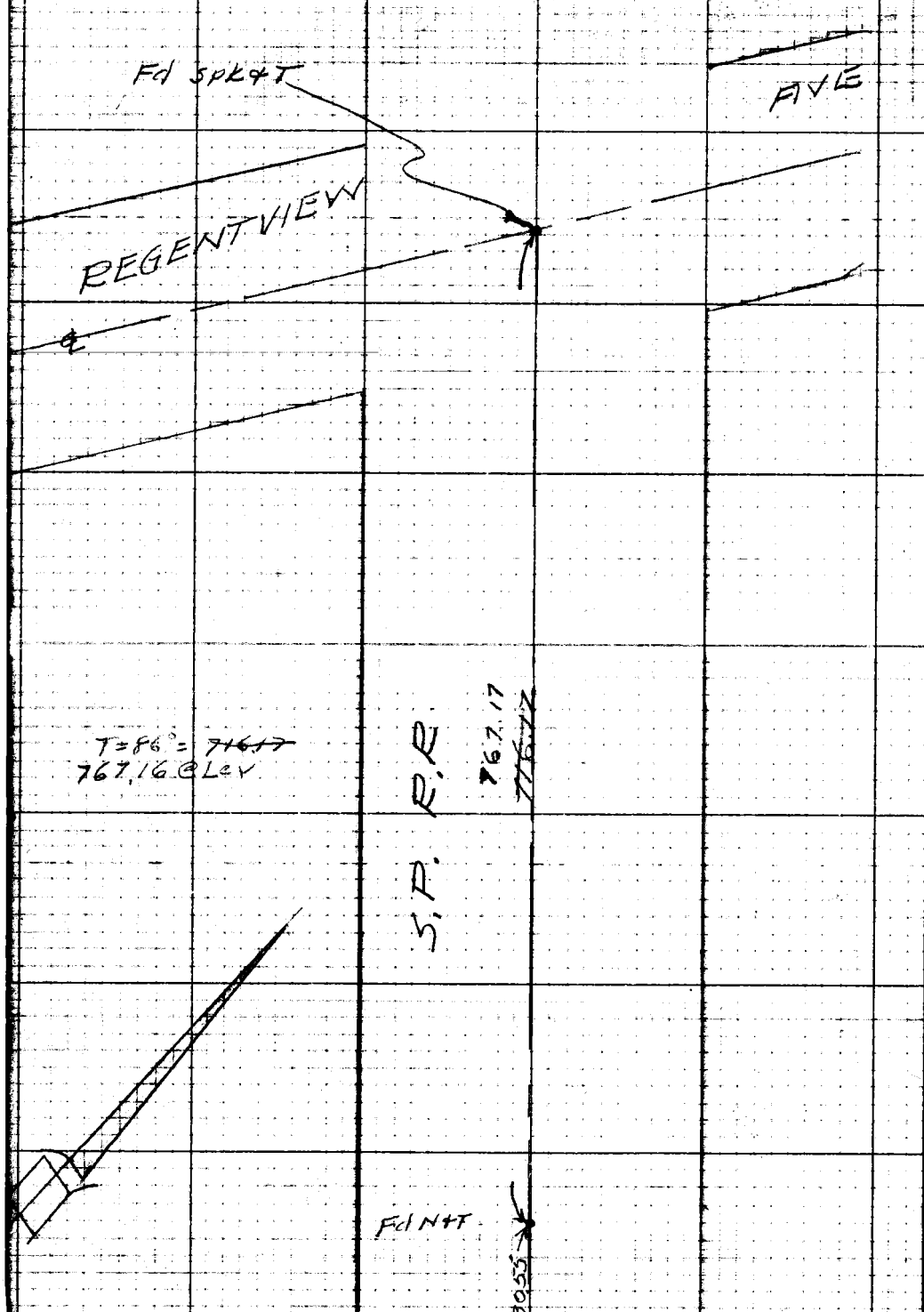

cont from bot pg #158

RETURN TO
LOS ANGELES COUNTY SURVEYOR
726 LOS ANGELES COUNTY
ENGINEERING BLDG.

Do not extend notes this side of this line.

Note: Any Additions or Changes on This Sheet Must be Made or Circled in Red Ink With Date and Name of Person Making Change.

Notes Ck'd by	Survey of Riding & hiking Tr
Map No.	W. O. [illegible] Tope No. [illegible] Std. [illegible]
Office Work H.U.M.H.	Surveyed by R.L. Willey
Checked	Notes Date
Date	Indexed A. C. Johnson

F. B. 1529 PG. 159

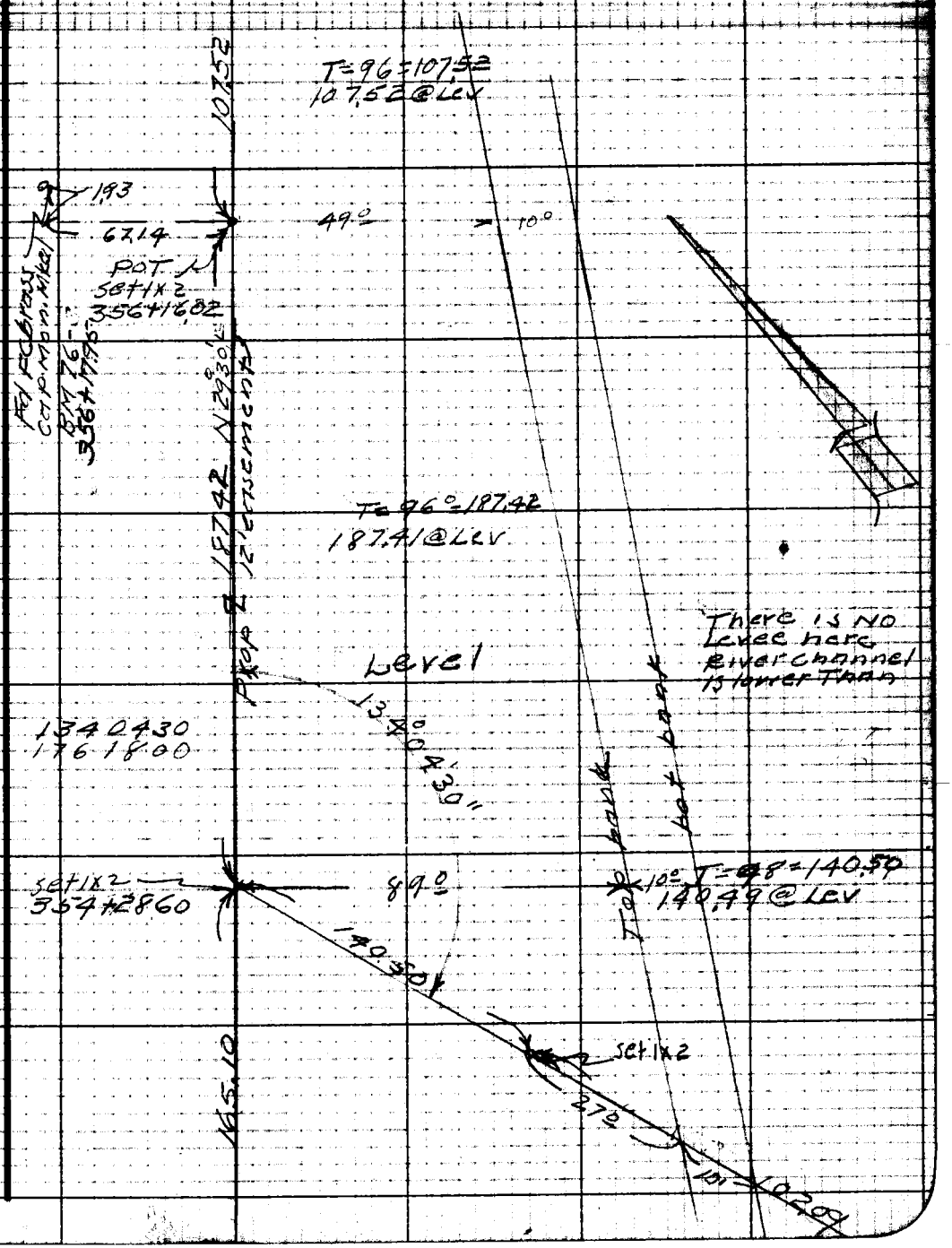

Notes: Any Additions or Changes on This Sheet Must be Made or Circled in Red Ink With Date and Name of Person Making Change.

Do not extend notes this side of this line.

RETURN TO
LOS ANGELES COUNTY SURVEYOR
726 LOS ANGELES COUNTY
ENGINEERING BLDG.

76F309S 247 10M 1-49

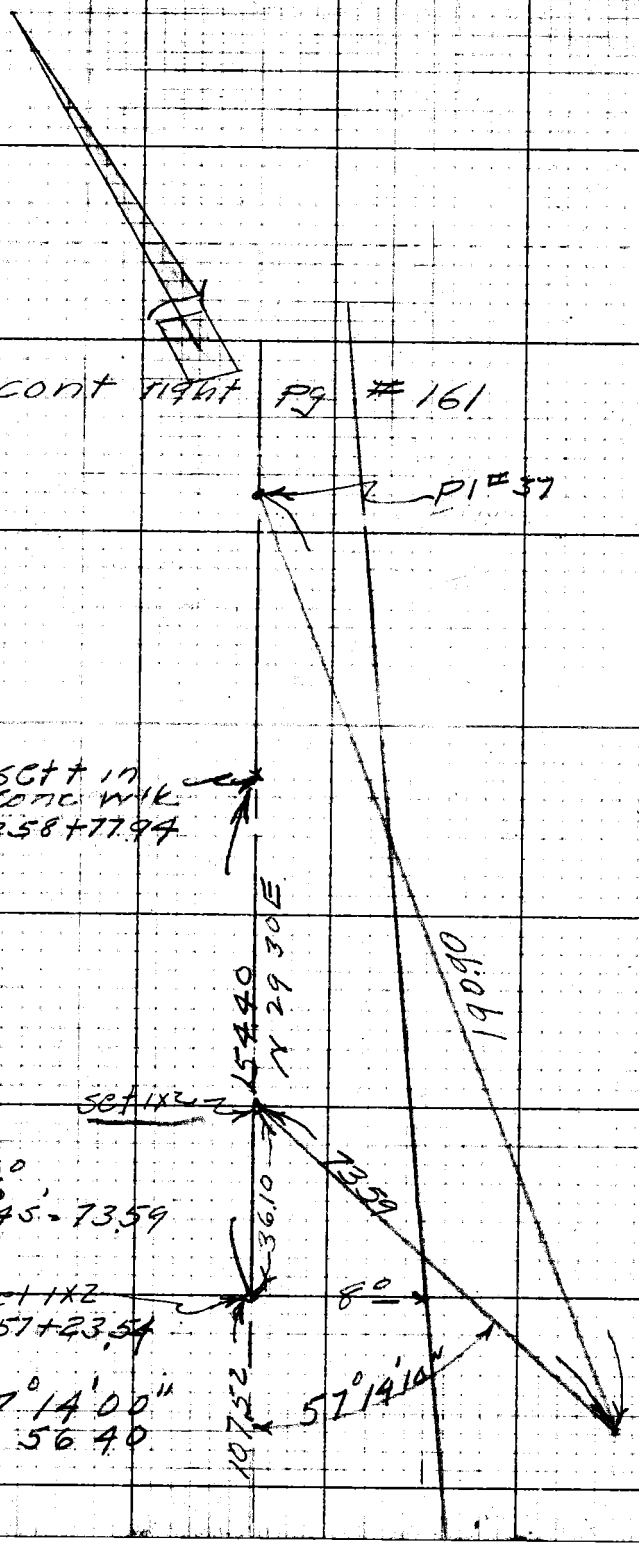

RETURN TO
LOS ANGELES COUNTY SURVEYOR
726 LOS ANGELES COUNTY
ENGINEERING BLDG.

Do not extend notes this side of this line.

Note: Any Additions or Changes on This Sheet Must be Made or Circled in Red Ink With Date and Name of Person Making Changes.

Notes Ck'd by	Survey of Riding & Hiking Tr
Map No.	W. O. Tape No. 90 Std. 84 °F
Office Work	Surveyed by R. L. Willey
Checked	Notes 11 Date 8-26-49
Date	Indexed A. C. Johnson

F. B 1529 Pg. 161

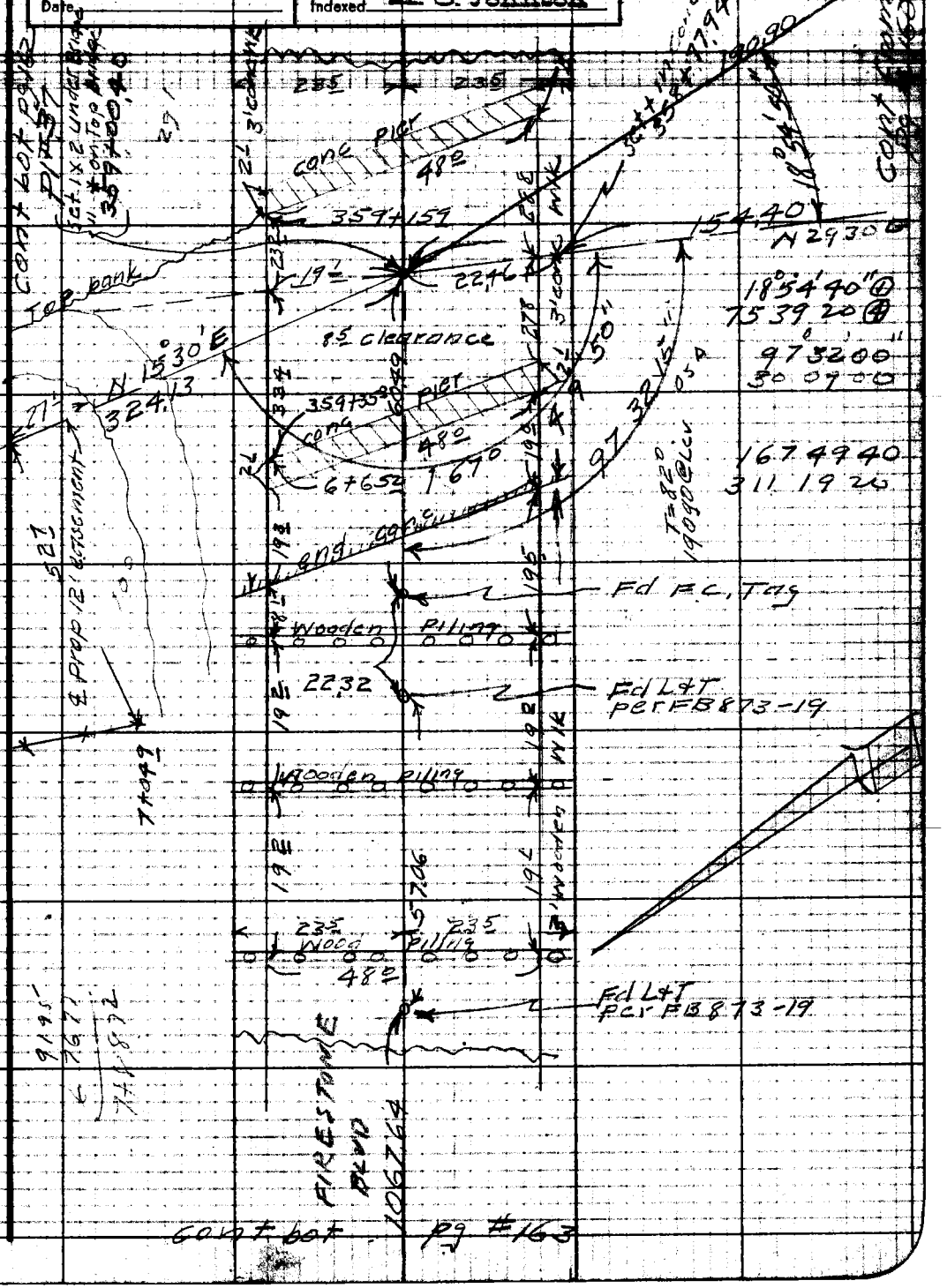

Notes: Any Additions or Changes on This Sheet Must be Made or Circled in Red Ink With Date and Name of Person Making Change.

Do not extend notes this side of this line.

RETURN TO
LOS ANGELES COUNTY SURVEYOR
726 LOS ANGELES COUNTY
ENGINEERING BLDG.

76F3095 247 10M 1-49

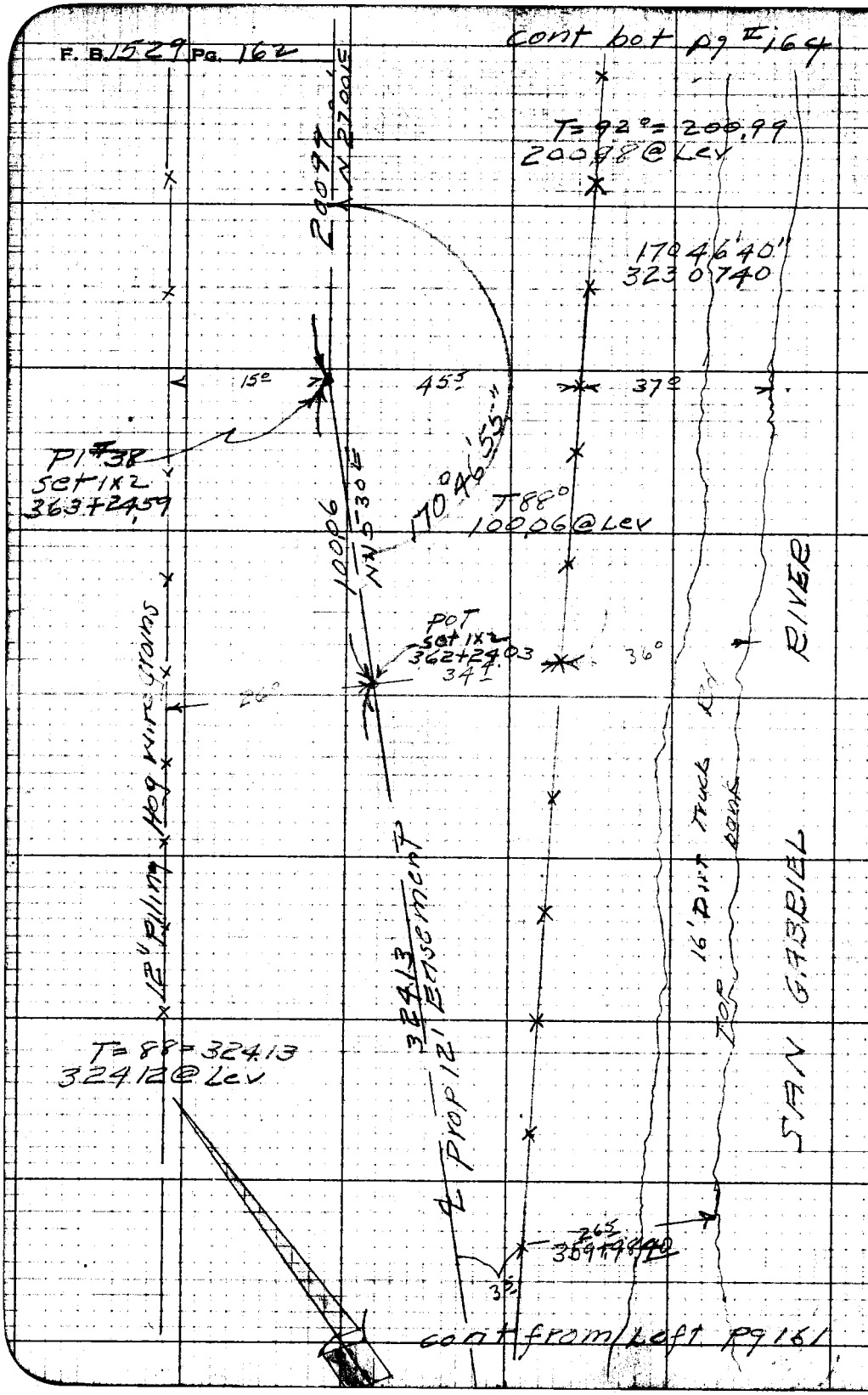

RETURN TO
LOS ANGELES COUNTY SURVEYOR
726 LOS ANGELES COUNTY
ENGINEERING BLDG.

Note: Any Additions or Changes on This Sheet Must be Made or Circled in Red Ink With Date and Name of Person Making Change.

Do not extend notes this side of this line.

Notes Ck'd by	Survey of Riding & hiking Tr.
Map No.	W. [illegible] Tape No. 90 Std. 84 °F
Office Work	Surveyed by R L Willey
Checked	Notes " Date 8-26-49
Date	Indexed R. C. Johnson

F. B. 1529 PG. 163

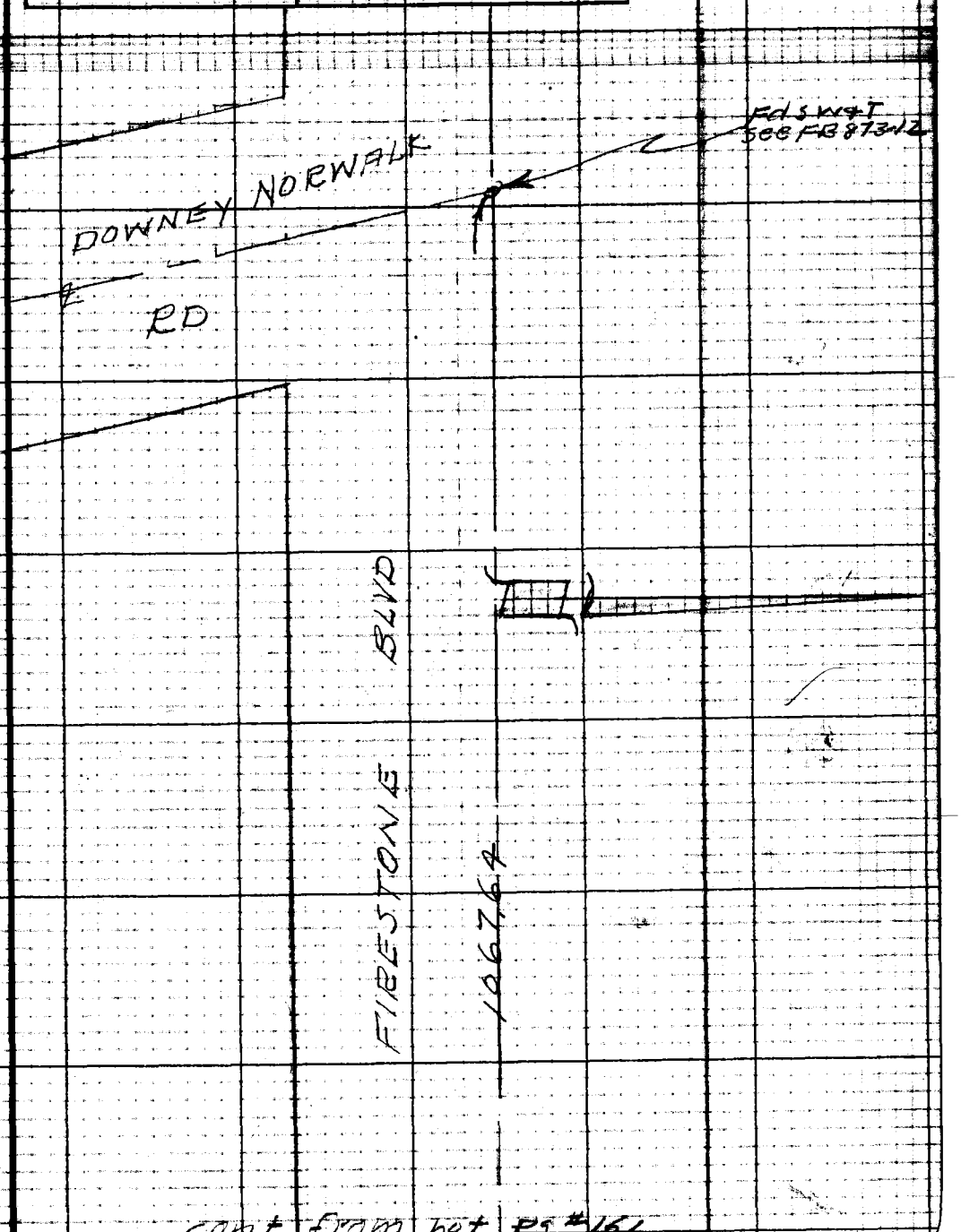

Cont from bot Pg #161

Notes: Any Additions or Changes on This Sheet Must be Made or Circled in Red Ink With Date and Name of Person Making Change.

Do not extend notes this side of this line.

RETURN TO
LOS ANGELES COUNTY SURVEYOR
726 LOS ANGELES COUNTY
ENGINEERING BLDG.

76F3095 247 10M 1-49

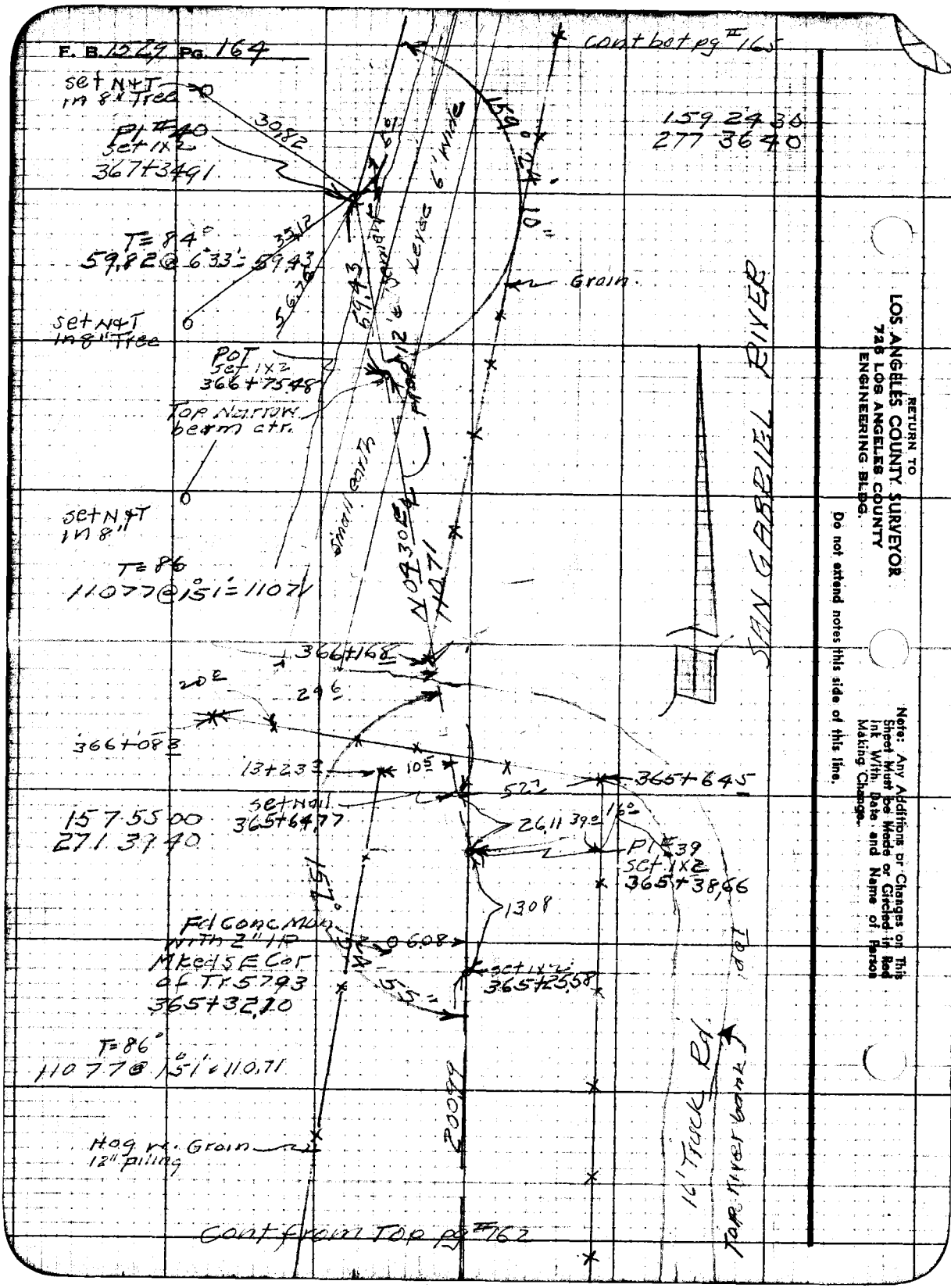

RETURN TO
LOS ANGELES COUNTY SURVEYOR
726 LOS ANGELES COUNTY
ENGINEERING BLDG.

Do not extend notes this side of this line.

Note: Any Additions or Changes on This Sheet Must be Made or Circled in Red Ink With Date and Name of Person Making Change.

Notes Ck'd by	Survey of Riding & Hiking Trail
Map No.	W. O. [illegible] Tape No. 90 [illegible]
Office Work	Surveyed by R. L. Willey
Checked	Notes " Date 9-29-49
Date	Indexed A. C. Johnson

F. B. 1529 Pg. 165

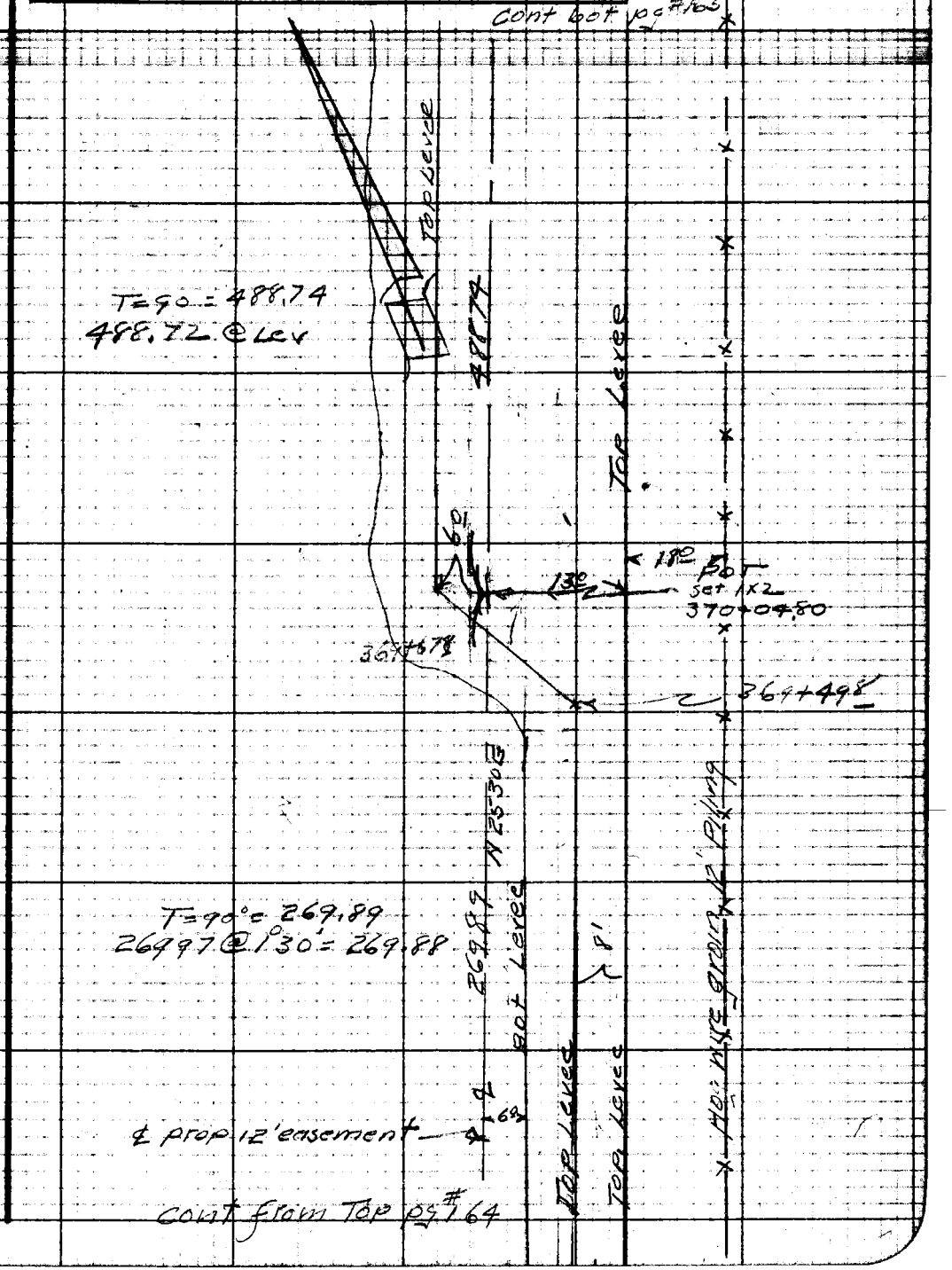

Notes: Any Additions or Changes on This Sheet Must be Made or Circled in Red Ink With Date and Name of Person Making Change.

Do not extend notes this side of this line.

RETURN TO
LOS ANGELES COUNTY SURVEYOR
726 LOS ANGELES COUNTY
ENGINEERING BLDG.

76F3098 247 10M 1-49

cont bot pg #167

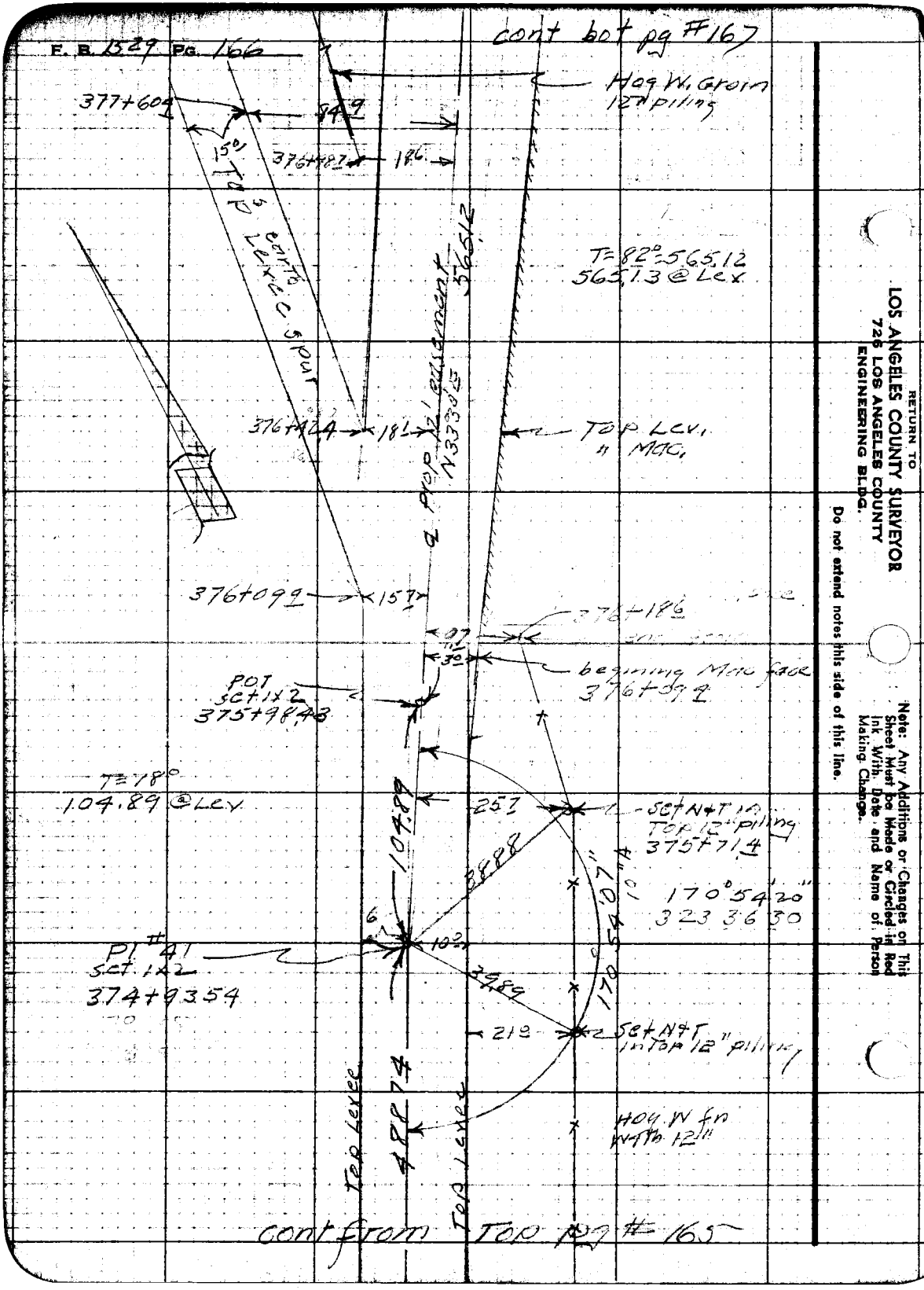

cont from top pg #165

RETURN TO
LOS ANGELES COUNTY SURVEYOR
726 LOS ANGELES COUNTY
ENGINEERING BLDG.

Do not extend notes this side of this line.

Note: Any Additions or Changes on This Sheet Must be Made or Circled in Red Ink With Date and Name of Person Making Change.

Notes Ck'd by	Survey of Ryling & hiking Tr
Map No.	W. O. Tape No. 94 Std. 94
Office Work	Surveyed by R. L. Willey
Checked	Notes " Date 11-18-49
Date	Indexed A. C. Johnson

F. B. 1529 PG. 167

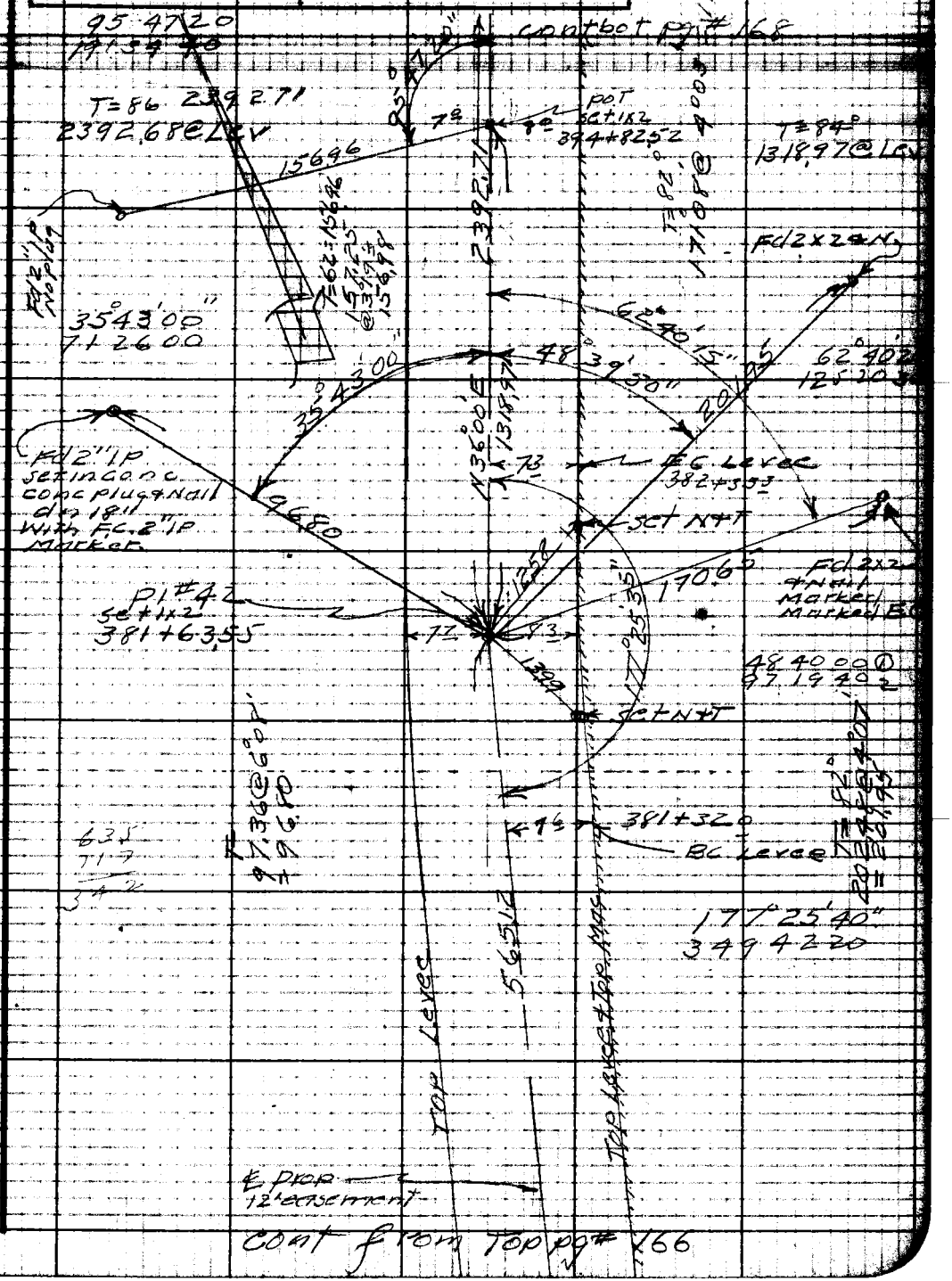

Cont from Top pg # 166

Notes: Any Additions or Changes on This Sheet Must be Made or Circled in Red Ink With Date and Name of Person Making Change.

Do not extend notes this side of this line.

RETURN TO
LOS ANGELES COUNTY SURVEYOR
726 LOS ANGELES COUNTY
ENGINEERING BLDG.

76F3095 247 10M 1-49

F. B. 1529 Pg. 168

cont bot pg # 171

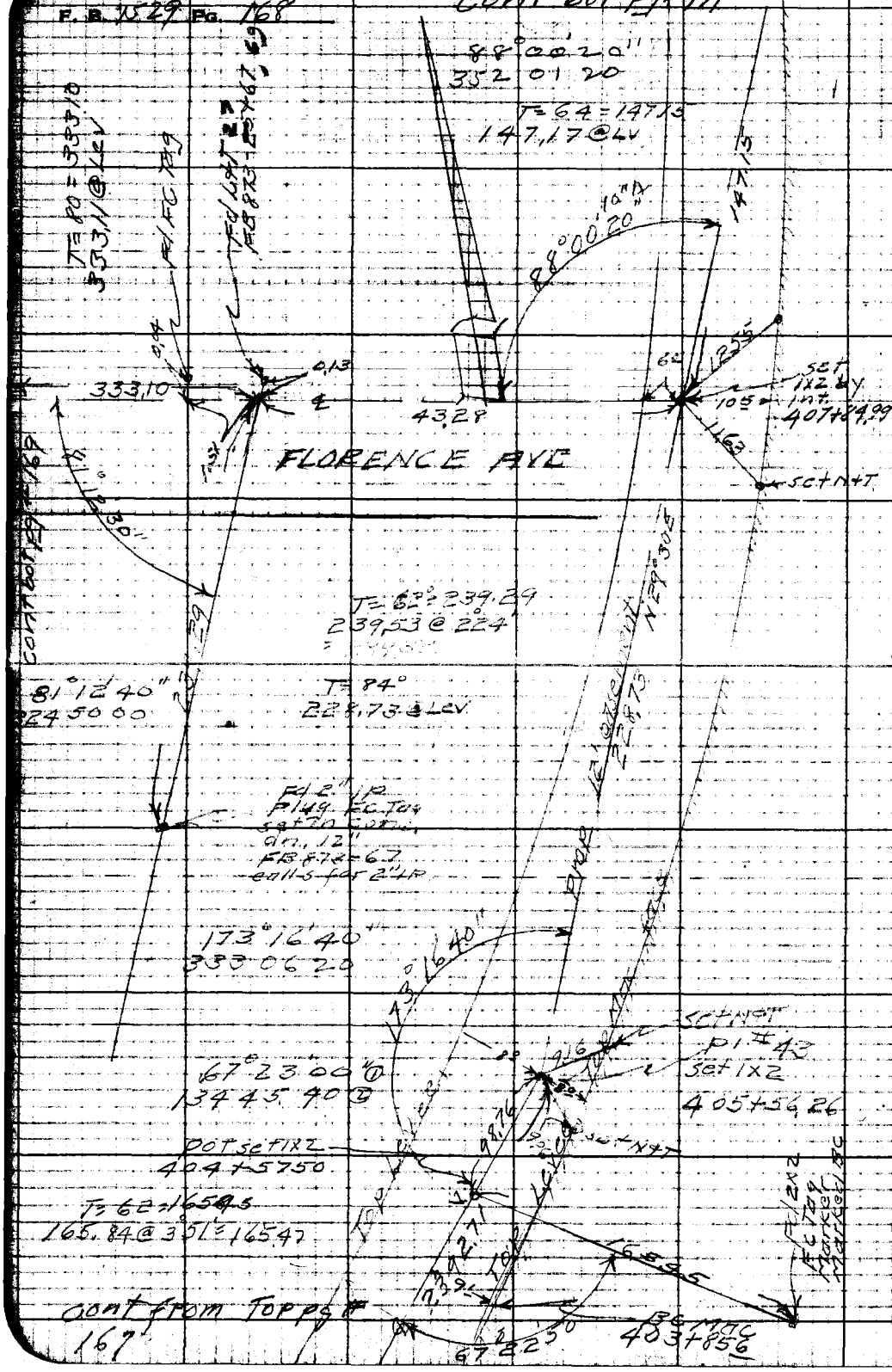

RETURN TO
LOS ANGELES COUNTY SURVEYOR
726 LOS ANGELES COUNTY
ENGINEERING BLDG.

Do not extend notes this side of this line.

Note: Any Additions or Changes on This Sheet Must be Made or Circled in Red Ink With Date and Name of Person Making Change.

Notes Ck'd by	Survey of Riding & Hiking Tr
Map No.	W. Cor. 33 Tape No. 90 Std. 84 °F
Office Work	Surveyed by R L Willey
Checked	Notes " Date 11-49
Date	Indexed C. Johnson

F. B. 1529 PG. 169

cont bot PG # 170

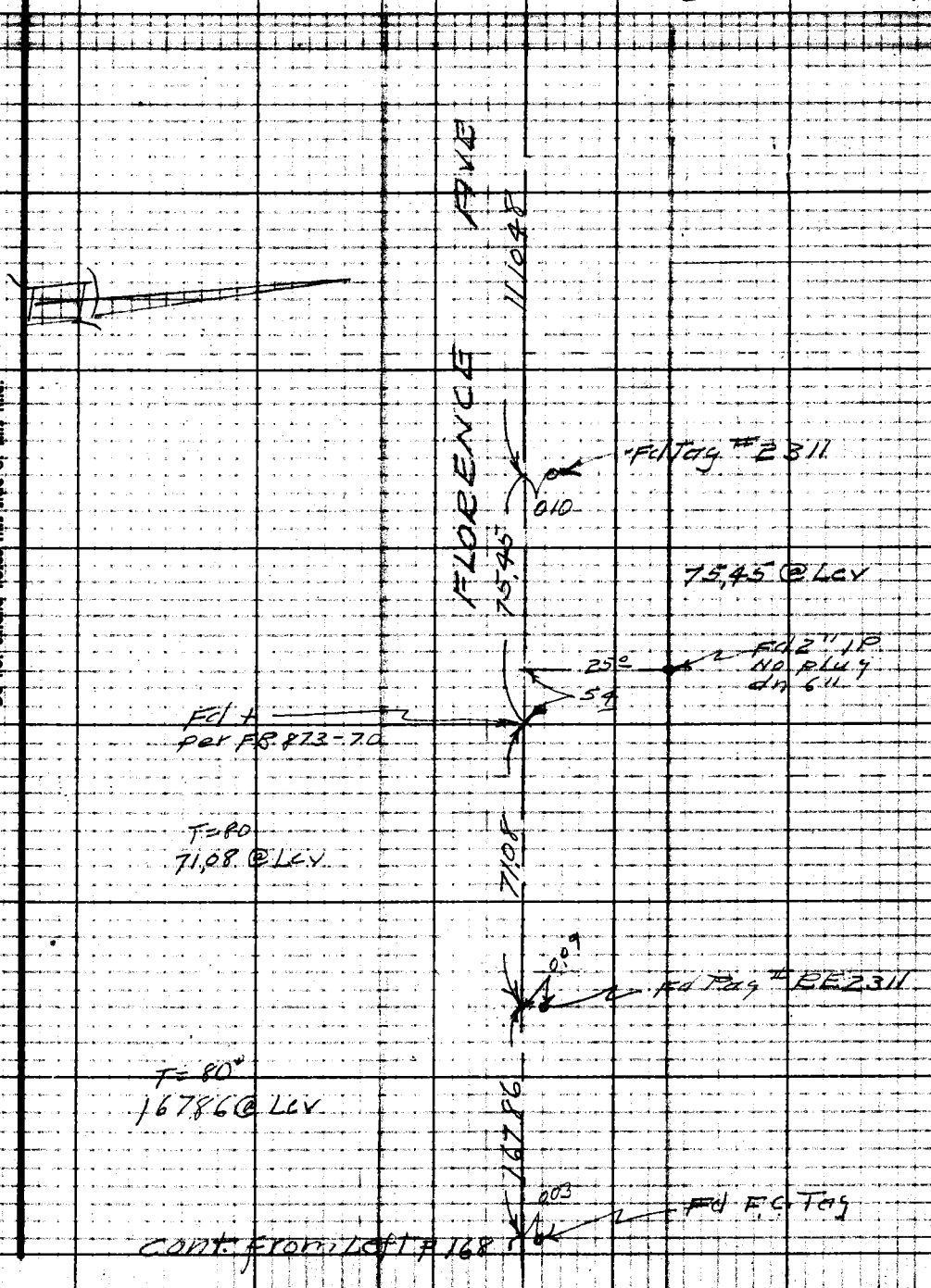

Notes: Any Additions or Changes on This Sheet Must be Made or Circled in Red Ink With Date and Name of Person Making Change.

Do not extend notes this side of this line.

RETURN TO
LOS ANGELES COUNTY SURVEYOR
726 LOS ANGELES COUNTY
ENGINEERING BLDG.

76F309B 247 10M 1-49

F. B. 1529 Pg. 170

Fd L&T
SEC FB 489-28+29
" 820-11
" 873-25

Fd L&T

898

DOWNEY +
℄
SANFORD
BRIDGE RD

AVE

59498

T=80 = 59498
595.00 @ Lev

Fd L&T

4125

Fd L&T.
FB 820-11
" 873-25

FLORENCE

1110.48

T=80 = 1110.48
1110.51 @ Lev

cont from TOP P169

RETURN TO
LOS ANGELES COUNTY SURVEYOR
725 LOS ANGELES COUNTY
ENGINEERING BLDG.

Do not extend notes this side of this line.

Note: Any Additions or Changes on This Sheet Must be Made or Circled in Red Ink With Date and Name of Person Making Change.

Notes Ck'd by	Survey of Riding & Hiking Tr.
Map No	W. O. 8433 Tape No 90 Std 84 °F
Office Work	Surveyed by R.L.Willey
Checked	Notes " Date 11-49
Date	Indexed A. C. Johnson

F. B. 1529 Pg. 171

cont bot p172

T=68°=247.99
248.02 @ Lev

174°46'40"
339 06 20

T=68=309.51
309.54 @ Lev

173°23'00"
333 32 40

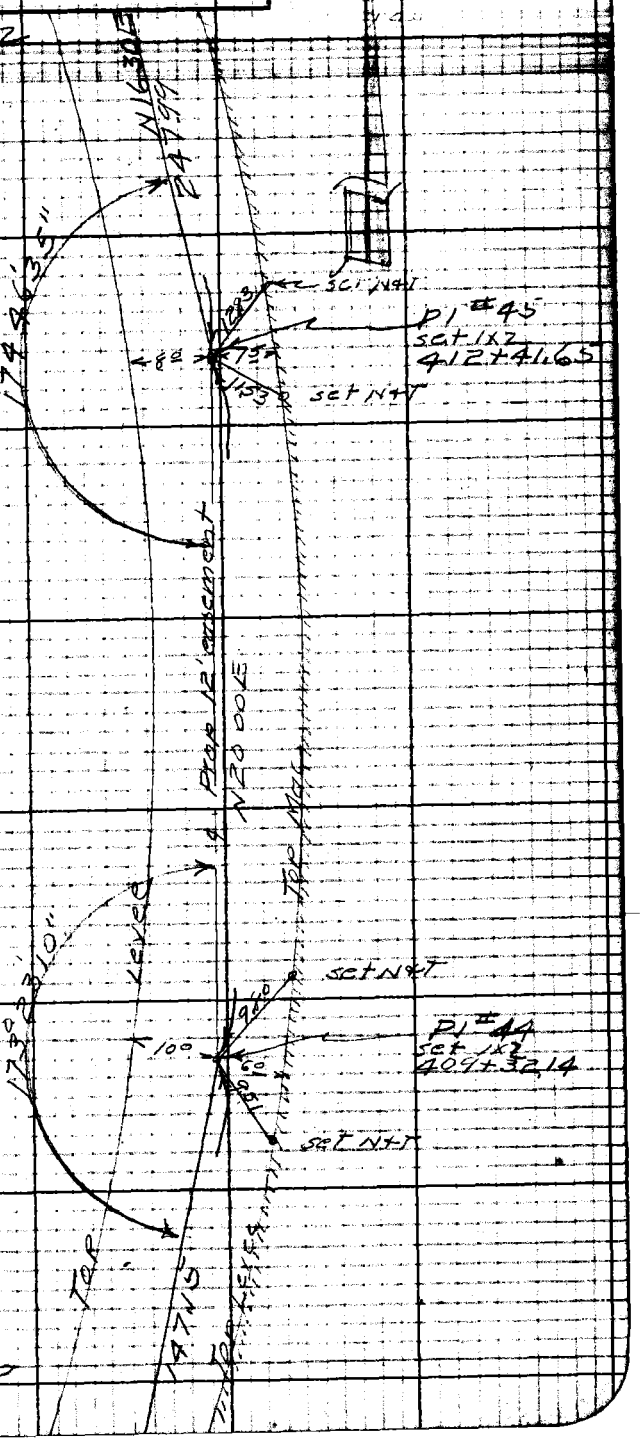

cont from Top 168

Notes: Any Additions or Changes on This Sheet Must be Made or Circled in Red Ink With Date and Name of Person Making Change.

Do not extend notes this side of this line.

RETURN TO
LOS ANGELES COUNTY SURVEYOR
726 LOS ANGELES COUNTY
ENGINEERING BLDG.

76F3095 247 10M 1-49

cont bot pg # 174

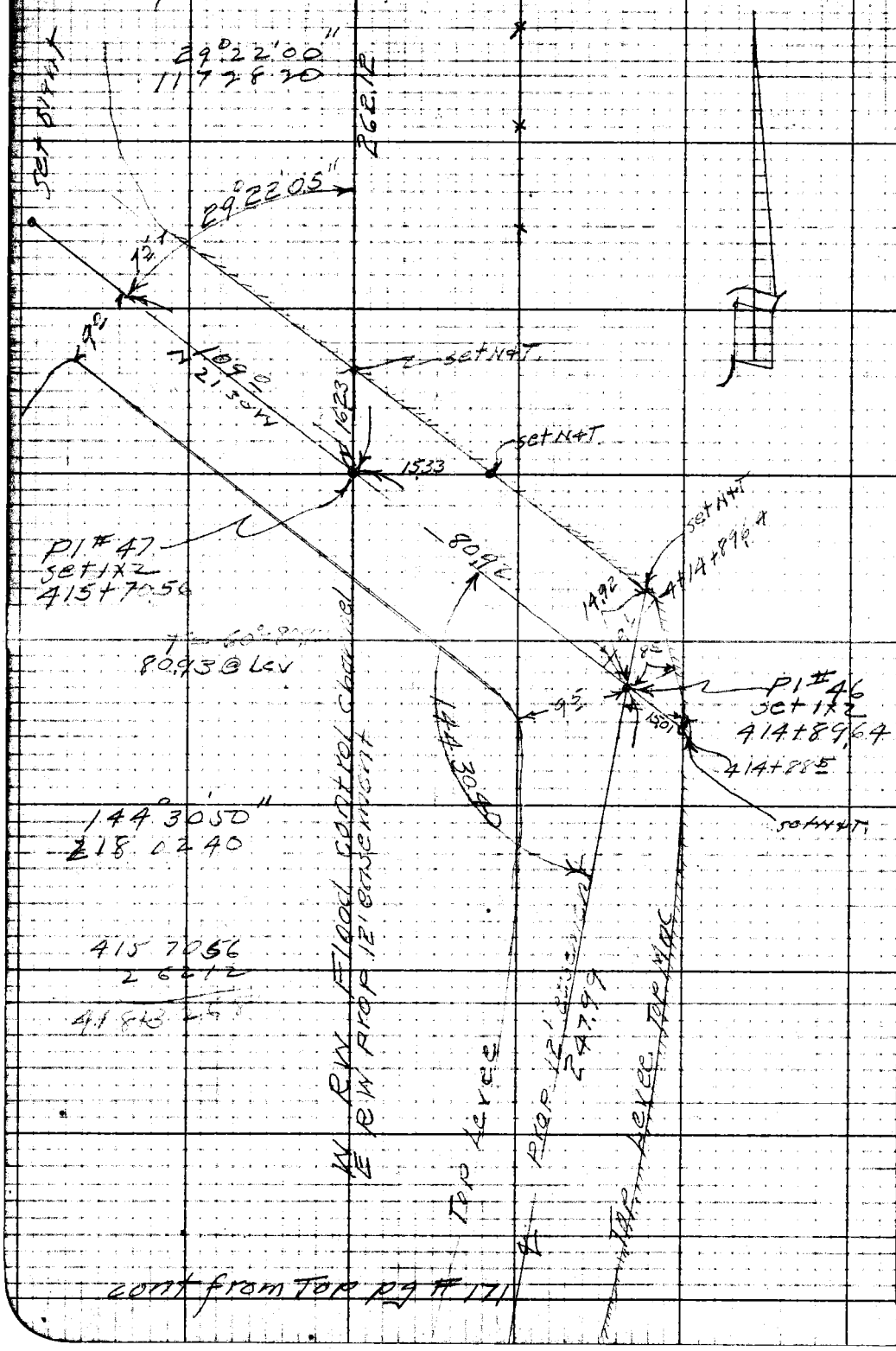

cont from Top pg # 171

RETURN TO
LOS ANGELES COUNTY SURVEYOR
726 LOS ANGELES COUNTY
ENGINEERING BLDG.

Do not extend notes this side of this line.

Note: Any Additions or Changes on This Sheet Must be Made or Circled in Red Ink With Date and Name of Person Making Change.

Notes Ck'd by	Survey of Riding & Hiking Tr.
Map No.	W. O. [illegible] Tape No. 90 Std. 84 °F
Office Work	Surveyed by R.L. Willey
Checked	Notes " Date 11-49
Date	Indexed A. C. Johnson

F. B. 1569 Pg. 173

Fd conc slab
with drilled hole
and Nail dn 12"
sec FB 873-73

set 1x2

250

T=60°=369.21
369.27 @ Lev

369.21



Fd. conc slab
with drilled
hole dn 12"
FB 873-78

250

T=60=291.92
291.97 @ Lev

291.92

105.00

250

0.24

Fd conc slab
with drilled hole
dn 6"
FB 873-78

set 1x2

T=60=169.37
169.40 @ Lev

169.37

set 1x2

196.74

cont from left top
pg #174

Notes: Any Additions or Changes on This Sheet Must be Made or Circled in Red Ink With Date and Name of Person Making Change.

Do not extend notes this side of this line.

RETURN TO
LOS ANGELES COUNTY SURVEYOR
726 LOS ANGELES COUNTY
ENGINEERING BLDG.

76F3098 247 10M 5-49

cont bot pg # 175

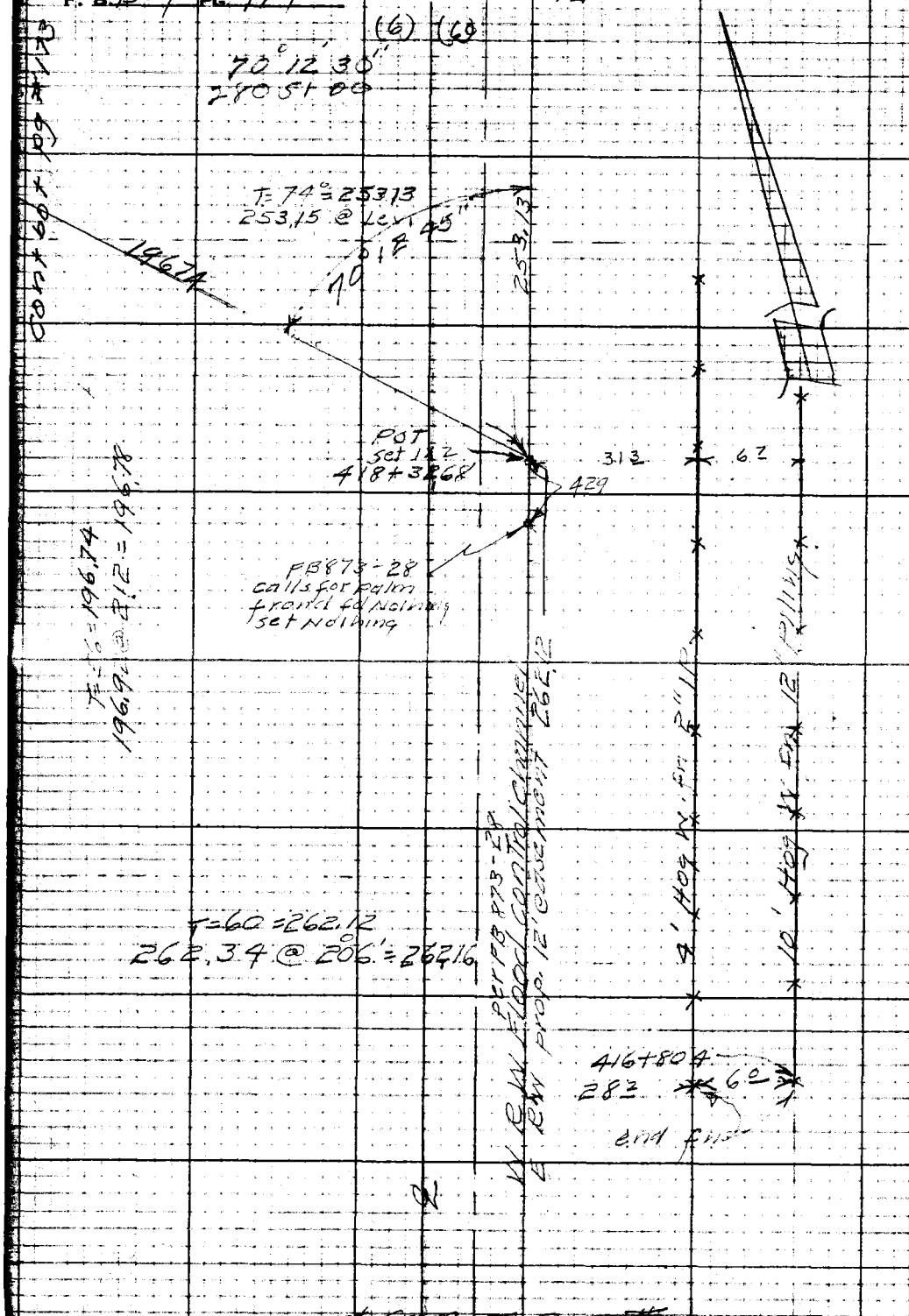

cont from Top pg #

RETURN TO
LOS ANGELES COUNTY SURVEYOR
726 LOS ANGELES COUNTY
ENGINEERING BLDG.

Do not extend notes this side of this line.

Note: Any Additions or Changes on This Sheet Must be Made or Circled in Red Ink With Date and Name of Person Making Change.

Notes Ck'd by	Survey of Riding & Hiking Tr
Map No.	W. O. 8938 Tape No. 90 Std. 84 °F
Office Work	Surveyed by R.L. Willey
Checked	Notes " Date 11-49
Date	Indexed A. C. Johnson

F. B. 1529 PG. 175

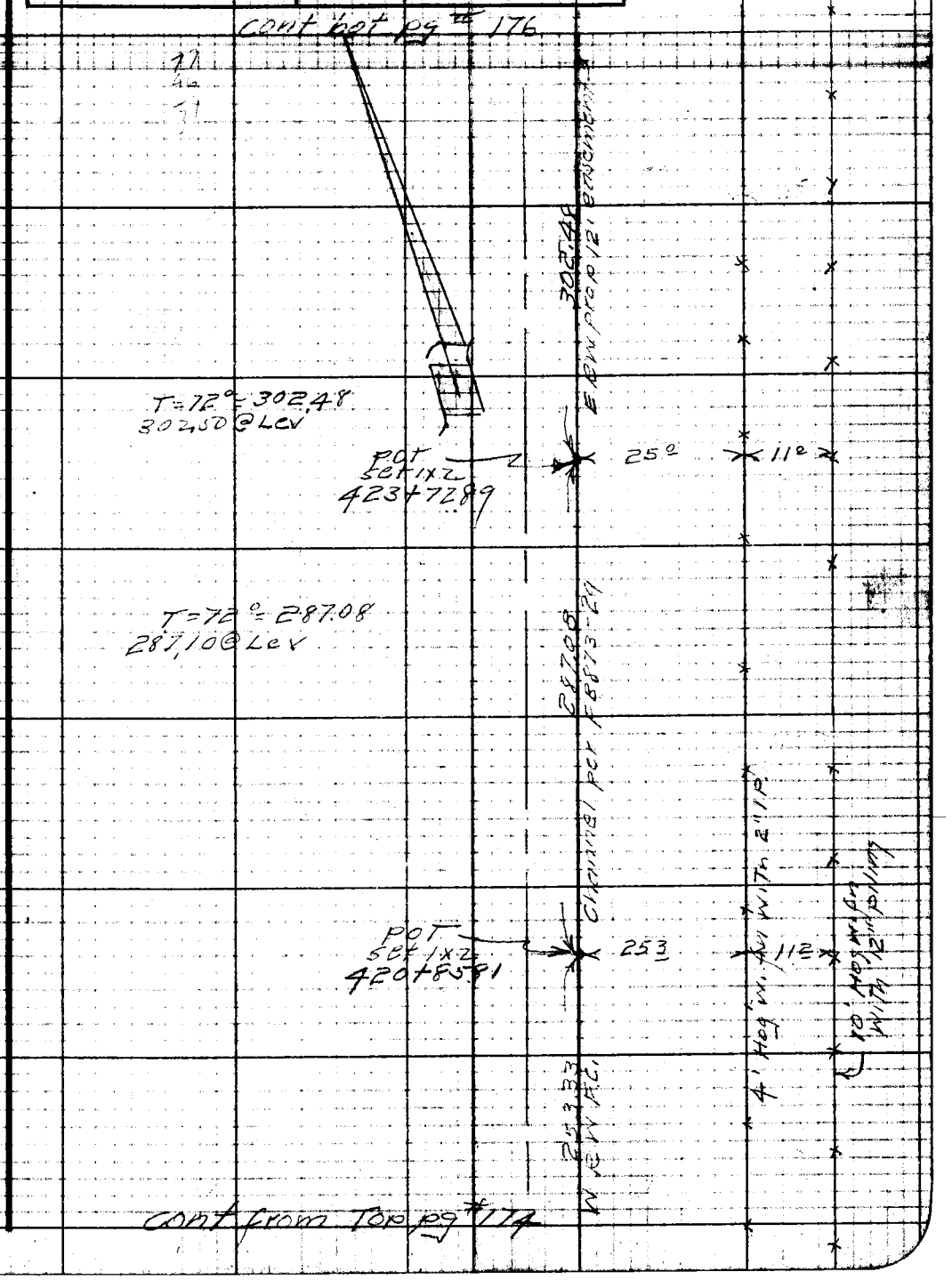

Notes: Any Additions or Changes on This Sheet Must be Made or Circled in Red Ink With Date and Name of Person Making Change.

Do not extend notes this side of this line.

RETURN TO
LOS ANGELES COUNTY SURVEYOR
726 LOS ANGELES COUNTY
ENGINEERING BLDG.

76F3095 247 10M 1-49

F. B 1529 Pg. 176

cont bot pg 177

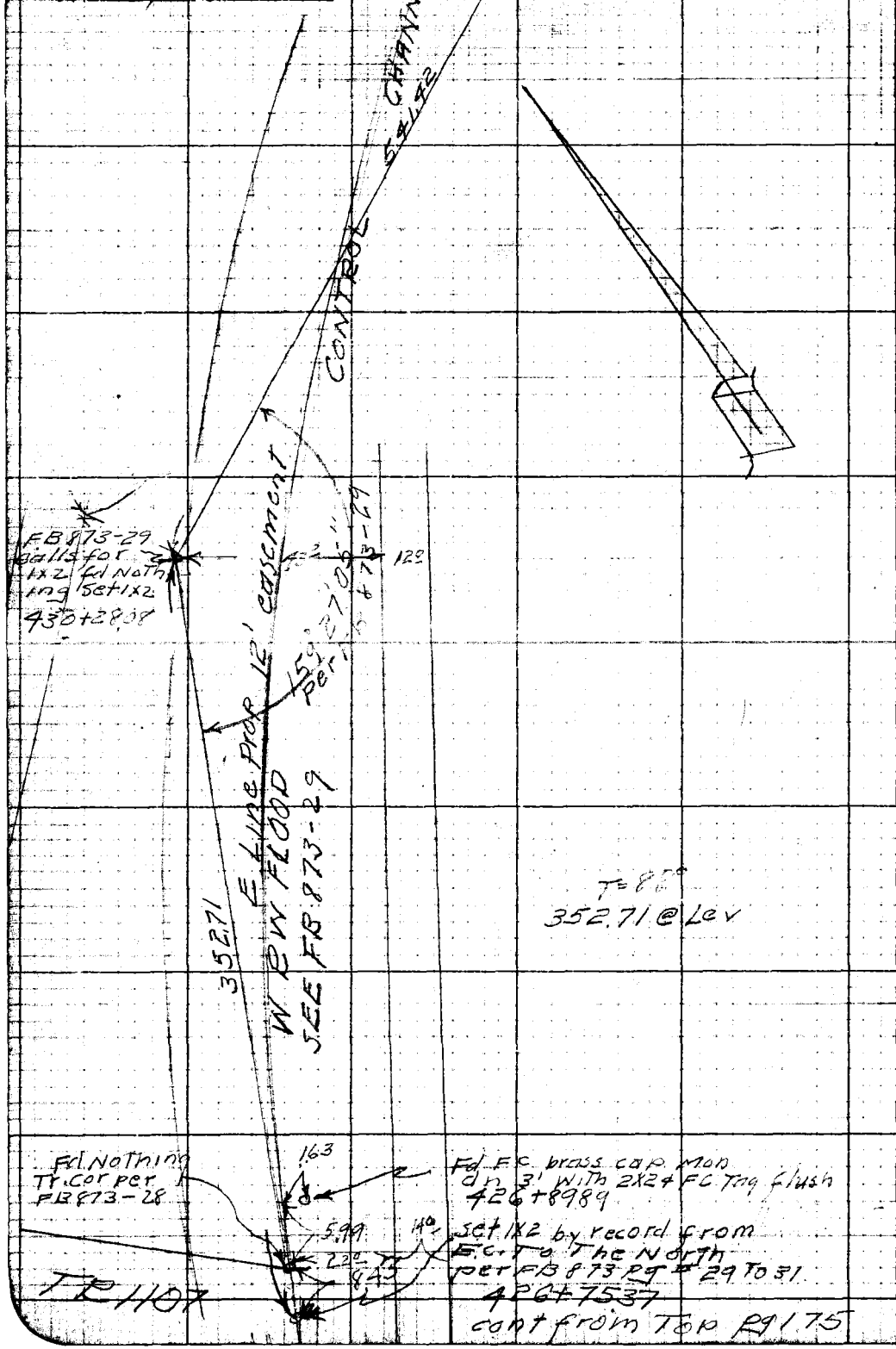

cont from Top pg 175

RETURN TO
LOS ANGELES COUNTY SURVEYOR
726 LOS ANGELES COUNTY
ENGINEERING BLDG.

Do not extend notes this side of this line.

Note: Any Additions or Changes on This Sheet Must be Made or Circled in Red Ink With Date and Name of Person Making Change.

Notes Ck'd by	Survey of Riding + hiking Trail
Map No.	W. O. Tape No. 92 Std. 84 °F
Office Work	Surveyed by R.L. Willet
Checked	Notes Date 9-24
Date	Indexed A. C. Johnson

F. B. 1529 Pg. 177

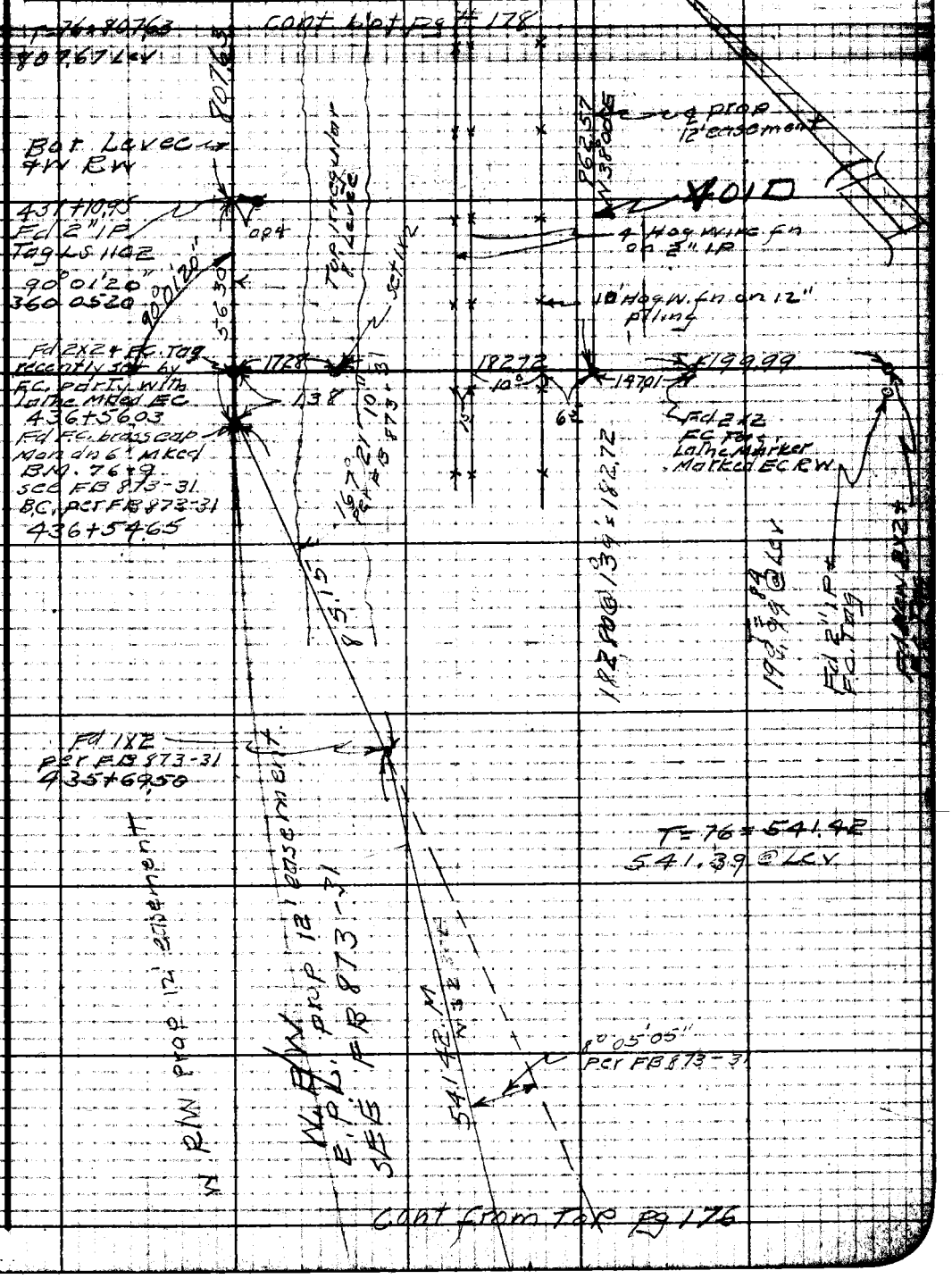

Note: Any Additions or Changes on This Sheet Must be Made or Circled in Red Ink With Date and Name of Person Making Change.

Do not extend notes this side of this line.

RETURN TO
LOS ANGELES COUNTY SURVEYOR
726 LOS ANGELES COUNTY
ENGINEERING BLDG.

76F3098 247 10M 1-49

cont bot pg # 179

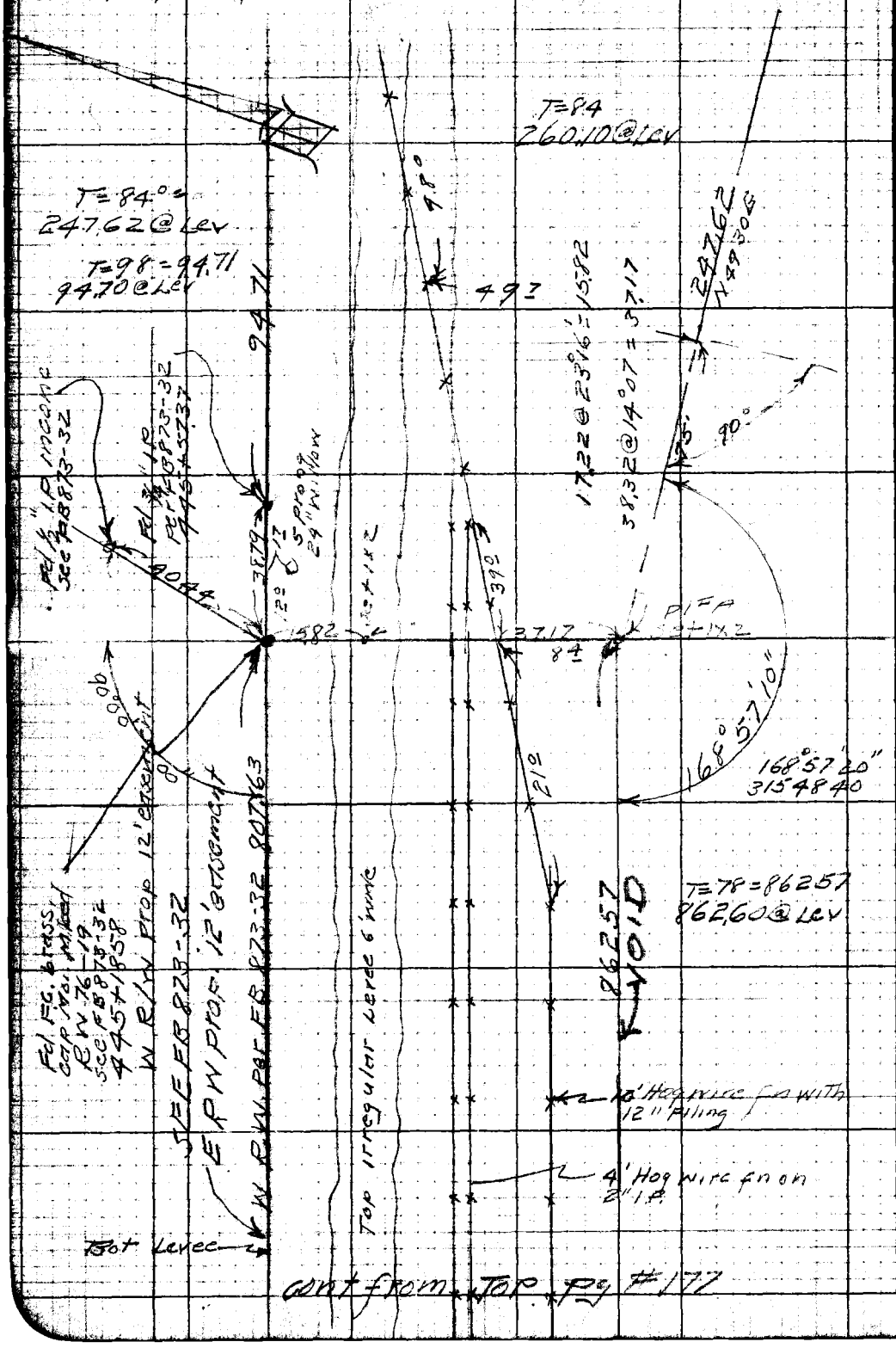

cont from Top Pg # 177

RETURN TO
LOS ANGELES COUNTY SURVEYOR
726 LOS ANGELES COUNTY
ENGINEERING BLDG.

Do not extend notes this side of this line.

Note: Any Additions or Changes on This Sheet Must be Made or Circled in Red Ink With Date and Name of Person Making Change.

Notes Ck'd by	Survey of Riding & hiking Tr
Map No.	W.O. Tape No. 90 Std. 24 °F
Office Work	Surveyed by R. L. Willey
Checked	Notes " Date 9-6-49
Date	Indexed C. Johnson

F. B. 1579 PG. 179

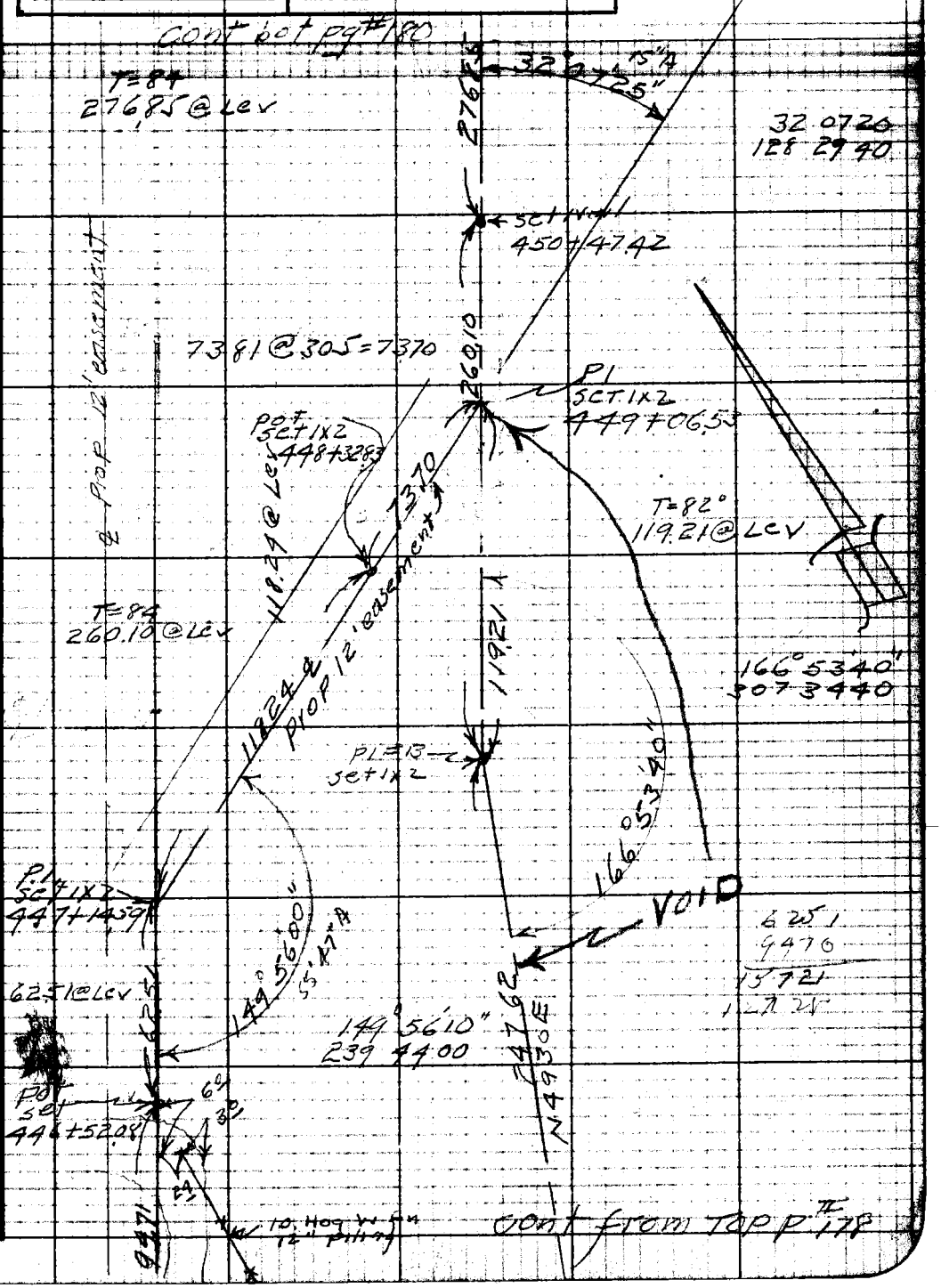

Notes: Any Additions or Changes on This Sheet Must be Made or Circled in Red Ink With Date and Name of Person Making Change.

Do not extend notes this side of this line.

RETURN TO
LOS ANGELES COUNTY SURVEYOR
726 LOS ANGELES COUNTY
ENGINEERING BLDG.

76F309S 247 10M 1-49

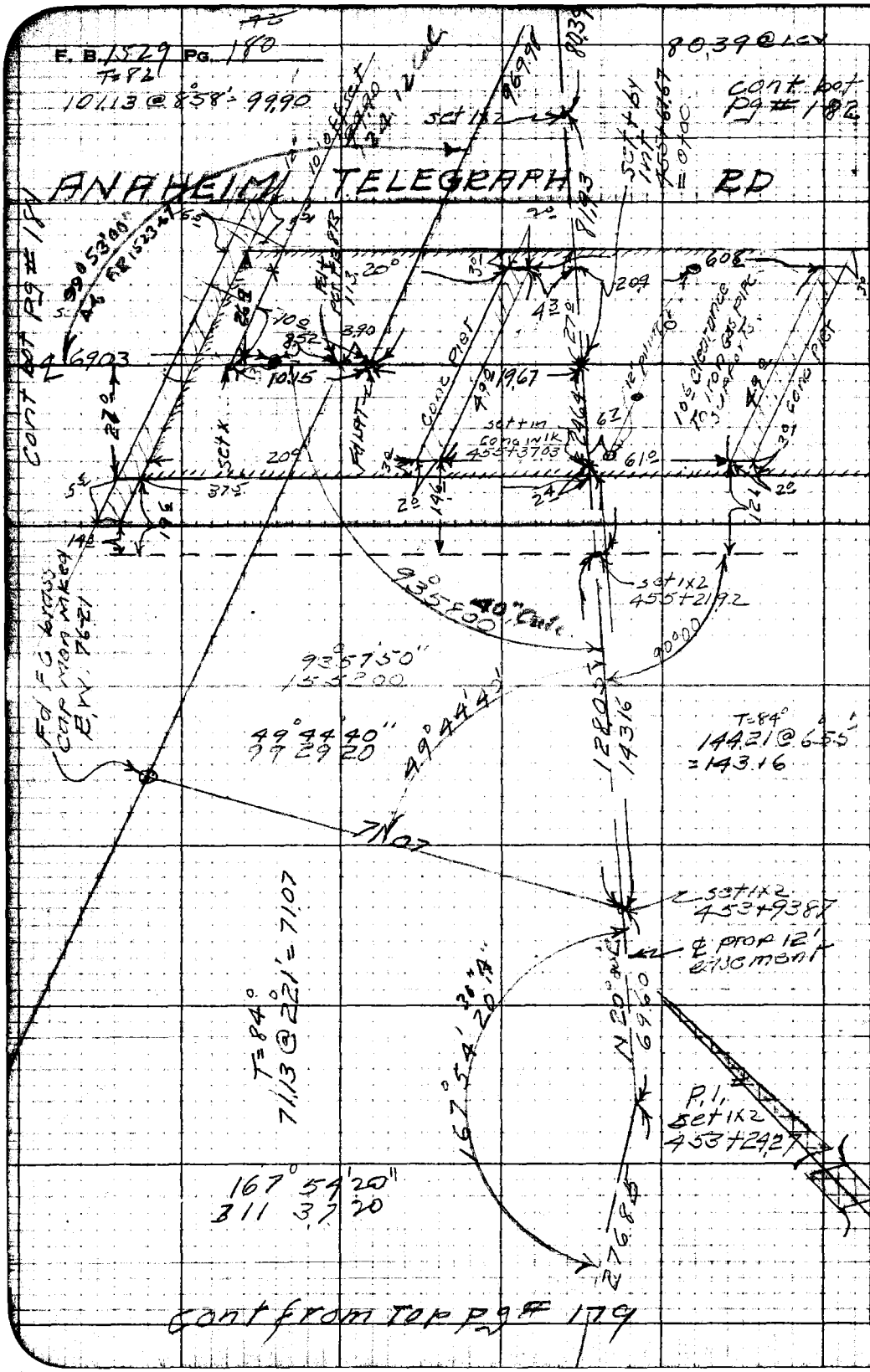

RETURN TO
LOS ANGELES COUNTY SURVEYOR
726 LOS ANGELES COUNTY
ENGINEERING BLDG.

Do not extend notes this side of this line.

Note: Any Additions or Changes on This Sheet Must be Made or Circled in Red Ink With Date and Name of Person Making Change.

Notes Ck'd by	Survey of Riding & Hiking Tr.
Map No.	W. O. 8932 Tape No. 90 Std. 24 °F
Office Work	Surveyed by P. L. Willey
Checked	Notes " Date 9-49
Date	Indexed A. C. Johnson

F. B. 1549 Pg. ~~173~~ 181

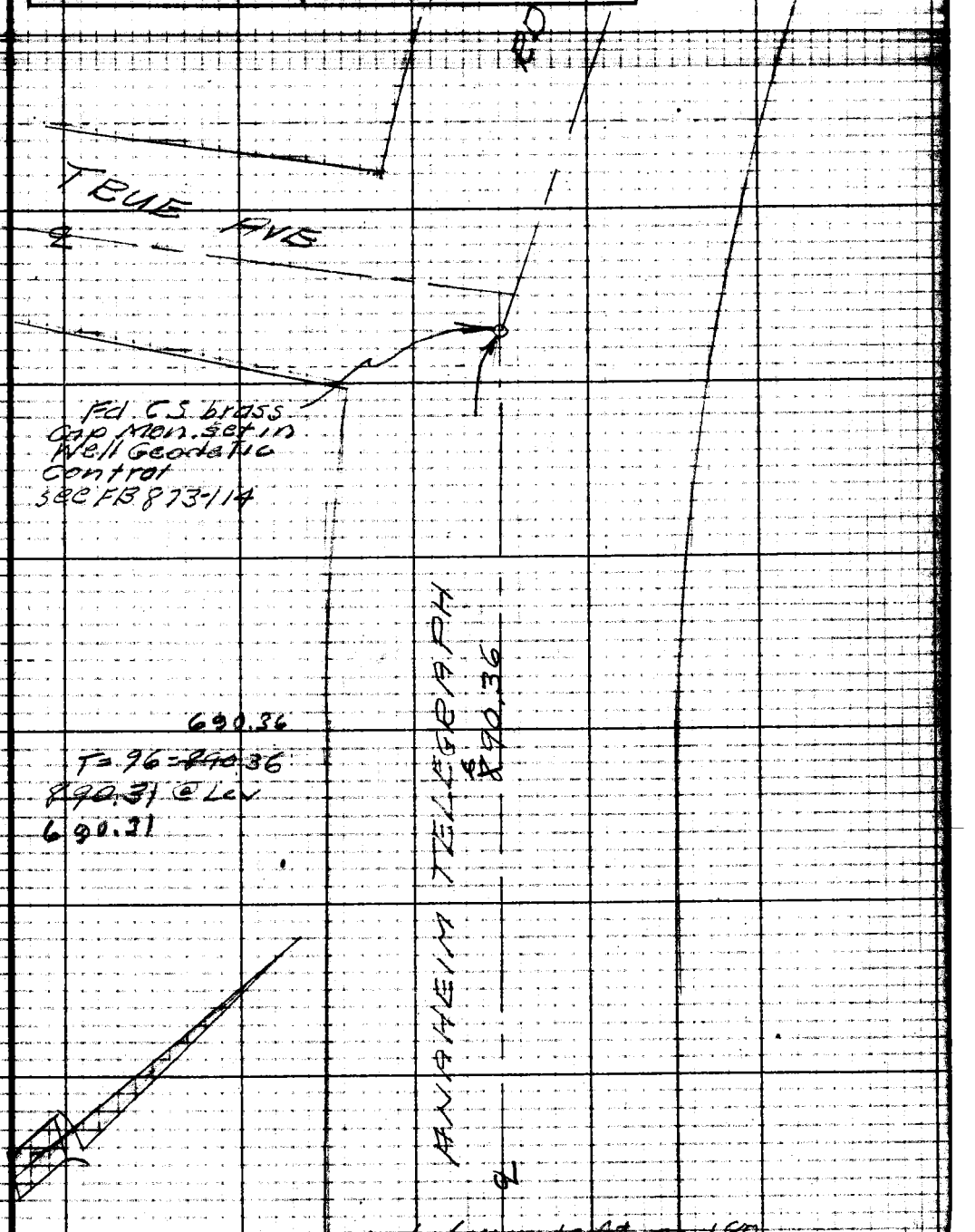

cont from left pg 180

Note: Any Additions or Changes on This Sheet Must be Made or Circled in Red Ink With Date and Name of Person Making Change.

Do not extend notes this side of this line.

RETURN TO
LOS ANGELES COUNTY SURVEYOR
726 LOS ANGELES COUNTY
ENGINEERING BLDG.

76F3095 247 10M 1-49

F. B. 1529 Pg. 182

cont bot pg #183

cont from Topp #180

RETURN TO
LOS ANGELES COUNTY SURVEYOR
728 LOS ANGELES COUNTY
ENGINEERING BLDG.

Do not extend notes this side of this line.

Note: Any Additions or Changes on This Sheet Must be Noted or Circled in Red Ink With Date and Name of Person Making Change.

Notes Ck'd by	Survey of Evans & Wilkins Jr.
Map No.	W. Ck. Tape No. 90 Std. 89 °F
Office Work	Surveyed by R. L. Willey
Checked	Notes L. L. W. Date 9-28-49
Date	Indexed C. Johnson

F. B. 1529 PG. 183

cont bot pg 184



cont from top pg 182

Note: Any Additions or Changes on This Sheet Must be Made or Circled in Red Ink With Date and Name of Person Making Change.

Do not extend notes this side of this line.

RETURN TO
LOS ANGELES COUNTY SURVEYOR
725 LOS ANGELES COUNTY
ENGINEERING BLDG.

76F3095 247 10M 1-49

cont bot pg # 185

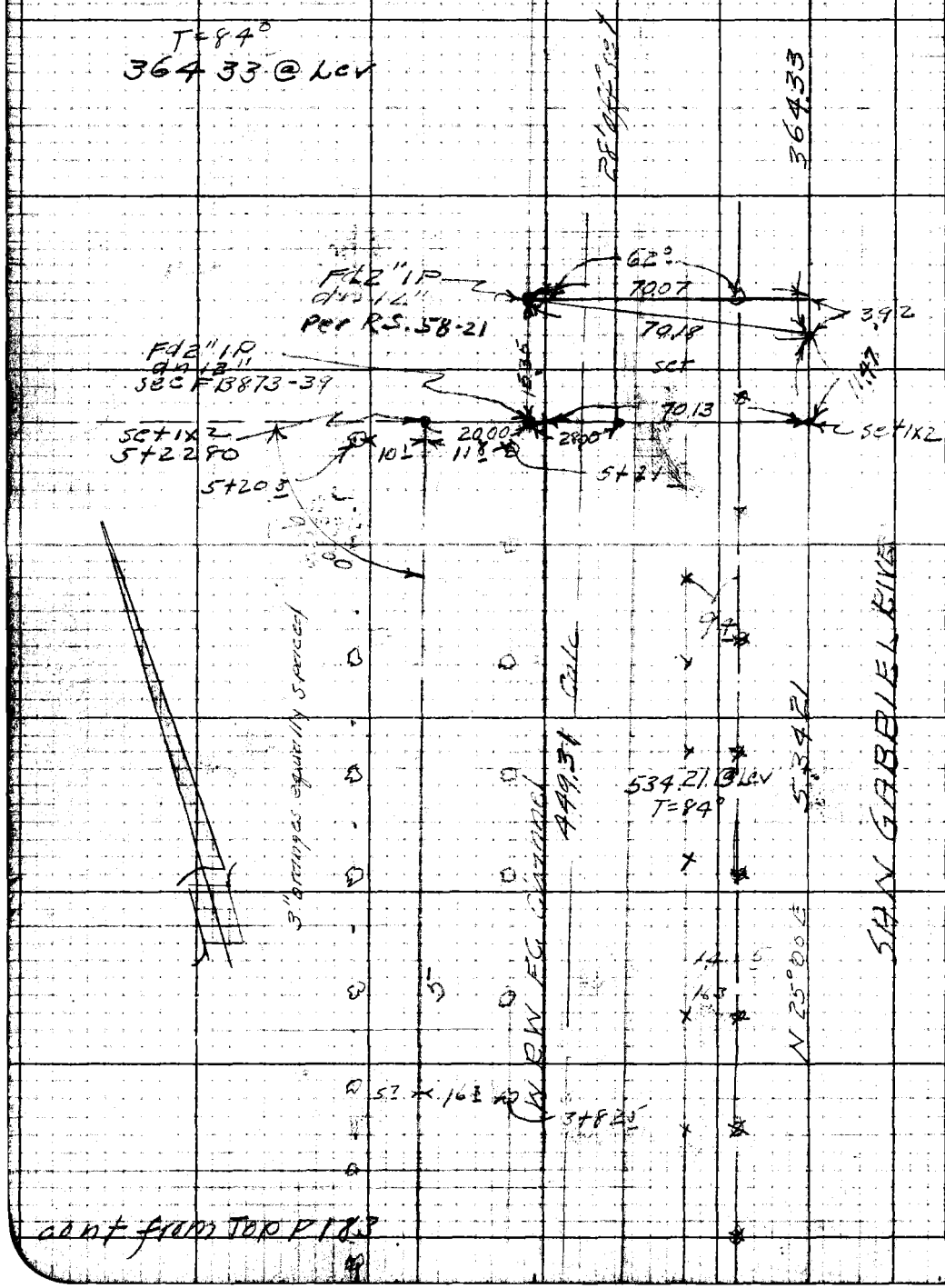

cont from Top P 183

RETURN TO
LOS ANGELES COUNTY SURVEYOR
726 LOS ANGELES COUNTY
ENGINEERING BLDG.

Do not extend notes this side of this line.

Note: Any Additions or Changes on This Sheet Must be Made or Circled in Red Ink With Date and Name of Person Making Change.

Notes Ck'd by	Survey of Riding & Hiking Tr.
Map No.	
Office Work	Surveyed by R.L. Willey
Checked	Notes 11 Date 9-28-49
Date	Indexed A. C. Johnson

F. B. 1529 Pg. 183

cont bot pg # 186

Note: Any Additions or Changes on This Sheet Must be Made or Circled in Red Ink With Date and Name of Person Making Change.

Do not extend notes this side of this line.

RETURN TO
LOS ANGELES COUNTY SURVEYOR
728 LOS ANGELES COUNTY ENGINEERING BLDG.



cont from Top P 184

76P3088 247 10M 8-48

F. B. 1579 PG. 186 ~~178~~

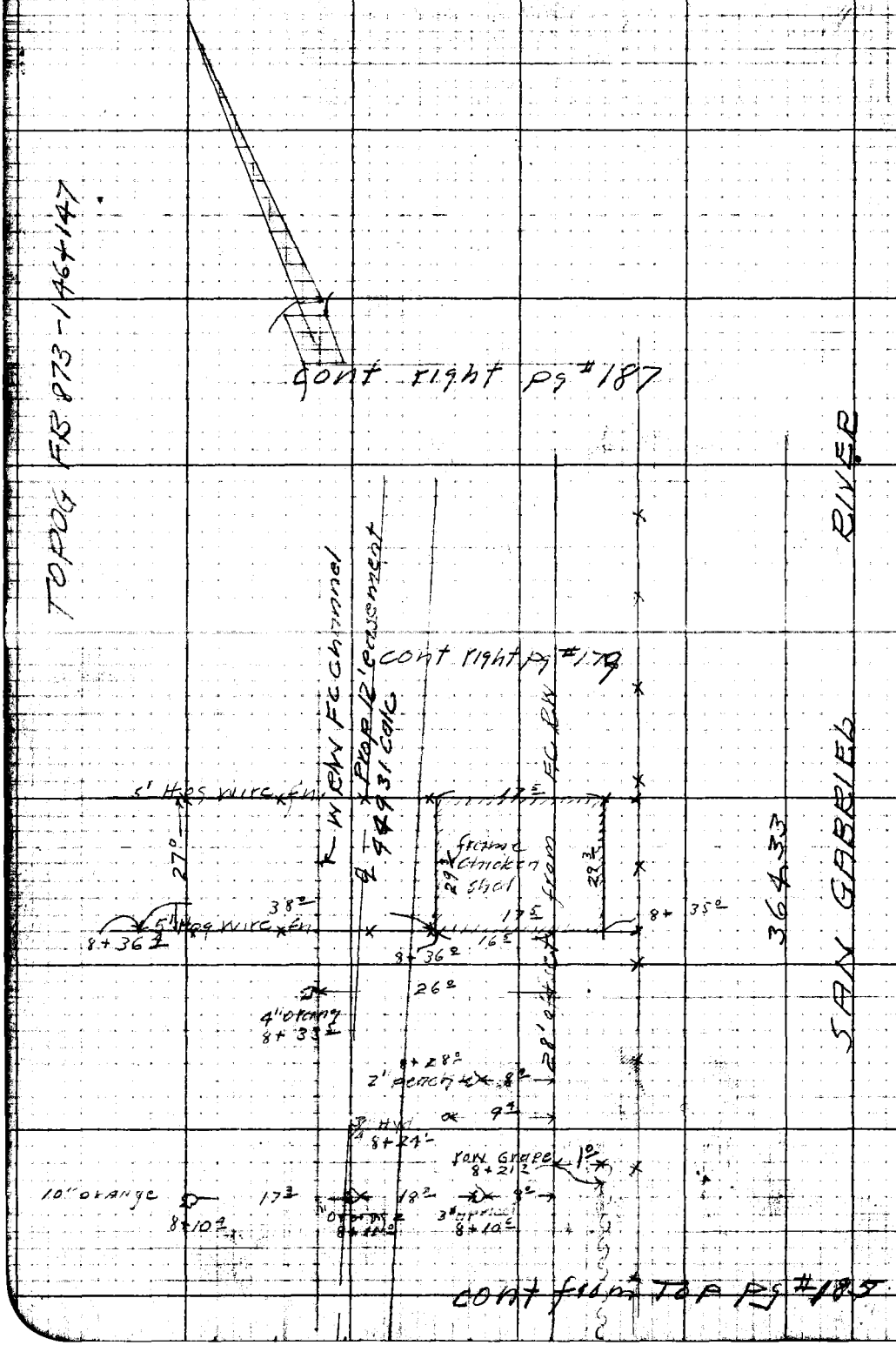

RETURN TO
LOS ANGELES COUNTY SURVEYOR
726 LOS ANGELES COUNTY
ENGINEERING BLDG.

Note: Any Additions or Changes on This Sheet Must be Made or Circled in Red Ink With Date and Name of Person Making Change.

Do not extend notes this side of this line.

Notes Ck'd by	Survey of Riding & Hiking Trail
Map No.	W.O. [illegible]
Office Work	Surveyed by R.L. Willey
Checked	Notes " Date 9-28-49
Date	Indexed E. C. Johnson

F. B. 1529 Pg. 187

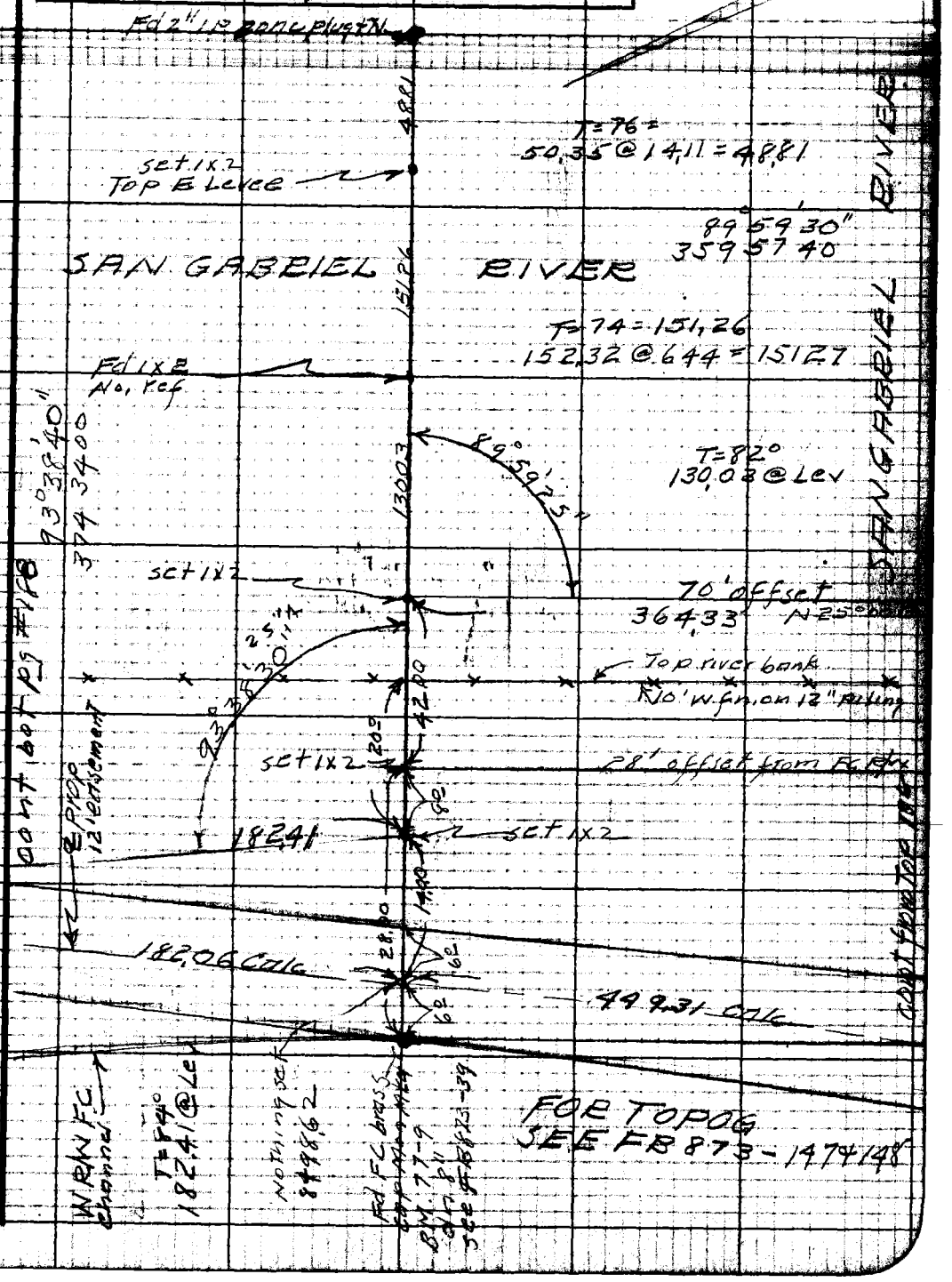

Notes: Any Additions or Changes on This Sheet Must be Made or Circled in Red Ink With Date and Name of Person Making Change.

Do not extend notes this side of this line.

RETURN TO
LOS ANGELES COUNTY SURVEYOR
726 LOS ANGELES COUNTY
ENGINEERING BLDG.

76F309B 247 10M 1-49

F. B. 1529 PG. 188

cont bot pg #189

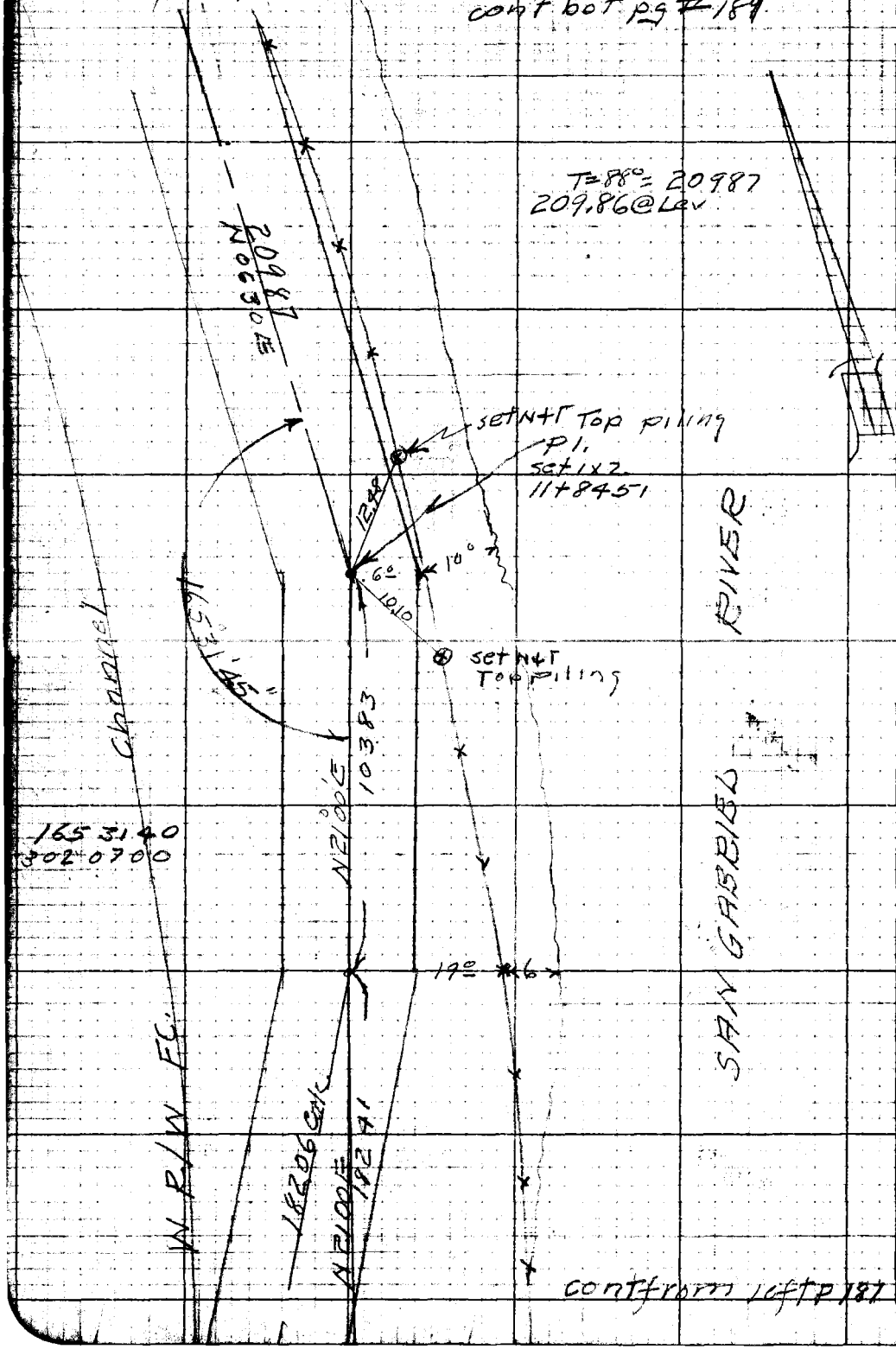

cont from left p 187

RETURN TO
LOS ANGELES COUNTY SURVEYOR
726 LOS ANGELES COUNTY
ENGINEERING BLDG.

Do not extend notes this side of this line.

Note: Any Additions or Changes on This Sheet Must be Made or Circled in Red Ink With Date and Name of Person Making Change.

Notes Ck'd by	Survey of Riding & Hiking Tr
Map No.	W.O. 8421 Tape No. 90 Std. 84
Office Work	Surveyed by R.L. Willey
Checked	Notes Date 9-49
Date	Indexed A. C. Johnson

F. B. 1569 Pg. 189

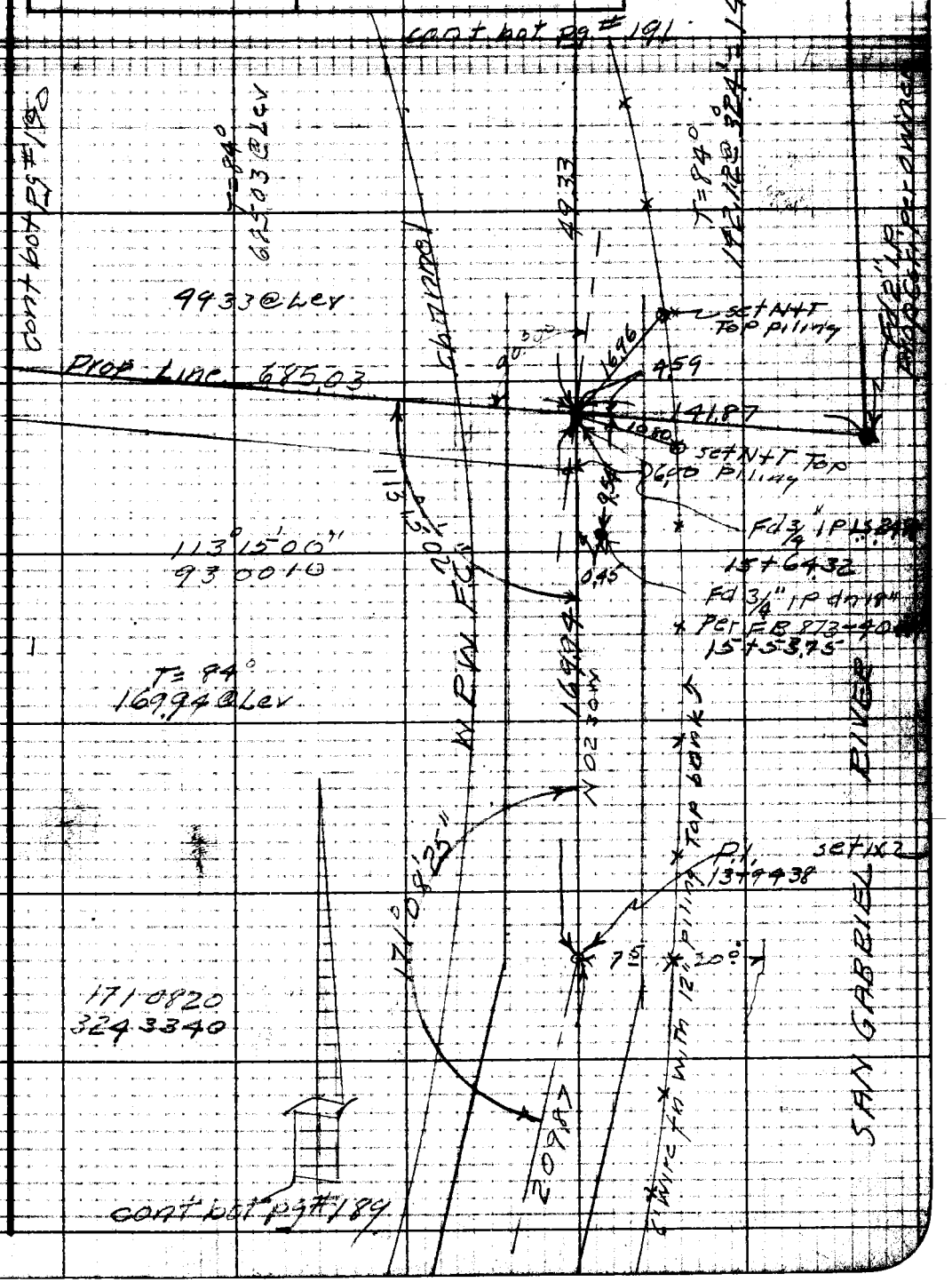

Note: Any Additions or Changes on This Sheet Must be Made or Circled in Red Ink With Date and Name of Person Making Change.

Do not extend notes this side of this line.

RETURN TO
LOS ANGELES COUNTY SURVEYOR
726 LOS ANGELES COUNTY
ENGINEERING BLDG.

76F3095 247 10M 1-49

RETURN TO
LOS ANGELES COUNTY SURVEYOR
726 LOS ANGELES COUNTY
ENGINEERING BLDG.

Do not extend notes this side of this line.

Note: Any Additions or Changes on This Sheet Must be Made or Circled in Red Ink With Date and Name of Person Making Change.

Fd 2X2 + N + Tag LS 2488

6.10

5.99

set Nail

8.98

6.30

Fd 3/4" I.P. conc plug
see FB 873-89

T = 78 = 280.90
280.91 @ Lev

280.90

6.30

8.98

set Nail

Fd 2" IP
set in conc
FB 873-87

6.00

6FS-03

cont. from Left pg 189

Notes Ck'd by	Survey of Riding & Hiking Trail
Map No.	W. O. Tape No. Std.
Office Work	Surveyed by R.L. Willey
Checked	Notes " Date 9-49
Date	Indexed E. C. Johnson

F. B. 1529 PG. 191

cont bot pg 192

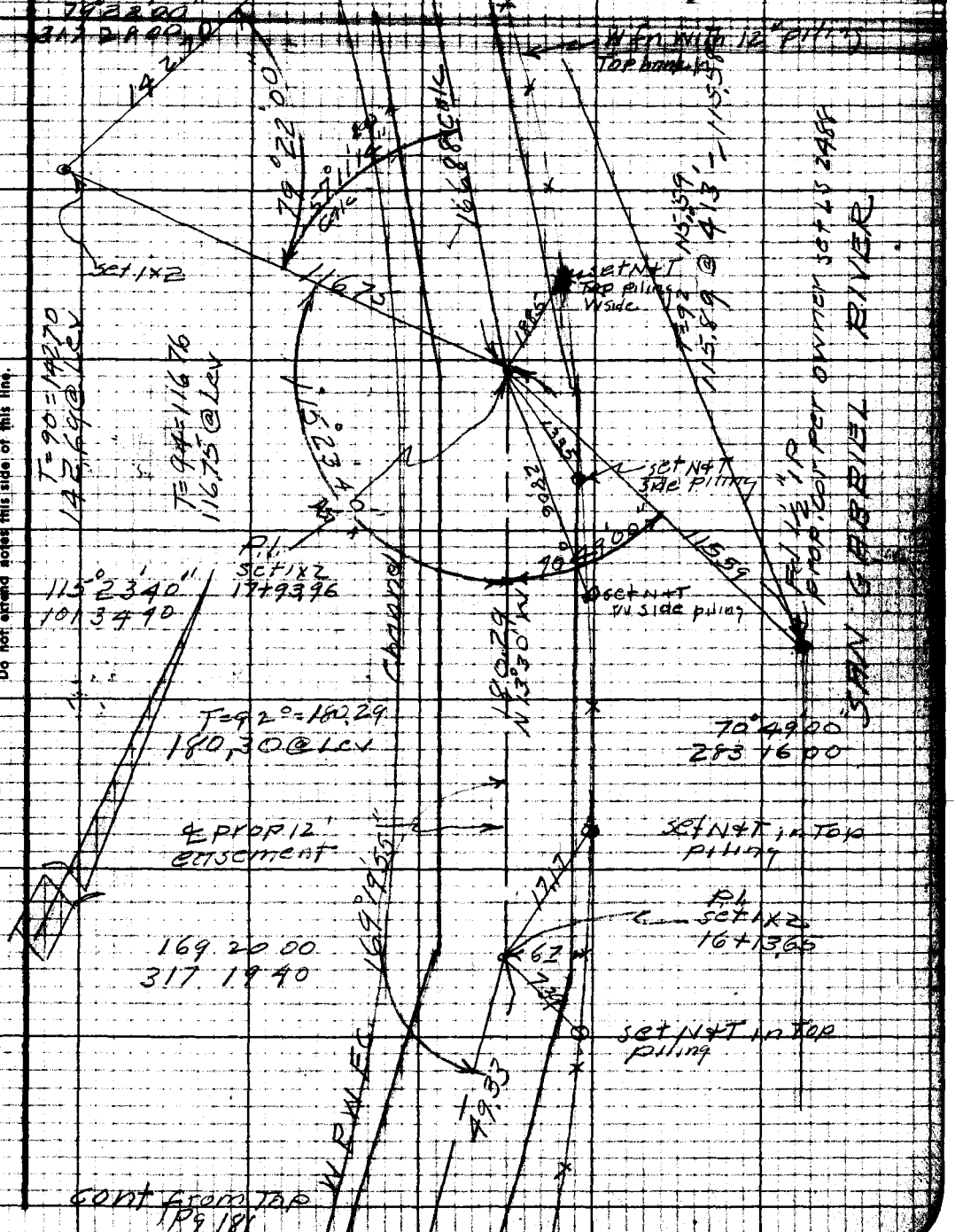

cont from Top Pg 181

Note: Any Additions or Changes on This Sheet Must be Made or Circled in Red Ink With Date and Name of Person Making Change.

Do not extend notes this side of this line.

RETURN TO
LOS ANGELES COUNTY SURVEYOR
726 LOS ANGELES COUNTY
ENGINEERING BLDG.

76F3098 247 10M 1-49

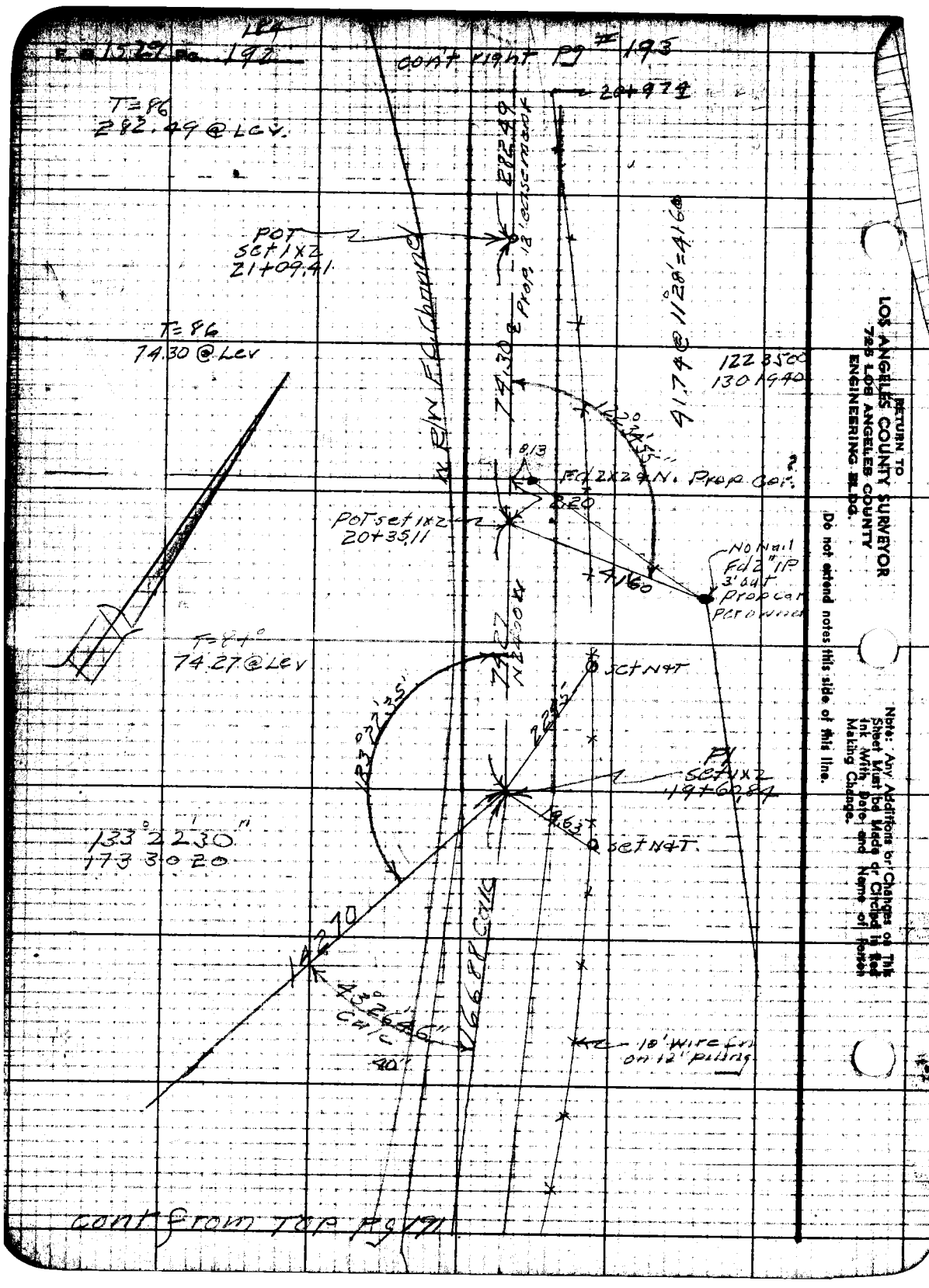

RETURN TO
LOS ANGELES COUNTY SURVEYOR
725 LOS ANGELES COUNTY
ENGINEERING BLDG.

Do not extend notes this side of this line.

Note: Any Additions or Changes on This Sheet Must be Made or Circled in Red Ink With Date and Name of Person Making Change.

76F309B 247 10M 1-49

RETURN TO
LOS ANGELES COUNTY SURVEYOR
726 LOS ANGELES COUNTY
ENGINEERING BLDG.

Note: Any Additions or Changes on This Sheet Must be Made or Circled in Red Ink With Date and Name of Person Making Change.

Do not extend notes this side of this line.

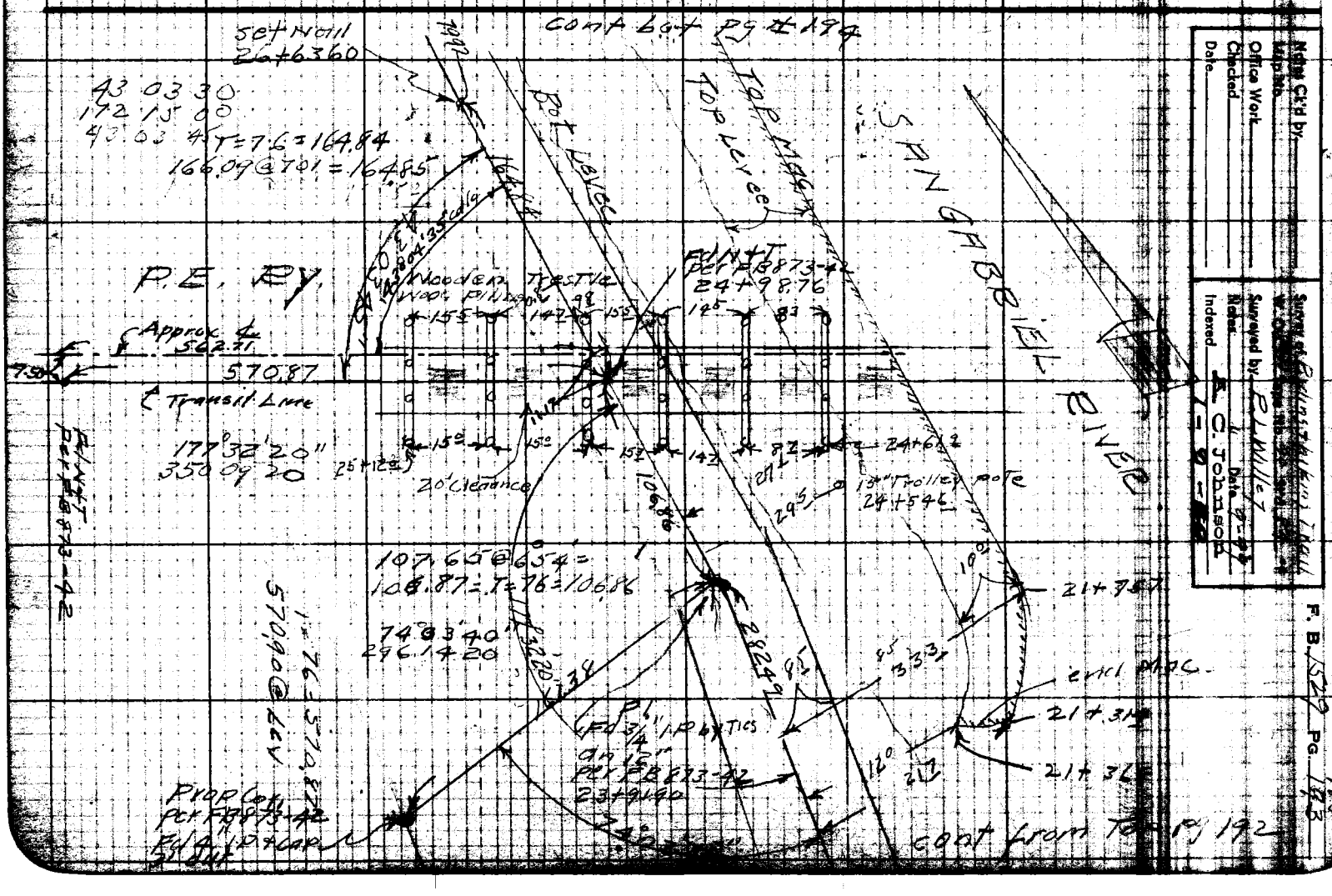

Notes Ck'd by
Map No.
Office Work
Checked
Date

Survey of Rubinstein Trail
W. Ouest Supp No. 2 Sta. 23
Surveyed by R.L. Willey
Notes
Date 9-9-49
Indexed E. C. Johnson
1-9-50

F. B. 1529 PG. 193

F. B. 1529 Pg. 194

186

cont bot pg # 195

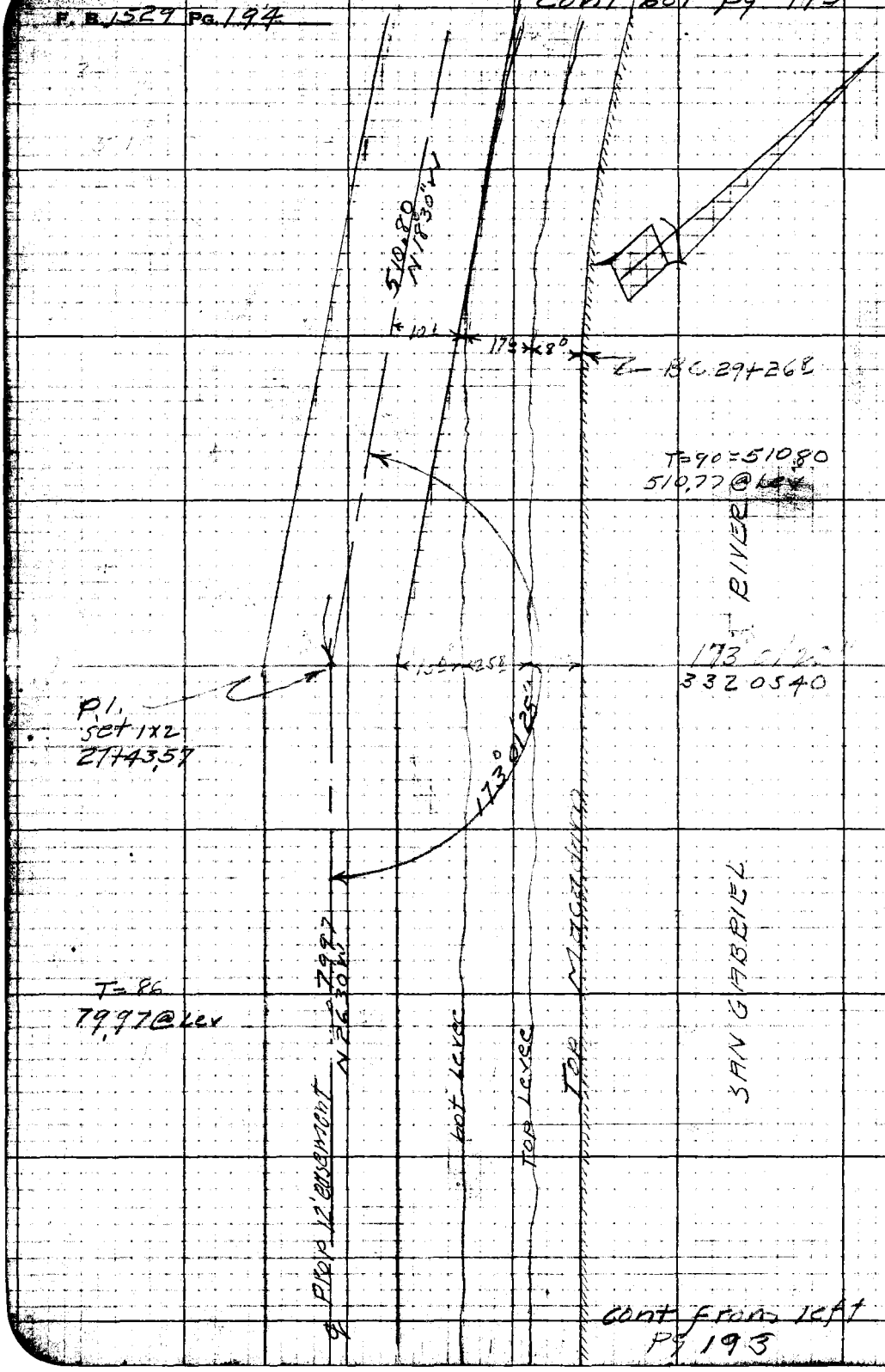

cont from left
Pg 193

RETURN TO
LOS ANGELES COUNTY SURVEYOR
726 LOS ANGELES COUNTY
ENGINEERING BLDG.

Do not extend notes this side of this line.

Note: Any Additions or Changes on This Sheet Must be Made or Circled in Red Ink With Date and Name of Person Making Change.

Notes Ck'd by	Survey of Buding & Hiking Tr.
Map No.	W. O. [illegible] Tape No. [illegible] Std. [illegible]
Office Work	Surveyed by R. L. Willey
Checked	Notes Date 9-30-49
Date	Indexed C. Johnson

F. B. 1529 Pg. 195

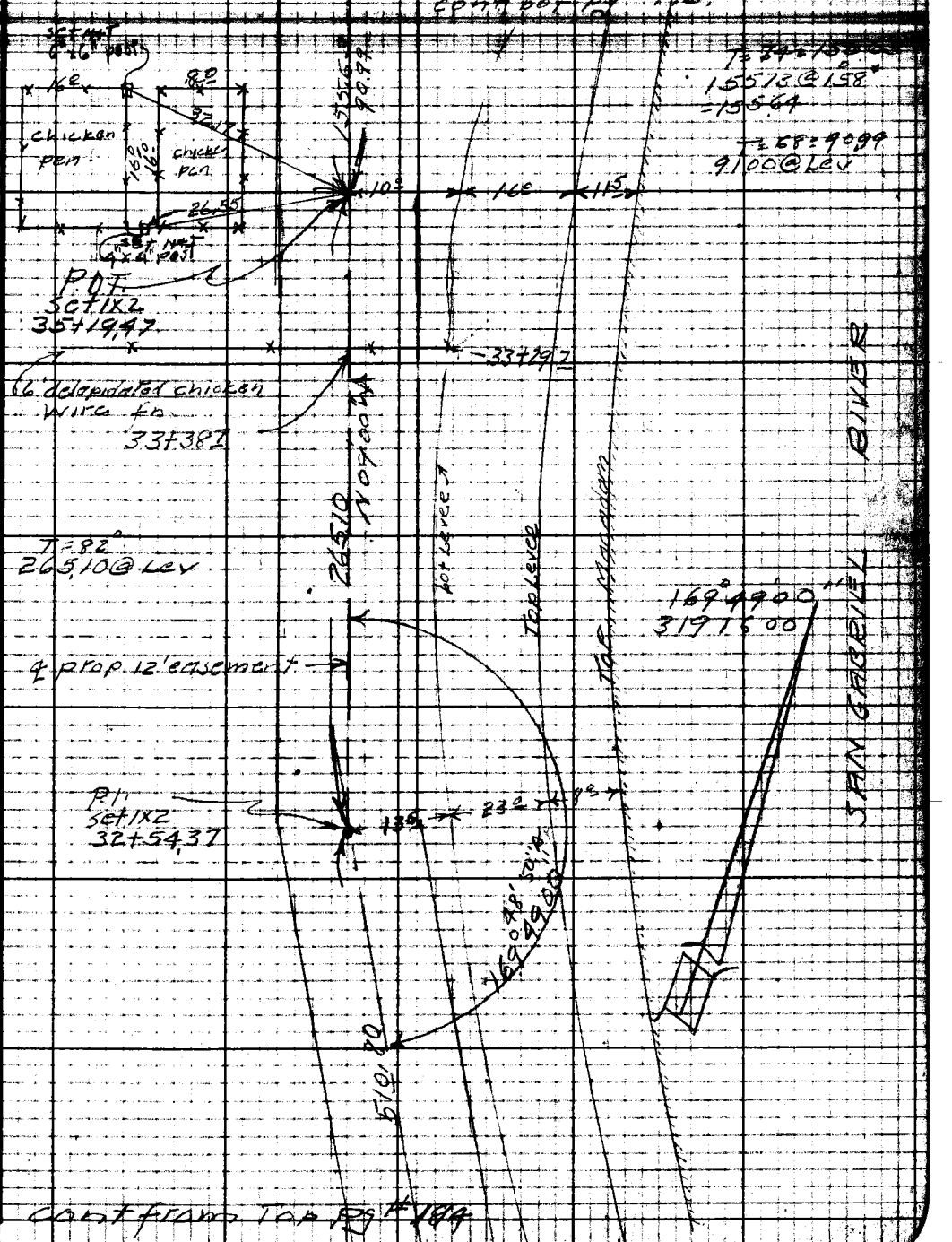

Note: Any Additions or Changes on This Sheet Must be Made or Circled in Red Ink With Date and Name of Person Making Change.

Do not extend notes this side of this line.

RETURN TO
LOS ANGELES COUNTY SURVEYOR
726 LOS ANGELES COUNTY
ENGINEERING BLDG.

76F3095 247 10M 1-49

F. B. 1549 Pg. 196

cont Right Pg # 197

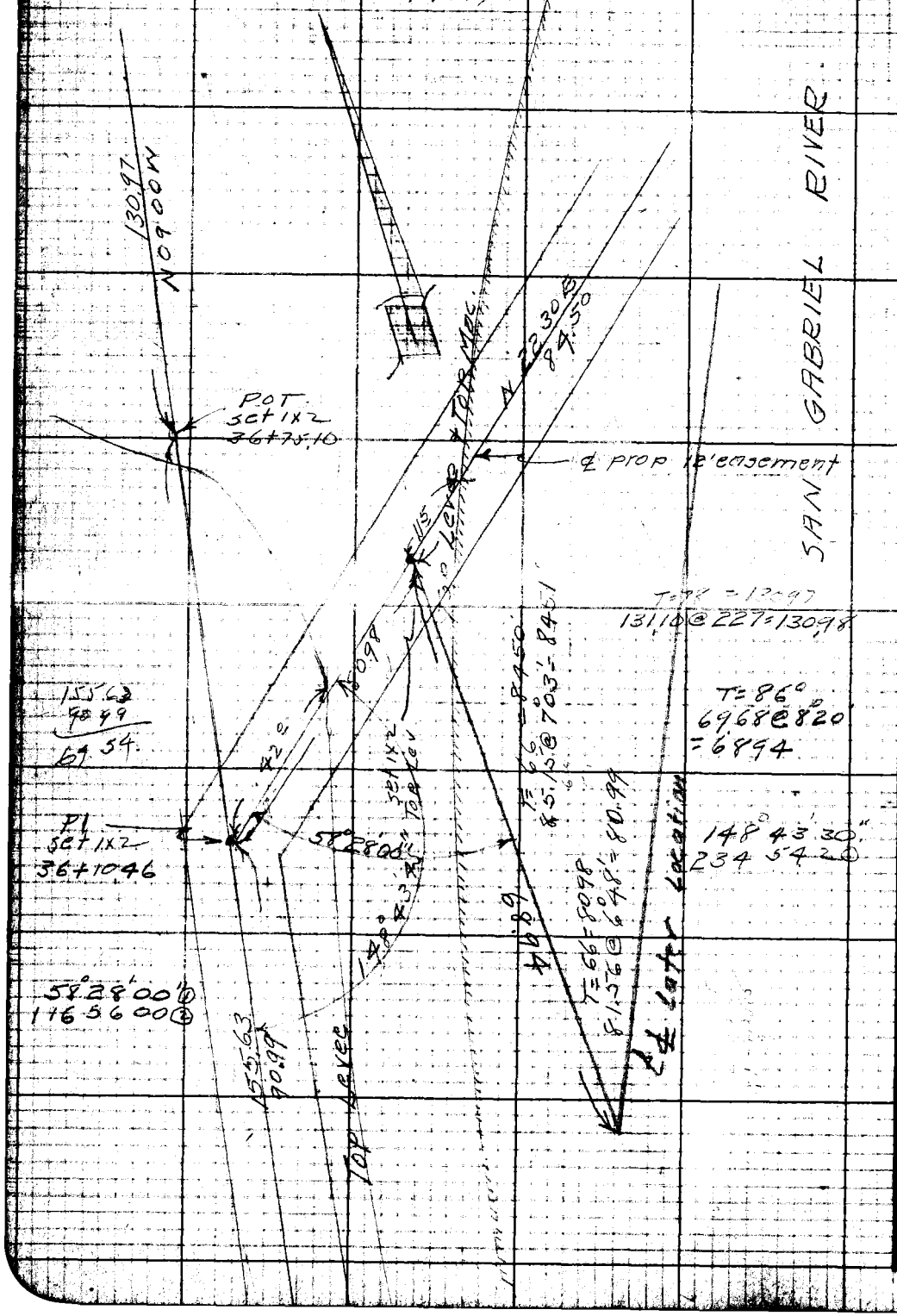

RETURN TO
LOS ANGELES COUNTY SURVEYOR
725 LOS ANGELES COUNTY
ENGINEERING BLDG.

Note: Any Additions or Changes on This Sheet Must be Made or Circled in Red Ink With Date and Name of Person Making Change.

Do not extend notes this side of this line.

Notes Ck'd by	Survey of Riding & Hiking Tr.
Map No.	W. O.
Office Work	Surveyed by E. L. Willey
Checked	Notes " Date 11-29-49
Date	Indexed A. C. Johnson

F. B. 1527 Pg. 197



Note: Any Additions or Changes on This Sheet Must be Made or Circled in Red Ink With Date and Name of Person Making Change.

Do not extend notes this side of this line.

RETURN TO
LOS ANGELES COUNTY SURVEYOR
720 LOS ANGELES COUNTY
ENGINEERING BLDG.

76F3098 247 10M 1-49

F. B. 1529 Pg. 198



RETURN TO
LOS ANGELES COUNTY SURVEYOR
726 LOS ANGELES COUNTY
ENGINEERING BLDG.

Do not extend notes this side of this line.

Note: Any Additions or Changes on This Sheet Must be Made or Circled in Red Ink With Date and Name of Person Making Change.

Notes Ck'd by	Survey of Riding & Hiking Tr
Map No.	W. O. 84-37 Tape No. 90 Std. 84
Office Work	Surveyed by R. L. Willey
Checked	Notes " Date 11-29-49
Date	Indexed R. C. Johnson

F. B. 1529 Pg. 199

cont bot pg #200

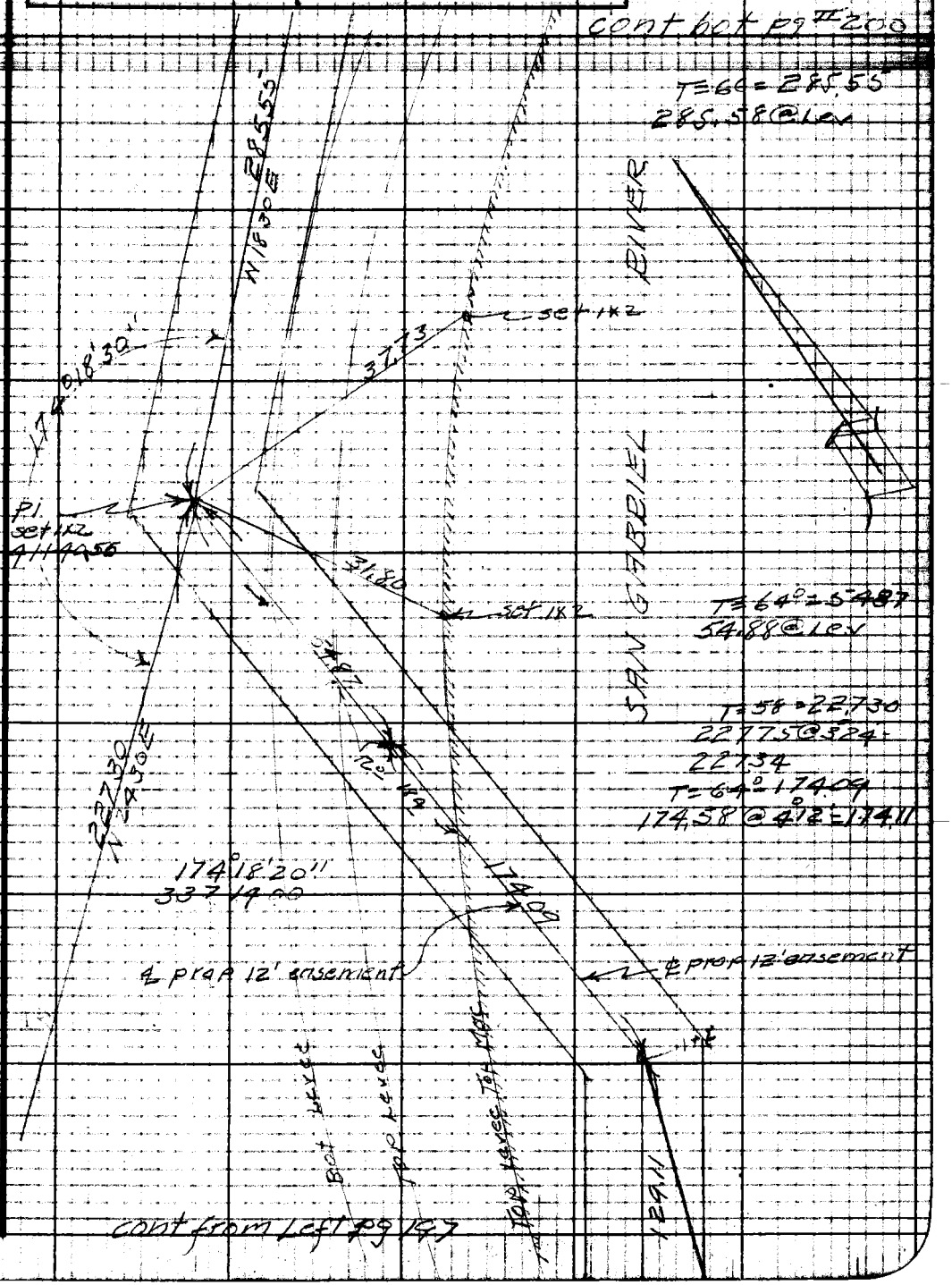

cont from Left pg 197

Note: Any Additions or Changes on This Sheet Must be Made or Circled in Red Ink With Date and Name of Person Making Change.

Do not extend notes this side of this line.

RETURN TO
LOS ANGELES COUNTY SURVEYOR
726 LOS ANGELES COUNTY
ENGINEERING BLDG.

76F3098 247 10M 1-49

F. B. 1589 Pg. 200

cont bott pg # 201

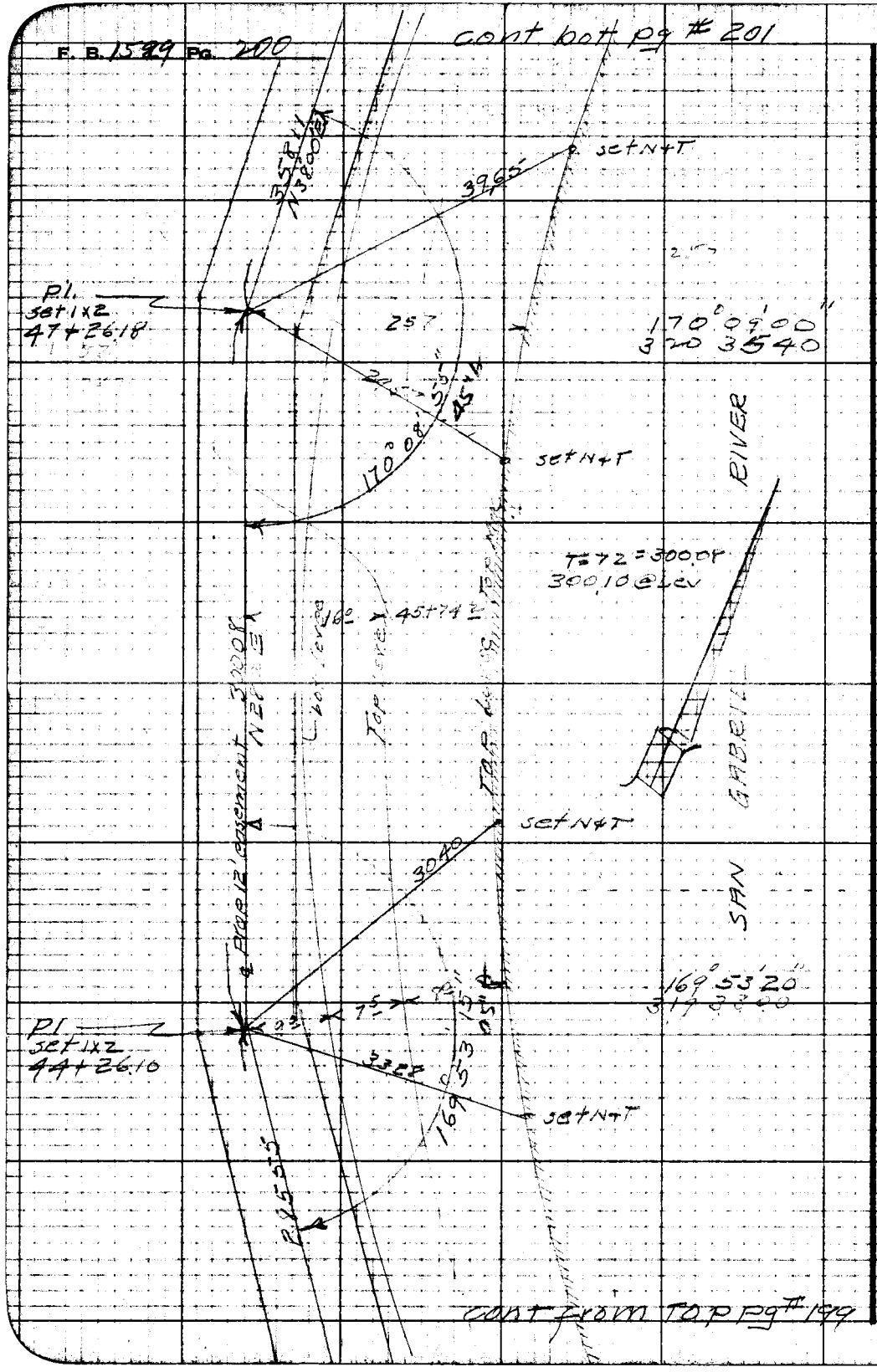

cont from top pg # 199

RETURN TO
LOS ANGELES COUNTY SURVEYOR
726 LOS ANGELES COUNTY
ENGINEERING BLDG.

Do not extend notes this side of this line.

Note: Any Additions or Changes on This Sheet Must be Made or Circled in Red Ink With Date and Name of Person Making Change.

Notes Ck'd by	Survey of Riding & Wilkins Tr
Map No.	W. O. Tape No. 90 Std.
Office Work	Surveyed by R.L. Willey
Checked	Notes " Date 11-29-44
Date	Indexed C. Johnson

F. B. 1529 Pg. 201

cont bot pg # 202



cont from Top pg # 200

Notes: Any Additions or Changes on This Sheet Must be Made or Circled in Red Ink With Date and Name of Person Making Change.

Do not extend notes this side of this line.

RETURN TO
LOS ANGELES COUNTY SURVEYOR
726 LOS ANGELES COUNTY
ENGINEERING BLDG.

76F3098 247 10M 1-49

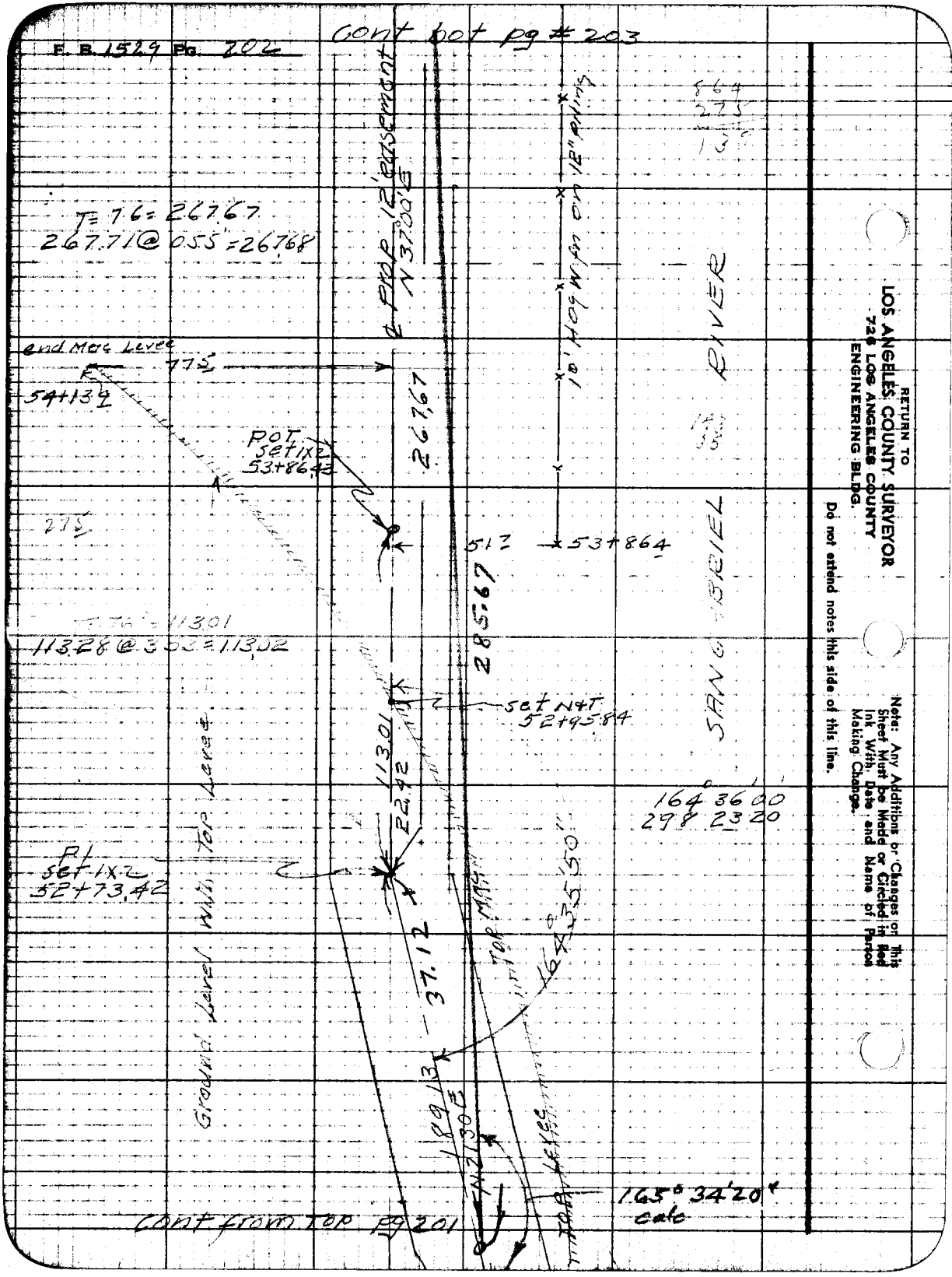

RETURN TO
LOS ANGELES COUNTY SURVEYOR
726 LOS ANGELES COUNTY
ENGINEERING BLDG.

Do not extend notes this side of this line.

Note: Any Additions or Changes on This Sheet Must be Made or Circled in Red Ink With Date and Name of Person Making Change.

Notes Ck'd by	Survey of Riding thiking Tr.
Map No.	W. O. Slope No. 80 Std. 84
Office Work	Surveyed by R L Willey
Checked	Notes " Date 11-30-49
Date	Indexed E. C. Johnson

F. B. 1579 PG. 203

cont bot pg #206

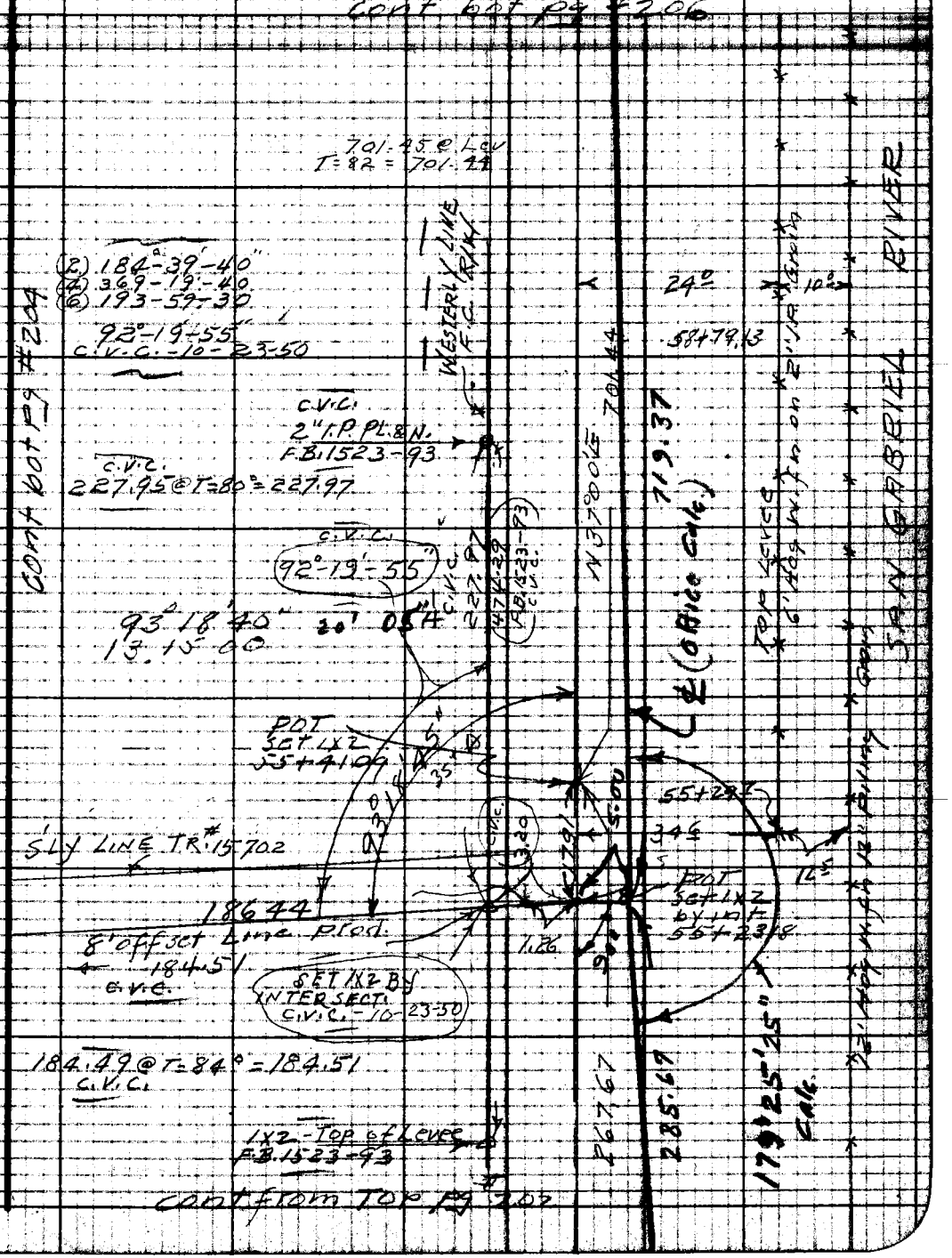

cont from Top pg 202

Notes: Any Additions or Changes on This Sheet Must be Made or Circled in Red Ink With Date and Name of Person Making Change.

Do not extend notes this side of this line.

RETURN TO
LOS ANGELES COUNTY SURVEYOR
726 LOS ANGELES COUNTY
ENGINEERING BLDG.

76F3098 247 10M 1-49

F. B. 1329 Pg. 204

cont bot pg #205

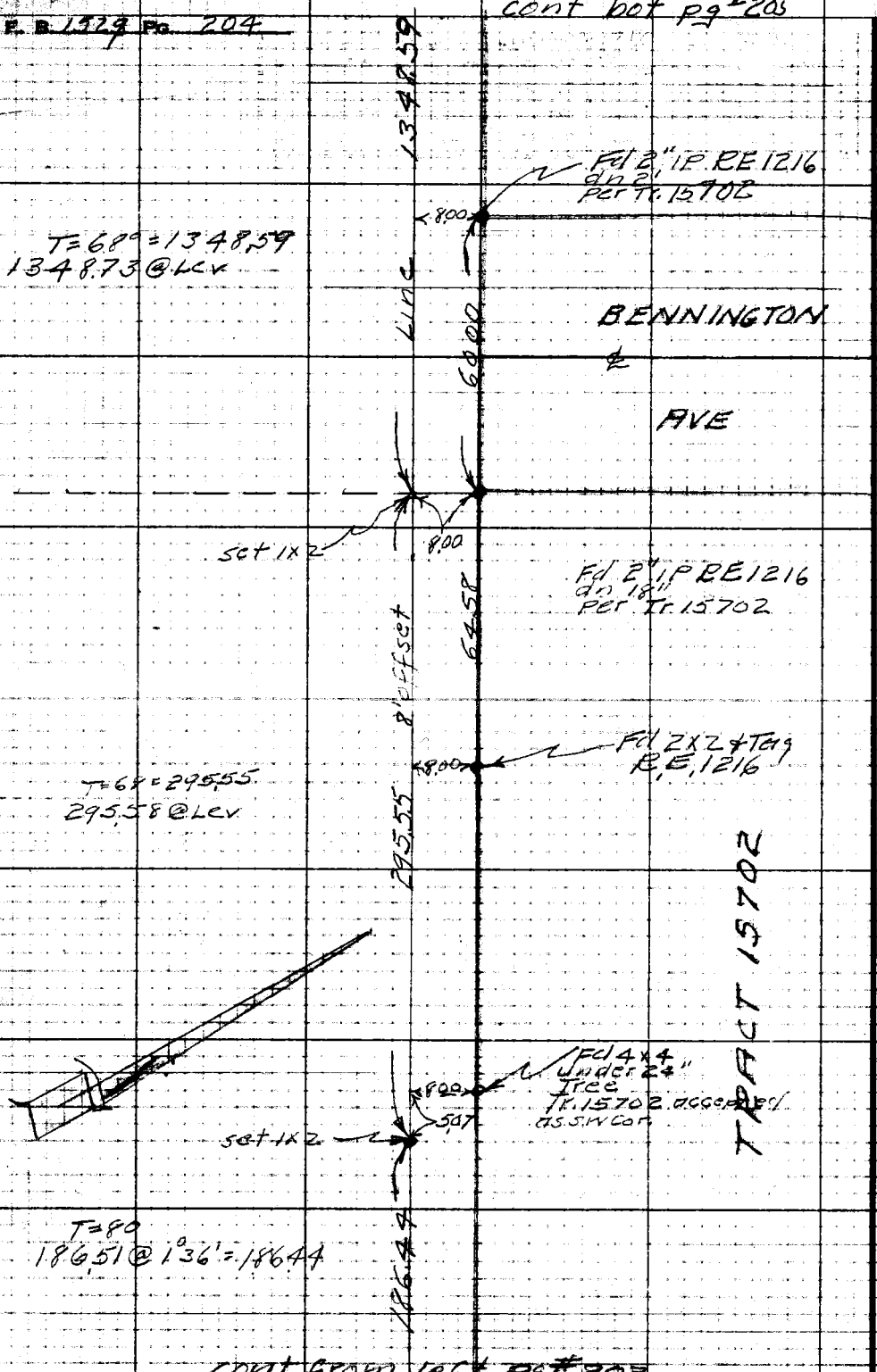

cont from left pg #203

RETURN TO
LOS ANGELES COUNTY SURVEYOR
725 LOS ANGELES COUNTY
ENGINEERING BLDG.

Do not extend notes this side of this line.

Note: Any Additions or Changes on This Sheet Must be Made or Circled in Red Ink With Date and Name of Person Making Change.

Notes Ck'd by	Survey of Riding Hiking Tr
Map No.	W. O. [illegible] Tape No. 90 Std. [illegible]
Office Work	Surveyed by R. L. Willey
Checked	Notes " Date 19 30 49
Date	Indexed R. C. Johnson

F. B. 1579 Pg. 205

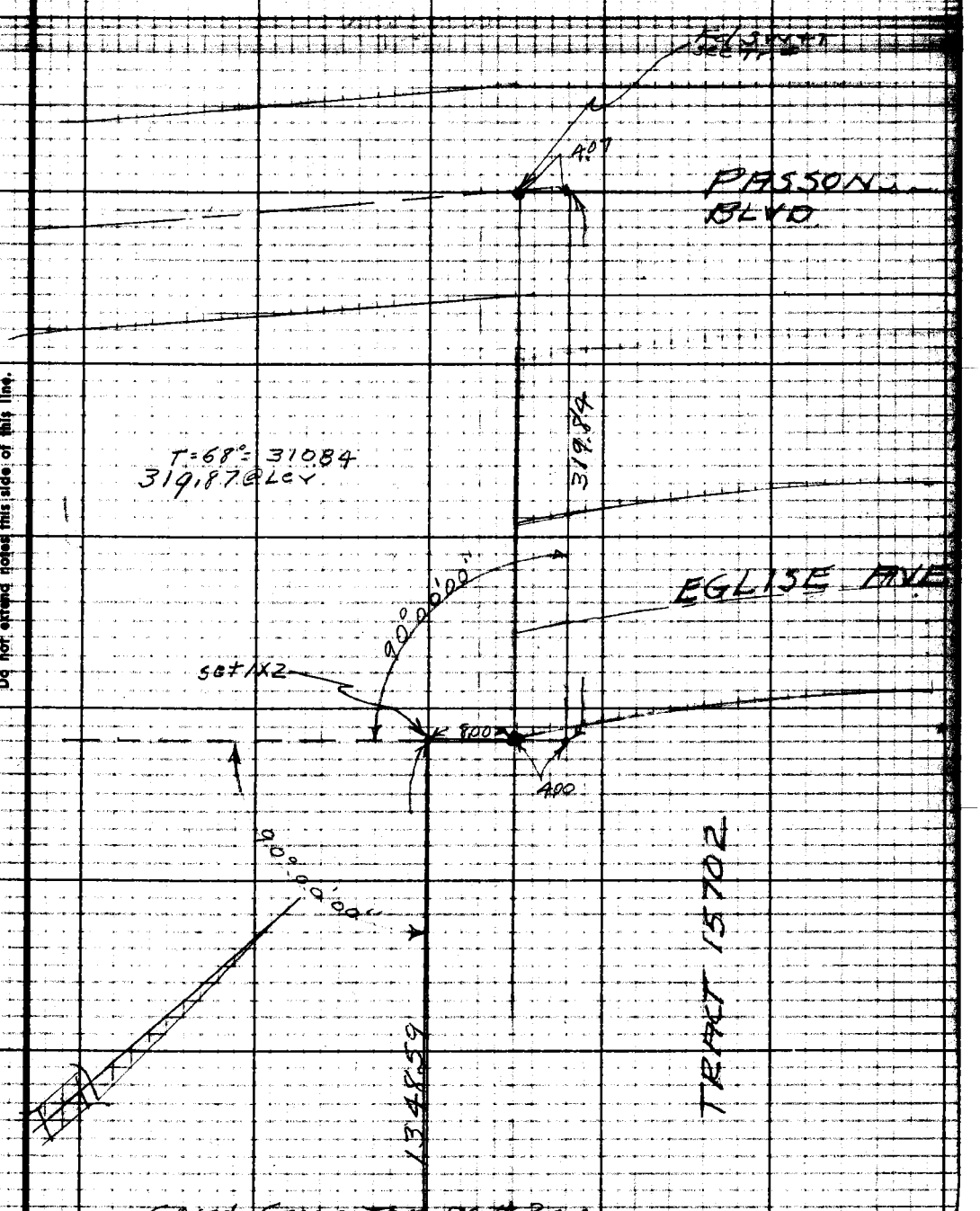

Cont from Top Pg # 204

Note: Any Additions or Changes on This Sheet Must be Made or Circled in Red Ink With Date and Name of Person Making Change.

Do not extend notes this side of this line.

RETURN TO
LOS ANGELES COUNTY SURVEYOR
726 LOS ANGELES COUNTY
ENGINEERING BLDG.

76F3008 247 10M 1-49



RETURN TO
LOS ANGELES COUNTY SURVEYOR
726 LOS ANGELES COUNTY
ENGINEERING BLDG.

Do not extend notes this side of this line.

Note: Any Additions or Changes on This Sheet Must be Made or Circled in Red Ink With Date and Name of Person Making Change.

Notes Ck'd by	Survey of Riding & Hiking Tr.
Map No.	W.O. [illegible] Tape No. 90 Std. [illegible]
Office Work	Surveyed by R. L. Willey
Checked	Notes " Date 11-30-49
Date	Indexed A. C. Johnson

F. B. 1529 Pg. 207

Cont bot pg # 208

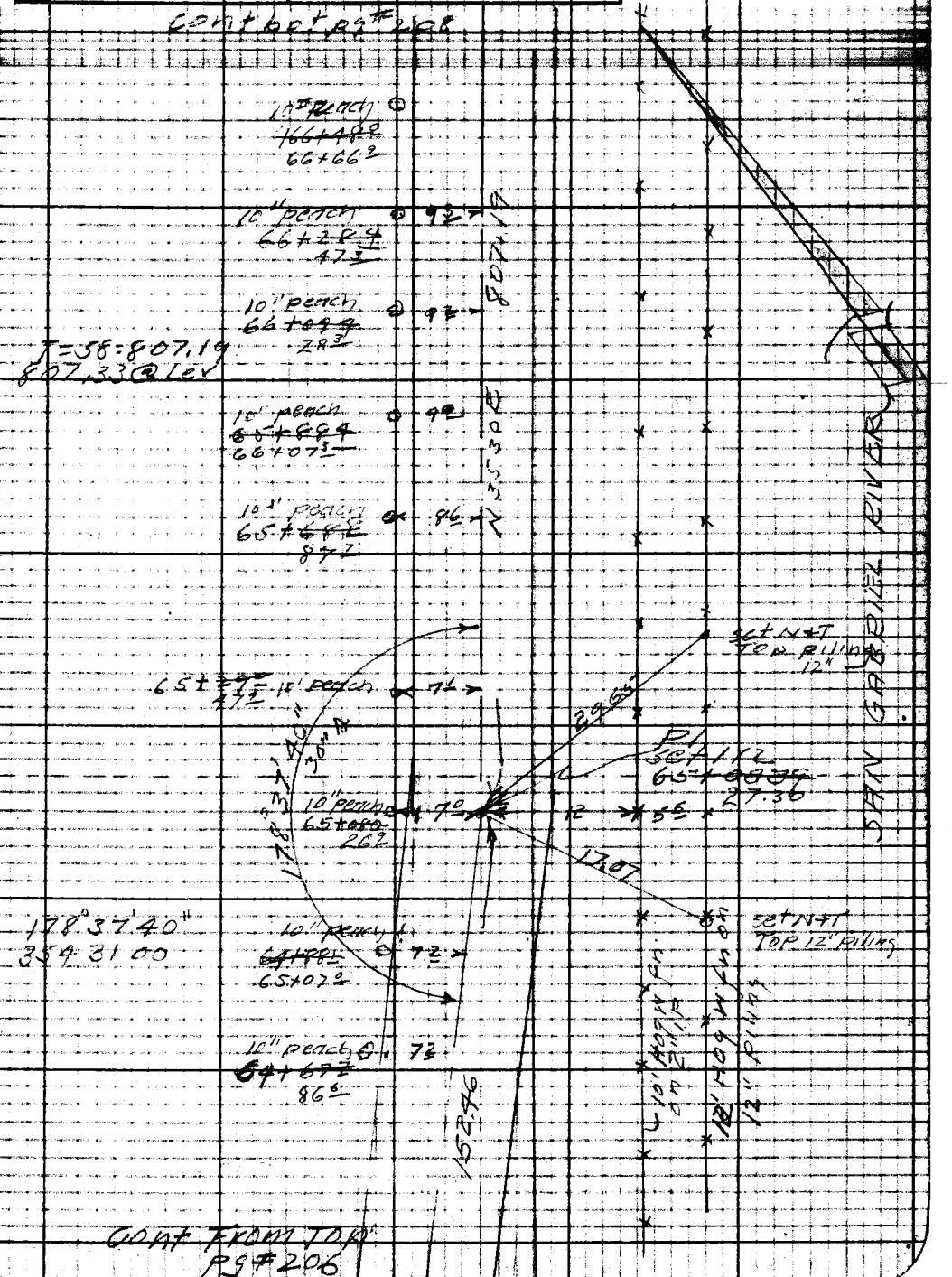

Cont From Top
Pg # 206

Notes: Any Additions or Changes on This Sheet Must be Made or Circled in Red Ink With Date and Name of Person Making Change.
Do not extend notes this side of this line.
RETURN TO
LOS ANGELES COUNTY SURVEYOR
726 LOS ANGELES COUNTY
ENGINEERING BLDG.
76F3095 247 10M 1-49

cont bot pg # 209

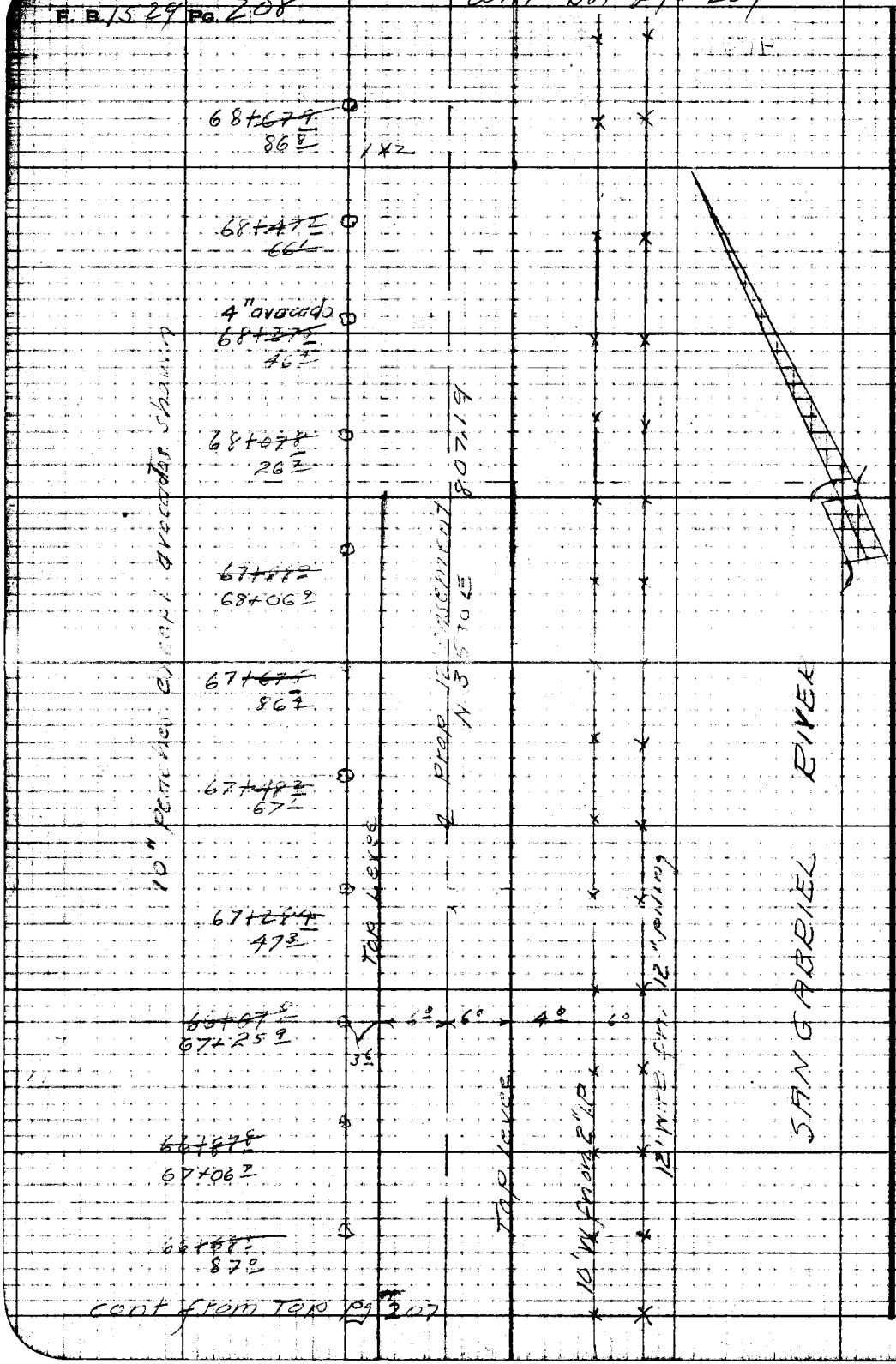

cont from Top pg # 207

RETURN TO
LOS ANGELES COUNTY SURVEYOR
726 LOS ANGELES COUNTY
ENGINEERING BLDG.
Do not extend notes this side of this line.
Note: Any Additions or Changes on This Sheet Must be Made or Circled in Red Ink With Date and Name of Person Making Change.

Notes Ck'd by	Survey of Riding & Hiking Trail
Map No.	W.O. 8433 Tape No. 90 Std. 84 °F
Office Work	Surveyed by R.L. Willey
Checked	Notes " Date 12-49
Date	Indexed K. C. Johnson

F. B. 1529 PG. 209

Cont bat pg # 210

6" avocado
~~70+87.0~~
71+05.9

15" peach
~~70+67.5~~
86.4

10" peach
70+~~46.5~~
65.4

18" peach
70+~~27.0~~
45.9

3" avocado
70+~~07.6~~
26.5

10" peach
~~69+87.3~~
70+06.2

4" avocado
69+~~67.0~~
85.9

69+~~47.3~~
66.2

11°

4" avocado
69+~~27.0~~
45.9

11°

69+~~07.0~~
25.9

3°

6° 5° 3° 7°

10" peach
~~69+87.6~~
69+06.5

Top Levee

Top Levee

Prop 12' easement N35°20' E
807.19

10' W. fn on 8" Hp

12' Wire fn on 12" pilings

SAN GABRIEL RIVER

Cont from Top pg # 208

Notes: Any Additions or Changes on This Sheet Must be Made or Circled in Red Ink With Date and Name of Person Making Change.

Do not extend notes this side of this line.

RETURN TO
LOS ANGELES COUNTY SURVEYOR
726 LOS ANGELES COUNTY
ENGINEERING BLDG.

76F3098 247 10M 1-49

F. B. 1529 Pg. 210



RETURN TO
LOS ANGELES COUNTY SURVEYOR
726 LOS ANGELES COUNTY
ENGINEERING BLDG.

Do not extend notes this side of this line.

Note: Any Additions or Changes on This Sheet Must be Made or Circled in Red Ink With Date and Name of Person Making Change.

Notes Ck'd by	Survey of Riding & Hiking Trail
Map No.	W. O. [illegible] Type No. [illegible]
Office Work	Surveyed by [illegible]
Checked	Notes [illegible] Date 12-[illegible]
Date	Indexed A. C. Johnson

F. B. 1529 PG. 211

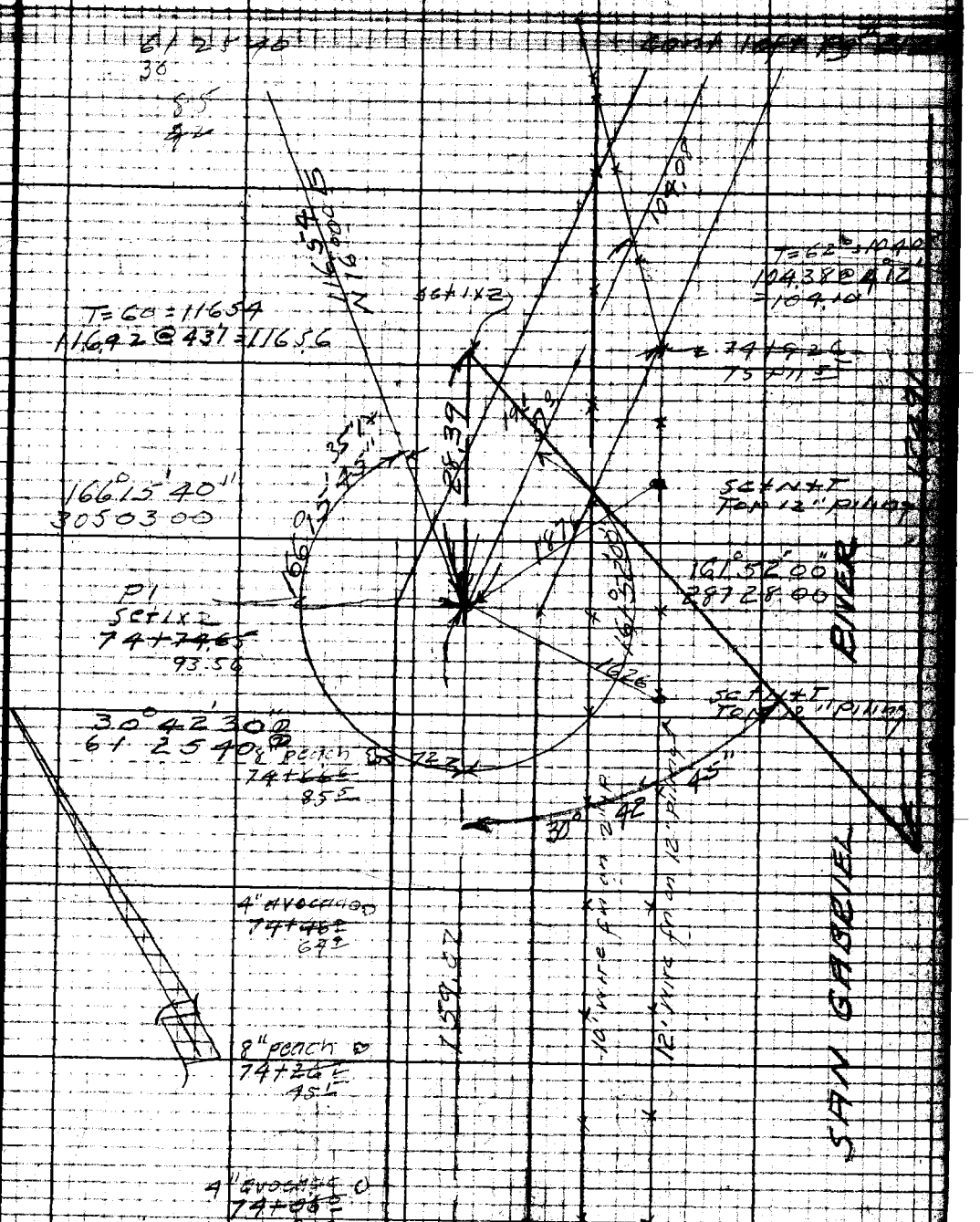

RETURN TO
LOS ANGELES COUNTY SURVEYOR
726 LOS ANGELES COUNTY
ENGINEERING BLDG.

Note: Any Additions or Changes on This Sheet Must be Made or Circled in Red Ink With Date and Name of Person Making Change.

Do not extend notes this side of this line.

76F3098 247 10M 1-49

RETURN TO
LOS ANGELES COUNTY SURVEYOR
726 LOS ANGELES COUNTY
ENGINEERING BLDG.

Note: Any Additions or Changes on This Sheet Must be Made or Circled in Red Ink With Date and Name of Person Making Change.

Do not extend notes this side of this line.

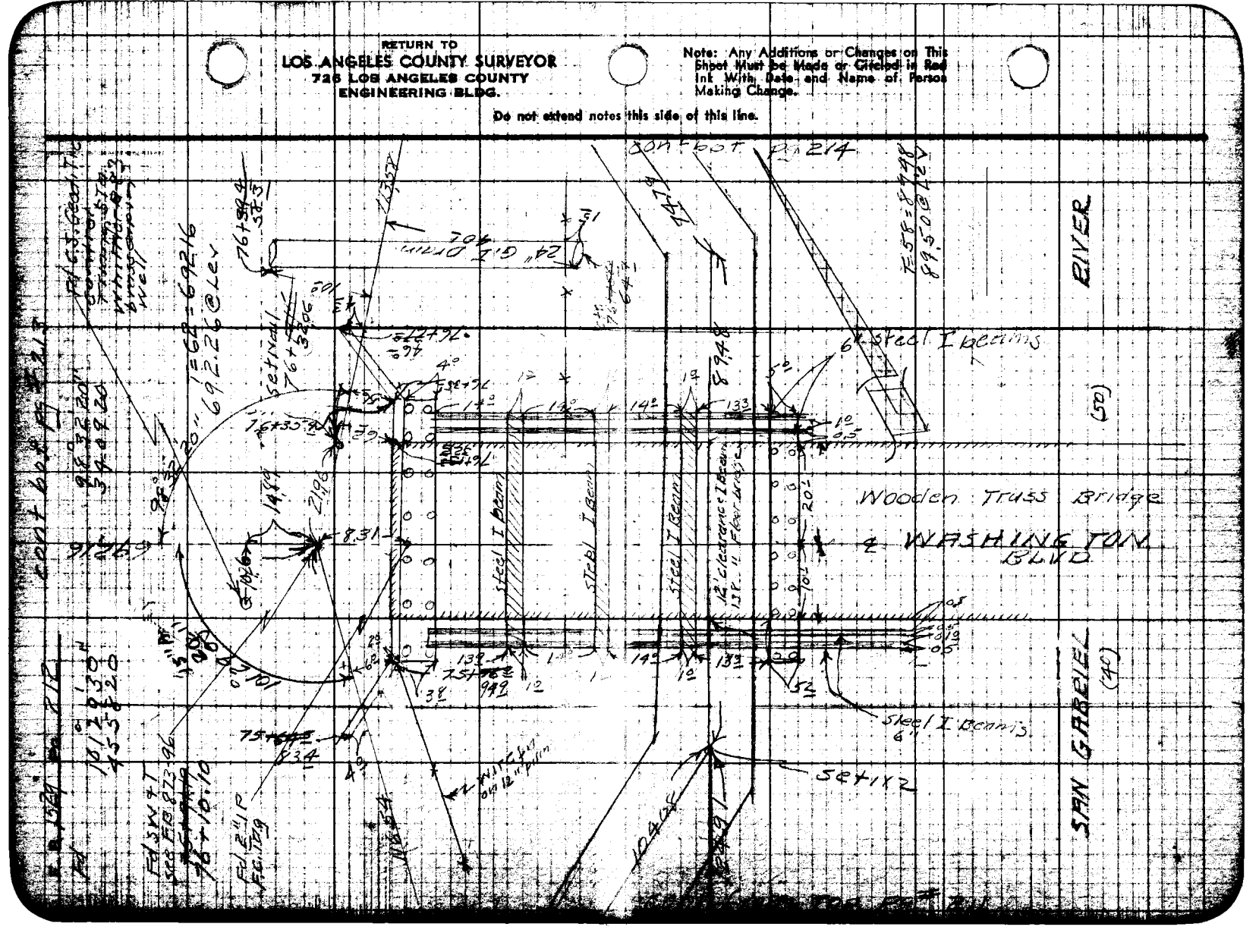

Notes Ck'd by	Survey of Riding & Hiking Tr.
Map No.	W.O. [illegible] Tape No. [illegible] Std. [illegible]
Office Work	Surveyed by P.L. Willey
Checked	Notes " Date 12-9-49
Date	Indexed A. C. Johnson

F. B. 1529 Pg. 213



Cont from Top Pg #212

Notes: Any Additions or Changes on This Sheet Must be Made or Circled in Red Ink With Date and Name of Person Making Change.

Do not extend notes this side of this line.

RETURN TO
LOS ANGELES COUNTY SURVEYOR
726 LOS ANGELES COUNTY
ENGINEERING BLDG.

76F3098 247 10M 1-49

cont bot pg # 215



RETURN TO
LOS ANGELES COUNTY SURVEYOR
726 LOS ANGELES COUNTY
ENGINEERING BLDG.
Do not attend notes this side of this line.
Note: Any Additions or Changes on This Sheet Must be Made or Circled in Red Ink With Date and Name of Person Making Change.

Notes Ck'd by	Survey of Riding + hiking Tr
Map No.	W.O. 43 Tape No. 90 Std. 49
Office Work	Surveyed by R.L. Willey
Checked	Notes C. Johnson Date 12-9-49
Date	Indexed

F. B. 1529 PG. 215



Notes: Any Additions or Changes on This Sheet Must be Made or Circled in Red Ink With Date and Name of Person Making Change.

Do not extend notes this side of this line.

RETURN TO
LOS ANGELES COUNTY SURVEYOR
726 LOS ANGELES COUNTY
ENGINEERING BLDG.

76F3098 247 10M 1-49

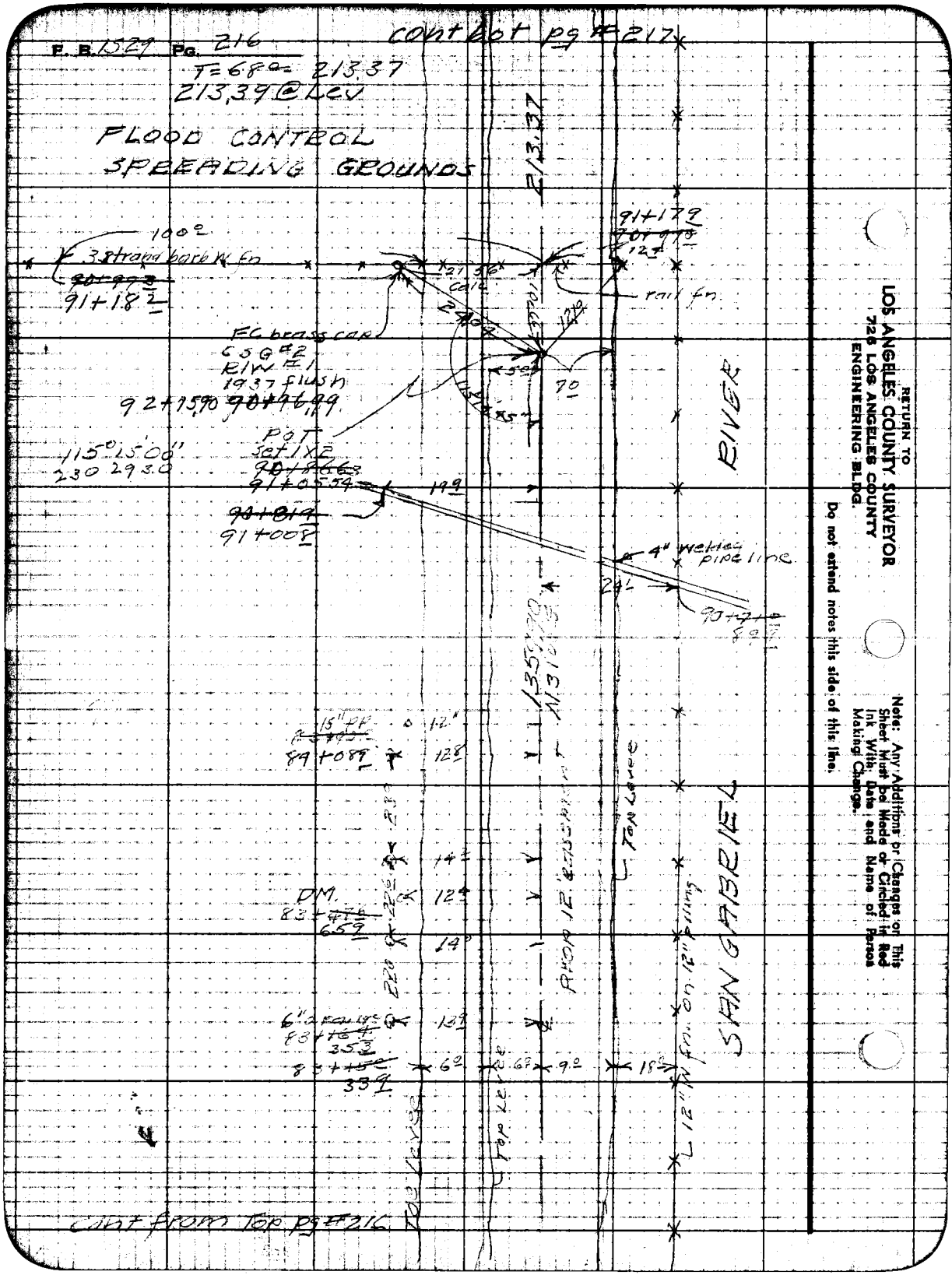

RETURN TO
LOS ANGELES COUNTY SURVEYOR
726 LOS ANGELES COUNTY
ENGINEERING BLDG.

Do not extend notes this side of this line.

Note: Any Additions or Changes on This Sheet Must be Made or Circled in Red Ink With Date and Name of Person Making Change.

76F3095 247 10M 1-49

RETURN TO
LOS ANGELES COUNTY SURVEYOR
726 LOS ANGELES COUNTY
ENGINEERING BLDG.

Note: Any Additions or Changes on This Sheet Must be Made or Circled in Red Ink With Date and Name of Person Making Change.

Do not extend notes this side of this line.

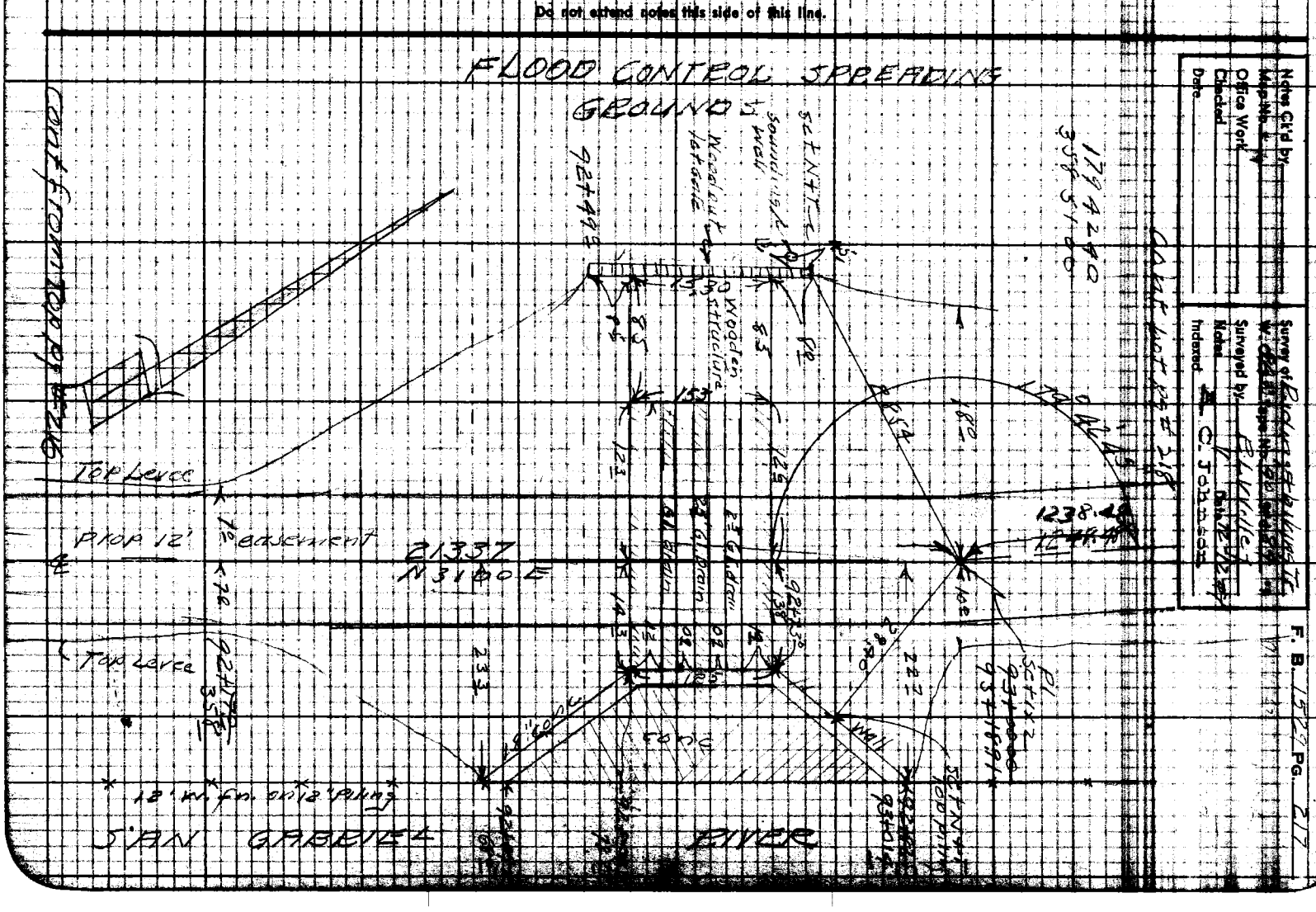

F. B. 1529 Pg. 218

cont bot pg # 219



cont from Top Pg # 217

RETURN TO
LOS ANGELES COUNTY SURVEYOR
726 LOS ANGELES COUNTY
ENGINEERING BLDG.

Do not extend notes this side of this line.

Note: Any Additions or Changes on This Sheet Must be Made or Circled in Red Ink With Date and Name of Person Making Change.

76F3098 247 10M 1-49

RETURN TO
LOS ANGELES COUNTY SURVEYOR
726 LOS ANGELES COUNTY
ENGINEERING BLDG.

Note: Any Additions or Changes on This Sheet Must be Made or Circled in Red Ink With Date and Name of Person Making Change.

Do not extend notes this side of this line.

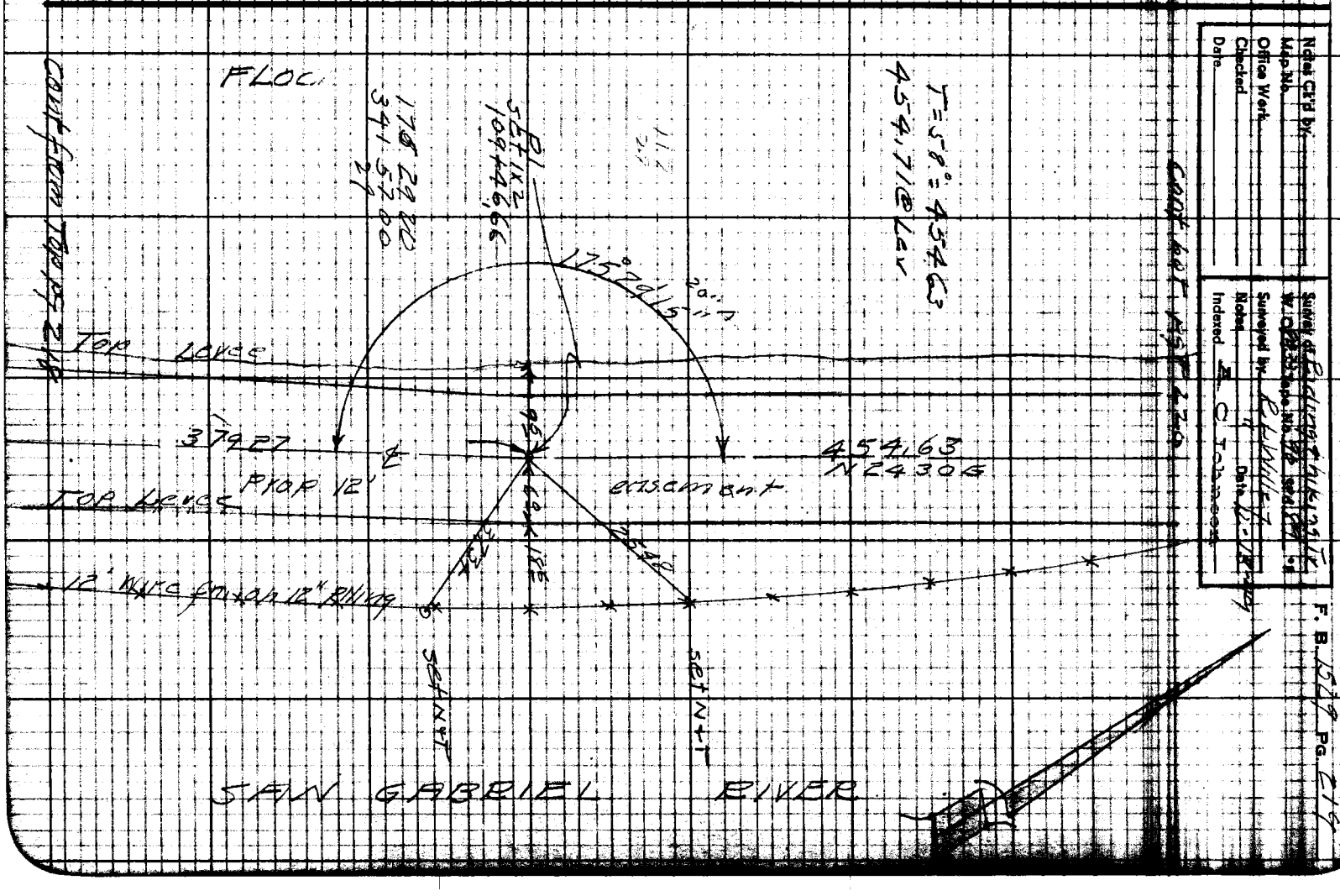

cont fol pg # 221

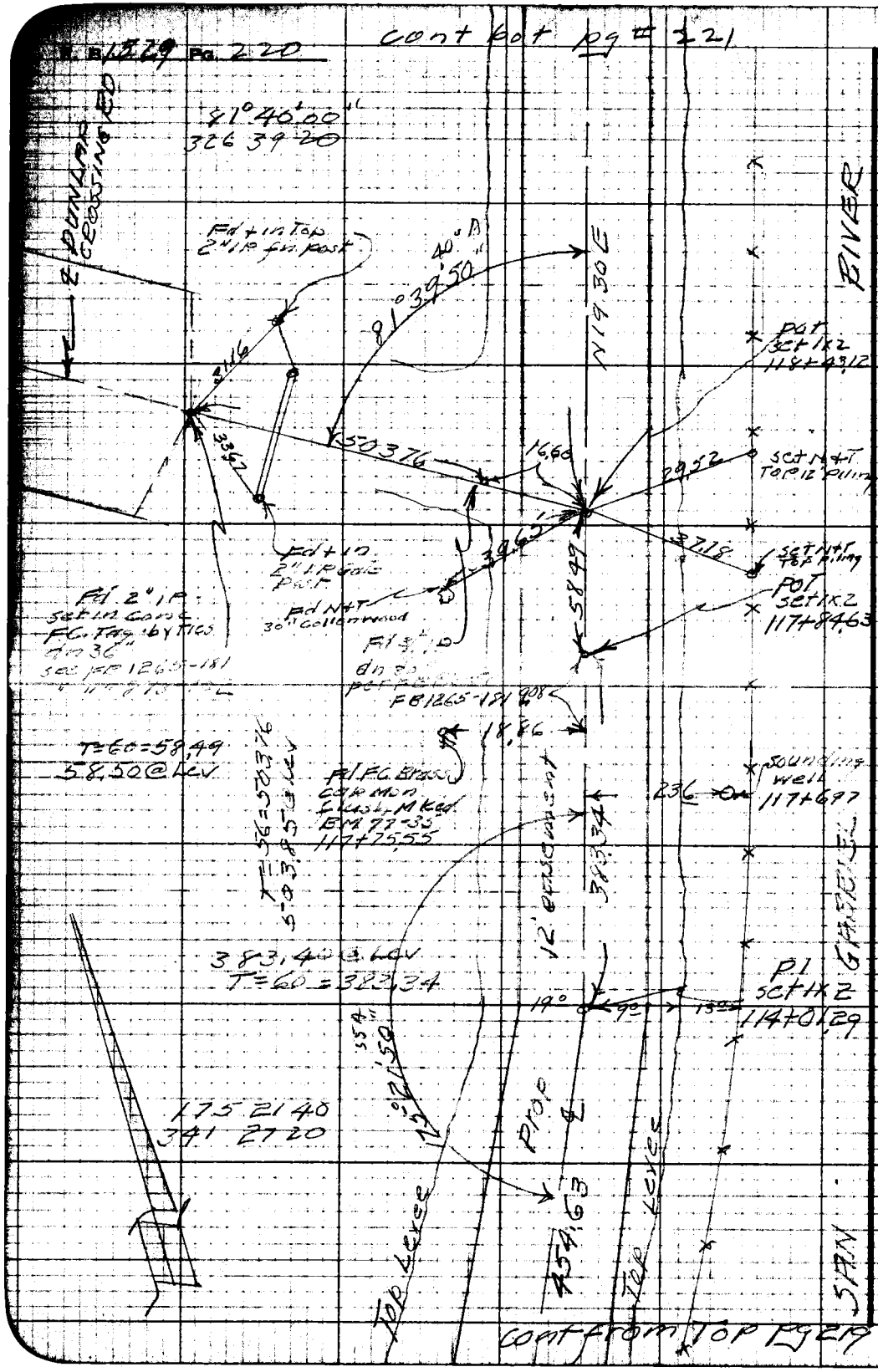

cont from top pg 219

RETURN TO
LOS ANGELES COUNTY SURVEYOR
726 LOS ANGELES COUNTY
ENGINEERING BLDG.

Do not extend notes this side of this line.

Note: Any Additions or Changes on This Sheet Must be Made or Checked in Ink With Date and Name of Person Making Change.

Notes Ck'd by	Survey of Rickings & Hiking Tr
Map No.	W. O. [illegible] Tape No. [illegible] Std. [illegible] °F
Office Work	Surveyed by P. L. Willey
Checked	Notes C. Johnson Date 12-13-49
Date	Indexed

F. B. 1529 PG. 221



Note: Any Additions or Changes on This Sheet Must be Made or Circled in Red Ink With Date and Name of Person Making Change.

Do not extend notes this side of this line.

RETURN TO
LOS ANGELES COUNTY SURVEYOR
725 LOS ANGELES COUNTY
ENGINEERING BLDG.

76F3098 247 10M 1-49

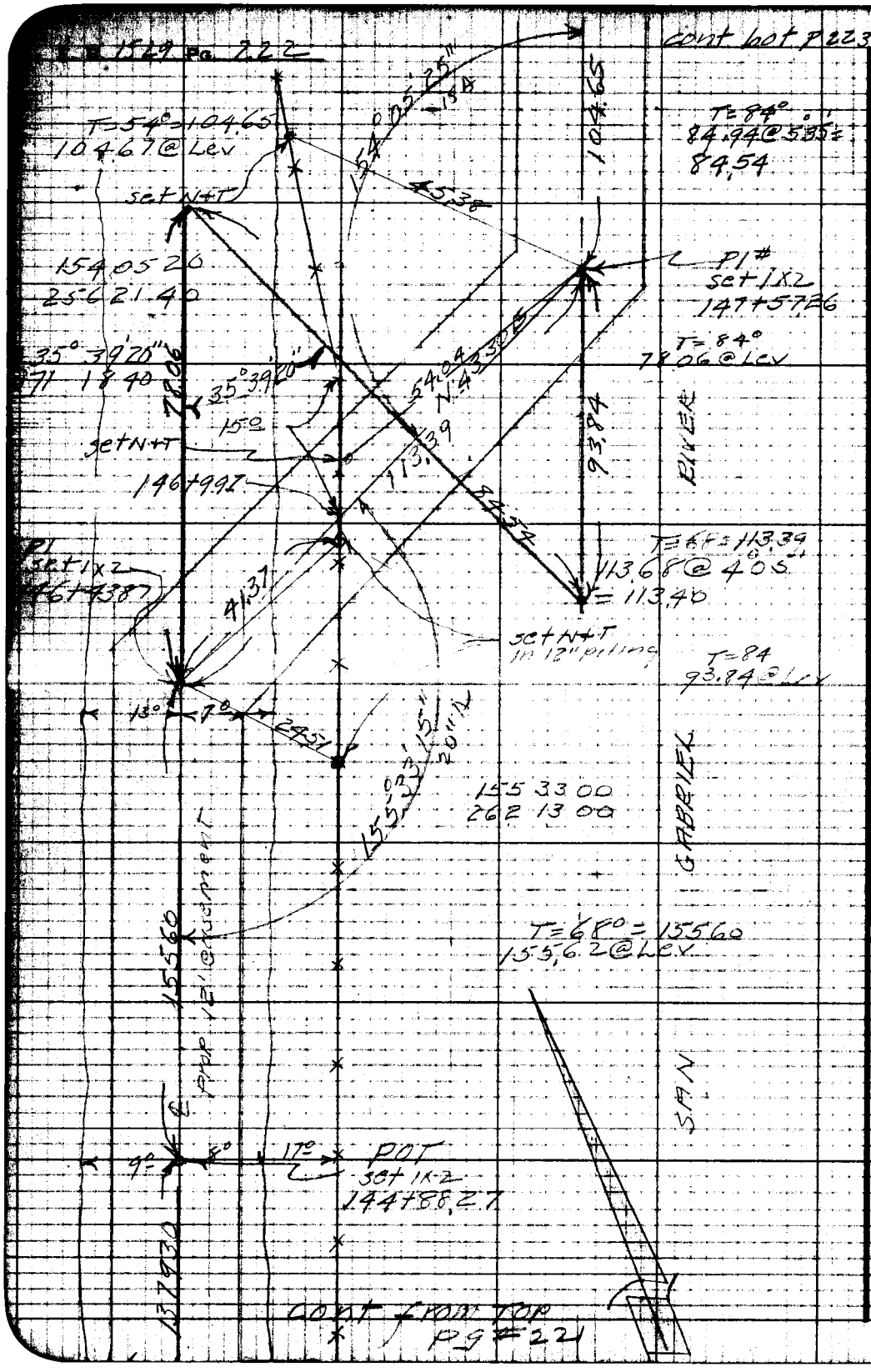

RETURN TO
LOS ANGELES COUNTY SURVEYOR
726 LOS ANGELES COUNTY
ENGINEERING BLDG.

Do not extend notes this side of this line.

Note: Any Additions or Changes on This Sheet Must be Made or Circled in Red Ink With Date and Name of Person Making Change.

Notes Ck'd by	Survey of Riding & Hiking Tr.
Map No.	W.O. [illegible] Tape No. [illegible] Std. [illegible]
Office Work	Surveyed by P. L. Willey
Checked	Notes " Date 12-19-49
Date	Indexed A. C. Johnson

F. B. 1529 Pg. 223

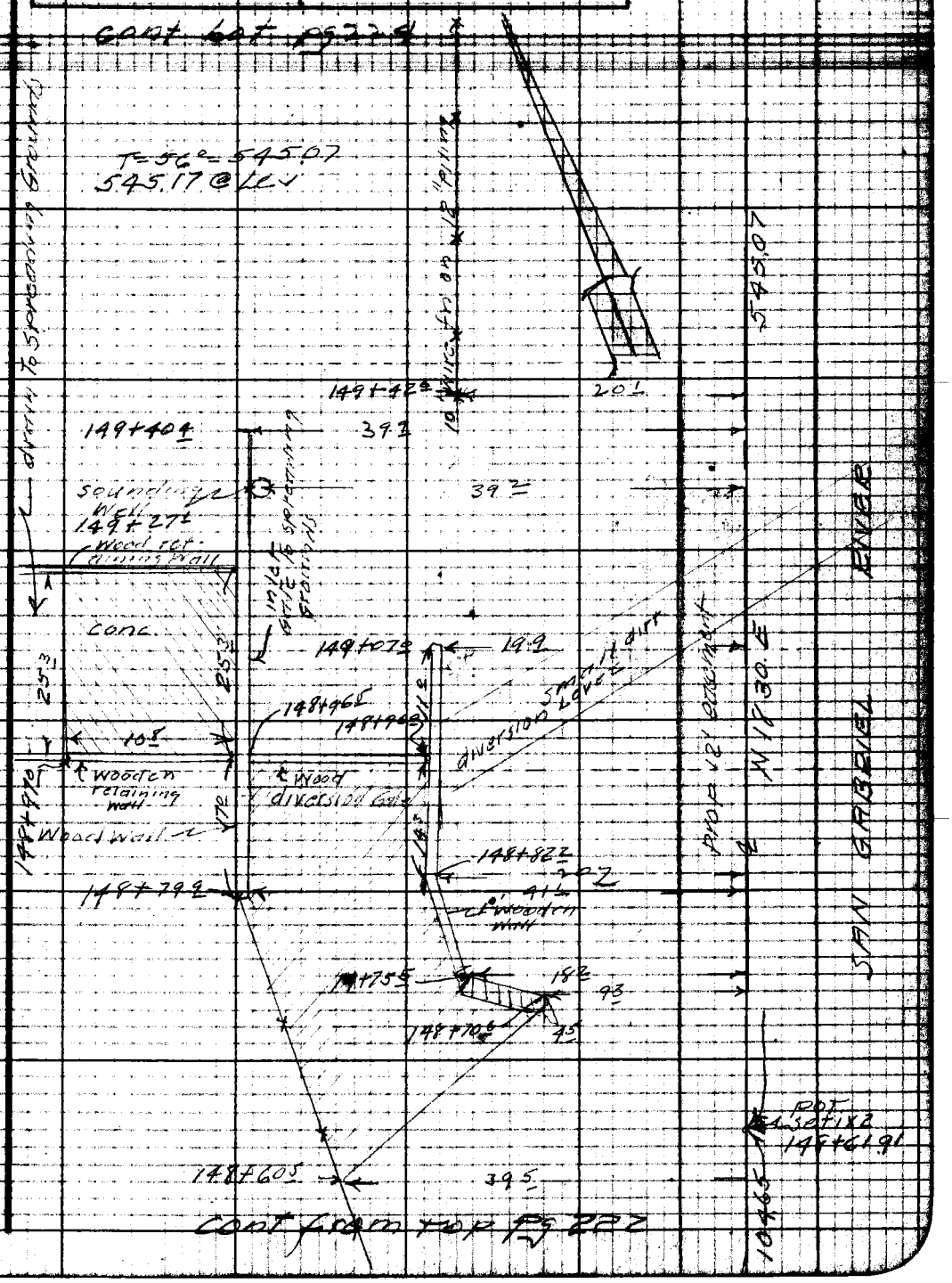

Notes: Any Additions or Changes on This Sheet Must be Made or Circled in Red Ink With Date and Name of Person Making Change.

Do not extend notes this side of this line.

RETURN TO
LOS ANGELES COUNTY SURVEYOR
726 LOS ANGELES COUNTY
ENGINEERING BLDG.

76F3098 247 10M 1-49

F. B. 1529 PG. 224

cont right pg #225



cont from top pg #223

RETURN TO
LOS ANGELES COUNTY SURVEYOR
726 LOS ANGELES COUNTY
ENGINEERING BLDG.

Do not extend notes this side of this line.

Note: Any Additions or Changes on This Sheet Must be Made or Circled in Red Ink With Date and Name of Person Making Change.

Notes Ck'd by	Survey of Rodeng Shuking Tr.
Map No.	W. [illegible]
Office Work	Surveyed by R.L. Willey
Checked	Notes 11 Date 11-14-49
Date	Indexed K. C. Johnson

F. B. 1579 PG. 225

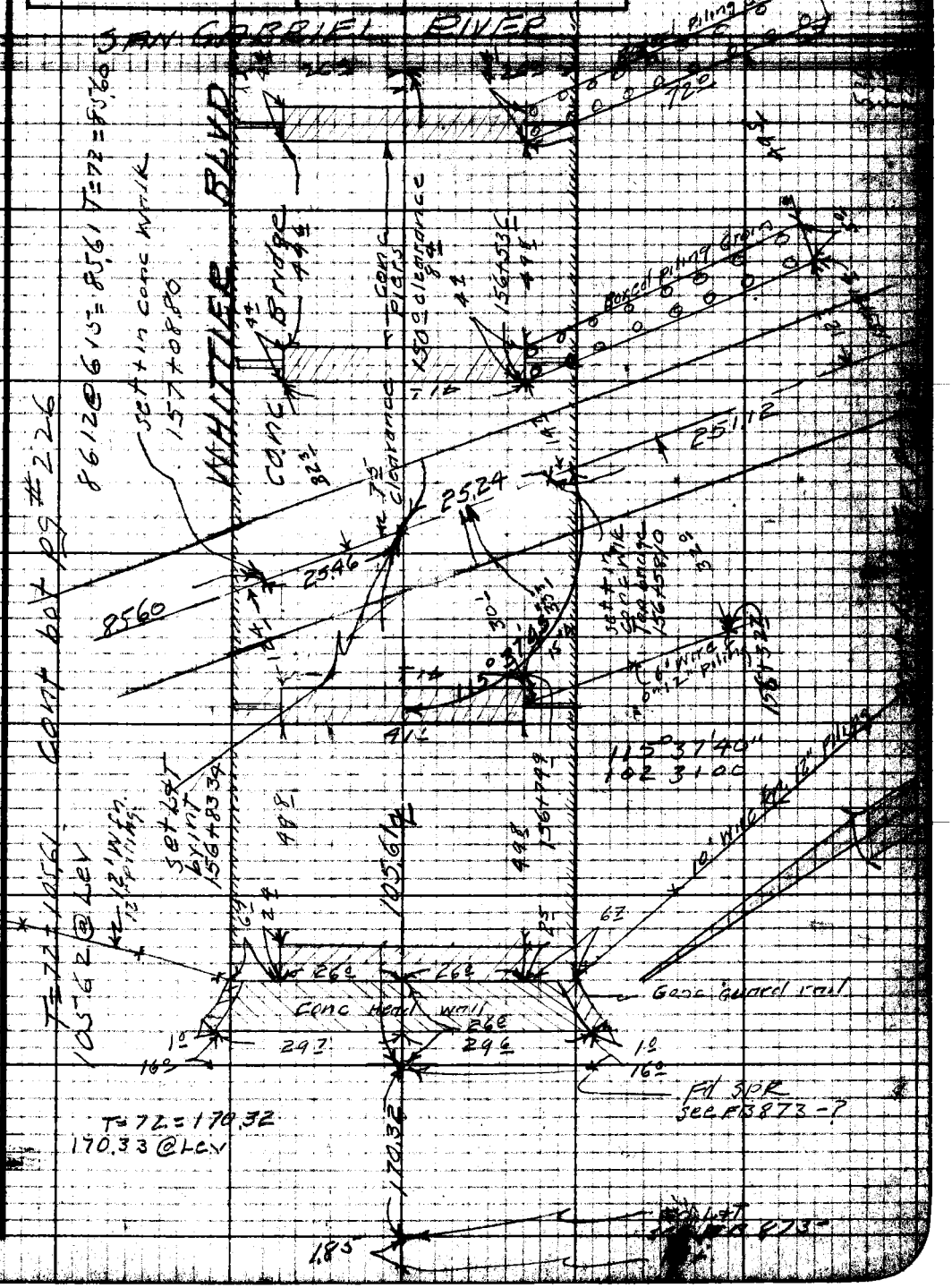

Notes: Any Additions or Changes on This Sheet Must be Made or Circled in Red Ink With Date and Name of Person Making Change.

Do not extend notes this side of this line.

RETURN TO
LOS ANGELES COUNTY SURVEYOR
726 LOS ANGELES COUNTY
ENGINEERING BLDG.

76F2008 247 10M 1-49

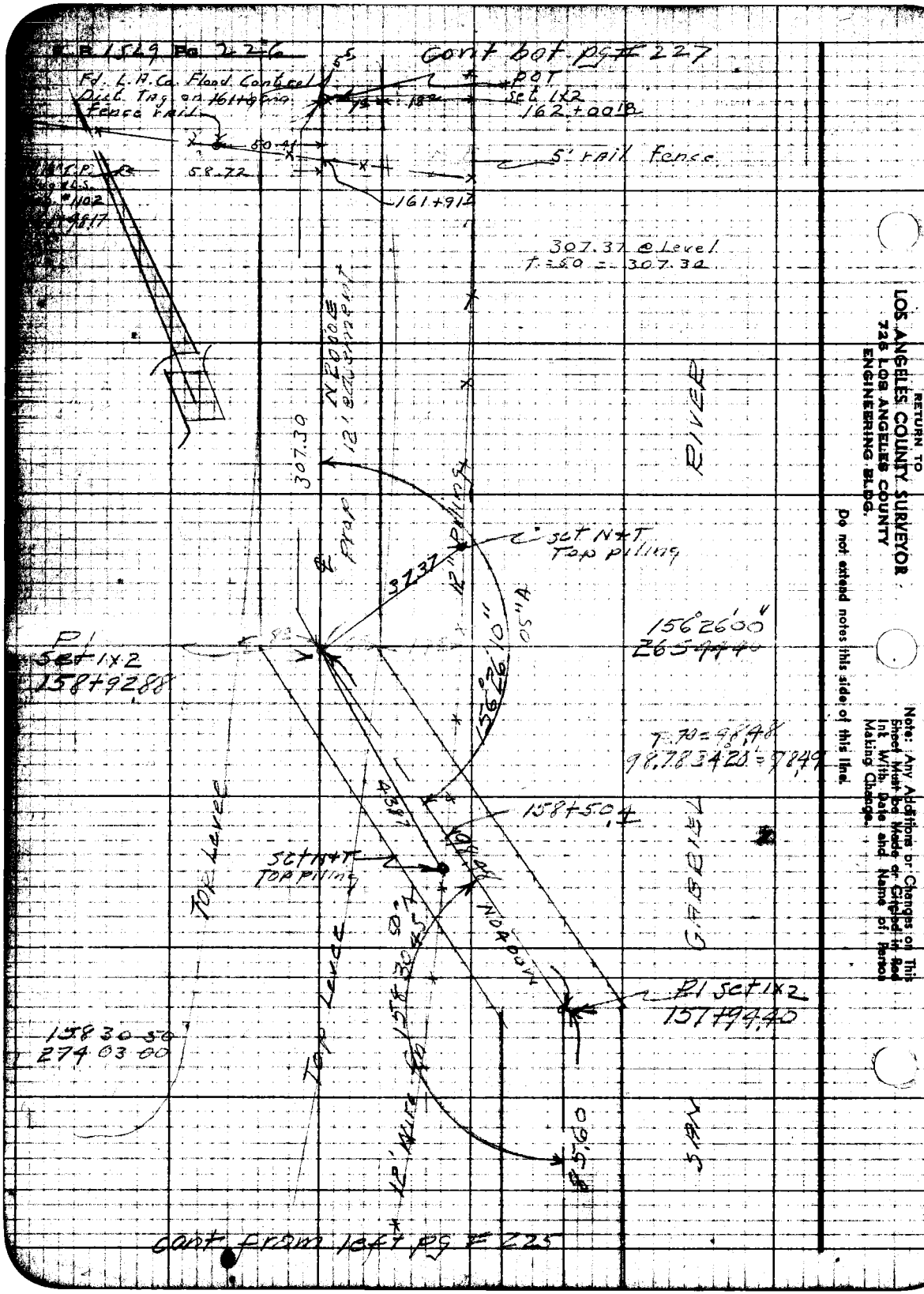

RETURN TO
LOS ANGELES COUNTY SURVEYOR
725 LOS ANGELES COUNTY
ENGINEERING BLDG.

Do not extend notes this side of this line.

Note: Any Additions or Changes on This Sheet Must be Made or Circled in Red Ink With Date and Name of Person Making Change.

Notes Ck'd by	Survey of Riding & Hiking Tr
Map No.	W. Ck. Tape No. 90 Std. 84 °F
Office Work	Surveyed by R. L. Willer
Checked	Notes " Date 12-14-49
Date	Indexed E. C. Johnson

F. B. 1529 Pg. 227

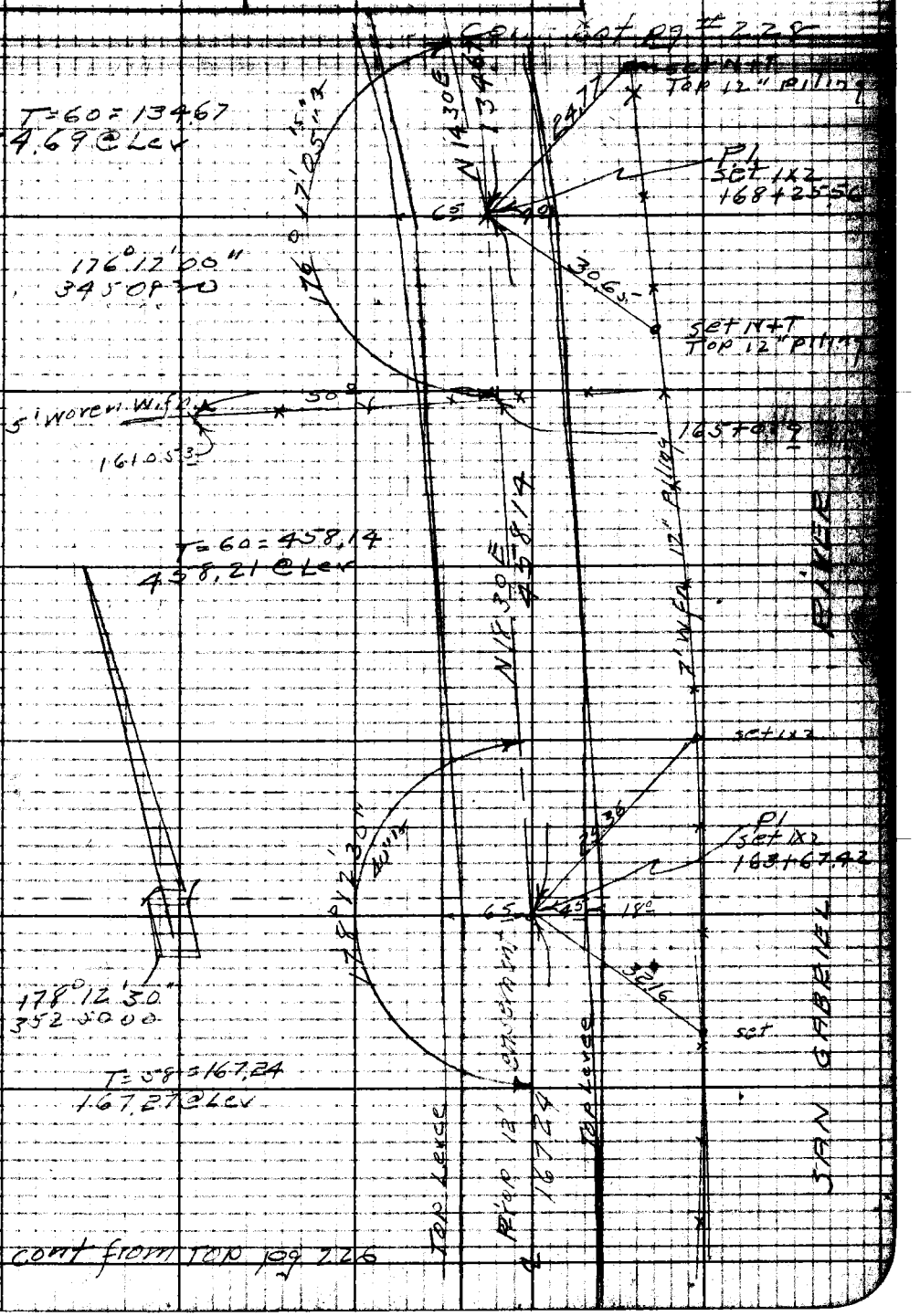

Note: Any Additions or Changes on This Sheet Must be Made or Circled in Red Ink With Date and Name of Person Making Change.

Do not extend notes this side of this line.

RETURN TO
LOS ANGELES COUNTY SURVEYOR
726 LOS ANGELES COUNTY
ENGINEERING BLDG.

76F3095 247 10M 1-49

F. B. 15-29 Pg. 228

78-5
R/W
cont bot pg # 229



cont from Top pg # 227

RETURN TO
LOS ANGELES COUNTY SURVEYOR
726 LOS ANGELES COUNTY
ENGINEERING BLDG.

Do not extend notes this side of this line.

Note: Any Additions or Changes on This Sheet Must be Made or Circled in Red Ink With Date and Name of Person Making Change.

Notes Ck'd by	Survey of Burling Thikins Tr
Map No.	W. of [illegible] Tape No. 90 Std. [illegible]
Office Work	Surveyed by P.L. Willey
Checked	Notes " Date 12-16-49
Date	Indexed A. C. Johnson

F. B. 1529 Pg. 229

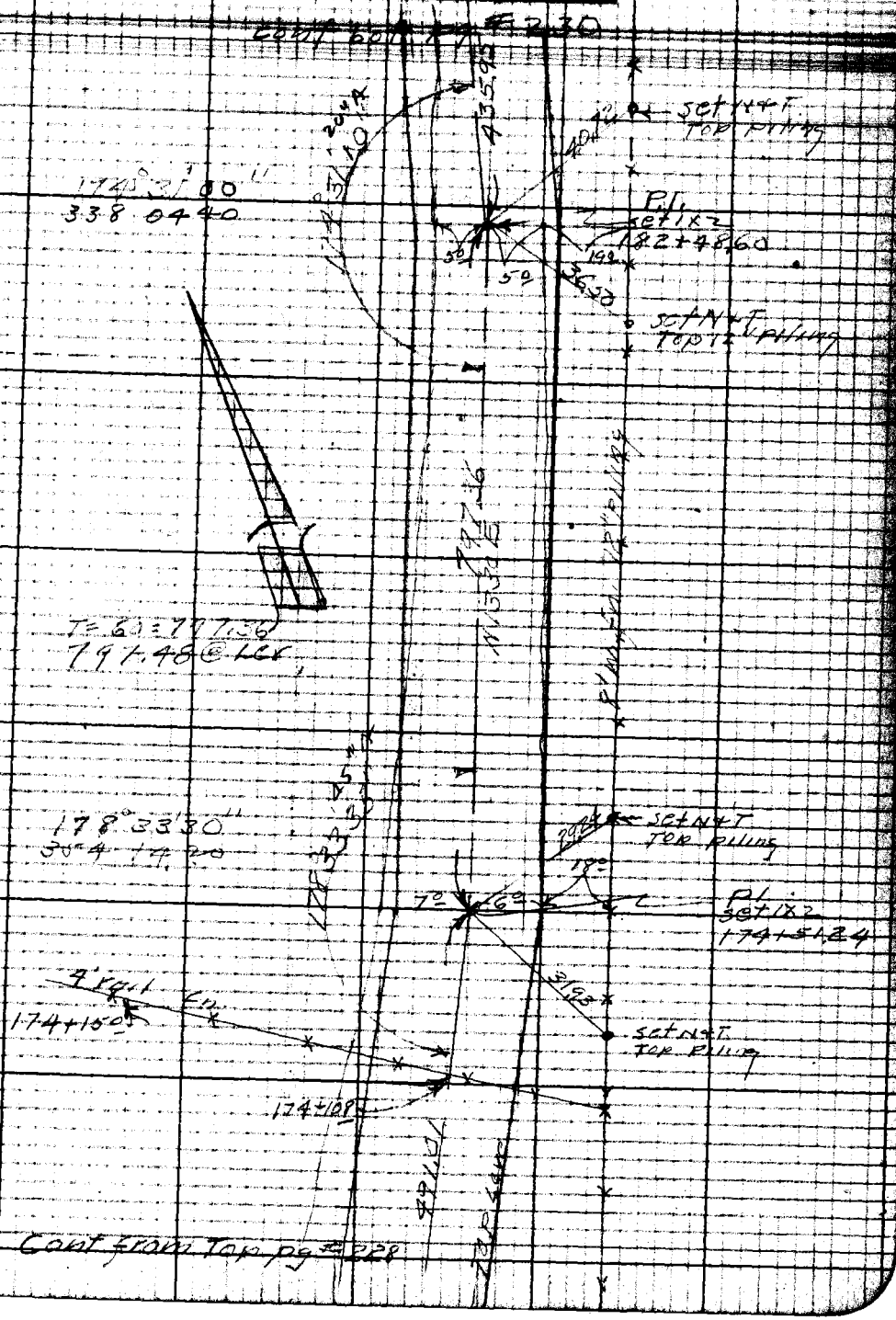

Note: Any Additions or Changes on This Sheet Must be Made or Circled in Red Ink With Date and Name of Person Making Change.

Do not extend notes this side of this line.

RETURN TO
LOS ANGELES COUNTY SURVEYOR
726 LOS ANGELES COUNTY
ENGINEERING BLDG.

76F309B 247 10M 1-49

RETURN TO
LOS ANGELES COUNTY SURVEYOR
726 LOS ANGELES COUNTY
ENGINEERING BLDG.

Note: Any Additions or Changes on This Sheet Must be Made or Circled in Red Ink With Date and Name of Person Making Change.

Do not extend notes this side of this line.

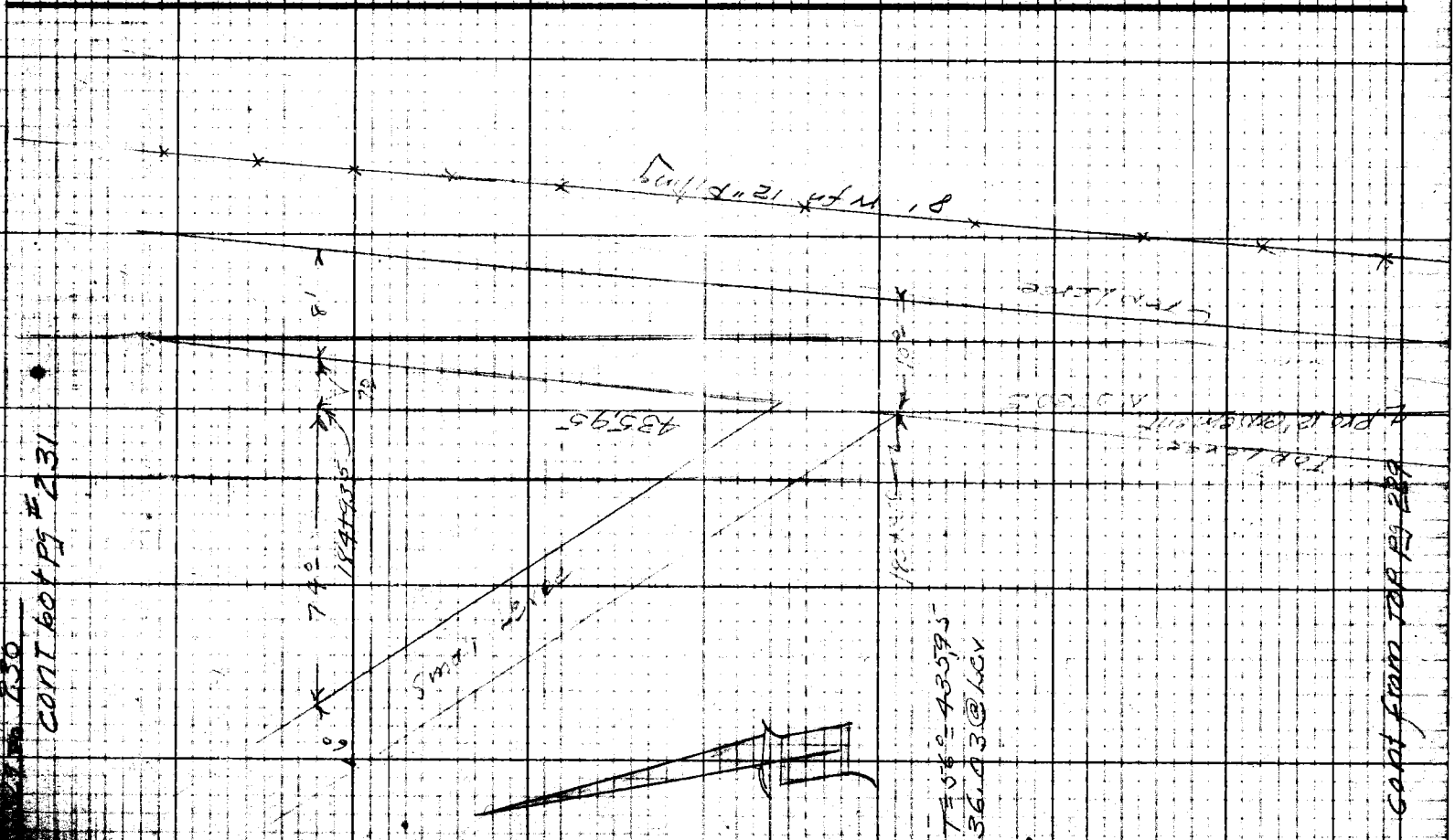

Notes Ck'd by	Survey of [illegible]
Map No.	W.O. [illegible]
Office Work	Surveyed by P. L. Willey
Checked	Notes Date
Date	Indexed A. C. Johnson

F. B. 1529 Pg.

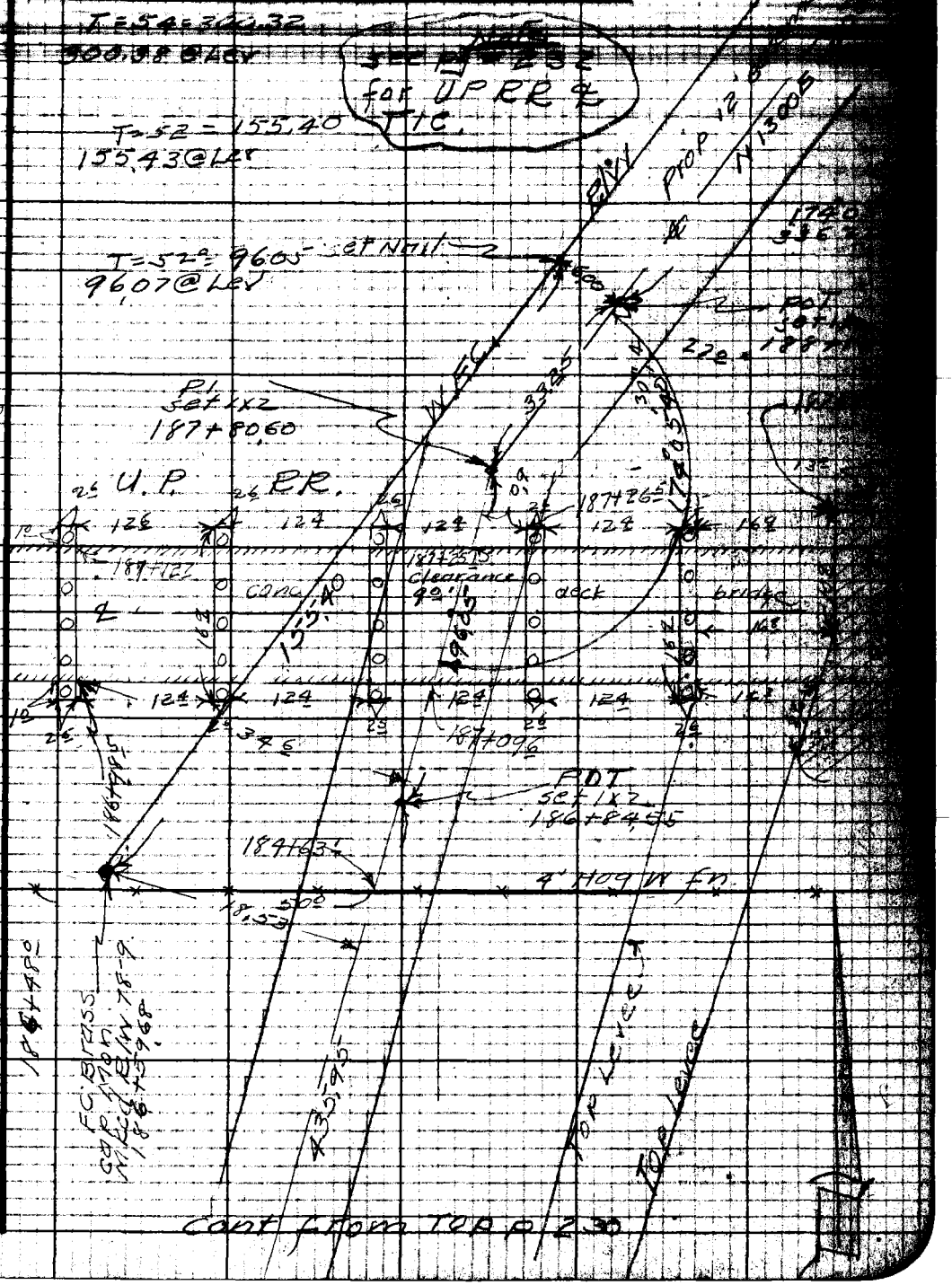

Note: Any Additions or Changes on This Sheet Must be Made or Circled in Red Ink With Date and Name of Person Making Change.

Do not extend notes this side of this line.

RETURN TO
LOS ANGELES COUNTY SURVEYOR
726 LOS ANGELES COUNTY
ENGINEERING BLDG.

76F3095 247 10M 1-49

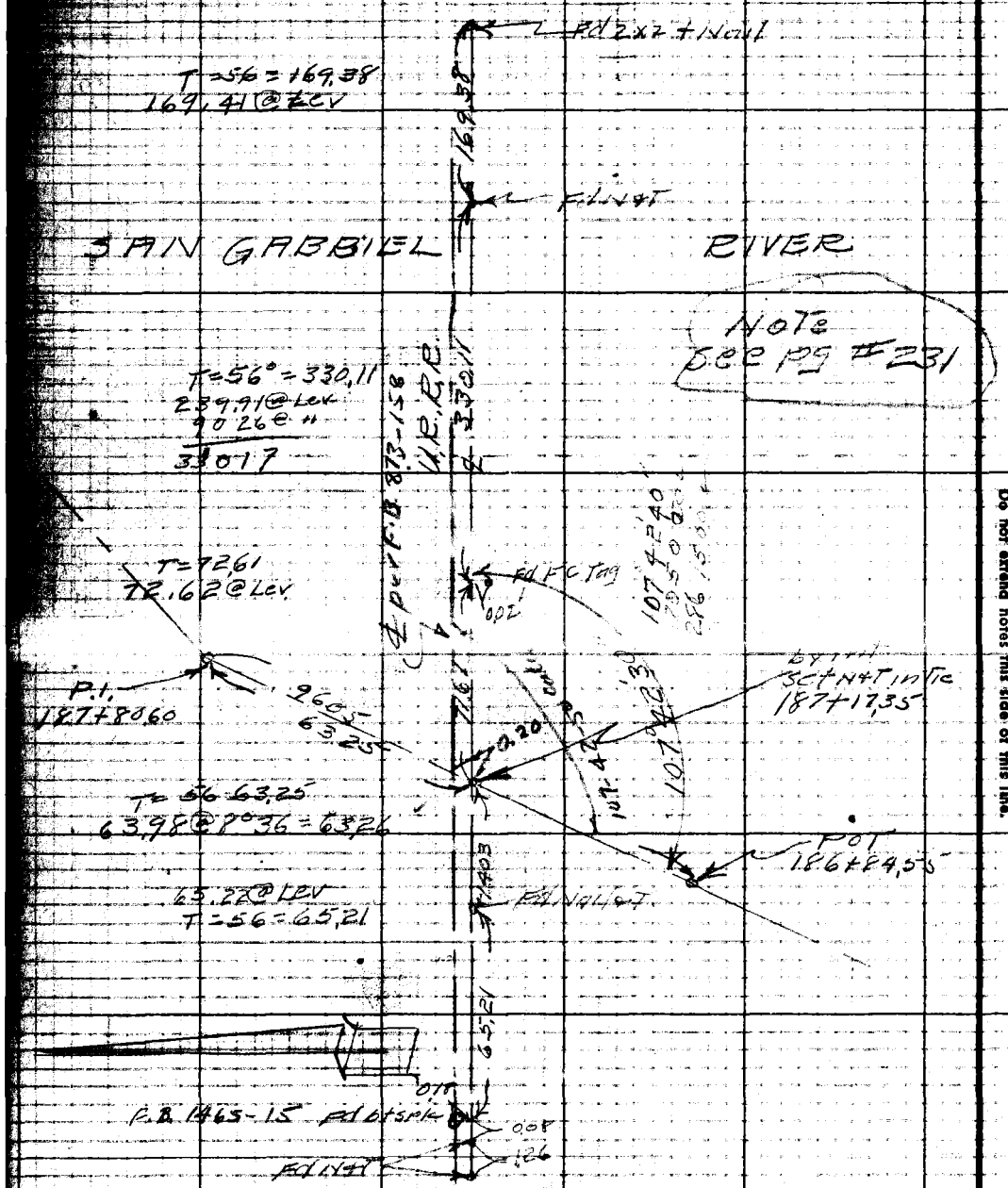

RETURN TO
LOS ANGELES COUNTY SURVEYOR
728 LOS ANGELES COUNTY
ENGINEERING BLDG.

Do not extend notes this side of this line.

Note: Any Additions or Changes on This Sheet Must Be Made or Circled in Red Int. With Date and Name of Person Making Change.

Notes Ck'd by	Survey of Rodings & Wilkins Tr.
Map No.	W. O. [illegible] Tape No. [illegible]
Office Work	Surveyed by R. L. Willey
Checked	Notes " Date [illegible]
Date	Indexed A. C. Johnson

F. B. 1529 Pg. [illegible]

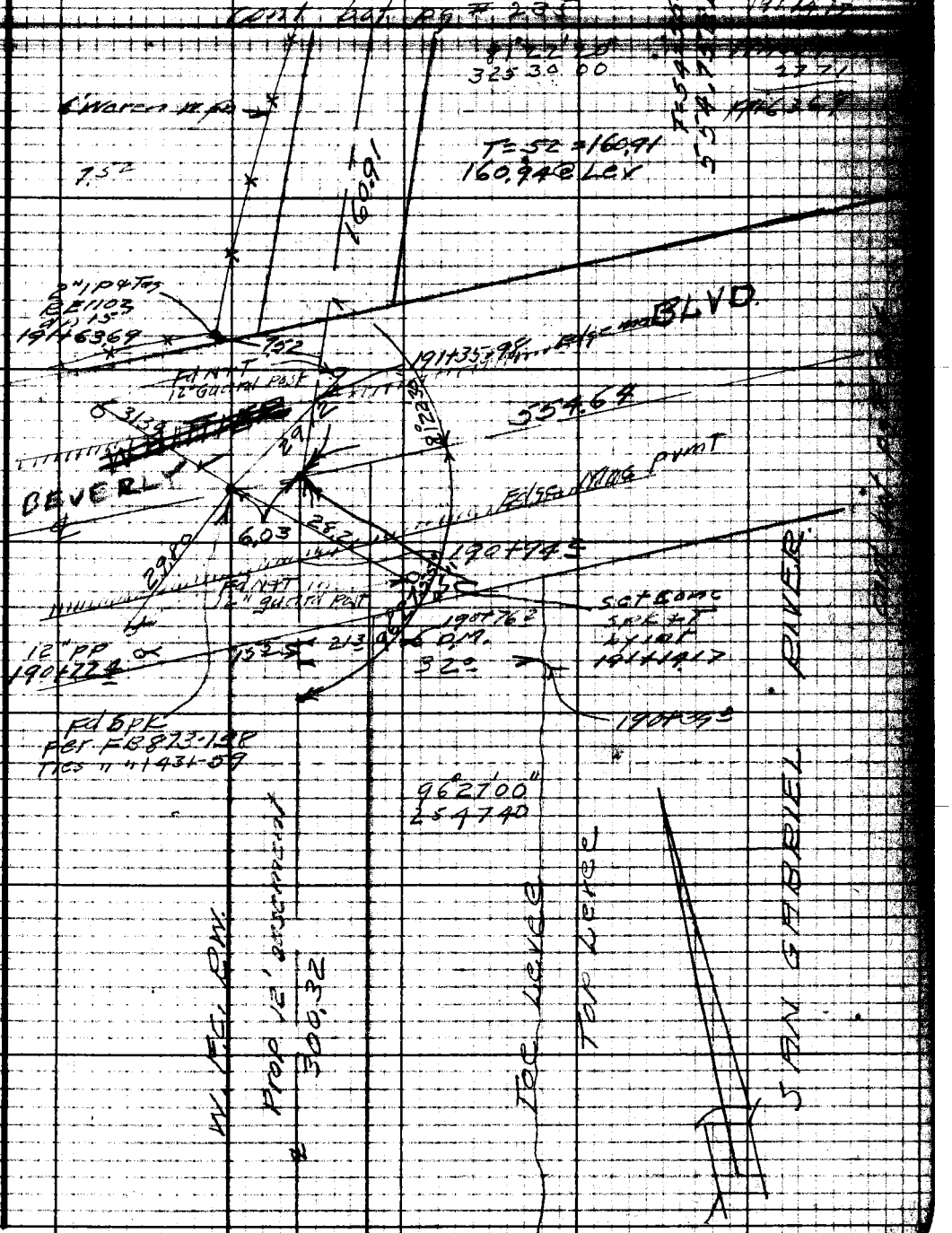

Note: Any Additions or Changes on This Sheet Must be Made or Circled in Red Ink With Date and Name of Person Making Change.

Do not extend notes this side of this line.

RETURN TO
LOS ANGELES COUNTY SURVEYOR
725 LOS ANGELES COUNTY
ENGINEERING BLDG.

76F3095 247 10M 1-49



cont from right
pg # 233

RETURN TO
LOS ANGELES COUNTY SURVEYOR
726 LOS ANGELES COUNTY
ENGINEERING BLDG.

Do not extend notes this side of this line.

Note: Any Additions or Changes on This Sheet Must be Made or Checked in Red Ink With Back and Name of Person Making Change.

Notes Ck'd by	Survey of Riding & Hiking Tr.
Map No.	W. 08433 Tape No. 90 Std. 84
Office Work	Surveyed by R. L. Wilkey
Checked	Notes R. C. Johnson Date 12-22-49
Date	Indexed

F. B. 1529 PG. 236



Note: Any Additions or Changes on This Sheet Must be Made or Circled in Red Ink With Date and Name of Person Making Change.

Do not extend notes this side of this line.

RETURN TO
LOS ANGELES COUNTY SURVEYOR
725 LOS ANGELES COUNTY
ENGINEERING BLDG.

76F3095 247 10M 1-49



RETURN TO
LOS ANGELES COUNTY SURVEYOR
726 LOS ANGELES COUNTY
ENGINEERING BLDG.

Do not extend notes this side of this line.

Note: Any Additions or Changes on This Sheet Must be Made or Circled in Red Ink With Date and Name of Person Making Change.

Notes Ck'd by	Survey of Riding & Hiking Tr.
Map No.	W. O. 8457 Tape No. 90 Std. 75 °F
Office Work	Surveyed by R. L. Willey
Checked	Notes 11 Date 12-27-49
Date	Indexed R. C. Johnson

F. B. 1527 Pg. 237

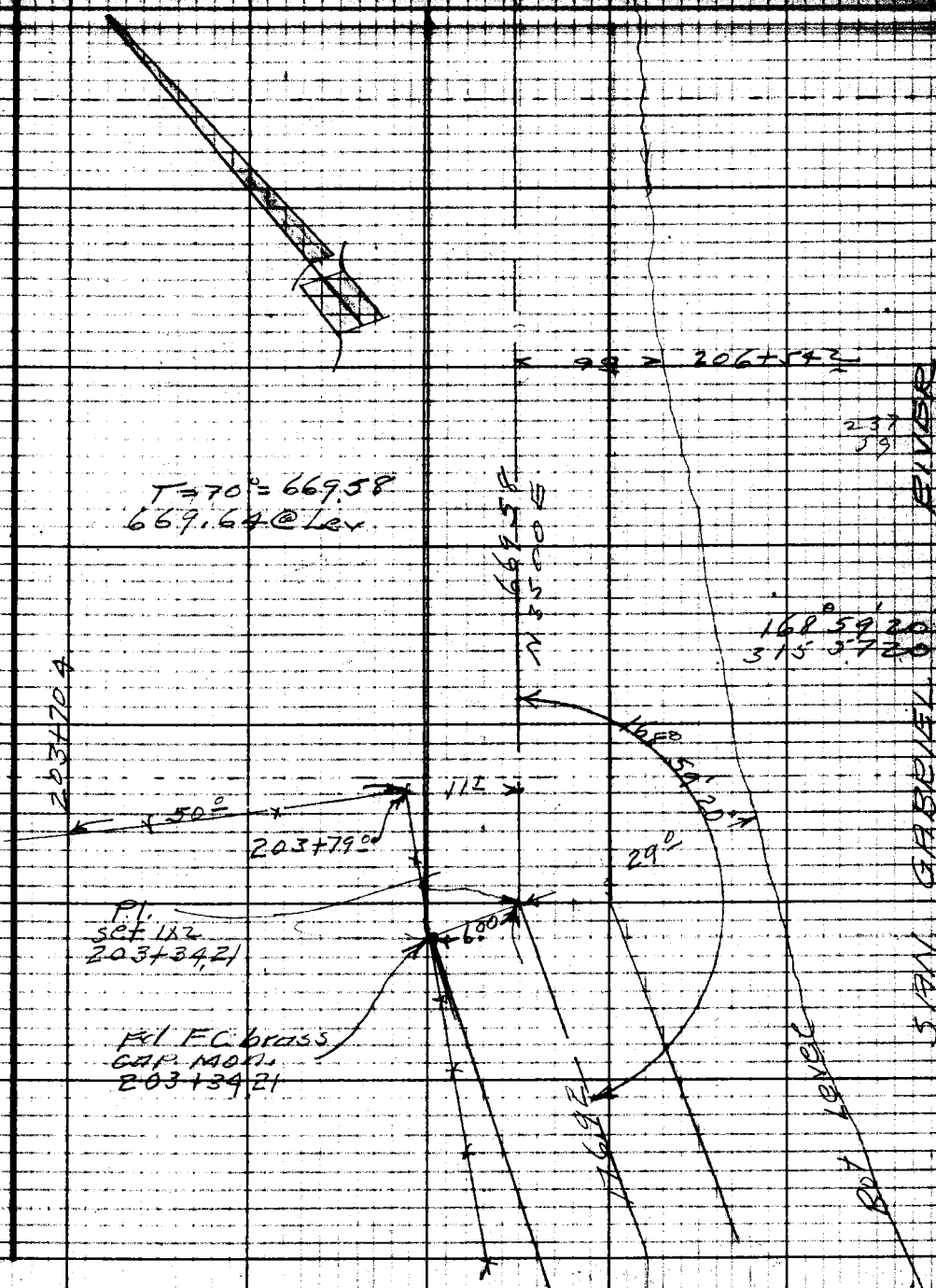

Note: Any Additions or Changes on This Sheet Must be Made or Circled in Red Ink With Date and Name of Person Making Change.

Do not extend notes this side of this line.

RETURN TO
LOS ANGELES COUNTY SURVEYOR
725 LOS ANGELES COUNTY
ENGINEERING BLDG.

76F3098 247 10M 1-49

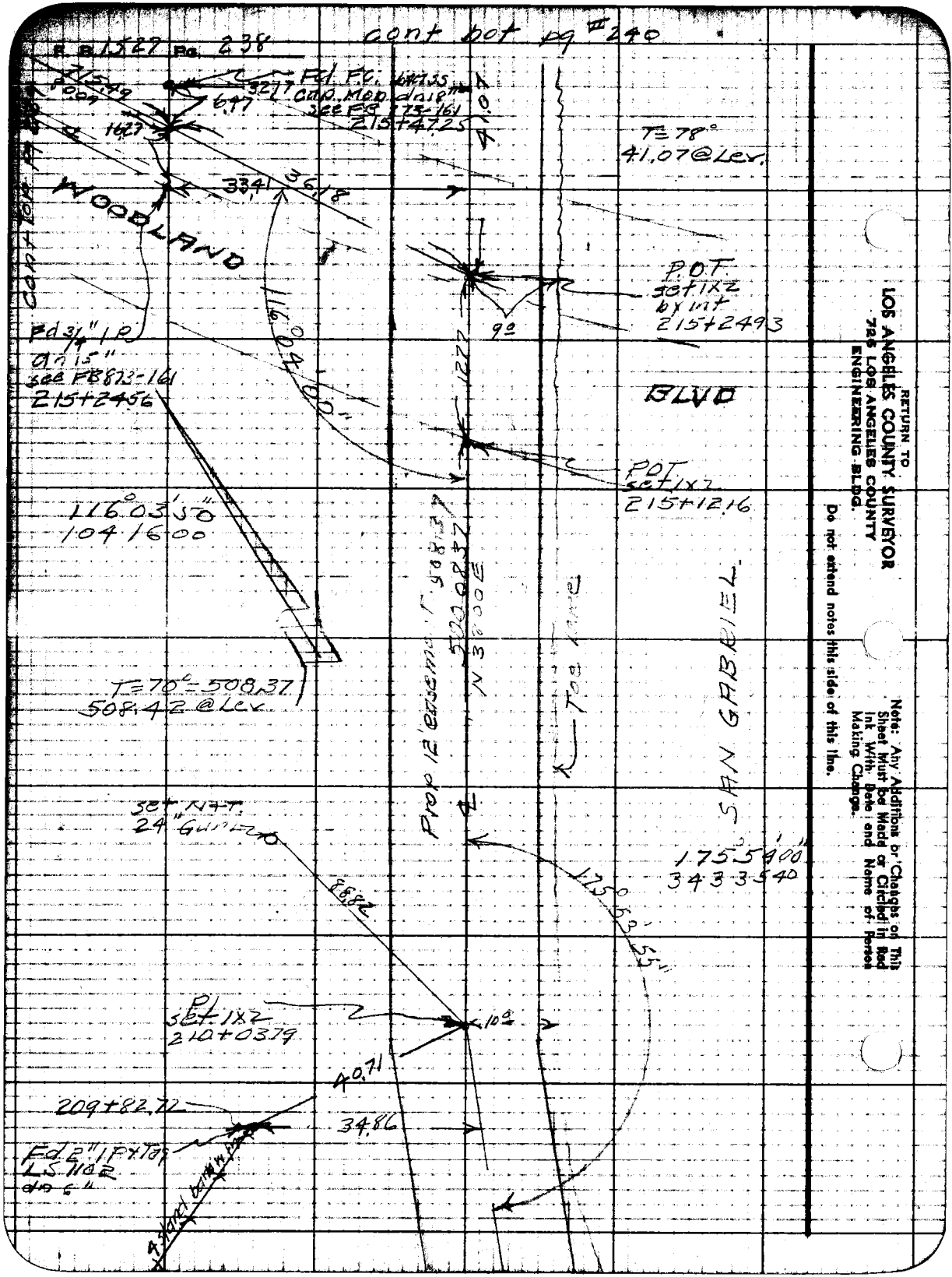

RETURN TO
LOS ANGELES COUNTY SURVEYOR
725 LOS ANGELES COUNTY
ENGINEERING BLDG.

Do not extend notes this side of this line.

Note: Any Additions or Changes on This Sheet Must be Made or Circled in Red Ink With Date and Name of Person Making Change.

Notes Ck'd by	Survey of Riding & Walking Tr.
Map No.	W. O. 8437 Tape No. 90 Std. 84 °F
Office Work	Surveyed by R. L. Willey
Checked	Notes " Date 12-23
Date	Indexed A. C. Johnson

F. B. 1529 Pg. 239

Cont from Top left
FJ 608

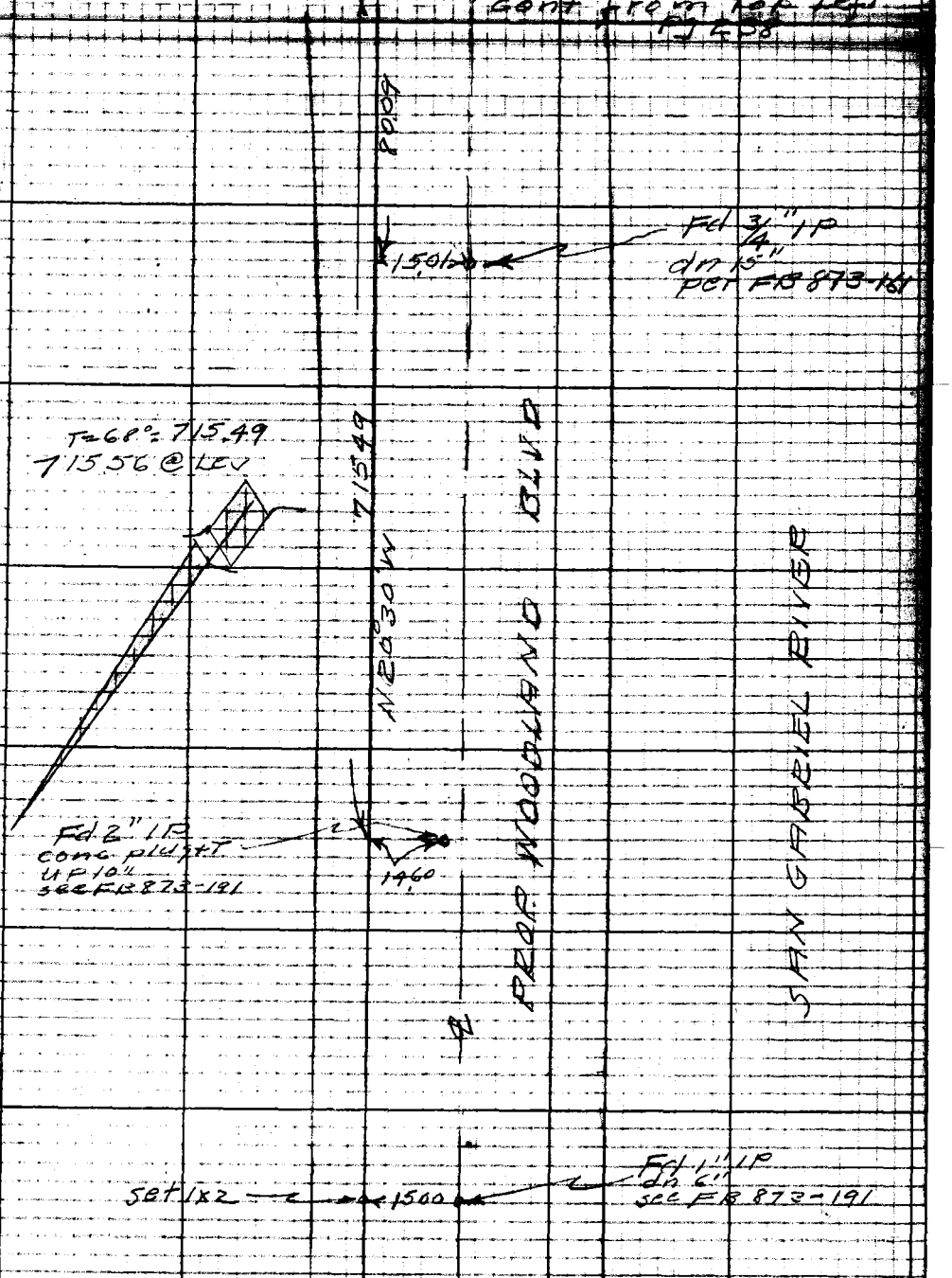

Note: Any Additions or Changes on This Sheet Must be Made or Circled in Red Ink With Date and Name of Person Making Change.

Do not extend notes this side of this line.

RETURN TO
LOS ANGELES COUNTY SURVEYOR
726 LOS ANGELES COUNTY
ENGINEERING BLDG.

76F3098 247 10M 1-49

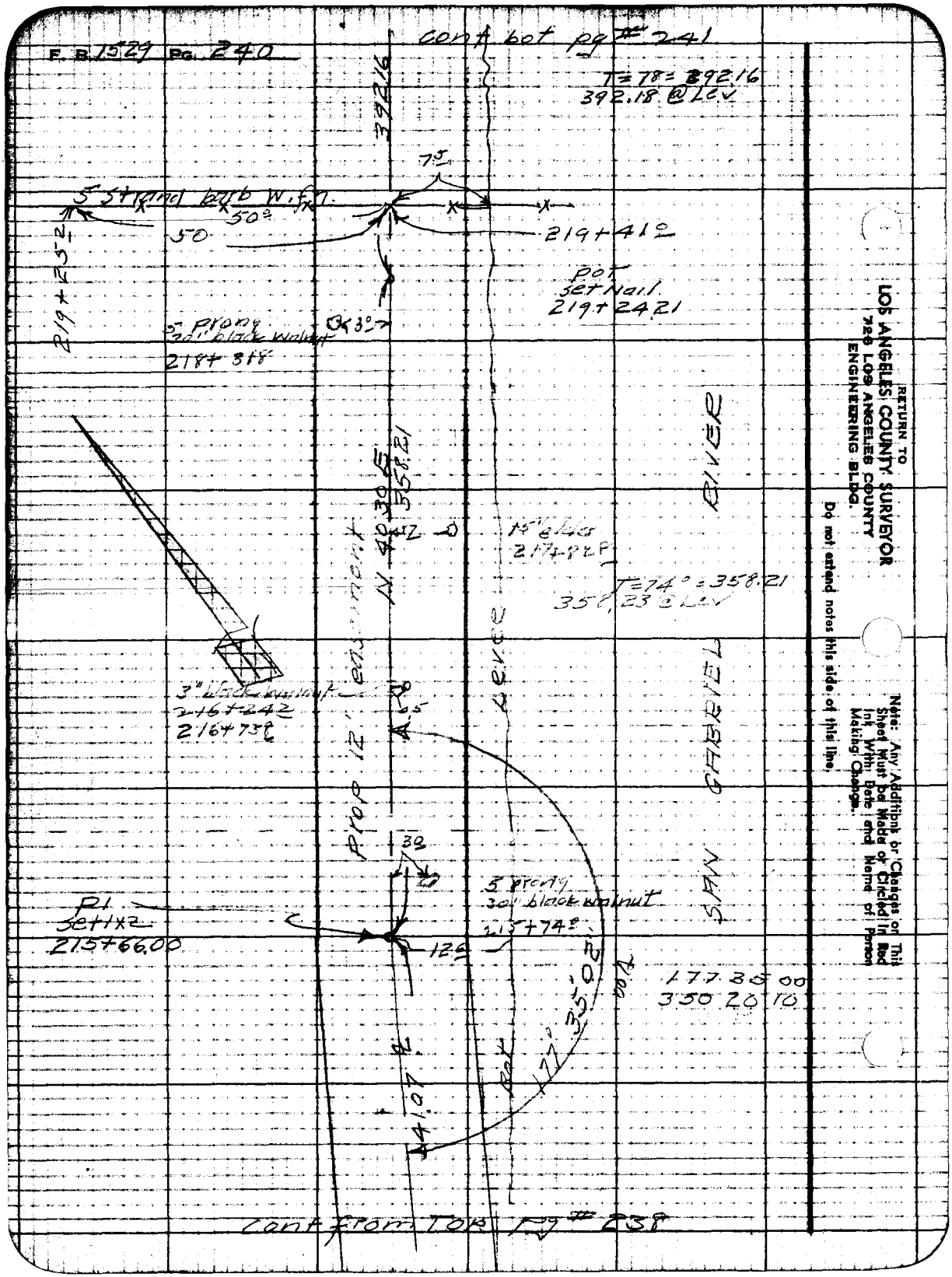
F. B. 1529 Pg. 240
cont bot pg # 241
T=78=392.16
392.18 @ Lev
392.16
7.5
5 strand barb w. fn.
50°
50
219+41.2
219+25.2
Pot
set Nail
219+24.21
5 prong
30" black walnut
218+31.8
3°
N 40 30 E
358.21
15" elder
217+82.8
T=74°=358.21
358.23 @ Lev
3" black walnut
216+24.2
216+73.8
Prop 12' easement
Lever
SAN GABRIEL RIVER
30
5 prong
30" black walnut
215+74.8
P1
set 1x2
215+66.00
12.6
177 35 00
350 20 10
177° 35' 02"
41.07
Pot
cont from Top Pg # 238
RETURN TO
LOS ANGELES COUNTY SURVEYOR
726 LOS ANGELES COUNTY
ENGINEERING BLDG.
Do not extend notes this side of this line.
Note: Any Additions or Changes on This Sheet Must be Made or Circled in Red Ink With Date and Name of Person Making Change.

Notes Ck'd by	Survey of Riding & Hiking Tr
Map No.	W. O. 2437 Tape No. 90 Std. 84 °F
Office Work	Surveyed by R. L. Willey
Checked	Notes Date 12-29-49
Date	Indexed K. C. Johnson

F. B. 1529 Pg. 241

cont Lot pg 242



cont from Top pg # 240

Note: Any Additions or Changes on This Sheet Must be Made or Circled in Red Ink With Date and Name of Person Making Change.

Do not extend notes this side of this line.

RETURN TO
LOS ANGELES COUNTY SURVEYOR
726 LOS ANGELES COUNTY
ENGINEERING BLDG.

76F3098 247 10M 1-49

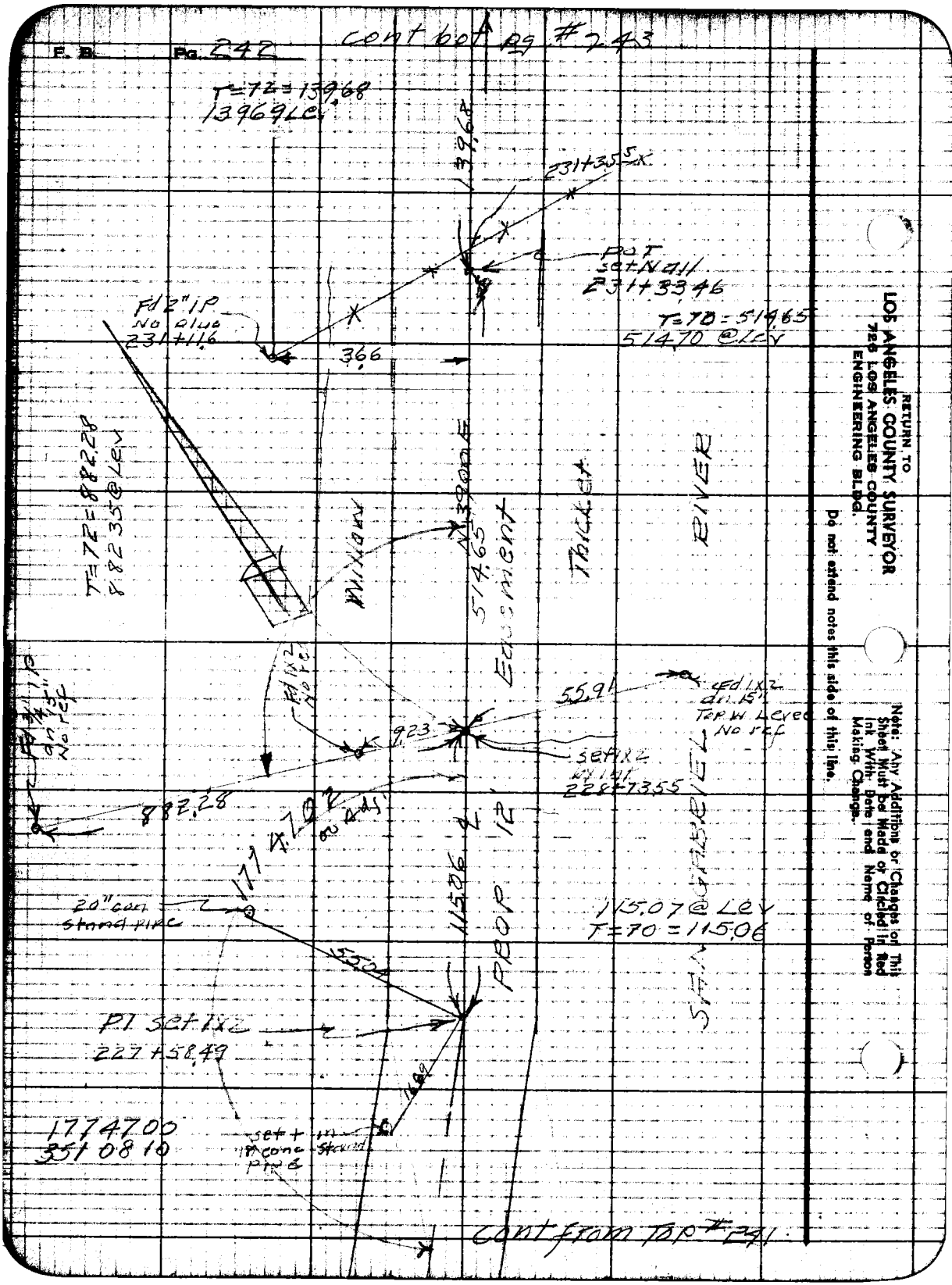
F. B.
Pg. 242
cont bot pg #243
T=72=139.68
139.69 Lev
139.68
231+35.5
PoT set Nail
231+33.46
Fd 2" IP
No plug
231+11.6
36.6
T=70=514.65
514.70 @ Lev
T=72=882.28
882.35 @ Lev
Willow
N 390 E
514.65
Easement
Thicket
RIVER
Fd 1x2
No ref
55.91
Fd 1x2
on 15"
Top W Level
No ref
9.23
set 1x2
by 1st
228+73.55
882.28
1774.02
on Adj
115.06
PROP 12'
SAN GABRIEL
20" con
stand pipe
115.07 @ Lev
T=70=115.06
55.04
PI set 1x2
227+58.49
1774.00
351 08 10
set + in
18" conc stand
pipe
cont from Top #241
RETURN TO
LOS ANGELES COUNTY SURVEYOR
726 LOS ANGELES COUNTY
ENGINEERING BLDG.
Do not extend notes this side of this line.
Note: Any Additions or Changes on This Sheet Must be Made or Circled in Red Ink With Date and Name of Person Making Change.

Map No.	W. O. 19.32 Tape No. 90 Std. 84 °F
Office Work	Surveyed by: B. L. Willey
Checked	Notes " Date 12-30-49
Date	Indexed A. C. Johnson

F. B. 1569 Pg. 243

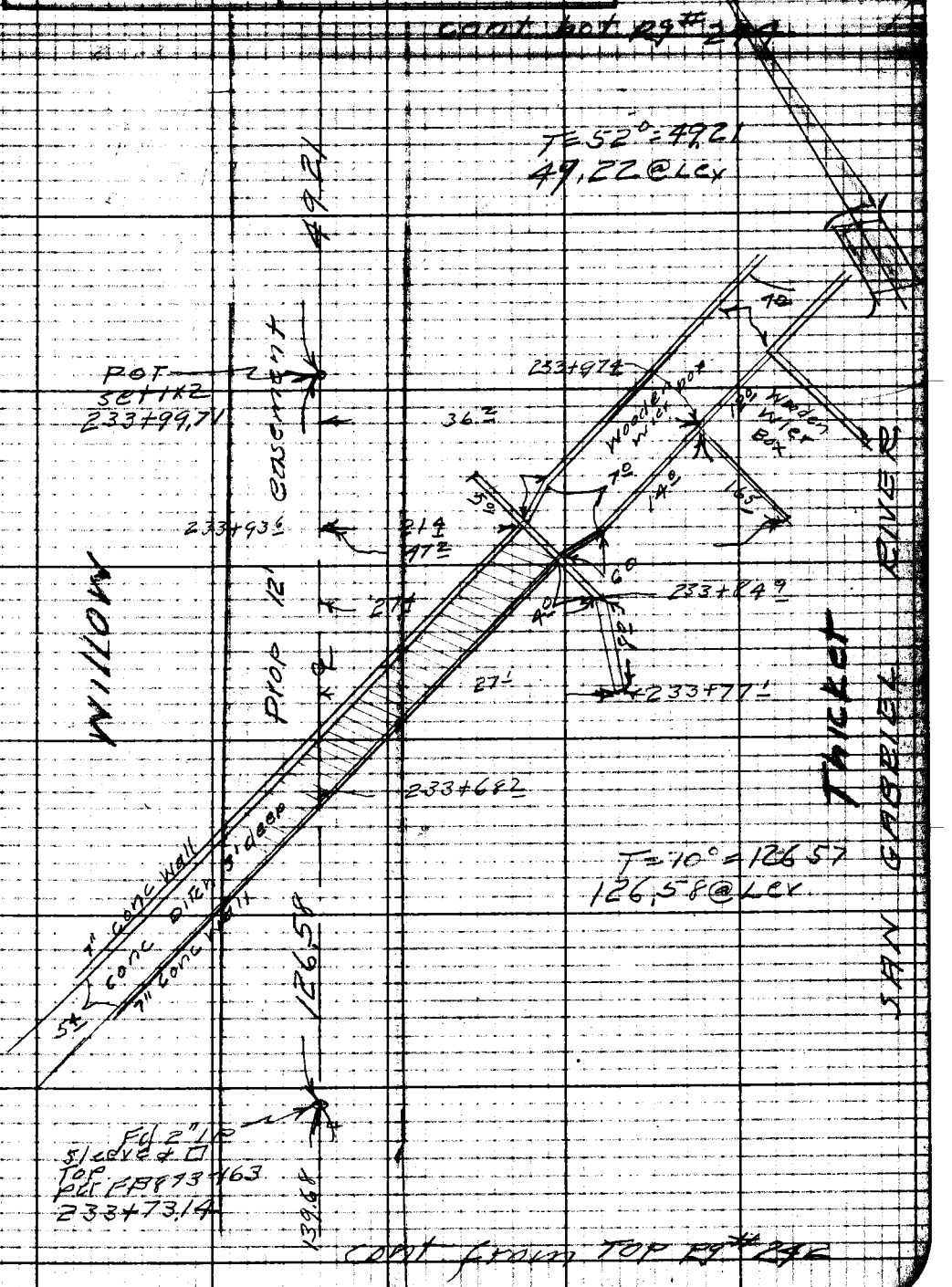

Note: Any Additions or Changes on This Sheet Must be Made or Circled in Red Ink With Date and Name of Person Making Change.

Do not extend notes this side of this line.

RETURN TO
LOS ANGELES COUNTY SURVEYOR
725 LOS ANGELES COUNTY
ENGINEERING BLDG.

76F3098 247 10M 1-49



RETURN TO
LOS ANGELES COUNTY SURVEYOR
726 LOS ANGELES COUNTY
ENGINEERING BLDG.

Do not extend notes this side of this line.

Note: Any Additions or Changes on This Sheet Must be Made or Circled in Red Ink With Date and Name of Person Making Change.

Notes Ck'd by	Survey of Riding & hiking Tr.
Map No.	W. O. 8433 Tape No. 90 Std. 84 °F
Office Work	Surveyed by R. L. Willey
Checked	Notes " Date 1-3-50
Date	Indexed A. C. Johnson

F. B. 1529 Pg. 245

cont bot pg # 246

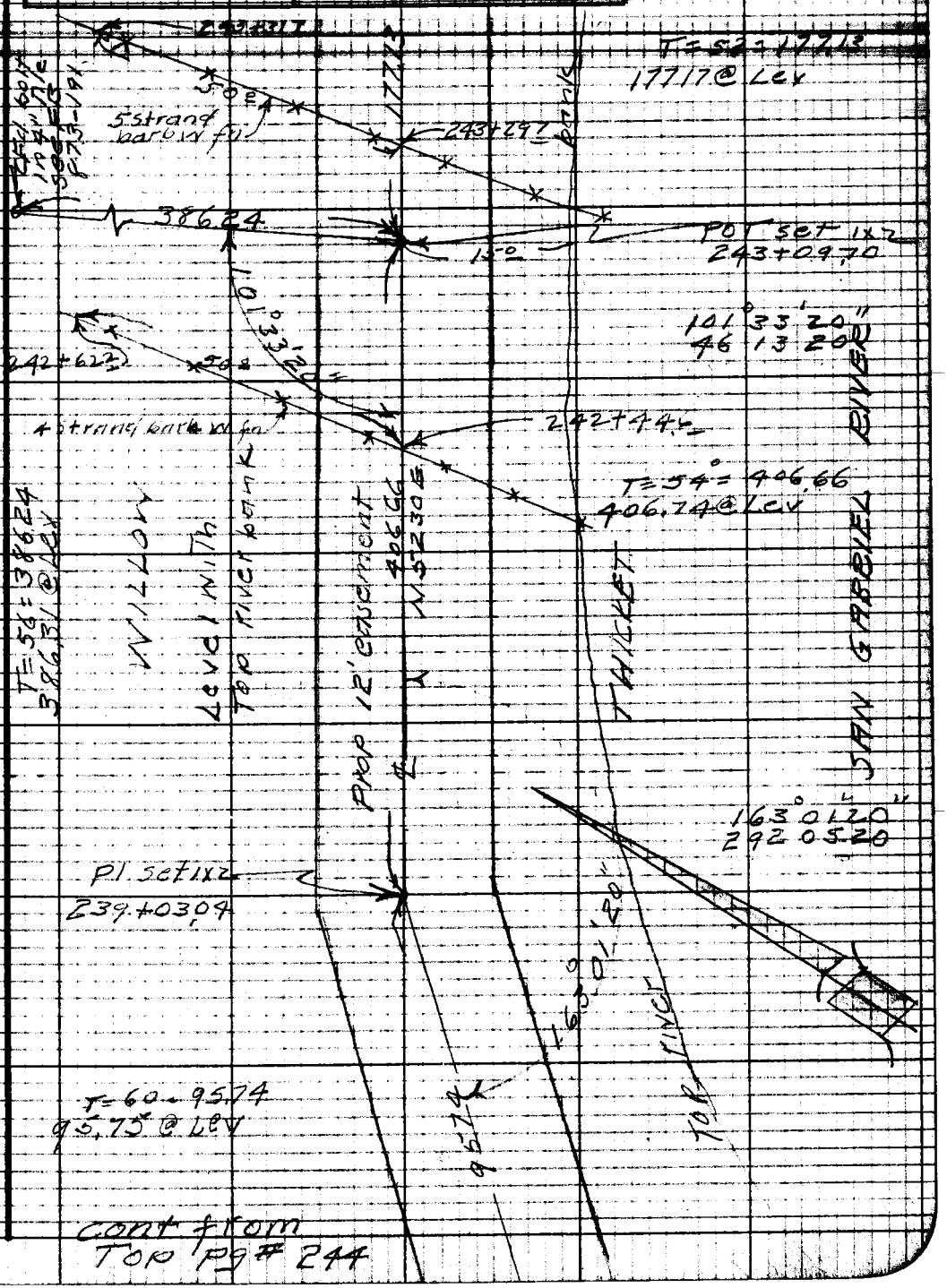

cont from Top pg # 244

Note: Any Additions or Changes on This Sheet Must be Made or Circled in Red Ink With Date and Name of Person Making Change.

Do not extend notes this side of this line.

RETURN TO
LOS ANGELES COUNTY SURVEYOR
725 LOS ANGELES COUNTY
ENGINEERING BLDG.

76F3098 247 10M 1-49


F.B. 1529 Pg. 246
cont bot pg # 247
T= 50 = 274.63
274.69 @ Lev
274.63
168°09'40"
ALFALFA FIELD
SAN GABRIEL RIVER
244 86.83
248.03
247 34.86
6.00
Fd 2" IP
F.C. Tag Ang 2
247+34.86
Pl set 1x2
247+34.86
168 09 40
312 38 40
T= 48° = 248.03
248.09 @ Lev
12' easement
248.03
N 59° 00' E
Top river bank
45 trans. barbw. fa.
245+63.2
50.2
245+61.1
2°
30°
Prop ℄
Pl. set 1x2
244+86.83
15°
245+53.3
173° 35' 40"
334 23 30
177.13
cont from top p 245
RETURN TO
LOS ANGELES COUNTY SURVEYOR
726 LOS ANGELES COUNTY
ENGINEERING BLDG.
Do not extend notes this side of this line.
Note: Any Additions or Changes on This Sheet Must be Made or Circled in Red Ink With Date and Name of Person Making Change.

Notes Ck'd by	Survey of Buildings & Parking Fr
Map No.	W. O. 8433 Tape No. 90 Std. 89 °F
Office Work	Surveyed by R. L. Willey
Checked	Notes Date 1-6-40
Date	Indexed A. C. Johnson

F. B. 1527 Pg. 247

cont bot pg # 246

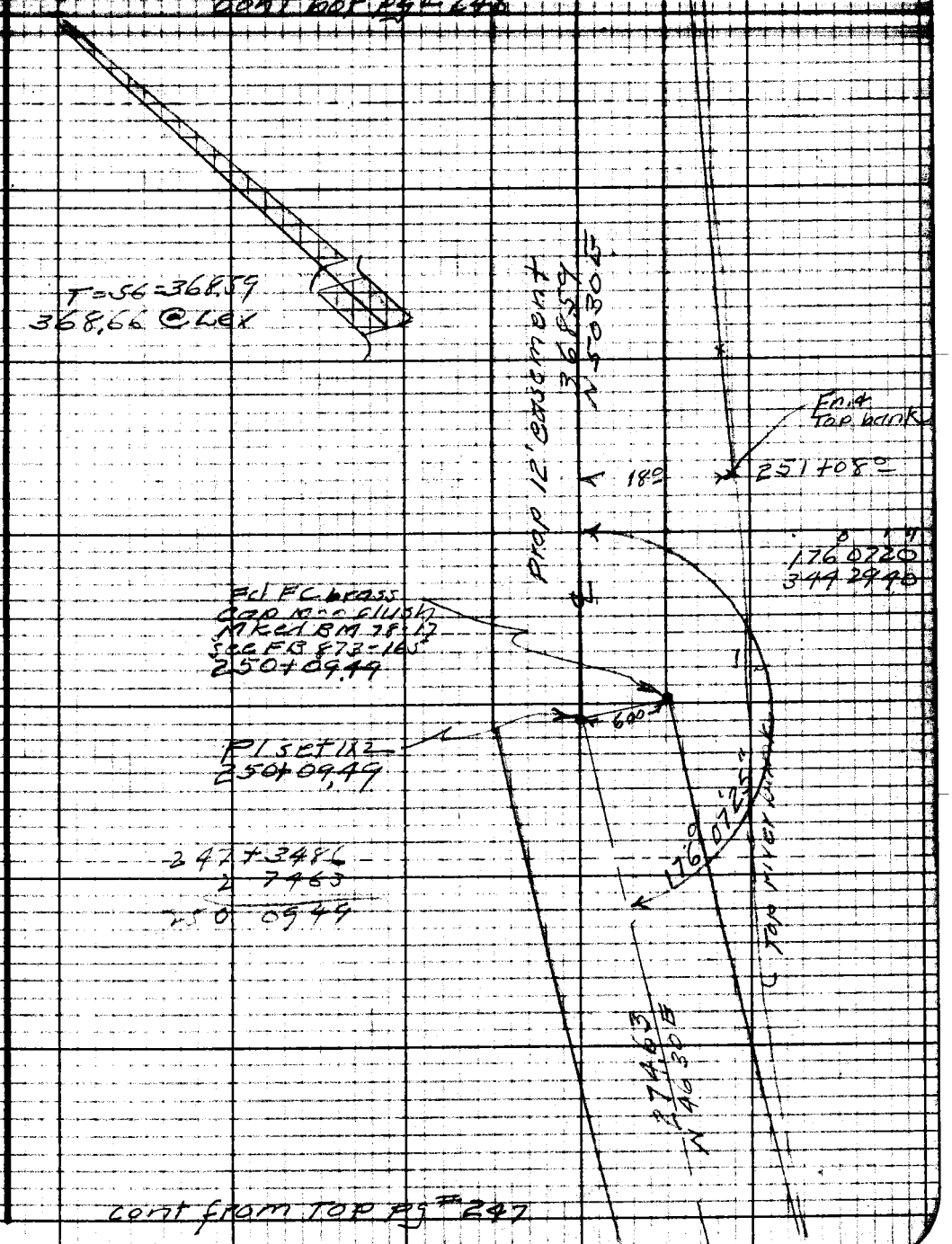

cont from Top pg # 247

Note: Any Additions or Changes on This Sheet Must be Made or Circled in Red Ink With Date and Name of Person Making Change.

Do not extend notes this side of this line.

RETURN TO
LOS ANGELES COUNTY SURVEYOR
725 LOS ANGELES COUNTY
ENGINEERING BLDG.

76F3088 247 10M 1-49

F. B. 1529 PG. 248

cont. bot. pg 249

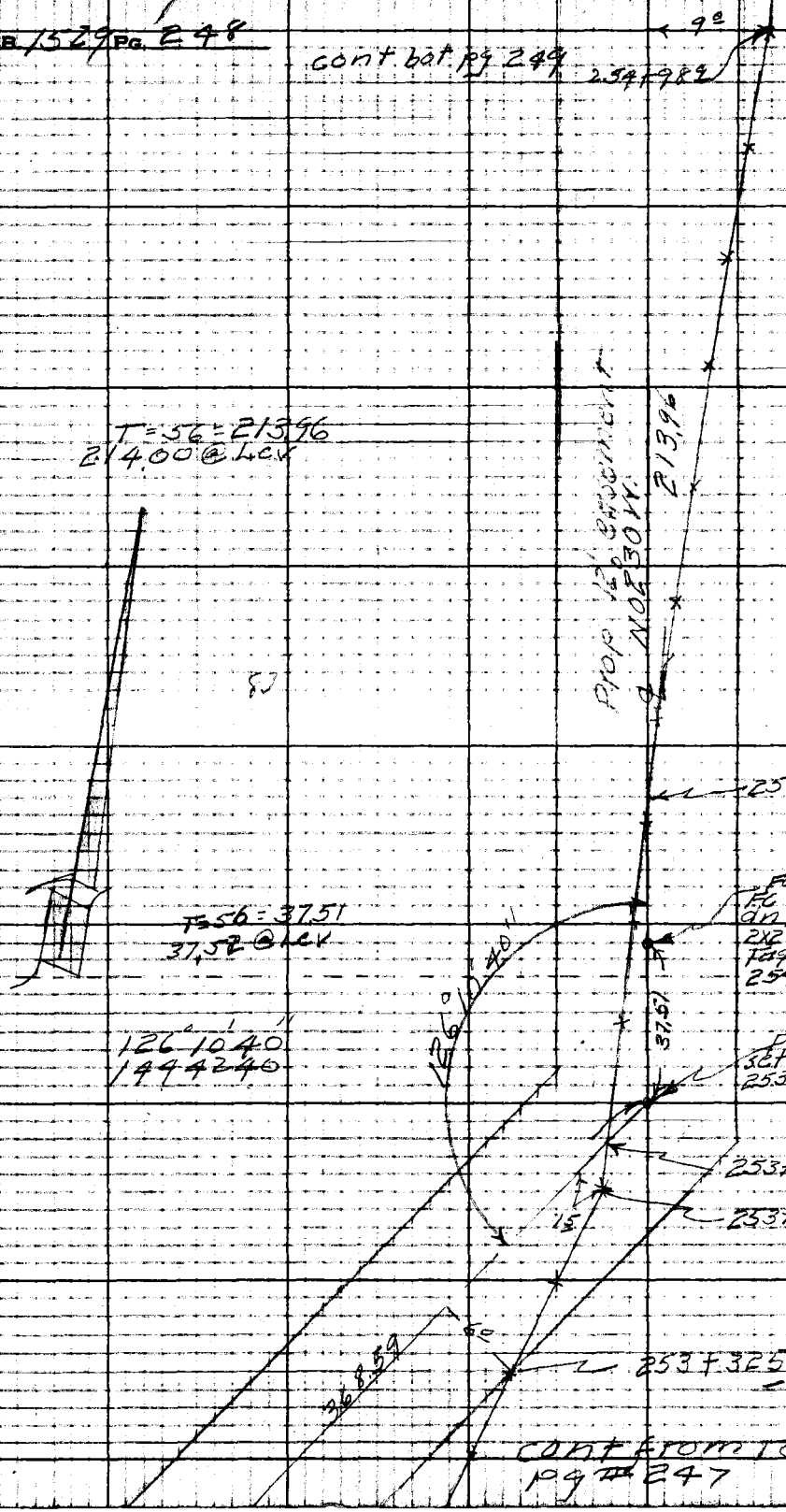

RETURN TO
LOS ANGELES COUNTY SURVEYOR
725 LOS ANGELES COUNTY
ENGINEERING BLDG.

Do not extend notes this side of this line.

Note: Any Additions or Changes on This Sheet Must be Made or Checked in Red Ink With Date and Name of Person Making Change.

Notes Ck'd by	Survey of Riding & Hiking Tr
Map No.	W. O. [illegible] Tape No. 90 Std. 89 °F
Office Work	Surveyed by R. L. Willey
Checked	Notes Date 1-3-50
Date	Indexed A. C. Johnson

F. B. 1529 PG. 249

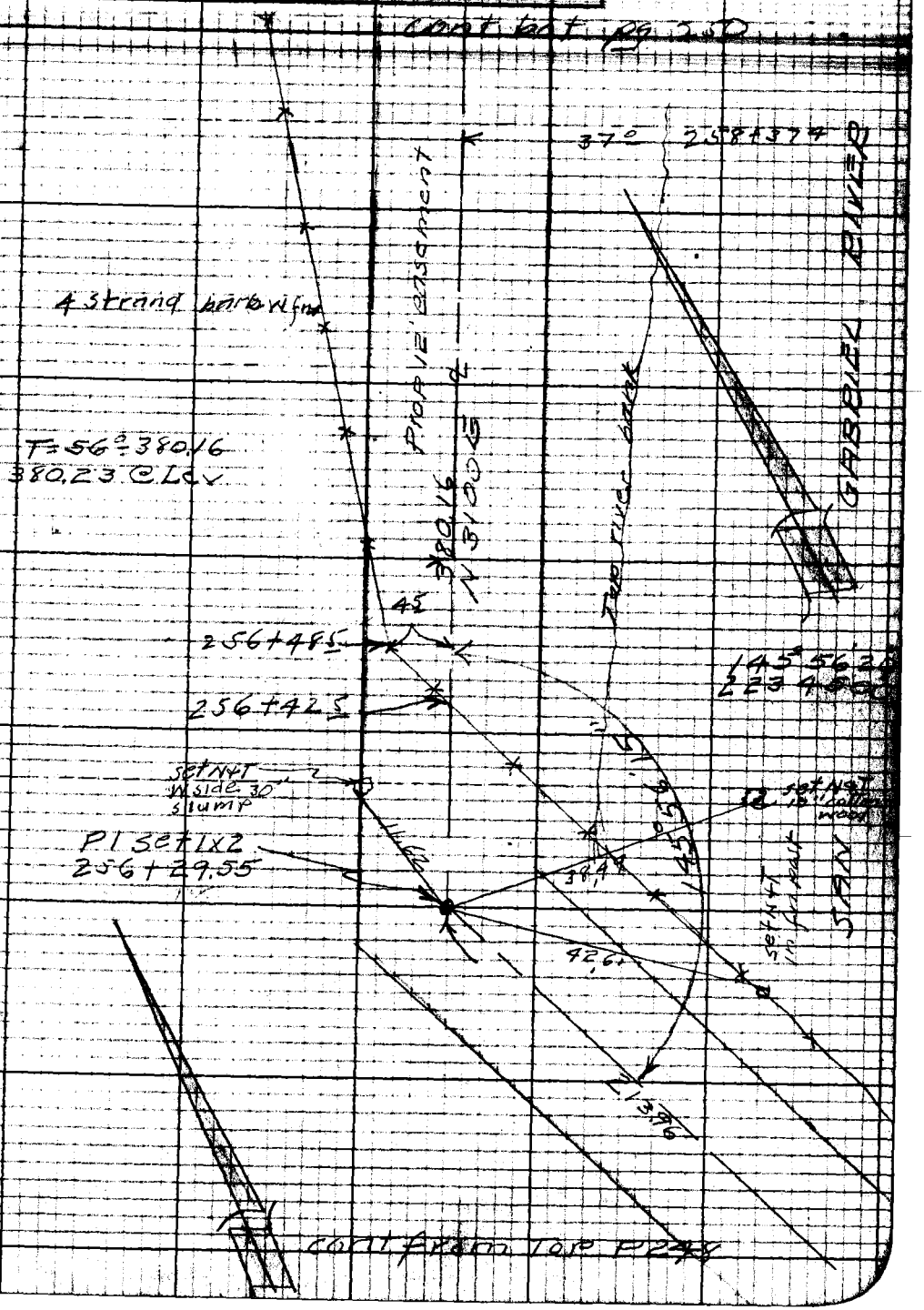

Note: Any Additions or Changes on This Sheet Must be Made or Circled in Red Ink With Date and Name of Person Making Change.

Do not extend notes this side of this line.

RETURN TO
LOS ANGELES COUNTY SURVEYOR
725 LOS ANGELES COUNTY
ENGINEERING BLDG.

76F3098 247 10M 1-49

F.B. 1529 Pg. 250

cont bot pg 251

Note
FB 873-167
calls for 2" IP property corners in this field property owner objects to our searching for said points in his recently planted alfalfa field.

156°04'40"
264 18 40



cont from TOP pg 249

RETURN TO
LOS ANGELES COUNTY SURVEYOR
726 LOS ANGELES COUNTY
ENGINEERING BLDG.

Do not extend notes this side of this line.

Note: Any Additions or Changes on This Sheet Must be Made or Circled in Red Ink With Date and Name of Person Making Change.

76F3098 247 10M 1-49

RETURN TO
LOS ANGELES COUNTY SURVEYOR
720 LOS ANGELES COUNTY
ENGINEERING BLDG.

Note: Any Additions or Changes on This Sheet Must be Made or Circled in Red Ink With Date and Name of Person Making Change.

Do not extend notes this side of this line.

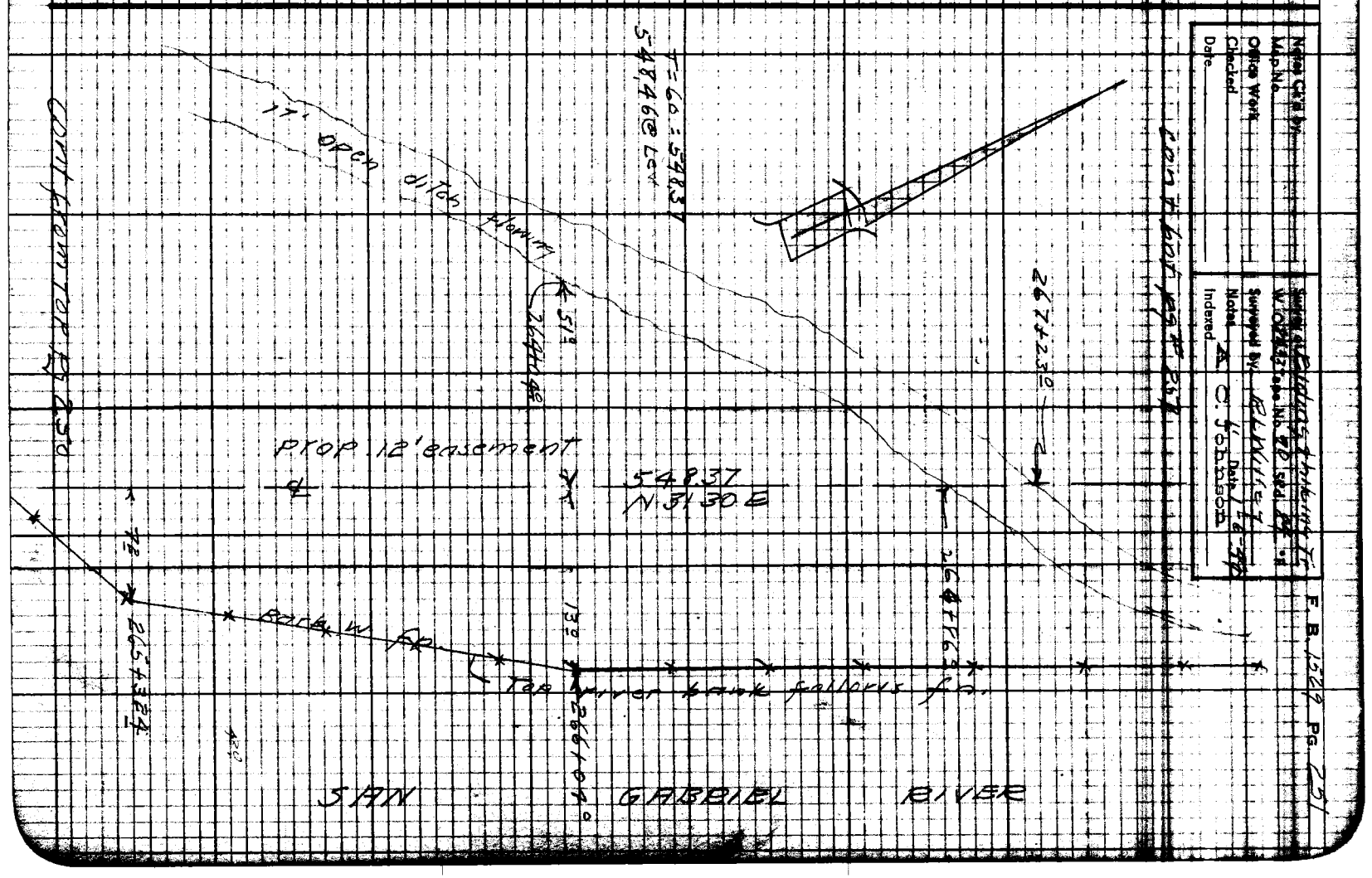

cont bot pg # 253

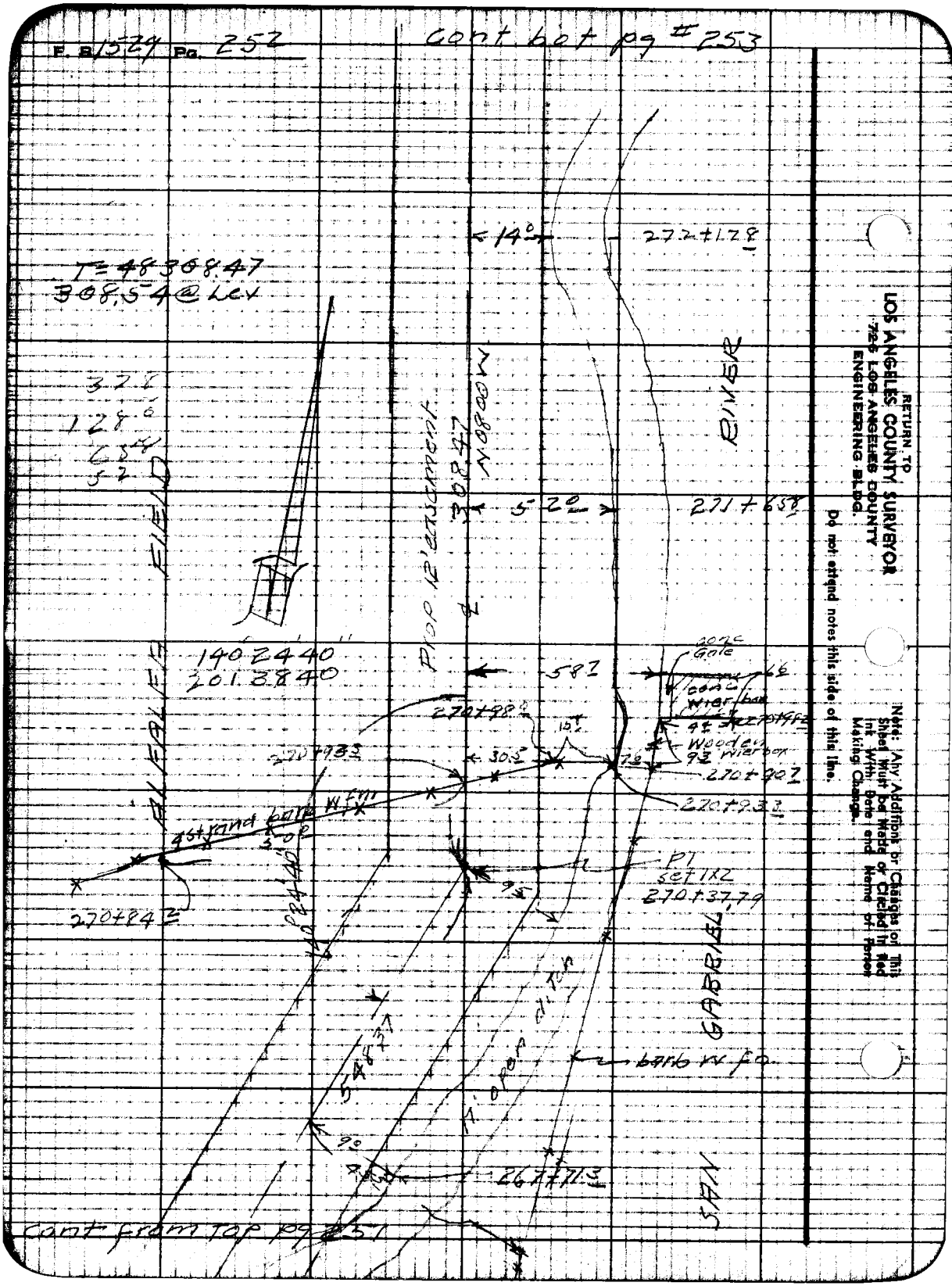

Notes Ck'd by	Survey of Riding & Hiking Tr
Map No.	W. O. 8833 Tape No. 90 Std. 84 °F
Office Work	Surveyed by R. L. Willey
Checked	Notes " Date 1-6-50
Date	Indexed A. C. Johnson

F. B. 1529 Pg. 253

cont Left pg # 254

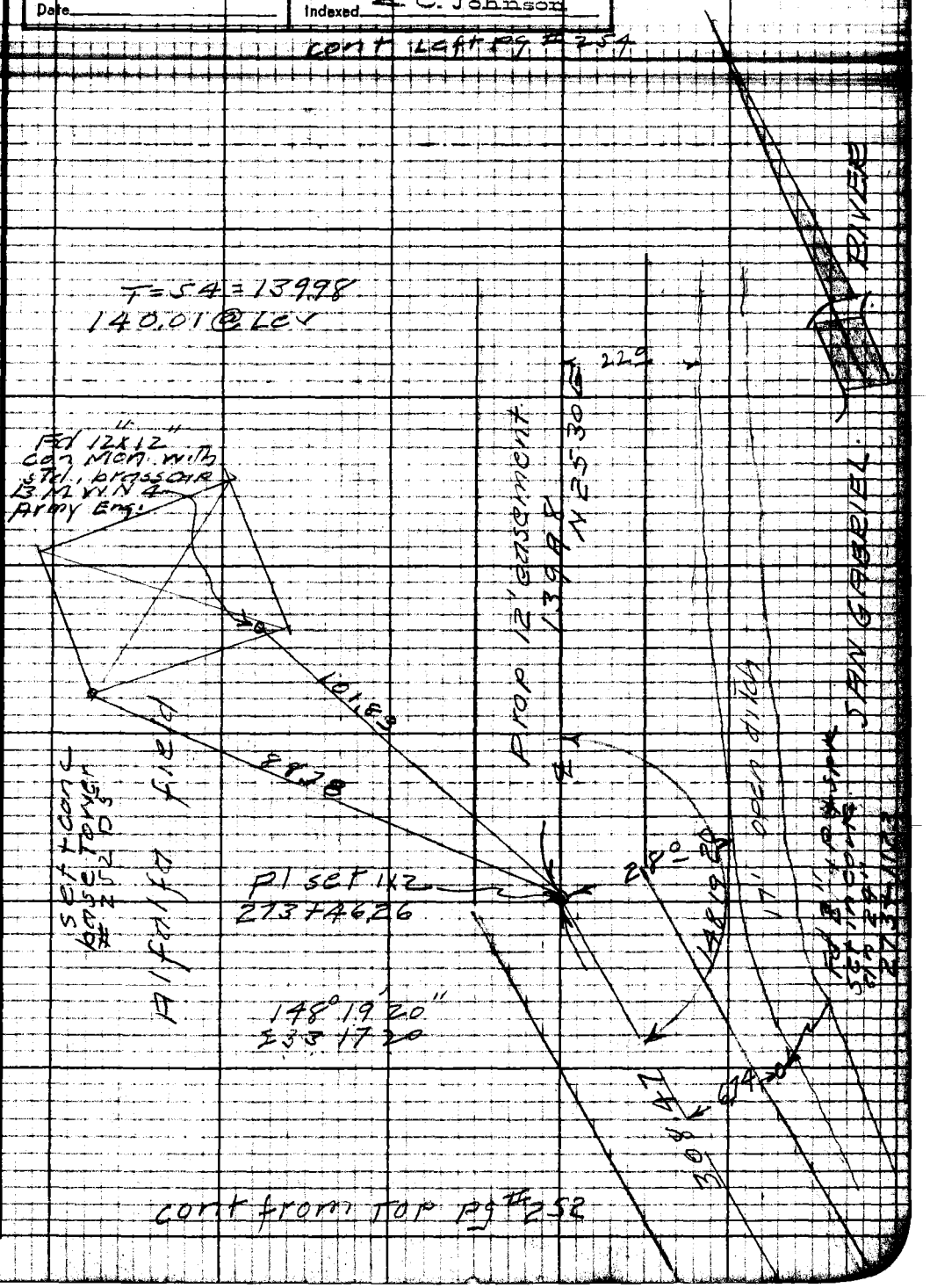

cont from Top pg # 252

Note: Any Additions or Changes on This Sheet Must be Made or Circled in Red Ink With Date and Name of Person Making Change.

Do not extend notes this side of this line.

RETURN TO
LOS ANGELES COUNTY SURVEYOR
726 LOS ANGELES COUNTY
ENGINEERING BLDG.

76F3095 247 10M 1-49

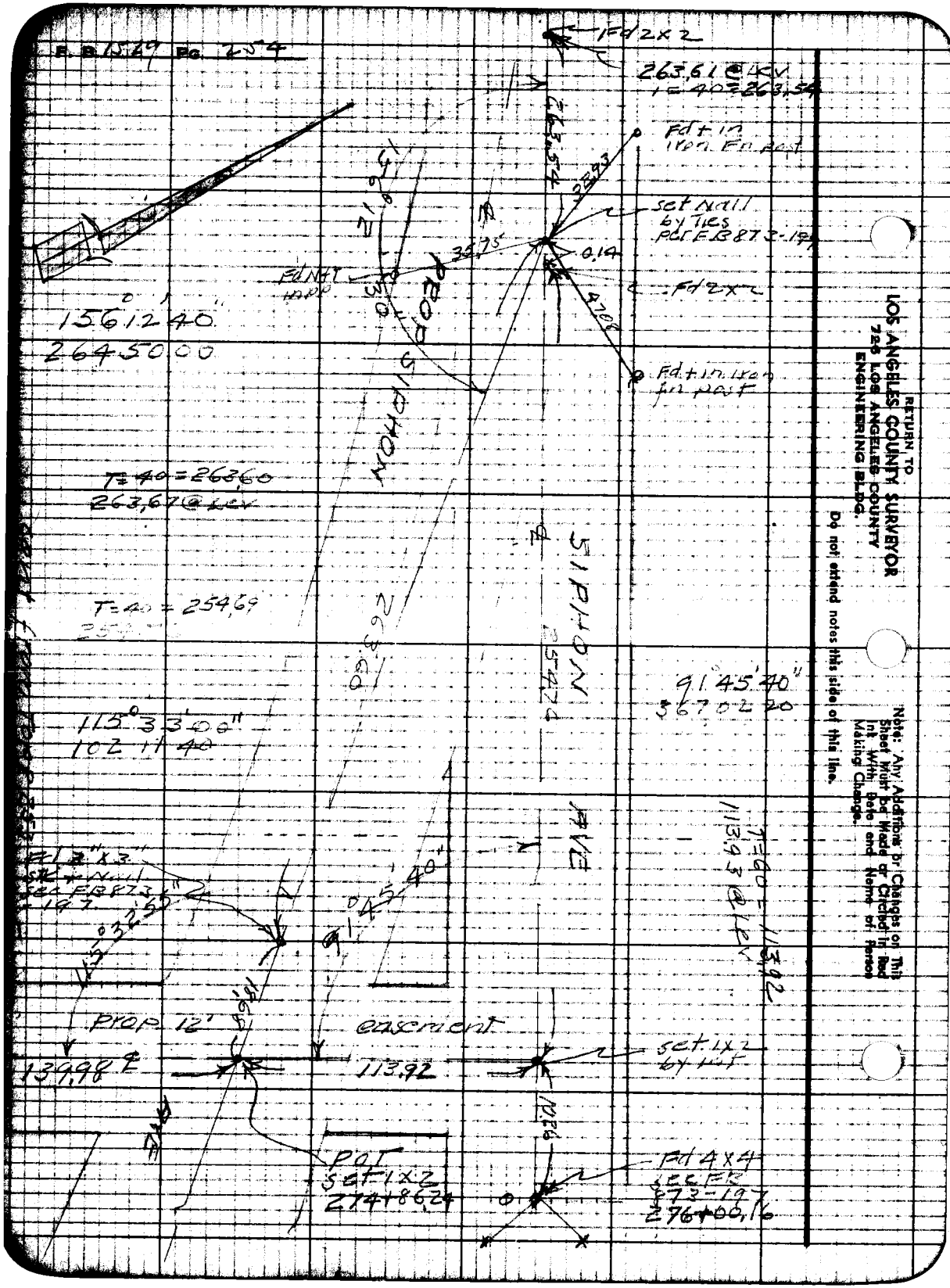
F. B. 1529 Pg. 254
Fd 2x2
263.61 @ LCV
T=40=263.54
Fd + in iron fn post
set Nail by Ties per FB 873-197
0.14
Fd 2x2
Fd + in iron fn post
156°12'40"
264 50 00
PROP SIPHON
T=40=263.60
263.67 @ LCV
T=40=254.69
SIPHON
91°45'40"
367 02 20
115°33'00"
102 11 40
T=60=113.92
113.93 @ LCV
Fd 3"x3" set + Nail see FB 873-197
91°45'40"
Prop 12'
easement
139.98 ℄
113.92
set 1x2 by Int
POT set 1x2 274+86.24
Fd 4x4 see FB 873-197 276+00.16
RETURN TO
LOS ANGELES COUNTY SURVEYOR
726 LOS ANGELES COUNTY
ENGINEERING BLDG.
Do not extend notes this side of this line.
Note: Any Additions or Changes on This Sheet Must be Made or Circled in Red Ink With Date and Name of Person Making Change.

Plotted by	W. O. No. D. S. O. No.
Date	Location
Map No.	Surveyed by
Plotting C'k'd by	Date
Date	

349 40 00
87,25 00

346 00 00
57 40 00

Note: [illegible] SHEET [illegible] WITH DATE AND NAME OF PERSON [illegible] CHANGE.

Do not extend notes this side of this line

RETURN TO
LOS ANGELES COUNTY SURVEYOR

F.B. _____ Pg. _____ _____ Chief Party Notes by _____ Date _____

RETURN TO

LOS ANGELES COUNTY SURVEYOR

Do not extend notes this side of this line

Notes: ANY ALTERATIONS OR CHANGES ON THIS SHEET MUST BE MADE ON CHARTER IN RECORD WITH DATE AND NAME OF PERSON MAKING CHANGE.



F. B. 1529 Pg. 255
Notes Ch'd by
Map No.
Office Work
Checked
Date
Surveyed by
Notes
Date
Indexed
C. Johnson
cont to bot pg 256
MARGINAL
set 1x2
set Nail
Long Beach
LOT 59 TR 10548
T=62=2036.21
2036.50 @ Lev
T=80°
104.05 @ Lev
See Marginal above
Los Coyote Ranch
Line
100.00
104.05
set 1x2
1605.12
cont bot pg #261
RETURN TO
LOS ANGELES COUNTY SURVEYOR
726 LOS ANGELES COUNTY
ENGINEERING BLDG.
Note: Any Additions or Changes on This Sheet Must be Made or Circled in Red Ink With Date and Name of Person Making Change.
Do not extend notes this side of this line.

F. B. 1029 Pg. 256



RETURN TO
LOS ANGELES COUNTY SURVEYOR
726 LOS ANGELES COUNTY
ENGINEERING BLDG.

Do not extend notes this side of this line.

Note: Any Additions or Changes on This Sheet Must be Made or Circled in Red Ink With Date and Name of Person Making Change.

Notes Ck'd by	Survey of Riding & Hiking Trail
Map No.	W. O. [illegible] Tape No. [illegible] Std. [illegible]
Office Work	Surveyed by L. V. Smith
Checked	Notes L. V. Smith Date 6-26-50
Date	Indexed C. Johnson

F. B. 1529 Pg. 257

Cont. Bot. pg.

Note: Any Additions or Changes on This Sheet Must be Made or Circled in Red Ink With Date and Name of Person Making Change.

Do not extend notes this side of this line.

RETURN TO
LOS ANGELES COUNTY SURVEYOR
726 LOS ANGELES COUNTY
ENGINEERING BLDG.

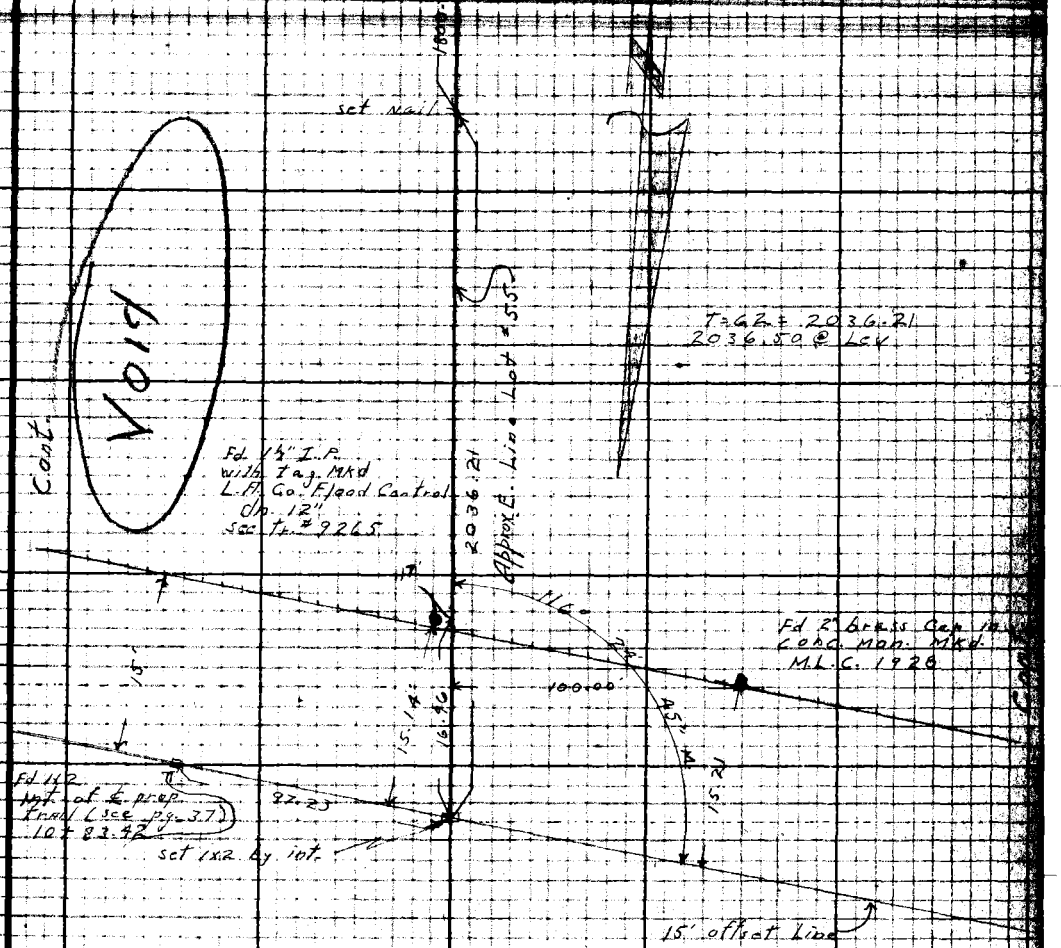

76F3098 247 10M 1-49



RETURN TO
LOS ANGELES COUNTY SURVEYOR
726 LOS ANGELES COUNTY
ENGINEERING BLDG.
Do not attend notes this side of this line.
Note: Any Additions or Changes on This Sheet Must be Made or Circled in Red Ink With Date and Name of Person Making Change.

F. B. 1529 Pg. 259

Notes Ch'd by	Survey of Riding Shiking Tr.
Map No.	W. O. [illegible] Tape No. [illegible] Std. [illegible]
Office Work	Surveyed by L.V. Smith
Checked	Notes " Date 6-50
Date	Indexed A. C. Johnson

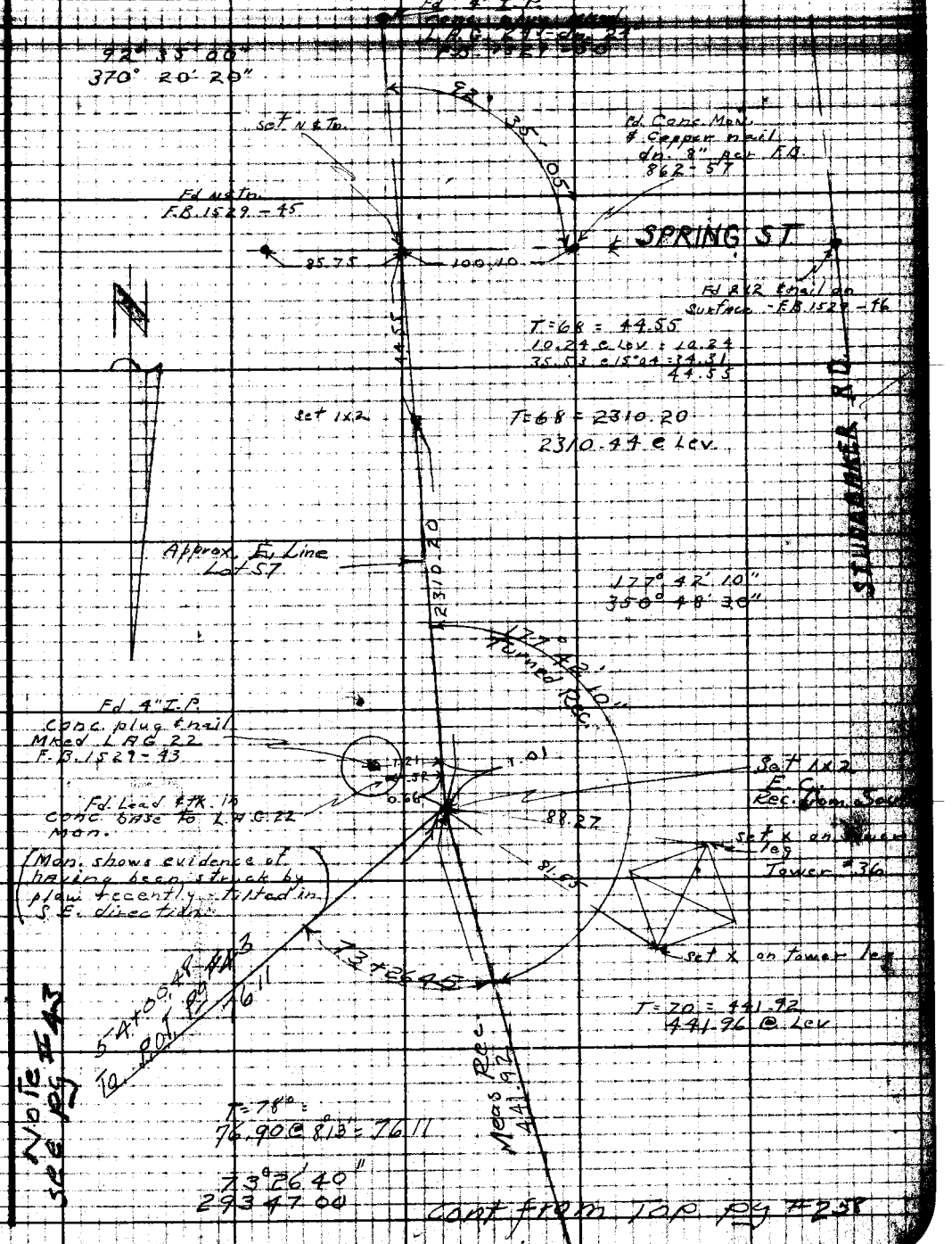

Note: Any Additions or Changes on This Sheet Must be Made or Circled in Red Ink With Date and Name of Person Making Change.

Do not extend notes this side of this line.

RETURN TO
LOS ANGELES COUNTY SURVEYOR
726 LOS ANGELES COUNTY
ENGINEERING BLDG.

76F3098 247 10M 1-49

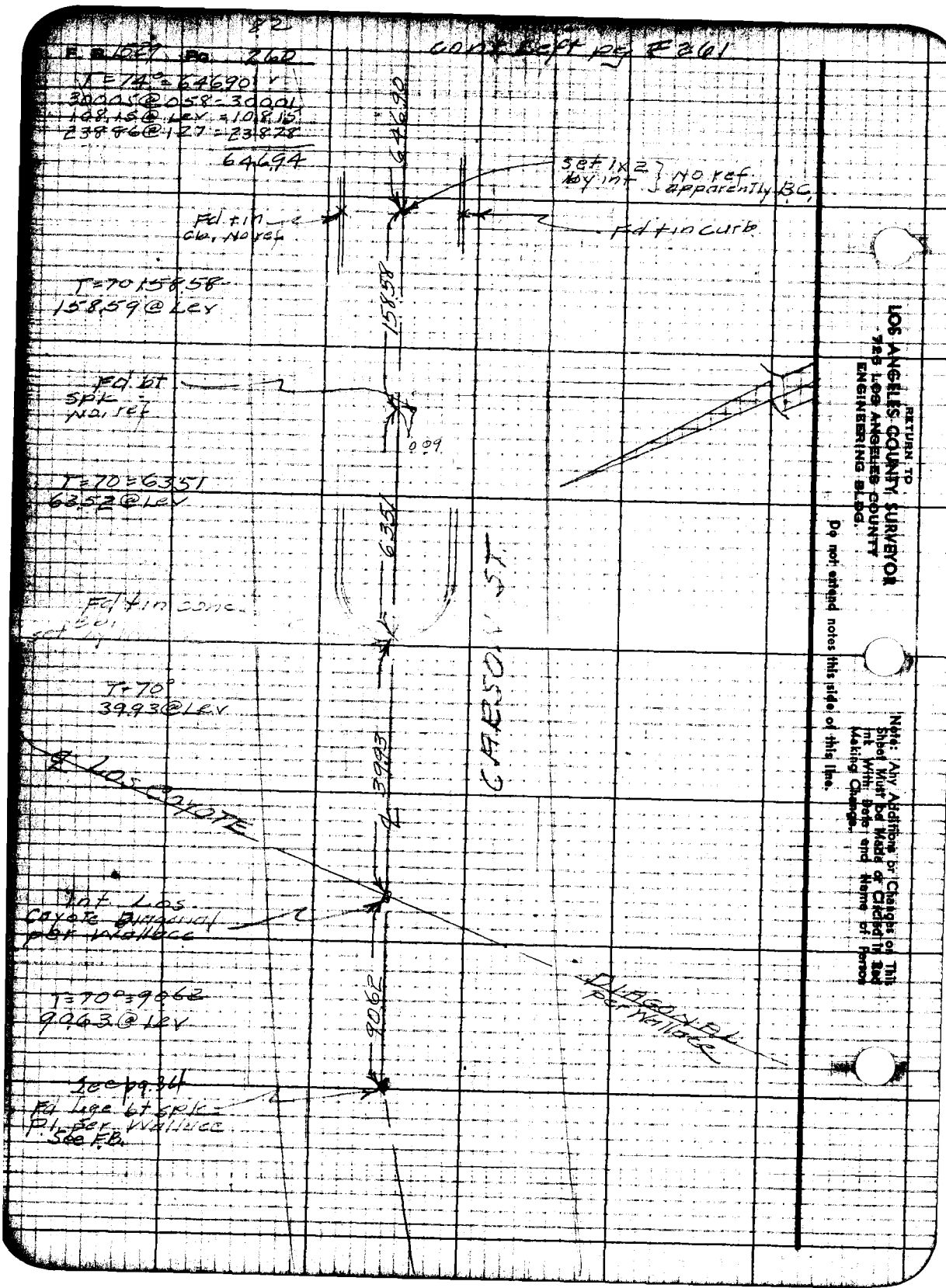
82
F. B. 1027 Pg. 260
cont. left pg. F 261
T=74°=64690
30005@058=30001
108.15@Lev=108.15
23886@127=23878
64694
64690
Set 1x2 by int } No ref. apparently B.C.
Fd tin Cb. No ref.
Fd tin curb
T=70 158.58
158.59@Lev
158.58
Fd bt spk No ref
0.09
T=70=6351
6352@Lev
6351
Fd tin conc.
T=70°
3993@Lev
3993
CARSON ST.
℄ Los Coyote
Int Los Coyote Diagonal per Wallace
T=70°=9062
9063@Lev
9062
Diagonal per Wallace
See pg. 34
Fd Lge bt spk Pl. per Wallace See F.B.
RETURN TO
LOS ANGELES COUNTY SURVEYOR
725 LOS ANGELES COUNTY
ENGINEERING BLDG.
Do not extend notes this side of this line.
Note: Any Additions or Changes on This Sheet Must be Made or Circled in Red Ink With Date and Name of Person Making Change.

Notes Cut by	Survey
Map No.	W. O. Tape No. 22 Std. 04
Office Work	Surveyed by
Checked	Notes Date 6-30-50
Date	Indexed C. Johnson

F. B. 1670 Pg. 561



SEE pg 78 for bridge Location

T = 80 = 1189.14
31599 @ Lev = 31599
30061 " " = 30061
20029 " " = 20029
10393 @ 744 = 10298
10563 @ Lev = 10563
12034 " " = 12034
4333 " " = 4333
1189.17
cont from bot pg 255

Note: Any Additions or Changes on This Sheet Must be Made or Circled in Red Ink With Date and Name of Person Making Change.

Do not extend notes this side of this line.

RETURN TO
LOS ANGELES COUNTY SURVEYOR
726 LOS ANGELES COUNTY
ENGINEERING BLDG.

7673086 247 10M 1-49

RETURN TO
LOS ANGELES COUNTY SURVEYOR
725 LOS ANGELES COUNTY
ENGINEERING BLDG.

Note: Any Additions or Changes on This Sheet Must be Made or Circled in Red Ink With Date and Name of Person Making Change.

Do not extend notes this side of this line.

Notes Ck'd by
Map No.
Office Work
Checked
Date

SAN GABRIEL RIVER R&H TRAIL
Survey of DEL AMO UNDERPASS
JN 8816.17 Tape 6109 Std 68°F
Surveyed by J. H. BROWN
Notes Date
Indexed E. L. GALLI DEC 3 '69

F.B. 1529 PG. 263

JN 8816.17

SAN GABRIEL RIVER RIDING AND HIKING TRAIL -- DEL AMO UNDERPASS

LOCATION OF CENTER LINE OF STRUCTURE

Oct 1969

J. H. Brown
M. A. WALSH
J. W. LYBRAND
M. G. SANDOVAL

FOR CONSTRUCTION USE ONLY

Note: Any Additions or Changes on this Sheet Must be Made or Circled in Red Ink With Date and Name of Person Making Change.

PLEASE RETURN TO
LOS ANGELES COUNTY ENGINEER
403 LOS ANGELES COUNTY ENGINEERING BLDG.

Do not extend this side of this line.

76F3098 CE#310 9-67

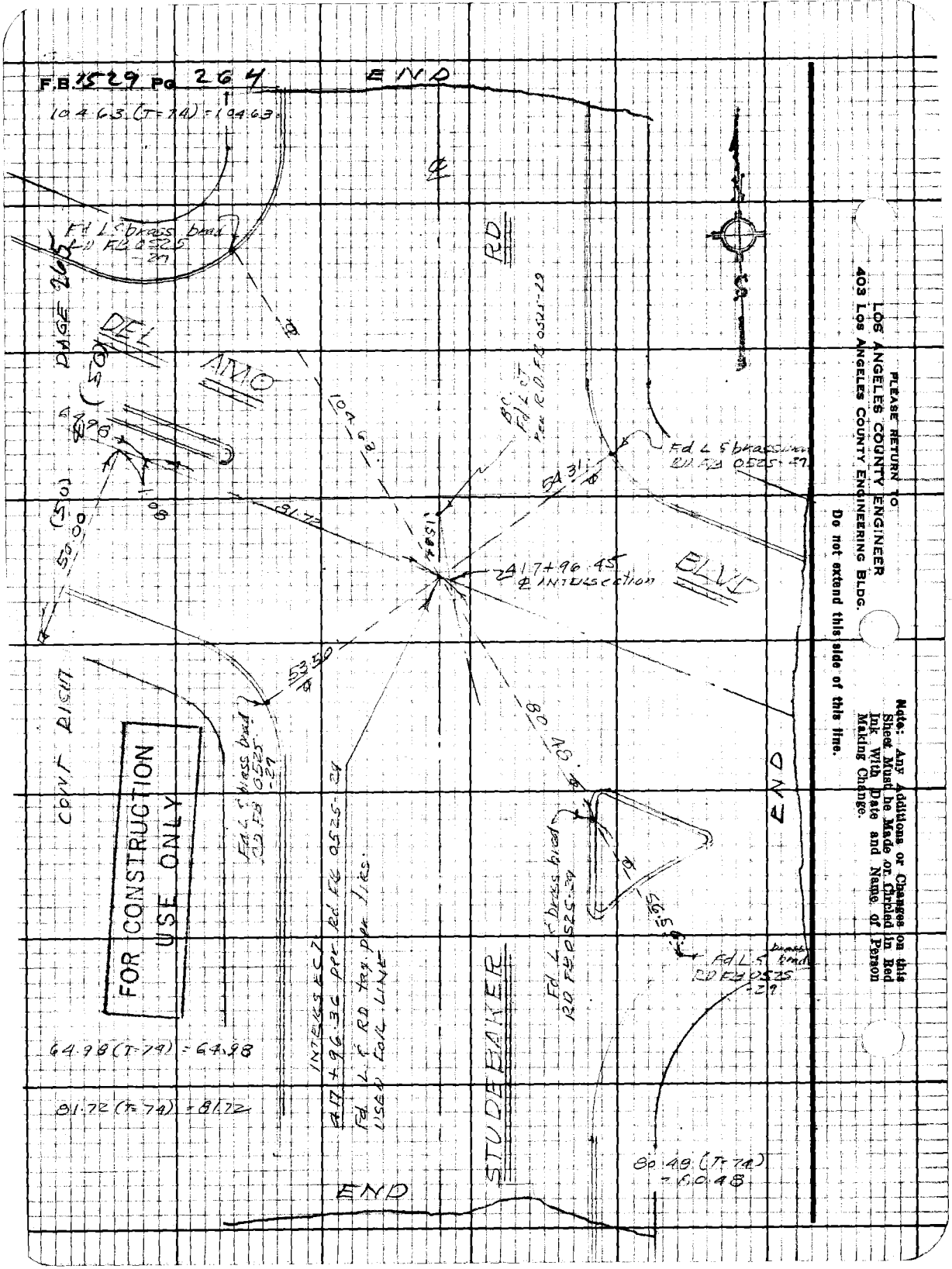

PLEASE RETURN TO
LOS ANGELES COUNTY ENGINEER
403 Los Angeles County Engineering Bldg.

Do not extend this side of this line.

Note: Any Additions or Changes on this Sheet Must be Made or Circled in Red Ink With Date and Name of Person Making Change.

7

SAN GABRIEL R. FH. TRAILS
Survey of DEL AMO UNDERPASS
JN 8816.17 Tape 0109 Std 68°F
Surveyed by J H BROWN
Notes J H B Date 10/6/69
Indexed [illegible] DEC 3 '69

Notes Ck'd by
Map No.
Office Work
Checked
Date

F.B. 1529 Pg. 265

PLAN IS L.A. COUNTY ENGINEER SPEC. NO 2881 DD

WORK ORDER 8816.17

FOR CONSTRUCTION USE ONLY

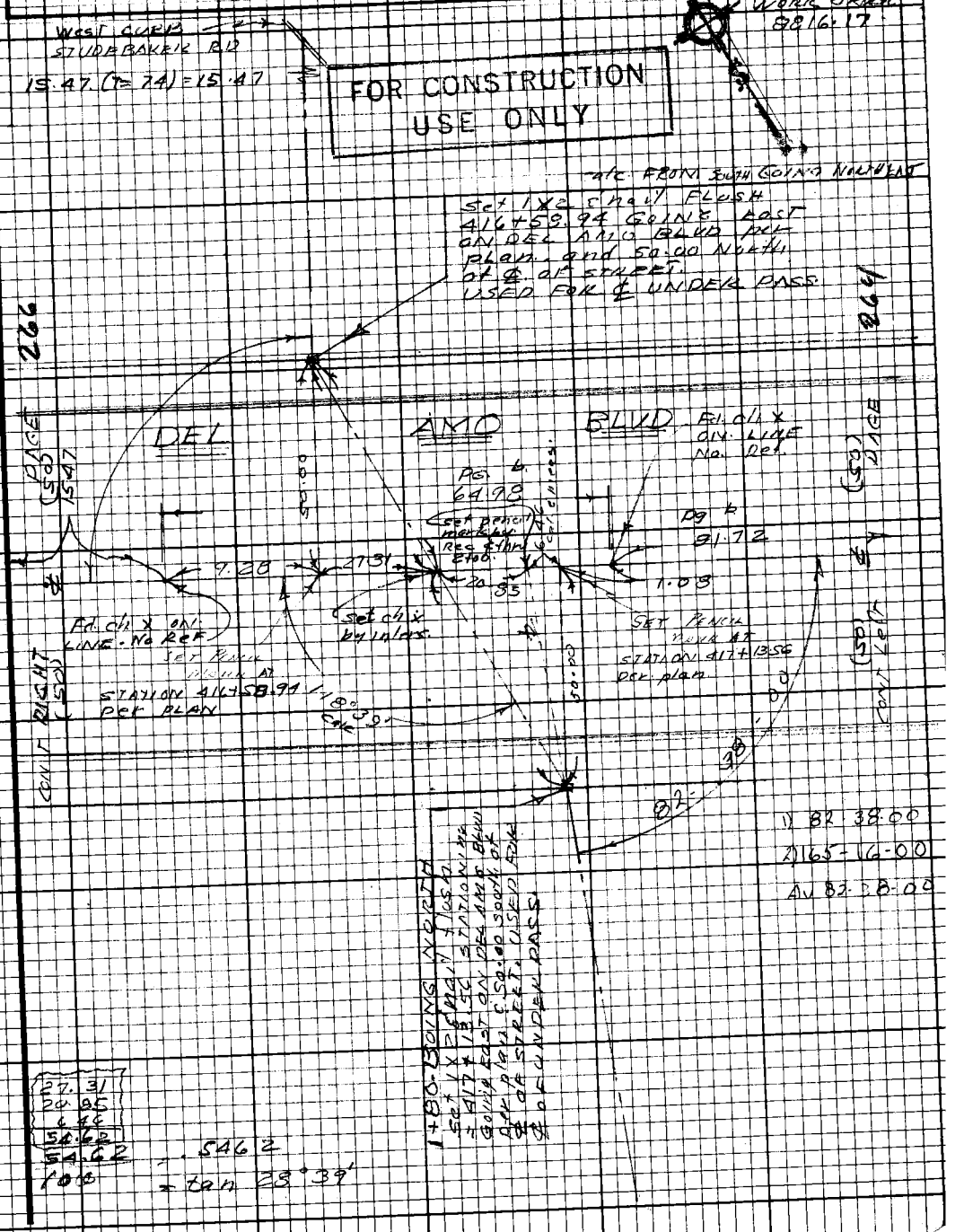

Note: Any Additions or Changes on this Sheet Must be Made or Circled in Red Ink With Date and Name of Person Making Change.

Do not extend this side of this line.

PLEASE RETURN TO
LOS ANGELES COUNTY ENGINEER
403 LOS ANGELES COUNTY ENGINEERING BLDG.

7683098 CE#310 9-67

F.B 1529 Pg 266

FOR CONSTRUCTION
USE ONLY

SAN GABRIEL RIVER

"415+52.65"
LABELED IN WHITE PAINT
Fd L & Br. Bmdel
NO Ref

Fd L & bench
Nail RD FB
0525-7

690

15.47

81.63

414+60.39 Rec
Fd L & brass brad
RD FB 0525-7

Fd nailing

DEL AMO BLVD

END

CONT LEFT

PAGE 265

Fd L & brass
brad. RD
FB 0525-7
416+34.21 Rec
416+34.19 Meas

Fd Sm B & Smc
& L.D. Co F.C.
WASHER - FL
USED FOR LINE E
APPROXIMATE WEST
R/W FLOOD CONTROL

81.53 T-74° = 81.53

PLEASE RETURN TO
LOS ANGELES COUNTY ENGINEER
403 LOS ANGELES COUNTY ENGINEERING BLDG.

Do not extend this side of this line.

Note: Any Additions or Changes on this Sheet Must be Made or Circled in Red Ink With Date and Name of Person Making Change.

9

F.B. 1529 Pg. 267

Notes Ck'd by	SAN GABRIEL RIVER RTH TRAIL
Map No.	Survey of DEL AMO UNDERPASS
Office Work	JN 8816.17 Tape 0109 Std 62°F
Checked	Surveyed by J. H. BROWN
Date	Notes J.H.B. Date 10/1/69
	Indexed D.L. GALLI DEC 3 '69

J.N. 8816.17

SAN GABRIEL RIVER RIDING
AND HIKING TRAIL
DEL AMO UNDER PASS
STAKING (15' LEFT)

RETAINING WALL (FACE)
SOUTH ENTRANCE (℄)
10' X 10' 2' CONC BOX (℄)
NORTH ENTRANCE (℄)

OCT 1969

J. H. BROWN
M. A. WALSH
J. W. LYBRAND
M. G. SANDOVAL

FOR CONSTRUCTION
USE ONLY

Note: Any Additions or Changes on this Sheet Must be Made or Circled in Red Ink With Date and Name of Person Making Change.

Do not extend this side of this line.

PLEASE RETURN TO
LOS ANGELES COUNTY ENGINEER
403 LOS ANGELES COUNTY ENGINEERING BLDG.

76F3098 CE#310 9-67

F.B 1529 PG 268

PLEASE RETURN TO
LOS ANGELES COUNTY ENGINEER
403 LOS ANGELES COUNTY ENGINEERING BLDG.

Do not extend this side of this line.

Note: Any Additions or Changes on this Sheet Must be Made or Checked in Red Ink With Date and Name of Person Making Change.

Notes Ck'd by
Map No.
Office Work
Checked
Date

SAN GABRIEL RIVER R&W TRAIL
Survey of DEL AMO UNDERPASS
JN 8816.17 Tape 0109 Std 68°F
Surveyed by J H Brown
Notes J H B Date 10/ /60
Indexed C. J. GALLI DEC 3 '60

F.B. 1529 PG 269

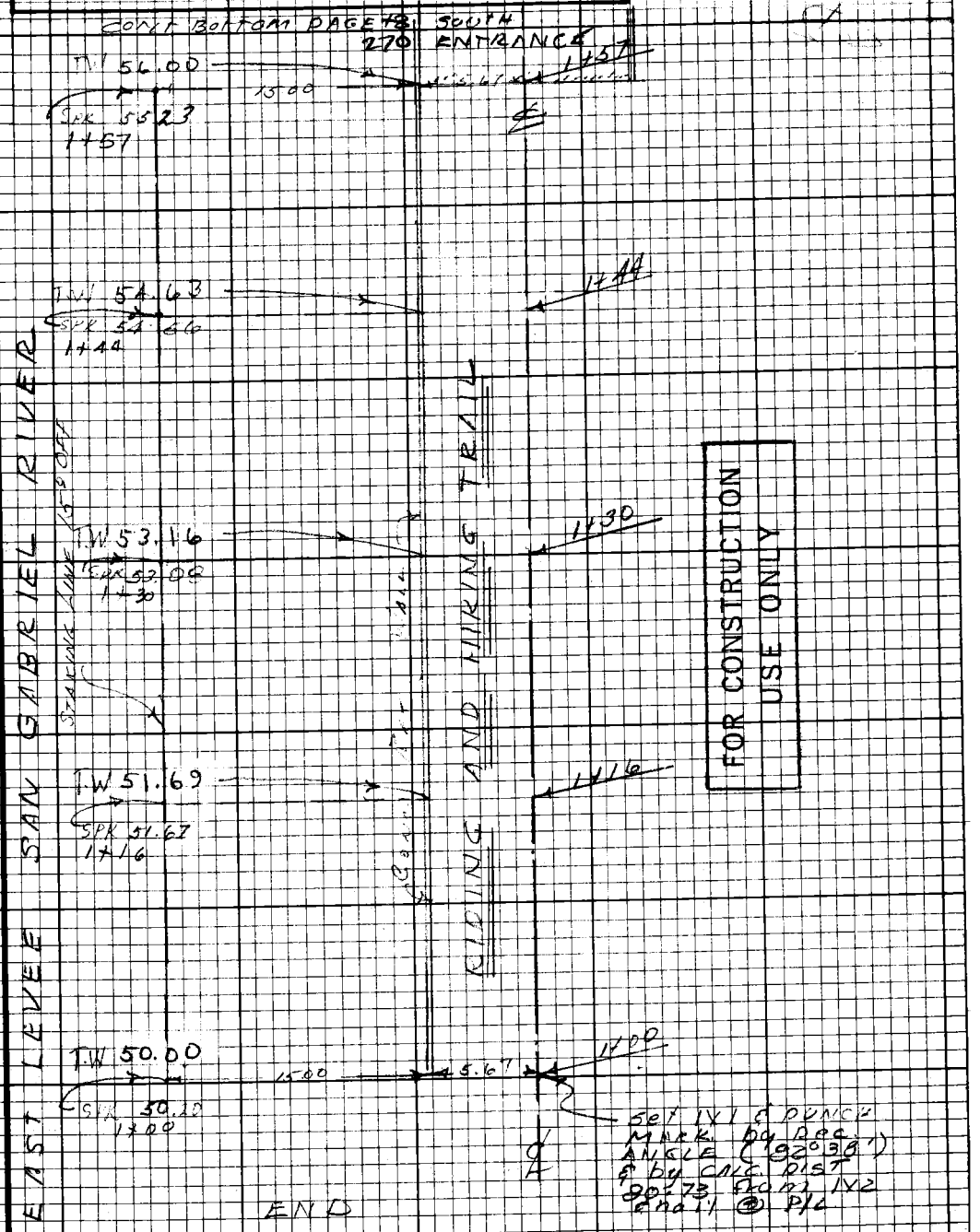

Note: Any Additions or Changes on this Sheet Must be Made or Circled in Red Ink With Date and Name of Person Making Change.

Do not extend this side of this line.

PLEASE RETURN TO
LOS ANGELES COUNTY ENGINEER
403 LOS ANGELES COUNTY ENGINEERING BLDG.

16F3098 CE#310 9-67

F.B 1529 Pg 270

DEL AMO BLVD

FOR CONSTRUCTION USE ONLY

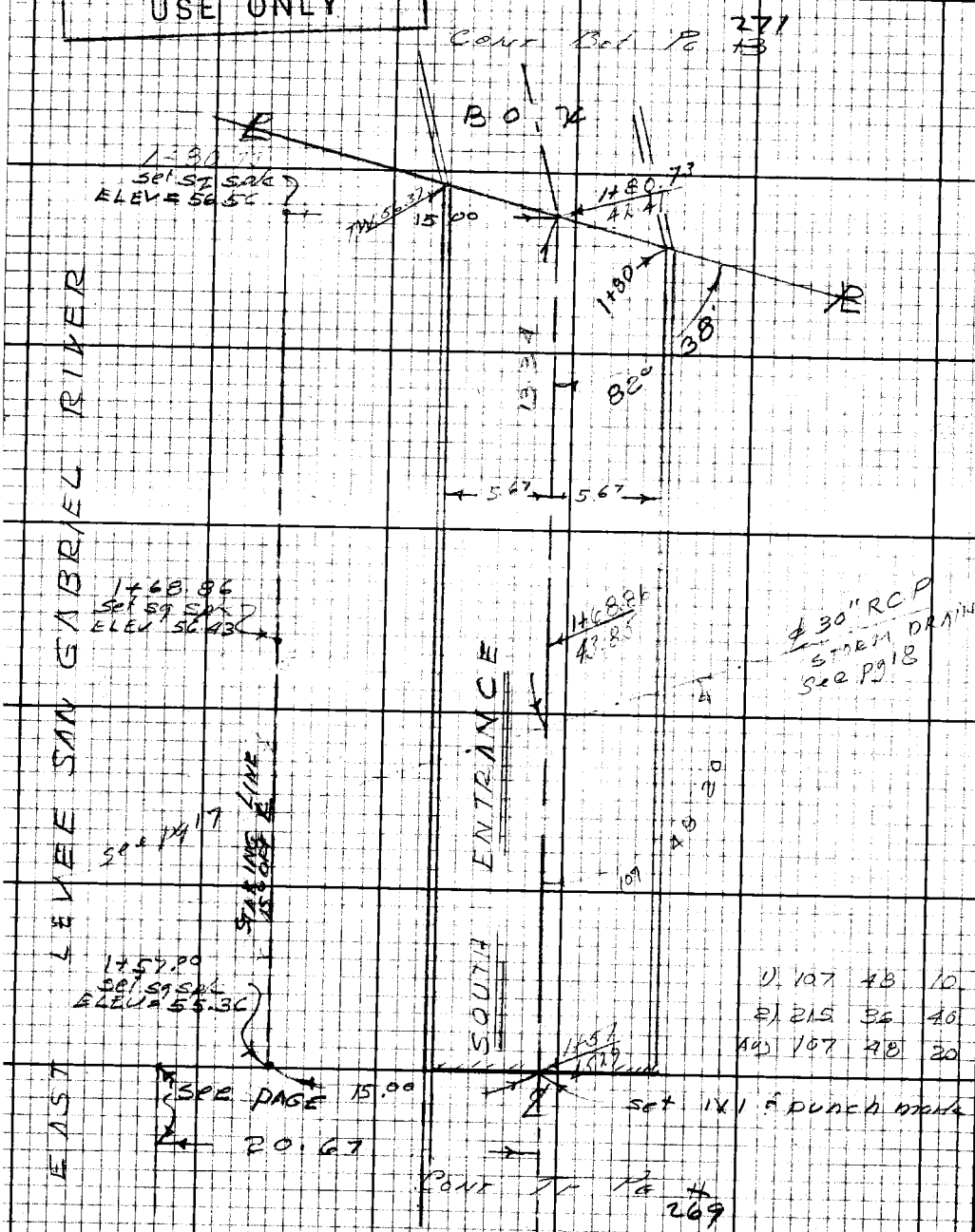

1)	107	48	10
2)	215	36	40
Avg	107	48	20

PLEASE RETURN TO
LOS ANGELES COUNTY ENGINEER
403 LOS ANGELES COUNTY ENGINEERING BLDG.

Do not extend this side of this line.

Note: Any Additions or Changes on this Sheet Must be Made or Circled in Red Ink With Date and Name of Person Making Change.

13

Notes Ck'd by
Map No.
Office Work
Checked
Date

SAN GABRIEL RIVER 2 CH. TRAIL
Survey of DELAMO UNDERPASS
JN 88 16.17 Tape 0109 Std 68°F
Surveyed by J.H. BROWN
Notes J.H.B. Date 10/ /69
Indexed C.J. GALLI DEC 3 '69

F.B. 1529 PG. 271

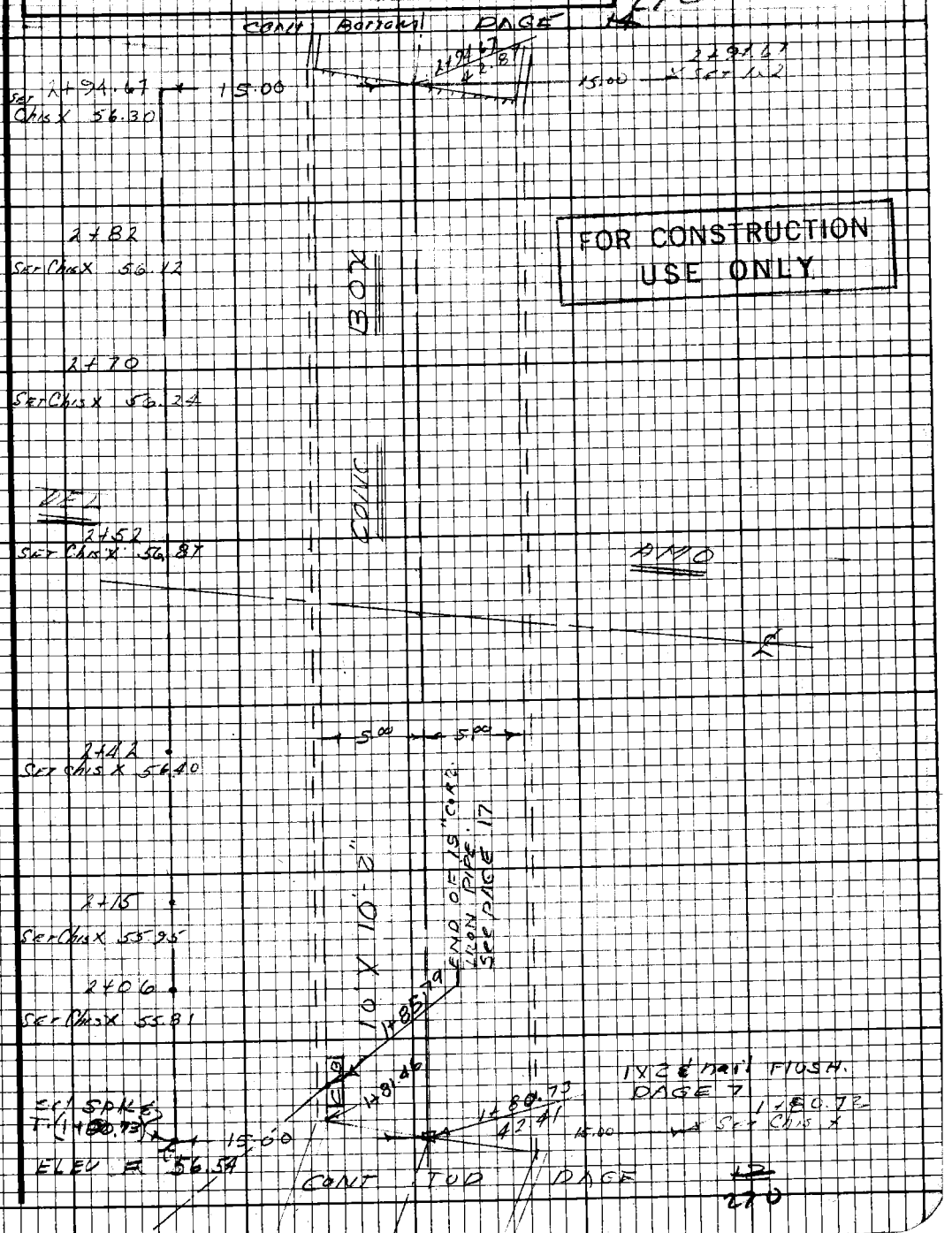

FOR CONSTRUCTION USE ONLY

Note: Any Additions or Changes on this Sheet Must be Made or Circled in Red Ink With Date and Name of Person Making Change.

Do not extend this side of this line.

PLEASE RETURN TO
LOS ANGELES COUNTY ENGINEER
403 Los Angeles County Engineering Bldg.

76F3098 CE#310 9-67

F.B. 1529 Pg. 272

FOR CONSTRUCTION USE ONLY



PLEASE RETURN TO
LOS ANGELES COUNTY ENGINEER
403 Los Angeles County Engineering Bldg.

Do not extend this side of this line.

Note: Any Additions or Changes on this Sheet Must be Made or Checked in Red Ink With Date and Name of Person Making Change.

15

Notes Ck'd by	SAN GABRIEL RIVER R & H TRAIL
Map No.	Survey of DEL AMO UNDERPASS
Office Work	JN 8816.17 Tape 0107 Std 68°F
Checked	Surveyed by J.H. BROWN
Date	Notes J.H.B. Date 10/ /69
	Indexed C. J. GALLI DEC 3 '69

F.B. 1529 Pg. 223

J. N. 8816.17

DEL AMO UNDERPASS

SAN GABRIEL RIVER RIDING & HIKING TRAIL IMPROVEMENT.

STAKING EXISTING 30" SD for GRADE Change AND PROPOSED 15" DRAIN FROM TUNNEL TO 30" SD.

OCT 1969

J. H. BROWN
M. A. WALSH
J. W. LYBRAND
M. G. SANDOVAL

FOR CONSTRUCTION USE ONLY

Note: Any Additions or Changes on this Sheet Must be Made or Circled in Red Ink With Date and Name of Person Making Change.

Do not extend this side of this line.

PLEASE RETURN TO
LOS ANGELES COUNTY ENGINEER
403 LOS ANGELES COUNTY ENGINEERING BLDG.

16F3098 CE#310 9-67

F.B 1529 Pg 274

FOR CONSTRUCTION USE ONLY

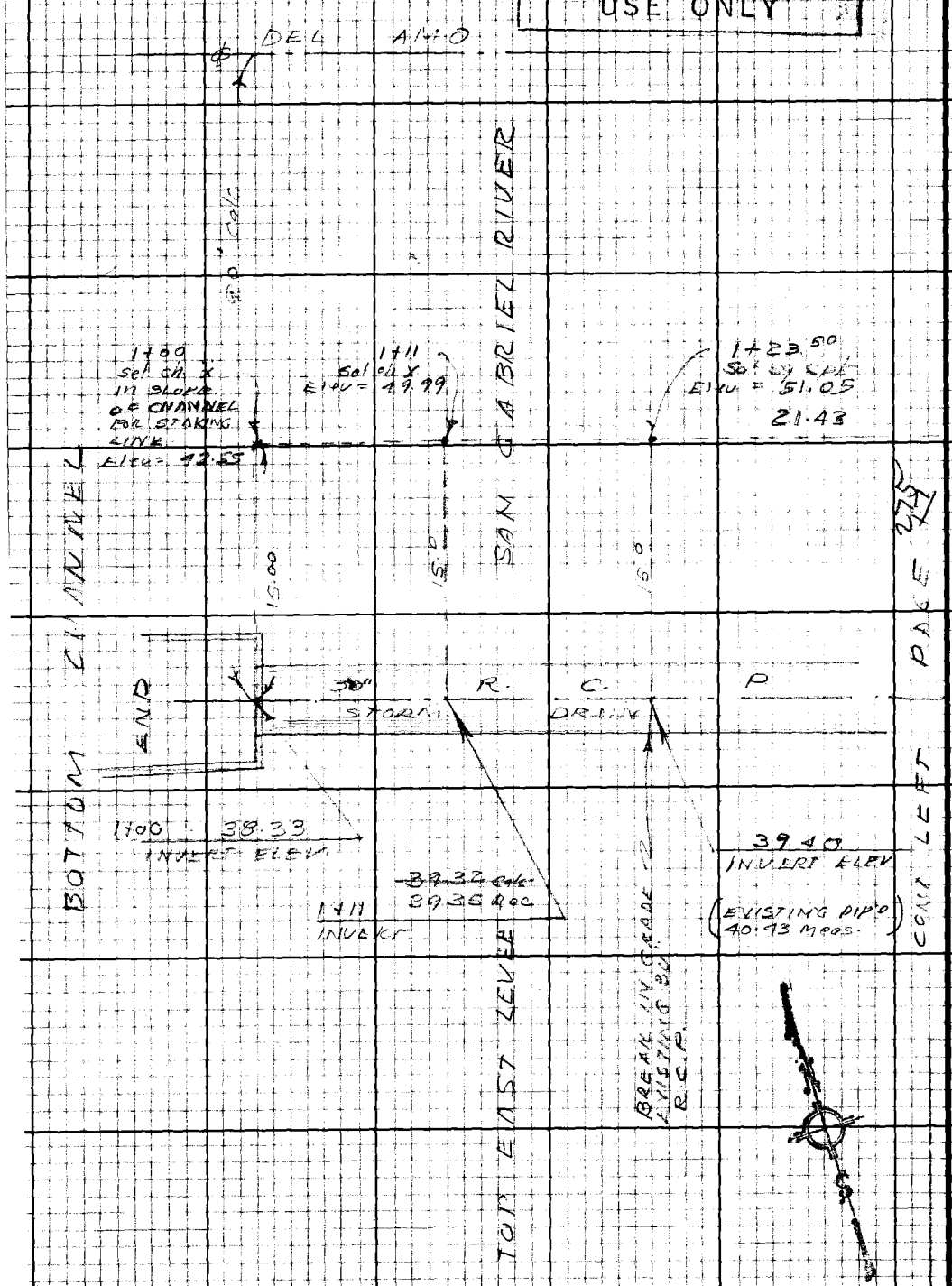

PLEASE RETURN TO
LOS ANGELES COUNTY ENGINEER
403 Los Angeles County Engineering Bldg.

Do not extend this side of this line.

Note: Any Additions or Changes on this Sheet Must be Made or Circled in Red Ink With Date and Name of Person Making Change.

17

Notes Ck'd by	SAN GABRIEL RIVER R & H TR.
Map No.	Survey of DEL AMO UNDERPASS
Office Work	JN 8816.17 Tape 0109 Std 68
Checked	Surveyed by J.H. BROWN
Date	Notes J.H.B. Date 10/ /69
	Indexed C.J. GALLI DEC 3 '69

F.B. 1529 Pg 275

FOR CONSTRUCTION USE ONLY

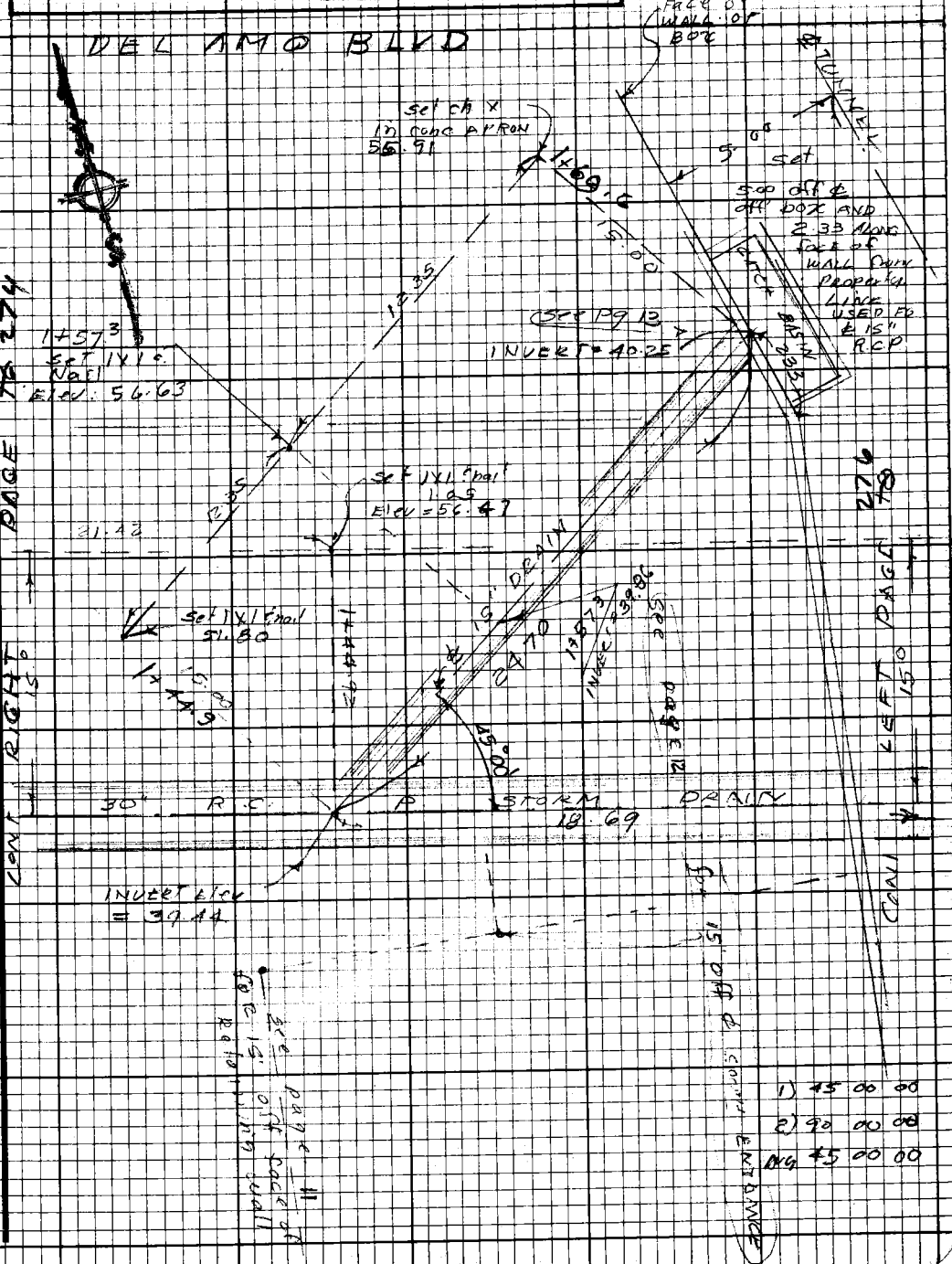

Note: Any Additions or Changes on this Sheet Must be Made or Circled in Red Ink With Date and Name of Person Making Change.

Do not extend this side of this line.

PLEASE RETURN TO
LOS ANGELES COUNTY ENGINEER
403 LOS ANGELES COUNTY ENGINEERING BLDG.

76F3098 CE#310 9-67

F.B. 1529 PG 276

FOR CONSTRUCTION
USE ONLY

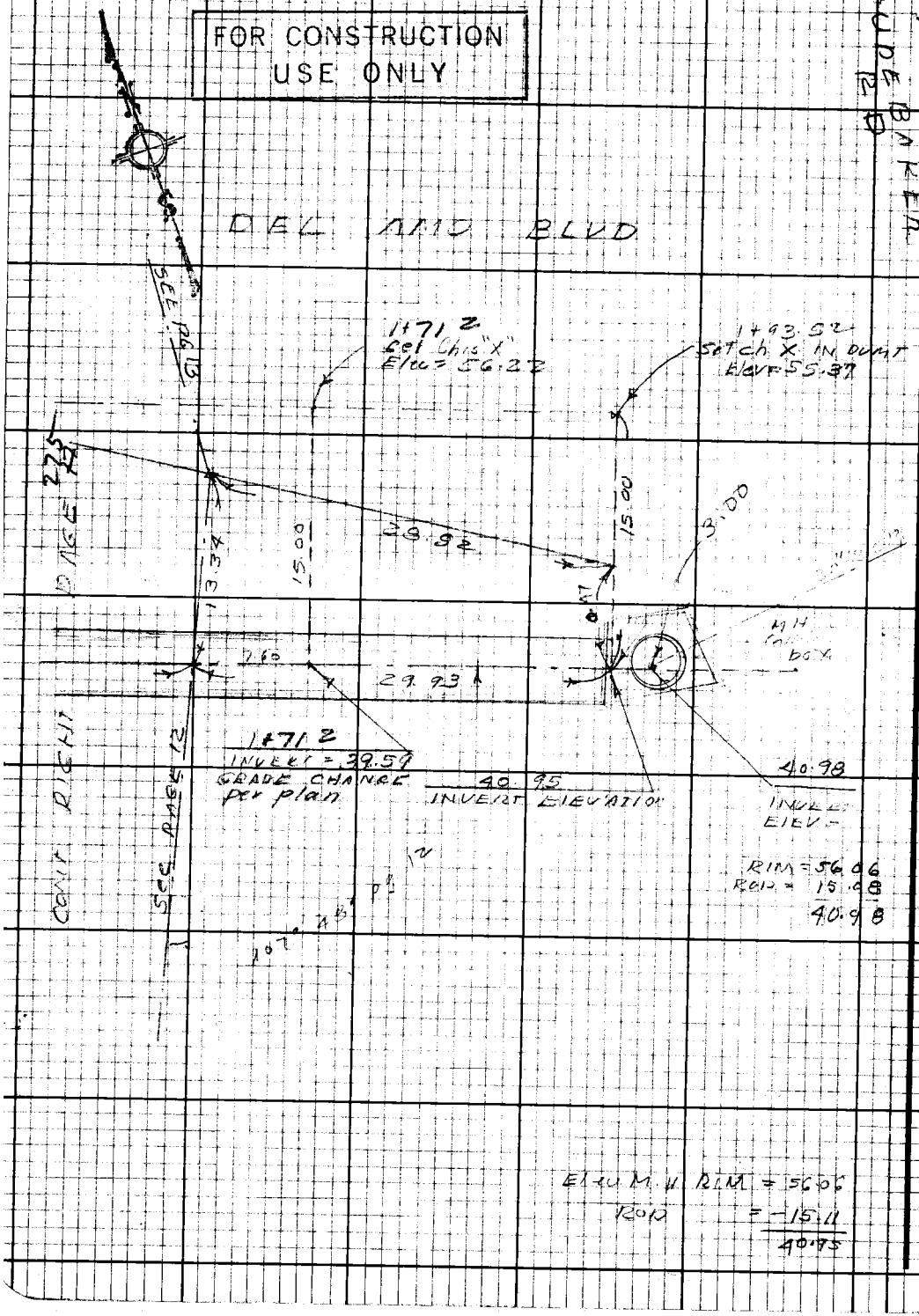

PLEASE RETURN TO
LOS ANGELES COUNTY ENGINEER
403 LOS ANGELES COUNTY ENGINEERING BLDG.

Do not extend this side of this line.

Note: Any Additions or Changes on this Sheet Must be Made or Circled in Red Ink With Date and Name of Person Making Change.

Notes Ck'd by	Survey of
Map No.	JN Tape Std °F
Office Work	Surveyed by
Checked	Notes Date
Date	Indexed C. J. GALLI DEC 3 '80

F.B. 1529 Pg. 277

FOR CONSTRUCTION USE ONLY

J. N. 8816 17

EXTRA STARTING SHEET

FOR 30" DRAIN, 15" DRAIN

& RETAINING WALL & SOUTH ENTRANCE

(ORIGINAL ELEVATIONS WRITTEN ON THIS SHEET)

Note: Any Additions or Changes on this Sheet Must be Made or Checked in Red Ink With Date and Name of Person Making Change.

Do not extend this side of this line.

PLEASE RETURN TO
LOS ANGELES COUNTY ENGINEER
403 LOS ANGELES COUNTY ENGINEERING BLDG.

JGF3098 CE#310 9.67

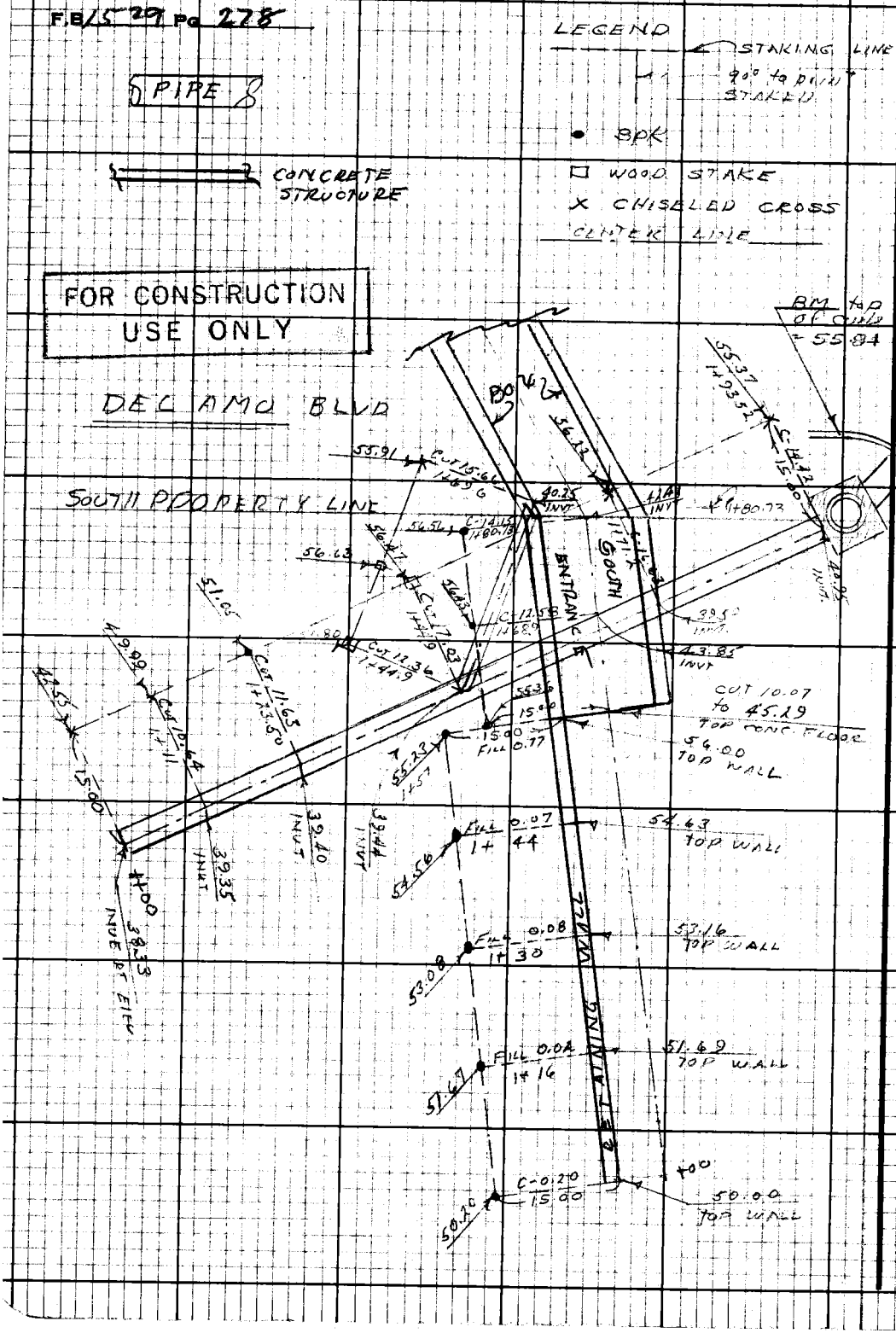

PLEASE RETURN TO
LOS ANGELES COUNTY ENGINEER
403 LOS ANGELES COUNTY ENGINEERING BLDG.

Do not extend this side of this line.

Note:- Any Additions or Changes on this Sheet Must be Made or Circled in Red Ink With Date and Name of Person Making Change.

Notes Ck'd by	SAN GABRIEL RIVER R&H TRAIL
Map No.	Survey of DEL AMO UNDERPASS
Office Work	JN Tape 0109 Std 68°F
Checked	Surveyed by J. H. BROWN
Date	Notes Date 11/5/69
	Indexed C. L. GALLI DEC 3 '69

F.B. 1529 Pg. 279

Re STAKING

STAKES REMOVED by CONSTRUCTION



FOR CONSTRUCTION USE ONLY

Note: Any Additions or Changes on this Sheet Must be Made or Circled in Red Ink With Date and Name of Person Making Change.

Do not extend this side of this line.

PLEASE RETURN TO
LOS ANGELES COUNTY ENGINEER
403 LOS ANGELES COUNTY ENGINEERING BLDG.

76F3098 CE#310 9-67

F.B. 529 Pg. 280
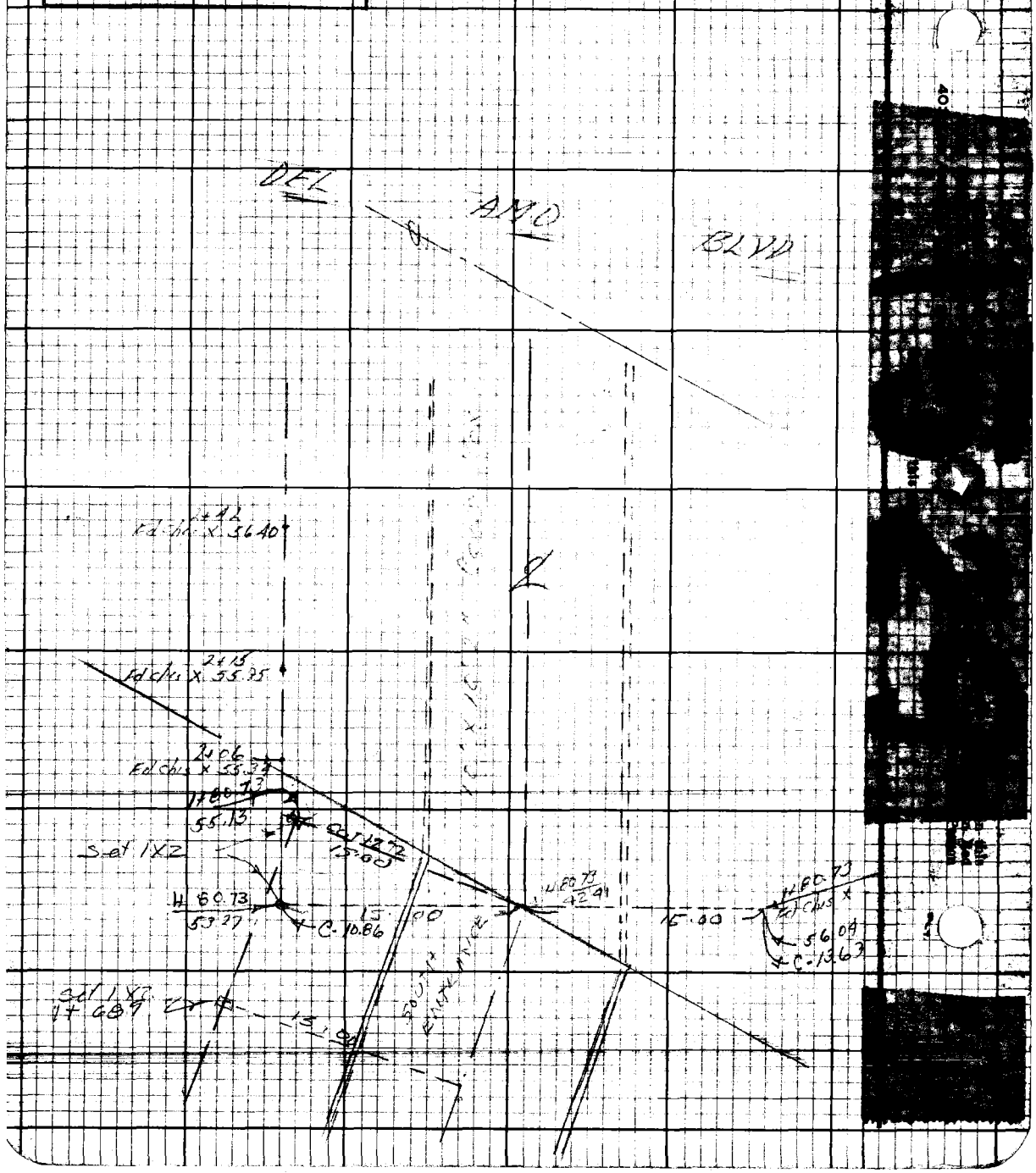
FOR CONSTRUCTION
USE ONLY