Notes Ck'd by [illegible]	Survey [illegible]
Map No. ~~[illegible]~~ B-2246	W. O. [illegible]
Office Work LESHER	Surveyed by [illegible]
Checked AAR	Notes [illegible] Date [illegible]
Date July '50	Indexed [illegible]

F.B. 1530 Pg. 5

NORTH RANCHITO PARK

~~PICO PARK~~

J.N 8548

Harlan A. Cate Prop. Site

Microfilmed Aug. 87

F.B. 1530 Pg. 6

C.S. Br. Cap. Mon.
Set Aug. 1950
At Position of
Red Dots ● As
Per This Pg. and
Sketch

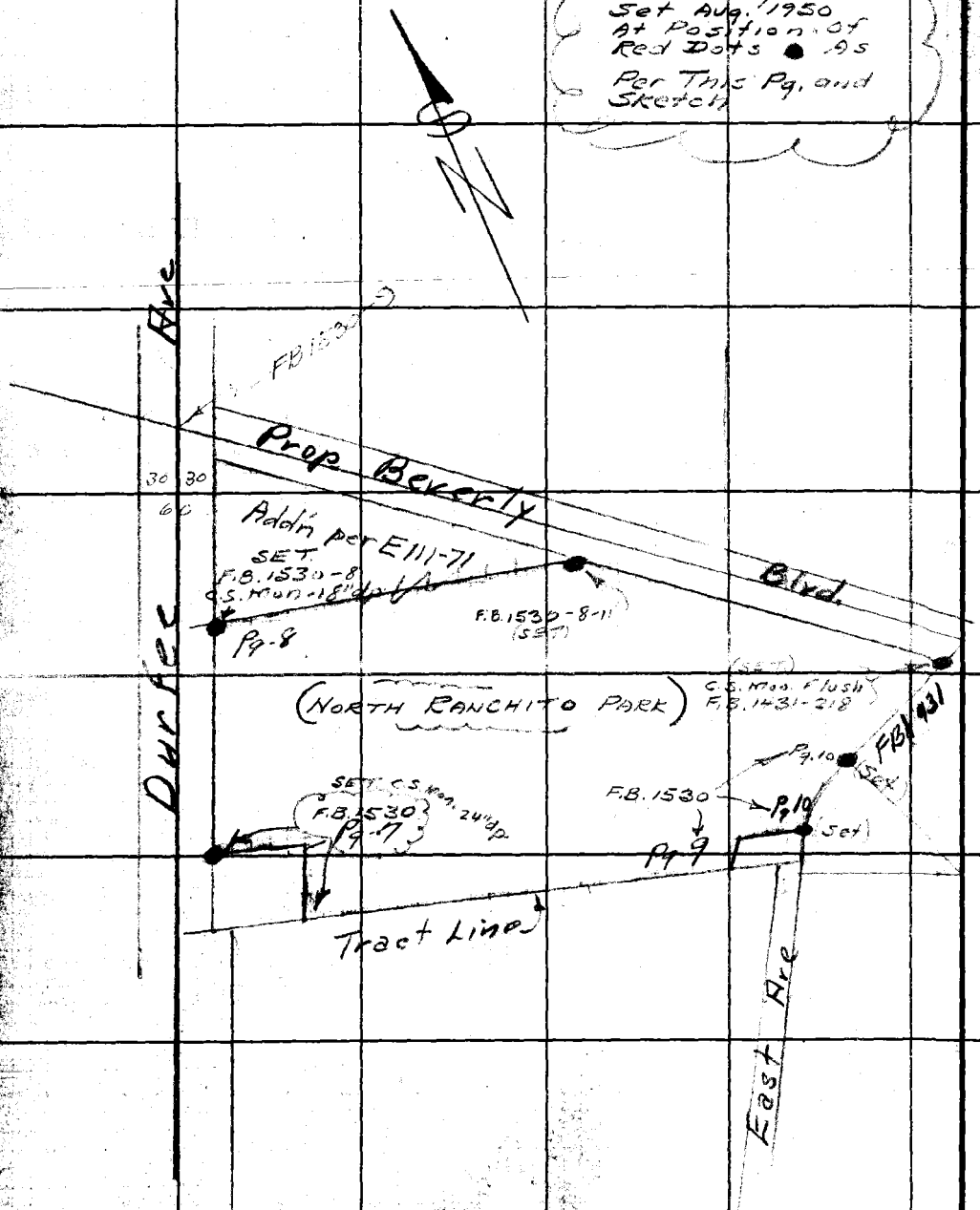

RETURN TO
LOS ANGELES COUNTY SURVEYOR
700 HALL OF RECORDS

Do not extend notes this side of this line.

Note: Any Additions or Changes on This Sheet Must be Made or Circled in Red Ink With Date and Name of Person Making Change.

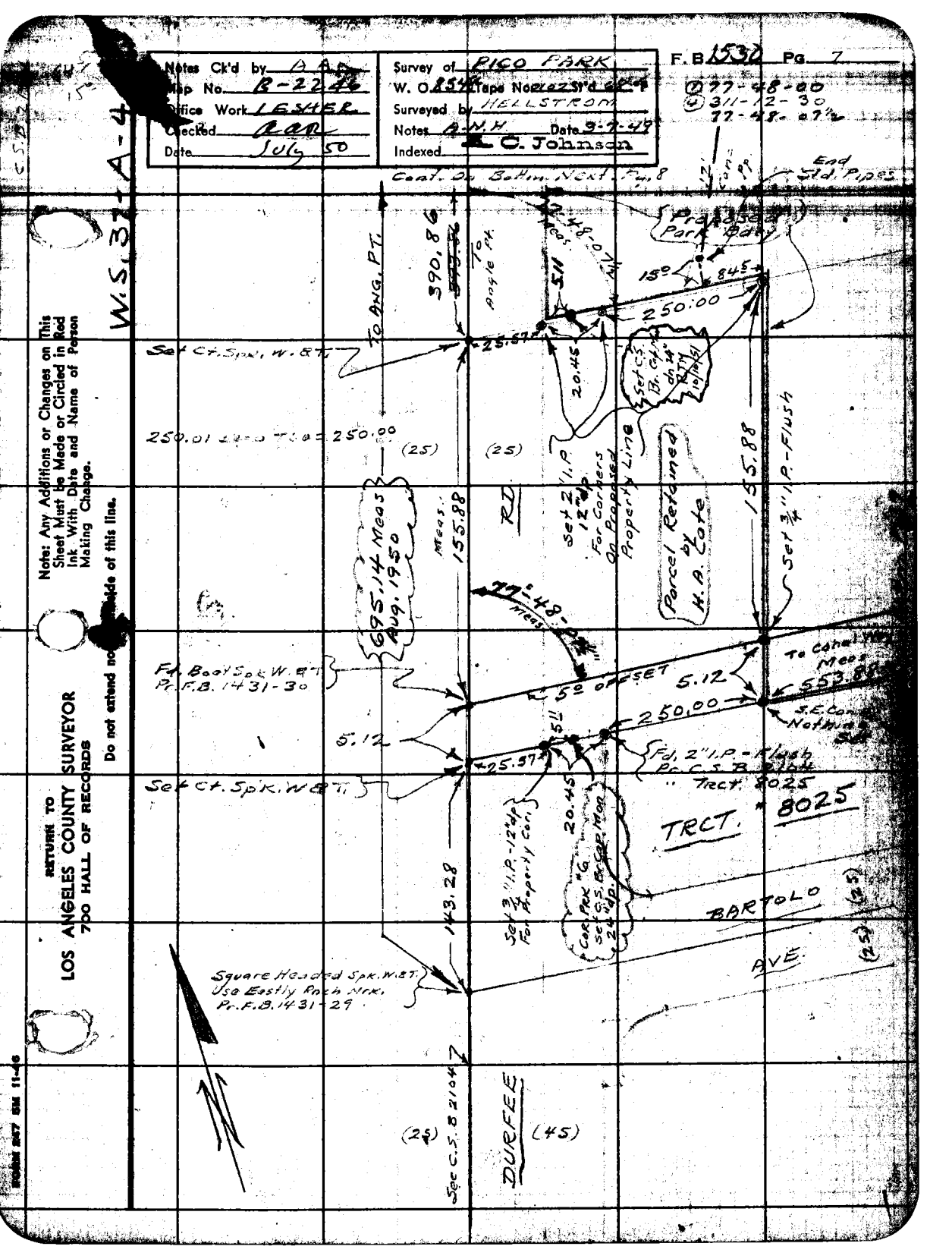

Notes Ck'd by A.A.
Map No. B-2246
Office Work LESHER
Checked AAR
Date July 50
Survey of PICO PARK
W. O. 854 Tape No. 102 Std. 68
Surveyed by HELLSTROM
Notes A.N.H. Date 3-7-49
Indexed C. Johnson
F.B. 1530 Pg. 7
① 77-48-00
④ 311-12-30
77-48-07½
W.S. 37-A-4
Cont. On Bottom Next Pg. 8
End Std. Pipes
Proposed Park Bdry
15°
845
250.00
To Ang. Pt.
390.86
To Angle Pt.
5.11
25.57
20.45
Set C.S. Br. Cap. Mon. dn 24" RTY 10/10/51
Set Ct. Spk. W. & T.
250.01 ... = 250.00
(25)
(25)
Set 2" I.P. 12" dp. For Corners On Proposed Property Line
Parcel Retained by H.A. Cote
155.88
Set 3/4" I.P.-Flush
695.14 Meas Aug. 1950
Meas. 155.88
RD
77°-48-07½ Meas.
Fd. Boat Spk. W. & T. Pr. F.B. 1431-30
5° OFFSET
5.12
To Canal Way Meas. 553.88
S.E. Cor. Nothing Set
250.00
5.12
5.11
25.57
Fd. 2" I.P.-Flush Pr. C.S.B. 2104
Set Ct. Spk. W. & T.
Tract. 8025
TRCT. 8025
20.45
Set 3/4" I.P.-12" dp For Property Cor.
Cor. Prk. #6 Set C.S. Br. Cap. Mon. 24" dp.
143.28
BARTOLO
AVE.
(25)
(25)
Square Headed Spk. W. & T. Use Eastly Rnch Mrk. Pr. F.B. 1431-29
(25)
Sec. C.S.B. 2104
DURFEE
(45)
Note: Any Additions or Changes on This Sheet Must be Made or Circled in Red Ink With Date and Name of Person Making Change.
Do not extend no[illegible] inside of this line.
RETURN TO
LOS ANGELES COUNTY SURVEYOR
700 HALL OF RECORDS
FORM 247 5M 11-46

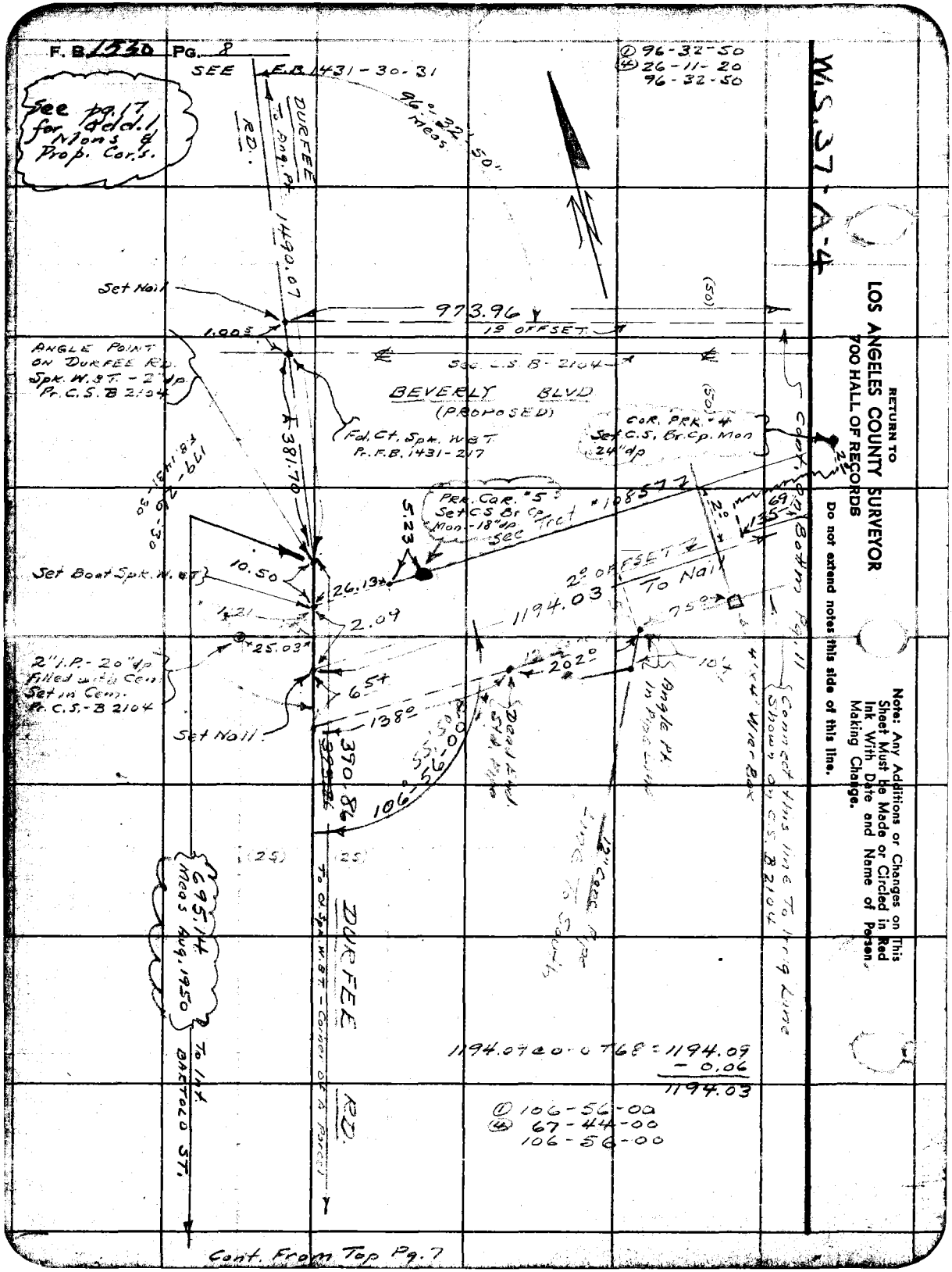
F. B. 1530 PG. 8
SEE F.B. 1431-30-31
See pg. 17 for add. 1 Mons & Prop. Cor's.
① 96-32-50
④ 26-11-20
96-32-50
W.S. 37-A-4
DURFEE RD.
To Ang. Pt.
96°-32'-50" Meas.
1490.07
Set Nail
973.96
1° OFFSET
1.00±
ANGLE POINT ON DURFEE RD. Spk. W.&T. - 2" dp. Pr. C.S. B 2104
See C.S. B-2104
BEVERLY BLVD (PROPOSED)
Fd. Ct. Spk. W&T Pr. F.B. 1431-217
COR. PRK. #4 Set C.S. Br. Cp. Mon 24" dp
381.70
PRK. COR. #5 Set C.S. Br. Cp. Mon - 18" dp
See Tract #10857
5.23
Set Boat Spk. W.&T.
10.50
26.13±
2° OFFSET
To Nail
1194.03
75°
2.09
25.03±
2" I.P. - 20" dp Filled with Cem. Set in Cem. Pr. C.S. - B 2104
202°
6.5±
138°
Set Nail
390.86
106°-56'-00
Dead End Std. Pipe
Angle Pt. In Pipe Line
4'x4' Wier Box
Connect this line To Irrig Line Shown on C.S. B 2104
12" Conc. Pipe Line To South
695.14 Meas Aug. 1950
To Int. BARTOLO ST.
DURFEE RD.
To Cl. Spk. W.&T. - Corner of A Parcel
1194.09 @ 0.0768 = 1194.09
- 0.06
1194.03
① 106-56-00
④ 67-44-00
106-56-00
Cont. From Top Pg. 7
Cont. on Bottom Pg. 11
RETURN TO
LOS ANGELES COUNTY SURVEYOR
700 HALL OF RECORDS
Do not extend notes this side of this line.
Note: Any Additions or Changes on This Sheet Must be Made or Circled in Red Ink With Date and Name of Person Making Change.

Notes Ck'd by	Survey of PICO PARK
Map No. B-2246	W. O. 1548 Tape No. 01 St'd 68 °F
Office Work LESHER	Surveyed by Hellstrom
Checked aar	Notes A.N.H. Date 3-8-49
Date July 50	Indexed C. Johnson

F. B. 1530 Pg. 9

W.S. 37-A-4

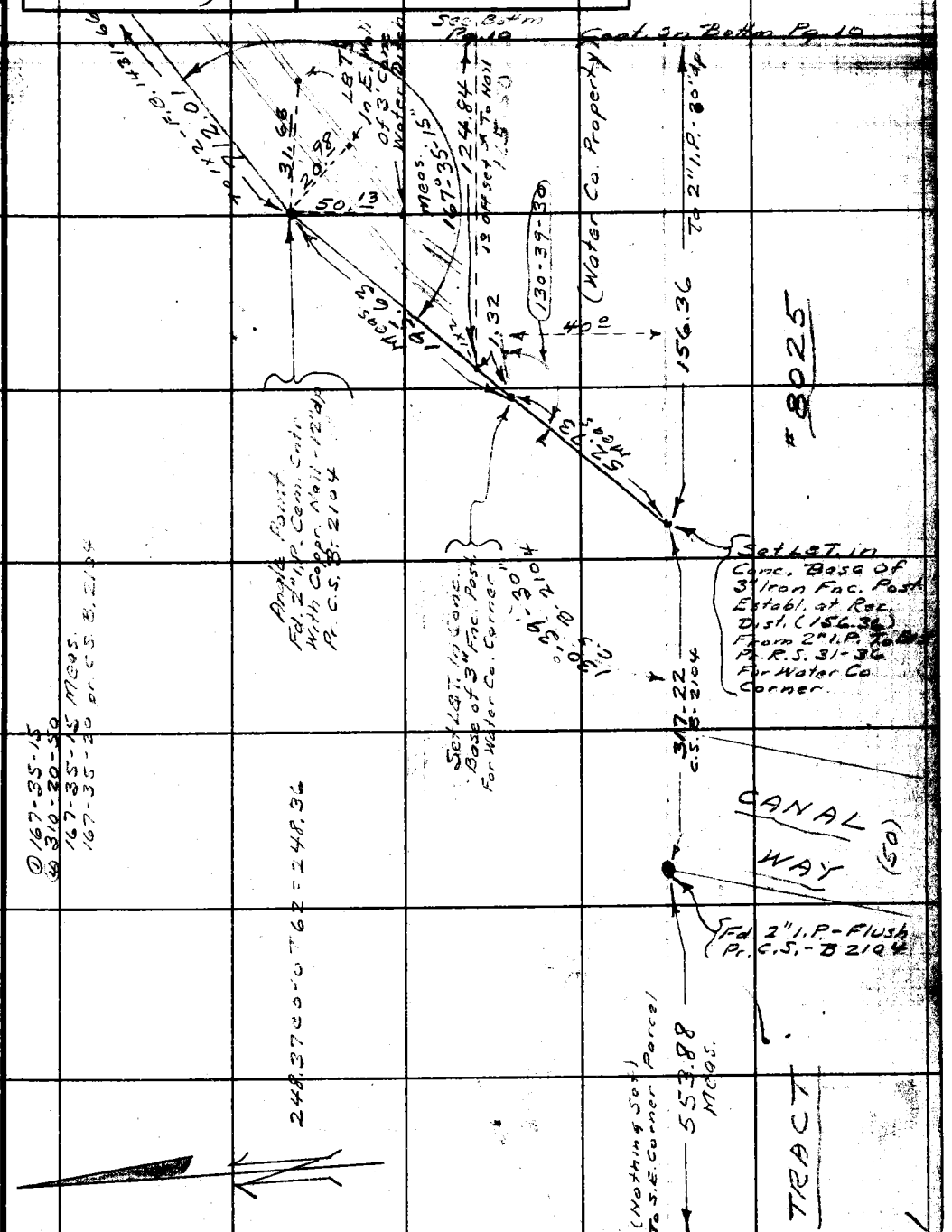

cont. From Rt. Sd. Pg. 7

Note: Any Additions or Changes on This Sheet Must be Made or Circled in Red Ink With Date and Name of Person Making Change.

Do not extend notes this side of this line.

RETURN TO
LOS ANGELES COUNTY SURVEYOR
700 HALL OF RECORDS

FORM 247 BM 11-46

F. B. 1530 PG. 10

RETURN TO
LOS ANGELES COUNTY SURVEYOR
700 HALL OF RECORDS

Do not extend notes this side of this line.

Note: Any Additions or Changes on This Sheet Must Be Made or Circled in Red Ink With Date and Name of Person Making Change.

Notes Ck'd by	Survey of PICO PARK
Map No. B-2246	W. O. 8542 Tape No. 0102 Std. 68 °F
Office Work LESHER	Surveyed by Hellstrom
Checked aar	Notes A.N.H. Date 3-7-49
Date July 50	Indexed A. C. Johnson

F.B. 1530 Pg. 11

W.S. 37-A-4

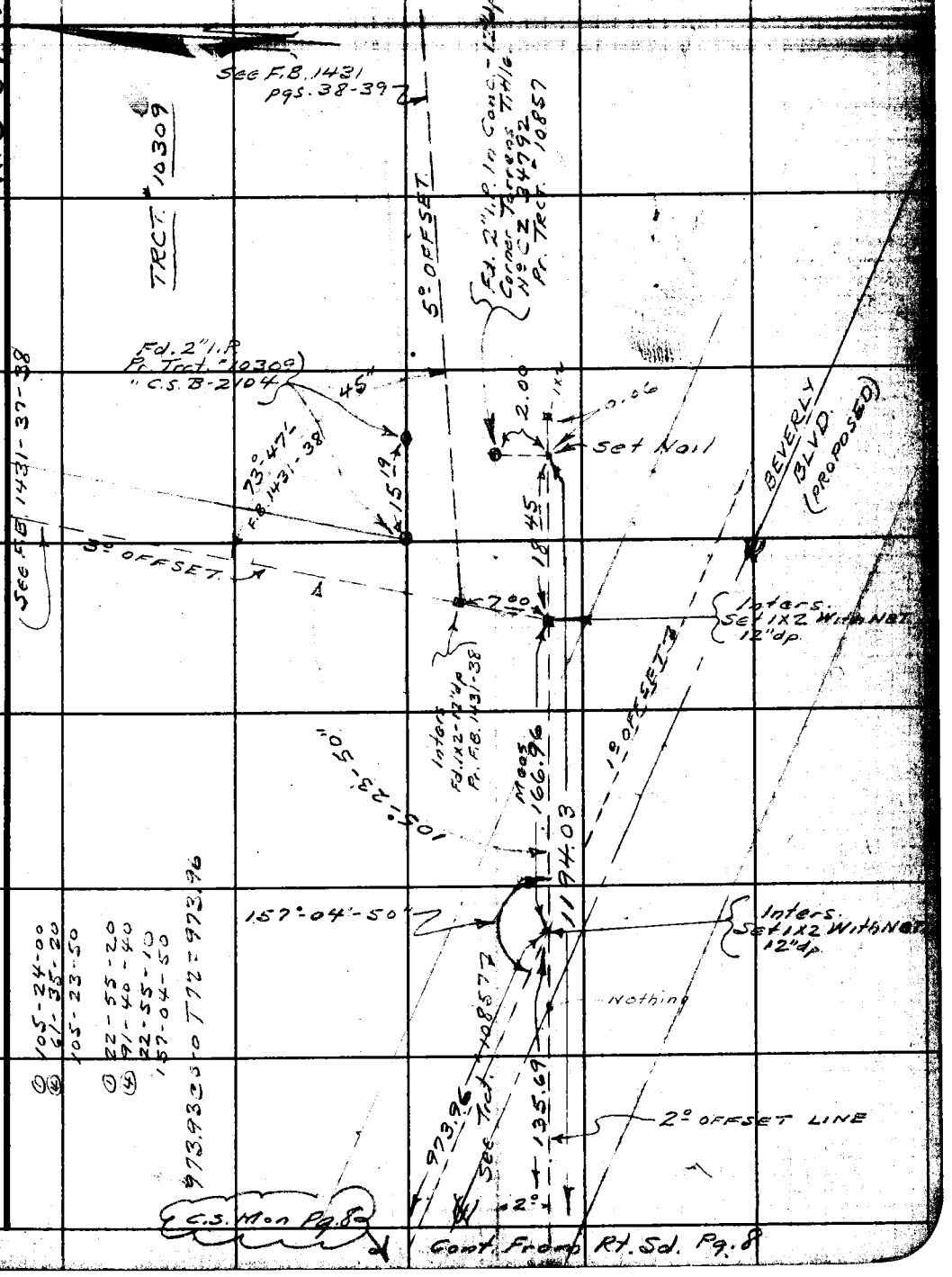

Note: Any Additions or Changes on This Sheet Must be Made or Circled in Red Ink With Date and Name of Person Making Change.

Do not extend notes this side of this line.

RETURN TO
LOS ANGELES COUNTY SURVEYOR
700 HALL OF RECORDS

FORM 247 5M 11-46

F. B. 1530 PG. 12

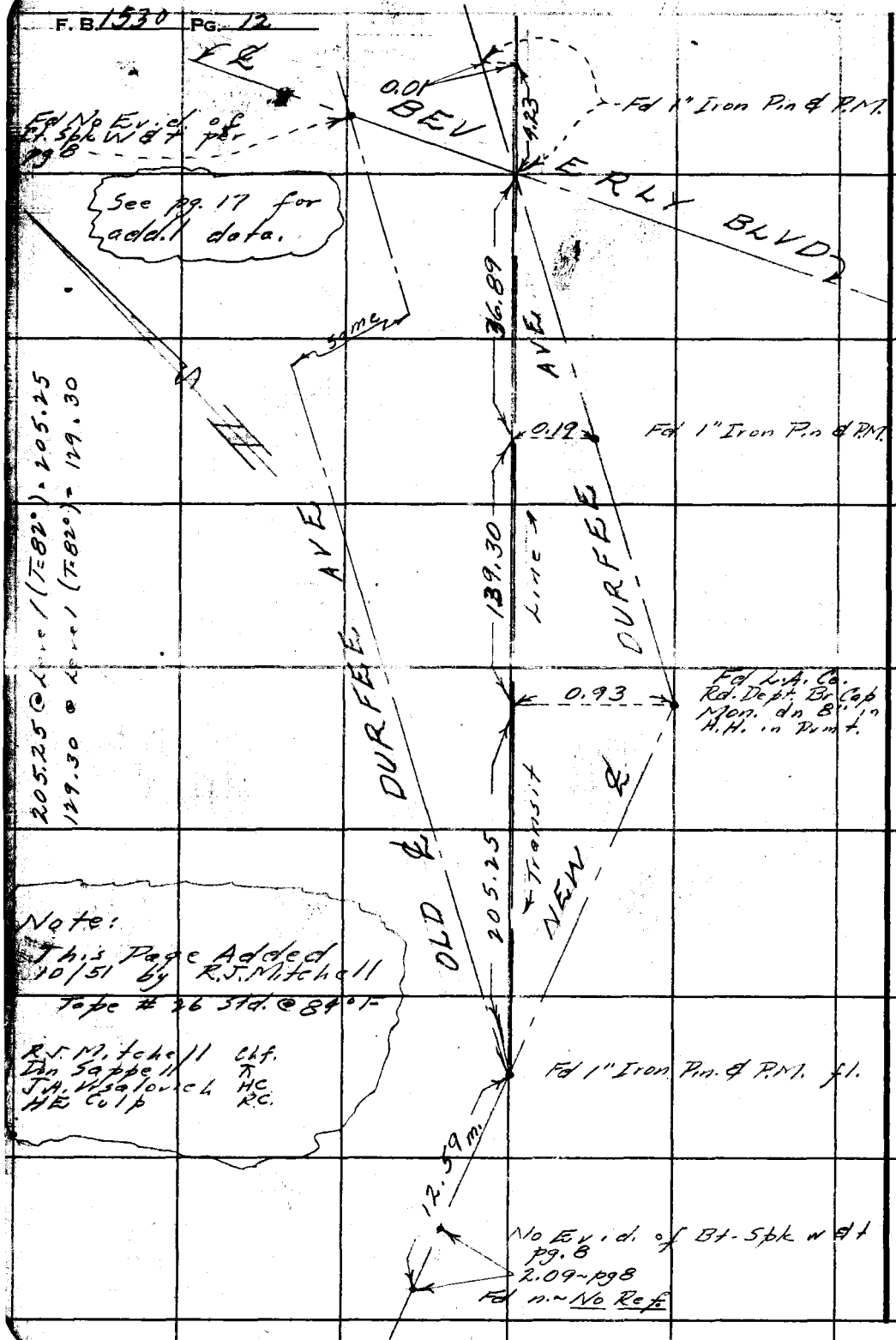

RETURN TO
LOS ANGELES COUNTY SURVEYOR
700 HALL OF RECORDS

Do not extend notes this side of this line.

Note: Any Additions or Changes on This Sheet Must be Made or Circled in Red Ink With Date and Name of Person Making Change.

Profile No. _____ Notes Red _____ Plotted _____ Job No. _____ Division No. _____

F.B. 1530 PG. 13

Date _____ Date _____ Survey of NORTH RANCHITO PARK

X-Sec. No. _____ Notes Chkd _____ Checked _____ Survey by L.L. BROWN Notes F.J. LEE, JR. Date _____

Date _____ Date _____ Map No. _____ Indexed A. C. John Date 5-24-50

NOTE: ANY ADDITIONS OR CHANGES ON THIS SHEET MUST BE MADE OR CIRCLED IN RED INK, WITH DATE AND NAME OF PERSON MAKING CHANGE.

PLEASE RETURN TO
LOS ANGELES COUNTY SURVEYOR
726 HIGGINS BLDG.

Do not extend notes this side of this line.

STATION	B.S.	H.I.	F.S.	ELEV.

BENCH LEVELS

BM. P-167 through N'ly. portion of N. Ranchito Park to BM. P-168.

PARTY:
BROWN, L.L.
LEE, F.J.
LOVE, L.C.

76L298 307 3M 11-48

76L298 307 3M 11-48

PLEASE RETURN TO
LOS ANGELES COUNTY SURVEYOR
726 HIGGINS BLDG.

NOTE: ANY ADDITIONS OR CHANGES ON THIS SHEET MUST BE MADE OR CIRCLED IN RED INK, WITH DATE AND NAME OF PERSON MAKING CHANGE.

Do not extend notes this side of this line.

STATION	B. S.	H. I.	F. S.	ELEV.	
P-167	5.003	190.017		185.014	P-167 Bortolo Ave. & first alley E. of Durfee Ave. N.W. Cor. Bt. Spk. in curb 10' W. of W. end C.R. FB 1226-37
TP	4.607	190.437	4.187	185.830	
2" I.P.	6.172	190.623	5.986	184.451	2" I.P. 12" dn. N.E. cor. of parcel retained by Harlan Cate.
2" I.P.	4.811	190.273	5.161	185.462	2" I.P. 12" dn. N.W. cor. of parcel retained by Harlan Cate.
TP	5.092	191.021	4.344	185.929	TP
L&T	4.661	191.281	4.401	186.620	A L&T 6' So. of N. end of cb. on W. side of Durfee Ave.
TP	4.853	191.393	4.741	186.540	TP (1"x2" Stk.)
TP	4.442	190.686	5.149	186.244	TP (1"x2" Stk.)
TP	4.656	190.830	4.512	186.174	TP (1"x2" Stk.)
TP	4.582	190.844	4.568	186.262	TP (1"x2" Stk.)
TP	5.772	191.033	5.583	185.261	TP (1"x2" Stk.) int. of 2.0' off line & ℄ proposed Beverly Blvd.
2½" I.P.	4.562	191.433	4.162	186.871	2½" I.P. 15' E. of 1½" I.P. which marks SW cor. of TRACT adjoining
TP	4.774	191.729	4.478	186.955	Cate's North line.
TP	4.661	191.901	4.489	187.240	TP
TP	4.729	191.737	4.893	187.008	TP
TP	4.439	191.388	4.788	186.949	Bt. Spk. in Rd. (B.C. on Tobias)
TP	3.595	190.352	4.631	186.757	TP C. Spk. int. Tobias Ave. ℄ & ℄ prop. Beverly Blvd.
TP	4.750	189.876	5.226	185.126	TP
2" I.P.	4.832	188.285	6.423	183.453	2" I.P. 12" dn. P.I. of 1st curve on Tobias Ave. N. of Beverly Blvd.

Profile
Survey of ____ Job No. ____ Division No. ____ Notes Red ____ Plotted ____ No. ____
Survey by C. Johnson Notes ____ Date ____ Date ____ Checked ____ X-Sec. ____
Indexed ____ Date ____ Date ____ Date ____ No. ____

4530 PG. 14

Elevations shown hereon are based upon BM P-167 (FB 1226-37) the ~~level~~ elevation of which was determined from Road Dept elev of Road Dept BM 2 (LE 834-2 ~~B.O. 284-2~~) with Sewer circuit correction. See FB 1226-5

~~FB 1226-5~~

North Ramchito Park

DATE

SURVEYOR

COUNTY SURVEYOR

OFFICE OF

SURVEY PRINT DIVISION

83121

76C370F 2-9 25M SETS 8-48

OFFICE OF
COUNTY SURVEYOR
BLUE PRINT DIVISION

23151

DATE 5-5-50

D. S. O. No.	ORDER No. 12948	DEPT. Sur
REQ. No.	FUNCTION No.	BY
CODE No.	JOB No. 4504	PER A. C. J.
W. O. No.		FOR

Quantity Symbol	DESCRIPTION OF SUBJECT	Number of Sheets	Size	Sq. Ft.	Unit Price	
334-N	FB-744		1 X 1	334		7348
237-T						948
						8296

76L298 307 3M 11-48

PLEASE RETURN TO
LOS ANGELES COUNTY SURVEYOR
726 HIGGINS BLDG.

NOTE: ANY ADDITIONS OR CHANGES ON THIS SHEET MUST BE MADE OR CIRCLED IN RED INK, WITH DATE AND NAME OF PERSON MAKING CHANGE.

Do not extend notes this side of this line.

STATION	B. S.	H. I.	F. S.	ELEV.	
2" I.P.	4 832	188 285		183 453	
Bt. Spk	4 207	187 144	5.348	182.937	Bt. spk. by int. ℄ of Tobias and ~~[illegible]~~ offset line 5° N. of S. prop. line of park.
BM P-168			4 920	182 224	P-168 (S.S. B.M.) Elevation 182.259 Tobias Ave. & Bartolo Ave. S.E. Cor. Bt spk. in N. curb of driveway 17.5' S.E of W. end.

FB 1226-38

Profile Notes Red ____ Plotted ____ Job No. ____ Division No. ____
No. ____ Date ____ Date ____ Survey of ____
X-Sec. Notes Chkd. ____ Checked ____ Survey by ____ Notes ____ Date ____
No. ____ Date ____ Date ____ Map No. ____ Indexed C. Johnson Date ____

F. 530 Pg. 15

F.B. 1530 PG. 16

Job No. _____ Division No. _____ Notes Red. _____ Plotted _____

Survey of _____ Date _____ Date _____

Survey by _____ Notes _____ Notes Chkd. _____ Checked _____

Indexed _____ Date _____ Date _____ Date _____

Profile No. _____

X-Sec. No. _____

STATION	B. S.	H. I.	F. S.	ELEV.

761.298 307 3M 11-48

PLEASE RETURN TO
LOS ANGELES COUNTY SURVEYOR
726 HIGGINS BLDG.

Do not extend notes this side of this line.

NOTE: ANY ADDITIONS OR CHANGES ON THIS SHEET MUST BE MADE OR CIRCLED IN RED INK, WITH DATE AND NAME OF PERSON MAKING CHANGE.

Notes Ck'd by [illegible]	Survey of No. Ranchito Park
Map No.	W. O. 8548 Tape No. 26 St'd. 84 °F
Office Work	Surveyed by R. J. MITCHELL
Checked	Notes R. J. MITCHELL Date 10/51
Date	Indexed [illegible] C. Johnson 10-22-51

F. B. 1530 PG. 17

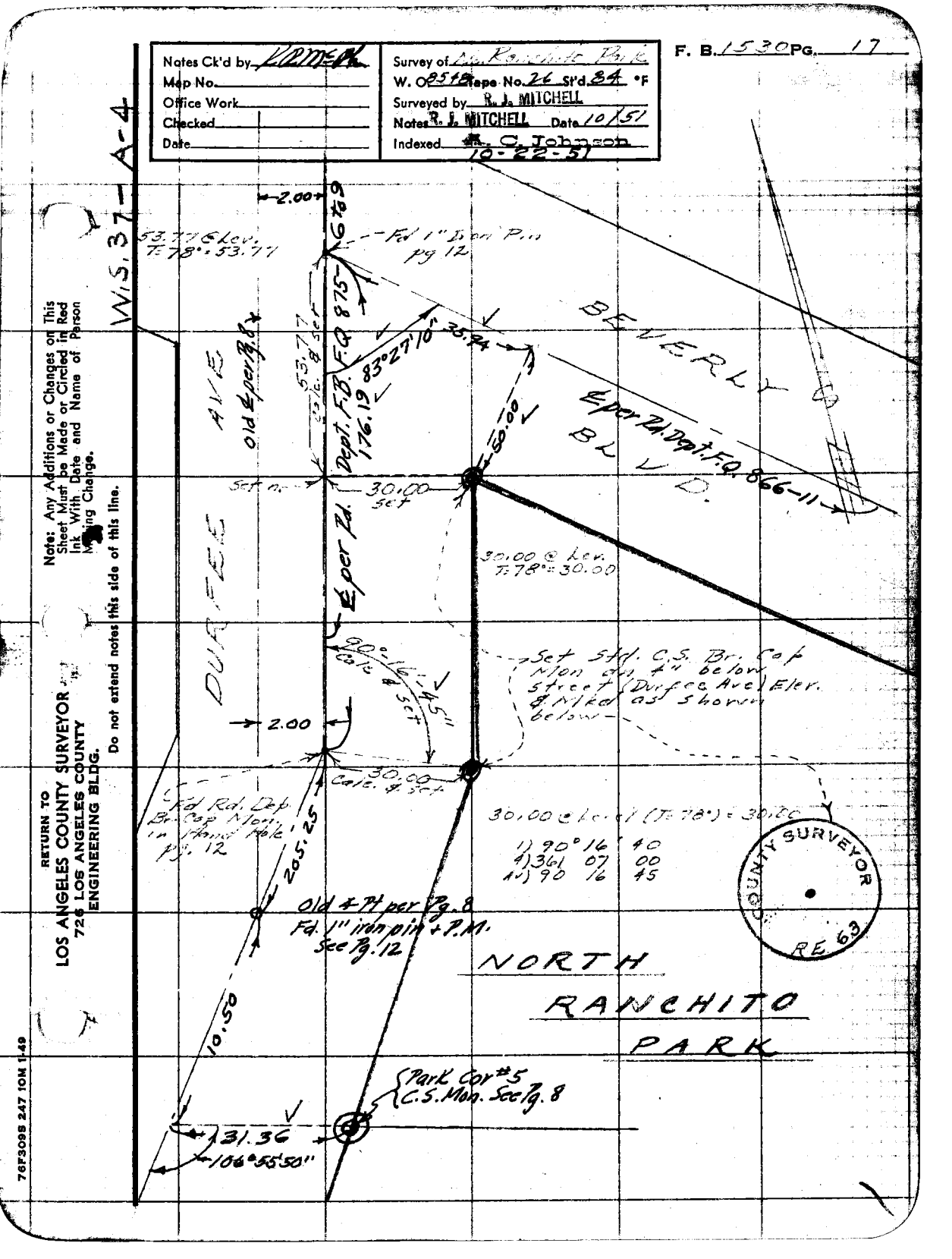

Note: Any Additions or Changes on This Sheet Must be Made or Circled in Red Ink With Date and Name of Person Making Change.

Do not extend notes this side of this line.

RETURN TO
LOS ANGELES COUNTY SURVEYOR
726 LOS ANGELES COUNTY
ENGINEERING BLDG.

76F3098 247 10M 1-49

RETURN TO
LOS ANGELES COUNTY SURVEYOR
726 LOS ANGELES COUNTY
ENGINEERING BLDG.

Note: Any Additions or Changes on This Sheet Must be Made or Circled in Red Ink With Date and Name of Person Making Change.

Do not extend notes this side of this line.

F. B. 1530 PG. 18

Notes Ck'd by	Survey of Pico Park.
Map No.	W. O. 0054.96 Tape No. 0168 St'd. 68 °F
Office Work	Surveyed by H. E. Granquist.
Checked	Notes H.E.G. Date 7/20/56
Date	Indexed A. C. Johnson 8-10-56

F. B. 1530 PG. 19

Pico Park.

J.N. 0054.96

Centerline and Property Line Notes

Index Pg 20

℄ F.B. 1530 Pg. 21 to pg. 30

To Bias Ave Benches Pg. 46. Bench - F.B. 1530 Pg. 41 to Pg. 46

Grid Sketch Notes Pg 51 & 52

Location of Improvements Pg 47 to pg 50

Cross Section Notes Pg. 53 to pg 73

Invert Check, Exist. Sewer M.H. Elev. To Bias Ave Pg 75 to 78

Location of Sewer M.H. To Bias Ave Pg 50

H.E. GRANQUIST Chief.

F.E. BROOKS. Instr.

B.W. VAN ALLEN. Head Chain

P.S. BENNETT. Rear Chain

Note: Any Additions or Changes on This Sheet Must be Made or Circled in Red Ink With Date and Name of Person Making Change.

Do not extend notes this side of this line.

RETURN TO
LOS ANGELES COUNTY SURVEYOR
726 LOS ANGELES COUNTY
ENGINEERING BLDG.

76F3098 247 4-53

RETURN TO
LOS ANGELES COUNTY SURVEYOR
726 LOS ANGELES COUNTY
ENGINEERING BLDG.

Note: Any Additions or Changes on This Sheet Must be Made or Circled in Red Ink With Date and Name of Person Making Change.

Do not extend notes this side of this line.

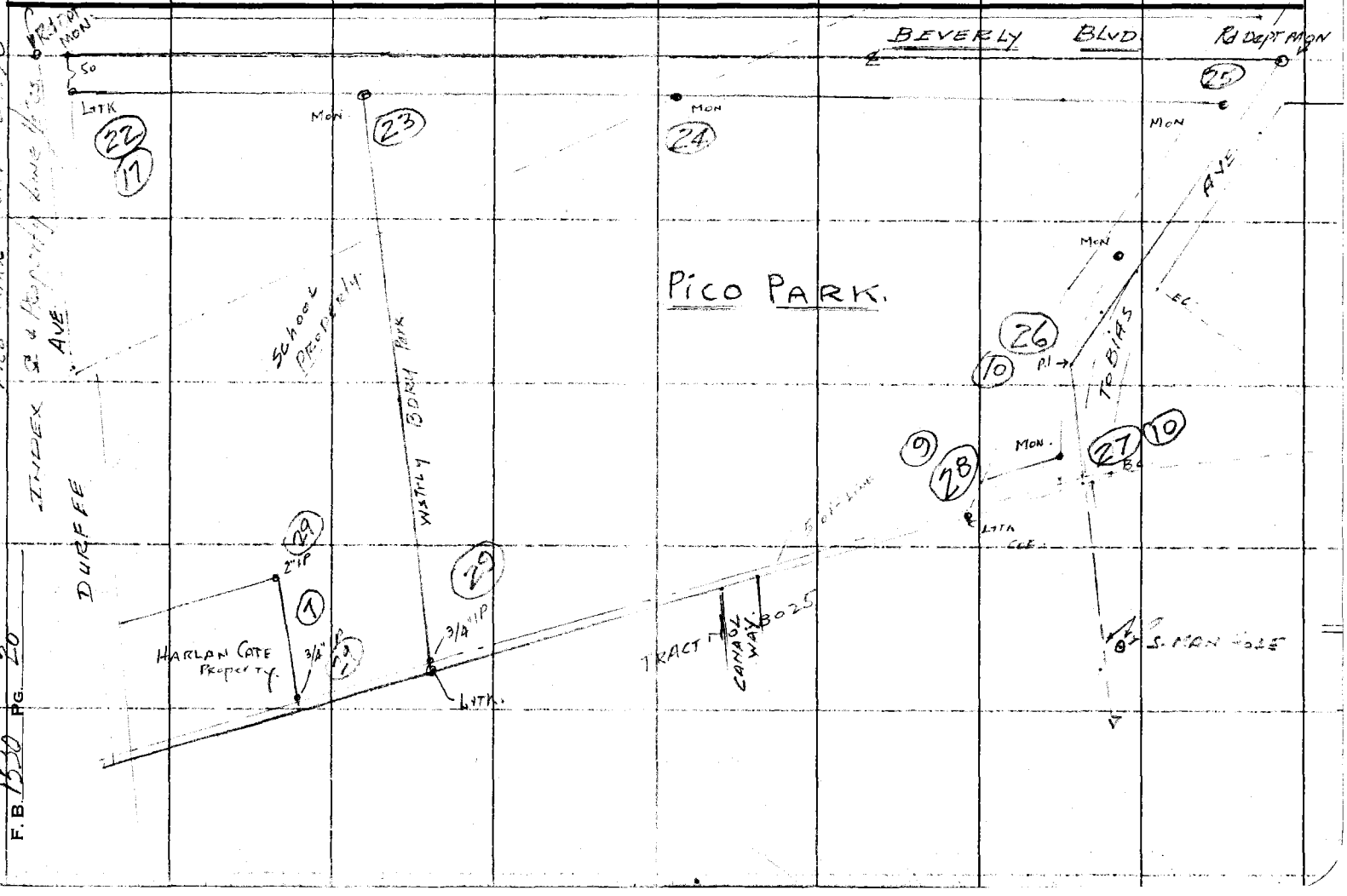

Notes Ck'd by	Survey of Nico Park
Map No.	W. O. 205496 Tape No. 0148 St'd. 68 °F
Office Work	Surveyed by [illegible]
Checked	Notes [illegible] Date 7-[illegible]
Date	Indexed A. C. Johnson

F. B. [illegible] PG. [illegible]

Note: Any Additions or Changes on This Sheet Must be Made or Circled in Red Ink With Date and Name of Person Making Change.

Do not extend notes this side of this line.

RETURN TO
LOS ANGELES COUNTY SURVEYOR
726 LOS ANGELES COUNTY
ENGINEERING BLDG.

76FS095 247 4-53

RETURN TO
LOS ANGELES COUNTY SURVEYOR
726 LOS ANGELES COUNTY
ENGINEERING BLDG.

Note: Any Additions or Changes on This Sheet Must be Made or Circled in Red Ink With Date and Name of Person Making Change.

Do not extend notes this side of this line.

W.S. 37 - A4

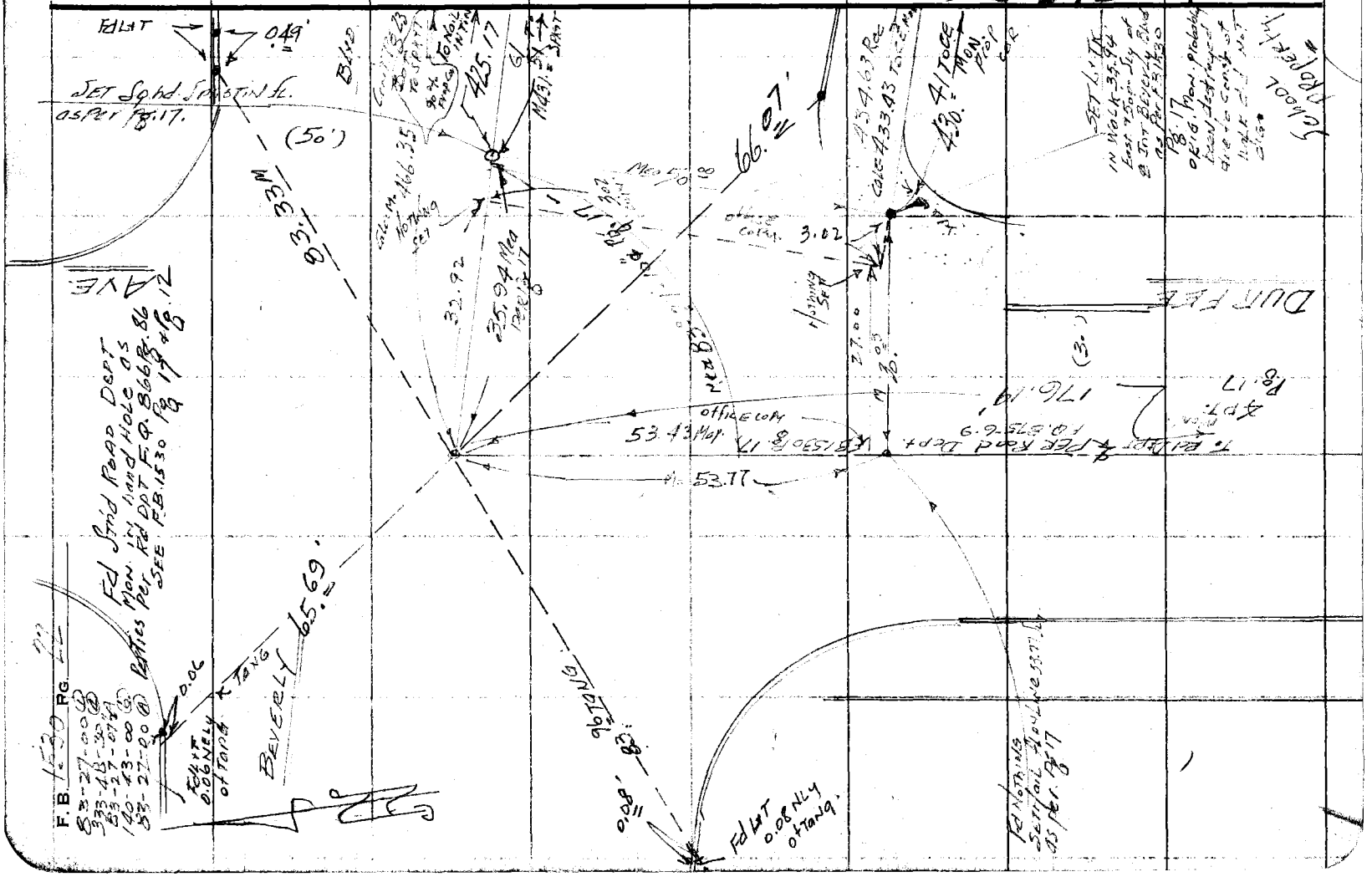

Notes Ck'd by Aja	Survey of Pico Park	F. B. 1536	Pg. 22
Map No.	W. O. Tape No. 9168 St'd. 68 °F.		
Office Work	Surveyed by		
Checked	Notes H.E.G. Date 7/20/56		
Date	Indexed S. C. Johnson		

378.52@86° = 378.56
378.49@86° = 378.54

W-5 37 A-4

Note: Any Additions or Changes on This Sheet Must be Made or Circled in Red Ink With Date and Name of Person Making Change.

Do not extend notes this side of this line.

RETURN TO
LOS ANGELES COUNTY SURVEYOR
726 LOS ANGELES COUNTY ENGINEERING BLDG.

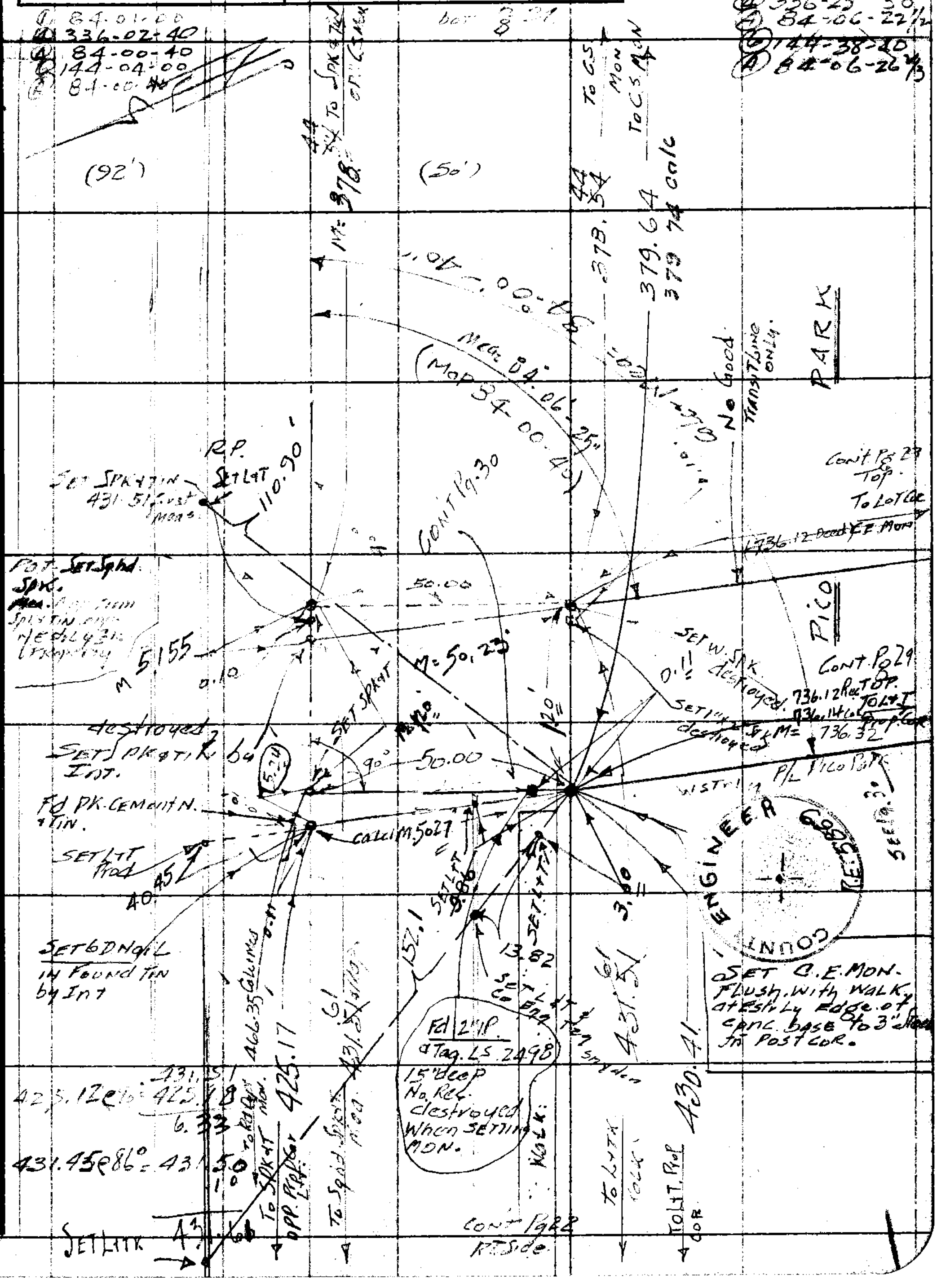

76F309S 247 4-55

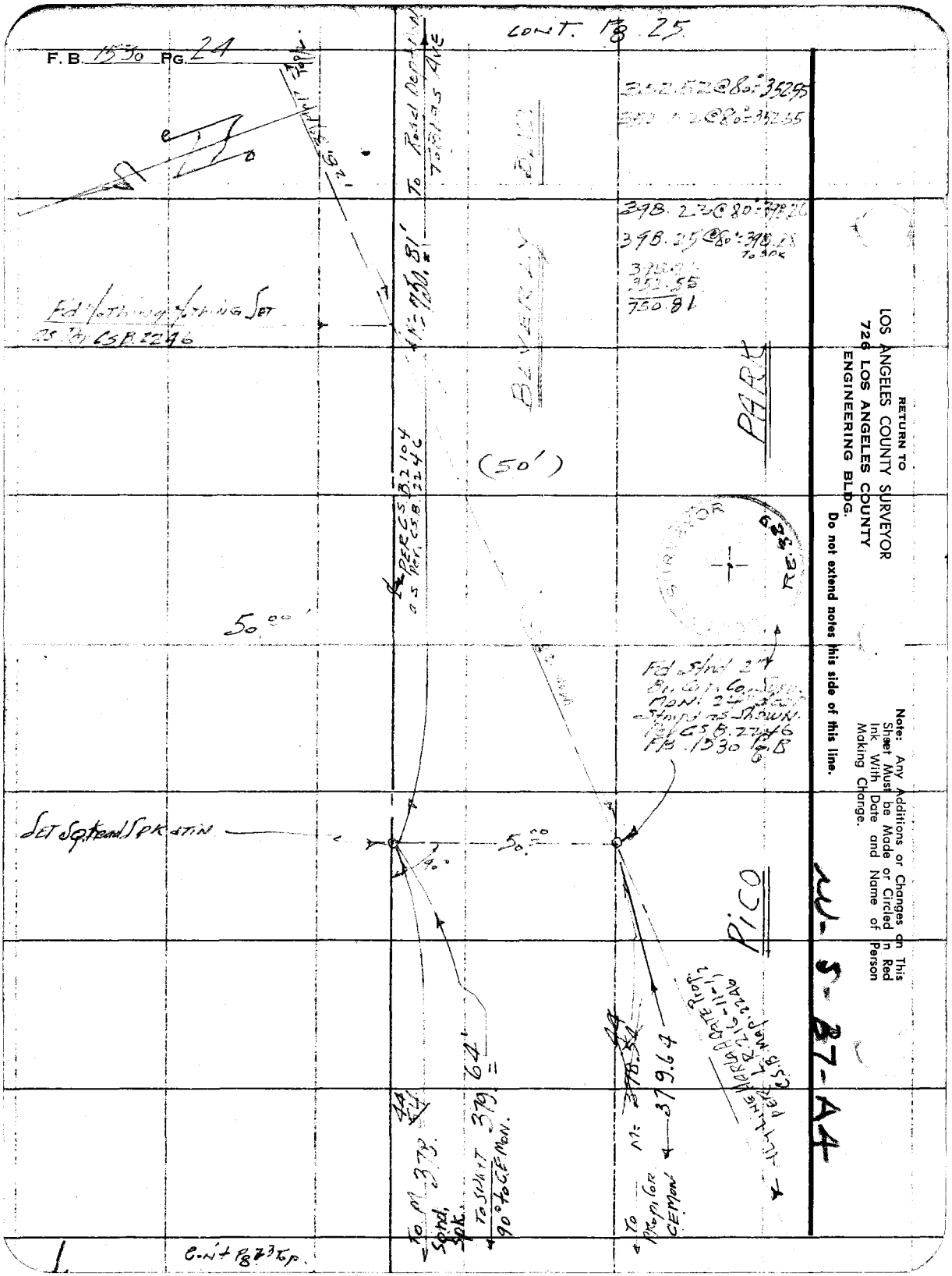
F.B. 1530 PG. 24
CONT. PG. 25
To Road Dept. Ave
BLVD
BLVERLY
PARK
PICO
(50')
50.00'
50.00
Fd Nothing Nothing Set as Per CSB 2246
Set Sq Head Spk at Tin
Fd Stnd 2" Br. Cap. Co. Surv. Mon. 24" deep Stmpd as Shown. Per CSB 2246 FB 1530 PG 8
To M 378.54 Spnd. Spk.
To Spk at 379.64 90° to CE Mon.
To Proposed CE Mon
379.64
Cont Pg 23 Top
RETURN TO
LOS ANGELES COUNTY SURVEYOR
726 LOS ANGELES COUNTY
ENGINEERING BLDG.
Do not extend notes this side of this line.
Note: Any Additions or Changes on This Sheet Must be Made or Circled in Red Ink With Date and Name of Person Making Change.
W-S-B7-A4

Notes Ck'd by Aja	Survey of PICO PARK
Map No.	W. O. Tape No. 0168 St'd. 68 °F
Office Work	Surveyed by [illegible]
Checked	Notes H.E.G. Date 7/23/56
Date	Indexed A. C. Johnson

F. B. [illegible] PG. 75

55-06-50" ①
[illegible]-26-50 ④
55-06-42 A
330-40-40 ⑥
55-06-46 1/3 A

W-S-37-A-4

Note: Any Additions or Changes on This Sheet Must be Made or Circled in Red Ink With Date and Name of Person Making Change.

Do not extend notes this side of this line.

RETURN TO
LOS ANGELES COUNTY SURVEYOR
726 LOS ANGELES COUNTY
ENGINEERING BLDG.

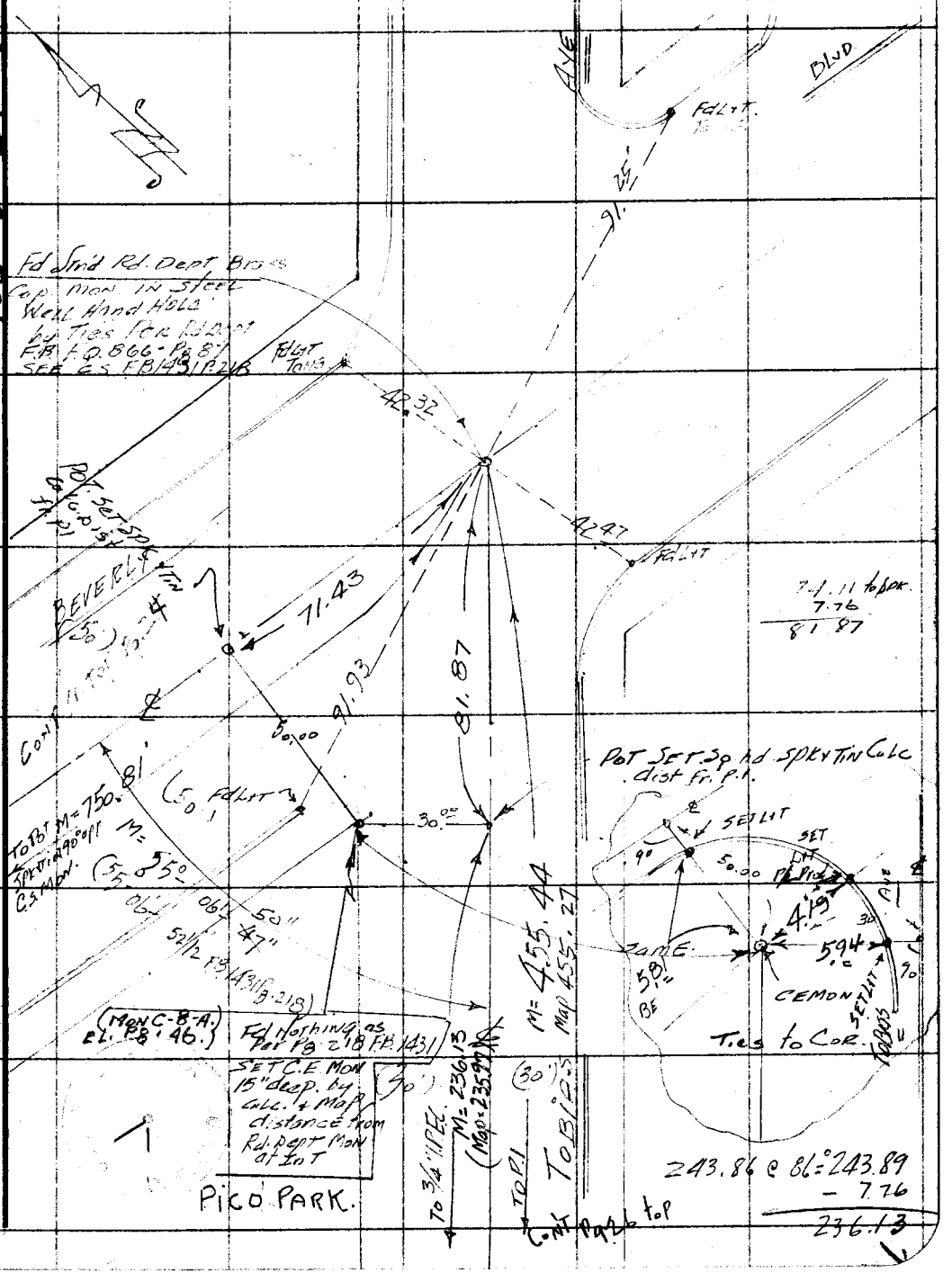

76FS09S 247 4-53

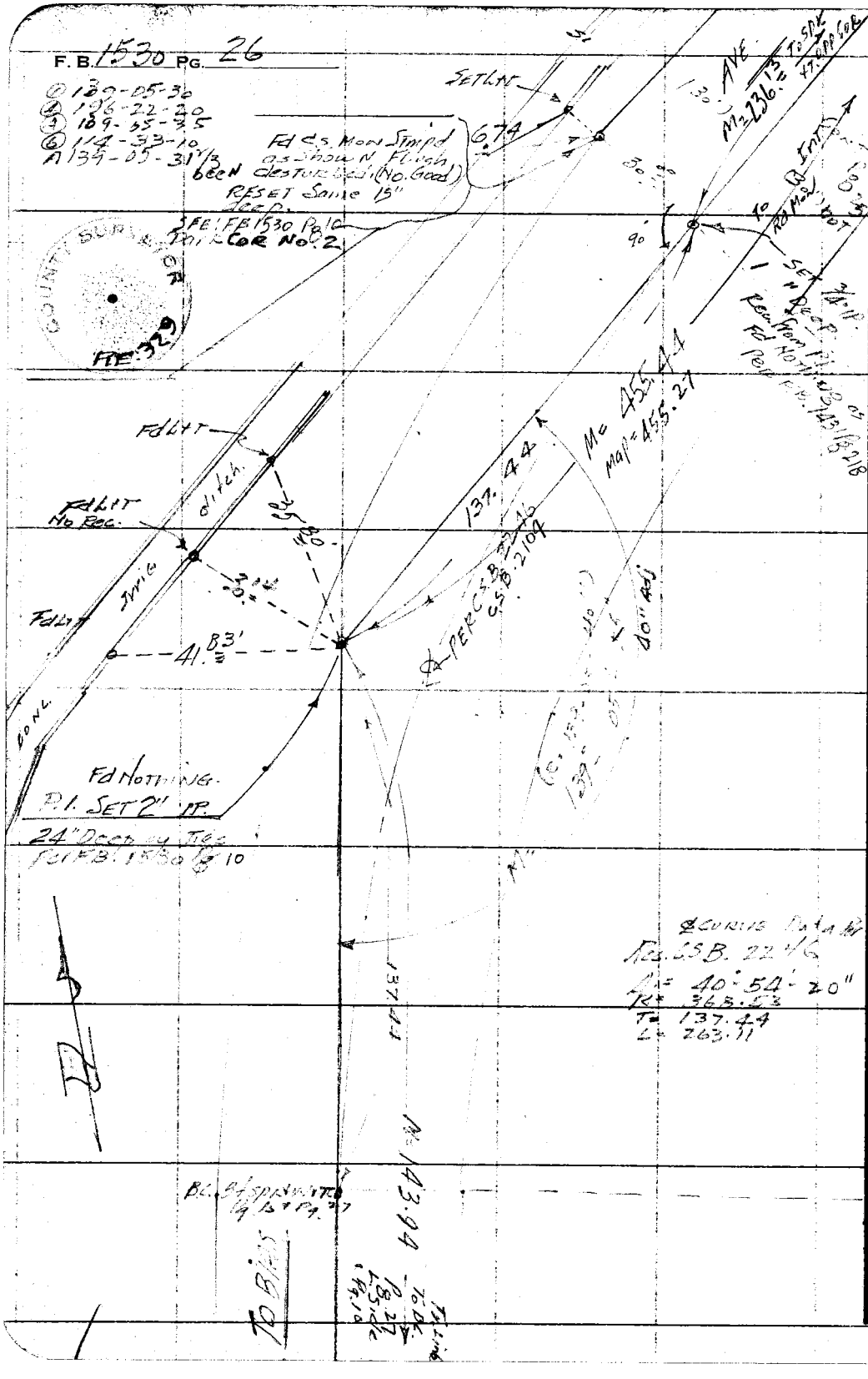

RETURN TO
LOS ANGELES COUNTY SURVEYOR
726 LOS ANGELES COUNTY
ENGINEERING BLDG.

Do not extend notes this side of this line.

Note: Any Additions or Changes on This Sheet Must be Made or Circled in Red Ink With Date and Name of Person Making Change.

AN-S 37 A4

Notes Ck'd by Aja	Survey of [illegible]
Map No.	W. O. 005490 Tape No. 0168 St'd. 68 °F
Office Work	Surveyed by [illegible]
Checked	Notes H E G Date 7/23/56
Date	Indexed A. C. Johnson

F. B. 1530 PG. 27

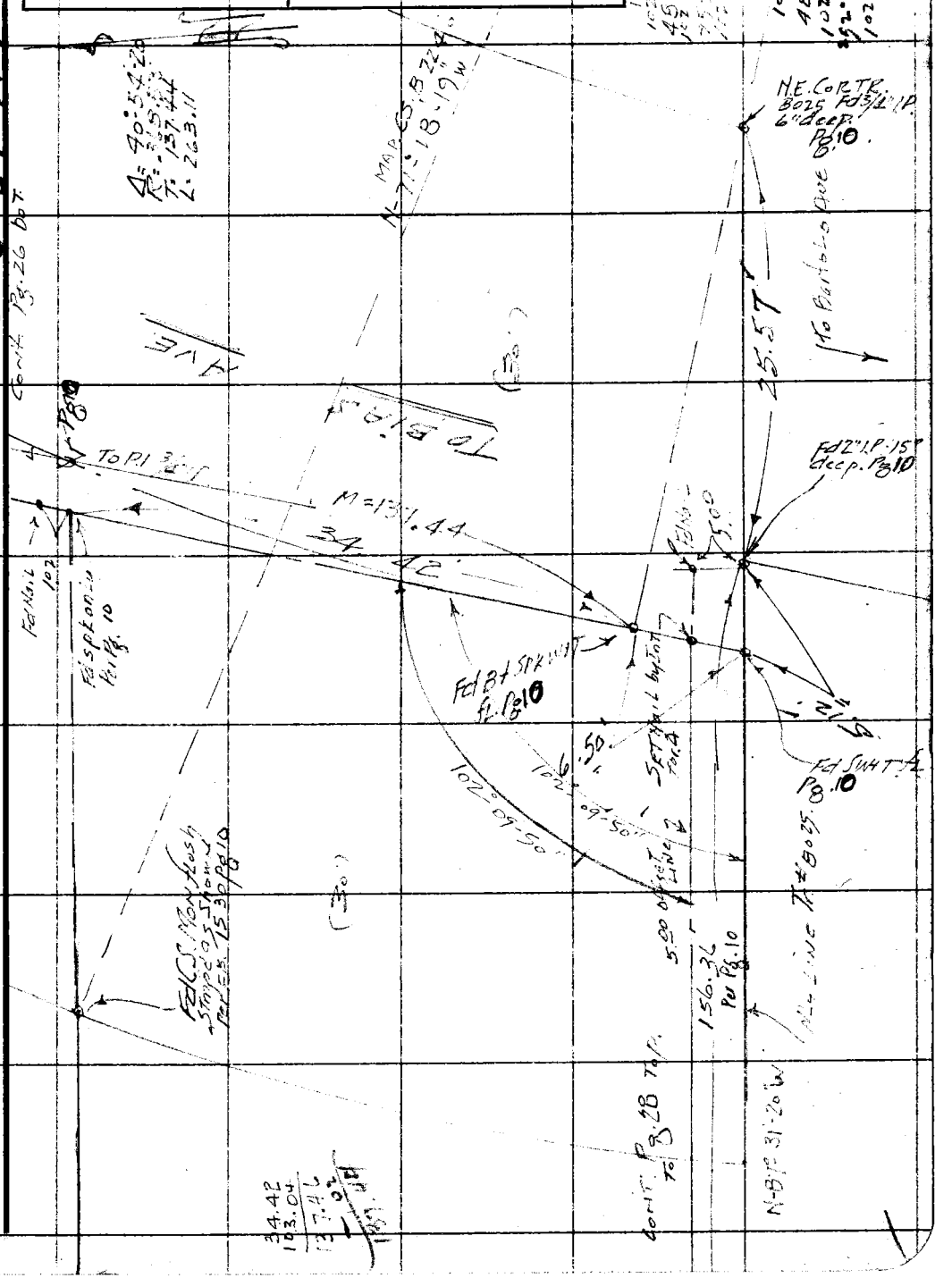

Note: Any Additions or Changes on This Sheet Must be Made or Circled in Red Ink With Date and Name of Person Making Change.

Do not extend notes this side of this line.

RETURN TO
LOS ANGELES COUNTY SURVEYOR
726 LOS ANGELES COUNTY
ENGINEERING BLDG.

76F3095 247 4-53

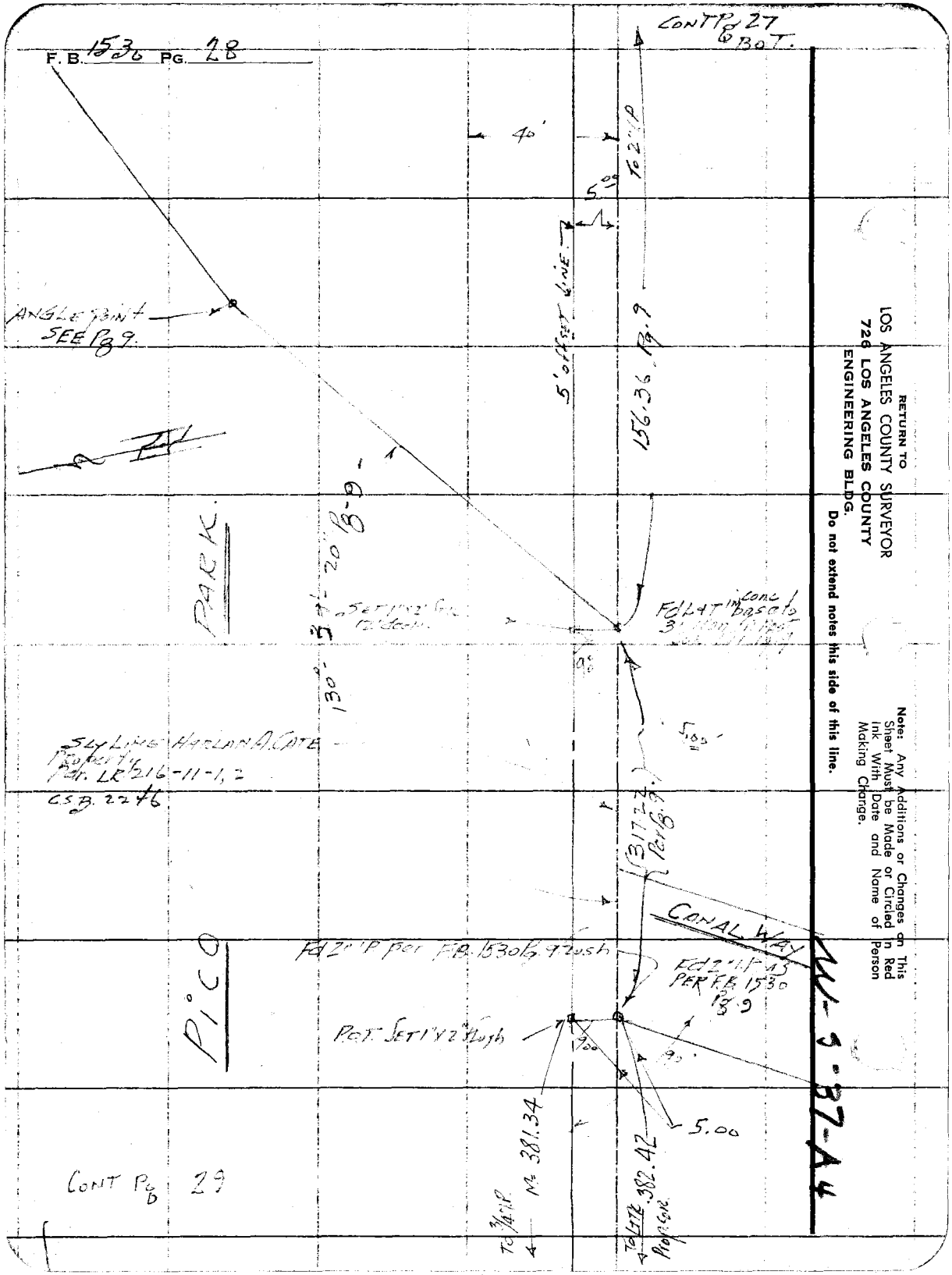

RETURN TO
LOS ANGELES COUNTY SURVEYOR
726 LOS ANGELES COUNTY
ENGINEERING BLDG.

Do not extend notes this side of this line.

Note: Any Additions or Changes on This Sheet Must be Made or Circled in Red Ink With Date and Name of Person Making Change.

Notes Ck'd by Aja	Survey of PICO PARK
Map No.	W. O. 08-5496 Tape No. 0168 St'd. 68 °F
Office Work	Surveyed by H. E. G. [illegible]
Checked	Notes H. E. G. Date 7/24/56
Date	Indexed K. C. Johnson

F. B. 1530 PG. 29

Cont Pg 23 + Pg. 30

77-48-10
31-11-40
77-47-35
106-48-00
(A) 77-48-00

(1) 77-48-05
(2) 31-12-20
(A) 77-48-05
(6) 106-48-30
77-48-05

77-43

171.40
16074 @ 84° = 160.76
10.64

171.41 @ 78° = 171.42

Fd 2" I.P. 24" Deep below or side of Conc base To fence Cor Per Pg. 7

To C.E. Mon. Nely Cor.

736.23 @ 86° = 736.32
736.24 @ 86° = 736.33

N-87°-31'-20"W

School Property

N-14°-40'-35 E MAP

736.12 = Rec.
736.14 = Calc.
736.32 = Mea

Property Retained by HARLAN CATE.

PICO PARK

Rec M = 77°-48'-05" ok

99.46 100.08
56.42 55.81
155.88 155.89
@84°-02 @84°-02
155.90 155.91

M = 155.90 (Map 155.88)

N-14°-40'-35E

M = 77°-48'-05"

77°-48'-05"

3/4" I.P. 24" Deep Rec. Fr. 3/4" I.P. Waterly

M = 381.34

To Pot of P 2" I.P. Canal

Set 1" x 2" Fx Fl.

Fd 3/4" I.P. 5" Deep Per Pg 7

5 Ft offset Line

Rec Mea. 171.40

160.76

10.64

5.12

N-87°-31'-20"W To 2" I.P. Canal Line

M = 382.42

Mesh. Fr.

Cont Pg 7

5.12

171.40 Per Map CS 32246

Property Corner Set Lt/Tack in Conc. base to 3" I.P. fence Cor. Flush with ground

Fd Nothing on Nothing

77-43-00
310-51-20
77-42-50
106-17-30
77-42-55

371.59 @ 84° = 371.63
371.59 @ 84° = 371.63
9.71

381.34

Note: Any Additions or Changes on This Sheet Must be Made or Circled in Red Ink With Date and Name of Person Making Change.

Do not extend notes this side of this line.

RETURN TO
LOS ANGELES COUNTY SURVEYOR
726 LOS ANGELES COUNTY
ENGINEERING BLDG.

76F3098 247 4-53

RETURN TO
LOS ANGELES COUNTY SURVEYOR
726 LOS ANGELES COUNTY
ENGINEERING BLDG.

Note: Any Additions or Changes on This Sheet Must be Made or Circled in Red Ink With Date and Name of Person Making Change.

Do not extend notes this side of this line.

N-S 37 A-4

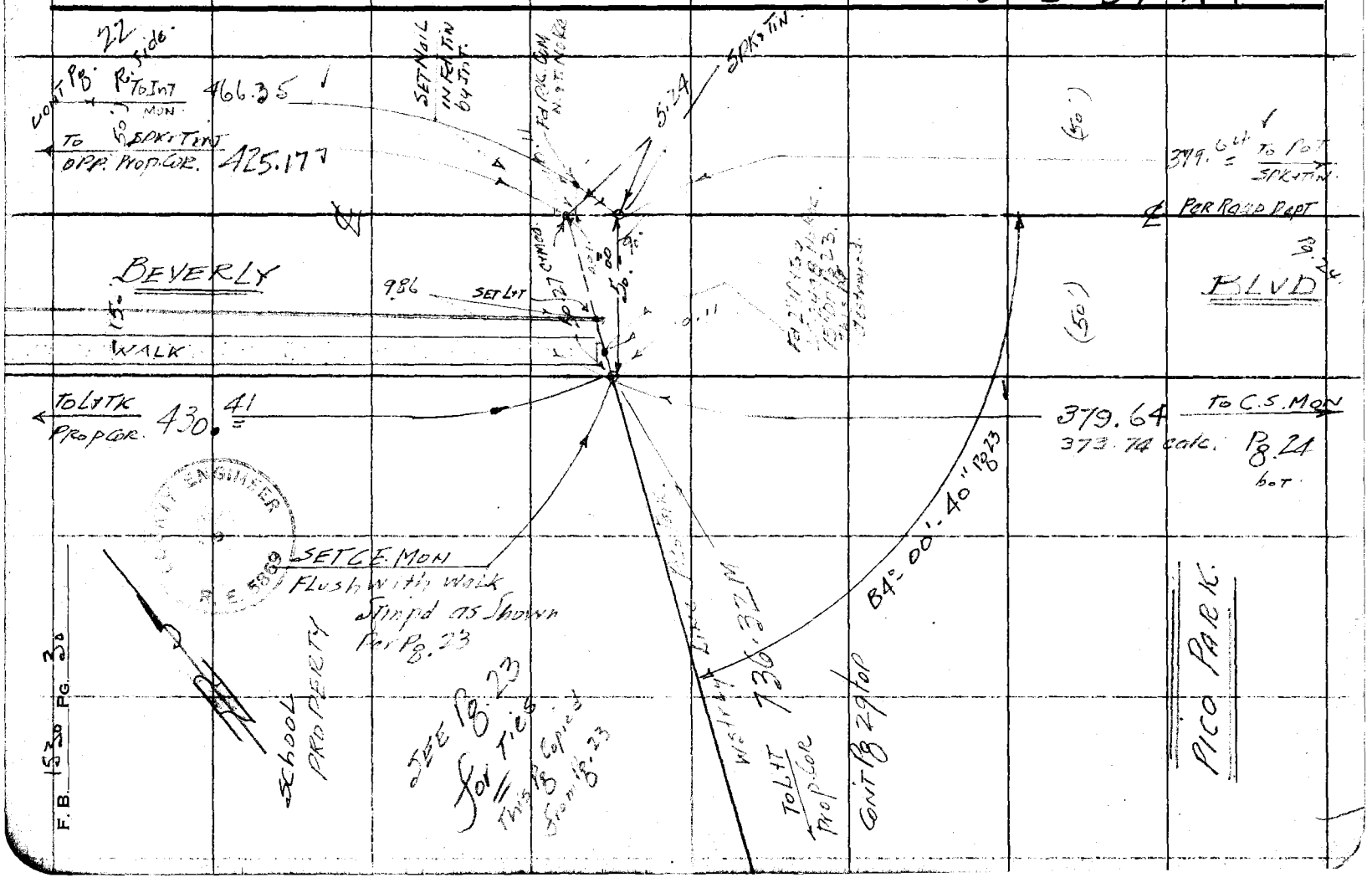

F.B. 1530 Pg. 41

NOTES RED. _____ JOB NO. OD 5496 SURVEY OF Pico PARK.
DATE _____ SURVEY BY H.E. GRANQUIST
NOTES CHKD. _____ NOTES BY H.E.G. DATE 7/31/56
DATE _____ INDEXED S. C. Johnson DATE 8-10-56

NOTE: ANY ADDITIONS OR CHANGES ON THIS SHEET MUST BE MADE OR CIRCLED IN RED INK, WITH DATE AND NAME OF PERSON MAKING CHANGE.

Do not extend notes this side of this line

DESCRIPTION	ADJ. ELEV.	3RD RUN	2ND RUN	DIFF.	1ST RUN	B.M.
J.N. 00 54.96						
Pico PARK						
BENCH MARK LEVEL NOTES:						
Additional Benches on Tobias Ave Pg 46						
	FB. 1530 to Pg 41 to Pg 46					
					H.E. GRANQUIST chief	
					F.E. Brooks Instr.	
					D.W. Van ALLEN Rod	
					P.S. BENNETT "	

PLEASE RETURN TO
LOS ANGELES COUNTY SURVEYOR
725 LOS ANGELES COUNTY ENGINEERING BLDG.

769420 383 8-57

768420 353 3-51

PLEASE RETURN TO
LOS ANGELES COUNTY SURVEYOR
725 LOS ANGELES COUNTY ENGINEERING BLDG.

NOTE: ANY ADDITIONS OR CHANGES ON THIS SHEET MUST BE MADE OR CIRCLED IN RED INK, WITH DATE AND NAME OF PERSON MAKING CHANGE.

Do not extend notes this side of this line

B.M.	1ST RUN	DIFF.	2ND RUN	~~3RD RUN~~ Avg. diff	ADJ. ELEV.	DESCRIPTION
B.M. P-167	185.014					B.M. P-167 EL. 185.014 F.B. 1226 Pg. 37 F.B. 1530 Pg 14
+	4.968		4.910			BARTOLO AVE & FIRST ALLEY E. of DURFEE AVE N.W. Cor
π	189.982	+0.961	+0.960	+0.961		Bt. SPK. in curb 10' W of W. end C.R.
−	4.007		3.950			
T.P. #1	185.975					1"x1" & Nail 65' NLy + 20' Esty. P.P. #142452E
+	3.708		3.660			Rear of house Harlan Cat E.
π	189.683	−1.560	−1.560	−1.560		
−	5.268		5.220			
B.M. "C1"	184.415					B.M. "C-1" EL. 184.451 Per F.B. 1530 Pg 14
+	6.015		6.065			N.E. Cor. of Parcel Retained by HARLAN (CATE)
π	190.430	+1.025	+1.025	+1.025		A 2" I.P. 12" Deep. SWLy Side Conc. base to fn. cor
−	4.990		5.040			
B.M. "C-2"	185.440					B.M. C-2 EL. 185.462 F.B. 1530 Pg. 14
+	5.233		5.205			DURFEE AVE. (E. Side) N.W. Cor. of Parcel Ret. by HARLAN CATE
π	190.673	+1.326	+1.330	+1.328		2" I.P. flush West Side of fence Cor
−	3.907		3.875			
T.P. #2	186.766					DURFEE AVE. E. Side 35' So. of P.P. #899001E
+	4.745		4.708			Sphd. Spk. 1' E. of E. curb of Traffic Isl.
π	191.511	+0.502	+0.498	+0.500		
−	4.243		4.210			
T.P. #3	187.268					DURFEE AVE. (E. Side) 25' N. of P.P. #114518E
+	4.672		4.605			Bt. Spk 1' E of E. Cb. Traffic Isl.
π	191.940	+0.350	+0.350	+0.350		
−	4.322		4.255			
B.M. "C-3"	187.618					B.M. "C-3" EL. 1530 Pg. 42
+	4.722		4.757			DURFEE AVE & BEVERLY BLVD. S.E. COR.
π	192.340	−0.200	−0.200	−0.200		LATK. IN WALK. N.W. COR. of School Property
−	4.922		4.957			
B.M. "C-4"	187.418					See Next Pg. for description

185.462
184.451
+1.011

JOB NO. 0054.96 SURVEY OF Pico Park NOTES RED.
SURVEY BY H. E. Granquist DATE
NOTES BY H.E.G. DATE 7/31/56 NOTES CHKD.
INDEXED C. John DATE DATE

F.B. 1530 PG. 42

768420 353 3-51

PLEASE RETURN TO
LOS ANGELES COUNTY SURVEYOR
725 LOS ANGELES COUNTY ENGINEERING BLDG.

NOTE: ANY ADDITIONS OR CHANGES ON THIS SHEET MUST BE MADE OR CIRCLED IN RED INK, WITH DATE AND NAME OF PERSON MAKING CHANGE.

Do not extend notes this side of this line

B.M.	1ST RUN	DIFF.	2ND RUN	3RD RUN	ADJ. ELEV.	DESCRIPTION
B.M. "C-4"	187.418					B.M. "C-4" EL. FB 1530 Pg 43
+	4.330		4.278			DURFEE AVE & BEVERLY BLVD. S.E. COR.
π	191.748	-0.982	-0.982	-0.982		Bt. SPK. CURB. 9' E. of E. End C.R.
−	5.312		5.260			
T.P. #4	186.436					SPK. 2' N. of S. Cb. BEVERLY BLVD
+	4.865		4.905			65' E. of E. Edge of Walk to School Pl.
π	191.301	+0.175	+0.172	+0.173		
−	4.690		4.733			
B.M. "C-5"	186.611					B.M. "C-5" EL.= FB 1530 Pg 43
+	3.900		3.865			BEVERLY BLVD. (So. Side) at NE. COR School
π	190.511	+0.227	+0.223	+0.225		Bt. SPK. in Cb. 9' W. of E. end of Cb.
−	3.673		3.642			
B.M. C-6	186.838					B.M. "C-6" EL.= FB 1530 Pg 43
+	3.602		3.658			BEVERLY BLVD. (S. Side) at NW. COR. Pico Blvd.
π	190.440	-0.678	-0.679	-0.678		Stnd C.E. Mon. flush with back of walk.
−	4.280		4.337			
T.P. #5	186.160					1"x1" Spk. 30' S. of S. E. Pvmt. Beverly Blvd
+	4.525		4.452			10' E. of Rock pile.
π	190.685	-1.708	-1.710	-1.709		
−	6.233		6.162			
B.M. C-7	184.452					B.M. "C-7" EL.= FB 1530 Pg 43
+	5.015		4.985			BEVERLY BLVD (50' South) 8460' E. of DURFEE AVE
π	189.467	+0.270	+0.273	+0.272		Stnd C.E. Mon. 18" Deep.
−	4.745		4.712			
T.P. #6	184.722					
+	5.010		4.940			
π	189.732	-0.535	-0.533	-0.534		
−	5.545		5.473			T.P. #7. BEVERLY Blvd + To Bias Ave. [illegible]
T.P. 7	184.187					Spk. SE Pvmt Beverly Blvd 30' W. of [illegible]

NOTES RED. _____ JOB NO. 005496 SURVEY OF PICO PARK
DATE _____ SURVEY BY H.E. GRANQUIST
NOTES CHKD. _____ NOTES BY H.E.G. DATE 8/1/56
DATE _____ INDEXED A. C. Johnson DATE _____

F.B. 1530 Pg. 43

76S420 353 3-51

PLEASE RETURN TO
LOS ANGELES COUNTY SURVEYOR
725 LOS ANGELES COUNTY ENGINEERING BLDG.

NOTE: ANY ADDITIONS OR CHANGES ON THIS SHEET MUST BE MADE OR CIRCLED IN RED INK, WITH DATE AND NAME OF PERSON MAKING CHANGE.

Do not extend notes this side of this line

B.M.	1ST RUN	DIFF.	2ND RUN	3RD RUN	ADJ. ELEV.	DESCRIPTION
T.P. #7	184.187					SEE PRECEDING Pg. for description
+	4.763		4.648			
π	188.950	+1.531	+1.528	+1.529		
−	3.232		3.120			B.M. "C-8" EL= F.B. 1530 Pg. 44
B.M. "C-8	185.718					BEVERLY BLVD & TOBIAS AVE S.W. COR.
+	5.205		5.190			BT. SPK. in Cb. 20.5' W. of W end C.R.
π	190.923	+2.928	+2.930	+2.929		
−	2.277		2.260			
B.M. C-9	188.646					B.M. "C-9" EL= F.B. 1530 Pg 44
+	2.272		2.255			BEVERLY BLVD. & TOBIAS AVE. SE. COR.
π	190.918	-3.638	-3.640	-3.639		BT. SPK. IN Cb. 41' E. of E. END C.R.
−	5.910		5.895			
T.P. #8	185.008					SPK. E. Edge Pvmt TOBIAS AVE. 100' S. of S. End
+	5.073		5.080			Cb.
π	190.081	+0.011	+0.012	+0.011		
−	5.062		5.068			
T.P. #9	185.019					SPK. W. Si. Pvmt TOBIAS AVE. So. of BEVERLY
+	3.333		3.355			BLVD 20' N. of P.P. # 105 218 & E ?
π	188.352	-2.094	-2.093	-2.094		
−	5.427		5.448			
T.P. #10	182.925					BT. SPK Pvmt B.C. CURVE TOBIAS AVE
+	4.975		4.950			NLg of STRACT LINE. Propert.
π	187.900	+0.693	+0.690	+0.692		
−	4.282		4.260			
B.M. C-10	183.618					B.M. "C-10" EL= F.B. 1530 Pg. 44
+	2.868		2.842			TOBIAS AVE. (2967' W. of Post Line) 40' NLg of N. Line Tr. 8025
π	186.486	-1.390	-1.388	-1.389		Std C.S. MON. Stmpd County Surveyor
−	4.258		4.230			R.E. 329. N.R.P. No. 1 (SE. COR. of Park)
B.M. P-168	182.228					SEE Pg. 45 for desc.

JOB NO. 005496 SURVEY OF Pico Park NOTES RED.
SURVEY BY H.E. Grandquist DATE
NOTES BY H.E.G. DATE 8/1/56 NOTES CHKD.
INDEXED C. Johnson DATE DATE

F.B. 1530 PG. 44

769420 353 3

PLEASE RETURN TO
LOS ANGELES COUNTY SURVEYOR
725 LOS ANGELES COUNTY ENGINEERING BLDG.

NOTE: ANY ADDITIONS OR CHANGES ON THIS SHEET MUST BE MADE IN RED, CIRCLED IN RED INK, WITH DATE AND NAME OF PERSON MAKING CHANGE.

Do not extend notes this side of this line

B.M.	1ST RUN	DIFF.	2ND RUN	3RD RUN	ADJ. ELEV.	DESCRIPTION
BM P-168	182.228'					BM "P-168" EL=182.259 FB 1226 Pg 38
+	4.085		4.135			TOBIAS AVE & BARTOLO AVE, S.E. COR
Π	186.313'	+1.615'	+1.617'	+1.616		Bt. SPK. IN N. CB. DRIVEWAY, 17.5' S of W. end
−	2.470		2.518			
T.P. #11	183.843'					1"x1" STK. N.Si. DRWY TO house N.W. COR
+	4.823		4.760			TOBIAS AVE + BARTOLO AVE. 5' W. of Gate
Π	188.666'	+2.123	+2.122'	+2.121		
−	2.700		2.638			
B.M. C-11	185.966'					B.M. C-11 EL = FB. 1530 Pg 45
+	3.905		3.912			S.E.Ly COR. Pico Park 151.24' W. of E. Tobias Ave
Π	189.871'	−0.757'	−0.756'	−0.756		L-TK. IN CONC. base to 3" FENCE COR.
−	4.662		4.668			
T.P. #12	185.209'					STK. 4' N. of Sth. SOUTH LINE PARK 70' W.
+	4.775		4.745			of P.P. #142457E
Π	189.984'	+0.217	+0.217'	+0.217		
−	4.558		4.528			
T.P. #13	185.426'					1"x1" STK - N. 8' N. of S. Ph LINE of Park
+	4.408		4.353			100' W. of ℄ CANAL WAY.
Π	189.834'	−0.297'	−0.299'	−0.298		
−	4.705		4.652			
T.P. #14	185.129'					1"x1" STK. 10' N of S. Ph LINE of Park
+	4.560		4.520			20' E. of P.P. #142454E.
Π	189.689'	+0.350'	+0.352'	+0.351		
−	4.210		4.168			
B.M. C-12	185.479'					B.M. C-12 EL. FB. 1530 Pg 45
+	4.113		4.145			S.W.Ly COR. of Pico Park
Π	189.592'	−0.492'	−0.490'	−0.491		L-TK. IN CONC. base to 3" Ph. fence post
−	4.605		4.635			16' E. of Post 0.6' Ny of Conc. Walkway
T.P. #15	184.987'					See Pg 46 for disc.

NOTES RED. _____ DATE _____ NOTES CHKD. _____ DATE _____ INDEXED _____ DATE _____

JOB NO. 005496 SURVEY OF Pico PARK
SURVEY BY H.E.G. NOTES BY H.E.G. & C. Johnson DATE 8/11/76

F.B. 1530 Pg. 45

76S420 253 3-51

PLEASE RETURN TO
LOS ANGELES COUNTY SURVEYOR
725 LOS ANGELES COUNTY ENGINEERING BLDG.

NOTE: ANY ADDITIONS OR CHANGES ON THIS SHEET MUST BE MADE OR CIRCLED IN RED INK, WITH DATE AND NAME OF PERSON MAKING CHANGE.

Do not extend notes this side of this line

B.M.	1ST RUN	DIFF.	2ND RUN	3RD RUN	ADJ. ELEV.	DESCRIPTION
T.P. #15	184.987					1"x1" Stk. 6' N. of S. P/L School. 8' E
+	5.345		5.353			of P.P. #695700 E, SW. Cor. Cate Prop.
⊼	190.332	+0.025	+0.026	+0.026		
−	5.320		5.327			
B.M. P-167	185.012					B.M. "P-167 EL = 185.014 F.B. 1226 Pg 37
						Bartolo Ave & 1st Alley E of Durfee Ave, N.W. Cor.
						Bt. Spk. in Cb. 10' W. of W. end C.R.
		Bench on Tobias Ave. Monuments				Note Not adj.
B.M. C-8	185.718					B.M. C-8 EL = 185.718 F.B. 1530 Pg 44
+	5.308		5.287			Beverly Blvd. & Tobias Ave. S.W. Cor.
⊼	191.026	-1.122	-1.123	-1.122		Bt. Spk. in Cb. 20.5' W. of W. end C.R.
−	6.430		6.410			
Mon. B.M. C-8-A	184.596					B.M. "C-8-A" EL = F.B. 1530 Pg 46
+	6.165		6.127			Beverly Blvd. & Tobias Ave. N.W. Cor.
⊼	190.761	+0.235	+0.232	+0.234		Strd C.E. Mon. N.E. Cor of Pico Park. 18" below Cb. Elv.
−	5.930		5.895			See Pg. 25 for location
Cor Park B.M. No. 2	184.831					B.M. Cor Park No. 2. EL = F.B. 1530 Pg. 46
+	4.855		4.820			W. P/L Tobias Ave or Estly P/L of Park, at E.C. Curve
⊼	189.686	-0.467	-0.465	-0.466		236.13 Swly of N.E. Cor. Pico Park
−	5.322		5.285			
T.P.	184.364					Bt. Spk. W. Edge Pvmt Tobias Ave 35.1' Sly of
+	3.380		3.352			P.P. # 1052.189 E
⊼	187.744	-2.262	-2.261	-2.261		T.P. Sand Spk E. Edge Pvmt Tobias Ave 38' N. of
−	5.642		5.613			N. P/L Bartolo Ave.
T.P.	182.102					B.M. P-168 EL = 182.259 F.B. 1226 P-38
+	4.592		4.572			Tobias Ave & Bartolo Ave S.E. Cor
⊼	186.694	+0.129	+0.124	+0.127		Bt. Spk in N. Cb Driveway. 17.5' S.E. of W. end
−	4.463		4.448			
B.M. P-168	182.231					(See Pg 45 for 1st Run)

NOTES RED. DATE
NOTES CHKD. DATE
JOB NO. 005496 SURVEY OF Pico Park
SURVEY BY H.E. Granquist DATE 8/1/56
NOTES BY H.E.G. DATE
INDEXED C. Johnson DATE
F.B. 1530 Pg. 46

Notes Ch'd by	Survey of PICO PARK
Map No.	JN 0054.96 Tape 0168 Std 60 °F
Office Work	Surveyed by H.E. GRANQUIST
Checked	Notes H.E.G. Date 8/2/56
Date	Indexed J. C. Johnson 8-10-56

F. B. 1530 Pg. 47

PICO PARK

J.H. 0054.96

LOCATION OF IMPROVEMENTS Notes

ON

BEVERLY BLVD + TOBIAS AVE

ON BEVERLY BLVD.

from 9+65.5

To 11+80.55

F.B. 1530 Pg. 47 to Pg 49

ALSO LOCATION of SEWER MAN HOLES

ON

TOBIAS AVE.

FROM BARTOLO AVE

HELY to BEVERLY BLVD.

Pg. 50

Note: Any Additions or Changes on This Sheet Must be Made in Red Ink With Date and Name of Person Making Change.

Do not extend this side of this line.

PLEASE RETURN TO
LOS ANGELES COUNTY ENGINEER
700 LOS ANGELES COUNTY ENGINEERING BLDG.

76F3095 SAE #247 1-56

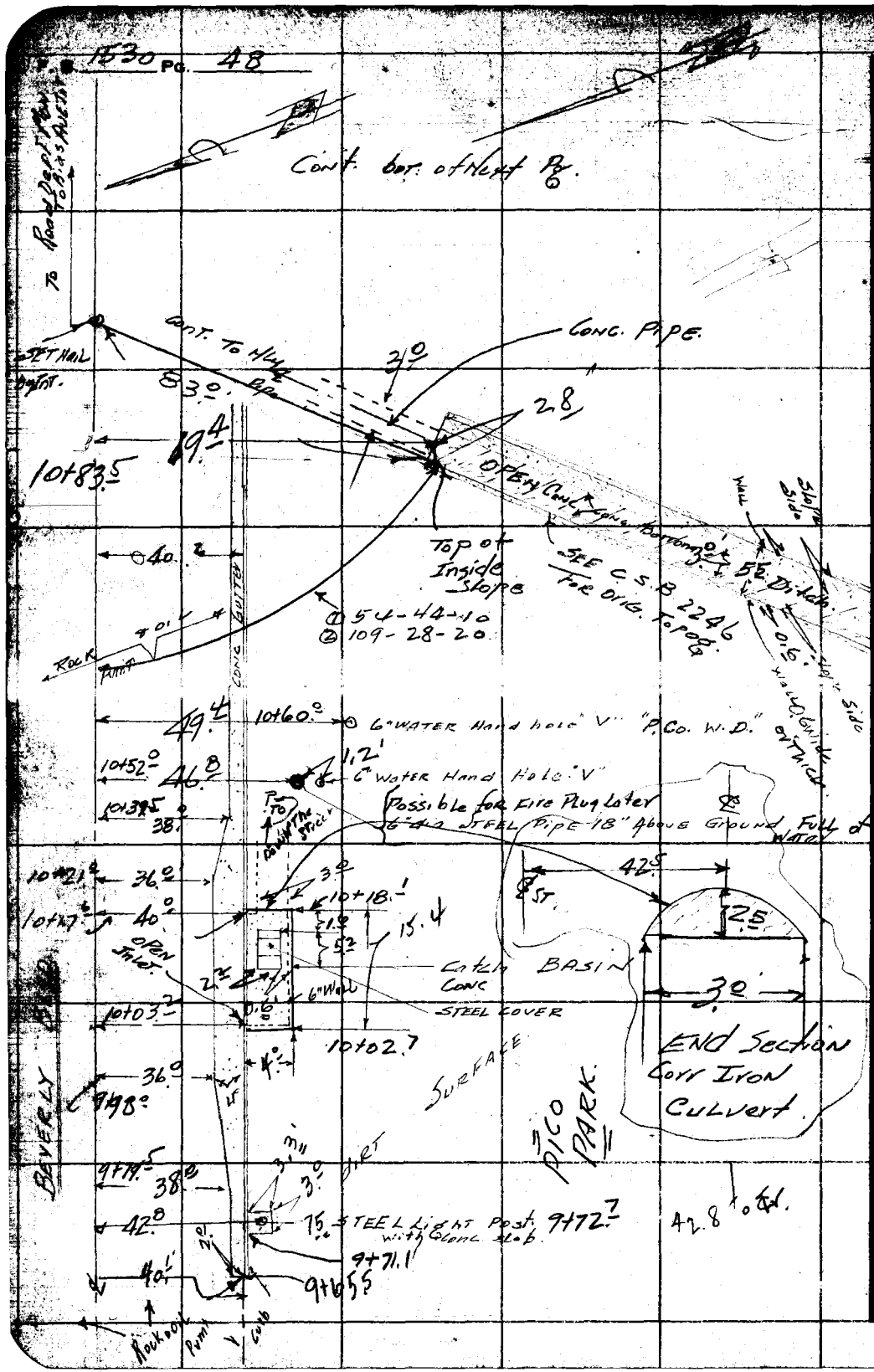

PLEASE RETURN TO
LOS ANGELES COUNTY ENGINEER
700 LOS ANGELES COUNTY ENGINEERING BLDG.
Do not extend this side of this line.
Note: Any Additions or Changes on This Sheet Must be Made or Circled in Red Ink With Date and Name of Person Making Change.

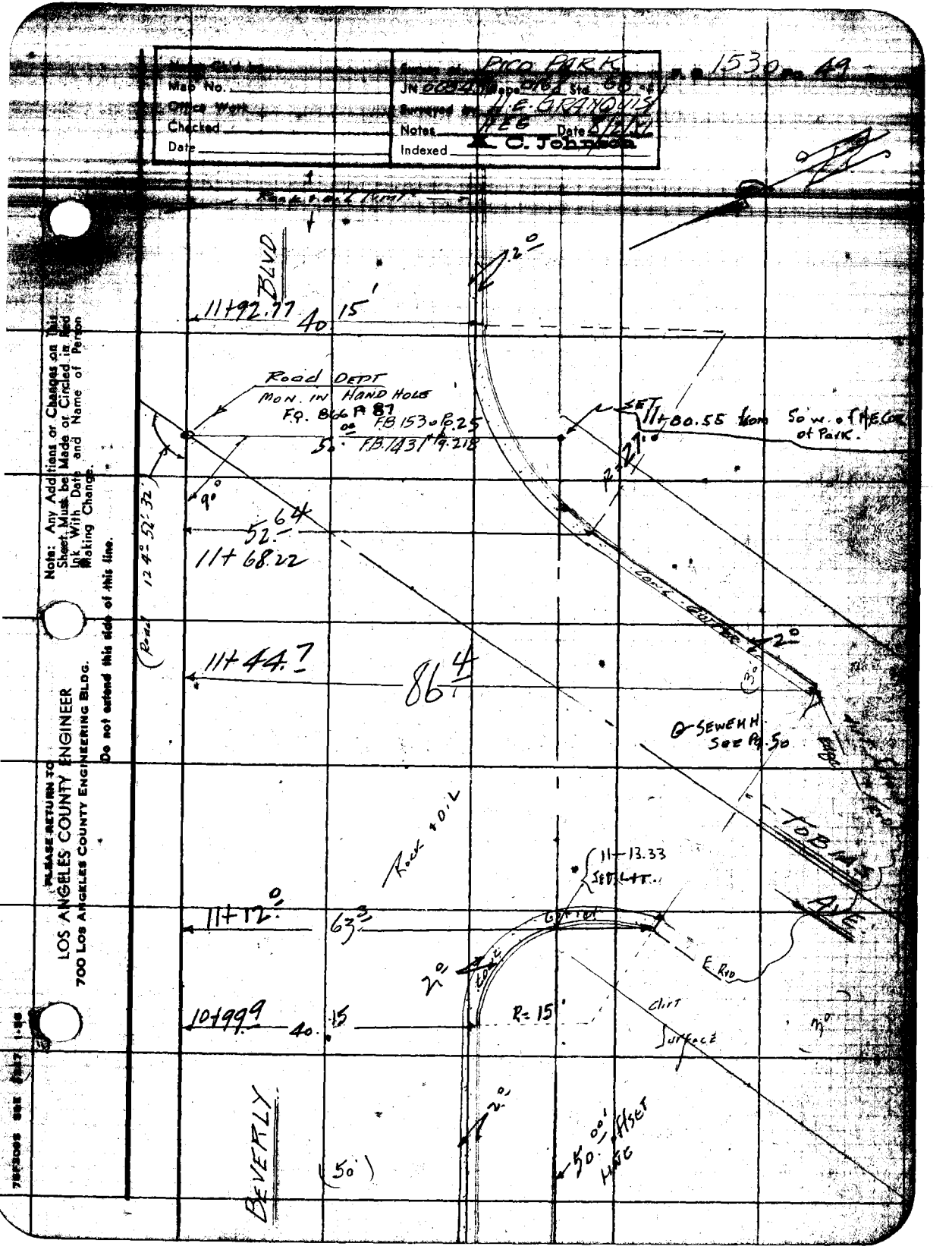

Map No.
Office Work
Checked
Date
Survey of PICO PARK
JN 0694
Surveyed by H.E. GRANQUIST
Notes
Date
Indexed
C. Johnson
1530
49
BLVD
11+92.77
40.15'
Road DEPT
MON. IN HAND HOLE
F.Q. 866 P 87
F.B. 1530 P.25
F.B. 1431 P.218
SET
11+80.55 from So'w. of H.E. Cor of Park.
90°
52.64
11+68.22
(Road 124° 52' 32")
11+44.7
86.4
SEWER H
See Pg. 50
TOBIAS
AVE
Rock + Oil
11+13.33
SET LIT.
11+12.0
63.3
E. Rd
10+99.9
40.15
R=15'
Clirt
Surface
BEVERLY
(50')
50.00' offset
Note: Any Additions or Changes on This Sheet Must be Made or Circled in Red Ink With Date and Name of Person Making Change.
Do not extend this side of this line.
PLEASE RETURN TO
LOS ANGELES COUNTY ENGINEER
700 LOS ANGELES COUNTY ENGINEERING BLDG.

F.B. 1590 PG. 50

Location
Exist. Sewer Line Notes

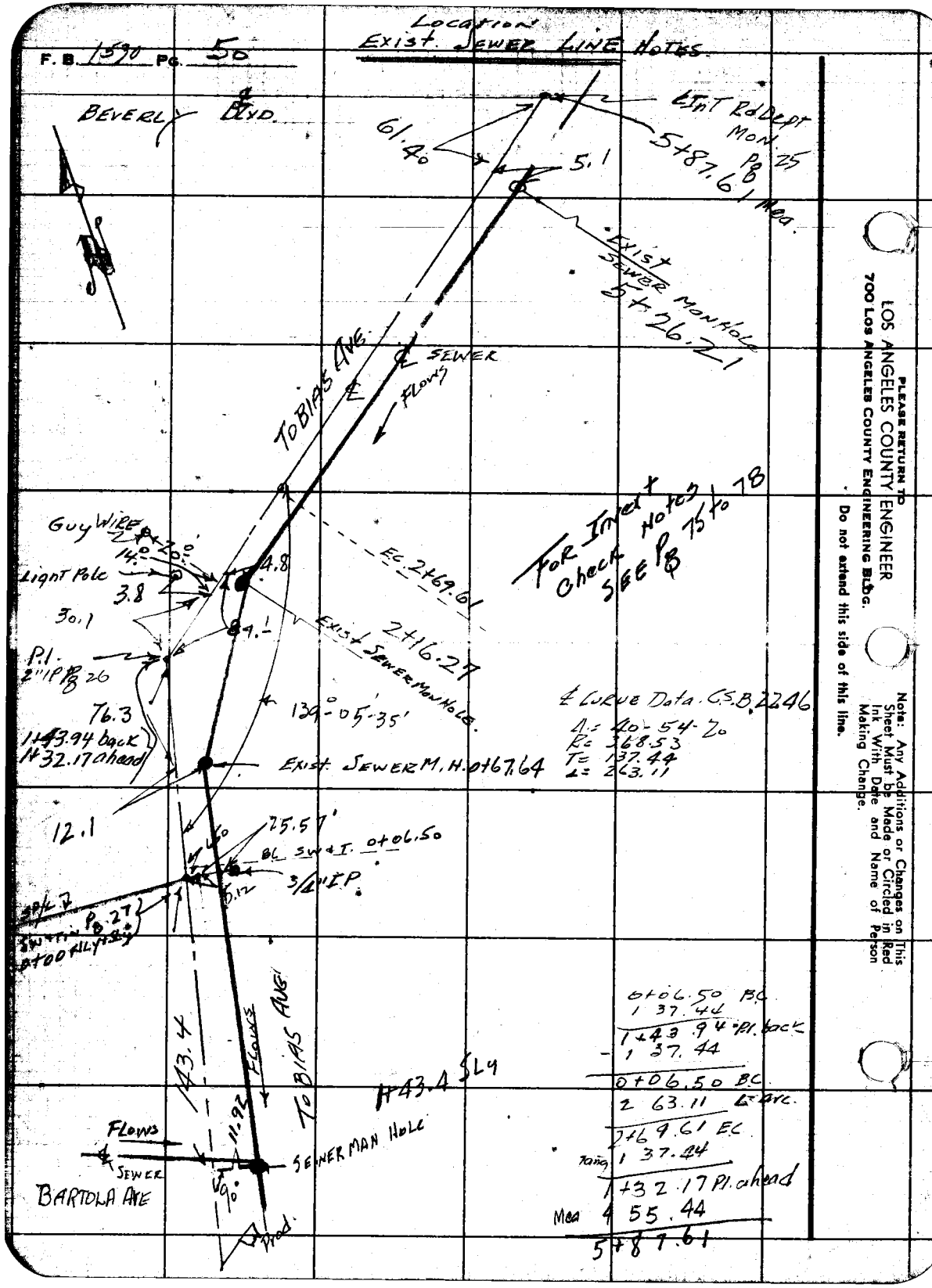

PLEASE RETURN TO
LOS ANGELES COUNTY ENGINEER
700 Los Angeles County Engineering Bldg.

Do not extend this side of this line.

Note: Any Additions or Changes on This Sheet Must be Made or Circled in Red Ink With Date and Name of Person Making Change.

Notes Cld By	Survey of Pico Park.
Map No.	JN 0054.96 Tape DT83 Std 68 °F
Office Work	Surveyed by H.E. Grandquist
Checked	Notes HEG Date 7/86
Date	Indexed C. Johnson

F. B. 1530 Pg. 51

PICO PARK.

J.N. 0054.96.

LOCATION OF IMPROVEMENTS NOTES
OR GRID NOTES

BEVERLY BLVD at TOBIAS AVE

& WSTRLY to WSTRLY P/L of Park.

F.B. 1530 Pg. 51+52

Note: Any Additions or Changes on This Sheet Must be Made or Circled in Red Ink With Date and Name of Person Making Change.

Do not extend this side of this line.

PLEASE RETURN TO
LOS ANGELES COUNTY ENGINEER
700 LOS ANGELES COUNTY ENGINEERING BLDG.

78F3088 SAE #247 1-86.

PLEASE RETURN TO
LOS ANGELES COUNTY ENGINEER
700 LOS ANGELES COUNTY ENGINEERING BLDG.

Note: Any Additions or Changes on This Sheet Must be Made or Circled in Red Ink With Date and Name of Person Making Change.

Do not extend this side of this line.

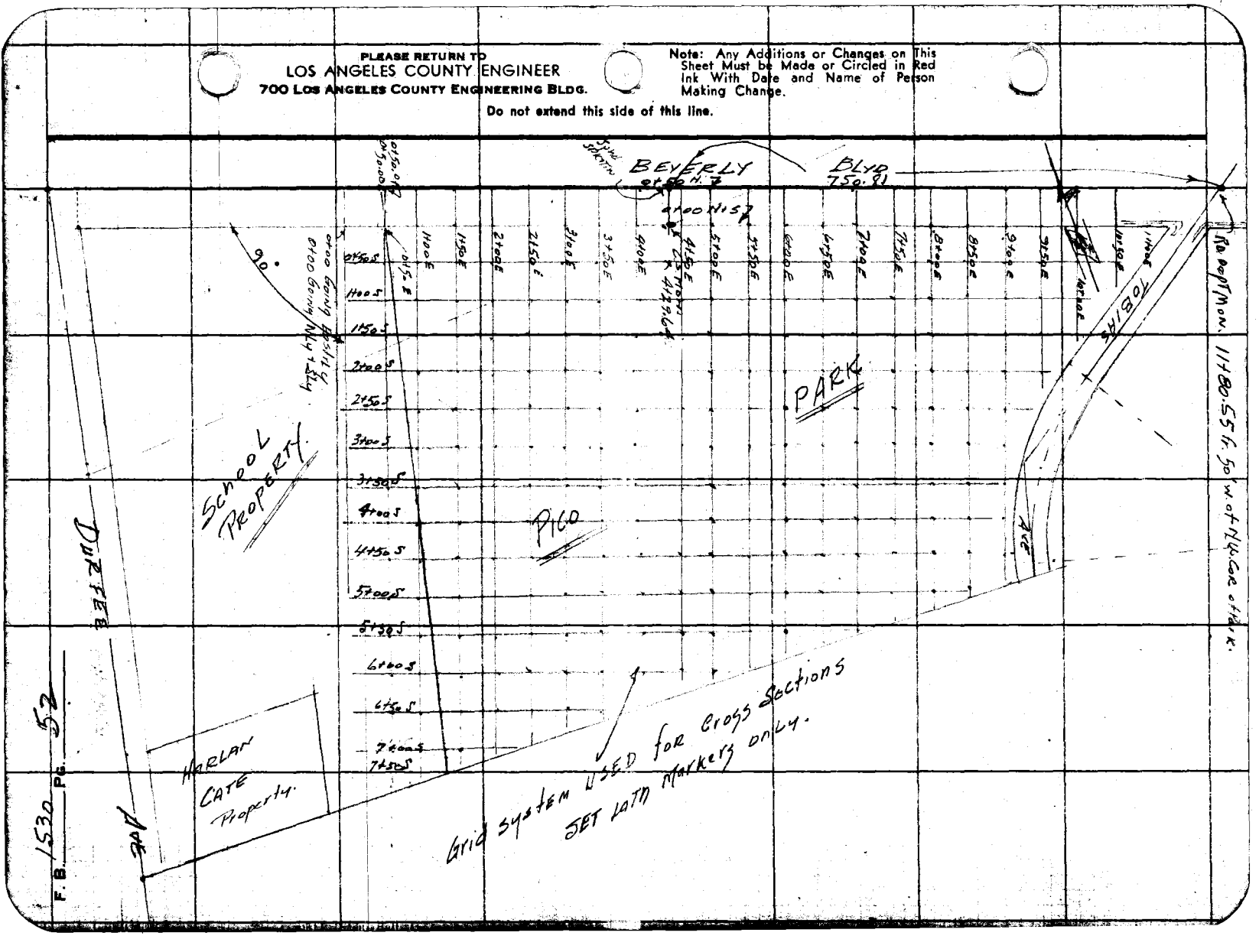

Profile No. | Notes Red. | Plotted | Job No. 0054.96 | Division No. | F. B. 1530 Pg. 53.
Date | Date | Survey of Pico Park
X-Sec. No. | Notes Chkd. | Checked | Survey by H.E. Grangwist Notes H.E.G. Date 8-3-56
Date | Date | Map No. | Indexed J. C. Johnson Date 8-10-56

PICO PARK

J.N. 0054.96

Grid ~ CROSS SECTION NOTES

OF

PARK LOT. ALSO CURB AT BEVERLY BLVD AND TOBIAS AVE.

F.B. 1530 Pg 53 to 73

STATION	B. S.	H. I.	F. S.	ELEV.

NOTE: ANY ADDITIONS OR CHANGES ON THIS SHEET MUST BE MADE OR CIRCLED IN RED INK, WITH DATE AND NAME OF PERSON MAKING CHANGE.

Do not extend notes this side of this line.

PLEASE RETURN TO
LOS ANGELES COUNTY SURVEYOR
726 LOS ANGELES COUNTY ENGINEERING BLDG.

761298 307 5-53

76L298 307 8-53

PLEASE RETURN TO
LOS ANGELES COUNTY SURVEYOR
726 LOS ANGELES COUNTY ENGINEERING BLDG.

NOTE: ANY ADDITIONS OR CHANGES ON THIS SHEET MUST BE MADE OR CIRCLED IN RED INK, WITH DATE AND NAME OF PERSON MAKING CHANGE.

Do not extend notes this side of this line.

F. B. 1530 Pg. 54 | Job No. 1165-4.91 | Division No. | Notes Red. | Plotted | No. | Profile
Survey of Pico Park | Date | Date | No. | X-Sec.
Survey by H.E. Ranquist | Notes H.E.G. | Notes Chkd. | Checked
Indexed C. Johnson | Date | Date | Date

STATION	B. S.	H. I.	F. S.	ELEV.	
B.M. C-6	3.62	190.46		186.838 (84)	B.M. "C-6" EL. 186838 (NOTED) F.B. 1530 Pg. 43
					BEVERLY BLVD. (S. Side) at N.W. Cor. Pico Park.
					Std C.E. Mon. Flush with back of walk.
0+00			3.5	187.0	S P/L BEVERLY BLVD. 400 ft. 50 Wstly of N.W. Cor Pico Park Per Pg 23 & 40
0+00+0.5' Left.			3.55	186.91	0.5' Left or Nly = S. Edge Walk of BEVERLY Blvd (So Side)
0+00+05.5"			3.57	186.89	5.5' " " " = N " " " " " "
0+00+10' Left			3.74	186.72	10' " " " = So. Top Cb. " "
" 10' "			4.30	186.16	10' " " " = bot Cb. or So Gut " "
12' "			4.21	186.25	12' " " " = Top. N. edge Conc Gut " " "
20' "			4.16	186.30	20' " " " = brk Pvmt " " "
50' "			3.5	187.0	50' " " " = ℄ of Pvmt " "
0+15			3.6	186.9	S.P/L BEVERLY BLVD
			4.3	186.2	50' RT or So. of S.P/L BEVERLY BLVD. grass School yard
			4.0	186.5	100' " " " " " " " " "
			3.8	186.7	150' RT " " " " " " " "
			2.1	188.4	200' RT " " " " " " " "
			1.6	188.9	220' RT " " " " = 5' E'stly of N.E. Cor School Top brk Bldg.
			2.5	188.0	250' RT " " " " " " gr. 55
			3.2	187.3	300' RT " " " " " "
0+49.3			3.66	186.80	S P/L BEVERLY BLVD.
			3.66	186.80	0.5' LEFT OF NLy of S P/L BEV BLV. = Back of walk & END OF WALK.

76L298 307 8-53

PLEASE RETURN TO
LOS ANGELES COUNTY SURVEYOR
726 LOS ANGELES COUNTY ENGINEERING BLDG.

NOTE: ANY ADDITIONS OR CHANGES ON THIS SHEET MUST BE MADE OR CIRCLED IN RED INK, WITH DATE AND NAME OF PERSON MAKING CHANGE.

Do not extend notes this side of this line.

STATION	B. S.	H. I.	F. S.	ELEV.		
0+49.3		190.46	3.75	186 71	5.5' Left OR Nly = Nly Edge + End of walk.	
			3.85	186 61	10' " " " = Top & E. End Cb.	
			4.45	186 01	10' " " " = bot & " " Gut.	
			4.33	186 13	12° " " " = N. Edge Conc & End Gut. Conc	
			4.3	186 2	20' " " " = brk Pvmt. Beverly Blvd	
			3.56	186 90	50' " " " = Pvmt ℄ " "	
0+50			3.6	186 9	NW. Cor Pico Park + SP/L Beverly Blvd	
			4.1	186 4	50' RT. OR Sly of N. P/L Pico Park grass	
			4.1	186 4	100 " " " " " " "	
			4.1	186 4	150' Rt " " " " " " "	
			3.9	186 6	200' " " " " " " "	
			4.1	186 4	250' " " " " " " "	
			4.4	186 1	300' " " " " " "	
			2.9	187 6	366 RT " " " " Play court = Nly Edge Premix	
			3.0	187 5	388' " " " " " Sly Edge " "	
			3.9	186 6	400' " " " " grass	
			4.8	185 7	420' " " " " bot brk	
			4.8	185 7	450' " " " " " "	
			3.6	186 9	488' " " " " Tenis court = Top & Nly Edge Premix	
			3.66	186 80	500' " " " " Premix tenis Court	
			3.69	186 77	550' " " " " " "	

Profile Notes Red. ____ Plotted ____ Job No. 0054.96 Division No. ____
No. ____ Date ____ Date ____ Survey of Pico Park
X-Sec. Notes Chkd. ____ Checked ____ Survey by H.E. Gingrich Notes H.E.G. Date 8-3-57
No. ____ Date ____ Date ____ Map No. ____ Date ____

F. B. 1530 Pg. 55

76L298 307 8-53

PLEASE RETURN TO
LOS ANGELES COUNTY SURVEYOR
726 LOS ANGELES COUNTY ENGINEERING BLDG.

NOTE: ANY ADDITIONS OR CHANGES ON THIS SHEET MUST BE MADE OR CIRCLED IN RED INK, WITH DATE AND NAME OF PERSON MAKING CHANGE.

Do not extend notes this side of this line.

STATION	B. S.	H. I.	F. S.	ELEV.		
0+50.0		190.46	3.70	186 76	579' RT. OR SLy of N P/L	Park = Tems Court E Stry Edge Pic Mis
			4.6	185 9	600' " " " "	" gross.
			5.8	184 7	6+50 " " " " " "	" "
			5.8	184 7	7+00 " " "	"
			5.4	185 1	7+50 " " " "	"
			5.5	185 0	fence SLy P/L of School	
0+61.0			4.3	186 2	NLy P/L Pico Park ground OR S R/w Beverly Blvd	
			4.8	185 7	10' LT. OR NLy. of NLy Line Part. Dirt Gut.	
			4.45	186 01	20' " " " " " " " = S. Edge Pvmt Bev. Blvd	
1+00			4.1	186 4	N P/L. Park S R/w Beverly dirt Blvd	
			5.0	185 5	10' LT. OR NLy of P/L = S. Gut. Bev. "	
			4.43	186 03	20' " " " " " = S. Edge Pvmt " " "	
			3.67	186 79	50' " " " = ℄ Beverly Blvd Pvmt	
			3.6	186 9	10' RT OR SLy. of N P/L Park Dirt	
			3.7	186 8	0+50 So. of	
			4.0	186 5	1+00 So " " " "	
			4.4	186 1	1+50 " " " "	
			4.4	186 1	2+00 "	
			4.4	186 1	2+50 So " " "	
			4.5	186 0	3+00 So " "	
			4.6	185 9	3+50 " " "	

F. B. 1530 Pg. 56 Job No. 0054.96 Division No. ____ Notes Red. ____ Plotted ____ Profile
Survey of Pico Park Date ____ Date ____ No. ____
Survey by H.E. Granquist Notes H.E.G. Notes Chkd. ____ Checked ____ X-Sec.
Indexed A. C. Johnson Date ____ Date ____ Date ____ No. ____

76L298 307 8-53

PLEASE RETURN TO
LOS ANGELES COUNTY SURVEYOR
726 LOS ANGELES COUNTY ENGINEERING BLDG.

NOTE: ANY ADDITIONS OR CHANGES ON THIS SHEET MUST BE MADE OR CIRCLED IN RED INK, WITH DATE AND NAME OF PERSON MAKING CHANGE.

Do not extend notes this side of this line.

STATION	B. S.	H. I.	F. S.	ELEV.		
1+00 East		190.46	4.8	185 7	4+00 So. of N P/L of Park ground	
			5.0	185 5	4+50 So "	
			5.0	185 5	5+00 So	
			5.1	185 4	5+50 So " "	
			5.6	184 9	6+00 So " "	
			5.7	184 8	6+50 So " "	
			5.8	184 7	7+00 So " "	
			5.1	185 4	So P/L of Park	
1+50 East			3.9	186 6	Nly P/L of Park	
			4.8	185 7	10' Lt. or Nly = So. Dirt Gut	
			4.56	185 90	20' " " " " So. Edge Pvmt. Beverly Blvd	
			3.80	186 66	50' " " " = ℄ Beverly Blvd & Pvmt	
			4.2	186 3	0+50 South of N P/L of Park Ground	
			4.4	186 1	1+00 " " " " "	
			4.5	186 0	1+50 " " " " " "	
			4.6	185 9	2+00 "	
			4.6	185 9	2+50 " " " "	
			4.7	185 8	3+00 " " " "	
			4.7	185 8	3+50 " "	
			4.8	185 7	4+00 " "	
			4.8	185 7	4+50 " "	

Profile Notes Red. ____ Plotted ____ Job No. 0054 96 Division No. ____ F. B. 1530 Pg. 57
No. ____ Date ____ Date ____ Survey of Rico Park
X-Sec. Notes Chkd. ____ Checked ____ Survey by H. E. Granquist Notes H.E.G. Date 8-3-56
No. ____ Date ____ Date ____ Map No. ____ Date ____ Date ____

76L298 307 8-53

PLEASE RETURN TO
LOS ANGELES COUNTY SURVEYOR
726 LOS ANGELES COUNTY ENGINEERING BLDG.

NOTE: ANY ADDITIONS OR CHANGES ON THIS SHEET MUST BE MADE OR CIRCLED IN RED INK, WITH DATE AND NAME OF PERSON MAKING CHANGE.

Do not extend notes this side of this line.

STATION	B. S.	H. I.	F. S.	ELEV.		
1+50 East		190.46	5.0	185 5	5+00 South	ground
			5.0	185 5	5+50 "	"
			5.4	185 1	6+00 "	"
			5.3	185 2	6+50 "	"
			5.4	185 1	7+00 "	"
			5.2	185 3	South P/L. Park	
			4.9	185 6	SWstrly Cor of Park.	
2+00 East			4.0	186 5		Nly P/L of Park
			5.0	185 5	10' Left or Nly =	So. Dirt Gut. Beverly Bl.
			4.67	185 79	20' " " " =	" Edge Pvmt " "
			3.92	186 54	50' " " " =	℄ Pvmt " "
			4.1	186 4	0+50 South	Ground
			4.3	186 2	1+00 "	"
			4.3	186 2	1+50 "	"
			4.4	186 1	2+00 "	"
			4.5	186 0	2+50 "	"
			4.7	185 8	3+00 "	"
			4.8	185 7	3+50 "	"
			4.8	185 7	4+00 "	"
			4.8	185 7	4+50 "	"
			5.0	185 5	5+00 "	"

F. B. 1530 Pg. 58 Job No. 0054.96 Division No. Notes Red. Plotted Date No. Profile
Survey of Pico Park Date Date X-Sec.
Survey by H.E.Grinquist Notes H.E.G. Notes Chkd. Checked
Indexed E. C. Johnson Date Date Date No.

76L298 307 8-53

PLEASE RETURN TO
LOS ANGELES COUNTY SURVEYOR
726 LOS ANGELES COUNTY ENGINEERING BLDG.

NOTE: ANY ADDITIONS OR CHANGES ON THIS SHEET MUST BE MADE OR CIRCLED IN RED INK, WITH DATE AND NAME OF PERSON MAKING CHANGE.

Do not extend notes this side of this line.

STATION	B. S.	H. I.	F. S.	ELEV.		
2+00 East		190.46	5.0	185 5	5+50 South	
			5.2	185 3	6+00 "	
			5.4	185 1	6+50 "	
			5.5	185 0	7+00 "	
			5.3	185 2	SP/L Park	
2+50 East			4.3	186 2		Hly P/L Park
			5.0	185 5	12' Left or Nly =	So. Dirt Gutter Beverly Blvd
			4.73	185 73	20' " " " =	" Edge Pvmt " "
			4.02	186 44	50' " " " =	℄ & Pvmt " "
			4.2	186 3	0+50 South	Vacant ground
			4.3	186 2	1+00 "	"
			4.5	186 0	1+50 "	"
			4.5	186 0	2+00 "	"
			4.5	186 0	2+50 "	"
			4.6	185 9	3+00 "	"
			4.8	185 7	3+50 "	"
			4.6	185 9	4+00 "	"
			4.8	185 7	4+50 "	"
			4.8	185 7	5+00 "	"
			5.0	185 5	5+50 "	"
			5.1	185 4	6+00 "	"

Profile Notes Red. ____ Plotted ____ Job No. 0054.96 Division No. ____
No. ____ Date ____ Date ____ Survey of Pico Park
X-Sec. Notes Chkd. ____ Checked ____ Survey by H.E. Granquist Notes H.E.G. Date 8-3-56
No. ____ Date ____ Date ____ Map No. ____ Andrew Johnson Date ____

F. B. 1530 Pg. 59

76L298 307 8-53

PLEASE RETURN TO
LOS ANGELES COUNTY SURVEYOR
726 LOS ANGELES COUNTY ENGINEERING BLDG.

NOTE: ANY ADDITIONS OR CHANGES ON THIS SHEET MUST BE MADE OR CIRCLED IN RED INK, WITH DATE AND NAME OF PERSON MAKING CHANGE.

Do not extend notes this side of this line.

STATION	B. S.	H. I.	F. S.	ELEV.		
2+50 East.		190.46	5.3	185.2	6+50 South	
			5.1	185.4	South	P/L Park.
3+00 East			4.3	186.2		N P/L. Park.
			5.0	185.5	10' Left OR NLy = So	Dirt Gut Beverly Blvd
			4.90	185.56	20' " " " = "	Edge Premix Pvmt "
			4.15	186.31	50' " " " = ℄ &	Pvmt "
			4.2	186.3	0+50 South	Vacant Ground.
			4.2	186.3	1+00 "	" "
			4.4	186.1	1+50 "	" "
			4.3	186.2	2+00 "	" "
			4.7	185.8	2+50 "	" "
			4.6	185.9	3+00 "	" "
			4.7	185.8	3+50 "	" "
			4.9	185.6	4+00 "	" "
			4.9	185.6	4+50 "	" "
			4.8	185.7	5+00 "	" "
			4.9	185.6	5+50 "	" "
			5.1	185.4	6+00 "	" "
			5.1	185.4	6+50 "	" "
			4.9	185.6	Sout P/L	Park.

F. B. 1530 Pg. 60
Job No. 0054.96 Division No. Notes Red. Plotted Profile
Survey of Pico Park Date Date No.
Survey by H.E. Granquist Notes H.E.G. Notes Chkd. Checked X-Sec.
Indexed C. Johnson Date Date Date No.

76L298 307 10-51

PLEASE RETURN TO
LOS ANGELES COUNTY SURVEYOR
726 LOS ANGELES COUNTY
ENGINEERING BLDG.

NOTE: ANY ADDITIONS OR CHANGES ON THIS SHEET MUST BE MADE OR CIRCLED IN RED INK, WITH DATE AND NAME OF PERSON MAKING CHANGE.

Do not extend notes this side of this line.

STATION	B. S.	H. I.	F. S.	ELEV.		
3+50 East		190.46	3.9	186.6		N P/L Park
			5.2	185.3	10' Left OR N =	South Dirt Gut Beverly Bld.
			5.0	185.5	20' " " " =	" Edge Premix Pvmt " "
			4.24	186.22	50' " " " =	℄ & Pvmt " "
			4.3	186.2	0+50' South.	Vacant Ground
			4.3	186.2	1+00 "	" "
			4.3	186.2	1+50 "	" "
			4.4	186.1	2+00 "	" "
			4.5	186.0	2+50 "	" "
			4.7	185.8	3+00 "	" "
			4.7	185.8	3+50 "	" "
			4.9	185.6	4+00 "	" "
			4.6	185.9	4+50 "	" "
			4.9	185.6	5+00 "	" "
			5.0	185.5	5+50 "	" "
			5.1	185.4	6+00 "	" "
			5.0	185.5	6+50 "	
			5.0	185.5	= " South	P/L Park & Fence
4+00 East			4.1	186.4		N P/L Park
			5.4	185.1	10' Left OR Nly =	So. Dirt Gut Beverly Bld
			5.1	185.4	20' " " " =	" Edge R+O Pvmt " "
			4.32	186.14	50' " " " =	℄ & Pvmt " "

Profile No. ____ Notes Red ____ Plotted ____ Job No. 0054.96 Division No. ____ F.B. 1530 Pg. 61
X-Sec. No. ____ Date ____ Date ____ Survey of Pico Park
Notes Chkd ____ Checked ____ Survey by H.E. Grangquist Notes H.E.G. Date 8-3-56
No. ____ Date ____ Date ____ Map No. ____ Indexed E. Johnson Date ____

76L298 307 10-51

PLEASE RETURN TO

LOS ANGELES COUNTY SURVEYOR
726 LOS ANGELES COUNTY
ENGINEERING BLDG.

NOTE: ANY ADDITIONS OR CHANGES ON THIS SHEET MUST BE MADE OR CIRCLED IN RED INK, WITH DATE AND NAME OF PERSON MAKING CHANGE.

Do not extend notes this side of this line.

STATION	B. S.	H. I.	F. S.	ELEV.		
4+00 East		190.46	4.2	186.3	0+50 South	Vacant Ground
			4.2	186.3	1+00 "	" "
			4.2	186.3	1+50 "	" "
			4.3	186.2	2+00 "	" "
			4.3	186.2	2+50 "	" "
			4.5	186.0	3+00 "	" "
			4.6	185.9	3+50 "	" "
			4.7	185.8	4+00 "	" "
			4.6	185.9	4+50 "	" "
			4.8	185.7	5+00 "	" "
			4.9	185.6	5+50 "	" "
			4.9	185.6	6+00 "	" "
			4.9	185.6	South P/L	
T.P.	4.55	190.47	4.54	185.92	STK + Nail.	4+50 East. & 3+00 South
4+50 East			4.4	186.1		NLy P/L Park So R/W Beverly Blvd
			5.6	184.9	10' Left or NLy =	Dirt Gutter Beverly Blvd
			5.26	185.21	20' " " " =	So. Edge Pvmt " "
			4.44	186.03	50' " " " =	℄ & Pvmt " "
			4.2	186.3	0+50 Right or South	Vacant Ground
			4.0	186.5	1+00 " " "	" "
			4.3	186.2	1+50 " " "	" "
			4.2	186.3	2+00 " "	" "

F.B. 1570 Pg. 62
Job No. 0054.96 Division No. Notes Red. Plotted
Survey of Pico Park Date Date No.
Survey by H. E. Granquist Notes H.E.G. Notes Chkd. Checked X-Sec.
Indexed R. C. Johnson Date Date Date No.
Profile

76L298 307 10-51

PLEASE RETURN TO
LOS ANGELES COUNTY SURVEYOR
726 LOS ANGELES COUNTY
ENGINEERING BLDG.

NOTE: ANY ADDITIONS OR CHANGES ON THIS SHEET MUST BE MADE OR CIRCLED IN RED INK, WITH DATE AND NAME OF PERSON MAKING CHANGE.

Do not extend notes this side of this line.

STATION	B. S.	H. I.	F. S.	ELEV.		
4+50 East		190.47	4.4	186.1	2+50 South	Vacant Ground
			4.4	186.1	3+00 "	" "
			4.7	185.8	3+50 "	" "
			4.6	185.9	4+00 "	" "
			4.5	186.0	4+50 "	" "
			4.6	185.9	5+00 "	" "
			4.9	185.6	5+50 "	" "
			4.9	185.6	6+00 "	" "
			4.5	186.0	South	P/L. of Park
5+00 East.			4.1	186.4		N P/L Park S R/W Beverly Blvd
			5.7	184.8	10' Left ORNly = S. dirt	Gut. " "
			5.45	185.02	20' " " " = S. Edge	Premix Pvmt. " "
			4.52	185.95	50' " " " = ℄ a	Pvmt " "
			4.2	186.3	0+50 South.	Vacant Ground.
			4.2	186.3	1+00 "	" "
			4.2	186.3	1+50 "	" "
			4.4	186.1	2+00 "	" "
			4.4	186.1	2+50 "	" "
			4.5	186.0	3+00 "	" "
			4.7	185.8	3+50 "	" "
			4.7	185.8	4+00 "	" "

Profile No. X-Sec. Notes Red. Plotted Date Job No. 0054.96 Division No. Pico Park
Notes Chkd. Checked Date Survey of Survey by H.E. Gregoire Notes HEG Date 8-3-56
No. Date Date Map No. Indexed E. Johnson Date

F.B. 1530 Pg. 63

76L298 307 10-51

PLEASE RETURN TO

LOS ANGELES COUNTY SURVEYOR
726 LOS ANGELES COUNTY
ENGINEERING BLDG.

NOTE: ANY ADDITIONS OR CHANGES ON THIS SHEET MUST BE MADE OR CIRCLED IN RED INK, WITH DATE AND NAME OF PERSON MAKING CHANGE.

Do not extend notes this side of this line.

STATION	B. S.	H. I.	F. S.	ELEV.		
5+00 East		190.47	4.7	185.8	4+50 South	Vacant Ground
			4.8	185.7	5+00	" "
			5.0	185.5	5+50	" "
			5.0	185.5	6+00	
			5.0	185.5	South	P/L Park
5+50 East			4.5	186.0		N P/L Park = S P/W Beverly Blvd
			5.9	184.6	10' Left ORNLY =	South Dirt Gut Bev. Blvd.
			5.41	185.06	20' " " " =	" Edge Pvmt " "
			4.67	185.80	50' " " " =	℄ & Pvmt " "
			4.3	186.2	0+50 South	Vacant Ground.
			4.3	186.2	1+00 "	" "
			4.4	186.1	1+50 "	" "
			4.5	186.0	2+00 "	" "
			4.6	185.9	2+50 "	" "
			4.7	185.8	3+00 "	" "
			5.0	185.5	3+50 "	" "
			4.8	185.7	4+00 "	" "
			4.9	185.6	4+50 "	" "
			5.3	185.2	5+00 "	" "
			5.3	185.2	5+50 "	" "
			5.2	185.3	South P/L of Park	

F.B. 1530 Pg. 64 Job No. 0054 96 Division No. Notes Red. Plotted Profile
Survey of Pico Park Date Date No.
Survey by H.E. Granquist Notes H.E.G. Notes Chkd. Checked X-Sec.
Indexed R. C. Johnson Date Date No.

76L298 307 10-51

PLEASE RETURN TO
LOS ANGELES COUNTY SURVEYOR
726 LOS ANGELES COUNTY
ENGINEERING BLDG.

NOTE: ANY ADDITIONS OR CHANGES ON THIS SHEET MUST BE MADE OR CIRCLED IN RED INK, WITH DATE AND NAME OF PERSON MAKING CHANGE.

Do not extend notes this side of this line.

STATION	B. S.	H. I.	F. S.	ELEV.		
6+00 East		190.47	4.7	185.8	NLy P/L Park or So. R/W Beverly Blvd	
			5.9	184.6	10' Left = So. dirt Gut	" "
			5.6	184.9	20' " = So. Edge Pvmt	" "
			4.79	185.68	50' " = ℄ & Pvmt	" "
			4.3	186.2	0+50 South Vacant Field	
			4.5	186.0	1+00 " " "	
			4.7	185.8	1+50 " " "	
			4.6	185.9	2+00 " " "	
			4.7	185.8	2+50 " " "	
			4.8	185.7	3+00 " " "	
			4.9	185.6	3+50 " " "	
			5.0	185.5	4+00 " " "	
			5.1	185.4	4+50 " " "	
			5.1	185.4	5+00 " " "	
			5.1	185.4	5+50 " " "	
			5.0	185.5	South P/L " Park	
6+50 East			4.5	186.0	N P/L Park = So. R/W Beverly Blvd	
			5.9	184.6	10' Left or NLy = So. Dirt Gut	"
			5.70	184.77	20' " " " = " Edge Pvmt	"
			4.85	185.62	50' " " " = ℄ & Pvmt	" "
			4.3	186.2	0+50 South Vacant Ground	

Profile No. ____ Date ____ Notes Red ____ Plotted ____ Job No. 0054.96 Division No. ____ F.B. 1530 Pg. 65

X.Sec. No. ____ Date ____ Notes Chkd ____ Date ____ Checked ____ Date ____ Survey of Pico Park Survey by H.E. Grinquist Notes H.E.G. Date 8-3-56 Map No. ____ Indexed A. C. Johnson Date ____

76L298 307 10-51

PLEASE RETURN TO

LOS ANGELES COUNTY SURVEYOR
726 LOS ANGELES COUNTY
ENGINEERING BLDG.

NOTE: ANY ADDITIONS OR CHANGES ON THIS SHEET MUST BE MADE OR CIRCLED IN RED INK, WITH DATE AND NAME OF PERSON MAKING CHANGE.

Do not extend notes this side of this line.

F.B. 4530 Pg. 66 | Job No. 0054-96 | Division No. | Notes Red. | Plotted | Profile No.
Survey of Pico Park | Date | Date | X-Sec. No.
Survey by H.E. Greenwist | Notes H.E.G. | Notes Chkd. | Checked
Indexed E. C. Johnson | Date | Date | Date | No.

STATION	B. S.	H. I.	F. S.	ELEV.		
6+50 East		190.47	4.4	186.1	1+00 South	Vacant Ground
			4.5	186.0	+50 "	
			4.9	185.6	2+00 "	"
			4.7	185.8	+50 "	"
			5.0	185.5	3+00 "	"
			5.0	185.5	+50 "	"
			5.3	185.2	4+00 "	"
			5.1	185.4	+50 "	"
			5.3	185.2	5+00 "	"
			5.2	185.3	5+50 "	"
			5.0	185.5	South	P/L Park.
7+00 East			4.5	186.0	N. P/L. Park.	or So. R/W Beverly Blvd
			6.0	185.5	10' LT or NLy = So. dirt	GUTTER " "
			5.72	184.75	20' " " " = Sly Edge	Pvmt. " "
			4.97	185.50	50' " " " = " "	Pvmt
			4.5	186.0	0+50 South	Vacant Ground
			4.4	186.1	1+00 "	" "
			4.6	185.9	1+50 "	" "
			4.5	186.0	2+00 "	" "
			4.8	185.7	2+50 "	" "
			5.0	185.5	3+00 "	" "

76L298 307 10-51

PLEASE RETURN TO
LOS ANGELES COUNTY SURVEYOR
726 LOS ANGELES COUNTY
ENGINEERING BLDG.

NOTE: ANY ADDITIONS OR CHANGES ON THIS SHEET MUST BE MADE OR CIRCLED IN RED INK, WITH DATE AND NAME OF PERSON MAKING CHANGE.

Do not extend notes this side of this line.

STATION	B. S.	H. I.	F. S.	ELEV.		
7+00 East		190.47	4.9	185.6	3+50 South	Vacant Ground
			5.2	185.3	4+00 "	
			5.1	185.4	+50 "	
			5.2	185.3	5+00 "	
			5.0	185.5	South P/L Park.	
T.P.	4.52	190.72	4.27	186.20	Stk. 8+00 1+00 South	
7+30 East			5.1	185.6	NLy Line Park OR SLy R/w Beverly Bd	
			6.3	184.4	10' LT OR NLy = South dirt Gut.	" "
			6.10	184.62	20' " " " = Edge & ℄ PT. Pvmt So. Si	" "
7+50 East			5.3	185.4	NLy P/L. Park. S. R/w	" "
			6.3	184.4	14' NLy = So. Edge Pvmt & Gut	" "
			5.32	185.40	50' " = ℄ & Pvmt	" "
			4.0	186.7	0+20' So. Top Brk.	
			4.4	186.3	0+50 So.	Vacant Ground
			4.5	186.2	1+00 So.	" "
			4.6	186.1	+50 So	" "
			4.8	185.9	2+00 "	" "
			4.8	185.9	+50 "	" "
			5.1	185.6	3+00 "	" "
			5.2	185.5	3+50 "	" "
			5.3	185.4	4+00 "	" "

Profile No. ____ Date ____ Notes Red ____ Plotted ____ Job No. 0054.96 Division No. ____
X.Sec. No. ____ Date ____ Notes Chkd. ____ Date ____ Checked ____ Date ____ Survey of Pico Park
Survey by P.E. Grong Vert. Notes P.E.G. Date 8-3-56
Map No. ____ Indexed E. Johnson Date ____

F.B. 1530 Pg. 67

76L298 307 10-51

PLEASE RETURN TO

LOS ANGELES COUNTY SURVEYOR
726 LOS ANGELES COUNTY
ENGINEERING BLDG.

NOTE: ANY ADDITIONS OR CHANGES ON THIS SHEET MUST BE MADE OR CIRCLED IN RED INK, WITH DATE AND NAME OF PERSON MAKING CHANGE.

Do not extend notes this side of this line.

STATION	B. S.	H. I.	F. S.	ELEV.		
7+50 East		190.72	5.2	185.5	4+50 South	Vacant Ground.
			5.5	185.2	5+00 "	" "
			5.3	185.4	South P/L.	Park.
8+00 East			4.8	185.9	NLy P/L	Park. OR So R/w Beverly Blvd
			6.4	184.3	11' LT OR NLy = So Edge	Pvmt + Gut. " "
			5.44	185.28	50' LT " " = ℄ & Pvmt	" "
			4.4	186.3	0+04 RT. OR South Top	Brk Vacant Ground
			4.3	186.4	0+50 South	"
			4.5	186.2	1+00 "	"
			4.5	186.2	+50 "	"
			4.7	186.0	2+00 "	"
			4.9	185.8	+50 "	"
			5.1	185.6	3+00 "	"
			5.1	185.6	+50 "	"
			5.4	185.3	4+00 "	"
			5.6	185.1	+50 "	"
			5.5	185.2	4+94 "	Approx Sly P.L.
			4.7	186.0	S.E. COR. Park at Fn Cor.	
8+50 East			5.5	185.2	NP/L Park	OR S. R/w Beverly Bl.
			6.5	184.2	10' LT OR N. = Edge Pvmt So. Gut	"
			5.54	185.18	50' " " " = ℄ & "	" "

F.B. 1530 PG. 68

Job No. 0054.96 Division No. Notes Red. Plotted Profile

Survey of Pico Park Date Date No. X-Sec.

Survey by H.E. Granquist Notes H.E.G. Notes Chkd. Checked

Indexed E. C. Johnson Date Date No.

76L298 307 10-51

PLEASE RETURN TO
LOS ANGELES COUNTY SURVEYOR
726 LOS ANGELES COUNTY
ENGINEERING BLDG.

NOTE: ANY ADDITIONS OR CHANGES ON THIS SHEET MUST BE MADE OR CIRCLED IN RED INK, WITH DATE AND NAME OF PERSON MAKING CHANGE.

Do not extend notes this side of this line.

STATION	B. S.	H. I.	F. S.	ELEV.		
8+50 East		190.72	4.4	186.3	0+06 South	Top brk.
			4.5	186.2	0+50 "	Vacant Ground
			4.7	186.0	1+00 "	
			4.6	186.1	+50 "	
			4.8	185.9	2+00 "	
			5.0	185.7	+50 "	
			5.1	185.6	3+00 "	
			5.0	185.7	+50 "	
			5.1	185.6	3+80 "	
9+00 East			5.3	185.4		NLy P/L Park or So. R/w Beverly Blvd
			6.52	184.20	11.0' LT. OR NLy =	Edge Pvmt So. Gut "
			5.61	185.11	50' " " " =	℄ & Pvmt " "
			4.4	186.3	0+07 South =	Top brk.
			4.4	186.3	0+50 "	Vacant Ground
			4.4	186.3	1+00 "	" "
			4.6	186.1	+50 "	" "
			4.7	186.0	2+00 "	" "
			4.9	185.8	+50 "	" "
			5.1	185.6	2+89 "	" "
9+50 East			4.7	186.0		N P/L Park or So R/w Beverly Blvd
			6.6	184.1	10' LT. OR NLy =	S. Edge Pvmt + Gut "

Profile Notes Red ____ Plotted ____ Job No. 0054.96 Division No. ____ F.B. 1530 Pg. 69
No. ____ Date ____ Date ____ Survey of Pico Park
X-Sec. Notes Chkd. ____ Checked ____ Survey by H.E. Grangui Notes H.E.G. Date 8-3-56
No. ____ Date ____ Date ____ Map No. ____ Kind of Job ____ Date ____

76L298 307 10-51

PLEASE RETURN TO
LOS ANGELES COUNTY SURVEYOR
726 LOS ANGELES COUNTY
ENGINEERING BLDG.

NOTE: ANY ADDITIONS OR CHANGES ON THIS SHEET MUST BE MADE OR CIRCLED IN RED INK, WITH DATE AND NAME OF PERSON MAKING CHANGE.

Do not extend notes this side of this line.

STATION	B. S.	H. I.	F. S.	ELEV.		
9+50 East		190.72	5.67	185.05	50 Lt or Nly = ℄ & Pvmt	Beverly Blvd.
			4.7	186.0	0+50 South	Vacant Ground
			4.7	186.0	1+00 "	"
			4.6	186.1	+50 "	"
			4.4	186.3	2+00 "	"
			4.3	186.4	+06 "	"
9+65.50 East			4.7	186.0	Nly P/L Park So R/w	Beverly Bl.
			6.00	184.72	9.9 Lt or Nly = ~~Begin~~ Top Cb.	or 40± Sly of ℄ Beverly Blvd
			6.65	184.07	10' " " " = Gut bot.	
			6.43	184.29	12' " " " = Nly ~~Edge~~ Conc. Gut.	
			5.68	185.04	50' Lt or Nly = ℄ & Pvmt	Beverly Blvd
10+00 East			5.3	185.4	Nly P/L Park	S. R/w Beverly Blvd
			5.89	184.83	9.9 Lt or Nly = S. Top. Cb.	" "
			6.75	183.97	10.0 " " " = S. Gut	" "
			6.36	184.36	14.0 " " " = Nly Edge Conc. Gut.	
			5.63	185.09	50' Lt or Nly = ℄ & Pvmt	" "
			4.0	186.7	0+21 South = Ground	
			4.5	186.2	0+50 " = "	
			4.5	186.2	1+00 " = "	
			4.9	185.8	1+28 " = "	

F.B. 1530 Pg. 70 | Job No. 02054 Division No. Park | Profile No. | X-Sec. No.

Survey of P.C.O. | Notes Red | Plotted | Date | Notes Chkd | Checked | Date

Survey by H. E. Grunwald | Notes | Date | Notes | Date

Indexed L. C. Johnson | Date | Date

75L298 307 10-51

PLEASE RETURN TO
LOS ANGELES COUNTY SURVEYOR
726 LOS ANGELES COUNTY
ENGINEERING BLDG.

NOTE: ANY ADDITIONS OR CHANGES ON THIS SHEET MUST BE MADE OR CIRCLED IN RED INK, WITH DATE AND NAME OF PERSON MAKING CHANGE.

Do not extend notes this side of this line.

STATION	B. S.	H. I.	F. S.	ELEV.	
		190.72			
10+03.2 East			5.86	184 86	9.5' Left or NLy TOP C. Basin
			7.86	182 86	" " " " Wstrly End Catch Basin + 5.86 / 2.00 / 86 Floor.
			6.84	183 88	9.9 " " " = Gutter at west opening to C.B
			6.36	184 36	14' " " " = NLy End Conc. C.B. apron & Rock
10+17.6 East			8.3	182 4	7.5 Left or NLy = Invert (going Estly) 30" x 60" Culvert
			5.83	184 89	9.9 Left " " = Top cb at E. end CD.
			6.92	183 80	10' " " " = Inlet to E. end Catch Basin
			6.22	184 50	14' Left " " = NLy. Edge Conc Apron to CB
			5.54	185 18	5' " " = ℄ + Point . Beverly Blvd
T.P. 10+25	5.51	190.96	5.27	185 45	10+00 = STK. N P/L Park
			5.3	185 7	N P/L Park S P/L Beverly
			6.01	184 95	10' L. or NLy ~ S.T. cb
			6.74	184 22	10' L " " = South. bot. cb (brk)
10+50			5.3	185 7	N P/L Park S P/L Beverly Blvd
			5.70	185 26	10' L or NLy = S.T. Cb.
			6.32	184 64	10' L " " " S bot Cb.
			6.16	184 80	12' L " " " Ed. gut & Asphalt Pavt
			5.53	185 43	50' L " " " ℄ Beverly Blvd
			4.5	186 5	0+25 R Brk Gr
			4.7	186 3	1+50 " Gr
			4.9	186 1	1+60 " "

Profile Notes Red ____ Plotted ____ Job No. 0054.86 Division No. Park
No. ____ Date ____ Notes Ckd ____ Date ____ Checked ____ Date ____ Map No. ____ Standard Job Date ____
No. ____ Date ____ Survey of Pico Survey By H.E. [illegible]
F.B. 1530 Pg. 71

76L298 307 10-51

PLEASE RETURN TO

LOS ANGELES COUNTY SURVEYOR
726 LOS ANGELES COUNTY
ENGINEERING BLDG.

NOTE: ANY ADDITIONS OR CHANGES ON THIS SHEET MUST BE MADE OR CIRCLED IN RED INK, WITH DATE AND NAME OF PERSON MAKING CHANGE.

Do not extend notes this side of this line.

STATION	B. S.	H. I.	F. S.	ELEV.	
10+83.5		190 96	5 1	185 9	N. P/L Park S R/W Beverly Blvd
			4 42	186 54	19 4. R Top of 3° Conc. pipe or 69.4 ft Bev. Blvd.
			7 51	183 45	20 2 " Bot of 3° Conc. Pipe
10+99.9			4 7	186 3	N P/L Park S R/W Beverly Blvd
			4 75	186 21	10' L Top of S. Cb
			5 43	185 53	10' L Gut
			5 26	185 70	12 " Edge Gut & Asphalt Pav't
			4 96	186 00	50' L ℄ Beverly Blvd.
			4 7	186 3	20' R Ground
11+12.0 ECR			4 6	186 4	N P/L Park Prod.
			4 61	186 35	13.3 R Top Cb. end of Cb.
			5 27	185 69	13.3 R Gut end of Gut
			5 12	185 84	13.3 R Gut & Asphalt Pav't
11+46			4.3	186.7	Approx ctr Pvmt to Bias Ave, 50' So. of ℄ Beverly Blvd
11+44.1			4.57	186 39	T.Cb. 86.4 Rt or Sly of ℄ Beverly Blvd S. End Cb.
			5.12	185 84	bot " " " (E side to Bias Ave)
11+68.22			3.85	187 11	52.64 Rt. or Sly of ℄ Beverly Blvd. T.Cb. To Bias Ave. Sw. Cor. Sw'ly End Cb
			4.46	186 50	" " " " bot Cb.
11+80.55 ℄ Int			3.40	187 56	Pvmt ℄ Int To Bias Ave & Beverly Blvd
11+92.77			3.18	187 78	℄ Beverly Blvd Pvmt
			3.37	187 59	30' Rt of ℄ " " "

F.B. 1530 Pg. 72 Job No. 0054 96 Division No. Notes Red. Plotted Profile
Survey of Pico Park Date Date No.
Survey by H. E. Granquist Notes H.E.G. Notes Chkd. Checked X-Sec.
Indexed K. C. Johnson Date Date Date No.

76L298 307 10-51

PLEASE RETURN TO
LOS ANGELES COUNTY SURVEYOR
726 LOS ANGELES COUNTY
ENGINEERING BLDG.

NOTE: ANY ADDITIONS OR CHANGES ON THIS SHEET MUST BE MADE OR CIRCLED IN RED INK, WITH DATE AND NAME OF PERSON MAKING CHANGE.

Do not extend notes this side of this line.

STATION	B. S.	H. I.	F. S.	ELEV.		
11+92 TI		190.96	3.88	187.08	40' RT. OR SLY. of ℄ BEVERLY BLVD. GUT SE. Cor.	
			3.23	187.73	40' " " " " " " " BEVERLY BLVD. TO BIAS AVE = T.Ch. ELEV. CR.	
B.M. "C-8"			5.25	185.71	B.M. "C-8" EL. = 185.71 8 (HOT adj)	F.B. 1530 Pg 44

Profile No. ____ Notes Red ____ Plotted ____ Job No. 0054.96 Division No. ____ F.B. 1530 Pg. 73

X-Sec. No. ____ Date ____ Date ____ Survey of Pico Park

Notes Chkd ____ Checked ____ Survey by H.E. Grangwist Notes H.E.G. Date 8-3-37

Date ____ Date ____ Map No. ____ Indexed Johnson Date ____

F.B. 1530 Pg. 74 | Job No. 0054 96 | Division No. | Notes Red. | Plotted | Profile

Survey of Pico Park | Date | Date | No.

Survey by H.E. Granovich | Notes H.E.G. | Notes Chkd. | Checked | X-Sec.

Indexed | Date | Date | Date | No.

STATION	B.S.	H.I.	F.S.	ELEV.

76L298 307 10-51

PLEASE RETURN TO

LOS ANGELES COUNTY SURVEYOR

726 LOS ANGELES COUNTY ENGINEERING BLDG.

Do not extend notes this side of this line.

NOTE: ANY ADDITIONS OR CHANGES ON THIS SHEET MUST BE MADE OR CIRCLED IN RED INK, WITH DATE AND NAME OF PERSON MAKING CHANGE.

Profile No. ____ Notes Red. ____ Plotted ____ Job No. 0054.96 Division No. ____ F.B. 1530 Pg. 75

Date ____ Date ____ Survey of Pico Park.

X-Sec. No. ____ Notes Chkd. ____ Checked ____ Survey by H.E. Granquist Notes G. Date Aug 8 56

Date ____ Date ____ Map No. ____ Indexed C. Johnson Date ____

J.N. 0054.96

PICO PARK.

INVERT CHECK NOTES

ON

EXIST. SEWER MAN HOLES.

ON

TOBIAS AVE.

FROM BARTOLO AVE

NELY to BEVERLY BLVD.

F.B. 1530 Pg 75 to Pg 78

ELEV. For Location of M.H. See Pg 50

F.S.

H.I.

Granquist. chief.

B.S. Brooks. Instr.
Van Allen. Rod
Bennett. "

STATION

NOTE: ANY ADDITIONS OR CHANGES ON THIS SHEET MUST BE MADE OR CIRCLED IN RED INK, WITH DATE AND NAME OF PERSON MAKING CHANGE.

PLEASE RETURN TO
LOS ANGELES COUNTY SURVEYOR
726 LOS ANGELES COUNTY
ENGINEERING BLDG.

Do not extend notes this side of this line.

76L298 307 10-51

76L298 307 10-51

PLEASE RETURN TO
LOS ANGELES COUNTY SURVEYOR
726 LOS ANGELES COUNTY
ENGINEERING BLDG.

NOTE: ANY ADDITIONS OR CHANGES ON THIS SHEET MUST BE MADE OR CIRCLED IN RED INK, WITH DATE AND NAME OF PERSON MAKING CHANGE.

Do not extend notes this side of this line.

STATION	B. S.	H. I.	F. S.	ELEV.		
				.23	EL. 182.259 FB. 1226 Pg. 38	
B.M. P-168	4.45	186.68		182.228	B.M. P-168 EL. 182.228 FB. 1530 Pg. 45. Not adj.	
					TOBIAS AVE, & BARTOLO AVE. S. Ely Cor.	
					Bt. spk. in N. Cb DRIVEWAY. 17.5' S Estrly of W. end	
1+43.4 Sly Exist S. J.C. TOBIAS AVE					11.92 Estrly of ℄ Prod. Line as Per Pg 50	
					Exist. J.C. at Int. TOBIAS AVE. & Bartolo Ave.	
			4.10		Rod to Sly Rim	Rod to Rim = 4.10 Rt. to Cr. = 7.93 Cr. to Invert = 1.00
8" Invert Sly fr. Packing Plant Rod to Rim 4.13 Rim to Cr. 7.26 Cr. to Invert 0.67			13.03	173.65	12" outlet to Sly.	Rod to Invert = 13.03
			4.10		Rod to Nly Rim	Rod to Rim = 4.10 Rt. to Cr. = 7.79 Cr. to Invert 1.00
Inlet. Rod to Invert 12.06 186.68			12.89	173.79	12" Inlet fr. Nly	Rod to Invert 12.89
			4.07		Rod to Wstrly Rim	Rod to Rim = 4.07 Rim to Cr. = 7.29 Cr. to Invert = 0.67
Int. Elv. 174.62 Inlet fr Packing house			12.03	174.65	8" Inlet fr. Wstrly.	Rod to Invert = 12.03
T.P. Exist S.M. Hole 0+67.64	6.10	188.21	4.57	182.11	SPK. E. Edge Pvmt TOBIAS AVE. 38' N. of N. P/L Bartolo Ave.	
					12' Rt. or Estrly of Post Line TOBIAS AVE. See Pg. 50 for Location	
			4.74		Rod to Sly Rim	Rod to Rim = 4.74 Rim to Cr. = 8.45 Cr. to Invert = 1.00
			14.19	174.02	12" Invert outlet to Sly.	Inv. Rod to Sly outlet 14.19
			4.71		Rod to Nly Rim	Rod to Rim = 4.71 Rim to Cr. = 8.42 Cr. to Invert = 1.00
			14.13	174.08	12" Invert Inlet fr. Nly	Rod Invert = 14.13
Exist S. Man Hole 2+16.27 TOBIAS AVE					Exist S.M. Hole 4.8' Rt. or Estrly of Post Line See Pg 50 for Location	
			2.96		Sly Rim	Rod to Rim = 2.96 Rim to Cr. = 10.02 Cr. to Invert = 1.00
			13.98	174.23	12" Invert outlet to Sly.	Rod to Invert = 13.98
					Cont. over	

F.B. 1530 PG. 76 Job No. 005496 Division No. Notes Red Plotted Profile
Survey of Pico Park Date Date No. X-Sec.
Survey by Granquist Notes Chkd. Checked
Indexed C. Johnson Date Aug 8 '56 Date No.

76L298 307 10-51

PLEASE RETURN TO
LOS ANGELES COUNTY SURVEYOR
726 LOS ANGELES COUNTY
ENGINEERING BLDG.

NOTE: ANY ADDITIONS OR CHANGES ON THIS SHEET MUST BE MADE OR CIRCLED IN RED INK, WITH DATE AND NAME OF PERSON MAKING CHANGE.

Do not extend notes this side of this line.

STATION	B. S.	H. I.	F. S.	ELEV.		
2+16.27 Exist S.M.H.		188.21	2.94		"Rod to Rim NEly.	Rod to Rim = 2.94 Rim to Cr. = 10.03 Cr. to Invert = 1.00
			13.97	174.24	"Invert Inlet fr. NEly	Rod to Invert = 13.97
T.P.	5.32	190.83	2.70	185.51	3/4" I.P. 1' deep. E.C.	
Exist. S.M.H. 5+26.21					5.1 Rt. or SEly of ℄ Tobias Ave. 61.4 SWly of ℄ Int Beverly Blvd. & Tobias Ave.	
			4.20		Rod to SWly Rim	Rod to Rim = 4.20 Rim to Cr. = 10.95 Cr. to Invert = 1.00
			16.15	174.68	12" Invert outlet to SWly	Rod to Invert = 16.15
			4.21		Rod to NEly Rim.	Rod to Rim = 4.21 Rim to Cr. = 10.86 Cr. to Invert = 1.00
			16.07	174.76	12" Invert Inlet from NEly.	Rod to Invert = 16.07
B.M. "C-8"			5.10	185.73	B.M. "C-8" EL. = 185.718 Not adj. F.B. 1530 Pg. 44 Beverly Blvd. & Tobias Ave NWly Gr. Bt. spk inch. 20.5' w. of W. end C.R.	

Profile No. ____ Notes Red. ____ Plotted ____ Job No. 005496 Division No. ____ F.B. 1530 Pg. 77
Date ____ Survey of Pico Tork
Notes Check ____ Checked ____ Survey by Gronowski Notes ____ Date ____
Date ____ Map No. ____ Inspector C. Johnson Date ____

1530 PG. 78 Job No. 005496 Division No. _____ Notes Red. _____ Plotted _____ Profile

Survey of Pico Park Date _____ Date _____ No. _____

Survey by _____ Notes _____ Notes Chkd. _____ Checked _____ X-Sec.

Indexed _____ Date _____ Date _____ Date _____ No. _____

STATION	B. S.	H. I.	F. S.	ELEV.

76L298 307 10-51

PLEASE RETURN TO

LOS ANGELES COUNTY SURVEYOR

726 LOS ANGELES COUNTY

ENGINEERING BLDG.

NOTE: ANY ADDITIONS OR CHANGES ON THIS SHEET MUST BE MADE OR CIRCLED IN RED INK, WITH DATE AND NAME OF PERSON MAKING CHANGE.

Do not extend notes this side of this line.

Notes Ck'd By	Survey of PICO PARK
Map No.	JN 8856.05 Tape 0180 Std 68 °F
Office Work	Surveyed by J.S. COATES
Checked	Notes J.S.C. Date 10-29-56
Date	Indexed A. C. Johnson 11-1-56

C.I. 8856.05

PICO PARK

STAKING LOCATION
OF
WATER LINES

COATES
OCHSNER
MOODYMAN
CERICOLA
WORKMAN.

Note: Any Additions or Changes on This Sheet Must be Made or Circled in Red Ink With Date and Name of Person Making Change.

Do not extend this side of this line.

PLEASE RETURN TO
LOS ANGELES COUNTY ENGINEER
700 LOS ANGELES COUNTY ENGINEERING BLDG.

76F3095 S&E #247 1-56

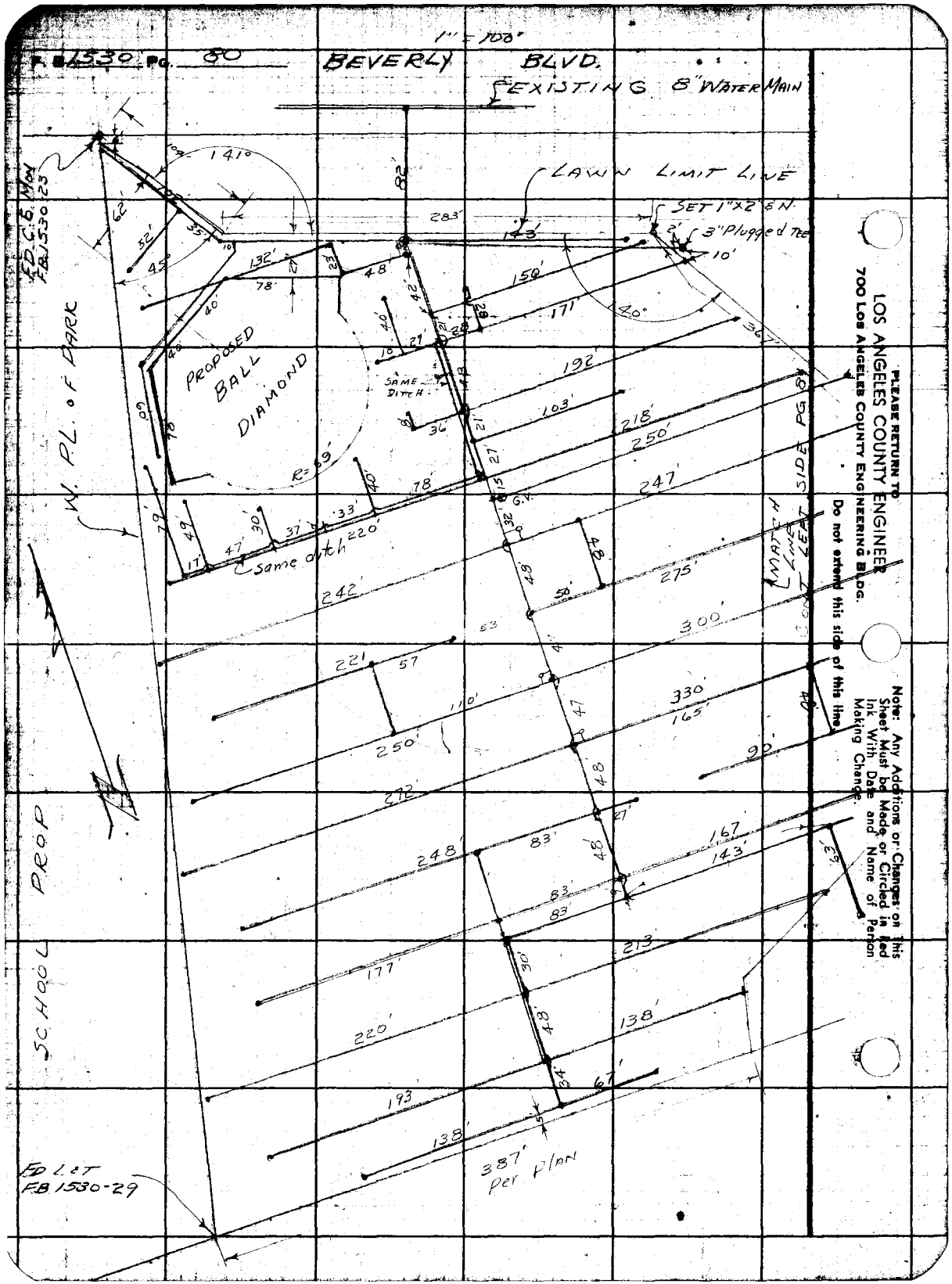
F.B. 1530 PG. 80
1" = 100'
BEVERLY BLVD.
EXISTING 8" WATER MAIN
LAWN LIMIT LINE
SET 1"X2" E.N.
3" Plugged Tee
PROPOSED BALL DIAMOND
SAME DITCH
R=69'
W. PL. OF PARK
SCHOOL PROP
MATCH LINE
CONT. LEFT SIDE PG. 81
G.V.
Same ditch
387' Per Plan
FD L&T F.B. 1530-29
FD C.G. MON F.B. 1530-23
PLEASE RETURN TO
LOS ANGELES COUNTY ENGINEER
700 LOS ANGELES COUNTY ENGINEERING BLDG.
Do not extend this side of this line.
Note: Any Additions or Changes on this Sheet Must be Made or Circled in Red Ink With Date and Name of Person Making Change.

Notes Ck'd by	Survey of Pico Park
Map No.	JN 5856.05 Tape 0180 Std 68 °F
Office Work	Surveyed by J.S. Coates
Checked	Notes J.S.C. Date 10-29-56
Date	Indexed K. C. Johnson

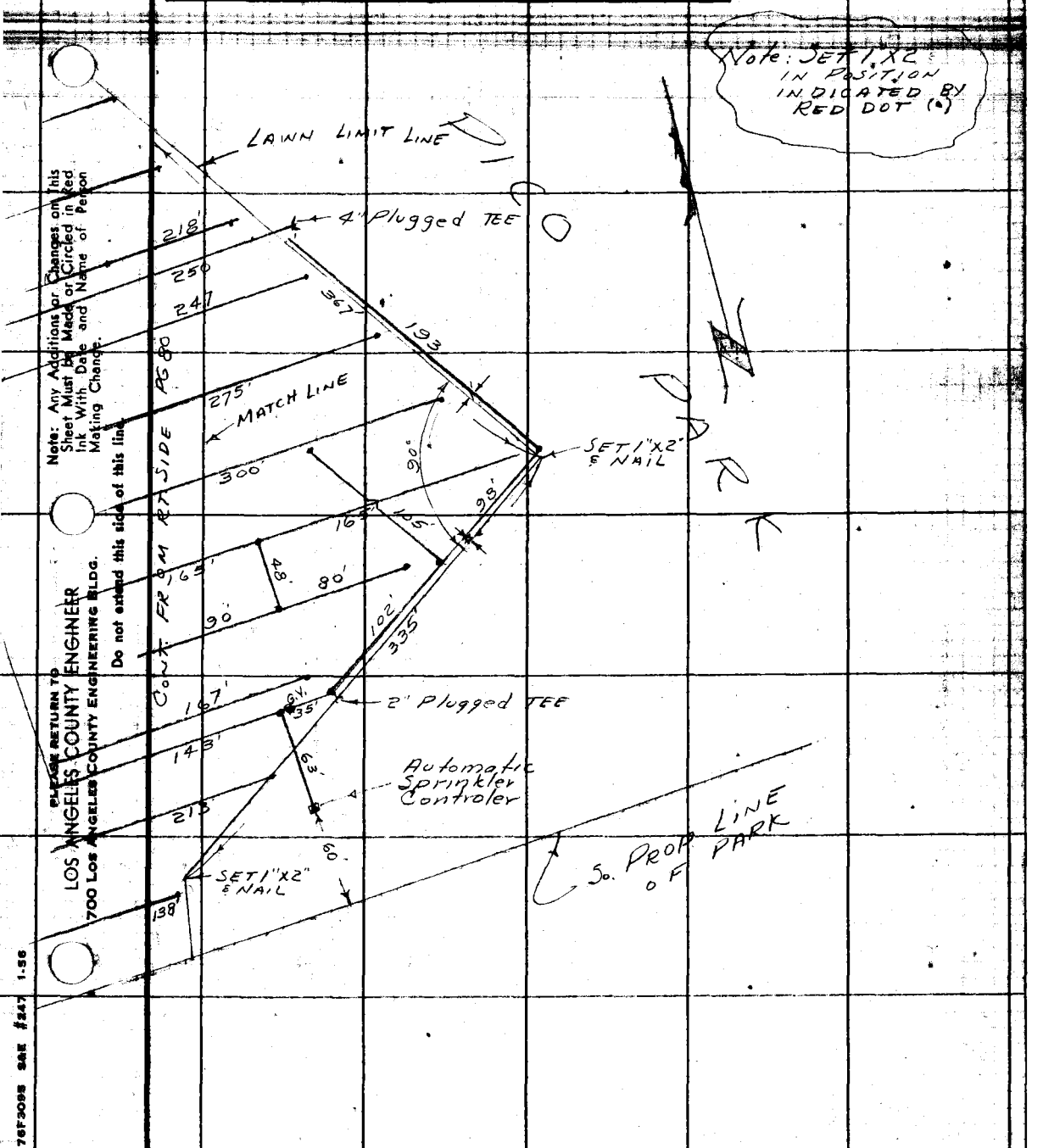

Note: Any Additions or Changes on This Sheet Must be Made or Circled in Red Ink With Date and Name of Person Making Change.

Do not extend this side of this line.

PLEASE RETURN TO
LOS ANGELES COUNTY ENGINEER
700 Los Angeles County Engineering Bldg.

76F3095 S&E #247 1-56

PLEASE RETURN TO
LOS ANGELES COUNTY ENGINEER
700 LOS ANGELES COUNTY ENGINEERING BLDG.

Note: Any Additions or Changes on This Sheet Must be Made or Circled in Red Ink With Date and Name of Person Making Change.

Do not extend this side of this line.

F.B. 1530 Pg. 82

Notes Ck'd by	Bear Park
Map No.	JN 8856.06 Tape 0132 Std 68 °F
Office Work	Surveyed by Snyder
Checked	Notes PRS Date 6-27-57
Date	Indexed E. C. Johnson 12-13-57

P. B. 1530 Pg. 83

J.N 8856.06
PICO PARK

RECREATION BLDG #3179

SERVICE BLDG #3180

Snyder
Le Gault
Harrington
Bankson

Note: Any Additions or Changes on this Sheet Must be Made or Circled in Red Ink With Date and Name of Person Making Change.

PLEASE RETURN TO
LOS ANGELES COUNTY ENGINEER
700 LOS ANGELES COUNTY ENGINEERING BLDG.

Do not extend this side of this line.

76F3098 S&E #247 1-56

F. B. 158 Pg. 84

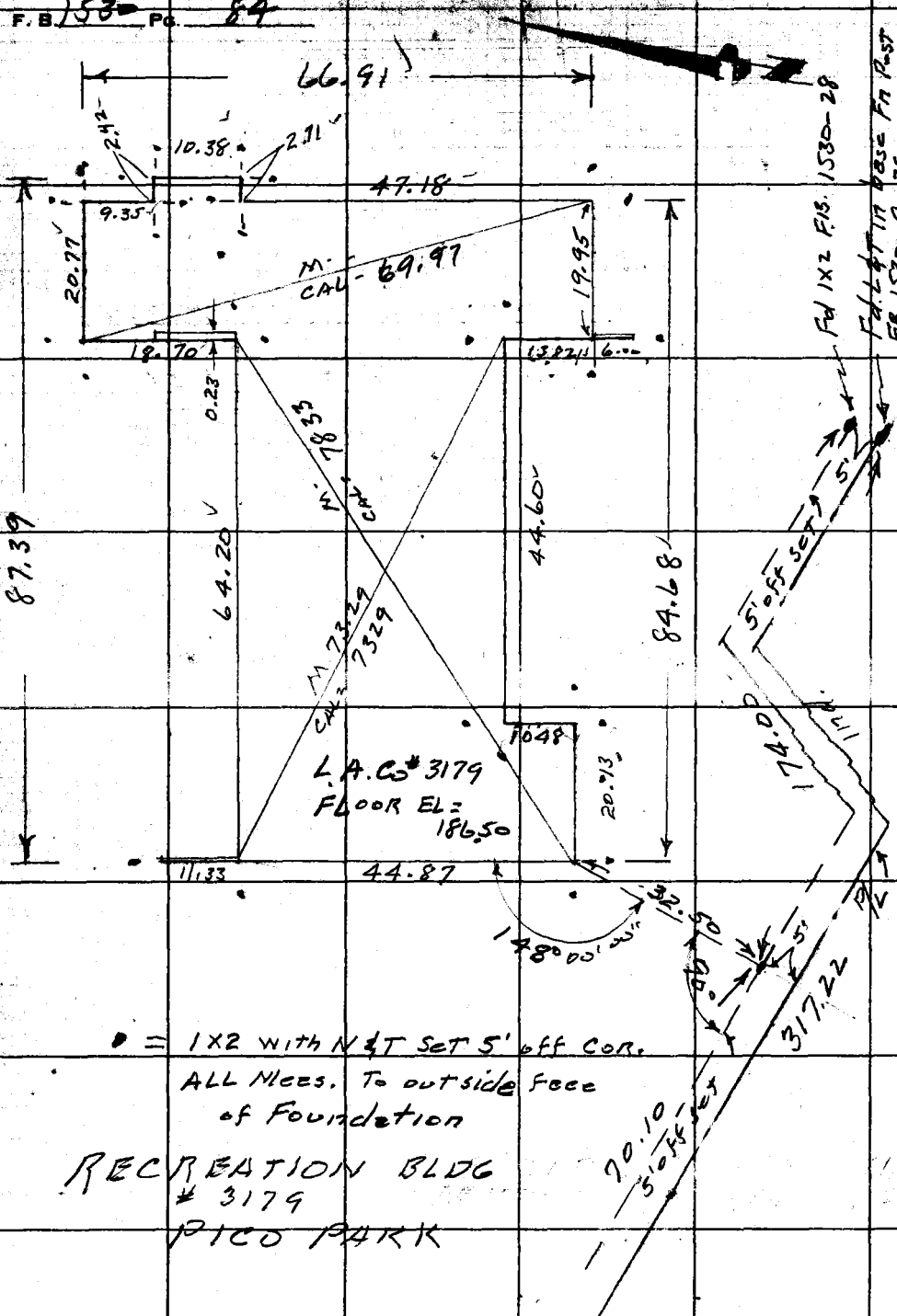

LOS ANGELES COUNTY ENGINEER
700 Los Angeles County Engineering Bldg.
PLEASE RETURN TO
Do not extend this side of this line.
Note: Any Additions or Changes on this Sheet Must be Made or Circled in Red Ink With Date and Name of Person Making Change.

Notes Ck'd by	Survey [illegible]
Map No.	JN 8856.06 Tape 0132 Std °F
Office Work	Surveyed by Snyder
Checked	Notes PRS Date 6-26-57
Date	Indexed [illegible] C. Johnson

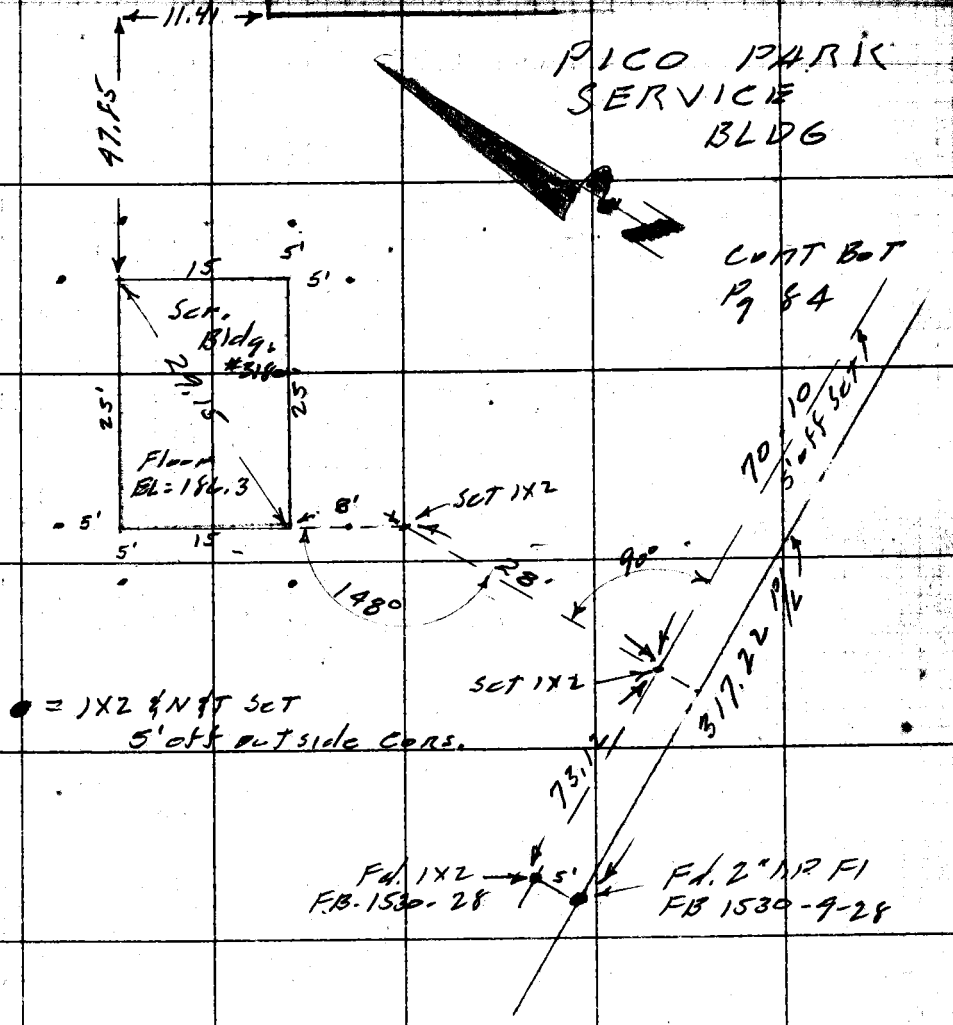

Note: Any Additions or Changes on This Sheet Must be Made or Circled in Red Ink With Date and Name of Person Making Change.

Do not extend this side of this line.

PLEASE RETURN TO
LOS ANGELES COUNTY ENGINEER
700 LOS ANGELES COUNTY ENGINEERING BLDG.

76F3098 S&E #247 1-56

F. B. 1580 PG. 86

PLEASE RETURN TO
LOS ANGELES COUNTY ENGINEER
700 LOS ANGELES COUNTY ENGINEERING BLDG.

Do not extend this side of this line.

Note: Any Additions or Changes on This Sheet Must be Made or Circled in Red Ink With Date and Name of Person Making Change.

Profile No.	Notes Red.	Plotted	Job No. 8856.06	Division No. 10	F. B. 1530	Pg. 87
	Date	Date	Survey of Pico Park			
X-Sec. No.	Notes Chkd.	Checked	Survey by Snyder	Notes P135	Date 6-26-57	
	Date	Date	Map No.	Indexed Johnson	Date NOV 13 '57	

J.N.
PICO PARK

Bench Levels for
Recreation Bldg # 3179
Service Bldg # 3180

Snyder
LeGault
Harrington
Bankston

STATION	B. S.	H. I.	F. S.	ELEV.

NOTE: ANY ADDITIONS OR CHANGES ON THIS SHEET MUST BE MADE OR CIRCLED IN RED INK, WITH DATE AND NAME OF PERSON MAKING CHANGE.

PLEASE RETURN TO
LOS ANGELES COUNTY SURVEYOR
726 LOS ANGELES COUNTY ENGINEERING BLDG.

Do not extend notes this side of this line.

7&1298 S & E #307 9-54

76L298 S & E #307 9-54

PLEASE RETURN TO
LOS ANGELES COUNTY SURVEYOR
726 LOS ANGELES COUNTY ENGINEERING BLDG.

NOTE: ANY ADDITIONS OR CHANGES ON THIS SHEET MUST BE MADE OR CIRCLED IN RED INK, WITH DATE AND NAME OF PERSON MAKING CHANGE.

Do not extend notes this side of this line.

STATION	B. S.	H. I.	F. S.	ELEV.	
B.M. P.168				182.23	B.M. P168 EL 182.228 F.B. 1530-45 Tobias Ave & Bartolo Ave S.E. cor. BT. spk in N. cb of drive Way 17.5 S.E. of W. end
	638	188.61			
T.P.			388	184.73	T.P.
	492	189.65			
B.M. "A"			335	186.30	B.M. A EL. 186.30 Floor of Ser. Bldg. N. end of Canal Way E. side ST at S P/L of Park - BT. spk in P.P. # 142456E
	404	190.34			
B.M. "B"			384	186.50	B.M. "B" EL. 186.50 Floor of Rec. Bldg 150'± E. of Canal Way on S. P/L of Park Set B. spk in P.P. # 142457E
	384	190.34			
T.P.			444	185.96	T.P.
	480	190.70			
T.P.			474	185.96	T.P.
	537	191.33			
B.M. C-6			451	186.82	B.M. C-6 EL. 186.838 F.B. 1530-43 Beverly Blvd (S side) at N.W. cor Park C.S. Mun Flush

F. B. 1530 Pg. 88 Job No. 8856.06 Division No. 10 Notes Red. Plotted Profile
Survey of Pico Park Date No.
Survey by Snyder Notes PRS Notes Chkd. Checked X-Sec.
Indexed C. Johnson Date Date No.

Profile	Notes Red.	Plotted	Job No. 8856.06	Division No. 10	F. B. 1530 Pg. 89
No.	Date	Date	Survey of Pico Park		
X-Sec.	Notes Chkd.	Checked	Survey by Snyder Notes PRS	Date 6-27-57	
No.	Date	Date	Map No. ~~Indexed~~ G. Johnson	Date 11-13-57	

J.N 8856.06
PICO PARK

CURB Construction Stakes
on
S. Side Beverly Blvd.
From - H PT 32' E of N. W. Cor Park (PT X)
To - EXIST Curb 150'± W of (PT. Z)
Tobias Ave

Ref Stakes - 3' Right of
Face of curb

Snyder
LeGault
Harrington
Benkson

2 Copies of grade sheets given
to Inspector in Field ~~6-28-57~~
Snyder

STATION	B. B.	H. I.	F. B.	ELEV.

NOTE: ANY ADDITIONS OR CHANGES ON THIS SHEET MUST BE MADE OR CIRCLED IN RED INK, WITH DATE AND NAME OF PERSON MAKING CHANGE.

Do not extend notes this side of this line.

PLEASE RETURN TO
LOS ANGELES COUNTY SURVEYOR
726 Los Angeles County Engineering Bldg.

781-298 S & E #307 9-54

76L298 S & E #307 9-54

PLEASE RETURN TO
LOS ANGELES COUNTY SURVEYOR
726 LOS ANGELES COUNTY ENGINEERING BLDG.

NOTE: ANY ADDITIONS OR CHANGES ON THIS SHEET MUST BE MADE OR CIRCLED IN RED INK, WITH DATE AND NAME OF PERSON MAKING CHANGE.

Do not extend notes this side of this line.

STATION	B. S.	H. I.	F. S.	ELEV.	Cb STKS S. Side Beverly Blvd			
B.M. C-6				186 84	B.M. - C6 EL 186.838 F.B. 1530-43 Beverly Blvd (S side) at N.W. con Park - C.S. Non Fl.			
					%	Grade	C/F	
0+00				18571	.215%	186.61	F-0.90	(3' Rd. Pt) A stk at 3' of F. Cb
+25				18582		186.56	F-0.74	
+50				18583		186.50	F-0.67	
+75				18583		186 45	F 0.62	
1+00				18566		186 40	F 0.74	
+25				18566		186 34	F-0.68	
+50				18574		186 29	F-0.55	
+75				18572		186 23	F 0.51	
2+00				18569		186 18	F-0.49	
+25	⊙			18573		186 13	F-0.40	
+50				18557		186 07	F-0.50	
+75				18557		186.02	F-0.45	
3+00				18551		185.97	F-0.46	
+25				18531		185.91	F-0.60	
+50				18521		185 86	F-0.65	
+75				18516		185 80	F 0.64	
4+00				18515		185.75	F-0.60	
+25				18511		185.70	F-0.59	

F. S. 1530 Pg. 90 Job No. 66506 Division No. 10 Notes Red. Plotted Profile
Survey of Pico Park Date Date No. X-Sec.
Survey by Snyder Notes PRS Notes Chkd. Checked
Indexed K. C. Johnson Date Date Date No.

761298 S & E #307 9-54

PLEASE RETURN TO
LOS ANGELES COUNTY SURVEYOR
726 LOS ANGELES COUNTY ENGINEERING BLDG.

NOTE: ANY ADDITIONS OR CHANGES ON THIS SHEET MUST BE MADE OR CIRCLED IN RED INK, WITH DATE AND NAME OF PERSON MAKING CHANGE.

Do not extend notes this side of this line.

cb stk. S. Side Beverly Blvd

STATION	B. S.	H. I.	F. S.	ELEV.	%	Grade	C/P	
4+50				18487		185.64	F 0.77	stk 3' R of F.C.
4+69				18501		185.61	F 0.60	B.C. W side drive way
5+41				18487		185.45	F 0.58	E.C. E " " "
+50				18490		185.43	F 0.53	stk 3' R of F.C.
+75				18502		185.37	F 0.35	
6+00	①			18514		185.32	F 0.18	
+25				18478	.215%	185.27	F 0.49	
+50				18490		185.21	F 0.51	
+75				18460		185.16	F 0.56	
7+00				18458		185.11	F 0.53	
+25				18465		185.05	F 0.40	
+50				18416		185.00	F 0.84	
7+61 = PY				18423		184.98	F 0.75	
7+75				18447		184.95	F 0.48	
8+00				18459	.235%	184.89	F 0.30	
+25				18481		184.84	F 0.03	
+50				18481		184.78	C 0.03	
+75				18515		184.72	C 0.43	
8+81	W. end Exist. cb			18471		184.71	——	Top W. end Exist curb
B.M. C8				18572		B.M. C.8 EL. 185.748 F.B. 1580-44		

Profile No. ____ Notes Red. ____ Plotted ____ Job No. 6656 Division No. 1 F. B. 1580 Pg. 41
X-Sec. No. ____ Date ____ Date ____ Survey of Vica Pl. Notes PRS Date Dec 27-57
Notes Chkd. ____ Date ____ Checked ____ Date ____ Survey by Sitzler Notes Checked Johnson Date ____
Map No. ____

F. B. 1530 Pg. 97 Job No. 48506 Division No. 14 Notes Red. Plotted Profile

Survey of Pico Park Date Date No.

Survey by Snyder Notes PRS Notes Chkd. Checked X-Sec.

Indexed Date Date Date No.

STATION	B. S.	H. I.	F. S.	ELEV.

76L298 S & E #307 9-54

PLEASE RETURN TO

LOS ANGELES COUNTY SURVEYOR

726 LOS ANGELES COUNTY ENGINEERING BLDG.

Do not extend notes this side of this line.

NOTE: ANY ADDITIONS OR CHANGES ON THIS SHEET MUST BE MADE OR CIRCLED IN RED INK, WITH DATE AND NAME OF PERSON MAKING CHANGE.

Profile No.	Notes Red.	Plotted	Job No. 885L.0L	Division No. 10	F. B. 1530 Pg. 93
	Date	Date	Survey of Pico Park		
X-Sec. No.	Notes Chkd.	Checked	Survey by Snyder Notes PRS	Date 6-28-57	
	Date	Date	Map No. Endorsed Johnson	Date NOV 13 '57	

NOTE: ANY ADDITIONS OR CHANGES ON THIS SHEET MUST BE MADE OR CIRCLED IN RED INK, WITH DATE AND NAME OF PERSON MAKING CHANGE.

PLEASE RETURN TO
LOS ANGELES COUNTY SURVEYOR
726 Los Angeles County Engineering Bldg.

Do not extend notes this side of this line.

STATION	B. S.	H. I.	F. S.	ELEV.	
					J.N. 885L.0L PICO PARK Curb Construction Stakes on North side Parking Lot Beverly Blvd. From - A PT. 32' E of N.W. Cor of Park To - A PT 500' ± E. of N.W. Cor.
					Ref Stakes - Set 3' Left of Face of curb grades are to Top cb Snyder Le Count Hennington Bankson
					2 Copies of grade sheets given to Inspector in Field 6-28-57 Snyder
					New grade sheets given to Inspector 7-5-57

7AL298 S & E #307 9-54

76L298 S & E #307 9-54

PLEASE RETURN TO
LOS ANGELES COUNTY SURVEYOR
726 LOS ANGELES COUNTY ENGINEERING BLDG.

NOTE: ANY ADDITIONS OR CHANGES ON THIS SHEET MUST BE MADE OR CIRCLED IN RED INK, WITH DATE AND NAME OF PERSON MAKING CHANGE.

186.78

Do not extend notes this side of this line.

Profile No. ____ Plotted ____ Date ____ Notes Red. ____ Date ____
X-Sec. No. ____ Checked ____ Date ____ Notes Chkd. ____ Date ____

F.S. 1530 Pg. 94 Job No. 8856.06 Division No. 10 Parks
Survey of Pico Yder Notes 1935
Survey by K. C. Johnson Date
Indexed

STATION	B.S.	H.I.	F.S.	ELEV.				
					N. Side Parking Lot			
B.M. C-6		New Gr. 7-3-57	New cuts & Fills	186.84	B.M. C6 EL. 186.836 F.B. 1530-43 Beverly Blvd. (S side) at N.W. Cor of Park - a.s. Nom Fl			
					%	Top of Grade	C/F	
Rd PT "A"		186.67	F0.96	185.71		186.64	F0.93	E.C. stk at 3' Left F.C.
1/2		186.84	F0.07	186.77		186.68	C0.09	Stk at 3' Left -
Rd. PT "B"		187.00	F0.28	186.72		186.72	Grade	B.C
0+00	↓PT	187.20	F0.78	186.42		186.78	F0.36	Stk at 3' L or N F.C.
+25		187.15	F0.67	186.48		186.73	F0.25	
+50		187.10	F0.59	186.51		186.67	F0.16	
+75		187.05	F0.72	186.33		186.62	F0.29	
1+00		187.00	F0.60	186.40		186.56	F0.16	
+25		186.94	F0.78	186.16		186.51	F0.35	sp/s
+50		186.89	F0.93	185.96		186.46	F0.50	
+75		186.84	F0.68	186.16		186.40	F0.24	
2+00 ⊙		186.79	F0.80	185.99		186.35	F0.36	
+25		186.74	F0.26	186.48		186.29	C0.19	
+50		186.69	F0.42	186.27		186.24	C0.03	
+75		186.63	F0.33	186.30		186.19	C0.11	
3+00		186.58	F0.31	186.27		186.13	C0.14	
+25		186.53	F0.49	186.04		186.10	F0.06	
+50		186.48	F0.49	185.99		186.04	F0.05	

.3062

.4019

76L298 S & E #307 9-54

PLEASE RETURN TO
LOS ANGELES COUNTY SURVEYOR
726 LOS ANGELES COUNTY ENGINEERING BLDG.

NOTE: ANY ADDITIONS OR CHANGES ON THIS SHEET MUST BE MADE OR CIRCLED IN RED INK, WITH DATE AND NAME OF PERSON MAKING CHANGE.

Do not extend notes this side of this line.

N. Side Parking Lot

STATION	B. S.	H. I.	F. S.	ELEV.	%	Grade	cut	
		New Grade	New C/F					
3+75		186.43	F0.22	18621		185.99	C0.22	Stk & T 3' L of F.C.
4+00	2062	186.38	F0.29	18609	2152	185.93	C0.16	
+25		186.33	F0.37	18596		185.80	C0.09	
4+36		186.30	F0.45	18585		185.84	C0.01	∡ PT. 3' L or (N)
4+50		186.14	Grade	18614		185.80	C0.34	B.C. 3' Radius 3' L or E
1/4		186.01	C0.06	18607		185.75	C0.32	Stk & T
1/2		185.88	C0.20	18608		185.71	C0.37	
3/4		185.75	F0.40	18535		185.66	F0.31	
4+69 = B.C.		185.61	F0.60	18501		185.61	F0.60	
T.P. Per Pg 91				18514				
B.M. C-8				18572				

B.M. C8 El. 185.718 F.B. 1530-44
Beverly Blvd & Tobias Ave S.W. cor
BT. Stk in c/b 20' W. of W. end C.R.

Profile Notes Red. ____ Plotted ____ Job No. 8856.06 Division No. 10 F.B. 1530 Pg. 95
No. ____ Date ____ Date ____ Survey of Pico Park
X-Sec. Notes Chkd. ____ Checked ____ Survey by Snyder Notes P125 Date 6-28-57
No. ____ Date ____ Date ____ Map No. ____ Indexed Johnson Date ____

F. B. 1530 Pg. 96

Job No. _____ Division No. _____ Notes Red. _____ Plotted _____ Profile

Survey of _____ Date _____ Date _____ No. _____

Survey by _____ Notes _____ Notes Chkd. _____ Checked _____ X-Sec.

Indexed _____ Date _____ Date _____ Date _____ No. _____

STATION	B. S.	H. I.	F. S.	ELEV.

76L298 S & E #307 9-54

PLEASE RETURN TO

LOS ANGELES COUNTY SURVEYOR

726 LOS ANGELES COUNTY ENGINEERING BLDG.

Do not extend notes this side of this line.

NOTE: ANY ADDITIONS OR CHANGES ON THIS SHEET MUST BE MADE OR CIRCLED IN RED INK, WITH DATE AND NAME OF PERSON MAKING CHANGE.

Profile No.	Notes Red.	Plotted	Job No. 8856.06	Division No. 10	F. B. 1530 Pg. 97
	Date	Date	Survey of Pico Park		
X-Sec. No.	Notes Chkd.	Checked	Survey by Snyder Notes PBS	Date 6-28-57	
	Date	Date	Map No.	Indexed E. C. Johnson	Date NOV 13 '57

JN 8856.06
PICO PARK
Curb Construction Stakes
in
So. Side Parking Lot.
Beverly Blvd.
From - End 12" XIST curb (Point X)
along S. Side Parking Area
To - East end Parking Area

Ref Stakes - 3' Right on (S) of
Face of curb
grades to top curb

Snyder
LeCuit
Harrington
Benkson

2 Copies of grade sheets given
to inspector in field Snyder
6-28-57

STATION	B. S.	H. I.	F. S.	ELEV.

NOTE: ANY ADDITIONS OR CHANGES ON THIS SHEET MUST BE MADE OR CIRCLED IN RED INK, WITH DATE AND NAME OF PERSON MAKING CHANGE.

Do not extend notes this side of this line.

PLEASE RETURN TO
LOS ANGELES COUNTY SURVEYOR
726 LOS ANGELES COUNTY ENGINEERING BLDG.

7EL298 S & E #307 9-54

76L298 S & E #307 9-54

PLEASE RETURN TO
LOS ANGELES COUNTY SURVEYOR
726 LOS ANGELES COUNTY ENGINEERING BLDG.

NOTE: ANY ADDITIONS OR CHANGES ON THIS SHEET MUST BE MADE OR CIRCLED IN RED INK, WITH DATE AND NAME OF PERSON MAKING CHANGE.

Do not extend notes this side of this line.

STATION	B. S.	H. I.	F. S.	ELEV.	%	Grade	C/F	
B.M. C-6				18684				Cb Stk S. Side Parking Area B.M. C-6 EL 186.838 FB 1530-43 Beverly Blvd (S side) at N.W. cor Park - C.S. Mon Fl
0+00 B.C.				18660		186.60	Grade	Top E end Exist cb
0+03.25 E.C.				18667		186.60	Co. 06	Stk & T 3' R of F.C.
+25				18624	.106%	186.63	Fo. 39	
+50				18660		186.65	Fo. 05	
+75				18658		186.68	Fo. 10	
1+00				18656		186.71	Fo. 15	
1+18	⊥ PT.	90 To Back		18625		186.73	Fo. 48	
+25				18629		186.72	Fo. 43	
+50				18614		186.67	Fo. 53	
+75				18624		186.62	Fo. 38	
2+00				18624		186.57	Fo. 33	
+25				18617	0.20%	186.52	Fo. 35	
+50				18602		186.47	Fo. 45	
+75				18610		186.42	Fo. 32	
3+00				18608		186.37	Fo. 29	
+25	①			18617		186.32	Fo. 15	
+50				18604		186.27	Fo. 23	
+75				18616		186.22	Fo. 06	

F. B. 1530 Pg. 98 Job No. 6856 06 Division No. 10 Notes Red. Plotted Profile
Survey of Pico Park Date Date No.
Survey by Snyder Notes PRS Notes Chkd. Checked X-Sec.
Indexed R. O. Johnson Date Date Date No.

76L298 S & E #307 9-54

PLEASE RETURN TO
LOS ANGELES COUNTY SURVEYOR
726 LOS ANGELES COUNTY ENGINEERING BLDG.

NOTE: ANY ADDITIONS OR CHANGES ON THIS SHEET MUST BE MADE OR CIRCLED IN RED INK, WITH DATE AND NAME OF PERSON MAKING CHANGE.

Do not extend notes this side of this line.

Profile No. ____ Date ____ Notes Red. ____ Date ____ Plotted ____ Date ____ Job No. 8856.06 Division No. 1 Sec. 1 Range 15 W
X-Sec. No. ____ Date ____ Notes Chkd. ____ Date ____ Checked ____ Date ____ Survey of PCC Survey by Snyder Notes Red. Pink Date 6-24-57 Map No. ____ Indexed Johnson Date ____ F.B. 1580 PG. 44

STATION	B. S.	H. I.	F. S.	ELEV.	%	Top of Grade	C/F	
						cb stk S. side Parking Area		
4+00				18618		186.17	C0.01	stk 6" 3' R of F.C.
+25				18627		186.12	C0.15	
+50				18644		186.07	C0.37	
+75				18645		186.02	C0.43	
5+00				18649	0.206	185.97	C0.52	
+25				18629		185.92	C0.37	
+50				18605		185.87	C0.18	
+75				18597		185.82	C0.15	
5+86.4	⊥PT	90° To Back LINE		18584		185.80	C0.04	
6+00				18606		185.74	C0.32	
+25				18621		185.63	C0.58	
6+44.4	B.C			18611	.432	185.54	C0.57	
1/2				18526		185.50	F0.24	
E.C. = 5+41.19				18487		185.45	F0.58	
B.M. C-8				18572		B.M. C8 EL. 185.718 F.B. 1580-44 Beverly Blvd & Tobias Ave S.W. cor. BT, spike in cb 20' W. of W-end C.R.		

F. B. Pg.

Job No. Division No. Notes Red. Plotted Profile

Survey of Date Date No.

Survey by Notes Notes Chkd. Checked X-Sec.

Indexed Date Date Date No.

STATION	B. S.	H. I.	F. S.	ELEV.

Do not extend notes this side of this line.

LOS ANGELES COUNTY SURVEYOR
726 LOS ANGELES COUNTY ENGINEERING BLDG.

PLEASE RETURN TO

NOTE: ANY ADDITIONS OR CHANGES ON THIS SHEET MUST BE MADE OR CIRCLED IN RED INK, WITH DATE AND NAME OF PERSON MAKING CHANGE.

76L298 S & E #307 9-54

Notes Ck'd by	Survey of Pico Park
Map No.	JN 8856.06 Tape Std °F
Office Work	Surveyed by Snyder
Checked	Notes PRS Date 6-22-57
Date	Indexed K. C. Johnson

F. B. 1530 Pg. 101

NOV 13 '57

JN 8856.06
PICO PARK

Location of Curbs & Walk as Staked

Snyder
Legault
Harrington
Bankson

Note: Any Additions or Changes on This Sheet Must be Made or Circled in Red Ink With Date and Name of Person Making Change.

PLEASE RETURN TO
LOS ANGELES COUNTY ENGINEER
700 LOS ANGELES COUNTY ENGINEERING BLDG.

Do not extend this side of this line.

76F3096 S&E #247 1-56

F.B. 1530 PG. 102

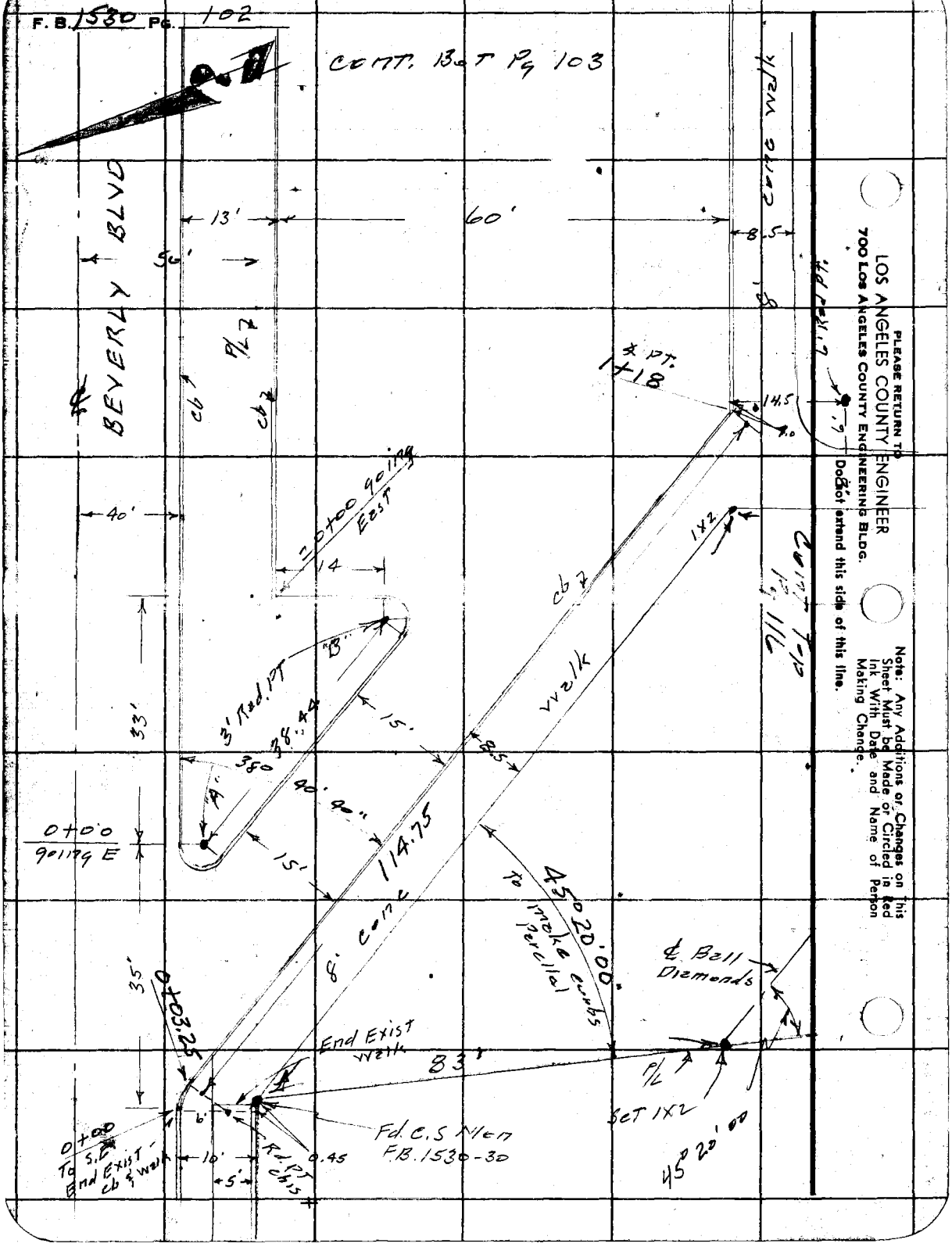

Notes Ck'd by	Survey of Pico Park
Map No.	JN 8856-06 Tape Std °F
Office Work	Surveyed by Snyder
Checked	Notes PRS Date 6-27-57
Date	Indexed R. C. Johnson

F. B. 1530 Pg. 103

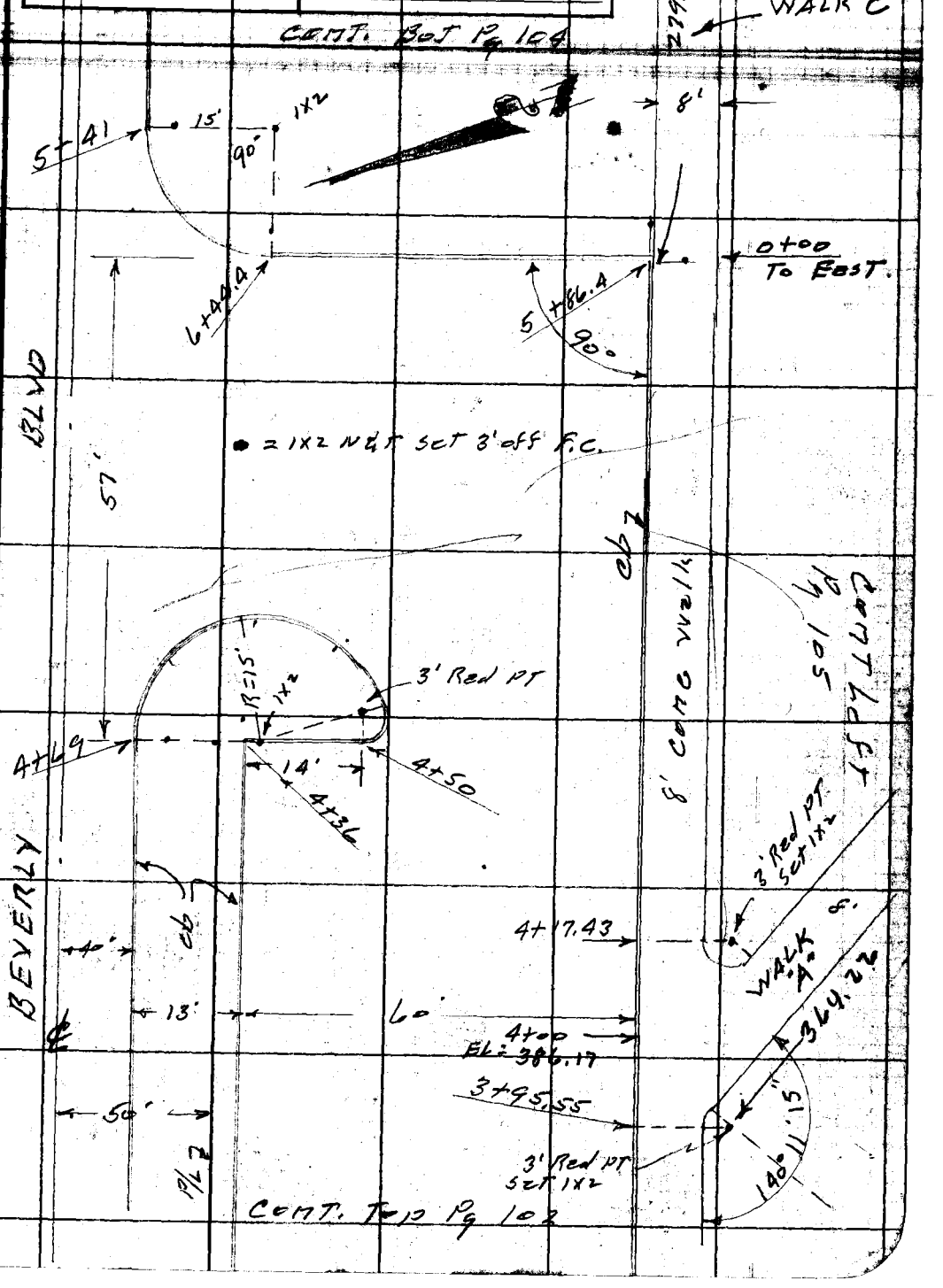

Note: Any Additions or Changes on This Sheet Must be Made or Circled in Red Ink With Date and Name of Person Making Change.

Do not extend this side of this line.

PLEASE RETURN TO
LOS ANGELES COUNTY ENGINEER
700 LOS ANGELES COUNTY ENGINEERING BLDG.

76F3096 S&E #247 1-56

F. B. 1580 Pg. 104

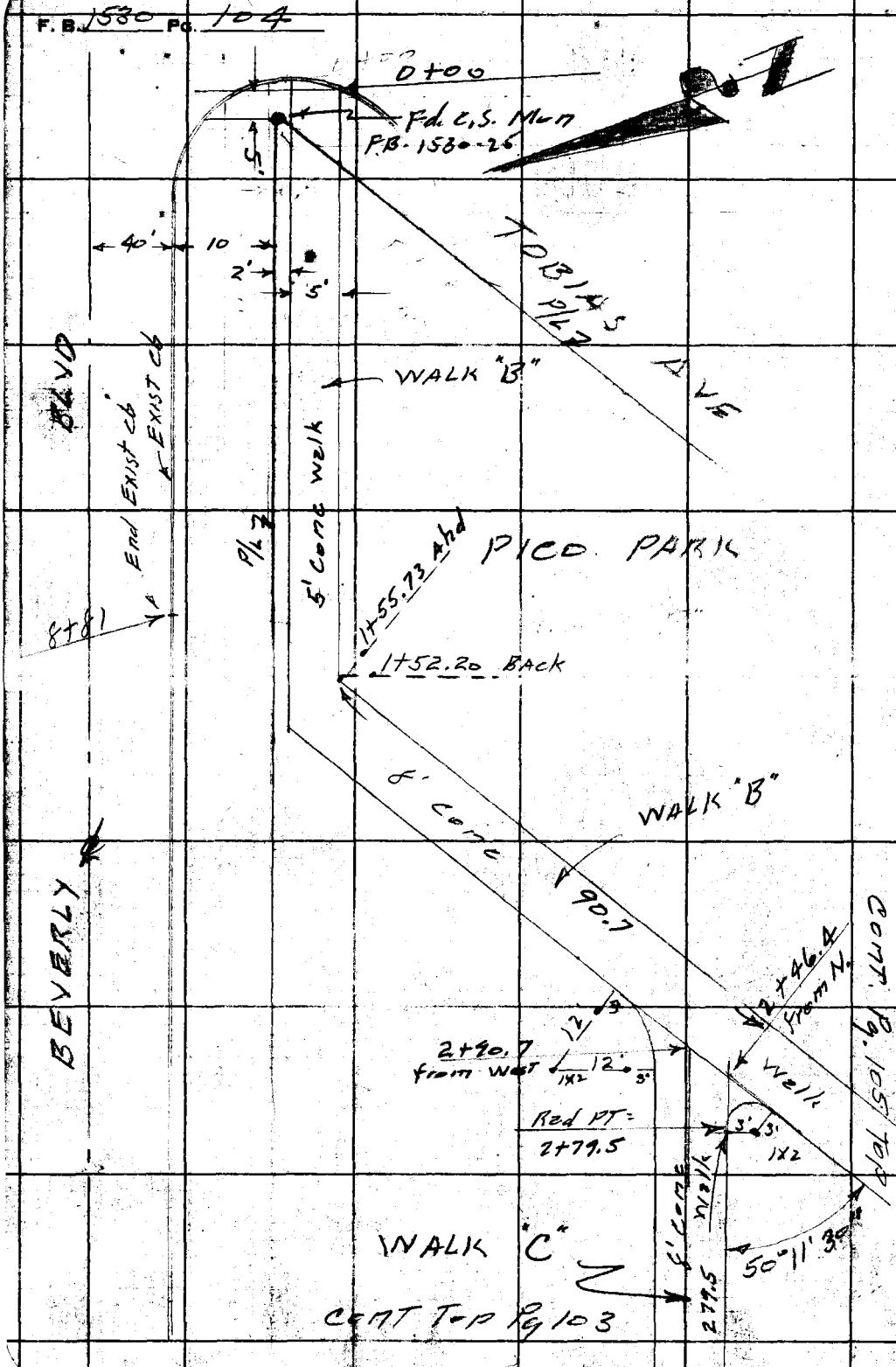

LOS ANGELES COUNTY ENGINEER
700 Los Angeles County Engineering Bldg.
PLEASE RETURN TO
Do not extend this side of this line.
Note: Any Additions or Changes on This Sheet Must be Made or Circled in Red Ink With Date and Name of Person Making Change.

Notes Ck'd by	Survey of Pico Park
Map No.	JN 8856 Tape Std °F
Office Work	Surveyed by Snyder
Checked	Notes PRS Date 9-10-57
Date	Indexed A. C. Johnson

F.B. 1530 pg 105

Cont. Lower Right Pg 106

See Pg 119 to 122 for Elev of ④ PT. Mkd

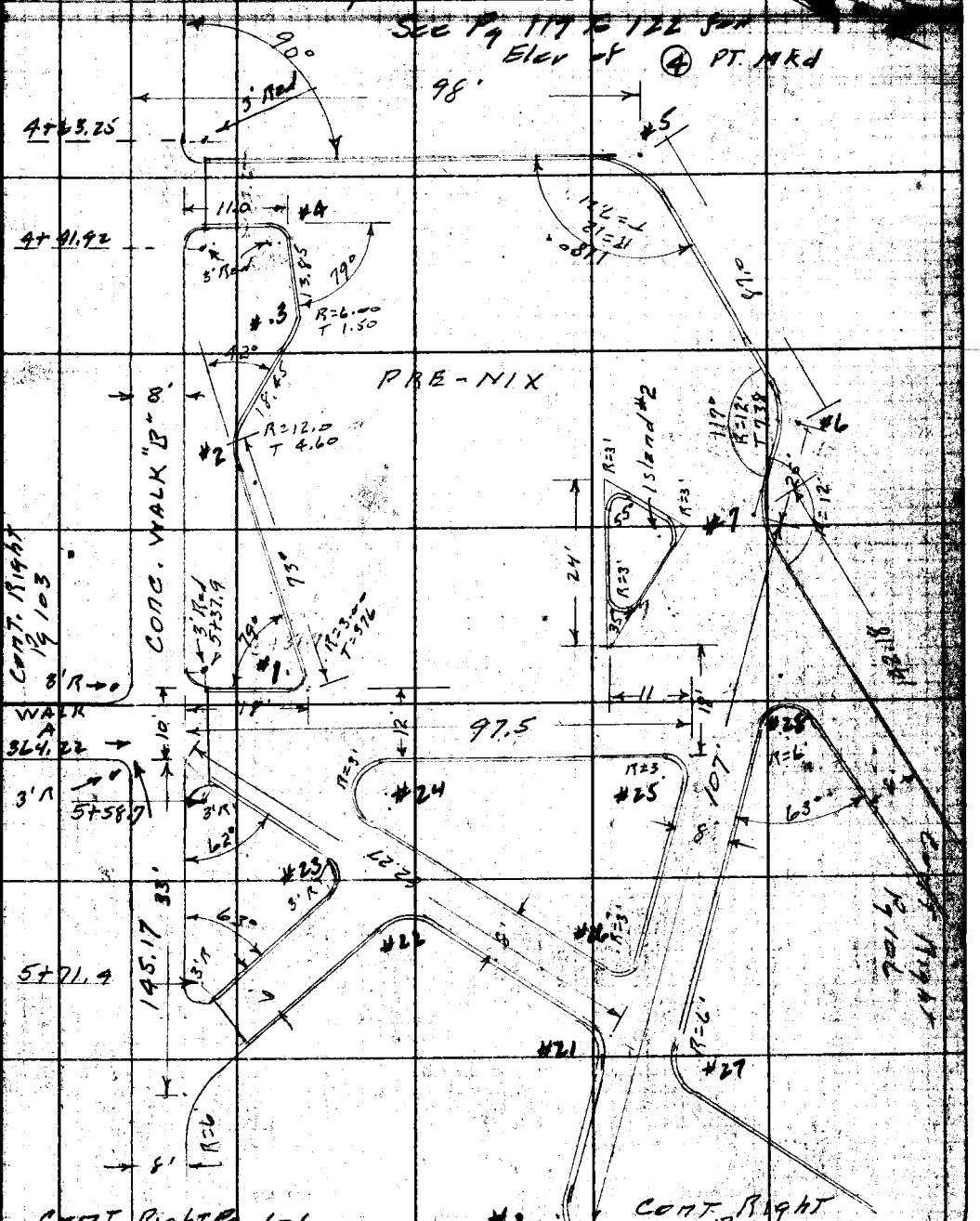

Note: Any Additions or Changes on This Sheet Must be Made or Circled in Red Ink With Date and Name of Person Making Change.

Do not extend this side of this line.

PLEASE RETURN TO
LOS ANGELES COUNTY ENGINEER
700 LOS ANGELES COUNTY ENGINEERING BLDG.

78F3098 SBE 1347 1-56

PLEASE RETURN TO
LOS ANGELES COUNTY ENGINEER
700 LOS ANGELES COUNTY ENGINEERING BLDG.

Note: Any Additions or Changes on This Sheet Must be Made or Circled in Red Ink With Date and Name of Person Making Change.

Do not extend this side of this line.

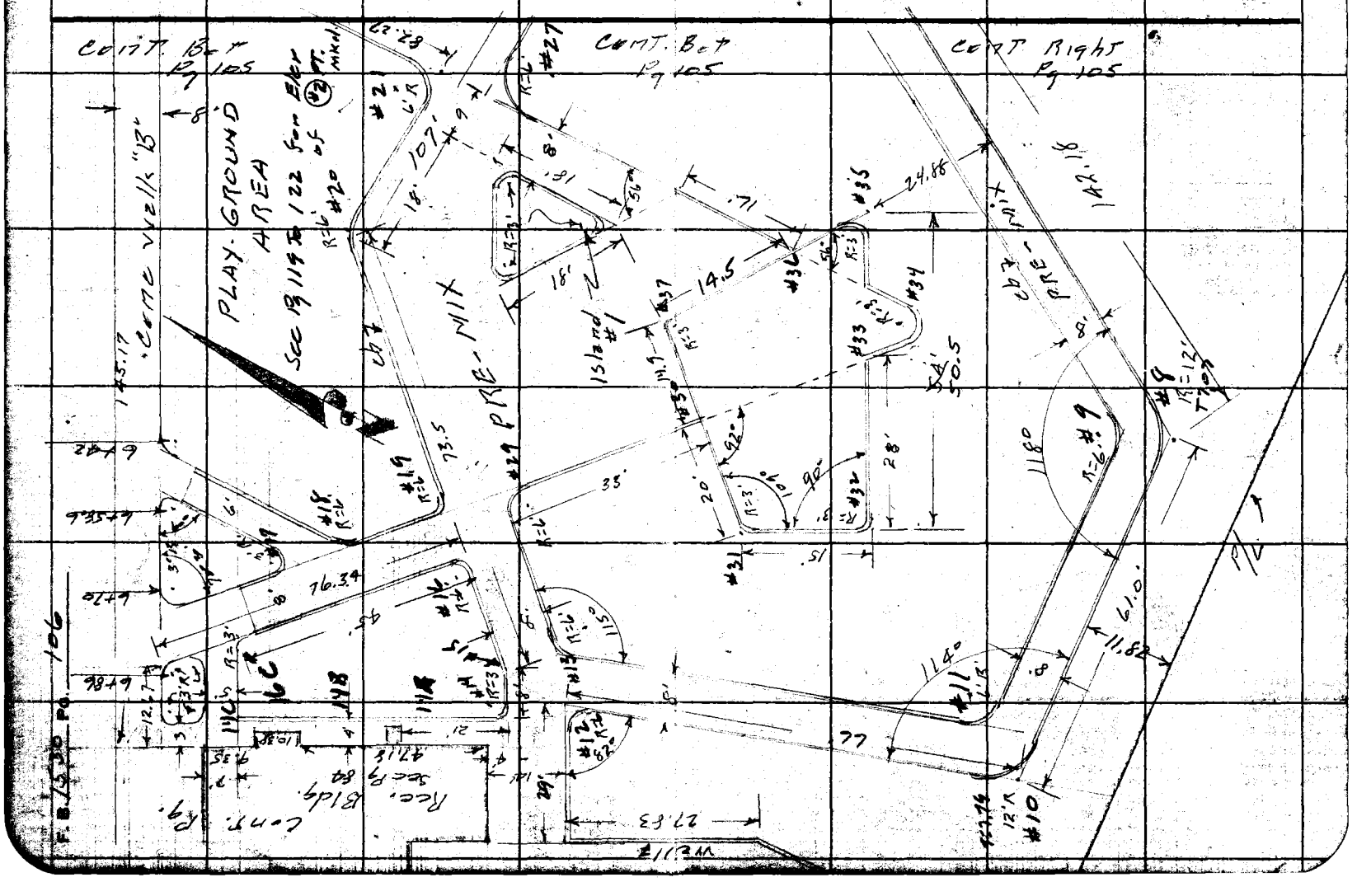

Profile	Notes Red.	Plotted	Job No. 8856.06	Division No. 10	F. B. 1530 Pg. 107
No.	Date	Date	Survey of Pico Park		
X-Sec.	Notes Chkd.	Checked	Survey by Snyder Notes PRS	Date 7-9-57	NOV 13 '57
No.	Date	Date	Map No.	Indexed Johnson	Date

J. N. 8856.06
PICO PARK

WALK Construction Stakes
for
WALK "A"
From: Walk B through Cen. Park
to Walk C

Ref Stakes - 3' W. of W. edge of 8' walk

Snyder
McCault
Harrington
Bankson

1 copy of grade sheet given to inspector in field. 7-10-57

Snyder

ELEV.	F. S.	H. I.	B. S.	STATION

NOTE: ANY ADDITIONS OR CHANGES ON THIS SHEET MUST BE MADE OR CIRCLED IN RED INK, WITH DATE AND NAME OF PERSON MAKING CHANGE.

Do not extend notes this side of this line.

PLEASE RETURN TO
LOS ANGELES COUNTY ENGINEER
700 LOS ANGELES COUNTY ENGINEERING BLDG.

76298 S & E #307—7-55

76298 S & E #307—7-55

PLEASE RETURN TO
LOS ANGELES COUNTY ENGINEER
700 LOS ANGELES COUNTY ENGINEERING BLDG.

NOTE: ANY ADDITIONS OR CHANGES ON THIS SHEET MUST BE MADE OR CIRCLED IN RED INK, WITH DATE AND NAME OF PERSON MAKING CHANGE.

Do not extend notes this side of this line.

STATION	B. S.	H. I.	F. S.	ELEV.	WALK A			
B. M. "B"				186 50	B. M. "B" EL. 186.50 FB. 1530-88 150'± E of Canal Way on S. P/L of Park BT. spk in P.P. # 142457 E			
					%	Grade	C/F	
0+00						185.64		Int walk "A" & N. edge of walk "B"
0+03				18567		18565	C -02	Rad. Point 3'
+25				18557		18569	F-0.12	Stk & T 3' off W. edge
+50				18552		185.74	F0.22	
+75				18552	.20%	185.79	F0.27	
1+00 ⊙				18561		185.84	F0.23	
+25				18579		185.89	F0.10	
+50				18580		185.94	F0.14	
+75				18586		185.99	F0.13	
2+00				18597		186.04	F0.07	
+25				18609		186.09	Grade	
+50				18607		186.11	F0.04	
+75				18605		186.12	F0.07	
3+00				18613	.06	186.14	F0.01	
+25				18617		186.15	C-0.02	
+50				18610		186.16	F0.06	
3+64.22				18611		386.17	F0.06	3' Rad PT at Walk C.
4+00	Cb stk so side Parking Lot			18618				EL. 186.18 Pg 99

F. B. 1530 Pg. 108 | Job No. 885606 | Division No. 10 | Notes Red. | Plotted | Profile
Survey of Pico Park | Date | Date | No.
Survey by Snyder | Notes PRS | Notes Chkd. | Checked | X-Sec.
Indexed E. C. Johnson | Date | Date | Date | No.

Profile	Notes Red.	Plotted	Job No. 8856.06	Division No. 10	F. B. 1530 Pg. 109
No.	Date	Date	Survey of Pico Park		
X-Sec.	Notes Chkd.	Checked	Survey by Snyder	Notes PRS	Date 7-9-57
No.	Date	Date	Map No.	Indexed R. C. Johnson	Date NOV 13 '57

J. N. 8856.06
PICO PARK
WALK Construction Stakes
For
WALK "B"

From - Beverly Blvd & Tobias Ave
To - Recreation Bldg.

Ref Stakes - 3' So of S. edge of 5' & 8' Walk.

Snyder
Le Gault
Harrington
Benkson

1 copy of grade sheet given to inspector in field
7-10-57
Snyder

STATION	B. S.	H. I.	F. B.	ELEV.

NOTE: ANY ADDITIONS OR CHANGES ON THIS SHEET MUST BE MADE OR CIRCLED IN RED INK, WITH DATE AND NAME OF PERSON MAKING CHANGE.

PLEASE RETURN TO
LOS ANGELES COUNTY ENGINEER
700 Los Angeles County Engineering Bldg.

Do not extend notes this side of this line.

76298 S & E #307—7-55

76298 S & E #307—7-55

PLEASE RETURN TO
LOS ANGELES COUNTY ENGINEER
700 LOS ANGELES COUNTY ENGINEERING BLDG.

NOTE: ANY ADDITIONS OR CHANGES ON THIS SHEET MUST BE MADE OR CIRCLED IN RED INK, WITH DATE AND NAME OF PERSON MAKING CHANGE.

Do not extend notes this side of this line.

STATION	S. S.	H. I.	F. S.	ELEV.	Walk B			
B.M C-8				18572	B.M. C8 EL 185.718 FB 1530-44 Beverly Blvd & Tobias Ave S.W. cor. BT. SPK in cb 20' W. of W. end C.R.			
					%	Grade	C/F	
0+00				18631		186.31	Grade	Int. Walk & Exist. cb
0+15				18628		186.48	F0.20	
0+25				18610		186.47	F0.37	Stk & T 3 off S. edge
+50				18605		186.44	F0.39	
+75				18653	.139	186.41	C0.12	
1+00				18635		186.37	F0.02	
+25				18629		186.34	F0.05	
+50				18628		186.30	F0.02	
1+52.20 = 1+55.73 Ahd & PT				18631		186.30	Grade	
1+55.73 = line Ahd.				18630		186.30	Grade	Stk & T 3' off S. ly & PT
+75				18667		186.34	C0.33	
2+00				18650	.21	186.39	C0.11	
+25				18630		186.45	F0.15	
+50				18629		186.50	F0.21	
+75				18622		186.42	F0.20	
3+00				18612		186.35	F0.23	
+25				18605		186.27	F0.27	
+50				18617	.308	186.19	F0.02	
+75 ⊙				18583		186.11	F0.28	

F.B. 1530 Pg. 110 Job No. 6856 06 Division No. 10 Notes Red. Plotted Profile
Survey of Pico Park Date Date No.
Survey by Snyder Notes PRS Notes Chkd. Checked X-Sec.
Indexed C. Johnson Date Date Date No.

76298 S & E #307—7-55

PLEASE RETURN TO
LOS ANGELES COUNTY ENGINEER
700 LOS ANGELES COUNTY ENGINEERING BLDG.

NOTE: ANY ADDITIONS OR CHANGES ON THIS SHEET MUST BE MADE OR CIRCLED IN RED INK, WITH DATE AND NAME OF PERSON MAKING CHANGE.

Do not extend notes this side of this line.

STATION	B. S.	H. I.	F. S.	ELEV.	Walk B. %	Grade	C/F	
4+00				18582		186.04	F0.22	Stk 5T 3' S'Ely Edge
4+23.25	3' Rad Pt.			18588		185.96	F0.08	
4+41.92	3' " "			18573		185.91	F0.18	
4+50.				18580	.282	185.88	F0.08	
+75				18601		185.81	C0.20	
5+00				18600		185.74	C0.26	
+25				18630		185.67	C0.63	
5 +37.9	3' Rad Pt ①			18602		185.64	C0.38	
0+03	3' Rad Pt Walk A			18567				EL. 185.67 Pg 108
5+58 1				18586		185.72	C0.14	3' Rad. Pt
5+71 4				18564		185.74	F0.10	" " "
5+75				18551		185.75	F0.24	
5+87 6				18572	.19	185.77	F0.05	6' Rad. Pt
6+00				18563		185.79	F0.16	
+25				18563		185.84	F0.21	
+42 5				18590		185.88	C0.02	6' Rad Pt
+50				18586		185.90	F0.04	

Profile Notes Red. ____ Plotted ____ Job No. 88560-06 Division No. 10 F. B. 1530 Pg. 111
No. ____ Date ____ Date ____ Survey of Pico Park
X-Sec. Notes Chkd. ____ Checked ____ Survey by Snyder Notes PRS Date 7-9-57
No. ____ Date ____ Date ____ Map No. ____ Indexed Johnson Date ____

76298 S & E #307—7-55

PLEASE RETURN TO
LOS ANGELES COUNTY ENGINEER
700 LOS ANGELES COUNTY ENGINEERING BLDG.

NOTE: ANY ADDITIONS OR CHANGES ON THIS SHEET MUST BE MADE OR CIRCLED IN RED INK, WITH DATE AND NAME OF PERSON MAKING CHANGE.

Do not extend notes this side of this line.

STATION	B. S.	H. I.	F. S.	ELEV.	WALK 3			
					% Grade	C/F		
6+58±				18[illegible]	18592	F0.06	3'	Rad Pt.
6+70.4				18[illegible]7	18594	F0.07	"	" "
6+75				18[illegible]	18595	F0.07		
6+86±				18[illegible]76	185.97	F0.21	3'	Rad Pt
7+00					18600			
				18[illegible]				top Bldg Wall
B.M.#B				186[illegible]	BM#B Elev 186.50			FB-1530-88

.19%

F. B. 1530 Pg. 112 Job No. 8856 06 Division No. 10 Notes Red. Plotted Profile
Survey of Pio Pico Date No.
Survey by LeCroix Notes Date Notes Chkd. Checked X-Sec.
Indexed R. C. Johnson Date 7/17/57 Date No.

Profile	Notes Red.	Plotted	Job No. 8856.06	Division No. 10	F. B. 1530 Pg. 113
No.	Date	Date	Survey of Pico Park		
X-Sec.	Notes Chkd.	Checked	Survey by Snyder Notes PRS	Date 7-10-57	
No.	Date	Date	Map No. Indexed Johnson	Date NOV 13 '57	

J.N. 8856.06
PICO PARK

WALK construction stakes
For
WALK "C"
From - S.E. Cor. Parking Area
To - Walk "B"

Ref stks - 3' So. of S. edge 8' walk

Snyder
Le Gault
Herrington
Bankson

1 copy of grade sheet
given to inspector in field
7-10-57
Snyder

STATION	B. S.	H. I.	F. S.	ELEV.

NOTE: ANY ADDITIONS OR CHANGES ON THIS SHEET MUST BE MADE OR CIRCLED IN RED INK, WITH DATE AND NAME OF PERSON MAKING CHANGE.

Do not extend notes this side of this line.

PLEASE RETURN TO
LOS ANGELES COUNTY ENGINEER
700 LOS ANGELES COUNTY ENGINEERING BLDG.

76298 S & E #307—7-55

76298 S & E #307—7-55

PLEASE RETURN TO
LOS ANGELES COUNTY ENGINEER
700 LOS ANGELES COUNTY ENGINEERING BLDG.

NOTE: ANY ADDITIONS OR CHANGES ON THIS SHEET MUST BE MADE OR CIRCLED IN RED INK, WITH DATE AND NAME OF PERSON MAKING CHANGE.

Do not extend notes this side of this line.

STATION	B. S.	H. I.	F. S.	ELEV.	%	Grade	C/F	
						Walk C		
T.P.				185 84		Stk & T at 5+86.4 Cb Stk So side Park. Area Pg 99 EL = 185.84		
0+00	S.E. cor. Park Area			18589		185.80	C0.09	Stk & T 3' S. of S. edge
+25				18592		185.96	F0.04	
+50				18605	0.64	186.12	F0.07	
+75				18611		186.28	F0.17	
1+00				18617		186.44	F0.27	
+25				18628		186.60	F0.32	
+50				18618		186.59	F0.41	
+75				18620		186.57	F0.37	
2+00				18630		186.56	F0.26	
+20				18622	0.06	186.54	F0.32	
+50				18603		186.53	F0.50	
+75				18630		186.51	F0.21	
2+79.5	3' Red PT.			18627		186.51	F0.24	
2+90.7	INT. & Walk "C" & W. edge Walk "B"			—		186.50	—	Not set
2+50	Per Walk B Pg 110			186 29		2+50 Per Walk "B" Pg 110 EL = 186.29		

F. B. 1530 Pg. 114 Job No. 8856.86 Division No. 10 Notes Red. Plotted Date Checked Date
Survey of Pico Park Notes P135 Date Notes Chkd. Date
Survey by S. Yeder Date
Indexed C. Johnson
Profile No. X-Sec. No.

Notes Ck'd by	Survey of Pico Park
Map No.	JN 8856.06 Tape Std °F
Office Work	Surveyed by Snyder
Checked	Notes PRS Date 7-11-57
Date	Indexed C. Johnson

F. B. 1580 Pg. 115

NOV 13 '57

J.N 8856.06

PICO PARK

Location of SOFTBALL DIAMOND

Snyder
Le Gault
Harrington
Benkson

Note: Any Additions or Changes on this Sheet Must be Made or Circled in Red Ink With Date and Name of Person Making Change.

PLEASE RETURN TO
LOS ANGELES COUNTY ENGINEER
700 LOS ANGELES COUNTY ENGINEERING BLDG.

Do not extend this side of this line.

76F309S S&E #247 1-56

F. B. 1530 PG. 116

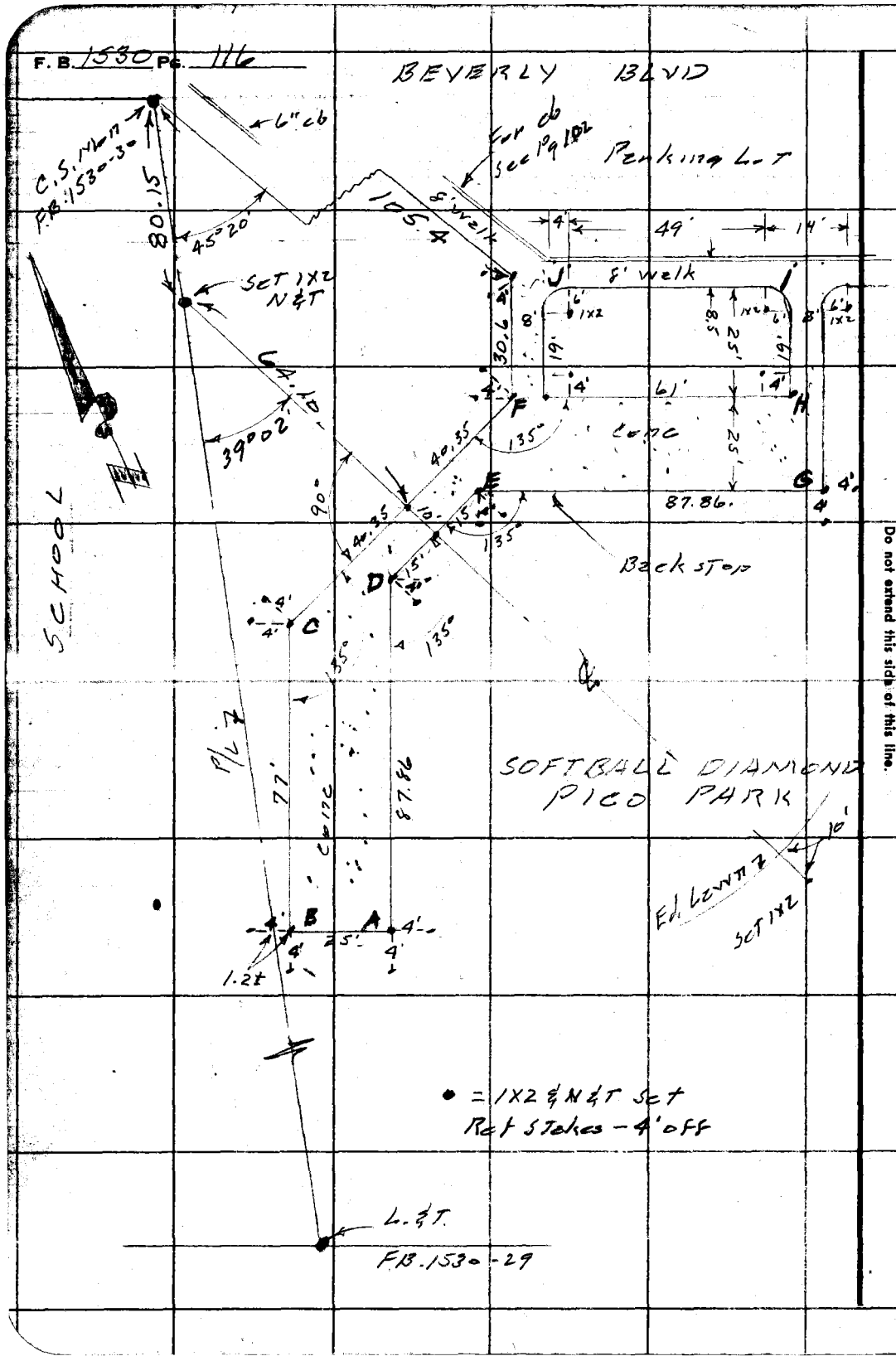

LOS ANGELES COUNTY ENGINEER
700 LOS ANGELES COUNTY ENGINEERING BLDG.

PLEASE RETURN TO

Do not extend this side of this line.

Note: Any Additions or Changes on This Sheet Must be Made or Circled in Red Ink With Date and Name of Person Making Change.

Profile No.	Notes Red.	Plotted	Job No. 8856.06	Division No. 10	F. B. 1530 Pg. 117
	Date	Date	Survey of Pico Park		
X-Sec. No.	Notes Chkd.	Checked	Survey by Snyder Notes P195	Date 7-11-57	
	Date	Date	Map No. Indexed Johnson	Date NOV 13 '57	

J.N. 8856.06
PICO PARK

Elev & Grade of Conc Walk
at Ball Diamond
Per Pg 116

STATION	B. S.	H. I.	F. S.	ELEV.

NOTE: ANY ADDITIONS OR CHANGES ON THIS SHEET MUST BE MADE OR CIRCLED IN RED INK, WITH DATE AND NAME OF PERSON MAKING CHANGE.

Do not extend notes this side of this line.

PLEASE RETURN TO
LOS ANGELES COUNTY ENGINEER
700 LOS ANGELES COUNTY ENGINEERING BLDG.

76298 S & E #307—7-55

76298 S & E #307—7-55

PLEASE RETURN TO
LOS ANGELES COUNTY ENGINEER
700 LOS ANGELES COUNTY ENGINEERING BLDG.

NOTE: ANY ADDITIONS OR CHANGES ON THIS SHEET MUST BE MADE OR CIRCLED IN RED INK, WITH DATE AND NAME OF PERSON MAKING CHANGE.

Do not extend notes this side of this line.

STATION	B. S.	H. I.	F. S.	ELEV.	Cone Walk at Bell Diamond			
B. M. C-6				186.84	B.M. C6 EL 186.838 FB 1530-43 Beverly Blvd S. side at N. W. cor Park C-S. Mon			
Cor. of Cone As shown on Pg. 116		EXIST. EL of Cor.			Grade	C/F		
Cor A		18589		18587	185.97	F.0.10	4'	E. of Cor.
" B		18591		18595	185.97	F0.02	4'	W. of Cor.
" C		18620		18619	186.28	F0.09	4'	W. of Cor.
" D		18610		18606	186.32	F0.26	4'	E of Cor.
" E		18619		18617	186.40	F0.23	4'	S. of Cor.
" F		18619		18621	186.44	F0.23	4'	W. of Cor.
" G		18602		18598	186.29	F0.31	4'	S. of Cor
" H.		18609		18617	186.33	F0.06	4'	N. W. of Cor.
" I		18620		18627	Per cb 186.62	F0.35	6'	Red Pt.
" J.		18632		18638	Per cb 186.73	F0.33	4'	W. of Cor
1+50				18615	1+50 cb Stk S. side Park Lot EL. 186.14 Per Pg. 98			

F. B. 1530 Pg. 118 | Job No. 8856 of | Division No. 10 | Notes Red. | Plotted | Profile
Survey of Pico Park | Date | Date | No.
Survey by Sirvaker | Notes 1/125 | Notes Chkd. | Checked | X-Sec.
Indexed C. Johnson | Date | Date | Date | No.

Profile	Notes Red.	Plotted	Job No.	Division No. 10	F. B. 1530	Pg. 119
No.	Date	Date	Survey of			
X-Sec.	Notes Chkd.	Checked	Survey by Le Gault	Notes DL	Date 7/25/57	
No.	Date	Date	Map No.	Endorsed Johnson	Date NOV 13 '57	

J.N. 8856 06

Pico Park

Elev on Rad Pts & 2 Pts

of Play Ground Area

N. of Recreation Bldg.

Le Gault
Frank
Huffington
Bankson.

See Pg 105 & 106 for Location of Points shown

2 copy of Grade sheets given to Inspector in field

7/26/57
Le Gault

STATION	B. S.	H. I.	F. S.	ELEV.

Void

See Pages 129 To 133

NOTE: ANY ADDITIONS OR CHANGES ON THIS SHEET MUST BE MADE OR CIRCLED IN RED INK, WITH DATE AND NAME OF PERSON MAKING CHANGE.

PLEASE RETURN TO
LOS ANGELES COUNTY ENGINEER
700 Los Angeles County Engineering Bldg.

Do not extend notes this side of this line.

76298 S & E #307—7-55

76298 S & E #307—7-55

PLEASE RETURN TO
LOS ANGELES COUNTY ENGINEER
700 LOS ANGELES COUNTY ENGINEERING BLDG.

NOTE: ANY ADDITIONS OR CHANGES ON THIS SHEET MUST BE MADE OR CIRCLED IN RED INK, WITH DATE AND NAME OF PERSON MAKING CHANGE.

Do not extend notes this side of this line.

F. B. 1530 Pg. 120 | Job No. 8856 06 | Division No. | Notes Red. | Plotted | Profile
Survey of 1120 MAPL | Date | Date | No.
Survey by L. Gaucet Notes DAL | Notes Chkd. | Checked | X-Sec.
Indexed C. Johnson Date | Date | Date | No.

STATION	B. S.	H. I.	F. S.	ELEV.	Road Pts		Play Ground Area
BM #5				18[illegible]50	BM #5 Elev 18650		[illegible] 1530 Pg 88
					Elev	L/F	
RAD Pt #1				18[illegible]5	18564	E-0.29	3' RAD. Pt
2				18[illegible]6	18577	E-0.09	12' " "
3				18[illegible]9	18585	F-0.06	6' " "
4				18[illegible]	18586	F-0.02	3' " "
5				18[illegible]	18576	F-0.19	12' " "
6				18[illegible]9	18552	E-0.16	12' " "
7				18510	18549	E-0.01	12' " "
8				18[illegible]	18537	F-0.23	12' " "
9				18[illegible]4	18538	F-0.14	6' " "
10				18[illegible]8	18547	F-0.14	12' " "
11				18[illegible]3	18546	F-0.13	6' " "
12				18[illegible]7	18582	F-0.55	3' " "
13				18[illegible]9	18580	F-0.51	6' " "
14	⊙			18[illegible]7	18595	F-0.88	3' " "
↓ Pt 15				18[illegible]1	—		↓ Pt
RAD Pt 16				18[illegible]	18586	F-0.51	6' RAD Pt.
17				18[illegible]	18582	E-0.07	3' " "
18				18[illegible]	18581	F-0.07	6' " "

Not

76298 S & E #307—7-55

PLEASE RETURN TO
LOS ANGELES COUNTY ENGINEER
700 LOS ANGELES COUNTY ENGINEERING BLDG.

NOTE: ANY ADDITIONS OR CHANGES ON THIS SHEET MUST BE MADE OR CIRCLED IN RED INK, WITH DATE AND NAME OF PERSON MAKING CHANGE.

Do not extend notes this side of this line.

STATION	B. S.	H. I.	F. S.	ELEV.	Grade C/F				
RAD PL 19				18515	18576		F0.61	6'	RAD PL
20				18540	18546		F0.06	6'	
21				18538	18546		F0.08	6'	
22				18569	18561	C0.08		6'	
23				18570	18562	C0.08		3'	
24				18581	18559	C0.22		3'	
25				18557	18549	C0.08		3'	
26				18549	18547	C0.02		3'	
27				18541	18546		F0.05	6'	
28				18564	18547	C0.17		6'	
29				18528	—	—		6'	
→ PL 30				18532	18545		F0.13	→	PL
RAD PL 31				18540	—	—		3'	RAD PL
" 32				18535	—	—		3'	" "
→ PL 33				18539	18543		F0.04	→	PL
34				18537	18543		F0.06	3'	RAD PL
35				18551	18543	C0.08		3'	" "
36				18547	18543	C0.04		→	PL
37				18539	18545		F0.06	3'	RAD PL

Profile Notes Red. ____ Plotted ____ Job No. 8856 06 Division No. 10 F. B. 1530 Pg 21
No. ____ Date ____ Date ____ Survey of ____ Notes ____ Date ____
X-Sec. Notes Chkd. ____ Checked ____ Survey by Lee Gault Notes ____ Date ____
No. ____ Date ____ Date ____ Map No. ____ Indexed ____ Date ____

76298 S & E #307—7-55

PLEASE RETURN TO
LOS ANGELES COUNTY ENGINEER
700 LOS ANGELES COUNTY ENGINEERING BLDG.

NOTE: ANY ADDITIONS OR CHANGES ON THIS SHEET MUST BE MADE OR CIRCLED IN RED INK, WITH DATE AND NAME OF PERSON MAKING CHANGE.

Do not extend notes this side of this line.

STATION	B. S.	H. I.	F. S.	ELEV.	Grades T.P.	C/F	
Island #1				18545	185.50	F0.05	3' East Rad Pt
" #2				18564	185.57	C0.07	3' " " "
5+00				186 00	ON WALK B Elev- 186.00 FB-1530-Pg-111		
6+00				185 63	ON WALK B Elev 185.63 FB-1530 Pg-111		

Void

F. B. 1530 Pg. 122 Job No. 8856 DL Division No. Notes Red. Plotted No. Profile
Survey of Pico Park Date Date X-Sec.
Survey by Le Gault Notes DL Notes Chkd. Checked No.
Indexed R. C. Johnson Date Date Date

Notes Ck'd by	Survey of Pico Park
Map No.	JN 8856.06 Tape Std °F
Office Work	Surveyed by Snyder
Checked	Notes Snyder Date 8-8-57
Date	Indexed C. Johnson

F. B. 1530 Pg. 123

NOV 13 '57

J.N. 8856.06
PICO PARK
Grade stakes for Parking Lot

Snyder
Le Gault
Harrington
Bankson

Note: Any Additions or Changes on This Sheet Must be Made or Circled in Red Ink With Date and Name of Person Making Change.

PLEASE RETURN TO
LOS ANGELES COUNTY ENGINEER
700 LOS ANGELES COUNTY ENGINEERING BLDG.

Do not extend this side of this line.

76F309S S&E #247 1-56

F. B. 1530 PG. 134

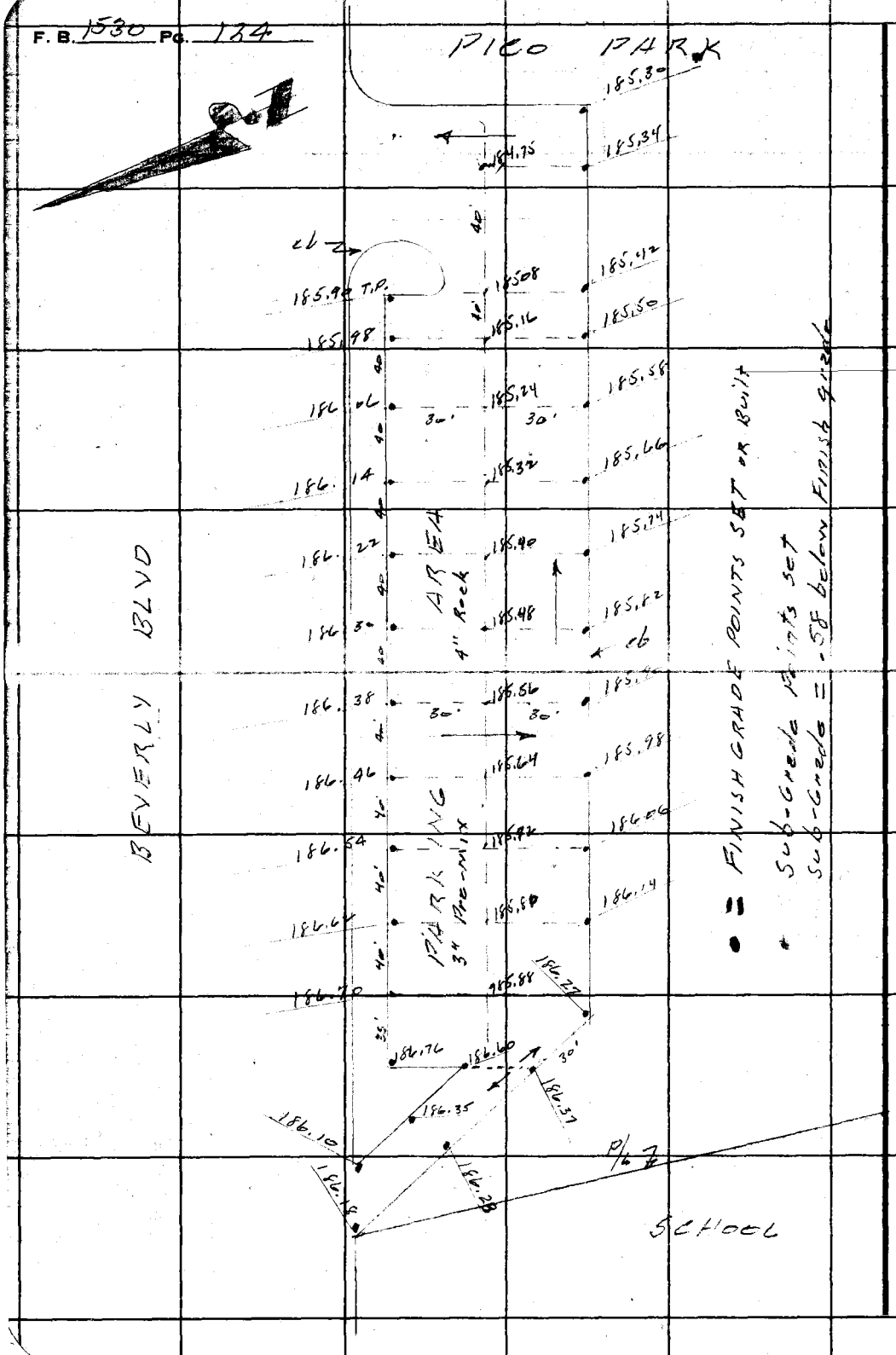

LOS ANGELES COUNTY ENGINEER
700 Los Angeles County Engineering Bldg.

PLEASE RETURN TO

Do not extend this side of this line.

Note: Any Additions or Changes on This Sheet Must be Made or Circled in Red Ink With Date and Name of Person Making Change.

Notes Ck'd by	Survey of Pico Park
Map No.	JN 8856.06 Tape Std °F
Office Work	Surveyed by Snyder
Checked	Notes PRS Date 8-13-57
Date	Indexed A. C. Johnson

F. B. 1580 Pg. 125

NOV 13 '57

J.N. 8856.06

PICO PARK

CURB STAKES

at

Ent. To Park at Canal Way

Snyder
Le Gault
Harrington
Bankson

Note: Any Additions or Changes on This Sheet Must be Made or Circled in Red Ink With Date and Name of Person Making Change.

Do not extend this side of this line.

PLEASE RETURN TO
LOS ANGELES COUNTY ENGINEER
700 LOS ANGELES COUNTY ENGINEERING BLDG.

76F309S S&E #247 1-56

F. B. 1580 PG. 126

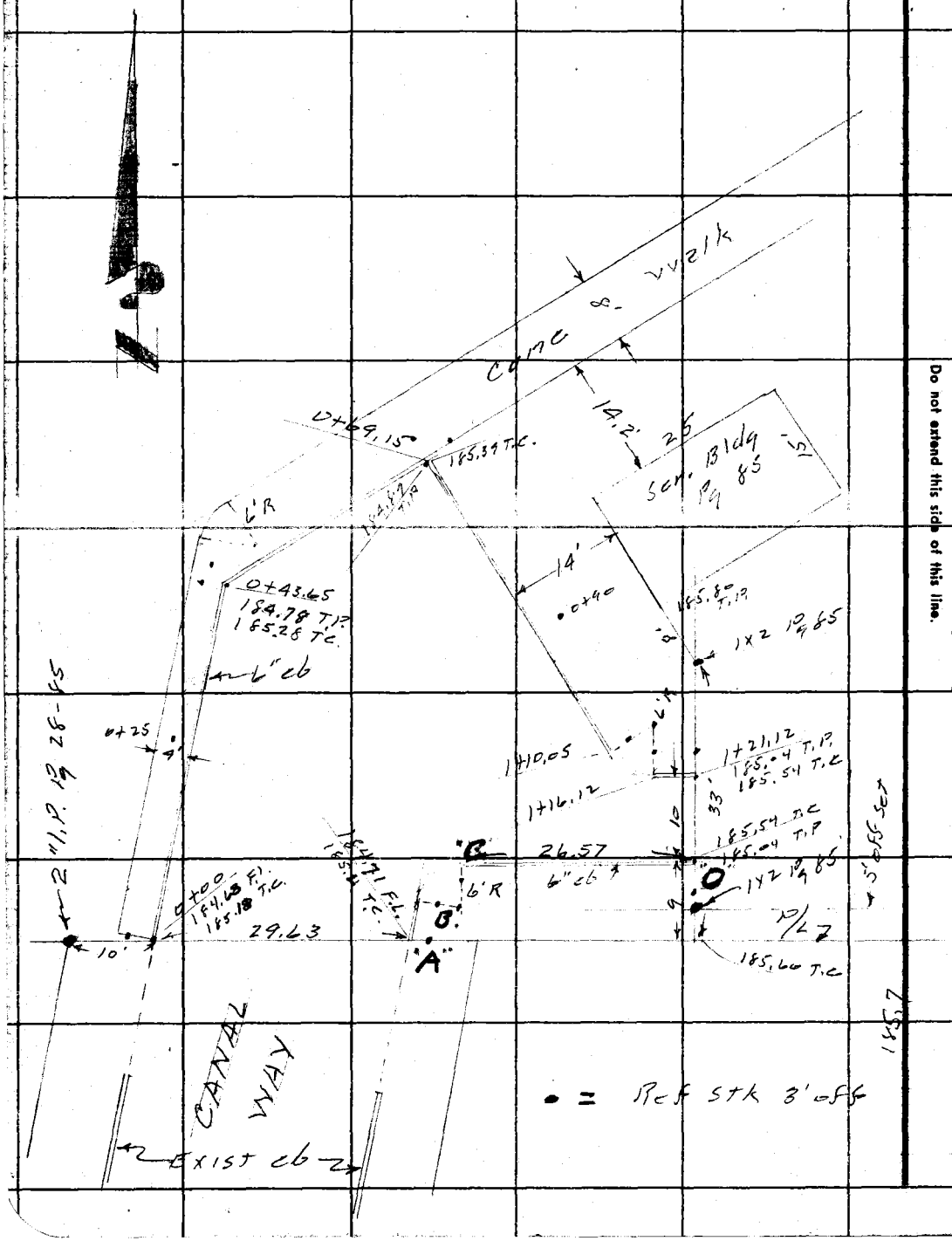

PLEASE RETURN TO
LOS ANGELES COUNTY ENGINEER
700 LOS ANGELES COUNTY ENGINEERING BLDG.
Do not extend this side of this line.

Note: Any Additions or Changes on This Sheet Must be Made or Circled in Red Ink With Date and Name of Person Making Change.

Profile	Notes Red.	Plotted	Job No. 8856.06	Division No. 10	F. B. 1530	Pg. 127
No.	Date	Date	Survey of Pico Park			
X-Sec.	Notes Chkd.	Checked	Survey by Snyder	Notes PRS	Date 8-13-57	
No.	Date	Date	Map No.	Indexed E. C. Johnson	Date NOV 13 '57	

J.N 8856.06
PICO PARK

CURB STAKES
at
Ent. To Park at Canal Way
Location see Pg 126

Grades To Top cb

Ref 3' off F.C.

471
466

66
459
07

71
8
79

Snyder
Le Gault
Harrington
Bankson

5.04
71
33

Void
See Pg 136

STATION	B. B.	H. I.	F. B.	ELEV.

NOTE: ANY ADDITIONS OR CHANGES ON THIS SHEET MUST BE MADE OR CIRCLED IN RED INK, WITH DATE AND NAME OF PERSON MAKING CHANGE.

PLEASE RETURN TO
LOS ANGELES COUNTY ENGINEER
700 LOS ANGELES COUNTY ENGINEERING BLDG.

Do not extend notes this side of this line.

76298 S & E #307—7-55

76298 S & E #307—7-55

PLEASE RETURN TO
LOS ANGELES COUNTY ENGINEER
700 LOS ANGELES COUNTY ENGINEERING BLDG.

NOTE: ANY ADDITIONS OR CHANGES ON THIS SHEET MUST BE MADE OR CIRCLED IN RED INK, WITH DATE AND NAME OF PERSON MAKING CHANGE.

5
8
25

Do not extend notes this side of this line.

F. B. 1580 Pg. 126 Job No. 8656 Division No. 06 Notes Red. 10 Plotted
Survey of Pico Peak Date
Survey by S.J. Yeler Notes P.R.S. Notes Chkd. Checked
Indexed C. Johnson Date Date Date
Profile No. X-Sec. No.

STATION	B. S.	H. I.	F. S.	ELEV.		Top of Grade	C/F	
B.M. A				186.30	B.M. A EL 186.30 N. end of Carport Vway BT. Spk in P.P. # 142456 E Pg. 88			
0+00	Begin cb			185.72		185.13	C0.59	Stk 8'T 3' off F.C.
0+25				185.43		185.22	C0.21	— —
0+43.65	90° To Bk line			185.45		185.28	C0.17	— —
0+43.65	90° To line Ahd.			185.40		185.28	C0.12	— —
0+69.15	90° To Bk line			185.48		185.39	C0.09	— —
0+69.15	90° To line Ahd			185.45		185.39	C0.06	— —
0+90				185.32		185.45	C0.87	— —
1+10.05	B.C.			186.50	.302	185.51	C0.99	— —
1+16.12	E.C.			186.52		185.53	C0.99	— —
1+21.12	End.			186.42		185.54	C0.88	— —
	See McCurb S. Side					EnT.		
PT A	Begin cb			185.61		185.11	C0.50	— —
PT B.	B.C.			185.84		185.16	C0.68	— —
PT C.	EC			186.14		185.25	C0.89	— —
PT D	End.			185.88		185.54	C0.34	— —
B.M. "A"						EL. 186.30		

Note Raise PT "A" 1'

136

Profile	Notes Red.	Plotted	Job No. 8856.06	Division No. 10	F. B. 1530 Pg. 129
No.	Date	Date	Survey of Pico Park		
X-Sec.	Notes Chkd.	Checked	Survey by Snyder	Notes PRS	Date 9-11-57
No.	Date	Date	Map No.	Indexed Johnson	Date NOV 13 '57

V.N. 8856.06
PICO PARK

Curb Construction Stakes
in
PLAY GROUND AREA
Ref Stk. 3' off Face curb

See Pg 105 & 106 for location of Points shown.

Not 2 Snyder
Harrington
Martinez

2 copies of grade sheets given to inspector in Field
9-12-57
Snyder

Note

Restaking - This original
Staking 7-25 to 7-27-57

STATION	B. S.	H. I.	F. S.	ELEV.

NOTE: ANY ADDITIONS OR CHANGES ON THIS SHEET MUST BE MADE OR CIRCLED IN RED INK, WITH DATE AND NAME OF PERSON MAKING CHANGE.

PLEASE RETURN TO
LOS ANGELES COUNTY SURVEYOR
726 LOS ANGELES COUNTY ENGINEERING BLDG.

Do not extend notes this side of this line.

76L298 307 8-53

76L298 307 8-53

PLEASE RETURN TO
LOS ANGELES COUNTY SURVEYOR
726 LOS ANGELES COUNTY ENGINEERING BLDG.

NOTE: ANY ADDITIONS OR CHANGES ON THIS SHEET MUST BE MADE OR CIRCLED IN RED INK, WITH DATE AND NAME OF PERSON MAKING CHANGE.

Do not extend notes this side of this line.

F.B. 1530 Pg. 80 Job No. 8506 Division No. 10 Notes Red. Plotted Profile No.
Survey of Pico Park Date Date X-Sec. No.
Survey by Sirvyler Notes P.B.S. Notes Chkd. Checked
Indexed R. C. Jackson Date Date Date

STATION	B. S.	H. I.	F. S.	ELEV.				
B.M. "A"				186.30	B.M. "A" EL. 186.30 FB. 1530-88			
					10'±E. of Canal Way			
T.P.				185.22	BT. spk in P.P. # 1			2456E
					T.P. Grade	Cut	Fill	
Exist Walk				185.57	185.69 Plan	—	—	Exist. Walk N. of #1
Red PT #1				185.93	185.64	C0.29		3' Red PT
PT #2				186.07	185.77	C0.30		P.I.
E.C. #3				185.73	185.83		F0.10	E.C. 3' off
Red PT 4				185.82	185.86		F0.04	3' Red PT
Exist Walk				185.89	185.91 Plan	—	—	Exist Walk N. of 4
4A				185.48	185.88		F0.40	3' off
4B				185.50	185.81		F0.31	3' "
B.C. #5				185.69	185.76		F0.07	3' off at B.C. #5
5A				185.59	185.65		F0.06	3' "
5B				185.57	185.60		F0.03	3' "
B.C. #6				185.60	185.52	C0.08		3' "
B.C. #7				185.71	185.49	C0.22		
E.C. #7				185.71	185.49	C0.22		
7A				184.67	185.45		F0.78	
7B				184.71	185.40		F0.69	
7C				184.81	185.35		F0.54	
7D				185.01	185.30		F0.29	

76298 S & E #307—7-55

PLEASE RETURN TO
LOS ANGELES COUNTY ENGINEER
700 LOS ANGELES COUNTY ENGINEERING BLDG.

NOTE: ANY ADDITIONS OR CHANGES ON THIS SHEET MUST BE MADE OR CIRCLED IN RED INK, WITH DATE AND NAME OF PERSON MAKING CHANGE.

Do not extend notes this side of this line.

STATION	B. S.	H. I.	F. S.	ELEV.	Play Ground Area			
					T.P. Grade	Cut	Fill	
B.C. #8				18528	185,37		F0,09	3' off
E.C #8				18527	185,37		F0,10	3' ✓
8A				18544	185,42	C0.02		
E.C. #9				18499	185,38		F0.39	
9A				18500	185,42		F0.42	
B.C #10				18549	185,47	C0.02		
EC #10				18534	185,53		F0.19	
10A				18521	185,65		F0.44	
EC #11				18536	185,46		F0.10	
11A				18514	185,63		F0.49	
Rad #12				18529	185,82		F0.53	3' Rad
B.C 13				18507	185,80		F0,73	B.C. #13
Rad 14				18565	185,95		F0,30	3' Rad.
15				18567	185,93		F0.26	3' ∡ PT.
Rad 16				18542	185,86		F0.44	3' Rad.
16A				18545	185,80		F0,35	3' off
16B.				18608	185,85	C0.23		✓
Rad 16C				18590	186,00		F0,10	3' Rad
17				18589	185,82	C0.07		3' off
EXIST walk				18597	185,92			EXIST walk No. of 17

Profile Notes Red. ____ Plotted ____ Job No. 8856.06 Division No. 1 F.B. 1530 Pg. 131
No. ____ Date ____ Date ____ Survey of Pico Park
X-Sec. Notes Chkd. ____ Checked ____ Survey by Snyder Notes PRS Date 9-11-57
No. ____ Date ____ Date ____ Map No. ____ Indexed Johnson Date ____

76298 S & E #307—7-55

PLEASE RETURN TO
LOS ANGELES COUNTY ENGINEER
700 LOS ANGELES COUNTY ENGINEERING BLDG.

NOTE: ANY ADDITIONS OR CHANGES ON THIS SHEET MUST BE MADE OR CIRCLED IN RED INK, WITH DATE AND NAME OF PERSON MAKING CHANGE.

Do not extend notes this side of this line.

F. B. 1530 PG. 132 | Job No. 8856.06 | Division No. 10 | Notes Red. | Plotted | Profile
Survey of Pico Park | Date | No.
Survey by S.P. Yalder | Notes PRS | Notes Chkd. | Checked | X-Sec.
Indexed K. C. Johnson | Date | Date | No.

STATION	S. S.	H. I.	F. S.	ELEV.	Play Ground Area			
					T.P. Grade	CUT	FILL	
B.C. 18				185.84	185.81		F0.47	3' off
B.C. 19				185.77	185.76		F0.49	3' off
B.C 20				185.21	185.48		F0.27	—
B.C 21				185.72	185.46		F0.54	—
B.C 22				185.81	185.61		F0.60	
EXIST Walk				185.70	185.78	—		Walk No of 22
Rad 23				185.70	185.62	C0.08		3' Rad.
— 24				185.81	185.59	C0.22		—
24A				185.54	185.54	C0.50		3' off
— 25				185.58	185.49	C0.09		3' Rad.
— 26				185.51	185.47	C0.04		
26A				185.78	185.53	C0.25		
B.C. 27				184.97	185.46		F0.49	
27A				184.97	185.47		F0.56	
B.C. 28				184.94	185.48		F0.54	
28A	OPP. 7B			184.91	185.40		F0.49	
28B	— 7C			184.88	185.35		F0.47	
28C	— 7D			184.90	185.30		F0.46	
B.C 29				185.22	185.84		F0.62	
30				185.17	185.45		F0.28	3' off INT.

76298 S & E #307—7-55

PLEASE RETURN TO
LOS ANGELES COUNTY ENGINEER
700 LOS ANGELES COUNTY ENGINEERING BLDG.

NOTE: ANY ADDITIONS OR CHANGES ON THIS SHEET MUST BE MADE OR CIRCLED IN RED INK, WITH DATE AND NAME OF PERSON MAKING CHANGE.

Do not extend notes this side of this line.

STATION	B. S.	H. I.	F. S.	ELEV.	T.P. Grade	CUT	Fill	
Rad 31				18512	185,43		F0.31	3' Rad.
" 32				18505	185,43		F0,38	"
Int 33				18509	185,43		F0,34	
Rad 34				18509	185,43		F0,34	3' Rad
" 35				18507	185,43		F0,36	"
# 36				18513	185,43		F0,30	3' S.W. of Int.
Rad #37				18517	185.43		F0.26	3' Rad.
3' So. Rad.				18518	185,47		F0.29	3' So Rad. Island #1
3' " "				18502	185,53		F0,51	3 " " " #2
T.P.				18723				
B.M. "A"				18630	B.M. "A" Elev.			186,30 Pg 88

Profile Notes Red. ____ Plotted ____ Job No. 8856.06 Division No. 10 F.B. 1530 Pg. 133
No. ____ Date ____ Date ____ Survey of Rice Pond
X-Sec. Notes Chkd. ____ Checked ____ Survey by Snyder Notes PRS Date 9-11-57
No. ____ Date ____ Date ____ Map No. ____ Indexed Johnson Date ____

F. B. 1530 Pg. 134 Job No. Division No. Notes Red. Plotted Profile

Survey of Date Date No.

Survey by Notes Notes Chkd. Checked X-Sec.

Indexed Date Date Date No.

STATION	B. S.	H. I.	F. S.	ELEV.

Do not extend notes this side of this line.

PLEASE RETURN TO

LOS ANGELES COUNTY ENGINEER

700 LOS ANGELES COUNTY ENGINEERING BLDG.

NOTE: ANY ADDITIONS OR CHANGES ON THIS SHEET MUST BE MADE OR CIRCLED IN RED INK, WITH DATE AND NAME OF PERSON MAKING CHANGE.

76298 S & E #307—7-55

Profile	Notes Red.	Plotted	Job No. 8856.02	Division No. 10	F. B. 1530	Pg. 135
No.	Date	Date	Survey of Pico Park			
X-Sec.	Notes Chkd.	Checked	Survey by Snyder	Notes PBS	Date 10-7-57	
No.	Date	Date	Map No.	Indexed	Date NOV 13 57	

J.N. 8856.02
PICO PARK

CURB STAKES
AT
Ent. to Park at Canal Way
Location See Pg 126
Grades to top of cb

Ref 3' off F.C.

Note
2 copies of grade sheet
given to inspector
in field 10-7-57
Snyder

Snyder
Le Gault
Harrington
Banksen

STATION	B. S.	H. I.	F. S.	ELEV.

NOTE: ANY ADDITIONS OR CHANGES ON THIS SHEET MUST BE MADE OR CIRCLED IN RED INK, WITH DATE AND NAME OF PERSON MAKING CHANGE.

PLEASE RETURN TO
LOS ANGELES COUNTY ENGINEER
700 LOS ANGELES COUNTY ENGINEERING BLDG.

Do not extend notes this side of this line.

76298 S & E #307—7-55

76298 S & E #307—7-55

PLEASE RETURN TO
LOS ANGELES COUNTY ENGINEER
700 LOS ANGELES COUNTY ENGINEERING BLDG.

NOTE: ANY ADDITIONS OR CHANGES ON THIS SHEET MUST BE MADE OR CIRCLED IN RED INK, WITH DATE AND NAME OF PERSON MAKING CHANGE.

Do not extend notes this side of this line.

F. B. 1530 Pg 36 | Job No. 8846 | Division No. 10 | Notes Red. | Plotted | No. | Profile
Survey of Pico Park | Date | Date | X-Sec.
Survey by Stylder | Notes P125 | Notes Chkd. | Checked
Indexed C. Johnson | Date | Date | Date | No.

STATION	B. S.	H. I.	F. S.	ELEV.			
B.M. "A"				186.30	B.M. "A" EL 186.30 N. end of Canal VVZY. BT. sidewalk in P.P. 14256 E 12.88		
					Top cb Grade	c/F	
0+00				185.73	185.18	CO.55	Stk 3' off F.C.
0+25				185.43	185.25	CO.18	
0+43.65	90° To Back line			185.45	185.28	CO.17	
0+43.65	90° - line Ahd.			185.41	185.28	CO.13	
0+69.15	90° To Back line			185.47	185.39	CO.08	
0+69.15	90° To line Ahd			185.44	185.39	CO.05	
0+90				185.15	185.45	FO.30	
1+10.05	B.C.			184.43	185.51	F 1.08	
1+16.12	E.C.			184.35	185.53	F 1.18	
1+21.12	End.			184.30	185.54	F 1.24	
			Curb S. side Ent.				
Pt. A	Begin cb			185.60	185.21	CO.39	
Pt B.	B.C.			185.83	185.25	CO.58	
Pt C.	E.C			186.14	185.32	CO.82	
Pt D.	End.			185.88	185.54	CO.34	
B.M. "A"				186.30		EL 186.30	

Notes Ck'd by	Survey of Pico Park
Map No.	JN 8846.02 Tape Std °F
Office Work	Surveyed by Snyder
Checked	Notes 1935 Date 10-57
Date	Indexed J. C. Johnson

F. B. 1530 Pg. 137

NOV 13 '57

J.N. 8846.02
PICO PARK
Location of 3" Water Line
TOBIAS AVE To Bldg.

Snyder
Le Gault
Harrington
Benkson

Note: Any Additions or Changes on this Sheet Must be Made or Circled in Red Ink With Date and Name of Person Making Change.

Do not extend this side of this line.

PLEASE RETURN TO
LOS ANGELES COUNTY ENGINEER
700 LOS ANGELES COUNTY ENGINEERING BLDG.

76F309S SBE #242 1-56

F. B. 1530 Pg. 138

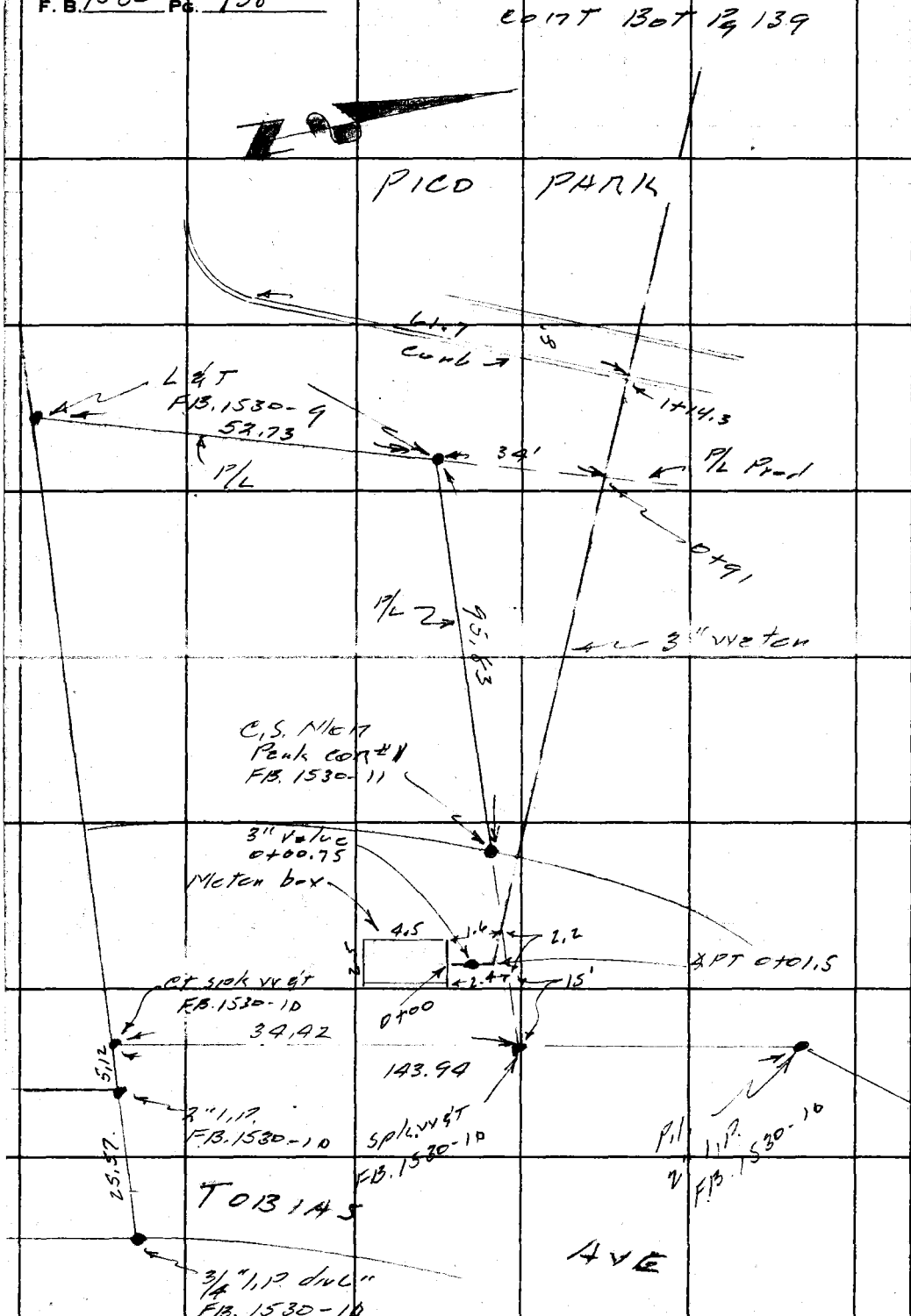

PLEASE RETURN TO
LOS ANGELES COUNTY ENGINEER
700 LOS ANGELES COUNTY ENGINEERING BLDG.

Do not extend this side of this line.

Note: Any Additions or Changes on This Sheet Must be Made or Circled in Red Ink With Date and Name of Person Making Change.

Notes Ck'd by	Survey of Pico Park
Map No.	JN 8846 Pt. Tape Std °F
Office Work	Surveyed by Snyder
Checked	Notes 1123 Date 10-7-57
Date	Indexed A. C. Johnson

F. B. 1530 Pg. 139

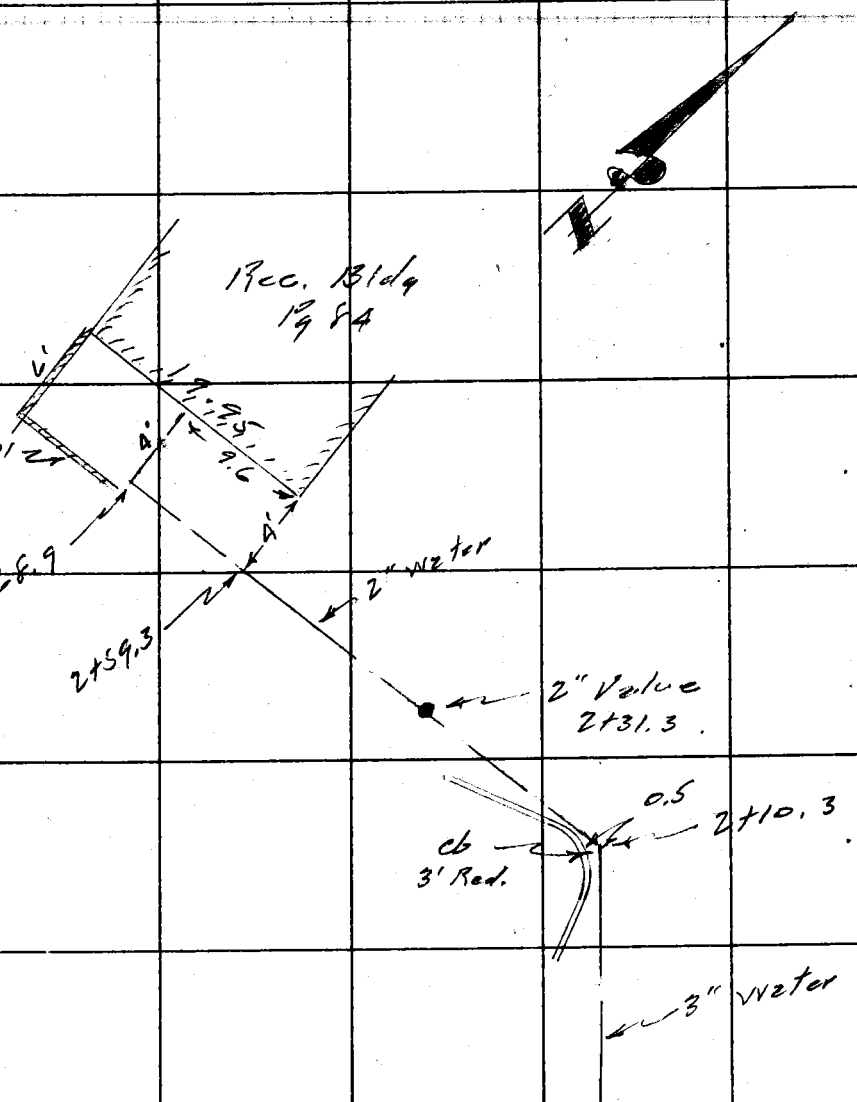

CONT. TOP Pg 138

Note: Any Additions or Changes on This Sheet Must be Made or Circled in Red Ink With Date and Name of Person Making Change.

Do not extend this side of this line.

PLEASE RETURN TO
LOS ANGELES COUNTY ENGINEER
700 LOS ANGELES COUNTY ENGINEERING BLDG.

76F309S S&E #247 1-56

F. B. 1530 Pg. 140

PLEASE RETURN TO

LOS ANGELES COUNTY ENGINEER

700 Los Angeles County Engineering Bldg.

Do not extend this side of this line.

Note: Any Additions or Changes on This Sheet Must be Made or Circled in Red Ink With Date and Name of Person Making Change.

Notes Ck'd by	Survey of Pico Park
Map No.	JN 8846.02 Tape Std °F
Office Work	Surveyed by Snyder
Checked	Notes PRS Date 10-57
Date	Indexed C. Johnson

F. B. Pg. 141

NOV 13 '57

J.N. 8846.02
PICO PARK
Location of 4" WATER DIST. LINE

Snyder
LeGault
Herrington
Benkson

Note: Any Additions or Changes on this Sheet Must be Made or Circled in Red Ink With Date and Name of Person Making Change.

PLEASE RETURN TO
LOS ANGELES COUNTY ENGINEER
700 LOS ANGELES COUNTY ENGINEERING BLDG.

Do not extend this side of this line.

76F309S S&E #247 1-56

F. B. 1530 PG. 142

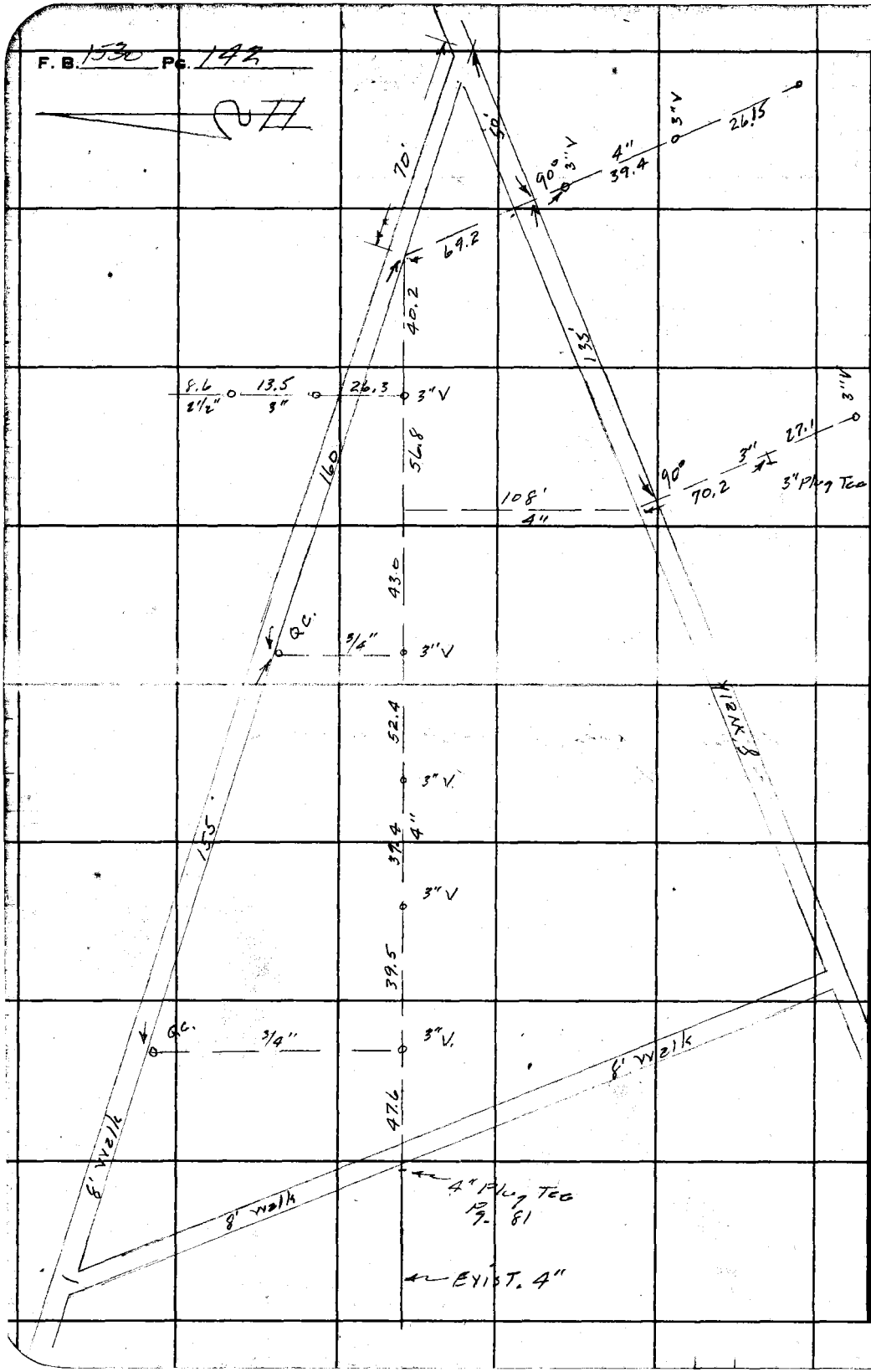

PLEASE RETURN TO
LOS ANGELES COUNTY ENGINEER
700 LOS ANGELES COUNTY ENGINEERING BLDG.

Do not extend this side of this line.

Note: Any Additions or Changes on This Sheet Must be Made or Circled in Red Ink With Date and Name of Person Making Change.

Notes Ck'd by	Survey of Pico Park
Map No.	JN 68560 Tape Std °F
Office Work	Surveyed by Snyder
Checked	Notes P135 Date 10-57
Date	Indexed C. Johnson

F.B. 1530 Pg. 143

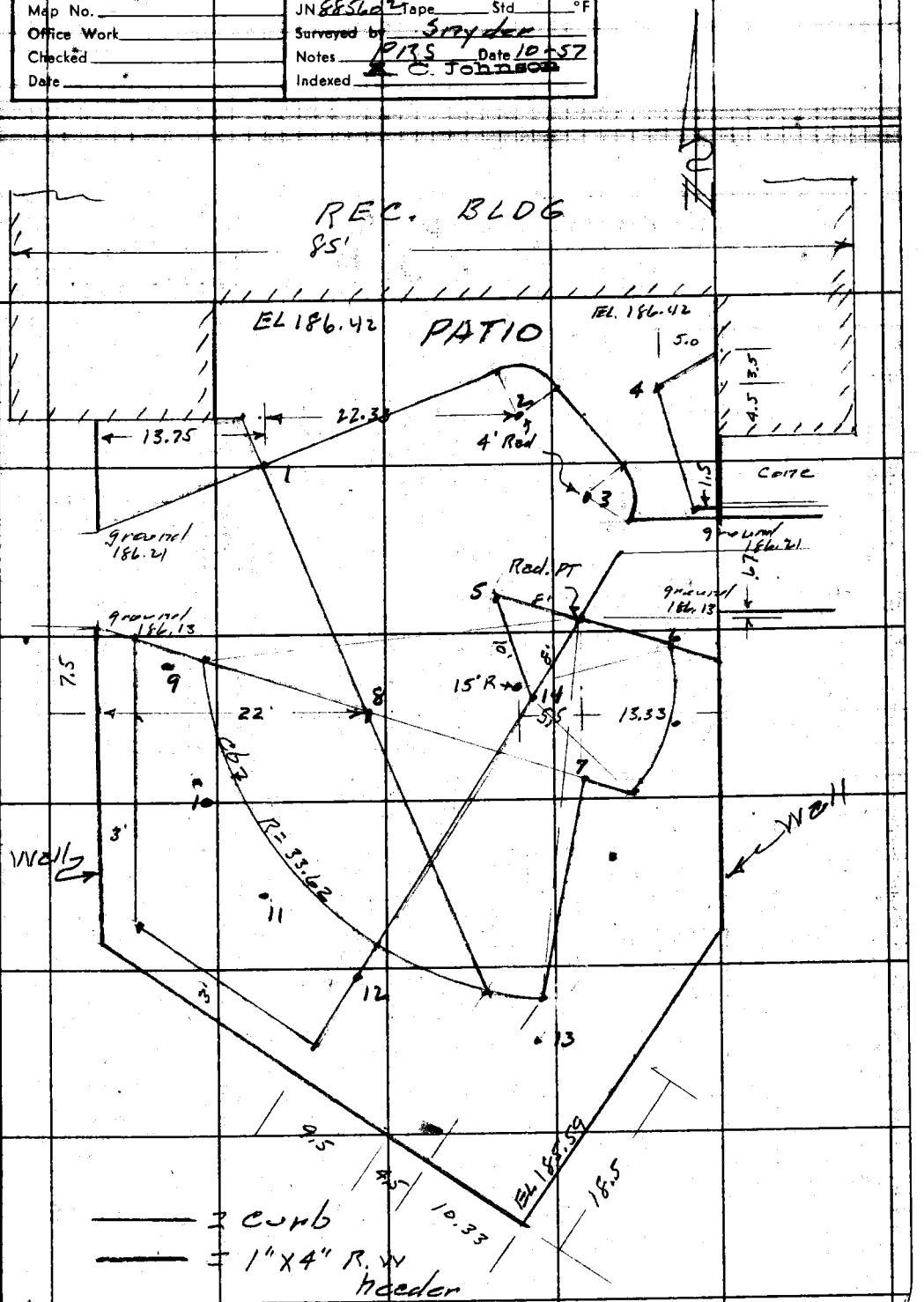

Note: Any Additions or Changes on this Sheet Must be Made or Circled in Red Ink With Date and Name of Person Making Change.

Do not extend this side of this time.

PLEASE RETURN TO
LOS ANGELES COUNTY ENGINEER
700 LOS ANGELES COUNTY ENGINEERING BLDG.

76F3095 SBE #247 1-56

F. B. 1530 PG. 144

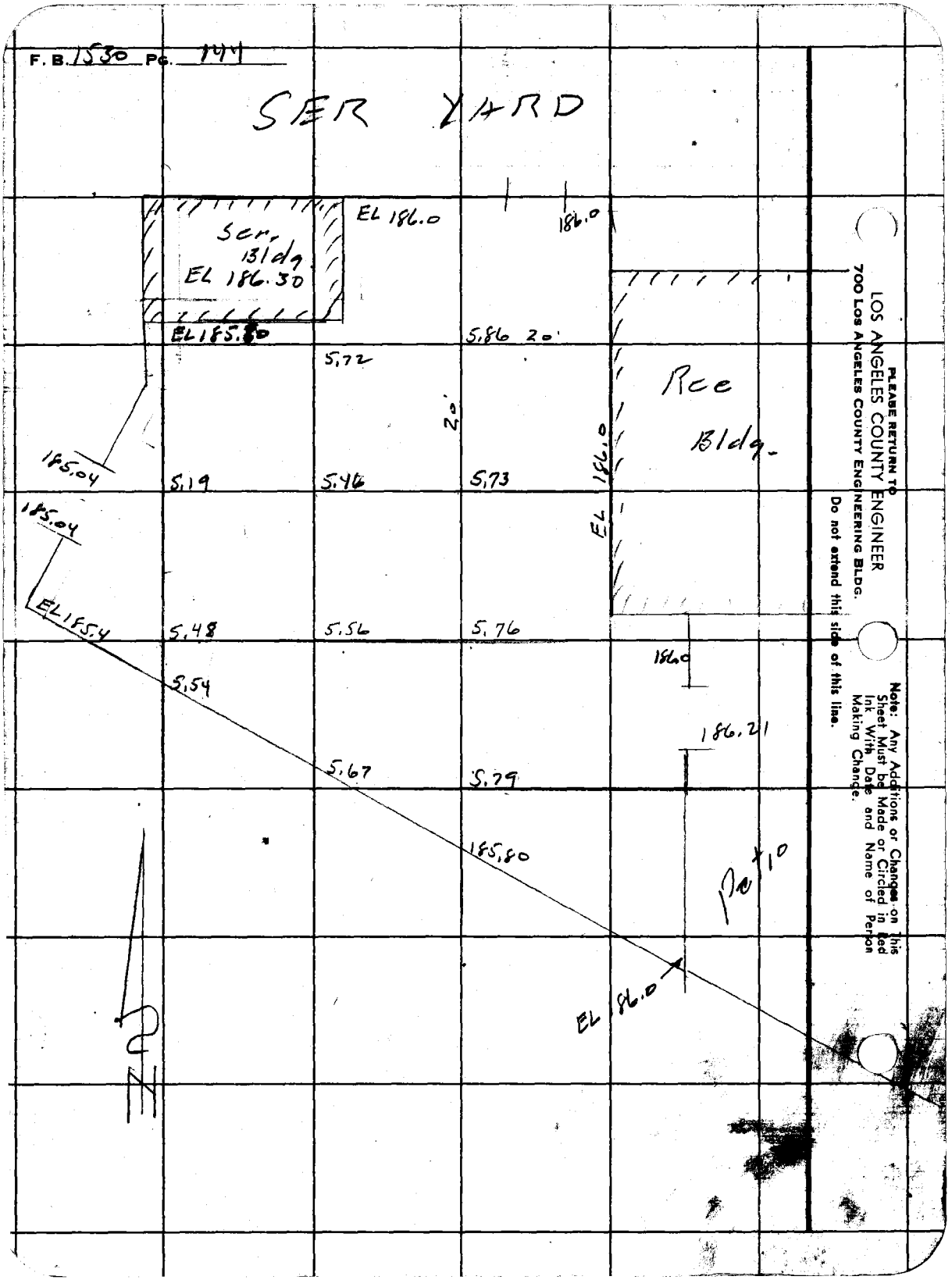

PLEASE RETURN TO
LOS ANGELES COUNTY ENGINEER
700 Los Angeles County Engineering Bldg.
Do not extend this side of this line.

Note: Any Additions or Changes on This Sheet Must be Made or Circled in Red Ink With Date and Name of Person Making Change.

76298 S & E #307—7-55

PLEASE RETURN TO
LOS ANGELES COUNTY ENGINEER
700 LOS ANGELES COUNTY ENGINEERING BLDG.

NOTE: ANY ADDITIONS OR CHANGES ON THIS SHEET MUST BE MADE OR CIRCLED IN RED INK, WITH DATE AND NAME OF PERSON MAKING CHANGE.

Do not extend notes this side of this line.

Profile No. ____ Date ____ Notes Red. ____ Plotted ____ Job No. 6856.02 Division No. ____

X-Sec. No. ____ Date ____ Notes Chkd. ____ Checked ____ Survey of Pt 10 Survey by Snyder Notes FKS Date 10-23 Map No. ____ Indexed Johnson Date NOV 13 57

F.B. 1530 Pg. 145

STATION	B. S.	H. I.	F. S.	ELEV.	Curb Grade	Ground Grade	Top cb C/P	Ground C/P	
		Elev. Curb Grades in Pat 10 So. of Blvd							
B.M A				186.30					
Pt 1				185.48	186.58	186.25	F1.10		cb.
2				185.68		186.32		F0.64	ground
3				185.67		186.23		F0.56	✓
4				185.74	186.65	186.32	F0.91		cb
5				185.50	186.48	186.15	F0.98		✓
6				185.55	186.43	186.10	F0.88		✓
7				185.48	186.31	185.98	F0.83		✓
8				185.58		186.04		F0.46	ground.
9				185.48	186.43	186.10	F0.95		cb
10				185.48	186.31	185.98	F0.83		cb
11				185.55	186.22	185.89	F0.67		✓
12				185.54	186.15	185.82	F0.61		✓
13				185.60	186.10	185.77	F0.50		✓
14				185.42	186.38	186.05	F0.96		

Note

Curb Elev = .33 Above ground - See Pg 143 For Location of Points Taken

F. B. 1530 Pg. 146

Job No. _____ Division No. _____ Notes Red. _____ Plotted _____

Survey of _____ Date _____ Date _____

Survey by _____ Notes _____ Notes Chkd. _____ Checked _____

Indexed _____ Date _____ Date _____ Date _____

Profile No. _____

X-Sec. No. _____

STATION	B. S.	H. I.	F. S.	ELEV.

Do not extend notes this side of this line.

LOS ANGELES COUNTY ENGINEER

700 Los Angeles County Engineering Bldg.

PLEASE RETURN TO

NOTE: ANY ADDITIONS OR CHANGES ON THIS SHEET MUST BE MADE OR CIRCLED IN RED INK, WITH DATE AND NAME OF PERSON MAKING CHANGE.

76298 S & E #307—7-55

Notes Ck'd by	Survey of Pico Park
Map No.	JN 8856.02 Tape Std °F
Office Work	Surveyed by Snyder
Checked	Notes PRS Date 10-57
Date	Indexed X. C. Johnson 11-13-57

F. B. 1530 Pg. 147

Cont. Right Pg 148

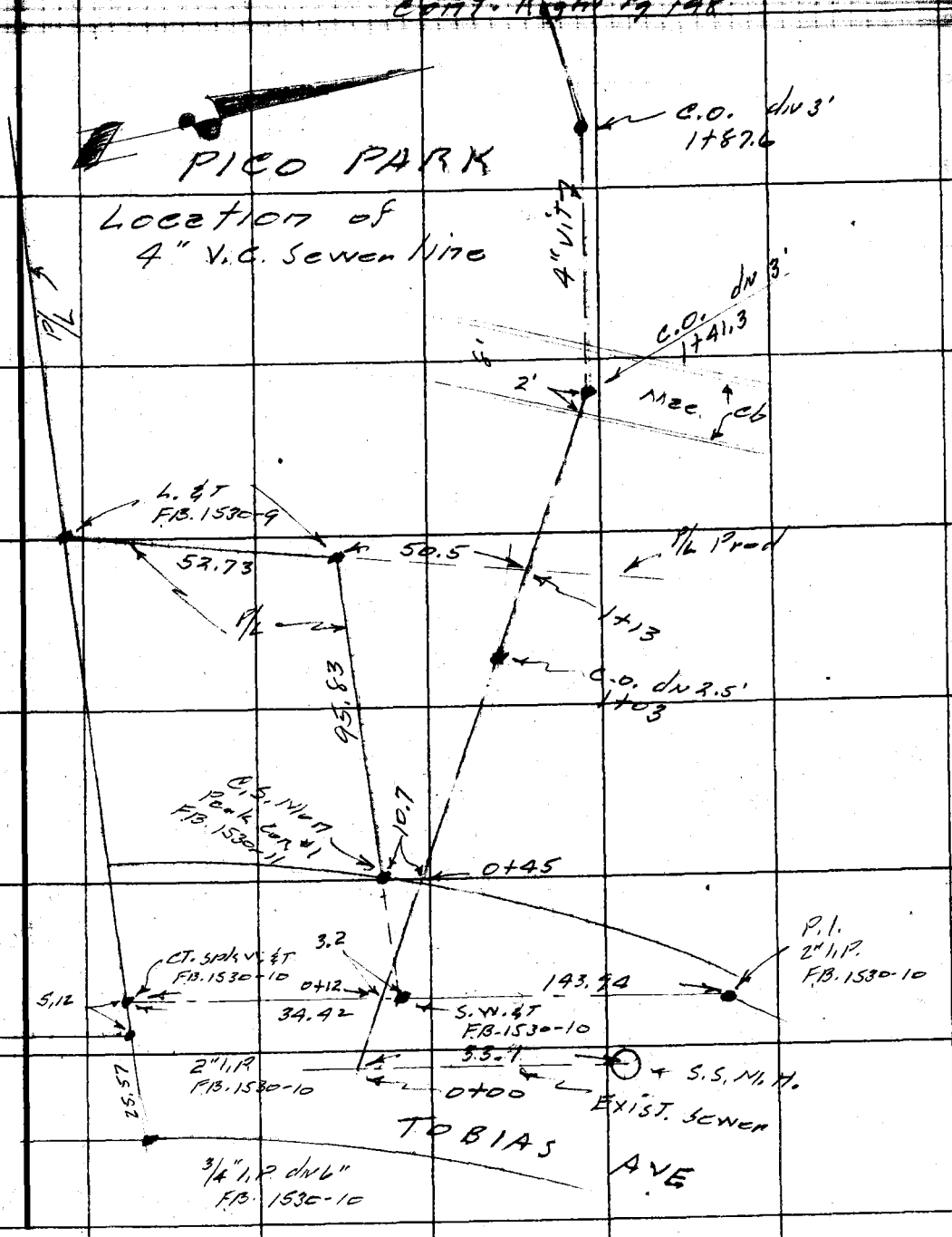

Note: Any Additions or Changes on This Sheet Must be Made or Circled in Red Ink With Date and Name of Person Making Change.

PLEASE RETURN TO
LOS ANGELES COUNTY ENGINEER
700 LOS ANGELES COUNTY ENGINEERING BLDG.
Do not extend this side of this line.

76F3095 S&E #247 1-56

F. B. 1530 PG. 148

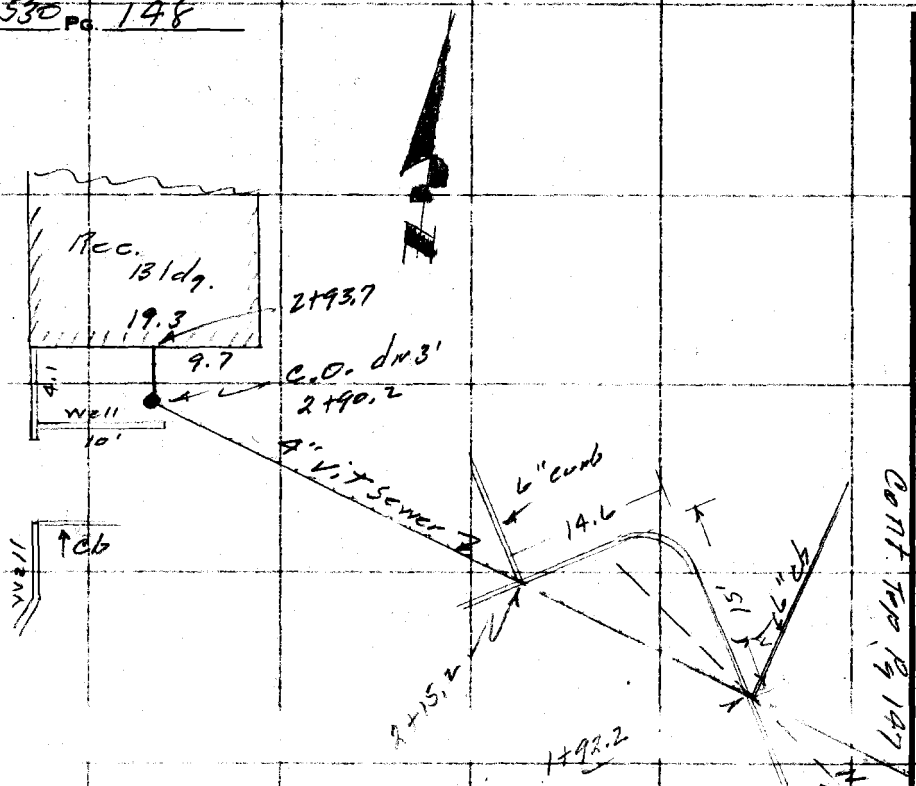

PLEASE RETURN TO
LOS ANGELES COUNTY ENGINEER
700 Los Angeles County Engineering Bldg.

Do not extend this side of this line.

Note: Any Additions or Changes on This Sheet Must be Made or Circled in Red Ink With Date and Name of Person Making Change.

76298 S & E #307—7-55

540

PLEASE RETURN TO
LOS ANGELES COUNTY ENGINEER
700 LOS ANGELES COUNTY ENGINEERING BLDG.

NOTE: ANY ADDITIONS OR CHANGES ON THIS SHEET MUST BE MADE OR CIRCLED IN RED INK, WITH DATE AND NAME OF PERSON MAKING CHANGE.

SLS

Do not extend notes this side of this line.

STATION	B. S.	H. I.	F. S.	ELEV.			
		Walk	North of	Rec. Bldg.			
B.M. "A"				18630	B.M. "A"	EL 18630 Pg 88	
				18600	18600	Grade	End Exist Walk B
Pt 1				18574	18608	F0.34	
Pt 2				18546	18608	F0.62	
Pt 3				18547	18608	F0.61	
4				18544	186.08	F0.64	
5				18546	186.08	F0.62	
6				18554	18582	F0.28	
Exist Walk				18555	185.55	Grade	N. edge Canal Way End Exist Walk
				18540			S. edge
7				18590	186.0	F0.10	
8				18585	186.0	F0.15	
				Curb E. side Bldg Loc. Pg 106			
3" Rad #14				18563	18595	F0.32	
14A				18559	18598	F0.39	
14B				18590	18602	F0.12	
14C				18590	18605	F0.15	

53

Profile Notes Red. Plotted Job No. Division No.
Pm. Date Date Survey of
X-Sec. Notes Chkd. Checked Survey by Notes Date
No. Date Date Map No. Indexed Date NOV 13 57

F. B. 1530 Pg. 149

F. B. 1530 Pg. 150

Job No. _____ Division No. _____ Notes Red. _____ Plotted _____

Survey of _____ Date _____ Date _____

Survey by _____ Notes _____ Notes Chkd. _____ Checked _____

Indexed _____ Date _____ Date _____ Date _____