FORM 247 5M 5-46

1531

INDEX TO F.B. 1531

DATE	H.N.	DESCRIPTION	NOTES	PAGES
4-49	1209	DISTRICT ℄ SURVEY	℄ & ties	5-42-259-262
5-49	"	ENCINITA AVE. Workman Ave. to Hermosa Dr.	Top g	43-[illegible]
			X-sect	49-[illegible]
"	"	1st ALLEY S. OF LAS TUNAS DR. Encinita Ave. to Loma Ave. th N. to St. Alley N of Las Tunas Dr.	Topog	59-[illegible]
			X-sect	65-[illegible]
"	"	Alley N. of Las Tunas Dr. Loma Ave to Rosemead Blvd. & Rosemead Blvd. From Alley to Las Tunas Dr.	Topog	75-[illegible]
			X-sect	87-[illegible]
[illegible]	"	HART AVE. Alley N. of Las Tunas Dr. to Hermosa Dr.	Topog	103-[illegible]
			X-sect	107-[illegible]
"	"	SULTANA AVE. " "	Topog	113-[illegible]
			X-sect	117-[illegible]
"	"	ELM AVE. Sultana Ave. to Myra Ave. & MYRA AVE. Elm Ave. to Hermosa Dr.	Topog	12[illegible]
			X-sect	12[illegible]
"	"	HERMOSA DR Encinita Ave. to Rosemead Blvd	Topog	13[illegible]
			X-sect	14[illegible]
"	"	LOMA AVE. Hermosa Dr. to Garibaldi Ave.	Topog	16[illegible]
			X-sect	16[illegible]
"	"	HART AVE. " "	Top g	17[illegible]
			X-sect	17[illegible]
"	"	SULTANA AVE. " "	Topog	18[illegible]
			X-sect	19[illegible]
"	"	ROSEMEAD BLVD " "	Topog	[illegible]
			X-sect	[illegible]
"	"	" Garibaldi Ave. to Longden Ave	Topog	[illegible]
			X-sect	[illegible]

Notes Ck'd by
Map No.
Office Work
Checked
Date

Survey of
W. O. Tape No. Std. °F
Surveyed by
Notes
Indexed
Date

F. B. Pg.

Microfilmed Aug 5

INDEX TO F.B. 1531 Cont.

DATE	J.N	DESCRIPTION	NOTES	PAGES
6-49	1289	HART AVE. Garibalda Ave. to Longden Ave.	Topog X-sect	231-234 235-242
"	"	LOMA AVE. " "	Topog X-sect	243-246 247-254
7-49	"	HART AVE, " " Swimming Pools	Elev.	255-258
4-52	835)	ADDITIONAL CENTER-LINE	℄	259-261

F.B. PG.

RETURN TO
LOS ANGELES COUNTY SURVEYOR
700 HALL OF RECORDS

Note: Any Additions or Changes on This Sheet Must be Made or Circled in Red Ink With Date and Name of Person Making Change.

Do not extend notes this side of this line.

Notes Ck'd by K.R.M.	Survey of Hermosa Drive
Map No.	W. O. 8351 Tape No. St'd °F
Office Work	Surveyed by N.R.Smith
Checked	Notes N.R.S. Date April 1949
Date	Indexed A. C. Johnson

F.B. 1531 Pg. 5

OCT 4 '49

CENTER LINE SURVEY
for
HERMOSA DRIVE S.S. DIST.
C.I. #1289

N.R. Smith - Chief
A. Stangeland - Inst
Don LeGault - Hd. Chain
G. Olivas. - Rear "

Note: Any Additions or Changes on This Sheet Must be Made or Circled in Red Ink With Date and Name of Person Making Change.

Do not extend notes this side of this line.

RETURN TO
LOS ANGELES COUNTY SURVEYOR
700 HALL OF RECORDS

FORM 247 BM 11-48

H.C. 16-93
C.S.B-2515

F. B. 1531 PG. 6

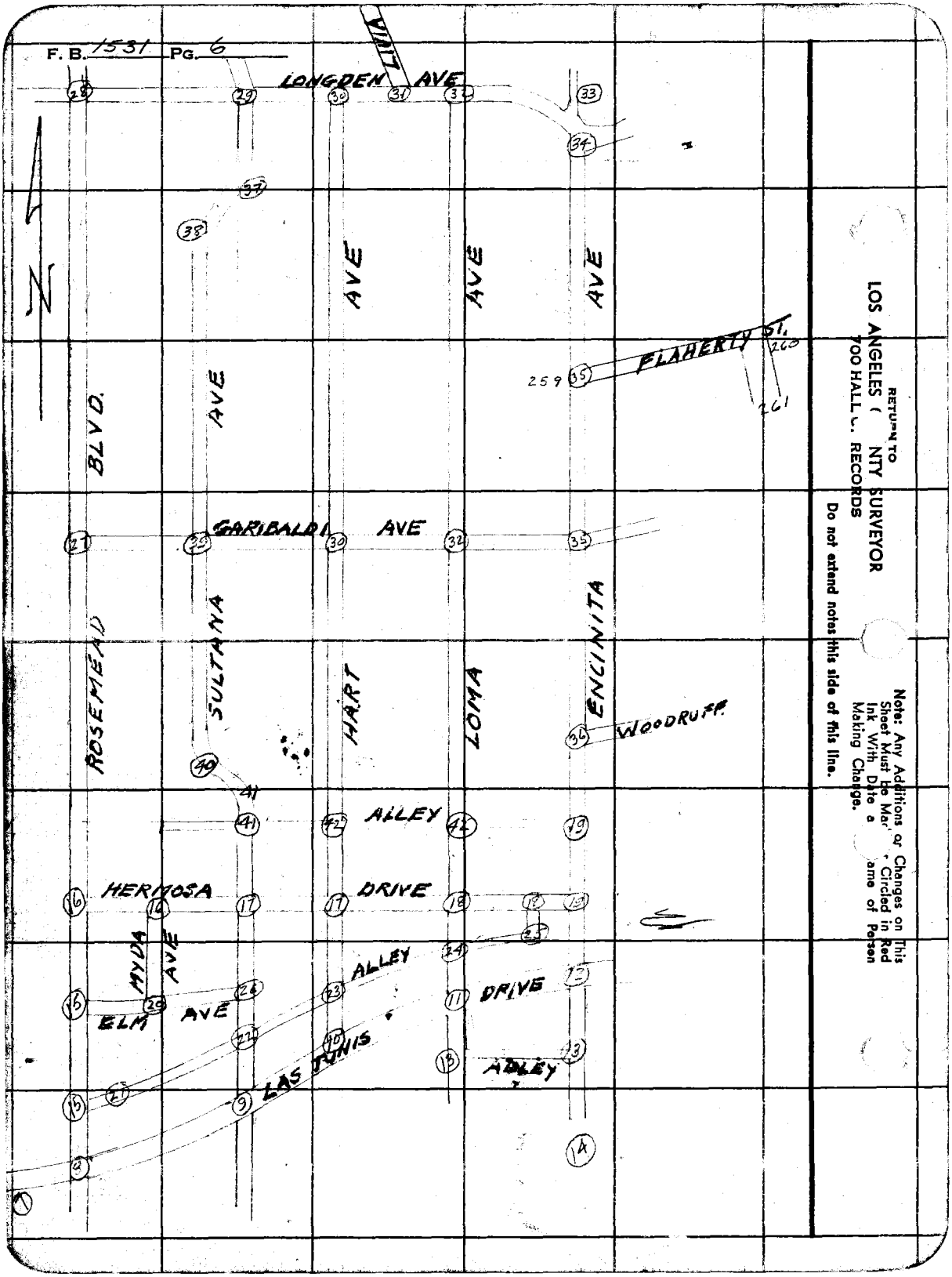

RETURN TO
LOS ANGELES COUNTY SURVEYOR
900 HALL OF RECORDS

Note: Any Additions or Changes on This Sheet Must be Made in Red Ink With Date and Name of Person Making Change.

Do not extend notes this side of this line.

Notes Ck'd by	Survey of [illegible]
Map No. B-2515	W. O. 8351 Tape No. 241 St'd 68 °F
Office Work Cox	Surveyed by N.N. Smith
Checked McPherson	Notes N.R.S. Date 4-5-49
Date Jan '55	Indexed C. Johnson

F. B. 1531 PG. 7

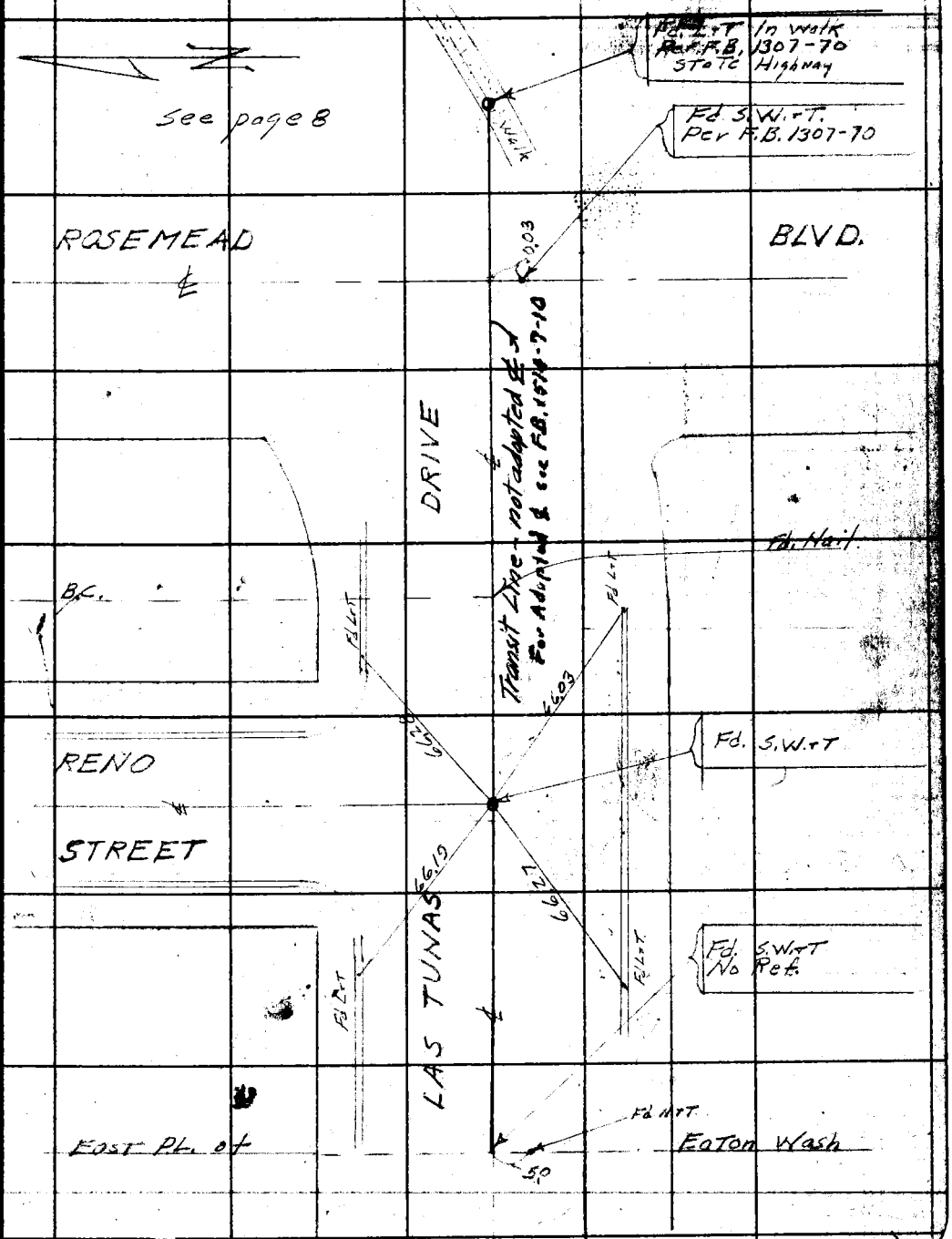

Note: Any Additions or Changes on This Sheet Must be Made Circled in Red Ink With Date and Name of Person Making Change.

Do not extend notes this side of this line.

RETURN TO
LOS ANGELES COUNTY SURVEYOR
700 HALL OF RECORDS

FORM 247 SM 11-46

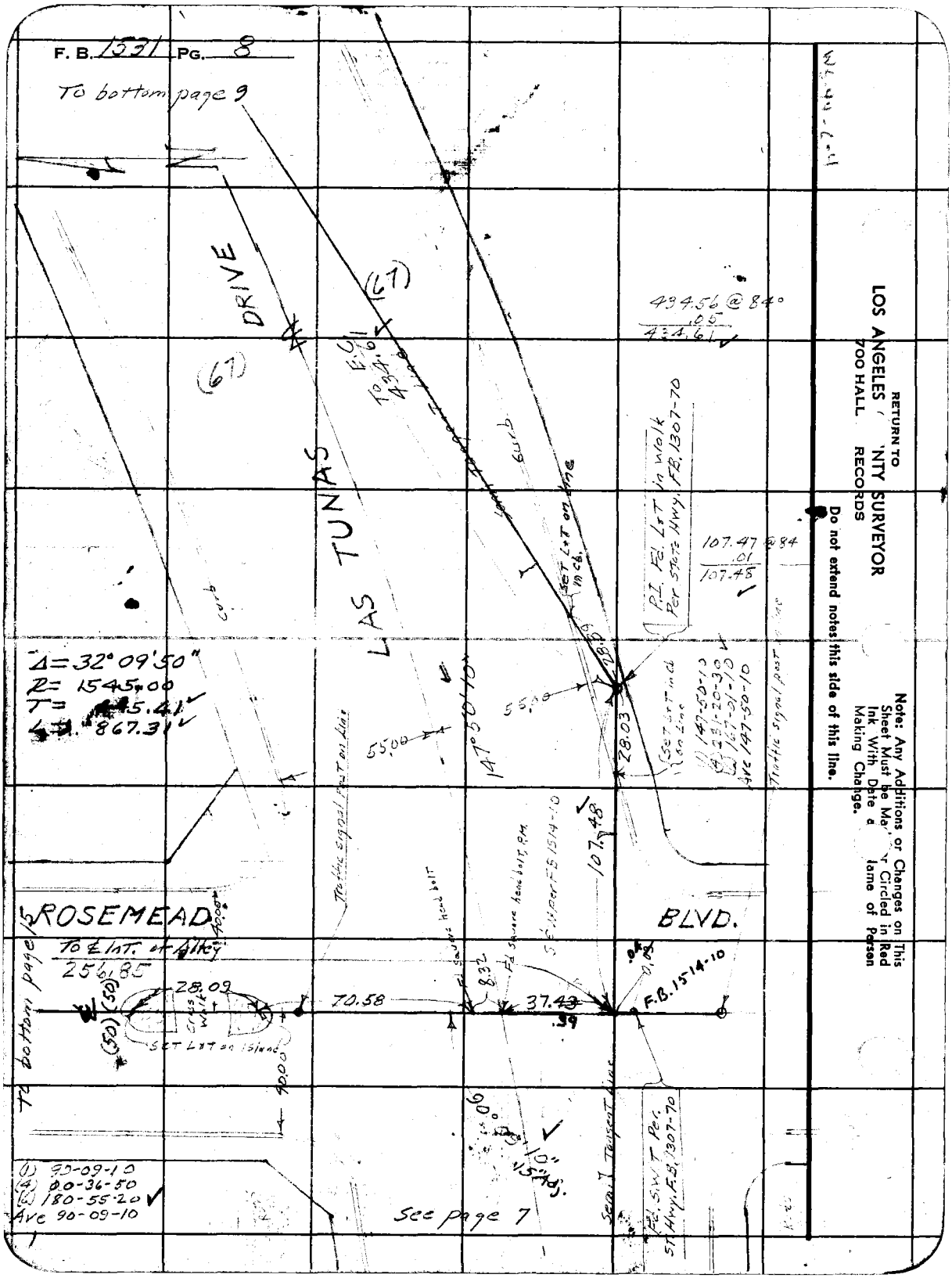
F. B. 1531 PG. 8
To bottom page 9
LAS TUNAS DRIVE
(67)
(67)
434.56 @ 84°
.05
434.61
107.47 @ 84
.01
107.48
P.I. Fd. L&T in walk Per State Hwy. FB. 1307-70
Δ = 32° 09' 50"
R = 1545.00
T = 445.41
L = 867.31
147° 50' 10"
55.00
55.00
28.03
107.48
Traffic signal post on line
ROSEMEAD BLVD.
To ℄ Int. of Alley
256.85
28.09
70.58
37.43
.39
F.B. 1514-10
Set L&T on Island
To bottom page 15
(1) 90-09-10
(4) 00-36-50
(6) 180-55-20
Ave 90-09-10
See page 7
Fd. S.W.T. Per St. Hwy. F.B. 1307-70
Semi Tangent Line
RETURN TO
LOS ANGELES COUNTY SURVEYOR
700 HALL RECORDS
Do not extend notes this side of this line.
Note: Any Additions or Changes on This Sheet Must be Made or Circled in Red Ink With Date and Name of Person Making Change.

Notes Ck'd by RRM	Survey of Hermosa Dr. S.S. Dist
Map No. B-2515	W. O. 8351 Tape No. 041 St'd 68 °F
Office Work Cox	Surveyed by N. R. Smith
Checked McPherson	Notes N.R.S. Date 4-13-48
Date Jan '55	Indexed E. C. Johnson

F. B. 1531 PG. 9

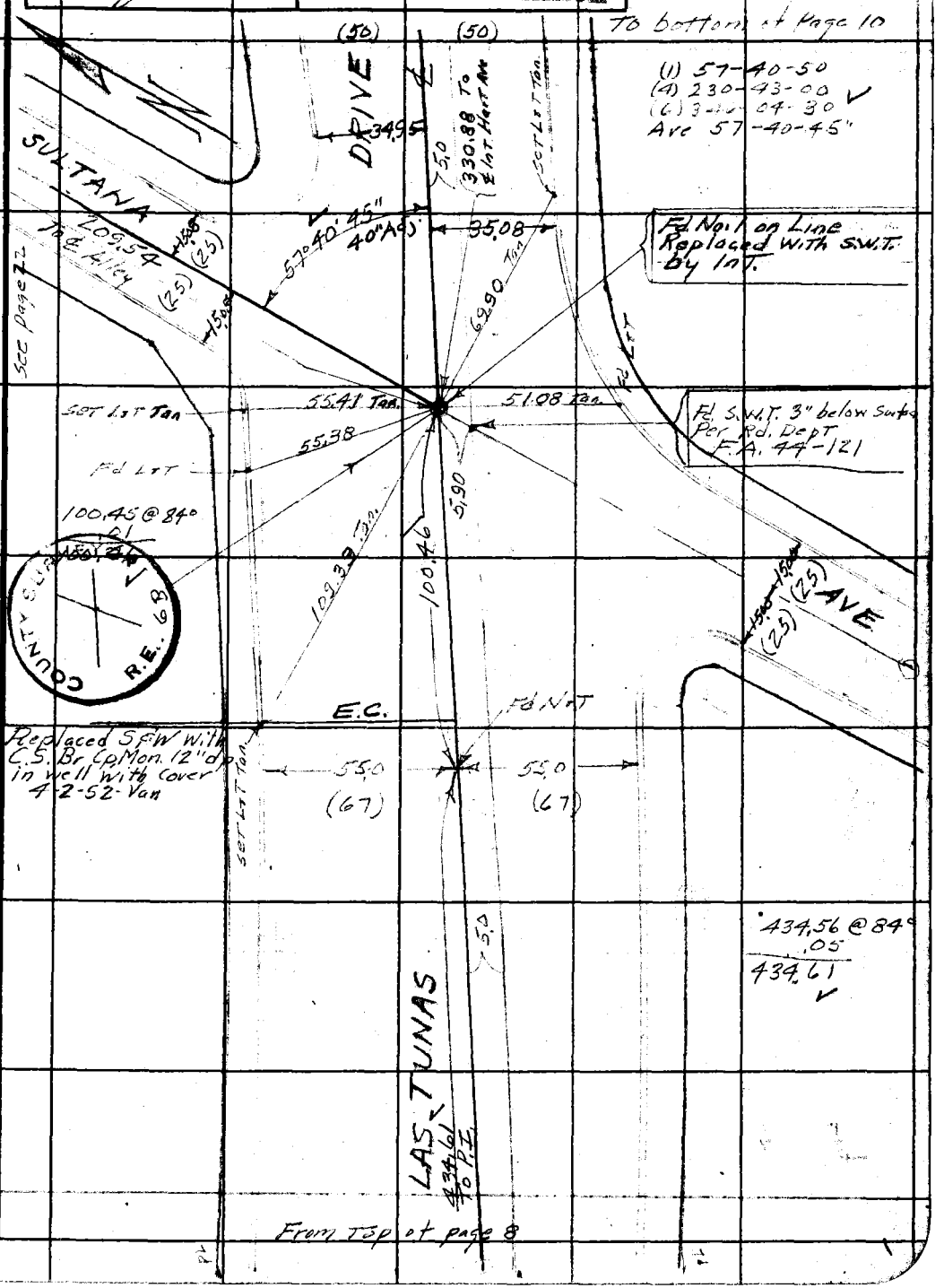

Note: Any Additions or Changes on This Sheet Must Be Made Circled in Red Ink With Date and Name of Person Making Change.

Do not extend notes this side of this line.

RETURN TO
LOS ANGELES COUNTY SURVEYOR
700 HALL OF RECORDS

FORM 247 BM 11-46

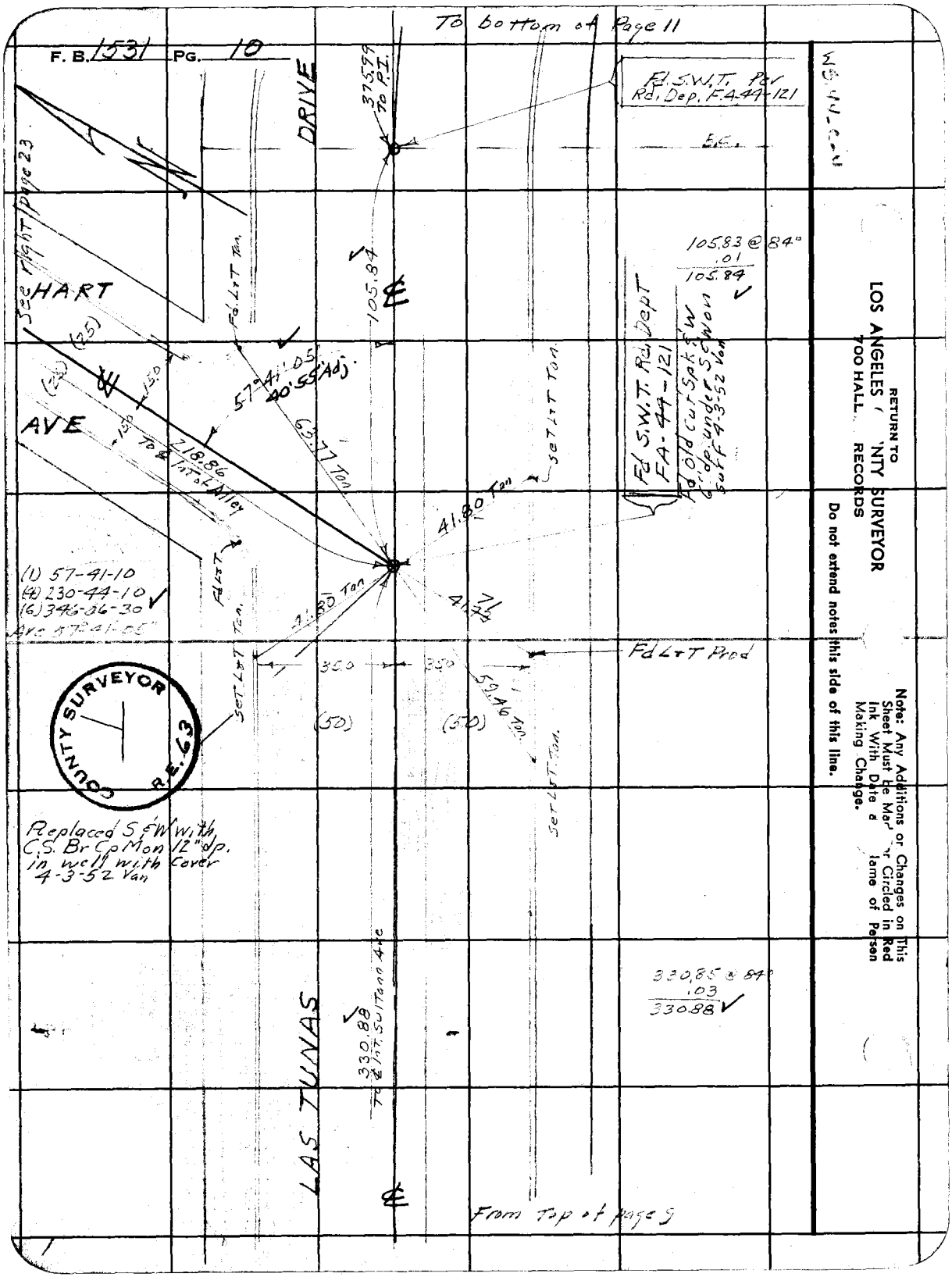

To bottom of Page 11
F. B. 1531 PG. 10
DRIVE
375.99 To P.I.
Fd. S.W.T. Per Rd. Dep. F.A.44-121
B.C.
See right page 23
HART
AVE
105.83 @ 84°
.01
105.84
105.84
Fd. L+T Tan.
57°41'05"
40'55" Adj.
63.77 Tan.
218.86 To ℄ Int. of Alley
Set L+T Tan.
Fd S.W.T. Rd. Dept FA-44-121
Fd old cut Spk & W 6" dp. under S & W on surf 4-3-52 Van
41.80 Tan
41.80 Tan
41.71
(1) 57-41-10
(4) 230-44-10
(6) 346-06-30
Ave 57°41'05"
Fd L+T Prod
35.0
35.0
59.46 Tan.
(50)
(50)
Set L+T Tan.
COUNTY SURVEYOR R.E. 63
Replaced S & W with C.S. Br Cp Mon 12" dp. in well with Cover 4-3-52 Van
330.85 @ 84°
.03
330.88
330.88 To ℄ Int. Sultana Ave
LAS TUNAS
From Top of page 9
RETURN TO
LOS ANGELES COUNTY SURVEYOR
700 HALL RECORDS
Do not extend notes this side of this line.
Note: Any Additions or Changes on This Sheet Must be Made or Circled in Red Ink With Date and Name of Person Making Change.

Notes Ck'd by RRM.	Survey of Hermosa Dr S.S. Dist
Map No. B-2515	W. O. 8351 Tape No. 041 St'd 68 °F
Office Work Cox	Surveyed by N.R. Smith
Checked McPherson	Notes N.R.S. Date 4-14-49
Date Jan. '55	Indexed C. Johnson

F. B. 1531 PG. 11

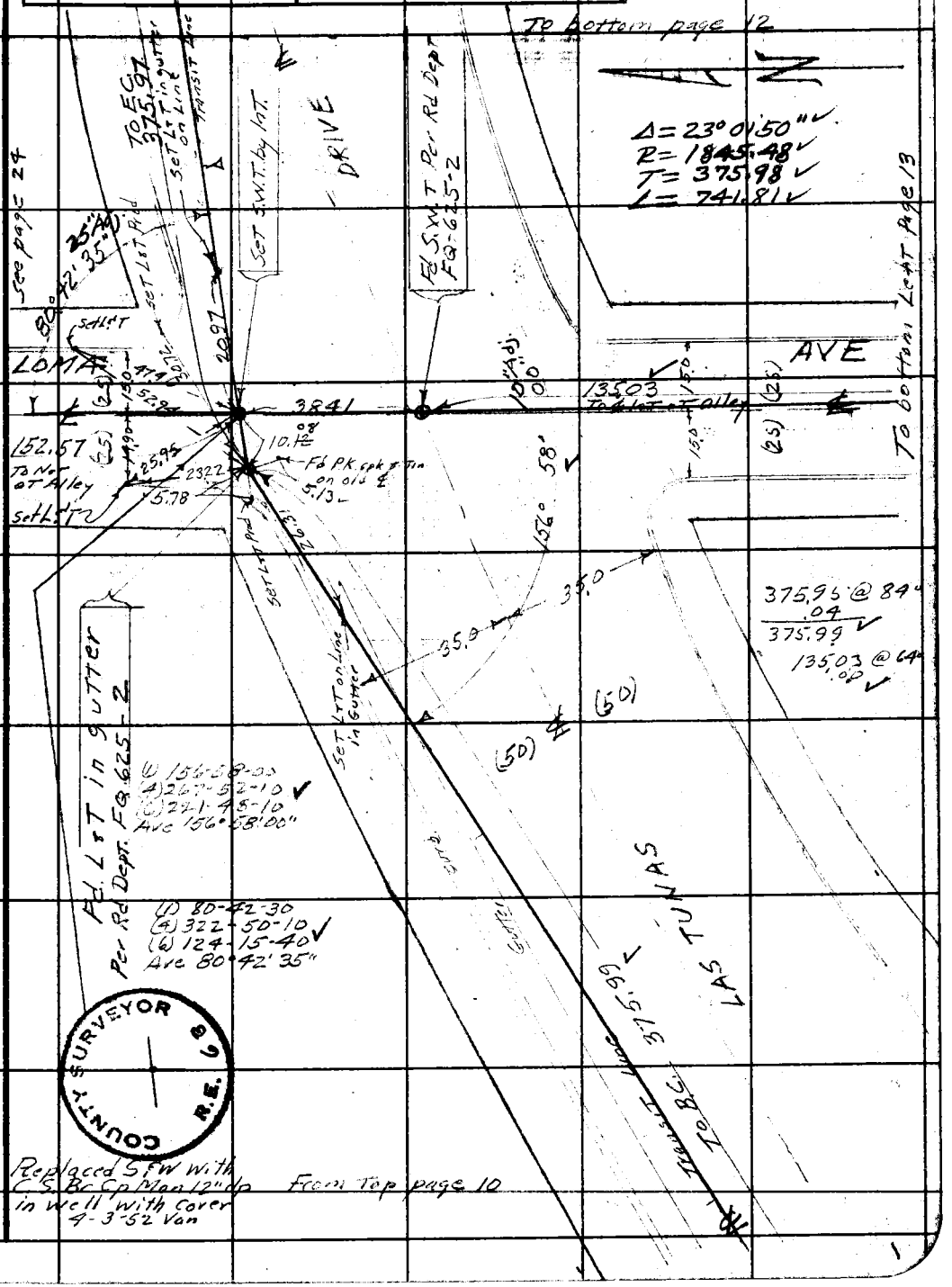

Note: Any Additions or Changes on This Sheet Must be Made Circled in Red Ink With Date and Name of Person Making Change.

Do not extend notes this side of this line.

RETURN TO
LOS ANGELES COUNTY SURVEYOR
700 HALL OF RECORDS

FORM 247 SM 11-46

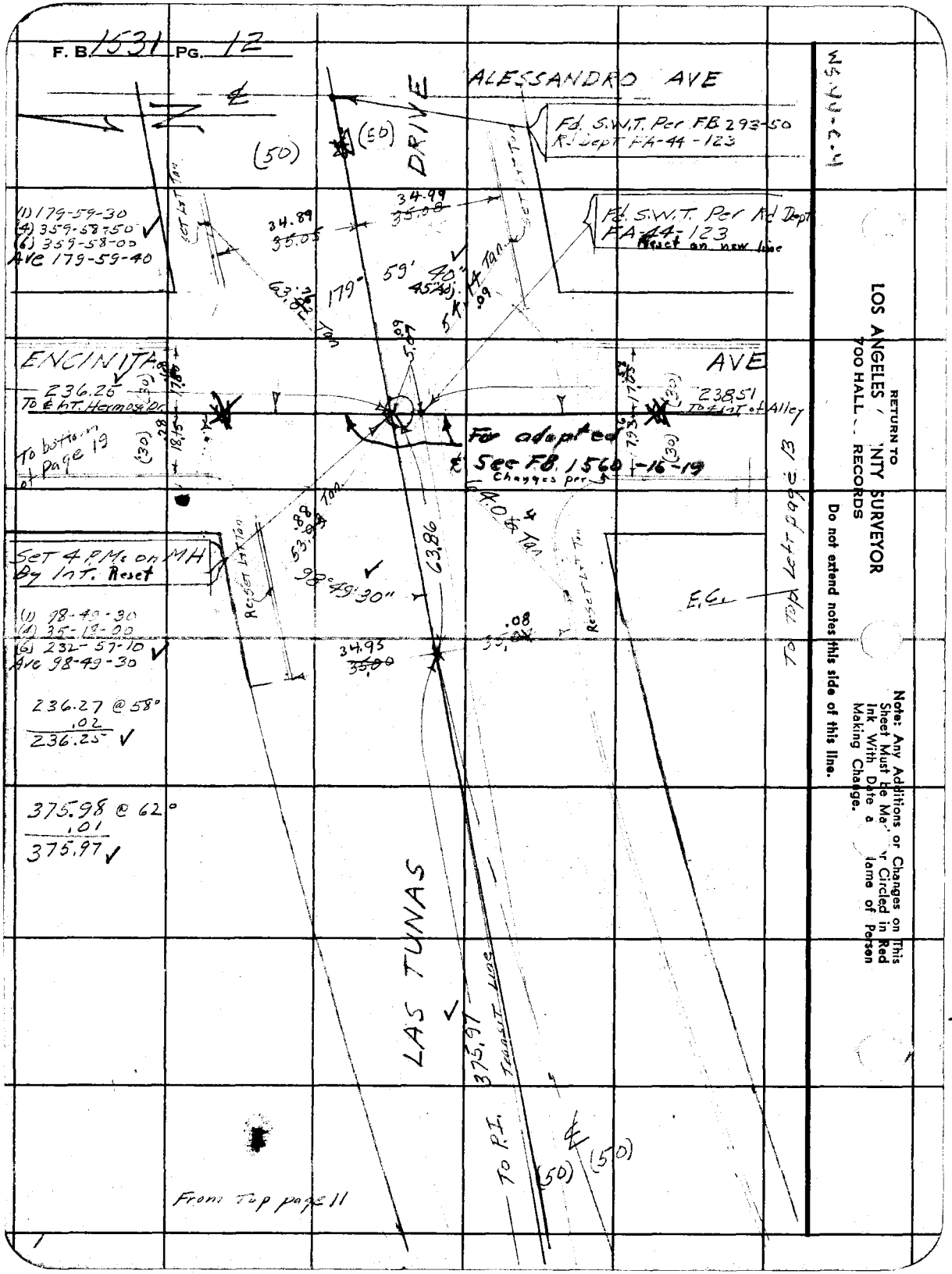
F. B. 1531 PG. 12
ALESSANDRO AVE
DRIVE
Fd. S.W.T. Per FB 293-50
Rd Dept FA-44-123
Fd. S.W.T. Per Rd Dept
FA-44-123
Reset on new line
(1) 179-59-30
(4) 359-58-50
(6) 359-58-00
Ave 179-59-40
34.89
35.05
34.99
35.08
179° 59' 40"
45" Adj.
ENCINITA
AVE
236.26
To ℄ Int. Hermosa Dr.
238.51
To ℄ Int. of Alley
To bottom of page 19
For adopted
℄ See F.B. 1560-16-19
Changes per
Set 4 P.M.s on MH
By Int. Reset
98° 49' 30"
63.86
(1) 98-49-30
(4) 35-18-00
(6) 232-57-10
Ave 98-49-30
34.93
35.00
E.C.
To Top Left page 13
236.27 @ 58°
.02
236.25
375.98 @ 62°
.01
375.97
LAS TUNAS
375.97
Transit Line
To P.I.
(50)
From Top page 11
RETURN TO
LOS ANGELES COUNTY SURVEYOR
700 HALL OF RECORDS
Do not extend notes this side of this line.
Note: Any Additions or Changes on This Sheet Must be Ma[illegible] Circled in Red Ink With Date a[illegible] Name of Person Making Change.

Notes Ck'd by KRM	Survey of Hermosa Dr. S.S. Dist
Map No. B-2515	W. O. 8351 Tape No. 041 St'd 68 °F
Office Work Cory	Surveyed by N. R. Smith
Checked McPherson	Notes N.R.S. Date April-1949
Date Jan. '55	Indexed C. Johnson

F. B. 1531 PG. 13

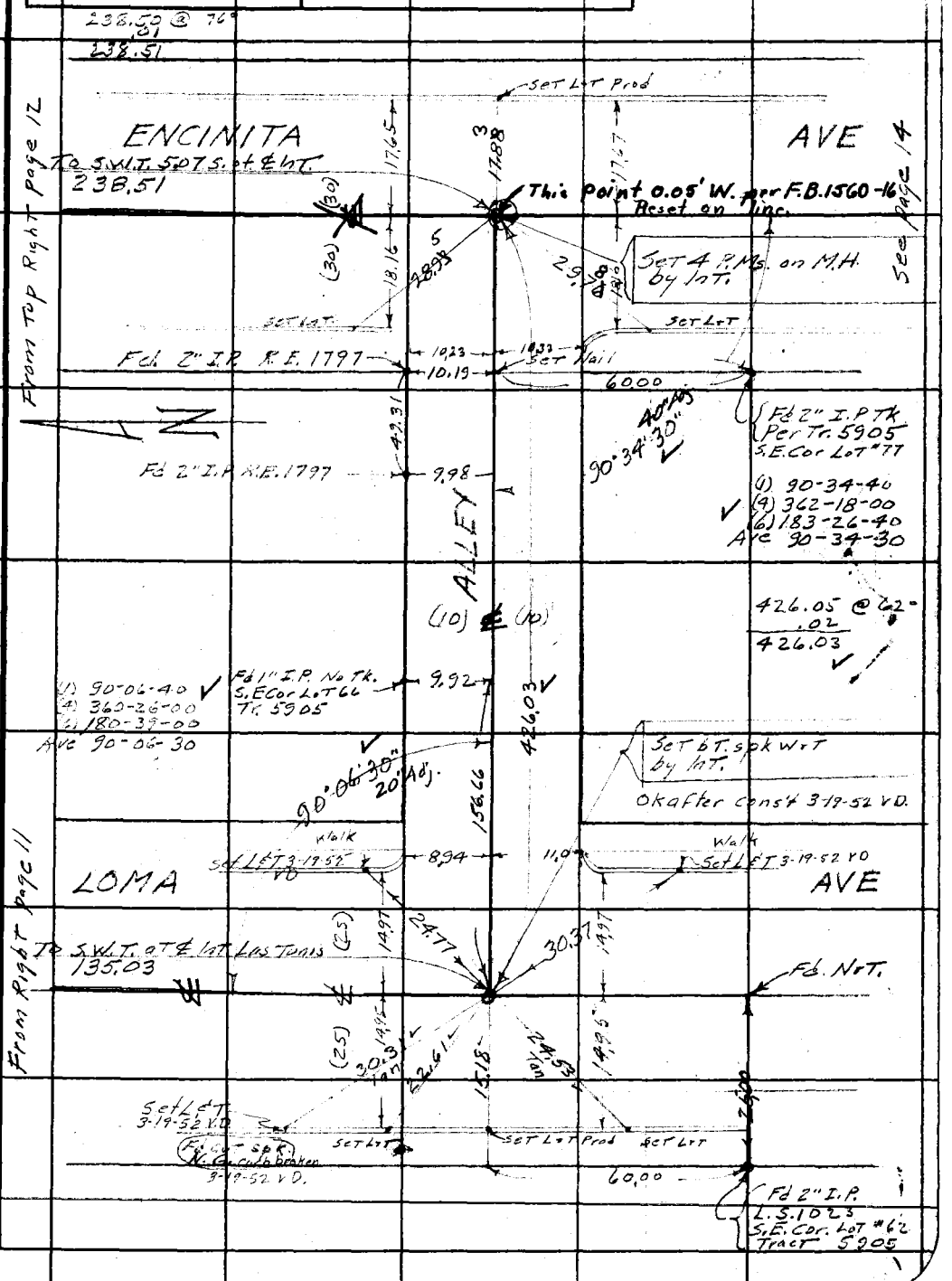

Note: Any Additions or Changes on This Sheet Must be Made in Red Ink With Date and Name of Person Making Change.

Do not extend notes this side of this line.

RETURN TO
LOS ANGELES COUNTY SURVEYOR
700 HALL OF RECORDS

FORM 247 5M 11-46

F. B. 1531 Pg. 14

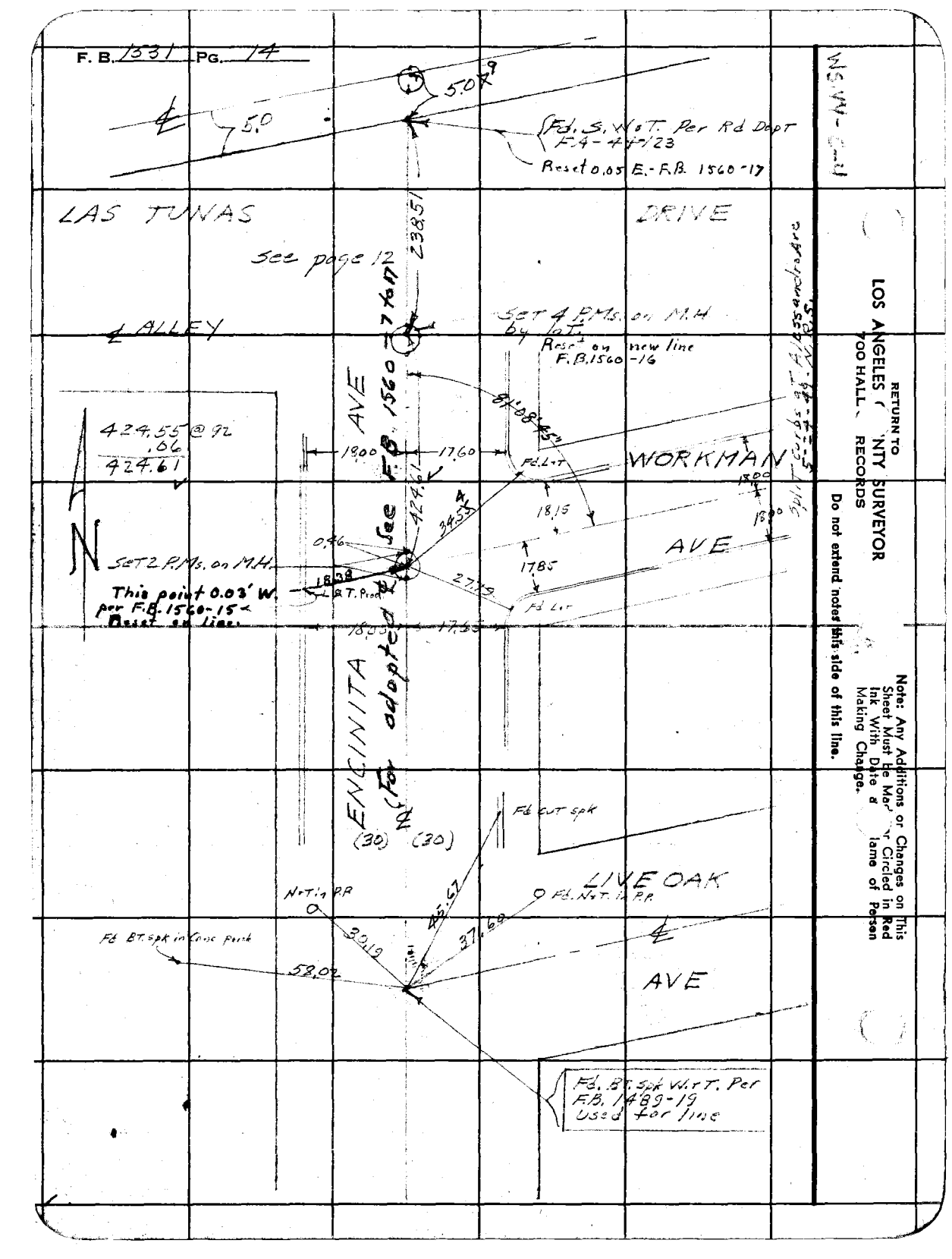

RETURN TO
LOS ANGELES COUNTY SURVEYOR
900 HALL OF RECORDS

Do not extend notes this side of this line.

Note: Any Additions or Changes on This Sheet Must be Made in Red Ink With Date and Name of Person Making Change.

Notes Ck'd by KRM	Survey of Hermosa Dr S.S. Dist
Map No. B-2515	W. O. 8351 Tape No. 041 St'd 68 °F
Office Work Cox	Surveyed by N. R. Smith
Checked McPherson	Notes N.R.S. Date April 1959
Date Jan '55	Indexed [illegible]

F. B. 1531 Pg. 15

WS-44-C-4

(1) 89-59-20
(2) 359-57-10
(3) 179-56-10
Ave 89-59-20

To bottom Right Page 16

Fd. Sph. W.&T. Per FQ 310-1
Ok after Const 3-19-52 Van

BLVD.

To ℄ Int. Hermosa Dr.

512.07

512.09 @ 62°
.02
512.07

89°59'20" 25° Adj.

40.18 40.19

59.31 Tan

58.89 Tan

ELM AVE

Set L&T 3-19-52 V.D.

Set L&T 3-19-52 V.D.

5.00

5.00

5.00

5.00

15.08

15.00

(21)

(25)

To P.I. 173.50

Set L&T on line in gutter

Set L&T 3-19-52 Van

Set L&T 3-19-52 Van

58.84 Tan

50 Tan

To bottom page 20

40.18 40.20

Set L&T Tan.

Set L&T Tan.

255.00

255.01 @ 62°
.01
255.00

N

ROSEMEAD

Set L&T Tan.

90°

(50) ℄ (50)

Fd. L&T.

B.C.

P.I.

40.11 40.00

47.26 Tan

47.36

To bottom page 21

Fd. S.W.&T. Per Rd. Dept. FQ-310-1
Ok after Const 3-19-52 Van Set L&T Prod

122.72

10.0

ALLEY

42.27

40.34

40.69

10.08

N of LAS TUNAS DR.

Fd L&T

47.15 Tan

40.10 40.00

Set N&T See pg 27

To Semi Tan. Line of Las Tunas 256.85

Fd L&T

From Left page 8

Notes: Any Additions or Changes on This Sheet Must be Made Circled in Red Ink With Date and Name of Person Making Change.

Do not extend notes this side of this line.

RETURN TO
LOS ANGELES COUNTY SURVEYOR
700 HALL OF RECORDS

FORM 247 5M 11-46

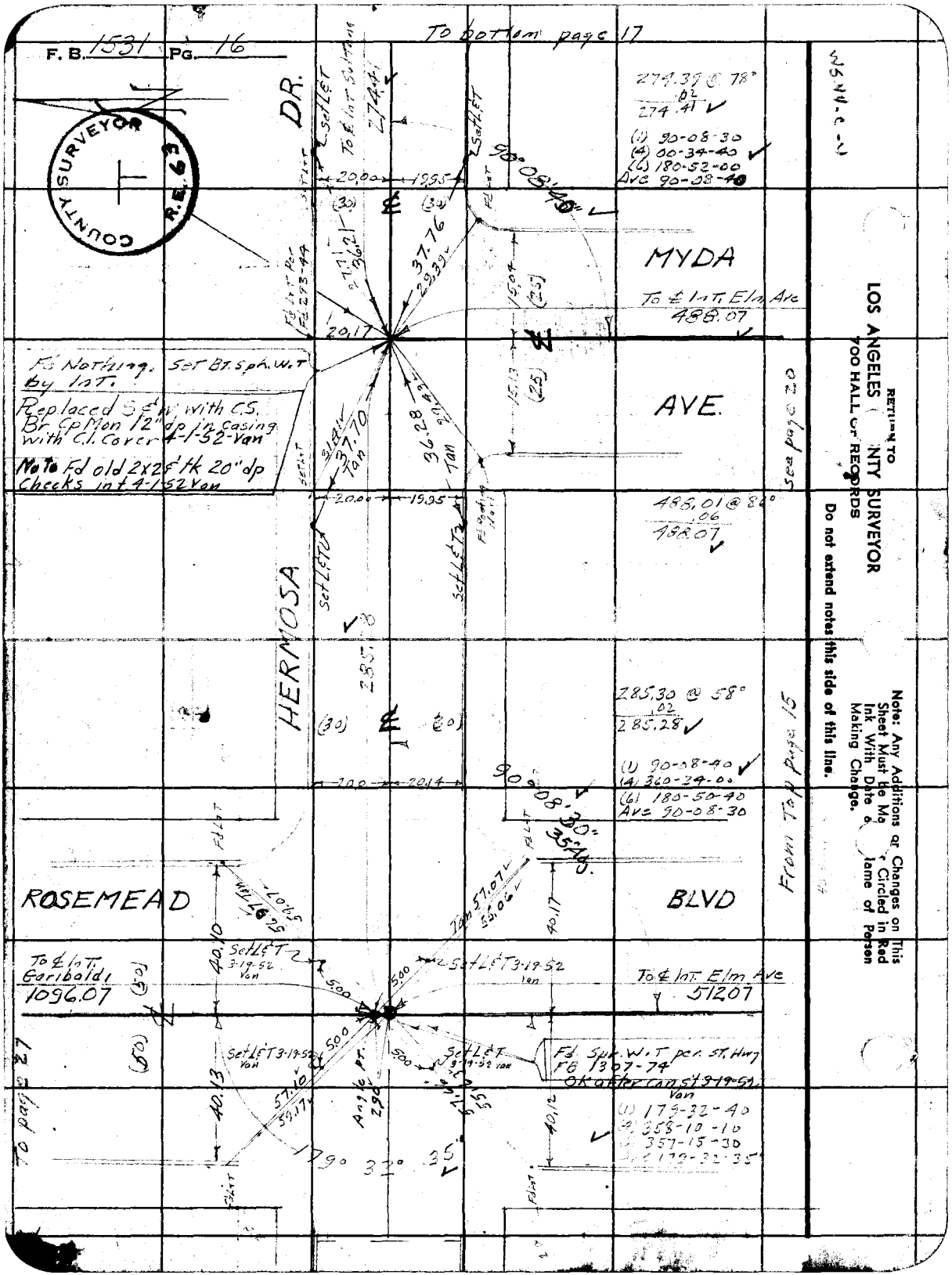
F. B. 1531 PG. 16
To bottom page 17
COUNTY SURVEYOR R.E. 63
DR.
MYDA
AVE.
HERMOSA
ROSEMEAD
BLVD
To ℄ Int. Elm Ave 488.07
To ℄ Int. Garibaldi 1096.07
To ℄ Int. Elm Ave 512.07
274.39 @ 78°
.02
274.41
(1) 90-08-30
(4) 00-34-40
(6) 180-52-00
Ave 90-08-40
488.01 @ 86°
.06
488.07
285.30 @ 58°
.02
285.28
(1) 90-08-40
(4) 360-34-00
(6) 180-50-40
Ave 90-08-30
Fd Nothing. Set Bt. Sph. W.T by Int.
Replaced S&W with C.S. Br. Cp Mon 12" dp in casing with C.I. Cover 4-1-52-Van
Note Fd old 2x2 & tk 20" dp Checks int 4-1-52 Van
Fd Spk. W.T per. St. Hwy FB 1307-74 OK after can st 3-19-52 Van
(1) 179-32-40
(4) 358-10-10
(6) 357-15-30
(6) 179-32-35
90° 08' 40"
90° 08' 30"
35 Adj.
179° 32' 35"
Angle Pt. 2.90
To page 27
From Top page 15
See page 20
RETURN TO
LOS ANGELES COUNTY SURVEYOR
700 HALL OF RECORDS
Do not extend notes this side of this line.
Note: Any Additions or Changes on This Sheet Must be Made Circled in Red Ink With Date & Name of Person Making Change.

Notes Ck'd by R.R.M.	Survey of Hermosa Dr. S.F. Dist
Map No. [illegible]	W. O. 8351 Tape No. 341 Std 68 °F
Office Work Cox	Surveyed by N.R. Smith
Checked McPherson	Notes N.R.S. Date 4-22-49
Date Jan '55	Indexed A. C. Johnson

F. B. [illegible] PG. 17

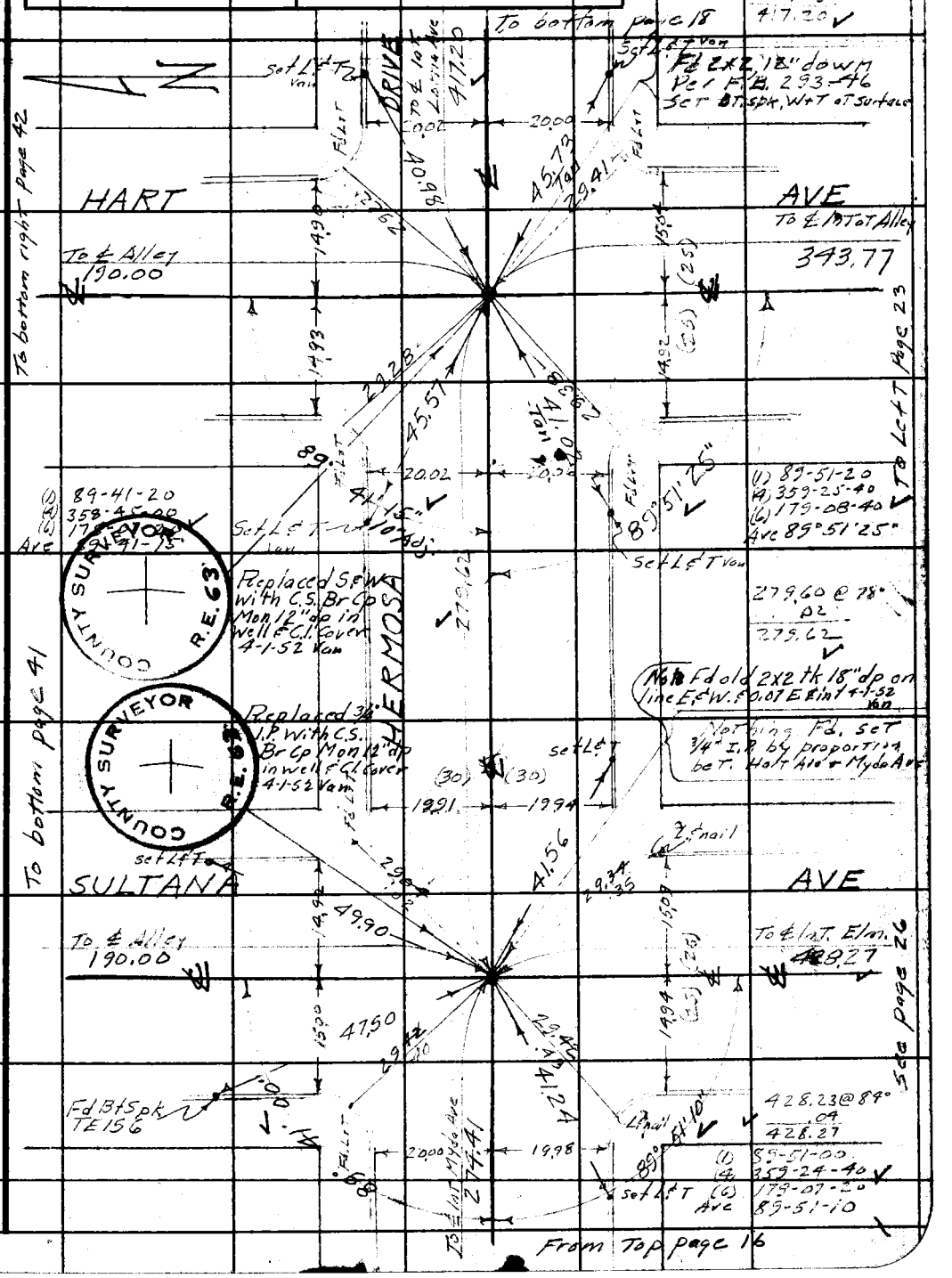

Note: Any Additions or Changes on This Sheet Must be Made Circled in Red Ink With Date and Name of Person Making Change.

Do not extend notes this side of this line.

RETURN TO
LOS ANGELES COUNTY SURVEYOR
700 HALL OF RECORDS

FORM 247 5M 11-46

F. B. 1531 PG. 18

RETURN TO LOS ANGELES COUNTY SURVEYOR 700 HALL OF RECORDS

Do not extend notes this side of this line.

Note: Any Additions or Changes on This Sheet Must be Made Circled in Red Ink With Date and Name of Person Making Change.

Notes Ck'd by KRM	Survey of Hermosa Dr. S.S. Dist
Map No. B-2515	W. O. 8351 Tape No. 041 Sf'd 68 °F
Office Work Lor	Surveyed by N. R. Smith
Checked McPherson	Notes N.R.S. Date April 1949
Date Jan '55	Indexed A. C. Johnson

F. B. 1531 PG. 19

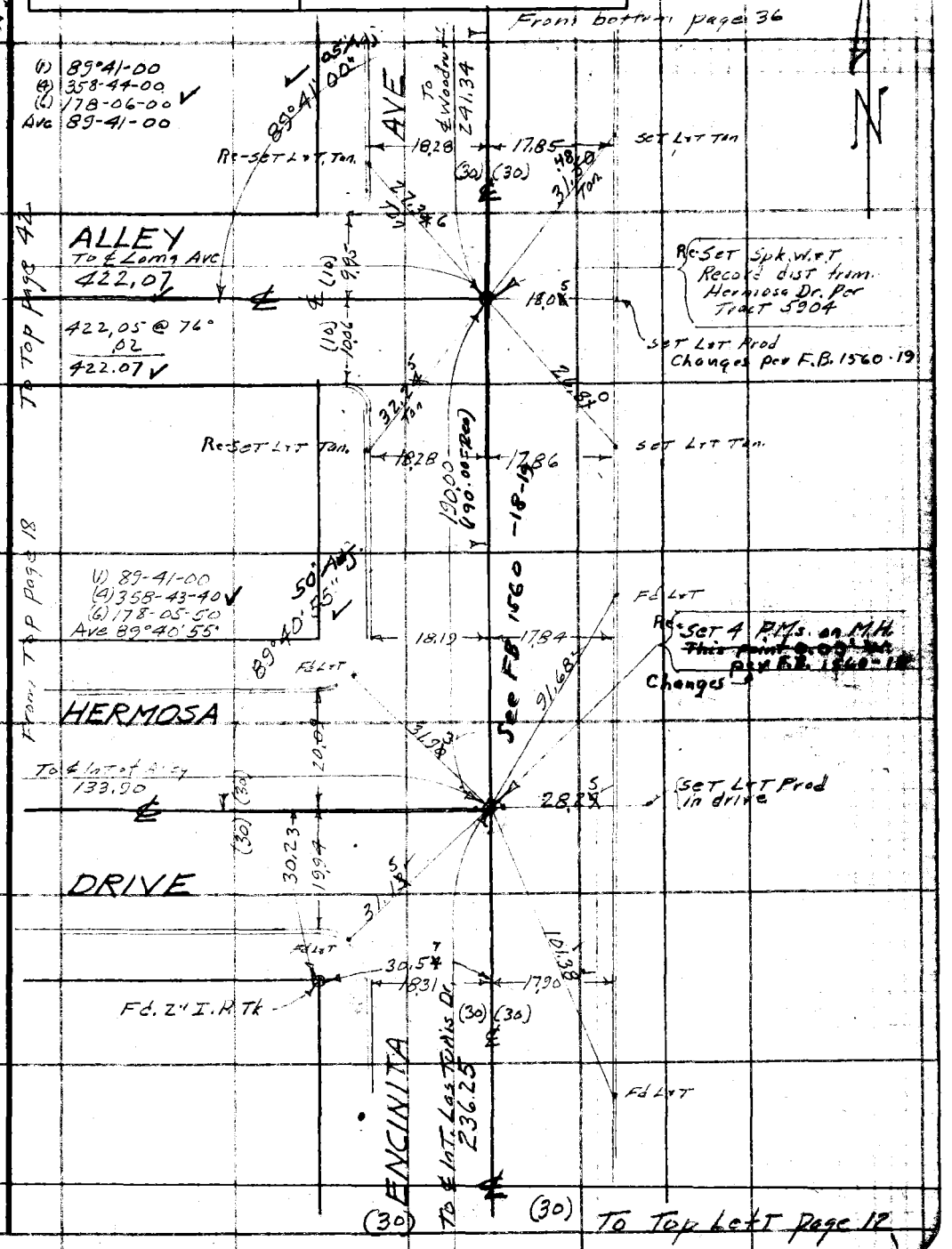

Note: Any Additions or Changes on This Sheet Must be Made Circled in Red Ink With Date and Name of Person Making Change.

Do not extend notes this side of this line.

RETURN TO
LOS ANGELES CITY SURVEYOR
700 HALL OF RECORDS

FORM 247 5M 5-46

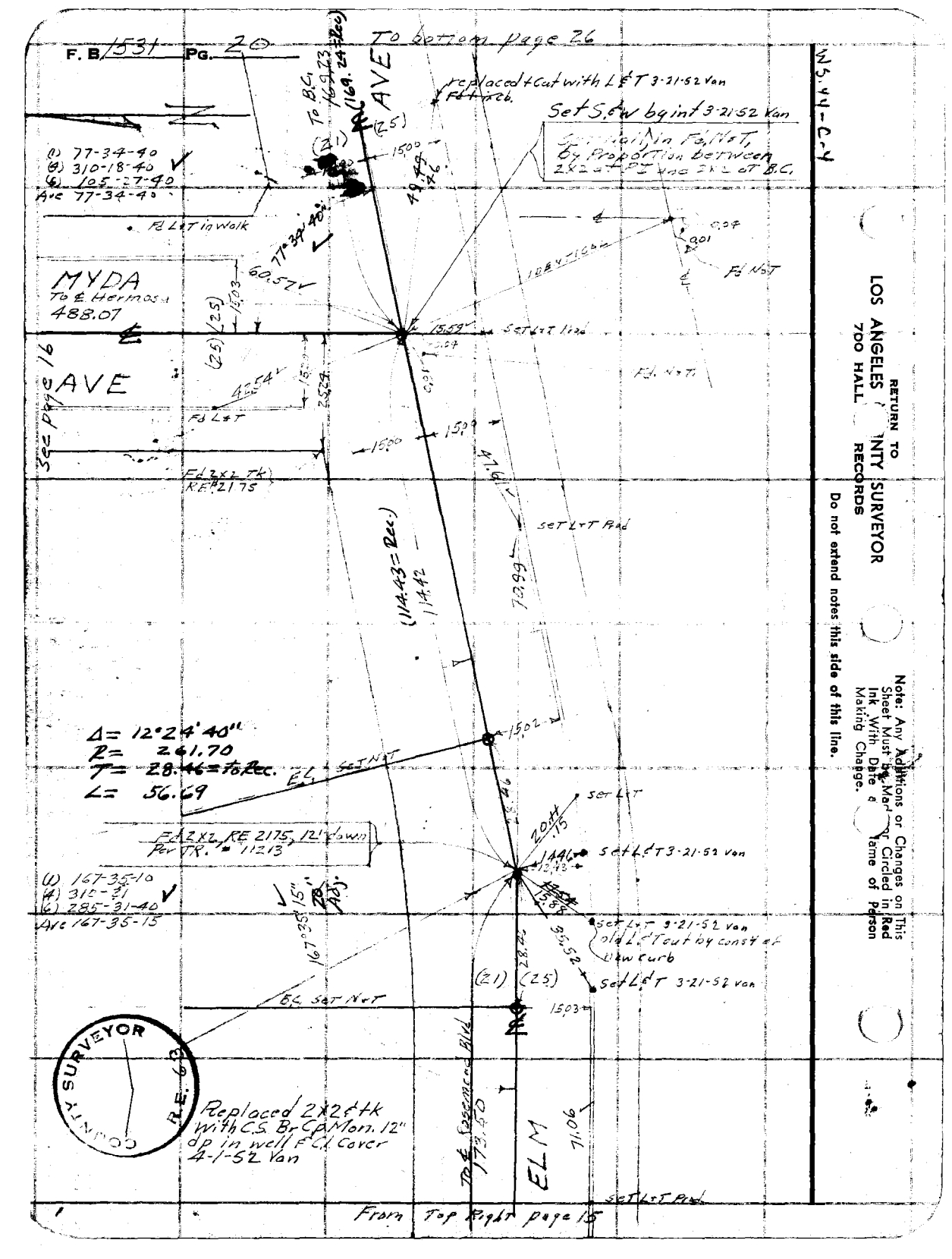
F. B. 1531 PG. 20
To bottom page 26
WS.44-C-4
AVE
To B.C. 169.73 (169.24=Rec)
replaced & cut with L&T 3-21-52 Van
Set S.&W bg int 3-21-52 Van
Set Nail in Fd. N&T, by Proportion between 2X2 at PI and 2X2 at B.C.
(1) 77-34-40
(4) 310-18-40
(6) 105-27-40
Ave 77-34-40
Fd L&T in Walk
77°34'40"
60.57
MYDA
To ℄ Hermosa
488.07
AVE
See page 16
Fd L&T
Fd 2X2 Tk
RE 2175
Set L&T Rod
Fd N&T
Fd N&T
(114.43=Rec.)
114.42
70.99
Δ= 12°24'40"
R= 261.70
T= 28.46=To Rec.
L= 56.69
E.C. Set N&T
Set L&T
Fd 2X2, RE 2175, 12' down
Per TR. # 11213
Set L&T 3-21-52 Van
(1) 167-35-10
(4) 310-31
(6) 285-31-40
Ave 167-35-15
167°35'15"
Set L&T 3-21-52 Van
old L&T cut by const of new curb
Set L&T 3-21-52 Van
B.C. Set N&T
Replaced 2X2 & tk with C.S. Br Cp Mon. 12" dp in well & Cl Cover 4-1-52 Van
To ℄ Rosemead Blvd
173.50
ELM
71.06
Set L&T Rod
From Top Right page 15
COUNTY SURVEYOR
R.E. 63
RETURN TO
LOS ANGELES COUNTY SURVEYOR
700 HALL RECORDS
Do not extend notes this side of this line.
Note: Any Additions or Changes on This Sheet Must be Made or Circled in Red Ink With Date and Name of Person Making Change.

Notes Ck'd by KRM	Survey of Hermosa Dr. S.S. Dist
Map No. B-2515	W. O. 8351 Tape No. 041 St'd 68 °F.
Office Work Cox	Surveyed by N. R. Smith
Checked McPherson	Notes N.R.S. Date April 1949
Date Jan. '55	Indexed A. C. Johnson

F. B. 1537 PG. 21

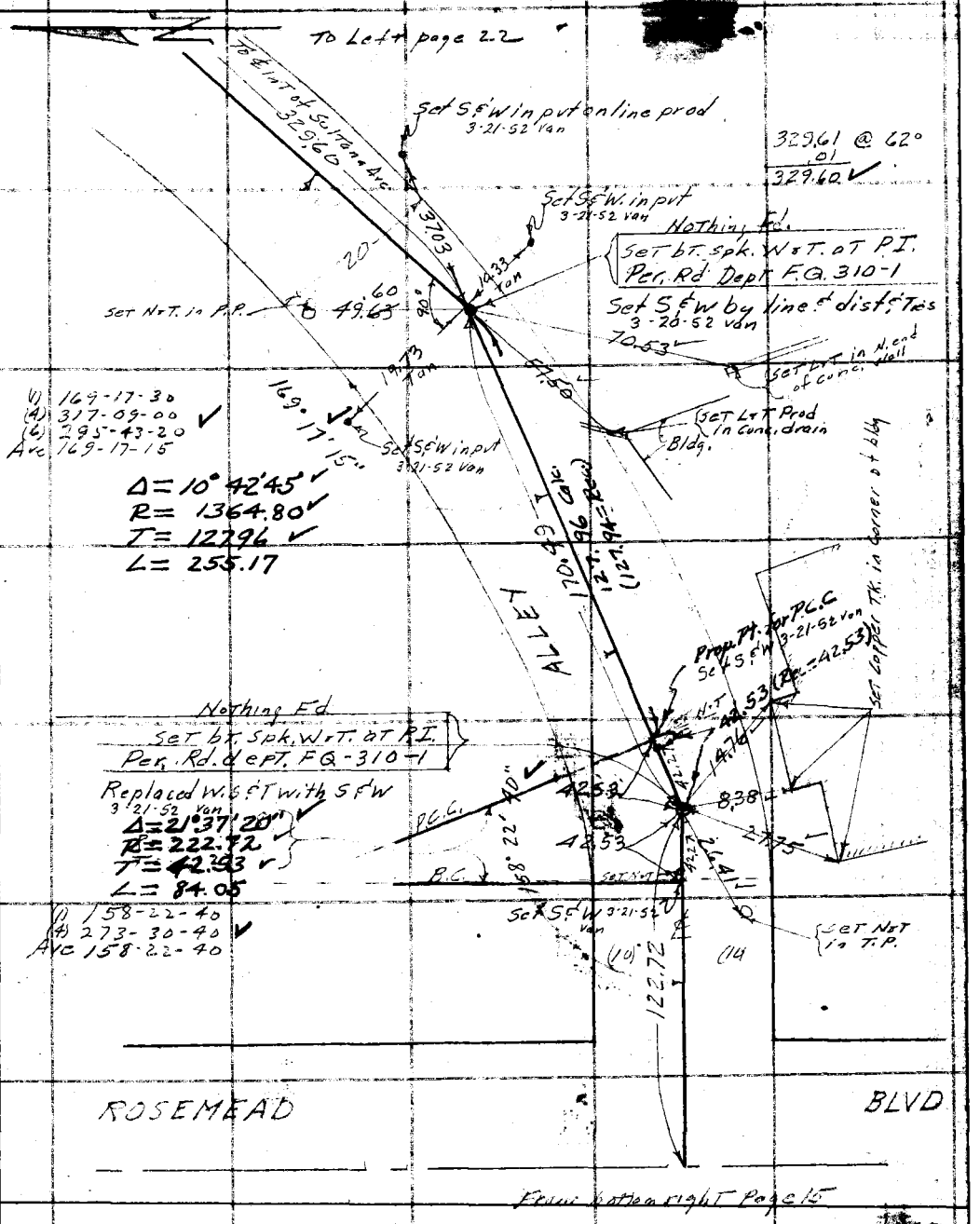

Note: Any Additions or Changes on This Sheet Must Be Made Circled in Red Ink With Date and Time of Person Making Change.

Do not extend notes this side of this line.

RETURN TO
LOS ANGELES CITY SURVEYOR
700 HALL OF RECORDS

FORM 247 5M 5-46

F. B. 1531 PG. 22

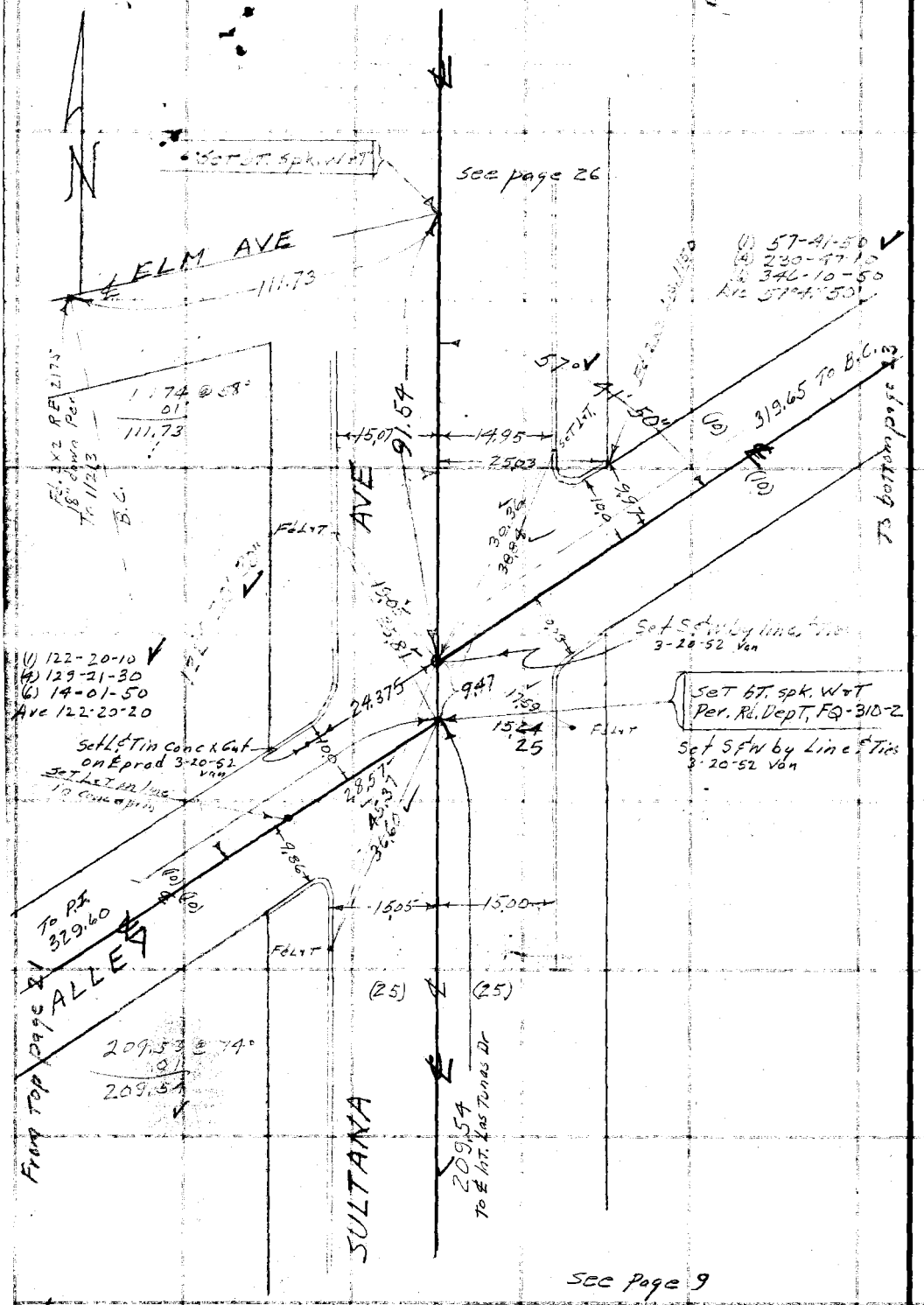

WS.44-C-4

RETURN TO
LOS ANGELES COUNTY SURVEYOR
700 HALL OF RECORDS

Do not extend notes this side of this line.

Note: Any Additions or Changes on This Sheet Must be Made or Circled in Red Ink With Date and Name of Person Making Change.

C.L.1289

Notes Ck'd by V.R.M.	Survey of Hermosa [illegible]
Map No. B-2515	W. O. 8351 Tape No. 04 St'd 68 °F
Office Work [illegible]	Surveyed by N. R. Smith
Checked McPherson	Notes N.R.S. Date [illegible]-19-49
Date Jan '55	Indexed A. C. Johnson

F. B. 1534 PG. 23

WS. 44 - C-4

Note: Any Additions or Changes on This Sheet Must be Made Circled in Red Ink With Date and Name of Person Making Change.

Do not extend notes this side of this line.

RETURN TO LOS ANGELES CITY SURVEYOR
700 HALL C. RECORDS

FORM 247 5M 11-46

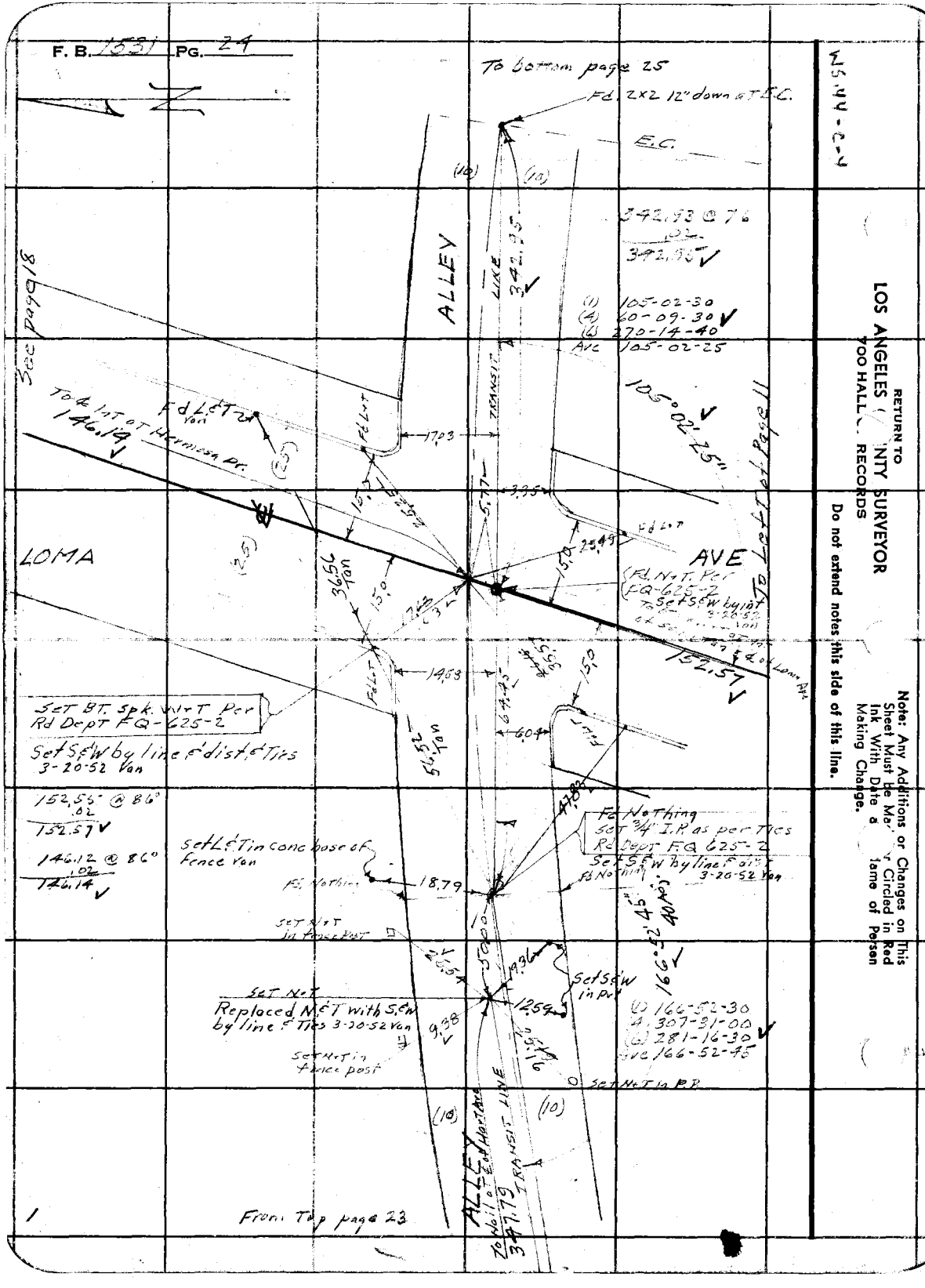
F. B. 1531 PG. 24
To bottom page 25
Fd. 2x2 12" down at E.C.
E.C.
(10)
(10)
342.93 @ 76
.02
342.95
ALLEY
LINE
342.95
(1) 105-02-30
(4) 60-09-30
(6) 270-14-40
Ave 105-02-25
See page 18
105°02'25"
To Left of Page 11
To ℄ Int of Hermosa Pr.
146.14
Fd L&T Van
TRANSIT
17.03
3.35
5.77
LOMA
AVE
Fd. N&T. Per FQ-625-2
Set S&W by int
152.57
℄ of Loma Ave
36.56 Tan
14.53
Set BT. Spk. W&T Per Rd Dept FQ-625-2
Set S&W by line & dist. & Ties 3-20-52 Van
56.52 Tan
6.04
152.55 @ 86°
.02
152.57
146.12 @ 86°
.02
146.14
Set L&T in conc base of fence Van
Fd. Nothing
18.79
Fd Nothing
Set 3/4" I.R. as per Ties Rd Dept FQ 625-2
Set S&W by line & dist 3-20-52 Van
Fd Nothing
166°52'45"
40 Ave
Set N&T in fence post
Set S&W in Pr
Set N&T
Replaced N&T with S&W by line & Ties 3-20-52 Van
12.59
9.38
(1) 166-52-30
(4) 307-31-00
(6) 281-16-30
Ave 166-52-45
Set N&T in fence post
Set N&T in P.P.
(10)
(10)
ALLEY
To Nail at E. of Hartland
347.79
TRANSIT LINE
From Top page 23
1
RETURN TO
LOS ANGELES COUNTY SURVEYOR
700 HALL OF RECORDS
Do not extend notes this side of this line.
Note: Any Additions or Changes on This Sheet Must be Ma[illegible] Circled in Red Ink With Date a[illegible] Name of Person Making Change.

Notes Ck'd by KRM	Survey of Hermosa Dr. Sp.
Map No. B-2515	W. O. 8351 Tape No. 041 St'd 68° °F
Office Work Cox	Surveyed by N. R. Smith
Checked McPherson	Notes N.R.S. Date 4-21-49
Date Jan. '55	Indexed E. C. Johnson

F. B. 1531 PG. 25

WS 44-C-4

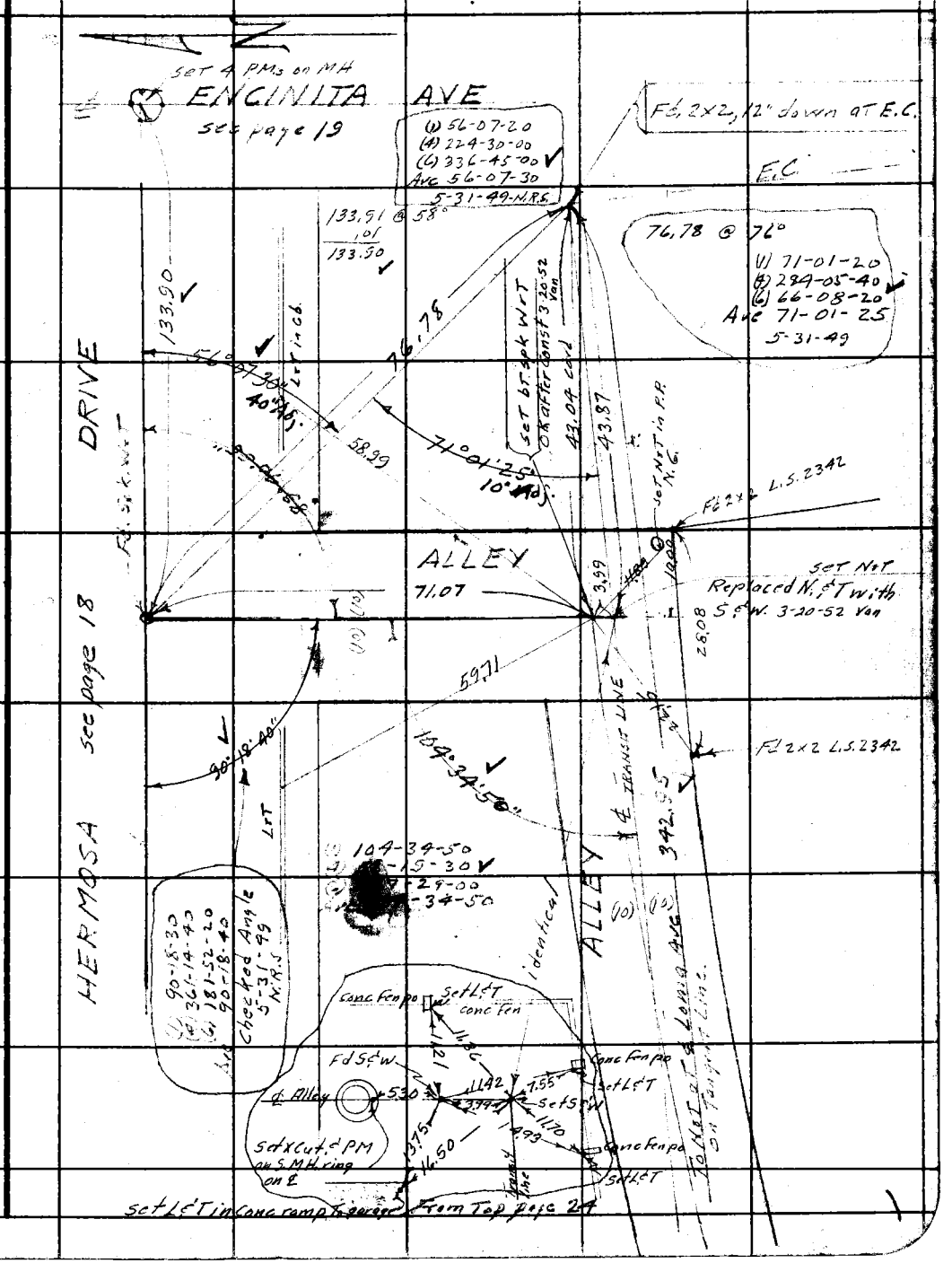

Note: Any Additions or Changes on This Sheet Must be Made Circled in Red Ink With Date and Name of Person Making Change.

Do not extend notes this side of this line.

RETURN TO
LOS ANGELES C ITY SURVEYOR
700 HALL C. RECORDS

FORM 247 SM 11-46

F. B. 1531 PG. 26

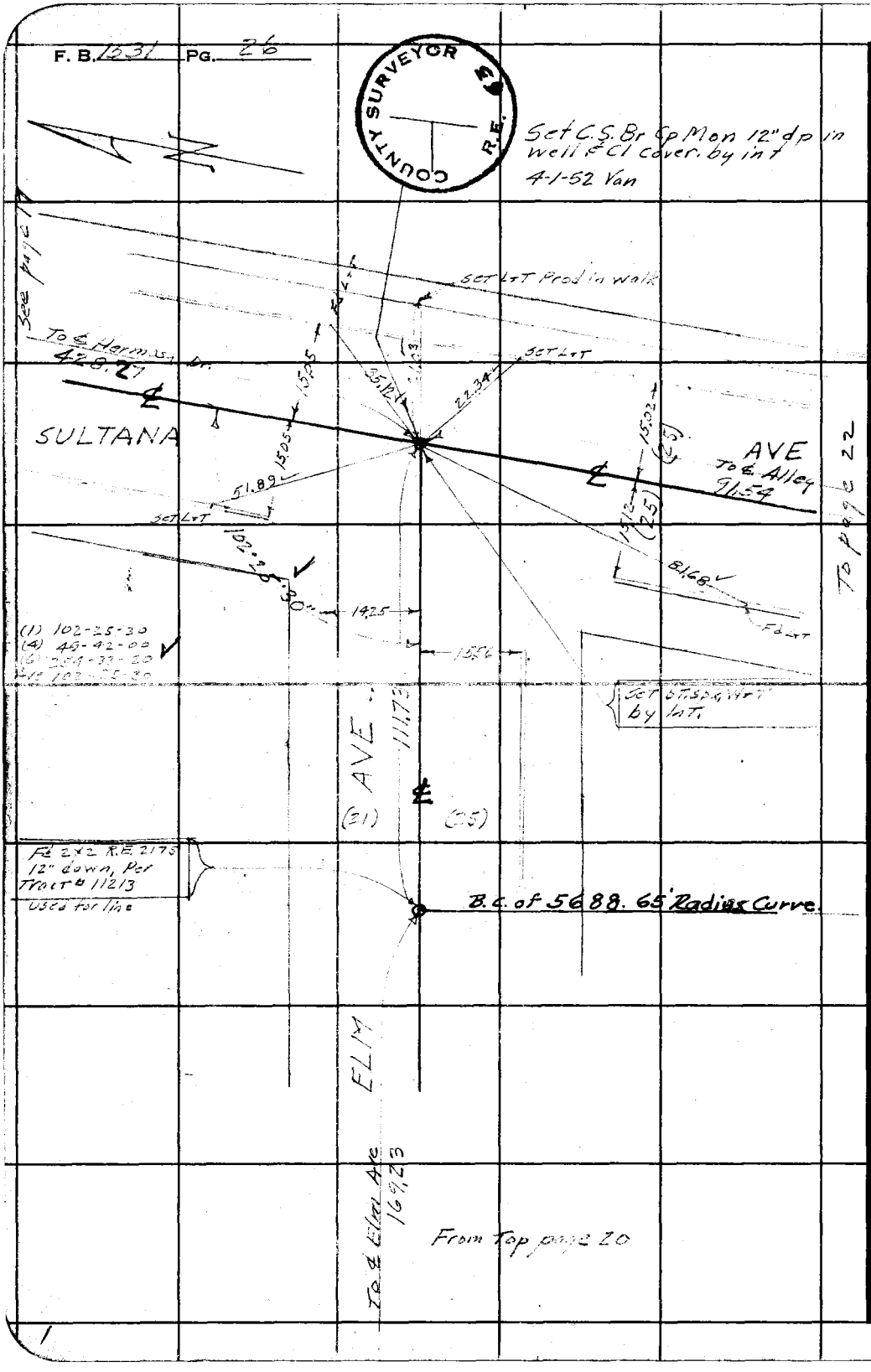

WS.44-C-4

RETURN TO
LOS ANGELES COUNTY SURVEYOR
700 HALL OF RECORDS

Do not extend notes this side of this line.

Note: Any Additions or Changes on This Sheet Must Be Made or Circled in Red Ink With Date and Name of Person Making Change.

Notes Ck'd by KRM	Survey of Hermosa Dr S.S. Dist
Map No. B-2515	W. O. 8351 Tape No. 030 St'd 68 °F
Office Work Cox	Surveyed by N. R. Smith
Checked McPherson	Notes N.R.S. Date 4-28-49
Date Jan '55	Indexed C. Johnson

F. B. 1531 Pg. 27

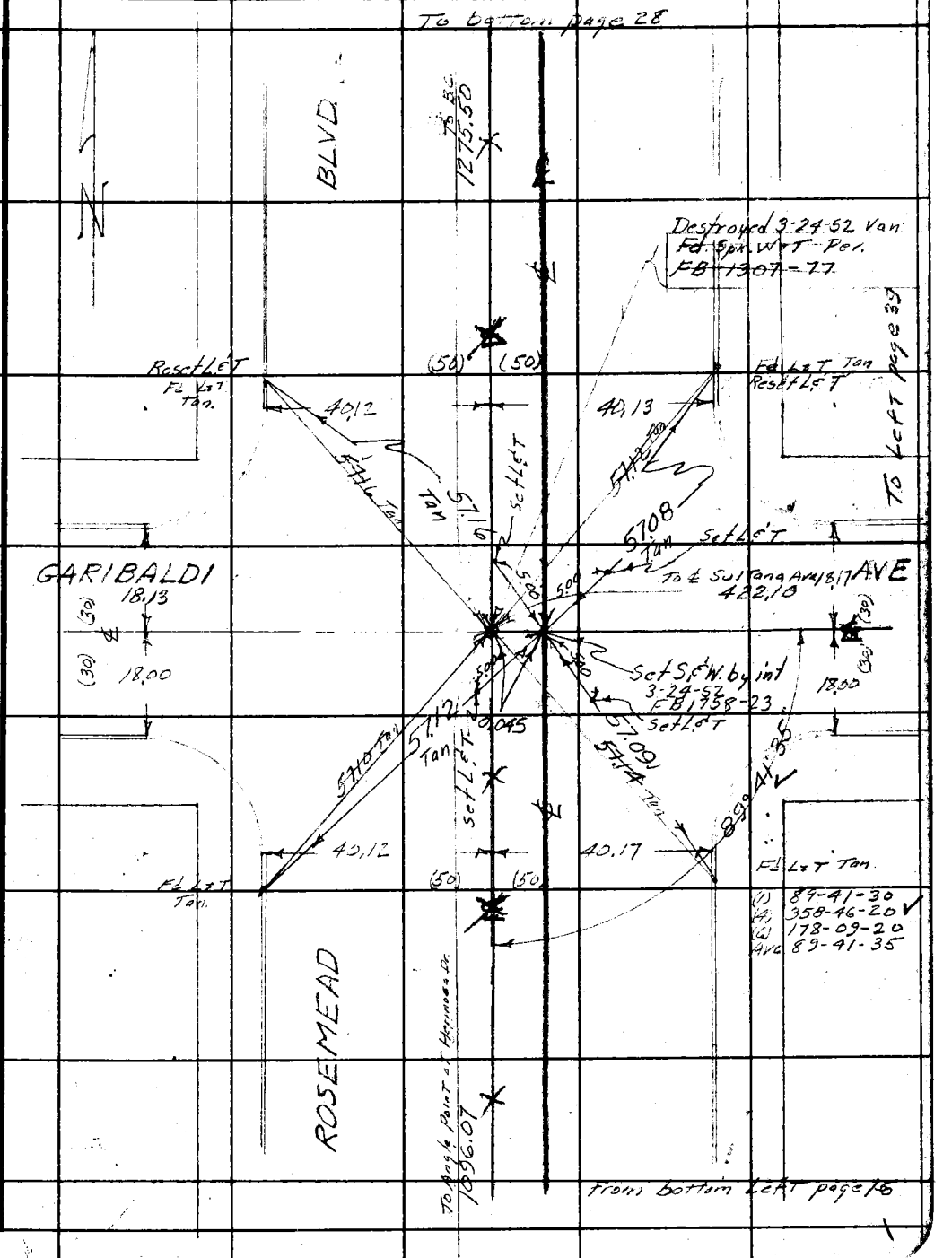

Note: Any Additions or Changes on This Sheet Must Be Made Circled in Red Ink With Date and Time of Person Making Change.

Do not extend notes this side of this line.

RETURN TO
LOS ANGELES COUNTY SURVEYOR
700 HALL OF RECORDS

FORM 247 5M 11-46

F. B. 1531 PG. 28

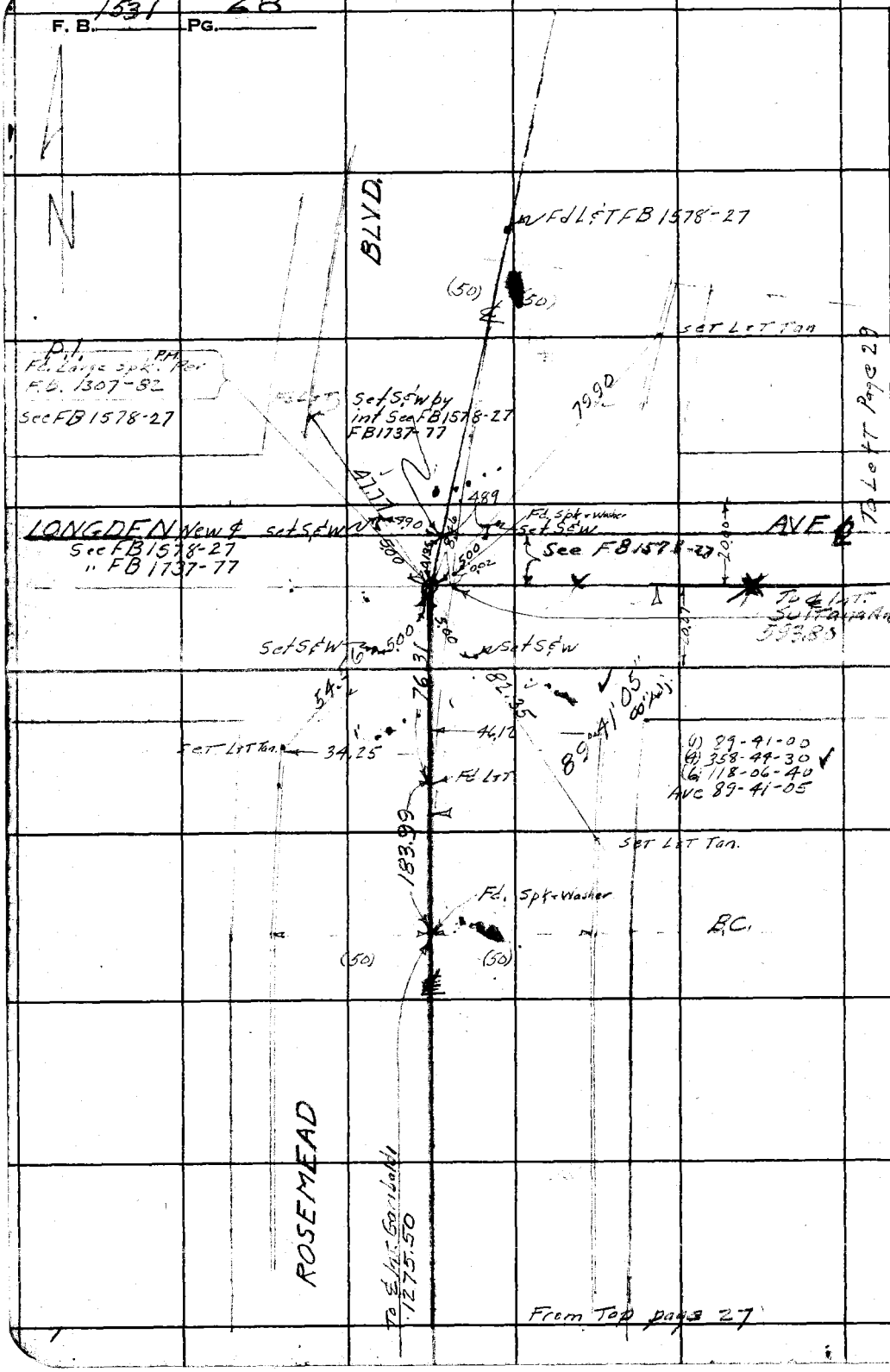

To Left Page 29

RETURN TO
LOS ANGELES COUNTY SURVEYOR
700 HALL OF RECORDS

Do not extend notes this side of this line.

Note: Any Additions or Changes on This Sheet Must be Made in Ink With Date and Name of Person Making Change.

Notes Ck'd by KRM	Survey of Hermosa Dr. S.S. Inst.
Map No. B-2515	W. O. 8351 Tape No. 030 St'd 68 °F
Office Work Cop	Surveyed by N.R. Smith
Checked McPherson	Notes N.R.S. Date May 1949
Date Jan '55	Indexed A. C. Johnson

F. B. 1531 Pg. 29

WS. 44-C-4

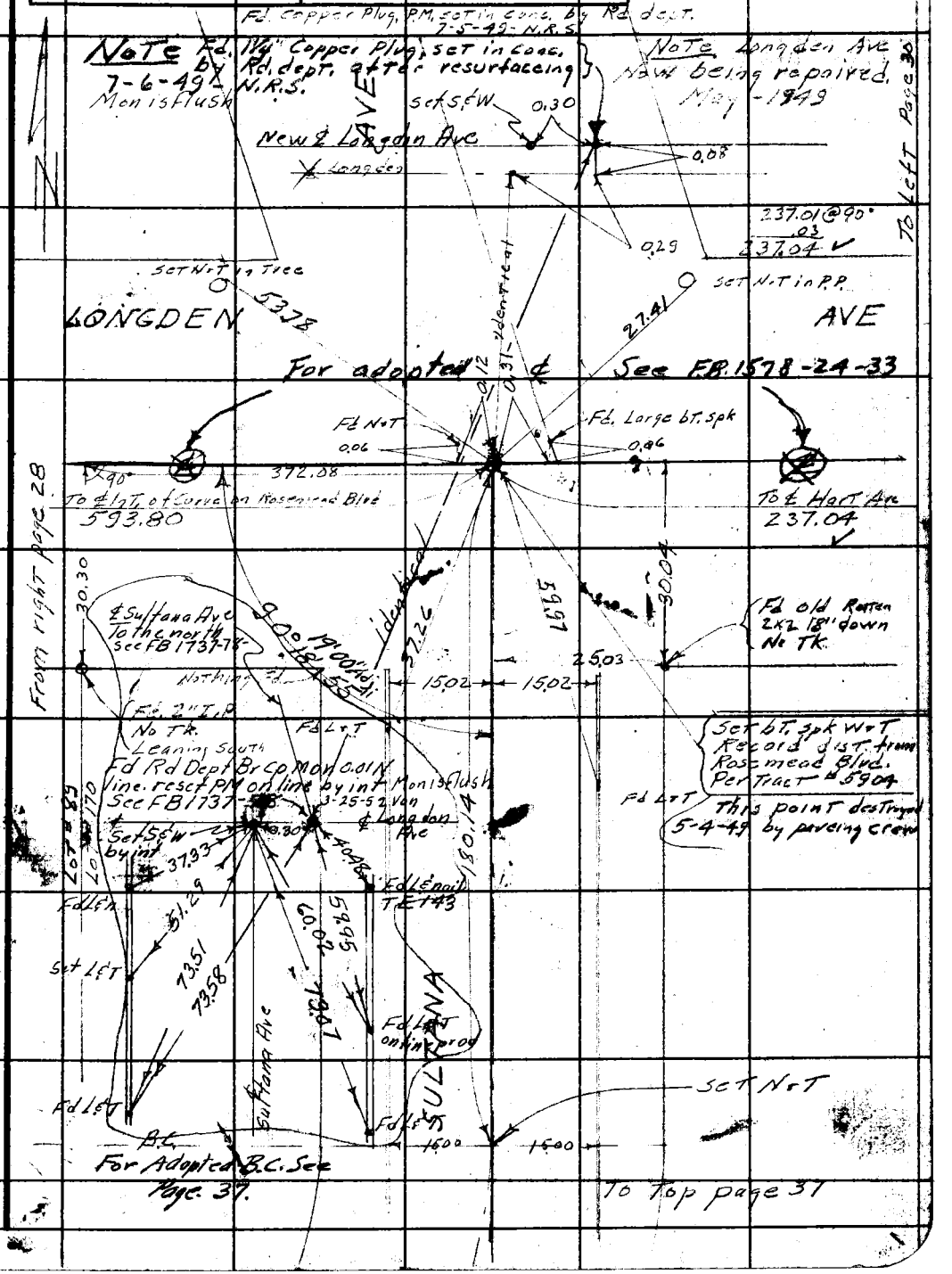

Note: Any Additions or Changes on This Sheet Must be Made Circled in Red Ink With Date and Name of Person Making Change.

Do not extend notes this side of this line.

RETURN TO
LOS ANGELES COUNTY SURVEYOR
700 HALL OF RECORDS

FORM 247 5M 11-46


F. B. 1531 PG. 30
Note Fd. 1¼" copper plug in conc. set 0.05 N. of ℄ after resurfacing by Rd. dept. Flush 6-29-49, N.A.S.
See F.B. 1737-78 3-25-52 Van
Set 1X2 Prod. Flush
Note, Longden Ave. Now being repaired May-1949
out 3-25-52 Van
Set Temporary 1X2 Per F.B. 293-47
LONGDEN AVE
To ℄ Sultana Ave 237.04
To Livia Ave 150.98
adopted ℄
For adopted ℄ See F.B. 1578-24-33
Set L&T on line prod.
Rd Dept Mon Flush
Longden Ave
Hart Ave
Fd L&T
Fd. L&T
Fd. bT. spk. & W.
(1) 89-41-10
(4) 358-44-20
(6) 178-06-40
Ave 89-41-05
3-25-52 Van
AVE 1535.75
1535.81 @ 62°
.06
1535.75
(1) 89-41-40
(4) 358-46-20
(6) 178-10-00
Ave 89-41-40
Fd this S. & W. 0.05 E. of new int by Tan Ties, Set S&W by int & reset Tan Ties 3-29-52 Van
Set bT. spk. W.&T by int.
Set L&T
Fd. L&T
Set L&T reset L&T
GARIBALDI AVE
To ℄ Sultana Ave 417.23
To ℄ Loma Ave 417.15
Set C.S.B. Cp M 12" dp in well & C.I. Cover by int. 4-25-52 Van
Set L&T
Fd. L&T
909.14 @ 62°
.04
909.10
417.17 @ 62°
.02
417.15
HART
To ℄ Alley 909.10
Set L&T reset L&T
To bottom Left page 42
To Right page 39
From right page 29
To Left page 31
To bottom Left page 32
COUNTY SURVEYOR R.E. 63
RETURN TO LOS ANGELES COUNTY SURVEYOR 700 HALL OF RECORDS
Do not extend notes this side of this line.
Note: Any Additions or Changes on This Sheet Must be Made & Circled in Red Ink With Date and Name of Person Making Change.

Notes Ck'd by KRM	Survey of Hermosa Dr. S.S. Dist
Map No. B-2515	W. O. 8357 Tape No. 030 St'd 68 °F
Office Work Cox	Surveyed by N.R. Smith
Checked McPherson	Notes N.R.S. Date May 1949
Date Jan '55	Indexed [illegible]

F. B. 1531 PG. 31

WS 44-C-4

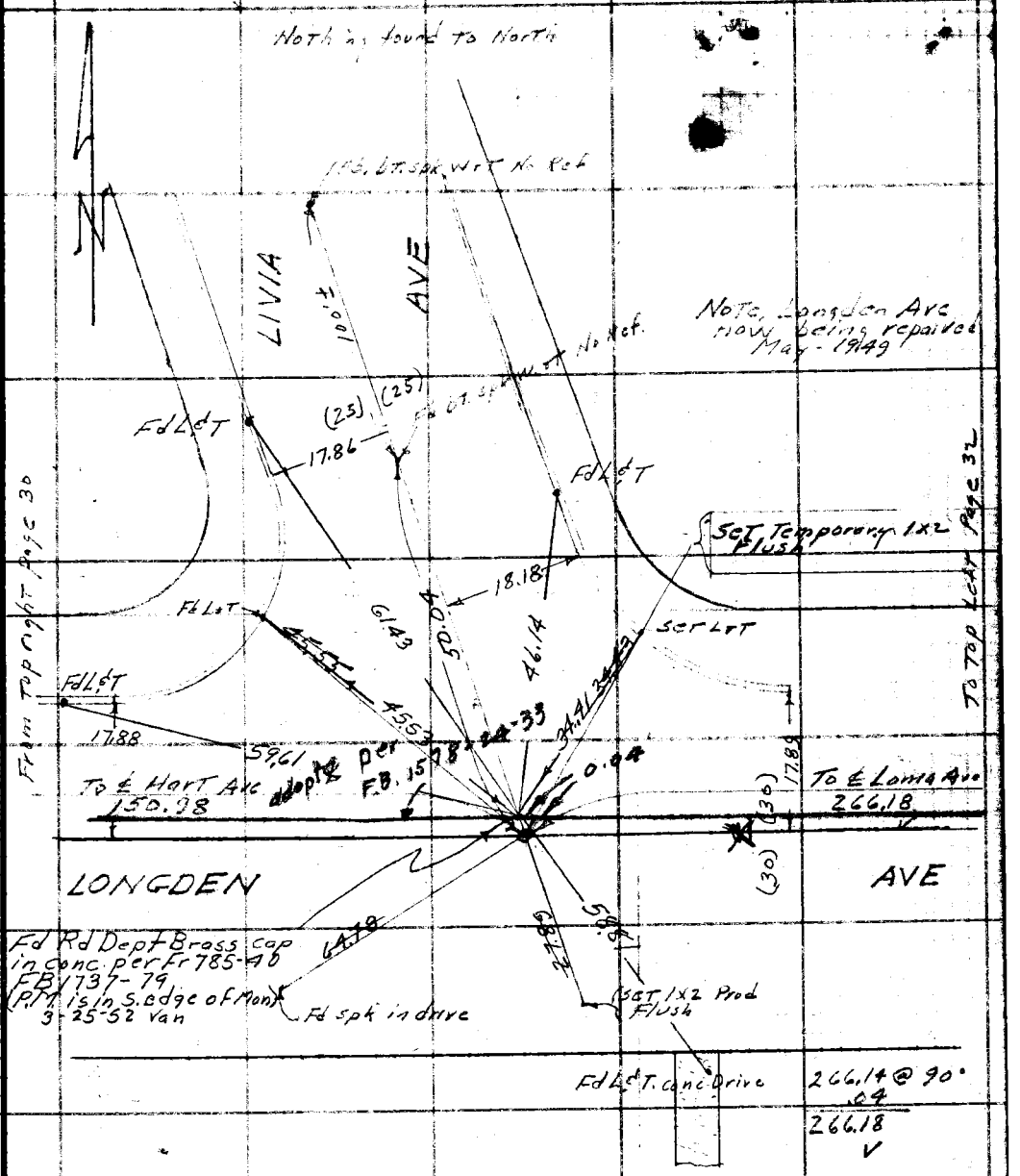

Note: Any Additions or Changes on This Sheet Must be Made Circled in Red Ink With Date and Name of Person Making Change.

Do not extend notes this side of this line.

RETURN TO
LOS ANGELES COUNTY SURVEYOR
700 HALL OF RECORDS

FORM 247 5M 5-46

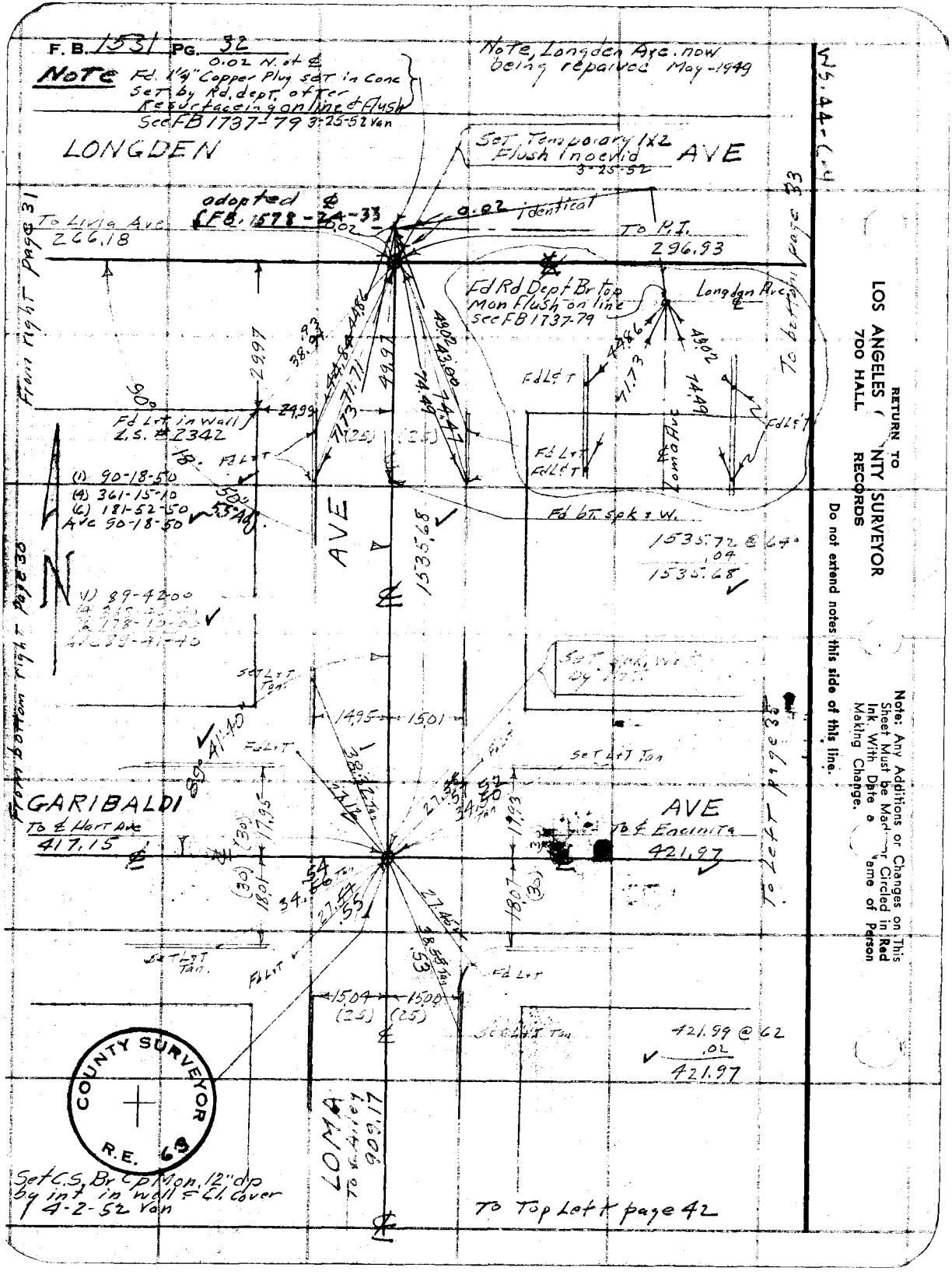
F. B. 1531 PG. 32
0.02 N. of ℄
NOTE Fd. 1¼" Copper Plug set in Conc Set by Rd. dept. after Resurfacing on line & Flush
See FB 1737-79 3-25-52 Van
Note, Longden Ave. now being repaived May-1949
LONGDEN AVE
Set Temporary 1x2 Flush in oevid 3-25-52
adopted ℄ (FB. 1578-24-33)
0.02 identical
To Livia Ave. 266.18
To P.I. 296.93
Fd Rd Dept Br top Mon Flush on line See FB 1737-79
Longden Ave
From right page 31
To bottom page 33
Fd L&T in wall L.S. #2342
(1) 90-18-50
(4) 361-15-10
(6) 181-52-50
Ave 90-18-50
(1) 89-42-00
AVE
1535.68
1535.72 @ 64°
.04
1535.68
From bottom right page 30
Set L&T Tan
14.95
15.01
GARIBALDI AVE
To ℄ Hart Ave 417.15
To ℄ Encinita 421.97
To Left page 35
Set L&T Tan
15.04
15.00
421.99 @ 62
.02
421.97
LOMA
To S. Ailey 909.17
Set C.S. Br Cp Mon. 12" dp by int in wall & Cl. Cover 4-2-52 Van
To Top Left page 42
COUNTY SURVEYOR R.E. 69
RETURN TO LOS ANGELES COUNTY SURVEYOR 700 HALL RECORDS
Do not extend notes this side of this line.
Note: Any Additions or Changes on This Sheet Must be Made or Circled in Red Ink With Date and Name of Person Making Change.

Notes Ck'd by KRM	Survey of Hermosa Dr. S.S. Dist
Map No. B-2516	W. O 8351 Tape No. 030 St'd 68 °F
Office Work Cox	Surveyed by N. R. Smith
Checked McPherson	Notes N.R.S. Date May-1949
Date Jan. '55	Indexed R. C. Johnson

F. B. 1531 Pg. 33

WS 44-C-4

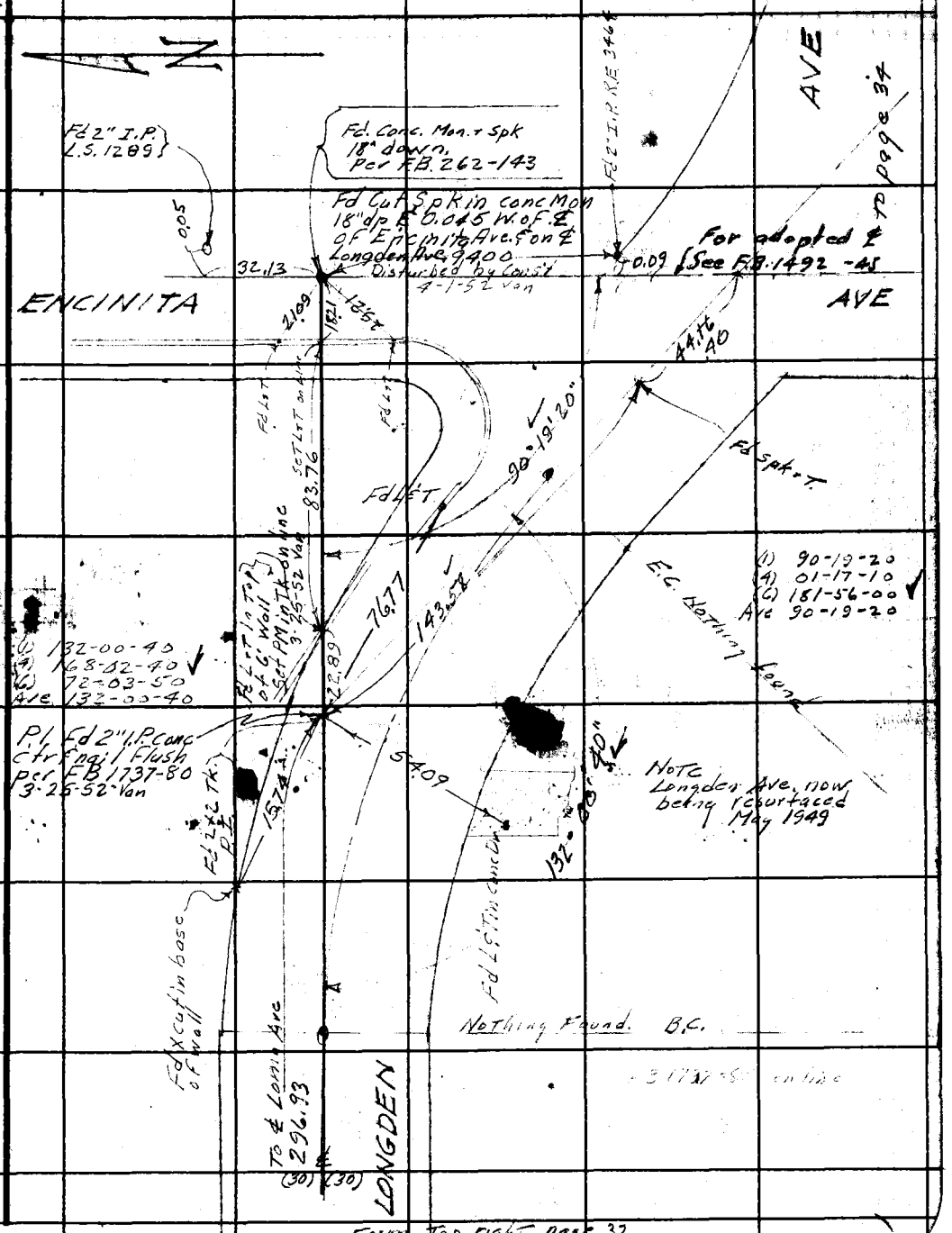

From Top right page 32

Note: Any Additions or Changes on This Sheet Must be Made Circled in Red Ink With Date and Time of Person Making Change.

Do not extend notes this side of this line.

RETURN TO
LOS ANGELES C ITY SURVEYOR
700 HALL C. RECORDS

FORM 247 5M 11-46

F. B. 1531 PG. 34

W344-C-4

RETURN TO
LOS ANGELES COUNTY SURVEYOR
700 HALL OF RECORDS

Do not extend notes this side of this line.

Note: Any Additions or Changes on This Sheet Must be Made Circled in Red Ink With Date and Name of Person Making Change.

Notes Ck'd by KRM	Survey of Hermosa Dr. S.S. Dist
Map No. B-2515	W. O. 8357 Tape No. 030 St'd 68 °F
Office Work Cox	Surveyed by N.R. Smith
Checked McPherson	Notes N.R.S. Date May 1949
Date Jan. '55	Indexed E. C. Johnson

F. B. 1531 PG. 35

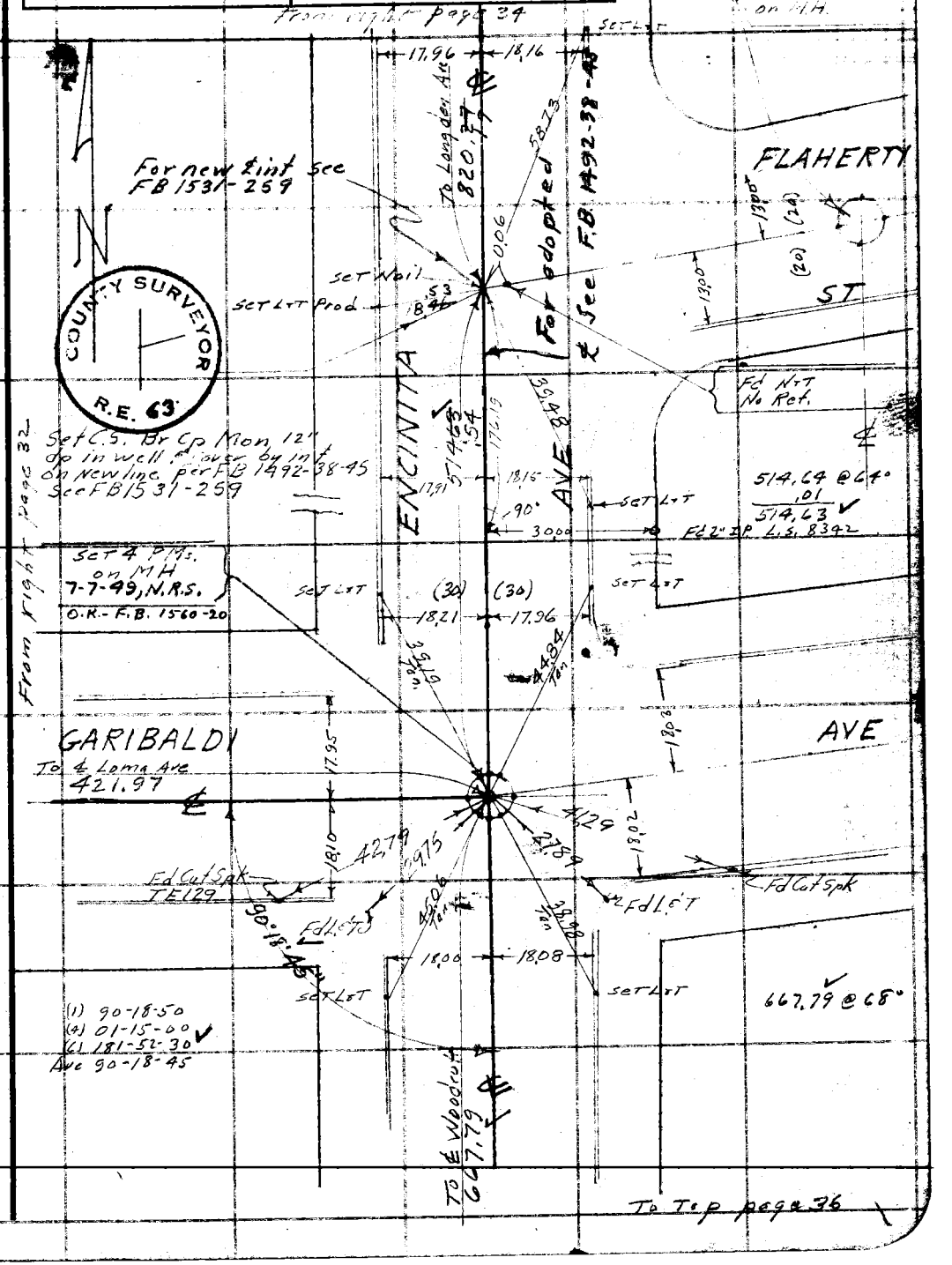

Note: Any Additions or Changes on This Sheet Must be Made Circled in Red Ink With Date and Name of Person Making Change.

Do not extend notes this side of this line.

RETURN TO LOS ANGELES COUNTY SURVEYOR 700 HALL OF RECORDS

FORM 247 5M 5-46

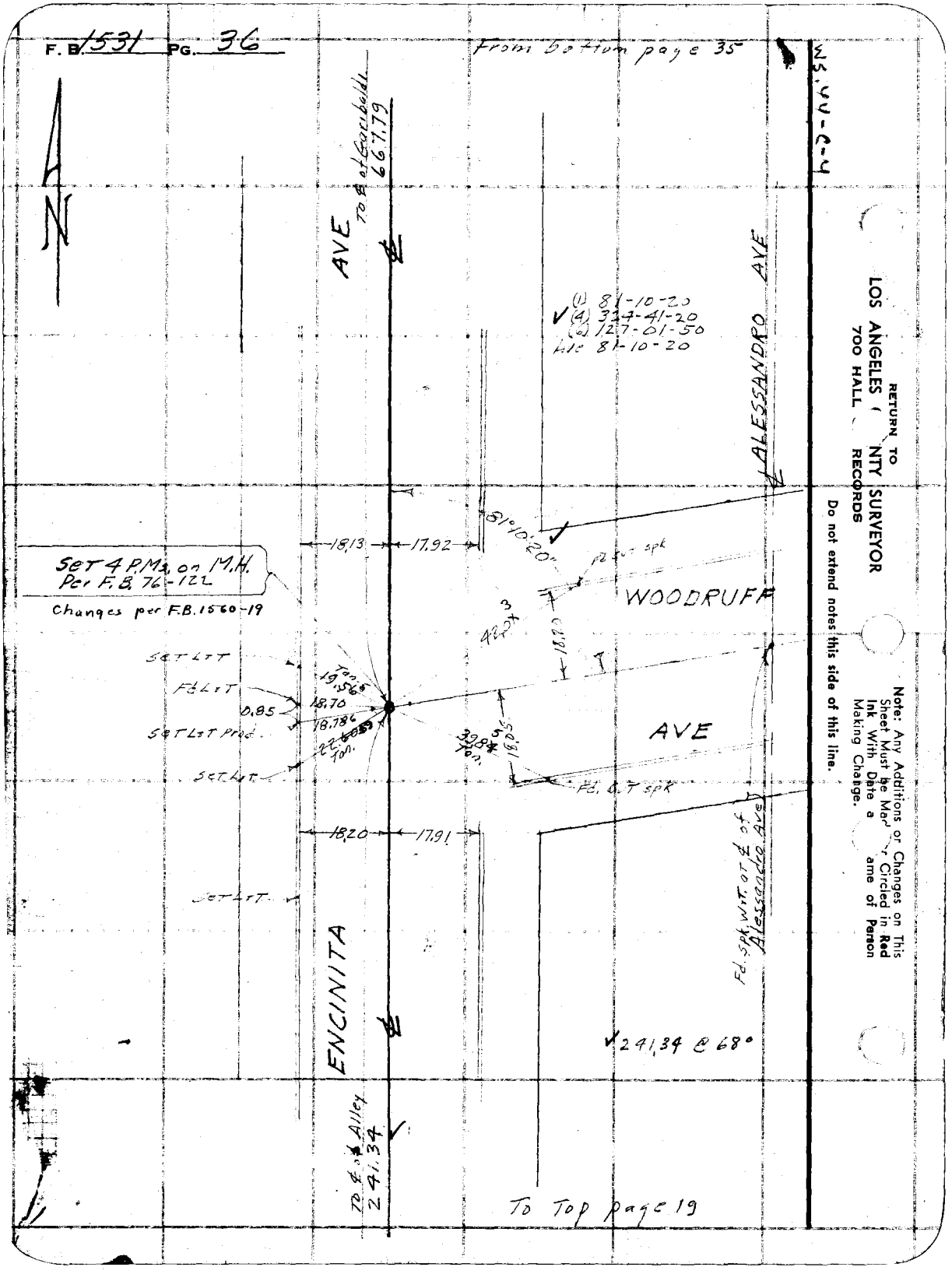
F. B. 1531 PG. 36
From bottom page 35
WS. 44-C-4
N
AVE
To ℄ of Garibaldi 667.79
(1) 81-10-20
(4) 324-41-20
(6) 127-01-50
Ave 81-10-20
ALESSANDRO AVE
81°10'20"
18.13
17.92
Set 4 P.Ms. on M.H.
Per F.B. 76-122
Changes per F.B. 1560-19
WOODRUFF
AVE
Set L&T
Fd L&T
0.85
18.70
18.786
Set L&T Prod.
Set L&T
18.20
17.91
Set L&T
ENCINITA
Fd. spk. W&T. of ℄ of Alessandro Ave
241.34 @ 68°
To ℄ of Alley 241.34
To Top page 19
RETURN TO
LOS ANGELES COUNTY SURVEYOR
700 HALL OF RECORDS
Do not extend notes this side of this line.
Note: Any Additions or Changes on This Sheet Must be Made or Circled in Red Ink With Date and Name of Person Making Change.

Notes Ck'd by KRM	Survey of Hermosa Dr. S.S. Dist
Map No. B-2515	W. O. 8357 Tape No. 030 St'd 68° °F
Office Work Log	Surveyed by N. R. Smith
Checked McPherson	Notes N.R.S. Date May 1949
Date Jan '55	Indexed R. C. Johnson

F. B. 1531 PG. 37

From bottom page 29

WS. 44-C-4

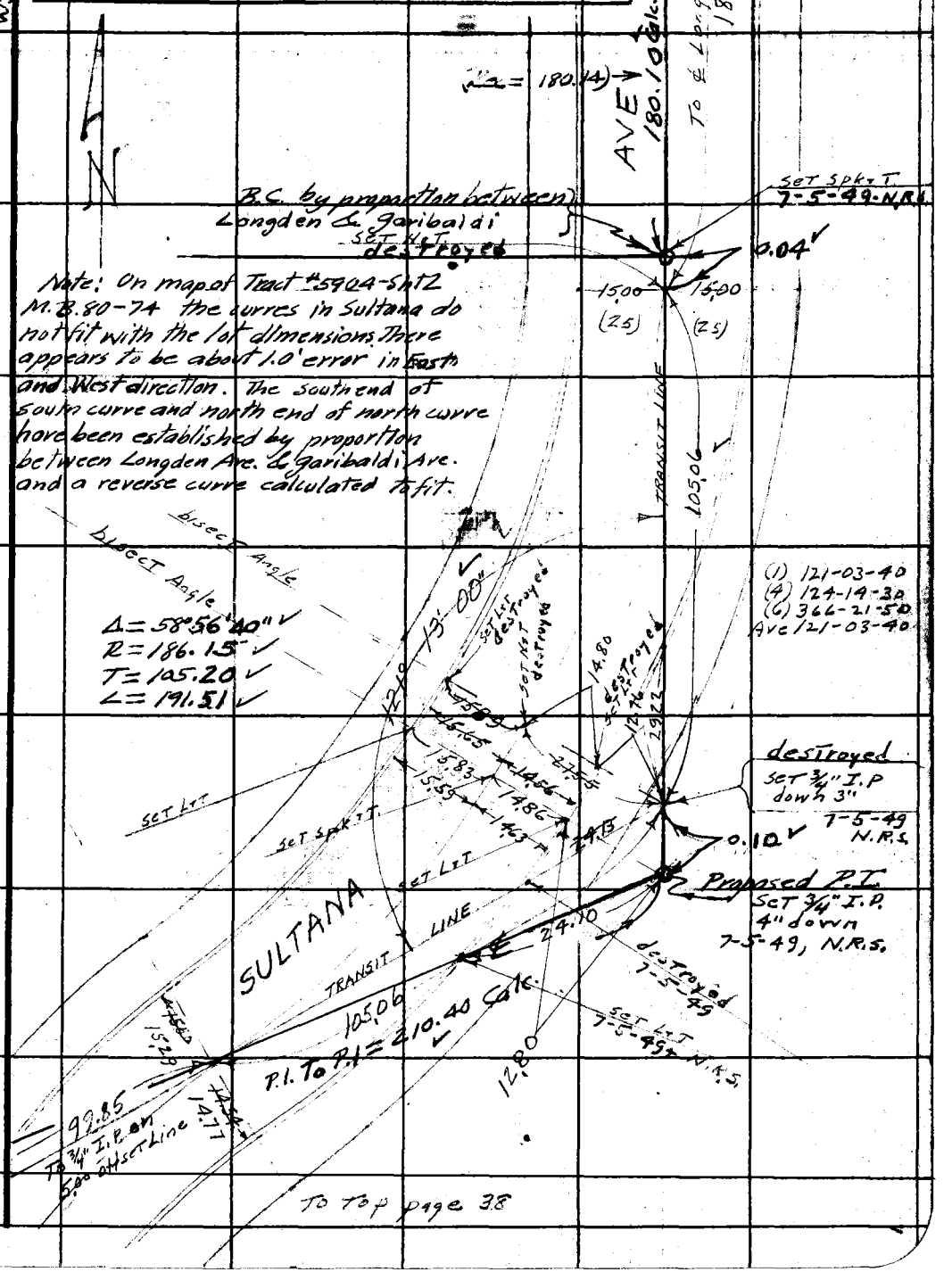

Note: On map of Tract #5904-Sht 2 M.B. 80-74 the curves in Sultana do not fit with the lot dimensions. There appears to be about 1.0' error in East and West direction. The south end of south curve and north end of north curve have been established by proportion between Longden Ave. & Garibaldi Ave. and a reverse curve calculated to fit.

Note: Any Additions or Changes on This Sheet Must Be Made Circled in Red Ink With Date and Name of Person Making Change.

Do not extend notes this side of this line.

RETURN TO LOS ANGELES COUNTY SURVEYOR 700 HALL OF RECORDS

FORM 247 5M 11-46

F. B. 1531 PG. 38

From bottom page 37

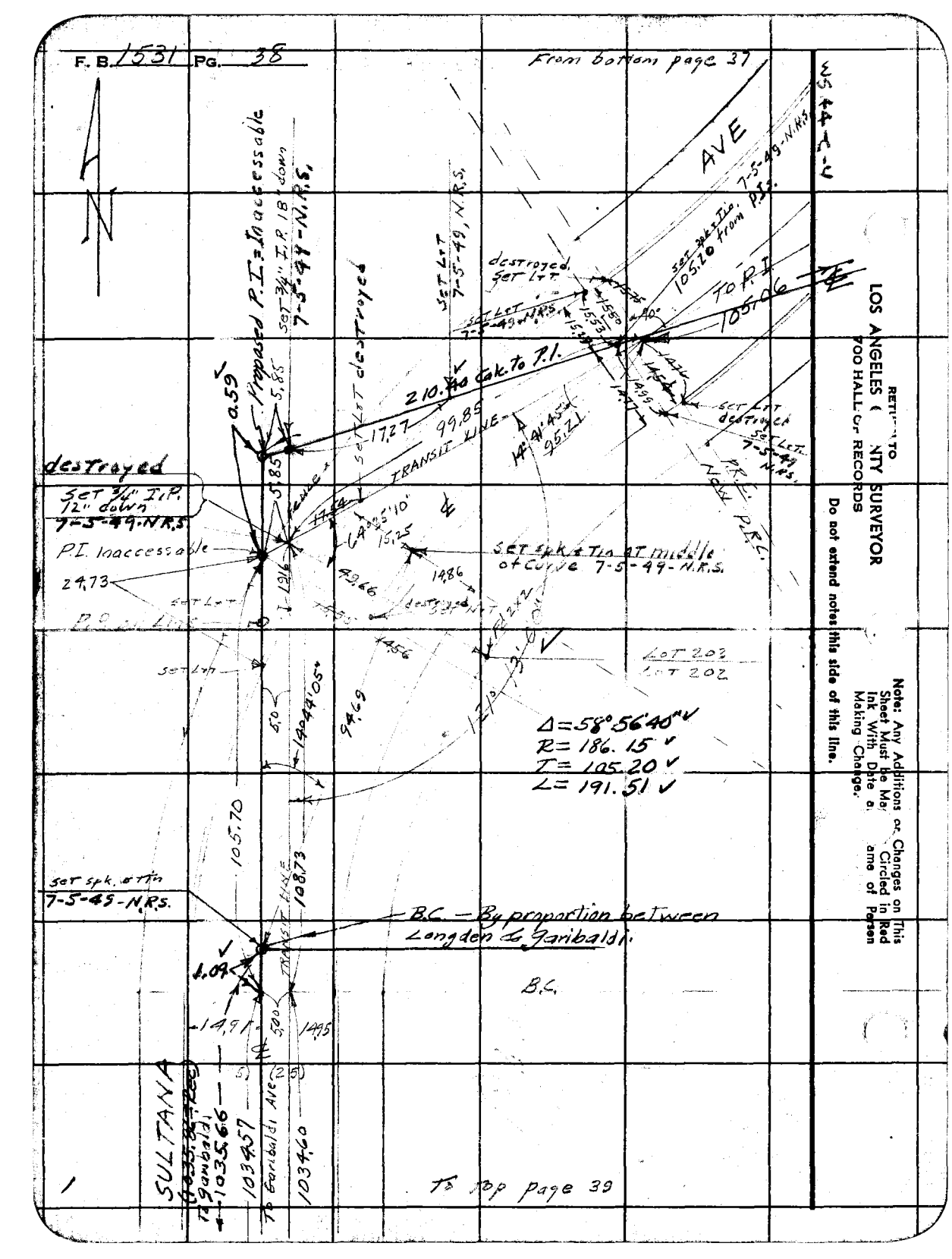

Notes Ck'd by KRM	Survey of Hermosa Dr S.S. Dist
Map No. 8-2515	W. O. 8351 Tape No. 030 St'd 68 °F
Office Work Cox	Surveyed by N. R. Smith
Checked McPherson	Notes N.R.S. Date May 1949
Date Jan. 55	Indexed

F. B. 1531 PG. 39

44-C-4

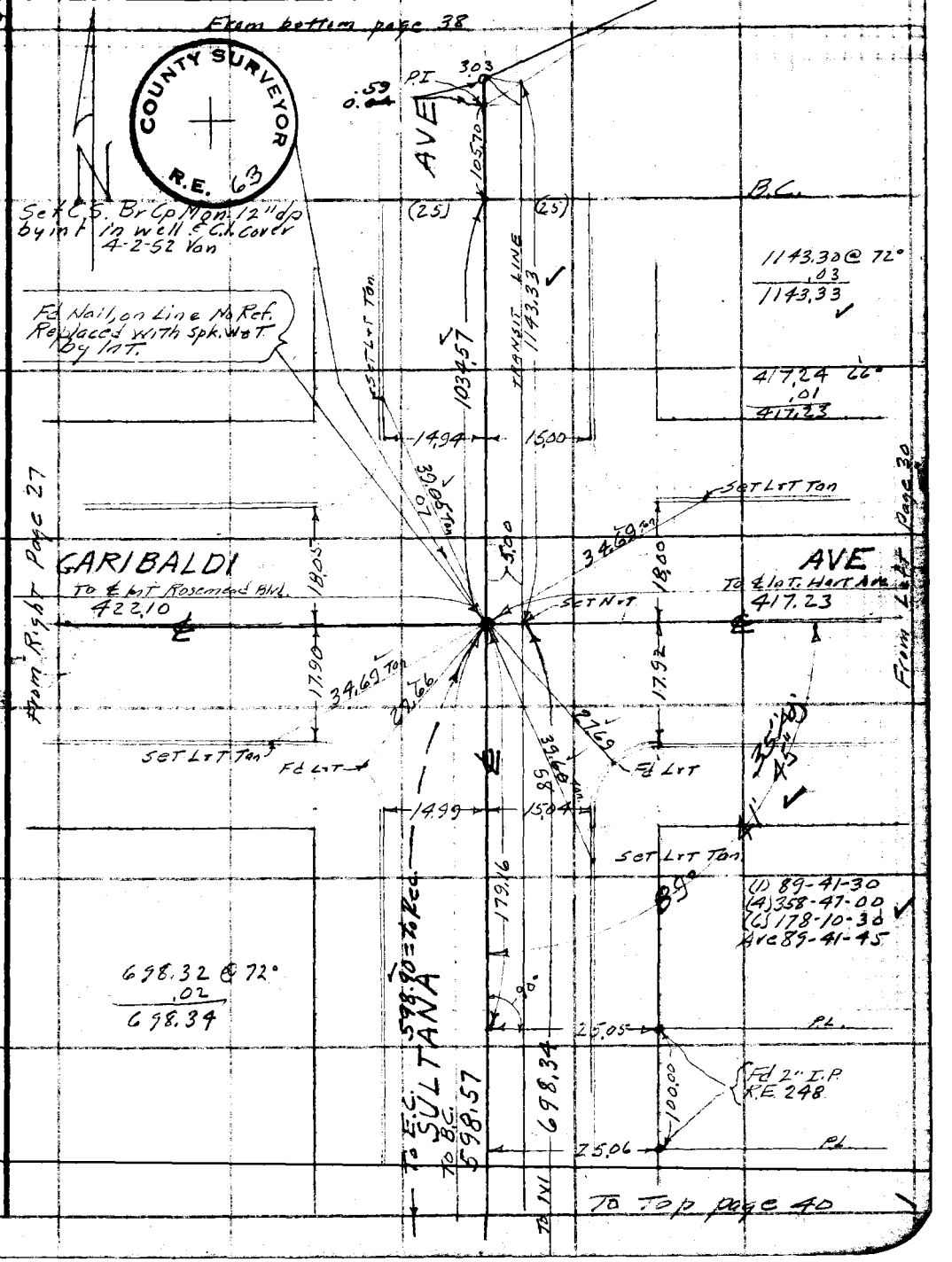

Note: Any Additions or Changes on This Sheet Must be Made Circled in Red Ink With Date and Name of Person Making Change.

Do not extend notes this side of this line.

RETURN TO
LOS ANGELES COUNTY SURVEYOR
700 HALL OF RECORDS

FORM 247 5M 5-46

F. B. 1531 PG. 40

From bottom page 39

Note: The north end of the north curve fixed Rec. distance from ℄ Garibaldi, south end of the south curved fixed Rec. distance from S. line of alley. Reverse curves of equal radius calculated to fit between these two points.

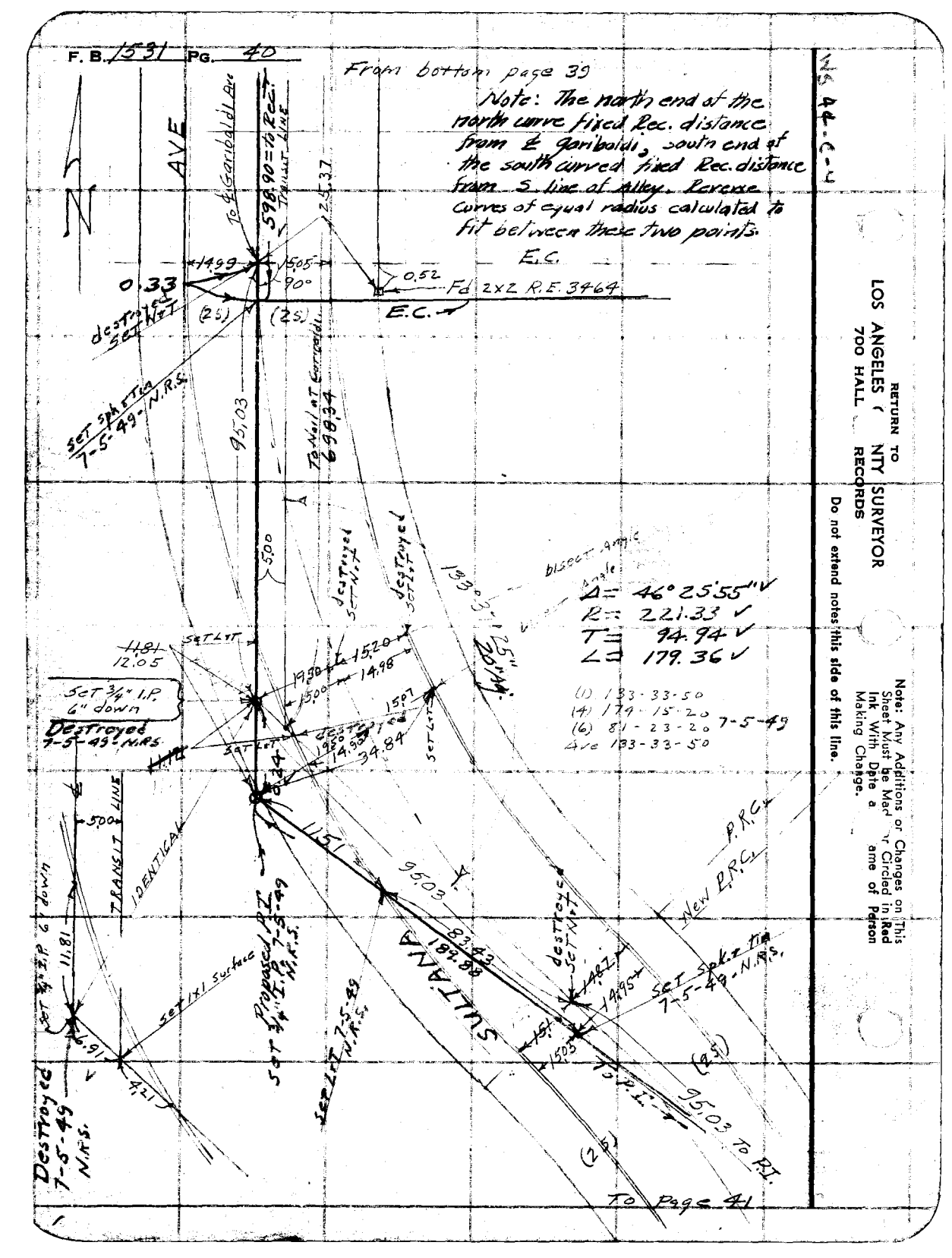

RETURN TO
LOS ANGELES COUNTY SURVEYOR
700 HALL OF RECORDS

Do not extend notes this side of this line.

Note: Any Additions or Changes on This Sheet Must be Made or Circled in Red Ink With Date and Name of Person Making Change.

L.S. 44-C-4

Notes Ck'd by KRM.	Survey of Hermosa Dr S.S. Dist
Map No. B-2515	W. O. 8351 Tape No. 030 St'd 68 °F
Office Work Cop	Surveyed by N. R. Smith
Checked McPherson	Notes N.R.S. Date May 1949
Date Jan. '55	Indexed A. C. Johnson

F. B. 1531 PG. 41

WS 44-C-4

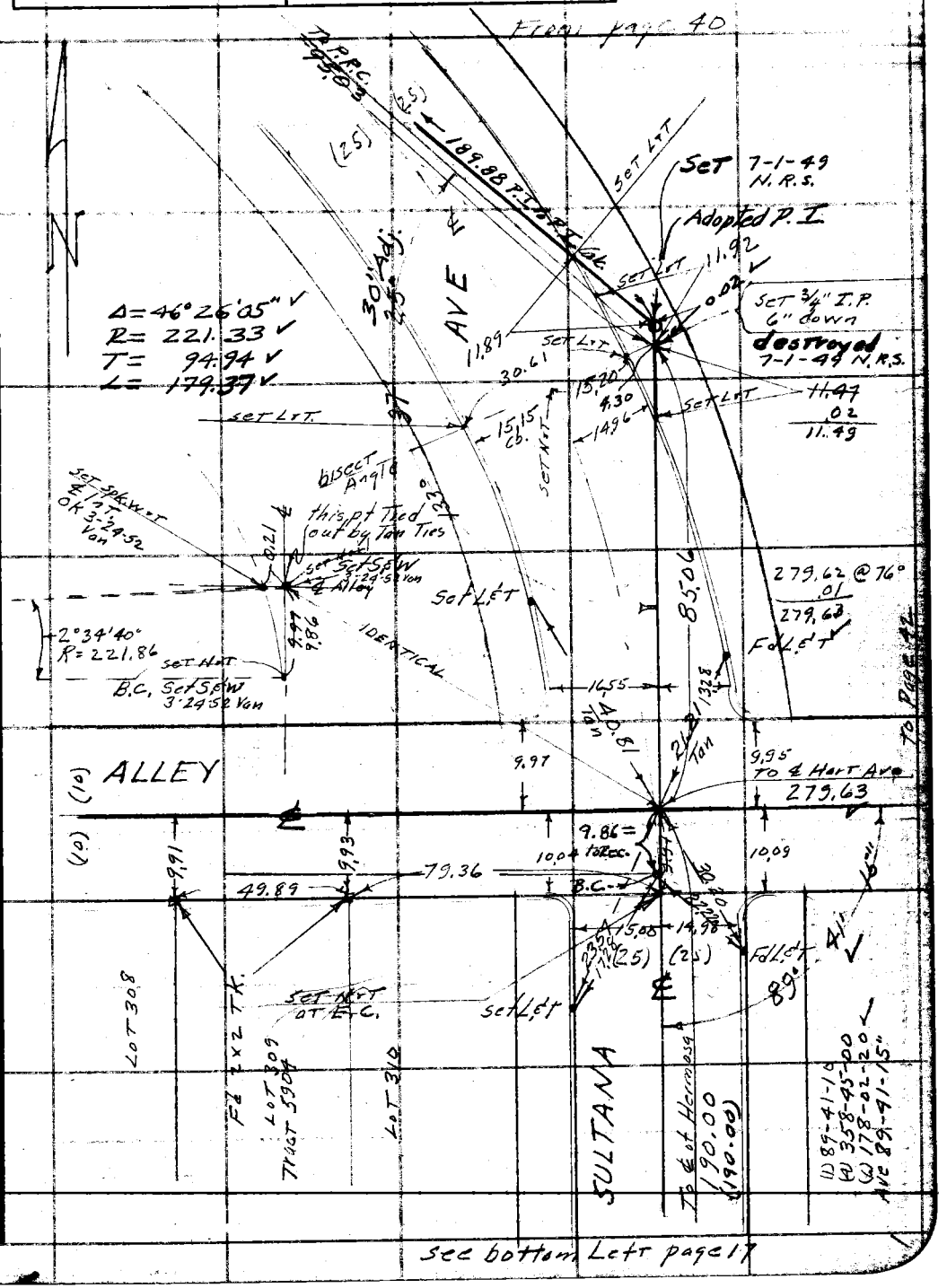

see bottom Left page 17

Note: Any Additions or Changes on This Sheet Must be Made Circled in Red Ink With Date and Name of Person Making Change.

Do not extend notes this side of this line.

RETURN TO
LOS ANGELES COUNTY SURVEYOR
700 HALL OF RECORDS

FORM 247 5M 5-46

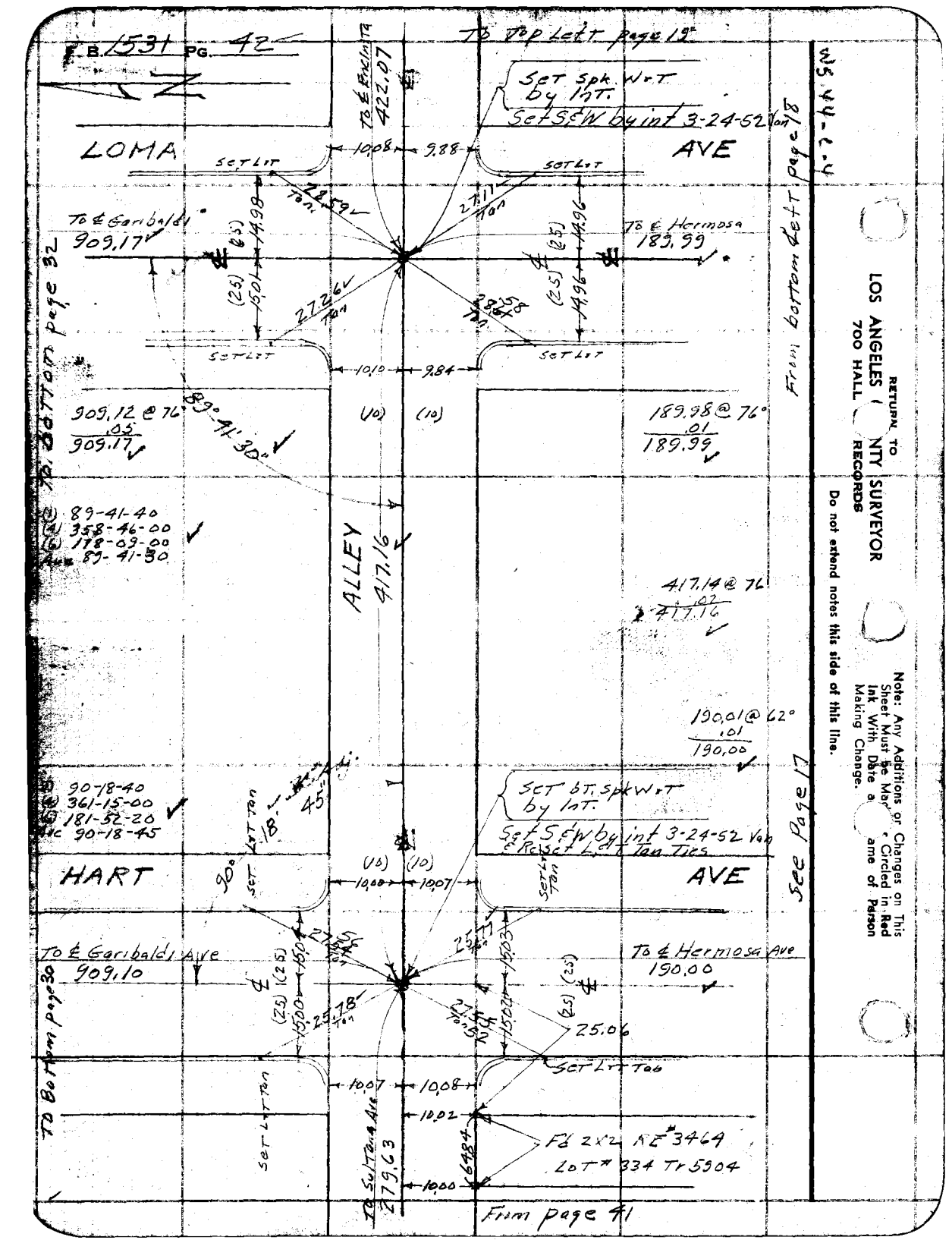
F.B. 1531 PG. 42
To Top Left page 19
To ℄ Encinita 422.07
Set Spk. W&T by Int.
Set S&W by int 3-24-52 Van
LOMA
AVE
Set Lot
10.08
9.88
28.59 Tan
27.17 Tan
To ℄ Garibaldi 909.17
To ℄ Hermosa 189.99
14.98
15.01
14.96
(25)
27.26 Tan
28.58 Tan
10.10
9.84
To Bottom page 32
From bottom left page 18
909.12 @ 76°
.05
909.17
89°-41'-30"
(10)
189.98 @ 76°
.01
189.99
(1) 89-41-40
(4) 358-46-00
(6) 178-09-00
Ave 89-41-30
ALLEY
417.16
417.14 @ 76
.02
417.16
190.01 @ 62°
.01
190.00
(1) 90-18-40
(4) 361-15-00
(6) 181-52-20
Ave 90-18-45
18'
45"
Set bt. Spk W&T by Int.
Set S&W by int 3-24-52 Van & Reset Lot Tan Ties
See Page 17
HART
AVE
90°
Set Lot Tan
10.00
10.07
To ℄ Garibaldi Ave 909.10
To ℄ Hermosa Ave 190.00
27.56 Tan
25.77 Tan
15.03
15.00
25.78 Tan
27.55 Tan
15.02
25.06
Set Lot Tan
10.07
10.08
10.02
Set Lot Tan
To Bottom page 30
To Sultana Ave 279.63
Fd 2x2 RE #3464
Lot # 334 Tr 5904
64.84
10.00
From page 41
RETURN TO
LOS ANGELES COUNTY SURVEYOR
700 HALL OF RECORDS
Do not extend notes this side of this line.
Note: Any Additions or Changes on This Sheet Must be Made & Circled in Red Ink With Date and Name of Person Making Change.

Notes Ck'd by	Survey of Hermosa Dr. S.D. Dist
Map No.	W. O. 1289 Tape No. 030 St'd 68 °F
Office Work	Surveyed by N. R. Smith
Checked	Notes " Date 5-24-49
Date	Indexed [illegible]

F. B. 1531 PG. 43

OCT 4 '49

TOPOGRAPHY
on
ENCINITA AVE.
from
WORKMAN AVE, TO HERMOSA DRIVE

C.I. #1289

N. R. Smith - Chief
Don LeGault - Hd. Chain
J. Olivas - Rear " "

Note: Any Additions or Changes on This Sheet Must be Made or Circled in Red Ink With Date and Name of Person Making Change.

Do not extend notes this side of this line.

RETURN TO
LOS ANGELES COUNTY SURVEYOR
700 HALL OF RECORDS

FORM 247 5M 5-46

To bottom of page 45

F. B. 531 PG. 44

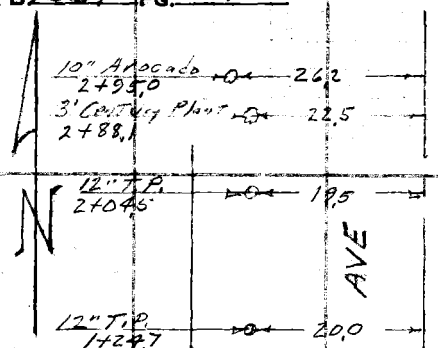

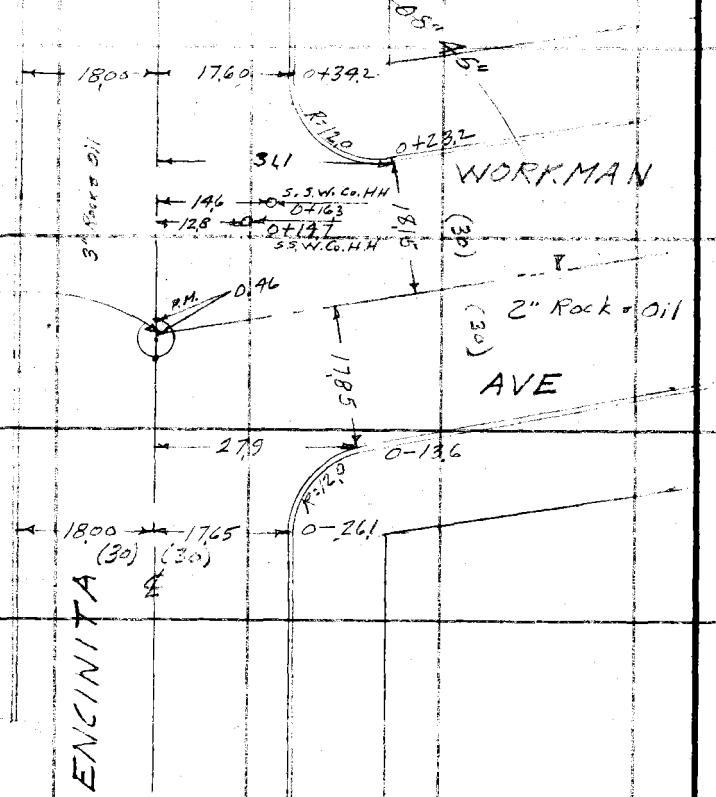

RETURN TO
LOS ANGELES COUNTY SURVEYOR
700 HALL OF RECORDS

Do not extend notes this side of this line.

Note: Any Additions or Changes on This Sheet Must be Made or Circled in Red Ink With Date and Name of Person Making Change.

Notes Ck'd by	Survey of Hermosa Dr. S.S. Dist
Map No.	W. O. 1289 Tape No. 030 St'd 68 °F
Office Work	Surveyed by N. R. Smith
Checked	Notes " Date 5-24-49
Date	Indexed [illegible]

F. B. 1531 PG. 45

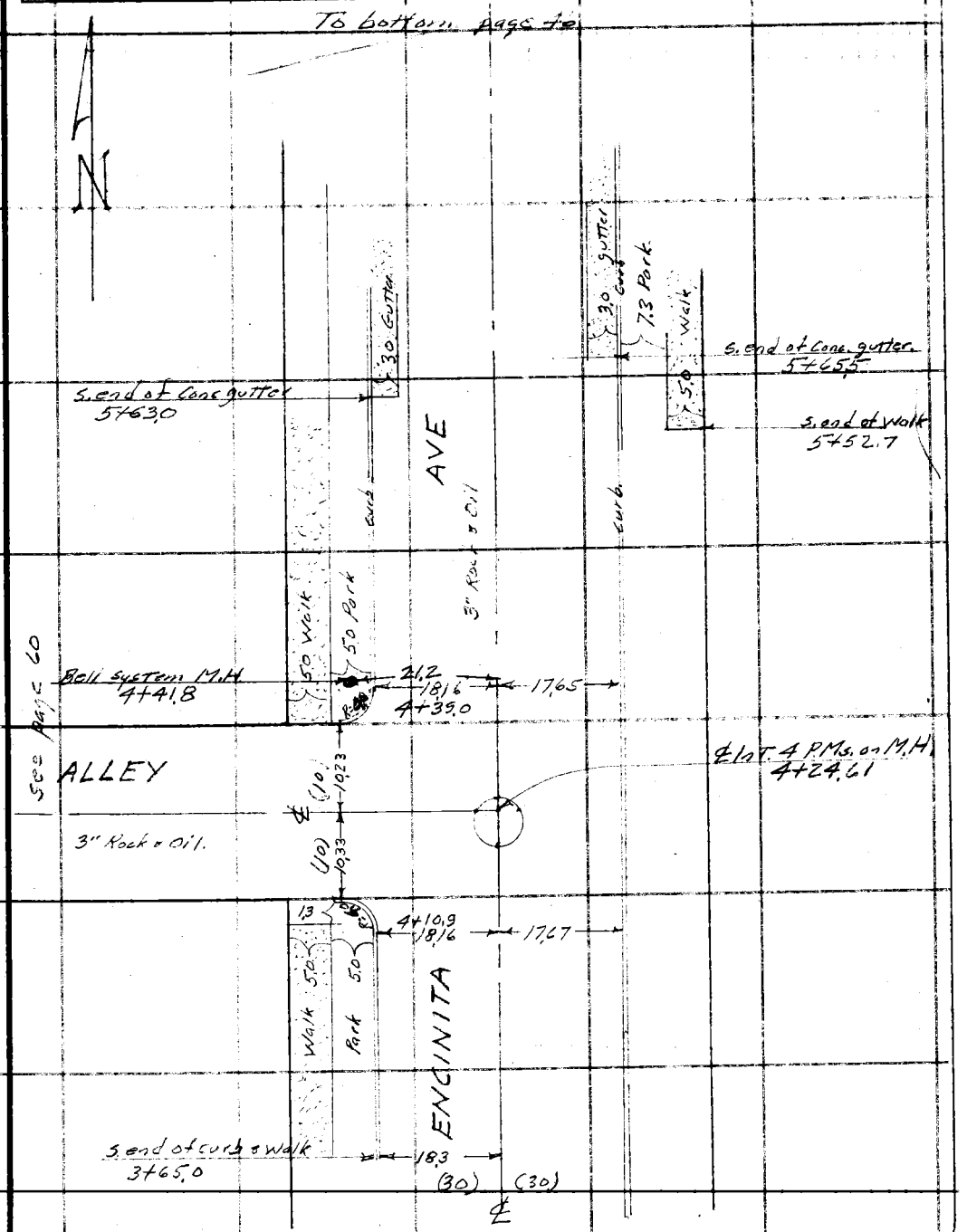

Note: Any Additions or Changes on This Sheet Must be Made or Circled in Red Ink With Date and Name of Person Making Change.

Do not extend notes this side of this line.

RETURN TO
LOS ANGELES COUNTY SURVEYOR
700 HALL OF RECORDS

FORM 247 5M 5-46

F. B. 1531 Pg. 46

To bottom page 47

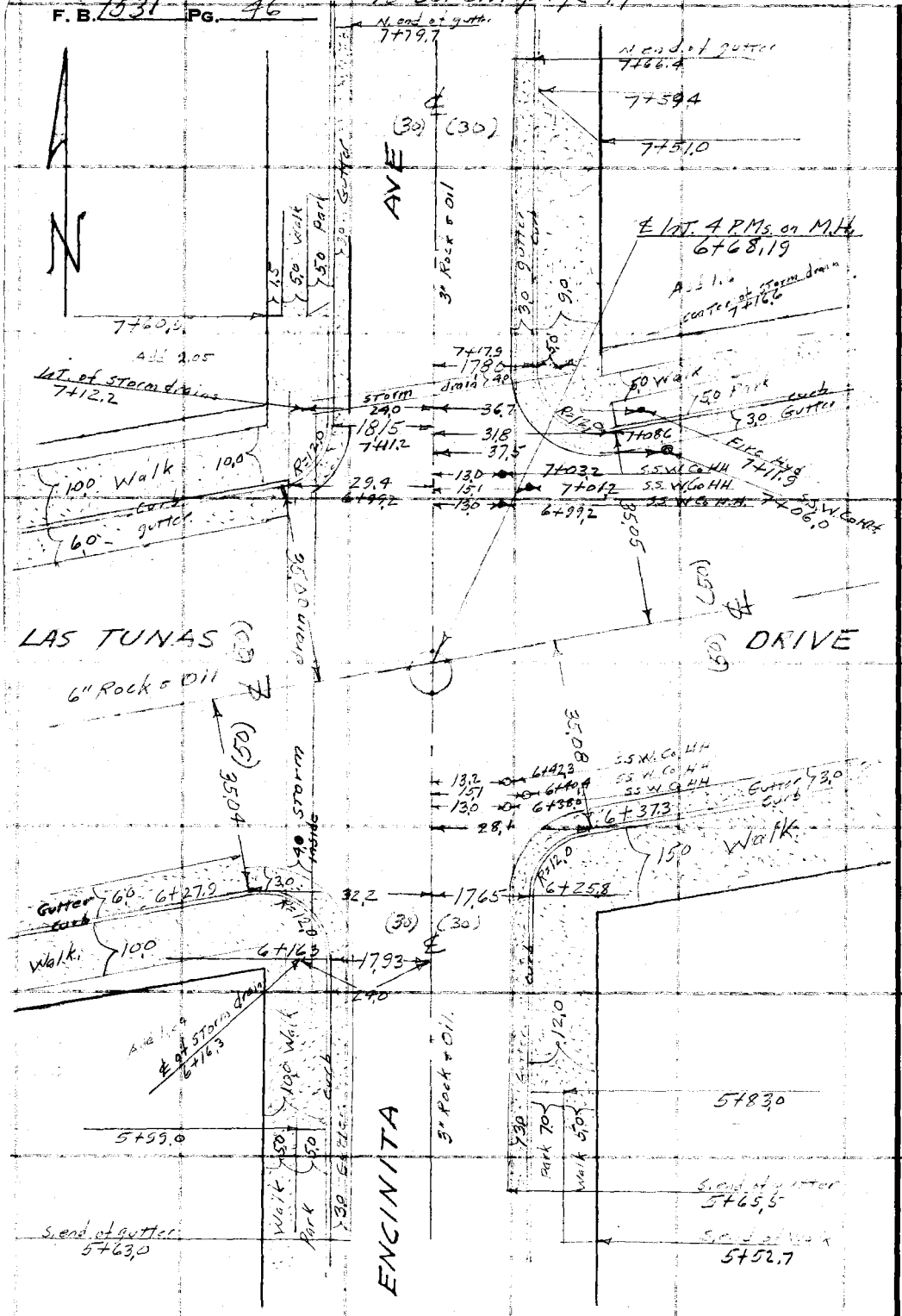

From Top page 45

RETURN TO
LOS ANGELES COUNTY SURVEYOR
700 HALL OF RECORDS

Do not extend notes this side of this line.

Note: Any Additions or Changes on This Sheet Must be Made or Circled in Red Ink With Date and Name of Person Making Change.

30 Scale

Notes Ck'd by	Survey of Hermosa Dr. S.S. Dist
Map No.	W. O. 1289 Tape No. 030 St'd 68 °F
Office Work	Surveyed by N.R. Smith
Checked	Notes N.R.S. Date 5-25-49
Date	Indexed

F. B. 1531 Pg. 47

Note: Any Additions or Changes on This Sheet Must be Made or Circled in Red Ink With Date and Name of Person Making Change.

Do not extend notes this side of this line.

RETURN TO
LOS ANGELES COUNTY SURVEYOR
700 HALL OF RECORDS

FORM 247 5M 5-48

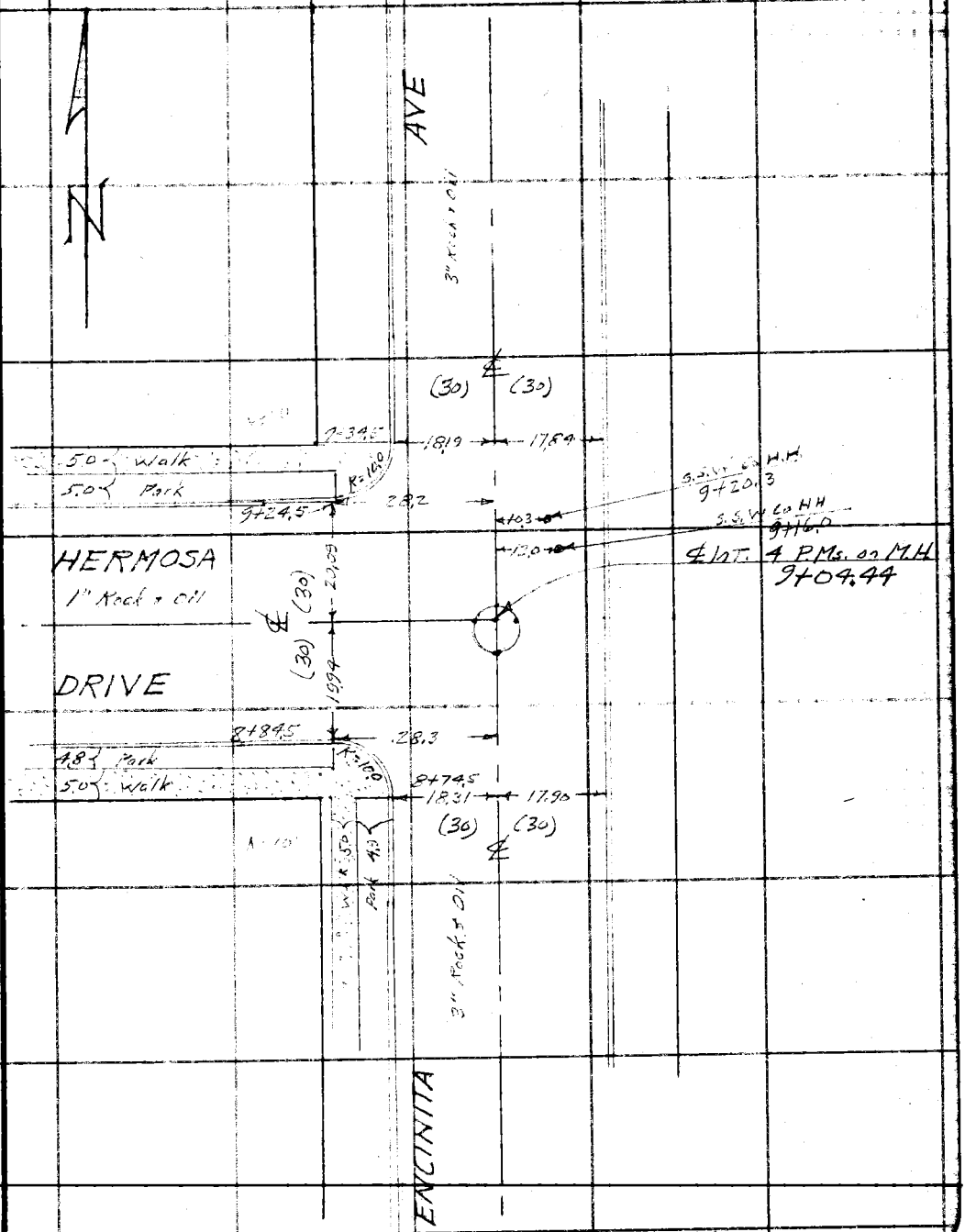

From Top page 46

RETURN TO
LOS ANGELES COUNTY SURVEYOR
700 HALL OF RECORDS

Note: Any Additions or Changes on This Sheet Must be Made or Circled in Red Ink With Date and Name of Person Making Change.

Do not extend notes this side of this line.

F. B. 1531 PG. 42

Profile No. ____ X.Sec. No. ____

Notes Red. ____ Date ____ Notes Chkd. LCM Date 7/7/49

Plotted ____ Date ____ Checked ____ Date ____

Job No. 1289 Division No. ____

Survey of Hermosa Dr. S.S. Dist.

Survey by N.R. Smith & Notes N.R.S. Date 6-14-49

Map No. ____ Indexed J. Johnson Date OCT 4 '49

F.B. 531 PG. 49

CROSS SECTIONS on ENCINITA AVE from WORKMAN AVE to HERMOSA DRIVE

CI. 1289

N.R. Smith
J. Ochsner
D. LeGault
G. Olivas

STATION	B.S.	H.I.	F.S.	ELEV.

NOTE: ANY ADDITIONS OR CHANGES ON THIS SHEET MUST BE MADE OR CIRCLED IN RED INK, WITH DATE AND NAME OF PERSON MAKING CHANGE.

PLEASE RETURN TO
LOS ANGELES COUNTY SURVEYOR
726 HIGGINS BLDG.

Do not extend notes this side of this line.

76L2B 307 3M 11-48

76L298 307 3M 11-48

PLEASE RETURN TO
LOS ANGELES COUNTY SURVEYOR
726 HIGGINS BLDG.

NOTE: ANY ADDITIONS OR CHANGES ON THIS SHEET MUST BE MADE OR CIRCLED IN RED INK, WITH DATE AND NAME OF PERSON MAKING CHANGE.

Do not extend notes this side of this line.

STATION	B. S.	H. I.	F. S.	ELEV.	LT.	℄	RT.
BM, TE-125	7.13	401.14		394.01	BM TE-125 Elev. 394.017 Encinita Ave + Bidwell Ave		F.B. 1488 pg.
0-26.1			5.76	395.38		℄	
"			5.92	395.22			9.0 Pvmt
"			6.31	394.83			17.65 Gutter
"			5.65	395.49			" S. end of C.R., S.E. Cor
"			5.85	395.29	9' Pvmt		
"			6.39	394.75	18' Gutter		
"			5.77	395.37	" Curb		
0-13.6			5.65	395.49		℄	
"			6.07	395.07			27.9 gutter
"			5.58	395.56			" E. end of C.R., S.E. Cor.
0+00			5.43	395.71	5.43	℄	S. Rim of M.H.
"			15.52	385.62	10.09 / 15.52 flo. line of 21" outlet South		
"			5.41	395.73	5.41		E. Rim of M.H
"			14.81	386.33	9.40 / 14.81 flo. line of 8" inlet East		
"			5.40	385.74	5.40		N. Rim of M.H.
"			15.41	385.73	10.01 / 15.41 flo. line of 21" inlet North		
"			5.41	385.73			W. Rim of M.H.
0+23.2			5.11	396.03		℄	
"			5.50	385.64			31.1 gutter

F.B. 1531 Pg. 50
Job No. 1289 Division No. ____ Notes Red. ____ Plotted ____ Profile
Survey of Hermosa Dr. S.S. Dist Date ____ No. ____
Survey by N.R. Smith Notes N.R.S. Date 6-14-49 Checked ____ X-Sec.
Indexed E. C. Johnson Date ____ No. ____

76L218 307 3M 11-48

PLEASE RETURN TO
LOS ANGELES COUNTY SURVEYOR
726 HIGHIGNS BLDG.

NOTE: ANY ADDITIONS OR CHANGES ON THIS SHEET MUST BE MADE OR CIRCLED IN RED INK, WITH DATE AND NAME OF PERSON MAKING CHANGE.

Do not extend notes this side of this line.

Profile
Notes Rod _____ Platted _____ Job No. 1285 Division No. _____
No. _____ Date _____ Survey of Hacienda Dr. S.S. DIST
X Sec. Notes Chkd. _____ Checked _____ Survey by H.E. Squire Notes by H.E.S. Rodod Jennings
No. _____ Date _____ Date _____ Map No. _____ Date _____

F.B. 1531 Pg. 57

STATION	B. S.	H. I.	F. S.	ELEV.	LT	℄	RT.
0+23.2		401.14	5.10	396.04			34.1 E and C.R. ME Corner
"			5.25	375.89			19.0' gutter
"			4.65	396.49			" M.C.B. at Workman Ave
0+34.2			4.85	396.29		℄	
"			5.01	396.13			9.0 Pvmt
"			5.45	395.69			17.6 gutter
"			5.09	396.05			" M end C.R. ME Cor.
"			4.96	396.18	9.0 Pvmt		
"			5.45	395.69	18.0 gutter		
"			4.86	396.28	" Curb		
0+75.5			4.12	397.02		℄	
"			4.27	396.87	9.0 Pvmt		
"			4.79	396.35	18.0 gutter		
"			4.20	396.94	18.0 Head of Curb		
1+00			3.70	397.44		℄	
2+00			1.97	399.27		℄	
"			2.08	399.06			9.0 Pvmt
"			2.32	398.82			17.6 gutter
"			1.74	399.40			17.6 Curb
"			2.12	399.02	9.0 Pvmt		
"			2.17	398.97	13.5 gutter		

76L298 307 3M 11-48

PLEASE RETURN TO
LOS ANGELES COUNTY SURVEYOR
726 HIGGINS BLDG.

NOTE: ANY ADDITIONS OR CHANGES ON THIS SHEET MUST BE MADE OR CIRCLED IN RED INK, WITH DATE AND NAME OF PERSON MAKING CHANGE.

+3.0

Do not extend notes this side of this line.

STATION	B. S.	H. I.	F. S.	ELEV.	LT	℄	RT.
2+00		401 14	1 57	399 57	17.5' edge of Prmt		
"			1+13	402 4	210'± Back lot Line		(Hand level)
T.P.	8 32	408 26	1 20	399 94			
3+00			7 15	401 11		℄	
"			6 5	401 7	(Hand level)		190'
3+65.0			5 86	402 40		℄	
"			5 94	402 32			9' Prmt
"			6 22	402 04			17.6 gutter
"			5 58	402 68			" curb
"			6 00	402 26	9.0 prmt		
"			6 25	402 01	18.8 gutter		
"			5 69	402 57	" S. end of curb		
4+00			5 20	403 06		℄	
4+10.9			5 01	403 25		℄	
"			5 07	403 19			9.0 Prmt
"			5 30	402 96			17.7 gutter
"			4 73	403 53			" curb
"			5 14	403 12	9.0 Prmt		
"			5 39	402 87	18.2 gutter		
"			4 75	403 51	" S. end C.R. S.W. corner		
4+15.9			4 93	403 33		℄	
"			4 74	403 52	23.2 gutter		

F.B. 1531 PG. 52
Job No. 1289 Division No. ____ Notes Red. ____ Plotted ____ Profile
Survey of Hermosa Dr. S.S. Dist Date ____ Date ____ No. ____
Survey by N.R. Smith Notes N.R.S. Notes Chkd. ____ Checked ____ X-Sec.
Indexed A. C. Johnson Date 6-14-49 Date ____ Date ____ No. ____

76L258 307 3M 11-48

PLEASE RETURN TO
LOS ANGELES COUNTY SURVEYOR
726 HIGHINS BLDG.

NOTE: ANY ADDITIONS OR CHANGES ON THIS SHEET MUST BE MADE OR CIRCLED IN RED INK, WITH DATE AND NAME OF PERSON MAKING CHANGE.

Do not extend notes this side of this line.

Profile Notes Red No. Plotted Job No. 1285 Division No.
X-Sec. Notes Date Date Survey of Hawkins Co. Dist.
Notes Chkd Checked Survey by N.L.S. Squires Notes M.R.S. Date 6-14-49
No. Date Date Map No. Indexed J. Johnson Date

F.B. 153 Pg. 53

STATION	B. S.	H. I.	F. S.	ELEV.	LT.	℄	RT.
4+15.9		408.26	4.59	403.67	23.2 W. end C.G. S.W. Corner		
4+24.61			4.75	403.51		℄ = ℄ Int of Alley & Garvanza Rd	
						S. Rim of M.H.	
"			15.58	39.268	4.75 / 10.83 / 15.58	Flo. line of 21" outlet South	
"			4.72	403.54		W. Rim of M.H.	
"			15.28	39.298	4.72 / 10.56 / 15.28	Flo line of 8" Inlet West	
"			4.71	403.55		N. Rim of M.H.	
"			15.53	39.273	4.71 / 10.82 / 15.53	Flo. line of 21" Inlet, North	
4+35.0			4.54	403.72		℄	
"			4.16	404.10		22.2 gutter	
"			4.16	404.10		" W end C.G. N.W. Corner	
4+39.0			4.48	403.78		℄	
"			4.56	403.70	9.0		
"			4.81	403.45	18.2 gutter		
"			4.16	404.10	18.2 W end C.G. N.W. Corner		
"			3.88	404.38	28.2 Back of Walk		
5+00			3.18	405.08		℄	
"			3.27	404.99		9.0 Prop.	
"			3.46	404.80		17.6 gutter	
"			2.88	405.38		" curb	
"			2.7	405.5		140' Back lot line	
			3.31	404.95	9.0 Prop		

76L298 307 3M 11-48

PLEASE RETURN TO
LOS ANGELES COUNTY SURVEYOR
726 HIGGINS BLDG.

NOTE: ANY ADDITIONS OR CHANGES ON THIS SHEET MUST BE MADE OR CIRCLED IN RED INK, WITH DATE AND NAME OF PERSON MAKING CHANGE.

Do not extend notes this side of this line.

F.B. 531 PG. 54 | Job No. 1285 Division No. | Profile No. | X-Sec. No.
Survey of Harmon Dr. S.S. DIST | Notes Red. | Plotted
Survey by W.R. Smith Notes N.R.S. | Notes Chkd. | Checked
Indexed E. C. Johnson Date 6-14-49 | Date | Date

STATION	B. S.	H. I.	F. S.	ELEV.	LT	℄	RT
5+00		408.26	3.60	404.66	18.2 gutter		
"			2.94	405.32	" curb		
"			2.67	405.59	28.2 back of walk		
"			1.8	406.4	90.0 ground		
6+00			0.91	407.35		℄	
T.P.	6.85	413.79	1.32	406.94			
6+16.3			6.00	407.79		℄	
"			6.13	407.66	9.0		
"			6.41	407.38	17.9 gutter		
"			5.89	407.90	" S end C.R. S.W. Cor		
"			5.68	408.11	28.2 Back of Walk		
6+25.8			5.72	408.07		℄	
"			5.85	407.94			9.0 prop't
"			6.06	407.73			17.65 gutter out
"			6.42	407.37			17.65 " in
"			6.05	407.74			" S end C.R. S.E. Cor
"			5.66	408.13			29.65 Back of Walk
6+27.9			5.62	408.17		℄	
"			5.97	407.82	32.2 gutter		
"			5.75	408.04	" N end C.R. S.W. Cor		
6+37.3			5.48	408.31		℄	

76L298 307 3M 11-48

PLEASE RETURN TO
LOS ANGELES COUNTY SURVEYOR
726 HIGGINS BLDG.

NOTE: ANY ADDITIONS OR CHANGES ON THIS SHEET MUST BE MADE OR CIRCLED IN RED INK, WITH DATE AND NAME OF PERSON MAKING CHANGE.

Do not extend notes this side of this line.

Profile Notes Red____ Plotted____ Job No. 4289 Division No.____
No.____ Date____ Date____ Survey of Hermosa Blvd. Sta. 6+37 to 7+11.2
X-Sec. Notes Chkd.____ Checked____ Survey by W.L. Smith Notes W.L.S. Date 6-14-48
No.____ Date____ Date____ Map No.____ Traced by J. Johnson Date____

F.B. 453 Pg. 55

STATION	B. S.	H. I.	F. S.	ELEV.	LT.	℄	RT.
6+37.3		413 79	6 39	407 40			28.1 gutter
"			5 84	407 95			" E end C.R. S.E. Cor.
6+68.19			5 09	408 70	5.09		S. Rim of M.H.
"			17 06 ✓	396 73	11.97 / 17.06		f/o line of 21" outlet South
"			5 06	408 73	5.06		W. Rim of M.H.
"			16 15 ✓	397 64	11.09 / 16.15		f/o line of 8" inlet West
"			5 07	408 72	5.07		N. Rim of M.H.
"			16 93 ✓	396 86	11.86 / 16.93		f/o line of 24" inlet North
"			5 06	408 73	5.06		E. Rim of M.H.
			16 21 ✓	397 58	11.13 / 16.21		f/o line of 8" inlet East
6+99.2			5 19	408 60		℄	
"			5 38	408 41	29.4 gutter		
"			4 75	409 04	" W. end C.R. M.H. Corner		
7+00			5 18	408 61		℄	
7+08.6			5 24	408 55		℄	
"			5 63	408 16			34.8 gutter
"			4 93	408 86			" E end of C.R.M.E. Cor.
7+11.2			5 25	408 54		℄	
"			5 33	408 46	9.0 P.M.T.		
"			5 42	408 37	18.15 gutter opp T		
"			5 47	408 32	18.15 " inl.		

76L298 307 3M 11-48

PLEASE RETURN TO
LOS ANGELES COUNTY SURVEYOR
726 HIGGINS BLDG.

NOTE: ANY ADDITIONS OR CHANGES ON THIS SHEET MUST BE MADE OR CIRCLED IN RED INK, WITH DATE AND NAME OF PERSON MAKING CHANGE.

Do not extend notes this side of this line.

F.B. 1231 Pg. 57 | Job No. 1289 Division No. | Notes Red | Plotted | Profile
Survey of Hermosa Dr. S.S. Dist | Date | No. | X-Sec.
Survey by N.R. Smith Notes N.P.S. | Notes Chkd | Checked
Indexed J. C. Johnson Date 6-14-49 | Date | Date | No.

STATION	B. S.	H. I.	F. S.	ELEV.	LT	℄	RT
7+11.2		413 79	4 80	408 99	18.5 N. end C.R. N.W. Cor		
"			4 48	409 31	29.45 Back of Walk		
7+12.2			6 61	407 18	24.0 f/c line of Storm drain		
7+16.6			6 38	407 41			22.8 f/c line of Storm drain
7+17.9			5 20	408 59		℄	
"			5 22	408 57			9.0 Pvmt
"			5 24	408 55			14.8 gutter out
"			5 25	408 50			17.8 " in
"			4 83	408 96			" N. end C.R. N.E. Cor.
"		✓	4 68	409 11			26.8 Back of Walk
T.P	7 70	416 75	4 74	405 05 ✓			on B.M. #124
8+00			6 97	409 78		℄	
8+74.5			5 85	410 90		℄	
"			5 92	410 83			9.0 Pvmt
"			6 22	410 53			12.9 gutter
"			5 58	411 17			" 30.0 Back of Walk
"			5 39	411 46			
"			5 95	410 80	9.0 Pvmt		
"			6 21	410 54	18.3 gutter		
"			5 55	411 20	" S. end C.R. S.W. Cor.		
"			5 13	411 62	28.2 back of walk		
8+84.5			5 67	411 08		℄	

76L298 307 3M 11-46

PLEASE RETURN TO
LOS ANGELES COUNTY SURVEYOR
726 HIGGINS BLDG.

NOTE: ANY ADDITIONS OR CHANGES ON THIS SHEET MUST BE MADE OR CIRCLED IN RED INK, WITH DATE AND NAME OF PERSON MAKING CHANGE.

Do not extend notes this side of this line.

Profile Notes Red____ Plotted____ Job No. 1289 Division No.____
No.____ Date____ Date____ Survey of Hermosa Dr. S.S. West
X-Sec. Notes Chkd____ Checked____ Survey by N.T. Smith Notes N.T.S. Date 6-18-46 F.B. 1572 Pg. 57
No.____ Date____ Map No.____ Traverse C. Johnson Date____

STATION	B. S.	H. I.	F. S.	ELEV.	LT.	℄	RT.
8+84.5		416 75	6 07	410 68	28.3 gutter		
"			5 37	411 38	" W. end C.R.S.W. Cor.		
9+00			5 43	411 32		℄	
9+04.4			5 40	411 35			S. Rim of MH
					5.40		
					10.77		
			16 17	400 58	16.17	f/o line of 21" OUTLET SOUTH	
			5 35	411 40	5.35		W. Rim of MH
					9.72		
			15 07	401 68	15.07	f/o line of 8" INLET WEST	
			5 36	411 39	5.36		N. Rim of MH
					10.75		
			16 11	400 64	16.11	f/o line of 21" INLET NORTH	
9+24.5			5 03	411 72		℄	
			5 30	411 45	28.2 gutter		
			4 67	412 08	" W. end C.R. N.W. Corner		
9+34.5			4 86	411 89		℄	
			5 01	411 74			9.0 Pvmt.
			5 35	411 40			17.8 gutter
			4 65	412 10			" Curb
			4 95	411 80	9.0		
			5 24	411 51	18.2 gutter		
			4 65	412 10	" N. end C.R. N.W. Corner		
			4 42	412 33	28.2 Back of walk		
BM TE-127			4 51	412 24	BM TE-127 Elev. 417.257		

F.B. 531 Pg. 58

Job No. 1289 Division No. Notes Red. Plotted Profile

Survey of Hermosa Dr. S.D. DIST Date Date No.

Survey by N.R. Smith Notes N.R.S. Notes Chkd Checked X-Sec.

Indexed Date 6-14-49 Date Date No.

STATION	B.S.	H.I.	F.S.	ELEV.	

76L298 307 3M 11-48

PLEASE RETURN TO
LOS ANGELES COUNTY SURVEYOR
726 HIGGINS BLDG.

NOTE: ANY ADDITIONS OR CHANGES ON THIS SHEET MUST BE MADE OR CIRCLED IN RED INK, WITH DATE AND NAME OF PERSON MAKING CHANGE.

Do not extend notes this side of this line.

Notes Ck'd by	Survey of Hermosa Dr. S.S. Dr.
Map No.	W. O. 1289 Tape No. [illegible] Std. [illegible]
Office Work	Surveyed by N.R. Smith
Checked	Notes N.R.S. Date 5-26-49
Date	Indexed C. Johnson

F.B. 1531 Pg. 59

OCT 4 '49

TOPOGRAPHY

on

FIRST ALLEY SOUTH of LAS TUNAS DRIVE, and WEST from ENCINITA AVE.

To

LOMA AVE., on LOMA AVE, to FIRST ALLEY NORTH of LAS TUNAS DR. on FIRST ALLEY NORTH of LAS TUNAS DR. To LOT #4 TRACT #5905

C.I. 1289

N.R. Smith - Chief
Don LeGault - Hd. chain
G Olivas - Rear "

Note: Any Additions or Changes on This Sheet Must be Made or Circled in Red Ink With Date and Name of Person Making Change.

Do not extend notes this side of this line.

RETURN TO
LOS ANGELES COUNTY SURVEYOR
700 HALL OF RECORDS

FORM 247 5M 5-46

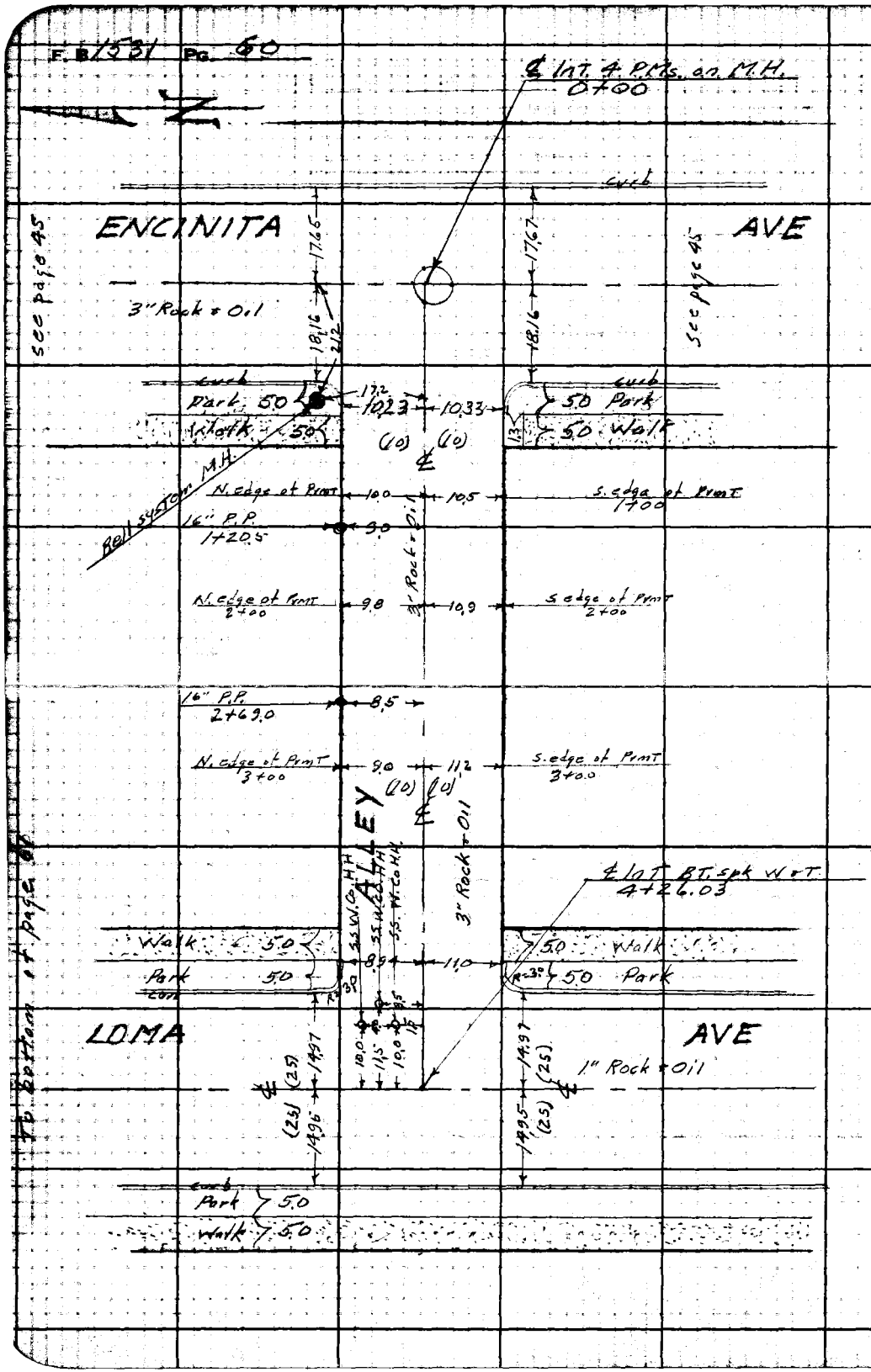

RETURN TO
LOS ANGELES COUNTY SURVEYOR
700 HALL OF RECORDS

Do not extend notes this side of this line.

Note: Any Additions or Changes on This Sheet Must be Made or Circled in Red Ink With Date and Name of Person Making Change.

4+26.03

Notes Ck'd by	Survey of Hermosa Dr. SS Dr
Map No.	W. O. [illegible] Tape No. [illegible] Std. [illegible] °F
Office Work	Surveyed by N.R. Smith
Checked	Notes N.R.S. Date 5-26-[illegible]
Date	Indexed R. C. Johnson

F.B. 1531 Pg. 61

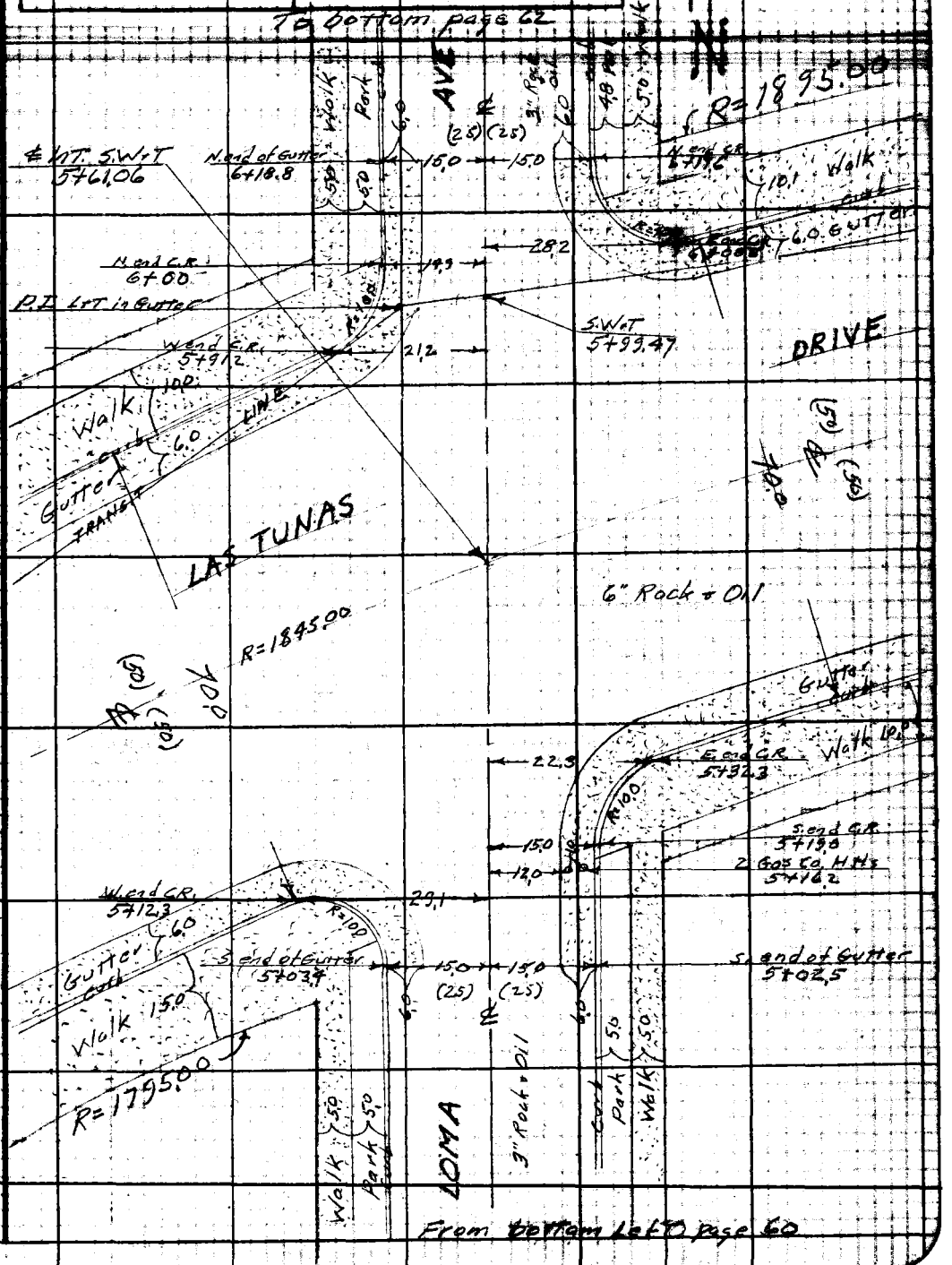

Note: Any Additions or Changes on This Sheet Must be Made or Circled in Red Ink With Date and Name of Person Making Change.

Do not extend notes this side of this line.

RETURN TO
LOS ANGELES COUNTY SURVEYOR
700 HALL OF RECORDS

FORM 247 5M 5-46

RETURN TO
LOS ANGELES COUNTY SURVEYOR
700 HALL OF RECORDS

Note: Any Additions or Changes on This Sheet Must be Made or Circled in Red Ink With Date and Name of Person Making Change.

Do not extend notes this side of this line.

To bottom of page 63

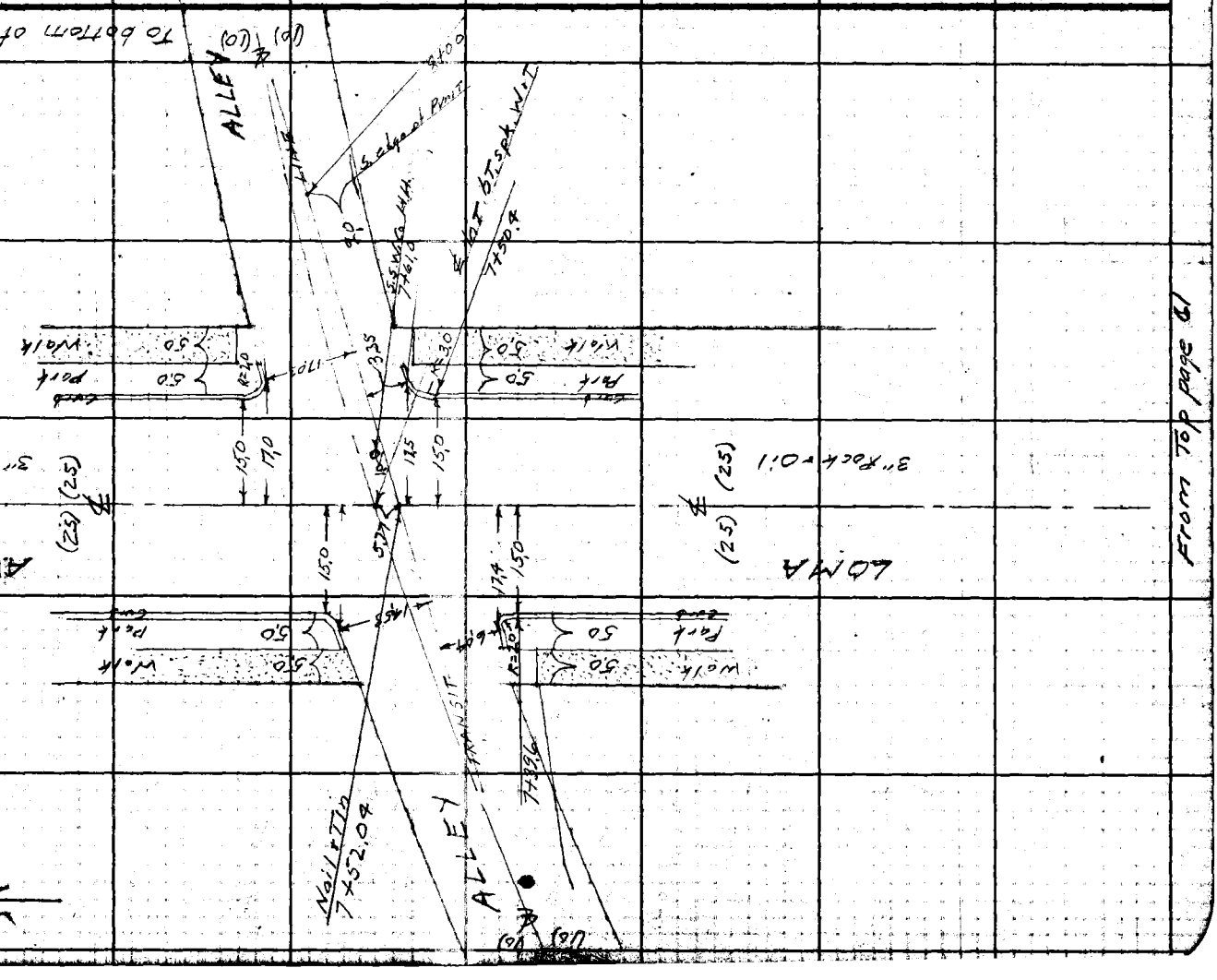

F.B. 1581 Pg. 82

N

From Top page 61

Notes Ck'd by	Survey of Hermosa Dr. S.R. Dist
Map No.	W. O. 1289 Tape No. 930 Std. 68 °F
Office Work	Surveyed by N.R. Smith
Checked	Notes N.R.S. Date 5-27-49
Date	Indexed E. C. Johnson

F.B. 531 Pg. 63

To bottom page 64

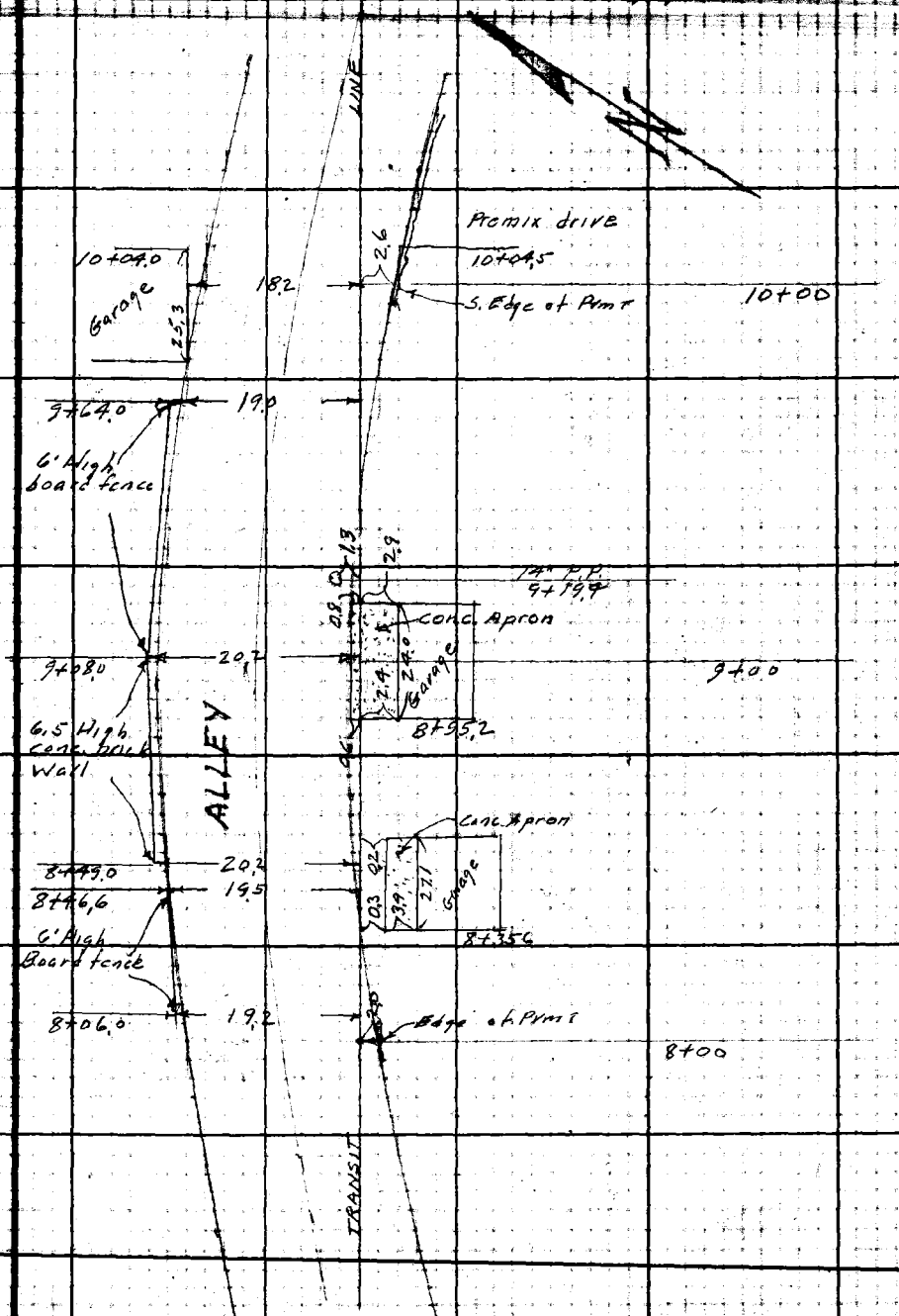

From right page 62

Note: Any Additions or Changes on This Sheet Must be Made or Circled in Red Ink With Date and Name of Person Making Change.

Do not extend notes this side of this line.

RETURN TO
LOS ANGELES COUNTY SURVEYOR
700 HALL OF RECORDS

FORM 247 5M 5-58

RETURN TO
LOS ANGELES COUNTY SURVEYOR
700 HALL OF RECORDS

Note: Any Additions or Changes on This Sheet Must be Made or Circled in Red Ink With Date and Name of Person Making Change.

Do not extend notes this side of this line.

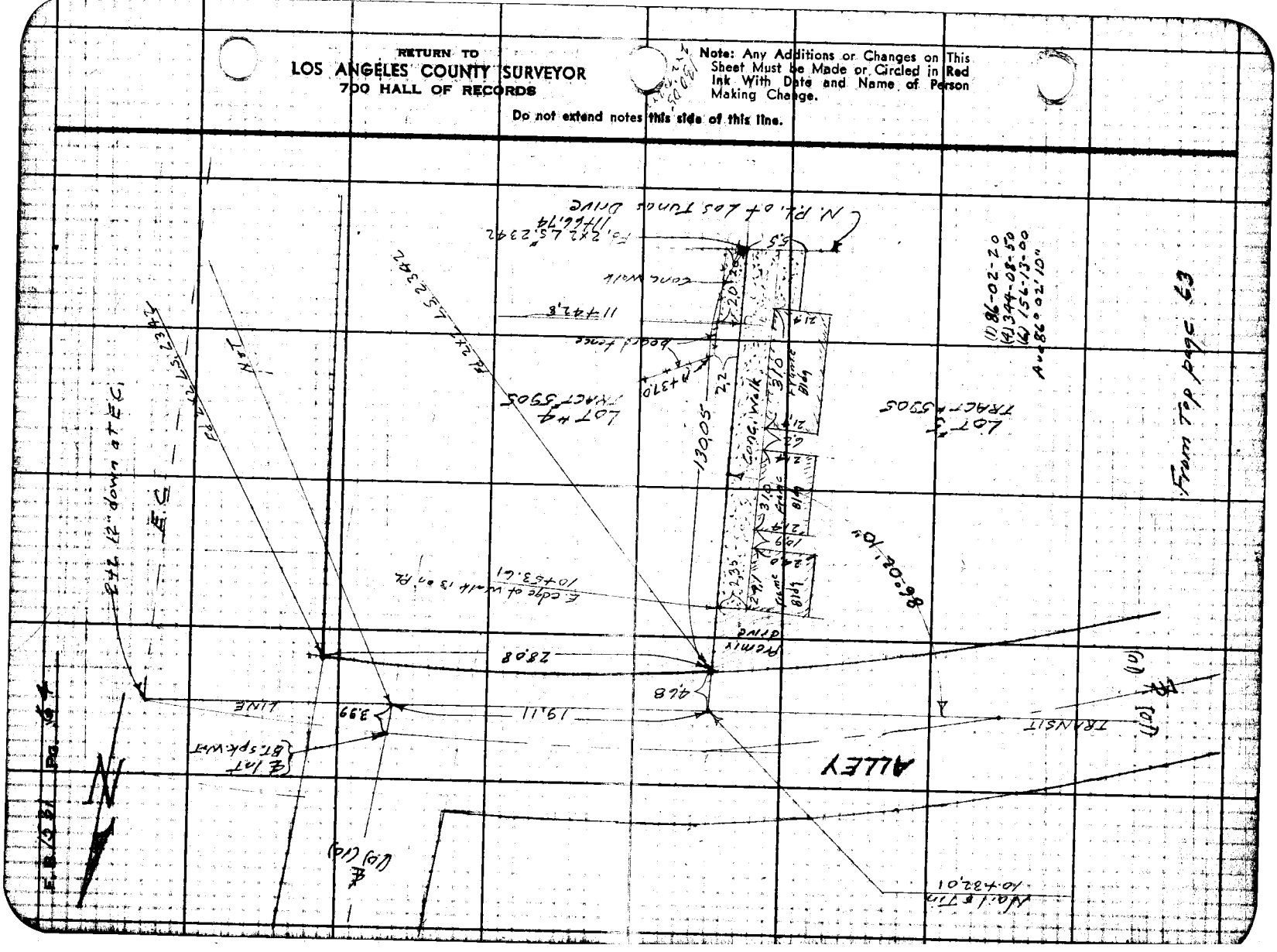

Profile Notes Red. _____ Plotted _____ Job No. [illegible] Division No. [illegible]

[illegible]

[illegible] 7/7/46 [illegible] Johnson Date [illegible]

CROSS SECTIONS

FIRST ALLEY SOUTH of LAS TUNAS [illegible]
and WEST FROM ENCINITA AVE.
TO
LOMA AVE., on LOMA AVE. To FIRST ALLEY
NORTH of LAS TUNAS DR. on FIRST ALLEY
NORTH of LAS TUNAS DR. To LOT #4 TR. #5905

C.I. 1289

N.R. Smith - Chief
J. Ochsner - Inst.
Don LeGault - Hd. Chain
G. Olivas - Rear "

STATION	B.S.	H.I.	F.S.	ELEV.

NOTE: ANY ADDITIONS OR CHANGES ON THIS SHEET MUST BE MADE OR CIRCLED IN RED INK, WITH DATE AND NAME OF PERSON MAKING CHANGE.

PLEASE RETURN TO
LOS ANGELES COUNTY SURVEYOR
726 HIGGINS BLDG.

Do not extend notes this side of this line.

76L298 307 3M 11-48

76L298 307 3M 11-48

PLEASE RETURN TO
LOS ANGELES COUNTY SURVEYOR
726 HIGGINS BLDG.

NOTE: ANY ADDITIONS OR CHANGES ON THIS SHEET MUST BE MADE OR CIRCLED IN RED INK, WITH DATE AND NAME OF PERSON MAKING CHANGE.

Do not extend notes this side of this line.

Profile No. ____ X-Sec. No. ____

Plotted ____ Date ____ Checked ____ Date ____

Notes Red ____ Date ____ Notes Chkd ____ Date ____

Job No. 1285 Division No. ____

Survey at Hermosa Dr. S.S. Dist

Survey by M.R. Smith Notes M.R.S. Date 6-14-49

Indexed R. C. Jones Date ____

STATION	B. S.	H. I.	F. S.	ELEV.	LT	℄	RT
BM TE-126	6 67	4.1042		403 75	BM TE-126 Elev 403.75 FB 1488 pg. Encinita Ave (E. side) at First Alley S. of Las Tunas Drive		
0+00						℄ = ℄ 1st Alley ⊥ Encinita Ave	
0+00			6.87	403 55	6.87		N. Rim of M.H.
"			17.69 ✓	392 73	10.82 17.69 ✓		
"			6.89	403 53	6.89 10.83 17.72 ✓		S. Rim of M.H.
"			17.72 ✓	392 70			
"			6.88	403 54	10.56 6.88 17.44 ✓		W. Rim of M.H.
"			17.49 ✓	392 98			
0+09			6.99	403 43		℄	
0+18.2			7.29	403 13		℄ Ends gutter	
"			6.99	403 43			19.2 gutter
"			6.33	404 09			" N. end C.R.
"			6.22	404 20			5.0" gutter
"			5.58	404 84			" W. Cb. of Encinita Ave
			7.55	402 87	gutter		
			6.90	403 52	S end of C.R. S.W. Cor.		
			8.41	402 21	gutter		
			7.86	402 56	S. end of Curb		
0+22.2			6.87	403 55		℄	
"			6.30	404 12			19.2 gutter
"			6.30	404 12			19.2 N. end Cb N.W. Cor.

76L296 307 3M 11-48

PLEASE RETURN TO
LOS ANGELES COUNTY SURVEYOR
726 HIGGINS BLDG.

NOTE: ANY ADDITIONS OR CHANGES ON THIS SHEET MUST BE MADE OR CIRCLED IN RED INK, WITH DATE AND NAME OF PERSON MAKING CHANGE.

Do not extend notes this side of this line.

Profile No. ____ Notes Red ____ Plotted ____ Job No. 285 Division No. ____
X-Sec. No. ____ Date ____ Survey of Intersection Ox. S.S. Dist.
Notes Chkd ____ Checked ____ Survey by W.E. Squire Notes W.E.S. Date 2-24-53
No. ____ Date ____ Date ____ Map No. ____ Traced J. Johnson Date ____

STATION	B. S.	H. I.	F. S.	ELEV.	LT	℄	RT.
0+22.2		410 42	6 95	403 47	10.3 gutter		
"			6 76	403 66	" W end of CR. S.W Cor		
1+00			5 62	404 80		℄	
"			5 45	404 97	(High to North)		10.0 W Edge of Pvmt
"			5 43	404 99	10.5 S. Edge of Pvmt		
"			8 4	402 82	1500 ground		
2+00			4 92	405 50		℄	
"			4 63	405 79	High to North		9.8 W edge of Pvmt
"			4 72	405 70	10.3 S. edge of Pvmt		
"			7 9	402 52	1500 ground		
3+00			4 08	406 34		℄	
"			3 82	406 60			9.0 W edge of Pvmt
"		/	3 88	406 54	11.2 S edge of Pvmt		
T.P.	5 18	411 83	3 77	406 65			
4+00			4 83	407 00		℄	
"			4 58	407 25			9.0 W edge of Pvmt
"			4 73	407 10	11.0 S. edge of Pvmt.		
4+083			5 11	406 72		℄	
"			4 92	406 91			9.0 gutter
"			5 53	407 24			" E end CR. W Abutment
"			5 28	406 55	W.0 gutter		

76L298 307 3M 11-48

PLEASE RETURN TO
LOS ANGELES COUNTY SURVEYOR
726 HIGGINS BLDG.

NOTE: ANY ADDITIONS OR CHANGES ON THIS SHEET MUST BE MADE OR CIRCLED IN RED INK, WITH DATE AND NAME OF PERSON MAKING CHANGE.

Do not extend notes this side of this line.

STATION	B. S.	H. I.	F. S.	ELEV.	LT	℄	RT
4+08.3		411.83	4.91	406.92	11.0 E end C.R., S.E. Corner		
4+11.0			5.29	406.54		℄	cross gutter
"			5.11	406.72			12.0 gutter
"			4.58	407.25			" N. end C.R. N.E. Corner
"			5.53	406.30	14.0 gutter		
"			4.98	406.85	" S. end C.R., S.E. Corner		
"			7.69	404.14	150.0 gutter (No Curb)		
4+18.5			5.03	406.80		℄	Pvmt.
4+26.03			4.92	406.91	℄ = ℄ Int. of Alley + Loma Ave		
"			5.04	406.79	Pvmt 7.5 West of ℄ Int.		
"			5.26	406.57	gutter 14.95 West of ℄ Int		
"			5.64	406.19	Curb " " " " "		
"			4.44	407.39	Back of walk 25.0 " " " "		
5+00			3.39	408.44		℄	
5+02.5			3.34	408.49		℄	
"			3.48	408.35			9.0 gutter out
"			3.84	407.99			15.0 " in
"			3.34	408.49			" Curb
5+03.4			3.31	408.52		℄	
"			3.44	408.39	9.0 gutter out		
"			3.80	408.03	15.0 " in		

F.B. 1531 Pg. 68
Job No. 1289 Division No. ____ Notes Red. ____ Plotted ____ Profile
Survey of Hermosa Dr. S.S. Dist. Date ____ Date ____ No. ____
Survey by N.R. Smith Notes N.R.S. Checked ____ X-Sec.
Indexed F. C. Johnson Date 6-14-49 Date ____ Date ____ No. ____

76L296 307 3M 11-48

PLEASE RETURN TO
LOS ANGELES COUNTY SURVEYOR
726 HIGGINS BLDG.

NOTE: ANY ADDITIONS OR CHANGES ON THIS SHEET MUST BE MADE OR CIRCLED IN RED INK, WITH DATE AND NAME OF PERSON MAKING CHANGE.

Do not extend notes this side of this line.

STATION	B. S.	H. I.	F. S.	ELEV.	LT.	℄	RT.
5+03.4		411 83	3 28	408 55	15.0 S. end of C.R. S.W. Corner		
"			2 97	408 86	25.0 Back of walk		
5+12.3			3 23	408 60		℄	
"			3 84	407 99	29.1 gutter		
"			3 23	408 60	" W. end C.R., S.W. Corner		
5+19.0			3 17	408 66		℄	
"			3 45	408 38		9.0 gutter out	
"			3 79	408 04		15.0 " in	
"			3 08	408 75		" S. end C.R., S.E. Cor.	
5+32.3			3 15	408 68		℄	
"			3 72	408 11		22.3 gutter	
"			3 05	408 78		" E. end C.R., S.E. Cor.	
T.P.	6 89	415 42	3 30	408 53	B.M. 131		
			6 21	409 21	℄ = ℄ Int		
5+91.2			6 05	409 37		℄	
"			6 17	409 25	10.0 gutter out (on curve)		
"			6 38	409 04	21.2 gutter		
"			5 88	409 54	" W. end of C.R., N.W. Corner		
6+00.			5 85	409 57		℄	
"			6 05	409 37	8.8 Gutter out		
"			6 22	409 20	14.9 " in		
"			5 78	409 64	" N. end of C.R., N.W. Corner		

Profile No. ____ Date ____ Notes Red ____ Plotted ____ Job No. 1289 Division No. ____ F.B. 159 Pg. 69

X-Sec. No. ____ Date ____ Notes Chkd. ____ Checked ____ Survey of Hermosa Dr. S.S. Dist. Survey by N.R. Smith Notes Johnson Date 6-14-49

Map No. ____ Date ____ Indexed ____ Date ____

76L298 307 3M 11-48

PLEASE RETURN TO
LOS ANGELES COUNTY SURVEYOR
726 HIGGINS BLDG.

NOTE: ANY ADDITIONS OR CHANGES ON THIS SHEET MUST BE MADE OR CIRCLED IN RED INK, WITH DATE AND NAME OF PERSON MAKING CHANGE.

Do not extend notes this side of this line.

STATION	B. S.	H. I.	F. S.	ELEV.	LT	℄	RT.
6+00		415 42	5 50	409 92	25.0 Back of Walk		
6+08.8			5 75	409 67		℄	
"			5 88	409 54			11.5 gutter out
"			6 43	408 99			28.2 "
"			5 78	409 64			" E. end C.R., N.E. Cor
6+17.6			5 61	409 81		℄	
"			5 67	409 75			9.0 gutter out
"			6 00	409 42			15.0 " in
"			5 65	409 77			" N. end C.R., N.E. Corner
"			5 50	409 92			25.0 Back of Walk
6+18.8			5 60	409 82		℄	
"			5 82	409 60	9.0 gutter out		
"			5 91	409 51	15.0 " in		
"			5 51	409 91	" Curb		
7+00			4 27	411 15		℄	
T.P.	7 26	419 36	3 32	412 10	on BMTE-132		
7+39.6			7 55	411 81		℄	
"			7 58	411 78	7.5 Pvmt.		
"			7 77	411 59	15.0 gutter		
			7 27	412 09	" S. end C.R.,		
			7 10	412 26	Back of Walk		

F.B. 1531 Pg. 70
Job No. 1289 Division No. ____ Notes Red. ____ Plotted ____ Profile ____
Survey of Hermosa Dr. S.S. Dist. Date ____ Date ____ No. ____
Survey by N.R. Smith Notes N.R.S. Notes Chkd. ____ Checked ____ X-Sec. ____
Indexed A. C. Johnson Date 6-15-49 Date ____ Date ____ No. ____

76L298 307 3M 11-48

PLEASE RETURN TO
LOS ANGELES COUNTY SURVEYOR
726 HIGGINS BLDG.

NOTE: ANY ADDITIONS OR CHANGES ON THIS SHEET MUST BE MADE OR CIRCLED IN RED INK, WITH DATE AND NAME OF PERSON MAKING CHANGE.

Do not extend notes this side of this line.

STATION	B. S.	H. I.	F. S.	ELEV.	LT	℄	RT.
7+41.4		415 36	7 48	411 88		℄	
"			7 58	411 78	17.0 gutter		
"			7 21	412 15	" W. end C.R., S.W. Corner.		
7+50.4			7 38	411 98		℄	
"			7 55	411 81			7.5 Prmt.
"			7 71	411 65			15.0 gutter
"			7 23	412 13			"
"			7 01	412 35			25.0
7 +52.04			7 35	412 01	Lt. ℄ of Loma & Transit line on Alley		
—			7 15	412 21	℄ of Loma, 10.8 N. of 7+52.04		
— "			7 21	412 15	(17.5 W. of ℄ Loma Ave) Gutter		
—			6 83	412 53	" " " " " " W. end of C.R. N.W. Corner		
—			6 65	412 71	25.0 " " " " "		
—			7 11	412 25	℄ of Loma Ave, 13.7 N. of 7+52.04		
—			7 12	412 24	7.5 W. of ℄ Loma Ave, Prmt.		
—			7 34	412 02	15.0 " " " " " , gutter		
—			6 82	412 54	" " " " " " N. end C.R., N.W. Corner		
7+67.5			7 64	411 72	Note T.L. = Transit Line	T.L. Cross gutter	
7+69.2			7 54	411 82		T.L.	
"			7 60	411 76			3.3 gutter
"			7 16	412 20			" E. end C.R., S.E. Corner

Profile No. ____ Date ____ Notes Red ____ Plotted ____ Job No. 1289 Division No. ____ F.B. 1531 Pg. 71

X-Sec. No. ____ Date ____ Notes Chkd. ____ Checked ____ Survey of Hermosa Dr. S.S. Dist. Survey by N.R. Smith Notes N.R.S. Date 6-15-49

Map No. ____ Date ____ Date ____ Date ____

76L298 307 3M 11-48

PLEASE RETURN TO
LOS ANGELES COUNTY SURVEYOR
726 HIGGINS BLDG.

NOTE: ANY ADDITIONS OR CHANGES ON THIS SHEET MUST BE MADE OR CIRCLED IN RED INK, WITH DATE AND NAME OF PERSON MAKING CHANGE.

Do not extend notes this side of this line.

F.B. 1531 Pg. 72 | Job No. 1289 | Division No. | Notes Red. | Plotted | Profile No. | X-Sec. No.
Survey of Hermosa Dr. S.S. Dist. | Date | Date | Date
Survey by H.R. Smith | Notes N.P.S. | Notes Chkd | Checked
Indexed A. C. Johnson | Date | Date | Date

STATION	B. S.	H. I.	F. S.	ELEV.	Transit Line LT	TL.	RT
7+73.0		419 36	7.34	412.02		TL.	
"			7.23	412 13	20.5 gutter		
"			6.72	412 64	" N. end C.R., N.E. Corner		
7+75.0			7.14	412 22		TL.	
"			7.09	412 27	17.0 gutter		
"			6.75	412 61	" E. end C.R., N.E. Cor.		
7+82.6			6.74	412 62		TL.	
"			6.51	412 85	17.9 S.E. corner at sidewalk		
8+00			5.73	413 63		TL.	
"			5.73	413 63			2.0 S. edge prmt.
"			10.50	408 86	(Parallel to Lot Line)		19.0 gutter
"			9.80	409 56			" N. Crb. of Las Tunas Dr.
"			5.98	413 38	7.8 Center of Alley		
"			5.41	413 95	18.0 N. edge of Prmt.		High To: North
I.P.	4.89	418 94	5.31	413 05			
9+00			5.33	413 61		TL.	
"			5.43	413 51			3.0 floor at garage
"			10.28	408 66	Parallel To Lot Line		139.5 gutter
"			9.58	409 36			" N. Curb of Las Tunas Dr.
"			5.55	413 39	7.9 Center of Alley		
"			5.18	413 76	18.8 N. edge of Prmt.		High to North

76L298 307 3M 11-48

PLEASE RETURN TO
LOS ANGELES COUNTY SURVEYOR
726 HIGGINS BLDG.

NOTE: ANY ADDITIONS OR CHANGES ON THIS SHEET MUST BE MADE OR CIRCLED IN RED INK, WITH DATE AND NAME OF PERSON MAKING CHANGE.

Do not extend notes this side of this line.

STATION	B. S.	H. I.	F. S.	ELEV.	LT	T.L. = Transit Line	RT.
		418.94					
I.P.	3.52	417.59	4.87	414.07			
10+00			4.73	412.86		T.L.	
"			4.82	412.77			2.8 S edge of Pvmt.
"			5.06	408.53	(Parallel to lot Line)		142.5 gutter
"			8.48	409.11			" N. curb of Las Tunas Dr.
"			4.83	412.76	7.0 Center of Alley		
"			4.56	413.03	16.7 N. edge of pvmt.		
T.P.	4.91	417.81	4.69	412.90			
10+32.01			5.21	412.60		T.L. Angle point	
			5.22	412.59	(Not 19.11 East of 10+32.01)	lot at T.L. x ℄ Alley S. Nort	
10+36.0			5.19	412.62		T.L. S. edge of Pvmt.	
10+50			5.56	412.25		T.L.	
"			6.5	411.3	10.0 (East) ground		
"			6.5	411.3	50.0 " "		
11+00			6.76	411.05		T.L. on E. edge of walk	
"			6.9	410.9	50.0 (East) ground		
11+64.79			8.48	409.32		T.L. Property Corner	
			9.32	408.49		T.L. gutter	
			8.74	409.07		T.L.	W. Curb of Las Tunas Dr.
BM T.E-127			5.55	412.26	Brass Tag in E. face of Headwall at E. side of Entrance to Hermosa Dr.		

Profile
No. Notes Red Plotted Job No. 1289 Division No.
X-Sec. Date Date Survey by H.R. Smith Notes H.R.S. Date 6-15-49
Notes Chkd Checked Survey by H.R. Smith Notes H.R.S. Date 6-15-49
No. Date Date Map No. Chkd. C. Johnson Date

F.B. 1532 Pg. 73

B. 1531 PG. 74

Job No. 1285 Division No. Notes Red. Plotted Profile

Survey of Hermosa Dr. S.S. Dist. Date Date No.

Survey by N.R. SMITH Notes N.R.S. Notes Chkd. Checked X-Sec.

Indexed Date 6-15-49 Date Date No.

STATION	B. S.	H. I.	F. S.	ELEV.	

PLEASE RETURN TO
LOS ANGELES COUNTY SURVEYOR
726 HIGGINS BLDG.

NOTE: ANY ADDITIONS OR CHANGES ON THIS SHEET MUST BE MADE OR CIRCLED IN RED INK, WITH DATE AND NAME OF PERSON MAKING CHANGE.

Do not extend notes this side of this line.

76L298 307 3M 11-48

Notes Ck'd by	Survey of Hermosa Dr. S.S. Dist
Map No.	W. O. [illegible] Tape No. [illegible] Sht. [illegible]
Office Work	Surveyed by N. R. Smith
Checked	Notes N.R.S. Date 5-27-31
Date	Indexed E. C. Johnson

F. B. 1531 Pg. 75

OCT 4 '49

TOPOGRAPHY

on

ALLEY NORTH of LAS TUNAS DRIVE

from

LOMA AVE to ROSEMEAD BLVD and

on

ROSEMEAD BLVD

from

ALLEY NORTH of LAS TUNAS DRIVE

to

HERMOSA DRIVE

C.I. 1289

Note: Any Additions or Changes on this Sheet Must be Made or Circled in Red Ink With Date and Name of Person Making Change.

Do not extend notes this side of this line.

RETURN TO
LOS ANGELES COUNTY SURVEYOR
700 HALL OF RECORDS

FORM 247 5M 5-48

RETURN TO
LOS ANGELES COUNTY SURVEYOR
700 HALL OF RECORDS

Note: Any Additions or Changes on This Sheet Must be Made or Circled in Red Ink With Date and Name of Person Making Change.

Do not extend notes this side of this line.

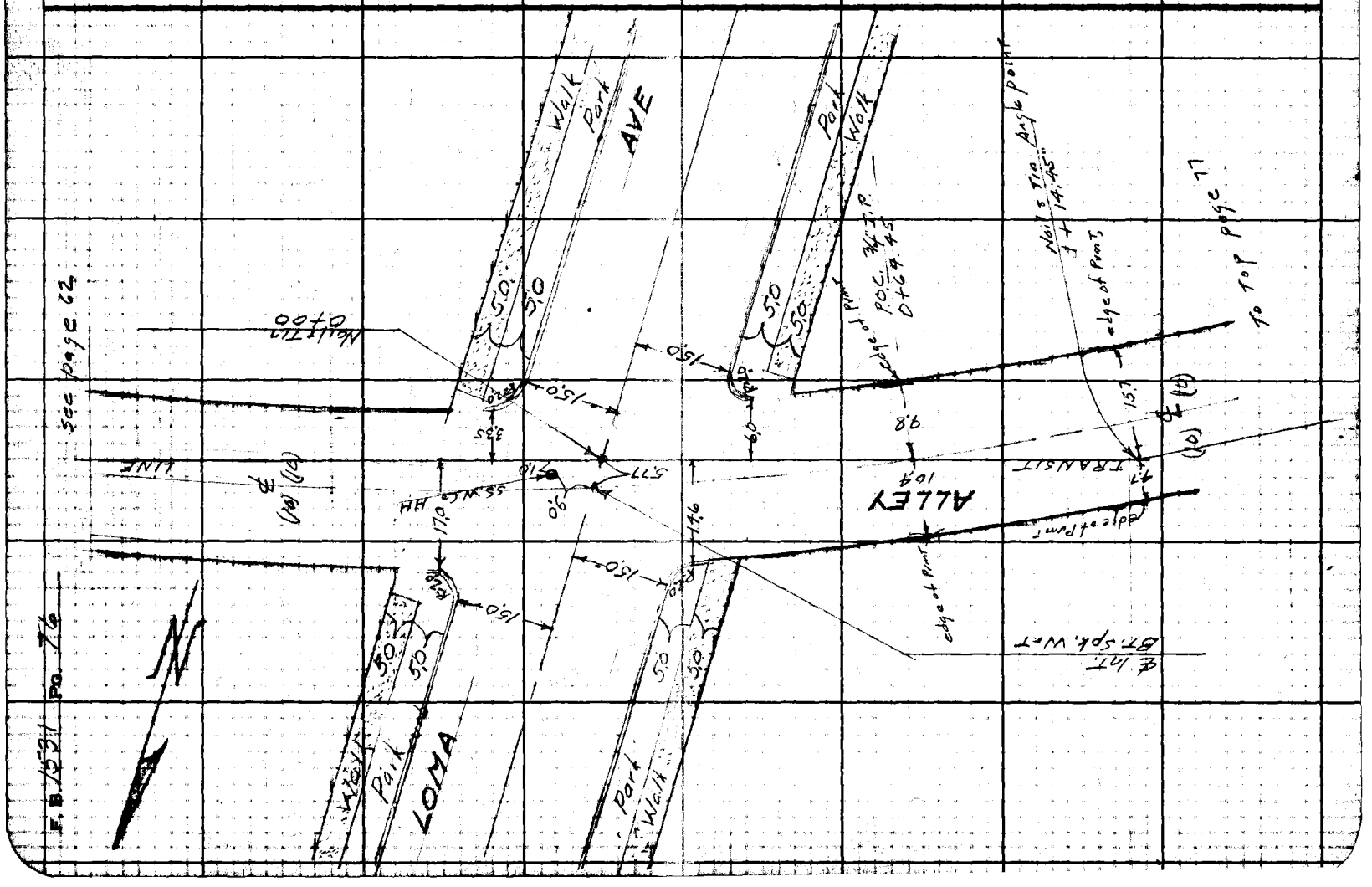

Notes Ck'd by	Survey of Hermosa Dr. S.S. Dist
Map No.	W. O. 1289 Tape No. 030 Std 63 °F
Office Work	Surveyed by N.R. Smith
Checked	Notes " Date 5-27-49
Date	Indexed A. C. Johnson

F.B. 1531 PG. 77

From bottom page 76

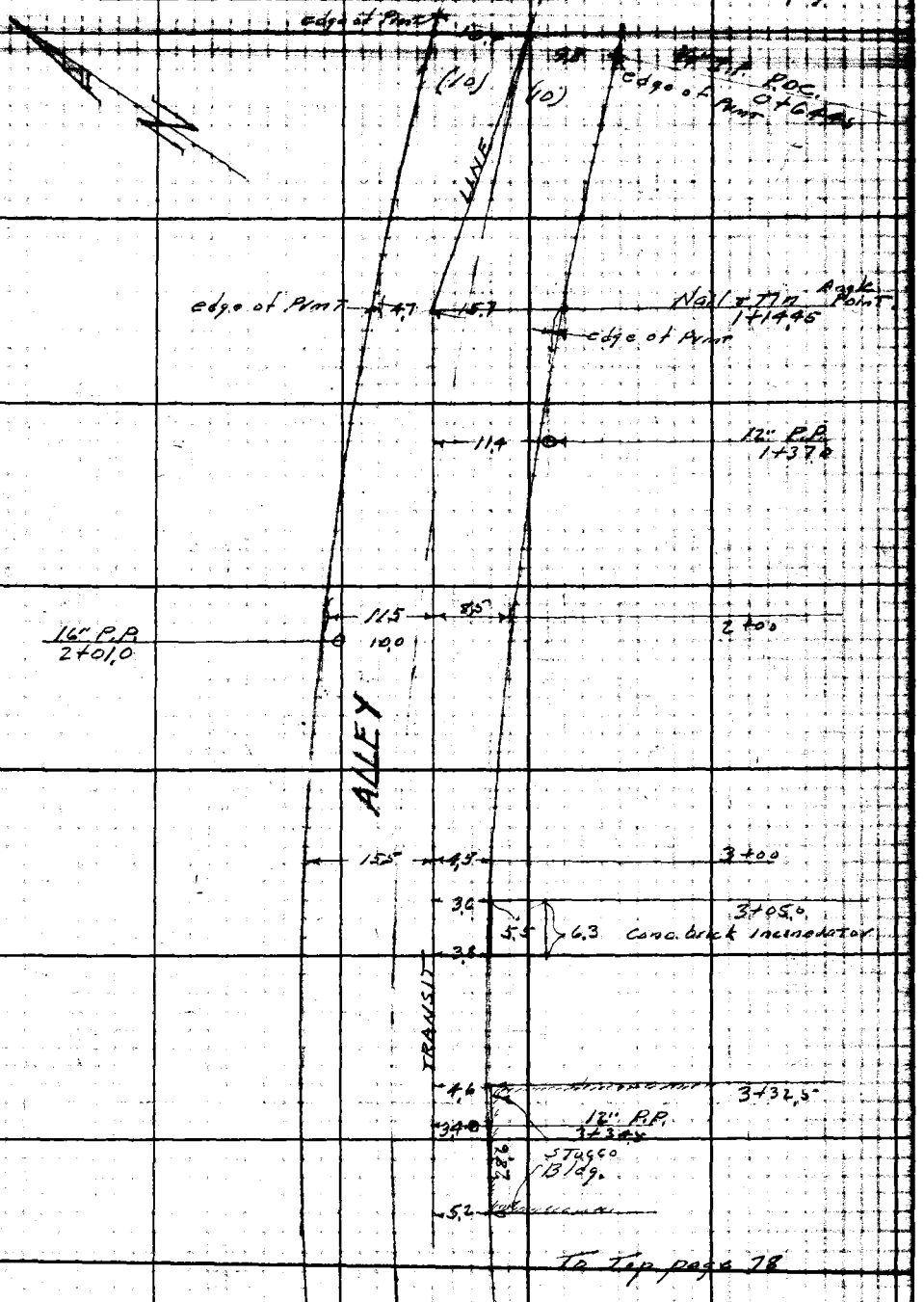

To Top page 78

Note: Any Additions or Changes on This Sheet Must Be Made or Circled in Red Ink With Date and Name of Person Making Change.

Do not extend notes this side of this line.

RETURN TO
LOS ANGELES COUNTY SURVEYOR
700 HALL OF RECORDS

FORM 247 5M 5-46

F.B. 1531 Pg. 78

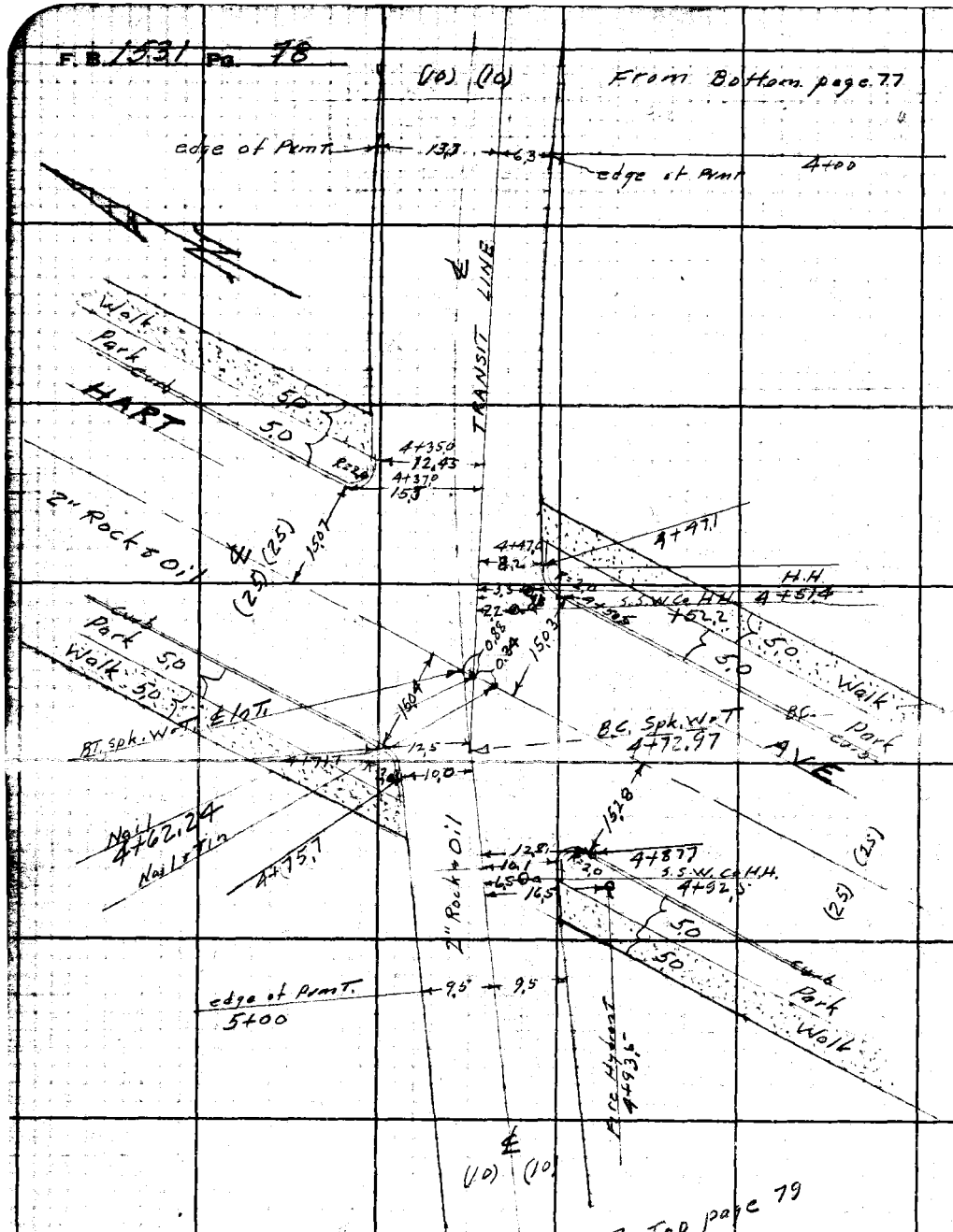

RETURN TO
LOS ANGELES COUNTY SURVEYOR
700 HALL OF RECORDS
Do not extend notes this side of this line.

Note: Any Additions or Changes on This Sheet Must be Made or Circled in Red Ink With Date and Name of Person Making Change.

Notes Ck'd by	Survey of Hermosa Dr. 56 Dist
Map No.	W. O. 1289 Tape No. 030 Std. 68 °F
Office Work	Surveyed by N. R. Smith
Checked	Notes N.R.S. Date 5-31-49
Date	Indexed A. C. Johnson

F. B. 1531 PG. 79

From bottom page 78

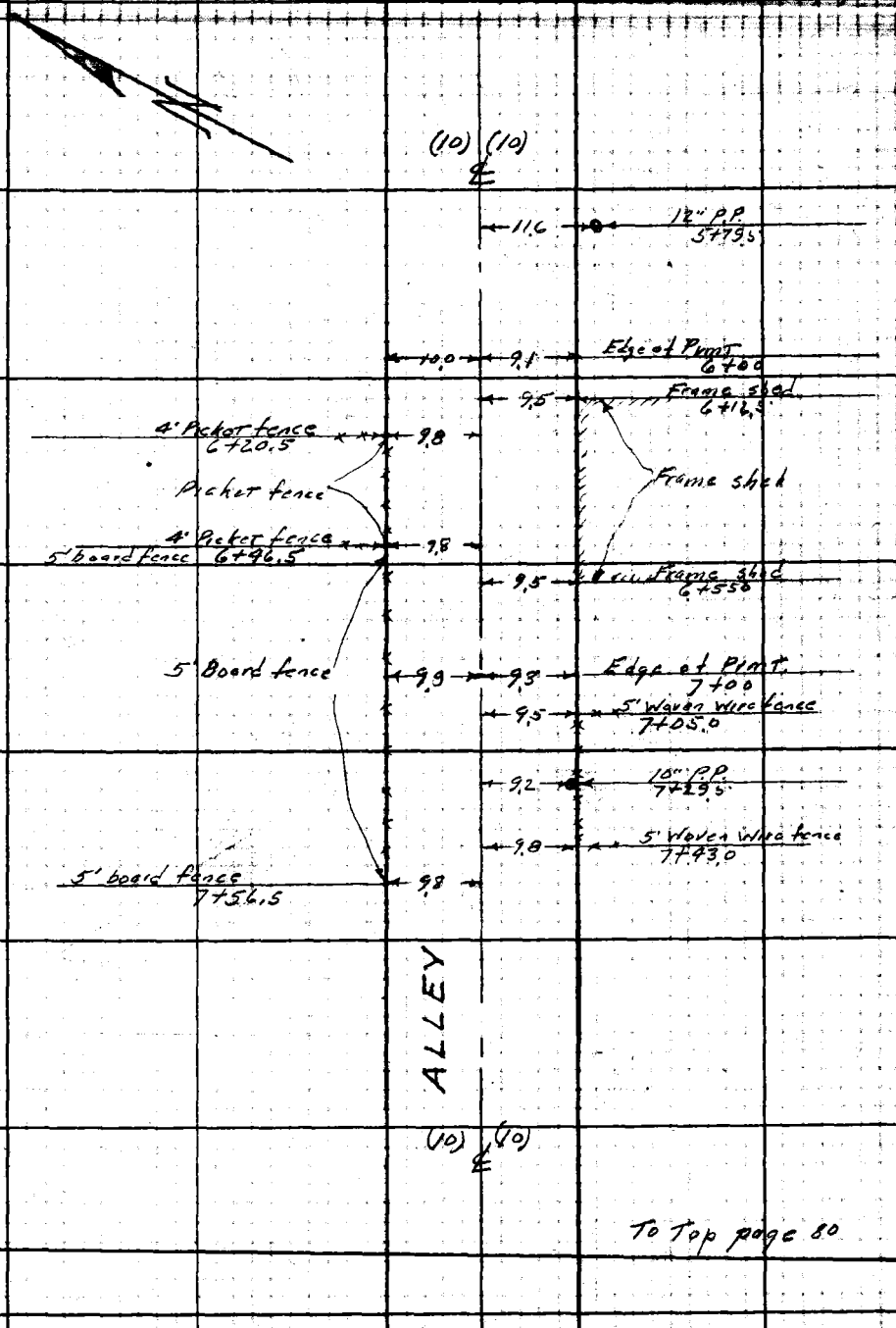

To Top page 80

Note: Any Additions or Changes on This Sheet Must be Made or Circled in Red Ink With Date and Name of Person Making Change.

Do not extend notes this side of this line.

RETURN TO
LOS ANGELES COUNTY SURVEYOR
700 HALL OF RECORDS.

FORM 247 5M 5-46

RETURN TO
LOS ANGELES COUNTY SURVEYOR
700 HALL OF RECORDS

Note: Any Additions or Changes on This Sheet Must be Made or Circled in Red Ink With Date and Name of Person Making Change.

Do not extend notes this side of this line.

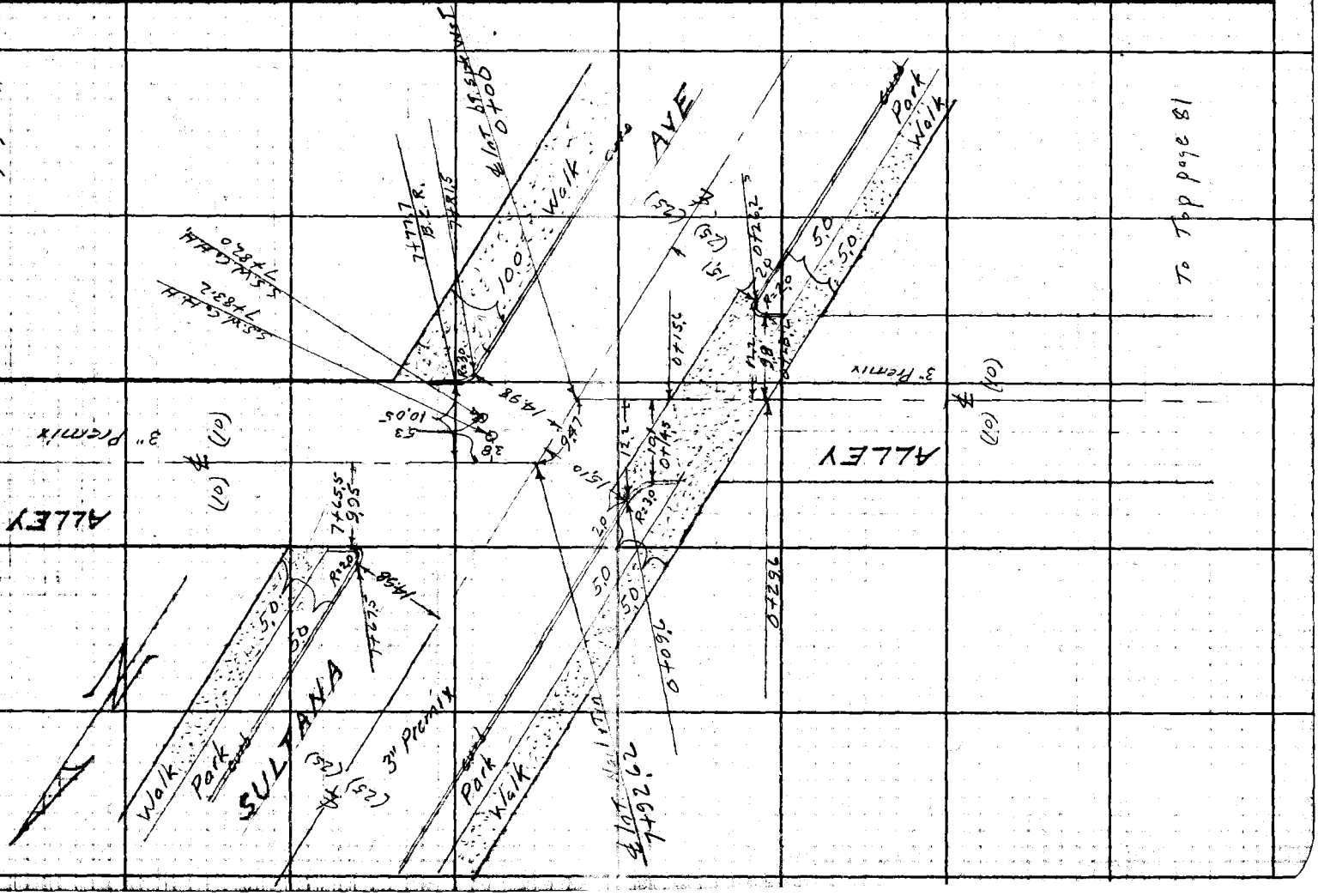

Notes Ck'd by	Survey of Hermosa Dr. S.S. Dist
Map No.	W. O. 1289 Tape No. 0 Std. 68 °F
Office Work	Surveyed by N.R. Smith
Checked	Notes N.R.S. Date 5-31-49
Date	Indexed A. C. Johnson

F.B. 1531 Pg. 81

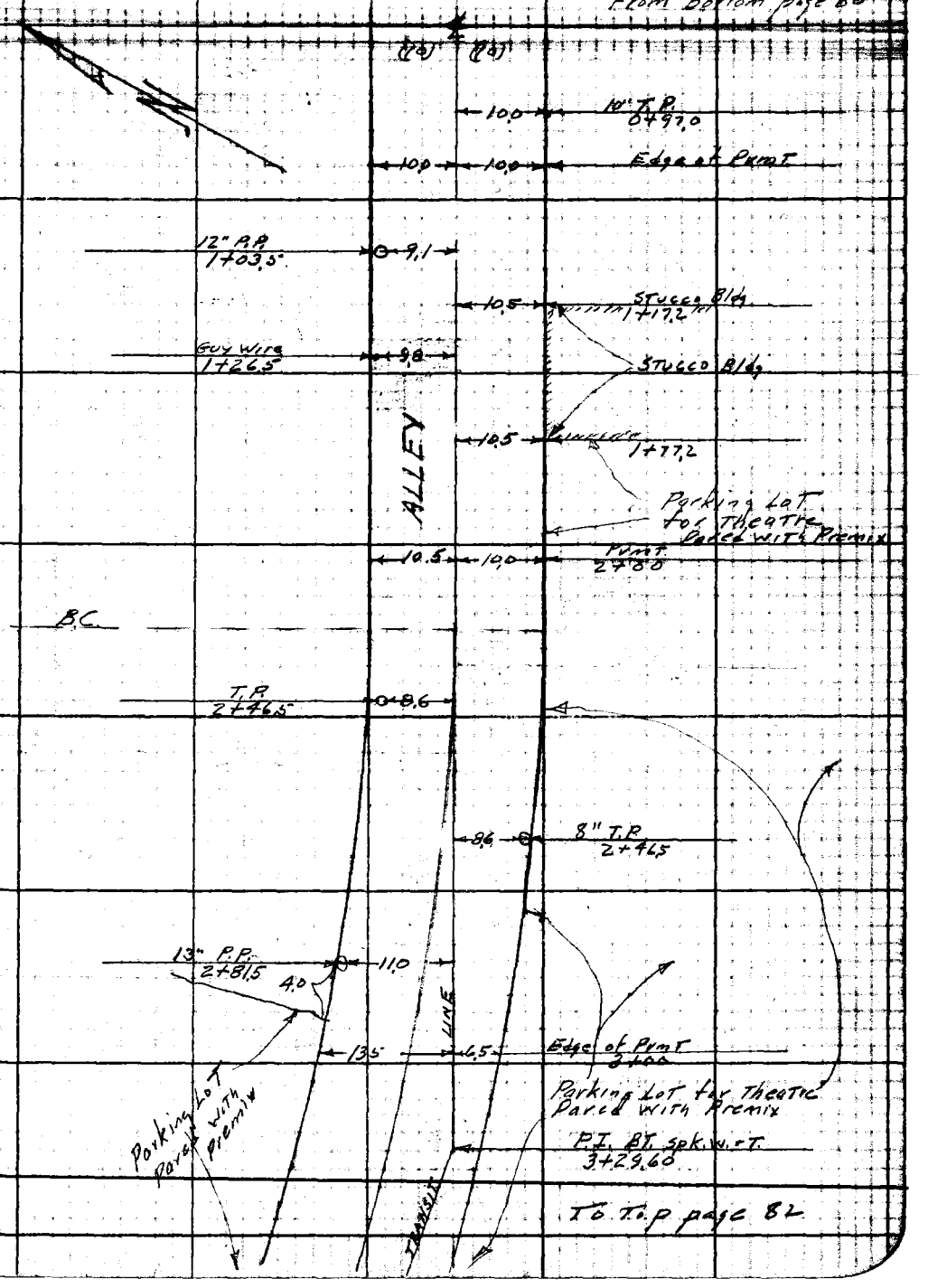

Note: Any Additions or Changes on This Sheet Must be Made or Circled in Red Ink With Date and Name of Person Making Change.

Do not extend notes this side of this line.

RETURN TO
LOS ANGELES COUNTY SURVEYOR
700 HALL OF RECORDS

FORM 247 5M 5-48

F. B. 1531 Pg. 82

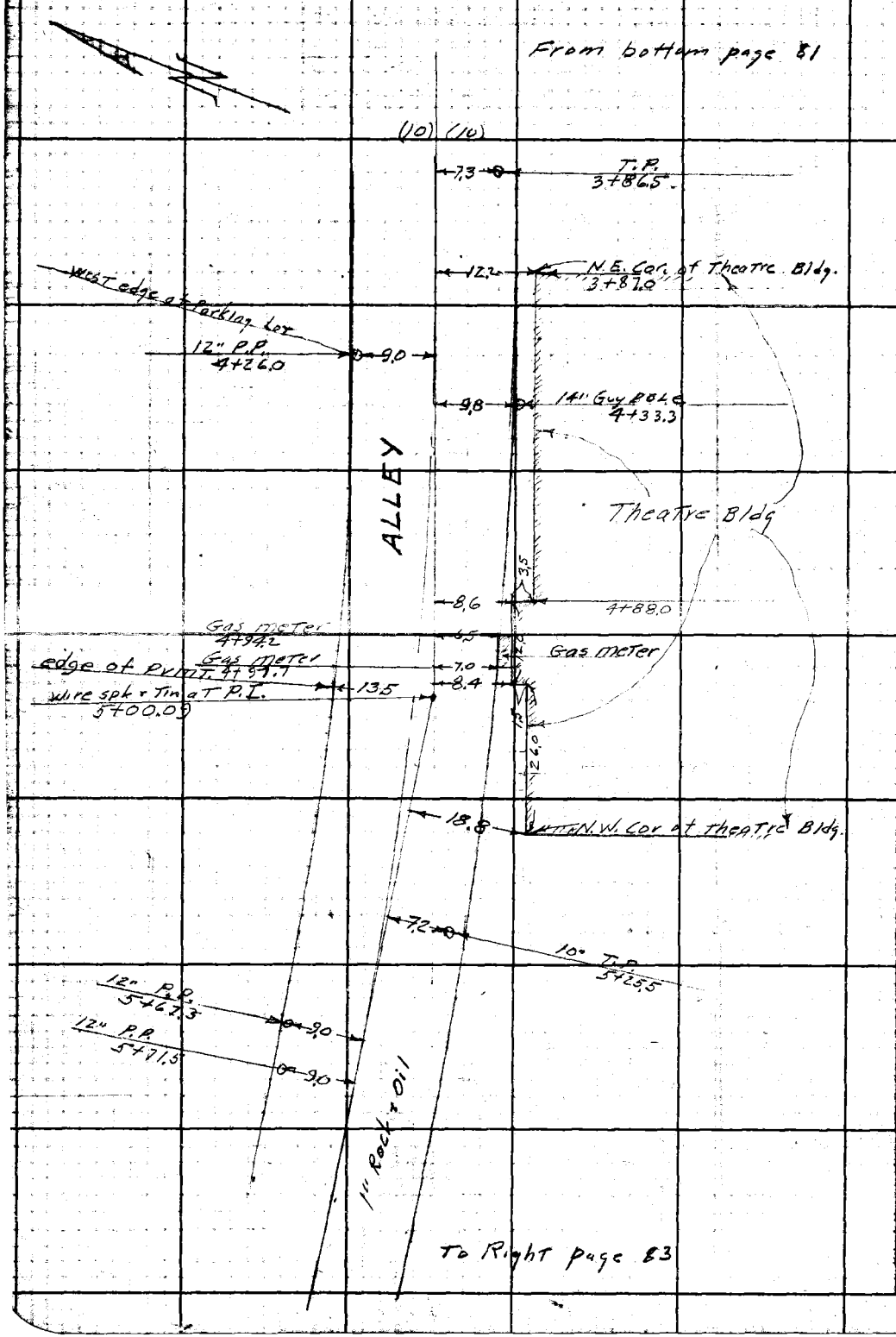

RETURN TO
LOS ANGELES COUNTY SURVEYOR
700 HALL OF RECORDS

Do not extend notes this side of this line.

Note: Any Additions or Changes on This Sheet Must be Made or Circled in Red Ink With Date and Name of Person Making Change.

Notes Ck'd by	Survey of Hermosa Dr. S.E. Dist.
Map No.	W. O. 1289 Tape No. 030 Std. 68 °F
Office Work	Surveyed by N.R. Smith
Checked	Notes N.R.S. Date 6-1-49
Date	Indexed S. C. Johnson

F.B. 1531 Pg. 83

To bottom page 84

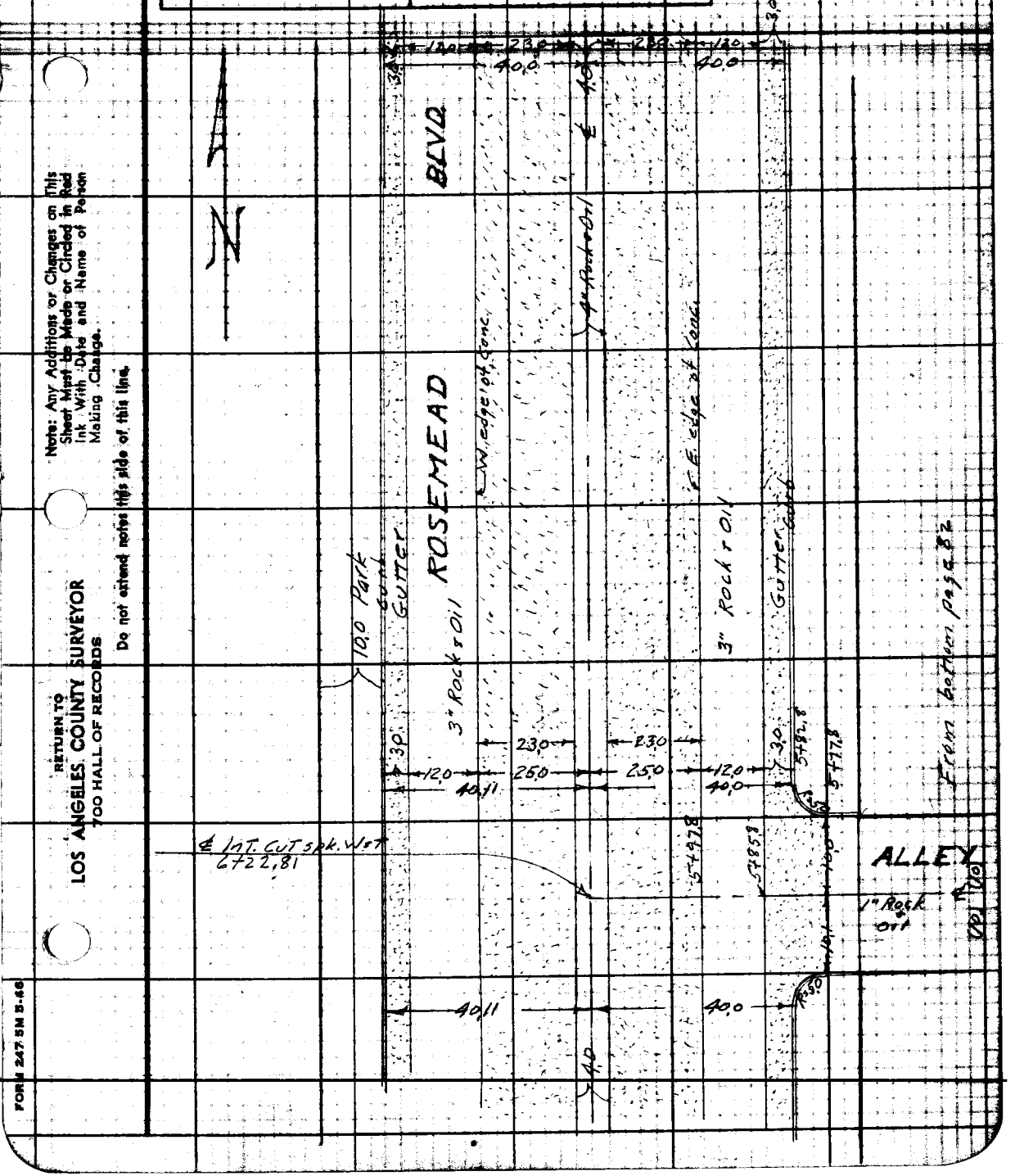

Note: Any Additions or Changes on This Sheet Must be Made or Circled in Red Ink With Date and Name of Person Making Change.

Do not extend notes this side of this line.

RETURN TO
LOS ANGELES COUNTY SURVEYOR
700 HALL OF RECORDS

FORM 247 5M 5-46

RETURN TO
LOS ANGELES COUNTY SURVEYOR
700 HALL OF RECORDS

Note: Any Additions or Changes on This Sheet Must be Made or Circled in Red Ink With Date and Name of Person Making Change.

Do not extend notes this side of this line.

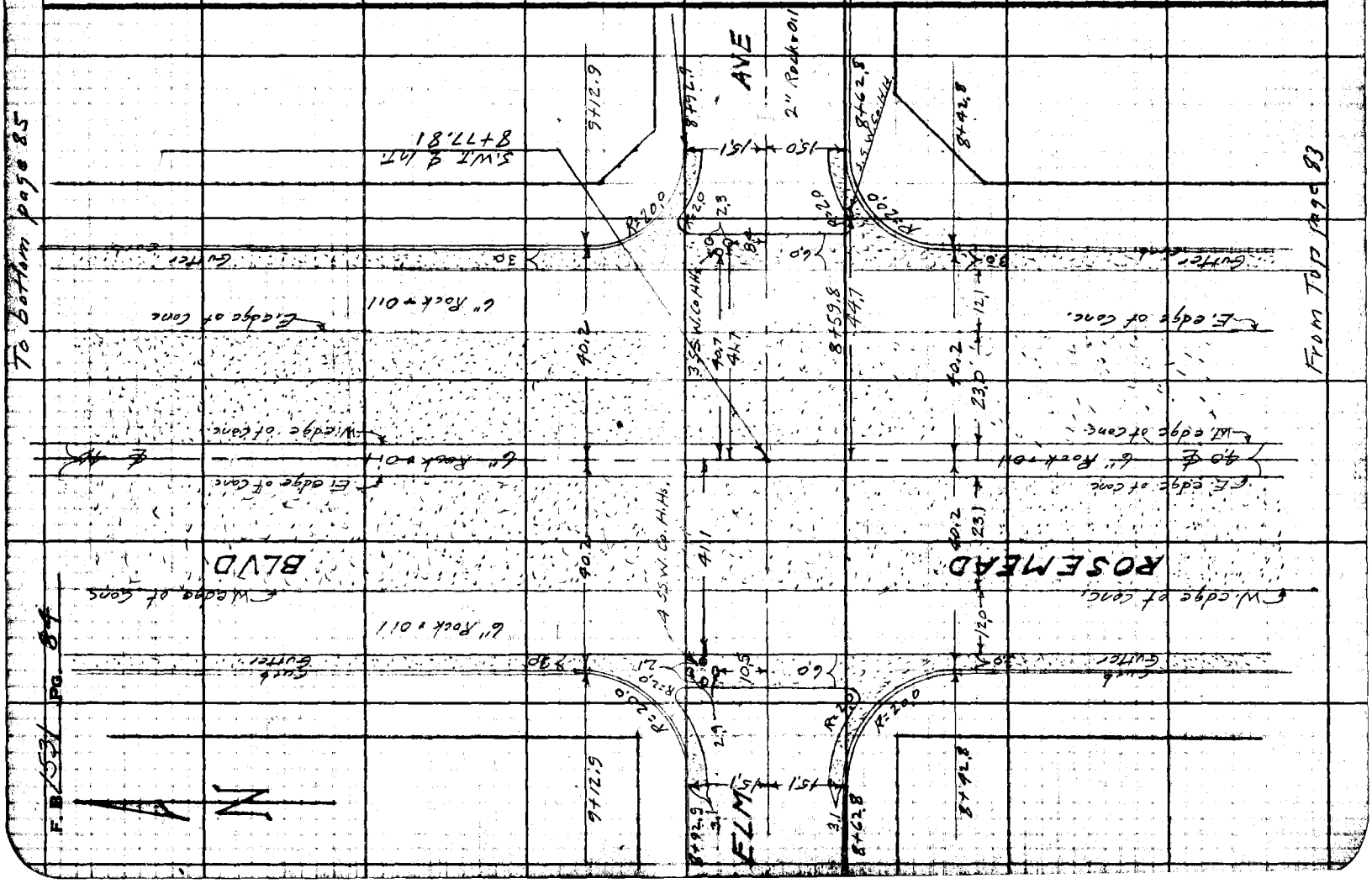

Notes Ck'd by	Survey of Hermosa Dr. S.S. Dist
Map No.	W. O. [illegible] Tape No. [illegible]
Office Work	Surveyed by N.R. Smith
Checked	Notes N.R.S. Date 6-2-49
Date	Indexed A. C. Johnson

F. B. 1551 Pg. 85

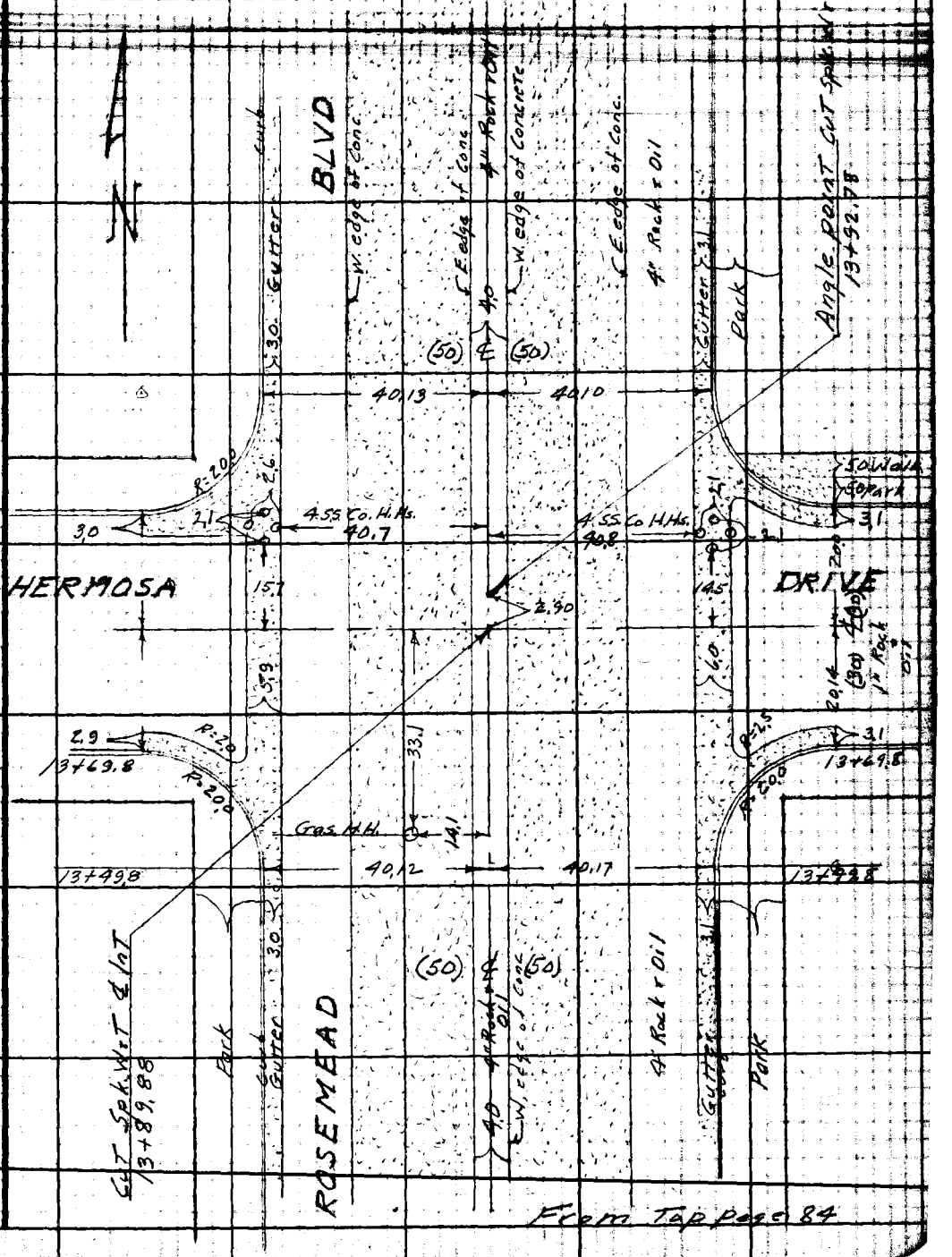

From Top page 84

Note: Any Additions or Changes on This Sheet Must be Made or Circled in Red Ink With Date and Name of Person Making Change.

Do not extend notes this side of this line.

RETURN TO
LOS ANGELES COUNTY SURVEYOR
700 HALL OF RECORDS

FORM 247 5M 5-46

RETURN TO
LOS ANGELES COUNTY SURVEYOR
700 HALL OF RECORDS

Note: Any Additions or Changes on This Sheet Must be Made or Circled in Red Ink With Date and Name of Person Making Change.

Do not extend notes this side of this line.

F. B. 7531 Pg. 86

Profile Notes Red. Plotted Job No. 1289 Division No. F.B. 1531 Pg. 87

X-Sec. Notes Chkd. LCM Checked Survey by N.R. Smith Notes N.R.S.

Date 7/8/49 Date Map No. A.C. Johnson Date OCT 4 1949

CROSS SECTIONS

on

ALLEY NORTH of LAS TUNAS DRIVE

from

LOMA AVE to ROSEMEAD BLVD and

on

ROSEMEAD BLVD

from

ALLEY NORTH of LAS TUNAS DRIVE

To

HERMOSA DRIVE

C.I. 1289

N.R. Smith - Chief
J. Ochsner - Inst.
Don Le Gault - Hd. Chain
G. Olivas - Rear "

STATION	B.S.	H.I.	F.S.	ELEV.

NOTE: ANY ADDITIONS OR CHANGES ON THIS SHEET MUST BE MADE OR CIRCLED IN RED INK, WITH DATE AND NAME OF PERSON MAKING CHANGE.

PLEASE RETURN TO
LOS ANGELES COUNTY SURVEYOR
726 HIGGINS BLDG.

Do not extend notes this side of this line.

76L298 307 3M 11-48

76L298 307 3M 11-48

PLEASE RETURN TO
LOS ANGELES COUNTY SURVEYOR
726 HIGGINS BLDG.

NOTE: ANY ADDITIONS OR CHANGES ON THIS SHEET MUST BE MADE OR CIRCLED IN RED INK, WITH DATE AND NAME OF PERSON MAKING CHANGE.

Do not extend notes this side of this line.

Profile No. ____ X-Sec. No. ____

Notes Red. ____ Plotted ____ Date ____

Notes Chkd ____ Checked ____ Date ____

F.B. 553 Pg. 88 | Job No. 1289 Division No. ____

Survey of Hermosa Dr. S.D. Dist.

Survey by M.R. Smith Notes M.R.S.

Indexed R. C. Johnson Date 6-16-49

STATION	B. S.	H. I.	F. S.	ELEV.	℄ LT	℄	℄ RT.
BM TE-132	5.64	417.75		412.11	BM TE-132 412.110		
0-23.1			5.51	412.24		T.L.	
"			5.45	412.30			17.0 gutter
"			5.12	412.63			" E end C.R. N.E. Corner
0-20.9			5.60	412.15		T.L.	
"			5.61	412.14			20.5 gutter
"			5.10	412.65			" N end of C.R., N.E. Cor
0-17.1			5.92	411.83		T.L.	
"			5.95	411.80	3.3 gutter		
"			5.53	412.22	" E end C.R. S.E. Cor.		
0-15.1			6.05	411.70		T.L. Crass gutter	
0-13.8			6.05	411.70		T.L.	
"			6.08	411.67	6' gutter		
"			5.59	412.16	" S end C.R. S.E. Corner		
0+00			5.72	412.03	Int. of Transit line & ℄ of Loma Ave		
0+10.9			5.88	411.87		T.L.	
"			5.72	412.03			17.6 gutter
"			5.20	412.55			" N end of C.R. N.W. Cor.
0+14.3			6.05	411.70		T.L.	
"			5.58	412.17			14.6 gutter
"			5.21	412.54			" W end C.R. N.W. Cor.

76L298 307 3M 11-48

PLEASE RETURN TO
LOS ANGELES COUNTY SURVEYOR
726 HIGGINS BLDG.

NOTE: ANY ADDITIONS OR CHANGES ON THIS SHEET MUST BE MADE OR CIRCLED IN RED INK, WITH DATE AND NAME OF PERSON MAKING CHANGE.

Do not extend notes this side of this line.

Profile Notes Red____ Plotted____ Job No 1282 Division No.____
No.____ Date____ Date____ Date____ Survey by W.F. SMITH Notes W.F.S. Date 6-17-52
X-Sec. Notes Chkd____ Checked____ Survey____ Map No.____ Date____ Job no. Date____

F.B. 1537 P. 82

STATION	B. S.	H. I.	F. S.	ELEV.	LT.	T.L. = TRANSIT LINE RT.
0+14.2		417 75	6 10	411 65		T.L. cross gutter
0+17.9			5 96	411 79		T.L.
"			6 17	411 58	8.4 gutter	
"			5 68	412 07	" S. end of C.R. S.W. Corner	
0+19.7			5 85	411 90		T.L.
"			6 00	411 75	5.7 gutter	
"			5 62	412 13	" N. end C.R. S.W. Corner	
1+00			5 45	412 30		T.L.
"			5 30	412 45	High to North	4.5 edge of Pvmt
"			5 54	412 21	4.0 center of Alley	
"			5 40	412 35	13.7 S. edge of Pvmt.	
"			7 1	410 6	40.0 Low spot ground	
"			8 80	408 95	153.5 gutter	(Parallel to Lot Line)
"		✓	8 17	409 58	153.5 N. curb of Las Tunas Dr.	"
T.P.	4 38	416 70	5 43	412 32		
1+19.45			4 48	412 22		T.L. Angle Point
"			4 40	412 30		4.7 N. edge of Pvmt.
"			4 62	412 08	4.5 center of Alley	
"			4 58	412 12	15.4 S. edge of Pvmt.	
2+00			5 47	411 23		T.L.
			5 55	411 15		2.0 center of Alley

76L298 307 3M 11-48

PLEASE RETURN TO
LOS ANGELES COUNTY SURVEYOR
726 HIGGINS BLDG.

NOTE: ANY ADDITIONS OR CHANGES ON THIS SHEET MUST BE MADE OR CIRCLED IN RED INK, WITH DATE AND NAME OF PERSON MAKING CHANGE.

Do not extend notes this side of this line.

F.B. 153 Pg. 10 | Job No. 1289 Division No. | Profile No. | X-Sec. No.
Survey of Hermosa Dr. S.S. Dist. | Notes Red | Plotted
Survey by N.R. Smith Notes N.R.S. | Notes Chkd. | Checked
Indexed E. C. Johnson Date 6-15-49 | Date | Date

T.L. = Transit Line

STATION	B. S.	H. I.	F. S.	ELEV.	LT.	RT.
2+00		416 70	5.27	411.43		N.15 N. edge of Pvmt.
"			5.34	411.36	8.5 S. edge of Pvmt	
"			6.4	410.3	25.0 break, graded	
"			8.00	408.70	14.5 D. gutter (Parallel To Lot Line)	
"			7.35	409.35	" N. Curb of Las Tunas Drive	
3+00			5.67	411.03		T.L.
"			5.90	410.80		6.5 Center of Alley
"			5.61	411.09	(High To North)	15.5 N. edge of Pvmt
"			5.60	411.10	4.5 S. edge of Pvmt	
"			8.30	408.40	14.5 D. gutter (Parallel To lot line)	
"		/	7.70	409.00	" N. Cb. of Las Tunas Dr.	
T.P	5.13	415 93	5.90	410.80		
4+00			5.25	410.68		T.L.
"			5.40	410.53		4.5 Center of Alley
"			5.07	410.86		13.7 N. edge of Pvmt
"			5.16	410.77	6.3 S. edge of Pvmt.	
"			8.07	407.86	14.6 D. gutter	
"		/	7.50	408.43	" N. Curb of Las Tunas Dr.	
T.P.	4.07	414 91	5.09	410.84	on BMTF-133	
4+350			4.68	410.23		T.L.
"			4.73	410.18		1.9 Center of Alley

76L298 307 3M 11-48

PLEASE RETURN TO
LOS ANGELES COUNTY SURVEYOR
726 HIGGINS BLDG.

NOTE: ANY ADDITIONS OR CHANGES ON THIS SHEET MUST BE MADE OR CIRCLED IN RED INK, WITH DATE AND NAME OF PERSON MAKING CHANGE.

Do not extend notes this side of this line.

STATION	B. S.	H. I.	F. S.	ELEV.	LT	T. L. = Transit Line	RT.
4+35.0		414 91	440	410 51			12.45 gutter
"			409	410 82			" E. end C.R. N.E. Cor.
4+37.0			472	410 19		T.L.	
"			475	410 16			2.0 Center of Alley
"			460	410 31			15.5 gutter
"			418	410 73			" N. end C.R., N.E. Corner
4+45.5			502	409 89		T.L.	Cross gutter
4+47.1			496	409 95		T.L.	
"			494	409 97	8.1 gutter		
"			463	410 28	" E. end C.R., S.E. Corner		
4+51.4			497	409 94		T.L.	
"			511	409 80	9.8 gutter		
"			470	410 21	" S. end C.R. S.E. Corner		
4+62.24			486	410 05	Int. of Transit Line + ℄ of Hart Ave		
4+71.7			502	409 89		T.L.	
"			500	409 91			12.5 gutter
"			447	410 44			" N. end of C.R., N.W. Cor.
4+72.97			504	409 87		T.L.	E.C. (Angle Point)
4+75.7			515	409 76		T.L.	
"			489	410 02			10.0 gutter
"			450	410 41			" N. end of C.R. N.W. Cor.

Profile Notes Red ____ Plotted ____ Job No. 1289 Division No. ____ F.B. 7531 Pg. 91
No. ____ Date ____ Date ____ Survey of Hermosa Dr. S.S. Dist.
X-Sec. Notes Chkd. ____ Checked ____ Survey by N.R. Smith Notes N.R.S. Date 6-15-49
No. ____ Date ____ Date ____ Map No. ____ Indexed Johnson Date ____

76L298 307 3M 11-48

PLEASE RETURN TO
LOS ANGELES COUNTY SURVEYOR
726 HIGGINS BLDG.

NOTE: ANY ADDITIONS OR CHANGES ON THIS SHEET MUST BE MADE OR CIRCLED IN RED INK, WITH DATE AND NAME OF PERSON MAKING CHANGE.

Do not extend notes this side of this line.

F.B. 153 Pg. 92 | Job No. 1289 Division No. | Notes Red. | Plotted | Profile No.
Survey of Hermosa Dr. S.S. Dist | Date | Date | X-Sec. No.
Survey by N.R. Smith Notes N.P.S | Notes Chkd. | Checked
Indexed R C Johnson Date 6-15-49 | Date | Date

STATION	B. S.	H. I.	F. S.	ELEV.	LT.	℄	RT.
4+72.5		414 91	522	409 69		℄	Cross gutter
4+87.7			495	409 96		℄	
"			563	409 28	12.8 gutter		
"			532	409 59	" S. end of C.R. S.W. corner		
4+88.7			489	410 02		℄	
"			531	409 60	10.1 gutter		
"			508	409 83	" W. end of C.R. S.W. Corner		
5+00			469	410 22		℄	
"			433	410 58			9.3 N. edge of Pvmt
"			471	410 20	9.5 S. edge of Pvmt.		
6+00			538	409 53		℄	
"			500	409 91	(High to North)		10.0 N. edge of Pvmt.
"			524	409 67	9.1 S. edge of Pvmt.		
"			824	409 67	15.0 gutter		
"		/	767	409 24	" N. curb of Las Tunas Drive		
T.P.	4.80	414 08	563	409 28			
7+00			551	408 57		℄	
"			512	409 96			9.9 N. edge of Pvmt.
"			530	409 78	9.3 S. edge of Pvmt.		
"			802	409 36	15.0 gutter		
"			746	409 62	15.0 N. curb of Las Tunas Drive		

76L298 307 3M 11-48

PLEASE RETURN TO
LOS ANGELES COUNTY SURVEYOR
726 HIGGINS BLDG.

NOTE: ANY ADDITIONS OR CHANGES ON THIS SHEET MUST BE MADE OR CIRCLED IN RED INK, WITH DATE AND NAME OF PERSON MAKING CHANGE.

Do not extend notes this side of this line.

STATION	B. S.	H. I.	F. S.	ELEV.	LT.	℄	RT.
7+65.5		414 08	6 12	407 96		℄	
"			6 10	407 98			9.9 gutter
"			5 72	408 36			" E. end C.R., N.E. Cor.
7+67.5			6 25	407 83			
"			6 36	407 72			11.9 gutter
"			5 79	408 29			" N. end C.R. N.E. Cor.
7+75.3			6 52	407 56		℄	Cross gutter
7+77.7			6 44	407 64		℄	
"			6 42	407 66	10.0 gutter		
"			6 08	408 00	" E. end of C.R., S.E. Corner		
7+81.5			6 32	407 76		℄	
"			6 71	407 37	11.5 gutter		
"			6 18	407 90	11.5 S. end C.R., S.E. Cor.		
7+92.62		1	6 19	407 89	℄ = ℄ Int. Alley (East) & Sultana Ave		
6-15 6-16 T.P.	5 27	413 04	6 31	407 77	on ht. spk W. of ℄ Int.		
0+00			5 28	407 76	℄ = ℄ Int. Alley (West) & Sultana Ave		
0+07.8			5 43	407 61		℄	Pvmt.
0+09.6			5 54	407 50		℄	
"			5 72	407 32			12.2 gutter
"			5 10	407 94			" N. end of C.R. N.W. Cor.

Profile Notes Red ____ Plotted ____ Job No. 1289 Division No. ____
No. ____ Date ____ Date ____ Survey of Harriosa Dr. S.S. Dist
X-Sec. Notes Chkd ____ Checked ____ Survey by N.R. Smith Notes N.R.S. Date 6-15-
No. ____ Date ____ Date ____ Map No. ____ Bond Cd Johnson Date ____

F.B. 7531 Pg. 93

76L298 307 3M 11-48

PLEASE RETURN TO
LOS ANGELES COUNTY SURVEYOR
726 HIGGINS BLDG.

NOTE: ANY ADDITIONS OR CHANGES ON THIS SHEET MUST BE MADE OR CIRCLED IN RED INK, WITH DATE AND NAME OF PERSON MAKING CHANGE.

Do not extend notes this side of this line.

STATION	B. S.	H. I.	F. S.	ELEV.	LT.	℄	RT.
0+13.2		413 04	5 69	407 35		℄	
"			5 56	407 48			10.1 gutter
"			5 08	407 96			" W. end C.R. N.W. Cor.
0+17.7			5 96	407 08		℄	Cross gutter
0+26.2			5 58	407 46		℄	
"			6 08	406 96	12.2 gutter		
"			5 52	407 52	" S. end C.R. S.W. Cor.		
0+28.2			5 46	407 58		℄	
"			5 61	407 43	9.8 gutter		
"			5 43	407 61	" W. end C.R. S.W. Corner		
0+29.0			5 39	407 65		℄	W. edge of Conc gutter
1+00			5 23	407 81		℄	
"			4 78	407 26			9.5 N. edge of Prmt
"			4 98	406 26	10.0 S. edge of Prmt		
"			7 32	405 72	122.0 gutter		Parallel To lot line
"			7 02	406 02	122.0 N. curb of Las Tunas Drive		
T.P.	5 23	413 54	4 73	408 31			
2+00			5 70	407 84		℄	
"			5 18	408 36			10.5 N. edge of Prmt
"			5 49	408 05	10.0 Prmt.		
"			8 30	405 24	122.0 gutter		

F.B. 1531 PG. 94
Job No. 1289 Division No. Notes Red. Plotted Profile
Survey of Hermosa Dr. S.S. Dist. Date Date No.
Survey by N.R. Smith Notes N.R.S. Notes Chkd. Checked X-Sec.
Indexed A. C. Johnson Date 6-16-49 Date Date No.

76L296 307 3M 11-48

PLEASE RETURN TO
LOS ANGELES COUNTY SURVEYOR
726 HIGGINS BLDG.

NOTE: ANY ADDITIONS OR CHANGES ON THIS SHEET MUST BE MADE OR CIRCLED IN RED INK, WITH DATE AND NAME OF PERSON MAKING CHANGE.

Do not extend notes this side of this line.

Profile Notes Red____ Plotted____ Job No. 1289 Division No.____
No.____ Date____ Date____ Survey of Harmosa Dr. S.S. Dist
X-Sec. Notes Chkd____ Checked____ Survey by H.F. Smith Notes H.F.S. Date 6-5-53
No.____ Date____ Date____ Map No.____ Indexed J. Johnson Date____

F.B. 1531 Pg. 95

STATION	B. S.	H. I.	F. S.	ELEV.	LT.	℄	RT.
2+00		413 54	741	406 13	12.0 N. Curb of Las Tunas Drive		
2+01.64			742	406 12		℄ B.C.	
3+00			553	408 01		℄	
"			561	407 93		2.5 Center of Alley	
"			505	408 49	41.0 To North	13.5 Pvmt.	
"			529	408 25	6.5 Pvmt		
"			817	405 37	11.5 gutter	Parallel to lot line	
"			731	406 23	" N Curb of Las Tunas Drive		
3+29.6			541	408 13		℄ P.I.	
"			559	407 95		5.0 Center of Alley	
"			504	408 50		16.0 Pvmt	
"			536	408 18	4.0 Pvmt		
4+00			541	408 13		℄	
"			541	408 13		1.0 Center of Alley	
"			487	408 67		11.0 Pvmt	
"			499	408 55	9.0 Pvmt.		
"			790	405 64	12.0 gutter	Parallel to lot line	
"			710	406 44	" N. Curb of Las Tunas Drive		
4+57.82			528	408 26		℄ P.C.C.	
"			474	408 90		10.0 N. edge of Pvmt	
"			532	408 22	1.0 down point in Alley		

76L298 307 3M 11-48

PLEASE RETURN TO
LOS ANGELES COUNTY SURVEYOR
726 HIGGINS BLDG.

NOTE: ANY ADDITIONS OR CHANGES ON THIS SHEET MUST BE MADE OR CIRCLED IN RED INK, WITH DATE AND NAME OF PERSON MAKING CHANGE.

Do not extend notes this side of this line.

STATION	B. S.	H. I.	F. S.	ELEV.	LT	℄	RT
4+57.82		413 54	4 91	408 63	10.0 Pvmt		
T.P.	7 07	415 78	4 83	408 71			
5+00			7 11	408 67		℄	
5+00.09			7 11	408 67		℄	P.I.
"			7 21	408 57			2.0 Low point in Alley
"			6 63	409 15			13.0 N. edge of pvmt
"			6 57	409 21	2.0		
5+42.36			6 36	409 42		℄	E.C.
"			5 90	409 88			11.0 N. edge of Pvmt
"			6 08	409 70	10.0 S. edge of Pvmt.		
"			8 90	406 88	140.0 gutter		
"			7 69	408 09	" N. Curb of Los Tunas Drive		
5+72.8			5 53	410 25		℄	E. edge of conc. gutter
5+77.8			5 88	409 90		℄	
"			5 60	410 18			10.0 gutter
"			5 09	410 69			" E. and C.R. N.E. Cor
"			5 82	409 96	10.1 gutter		
"			5 38	410 40	" E. and of C.R., S.E. Corner		
5+82.8			6 17	409 61		℄	Cross gutter
"			6 03	409 75			15.0 gutter
"			5 22	410 56			" N. and C.R. N.E. Cor

F.B. 1531 PG. 96
Job No. 1289 Division No. ____ Notes Red. ____ Plotted ____ Profile ____
Survey of Hermosa Dr. S.S. Dist Date ____ Date ____ No. ____
Survey by N.R. Smith Notes N.R.S. Notes Chkd. ____ Checked ____ X-Sec. ____
Indexed A. C. Johnson Date 6-16-49 Date ____ Date ____ No. ____

76L298 307 3M 11-48

PLEASE RETURN TO
LOS ANGELES COUNTY SURVEYOR
726 HIGGINS BLDG.

NOTE: ANY ADDITIONS OR CHANGES ON THIS SHEET MUST BE MADE OR CIRCLED IN RED INK, WITH DATE AND NAME OF PERSON MAKING CHANGE.

Do not extend notes this side of this line.

Profile Notes Red. Plotted Job No. 1285 Division No.
Sec. Date Date Survey of Rosemead Blvd. from S.S. Duarte
X-Sec. Notes Chkd. Checked Survey by W.P. Squire Notes W.P.S. Date 6-7-48
No. Date Date Map No. Traced J. Johnson Date

F.B. 273 Pg. 57

STATION	B. S.	H. I.	F. S.	ELEV.	LT	℄	RT.
		415 78 ✓					
T.P.	726	416 51	6 53	409 25	on B.M. #135		
5+82.8			7 06	409 45	15.4 gutter		
"			6 26	410 25	" S. end of C.R., S.E. Corner		
5+85.8			6 77	409 74		℄ gutter out	
5+97.8			6 21	410 30		℄ E. edge of Cone	
6+00			6 19	410 32		℄	
6+22.81			5 85	410 66	℄ = ℄ Int of Alley + Rosemead Blvd		
"			6 08	410 43	West edge of Cone 25.0 W of ℄ Int.		
"			6 52	409 99	gutter out 37.0 W of ℄ Int.		
"			6 62	409 89	gutter in 40.0 " " " "		
"			5 79	410 72	W. curb of Rosemead Blvd. 49.0 W of ℄ Int.		
"			5 1	411 4	W. R.A. " " " 52.0 " " " "		
"			3 4	413 1	Back lot line, 18.0' W. of ℄ Int.		
7+00			4 85	411 66		℄	
"			5 25	411 26			25.0 E. edge of Cone.
"			5 89	410 62			37.0 gutter out
"			5 96	410 35			42.0 " in
"			5 28	411 23			" E. curb of Rosemead Blvd
"			5 11	411 40	25.0 W. edge of Cone.		
"			5 51	411 00	37.0 gutter out		

76L298 307 3M 11-48

PLEASE RETURN TO
LOS ANGELES COUNTY SURVEYOR
726 HIGGINS BLDG.

NOTE: ANY ADDITIONS OR CHANGES ON THIS SHEET MUST BE MADE OR CIRCLED IN RED INK, WITH DATE AND NAME OF PERSON MAKING CHANGE.

Do not extend notes this side of this line.

STATION	B. S.	H. I.	F. S.	ELEV.	LT	℄	RT
7+00		416 51	5 55	410 96	400 gutter in		
"			4 85	411 66	" W. curb at Rosemead Blvd		
8+00			3 59	412 92		℄	
8+42.8			3 04	413 47		℄	
"			3 42	413 09			25.0 E. edge of conc
"			4 01	412 50			37.0 gutter out
"			4 16	412 35			40.0 " in
"			3 47	413 04			" S. end C.R. S.E. Cor.
"			3 29	413 22	25.0 W. edge of Conc.		
"			3 74	412 77	37.0 gutter out		
"			3 85	412 66	40.0 " in		
"			3 19	413 32	" S. end C.R. S.W. Corner		
8+62.8			2 76	413 75		℄	
"			3 95	412 56			60.0 gutter
"			3 50	413 01			60.0 E. end C.R. S.E. Cor.
"			5 25	411 26	(Hand Level)		145.0 gutter at B.C.
"			4 65	411 86	(" ")		" S. Cb. at Elm Ave
T.P.	5 16	418 07	3 60	41[illegible] 91	on B.M. #136		
8+62.8			4 62	413 45	60.0 gutter		
"			3 98	414 09	" W. end of C.R. S.W. Corner		
"			3 25	414 82	180.0 gutter		

F.B. 153 Pg. 98
Job No. 1289 Division No. Notes Red. Plotted No. Profile
Survey of Hermosa Dr. S.S. Dist. Date Date X-Sec.
Survey by N.R. Smith Notes N.R.S. Notes Chkd. Checked No.
Indexed A. C. Johnson Date 6-16-49 Date Date

76L298 307 3M 11-48

PLEASE RETURN TO
LOS ANGELES COUNTY SURVEYOR
726 HIGGINS BLDG.

NOTE: ANY ADDITIONS OR CHANGES ON THIS SHEET MUST BE MADE OR CIRCLED IN RED INK, WITH DATE AND NAME OF PERSON MAKING CHANGE.

Do not extend notes this side of this line.

STATION	B. S.	H. I.	F. S.	ELEV.	LT.	℄	RT.
8+62.8		418 07	2 55	415 52	180.0 S. curb of Elm Ave		
8+77.81			4 15	413 92	℄ = ℄ Int. of Rosemead Blvd + Elm Ave		
8+92.9			3 95	414 12		℄	
"			5 05	413 02			60.0 gutter
"			4 52	413 55			" E end of Curb N.E. Cor
"			4 30	413 77	60.0 gutter		
"			3 51	414 56	" W end C.R. N.W. Corner		
"			2 78	415 29	180.0 gutter		
"			2 15	415 92	" N. cb. of Elm Ave		
9+00			3 86	414 21		℄	
9+12.9			3 68	414 39		℄	
"			4 10	413 97			25.0 E edge of Conc
"			4 75	413 32			37.0 gutter out
"			4 89	413 18			40.2 " in
"			4 19	413 88			40.2 N. end of C.R. N.E. Cor
"			3 90	414 17	25 W edge of conc.		
"			4 40	413 67	37.0 gutter out		
"			4 50	413 57	40.2 " in		
"			3 87	414 20	" N. end C.R. N.W. Cor		
10+00			2 43	415 64		℄	
			2 92	415 15			25.0 E edge of Conc

Profile No. ____ Notes Red ____ Plotted ____ Job No. 1289 Division No. ____ F.B. 1531 Pg. 99
Date ____ Date ____ Survey of Hermosa Dr. S.S. Dist.
X-Sec. No. ____ Notes Chkd. ____ Checked ____ Survey by N.R. Smith Notes N.R.S. Date 6-17-49
Date ____ Date ____ Map No. ____ Indexed C. Johnson Date ____

76L298 307 3M 11-48

PLEASE RETURN TO
LOS ANGELES COUNTY SURVEYOR
726 HIGGINS BLDG.

NOTE: ANY ADDITIONS OR CHANGES ON THIS SHEET MUST BE MADE OR CIRCLED IN RED INK, WITH DATE AND NAME OF PERSON MAKING CHANGE.

Do not extend notes this side of this line.

STATION	B. S.	H. I.	F. S.	ELEV.	LT	℄	RT.
10+00		418 07	3 59	414 48			37.0 gutter out
"			3 75	414 32			40.2 " in
"			3 07	415 00			" curb
"			2 76	415 31	25.0 W. edge of Conc.		
"			3 30	414 77	37.0 gutter out		
"			3 41	414 66	40.2 " in		
"			2 77	415 30	" curb		
T.P.	6 64	421 53	3 18	414 89			
11+00			4 59	416 94		℄	
"			5 02	416 51			25.0 E edge of Conc.
"			5 66	415 87			37.0 gutter out
"			5 85	415 68			40.0 " in
"			5 18	416 35			" curb
"			6 7	414 8	(Hand level)		146.0 back lot line
"			4 94	416 59	25.0 W. edge of Conc.		
"			5 34	416 19	37.0 gutter out		
"			5 49	416 04	40.0 " in		
"			4 84	416 69	" curb		
"			3 8	417 7	180.0 back lot line		
12+00			3 24	418 29		℄	
T.P.	6 07	424 60	3 00	418 53			

F.B. 1531 Pg. 100 Job No. 1289 Division No. Notes Red Plotted Profile
Survey of Hermosa Dr S.S. Dist Date Date No.
Survey by N.R. Smith Notes N.R.S. Notes Chkd. Checked X-Sec.
Indexed C. Johnson Date 6-17-49 Date Date No.

76L298 307 3M 11-48

PLEASE RETURN TO
LOS ANGELES COUNTY SURVEYOR
726 HIGGINS BLDG.

NOTE: ANY ADDITIONS OR CHANGES ON THIS SHEET MUST BE MADE OR CIRCLED IN RED INK, WITH DATE AND NAME OF PERSON MAKING CHANGE.

Do not extend notes this side of this line.

STATION	B. S.	H. I.	F. S.	ELEV.	LT.	℄	RT.
13+00		424 60	4 99	419 61		℄	
13+49.8			4 29	420 31		℄	
"			4 79	419 81			25.0 E. edge of A Conc.
"			5 45	419 15			37.0 gutter out
"			5 61	418 99			40.2 " in
"			4 92	419 68			" S. end of C.R. S.E. Cor
"			4 65	419 95	25.0 W. edge of Conc.		
"			5 07	419 53	37.0 gutter out		
"			5 25	419 35	40.1 " in		
"			4 57	420 03	" S. end of C.R. S.W. Corner		
13+69.8			4 03	420 57		℄	
"			5 29	419 31			60.0 gutter
"			4 82	419 78			" E end C.R. S.E. Cor
"			6 31	418 29			146.0 gutter
"			5 91	418 69			" S. Curb of Hermosa Dr.
"			4 56	420 04	60.0 gutter		
"			4 09	420 51	" W. end C.R. S.W. Cor		
"			3 55	421 05	180.0 gutter		
"			3 07	421 53	" S. Curb of Hermosa Dr.		
13 + 89.88			3 82	420 78	℄ = ℄ Int. Rosemead Blvd & Hermosa Dr.		
13 492.78			3 80	420 80		℄	Angle Point

Profile

Notes Red _____ Plotted _____ Job No. 4289 Division No. _____

Date _____ Date _____ Survey Hermosa Dr. S.E. Rosemead Blvd

X-Sec. _____ Checked _____ Survey by N.P. Smith Notes N.T.S. Date 6-17-43

Notes Ckd _____ Date _____ Map No. _____ Smith-Johnson Date _____

No. _____ Date _____

F.B. 533 PG. 101

76L298 307 3M 11-48

PLEASE RETURN TO
LOS ANGELES COUNTY SURVEYOR
726 HIGGINS BLDG.

NOTE: ANY ADDITIONS OR CHANGES ON THIS SHEET MUST BE MADE OR CIRCLED IN RED INK, WITH DATE AND NAME OF PERSON MAKING CHANGE.

Do not extend notes this side of this line.

F.B. 1953 Pg. 102 Job No. 1289 Division No. Profile No.
Survey of Hermosa Dr. S.S. Dist. Notes Red. Plotted
Survey by N.R. Smith Notes N.P.S. Date Date
Indexed E.C. Johnson Date 6-17-49 Notes Chkd. Checked
Date Date X-Sec. No.

STATION	B. S.	H. I.	F. S.	ELEV.	LT.	℄	RT.
14+09.8		424.60	3.52	421.08		℄	
"			4.64	419.96			60.0 gutter
"			4.20	420.40			" E. end C.R. N.E. Cor.
"			5.80	418.80			146.0 gutter
"			5.31	419.39			" N. Curb of Hermosa Dr.
"			4.08	420.52	60.0 gutter		
"			3.59	420.11	" W. end C.R. N.W. Cor.		
"			3.08	420.52	180.0 gutter		
"			2.59	421.01	" N. Cs. of Hermosa Dr.		
14+29.8			3.26	421.34		℄	
"			3.69	420.91			25.0 Edge of Conc
"			4.38	420.22			37.0 gutter out
"			4.56	420.04			40.1 " in
"			3.86	420.74			" M. end of C.R. N.E. Cor
"			3.55	421.05	25.0 W. edge of Conc.		
"			3.97	420.63	37.0 gutter out		
"			4.13	420.47	40.1 " in		
"			3.47	421.13	" W. end of C.R. N.W. Cor		
B.M. TE-137			3.70	420.90	B.M. TE-137 Elev. 420.896 FB 1488 pg 5		
					Post mon. at S. line of Hermosa Dr. N.E. Corner		
					4" Sq. in Ck. 10' N. of M. end of C.R.		

Notes Ck'd by	Survey of [illegible] F.B. 1531 Pg. 103
Map No.	W. O. 1289 Tape No. 030 St'd 68 °F
Office Work	Surveyed by H. R. Smith
Checked	Notes J. Ochsner Date 6-1-49
Date	Indexed A. C. Johnson

OCT 4 '49

TOPOGRAPHY
on
HART AVE
from
ALLEY NORTH of LAS TUNAS to HERMOSA DR.
C.I. # 1289

H. R. Smith - Chief
J. Ochsner - Inst.
Don LeGault - Hd. Chain
G. Olivas - Rear "

Note: Any Additions or Changes on this Sheet Must be Made or Circled in Red Ink With Date and Name of Person Making Change.

Do not extend notes this side of this line.

RETURN TO
LOS ANGELES COUNTY SURVEYOR
700 HALL OF RECORDS.

FORM 247 5M 5-46

F.B. 591 Pg. 104

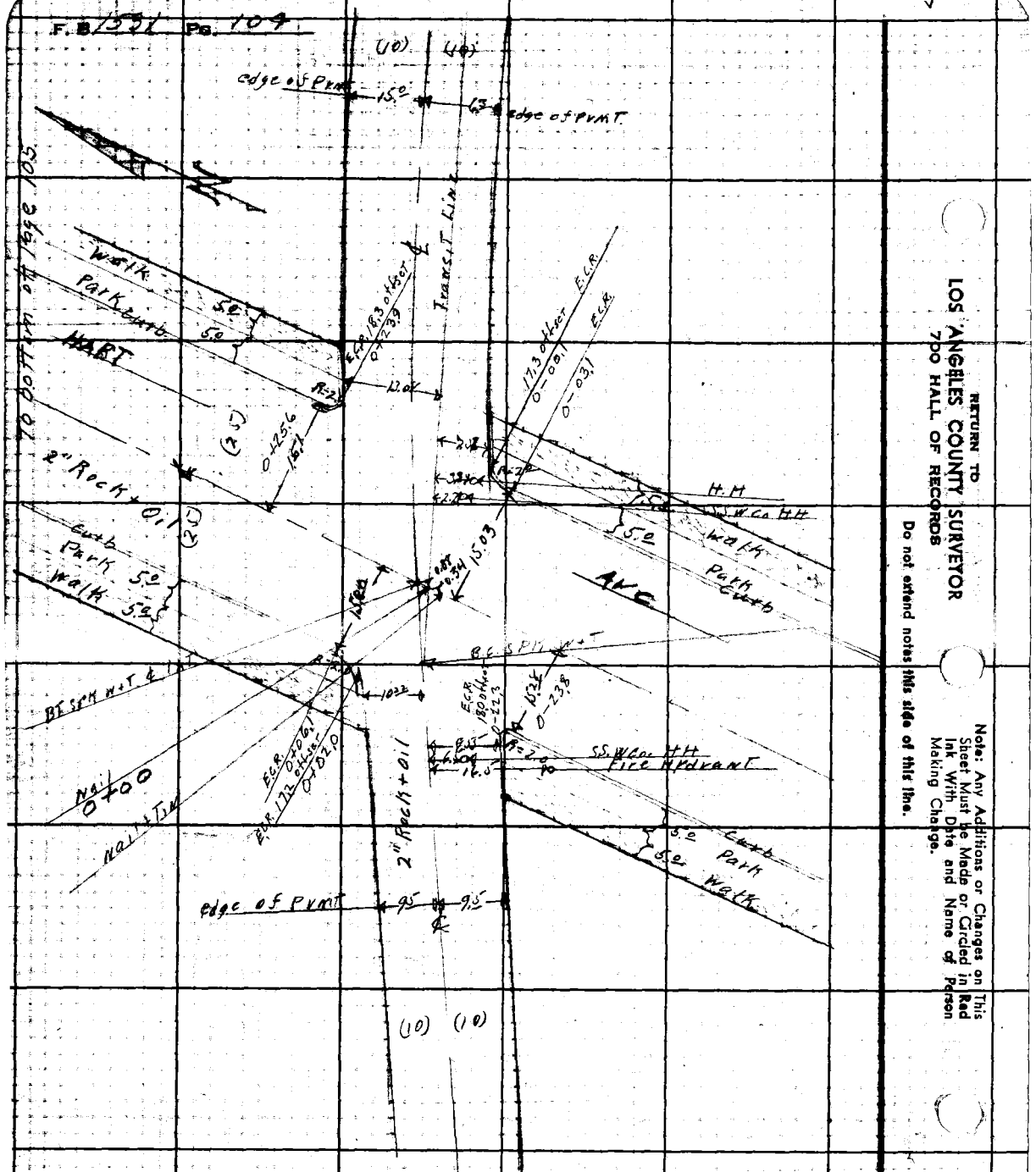

RETURN TO
LOS ANGELES COUNTY SURVEYOR
700 HALL OF RECORDS

Do not extend notes this side of this line.

Note: Any Additions or Changes on This Sheet Must be Made or Circled in Red Ink With Date and Name of Person Making Change.

F. B. 1531 Pg. 105

Notes Ck'd by
Map No.
Office Work
Checked
Date

Survey of Hermosa Dr. S.S. Dist.
W. O. 1289 Tape No. 030 Std. 68 °F
Surveyed by H. R. Smith
Notes D. Le Gault Date 6-1-49
Indexed R. C. Johnson

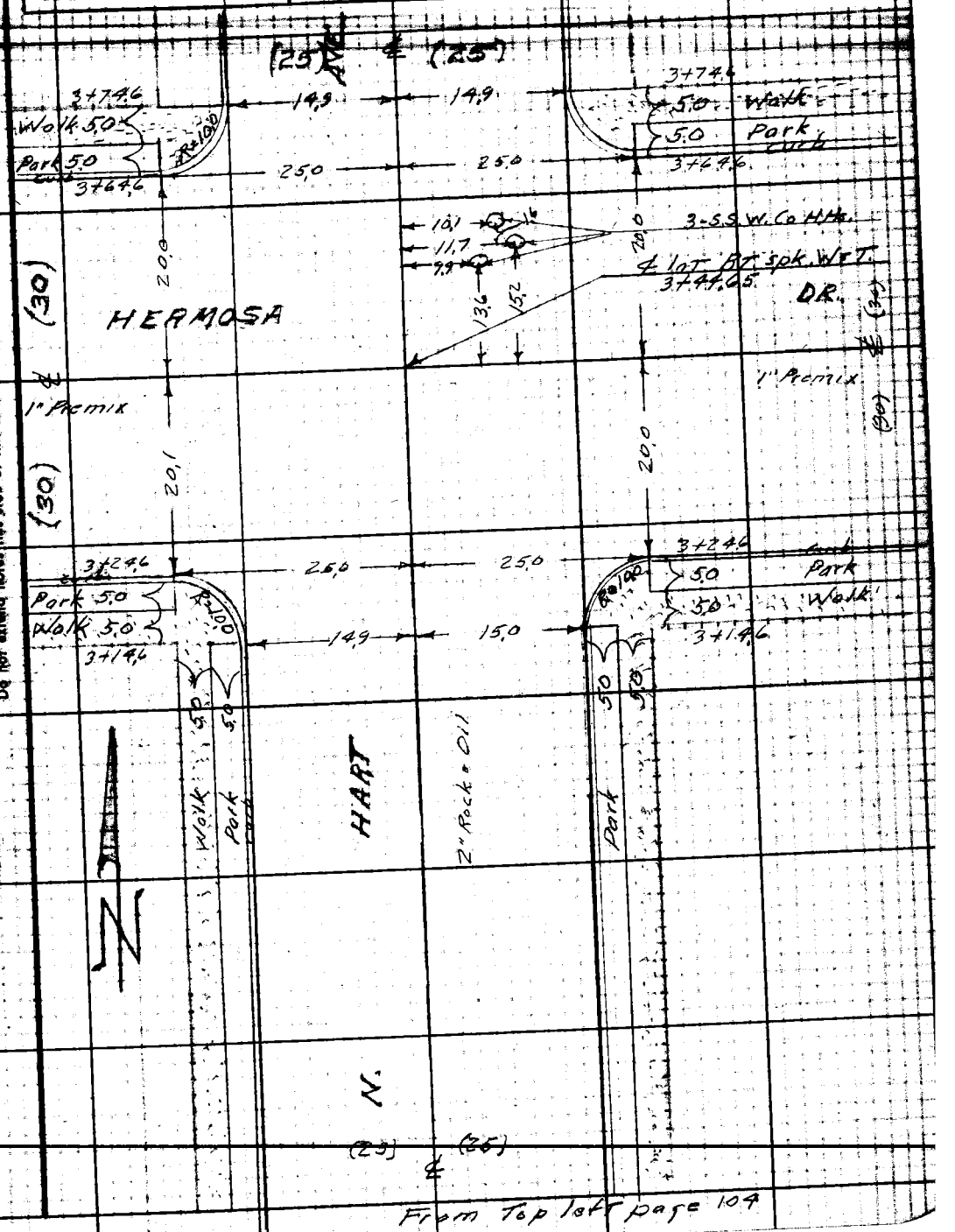

From Top left page 104

Note: Any Additions or Changes on This Sheet Must be Made or Circled in Red Ink With Date and Name of Person Making Change.

Do not extend notes this side of this line.

RETURN TO
LOS ANGELES COUNTY SURVEYOR
700 HALL OF RECORDS

FORM 247 5M 5-46

RETURN TO
LOS ANGELES COUNTY SURVEYOR
700 HALL OF RECORDS

Note: Any Additions or Changes on This Sheet Must be Made or Circled in Red Ink With Date and Name of Person Making Change.

Do not extend notes this side of this line.

F.B. 1331 Pg. 106

Profile No. ____ Notes Red. ____ Plotted ____ Job No. 1289 Division No. ____ F.B. 1531 PG. 107

Date ____ Date ____ Survey of Hermosa Dr. S.S. Dist.

X-Sec. No. ____ Notes Chkd. LCM Checked ____ Survey by N.R. Smith Notes N.R.S. Date 6-17-49

Date 7/12/49 Date ____ Map No. ____ Indexed A.O. Johnson Date OCT 4 '49

CROSS SECTIONS
on
HART AVE
from
ALLEY NORTH of LAS TUNAS DRIVE
to
HERMOSA DRIVE

C.I. 1289

N. R. Smith - Chief
J. Oshaner - Inst.
Don Le Gault - Hd. Chain
G. Olivas - Rear "

STATION	B.S.	H.I.	F.S.	ELEV.

NOTE: ANY ADDITIONS OR CHANGES ON THIS SHEET MUST BE MADE OR CIRCLED IN RED INK, WITH DATE AND NAME OF PERSON MAKING CHANGE.

PLEASE RETURN TO
LOS ANGELES COUNTY SURVEYOR
726 HIGGINS BLDG.

Do not extend notes this side of this line.

76L298 307 3M 11-48

76L298 307 3M 11-48

PLEASE RETURN TO
LOS ANGELES COUNTY SURVEYOR
726 HIGGINS BLDG.

NOTE: ANY ADDITIONS OR CHANGES ON THIS SHEET MUST BE MADE OR CIRCLED IN RED INK, WITH DATE AND NAME OF PERSON MAKING CHANGE.

Do not extend notes this side of this line.

STATION	B. S.	H. I.	F. S.	ELEV.	LT.	℄	RT.
BM,TE-133	6.43	417.26		410.83	BM,TE-133, Elev. 410.834 F.B. 1488 pg. Hart Ave. + First Alley N. of Las Tunas Dr. N.E. Corner BT. spk. in ab. 5th N. of N. end of C.R.		
0-23.8			7.63	409.63		℄	
"			7.67	409.59	7.5 Pvmt.		
"			7.97	409.29	15.3 gutter		
"			7.68	409.58	" S. end C.R. S.W. Corner		
"			7.13	410.13	25.0 back of walk		
0+22.3			7.60	409.66		℄	
"			7.56	409.70	18.0 gutter		
"			7.40	409.86	" W. end C.R., S.W. Corner		
0-03.1			7.27	409.99		℄	
"			7.45	409.81			7.5 Pvmt.
"			7.47	409.79			15.1 gutter
"			7.06	410.20			" S. end C.R., S.E. Cor.
"			6.88	410.38			25.0 back of Walk
0-00.1			7.22	410.04		℄	
"			7.28	409.98			17.3 gutter
"			6.99	410.27			" E. end C.R., S.E. Corner
0+00			7.21	410.05	℄ = ℄ Int. Hart Ave. + Transit Line		
0+00.88			7.20	410.06	℄ = ℄ " " " + Alley		
0+02.0			7.18	410.08		℄	
"			7.28	409.98	17.2 gutter		

F.B. 1531 PG. 108
Job No. 1289 Division No. Notes Red. J.O. Plotted No. Profile
Survey of Hermosa Dr. S.S. Dist. Date Date X-Sec.
Survey by N.R. Smith Notes N.R.S. Notes Chkd. Checked No.
Indexed E. C. Johnson Date 6-17-49 Date Date

76L298 307 3M 11-48

PLEASE RETURN TO
LOS ANGELES COUNTY SURVEYOR
726 HIGGINS BLDG.

NOTE: ANY ADDITIONS OR CHANGES ON THIS SHEET MUST BE MADE OR CIRCLED IN RED INK, WITH DATE AND NAME OF PERSON MAKING CHANGE.

Do not extend notes this side of this line.

Profile Notes Red U.O. Plotted Job No. 1287 Division No.
No. Date Date Survey of Hermosa Drive S.S. Dist F.B. 531 PG. 105
X-Sec. Notes Chkd. Checked Survey by W.P. Smith Notes W.P.S. Date 6-17-49
No. Date Date Map No. Indexed O. Johnson Date

STATION	B. S.	H. I.	F. S.	ELEV.	LT.	℄	RT.
0+02.0		417.26	6.86	410.40	17.2 W. end C.R., N.W. Corner.		
0+06.1			7.10	410.16		℄	
"			7.10	410.16	7.5 Pvmt.		
"			7.36	409.90	15.2 gutter.		
"			6.84	410.42	" N. end C.R., N.W. Corner		
"			6.57	410.69	25.0 back of walk.		
0+23.9			6.80	410.46		℄	
"			6.76	410.50			18.3 gutter
"			6.47	410.79			" E. end of C.R., N.E. Cor.
0+25.6			6.76	410.50		℄	
"			6.89	410.37			7.5 Pvmt.
"			6.95	410.31			15.0 gutter
"			6.54	410.72			" W. end C.R. N.E. Corner
"			6.30	410.96			25.0 back of walk.
1+00			5.44	411.82		℄	
"			5.54	411.72			7.5 Pvmt.
"			5.72	411.54			15.0 gutter
"			5.24	412.02			" Curb
"			5.04	412.22			25.0 back of walk.
"			5.4	411.9			1220 ± lot line
"			5.51	411.75	7.5 Pvmt		

76L298 307 3M 11-48

PLEASE RETURN TO
LOS ANGELES COUNTY SURVEYOR
726 HIGGINS BLDG.

NOTE: ANY ADDITIONS OR CHANGES ON THIS SHEET MUST BE MADE OR CIRCLED IN RED INK, WITH DATE AND NAME OF PERSON MAKING CHANGE.

Do not extend notes this side of this line.

F.B. 153 PG. 110 | Job No. 1285 Division No. | Notes Red. J.O. | Plotted | No. | Profile
Survey of Hermosa Dr. S.S. Dist | Date | Date | No. | X-Sec.
Survey by N.P. Smith Notes N.R.S. | Notes Chkd | Checked
Indexed C. Jones Date 6-17-49 | Date | Date

STATION	B. S.	H. I.	F. S.	ELEV.	LT.	℄	RT.
1+00		417.26	5.81	411.45	15.0 gutter.		
"			5.22	412.04	" curb		
"			4.99	412.27	25.0 back of walk		
"			5.2	412.1	140.0 ± lot line		
2+00			3.71	413.55		℄	
"			3.7	413.6	135.0 lot line		
3+00		✓	2.16	415.10		℄	
T.P	6.62	420.80	3.08	417.18			
3+146			5.50	415.30		℄	
"			5.59	415.21			7.5 Pmt.
"			5.77	415.03			15.0 gutter
"			5.11	415.69			" S. end C.R., S.E. Cor.
"			4.85	415.95			25.0 back of walk
"			5.60	415.20	7.5 Pmt.		
"			5.88	414.92	14.9 gutter		
"			5.20	415.60	" S. end of C.R., S.W. Cor.		
"			4.96	415.84	25.0 back of walk		
3+246			5.39	415.41		℄	
"			5.57	415.23			25.0 gutter
"			5.09	415.76			" N. end of C.R., S.E. Cor.
"			5.76	415.04			12.9 gutter
"			5.33	415.47			" S. curb of Hermosa Dr

76L298 307 3M 11-48

PLEASE RETURN TO
LOS ANGELES COUNTY SURVEYOR
726 HIGGINS BLDG.

NOTE: ANY ADDITIONS OR CHANGES ON THIS SHEET MUST BE MADE OR CIRCLED IN RED INK, WITH DATE AND NAME OF PERSON MAKING CHANGE.

Do not extend notes this side of this line.

STATION	B. S.	H. I.	F. S.	ELEV.	LT	℄	RT.
3+24.6		420.80	5.70	415.10	25.0 gutter		
"			5.12	415.68	" W. end of C.R., S.W. Cor.		
"			5.85	414.95	135.0 gutter		
"			5.43	415.37	" S. Curb of Hermosa Dr.		
3+44.65			5.12	415.68	℄ = ℄ Int. Hart Ave. & Hermosa Drive		
3+64.6			4.75	416.05		℄	
"			4.91	415.89			25.0 gutter
"			4.34	416.46			" E. end of C.R. N.E. Cor.
"			4.98	415.82	25.0 gutter		
"			4.38	416.42	" W. end of C.R., N.W. Cor.		
3+74.6			4.49	416.31		℄	
"			4.61	416.19			7.5 Rmt
"			4.81	415.99			14.9 gutter
"			4.34	416.46			" N. end C.R., N.E. Cor.
"			4.09	416.71			
"			4.61	416.19	7.5		
"			4.83	416.97	14.9 gutter		
"			4.36	416.44	" N. end of C.R. N.W. Cor.		
"			4.16	416.64	25.0 back of walk		
BM, TE-151			4.06	416.74	BM, TE-151, Elev. 416.721 F.B. 1488 pg. Hermosa Drive & Hart Ave. N.W. Corner. BT. spk. in cb. 10'± N. of N. end of C.R.		

Profile Notes Red Dol Plotted ____ Job No. 1289 Division No. ____ F.B. 7531 Pg. 111
No. ____ Date ____ Date ____ Survey of Hermosa Dr. S.S. Dist
X-Sec. Notes Chkd. ____ Checked ____ Survey by N.R. Smith Notes N.R.S. Date 6-17-49
No. ____ Date ____ Date ____ Map No. ____ Indexed Johnson Date ____

F.B. 1531 PG. 112 | Job No. 1289 Division No.______ Notes Red.______ Plotted______ Profile

Survey of Hermosa Dr. S.S. Dist ______ Date______ Date______ No.______

Survey by N.R. Smith Notes N.R.S. Notes Chkd.______ Checked______ X-Sec.

Indexed______ Date 6-17-49 Date______ Date______ No.______

STATION	B.S.	H.I.	F.S.	ELEV.

PLEASE RETURN TO
LOS ANGELES COUNTY SURVEYOR
726 HIGGINS BLDG.

Do not extend notes this side of this line.

NOTE: ANY ADDITIONS OR CHANGES ON THIS SHEET MUST BE MADE OR CIRCLED IN RED INK, WITH DATE AND NAME OF PERSON MAKING CHANGE.

76L298 307 3M 11-48

F. B 531 Pg. 119

Notes Ck'd by	Survey of Hermosa Dr. SS. Dist.
Map No.	W. O. 1289 Tape No. 230 Std. 68 °F
Office Work	Surveyed by N. R. Smith
Checked	Notes J. Ochsner Date 6-1-49
Date	Indexed E. C. Johnson

OCT 4 '49

TOPOGRAPHY
ON
SULTANA AVE
from
ALLEY, NORTH of LAS TUNAS to HERMOSA DR
C.I. 1289

N R Smith - Chief
J Ochsner - 1st.
Don. Le Gault. - 1st. Chain
G Olivas. - Rear "

Note: Any Additions or Changes on this Sheet Must be Made or Circled in Red Ink With Date and Name of Person Making Change.

Do not extend notes this side of this line.

RETURN TO
LOS ANGELES COUNTY SURVEYOR
700 HALL OF RECORDS.

FORM 247 SM 5-46

RETURN TO
LOS ANGELES COUNTY SURVEYOR
700 HALL OF RECORDS

Note: Any Additions or Changes on This Sheet Must be Made or Circled in Red Ink With Date and Name of Person Making Change.

Do not extend notes this side of this line.

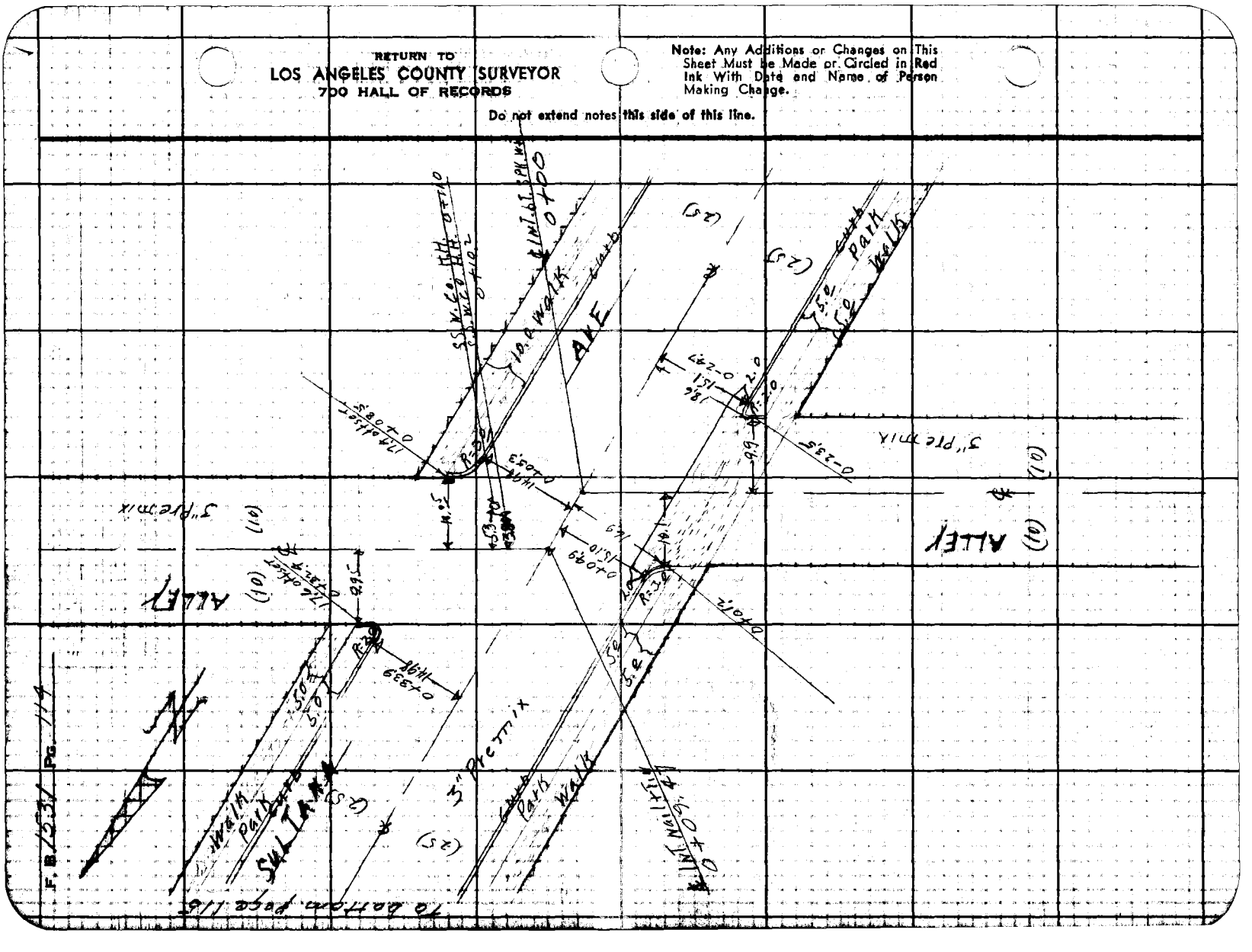

Notes Ck'd by	Survey of Hermosa Dr. S.S. Dist	F.B. 1531 Pg. 115
Map No.	W. O. [illegible] Tape No. [illegible] Std. [illegible] °F	
Office Work	Surveyed by N.R. Smith	
Checked	Notes J. Dohsner Date 6-1-49	
Date	Indexed E. C. Johnson	

To bottom page 116

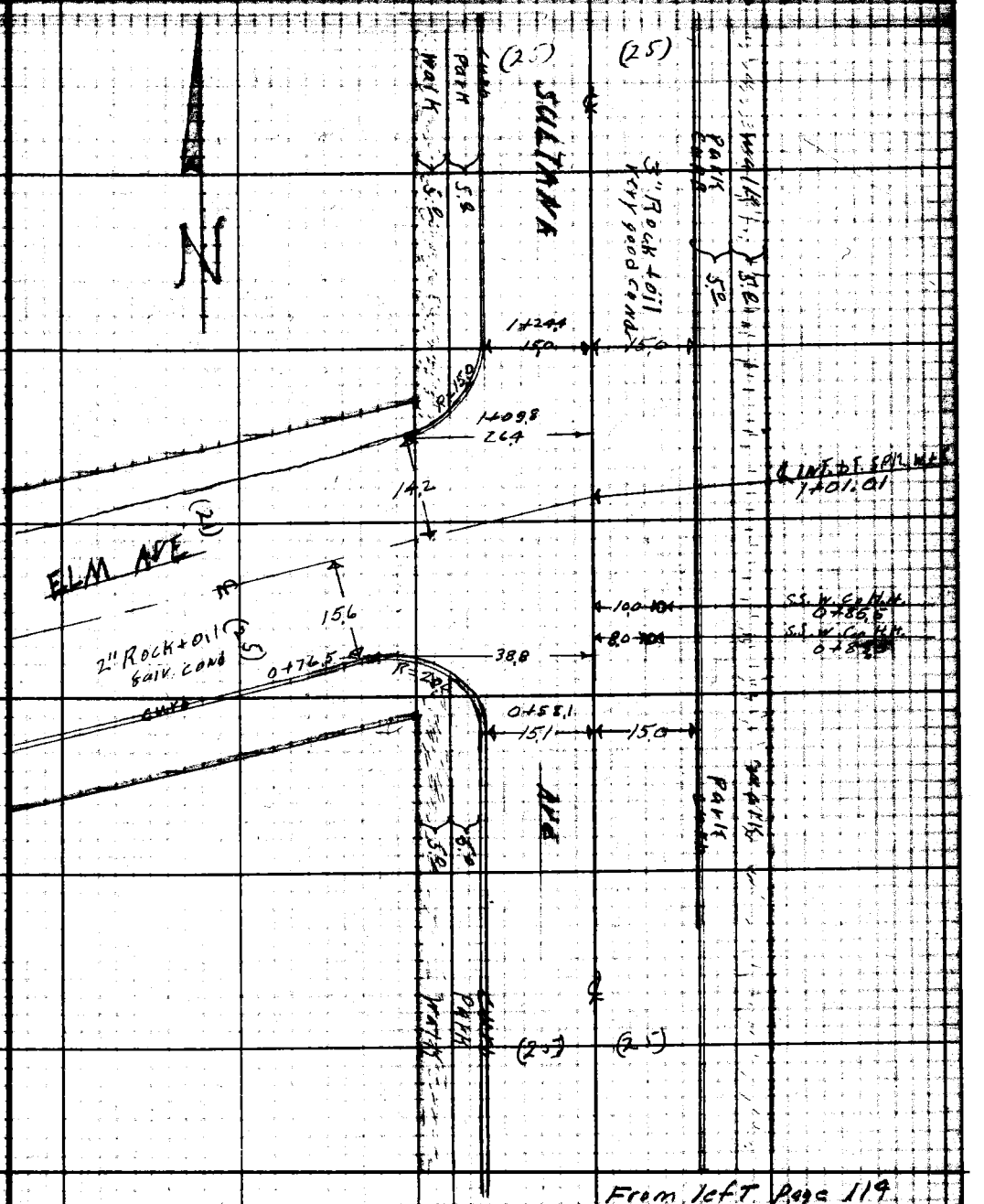

From left Page 119

Note: Any Additions or Changes on This Sheet Must be Made or Circled in Red Ink With Date and Name of Person Making Change.

Do not extend notes this side of this line.

RETURN TO
LOS ANGELES COUNTY SURVEYOR
700 HALL OF RECORDS

FORM 247 5M 5-56

RETURN TO
LOS ANGELES COUNTY SURVEYOR
700 HALL OF RECORDS

Note: Any Additions or Changes on This Sheet Must be Made or Circled in Red Ink With Date and Name of Person Making Change.

Do not extend notes this side of this line.

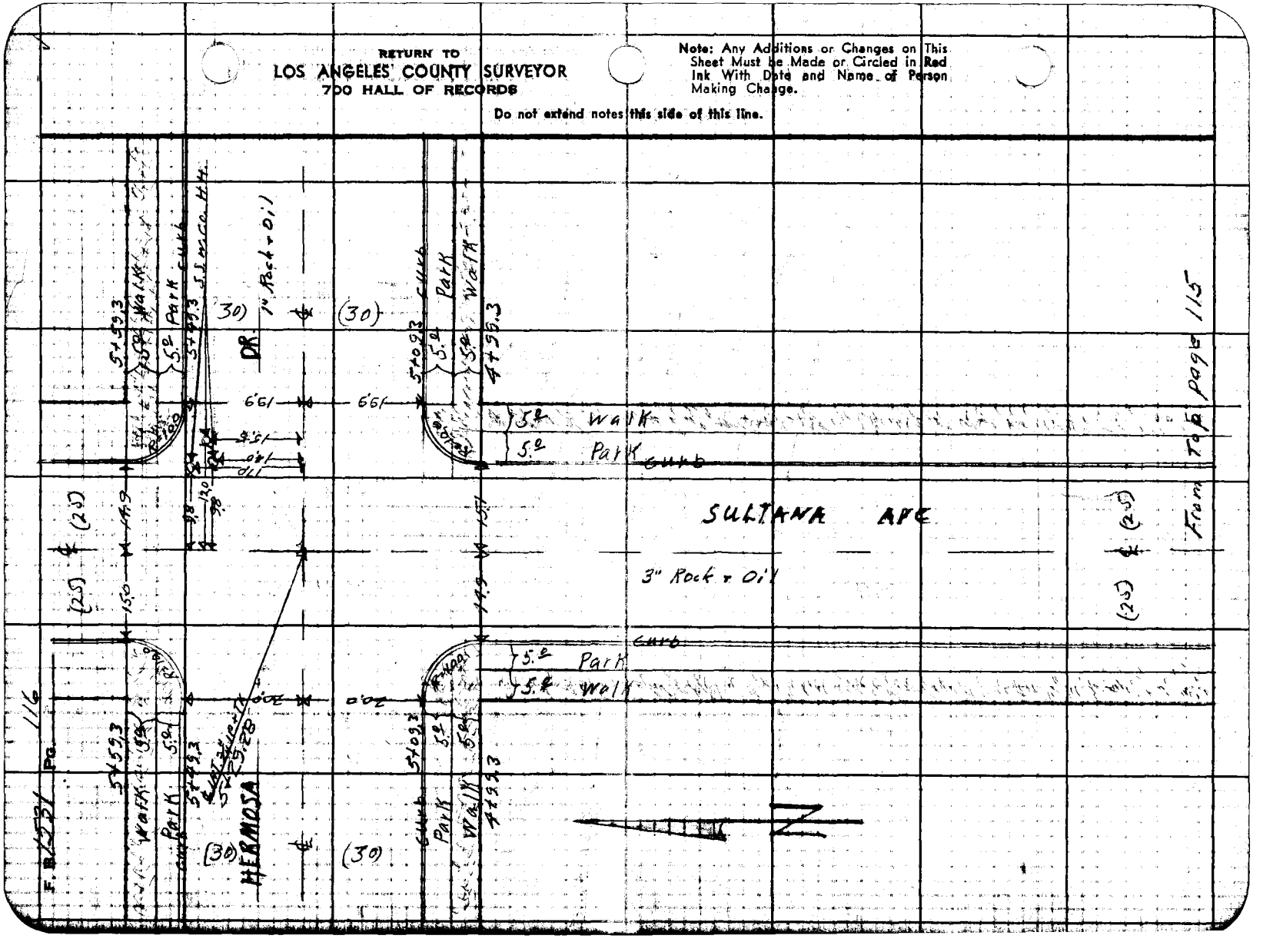

Profile No. Notes Red. Plotted Job No. 1289 Division No. F.B. Pg. 117
Date Date Survey of Hermosa Dr. S.S. Dist
X-Sec. Notes Chkd LCM Checked Survey by N.R. Smith Notes N.R.S. Date 6-20-49
No. Date 7/12/49 Date Map No. Indexed A. C. Johnson Date 9/14/49

CROSS SECTIONS

on

SULTANA AVE

from

ALLEY NORTH of LAS TUNAS DR.

To

HERMOSA DRIVE

C.I. 1289

N. R. Smith
J. Ochsner
Don LeGault
G. Olivas.

STATION	B.S.	H.I.	F.S.	ELEV.

NOTE: ANY ADDITIONS OR CHANGES ON THIS SHEET MUST BE MADE OR CIRCLED IN RED INK, WITH DATE AND NAME OF PERSON MAKING CHANGE.

PLEASE RETURN TO
LOS ANGELES COUNTY SURVEYOR
726 HIGGINS BLDG.

Do not extend notes this side of this line.

76L288 307 3M 11-48

76L298 307 3M 11-48

PLEASE RETURN TO
LOS ANGELES COUNTY SURVEYOR
726 HIGGINS BLDG.

NOTE: ANY ADDITIONS OR CHANGES ON THIS SHEET MUST BE MADE OR CIRCLED IN RED INK, WITH DATE AND NAME OF PERSON MAKING CHANGE.

Do not extend notes this side of this line.

STATION	B. S.	H. I.	F. S.	ELEV.	LT	℄	RT.
BM, TE-134	7 03	414 48		407 45	BM, TE-134, Elev 407.452 F.B. 1488 pg. Sultana Ave. & First Alley N. of Los Tunas Dr. BT. Spk. 10 ch. 3' S. of S. end of C.R.		
0-24.7			7 14	407 34		℄	
"			7 18	407 30			7.5 Pvmt.
"			7 60	406 88			15.1 gutter
"			7 02	407 46			" Curb
"			6 75	407 73			25.0 back of walk
"			7 22	407 26	7.5 Pvmt		
"			7 52	406 96	15.1 gutter		
"			6 98	407 50	" S. end C.R., S.W. Corner		
0-23.5			7 08	407 40		℄	
"			7 06	407 42	18.6 gutter		
"			6 89	407 59	" W. end C.R., S.W. Corner		
0+00			6 75	407 73	℄ = ℄ Int. of Sultana Ave. & Alley (To West)		
0+01.2			6 75	407 73		℄	
"			7 07	407 41	16.9 gutter		
"			6 54	407 94	" W. end C.R., S.W. Corner		
0+04.9			6 69	407 79		℄	
"			6 76	407 72	7.5 Pvmt		
"			7 18	407 30	15.1 gutter		
"			6 55	407 93	" N. end C.R., N.W. Corner		

F.B. 1531 PG. 118
Job No. 1289 Division No. Notes Red. Plotted Profile
Survey of Hermosa Dr. S.S. Dist. Date Date No. X-Sec.
Survey by N.R. Smith Notes N.R.S. Notes Chkd. Checked
Indexed C. Johnson Date 6-20-49 Date Date No.

76L293 307 3M 11-48

PLEASE RETURN TO
LOS ANGELES COUNTY SURVEYOR
726 HIGGINS BLDG.

NOTE: ANY ADDITIONS OR CHANGES ON THIS SHEET MUST BE MADE OR CIRCLED IN RED INK, WITH DATE AND NAME OF PERSON MAKING CHANGE.

Do not extend notes this side of this line.

Profile No. _____ Notes Red _____ Plotted _____ Job No. 1285 Division No. _____
X-Sec. No. _____ Date _____ Date _____ Survey of Hermosa Dr. S.S. Dist.
Notes Chkd _____ Checked _____ Survey by M.T. Smith Notes M.T.S. Date 6-20-49
Date _____ Date _____ Map No. _____ Entered Johnson Date _____

F.B. 53 Pg. 119

STATION	B. S.	H. I.	F. S.	ELEV.	LT	℄	RT.
0+04.9		414.48	6.37	408.11	2.5 Back of Walk		
0+05.3			6.68	407.80		℄	
"			6.82	407.66			7.5 Pmt
"			7.15	407.33			15.0 gutter
"			6.61	407.87			15.0 Stand C.R., S.E. Corner
"			6.40	408.08			2.5.0 Back of Walk
0+08.5			6.64	407.84		℄	
"			6.81	407.67			17.4 gutter
"			6.51	407.97			" Ex end C.R., S.E. Cor.
0+09.47			6.62	407.86	℄ of Int. Sultana Ave. & Alley, (To East)		
0+32.4			6.31	408.17		℄	
"			6.53	407.95			17.0 gutter
"			6.16	408.32			" Ex end C.R., N.E. Cor.
0+33.9			6.27	408.21		℄	
"			6.39	408.09			7.5 Pmt
"			6.76	407.72			15.0 gutter
"			6.23	408.25			" N end C.R., N.E. Corner
"			5.89	408.59			2.5.0 Back of Walk
0+58.1			5.90	408.58		℄	
"			5.99	408.49	7.5		
"			6.34	408.12	15.1 gutter		

76L298 307 3M 11-48

PLEASE RETURN TO
LOS ANGELES COUNTY SURVEYOR
726 HIGGINS BLDG.

NOTE: ANY ADDITIONS OR CHANGES ON THIS SHEET MUST BE MADE OR CIRCLED IN RED INK, WITH DATE AND NAME OF PERSON MAKING CHANGE.

Do not extend notes this side of this line.

F.B. 553 / Pg. 120 | Job No. 1289 | Division No. | Notes Red. | Plotted | Profile
Survey of Hermosa Dr. S.S. DIST. | Date | No. | X-Sec.
Survey by N.P. Smith | Notes N.P.S. | Notes Chkd. | Checked
Index C. Johnson | Date 6-20-49 | Date | Date | No.

STATION	B. S.	H. I.	F. S.	ELEV.	LT	℄	RT.
0+58.1		414.48	5.79	408.69	15.1 S. Curb & C.R., S.W. Corner		
"			5.61	408.87	25.0 back of Walk		
0+76.5			5.62	408.86		℄	
"			6.05	408.43	38.8 gutter		
"			5.37	409.11	" N end of C.R., S.W. Cor.		
"			5.72	408.76	14.0' gutter		
"			5.02	409.46	" S. Curb at Elm Ave		
1+01.01			5.27	409.21	℄ = ℄ Int. of Sultana Ave & Elm Ave		
1+09.8			5.15	409.33		℄	
"			5.56	408.92	E.G.4 gutter		
"			4.88	409.60	" N end of Curb N.W. Corner		
1+24.4			4.95	409.53		℄	
"			5.13	409.35			7.5 P.M.T.
"			5.55	408.93			15.0 gutter
"			4.99	409.49			" Curb
"			4.75	409.73			25.0 back of Walk
"			5.07	409.41	7.5 P.M.T.		
"			5.33	409.15	15.0 gutter		
"			4.84	409.64	" N end of C.R., N.W. Corner		
"			4.63	409.85	25.0 back of Walk		
2+00			3.89	410.59		℄	

76L298 307 3M 11-48

PLEASE RETURN TO
LOS ANGELES COUNTY SURVEYOR
726 HIGGINS BLDG.

NOTE: ANY ADDITIONS OR CHANGES ON THIS SHEET MUST BE MADE OR CIRCLED IN RED INK, WITH DATE AND NAME OF PERSON MAKING CHANGE.

Do not extend notes this side of this line.

STATION	B. S.	H. I.	F. S.	ELEV.	LT.	℄ RT.
2+00		414 48	4 08	410 40		7.5 Pvmt
"			4 45	410 03		15.0 gutter
"			3 92	410 56		" curb
"			3 62	410 86		25.0 back of walk
"			3 3	411 1	(Hand level)	140.0 " lot line
"			3 94	410 54	7.5 Pvmt	
"			4 19	410 29	15.0 gutter	
"			3 71	410 77	" curb	
"			3 48	411 00	25.0 back of walk	
"			2 2	412 2	140.0 " lot line	(Hand level)
T.P.	6 35	417 67	3 16	411 32		
3+00			5 60	412 07		℄
"			5 88	411 79		7.5 Pvmt
"			6 21	411 46		15.0 gutter
"			5 66	412 01		" curb
"			5 41	412 26		25.0 back of walk
"			5 3	412 3		140.0 back lot line
"			5 70	411 97	7.5 Pvmt.	
"			5 96	411 71	15.0 gutter	
"			5 46	412 21	" curb	
"			5 23	412 44	25.0 back of walk	

Profile No. ____ Date ____ Notes Red DPL Plotted ____ Job No. 1289 Division No. ____ F.B. 1531 Pg. 121

X-Sec. No. ____ Date ____ Notes Chkd. ____ Date ____ Checked ____ Date ____ Survey of Hermosa Dr. S.S. Dist. Survey by N.R. Smith Notes N.R.S. Date 6-20-49

Map No. ____ Indexed Johnson Date ____

76L298 307 3M 11-48

PLEASE RETURN TO
LOS ANGELES COUNTY SURVEYOR
726 HIGGINS BLDG.

NOTE: ANY ADDITIONS OR CHANGES ON THIS SHEET MUST BE MADE OR CIRCLED IN RED INK, WITH DATE AND NAME OF PERSON MAKING CHANGE.

Do not extend notes this side of this line.

STATION	B. S.	H. I.	F. S.	ELEV.	LT.	℄	RT.
3+00		417 67	3 8	413 8	140.0 back lot line		
4+00			4 41	413 26		℄	
"			4 59	413 08			7.5 Pvmt.
"			4 81	412 86			15.0 gutter
"			4 24	413 43			" Curb
"			4 01	413 66			25.0 back of Walk
"			4 0	413 6	(Hand level)		94.0 lot line
"			4 41	413 26	7.5 Pvmt.		
"			4 50	413 17	15.0 gutter		
"			4 00	413 67	" Curb		
"			3 77	413 90	25.0 back of Walk		
"			2 5	413 1	90.0 lot line		
T.P.	6 02	420 21	3 48	414 19			
4+99.3			5 42	414 79		℄	
"			5 60	414 61			7.5 Pvmt.
"			5 83	414 38			15.1 gutter
"			5 36	414 75			" S. end of C.R., S.E. Cor
"			5 05	415 16			25.0 back of Walk
"			5 43	414 78	7.5		
"			5 60	414 61	14.9 gutter		
"			5 09	415 12	" S. end of C.R., S.W. Cor		

F.B. 1531 PG. 122 Job No. 1289 Division No. Notes Red. DAL Plotted No. Profile
Survey of Hermosa Dr. S.S. Dist. Date 6/20/49 Date X-Sec.
Survey by N.R. Smith Notes N.R.S. Notes Chkd. Checked No.
Indexed C. Johnson Date 6-20-49 Date Date

76L298 307 3M 11-48

PLEASE RETURN TO
LOS ANGELES COUNTY SURVEYOR
726 HIGGINS BLDG.

NOTE: ANY ADDITIONS OR CHANGES ON THIS SHEET MUST BE MADE OR CIRCLED IN RED INK, WITH DATE AND NAME OF PERSON MAKING CHANGE.

Do not extend notes this side of this line.

STATION	B. S.	H. I.	F. S.	ELEV.	LT	℄	RT
4+99.3		420 21	480	41541	25.0 back of walk		
5+00			541	41480		℄	
5+09.3			524	41497		℄	
"			575	41446			25.0 gutter
"			533	41488			" E. end C.R., S.E. Corner
"			552	41469			94.0 gutter
"			503	41518			" S. Cb. of Hermosa Drive
"			549	41472	25.0 gutter		
"			503	41518	" W. end of C.R., S.W. Corner		
"			502	41519	90.0 gutter		
"			452	41569	" S. Curb of Hermosa Drive		
5+29.28			501	41520	℄ = ℄ Int. of Sultana Ave + Hermosa Drive		
5+49.28			472	41549		℄	
"			506	41515			25.0 gutter
"			460	41561			" E. end of C.R., N.E. Cor.
"			492	41529			94.0 gutter
"			438	41583			" N. Cb. of Hermosa Dr.
"			489	41532	25.0 gutter		
"			442	41579	" W. end of C.R., N.W. Cor.		
"			436	41585	90.0 gutter		
"			386	41635	" N. Cb. of Hermosa		

Profile
No. ____ Notes Red DWL Plotted ____ Job No. 1289 Division No. ____
X-Sec. Date 6/20/49 Date ____ Survey of Hermosa Drive S.S. Dist.
No. ____ Notes Chkd ____ Checked ____ Survey by N.R. Smith Notes N.R.S. Date 6-20-49
Date ____ Date ____ Map No. ____ Indexed E. C. Johnson Date ____

F.B. 1531 Pg. 123

76L298 307 3M 11-48

PLEASE RETURN TO
LOS ANGELES COUNTY SURVEYOR
726 HIGGINS BLDG.

NOTE: ANY ADDITIONS OR CHANGES ON THIS SHEET MUST BE MADE OR CIRCLED IN RED INK, WITH DATE AND NAME OF PERSON MAKING CHANGE.

Do not extend notes this side of this line.

STATION	B. S.	H. I.	F. S.	ELEV.	LT.	℄	RT.
5+59.3		420 21	4 53	415 68		℄	
"			4 71	415 50			7.5 Prmt
"			4 89	415 32			14.9 gutter
"			4 59	415 62			" N. end C.R., N.E. Cor.
"			4 40	415 81			25.0 back of Walk
"			4 57	415 64	7.5 Prmt		
"			4 75	415 46	15.0 gutter		
"			4 44	415 77	" N. end C.R., N.W. Cor.		
"			4 17	416 04	25.0 back of Walk		
BM TE-156			4 05	416 16	BM TE-156, Elev. 416.164		F.B. 1488 pg.
					Hermosa Dr. & Sultana Ave. N.W. Corner		
					BT. spk. in Curb, 15'± N. of N. end of C.R.		

F.B. 1531 PG. 124 Job No. 1289 Division No. Notes Red. DAL Plotted No. Profile
Survey of Hermosa Drive S.S. Dist Date 6/20/49 Date X-Sec.
Survey by N.R. Smith Notes N.R.S. Notes Chkd. Checked No.
Indexed R. C. Johnson Date 6-20-49 Date

Notes Ck'd by	Survey of Hermosa Dr. S.S. Dist.
Map No.	W. O. 1289 Tape No. 030 Std. 63 °F
Office Work	Surveyed by N.R. Smith
Checked	Notes J. Ochsner Date 6-2-49
Date	Indexed C. Johnson

F. B. 1531 PG. 125

OCT 4 '49

TOPOGRAPHY

on

ELM AVE.

from

SULTANA AVE to MYDA AVE

on

MYDA AVE

from

ELM AVE. to HERMOSA DRIVE

C.I. 1289

N.R. Smith - Chief
J. Ochsner - Inst.
Don LeGault - Ad. Chain

Note: Any Additions or Changes on This Sheet Must be Made or Circled in Red Ink With Date and Name of Person Making Change.

Do not extend notes this side of this line.

RETURN TO
LOS ANGELES COUNTY SURVEYOR
700 HALL OF RECORDS

FORM 247 5M 5-46

RETURN TO
LOS ANGELES COUNTY SURVEYOR
700 HALL OF RECORDS

Note: Any Additions or Changes on This Sheet Must be Made or Circled in Red Ink With Date and Name of Person Making Change.

Do not extend notes this side of this line.

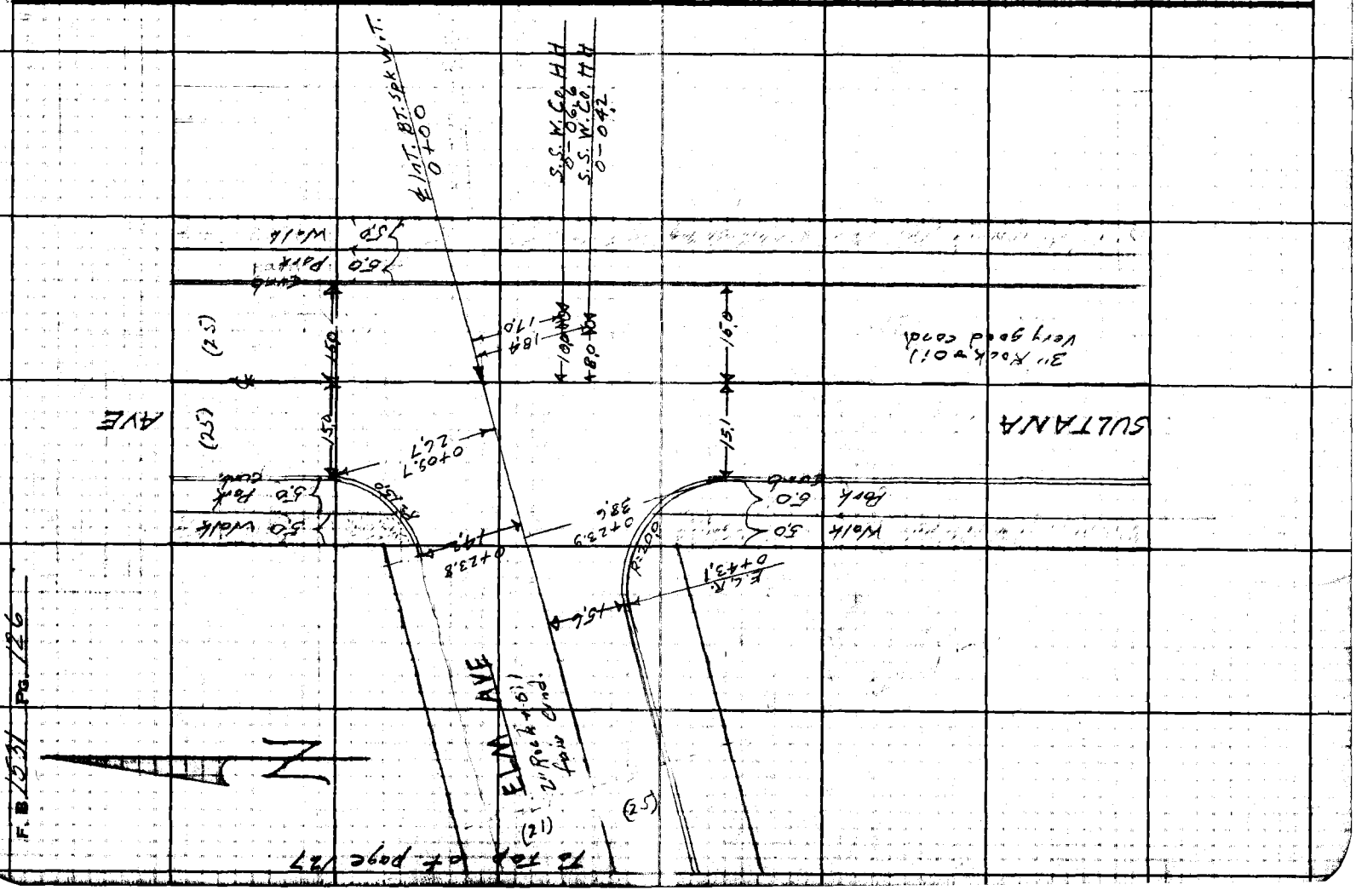

Notes Ck'd by
Map No.
Office Work
Checked
Date

Survey of Hermosa Dr. S.S. Dist.
W. O. 7283 Tape No. 30 Std
Surveyed by N.R. Smith
Notes D. McGault Date 6-2-49
Indexed C. Johnson

F. B. 1531 Pg. 127

Note: Any Additions or Changes on This Sheet Must be Made or Circled in Red Ink With Date and Name of Person Making Change.

Do not extend notes this side of this line.

RETURN TO
LOS ANGELES COUNTY SURVEYOR
700 HALL OF RECORDS

FORM 247 5M B-46

F.B. 1531 Pg. 128

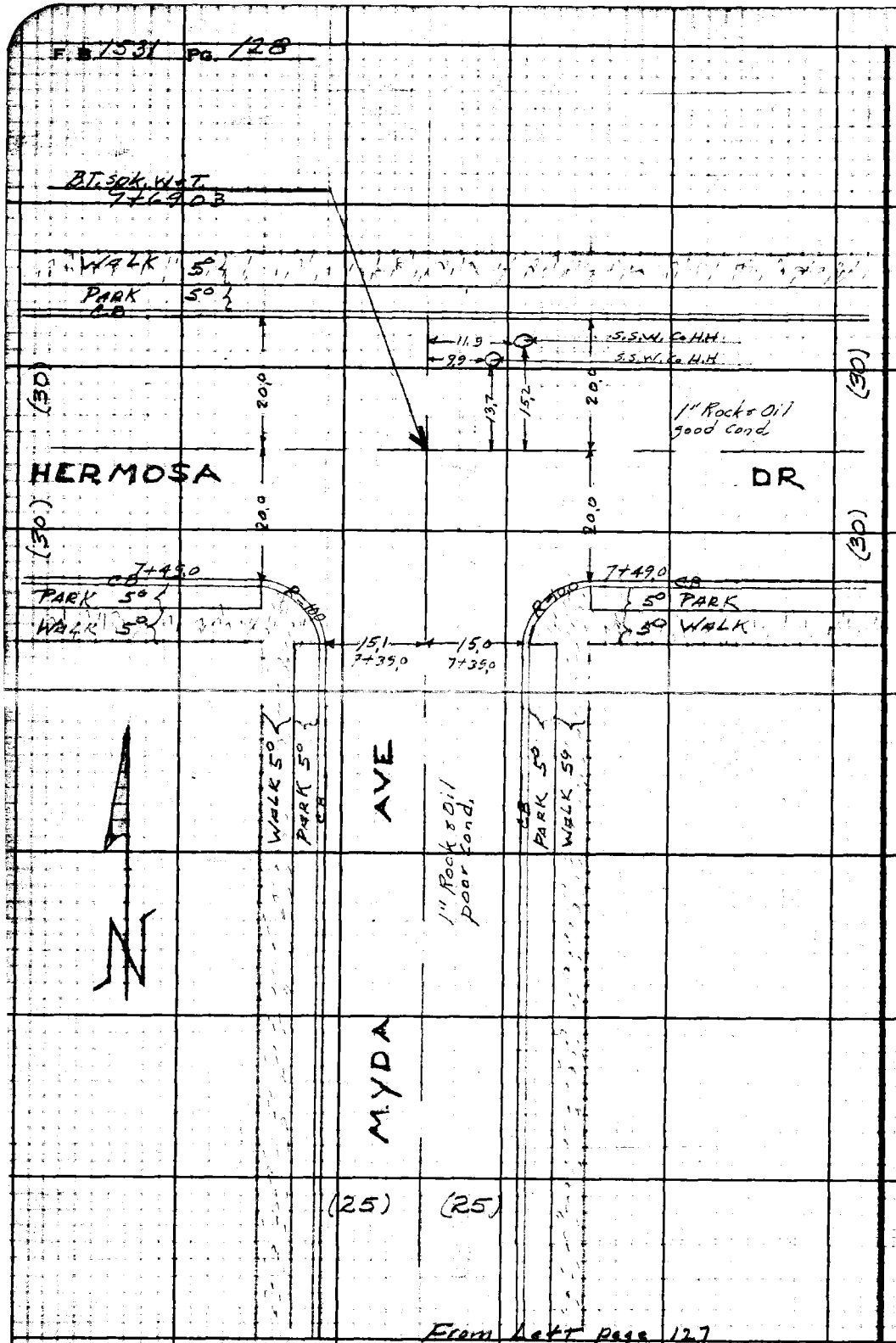

RETURN TO
LOS ANGELES COUNTY SURVEYOR
700 HALL OF RECORDS

Do not extend notes this side of this line.

Note: Any Additions or Changes on This Sheet Must be Made or Circled in Red Ink With Date and Name of Person Making Change.

Profile No. ____ X-Sec. No. ____

Notes Red ____ Date ____ Plotted ____ Date ____

Notes Chkd LCM Date 7/12/49 Checked ____ Date ____

Job No. 1289 Division No. ____

Survey of Hermosa Dr. S.S. Dist.

Survey by N.R.SMITH Notes N.R.S. Date 6-20-49

Map No. ____ Indexed G. Johnson Date OCT 4 '49

F.B. 153 Pg. 129

CROSS SECTIONS

ELM AVE

from

SULTANA AVE to MYDA AVE

on

MYDA AVE

from

ELM AVE To HERMOSA AVE

CI 1289

N.R. Smith
J. Osborn
Don LeGault
G. Olivas

STATION	B.S.	H.I.	F.S.	ELEV.

NOTE: ANY ADDITIONS OR CHANGES ON THIS SHEET MUST BE MADE OR CIRCLED IN RED INK, WITH DATE AND NAME OF PERSON MAKING CHANGE.

PLEASE RETURN TO
LOS ANGELES COUNTY SURVEYOR
726 HIGGINS BLDG.

Do not extend notes this side of this line.

76L298 307 3M 11-48

76L298 307 3M 11-48

PLEASE RETURN TO
LOS ANGELES COUNTY SURVEYOR
726 HIGGINS BLDG.

NOTE: ANY ADDITIONS OR CHANGES ON THIS SHEET MUST BE MADE OR CIRCLED IN RED INK, WITH DATE AND NAME OF PERSON MAKING CHANGE.

Do not extend notes this side of this line.

STATION	B. S.	H. I.	F. S.	ELEV.	LT	℄	RT.
BM TE-134	6 60	414 05		407 45	El 407.452		
0-25.7			4 57	409 48		℄	E. edge of walk
0-15.3			5 35	408 70		℄	gutter
"			4 80	409 25		℄	E. ch of Sultana Ave
0-07.6			4 95	409 10		℄	Pvmt.
0+00			4 81	409 24	℄ = ℄ Int. of Elm Ave + Sultana Ave.		
0+07.6			4 99	409 06		℄	
0+09.7			5 06	408 99		℄	
"			4 89	409 16			26.7 gutter
"			4 39	409 66			" N. end C.R., N.W. Corner
"			3 47	410 58			125.0 gutter
"			2 93	411 12			" W. Curb of Sultana Ave
0+15.3			5 34	408 71		℄	Cross gutter
0+23.8			5 34	408 71		℄	
"			5 12	408 93			14.4 gutter
"			4 44	409 61			" W. end of Ch N.W. Cor.
0+23.9			5 33	408 72		℄	
"			5 90	408 15	38.6 gutter		
"			5 36	408 69	" S. end C.R., S.W. Cor.		
0+43.1			5 26	408 79		℄	
"			5 25	408 80			13.5 N. edge of Pvmt

F.B. 1531 PG. 130
Job No. 1289 Division No. ____ Notes Red. ____ Plotted ____ Profile
Survey of Hermosa Dr. S.S. Dist Date ____ Date ____ No. ____
Survey by N.R. Smith Notes N.R.S. Notes Chkd. ____ Checked ____ X-Sec.
Indexed R. C. Johnson Date 6-20-49 Date ____ Date ____ No. ____

76L298 307 3M 11-48

PLEASE RETURN TO
LOS ANGELES COUNTY SURVEYOR
726 HIGGINS BLDG.

NOTE: ANY ADDITIONS OR CHANGES ON THIS SHEET MUST BE MADE OR CIRCLED IN RED INK, WITH DATE AND NAME OF PERSON MAKING CHANGE.

Do not extend notes this side of this line.

STATION	B. S.	H. I.	F. S.	ELEV.	LT	℄	RT
0+43.1		414 05	3 2	410 9			21.0 P.L. ground
"			5 62	408 43	15.6 gutter		
"			4 94	409 11	" W. end C.R., S.W. Corner		
"			4 7	409 4	25.0 P.L. ground		
1+00			4 93	409 12		℄	
1+06.5			4 94	409 11		℄	
"			5 27	408 78			15.4 S.E. Cor. of drive
1+11.73			4 95	409 10		℄	E.C.
"			5 15	408 90			15.4 S. edge of drive
"			4 19	409 86			21.0 P.L. on driveway
"			5 36	408 67	15.0 gutter		
"			4 75	409 30	15.0 Curb		
"			4 2	409 9	25.0 P.L. ground		
1+23.0			4 91	409 14		℄	
"			5 11	408 94			15.4 S.W. Cor. of drive
"			3 7	410 4			21.0 P.L. ground
1+44			4 85	409 20		℄	
"			5 08	408 97			16.0 N. edge at Prest. } on Lot Line
"			3 5	410 6			23.0 P.L. } on Lot Line
"			2 2	411 9			77.0 Lot Corner } on Lot Line
6-20-49 T.P.	5 49	415 50	4 04	410 01	on B.M. TE-162		
6-21-49							

Profile Notes Red ____ Plotted ____ Job No. 1289 Division No. ____
No. ____ Date ____ Date ____ Survey of Hermosa Dr. S.S. Dist
X-Sec. Notes Chkd. ____ Checked ____ Survey by N.R. Smith Notes N.R.S. Date 6-20-49
No. ____ Date ____ Date ____ Map No. ____ Indexed Johnson Date ____

F.B. 1531 PG. 131

76L298 307 3M 11-48

PLEASE RETURN TO
LOS ANGELES COUNTY SURVEYOR
726 HIGGINS BLDG.

NOTE: ANY ADDITIONS OR CHANGES ON THIS SHEET MUST BE MADE OR CIRCLED IN RED INK, WITH DATE AND NAME OF PERSON MAKING CHANGE.

Do not extend notes this side of this line.

STATION	B. S.	H. I.	F. S.	ELEV.	LT.	℄	RT.
2+00		415 50	6 07	409 43		℄	
"			6 45	409 05			14.6 N. edge of Pvmt
"			3 9	411 6			21.0 P.L. ground
"			6 57	408 93	15.0 gutter		
"			5 84	409 66	" Curb		
"			5 8	409 7	25.0 P.L.		
"			7 2	408 3	153.0 North P.L. of Alley (back lot line)		
2+43.7			5 92	409 58		℄	
"			6 28	409 22			14.9 gutter
"			5 65	409 85			" E. end of Curb
"			6 36	409 14	15.0 gutter		
"			5 71	409 79	" curb		
2+80.96			5 67	409 83	℄=℄ Int. Elm Ave & Myda Ave		
"			6 09	409 41	15.3 gutter		
"			5 45	410 05	" Curb S. of ℄ Int.		
2+90.5			5 91	409 59		℄	
"			6 07	409 43	26.6 gutter		
"			5 36	410 14	" W. end of curb		
"			4 3	411 2	140.0 gutter N. side o Elm Ave, on back lot line		
2+96.0			6 14	409 36		℄	Cross gutter
3+00			6 05	409 45		℄	
3+04.9			5 91	409 59		℄	

F.B. 1531 PG. 132
Job No. 1289 Division No. ____ Notes Red. ____ Plotted ____ No. ____ Profile
Survey of Hermosa Drive S.S. Dist Date ____ Date ____ X-Sec.
Survey by N.R. Smith Notes N.R.S. Notes Chkd. ____ Checked ____ No. ____
Indexed E. C. Johnson Date 6-21-49 Date ____ Date ____

76L288 307 3M 11-48

PLEASE RETURN TO
LOS ANGELES COUNTY SURVEYOR
726 HIGHGINS BLDG.

NOTE: ANY ADDITIONS OR CHANGES ON THIS SHEET MUST BE MADE OR CIRCLED IN RED INK, WITH DATE AND NAME OF PERSON MAKING CHANGE.

Do not extend notes this side of this line.

Profile Notes Red____ Plotted____ Job No. 1289 Division No.____
No.____ Date____ Date____ Survey of Glendale Dr. S.S. Dist.
X-Sec. Notes Chkd____ Checked____ Survey by W.R.Smith Notes W.R.S. Date 6-21-
No.____ Date____ Date____ Map No.____ Traced J. Johnson Date____

F.B. 631 Pg. 133

STATION	B. S.	H. I.	F. S.	ELEV.	LT	℄	RT.
3+04.9		415 50	583	409 67	T.P. Point		
"			607	409 43	15.4 gutter		
"			555	409 95	" N end of C.R. N.W. Corner		?
"			539	410 11	25.0 back of Walk		
3+17.9			561	409 89		℄	
"			583	409 67			7.5 Point
"			602	409 48			15.0 gutter
"			546	410 04			" N end C.R. N.E. Corner
"			510	410 40			25.0 back of Walk
T.P.	746	417 52	549	410 06			
4+00			624	411 28		℄	
"			643	411 09			7.5 Point
"			675	410 77			15.0 gutter
"			615	411 37			" Curb
"			605	411 47			25.0 back of Walk
"			53	412 2	(Hand Level)		139.0 " lot Line
"			630	411 22	7.5 Point		
"			664	410 88	15.0 gutter		
"			604	411 48	" Curb		
"			589	411 63	25.0 back of Walk		
"			31	414 4	140.0 " lot line		(Hand level)

76L298 307 3M 11-48

PLEASE RETURN TO
LOS ANGELES COUNTY SURVEYOR
726 HIGGINS BLDG.

NOTE: ANY ADDITIONS OR CHANGES ON THIS SHEET MUST BE MADE OR CIRCLED IN RED INK, WITH DATE AND NAME OF PERSON MAKING CHANGE.

Do not extend notes this side of this line.

STATION	B. S.	H. I.	F. S.	ELEV.	LT.	℄	RT.
5+00		417 52	4 67	412 85		℄	
"			4 90	412 62			7.5 Pvmt
"			5 19	412 33			15.0 gutter
"			4 59	412 93			" Curb
"			4 44	413 08			25.0 back of walk
"			4 73	412 79	7.5 Pvmt		
"			4 93	412 59	15.0 gutter		
"			4 38	413 14	" Curb		
"			4 13	413 39	25.0 back of walk		
6+00			3 16	414 36		℄	
"			3 35	414 17			7.5
"			3 59	413 93			15.0 gutter
"			2 98	414 54			" Curb
"			2 72	414 80			25.0 back of walk
"			3 4	414 1	(Hand level)		140.0 " lot line
"			3 14	414 38	7.5 Pvmt		
"			3 30	414 22	15.0 gutter		
"			2 74	414 78	" Curb		
"			2 52	415 00	25.0 back of walk		
"			0 3	417 2	140.0 " lot line		(Hand level)
T.P.	7 99	422 28	3 23	414 29			

F.B. 1531 PG. 134
Job No. 1289 Division No. ____ Notes Red. DOL Plotted ____ Date 6/21/49 No. ____ Profile
Survey of Hermosa Dr. S.S. Dist Date ____ Notes Chkd. ____ Checked ____ Date ____ No. ____ X-Sec.
Survey by N.R. Smith Notes N.R.S. Date 6-21-49
Indexed C. Johnson

76L 38 307 3M 11-48

PLEASE RETURN TO
LOS ANGELES COUNTY SURVEYOR
726 HIGGINS BLDG.

NOTE: ANY ADDITIONS OR CHANGES ON THIS SHEET MUST BE MADE OR CIRCLED IN RED INK, WITH DATE AND NAME OF PERSON MAKING CHANGE.

Do not extend notes this side of this line.

Profile Notes Red 5/21/49 Plotted Job No 1289 Division No. F.B. 533 Pg. 135
No. X-Sec. Date Date Survey of Hermosa Dr. 55 Dist.
No. Date Checked Date Survey by A.L.P.S. Smith & R.S. Bk. 6-21-49
No. Date Map No. Redrawn Johnson Date

STATION	B. S.	H. I.	F. S.	ELEV.	LT.	℄	RT.
7+00		422 28	628	416 00		℄	
7+39.0			558	416 70		℄	
"			569	41659			7.5 Pmt
"			583	41645			15.0 gutter
"			553	41675			" S end CR, S.E. Corner
"			529	41699			26.0 back of walk
"			551	41677	7.5 Pmt.		
"			556	41672	15.1 gutter		
"			522	41706	" S end CR, S.W. Corner		
"			489	41739	26.0 back of walk		
7+49.0			568	41660		℄	Cross gutter
"			598	41630			25.0 gutter
"			551	41677			" E end ACR, S.E. Cor
"			676	41552			140.0 gutter
"			628	416 00			" S Curb of Hermosa Drive
"			554	41674	25.0 gutter		
"			516	417 12	" W end ACR, S.W. Corner		
"			396	41832	140.0 gutter		
"			357	41871	" S. Curb of Hermosa Drive		
7+59.0			530	416 98		℄	Pmt.
7+69.03			488	417 40	℄ = ℄ Int. of Hyde Ave & Hermosa Drive		

76L298 307 3M 11-48

PLEASE RETURN TO
LOS ANGELES COUNTY SURVEYOR
726 HIGGINS BLDG.

NOTE: ANY ADDITIONS OR CHANGES ON THIS SHEET MUST BE MADE OR CIRCLED IN RED INK, WITH DATE AND NAME OF PERSON MAKING CHANGE.

Do not extend notes this side of this line.

STATION	B. S.	H. I.	F. S.	ELEV.	LT.	℄	RT.
7+79.0		422 28	483	417 45		℄	Pvmt.
7+89.0			498	417 30		℄	gutter
"			459	417 69		℄	N. Curb of Hermosa Drive
BM,TF-163			573	416 55	BM,TE-163, Elev. 416.542 F.B. 1488 pg.		
					Hermosa Drive & Myda Ave, S.E. Corner		
					BT spk in Ch. 11'± S. of S. end of C.R.		

F.B. 1531 Pg. 136 Job No. 1289 Division No. Notes Red. DC Plotted No. Profile
Survey of Hermosa Drive S.S. Dist. Date 6/21/49 Date No. X-Sec.
Survey by N.R. Smith Notes N.R.S. Notes Chkd. Checked
Indexed B. C. [illegible] Date 6-21-49 Date No.

Notes Ck'd by	Survey of Hermosa Dr S.S. Dist
Map No.	W. O. [illegible] Tape No. [illegible] Std [illegible] °F
Office Work	Surveyed by N. R. Smith
Checked	Notes J. O. Date June 1949
Date	Indexed A. C. Johnson

F. B. 1531 Pg. 137

OCT 4 '49

TOPOGRAPHY
on
HERMOSA DRIVE
from
ENCINITA AVE To ROSEMEAD BLVD.
C.I. 1289

N. R. Smith
J. Ochsner
D. LeGault
G. Olivas

Note: Any Additions or Changes on This Sheet Must be Made or Circled in Red Ink With Date and Name of Person Making Change.

Do not extend notes this side of this line.

RETURN TO
LOS ANGELES COUNTY SURVEYOR
700 HALL OF RECORDS

FORM 247 5M 5-46

RETURN TO
LOS ANGELES COUNTY SURVEYOR
700 HALL OF RECORDS

Note: Any Additions or Changes on This Sheet Must be Made or Circled in Red Ink With Date and Name of Person Making Change.

Do not extend notes this side of this line.

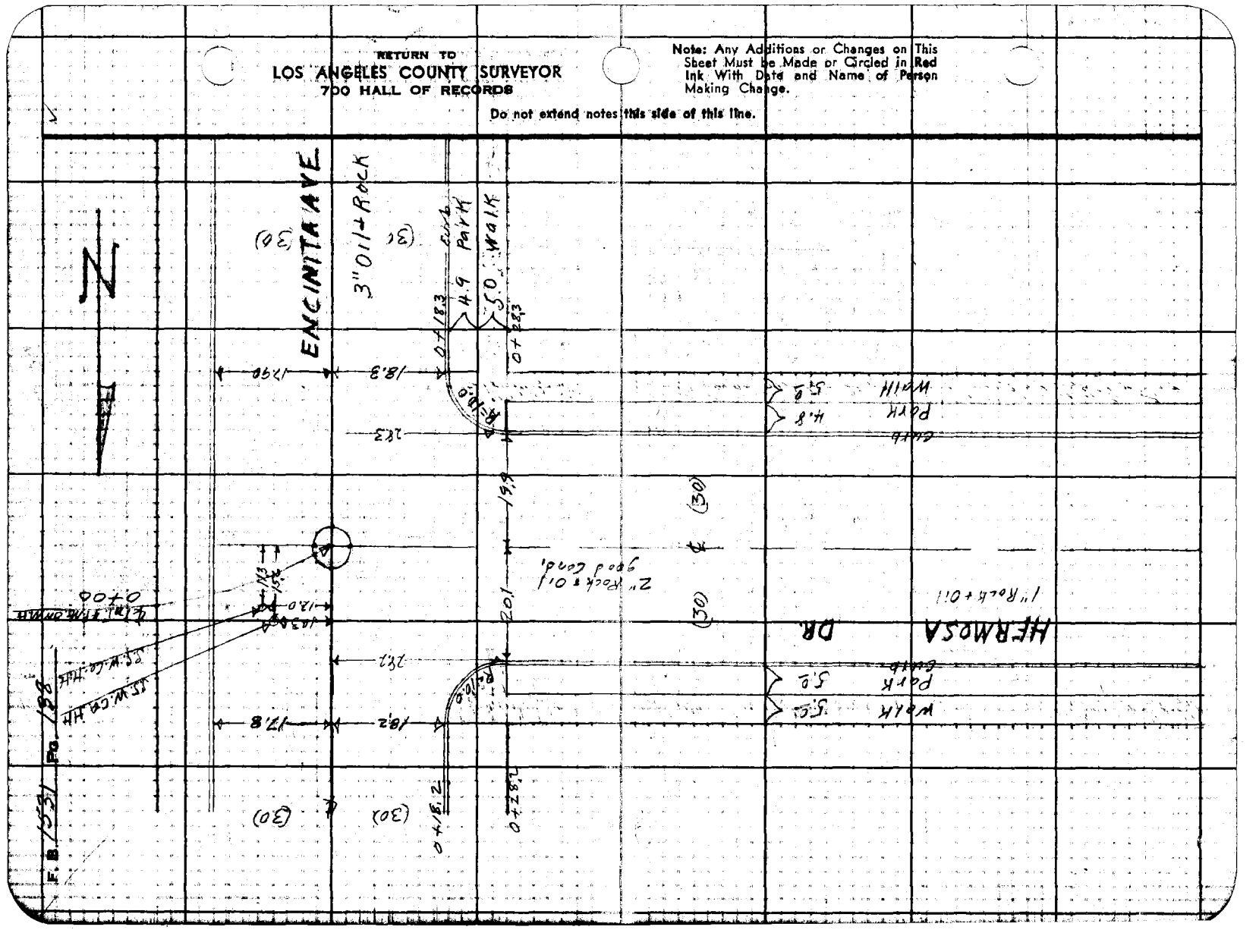

Notes Ck'd by	Survey of Hermosa Dr. S.S. Dist.
Map No.	W. O. 1289 Tape No. 830
Office Work	Surveyed by N.R. Smith
Checked	Notes J.O. Date 6-49
Date	Indexed E. C. Johnson

F.B. 1531 Pg. 139

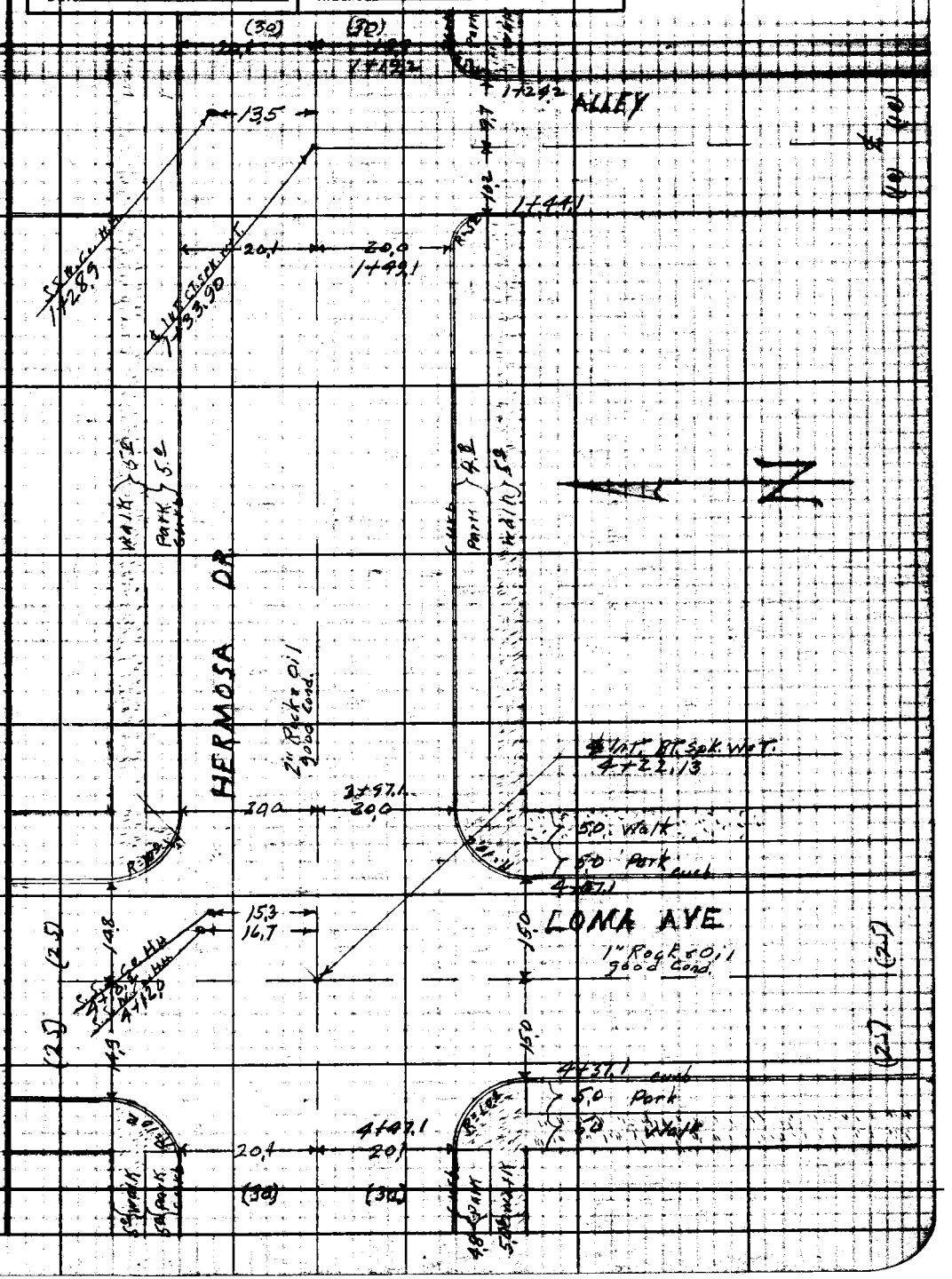

Note: Any Additions or Changes on This Sheet Must be Made or Circled in Red Ink With Date and Name of Person Making Change.

Do not extend notes this side of this line.

RETURN TO
LOS ANGELES COUNTY SURVEYOR
700 HALL OF RECORDS

FORM 247 5M 5-46

RETURN TO
LOS ANGELES COUNTY SURVEYOR
700 HALL OF RECORDS

Do not extend notes this side of this line.

Note: Any Additions or Changes on This Sheet Must be Made or Circled in Red Ink With Date and Name of Person Making Change.

Notes Ck'd by	Survey of Hermosa Dr. S.S. Dist	F. B. Pg. 141
Map No.	W. O. 1689 Tape No. 830 Std. 68 °F	
Office Work	Surveyed by N.R. Smith	
Checked	Notes J.O. Date 6-79	
Date	Indexed A. C. Johnson	

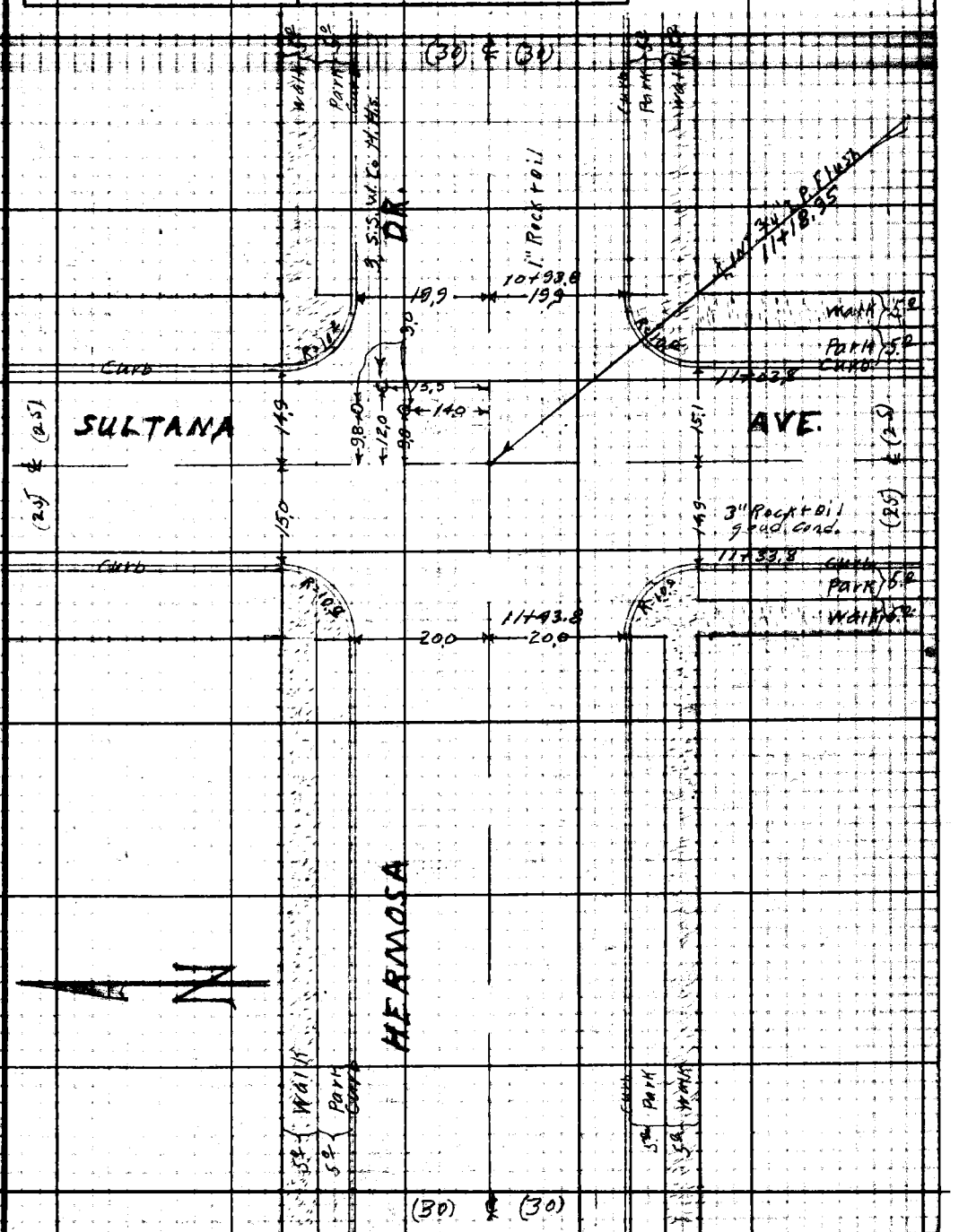

Note: Any Additions or Changes on This Sheet Must be Made or Circled in Red Ink With Date and Name of Person Making Change.

Do not extend notes this side of this line.

RETURN TO
LOS ANGELES COUNTY SURVEYOR
700 HALL OF RECORDS.

FORM 247 5M 5-46

RETURN TO
LOS ANGELES COUNTY SURVEYOR
700 HALL OF RECORDS

Note: Any Additions or Changes on This Sheet Must be Made or Circled in Red Ink With Date and Name of Person Making Change.

Do not extend notes this side of this line.

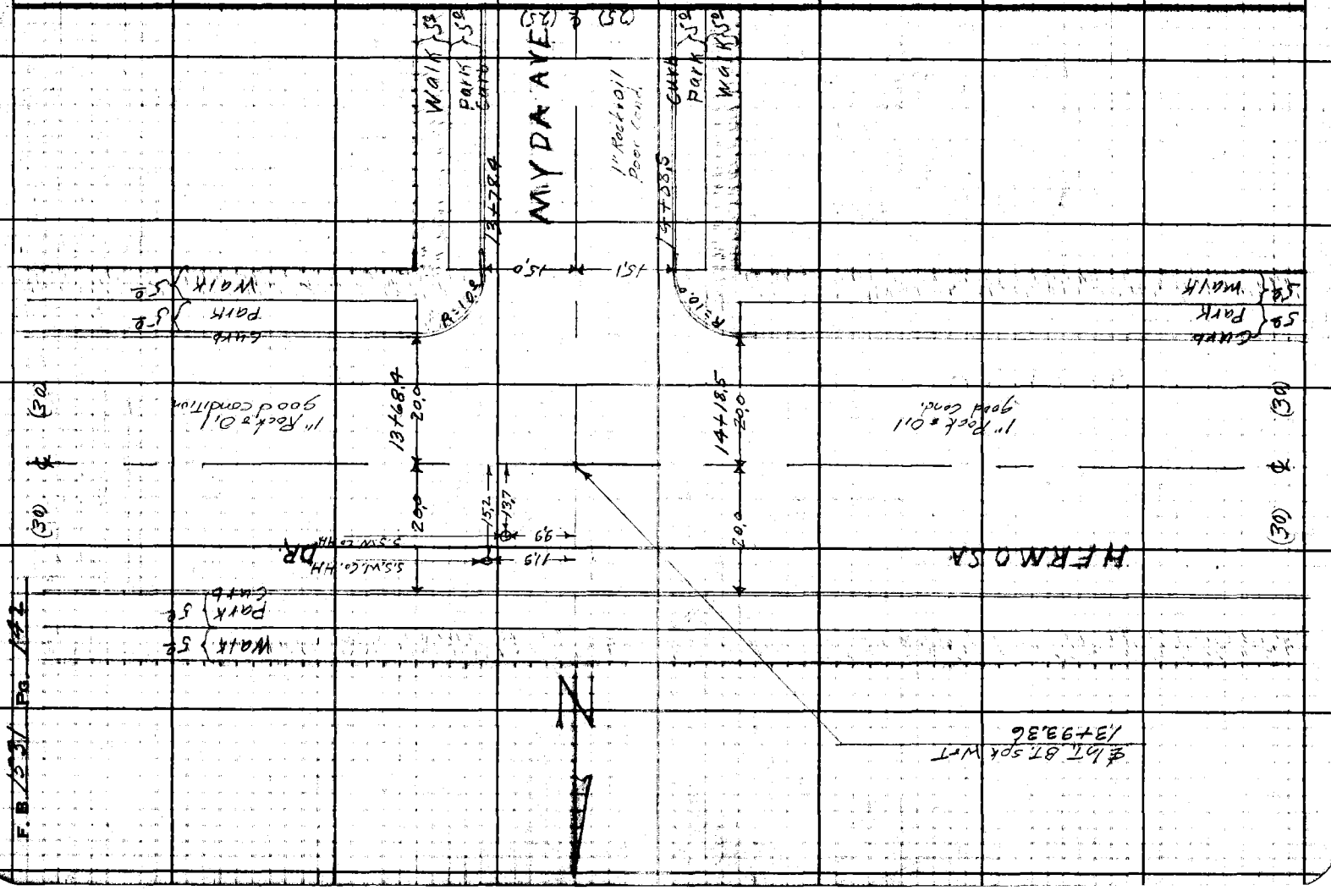

Notes Ck'd by	Survey of Hermosa Dr. SS. Dist.
Map No.	W. O. [illegible] Tape No. [illegible]
Office Work	Surveyed by N. R. Smith
Checked	Notes N.R.S. Date 6-[illegible]
Date	Indexed A. C. Johnson

F. B. 1531 PG. 143

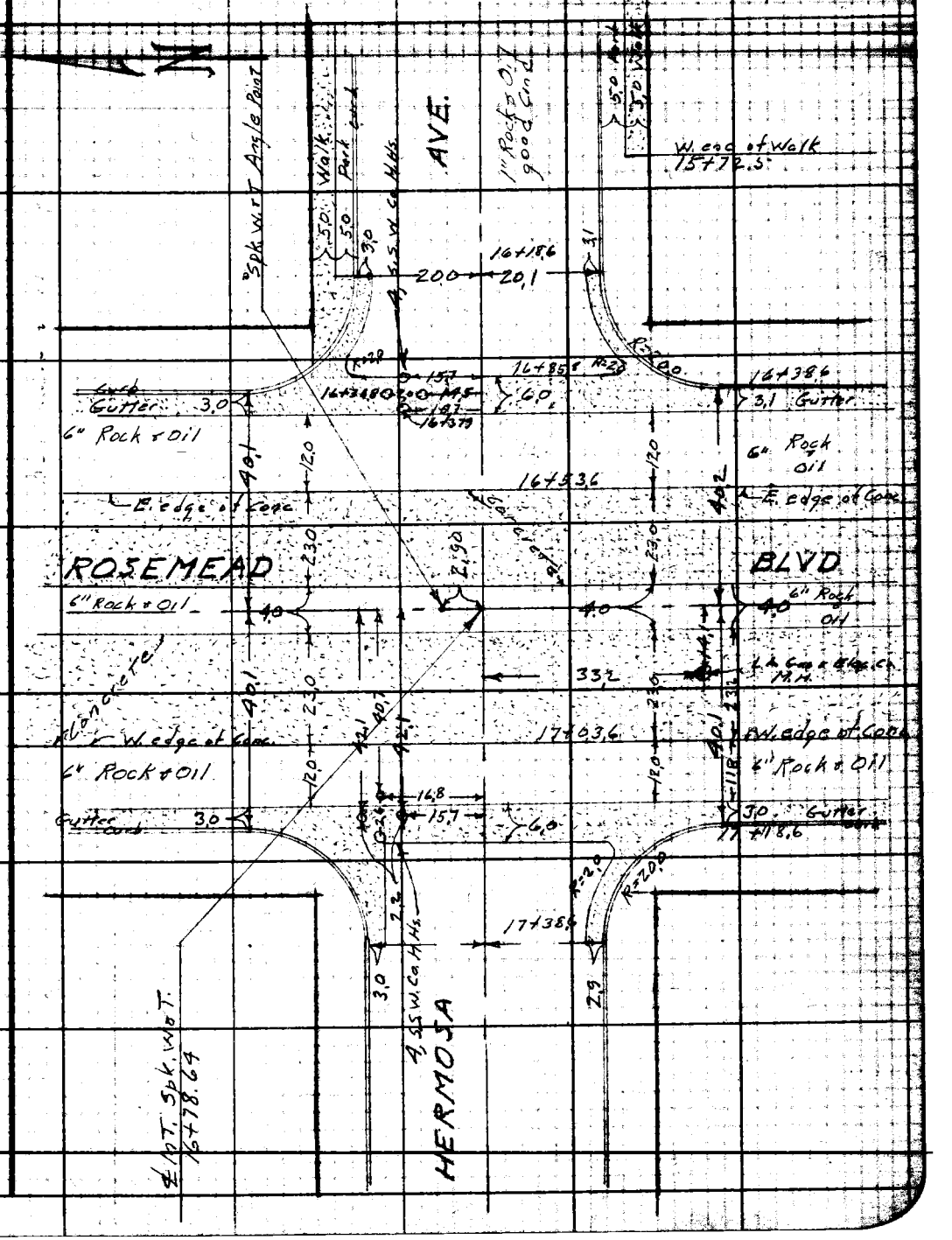

Note: Any Additions or Changes on This Sheet Must be Made or Circled in Red Ink With Date and Name of Person Making Change.

Do not extend notes this side of this line.

RETURN TO
LOS ANGELES COUNTY SURVEYOR
700 HALL OF RECORDS

FORM 247 5M 5-46

RETURN TO
LOS ANGELES COUNTY SURVEYOR
700 HALL OF RECORDS

Note: Any Additions or Changes on This Sheet Must be Made or Circled in Red Ink With Date and Name of Person Making Change.

Do not extend notes this side of this line.

F. B. 153 Pg. 144

Profile No. ____ X-Sec. No. ____

Notes Red ____ Plotted ____ Job No. 1289 Division No. ____ F.B. 1531 Pg. 145

Date ____ Date ____ Survey of Hermosa Drive S.S. Dist.

Notes Chkd LCM Checked ____ Survey by N.R. Smith Notes N.R.S. Date 6-21-49

Date 11/31/49 Date ____ Map No. ____ Indexed Johnson Date OCT 4 '49

CROSS SECTIONS
on
HERMOSA DRIVE
from
ENCINITA AVE to ROSEMEAD BLVD
C.I. 1289

N.R. Smith - Chief
J. Ochsner - 1st T.
D. LeGault - Hd Chain
G. Olivas - Rear "

NOTE: ANY ADDITIONS OR CHANGES ON THIS SHEET MUST BE MADE OR CIRCLED IN RED INK, WITH DATE AND NAME OF PERSON MAKING CHANGE.

PLEASE RETURN TO
LOS ANGELES COUNTY SURVEYOR
726 HIGGINS BLDG.

Do not extend notes this side of this line.

STATION	B.S.	H.I.	F.S.	ELEV.

76L2b 307 3M 11-48

76L298 307 3M 11-48

PLEASE RETURN TO
LOS ANGELES COUNTY SURVEYOR
726 HIGGINS BLDG.

NOTE: ANY ADDITIONS OR CHANGES ON THIS SHEET MUST BE MADE OR CIRCLED IN RED INK, WITH DATE AND NAME OF PERSON MAKING CHANGE.

Do not extend notes this side of this line.

STATION	B. S.	H. I.	F. S.	ELEV.	LT.	℄	RT.
BM TE-127	406	416 31		41[illegible] 35	BM TE-127 Elev. 412.257 FB 1488 pg. Encinita Ave (East side) at Hermosa Drive BT. spk in Curb 37'± N. of ℄ Prod.		
0-17.8			5.13	411 18		℄ gutter	
"			4.43	411 88		℄ E. Curb of Encinita Ave	
0-09.0			5.02	411 29		℄ Pvmt.	
0+00			4.95	411 36	E. Rim of M.H.		
—			—				
"			4.97	411 34	S. Rim of M.H.		4.97
"			15.74	400 57	flo. line of 21" outlet.		10.77 / 15.74
"			4.93	411 38	W. Rim of M.H.		4.93
"			14.65	401 66	flo. line of 8" Inlet.		9.72 / 14.65
"			4.92	411 39	N. Rim of M.H.	4.92	
"			15.68	400 63	flo. line of 21" Inlet.	10.73 / 15.67	
0+09.0			5.00	411 31		℄ Pvmt.	
0+18.2			5.25	411 06		℄ Cross gutter	
"			4.81	411 50			30.0 gutter
"			4.21	412 10			" N. end of C.R. N.W. Cor.
"			2.58	413 73			17.50 gutter
"			1.91	414 40			17.50 S. end of C.R. at Alley
0+18.2			5.79	410 52	30.0 gutter		
"			5.12	411 19	" S. end of C.R. S.W. Cor.		

F.B. 1531 PG. 146 Job No. 1289 Division No. Notes Red. DAL Plotted Date 6/22/49 Profile No. X-Sec. No.
Survey of Hermosa Dr. S.S. Dist. Date 6/22/49
Survey by N.R. Smith Notes N.R.S. Checked Date Notes Chkd. Date
Indexed R. C. Johnson Date 6-21-49

76L298 307 3M 11-48

PLEASE RETURN TO
LOS ANGELES COUNTY SURVEYOR
726 HIGGINS BLDG.

NOTE: ANY ADDITIONS OR CHANGES ON THIS SHEET MUST BE MADE OR CIRCLED IN RED INK, WITH DATE AND NAME OF PERSON MAKING CHANGE.

Do not extend notes this side of this line.

STATION	B. S.	H. I.	F. S.	ELEV.	LT.	℄	RT.
0+18.2		416 31	7 51	408 80	155.0 gutter		
"			6 92	409 39	" W. cb. at Encinita Ave.		
0+28.2			5 01	411 30		℄	
"			4 87	411 44			10.0 Pvmt.
"			4 87	411 44			20.1 gutter
"			4 24	412 07			" W. end C.R. N.W. Cor.
"			3 99	412 32			30.0 back of walk
"			5 19	411 12	10.0 Pvmt		
"			5 70	410 61	19.9 gutter		
"			4 93	411 38	" W. end C.R. S.W. Cor.		
"			4 70	411 61	30.0 back of Walk		
T.P.	5 98	418 49	3 80	412 51			
1+00			6 28	412 21		℄	
1+19.2			6 09	412 40		℄	
"			6 02	412 47			10.0 Pvmt.
"			6 22	412 27			20.0 gutter
"			5 66	412 83			" Curb
"			5 45	413 04	High to North		30.0 back of walk
"			6 43	412 06	10.0 Pvmt.		
"			6 83	411 66	19.90 gutter		
"			6 35	412 14	" E. end C.R. S.E. Cor.		
"			6 14	412 35	30.0 back of Walk		

Profile No. ____ Notes Red DAL Plotted ____ Job No. 1289 Division No. ____ F.B. 153 Pg. 147

X.Sec. No. ____ Date 6/22/49 Date ____ Survey of Hermosa Dr. S.S. Dist

Notes Chkd ____ Checked ____ Survey by N.R. Smith Notes N.R.S. Date 6-21-49

Date ____ Date ____ Map No. ____ Indexed E. C. Johnson Date ____

76L298 307 3M 11-48

PLEASE RETURN TO
LOS ANGELES COUNTY SURVEYOR
726 HIGGINS BLDG.

NOTE: ANY ADDITIONS OR CHANGES ON THIS SHEET MUST BE MADE OR CIRCLED IN RED INK, WITH DATE AND NAME OF PERSON MAKING CHANGE.

Do not extend notes this side of this line.

F.B. 5321 Pg. 148 | Job No. 1289 Division No. | Notes Red. DAL Plotted | Profile
Survey of Hermosa Dr. S.S. Dist | Date 6/22/49 Date | No. X-Sec.
Survey by N.F. Smith Notes N.A.S. | Notes Chkd Checked
E. C. Johnson Date 6-21-49 | Date Date | No.
Indexed

STATION	B. S.	H. I.	F. S.	ELEV.	LT.	℄	RT.
1+29.2		418.49	6.07	412.42		℄	
1+29.2			6.46	412.03	25.0 gutter		
"			6.29	412.20	" S.end C.R., S.E. Corner		
1+33.9			5.98	412.51	℄ ℄ Lot 11 of Hermosa Dr. & Alley		
1+44.1			5.88	412.61		℄	
"			6.48	412.01	25.0 gutter		
"			6.18	412.31	" S.end C.R., S.W. Corner		
1+49.1			5.87	412.62		℄	
"			5.84	412.65			10.0 Plant
"			5.93	412.56			20.1 gutter
"			5.31	413.18			" Curb
"			5.18	413.31			30.0 back of walk
"			6.18	412.31	10.0 Plant		
"			6.63	411.86	20.0 gutter		
"			6.13	412.36	" W. end C.R., S.W. Corner		
"			5.88	412.61	30.0 back of walk		
2+00			5.48	413.01		℄	
3+00			4.61	413.88		℄	
"			4.58	413.91			10.0 Plant
"			4.68	413.81			20.0 gutter
"			4.17	414.32			" Curb

76L298 307 3M 11-48

PLEASE RETURN TO
LOS ANGELES COUNTY SURVEYOR
726 HIGGINS BLDG.

NOTE: ANY ADDITIONS OR CHANGES ON THIS SHEET MUST BE MADE OR CIRCLED IN RED INK, WITH DATE AND NAME OF PERSON MAKING CHANGE.

Do not extend notes this side of this line.

STATION	B. S.	H. I.	F. S.	ELEV.	LT.	℄	RT.
3+00		418 49	3 92	414 57			30.0 back of walk
"			+0 3	418 8			180.0 " lot line
"			4 91	413 58	10.0 Pvmt		
"			5 36	413 13	20.0 gutter		
"			4 88	413 61	" Curb		
"			4 66	413 83	30.0 back of walk		
"			3 4	415 1	97.0 " lot line		
T.P.	6 01	419 95	4 55	413 94			
3 +97.1			5 55	414 40		℄	
"			5 48	414 47			10.0 Pvmt
"			5 52	414 43			gutter
"			4 95	415 00			E end C.R., N.E. Cor.
"			4 75	415 20			30.0 back of walk
"			5 71	414 24	10.0 Pvmt		
"			6 05	413 90	gutter		
"			5 48	414 47	?		
"			5 29	414 66	30.0 back of walk		
4+00			5 58	414 37		℄	
4+07.1			5 62	414 33		℄	
"			5 36	414 59			30.0 gutter
"			4 89	415 06			" N. end C.R., N.E. Cor.

Profile No. ____ Date ____ Notes Red ____ Plotted ____ Job No. 1289 Division No. ____ F.B. 153 PG. 149

X-Sec. No. ____ Date ____ Notes Chkd. ____ Checked ____ Date ____ Survey of Hermosa Dr. S.S. Dist. Survey by N.R. Smith Notes N.R.S. Date 6-21-49

Map No. ____ Indexed Johnson Date ____

76L298 307 3M 11-48

PLEASE RETURN TO
LOS ANGELES COUNTY SURVEYOR
726 HIGGINS BLDG.

NOTE: ANY ADDITIONS OR CHANGES ON THIS SHEET MUST BE MADE OR CIRCLED IN RED INK, WITH DATE AND NAME OF PERSON MAKING CHANGE.

Do not extend notes this side of this line.

F.B. 153 Pg. 150 | Job No. 1289 Division No. | Notes Red. | Plotted | Profile
Survey of Hermosa Dr. S.S. Dist. | Date | No.
Survey by N.R. Smith Notes N.R.S. | Notes Chkd. | Checked | X-Sec.
Indexed C. Johnson Date 6-21-49 | Date | Date | No.

STATION	B. S.	H. I.	F. S.	ELEV.	LT	℄	RT.
4+07.1		419 95	2 45	417 50			17.0 gutter
"			1 84	418 11			" S. end C.R. at Alley
"			6 15	413 80	30.0 gutter		
"			5 53	414 42	" S. end C.R., S.E. Cor.		
"			7 79	412 16	128.0 gutter		
"			7 28	412 67	" N. end C.R. at Alley.		
4+22.13			5 48	414 47	℄ of Hermosa Dr. & Loma Ave.		
4+37.1			5 49	414 46		℄	
"			5 30	414 65			30.0 gutter
"			4 91	415 04			" N. end C.R., N.W. Cor.
"			2 35	417 60			176.0 gutter
"			1 71	418 24			" S. end C.R. at Alley
"			6 01	413 94	30.0 gutter		
"			5 41	414 54	" S. end C.R., S.W. Corner		
"			7 93	412 02	138.0 gutter		
"			7 43	412 52	" N. end C.R. at Alley.		
4+47.1			5 32	414 63		℄	
"			5 30	414 65			10.0 Pmt.
"			5 26	414 69			gutter
"			4 93	415 02			W end C.R.
"			4 70	415 25			30.0

76L290 307 3M 11-48

PLEASE RETURN TO
LOS ANGELES COUNTY SURVEYOR
726 HIGGINS BLDG.

NOTE: ANY ADDITIONS OR CHANGES ON THIS SHEET MUST BE MADE OR CIRCLED IN RED INK, WITH DATE AND NAME OF PERSON MAKING CHANGE.

Do not extend notes this side of this line. 5,1

STATION	B. S.	H. I.	F. S.	ELEV.	LT.	℄	RT.
4+47.1		419.95	5.52	414.43	10.0 Plant		
"			5.87	414.08	gutter		
"			5.37	414.58	W end C.R. N.W. Cor		
"			5.15	414.80	back of walk		
T.P. 6-21-49 6-22-49	5.09	420.32	4.72	415.23	on B.M. TE-150		
5+00			5.33	414.99		℄	
6+00			4.99	415.33		℄	
"			4.91	415.41			10.0 Plant
"			5.03	415.29			20.0 gutter
"			4.52	415.80			" curb
"			4.28	416.04			30.0 back of walk
"			2.5	417.8			38.0 break
"			1.5	418.8			178.0 back lot line
"			5.32	415.00	10.0 Plant		
"			5.71	414.61	20.0 gutter		
"			5.27	415.05	" curb		
"			5.09	415.23	30.0 back of walk		(Hand Level)
"			8.5	411.8	200.0 " Lot line,		N. P.L. of Alley
T.P.	5.76	420.69	5.39	414.93			
7+00			5.05	415.64		℄	
"			4.99	415.70			10.0 Plant

Profile Notes Red_____ Plotted_____ Job No. 1289 Division No._____ F.B. 553 Pg. 151
No._____ Date_____ Date_____ Survey of Hacienda Dr. S.S. Dist
X-Sec. Notes Chkd_____ Checked_____ Survey by M.R. Smith Notes M.R.S. Date 6-22-49
No._____ Date_____ Date_____ Map No._____ Traced J. Johnson Date_____

76L298 307 3M 11-48

PLEASE RETURN TO
LOS ANGELES COUNTY SURVEYOR
726 HIGGINS BLDG.

NOTE: ANY ADDITIONS OR CHANGES ON THIS SHEET MUST BE MADE OR CIRCLED IN RED INK, WITH DATE AND NAME OF PERSON MAKING CHANGE.

Do not extend notes this side of this line.

Profile No. ____ X-Sec. No. ____

F.B. 531 Pg. 152 | Job No. 1289 Division No. ____ Notes Red. ____ Plotted ____

Survey of Herriosa Dr S.S. Dist Date ____ Date ____

Survey by N.R. Smith Notes N.R.S. Notes Chkd. ____ Checked ____

Indexed E. C. Johnson Date 6-22-49 Date ____ Date ____

STATION	B. S.	H. I.	F. S.	ELEV.	LT.	℄	RT.
7+00		420.69	5.07	415.62			20.0 gutter
"			4.61	416.08			" Curb
"			4.39	416.30			30.0 back of walk
"			2.34	418.35	(High to North)		38.0 b.c.a.k
"			5.37	415.32	10.0 pvmt.		
"			5.76	414.93	20.0 gutter		
"			5.34	415.35	" Curb		
"			5.10	415.59	30.0 back of walk		(Planter)
"			7.6	413.1	185.0 " ht. line		
8+00			4.96	415.73		℄	
8+143			5.06	415.63		℄	
"			4.95	415.74			10.0 pvmt.
"			4.85	415.84			20.0 gutter
"			4.29	416.40			" E. end of C.R. NE Cor.
"			4.02	416.67			30.0 back of walk
"			5.31	415.38	10.0 pvmt.		
"			5.51	415.18	20.0 gutter		
"			4.98	415.71	" E. end of C.R., S.E. Corner		
"			4.79	415.90	30.0 back of walk		
8+29.3			5.19	415.50		℄	Cross gutter
"			4.73	415.96			30.0 gutter

76L296 307 3M 11-48

PLEASE RETURN TO
LOS ANGELES COUNTY SURVEYOR
726 HIGGINS BLDG.

NOTE: ANY ADDITIONS OR CHANGES ON THIS SHEET MUST BE MADE OR CIRCLED IN RED INK, WITH DATE AND NAME OF PERSON MAKING CHANGE.

Do not extend notes this side of this line.

Profile Notes Red ____ Plotted ____ Job No. 1289 Division No. ____
No. ____ Date ____ Date ____ Survey of Hermosa Dr. S.S. Dist
X-Sec. Notes Chkd ____ Checked ____ Survey by W.P. Smith Notes W.P.S. Date 6-22-49
No. ____ Date ____ Date ____ Map No. ____ Traced J. Johnson Date ____

F.B. 531 Pg. 153

STATION	B. S.	H. I.	F. S.	ELEV.	LT.	℄	RT.
8+24.3		420.69	4.27	416.42			30.0 N. end of C.R. N.E. Cor.
"			1.41	419.28			176.0 gutter
"			0.80	419.89			" S. end C.R. at Alley
"			3.72	414.97	30.0 gutter		
"			5.05	415.64	" S. end C.R., S.E. Corner		
"			8.17	412.52	185.0 gutter		
"			7.66	413.03	" E.C.L. at Hart Ave		
8+39.33			5.05	415.64	℄ = ℄ Int. of Hermosa Drive & Hart Ave		
8+54.2			5.15	415.54			℄ Cross gutter
"			4.76	415.93			30.0 gutter
"			4.29	416.40			" N. end C.R., N.W. Corner
"			1.54	419.15			176.0 gutter
"			0.72	419.97			" S. end C.R. at Alley
"			5.80	414.89	30.0 gutter		
"			5.14	415.55	" S. end C.R., S.W. Corner		
"			8.17	412.52	185.0 gutter		
"			7.66	413.03	" W.C.L. at Hart Ave		
8+64.2			5.07	415.62			℄
"			4.92	415.77			100 print
"			4.91	415.78			200 gutter
"			4.31	416.38			" N. end C.R., N.W. Cor.

76L298 307 3M 11-48

PLEASE RETURN TO
LOS ANGELES COUNTY SURVEYOR
726 HIGGINS BLDG.

NOTE: ANY ADDITIONS OR CHANGES ON THIS SHEET MUST BE MADE OR CIRCLED IN RED INK, WITH DATE AND NAME OF PERSON MAKING CHANGE.

Do not extend notes this side of this line.

STATION	B. S.	H. I.	F. S.	ELEV.	LT	℄	RT.
8+64.2		420.69	4.09	416.60			30.0 back of Walk
"			5.28	415.41	10.0 Pvmt		
"			5.63	415.06	20.1 gutter		
"			5.06	415.63	" W. end C.R., S.W. Cor		
"			4.89	415.80	30.0 back of Walk		
9+00			4.99	415.70		℄	
T.P.	5.11	420.41	5.39	415.30			
10+00			4.80	415.61		℄	
"			4.79	415.62			10.0 pvmt.
"			5.08	415.33			20.0 gutter
"			4.58	415.83			" Curb.
"			4.35	416.06	(High To North)		30.0 back of walk
"			5.12	415.29	10.0 Pvmt.		
"			5.64	414.77	20.0 gutter		
"			5.18	415.23	" Curb.		
"			4.96	415.45	30.0 back of Walk		
"			7.4	413.0	185.0 " lot line		(Hand level)
10+93.8			5.31	415.10		℄	
"			5.25	415.16			10.0 pvmt.
"			5.31	415.10			19.9 gutter
"			4.84	415.57			" E. end C.R., N.E. Cor

F.B. 153 Pg. 154 Job No. 1289 Division No. Notes Red. Plotted Date Checked Date No. Profile
Survey of Hermosa Dr. S.S. Dist Date Notes Chkd. Date No. X-Sec.
Survey by N.R. Smith Notes N.R.S. Date 6-22-49
Indexed A. C. Johnson

76L298 307 3M 11-48

PLEASE RETURN TO
LOS ANGELES COUNTY SURVEYOR
726 HIGGINS BLDG.

NOTE: ANY ADDITIONS OR CHANGES ON THIS SHEET MUST BE MADE OR CIRCLED IN RED INK, WITH DATE AND NAME OF PERSON MAKING CHANGE.

Do not extend notes this side of this line.

STATION	B. S.	H. I.	F. S.	ELEV.	LT	℄	RT
10+93.8		420.41	4.65	415.76			30.0 back at Walk
"			5.55	414.86	10.0 prop.		
"			5.98	414.43	19.9 gutter		
"			5.57	414.84	" E. end C.R., S.E. Corner		
"			5.31	415.10	30.0 back of Walk		
11+00			5.36	415.05		℄	
11+03.8			5.30	415.11		℄	
"			5.14	415.27			30.0 gutter
"			4.84	415.57			" N. end C.R., N.E. Cor.
"			1.92	418.49			175.0 gutter
"			1.30	419.11			" S. end C.R., at Alley
"			6.09	414.32	30.0 gutter		
"			5.61	414.80	" S. end C.R., S.E. Cor.		
"			8.31	412.10	185.0 gutter		
"			7.72	412.69	" E. curb of Sultana Ave.		
11+18.95			5.27	415.14	℄ = ℄ Int. Hermosa Drive & Sultana Ave.		
11+33.8			5.24	415.17		℄	
"			5.00	415.41			30.0 gutter
"			4.69	415.72			" N. end C.R., N.E. Cor.
"			1.85	418.56			175.0 gutter
"			1.31	419.10			" S. end C.R. at Alley

Profile Notes Red_____ Plotted_____ Job No. 1289 Division No._____
No._____ Date_____ Date_____ Survey of Hermosa Dr. & Sultana Ave.
X-Sec. Notes Chkd_____ Checked_____ Survey by W.R. Smith Notes W.R.S. Date 6-23-49
No._____ Date_____ Date_____ Map No._____ Indexed Date_____

F.B. 531 PG. 155

76L298 307 3M 11-48

PLEASE RETURN TO
LOS ANGELES COUNTY SURVEYOR
726 HIGGINS BLDG.

NOTE: ANY ADDITIONS OR CHANGES ON THIS SHEET MUST BE MADE OR CIRCLED IN RED INK, WITH DATE AND NAME OF PERSON MAKING CHANGE.

Do not extend notes this side of this line.

STATION	B. S.	H. I.	F. S.	ELEV.	LT	℄	RT
11+33.8		420.41	5.86	414.55	30.0 gutter		
"			5.32	415.09	" S. end C.R., S.W. Cor.		
"			8.02	412.39	185.0 gutter		
"			7.53	412.88	" W. curb of Sultana Ave		
11+43.8			5.17	415.24		℄	
"			5.05	415.36			10.0 Pvmt
"			5.13	415.28			20.0 gutter
"			4.65	415.76			" W. end C.R., N.W. Cor.
"			4.42	415.99			30.0 back of Walk
"			5.38	415.03	10.0 Pvmt		
"			5.74	414.67	20.0 gutter		
"			5.27	415.14	" W. end C.R., S.W. Cor.		
"			5.06	415.35	30.0 back of Walk		
12+00			4.52	415.89		℄	
13+00			3.87	416.54		℄	
"			3.77	416.64			10.0 pvmt
"			3.56	416.45			20.0 gutter
"			3.36	417.05			" Curb
"			3.26	417.15	High To North		30.0 back of Walk
"			4.19	416.22	10.0 Pvmt		
"			4.68	415.73	20.0 gutter		
"			4.18	416.23	" Curb		

F.B. 1531 Pg. 156
Job No. 1289 Division No. Notes Red. Plotted
Survey of Hermosa Dr. S.S. Dist. Date Date No.
Survey by N.R. Smith Notes N.R.S. Notes Chkd. Checked X-Sec.
Indexed A. C. Johnson Date 6-22-49 Date Date No.
Profile

76L298 307 3M 11-48

PLEASE RETURN TO
LOS ANGELES COUNTY SURVEYOR
726 HIGGINS BLDG.

NOTE: ANY ADDITIONS OR CHANGES ON THIS SHEET MUST BE MADE OR CIRCLED IN RED INK, WITH DATE AND NAME OF PERSON MAKING CHANGE.

Do not extend notes this side of this line.

STATION	B. S.	H. I.	F. S.	ELEV.	LT.	℄	RT
13+00		420.41	3.96	416.45	30.0 back of walk		
"			6.3	414.11	185.0 " lot line		
T. P.	4.89	422.17	3.13	417.28			
13+68.4			5.09	417.08		℄	
"			5.03	417.14			10.0 pvmt
"			5.14	417.03			20.0 gutter
"			4.70	417.47			" curb
"			4.45	417.72	High to North		30.0 back of walk
"			5.45	416.72	10.0 Pvmt.		
"			5.94	416.23	20.0 gutter		
"			5.45	416.72	" E. end of C.R., S.E. Cor.		
"			5.21	416.96	30.0 back of walk		
13+78.4			4.99	417.18		℄	
"			5.77	416.40	30.0 gutter		
"			5.48	416.69	" S. end C.R., S.E. Corner		
"			8.58	413.59	185.0 gutter		
"			7.90	414.27	" E. Curb of Myda Ave		
13+93.36			4.83	417.34	℄ = ℄ Int. Hermosa Dr. + Myda Ave		
14+00			4.77	417.46		℄	
14+08.5			4.69	417.48		℄	
"			5.51	416.66	30.0 gutter		
"			5.17	417.00	" S. end C.R., S.W. Corner		

Profile No. ____ Notes Red ____ Plotted ____ Job No. 1289 Division No. ____ F.B. 753 Pg. 157
X-Sec. No. ____ Date ____ Date ____ Survey of Hermosa Dr. S.S. Dist
Notes Chkd ____ Checked ____ Survey by N.R. Smith Notes N.R.S. Date 6-22-49
Date ____ Date ____ Map No. ____ Indexed A. C. Johnson Date ____

76L298 307 3M 11-48

PLEASE RETURN TO
LOS ANGELES COUNTY SURVEYOR
726 HIGGINS BLDG.

NOTE: ANY ADDITIONS OR CHANGES ON THIS SHEET MUST BE MADE OR CIRCLED IN RED INK, WITH DATE AND NAME OF PERSON MAKING CHANGE.

Do not extend notes this side of this line.

STATION	B. S.	H. I.	F. S.	ELEV.	LT.	℄	RT.
14+08.5		422.17	8.19	413.98	185.0 gutter		
"			7.56	414.61	" W. Curb of Myda Ave		
14+18.5			4.59	417.58		℄	
"			4.55	417.62			10.0 Prmt
"			4.78	417.39			20.0 gutter
"			4.37	417.80			" Curb
"			4.13	418.04	(High to North)		30.0 back of Walk
"			4.99	417.18	10.0 Prmt.		
"			5.49	416.68	20.0 gutter		
"			5.11	417.06	" W. end C.R., S.W. Corner		
"			4.84	417.33	30.0 back of Walk		
15+00			3.75	418.42		℄	
"			3.66	418.51			10.0 prmt
"			3.82	418.35			20.0 gutter
"			3.32	418.85			" Curb
"			3.22	418.95	(High to North		30.0 back of Walk
"			3.99	418.18	10.0 prmt		
"			4.33	417.84	20.0 gutter		
"			3.94	418.23	Curb		
"			3.72	418.45	30.0 back of Walk		
"			6.3	415.87	185.0 " lot line		

F.B. 153 PG. 158 Job No. 1289 Division No. Notes Red. G. OLIVAS Plotted No. Profile
Survey of Hermosa Dr. S.S. Dist Date 6/22/49 Date X-Sec.
Survey by H.R. Smith Notes H.R.S. Notes Chkd. Checked
Indexed R. C. Johnson Date 6-22-49 Date Date No.

76L293 307 3M 11-48

PLEASE RETURN TO
LOS ANGELES COUNTY SURVEYOR
726 HIGGINS BLDG.

NOTE: ANY ADDITIONS OR CHANGES ON THIS SHEET MUST BE MADE OR CIRCLED IN RED INK, WITH DATE AND NAME OF PERSON MAKING CHANGE.

Do not extend notes this side of this line.

STATION	B. S.	H. I.	F. S.	ELEV.	LT.	℄	RT.
		422.17					
T.P.	6.43	424.72	3.88	418.29			
16+00			5.01	419.71		℄	
16+18.6			4.85	419.87		℄	
"			4.69	420.03			10.0 Pvmt.
"			4.70	420.02			gutter out
"			4.78	419.94			" in.
			4.33	420.39			E. end C.R. N.E. Cor
"			4.10	420.62			30.0 back of walk
"			5.14	419.58	10.0 Pvmt.		
"			5.32	419.40	gutter out		
"			5.41	419.31	" in		
"			4.97	419.75	E. end C.R. S.E. Cor		
16+38.6			5.19	419.53		℄	Cross gutter
"			4.69	420.03			40.0 gutter
"			4.02	420.70			" N. end C.R. N.E. Cor.
"			2.77	421.95			175.0 gutter
"			2.12	422.60			" E. Curb of Rosemead Blvd.
"			5.75	418.97	40.0 gutter		
"			5.08	419.64	" S end of C.R. S.E. Cor.		
"			7.63	417.09	185.0 gutter		
"			6.95	417.77	" E. Curb of Rosemead Blvd.		

Profile
Notes Red Doc. Plotted
No. Date 6/22/49 Date Job No. 1289 Division No.
X-Sec. Survey at Hermosa Dr. S.S. Dist
Notes Chkd Checked Survey by N.P.S. Smith Notes N.P.S. Date 6-22-49
No. Date Date Map No. Traced Johnson Date
F.B. 953 PG. 159

76L298 307 3M 11-48

PLEASE RETURN TO
LOS ANGELES COUNTY SURVEYOR
726 HIGGINS BLDG.

NOTE: ANY ADDITIONS OR CHANGES ON THIS SHEET MUST BE MADE OR CIRCLED IN RED INK, WITH DATE AND NAME OF PERSON MAKING CHANGE.

Do not extend notes this side of this line.

STATION	B. S.	H. I.	F. S.	ELEV.	LT.	℄	RT.
16+53.6		424.72	4.36	420.36		℄	E. edge of Conc.
16+78.64			3.95	420.77	℄ = ℄ Int. Hermosa Dr. & Rosemead Blvd.		
17+00			4.17	420.55		℄	
17+03.6			4.23	420.49		℄	W. edge of Conc.
17+18.6			4.79	419.93		℄	Cross gutter
"			4.26	420.46			40.0 gutter
"			3.61	421.11			" N. end C.R. N.W. Cor.
"			5.38	419.34	40.0 gutter		
"			4.71	420.01	" S. end C.R., S.W. Corner		
17+38.6			4.16	420.56		℄	
"			4.10	420.62			10.0 prmt.
"			4.14	420.58			17.0 gutter out
"			4.21	420.51			20.0 " in
"			3.74	420.98			" W. end C.R., N.W. Cor.
"			4.41	420.31	10.0 prmt.		
"			4.56	420.16	17.0 gutter out		
"			4.72	420.00	20.0 " in		
"			4.24	420.48	20.0 W. end C.R., S.W. Corner		
BM, TE-137			3.85	420.87	BM, TE-137, Elev. 420.896 F.B. 1488 pg. Rosemead Blvd. & Hermosa Dr. N.E. Corner BT. spk. in Cb. 11± N. of N. end of C.R.		

F.B. 1531 PG. 160 Job No. 1289 Division No. Notes Red. DOL Plotted No. Profile
Survey of Hermosa Dr. S.S. Dist. Date 6/22/49 Date No. X-Sec.
Survey by N.R. Smith Notes N.R.S. Notes Chkd. Checked
Indexed E. C. Johnson Date 6-22-49 Date Date No.

Notes Ck'd by	Survey of Hermosa Dr. S.S. Dist
Map No.	W. O. 1289 Tape No. 030 Std. 68 °F
Office Work	Surveyed by N. R. Smith
Checked	Notes N.R.S. Date 6-22-49
Date	Indexed A. C. Johnson

F. B. 1531 Pg. 161

OCT 4 '49

TOPOGRAPHY
on
LOMA AVE.
from
HERMOSA DRIVE TO GARIBALDI AVE

C.I. 1289

N. R. Smith	- Chief
J. Ochsner	- Inst
D. LeGault	- Hd. Chain
G. Olivas	- Rear "

Note: Any Additions or Changes on This Sheet Must be Made or Circled in Red Ink With Date and Name of Person Making Change.

Do not extend notes this side of this line.

RETURN TO
LOS ANGELES COUNTY SURVEYOR
700 HALL OF RECORDS

FORM 247 5M 5-46

F. B. 1531 PG. 162

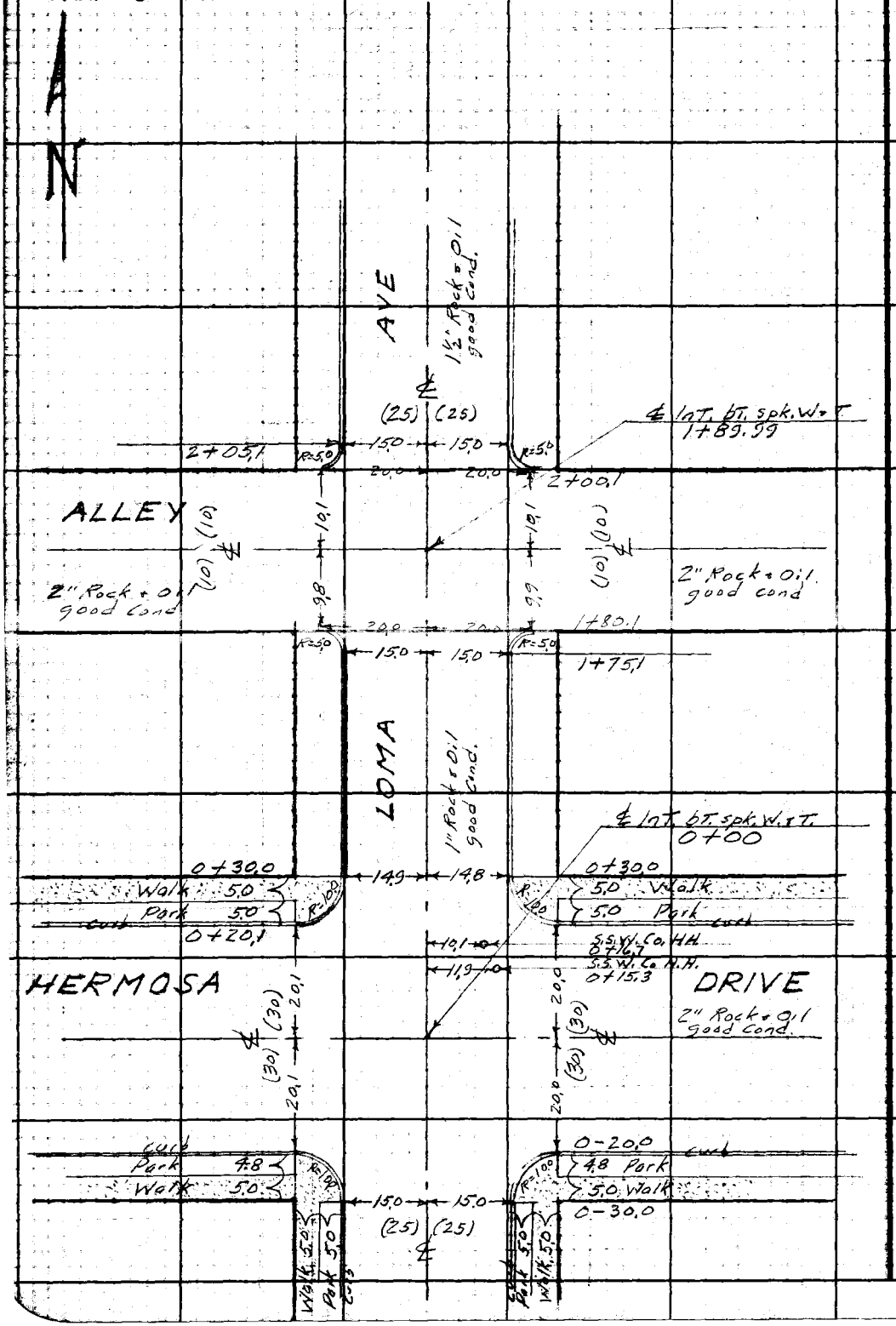

RETURN TO
LOS ANGELES COUNTY SURVEYOR
700 HALL OF RECORDS

Do not extend notes this side of this line.

Note: Any Additions or Changes on This Sheet Must be Made or Circled in Red Ink With Date and Name of Person Making Change.

Notes Ck'd by	Survey of Hermosa Dr. S.S. Dist	F.B. 1531 Pg. 163
Map No.	W. O. 1289 Tape No. 030 Std 68 °F	
Office Work	Surveyed by N.R. Smith	
Checked	Notes M.R.S. Date 6-22-49	
Date	Indexed E. C. Johnson	

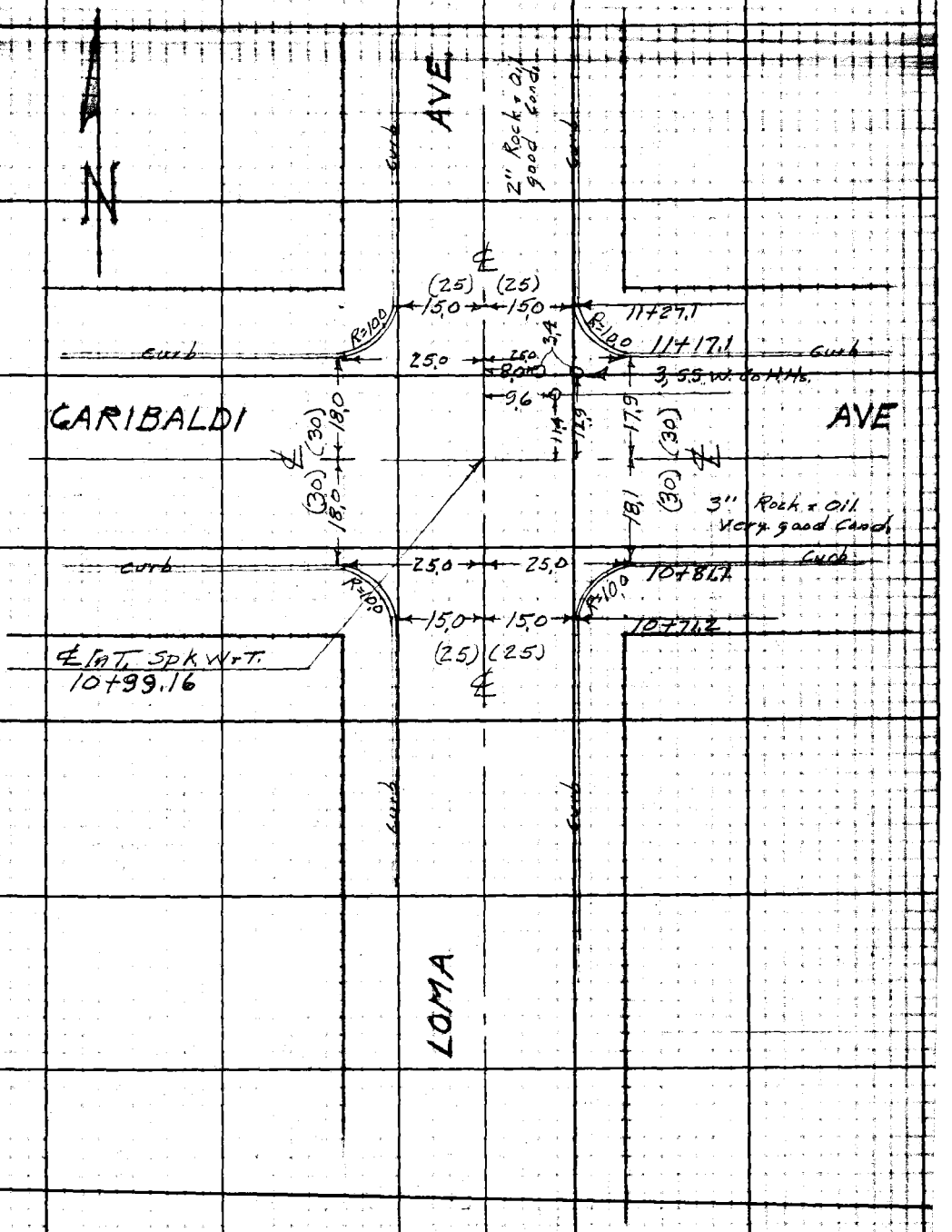

Note: Any Additions or Changes on This Sheet Must be Made or Circled in Red Ink With Date and Name of Person Making Change.

Do not extend notes this side of this line.

RETURN TO
LOS ANGELES COUNTY SURVEYOR
700 HALL OF RECORDS

FORM 247 5M 5-46

RETURN TO
LOS ANGELES COUNTY SURVEYOR
700 HALL OF RECORDS

Note: Any Additions or Changes on This Sheet Must be Made or Circled in Red Ink With Date and Name of Person Making Change.

Do not extend notes this side of this line.

F.B. 1531 PG. 164

Profile No. ____ X-Sec. No. ____

Notes Red. ____ Date ____ Plotted ____ Date ____ Notes Chkd. LCM Date 7/21/49 Checked ____ Date ____

Job No. 1289 Division No. ____ F.B. 163 Pg. 165

Survey of Hermosa Dr. S.S. Dist.

Survey by N.R. Smith Notes N.R.S. Date 6-23-49

Map No. ____ Indexed C. Johnson Date OCT 4 '49

CROSS SECTIONS
on
LOMA AVE
from
HERMOSA DR. to GARIBALDI AVE
C.I. 1289

N.R. Smith - Chief
J. Ochsner - Inst.
D. LeGault - Hd. Chain
G. Olivas - Rod.

NOTE: ANY ADDITIONS OR CHANGES ON THIS SHEET MUST BE MADE OR CIRCLED IN RED INK, WITH DATE AND NAME OF PERSON MAKING CHANGE.

PLEASE RETURN TO
LOS ANGELES COUNTY SURVEYOR
726 HIGGINS BLDG.

Do not extend notes this side of this line.

STATION	B.S.	H.I.	F.S.	ELEV.

76L28B 307 3M 11-48

76L298 307 3M 11-48

PLEASE RETURN TO
LOS ANGELES COUNTY SURVEYOR
726 HIGGINS BLDG.

NOTE: ANY ADDITIONS OR CHANGES ON THIS SHEET MUST BE MADE OR CIRCLED IN RED INK, WITH DATE AND NAME OF PERSON MAKING CHANGE.

Do not extend notes this side of this line.

STATION	B. S.	H. I.	F. S.	ELEV.	LT.	℄	RT.
BM,TE-150	5 08	420 27		415 19	BM,TE-150 Elev. 415.230 F.B. 1488 pg. Hermosa Dr. + Loma Ave N.W. Corner BT. spk in Ch. 9'± N. of N. end of C.R.		
0-30			6 24	414 03		℄	
"			6 35	413 92			7.5 Prmt
"			6 52	413 75			15.0 gutter
"			5 90	414 37			" S. End C.R. S.E. Cor.
"			5 65	414 62			25.0 back of walk
"			6 23	414 04	7.5 Prmt		
"			6 36	413 91	15.0 gutter		
"			5 78	414 49	" S. end C.R. S.W. Corner		
"			5 53	414 74	25.0 back of walk		
0-20			6 11	414 16		℄	
"			6 41	413 86			25.0 gutter
"			5 85	414 42			" E. end C.R. S.E. Corner
"			6 20	414 07	25.0		
"			5 75	414 52	" W. end C.R. S.W. Corner		
0+00			5 85	414 42	℄ = ℄ Int. Loma Ave + Hermosa Drive		
0+20			5 56	414 71		℄	
"			5 88	414 39			25.0 gutter N.E. Corner
"			5 34	414 93			" E. end C.R.
"			7 12	413 15			208.0 gutter N. side Hermosa Dr.

F.B. 1531 PG. 166
Job No. 1289 Division No. Notes Red. DAL Plotted Date 6/23/49 No. Profile
Survey of Hermosa Dr. S.S. Dist Date 6/23/49 No. X-Sec.
Survey by N.R. Smith Notes N.R.S. Notes Chkd. Checked
Indexed E. C. Johnson Date 6-23-49 Date Date No.

76L293 307 3M 11-48

PLEASE RETURN TO
LOS ANGELES COUNTY SURVEYOR
726 HIGGINS BLDG.

NOTE: ANY ADDITIONS OR CHANGES ON THIS SHEET MUST BE MADE OR CIRCLED IN RED INK, WITH DATE AND NAME OF PERSON MAKING CHANGE.

Do not extend notes this side of this line.

STATION	B. S.	H. I.	F. S.	ELEV.	LT.	℄	RT.
0+20		420 27	6 62	413 65			205.0 N. Curb of Hermosa Dr
"			5 73	414 54	25.0 gutter		
"			5 31	414 96	" W. end C.R. N.W. Corner		
"			4 94	415 33	208.0 gutter		
"			4 39	415 88	" N. Curb of Hermosa Drive		
0+30			5 37	414 90		℄	
"			5 49	414 78			7.5 Pvmt.
"			5 74	414 53			14.8 gutter
"			5 27	415 00			" N. end C.R. N.E. Cor
"			5 12	415 15			25.0 back of walk
"			5 39	414 88	7.5 Pvmt.		
"			5 67	414 60	14.9 gutter		
"			5 28	414 99	" N. end of C.R. N.W. Corner		
"			5 07	415 20	25.0 back of walk		
1+00			3 96	416 31		℄	
1+75.1			2 44	417 83		℄	
"			2 55	417 72			7.5 Pvmt.
"			2 81	417 46			15.0 gutter
"			2 21	418 06			15.0 S. end C.R.
"			1 5	418 7			25.0 P.L.
"			2 52	417 75	7.5 Pvmt.		

Profile No. ____ Date ____ X-Sec. No. ____ Date ____

Notes Red DAL Plotted ____ Date 6/23/49 Notes Chkd ____ Date ____ Checked ____ Date ____

Job No. 1289 Division No. ____ Survey of Hermosa Dr. S.S. Dist. Survey by N.R. Smith Notes N.R.S. Date 6-23-49 Map No. ____ Indexed E. Johnson Date ____

F.B. 1531 PG. 167

76L298 307 3M 11-48

PLEASE RETURN TO
LOS ANGELES COUNTY SURVEYOR
726 HIGGINS BLDG.

NOTE: ANY ADDITIONS OR CHANGES ON THIS SHEET MUST BE MADE OR CIRCLED IN RED INK, WITH DATE AND NAME OF PERSON MAKING CHANGE.

Do not extend notes this side of this line.

STATION	B. S.	H. I.	F. S.	ELEV.	LT.	℄	RT.
1+75.1		420.27	2.69	417.58	15.0 gutter		
"			2.06	418.21	" S. end C.R. S.W. Cor.		
"			1.8	418.4	25. P.L.		
T.P.	4.81	422.92	2.16	418.11			
1+80.1			4.97	417.95		℄	
"			4.96	417.96			20.0 gutter
"			4.66	418.26			" E. end of Curb. S.E. Cor.
"			4.85	418.07	20.0 gutter		
"			4.53	418.39	" W. end of Curb. S.W. Cor.		
1+89.99			4.85	418.07	℄ = ℄ Int. of Loma Ave + Alley		
"			5.89	417.03			208.0 ℄ of Alley
"			3.34	419.58	208 ℄ of Alley		
2+00.			4.73	418.19		℄	
2+00.1			4.73	418.19		℄	
"			4.64	418.28			20.0 gutter
"			4.33	418.59			" E. end of Curb. W.E. Cor.
"			4.62	418.30	20.0 gutter		
"			4.22	418.70	" W. end of Curb. N.W. Cor.		
2+05.1			4.68	418.24		℄	
"			4.78	418.14			7.5 Pvmt.
"			4.95	417.97			15.0 gutter
"			4.36	418.56			" N. end C.R. N.E. Cor.

F.B. 1531 PG. 168

Job No. 1289 Division No. ____ Notes Red. DOC Plotted ____ No. ____ Profile

Survey of Hermosa Dr. S.S. Dist Date 6/23/49 Date ____ X-Sec.

Survey by N.R. Smith Notes N.R.S. Notes Chkd. ____ Checked ____ No. ____

Indexed A. C. Johnson Date 6-23-49 Date ____ Date ____

76L2S8 307 3M 11-48

PLEASE RETURN TO
LOS ANGELES COUNTY SURVEYOR
726 HIGGINS BLDG.

NOTE: ANY ADDITIONS OR CHANGES ON THIS SHEET MUST BE MADE OR CIRCLED IN RED INK, WITH DATE AND NAME OF PERSON MAKING CHANGE.

Do not extend notes this side of this line.

Profile
Notes Red 2&C Plotted Job No. 1285 Division No.
No. X-Sec. Date 6/26/44 Date Survey of Herriman Est. Etc. S.S. Dust F.B. 53 Pg. 165
Notes Chkd. Checked Survey by W.P. Smith Notes W.P.S. Date 6-23-44
No. Date Date Map No. Indexed J. Johnson Date

STATION	B. S.	H. I.	F. S.	ELEV.	LT.	℄	RT.
2+05.1		422 92	4.0	418 9			25.0 P.L.
"			4.69	418 23	7.5 Plant		
"			4.91	418 01	15.0 gutter		
"			4.15	418 77	" N. end C.R.N.W. Cor		
"			3.6	419 3	25.0 P.L.		
3+00			2.89	420 03		℄	
T.P.	7.61	427 38	3.15	419 77	✓		
3+00			7.57	419 81			7.5 Plant
"			7.80	419 58			15.0 gutter
"			7.24	420 14			" Curb
"			6.3	421 0			25.0 P.L.
"			7.8	419 6	(Hand level)		208.0 Back lot line
"			7.40	419 98	7.5 Plant		
"			7.60	419 78	15.0 gutter		
"			7.09	420 29	" Curb		
"			6.4	420 91	25.0 P.L.		
"			5.8	421 5	208.0 Back lot line		(Hand level)
4+00			5.80	421 58		℄	
5+00			4.36	423 02		℄	
"			4.59	422 79			7.5 Plant
"			4.75	422 63			15.0 Gutter
"			4.22	423 16			" Curb

76L298 307 3M 11-48

PLEASE RETURN TO
LOS ANGELES COUNTY SURVEYOR
726 HIGGINS BLDG.

NOTE: ANY ADDITIONS OR CHANGES ON THIS SHEET MUST BE MADE OR CIRCLED IN RED INK, WITH DATE AND NAME OF PERSON MAKING CHANGE.

Do not extend notes this side of this line.

STATION	B. S.	H. I.	F. S.	ELEV.	LT.	℄	RT.
5+00		427 38	3 7	423 6			25.0 P.L.
"			6 0	421 3	(Hand level)		208.0 back lot line
"			4 38	423 00	7.5 Pvmt		
"			4 61	422 77	15.0 gutter		
"			3 99	423 39	" Curb		
"			3 0	424 3	25.0 P.L.		
"			2 4	424 9	208.0 back lot line		(Hand level)
6+00			2 84	424 54		℄	
T.P.	6 99	431 88	2 49	424 89			
7+00			5 78	426 10		℄	
"			5 98	425 90			7.5 Pvmt
"			6 27	425 61			15.0 gutter
"			5 74	426 14			" Curb
"			5 3	426 5			25.0 P.L.
"			6 4	425 4			208.0 back lot line
"			5 86	426 02	7.5 Pvmt		
"			5 98	425 90	15.0 gutter		
"			5 41	426 47	" Curb		
"			5 0	426 8	25 P.L.		
"			3 2	428 6	208.0 back lot line		
8+00			4 23	427 65		℄	

F.B. 1531 PG. 170
Survey of Hermosa Dr. S.S. Dist
Survey by N. R. Smith Notes N.R.S. Date 6-23-49
Indexed R. C. Johnson Date 6-23-49
Job No. 1289 Division No. Notes Red. Dr. L. Date 6/23/49 Plotted Date
Profile No. X-Sec. No. Checked Date

76L299 307 3M 11-48

PLEASE RETURN TO
LOS ANGELES COUNTY SURVEYOR
726 HIGGINS BLDG.

NOTE: ANY ADDITIONS OR CHANGES ON THIS SHEET MUST BE MADE OR CIRCLED IN RED INK, WITH DATE AND NAME OF PERSON MAKING CHANGE.

Do not extend notes this side of this line.

STATION	B. S.	H. I.	F. S.	ELEV.	LT.	℄	RT.
		431 88					
T. P.	7 58	436 92	2 54	429 34			
9+00			7 71	429 21		℄	
"			7 94	428 98			7.5 Pvmt.
"			8 32	428 60			15.0 gutter
"			7 77	429 15			" Curb
"			7 4	429 52			25.0 P.L.
"			9 2	427 7	(Hand level)		208.0 back lot line
"			7 75	429 17	7.5 Pvmt.		
"			7 93	428 99	15.0 gutter		
"			7 39	429 53	" Curb		
"			6 3	430 62	25.0 P.L.		
"			4 5	432 42	208.0 back lot line		(Hand level)
10+00			6 28	430 64		℄	
10+71.2			5 50	431 42		℄	
"			5 66	431 26			7.5 Pvmt.
"			5 86	431 06			15.0 gutter
"			5 14	431 78			15.0 S. end C.R. S.E. Corner
"			5 2	431 72			25.0 P.L.
"			5 49	431 43	7.5 Pvmt.		
"			5 54	431 38	15.0 gutter		

Profile
No. ____ Date 6/23/49 Notes Red S. OLIVAS Plotted ____ Date ____ Job No. 1289 Division No. ____
X-Sec. ____ Notes Chkd. ____ Checked ____ Date ____ Survey of Hermosa Dr. S.S. Dist. Survey by N.R. Smith Notes N.R.S. Date 6-23-49
No. ____ Date ____ Date ____ Map No. ____ Indexed Johnson Date ____

F.B. 1531 Pg. 171

76L298 307 3M 11-48

PLEASE RETURN TO
LOS ANGELES COUNTY SURVEYOR
726 HIGGINS BLDG.

NOTE: ANY ADDITIONS OR CHANGES ON THIS SHEET MUST BE MADE OR CIRCLED IN RED INK, WITH DATE AND NAME OF PERSON MAKING CHANGE.

Do not extend notes this side of this line.

F.B. 153 Pg. 172 | Job No. 1289 Division No. S.S. Dist | Profile No. | X-Sec. No.
Survey of Hermosa Dr
Survey by N.P. Squire Notes N.P.S. Notes Chkd Checked
Indexed E. C. Johnson Date 6-23-49 Date Date
Notes Red. S. OLIVAS Plotted
Date 6/23/49 Date

STATION	B. S.	H. I.	F. S.	ELEV.	LT.	℄	RT.
10+71.2		436.92	4.78	432.14	15.0 S. end C.R. S.W. Cor		
"			4.4	432.52	25.0 P.L.		
10+81.1			5.39	431.53		℄	
"			5.73	431.19		25.0 gutter	
"			5.21	431.71		" E. end C.R. S.E. Cor	
"			7.02	429.90		208.0 gutter	
"			6.56	430.36		" S. Curb of Garibaldi Ave	
"			5.32	431.60	25.0 gutter		
"			4.73	432.13	" W. end C.R. S.W. Cor		
"			4.37	432.55	208.0 gutter		
"			3.91	433.01	" S. Curb of Garibaldi Ave.		
10+99.16			5.18	431.74	℄ E. Int. of Loma Ave & Garibaldi Ave		
11+17.1			4.98	431.94		℄	
"			5.34	431.58		25.0 gutter	
"			4.71	432.21		" ℄ end C.R. N.E. Cor	
"			6.60	430.32		208.0 gutter	
"			6.11	430.81		" N. Curb of Garibaldi Ave	
"			4.80	432.12	25.0 gutter		
"			4.33	432.59	" W. end of C.R. N.W. Cor.		
"			3.70	433.22	208.0 gutter		
"			3.14	433.78	" W. Curb of Garibaldi Ave		

76L298 307 3M 11-48

PLEASE RETURN TO
LOS ANGELES COUNTY SURVEYOR
726 HIGGINS BLDG.

NOTE: ANY ADDITIONS OR CHANGES ON THIS SHEET MUST BE MADE OR CIRCLED IN RED INK, WITH DATE AND NAME OF PERSON MAKING CHANGE.

Do not extend notes this side of this line.

STATION	B. S.	H. I.	F. S.	ELEV.	LT	℄	RT
11+27.1		436.92	4.84	432.08		℄	
"			5.01	431.91			7.5 PrmT
"			5.27	431.65			15.0 gutter
"			4.73	432.19			" N. end C.R., N.E. Cor
"			4.4	432.52			25.0 P.L.
"			4.87	432.05	7.5 PrmT		
"			4.91	432.01	15.0 gutter		
"			4.17	432.75	" N. end C.R., N.W. Cor		
"			3.6	433.32	25.0 P.L.		
BM, TE-148			4.05	432.87	BM TE-148, Elev. 432.929 F.B. 1488 pg		
					Loma Ave & Garibaldi Ave N.W. Corner		
					BT. Spk in Cb. 15.0± N. of N. end of C.R.		

Profile
Notes Red S. Oliver Plotted ____ Job No. 1289 Division No. ____
No. ____ Date 6/23/48 Date ____ Survey of Hermosa Dr. S. S. Dist
X-Sec. Notes Chkd. ____ Checked ____ Survey by N.R. Smith Notes N.R.S. Date 6-23-48
No. ____ Date ____ Date ____ Map No. ____ Indexed C. Johnson Date ____

F.B. 1531 PG. 173

F.B. 1531 PG. 174 | Job No. 1289 | Division No. | Notes Red. | Plotted | Profile

Survey of Hermosa Dr. S.S. Dist | Date | Date | No.

Survey by N.P. Smith | Notes N.P.S. | Notes Chkd. | Checked | X-Sec.

Indexed | Date 6-23-99 | Date | Date | No.

STATION	B.S.	H.I.	F.S.	ELEV.		

76L298 307 3M 11-48

PLEASE RETURN TO
LOS ANGELES COUNTY SURVEYOR
726 HIGGINS BLDG.

NOTE: ANY ADDITIONS OR CHANGES ON THIS SHEET MUST BE MADE OR CIRCLED IN RED INK, WITH DATE AND NAME OF PERSON MAKING CHANGE.

Do not extend notes this side of this line.

Notes Ck'd by	Survey of Hermosa Dr S.S. Dist
Map No.	W. O. 1289 Tape No. 030 Std. 68 °F
Office Work	Surveyed by N.R. Smith
Checked	Notes J.O. Date 6-22-49
Date	Indexed C. Johnson

F.B. 1531 Pg. 175

OCT 4 '49

TOPOGRAPHY
on
HART AVE
from
HERMOSA DR. to GARIBALDI AVE

C.I. 1289

N.R. Smith - Chief
J. Ochsner - Last
D. LeGault - Hd. Chain
G. Olivas. - Rear "

Note: Any Additions or Changes on This Sheet Must be Made or Circled in Red Ink With Date and Name of Person Making Change.

Do not extend notes this side of this line.

RETURN TO
LOS ANGELES COUNTY SURVEYOR
700 HALL OF RECORDS

FORM 247 5M 5-46

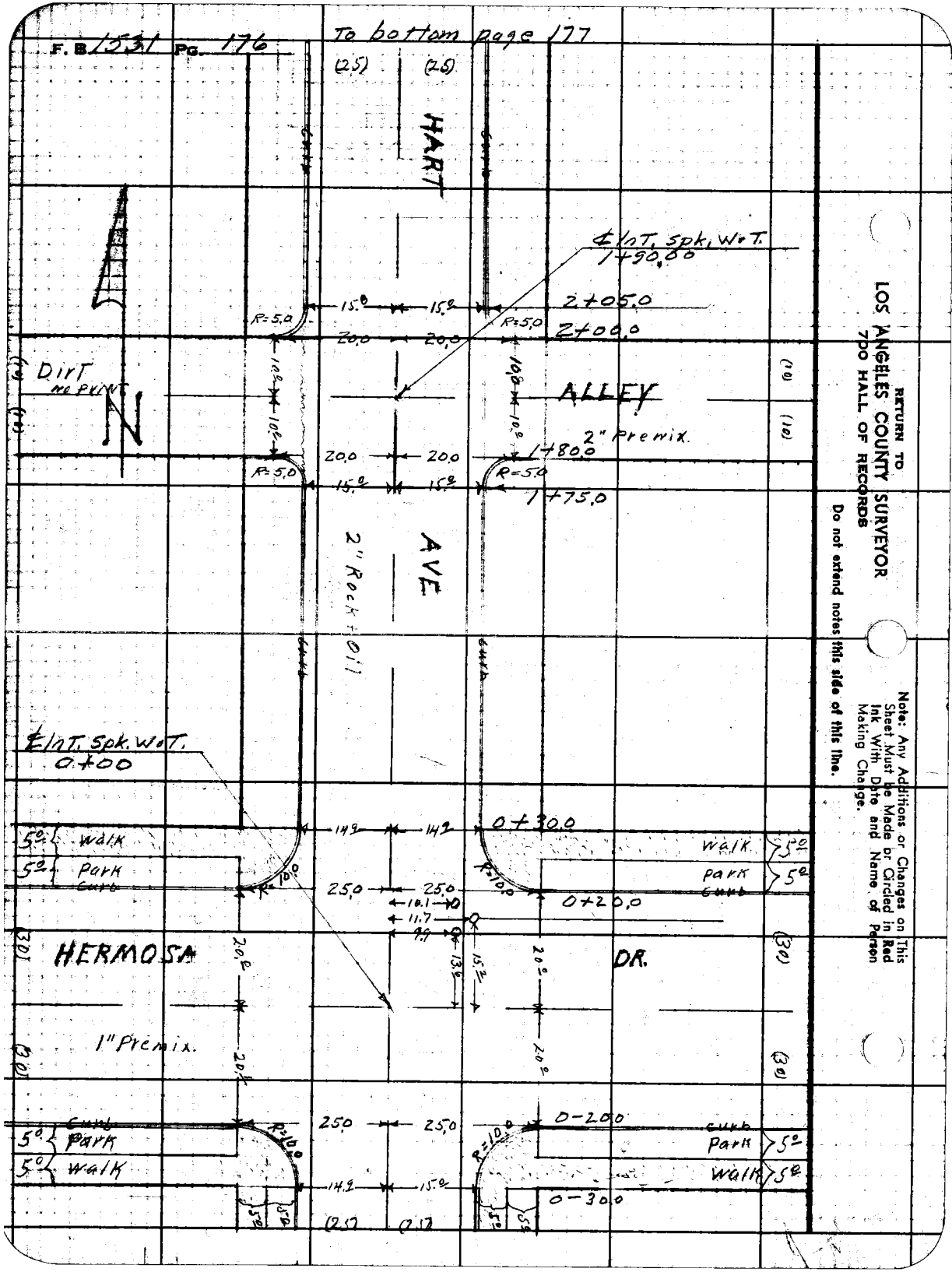

RETURN TO
LOS ANGELES COUNTY SURVEYOR
7DO HALL OF RECORDS

Do not extend notes this side of this line.

Note: Any Additions or Changes on This Sheet Must be Made or Circled in Red Ink With Date and Name of Person Making Change.

Notes Ck'd by	Survey of Hermosa Ur. S.S. Dist.
Map No.	W. O. 1283 Tape No. 030 Std. 68 °F
Office Work	Surveyed by N.R. Smith
Checked	Notes J.O. Date 6-23-49
Date	Indexed E. C. Johnson

F. B. 1531 Pg. 177

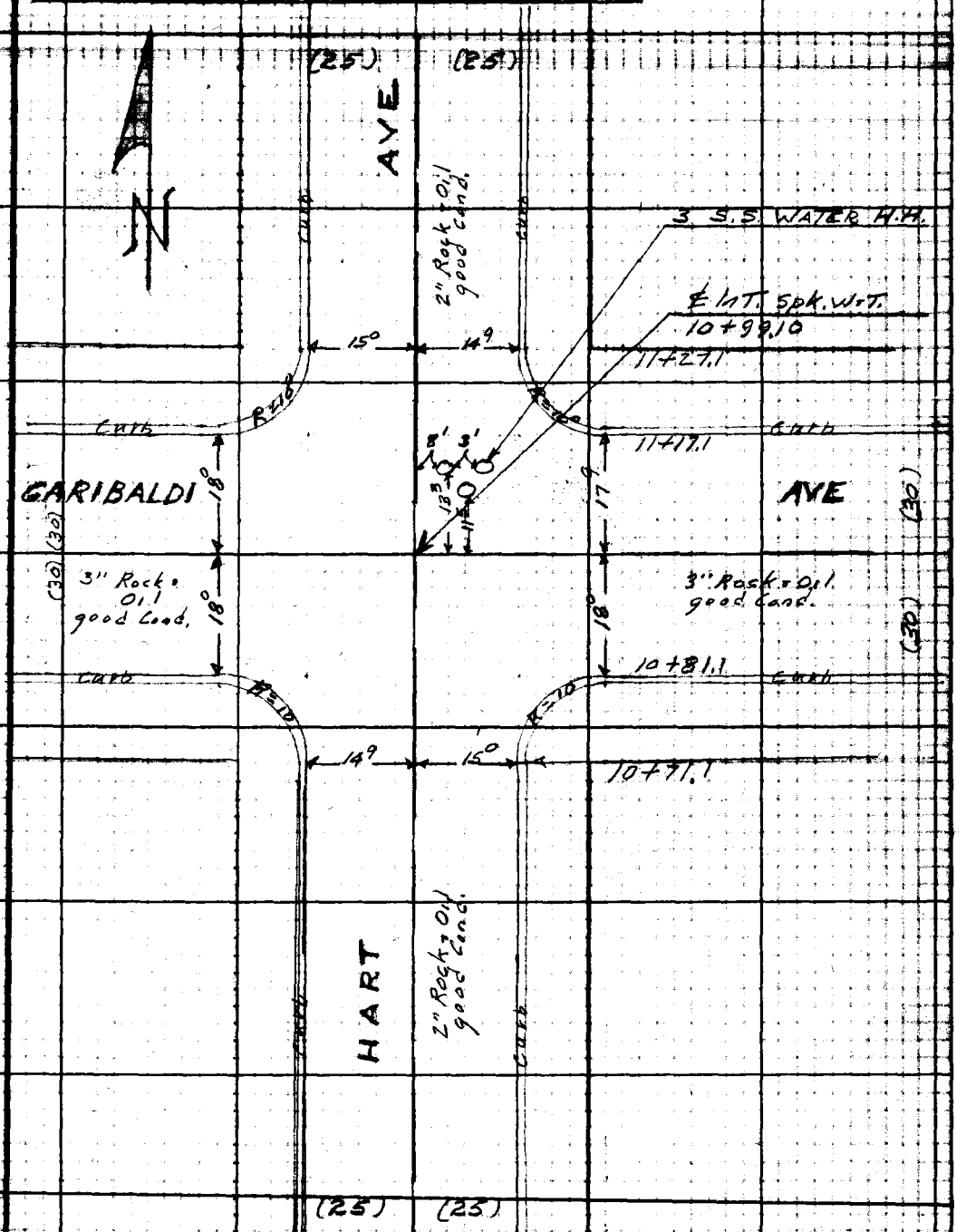

From Top page 176

Note: Any Additions or Changes on This Sheet Must be Made or Circled in Red Ink With Date and Name of Person Making Change.

Do not extend notes this side of this line.

RETURN TO
LOS ANGELES COUNTY SURVEYOR
700 HALL OF RECORDS

FORM 247 5M 5-46

RETURN TO
LOS ANGELES COUNTY SURVEYOR
700 HALL OF RECORDS

Note: Any Additions or Changes on This Sheet Must be Made or Circled in Red Ink With Date and Name of Person Making Change.

Do not extend notes this side of this line.

F. B. 1951 Pg. 175

Profile No. ____ Notes Red ____ Plotted ____ Job No. 1289 Division No. ____ F.B. 1531 Pg. 179

Date ____ Date ____ Survey of Hermosa Dr. S.S. Dist.

X-Sec. No. ____ Notes Chkd. LCM Checked ____ Survey by N.R. Smith Notes N.R.S. Date 6-23-49

Date 7/21/49 Date ____ Map No. ____ Indexed E.C. Johnson Date OCT 4 '49

CROSS SECTIONS
on
HART AVE
from
HERMOSA DR. to GARIBALDI AVE
C.I. 1289

N.R. Smith
J. Ochsner
D. LeGault
G. Olivas.

STATION	B.S.	H.I.	F.S.	ELEV.

NOTE: ANY ADDITIONS OR CHANGES ON THIS SHEET MUST BE MADE OR CIRCLED IN RED INK, WITH DATE AND NAME OF PERSON MAKING CHANGE.

PLEASE RETURN TO
LOS ANGELES COUNTY SURVEYOR
726 HIGGINS BLDG.

Do not extend notes this side of this line.

76L298 307 3M 11-48

76L298 307 3M 11-48

PLEASE RETURN TO
LOS ANGELES COUNTY SURVEYOR
726 HIGGINS BLDG.

NOTE: ANY ADDITIONS OR CHANGES ON THIS SHEET MUST BE MADE OR CIRCLED IN RED INK, WITH DATE AND NAME OF PERSON MAKING CHANGE.

Do not extend notes this side of this line.

STATION	B. S.	H. I.	F. S.	ELEV.	LT	℄	RT.
BM,TE-151	384	420.56		416.72	BM.TE-151, Elev 416.721 F.B. 1488 pg. Hermosa Drive + Loma Ave, N.W. Corner BT. spk. in Curb 10'± N. of N. end of C.R.		
0-30.0			5.28	415.28		℄	
"			5.35	415.21			7.5 Pvmt
"			5.56	415.00			15.0 gutter
"			4.89	415.67			" S. end C.R., S.E. Cor.
"			4.65	415.91			25.0 back of Walk
"			5.39	415.17	7.5 Pvmt.		
"			5.64	414.92	15.0 gutter		
"			4.92	415.62	" S. end C.R., S.W. Cor		
"			4.72	415.84	25.0 back of Walk		
0-20.0			5.16	415.40		℄	
"			5.35	415.21			25.0 gutter
"			4.82	415.74			" E. end C.R., S.E. Cor.
"			5.48	415.08	25.0 gutter		
"			4.90	415.66	" W. end C.R., S.W. Cor		
0+00			4.89	415.67	℄ = ℄ Int. Hart Ave + Hermosa Drive		
0+20.0			4.52	416.04		℄	
"			4.70	415.86			25.0 gutter
"			4.13	416.43			" E. end C.R., N.E. Corner
"			5.15	415.41			208.0 gutter
"			4.65	415.91			N. Cb. of Hermosa Dr.

F.B. 1531 PG. 180 Job No. 1289 Division No. Notes Red. DAL Plotted Date 6/23/49 No. Profile
Survey of Hermosa Dr. S.S. Dist Date 6/23/49 No. X-Sec.
Survey by N.R. Smith Notes N.R.S. Notes Chkd. Checked Date No.
Indexed R. C. Johnson Date 6-23-49

76L298 307 3M 11-48

PLEASE RETURN TO
LOS ANGELES COUNTY SURVEYOR
726 HIGGINS BLDG.

NOTE: ANY ADDITIONS OR CHANGES ON THIS SHEET MUST BE MADE OR CIRCLED IN RED INK, WITH DATE AND NAME OF PERSON MAKING CHANGE.

Do not extend notes this side of this line.

STATION	B. S.	H. I.	F. S.	ELEV.	LT	℄	RT.
0+20		420.56	4.75	415.81	25.0 gutter		
"			4.14	416.42	" W. end C.R., N.W. Cor.		
"			5.04	415.52	125.0 gutter		
"			4.49	416.07	" N. Curb of Hermosa Dr.		
0+30.0			4.27	416.29		℄	
"			4.39	416.17			7.5 Pvmt
"			4.58	415.98			15.0 gutter
"			4.12	416.44			" N. end C.R. N.E. Cor.
"			3.87	416.69			25.0 ba.
"			4.39	416.17	7.5 Pvmt		
"			4.61	415.95	15.0 gutter		
"			4.15	416.41	" N. end C.R., N.W. Corner		
"			3.98	416.58	25.0 P.L.		
1+00			2.68	417.88		℄	
T.P.	7.03	424.95	2.64	417.92			
1+75.0			5.44	419.51		℄	
"			5.52	419.43			7.5 pvmt
"			5.65	419.30			15.0 gutter
"			5.05	419.90			" S. end C.R., S.E. Cor.
"			5.1	419.8			25.0 P.L.
"			5.55	419.40	7.5 Pvmt.		

Profile
No. ____ Date ____ Notes Red ____ Plotted ____ Job No. 1289 Division No. ____
X-Sec. No. ____ Date ____ Notes Chkd. ____ Checked ____ Survey of Hermosa Dr. S.S. Dist. Survey by N.R. Smith Notes N.R.S. Date 6-23-49
Map No. ____ Date ____ Indexed Johnson Date ____

F.B. 1531 Pg. 181

76L298 307 3M 11-48

PLEASE RETURN TO
LOS ANGELES COUNTY SURVEYOR
726 HIGGINS BLDG.

NOTE: ANY ADDITIONS OR CHANGES ON THIS SHEET MUST BE MADE OR CIRCLED IN RED INK, WITH DATE AND NAME OF PERSON MAKING CHANGE.

Do not extend notes this side of this line.

F.B. 63 PG. 182 | Job No. 1289 | Division No. | Notes Red. | Plotted | Profile No.
Survey of Hermosa Dr. S.S. Dist | Date | Date | X-Sec. No.
Survey by N.B. Smith | Notes N+P.S. | Notes Chkd. | Checked
Indexed E. C. Johansen | Date 6-23-49 | Date | Date

STATION	B. S.	H. I.	F. S.	ELEV.	LT.	℄	RT.
1+75.0		424.95	5.80	H19 15	15.0 gutter		
"			4.97	H19 98	" S. end C.R., S.W. Cor		
"			4.9	H20 0	25.0 P.L.		
1+80			5.38	H19 57		℄	
"			5.45	H19 50			20.0 gutter
"			4.91	H20 04			" E. end of curb, S.E. Cor
"			5.64	H19 31	20.0 gutter		
"			4.83	H20 12	" W. end of C.B. S.W. Cor		
1+90.00			5.24	H19 71	℄ = ℄ Int Hart Ave & Alley		
"			5.31	H19 64			208.0 ℄ of Alley
"			4.7	H20 2	208.0 ℄ of Alley		
2+00			5.06	H19 89		℄	
"			5.39	H19 56			20.0 gutter
"			4.69	H20 26			" E. end of curb N.E. Cor
"			5.43	H19 52	29.9 gutter		
"			4.75	H20 20	" W. end of curb, N.W. Cor		
2+05			5.00	H19 95		℄	
"			5.06	H19 89			7.5 prop.
"			5.29	H19 66			15.0 gutter
"			4.81	H20 14			" N. end C.R. N.E. corner
"			4.6	H20 3			25.0 P.L.

76L298 307 3M 11-48

PLEASE RETURN TO
LOS ANGELES COUNTY SURVEYOR
726 HIGGINS BLDG.

NOTE: ANY ADDITIONS OR CHANGES ON THIS SHEET MUST BE MADE OR CIRCLED IN RED INK, WITH DATE AND NAME OF PERSON MAKING CHANGE.

Do not extend notes this side of this line.

Profile Notes Red_____ Plotted_____ Job No. 1289 Division No._____
No._____ Date_____ Date_____ Survey of Hermosa Rd. S.S. West
X-Sec. Notes Chkd_____ Checked_____ Survey by N.P. Squires Notes N.P.S. Date 6-25-48
No._____ Date_____ Date_____ Map No._____ Entered J. Johnson Date_____

F.B. 453 Pg. 183

STATION	B. S.	H. I.	F. S.	ELEV.	LT.	℄	RT.
2+05		424 95	508	419 87	7.5 Pmt		
"			546	419 49	15.0 gutter		
"			476	420 19	" N and C.R. N.W. Cor.		
"			43	420 6	25.0 P.L.		
3+00		/	334	421 61		℄	
T.P.	7 04	428 94	305	421 90			
4+00			573	423 71		℄	
"			586	423 08			7.5 Pmt
"			610	422 84			15.0 gutter
"			555	423 35			" Curb
"			52	423 7			25.0 P.L.
"			49	424 0	(Hand level)		208.0 back lot line
"			583	422 11	7.5 Pmt		
"			612	422 82	15.0 gutter		
"			560	423 34	" Curb		
"			53	423 6	25.0 P.L.		
"			47	424 2	208.0 back lot line		(Hand level)
5+00		/	409	424 83		℄	
T.P.	6 94	432 93	295	425 99	BMTE-152		
6+00			651	426 42		℄	
"			663	426 30			7.5 Pmt

76L298 307 3M 11-48

PLEASE RETURN TO
LOS ANGELES COUNTY SURVEYOR
726 HIGGINS BLDG.

NOTE: ANY ADDITIONS OR CHANGES ON THIS SHEET MUST BE MADE OR CIRCLED IN RED INK, WITH DATE AND NAME OF PERSON MAKING CHANGE.

Do not extend notes this side of this line.

STATION	B. S.	H. I.	F. S.	ELEV.	LT.	℄	RT.
6+00		432 93	6 87	426 06			15.0 gutter
"			6 42	426 51			" Curb
"			6 3	426 6			25.0 P.L.
"			6 4	426 5	(Hand level)		208.0 back lot line
"			6 58	426 35	7.5 Prmt		
"			6 90	426 03	15.0 gutter		
"			6 40	426 53	" Cb.		
"			6 2	426 7	25.0 P.L.		
"			5 5	427 4	208.0 back lot line		(Hand level)
7+00			4 95	427 98		℄	
8+00			3 35	429 58		℄	
"			3 45	429 48			7.5 Prmt
"			3 67	429 26			15.0 gutter
"			3 17	429 76			" Curb
"			2 8	430 1			25.0 P.L.
"			2 6	430 3	(Hand level)		208.0 back lot line
"			3 50	429 43	7.5 Prmt		
"			3 70	429 23	15.0 gutter		
"			3 24	429 69	" Curb		
"			2 9	430 0	25.0 P.L.		
"			2 1	430 8	208.0 back lot line		

F.B. 1531 PG. 184 Job No. 1289 Division No. Notes Red. Plotted Profile
Survey of Hermosa Dr. S.S. Dist Date Date No.
Survey by H.R. Smith Notes N.R.S. Notes Chkd. Checked X-Sec.
Indexed R. C. Johnson Date 6-23-49 Date Date No.

76L293 307 3M 11-48

PLEASE RETURN TO
LOS ANGELES COUNTY SURVEYOR
726 HIGGINS BLDG.

NOTE: ANY ADDITIONS OR CHANGES ON THIS SHEET, MUST BE MADE OR CIRCLED IN RED INK, WITH DATE AND NAME OF PERSON MAKING CHANGE.

Do not extend notes this side of this line.

STATION	B. S.	H. I.	F. S.	ELEV.	LT.	℄	RT.
		432 93					
T. P.	8 94	439 13	2 74	430 19			
9+00			8 00	431 13		℄	
"			8 10	431 03			7.5 Pvmt
"			8 32	430 81			15.0 gutter
"			7 80	431 33			" Curb
"			7 5	431 6			25.0 P.L.
"			7 4	431 7	(Hand level)		208.0 back lot line
"			8 14	430 99	7.5 Pvmt		
"			8 35	430 78	15.0 gutter		
"			7 82	431 31	" Curb		
"			7 5	431 6	25.0 P.L.		
"			7 5	431 6	208.0 back lot line		(Hand level)
10+00			6 41	432 72		℄	
10+71.1			5 63	433 50		℄	
"			5 73	433 40			7.5 Pvmt
"			5 94	433 19			15.0 gutter
"			5 13	434 00			& Sdwk C.B. S.E. Cor.
"			4 8	434 3			25.0 P.L.
"			5 65	433 48	7.5 pvmt		
"			5 91	433 22	15.0 gutter		

Profile Notes Red No. Date Notes Chkd No. Date X-Sec. Date

Plotted Date Checked Date

Job No. 1289 Division No. Survey at Hermosa Rd. S.S. Dist. Survey by W.E. Siggard Notes M.R.S. Date 4-23-48 Indexed Johnson Date Map No. Date

F.B. 1531 Pg. 185

76L296 307 3M 11-48

PLEASE RETURN TO
LOS ANGELES COUNTY SURVEYOR
726 HIGGINS BLDG.

NOTE: ANY ADDITIONS OR CHANGES ON THIS SHEET MUST BE MADE OR CIRCLED IN RED INK, WITH DATE AND NAME OF PERSON MAKING CHANGE.

Do not extend notes this side of this line.

STATION	B. S.	H. I.	F. S.	ELEV.	LT.	℄	RT.
10+71.1		439 13	5 13	434 00	15.0 S. end C.R., S.W. Cor		
"			5 0	434 1	25.0 P.L.		
10+81.1			5 55	433 58		℄	
"			5 66	433 47			25.0 gutter
"			5 12	434 01			" E. end C.R., S.E. Corner
"			6 51	432 62			208.0 gutter
"			6 08	433 05			" S. Cb. of Garibaldi Ave
"			5 68	433 45	25.0 gutter		
"			5 22	433 91	" W. end C.R. S.W. Corner		
"			4 72	434 41	208.0 gutter		
"			4 30	434 83	" S. Cb. of Garibaldi Ave		
10+99.10			5 20	433 93	℄ = ℄ Int. Loma Ave + Garibaldi Ave		
11+17.1			5 05	434 08	?	℄	
"			5 10	434 03			25.0 gutter
"			4 55	434 58			" E. end C.R., N.E. Corner
"			5 09	434 04	25.0 gutter		
"			4 53	434 60	" W. end C.R., N.W. Corner		
11+29.1			4 85	434 28		℄	
"			4 94	434 19			7.5 Pvmt
"			5 07	434 06			15.0 Gutter
"			4 51	434 62			" N. end C.R., N.E. Cor.
"			4 3	434 8			25.0 P.L.
"			4 96	434 17	7.5 Pvmt.		
"			5 13	434 00	15.0 gutter		
"			4 47	434 66	" N. end C.R., N.W. Cor.		
"			3 6	435 5	25.0 P.L.		
BM, TE-153			4 36	434 77	BM TE 153, Elev. 434.77 F.B. 1488 pg. Loma Ave + Garibaldi AVE N.W. Corner		
"					Bt. Spk. in Cb. 10± N. of N. end of C.R.		

F.B. 1531 Pg. 186 Job No. 1289 Division No. Notes Red Plotted Profile
Survey of Hermosa Dr. S.S. Dist Date Date No.
Survey by N.R. Smith Notes N.R.S. Notes Chkd. Checked X-Sec.
Indexed E. C. Johnson Date 6-23-49 Date Date No.

Notes Ck'd by	Survey of Hermosa Dr. S.S. Dist
Map No.	W. O. 1289 Tape No. 030 Std. 68 °F
Office Work	Surveyed by N.R. Smith
Checked	Notes N.R.S. Date 6-10-49
Date	Indexed A. C. Johnson

F.B. 1531 Pg. 187

OCT 4 '49

TOPOGRAPHY
on
SULTANA AVE.
from
HERMOSA DRIVE to GARIBALDI AVE

C.I. 1289

N.R. Smith - Chief
J. Ochsner - Inst.
Dan Le Gault - Hd. Chain
G. Olivas - Rear "

Note: Any Additions or Changes on This Sheet Must be Made or Circled in Red Ink With Date and Name of Person Making Change.

Do not extend notes this side of this line.

RETURN TO
LOS ANGELES COUNTY SURVEYOR
700 HALL OF RECORDS

FORM 247 5M 5-46

F. B. 1531 Pg. 188

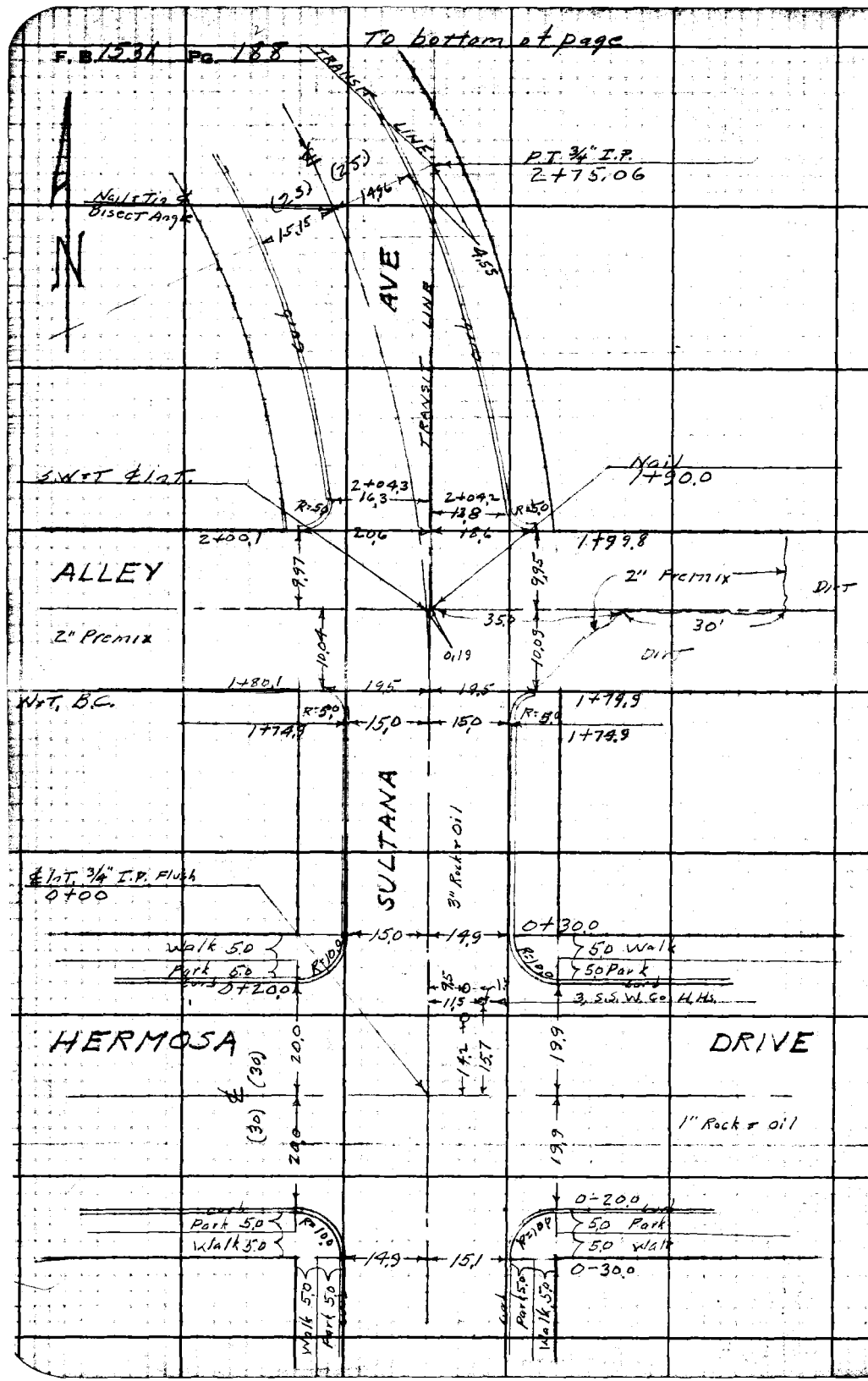

RETURN TO
LOS ANGELES COUNTY SURVEYOR
700 HALL OF RECORDS

Do not extend notes this side of this line.

Note: Any Additions or Changes on This Sheet Must be Made or Circled in Red Ink With Date and Name of Person Making Change.

Notes Ck'd by	Survey of Hermosa Dr. S.S. Dist
Map No.	W. O. 1289 Tape No. 030 Std. 68 °F
Office Work	Surveyed by N.R. Smith
Checked	Notes " Date 6-13-49
Date	Indexed A. C. Johnson

F. B. 1531 Pg. 189

To bottom page 190

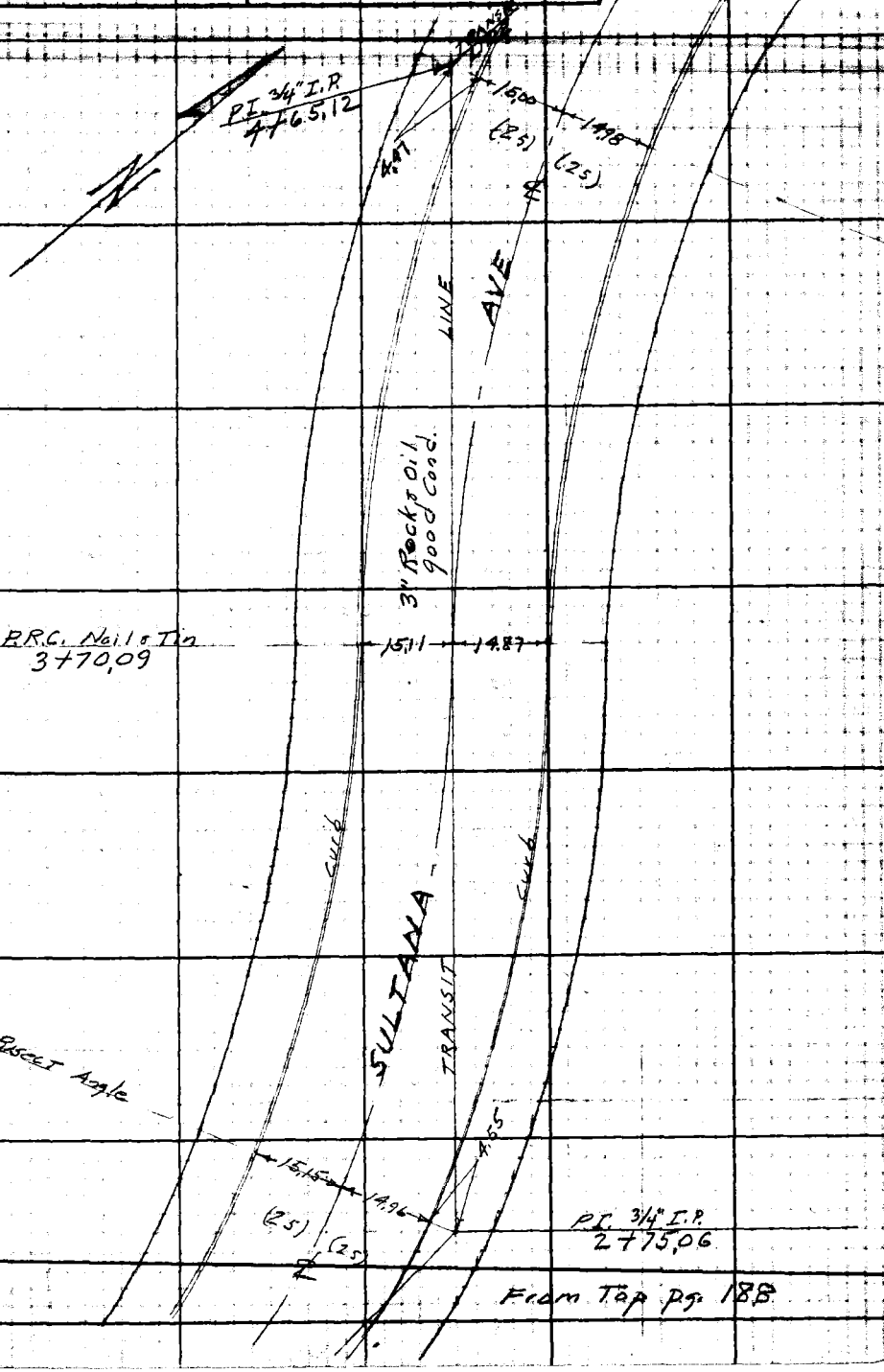

From Top pg. 188

Note: Any Additions or Changes on This Sheet Must be Made or Circled in Red Ink With Date and Name of Person Making Change.

Do not extend notes this side of this line.

RETURN TO
LOS ANGELES COUNTY SURVEYOR
700 HALL OF RECORDS

FORM 247 5M 5-46

F. B. 1531 Pg. 190

To bottom page 191

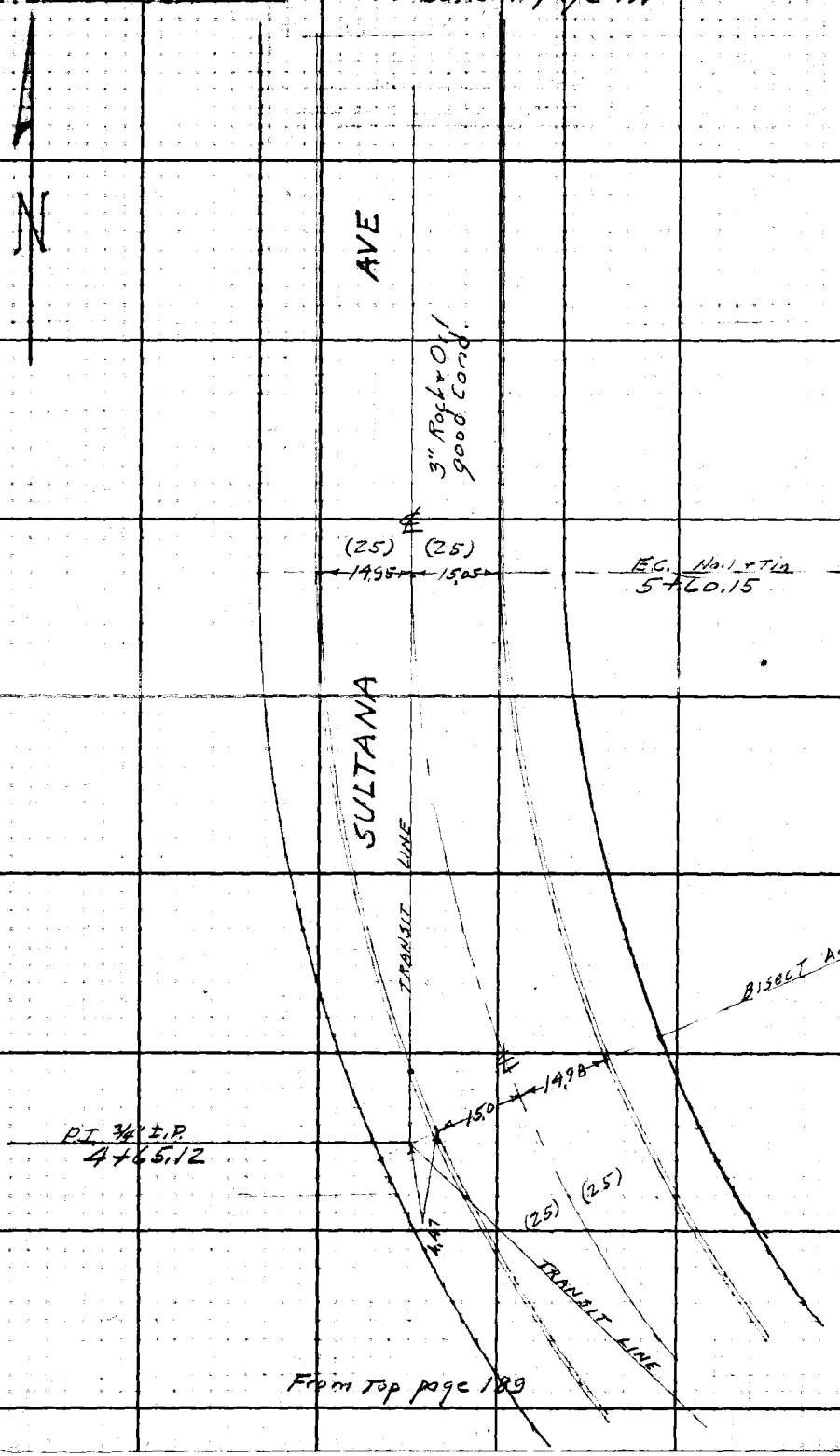

From top page 189

RETURN TO
LOS ANGELES COUNTY SURVEYOR
700 HALL OF RECORDS

Do not extend notes this side of this line.

Note: Any Additions or Changes on This Sheet Must be Made or Circled in Red Ink With Date and Name of Person Making Change.

Notes Ck'd by	Survey of Hermosa Dr S.S. Dist
Map No.	W. O. 1283 Tape No. 030 Std. 68 °F
Office Work	Surveyed by N. R. Smith
Checked	Notes " Date 6-17-49
Date	Indexed A. C. Johnson

F. B. 1531 Pg. 191

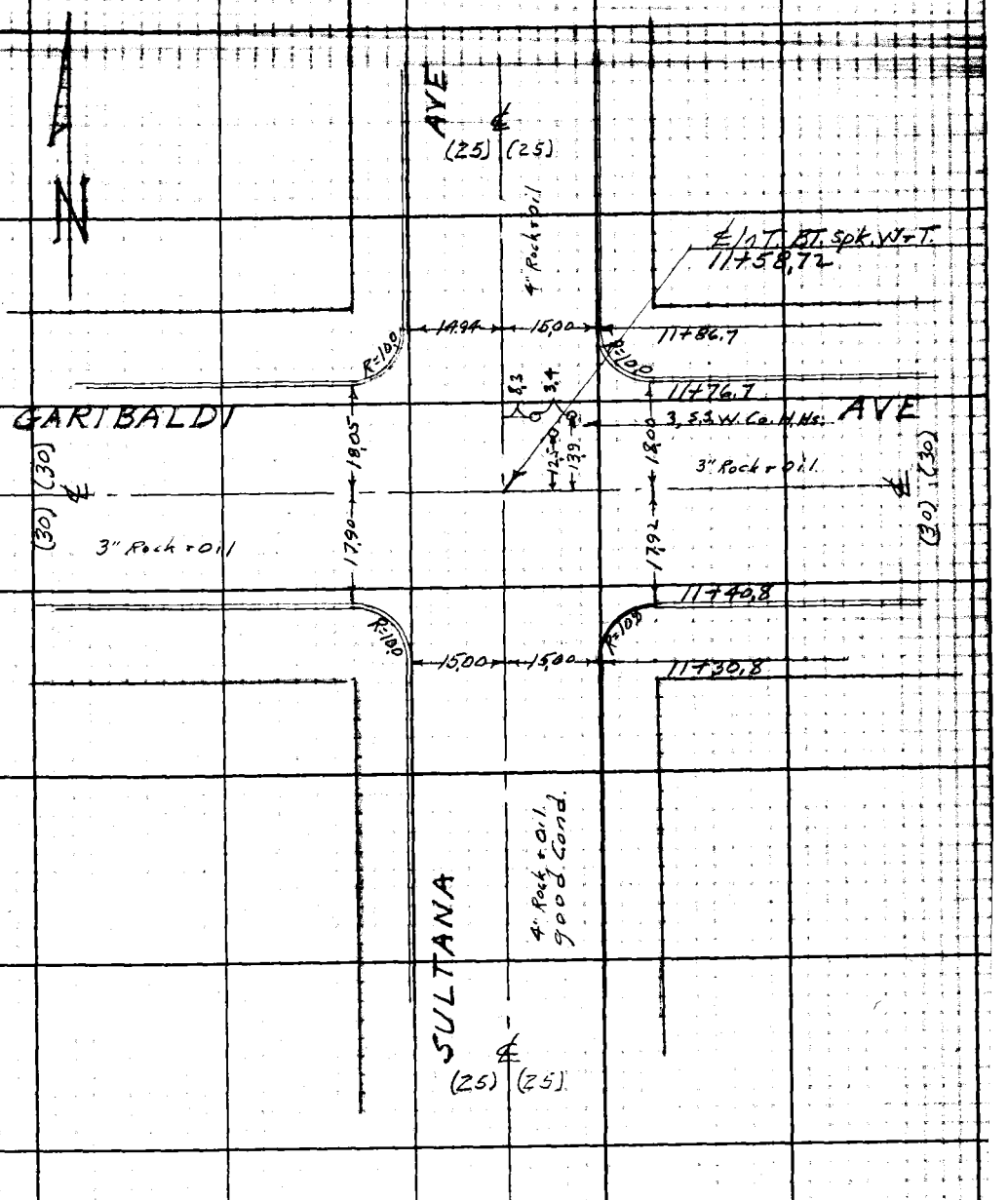

From Top page 190

Note: Any Additions or Changes on This Sheet Must be Made or Circled in Red Ink With Date and Name of Person Making Change.

Do not extend notes this side of this line.

RETURN TO
LOS ANGELES COUNTY SURVEYOR
700 HALL OF RECORDS

FORM 247 5M 5-46

RETURN TO
LOS ANGELES COUNTY SURVEYOR
700 HALL OF RECORDS

Note: Any Additions or Changes on This Sheet Must be Made or Circled in Red Ink With Date and Name of Person Making Change.

Do not extend notes this side of this line.

F. B. 1531 Pg. 192

Profile No. ____ X-Sec. No. ____

Notes Red ____ Plotted ____ Job No. 1289 Division No. ____

Date ____ Date ____ Survey of Hermosa Dr. S. S. Dist.

Notes Chkd. LCM Checked ____ Survey by N.R. Smith Notes M.K.S. Date 6-24-49

Date 7/21/49 Date ____ Map No. ____ Indexed A. S. Johnson Date OCT 4 '49

F.B. 753 Pg. 193

CROSS SECTIONS on SULTANA AVE. from HERMOSA DRIVE to GARIBALDI AVE C.I. 1289

N.R. SMITH
J. Ochsner
D. LeGault
G. Olivas

NOTE: ANY ADDITIONS OR CHANGES ON THIS SHEET MUST BE MADE OR CIRCLED IN RED INK, WITH DATE AND NAME OF PERSON MAKING CHANGE.

PLEASE RETURN TO
LOS ANGELES COUNTY SURVEYOR
726 HIGGINS BLDG.

Do not extend notes this side of this line.

STATION	B.S.	H.I.	F.S.	ELEV.

76L29 307 3M 11-48

76L298 307 3M 11-48

PLEASE RETURN TO
LOS ANGELES COUNTY SURVEYOR
726 HIGGINS BLDG.

NOTE: ANY ADDITIONS OR CHANGES ON THIS SHEET MUST BE MADE OR CIRCLED IN RED INK, WITH DATE AND NAME OF PERSON MAKING CHANGE.

Do not extend notes this side of this line.

STATION	B. S.	H. I.	F. S.	ELEV.	LT.	℄	RT.
BM,TE-156	424	420 40		416 16	BM,TE-156, Elev 416.164 F.B. 1488 pg. 80 Hermosa Drive & Sultana Ave. N.W. Corner. B.T. spk. in Ch. 15'± N. of N. end of C.R.		
0-30.0			560	414 80		℄	
"			578	414 62			7.5 Pvmt.
"			603	414 37			15.1 gutter
"			556	414 84			" S. end C.R. S.E. Cor.
"			525	415 15			25.0 back of Walk
"			564	414 76	7.5 Pvmt.		
"			578	414 62	14.9 gutter		
"			527	415 13	" S. end C.R. S.W. Cor.		
"			501	415 39	25.0 back of Walk		
0-20.0			547	414 93		℄	
"			593	414 47			25.0 gutter
"			552	414 88			" E. end C.R. S.E. Cor.
"			568	414 72	25.0 gutter		
"			522	415 18	" W. end C.R. S.W. Cor.		
0+00			525	415 15	℄ = ℄ Int. Sultana Ave & Hermosa Drive		
0+20.0			491	415 49		℄	
"			526	415 14			25.0 gutter
"			480	415 60			" E. end C.R. N.E. Corner
"			485	415 55			155.0 gutter

F.B. 1531 Pg. 194 Job No. 1289 Division No. Notes Red. G. OLIVAS Plotted Profile
Survey of Hermosa Dr. S.S. DIST Date 6/24/49 Date No. X-Sec.
Survey by N.R. Smith Notes N.R.S. Notes Chkd. Checked
Indexed E. C. Johnson Date 6-24-49 Date No.

76L298 307 3M 11-48

PLEASE RETURN TO
LOS ANGELES COUNTY SURVEYOR
726 HIGGINS BLDG.

NOTE: ANY ADDITIONS OR CHANGES ON THIS SHEET MUST BE MADE OR CIRCLED IN RED INK, WITH DATE AND NAME OF PERSON MAKING CHANGE.

Do not extend notes this side of this line.

STATION	B. S.	H. I.	F. S.	ELEV.	LT.	℄	RT.
0+20		420 40	4 30	416 10			155.0 N. Curb of Hermosa Dr.
"			5 09	415 31	25.0 gutter		
"			4 62	415 78	" W. end C.R., N.W. Corner		
"			3 73	416 67	200.0 gutter		
"			3 23	417 17	" N. curb. of Hermosa Dr.		
0+30			4 72	415 68		℄	
"			4 89	415 51			7.5 PvmT
"			5 08	415 32			14.9 gutter
"			4 78	415 62			" N. end C.R., N.E. Cor
"			4 60	415 80			25.0 back of Walk
"			4 81	415 59	7.5 PvmT		
"			4 95	415 45	15.0 gutter		
"			4 62	415 78	" N end C.R., N.W. Cor		
"			4 37	416 03	25.0 back of Walk		
1+00			3 20	417 20		℄	
T.P	6 81	424 51	2 70	417 70			
1+74.9			5 53	418 98		℄	
"			5 66	418 85			7.5 PvmT
"			5 96	418 55			15.0 gutter
"			5 36	419 15			" S. end C.R., S.E. Cor
"			4 8	419 71			25.0 P.L.

Profile
No. ____ Date ____
X-Sec.
No. ____ Date ____

Notes Red G. OLIVAS Plotted ____ Job No. 1289 Division No. ____
Date 6/24/49 Date ____ Survey of Hermosa Dr. S.S. Dist.
Notes Chkd. ____ Checked ____ Survey by N.R. Smith Notes N.R.S. Date 6-24-49
Date ____ Date ____ Map No. ____ Indexed Johnson Date ____

F.B. 1531 Pg. 195

76L298 307 3M 11-48

PLEASE RETURN TO
LOS ANGELES COUNTY SURVEYOR
726 HIGGINS BLDG.

NOTE: ANY ADDITIONS OR CHANGES ON THIS SHEET MUST BE MADE OR CIRCLED IN RED INK, WITH DATE AND NAME OF PERSON MAKING CHANGE.

Do not extend notes this side of this line.

STATION	B. S.	H. I.	F. S.	ELEV.	LT.	℄	RT.
1+74.9		424.51	5.64	418.87	7.5 Pvmt		
"			5.92	418.59	15.0 gutter		
"			5.38	419.13	" S end C.R., S.W. Cor.		
"			4.8	419.71	25.0 P.L.		
1+79.9			5.44	419.07		℄	
"			5.22	419.29			19.5 gutter
"			5.19	419.32			" E end C.R., S.E. Cor.
"			5.55	418.96	19.5 gutter		
"			5.07	419.44	" W end C.R., S.W. Cor.		
1+90.0			5.18	419.33	℄ = ℄ Lot Transit Line & Alley		
"			4.3	420.21			7.0 ℄ of Alley
"			3.77	420.74	329.0 ℄ of Alley, at back lot line.		
2+00			5.01	419.50		℄	
"			4.73	419.78			18.6 gutter
"			4.63	419.88			" E end Curb N.E. Cor.
"			5.13	419.38	20.6 gutter		
"			4.64	419.87	" W end of Curb, N.W. Cor.		
2+04.2			4.92	419.59		℄	
"			5.06	419.45			7.0 Pvmt
"			5.32	419.19			13.8 gutter
"			4.72	419.79			" N end C.R., N.E. Cor.
"			4.2	420.3			23.8 PL

F.B. 1531 PG. 196 Job No. 1289 Division No. Notes Red. Plotted No. Profile
Survey of Hermosa Dr. S.S. Dist. Date Date X-Sec.
Survey by N.R. Smith Notes N.R.S. Notes Chkd. Checked No.
Indexed A. C. Johnson Date 6-24-49 Date Date

76L296 307 3M 11-48

PLEASE RETURN TO
LOS ANGELES COUNTY SURVEYOR
726 HIGGINS BLDG.

NOTE: ANY ADDITIONS OR CHANGES ON THIS SHEET MUST BE MADE OR CIRCLED IN RED INK, WITH DATE AND NAME OF PERSON MAKING CHANGE.

Do not extend notes this side of this line.

Profile
Notes Red Plotted Job No. 1289 Division No.
No. Date Date Survey of Hermosa Dr. S.S. West
X-Sec. Notes Chkd Checked Survey by N.F. Smith Notes N.F.S. Date 6-24-49
No. Date Date Map No. Indexed Date

F.B. 1531 Pg. 197

STATION	B. S.	H. I.	F. S.	ELEV.	LT.	℄	RT.
2+042		424.51	4.97	419.54	8.0 Pmt		
"			5.15	419.36	16.3 gutter		
"			4.69	419.82	" N. and E. R/W. Corner		
"			4.3	420.2	24.3 P.L.		
2+75.06			3.0	421.5	Transit Line at P.I.		
"			2.9	421.6		50± P.L.	
"			3.76	420.75	4.55 gutter		
"			3.30	421.21	" E. Curb		
"			3.55	420.96	12.0 Pmt		Bisect Angle
"			3.51	421.00	12.5 = ℄ of Sultana Ave.		
"			3.70	420.81	27.0 Pmt		
"			4.11	420.40	34.6 gutter		
"			3.69	420.87	" W. Curb		
"			3.1	421.4	44.6 P.L.		
3+00			3.23	421.28		Transit Line	
T.P.	6.47	430.44	0.54	423.97	on 8 MJE-151		
3+70.09			7.80	422.64		℄	
"			7.84	422.60		7.5	
"			8.05	422.39		14.9 gutter	90° To Transit Line
"			7.46	422.98		" Curb	
"			7.2	423.2		25.0 P.L.	

76L298 307 3M 11-48

PLEASE RETURN TO
LOS ANGELES COUNTY SURVEYOR
726 HIGGINS BLDG.

NOTE: ANY ADDITIONS OR CHANGES ON THIS SHEET MUST BE MADE OR CIRCLED IN RED INK, WITH DATE AND NAME OF PERSON MAKING CHANGE.

Do not extend notes this side of this line.

STATION	B. S.	H. I.	F. S.	ELEV.	LT.	℄	RT.
3+70.09		430.44	8.2	4[illegible]2	(Parallel to E&W lot line)		(Hand Level) 131.0 back lot line
"			8.10	422.34	7.5 PrmT		
"			8.37	42[illegible]07	15.1 gutter	90° to Transit Line	
"			7.94	422.50	" W. Curb		
3+70.09			7.7	422.7	25.0 PL.		
"			6.6	423.8	277.0 back lot Line		(Hand level) (Parallel to E&W Lot Line)
4+00			7.40	423.04		Transit Line	
4+65.12			6.3	42[illegible]1	Transit Line at P.I.		
"			6.86	423.58			4.5 gutter
"			6.32	424.12			" W. Curb
"			6.52	423.92			12.0 PrmT
"			6.29	424.15			19.5 ℄ of Sultana
"			6.30	424.14			27.0 PrmT
"			6.55	423.89			34.5 gutter
"			5.99	42[illegible]45			" E. Curb
"			5.8	424.6			44.5 P.L.
"			6.3	424.1	5.5 P.L.		
5+00			5.92	424.52		Transit line	
5+60.15			4.65	425.79			℄ E.C.
"			4.76	425.68			7.5 PrmT.
"			5.09	424.35			15.0 gutter

F.B. 1531 Pg. 198
Job No. 1289 Division No. Notes Red DDL Plotted
Survey of Hermosa Dr. S.S. Dist. Date 6/24/49 Date
Survey by N.R. Smith Notes N.R.S. Notes Chkd. Checked
Indexed [illegible] Date 6-24-49 Date
Profile No. X-Sec. No.

76L298 307 3M 11-48

PLEASE RETURN TO
LOS ANGELES COUNTY SURVEYOR
726 HIGGINS BLDG.

NOTE: ANY ADDITIONS OR CHANGES ON THIS SHEET MUST BE MADE OR CIRCLED IN RED INK, WITH DATE AND NAME OF PERSON MAKING CHANGE.

Do not extend notes this side of this line.

STATION	B. S.	H. I.	F. S.	ELEV.	LT.	℄	RT.
5+60.15		430 44	4 49	425 95			15.0 E. Curb
"			4 4	426 0			25.0 P.L.
"			4 5	425 9	(Hand level)		208.0 back lot line
"			4 82	425 62	7.5 Pvmt		
"			5 07	425 37	15.0 gutter		
"			4 48	425 96	" W. curb		
"			4 5	425 9	25.0 P.L.		
"			3 3	427 1	208.0 back lot line		(Hand level)
6 +00			3 94	426 50		℄	
T.P.	8 66	435 87	3 23	427 21			
7+00			7 49	428 38		℄	
"			7 62	428 25			7.5 pvmt
"			7 83	428 04			15.0 gutter
"			7 32	428 55			" curb
"			7 1	428 8			25.0 P.L.
"			7 1	428 7	(Hand level)		208.0 back lot line
"			7 60	428 27	7.5 Pvmt.		
"			7 84	428 03	15.0 gutter		
"			7 26	428 61	" curb		
"			7 1	428 7	25.0 P.L.		
"			6 4	429 4	208.0 back lot line		

Profile
Notes Red 1206 Plotted
Date 6/24/49 Date
X-Sec.
Notes Chkd. Checked
Date Date
No.
Job No. 1289 Division No.
Survey of Hermosa Dr. S.S. Dist
Survey by N.R. Smith Notes N.R.S. Date 6-24-49
Map No. A C Johnson Indexed Date
F.B. 1531 Pg. 199

76L298 307 3M 11-48

PLEASE RETURN TO
LOS ANGELES COUNTY SURVEYOR
726 HIGGINS BLDG.

NOTE: ANY ADDITIONS OR CHANGES ON THIS SHEET MUST BE MADE OR CIRCLED IN RED INK, WITH DATE AND NAME OF PERSON MAKING CHANGE.

Do not extend notes this side of this line.

STATION	B. S.	H. I.	F. S.	ELEV.	LT.	℄	RT.
8+00		435 87	5 77	430 10		℄	
9+00			4 08	431 79		℄	
"			4 21	431 66			7.5 Pvmt.
"			4 45	431 42			15.0 gutter
"			3 88	431 99			" Curb
"			3 7	432 1			25.0 P.L.
"			4 3	431 5	(Hand level)		208.0 back lot line
"			4 15	431 72	7.5 Pvmt.		
"			4 39	431 48	15.0 gutter		
"			3 90	431 97	15.0 Curb.		
"			3 6	432 2	25.0 P.L.		
"			3 4	432 4	208.0 back lot line		(Hand level)
10+00			2 38	433 49		℄	
T.P.	7 49	441 03	2 33	433 54			
11+00			5 91	435 12		℄	
11+30.8			5 55	435 48		℄	
"			5 73	435 30			7.5 Pvmt
"			5 95	435 08			15.0 gutter
"			5 25	435 78			" S. end C.R., S.E. Cor.
"			5 3	435 7			25.0 P.L.
"			5 63	435 40	7.5 Pvmt.		

F.B. 1531 Pg. 200 Job No. 1289 Division No. Notes Red DAL Plotted No. Profile
Survey of Hermosa Dr. S.S. Dist. Date 6/24/49 Date X-Sec.
Survey by N.R. Smith Notes N.R.S. Notes Chkd. Checked
Indexed E. C. Johnson Date 6-24-49 Date No.

76L298 307 3M 11-48

PLEASE RETURN TO
LOS ANGELES COUNTY SURVEYOR
726 HIGGINS BLDG.

NOTE: ANY ADDITIONS OR CHANGES ON THIS SHEET MUST BE MADE OR CIRCLED IN RED INK, WITH DATE AND NAME OF PERSON MAKING CHANGE.

Do not extend notes this side of this line.

STATION	B. S.	H. I.	F. S.	ELEV.	LT.	℄	RT.
11+30.8		441 03	5 87	435 16	15.0 gutter		
"			5 10	435 93	" S. end C.R., S.W. Cor.		
"			5 1	435 9	25.0 PL.		
11+40.8			5 42	435 61		℄	
"			5 90	435 13			25.0 gutter
"			5 35	435 68			" E. end C.R., S.E. Cor.
"			6 58	434 45			208.0 gutter
"			6 15	434 88			" S. Curb of Garibaldi
"			5 72	435 31	25.0 gutter		
"			5 20	435 83	" W. end C.R., S.W. Cor.		
"			4 49	436 54	208.0 gutter		
"			4 11	436 92	" S. Curb of Garibaldi		
11+58.72			5 18	435 85	℄ = ℄ Int. Sultana Ave + Garibaldi Ave		
11+76.7			4 88	436 15		℄	
"			5 25	435 78			25.0 gutter
"			4 63	436 40			" E. end C.R., N.E. Cor.
"			5 07	435 96	25.0 gutter		
"			4 56	436 47	" W. end C.R., N.W. Cor.		
11+86.7			4 71	436 32		℄	
"			4 85	436 18			7.5 Pvmt
"			5 14	435 89			15.0 gutter

Profile
No. ____ Date ____ Notes Red Dr L Plotted ____ Job No. 1289 Division No. ____
X-Sec. Date 6/24/49 Date ____ Survey of Hermosa Dr. S.S. Dist.
No. ____ Notes Chkd. ____ Checked ____ Survey by N.R. Smith Notes N.R.S. Date 6-24-49
Date ____ Date ____ Map No. ____ Indexed Johnson Date ____

F.B. 1531 PG. 201

76L298 307 3M 11-48

PLEASE RETURN TO
LOS ANGELES COUNTY SURVEYOR
726 HIGGINS BLDG.

NOTE: ANY ADDITIONS OR CHANGES ON THIS SHEET MUST BE MADE OR CIRCLED IN RED INK, WITH DATE AND NAME OF PERSON MAKING CHANGE.

Do not extend notes this side of this line.

STATION	B. S.	H. I.	F. S.	ELEV.	LT	℄	RT.
11+86.7		441.03	4.54	436.49			15.0 N. end C.R., N.E. Cor
"			4.0	437.0			25.0 P.L.
"			4.86	436.17	7.5 Pvmt		
"			5.12	435.91	15.0 gutter		
"			4.41	436.62	" N. end C.R., N.W. Cor		
"			3.4	437.6	25.0 P.L.		
BM, TE-159			4.27	436.76	B.M., TE-159, Elev = 436.744, F.B. 1488 pg. 82		
					Sultana Ave + Garibaldi Ave N.W. Cor.		
					BT. sph. in Cb. 13± N. of N. end C.R.		

F.B. 1531 Pg. 202 Job No. 1289 Division No. Notes Reg. DAL Plotted No. Profile
Survey of Hermosa Dr. S.S. Dist Date 6/24/49 Date X-Sec.
Survey by N.R. Smith Notes N.R.S. Notes Chkd. Checked No.
Indexed E. C. Johnson Date 6-24-49 Date

Notes Ck'd by	Survey of Hermosa Dr. Sq. Dur
Map No.	W. O. 1289 Tape No. 030 Std. 68 °F
Office Work	Surveyed by N. R. Smith
Checked	Notes J.O. Date 6-23-49
Date	Indexed A. C. Johnson

F. B. 1531 Pg. 203

OCT 4 '49

TOPOGRAPHY
on
ROSEMEAD BLVD.
from
HERMOSA DRIVE to GARIBALDI AVE

C.I. 1289

N. R. Smith - Chief
J. Ochsner - Inst.
D. LeGault - Hd. chain
G. Olivas - Rear "

Note: Any Additions or Changes on This Sheet Must be Made or Circled in Red Ink With Date and Name of Person Making Change.

Do not extend notes this side of this line.

RETURN TO
LOS ANGELES COUNTY SURVEYOR
700 HALL OF RECORDS

FORM 247 5M 5-46

RETURN TO
LOS ANGELES COUNTY SURVEYOR
700 HALL OF RECORDS

Note: Any Additions or Changes on This Sheet Must be Made or Circled in Red Ink With Date and Name of Person Making Change.

Do not extend notes this side of this line.

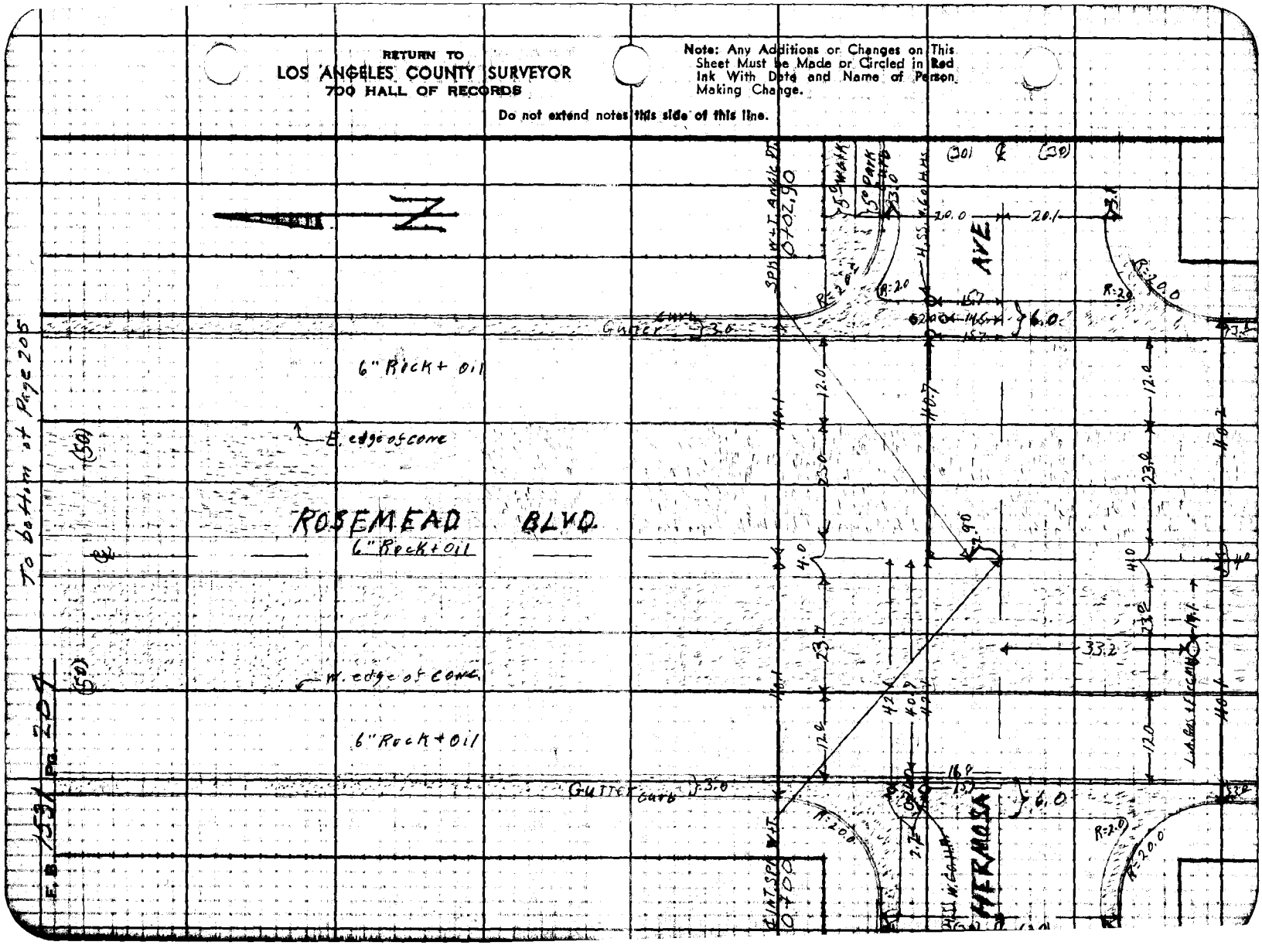

Notes Ck'd by	Survey of Hermosa Dr. S.S. Dist
Map No.	W. O. 1283 Tape No. 020 Sp'd 68
Office Work	Surveyed by N.R. Smith
Checked	Notes N.R.S. Date 6-24-49
Date	Indexed A. C. Johnson

F. B. 1531 Pg. 205

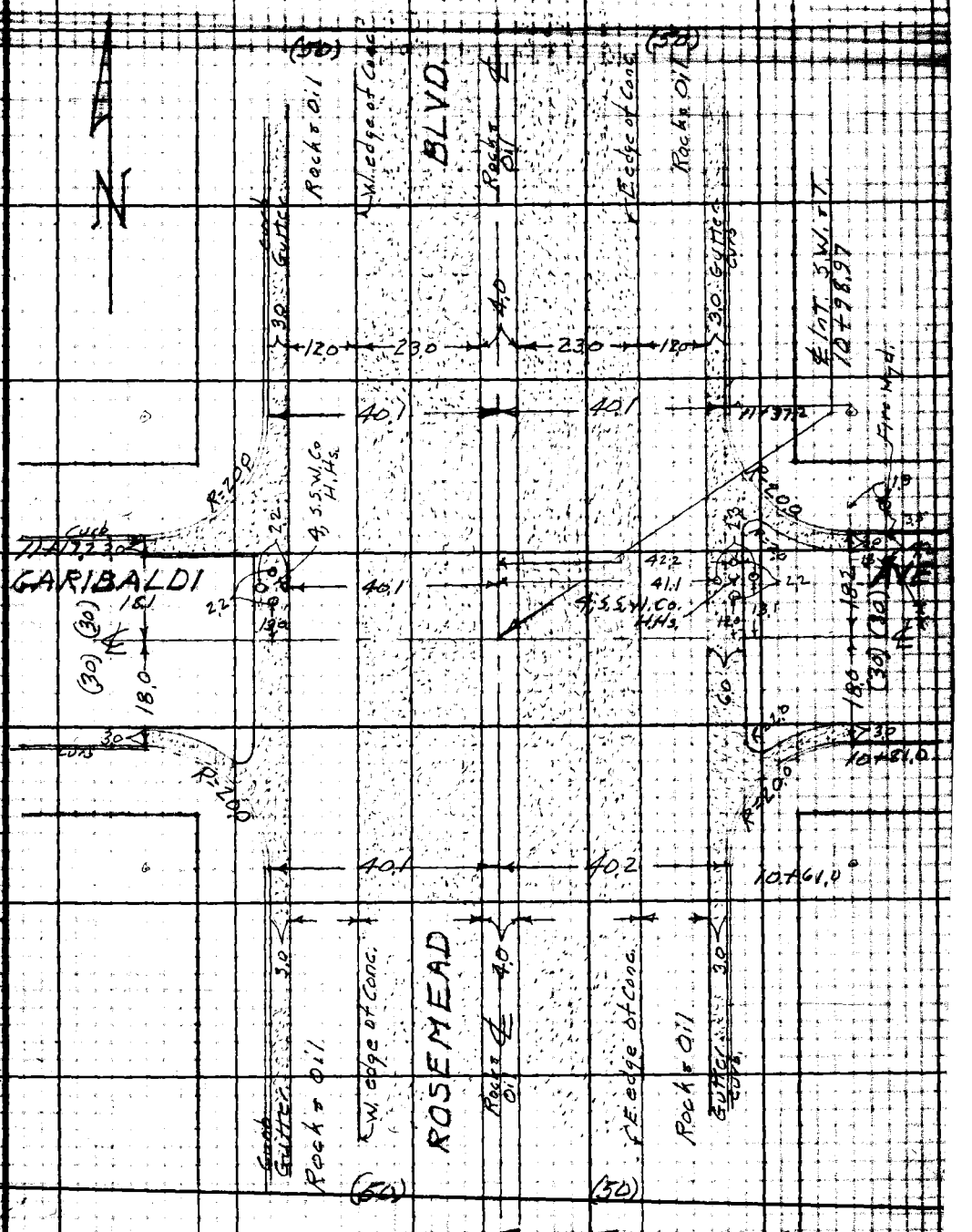

From Top page 204

Note: Any Additions or Changes on This Sheet Must be Made or Circled in Red Ink With Date and Name of Person Making Change.

Do not extend notes this side of this line.

RETURN TO
LOS ANGELES COUNTY SURVEYOR
700 HALL OF RECORDS

FORM 247 5M 5-46

RETURN TO
LOS ANGELES COUNTY SURVEYOR
700 HALL OF RECORDS

Note: Any Additions or Changes on This Sheet Must be Made or Circled in Red Ink With Date and Name of Person Making Change.

Do not extend notes this side of this line.

B 1951 Pg. 206

Notes Red. Plotted Job No. 1289 Division No.

Notes Chkd. Checked Survey by

CROSS SECTIONS

on

ROSEMEAD BLVD

from

HERMOSA DRIVE To GARIBALDI AVE

CI 1289

N. R. Smith
J. Ochsner
D. Le Gault
G. Olivas

STATION	B. S.	H. I.	F. S.	ELEV.

NOTE: ANY ADDITIONS OR CHANGES ON THIS SHEET MUST BE MADE OR CIRCLED IN RED INK, WITH DATE AND NAME OF PERSON MAKING CHANGE.

PLEASE RETURN TO
LOS ANGELES COUNTY SURVEYOR
726 HIGGINS BLDG.

Do not extend notes this side of this line.

76L298 307 3M 11-48

76L298 307 3M 11-48

PLEASE RETURN TO
LOS ANGELES COUNTY SURVEYOR
726 HIGGINS BLDG.

NOTE: ANY ADDITIONS OR CHANGES ON THIS SHEET MUST BE MADE OR CIRCLED IN RED INK, WITH DATE AND NAME OF PERSON MAKING CHANGE.

Do not extend notes this side of this line.

STATION	B. S.	H. I.	F. S.	ELEV.	LT. ℄ / RT.
BMTE-137	510	426 00		420 90	BMTE-137, Elev 420.896, F.B. 1488 pg 72 Rosemead Blvd & Hermosa Dr. N.E. Corner B.T. spk. in Cb. 11± N. of N. end of C.R.
0-40.0			569	420 31	℄
"			617	419 83	25.0 E edge of Conc.
"			684	419 16	37.0 gutter Out
"			699	419 01	40.0 " in
"			631	419 69	" S. end of C.R. S.E. Cor.
"			63	419 7	50.0 P.L.
"			605	419 95	25.0 W. edge of Conc.
"			648	419 52	37.0 gutter Out
"			664	419 36	40.0 " "
"			598	420 02	" S. end C.R., S.W. Cor.
"			54	420 6	50.0 P.L.
0-20.0			542	420 58	℄
"			664	419 36	60.0 gutter
"			619	419 81	" E. end C.R., S.E. Cor.
"			597	420 03	60.0 gutter
"			549	420 51	" W. end C.R., S.W. Cor.
0+00			520	420 80	℄ = ℄ Int.
0+02.90			518	420 82	℄ Angle Point
0+20.0			493	421 07	℄

F.B. 1/53 Pg. 208 Job No. 1289 Division No. Notes Red J.O. Plotted No.
Survey of Hermosa Dr. S.S. Dist Date 6-27-49 Date X-Sec.
Survey by N.R. Smith Notes N.R.S. Notes Chkd. Checked No.
Indexed R. C. Johnson Date 6-24-49 Date

76L298 307 3M 11-48

PLEASE RETURN TO
LOS ANGELES COUNTY SURVEYOR
726 HIGGINS BLDG.

NOTE: ANY ADDITIONS OR CHANGES ON THIS SHEET MUST BE MADE OR CIRCLED IN RED INK, WITH DATE AND NAME OF PERSON MAKING CHANGE.

Do not extend notes this side of this line.

STATION	B. S.	H. I.	F. S.	ELEV.	LT	℄	R.T.
0+20.0		426 00	6 02	419 98			60.0 gutter
"			5 58	420 42			" E. end of C.R., N.E. Cor.
"			8 12	417 88			208.0 gutter
"			7 62	418 38			" N. Curb of Hermosa
"			5 46	420 54	60.0 gutter		
"			4 99	421 01	" W. end C.R., N.W. Cor.		
"			4 47	421 53	188.0 gutter		
"			4 00	422 0	" N. Curb of Hermosa Dr.		
0+40			4 65	421 35		℄	
"			5 08	420 92			25.0 E edge
"			5 76	420 24			37.0 gutter out
"			5 94	420 06			40.0 " in
"			5 26	420 74			" N. end of C.R., N.E. Cor.
"			4 6	421 40			50.0 P.L.
"			4 95	421 05	25.0 W. edge		
"			5 37	420 63	gutter out		
"			5 52	420 48	" in		
"			4 85	421 15	N. end C.R. N.W. Corner		
"			4 0	422 00	50.0 P.L.		
1+00			3 83	422 17		℄	
2+00			2 49	423 51		℄	

Profile Notes Red G. OLIVAS Plotted _____ Job No. 1289 Division No. _____ P.B. 153 Pg. 209
Date 6/22/49 Date _____ Survey of Hermosa Vic. S.S. Dist.
X-Sec. Notes Chkd. _____ Checked _____ Survey by N.R. Smith Notes N.R.S. Date 6-24-49
No. _____ Date _____ Date _____ Map No. _____ Date _____

76L298 307 3M 11-48

PLEASE RETURN TO
LOS ANGELES COUNTY SURVEYOR
726 HIGGINS BLDG.

NOTE: ANY ADDITIONS OR CHANGES ON THIS SHEET MUST BE MADE OR CIRCLED IN RED INK, WITH DATE AND NAME OF PERSON MAKING CHANGE.

Do not extend notes this side of this line.

STATION	B. S.	H. I.	F. S.	ELEV.	LT.	℄	RT.
2+00		426 00	2 89	423 11			25.0 E edge of Conc
"			3 58	422 42			37.0 gutter out
"			3 73	422 27			40.0 " in
"			3 07	422 93			" Curb
"			2 9	423 10			50.0 P.L.
"			4 2	421 80			213.0 back lot line
"			2 78	423 22	25.0 W. edge of Conc.		
"			3 22	422 78	37.0 gutter out		
"			3 37	422 63	40.0 " "		
"			2 68	423 32	" Curb		
"			1 8	424 20	50.0 P.L.		
"			0 4	425 60	188.0 back lot line		
T.P.	7 76	431 08	2 68	423 32			
3+00			6 18	424 90		℄	
4+00			4 86	426 22		℄	
"			5 24	425 84			25.0 E edge of Conc.
"			5 95	425 13			37.0
"			6 10	424 98			40.0
"			5 44	425 64			"
"			5 4	425 68			50.0 PL
"			6 2	424 88			213.0 back lot line

F.B. 1531 Pg. 210 Job No. 1289 Division No. Notes Red G. OLIVAS Plotted No. Profile
Survey of Hermosa Dr. S.S. Dist Date 6/27/49 Date X-Sec.
Survey by N. R. Smith Notes N.R.S Notes Chkd. Checked
Indexed C. Johnson Date 6-24-49 Date No.

76L298 307 3M 11-48

PLEASE RETURN TO
LOS ANGELES COUNTY SURVEYOR
726 HIGGINS BLDG.

NOTE: ANY ADDITIONS OR CHANGES ON THIS SHEET MUST BE MADE OR CIRCLED IN RED INK, WITH DATE AND NAME OF PERSON MAKING CHANGE.

Do not extend notes this side of this line.

STATION	B. S.	H. I.	F. S.	ELEV.	LT	℄	RT.
4+00		431 08	5 09	425 99	25.0 W edge of conc.		
"			5 55	425 53	37.0 gutter out		
"			5 69	425 39	40.0 " in		
"			5 02	426 06	" curb		
"			4 4	426 7	50.0 P.L.		
"			2 6	428 5	188.0 back lot line		
5+00			3 35	427 73		℄	
T.P. 6-29-49 6-27-49	9 19	436 85	3 42	427 66	on BM 138		
6+00			7 48	429 37		℄	
"			7 92	428 93			25.0 E edge of conc.
"			8 63	428 22			37.0 gutter out
"			8 80	428 05			40.0 " "
"			8 12	428 73			" curb
"			7 4	429 4			50. P.L.
"			8 1	428 7			213.0 back lot line
"			7 82	429 03	25.0 W edge of conc.		
"			8 25	428 60	37.0 gutter out		
"			8 42	428 43	40.0 " in		
"			7 76	429 09	" curb		
"			7 6	429 2	50 P.L.		
"			6 6	430 2	188.0 back lot line		

Profile Notes Red N.R.S. Plotted Job No. 1289 Division No. F.B. 1531 Pg. 211
Date 6-27-49 Date Survey of Hammond Co. S.E. Dist.
X-Sec. Notes Chkd. Checked Survey by N.R. Smith Notes N.R.S. Date 6-24-49
No. Date Date Map No. Ent. Johnson Date

76L298 307 3M 11-48

PLEASE RETURN TO
LOS ANGELES COUNTY SURVEYOR
726 HIGGINS BLDG.

NOTE: ANY ADDITIONS OR CHANGES ON THIS SHEET MUST BE MADE OR CIRCLED IN RED INK, WITH DATE AND NAME OF PERSON MAKING CHANGE.

Do not extend notes this side of this line.

F.B. 1531 Pg. 212 Job No. 1289 Division No. Profile No.
Survey of Hermosa Dr. S.S. Dist. Notes Red. Plotted
Survey by N.R. Smith Notes N.F.S. Date 6/27/49 Date
Indexed C. Johnson Date 6-27-49 Notes Chkd Checked
X-Sec. No.
Date Date

STATION	B. S.	H. I.	F. S.	ELEV.	LT.	℄	RT.
7+00		436.85	5.66	431.19		℄	
8+00			3.82	433.03		℄	
"			4.24	432.61			25.0 E. edge of Conc
"			4.97	431.88			37.0 gutter out
"			5.10	431.75			40.0 " in
"			4.43	432.42			" Curb
"			2.6	434.2			50.0 P.L. Break
"			4.3	432.5			213.0 back lot line
"			4.17	432.68	25.0 W. edge of Conc		
"			4.53	432.32	37.0 gutter out		
"			4.74	432.11	40.0 " in		
"			4.07	432.78	" Curb		
"			2.8	434.0	50.0 P.L. Break		
"			2.1	434.7	188.0 back lot line		
9+00			1.95	434.90		℄	
T.P.	9.43	443.70	2.58	434.27			
10+00			6.96	436.74		℄	
10+610			5.86	437.84		℄	
"			6.30	437.40			25.0 Edge of Conc.
"			6.98	436.72			37.0 gutter out
"			7.13	436.57			40.0 " in

76L298 307 3M 11-48

PLEASE RETURN TO
LOS ANGELES COUNTY SURVEYOR
726 HIGGINS BLDG.

NOTE: ANY ADDITIONS OR CHANGES ON THIS SHEET MUST BE MADE OR CIRCLED IN RED INK, WITH DATE AND NAME OF PERSON MAKING CHANGE.

Do not extend notes this side of this line.

99
18
11+17.2

STATION	B. S.	H. I.	F. S.	ELEV.	LT.	℄	RT.
10+61.0		443.70	6.46	437.24			40.0 S end of C.R., S.E. Cor.
"			6.4	437.3			50.0 P.C.
"			6.17	437.53	25.0 W. edge of Conc.		
"			6.57	437.13	37.0 gutter out		
"			6.76	436.94	40.0 " "		
"			6.06	437.64	" S end C.R., S.W. Cor		
"			5.3	438.4	50.0 P.C.		
10+81.0			5.50	438.20		℄	
"			6.57	437.13			60.0 gutter
"			6.06	437.64			" E end C.R., S.E. Cor.
"			7.15	436.55			213.0 gutter
"			6.79	436.91			" S Cl. of Garibaldi Ave
"			6.04	437.66	60.0 gutter		
"			5.53	438.17	" W end C.R., S.W. Cor.		
"			5.41	438.29	188.0 gutter		
"			4.90	438.80	" S Cl. of Garibaldi Ave		
10+98.97			5.19	438.51	℄ × ℄ Lt. Rosemead Blvd & Garibaldi Ave		
11+17.2			4.85	438.85		℄	
"			5.83	437.87			60.0 gutter
"			5.31	438.39			" E end C.R., N.E. Cor
"			6.58	437.12			213.0 gutter

Profile
No. Notes Red Date 6/27/47 Plotted Date
X-Sec. Notes Chkd Date Checked Date
Job No. 1289 Division No.
Survey Date 6-27-47
Survey by W.P.S. & C.N. Johnson Date
Map No. Indexed
F.B. 5531 Pg. 2/3

76L298 307 3M 11-48

PLEASE RETURN TO
LOS ANGELES COUNTY SURVEYOR
726 HIGGINS BLDG.

NOTE: ANY ADDITIONS OR CHANGES ON THIS SHEET MUST BE MADE OR CIRCLED IN RED INK, WITH DATE AND NAME OF PERSON MAKING CHANGE.

Do not extend notes this side of this line.

STATION	B. S.	H. I.	F. S.	ELEV.	LT.	℄	RT.
11+17.2		443 70	6 14	437 56			213.0 W. Cb. of Garibaldi Ave
"			5 60	438 10	60.0 gutter		
"			5 07	438 63	" W. end C.R., N.W. Cor.		
"			4 78	438 92	188.0 gutter		
"			4 36	439 34	" W. Cb. of Garibaldi Ave.		
11+37.2			4 48	439 22		℄	
"			4 88	438 82			25.0 E. edge of Conc
"			5 51	438 19			37.0 gutter out
"			5 68	437 02			40.0 " in
"			5 01	438 69			" N. end C.R., N.E. Cor.
"			3 8	439 9			50.0 P.L.
"			4 69	439 01	25.0 W. edge of Conc.		
"			5 16	438 54	37.0 gutter out		
"			5 34	438 36	40.0 " in		
"			4 69	439 01	" N. end C.R., N.W. Cor.		
"			3 6	440 1	50.0 P.L.		
BM, TE-139			6 56	437 14	BM, TE-139 Elev. 437.121		F.B. 1488 pg. 73
					Rosemead Blvd + Garibaldi Ave. S.E. Corner		
					BT spk. in Cb. 6'± S. of S. end of C.R.		

F.B. 1531 PG. 214 Job No. 1289 Division No. Notes Red. DW Plotted No. Profile
Survey of Hermosa Dr. S.S. Dist Date 6/27/49 Date No. X-Sec.
Survey by N.R. Smith Notes N.R.S. Notes Chkd. Checked
Indexed A. C. Johnson Date 6-27-49 Date Date No.

Notes Ck'd by	Survey of Hermosa Dr. S.D.
Map No.	W. O. 1289 Tape No. 030 St'd. 68 °F
Office Work	Surveyed by N. R. Smith
Checked	Notes J.O. Date 6-28-49
Date	Indexed A. C. Johnson

F. B. 1531 Pg. 215

OCT 4 '49

TOPOGRAPHY
on
ROSEMEAD BLVD
from
GARIBALDI AVE To LONGDEN AVE

C.I. 1289

N. R. Smith
J. Ochsner
D. LeGault
G. Olivas.

Note: Any Additions or Changes on This Sheet Must be Made or Circled in Red Ink With Date and Name of Person Making Change.

Do not extend notes this side of this line.

RETURN TO
LOS ANGELES COUNTY SURVEYOR
726 LOS ANGELES COUNTY
ENGINEERING BLDG.

76F349B 247 10M 1-49

To bottom of page 217

F. B. 1531 Pg. 216

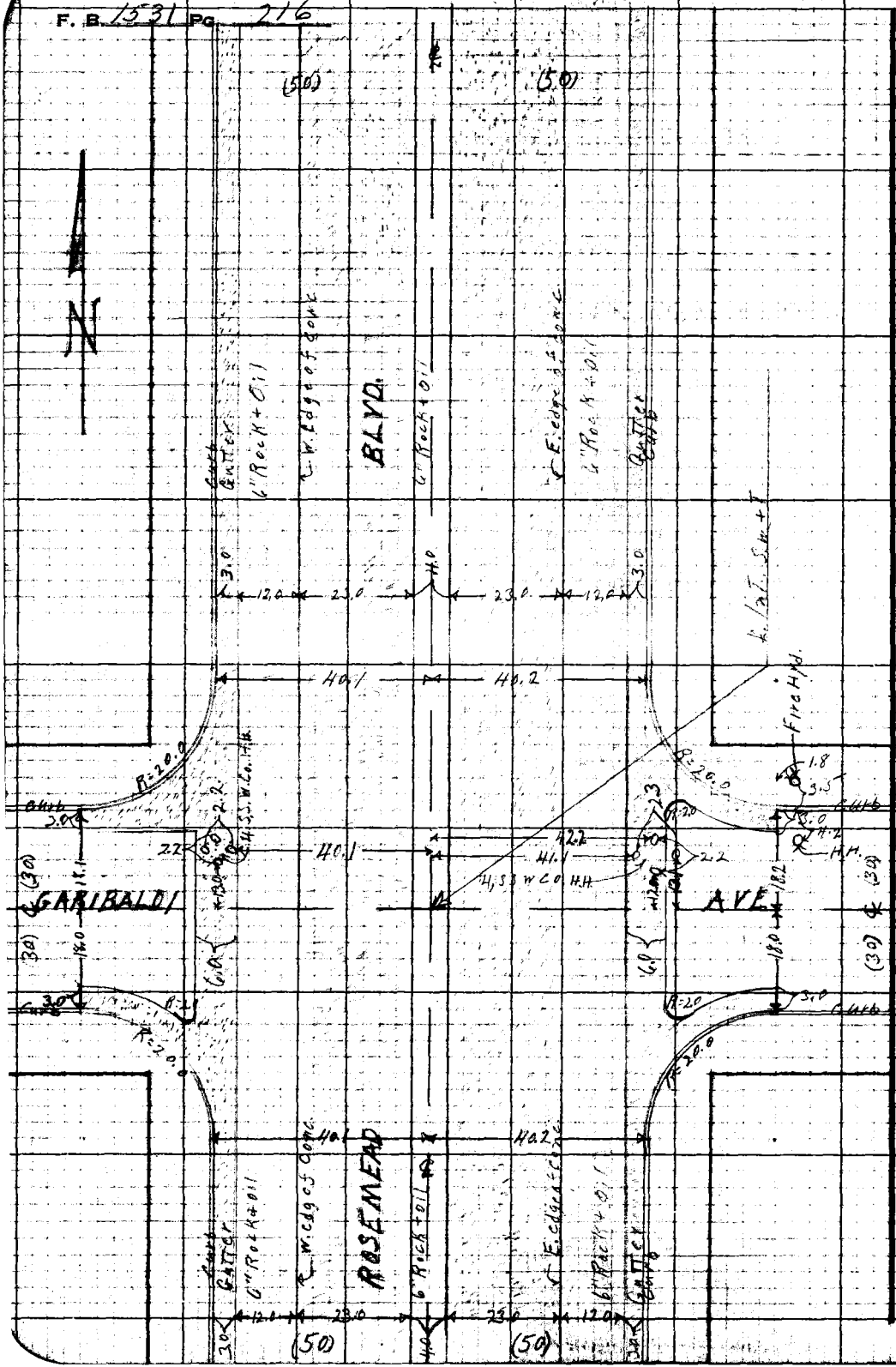

RETURN TO
LOS ANGELES COUNTY SURVEYOR
725 LOS ANGELES COUNTY
ENGINEERING BLDG.

Do not extend notes this side of this line.

Note: Any Additions or Changes on This Sheet Must be Made or Circled in Red Ink With Date and Name of Person Making Change.

Notes Ck'd by	Survey of Hermosa Dr. S.S. Dist
Map No.	W. O. 1283 Page No. 030 Sheet 68
Office Work	Surveyed by N. R. Smith
Checked	Notes N.R.S. Date [illegible]
Date	Indexed A. C. Johnson

F. B. 1531 PG. 217

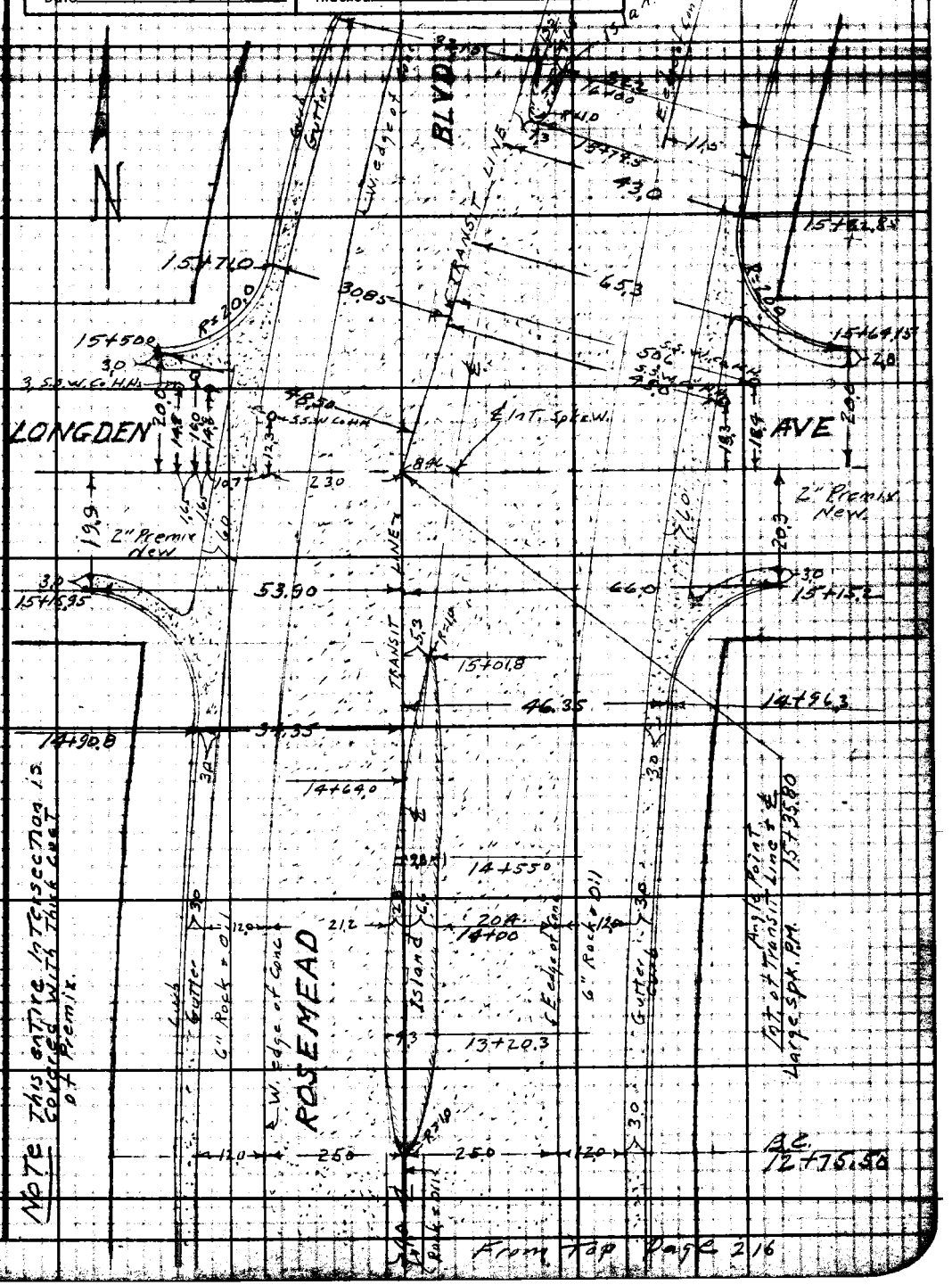

Note: Any Additions or Changes on This Sheet Must be Made or Circled in Red Ink With Date and Name of Person Making Change.

Do not extend notes this side of this line.

RETURN TO
LOS ANGELES COUNTY SURVEYOR
700 HALL OF RECORDS

FORM 247 5M 5-46

RETURN TO
LOS ANGELES COUNTY SURVEYOR
700 HALL OF RECORDS

Note: Any Additions or Changes on This Sheet Must Be Made or Circled in Red Ink With Date and Name of Person Making Change.

Do not extend notes this side of this line.

55

F.B. 1531 Pg. 218

Profile No. ____ Notes Red. ____ Plotted ____ Job No. 1289 Division No. ____ F.B. 1531 Pg. 219

Date ____ Date ____ Survey of Hermosa Dr. S.S. Dist

X-Sec. Notes Chkd LCM Checked ____ Survey by N.R. Smith Notes N.R.S. Date [illegible]

No. ____ Date 7/21/49 Date ____ Map No. ____ Indexed A.C. Johnson Date OCT 4 '49

CROSS SECTIONS

on

ROSEMEAD BLVD

from

GARIBALDI AVE TO LONGDEN AVE

C.I. 1289

N.R. Smith
J. Ochsner
D. Le Gault
G. Olivas

STATION	B.S.	H.I.	F.S.	ELEV.

NOTE: ANY ADDITIONS OR CHANGES ON THIS SHEET MUST BE MADE OR CIRCLED IN RED INK, WITH DATE AND NAME OF PERSON MAKING CHANGE.

PLEASE RETURN TO
LOS ANGELES COUNTY SURVEYOR
726 HIGGINS BLDG.

Do not extend notes this side of this line.

76L298 307 3M 11-48

76L298 307 3M 11-48

PLEASE RETURN TO
LOS ANGELES COUNTY SURVEYOR
726 HIGGINS BLDG.

NOTE: ANY ADDITIONS OR CHANGES ON THIS SHEET MUST BE MADE OR CIRCLED IN RED INK, WITH DATE AND NAME OF PERSON MAKING CHANGE.

Do not extend notes this side of this line.

STATION	B. S.	H. I.	F. S.	ELEV.	LT. ℄ RT.
BM,TE-139	6 62	443 74		437 12	BM,TE-139 Elev. 437.121 F.B. 1488 pg 73 Rosemead Blvd. & Garibaldi Ave. S.E. Corner BT. Spk in Ch. 6.4 S. of S. end of C.R.
0-38.0			5 92	437 82	℄
"			6 39	437 35	25.0 E. edge of conc
"			7 08	436 66	37.0 gutter out
"			7 20	436 54	40.0 " "
"			6 53	437 21	" S. end of C.R. S.E. Corner
			6 4	437 3	50.0 P.L.
			6 24	437 50	25.0 W. edge of conc
			6 66	437 08	37.0 gutter out
			6 80	436 94	40.0 " in
			6 12	437 62	" S. end of C.R. S.W. Corner
			5 3	438 4	50.0 P.L.
0-18.0			5 54	438 20	℄
"			6 62	437 12	60.0 gutter
"			6 10	437 64	" E end of C.R., S.E. Cor
"			6 09	437 65	60.0 gutter
"			5 59	438 15	" W. end C.R., S.W. Cor.
0+00			5 24	438 50	℄=℄ Int Rosemead Blvd & Garibaldi Ave
0+18.0			4 90	438 84	℄
"			5 89	437 85	60.0 gutter

Profile
Survey of Hermosa Dr. S.S. Dist. Job No. 1289 Division No. Notes Red DAL Plotted No.
Survey by H.R. Smith Notes N.R.S. Date 6/29/49 Date X-Sec.
Indexed A. C. Johnson Date 6-28-49 Notes Chkd. Checked No.
Date Date
PG. 220 B1531

76L268 307 3M 11-48

PLEASE RETURN TO
LOS ANGELES COUNTY SURVEYOR
726 HIGGINS BLDG.

NOTE: ANY ADDITIONS OR CHANGES ON THIS SHEET MUST BE MADE OR CIRCLED IN RED INK, WITH DATE AND NAME OF PERSON MAKING CHANGE.

Do not extend notes this side of this line.

Profile No.____ X-Sec. No.____ Notes Rad. 2004 Date 6/23/64 Notes Chkd.____ Date____ Plotted____ Date____ Checked____ Date____ Job No. 1285 Division No.____ Survey of Hermosa Dr. S.S. Lines Survey by M.P. Scott & Notes M.P.S. Date 6-16-64 Map No.____ Indexed Johnson Date____ F.B. 4531 Pg. 22

STATION	B. S.	H. I.	F. S.	ELEV.	LT	℄	RT.
0+18.0		443 74	5 37	438 37			60.0 E end of C.R.N.E. Cor
			6 61	437 13			21.8 gutter
			6 17	437 57			" N. C.L. of Garibaldi Ave
1'			5 67	438 07	60.0 gutter		
"			5 13	438 61	" N end of C.R. N.W. Cor.		
"			4 85	438 89	18.8 gutter		
"			4 43	439 31	" N.C.L. of Garibaldi Ave		
0+38.2			4 54	439 20		℄	
"			4 95	438 79			25.0 E edge of Conc.
"			5 58	438 16			37.0 gutter out
"			5 75	437 99			40.0 " in
			5 08	438 66			" N end C.R. N.E. Cor
			3 8	439 9			50.0 PL
			4 74	439 00	25.0 W. edge of Conc		
			5 23	438 51	37.0 gutter out		
			5 40	438 34	40.0 " in		
			4 74	439 00	" N end of C.R. N.W. Cor.		
			40	939 7	50.0 PL.		
1+00			3 39	440 35		℄	
2+00			1 55	442 19		℄	
			1 97	441 87			25.0 Edge of Conc.

76L298 307 3M 11-48

PLEASE RETURN TO
LOS ANGELES COUNTY SURVEYOR
726 HIGGINS BLDG.

NOTE: ANY ADDITIONS OR CHANGES ON THIS SHEET MUST BE MADE OR CIRCLED IN RED INK, WITH DATE AND NAME OF PERSON MAKING CHANGE.

Do not extend notes this side of this line.

STATION	B. S.	H. I.	F. S.	ELEV.	LT.	℄	RT.
2+00		443 74	2 58	441 16			37.0 gutter out
"			2 76	440 98			40.0 " in
"			2 13	441 61			" Curb
"			1 6	442 1			50.0 P.L.
"			2 2	441 5	(Hand level)		213.0 back lot line
"			1 83	441 91	25.0 Wedge of Conc.		
"			2 26	441 48	37.0 gutter out		
"			2 42	441 32	40.0 " in		
"			1 76	441 98	" Curb		
"			1 4	442 3	50.0 P.L.		
"			0 3	442 4	188.0 back lot line		(Hand level)
T.P.	10 79	451 79	2 74	441 00			
3+00			7 72	44~~6~~4 07		℄	
4+00			5 87	445 92		℄	
"			6 34	44[illegible] 45			25.0 E. edge of conc.
"			7 00	44~~6~~4 79			37.0 gutter out
"			7 18	44~~6~~4 61			40.0 " in
"			6 51	445 28			" Curb
"			6 2	445 5			50.0 P.L.
"			7 6	444 1			213.0 back lot line
"			6 23	445 56	25.0 Wedge of conc.		

F.B. 1531 PG. 222
Survey of Hermosa Dr. S.S. Dist
Survey by N.R. Smith Notes N.R.S.
Indexed A. C. Johnson Date 6-28-49
Job No. 1289 Division No. Notes Red Date Plotted Date No.
Notes Chkd. Date Checked Date No.
X-Sec.
Profile

76L208 307 3M 11-48

PLEASE RETURN TO
LOS ANGELES COUNTY SURVEYOR
726 HIGGINS BLDG.

NOTE: ANY ADDITIONS OR CHANGES ON THIS SHEET MUST BE MADE OR CIRCLED IN RED INK, WITH DATE AND NAME OF PERSON MAKING CHANGE.

Do not extend notes this side of this line.

STATION	B. S.	H. I.	F. S.	ELEV.	LT.	℄	RT.
4+00		451 79	6 67	445 12	37.0 gutter out		
"			6 79	445 00	40.0 " in		
"			6 15	445 64	" Curb		
"			5 7	446 09	50.0 P.L.		
"			5 1	446 69	188.0 back lot line		(Hand level)
5+00			4 02	447 77		℄	
6+00			2 24	449 55		℄	
"			2 65	449 14			25.0 E. edge of Conc
"			3 31	448 48			37.0 gutter out
"			3 49	448 30			40.0 " in
"			2 84	448 95			" Curb
"			1 7	450 09			50.0 P.L.
"			3 5	448 29	(Hand level)		213.0 back lot line
"			2 55	449 24	25.0 W. edge of Conc.		
"			3 03	448 76	37.0 gutter out		
"			3 15	448 64	40.0 " in		
"			2 51	449 28	" Curb		
"			1 5	450 29	50.0 P.L.		
"			1 7	450 09	188.0 back lot line		
T.P.	8 68	457 73	2 74	449 05			
7+00			6 70	451 03		℄	

Profile No. ____ Notes Red ____ Plotted ____ Job No. 1285 Division No. ____ F.B. 1531 Pg. 223
X-Sec. No. ____ Date ____ Date ____ Survey of Hermosa Dr. S.S. Dist
Notes Chkd. ____ Checked ____ Survey by K.R. Smith Notes N.R.S. Date 6-25-49
Date ____ Date ____ Map No. ____ Indexed E. C. Johnson Date ____

76L298 307 3M 11-48

PLEASE RETURN TO
LOS ANGELES COUNTY SURVEYOR
726 HIGGINS BLDG.

NOTE: ANY ADDITIONS OR CHANGES ON THIS SHEET MUST BE MADE OR CIRCLED IN RED INK, WITH DATE AND NAME OF PERSON MAKING CHANGE.

Do not extend notes this side of this line.

STATION	B. S.	H. I.	F. S.	ELEV.	LT.	℄	RT.
8+00		457 73	5 57	452 16		℄	
"			6 04	451 69			25.0 E edge of Conc
"			6 58	451 15			37.0 gutter out
"			6 72	451 01			40.0 " in
"			6 10	451 63			" Curb
"			6 0	451 73			50.0 P.L.
"			7 4	450 33	(Hand level)		213.0 back lot line
"			5 93	451 80	25.0 W. edge of Conc.		
"			6 32	451 41	37.0 gutter out		
"			6 44	451 29	40.0 " in		
"			5 79	451 94	" Curb		
"			5 1	452 63	50.0 P.L.		
"			5 2	452 53	188.0 back lot line		(Hand level)
9+00			4 49	453 24		℄	
10+00			3 45	454 28		℄	
"			3 95	453 78			25.0 E edge of Conc.
"			4 33	453 40			37.0 gutter out
"			4 48	453 25			40.0 " in
"			3 83	453 90			" Curb
"			3 9	453 83			50.0 P.L.
"			4 6	453 13	(Hand level)		213.0 back lot line

F.B. 1531 PG. 224
Job No. 1289 Division No. Notes Red. Plotted Profile
Survey of Hermosa Dr. S.S. Dist Date Date No.
Survey by M. R. Smith Notes N.R.S. Notes Chkd. Checked X-Sec.
Indexed A. C. Johnson Date 6-28-49 Date Date No.

76L298 307 3M 11-48

PLEASE RETURN TO
LOS ANGELES COUNTY SURVEYOR
726 HIGGINS BLDG.

NOTE: ANY ADDITIONS OR CHANGES ON THIS SHEET MUST BE MADE OR CIRCLED IN RED INK, WITH DATE AND NAME OF PERSON MAKING CHANGE.

Do not extend notes this side of this line.

STATION	B. S.	H. I.	F. S.	ELEV.	LT.	℄	RT.
10+00		457 73	3 78	453 95	25.0 W. edge of Conc.		
"			4 13	453 60	37.0 gutter out		
"			4 31	453 42	40.0 " in		
"			3 66	454 07	" Curb		
"			3 0	454 73	50.0 P.L.		
"			2 5	455 23	188.0 back lot line.		(Hand level)
T.P.	7 46	461 40	3 79	453 94	on BM #TS-141		
11+00			6 09	455 31		℄	
12+00			4 96	456 44		℄	
"			5 45	455 95			25.0 E. edge of Conc.
"			5 81	455 59			37.0 gutter out
"			5 94	455 46			40.0 " in
"			5 30	456 10			" Curb
"			4 5	456 90			50.0 P.L.
"			5 5	455 90			213.0 back lot line
"			4 86	456 54	25.0 W. edge of Conc.		
"			5 26	456 14	37.0 gutter out		
"			5 42	455 98	40.0 " in		
"			4 76	456 64	" Curb		
"			4 0	457 40	50.0 P.L.		
"			4 5	456 90	188.0 back lot line		

Profile No. ____ Date ____ Notes Red. ____ Plotted ____ Job No. 1289 Division No. ____
X-Sec. No. ____ Date ____ Notes Chkd. ____ Checked ____ Survey of Hermosa Dr. S.S. Dist. Survey by N.R. Smith Notes N.R.S. Date 6-28-[illegible]
Map No. ____ Date ____ Indexed A. C. Johnson Date ____

F.B. 1531 Pg. 225

76L298 307 3M 11-48

PLEASE RETURN TO
LOS ANGELES COUNTY SURVEYOR
726 HIGGINS BLDG.

NOTE: ANY ADDITIONS OR CHANGES ON THIS SHEET MUST BE MADE OR CIRCLED IN RED INK, WITH DATE AND NAME OF PERSON MAKING CHANGE.

Do not extend notes this side of this line.

STATION	B. S.	H. I.	F. S.	ELEV.	LT	℄ RT.
12+75.50		461 40	4 03	457 37		℄ B.C.
"			4 37	457 03		25.0 E edge of Conc
"			4 82	456 58		37.0 gutter out
"			5 10	456 30		40.0 " in
"			4 36	457 04		" Curb
"			4 1	457 30		50.0 P.L.
"			3 80	457 60	25.0 W. edge of Conc.	
"			4 20	457 20	37.0 gutter out	
"			4 37	457 03	40.0 " in	
"			3 72	457 68	" Curb	
"			3 4	458 0	50.0 P.L.	
13+00			3 10	458 30		Transit line on Island
"			3 15	458 25		4.1 " "
"			3 70	457 70		4.4 on Pvmt
"			3 11	458 29	3.2 on Island	
"			3 64	457 76	3.5 " Pvmt	
T.P.	5 42	465 62	1 20	460 20	on B.M.	
14+00			5 78	459 84		℄
"			5 89	459 73		6.6 on Island
"			6 43	459 19		6.9 " Pvmt
"			6 78	458 84		27.0 E. edge of Conc.

Profile
Plotted No.
Date
X-Sec.
Checked No.
Date
Notes Red
Date
Notes Chkd.
Date
Division No.
Job No. 1289
Survey of Hermosa Dr. S.S. Dist.
Survey by N.R. Smith Notes N.R.S.
Indexed A. C. Johnson Date 6-28-49
No. 226
1531

76L288 307 3M 11-48

PLEASE RETURN TO
LOS ANGELES COUNTY SURVEYOR
726 HIGGINS BLDG.

NOTE: ANY ADDITIONS OR CHANGES ON THIS SHEET MUST BE MADE OR CIRCLED IN RED INK, WITH DATE AND NAME OF PERSON MAKING CHANGE.

Do not extend notes this side of this line.

Profile Notes Red ____ Plotted ____ Job No. 1283 Division No. ____
No. ____ Date ____ Date ____ Survey of Herriman Dr. S.S. Dist
Misc. Notes Chkd ____ Checked ____ Survey by M.K.F. Sonne Notes M.K.F. Date 6-11-59
No. ____ Date ____ Date ____ Map No. ____ Traced Tabaracci Date ____

F.B. 5331 P. 22

STATION	B. S.	H. I.	F. S.	ELEV.	LT.	℄	RT.
14+00		465 62	7 21	458 41			39.0 gutter out
"			7 36	458 26			42.0 " in
"			6 71	458 91			42.0 Curb
"			6 0	459 62			52.0 P.L.
"			5 81	459 81	2.8 on Island		
"			6 34	459 28	3.1 " Plant		
"			6 19	459 43	2.30 W edge of Conc.		
"			6 64	458 98	3.50 gutter out		
"			6 81	458 81	3.80 " in		
"			6 18	459 44	" Curb		
"			6 1	459 58	4.80 P.L.		
14+90.8			4 90	460 72		Transit line	
"			4 88	460 74	1.83 W edge of Conc.		
"			5 36	460 26	3.135 gutter out		
"			5 98	460 14	3.435 " in		
"			4 88	460 74	" Steel C.R. S.W. Cor.		
"			4 7	460 92	4.43 P.L.		
14+96.3			4 86	460 76		Transit line	
"			4 87	460 75			3.6 Plant
"			4 33	461 29			4.0 on Island
"			4 37	461 25			4.5 " "
"			4 91	460 71			4.8 " Plant

76L298 307 3M 11-48

PLEASE RETURN TO
LOS ANGELES COUNTY SURVEYOR
726 HIGGINS BLDG.

NOTE: ANY ADDITIONS OR CHANGES ON THIS SHEET MUST BE MADE OR CIRCLED IN RED INK, WITH DATE AND NAME OF PERSON MAKING CHANGE.

Do not extend notes this side of this line.

STATION	B. S.	H. I.	F. S.	ELEV.	LT	℄	RT.
14+96.3		465.62	5.39	460.23	(No gutter but Covered with Premix)		35.0 E. edge of Conc.
"			5.91	459.71			46.35 gutter
"			5.38	460.24			" S. end of G.R., S.E. Cor.
"			5.3	460.32			56.3 P.L.
15+00			4.78	460.84		Transit line	
15+15.2			4.47	461.15		" "	
"			5.09	460.53			66.0 gutter
"			4.49	461.18			" E. end of Curb S.E. Cor.
"			4.45	461.17	(No Curb)		213.0 S. gutter of Longden Ave
T.P.	5.44	465.64	5.42	460.20			6-28-49 6-29-49
15+15.95			4.45	461.19		Transit Line	
"			4.69	460.95	53.90 gutter		
"			4.07	461.57	" W. end of Curb S.W. Cor.		
"			3.94	461.70	188.0 gutter S. side of Longden Ave (No Curb)		
15+35.80			4.07	461.57	Transit Line Angle Point ℄ of Longden		
15+50			3.74	461.90		Transit Line	
"			4.32	461.32	48.5 gutter		
"			3.75	461.89	" W. end of Curb N.W. Cor.		
15+64.15			3.64	462.00		Transit Line	
"			4.51	461.13			65.3 gutter
"			3.83	461.81			" E. end Curb N.E. Cor.

F.B. 1531 PG. 228
Job No. 1289 Division No. Notes Red. Plotted Profile
Survey of Hermosa Dr. S.S. Dist Date Date No.
Survey by N.R. Smith Notes N.R.S. Notes Chkd. Checked X-Sec.
Indexed A. C. Johnson Date 6-28-49 Date Date No.

76L298 307 3M 11-48

PLEASE RETURN TO
LOS ANGELES COUNTY SURVEYOR
726 HIGGINS BLDG.

NOTE: ANY ADDITIONS OR CHANGES ON THIS SHEET MUST BE MADE OR CIRCLED IN RED INK, WITH DATE AND NAME OF PERSON MAKING CHANGE.

Do not extend notes this side of this line.

STATION	B. S.	H. I.	F. S.	ELEV.	LT. ℄ RT.
15+71.0		465 64	3 43	462 21	Transit Line.
"			3 56	462 08	15.0 Prmt
"			4 27	461 37	30.85 gutter
"			3 55	462 09	" N. end of C.R., N.W. Cor
"			3 31	462 33	41.0 P.L.
15+82.85			3 32	462 32	Transit Line
"			3 27	462 37	4.9 Prmt
"			2 72	462 92	5.2
"			2 79	462 83	8.1
"			3 32	462 32	8.4
"			3 64	462 00	25.7 Prmt.
"			4 38	461 26	43.0 gutter
"			3 67	461 97	" N. end C.R., N.E. Cor
"			3 3	462 3	53.0 P.L.
BM, TE-142			5 44	460 20	BM, TE-142, Elev. 460.186 F.B. 1488 pg. 74
					Rosemead Blvd + Longden Ave. S.E. Corner
					BT. spk. in Cb. 5'± S. of S. end of C.R.

Profile Notes Red ____ Plotted ____ Job No. 1289 Division No. ____ F.B. 1531 Pg. 229
No. ____ Date ____ Date ____ Survey of Hermosa Dr. S.S. Dist.
K-Sec. Notes Chkd. ____ Checked ____ Survey by N.R. Smith Notes M.R.S. Date 6-29-49
No. ____ Date ____ Date ____ Map No. ____ Indexed Johnson Date ____

P.B. 331 PG 238 Job No. 1287 Division No. Notes Red Plotted Profile

Survey of Hermosa Dr. S.S. Dist Date Date No.

Survey by N.R. Smith Notes N.R.S. Notes Chkd. Checked X-Sec.

Indexed Date 6-29-49 Date Date No.

STATION	B.S.	H.I.	F.S.	ELEV.

PLEASE RETURN TO
LOS ANGELES COUNTY SURVEYOR
726 HIGGINS BLDG.

NOTE: ANY ADDITIONS OR CHANGES ON THIS SHEET MUST BE MADE OR CIRCLED IN RED INK, WITH DATE AND NAME OF PERSON MAKING CHANGE.

Do not extend notes this side of this line.

76L288 307 3M 11-48

Notes Ck'd by	Survey of Hermosa Dr. S.S. Dist
Map No.	W. O. [illegible] Tape No. [illegible] Std. [illegible]
Office Work	Surveyed by N. R. Smith
Checked	Notes J.O. Date 6-23-49
Date	Indexed A. C. Johnson

F. B. 1631 Pg. 231

OCT 4 '49

TOPOGRAPHY
on
HART AVE
from
GARIBALDI AVE to LONGDEN AVE
C.I. 1289

N. R. Smith
J. Ochsner
D. Le Gault.
G. Olivas.

Note: Any Additions or Changes on This Sheet Must be Made or Circled in Red Ink With Date and Name of Person Making Change.

Do not extend notes this side of this line.

RETURN TO
LOS ANGELES COUNTY SURVEYOR
700 HALL OF RECORDS

FORM 247 5M 11-46

F. B. 1531 Pg. 232

To bottom page 233

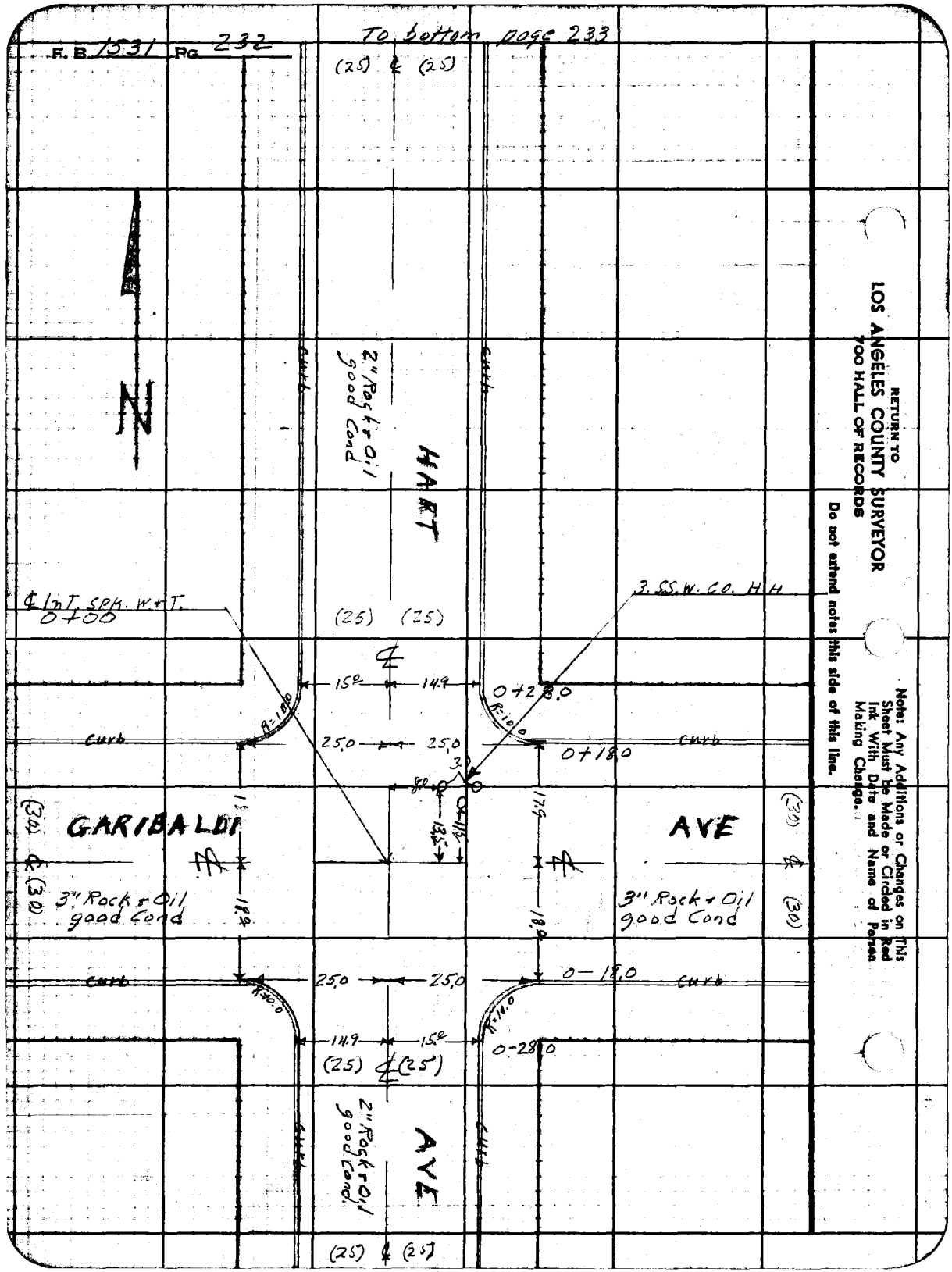

RETURN TO
LOS ANGELES COUNTY SURVEYOR
700 HALL OF RECORDS

Do not extend notes this side of this line.

Note: Any Additions or Changes on This Sheet Must be Made or Circled in Red Ink With Date and Name of Person Making Change.

Notes Ck'd by	Survey of Hermosa Dr. S.S. Dist
Map No.	W. O. [illegible] Tape No. [illegible]
Office Work	Surveyed by N.R. Smith
Checked	Notes [illegible] Date 6-29-49
Date	Indexed E. C. Johnson

F. B. 1531 Pg. 233

35.7
18.0
17.7

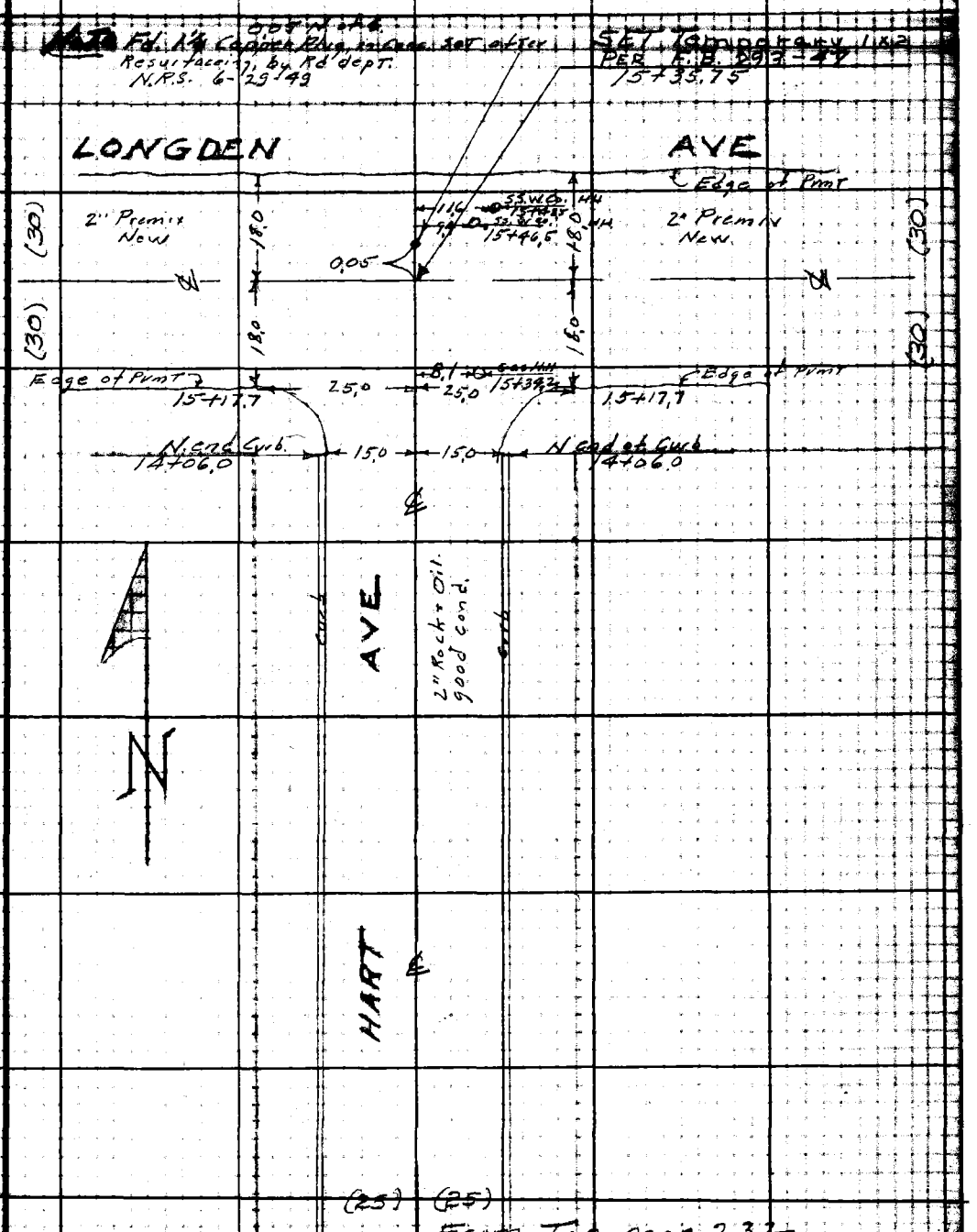

From Top page 232

Note: Any Additions or Changes on This Sheet Must be Made or Circled in Red Ink With Date and Name of Person Making Change.

Do not extend notes this side of this line.

RETURN TO
LOS ANGELES COUNTY SURVEYOR
700 HALL OF RECORDS.

FORM 247 5M 5-46

RETURN TO
LOS ANGELES COUNTY SURVEYOR
700 HALL OF RECORDS

Note: Any Additions or Changes on This Sheet Must be Made or Circled in Red Ink With Date and Name of Person Making Change.

Do not extend notes this side of this line.

F.B. 16537 Pg. 234

Profile No. ____ Notes Red. ____ Plotted ____ Job No. 1289 Division No. ____ F.B. 1531 Pg. 235

Date ____ Date ____ Survey of Hermosa Dr. S.S. Dist

X-Sec. No. ____ Notes Chkd. LCM Checked ____ Survey by N.R. Smith Notes N.R.S. Date 6-29-49

Date 7/21/49 Date ____ Map No. ____ Indexed E. G. Johnson Date OCT 4 '49

CROSS SECTIONS

on

HART AVE

from

GARIBALDI AVE to LONGDEN AVE

C.I. 1289

N. R. Smith
J. Ochsner
D. LeGault.
G. Olivas.

STATION	B.S.	H.I.	F.S.	ELEV.

NOTE: ANY ADDITIONS OR CHANGES ON THIS SHEET MUST BE MADE OR CIRCLED IN RED INK, WITH DATE AND NAME OF PERSON MAKING CHANGE.

PLEASE RETURN TO
LOS ANGELES COUNTY SURVEYOR
726 HIGGINS BLDG.

Do not extend notes this side of this line.

76L2[illegible] 307 3M 11-48

76L298 307 3M 11-48

PLEASE RETURN TO
LOS ANGELES COUNTY SURVEYOR
726 HIGGINS BLDG.

NOTE: ANY ADDITIONS OR CHANGES ON THIS SHEET MUST BE MADE OR CIRCLED IN RED INK, WITH DATE AND NAME OF PERSON MAKING CHANGE.

Do not extend notes this side of this line.

STATION	B. S.	H. I.	F. S.	ELEV.	LT	℄	RT
BM, T.E-153	4 33	439 10		434 77	BM, T.E-153, Elev. = 434.771 F.B. 1488 pg. 78 Hart Ave & Garibaldi Ave. N.E Corner BT. Spk. in Cb. 7' W. of N. end of C.R.		
0-28.0			5 61	433 49		℄	
"			5 70	433 40			7.5 Pvmt.
"			5 91	433 19			15.0 gutter
"			5 11	433 99			" S. end C.R. S.E. Cor.
"			4 8	434 3			25.0 P.L.
"			5 61	433 49	7.5 Pvmt.		
"			5 84	433 26	14.9 gutter		
"			5 10	434 00	" S. end C.R. S.W. Cor.		
"			5 0	434 1	25.0 P.L.		
0-18.0			5 51	433 59		℄	
"			5 61	433 19			25.0 gutter
"			5 14	433 96			" E. end C.R., S.E. Cor
"			5 65	433 45	25.0 gutter		
"			5 19	433 91	" W. end C.R., S.W. Cor		
0+00			5 19	433 91	℄ = ℄ Int. Hart Ave. & Garibaldi Ave		
0+18.0			5 03	434 07		℄	
"			5 08	434 02			25.0 gutter
"			4 52	434 58			" E. end C.R., N.E. Corner
"			5 85	433 25			20.80 gutter
"			5.26	433 84			" N. Curb of Garibaldi

F.B. 1531 PG. 236
Survey of Hermosa Dr. S.S. Dist.
Survey by N.R. Smith Notes N.R.S.
Indexed C. Johnson Date 6-29-49
Job No. 1289 Division No.
Notes Red. Date
Notes Chkd. Date
Plotted Date
Checked Date
Profile No.
X-Sec. No.

76L298 307 3M 11-48

PLEASE RETURN TO
LOS ANGELES COUNTY SURVEYOR
726 HIGGINS BLDG.

NOTE: ANY ADDITIONS OR CHANGES ON THIS SHEET MUST BE MADE OR CIRCLED IN RED INK, WITH DATE AND NAME OF PERSON MAKING CHANGE.

Do not extend notes this side of this line.

STATION	B. S.	H. I.	F. S.	ELEV.	LT.	℄	RT.
0+18.0		439 10	5 06	434 04	25.0 gutter		
"			4 50	434 60	" W. end C.R., N.W. Cor.		
"			4 02	435 08	208.0 gutter		
"			3 54	435 56	" N. Curb of Garibaldi Ave		
0+28.0			4 80	434 30		℄	
"			4 91	434 19			7.5 PvmT
"			5 04	434 06			14.9 gutter
"			4 48	434 62			" N. end C.R. N.E. Cor.
"			4 3	434 8			25.0 P.L.
"			4 91	434 19	7.5 PvmT		
"			5 13	433 97	15.0 gutter		
"			4 45	434 65	" N. end C.R., N.W. Cor.		
"			3 7	435 4	25.0 P.L.		
1+00			3 64	435 46		℄	
2+00			2 00	437 10		℄	
"			2 07	437 03			7.5 PvmT
"			2 28	436 82			15.0 gutter
"			1 80	437 30			" Curb
"			1 3	437 8			25.0 P.L.
"			2 6	436 5	(Hand level)		208.0 back lot line
"			2 08	437 02	7.5 PvmT		

Profile No. ____ Date ____ Notes Red ____ Plotted ____ Job No. 1289 Division No. ____ F.B. 7531 Pg. 237

X-Sec. No. ____ Date ____ Notes Chkd. ____ Date ____ Checked ____ Date ____ Survey of Hermosa Dr. S.S. Dist. Survey by N.R.Smith Notes N.R.S. Date 6-29-49 Map No. ____ Indexed Johnson Date ____

76L298 307 3M 11-48

PLEASE RETURN TO
LOS ANGELES COUNTY SURVEYOR
726 HIGGINS BLDG.

NOTE: ANY ADDITIONS OR CHANGES ON THIS SHEET MUST BE MADE OR CIRCLED IN RED INK, WITH DATE AND NAME OF PERSON MAKING CHANGE.

6,7 67 37

Do not extend notes this side of this line.

STATION	B. S.	H. I.	F. S.	ELEV.	LT.	℄	RT.
2+00		435 10	2 29	436 81	15.0 gutter		
"			1 82	437 28	" Curb		
"			1 6	437 5	25.0 P.L.		
"			0 5	438 6	208.0 back lot Line		
T.P.	8 29	444 92	2 47	436 63			
3+00			6 35	438 57		℄	
4+00			4 88	440 04		℄	
"			4 95	439 97			7.5 Pvmt
"			5 05	439 87			15.0 gutter
"			4 59	440 33			" Curb
"			3 9	441 0			25.0 P.L.
"			5 4	439 5			208.0 back lot line
"			4 92	440 00	7.5 Pvmt.		
"			5 10	439 82	15.0 gutter		
"			4 59	440 33	" Curb		
"			4 3	440 6	25.0 P.L.		
"			3 9	441 0	208.0 back lot line		
4+71.5			3 84	441 08	See page 256 for additional		
4+98.0			3 7	441 2	Top of Pool (Hand Level)		
"			11 7	432 2	bottom at drain		
5+00			3 40	441 52		℄	

NOTE Owner pumps This pool and does NOT intend to connect to sewer

7-20-49 N.R.S. drain 4+98.0

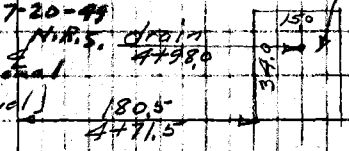

F.B. 1531 PG. 238 Job No. 1289 Division No. Notes Red Plotted Date No. Profile
Survey of Hermosa Dr. S.S. Dist. Date Checked Date No. X-Sec.
Survey by N.R. Smith Notes N.R.S. Notes Chkd Date
Indexed C. Johnson Date 6-29-49

76L298 307 3M 11-48

PLEASE RETURN TO
LOS ANGELES COUNTY SURVEYOR
726 HIGGINS BLDG.

NOTE: ANY ADDITIONS OR CHANGES ON THIS SHEET MUST BE MADE OR CIRCLED IN RED INK, WITH DATE AND NAME OF PERSON MAKING CHANGE.

Do not extend notes this side of this line.

STATION	B. S.	H. I.	F. S.	ELEV.	LT.	℄	RT.
6+00		444 92	1 90	443 02		℄	
"			2 00	442 92			7.5 Prmt
"			2 10	442 82			15.0 gutter
"			1 51	443 41			" Curb
"			1 1	443 82			25.0 P.L.
"			3 6	441 32			208.0 back lot line
"			1 95	442 97	7.5 Prmt		
"			2 04	442 88	15.0 gutter		
"			1 51	443 41	" Curb		
"			1 1	443 82	25.0 P.L.		
"			1 + 0 3	445 22	208.0 back lot line		(Hand level)
T.P.	8 09	451 28	1 73	443 19			
7+00			6 69	444 59		℄	
8+00			5 02	446 26		℄	
"			5 05	446 23			7.5 Prmt
"			5 25	446 03			15.0 gutter
"			4 61	446 67			" Curb
"			4 3	446 98			25.0 P.L.
"			5 9	445 38			?
"			5 09	446 19	7.5 Prmt		
"			5 29	445 99	15.0 gutter		

Profile
No. ____ Date 6/30/49 Notes Red G.O.L. IVAS Plotted ____ Date ____ Job No. 1285 Division No. ____
X.Sec. Notes Chkd. ____ Date ____ Checked ____ Survey of Hermosa Dr. S.S. Dist
No. ____ Date ____ Date ____ Survey by N.R. Smith Notes N.R.S. Date 6-29-49
Map No. ____ Indexed Johnson Date ____

F.B. 7531 Pg. 239

76L298 307 3M 11-48

PLEASE RETURN TO
LOS ANGELES COUNTY SURVEYOR
726 HIGGINS BLDG.

NOTE: ANY ADDITIONS OR CHANGES ON THIS SHEET MUST BE MADE OR CIRCLED IN RED INK, WITH DATE AND NAME OF PERSON MAKING CHANGE.

Do not extend notes this side of this line.

STATION	B. S.	H. I.	F. S.	ELEV.	LT	℄	RT
8+00		451 28	4 79	446 49	15.0 Curb		
"			4 3	446 98	25.0 P.L.		
"			2 8	448 48	208.0 back lot line		
9+00			3 35	447 93		℄	
T.P.	7 30	455 37	3 21	448 07	See page 257 for additional N.R.S.		7-20-49
9+71.5			6 25	449 12	Owner wants to connect to sewer	℄	drain 9+97.5
"			5 5	449 87	Top of Pool (Hand level) Pumps Pool at Present.		
"			14 5	440 87	" " bottom of Pool at drain		183.0 9+71.5
10+00			5 71	449 66	℄		
"			5 77	449 60			7.5 Pvmt
"			5 93	449 44			15.0 gutter
"			5 32	450 05			" Curb
"			5 3	450 07			25.0 P.L.
"			6 1	449 27			208.0 back lot
"			5 76	449 61	7.5 Pvmt		
"			5 90	449 47	15.0 gutter		
"			5 34	450 03	" Curb		
"			5 0	450 37	25.0 P.L.		
"			3 5	451 87	208.0 back lot line		
11+00			3 83	451 54		℄	
" ?			2 09	453 28		℄	

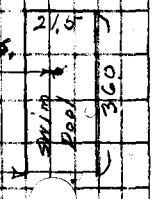

F.B. 1531 PG. 240 Job No. 1289 Division No. Notes Red. G. OLIVAS Plotted No. Profile
Survey of Hermosa Dr. S.S. Dist Date 6/30/49 Date X-Sec.
Survey by N.R. Smith Notes N.R.S. Checked
Indexed A. C. Johnson Date 6-29-49 Date No.

76L293 307 3M 11-48

PLEASE RETURN TO
LOS ANGELES COUNTY SURVEYOR
726 HIGGINS BLDG.

NOTE: ANY ADDITIONS OR CHANGES ON THIS SHEET MUST BE MADE OR CIRCLED IN RED INK, WITH DATE AND NAME OF PERSON MAKING CHANGE.

Do not extend notes this side of this line.

STATION	B. S.	H. I.	F. S.	ELEV.	LT.	℄	RT.
12+00		455 37	2 17	453 20			7.5 Pmt
"			2 38	452 99			15.0 gutter
"			1 88	453 49			" Curb
"			1 5	453 8			25.0 P.L.
"			2 5	452 8	(Hand level)		208.0 back lot line
"			2 18	453 19	7.5 Pmt.		
"			2 37	453 00	15.0 gutter		
"			1 87	453 50	" Curb.		
"			1 6	453 7	25.0 P.L.		
"			0 7	454 6	125.0 back lot line		(Hand level)
T.P.	7 81	462 10	1 08	454 29			
13+00			7 11	454 99		℄	
14+00			5 34	456 76		℄	
"			5 41	456 69			7.5 Pmt
"			5 63	456 47			15.0 gutter
"			5 15	456 95			" Curb
"			5 1	457 0			25.0 P.L.
"			5 4	456 7			130.0 back lot line
"			5 45	456 65	7.5 Pmt		
"			5 63	456 47	15.0 gutter		
"			5 15	456 95	" Curb		
"			4 5	457 6	25.0 P.L.		

Profile
Notes Red RAL Plotted ____ Job No. 1289 Division No. ____
No. ____ Date 6/30/49 Date ____ Survey of Hermosa Dr. S.S. Dist
X-Sec. ____ Notes Chkd ____ Checked ____ Survey by N.R. Smith Notes N.R.S. Date 6-29-49
No. ____ Date ____ Date ____ Map No. ____ Indexed A. C. Johnson Date ____

F.B. 1531 PG. 241

76L298 307 3M 11-48

PLEASE RETURN TO
LOS ANGELES COUNTY SURVEYOR
726 HIGGINS BLDG.

NOTE: ANY ADDITIONS OR CHANGES ON THIS SHEET MUST BE MADE OR CIRCLED IN RED INK, WITH DATE AND NAME OF PERSON MAKING CHANGE.

Do not extend notes this side of this line.

STATION	B. S.	H. I.	F. S.	ELEV.	LT	℄	RT.
14+00		462 10	4 4	457 7	125.0 back lot line		
15+00			3 65	358 45		℄	
T.P.	6 41	464 58	3 93	458 17			
15+06.0			5 86	458 72		℄	
"			6 00	458 58			7.5 Pvmt
"			6 18	458 40			15.0 gutter
"			5 85	458 73			" N. end of Curb
"			5 8	458 7			25.0 P.L.
"			5 94	458 64	7.5 Pvmt		
"			6 16	458 42	15.0 gutter		
"			5 83	458 75	" N. end of Curb		
"			5 5	459 0	25.0 P.L.		
15+17.7			5 87	458 71		℄	
"			5 77	458 81	(No Curb)		25.0 gutter, E. end of Return S.E. Corner
"			5 95	458 63	(No Curb)		130.0 S. gutter of Longden Ave (No Curb)
"			5 98	458 60	25.0 gutter, W. end of gutter return, S.W. Corner		
"			6 18	458 40	125.0 S. gutter of Longden		(No Curb)
15+26.7			5 49	459 09		℄	Pvmt
15+35.75			5 16	459 42	℄ = ℄ Int. of Hart Ave & Longden Ave		
BM, TE-144			5 89	458 69	BM, TE-144, Elev 458.464 FB 1488 Pg 75		
					Longden Ave + Hart Ave S.E. Corner		
					Rooting Nail in Co. 6" S. of N. end of Co.		

F.B. 1531 PG. 242 Job No. 1289 Division No. Notes Red DOL Date 6/30/49 Plotted Date No. Profile
Survey of Hermosa Dr S.S. Dist Notes Chkd Checked No. X-Sec.
Survey by N.R. Smith Notes N.R.S Date 6-29-49 Date
Indexed A. C. Johnson

Notes Ck'd by	Survey of Hermosa Dr. S.S. Dist.
Map No.	W. O. 1289 Tape No. 830 Std. 68 °F
Office Work	Surveyed by N.R. Smith
Checked	Notes D.L. Date 6-23-49
Date	Indexed A. C. Johnson

F.B. 1531 Pg. 243

OCT 4 '49

TOPOGRAPHY
on
LOMA AVE
from
GARIBALDI AVE To LONGDEN AVE

C.I. 1289

N.R. Smith
J. Ochsner
D. LeGault
G. Olivas.

Note: Any Additions or Changes on This Sheet Must be Made or Circled in Red Ink With Date and Name of Person Making Change.

Do not extend notes this side of this line.

RETURN TO
LOS ANGELES COUNTY SURVEYOR
700 HALL OF RECORDS

FORM 247 BM 11-46

F. B. 1531 Pg. 244 To bottom page 245

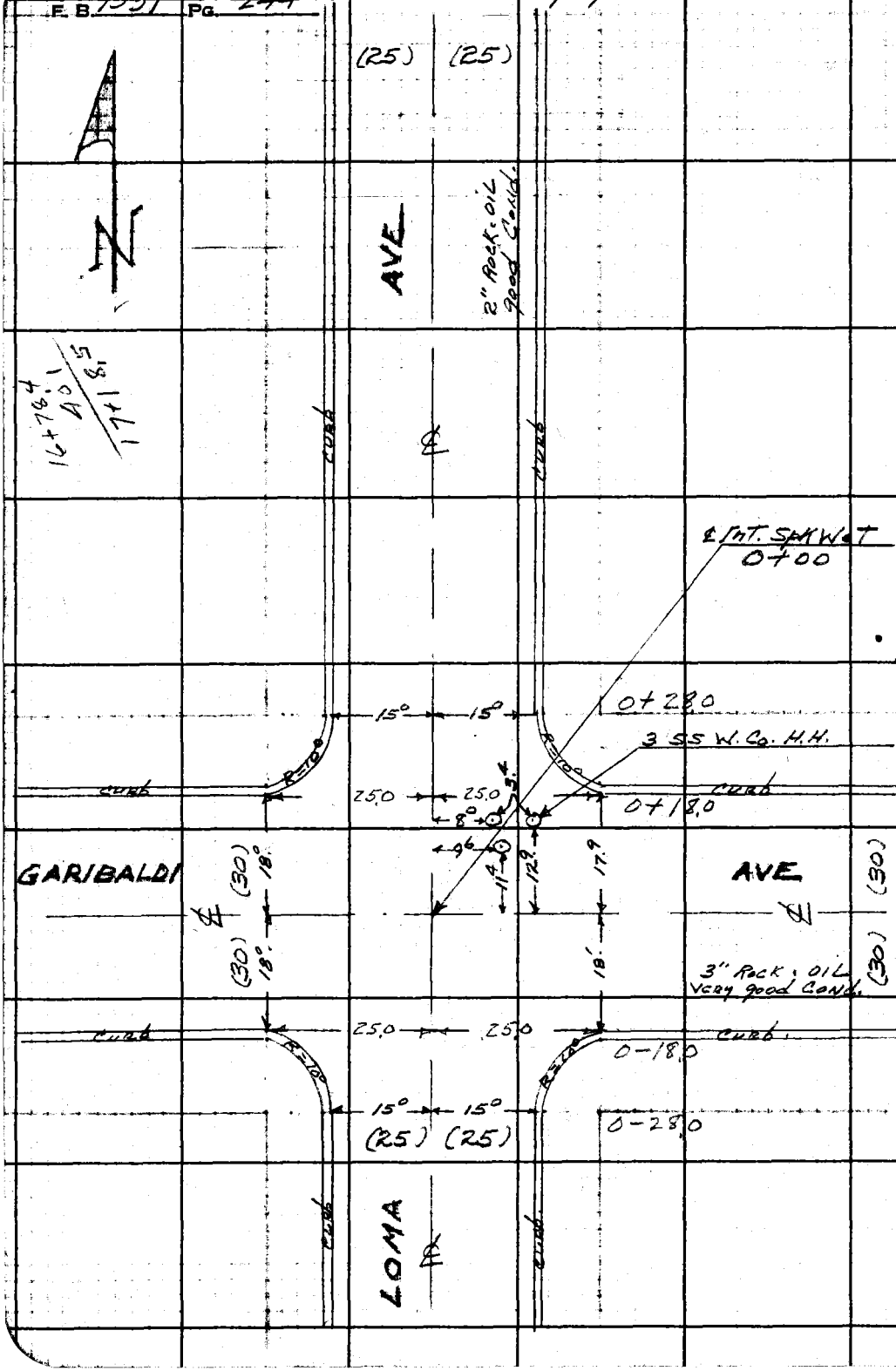

RETURN TO
LOS ANGELES COUNTY SURVEYOR
700 HALL OF RECORDS

Do not extend notes this side of this line.

Note: Any Additions or Changes on This Sheet Must be Made or Circled in Red Ink With Date and Name of Person Making Change.

Notes Ck'd by	Survey of Hermosa Dr. S.S. Dist
Map No.	W.O. 1289 Tape No. 030 Std. 68° F
Office Work	Surveyed by N.R. Smith
Checked	Notes N.R.S. Date 6-30-49
Date	Indexed E. C. Johnson

F. B. 1531 Pg. 245

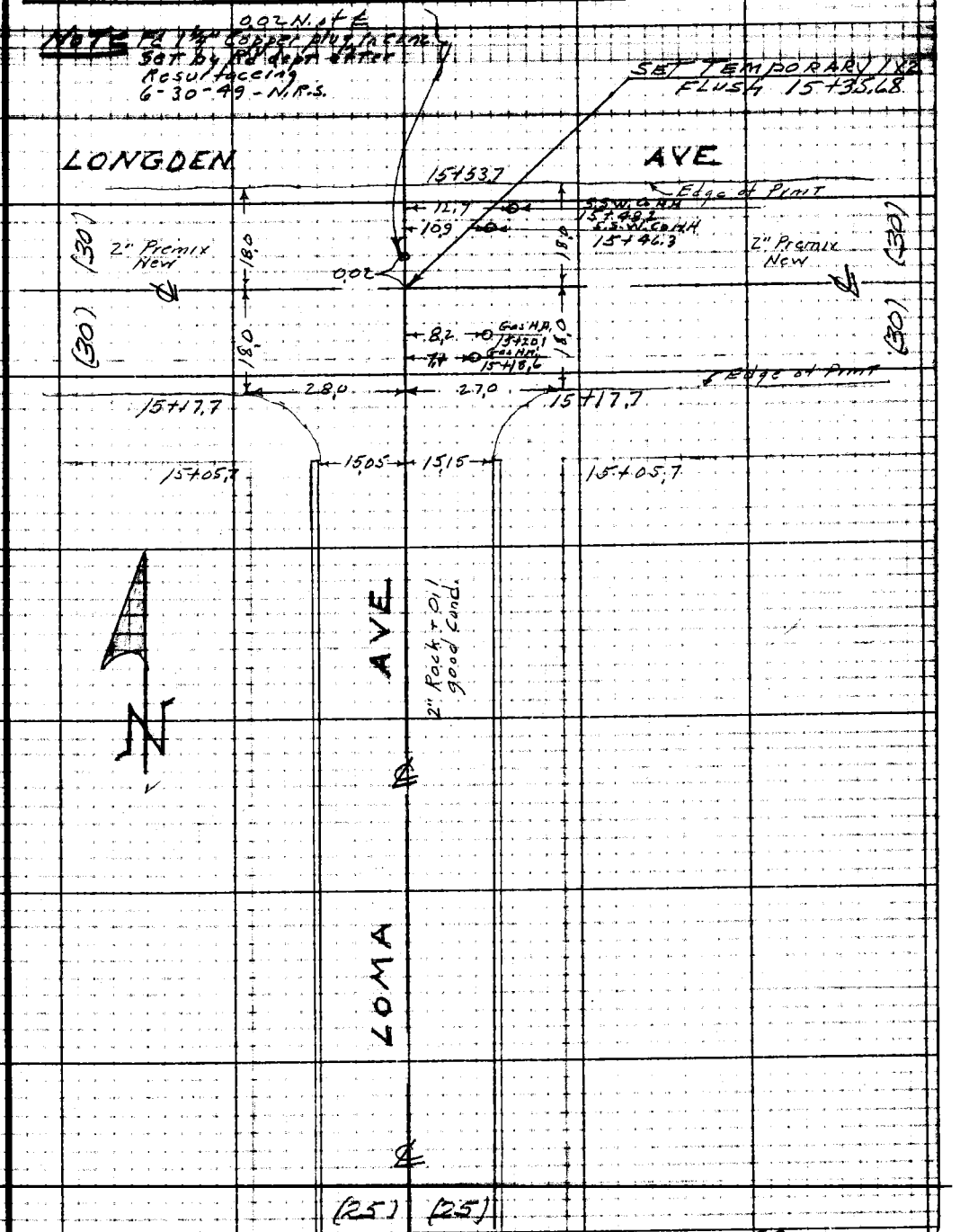

From Top page 244

Note: Any Additions or Changes on This Sheet Must be Made or Circled in Red Ink With Date and Name of Person Making Change.

Do not extend notes this side of this line.

RETURN TO
LOS ANGELES COUNTY SURVEYOR
726 LOS ANGELES COUNTY
ENGINEERING BLDG.

7613095 247 10M 1-49

RETURN TO
LOS ANGELES COUNTY SURVEYOR
725 LOS ANGELES COUNTY
ENGINEERING BLDG.

Note: Any Additions or Changes on This Sheet Must be Made or Circled in Red Ink With Date and Name of Person Making Change.

Do not extend notes this side of this line.

F. B. 1531 Pg. 246

Profile No. ____ X-Sec. No. ____

Notes Red ____ Plotted ____ Job No. 1289 Division No. ____

Date ____ Date ____ Survey of Hermosa Dr. S.S. Dist.

Notes Chkd. LCM Checked ____ Survey by N.R.Smith Notes N.R.S. Date 6-20-49

Date 7/21/49 Date ____ Map No. ____ Indexed A.C. Johnson Date OCT 4 '49

F.B. 1531 Pg. 247

CROSS SECTIONS
on
LOMA AVE
from
GARIBALDI AVE to LONGDEN AVE
C.T. 1289

N.R. Smith
J. Ochsner
D. LeGault
G. Olivas.

STATION	B.S.	H.I.	F.S.	ELEV.

NOTE: ANY ADDITIONS OR CHANGES ON THIS SHEET MUST BE MADE OR CIRCLED IN RED INK, WITH DATE AND NAME OF PERSON MAKING CHANGE.

Do not extend notes this side of this line.

PLEASE RETURN TO
LOS ANGELES COUNTY SURVEYOR
726 HIGGINS BLDG.

76L298 307 3M 11-48

76L298 307 3M 11-48

PLEASE RETURN TO
LOS ANGELES COUNTY SURVEYOR
726 HIGGINS BLDG.

NOTE: ANY ADDITIONS OR CHANGES ON THIS SHEET MUST BE MADE OR CIRCLED IN RED INK, WITH DATE AND NAME OF PERSON MAKING CHANGE.

Do not extend notes this side of this line.

STATION	B. S.	H. I.	F. S.	ELEV.	LT.	℄	RT.
BM,TE-148	4 06	436 98		432 92	BM,TE-148, Elev.=432.923 F.B. 1488 pg 76 Loma Ave. & Garibaldi Ave N.W. Corner. BT. Spk. in Cb. 14'± N. at N. end of C.R.		
0-28.0			5 52	431 46		℄	
"			5 63	431 35			7.5 Pvmt
"			5 88	431 10			15.0 gutter
"			5 17	431 81			" S. end C.R. S.E Cor
"			5 2	431 7			25.0 P.L.
"			5 51	431 47	7.5 Pvmt		
"			5 56	431 42	15.0 gutter		
"			4 79	432 19	" S. end C.R., S.W. Cor.		
"			4 4	432 5	25.0 P.L.		
0-18.0			5 41	431 57		℄	
"			5 75	431 23			25.0 gutter
"			5 24	431 74			" E. end of C.R., S.E Cor
"			5 34	431 64	25.0 gutter		
"			4 80	432 18	" W. end C.R., S.W. Cor		
0-09			5 31	431 67		℄	Pvmt
0+00			5 21	431 77	℄ = ℄ Int. Loma Ave & Garibaldi Ave		
0+09.			5 09	431 89		℄	
0+18.0			4 99	431 99		℄	
"			5 35	431 63			25.0 gutter

F.B. 1531 PG. 248 Job No. 1289 Division No. Notes Red. DAL Plotted No. Profile
Survey of Hermosa Dr. S.S. Dist. Date 7/1/49 Date No. X-Sec.
Survey by N.R. Smith Notes N.R.S. Notes Chkd. Checked
Indexed A. C. Johnson Date 6-30-49 Date Date No.

76L298 307 3M 11-48

PLEASE RETURN TO
LOS ANGELES COUNTY SURVEYOR
726 HIGGINS BLDG.

NOTE: ANY ADDITIONS OR CHANGES ON THIS SHEET MUST BE MADE OR CIRCLED IN RED INK, WITH DATE AND NAME OF PERSON MAKING CHANGE.

Do not extend notes this side of this line.

STATION	B. S.	H. I.	F. S.	ELEV.	LT	℄	RT.
0+18.0		436 98	4 73	432 25			25.0 E. end C.R., N.E. Cor.
"			6 57	430 41			208.0 gutter
"			6 10	430 88			" N. Cb. of Garibald. Ave
"			4 82	432 16	25.0 gutter		
"			4 34	432 64	" W. end C.R., N.W. Cor.		
"			3 71	433 27	208.0 gutter		
"			3 17	433 81	" N. Cb. of Garibaldi Ave		
0+28.0			4 80	432 18		℄	
"			4 96	432 02			7.5 PvmT
"			5 25	431 73			15.0 gutter
"			4 70	432 28			" N. end C.R. N.E. Cor.
"			4 5	432 4			25.0 PL.
"			4 82	432 16	7.5 PvmT.		
"			4 86	432 12	15.0 gutter		
"			4 17	432 81	" N. end C.R., N.W. Cor.		
"			3 6	433 3	25.0 PL.		
1+00			3 77	433 21		℄	
2+00			2 43	434 55		℄	
"			2 61	434 37			7.5 PvmT
"			2 82	434 16			15.0 gutter
"			2 37	434 61			" curb
"			1.9	435.0			25.0 PL.

Profile No. ____ Date ____ Notes Red. DML Plotted ____ Job No. 1289 Division No. ____ F.B. 1531 Pg. 249
X-Sec. No. ____ Date 7/1/49 Date ____ Survey of Hermosa Dr. S.S. Dist.
Notes Chkd. ____ Date ____ Checked ____ Date ____ Survey by N.R. Smith Notes N.R.S. Date 6-30-49
Map No. ____ Date ____ Date ____

76L298 307 3M 11-48

PLEASE RETURN TO
LOS ANGELES COUNTY SURVEYOR
726 HIGGINS BLDG.

NOTE: ANY ADDITIONS OR CHANGES ON THIS SHEET MUST BE MADE OR CIRCLED IN RED INK, WITH DATE AND NAME OF PERSON MAKING CHANGE.

Do not extend notes this side of this line.

STATION	B. S.	H. I.	F. S.	ELEV.	LT.	℄	RT.
2+00		436 98	4 1	43[illegible] 9	(Hand Level)		208.0 back lot line
"			2 46	434 52	7.5 Pvmt.		
"			2 68	434 30	15.0 gutter		
"			2 23	434 75	" Curb		
"			1.5	43[illegible] 4	25.0 P.L.		
"			0.2	43[illegible] 2	208.0 back lot line		(Hand level)
T.P.	763	442 56	2.05	434 93			
3+00			6.64	43[illegible] 92		℄	
4+00			5.20	437 36		℄	
"			5.30	437 26			7.5 Pvmt
"			5.52	437 04			15.0 gutter
"			5.02	437 54			" Curb
"			4.8	437 7			25.0 P.L.
"			6.0	43[illegible] 5	(Hand level)		208.0 back lot line
"			5.29	437 27	7.5 Pvmt		
"			5.53	437 03	15.0		
"			5.06	437 50			
"			4 6	437 9	25.0 P.L.		
"			4 5	438 0	208.0 back lot line		(Hand level)
5+00			3 70	438 86		℄	
6+00			2 19	440 37		℄	

F.B. 1531 PG. 250 Job No. 1289 Division No. Notes Red. DAL Plotted No. Profile
Survey of Hermosa Dr. S.S. Dist Date 7/1/49 Date X-Sec.
Survey by N.R. Smith Notes N.R.S. Notes Chkd. Checked No.
Indexed C. Johnson Date 6-30-49 Date

76L298 307 3M 11-48

PLEASE RETURN TO
LOS ANGELES COUNTY SURVEYOR
726 HIGGINS BLDG.

NOTE: ANY ADDITIONS OR CHANGES ON THIS SHEET MUST BE MADE OR CIRCLED IN RED INK, WITH DATE AND NAME OF PERSON MAKING CHANGE.

Do not extend notes this side of this line.

STATION	B. S.	H. I.	F. S.	ELEV.	LT.	℄	RT.
6+00		442 56	2 30	440 26			7.5 Pvmt
"			2 42	440 14			15.0 gutter
"			1 89	440 67			" Curb
"			1 4	441 2			25.0 P.L.
"			1 7	440 9	(Hand level)		208.0 back lot line
T.P.	7 58	448 26	1 88	440 68			
6+00			7 90	440 36	7.5 Pvmt		
"			8 05	440 21	15.0 gutter		
"			7 58	440 68	" Curb		
"			6 9	441 4	25.0 P.L.		
"			5 2	443 1	208.0 back lot line		Hand level
7+00			6 16	442 10		℄	
8+00			4 54	443 72		℄	
"			4 63	443 63			7.5 Pvmt
"			4 86	443 40			15.0 gutter
"			4 40	443 86			" Curb
"			4 4	443 8			25.0 P.L.
"			4 2	444 1			208.0 back lot line
"			4 63	443 63	7.5 Pvmt.		
"			4 99	443 27	15.0 gutter		
"			4 40	443 86	" Curb		
"			4 0	444 3	25.0 P.L.		

Profile
No. Date
X-Sec. Date
No. Date

Notes Red Plotted Job No. 1289 Division No.
Notes Chkd. Checked Survey of Hermosa Dr. S.S. Dist
Date Date Survey by N.R. Smith Notes N.R.S. Date 6-30-49
Map No. Indexed A.C. Johnson Date

F.B. 1531 PG. 251

76L298 307 3M 11-48

PLEASE RETURN TO
LOS ANGELES COUNTY SURVEYOR
726 HIGGINS BLDG.

NOTE: ANY ADDITIONS OR CHANGES ON THIS SHEET MUST BE MADE OR CIRCLED IN RED INK, WITH DATE AND NAME OF PERSON MAKING CHANGE.

Do not extend notes this side of this line.

STATION	B. S.	H. I.	F. S.	ELEV.	LT.	℄	RT.
8+00		448 26	2 7	445 6	208.0 back lot line		
9+00			272	445 54		℄	
T. P.	869	453 15	380	44[illegible] 46	on old T.P.		
10+00			571	44[illegible] 44		℄	
"			582	44[illegible] 33			7.5 Prmt.
"			605	44[illegible] 10			15.0 gutter
"			552	44[illegible] 63			" Curb
"			54	44[illegible] 8			25.0 P.L.
"			61	44[illegible] 1	(Hand level)		208.0 back lot line
"			579	44[illegible] 26	7.5 Prmt.		
"			610	44[illegible] 05	15.0 gutter		
"			555	44[illegible] 60	" Curb		
"			54	44[illegible] 8	25.0 P.L.		
"			38	44[illegible] 4	208.0 back lot		(Hand level)
11+00			39	44[illegible] 3		℄	
12+00			202	45[illegible] 13		℄	
"			208	45[illegible] 07			7.5 Prmt.
"			230	45[illegible] 85			15.0 gutter
"			180	45[illegible] 35			" Curb
"			19	45[illegible] 3			25.0 P.L.
"			08	45[illegible] 3	Hand level		208.0 back lot line

F.B. 1531 PG. 252 Job No. 1289 Division No. Notes Red. Plotted No. Profile
Survey of Hermosa Dr. S.S. Dist Date Date X-Sec.
Survey by N.R. Smith Notes N.R.S. Notes Chkd. Checked No.
Indexed C. Johnson Date 6-30-49 Date Date

76L298 307 3M 11-48

PLEASE RETURN TO
LOS ANGELES COUNTY SURVEYOR
726 HIGGINS BLDG.

NOTE: ANY ADDITIONS OR CHANGES ON THIS SHEET MUST BE MADE OR CIRCLED IN RED INK, WITH DATE AND NAME OF PERSON MAKING CHANGE.

Do not extend notes this side of this line.

STATION	B. S.	H. I.	F. S.	ELEV.	LT.	℄	RT.
12+00		453 15	2 09	451 06	7.5 Pvmt		
"			2 29	450 86	15.0 gutter		
"			1 81	451 34	" Curb		
"			1 6	451 6	25.0 P.L.		
"		1	0 7	452 5	208.0 back lot line		
T. P.	8 08	459 33	1 90	451 25			
13+00			6 26	453 07		℄	
14+00			4 47	454 86		℄	
"			4 57	454 81		7.5 Pvmt.	
"			4 73	454 60		15.0 gutter	
"			4 29	455 04		" Curb	
"			4 2	455 1		25.0 P.L.	
"			4 8	454 5		120.0 back lot line	
"			4 57	454 76	7.5 Pvmt		
"			4 75	454 58	15.0 gutter		
"			4 25	455 08	" Curb		
"			4 1	455 2	25.0 P.L.		
"			3 2	456 1	120.0 back lot line		
15+00		1	2 58	456 75		℄	
T.P.	6 12	462 52	2 93	456 40			
15+05.7			5 60	456 92		℄	

Profile
Notes Red_____ Plotted_____ Job No. 1285 Division No._____
No._____ Date_____ Date_____ Survey of Hermosa Bch. S.S. Dist.
X-Sec. Notes Chkd_____ Checked_____ Survey by M.P. Smith Notes M.P.S. Date 6-30-49
No._____ Date_____ Date_____ Map No._____ Traced J. Johnson Date_____

F.B. 1531 Pg. 253

76L298 307 3M 11-48

PLEASE RETURN TO
LOS ANGELES COUNTY SURVEYOR
726 HIGGINS BLDG.

NOTE: ANY ADDITIONS OR CHANGES ON THIS SHEET MUST BE MADE OR CIRCLED IN RED INK, WITH DATE AND NAME OF PERSON MAKING CHANGE.

Do not extend notes this side of this line.

STATION	B. S.	H. I.	F. S.	ELEV.	LT.	℄	RT.
15+05.7		462.52	5.69	456.83			7.5 Prmt.
"			5.91	456.61			15.1 gutter
"			5.46	457.06			" N end at Curb
"			5.6	457.9			25.0 P.L.
"			5.65	456.87	7.5 Prmt.		
"			5.83	456.69	15.0 gutter		
"			5.46	457.06	" N end at Curb		
"			5.0	457.5	25.0 P.L.		
15+17.7			5.75	456.77		℄	
"			5.93	456.59			27.0 gutter
"			6.62	455.90	(No Curb)		120.0 S. gutter of Longden Ave
"			5.72	456.80	28.0 gutter		
"			4.92	457.60	125.0 S. gutter of Longden Ave. (No Curb)		
15+26.7			5.40	457.12		℄ Prmt.	
15+35.68			5.13	457.39	℄ = ℄ Int. Longden Ave = Loma Ave		
15+44.7			5.05	457.47		℄ Prmt.	
15+53.7			5.20	457.32		℄ N. gutter of Longden Ave	
BM, TE-145			5.65	456.87	BM, TE-145, Elev. 456.850 F.B. 1488 pg 75		
					Longden Ave + Loma Ave. S.W. Corner		
					Roofing Nail 13± S. of N. end of Curb.		

F.B. 1531 Pg. 254 Job No. 1289 Division No. Notes Red. Plotted No. Profile
Survey of Hermosa Dr. S.S. Dist Date Date X-Sec.
Survey by N.R. Smith Notes N.R.S. Notes Chkd. Checked No.
Indexed C. Johnson Date 6-30-49 Date Date

Profile No. ____ Notes Red. ____ Plotted ____ Job No. 1289 Division No. ____ F.B. 1531 Pg. 255

Date ____ Date ____ Survey of Hermosa Dr. S.S. Dist.

X-Sec. No. ____ Notes Chkd. LCM Checked ____ Survey by N.R. Smith Notes N.R.S Date 7-20-49

Date 7/21/49 Date ____ Map No. ____ Indexed G. Johnson Date OCT 4 '49

(Additional) TOPOGRAPHY

on

HART AVE

from

GARIBALDI AVE to LONGDEN AVE

C.I. 1289

N.R. Smith - Chief
J. Ochsner - Inst.
Don Le Gault - Hd. Chain
J. Parker - Rear "

STATION	B.S.	H.I.	F.S.	ELEV.

NOTE: ANY ADDITIONS OR CHANGES ON THIS SHEET MUST BE MADE OR CIRCLED IN RED INK, WITH DATE AND NAME OF PERSON MAKING CHANGE.

PLEASE RETURN TO
LOS ANGELES COUNTY SURVEYOR
726 HIGGINS BLDG.

Do not extend notes this side of this line.

76L298 307 3M 11-48

76L298 307 3M 11-48

PLEASE RETURN TO
LOS ANGELES COUNTY SURVEYOR
726 HIGGINS BLDG.

NOTE: ANY ADDITIONS OR CHANGES ON THIS SHEET MUST BE MADE OR CIRCLED IN RED INK, WITH DATE AND NAME OF PERSON MAKING CHANGE.

Do not extend notes this side of this line.

STATION	B. S.	H. I.	F. S.	ELEV.	LT ℄ RT.
BM, TE-154	5.39	446.83		441.44	BM, TE-154, Elev. 441.440, FB 1488 pg. 79 Hart Ave (W. side) 490'± N. of ℄ Garibaldi Ave BT. spk. in Cb. in front of house # 533
4+71.5			5.27	44[illegible].56	Conc. Walk, outside of berm.
			5.03	441.80	Top of berm.
5+14.0			3.25	443.58	(177.0 off) for pumping out on to Lawn Top of 2" pipe out let to connect hose to
5+15.5			10.32	436.51	(188.0 off) Top of 1½" pipe out let at pump, in pit.
T.P.	6.98	448.55	5.26	44[illegible].57	
T.P.	7.35	454.14	1.76	446.79	
BM, TE-155			1.93	45[illegible].21	
" " " Elev. 452.211, FB 1488 pg. 79					
Hart Ave (W. side) 420'± S. of Longden Ave					
BT. spk. in Cb. opposite # 632					

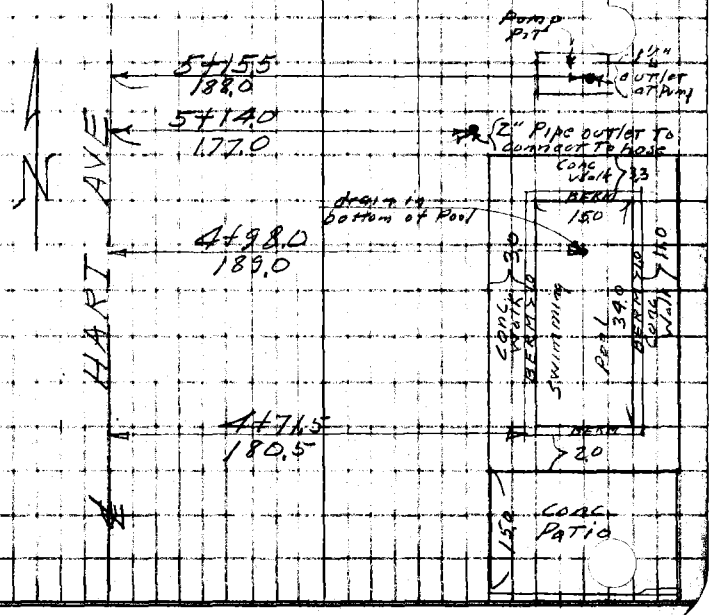

F.B. 1531 PG. 256
Job No. 1289 Division No.
Survey of Hermosa Dr. S.S. Dist
Survey by N.R. Smith Notes N.R.S.
Indexed R. C. Johnson Date 7-20-49
Profile No.
X-Sec. No.
Plotted Date
Notes Red Date
Checked Date
Notes Chkd. Date

76L298 B07 3M 11-48

PLEASE RETURN TO
LOS ANGELES COUNTY SURVEYOR
726 HIGGINS BLDG.

NOTE: ANY ADDITIONS OR CHANGES ON THIS SHEET MUST BE MADE OR CIRCLED IN RED INK, WITH DATE AND NAME OF PERSON MAKING CHANGE.

Do not extend notes this side of this line.

STATION	B. S.	H. I.	F. S.	ELEV.	LT. ℄ RT.
BM, TE-155	7 28	454 49		452 21	BM, TE-155, Elev. 452.211 F.B 1488 pg. 79
					Hart Ave. (W. side) 420'± S. of Longden Ave
					BT spk. in Cb. opposite house # 632
T.P.	4 25	453 94	4 80	449 69	
			4 51	449 43	Conc. walk around Pool
			4 14	449 80	Berm, Top of Pool
10+14.0			12 56	441 38	Top of 1½" I.P. outlet at pump in bottom of Pit (195.5 off)
10+15.0			4 61	449 33	" " " " Top of Pit (197.0 off)
9 +64.7			5 50	448 44	" " 1½ pipe, Pump either on ground or back to Pool
T.P.	6 17	457 02	3 09	450 85	
T.P.	7 99	460 25	4 76	452 26	
BM, TE-144			1 58	458 67	BM, TE-144, Elev. 458.664 F.B 1488 pg. 75
					Longden Ave & Hart Ave., S.E. Corner
					Roofing Nail in Cb. 6'± S. of N end of Cb.

See sketch on page 258

Profile Notes Red ____ Plotted ____ Job No. 1289 Division No. ____ F.B. 1531 Pg. 257
No. ____ Date ____ Date ____ Survey of Hermosa Dr. S.S. Dist
X-Sec. Notes Chkd ____ Checked ____ Survey by N.R. Smith Notes N.R.S. Date 7-20-49
No. ____ Date ____ Date ____ Map No. ____ Date ____ R.G. Johnson

76L298 307 3M 11-48

PLEASE RETURN TO
LOS ANGELES COUNTY SURVEYOR
726 HIGGINS BLDG.

NOTE: ANY ADDITIONS OR CHANGES ON THIS SHEET MUST BE MADE OR CIRCLED IN RED INK, WITH DATE AND NAME OF PERSON MAKING CHANGE.

Do not extend notes this side of this line.

Profile No. _____ X-Sec. No. _____

Job No. 1289 Division No. _____ Notes Red. _____ Plotted _____

Survey of Hermosa Dr. S.S. Dist Date _____ Date _____

Survey by N.R. South Notes N.E.S. Notes Chkd. _____ Checked _____

Indexed C. Johnson Date 7-20-49 Date _____ Date _____

Bk. 258 Pg. 258

STATION	B. S.	H. I.	F. S.	ELEV.

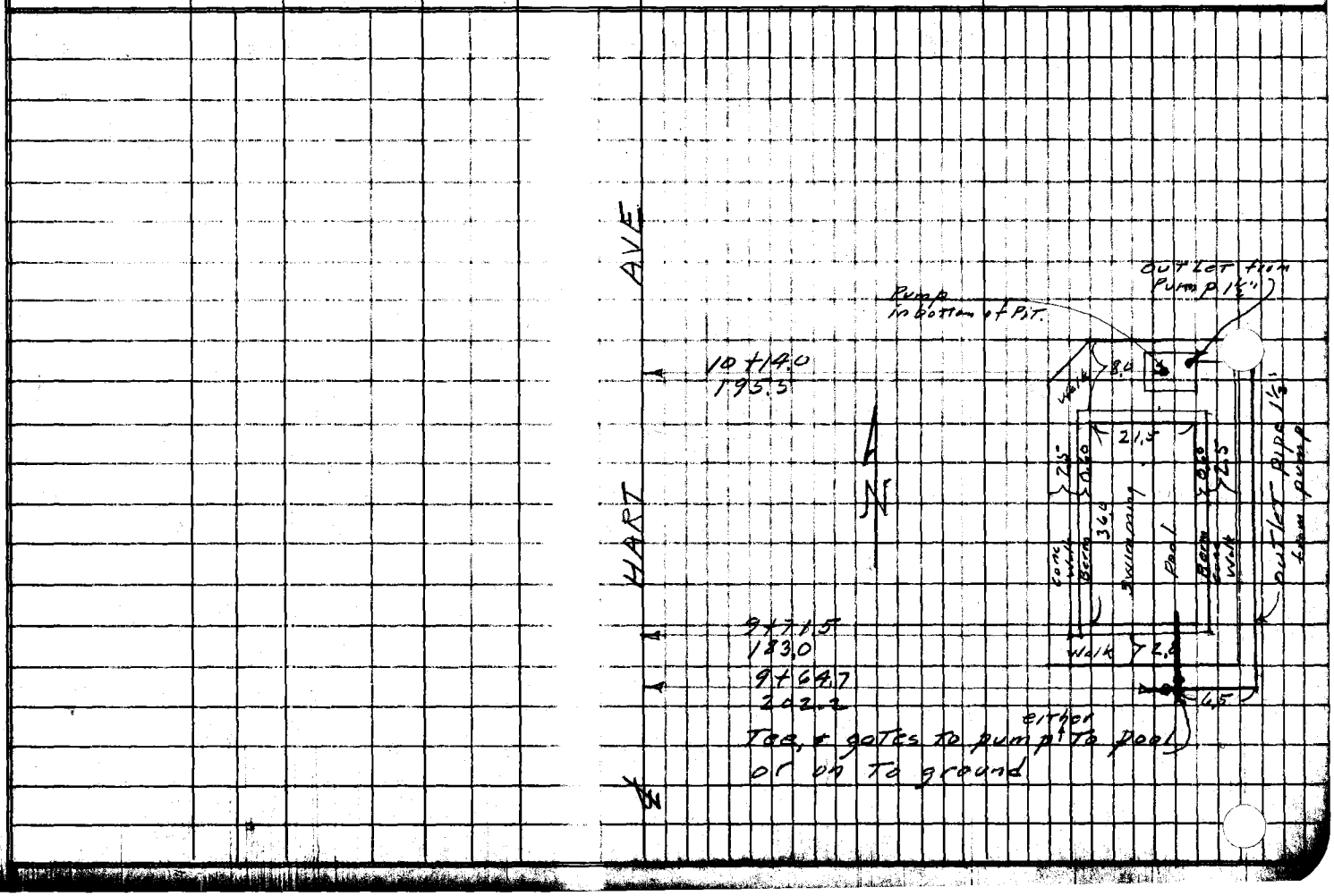

Notes Ck'd by Fitch	Survey of Hermosa Dr
Map No.	W. 08351 Tape No. 0106 Std 68 °F
Office Work	Surveyed by M.A. Van Deren
Checked	Notes Van Date 4-4-52
Date	Indexed [illegible] APR 2 9 '63

F. B. 1531 Pg. 259

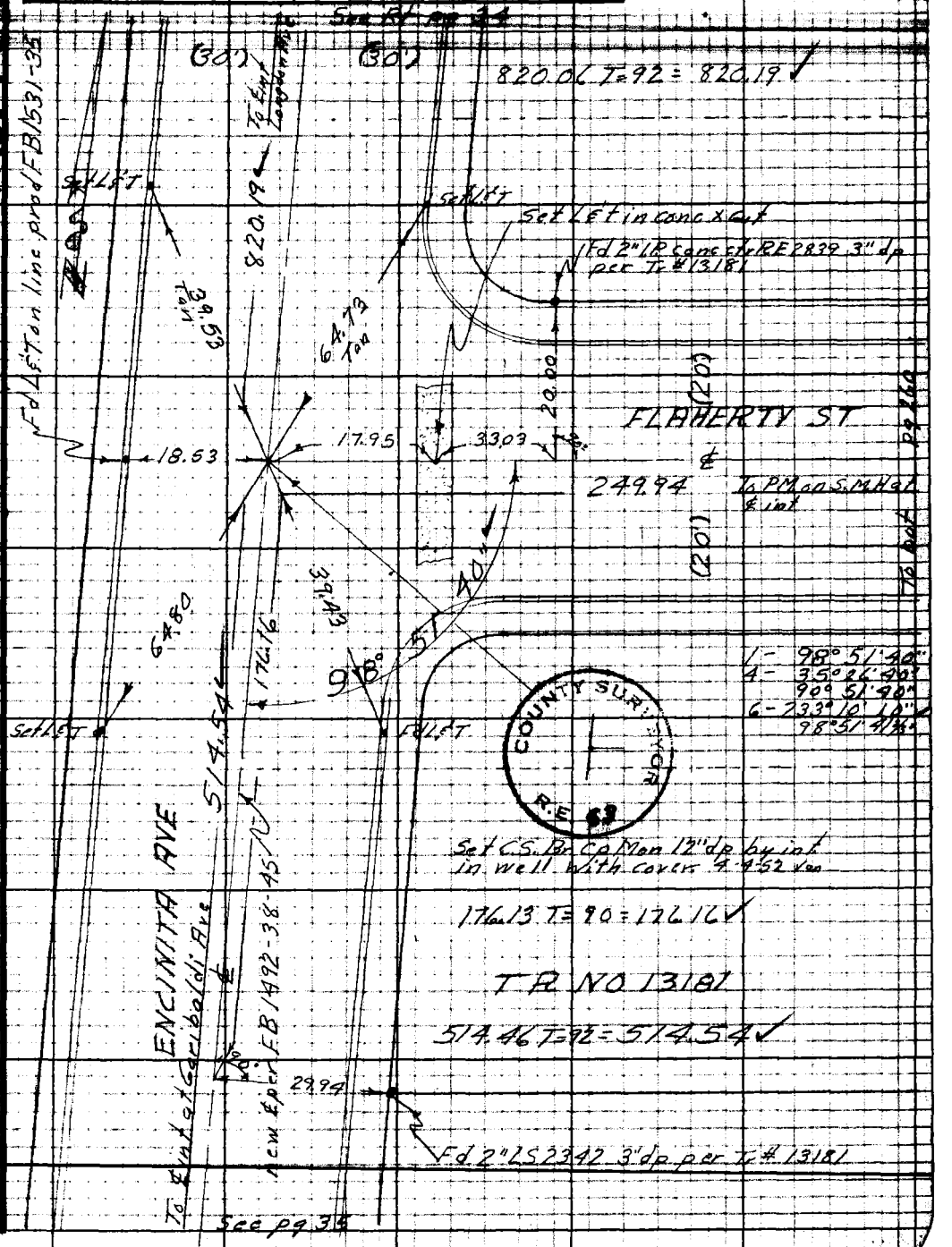

Note: Any Additions or Changes on This Sheet Must be Made or Circled in Red Ink With Date and Name of Person Making Change.

Do not extend notes this side of this line.

RETURN TO
LOS ANGELES COUNTY SURVEYOR
726 LOS ANGELES COUNTY
ENGINEERING BLDG.

76F3098 247 10M 1-49

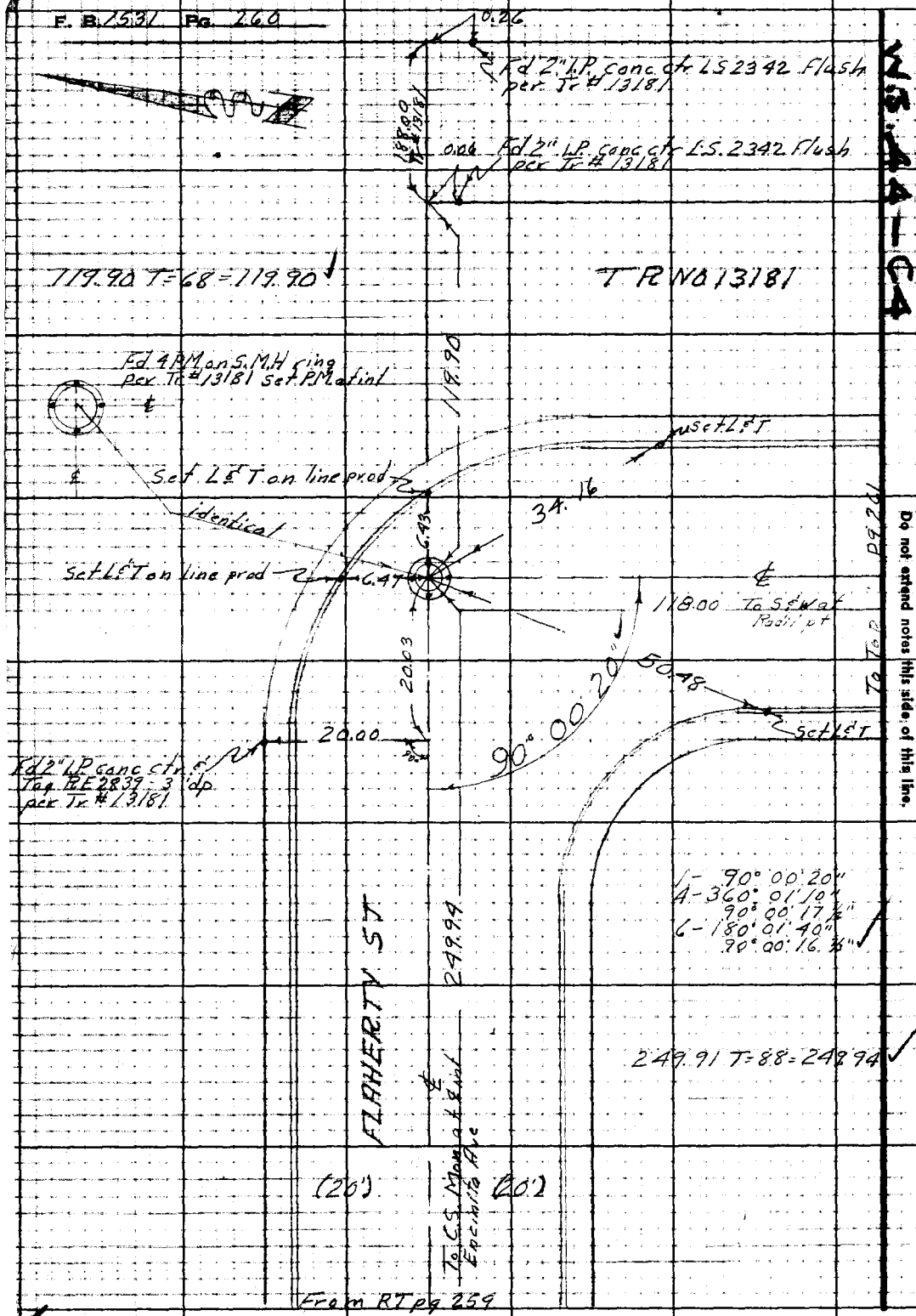

RETURN TO
LOS ANGELES COUNTY SURVEYOR
726 LOS ANGELES COUNTY
ENGINEERING BLDG.

Do not extend notes this side of this line.

Note: Any Additions or Changes on This Sheet Must be Made or Circled in Red Ink With Date and Name of Person Making Change.

Notes Ck'd by Fitch	Survey of Hermosa Dr
Map No.	W. O. 835 Tape No. 0106 Std. 68 °F
Office Work	Surveyed by M. A. Van Derka
Checked	Notes Van Date 4-4-52
Date	Indexed C. J. GAMI

F. B. 1581 Pg. 261

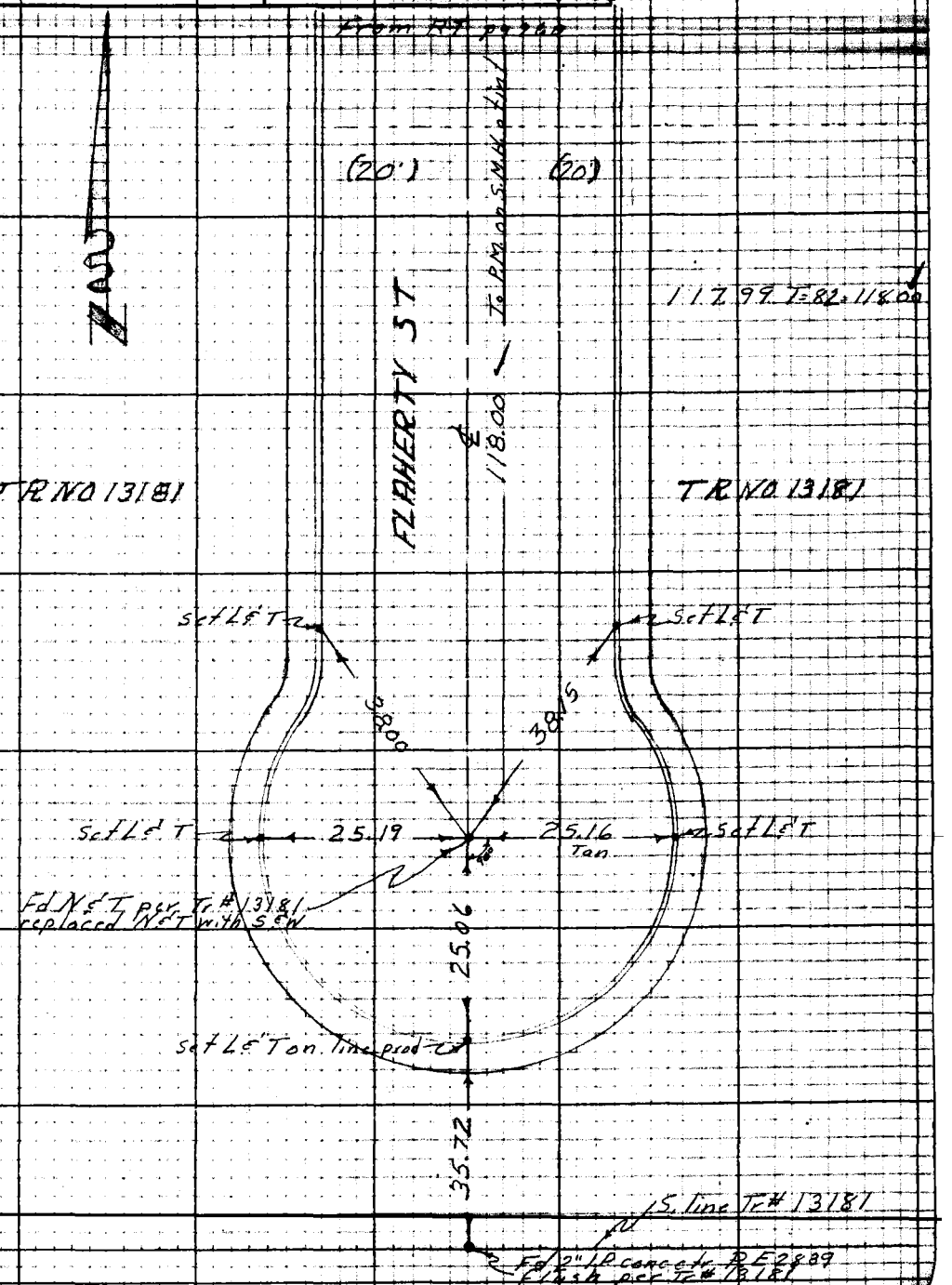

Note: Any Additions or Changes on This Sheet Must be Made or Circled in Red Ink With Date and Name of Person Making Change.

Do not extend notes this side of this line.

RETURN TO
LOS ANGELES COUNTY SURVEYOR
725 LOS ANGELES COUNTY
ENGINEERING BLDG.

W.S. 44-64

76F2055 247 10M 1-49

F. B. 1531 Pg. 262