1532

INDEX TO F.B. 1532

DATE	J.N.	DESCRIPTION		NOTES	PAGES
4-49	1296	BENCH CIRCUIT		B.M.'s	5-16
5-49		166th St. ✓	Manhole East of Condon St. to Inglewood Ave.	Topog	31-34
				X-sect	35-44
"	"	CONDON AVE. ✓	166th St. to 164th St.	Topog	45-48
				X-sect	49-54
"	"	" ✓	166th St. to 170th St.	Topog	55-58
				X-sect	59-66
"	"	164th St. ✓	Condon Ave. to Inglewood Ave.	Topog	67-68
				X-sect	69-[illegible]
"	"	165th St. ✓	" "	Top g	75-[illegible]
				X-sect	79-[illegible]
"	"	167th St. ✓	" "	Topog	85-[illegible]
				X-sect	87-[illegible]
"	"	168th St. ✓	" "	Top g	99-[illegible]
				X-sect	103-[illegible]
"	"	169th St. ✓	" "	Topog	115-[illegible]
				X-sect	117-[illegible]
"	"	170th St.	" "	Topog	123-[illegible]
				X-sect	127-[illegible]
"	"	CONDON AVE.	170th St. to Redondo Beach Blvd.	Topog	13[illegible]
				X-sect	13[illegible]
"	"	171th St.	Condon Ave. to Inglewood Ave.	Topog	14[illegible]
				X-sect	15[illegible]
"	"	172nd St.	" "	Topog	15[illegible]
				X-sect	16[illegible]

------ [illegible] ------

Notes Ck'd by
Map No.
Office Work
Checked
Date

Survey of
W. O. Tape No. Mod.
Surveyed by
Notes Date
Indexed

F.B. Pg.

INDEX TO F.B. 1532

DATE	J.N.	DESCRIPTION	NOTES	PAGES
5-49	1296	173rd St. Cenion Ave. to Inglewood Ave.	Topog	171-174
"	"	1st ALLEY S.OF 173rd St. " "	X-sect	175-182
			Top-g	183-184
			X-sect	185-~~188~~ 190
		***** C.I. 1431 EL NIDO *******		
1-51	1431	DISTRICT ℄ SURVEY	℄ & Ties	201-214
2-51	"	BENCH CIRCUIT	B.M.'s	215-222
"	"	Location of House Location with Outlets lower than Street & elev on same	Outlets	223-233

F.B. _____ PG. _____

RETURN TO
LOS ANGELES COUNTY SURVEYOR
700 HALL OF RECORDS

Note: Any Additions or Changes on This Sheet Must Be Made or Circled in Red Ink With Date and Name of Person Making Change.

Do not extend notes this side of this line.

F.B. 1532 PG. 5

NOTES RED. ____ JOB NO. 1296 SURVEY OF 170th St.
DATE ____ SURVEY BY JLWilley
NOTES CHKD. ____ NOTES BY JLW. DATE 4-28-49
DATE ____ INDEXED A. C. Johnson DATE APR 18 1950

DESCRIPTION	ADJ. ELEV.	3RD RUN	2ND RUN	DIFF.	1ST RUN	B.M.
170th ST. East						
CI 1296						
B.M. LEVELS						
Circuit #1		4-28-49 JLWilley CHLewis M. Natapoff. E.K. Smelser L. Jarrow				
			indexed 7-26-59			

NOTE: ANY ADDITIONS OR CHANGES ON THIS SHEET MUST BE MADE OR CIRCLED IN RED INK, WITH DATE AND NAME OF PERSON MAKING CHANGE.

Do not extend notes this side of this line

PLEASE RETURN TO
LOS ANGELES COUNTY SURVEYOR
315 CIVIC CENTER BLDG.

765 420 353 2M 8-48

FORM 353 2M 3-48

PLEASE RETURN TO
LOS ANGELES COUNTY SURVEYOR
315 CIVIC CENTER BLDG.

NOTE: ANY ADDITIONS OR CHANGES ON THIS SHEET MUST BE MADE OR CIRCLED IN RED INK, WITH DATE AND NAME OF PERSON MAKING CHANGE.

Do not extend notes this side of this line

B.M.	1ST RUN	DIFF.	2ND RUN	3RD RUN	ADJ. ELEV.	DESCRIPTION
Fd					78.492	BMLF2. El. 78.492 FB1177-78
BMLF2	78.492					163rd St + Firmona Ave SE Cor.
+	6.112		6315	6.367		60d Spk in P.P. # 48622 E
⊼	84.604	+2.419	2413	2419	+2.4170	
− Fd	3.693		3902	3948		
BMLF3	80.911				80.904	BMLF3 El. 80.904 FB 1177-79
						164th St. + Firmon Ave, SE Cor.
						60d Spk in PP # 648416 E
+	3255		3065			
⊼	84166	-2110	2.109		-2.1105	
−	5365		5.174			
T.P.	78.801					
+	1997		1.707			
⊼	80798	-4.604	4.602		-4.6020	
−	6.601		6.309			
T.P.	74.197					
+	5.247		4965	5188		
⊼	79.444	+1.791	1.784	1.785	+1.7845	.004
− set	3.456		3181	3.403	75.972	set
BMLF67	75.988				~~75.976~~	BMLF67 El.
+	3987		3.791			164th St (S. Side) 165'± W ℄ R.R. Tracks.
⊼	79.975	-1.077	1.076		-1.0765	Bt. spk in N. end Walk to Ho # 4708
−	5.064		4.867			
T.P.	74.911					
+	5.272		5.142			
⊼	80.183	+1.849	1.848		+1.8485	
− set	3.423		3.294		76.741	.007
BMLF68	76.760				~~76.748~~	BMLF68 El.
						164th St (S. Side) 235'± E of Inglewood Ave
						Bt Spk in Conc Retaining Wall, 2' E. of W. end
						to Ho # 4738

NOTES RED. ____ DATE ____ NOTES CHKD. ____ DATE ____

JOB NO. 1296 SURVEY OF 170th St.
SURVEY BY J.L. Willey DATE 4-28-49
NOTES BY J.L.W. DATE
INDEXED R. C. Johnson DATE

F. B. 1532 PG. 6

(5)

76S420 353 2M 3-48

PLEASE RETURN TO
LOS ANGELES COUNTY SURVEYOR
315 CIVIC CENTER BLDG.

NOTE: ANY ADDITIONS OR CHANGES ON THIS SHEET MUST BE MADE OR CIRCLED IN RED INK, WITH DATE AND NAME OF PERSON MAKING CHANGE.

Do not extend notes this side of this line

NOTES RED. ____ JOB NO. 1296 SURVEY OF 170th St
DATE ____ SURVEY BY J.L. Willey
NOTES CHKD. ____ NOTES BY J.L.W. DATE ____
DATE ____ INDEXED B C. Johnson DATE ____

F.B. 1532 PG. 7

	B.M.	1ST RUN	DIFF.	2ND RUN	3RD RUN	ADJ. ELEV.	DESCRIPTION
(5)	BMLF68	76.760				~~76.748~~ .007	76.741
	+	4047		3.878	3.630		
	⊼	80.807	+2.125	2.130	2.126	+2.1270	
	−	1.922		1.748	1.504		
	T.P.	78.885					
	+	8455		8.098			
	⊼	87.340	+4.682	4.681		+4.6815	
	Set	3773		3.417		83.484	.010
(7)	BMLF69	83.567				~~83.494~~	BMLF69 El.
	+	5.589		5.361			Inglewood Ave (W. Side) 5' N. ℄ 164th St. Prod.
	⊼	89.156	+0.282	0.283		+0.2825	Bt. Spk in Cb.
	−	5.307		5.078			
	T.P.	83.849					
	+	5.444		5.217			
	⊼	89.293	+0.934	0.934		+0.9340	
	Set	4.510		4.283		84.697	.013
(9)	BMLF70	84.783				~~84.770~~	BMLF70 El
							Inglewood Ave (W. Side) 35' S. ℄ 165th St
	+	6.508		6.665			Bt Spk in Cb.
	⊼	91.291	+4.383	4.385		+4.3840	
	−	2.125		2.280		89.079	.015
(10)	BMLF71	89.166				~~89.094~~	BMLF71 El.
							Inglewood Ave & 166th St NW Cor.
							Bt Spk. in MCR
	+	7.261		7.093	7.038		
	⊼	96.427	+6.658	6.614	6.659	+6.6585	
	−	0.603	677	0.379	0.379		
	T.P.	95.824					
	+	6.947		6.529			
	⊼	102.771	+5.475	5.477	see next page		

FORM 353 2M 3-48

PLEASE RETURN TO
LOS ANGELES COUNTY SURVEYOR
315 CIVIC CENTER BLDG.

NOTE: ANY ADDITIONS OR CHANGES ON THIS SHEET MUST BE MADE OR CIRCLED IN RED INK, WITH DATE AND NAME OF PERSON MAKING CHANGE.

Do not extend notes this side of this line

B.M.	1ST RUN	DIFF.	2ND RUN	3RD RUN	ADJ. ELEV.	DESCRIPTION
⊼	102.771	+5.475	5477		+5.4760	
—	1472		1052		101.211	.017
(12) set ✓ BMLF72	101.299				~~101.228~~ +	BMLF72 El
+	0.697	✓	0.825			167th St. (S. Side) 80' E ℄ Inglewood Ave
⊼	101.996	-4.040	4042		-4.0410	Bt. Spk in W. side Retaining wall 3' S.
—	4737		4.867			of S. PL. at Ho# 4756
T.P.	97.259					
+	5396	✓	5112			
⊼	102.655	+3.973	3970		+3.9715	
—	1423		1142		101.208	.020
(14) set ✓ BMLF73	101.232				~~101.228~~ +	BMLF73 El.
+	2302	✓	1927			168th St & Inglewood Ave S.E. Cor.
⊼	103.534	-2.728	2728		-2.7280	Bt Spk in Conc. Drive (10' S. of N. end) to Ho# 4758
—	5030		4655			
T.P.	98.504					
+	5491	✓	5185			
⊼	103.995	+1.907	1.908		+1.9075	
—	3584		3277		100.384	.024
(16) set ✓ BMLF74	100.411				~~100.408~~	BMLF74 El
+	6747	✓	6477			Inglewood Ave & 169th St S.E. Cor.
⊼	107.158	+4.698	4699		+4.6985	Bt. Spk in Conc. Base of Wire Fence, 10' S. of S.P.L.
—	2049		1778			
T.P.	105.109					
+	5717	✓	5460			
⊼	110.826	+2250	2252		+2.2510	
— ✓	3467		3.208		107.332	.024
(18) set BMLF75	107.359				~~107.358~~	BMLF75 El
						Inglewood Ave & 170th St N.W. Cor.
						Cut. Spk in Guy Pole (S. side)

JOB NO. 1296 SURVEY OF 170th St
SURVEY BY J.L. Willey DATE
NOTES BY J.L.W. DATE
INDEXED A. C. Johnson DATE
NOTES RED. DATE
NOTES CHKD. DATE
F.B. 1532 PG. 8

76S420 353 2M 3-48

PLEASE RETURN TO
LOS ANGELES COUNTY SURVEYOR
315 CIVIC CENTER BLDG.

NOTE: ANY ADDITIONS OR CHANGES ON THIS SHEET MUST BE MADE OR CIRCLED IN RED INK, WITH DATE AND NAME OF PERSON MAKING CHANGE.

Do not extend notes this side of this line

NOTES RED. ____ JOB NO. 1296 SURVEY OF 170th St
DATE ____ SURVEY BY J.L. Willey
NOTES CHKD. ____ NOTES BY J.L.W. DATE 4-29-49
DATE ____ INDEXED A. C. Johnson DATE ____

	B.M.	1ST RUN	DIFF.	2ND RUN	3RD RUN	ADJ. ELEV.	DESCRIPTION
18	BMLF75	107.359				~~107.358~~ .026	107.332
	+	6.578		6.443			
	⊼	113.937	+1.175	1.178		+1.1765	
	−	5.403		5.265			
	T.P.	108.534					
	+	3.863		3.753	3.588		
	⊼	112.397	−1.707	1.713	1.712	−1.7105	
	set	5.570		5.466	5.300	106.794	.030
20	BMLF76	106.827				~~106.824~~ −	BMLF76 El.
	+	1.808		1.630			Inglewood Ave (W. Side) 60'± S. ℄ 171st St.
	⊼	108.635	−4.540	4.540		−4.5400	Bt Spk in N.E. Cor. Walk to Ho# 2209
	−	6.348		6.170			
	TP	102.287					
	+	5.321		5.048			
	⊼	107.608	−1.138	1.140		−1.1390	
	− set	6.459		6.188		101.112	.032
22	BMLF77	101.149				~~101.144~~	BMLF77 El.
	+	6.188		6.026			172nd St (N. Side) 55'± E. of Inglewood Ave
	⊼	107.337	+3.984	3.983		+3.9835	Bt Spk in W. end Bottom Conc. Step to Ho# 4749
	−	2.204		2.043			
	T.P.	105.133					
	+	9.024		8.775	8.558		
	⊼	114.157	+2.163	2.157	2.162	+2.1605	
	− set	6.861		6.618	6.396	107.253	.035
24	BMLF78	107.296				~~107.288~~	BMLF78 El.
	+	0.903		0.723			173rd St (N. Side) 80'± E. of ℄ Inglewood Ave
	⊼	108.199	−5.751	5.754		−5.7525	Bt Spk in S. end Conc. Drive to Ho# 4745
	− set	6.654		6.477		101.500	
	BMLF79	101.545			.036	~~101.536~~	BMLF79 El. 1st Alley S. of 173rd St (S. Side) 160'± E. of Inglewood Ave
25							Bt Spk in N.W. Cor. Conc. Walk, Rear of Ho# 4737

F.B. 1532 PG. 9

FORM 353 2M 3-48

PLEASE RETURN TO
LOS ANGELES COUNTY SURVEYOR
315 CIVIC CENTER BLDG.

NOTE: ANY ADDITIONS OR CHANGES ON THIS SHEET MUST BE MADE OR CIRCLED IN RED INK, WITH DATE AND NAME OF PERSON MAKING CHANGE.

Do not extend notes this side of this line

B.M.	1ST RUN	DIFF.	2ND RUN	3RD RUN	ADJ. ELEV.	DESCRIPTION
BMLF79	101.545				~~101.536~~ .036	101.500
+	3.356		3.214			
⊼	104.901	+0.413	0.411		+0.4120	
set	2.943		2.802		101.910	.038
BMLF80	101.958				~~101.948~~	BMLF80 El.
+	6.126		5.844			173rd St. (S. Side) 300'± E of E Inglewood Ave
⊼	108.084	+3.374	3.376		+3.3750	Bt Spk in S.E. Cor. Conc. Retain Wall @ Ho# 4724
−	2.752		2.468			
T.P.	105.332					
+	7.343		7.630			
⊼	112.675	+4.544	4.542		+4.5430	109.817
− Fd	2.799		3.088		~~109.826~~ .040	
BMLF63	109.876				~~109.866~~	BMLF63 El.
+	2.212		2.063	1.978		173rd St (S. Side) 90'± E. of R.R. Track on Condon Ave
⊼	112.088	−4.031	4.026	4.028	−4.0285	Bt spk in N.W. Cor. Conc. walk to Ho# 4626
−	6.243		6.089	6.006		
T.P.	105.845					
+	3.904		3.576			
⊼	109.749	−0.558	0.555		−0.5565	
−	4.462		4.131			
T.P.	105.287					
+	2.976		2.886			
⊼	108.263	−6.605	6.608		−6.6065	
− set	9.581		9.494		98.629	.045
BMLF81	98.682				~~98.674~~	BMLF81 El
						172nd St (S. Side) 255'± W. R.R. Track
+	5.812		6.066			Bt spk in N. end Conc. Cb. W.P.L. Ho# 4704
⊼	104.494	+2.435	2.436		+2.4355	
−	3.377		3.630			
T.P.	101.117				101.110	

NOTES RED. ____ DATE ____ NOTES CHKD. ____ DATE ____

JOB NO. 1296 SURVEY OF 170th St

SURVEY BY J.L. Willey DATE ____

NOTES BY J.L.W. DATE ____

INDEXED A. C. Johnson DATE ____

F.B. 1532 PG. 10

76S 420 353 2M 3-48

PLEASE RETURN TO
LOS ANGELES COUNTY SURVEYOR
313 CIVIC CENTER BLDG.

NOTE: ANY ADDITIONS OR CHANGES ON THIS SHEET MUST BE MADE OR CIRCLED IN RED INK, WITH DATE AND NAME OF PERSON MAKING CHANGE.

Do not extend notes this side of this line

B.M.	1ST RUN	DIFF.	2ND RUN	3RD RUN	ADJ. ELEV.	DESCRIPTION
T.P.	101.117				101.110	
+	2.711	✓	2.348			
Π	103.828	-2.629	2.629		-2.6290	
−	5.340		4.977		98.433	.048
(33) Set ✓ BMLF82	98.488				~~98.481~~	BMLF82 El.
+	5.467	✓	5.288			Condon Ave (W. Side) 60± N of ℄ 171st St
Π	103.955	+0.049	0.049		+0.0490	Lg. Bt Spk in S. Side T.P. # U.4
−	5.418		5.239			
T.P.	98.537					
+	2.644	✓	2.559			
Π	101.181	-2.368	2.372		-2.3700	
− Set ✓	5.012		4.931		96.109	.051
(35) BMLF83	96.169				~~96.160~~	BMLF83 El.
+	2.170	✓	1.971			Condon Ave (W. Side) + 170th St, N.W. Cor.
Π	~~98~~.339	-3.160	3.160		-3.1600	Lg Bt Spk in P.P. # A2341Y
−	5.330		5.131			
T.P.	93.009					
+	3.321	✓	3.200			
Π	96.330	-0.001	0.001		-0.0010	
−	3.322		3.201			
T.P.	93.008					
+	6.411	✓	6.258			
Π	99.419	+3.794	3.797		+3.7955	
−	2.617		2.461		96.739	.055
(38) Set ✓ BMLF84	96.802				~~96.794~~	BMLF84 El
+	2.865	✓	2.056			169th St (S. Side) 170± W. of RR Tracks
Π	99.667	-7.382	7.384		-7.3830	Bt Spk in N.E. Cor. Conc Drive to Ho # 4712
−	10.247		9.440			
T.P.	89.420				89.412	

NOTES RED. _____ JOB NO. 1396 SURVEY OF 170th St
DATE _____ SURVEY BY J.L.W. DATE 4-29-49
NOTES CHKD. _____ NOTES BY J.L.W.
DATE _____ INDEXED C. Johnson DATE _____

F.B. 1332 PG. 11

FORM 353 2M 3-48

PLEASE RETURN TO
LOS ANGELES COUNTY SURVEYOR
315 CIVIC CENTER BLDG.

NOTE: ANY ADDITIONS OR CHANGES ON THIS SHEET MUST BE MADE OR CIRCLED IN RED INK, WITH DATE AND NAME OF PERSON MAKING CHANGE.

Do not extend notes this side of this line

B.M.	1ST RUN	DIFF.	2ND RUN	3RD RUN	ADJ. ELEV.	DESCRIPTION
T.P.	89.420				89.412-	
+	4842	✓	5029			
⊼	94262	+2587	2588		+2.5875	
−	2255		2441			
T.P.	92007					
+	6270	✓	6077			
⊼	98.277	+2790	2.791		+2.7905	
− set ✓	3480		3286		94.730	.060
BMLF85	94.797				~~94.790~~	BMLF85 El.
+	0.604	✓	0.697			168th St (S. Side) 220' ± W. R.R. Tracks
⊼	95401	-7738	7.741		-7.7395	Bt Spk in NE Cor. Conc. Drive to Ho #4710
−	8342		8438			
T.P.	87.059					
+	1.856	✓	2255			
⊼	88.915	-5754	5755		-5.7545	
−	7610		8010			
T.P.	81.305					
+	4323	✓	4181			
⊼	85.628	-0145	0142		-0.1435	
− set ✓	4468		4323		81.088	.064
BMLF86	81.160				~~81.152~~	BMLF86 El.
+	1.184	✓	0.973			167th St. (S. Side) 115' ± W of R.R. Tracks
⊼	82344	-5631	5.630		-5.6305	Bt Spk in NE Cor. Conc. Walk to Ho #4702
− set ✓	6815		6.603		75.456	.064
BMLF87	75.529				~~75.522~~	BMLF87 El.
+	3.808	✓	3651			166th St. (N. Side) 115' ± W of R.R. Tracks
⊼	79.337	+2832	2833		+2.8325	Bt Spk in E. end Walk @ SE Cor. Ho #4703
−	0.976		0818			
T.P.	78.361				78.354	

NOTES RED. ____ DATE ____
NOTES CHKD. ____ DATE ____

JOB NO. 1296 SURVEY OF 170th St.
SURVEY BY J.L. Willey DATE 4-29-49
NOTES BY J.L.W. DATE
INDEXED A. C. Johnson DATE

F.B. 1532 PG. 12

45

76S 420 353 2M 3-48

PLEASE RETURN TO
LOS ANGELES COUNTY SURVEYOR
315 CIVIC CENTER BLDG.

NOTE: ANY ADDITIONS OR CHANGES ON THIS SHEET MUST BE MADE OR CIRCLED IN RED INK, WITH DATE AND NAME OF PERSON MAKING CHANGE.

Do not extend notes this side of this line

NOTES RED. ____ JOB NO. 1296 SURVEY OF 170th St
DATE ____ SURVEY BY J. L. Willey
NOTES CHKD. ____ NOTES BY J. L. W. DATE 4-29-49
DATE ____ INDEXED A. C. Johnson DATE ____

(47)

B.M.	1ST RUN	DIFF.	2ND RUN	3RD RUN	ADJ. ELEV.	DESCRIPTION
T.P.	78.361				78.354	
+	3.743	✓	3.440			
⊼	82.104	-0.950	0.948		-0.9485	
− Fd	4.693		4.388		77.337	
BMLF32	77.411				~~77.406~~	BMLF32 El. 77.337 F.B. 1177-86 E
+	0.866	✓	0.698			165th St. & Condon Ave, E. side R.R.
⊼	78.277	-4.252	4.254		-4.2530	Bt. Spk. in Headwall of Culvert 75' ± S. of
−	5.118		4.952			℄ Inter.
T.P.	73.159					
+	6.035	✓	5.833			
⊼	79.194	+2.558	2.560		+2.5590	
− Fd	3.477		3.273		75.644	
BMLF4	75.717				~~75.712~~	BMLF4 El. 75.644 F.B. 1177-79
+	6.388	✓	6.197	6.380		165th St & Firmona Ave N.E. Cor.
⊼	82.105	+5.211	5.257	5.263	+5.2610	60d Spk in PP#658 150E.
−	1.177	R	0.938	1.117	80.904	
BMLF3	80.928				~~80.9727~~	BMLF3. El. 80.904 FB 1177-79
						164th St & Firmona Ave S.E. Cor.
						60d Spk in PP.# 648 416E.

Circuit #2

Fd						
BMLF71	89.166 ✓				89.079	BMLF71 El. ~~89.166~~ 89.079 FB. 1532-7
+	2.388	✓	2.222	2.127		Inglewood Ave & 166th St. N.W. Cor.
⊼	91.554	-7.255	7.250	7.254	-7.2530	Bt. Spk in M.C.R.
−	9.643		9.472	9.381		
T.P.	81.911					

F.B. 1532 PG. 13

FORM 353 2M 3-48

PLEASE RETURN TO
LOS ANGELES COUNTY SURVEYOR
315 CIVIC CENTER BLDG.

NOTE: ANY ADDITIONS OR CHANGES ON THIS SHEET MUST BE MADE OR CIRCLED IN RED INK, WITH DATE AND NAME OF PERSON MAKING CHANGE.

Do not extend notes this side of this line

B.M.	1ST RUN	DIFF.	2ND RUN	3RD RUN	ADJ. ELEV.	DESCRIPTION
T.P.	81.911					
+	1.759		1547	1439		
⊼	83.670	-4866	4871	4868	-4.8685	
−	6625		6418	6307		
T.P.	77.045					
+	4137		3906			
⊼	81.182	-1.555	1.552		-1.5535	
−	5692		5458			
Fd. BMLF 87	75.490					BMLF 87 El. ~~75.629~~ 75.456 FB 1532-12
						166th St (N Side) 115'± W. of R.R. Tracks
						Bt. Spk in E. end walk, S.E. Cor. Ho# 4703
		Circuit # 3				
Fd. BMLF 73	101.232				101.208	BMLF 73 El. ~~101.232~~ 101.208 FB 1532-8
+	6504		6294			168th St + Inglewood Ave S.E. Cor.
⊼	107.736	+5116	5117			Bt Spk in Conc. Drive (10's of N. end) to Ho# 4758
−	1388		1177			
T.P.	106.348					
+	0565		0327			
⊼	106.913	-11.570	11.575			
− Fd.	12.135		11.902			
BMLF 85	94.778				94.730	BMLF 85 El. 94.797 FB 1532-12
						168th St (S. Side) 220'± W. of R.R. Tracks
						Bt spk in N.E. Cor. of Conc. Drive to Ho# 4710

NOTES RED. ____ DATE ____
NOTES CHKD. ____ DATE ____

JOB NO. 1296 SURVEY OF 170th St.
SURVEY BY J. L. Willey DATE 4-29-49
NOTES BY J. L. W. DATE ____
INDEXED A. C. Johnson DATE ____

F. B. 1532 PG. 14

765420 353 2M 3-48

PLEASE RETURN TO
LOS ANGELES COUNTY SURVEYOR
315 CIVIC CENTER BLDG.

NOTE: ANY ADDITIONS OR CHANGES ON THIS SHEET MUST BE MADE OR CIRCLED IN RED INK, WITH DATE AND NAME OF PERSON MAKING CHANGE.

Do not extend notes this side of this line

NOTES RED. DATE
NOTES CHKD. DATE
INDEXED DATE

JOB NO. 1296 SURVEY OF 170th St.
SURVEY BY J.K. Willey DATE 4-29-49
NOTES BY J.K.W.
C. Johnson

F.B. 1534 PG. 15

Circuit #4.

B.M.	1ST RUN	DIFF.	2ND RUN	3RD RUN	ADJ. ELEV.	DESCRIPTION
Fd.						106.794
BMLF76	106.827				106.794	BMLF76 El. ~~106.827~~ F.B. 1532-9
+	3.517		3.686			Inglewood Ave (W. Side) 60'± S. ℄ 171st St
Π	110.344	-2.770	2.771			Bt Spk. in N.E. Cor. Walk to Ho # 2207
−	6.287		6.457			
T.P.	104.057					
+	0.718		0.748			
Π	104.775	-5.631	5.632			
−	6.349		6.380			
T.P.	98.426					
+	1.201		0.997			
Π	99.627	-4.603	4.602			
−	5.804		5.599			
T.P.	93.823					
+	5.874		5.754			
Π	99.697	+4.661	4.662			
− Fd.	1.213		1.092			
						98.433
BMLF82	98.484				98.433	BMLF82 El. ~~98.484~~ F.B. 1532-11
						Condon Ave (W. Side) 50'± N. ℄ 171st St
						Lg. Bt. Spk. in S. Side T.P. # U.4

F. B. 1592 PG. 16

JOB NO. _____ SURVEY OF _____ NOTES RED. _____

SURVEY BY _____ DATE _____

NOTES BY _____ DATE _____ NOTES CHKD. _____

INDEXED _____ DATE _____ DATE _____

B.M.	1ST RUN	DIFF.	2ND RUN	3RD RUN	ADJ. ELEV.	DESCRIPTION

Do not extend notes this side of this line

FORM 359 2M 3-48

PLEASE RETURN TO
LOS ANGELES COUNTY SURVEYOR
315 CIVIC CENTER BLDG.

NOTE: ANY ADDITIONS OR CHANGES ON THIS SHEET MUST BE MADE OR CIRCLED IN RED INK, WITH DATE AND NAME OF PERSON MAKING CHANGE.

Notes Ck'd by	Survey of 170th St	F. B 1532 Pg. 31
Map No.	W. O. 1296 Code No. Std. °F	
Office Work	Surveyed by J. L. Willey	
Checked	Notes J. L. W. Date 5-1-49	
Date	Indexed A. C. Johnson	

APR 18 1950

170th ST et al

C.I. 1296

TOPOGRAPHY

ON

166th ST

from

1st M.H. E. of Condon St (E. Side)

West to

Inglewood Ave

(N.B.) — Houses + sewers that are lower than ℄ are shown in the profile + "X" section notes.

May, 1949
J. L. Willey
C. H. Lewis
M. Natapoff
E. K. Smelser
L. Jarrow

Plat 6/10/49

Note: Any Additions or Changes on This Sheet Must be Made or Circled in Red Ink With Date and Name of Person Making Change.

Do not extend notes this side of this line.

RETURN TO
LOS ANGELES COUNTY SURVEYOR
700 HALL OF RECORDS

FORM 247 5M 5-46

F.B. 1532 Pg. 32



Con't Top Pg 33

RETURN TO
LOS ANGELES COUNTY SURVEYOR
700 HALL OF RECORDS

Do not extend notes this side of this line.

Note: Any Additions or Changes on This Sheet Must be Made or Circled in Red Ink With Date and Name of Person Making Change.

Notes Ck'd by	Survey of 170th St.
Map No.	W. 0127 Tide No.
Office Work	Surveyed by J.L. Willey
Checked	Notes J.L.W. Date 5-49
Date	Indexed C. Johnson

F.B. 1532 PG. 33

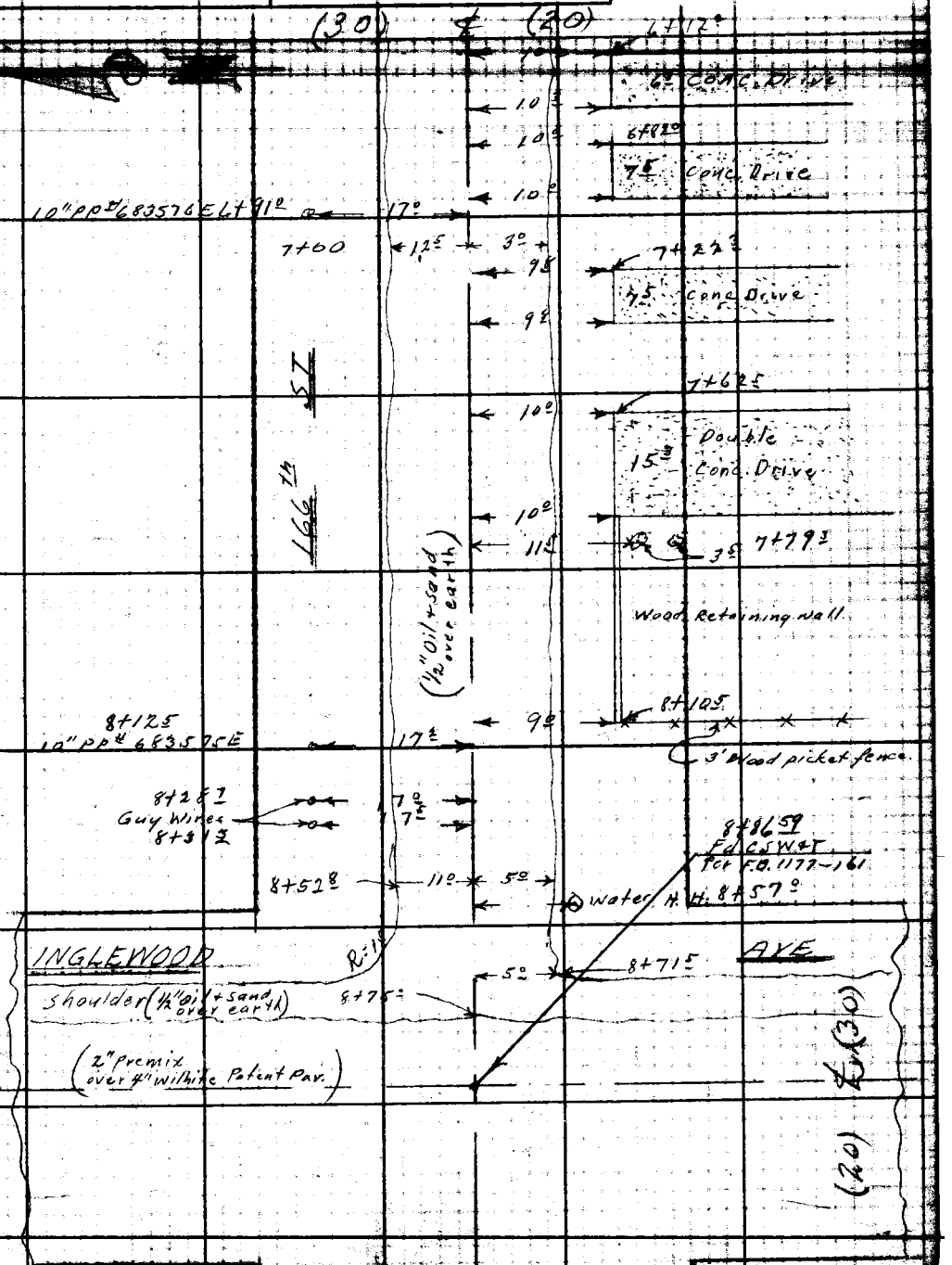

Note: Any Additions or Changes on This Sheet Must be Made or Circled in Red Ink With Date and Name of Person Making Change.

Do not extend notes this side of this line.

RETURN TO
LOS ANGELES COUNTY SURVEYOR
700 HALL OF RECORDS

FORM 247 5M 5-46

RETURN TO
LOS ANGELES COUNTY SURVEYOR
700 HALL OF RECORDS

Note: Any Additions or Changes on This Sheet Must be Made or Circled in Red Ink With Date and Name of Person Making Change.

Do not extend notes this side of this line.

F.B. 1033 Pg. 21

Notes Red. Plotted Job No. [illegible]

No. Date Date Survey of 170th St

No. Date 6/2/49 Date Map No. [illegible] Date

170th St [illegible]

PROFILE & "X" SECTIONS.

on

166th ST

from

CONDON AVE

West to

INGLEWOOD AVE.

May 1949

J.L. Willey

C.H. Lewis

M. Natapoff

E.K. Smelser

L. Jarrow.

Plat 6/10/49

STATION	B.S.	H.I.	F.S.	ELEV.

NOTE: ANY ADDITIONS OR CHANGES ON THIS SHEET MUST BE MADE OR CIRCLED IN RED INK, WITH DATE AND NAME OF PERSON MAKING CHANGE.

PLEASE RETURN TO
LOS ANGELES COUNTY SURVEYOR
726 HIGGINS BLDG.

Do not extend notes this side of this line.

76L296 307 3M 11-48

76L288 307 3M 11-48

PLEASE RETURN TO
LOS ANGELES COUNTY SURVEYOR
726 HIGGINS BLDG.

NOTE: ANY ADDITIONS OR CHANGES ON THIS SHEET MUST BE MADE OR CIRCLED IN RED INK, WITH DATE AND NAME OF PERSON MAKING CHANGE.

Do not extend notes this side of this line.

STATION	B. S.	H. I.	F. S.	ELEV.	Left (S)	℄	Right (N)
BMLF32	6 37	83 71		77 34	BMLF32 El 77.337 FB 1177-86E		
					165th ST & Condon Ave, E Side R.R. Track		
					Bt Spk in Headwall of Culvert 75' ± S of ℄ Int		
0+75.03 MH.							
8" Outlet E. (No. Stub)			17 55	66 16	Rod 8.85	Rod 8.85	Rod 8.83
Channel W.			17 42	66 29	Depth 8.03	Depth 8.57	Depth 7.85
8" Stubs.			17 35	66 36	Dia 0.67	~~Dia~~	Dia 0.67
					Invert 17.55	Invert 17.42	Invert 17.35
0+75			8 7	75 01		℄	
0+90			8 5	75 21		℄	
"			8 6	75 11			30'R - NPL
"			8 1	75 61	SPL. 20'L		
1+00			8 5	75 21		℄ Int Condon Ave	
"			8 6	75 11			30'R ℄ " "
"			8 4	75 31	℄ Condon Ave 20'L		
1+08.6			8 9	74 81		℄ Top Brk	
"			8 7	75 01			30'R Ground
"			8 4	75 31	Ground 20'L		
1+08.6			9 64	74 07	Invert 4" drain pipe 8'L		
1+20.0			9 4	74 31		℄ Bot Brk	
"			9 8	73 91			12'R Top Brk

F.B. 1132 Pg. 36

Job No. 1296 Division No. ____ Notes Red ____ Plotted ____ Profile ____
170th ST Date ____ Date ____ No. ____
Survey of ____ Notes J.L.W. Notes Chkd ____ Checked ____ X-Sec. ____
Survey by J.L. Willey Date ____ Date ____ No. ____
Indexed R. C. Johnson

76L208 307 3M 11-48

PLEASE RETURN TO
LOS ANGELES COUNTY SURVEYOR
726 HIGGINS BLDG.

NOTE: ANY ADDITIONS OR CHANGES ON THIS SHEET MUST BE MADE OR CIRCLED IN RED INK, WITH DATE AND NAME OF PERSON MAKING CHANGE.

Do not extend notes this side of this line.

STATION	B. S.	H. I.	F. S.	ELEV.	Left (S)	℄	Right (N)
1+20°		83 71	10 8	72 91			22' R Brk
"			12 2	71 51			30' N.P.L.
"			13 6	70 11			40' R
			8 9	74 81	20' L		
1+32°			8 2	75 51		℄	Brk.
"			9 0	74 71			30' R NPL
"			7 8	75 91	20' L		
1+51			2 7	81 01		℄	
"			3 3	80 41			30' R NPL
"			2 8	80 91	4.5' L		
"			6 5	77 21	5.0' L		
"			6 7	77 01	19.0' L		
"			2 1	81 61	19.7' L		
1+57.96			1 17	82 54		℄	Top E Rail
"			1 56	82 15			30' R Top E Rail
"			0 90	82 81	Top E Rail 20' L		
1+62.66			1 17	82 54		℄	Top W Rail
"			1 56	82 15			30' R Top W Rail
"			0 86	82 85	Top W. Rail 20' L		
1+68			2 6	81 11		℄	Top Brk
			3 0	80 71			30' R N.P.L.

Profile Notes Red. ____ Plotted ____ Job No. 1296 Division No. ____
No. ____ Date ____ Date ____ Survey of 170th St. et al
Notes Chkd. ____ Checked ____ Survey by [illegible] Notes [illegible] Date 5-48
No. ____ Date ____ Date ____ Map No. ____ Indexed ____ Date ____

F.B. 1538 Pg. 37

76L296 307 3M 11-48

PLEASE RETURN TO
LOS ANGELES COUNTY SURVEYOR
726 HIGGINS BLDG.

NOTE: ANY ADDITIONS OR CHANGES ON THIS SHEET MUST BE MADE OR CIRCLED IN RED INK, WITH DATE AND NAME OF PERSON MAKING CHANGE.

Do not extend notes this side of this line.

Profile No. X-Sec. No.

Plotted Date Checked Date

Notes Red Date Notes Chkd Date

Job No. 1296 Division No. 170th St. Notes Date

Survey of Survey by Indexed E. C. Johnson

F.B. 1531 Pg. 38

STATION	B. S.	H. I.	F. S.	ELEV.	Left (S)		℄ Right (N)
1+68.8		83.71	2.4	81.31	Top Brk	4.5' L	
"			6.6	75.11	Bot Brk	5' L	
"			6.6	75.11	Bot Brk	23.5' L	
"			1.8	81.91	Top Brk	24' L	
1+90			8.3	75.41			℄ Bot Brk
"			10.3	73.41			5' R Bot Brk
"			9.21	74.50			11.3' R Top Pipe
"			11.3	72.41			30' R NPL
1+90			6.87	76.84	Top, Center std Ol,	17' L	Valve Box
"			7.3	76.41	Ground	23'	
2+00			9.0	74.71			℄ Ground
"			10.4	73.31			5' R Bot Brk
"			9.4	74.31			11.5' Top 4" Pipe
"			11.6	72.11			30' R NPL
"			8.2	75.51	Brk	11.5'	
"			7.9	75.81	Ground	20' L	
2+11			8.7	75.01			℄
"			9.4	74.31			30' R Ground
"			8.1	75.61	Ground	20' L	
2+20.00			8.7	75.01			℄ 1st Condon Ave
			9.4	74.31			30' R " "

76L298 307 3M 11-48

PLEASE RETURN TO
LOS ANGELES COUNTY SURVEYOR
726 HIGGINS BLDG.

NOTE: ANY ADDITIONS OR CHANGES ON THIS SHEET MUST BE MADE OR CIRCLED IN RED INK, WITH DATE AND NAME OF PERSON MAKING CHANGE.

Do not extend notes this side of this line.

STATION	B. S.	H. I.	F. S.	ELEV.	Left (S) ℄ Right (N)
2+20.00		83 71	7 7	76 01	℄ Condon Ave 20' L
2+31.5			8 14	76 57	℄ Begin Pvt
"			8 18	76 53	11° R. N. edge Pvt.
"			9 0	74 71	30° R N.P.L.
"			8 05	75 66	Edge Pvt. 5° L.
"			8 4	75 31	Begin Gut. 11° L.
"			7 9	75 81	" Top Gut. 13° L.
"			7 7	76 01	S.P.L. 20' L
T. P.	5 86	81 55	8 02	75 69	
3+00			5 65	75 90	℄ Pvt.
"			5 89	75 66	11° Edge Pvt.
"			6 1	75 45	14° Gut.
"			5 9	75 65	14.5 Top Brk
"			5 9	75 65	30 N.P.L.
"			7 9	73 65	155' Back Lot line
"			5 83	75 72	Edge Pvt 5° L.
"			6 0	75 55	Gut 9°
"			5 5	76 05	Top Brk 10°
"			5 3	76 25	S.P.L. 20°
"			3 7	77 85	Back Lot line 130'

Profile Notes Red ____ Plotted ____ Job No. 1296 Division No. ____
No. ____ Date ____ Date ____ Survey of 170th St.
X-Sec. Notes Chkd ____ Checked ____ Survey by J.L. Willey Notes J.L.W. Date 5-49
No. ____ Date ____ Date ____ Map No. ____ Indexed J. Johnson Date ____

F.B. 1532 Pg. 39

76L298 307 3M 11-48

PLEASE RETURN TO
LOS ANGELES COUNTY SURVEYOR
726 HIGGINS BLDG.

NOTE: ANY ADDITIONS OR CHANGES ON THIS SHEET MUST BE MADE OR CIRCLED IN RED INK, WITH DATE AND NAME OF PERSON MAKING CHANGE.

Do not extend notes this side of this line.

STATION	B. S.	H. I.	F. S.	ELEV.	Left (S)	℄ Right (N)
4+00		81 55	4 92	76 63		℄ Pvt
"			5 05	76 50		10' Edge Pvt
"			5 0	76 55		15' Gut
"			5 2	76 35		16 Top Brk
"			5 4	76 15		30' N.P.L.
"			5 03	76 52	Edge Pvt 4°	
"			5 2	76 35	Gut 10°	
"			4 8	76 75	Top Brk 11°	
"			4 4	77 15	SPL 20°	
T.P.	5 95	82 58	4 92	76 63		
5+00			5 18	77 40		℄ Pvt
"			5 30	77 28		9.5 Edge Pvt
"			5 5	77 08		14.5 Gut
"			5 3	77 28		15.5 Top Brk
"			5 6	76 98		30° N.P.L.
"			6 6	75 98		155' Back lot line
"			5 26	77 32	Edge Pvt 5°	
"			5 3	77 28	Gut 9°	
"			4 8	77 78	Top Brk 10°	
"			4 1	78 48	SPL 20°	
"		X	+2 1	70 48	Back lot line 130'	

F.B. 1532 Pg. 40 Job No. 1296 Division No. ____ Notes Red. ____ Plotted ____ Profile ____
Survey of 170th St Date ____ Date ____ No. ____
Survey by J.L. Willey Notes J.L.W. Notes Chkd. ____ Checked ____ X-Sec.
Indexed A. C. Johnson Date ____ Date ____ No. ____

76L298 307 3M 11-48

PLEASE RETURN TO
LOS ANGELES COUNTY SURVEYOR
726 HIGGINS BLDG.

NOTE: ANY ADDITIONS OR CHANGES ON THIS SHEET MUST BE MADE OR CIRCLED IN RED INK, WITH DATE AND NAME OF PERSON MAKING CHANGE.

Do not extend notes this side of this line.

STATION	B. S.	H. I.	F. S.	ELEV.	Left (S)	℄ Right (N)
6+00		82 58	3 20	79 38		℄
"			3 31	79 27		11° edge Pvt.
"			3 8	78 78		15° Gut.
"			3 6	78 98		16° Top Brk
"			3 9	78 68		30° NPL
"			3 32	79 26	edge Pvt 4°	
"			3 2	79 38	Gut 9°	
"			2 5	80 08	Top Brk 10°	
"			1 9	80 68	SPL. 20°	
T.P.	7 95	87 33	3 20	79 38		
7+00			4 72	82 61		℄
"			5 08	81 25		11° Edge Pvt Brk
"			5 7	81 63		15° Gut
"			5 6	81 73		16° Top Brk
"			6 0	81 33		30' N.P.L.
"			9 1	78 23		155' Bk Lot Line
"			4 72	82 61	Edge Pvt 4°	
"			4 5	82 83	Gut 8°	
"			3 5	83 83	Top Brk 12°	
"			2 6	84 73	SPL 20°	
"					Back lot line is several feet higher than ℄	

Profile No. ____ Date ____ Notes Red ____ Plotted ____ Job No. 1296 Division No. 1
X-Sec. No. ____ Date ____ Notes Chkd. ____ Date ____ Checked ____ Survey of 170th St.
Map No. ____ Date ____ Survey by J.L. Willey Notes J.L.W. Indexed C. Johnson Date ____ Page 6-49

F.B. 1532 PG. 41

76L298 307 3M 11-48

PLEASE RETURN TO
LOS ANGELES COUNTY SURVEYOR
726 HIGGINS BLDG.

NOTE: ANY ADDITIONS OR CHANGES ON THIS SHEET MUST BE MADE OR CIRCLED IN RED INK, WITH DATE AND NAME OF PERSON MAKING CHANGE.

Do not extend notes this side of this line.

STATION	B. S.	H. I.	F. S.	ELEV.
6+15°		87 33	7 49	79 84
Top 4" V.C. pipe			9 62	76 71
Ground			9 2	76 13
6+86° ℄ opp W. edge House			5 31	82 02
Top 4" C.I. Sewer pipe			8 75	78 58
Ground			8 4	78 93
7+26° ℄ opp W. edge House			3 52	83 91
Top 4" C.I. Sewer pipe			10 34	76 99
Ground			10 0	77 33

See pg 189 for recheck

℄ opp E. side Ho - Lot 412 - Tract 5781

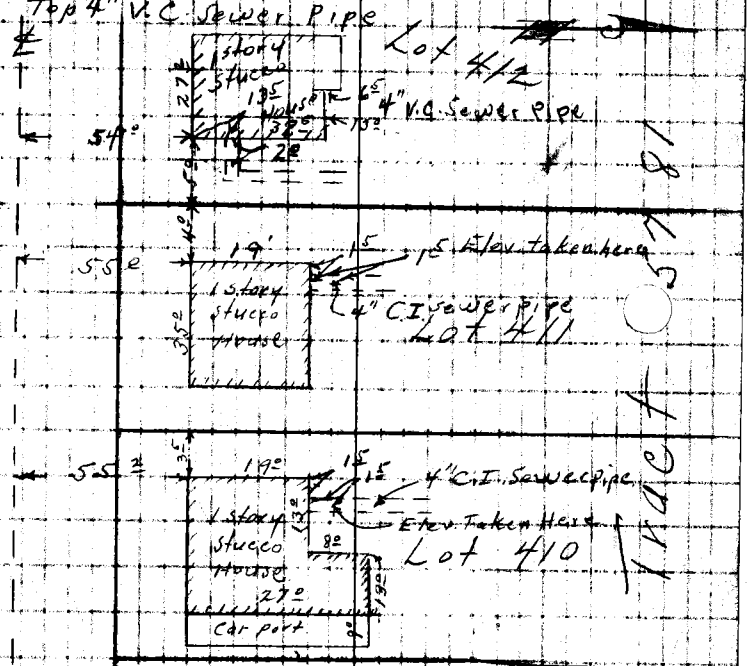

(30)

℄

F.B. 1832 Pg. 42

Job No. 1296 Division No. Notes Red. Plotted Profile
170th St. Date Date No.
Survey of Notes Chkd. Checked X-Sec.
Survey by J.L. Willey Date
Indexed C. Johnson Date No.

PLEASE RETURN TO
LOS ANGELES COUNTY SURVEYOR
726 HIGGINS BLDG.

NOTE: ANY ADDITIONS OR CHANGES ON THIS SHEET MUST BE MADE OR CIRCLED IN RED INK, WITH DATE AND NAME OF PERSON MAKING CHANGE.

Do not extend notes this side of this line.

STATION	B. S.	H. I.	F. S.	ELEV.	Left (S) ℄ Right (N)
		87 33			
T.P.	5 97	92 64	0 66	86 67	
8+00			5 79	86 85	℄
"			6 20	86 44	11° Edge Pvt
"			7 7	84 94	19° Brk
"			7 8	84 84	30° N.P.L.
"			12 0	80 64	120° Brk
"			12 4	80 24	155° Back lot line
"			5 87	86 87	Edge Pvt. 4°
"			5 8	86 84	Bot Retain Wall 9°
"			3 8	88 84	Top " " 9°
"			3 1	89 54	S.P.L. 20°
"					Back Lot line is High
8+56 ℄			3 45	89 19	℄ E.P.L. Inglewood Ave
"			3 82	88 82	11° Edge Pvt.
"			4 6	88 04	30' N.P.L.
"			9 4	83 24	120'
"			10 4	82 24	155' Back lot line
"			3 56	89 08	Edge Pvt. 7°
"			3 6	89 04	Bt Brk 9°
"			2 6	90 04	Top Brk 10°

Profile No. Notes Red ____ Plotted ____ Job No. 1296 Division No. ____ F.B. 1532 Pg. 43
Date ____ Date ____ Surveyed ____ 170th St
Name Chief ____ Checked ____ Date ____ Date ____ Date ____ Map No. ____ Indexed ____ Date ____

76L298 307 3M 11-48

PLEASE RETURN TO
LOS ANGELES COUNTY SURVEYOR
726 HIGGINS BLDG.

NOTE: ANY ADDITIONS OR CHANGES ON THIS SHEET MUST BE MADE OR CIRCLED IN RED INK, WITH DATE AND NAME OF PERSON MAKING CHANGE.

Do not extend notes this side of this line.

STATION	B. S.	H. I.	F. S.	ELEV.	Left (S)	℄ Right (N)
8+56.6		92 64	1 8	90 84	S.P.L. 20'	
8+76.6			2 64	90 00		℄ edge Wilhite pvt.
8+86.6			2 48	90 16		℄ Int. Inglewood Ave
			3 35	89 29		30' ℄ Inglewood Ave
"			1 85	90 79	℄ Inglewood 20'	
BM LF71			3 52	87 12	BM LF71 El 89.079 FB 1532-7. Inglewood Ave & 166th St., N.W. Cor. Bt Spk in MCR.	

F.B. 1532 PG. 44
Survey of 190th St. No. 1296 Division No.
Survey by J.L. Willey Notes J.L.W.
Indexed R. C. Johnson Notes Red. Date Plotted Date
Checked Date Notes Chkd. Date X-Sec. No. Profile No.

Notes Ck'd by	Survey of 170th St	F. B. 1532 Pg. 45
Map No.	W. O. 1296 Tape No. Std.	
Office Work	Surveyed by J L Willey	
Checked	Notes J L W. Date 5-49	
Date	Indexed ~~R. O. Johnson~~	

APR 18 1950

170th ST

C.I. 1296

TOPOGRAPHY

ON

CONDON AVE

from

166th St. N. to 164th ST

May 1949
J L Willey
C H Lewis
M Natapoff
E K Lewis
L. Jarrow.

Plat. 6/3/49 K

Note: Any Additions or Changes on This Sheet Must be Made or Circled in Red Ink With Date and Name of Person Making Change.

Do not extend notes this side of this line.

RETURN TO
LOS ANGELES COUNTY SURVEYOR
700 HALL OF RECORDS

FORM 247 RM 11-46

RETURN TO
LOS ANGELES COUNTY SURVEYOR
700 HALL OF RECORDS

Note: Any Additions or Changes on This Sheet Must Be Made or Circled in Red Ink With Date and Name of Person Making Change.

Do not extend notes this side of this line.

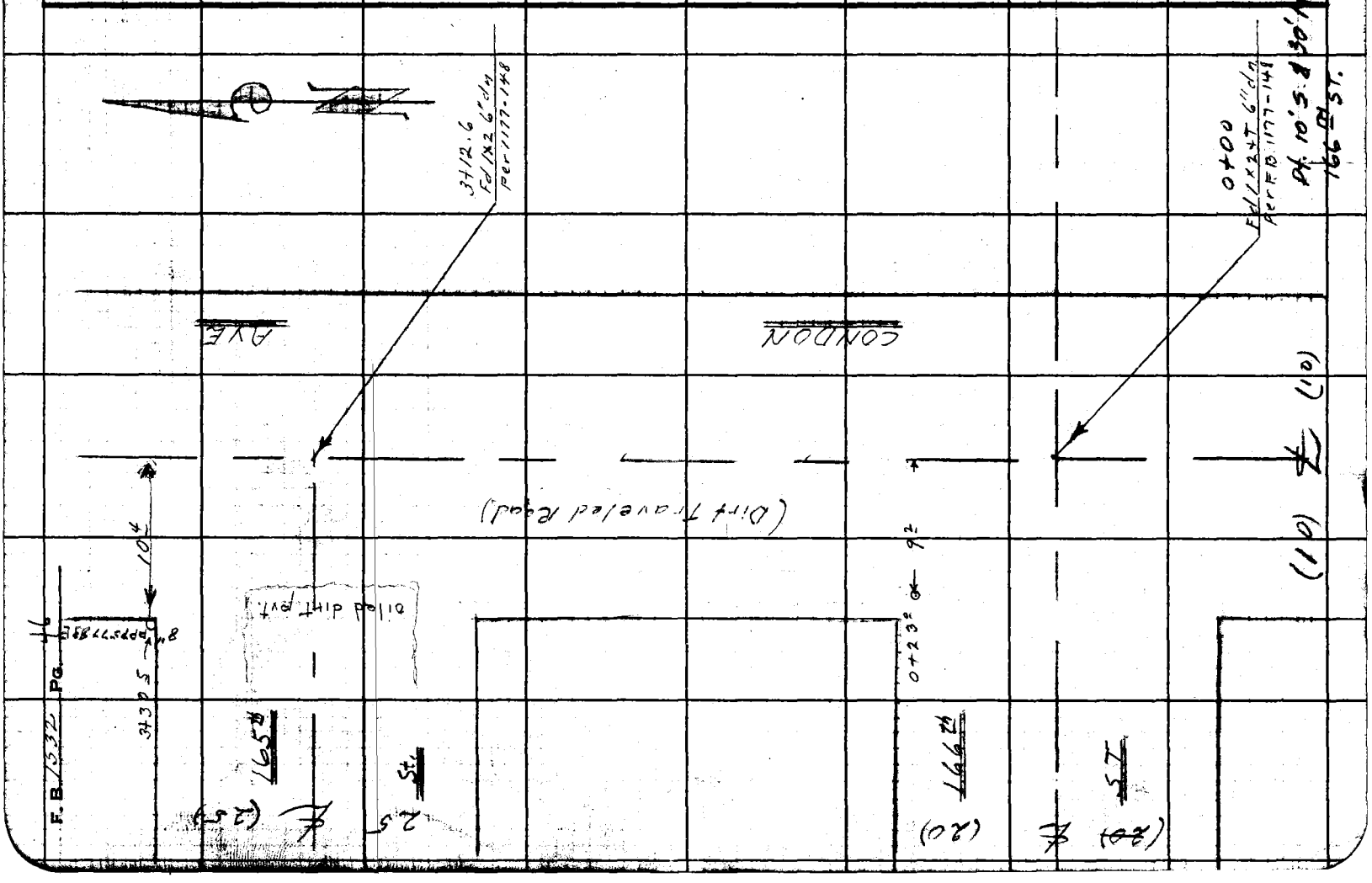

Notes Ck'd by	Survey of 170th ST	F. B. 1532 Pg. 47
Map No.	W. O. 1276 Tape No. Std. °F	
Office Work	Surveyed by J. L. Willey	
Checked	Notes E. A. Lewis Date 5-49	
Date	Indexed	

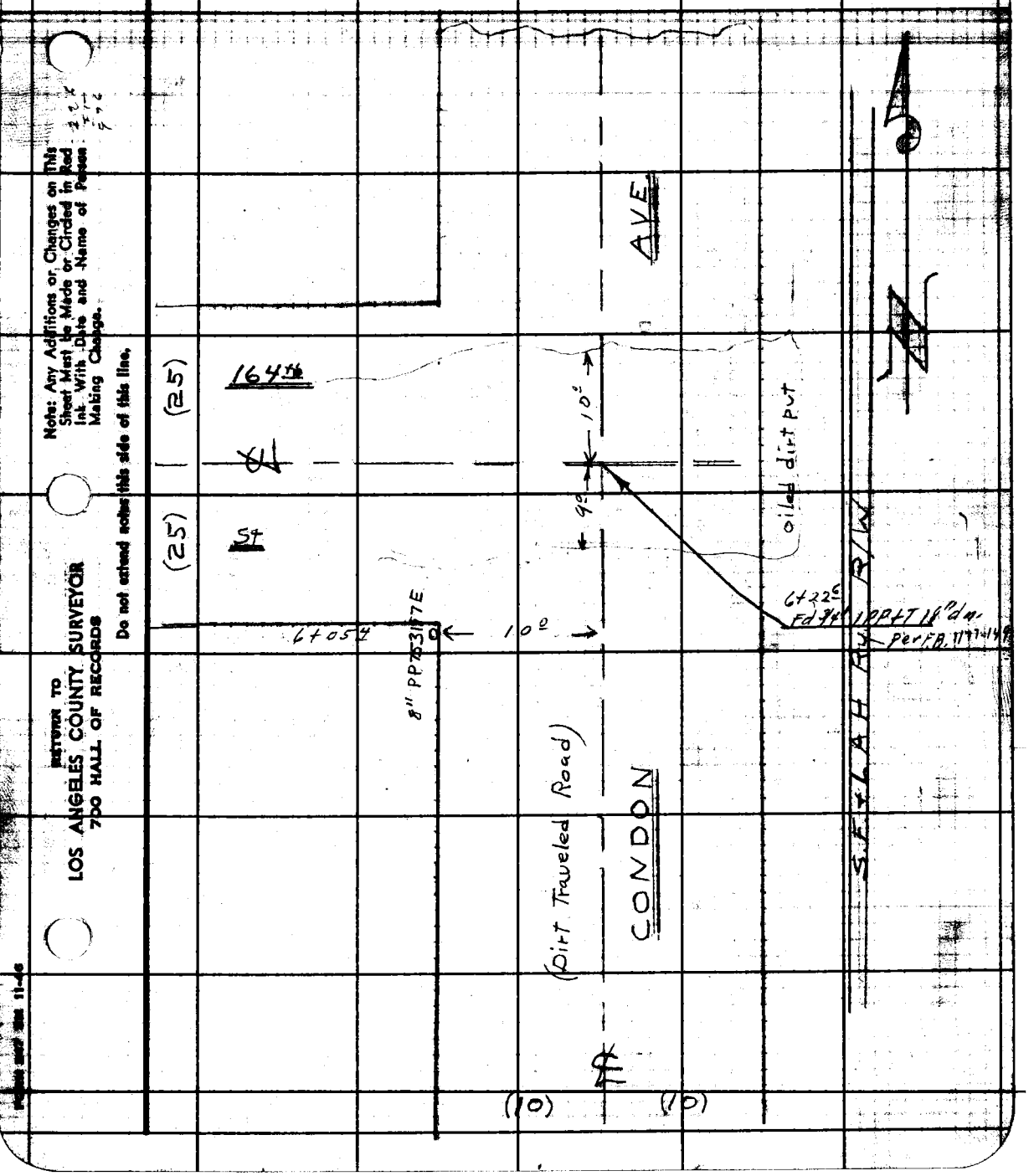

Note: Any Additions or Changes on This Sheet Must be Made or Circled in Red Ink With Date and Name of Person Making Change.

Do not extend notes this side of this line.

RETURN TO
LOS ANGELES COUNTY SURVEYOR
700 HALL OF RECORDS

RETURN TO
LOS ANGELES COUNTY SURVEYOR
700 HALL OF RECORDS

Note: Any Additions or Changes on This Sheet Must be Made or Circled in Red Ink With Date and Name of Person Making Change.

Do not extend notes this side of this line.

F. B. 532 PG. 49

F.B. 1532 PG. 49

Profile No. ____ Notes Red. ____ Plotted ____ Job No. 1296 Division No. ____
Date ____ Date ____ Survey of 170th ST
X-Sec. No. ____ Notes Chkd. LCM Checked ____ Survey by JLW Notes JLW Date 5 - 49
Date 6/2/49 Date ____ Map No. ____ Indexed Johnson Date ____

170th ST et al

C.I. 1296

PROFILE & "X" SECTIONS

on

CONDON AVE

from

166th ST N to 164th ST

May 1949

J.L. Willey

C.H. Lewis

M. Natapoff

E.K. Smelser

L. Jarrow

Plat 6/3/49

STATION	B.S.	H.I.	F.S.	ELEV.

NOTE: ANY ADDITIONS OR CHANGES ON THIS SHEET MUST BE MADE OR CIRCLED IN RED INK, WITH DATE AND NAME OF PERSON MAKING CHANGE.

PLEASE RETURN TO
LOS ANGELES COUNTY SURVEYOR
726 HIGGINS BLDG.

Do not extend notes this side of this line.

76L208 307 3M 11-48

76L298 307 3M 11-48

PLEASE RETURN TO
LOS ANGELES COUNTY SURVEYOR
726 HIGGINS BLDG.

NOTE: ANY ADDITIONS OR CHANGES ON THIS SHEET MUST BE MADE OR CIRCLED IN RED INK, WITH DATE AND NAME OF PERSON MAKING CHANGE.

Do not extend notes this side of this line.

STATION	B. S.	H. I.	F. S.	ELEV.	Left (W) / ℄ Right (E)
BMLF87	3 79	79 25		75 46	BMLF87 El 75.456 F.B. 1532-12
					166th St (W. Side) 115± W. off R.R. Tracks
					Bt. Spk. in E. end walk, at S.E. Cor. of Ho# 4703
0+00			4 2	75 05	℄ Int. 166th St.
"			4 2	75 05	10' Right ℄ 166th
"			4 5	74 75	20' " " "
"			3 8	75 45	30' " " "
"			3 8	75 45	W.P.L. 10' Left ℄ 166th St
"			3 64	75 61	Begin Pvt. 115 L " "
0+10			4 3	74 95	℄
"			4 2	75 05	10' R. Top Brk
"			6 4	72 85	Bot Barrow pit 20' " Bot Brk
"			6 1	73 15	" " " 29' Toe embankment
0+30			4 8	74 45	℄
"			5 2	74 05	10' R. E.P.L.
"			5 0	74 25	13.5' Top Brk
"			7 2	72 05	Bot Burrow pit 20' Bot Brk
"			7 4	71 85	" " 29' Toe embankment
"			4 6	74 65	W.P.L. 10 L
1+00			5 3	73 95	℄
			5 5	73 75	5.5' R Top Brk

F.B. 1532 Pg. 50

Job No. 1296 Division No. Notes Red. Plotted No. Profile

Survey of 170th ST Date Date X-Sec.

Survey by J.L. Willey Notes J.L.W. Checked Date

Indexed A. C. Johnson Date Date No.

76L298 307 3M 11-48

126
25
87.6

PLEASE RETURN TO
LOS ANGELES COUNTY SURVEYOR
726 HIGGINS BLDG.

NOTE: ANY ADDITIONS OR CHANGES ON THIS SHEET MUST BE MADE OR CIRCLED IN RED INK, WITH DATE AND NAME OF PERSON MAKING CHANGE.

Do not extend notes this side of this line.

STATION	B. S.	H. I.	F. S.	ELEV.	Left (W)	Right (E)
1+00		79 25	5 9	73 35		7.5 Bt. Brk.
"			6 1	73 15		10' E.P.L. Top Brk
"			7 9	71 35		17' Bot Brk
"			7 9	71 35		30' Toe Bank
"			5 4	73 85	W.P.L. 10L	
"			5 0	74 25	Back 20' Lot line 30 L.	
2+00			6 1	73 15		℄
"			6 8	72 45		6° Top Brk
"			7 4	71 80		7° Bt "
"			7 3	71 95		10° E.P.L.
"			8 6	70 65		16° Bt Brk
"			8 9	70 35		30° Toe Bank
"			6 2	73 05	W.P.L. 10°	
T.P.	5 90	79 06	6 09	73 16		
2+87.6			6 3	72 76		℄ S.P.L. 165th St.
"			6 1	72 96		10'R E.P.L. Top Brk
"			8 3	70 76		20 Bt. Brk.
"			8 3	70 76		28 Toe Bank
"			5 9	73 16	W.P.L. 10'L	
3+00.			5 9	73 16		℄

Profile
No. ____ Date ____ Notes Red ____ Plotted ____ Job No. 1296 Division No. 170th St
X-Sec. No. ____ Date ____ Notes Chkd. ____ Checked ____ Survey of ____ Survey by J.L. Willey Notes J.L.W. Date 6-48
No. ____ Date ____ Date ____ Map No. ____ Indexed Johnson Date ____

F.B. Pg. 51

76L296 307 3M 11-48

PLEASE RETURN TO
LOS ANGELES COUNTY SURVEYOR
726 HIGGINS BLDG.

NOTE: ANY ADDITIONS OR CHANGES ON THIS SHEET MUST BE MADE OR CIRCLED IN RED INK, WITH DATE AND NAME OF PERSON MAKING CHANGE.

Do not extend notes this side of this line.

STATION	B. S.	H. I.	F. S.	ELEV.	Left (W)	Right (E)
3+12.6		79.06	5.7	73.36		℄ Int. 165th St
"			5.4	73.66	℄ 165th St	10' R. EPL
"			5.1	73.96	"	28' R. Bt Brk
"			4.4	74.66	"	38' R. Toe Bank
"			5.4	73.66	W.P.L. 10L	℄ 165th St
3+37.6			5.4	73.66		℄ N.P.L. 165th St
"			4.5	74.56		10' EPL
"			4.6	74.46		14.5 Top Brk
"			6.1	72.96		19.5 Bot Brk
"			6.3	72.76		30' " " Toe Bank
"			4.9	74.16	W.P.L. 10'L	165th St
4+00			3.0	76.06		℄
"			3.7	75.36		2' Rt. Bt. Brk
"			3.8	75.26		10' EPL Bot Brk
"			3.1	75.96		13 Top "
"			5.6	73.46		18 Bt Brk
"			6.0	73.06		30 " " Toe Bank
"			3.1	75.96	10L	
5+00			2.7	76.36		℄
			3.1	75.96		3.5 Bt Brk
			3.0	76.06		10' EPL Bt Brk

F.B. PG. 52 Job No. 1296 Division No. Notes Red Plotted Profile
Survey of 170th St. Date Date No.
Survey by J.L. Willey Notes J.L.W. Notes Chkd. Checked X-Sec.
Indexed R. C. Johnson Date Date No.

76L298 307 3M 11-48

PLEASE RETURN TO
LOS ANGELES COUNTY SURVEYOR
726 HIGGINS BLDG.

NOTE: ANY ADDITIONS OR CHANGES ON THIS SHEET MUST BE MADE OR CIRCLED IN RED INK, WITH DATE AND NAME OF PERSON MAKING CHANGE.

Do not extend notes this side of this line.

STATION	B. S.	H. I.	F. S.	ELEV.	Left (W.)	Right (E)
5+00		79 06	2 7	76 36		13° Top Brk
"			2 7	76 36		30° Ground
"			2 6	76 46	W.P.L. 10'	
"			2 6	76 46	Back 20' Lot Line 30'	
T.P.	3 53	79 49	3 10	75 96		
5+63			3 4	76 09		℄ Brk —
5+97 6			5 3	74 19		℄ Spl, 164th St. Bt. Brk
"			5 0	74 49		10 E.P.L.
"			5 2	74 29		30 Ground
"			4 1	75 39	Top Brk 4.5	
"			4 3	75 19	W.P.L. 10'	Spl 164th St.
6+04			5 9	73 59		℄ X Gut.
6+13 6			5 68	73 81		℄ S Edge Pvt.
6+22 6			5 36	74 13		℄ Int 164th St
6+32 6			5 64	73 85		℄ N. edge Pvt.
6+47 6			5 4	74 09		℄ N.P.L. 164th St
"			5 4	74 09		10' E.P.L.
"			5 3	74 19		30' Ground
"			5 2	74 29	W.P.L. 10	
7+00			5 1	74 39		℄
"			5 2	74 29		10' E.P.L.

Profile Notes Red ____ Plotted ____ Job No. 1296 Division No. ____
No. ____ Date ____ Date ____ Survey of 170th St.
X Sec. Notes Chkd. ____ Checked ____ Survey by J.L. Willey Notes J.L.W. Date 5-49
No. ____ Date ____ Date ____ Map No. ____ Indexed Johnson Date ____

F.B. Pg. 53

76L298 307 3M 11-48

PLEASE RETURN TO
LOS ANGELES COUNTY SURVEYOR
726 HIGGINS BLDG.

NOTE: ANY ADDITIONS OR CHANGES ON THIS SHEET MUST BE MADE OR CIRCLED IN RED INK, WITH DATE AND NAME OF PERSON MAKING CHANGE.

Do not extend notes this side of this line.

STATION	B. S.	H. I.	F. S.	ELEV.	Left (W)	Right (E)
7+00		79 49	5 1	74 39	W.P.L. 10L.	
			5 3	74 19	Back 20' Lot Line	
BM. 67			3 51	75 98	BM LF67 El 75.972 FD.1532-6	
					164th St. (S. Side) 165' ± W ℄ R.R. Tracks	
					Bt Spk in N. end walk to Ho #4708	

F.B. PG. 54 Job No. 1296 Division No. Notes Red. Plotted No. Profile
Survey of 170th St. Date Date X-Sec.
Survey by J. L. Willey Notes J. L. W. Checked
Indexed C. Johnson Date Date No.

Notes Ck'd by	Survey of 170th St
Map No.	W. O. 1296 Tape No. Std. °F
Office Work	Surveyed by J. L. Willey
Checked	Notes J.L.W. Date 5-49
Date	Indexed C. Johnson

F. B. 1532 PG. 55

APR 18 1950

170th ST

C.I. 1296

TOPOGRAPHY

ON

CONDON AVE

from

166th ST S. to 170th ST.

May, 1949
J L Willey
C H Lewis
M Natapoff
E K Smelser
L. Jarrow

Plat 6/3/49

Note: Any Additions or Changes on This Sheet Must be Made or Circled in Red Ink With Date and Name of Person Making Change.

Do not extend notes this side of this line.

RETURN TO
LOS ANGELES COUNTY SURVEYOR
700 HALL OF RECORDS

FORM 247 5M 5-48

F. B. 13542 PG. 56

RETURN TO
LOS ANGELES COUNTY SURVEYOR
700 HALL OF RECORDS

Do not extend notes this side of this line.

Note: Any Additions or Changes on This Sheet Must Be Made or Circled in Red Ink With Date and Name of Person Making Change.

FORM 247 5M 5-46

RETURN TO
LOS ANGELES COUNTY SURVEYOR
700 HALL OF RECORDS

Note: Any Additions or Changes on This Sheet Must be Made or Circled in Red Ink With Date and Name of Person Making Change.

Do not extend notes this side of this line.

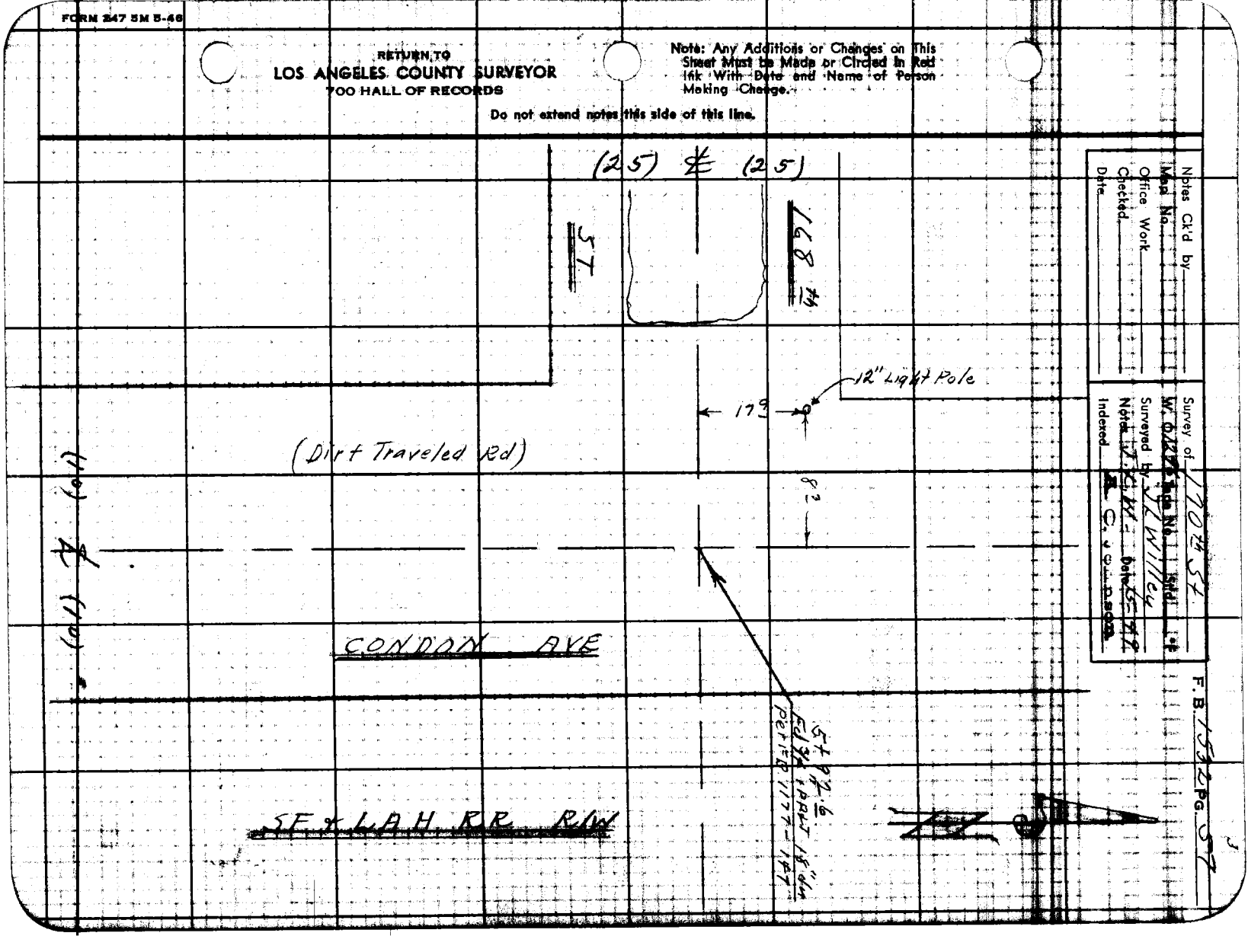

F.B. 1332 Pg. 58

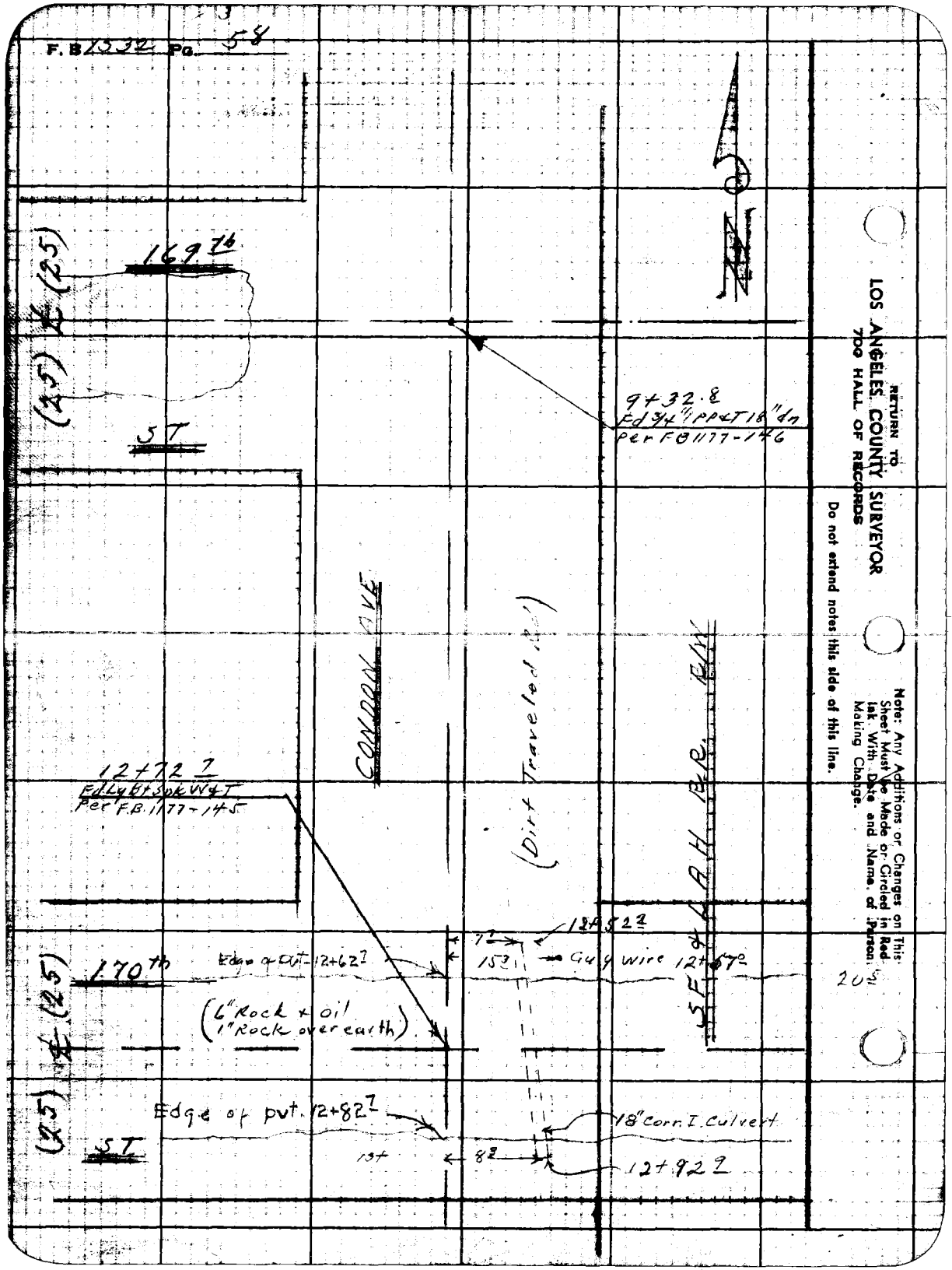

RETURN TO
LOS ANGELES COUNTY SURVEYOR
700 HALL OF RECORDS

Do not extend notes this side of this line.

Note: Any Additions or Changes on This Sheet Must Be Made or Circled in Red Ink. With Date and Name of Person Making Change.

2051

Profile No. ____ Notes Red. ____ Plotted ____ Job No. 1296 Division No. ____ F.B. 1532 Pg. 59

Date ____ Date ____ Survey of 170th ST

X-Sec. Notes Chkd. LCM Checked ____ Survey by JL Willey Notes JLW Date 5-49

No. ____ Date 6/2/49 Date ____ Map No. ____ Indexed Johnson Date ____

170th ST et al

C11296

PROFILE + "X" SECTIONS

on

CONDON AVE

from

166th ST S. to 170th ST

May 1949

JL Willey

CH Lewis

M Natapoff

EK Smelser

L Jarrow.

STATION	B.S.	H.I.	F.S.	ELEV.

Plot 6/3/49

NOTE: ANY ADDITIONS OR CHANGES ON THIS SHEET MUST BE MADE OR CIRCLED IN RED INK, WITH DATE AND NAME OF PERSON MAKING CHANGE.

PLEASE RETURN TO LOS ANGELES COUNTY SURVEYOR 726 HIGGINS BLDG.

Do not extend notes this side of this line.

76L298 307 3M 11-48

76L298 307 3M 11-48

PLEASE RETURN TO
LOS ANGELES COUNTY SURVEYOR
726 HIGGINS BLDG.

NOTE: ANY ADDITIONS OR CHANGES ON THIS SHEET MUST BE MADE OR CIRCLED IN RED INK, WITH DATE AND NAME OF PERSON MAKING CHANGE.

Do not extend notes this side of this line.

STATION	B. S.	H. I.	F. S.	ELEV.	Left (E)	℄	Right (W)
BMLF 87	6 49	81 95		75 46	BMLF 87 El. 75.456		FB 1532-12
					166th St. (N. Side) 115'±		W. of RR Tracks
					Bt Spk in E end walk, at		SE Cor. of Ho #4703
0+00			6 99	74 96		℄	
"			6 38	75 57			10'R ℄ 166th St.
"			7 0	74 95	℄ 166th St.	10'L	
0+10			6 5	75 [illegible]5	SPL 166th St per	℄	Tract Map
"			6 7	75 25			10'R W.P.L.
"			6 6	75 35	E.P.L.	10'L	
0+20			6 1	75 [illegible]5	Apparent S.P.L.	℄	
"			6 1	75 [illegible]5			10' W.P.L.
"			6 2	75 [illegible]5		10'L	
0+33			5 9	76 05		℄	
"			6 8	75 15	Ground	13'L	
"			5 9	76 05	Ground	31'L	
0+38			5 8	76 15		℄	
"			6 7	75 25	Top Brk	12'L	
"			8 5	73 [illegible]5	Bot Brk	15'	Bot Borrow pit
"			9 1	72 [illegible]5	Bt Brk	26	Bt Borrow pit, Toe Embankment
1+00			5 6	76 [illegible]5		℄	
"			5 4	76 55			10'R. W.P.L.

F.B. 1532 PG. 60

Job No. 1296 Division No. ____ Notes Red. ____ Plotted ____ Profile ____

Survey of 170th ST Date ____ Date ____ No. ____

Survey by J. L. Willey Notes J.L.W. Checked ____ X-Sec. ____

Indexed A. C. Johnson Date ____ Date ____ No. ____

TELEX 307 3M 11-48

526
25
27.6

PLEASE RETURN TO
LOS ANGELES COUNTY SURVEYOR
726 HIGGINS BLDG.

NOTE: ANY ADDITIONS OR CHANGES ON THIS SHEET MUST BE MADE OR CIRCLED IN RED INK, WITH DATE AND NAME OF PERSON MAKING CHANGE.

Do not extend notes this side of this line.

STATION	B. S.	H. I.	F. S.	ELEV.	Left (E)	℄	Right (W)
1+00		81 95	5 8	76 15	E.P.L.	10' Left	
"			5 8	76 15	Top Brk	11'	
"			9 2	72 75	Bot Brk	18'	Bot Borrow Pit
"			9 5	72 45	Toe Bank	"	"
2+00			4 5	77 45		℄	
"			4 0	77 95			10' R. W.P.L.
"			3 6	78 35			5.0' R. Back Lot line
"			4 6	77 35	E.P.L.	10'	
"			4 6	77 35	Top Brk	13'	
"			6 6	75 35	Bot "	18'	Bot Borrow pit
"			6 8	75 15	" "	26.5	Toe Bank
2+27.6			4 3	77 65		℄ Not. 167th St.	
"			4 2	77 75			10' R. W.P.L.
"			4 0	77 95	E.P.L.	10' L	
"			4 1	77 85	Top Brk	14.5	
"			5 9	76 05	Bot Brk and	24	Toe Bank
2+52.6			3 8	78 15		℄ later 167th St.	
"			3 6	78 35	W.P.L.		10' R. ℄ 167th St.
"			3 5	78 45	E.P.L. Top Brk	10' L	
"			5 2	76 75	Bot Brk, Toe Bank	25'	

Profile No. _____ Date _____ Notes Red _____ Plotted _____ Date _____ Job No. 1296 Division No. 170th St.
Notes Chkd _____ Date _____ Checked _____ Date _____ Survey of _____ Map No. _____ Date _____
Survey by _____ Standard Tolerance _____

F.B. 132 Pg. 61

76L298 307 3M 11-48

PLEASE RETURN TO
LOS ANGELES COUNTY SURVEYOR
726 HIGGINS BLDG.

NOTE: ANY ADDITIONS OR CHANGES ON THIS SHEET MUST BE MADE OR CIRCLED IN RED INK, WITH DATE AND NAME OF PERSON MAKING CHANGE.

Do not extend notes this side of this line.

STATION	B. S.	H. I.	F. S.	ELEV.	Left (E)	℄ Right (W)
2+77.6		81 95	3 1	78 85		℄ SPL 167th St
"			2 9	79 05		10' R. WPL
"			2 8	79 15	E. PL, Top Brk 10' L	
"			5 0	76 95	Bot Brk, Toe Bank 24'	
3+00			2 8	79 15		℄
"			2 2	79 75		10' R WPL
"			2 2	79 75	E. PL Top Brk 10'	
"			4 2	77 75	Bt Brk, Toe Bank, 26'	
T.P.	7 40	87 82	1 53	80 42		
4+00			7 8	80 02		℄
"			5 5	82 32		10' R WPL
"			4 3	83 52		30' R. Back Lot
"			6 4	81 42	E. PL 10' L	
"			6 7	81 12	End Borrow Pit. 23'	
5+00			4 6	83 22		℄
"			4 0	83 82		10' R WPL
"			4 0	83 82	E. PL 10' L	
5+67.6			2 7	85 12		℄ NPL 168th St.
"			2 7	85 12		10' R WPL
"			2 4	85 42	E. PL 10' L	

F.B. 1532 PG. 62

Job No. 1296 Division No. Notes Red. Plotted Profile

Survey of 170th St. Date Date No.

Survey by J. L. Willey Notes J. L. W. Checked X-Sec.

Indexed R. C. Johnson Date Date No.

76L298 307 3M 11-48

PLEASE RETURN TO
LOS ANGELES COUNTY SURVEYOR
726 HIGGINS BLDG.

NOTE: ANY ADDITIONS OR CHANGES ON THIS SHEET MUST BE MADE OR CIRCLED IN RED INK, WITH DATE AND NAME OF PERSON MAKING CHANGE.

Do not extend notes this side of this line.

STATION	B. S.	H. I.	F. S.	ELEV.	Left (E)	℄ Right (W)
5+92.6		87 82	2 2	85 62		℄ Int. 168th St.
"			1 8	86 02		10'R W.P.L.
"			2 1	85 72	E.P.L. 10'L	
T.P.	6 23	93 53	0 52	87 30		
6+00			7 7	85 83		℄
6+17.6			7 7	85 83		℄ S.P.L. 168th St.
"			7 0	86 53		10'R W.P.L.
"			7 4	86 13	E.P.L. 10'L	
7+00			5 3	88 23		℄
"			4 3	89 23		10'R W.P.L.
"			6 3	87 23	E.P.L. 10'L	
8+00			3 6	89 93		℄
"			3 1	90 43		10'R W.P.L.
"			—		Back Lot line on Right, Higer than St.	
"			4 7	88 83	E.P.L. 10'L	
9+00			2 9	90 63		℄
"			2 3	91 23		10'R W.P.L.
"			3 4	90 13	E.P.L. 10'L	
9+07.8			3 0	90 53		℄ N.P.L. 169th St.
"			2 4	91 13		10'R W.P.L.
"			3 3	90 23	E.P.L. 10'L	

Profile Notes Red ____ Plotted ____ Job No. 1296 Division No. ____ F.B. 1532 Pg. 63
No. ____ Date ____ Date ____ Survey of 170th St
X Sec. Notes Chkd ____ Checked ____ Survey by J.L. Willey Notes J.A.W. Date 5-19
No. ____ Date ____ Date ____ Map No. ____ Indexed Johnson Date ____

76L298 307 3M 11-48

9328

PLEASE RETURN TO
LOS ANGELES COUNTY SURVEYOR
726 HIGGINS BLDG.

NOTE: ANY ADDITIONS OR CHANGES ON THIS SHEET MUST BE MADE OR CIRCLED IN RED INK, WITH DATE AND NAME OF PERSON MAKING CHANGE.

Do not extend notes this side of this line.

STATION	B. S.	H. I.	F. S.	ELEV.	Left (E)	℄ Right (W)
9+32.8		93 53	2 8	90 73		℄ Int 169th St
"			2 3	91 23	℄ 169th St	10 R W.P.L.
"			3 0	90 53	E.P.L. 10 L	℄ 169th St
9+57.8			3 1	90 43		℄ SPL 169th St
"			2 1	91 43		10' R W.P.L.
"			3 5	90 03	E.P.L. 10' L	
10+00			3 2	90 33		℄
"			2 5	91 03		10' R W.P.L.
"			3 9	89 63	E.P.L. 10' L	
T.P.	5 51	96 50	2 54	90 99		
11+00			6 8	89 70		℄
"			6 2	90 30		10' R W.P.L.
"			5 6	90 90		30' R Back lot line
"			7 5	89 00	E.P.L. 10' L	
12+00			6 5	90 00		℄
"			5 6	90 90		10' R W.P.L.
"			7 3	89 20	E.P.L. 10 L	
12+24			5 9	90 60		℄ Bot Brk
"			5 6	90 90		10' R W.P.L.
"			6 9	89 60	E.P.L. 10' L	

F.B. 15325 Pg. 64

Job No. 1296 Division No. ____ Notes Red. ____ Plotted ____ Profile ____

Survey of 170th St Date ____ Date ____ No. ____

Survey by J.L. Willey Notes J.L.W. Notes Chkd. ____ Checked ____ X-Sec. ____

Indexed E. C. Johnson Date ____ Date ____ No. ____

76L298 307 3M 11-48

PLEASE RETURN TO
LOS ANGELES COUNTY SURVEYOR
726 HIGGINS BLDG.

NOTE: ANY ADDITIONS OR CHANGES ON THIS SHEET MUST BE MADE OR CIRCLED IN RED INK, WITH DATE AND NAME OF PERSON MAKING CHANGE.

Do not extend notes this side of this line.

STATION	B. S.	H. I.	F. S.	ELEV.	Left	℄ Right
12+42		96 50	6 4	90 10		℄
"			5 5	91 00		10 R WPL
"			6 4	90 10	E.P.L. 10' L	
"			6 3	90 20	Ground 20' L	
12+47 7			3 2	93 30		℄ NPL 170th St
"			4 6	91 90		10' R WPL
"			3 2	93 30	Top Brk 4' L	
"			5 7	90 80	Bt. Brk 10'	
"			4 0	92 50	Top Brk 15'	
12+52 2			6 12	90 38	Invert 18" Corr. I. Culv. 7' 7 L	
12+60			0 5	96 00		℄ Top Brk
"			0 8	95 70		10' R WPL
"			0 2	96 30	E.P.L. 10' L	
"			0 1	96 40	Ground 20' L	
12+61 5			0 9	95 60		℄ Gut
"			0 9	95 60		10' WPL (in Gut)
"			0 7	95 80	(In Gut) E.P.L. 10'	
12+62 7			0 67	95 83		℄ N. edge Pvt.
"			0 76	95 74		10' WPL
"			0 58	95 92	E.P.L. 10'	

Profile No. ____ Notes Red ____ Plotted ____ Job No. 1296 Division No. ____
X-Sec. No. ____ Date ____ Date ____ Survey of 170th St
Notes Chkd. ____ Checked ____ Survey by JLW Notes JLW Date 5-[illegible]
No. ____ Date ____ Date ____ Map No. ____ Indexed C. Johnson Date ____

F.B. 1532 Pg. 65

76L298 307 3M 11-48

PLEASE RETURN TO
LOS ANGELES COUNTY SURVEYOR
726 HIGGINS BLDG.

NOTE: ANY ADDITIONS OR CHANGES ON THIS SHEET MUST BE MADE OR CIRCLED IN RED INK, WITH DATE AND NAME OF PERSON MAKING CHANGE.

Do not extend notes this side of this line.

STATION	B. S.	H. I.	F. S.	ELEV.	Left (E)	Right (W)
12+72.7		96 50	0 39	96 11		℄ Int. 170th St.
"			0 54	95 96		10' W.P.L.
"			0 32	96 18	E.P.L. 10'	
12+82.7			0 48	96 02		℄ S. edge Pvt.
"			0 55	95 95		10'
"			0 39	96 11	10'	
12+87.0			0 5	96 00		℄ Top Bank
"			0 7	95 80		10'
"			0 5	96 00	10'	
12+92.9			5 43	91 07	Invert 18" Corr. I Culv. 8' 3 L	
12+97.7			4 1	92 40	S.P.L. 170th St	℄ Bot Brk
			4 5	92 00		10' R. - W.P.L.
			4 3	92 20	E.P.L. 10' L	
BM.L.F83			0 41	96 09	BM LF 83 El. 96.109 FB 1532-11 Condon Ave (West of Tracks) + 170th St. NW Cor Bt. Spk in PP# A2341-Y.	

Profile No. X-Sec. No.
Plotted Date Checked Date
Notes Red. Date Notes Chkd. Date
Division No. Notes Date
Job No. Notes Date
Survey of
Survey by C. Johnson
Indexed
PG. 66

Notes Ck'd by	Survey of 170th ST	F. B. 1532 Pg. 67
Map No.	W. O. 1296 Tape No. Std. °F	
Office Work	Surveyed by JL Willey	
Checked	Notes J.L.W. Date 5-49	
Date	Indexed [illegible]	

APR 18 1950

170th ST

C1 1296

TOPOGRAPHY

ON

164th ST

from

CONDON AVE

West to

INGLEWOOD AVE

May 1949

JL Willey
CH Lewis
M Natapoff
EK Smelser
L Jarrow

Plat. 6/10/49
K

Note: Any Additions or Changes on This Sheet Must be Made or Circled in Red Ink With Date and Name of Person Making Change.

Do not extend notes this side of this line.

RETURN TO
LOS ANGELES COUNTY SURVEYOR
700 HALL OF RECORDS

FORM 247 5M 5-46

F.B. 1532 PG. 68



RETURN TO
LOS ANGELES COUNTY SURVEYOR
700 HALL OF RECORDS

Do not extend notes this side of this line.

Note: Any Additions or Changes on This Sheet Must be Made or Circled in Red Ink With Date and Name of Person Making Change.

F.B. 1512 Pg. 69

Profile No. | Notes Red. | Plotted | Job No. 1296 | Division No.
Date | Date | Survey of 170th ST
X-Sec. No. | Notes Chkd. LCM | Checked | Survey by JLWilley | Notes JLW | Date 5-49
Date 6/2/49 | Date | Map No. | Indexed R.C. Johnson | Date

170th ST

C 1296

PROFILE & X SECTIONS

on

164th ST

from

CONDON AVE.

West to

INGLEWOOD AVE.

May 1949
JLWilley
CHLewis
M Natapoff
E K Smelcer
L Johnson

Plot. 6/10/49

STATION	B.S.	H.I.	F.S.	ELEV.

NOTE: ANY ADDITIONS OR CHANGES ON THIS SHEET MUST BE MADE OR CIRCLED IN RED INK, WITH DATE AND NAME OF PERSON MAKING CHANGE.

Do not extend notes this side of this line.

PLEASE RETURN TO
LOS ANGELES COUNTY SURVEYOR
726 HIGGINS BLDG.

76LSD 307 3M 11-48

76L298 307 3M 11-48

PLEASE RETURN TO
LOS ANGELES COUNTY SURVEYOR
726 HIGGINS BLDG.

NOTE: ANY ADDITIONS OR CHANGES ON THIS SHEET MUST BE MADE OR CIRCLED IN RED INK, WITH DATE AND NAME OF PERSON MAKING CHANGE.

Do not extend notes this side of this line.

STATION	B. S.	H. I.	F. S.	ELEV.	Left (S)	℄ Right (N)
BMLF67	3 63	79 60		75 97	BMLF67 El 75.972 FB 1532-6	
					164th ST. (S. side) 165' ± W. of RR Tracks	
					Bt Spk in N end walk to Ho #4708	
1+00			5 46	74 14		℄ Int Condon Ave
"			5 78	73 82		10' N edge Pvt
"			5 8	73 80		25' ℄ Condon Ave
"			5 57	74 03	S. Edge Pvt 9°	
"			4 9	74 70	℄ Condon Ave 25	
2+00			5 23	74 37		℄
"			5 30	74 30		9° N edge Pvt
"			5 1	74 50		25 NPL
"			4 7	74 90		155 Back lot line
"			5 17	74 43	S. edge Pvt 9°	
"			5 2	74 40	Bt Brk 11°	
"			3 4	76 20	S.P.L. 25°	
"			1 8	77 80	Back lot line 155'	
3+00			4 62	74 98		℄
"			4 86	74 74		8° Edge Pvt
"			4 7	74 90		25 N.P.L.
"			4 89	74 71	Edge Pvt 9°	
"			3 3	76 30	S.P.L.	

F.B. 1532 PG. 70

Job No. 1296 Division No. ____ Notes Red ____ Plotted ____ Profile ____

Survey of 170th ST Date ____ Date ____ No. ____

Survey by J.L. Willey Notes J.L.W. Notes Chkd. ____ Checked ____ X-Sec. ____

Indexed A. C. Johnson Date ____ Date ____ No. ____

76L298 307 3M 11-48

PLEASE RETURN TO
LOS ANGELES COUNTY SURVEYOR
726 HIGGINS BLDG.

NOTE: ANY ADDITIONS OR CHANGES ON THIS SHEET MUST BE MADE OR CIRCLED IN RED INK, WITH DATE AND NAME OF PERSON MAKING CHANGE.

Do not extend notes this side of this line.

STATION	B. S.	H. I.	F. S.	ELEV.	Left	℄ Right
4+00		79 60	4 74	74 86		℄
"			4 98	74 62		11° Edge Pvt
"			4 9	74 70		25 N.P.L.
"			6 2	73 40		Brk
"			5 6	74 00		155 Back lot line
"			4 80	74 80	S edge Pvt 6°	
"			4 7	74 90	9°	
"			3 2	76 40	S.P.L. 25	
"			—		Back lot line higher than ℄	
T.P.	5 79	80 66	4 73	74 87		
5+00			5 43	75 23		℄
"			5 81	74 85		11° Edge pvt
"			5 9	74 76		25° N.P.L.
"			5 53	75 13	Edge Pvt 8°	
"			5 8	74 86	Brk 12°	
"			4 9	75 76	S.P.L. 25°	
6+00			4 43	76 23		℄
"			4 66	76 00		10° edge Pvt
"			5 0	75 66		15° Brk
"			4 5	76 16		25 N.P.L.
"			5 9	74 76		120' Brk

Profile Notes Red ____ Plotted ____ Job No. 1296 Division No. ____ F.B. 1532 PG. 71
No. ____ Date ____ Date ____ Survey of 170th St.
X-Sec. Notes Chkd. ____ Checked ____ Survey by J.L. Willey Notes J.L.W. Date 5-49
No. ____ Date ____ Date ____ Map No. ____ Indexed E. Johnson Date ____

76L296 307 3M 11-48

PLEASE RETURN TO
LOS ANGELES COUNTY SURVEYOR
726 HIGGINS BLDG.

NOTE: ANY ADDITIONS OR CHANGES ON THIS SHEET MUST BE MADE OR CIRCLED IN RED INK, WITH DATE AND NAME OF PERSON MAKING CHANGE.

Do not extend notes this side of this line.

F.B. 1532 PG. 72

Job No. 1296 Division No. 170th St.
Survey of J.L. Willey Notes J.L.W.
Survey by A. C. Johnson Date
Indexed Date

Profile No. Plotted Notes Red. Date
X-Sec. No. Date Notes Chkd. Date
Checked Date

STATION	B. S.	H. I.	F. S.	ELEV.	Left (S)		℄ Right (N)
6+00		80 66	5 5	75 16			℄ 15.5' Back lot
"			4 58	76 08	Edge Pvt.	9'	
"			4 8	75 86	Brk.	15'	
"			3 5	77 16	S.P.L.	25'	
"			X +2 0	77 66	Back lot line	15.5'	
T.P.	8 08	84 22	4 52	76 14			
7+00			5 08	79 14			℄
"			5 43	78 79			10' Edge Pvt.
"			5 6	78 62			15' Brk.
"			3 7	80 52			25' N.P.L.
"			5 24	78 98	Edge Pvt.	8'	
"			5 3	78 92	Brk.	13'	
"			3 9	80 32	S.P.L.	25'	
7+25.5			3 50	80 72			℄
"			3 75	80 47	B.C. of Edge Pvt.	9.5'	
7+28.5			3 31	80 91			℄
"			3 62	80 60			8.5' B.C. Edge Pvt.
7+38			2 55	81 67	E.P.L. Inglewood Ave.		℄
"			2 92	81 30			10.5' Edge pvt.
"			3 1	81 12			12.5' B.C. Brk.
"			2 2	82 02			14.5' Top Brk.

76L298 307 3M 11-48

PLEASE RETURN TO
LOS ANGELES COUNTY SURVEYOR
726 HIGGINS BLDG.

NOTE: ANY ADDITIONS OR CHANGES ON THIS SHEET MUST BE MADE OR CIRCLED IN RED INK, WITH DATE AND NAME OF PERSON MAKING CHANGE.

Do not extend notes this side of this line.

STATION	B. S.	H. I.	F. S.	ELEV.	Left (S)	℄ Right (N)
7+38		84 22	1 8	82 42		25' N P.L.
"			2 98	81 24	Edge Pvt. 10'	
"			3 0	81 22	Bt. Brk 16'	
"			2 1	82 12	Top Brk 18'	
"			1 6	82 62	S.P.L. 25'	
7+58			1 02	83 20	E. edge Wilhite pvt.	℄ Brk
"			1 06	83 16		25' on edge Pvt.
"			1 04	83 18	On edge pvt 25'	
7+67 97			0 84	83 38		℄ Int Inglewood Ave
BMLF69			0 67	83 55	BMLF69 El. 83.484 FB.1532-7 Inglewood Ave (W side) at 164th St. Bt. Spk in Ch. 5' N ℄ 164th St. Prod.	

Profile
No. Date
X-Sec.
No. Date
Notes Red. Plotted Job No. 1296 Division No.
Date Survey of 170th St
Notes Chkd. Checked Survey by J.L. Witley Notes JLW Date 5-49
Date Map No. Indexed Johnson Date

F.B. 1532 Pg. 73

F.B. 1532 PG. 74

Job No. 1296 Division No. _____ Notes Red. _____ Plotted _____

Survey of 170th ST Date _____ Date _____

Survey by J.L. Willey Notes J.L.W. Notes Chkd. _____ Checked _____

Indexed _____ Date _____ Date _____ Date _____

Profile No. _____

X-Sec. No. _____

STATION	B. S.	H. I.	F. S.	ELEV.

76L298 307 3M 11-48

PLEASE RETURN TO
LOS ANGELES COUNTY SURVEYOR
726 HIGGINS BLDG.

Do not extend notes this side of this line.

NOTE: ANY ADDITIONS OR CHANGES ON THIS SHEET MUST BE MADE OR CIRCLED IN RED INK, WITH DATE AND NAME OF PERSON MAKING CHANGE.

Notes Ck'd by	Survey of 170th St	F.B. 1532 Pg. 75
Map No.	W. O. 1296 Tape No. St'd °F	
Office Work	Surveyed by J. L. Willey	
Checked	Notes Lewis Date 5-49	
Date	Indexed Z. C. Johnson	

APR 18 1950

170th ST

C11296

TOPOGRAPHY

on

165th ST

from

CONDON AVE

West to

INGLEWOOD AVE.

May 1949
J L Willey
C H Lewis
M. Natapoff
E K Smelser
L. Jarrow

Plat 6/10/49

Note: Any Additions or Changes on This Sheet Must be Made or Circled in Red Ink With Date and Name of Person Making Change.

Do not extend notes this side of this line.

RETURN TO
LOS ANGELES COUNTY SURVEYOR
700 HALL OF RECORDS

FORM 247 5M 11-46

F. B. _____ Pg. 76



RETURN TO
LOS ANGELES COUNTY SURVEYOR
700 HALL OF RECORDS

Do not extend notes this side of this line.

Note: Any Additions or Changes on This Sheet Must be Made or Circled in Red Ink With Date and Name of Person Making Change.

Notes Ck'd by	Survey of
Map No.	W. O. Tape No. Std. °F
Office Work	Surveyed by
Checked	Notes Date
Date	Indexed C. Johnson

F. B. Pg. 47

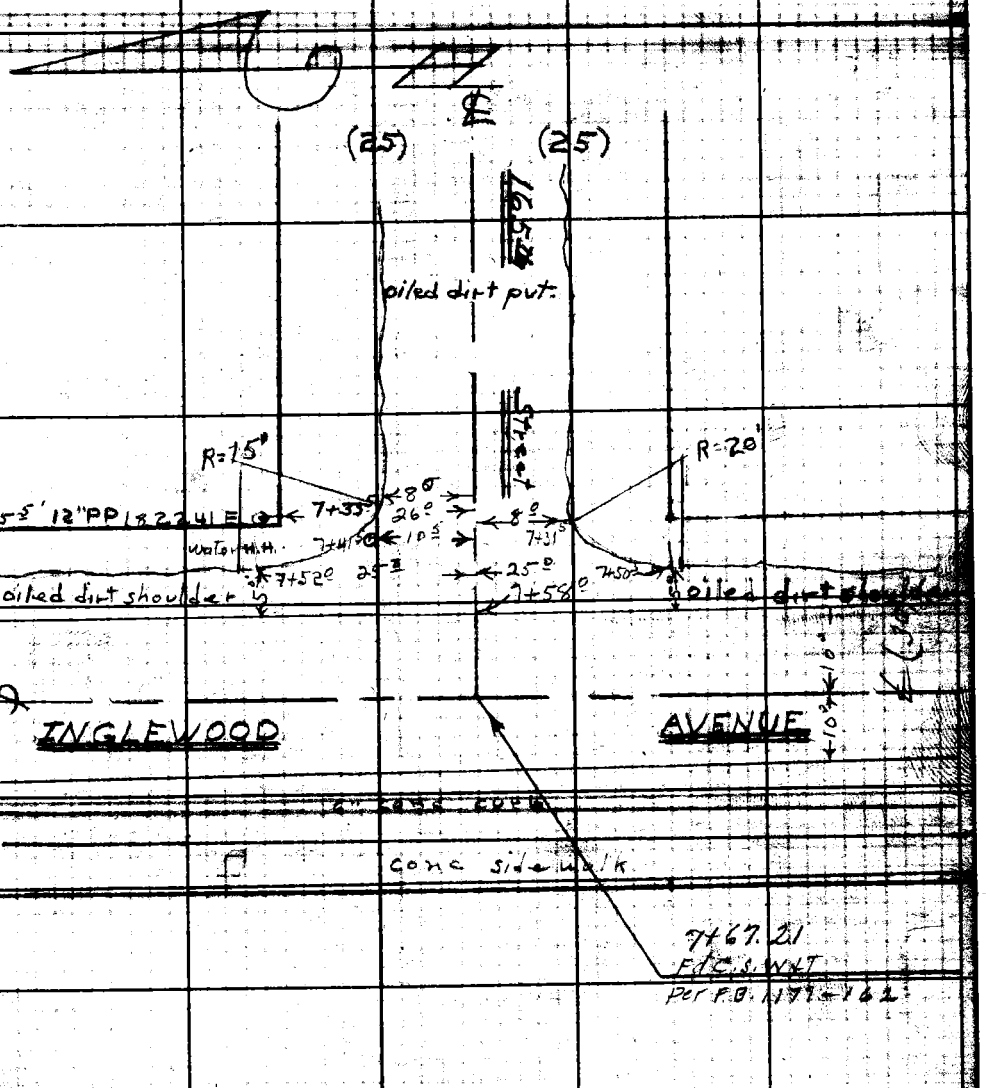

Note: Any Additions or Changes on This Sheet Must be Made or Circled in Red Ink With Date and Name of Person Making Change.

Do not extend notes this side of this line.

RETURN TO
LOS ANGELES COUNTY SURVEYOR
750 HALL OF RECORDS

FORM 247 5M 8-46

RETURN TO
LOS ANGELES COUNTY SURVEYOR
700 HALL OF RECORDS

Note: Any Additions or Changes on This Sheet Must be Made or Circled in Red Ink With Date and Name of Person Making Change.

Do not extend notes this side of this line.

F.B. _____ PG. 76

Profile No. | Notes Red | Plotted | Job No. 1296 | Division No. | F.B. 1532 Pg. 79
Date | Date | Survey of 170th ST
X-Sec. No. | Notes Chkd. GM | Checked | Survey by JLW | Notes JLW | Date 5-49
Date 6/2/49 | Date | Map No. | Indexed C. Johnson | Date

170th ST

C 1296

PROFILE & "X" SECTIONS

on

165th ST.

from

CONDON AVE

West to

INGLEWOOD AVE

May 1948

J.L. Willey

C.H. Lewis

M. Natapoff

E.K. Smeiser

L. Jarrow

Plot 6/10/49 K

STATION	B.S.	H.I.	F.S.	ELEV.

NOTE: ANY ADDITIONS OR CHANGES ON THIS SHEET MUST BE MADE OR CIRCLED IN RED INK, WITH DATE AND NAME OF PERSON MAKING CHANGE.

Do not extend notes this side of this line.

PLEASE RETURN TO
LOS ANGELES COUNTY SURVEYOR
726 HIGGINS BLDG.

76L28 307 3M 11-48

76L298 307 3M 11-48

PLEASE RETURN TO
LOS ANGELES COUNTY SURVEYOR
726 HIGGINS BLDG.

NOTE: ANY ADDITIONS OR CHANGES ON THIS SHEET MUST BE MADE OR CIRCLED IN RED INK, WITH DATE AND NAME OF PERSON MAKING CHANGE.

Do not extend notes this side of this line.

STATION	B. S.	H. I.	F. S.	ELEV.	Left (S)	℄ Right (N)
BM LF32	3 41	80 75		77 34	BM LF32 El 77.337	FB 1177-86E
					165th ST & Condon Ave, E Side R.R. Tracks	
T.P.	6 46	80 04	7 17	73 58	Bt Spk in Hdwall of	Culv 75' ± S of ℄ Inter
1+00			6 4	73 64		℄ Int Condon Ave
"			6 4	73 64		25' R. ℄ Condon Ave
"			7 2	72 84	℄ Condon 25'	
1+07			6 38	73 66		℄ Begin Pvt
"			6 38	73 66		8.5 Edge Begin Pvt
"			6 67	73 37	Edge Begin Pvt 10'	
1+10			6 47	73 57		℄ W.P.L. Condon Ave
"			6 35	73 69		8.5 Edge Pvt
"			5 7	74 34		25' N.P.L.
"			6 63	73 41	Edge Pvt 10'	
"			6 8	73 24	S.P.L. 25	
2+00			5 71	74 33		℄
"			5 83	74 21		9' Edge Pvt
"			6 1	73 94		11' Gut
"			4 6	75 44		25' N.P.L.
"			5 80	74 24	Edge Pvt 10'	
"			6 2	73 84	Gut 14'	
"			5 9	74 14	S.P.L. 25	

F.B. 1532 PG. 80
Job No. 1296 Division No. Notes Red. Plotted Profile
Survey of 170th ST Date Date No.
Survey by J.L. Willey Notes J.L.W. Notes Chkd. Checked X-Sec.
Indexed R. C. Johnson Date Date No.

76L208 307 3M 11-48

PLEASE RETURN TO
LOS ANGELES COUNTY SURVEYOR
726 HIGGINS BLDG.

NOTE: ANY ADDITIONS OR CHANGES ON THIS SHEET MUST BE MADE OR CIRCLED IN RED INK, WITH DATE AND NAME OF PERSON MAKING CHANGE.

Do not extend notes this side of this line.

STATION	B. S.	H. I.	F. S.	ELEV.	Left (S)	℄	Right (N)
3+00		80 04	4 52	75 52		℄	
"			4 76	75 28			9' Edge Pvt.
"			5 0	75 04			13' Cut
"			3 5	76 54			25' N.P.L.
			1 9	78 14			155 Back Lot
			4 84	75 20	Edge Pvt. 9'		
"			5 2	74 84	Cut 14'		
"			4 9	75 14	S.P.L. 25'		
"			5 5	74 54	Back lot 155		
4+00			3 39	76 65		℄	
"			3 42	76 62			9' Edge Pvt.
"			3 4	76 64			13' Cut
"			2 6	77 44			25' N.P.L.
"			3 41	76 63	Edge Pvt. 9'		
"			3 6	76 44	Cut 14'		
"			3 2	76 84	S.P.L. 25'		
T.P.	5 85	82 85	3 04	77 00			
5+00			4 92	77 93		℄	
"			5 16	77 69			10' edge Pvt
"			5 3	77 55			15' Cut
"			4 4	78 45			25' N.P.L.

Profile No. ____ Notes Red ____ Plotted ____ Job No. 1296 Division No. 75 F.B. Pg. 81
X-Sec. No. ____ Date ____ Date ____ Survey of ____ Notes Chkd ____ Date ____ Checked ____ Date ____ Survey by J. L. Wilson Date 5-49 Map No. ____ Date ____ Landon Johnson Date ____

76L298 307 3M 11-48

PLEASE RETURN TO
LOS ANGELES COUNTY SURVEYOR
726 HIGGINS BLDG.

NOTE: ANY ADDITIONS OR CHANGES ON THIS SHEET MUST BE MADE OR CIRCLED IN RED INK, WITH DATE AND NAME OF PERSON MAKING CHANGE.

Do not extend notes this side of this line.

STATION	B. S.	H. I.	F. S.	ELEV.	Left (S)		Right (N)
5+00		82 85	3 0	79 85			155' Back lot
"			5 04	77 81	Edge Pvt	8'	
"			5 2	77 65	Gut	13'	
"			4 7	78 15	S.P.L.	25'	
"			4 6	78 25	Brk	55'	
"			5 7	77 15	Back lot	155'	
6+00			3 48	79 37			℄
"			3 74	79 11			9' edge Pvt
"			3 8	79 05			14' Gut
"			2 5	80 35			25' N.P.L.
"			3 6	79 25	edge Pvt	8'	
"			3 6	79 25	Gut	12'	
"			3 3	79 55	S.P.L.	25'	
T.P.	7 14	86 63	3 36	79 49			
7+00			4 85	81 78			℄
"			5 01	81 62			11' edge Pvt
"			4 9	81 73			14' Gut
"			3 02	83 61			25' N.P.L.
"			5 11	81 52	edge Pvt	9'	
"			5 15	81 48	Gut	14'	
"			4 72	81 91	S.P.L.	25'	

F.B. Pg. 82 Job No. 1296 Division No. Notes Red. Plotted Profile
Survey of 170 St Date Date No. X-Sec.
Survey by V.L.Willey Notes V.L.W. Checked
Indexed R. C. Johnson Date Date No.

76L266 307 3M 11-48

PLEASE RETURN TO
LOS ANGELES COUNTY SURVEYOR
726 HIGGINS BLDG.

NOTE: ANY ADDITIONS OR CHANGES ON THIS SHEET MUST BE MADE OR CIRCLED IN RED INK, WITH DATE AND NAME OF PERSON MAKING CHANGE.

Do not extend notes this side of this line.

STATION	B. S.	H. I.	F. S.	ELEV.	Left (S)	℄	Right (N)
7+00		86 63	6 1	80 53	Back lot	155'	
7+31.5			3 74	82 89		℄	
"			4 02	82 61	BC edge pvt	8'	
7+33.5			3 68	82 95		℄	
"			4 00	82 63			8' BC edge Pvt
7+37.21			3 43	83 20		℄	EPL Inglewood Ave
"			3 80	82 83			10.5 edge pvt
"			3 7	82 93			14.0 Brk
"			2 4	84 23			25' NPL
"			3 87	82 76	edge pvt	12'	
"			3 7	82 93	Gut	15'	
"			3 2	83 43	Brk	16'	
"			3 1	83 53	SPL	25'	
7+57.2			2 40	84 23	S edge Wilhite Pvt	℄	
"			2 50	84 13			25' on Edge Pvt
"			2 35	84 28	on edge Pvt	25	
7+67.21			2 26	84 37		℄	Int Inglewood Ave

Profile No. ____ Date ____ Notes Red ____ Plotted ____ Job No. 1296 Division No. ____
X-Sec. No. ____ Date ____ Notes Chkd. ____ Date ____ Checked ____ Date ____ Survey of 110th St. Survey by J.L. Willey Notes J.L.W. Date 5-49
Map No. ____ Indexed E. Johnson Date ____

F.B. Pg. 83

76L298 307 3M 11-48

PLEASE RETURN TO
LOS ANGELES COUNTY SURVEYOR
726 HIGGINS BLDG.

NOTE: ANY ADDITIONS OR CHANGES ON THIS SHEET MUST BE MADE OR CIRCLED IN RED INK, WITH DATE AND NAME OF PERSON MAKING CHANGE.

Do not extend notes this side of this line.

STATION	B. S.	H. I.	F. S.	ELEV.	
		86 63			
BMLF.70			1 85	84 78	BMLF70 El. 84.687 FB 1532-7
					Inglewood Ave (W. Side) 35'± S. ℄ prod of 165th St.
					Bt Spk in Cb.

F.B. Pg. 84 Job No. 1296 Division No. Notes Red. Plotted Profile
Survey of 170th St. Date Date No.
Survey by V.L. Willey Notes V.L.W. Notes Chkd. Checked X-Sec.
Indexed R. C. Johnson Date Date No.

Notes Ck'd by	Survey of 170th St
Map No.	W. 01296 Tape No. Std. °F
Office Work	Surveyed by JL Willey
Checked	Notes JLW Date 5-49
Date	Indexed C. Johnson

F.B. 1532 PG. 85

APR 18 1950

170th ST

CI 1296

TOPOGRAPHY

ON

167th ST

from

CONDON AVE

West to

INGLEWOOD AVE

N.B.: Houses shown on "X" section notes.

May - 1949
JL Willey
CH Lewis
M Natapoff
EK Smelser
L. Jarrow

Plat. 6/7/49

Note: Any Additions or Changes on This Sheet Must be Made or Circled in Red Ink With Date and Name of Person Making Change.

Do not extend notes this side of this line.

RETURN TO
LOS ANGELES COUNTY SURVEYOR
700 HALL OF RECORDS

FORM 247 5M 5-46

F. B. 1532 PG. 86

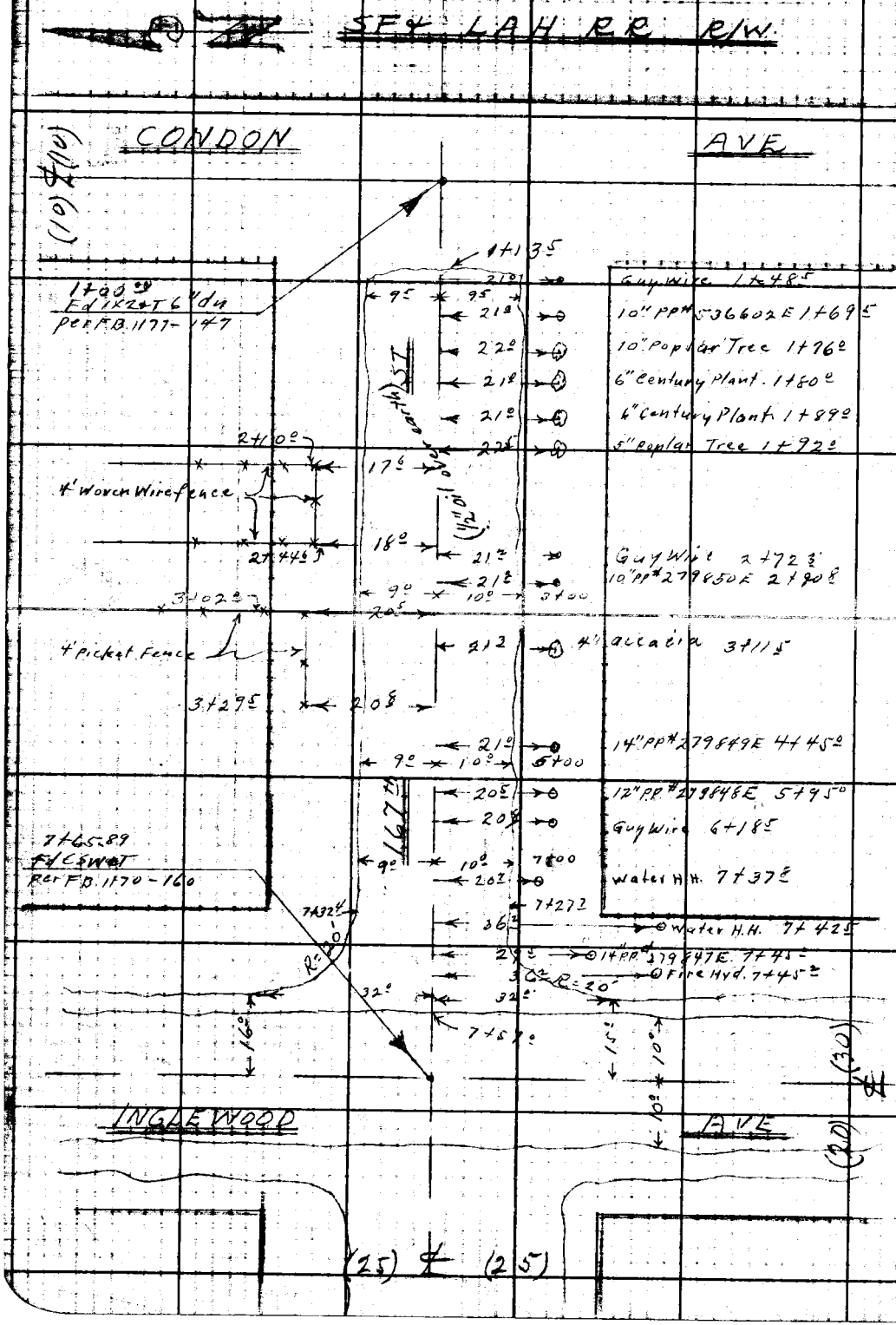

RETURN TO
LOS ANGELES COUNTY SURVEYOR
700 HALL OF RECORDS

Do not extend notes this side of this line.

Note: Any Additions or Changes on This Sheet Must be Made or Circled in Red Ink With Date and Name of Person Making Change.

F.B. 532 Pg. 87

Profile No. ____ Notes Red. ____ Plotted ____ Job No. 1296 Division No. ____
Date ____ Date ____ Survey of 170th ST
X-Sec. No. ____ Notes Chkd. LCM Checked ____ Survey by J.L. Willey Notes J.L.W. Date 5 - 49
Date 6/2/49 Date ____ Map No. ____ Indexed K. C. Johnson Date ____

170th ST.

CT 1296

PROFILE & "X" SECTIONS

on

167th ST

from

CONDON AVE

West to

INGLEWOOD AVE

May 1949
J L Willey
C H Lewis
M Natapoff
E K Smelser
L Jarrow.

Plat. 6/7/49

STATION	B.S.	H.I.	F.S.	ELEV.

NOTE: ANY ADDITIONS OR CHANGES ON THIS SHEET MUST BE MADE OR CIRCLED IN RED INK, WITH DATE AND NAME OF PERSON MAKING CHANGE.

PLEASE RETURN TO
LOS ANGELES COUNTY SURVEYOR
726 HIGGINS BLDG.

Do not extend notes this side of this line.

76L298 307 3M 11-48

76L298 307 3M 11-48

PLEASE RETURN TO
LOS ANGELES COUNTY SURVEYOR
726 HIGGINS BLDG.

Ground pipe

NOTE: ANY ADDITIONS OR CHANGES ON THIS SHEET MUST BE MADE OR CIRCLED IN RED INK, WITH DATE AND NAME OF PERSON MAKING CHANGE.

Do not extend notes this side of this line.

STATION	B. S.	H. I.	F. S.	ELEV.	Left (S)	℄	Right (N)
BMLF86	4 43	85 52		81 09	BMLF86 El 81.088 FB 1532-12		
					167.4 St (S Side) 15' W. of RR Track		
					Bt Spk in NE Cor of Walk to Ho #4202		
1+00			7 4	78 12		℄ Inter Condon Ave	
"			7 8	77 72			25 R ant Condon Ave
"			6 6	78 92	ant Condon Ave	25'	
1+10			7 2	78 32		℄ W/d Condon Ave	
"			7 5	78 03			25 N PL
"			6 7	79 82	Bt Brk	22'	
"			6 0	79 52	Top "	23'	
"			5 9	79 62	S PL	25'	
1+35			6 46	79 06		℄ Begin Put	
"			6 71	78 81			9 ± N edge Put
"			6 39	79 13	S edge put		
1+60			6 05	79 47		℄ opp E line of House	
"			7 78	77 74	Ground over 4" VC sewer pipe -		
"			8 74	77 38	Top 4" VC Sewer pipe -		

Tract 5941

F.B. 1532 PG. 88

Survey of T. L. Willey 170 ft St

Survey by J. L. W.

Indexed R. C. Johnson

Job No 1296 Division No.

Profile No. X-Sec. No.

Plotted Date

Notes Red Date

Notes Chkd Date

Checked Date

76L298 307 3M 11-48

PLEASE RETURN TO
LOS ANGELES COUNTY SURVEYOR
726 HIGGINS BLDG.

NOTE: ANY ADDITIONS OR CHANGES ON THIS SHEET MUST BE MADE OR CIRCLED IN RED INK, WITH DATE AND NAME OF PERSON MAKING CHANGE.

Do not extend notes this side of this line.

STATION	B. S.	H. I.	F. S.	ELEV.	Left (S.)	℄ Right (N)
2+00		85 52	4 66	80 86		℄
"			5 09	80 43		9' Edge Put.
"			5 4	80 12		15' Gut
"			5 4	80 12		25' N.P.L.
			7 8	77 72		124 Back lot
"			4 75	80 77	Edge Put 9'	
"			4 5	81 02	Gut 16'	
"			3 0	82 52	S.P.L. 25'	
"			—		Back lot to S. is higher than ℄ by 3'	
2+44°			3 00	82 52		℄ opp. W. side House.
"			6 1	79 42	Ground over 4" C.I. sewer pipe	
"			7 02	78 50	Top 4" C.I. Sewer pipe	
T.P.	11 48	94 36	2 64	82 88		

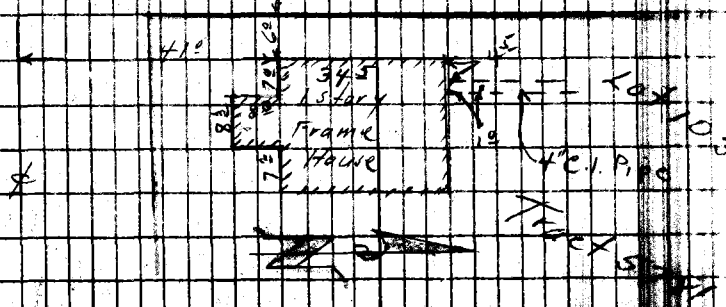

Profile Notes Red ____ Plotted ____ Job No. 1296 Division No. ____
No. ____ Date ____ Date ____ Survey of 170th St
Notes Chkd ____ Checked ____ Survey by J.L. Willey Notes J.L.W. Date 5-25-49
No. ____ Date ____ Date ____ Map No. ____ Indexed Johnson Date ____

F.B. 15322 Pg. 89

76L298 307 3M 11-48

PLEASE RETURN TO
LOS ANGELES COUNTY SURVEYOR
726 HIGGINS BLDG.

NOTE: ANY ADDITIONS OR CHANGES ON THIS SHEET MUST BE MADE OR CIRCLED IN RED INK, WITH DATE AND NAME OF PERSON MAKING CHANGE.

Do not extend notes this side of this line.

STATION	B. S.	H. I.	F. S.	ELEV.	Left (S)	℄	Right (N)
2+90		94 36	9 25	85 11	opp. E. line lot 104	℄	
"			11 1	83 26	Groundover 4" C.I. Sewer Pipe		
"			12 95	81 41	Top 4" C.I. Sewer Pipe		
3+00			8 58	85 78		℄	
"			8 84	85 52			8' edge Pvt
"			9 6	84 76			15' Gut
"			9 0	85 36			18' Top Brk
"			10 1	84 26			25' N. RL
"			14 0	80 36			124 Back lot line
"			8 65	85 71	edge pvt	11'	
"			9 1	85 26	Gut	17'	
"			7 4	86 96	S.P.L. Base 2.9 Retain 25'		wall
3+30			6 56	87 80	app. W. line lot 104	℄	
3+57			4 55	89 81	opp. Sewer pipe at Ho.	℄	on Lot 105
"			5 7	88 66	Groundover 4" C.I. Sewer pipe		on Lot 105
"			6 38	87 98	Top 4" I.C. Sewer Pipe		on Lot 105

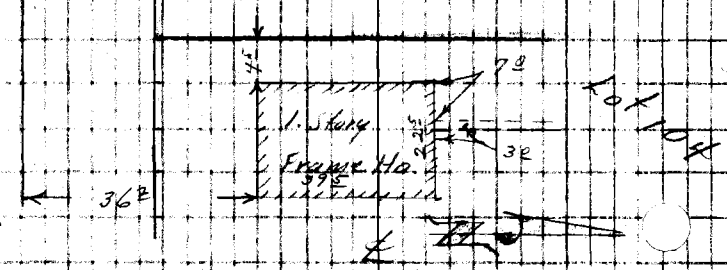

F.B. 1537 Pg. 90
Job No. 1296 Division No. 170th ST
Survey of
Survey by J.L. Willey Notes J.L.W.
Indexed C. Johnson Date
Profile No.
X-Sec. No.
Plotted Date
Notes Red Date
Checked Date
Notes Chkd. Date

76L298 307 3M 11-48

PLEASE RETURN TO
LOS ANGELES COUNTY SURVEYOR
726 HIGGINS BLDG.

NOTE: ANY ADDITIONS OR CHANGES ON THIS SHEET MUST BE MADE OR CIRCLED IN RED INK, WITH DATE AND NAME OF PERSON MAKING CHANGE.

Do not extend notes this side of this line.

STATION	B. S.	H. I.	F. S.	ELEV.	Left (S) ℄ Right (N)
		94 36			
3+70			3 61	90 75	opp. W. line lot 105 ℄
3+87			2 42	91 94	opp. E. edge Ho on lot 106 ℄
"			8 0	86 36	Ground over 4" Cl. Sewer pipe to Ho. on lot 106
"			8 52	85 84	Top 4" Cl. Sewer Pipe " " " " "
T.P.	10 53	102 19	2 70	91 66	
4+00			9 26	92 93	℄
			9 62	92 57	9' edge Pvt.
			10 1	92 09	15' Gut.



Profile Notes Red ____ Plotted ____ Job No. 1296 Division No. ____
No. ____ Date ____ Date ____ Survey of 170th ST
No. ____ Notes Chkd. ____ Checked ____ Survey by JKW Notes JKW Date 5-25-46
No. ____ Date ____ Date ____ Map No. ____ Indexed Johnson Date ____

F.B. 1532 Pg. 91

76L298 307 3M 11-48

PLEASE RETURN TO
LOS ANGELES COUNTY SURVEYOR
726 HIGGINS BLDG.

NOTE: ANY ADDITIONS OR CHANGES ON THIS SHEET MUST BE MADE OR CIRCLED IN RED INK, WITH DATE AND NAME OF PERSON MAKING CHANGE.

393

Do not extend notes this side of this line.

STATION	B. S.	H. I.	F. S.	ELEV.	Left (S) ℄ Right (N)
4+00		102 19	9 6	92 59	19' Top Bk
"			9 8	92 39	25' N.P.L.
			15 8	86 4	124' Back lot line
"			9 19	93 00	edge Pvt 9'
"			9 7	92 49	Gut 15'
"			8 3	93 89	S.P.L. 25'
4+10			8 47	93 72	opp. W. line lot 106 ℄
4+36			6 83	95 36	opp. W. edge House, lot 107 ℄
"			11 9	90 29	Ground over 4" C.I. Sewer pipe
"			12 11	90 08	Top 4" C.I. Sewer pipe
4+90			3 82	98 27	opp. E. line Lot 109 ℄
4+92.5			3 72	98 47	opp. E. edge House, Lot 109 ℄
			3 4	98 79	Ground over 4" V.C. Sewer pipe
			5 7	96 49	Top 4" V.C. Sewer Pipe
			5 9	96 20	Ground, outside House, opp. half Bath in Basement
			8 5	93 69	Ground at N.E. Cor. of house (see X on sketch)



F.B. 1532 PG. 92
Job No. 1296 Division No. Notes Red. Plotted No. Profile
Survey of 170th ST. Date Date X-Sec.
Survey by J.L. Willey Notes J.L.W. Notes Chkd. Checked No.
Indexed R. C. Johnson Date Date

76L298 307 3M 11-48

PLEASE RETURN TO
LOS ANGELES COUNTY SURVEYOR
726 HIGGINS BLDG.

NOTE: ANY ADDITIONS OR CHANGES ON THIS SHEET MUST BE MADE OR CIRCLED IN RED INK, WITH DATE AND NAME OF PERSON MAKING CHANGE.

Do not extend notes this side of this line.

STATION	B. S.	H. I.	F. S.	ELEV.	Left (S) ℄ Right (N)
		102 19	9 00	93 19	Top of Conc. floor in Basement.
					℄
5+00			3 42	98 77	℄
"			3 59	98 60	9' edge Pvt.
"			4 1	98 09	15' Gut.
"			3 2	98 99	16' Top Brk
			3 2	98 99	25' N.P.L.
			11 2	90 99	124 Back Lot Line
			3 68	98 51	edge pvt 11'
			3 8	98 39	Gut 16'
			2 7	99 49	S.P.L. 25'
					Back lot lines are Higher



Profile Notes Red ____ Plotted ____ Job No. 1296 Division No. ____
No. ____ Date ____ Date ____ Survey of 170th ST
No. ____ Date ____ Date ____ Survey by J.L. Willey Notes J.L. Date 5-28-49
No. ____ Date ____ Date ____ Map No. ____ Indexed C. Johnson Date ____

F.B. 1532 Pg. 93

76L298 307 3M 11-48

PLEASE RETURN TO
LOS ANGELES COUNTY SURVEYOR
726 HIGGINS BLDG.

NOTE: ANY ADDITIONS OR CHANGES ON THIS SHEET MUST BE MADE OR CIRCLED IN RED INK, WITH DATE AND NAME OF PERSON MAKING CHANGE.

Do not extend notes this side of this line.

STATION	B. S.	H. I.	F. S.	ELEV.	Left (S)	℄ Right (N)
5+30		102 19	2 36	99 83	Opp E. line Lot 110	℄
T P	6 41	105 63	2 97	99 22		
			6 5	99 13	Ground over 4" V.C. Pipe 2' N. of Cesspool	
			9 54	96 09	Top of 4" V.C. Pipe, 2' N. of Cesspool	
			13 5	92 13	Ground at N.E. Cor. House. (Low Corner)	
6+00			5 21	100 42		℄
"			5 32	100 31		8' edge Pvt
"			5 8	99 93		14' Gut
"			5 1	100 53		25' N.P.L.
"			9 0	96 63		Back Lot line
"			5 34	100 29	edge Pvt	11' L
"			5 5	100 13	Gut	16' L
"			3 2	102 43	S.P.L.	25'

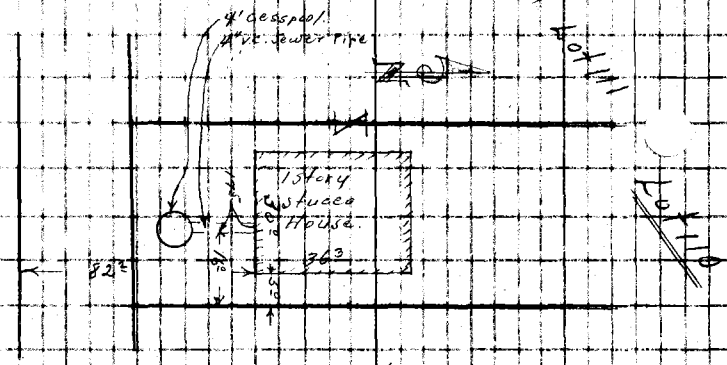

F.B. 1532 PG. 94
Job No. 1296 Division No. _____ Notes Red _____ Plotted _____ Profile _____
Survey of 170th ST Date _____ Date _____ No. _____
Survey by J.L. Willey Notes J.L.W. Notes Chkd _____ Checked _____ X-Sec. _____
Indexed C. Johnson Date _____ Date _____ No. _____

76L298 307 3M 11-48

PLEASE RETURN TO
LOS ANGELES COUNTY SURVEYOR
726 HIGGINS BLDG.

NOTE: ANY ADDITIONS OR CHANGES ON THIS SHEET MUST BE MADE OR CIRCLED IN RED INK, WITH DATE AND NAME OF PERSON MAKING CHANGE.

Do not extend notes this side of this line.

STATION	B. S.	H. I.	F. S.	ELEV.	Left (S) ℄ Right (N)
6+10		105 63	5 25	100 38	opp W. line Lot 111 ℄
6+50			5 69	99 94	opp W. line Lot 112
			6 1	99 53	Ground over 4" V.C. sewer pipe
			7 18	98 45	Top 4" V.C. Sewer Pipe
			6 60	99 03	Floor of Garage Apt. under Construction, (Conc. Floor)
			6 4	99 23	Ground at N.W. Cor. House
			7 2	98 43	Ground at S.W. Cor. Garage Apt.
6+56			5 78	99 85	℄
			5 99	99 64	9' Edge Pvt.
			6 4	99 23	15' Gut
			4 5	101 13	25' NPL
			8 2	97 43	124 Back lot

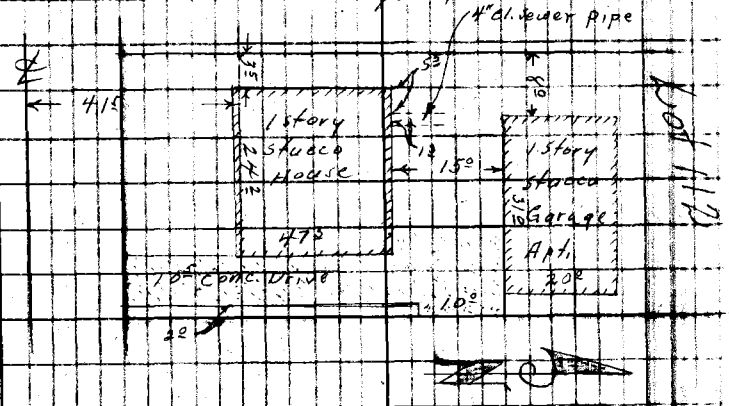

Profile Notes Red ____ Plotted ____ Job No. 1296 Division No. ____
No. ____ Date ____ Date ____ Survey of 170th St
X-Sec. Notes Chkd ____ Checked ____ Survey by J.L. Willey Notes J.L.W. Date 5-49
No. ____ Date ____ Date ____ Map No. ____ Indexed R. C. Johnson Date ____

F.B. Pg. 95

76L298 307 3M 11-48

PLEASE RETURN TO
LOS ANGELES COUNTY SURVEYOR
726 HIGGINS BLDG.

NOTE: ANY ADDITIONS OR CHANGES ON THIS SHEET MUST BE MADE OR CIRCLED IN RED INK, WITH DATE AND NAME OF PERSON MAKING CHANGE.

Do not extend notes this side of this line.

STATION	B. S.	H. I.	F. S.	ELEV.	Left (S)		℄ Right (N)
6+61		105 63	5 88	99 75			℄
"			6 06	99 57			9' edge Pvt
"			6 6	99 03			15' Gut line
"			6 8	98 83			25' N.P.L.
"			9 5	96 13			124 Back lot
7+00			6 89	98 74			℄
"			7 14	98 49			9' edge Pvt
"			7 8	97 83			25' N.P.L.
"			7 1	98 53	edge Pvt	10' L	
"			7 4	98 23	Gut	15'	
"			6 0	99 63	S.P.L.	25'	
7+27.7			8 12	97 51	B.C. of Pvt.		℄
"			8 42	97 21	Edge Pvt.	10.0' L	
7+32.4			8 36	97 27			℄ B.C. of Pvt.
"			8 40	97 23			9' Edge Pvt
7+35.9			8 49	97 14			℄ E.P.L. Inglewood Ave
"			8 70	96 93			11.5 edge Pvt
"			8 8	96 83			25' N.P.L.
"			9 02	96 61	Edge Pvt	12' L.	
"			8 9	96 73	Gut	14'	
"			7 0	98 63	S.P.L.	25'	

Profile
Survey of Job No. 1296 Division No. Notes Red. Plotted No.
Survey by J.L. Willey 170th St Notes Date Date X-Sec.
Indexed R. C. Johnson Date Notes Chkd. Checked Date No.
Pg. 96

76L298 307 3M 11-48

PLEASE RETURN TO
LOS ANGELES COUNTY SURVEYOR
726 HIGGINS BLDG.

NOTE: ANY ADDITIONS OR CHANGES ON THIS SHEET MUST BE MADE OR CIRCLED IN RED INK, WITH DATE AND NAME OF PERSON MAKING CHANGE.

Do not extend notes this side of this line.

STATION	B. S.	H. I.	F. S.	ELEV.		
7+51		105 63	9 13	96 50		℄ "X" Cut
"			9 6	96 03		25' N.P.L.
"			8 95	96 68	S.P.L. 25'	
7+55 9			8 96	96 67		℄ E. edge Wilhite Pit
			9 45	96 18		25' N.P.L.
"			8 79	96 84	S.P.L. 25'	
7+65 89			8 82	96 81		℄ Int Inglewood Ave
B.M.LF72			4 37	101 26	BMLF72 El. 101.211 F.B. 1532-8	
					167th St (S. Side) 80'± E. ℄ Inglewood Ave	
					Bt. Spk in W. Side Retain Wall, 3' S. of S.P.L.	
					at Ho# 4756.	

Profile No. ____ Notes Red. ____ Plotted ____ Job No. 1296 Division No. ____
X-Sec. No. ____ Date ____ Date ____ Survey of 170th St.
Notes Chkd. ____ Checked ____ Survey by L.L. Willey Notes J.L.W. Date 5-49
Date ____ Date ____ Map No. ____ Indexed E. C. Johnson Date ____

F.B. Pg. 97

F.B. Pg. 98

Job No. 1296 Division No. _____ Notes Red. _____ Plotted _____

Survey of 170th St Date _____ Date _____

Survey by J.L. Willey Notes J.L.W. Notes Chkd. _____ Checked _____

Indexed _____ Date _____ Date _____ Date _____

Profile No. _____

X-Sec. No. _____

STATION	B. S.	H. I.	F. S.	ELEV.

Do not extend notes this side of this line.

PLEASE RETURN TO
LOS ANGELES COUNTY SURVEYOR
726 HIGGINS BLDG.

NOTE: ANY ADDITIONS OR CHANGES ON THIS SHEET MUST BE MADE OR CIRCLED IN RED INK, WITH DATE AND NAME OF PERSON MAKING CHANGE.

76L298 307 3M 11-48

Notes Ck'd by	Survey of 170th ST
Map No.	W. O. 12 Page No. Std. °F
Office Work	Surveyed by J L Willey
Checked	Notes JLW Date 5-49
Date	Indexed C. Johnson

F. B. 1532 Pg. 99

APR 18 1950

170th ST

C11296

TOPOGRAPHY
on
168th ST
from
CONDON AVE
West to
INGLEWOOD AVE

May 1949
J. L. Willey
C H Lewis
M Natapoff
E K Smelser
L Jarrow

Plat. 6/3/49

Note: Any Additions or Changes on This Sheet Must be Made or Circled in Red Ink With Date and Name of Person Making Change.

Do not extend notes this side of this line.

RETURN TO
LOS ANGELES COUNTY SURVEYOR
700 HALL OF RECORDS

FORM 247 5M 5-46

F.B. 1532 Pg. 100



RETURN TO
LOS ANGELES COUNTY SURVEYOR
700 HALL OF RECORDS

Do not extend notes this side of this line.

Note: Any Additions or Changes on This Sheet Must be Made or Circled in Red Ink With Date and Name of Person Making Change.

Notes Ck'd by	Survey of 170th St	F.B. 1532 Pg. 101
Map No.	W. O. 1296 Tape No. St'd °F	
Office Work	Surveyed by J L Willey	
Checked	Notes J L W Date 5-49	
Date	Indexed C. Johnson	

Note: Any Additions or Changes on This Sheet Must be Made or Circled in Red Ink With Date and Name of Person Making Change.

Do not extend notes this side of this line.

RETURN TO LOS ANGELES COUNTY SURVEYOR 700 HALL OF RECORDS

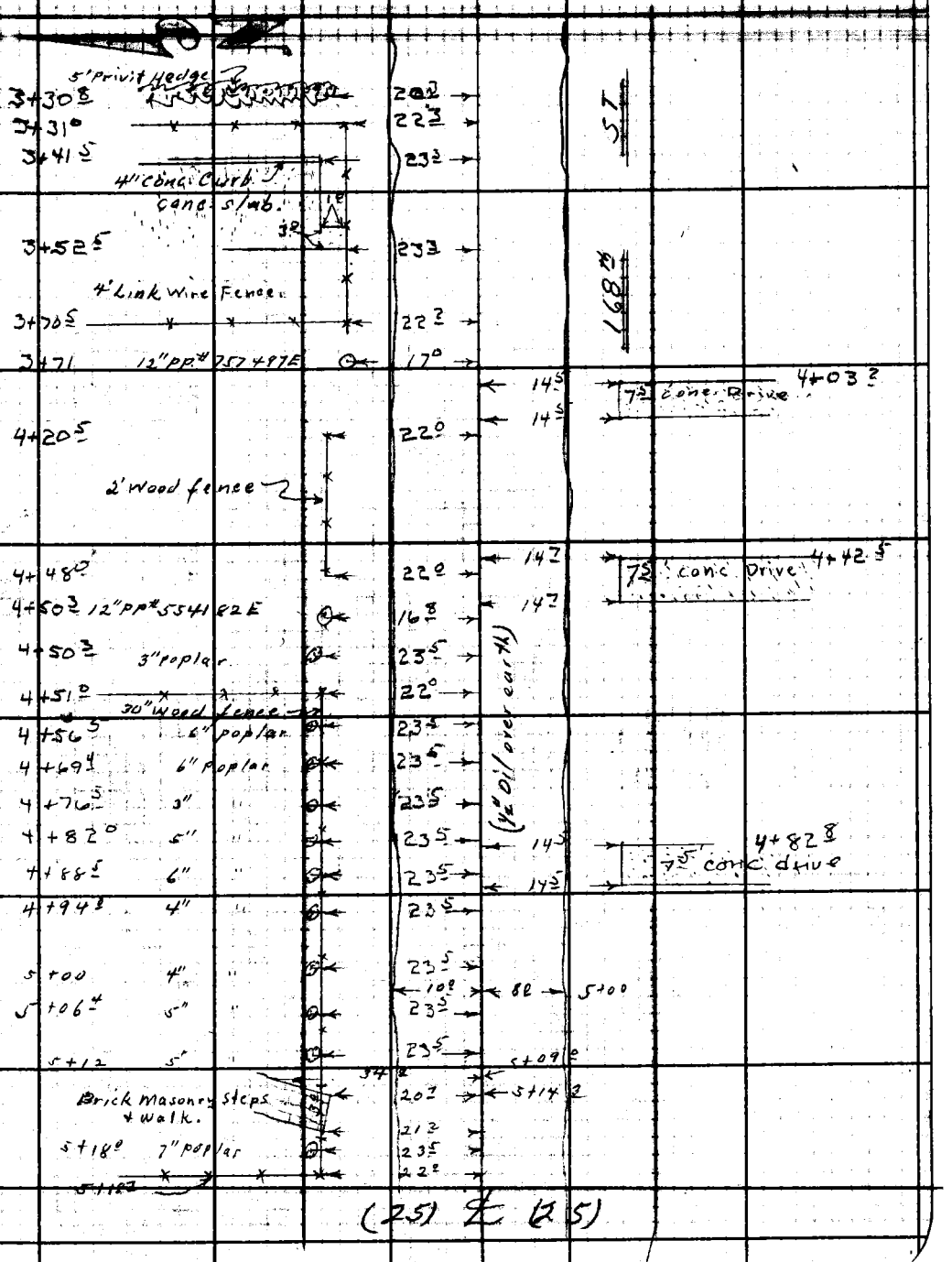

FORM 247 SM 11-46

F. B. 1532 PG. 102

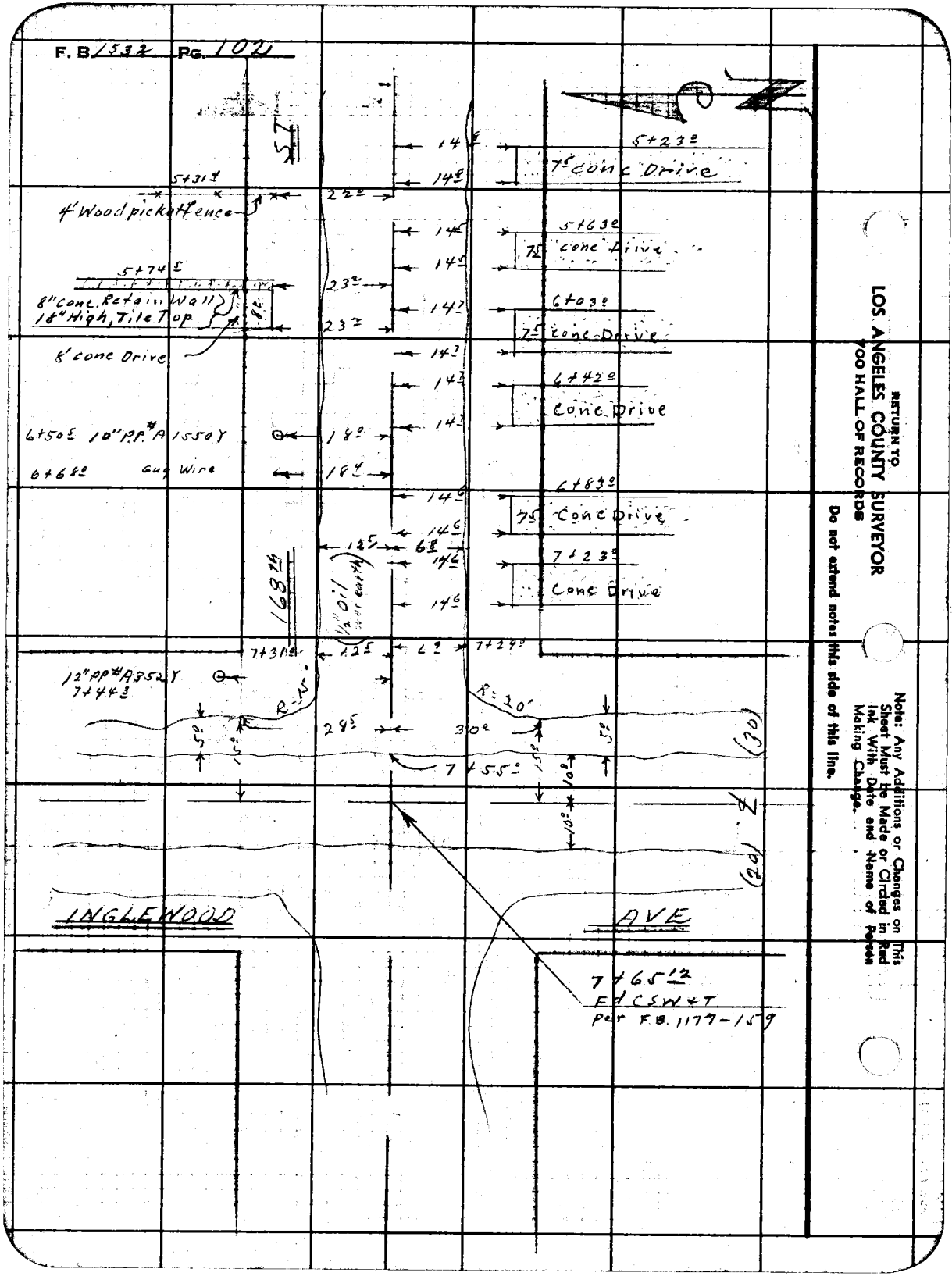

RETURN TO
LOS ANGELES COUNTY SURVEYOR
700 HALL OF RECORDS

Do not extend notes this side of this line.

Note: Any Additions or Changes on This Sheet Must Be Made or Circled in Red Ink With Date and Name of Person Making Change.

Profile No. ____ Notes Red ____ Date ____ Plotted ____ Date ____ Job No. 1296 Division No. ____ Survey of 170th ST

X-Sec. No. ____ Notes Chkd LCM Date 6/2/49 Checked ____ Date ____ Survey by J.L.W. Notes J.L.W. Date 5-49

Map No. ____ Indexed C. Johnson Date ____

F.B. 1532 PG. 1037

170th ST

CI 1296

PROFILE & "X" SECTIONS

on

168th ST

from

CONDON AVE

west to

INGLEWOOD AVE

May 1949

J L Willey

C H Lewis

M Natapoff

E K Smelser

L Jarrow

Plot. 6/3/49

STATION	B.S.	H.I.	F.S.	ELEV.

NOTE: ANY ADDITIONS OR CHANGES ON THIS SHEET MUST BE MADE OR CIRCLED IN RED INK, WITH DATE AND NAME OF PERSON MAKING CHANGE.

PLEASE RETURN TO LOS ANGELES COUNTY SURVEYOR 726 HIGGINS BLDG.

Do not extend notes this side of this line.

75L298 307 3M 11-48

76L298 307 3M 11-48

PLEASE RETURN TO
LOS ANGELES COUNTY SURVEYOR
726 HIGGINS BLDG.

NOTE: ANY ADDITIONS OR CHANGES ON THIS SHEET MUST BE MADE OR CIRCLED IN RED INK, WITH DATE AND NAME OF PERSON MAKING CHANGE.

Do not extend notes this side of this line.

STATION	B. S.	H. I.	F. S.	ELEV.	Left (S)	℄ Right (N)
BMLF85	2 33	97 06		94 73	BMLF85 El. 94.730	FB. 1532-12
					168th St (S Side) 220' ± W. of RR Tracks	
					Bt Spk. in N.E. Cor. Cane Drive to Ho# 4710	
1+00			11 5	85 56		℄ Int. Condon Ave
"			11 8	85 26		25 R. NPL
"			11 1	85 96	SPL 25 L	
1+10			11 0	86 06		℄ WPL, Condon Ave
"			11 3	85 76		25' NPL
"			11 2	85 86	SPL 25	
1+18.5			10 56	86 50		℄ Begin Pvt
"			10 91	86 15		8° edge Begin Pvt
"			10 66	86 40	edge begin Pvt 8°	
1+70			8 18	88 88	app. E line lot 218	℄
1+74			7 86	89 20	app. E line of House on	℄ Lot 218
			9 4	87 66	Ground at NE Cor House	
			8 9	88 16	" over 4" CI Sewer Pipe	
			10 1	86 96	Top 4" CI Sewer Pipe	



F.B. 1532 Pg. 104
Job No. 1296 Division No. ____ Notes Red. ____ Plotted ____ Profile
Survey of 170th ST Date ____ Date ____ No. ____
Survey by J.L. Willey Notes JLW Notes Chkd. ____ Checked ____ X-Sec.
Indexed R. C. Johnson Date ____ Date ____ No. ____

76L298 307 3M 11-48

PLEASE RETURN TO
LOS ANGELES COUNTY SURVEYOR
726 HIGGINS BLDG.

NOTE: ANY ADDITIONS OR CHANGES ON THIS SHEET MUST BE MADE OR CIRCLED IN RED INK, WITH DATE AND NAME OF PERSON MAKING CHANGE.

Do not extend notes this side of this line.

STATION	B. S.	H. I.	F. S.	ELEV.	Left (S) ℄ Right (N)
2+00		97 06	6 17	90 89	℄
"			6 55	90 51	8° edge Pvt.
"			6 9	90 16	15' Gut.
"			6 2	90 86	17' Top Brk
"			6 4	90 66	25 N.P.L.
"			9 9	87 16	170' Back lot.
"			6 14	90 92	8' edge Pvt. 8'
"			6 17	90 89	14' Gut
"			6 1	90 96	17' Top Brk
"			4 3	92 76	S.P.L., Top Brk
"					Back of Lot Higher.
2+10			5 43	91 63	opp. W.P.L. Lot 218 ℄
2+205			4 69	92 37	" E. Line House ℄
			7 6	89 46	Ground over 4" C.I. Sewer Pipe
			9 10	87 96	Top 4" C.I. Sewer Pipe
					℄
T.P.	7 59	102 32	2 33	94 73	



Profile No. ____ Date ____ Notes Red ____ Plotted ____ Job No. 1296 Division No. ____
Notes Chkd. ____ Date ____ Checked ____ Survey of 170th St.
Map No. ____ Date ____ Survey by T.L. Willey Notes T.L.W. Date 3-5-49
Indexed Johnson Date ____

F.B. 75/32 Pg. 105

76L298 307 3M 11-48

PLEASE RETURN TO
LOS ANGELES COUNTY SURVEYOR
726 HIGGINS BLDG.

NOTE: ANY ADDITIONS OR CHANGES ON THIS SHEET MUST BE MADE OR CIRCLED IN RED INK, WITH DATE AND NAME OF PERSON MAKING CHANGE.

Do not extend notes this side of this line.

STATION	B. S.	H. I.	F. S.	ELEV.	Left (S) ℄ Right (N)
2+90		102 32	4 84	97 48	opp. E. line lot 221 ℄
3+00			4 10	98 22	opp. E. line House ℄
"			4 45	97 87	10' Edge Pvt.
"			4 9	97 42	15' Gut.
"			4 5	97 82	17' Top Brk
"			4 8	97 52	25' N.P.L.
"			11 5	90 82	170' Back lot line
"			4 42	97 90	Edge Pvt. 8'
"			4 4	97 92	Gut. 11'
"			2 7	99 62	S.P.L. 25'
"			—		Back lot is High
"			9 0	92 32	Ground N.E. Cor House, Lot 221
			7 8	94 52	" over 4" V.C. Sewer Pipe
			12 93	89 39	Top 4" V.C. pipe
			11 17	9[illegible] 15	Top Conc. Floor at drain Grateing

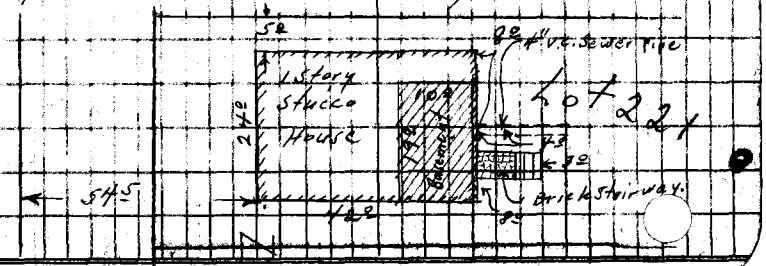

F.B. 1532 PG. 106
Job No. 1296
Division No.
Notes Red.
Plotted
Profile
Survey of 170th ST
Date
No.
Survey by J.L. Willey
Notes J.L.W.
Checked
X-Sec.
Indexed C. Johnson
Date
Date
No.

76L298 307 3M 11-48

11.19

PLEASE RETURN TO
LOS ANGELES COUNTY SURVEYOR
726 HIGGINS BLDG.

NOTE: ANY ADDITIONS OR CHANGES ON THIS SHEET MUST BE MADE OR CIRCLED IN RED INK, WITH DATE AND NAME OF PERSON MAKING CHANGE.

Do not extend notes this side of this line.

STATION	B. S.	H. I.	F. S.	ELEV.	Left (S) ℄ Right (N)
3+30		102 32	2 12	100 20	opp. E. line of Lot 222 ℄
T.P.	8 57	109 82	1 07	101 25	
3+70			6 92	102 90	opp. W. line of Lot 222 ℄
			10 4	99 42	Ground over 4" cl sewer pipe at side of Quonset Hut
			10 39	99 43	Top of 4" C.I. sewer pipe " " "
			13 4	96 42	Ground over 4" v.c. pipe at ("X" on sketch) cesspool.
			16 48	92 34	Top 4" cl pipe " " "
			14 8	95 02	Ground over 4" v.c. pipe at wash house
			15 51	94 31	Top 4" v.c. pipe " "
			13 0	96 82	Ground over 4" v.c. sewer pipe at House on Lot 223
			14 26	95 56	Top 4" v.c. sewer pipe " " " "
			14 2	95 62	Ground at N.E. Cor. House on " "

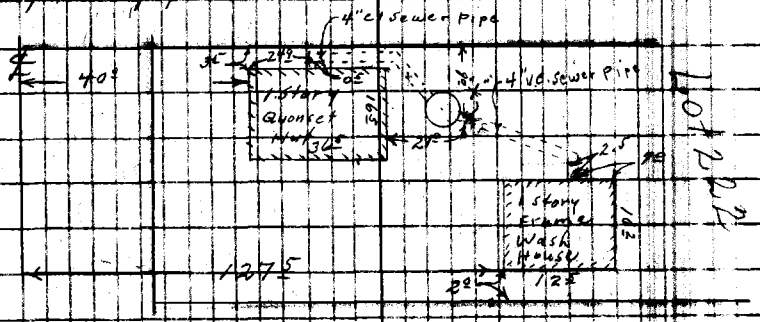

Profile Notes Red ____ Plotted ____ Job No. 1296 Division No. ____
No. ____ Date ____ Date ____ Survey of 170th St.
X.Sec. ____ Notes Chkd ____ Checked ____ Survey by J.L. Wilson Notes J.L.W. Date 5-49
No. ____ Date ____ Date ____ Map No. ____ Checked John Moon Date ____

F.B. 5532 Pg. 107

76L298 307 3M 11-48

PLEASE RETURN TO
LOS ANGELES COUNTY SURVEYOR
726 HIGGINS BLDG.

NOTE: ANY ADDITIONS OR CHANGES ON THIS SHEET MUST BE MADE OR CIRCLED IN RED INK, WITH DATE AND NAME OF PERSON MAKING CHANGE.

Do not extend notes this side of this line.

STATION	B. S.	H. I.	F. S.	ELEV.	Left (S) ℄ Right (N)
		109 82			
4+00			5 34	104 48	℄
"			5 77	104 05	10' edge Pvt
"			6 3	103 52	15' Gut
"			6 3	103 52	25' N.P.L.
"			13 0	96 82	170' Back lot line
"			5 66	103 16	edge Pvt 8'
"			5 8	104 02	Brk. - Gut 13'
"			4 1	105 72	SPL 25'
4+10			4 90	104 92	opp W line lot 223 ℄
			7 0	102 82	Ground at N.E. Cor. House on Lot 224
			6 8	103 02	Ground over 4" Cl. Sewer pipe " "
			6 75	103 07	Top 4" Cl. Sewer Pipe " " "
4+50			3 78	106 04	opp W line lot 224 ℄
4+90			3 51	106 31	opp E line Lot 226 ℄
			5 2	104 62	Ground at N.E. Cor. House on Lot 226

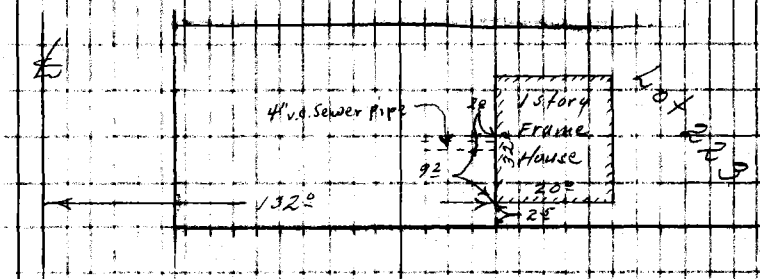

F.B. 1532 Pg. 108
Job No. 1296 Division No. 170th ST
Survey of
Survey by J.L. Willey Notes J.L.W.
Indexed A. C. Johnson Date
Notes Red. Date
Notes Chkd. Date
Plotted Date
Profile No.
X-Sec. No.

76L298 307 3M 11-48

PLEASE RETURN TO
LOS ANGELES COUNTY SURVEYOR
726 HIGGINS BLDG.

NOTE: ANY ADDITIONS OR CHANGES ON THIS SHEET MUST BE MADE OR CIRCLED IN RED INK, WITH DATE AND NAME OF PERSON MAKING CHANGE.

Do not extend notes this side of this line.

STATION	B. S.	H. I.	F. S.	ELEV.	Left (S) ℄ Right (N)
		109 82	4 8	105 02	Ground at 4" C.I. Sewer pipe
			4 58	105 24	Top 4" C.I. Sewer pipe (Exposed above ground)
5+00			3 55	106 27	℄
"			3 66	106 16	10' edge Pvt.
"			4 0	105 82	16' Gut, Bf Brk
"			2 7	107 12	20' Top Brk
"			2 5	107 32	25' N Pl.
"			7 6	102 22	170' Back lot line
"			3 70	106 12	edge Pvt 8°

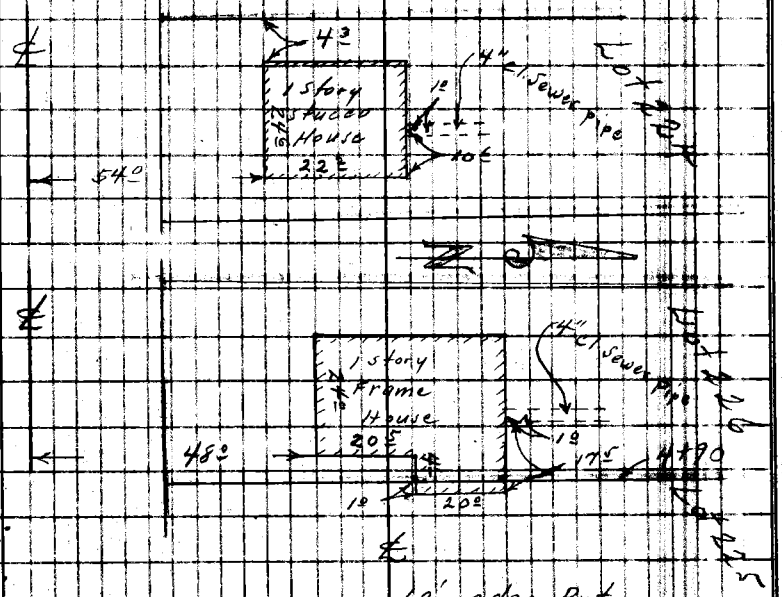

Profile Notes Red ____ Plotted ____ Job No. 1296 Division No. ____
No. ____ Date ____ Survey of 170th St
X-Sec. Notes Chkd. ____ Checked ____ Survey by J.K. Willey Notes J.K.W. Date 5-49
No. ____ Date ____ Map No. ____ Checked E. Johnson Date ____

F.B. 7532 Pg. 109

76L298 307 3M 11-48

PLEASE RETURN TO
LOS ANGELES COUNTY SURVEYOR
726 HIGGINS BLDG.

763

NOTE: ANY ADDITIONS OR CHANGES ON THIS SHEET MUST BE MADE OR CIRCLED IN RED INK, WITH DATE AND NAME OF PERSON MAKING CHANGE.

Do not extend notes this side of this line.

STATION	B. S.	H. I.	F. S.	ELEV.	Left (S) ℄ Right (N)
5+00		109 82	3 7	106 12	Gut 14'
"			2 1	107 72	S.P.L. 25'
"			—		Back lots are Higher.
T.P.	1 98	108 15	3 65	106 17	
					Note: Back of House on Lot 227 is Level with ℄
5+70			2 72	105 43	opp. E. Line Lot 228 ℄
			4 8	103 35	N.W. Cor. House on Lot 228
			4 7	103 45	Ground over 4" C.I. Sewer Pipe Lot 228
			7 50	100 65	Top 4" C.I. Pipe " "
6+00			3 74	104 41	℄
"			4 13	104 02	12' Edge Pvt.
"			4 4	103 75	17 Gut - Brk
"			3 3	104 85	25 N.P.L.
"			4 6	103 55	170 Back lot line
"			4 5	103 65	edge Pvt. 7'
"			4 2	103 95	Gut 12'
"			2 6	105 55	S.P.L. 25
6+10			4 16	103 99	opp W. Line lot 228 ℄
6+50			5 81	102 34	" E " " 230 ℄
			8 1	100 05	Ground at N.E. Cor. House on Lots 230 + 231
			8 1	100 05	" " S.W. Cor House " " " "

F.B. 1534 PG. 110 Job No. 1296 Division No. Notes Red. Plotted Profile
Survey of 170th ST. Date Date No. X-Sec.
Survey by J.L. Willey Notes J.L.W. Notes Chkd. Checked
Indexed C. Johnson Date Date No.

76L298 307 3M 11-48

PLEASE RETURN TO
LOS ANGELES COUNTY SURVEYOR
726 HIGGINS BLDG.

NOTE: ANY ADDITIONS OR CHANGES ON THIS SHEET MUST BE MADE OR CIRCLED IN RED INK, WITH DATE AND NAME OF PERSON MAKING CHANGE.

Do not extend notes this side of this line.

STATION	B. S.	H. I.	F. S.	ELEV.	Left (S) ℄ Right (N)
		108 15	8 3	99 85	Ground over 4" V.C. Sewer Pipe at side House
			9 62	98 53	Top 4" V.C. Sewer Pipe " " "
			8 3.	99 85	Ground over 4" C.I. Sewer pipe at S.E. Cor. Radiator Shop.
			8 85	99 30	Top 4" C.I. Sewer pipe " " " " "
			9 77	98 38	Bot. of Sump. " " " " "

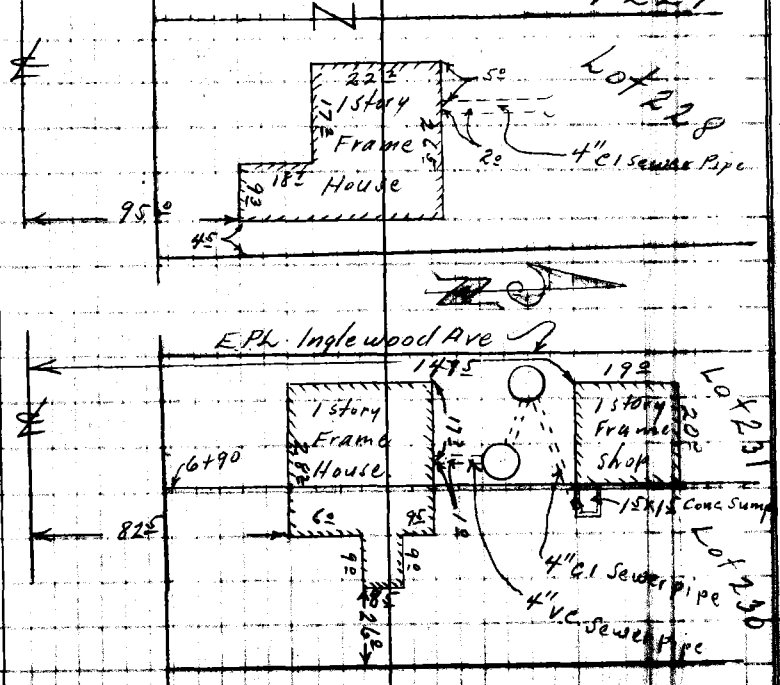

Profile No. ____ Notes Red ____ Plotted ____ Job No. 1296 Division No. ____
X-Sec. No. ____ Date ____ Date ____ Survey of 170 St
Notes Chkd ____ Checked ____ Survey by J.L. Willey Notes J.R.W. Date
Map No. ____ Indexed Johnson Date ____

F.B. Pg. 111

76L298 307 3M 11-48

PLEASE RETURN TO
LOS ANGELES COUNTY SURVEYOR
726 HIGGINS BLDG.

NOTE: ANY ADDITIONS OR CHANGES ON THIS SHEET MUST BE MADE OR CIRCLED IN RED INK, WITH DATE AND NAME OF PERSON MAKING CHANGE.

Do not extend notes this side of this line.

STATION	B. S.	H. I.	F. S.	ELEV.	Left (S)	℄ Right (N)
6+90		108 15	7 66	100 49		℄
7+00			8 14	100 01		℄
"			8 32	99 83		12° edge Pvt
"			8 6	99 55		16' Gut
"			7 6	100 55		25' N.P.L.
"			8 17	99 98	edge Pvt. 5'	
"			8 5	99 65	Gut 11'	
"			6 6	101 55	S.P.L. 25'	
7+29			9 38	98 77	BC. pvt	℄
"			9 41	98 74	edge Pvt. 5'	
7+31			9 44	98 71		℄ BC. Pvt
"			9 64	98 51		12° edge Pvt.
7+35 12			9 57	98 58		℄
"			9 81	98 34		13' edge Pvt
"			9 8	98 35		17' Gut
"			8 1	100 05		25' N.P. Cor.
"			9 69	98 46	edge Pvt. 6'	
"			9 8	98 35	Gut 11'	
"			7 4	100 75	S.P. Cor. 25'	
7+49			10 12	98 03		℄ "X" Gut
"			10 32	97 83		25' N.P.L.

F.B. 1532 PG. 112 Job No. 1296 Division No. 170th ST Notes Red. Plotted Date No. Profile
Survey of Date No. X-Sec.
Survey by J.L. Willey Notes J.L.W. Notes Chkd. Checked Date No.
Indexed C. Johnson Date

76L296 307 3M 11-48

PLEASE RETURN TO
LOS ANGELES COUNTY SURVEYOR
726 HIGGINS BLDG.

NOTE: ANY ADDITIONS OR CHANGES ON THIS SHEET MUST BE MADE OR CIRCLED IN RED INK, WITH DATE AND NAME OF PERSON MAKING CHANGE.

Do not extend notes this side of this line.

STATION	B. S.	H. I.	F. S.	ELEV.	Left (S)	℄ Right (N)
7+49		108 15 ✓	10 08	98 07	S.P.L.	25'
7+55 1			9 98	98 17		℄ E. edge Wilhite Pvt.
			10 24	97 91		25'
7+65 12			9 86	98 29		25'
			9 80	98 35		℄ Int. Inglewood Ave.
BM.LF73			6 94	101 21	BM LF73 El 101.208 F.B. 1532-8	
					168th St. + Inglewood Ave., S.E. Cor.	
					Bt Spk in Conc Drive (10' S. of N. end) to Ho # 4758	

Profile No. ____ Notes Red. ____ Plotted ____ Job No. 1296 Division No. ____ F.B. 1532 PG. 113

X-Sec. No. ____ Date ____ Date ____ Survey of 170th ST

Notes Chkd. ____ Checked ____ Survey by J.L. Willey Notes J.L.W. Date 5-27-49

Date ____ Date ____ Map No. ____ Date ____

F.B. 1332 PG. 114

Job No. 1296 Division No. _____ Notes Red. _____ Plotted _____ Profile

Survey of 170th ST. Date _____ Date _____ No. _____

Survey by J.L. Willey Notes J.L.W. Notes Chkd. _____ Checked _____ X-Sec.

Indexed _____ Date _____ Date _____ Date _____ No. _____

STATION	B. S.	H. I.	F. S.	ELEV.

PLEASE RETURN TO
LOS ANGELES COUNTY SURVEYOR
726 HIGGINS BLDG.

Do not extend notes this side of this line.

NOTE: ANY ADDITIONS OR CHANGES ON THIS SHEET MUST BE MADE OR CIRCLED IN RED INK, WITH DATE AND NAME OF PERSON MAKING CHANGE.

76L298 307 3M 11-48

Notes Ck'd by	Survey of 170th ST
Map No.	W. O. 1296 Tape No. Std.
Office Work	Surveyed by J.L. Willey
Checked	Notes JLW Date 5-49
Date	Indexed A. C. Johnson

F. B. 1532 Pg. 115

APR 18 1950

170th ST

C.I. 1296

TOPOGRAPHY

ON

169th ST

from

CONDON AVE.

West to

INGLEWOOD AVE.

May 1949
J L Willey
C H Lewis
M Natapoff
E K Smelser
L. Jarrow

Plat. 6/2/49

Note: Any Additions or Changes on This Sheet Must be Made or Circled in Red Ink With Date and Name of Person Making Change.

Do not extend notes this side of this line.

RETURN TO
LOS ANGELES COUNTY SURVEYOR
700 HALL OF RECORDS

FORM 247 5M 5-46

F.B. 1538 Pg. 116

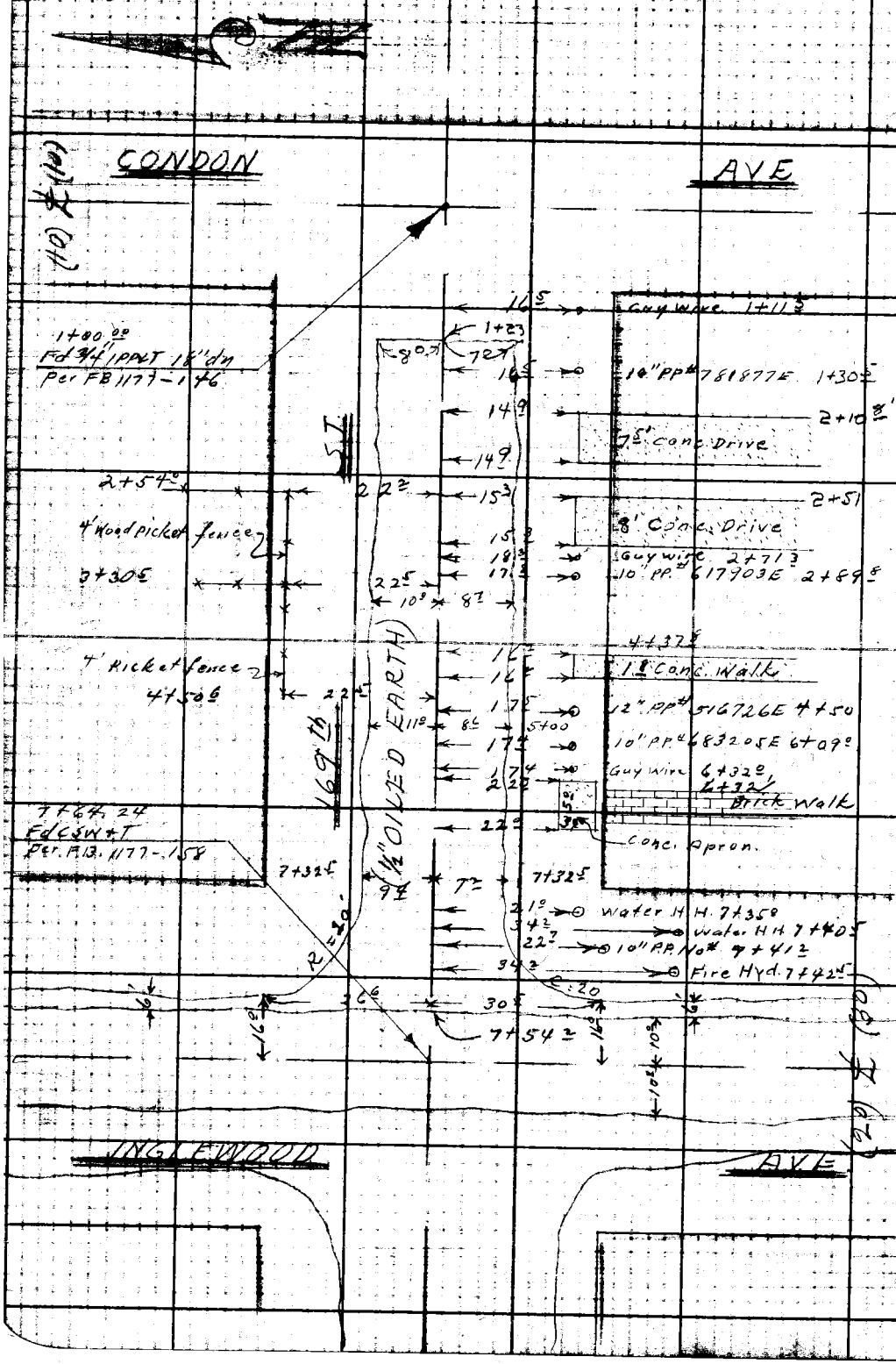

RETURN TO
LOS ANGELES COUNTY SURVEYOR
700 HALL OF RECORDS

Do not extend notes this side of this line.

Note: Any Additions or Changes on This Sheet Must be Made or Circled in Red Ink With Date and Name of Person Making Change.

Plat. 6/2/49

Profile No. ____ Notes Red ____ Plotted ____ Job No. 1296 Division No. ____ F.B. 1532 PG. 117

Date ____ Date ____ Survey of 170th ST

X-Sec. No. ____ Notes Chkd. LCM Checked ____ Survey by JLW Notes JLW Date 5-49

Date 6/2/49 Date ____ Map No. ____ Indexed Johnson Date ____

170th ST

C11296

PROFILE & "X" SECTIONS

on

169th ST

from

CONDON AVE

west to

INGLEWOOD AVE.

May 1949

JLWiley

CHLewis

MNatapoff

EKSmelser

LJarrow

Plot 6/2/49

STATION	B.S.	H.I.	F.S.	ELEV.

NOTE: ANY ADDITIONS OR CHANGES ON THIS SHEET MUST BE MADE OR CIRCLED IN RED INK, WITH DATE AND NAME OF PERSON MAKING CHANGE.

PLEASE RETURN TO LOS ANGELES COUNTY SURVEYOR 726 HIGGINS BLDG.

Do not extend notes this side of this line.

76L298 307 3M 11-48

76L298 307 3M 11-48

PLEASE RETURN TO
LOS ANGELES COUNTY SURVEYOR
726 HIGGINS BLDG.

NOTE: ANY ADDITIONS OR CHANGES ON THIS SHEET MUST BE MADE OR CIRCLED IN RED INK, WITH DATE AND NAME OF PERSON MAKING CHANGE.

Do not extend notes this side of this line.

STATION	B. S.	H. I.	F. S.	ELEV.	Left (S)	℄	Right (N)
BMLF84	5 46	102 20		96 74	BMLF84 El. 96.739		FB 1532-11
					169th ST. (S. Side) 170'±		W. of R.R. Tracks.
					Bt. Spk. in N.E. Cor. Conc.		Drive to Ho #4712.
1+00			11.4	908		℄	Int. Condon Ave.
"			11.5	907			25'
"			11.8	904		25'	
1+10			10.9	913		℄	
"			11.0	912			25' N.P.L.
"			10.6	916	S.P.L.	25'	
1+23			10.17	9203		℄	Begin Pvt.
"			10.33	9187			8' edge Pvt. (Begin)
"			10.27	9193	Begin edge Pvt.	7'	
1+30			9.86	9234	opp W line Lot 364	℄	
"			10.5	917	Ground S.W. Cor. House, (3' E. of W. line lot 364) (73' S. of ℄)		
"			10.7	915	Back lot on W. Line Lot 364		- 170' S. of ℄
1+38			10.4	918	N.E. Cor. House 8' W. of E line		lot 363. - 99.5' S. of ℄
"			10.8	914	S.E. Cor. " " " "		" (house is 16'x20'
					and has no Gas, water, lights or plumbing)		
2+00			6.26	9594		℄	
"			6.45	9575			4' edge Pvt.
"			6.8	954			12' Gut.

F.B. 1532 PG. 118

Job No. 1296 Division No. ____ Notes Red. ____ Plotted ____ Profile ____

Survey of 170th ST Date ____ Date ____ No. ____

Survey by J.L. Willey Notes J.L.W. Notes Chkd. ____ Checked ____ X-Sec. ____

Indexed C. Johnson Date ____ Date ____ No. ____

76L298 307 3M 11-48

PLEASE RETURN TO
LOS ANGELES COUNTY SURVEYOR
726 HIGGINS BLDG.

NOTE: ANY ADDITIONS OR CHANGES ON THIS SHEET MUST BE MADE OR CIRCLED IN RED INK, WITH DATE AND NAME OF PERSON MAKING CHANGE.

Do not extend notes this side of this line.

STATION	B. S.	H. I.	F. S.	ELEV.		
2+00		102 25	5 6	96 6		25 N.P.L.
"			6 47	95 73	edge Put 9'	
"			6 6	95 6	Gut 13'	
"			5 5	96 7	S.P.L. 25	
"			8 4	93 8	Back lot line 170'	
					Note: House on lot 361 is level with ℄ of st.	
T.P.	8 61	109 3	1 49	100 78		
3+00			8 18	101 14		℄
"			8 54	100 78		8' edge Put.
"			8 5	100 8		15' Gut.
"			8 0	101 3		17' Top Bk
"			6 3	103 0	(Back lot line Higher)	25' N.P.L.
"			8 53	100 79	edge Put 9'	
"			8 9	100 4	Gut 14'	
"			7 5	101 8	Top Brk 17'	
"			7 6	101 7	S Pt. 25'	
"			8 6	100 7	Back lot line 170'	
4+00			5 01	104 31		℄
"			5 28	104 04		7' edge Put
"			5 4	103 9		16' Gut
"			4 1	105 2		25' N.P.L.
						Back Lot High

Profile No. ____ Notes Red ____ Plotted ____ Job No. ____ Division No. ____
X-Sec. No. ____ Date ____ Date ____ Survey of ____
Notes Chkd ____ Date ____ Checked ____ Date ____ Survey by ____ Map No. ____ Notes ____ Date ____ Date ____

F.B. Pg. 119

76L298 307 3M 11-48

PLEASE RETURN TO
LOS ANGELES COUNTY SURVEYOR
726 HIGGINS BLDG.

NOTE: ANY ADDITIONS OR CHANGES ON THIS SHEET MUST BE MADE OR CIRCLED IN RED INK, WITH DATE AND NAME OF PERSON MAKING CHANGE.

Do not extend notes this side of this line.

STATION	B. S.	H. I.	F. S.	ELEV.	Left (S)	℄	Right (N)
4+00		109 38	5.26	104.06	Edge Pvt.	8'	
"			5.7	103.6	Gut.	14'	
"			4.8	104.5	S.P.L.	25'	
"			6.1	103.2	Back Lot line	170'	
T.P.	3.92	108 67	4.57	104 25			
5+00			4.07	104.60		℄	
"			4.40	104.27			11' edge Pvt.
"			4.4	104.2			15' Gut.
"			3.5	105.1			25' N.P.L.
"			4.42	104.25	edge pvt.	9'	
"			4.5	104.1	Gut.	14'	
"			3.7	104.9	S.P.L.	25'	
"			3.0	105.6	Back lot line	170'	
6+00			6.10	102.57		℄	
"			6.42	102.25			11' edge Pvt.
"			6.5	102.1			14' Gut.
"			4.9	103.7	(Back lot is Higher)		25' N.P.L.
"			6.56	102.11	edge Pvt.	9'	
"			6.6	102.0	Gut.	14'	
"			6.0	102.6	S.P.L.	25'	
"			3.7	104.9	Back lot line	170'	

Profile No. ____ X-Sec. No. ____
Plotted ____ Date ____ Checked ____ Date ____
Notes Red ____ Date ____ Notes Chkd. ____ Date ____
Division No. ____ Job No. 1296 17028 S1
Notes J. L. Willey
Date ____
F.B. 1532 PG. 120
Survey of ____
Survey by J. L. Willey
Indexed L. C. Johnson

76L298 307 3M 11-48

PLEASE RETURN TO
LOS ANGELES COUNTY SURVEYOR
726 HIGGINS BLDG.

NOTE: ANY ADDITIONS OR CHANGES ON THIS SHEET MUST BE MADE OR CIRCLED IN RED INK, WITH DATE AND NAME OF PERSON MAKING CHANGE.

Do not extend notes this side of this line.

STATION	B. S.	H. I.	F. S.	ELEV.	Left (S)	℄ Right (N)
		108 ~~72~~ 67				
T.P.	3 74	105 ~~20~~ 15	7 26	101 ~~46~~ 41		
7+00			5 06	100 09		℄
"			5 29	99 86		11' edge Pvt
"			5 5	99 6		16' Gut.
"			5 4	99 7		25' N.P.L.
"			2 1	103 0		170' Back lot line
"			5 29	99 86	edge Pvt 8'	
"			5 5	99 6	Gut 15'	
"			4 3	100 8	SPL 25'	
"			1 9	103 2	Back lot line 170'	
7+32.5			5 57	99 58	B.C. Pvt.	℄ B.C. Pvt
"			5 77	99 38		11' edge Pvt.
"			5 67	99 48	edge Pvt. 8'	
7+34.2			5 61	99 54		℄ E.P.L. Inglewood Ave
"			5 79	99 36		12' edge Pvt.
"			6 0	99 1		16' Gut
"			5 6	99 5		25' N.P.L.
"			5 75	99 40	edge Pvt 9'	
"			5 9	99 2	Gut 12.5	
"			5 3	99 8	S.P.L. 25'	

Profile No. ____ Date ____ Notes Red ____ Plotted ____ Job No. 1296 Division No. ____ F.B. 1532 Pg. 121

X Sec. No. ____ Date ____ Notes Chkd. ____ Checked ____ Survey of ____ Survey by J.L. Killey Notes J.L.W. Date 5-27-49

Map No. ____ Date ____ Indexed Johnson Date ____

76L298 307 3M 11-48

PLEASE RETURN TO
LOS ANGELES COUNTY SURVEYOR
726 HIGGINS BLDG.

NOTE: ANY ADDITIONS OR CHANGES ON THIS SHEET MUST BE MADE OR CIRCLED IN RED INK, WITH DATE AND NAME OF PERSON MAKING CHANGE.

Do not extend notes this side of this line.

STATION	B. S.	H. I.	F. S.	ELEV.	
7+54 2		105 ~~20~~ 15	5 57	99 58	E edge Wilhite Pvt ℄
			5 80	99 35	25
			5 57	99 58	25'
7+64 24			5 42	99 73	℄ Int Inglewood Ave
BMLF74			4 79	100 ~~41~~ 36	BMLF74 El. 100.384 FB 1532-8
					Inglewood Ave + 169th St. S.E. Cor.
					Bt. spk in Conc. Base of Fence 10' S of S.P.L.

F.B. PG. 122

Job No. ____ Division No. ____ Notes Red. ____ Plotted ____ Profile ____

Survey of ____ Date ____ Date ____ No. ____

Survey by ____ Notes ____ Notes Chkd ____ Checked ____ X-Sec. ____

Indexed ____ Date ____ Date ____ Date ____ No. ____

Notes Ck'd by	Survey of 170th ST
Map No.	W. O. 1226 Tape No. Sp'd. °F
Office Work	Surveyed by J.L. Willey
Checked	Notes C.H. Lewis Date 5-49
Date	Indexed C. Johnson

F. B. 1532 Pg. 123

APR 18 1950

170th ST

C11296

TOPOGRAPHY

ON

170th ST

from

CONDON AVE

West to

INGLEWOOD AVE

May 1949
J.L. Willey
C.H. Lewis
M. Natapoff
E.K. Smelser
L. Jarrow

Plat 6/13/49

Note: Any Additions or Changes on This Sheet Must be Made or Circled in Red Ink With Date and Name of Person Making Change.

Do not extend notes this side of this line.

RETURN TO
LOS ANGELES COUNTY SURVEYOR
700 HALL OF RECORDS

FORM 847 5M 5-46

F.B. 1512 Pg. 124

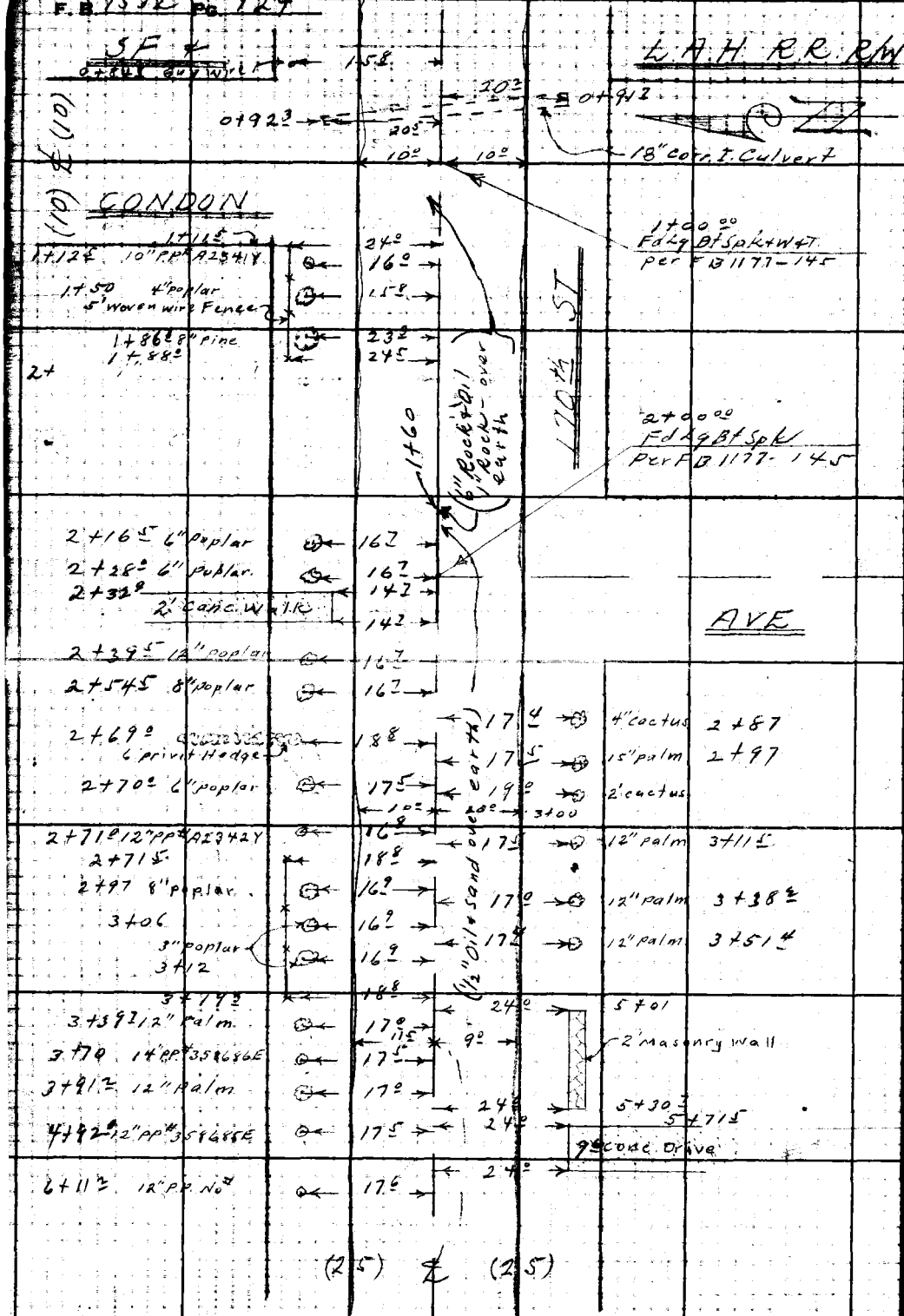

RETURN TO
LOS ANGELES COUNTY SURVEYOR
700 HALL OF RECORDS

Do not extend notes this side of this line.

Note: Any Additions or Changes on This Sheet Must be Made or Circled in Red Ink With Date and Name of Person Making Change.

Notes Ck'd by	Survey of 170th ST
Map No.	W. O. 157 Tone No. Sp'd.
Office Work	Surveyed by J L Willey
Checked	Notes J L W Date 5-49
Date	Indexed C. Johnson

F. B. 1532 Pg. 125

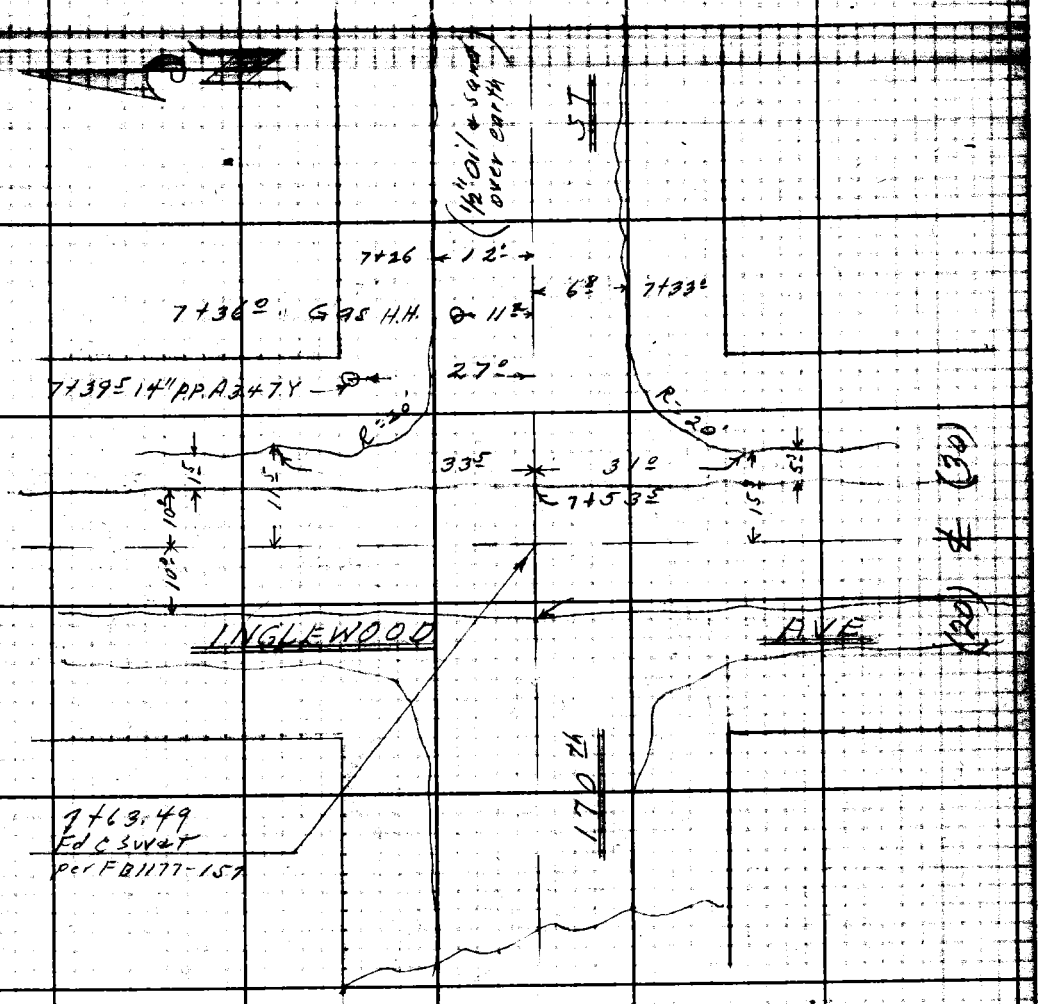

Note: Any Additions or Changes on This Sheet Must be Made or Circled in Red Ink With Date and Name of Person Making Change.

Do not extend notes this side of this line.

RETURN TO
LOS ANGELES COUNTY SURVEYOR
700 HALL OF RECORDS

FORM 247 5M 5-46

RETURN TO
LOS ANGELES COUNTY SURVEYOR
700 HALL OF RECORDS

Note: Any Additions or Changes on This Sheet Must be Made or Circled in Red Ink With Date and Name of Person Making Change.

Do not extend notes this side of this line.

F.B. 1532 Pg. 116

Profile No. ____ Notes Red ____ Plotted ____ Job No. 1296 Division No. ____ F.B. 1532 Pg. 127

Date ____ Date ____ Survey of 170th ST

X-Sec. No. ____ Notes Chkd LCM Checked ____ Survey by JLW Notes JLW Date 5-49

Date 7/11/48 Date ____ Map No. ____ Indexed Johnson Date ____

170th ST

C11296

PROFILE + "X" SECTIONS

on

170th ST

from

CONDON AVE

West to

INGLEWOOD AVE

May 1949

JLWilley

CHLewis

MNatapoff

EKSmelser

Plat 6/13/49

STATION	B.S.	H.I.	F.S.	ELEV.

NOTE: ANY ADDITIONS OR CHANGES ON THIS SHEET MUST BE MADE OR CIRCLED IN RED INK, WITH DATE AND NAME OF PERSON MAKING CHANGE.

PLEASE RETURN TO
LOS ANGELES COUNTY SURVEYOR
726 HIGGINS BLDG.

Do not extend notes this side of this line.

76L298 307 3M 11-48

76L298 307 3M 11-48

PLEASE RETURN TO
LOS ANGELES COUNTY SURVEYOR
726 HIGGINS BLDG.

NOTE: ANY ADDITIONS OR CHANGES ON THIS SHEET MUST BE MADE OR CIRCLED IN RED INK, WITH DATE AND NAME OF PERSON MAKING CHANGE.

Do not extend notes this side of this line.

STATION	B. S.	H. I.	F. S.	ELEV.	Left (S)	℄ Right (N)
BM.LF.83	4 23	100 34		96 11	BM.LF.83 El 96.109	F.B. 1532-11
					Condon Ave (W. of Tracks)	& 170th St., N.W. Cor.
					Bt. Spk. in P.P. # A 2341 Y.	
					(see Condon Ave & 170th St. "X" Sect. for Culv.)	
1+00			4 21	96 13		℄ Int. Condon Ave (N)
"			4 46	95 88		8' R. edge Pvt.
"			4 1	96 2		13' Top Brk
"			8 0	92 3		25' R Bt. Brk, NPL
"			4 36	95 98	edge Pvt. 10' Left	
"			4 3	96 0	Top Brk 14' "	
"			8 1	92 2	Bot Brk, SPL. 25' Left	
1+44.5			4 66	95 68		℄
"			7 5	92 8	Ground over Pipe	
"			9 39	90 95	Top 4" C.I. Sewer pipe	

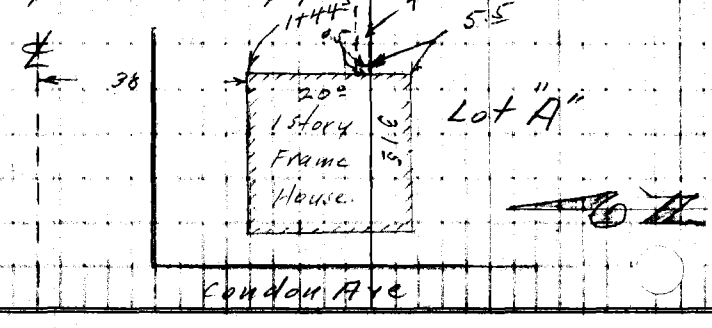

F.B. 1532 PG. 128

Job No. 1296 Division No. Notes Red. Plotted Profile
Survey of 170th ST Date Date No.
Survey by J.L. Willey Notes J.L.W. Notes Chkd. Checked X-Sec.
Indexed R. C. Johnson Date Date No.

76L208 307 3M 11-48

PLEASE RETURN TO
LOS ANGELES COUNTY SURVEYOR
726 HIGGINS BLDG.

NOTE: ANY ADDITIONS OR CHANGES ON THIS SHEET MUST BE MADE OR CIRCLED IN RED INK, WITH DATE AND NAME OF PERSON MAKING CHANGE.

Do not extend notes this side of this line.

STATION	B. S.	H. I.	F. S.	ELEV.	Left (S)	℄ Right (N)
1+70		100 34	4 82	95 52	E line Lot 452	℄
"			5 10	95 24		9' R edge Pvt
"			5 2	95 1		14' Top Brk
"			7 7	92 6		25' Bot Brk, N.P.L.
"			9 0	91 3		70' Low pt in lot
"			8 2	92 1		170' Back lot line
2+00			4 66	95 68		℄ Int Condon Ave (S)
"			4 92	95 42		9' R. Edge Pvt
"			4 9	95 4		13 Top Brk
"			5 7	94 6		25 W.P.L., Bt Brk
"			4 86	95 48	Edge Pvt. 9' L.	
"			5 1	95 2	Top Brk 14'	
"			7 0	93 3	Bt. Brk, S.P.L. 25'	
T.P.	5 59	101 28	4 65	95 69		
24			5 18	96 10		℄
"			7 1	94 2	Ground at N.W. Cor. House	
"			7 4	93 9	" over 4" C.I. Sewer Pipe	
			9 35	91 93	Top 4" C.I. Sewer Pipe	
					(Sketch on Top Pg. 130)	

Profile No. ____ Notes Red ____ Plotted ____ Job No. 1296 Division No. ____
Date ____ Date ____ Survey of 170th St
Notes Chkd ____ Checked ____ Survey by [illegible]
No. ____ Date ____ Date ____ Map No. ____ Indexed ____ Date ____

F.B. 1532 Pg. 129

76L298 307 3M 11-48

PLEASE RETURN TO
LOS ANGELES COUNTY SURVEYOR
726 HIGGINS BLDG.

NOTE: ANY ADDITIONS OR CHANGES ON THIS SHEET MUST BE MADE OR CIRCLED IN RED INK, WITH DATE AND NAME OF PERSON MAKING CHANGE.

Do not extend notes this side of this line.

STATION	B. S.	H. I.	F. S.	ELEV.	Left (S) ℄ Right (N)
		101 28			
3+00			3 92	97 36	℄
"			4 06	97 22	9' edge Rvt
"			4 0	97 3	25' N.P.L.
"			2 6	98 7	170' Back lot line
"			4 16	97 12	edge Rvt 9' L.
"			5 1	96 2	S.P.L. 25'
"			5 4	95 9	Back lot line 170'
3+43°			2 47	98 81	℄
			4 0	97 3	Ground over 4" C.I. Sewer Pipe
			5 06	96 22	Top 4" C.I. Sewer Pipe ℄ line Lot 475
					℄



F.B. 1532 Pg. 130

Job No. 1296 Division No. Notes Red. Plotted Profile

Survey of 170th St Date Date No.

Survey by J. L. Willey Notes J.L.W. Notes Chkd. Checked X-Sec.

Indexed R. C. Job Date Date No.

76L298 307 3M 11-48

PLEASE RETURN TO
LOS ANGELES COUNTY SURVEYOR
726 HIGGINS BLDG.

NOTE: ANY ADDITIONS OR CHANGES ON THIS SHEET MUST BE MADE OR CIRCLED IN RED INK, WITH DATE AND NAME OF PERSON MAKING CHANGE.

Do not extend notes this side of this line.

STATION	B. S.	H. I.	F. S.	ELEV.	Left (S) ℄ Right (N)
		101 28			
T.P.	7 92	107 75	1 45	99 83	
3+70			7 70	100 05	Opp E. line lot 474 ℄
3+75			7 6	100 2	Ground, N.E. Cor. of House at front of lot, 52' off ℄
3+87			9 0	98 8	" " " " " " Back of lot (see sketch)
			9 1	98 7	Ground over 4" Cl. Sewer pipe
			10 84	96 91	Top 4" Cl Sewer pipe
4+00			6 15	101 60	℄
"			6 38	101 37	10' edge pvt
"			6 8	101 0	13' Gut
"			5 5	102 3	25 N.P.L. Top Bk
"			5 2	102 6	170 Back lot line
"			6 52	101 23	Edge Pvt 9'
"			7 0	100 8	Gut. 11'

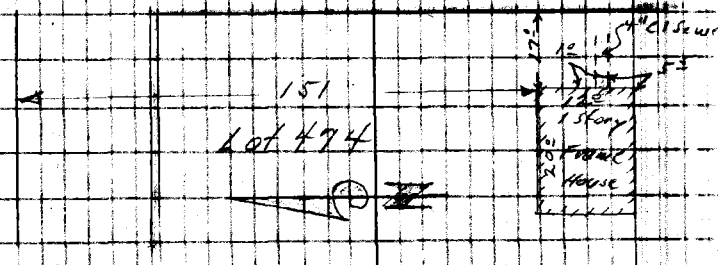

Profile No. ____ Notes Red ____ Plotted ____ Job No. 1296 Division No. ____
X-Sec. No. ____ Date ____ Date ____ Survey of 1706 St
Notes Chkd ____ Checked ____ Survey by J.L. Willey Notes J.L.W. Date 6-7-49
Date ____ Date ____ Map No. ____ Indexed R. C. Johnson Date ____

F.B. 1532 Pg. 131

76L298 307 3M 11-48

PLEASE RETURN TO
LOS ANGELES COUNTY SURVEYOR
726 HIGGINS BLDG.

NOTE: ANY ADDITIONS OR CHANGES ON THIS SHEET MUST BE MADE OR CIRCLED IN RED INK, WITH DATE AND NAME OF PERSON MAKING CHANGE.

Do not extend notes this side of this line.

STATION	B. S.	H. I.	F. S.	ELEV.	Left (3)	℄	Right (1)
4+00		107.75	6.4	101.4	S.P.L. 21'		
"			9.4	98.4	Back lot line 170'		
T.P.	7.45	114.34	0.86	106.89			
5+00			7.80	106.54		℄	
"			8.00	106.34			11' Edge Pvt.
"			8.3	106.0			14' Gut.
"			4.5	109.8			25' Bt. Brk. N.P.L.
"			8.28	106.06	Edge Pvt 9'		
"			8.5	105.8	Gut 12'		
"			7.2	107.1	Bt. Brk 23'		
"			5.5	108.8	S.P.L. Top Brk 25'		
6+00			4.85	109.49		℄	
"			5.26	109.08			11' edge Pvt.
"			5.3	109.0			15' Gut.
"			4.8	109.5			20' Bt. Brk.
"			2.5	111.8			30' Top Brk.
"			4.0	110.3			100' Brk.
"			6.0	108.3			170' Back lot line
"			4.97	109.37	edge Pvt 8'		
"			5.2	109.1	Gut 12'		
"			4.4	109.9	Bt. Brk 24'		

Profile No. ____ X-Sec. No. ____

Plotted ____ Date ____ Checked ____ Date ____

Notes Red ____ Date ____ Notes Chkd. ____ Date ____

Job No. 1296 Division No. ____

Notes T. L. Willey 10-24-54

Date ____

F.B. 1332 PG. 132

Survey of ____

Survey by T. L. Willey C. Jordan

Indexed ____

76L29 307 3M 11-48

PLEASE RETURN TO
LOS ANGELES COUNTY SURVEYOR
726 HIGGINS BLDG.

NOTE: ANY ADDITIONS OR CHANGES ON THIS SHEET MUST BE MADE OR CIRCLED IN RED INK, WITH DATE AND NAME OF PERSON MAKING CHANGE.

Do not extend notes this side of this line.

STATION	B. S.	H. I.	F. S.	ELEV.	Left (S)	℄	Right (N)
6+00		114 34	3 1	111 2	Top Brk, S.P. 25'		
"			3 7	110 6	Brk 100'		
"			5 6	108 7	Back lot line 170'		
7+00			5 12	109 22		℄	
"			5 76	108 58			12' edge Pvt
"			6 0	108 3			15' Gut
"			5 1	109 2			20' Bt. Brk
"			3 3	111 0			28' Top Brk
"			5 17	109 17	edge Pvt 7'		
"			5 4	108 9	Gut. 10'		
"			4 5	109 8	Bt. Brk 22'		
"			2 9	111 4	Top Brk, S.P. 25'		
7+26°			6 39	107 95		℄	E.P. Pvt.
"			7 00	107 34			12 edge Pvt.
7+33°			6 89	107 45	E.C. Pvt.	℄	
"			6 86	107 48	edge Pvt. 6'		
7+33.5			7 00	107 34		℄	EPL Inglewood Ave
"			7 52	106 82			14.5 edge Pvt
"			7 6	106 7			15.5 Gut.
"			4 1	110 2			34° Top Brk
"			6 88	107 46	edge Pvt		

Profile Notes Red ____ Plotted ____ Job No. 1296 Division No. ____
No. ____ Date ____ Date ____ Survey of ____ Note F.B. 1324 Pg. 133
X-Sec. Notes Chkd ____ Checked ____ Survey by ZKW Date 6-7-48
No. ____ Date ____ Date ____ Map No. ____ Checked Johnson Date

76L298 307 3M 11-48

PLEASE RETURN TO
LOS ANGELES COUNTY SURVEYOR
726 HIGGINS BLDG.

NOTE: ANY ADDITIONS OR CHANGES ON THIS SHEET MUST BE MADE OR CIRCLED IN RED INK, WITH DATE AND NAME OF PERSON MAKING CHANGE.

Do not extend notes this side of this line.

STATION	B. S.	H. I.	F. S.	ELEV.	Left (S) ℄ Right (N)
7+33.5		114 34	7 34	107 00	Gut 11°
"			3 4	110 9	SpL, Top Brk 25'
7+50			7 86	106 48	℄ "X" Gut
"			8 77	105 57	25' N.PL.
"			7 08	107 26	S PL 25'
7+53.5			7 56	106 78	E. edge Pvt on ℄ Inglewood Ave
"			8 33	106 01	25' E. edge Pvt
"			6 92	107 42	edge Pvt 25'
7+63.49			7 43	106 91	℄ Int Inglewood Ave
T.P.	8 00	114 15	8 19	106 15	
BMLF 76			7 32	106 83	BMLF 76 El 106794 FB 1532-9
					Inglewood Ave, (W. Side) 60'± S ℄ 171st St
					Bt. Spk in NE Corwalk to Ho #2209

F.B. 1532 Pg. 134

Job No. 1296 Division No. 170th St

Survey of

Survey by J. L. Willey Notes J. L. W.

Indexed R. C. Johnson Date

Notes Red. Date Plotted Date

Notes Chkd. Date Checked Date

Profile No. X-Sec. No.

Notes Ck'd by	Survey of 170th ST
Map No.	W. O. 1296 Tape No. Std. °F
Office Work	Surveyed by J L Willey
Checked	Notes J L W Date 5-49
Date	Indexed C. Johnson

F. B. 1532 Pg. 135

APR 18 1950

170th ST

C.I. 1296

TOPOGRAPHY

ON

CONDON AVE

from

170th ST

south to

REDONDO BEACH BLVD.

May 1949
J L Willey
C H Lewis
M Natapoff
E K Smelser
L. Jarrow

Plat 6/13/49

Note: Any Additions or Changes on This Sheet Must be Made or Circled in Red Ink With Date and Name of Person Making Change.

Do not extend notes this side of this line.

RETURN TO
LOS ANGELES COUNTY SURVEYOR
700 HALL OF RECORDS

FORM 247 5M 5-46

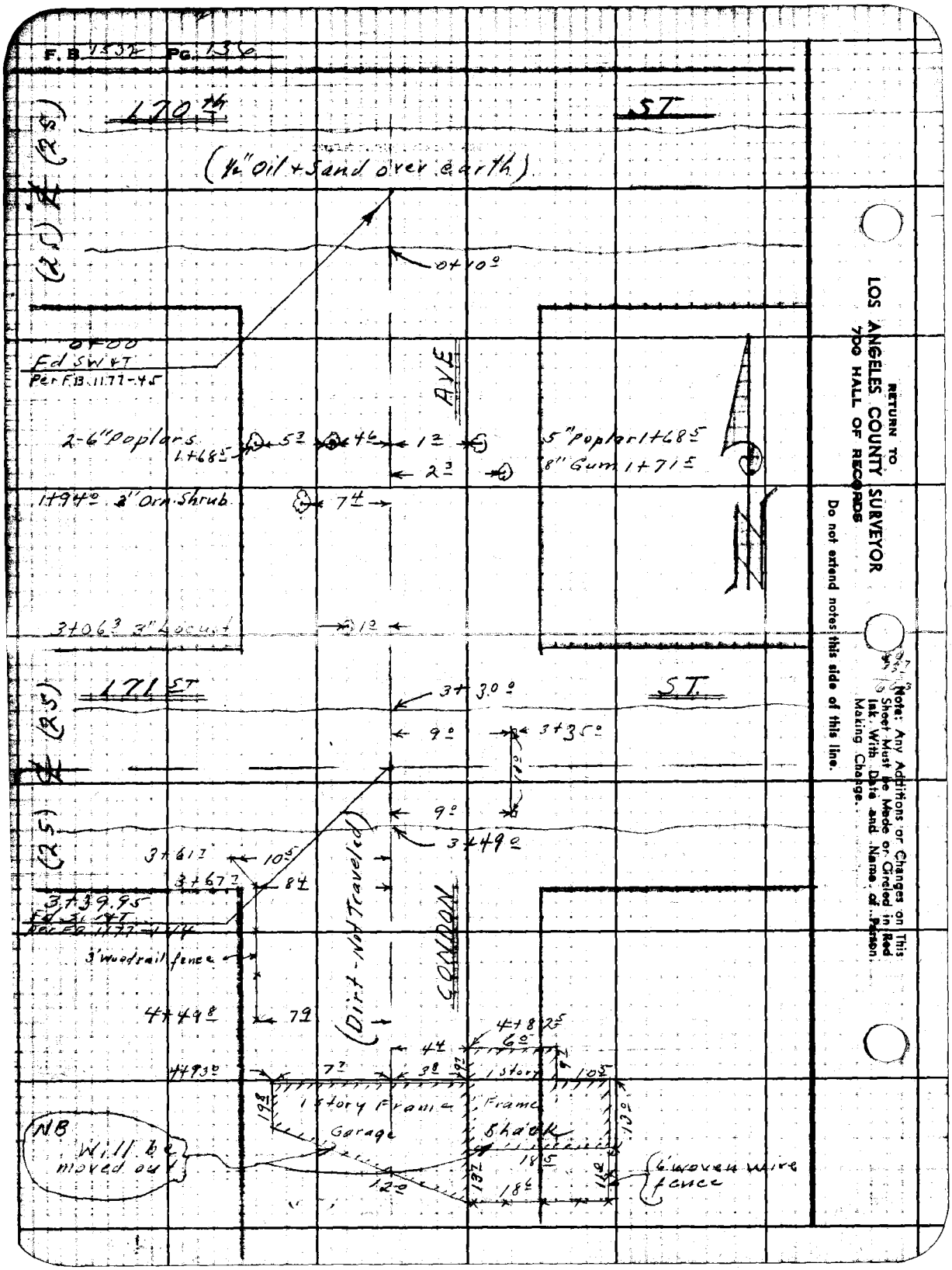
F.B. 1532 PG. 136
170th ST
(1/2" Oil + Sand over earth)
(25) ℄ (25)
0+10.0
0+00
Fd SW&T
Per F.B. 1177-45
AVE
2-6" Poplars
1+68.5
5.3
4.6
1.2
2.3
5" Poplar 1+68.5
8" Gum 1+71.5
1+94.0 2" Orn. Shrub
7.4
3+06.3 3" Locust
1.2
171 ST
ST
3+30.0
9.0
3+35.0
9.0
3+49.0
(25) ℄ (25)
3+61.7
10.5
3+67.7
8.4
3+39.95
Fd SW&T
Per F.B. 1177-144
3' Woodrail fence
(Dirt - Not Traveled)
CONDON
4+49.8
7.9
4+82.5
6.0
4.4
4+93.0
7.7
3.8
1 story
10.5
1 story Frame
Frame
Garage
Shack
NB
Will be moved out
18.5
12.0
18.6
6' woven wire fence
RETURN TO
LOS ANGELES COUNTY SURVEYOR
700 HALL OF RECORDS
Do not extend notes this side of this line.
Note: Any Additions or Changes on This Sheet Must be Made or Circled in Red Ink With Date and Name of Person Making Change.

Notes Ck'd by	Survey of 170th ST
Map No.	W. O. 1296 Tape No. Std.
Office Work	Surveyed by J L Willey
Checked	Notes J L Willey Date 5-49
Date	Indexed E. C. Johnson

F. B. 1532 PG. 137

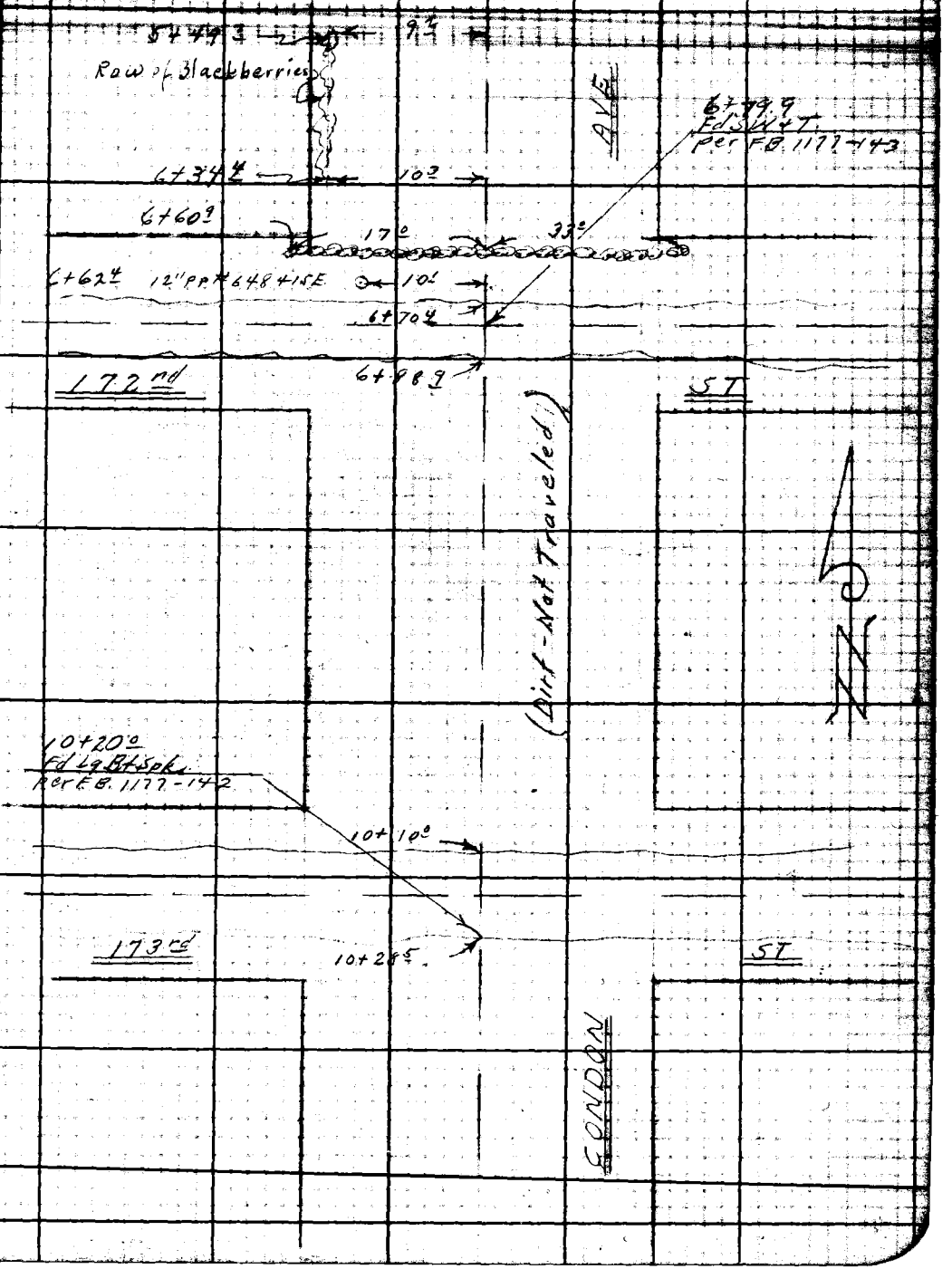

Note: Any Additions or Changes on This Sheet Must be Made or Circled in Red Ink With Date and Name of Person Making Change.

Do not extend notes this side of this line.

RETURN TO
LOS ANGELES COUNTY SURVEYOR
700 HALL OF RECORDS

FORM 247 5M 5-46

RETURN TO
LOS ANGELES COUNTY SURVEYOR
700 HALL OF RECORDS

Note: Any Additions or Changes on This Sheet Must be Made or Circled in Red Ink With Date and Name of Person Making Change.

Do not extend notes this side of this line.

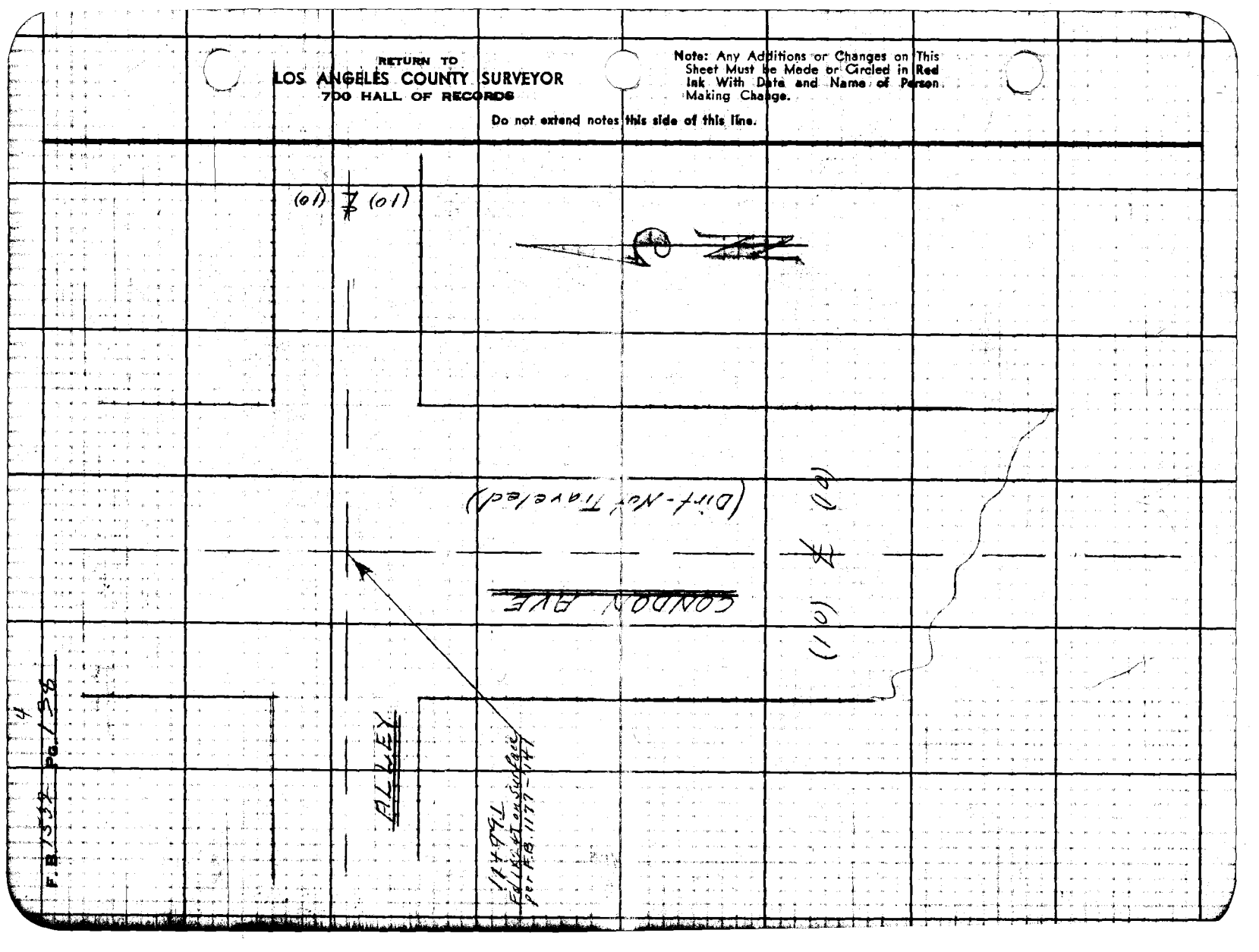

Profile No. ____ Notes Red. ____ Plotted ____ Job No. 1296 Division No. ____ F.B. 1532 Pg. 139

Date ____ Date ____ Survey of 170th ST

X-Sec. No. ____ Notes Chkd. LCM Checked ____ Survey by J.L.W. Notes J.L.W. Date 5 - 49

Date 7/11/49 Date ____ Map No. ____ Indexed K.C. Johnson Date ____

170th ST et al

C112.96

PROFILE & "X" SECTIONS

on

CONDON AVE

from

170th ST

So. to

REDONDO BEACH BLVD

May 1949
J L Willey
C H Lewis
M Natapoff
E K Smelser

Plat 6/13/49
K

STATION	B. S.	H. I.	F. S.	ELEV.

NOTE: ANY ADDITIONS OR CHANGES ON THIS SHEET MUST BE MADE OR CIRCLED IN RED INK, WITH DATE AND NAME OF PERSON MAKING CHANGE.

PLEASE RETURN TO
LOS ANGELES COUNTY SURVEYOR
726 HIGGINS BLDG.

Do not extend notes this side of this line.

74L298 307 3M 11-48

76L298 307 3M 11-48

PLEASE RETURN TO
LOS ANGELES COUNTY SURVEYOR
726 HIGGINS BLDG.

NOTE: ANY ADDITIONS OR CHANGES ON THIS SHEET MUST BE MADE OR CIRCLED IN RED INK, WITH DATE AND NAME OF PERSON MAKING CHANGE.

Do not extend notes this side of this line.

STATION	B. S.	H. I.	F. S.	ELEV.	Left (E)	℄ Right (W)
BMLF83	2 16	98 27		96 11	BMLF83 El. 96.109 FB 1532-11	
					Condon Ave (W. of Tracks) & 170th St, NW Cor.	
					Bt. Spk in R.P. #A2341Y	
0+00			2 60	95 67		℄ Int. 170th St.
"			2 52	95 75		10' R. Pvt.
"			2 65	95 62	Pvt. 10' L	
0+10			2 81	95 46		℄ E. edge Pvt.
"			2 74	95 53		10' R.
"			2 86	95 41	10' L.	
0+14			3 1	95 17	Top Brk.	℄
"			3 0	95 27		10 R.
"			3 0	95 27	10 L	
0+25			5 1	93 17	Bt. Brk	℄ S.P.L. 170th St.
"			4 8	93 47		10' R. WPL
"			5 3	92 97	E.P.L. 10' L	
1+00			4 8	93 47		℄
"			4 9	93 37		10' R. WPL
"			4 1	94 17		50' Back lot line
"			4 6	93 67	E.P.L. 10' L	
"			5 0	93 27	110' L	
2+00			2 1	96 17		℄

F.B. 1532 Pg. 140

Job No. 1296 Division No. ____ Notes Red. ____ Plotted ____ Profile ____

Survey of 170th ST. Date ____ Date ____ No. ____

Survey by J.L. Willey Notes J.L.W. Notes Chkd. ____ Checked ____ X-Sec. ____

Indexed A. C. Johnson Date ____ Date ____ No. ____

76L290 307 3M 11-48

PLEASE RETURN TO
LOS ANGELES COUNTY SURVEYOR
726 HIGGINS BLDG.

NOTE: ANY ADDITIONS OR CHANGES ON THIS SHEET MUST BE MADE OR CIRCLED IN RED INK, WITH DATE AND NAME OF PERSON MAKING CHANGE.

Do not extend notes this side of this line.

STATION	B. S.	H. I.	F. S.	ELEV.	Left (E)	℄	Right (W)
		101 40					
3+65			60	95 40	S. P.L. 171st St	℄	
"			62	95 20			10'R W.P.L.
"			50	96 40	E.P.L. 10'L		
4+00			4[illegible]	96 50		℄	
"			49	96 50			10'R W.P.L.
"			57	95 70			50'R Back of Lot
"			44	97 00	E.P.L. 10'L		
"			20	99 40	100'L		
5+00			32	98 20		℄	
"			34	98 00			10'R W.P.L.
"			28	98 60	E.P.L. 10'L		
T.P.	5 55	106 38	0 57	100 83			
6+00			67	99 68		℄	
"			72	99 18			10'R W.P.L.
"			60	100 38	E.P.L. 10'L		
6+55			66	99 78		℄	N.P.L. 172nd St
"			72	99 18			10'R W.P.L.
"			89	97 48			50' " Back Lot line
"			60	100 38	E.P.L. 10'L		

Profile Notes Red ____ Plotted ____ Job No. 1296 Division No. ____
No. ____ Date ____ Sec. ____ Date ____ Survey of 170th St
No. ____ Notes Chkd. ____ Checked ____ Sign by L. Willey Notes L.L.W. Date 6-[illegible]
No. ____ Date ____ Map No. ____ Date ____ Sign John [illegible] Date ____

F.B. 1532 Pg. 141

76L298 307 3M 11-48

PLEASE RETURN TO
LOS ANGELES COUNTY SURVEYOR
726 HIGGINS BLDG.

NOTE: ANY ADDITIONS OR CHANGES ON THIS SHEET MUST BE MADE OR CIRCLED IN RED INK, WITH DATE AND NAME OF PERSON MAKING CHANGE.

Do not extend notes this side of this line.

STATION	B. S.	H. I.	F. S.	ELEV.	Left (E)	℄	Right (W)
2+00		98 27	2 7	95 57			10' R WPL
"			2 0	96 27	EPL	10' L	
TP	5 06	101 40	1 93	96 34			
3+00			5 2	96 20		℄	
"			5 7	95 70			10' R WPL
"			4 7	96 70	EPL	10' L	
3+15			5 7	95 70	NPL 171st St.	℄	
"			6 4	95 00			10' R WPL
"			5 2	96 20	EPL	10' L	
3+29			7 00	94 40	Gut	℄	
"			7 3	94 10	"		10' R
"			6 4	95 00	"	10' L	
3+30			6 82	94 58	Edge put	℄	
"			7 14	94 26			10' R
"			6 20	95 20		10' L	
3+39.95			6 56	94 84	℄ 171st St	℄	
"			6 86	94 54			10' R
"			6 06	95 34		10' L	
3+49			6 73	94 67	Edge put	℄	
"			7 06	94 34			10' R
"			6 15	95 25		10' L	

F.B. PG. 142 Job No. 1296 Division No. Notes Red. Plotted Profile
Survey of 170th St. Date Date No. X-
by J.L. Willey Notes J.L.W. Notes Chkd. Checked
Indexed C. Johnson Date Date No.

76L298 307 3M 11-48

PLEASE RETURN TO
LOS ANGELES COUNTY SURVEYOR
726 HIGGINS BLDG.

NOTE: ANY ADDITIONS OR CHANGES ON THIS SHEET MUST BE MADE OR CIRCLED IN RED INK, WITH DATE AND NAME OF PERSON MAKING CHANGE.

Do not extend notes this side of this line.

STATION	B. S.	H. I.	F. S.	ELEV.	Left (E) ℄ Right (W)
9+00		114 26	4 8	109 46	EPL 10L
9+95			7 4	106 86	NPL 173rd St. ℄
"			8 0	106 26	10'R
"			6 8	107 46	10'L
10+00			8 1	106 16	℄
10+10°			8 64	105 62	N edge Pvt 173rd St. ℄
"			8 84	105 42	10'R
"			8 39	105 87	10'L
10+20			8 63	105 63	℄ Int 173rd St.
"			8 92	105 34	10'R
"			8 38	105 88	10'L
T.P.	5 17	110 80	8 63	105 63	
10+28°			5 62	105 18	S. edge Pvt ℄
"			5 99	104 81	10'R
"			5 35	105 45	10'L
10+34°			6 0	104 80	Gut ℄
"			6 4	104 40	10'R
"			5 7	105 10	10'L
10+40			5 5	105 30	Top Brk ℄
"			6 0	104 80	10'R

Profile No. Sec. Notes Red Date Plotted Date Job No. 1296 Division No. 170th St
Notes Chkd. Date Checked Date Survey of by JLW Notes JLW Date 6-49
Map No. Date

F.B. 1532 Pg. 143

76L298 307 3M 11-48

PLEASE RETURN TO
LOS ANGELES COUNTY SURVEYOR
726 HIGGINS BLDG.

NOTE: ANY ADDITIONS OR CHANGES ON THIS SHEET MUST BE MADE OR CIRCLED IN RED INK, WITH DATE AND NAME OF PERSON MAKING CHANGE.

Do not extend notes this side of this line.

STATION	B. S.	H. I.	F. S.	ELEV.	Left (E)	℄	Right (W)
6+70.4		106.38	6.78	99.60	W. edge Pvt. 172nd St.	℄	
"			7.39	98.99			10' R
"			5.78	100.60	10' L		
6+79.9			6.55	99.83		℄	Int. 172nd St.
"			7.16	99.22			10' R
"			5.48	100.90	10' L		
6+88.9			6.73	99.65	S. edge Pvt. 172nd St.	℄	
"			7.48	98.90			10' R
"			5.52	100.86	10' L		
7+00			6.4	99.98		℄	
7+04.9			5.5	100.88	S. P.L. 172nd St.	℄	
"			6.1	100.28			10' R W.P.L.
"			5.4	100.98	E.P.L. 10' L		
T.P.	8.94	114.26	1.06	105.32			
8+00			8.1	106.16		℄	
"			8.3	105.96			10' R W.P.L.
"			9.8	104.46			50' R. Back Lot
"			7.3	106.96	EPL 10' L		
"			3.6	110.66	100' L		
9+00			6.2	108.06		℄	
"			6.3	107.96			10' R WPL

F.B. 1532 Pg. 144

Job No. 1296 Division No. 170th St

Survey of ... by J. L. Willey Notes J.L.W.

Indexed E. C. Johnson Date

Profile No. X-9

Plotted Date

Checked Date

Notes Red. Date

Notes Chkd. Date

76L298 307 3M 11-48

PLEASE RETURN TO
LOS ANGELES COUNTY SURVEYOR
726 HIGGINS BLDG.

NOTE: ANY ADDITIONS OR CHANGES ON THIS SHEET MUST BE MADE OR CIRCLED IN RED INK, WITH DATE AND NAME OF PERSON MAKING CHANGE.

Do not extend notes this side of this line.

STATION	B. S.	H. I.	F. S.	ELEV.	Left (E) ℄ Right (W)
12+21		105 83	3 3	102 53	10' L
12+23			5 6	100 23	Bt. Cut ℄
"			6 2	99 63	10' R
"			5 3	100 53	10' L
13+00			6 6	99 23	℄
"			6 4	99 43	10' R
"			7 1	98 73	10' L
T.P.	4 98	105 51	5 30	100 53	
BML.F.79			3 96	101 55	BMLF79 El. 101.500 FB1532-9
					1st Alley S. of 173rd St. (S. Side) 160'± E of Inglewood Ave.
					Bt. Spk in N.W. Cor. Conc Walk to Ho" 4737.

Profile No. ____ Notes Red. ____ Plotted ____ Job No. 1296 Division No. ____ F.B. 1532 Pg. 145

Sec. ____ Date ____ Date ____ Sheet of ____ 170th St.

Notes Chkd. ____ Checked ____ by J.L. Willey Notes J.L.W. Date 6-8-

No. ____ Date ____ Date ____ Map No. ____ Date ____ Date ____

76L298 307 3M 11-48

PLEASE RETURN TO
LOS ANGELES COUNTY SURVEYOR
725 HIGGINS BLDG.

NOTE: ANY ADDITIONS OR CHANGES ON THIS SHEET MUST BE MADE OR CIRCLED IN RED INK, WITH DATE AND NAME OF PERSON MAKING CHANGE.

Do not extend notes this side of this line.

STATION	B. S.	H. I.	F. S.	ELEV.	Left or East	Rt or West
10+40		110 80	5 0	105 80	10'L	
10+45			5 9	104 90	SPL 173rd St.	℄
"			6 3	104 50		10'R WPL
"			5 5	105 30	EPL 10'L	
11+00			7 6	103 20		℄
"			8 1	102 70		10'R WPL
"			9 2	101 60		50'R Back of Lot
"			7 0	103 80	EPL 10'L	
"			2 7	104 10	100'L	
11+89±			7 8	102 00	NPL of Alley	℄
"			8 4	102 40		10'R, WPL
"			7 5	103 30	EPL 10'L	
11+99±			7 9	102 90		℄ Int. Alley
"			8 4	102 40		10'R
"			7 3	103 50	10'L	
12+09±			7 7	103 10	SPL Alley	℄
"			8 2	102 60		10'R
"			7 6	103 20	10'L	
T.P.	2 90	105 83	7 87	102 93		
12+21			2 6	103 23	Top Cut	℄
"			3 2	102 63		10'R

F.B. Pg. 146 Job No. 1296 Division No. Notes Red. Plotted Profile
Survey of 170th St. Date Date No.
Survey by J. L. Willey Notes J. L. W. Notes Chkd. Checked X-5
Indexed C. Johnson Date Date No.

Notes Ck'd by
Map No.
Office Work
Checked
Date

Survey of 170th ST
W. O. Tape No. Std.
Surveyed by J.L. Willey
Notes J.L.W. Date 5-49
Indexed C. Johnson

F. B. Pg. 147

APR 18 1950

170th ST

C.I. 1296

TOPOGRAPHY

on

171st ST

from

CONDON AVE

West to

INGLEWOOD AVE

May 1949
J.L. Willey
C.H. Lewis
M. Natapoff
E.K. Smelser
L. Jarrow

Plot 6/13/49

Note: Any Additions or Changes on This Sheet Must Be Made by Circled in Red Ink With Date and Name of Person Making Change.

Do not extend notes this side of this line.

RETURN TO
LOS ANGELES COUNTY SURVEYOR
700 HALL OF RECORDS

FORM 247 5M 3-46

F.B. 1332 Pg. 148

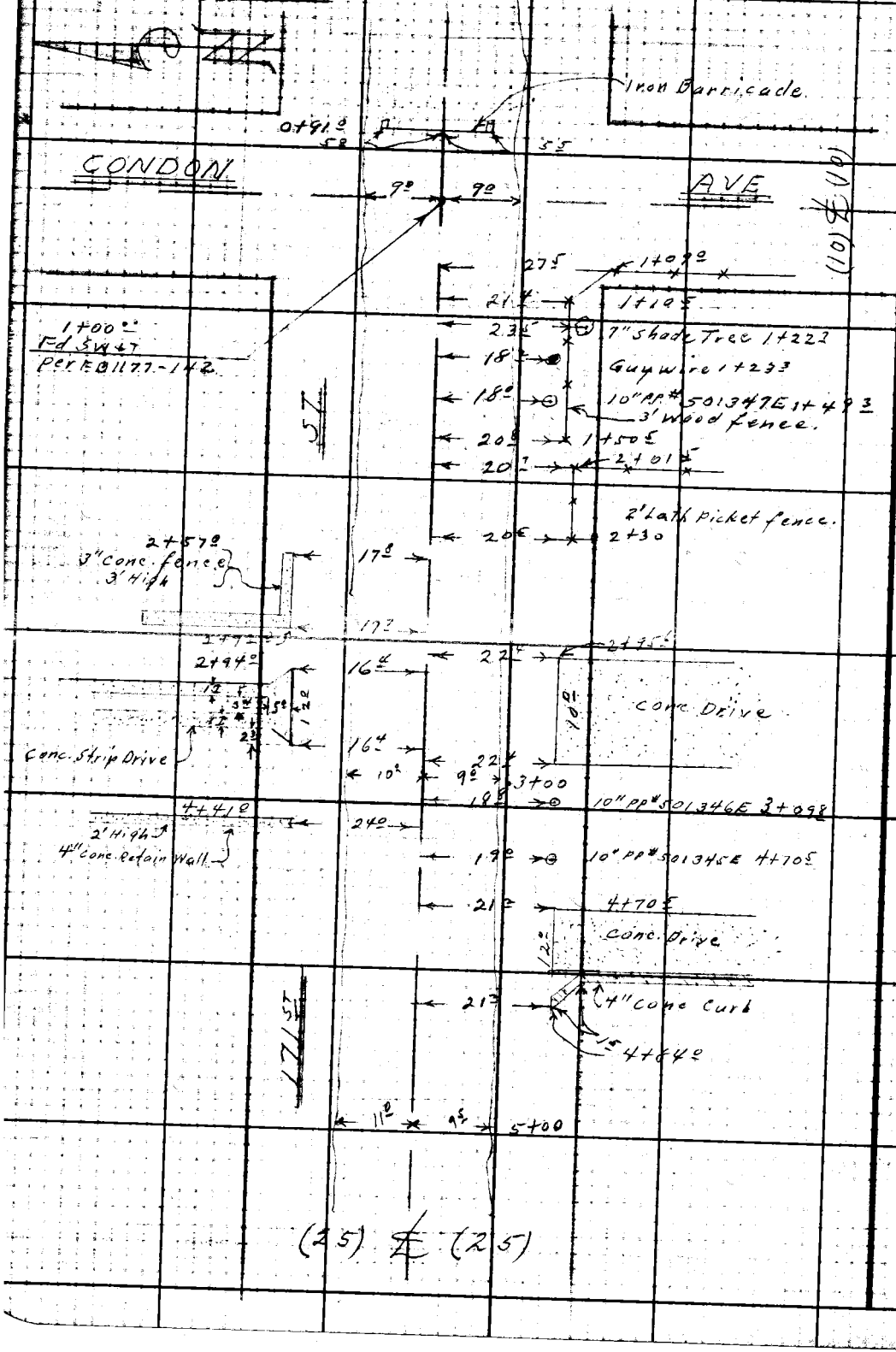

RETURN TO
LOS ANGELES COUNTY SURVEYOR
700 HALL OF RECORDS
Do not extend notes this side of this line.

Note: Any Additions or Changes on This Sheet Must be Made or Circled in Red Ink. With Date and Name of Person Making Change.

Notes Ck'd by	Survey of 170th ST
Map No.	W. O. 12 Tape No. Std. °F
Office Work	Surveyed by J.L. Willey
Checked	Notes J.L.W. Date 5-49
Date	Indexed C. Johnson

F. B. 153 Pg. 149

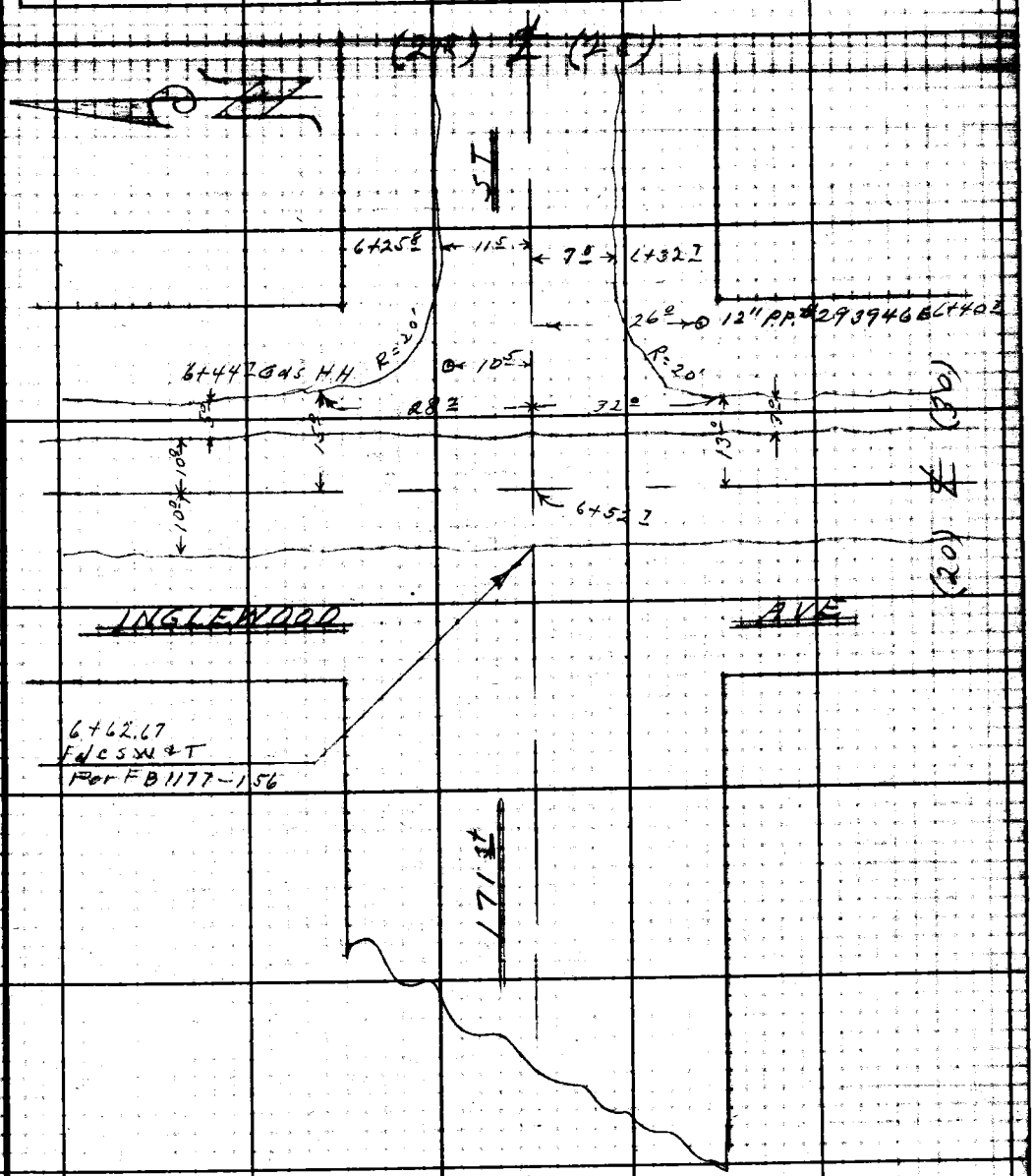

Note: Any Additions or Changes on This Sheet Must be Made or Circled in Red Ink With Date and Name of Person Making Change.

Do not extend notes this side of this line.

RETURN TO
LOS ANGELES COUNTY SURVEYOR
700 HALL OF RECORDS

FORM 247 5M 5-46

RETURN TO
LOS ANGELES COUNTY SURVEYOR
700 HALL OF RECORDS

Note: Any Additions or Changes on This Sheet Must be Made or Circled in Red Ink With Date and Name of Person Making Change.

Do not extend notes this side of this line.

F.B. 7552 Pg. 150

F.B. 1532 Pg. 151

Profile No. _____ Notes Red _____ Plotted _____ Job No. 1296 Division No. _____
Date _____ Date _____ Survey of 170th ST
X-Sec. No. _____ Notes Chkd LCM Checked _____ Survey by JL Willey Notes JLW Date 5-49
Date 7/12/49 Date _____ Map No. _____ Ralph Johnson Date _____

170th ST C11296

PROFILE & "X" SECTIONS

on

171st ST

from

CONDON AVE

west to

INGLEWOOD AVE

May 1949
JL Willey
CH Lewis
M Natapoff
EK Smelser

STATION	B.S.	H.I.	F.S.	ELEV.

Plot 6/13/49

NOTE: ANY ADDITIONS OR CHANGES ON THIS SHEET MUST BE MADE OR CIRCLED IN RED INK, WITH DATE AND NAME OF PERSON MAKING CHANGE.

Do not extend notes this side of this line.

PLEASE RETURN TO
LOS ANGELES COUNTY SURVEYOR
726 HIGGINS BLDG.

76L2B 307 3M 11-48

76L298 307 3M 11-48

PLEASE RETURN TO
LOS ANGELES COUNTY SURVEYOR
726 HIGGINS BLDG.

NOTE: ANY ADDITIONS OR CHANGES ON THIS SHEET MUST BE MADE OR CIRCLED IN RED INK, WITH DATE AND NAME OF PERSON MAKING CHANGE.

Do not extend notes this side of this line.

STATION	B. S.	H. I.	F. S.	ELEV.	Left (S)	℄ Right (N)
BMLF 82	2 15	100 58		98 43	BMLF 82 El 98 43	FB 1532-11
					Condon Ave (W. Side) 50'±	N of ℄ of 171st ST.
					Bt Spk in S. Side T.P.#	U4
1+00			5 73	94 85		℄
"			6 01	94 57		9° edge Pvt
"			6 2	94 38		14' Gut
"			4 7	95 88		25' N.P.L.
"			5 98	94 60	edge pvt 9°	
"			5 8	94 78	Gut line 15'	
"			5 1	95 48	S.P.L. 25'	
1+10±			6 06	94 52	W.P.L. Condon Ave	℄
"			6 34	94 24		9° Edge Pvt
"			6 4	94 18		14' Gut
"			5 4	95 8		25' N.P.L.
"			6 28	94 30	edge pvt 9°	
"			6 3	94 28	Gut line 15'	
"			5 2	95 28	S.P.L. 25'	
1+45			6 67	93 91	Brk in pvt	℄
"			6 90	93 68		9° Edge Pvt
"			7 2	92 8		14' Gut

F.B. 1532 PG 152 Job No. 1296 Division No. Notes Red. Plotted Profile
Survey of 170th ST Date Date No.
Survey by J.L. Willey Notes J.L.W. Notes Chkd. Checked X-Sec.
Indexed C. Johnson Date Date No.

76L290 307 3M 11-48

3+65 - 92
" 73

PLEASE RETURN TO
LOS ANGELES COUNTY SURVEYOR
726 HIGGINS BLDG.

NOTE: ANY ADDITIONS OR CHANGES ON THIS SHEET MUST BE MADE OR CIRCLED IN RED INK, WITH DATE AND NAME OF PERSON MAKING CHANGE.

Do not extend notes this side of this line.

STATION	B. S.	H. I.	F. S.	ELEV.	Left (S)	℄	Right (N)
3+00		99 22	6 8	92 42	Brk 40'		
"			7 4	91 82	Back lot line 170'		
3+50			4 95	94 27		℄	
"			7 6	91 62	NE Cor House – 112'		No plumbing, lot 584
3+65			4 86	94 36		℄	
"			7 3	91 92	SE Cor House – 92'		No plumbing, lot 583
4+00			4 35	94 87		℄	
"			4 53	94 69			10' edge Rd
"			4 7	94 52			15' Gut
"			3 5	95 72			25' NPL, Top bk
"			—				— Back lot is higher
"			4 49	94 73	edge Rd 9'		
"			4 8	94 42	Gut 14'		
"			4 6	94 62	SPL 25'		
"			6 5	92 72	Brk 70'		
"			6 9	92 32	Back lot 170'		
T.P.	9 10	103 97	4 35	94 87			
Note:					Houses on lots 584 & 582 are 15' lower than ℄ at their S.W. corns – 97' offset to So.		
4+57			7 52	96 45	Brk in Drt	℄	
"			7 55	96 12			Nº edge Rd

Profile No. ____ Sec. ____ No. ____
Notes Red ____ Date ____ Notes Chkd ____ Date ____
Plotted ____ Date ____ Checked ____ Date ____
Job No. 1296 Division No. 70 57
Survey of ____ Map No. ____
by J.K. Willey Notes JLH Date 6-2-57
Engineer Johnson Date ____
F.B. 1532 Pg. 153

76L298 307 3M 11-48

PLEASE RETURN TO
LOS ANGELES COUNTY SURVEYOR
726 HIGGINS BLDG.

NOTE: ANY ADDITIONS OR CHANGES ON THIS SHEET MUST BE MADE OR CIRCLED IN RED INK, WITH DATE AND NAME OF PERSON MAKING CHANGE. 86°

Do not extend notes this side of this line.

STATION	B. S.	H. I.	F. S.	ELEV.	Left (S)	℄	Right (N)
1+45		100 58	6 4	94 18			25' N PL
"			6 80	93 78	Edge Pvt	9°	
"			7 0	93 58	Gut.	15'	
"			5 8	94 78	SPL	25'	
2+00			6 76	93 82		℄	
"			6 92	93 66			9° edge Pvt
"			7 1	93 48			14' Gut
"			6 5	94 08			25' N PL
"			5 3	95 28			170' Back Lot line
"			6 82	93 76	edge Pvt	9°	
"			7 2	93 38	Gut.	15'	
"			6 7	93 38	SPL	25	
"			6 0	93 58	Back lot line	170'	
T.P.	5 39	99 22	6 75	93 83	Note: S.W. Cor House @ 2+93 = Lot 585 86's is 1.7 below ℄		
3+00			5 29	93 93	This House Has No plumbing	℄	
"			5 31	93 91			10° edge Pvt
"			5 4	93 82			15' Gut
"			5 0	94 22			25' N PL
"			5 53	93 69	edge	9°	
"			6 0	93 22	Gut	14°	
"			5 9	93 32	SPL	25'	

F.B. 1532 PG. 154 Job No. 1296 Division No. Notes Red. Plotted Profile
Survey of 170th St Date Date No. X-S
by J. Willey Notes Chkd Checked
Indexed Date Date No.

76L298 307 3M 11-48

PLEASE RETURN TO
LOS ANGELES COUNTY SURVEYOR
726 HIGGINS BLDG.

NOTE: ANY ADDITIONS OR CHANGES ON THIS SHEET MUST BE MADE OR CIRCLED IN RED INK, WITH DATE AND NAME OF PERSON MAKING CHANGE.

Do not extend notes this side of this line.

STATION	B. S.	H. I.	F. S.	ELEV.	
		112 32			℄
5+86			6 85	~~95~~ 105 47	℄
"			11 2	101 12	Ground over 4" V.C. sewer pipe to House on Lot 578
"			12 29	100 03	Top 4" V.C. sewer pipe " " " "
6+00			5 79	106 53	℄
"			5 98	106 34	11' edge Pvt.
"			6 3.	106 02	15' Gut, Bt. Brk
"			4 0	108 32	20' Top Brk

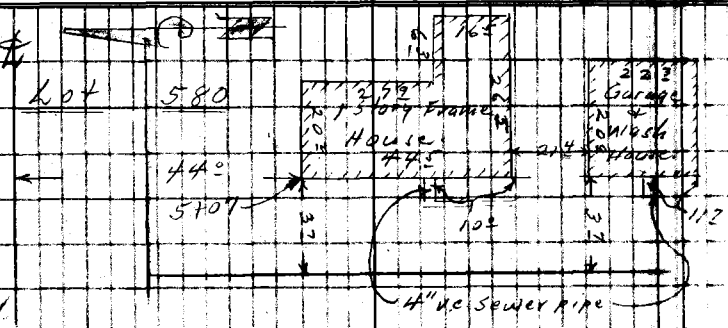

Profile
No. Sec. Date
Notes Red Plotted Job No. 1296 Division No.
Notes Chkd. Checked Survey of 170th St.
No. Date Date Date by J.L.W. Notes J.L.W. Date 6-49
Map No. Date
F.B. 532 Pg. 155

76L298 307 3M 11-48

PLEASE RETURN TO
LOS ANGELES COUNTY SURVEYOR
726 HIGGINS BLDG.

NOTE: ANY ADDITIONS OR CHANGES ON THIS SHEET MUST BE MADE OR CIRCLED IN RED INK, WITH DATE AND NAME OF PERSON MAKING CHANGE.

Do not extend notes this side of this line.

STATION	B. S.	H. I.	F. S.	ELEV.		
4+57		103 97	8 0	95 97		15' Gut
"			4 8	99 17		25' NPL
"			7 69	96 28	edge Pvt. 9.5	
"			7 9	96 37	Gut 12.0	
"			7 4	96 57	SPL. 25	
5+00			5 60	98 37	℄	
"			5 71	98 26		11.0 edge Pvt
"			6 1	97 87		15' Gut, Bt Brk
"			2 4	101 57		25' NPL, Top Brk
"			5 83	98 14	edge Pvt 9.5	
"			6 5	97 47	Gut 13'	
"			5 5	98 47	SPL. 25'	
"			8 0	95 97	Brk 92'	
"			9 3	94 67	Back lot line 170'	
5+07			5 12	98 85	℄	
"			7 2	96 77	Ground over 4" VC Sewer to House, Lot 580	
"			8 46	95 51	Top 4" VC Sewer " " "	
"			8 6	95 37	Ground over 4" VC Sewer to Garage-wash house	
"			10 21	93 76	Top of 4" VC " " " "	
					on Lot 580.	
T.P.	8 86	112 32	0 51	103 46		

F.B. 1532 PG. 156

Job No. 1296 Division No. 170th St

Notes Red. Date Plotted Date No. Profile

Survey of by J.L. Willey Notes J.L.W. Date Checked Date No. X-5

Indexed C. Johnson

76L298 307 3M 11-48

PLEASE RETURN TO
LOS ANGELES COUNTY SURVEYOR
726 HIGGINS BLDG.

NOTE: ANY ADDITIONS OR CHANGES ON THIS SHEET MUST BE MADE OR CIRCLED IN RED INK, WITH DATE AND NAME OF PERSON MAKING CHANGE.

Do not extend notes this side of this line.

STATION	B. S.	H. I.	F. S.	ELEV.		
6+50		112 32	5 36	106 96	"X" Gut.	℄
"			4 90	107 42		25' R.
"			6 08	106 24	25' L.	
6+52 ?			5 33	106 99	E. edge Wilhite put	℄
"			4 80	107 52		25'
"			5 83	106 49	25'	
6+62 67			5 17	107 15		℄ Int. Inglewood Ave.
BM. LF. 76			5 56	106 76	BM LF 76 El 106 794 F.B. 1532-9.	
					Inglewood Ave (W. Side) 60'± S. ℄ 171st St.	
					Bt. Spk in NE Cor. walk to Ho #2209	

Profile No. ____ Notes Red. ____ Plotted ____ Job No. 1296 Division No. ____ F.B. 1532 PG. 157

Sec. ____ Date ____ Date ____ Survey of 170 - St. ang.

Notes Chkd. ____ Checked ____ by J.L. Willey Notes J.L.W. Date 6-49

No. ____ Date ____ Date ____ Map No. ____ Date ____ Date ____ C. Johnson

76L298 307 3M 11-48

PLEASE RETURN TO
LOS ANGELES COUNTY SURVEYOR
726 HIGGINS BLDG.

NOTE: ANY ADDITIONS OR CHANGES ON THIS SHEET MUST BE MADE OR CIRCLED IN RED INK, WITH DATE AND NAME OF PERSON MAKING CHANGE.

Do not extend notes this side of this line.

STATION	B. S.	H. I.	F. S.	ELEV.		
6+00		112 32	3 8	108 52		25' N.P.L.
"			5 97	106 35	edge Pvt. 6.5	
"			6 5	105 82	Gut, Bot Brk 12'	
"			5 3	107 02	Top Brk 18'	
"			5 8	106 52	S.P.L. 25'	
"			10 0	102 32	Brk 97'	
"			10 0	102 32	Brk 135'	
"			14 4	97 92	Back lot line 170'	
6+19.0			4 99	107 33	Brk in Pvt.	℄
6+25.8			4 86	107 46		℄ E.C. Pvt.
"			4 87	107 45		11.5 edge Pvt.
6+32.7			4 88	107 44	E.P.L. Inglewood Ave	℄
"			4 88	107 44		12.5 edge pvt.
"			5 0	107 32		15' Gut, Bot Brk
"			3 6	108 72		21' Top Brk
"			3 5	108 82		25' N.P.L.
"			5 10	107 22	E.C. Pvt, edge pvt. 7.0	
"			5 3	107 02	Gut, Bot Brk 12'	
"			3 0	109 32	Top Brk 18'	
"			4 0	108 32	S.P.L. 25'	

F.B. 1532 PG. 158

Job No. 1296 Division No. ____ Notes Red. ____ Plotted ____ Profile ____

Survey of 170th St Date ____ Date ____ No. ____

by J.L. Willey Notes J.L.W. Notes Chkd. ____ Checked ____ X-Sec ____

Indexed C. Johnson Date ____ Date ____ Date ____ No. ____

Notes Ck'd by	Survey of 170th ST
Map No.	W. O. 1296 Tape No. Std.
Office Work	Surveyed by J L Willey
Checked	Notes J. L. Willey Date 5-49
Date	Indexed R. C. Johnson

F. B. 1532 Pg. 159

APR 18 1950

170th ST

C.I. 1296

TOPOGRAPHY

ON

172nd ST

from

CONDON AVE

West to

INGLEWOOD AVE

May 1949

J L Willey
C H Lewis
M. Natapoff
E K Smelser
L Jarrow

Plat 6/14/49

Note: Any Additions or Changes on This Sheet Must be Made or Circled in Red Ink With Date and Name of Person Making Change.

Do not extend notes this side of this line.

RETURN TO
LOS ANGELES COUNTY SURVEYOR
700 HALL OF RECORDS

FORM 247 5M 5-48

F.B. 1532 Pg. 160

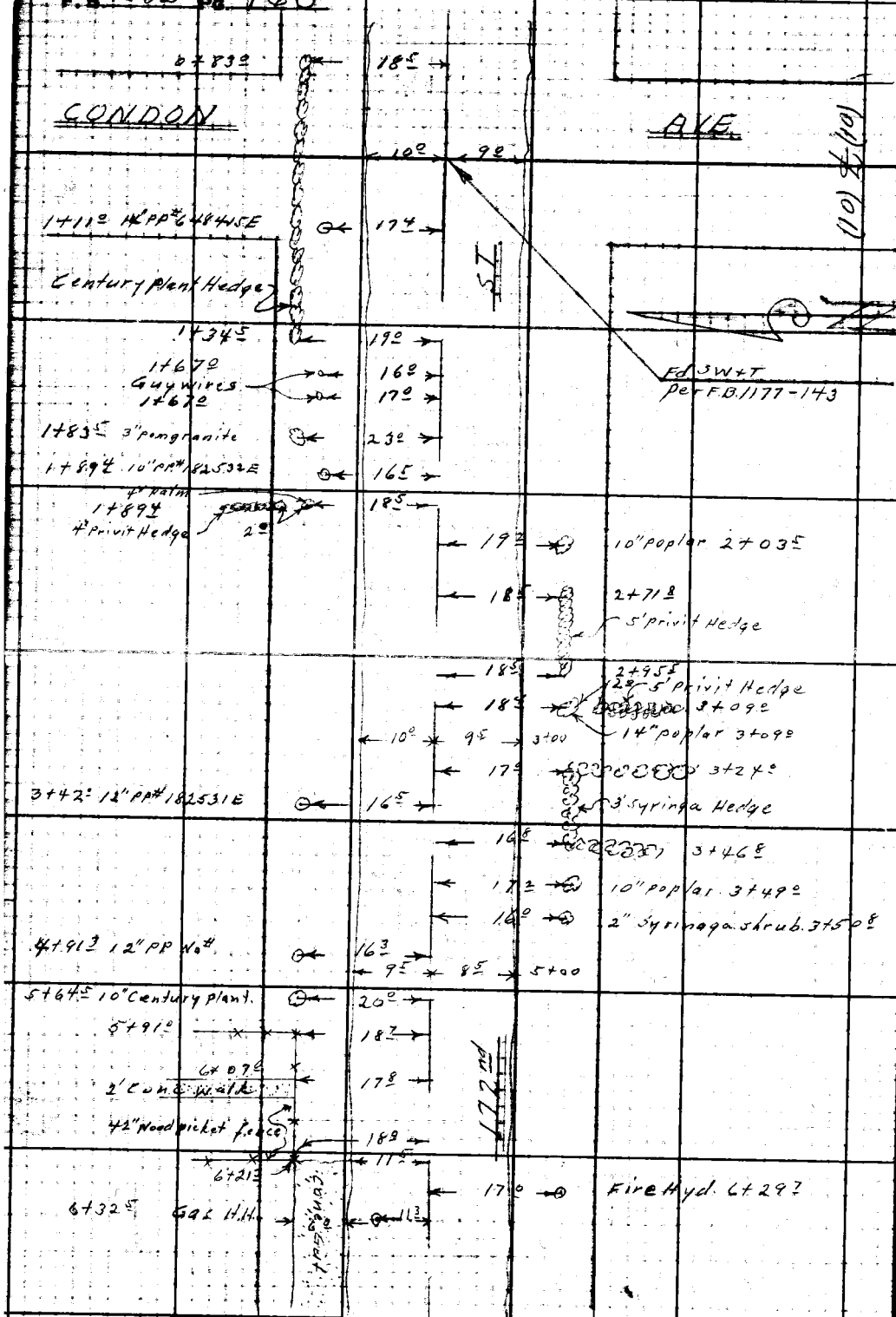

RETURN TO
LOS ANGELES COUNTY SURVEYOR
700 HALL OF RECORDS

Do not extend notes this side of this line.

Note: Any Additions or Changes on This Sheet Must be Made or Circled in Red Ink With Date and Name of Person Making Change.

Notes Ck'd by	Survey of 170th ST
Map No.	W. O. 1276 Tape No. Std. °F
Office Work	Surveyed by J L Willey
Checked	Notes J. L. Willey Date 5-49
Date	Indexed C. Johnson

F. B. 1532 Pg. 161

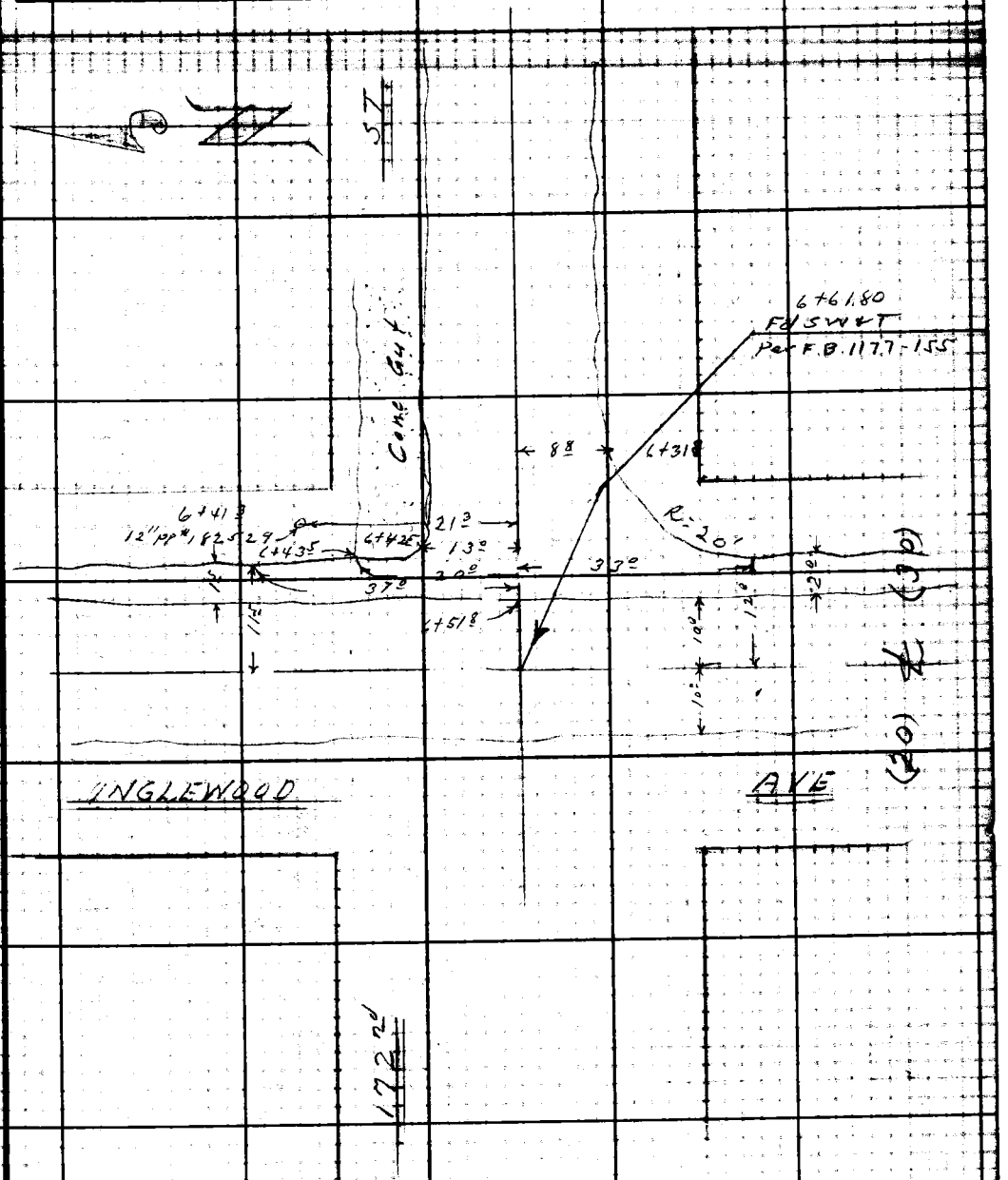

Note: Any Additions or Changes on This Sheet Must be Made or Circled in Red Ink With Date and Name of Person Making Change.

Do not extend notes this side of this line.

RETURN TO
LOS ANGELES COUNTY SURVEYOR
700 HALL OF RECORDS

FORM 247 5M 5-46

RETURN TO
LOS ANGELES COUNTY SURVEYOR
700 HALL OF RECORDS

Note: Any Additions or Changes on This Sheet Must be Made or Circled in Red Ink With Date and Name of Person Making Change.

Do not extend notes this side of this line.

F.B. 1552 Pg. 162

Profile No. ____ X-Sec. No. ____

Notes Red ____ Date ____ Plotted ____ Date ____
Notes Chkd. CM Date 7/12/49 Checked ____ Date ____

Job No. 1296 Division No. ____
Survey of 170th ST
Survey by JL Willey Notes JLW Date ____
Map No. ____ Indexed Johnson Date ____

F.B. 1592 Pg. 163

170th ST

C1/1296

PROFILE & "X" SECTIONS

on

172nd ST

from

CONDON AVE

West to

INGLEWOOD AVE

May 1949
JL Willey
CH Lewis
M Natapoff
EK Smelser

Plot 6/14/49

STATION	B.S.	H.I.	F.S.	ELEV.

NOTE: ANY ADDITIONS OR CHANGES ON THIS SHEET MUST BE MADE OR CIRCLED IN RED INK, WITH DATE AND NAME OF PERSON MAKING CHANGE.

Do not extend notes this side of this line.

PLEASE RETURN TO
LOS ANGELES COUNTY SURVEYOR
726 HIGGINS BLDG.

76L250 307 3M 11-48

76L298 307 3M 11-48

PLEASE RETURN TO
LOS ANGELES COUNTY SURVEYOR
726 HIGGINS BLDG.

NOTE: ANY ADDITIONS OR CHANGES ON THIS SHEET MUST BE MADE OR CIRCLED IN RED INK, WITH DATE AND NAME OF PERSON MAKING CHANGE.

Do not extend notes this side of this line.

STATION	B. S.	H. I.	F. S.	ELEV.	Left (S)	℄ Right (N)
BM LF81	2.05	100.68		98.63	BM LF81 El. 98.629	FB 1532-10
					172nd St. (S. Side) 255'	W. of RR Tracks.
					Bt. Spk. in N. end Conc. Curb	at W. PL of Ho# 4704
1+00			0.83	99.85		℄ Int. Condon Ave
"			1.06	99.62		10' Edge Pvt
"			1.0	99.68		14 Gut line
"			1.1	99.58		Top Brk
"			1.1	99.58		25' NPL
"			0.95	99.73	edge Pvt 9'	
"			1.1	99.58	Gut line	
"			0.2	100.48	S.P.L. 25'	
1+10			1.43	99.25	W.PL. Condon Ave	℄
"			1.60	99.08		10' edge Pvt
"			1.7	98.98		14' Gut
"			0.9	99.78		20 Top Brk
"			1.6	99.08		25'
"			1.50	99.18	edge Pvt 9	
"			1.8	98.88	Gut 14	
"			0.3	100.38	S.P.L. 25	
2+00			3.89	96.79		℄
"			4.32	96.36		10' edge Pvt

F.B. 1532 Pg. 164
Job No. 1296 Division No. ____ Notes Red. ____ Plotted ____ Profile ____
Survey of 170th ST Date ____ Date ____ No. ____
Survey by J.L. Willey Notes J.L. Willey Notes Chkd. ____ Checked ____ X-Sec. ____
Indexed E. C. Johnson Date ____ Date ____ No. ____

76L298 307 3M 11-48

PLEASE RETURN TO
LOS ANGELES COUNTY SURVEYOR
726 HIGGINS BLDG.

NOTE: ANY ADDITIONS OR CHANGES ON THIS SHEET MUST BE MADE OR CIRCLED IN RED INK, WITH DATE AND NAME OF PERSON MAKING CHANGE.

Do not extend notes this side of this line.

STATION	B. S.	H. I.	F. S.	ELEV.	Left (S) ℄ Right (N)
2+00		100 68	4 7	95 98	14' Gut
"			4 9	95 74	25' NPL
"			4 30	96 38	Edge pvt 9'
"			4 3	96 38	Gut 12'
"			4 1	96 58	S.PL 25'
2+26			4 50	96 18	℄
			6 6	94 08	Ground over 4" Cl. sewer pipe @ back of Ho. Lot 677
			7 30	93 38	Top 4" Cl sewer pipe
			6 5	94 18	Ground over 2" Galv. T. drain pipe, wash house
			6 94	93 74	Top 2" Galv. T. drain Pipe



Profile Notes Red ____ Plotted ____ Job No. 1296 Division No. ____
No. ____ Date ____ Date ____ Survey of 170th St
X-Sec. Notes Chkd ____ Checked ____ Survey by J.L. Willey Notes J.L.W. Date 6-9-49
No. ____ Date ____ Date ____ Map No. ____ Made by J. Johnson Date ____

F.B. 1552 Pg. 165

76L298 307 3M 11-48

PLEASE RETURN TO
LOS ANGELES COUNTY SURVEYOR
726 HIGGINS BLDG.

NOTE: ANY ADDITIONS OR CHANGES ON THIS SHEET MUST BE MADE OR CIRCLED IN RED INK, WITH DATE AND NAME OF PERSON MAKING CHANGE.

Do not extend notes this side of this line.

STATION	B. S.	H. I.	F. S.	ELEV.	Left (S)	℄ Right (N)
		100 68				
T.P	4 90	100 59	4 99	95 69		
3+00			5 29	95 30		℄
"			5 74	94 85		10' edge Put
"			6 0	94 59		14' Gut
"			5 8	94 79		15' Top Brk
"			6 2	94 39		25' NPL
"			8 6	91 99		170' Back lot
"			5 50	95 09	Edge Put 9.5	
"			5 9	94 69	Gut 13'	
"			5 6	94 99	Top Brk 14'	
"			5 6	94 99	SPL 25'	
"			—		Back of lot is higher.	
3+30			5 53	95 06	Brk in Put	℄
3+87			5 23	95 36		℄
			~~3 43~~	~~97 16~~	Top 4" V.C. Sewer pipe is 0.2 above ground	
Recheck 9-26-JLW			7 99	92 60	℄	



See pg 190

F.B. 1532 Pg. 166
Job No. 1296 Division No. 170th St.
Survey of
Survey by J.L. Willey Notes JLW.
Indexed
Notes Red. Date Plotted Date
Notes Chkd. Date Checked Date
Profile No. X-Sec. No.

76L296 307 3M 11-48

PLEASE RETURN TO
LOS ANGELES COUNTY SURVEYOR
699 726 HIGGINS BLDG.

NOTE: ANY ADDITIONS OR CHANGES ON THIS SHEET MUST BE MADE OR CIRCLED IN RED INK, WITH DATE AND NAME OF PERSON MAKING CHANGE.

Do not extend notes this side of this line.

STATION	B. S.	H. I.	F. S.	ELEV.	Left (S) ℄ Right (N)
4+00		100.59	5 12	95 47	℄
"			5 52	95 07	9.5' edge pvt
"			5 9	94 69	12' Gut
"			5 5	95 09	13' Top Brk
"			5 9	94 69	25' NPL
"			5 06	95 53	edge Pvt 8.5'
"			5 1	95 49	Gut 12'
"			4 4	96 19	S.P.L. 25'
			—		Top 4" sewer pipe at rear of house on
Note:			—		Front of lot 682 is 1.0 lower than ℄.
5+00			3 34	97 25	℄
"			3 72	96 87	9.5' edge Pvt
"			4 3	96 29	15' Gut
"			3 9	96 69	16' Top Brk
"			3 8	96 79	25' NPL
"			5 9	94 69	170' Back lot
"			3 43	97 16	edge Pvt 8.5'
"			3 6	96 99	Gut 14'
"			3 7	97 49	Top Brk 15'
"			2 1	98 49	25'
"			—		Back lot is High.

Profile No. ____ Date ____ Notes Red ____ Plotted ____ Job No. 1296 Division No. 170th St

X-Sec. No. ____ Date ____ Notes Chkd. ____ Checked ____ Survey of ____ Survey by J.L. Willey Notes J.L.W. Date 6-8-49

Map No. ____ Date ____ Map No. ____ Date ____ Johnson

F.B. 7532 Pg. 167

76L298 307 3M 11-48

PLEASE RETURN TO
LOS ANGELES COUNTY SURVEYOR
726 HIGGINS BLDG.

NOTE: ANY ADDITIONS OR CHANGES ON THIS SHEET MUST BE MADE OR CIRCLED IN RED INK, WITH DATE AND NAME OF PERSON MAKING CHANGE.

3.34 T.P.

Do not extend notes this side of this line.

STATION	B. S.	H. I.	F. S.	ELEV.	Left (S) ℄ Right (N)
5+07		100.59	3.10	97.49	℄
			4.43	96.16	Ground over 4" V.C. sewer pipe
See pg 190			6.99	93.60	Top 4" V.C. sewer pipe at House Lot 684
Recheck	9-26-JLW		8.12	92.47	
T.P.	8.72	105.97	3.34	97.25	
6+00			5.18	100.79	℄
"			5.89	100.08	10' edge
"			6.4	99.57	12' Cut
"			6.0	99.97	13'
"			6.2	99.77	25' N.P.L.
"			5.35	100.62	edge Pvt 9'
"			5.6	100.37	Cut 13'
"			4.2	101.77	Top Bnk 18'
"			4.0	101.97	S.P.L. 25'
6+31.8			3.70	102.27	E.C. Pvt on S. ℄ E.P.L. Inglewood Ave
"			4.17	101.80	9' Bnk pvt
"			4.81	101.16	13' Conc Cut

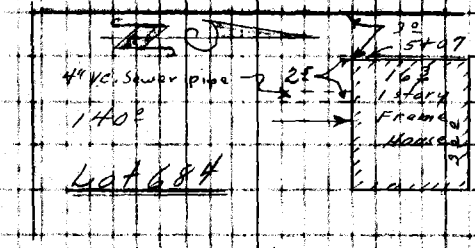

Profile No. ____ X-Sec. No. ____
Plotted ____ Date ____
Notes Red. ____ Date ____
Division No. 1294
Job No. 1076 54
Notes J.L.W.
Date ____
Notes Chkd. ____ Date ____
Checked ____ Date ____
F.B. 5372 PG. 168
Survey of ____
Survey by J. L. Willey
Indexed E. C. Johnson

76L290 307 3M 11-48

PLEASE RETURN TO
LOS ANGELES COUNTY SURVEYOR
725 HIGGINS BLDG.

NOTE: ANY ADDITIONS OR CHANGES ON THIS SHEET MUST BE MADE OR CIRCLED IN RED INK, WITH DATE AND NAME OF PERSON MAKING CHANGE.

Do not extend notes this side of this line.

STATION	B. S.	H. I.	F. S.	ELEV.	Left (S)	℄	Right (N)
6+31.8		105.97	4.53	101.44			19' Nedge Conc Gut
"			4.3	101.67			25' N PL
"			3.92	102.05	E.C. edge Rut 9'		
"			4.1	101.87	Gut 14'		
"			2.8	103.17	Top Brk 17'		
"			2.1	103.87	S PL 25'		
6+42.5			3.36	102.61		℄	
"			3.83	102.14			13' edge Conc Gut
"			3.90	102.07			16' ℄ Conc Gut
"			3.79	102.18			19' N edge Conc Gut
"			3.7	102.27			25' N PL
6+51.8			3.11	102.86		℄	
"			3.50	102.47			25'
"			2.63	103.34	25'		
6+61.8			2.83	103.14		℄ Int Inglewood Ave	
"			3.25	102.72			25'
"			2.19	103.78	25'		
BMLF77			4.86	101.11	BMLF77 El. 101.112 FB 1532-9		
					172nd St (N side) 55' E. Inglewood Ave		
					BA Spk in W end Rot Step to Ho # 4449		

Profile No. ____ Date ____ Notes Red ____ Date ____ Plotted ____ Date ____ Job No. 1296 Division No. ____
X-Sec. No. ____ Date ____ Notes Chkd ____ Date ____ Checked ____ Date ____ Survey of ____ Survey by ____ Map No. ____ Indexed ____ Date ____

F.B. 1532 Pg. 169

F.B/532 PG. 170

Job No. 1296 Division No. Notes Red. Plotted Profile

Survey of 170th St. Date Date No.

Survey by J.L. Willey Notes J.L.W Notes Chkd Checked X-Sec.

Indexed Date Date Date Date No.

STATION	B. S.	H. I.	F. S.	ELEV.

Do not extend notes this side of this line.

PLEASE RETURN TO
LOS ANGELES COUNTY SURVEYOR
726 HIGGINS BLDG.

NOTE: ANY ADDITIONS OR CHANGES ON THIS SHEET MUST BE MADE OR CIRCLED IN RED INK, WITH DATE AND NAME OF PERSON MAKING CHANGE.

76L298 307 3M 11-48

Notes Ck'd by
Map No.
Office Work
Checked
Date

Survey of 170th ST
W. O. 7297 Tape No. St'd °F
Surveyed by J. L. Willey
Notes J.L.W. Date 5-49
Indexed C. Johnson

F. B. 1532 Pg. 171

APR 18 1950

170th ST

CI 1296

TOPOGRAPHY

on

173rd ST

from

CONDON AVE

West to

INGLEWOOD AVE.

May 1949
J L Willey
C H Lewis
M Natapoff
E K Smelser
L. Jarrow

Plat 8/15/49

Note: Any Additions or Changes on This Sheet Must Be Made or Circled in Red Ink With Date and Name of Person Making Change.

Do not extend notes this side of this line.

RETURN TO
LOS ANGELES COUNTY SURVEYOR
700 HALL OF RECORDS

FORM 247 SM 11-46

F. B. 1532 Pg. 172



RETURN TO
LOS ANGELES COUNTY SURVEYOR
700 HALL OF RECORDS

Do not extend notes this side of this line.

Note: Any Additions or Changes on This Sheet Must Be Made or Circled in Red Ink With Date and Name of Person Making Change.

Notes Ck'd by	Survey of 170th ST	F.B. 1532 Pg. 173
Map No.	W. O. 1296 Tape No. St'd °F	
Office Work	Surveyed by J. L. Willey	
Checked	Notes J. L. W. Date 5-49	
Date	Indexed A. C. Johnson	

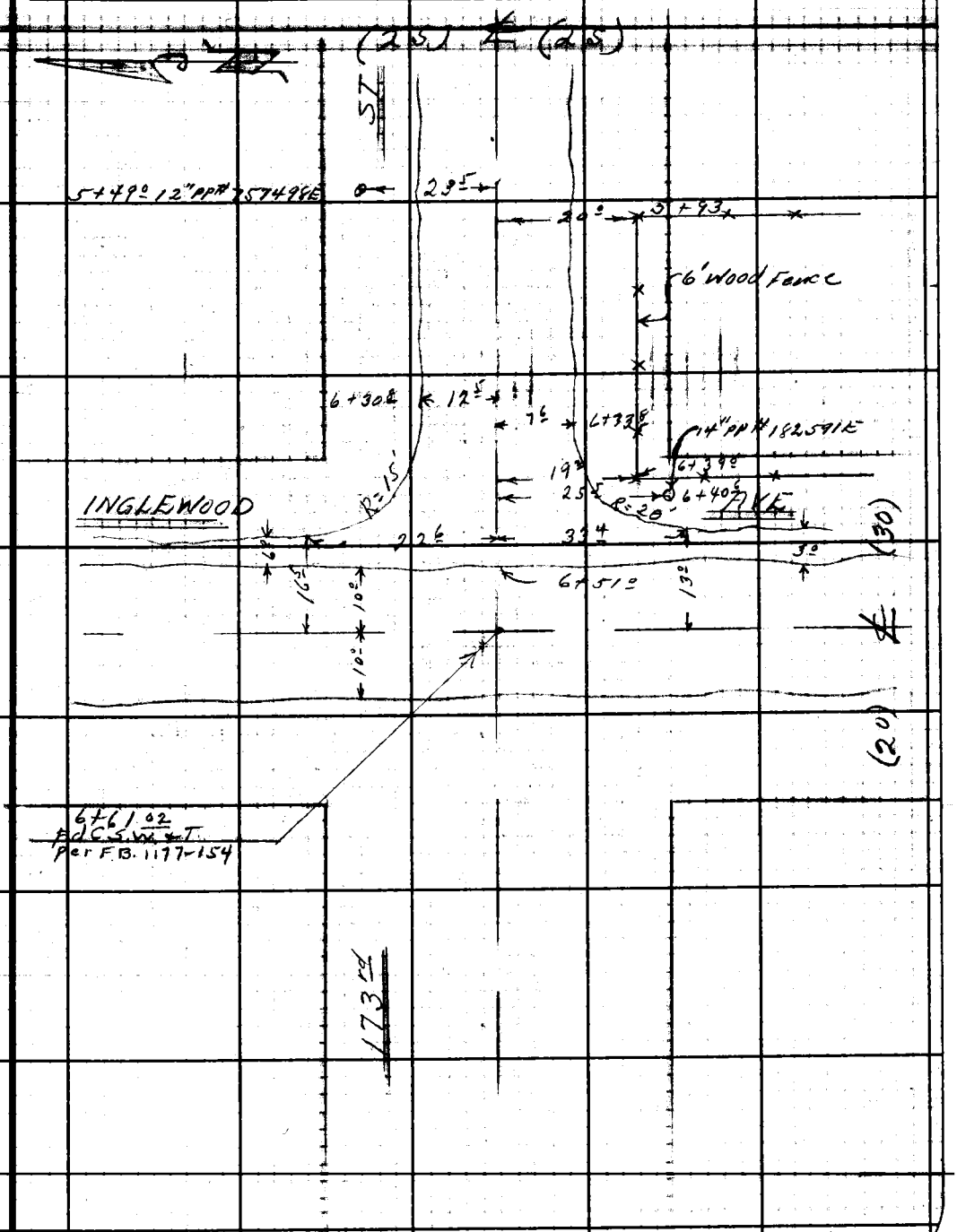

Notes: Any Additions or Changes on This Sheet Must be Made or Circled in Red Ink With Date and Name of Person Making Change.

Do not extend notes this side of this line.

RETURN TO
LOS ANGELES COUNTY SURVEYOR
700 HALL OF RECORDS

FORM 247 SM 11-46

F. B. 1532 PG. 174

RETURN TO
LOS ANGELES COUNTY SURVEYOR
700 HALL OF RECORDS

Do not extend notes this side of this line.

Note: Any Additions or Changes on This Sheet Must Be Made or Circled in Red Ink With Date and Name of Person Making Change.

Profile No. ____ Notes Red. ____ Plotted ____ Job No. 1296 Division No. ____

F.B. 1532 PG. 175

Date ____ Date ____ Survey of 170th ST

X-Sec. No. ____ Notes Chkd. LCM Checked ____ Survey by J.L. Willey Notes J.L.W. Date 5 - 49

Date 7/12/49 Date ____ Map No. ____ Indexed C. Johnson Date ____

170th ST

C 11296

PROFILE & "X" SECTIONS

on

173rd ST

from

CONDON AVE

West to

INGLEWOOD AVE

May 1949

J L Willey

C H Lewis

M Natapoff

E K Smelser

Plat 8/15/49

STATION	B.S.	H.I.	F.S.	ELEV.

NOTE: ANY ADDITIONS OR CHANGES ON THIS SHEET MUST BE MADE OR CIRCLED IN RED INK, WITH DATE AND NAME OF PERSON MAKING CHANGE.

PLEASE RETURN TO LOS ANGELES COUNTY SURVEYOR 726 HIGGINS BLDG.

Do not extend notes this side of this line.

76L298 307 3M 11-48

76L298 307 3M 11-48

PLEASE RETURN TO
LOS ANGELES COUNTY SURVEYOR
726 HIGGINS BLDG.

NOTE: ANY ADDITIONS OR CHANGES ON THIS SHEET MUST BE MADE OR CIRCLED IN RED INK, WITH DATE AND NAME OF PERSON MAKING CHANGE.

Do not extend notes this side of this line.

STATION	B. S.	H. I.	F. S.	ELEV.	Left (S)	℄ Right (N)
BMLF80	7 03	108 94		101 91	BMLF80 El 101.910	F.B. 1532-10
					173rd St. (S. Side) 300'± E. of ℄ Inglewood Ave.	
					Bt. Spk. in S.E. Cor. Conc. Retaining wall at Ho # 4724	
1+00			3 35	10[illegible] 59		℄ Int. Condon Ave
"			3 34	10[illegible] 60		10' edge Pvt.
"			3 8	10[illegible] 14		16' Gut.
"			3 0	10[illegible] 94		17' Top Brk
"			2 1	106 84		25' N.P.L.
"			3 90	10[illegible] 04	edge Pvt. 8'	
"			4 1	104 84	Gut. 12'	
"			3 7	105 24	Top Brk 14'	
"			4 2	104 74	S.P.L. 25'	
1+10			3 55	105 39	W.P.L. Condon Ave	
"			3 55	105 39		10' edge Pvt
"			3 9	10[illegible] 04		15', Gut
"			3 4	10[illegible] 24		17, Top Brk
"			2 7	10[illegible] 24		25 N.P.L.
"			4 17	104 77	edge pvt 9'	
"			4 56	104 38	Gut 12'	
"			4 3	104 64	Top Brk 13'	
			4 3	104 64	S.P.L. 25'	

F.B. 1532 Pg. 176
Job No. 1296 Division No. 170th ST
Survey of
Survey by J.L. Willey Notes J.L.W.
Indexed C. Johnson Date
Notes Red. Date
Plotted Date
Notes Chkd. Date
Checked Date
Profile No.
X-Sec. No.

76L298 307 3M 11-48

PLEASE RETURN TO
LOS ANGELES COUNTY SURVEYOR
726 HIGGINS BLDG.

NOTE: ANY ADDITIONS OR CHANGES ON THIS SHEET MUST BE MADE OR CIRCLED IN RED INK, WITH DATE AND NAME OF PERSON MAKING CHANGE.

Do not extend notes this side of this line.

STATION	B. S.	H. I.	F. S.	ELEV.	Left (S) ℄ Right (N)
2+00		108 94	4 87	104 07	℄
"			5 03	103 91	10' edge Pvt
"			5 6	103 34	16' Gut
"			4 9	104 04	17' Top Brk
"			4 4	104 54	25' N.P.L.
"			—		Back Lot Higher
"			5 30	103 64	edge pvt 9°
"			5 6	103 34	Gut 13'
"			5 3	103 64	Top Brk 14'
"			6 0	102 94	S.P.L. 25'
"			9 0	99 94	Bot Brk 95'
"			9 6	99 34	Back lot 170' N.P.L. of Alley
					Lots 820-821 to be served from Alley
3+00			6 21	102 73	℄
"			6 48	102 39	11° Edge pvt
"			6 7	102 24	14° Gut
"			6 5	102 44	16° Top Brk
"			6 4	102 54	25' N.P.L.
"			5 2	103 74	120' Top Brk
"			6 2	102 74	170' Back lot
"			6 48	102 [illegible]	edge Pvt 8°

Profile No. ____ Notes Red ____ Plotted ____ Job No. 1296 Division No. 170th St.
X-Sec. No. ____ Date ____ Date ____ Survey of ____
Notes Chkd. ____ Checked ____ Survey by J.L. Wiley Notes J.L.W. Date 6-9-[illegible]
Date ____ Date ____ Map No. ____ Date ____

F.B. 1532 Pg. 177

76L298 307 3M 11-48

PLEASE RETURN TO
LOS ANGELES COUNTY SURVEYOR
726 HIGGINS BLDG.

NOTE: ANY ADDITIONS OR CHANGES ON THIS SHEET MUST BE MADE OR CIRCLED IN RED INK, WITH DATE AND NAME OF PERSON MAKING CHANGE.

Do not extend notes this side of this line.

STATION	B. S.	H. I.	F. S.	ELEV.	Left (S) ℄ Right (N)
3+00		108 94	6 8	102 14	Gut 13'
"			6 5	102 44	Top Brk 15'
"			7 7	101 24	SPL 25'
"			10 7	98 24	Bot. Brk 115'
"			10 4	98 54	Back lot 170' NPL Alley
Note:					To be served from Alley
Note:					All lot in this block, (on S. side of St)
					to be served from Alley EXCERT
T.P.	4 70	108 12	5 52	103 42	Lot 810.
3+45			5 75	102.37	℄
"			10 1	98.02	low point in entire block - 105' Left (S)
"			9 3	98 82	Back lot 170'L N.P.L. of Alley
4+00			5 37	102 75	℄
"			5 77	102 35	12' edge Pvt
"			5 9	102 22	15' Gut
"			5 6	102 52	16' Top Brk
"			5 7	102 42	25' N.P.L.
"			5 57	102 55	edge Pvt 8'
"			6 0	102 12	Gut 14'
"			5 8	102 32	Top Brk 15'

F.B. 1532 PG. 178
Job No. 1296 Division No. Notes Red. Plotted Profile
Survey of 170th St. Date Date No. X-Sec.
Survey by J.L. Willey Notes J.L.W. Notes Chkd. Checked
Indexed R. C. Johnson Date Date Date No.

76L298 307 3M 11-48

PLEASE RETURN TO
LOS ANGELES COUNTY SURVEYOR
726 HIGGINS BLDG.

NOTE: ANY ADDITIONS OR CHANGES ON THIS SHEET MUST BE MADE OR CIRCLED IN RED INK, WITH DATE AND NAME OF PERSON MAKING CHANGE.

Do not extend notes this side of this line.

STATION	B. S.	H. I.	F. S.	ELEV.	Left (S)	℄	Right (N)
4+00		108 12	6 2	101 92	S PL	25'	
"			8 6	99 52	Bot Brk	130'	
"			8 4	99 72	Back lot	170'	NPL of Alley
5+00			3 99	104 13		℄	
"			4 30	103 82			12" edge Put
"			4 5	103 62			15' Gut
"			4 2	103 92			20 Bt Brk
"			3 1	105 02			20 Top Brk
"			4 0	104 12			25 NPL
"			—				Back of Lot High
"			4 16	103 96	edge Put	8'	
"			4 7	103 42	Gut	14'	
"			4 1	104 02	Top Brk	16'	
"			4 5	103 62	S PL	25'	
"			6 8	101 32	Bot. Brk	70'	
			5 6	102 52	Back lot		NPL Alley
T.P.	6 95	112 39	2 68	105 44			
5+86			5 45	106 94		℄	
			7 0	105 39	Ground over 4" Cl Sewer Pipe to Ho on Lot 810		
			8 80	103 59	Top 4" Cl. Sewer Pipe		

Profile No. ____ Date ____ Notes Red ____ Date ____ Plotted ____ Date ____ Job No. 1296 Division No. 1079.57
X-Sec. No. ____ Date ____ Notes Chkd ____ Date ____ Checked ____ Date ____ Survey of ____ Survey by: F.L. Williams Notes T.H. Date 6-4-9 Map No. ____ Date ____ Map Checked ____ Date ____

F.B. 1532 Pg. 129

76L298 307 3M 11-48

PLEASE RETURN TO
LOS ANGELES COUNTY SURVEYOR
726 HIGGINS BLDG.

NOTE: ANY ADDITIONS OR CHANGES ON THIS SHEET MUST BE MADE OR CIRCLED IN RED INK, WITH DATE AND NAME OF PERSON MAKING CHANGE.

Do not extend notes this side of this line.

STATION	B. S.	H. I.	F. S.	ELEV.		
		112 39			℄	
6+00			4 83	107 56		℄
"			5 13	107 26		12° edge Pvt.
"			5 6	107 79		17' Gut
"			4 9	107 49		18' Top Brk
"			4 6	107 79		25' N.PL.
"			5 23	107 16	edge Pvt. 8°	
"			5 8	107 59	Gut 15'	
"			4 9	107 49	Top Brk 17'	
"			5 0	107 39	S.PL. 25'	
6+30.8			3 34	109 05		℄ E.C. Pvt. on N.
"			3 64	108 75		12' edge Pvt
"			4 0	108 39		17' Gut
"			3 6	108 79		18' Top Brk
"			3 0	109 39		25' N.PL.
"			3 51	108 82	edge Pvt 9°	



F.B/532 PG. 180

Job No. 1296 Division No. ____ Notes Red. ____ Plotted ____ Profile ____

Survey of 170th St Date ____ Date ____ No. ____

Survey by J.L. Willey Notes J.L.W. Notes Chkd. ____ Checked ____ X-Sec. ____

Indexed R. C. Johnson Date ____ Date ____ Date ____ No. ____

76L298 307 3M 11-48

PLEASE RETURN TO
LOS ANGELES COUNTY SURVEYOR
726 HIGGINS BLDG.

NOTE: ANY ADDITIONS OR CHANGES ON THIS SHEET MUST BE MADE OR CIRCLED IN RED INK, WITH DATE AND NAME OF PERSON MAKING CHANGE.

Do not extend notes this side of this line.

STATION	B. S.	H. I.	F. S.	ELEV.	
6+30.8		112 39	3 9	108 49	Gut 15'
"			3 2	109 19	Top Brk 18'
"			3 2	109 19	SPL. 25'
6+51			2 23	110 16	E. edge Wilhite Pvt. ℄
"			2 41	109 98	25'
"			2 14	110 25	25'
6+61.02			2 04	110 35	℄ Int. Inglewood Ave
"			2 09	110 30	25'
"			2 02	110 37	25'
Fd BMLF.78			5 12	107 27	BMLF78 El. 107.253 F.B. 1532-19 173rd St. (N. Side) 80'± E ℄ Inglewood Ave Bt Spk S. end Conc. Drive to Ho # 4745

Profile No. ____ Date ____ Notes Red. ____ Date ____ Plotted ____ Job No. 1296 Division No. ____ Survey of 170th St et al

X-Sec. No. ____ Date ____ Notes Chkd. ____ Date ____ Checked ____ Survey by J.L. Willey Notes J.L.W. Date 6-49

Map No. ____ Date ____ Map No. ____ Date ____ Date ____ Date ____

F.B. 1532 Pg. 181

F.B. 1532 PG. 182

Job No. 1296 Division No. _____ Notes Red. _____ Plotted _____ Profile

Survey of 170th St Date _____ Date _____ No. _____

Survey by J. L. Willey Notes J.L.W. Notes Chkd. _____ Checked _____ X-Sec.

Indexed _____ Date _____ Date _____ Date _____ No. _____

STATION	B.S.	H.I.	F.S.	ELEV.

PLEASE RETURN TO
LOS ANGELES COUNTY SURVEYOR
726 HIGGINS BLDG.

Do not extend notes this side of this line.

NOTE: ANY ADDITIONS OR CHANGES ON THIS SHEET MUST BE MADE OR CIRCLED IN RED INK, WITH DATE AND NAME OF PERSON MAKING CHANGE.

76L298 307 3M 11-48

Notes Ck'd by	Survey of 170th St	F.B. 1532 Pg. 163
Map No.	W. O. 1296 Tape No. St'd °F	
Office Work	Surveyed by J. L. Willey	
Checked	Notes C. H. Lewis Date 5-49	
Date	Indexed A. C. Johnson	

APR 18 1950

170th ST

C.I. 1296

TOPOGRAPHY

on

1st Alley S. of 173rd ST.

from

CONDON AVE

West to

INGLEWOOD AVE

May 1949

J. L. Willey
C. H. Lewis
M. Natapoff
E. K. Smelser
L. Jarrow

Plot 6/15/49

Note: Any Additions or Changes on This Sheet Must be Made or Circled in Red Ink With Date and Name of Person Making Change.

Do not extend notes this side of this line.

RETURN TO
LOS ANGELES COUNTY SURVEYOR
700 HALL OF RECORDS

FORM 267 SM 11-46

F. B. 1532 Pg. 184

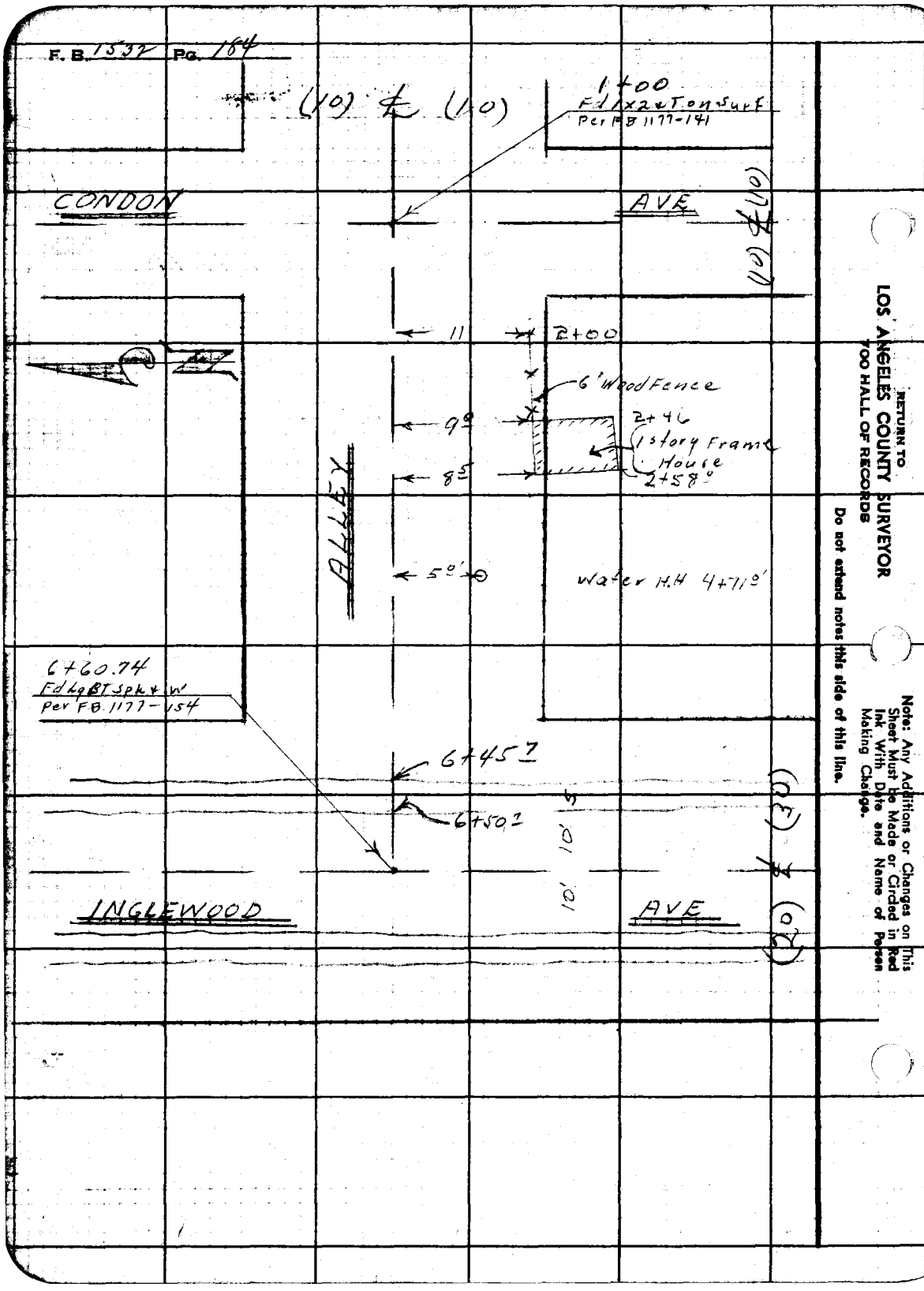

RETURN TO
LOS ANGELES COUNTY SURVEYOR
700 HALL OF RECORDS

Do not extend notes this side of this line.

Note: Any Additions or Changes on This Sheet Must be Made or Circled in Red Ink With Date and Name of Person Making Change.

F.B. 1531 PG. 185

Profile No. | Notes Red | Plotted | Job No. 1296 | Division No.
Date | Date | Survey of 170th St
X-Sec. No. | Notes Chkd. CCM | Checked | Survey by J.L.W. | Notes JLW | Date 5-49
Date 7/12/49 | Date | Map No. | Indexed E. C. Johnson | Date

170th ST

C.A. 1296

PROFILE & "X" SECTIONS

on

1st ALLEY S. of 173rd ST.

from

CONDON AVE

west to

INGLEWOOD AVE.

May 1949

J L Willey

C H Lewis

M Natapoff

E K Smelser

STATION	B.S.	H.I.	F.S.	ELEV.

Plat. 6/15/49

NOTE: ANY ADDITIONS OR CHANGES ON THIS SHEET MUST BE MADE OR CIRCLED IN RED INK, WITH DATE AND NAME OF PERSON MAKING CHANGE.

Do not extend notes this side of this line.

PLEASE RETURN TO
LOS ANGELES COUNTY SURVEYOR
726 HIGGINS BLDG.

761.280 307 3M 11-48

76L298 307 3M 11-48

PLEASE RETURN TO
LOS ANGELES COUNTY SURVEYOR
726 HIGGINS BLDG.

NOTE: ANY ADDITIONS OR CHANGES ON THIS SHEET MUST BE MADE OR CIRCLED IN RED INK, WITH DATE AND NAME OF PERSON MAKING CHANGE.

Do not extend notes this side of this line.

STATION	B. S.	H. I.	F. S.	ELEV.	Left (S)	℄	Right (N)
BMLF79	3 73	105 23		101 50	BM.L.F.78 El. 101.500		F.B. 1532-4
					1st Alley S. of 173rd St (S side) 160' E of Inglewood Ave		
					Bt Spk in N.W. Cor. Conc. walk in Rear of No. 4737		
T.P.	6 60	106 21	5 62	99 61			
1+00			3 37	102 84		℄	Int. Condon Ave
"			3 7	102 5			10' R. NPL
"			3 1	103 1	SPL 10' L.		
1+10			3 7	102 5	WPL Condon Ave	℄	
"			4 1	102 1			10' R. NPL
"			3 8	102 4	SPL 10' L.		
1+45			5 2	101 0	E line of Bldg.	℄	
"			6 5	99 7	NE Cor. Bldg 36' N of NPL Redondo Beach Blvd.		
"			6 3	99 9	SE Cor. " , 10' N of NPL Redondo Beach Blvd.		
					Bldg. is on Lot 885.		
2+00			6 7	99 5		℄	
"			6 9	99 3			10' NPL
"			6 2	100 0	Bot Brk, SPL 10' L.		
"			4 5	101 7	Top Brk 12' L.		
"			3 3	102 9	NPL Redondo Blvd. 135'		
3+00			6 5	99 7		℄	
			7 5	98 7			10' NPL

F.B. 1532 PG. 186
Job No. 1296 Division No. ____ Notes Red. ____ Plotted ____ Profile ____
Survey of 170th ST Date ____ Date ____ No. ____
Survey by J.L. Willey Notes J.L.W. Notes Chkd. ____ Checked ____ X-Sec. ____
Indexed C. Johnson Date ____ Date ____ No. ____

76L298 307 3M 11-48

PLEASE RETURN TO
LOS ANGELES COUNTY SURVEYOR
726 HIGGINS BLDG.

NOTE: ANY ADDITIONS OR CHANGES ON THIS SHEET MUST BE MADE OR CIRCLED IN RED INK, WITH DATE AND NAME OF PERSON MAKING CHANGE.

Do not extend notes this side of this line.

STATION	B. S.	H. I.	F. S.	ELEV.	Left (S) ℄ Right (N)
3+00		106 21	7 9	98 3	55' Bt Brk
"			—		Front of lot is High 170' S.P.L. 173 [illegible]
"			5 1	101 1	S.P.L. 10'
			2 9	103 3	N.P.L. Redondo Blvd 135'
T.P.	5 18	104 97	6 42	99 79	
3+45			4 7	100 3	Brk in Grade — ℄
"			6 3	98 7	75' Low pt in Block
4+00			5 2	99 8	℄
"			5 1	99 9	10' R
"			4 5	100 5	Bt Brk 5'
"			2 8	102 2	S.P.L. 10'
			—		P/L of st to N&S are both higher
5+00			3 3	101 7	℄
"			3 3	101 7	10' R
"			3 2	101 8	10' L
T.P.	10 13	114 10	1 00	103 97	
6+00			6 9	107 2	℄
"			6 9	107 2	10' R
"			7 0	107 1	10' L

Profile Notes Red. Plotted Job No. 1296 Division No. 17074 St. F.B. 1532 Pg. 187
Notes Chkd. Checked Survey by [illegible] Notes [illegible] Date [illegible]
Date Date Map No. [illegible] Johnson Date

76L268 307 3M 11-48

PLEASE RETURN TO
LOS ANGELES COUNTY SURVEYOR
726 HIGGINS BLDG.

NOTE: ANY ADDITIONS OR CHANGES ON THIS SHEET MUST BE MADE OR CIRCLED IN RED INK, WITH DATE AND NAME OF PERSON MAKING CHANGE.

Do not extend notes this side of this line.

STATION	B. S.	H. I.	F. S.	ELEV.	Left (S) ℄ (N) Right
6+30 7		114 10	3 7	100 4	E PL Inglewood Ave ℄
			3 3	100 8	10' R
			3 5	100 6	10' L
6+45 7			2 62	101 48	E edge shoulder ℄
"			2 87	101 23	" 10' R
"			2 36	101 74	10' L
6+50 7			2 21	101 89	E edge wilhite pvt. ℄
"			2 53	101 57	10' R
"			1 84	102 26	10' L
6+60 74			1 99	102 11	℄ Int Inglewood Ave
"			2 32	101 78	10' R
"			1 64	102 66	10' L
BMLF 78			6 80	107 30	BMLF78 El 107.253 - F.B. 1532-9
					173rd St (N. Side) 80± E ℄ Inglewood Ave
					Bt. Spk in S. end Conc Drive Ho # 4745

F.B. 1532 Pg. 188
Job No. 1296 Division No. 170th St
Survey of Wilder Notes J.L.W.
Survey by C. Johnson Date
Indexed Date
Notes Red. Date
Notes Chkd. Date
Checked Date
Platted Date
Profile No.
X-Sec. No.

76L298 307 5-49

868

PLEASE RETURN TO
LOS ANGELES COUNTY SURVEYOR
726 LOS ANGELES COUNTY ENGINEERING BLDG.

NOTE: ANY ADDITIONS OR CHANGES ON THIS SHEET MUST BE MADE OR CIRCLED IN RED INK, WITH DATE AND NAME OF PERSON MAKING CHANGE.

Do not extend notes this side of this line.

STATION	B. S.	H. I.	F. S.	ELEV.	166th St (Additional Notes See pg 42)
BMLF32	7 68	85 01		77 33	BMLF32. El. 77.337. F.B. 1177-86E
					165th St. & Condon Ave., E. Side R.R. Track
T.P.	6 14	82 60	8 55	76 46	Bt. Spk. in Hdwall, of Culv. 75' ± S. of ℄ Inter.
T.P.	7 66	88 76	1 50	81 10	
Lot 410					See pg 42.
℄ opp. Wedge House			4 89	83 87	Note this is a recheck on Lot 410.
Top 4" C.I. Sewer			9 68	79 08	(Lot 411 & 412 checks o.k.
Ground over pipe			8 68	80 08	
Lot 409.					
7+58.8 Wedge House at ℄			3 56	85 20	
Top 4" C.I. pipe			8 62	80 14	
Ground over pipe			7 81	80 95	
7+99.0 Wedge House at ℄			1 92	86 84	
Top 4" C.I. Pipe			7 62	81 14	
Ground over pipe			6 88	81 88	
8+38.7 Wedge House @ ℄			0 50	88 26	
Top 4" C.I. Pipe			6 04	82 72	
Ground over pipe			5 70	83 06	

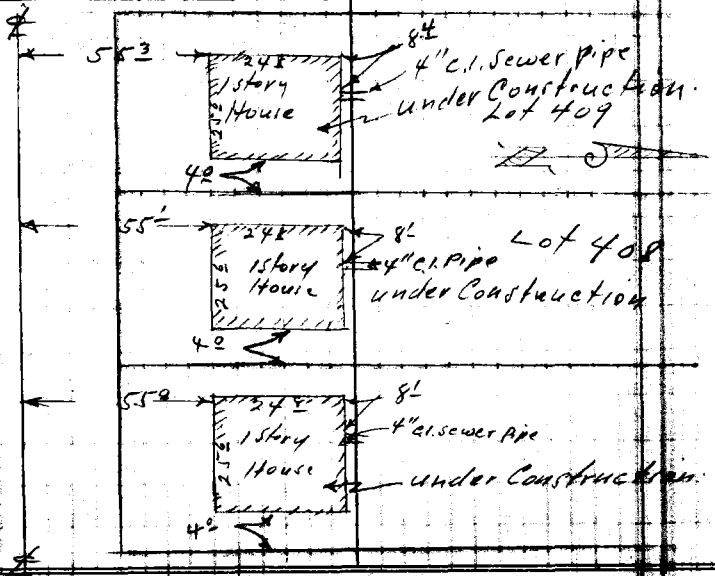

Profile No. ____ Notes Red. ____ Plotted ____ Job No. 1276 Division No. ____
X-Sec. No. ____ Date ____ Date ____ Survey of 170th St. etal
Notes Chkd. ____ Checked ____ Survey by J.L. Willey Notes J.L.W. Date 9-26-49
Date ____ Date ____ Map No. ____ Date ____

F.B. 1535 PG. 189

76L298 307 5-49

PLEASE RETURN TO
LOS ANGELES COUNTY SURVEYOR
726 LOS ANGELES COUNTY ENGINEERING BLDG.

NOTE: ANY ADDITIONS OR CHANGES ON THIS SHEET MUST BE MADE OR CIRCLED IN RED INK, WITH DATE AND NAME OF PERSON MAKING CHANGE.

Do not extend notes this side of this line.

STATION	B. S.	H. I.	F. S.	ELEV.		
		88 76				
T.P.	6 18	94 57	0 37	88 39		
BMLF71			5 48	89 09	BMLF71 El. 89.079	FB.1532-7 See pg 44
BMLF81	1 40	100.03		98 63	BMLF81. El. 98.629. FB.1532-10 See pg 164.	
3+00			4 74	95 29		
3+87			4 65	95 38		
Top 4" v.c. pipe - Lot 680 & 681			7 43	92 60	See Pg 166	
4+00			4 56	95 47		
5+00			2 81	97 22		
5+07			2 54	97 49		
Top 4" v.c. pipe - Lot 684			7 56	92 47	Recheck. See Pg 168	
T.P.	6 91	104 20	2 74	97 29		
BM.LF77			3 12	101 08	BMLF 77. El. 101.112. FB.1532-9 See pg. 169.	

F.B. 1532 PG. 190
Job No. 1296 Division No. Notes Red. Plotted Profile
Survey of 170th St. et al. Date Date No.
Survey by J.L. Willey Notes T.L.W. Notes Chkd. Checked X-Sec.
Indexed A. C. Johnson Date Date Date No.

Notes Ck'd by	Survey of
Map No.	W.O. Tape No. St'd °F
Office Work	Surveyed by
Checked	Notes Date
Date	Indexed

F. B. PG.

Pg 191 - 200
Blank.

RETURN TO
LOS ANGELES COUNTY SURVEYOR
726 LOS ANGELES COUNTY
ENGINEERING BLDG.

Notes: Any Additions or Changes on This Sheet Must be Made or Circled in Red Ink With Date and Name of Person Making Change.

Do not extend notes this side of this line.

RETURN TO
LOS ANGELES COUNTY SURVEYOR
726 LOS ANGELES COUNTY
ENGINEERING BLDG.

Note: Any Additions or Changes on This Sheet Must be Made or Circled in Red Ink With Date and Name of Person Making Change.

Do not extend notes this side of this line.

F. B. _____ PG. _____

Notes Ck'd by D. M. Finley	Survey of El Nido S.S.	F. B. 1532 Pg. 201
Map No.	[illegible]	
Office Work	Surveyed by J.L. Willey	
Checked	Notes J.L.W. Date 1-19-31	
Date	Indexed A. C. Johnson	

APR 26 '31

EL NIDO SEWER DIST

CI 1431

℄ SURVEY

of

BELVIDERE TRACT

1-19-30

Willey J.L.

Smiley - Bay

Richards - Brown J.W., Kelly Vasal

Olivas - Vallnogle, Robinson

Notes: Any Additions or Changes on this Sheet Must be Made or Checked in Red Ink With Date and Name of Person Making Change.

Do not extend notes this side of this line.

LOS ANGELES COUNTY SURVEYOR
725 LOS ANGELES COUNTY
ENGINEERING BLDG.

F.B. 1332 Pg. 808

Notes Ck'd by D. M. Finley	Survey of El Nido S.S.
Map No.	W. O. [illegible] Tape No. [illegible] Std. 68 °F
Office Work	Surveyed by J. L. Willey
Checked	Notes J. L. W. Date 1-51
Date	Indexed A. C. Johnson

F. B. 1532 Pg. 203

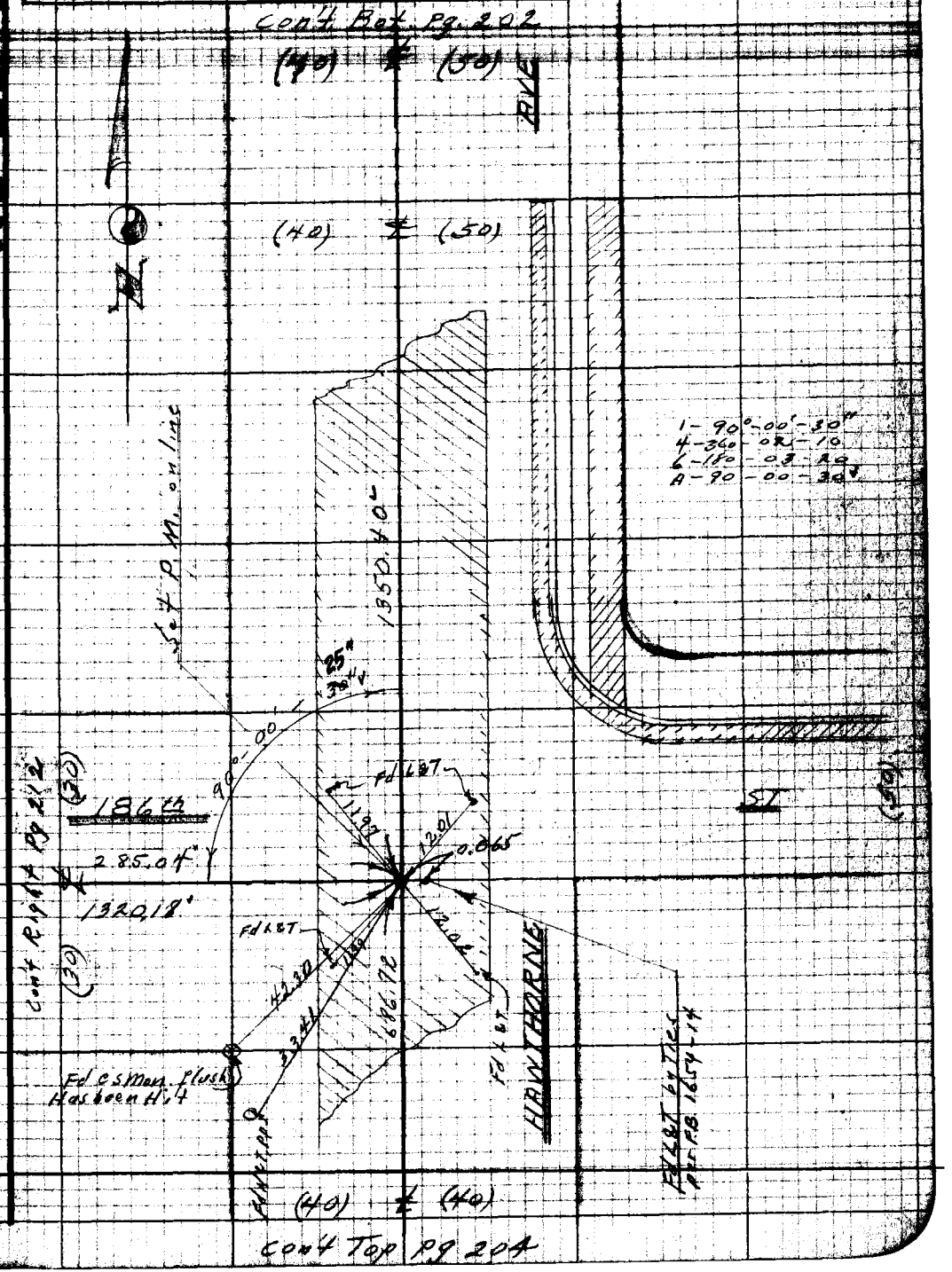

Note: Any Additions or Changes on This Sheet Must be Made or Circled in Red Ink With Date and Name of Person Making Change.

Do not extend notes this side of this line.

RETURN TO
LOS ANGELES COUNTY SURVEYOR
726 LOS ANGELES COUNTY
ENGINEERING BLDG.

76F3088 247 10M 1-49

F. B. 1532 Pg. 204

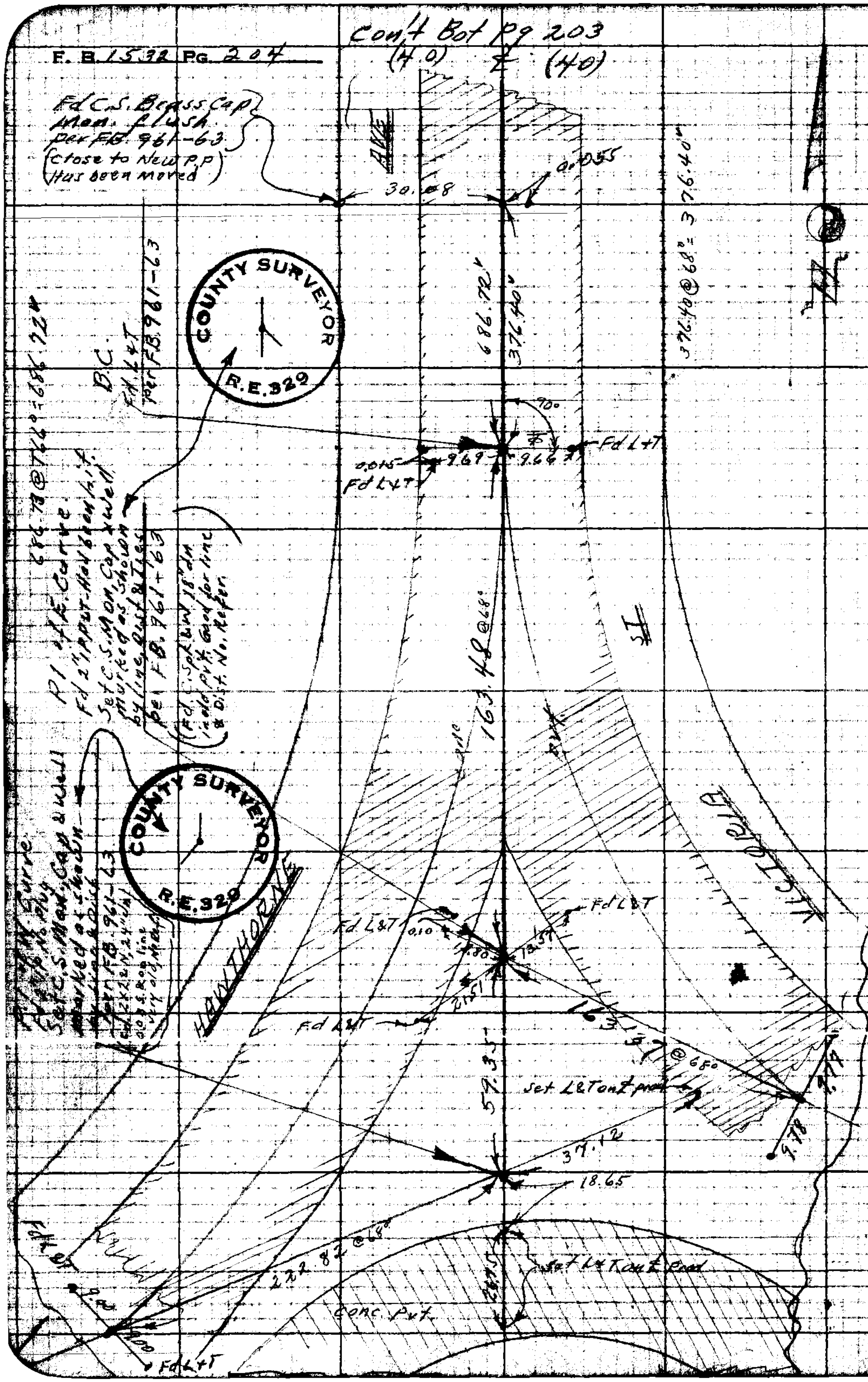

RETURN TO
LOS ANGELES COUNTY SURVEYOR
728 LOS ANGELES COUNTY
ENGINEERING BLDG.

Do not extend notes this side of this line.

Note: Any Additions or Changes on This Sheet Must be Made or Circled in Red Ink With Date and Name of Person Making Change.

Notes Ck'd by D. M. Finley	Survey of E. L. Nida
Map No.	W. O. 8351 Tape No. 047 St'd 68 °F
Office Work	Surveyed by J. L. Willey
Checked	Notes J.L.W. Date 5-2-52
Date	Indexed

F. B. 1532 Pg. 205

Con't Top pg 202

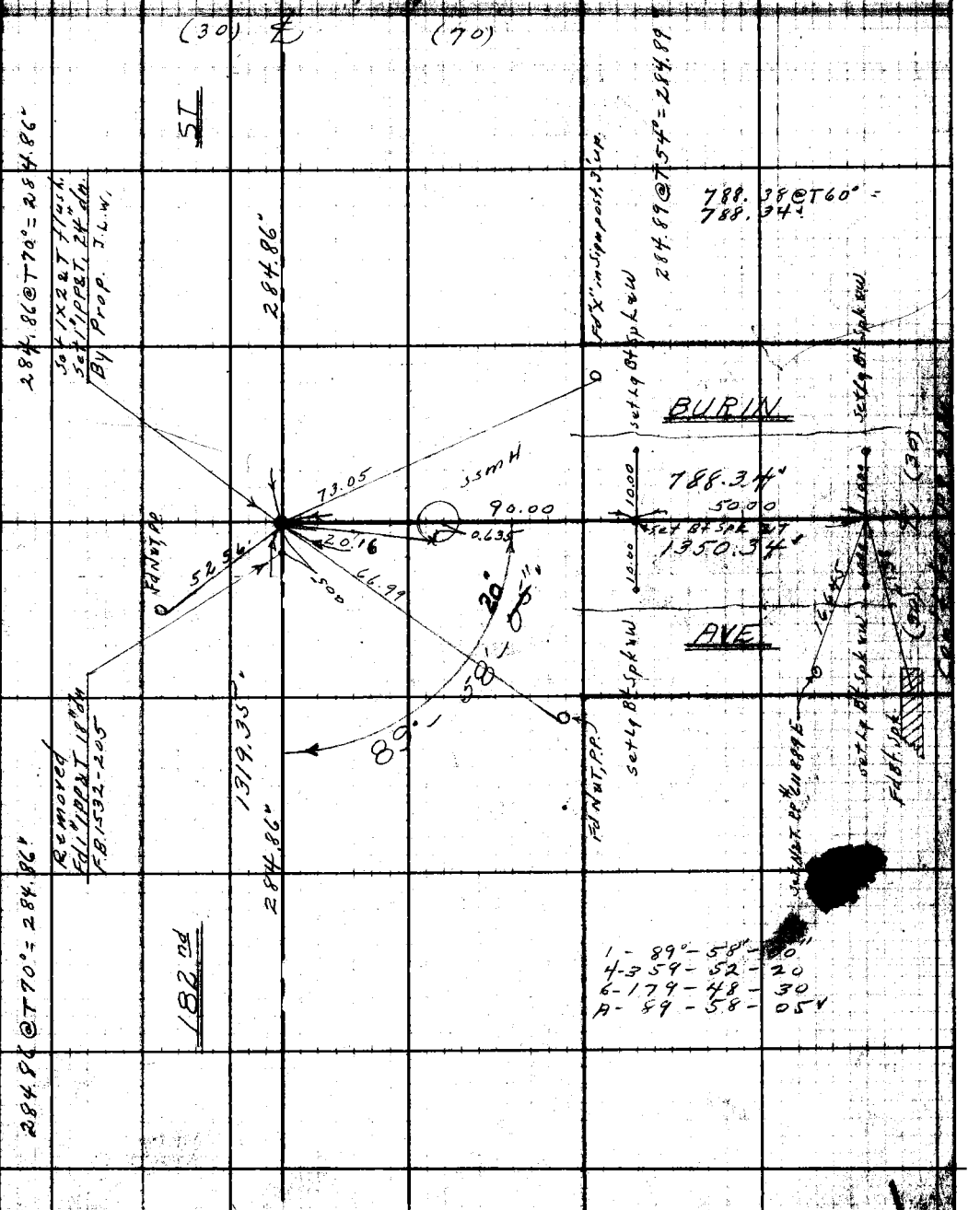

Con't Top pg 206

Note: Any Additions or Changes on This Sheet Must be Made or Circled in Red Ink With Date and Name of Person Making Change.

Do not extend notes this side of this line.

RETURN TO
LOS ANGELES COUNTY SURVEYOR
726 LOS ANGELES COUNTY
ENGINEERING BLDG.

76F0098 247 2-51

F.B. 1592 PG. 206

Con't Top pg 205

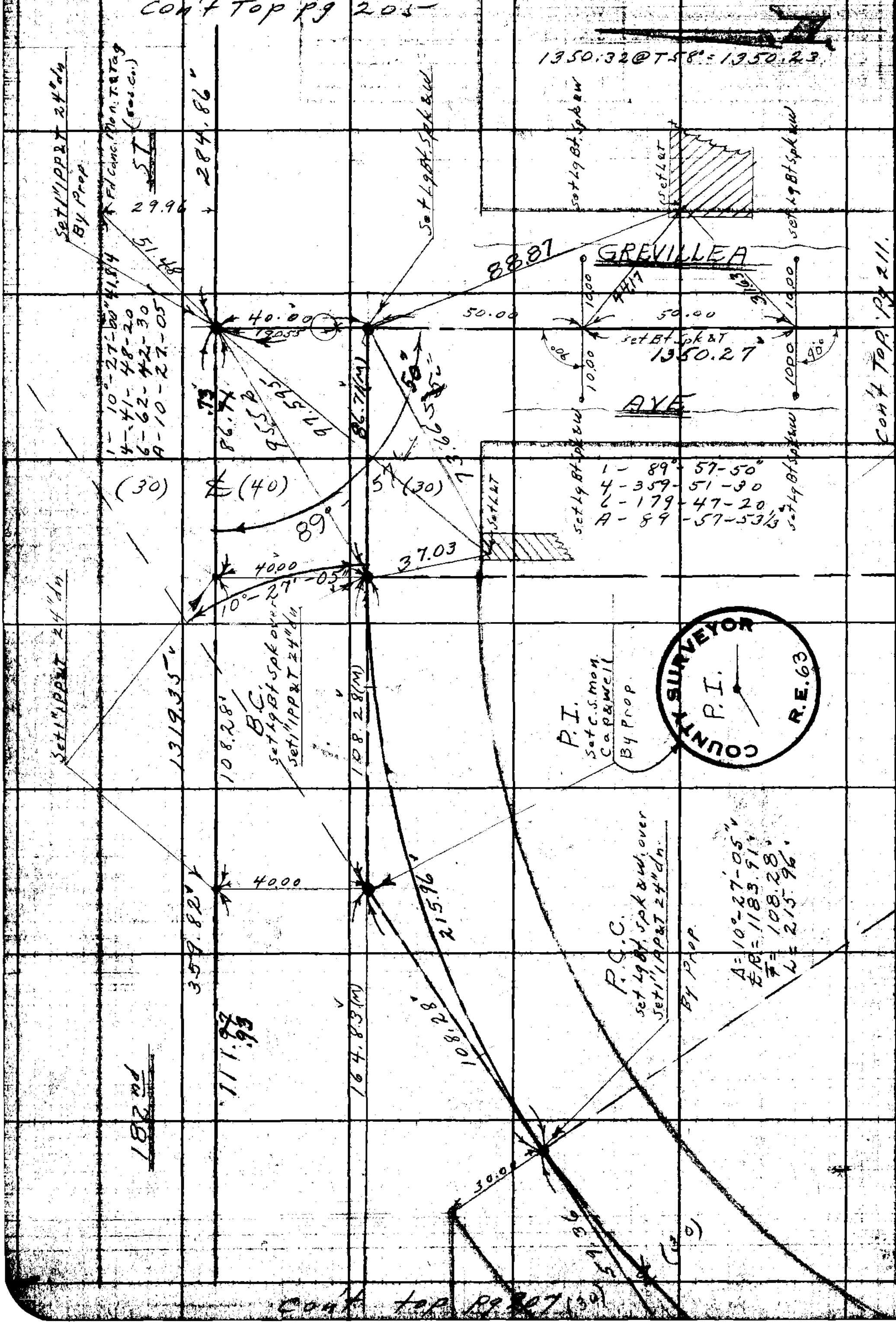

Con't Top Pg 211.

Con't top Pg 207

RETURN TO
LOS ANGELES COUNTY SURVEYOR
726 LOS ANGELES COUNTY
ENGINEERING BLDG.
Do not extend notes this side of this line.
Note: Any Additions or Changes on This Sheet Must be Made or Circled in Red Ink With Date and Name of Person Making Change.

COUNTY SURVEYOR P.I. R.E. 63

FS 25-C4

Notes Ck'd by D. M. Finley	Survey of El Nido
Map No.	W. O. 8951 Tape No. Std. °F
Office Work	Surveyed by J. L. Willey
Checked	Notes J. L. W. Date 5-2-52
Date	Indexed

F. B. 1592 PG. 207

W.S. 25-GA

Note: Any Additions or Changes on This Sheet Must be Made or Circled in Red Ink With Date and Name of Person Making Change.

Do not extend notes this side of this line.

RETURN TO
LOS ANGELES COUNTY SURVEYOR
726 LOS ANGELES COUNTY
ENGINEERING BLDG.

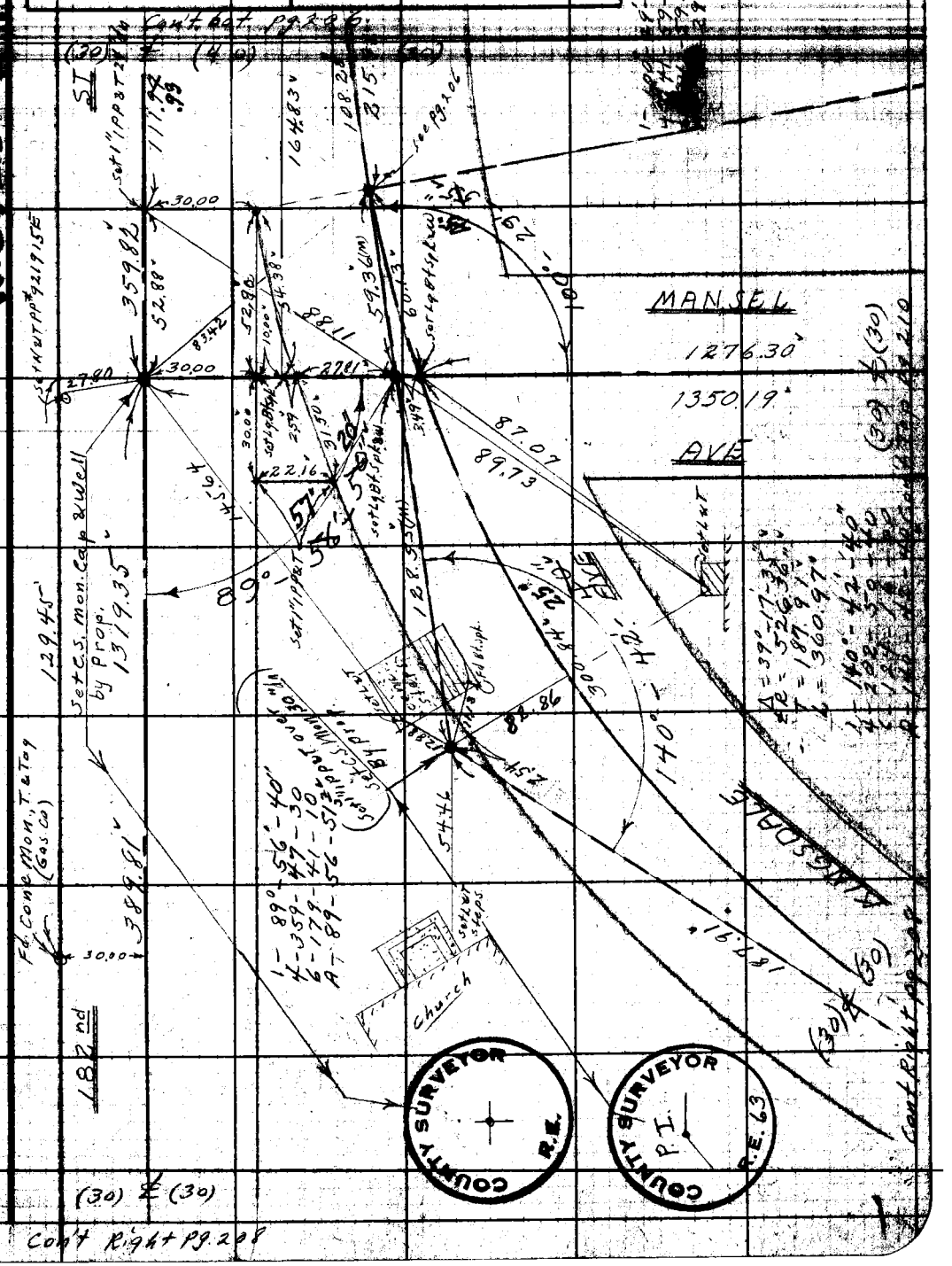

75F8095 247 2-51

F.B. 1532 Pg. 208

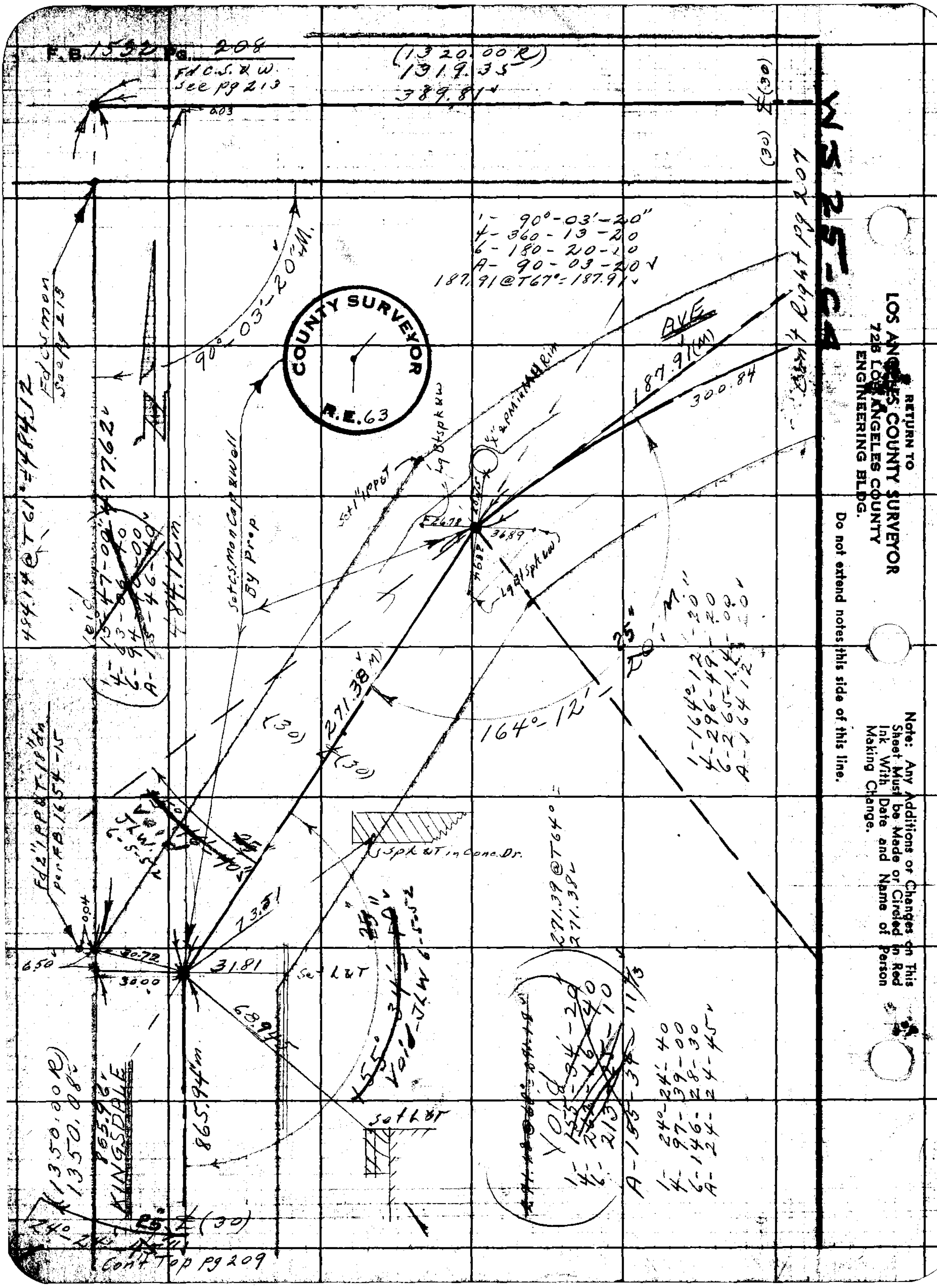

RETURN TO
LOS ANGELES COUNTY SURVEYOR
728 LOS ANGELES COUNTY
ENGINEERING BLDG.

Do not extend notes this side of this line.

Note: Any Additions or Changes on This Sheet Must be Made or Circled in Red Ink With Date and Name of Person Making Change.

Notes Ck'd by: D. M. Finley	Survey of: Nido S.S.
Map No.	
Office Work	Surveyed by: J. L. Willey
Checked	Notes: J.L.W. Date: 1-31
Date	Indexed: A. C. Johnson

F. B. 1532 Pg. 209

Cont. bot Pg. 208



Notes: Any Additions or Changes on this Sheet Must be Made or Checked in Red Ink With Date and Name of Person Making Change.

Do not extend notes this side of this line.

LOS ANGELES COUNTY SURVEYOR
720 LOS ANGELES COUNTY
ENGINEERING BLDG.

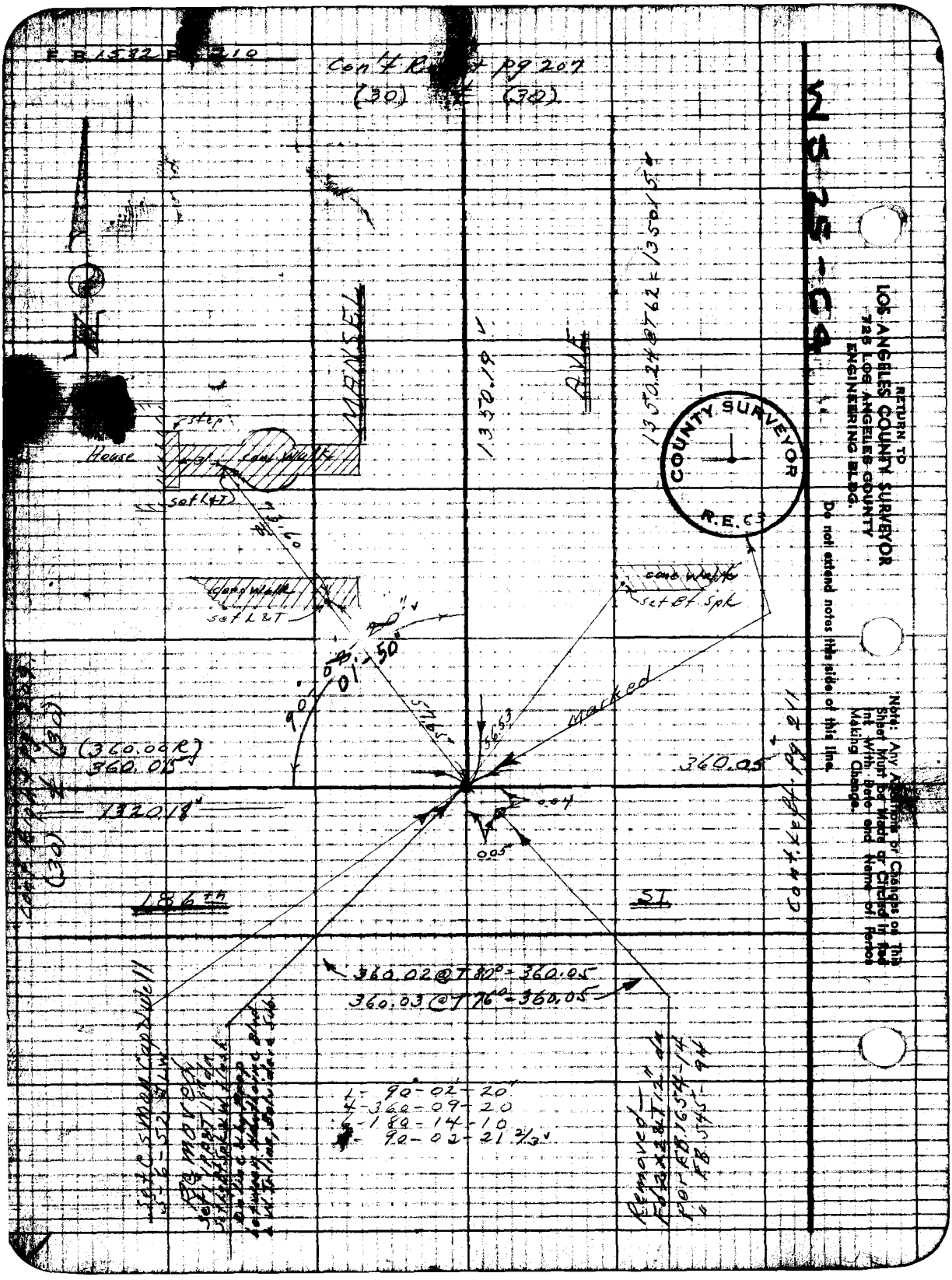

RETURN TO
LOS ANGELES COUNTY SURVEYOR
725 LOS ANGELES COUNTY
ENGINEERING BLDG.

Do not extend notes this side of this line.

Note: Any Additions or Changes on This Sheet Must be Made or Circled in Red Ink With Date and Name of Person Making Change.

Notes Ck'd by D. M. Finley	Survey of El Nido S.S.
Map No.	W.O. [illegible] Page No. [illegible]
Office Work	Surveyed by J. L. Willey
Checked	Notes DLW Date 1-51
Date	Indexed R. C. Johnson

F. B. 1532 PG. 211

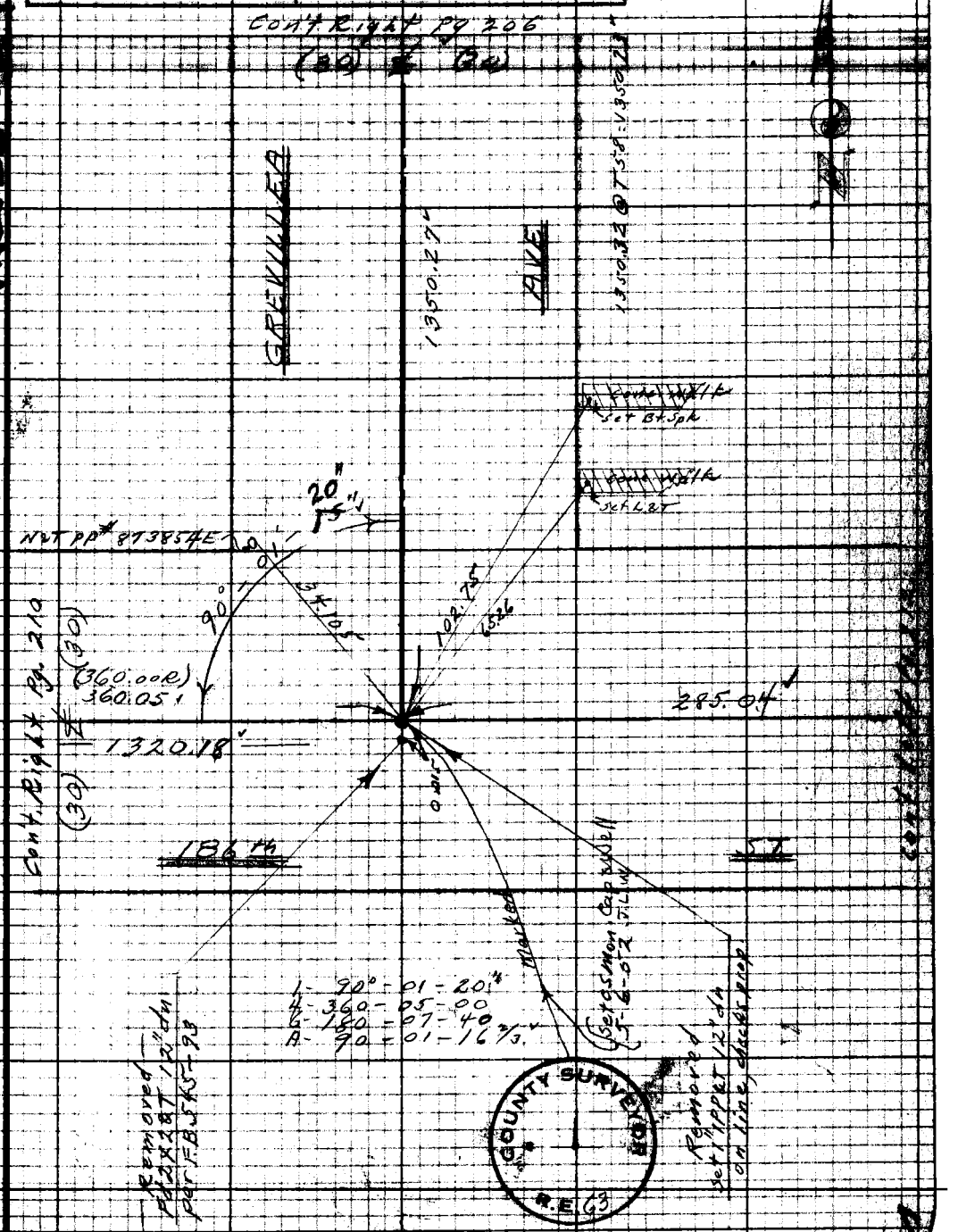

W.S. 25-54

Note: Any Additions or Changes on This Sheet Must Be Made or Circled in Red Ink With Date and Name of Person Making Change.

Do not extend notes this side of this line.

RETURN TO
LOS ANGELES COUNTY SURVEYOR
725 LOS ANGELES COUNTY
ENGINEERING BLDG.

76F3058 247 10M 1-49

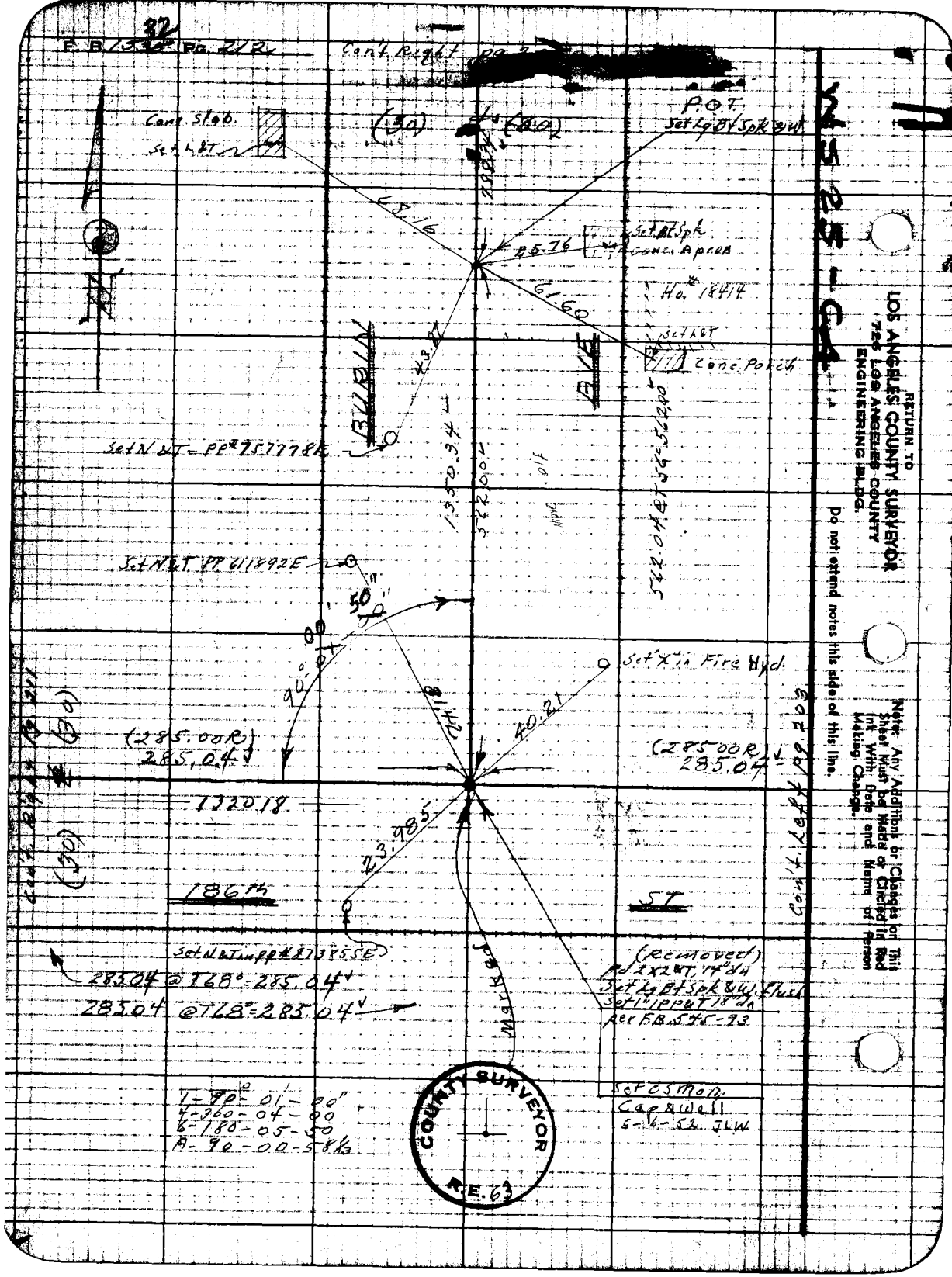

F. B. 1530 Pg. 212
Con't Right pg 2
Conc. Slab
Set L&T
(30)
(30)
P.O.T.
Set Lg Bt Spk & W
68.16
25.76
Set Bt Spk
Conc. Apron
61.60
Ho. # 18414
Set L&T
Conc. Porch
BURIN
AVE
43.87
Set N&T - PP# 757778E
1350.34
562.00
562.04 @ T 56° 562.00
Set N&T PP 611892E
50"
00'
90°
Set "X" in Fire Hyd.
81.42
40.21
(285.00R)
285.04
(285.00R)
285.04
132018
23.985
186th
ST
Set N&T in PP# 873855E
285.04 @ T68° = 285.04
285.04 @ T68° = 285.04
Marked
(Removed)
Pd 2x2 BT, 14" dn
Set Lg Bt Spk & W. Flush
Set 1" IPP & T 18" dn
Per F.B. 545-93
Set CS Mon.
Cap & Well
5-6-52 JLW
1-90°-01'-00"
4-360-04-00
6-180-05-50
A-90-00-58 1/3
COUNTY SURVEYOR
R.E. 63
Con't Left pg 203
Con't Right pg 211
(30)
(30)
RETURN TO
LOS ANGELES COUNTY SURVEYOR
726 LOS ANGELES COUNTY
ENGINEERING BLDG.
Do not extend notes this side of this line.
Note: Any Additions or Changes on This Sheet Must be Made or Circled in Red Ink With Date and Name of Person Making Change.

Notes Ck'd by D. M. Finley	Survey of El Nido
Map No.	W. O. [illegible]
Office Work	Surveyed by J. L. Willey
Checked	Notes J. L. W. Date 1-51
Date	Indexed C. Johnson

F. B. 1537 Pg. 213

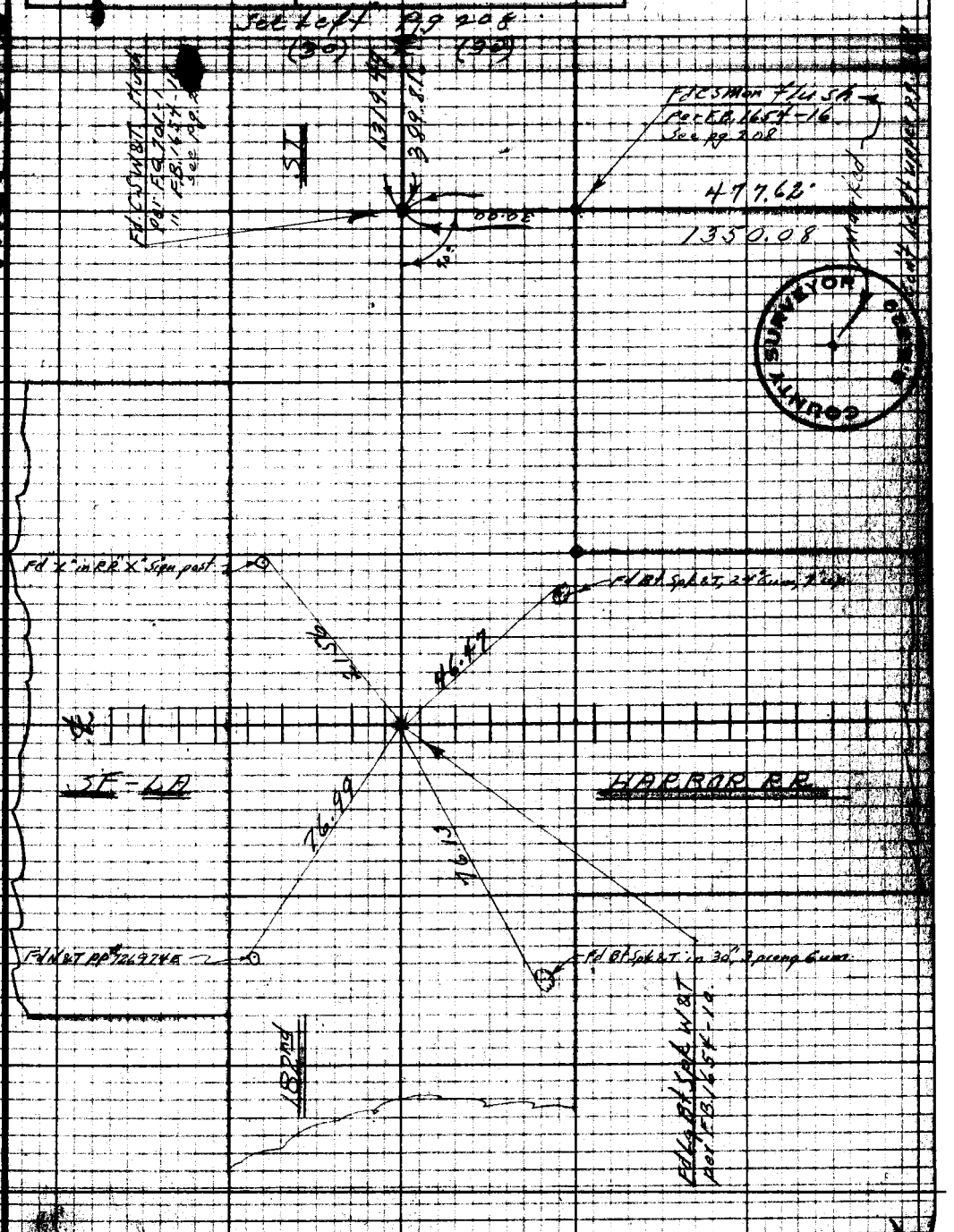

Note: Any Additions or Changes on This Sheet Must be Made or Circled in Red Ink With Date and Name of Person Making Change.

Do not extend notes this side of this line.

RETURN TO
LOS ANGELES COUNTY SURVEYOR
725 LOS ANGELES COUNTY
ENGINEERING BLDG.

W.S. 25 C4

74F3088 847 10M 1-49

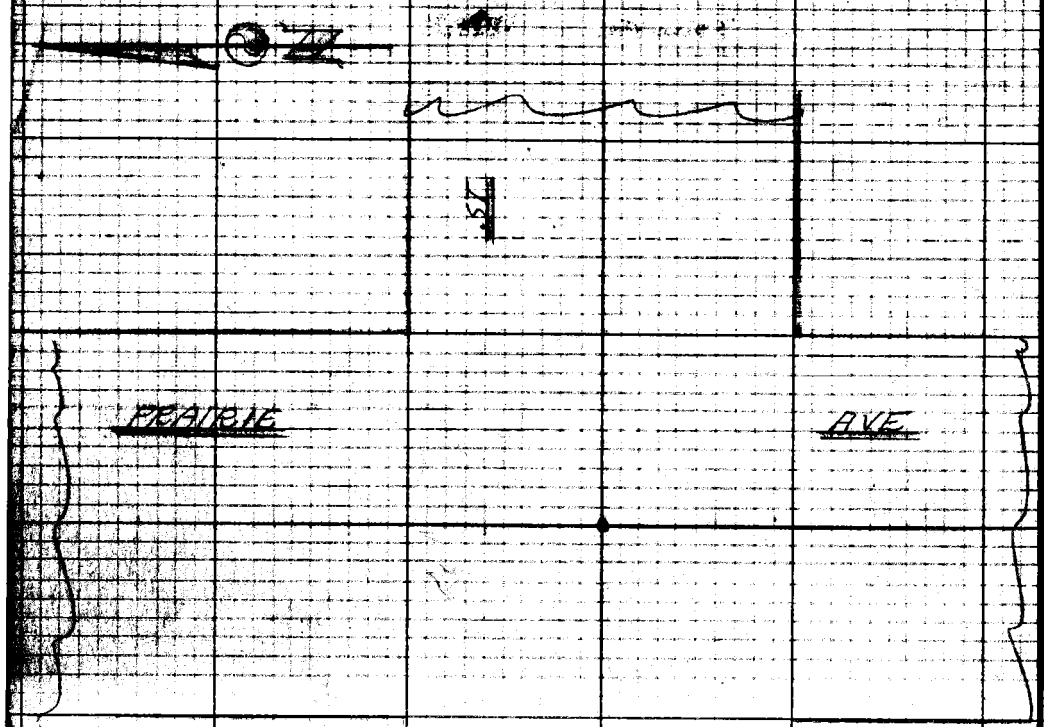

RETURN TO
LOS ANGELES COUNTY SURVEYOR
726 LOS ANGELES COUNTY
ENGINEERING BLDG.

Note: Any Additions or Changes on this Sheet Must be Made or Circled in Red Ink With Date and Name of Person Making Change.

Do not extend notes this side of this line.

Con't Right Pg 202

F. B. 1532 PG. 215

NOTES RED. JOB NO. 1431 SURVEY OF EL NIDO S.S.
DATE SURVEY BY J.L. Willey
NOTES CHKD. NOTES BY JLW DATE 2-13-51
DATE INDEXED A. C. Johnson DATE APR 26 '51

NOTE: ANY ADDITIONS OR CHANGES ON THIS SHEET MUST BE MADE OR CIRCLED IN RED INK, WITH DATE AND NAME OF PERSON MAKING CHANGE.

Do not extend notes this side of this line

PLEASE RETURN TO
LOS ANGELES COUNTY SURVEYOR
315 CIVIC CENTER BLDG.

76S420 353 2-48

DESCRIPTION	EL NIDO S.S. CK. 1431 BENCH LEVELS. Circuit # 2 2-13-51 Willey JL Smiley Brown Vallnogle
ADJ. ELEV.	
3RD RUN	Note: A full adjustment was not made on the following circuits All elevations based on Elev. of BM 27-X, per L.B. 809, pg 4. Elevations quoted on this basis
2ND RUN	
DIFF.	3/27/51
1ST RUN	No B.M. List printed
B.M.	All BM's necessary to be put on tracings in full.

FORM 3[illegible] 3-48

PLEASE RETURN TO
LOS ANGELES COUNTY SURVEYOR
315 CIVIC CENTER BLDG.

NOTE: ANY ADDITIONS OR CHANGES ON THIS SHEET MUST BE MADE OR CIRCLED IN RED INK, WITH DATE AND NAME OF PERSON MAKING CHANGE.

Do not extend notes this side of this line

B.M.	1ST RUN	DIFF.	2ND RUN	3RD RUN	ADJ. ELEV.	DESCRIPTION
Fd BM27X	93.404				93.404	Fd BM27X Elev. 93.404 LB 809-4
+	2.522		2.364			Hawthorne Ave, 115' N. of ℄ 182nd St
⊼	95.926	-5.739	5.736		-5.7375	L&N. 2' E of W edge Conc. Pvt.
—	8.261		8.100			
T.P.	87.665					
+	5.041		5.171			
⊼	92.706	+3.498	3.499		+3.4985	
—	1.543		1.672			
T.P.	91.163					
+	7.197		7.409			
⊼	98.360	+4.979	4.978		+4.9785	
Fd	2.218		2.431			Fd 96.146
BME2	96.142				96.146	BME2 El. ~~96.167~~ LB 809-3
+	6.092		5.881			Hawthorne Ave, 679' N of ℄ 186th St
⊼	102.234	+0.671	0.672		+0.6715	Bt Spk 1' E. of W. edge Conc. Pvt.
—	5.421		5.209			
T.P.	96.813					
+	1.963		2.122			
⊼	98.776	-1.948	1.950		-1.9490	
Set	3.911		4.072			Set
BME11	94.865				94.870	BME11
+	5.847		6.123			Hawthorne Ave & 186th St. NE Cor.
⊼	100.712	+1.977	1.974		+1.9755	Bt Spk in Curb 5' N. of N. end CR
Fd	3.870		4.149			Fd
BME1	96.842				96.846	BME1 El. 96.886 LB 809-3
+	6.077		5.820			Hawthorne Ave, 20' S ℄ 186th St
⊼	102.919	+4.314	4.317		+4.3155	Bt Spk 1' W of E. edge Conc. Pvt.
—	1.763		1.503			
T.P.	101.156					

JOB NO. 1431 SURVEY OF El Nido S.S.
SURVEY BY J.L. Willey DATE 2-13-51
NOTES BY J.L.W. DATE
INDEXED A. C. Johnson DATE
NOTES RED. DATE
NOTES CHKD. DATE

F.B. 1532 PG. 216

765420 353 2[illegible] 48

PLEASE RETURN TO
LOS ANGELES COUNTY SURVEYOR
315 CIVIC CENTER BLDG.

NOTE: ANY ADDITIONS OR CHANGES ON THIS SHEET MUST BE MADE OR CIRCLED IN RED INK, WITH DATE AND NAME OF PERSON MAKING CHANGE.

1852 4

Do not extend notes this side of this line

B.M.	1ST RUN	DIFF.	2ND RUN	3RD RUN	ADJ. ELEV.	DESCRIPTION
T.P.	101.156					
+	1683		1.450			
Π	102.839	-4285	4.282		-4.2835	
— set ✓	5968		5.732			set
BME12	96.871				96.879	BME12
+	9.107		8.997			Burin Ave (E Side) 135' N of ℄ 186th St.
Π	105.978	+6.729	6.728		+6.7285	Bt Spk in W end Conc. walk to Ho #1852 4
—	2.378		2.269			
T.P.	103.600					
+	2.079		2.268			
Π	105.679	-3.385	3.384		-3.3845	
set	5464		5652			set
BM 13 ✓	100.215				100.224	BM13
+	5.020		4.866			Grevillea Ave (E Side) 100' N. ℄ 186th St.
Π	105.235	+1.349	1.347		+1.3480	Bt Spk in W. end Conc walk to Ho #1852 8
—	3.671		3.519			
T.P.	101.564					
+	2.505		2.346			
Π	104.069	-3.600	3.598		-3.5990	
— set ✓	6105		5.944			set
BME14	97.964				97.976	BME14
+	5.232		5.283			Mansel Ave (E side) 55' N. ℄ 186th St.
Π	103.196	-0.460	0.462		-0.4610	Bt Spk in W end Conc Walk to Ho #1853 0
—	5.692		5.745			
T.P.	97.504					
+	3.015		2.890			
Π	100.519	+2.144	2.142		+2.1490	
— Fd ✓	0871		0.748			Fd.
BME9	99.648					BME9. See Next pg

NOTES RED. _____ JOB NO. 1431 SURVEY OF El Nido SS
DATE _____ SURVEY BY T. L. Williams
NOTES CHKD. _____ NOTES BY J. C. Johnson DATE 2-19-51
DATE _____ INDEXED _____ DATE _____

F. B. 1532 PG. 217

FORM 3 [illegible] 3-48

PLEASE RETURN TO
LOS ANGELES COUNTY SURVEYOR
315 CIVIC CENTER BLDG.

NOTE: ANY ADDITIONS OR CHANGES ON THIS SHEET MUST BE MADE OR CIRCLED IN RED INK, WITH DATE AND NAME OF PERSON MAKING CHANGE.

Do not extend notes this side of this line

B.M.	1ST RUN	DIFF.	2ND RUN	3RD RUN	ADJ. ELEV.	DESCRIPTION
BME9 rd	99.648				98.659	BME9 rd EL. ~~98.705~~ 98.659 L.B. 809-6
+	0.539		0.677			186th St. & Kingsdale Ave. S.W. Cor.
Π	100.187	-5.509	5.510		-5.5095	at R/W line of S.F.R.Ry
−	6.048		6.187			t in Top Vertical Rail, chiseled "BM" on N. face
TP	94.139					(has been moved)
+	0.891		0.712			
Π	95.030	-4.673	4.674		-4.6735	
−	5.564		5.386			
T.P.	89.466					
+	2.022		1.659			
Π	91.488	-3.182	3.182		-3.1820	
−	5.204		4.841			
BME15 set	86.284				86.296	set BME15
+	3.298		3.412			Kingsdale Ave (E Side) 185' N. ℄ 186th St.
Π	89.582	-0.479	0.479		-0.4790	Bt Spk in Conc. walk (@ P/L) to Ho. # 18520
−	3.777		3.891			
T.P.	85.805					
+	6.039		6.179			
Π	91.844	+4.631	4.632		+4.6315	
−	1.408		1.547			
T.P.	90.436					
+	4.887		4.987			
Π	95.323	+0.707	0.708		+0.7075	
−	4.180		4.279			
BME16 set	91.143				91.158	set BME16
+	3.296		3.270	3.349		Kingsdale Ave (E Side) & ℄ Pt. N. of 186th St.
Π	94.439	-2.593	2.596	2.592	-2.5935	Bt Spk in Conc. Drive (10' E of W. end) to Ho # 18310
−	5.889		5.866	5.941		
T.P.	88.550					

JOB NO. 1431 SURVEY OF El Nido S.S.
SURVEY BY J.L. Willey DATE 2-13-51
NOTES BY J.L.W. DATE
INDEXED E. C. Johnson DATE
NOTES RED. DATE
NOTES CHKD. DATE

F. B. 1532 PG. 218

765420 353 2[illegible]-46

PLEASE RETURN TO
LOS ANGELES COUNTY SURVEYOR
315 CIVIC CENTER BLDG.

NOTE: ANY ADDITIONS OR CHANGES ON THIS SHEET MUST BE MADE OR CIRCLED IN RED INK, WITH DATE AND NAME OF PERSON MAKING CHANGE.

Do not extend notes this side of this line

B.M.	1ST RUN	DIFF.	2ND RUN	3RD RUN	ADJ. ELEV.	DESCRIPTION
T.P.	88.550					
+	2.622		2.797			
Π	91.172	-0.703	0.703		-0.7030	
− Fd	3.325		3.500			Fd 87.863
BME4 ✓	87.847				87.863	BME4 El. ~~87.882~~ L.B. 809-5
+	3.419	.	3.653			Kingsdale Ave & Manvel Ave, 85' W. & Inter.
Π	91.266	+0.159	0.160		+0.1595	Bt Spk, 3' N of E end, 2nd Conc. Step
−	3.260		3.493			
T.P.	88.006					
+	5.283		5.350			
Π	93.289	+0.153	0.152		+0.1525	
−	5.130		5.198			
T.P.	88.159					
+	3.917		3.873			
Π	92.076	-0.891	0.890		-0.8905	
− set ✓	4.808		4.763			set
BME17	87.268				87.286	BME17
+	4.938	.	4.992	5.423		Grevillea Ave (W. Side) 140 S. of S.P/L 182nd St.
Π	92.106	+3.099	3.095	3.098	+3.0975	Bt Spk in S.E Cor. Conc. Drive to Ho# 1822
−	1.739		1.897	2.325		
T.P.	90.367					
+	3.013	.	3.280			
Π	93.380	-2.739	2.738		-2.7385	
− set ✓	5.752		6.018			set
BME18	87.628				87.647	BME18
+	5.651	.	5.988			Burin Ave (W. Side) 80' S. of S.P/L 182nd St.
Π	93.279	+1.752	1.754		+1.7530	Bt Spk in E end Conc. Walk to Ho# 18211
−	3.899	+	4.234			
T.P.	89.380					

NOTES RED. _____ JOB NO. 1431 SURVEY OF El Nido S.S.
DATE _____ SURVEY BY T.L. Williams DATE 2-14-57
NOTES CHKD. _____ NOTES BY T.L.W. DATE _____
DATE _____ INDEXED E. C. Johnson DATE _____

F. B. 153 PG. 219

FORM 353 2M 3-48

PLEASE RETURN TO
LOS ANGELES COUNTY SURVEYOR
315 CIVIC CENTER BLDG.

NOTE: ANY ADDITIONS OR CHANGES ON THIS SHEET MUST BE MADE OR CIRCLED IN RED INK, WITH DATE AND NAME OF PERSON MAKING CHANGE.

Do not extend notes this side of this line

JOB NO. 1431 SURVEY OF El Nido SS
SURVEY BY T.L.W. DATE 2-14-55
NOTES BY T.L.W. DATE
INDEXED DATE
NOTES RED. DATE
NOTES CHKD. DATE

F. B. 1532 PG. 220

B.M.	1ST RUN	DIFF.	2ND RUN	3RD RUN	ADJ. ELEV.	DESCRIPTION
T.P.	89.380					
+	4.460		4.763			
π	93.840	+1.090	1.091		+1.0905	
− set	3.370		3.572			set
BME19	90.470				90.493	BME19
+	5.404		5.634			182nd St & Hawthorne Ave S.E. Cor.
π	95.874	+2.911	2.912		+2.9115	Bt Spk in Curb 5' E. of W. end.
− fd	2.493		2.722			fd
BM27X	93.381				93.404	BM27X El 93.404 LB 809-4
						Hawthorne Ave, 115' N of ℄ 182nd St.
						1' & N. 2' E of W edge Conc. Pvt.
fd			Circuit #2			fd 96.846
BME1	96.886				96.846	BME1 El. 96.886 LB 809-3
+	1.722		1.442			Hawthorne Ave 20' S. of ℄ 186th St
π	98.608	−0.029	0.027		−0.0280	Bt. Spk 1' W. of E. edge, Conc Pvt.
−	1.751		1.469			
T.P.	96.857					
+	5.536		5.522	5.219		
π	102.393	−0.673	0.678	0.671	−0.6740	
− fd	6.209		6.200	5.890		fd
BME2	96.184				96.146	BME2 El 96.146 LB 809-3
+	5.955		6.159			Hawthorne Ave, 679' N ℄ 186th St.
π	102.139	+3.425	3.426		+3.4255	Bt. Spk, 1' E. of W. edge Conc. Pvt
−	2.530		2.733			
T.P.	99.609					
+	4.729		4.510			
π	104.338	+3.193	3.193		+3.1930	
set	1.536		1.317			set
BME20	102.802					BME20 See next Pg

765 420 353 2M 3-48

PLEASE RETURN TO
LOS ANGELES COUNTY SURVEYOR
315 CIVIC CENTER BLDG.

NOTE: ANY ADDITIONS OR CHANGES ON THIS SHEET MUST BE MADE OR CIRCLED IN RED INK, WITH DATE AND NAME OF PERSON MAKING CHANGE.

Do not extend notes this side of this line

B.M.	1ST RUN	DIFF.	2ND RUN	3RD RUN	ADJ. ELEV.	DESCRIPTION
set BME20	102802				102.764	set BME20
+	0967		1182			Burin Ave (E. Side) 560' N of 186th St.
Π	103.769	-4633	4.632		-4.6325	Bt Spk in S.W. Cor. Conc. Apron to Garage
−	5600		5814			(opp. Trailer Camp)
T.P.	98.169					
+	3048		3258			
Π	101.217	-2.010	2.010		-2.0100	
set	5058		5268			
BME21	96.159				96.123	set BME21
+	1206		1337			Grevillea Ave 560' N. of 186th St.
Π	97.365	-4.841	4.840		-4.8405	Bt Spk in S.E. Cor Apron to Garage
−	6047		6177			(opp. Trailer Camp.)
T.P.	91.318					
+	2482		2704			
Π	93.800	-2.789	2.788		-2.7885	
−	5271		5492			
T.P.	88.529					
+	3.549		3.278			
Π	92.078	-0.265	0.267		-0.2660	
−	3.814		3.545			
T.P.	88.264					
+	5491		5042	5689		
Π	93.755	+3.378	3.374	3.377	+3.3765	
−	2113		1.668	2.312		
T.P.	91.642					
+	4908		~~4.650~~	4.592		
Π	96.550	+1.173	~~0.973~~	+1.173	+1.1730	
−	3.735		~~3.577~~	3.419		
BME22	92.815				92.781	set BME22 See next pg.

NOTES RED. _____ JOB NO. 1431 SURVEY OF El Nido S.S.
DATE _____ SURVEY BY J.L. Willey
NOTES CHKD. _____ NOTES BY J.L. IN. DATE 2-14-51
DATE _____ INDEXED A. C. Johnson DATE _____

F. B. 1532 PG. 221

FORM 351 3M 3-48

PLEASE RETURN TO
LOS ANGELES COUNTY SURVEYOR
315 CIVIC CENTER BLDG.

NOTE: ANY ADDITIONS OR CHANGES ON THIS SHEET MUST BE MADE OR CIRCLED IN RED INK, WITH DATE AND NAME OF PERSON MAKING CHANGE.

Do not extend notes this side of this line

B.M.	1ST RUN	DIFF.	2ND RUN	3RD RUN	ADJ. ELEV.	DESCRIPTION
set BME22	92.815				92.781	set BME22.
+	2.207		2.030			Mansel Ave (E side) 670' N. of 186th St.
Δ	95.022	-3.931	3.132		-3.9315	Bt Spk in S.W. cor Conc. Drive Ho# 18404
—	6.138		5.962			
TP	88.884					
+	2.559		2.718			
Δ	91.443	-2.804	2.804		-2.8040	
—	5.363		5.522			
TP	86.080					
+	4.710		4.908			
Δ	90.790	+1.816	1.816		+1.8160	
fd	2.894		3.092			fd
BME4	87.896				87.863	BME4 El. ~~87.886~~ 87.863 L.B. 809-5
						Kingsdale Ave & Mansel Ave 85' W. E Inter.
						Bt Spk 3' W of E end 2nd Conc. Step

NOTES RED. _____ DATE _____ NOTES CHKD. _____ DATE _____

JOB NO. 1431 SURVEY OF El Nido S.S.

SURVEY BY J.L. Willey DATE 2-15-51

NOTES BY J.L.W. DATE _____

INDEXED B. C. Johnson DATE _____

B/532 PG. 222

Profile No.	Notes Red.	Plotted	Job No. 1431	Division No.
	Date	Date	Survey of El Nido S.S	
X-Sec. No.	Notes Chkd. LCM	Checked	Survey by J.L. Willey	Notes J.L.W Date 2-[illegible]
	Date 2/26/51	Date	Map No.	Indexed E.C. Johnson Date APR 26 '51

F. B. 1532 PG. 223

El Nido S.S

C11431

Location of Existing Drain Pipes to Houses Lower than Street.

2-19-51
Willey JL.
Smiley
Brown
Vollnogle.

STATION	B. S.	H. I.	F. S.	ELEV.

NOTE: ANY ADDITIONS OR CHANGES ON THIS SHEET MUST BE MADE OR CIRCLED IN RED INK, WITH DATE AND NAME OF PERSON MAKING CHANGE.

PLEASE RETURN TO
LOS ANGELES COUNTY SURVEYOR
726 LOS ANGELES COUNTY ENGINEERING BLDG.

Do not extend notes this side of this line.

76L298 307 4-50

76L298 307 4-50

PLEASE RETURN TO
LOS ANGELES COUNTY SURVEYOR
726 LOS ANGELES COUNTY ENGINEERING BLDG.

NOTE: ANY ADDITIONS OR CHANGES ON THIS SHEET MUST BE MADE OR CIRCLED IN RED INK, WITH DATE AND NAME OF PERSON MAKING CHANGE.

Do not extend notes this side of this line.

STATION	B. S.	H. I.	F. S.	ELEV.	Left (S) only
BME19	1 43	91 90		90 47	BME19 El 90.470 per Pg 182nd St. & Hawthorne Ave. S.E. Cor. Bt Spk in Cb. 5' E of W. end.
0+00			0 41	91 49	℄ Int. Hawthorne Ave
0+75			0 70	91 20	℄
"			2 4	89 5	30L
"			2 27	89 63	50L middle Traveled Pvt.
"			3 8	88 1	70L N.E. P/L Cor lot 2
1+42.5			3 8	88 1	70L N. P/L - middle of Lot 3
—			7 0	84 9	Top 4" C I Pipe
—			5 4	86 5	Ground over pipe
—			6 4	85 5	Top 2" C.I.P. drain @ Garage (Laundry Tray drains out onto Ground)
—			5 9	86 0	Ground over pipe.
BME19			1 43	90 47	BME19 - See above



F. S. 1532 Pg. 224
Job No. 1431 Division No. ____ Notes Red. ____ Plotted ____ Profile
Survey of El Nido S.S. Date ____ Date ____ No. ____
Survey by J. L. Willey Notes J/W Notes Chkd. ____ Checked ____ X-Sec.
Indexed C. Johnson Date ____ Date ____ No. ____

76L298 307 4-50

PLEASE RETURN TO
LOS ANGELES COUNTY SURVEYOR
726 LOS ANGELES COUNTY ENGINEERING BLDG.

NOTE: ANY ADDITIONS OR CHANGES ON THIS SHEET MUST BE MADE OR CIRCLED IN RED INK, WITH DATE AND NAME OF PERSON MAKING CHANGE.

Do not extend notes this side of this line.

STATION	B. S.	H. I.	F. S.	ELEV.	Right (W.) only	
BME19	1 97	9244		90 47	BME19 El. 90.47	- See pg 224
0+00			0 95	91 49		℄ Inter. 182nd St.
0+70			1 40	91 04		℄
"			1 50	90 94	10' edge Put.	
"			3 8	88 6	30' E P/L Cor.	
1+30			2 84	89.60		℄
"			2 93	89 51	edge Put.	

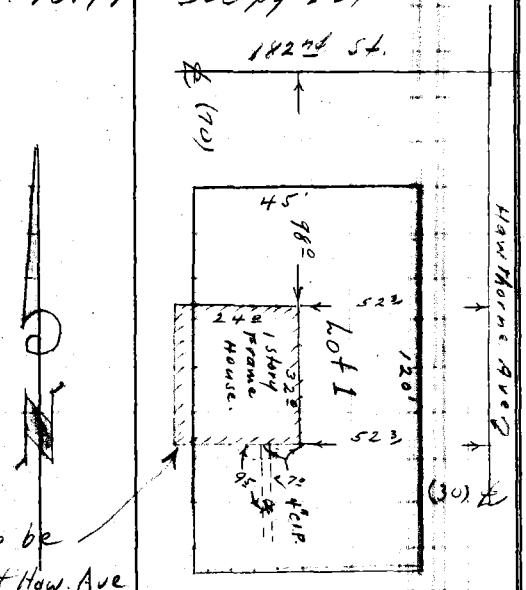

Profile Notes Red ____ Plotted ____ Job No. 1431 Division No. ____
No. ____ Date ____ Date ____ Survey of ____
X-Sec. Notes Chkd ____ Checked ____ Survey by ____ Notes ____ Date ____
No. ____ Date ____ Date ____ Map No. ____ Date ____

F. B. 1532 Pg. 22

76L298 307 4-50

PLEASE RETURN TO
LOS ANGELES COUNTY SURVEYOR
726 LOS ANGELES COUNTY ENGINEERING BLDG.

NOTE: ANY ADDITIONS OR CHANGES ON THIS SHEET MUST BE MADE OR CIRCLED IN RED INK, WITH DATE AND NAME OF PERSON MAKING CHANGE.

Do not extend notes this side of this line.

STATION	B. S.	H. I.	F. S.	ELEV.	Right (W) only
1+30		92 44	6 2	86 2	30 E P/L
"			6 5	85 9	52.3 Ground, S.E. cor of House
—			8 0	84 4	Top 4" C.I.P.
—			6 8	85 6	Ground over pipe.
1+90			4 26	88 18	℄
"			4 34	88 10	10 edge pvt.
"			7 3	85 1	30 S.E P/L Cor. Lot 1.
T.P.	2 83	90 86	4 41	88 03	

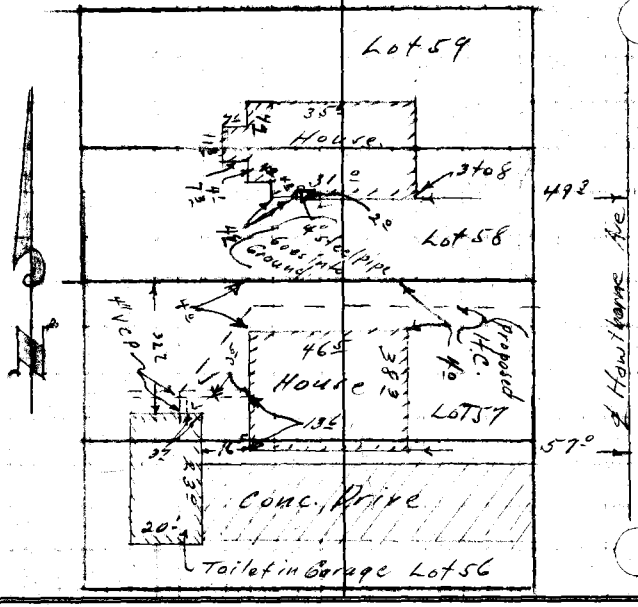

F. B. 1532 Pg. 226
Job No. 1431 Division No. Notes Red. Plotted Profile
Survey of El Nido Ss. Date Date No.
Survey by T. Willey Notes J.L.W. Notes Chkd. Checked X-Sec.
Indexed C. Johnson Date Date No.

76L298 307 4-50

PLEASE RETURN TO
LOS ANGELES COUNTY SURVEYOR
726 LOS ANGELES COUNTY ENGINEERING BLDG.

NOTE: ANY ADDITIONS OR CHANGES ON THIS SHEET MUST BE MADE OR CIRCLED IN RED INK, WITH DATE AND NAME OF PERSON MAKING CHANGE.

Do not extend notes this side of this line.

351

STATION	B. S.	H. I.	F. S.	ELEV.	Right only
2+70		90 86	3 51	87 35	℄
"			5 1	85 8	30' N.E P/L Cor. Lot 59
3+08			3 56	87 30	℄
"			5 2	85 7	30' W P/L
"			5 8	85 1	Ground at house where pipe goes into Ground
"			5 9	85 0	142 Back lot line
3+50			3 14	87 72	℄
"			4 7	86 2	30 NE P/L Cor Lot 57
			5 6	85 3	Ground at N.W. Cor House (Lot 57 & 56)
T.P.	4 14	91 49	3 51	87 35	
—			6 50	84 99	Top 4" VCP at rear of House
—			5 5	86 0	Ground over pipe
—			6 10	85 39	Top 4" v.c.p. at Garage
—			5 0	86 5	Ground over pipe
4+30			3 3	88 2	30 S.E. P/L Cor Lot 56
T.P.	7 27	97 94	0 82	90 67	
BMEL.			1 81	96 16	BMEL El. 96.167 per pg 216 Hawthorne Ave 679' N. 186th & 186th St. Bt Spk 1' E of Wedge Conc. Pvt.

over

Profile Notes Red. Plotted Job No. 1431 Division No.
No. Date Date Survey of El Nido SS
X-Sec. Notes Chkd. Checked Survey by JLW Notes JLW Date -2-19-51
No. Date Date Map No. Indexed Johnson Date

F. B. 1532 Pg. 227

76L298 307 4-50

PLEASE RETURN TO
LOS ANGELES COUNTY SURVEYOR
726 LOS ANGELES COUNTY ENGINEERING BLDG.

NOTE: ANY ADDITIONS OR CHANGES ON THIS SHEET MUST BE MADE OR CIRCLED IN RED INK, WITH DATE AND NAME OF PERSON MAKING CHANGE.

Do not extend notes this side of this line.

STATION	B. S.	H. I.	F. S.	ELEV.	Right (W) only
		Burin			
Lots 46, 47 & 48 (Trailer Camp & Lots 43 & 44 & 45					
BME20	3 46	106 26		103 80	BME20 El. 102 802 Pg - 221 Burin Ave (E. Side) 560' N. ℄ 186th St. Bt Spk, SW Cor. Conc. Apron to Garage - (opp. Trailer Camp.)
7+09			6 31	99 95	℄ Burin Ave.
"			6 9	99 4	30' R. N.E. P/L Cor Lot 48
7+55			4 35	101 91	℄
"			5 6	100 7	30 W P/L Lot 47
—			7 36	98 90	Top 4" v.c.p. drain
—			7 1	99 2	Ground over pipe
T.P.	4 63	106 16	4 73	101 53	

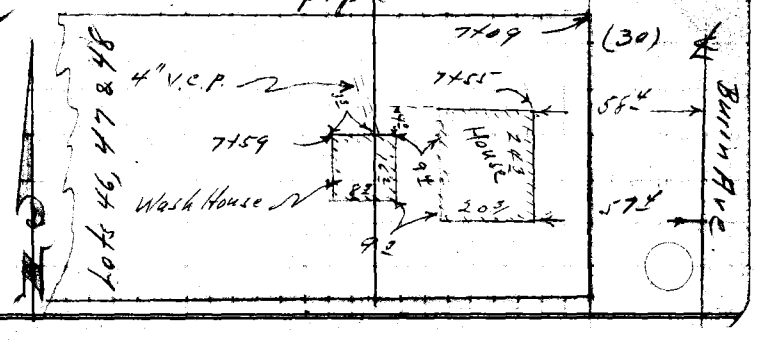

F. B. 1532 Pg. 228
Job No. 1431 Division No. 55
Survey of El Nido SS
Survey by J. L. Willey Notes J. L. W.
Indexed C. Johnson Date
Notes Red. Date
Notes Chkd. Date
Plotted Date
Checked Date
Profile No.
X-Sec. No.

76L296 307 4-50

PLEASE RETURN TO
LOS ANGELES COUNTY SURVEYOR
726 LOS ANGELES COUNTY ENGINEERING BLDG.

NOTE: ANY ADDITIONS OR CHANGES ON THIS SHEET MUST BE MADE OR CIRCLED IN RED INK, WITH DATE AND NAME OF PERSON MAKING CHANGE.

Do not extend notes this side of this line.

STATION	B. S.	H. I.	F. S.	ELEV.	Right only
8+28.3		106 16	4 15	102.01 ~~101 99~~	℄ Burin Ave
"			4 9	101 3	30' R. N.E. Cor Lot 45
8+85.0			4 38	101 78	℄
"			5 7	100 5	30 E P/L
—			8 60	97 56	Top 4" C.I.P. drain at side of House
—			7 7	98 5	Ground over pipe
BME 20			3 37	102 79	BME 20 El. 102.802. See above BM.



Profile Notes Red. ____ Plotted ____ Job No. 1431 Division No. ____
No. ____ Date ____ Date ____ Survey of El Nido SS
X-Sec. Notes Chkd. ____ Checked ____ Survey by JLW Notes JLW Date 2-19-57
No. ____ Date ____ Date ____ Map No. ____ Indexed C. Johnson Date ____

F. B. 1532 Pg. 229

76L298 307 4-50

PLEASE RETURN TO
LOS ANGELES COUNTY SURVEYOR
726 LOS ANGELES COUNTY ENGINEERING BLDG.

NOTE: ANY ADDITIONS OR CHANGES ON THIS SHEET MUST BE MADE OR CIRCLED IN RED INK, WITH DATE AND NAME OF PERSON MAKING CHANGE.

Do not extend notes this side of this line.

STATION	B. S.	H. I.	F. S.	ELEV.	Right (W.) only
	Grevillea Ave - Lot 36				
BME13	4 66	104 88		100 22	BME13. El 100.215. See pg. 217 Grevillea Ave (E. Side) 100± N. ℄ 186th St Bt Spk in W. end Conc Walk to No. # 18528
12+70			4 52	100 36	℄
"			5 0	99 9	30' R. - N.E. P/L Cor Lot 36
13+00			3 09	101 79	℄
"			5 1	99 8	30' - W P/L Lot 36
"			8 0	96 9	90 - bot brk. (Top fill in Lg. Hole)
"			6 2	98 7	150' - Top brk, Top fill
"			7 3	97 6	170' - Top fill, Top brk
"			9 8	95 1	180' - back lot line, bot fill
13+20			2 00	102 88	℄
"			3 4	101 5	30 S.E. Cor Lot 36., (P/L Cor Grevillea & 186th Sts.)
BME13			4 66	100 22	BME13 El. 100.215. See above BM.

F. B. 1532 Pg. 230 Job No. 1431 Division No. Notes Red. Plotted Profile
Survey of El Nido S.S. Date Date No.
Survey by J.L. Willey Notes J.L.W. Notes Chkd. Checked X-Sec.
Indexed C. Johnson Date Date Date No.

76L298 307 4-50

PLEASE RETURN TO
LOS ANGELES COUNTY SURVEYOR
726 LOS ANGELES COUNTY ENGINEERING BLDG.

NOTE: ANY ADDITIONS OR CHANGES ON THIS SHEET MUST BE MADE OR CIRCLED IN RED INK, WITH DATE AND NAME OF PERSON MAKING CHANGE.

Do not extend notes this side of this line.

STATION	B. S.	H. I.	F. S.	ELEV.	Right (W) only
		Mansel Ave -			Lots, N½ 36 & 37 (to House in Rear.)
BME 14	2 45	10 0 41		97 96	BME 14 El. 97.964 See pg 217
					Mansel Ave (E side) 55' N. E 186th St.
					Bt Spk. in W. end Conc Walk to Ho# 185:30
T.P.	0 12	90 94	9 59	90 82	
10+50			2 90	88 04	℄
"			3 4	87 5	30' SE P/L Cor. to Lots N½ 36 & Lot 37
"			4 7	86 2	139.9 Ground @ SW. Cor Ho. in Rear
			6 11	84 83	Top 4" V.C.P. drain at rear of House
			4 7	86 2	Ground over pipe
T.P.	10 50	99 95	1 49	89 45	
BME 14			2 00	97 95	BME 14 - El. 97.964. See above B.M.

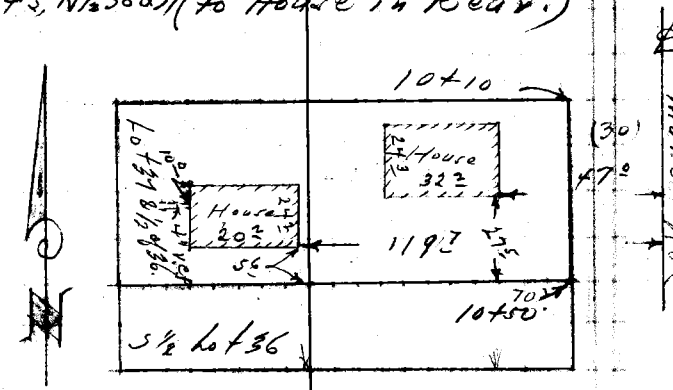

Profile Notes Red. ____ Plotted ____ Job No. 1431 Division No. ____
No. ____ Date ____ Date ____ Survey of El Nido S.S.
X-Sec. Notes Chkd. ____ Checked ____ Survey by J. L. Wiley Notes J. L. W. Date 2-19-57
No. ____ Date ____ Date ____ Map No. ____ Indexed J. Johnson Date ____

F. B. 15-32 Pg. 231

F. B. 1532 Pg. 232

Job No. _____ Division No. _____ Notes Red. _____ Plotted _____ Profile

Survey of _____ Date _____ Date _____ No. _____

Survey by _____ Notes _____ Notes Chkd. _____ Checked _____ X-Sec.

Indexed _____ Date _____ Date _____ Date _____ No. _____

STATION	B. S.	H. I.	F. S.	ELEV.

76L298 307 4-50

PLEASE RETURN TO

LOS ANGELES COUNTY SURVEYOR

726 LOS ANGELES COUNTY ENGINEERING BLDG.

Do not extend notes this side of this line.

NOTE: ANY ADDITIONS OR CHANGES ON THIS SHEET MUST BE MADE OR CIRCLED IN RED INK, WITH DATE AND NAME OF PERSON MAKING CHANGE.

761-208 307 4-56

PLEASE RETURN TO
LOS ANGELES COUNTY SURVEYOR
726 LOS ANGELES COUNTY ENGINEERING BLDG.

NOTE: ANY ADDITIONS OR CHANGES ON THIS SHEET MUST BE MADE OR CIRCLED IN RED INK, WITH DATE AND NAME OF PERSON MAKING CHANGE.

Do not extend notes this side of this line.

STATION	B. S.	H. I.	F. S.	ELEV.	182nd St.			
BM E 19	5.05	95.54		90.49	BM E19. El. 90.493		F.B. 1532-220	
					182nd St. & Hawthorne Ave, S.E. Cor.			
					Bt. spk in Curb. 5' E of W. end.			
					(See Pg 202 @ Hawthorne & 182nd St)			
1+28± S.S.MH.							182 R. S.S.MH	
12" Inlet W			22.41	73.13	Rim 4.24	Rim 4.24	Rim 4.25	Rim 4.25
8" Stub N			22.11	73.43	Depth 17.17	Depth 17.20	Depth 17.16	Depth 17.20
12" Outlet E			22.41	73.13	Dia 1.00	Dia 0.67	Dia 1.00	Dia 0.67
8" Stub S			22.22	73.32	Rod 22.41	Rod 22.11	Rod 22.41	Rod 22.22
							(See Pg 205 Burin Ave & 182nd St)	
3+84± S.S.MH.					20' L. S.S.MH.			
12" Inlet W			21.22	74.32	Rim 4.82	Rim 4.78	Rim 4.81	Dia
12" Outlet E			21.20	74.34	Depth 15.40	Depth 15.42	Depth 15.54	Depth
8" Stub S			21.02	74.52	Dia [illegible]	Dia 1.00	Dia 0.67	Dia
Nothing N.					Rod 21.22	Rod 21.20	Rod 21.02	Rod
T.P.	4.21	94.96	4.29	90.75				

Profile Notes Red ____ Plotted ____ Job No. 1431 Division No. ____
Notes Blue ____ Date ____ Field Book No. 56
Notes Chkd ____ Checked ____ Survey by ____
Date ____ Map No. ____ Inspected ____

76L298 307 4-50

PLEASE RETURN TO
LOS ANGELES COUNTY SURVEYOR
726 LOS ANGELES COUNTY ENGINEERING BLDG.

NOTE: ANY ADDITIONS OR CHANGES ON THIS SHEET MUST BE MADE OR CIRCLED IN RED IN INK, WITH DATE AND NAME OF PERSON MAKING CHANGE.

Do not extend notes this side of this line.

STATION	B. S.	H. I.	F. S.	ELEV.			
		94.96					(see pg. 206 Grevillea & 182nd St.)
6+69± S.S.M.H.					120'-L S.S.M.H.		
12" Inlet W			19.23	75.73	Rim 4.79	Rim 4.80	Rim 4.78 Rim
12" outlet E			19.23	75.73	Depth 13.44	Depth 13.43	Depth 13.50 Depth
8" Stub S.			18.95	76.01	Dia 1.00	Dia 1.00	Dia 0.67 Dia
Nothing - N.					Rod 19.23	Rod 19.23	Rod 18.95 Rod
T.P.	2.42	92.44	4.94	90.02			
							(See pg. 207 Mansel & 182nd St.)
10+30± SSMH.					60'-L S.S.M.H.		
12" Outlet E			14.98	77.46	Rim E 3.37	Rim W 3.27	Rim S 3.36 Rim N 3.28
8" stub W changed to 12" 3/1952			14.68	~~77.76~~	Depth 10.61	Depth 10.74	Depth 10.72 Depth 10.67
8" stub S			14.75	77.69	Dia 1.00	Dia 0.67	Dia 0.67 Dia 0.67
8" stub N. see page 235 this book			14.62	77.82	Rod 14.98	Rod 14.68	Rod 14.75 Rod 14.62
B.M. E4			4.55	87.89	BME4 El. 87.863 FB. 1532-219 Kingsdale Ave & Mansel Ave, 85' W. of ℄ Intersection. Bt. Spk 3' W. of E. end, 2nd Conc. Step.		

Job No. 1431 Division No. 3.5 Notes Red. Plotted No. Date
Survey Date 7-1-Nov Notes Chkd. Checked No. Date
Survey By J.K. Wallace Notes J.K.W. Date
Indexed

76L298 307 4-50

PLEASE RETURN TO
LOS ANGELES COUNTY SURVEYOR
726 LOS ANGELES COUNTY ENGINEERING BLDG.

NOTE: ANY ADDITIONS OR CHANGES ON THIS SHEET MUST BE MADE OR CIRCLED IN RED INK, WITH DATE AND NAME OF PERSON MAKING CHANGE.

Do not extend notes this side of this line.

STATION	B. S.	H. I.	F. S.	ELEV.				
BM E16	3 82	94 98		91 16	BM E16 El. 91.158		FB. 1532-218	
					Kingsdale Ave (E side) & ℄ pt N of 186th St.			
					Bt Spk in Conc. Drive (10' E of W. end) Ho 18210			
					N. of ℄ pts W of ℄ of Kingsdale (see sketch.)			
S.D. M.H. S.D. #5 Sta 5								
12" Inlet SW			16 00	78 98	Rim 242	Rim 242	Rim 244	
8" Inlet S.			15 78	79 20	Depth 12.58	Depth 12.69	Depth 12.62	
12" Outlet N			16 06	78 92	Dia 1.00	Dia 0.67	Dia 1.00	
					Rad 16.00	Rad 15.78	Rad 16.06	
M.H. S.D. Sta. 2+82.25 (prelim.)								
Outlet NW			16 71	78 27	Rim 684	Rim 682		
Inlet S			16 68	78 30	Depth 8.87	Depth 8.86		
					Dia 1.00	Dia 1.00		
M.H. S.D. #5 Sta 14+63.29 = 0+00			Sect. 2		Rad 16.71	Rad 16.68		
T.P.	4 45	9 2 08	7 35	87 63				
8" Inlet S			14 40	77 68	Rim 3.03	Rim 2.94	Rim 2.92	Rim 3.04
12" Inlet W			14 51	77 57	Depth 10.70	Depth 10.57	Depth 10.71	Depth 10.62
8" Inlet N			14 30	77 78	Dia 0.67	Dia 1.00	Dia 0.67	Dia 1.00
12" Outlet E			14 66	77 42	Rad 14.40	Rad 14.51	Rad 14.30	Rad 14.66
BM E4			4 23	87 85	BM E4 El. 87.863		FB 1532-218	
					Kingsdale Ave & Mancel Ave		85' W of Inlet	
					Bt Spk 3' W of E end, 3rd Conc. step			

Use these elev in preference to check made 7-30-57 page 23 this book J.B. Revised 3/18/57

M.H. check on El Nido Trunk Section 2

Profile No. ____ Date ____ Plotted ____ Job No. 1431 Division No. ____
X-Sec. No. ____ Date ____ Date ____ Survey of El Nido
Notes Chkd. ____ Date ____ Checked ____ Date ____ Map No. ____ Indexed ____ Date ____
Notes Red. ____ Survey by TKW Notes TKW Date 3-18-57

F. B. 1532 Pg. 185

Job No. _____ Division No. _____ Notes Red. _____ Plotted _____

Survey of _____ Date _____ Date _____

Survey by _____ Notes _____ Notes Chkd. _____ Checked _____

Indexed _____ Date _____ Date _____ Date _____

76L998 507 4-50

LOS

726

Do not

STAT

ELEV.