Notes Ck'd by	Survey of	F.B. 1534 PG.
Map No.	JN Tape Std °F	
Office Work	Surveyed by	
Checked	Notes Date	
Date	Indexed	

Page	Job	Description
		WOODRUFF AVE. J.N. 8519
		(F.B. 1534 continued from F.B. 1450)
7-51	Topo.	Loc. Imp. from Walnut Ave. to Washington St.
53-75	Topo.	Loc. Imp. from Rosecrans Ave. to Imperial Hwy.
77-81	C.L.	Realignment from Center St. to Washington Blvd.
83-88	C.L.	Hoffman Line - 0036.02 - Hoffman Line between Rosecrans Blvd. & Woodruff Ave.
		PICO RIVERA HEALTH CENTER 0037.86
91-92	Index	
93-105	Bdry.	Boundary survey on Passons Blvd. S. of Balfour St.
107-108	B.M.	Levels for P.R. #1
		PICO RIVERA HEALTH SUBCENTER 7472.01
109-110	B.M.	T.B.M's. on Project Site.
		PICO RIVERA SHERIFF'S STA. 0018.22
119-120	Index	
121-131	Bdry.	Boundary survey - Wampler Street, between Passons Blvd. & Citronell Avenue, in the City of Pico Rivera.
133-134	B.M.	Levels for B.M's. for P.T. Sheet 1-02
		PICO-RIVERA SHERIFF's. STATION J.N. 7159.02

Microfilmed Aug. 87

over

F.B. 1534 PG.

Page	Job	Pico-Rivera Sheriff's Station
135-136	B.M.	Construction B.M's. & horiz. cont.
137-140	X-Sec.	Cross-section on construction site
		PICO RIVERA SHERIFF'S STATION J.N. 7159.04
141-144	topo.	of 10' Drainage Channel along S'ly. line of Lot-12, Tr. #15150
145-150	X-Sec.	of above Drainage Channel
151-154	Const.	and Grade Stakes for Drain from Citronell Ave. E'ly. to end of drain.

PLEASE RETURN TO
LOS ANGELES COUNTY ENGINEER
403 Los Angeles County Engineering Bldg.

Do not extend this side of this line.

Note: Any Additions or Changes on this Sheet Must be Made or Checked in Red Ink With Date and Name of Person Making Change.

76F309S S&E #247. 8-54

RETURN TO
LOS ANGELES COUNTY SURVEYOR
726 LOS ANGELES COUNTY
ENGINEERING BLDG.

Note: Any Additions or Changes on This Sheet Must be Made or Circled In Red Ink With Date and Name of Person Making Change.

Do not extend notes this side of this line.

Notes Ck'd by____
Map No.____
Office Work____
Checked____
Date____

Survey of____
W. O.____ Type No.____ Sp'd____
Surveyed by____
Notes____ Date____
Indexed____

F. B.____ Pg.____

RETURN TO
LOS ANGELES COUNTY SURVEYOR
726 LOS ANGELES COUNTY
ENGINEERING BLDG.

Note: Any Additions or Changes on This Sheet Must be Made or Circled in Red Ink With Date and Name of Person Making Change.

Do not extend notes this side of this line.

F. B. _____ PG. _____

Notes Ck'd by	Survey of WOODRUFF AVE.
Map No.	W. O. 8519 Tape No. Std.
Office Work Ratz.	Surveyed by C.V. CRUMLEY
Checked	Notes C.V.C. & A.C. Date 2-9-49
Date	Indexed A. C. Johnson 3-18-49

F. B. 1534 PG. 7



Note: Any Additions or Changes on This Sheet Must be Made or Circled in Red Ink With Date and Name of Person Making Change.

Do not extend notes this side of this line.

RETURN TO
LOS ANGELES COUNTY SURVEYOR
700 HALL OF RECORDS

FORM 247 REV 11-46

F. B. 1534 PG. 9 8

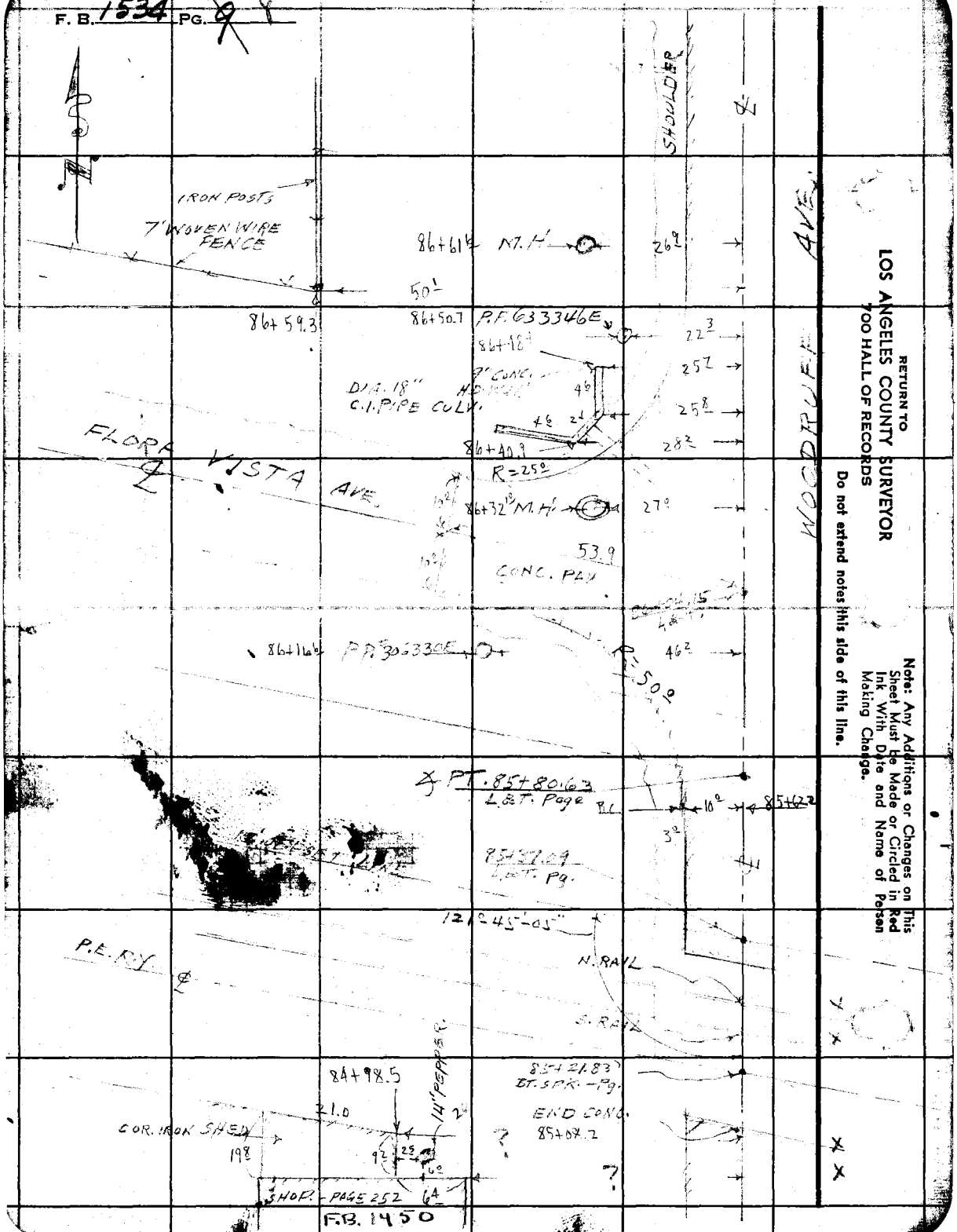

RETURN TO
LOS ANGELES COUNTY SURVEYOR
700 HALL OF RECORDS

Do not extend notes this side of this line.

Note: Any Additions or Changes on This Sheet Must Be Made or Circled in Red Ink With Date and Name of Person Making Change.

Notes Ck'd by	Survey of WOODRUFF AVE
Map No.	W. O. 8519 Tape No. St'd °F
Office Work Baltz	Surveyed by C.V.C. RUMSEY
Checked	Notes C.V.C. Date 2-11-49
Date	Indexed E. C. Johnson

F.B. 1534 Pg. 9



Note: Any Additions or Changes on This Sheet Must be Made or Circled in Red Ink With Date and Name of Person Making Change.

Do not extend notes this side of this line.

RETURN TO
LOS ANGELES COUNTY SURVEYOR
700 HALL OF RECORDS

FORM 247 SM 11-46

RETURN TO
LOS ANGELES COUNTY SURVEYOR
700 HALL OF RECORDS

Note: Any Additions or Changes on This Sheet Must be Made or Circled in Red Ink With Date and Name of Person Making Change.

Do not extend notes this side of this line.



F. B. 1534 PG. 10

Notes Ck'd by	Survey of WOODRUFF AVE
Map No.	W. O. 8579 Tape No. St'd °F
Office Work Ratz	Surveyed by C.V. CRUMLEY
Checked	Notes C.V.C. & A.S. Date 2-4-49
Date	Indexed E. C. Johnson

F. B. 1534 PG. 11



Note: Any Additions or Changes on this Sheet Must be Made or Circled in Red Ink With Date and Name of Person Making Change.

Do not extend notes this side of this line.

RETURN TO
LOS ANGELES COUNTY SURVEYOR
700 HALL OF RECORDS

FORM 247 5M 5-46

F. B. 1534 PG. 12

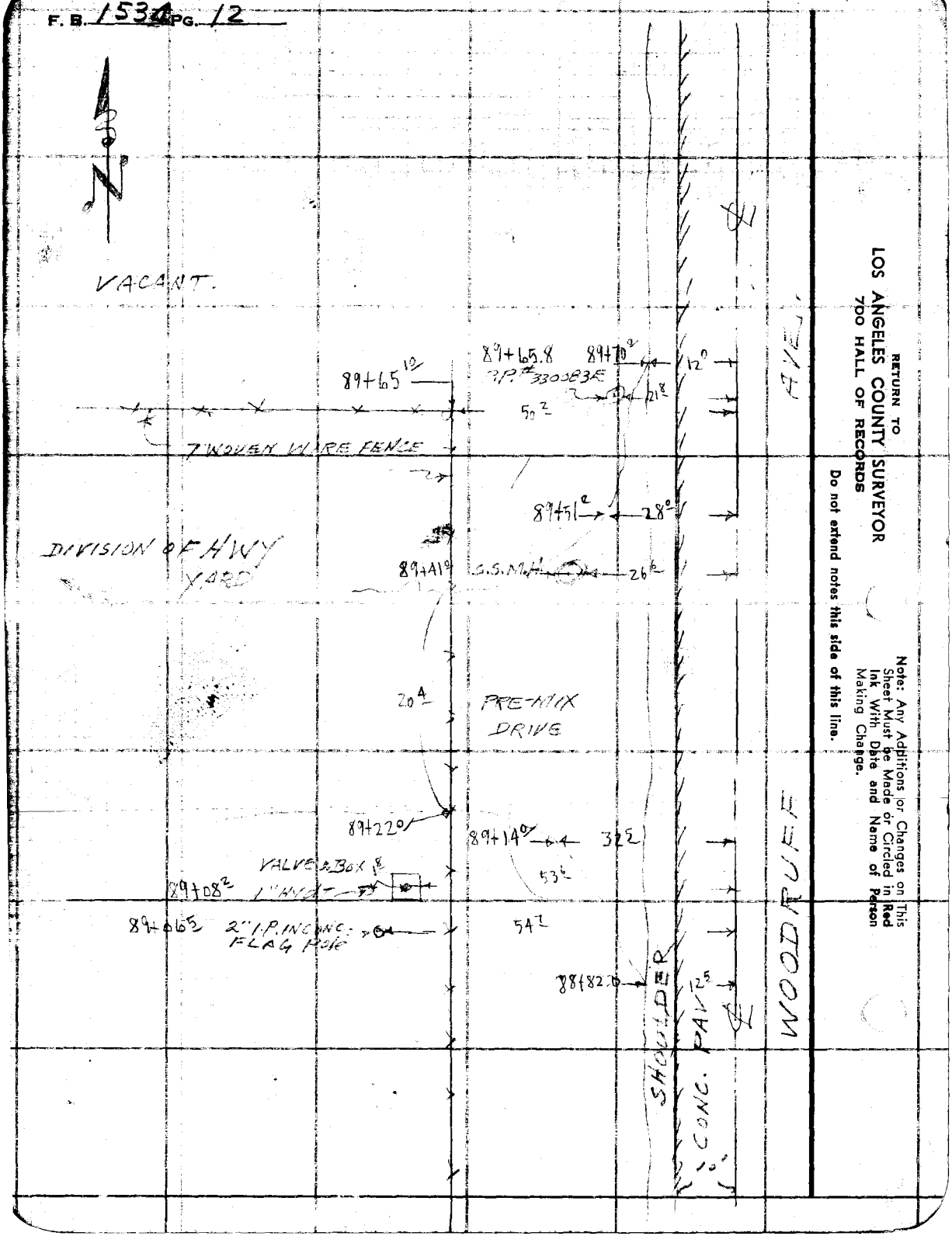

RETURN TO
LOS ANGELES COUNTY SURVEYOR
700 HALL OF RECORDS

Do not extend notes this side of this line.

Notes: Any Additions or Changes on This Sheet Must be Made or Circled in Red Ink With Date and Name of Person Making Change.

Notes Ck'd by	Survey of WOODRUFF AVE
Map No.	W. O. 8579 Tape No. St'd °F
Office Work Ratz	Surveyed by C.V. CRUMLEY
Checked	Notes C.V.C. & A.C. Date 2-14-49
Date	Indexed C. Johnson

F. B. 1534 PG. 13

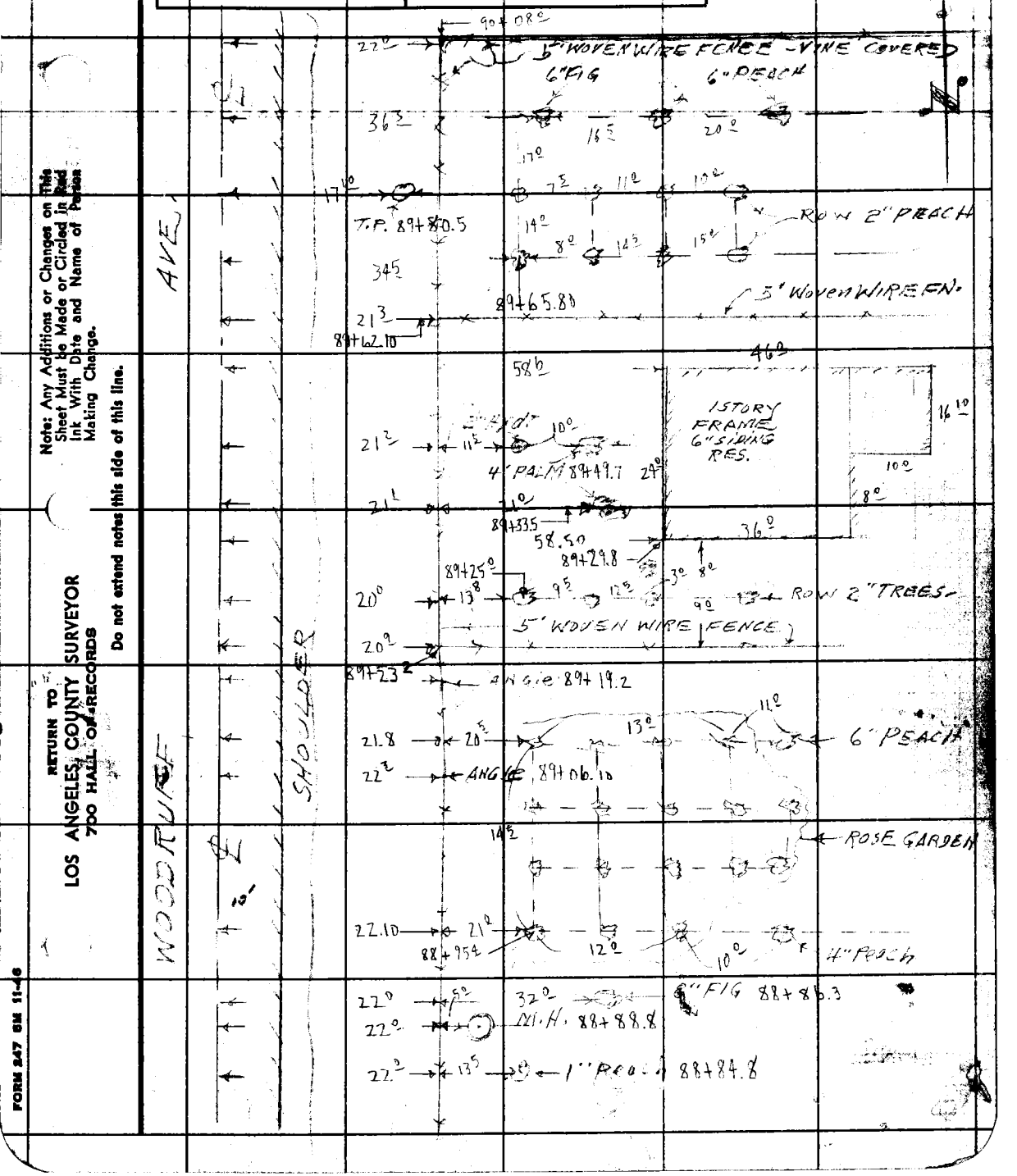

Note: Any Additions or Changes on This Sheet Must be Made or Circled in Red Ink With Date and Name of Person Making Change.

Do not extend notes this side of this line.

RETURN TO LOS ANGELES COUNTY SURVEYOR 700 HALL OF RECORDS

FORM 247 SM 11-48

F. B. 1534 PG. 14

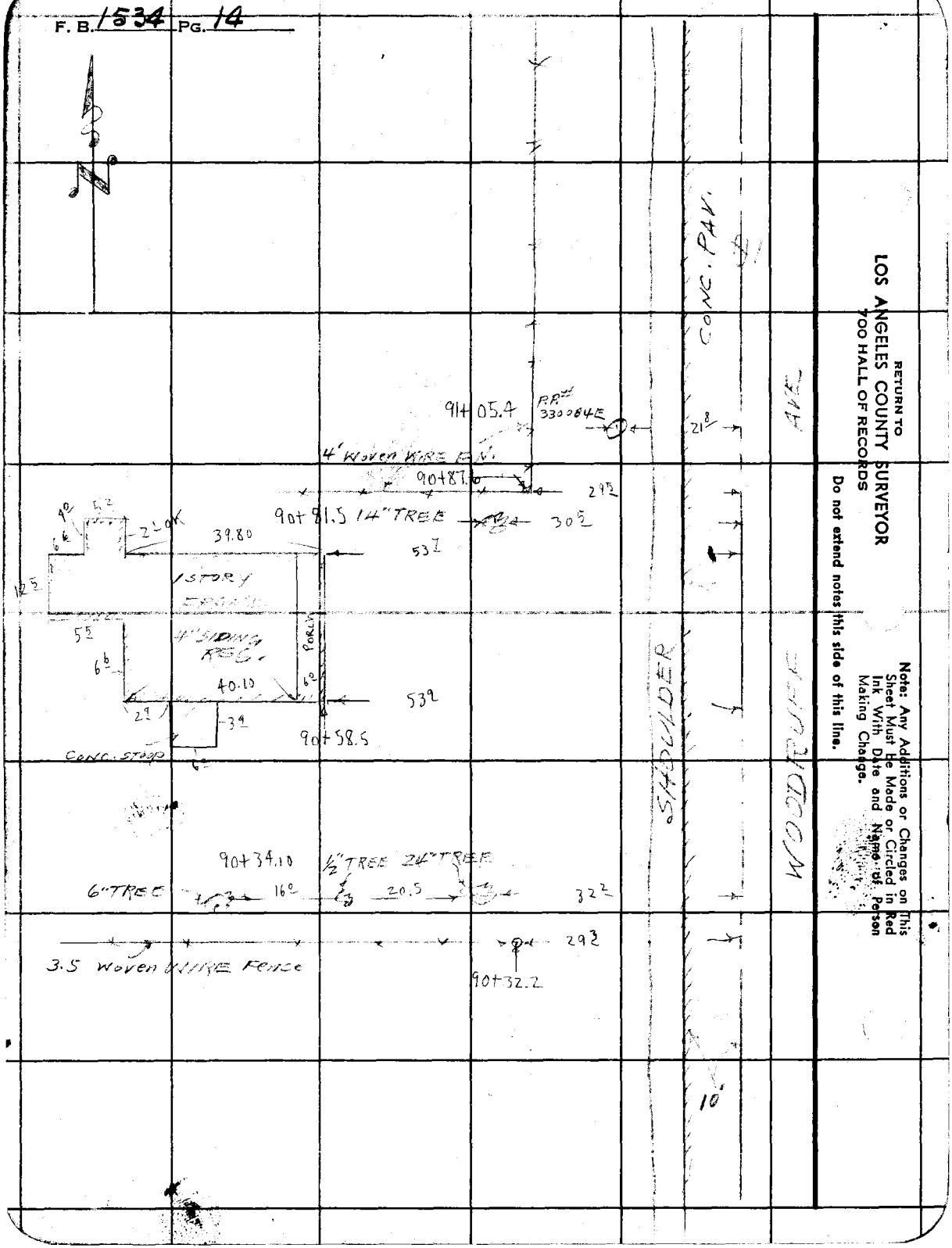

RETURN TO
LOS ANGELES COUNTY SURVEYOR
700 HALL OF RECORDS

Do not extend notes this side of this line.

Note: Any Additions or Changes on This Sheet Must Be Made or Circled in Red Ink With Date and Name of Person Making Change.

Notes Ck'd by	Survey of WOODRUFF AVE.
Map No.	W. O. 8517 Tape No. St'd °F
Office Work Ratz	Surveyed by C.V. CRUMLEY
Checked	Notes C.V.C. & A.C. Date 2-14-49
Date	Indexed K. C. Johnson

F. B. 1534 Pg. 15

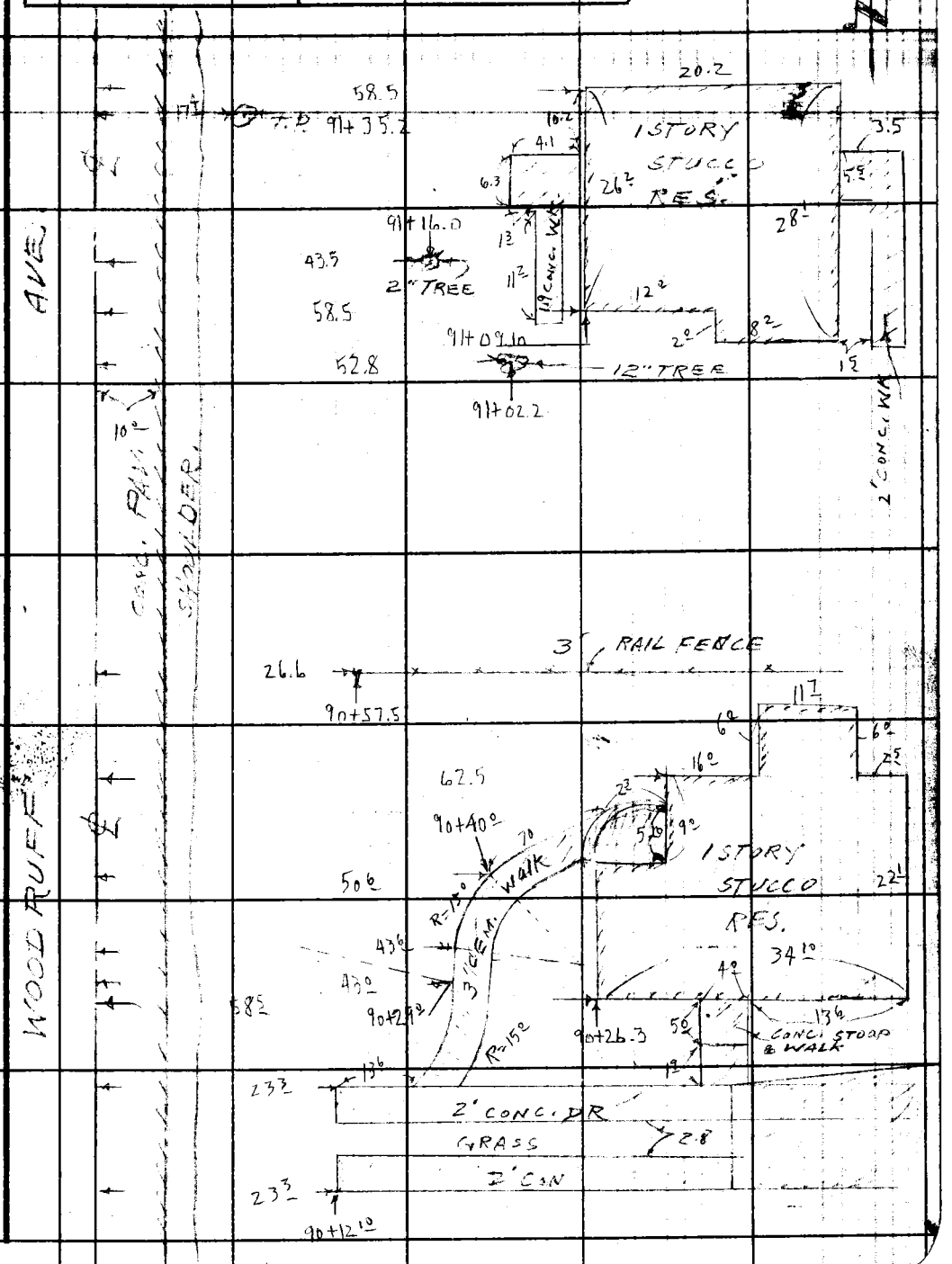

Note: Any Additions or Changes on This Sheet Must be Made or Circled in Red Ink With Date and Name of Person Making Change.

Do not extend notes this side of this line.

RETURN TO
LOS ANGELES COUNTY SURVEYOR
700 HALL OF RECORDS

FORM 247 SM 11-46

F. B. 1534 PG. 16

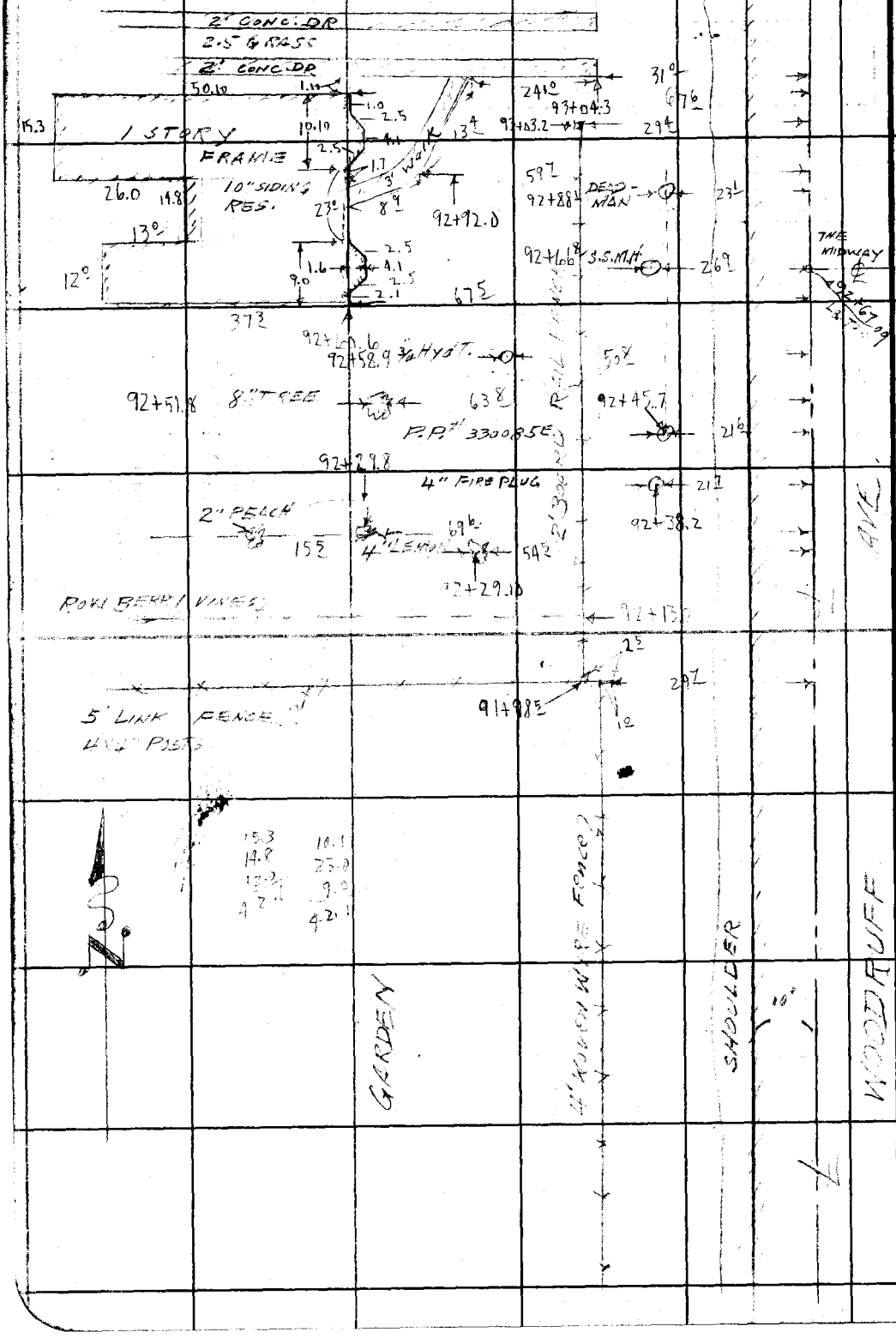

RETURN TO
LOS ANGELES COUNTY SURVEYOR
700 HALL OF RECORDS

Do not extend notes this side of this line.

Note: Any Additions or Changes on This Sheet Must Be Made or Circled in Red Ink With Date and Name of Person Making Change.

F. B. 1534 PG. 17

Notes Ck'd by	Survey of [illegible]
Map No.	W. O. 8519 Tape No. St'd. °F
Office Work Batz	Surveyed by C.V. CRUMLEY
Checked	Notes C.V.C. & A.C. Date 2-14-49
Date	Indexed A. C. Johnson

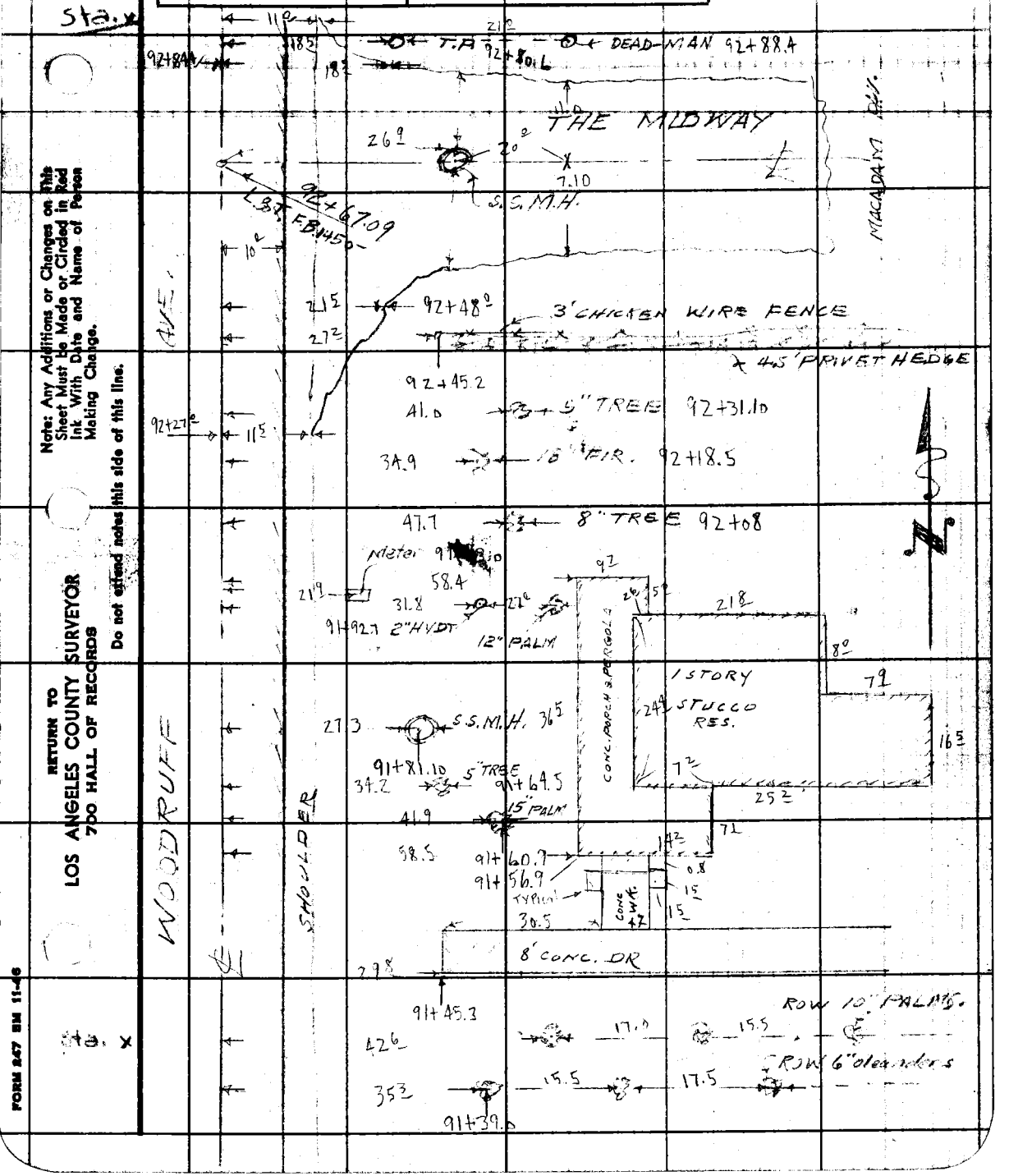

Note: Any Additions or Changes on This Sheet Must be Made or Circled in Red Ink With Date and Name of Person Making Change.

Do not extend notes this side of this line.

RETURN TO
LOS ANGELES COUNTY SURVEYOR
700 HALL OF RECORDS

FORM 247 RM 11-46

F. B. 1534 PG. 18

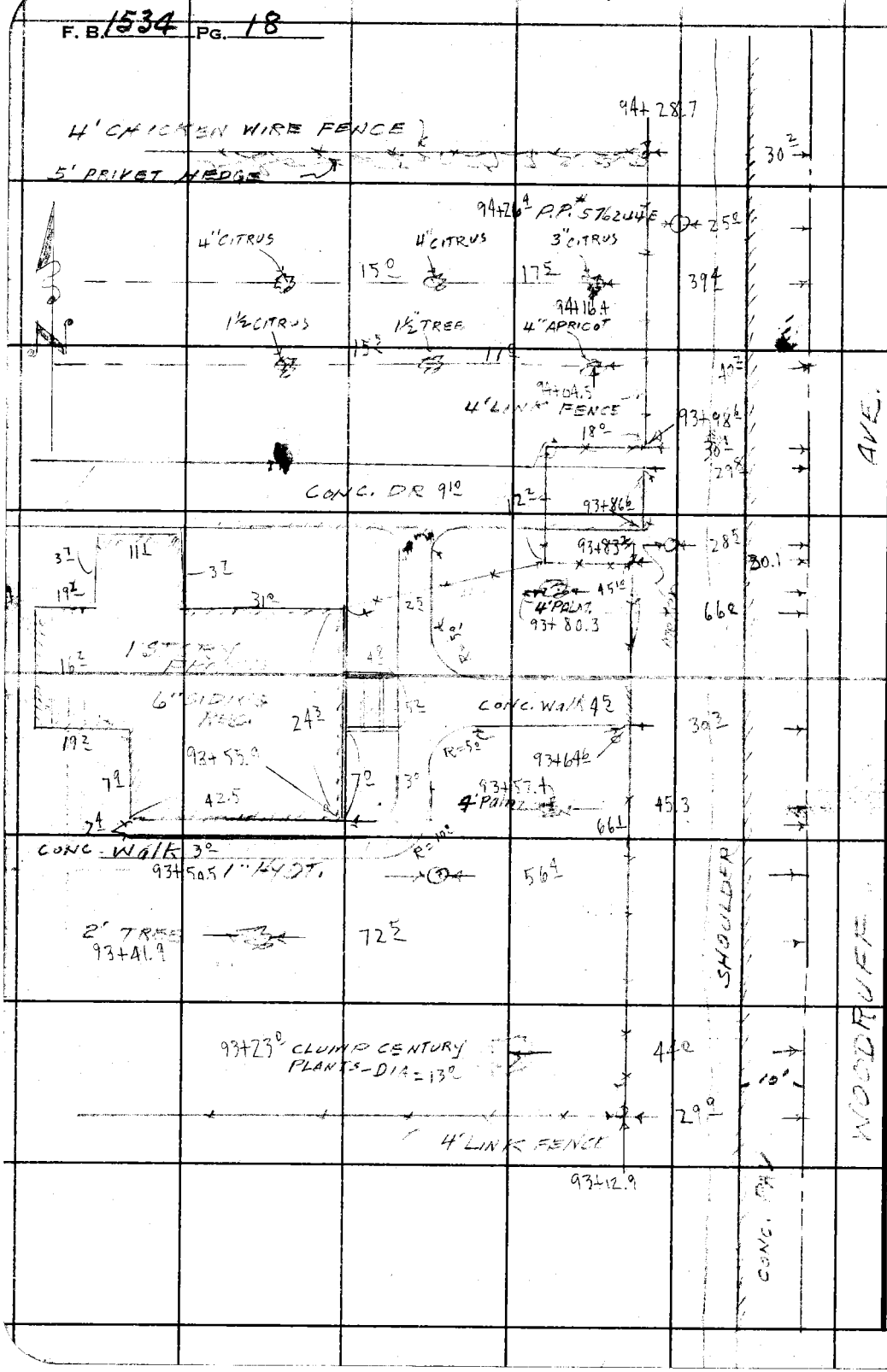

RETURN TO
LOS ANGELES COUNTY SURVEYOR
700 HALL OF RECORDS

Do not extend notes this side of this line.

Note: Any Additions or Changes on This Sheet Must Be Made or Circled in Red Ink With Date and Name of Person Making Change.

Notes Ck'd by	Survey of WOODWARD AVE
Map No.	W. O. 2519 Tape No. St'd °F
Office Work Ratz	Surveyed by C.V. CRUMLEY
Checked	Notes C.V.C. & A.C. Date 2-14-49
Date	Indexed E. C. Johnson

F. B. 1534 PG. 19

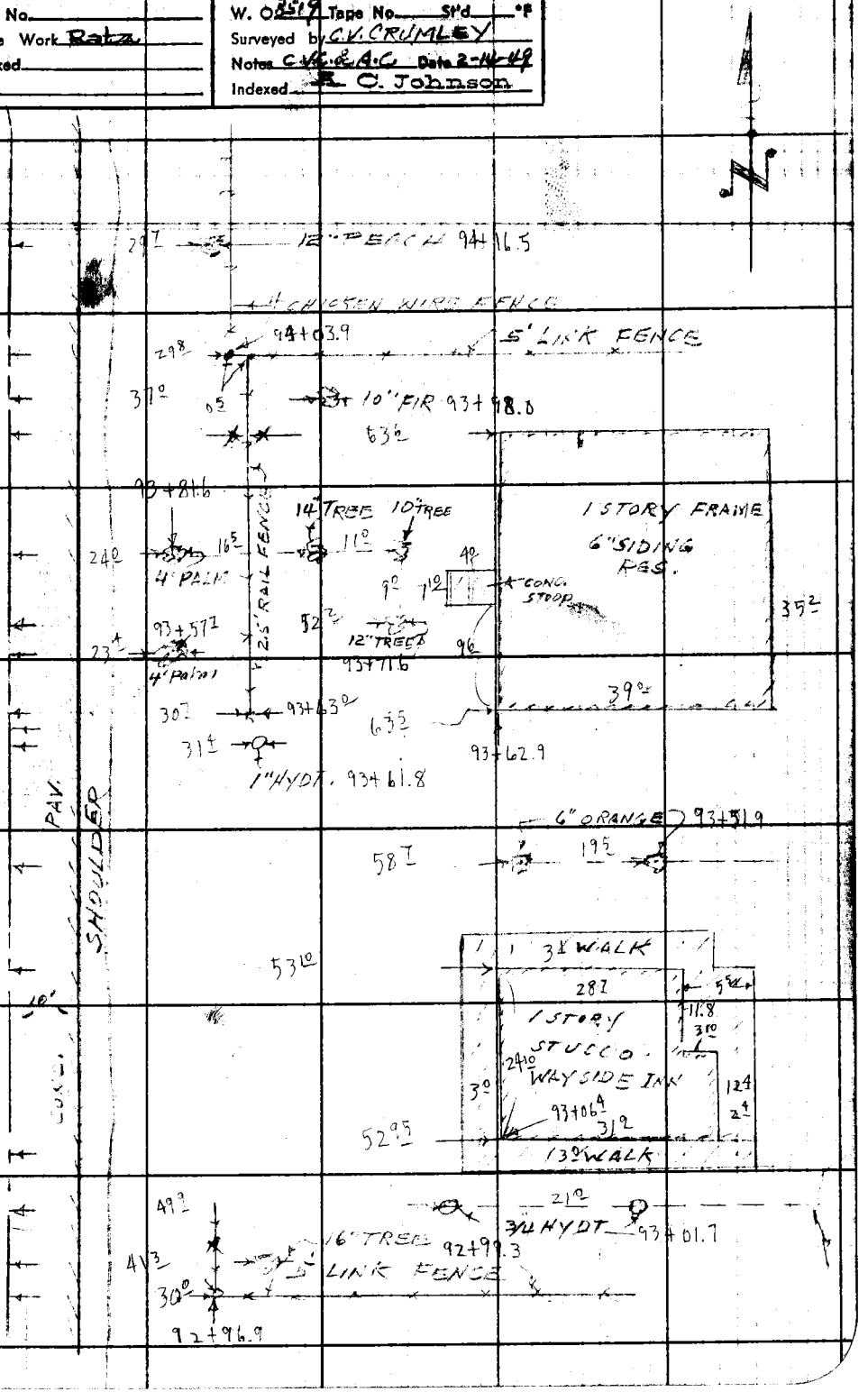

Note: Any Additions or Changes on This Sheet Must be Made or Circled in Red Ink With Date and Name of Person Making Change.

Do not extend notes this side of this line.

RETURN TO
LOS ANGELES COUNTY SURVEYOR
700 HALL OF RECORDS

FORM 847 BM 11-48

266

F. B. 1534 PG. 70

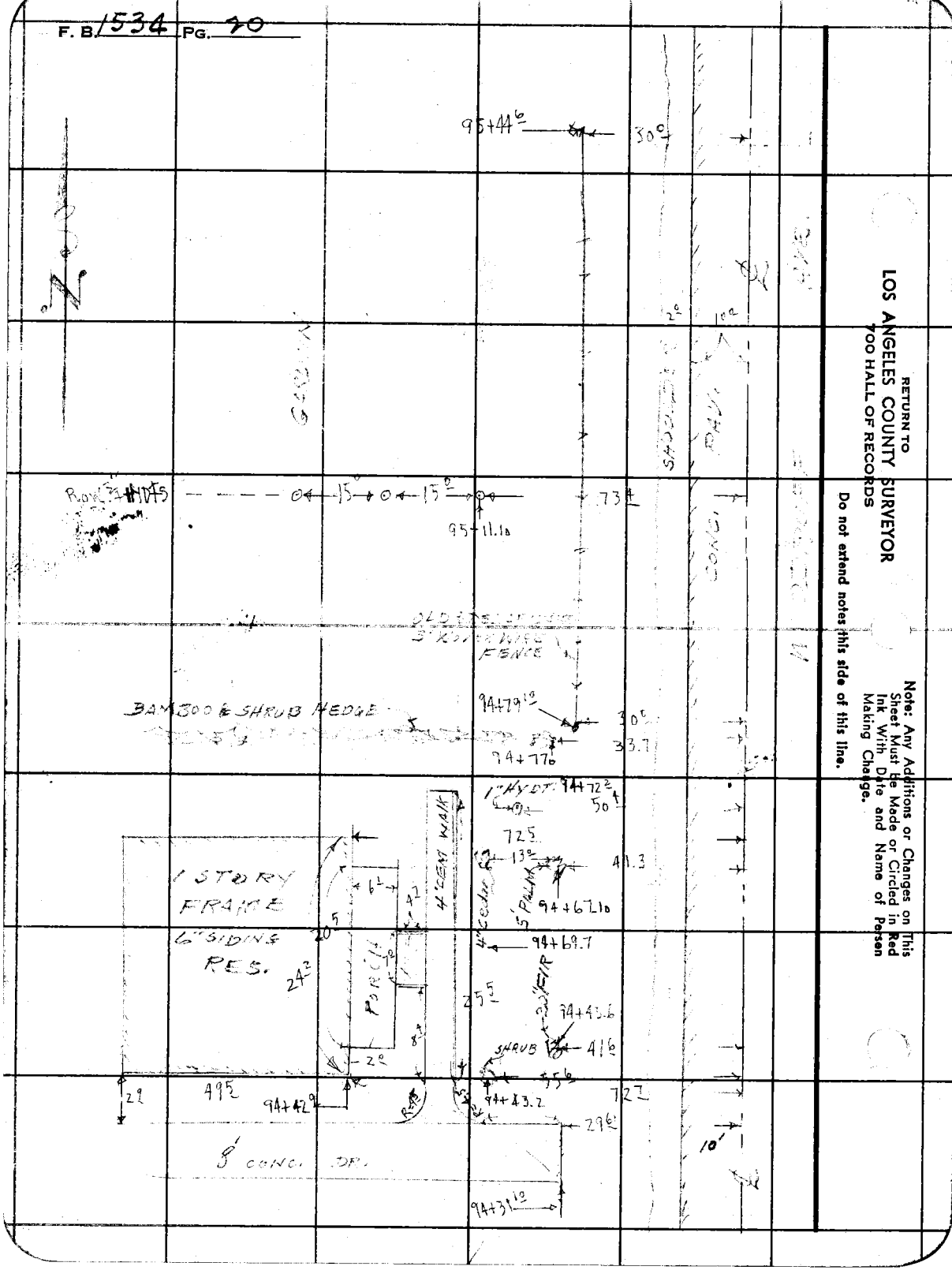

RETURN TO
LOS ANGELES COUNTY SURVEYOR
700 HALL OF RECORDS

Do not extend notes this side of this line.

Note: Any Additions or Changes on This Sheet Must Be Made or Circled in Red Ink With Date and Name of Person Making Change.

267

Notes Ck'd by	Survey of
Map No.	W. O. 8519 Tape No. St'd °F
Office Work Ratz	Surveyed by C.V. CRUMLEY
Checked	Notes C.V.C. & A.C. Date 2-15-48
Date	Indexed J. C. Johnson

F. B. 1534 PG. 21



Note: Any Additions or Changes on This Sheet Must Be Made or Circled in Red Ink With Date and Name of Person Making Change.

Do not extend notes this side of this line.

RETURN TO
LOS ANGELES COUNTY SURVEYOR
700 HALL OF RECORDS

FORM 247 SM 11-46

F. B. 1534 PG. 22

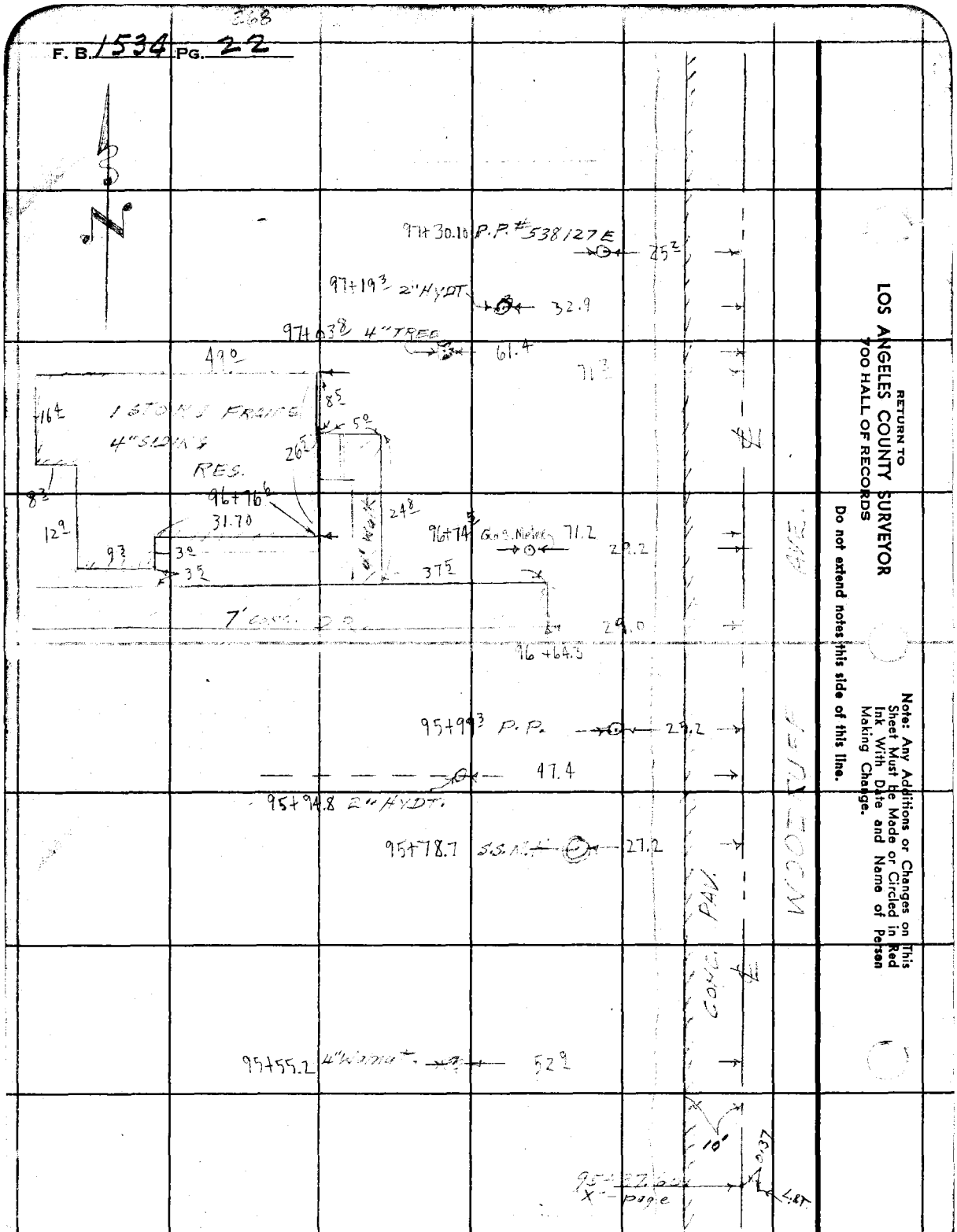

RETURN TO
LOS ANGELES COUNTY SURVEYOR
700 HALL OF RECORDS

Do not extend notes this side of this line.

Note: Any Additions or Changes on This Sheet Must Be Made or Circled in Red Ink With Date and Name of Person Making Change.

Notes Ck'd by	Survey of WOODRUFF AVE
Map No.	W. O. 8579 Tape No. St'd °F
Office Work Ratz	Surveyed by C.V. CRUMLEY
Checked	Notes C.V.C. & A.C. Date 2-15-49
Date	Indexed A. C. Johnson

F. B. 1534 PG. 23

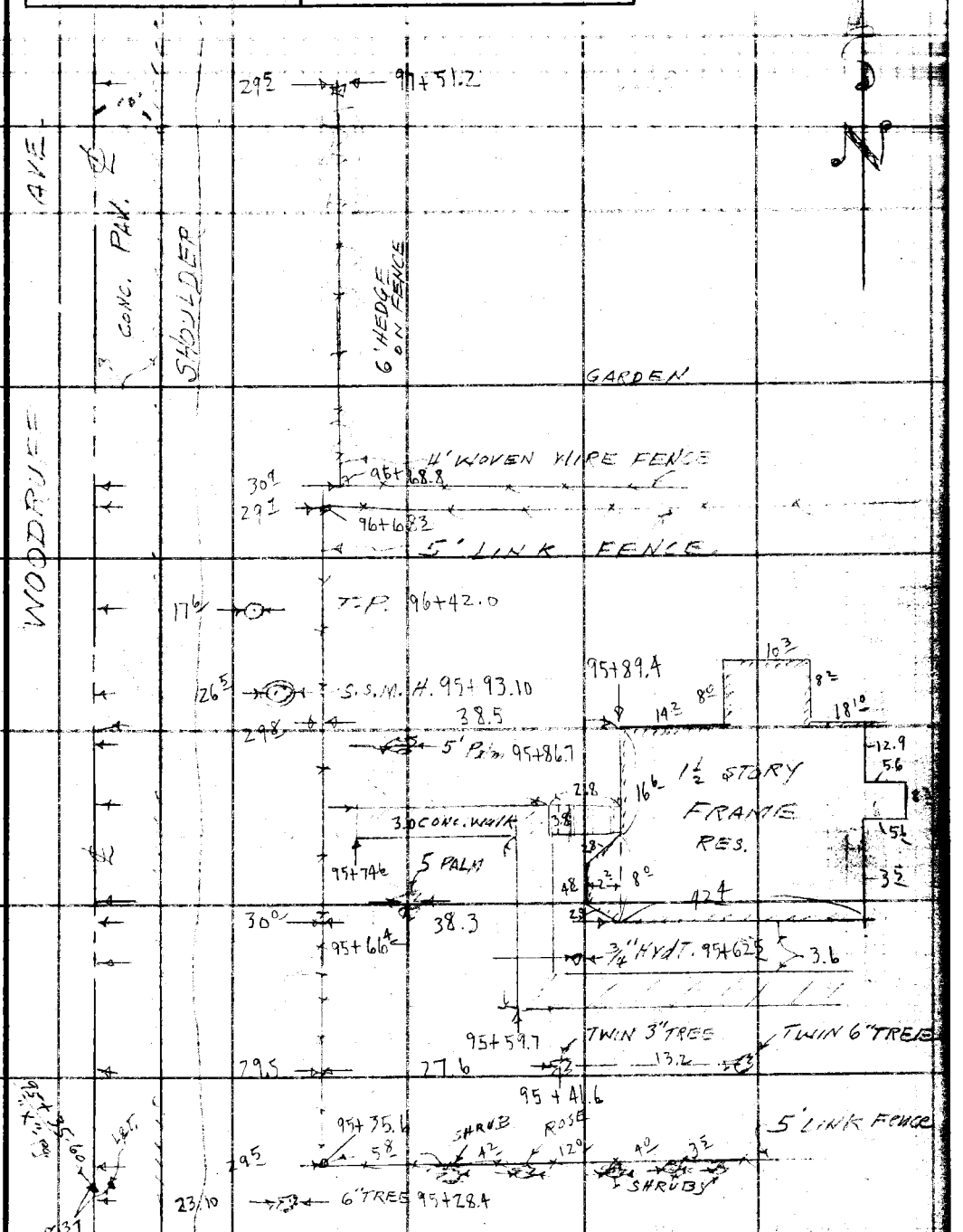

Note: Any Additions or Changes on This Sheet Must be Made or Circled in Red Ink With Date and Name of Person Making Change.

Do not extend notes this side of this line.

RETURN TO
LOS ANGELES COUNTY SURVEYOR
700 HALL OF RECORDS

FORM 247 5M 5-46

F. B. 1534 PG. 24

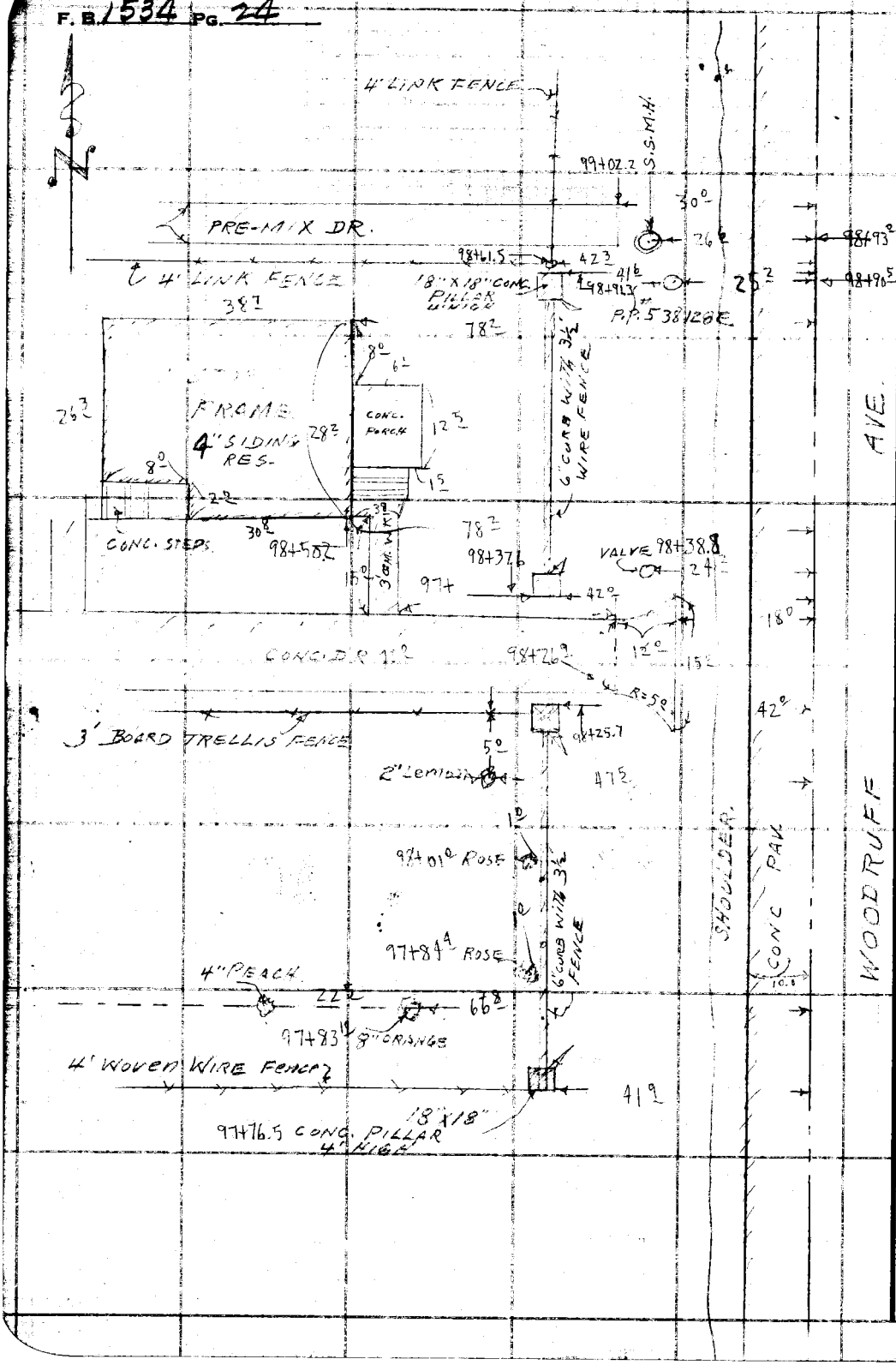

RETURN TO
LOS ANGELES COUNTY SURVEYOR
700 HALL OF RECORDS

Do not extend notes this side of this line.

Note: Any Additions or Changes on This Sheet Must be Made or Circled in Red Ink With Date and Name of Person Making Change.

F. B. 1534 PG. 25

Notes Ck'd by	Survey of WOODRUFF AVE.
Map No.	W. O. 8519 Tape No. St'd. °F
Office Work Ratz	Surveyed by C.V. CRUMLEY
Checked	Notes C.V.C. & A.C. Date 2-15-47
Date	Indexed J. C. Johnson

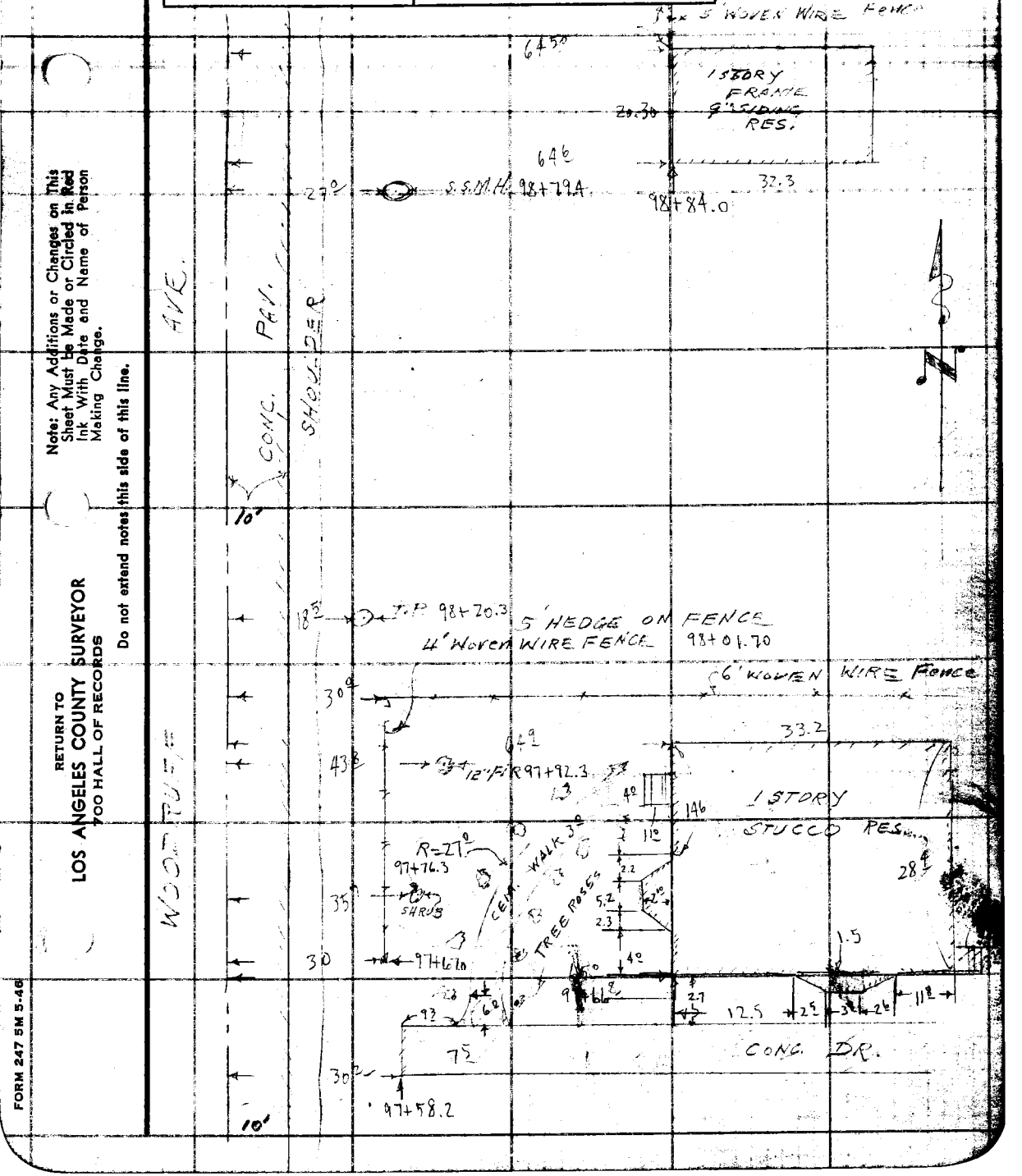

Note: Any Additions or Changes on This Sheet Must be Made or Circled in Red Ink With Date and Name of Person Making Change.

Do not extend notes this side of this line.

RETURN TO
LOS ANGELES COUNTY SURVEYOR
700 HALL OF RECORDS

FORM 247 5M 5-46

272

F. B. 1534 PG. 26



RETURN TO
LOS ANGELES COUNTY SURVEYOR
700 HALL OF RECORDS

Do not extend notes this side of this line.

Note: Any Additions or Changes on This Sheet Must be Made or Circled in Red Ink With Date and Name of Person Making Change.

Notes Ck'd by	Survey of WOODRUFF AVE.
Map No.	W. O. 8519 Tape No. St'd °F
Office Work Ratz	Surveyed by C.V. CRUMLEY
Checked	Notes C.V.C. & A.C. Date 2-16-49
Date	Indexed Z. C. Johnson

F. B. 1534 PG. 273 27



Note: Any Additions or Changes on This Sheet Must be Made or Circled in Red Ink With Date and Name of Person Making Change.

Do not extend notes this side of this line.

RETURN TO
LOS ANGELES COUNTY SURVEYOR
700 HALL OF RECORDS

FORM 247 5M 5-48

F. B. 1534 PG. 28

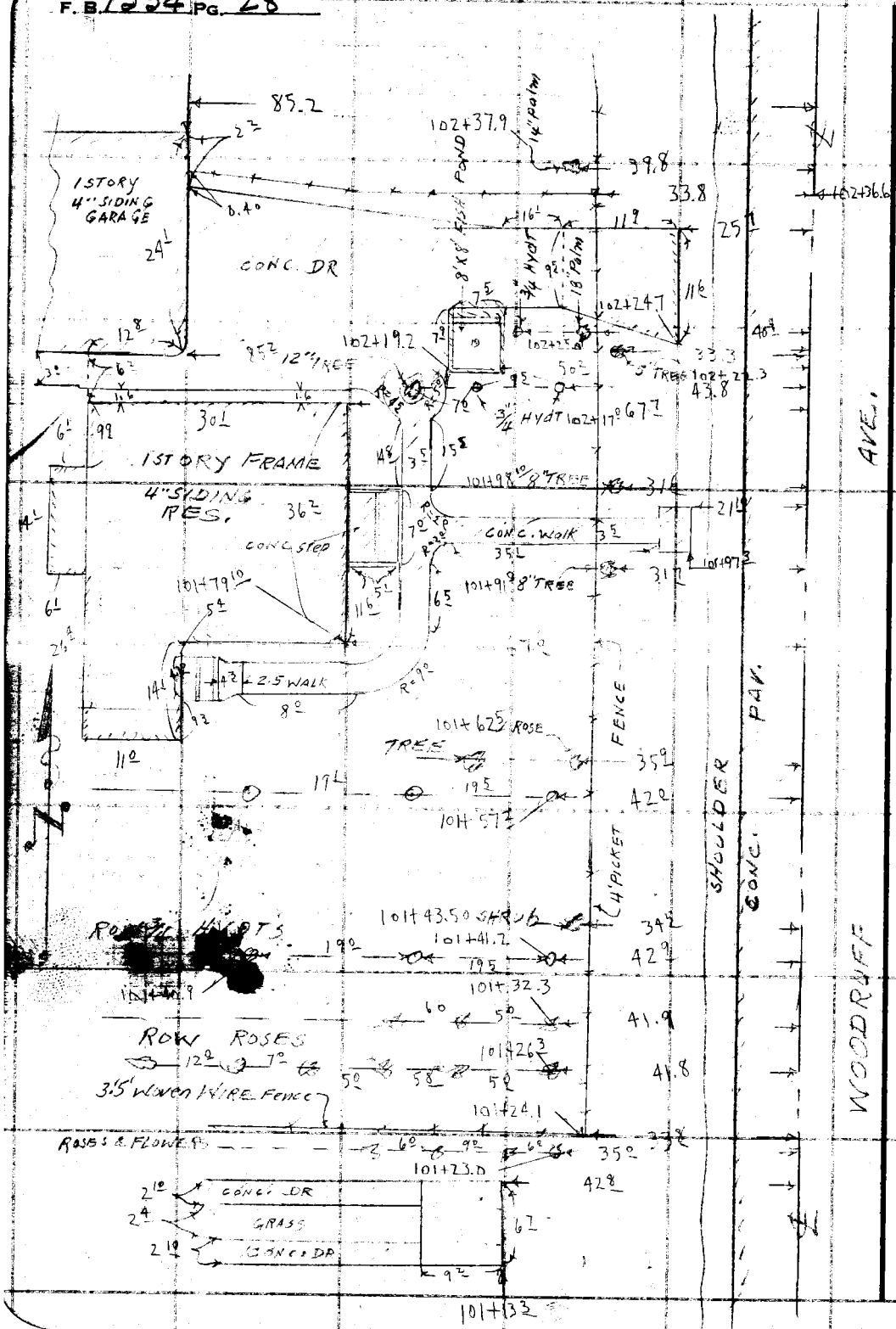

RETURN TO
LOS ANGELES COUNTY SURVEYOR
700 HALL OF RECORDS
Do not extend notes this side of this line.

Note: Any Additions or Changes on This Sheet Must be Made or Circled in Red Ink With Date and Name of Person Making Change.

275

F. B. 1534 PG. 29

Notes Ck'd by	Survey of WOODRUFF AVE
Map No.	W. O. 8519 Tape No. St'd °F
Office Work Ratz	Surveyed by C.V. CRUMLEY
Checked	Notes C.V.C. & A.C. Date 2-16-49
Date	Indexed Z. C. Johnson

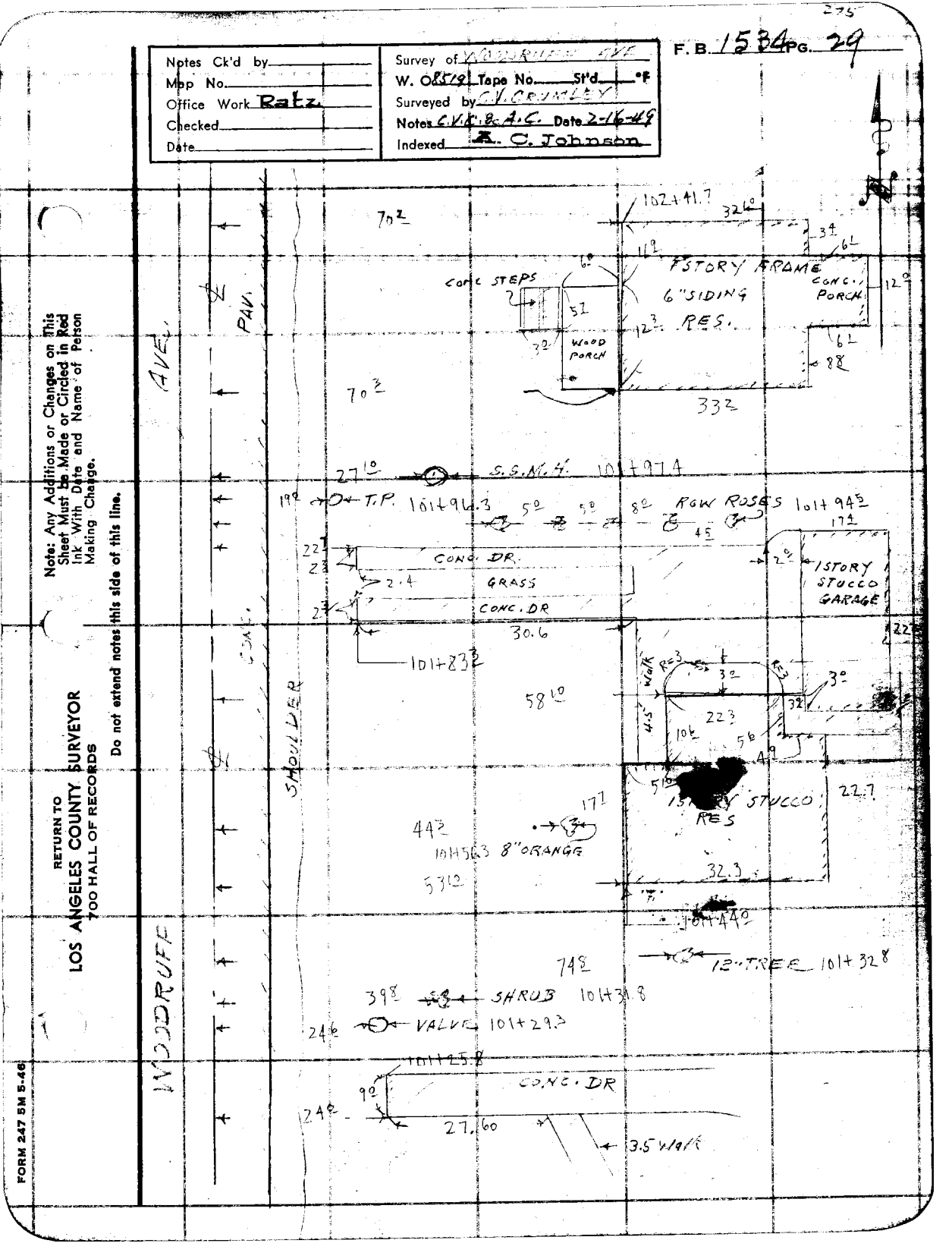

Note: Any Additions or Changes on this Sheet Must be Made or Circled in Red Ink With Date and Name of Person Making Change.

Do not extend notes this side of this line.

RETURN TO
LOS ANGELES COUNTY SURVEYOR
700 HALL OF RECORDS

FORM 247 5M 5-46

F. B. 1534 PG. 30 276

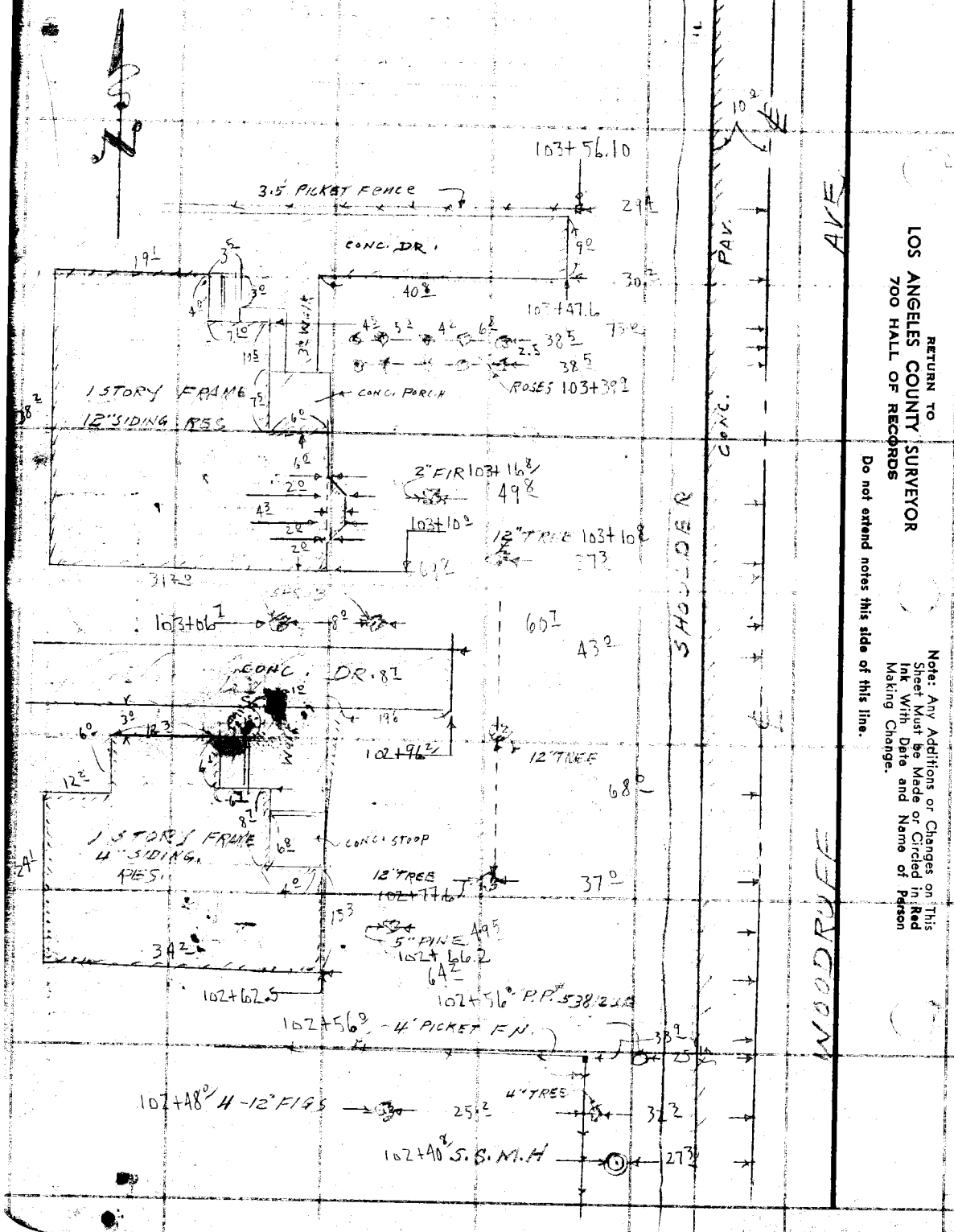

RETURN TO
LOS ANGELES COUNTY SURVEYOR
700 HALL OF RECORDS

Do not extend notes this side of this line.

Note: Any Additions or Changes on This Sheet Must be Made or Circled in Red Ink With Date and Name of Person Making Change.

Notes Ck'd by	Survey of WOODRUFF AVE
Map No.	W. O. 05/9 Tape No. St'd °F
Office Work Ratz	Surveyed by C.V. CRUMLEY
Checked	Notes C.V.C. & A.C. Date 2-16-49
Date	Indexed R. C. Johnson

F. B. 1580 PG. 31



Note: Any Additions or Changes on This Sheet Must be Made or Circled in Red Ink With Date and Name of Person Making Change.

Do not extend notes this side of this line.

RETURN TO
LOS ANGELES COUNTY SURVEYOR
700 HALL OF RECORDS

FORM 247 SM 11-46

278

F. B. 1534 PG. 32

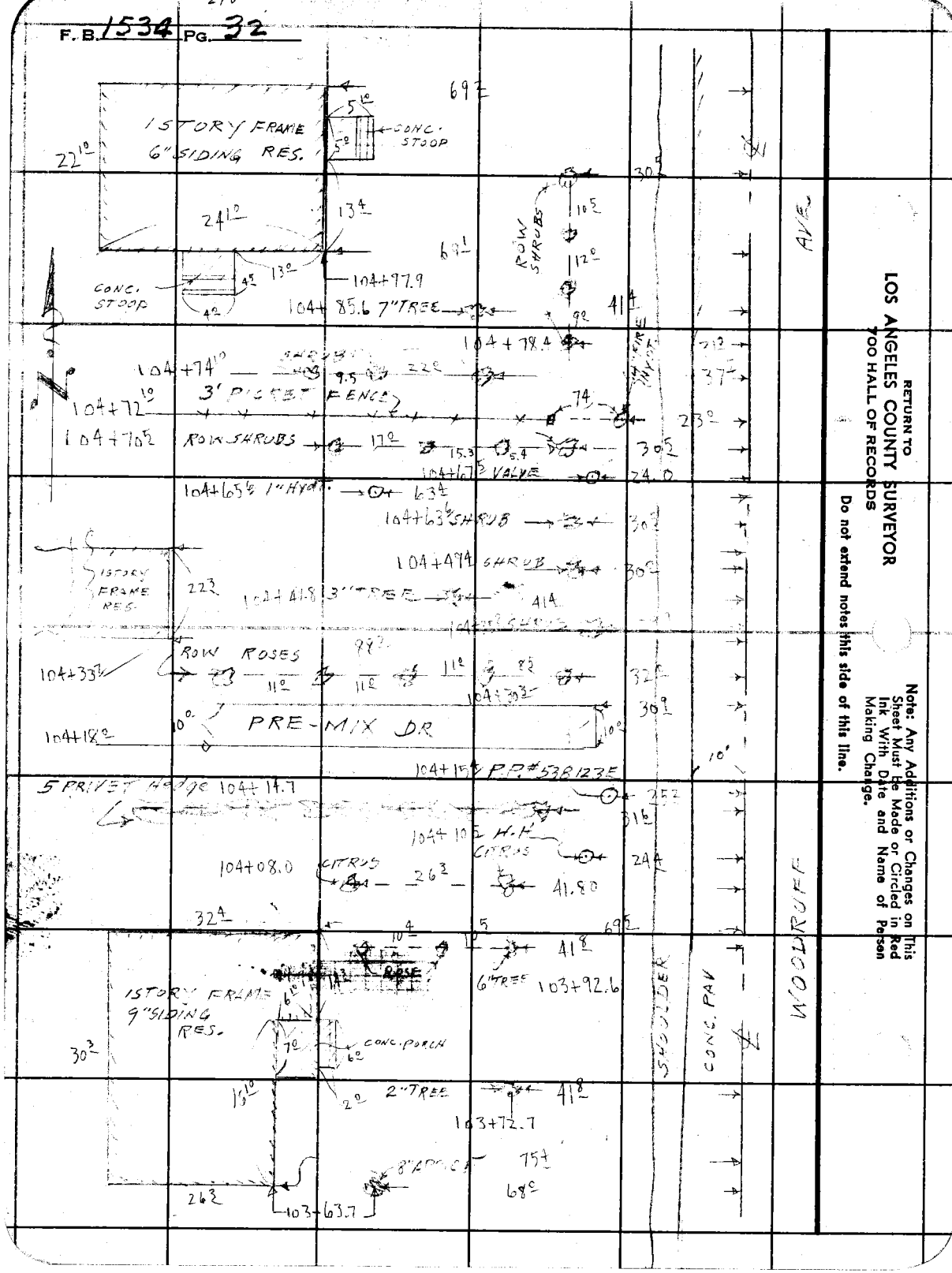

279

F. B. 1534 PG. 33

Notes Ck'd by	Survey of WOODRUFF AVE
Map No.	W. O. 8519 Tape No. St'd °F
Office Work Ratz	Surveyed by C.V. CRUMLEY
Checked	Notes C.V.C. & A.C. Date 2-17-49
Date	Indexed A. C. Johnson

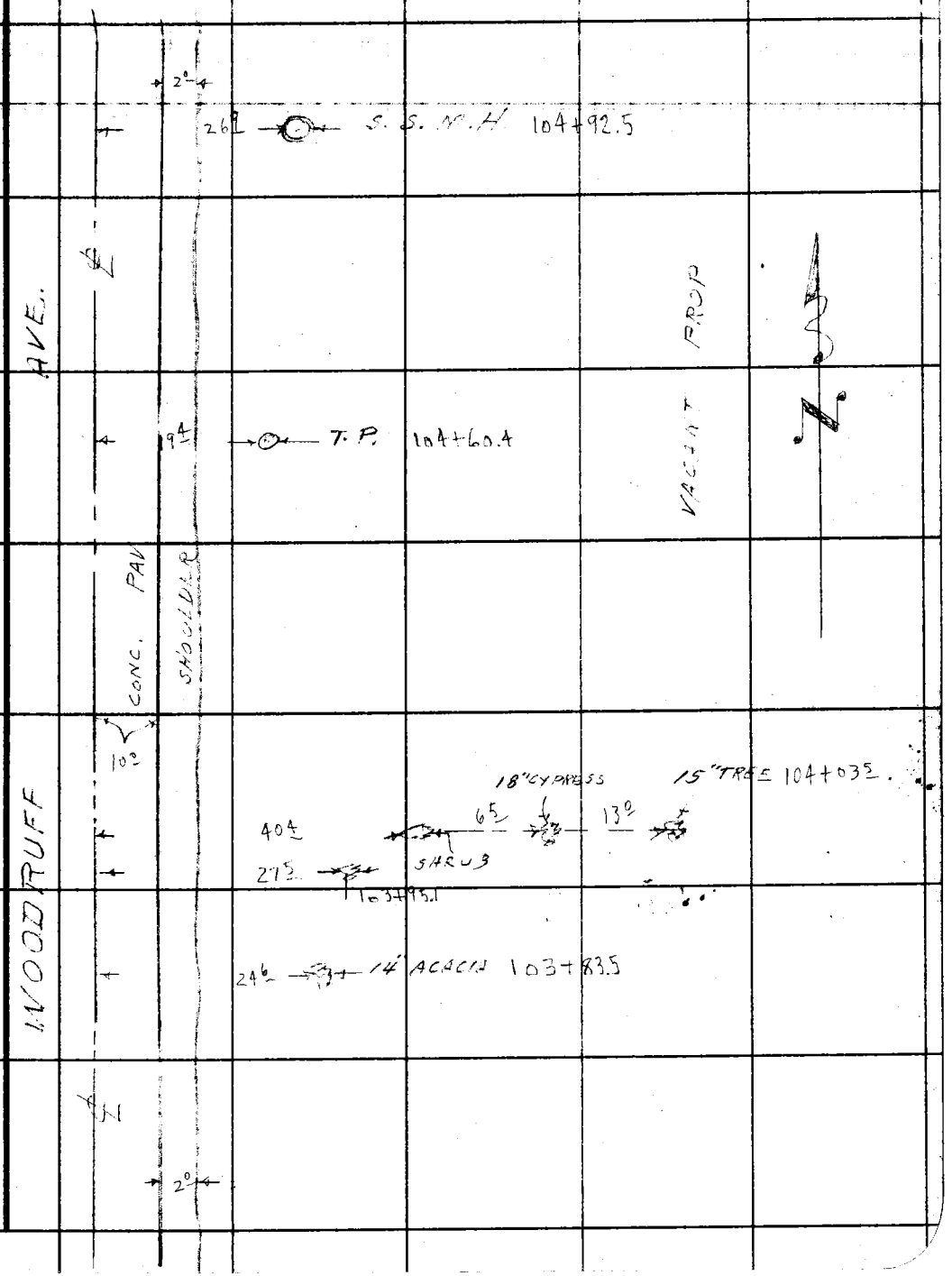

Note: Any Additions or Changes on This Sheet Must be Made or Circled in Red Ink With Date and Name of Person Making Change.

Do not extend notes this side of this line.

RETURN TO
LOS ANGELES COUNTY SURVEYOR
700 HALL OF RECORDS

FORM 247 SM 11-46

F. B. 1534 PG. 34

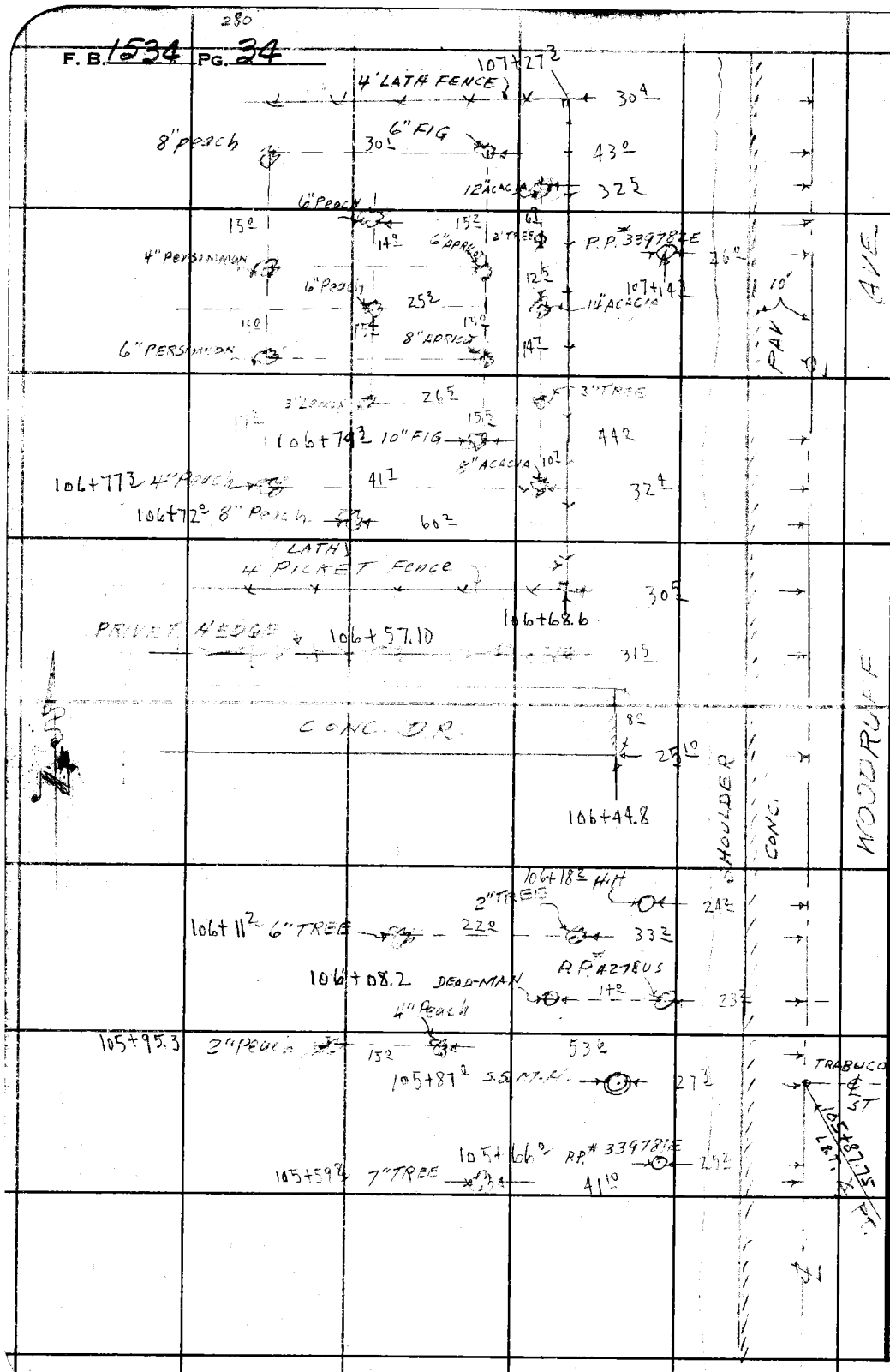

RETURN TO
LOS ANGELES COUNTY SURVEYOR
700 HALL OF RECORDS
Do not extend notes this side of this line.

Note: Any Additions or Changes on This Sheet Must Be Made or Circled in Red Ink With Date and Name of Person Making Change.

Notes Ck'd by	Survey of
Map No.	W. O. Tape No. St'd °F
Office Work Ratz	Surveyed by
Checked	Notes Date
Date	Indexed R. C. Johnson

281

F. B. 1534 PG. 35

Note: Any Additions or Changes on This Sheet Must be Made or Circled in Red Ink With Date and Name of Person Making Change.

Do not extend notes this side of this line.

RETURN TO
LOS ANGELES COUNTY SURVEYOR
700 HALL OF RECORDS

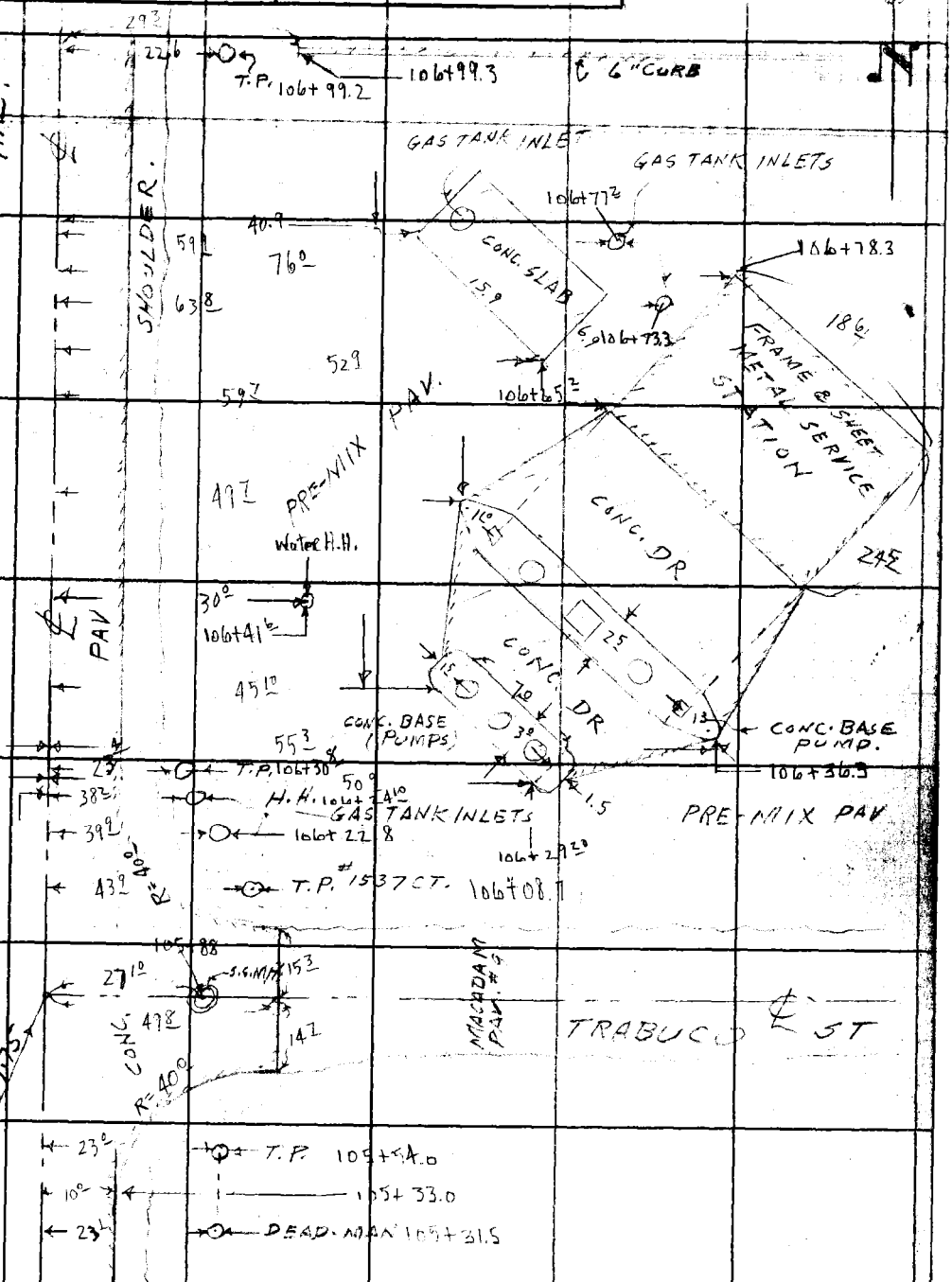

FORM 247 SM 11-46

F. B. 1534 PG. 36

282

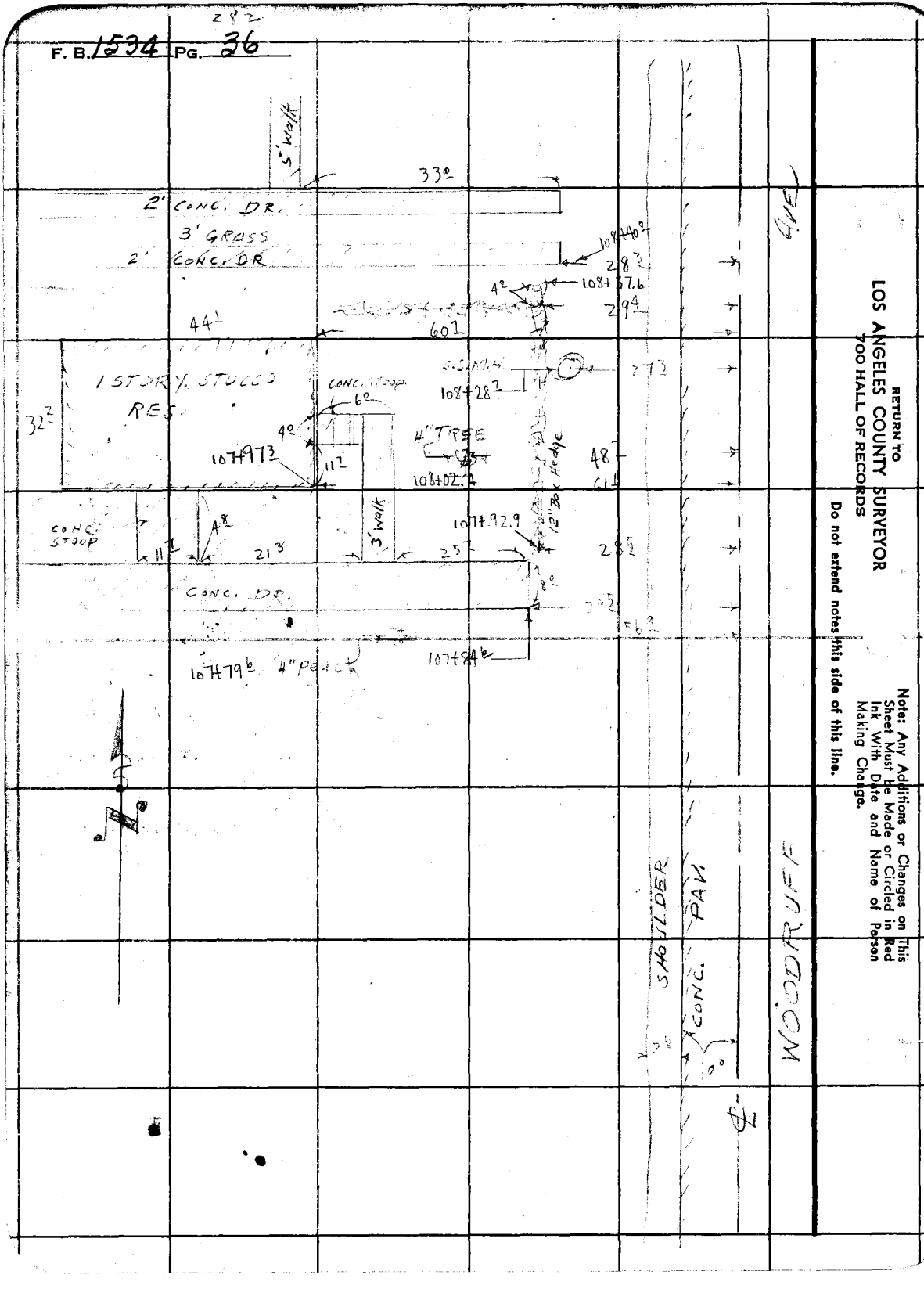

RETURN TO
LOS ANGELES COUNTY SURVEYOR
700 HALL OF RECORDS

Do not extend notes this side of this line.

Note: Any Additions or Changes on This Sheet Must Be Made or Circled in Red Ink With Date and Name of Person Making Change.

283

F. B. 1584 PG. 37

Notes Ck'd by	Survey of WOODRUFF AVE
Map No.	W. O. 8519 Tape No. St'd °F
Office Work Ratz	Surveyed by C.V.C. RUMLEY
Checked	Notes C.V.C. & A.C. Date 2-17-49
Date	Indexed A. C. Johnson



Note: Any Additions or Changes on This Sheet Must Be Made or Circled in Red Ink With Date and Name of Person Making Change.

Do not extend notes this side of this line.

RETURN TO
LOS ANGELES COUNTY SURVEYOR
700 HALL OF RECORDS

FORM 247 5M 5-46

F. B. 1534 PG. 38

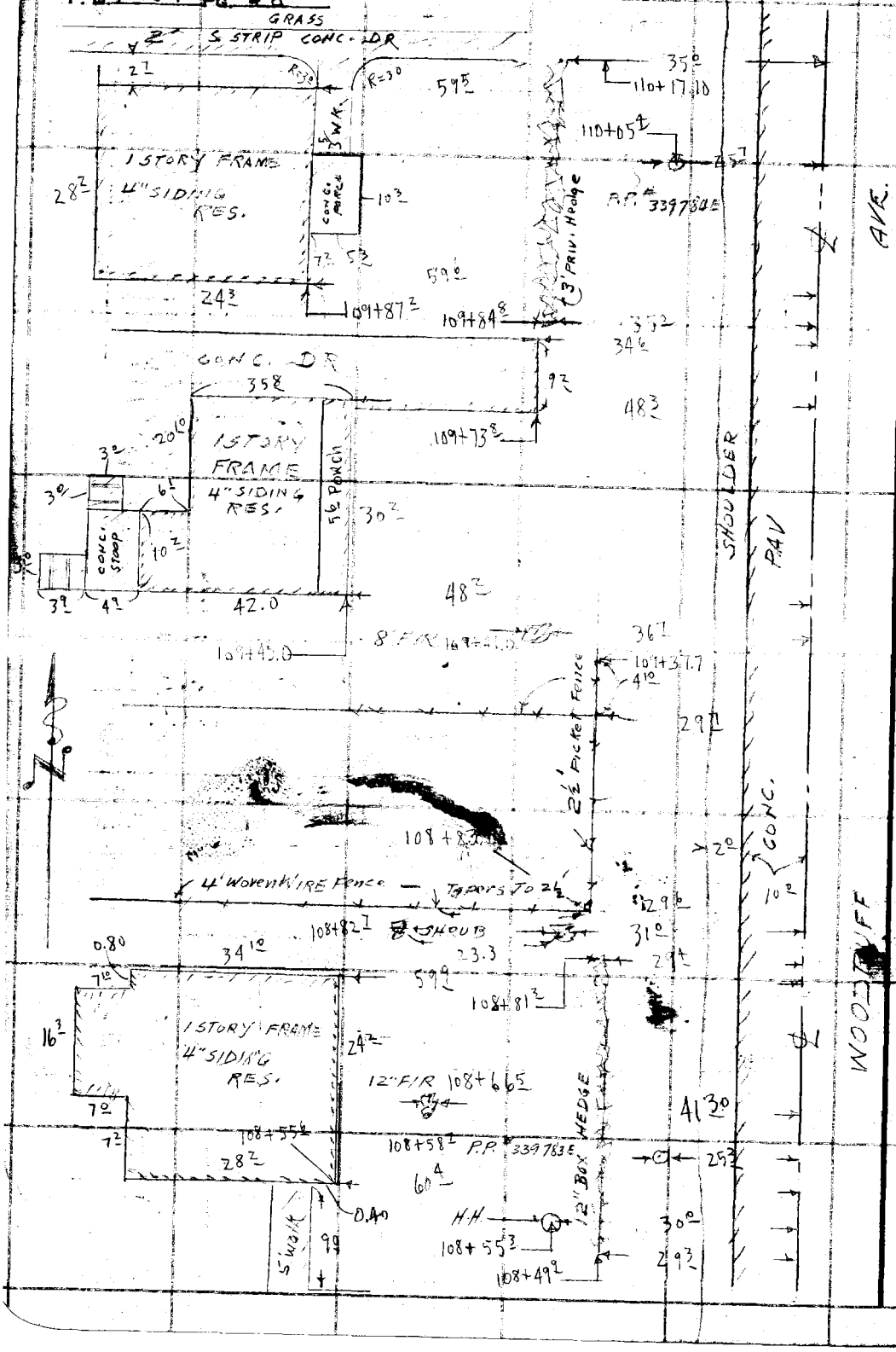

RETURN TO
LOS ANGELES COUNTY SURVEYOR
700 HALL OF RECORDS

Do not extend notes this side of this line.

Note: Any Additions or Changes on This Sheet Must be Made or Circled in Red Ink With Date and Name of Person Making Change.

285

F. B. 1534 PG. 39

108+98.3

Notes Ck'd by	Survey of
Map No.	W. O. Tape No. St'd °F
Office Work Rate	Surveyed by
Checked	Notes Date
Date	Indexed R. C. Johnson



Note: Any Additions or Changes on this Sheet Must be Made or Circled in Red Ink With Date and Name of Person Making "Change."

Do not extend notes this side of this line.

RETURN TO LOS ANGELES COUNTY SURVEYOR 700 HALL OF RECORDS

FORM 247 5M 5-46

286

B. 1534 PG. 40

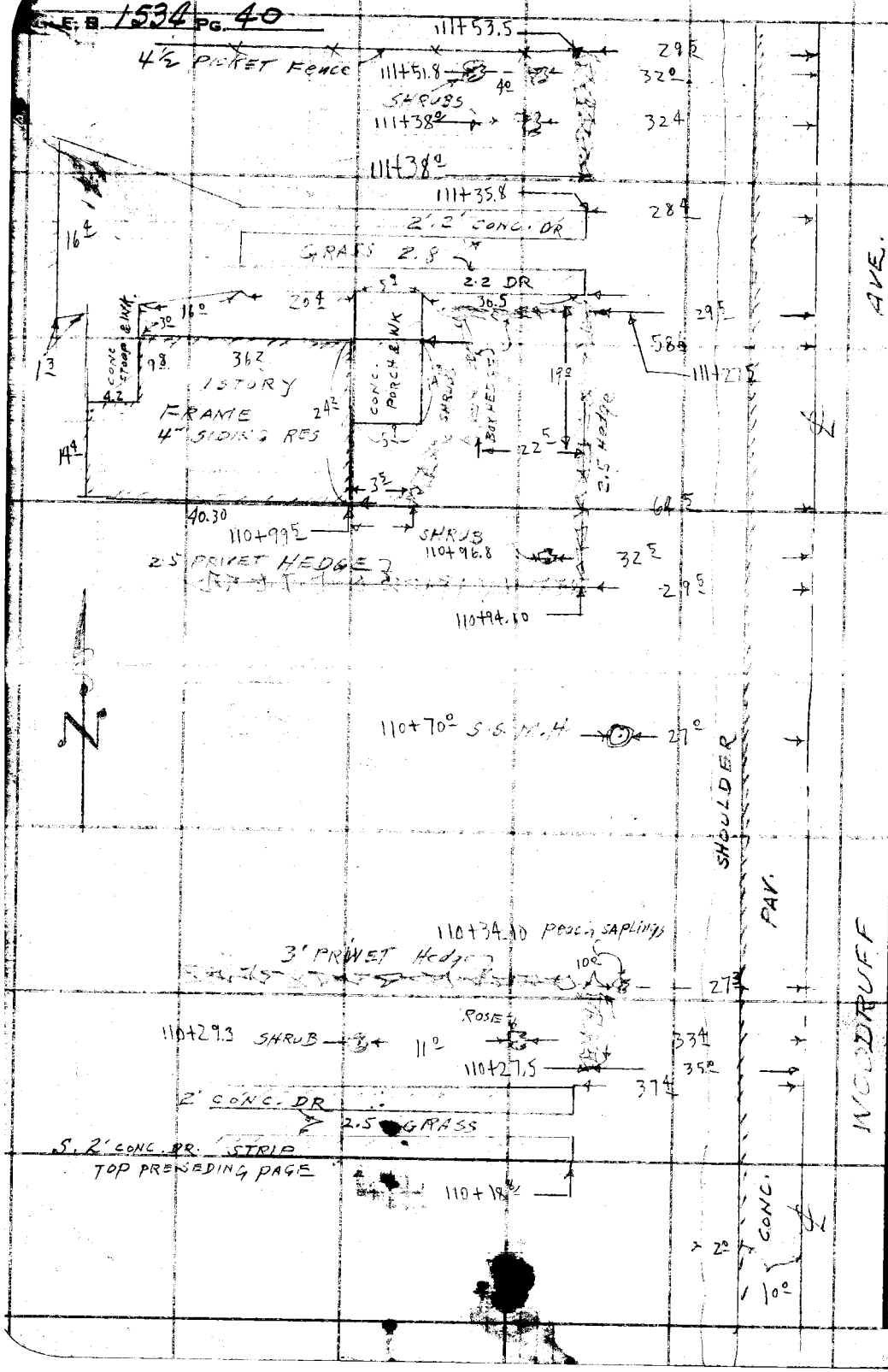

RETURN TO
LOS ANGELES COUNTY SURVEYOR
700 HALL OF RECORDS

Do not extend notes this side of this line.

Notes: Any Additions or Changes on This Sheet Must be Made or Circled in Red Ink With Date and Name of Person Making Change.

Notes Ck'd by	Survey of WOODRUFF AVE
Map No.	W. 08512 Tape No. St'd *F
Office Work Ratz	Surveyed by C.V. CRUMLEY
Checked	Notes C.V.C. & A.C. Date 2-18-49
Date	Indexed R. C. Johnson

F. B. 1534 PG. 41

Note: Any Additions or Changes on This Sheet Must be Made or Circled in Red Ink With Date and Name of Person Making Change.

Do not extend notes this side of this line.

RETURN TO LOS ANGELES COUNTY SURVEYOR 700 HALL OF RECORDS

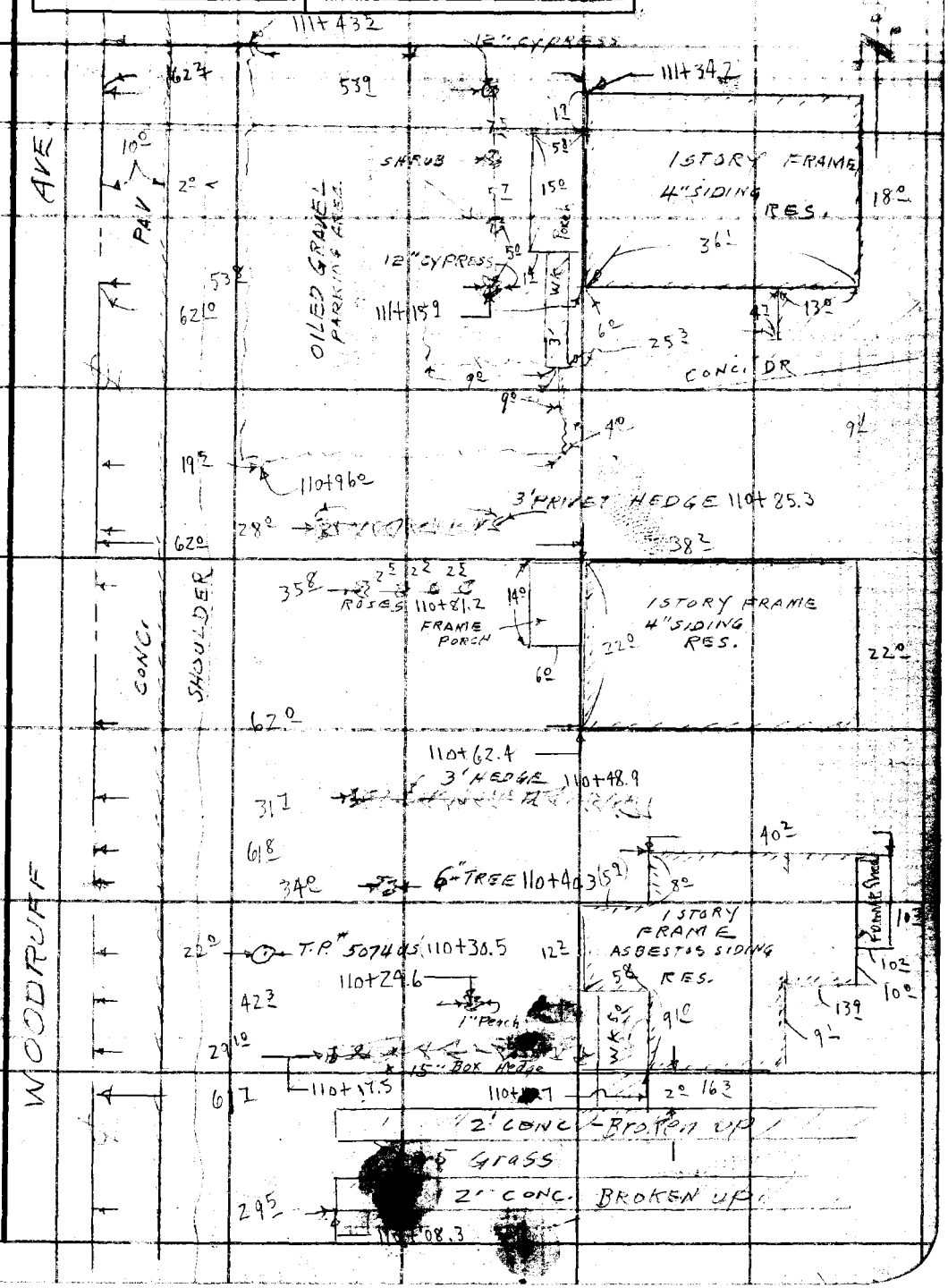

FORM 247 5M 5-48

288

F. B. 1534 PG. 42

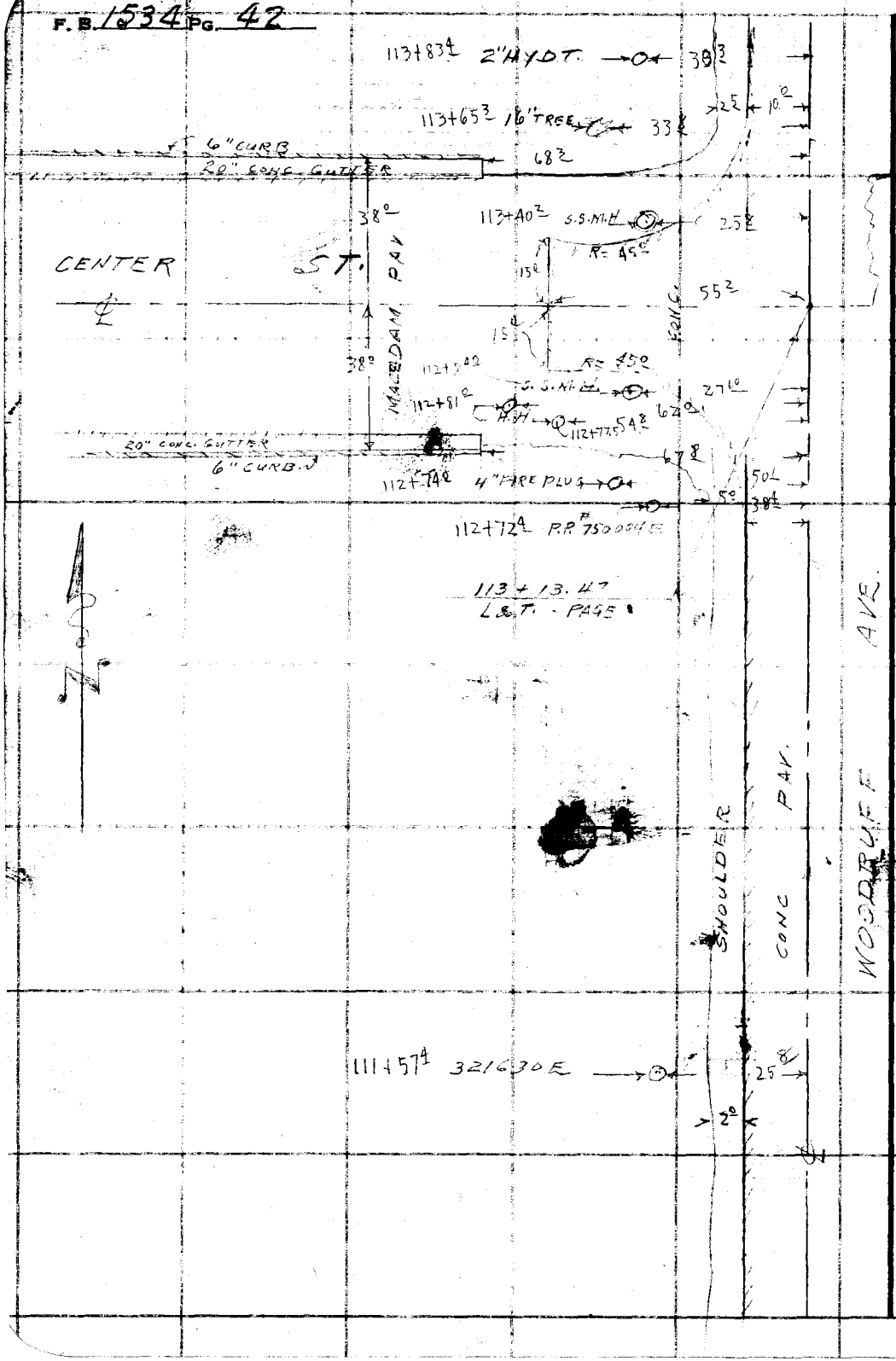

RETURN TO
LOS ANGELES COUNTY SURVEYOR
700 HALL OF RECORDS

Do not extend notes this side of this line.

Note: Any Additions or Changes on This Sheet Must be Made or Circled in Red Ink With Date and Name of Person Making Change.

Notes Ck'd by	Survey of WOODRUFF AVE.
Map No.	W. O. 25178 Tape No. St'd °F
Office Work Ratz	Surveyed by C.V. CRUMLEY
Checked	Notes C.V.C. & A.C. Date 2-18-49
Date	Indexed R. C. Johnson

F. B. 1534 PG. 43



Note: Any Additions or Changes on This Sheet Must be Made or Circled in Red Ink With Date and Name of Person Making Change.

Do not extend notes this side of this line.

RETURN TO
LOS ANGELES COUNTY SURVEYOR
700 HALL OF RECORDS

FORM 247 5M 5-46

290

F. B. 1534 PG. 44



RETURN TO
LOS ANGELES COUNTY SURVEYOR
700 HALL OF RECORDS

Do not extend notes this side of this line.

Note: Any Additions or Changes on This Sheet Must Be Made or Circled in Red Ink With Date and Name of Person Making Change.

291

F. B. 1534 PG. 45

Notes Ck'd by	Survey of WOODRUFF AVE
Map No.	W. 0851 Tape No. St'd °F
Office Work	Surveyed by C. V. CRUMLEY
Checked	Notes C.V.C. & A.C. Date 2-18-49
Date	Indexed C. Johnson

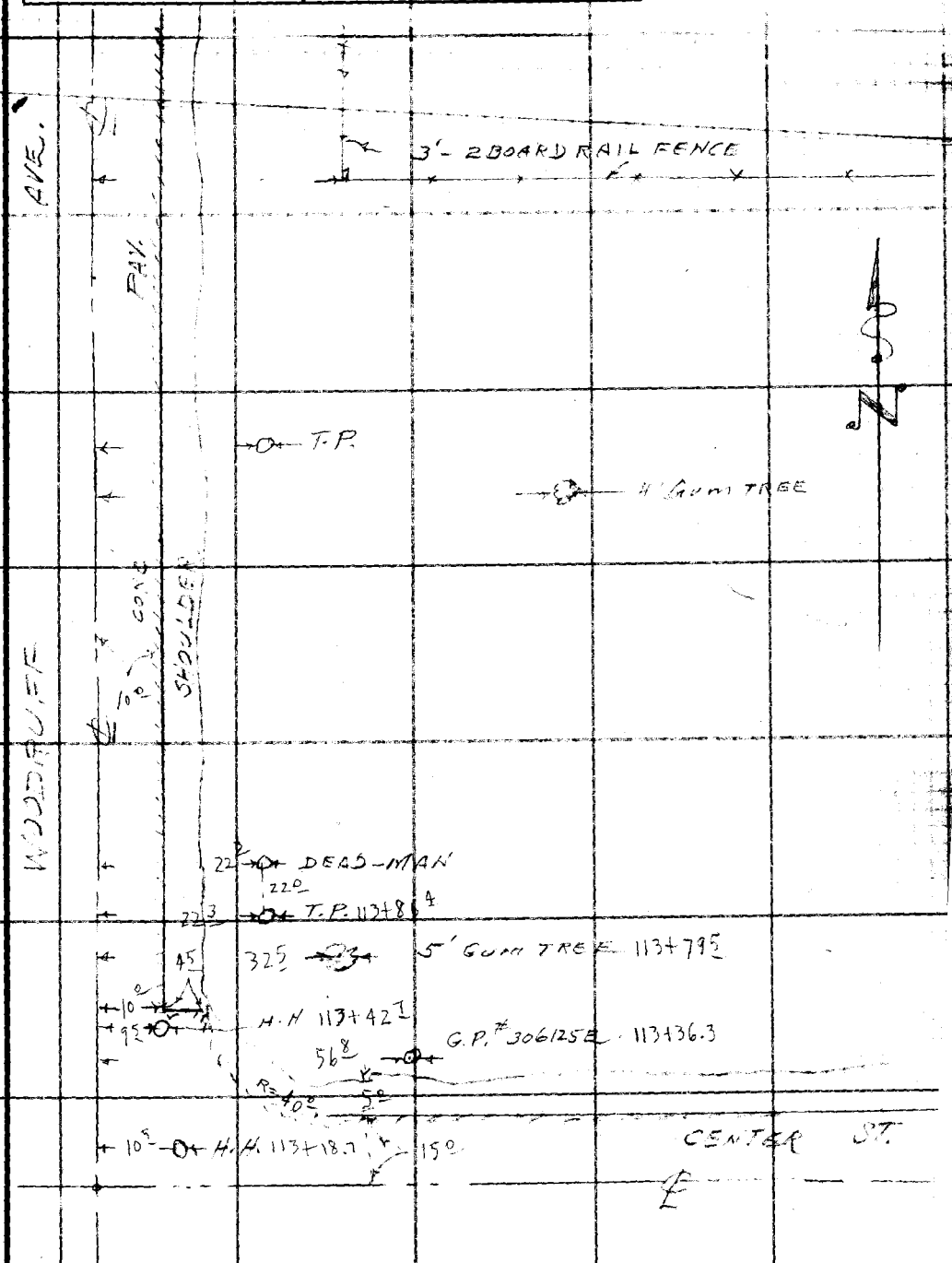

Note: Any Additions or Changes on This Sheet Must be Made or Circled in Red Ink With Date and Name of Person Making Change.

Do not extend notes this side of this line.

RETURN TO
LOS ANGELES COUNTY SURVEYOR
700 HALL OF RECORDS

FORM 247 5M 5-46

F. B 1534 PG. 46 212



RETURN TO
LOS ANGELES COUNTY SURVEYOR
700 HALL OF RECORDS
Do not extend notes this side of this line.

Note: Any Additions or Changes on This Sheet Must be Made or Circled in Red Ink With Date and Name of Person Making Change.

Notes Ck'd by	Survey of WOODRUFF AVE
Map No.	W. O. 85-19 Tape No. St'd °F
Office Work	Surveyed by C.V. CRUMLIZY
Checked	Notes C.V.C. & A.C. Date 2-18-49
Date	Indexed A. C. Johnson

F.B. 1534 PG. 47

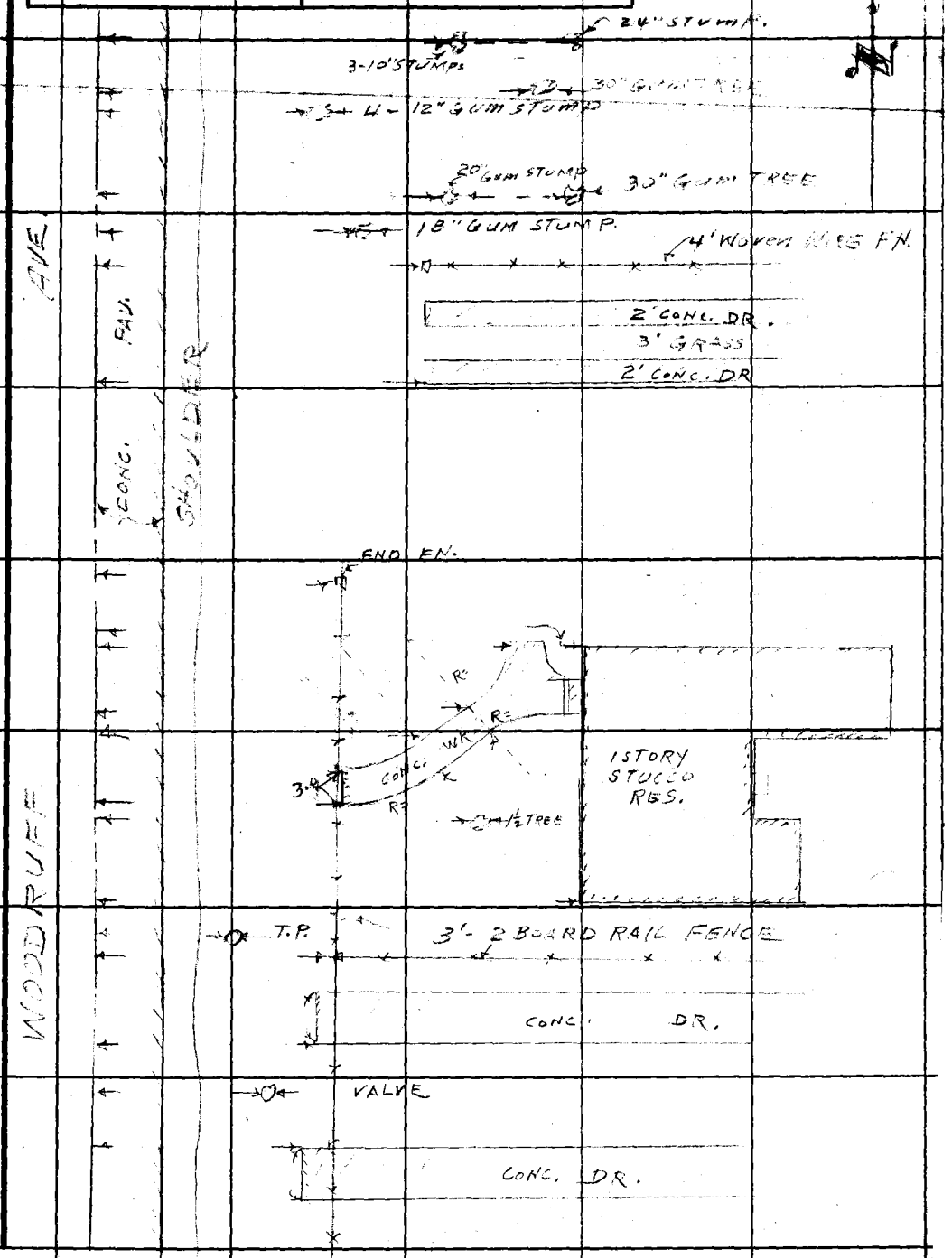

Note: Any Additions or Changes on This Sheet Must be Made or Circled in Red Ink With Date and Name of Person Making Change.

Do not extend notes this side of this line.

RETURN TO
LOS ANGELES COUNTY SURVEYOR
700 HALL OF RECORDS

FORM 247 SM 11-46

294

F. B. 1534 PG. 48

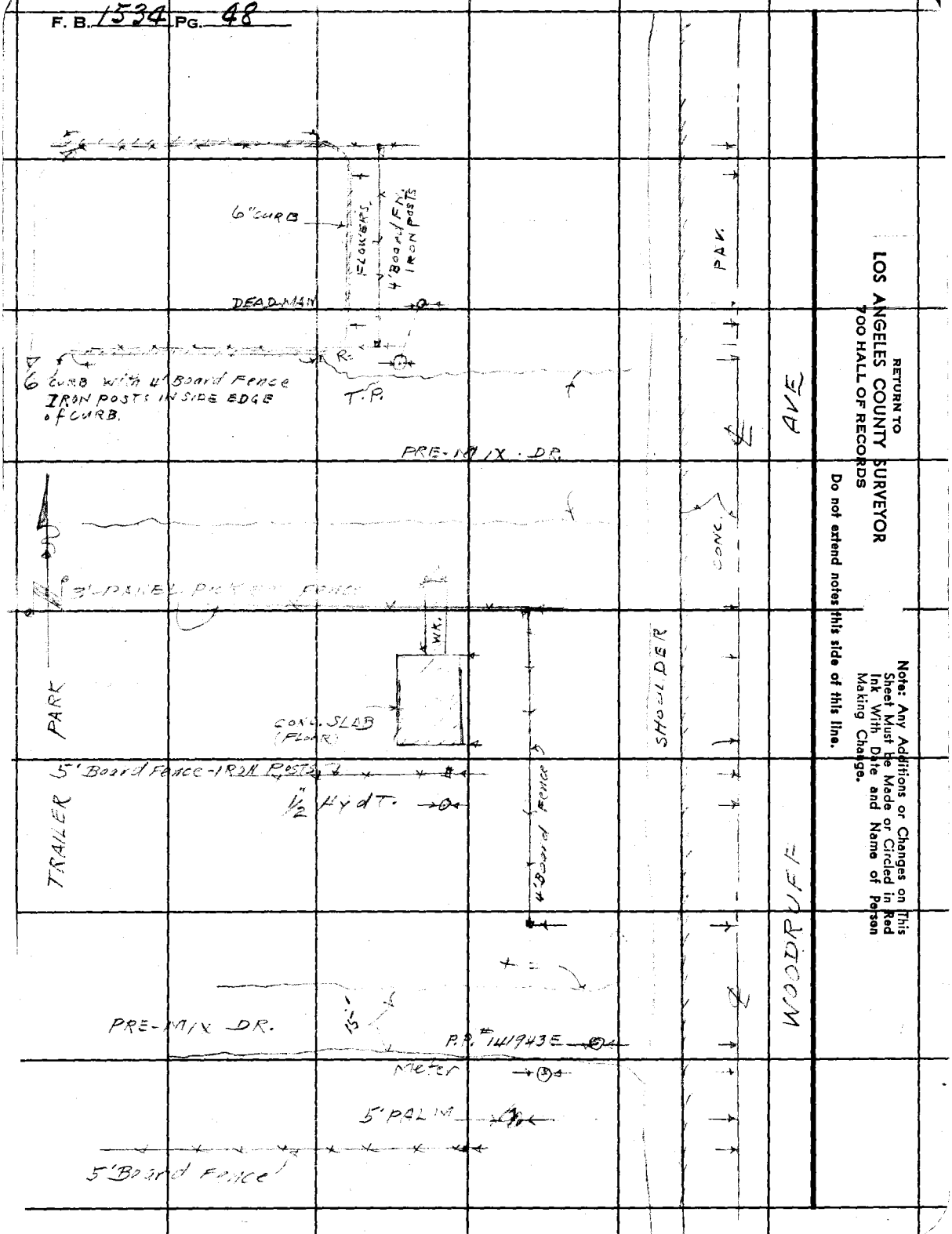

RETURN TO
LOS ANGELES COUNTY SURVEYOR
700 HALL OF RECORDS

Do not extend notes this side of this line.

Note: Any Additions or Changes on This Sheet Must Be Made or Circled in Red Ink With Date and Name of Person Making Change.

29 S

Notes Ck'd by	Survey of WOODRUFF AVE.
Map No.	W. O. 8519 Tape No. St'd °F
Office Work	Surveyed by C.V. CRUMLEY
Checked	Notes C.V.C. & A.C. Date 2-21-49
Date	Indexed A. C. Johnson

F. B. 1534 PG. 49

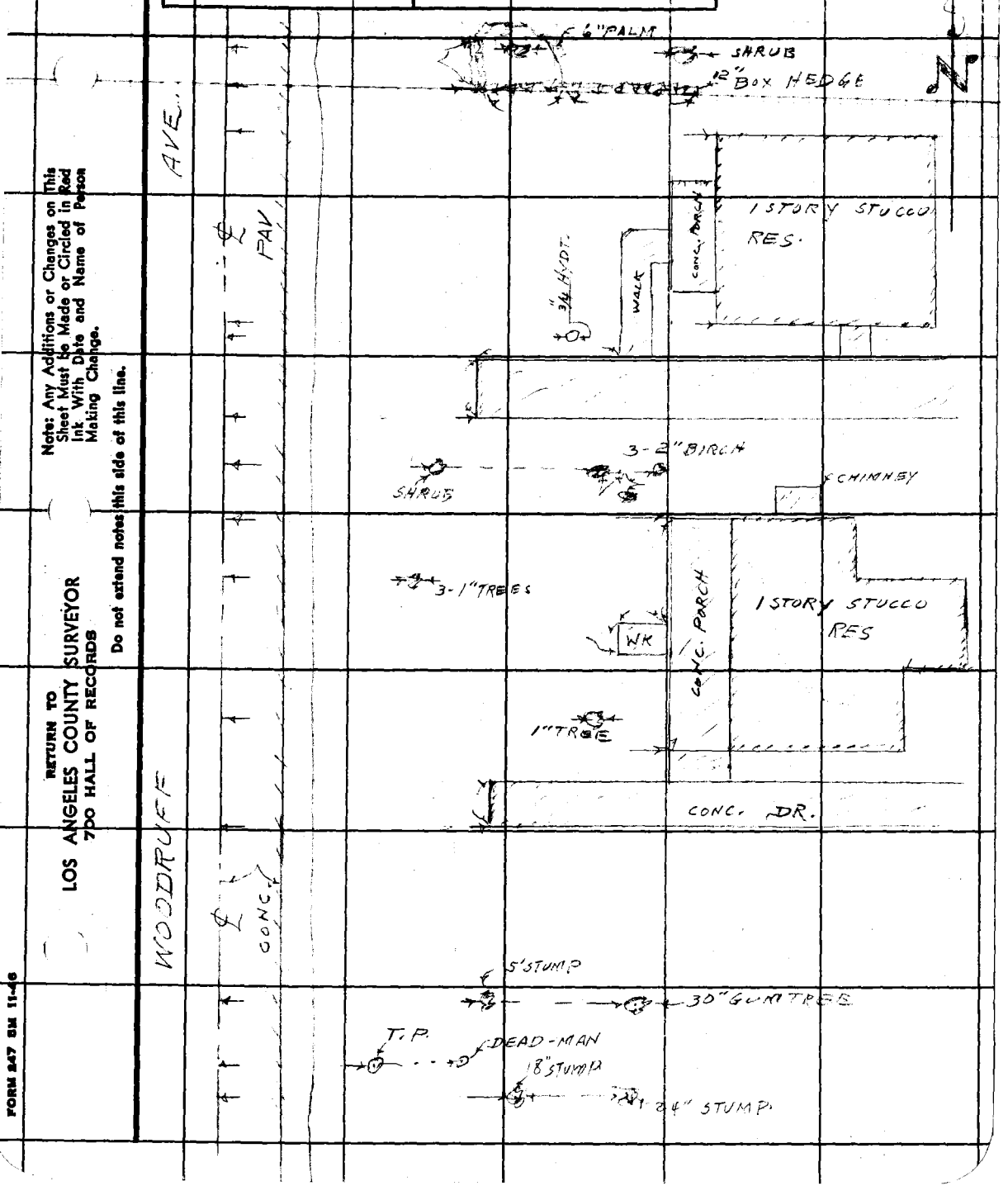

Note: Any Additions or Changes on This Sheet Must Be Made or Circled in Red Ink With Date and Name of Person Making Change.

Do not extend notes this side of this line.

RETURN TO
LOS ANGELES COUNTY SURVEYOR
700 HALL OF RECORDS

FORM 247 SM 11-46

RETURN TO
LOS ANGELES COUNTY SURVEYOR
700 HALL OF RECORDS

Note: Any Additions or Changes on This Sheet Must be Made or Circled in Red Ink With Date and Name of Person Making Change.

Do not extend notes this side of this line.

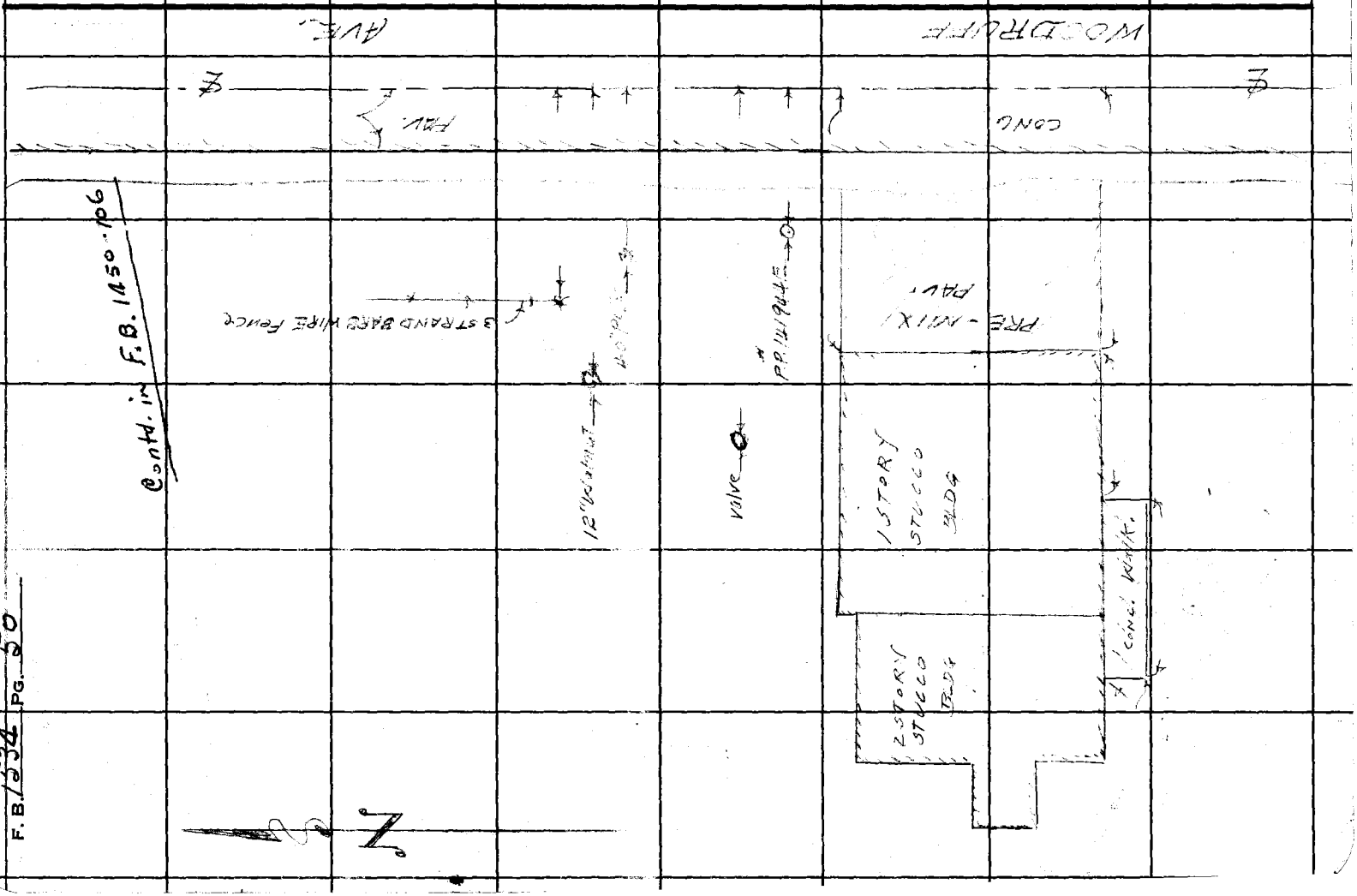

F.B. 1534 PG. 50

296

F.B. 1534 PG. 51

Notes Ck'd by	Survey of WOODRUFF AVE
Map No.	W. O. 8579 Tape No. St'd °F
Office Work	Surveyed by C.V. CRUMLEY
Checked	Notes C.V.C. & A.C. Date 2-21-49
Date	Indexed R. C. Johnson

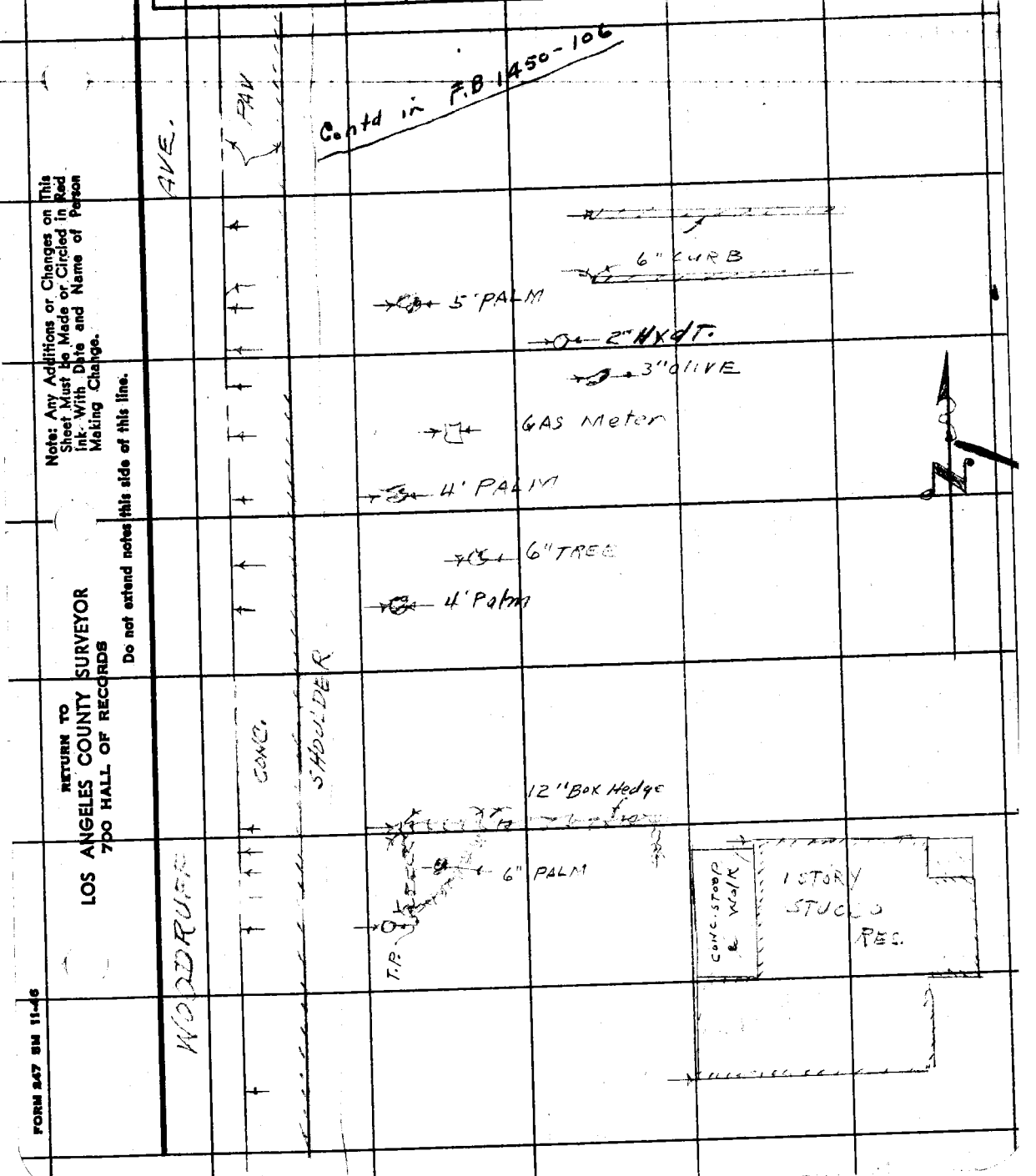

Note: Any Additions or Changes on This Sheet Must be Made or Circled in Red Ink With Date and Name of Person Making Change.

Do not extend notes this side of this line.

RETURN TO
LOS ANGELES COUNTY SURVEYOR
700 HALL OF RECORDS

FORM 247 SM 11-46

F. B. 1534 PG. 52

RETURN TO
LOS ANGELES COUNTY SURVEYOR
700 HALL OF RECORDS

Do not extend notes this side of this line.

Note: Any Additions or Changes on This Sheet Must Be Made or Circled in Red Ink With Date and Name of Person Making Change.

F.B. 1534 Pg 53

Notes Ck'd by	Survey of
Map No.	W. O. 8519 Tape No. St'd °F
Office Work R.L.R.	Surveyed by C.V.C.
Checked	Notes Date 4-19-49
Date	Indexed A. C. Johnson 4-26-49

J.N. 8519

WOODRUFF AVENUE.

LOCATION OF IMPROVEMENTS
FROM
ROSECRANS AVE.
TO
IMPERIAL HIGHWAY.

NOTES F.B. 1450-200-204

APRIL 19-25, 1949

C.V. CRUMLEY
A. CARRASCO
H.E. CULP
D.D. SPARKS, JR.
T.R. POPEK.

Note: Any Additions or Changes on This Sheet Must be Made or Circled in Red Ink With Date and Name of Person Making Change.

Do not extend notes this side of this line.

RETURN TO
LOS ANGELES COUNTY SURVEYOR
700 HALL OF RECORDS

FORM 247 5M 11-46

F. B. 1534 PG. 54

RETURN TO
LOS ANGELES COUNTY SURVEYOR
700 HALL OF RECORDS

Do not extend notes this side of this line.

Note: Any Additions or Changes on This Sheet Must Be Made or Circled in Red Ink With Date and Name of Person Making Change.

FORM 247 5M 11-46

RETURN TO
LOS ANGELES COUNTY SURVEYOR
700 HALL OF RECORDS

Note: Any Additions or Changes on This Sheet Must be Made or Circled in Red Ink With Date and Name of Person Making Change.

Do not extend notes this side of this line.

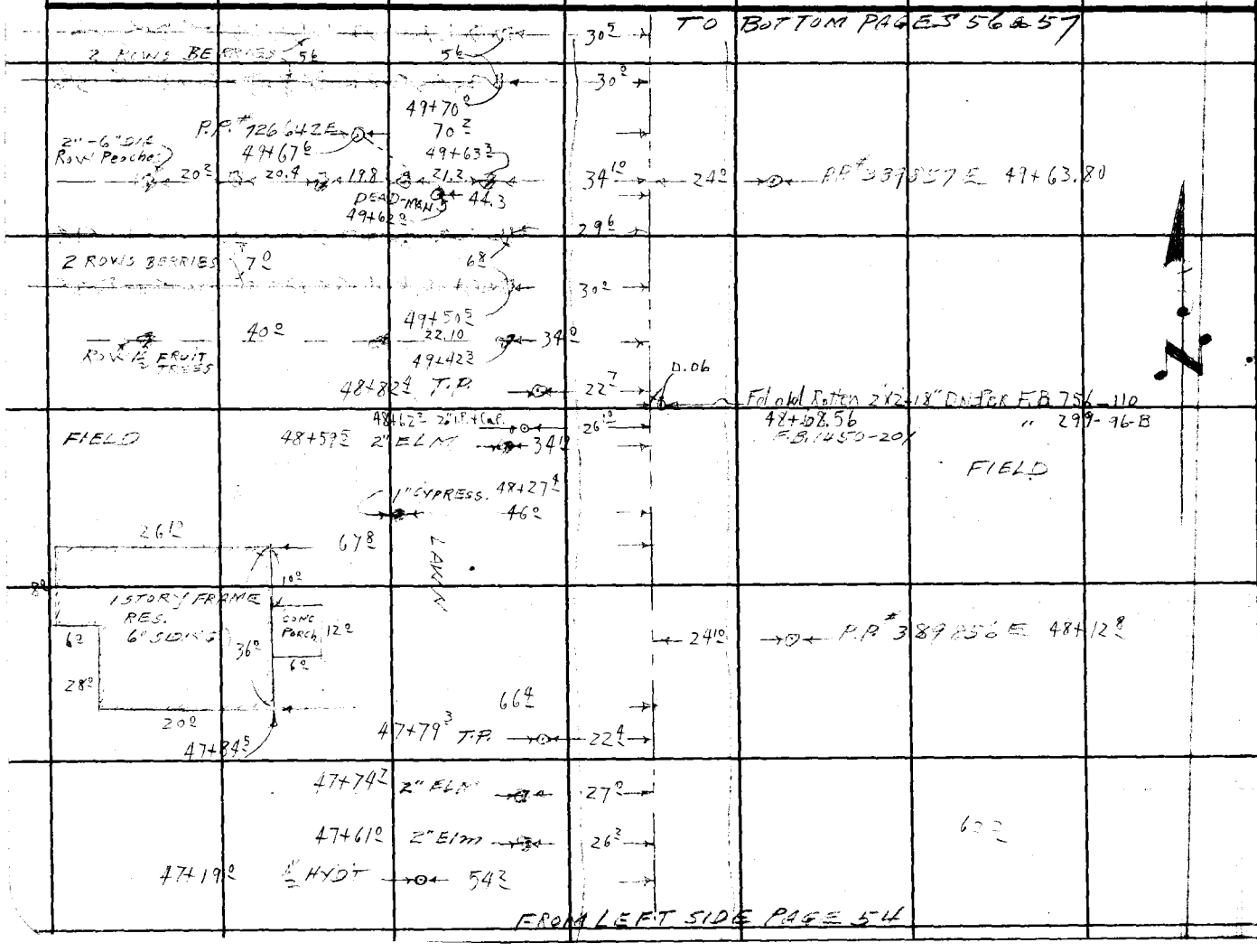

Notes Ck'd by
Map No.
Office Work
Checked
Date

Survey of WOODRUFF AVE
W. O. 8519 Tape No. Std. °F
Surveyed by C.V. CRUMLEY
Notes C.V.C. & A.C. Date 4-19-49
Indexed C. Johnson

F.B. 1534 Pg. 55

F. B. 1534 PG. 56

TO BOTTOM Page 58

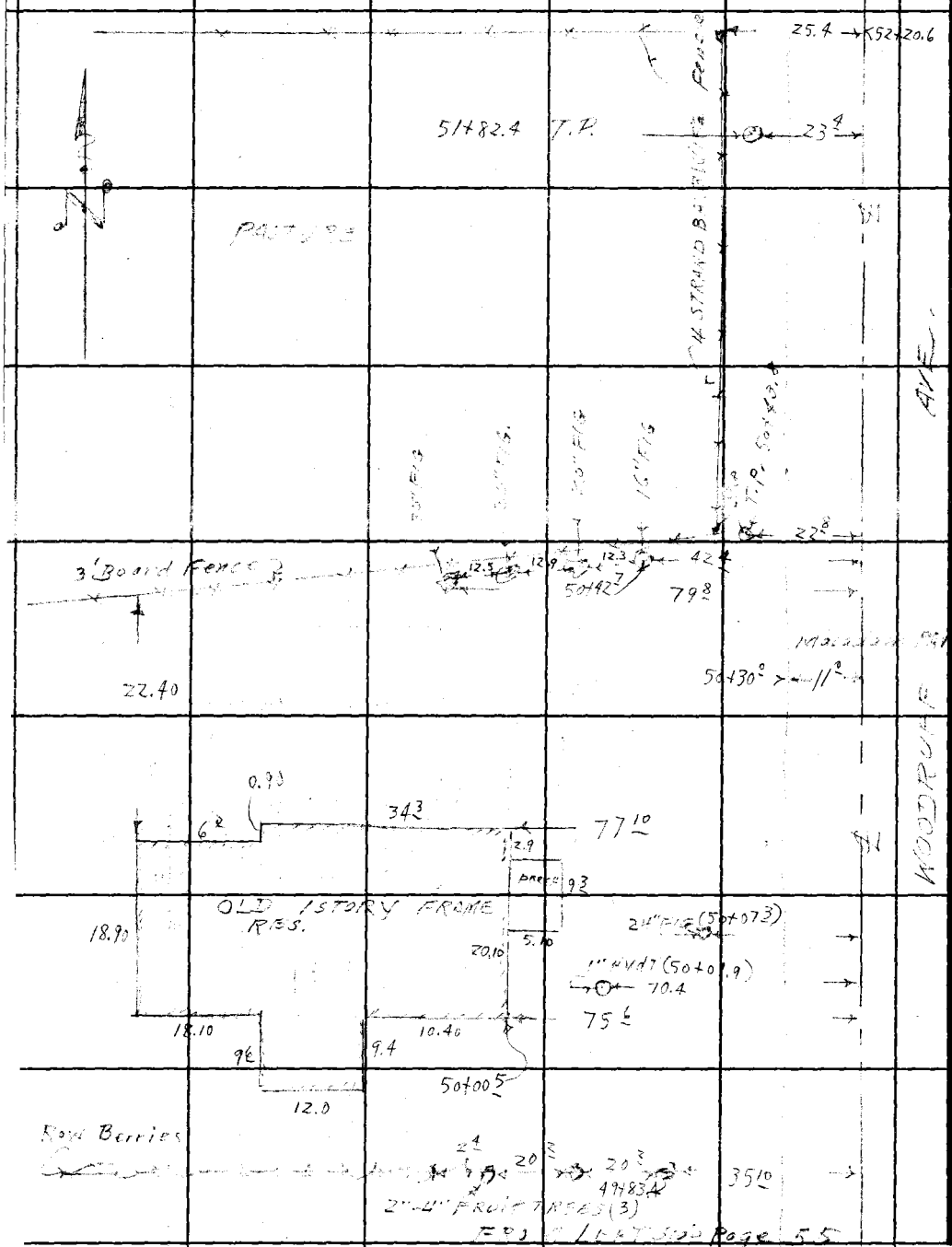

RETURN TO
LOS ANGELES COUNTY SURVEYOR
700 HALL OF RECORDS

Do not extend notes this side of this line.

Note: Any Additions or Changes on This Sheet Must Be Made or Circled in Red Ink With Date and Name of Person Making Change.

Notes Ck'd by
Map No.
Office Work
Checked
Date

Survey of
W. O. 8514 Tape No. St'd °F
Surveyed by C. V. CRUMLEY
Notes C.V.C. & A.C. Date 11-19-49
Indexed A. C. Johnson

F. B. 1534 Pg. 51

Note: Any Additions or Changes on This Sheet Must Be Made or Circled in Red Ink With Date and Name of Person Making Change.

Do not extend notes this side of this line.

RETURN TO
LOS ANGELES COUNTY SURVEYOR
700 HALL OF RECORDS

FORM 247 BM 11-46

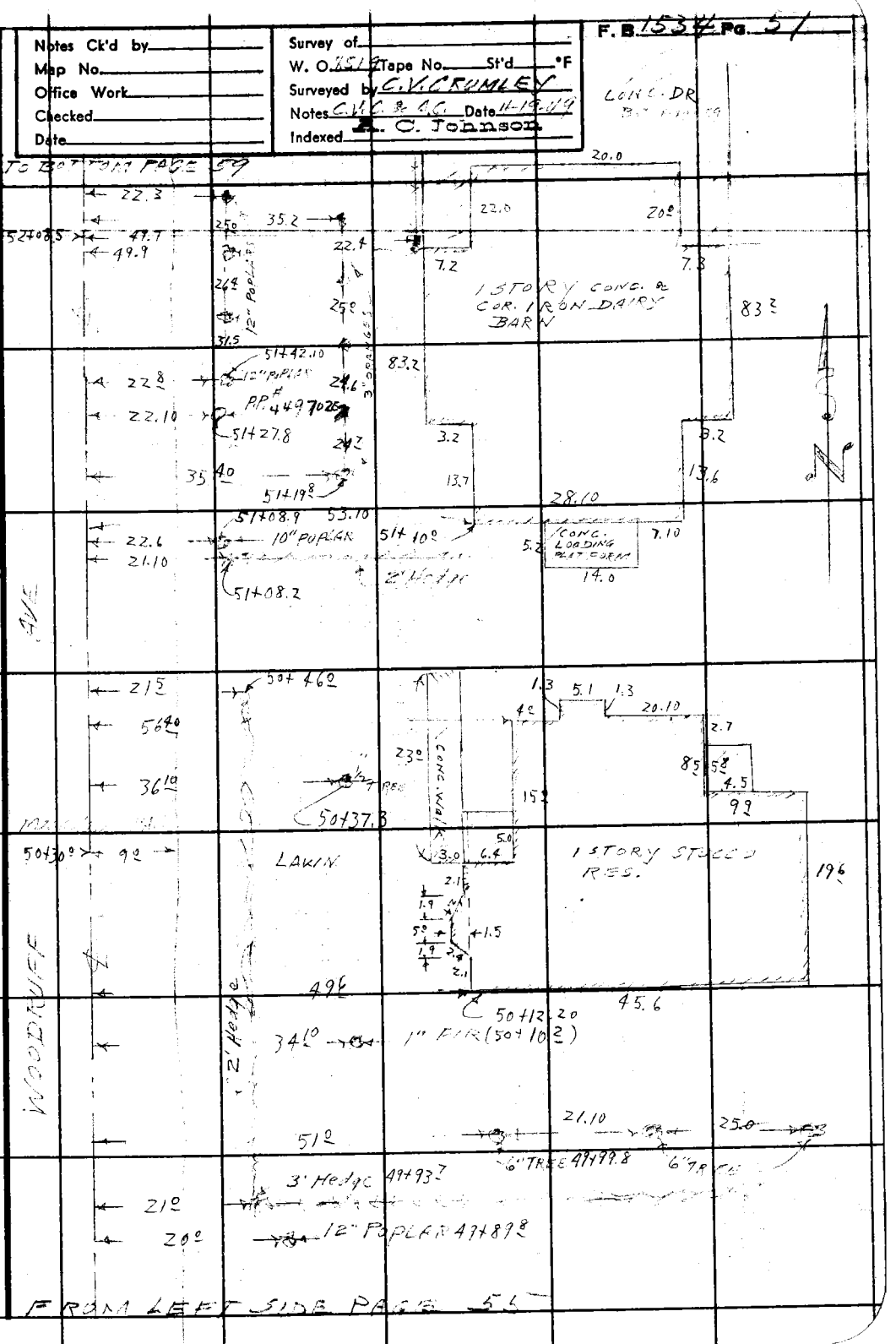

F. B. 1534 PG. 58

TO RIGHT SIDE PG. 60



RETURN TO
LOS ANGELES COUNTY SURVEYOR
700 HALL OF RECORDS

Do not extend notes this side of this line.

Note: Any Additions or Changes on This Sheet Must be Made or Circled in Red Ink With Date and Name of Person Making Change.

Notes Ck'd by	Survey of WOODRUFF AVE
Map No.	W. O. [illegible] Tape No. St'd °F
Office Work	Surveyed by C.V. CRUMLEY
Checked	Notes [illegible] Date [illegible]
Date	Indexed A. C. Johnson

F. B. 1534 Pg. 59

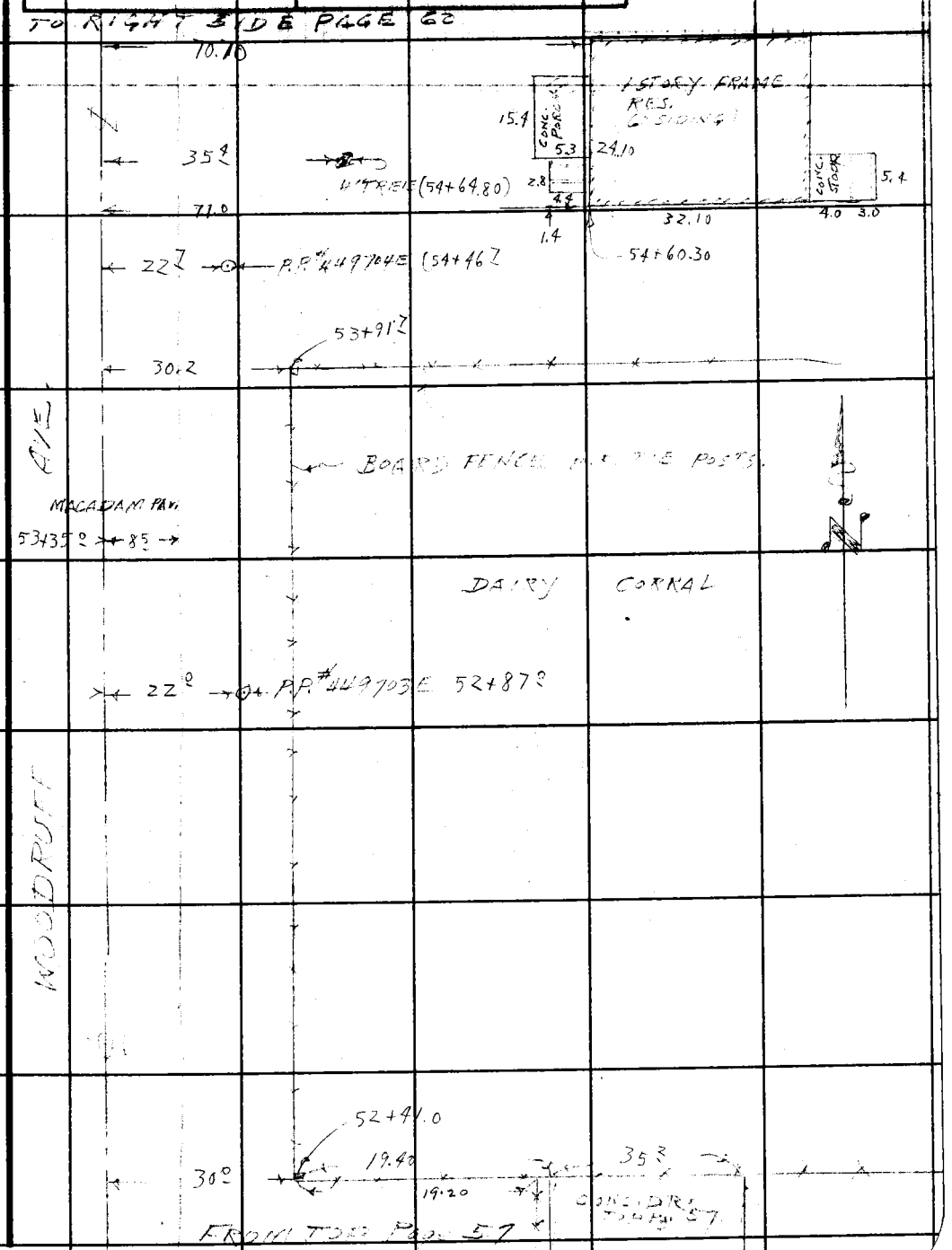

Note: Any Additions or Changes on This Sheet Must be Made or Circled in Red Ink With Date and Name of Person Making Change.

Do not extend notes this side of this line.

RETURN TO
LOS ANGELES COUNTY SURVEYOR
700 HALL OF RECORDS

FORM 247 5M 11-46

F. B. 1534 PG. 60

RETURN TO
LOS ANGELES COUNTY SURVEYOR
700 HALL OF RECORDS

Do not extend notes this side of this line.

Note: Any Additions or Changes on This Sheet Must be Made or Circled in Red Ink With Date and Name of Person Making Change.

Notes Ck'd by	Survey of WOODRUFF AVE.
Map No.	W. O. 8519 Tape No. St'd °F
Office Work	Surveyed by C.V. CRUMLEY
Checked	Notes C.V.C. & A.C. Date 4-20-49
Date	Indexed A. C. Johnson

F. B. 1534 Pg. 61



Note: Any Additions or Changes on This Sheet Must be Made or Circled in Red Ink With Date and Name of Person Making Change.

Do not extend notes this side of this line.

RETURN TO
LOS ANGELES COUNTY SURVEYOR
700 HALL OF RECORDS

FORM 247 5M 11-46

F. B. 1534 PG. 62

RETURN TO
LOS ANGELES COUNTY SURVEYOR
700 HALL OF RECORDS

Do not extend notes this side of this line.

Notes: Any Additions or Changes on This Sheet Must Be Made or Circled in Red Ink With Date and Name of Person Making Change.

Notes Ck'd by	Survey of WOODRUFF AVE
Map No.	W. O. 8519 Tape No. St'd °F
Office Work	Surveyed by C.V. CRUMLEY
Checked	Notes C.V.C. & A.C. Date 4-20-49
Date	Indexed A. C. Johnson

F. B. 1534 Pg. 63

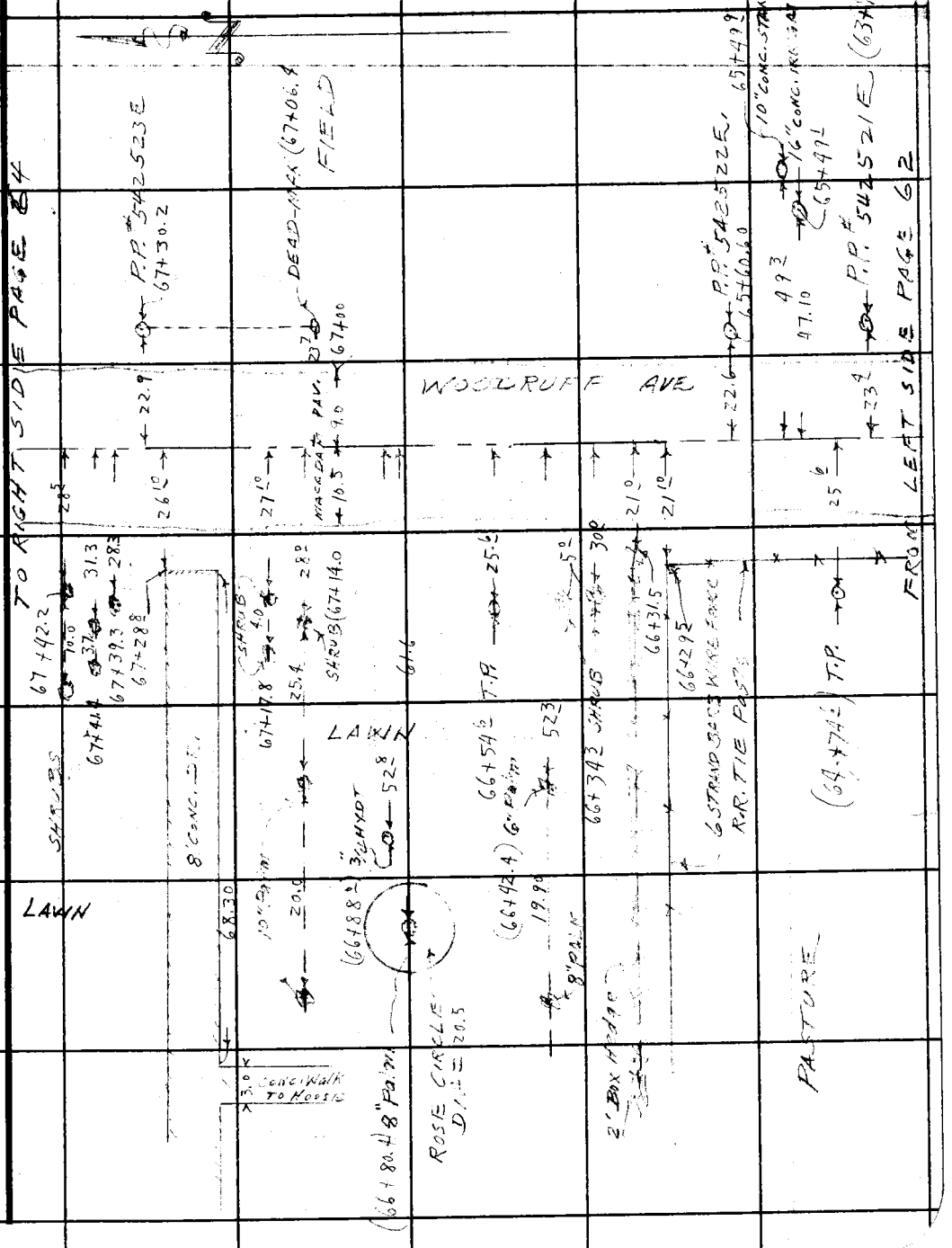

Note: Any Additions or Changes on This Sheet Must be Made or Circled in Red Ink With Date and Name of Person Making Change.

Do not extend notes this side of this line.

RETURN TO
LOS ANGELES COUNTY SURVEYOR
700 HALL OF RECORDS

FORM 247 5M 11-46

RETURN TO
LOS ANGELES COUNTY SURVEYOR
700 HALL OF RECORDS

Note: Any Additions or Changes on This Sheet Must be Made or Circled in Red Ink With Date and Name of Person Making Change.

Do not extend notes this side of this line.



F. B. 1534 PG. 64

FORM 247 5M 11-46

RETURN TO
LOS ANGELES COUNTY SURVEYOR
700 HALL OF RECORDS

Note: Any Additions or Changes on This Sheet Must be Made or Circled in Red Ink With Date and Name of Person Making Change.

Do not extend notes this side of this line.



Notes Ck'd by
Map No.
Office Work
Checked
Date

Survey of WOODRUFF AVE.
W. O. 8519 Tape No. St'd °F
Surveyed by C.V. GRUMLEY
Notes C.V.G. Date
Indexed C. Johnson

F.B. 1534 Pg. 65

RETURN TO
LOS ANGELES COUNTY SURVEYOR
700 HALL OF RECORDS

Note: Any Additions or Changes on This Sheet Must be Made or Circled in Red Ink With Date and Name of Person Making Change.

Do not extend notes this side of this line.



F. B. 1534 PG. 66

F. B. 1534 PG. 67

Notes Ck'd by	Survey of WOODRUFF AVE
Map No.	W. O. 8519 Tape No. St'd °F
Office Work	Surveyed by C.V.C.
Checked	Notes C.V.C. & A.C. Date 4-22-49
Date	Indexed A. C. Johnson

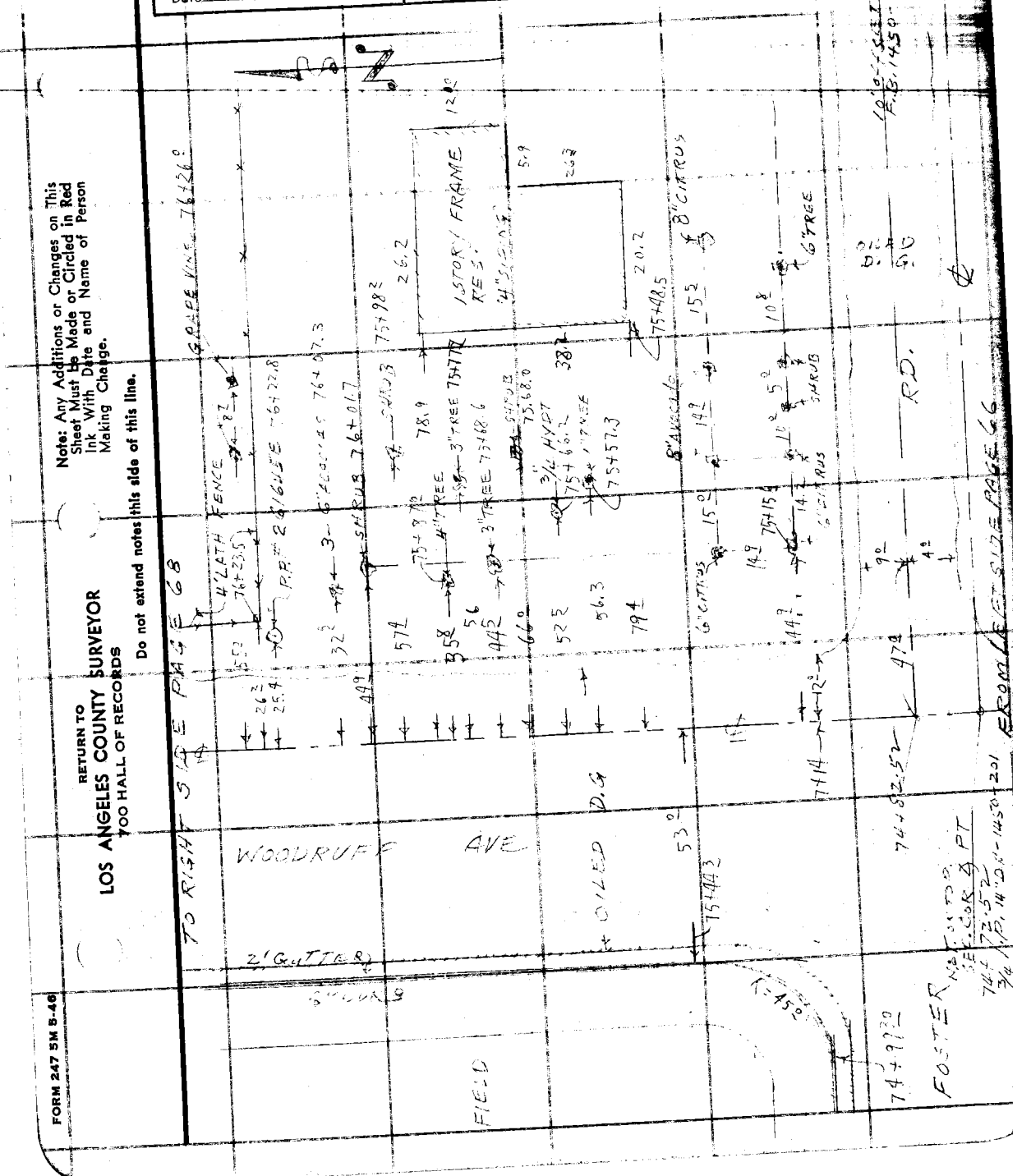

Note: Any Additions or Changes on This Sheet Must Be Made or Circled in Red Ink With Date and Name of Person Making Change.

Do not extend notes this side of this line.

RETURN TO
LOS ANGELES COUNTY SURVEYOR
700 HALL OF RECORDS

FORM 247 5M 5-46

RETURN TO
LOS ANGELES COUNTY SURVEYOR
700 HALL OF RECORDS

Note: Any Additions or Changes on This Sheet Must be Made or Circled in Red Ink With Date and Name of Person Making Change.

Do not extend notes this side of this line.



F. B. 1534 PG. 68

Notes Ck'd by	Survey of WOODRUFF
Map No.	W. 08519 Tape No. St'd °F
Office Work	Surveyed by
Checked	Notes C.V.C. & A.C. Date 4-22-49
Date	Indexed A. C. Johnson

F. B. 1534 Pg. 69

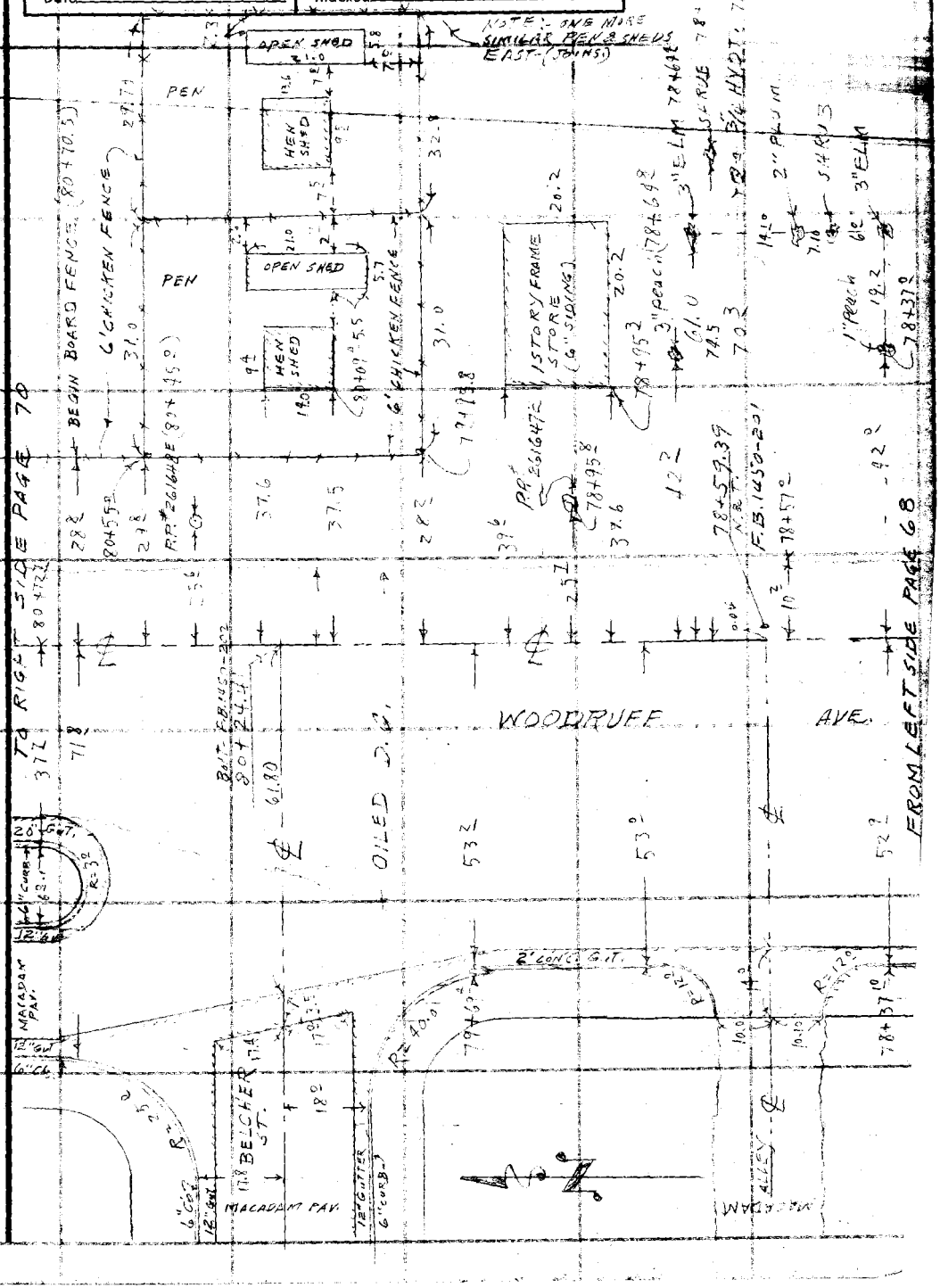

Note: Any Additions or Changes on This Sheet Must be Made or Circled in Red Ink With Date and Name of Person Making Change.

Do not extend notes this side of this line.

RETURN TO
LOS ANGELES COUNTY SURVEYOR
700 HALL OF RECORDS

FORM 247 5M 5-46

RETURN TO
LOS ANGELES COUNTY SURVEYOR
700 HALL OF RECORDS

Note: Any Additions or Changes on This Sheet Must be Made or Circled in Red Ink With Date and Name of Person Making Change.

Do not extend notes this side of this line.

F. B. 1534 PG. 70

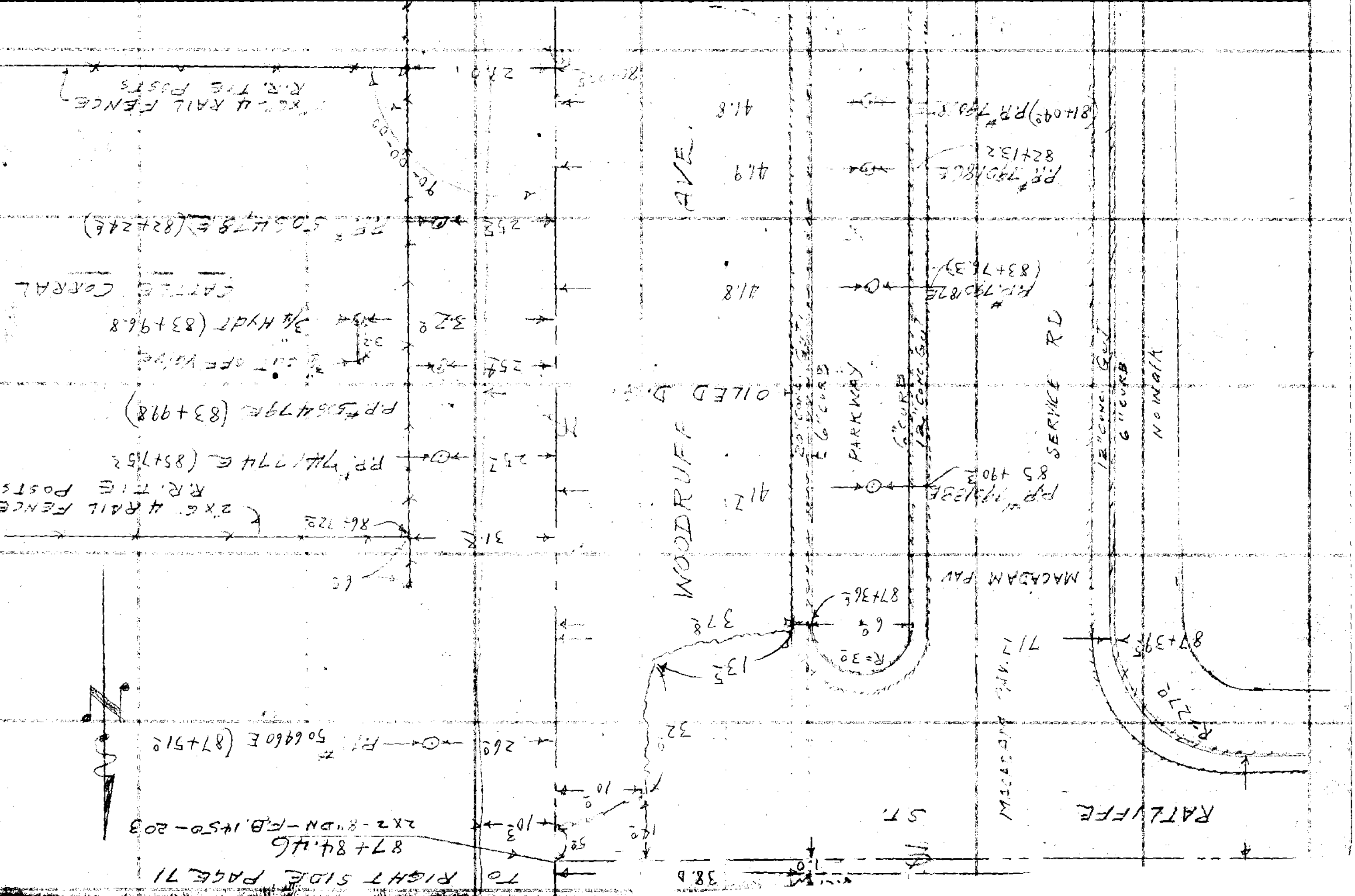

Notes Ck'd by	Survey of WOODRUFF AVE
Map No.	W. O. 851 Tape No. St'd °F
Office Work	Surveyed by C.V. CRUMLEY
Checked	Notes C.V.C. & A.C. Date 4-
Date	Indexed A. C. Johnson

F.B. 1534 Pg. 71

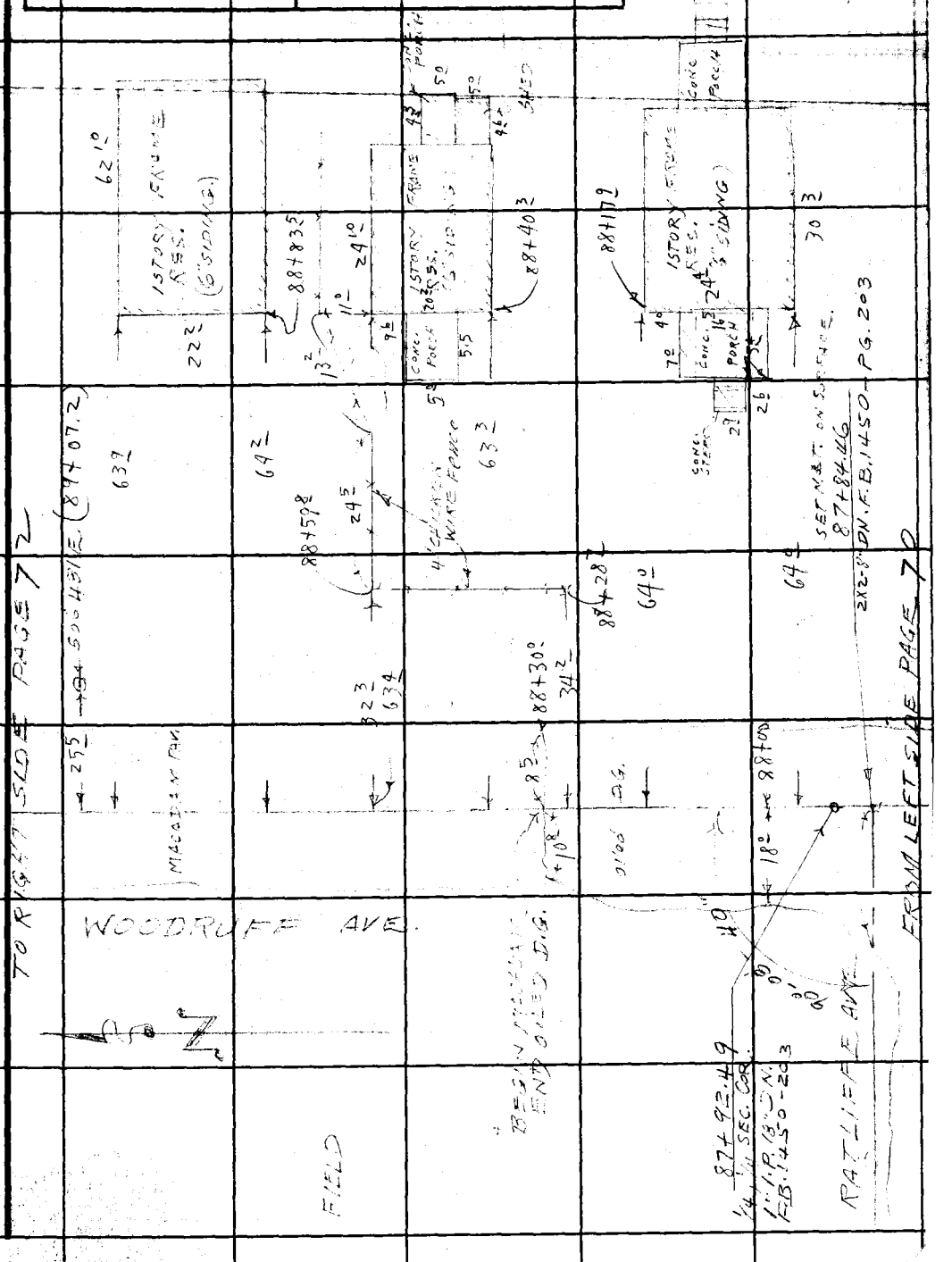

Note: Any Additions or Changes on This Sheet Must be Made or Circled in Red Ink With Date and Name of Person Making Change.

Do not extend notes this side of this line.

RETURN TO
LOS ANGELES COUNTY SURVEYOR
700 HALL OF RECORDS

FORM 347 5M 11-46

RETURN TO
LOS ANGELES COUNTY SURVEYOR
700 HALL OF RECORDS

Note: Any Additions or Changes on This Sheet Must be Made or Circled in Red Ink With Date and Name of Person Making Change.

Do not extend notes this side of this line.



FORM 247 SM 11-46

RETURN TO
LOS ANGELES COUNTY SURVEYOR
700 HALL OF RECORDS

Note: Any Additions or Changes on This Sheet Must be Made or Circled in Red Ink With Date and Name of Person Making Change.

Do not extend notes this side of this line.

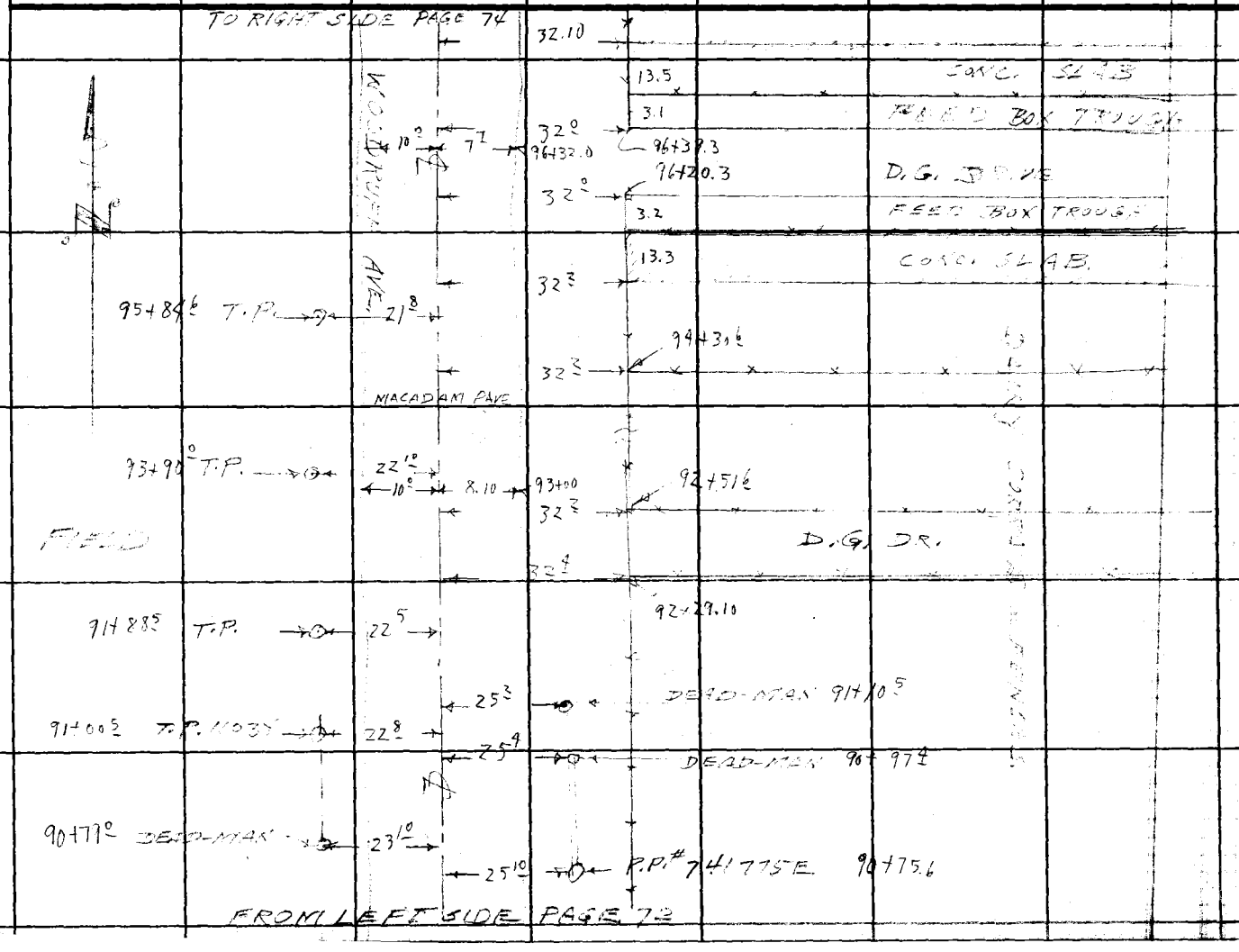

Notes Ck'd by
Map No.
Office Work
Checked
Date

Survey of WOODRUFF AVE.
W. O. 2519 Tape No. St'd °F
Surveyed by C.V. CRUMLEY
Notes C.V. & A.C. Date 4-25-49
Indexed A. C. Johnson

F.B. 1534 Pg. 73

RETURN TO
LOS ANGELES COUNTY SURVEYOR
700 HALL OF RECORDS

Note: Any Additions or Changes on This Sheet Must be Made or Circled in Red Ink With Date and Name of Person Making Change.

Do not extend notes this side of this line.

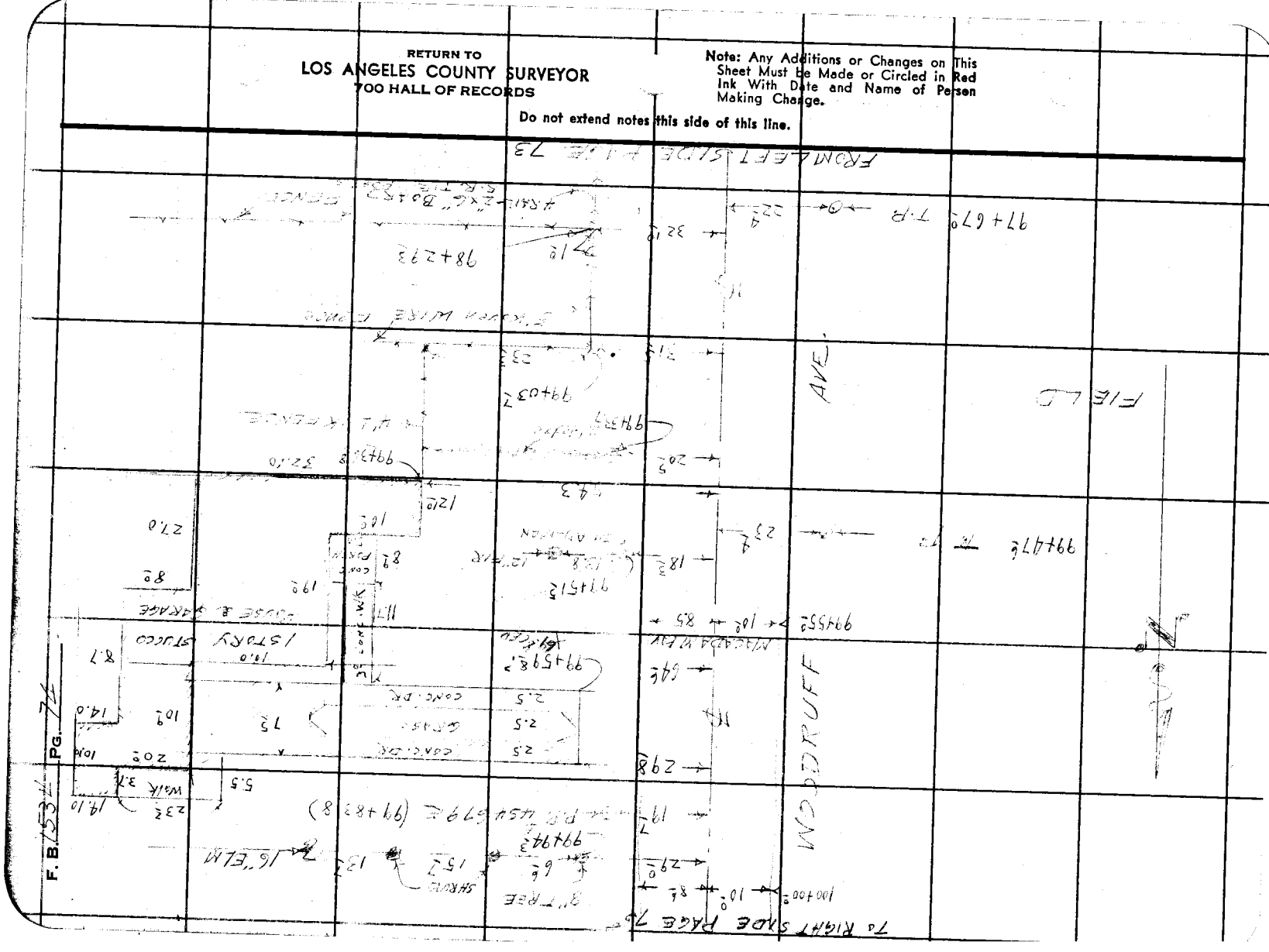

FORM 247 SM 11-46

RETURN TO
LOS ANGELES COUNTY SURVEYOR
700 HALL OF RECORDS

Note: Any Additions or Changes on This Sheet Must be Made or Circled in Red Ink With Date and Name of Person Making Change.

Do not extend notes this side of this line.



Notes Ck'd by
Map No.
Office Work
Checked
Date

Survey of WOODRUFF AVE.
W. O. 8513 Tape No. St'd °F
Surveyed by G. VERUMLEY
Notes
Indexed R. C. Johnson Date 4-25-46

F.B. 1534

RETURN TO
LOS ANGELES COUNTY SURVEYOR
700 HALL OF RECORDS

Note: Any Additions or Changes on This Sheet Must be Made or Circled in Red Ink With Date and Name of Person Making Change.

Do not extend notes this side of this line.

F. B. 1534 PG. 76

Notes Ck'd by Miller	Survey of Woodruff Ave.
Map No.	W. O. 8519 Tape No. St'd. 68 °F
Office Work	Surveyed by Benson
Checked	Notes " Date 3-7-50
Date	Indexed A. C. Johnson 3-17-50

F. B. 1534 PG. 77

LINE CHANGE

ON

WOODRUFF AVE. (Proposed)

FROM:- 1131 ft. N. of ℄ Center ST

To :- Washington St.

J. N. 8519.

3-7-50
C. A. Benson
J. S. Coates
J. J. Edwards
W. E. Challoner

Note: Any Additions or Changes on This Sheet Must be Made or Circled in Red Ink With Date and Name of Person Making Change.

Do not extend notes this side of this line.

RETURN TO
LOS ANGELES COUNTY SURVEYOR
726 LOS ANGELES COUNTY
ENGINEERING BLDG.

76F3095 247 10M 1-49

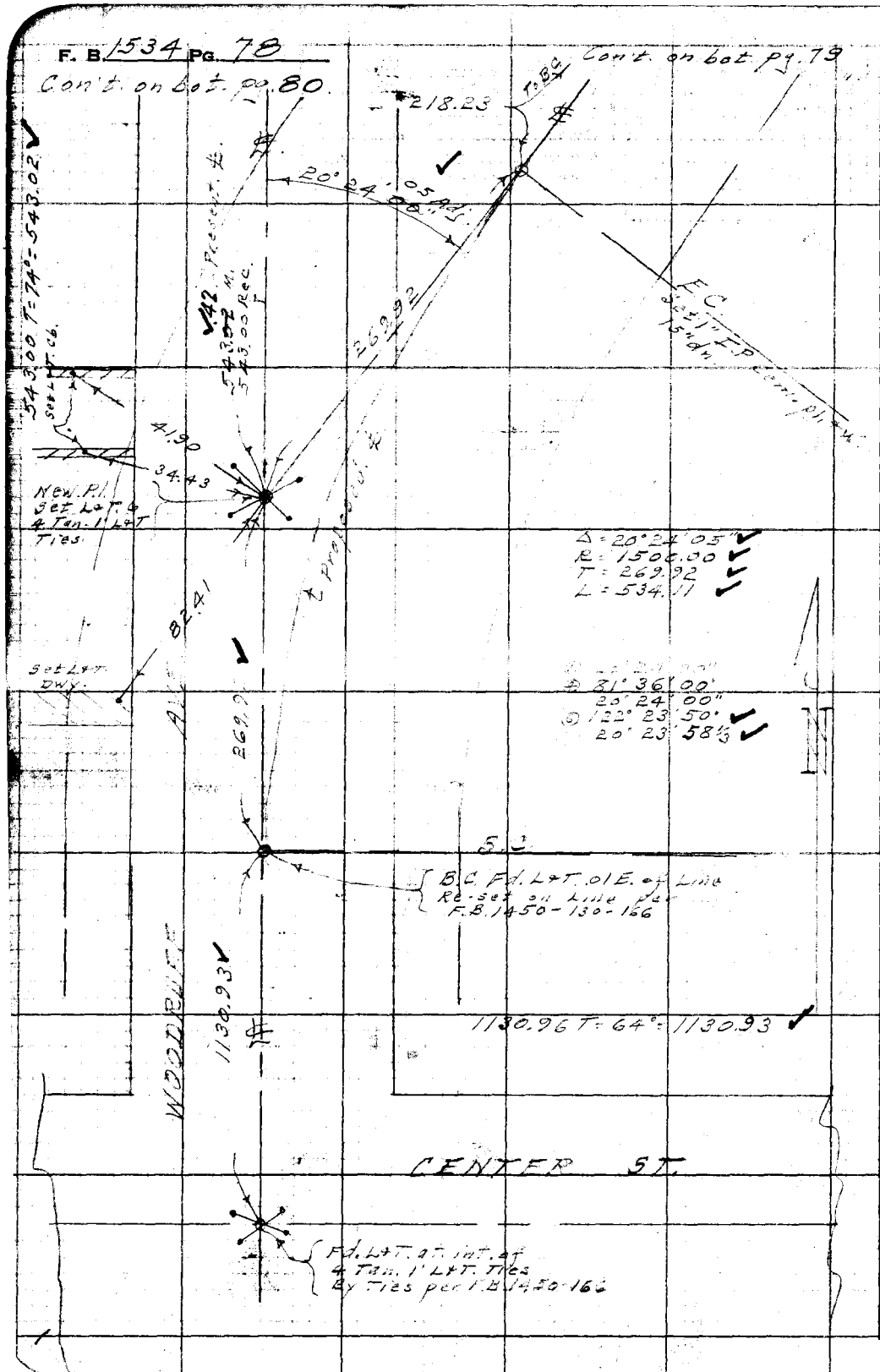

RETURN TO
LOS ANGELES COUNTY SURVEYOR
726 LOS ANGELES COUNTY
ENGINEERING BLDG.

Do not extend notes this side of this line.

Note: Any Additions or Changes on This Sheet Must be Made or Circled in Red Ink With Date and Name of Person Making Change.

WS.33-B-4

Notes Ck'd by Miller	Survey of Woodruff Ave.
Map No.	W. O. 8519 Tape No. 236 St'd. 68 °F
Office Work	Surveyed by Benson
Checked	Notes " Date 3-15-50
Date	Indexed A. C. Johnson

F. B. 1534 Pg. 79

① 89° 43' 20"
④ 358° 53' 20"
89° 43' 20"
⑥ 178° 20' 00"
89° 43' 20"

Con't. on bet. pg. 81

① 20° 24' 00"
④ 81° 36' 00"
20° 24' 00"
⑥ 122° 23' 50"
20° 23' 58⅓

E.C. Set 1" I.P. Cem. pl. & W. - 15" dn.

Δ = 20° 24' 05"
R = 1500.00
T = 269.92
L = 534.11

163.43 T = 74° = 163.44
264.27 T = 66° = 264.27
269.91 T = 72° = 269.92

Set 1x2 & N
P.I. Set 1¼" I.P. Cem. pl. & W. - 15" dn.
Fd. old P.I. Fd. ¾" I.P. 15" dn. - Destroyed
Set C.S. Mon. 15" dn. stamped as shown on ¼ Sec. Line & ℄ Prop. Woodruff Ave Prod.
Set 1x2 & N
Set 1" I.P. Cem. pl. & W. - 15" dn.
20° 24' 00" .05 Adj.
To E.C. 213.23 .24 meas.
To ℄ Int.
B.C. Set 1" I.P.
℄ 20 off set Line
℄ ½' off set Line
℄ ¼ Sec. Line
℄ 11' off set Line
Prop. WOODRUFF AVE.
269.92
531.60
163.44
264.27
0.44
0.10
0.50
11.00
90°
Con't. from Rt. Sieve pg. 80.

Con't. from top pg. 78

COUNTY SURVEYOR
¼ SEC. LINE
R.E. 329

Note: Any Additions or Changes on This Sheet Must be Made or Circled in Red Ink With Date and Name of Person Making Change.

Do not extend notes this side of this line.

RETURN TO
LOS ANGELES COUNTY SURVEYOR
726 LOS ANGELES COUNTY
ENGINEERING BLDG.

76F309S 247 10M 1-49

F. B. 1534 PG. 80

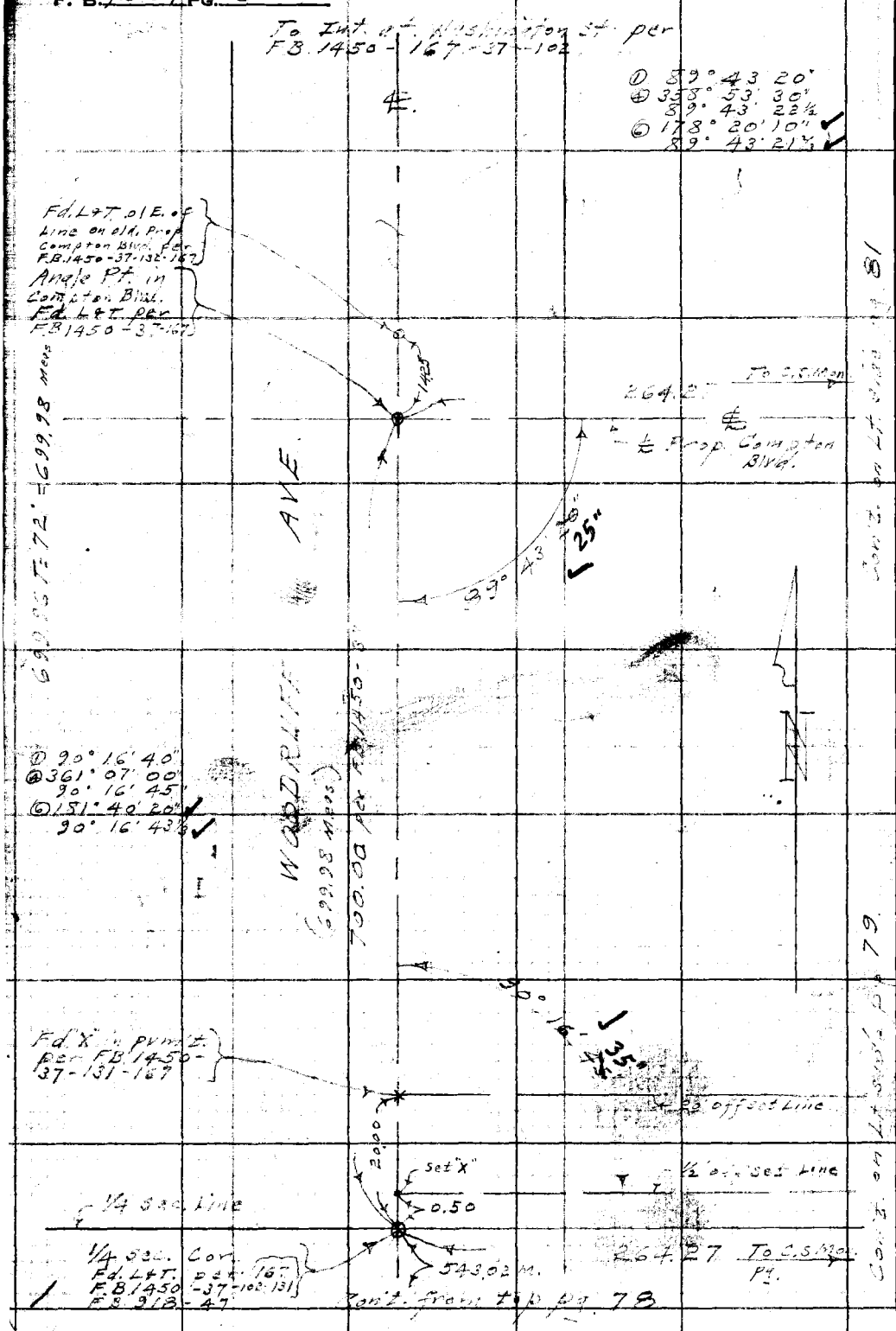

WS 33-B-4

RETURN TO
LOS ANGELES COUNTY SURVEYOR
726 LOS ANGELES COUNTY
ENGINEERING BLDG.

Do not extend notes this side of this line.

Note: Any Additions or Changes on This Sheet Must be Made or Circled in Red Ink With Date and Name of Person Making Change.

WS. 33-B-4

Notes Ck'd by Miller	Survey of Woodruff Ave
Map No.	W. O. 3517 Tape No. [illegible] St'd. 67 °F
Office Work	Surveyed by Benson
Checked	Notes " Date 3-15-50
Date	Indexed A. C. Johnson

F. B. 1534 PG. 81.

① 90° 21' 00"
④ 361° 24' 20"
90° 21' 05"
⑥ 182° 06' 30" ✓
90° 21' 05" ✓

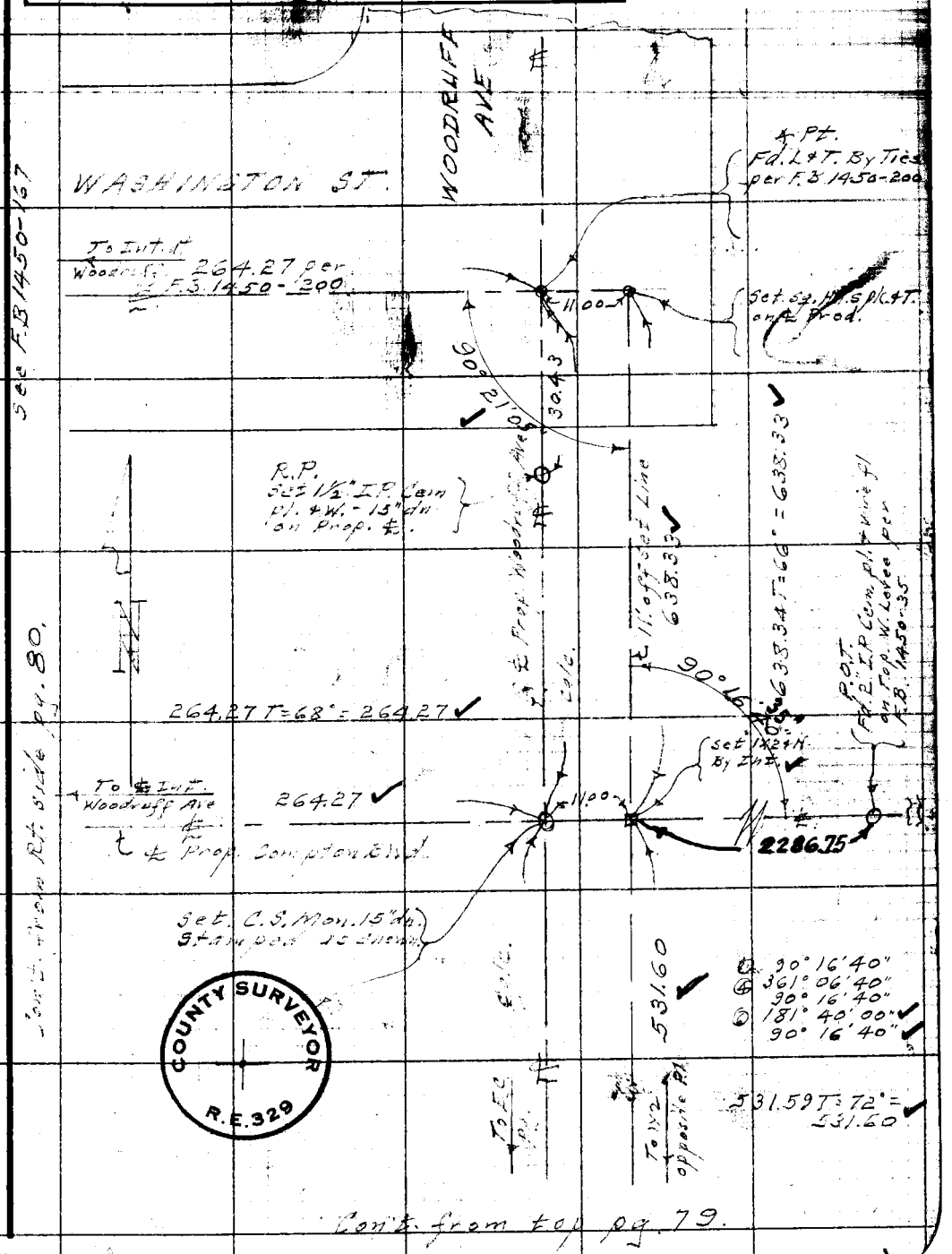

① 90° 16' 40"
④ 361° 06' 40"
90° 16' 40"
⑥ 181° 40' 00" ✓
90° 16' 40" ✓

COUNTY SURVEYOR R.E. 329

Note: Any Additions or Changes on This Sheet Must be Made or Circled in Red Ink With Date and Name of Person Making Change.

Do not extend notes this side of this line.

RETURN TO
LOS ANGELES COUNTY SURVEYOR
726 LOS ANGELES COUNTY
ENGINEERING BLDG.

76F309S 247 10M 1-49

RETURN TO
LOS ANGELES COUNTY SURVEYOR
726 LOS ANGELES COUNTY
ENGINEERING BLDG.

Note: Any Additions or Changes on This Sheet Must be Made or Circled in Red Ink With Date and Name of Person Making Change.

Do not extend notes this side of this line.

F. B. 1534 PG. 82

Notes Ck'd by	Survey of Co. ENG Woodruff AVE
Map No.	W. O. 003602 Tape No. 0132 St'd. 68 °F
Office Work	Surveyed by H. H. BLANCHARD
Checked	Notes H. H. BLANCHARD Date 3-15-55
Date	Indexed A. C. Johnson 3-18-55

F. B. 1584 Pg. 83

WOODRUFF AVE
— HOFFMAN LINE —

CO. ENGINEER — J.N. 003602

At the corner of Rosecrans Ave & Woodruff Ave

Blanchard
Whorrnet
Goodwin
Harner.

Note: Any Additions or Changes on This Sheet Must be Made or Circled in Red Ink With Date and Name of Person Making Change.

Do not extend notes this side of this line.

RETURN TO
LOS ANGELES COUNTY SURVEYOR
726 LOS ANGELES COUNTY
ENGINEERING BLDG.

76FS008 247 4-55

RETURN TO
LOS ANGELES COUNTY SURVEYOR
726 LOS ANGELES COUNTY
ENGINEERING BLDG.

Note: Any Additions or Changes on This Sheet Must be Made or Circled in Red Ink With Date and Name of Person Making Change.

Do not extend notes this side of this line.

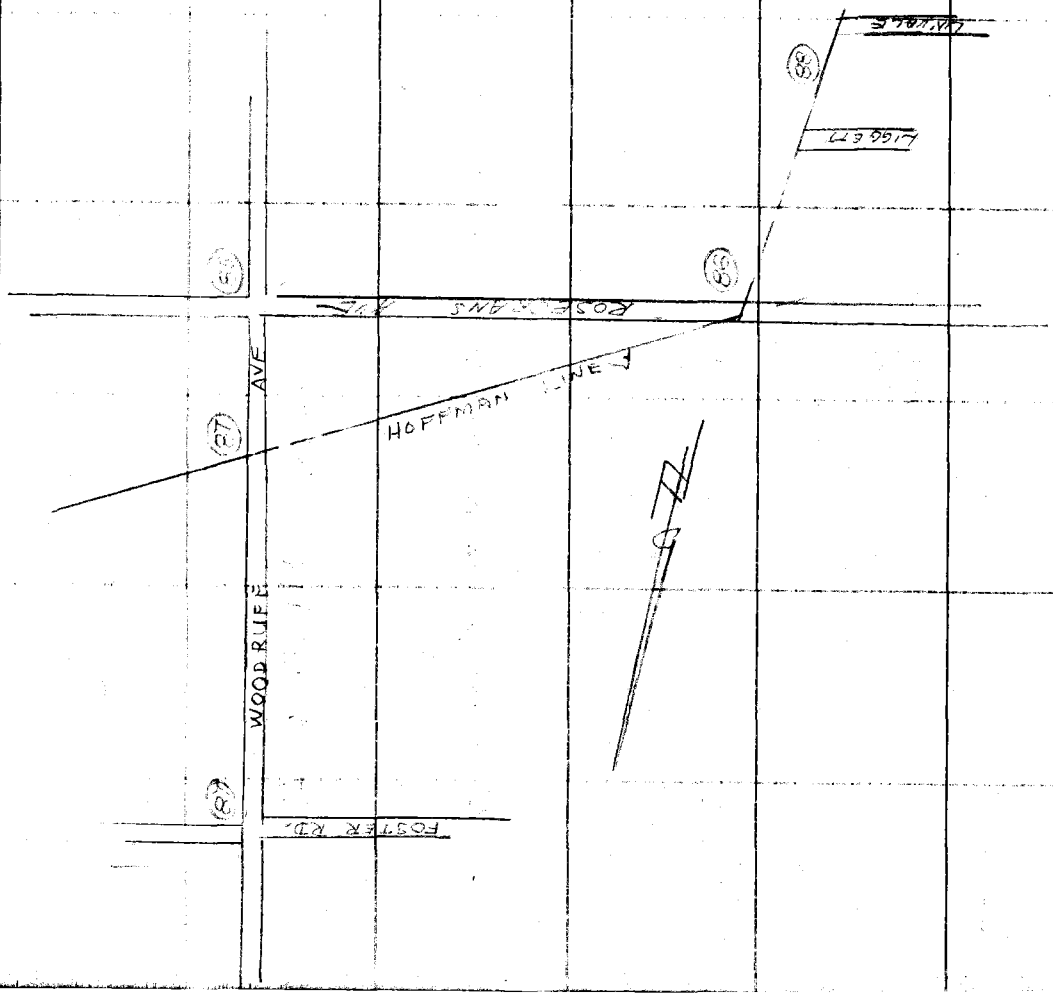

F.B. 1534 Pg. 84

Notes Ck'd by KRM	Survey of County Engineers Woodruff Ave
Map No.	W. O. 0036.02 Tape No. C132 St'd. 68 °F
Office Work	Surveyed by F. H. BLANCHARD
Checked	Notes F. H. BLANCHARD Date 3-15-55
Date	Indexed

F. B. 1534 Pg. 85

W.S. 33, B-4

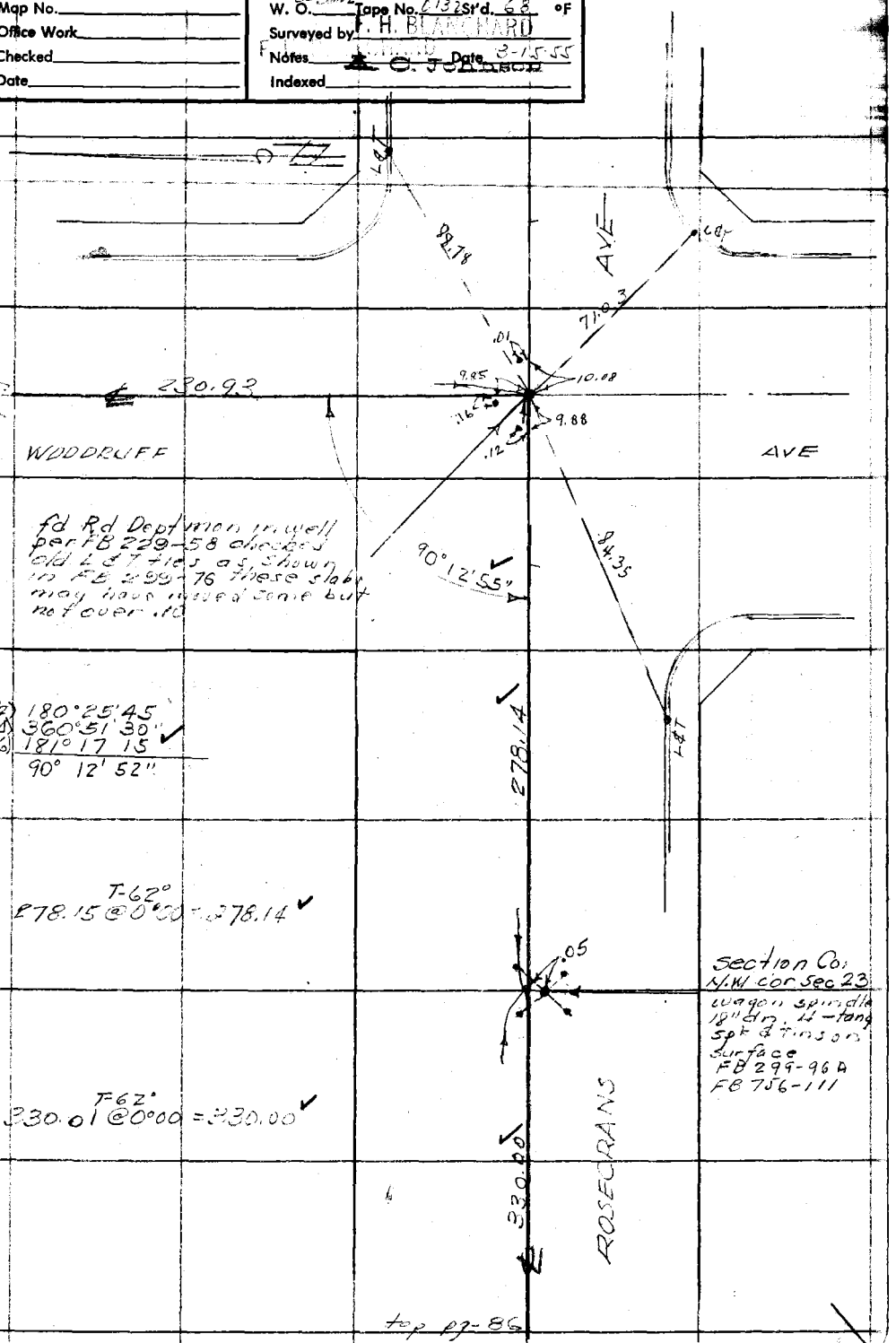

Note: Any Additions or Changes on This Sheet Must be Made or Circled in Red Ink With Date and Name of Person Making Change.

Do not extend notes this side of this line.

RETURN TO
LOS ANGELES COUNTY SURVEYOR
726 LOS ANGELES COUNTY
ENGINEERING BLDG.

76F3098 247 4-52

F. B. 1534 Pg. 86

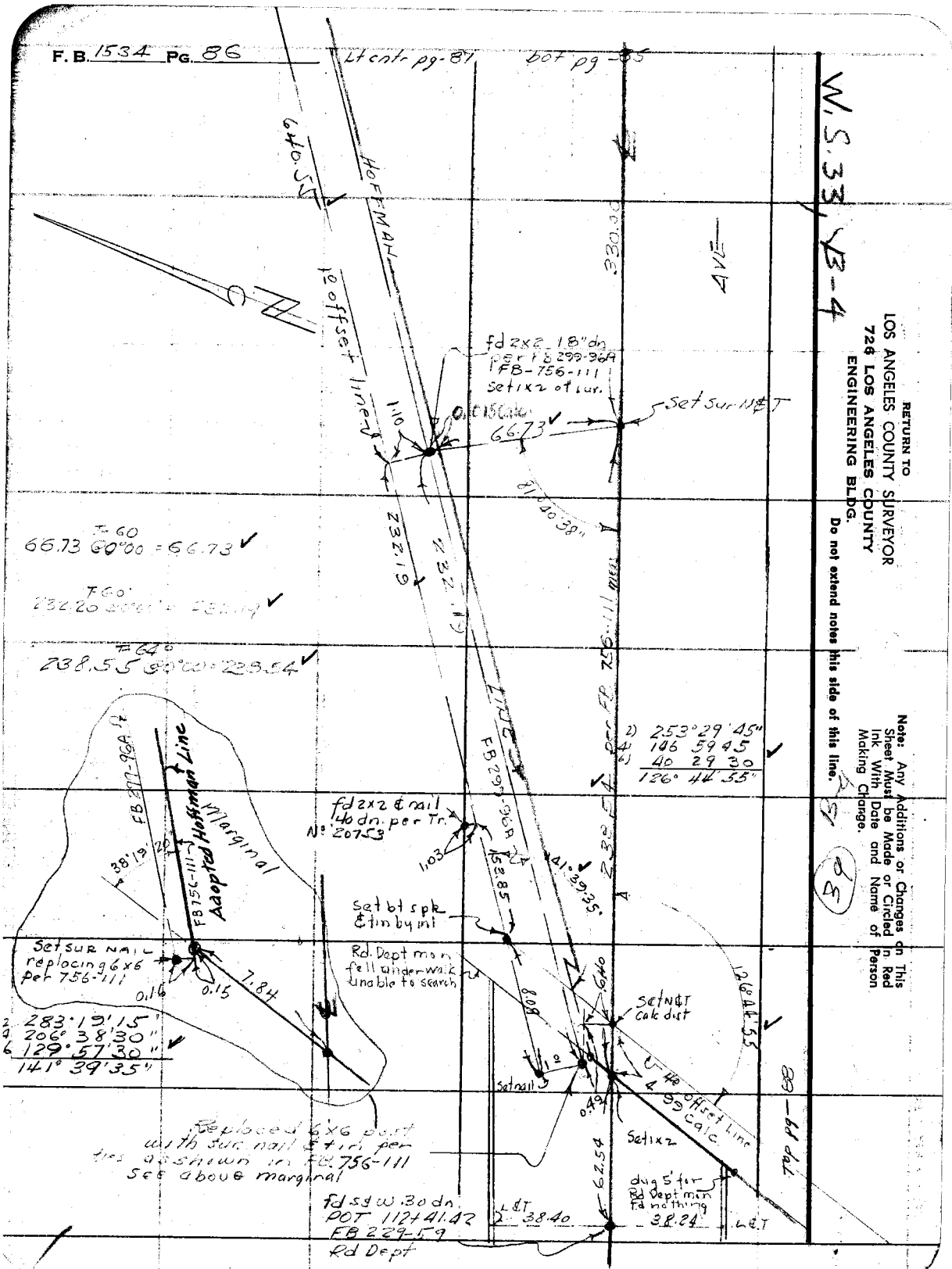

RETURN TO
LOS ANGELES COUNTY SURVEYOR
726 LOS ANGELES COUNTY
ENGINEERING BLDG.

Do not extend notes this side of this line.

Note: Any Additions or Changes on This Sheet Must be Made or Circled in Red Ink With Date and Name of Person Making Change.

Notes Ck'd by KRM	Survey of County Engineers Woodruff Ave
Map No. C.S.B-1649-6	W. O. 0036.07 Tape No. 132 St'd. CF °F
Office Work	Surveyed by H. H. BLANCHARD
Checked	Notes H. H. BLANCHARD Date 3-15-55
Date	Indexed A. C. Johnson

F.B. 1554 Pg. 87

WS.33, B-3 & B-4

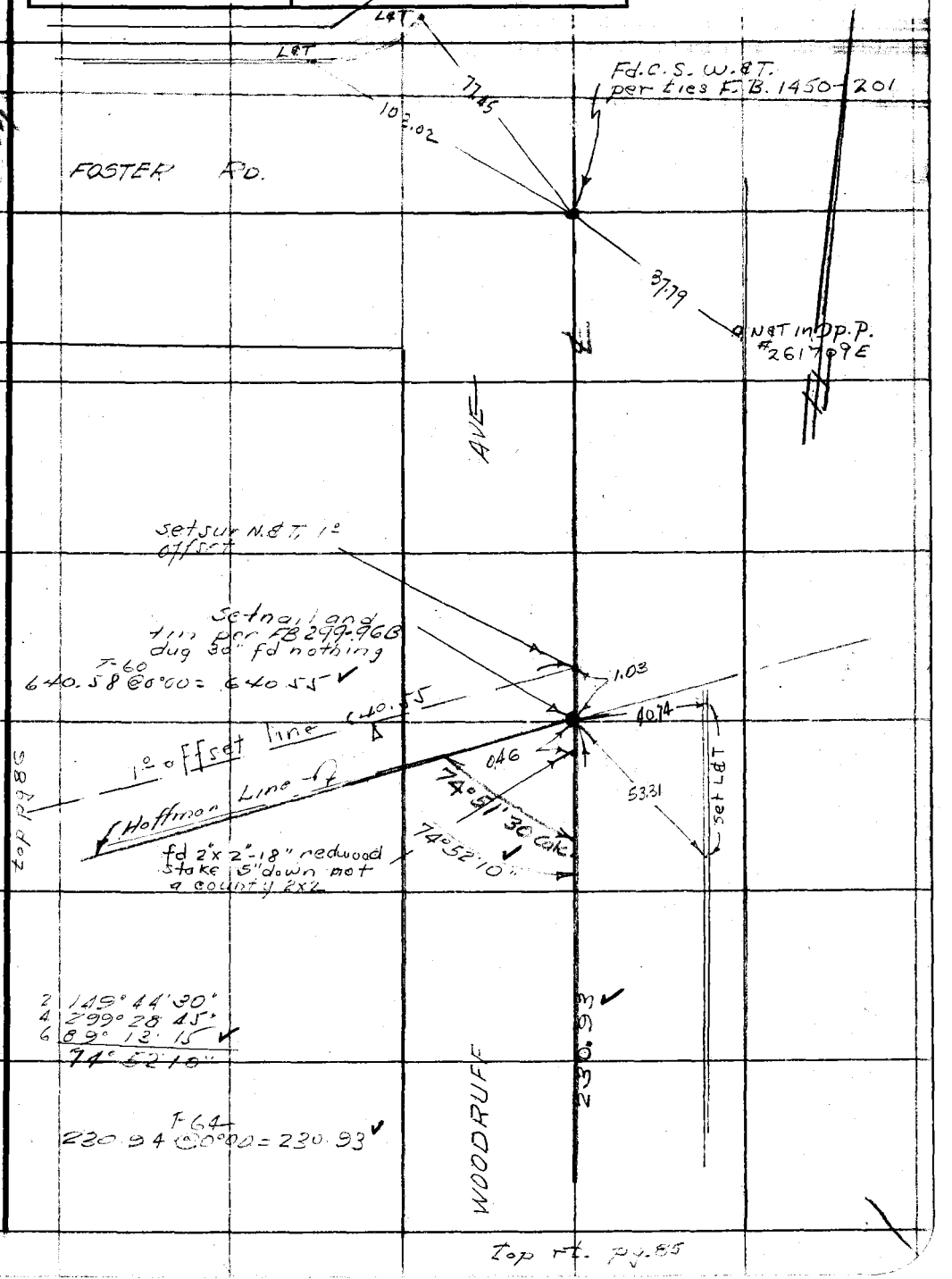

Note: Any Additions or Changes on This Sheet Must be Made or Circled in Red Ink With Date and Name of Person Making Change.

Do not extend notes this side of this line.

RETURN TO
LOS ANGELES COUNTY SURVEYOR
726 LOS ANGELES COUNTY
ENGINEERING BLDG.

32

B-4

76F3098 247 4-55

F.B. 1534 PG. 88

bot rt pg - 86

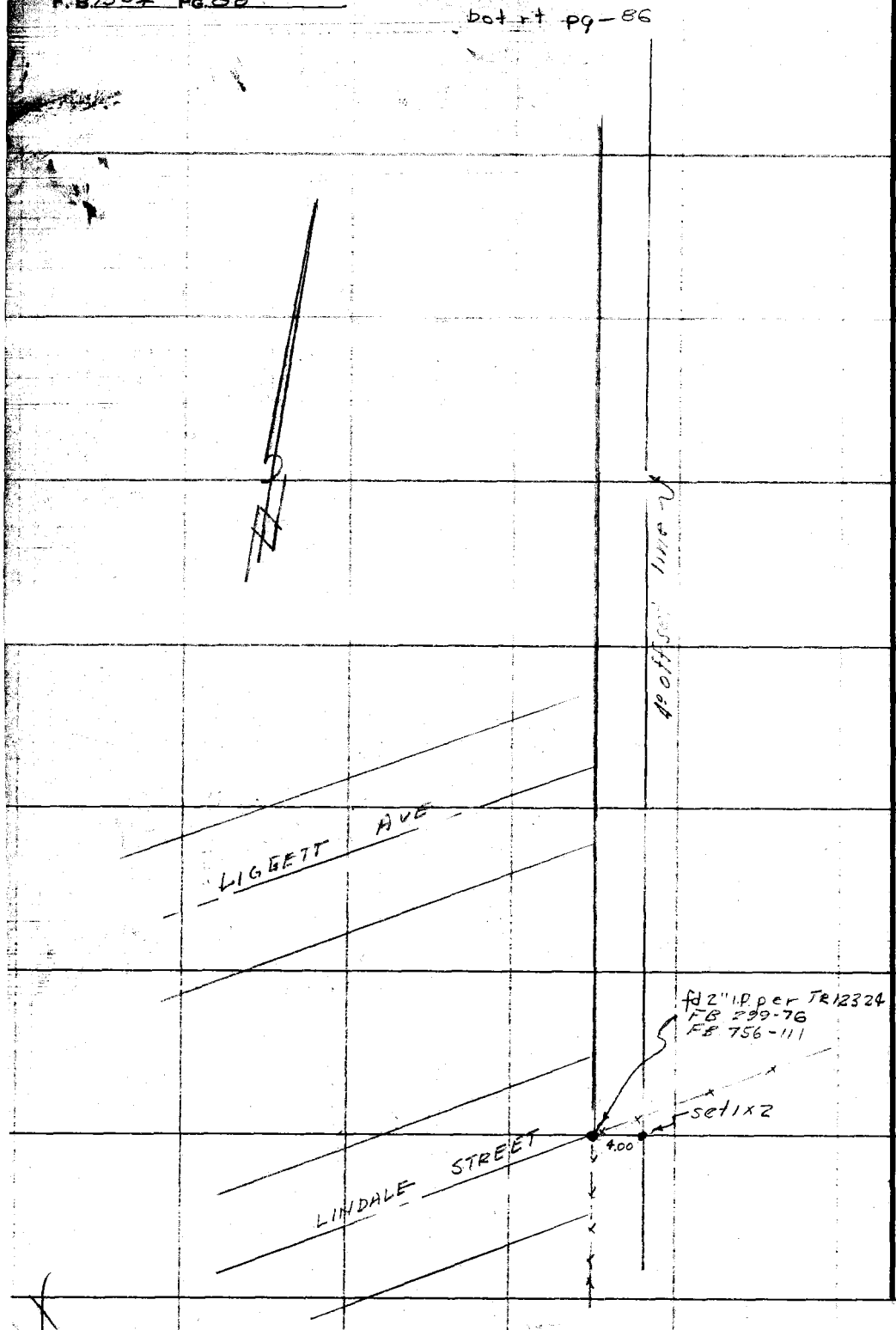

RETURN TO
LOS ANGELES COUNTY SURVEYOR
726 LOS ANGELES COUNTY
ENGINEERING BLDG.

Do not extend notes this side of this line.

Note: Any Additions or Changes on This Sheet Must be Made or Circled in Red Ink With Date and Name of Person Making Change.

Notes Ck'd by [illegible]	Survey of PICO RIVERA HLTH CTR.
Map No. CSB-5069	JN 0037.86 Tape 0223 Std 68 °F
Office Work R. MANOR	Surveyed by K. MYERS
Checked	Notes K.M. Date 6/69
Date	Indexed C. J. GALLI JUN 12 '69

F. B. 1534 PG. 91

J.N. 0037.86

PICO RIVERA HLTH CTR.

MAY~JUNE 1969

BOUNDARY SURVEY

REF:
F.B. 1064
R.D. F.B. 1026
CITY NOTES
P.M. 6-15
TR. NO. 13480
TR. NO. 30288

PARTY:
K. MYERS
D. LE GAULT
B. NUNEZ
G. MERINO

NOTE:
SET NAILS @ INTERSECTIONS ON PASSONS BLVD. ADVISED BY PICO RIVERA CITY HALL THAT WEACCO INC. WILL BE MONUMENTING INTERSECTIONS SOON.

S.E. COR. IS ONLY COR. & C.E. MON. CAN BE SET [illegible] TO CONC. BLK. WALLS.

Note: Any Additions or Changes on This Sheet Must be Made or Circled in Red Ink With Date and Name of Person Making Change.

PLEASE RETURN TO
COUNTY OF LOS ANGELES
DEPARTMENT OF COUNTY ENGINEER
403 LOS ANGELES COUNTY ENGINEERING BLDG.

Do not extend this side of this line.

76F309S CE#310 3-68

F. B. 1534 PG. 92

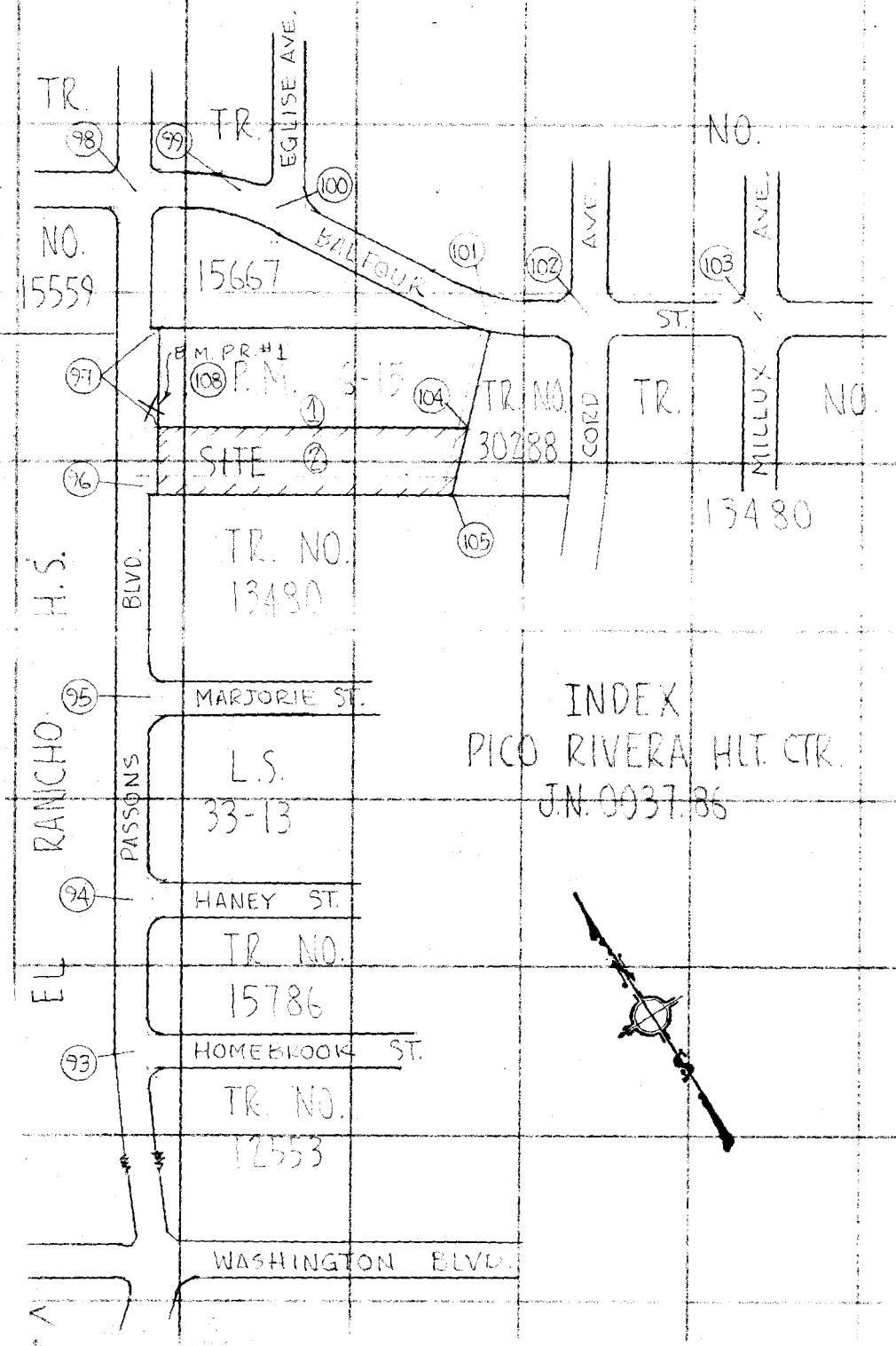

PLEASE RETURN TO
COUNTY OF LOS ANGELES
DEPARTMENT OF COUNTY ENGINEER
403 LOS ANGELES COUNTY ENGINEERING BLDG.

Do not extend this side of this line.

Note: Any Additions or Changes on This Sheet Must be Made or Circled in Red Ink With Date and Name of Person Making Change.

Notes Ck'd by [illegible]	Survey of PICO RIVERA HILTH STR
Map No. CSB-5069	JN 003786 Tape 0223 Std 68 °F
Office Work R. MANOR	Surveyed by K. MYERS
Checked	Notes K.M. Date 5/26/69
Date	Indexed C. J. GALLI JAN 12 '69

F.B. 1534 Pg. 93

WS 36, D-5

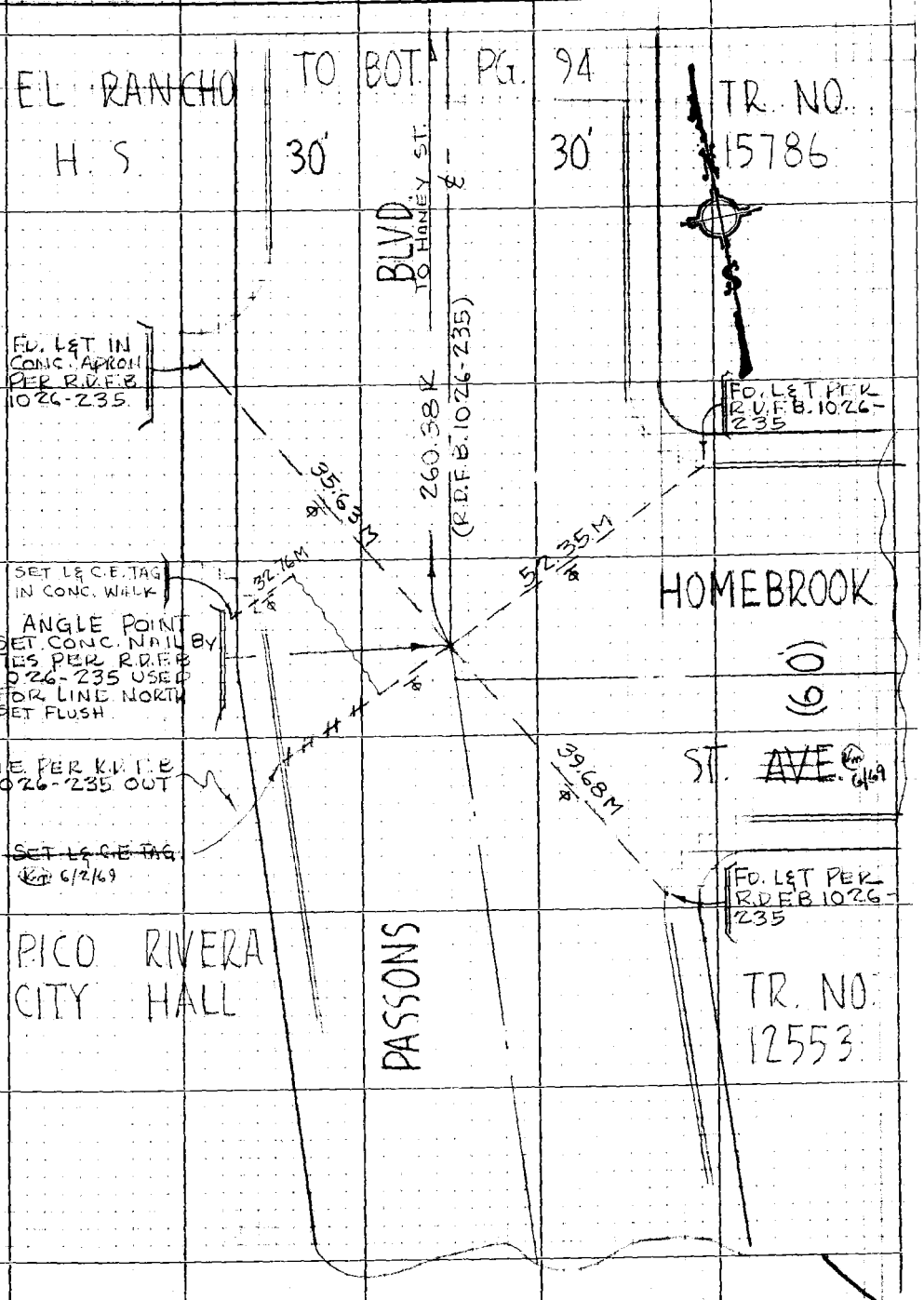

Note: Any Additions or Changes on this Sheet Must be Made or Circled in Red Ink With Date and Name of Person Making Change

Do not extend this side of this line.

PLEASE RETURN TO
LOS ANGELES COUNTY ENGINEER
403 LOS ANGELES COUNTY ENGINEERING BLDG.

76P309S CE #310 5-66

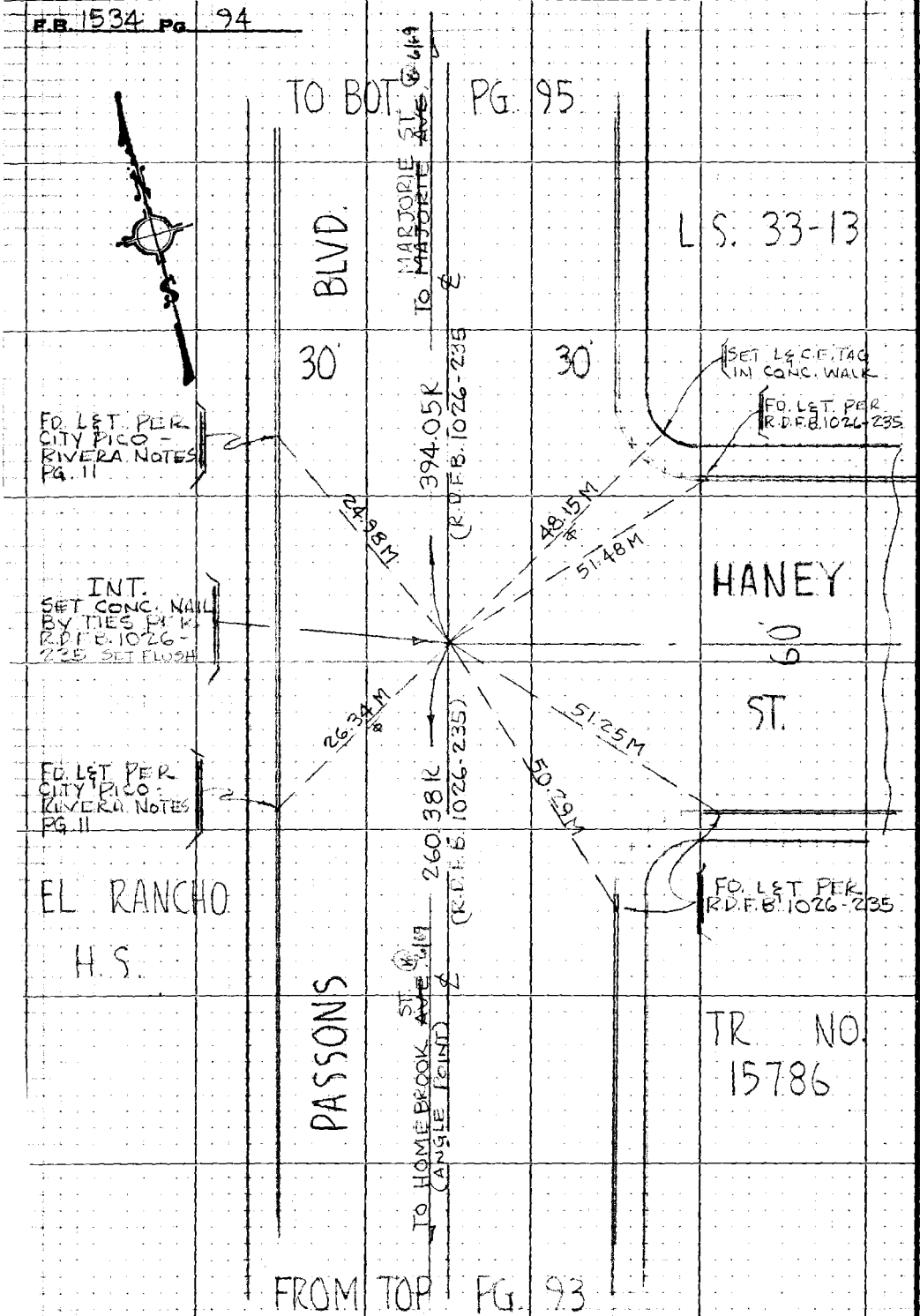

W.S. 36 D-5

PLEASE RETURN TO
LOS ANGELES COUNTY ENGINEER
403 LOS ANGELES COUNTY ENGINEERING BLDG.

Do not extend this side of this line.

Note: Any Additions or Changes on this Sheet Must be Made or Circled in Red Ink With Date and Name of Person Making Change.

Notes Ck'd by	Survey of PICO RIVERA HLTH. CTR.
Map No. CSB 5069	JN 003786 Tape 0223 Std 68 °F
Office Work R. MANOR	Surveyed by K. MYERS
Checked	Notes K.M. Date 5/26/69
Date	Indexed R.J. GALLI JUN 12 '69

F.B. 1534 Pg. 95

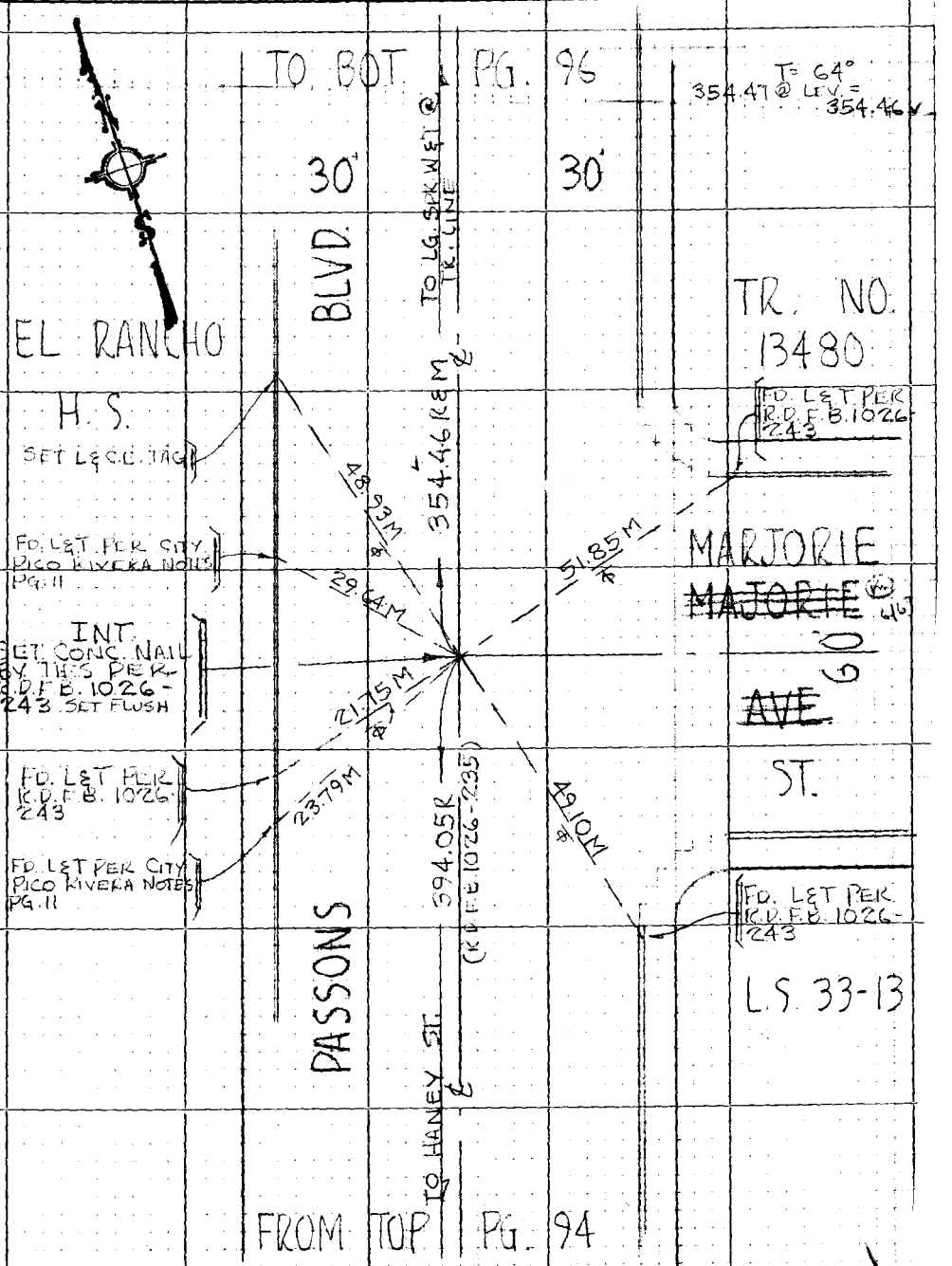

Note: Any Additions or Changes on this Sheet Must be Made or Circled in Red Ink With Date and Name of Person Making Change

Do not extend this side of this line.

PLEASE RETURN TO
LOS ANGELES COUNTY ENGINEER
403 LOS ANGELES COUNTY ENGINEERING BLDG.

76P3098 CE #310 5-66

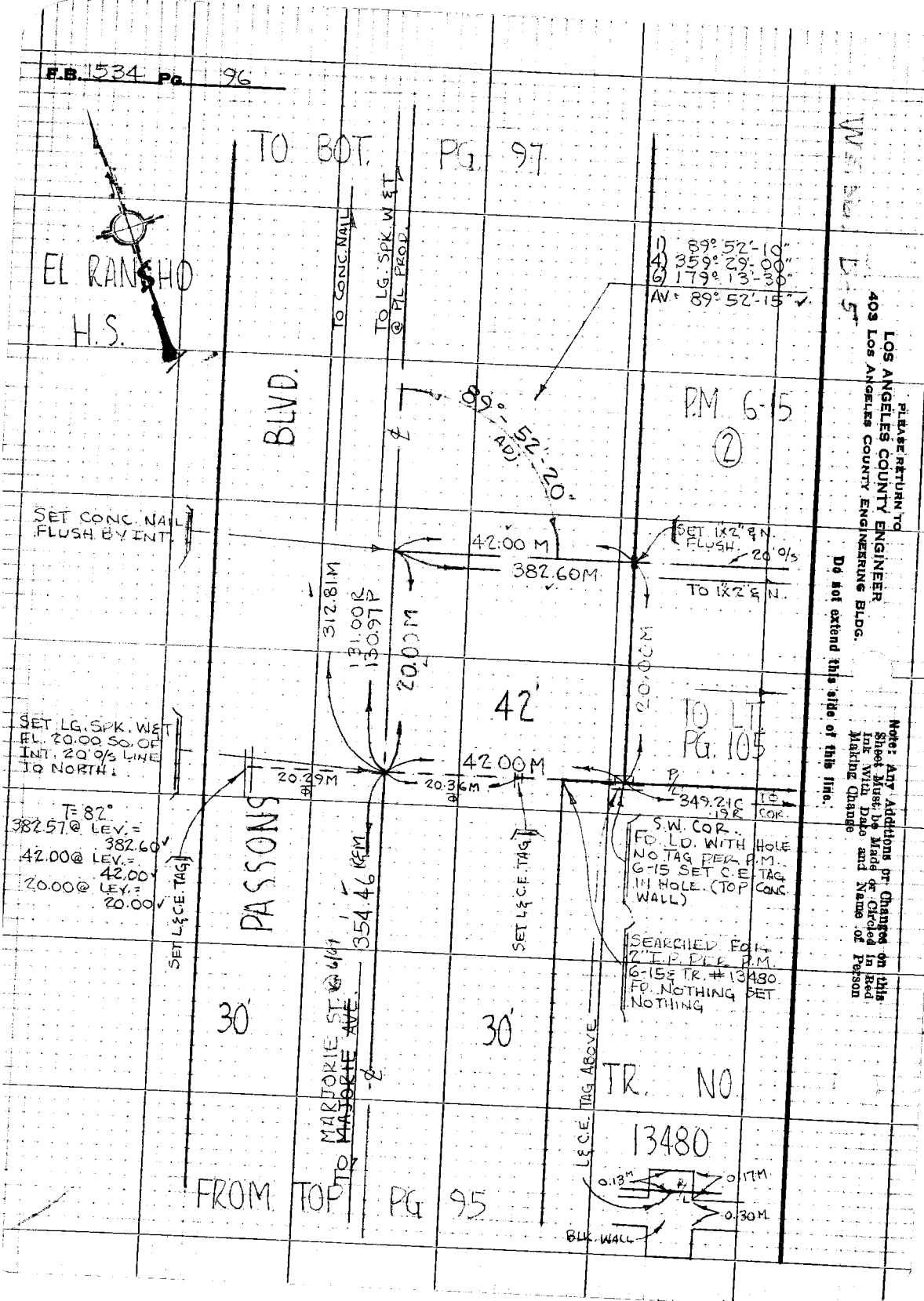
F.B. 1534 PG. 96
TO BOT. PG. 97
EL RANCHO H.S.
TO CONC. NAIL
TO LG. SPK. W&T @ P/L PROD.
1) 89° 52'-10"
4) 359° 29'-00"
6) 179° 13'-30"
AV. = 89° 52'-15"
BLVD.
89° 52'-20" ADJ.
P.M. 6-15
2
SET CONC. NAIL FLUSH BY INT.
42.00 M
382.60M
SET 1X2" & N. FLUSH
20' O/S
TO 1X2" & N.
312.81M
131.00R
130.97P
20.00M
20.00M
42'
TO LT. PG. 105
SET LG. SPK. W&T FL. 20.00 SO. OF INT. 20' O/S LINE TO NORTH.
42.00M
20.29M
20.36M
349.21C
.19R
TO COR.
T = 82°
382.57 @ LEV. = 382.60
42.00 @ LEV. = 42.00
20.00 @ LEV. = 20.00
SET L&C.E. TAG
PASSONS
354.46 R&M
SET L&C.E. TAG
S.W. COR. FD. LD. WITH HOLE NO TAG PER P.M. 6-15 SET C.E. TAG IN HOLE. (TOP CONC. WALL)
SEARCHED FOR 2" I.P. PER P.M. 6-15 & TR. # 13480 FD. NOTHING SET NOTHING
30'
30'
MARJORIE ST. @ 6/64
TO MAJORIE AVE.
L&C.E. TAG ABOVE
TR. NO. 13480
0.13M
0.17M
0.30M
BLK. WALL
FROM TOP PG 95
PLEASE RETURN TO
LOS ANGELES COUNTY ENGINEER
403 LOS ANGELES COUNTY ENGINEERING BLDG.
Do not extend this side of this line.
Note: Any Additions or Changes on this Sheet Must be Made or Circled in Red Ink With Date and Name of Person Making Change

Notes Ck'd by [illegible]	Survey of PICO RIVERA CTR.
Map No. CSB 5069	JN 0037.86 Tape 0223 Std 68 °F
Office Work R. MANOR	Surveyed by K. MYERS
Checked	Notes K.M. Date [illegible]
Date	Indexed C. J. GALLI JUN 12 '68

F. B. 1534 PG. 97

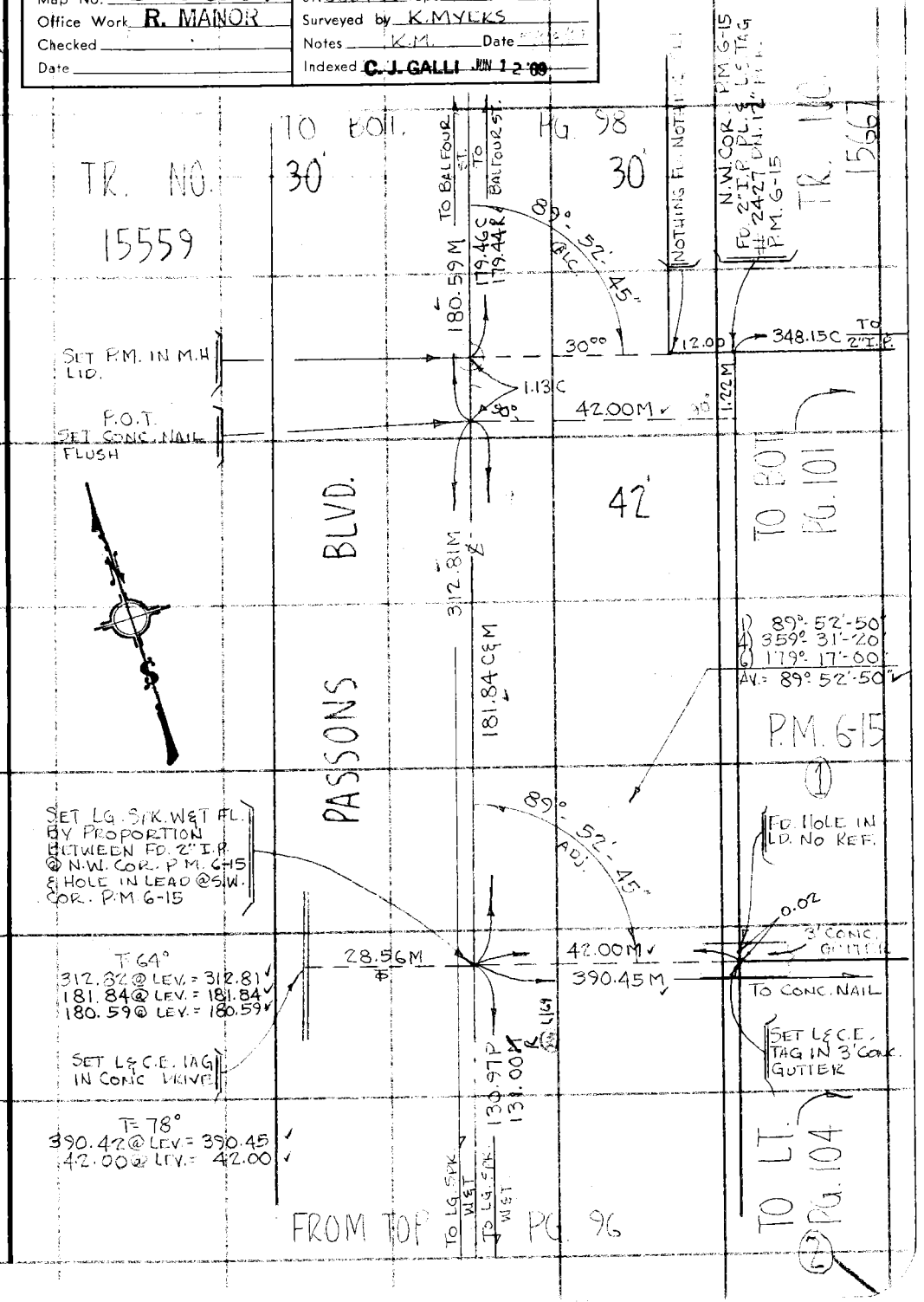

Note: Any Additions or Changes on This Sheet Must be Made or Circled in Red Ink With Date and Name of Person Making Change.

Do not extend this side of this line.

PLEASE RETURN TO
COUNTY OF LOS ANGELES
DEPARTMENT OF COUNTY ENGINEER
403 LOS ANGELES COUNTY ENGINEERING BLDG.

76F309S CE#310 3-68

F. B. 1534 PG. 98

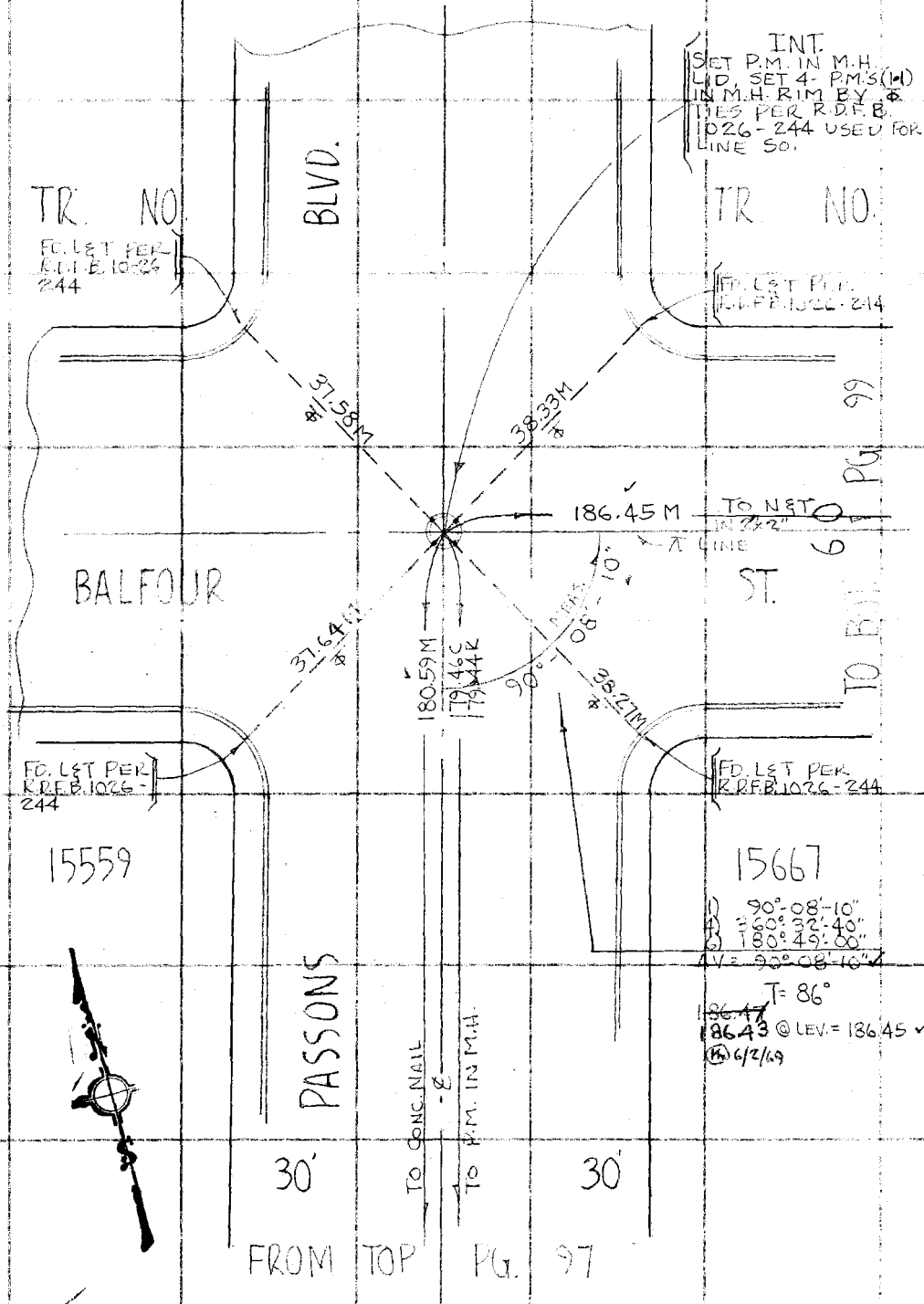

PLEASE RETURN TO
COUNTY OF LOS ANGELES
DEPARTMENT OF COUNTY ENGINEER
403 LOS ANGELES COUNTY ENGINEERING BLDG.

Do not extend this side of this line.

Note: Any Additions or Changes on This Sheet Must be Made or Circled in Red Ink With Date and Name of Person Making Change.

TO BOOK PG. 99

Notes Ck'd by [illegible]	Survey of PICO RIVERA [illegible]
Map No. CSB 5069	JN [illegible] Tape [illegible] Std [illegible] °F
Office Work R. [illegible]	Surveyed by K. MYERS
Checked	Notes KM Date
Date	Indexed C. J. GALLI JUN 12 '69

F. B. 1534 PG. 99

Note: Any Additions or Changes on This Sheet Must be Made or Circled in Red Ink With Date and Name of Person Making Change.

Do not extend this side of this line.

PLEASE RETURN TO
COUNTY OF LOS ANGELES
DEPARTMENT OF COUNTY ENGINEER
403 LOS ANGELES COUNTY ENGINEERING BLDG.

16F3095, CE#31.0 3-68

F. B. 1534 PG. 100

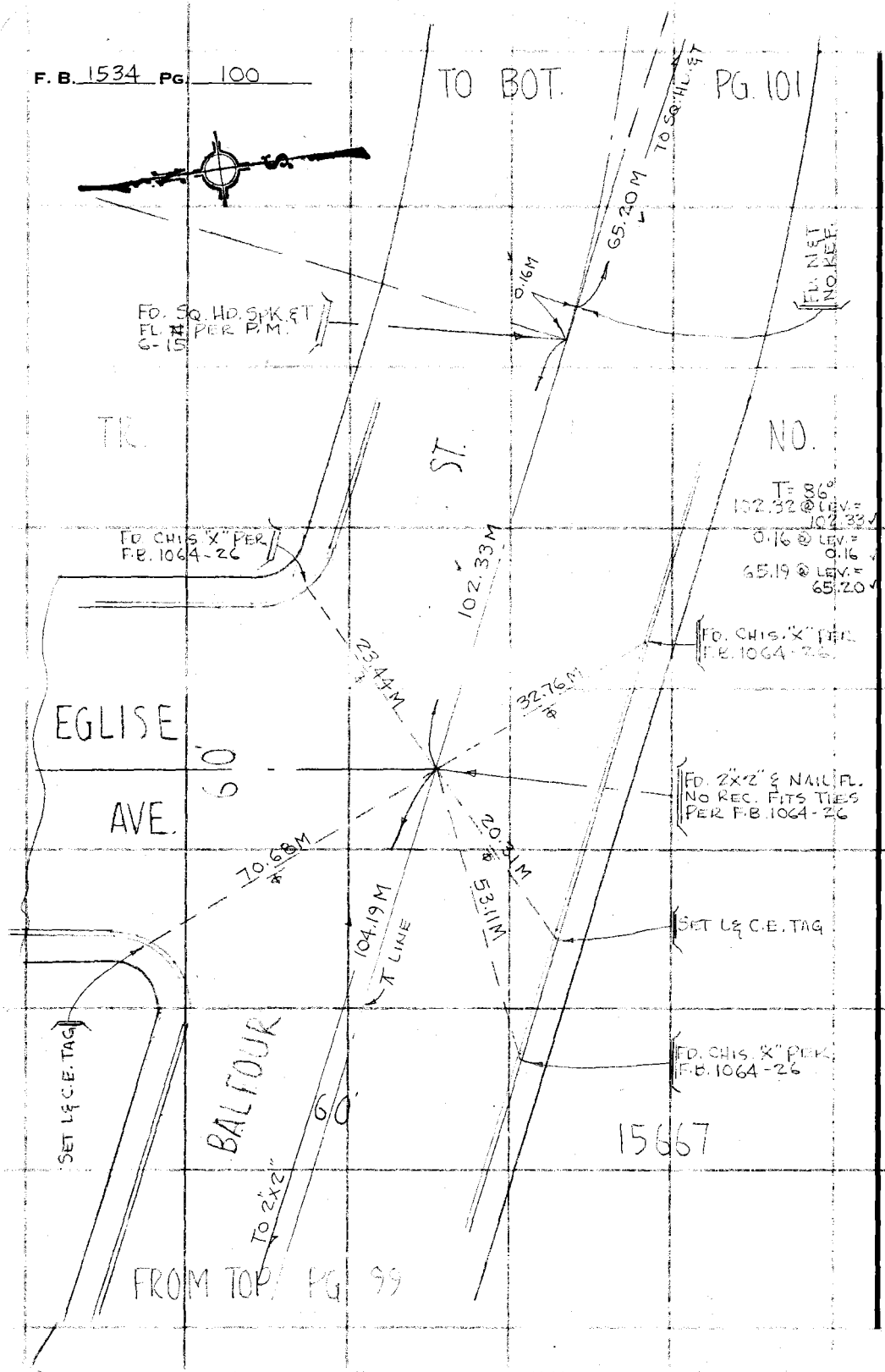

W.S. 36, D-5

PLEASE RETURN TO
COUNTY OF LOS ANGELES
DEPARTMENT OF COUNTY ENGINEER
403 LOS ANGELES COUNTY ENGINEERING BLDG.

Do not extend this side of this line.

Note: Any Additions or Changes on This Sheet Must be Made or Circled in Red Ink With Date and Name of Person Making Change.

Notes Ck'd by [illegible]	Survey of PICO RIVERA HIGH CTR.
Map No. CSB-5069	JN 0037.86 Tape 0223 Std 68 °F
Office Work [illegible]	Surveyed by K. MYERS
Checked	Notes K.M. Date [illegible]
Date	Indexed C. J. GALLI JUN 12 '89

F. B. 1534 PG. 101

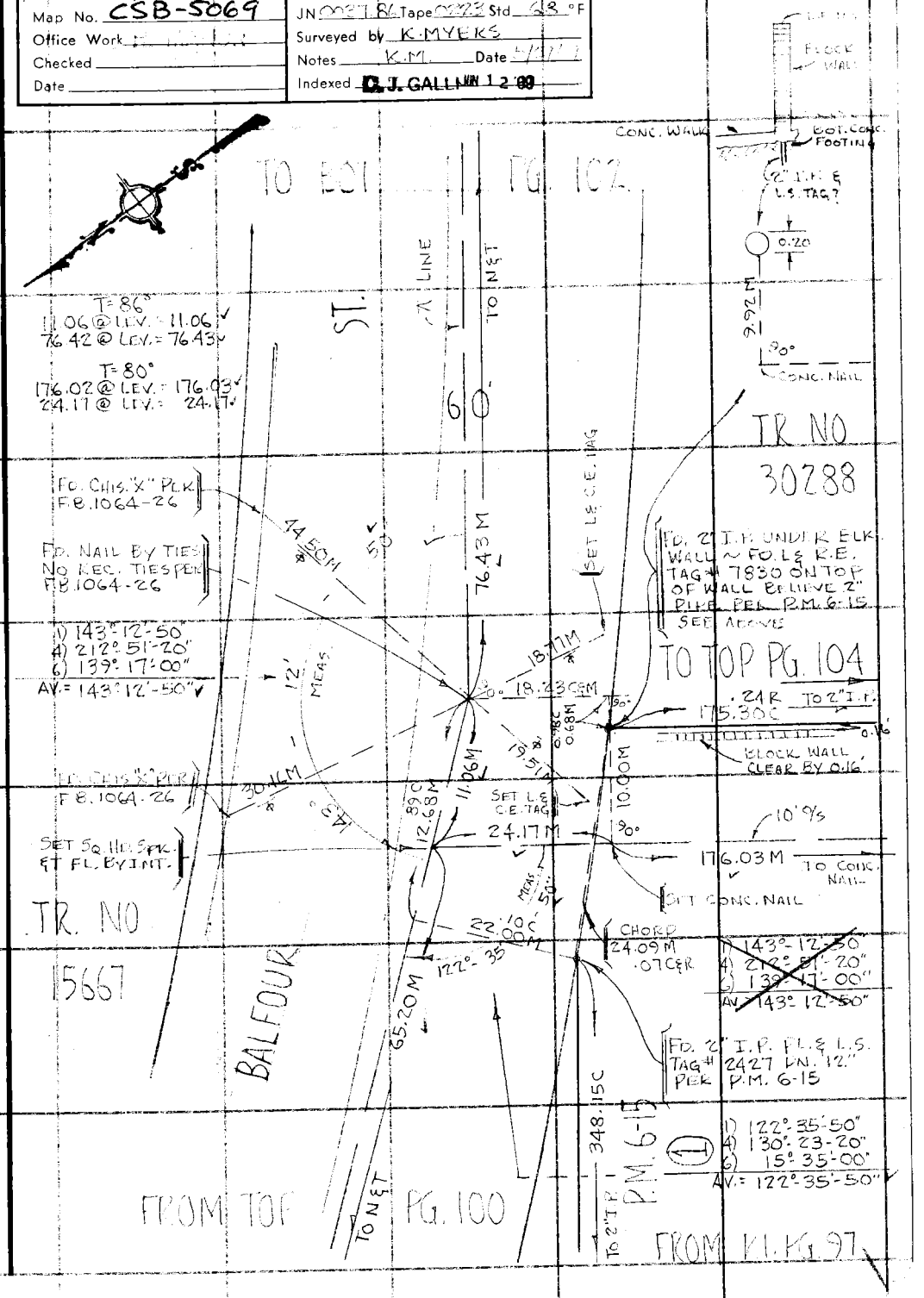

Note: Any Additions or Changes on This Sheet Must be Made or Circled in Red Ink With Date and Name of Person Making Change.

Do not extend this side of this line.

PLEASE RETURN TO
COUNTY OF LOS ANGELES
DEPARTMENT OF COUNTY ENGINEER
403 LOS ANGELES COUNTY ENGINEERING BLDG.

76F309S CE#310 3-68

F. B. 1534 PG 102

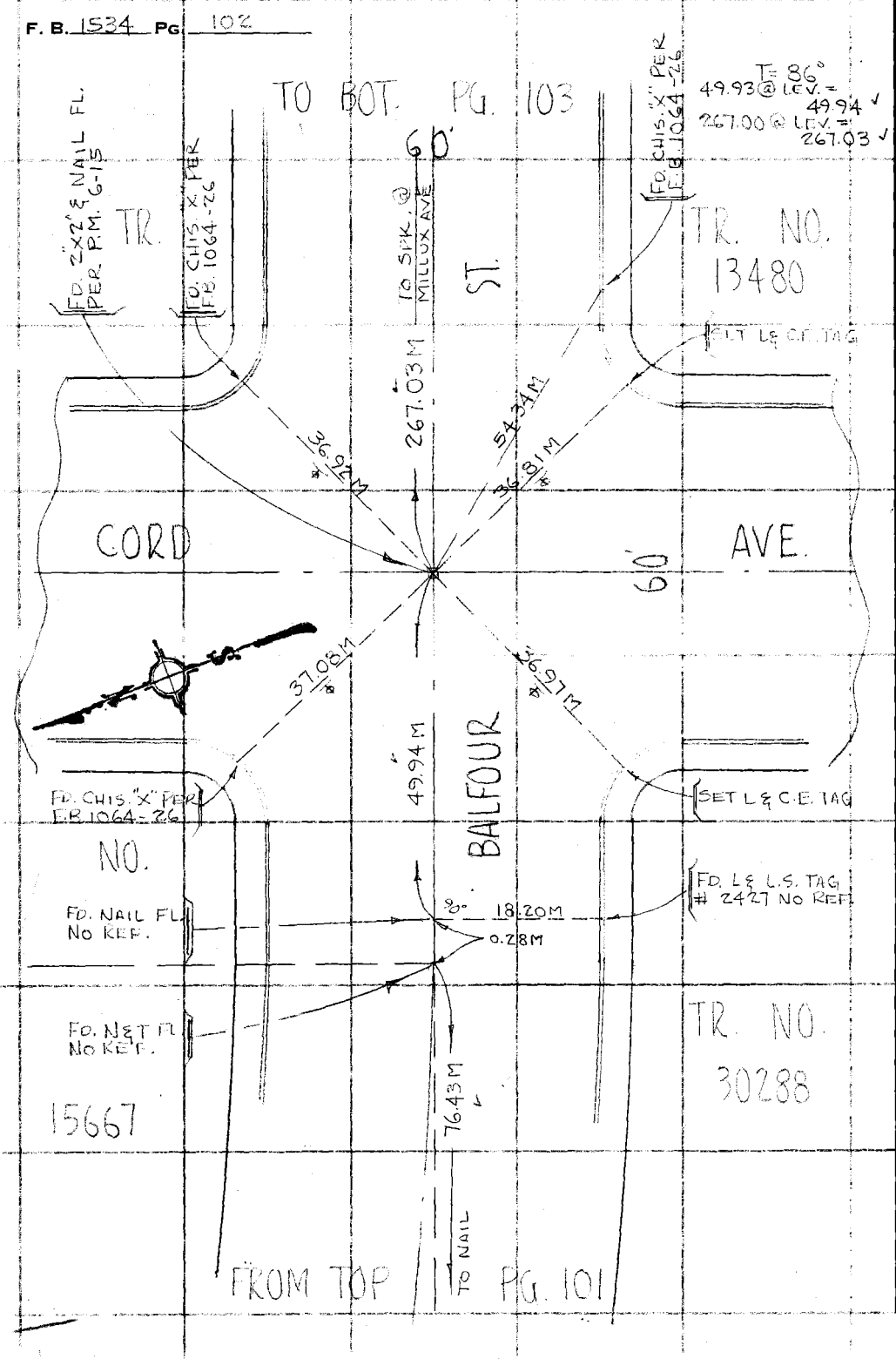

W 5360-5

PLEASE RETURN TO
COUNTY OF LOS ANGELES
DEPARTMENT OF COUNTY ENGINEER
403 LOS ANGELES COUNTY ENGINEERING BLDG.

Do not extend this side of this line.

Note: Any Additions or Changes on This Sheet Must be Made or Circled in Red Ink With Date and Name of Person Making Change.

Notes Ck'd by [illegible]	Survey of PICO RIVERA HUTH. CTR.
Map No. CSB 5069	JN 0037.86 Tape 0223 Std 68 °F
Office Work R. MAN[illegible]	Surveyed by K. MYERS
Checked	Notes K.M. Date 6/2/69
Date	Indexed C. J. GALLI JUN 12 '69

F. B. 1534 PG. 103

MS 34, P-5

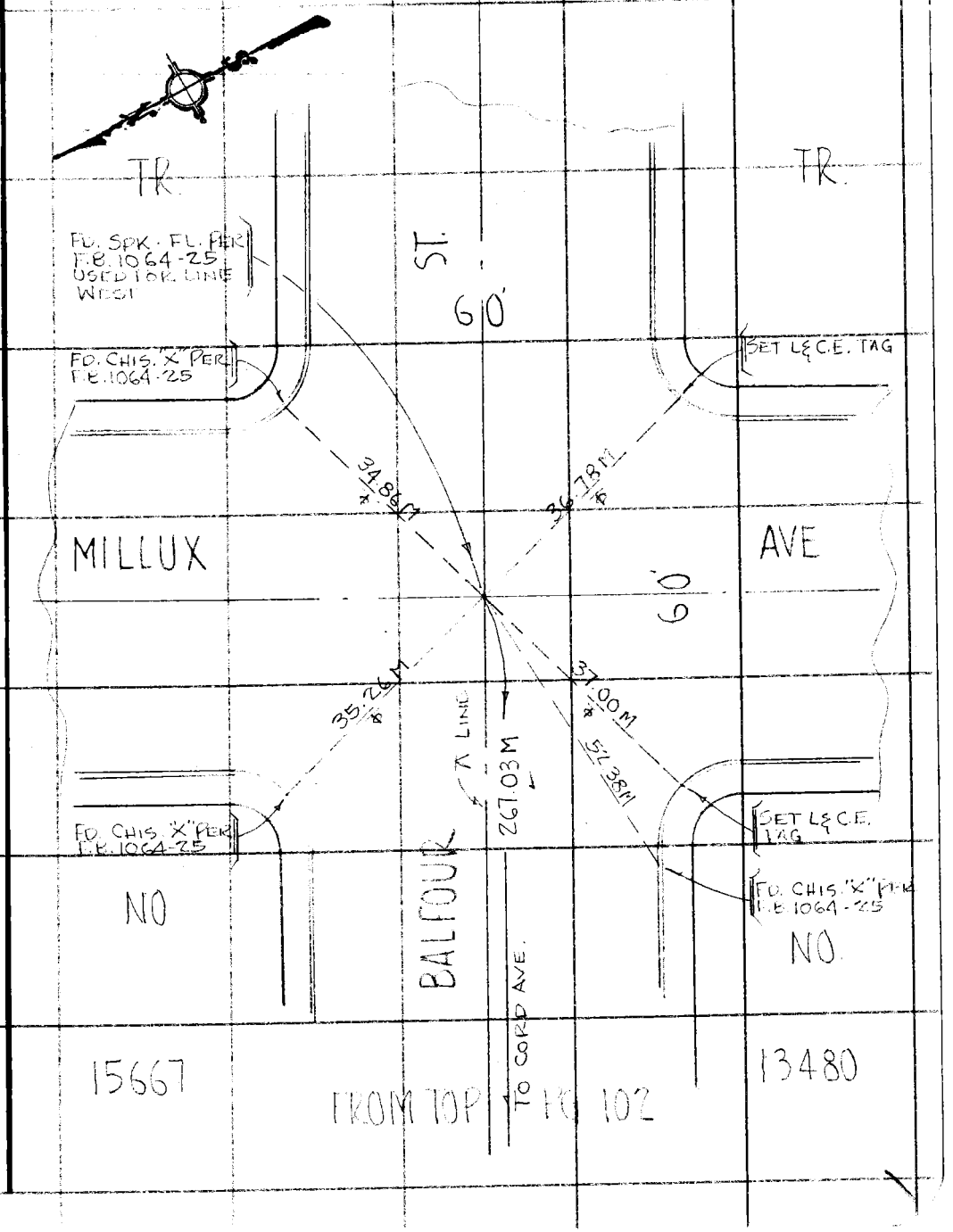

Note: Any Additions or Changes on This Sheet Must be Made or Circled in Red Ink With Date and Name of Person Making Change.

Do not extend this side of this line.

PLEASE RETURN TO
COUNTY OF LOS ANGELES
DEPARTMENT OF COUNTY ENGINEER
403 LOS ANGELES COUNTY ENGINEERING BLDG.

76F309S CE#310 3-68

F. B. 1534 PG 104

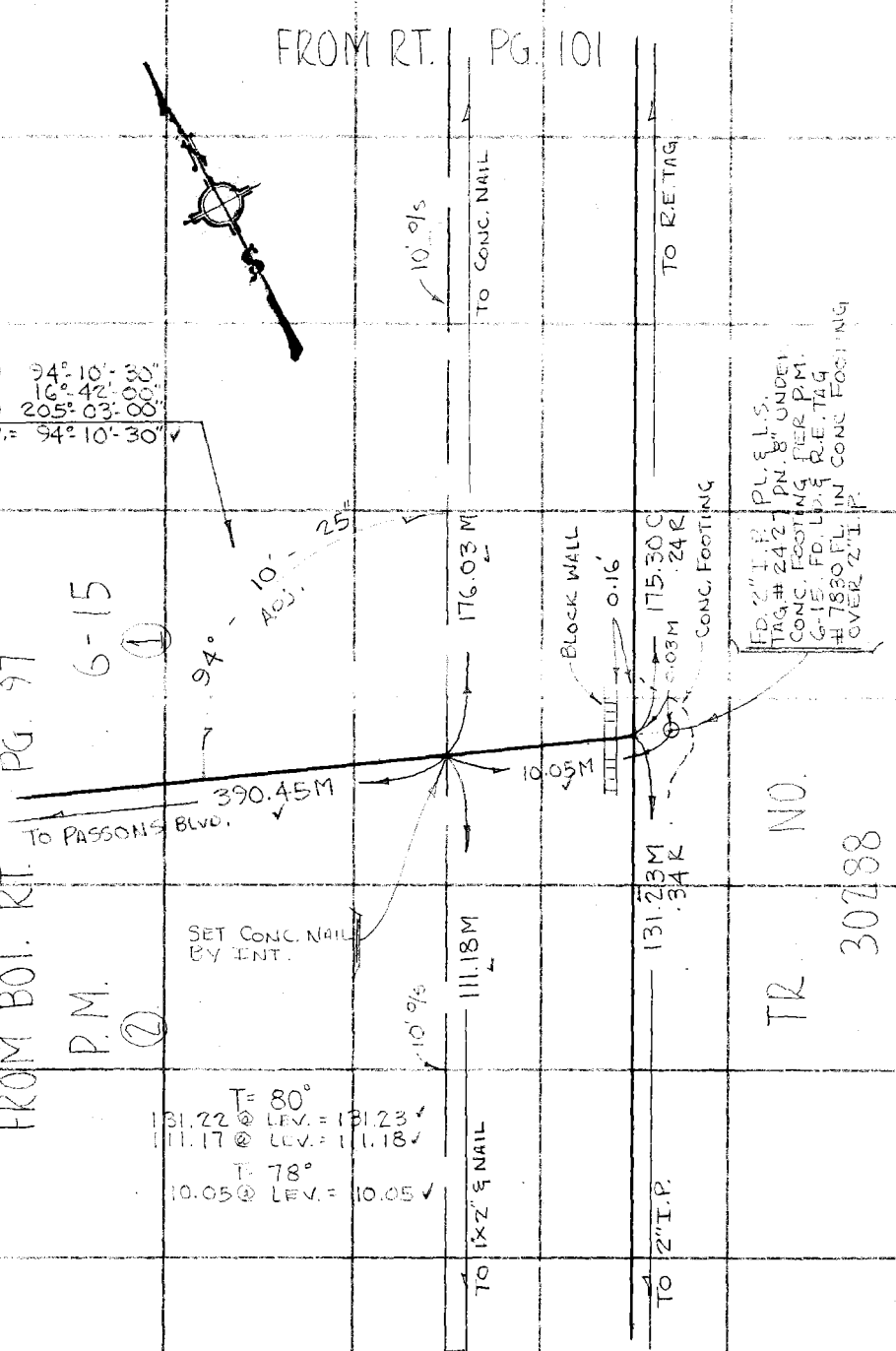

PLEASE RETURN TO
COUNTY OF LOS ANGELES
DEPARTMENT OF COUNTY ENGINEER
403 LOS ANGELES COUNTY ENGINEERING BLDG.

Do not extend this side of this line.

Note: Any Additions or Changes on This Sheet Must be Made or Circled in Red Ink With Date and Name of Person Making Change.

Notes Ck'd by [illegible]	Survey of PICO RIVERA ETC.
Map No. CSB 5069	JN 003786 Tape 0223 Std 68 °F
Office Work R. MANOR	Surveyed by K. MYERS
Checked	Notes [illegible] Date 6/1/69
Date	Indexed C. J. GALLI JAN 12 '69

F. B. 1534 PG. 105

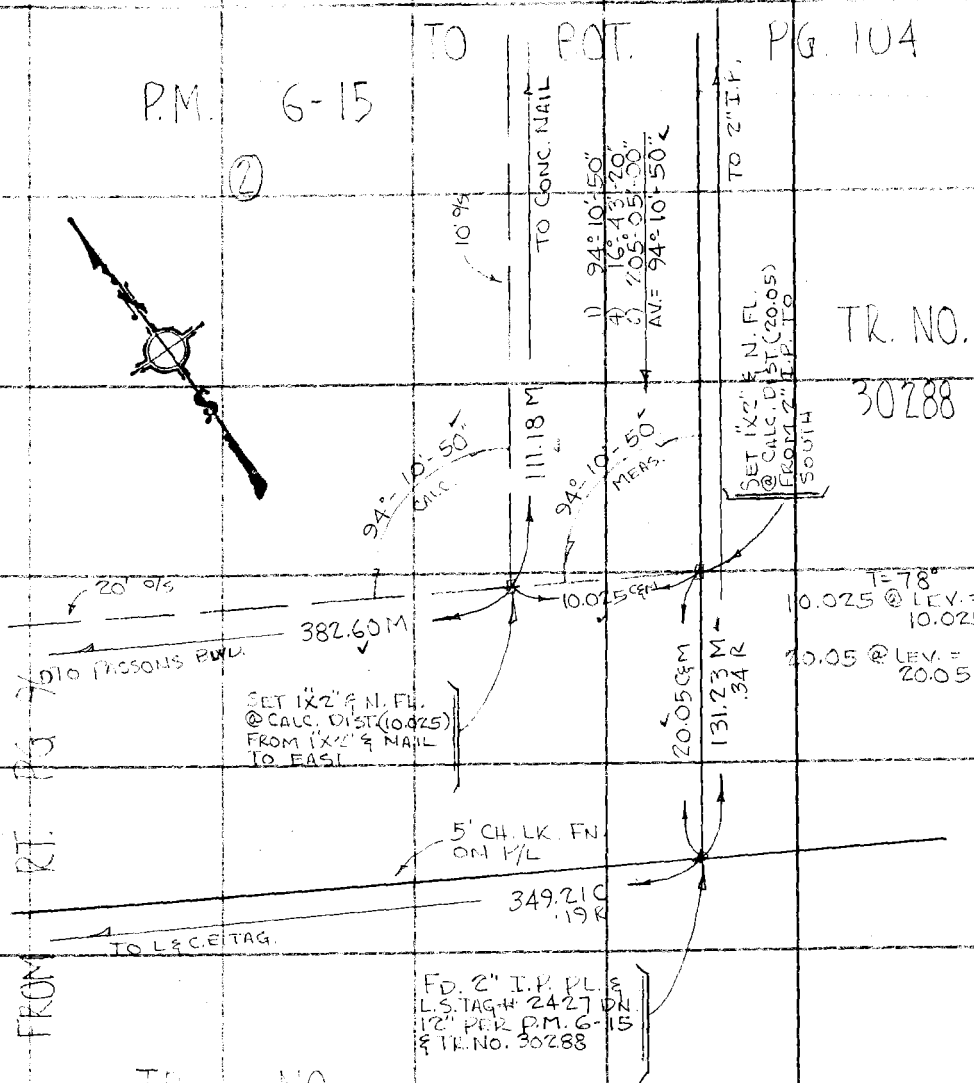

Note: Any Additions or Changes on This Sheet Must be Made or Circled in Red Ink With Date and Name of Person Making Change.

Do not extend this side of this line.

PLEASE RETURN TO
COUNTY OF LOS ANGELES
DEPARTMENT OF COUNTY ENGINEER
403 LOS ANGELES COUNTY ENGINEERING BLDG.

76F3095 CE#310 3-68

F. B. 1534 PG 106

PLEASE RETURN TO
COUNTY OF LOS ANGELES
DEPARTMENT OF COUNTY ENGINEER
403 LOS ANGELES COUNTY ENGINEERING BLDG.

Do not extend this side of this line.

Note: Any Additions or Changes on This Sheet Must be Made or Circled in Red Ink With Date and Name of Person Making Change.

Profile No.	Notes Red	Plotted	Job No. 0037.86	Division No. 11	F. B. [illegible] Pg. [illegible]
	Date	Date	Survey of [illegible]		
X-Sec. No.	Notes Chk'd.	Checked	Survey by K. Myers	Notes [illegible]	Date May 1969
	Date 6-30-69	Date	Map No.	Indexed C. J. GALLI	Date JUN 12 '69

PICO RIVERA
(HEALTH SUB-CENTER)
JN. 0037.86

LEVELS
FOR
REV. 1

K. MYERS
J. LEGAULT
B. NUNEZ
J. [illegible]

MAY - 1969

STATION	B. S.	H. I.	F. S.	ELEV.

NOTE: ANY ADDITIONS OR CHANGES ON THIS SHEET MUST BE MADE OR CIRCLED IN RED INK, WITH DATE AND NAME OF PERSON MAKING CHANGE.

PLEASE RETURN TO
LOS ANGELES COUNTY ENGINEER
403 LOS ANGELES COUNTY ENGINEERING BLDG.

Do not extend notes this side of this line.

76-L-298 CE 307 5-66

76-L-298 CE 307 5-66

PLEASE RETURN TO
LOS ANGELES COUNTY ENGINEER
403 LOS ANGELES COUNTY ENGINEERING BLDG.

NOTE: ANY ADDITIONS OR CHANGES ON THIS SHEET MUST BE MADE OR CIRCLED IN RED INK, WITH DATE AND NAME OF PERSON MAKING CHANGE.

Do not extend notes this side of this line.

STATION	B. S.	H. I.	F. S.	ELEV.		
By-2467 (FD)				[illegible]	Lgt. W. CB. 1 Ft N BCR. at S.W. COR.	
	433	[illegible]			Passons Blvd. & Cos Grove St	
T.P.			5783	[illegible]	Elev = 167.521 L.A. Co. Road Department (Rivera 1965)	
	[illegible]	[illegible]				
T.P.			5261	[illegible]		
	[illegible]	[illegible]				
By-2466 (FD)			[illegible]	[illegible]	Lgt. Ctr Cent Ref N.E. Cor	
	5308	171.385			Passons Blvd. & Balfour St	
T.P.			4606	[illegible]	Elev = 166.077 L.A. Co Road	
	4537	171.116			Department (Rivera 1965)	
PR #1 (SET)			5349	[illegible]	PR #1 Elev = 165.768	
	5372	171.140			Bt Spk in East Cb. of Passons Blvd.	
			4353	[illegible]	on Prod of South Wall of United	
	4131	170.918			States Post Office # 90660	
			4851		Pico Rivera	
By-2466 (FD)				[illegible]	By 2466 El 166.077	

F. B. 1534 Pg. 108 Job No. 20378 Division No. 11 Notes Red Plotted Profile
Survey of Pico Rivera Chicago Sub. Ctr. Date Date No.
Survey by C. Myers Notes D.L. Notes Chk'd. Checked X-Sec.
Indexed C. J. GALLI Date 6-30-69 Date No.

Profile	Notes Red	Plotted	Job No. 7472.01	Division No. 11	F.B. 1535	Pg. 109
No.	Date	Date	Survey of PICO RIVER HEALTH SUB CENTER			
X-Sec.	Notes Chkd.	Checked	Survey by R.B.H.	Notes R.B.H.	Date 7-6-70	
No.	Date	Date	Map No.	Indexed E. S. TELLER	Date 7 '70	

PICO RIVERA HEALTH SUBCENTER

J.N. 7472.01

BENCH LEVELS TO ESTABLISH ELEV.'S ON PROP. COR'S FOR USE DURING CONSTR.

NOTE: S.E. COR INACCESABLE DUE TO HEAVY GROWTH ON FENCE

JULY 6TH, 1970
HOBSON
SMITH
CROWDER
BANKSON

STATION	B.S.	H.I.	F.S.	ELEV.

NOTE: ANY ADDITIONS OR CHANGES ON THIS SHEET MUST BE MADE OR CIRCLED IN RED INK, WITH DATE AND NAME OF PERSON MAKING CHANGE.

PLEASE RETURN TO
LOS ANGELES COUNTY ENGINEER
403 LOS ANGELES COUNTY ENGINEERING BLDG.

Do not extend notes this side of this line.

76-L-298 CE 307 2-63

76-L-298 CE 307 2-63

PLEASE RETURN TO
LOS ANGELES COUNTY ENGINEER
403 LOS ANGELES COUNTY ENGINEERING BLDG.

NOTE: ANY ADDITIONS OR CHANGES ON THIS SHEET MUST BE MADE OR CIRCLED IN RED INK, WITH DATE AND NAME OF PERSON MAKING CHANGE

Do not extend notes this side of this line.

STATION	B.S.	H.I.	F.S.	ELEV.	
B.M. PR #1	5 222	170 990		165 768	B.M. PR #1 ELEV. = 165.768 F.B. 1534-108 BT. SPK. IN EAST CB. OF PASSONS BLVD. ON PROD. OF SOUTH WALL OF UNITED STATES POST. OFFICE #90660
T.B.M. #1	4 215	170 583	4 622	166 368	T.B.M. #1 ELEV. = 166 368 F.B. 1534-110 N.W. COR. PICO RIVERA HEALTH CTR. PROP (PG 97) L.&C.E. TAG IN 3' CONC. GUTT.
T.B.M. #2	2 260	171 099	1 744	168 839	T.B.M. #2 ELEV. = 166.839 F.B. 1534-110 S.W. COR. PICO RIVERA HEALTH CTR. PROP (PG 96) L.&C.E. TAG TOP CONC. WALL.
T.P.	1 055	167 114	5 023	166 076	T.P.
T.B.M. #3	5 835	171 605	1 344	165 770	T.B.M. #3 ELEV. = 165.770 F.B. 1534-110 P.O.L. ~ ON N.LY P/L OF PICO RIVERA HEALTH CTR. PR. 10.02' W.LY FR. N.E. PR. COR. (PG 104) NAIL C INT. N. P/L. & 10' OFF. LINE.
B.M. PR #1			5 837	165 768	B.M. PR #1 ELEV. = 165.768 F.B. 1534-108 (SEE ABOVE FOR DESCRIPTION)

F.B. 1534 PG. 110 Job No. 7472.01 Division No. 11 Notes Red Plotted Profile
Survey of PICO RIVERA HEALTH SUB CENTER Date Date No. X-Sec.
Survey by R.B.H. Notes R.B.H. Notes Checked R. MANOR Checked No.
Indexed F. S. TELLEZ Date JUL 7 '70 Date JUL 10 1970 Date No.

Notes Ck'd by H. HOLMAN	Survey of P.R. SHERIFFS STA.
Map No. B-5073	JN 001822 Tape 0249 Std 68 °F
Office Work [illegible]	Surveyed by W.A. RICHARDS
Checked H. HOLMAN	Notes W.A.R. Date 7-69
Date NOV 3 '69	Indexed [illegible]

F.B. 1534 PG. 119

J. N. 001822

PICO RIVERA SHERIFFS STATION SITE

BOUNDARY SURVEYS

SITE CONSISTS OF LOTS 1 THROUGH 9, TRACT NO. 15150, IN THE CITY OF PICO RIVERA M.R. BOOK 327, PAGE 9 OF MAPS

RICHARDS
WILKS
BANKSON
TULLIER

Note: Any Additions or Changes on this Sheet Must be Made or Circled in Red Ink With Date and Name of Person Making Change.

Do not extend this side of this line.

PLEASE RETURN TO
LOS ANGELES COUNTY ENGINEER
403 LOS ANGELES COUNTY ENGINEERING BLDG.

76F3088 CE#310 9-67

F.B. 1539 Pg. 120

INDEX MAP

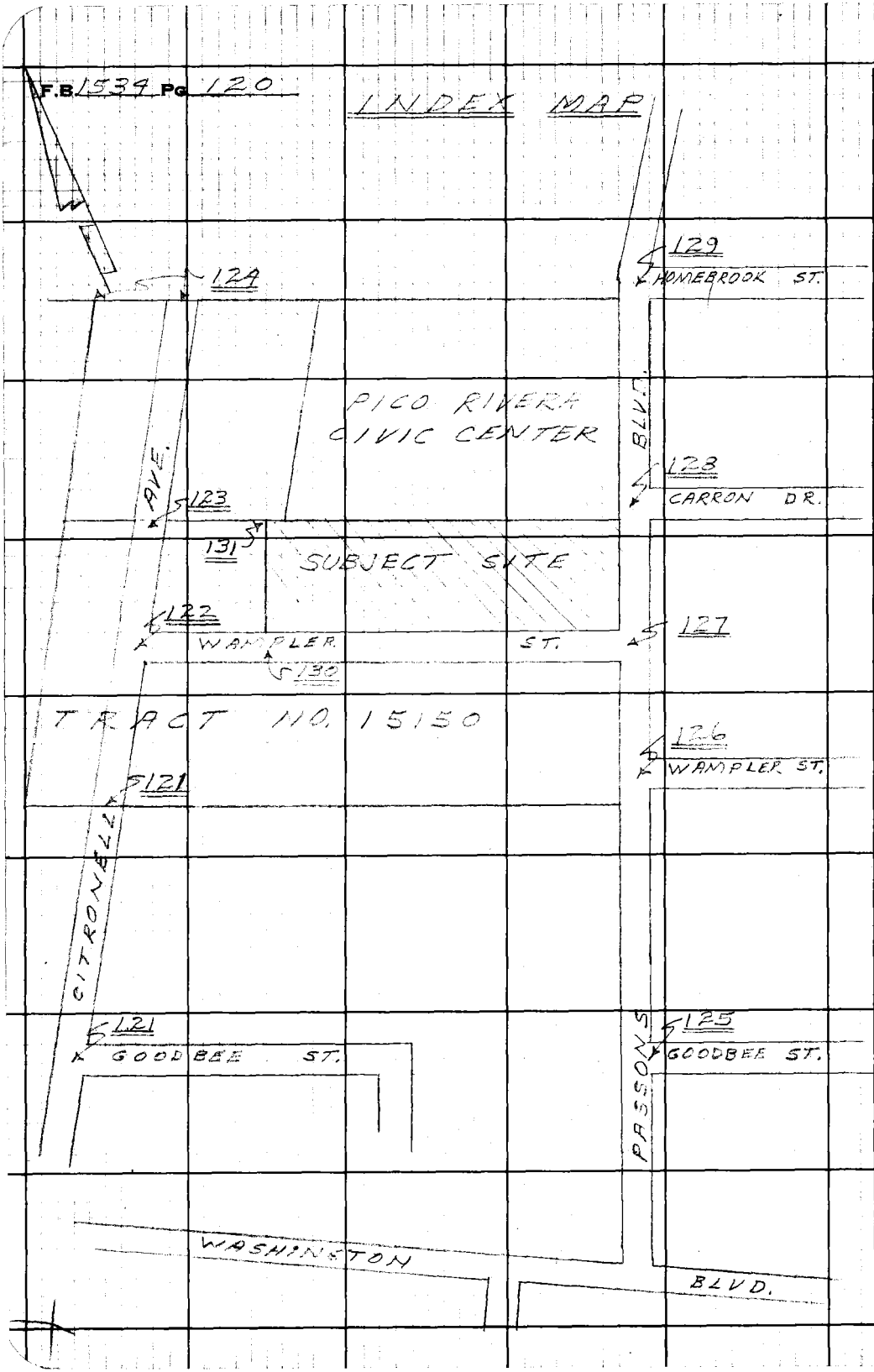

PLEASE RETURN TO
LOS ANGELES COUNTY ENGINEER
403 LOS ANGELES COUNTY ENGINEERING BLDG.

Do not extend this side of this line.

Note: Any Additions or Changes on this Sheet Must be Made or Circled in Red Ink With Date and Name of Person Making Change.

Notes Ck'd by H. HOLMAN
Map No. B-5073
Office Work M. HAMASU
Checked H. HOLMAN
Date NOV 3 '69

Survey of P.R. SHERIFFS STA.
JN 0018 Tape 27.42 Std 68°F
Surveyed by W. A. RICHARDS
Notes W.A.R. Date 7-69
Indexed

F.B. 1534 Pg. 121

W.S. 36-D-5

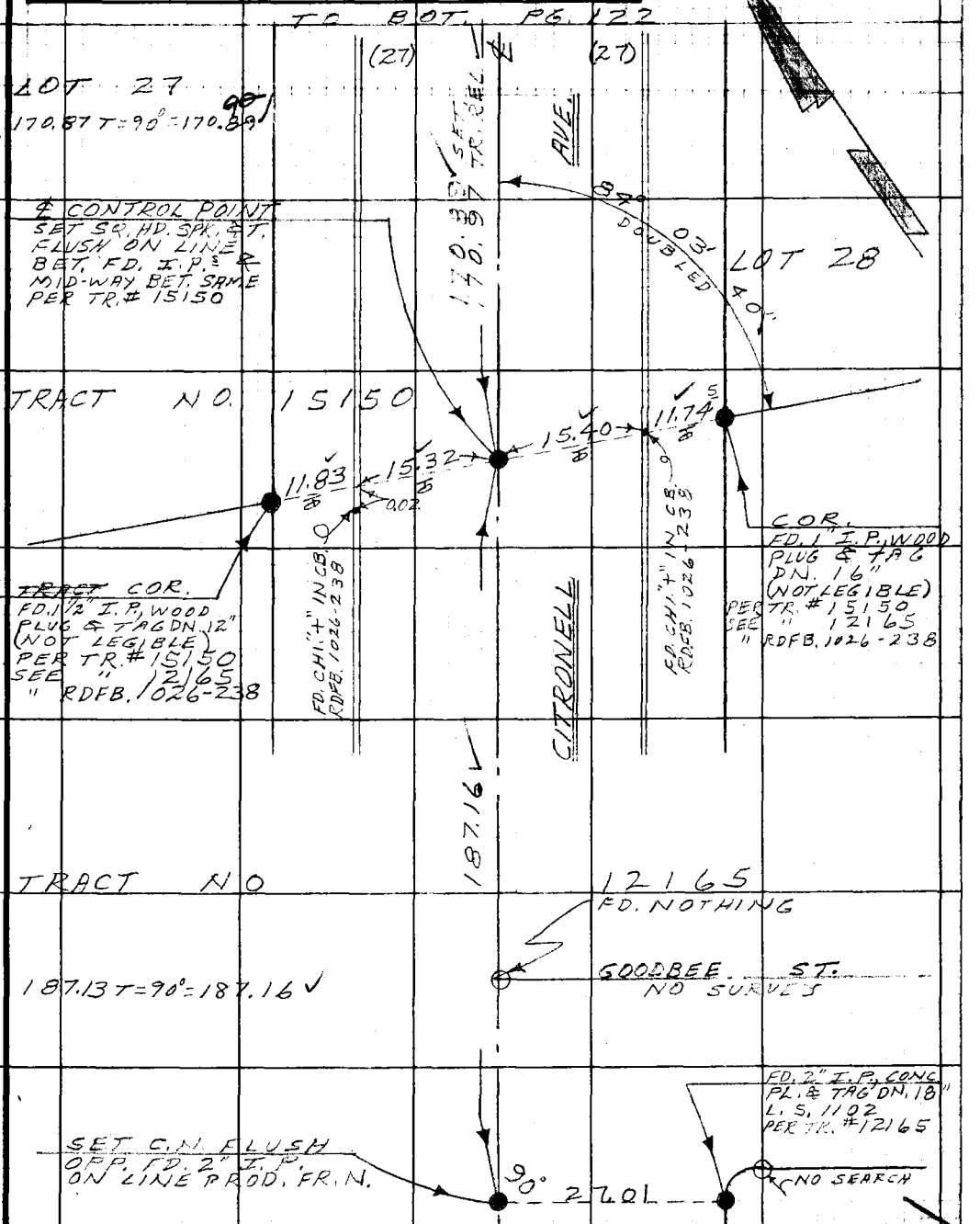

Note: Any Additions or Changes on this Sheet Must be Made or Circled in Red Ink With Date and Name of Person Making Change.

Do not extend this side of this line.

PLEASE RETURN TO
LOS ANGELES COUNTY ENGINEER
403 LOS ANGELES COUNTY ENGINEERING BLDG.

76F3098 CE#310 9-67

F.B. 1534 PG. 122

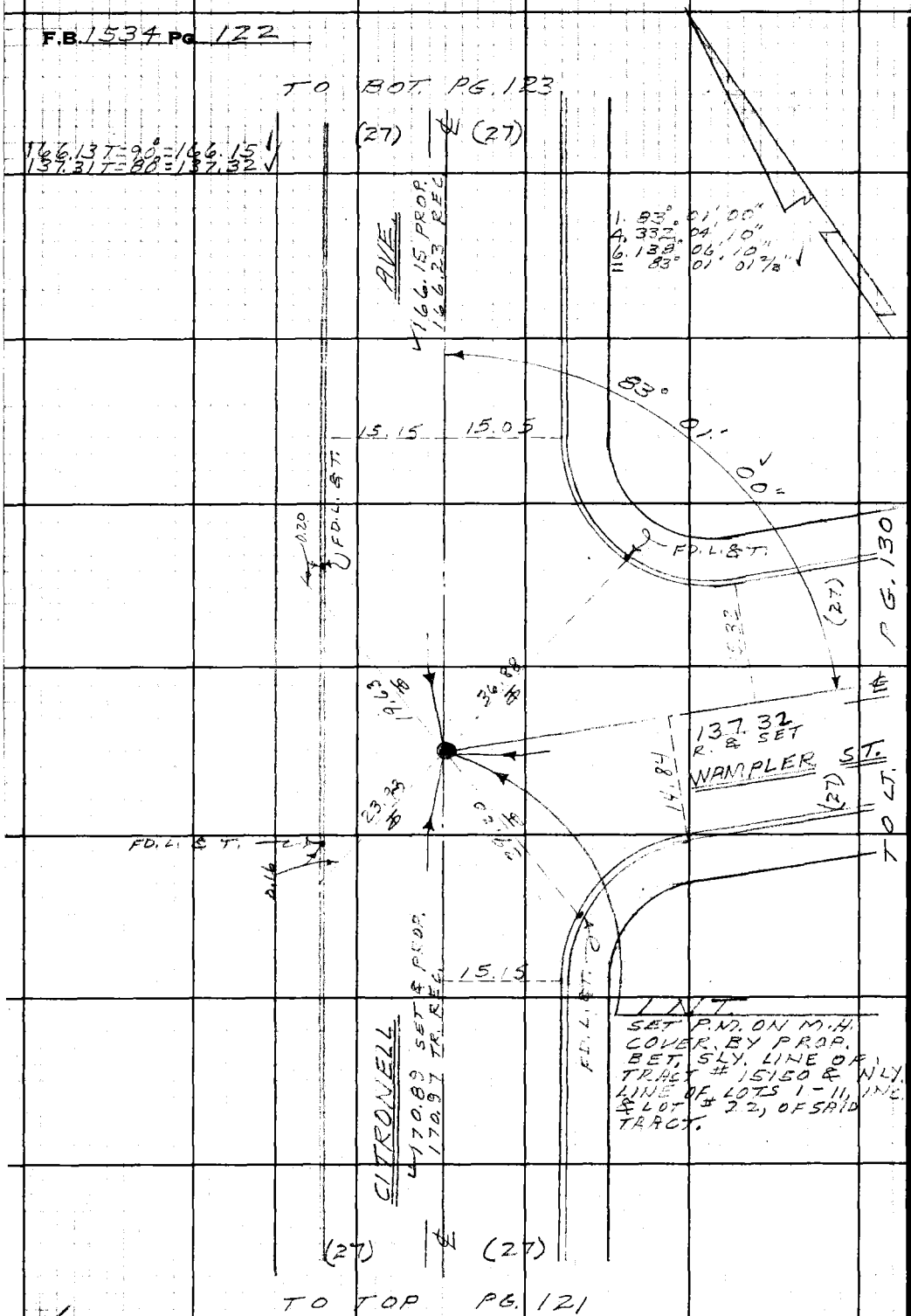

W.S. 36) D-5

PLEASE RETURN TO
LOS ANGELES COUNTY ENGINEER
403 LOS ANGELES COUNTY ENGINEERING BLDG.

Do not extend this side of this line.

Note: Any Additions or Changes on this Sheet Must be Made or Circled in Red Ink With Date and Name of Person Making Change.

Notes Ck'd by H. HOLMAN
Map No. B-5073
Office Work M. HAMASU
Checked H. HOLMAN
Date NOV 3 '69

Survey of P.R. SHERIFF'S SITE
JN 001872 Tape 0749 Std 68°F
Surveyed by W. A. RICHARDS
Notes W.A.R. Date 7-69
Indexed

F.B. 1534 Pg. 123

1. 83° 00' 40"
4. 332° 02' 20"
6. 138° 03' 40"
= 83° 00' 36"

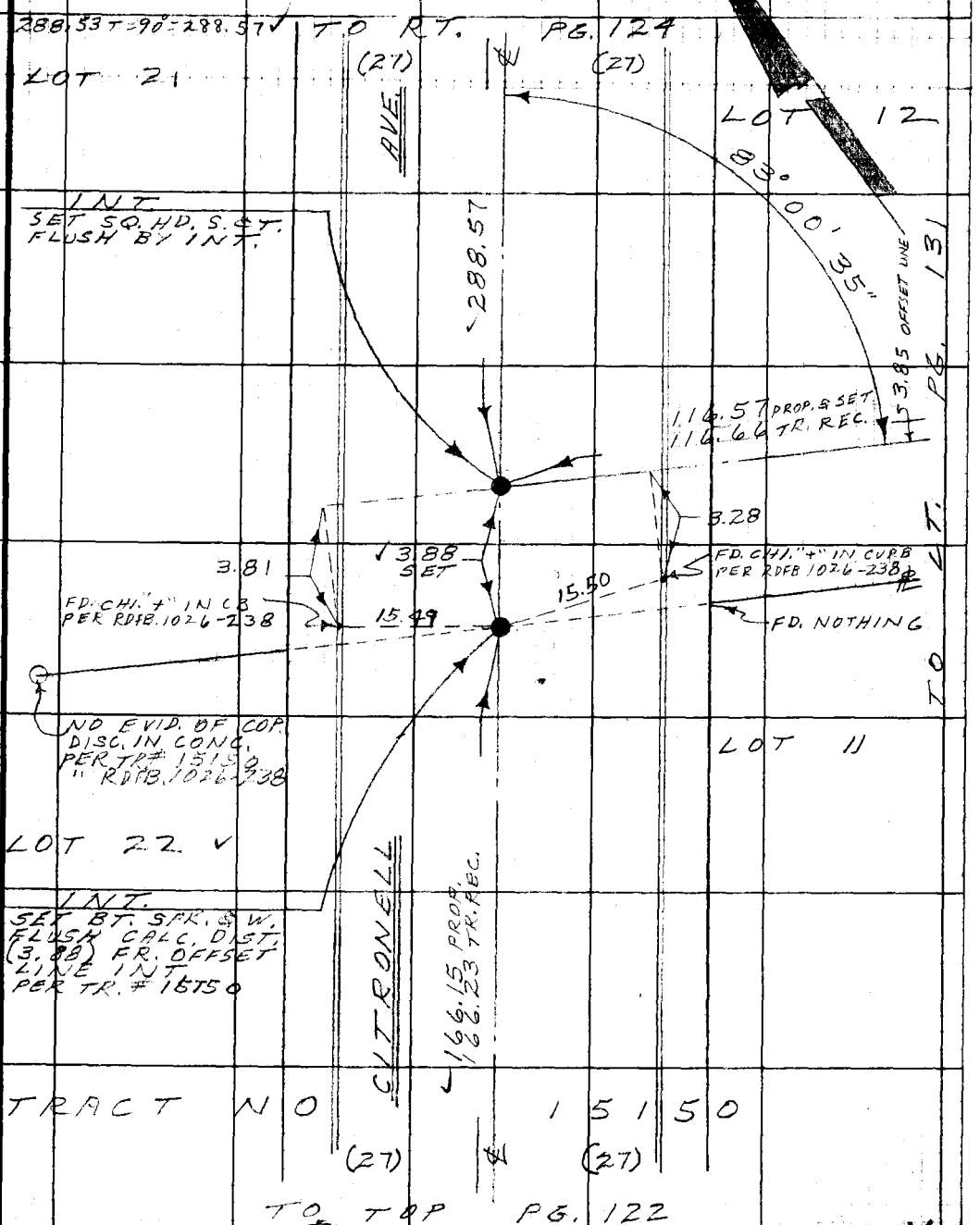

Note: Any Additions or Changes on this Sheet Must be Made or Circled in Red Ink With Date and Name of Person Making Change.

Do not extend this side of this line.

PLEASE RETURN TO
LOS ANGELES COUNTY ENGINEER
403 LOS ANGELES COUNTY ENGINEERING BLDG.

76F3098 CE#310 9-67

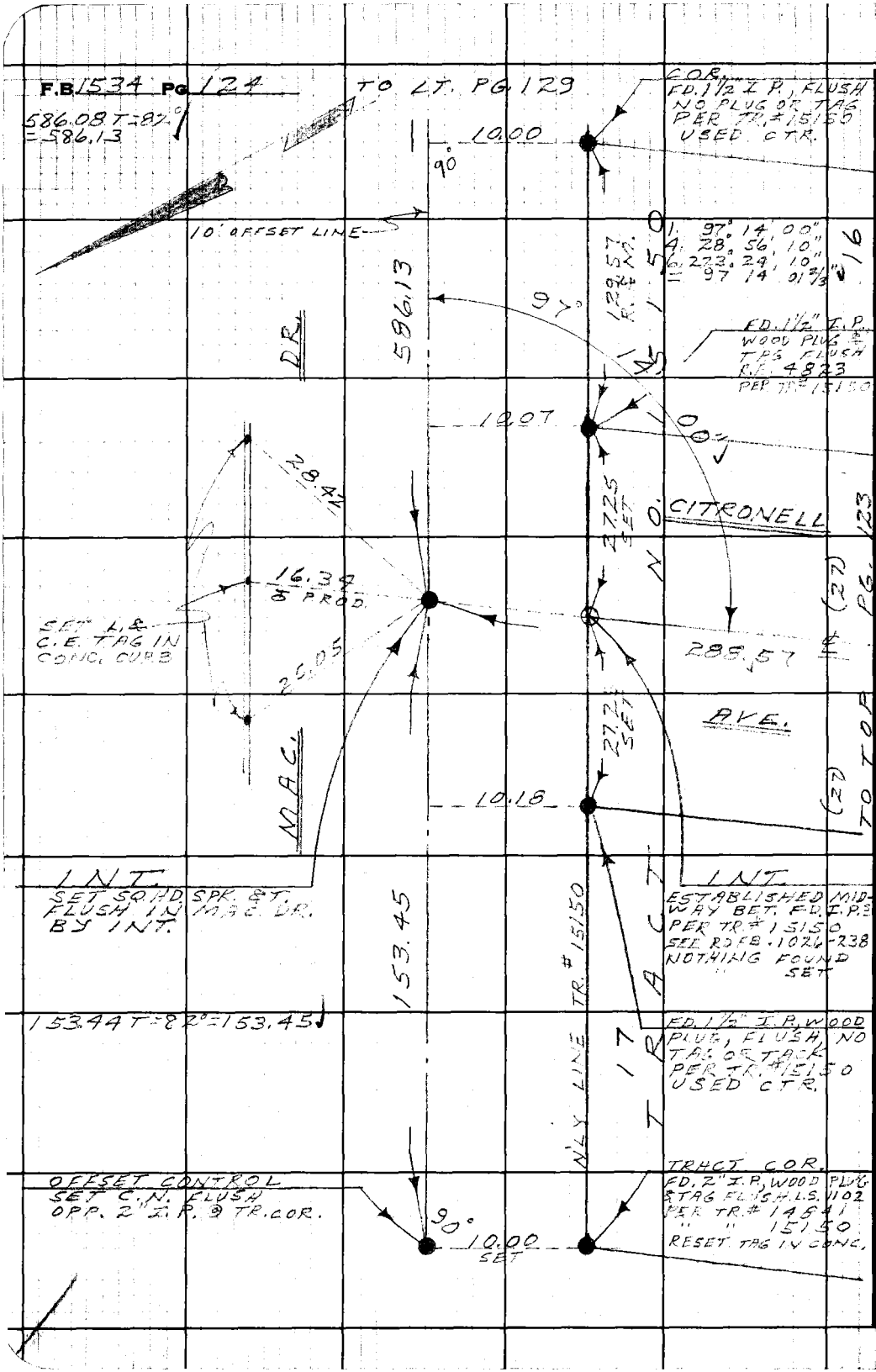

PLEASE RETURN TO
LOS ANGELES COUNTY ENGINEER
403 LOS ANGELES COUNTY ENGINEERING BLDG.

Do not extend this side of this line.

Note: Any Additions or Changes on this Sheet Must be Made or Circled in Red Ink With Date and Name of Person Making Change.

Notes Ck'd by H. HOLMAN
Map No. B-5073
Office Work M. HAMASU
Checked H. HOLMAN
Date NOV 3 '69

Survey of P.R. SHERIFF'S STA.
JN 001622 Tape 02 4 9 Std 66°F
Surveyed by W.A. RICHARDS
Notes W.A.R. Date 7-28-69
Indexed

F.B. 1534 PG 125

W.S. 36, D-5

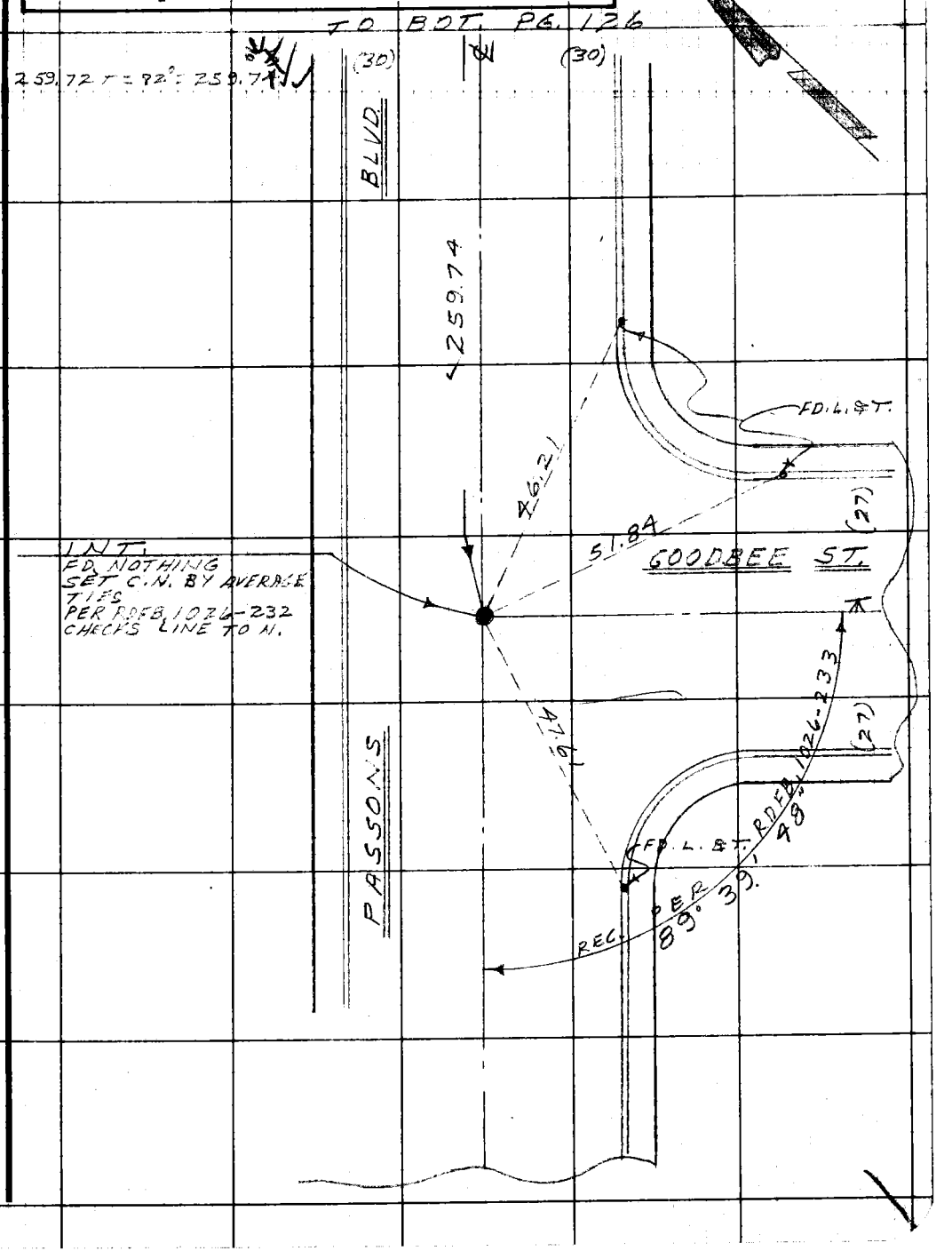

Note: Any Additions or Changes on this Sheet Must be Made or Circled in Red Ink With Date and Name of Person Making Change.

Do not extend this side of this line.

PLEASE RETURN TO
LOS ANGELES COUNTY ENGINEER
403 LOS ANGELES COUNTY ENGINEERING BLDG.

76F3098 CE #310 9-67

F.B 1534 PG 126

TO BOT. PG 127

113.95 T = 82° = 113.96

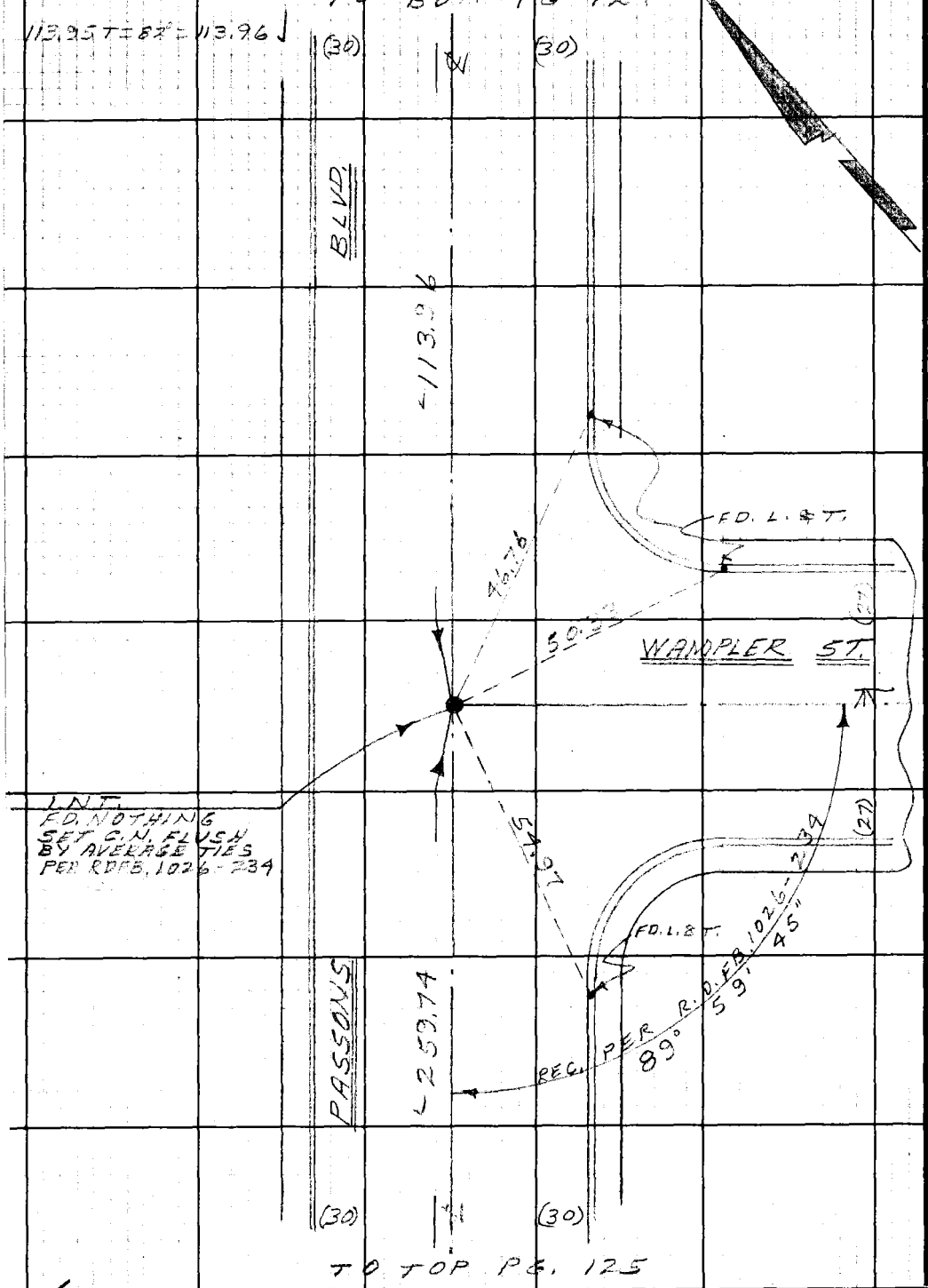

TO TOP PG. 125

W.S 36, D-5

PLEASE RETURN TO
LOS ANGELES COUNTY ENGINEER
403 LOS ANGELES COUNTY ENGINEERING BLDG.

Do not extend this side of this line.

Note: Any Additions or Changes on this Sheet Must be Made or Circled in Red Ink With Date and Name of Person Making Change.

Notes Ck'd by H. HOLMAN
Map No. B-5073
Office Work M. HAMASU
Checked H. HOLMAN
Date NOV 3 '69

Survey of P.R. SHERIFF'S SITE
JN 00822 Tape 0249 Std 68°F
Surveyed by W. A. RICHARDS
Notes W.A.R. Date 7-69
Indexed

F.B. 1534 Pg. 127
165.02 - 80 = 165.03

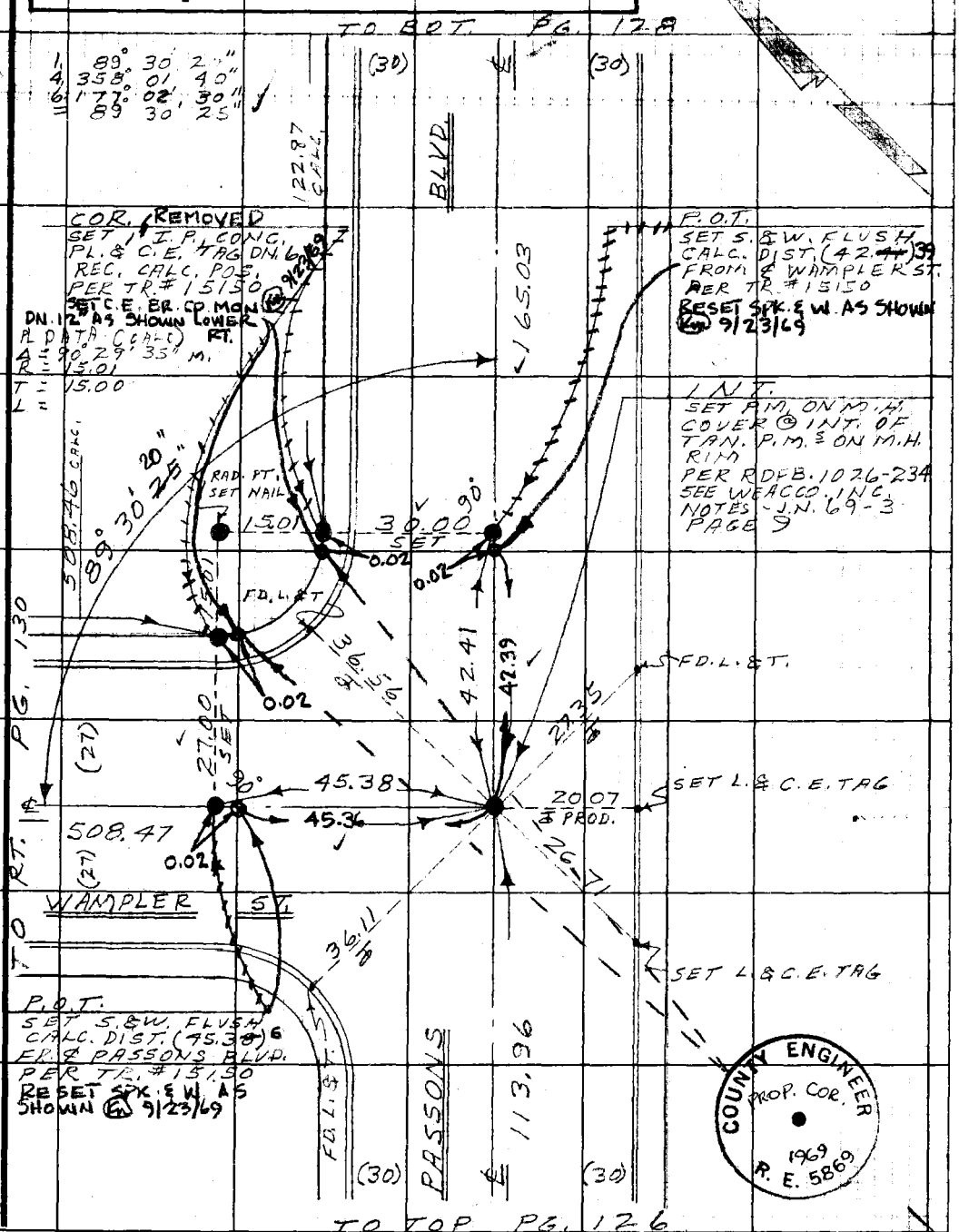

Note: Any Additions or Changes on this Sheet Must be Made or Circled in Red Ink With Date and Name of Person Making Change.

Do not extend this side of this line.

PLEASE RETURN TO
LOS ANGELES COUNTY ENGINEER
403 LOS ANGELES COUNTY ENGINEERING BLDG.

75F3098 CE#310 9-67

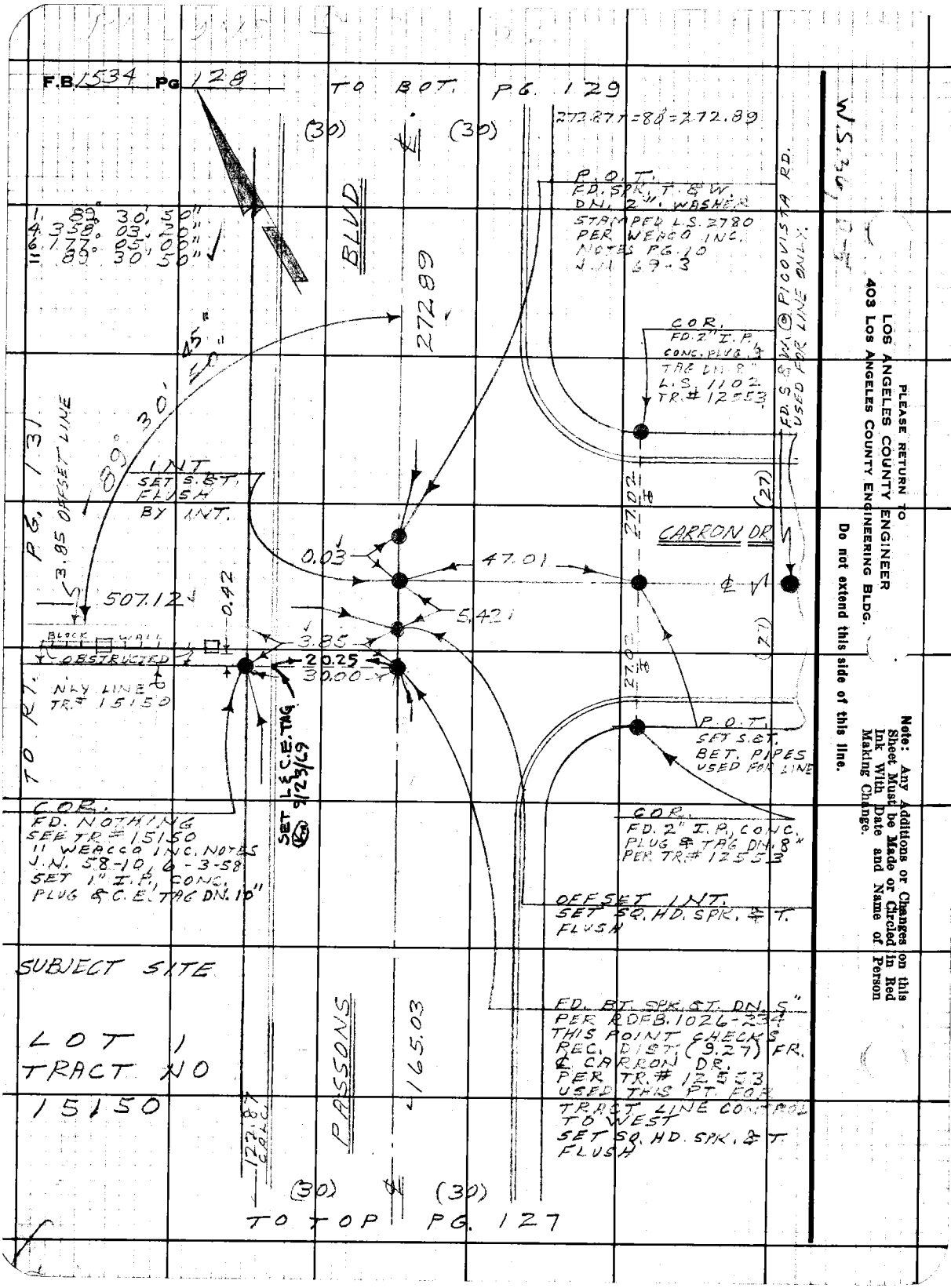
F.B. 1534 PG 128
TO BOT. PG. 129
272.87 T = 80 = 272.89
(30)
(30)
BLVD
272.89
1. 89° 30' 50"
4. 358° 03' 20"
6. 177° 05' 00"
= 89° 30' 50"
P.O.T.
FD. SPK. T. & W.
DN. 2" WASHER
STAMPED L.S. 2780
PER WEACO INC.
NOTES PG. 10
J.N. 69-3
COR.
FD. 2" I.P.
CONC. PLUG &
TAG DN. 8"
L.S. 1102
TR.# 12553
FD. S & W. @ PICOVISTA RD.
USED FOR LINE ONLY.
45"
50"
89° 30'
3.85 OFFSET LINE
PG. 131
INT.
SET S.&T.
FLUSH
BY INT.
0.03
47.01
5.42
507.12
0.42
3.85
20.25
30.00
BLOCK WALL
OBSTRUCTED
NLY LINE
TR.# 15150
TO RT.
27.02
(27)
CARRON DR.
P.O.T.
SET S.&T.
BET. PIPES
USED FOR LINE
SET L.&C.E. TAG
9/23/69
COR.
FD. NOTHING
SEE TR.# 15150
11 WEACCO INC. NOTES
J.N. 58-10, 6-3-58
SET 1" I.P., CONC.
PLUG & C.E. TAG DN. 10"
COR.
FD. 2" I.P., CONC.
PLUG & TAG DN. 8"
PER TR.# 12553
OFFSET INT.
SET SQ. HD. SPK. & T.
FLUSH
SUBJECT SITE
LOT 1
TRACT NO
15150
PASSONS
165.03
FD. BT. SPK. & T. DN. 5"
PER RDFB. 1026-234
THIS POINT CHECKS
REC. DIST. (9.27) FR.
℄ CARRON DR.
PER TR.# 12553
USED THIS PT. FOR
TRACT LINE CONTROL
TO WEST
SET SQ. HD. SPK. & T.
FLUSH
122.87 CALC.
(30)
(30)
TO TOP PG. 127
W.S. 36
PLEASE RETURN TO
LOS ANGELES COUNTY ENGINEER
403 LOS ANGELES COUNTY ENGINEERING BLDG.
Do not extend this side of this line.
Note: Any Additions or Changes on this Sheet Must be Made or Circled in Red Ink With Date and Name of Person Making Change.

Notes Ck'd by H. HOLMAN
Map No. B-5073
Office Work M. HANASU
Checked H. HOLMAN
Date NOV 3 '69

Survey of P. R. SHERIFFS STA.
JN 8087 Tape 8249 Std 68 °F
Surveyed by W. A. RICHARDS
Notes W. N. R. Date 7-28-69
Indexed

F.B. 1534 Pg. 129

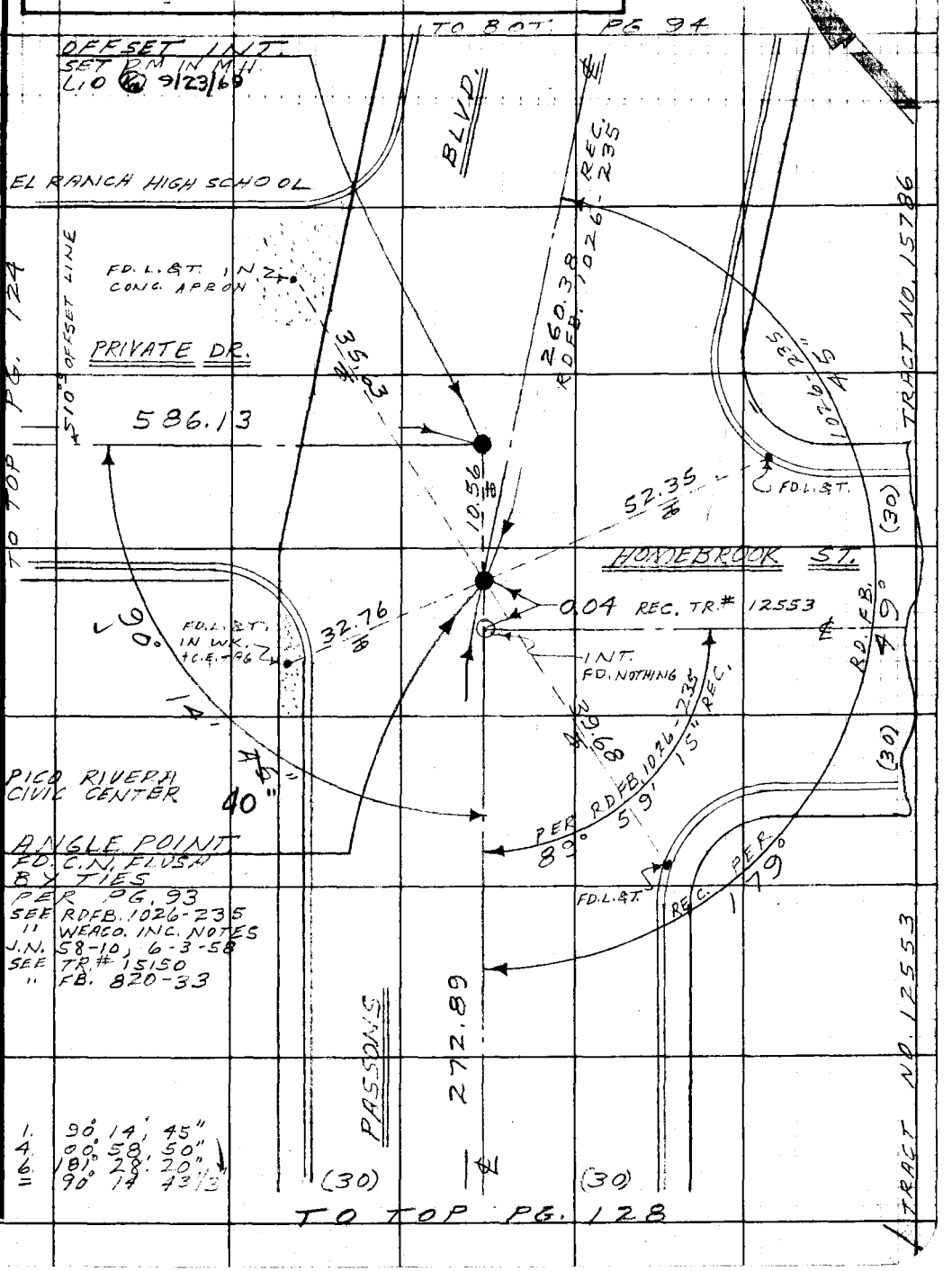

TO TOP PG. 124

Note: Any Additions or Changes on this Sheet Must be Made or Circled in Red Ink With Date and Name of Person Making Change.

Do not extend this side of this line.

PLEASE RETURN TO
LOS ANGELES COUNTY ENGINEER
403 LOS ANGELES COUNTY ENGINEERING BLDG.

76F2088 CE#310 9-67

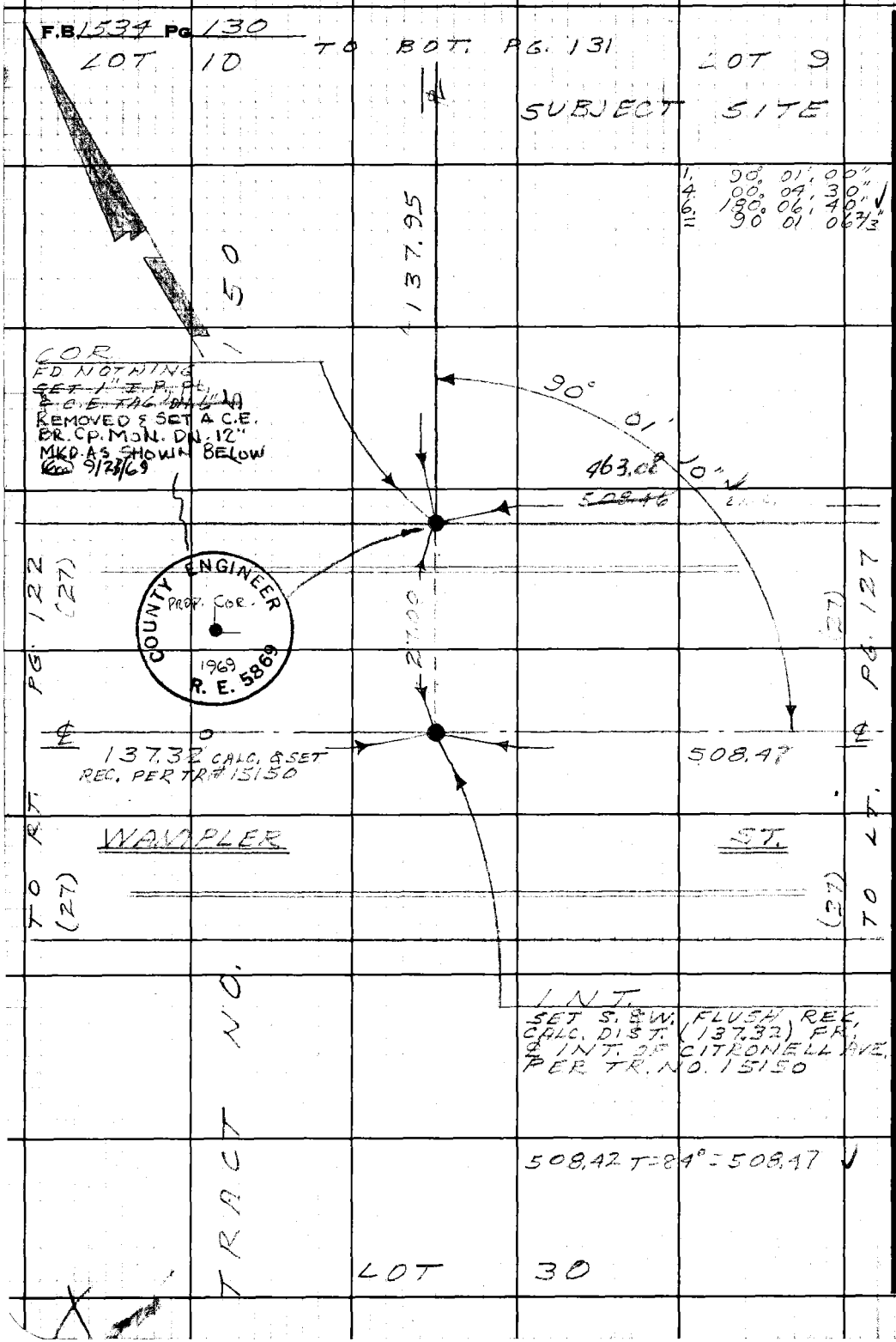

PLEASE RETURN TO
LOS ANGELES COUNTY ENGINEER
403 LOS ANGELES COUNTY ENGINEERING BLDG.

Do not extend this side of this line.

Note: Any Additions or Changes on this Sheet Must be Made or Circled in Red Ink With Date and Name of Person Making Change.

Notes Ck'd by H. HOLMAN	Survey of P.R. SHERIFF'S STA.
Map No. B-5073	JN 0018.22 Tape 0249 Std 68°F
Office Work M. HAMASU	Surveyed by W. A. RICHARDS
Checked H. HOLMAN	Notes W. A. R. Date 7-29-69
Date NOV 3 '69	Indexed

F.B. 1534 PG. 131

118.74 T=80°=118.75 (STRAP.)
- 2.18
116.57 SET

LOT 12

WITNESS CORNER
SET A C.E. BR. CP. MON.
DN. 12" (5.00 ELY OF
TRUE COR.) MKD AS
SHOWN KM 9/23/69

WITNESS COR.
SET 1" I.P. CONC.
PLUG & C.E. TAG DN.
12" BY PROP. BET.
THE S.E. COR. LOT 12
& THE ELY. R/W OF
CITRONELL AVE.
PER TR. NO. 15150

COUNTY ENGINEER
WIT. COR.
1969
R. E. 5869

PG. 123
3.85 OFFSET LINE

3.85 OFFSET LINE
TO LT. PG. 128

116.57 PROP. & SET
116.66 TR. REC.

507.12

39.63
PROP. & SET
39.67 R.
" "
" "

3.85

3.85

0.29

BLOCK WALL

13.33 R.

5.00

5.00

90°
00'
45"
00"

TO RT.

COR.
FD. NOTHING
SET " "
ESTABLISHED BY PROP.
BET. FD. 2" I.P. @ S.E.
COR. OF LOT 12, TR.#
15150, & ELY. R/W OF
CITRONELL AVE.
PER TR.# 15150
THIS LOCATION FALLS
IN THE CTR. OF A 2"
I.P. COR. FENCE POST,
SET IN CONC.

REC. COR.
FD. 2" I.P., DN. 10"
(NO CTR. POINT.)
PER TR.# 15150
" WEACCO INC. NOTES
J.N. 58-10, 6-3-58
SET CONC. PLUG & C.E.
TAG IN CTR. OF PIPE
& HELD TO THIS POINT
FOR CONTROL

FD. NOTHING

WITNESS CORNER
SET A C.E. BR., CP. MON.
DN. 12" (5.00 SLY. OF
TRUE COR.) MKD. AS SHOWN
KM 9/23/69

TRACT NO. 1515

LOT 10

137.95

COUNTY ENGINEER
WIT. COR.
1969
R. E. 5869

1. 90° 01' 00"
4. 00° 04' 10"
6. 180° 06' 10"
2. 90° 01' 01 2/3"

LOT 9

137.94 T=80°=137.95

TO TOP PG. 130

Note: Any Additions or Changes on this Sheet Must be Made or Circled in Red Ink With Date and Name of Person Making Change.

PLEASE RETURN TO
LOS ANGELES COUNTY ENGINEER
403 LOS ANGELES COUNTY ENGINEERING BLDG.

Do not extend this side of this line.

75F3098 CE#310 9-67

PLEASE RETURN TO
LOS ANGELES COUNTY ENGINEER
403 LOS ANGELES COUNTY ENGINEERING BLDG.

Note: Any Additions or Changes on this Sheet Must be Made or Circled in Red Ink With Date and Name of Person Making Change.

Do not extend this side of this line.

F.B. 1534 PG 132

Profile No.	Notes Red	Plotted	Job No. 001822	Division No. 11	F.B. 1534 Pg. 133
	Date	Date	Survey of PICO RIVERA SHERIFF STATION		
X-Sec. No.	Notes Chkd. H. HOLMAN	Checked	Survey by K. MYERS	Notes D.L.	Date AUG -1969
	Date	Date	Map No.	Indexed C. J. GALLI	Date AUG 12 '69

PICO RIVERA SHERIFFS STATION

JN. 001822

LEVELS

FOR

BMS - PR #2 - #3 - #4

FOR

RT. SHEET H-202

K. MYERS
D. LeGAULT
B. NUNEZ
G. MORINO

AUG - 1969

STATION	B.S.	H.I.	F.S.	ELEV.

NOTE: ANY ADDITIONS OR CHANGES ON THIS SHEET MUST BE MADE OR CIRCLED IN RED INK. WITH DATE AND NAME OF PERSON MAKING CHANGE.

PLEASE RETURN TO
LOS ANGELES COUNTY ENGINEER
403 LOS ANGELES COUNTY ENGINEERING BLDG.

Do not extend notes this side of this line.

76-L-298 CE 307 2-63

76-L-298 CE 307 2-63

PLEASE RETURN TO
LOS ANGELES COUNTY ENGINEER
403 LOS ANGELES COUNTY ENGINEERING BLDG.

NOTE: ANY ADDITIONS OR CHANGES ON THIS SHEET MUST BE MADE OR CIRCLED IN RED INK, WITH DATE AND NAME OF PERSON MAKING CHANGE

Do not extend notes this side of this line.

F. B. 1534 PG. 134 Job No. 2011 2 Division No. Notes Red Plotted Profile
Survey of P.D. RIVERA SHERIFF STATION Date Date No. X-Sec.
Survey by K. DAVIS Notes D.L. Notes Chkd. Checked
Indexed C.J. GALLI Date Date Date No.

STATION	B.S.	H.I.	F.S.	ELEV.	
(FD) BM 2461				16[illegible]	BM 2461 EL = 163.592 RIVERA QUAD - 1965 [illegible] DRIP LAT CB 0.6 FT N CR AT
	5657	169280			NE. COR PASEO'S [illegible] + CARBON RD.
(FD) BM 2462			5801	168855	BM 2462 EL = 163.858 RIVERA QUAD - 1965
	5367	169222			LAT E CB. 1FT N CR. N.E. COR
TP			6143	16[illegible]	PASEO [illegible] + [illegible] BROOKLS ST
	5[illegible]	168910			
(SET) TBM PK #2			5693	[illegible]	TBM PK #2 EL [illegible] EB
	4826	167939			INT. WHITTIER ST & PASEO [illegible]
TP			5263	16[illegible]	SW COR. EB [illegible]
	5378	167262			[illegible]
(SET) TBM PK #3			5375	16[illegible]	TBM PK #3 EL. EB.
	4947	167396			SE Side of WHIT PASO ST. SET BT
TP			5[illegible]	[illegible]	SPK IN LD ON S. CB. by Pole #1328
(SET) TBM PK #4	5367	167224			
			5248	[illegible]	TBM PK #4 EL [illegible] EB.
	5092	167111			INT. WHITTIER ST & CITRONELL
TP			5[illegible]	[illegible]	AVE. S.E. COR. SET IN LD, 4'E
	5192	167661			of S.E. C.R.
TP			5112	16[illegible]	
(FD) BM 2461	5210	168769			
			5[illegible]	16[illegible]	BM 2461 EL = 163.592

Profile No.	Notes Red	Plotted	Job No. 7159.00	Division No. 11	F. B. 1534 PG. 135
	Date	Date	Survey of PICO-RIVERA SHERIFF'S STATION		
X-Sec. No.	Notes Chk'd.	Checked	Survey by RICHARDS	Notes W.A.R.	Date 4-12-72
	Date	Date	Map No.	Indexed T. M. PALMER	Date 4-19-72

J. N. 7159.00

PICO-RIVERA SHERIFF'S STATION

CONSTRUCTION SURVEYS T.B.M.'S

AND

HORIZONTAL CONTROL

BOUNDARY SURVEYS REF. F.B. 1534 PG.S 121-131

VERTICAL CONTROL " " " " 133-134

SPECS NO. 2884

SURVEY FILE NO. 5980

RICHARDS
LEGAULT
LIEBER
TURRILL

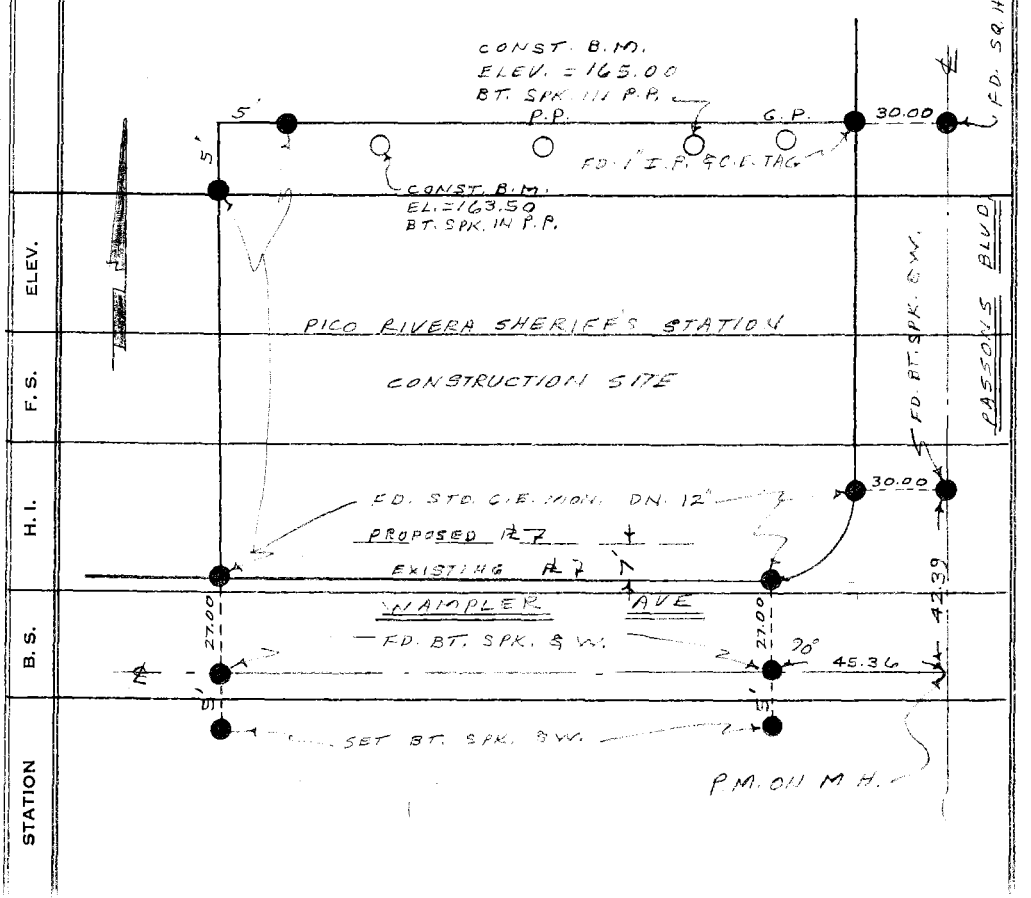

NOTE: ANY ADDITIONS OR CHANGES ON THIS SHEET MUST BE MADE OR CIRCLED IN RED INK, WITH DATE AND NAME OF PERSON MAKING CHANGE.

PLEASE RETURN TO
LOS ANGELES COUNTY ENGINEER
403 LOS ANGELES COUNTY ENGINEERING BLDG.

Do not extend notes this side of this line.

76-L-298 CE 307 5-66

76-L-298 CE 307 5-66

PLEASE RETURN TO
LOS ANGELES COUNTY ENGINEER
403 LOS ANGELES COUNTY ENGINEERING BLDG.

NOTE: ANY ADDITIONS OR CHANGES ON THIS SHEET MUST BE MADE OR CIRCLED IN RED INK, WITH DATE AND NAME OF PERSON MAKING CHANGE.

Do not extend notes this side of this line.

STATION	B. S.	H. I.	F. S.	ELEV.		
FD T.B.M. P.R. # 2				163.12	T.B.M. P.R. # 2 EL. = 163.117 FB. 1534-134 WAMPLER ST. & PASSONS BLVD. S.W. COR. L.S. TAG # 2870 IN CB, 1' W/O C.R.	
T.B.M. P.R. # 985021				16[illegible]0	TBM PR # 985021 2nd Pole South of PASSONS BLVD. Set LG Bt Spk. on South side of P.R.	
T.B.M. P.R. # 798505E				163.50	TBM PR # 798505E 4th Pole South of PASSONS BLVD. Set LG Bt Spk on South side	
TBM P.R. # 3				162.44	T.B.M. PR # 3 ELV. = 162.45 FB 1534 - 134 South side of WAMPLER ST, ~~Set~~ Bt Spk. in Ld on South cb by Mo # 8328	

F.B. 1534 Pg. 136 Job No. 7159.02 Division No. 11 Notes Red Plotted Profile
Survey of PICO-RIVERA SHERIFF'S STA. Date Date No.
Survey by RICHARDS Notes D.L. Notes Chk'd. Checked X-Sec.
Indexed T. M. PALMERI Date Date No.

Profile	Notes Red	Plotted	Job No. 715902	Division No. 11	F. B. 1534	Pg. 137
No.	Date	Date	Survey of PICO - RIVERA SHERIFF'S ST.			
X-Sec.	Notes Chk'd.	Checked	Survey by RICHARDS	Notes W.A.R.	Date 4-14-72	
No.	Date	Date	Map No.	Indexed J. M. [illegible]	Date [illegible] 1972	

J. N. 715902

PICO RIVERA SHERIFF'S ST.

CROSS SECTIONS ON CONSTRUCTION SITE
TO VERIFY EXISTING CONDITIONS

0+00.00 WLY ≈ ℄ INT OF PASSONS BLVD. & WAMPLER ST.
ALL OFFSET DISTANCES TO NORTH ARE FROM THE EXISTING CURB, N. SIDE, OF WAMPLER ST.

RICHARDS
LEGAULT
LIEBER
TURRILL

STATION	B. S.	H. I.	F. S.	ELEV.

NOTE: ANY ADDITIONS OR CHANGES ON THIS SHEET MUST BE MADE OR CIRCLED IN RED INK, WITH DATE AND NAME OF PERSON MAKING CHANGE.

PLEASE RETURN TO
LOS ANGELES COUNTY ENGINEER
403 LOS ANGELES COUNTY ENGINEERING BLDG.

Do not extend notes this side of this line.

76-L-298 CE 307 5-66

76-L-298 CE 307 5-66

PLEASE RETURN TO
LOS ANGELES COUNTY ENGINEER
403 LOS ANGELES COUNTY ENGINEERING BLDG.

NOTE: ANY ADDITIONS OR CHANGES ON THIS SHEET MUST BE MADE OR CIRCLED IN RED INK, WITH DATE AND NAME OF PERSON MAKING CHANGE.

Do not extend notes this side of this line.

STATION	B. S.	H. I.	F. S.	ELEV.	NORTH CB. Right of North
(FD) TBM PR. #2				163.12	TBM PR. #2 ELEV. = 163.117 FB. 1534-134 WAMPLER ST. & PASSONS BLVD., S.W. COR. L.S. TAG #2870 IN CB. 1' W/O C.R.
& INT. OF PASSONS BLVD & WAMPLER ST. = 0+00.00 WESTERLY ON WAMPLER (ALL OFFSET DISTANCES from N. Cb.)					
0+50				16309	top cb.
				1627	50 Right
				1626	100 "
				1628	By N. WALL.
1+00				16[illegible]4	top cb
				1622	50' Right
				1622	100' "
				1627	By N Wall
1+50				16[illegible]11	top cb
				16[illegible]	50 Right
				1628	100 "

F. B. 1534 PG. 138 Job No. 16[illegible] Division No. 11 Notes Red Plotted Profile
Survey of Bldg - Pueda Shearers Station Date Date No.
Survey by Richard Notes War & D.L. Notes Chk'd. Checked X-Sec.
Indexed T. M. Palmer Date Date Date No.

76-L-298 CE 307 5-66

PLEASE RETURN TO
LOS ANGELES COUNTY ENGINEER
403 LOS ANGELES COUNTY ENGINEERING BLDG.

NOTE: ANY ADDITIONS OR CHANGES ON THIS SHEET MUST BE MADE OR CIRCLED IN RED INK. WITH DATE AND NAME OF PERSON MAKING CHANGE.

Do not extend notes this side of this line.

STATION	B. S.	H. I.	F. S.	ELEV.		North CB Right & North
1+50				1627		By North Wall
2+00				16261		top cb.
				1624		50 Right
				1625		100 "
				1623		By North Wall
2+50				16256		top cb
				1621		50 Right
				1623		100 "
				1624		By North Wall
3+00				16247		top cb
				1624		50 Right
				1623		100 "
				1622		By North Wall
3+50				16237		top cb
				1622		50 Right
				1620		100 "
				1624		By North Wall

Profile No. ____ Notes Red ____ Date ____ Plotted ____ Date ____ Job No. 76402 Division No. 11 F.B. 1534 PG. 139

X-Sec. No. ____ Notes Chk'd. ____ Date ____ Checked ____ Date ____ Survey of [illegible] Survey by [illegible] Notes D.L. Date 4/14/72

Map No. ____ Indexed T. M. PALMER Date [illegible]

76-L-298 CE 307 5-66

PLEASE RETURN TO
LOS ANGELES COUNTY ENGINEER
403 LOS ANGELES COUNTY ENGINEERING BLDG.

NOTE: ANY ADDITIONS OR CHANGES ON THIS SHEET MUST BE MADE OR CIRCLED IN RED INK, WITH DATE AND NAME OF PERSON MAKING CHANGE.

Do not extend notes this side of this line.

STATION	B. S.	H. I.	F. S.	ELEV.		N CB RIGHT / LEFT
4+00				16[illegible]34		top cb
				16[illegible]		50 Right
				16[illegible]9		100 "
				[illegible]		By North Wall
4+50				16[illegible]		top cb
				1619		50 Right
				1618		100 "
				[illegible]		By North Wall
5+00				1627		top cb
				162[illegible]		50 Right
				[illegible]		100 "
				162[illegible]		By North Wall
[illegible]				16[illegible]4	[illegible] PR#3 [illegible]	FB.1534-134
					WAMPLER ST, S. SIDE.	@ HO.# 9328
					BT. SPK. IN S. CB.	

F. B. 1534 PG. 140 Job No. 715403 Division No. " Notes Red ____ Plotted ____ Profile ____
Survey of Pico - Rivera Shelters Station Date ____ Date ____ No. ____
Survey by Richard Notes War & D. L. Notes Chk'd. ____ Checked ____ X-Sec. ____
Indexed T. M. PALMER Date ____ Date ____ No. ____

Notes Ck'd by	Survey of P.R. SHERIFF STA. DR. CHANNEL PROJ.
Map No.	JN 7159.04 Tape Std °F
Office Work	Surveyed by R.B.H.
Checked	Notes R.B.H. Date 3-11-74
Date	Indexed G. D. BAILEY MAR 13 1974

F. B. 1534 PG. 141

PICO RIVERA SHERIFF'S STA.
DRAINAGE CHANNEL PROJ.
J.N. 7159.04

TOPOGI, ON STRIP 10' WIDE, ALONG SLY LINE LOT 12, TRACT No 1515C IN THE CITY OF PICO RIVERA AS REQUESTED IN LETTER 6339

SEE F.B. 1534-145 THRU 149 FOR X-SECTIONS

MARCH 11TH, 1974
HOBSON
YASUI
PETERSON
BANKSON

Note: Any Additions or Changes on This Sheet Must be Made or Circled in Red Ink With Date and Name of Person Making Change.

Do not extend this side of this line.

PLEASE RETURN TO
COUNTY OF LOS ANGELES
DEPARTMENT OF COUNTY ENGINEER
403 LOS ANGELES COUNTY ENGINEERING BLDG.

76F309S CE#310 3-69

F. B. 1534 Pg. 142 CONT. ON BOTT. PG. 143

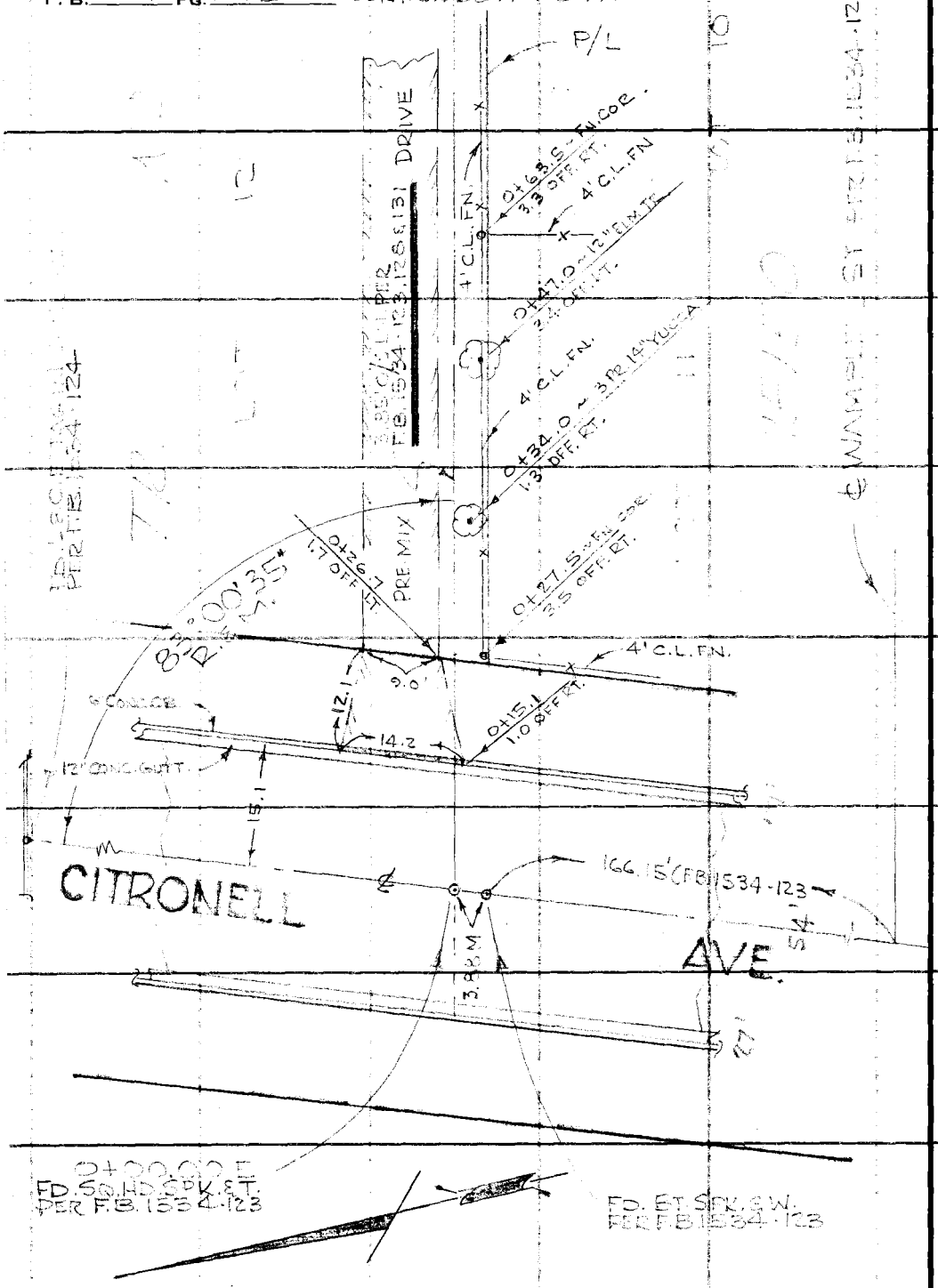

PLEASE RETURN TO
COUNTY OF LOS ANGELES
DEPARTMENT OF COUNTY ENGINEER
403 LOS ANGELES COUNTY ENGINEERING BLDG.

Do not extend this side of this line.

Note: Any Additions or Changes on This Sheet Must Be Made or Circled in Red Ink With Date and Name of Person Making Change.

Notes Ck'd by	Survey of DR. CHANNEL PROJ.
Map No.	JN 7159.04 Tape Std °F
Office Work	Surveyed by R.B.H.
Checked	Notes R.B.H. Date 3-11-74
Date	Indexed G. D. BAILEY MAR 13 1974

F. B. 1534 PG. 143

CONT. ON BOTT. PG. 144

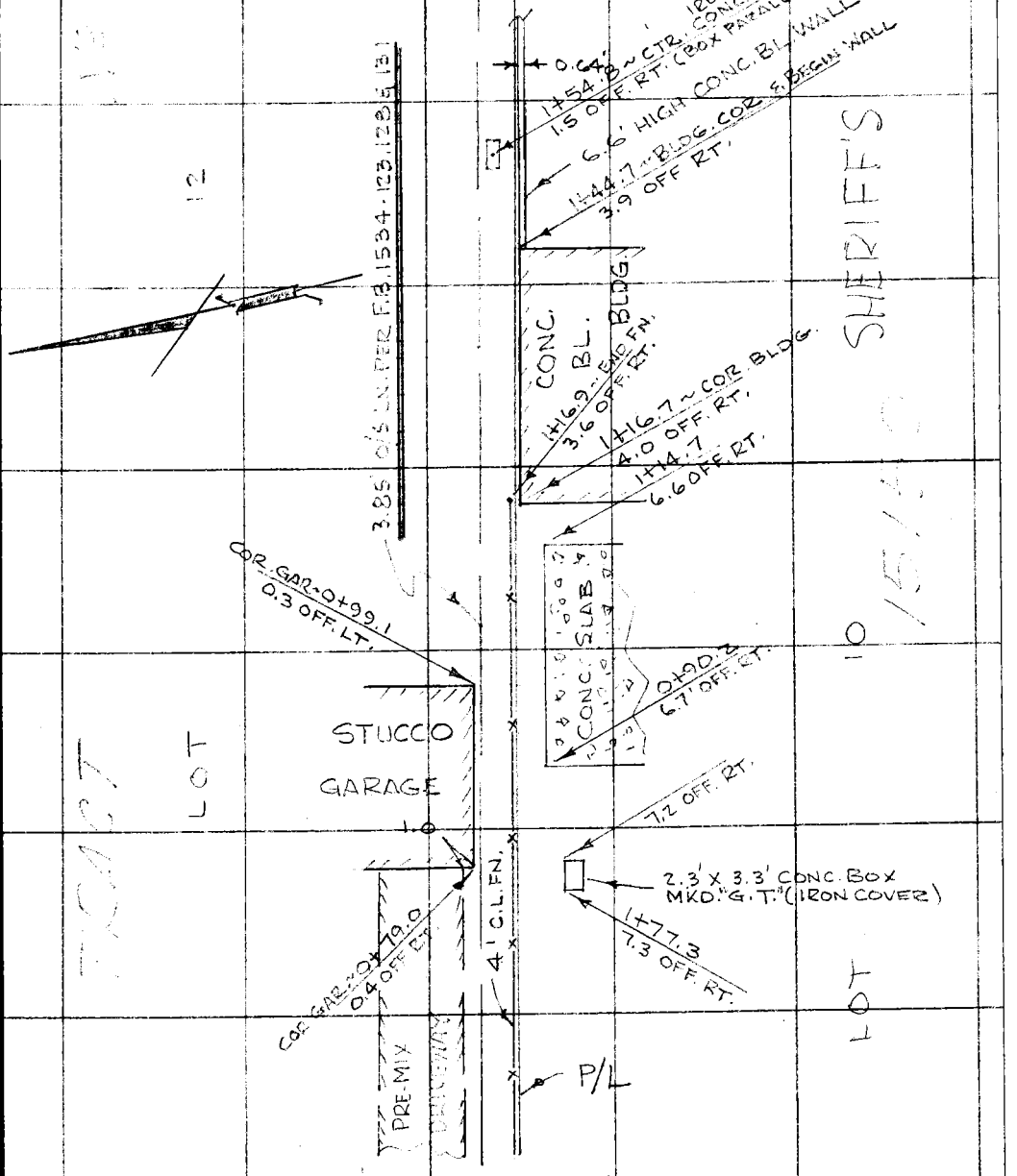

CONT. FR. TOP PG. 142

Note: Any Additions or Changes on This Sheet Must be Made or Circled in Red Ink With Date and Name of Person Making Change.

PLEASE RETURN TO
COUNTY OF LOS ANGELES
DEPARTMENT OF COUNTY ENGINEER
403 LOS ANGELES COUNTY ENGINEERING BLDG.

Do not extend this side of this line.

76F309S CE#310 3-69

F. B. 1534 Pg. 144



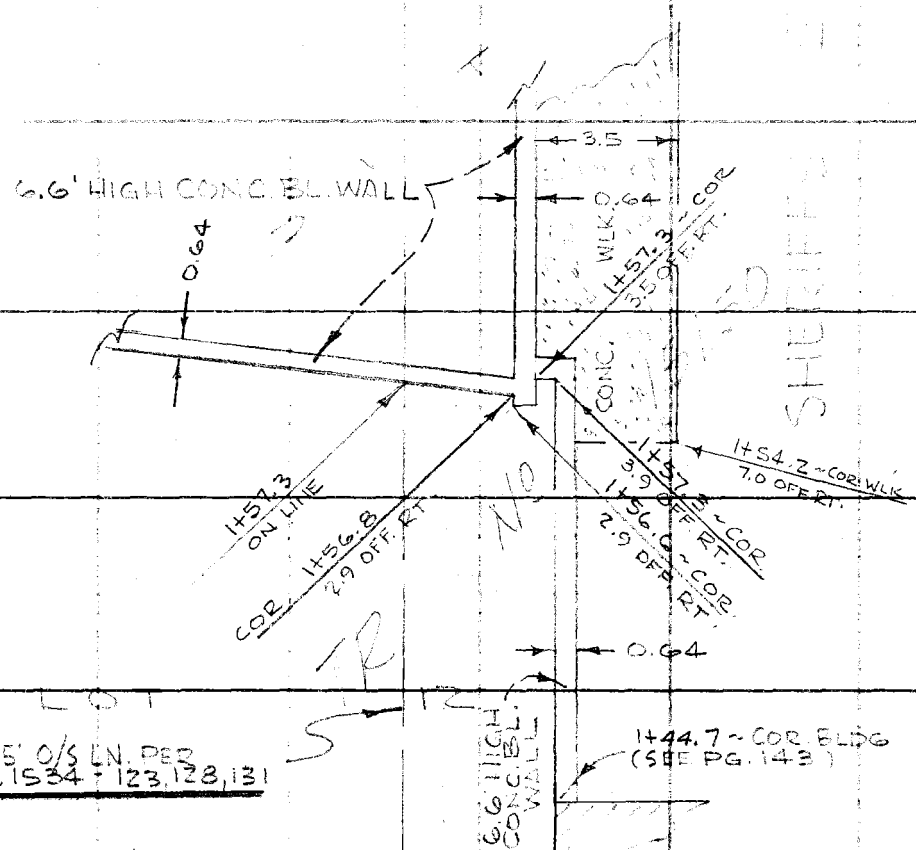

3.85' O/S LN. PER
F.B. 1534 - 123, 128, 131

CONT. FR. TOP PG. 143

PLEASE RETURN TO
COUNTY OF LOS ANGELES
DEPARTMENT OF COUNTY ENGINEER
403 LOS ANGELES COUNTY ENGINEERING BLDG.

Do not extend this side of this line.

Note: Any Additions or Changes on This Sheet Must be Made or Circled in Red Ink With Date and Name of Person Making Change.

Profile No.	Notes Red	Plotted	Job No. [illegible]	Division No.	F. B. 1534 PG. 145
	Date	Date	Survey of [illegible]		
X-Sec. No.	Notes Chk'd.	Checked	Survey by R.B.H.	Notes C.Y.	Date 3-11-74
	Date	Date	Map No.	Indexed G. D. BAILEY	Date MAR 13 1974

PICO RIVERA SHERIFF'S STA.
DRAINAGE CHANNEL PROJECT

J.N. 7159.04

X-SECTION, ON STRIP 10' WIDE, ALONG THE
C'LY LINE OF LOT 13, TRACT No 15150 [illegible]
THE CITY OF PICO RIVERA AS REQUESTED
IN LETTER

(FOR TOPOG. SEE F.B. 1534 - 141 THRU 144)

STATION	B. S.	H. I.	F. S.	ELEV.
				MAR. 11TH, 1974 [illegible] [illegible] PETERSON BANKSON

NOTE: ANY ADDITIONS OR CHANGES ON THIS SHEET MUST BE MADE OR CIRCLED IN RED INK, WITH DATE AND NAME OF PERSON MAKING CHANGE.

PLEASE RETURN TO
LOS ANGELES COUNTY ENGINEER
403 LOS ANGELES COUNTY ENGINEERING BLDG.

Do not extend notes this side of this line.

76-L-298 CE 307 8-70

76-L-298 CE 307 8-70

PLEASE RETURN TO
LOS ANGELES COUNTY ENGINEER
403 LOS ANGELES COUNTY ENGINEERING BLDG.

NOTE: ANY ADDITIONS OR CHANGES ON THIS SHEET MUST BE MADE OR CIRCLED IN RED INK, WITH DATE AND NAME OF PERSON MAKING CHANGE.

Do not extend notes this side of this line.

F. B. 1534 PG. 140 Profile No.
Survey of LOS ANGELES COUNTY ENGINEERS Plotted Date X-Sec. No.
Survey by R.B.H. Notes C.Y. Notes Red Date Checked Date
Indexed G. D. BAILEY Date MAR 13 1946 Notes Chk'd. Date Division No. 11 Job No. 7159.04 Division of LOS ANGELES COUNTY ENGINEERS

STATION	B. S.	H. I.	F. S.	ELEV.		
T.B.M. PR #4					T.B.M. PR #4 EL. = 162.015 F.B. 1534-134 INT. WAMPLER ST. & [illegible] S.E. COR. BT SPK IN LD. [illegible] E. END C.B.	
					LT. OR NORTH	RT. OR SOUTH
0+00.00 E				162.05		℄ PVMT.
0+14.1				161.65		3.85 RT. ED. GUTT.
				161.63		8.85 " " "
				161.64	1.15 LT. ED. GUTT	
				161.71	13.2 " " "	
0+15.1				161.55		3.85 RT. GUTT.
				161.54		8.85 " "
				161.56	1.15 LT. GUTT	
				161.59	13.2 " "	
0+15.1				162.20		1.4 RT. TOP CURB
				162.20		3.85 " " "
				162.18		8.85 " " "
				161.68	2.0 LT. TOP CB. (DR.)	
				161.69	10.2 " " " "	
				162.16	13.2 " " "	
0+23.1				162.4		3.85 RT.
				162.5		8.85 "
				162.31	1.2 LT. ED. PAVMT	

76-L-298 CE 307 8-70

PLEASE RETURN TO
LOS ANGELES COUNTY ENGINEER
403 LOS ANGELES COUNTY ENGINEERING BLDG.

NOTE: ANY ADDITIONS OR CHANGES ON THIS SHEET MUST BE MADE OR CIRCLED IN RED INK, WITH DATE AND NAME OF PERSON MAKING CHANGE.

Do not extend notes this side of this line.

STATION	B. S.	H. I.	F. S.	ELEV.	LT. OR NORTH	RT. OR SOUTH
0+23.1				162.34	11.3 LT. ED. DR.	
0+25				162.4		3.85 RT LAWN
				162.4		8.9 " "
				162.4	1.2 LT.	
0+50				162.4		3.9 RT DIRT
				162.4		8.9 " DIRT
				162.5	1.2 LT.	
				162.60	1.3 ED DR.	
0+75				162.5		3.9 RT.
				162.5		8.9 "
				162.5	1.4 LT.	
				162.63	1.4 " ED. DR.	
0+79.0				162.4	0.4 LT. COR. BLDG	
				162.66	1.4 " ED. DR	
0+79.0				162.10		7.3 RT TOP G.T. BOX
0+90.2				162.2		6.7 RT. LAWN
				162.39		6.7 " COR CONC. PAD
0+99.1				162.1	0.4 LT. COR BLDG	
1+00				162.2		3.9 RT DIRT @ FN.
				162.1		6.7 " BT. CONC. PAD

Profile Notes Red ____ Plotted ____ Job No. ____ Division No. ____
No. ____ Date ____ Date ____ Survey of ____
X-Sec. Notes Chk'd. ____ Checked ____ Survey by R.B.H. Notes G.Y. Date 3-11-74
No. ____ Date ____ Date ____ Map No. ____ Indexed G.D. BAILEY Date MAR 13 1974

F. B. ____ PG. 147

76-L-298 CE 307 8-70

PLEASE RETURN TO
LOS ANGELES COUNTY ENGINEER
403 LOS ANGELES COUNTY ENGINEERING BLDG.

NOTE: ANY ADDITIONS OR CHANGES ON THIS SHEET MUST BE MADE OR CIRCLED IN RED INK, WITH DATE AND NAME OF PERSON MAKING CHANGE.

Do not extend notes this side of this line.

F. B. 1534 Pg. 148 | Job No. 7159.04 Division No. 11 Notes Red ____ Plotted ____ Profile ____

Survey of PICO RIVERA SHERIFF'S STANDS CHAIN PROJ. Date ____ Date ____ No. ____ X-Sec. ____

Survey by R.B.H. Notes C.Y. Notes Chk'd. ____ Checked ____ No. ____

Indexed G. D. BAILEY Date MAR 13 1974 Date ____ Date ____

STATION	B. S.	H. I.	F. S.	ELEV.		
					LT. OR NORTH	RT. OR SOUTH
1+00				162.36		6.7 RT. CONC. PAD
				162.36		8.9 " " "
				162.1	1.2 LT. LAWN	
1+14.7				162.3		6.7 RT. BT. CONC. PAD
				162.34		" " TOP " "
				162.34		8.9 " " " "
1+16.7				162.0		4.0 RT. COR. BLDG.
				162.0		8.9 " DIRT
1+25				162.0		4.0 RT. BLDG
				162.0	1.2 LT. LAWN	
1+44.7				162.0		3.9 RT. COR. BLDG
				163.43		4.5 RT. CONC. WALK
				163.41		8.9 " " "
1+50.0				162.1		3.9 RT. DIRT @ WALL
				162.1	1.2 LT. LAWN	
1+54.2				163.28		4.5 RT. BT. CUB
				163.31		" " TOP "
				163.76		7.0 " " "
				163.28		" " BT "
1+54.8				162.14		1.5 RT. ELEC. BOX

76-L-298 CE 307 8-70

PLEASE RETURN TO
LOS ANGELES COUNTY ENGINEER
403 LOS ANGELES COUNTY ENGINEERING BLDG.

NOTE: ANY ADDITIONS OR CHANGES ON THIS SHEET MUST BE MADE OR CIRCLED IN RED INK, WITH DATE AND NAME OF PERSON MAKING CHANGE.

Do not extend notes this side of this line.

STATION	B. S.	H. I.	F. S.	ELEV.		
					LT. OR NORTH	RT. OR SOUTH
1+57.3				162.1		3.9 RT COR. WALL
				162.2	1.2 LT. LAWN @ WALL	
1+57.9				163.78		3.5 RT. BT. WALL (*)
				163.74		4.5 " " " (*)
				163.71		7.0 " TOP CURB
				163.23		" " BT. "
1+67.3				162.3		2.9 RT BT. WALL
				163.64		3.5 " " "
				163.53		7.0 " TOP CURB
				163.01		" " BT. "
T.B.M. PR #4				162.01	T.B.M. PR #4 ELEV. 162.013 (SEE PG. 146 FOR DESCR.)	F.B. 1534-134

Profile Notes Red ____ Plotted ____ Job No. [illegible] Division No. [illegible]
No. ____ Date ____ Date ____ Survey of [illegible]
X-Sec. Notes Chk'd. ____ Checked ____ Survey by E.B.H. Notes C.Y. Date 3-11-74
No. ____ Date ____ Date ____ Map No. ____ Indexed G. D. BAILEY Date MAR 13 1974

F. B. 1534 PG. 140

F. B. 1534 PG. 150 | Job No._____ Division No._____ Notes Red_____ Plotted_____ Profile

Survey of_____ Date_____ Date_____ No._____

Survey by_____ Notes_____ Notes Chk'd._____ Checked_____ X-Sec.

Indexed_____ Date_____ Date_____ Date_____ No._____

76-L-298 CE 307 8-70

PLEASE RETURN TO
LOS ANGELES COUNTY ENGINEER
403 LOS ANGELES COUNTY ENGINEERING BLDG.

NOTE: ANY ADDITIONS OR CHANGES ON THIS SHEET MUST BE MADE OR CIRCLED IN RED INK, WITH DATE AND NAME OF PERSON MAKING CHANGE.

Do not extend notes this side of this line.

STATION	B. S.	H. I.	F. S.	ELEV.

Profile	Notes Red	Plotted	Job No.	Division No.	F. B. Pg.
No.	Date	Date	Survey of		
X-Sec.	Notes Chkd.	Checked	Survey by RICHARDS	Notes W.A.R.	Date 8-12-74
No.	Date	Date	Map No.	Indexed G. D. BAILEY	Date JAN 29 1975

(2)

PICO-RIVERA SHERIFF'S STATION

DRAINAGE NON SUBJECT

FROM CITRONICA AVE. ELY TO END OF DRAIN

R.P.'S 6th ST. ~~[illegible]~~ AS SHOWN, FR. ℄ DRAIN LOCATION AND GRADES PER PG. 7, OF PLANS

GRADE SHEETS LEFT @ BELLFLOWER OFFICE OF CO. SURVEY. @ 16623 BELLFLOWER BLVD.

STATION	B. S.	H. I.	F. S.	ELEV.

RICHARDS
NUNEZ
TURRILL
[illegible]

NOTE: ANY ADDITIONS OR CHANGES ON THIS SHEET MUST BE MADE OR CIRCLED IN RED INK, WITH DATE AND NAME OF PERSON MAKING CHANGE.

PLEASE RETURN TO
LOS ANGELES COUNTY ENGINEER
403 LOS ANGELES COUNTY ENGINEERING BLDG.

Do not extend notes this side of this line.

76-L-298 CE 307 2-63

76-L-298 CE 307 2-63

PLEASE RETURN TO
LOS ANGELES COUNTY ENGINEER
403 LOS ANGELES COUNTY ENGINEERING BLDG.

NOTE: ANY ADDITIONS OR CHANGES ON THIS SHEET MUST BE MADE OR CIRCLED IN RED INK. WITH DATE AND NAME OF PERSON MAKING CHANGE

Do not extend notes this side of this line.

F. B. 1234 PG. 152 Profile No.
Survey of [illegible] Date Plotted
Survey by [illegible] Notes [illegible] Date Notes Red
Indexed G. D. BAILEY Date JAN 20 1975 Notes Chkd. Date Checked Date
Job No. 71 59 04 Division No. 11 X-Sec. No.

STATION	B. S.	H. I.	F. S.	ELEV.				
[illegible]								
[illegible]				1[illegible]	TBM [illegible] ELEV 1[illegible]			[illegible] 1534-184
					[illegible]			[illegible]
					[illegible]			
					No.	GRADE	C/F	
[illegible]	[illegible]	[illegible]		16[illegible]		161.62	C 0.16	2.73 [illegible]
1+00.00	[illegible]	(BACK)		162.31		161.78	C 0.53	
"	"	(AHEAD)		162.34		161.78	C 0.56	
+25				162.62		161.83	C 0.79	
+50				162.58		161.80	C 0.79	
+75				162.14		[illegible]	C 0.20	
1+85.10	[illegible]	[illegible]		162.07		161.96	C 0.11	
"	"	AHEAD		162.10		161.96	C 0.14	
1+89.24	[illegible]	BACK		162.11		161.97	C 0.14	
"		AHEAD		162.12		161.97	C 0.15	
2+00				162.05		161.99	C 0.06	
2+22.00	[illegible]	[illegible]		162.11		162.04	C 0.07	
"	"	AHEAD		162.14		162.04	C 0.10	
2+25.54	[illegible]	[illegible]		162.15		162.05	C 0.10	
		AHEAD		162.17		162.05	C 0.12	

76-L-298 CE 307 2-63

PLEASE RETURN TO
LOS ANGELES COUNTY ENGINEER
403 LOS ANGELES COUNTY ENGINEERING BLDG.

NOTE: ANY ADDITIONS OR CHANGES ON THIS SHEET MUST BE MADE OR CIRCLED IN RED INK, WITH DATE AND NAME OF PERSON MAKING CHANGE.

Do not extend notes this side of this line.

STATION	B. S.	H. I.	F. S.	ELEV.			
					GRADE	[illegible]	
2+32.46	END.	CABIN		16217	162.06	C 0.11	
T.P.				16230			
T.B.M. PR #4				162.01	T.B.M. PR #4 ELEV. = 162.013 FB. 1534-[illegible]		

Profile No. ____ Notes Red ____ Plotted ____ Job No. ____ Division No. ____
X-Sec. No. ____ Date ____ Date ____ Survey of PIPE [illegible]
Notes Chkd. ____ Checked ____ Survey by PICKPRINT Notes W.A.R. Date 9-12-74
Date ____ Date ____ Map No. ____ Indexed L.D. BAILEY Date JAN 29 1975

F.B. 1534 Pg. 153

F.B. 1534 PG. 154 Job No. Division No. Notes Red Plotted

Survey of Date Date

Survey by Notes Notes Chkd. Checked

Indexed Date Date Date

STATION B.S. H.I. F.S. ELEV.

76-L-298 CE 307 2-61

PLEASE RETURN TO

LOS ANGELES COUNTY ENGINEERING BLDG.

403 LOS ANGELES COUNTY ENGINEERING BLDG.

Do not [illegible] note this [illegible] of this [illegible]

NOT [illegible] OR CHANGES [illegible] BE MADE OR [illegible] WITH DATE AND [illegible] MAKING CHANGE

1534