INDEX TO F.B. 1535

DATE	J.N.	DESCRIPTION		NOTES	PAGES
3-49	1258	ALTADENA SCHOOL	Location of Bldg. & Outlets		5-6
				Elevations	7-8
2-49	"	MADISON AVE.	Woodbury Rd. to N'ly Line Tr. 8469	Topog	9-12
				X-sect	13-26
"	"	CATHERINE RD.	Calavares St. to Mariposa St.	Topog	27-34
				X-sect	35-50
"	"	ALAMEDA ST.	El Molino Ave. to Santa Rosa Ave.	Topog	51-54
			Low Houses		55-56
				X-sect	57-66
3-49	"	WOODBURY RD.	Madison Ave. to Santa Rosa Ave.	Topog	67-70
				X-sect	71-78
4-49	"	SANTA ROSA AVE.	Woodbury Rd. to Alameda St	Topog	79-84
				X-sect	85-98
"	"	"	Calavares St. to Foothill Blvd.	Topog	99-106
				X-sect	107-126
"	"	LAKE AVE.	Morada Pl. to Foothill Blvd.	Topog	127-136
				X-sect	137-160
"	"	MARIPOSA ST	Lake Ave. to Santa Rosa Ave.	Topog	161-166
				X-sect	167-198
"	"	COLMAN ST.	E'ly Line Tr 13446 to E'ly Roadway Sant Rosa	Topog	179-182
				X-sect	183-188
"	"	E'LY LINE TR.13446	Alameda St. to S'ly Line Lot 25	Topog	189-192
				X-sect	193-198
"	"	EASEMENT N.OF COLMAN ST.	E'ly Line Tr. 13446 to Santa Rosa Ave.	Topog	199-202
				X-sect	203-208

*******OVER *******

Notes Ck'd by
Office Work
Checked
Date

Survey of
W. O. Tape No. St'd °F
Surveyed by
Notes Date
Indexed

F.B. PG.

Microfilmed Aug 87

INDEX TO F.B. 1535 cont

DATE	J N.	DESCRIPTION		NOTES	PAGES
4-49	1258	MENDOCINO AVE.	El Molino Ave. to Catherine Rd.	Topog	209-212
				X-sect	213-220
"	"	"	Catherine Rd. to Santa Rosa Ave.	Topog	2221-224
				X-sect	225-232
5-49	"	BARRY PL.	" "	Topog	233-236
				X-sect	237-242
"	"	MENDOCINO ST.	Lake Ave. to El Molino Ave.	Topog	243-246
				X-sect	247-252
"	"	EASEMENT S.OF COLMAN ST.	Bdy Line Tr. 13446 to Santa Rosa Ave.	Topog	253-256
				X-sect	257-260

F.B. _____ PG. _____

RETURN TO
LOS ANGELES COUNTY SURVEYOR
700 HALL OF RECORDS

Note: Any Additions or Changes on This Sheet Must Be Made or Circled in Red Ink With Date and Name of Person Making Change.

Do not extend notes this side of this line.

Notes Ck'd by	Survey of El Molino Ave
Map No.	[illegible]
Office Work	Surveyed by J.J. Lanigan
Checked	Notes Lanigan Date 3-29
Date	Indexed [illegible] C. Johnson

F.B. 1535 Pg. 5

APR 26 '51

LOCATION
of
BUILDINGS
and
SEWERAGE
at
ALTADENA SCHOOL
C.1.1258

J.J. Lanigan
A.S. Curtis
J.W. Trunick
J. Zsigmondovics

Note: Any Additions or Changes on This Sheet Must be Made or Circled in Red Ink With Date and Name of Person Making Change.

Do not extend notes this side of this line.

RETURN TO
LOS ANGELES COUNTY SURVEYOR
700 HALL OF RECORDS

FORM 247 5M 5-48

LOS ANGELES COUNTY SURVEYOR
700 HALL OF RECORDS

RETURN TO

Do not extend notes this side of this line.

Note: Any Additions or Changes on This Sheet Must Be Made or Circled in Red Ink With Date and Name of Person Making Change.

Profile No. ____ Notes Red ____ Plotted ____ Job No. 1258 Division No. V. F.B. 1535 Pg. 7

Date ____ Date ____ Survey of El Molino Ave.

X-Sec. No. ____ Notes Chkd. LCM Checked ____ Survey by Lanigan Notes Lanigan Date 4-49

Date 4/12/48 Date ____ Map No. ____ Indexed Johnson Date APR 26 '51

NOTE: ANY ADDITIONS OR CHANGES ON THIS SHEET MUST BE MADE OR CIRCLED IN RED INK, WITH DATE AND NAME OF PERSON MAKING CHANGE.

PLEASE RETURN TO
LOS ANGELES COUNTY SURVEYOR
700 HALL OF RECORDS

Do not extend notes this side of this line.

ELEVATIONS
of
SEWER-OUTLETS
at
ALTADENA SCHOOL
C.I. 1258

STATION	B.S.	H.I.	F.S.	ELEV.

J. J. Lanigan
A. S. Curtis
J. W. Trunick
J. Zsigmondovics

FORM 307 10M 10-46

FORM 307 10M 10-46

PLEASE RETURN TO
LOS ANGELES COUNTY SURVEYOR
700 HALL OF RECORDS

NOTE: ANY ADDITIONS OR CHANGES ON THIS SHEET MUST BE MADE OR CIRCLED IN RED INK, WITH DATE AND NAME OF PERSON MAKING CHANGE.

Do not extend notes this side of this line.

STATION	B. S.	H. I.	F. S.	ELEV.		
B.M # AE164				1208 28	B.M # AE164 El Molino Ave & Calaveras St. N.W. cor. Bt. sph in M.C.R	Elev. 1208.278 per F.B 1447-145
	6 03	1214 31				
11+09.0			07	1213 6		157.8 R- ground
"			43	12[illegible] 0		157.8 R. Top of 6. C.I. pipe @ (A)
T.P			296	121[illegible] 35	T.P	
	2 33	1213 68				
12+91.5			15	1212 2		93.2 R ground
"			40	1209 7		93.2 R. Top 6" C.I. pipe @ (B)
13+65.6			14	1212 3		89.3 R. ground
"			44	1209 3		89.3 R. Top 6" C.I. pipe @ (C)
13+70.4			14	1212 3		92.9 R- ground
"			33	1210 4		92.9 R- Top of 6" C.I. pipe @ (D)
B.M # AE163			444	1209 24	B.M # AE163 Elev. 1209.218 per F.B 1447-164 Catherine Rd & Calaveras St. N.E. cor. - bt. sph. M.C.R	

F.B. 1535 PG. 8

Job No. 1258 Division No. V. Notes Red. Plotted No. Profile

Survey of El Molino Ave. Date Date X-Sec.

Survey by Lanigan Notes Lanigan Notes Chkd. Checked No.

Indexed [illegible] Date Date

Notes Ck'd by	Survey of El Molino Ave	F. B. 1535 Pg. 9
Map No.	W. O. 1258 Tab No. Bldg.	
Office Work	Surveyed by Lanigan	
Checked	Notes Curtis Date 2-49	
Date	Indexed A. C. Johnson	

APR 26 '51

LOCATION
OF
IMPROVEMENTS
ON
MADISON AVE.
BETWEEN
WOODBURY RD.
AND
NOTHLY LINE
OF
TRACT 8469

C.I. 1258

Lanigan
Curtis
Trunick
Zsigmondovics

Note: Any Additions or Changes on This Sheet Must be Made or Circled in Red Ink With Date and Name of Person Making Change.

Do not extend notes this side of this line.

RETURN TO
LOS ANGELES COUNTY SURVEYOR
700 HALL OF RECORDS

FORM 247 5M 5-48

F. B. 1535 Pg. 10

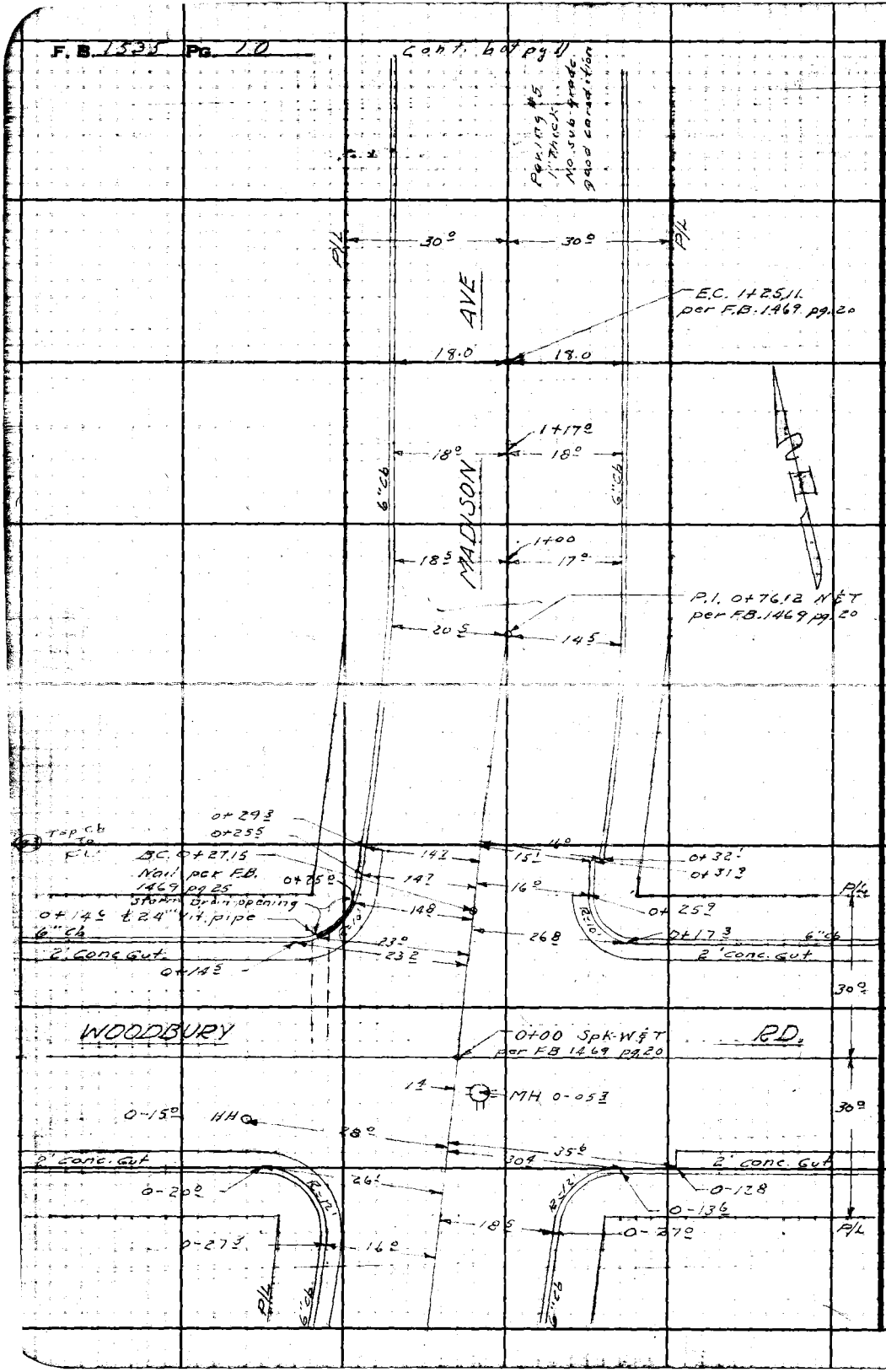

RETURN TO
LOS ANGELES COUNTY SURVEYOR
700 HALL OF RECORDS

Do not extend notes this side of this line.

Note: Any Additions or Changes on This Sheet Must be Made or Circled in Red Ink With Date and Name of Person Making Change.

Notes Ck'd by	Survey of El Molino Ave
Map No.	W. O. 1258 Tape No. Std. °F
Office Work	Surveyed by Lanigan
Checked	Notes [illegible] Date [illegible]
Date	Indexed E. C. Johnson

F. B. 1535 Pg. 11

cont bot. pg. 12

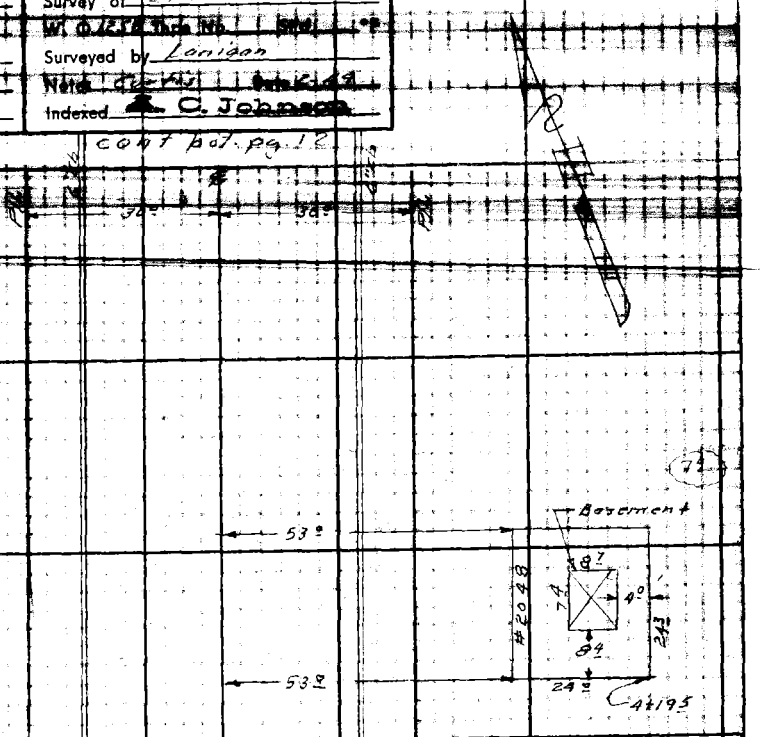

Paving #5
1" thick
good condition
no subgrade

cont. top pg. 10

RETURN TO
LOS ANGELES COUNTY SURVEYOR
700 HALL OF RECORDS

Note: Any Additions or Changes on This Sheet Must be Made or Circled in Red Ink With Date and Name of Person Making Change.

Do not extend notes this side of this line.

FORM 247 5M 5-46

F. B. 1638 Pg. 12

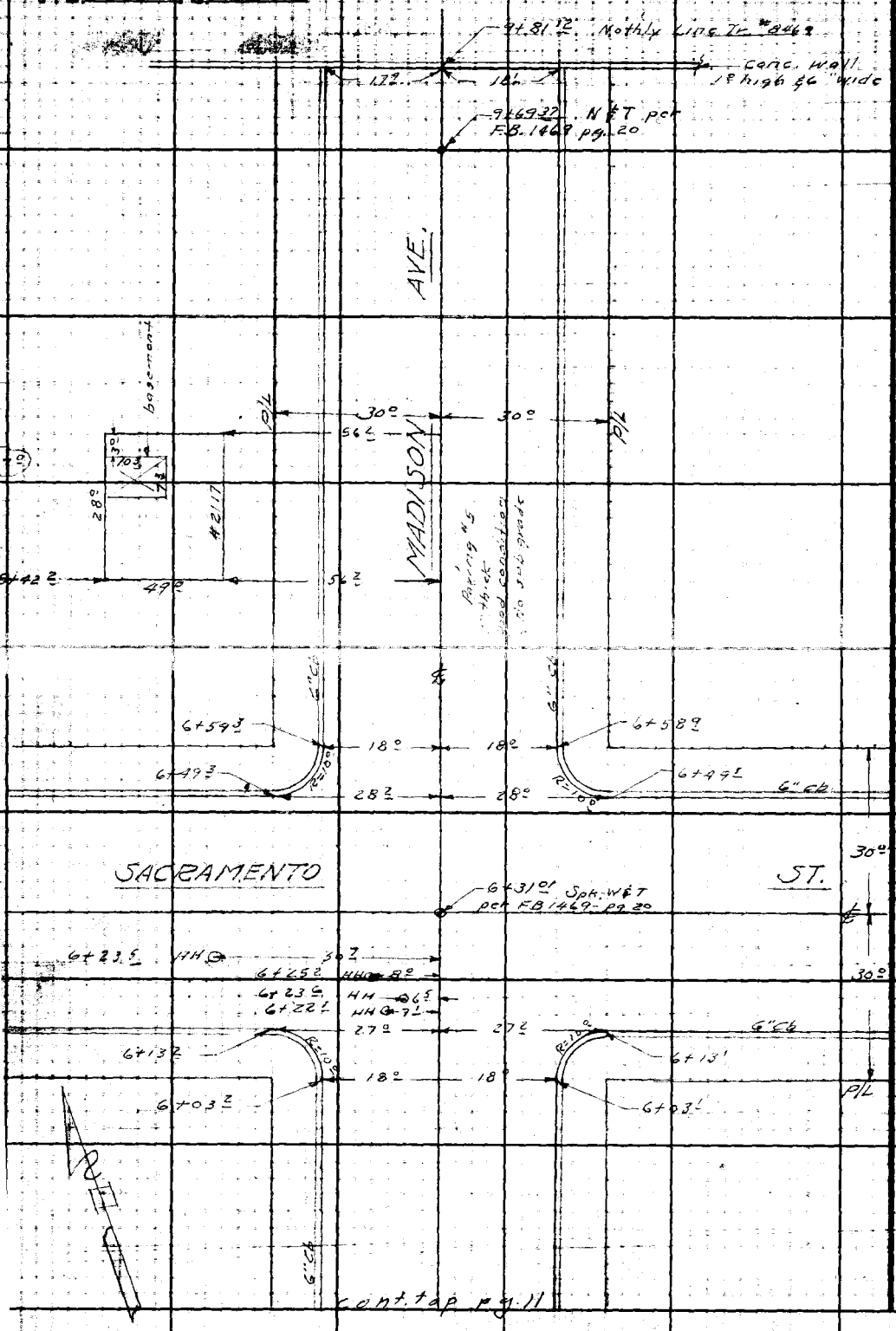

RETURN TO
LOS ANGELES COUNTY SURVEYOR
7DO HALL OF RECORDS

Do not extend notes this side of this line.

Note: Any Additions or Changes on This Sheet Must be Made or Circled in Red Ink With Date and Name of Person Making Change.

Notes Red. Plotted

Survey of El Molino

Date Map No.

PROFILE
and
CROSS-SECTIONS
on
MADISON ST.
from
WOODBURY RD.
to
N'erly LINE Tr# 8469
C.I. 1258

J. J. Lanigan
A. S. Curtis
J. W. Trunich

STATION	B. S.	H. I.	F. S.	ELEV.

NOTE: ANY ADDITIONS OR CHANGES ON THIS SHEET MUST BE MADE OR CIRCLED IN RED INK, WITH DATE AND NAME OF PERSON MAKING CHANGE.

PLEASE RETURN TO
LOS ANGELES COUNTY SURVEYOR
700 HALL OF RECORDS

Do not extend notes this side of this line.

FORM 307 10M 10-46

FORM 307 10M 10-46

PLEASE RETURN TO
LOS ANGELES COUNTY SURVEYOR
700 HALL OF RECORDS

NOTE: ANY ADDITIONS OR CHANGES ON THIS SHEET MUST BE MADE OR CIRCLED IN RED INK, WITH DATE AND NAME OF PERSON MAKING CHANGE.

Do not extend notes this side of this line.

STATION	B. S.	H. I.	F. S.	ELEV.		
B.M. # AE158				1089 86	B.M. # AE158	Elev. 1089.857 per F.B. 1497-160 Woodbury Rd. & Madison Ave. S.E. cor. - bt. spk in curb 12' E. end C.R.
	624	1096 10				
0+00			602	1090 08	Int. of ℄s Madison Ave & Woodbury Rd	
			504	10[illegible] 06	100' E. on Woodbury Rd - ℄	
			573	109[illegible] 37	"	" 17S. gutter
			510	1091 00	"	" 17S curb.
			556	10[illegible] 54	"	" 14N gutter
			475	1091 35	"	" 14N curb.
			609	109[illegible] [illegible]	100' W. on Woodbury Rd - ℄	
			701	1089 [illegible]	"	" 17S. gutter
			636	1089 74	"	" 17S. curb
			706	108[illegible] [illegible]4	"	" 17' N gutter
			622	108[illegible] [illegible]8	"	" 17' N. curb
			841	1087 [illegible]9	100' S. on Madison Ave - ℄	
			890	1087 [illegible]	"	" 17 E. gutter
			820	1087 9[illegible]	"	" 17. E curb
			897	108[illegible] [illegible]	"	" 17 W. gutter
			850	108[illegible] [illegible]	"	" 17 W. curb
			692	1089 [illegible]	S. end S.E. C.R. gutter	
			648	1089 [illegible]	"	curb.
			654	1089 54	E. end S.E. C.R. - gutter	

F.B. 1513 Pg. 14 Job No. 1258 Division No. V. Notes Red. Plotted Profile
Survey of El Molino Ave Date Date No. X-Sec.
Survey by Lanigan Notes Lanigan Notes Chkd. Checked
Indexed E. C. Johnson Date Date No.

FORM 307 10M 10-46

PLEASE RETURN TO
LOS ANGELES COUNTY SURVEYOR
700 HALL OF RECORDS

NOTE: ANY ADDITIONS OR CHANGES ON THIS SHEET MUST BE MADE OR CIRCLED IN RED INK, WITH DATE AND NAME OF PERSON MAKING CHANGE.

Do not extend notes this side of this line.

STATION	B. S.	H. I.	F. S.	ELEV.		
		109610				
			625	1089 85	E. end S.E.C.R.	curb.
			668	1089 42	E. end N.E.C.R.	gutter
			585	1090 25		curb.
			649	1089 61	N. end N.E.C.R.	gutter
			570	1090 40	N. end "	curb
			747	1088 63	N. end N.W.C.R.	gutter
			645	1089 65	"	curb
			757	1088 53	W. end N.W.C.R.	gutter
			658	1089 52	"	curb
					W. end S.W.C.R.	gutter (no gutter)
			658	1089 52	"	" curb
			721	1088 89	S. end S.W.C.R.	gutter
			685	1089 25	"	curb
0+17			680	1089 30		℄ cross-gutter
0+30			33	1092 8		30' R. P/L
"			63	1089 8	30' L. P/L	
0+31.9			638	1089 72		15.1' R. gutter
"			571	1090 39		15.1' R. end of curb
0+32.1			627	1089 83		16' R. gutter
"			552	1090 58		16' R. beg. of curb

Profile Notes Red ____ Plotted ____ Job No. 1254 Division No. V
Date ____ Date ____ Survey of ____
Notes Chkd ____ Checked ____ Survey by J.J.L. Notes J.J.L. Date 4-47
No. ____ Date ____ Map No. ____ Indexed Job Number Date ____

F.B. 1535 Pg. 15

FORM 307 10M 10-46

PLEASE RETURN TO
LOS ANGELES COUNTY SURVEYOR
700 HALL OF RECORDS

NOTE: ANY ADDITIONS OR CHANGES ON THIS SHEET MUST BE MADE OR CIRCLED IN RED INK, WITH DATE AND NAME OF PERSON MAKING CHANGE.

Do not extend notes this side of this line.

STATION	B. S.	H. I.	F. S.	ELEV.		
		1096 10				
0 + 50			561	109[illegible] 49		tang.
"			575	109[illegible] 35		15.5' R. gutter
"			507	1091 03		15.5' R. curb.
"			579	109[illegible] 31	17' L. gutter	
"			517	109[illegible] 93	17' L. curb	
0 + 76.12			348	109[illegible] 62		P.I.
"			376	109[illegible] 24		14.5' R. gutter
"			306	1093 [illegible]		14.5' R. curb
"			349	109[illegible] 61	20.5' L. gutter	
"			262	1093 48	20.5' L. curb.	
1 + 00			166	109[illegible] 44		℄
"			205	109[illegible] 05		17' R. gutter
"			124	109[illegible] 96		17' R. curb.
"			194	1094 16	18.5' L. gutter	
"			104	1095 [illegible]	18.5' L. curb.	
T. P.			012	1095 98	T. P.	
	1200	1107 98				
1 + 50			1124	1096 74		℄
2 + 00			932	1098 [illegible]		℄
"			950	109[illegible] 48		16' R. gutter

F.B. 1534 PG. 16 Job No. 1258 Division No. V Notes Red. Plotted Profile
Survey of El Molino Ave Date Date No. X-Sec.
Survey by Lanigan Notes Lanigan Notes Chkd. Checked
Indexed A. C. Johnson Date Date Date No.

FORM 307 10M 10-46

PLEASE RETURN TO
LOS ANGELES COUNTY SURVEYOR
700 HALL OF RECORDS

NOTE: ANY ADDITIONS OR CHANGES ON THIS SHEET MUST BE MADE OR CIRCLED IN RED INK, WITH DATE AND NAME OF PERSON MAKING CHANGE.

Do not extend notes this side of this line.

STATION	B. S.	H. I.	F. S.	ELEV.		
		1107.98				
2+00			879	1099.19		16' R-curb
"			931	1098.67	16' L gutter	
"			870	1099.28	16' L curb.	
2+50			728	1100.70	℄	
3+00			530	1102.62	℄	
			556	1102.42		16' R-gutter
			480	1103.12		16' R. curb
"			47	1103.3		30' R' P/L
"			28	1105.2		200'± R. back lot
			559	1102.39	16' L gutter	
			480	1103.18	16' L curb.	
"			48	1103.2	30' L P/L	
"			56	1102.4	175± L. back lot line	
3+50			333	1104.65	℄	
4+00			132	1106.66	℄	
"			150	1106.48		16' R-gutter
			075	1107.23		16' R-curb.
			141	1106.57	16' L gutter	
			074	1107.24	16' L curb.	
4+31.6			50	1103.0		68.6 [illegible]

Profile
No. ____ Date ____ Notes Red ____ Plotted ____ Job No. 1258 Division No. V
X-Sec. ____ Date ____ Survey of [illegible]
Notes Chkd. ____ Checked ____ Survey by Lanigan Notes chk'd. Date 4-47
No. ____ Date ____ Date ____ Map No. ____ Indexed Jones Date ____

F.B. 1535 PG. 17

FORM 307 10M 10-46

PLEASE RETURN TO
LOS ANGELES COUNTY SURVEYOR
700 HALL OF RECORDS

NOTE: ANY ADDITIONS OR CHANGES ON THIS SHEET MUST BE MADE OR CIRCLED IN RED INK, WITH DATE AND NAME OF PERSON MAKING CHANGE.

Do not extend notes this side of this line.

STATION	B. S.	H. I.	F. S.	ELEV.		
		1107 98				
T. P.			022	1107 70	T. P.	
	863	1116 39				
4+50			738	1109 ~~11~~ 01		℄
5+00			498	1111 41		℄
"			531	1111 08		16' R. gutter
"			462	111 77		16' R. curb
"			505	111 34	16' L gutter	
"			424	1112 15	16' L curb	
5+50			256	1113 83		℄
T. P.			060	1113 79	T. P.	
	814	1123 93				
6+00			755	1116 38		℄
"			65	1117 4		30' R P/L
"			68	11[illegible]	30' L P/L	
6+13			732	11[illegible]	" "	℄ cross-gutter
6+31.01			621	1117 ~~11~~ 72	Int. of ℄'s Madison Ave & Sacramento St.	
			582	1118 1	100' E. on Sacramento St. - ℄	
			534	1118 57	"	18' N gutter
			458	1119 35	"	18' N curb
			699	1116 94		18' S. gutter

F.B. 1534 PG. 28

Job No. 1255 Division No. V Notes Red. Plotted Profile

Survey of El Molino Ave. Date Date No.

Survey by Lanigan Notes Lanigan Notes Chkd. Checked X-Sec.

Indexed A. C. Jackson Date Date No.

FORM 307 10M 10-46

PLEASE RETURN TO
LOS ANGELES COUNTY SURVEYOR
700 HALL OF RECORDS

NOTE: ANY ADDITIONS OR CHANGES ON THIS SHEET MUST BE MADE OR CIRCLED IN RED INK, WITH DATE AND NAME OF PERSON MAKING CHANGE.

Do not extend notes this side of this line.

STATION	B. S.	H. I.	F. S.	ELEV.			
		1123 93					
			644	1117 41	100' E. on Sacramento St.		18' S. curb
			613	1117 80	100' W. on Sacramento St.		E.
			723	1116 73	"	"	18' S. gut
			662	1117 31	"	"	18' S. curb
			573	1118 21	"	"	18' N. gut
			511	1118 82	"	"	18' N. curb
			766	1116 27	S. end S.E. C.R. gut.		
			666	1117 27		curb.	
			723	1116 70	E. end S.E. C.R. gut.		
			664	1117 29		curb.	
			580	1118 13	E. end N.E. C.R. gut.		
			515	1118 78		curb.	
			559	1118 34	N. end N.E. C.R. gut.		
			501	1118 92	"	"	curb.
			583	1118 10	N. end N.W. C.R. gut.		
			526	1118 67	"		curb.
			591	1118 02	W. end N.W. C.R. gut.		
			532	1118 61	N. "		curb.
			735	1116 58	W. end S.W. C.R. gut.		
			647	1117 46	W. end "		curb.

Profile No. ____ Date ____ Notes Red. ____ Date ____ Plotted ____ Date ____ Job No. 1258 Division No. V

X-Sec. No. ____ Date ____ Notes Chkd. ____ Date ____ Checked ____ Date ____ Survey of ____ Survey by Lanigan Notes J.V.L. Date 4-49

Map No. ____ Date ____ Indexed John ____ Date ____

F.B. 1535 Pg. 19

FORM 307 10M 10-46

PLEASE RETURN TO
LOS ANGELES COUNTY SURVEYOR
700 HALL OF RECORDS

NOTE: ANY ADDITIONS OR CHANGES ON THIS SHEET MUST BE MADE OR CIRCLED IN RED INK, WITH DATE AND NAME OF PERSON MAKING CHANGE.

Do not extend notes this side of this line.

STATION	B. S.	H. I.	F. S.	ELEV.		
		1123 93				
			792	[illegible] 01	S. end S. W.	C.R. gutter
			676	1117 17		curb
6+49			580	[illegible]		℄ - cross-gut,
6+61			34	[illegible]		30' R. P/L
"			49	[illegible]	30' L P/L	
6+65			496	[illegible] 97		℄
7+00			221	[illegible] 71		℄
"			369	1120 27		16' R. gutter
"			302	1120 91		16' R curb
"			383	[illegible] 10	16' L gutter	
"			320	[illegible] 73	16' L curb	
7+50			072	1123 21		℄
T P			013	1123 50	T. P.	
	1123	1135 03				
8+00			910	1125 93		℄
"			950	1126 53		16' R-gutter
"			882	1127 21		16' R-curb
"			973	1125 30	16' L gutter	
"			911	1125 92	16' L curb	
8+50			638	1128 35		℄

F.B. 1534 Pg. 26

Job No. 1258 Division No. V Notes Red. Plotted Profile

Survey of El Molino Ave. Date Date No.

Survey by Lanigan Notes Lanigan Notes Chkd. Checked X-Sec.

Indexed A. C. Johnson Date Date Date No.

FORM 307 10M 10-46

PLEASE RETURN TO
LOS ANGELES COUNTY SURVEYOR
700 HALL OF RECORDS

NOTE: ANY ADDITIONS OR CHANGES ON THIS SHEET MUST BE MADE OR CIRCLED IN RED INK, WITH DATE AND NAME OF PERSON MAKING CHANGE.

Do not extend notes this side of this line.

STATION	B. S.	H. I.	F. S.	ELEV.		
		1135 03				
8+63.6			11 8	11232	100' L. center bsmt. No. 2117	
9+00			388	1131 15		℄
			415	1130 88		16' R-gutter
			352	1131 51		16' R-curb
			460	1130 43	16' L gutter	
			389	1131 14	16' L curb.	
9+50			124	1133 79		℄
T.P			148	1133 55	T. P.	
	5 54	1139 09				
9+65			458	1134 51		℄
"			475	1134 34		16' R. gutter
"			413	1134 96		16' R. curb
"			515	1133 94	16' L gutter	
"			455	1134 54	16' L. curb	
9+77.5			394	1135 15		℄ bk.
9+80			302	1136 07		℄
"			336	1135 73		16' R-curb-(Hagot)
"			381	1135 28	16' L-curb (Hagot)	
9+81.1			278	1136 31		℄ bot wall
"			179	1137 30		℄ top wall
	1.79 OK					

Profile No. ____ Date ____ Notes Red ____ Plotted ____ Job No. 1258 Division No. V
X-Sec. No. ____ Date ____ Notes Chkd ____ Checked ____ Survey of F1 Mallin Ave
Survey by J.J.L. Notes J.J.L. Date 4-49
Map No. ____ Date ____ Indexed Johnson Date ____

F.B. 1535 Pg. 21

FORM 307 10M 10-46

PLEASE RETURN TO
LOS ANGELES COUNTY SURVEYOR
700 HALL OF RECORDS

NOTE: ANY ADDITIONS OR CHANGES ON THIS SHEET MUST BE MADE OR CIRCLED IN RED INK, WITH DATE AND NAME OF PERSON MAKING CHANGE.

Do not extend notes this side of this line.

STATION	B. S.	H. I.	F. S.	ELEV.		
		1139 09				
9+81.1			30	1136 1'		30' R ground
"			184	1137 25		30' R - top wall
"			30	1136 1'		95' R gr.
"			236	1136 73		95' R - top wall
"			32	1135 9'	30' L ground	
"			169	1137 [illegible]	30' L top wall	
"			23	1136 7'	75' L ground	
"			159	1137 53	75' L. top wall	
T. P.			1221	1126 88	T. P.	
	103	1127 91				
B.M. # AE170			904	1118 87	B.M. # AE.170	Elev. 1118.866 per FB 1447.168 Sacramento St. & Madison Ave. N.E. cor. bt. spk. in curb - 6' E. of E. end C.R.

F.B. 1535 PG. 22

Job No. 1258 Division No. V Notes Red ____ Plotted ____ Profile ____

Survey of El Molino Ave. Date ____ Date ____ No. ____

Survey by Lanigan Notes Lanigan Notes Chkd ____ Checked ____ X-Sec. ____

Indexed R. C. Johnson Date ____ Date ____ No. ____

Profile No. ____ Notes Red. ____ Plotted ____ Job No. 1258 Division No. V

F.B. 1535 Pg. 23

Date ____ Date ____ Survey of El Molino Ave.

X-Sec. No. ____ Notes Chk'd. ____ Checked ____ Survey by Lanigan Notes J.J.L. Date 4-41

Date MAY 4 1949 Date ____ Map No. ____ Indexed J. C. Johnson Date APR 26 '51

NOTE: ANY ADDITIONS OR CHANGES ON THIS SHEET MUST BE MADE OR CIRCLED IN RED INK, WITH DATE AND NAME OF PERSON MAKING CHANGE.

PLEASE RETURN TO
LOS ANGELES COUNTY SURVEYOR
700 HALL OF RECORDS

Do not extend notes this side of this line.

STATION	B. S.	H. I.	F. S.	ELEV.

INVERT ELEVATIONS
IN
MAN HOLES
of
6" SEWER LINE
in
EL MOLINO AVE
C.I. 1258

J. J. Lanigan
A. S. Curtis
J. W. Trunick
J. Zsigmondovics

FORM 307 10M 10-46

FORM 307 10M 10-46

PLEASE RETURN TO
LOS ANGELES COUNTY SURVEYOR
700 HALL OF RECORDS

NOTE: ANY ADDITIONS OR CHANGES ON THIS SHEET MUST BE MADE OR CIRCLED IN RED INK, WITH DATE AND NAME OF PERSON MAKING CHANGE.

Do not extend notes this side of this line.

STATION	B. S.	H. I.	F. S.	ELEV.		
B.M# AE159				1096 27	B.M# AE159	Elev. 1096.270 per F.B. 1447-161 Woodbury Rd. & El Molino Ave - S.W. cor. bt. spk. in curb. 0.5' W of W. end C.R.
	1057	1106 84				
M.H. 2+15	Outlet to S.					17' R - outlet on S.
						3.50 = Rod.
						3.06 - Depth
			7 06	1099 78		0.50 = Diam.
						7.06
	Inlet to N					17' R - inlet to N.
						3.53 = Rod
						2.91 Depth
						0.50 Diam.
			6 94	1099 90		6.94
T. P			2 78	1104 06	T. P.	
	6 56	1110 62				
B.M# AE188			1 85	1108 77	B.M# AE188	Elev 1108.787 per F.B. 1447-178 El Molino Ave & New York Ave., N.E. cor. Bt. spk. in c.b. 23' E. of C.R.

F.B. 1535 Pg. 24

Job No. 1258 Division No. V Notes Red. Plotted Profile

Survey of El Molino Ave. Date Date No.

Survey by Lanigan Notes Lanigan Notes Chkd. Checked X-Sec.

Indexed C. Johnson Date Date Date No.

FORM 307 10M 10-46

PLEASE RETURN TO
LOS ANGELES COUNTY SURVEYOR
700 HALL OF RECORDS

NOTE: ANY ADDITIONS OR CHANGES ON THIS SHEET MUST BE MADE OR CIRCLED IN RED INK, WITH DATE AND NAME OF PERSON MAKING CHANGE.

Do not extend notes this side of this line.

STATION	B. S.	H. I.	F. S.	ELEV.		
B.M.# AE184				1136 67	B.M.# AE186.	El Cv. 1136.672 per F.B. 1447-[illegible] El Molino Ave & Morada Pl. S.E. cor. Ld. ctr. conc. calv. [illegible]
	1224	1148 91				
M.H. 11443.5						19.5 R.
	Outlet to S.					2.99 - Rod
						3.08 - Depth
						0.50 - Diam.
			657	1142 34		6.57
	Inlet to N.					2.89 - Rod
						2.88 Depth
			627	1142 64		0.50 Diam
						6.27
T. P.			037	1148 54	T. P.	
	1194	1160 50				
B.M.# AE167			106	1159 44	B.M.# AE167	El Cv. 1159.436 per F.B. 1447-166 El Molino Ave & Alameda St. S.E. cor. Ld. in cent. conc. catch basin.

Profile Notes Red ____ Plotted ____ Job No. 1258 Division No. V

No. ____ Date ____ Date ____ Survey of El Mo[illegible]

X-Sec. Notes Chkd ____ Checked ____ Survey by Lamigan Notes J.J.L. Date 4-47

No. ____ Date ____ Date ____ Map No. ____ Indexed Johnson Date ____

F.B. 105 Pg. 25

F.B. 1434 PG. 24

Job No. 1258 Division No. V Notes Red _____ Plotted _____ Profile

Survey of El Molino Ave. Date _____ Date _____ No. _____

Survey by Langan Notes Langan Notes Chkd _____ Checked _____ X-Sec.

Indexed _____ Date _____ Date _____ Date _____ No. _____

STATION	B.S.	H.I.	F.S.	ELEV.	

FORM 307 10M 10-46

PLEASE RETURN TO
LOS ANGELES COUNTY SURVEYOR
700 HALL OF RECORDS

Do not extend notes this side of this line.

NOTE: ANY ADDITIONS OR CHANGES ON THIS SHEET MUST BE MADE OR CIRCLED IN RED INK, WITH DATE AND NAME OF PERSON MAKING CHANGE.

Notes Ck'd by	Survey of El Molino Ave.
Map No.	W. O. 1258 Tape No. Std.
Office Work	Surveyed by Lanigan
Checked	Notes Curtis Date 2-[illegible]
Date	Indexed E. C. Johnson

F. B. 1533 Pg. 27

APR 25 '51

LOCATION
OF
IMPROVEMENTS
ON
CATHERINE Rd.
FROM
CALAVERAS ST
TO
MARIPOSA ST.

C.I. 1258

Lanigan
Curtis
Trunick
Sigmondovics

Note: Any Additions or Changes on This Sheet Must be Made or Circled in Red Ink With Date and Name of Person Making Change.

Do not extend notes this side of this line.

RETURN TO
LOS ANGELES COUNTY SURVEYOR
700 HALL OF RECORDS

FORM 247 5M 5-50

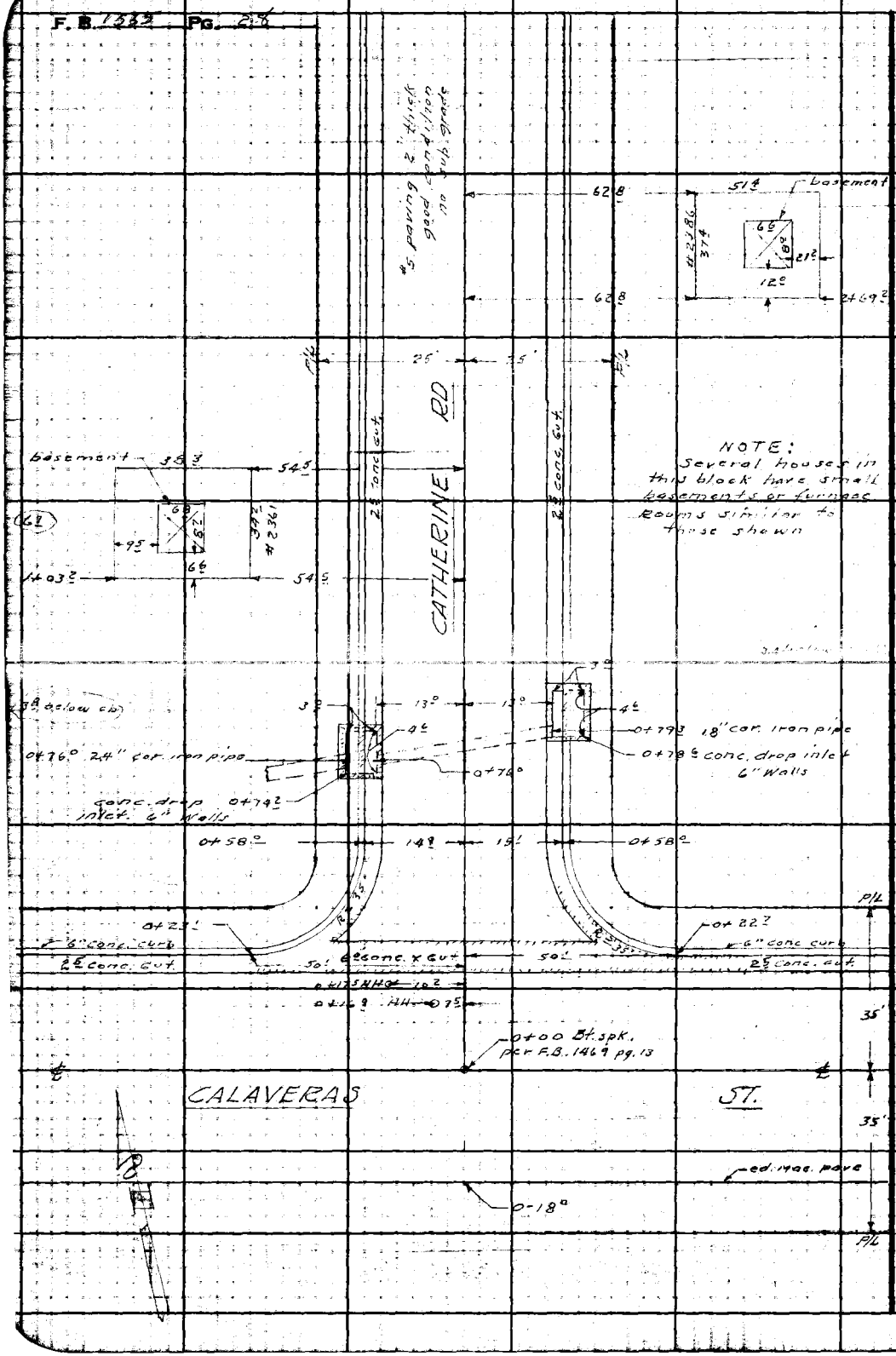

RETURN TO
LOS ANGELES COUNTY SURVEYOR
700 HALL OF RECORDS

Do not extend notes this side of this line.

Note: Any Additions or Changes on This Sheet Must be Made or Circled in Red Ink With Date and Name of Person Making Change.

Notes Ck'd by	Survey of El Molino Ave.	F. B. 1535 Pg. 29
Map No.	W. O. 1258 Tape No. Std. °F	
Office Work	Surveyed by Lanigan	
Checked	Notes Curtis Date 2-44	
Date	Indexed A. C. Johnson	

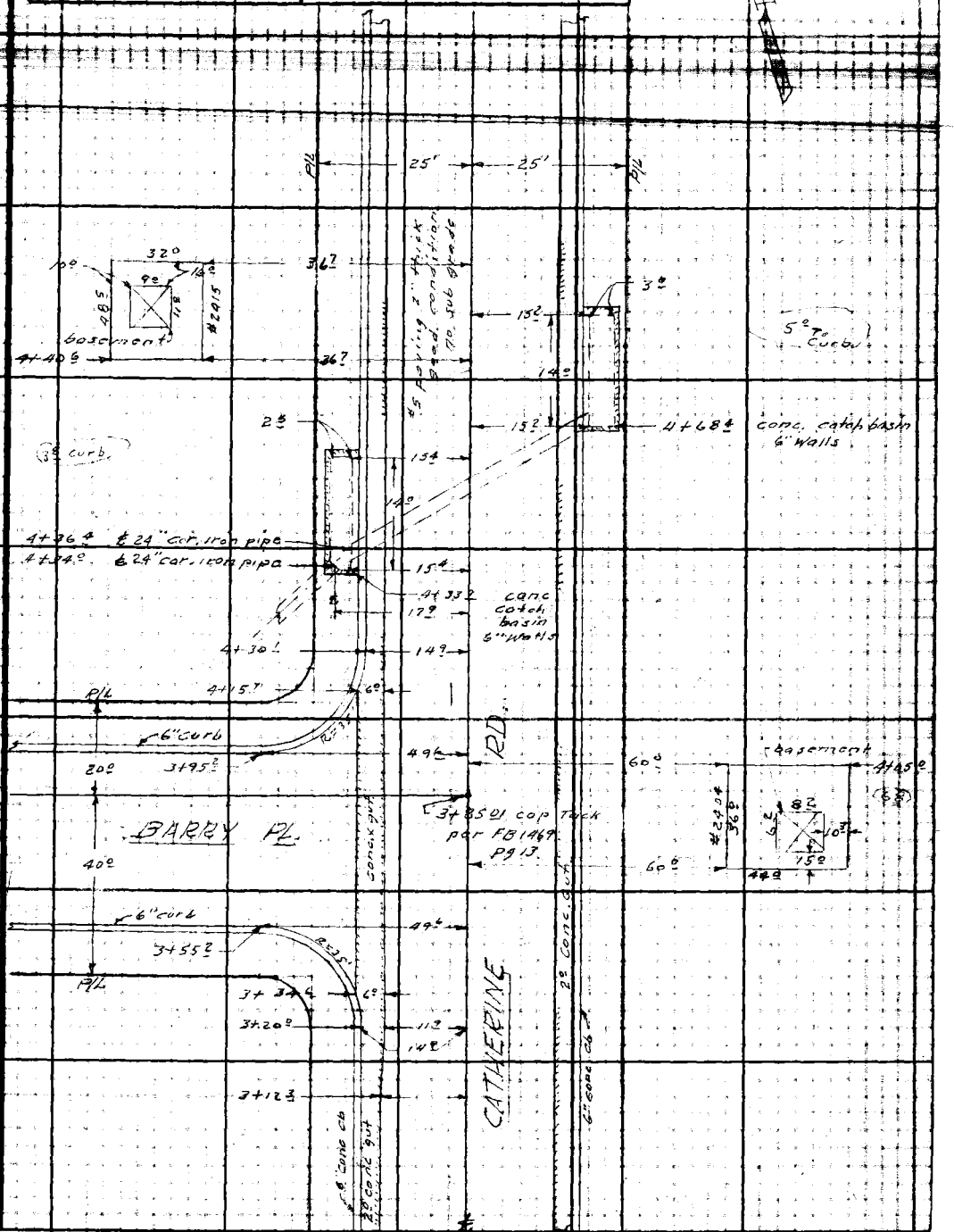

Note: Any Additions or Changes on This Sheet Must be Made or Circled in Red Ink With Date and Name of Person Making Change.

Do not extend notes this side of this line.

RETURN TO
LOS ANGELES COUNTY SURVEYOR
700 HALL OF RECORDS

FORM 247 5M 5-46

RETURN TO
LOS ANGELES COUNTY SURVEYOR
700 HALL OF RECORDS

Note: Any Additions or Changes on This Sheet Must be Made or Circled in Red Ink With Date and Name of Person Making Change.

Do not extend notes this side of this line.

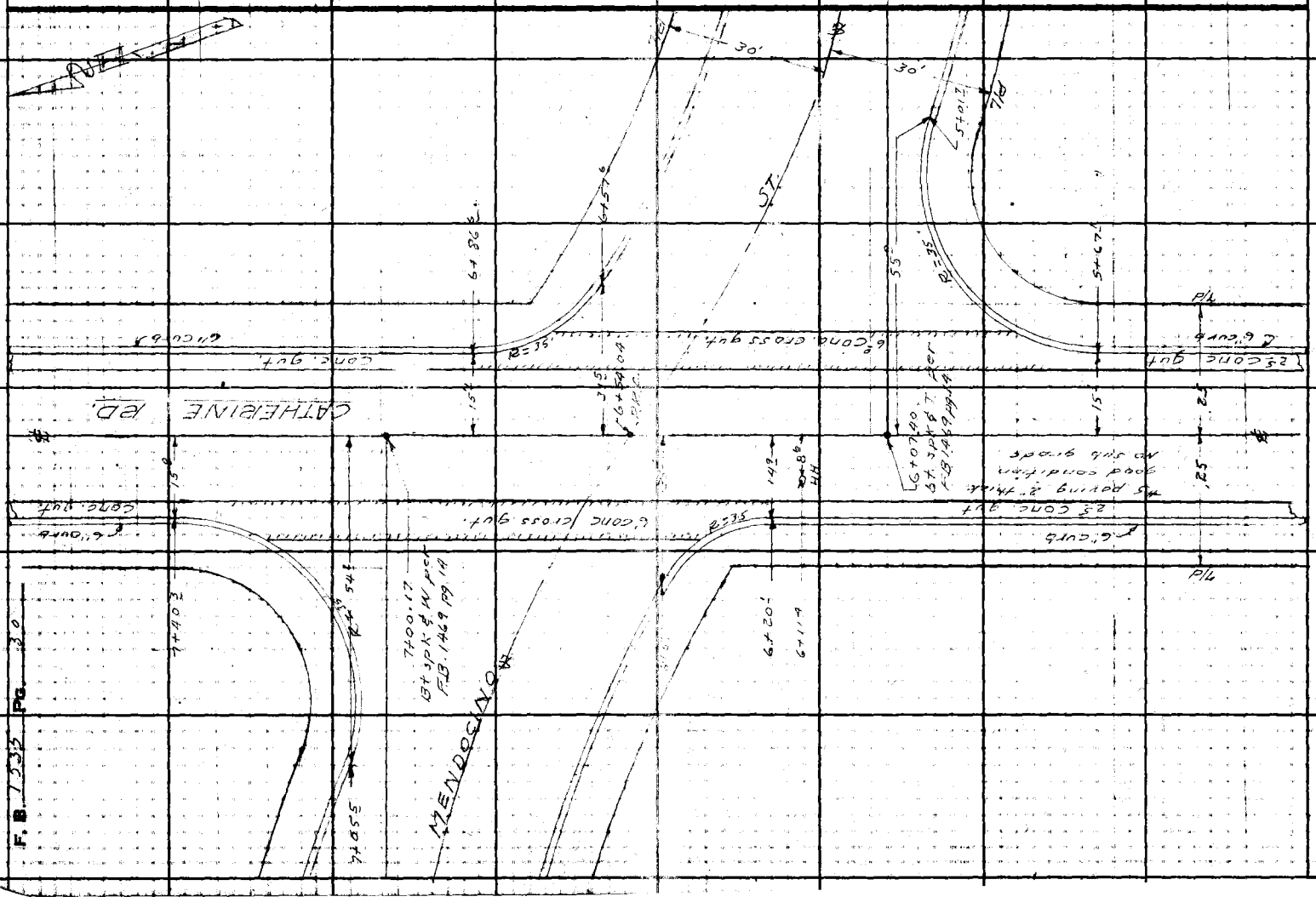

Notes Ck'd by	Survey of El Molino Ave
Map No.	W. O. 1256 Tape No. Std. °F
Office Work	Surveyed by Lanigan
Checked	Notes Curtis Date 3-49
Date	Indexed A. C. Johnson

F. B. 1535 Pg. 31

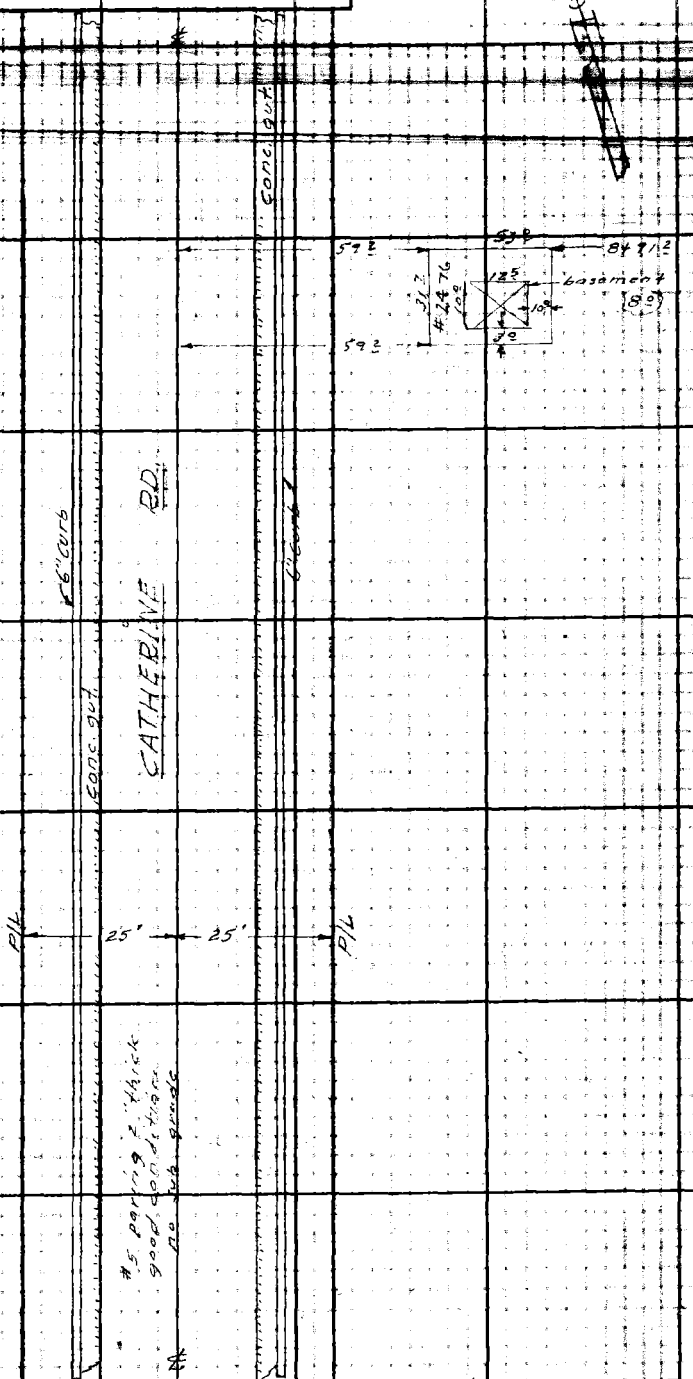

Note: Any Additions or Changes on This Sheet Must be Made or Circled in Red Ink With Date and Name of Person Making Change.

Do not extend notes this side of this line.

RETURN TO
LOS ANGELES COUNTY SURVEYOR
700 HALL OF RECORDS

FORM 247 5M 8-46

F. B. 1303 PG. 22

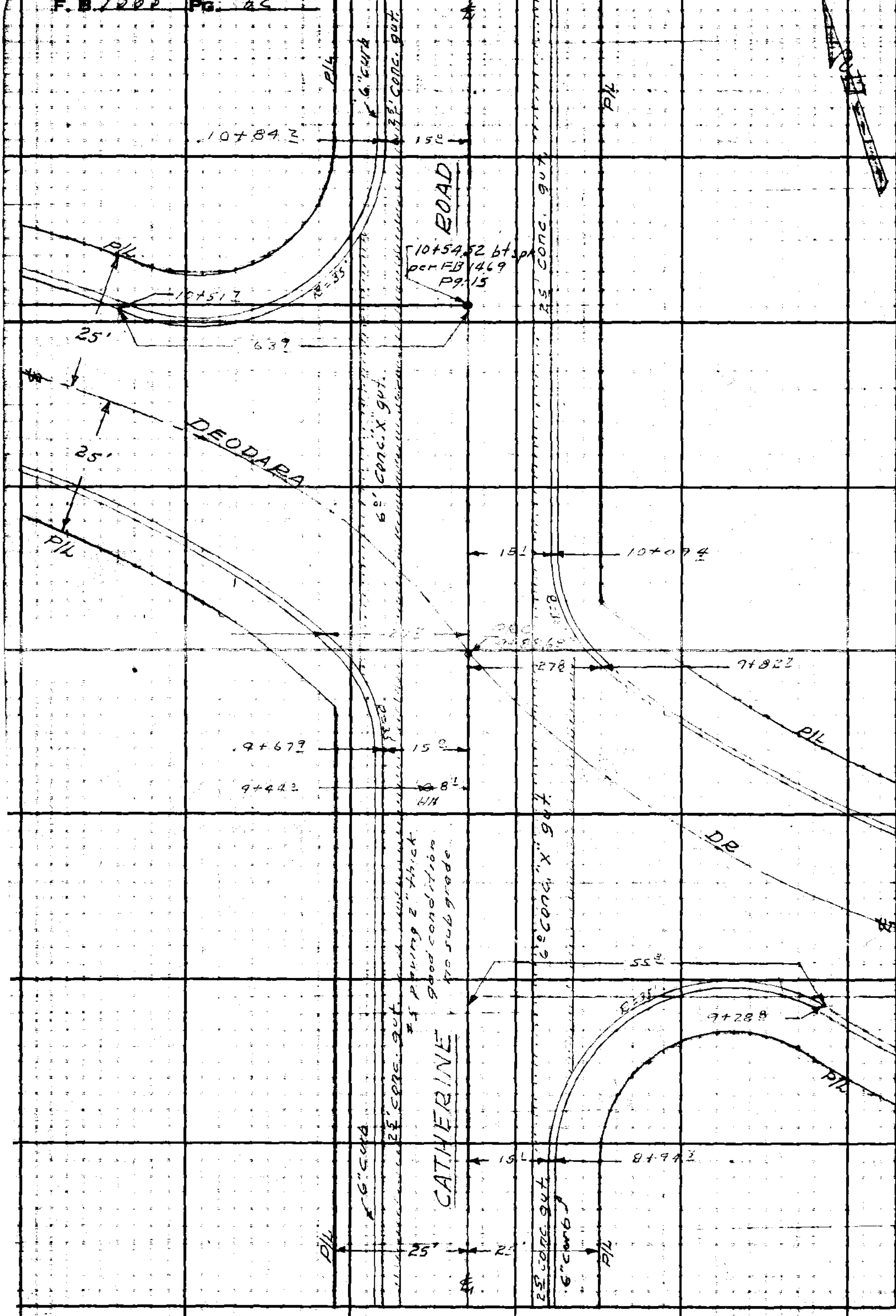

RETURN TO
LOS ANGELES COUNTY SURVEYOR
700 HALL OF RECORDS

Do not extend notes this side of this line.

Note: Any Additions or Changes on This Sheet Must be Made or Circled in Red Ink With Date and Name of Person Making Change.

Notes Ck'd by	Survey of El Molino Ave.
Map No.	W. O. 1258 Tape No. Std.
Office Work	Surveyed by Lanigan
Checked	Notes Curtis Date 3-49
Date	Indexed C. Johnson

F. B. 1533 Pg. 33



Note: Any Additions or Changes on This Sheet Must be Made or Circled in Red Ink With Date and Name of Person Making Change.

Do not extend notes this side of this line.

RETURN TO
LOS ANGELES COUNTY SURVEYOR
700 HALL OF RECORDS.

FORM 247 5M 8-46

F.B. 1203 Pg. 17

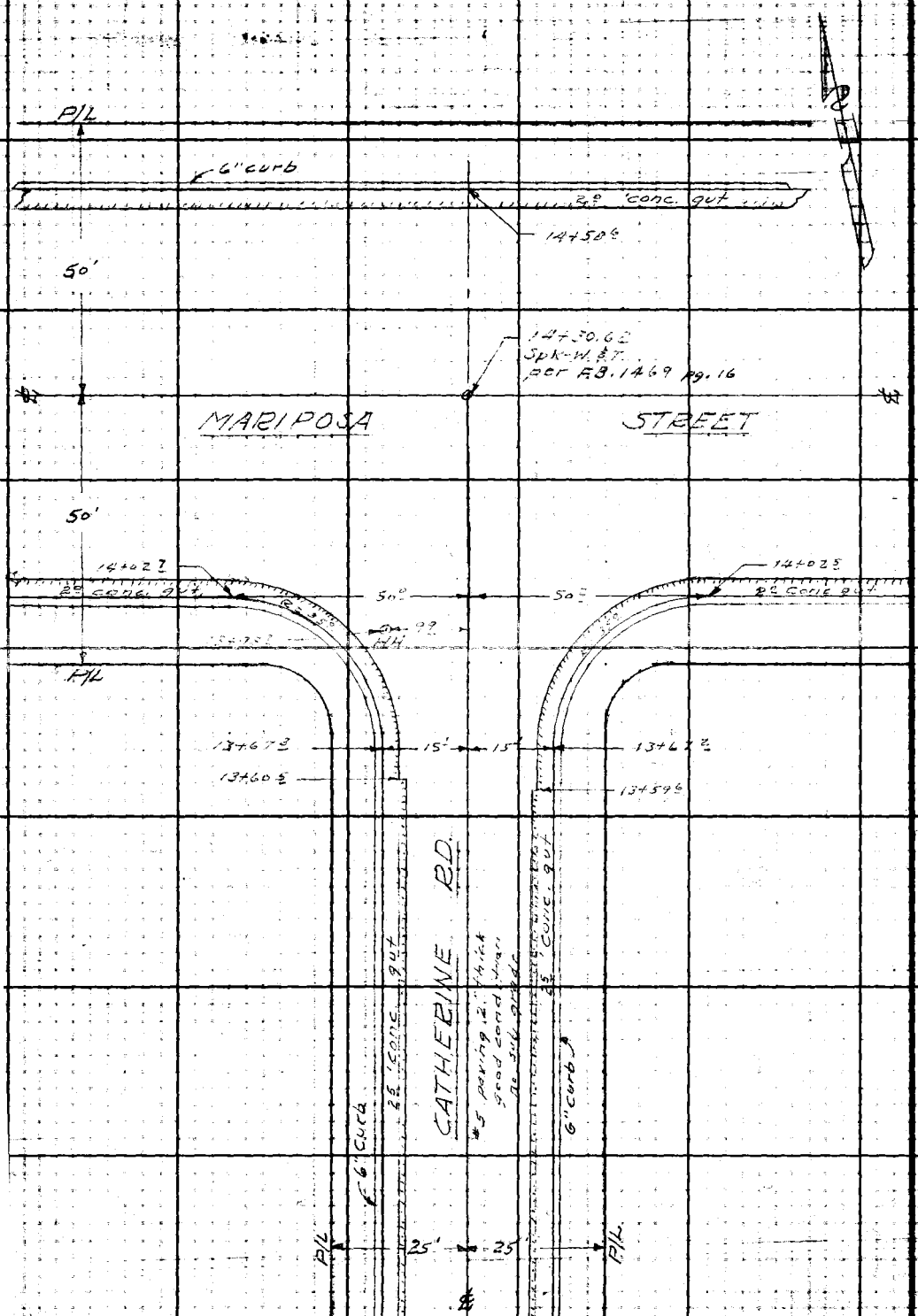

RETURN TO
LOS ANGELES COUNTY SURVEYOR
7DO HALL OF RECORDS

Do not extend notes this side of this line.

Note: Any Additions or Changes on This Sheet Must Be Made or Circled in Red Ink With Date and Name of Person Making Change.

F.B. 1531 Pg. 35

Profile No. _____ Notes Red _____ Plotted _____ Job No. 1258 Division No. V

Date _____ Date _____ Survey of [illegible]

X-Sec. No. _____ Notes Chk [illegible] Checked _____ Survey by Lanigan Notes Curtis Date 4/49

Date MAY 1949 Date _____ Map No. _____ Indexed C. Johnson Date APR 26 '51

PROFILE
AND
CROSS SECTIONS
ON
CATHERINE RD.
FROM
CALAVERAS ST.
TO
MARIPOSA ST.

C.I. 1258

Lanigan
Curtis
Trunick
Zsidmondovics

ELEV.

F.S.

H.I.

B.S.

STATION

NOTE: ANY ADDITIONS OR CHANGES ON THIS SHEET MUST BE MADE OR CIRCLED IN RED INK, WITH DATE AND NAME OF PERSON MAKING CHANGE.

PLEASE RETURN TO
LOS ANGELES COUNTY SURVEYOR
700 HALL OF RECORDS

Do not extend notes this side of this line.

FORM 307 10M 10-46

FORM 307 10M 10-46

PLEASE RETURN TO
LOS ANGELES COUNTY SURVEYOR
700 HALL OF RECORDS

NOTE: ANY ADDITIONS OR CHANGES ON THIS SHEET MUST BE MADE OR CIRCLED IN RED INK, WITH DATE AND NAME OF PERSON MAKING CHANGE.

Do not extend notes this side of this line.

STATION	B. S.	H. I.	F. S.	ELEV.		
					AE 163 El. 1209.218 FB 1447 pg 164 Catherine Rd and Calaveras	
BM AE 163	4.44	1213 66		1209 22	St. N.E. cor. Bt. spk. in	M.C.R.
0+00			530	1208 36	Int ℄'s Calaveras St. & Catherine Rd.	
/			645	1207 21	100' Estly on ℄	Calaveras St.
/			637	1207 [illegible]	/ / /	/ / ℄ 23' N. gut
/			572	1207 94	/ / /	/ / / cb.
/			343	1210 23	/ wstly /	/ / /
/			323	1210 23	/ wstly /	/ / / N. gut
/			270	1210 96	/ / /	/ / / cb.
0-18			657	1207 09		℄ ed. pave
			583	1207 83		E end NE CR gut
			520	1207 [illegible]		/ / / / cb
			359	1210 07		N. / / / gut
			292	1210 [illegible]4		/ / / / cb.
			422	1209 [illegible]4		W / NW / / gut
			356	1210 [illegible]0		/ / / / cb
			349	1210 [illegible]7		N / / / gut
			288	1210 [illegible]8		/ / / / cb
0+23			501	1209 [illegible]5		℄ cross gut
0+35			43	1209 [illegible]		25' Rt P/L
/			36	1210 1	25' Lt P/L	
0+44			328	1210 [illegible]8		℄
0+50			290	1210 [illegible]6		℄

F.B. 1535 PG. 3 2

Job No. 1258 Division No. V Notes Red. Plotted No. Profile

Survey of El Molino Ave Date Date X-Sec.

Survey by Lanigan Notes Curtis Notes Chkd Checked No.

Indexed J. C. John Date 4-49 Date Date

FORM 307 10M 10-46

PLEASE RETURN TO
LOS ANGELES COUNTY SURVEYOR
700 HALL OF RECORDS

NOTE: ANY ADDITIONS OR CHANGES ON THIS SHEET MUST BE MADE OR CIRCLED IN RED INK, WITH DATE AND NAME OF PERSON MAKING CHANGE.

Do not extend notes this side of this line.

STATION	B. S.	H. I.	F. S.	ELEV.		
		1213.66				
0+76 ℄			55	1208.2	13' Lt. FL. 18" Cor Iron pipe	
0+79 ℄			49	1208.8		13' Rt FL 18" Cor Iron pipe
T.P.	12.27	1225.91	0.02	1213.64	T.P.	
1+00			11.94	1213.97		℄
/			12.92	1212.99		15' Rt. gut
/			12.16	1213.75		15' Rt. cb
1+05 ℄			12.64	1213.27	15' Lt cb.	
/			11.95	1213.96	15' Lt. gut	
1+14			14.2	1211.7	80' Lt. ℄ basement to No. #2341	
1+50			8.57	1217.34		℄
/			9.37	1216.54		15' Rt gut
/			8.78	1217.13		15' Rt. cb.
/			9.41	1216.50	15' Lt gut	
/			8.84	1217.07	15' Lt cb	
2+00			5.13	1220.78		℄
/			5.95	1219.96		12' Rt gut
/			5.33	1220.58		15' Rt cb
/			5.1	1220.8		25' Rt P/L
/			5.2	1220.7		℄ 145' Rt. Bld
/			5.92	1219.99	15' Lt gut	

Profile No. ____ X-Sec. No. ____
Notes Red ____ Date ____ Notes Chkd ____ Date ____
Plotted ____ Date ____ Checked ____ Date ____
Job No. 1258 Division No. 1
Survey of ____
Survey by Lanz & Co. Map No. ____
Notes Curtis Indexed by ____ Date ____
F.B. 1/3 Pg. 32

FORM 307 10M 10-46

PLEASE RETURN TO
LOS ANGELES COUNTY SURVEYOR
700 HALL OF RECORDS

NOTE: ANY ADDITIONS OR CHANGES ON THIS SHEET MUST BE MADE OR CIRCLED IN RED INK, WITH DATE AND NAME OF PERSON MAKING CHANGE.

Do not extend notes this side of this line.

STATION	B. S.	H. I.	F. S.	ELEV.		
		1225 91				
2+00			531	1220 60	15' Lt cb	
–			53	1220 6	25' Lt P/L	
–			36	1222 3	± 160' Lt BLL.	
2+50			110	1222 21		℄
–			225	1223 66		15' Rt gut
–			161	1223 30		15' Rt cb
–			262	1223 29	15' Lt. gut	
–			200	1223 91	15' Lt. cb.	
T.P.	12.27	1238 11	0.07	1222 84	T.P.	
2+85.6			149	1223 2	87' Rt. ℄ basement ho # 2386	
3+00			1047	1223 [illegible]		℄
–			1105	1227 06		15' Rt. gut.
–			1039	1227 72		15' Rt. cb
–			1127	1226 84	15' Lt gut	
–			1068	1227 43	15' Lt cb	
3+50			725	1230 86		℄
–			781	1230 70		15' Rt gut
–			714	1230 97		15' Rt cb
3+40			76	1230 [illegible]	25' Lt. P/L	
3+75 ±			577	1232 [illegible]4	Int ℄'s catherine Rd. & Barry Pl.	

F.B. 1535 PG. 38

Job No. 1258 Division No. V Notes Red. Plotted Profile No.

Survey of El Molino Ave Date Date X-Sec.

Survey by Lanigan Notes Curtis Notes Chkd. Checked No.

Indexed R. C. John Date 4-49 Date Date

FORM 307 10M 10-46

PLEASE RETURN TO
LOS ANGELES COUNTY SURVEYOR
700 HALL OF RECORDS

NOTE: ANY ADDITIONS OR CHANGES ON THIS SHEET MUST BE MADE OR CIRCLED IN RED INK, WITH DATE AND NAME OF PERSON MAKING CHANGE.

Do not extend notes this side of this line.

STATION	B. S.	H. I.	F. S.	ELEV.		
		1238.11 ✓				
± 3+75			682	1231.29	15' Wstly on ℄ Barry Pl.	
—			562	1232.49	50' — — —	— —
—			483	1233.28	100' — — —	— —
—			500	1233.11	— — — —	— — ℄ 20' No. gut
—			438	1233.73	— — — —	— — — — cb
—			625	1231.86	— — — —	— — — — So. gut
—			565	1232.46	— — — —	— — — — cb
—			628	1231.83		15' Rt gut
—			564	1232.47		15' Rt cb
—			46	1233.5		25' Rt P/L
—			25	1235.6		± 145' Rt B.L.
			991	1228.20	So. end S.W. CR.	gut
			928	1228.83	— — — —	cb
			691	1231.20	W. — — —	gut
			635	1231.76	— — — —	cb
			561	1233.50	— — NW —	gut
			509	1233.02	— — — —	cb
			367	1234.44	No. — —	gut
			307	1235.04	— — — —	cb
3 +85.01			518	1232.93		℄

Profile Notes Red. ____ Plotted ____ Job No. 1258 Division No. V

No. ____ Date ____ Date ____ Survey of ____

X-Sec. Notes Chkd. ____ Checked ____ Survey by Lanigan Notes Curtis Date 4-49

No. ____ Date ____ Date ____ Map No. ____ Indexed Johnson Date ____

F.B. 1535 Pg. 89

FORM 307 10M 10-46

PLEASE RETURN TO
LOS ANGELES COUNTY SURVEYOR
700 HALL OF RECORDS

NOTE: ANY ADDITIONS OR CHANGES ON THIS SHEET MUST BE MADE OR CIRCLED IN RED IN INK, WITH DATE AND NAME OF PERSON MAKING CHANGE.

Do not extend notes this side of this line.

F.B. 1534 PG. 40 | Job No. 1258 Division No. V | Notes Red | Plotted | Profile No.
Survey of El Molino Ave | Date | Date | X-Sec. No.
Survey by Lopez & Curtis | Notes Chkd. | Checked
Indexed L. C. Johnson | Posted | Date | Date

STATION	B. S.	H. I.	F. S.	ELEV.		
		1238.11				
4+00			423	1233.88		℄
			467	1233.44		15' Rt. gut
			401	1239.10		15' Rt cb
4+10			41	1239.0	25' Lt P/L	
4+36 ℄			64	123[illegible]	15' ℄ Lt Ft. 24" Cor. iron pipe	
3+87			63	123[illegible]		89' ℄ Rt ℄ basement ho #2404
4+50			108	1237.03		℄
			147	123[illegible].4		15' Rt gut
			084	123[illegible]		15' Rt cb
			229	123[illegible].92	15' Lt. gut	
			166	1236.35	15' Lt cb	
T.P.	11.20	1249.25	006	1238.05	T.P.	
4+67.6			171	123[illegible]	54' Lt ℄ basement ho #2415	
4+69.4			107[illegible]	123[illegible]		15' Rt. Ft. 24" Cor iron pipe
5+00			901	1240.24		℄
			936	1239.89		15' Rt gut
			872	124[illegible].53		15' Rt cb
			983	1239.[illegible]2	15' Lt gut	
			922	124[illegible].13	15' Lt cb	
5+50			566	124[illegible].9		℄

FORM 307 10M 10-46

PLEASE RETURN TO
LOS ANGELES COUNTY SURVEYOR
700 HALL OF RECORDS

NOTE: ANY ADDITIONS OR CHANGES ON THIS SHEET MUST BE MADE OR CIRCLED IN RED INK, WITH DATE AND NAME OF PERSON MAKING CHANGE.

Do not extend notes this side of this line.

STATION	B. S.	H. I.	F. S.	ELEV.		
		1249 25				
5+50			638	1242 ~~77~~ 87		15' Rt. gut
—			572	1243 53		15' Rt. cb
—			642	1242 83	15' Lt. gut	
—			577	1243 48	15' Lt cb	
T.P.	11 02	1257 51	276	1246 49	T.P.	
5+65.0			125	1245 0		25' Rt P/L
6+07.40			987	1247 64		℄
—			1004	1247 47	15' Lt gut	
—			941	1248 10	15' Lt cb	
6+20			93	1248 2	25' Lt. P/L	
± 6+54			662	1250 89	Int ℄'s Mendocino St. & Catlicrine Rd.	
—			835	1249 16	18' Estly on ℄ Mendocino St. cross gut	
—			821	1249 30	40'	
—			866	1248 85	100'	
—			10 31	1247 20	100'	℄ 20' so. gut
—			972	1247 79		20' cb
—			800	1249 51		20' No. gut
—			723	1250 28		20' No. cb.
—			635	1251 16	18' wstly	cross gut
—			518	1252 33	40'	
—			385	1253 66	100' wstly	

Profile No. ____ Notes Red ____ Plotted ____ Job No. 1258 Division No. ✓ F.B. 1736 PG. 42

X-Sec. No. ____ Date ____ Date ____ Survey of ____

Notes Chkd. ____ Checked ____ Survey by Langdon Notes Curtis Date 8-49

No. ____ Date ____ Date ____ Map No. ____ Indexed Johnson Date ____

FORM 307 10M 10-46

PLEASE RETURN TO
LOS ANGELES COUNTY SURVEYOR
700 HALL OF RECORDS

NOTE: ANY ADDITIONS OR CHANGES ON THIS SHEET MUST BE MADE OR CIRCLED IN RED INK, WITH DATE AND NAME OF PERSON MAKING CHANGE.

Do not extend notes this side of this line.

STATION	B. S.	H. I.	F. S.	ELEV.		
		1257 51				
℄ 6[illegible]54			601	12[illegible] 50	100' wstly on ℄ Mendocino St & 20' So gut.	
✓			562	1251 89	✓ ✓ ✓ ✓ ✓	✓ — 20 So cb
✓			338	1254 13	✓ ✓ ✓ ✓	✓ — 20' No. gut.
✓			279	1254 72	✓ ✓ ✓ ✓ ✓	✓ — 20' No cb.
			1358	1243 93	So end SE CR gut	
			1288	1244 63	✓ ✓ ✓ ✓ cb	
			1023	1247 28	E. ✓ ✓ ✓ gut	
			958	1247 93	✓ ✓ ✓ ✓ cb	
			679	1250 72	E ✓ NE ✓ gut	
			622	1251 29	✓ ✓ ✓ ✓ cb	
			511	1252 40	No. ✓ ✓ ✓ gut	
			449	1253 02	✓ ✓ ✓ ✓ cb	
			107	1256 44	✓ ✓ NW ✓ gut	
			044	1257 07	✓ ✓ ✓ ✓ cb	
			334	1254 17	W ✓ ✓ — gut	
			285	1254 66	✓ ✓ ✓ ✓ cb	
			728	1250 23	✓ ✓ SW ✓ gut	
			700	1250 51	✓ ✓ ✓ ✓ cb	
			918	1248 33	So. ✓ ✓ ✓ gut	
			855	1245 46	✓ ✓ ✓ ✓ cb	

F.B. 1535 PG. 42 Job No. 1258 Division No. V Notes Red. Plotted Profile
Survey of El Molino Ave Date Date No. X-Sec.
Survey by Lanigan Notes Curtis Notes Chkd. Checked
Indexed R. C. Johnson Date 4-49 Date Date No.

FORM 307 10M 10-46

PLEASE RETURN TO
LOS ANGELES COUNTY SURVEYOR
700 HALL OF RECORDS

NOTE: ANY ADDITIONS OR CHANGES ON THIS SHEET MUST BE MADE OR CIRCLED IN RED INK, WITH DATE AND NAME OF PERSON MAKING CHANGE.

Do not extend notes this side of this line.

STATION	B. S.	H. I.	F. S.	ELEV.		
		1257.51				
7+00.17			340	1254.11		℄
—			4.17	1253.34		15' Rt gut
—			350	1254.01		15' Rt cb
—			32	1254.3		25' Rt P/L
7+30			0.8	1256.7	25' Lt P/L	
T.P.	11.53	1269.01	003	1257.48	T.P.	
7+50			11.43	1257.58		℄
/			12.09	1256.92		15' Rt gut
/			11.46	1257.55		15' Rt cb
/			11.88	1257.13	15' Lt. gut	
/			11.25	1257.76	15' Lt cb	
8+00			7.82	1261.19		℄
—			848	1260.53		15' Rt. gut
/			7.84	1261.17		15' Rt curb
/			7.7	1261.3		25' Rt P/L
/			8.3	1260.7		±145' Rt BLL
/			837	1260.64	15' Lt gut.	
/			771	1261.30	15' Lt cb.	
/			7.8	1261.2	25' Lt P/L	
/			7.7	1261.3	±85' Lt BLL	

Profile Notes Red ____ Plotted ____ Job No. 1258 Division No. ✓ F.B. 75 35 PG. 43

No. ____ Date ____ Date ____ Survey of [illegible]

X-Sec. Notes Chkd ____ Checked ____ Survey by Lanigan Notes Curtis Date 4-49

No. ____ Date ____ Date ____ Map No. ____ Indexed ____ Date ____

FORM 307 10M 10-46

PLEASE RETURN TO
LOS ANGELES COUNTY SURVEYOR
700 HALL OF RECORDS

NOTE: ANY ADDITIONS OR CHANGES ON THIS SHEET MUST BE MADE OR CIRCLED IN RED INK, WITH DATE AND NAME OF PERSON MAKING CHANGE.

Do not extend notes this side of this line.

STATION	B. S.	H. I.	F. S.	ELEV.		
		1269 01				
8+50			413	1264 88		℄
—			465	1264 36		15' Rt gut
—			400	1265 01		15' Rt. cb
—			468	1264 33	15' Lt. gut	
—			403	1264 98	15' Lt. cb.	
8+67.5			54	12[illegible]36		96° Rt ℄ basement no. #2476
8+90			09	[illegible]		25' Rt. P/L
9+00			070	1268 31		℄
—			114	1267 87	15' Lt gut	
—			047	1268 54	15' Lt cb.	
T.P.	12.19	1281 17	003	1268 98	T.P.	
9+50			970	1271 47		℄
—			1016	1271 61	15' Lt gut	
—			950	1271 67	15' Lt cb	
9+65			80	1273 1	25' Lt P/L	
± 9+89			712	1274 05	Int. ℄'s Deodara Dr & Catherine Rd	
—			960	1271 57	21' Estly on ℄ Deodara Dr	Cross gut.
—			947	1271 70	50' — — —	— —
—			10.27	1270 90	100' — — —	— —
—			11.73	1269 44	— — — —	— — ℄ 15' So gut

F.B. 1535 PG. 44

Job No. 1258 Division No. V Notes Red. Plotted Profile No.

Survey of El Molino Ave Date Date X-Sec.

Survey by Lanigan Notes Curtis Notes Chkd Checked No.

Indexed A. C. Johnson Date 4-49 Date Date

FORM 307 10M 10-46

PLEASE RETURN TO
LOS ANGELES COUNTY SURVEYOR
700 HALL OF RECORDS

NOTE: ANY ADDITIONS OR CHANGES ON THIS SHEET MUST BE MADE OR CIRCLED IN RED INK, WITH DATE AND NAME OF PERSON MAKING CHANGE.

Do not extend notes this side of this line.

STATION	B. S.	H. I.	F. S.	ELEV.		
		1281 17				
± 9+89			11 22	1269 95	100' Estly on ℄ Deodara Dr & 15' So cb	
—			10 15	1271 02	— — — — — — 15' No gut	
—			9 53	1271 64	— — — — — — — — cb	
—			6 62	1274 55	21.5 wstly — — — — cross gut	
—			4 38	1276 79	50' — — — — —	
—			2 50	1278 67	100' — — — — —	
—			4 11	1277 06	— — — — — — ℄ 15' So gut	
—			3 66	1277 51	— — — — — — — — cb	
—			1 98	1279 19	— — — — — — No gut	
—			1 31	1279 86	— — — — — — cb	
			14 25	1266 92	So end S.E. cr gut	
			13 55	1267 62	— — — — cb	
			11 57	1269 60	E — — — gut	
			11 08	1270 09	— — — — cb	
			9 02	1272 15	— — NE — gut	
			8 71	1272 46	— — — — cb	
			6 59	1274 58	No — — — gut	
			5 90	1275 27	— — — — cb	
			1 18	1279 99	— — NW — gut	
			0 52	1280 65	— — — — cb	

Profile Notes Red ____ Plotted ____ Job No. 1258 Division No. V
No. ____ Date ____ Date ____ Survey of El Molino Ave
X-Sec. Notes Chkd ____ Checked ____ Survey by Lanigan Notes Curtis Date 4-49
No. ____ Date ____ Date ____ Map No. ____ Indexed ____ Date ____

F.B. 1535 Pg. 45

FORM 307 10M 10-46

PLEASE RETURN TO
LOS ANGELES COUNTY SURVEYOR
700 HALL OF RECORDS

NOTE: ANY ADDITIONS OR CHANGES ON THIS SHEET MUST BE MADE OR CIRCLED IN RED INK, WITH DATE AND NAME OF PERSON MAKING CHANGE.

Do not extend notes this side of this line.

STATION	B. S.	H. I.	F. S.	ELEV.		
		1281 17				
			222	1278 95	W end NW	CR gut
			158	1279 59	— — —	— cb.
			643	1274 74	— — SW	— gut
			575	1275 42	— — —	cb
			899	1272 18	So — —	— gut
			834	1272 83	— — —	— cb
10+10			55	1279 7		25' Rt P/L
10+50			288	1278 29		℄
—			366	1277 51		15' Rt gut
—			302	1278 15		15 Rt cb
10+85			(10)	1282 2	25' Lt. P/L.	
T.P.	10.01	1290.92	026	1280 91	T.P.	
11+00			925	1281 17		℄
—			994	1280 28		15' Rt gut.
—			928	1281 64		15' Rt cb
—			994	1280 98	15' Lt gut	
—			932	1281 60	15' Lt cb.	
11+50			582	1285 10		℄
—			650	1284 42		15' Rt gut
—			590	1285 02		15' Rt cb

F.B. 1135 PG. 46 | Job No. 1258 Division No. V Notes Red ____ Plotted ____ No. ____ Profile
Survey of El Molino Ave Date ____ Date ____ X-Sec.
Survey by Lanigan Notes Curtis Notes Chkd ____ Checked ____
Indexed ~~A. C. Jones~~ Date 4-49 Date ____ Date ____ No. ____

FORM 307 10M 10-46

PLEASE RETURN TO
LOS ANGELES COUNTY SURVEYOR
700 HALL OF RECORDS

NOTE: ANY ADDITIONS OR CHANGES ON THIS SHEET MUST BE MADE OR CIRCLED IN RED INK, WITH DATE AND NAME OF PERSON MAKING CHANGE.

Do not extend notes this side of this line.

STATION	B. S.	H. I.	F. S.	ELEV.		
		1290 92				
11+50			5.7	1285.2		25' Rt P/L
/			5.0	1285.9		±145' Rt BLL
/			6.50	1284.42	15' Lt. gut	
/			5.83	1285.09	15' Lt. cb	
/			5.6	1285.3	25' Lt P/L	
/			4.2	1286.7	±70' Lt BLL	
12+00			2.02	1288.90		℄
/			2.85	1288.07		15' Rt gut
/			2.23	1288.69		15' Rt cb
/			2.94	1287.98	15' Lt gut	
/			2.33	1288.59	15' Lt. cb	
T.P.	11.86	1301.75	1.03	1289.89	T.P.	
12+50			8.70	1293.05		℄
/			9.66	1292.09 ~~1291.09~~		15' Rt gut.
/			9.05	1292.70		15' Rt. cb.
/			9.58	1292.17	15' Lt. gut.	
/			8.95	1292.80	15' Lt cb.	
13+00			4.19	1297.56 ~~1297.58~~		℄
/			5.00	1296.75		15' Rt. gut.
/			4.37	1297.38		15' Rt. cb.

Profile No. ____ Notes Red ____ Plotted ____ Job No. 1258 Division No. V

X-Sec. No. ____ Date ____ Date ____ Survey of [illegible]

Notes Chkd ____ Checked ____ Survey by Lanigan Notes Curtis Date 4-49

Date ____ Date ____ Map No. ____ Indexed ____ Date ____

F.B. 7535 PG. 49 13

FORM 307 10M 10-46

PLEASE RETURN TO
LOS ANGELES COUNTY SURVEYOR
700 HALL OF RECORDS

NOTE: ANY ADDITIONS OR CHANGES ON THIS SHEET MUST BE MADE OR CIRCLED IN RED INK, WITH DATE AND NAME OF PERSON MAKING CHANGE.

Do not extend notes this side of this line.

STATION	B. S.	H. I.	F. S.	ELEV.		
		1301 75				
13+00			4 79	1296 96	15' Lt. gut	
✓			4 19	1297 56	15' Lt. cb.	
13+14.8			49	1296 8		55' Rt. cont. basement ho #722 Mariposa
TP	10 90	1312 50	015	1301 60	TP	
13+50			10 18	1302 32		℄
✓			1085	130 1 65		15' Rt. gut.
✓			15 19	130 [illegible] 31		15' Rt. curb
✓			1351	130 [illegible] 99	15' Lt. gut.	
✓			971	1302 57	15' Lt. cb	
14+80.6			71	1305 4		25' Rt. P/L
			69	130 [illegible]	25' Lt. P/L	
14+00			5 45	130 [illegible] 05		℄
14+30.62			3 78	1308 72	Int. ℄'s Mariposa St. & Catherine Rd.	
✓			450	1308 00	100' E'stly on ℄ Mariposa St	
✓			616	130 [illegible] 34	✓ ✓ ✓ ✓	✓ ✓ ℄ 28' So. gut.
✓			551	130 [illegible] 99	✓ ✓ ✓ ✓	✓ ✓ ✓ ✓ cb.
✓			451	130 [illegible] 99	✓ ✓ ✓ ✓	✓ ✓ ✓ ✓ No. gut.
✓			388	130 [illegible] 62	✓ ✓ ✓	✓ ✓ ✓ ✓ ✓ cb.
✓			309	130 7 41	100 W'stly ✓ ✓	✓ ✓
✓			467	130 7 83	✓ ✓ ✓ ✓	✓ ✓ ✓ 28' So. gut.
✓			404	1308 46	✓ ✓ ✓ ✓	✓ ✓ ✓ ✓ ✓ cb.

Profile No. ____ X-Sec. No. ____

Plotted ____ Date ____ Checked ____ Date ____

Notes Red ____ Date ____ Notes Chkd ____ Date ____

Division No. ✓ Job No. 1258 Notes Curtis

Survey of El Molino Ave.

Survey by Lanigan Date 4-49

Indexed A. C. Johnson

F.B. 2,535 PG. 4-8

FORM 307 10M 10-46

PLEASE RETURN TO
LOS ANGELES COUNTY SURVEYOR
700 HALL OF RECORDS

NOTE: ANY ADDITIONS OR CHANGES ON THIS SHEET MUST BE MADE OR CIRCLED IN RED INK, WITH DATE AND NAME OF PERSON MAKING CHANGE.

Do not extend notes this side of this line.

STATION	B. S.	H. I.	F. S.	ELEV.		
		✓ 1312 50				
14+30.62			305	1309 45	100' Wstly on ℄ Mariposa St. & 28' No. gut.	
✓			239	1310 11	✓ ✓ ✓ ✓ ✓ ✓ ✓ ✓ ✓	
			905	1303 45	So. end S.E. curb ret. gut.	
			835	1304 15	✓ ✓ ✓ ✓ ✓ curb	
			587	1306 63	E. ✓ ✓ ✓ ✓ gut.	
			519	1307 31	✓ ✓ ✓ ✓ ✓ curb.	
			971	1302 79	So. ✓ S.W ✓ ✓ gut.	
			905	1303 45	✓ ✓ ✓ ✓ ✓ curb.	
			510	1307 40	W. ✓ ✓ ✓ ✓ gut.	
			440	1308 10	✓ ✓ ✓ ✓ ✓ curb.	
14+58.6			377	1308 73	℄ prod. gut	
✓			312	1309 38	℄ ✓ curb.	
			569	1306 81 ✓		
B.M.-AE 174					B.M.-AE 174 El. 1306.834 F.B. 1447 pg. 170 - Mariposa St. & Catherine Rd.-SE Cor. Bt spk. in So. curb of double curb, 8' East of East end C.R.	

Profile No. ____ Notes Red ____ Plotted ____ Job No. 1258 Division No. ✓ F.B. 7535 Pg. 49

X-Sec. No. ____ Date ____ Date ____ Checked ____ Date ____ Survey of El Molino Ave

Notes Chkd ____ Date ____ Map No. ____ Indexed ____ Date ____ Survey by Lanigan Notes Curtis Date 4-49

R C Johnson

F.B. 1595 PG. 50

Job No. 1258 Division No. V Notes Red _____ Plotted _____ Profile No. _____

Survey of El Molino Ave. Date _____ Date _____

Survey by Lanigan Notes Curtis Notes Chkd _____ Checked _____ X-Sec. No. _____

Indexed _____ Date 4-49 Date _____ Date _____

STATION	B. S.	H. I.	F. S.	ELEV.

FORM 307 10M 10-46

PLEASE RETURN TO
LOS ANGELES COUNTY SURVEYOR
700 HALL OF RECORDS

Do not extend notes this side of this line.

NOTE: ANY ADDITIONS OR CHANGES ON THIS SHEET MUST BE MADE OR CIRCLED IN RED INK, WITH DATE AND NAME OF PERSON MAKING CHANGE.

Notes Ck'd by	Survey of El Molino Ave.
Map No.	W. O. 1258 Tape No. Std. °F
Office Work	Surveyed by Lanigan
Checked	Notes Curtis Date 2-49
Date	Indexed A. C. Johnson

F. B. 1535 Pg. 51

APR 26 '51

LOCATION
OF
IMPROVEMENTS
ON
ALAMEDA ST.
FROM
EL MOLINO AVE.
TO
SANTA ROSA AVE.
C.I. 1258

Lanigan
Curtis
Trunick
Sigmondovics

Note: Any Additions or Changes on This Sheet Must be Made or Circled in Red Ink With Date and Name of Person Making Change.

Do not extend notes this side of this line.

RETURN TO
LOS ANGELES COUNTY SURVEYOR
700 HALL OF RECORDS

FORM 247 5M 5-46

F. B. 1333 Pg. 32

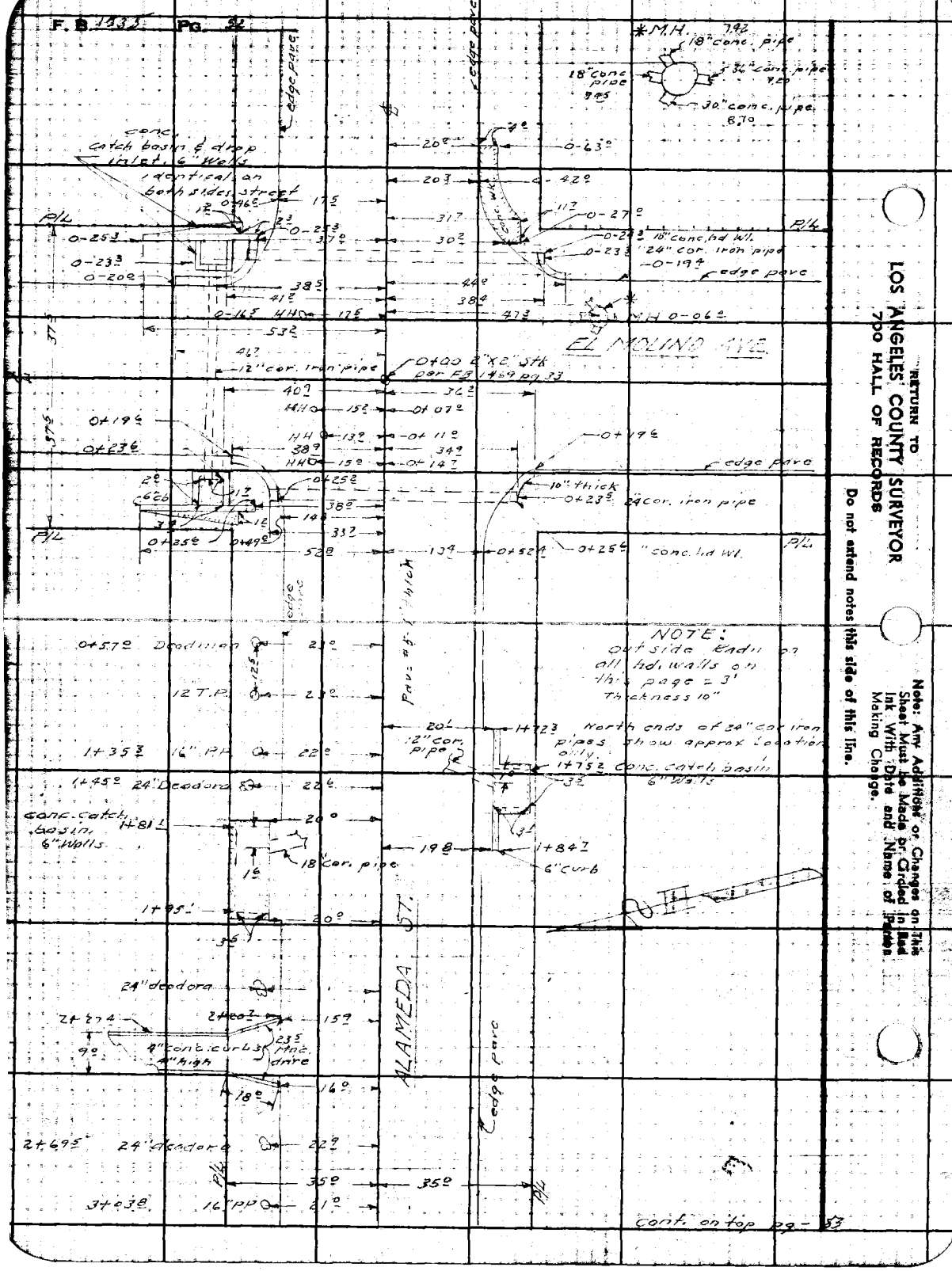

RETURN TO
LOS ANGELES COUNTY SURVEYOR
720 HALL OF RECORDS
Do not extend notes this side of this line.

Note: Any Additions or Changes on This Sheet Must Be Made or Circled in Red Ink With Date and Name of Person Making Change.

Notes Ck'd by	Survey of [illegible]	F. B. 1535 PG. 53
Map No.	W. O. [illegible] Tab No. Std. [illegible]	
Office Work	Surveyed by Lanigan	
Checked	Notes [illegible] Date [illegible]	cont. from [illegible]
Date	Indexed A. C. Johnson	



Note: Any Additions or Changes on This Sheet Must be Made or Circled in Red Ink With Date and Name of Person Making Change.

Do not extend notes this side of this line.

RETURN TO
LOS ANGELES COUNTY SURVEYOR
700 HALL OF RECORDS

FORM 247 5M 5-46

cont on top pg. 54

F. B. 1535 Pg. 54

Cont. from bot. pg. 53

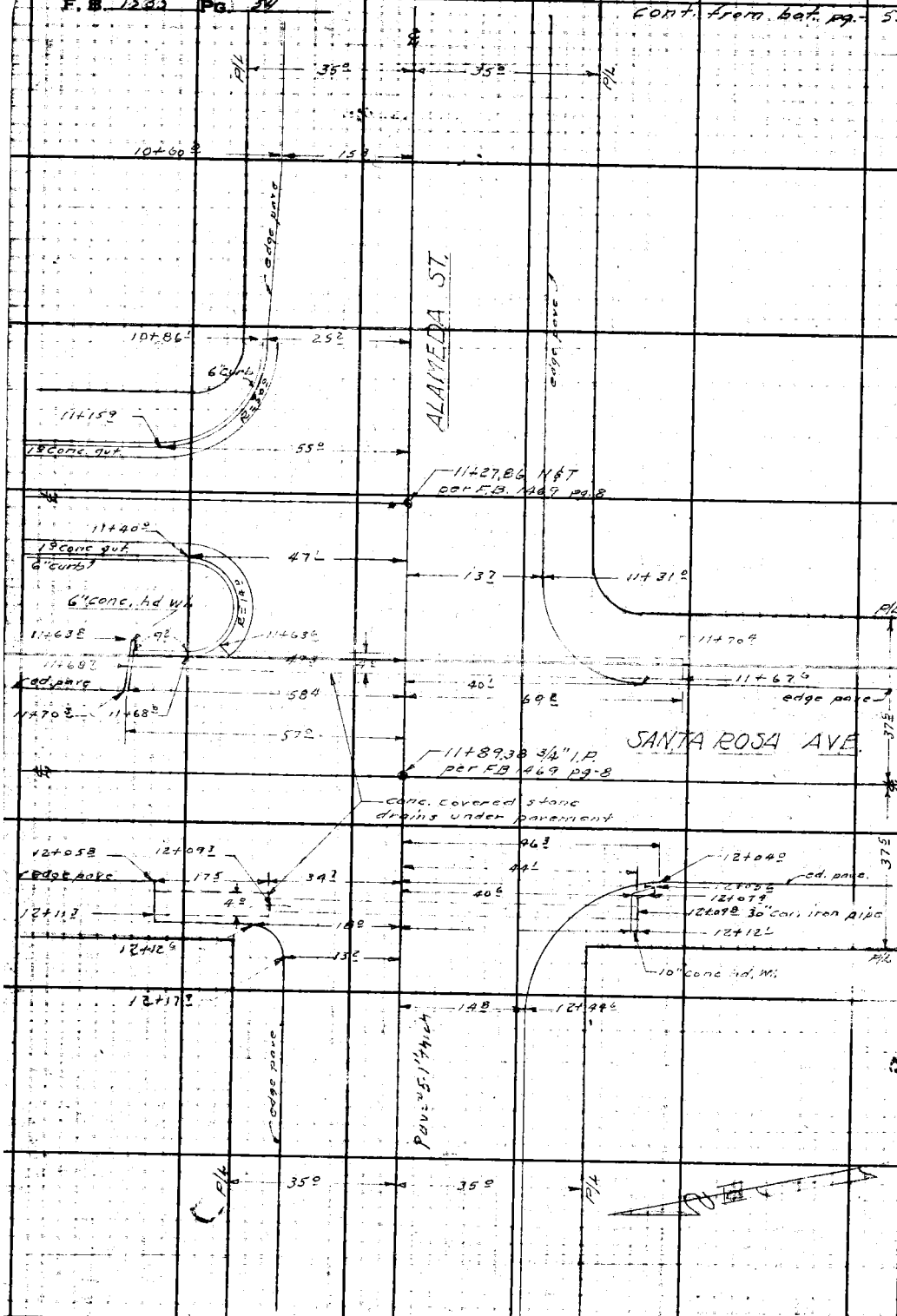

RETURN TO
LOS ANGELES COUNTY SURVEYOR
700 HALL OF RECORDS

Do not extend notes this side of this line.

Note: Any Additions or Changes on This Sheet Must be Made or Circled in Red Ink With Date and Name of Person Making Change.

MJ. 2472

Notes Ck'd by	Survey of El Molino Ave
Map No.	W. O. 1258 Tape No. Std.
Office Work	Surveyed by Lanigan
Checked	Notes Curtis Date 7-4-1
Date	Indexed E. C. Johnson

F. B. 1535 Pg. 55

APR 26 '51

LOCATION
OF
LOW HOUSES
AND
BASEMENTS
ON
ALAMEDA ST.
BETWEEN
EL MOLINO AVE.
AND
SANTA ROSA AVE.

C.I. 1258

Lanigan
Curtis
Trunick
Zsigmondovics

Note: Any Additions or Changes on This Sheet Must be Made or Circled in Red Ink With Date and Name of Person Making Change.

Do not extend notes this side of this line.

RETURN TO
LOS ANGELES COUNTY SURVEYOR
700 HALL OF RECORDS

FORM 247 5M 5-46

F. B. 1335 Pg. 56

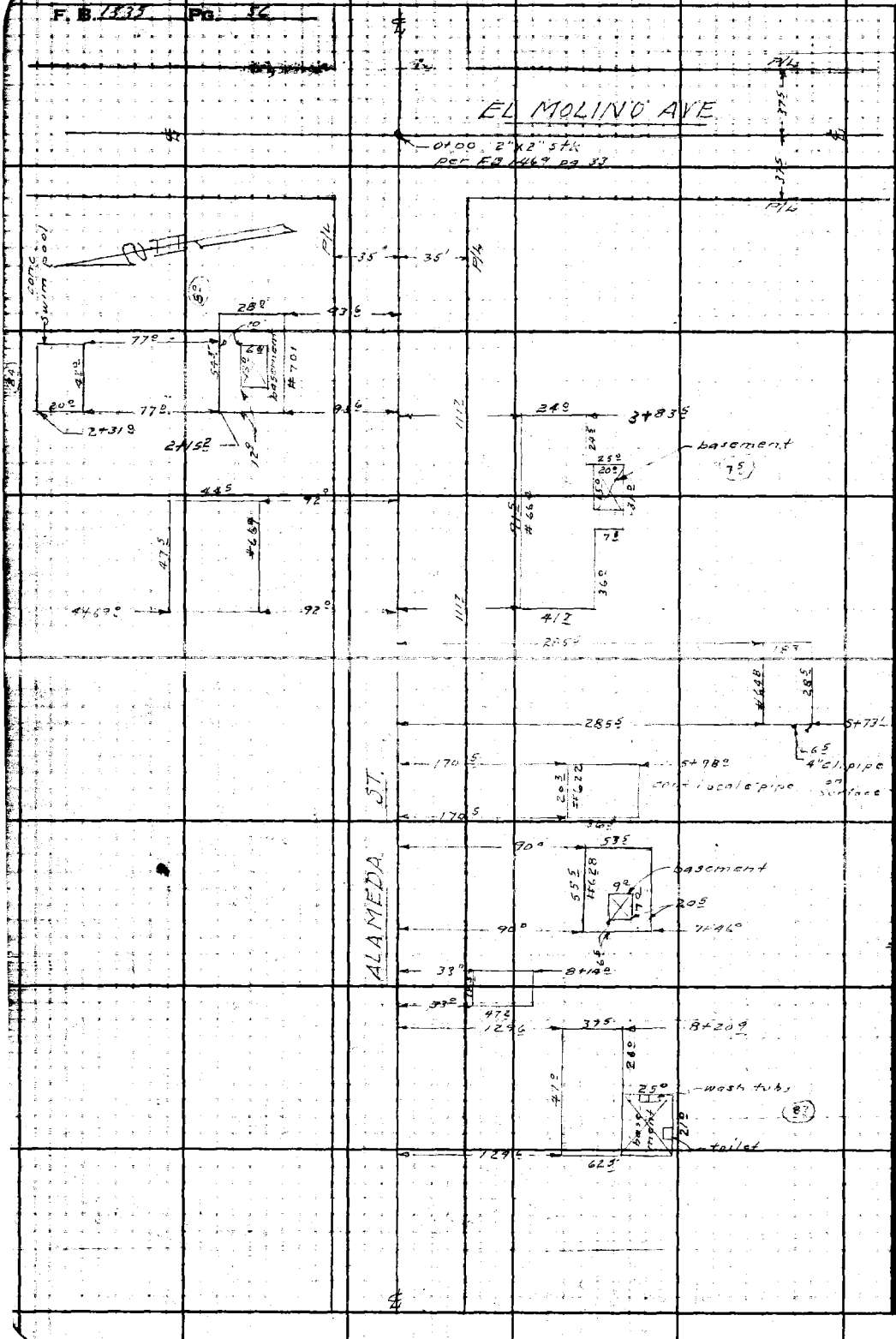

RETURN TO
LOS ANGELES COUNTY SURVEYOR
700 HALL OF RECORDS

Do not extend notes this side of this line.

Note: Any Additions or Changes on This Sheet Must be Made in Red Ink. With Date and Name of Person Making Change.

Profile No. _____ Notes Red _____ Date _____ Plotted _____ Date _____

Job No. 1258 Division No. Y

Survey of El Molino Ave.

F.B. 1535 Pg. 57

No. _____ Date MAY 4 1949 Date _____ Map No. _____ Indexed Johnson Date _____

STATION	B.S.	H.I.	F.S.	ELEV.

PROFILE
AND
CROSS SECTIONS
ON
ALAMEDA ST.
FROM
EL MOLINO AVE
TO
SANTA ROSA AVE

C.I. 1258

Lanigan
Curtis
Thunick
Zsigmondovics

NOTE: ANY ADDITIONS OR CHANGES ON THIS SHEET MUST BE MADE OR CIRCLED IN RED INK, WITH DATE AND NAME OF PERSON MAKING CHANGE.

Do not extend notes this side of this line.

PLEASE RETURN TO
LOS ANGELES COUNTY SURVEYOR
726 HIGGINS BLDG.

76L298 307 3M 11-48

76L298 307 3M 11-48

PLEASE RETURN TO
LOS ANGELES COUNTY SURVEYOR
726 HIGGINS BLDG.

NOTE: ANY ADDITIONS OR CHANGES ON THIS SHEET MUST BE MADE OR CIRCLED IN RED INK, WITH DATE AND NAME OF PERSON MAKING CHANGE.

Do not extend notes this side of this line.

F.B. 1535 PG. 58 Job No. 1258 Division No. V Notes Red ____ Plotted ____ Profile ____
Survey of El Molino Ave Date ____ Date ____ X-Sec. ____
Survey by Lanigan Notes Lanigan Notes Chkd. ____ Checked ____ No. ____
Indexed E. C. Tolbert Date 7-19 Date ____ Date ____ No. ____

STATION	B. S.	H. I.	F. S.	ELEV.		
				✓	BM A E.167 - El Molino Ave. 1159.94	3 E pot F.B. 1535 PG
BM A E.167				1159.94	El Molino Ave & Alameda St. S.E. cor.	
					L.2 ft. 1.4 E curb.	conc. catch-basin
	6.26	1165.70				
0+00			4.92	1160.78	Int. Alameda St. & El Molino Ave	
"			0.26	1165.44	7.5 sothly on El Molino Ave.	
"			10.97	1154.73	10.0 sothly " " " "	
-1-00			3.59	1162.11		℄
0+37.5			3.4	1162.3		35' R - P/L
"			6.9	1158.8	35' L - P/L	
0+50			5.81	1159.89		℄
1+00			6.97	1158.76		℄
"			6.74	1158.95		11' R gutter
"			6.20	1159.50		15' R edge pav
"			5.5	1160.2		35' R - P/L
"			7.48	1158.22	10' L gutter	
"			6.93	1158.77	13' L edge pav.	
"			6.9	1158.8	18.5' L	
"			9.9	1155.8	24.5' L. bot 3' ditch	
"			8.3	1157.4	30' R.	
"			8.5	1157.2	35' R - P/L	
1+50			7.80	1157.90		℄
1+76.2			11.1	1154.6	2.34 R. [illegible]	

76L298 307 3M 11-48

PLEASE RETURN TO
LOS ANGELES COUNTY SURVEYOR
726 HIGGINS BLDG.

NOTE: ANY ADDITIONS OR CHANGES ON THIS SHEET MUST BE MADE OR CIRCLED IN RED INK, WITH DATE AND NAME OF PERSON MAKING CHANGE.

Do not extend notes this side of this line.

STATION	B. S.	H. I.	F. S.	ELEV.		
		1165 70				
1+82.7			11 5	1154 2		20' R F.L. of 18" pipe in C.B.
T.P			7 70	1158 00	T.P.	
	5 29	1163 29				
1+96.7			4 3	1159 0		108.3 [illegible]
2+08			5 27	1158 02		℄
"			5 36	1157 93		11' R gutter
"			4 62	1158 67		16.5' R edge pav.
"			3 5	1159 8		21' R
"			3 4	1159 9		35' R P/L
"			5 48	1157 81	10' L gutter	
"			4 88	1158 41	19.5' L edge pav.	
"			9 2	1156 1	26.5' L. bot 2' ditch	
"			6 0	1157 3	29' L.	
"			5 8	1157 5	35' L - P/L	
2+31.0			+2 1	1165 4		209.6' R bot of [illegible]
2+50			5 24	1158 05		℄
3+00			5 08	1158 21		℄
"			5 26	1158 03		11' R gutter
"			4 74	1158 53		16.5' R edge pav.
"			3 5	1159 8		32.5' R

Profile Notes Red ____ Plotted ____ Job No. 1258 Division No. V
No. ____ Date ____ Date ____ Survey of E. Moline Ave
X-Sec. Notes Chkd. ____ Checked ____ Survey by Lanigan Notes Lanigan Date 4-[illegible]
No. ____ Date ____ Date ____ Map No. ____ Indexed ____ Date ____

F.B. 1535 Pg. 57

76L298 307 3M 11-48

PLEASE RETURN TO
LOS ANGELES COUNTY SURVEYOR
726 HIGGINS BLDG.

NOTE: ANY ADDITIONS OR CHANGES ON THIS SHEET MUST BE MADE OR CIRCLED IN RED INK, WITH DATE AND NAME OF PERSON MAKING CHANGE.

Do not extend notes this side of this line.

STATION	B. S.	H. I.	F. S.	ELEV.		
		1163 29				
3+00			17	1161 5		35' R - P/L
"			530	1157 99 ~~1158 [illegible]~~	10 L gutter	
"			482	1158 47	14 L edge pav.	
"			73	1159 0	27 L bot ditch	
"			55	1157 8	32' L	
"			60	1157 3	35' L	
3+50			500	1158 [illegible]		℄
T. P.			496	1158 33	T. P.	
	590	1164 23				
4+00			587	1158 36		℄
"			607	1158 16 ~~1158 [illegible]~~		115 R gutter
"			557	1158 66		165 R. edge pav.
"			40	1160 2		31 R
"			33	1160 9		35' R - P/L
"			610	1158 13	11 L gutter	
"			540	1158 83	19 L edge pav.	
"			54	1158 8	17.5 L	
"			64	1157 8	21 L	
"			66	1157 6	29' L	
"			58	1158 4	31.5 L	

F.B. 1535 PG. 60
Survey of El Molino Ave
Survey by Lanigan
Indexed A. C. Johnson
Job No. 1258 Division No. V
Notes Red. Date Plotted Date No.
Notes Chkd. Date Checked Date No.
Profile X-Sec.

76L298 307 3M 11-48

PLEASE RETURN TO
LOS ANGELES COUNTY SURVEYOR
726 HIGGINS BLDG.

NOTE: ANY ADDITIONS OR CHANGES ON THIS SHEET MUST BE MADE OR CIRCLED IN RED INK, WITH DATE AND NAME OF PERSON MAKING CHANGE.

Do not extend notes this side of this line.

STATION	B. S.	H. I.	F. S.	ELEV.		
		1164 23				
4+00			5 8	1158 4'	35' L - P/L	
4+07.6			10 0	1154 2'		20' R - F.L. of 18" pipe in C.B.
4+15.5			20 0	1144 2'	150.7' L. center [illegible]	
4+75.5			15 2	1149 0'	159.7' L S.W. [illegible]	
"			19 6	1144 6'	225' L	
T.P.			5 58	1158 65	T.P.	
	5 32	1163 97				
4+50			5 58	1158 39		℄
4+80			11 2	1152 8'		8' R - F.L. of 30" pipe in H.B.
4+92.5			6 6	1157 4'		35.6' R F.L. of 20" conc. pipe
5+00			5 48	1158 49		℄
"			5 54	1159 43'		12 R gutter
"			4 83	1159 14'		16.5 R edge pav.
"			3 5	1160 5'		35' R - P/L
"			5 75	1158 22'	10.5' L. gutter	
"			5 09	1158 88'	14.5' L edge pav.	
"			5 7	1158 3'	18' L -	
"			4 7	1159 3'	24' L -	
"			5 6	1158 4'	35' L P/L	
5+50			5 23	1158 74'		℄

Profile No. ____ Date ____ Notes Red. ____ Plotted ____ Job No. 1258 Division No. V.
X-Sec. No. ____ Date ____ Notes Chkd. ____ Date ____ Checked ____ Date ____ Survey of El Molino Ave.
Survey by Lanigan Notes J.J.L. [illegible] Date ____ Map No. ____ Indexed Johnson Date ____

F.B./1534 Pg. 61

76L298 307 3M 11-48

PLEASE RETURN TO
LOS ANGELES COUNTY SURVEYOR
726 HIGGINS BLDG.

NOTE: ANY ADDITIONS OR CHANGES ON THIS SHEET MUST BE MADE OR CIRCLED IN RED INK, WITH DATE AND NAME OF PERSON MAKING CHANGE.

Do not extend notes this side of this line.

Profile No. ____ X-Sec. No. ____

Plotted ____ Date ____ Checked ____ Date ____

Notes Red ____ Date ____ Notes Chkd ____ Date ____

Job No. 12 58 Division No. V

Survey of El Monte Ave. Notes J.L.

Survey by L. A. Co. Notes 4149

Indexed E. C. Johnson

F.B. 1056 Pg. 62

STATION	B. S.	H. I.	F. S.	ELEV.		
		1163.97				
5+73.1			23.7	1140.3'	297.3 L. Top of 4"CI pipe.	
"			23.7	1140.3'	303.9 L. S.E. cor. ho. #648	
5+98.0			18.9	1145.1'	206.9 L. S.E. cor. ho. #622	
6+00			4.74	1159.23		℄
"			4.99	1158.98		12 R gutter
"			4.15	1159.82		16.5 R. edge pav.
"			3.4	1160.6		19' R.
"			1.4	1162.6'		35' R-P/L
"			4.95	1158.02	10' L. gutter	
"			4.58	1159.39	14' L edge pav.	
"			6.9	1157.1'	35' L P/L	
6+50			4.19	1159.78		℄
"			1.9	1161.1'		35' R-P/L
"			+83	1172.8'		175' R
T.P.			9.24	1159.73	T.P.	
	5.90	1165.63				
6+02.0			9.9	1155.7'	20.5 R. F.L. of 24" pipe so.	
7+00			5.25	1160.38		℄
"			5.42	1160.21		10 R gutter
"			9.98	1160.65		15 R edge pav.

76L298 307 3M 11-48

PLEASE RETURN TO
LOS ANGELES COUNTY SURVEYOR
726 HIGGINS BLDG.

NOTE: ANY ADDITIONS OR CHANGES ON THIS SHEET MUST BE MADE OR CIRCLED IN RED INK, WITH DATE AND NAME OF PERSON MAKING CHANGE.

Do not extend notes this side of this line.

STATION	B. S.	H. I.	F. S.	ELEV.		
		1165 63				
7 + 00			0 9	1164.7'		35 R - P/L
"			5 59	1160.04	19.5 L gutter	
"			5 05	1160.58	14 L edge pav	
"			5 1	1160.5'	18' L top bg.	
"			6 1	1159.5'	21' L bot bg.	
"			6 6	1159.0'	35' L P/L	
7 + 36			16 4	1149.2'	118' L center Asmt.	
7 + 46			14 2	1151.4'	143.5 L S. wall ho	
"			16 2	1149.4'	180' L	
7 + 50			4 45	1161.18		℄
7 + 914			7 5	1159.1'	17.8' L F.A. of 24" pipe.	
7 + 967			7 4	1158.2'	44' L top of 4" C.L. pipe	
"			8 4	1157.2'	90.2' L S.E. cor. ho	
8 + 00			3 47	1162.15		℄
"			3 49	1161.94		11 R gutter
"			3 42	1162.21		14.5 R edge pav
"			1 1	1164.5'		35' R P/L
"			3 88	1161.75	10.5' L gut	
"			3 52	1162.1'	14 L edge pav	
"			5 0	1160.6'	33' L	

Profile No. ____ Date ____ Notes Rod. ____ Date ____ Plotted ____ Date ____ Job No. 12359 Division No. V
X-Sec. No. ____ Date ____ Notes Chkd. ____ Date ____ Checked ____ Date ____ Survey of El Rancho
Survey by J.J.K. Map No. ____ Indexed ____ Notes J.J.K. Date 4-19
C. J. Pierson Date ____

F.B. 1535 PG. 63

76L298 307 3M 11-48

PLEASE RETURN TO
LOS ANGELES COUNTY SURVEYOR
726 HIGGINS BLDG.

NOTE: ANY ADDITIONS OR CHANGES ON THIS SHEET MUST BE MADE OR CIRCLED IN RED INK, WITH DATE AND NAME OF PERSON MAKING CHANGE.

Do not extend notes this side of this line.

STATION	B. S.	H. I.	F. S.	ELEV.		
		1165 63				
8+50			225	1163 38		℄
T. P.			206	1163 57	T. P.	
	809	1171 66				
8+57.4			228	1148 9	179.6 L. center bsmt.	
8+67.9			191	1152 6	192.1 L S.W. cor No. 221 Santa Rosa Ave.	
9+00			705	1164 61		℄
"			725	1164 41		10.5 R gutter
"			689	1164 17		15 R edge p
"			53	1166 4		35' R. P/L
"			731	1164 35	10.5 L gutter	
"			685	1164 81	14.5' L edge pav.	
"			69	1164 8	20.5' L	
"			83	1163 4	30' L	
"			84	1163 3	35' L P/L	
9+50			600	1165 66		℄
10+00			499	1166 67		℄
"			510	1166 56		10.5 R gutter
"			457	1167 09		15.5 R edge pav.
"			34	1168 3		35 R P/L
"			526	1166 46	10.5 L gutter	

F.B. 153 Pg. 64

Job No. 1258 Division No. V Notes Red. Plotted No. Profile

Survey of El Molino Ave Date Date X-Sec.

Survey by Lanigan Notes Lanigan Notes Chkd. Checked No.

Indexed A. C. Johnson Date Date

76L298 307 3M 11-48

PLEASE RETURN TO
LOS ANGELES COUNTY SURVEYOR
726 HIGGINS BLDG.

NOTE: ANY ADDITIONS OR CHANGES ON THIS SHEET MUST BE MADE OR CIRCLED IN RED INK, WITH DATE AND NAME OF PERSON MAKING CHANGE.

Do not extend notes this side of this line.

STATION	B. S.	H. I.	F. S.	ELEV.		
		1171 66				
10+00			458	1167 08	14.5' L edge pav.	
"			49	1164 81	18.5' L top bk.	
"			57	1166 01	21.5' L bot bk.	
"			64	1165 33	3.5' L P/L	
10+50			440	1167 26		℄
T.P.			432	1167 34	T.P.	
	807	1175 41				
10+86.1			764	1167 77		29.2 R gutter
"			709	1168 32		24.2 R - E. curb N.B.
"			46	1170 8		3.5' R - P/L
11+15.9			629	1169 17		55' R - gutter
"			575	1169 66		51' R - N. curb N.B.
11+27.86			749	1167 92	19.5' L of Alameda - Santa Rosa Ave. E.	
"			914	1167 27	12' L gutter	
"			768	1167 73	19.5' L edge pav.	
"			90	1166 4	3.5' L P/L	
			309	1172 32	140' N. of ℄ E. E. cant of Santa Rosa Ave.	
			347	1171 94	"	13' [illegible]
			296	1172 45	"	13' [illegible]
			293	1171 98	"	13' [illegible]

Profile No. ____ Date ____ Notes Red ____ Date ____ Plotted ____ Date ____ Job No. 1258 Division No. V
X.Sec. No. ____ Date ____ Notes Chkd ____ Date ____ Checked ____ Date ____ Survey of El Pino Avenue
Survey by J.J.L. Date 4-47 Notes J.J.L. Date ____ Map No. ____ Date ____ Indexed Job Index Date ____
F.B. 1535 Pg. 65

76L298 307 3M 11-48

PLEASE RETURN TO
LOS ANGELES COUNTY SURVEYOR
726 HIGGINS BLDG.

NOTE: ANY ADDITIONS OR CHANGES ON THIS SHEET MUST BE MADE OR CIRCLED IN RED INK, WITH DATE AND NAME OF PERSON MAKING CHANGE.

Do not extend notes this side of this line.

STATION	B. S.	H. I.	F. S.	ELEV.		
		1175 41				
			2 94	[illegible] 47	100' N. on E. part of Santa Rosa curb	
11+40			6 30	1169 [illegible]		47.1 A gutter
			5 81	11[illegible] 60		47.1 N. end N.W.C.R.
11+68.0			5 12	1170 29		47.3 A. gutter
11			4 62	1170 29		47.3 A. N. end N.W.C.R.
11+52			9 5	1165 9	35' A - P/L.	
11+89.38			8 07	1167 34	Int. of Ls Alameda Std Santa Rosa Ave	
			1 83	1173 58	100' N. on E. of Santa Rosa Ave	
			12 00	1163 41	75' S. "	"
			8 35	1167 06	15' W. on E. of Alameda St.	
			7 90	1167 51	32 "	"
			7 38	1168 03	100' "	"
B.M. # AE 153			5 19	1170 22	B.M. # AE 153 - Elev. 1170.2[illegible] per [illegible] Santa Rosa Ave & Alameda N.W. cor. of E'erly roadway of Santa Rosa Ave - bt. sph. in curb - 12' N. of N. end C.R.	

F.B. 1534 Pg. 66 Job No. 1258 Division No. V Notes Red. Plotted Profile
Survey of El Molino Ave. Date Date No. X-Sec.
Survey by Lanigan Notes Lanigan Notes Chkd. Checked
Indexed R. C. Johnson Date Date No.

Notes Ck'd by	Survey of El Molino Ave
Map No.	W. O. 1258 Tape No. Std. °F
Office Work	Surveyed by Lanigan
Checked	Notes Curtis Date 3-77
Date	Indexed E. C. Johnson

F. B. 533 Pg. 67

MAR 26 '31

LOCATION
OF
IMPROVEMENTS
ON
WOODBURY RD.
BETWEEN
MADISON AVE
AND
SANTA ROSA AVE.
C.I. 1258

Lanigan
Curtis
Trunick
Zsigmondovics

Note: Any Additions or Changes on This Sheet Must be Made or Circled in Red Ink With Date and Name of Person Making Change.

Do not extend notes this side of this line.

RETURN TO
LOS ANGELES COUNTY SURVEYOR
700 HALL OF RECORDS

FORM 247 5M 5-46

F. B. 1535 PG. 68

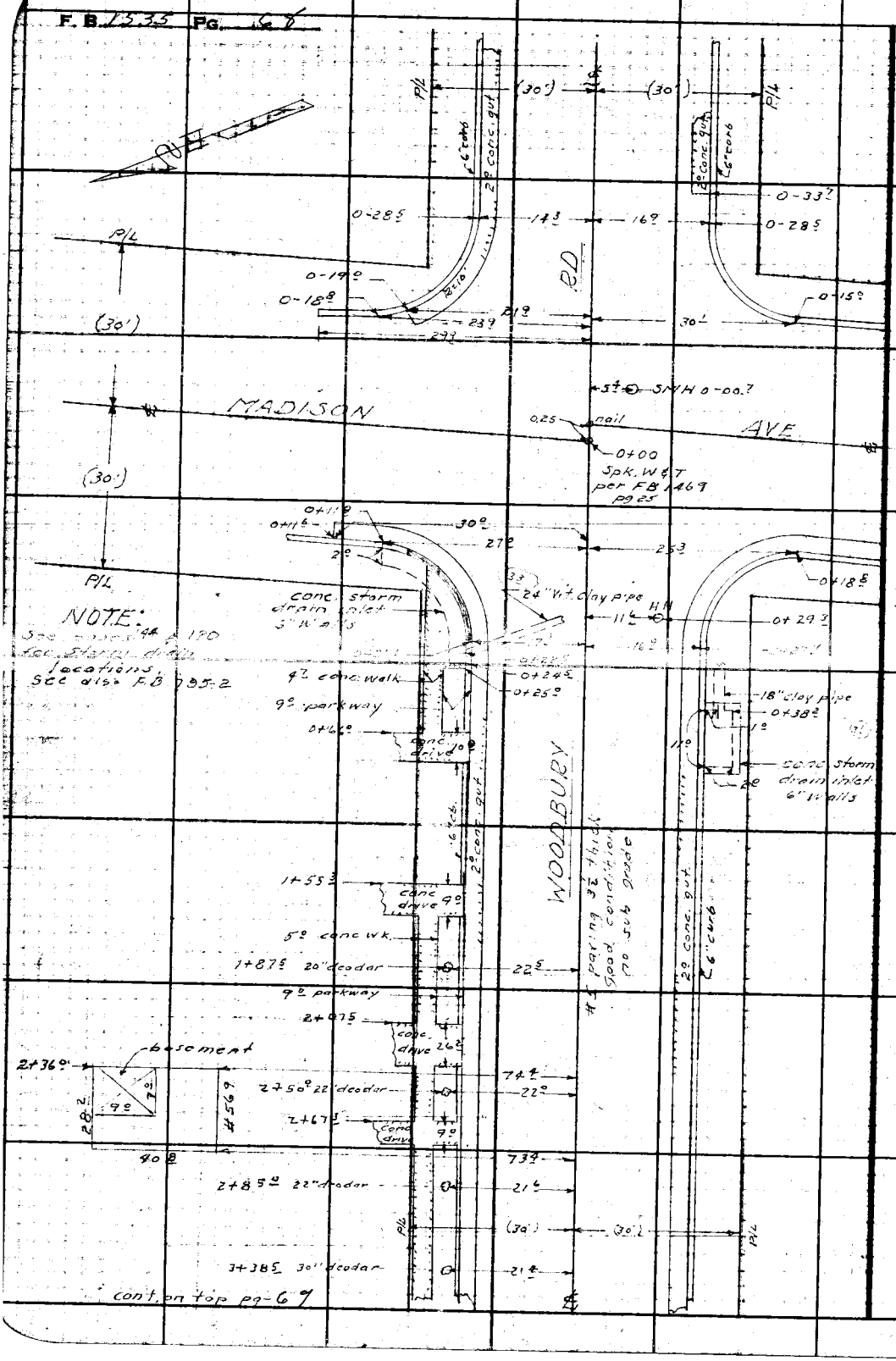

RETURN TO
LOS ANGELES COUNTY SURVEYOR
700 HALL OF RECORDS

Do not extend notes this side of this line.

Note: Any Additions or Changes on This Sheet Must be Made or Circled in Red Ink With Date and Name of Person Making Change.

Notes Ck'd by	Survey of El Molino Ave	F. B. 1535 Pg. 69
Map No.	W. O. 1258 Tape No. Std.	
Office Work	Surveyed by Lanigan	Cont. from bot. pg. 69
Checked	Notes Cor 4/13 Date 3-44	
Date	Indexed A. C. Johnson	

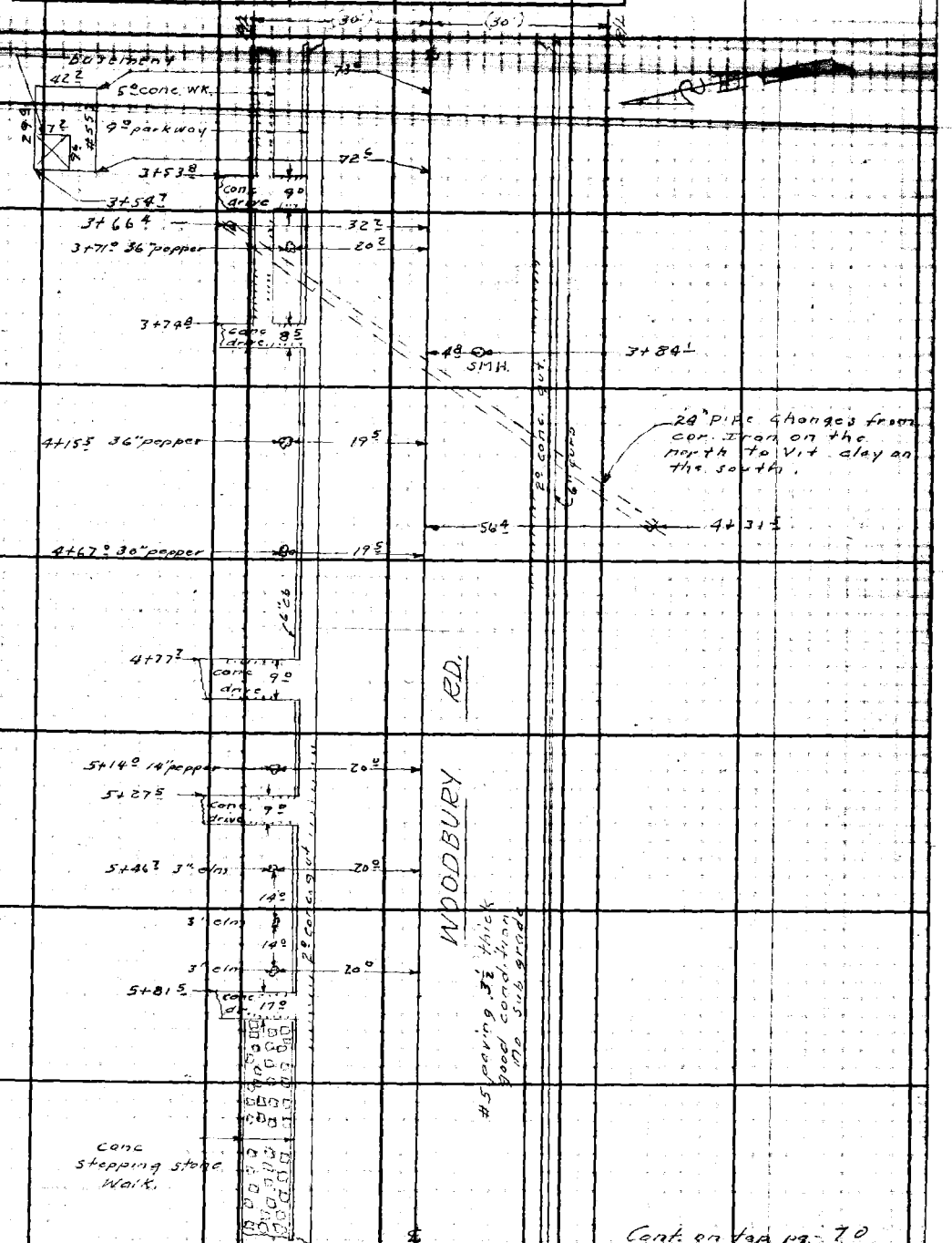

Cont. on top pg. 70

Note: Any Additions or Changes on This Sheet Must be Made or Circled in Red Ink With Date and Name of Person Making Change.

Do not extend notes this side of this line.

RETURN TO LOS ANGELES COUNTY SURVEYOR 700 HALL OF RECORDS

FORM 247 5M 5-46

F. B. 1535 PG. 20

Cont. bot pg 69

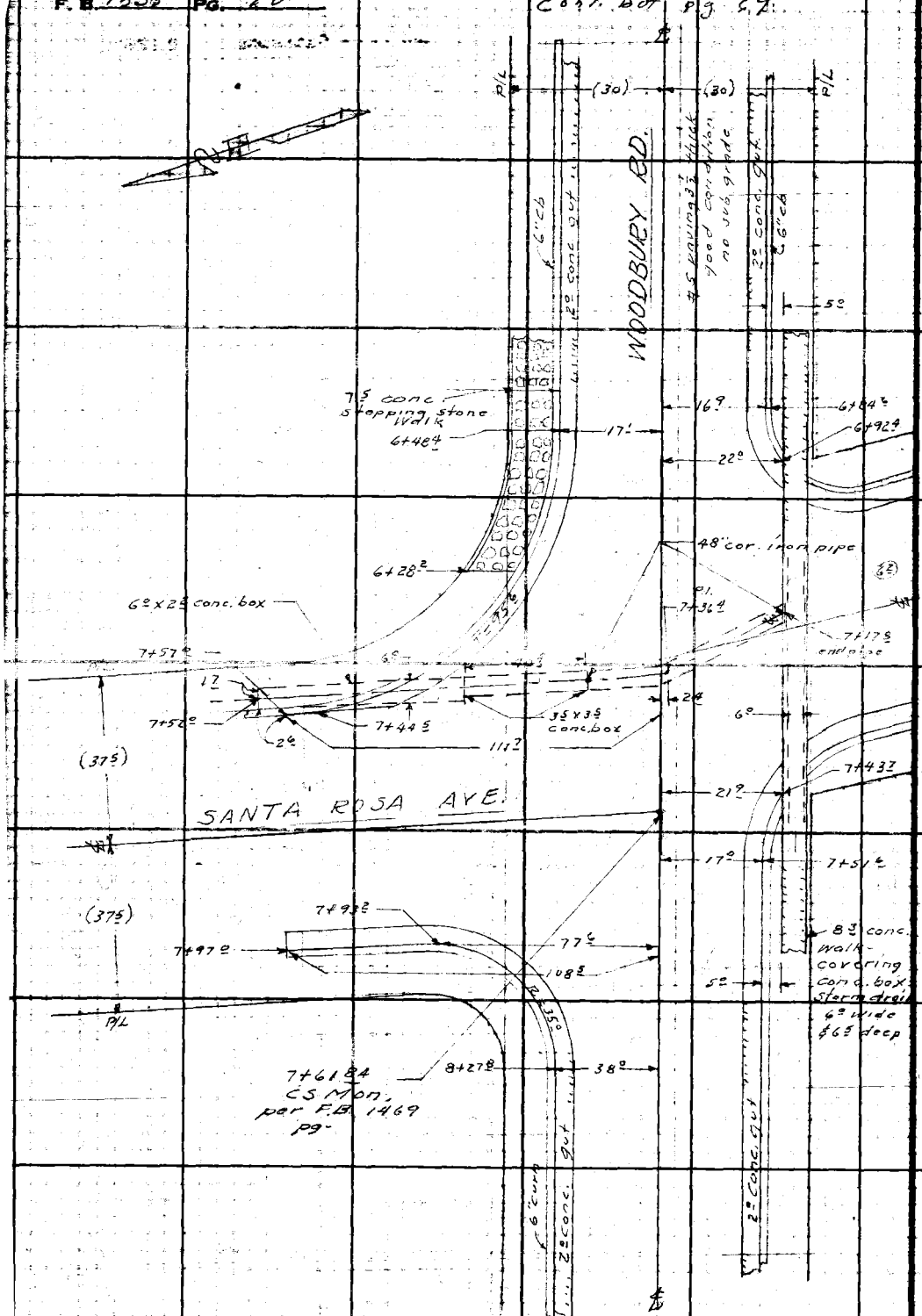

RETURN TO
LOS ANGELES COUNTY SURVEYOR
700 HALL OF RECORDS

Do not extend notes this side of this line.

Note: Any Additions or Changes on This Sheet Must be Made or Circled in Red Ink With Date and Name of Person Making Change.

Profile No. Notes Red. Plotted Job No. 1258 Division No. V F.B. 1535 Pg. 71

Date Date Survey of El Molino Ave.

X-Sec. Notes Chkd. Checked Survey by Lanigan Notes Lanigan Date 4-49

No. Date MAY 4 1949 Date Map No. Indexed C. Johnson Date APR 26 '51

PROFILE
AND
CROSS SECTIONS
OF
WOODBURY RD.
BETWEEN
MADISON AVE
AND
SANTA ROSA AVE.

Cl. 1258

ELEV.

F.S.

H.I.

B.S.

STATION

Lanigan
Curtis
Trunick
Zsigmondovics

NOTE: ANY ADDITIONS OR CHANGES ON THIS SHEET MUST BE MADE OR CIRCLED IN RED INK, WITH DATE AND NAME OF PERSON MAKING CHANGE.

PLEASE RETURN TO
LOS ANGELES COUNTY SURVEYOR
726 HIGGINS BLDG.

Do not extend notes this side of this line.

76L298 307 3M 11-48

76L298 307 3M 11-48

PLEASE RETURN TO
LOS ANGELES COUNTY SURVEYOR
726 HIGGINS BLDG.

NOTE: ANY ADDITIONS OR CHANGES ON THIS SHEET MUST BE MADE OR CIRCLED IN RED INK, WITH DATE AND NAME OF PERSON MAKING CHANGE.

Do not extend notes this side of this line.

F.B. 1535 Pg. 72 | Job No. 1258 Division No. X | Profile No. | X-Sec. No.

Survey of El Molino Ave | Notes Red. | Plotted

Survey by Langan | Notes | Date | Notes Chkd. | Date | Checked | Date

Indexed K. C. Johnson | Date 4-49 | Date | Date

STATION	B. S.	H. I.	F. S.	ELEV.	
BM. "AE158"				1089.86	B.M. "AE158" Woodbury Rd. & Madison Ave. E. 64 1089.837 Top of Bolt 1.0 N of E. cor. Pt. 5 ft. in curb 12' E. of E. end C.R.
	4.85	1094.71			
0+00			4.63	1090.08	Int. ℄s Woodbury Rd & Madison Ave
✓			5.38	1089.33	17' Northly on Madison Ave. ℄ gutter
✓			4.95	1089.76	30' " " 16.5 E. gut.
✓			4.26	1090.45	30' " " E. curb
✓			4.24	1090.47	50' " " ℄
			4.32	1090.39	" 16.5 E. ⊥
			3.60	1091.11	16.5 E. ⊥
			4.54	1090.17	16.5 W. gutter
			3.91	1090.80	16.5 W. curb
			2.06	1092.65	75' Northly on Madison Ave ℄
			2.23	1092.48	16.5 E. gut.
			1.47	1093.24	16.5 E. curb
			2.27	1092.44	16.5 W. gut.
			1.49	1093.22	16.5 W. curb
			7.12	1089.59	100' South on Madison Ave ℄
			7.67	1089.04	17' E. gut.
			6.85	~~1088.86~~	17' E. curb
			7.59	~~1087.12~~	17' W. ⊥
			7.12	~~1087.59~~	17' W. curb

76L298 307 3M 11-48

PLEASE RETURN TO
LOS ANGELES COUNTY SURVEYOR
726 HIGGINS BLDG.

NOTE: ANY ADDITIONS OR CHANGES ON THIS SHEET MUST BE MADE OR CIRCLED IN RED INK, WITH DATE AND NAME OF PERSON MAKING CHANGE.

Do not extend notes this side of this line.

STATION	B. S.	H. I.	F. S.	ELEV.		
		1094 71				
1-100			3 60	1091 11		℄
"			4 07	1090 64		14' R - gutter
"			3 25	1091 46		14' R - curb.
"			4 30	1090 41	17' L. gutter	
"			3 65	1091 06	17' L curb.	
			5 56	1089 15	S. end S.E. C.R. - gutter	
			5 10	1089 61	" curb	
			5 19	1089 52	E. end S.E. C.R. - gutter	
			4 88	1089 83	" - curb	
			5 29	1089 42	E. end N.E. C.R. - gutter	
			4 45	1090 26	E. " curb.	
			5 07	1089 64	N. end N.E. C.R. - gutter	
			4 30	1090 41	" curb.	
			6 08	1088 63	N. end N.W. C.R. - gutter	
			5 06	1089 65	" curb	
			6 19	1088 52	W. end N.W. C.R. - gutter	
			5 19	1089 52	" curb	
			—		W. end S.W. C.R. No gutter	
			5 21	1089 50	" - curb.	
			5 81	1088 90	S. end S.W. C.R. - gutter	

Profile
No. ____ Date ____ Notes Red. ____ Plotted ____ Job No. 1258 Division No. V
X-Sec. Date ____ Notes Chkd. ____ Date ____ Checked ____ Survey of El Molino Ave.
No. ____ Date ____ Date ____ Map No. ____ Survey by Lanigan Notes Lanigan Date 4-49
Indexed Johnson Date ____

F.B. 1535 Pg. 73

76L298 307 3M 11-48

PLEASE RETURN TO
LOS ANGELES COUNTY SURVEYOR
726 HIGGINS BLDG.

NOTE: ANY ADDITIONS OR CHANGES ON THIS SHEET MUST BE MADE OR CIRCLED IN RED INK, WITH DATE AND NAME OF PERSON MAKING CHANGE.

Do not extend notes this side of this line.

STATION	B. S.	H. I.	F. S.	ELEV.		
		1099 71				
			547	1089 24	S. end S.W. C.A. - curb	
0+22.5			85	[illegible]		17.6 R - F.L. of 24" pipe in C.B.
0+30			49	1089 8		30' R - P/L
0+38.2			83	1089 4	18.4' L. F.L. 18" pipe in C.B.	
0+50			482	1089 89	℄	
1+00			469	1090 32	℄	
"			565	1089 06		17' R gutter
"			485	1089 86		17 R. curb
"			560	1089 11	17' L gutter	
"			497	1089 74	17' L curb	
1+50			424	1090 47	℄	
T.P.			491	1089 80	T.P.	
	740	1097 20				
2+00			622	1090 98	℄	
"			709	1090 11		17' R gutter
"			629	1090 92		17' R - curb
"			723	1089 97	17' L gutter	
"			658	1090 62	17' L curb	
2+39.5			57	1091 5		1107' R center bsmt. [illegible]
2+50			554	1091 66	℄	

F.B. 1535 PG. 74
Job No. 1258 Division No. V Notes Red. Plotted No. Profile
Survey of El Molino Ave. Date Date X-Sec.
Survey by Lanigan Notes Lanigan Notes Chkd. Checked No.
Indexed A. C. Johnson Date 4-49 Date

76L298 307 3M 11-48

PLEASE RETURN TO
LOS ANGELES COUNTY SURVEYOR
726 HIGGINS BLDG.

NOTE: ANY ADDITIONS OR CHANGES ON THIS SHEET MUST BE MADE OR CIRCLED IN RED INK, WITH DATE AND NAME OF PERSON MAKING CHANGE.

Do not extend notes this side of this line.

STATION	B. S.	H. I.	F. S.	ELEV.		
		1097 20				
3+00			4 66	1092 54		℄
"			5 22	1091 98		17' R. gutter
"			4 43	1092 77		17' R. curb
"			4 1	1093 1		30' R. P/L
"			7 17	1094 9		180' R
"			5 82	1091 38	17' L gutter	
"			5 17	1092 03	17' L curb	
3 19.9			4 8	1092 4		111.2' R. contour bar. [illegible]
3+50			3 61	1093 59		℄
3+66.4			7 2	1090 0		32' R. F.L. of 24" [illegible] pipe
4+00			2 79	1094 41		℄
"			3 30	1093 90		17' R. gutter
"			2 49	1094 71		17' R. curb
"			3 67	1093 53	17' L gutter	
"			3 05	1094 15	17' L curb	
4+31.5			8 7	1088 5	56.4' L. F.L. 24" pipe	
4+50			1 57	1095 63		℄
T.P.			2 17	1095 03	T.P.	
	7 87	1102 90				

Profile No. ____ Notes Red ____ Plotted ____ Job No. 1258 Division No. V
X-Sec. No. ____ Date ____ Date ____ Survey of El Molino Ave.
Notes Chkd. ____ Checked ____ Survey by Lanigan Notes Lanigan Date 4-49
Date ____ Date ____ Map No. ____ Indexed ____ Date ____

F.B. 1535 PG. 75

76L298 307 3M 11-48

PLEASE RETURN TO
LOS ANGELES COUNTY SURVEYOR
726 HIGGINS BLDG.

NOTE: ANY ADDITIONS OR CHANGES ON THIS SHEET MUST BE MADE OR CIRCLED IN RED INK, WITH DATE AND NAME OF PERSON MAKING CHANGE.

Do not extend notes this side of this line.

STATION	B. S.	H. I.	F. S.	ELEV.		
		1102 90				
5+00			6 24	1096 66		℄
"			6 77	10[illegible] 13		17' R. gutter
"			5 97	10[illegible] 93		17' R- curb
"			7 24	10[illegible] 66	17' L gutter	
"			6 61	10[illegible] 29	17' L curb.	
5+50			5 23	1097 67		℄
6+00			4 18	10[illegible] 72		℄
"			4 61	1098 29		17' R gutter
"			3 87	1099 03		17' R curb
"			5 23	1097 67	17' L gutter	
"			4 60	1098 30	17' L curb.	
6+50			3 27	10[illegible] 63		℄
T. P.			3 49	1099 41	T. P.	
	9 05	1108 46				
6+66			8 55	1099 91		℄
"			5 7	1102 8		30' R- P/L
7+17.8			13 5	1095 0	22.5' L. F.L. of 48" [illegible] pipe @ junction with S. [illegible]	
7+32.8±			6 71	1101 75	1st of ℄s Woodbury Rd South Santa Rosa Ave.	
7+61.84			6 17	1102 29	1st of ℄s Woodbury Rd North " "	
			4 42	1104 04	50' N'erly on ℄ of Santa Rosa Ave	

F.B. 1535 PG. 86

Job No. 1258 Division No. V Notes Red. Plotted Date Date No. Profile

Survey of El Molino Ave. Notes Lanigan Date Date No. X-Sec.

Survey by Lanigan Notes Lanigan Date Checked Date

Indexed A. C. Johnson Date 4-49

76L298 307 3M 11-48

PLEASE RETURN TO
LOS ANGELES COUNTY SURVEYOR
726 HIGGINS BLDG.

NOTE: ANY ADDITIONS OR CHANGES ON THIS SHEET MUST BE MADE OR CIRCLED IN RED INK, WITH DATE AND NAME OF PERSON MAKING CHANGE.

Do not extend notes this side of this line.

STATION	B. S.	H. I.	F. S.	ELEV.	
		1108 44			
			0 69	1107 77	112' N on ℄ of Santa Rosa Ave
			1 20	1107 26	" " 21' W. gutter
			0 53	1107 93	" " 21' W. end curb
7+52.0			4 6	1103 9	114.3' R - F.L. of conc. box drain
			3 17	1105 29	140' W'erly on ℄ of Woodbury Rd
			3 72	1104 74	" " 38' N. gutter
			3 04	1105 40	" " 38' N. curb
			4 44	1104 02	" " 17' S. gutter
			3 78	1104 68	" " 17' S. curb
			9 30	1099 16	E. end of N.E. C.A. gutter
			8 47	1099 99	" " curb
			1 92	1106 54	N. end of N.E. C.A. gutter
			1 44	1107 02	" " curb
			3 10	1105 36	N. end of N.W. C.A. gutter
			2 47	1105 99	N. end of N.W. C.A. curb
			5 44	1103 02	W. end of N.W. C.A. gutter
			4 43	1103 83	" " " " curb
			7 15	1101 31	W. end of S.W. C.A. gutter
			6 74	1101 70	" " " " curb

Profile No. ____ Date ____ Notes Red ____ Plotted ____ Job No. 1258 Division No. V
X-Sec. No. ____ Date ____ Notes Chkd. ____ Checked ____ Survey of El Molino Ave
Date ____ Survey by Lanigan Notes Lanigan Date 4-49
Date ____ Map No. ____ Indexed ____ Date ____

F.B. 1535 PG. 77

76L298 307 3M 11-48

PLEASE RETURN TO
LOS ANGELES COUNTY SURVEYOR
726 HIGGINS BLDG.

NOTE: ANY ADDITIONS OR CHANGES ON THIS SHEET MUST BE MADE OR CIRCLED IN RED INK, WITH DATE AND NAME OF PERSON MAKING CHANGE.

Do not extend notes this side of this line.

STATION	B. S.	H. I.	F. S.	ELEV.	
		1108 44			
			8 73	1099 73	E. end of S.E. C.R. gutter } no send
			8 20	1100 26	" " curb
B.M. AE154			6 73	1107 73	B.M. AE154 Elev. 1107.76 per [illegible] 160 Santa Rosa Ave & Woodbury Rd. S.W. cor. bt. spk. in curb - 1' W. of W. end C.R.

F.B. 1535 PG. 78
Job No. 1258 Division No. V Notes Red. Plotted No. Profile
Survey of El Molino Ave Date Date X-Sec.
Survey by Lanigan Notes Lanigan Notes Chkd. Checked No.
Indexed A. C. Johnson Date 4/49 Date Date

Notes Ck'd by	Survey of El Molino Ave	F. B. 1585 Pg. 79
Map No.	W. O. 1258 Tape No. Std.	
Office Work	Surveyed by J. J. Lanigan	
Checked	Notes Lanigan Date 4-47	
Date	Indexed A. C. Johnson	

APR 26 '51

LOCATION
of
IMPROVEMENTS
on
SANTA ROSA AVE
from
WOODBURY RD
to
ALAMEDA ST
C.I. 1258

J. J. Lanigan
A. S. Curtis
J. W. Trunick
J. Zsigmondovics

Note: Any Additions or Changes on This Sheet Must be Made or Circled in Red Ink With Date and Name of Person Making Change.

Do not extend notes this side of this line.

RETURN TO
LOS ANGELES COUNTY SURVEYOR
700 HALL OF RECORDS

FORM 247 5M 5-46

F. B. 1372 Pg. 80 cont. bot. Pg. 81

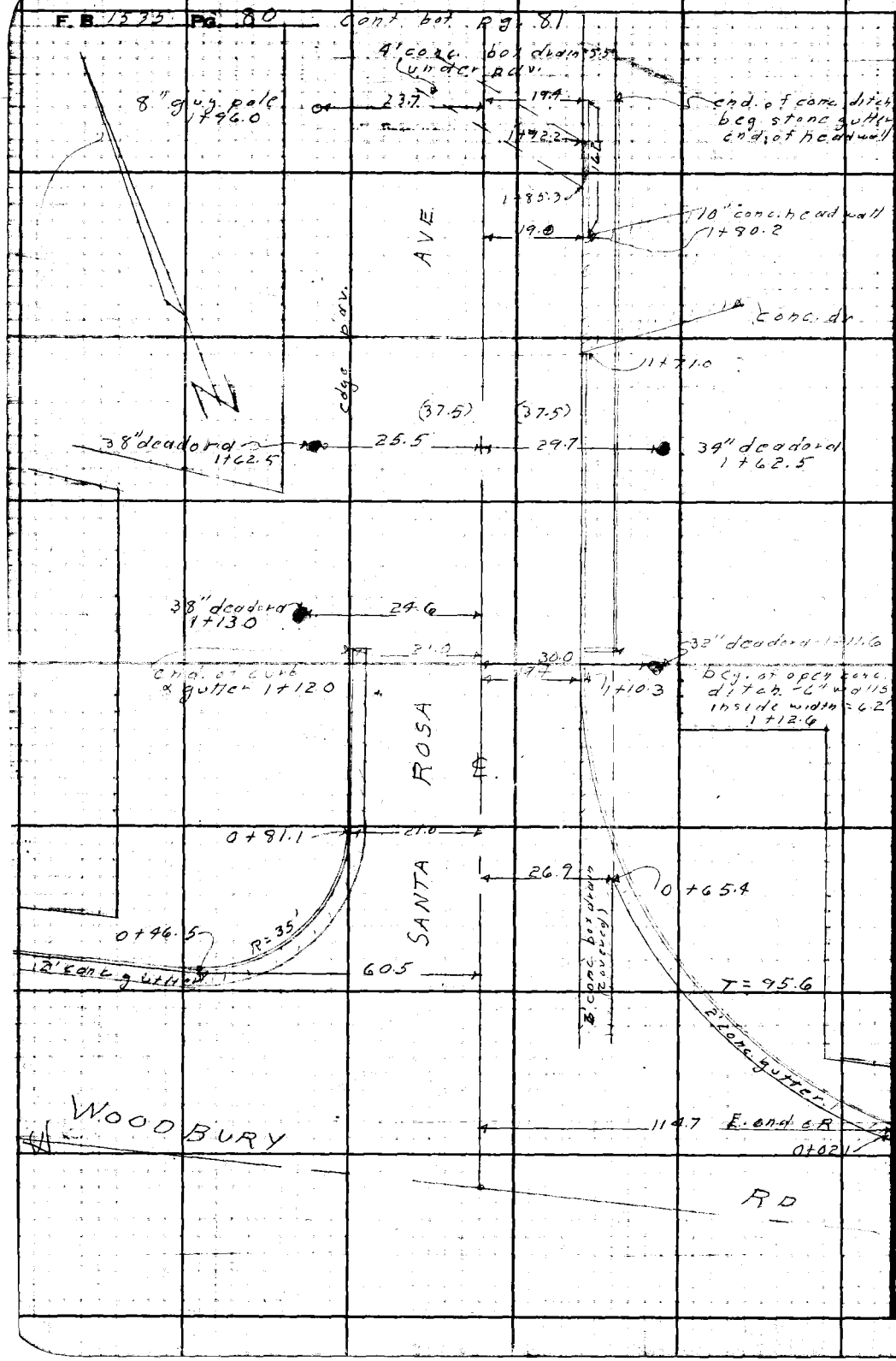

RETURN TO
LOS ANGELES COUNTY SURVEYOR
700 HALL OF RECORDS

Do not extend notes this side of this line.

Note: Any Additions or Changes on This Sheet Must be Made or Circled in Red Ink With Date and Name of Person Making Change.

Notes Ck'd by	Survey of El Molino Ave	F.B. 1535 Pg. 81
Map No.	W.O. 125 Chart No. Std. 1"	
Office Work	Surveyed by J.J. Lanigan	
Checked	Notes Lanigan Date 4-87	
Date	Indexed C. Johnson	

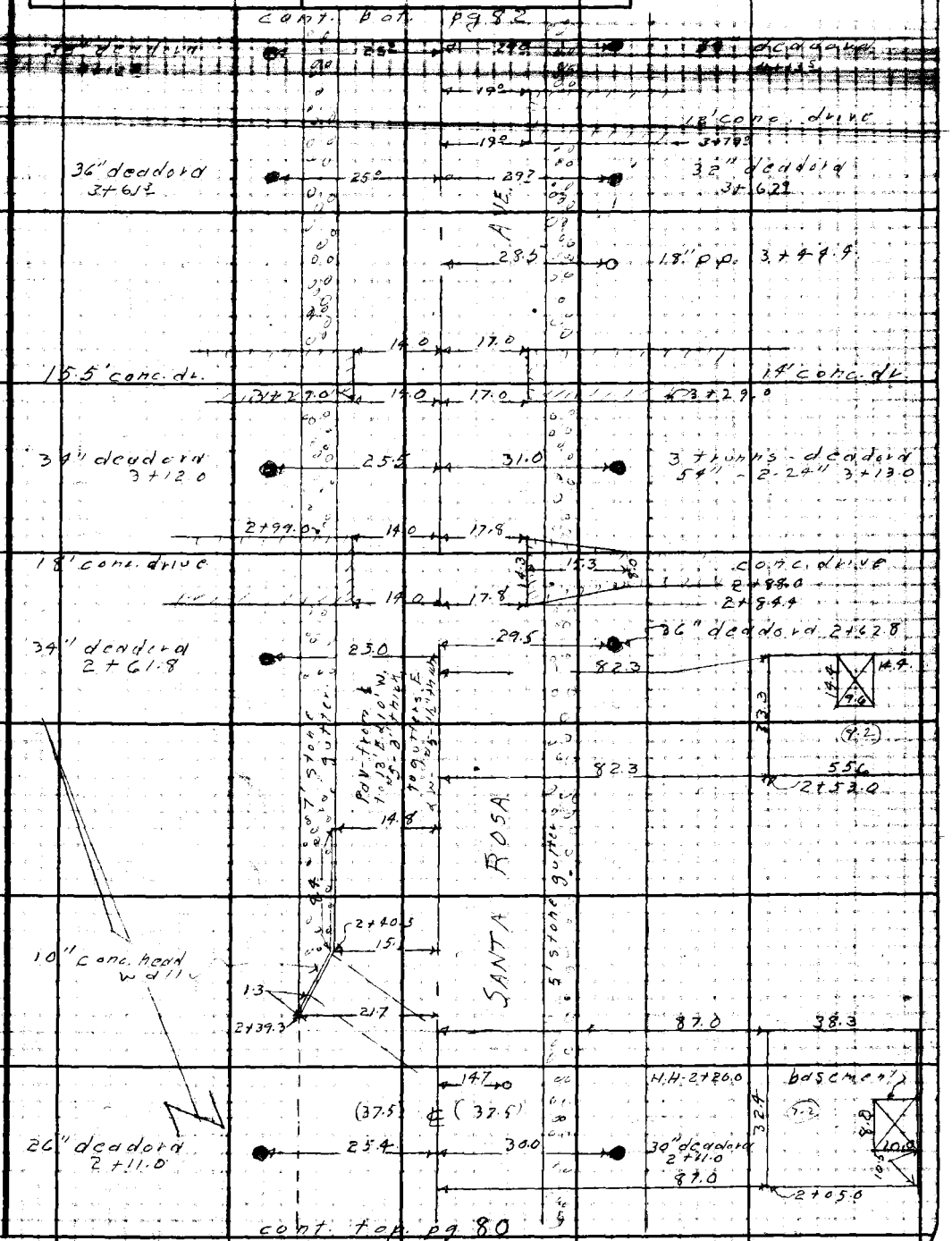

Note: Any Additions or Changes on This Sheet Must be Made or Circled in Red Ink With Date and Name of Person Making Change.

Do not extend notes this side of this line.

RETURN TO LOS ANGELES COUNTY SURVEYOR 700 HALL OF RECORDS

FORM 247 5M 5-46


F.B. 1535 Pg. 82
cont. bot pg. 83
38" deadord 6+63.5
15.5 conc. drive 6+30.5
50" deadord 6+12.0
1' conc. head wall
15.5 conc. drive 6+81.0
32" deadord 6+62.5
15.5 conc. drive 6+40.2
38" deadord 6+13.0
H.H. 5+73.8
AVE.
5+64.9
5+68.5
1' conc. head wall
H.H. 5+58.3
5+48.3
5+50.2
30" corr. iron pipe
Std 5+32.21 - C.S. min
P.C. F.B. 1469-7
SACRAMENTO
ROSA
St.
W.H.H. 5+20.3
5+15.6
5+14.2
H.H. 5+03.5
1' conc. head wall
18.5 conc. drive
5+00.7
5+03.6
1' conc. head wall
4+94.3
4+78.4
44" deadord 4+62.5
50" deadord 4+63.0
12.5 conc. drive 4+31.5
SANTA
Note: Pool has no outlet emptied by pumping
cont. top pg. 81
RETURN TO
LOS ANGELES COUNTY SURVEYOR
700 HALL OF RECORDS
Do not extend notes this side of this line.
Note: Any Additions or Changes on This Sheet Must be Made or Circled in Red Ink With Date and Name of Person Making Change.

Notes Ck'd by	Survey of El Molino	F. B. 1535 Pg. 83
Map No.	W. O. K. Type No. Std.	
Office Work	Surveyed by J. J. Lanigan	
Checked	Notes Lanigan Date 4-82	
Date	Indexed A. C. Johnson	

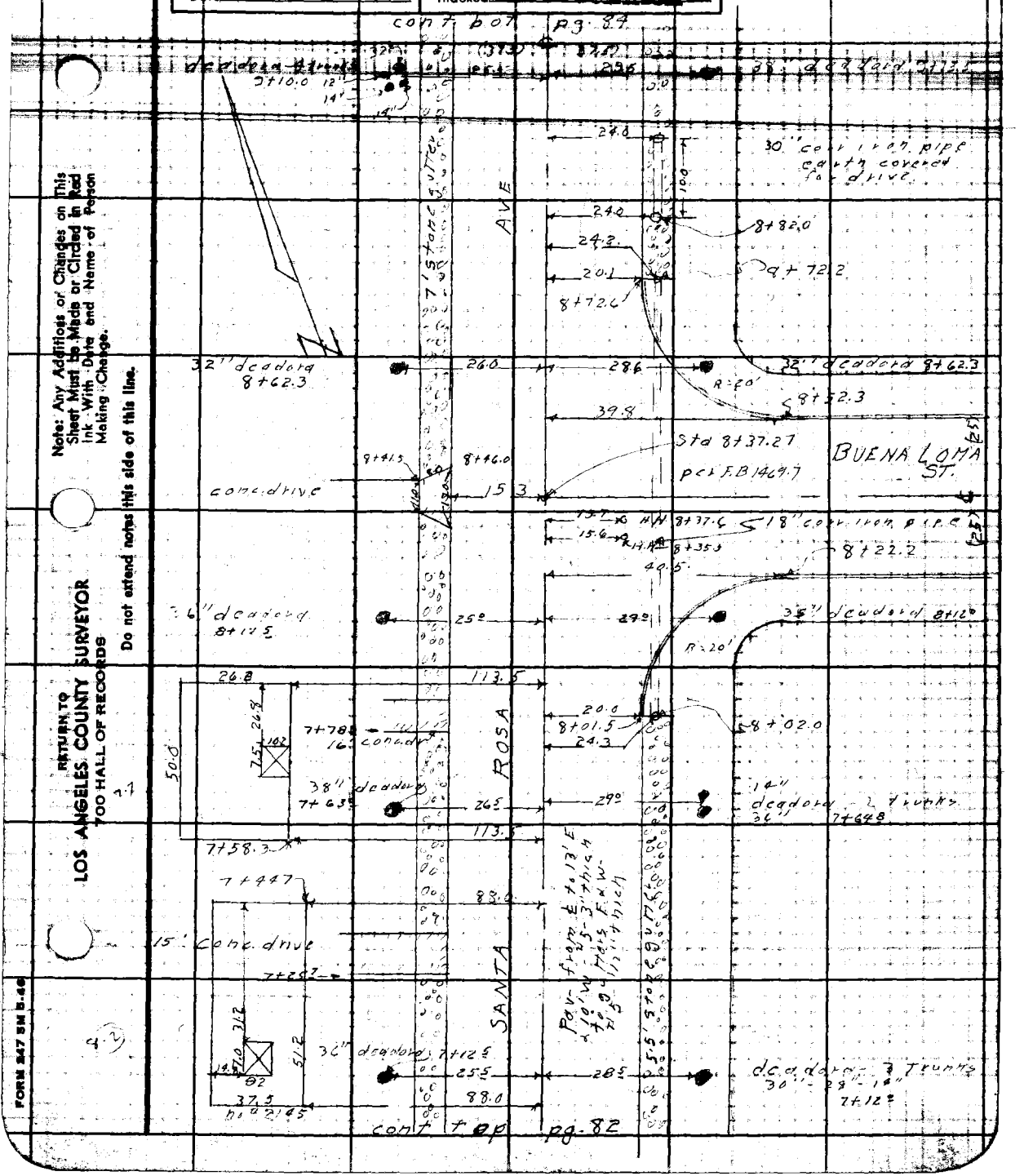

Note: Any Additions or Changes on This Sheet Must be Made or Circled in Red Ink With Date and Name of Person Making Change.

Do not extend notes this side of this line.

RETURN TO LOS ANGELES COUNTY SURVEYOR 700 HALL OF RECORDS

FORM 247 5M 5-46


F.B. 13.35 Pg. 84
end of pipe 12+67.2 (under pav.)
20.0
Sta 12+32.45 3/4" I.P. per F.B. 1469-8
30" corr. iron pipe under pav.
ALAMEDA
ST
edge pav. 12+17.7
55.0
58.7
edge pav. 12+18.6
20.4
11+92.2
11+91.9
18.0
18.9
11+92.1
8" conc. headwall
4.9
15.9
11+88.4
21.0
conc. drive
19.0
19.9
deadora 8 trunks 11+62.8 (7 small trunks 12")
26.5
29.0
30" deadora 11+62.8
AVE
deadora 2 trunks 11+11.5
26.5
29.0
26" deadora
10+76.7
156.4
58.2
swimming pool
156.4
20.2
8"
34"
deadora 3 trunks 10+62.5
25.5
29.5
38" deadora 10+62.5
14"
ROSA
36" deadora 10+12.5
26.5
29.0
36" deadora 10+12.3
SANTA
conc. dr.
17.0
12.0
9+73.8
9+76.5
36"
deadora 5 trunks 9+62.3
26.5
29.5
deadora 2 trunks 9+63.0
12"
9+52.5
42.3
87.5
asphalt
conc. dr.
9+29.2
9+31.5
87.5
(37.5) E
(37.5)
Cont. top pg. 83
RETURN TO
LOS ANGELES COUNTY SURVEYOR
700 HALL OF RECORDS
Do not extend notes this side of this line.
Note: Any Additions or Changes on This Sheet Must be Made or Circled in Red Ink With Date and Name of Person Making Change.

Profile No. | Notes Red. | Plotted | Job No. 1258 | Division No. V | F.B. 1535 Pg. 85
Date | Date | Survey of El Monte Ave
X-Sec. | Notes Chk. | Checked | Survey by [illegible] Date 9-27
No. | Date MAY 4 1949 | Date | Map No. | Indexed Johnson Date APR 25 '51

PROFILE
and
CROSS - SECTIONS
on
SANTA ROSA AVE.
from
WOODBURY RD.
to
ALAMEDA ST.
C.I. 1258.

J. J. Lonigan
A. S. Curtis
J. W. Trubich
J. Zsigmondovics

STATION	B. S.	H. I.	F. S.	ELEV.

NOTE: ANY ADDITIONS OR CHANGES ON THIS SHEET MUST BE MADE OR CIRCLED IN RED INK, WITH DATE AND NAME OF PERSON MAKING CHANGE.

Do not extend notes this side of this line.

PLEASE RETURN TO
LOS ANGELES COUNTY SURVEYOR
700 HALL OF RECORDS

FORM 307-1PM 10-46

FORM 307 10M 10-46

PLEASE RETURN TO
LOS ANGELES COUNTY SURVEYOR
700 HALL OF RECORDS

NOTE: ANY ADDITIONS OR CHANGES ON THIS SHEET MUST BE MADE OR CIRCLED IN RED INK, WITH DATE AND NAME OF PERSON MAKING CHANGE.

Do not extend notes this side of this line.

STATION	B. S.	H. I.	F. S.	ELEV.		
						Elev. 110.716 per LB 1497
B.M. #AE156				1101.72	B.M. #AE156 160.	Santa Rosa Ave & Woodbury Rd. S.W. cor. 10' sph in curb, 1' W. of W. end C.R.
	796	1109.68				
0+00			739	110[illegible].29	Int. of ℄s Woodbury Rd. & Santa Rosa Ave	
			982	1099.86	100' E. on ℄ of	Woodbury Rd.
			593	110[illegible].25	100' W. on ℄ of	Woodbury Rd.
			609	110[illegible].59	"	38' N gutter
			591	110[illegible].07	"	is 38' N curb.
			1048	109[illegible].20	E. end N.E. C.R.	gutter
			969	109[illegible].99	"	curb.
			319	1106.29	N. end N.E. C.R.	gutter
			260	1107.08	"	curb.
			434	1105.34	N. end N.W. C.R.	gutter
			372	1105.96	"	curb.
			668	1103.00	W. end N.W. C.R.	gutter
			588	110[illegible].80	"	curb.
0+50			562	110[illegible]	℄	
1+00			255	1107.0	℄	
"			309	1106.59	21' L gutter	
"			2.43	1107.25	21' L curb	
			0.7	1109.0	37.5' L P/L	
1+11.9			2.55	1107.13		℄ 20' R curb

Profile No. ____ X-Sec. No. ____

Plotted ____ Date ____ Checked ____ Date ____

Notes Red ____ Date ____ Notes Chkd. ____ Date ____

Job No. 1255 Division No. V Notes Lot 4 1403 Date ____

Survey of E/ Mollino Ave

Survey by Lowry Notes ____

Indexed C. Johnson

F.B. 1533 PG. 86

FORM 307 10M 10-46

PLEASE RETURN TO
LOS ANGELES COUNTY SURVEYOR
700 HALL OF RECORDS

NOTE: ANY ADDITIONS OR CHANGES ON THIS SHEET MUST BE MADE OR CIRCLED IN RED INK, WITH DATE AND NAME OF PERSON MAKING CHANGE.

Do not extend notes this side of this line.

STATION	B. S.	H. I.	F. S.	ELEV.		
		1109.68				
1+12.4			1.90	1107.88		℄
"			2.96	1106.72		20' R. gutter
"			2.44	1107.24		20' R. curb.
"			5.75	1103.93		22.5 R. bot. curb
"			5.74	1103.94		26.5 R
"			2.85	1106.83		26.5 R. top wall
"			1.4	1108.3		28.5
"			1.7	1108.0		37.5 R. P/L
1+12			2.41	1107.27	2.41	4. gutter
"			1.75	1107.93	2.41	4. curb
T.P.			0.17	1109.51	T.P.	
	10.93	1120.44				
1+50			10.24	1110.20		℄
1+71			10.24	1110.20		19.4 R. gutter
"			10.02	1110.42		19.4 R. curb
"			12.65	1107.79		22.5 R. bot. curb
"			12.77	1107.67		22.5 R. bot. curb
"			9.90	1110.54		26.5 R. Top wall
1+95.3			8.51	1111.93		19.4 R. gutter
"			7.88	~~1112.61~~ 1112.56		19.4 R. top wall

Profile No. ____ Notes Red ____ Plotted ____ Job No. 1238 Division No. V. F.B. 1131 Pg. 87
X-Sec. No. ____ Date ____ Date ____ Survey of ____ Notes Chkd ____ Date ____ Checked ____ Date ____ Survey by J.J.L. Notes J.J.L. Date ____ Map No. ____ Indexed on map ____ Date ____

FORM 307 10M 10-46

PLEASE RETURN TO
LOS ANGELES COUNTY SURVEYOR
700 HALL OF RECORDS

NOTE: ANY ADDITIONS OR CHANGES ON THIS SHEET MUST BE MADE OR CIRCLED IN RED INK, WITH DATE AND NAME OF PERSON MAKING CHANGE.

Do not extend notes this side of this line.

F.B. 1534 PG. 88

Survey of: El Molino Ave
Survey by: C. Johnson
Indexed: No.

Profile No. X-Sec. No.

Job No. 12259 Division No. V.
Notes: Langley
Date: 6/21/1997

Plotted: Date:
Checked: Date:
Notes Red: Date:
Notes Chkd: Date:

STATION	B. S.	H. I.	F. S.	ELEV.		
		112.0 94				
1+85.3			11.29	110.71		19.9 R. bot of cross-drain
1+92.2			8.01	111.93		19 R. gut.
"			7.99	111.95		19 R. top of wall
"			10.93	111.51		19.9 R. bot. of cross-drain wall extrd.
1+96.4			8.23	111.21		19.9 R edge pav. end of drain
"			10.65	109.31		26' R. beg. of stone gutter
"			8.14	111.30		26' R. end of wall
"			8.5	111.9		37.5 R - P/L
2+00			7.10	113.34		℄
"			7.32	113.12	11' L bk	
"			8.37	112.07	21 L. edge pav-gutter	
"			7.4	113.0	24.5 L	
"			7.0	113.4	37.5 L P/L	
2+19.5			1.42	110.02		120.3 R. center bsmt.
T. P.			5.46	114.99	T. P.	
	5.96	120.94				
2+40.5			8.52	112.42	17' L - flow line of 9' cross-drain	
2+50.			5.56	115.38		℄
"			6.03	114.91		12' R - bk
"			6.85	114.09		17.5 R - edge pav

FORM 307 10M 10-46

PLEASE RETURN TO
LOS ANGELES COUNTY SURVEYOR
700 HALL OF RECORDS

NOTE: ANY ADDITIONS OR CHANGES ON THIS SHEET MUST BE MADE OR CIRCLED IN RED INK, WITH DATE AND NAME OF PERSON MAKING CHANGE.

Do not extend notes this side of this line.

STATION	B. S.	H. I.	F. S.	ELEV.		
		1120.94				
2+50			86	1112.3		25.5 R gutter
"			44	1114.5		27' R.
"			63	1114.6		37.5 R
"			77	1113.2		100' R
"			585	1115.09	15' L edge pav.	
"			82	1112.7	21' L gutter	
"			57	1115.2	22' L	
"			51	1115.8	37.5' L P/L	
"			42	1116.7	100' L	
2+79.1			128	1108.1		118.4 R center bent.
3+00			315	1117.79		℄
"			344	1117.30		12' R - b/t
"			463	1116.31		19' R edge pav
"			64	1114.5		25' R gutter
"			43	1116.6		27' R - b/t
"			40	1116.9		37.5 R - P/L
"			322	1117.72	19' L edge pav	
"			58	1115.1	21' L gutter	
"			33	1117.6	22' L	
"			29	1118.0	37.5' L P/L	

Profile Notes Red ____ Plotted ____ Job No. 1258 Division No. V F.B. 1535 Pg. 89
No. ____ Date ____ Date ____ Survey of El Molino Ave
X-Sec. Notes Chkd. ____ Checked ____ Survey by Lanigan Notes Lanigan Date 4-29
No. ____ Date ____ Date ____ Map No. ____ Indexed Johnson Date

FORM 307 10M 10-46

PLEASE RETURN TO
LOS ANGELES COUNTY SURVEYOR
700 HALL OF RECORDS

NOTE: ANY ADDITIONS OR CHANGES ON THIS SHEET MUST BE MADE OR CIRCLED IN RED INK, WITH DATE AND NAME OF PERSON MAKING CHANGE.

Do not extend notes this side of this line.

STATION	B. S.	H. I.	F. S.	ELEV.		
		1120 94				
3+50			998	1119 96		℄
T.P.	6 45	1127 49	010	1120 84	T.P.	
4+00			530	1122 19		℄
			582	1121 67		12 R bn
			490	1120 59		19 R edge pav.
			53	1119 2		28.5 R - gutter
			63	1121 2		27' R
			58	1121 7		37.5' R
			565	1120 84	1 R L edge pav.	
			82	1119	21 L gutter	
			59	1121	22 L	
			51	1122 4	37.5' L P/L	
4+50			285	1124 4		℄
4+49.2			79	1119	117.2 L center bsmt	
4+65.6			74	1120	182.3 L. deep end of swimming pool.	
4+65.3			83	1119 2		125.1' R - center bsmt.
5+00			052	1122 07		℄
T.P.			041	1127 08	T.P.	
	7 23	1134 31				

F.B. 1535 PG. 90

Job No. 1258 Division No. U. Notes Red. Plotted Profile No.

Survey of El Molino Ave. Date Date X-Sec.

Survey by Lanigan Notes Lanigan Notes Chkd Checked

Indexed R. C. Johnson Date Date No.

FORM 307 10M 10-46

PLEASE RETURN TO
LOS ANGELES COUNTY SURVEYOR
700 HALL OF RECORDS

NOTE: ANY ADDITIONS OR CHANGES ON THIS SHEET MUST BE MADE OR CIRCLED IN RED INK, WITH DATE AND NAME OF PERSON MAKING CHANGE.

Do not extend notes this side of this line.

STATION	B. S.	H. I.	F. S.	ELEV.		
		1134 31				
5+00.7			8.33	1125 98		21' R edge pav
"			10 8	11235		24.5' R - F.L. 30" [illegible]
"			7 41	1126 90		27 R
"			7 4	11269		37.5 R - P/L
"			6 3	11280	37.5 L - P/L	
5+07.7			6 94	1127 37	25' L edge pav.	
"			9 5	11238	19.6' L. F.L. of 30" pipe	
"			6 0	11283	21.5 L	
5+32.21			5 80	1128 51	int. of ℄'s Santa Rosa and Sacramento	
			6 83	1127 48	38' E. on ℄ of Sacramento St.	
			8 00	1126 31	"	18' S. gutter
			7 42	1126 89	"	18' S. curb
			6 95	1127 86		18' N. gutter
			5 88	1128 43		18' N. curb
			8 05	1126 26	100' E "	"
			9 15	1125 16		18' S. gutter
			8 44	1125 87		18' S. curb
			7 56	1126 75		18' N. gutter
			6 88	1127 43		18' N. curb
			3 97	1130 34	100' W. on ℄ of Sacramento St.	

Profile Notes Red ____ Plotted ____ Job No. 1258 Division No. V

No. ____ Date ____ Date ____ Survey of ____

X-Sec. Notes Chkd. ____ Checked ____ Survey by Lanigan Notes [illegible] Date 4-[illegible]

No. ____ Date ____ Date ____ Map No. ____ Indexed [illegible] Date ____

F.B. J535 PG. 91

FORM 307 10M 10-46

PLEASE RETURN TO
LOS ANGELES COUNTY SURVEYOR
700 HALL OF RECORDS

NOTE: ANY ADDITIONS OR CHANGES ON THIS SHEET MUST BE MADE OR CIRCLED IN RED INK, WITH DATE AND NAME OF PERSON MAKING CHANGE.

Do not extend notes this side of this line.

STATION	B. S.	H. I.	F. S.	ELEV.		
		1134 31				
5+42.0			924	1130 37		℄
"			441	1129 90	15' L	
"			72	1129 1	19.7 L - F.L. 30" pipe	
"			38	1130 5	23' L	
"			32	1131 1	37.5' L P/L	
5+63			5[illegible]	1129 19		20' R
"			76	1129 7		24.2 R. F.L. 30" pipe
"			45	1129 8		26 R
"			47	1129 6		37.5 R P/L
6+00			222	1132 09		℄
"			322	1131 09		17' R.
"			395	1131 36		20' R edge pa[illegible]
"			51	1129 2		25' R. gutter
"			30	1131 3		20' R
"			29	1131 [illegible]		37.5' R P/L
"			164	1131 67	15' L edge pa[illegible]	
"			48	1129 5	21 L gutter	
"			21	1132 2	23' L	
"			19	1132 4	37.5' L P/L	

F.B. 1535 PG. 92

Job No. 1258 Division No. U Notes Red. Plotted Profile

Survey of El Molino Ave Date Date No.

Survey by Lanigan Notes Lanigan Notes Chkd. Checked X-Sec.

Indexed A. C. Johnson Date Date Date No.

FORM 307 10M 10-46

PLEASE RETURN TO
LOS ANGELES COUNTY SURVEYOR
700 HALL OF RECORDS

NOTE: ANY ADDITIONS OR CHANGES ON THIS SHEET MUST BE MADE OR CIRCLED IN RED INK, WITH DATE AND NAME OF PERSON MAKING CHANGE.

Do not extend notes this side of this line.

STATION	B. S.	H. I.	F. S.	ELEV.		
		1134.31				
T. P.			029	1134.02	T. P	
	1061	1144.63				
6+50			1012	1134.51 ~~1133.51~~		℄
7+00			742	1137.21		℄
"			794	1136.69		13' R
			885	1135.78		20' R edge pav.
"			103	1134.3		25' R - gutter
"			84	1136.0		26 R - top wall
"			76	1137.0		30' R
"			78	1136.8		37.5 R P/L
"			772	1136.91	10' L	
"			774	1136.89	15' L edge pav.	
"			100	1134.6	21.5 L gutter	
"			75	1137.1	22.5 L top wall	
"			74	1137.2	37.5 L P/L	
7+10.0			110	1133.6	94.1 L contor bsmt no #2145	
7+50			469	1139.94		℄
7+77.7			78	1136.8 ~~1134.8~~	118.6 L. contor bsmt no #2157	
8+00			190	1142.73		℄
"			238	1142.25		13' R

Profile No. ____ Date ____ Notes Red ____ Plotted ____ Job No. 1258 Division No. V

X-Sec. No. ____ Date ____ Notes Chkd. ____ Checked ____ Survey of ____ Survey by J.J.L. Notes J.J.L. Date 4-49

Map No. ____ Date ____ Indexed ____ Date ____

F.B. 1535 Pg. 93

FORM 307 10M 10-46

PLEASE RETURN TO
LOS ANGELES COUNTY SURVEYOR
700 HALL OF RECORDS

NOTE: ANY ADDITIONS OR CHANGES ON THIS SHEET MUST BE MADE OR CIRCLED IN RED INK, WITH DATE AND NAME OF PERSON MAKING CHANGE.

Do not extend notes this side of this line.

STATION	B. S.	H. I.	F. S.	ELEV.		
		1144 63				
8+00			303	114[illegible]60		20' R edge pav.
"			42	11[illegible]4		24.5 R - gutter
"			26	11[illegible]0		25.5 R - top
"			22	11[illegible]24		37.5 R - P/L
"			205	11[illegible]58	9.5 L	
"			209	1142[illegible]	15 L edge pav	
"			43	11[illegible]3	21 L. gutter	
"			18	1142[illegible]8	22.5' L. top	
"			14	11432	37.5' L. P/L	
8+02.0			47	11402		24.3' R. F.L. - 18" corr. iron pipe
8+12.3			12	11434		37.5 R - P/L
T.P.			116	114347	T.P.	
	[illegible]	1150 37				
8+37.27			549	114[illegible]48	int. of ℄s - Santa Rosa Ave	Buena Loma St.
"			51	11453	37.5 L. P/L	
			31	114[illegible]3	22.5 L.	
			645	114[illegible]92	18' E. on ℄ of	Buena Loma St.
			619	114[illegible]18	35' E. " "	" "
			744	114[illegible]93	100' E. on ℄	" "
			806	1142[illegible]31	"	15' S. gutter

F.B. 1534 PG. 94

Job No. 1258 Division No. V Notes Red. Plotted Profile

Survey of El Molino Ave. Date Date No.

Survey by J.J.L. Notes J.J.L. Notes Chkd. Checked X-Sec.

Indexed E. C. Johnson Date Date No.

FORM 307 10M 10-46

PLEASE RETURN TO
LOS ANGELES COUNTY SURVEYOR
700 HALL OF RECORDS

NOTE: ANY ADDITIONS OR CHANGES ON THIS SHEET MUST BE MADE OR CIRCLED IN RED INK, WITH DATE AND NAME OF PERSON MAKING CHANGE.

Do not extend notes this side of this line.

STATION	B. S.	H. I.	F. S.	ELEV.		
		1150.37				
			7.59	1142.78	100' E. on Buena Loma	[illegible]
			7.52	1142.85	"	[illegible]
			6.98	1143.39	"	[illegible]
			8.53	1141.84	S. end S. E. C.R. gutter	
			8.10	1142.27	curb	
			6.98	1143.39	E. end S. E. C.R. gutter	
			6.62	1143.75	"	curb
			5.91	1144.34	E. end S. E. C.R. gutter	
			5.51	1144.84		curb
			4.57	1145.80	N. end [illegible]	gutter
			3.72	1146.65		curb
8+62.3			4.2	1146.2		37.5' R - P/L
8+72.2			6.5	1143.9		24.2' R. F.L. of 18" [illegible]
9+00			1.75	1148.62		℄
"			2.35	1147.52		12' R
"			3.10	1147.27		19.5' R edge [illegible]
"			4.7	1145.7		25' R gutter
"			2.8	1147.6		20' R - [illegible]
"			3.7	1146.7		30' R -
"			3.5	1146.9		37.5' R - P/L

Profile Notes Red ____ Plotted ____ Job No. 12 54 Division No. V
No. ____ Date ____ Date ____ Survey of F.L.
X-Sec. Notes Chkd. ____ Checked ____ Survey by J.J.L. Notes J.J.L. Date 4-4-49
No. ____ Date ____ Date ____ Map No. ____ Indexed ____ Date ____

F.B. 534 Pg. 95

FORM 307 10M 10-46

PLEASE RETURN TO
LOS ANGELES COUNTY SURVEYOR
700 HALL OF RECORDS

NOTE: ANY ADDITIONS OR CHANGES ON THIS SHEET MUST BE MADE OR CIRCLED IN RED INK, WITH DATE AND NAME OF PERSON MAKING CHANGE.

Do not extend notes this side of this line.

STATION	B. S.	H. I.	F. S.	ELEV.		
		1050 37				
9+00			196	1148 41	9.5 L	
"			211	1148 26	15.5 L edge pav.	
"			45	1145 9	21 L gutter	
"			21	1145 3	22 L. top.	
"			19	1145 5	37.5 L. P/L.	
T. P.			008	1150 29	T. P	
	1100	1161 29				
9+38.2			167	1144 6	119.3 L. center bent No. 2177	
9+50			989	1151 40		℄
10+00			697	1154 32		℄
"			760	1154 69		13' R
"			848	1152 81		20' R edge pav.
"			98	1151 5		24' R. gutter
"			78	1153 5		25.5 R top
"			73	1154 0		37.5' R - P/L
"			732	1153 97	9 L	
"			791	1153 38	15.5 L edge pav.	
"			101	1151 2	21 L. gutter	
"			73	1154 0	22 L. top.	
			73	1154 0	37.5' L P/L	

F.B. 1534 PG. 96

Job No. 1854 Division No. V Notes Red. Plotted No. Profile

Survey of El Molino Ave Date Date X-Sec.

Survey by Lanigan Notes Lanigan Notes Chkd Checked No.

Indexed C. Johnson Date Date

76L298 307 3M 11-48

PLEASE RETURN TO
LOS ANGELES COUNTY SURVEYOR
726 HIGGINS BLDG.

NOTE: ANY ADDITIONS OR CHANGES ON THIS SHEET MUST BE MADE OR CIRCLED IN RED INK, WITH DATE AND NAME OF PERSON MAKING CHANGE.

Do not extend notes this side of this line.

STATION	B. S.	H. I.	F. S.	ELEV.		
		1161 29				
10+50			3 94	1157 35		℄
10+66			12 5	1148 8		15.4 R. deep end swimming pool
11+00			1 24	1160 05		℄
"			1 88	1159 41		15.6 R
"			2 60	1158 69		20 R. edge pav.
"			4 0	1157 3		24 R. gutter
"			2 0	1159 3		25 R top.
"			1 6	1159 7		37.5 R P/L
"			1 71	1159 58	9' L	
"			2 23	1159 06	16 L edge pav.	
"			4 4	1154 9	21.5 L gutter.	
"			1 5	1159 8	22.5 L top.	
"			1 7	1159 6	37.5 L	
T. P.			0 13	1161 16	T. P.	
	11 62	1172 78				
11+50			9 94	1162 82		℄
11+71.5			8 71	1164 07		℄
"			9 20	1163 58		13 R
"			9 81	1162 97		19.5 R. edge pav.
"			11 2	1161 6		24 R. gutter

Profile Notes Red ____ Plotted ____ Job No. 1258 Division No. V.
Date ____ Date ____ Survey of El Molino Ave
Notes Chkd ____ Checked ____ Survey by ____ Notes ____ Date ____
Date ____ Date ____ Map No. ____ Indexed John Smith Date ____

F.B. 1534 Pg. 97

FOLDER 307 3M 11-48

PLEASE RETURN TO
LOS ANGELES COUNTY SURVEYOR
726 HIGGINS BLDG.

NOTE: ANY ADDITIONS OR CHANGES ON THIS SHEET MUST BE MADE OR CIRCLED IN RED INK, WITH DATE AND NAME OF PERSON MAKING CHANGE.

Do not extend notes this side of this line.

STATION	B. S.	H. I.	F. S.	ELEV.		
		1172.78				
11+71.5			9.3	1163.5		25' R top
"			8.3	1164.5		37.5' R - P/L
11+91.9			7.61	1165.17		℄
"			7.99	1164.79	9' L	
"			8.45	1164.33	16' L edge pav.	
"			10.9	1161.9	20.4' L F.L. 30" corr. iron pipe	
"			7.8	1165.0	22' R top	
"			7.9	1164.9	37.5' R P/L	
11+97.5			6.9	1165.9		32.5' R P/L
12+32.45			5.43	1167.35	1st of ℄s Santa Rosa Ave Alameda St.	
			5.11	1167.67	100' E on ℄ of Alameda St.	
			5.74	1167.04	115' W on ℄ of Alameda St.	
			5.29	1167.49	32' "	"
			4.75	1168.03	100' "	"
13+22			0.0	1172.8		℄
B.M. # AE153			2.56	1170.22	B.M. # AE153 Elev. 1170.24 per F.B. [illegible] Santa Rosa Ave Alameda St. N.W. cor. at E. early roadway of Santa Rosa Ave. - 6 ft spn incurb - 12' N. of N. end C.R.	

F.B. 535 Pg. 78

Job No. 1258 Division No. V1 Notes Red. Plotted No. Profile

Survey of El Molino Ave Date Date X-Sec.

Survey by J.J.L. Notes Lanigan Notes Chkd. Checked No.

Indexed E. C. Johnson Date Date

Notes Ck'd by	Survey of El Molino Ave	F.B. 535 Pg. 77
Map No.	W. 0123 Page No. Std.	
Office Work	Surveyed by J.J. Lanigan	
Checked	Notes Lanigan Date 7-7-2	
Date	Indexed A. C. Johnson	

APR 26 '51

LOCATION
of
IMPROVEMENTS
on
SANTA ROSA AVE
from
CALAVERAS ST
to
FOOTHILL BLVD
C.I. 1258

J. J. Lanigan
A. S. Curtis
J. W. Trunick
J. Zsigmondovics

Note: Any Additions or Changes on This Sheet Must be Made or Circled in Red Ink With Date and Name of Person Making Change.

Do not extend notes this side of this line.

RETURN TO
LOS ANGELES COUNTY SURVEYOR
700 HALL OF RECORDS

FORM 247 5M 5-46

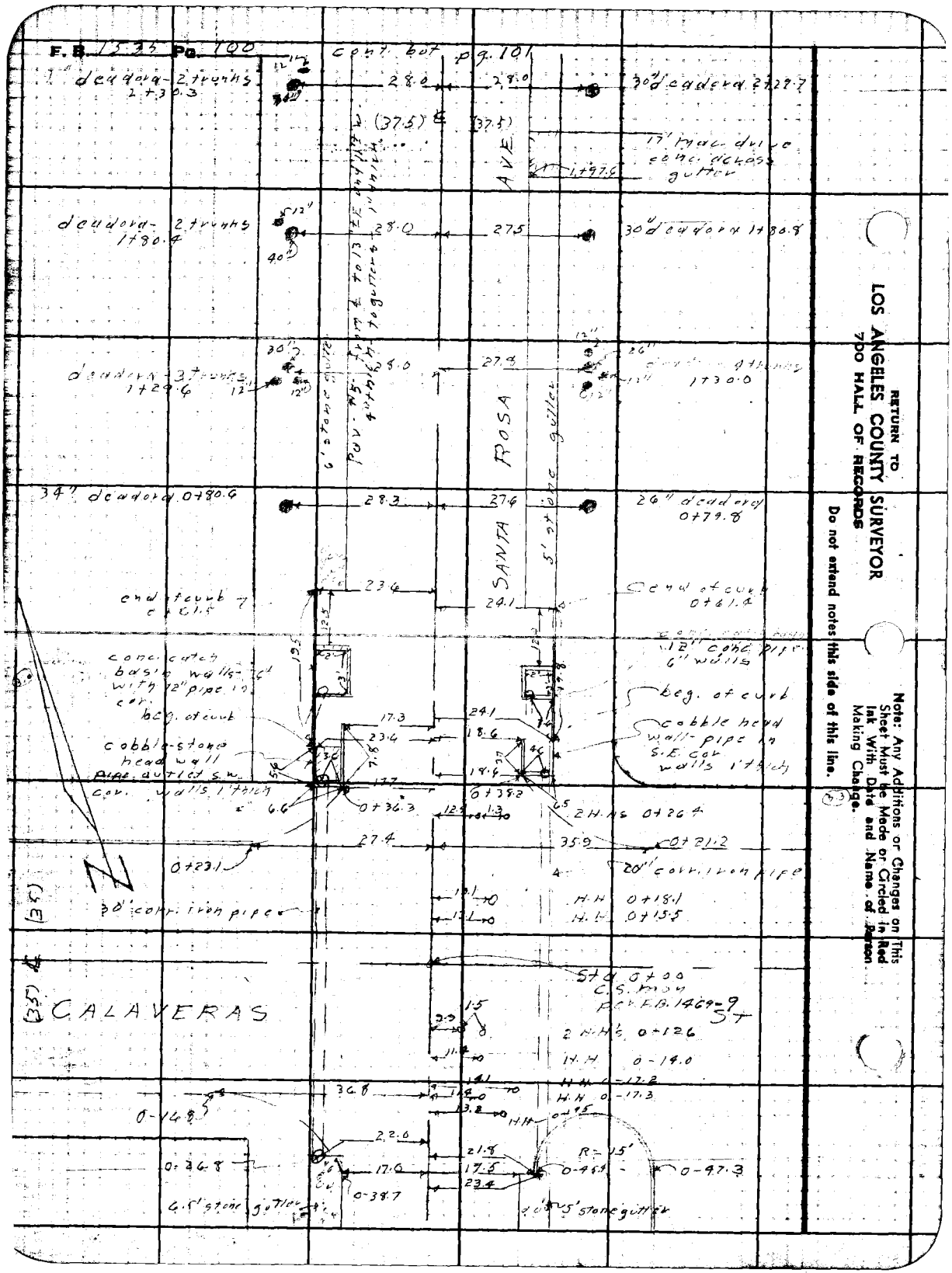

RETURN TO
LOS ANGELES COUNTY SURVEYOR
700 HALL OF RECORDS

Do not extend notes this side of this line.

Note: Any Additions or Changes on This Sheet Must be Made or Circled in Red Ink With Date and Name of Person Making Change.

Notes Ck'd by	Survey of El Molino Ave
Map No.	W. O. 1232 Index No. Std.
Office Work	Surveyed by J. J. Lanigan
Checked	Notes Lanigan Date 4-42
Date	Indexed C. C. Johnson

F. B. 1535 Pg. 101



Note: Any Additions or Changes on This Sheet Must be Made or Circled in Red Ink With Date and Name of Person Making Change.

Do not extend notes this side of this line.

RETURN TO LOS ANGELES COUNTY SURVEYOR 700 HALL OF RECORDS

FORM 247 5M 8-40

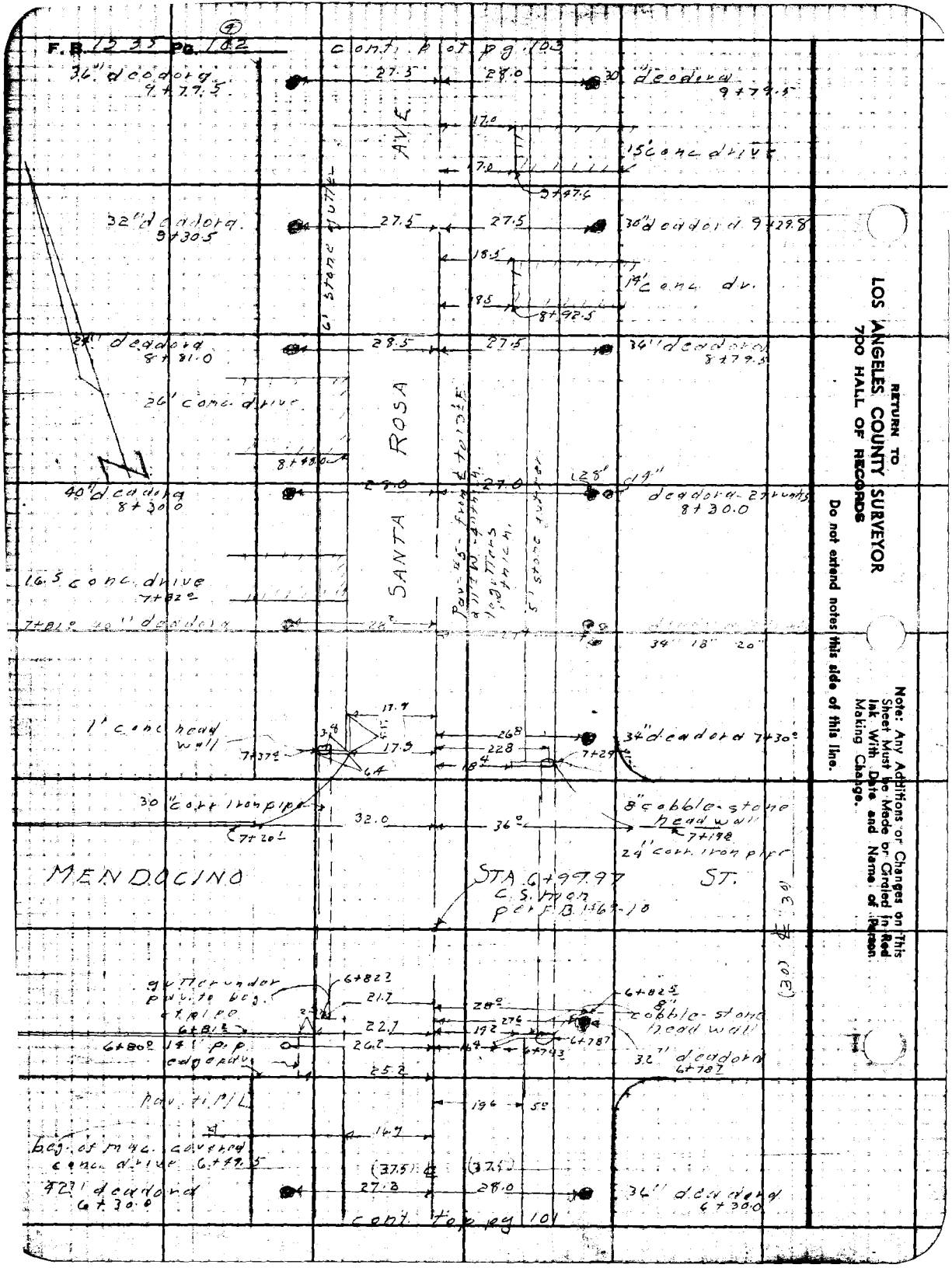

RETURN TO
LOS ANGELES COUNTY SURVEYOR
700 HALL OF RECORDS
Do not extend notes this side of this line.
Note: Any Additions or Changes on This Sheet Must be Made or Circled in Red Ink With Date and Name of Person Making Change.

Notes Ck'd by	Survey of El Molino Ave
Map No.	W. O. 1250 Zone No.
Office Work	Surveyed by J. J. Lanigan
Checked	Notes Lanigan Date 4-47
Date	Indexed A. C. Johnson

F. B. 1535 Pg. 103



Note: Any Additions or Changes on This Sheet Must be Made or Circled in Red Ink With Date and Name of Person Making Change.

Do not extend notes this side of this line.

RETURN TO LOS ANGELES COUNTY SURVEYOR 700 HALL OF RECORDS

FORM 847 5M 8-46

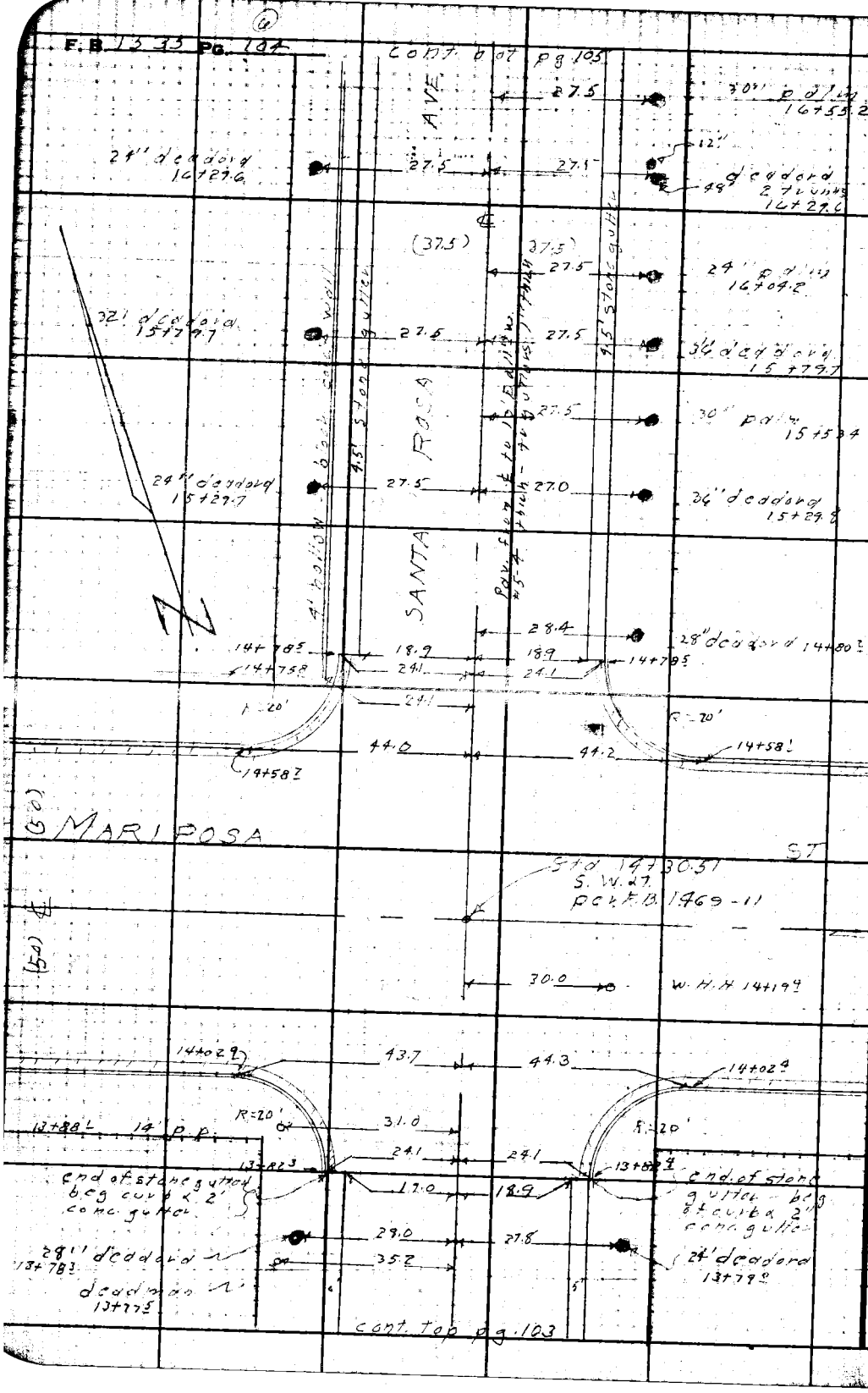

RETURN TO
LOS ANGELES COUNTY SURVEYOR
700 HALL OF RECORDS

Do not extend notes this side of this line.

Note: Any Additions or Changes on This Sheet Must be Made or Circled in Red Ink With Date and Name of Person Making Change.

Notes Ck'd by	Survey of El Molino Ave	F.B. 1533 Pg. 105
Map No.	W. 0125 Tape No.	
Office Work	Surveyed by J. J. L. Danigan	
Checked	Notes L. Danigan Date 4-49	
Date	Indexed A. C. Johnson	

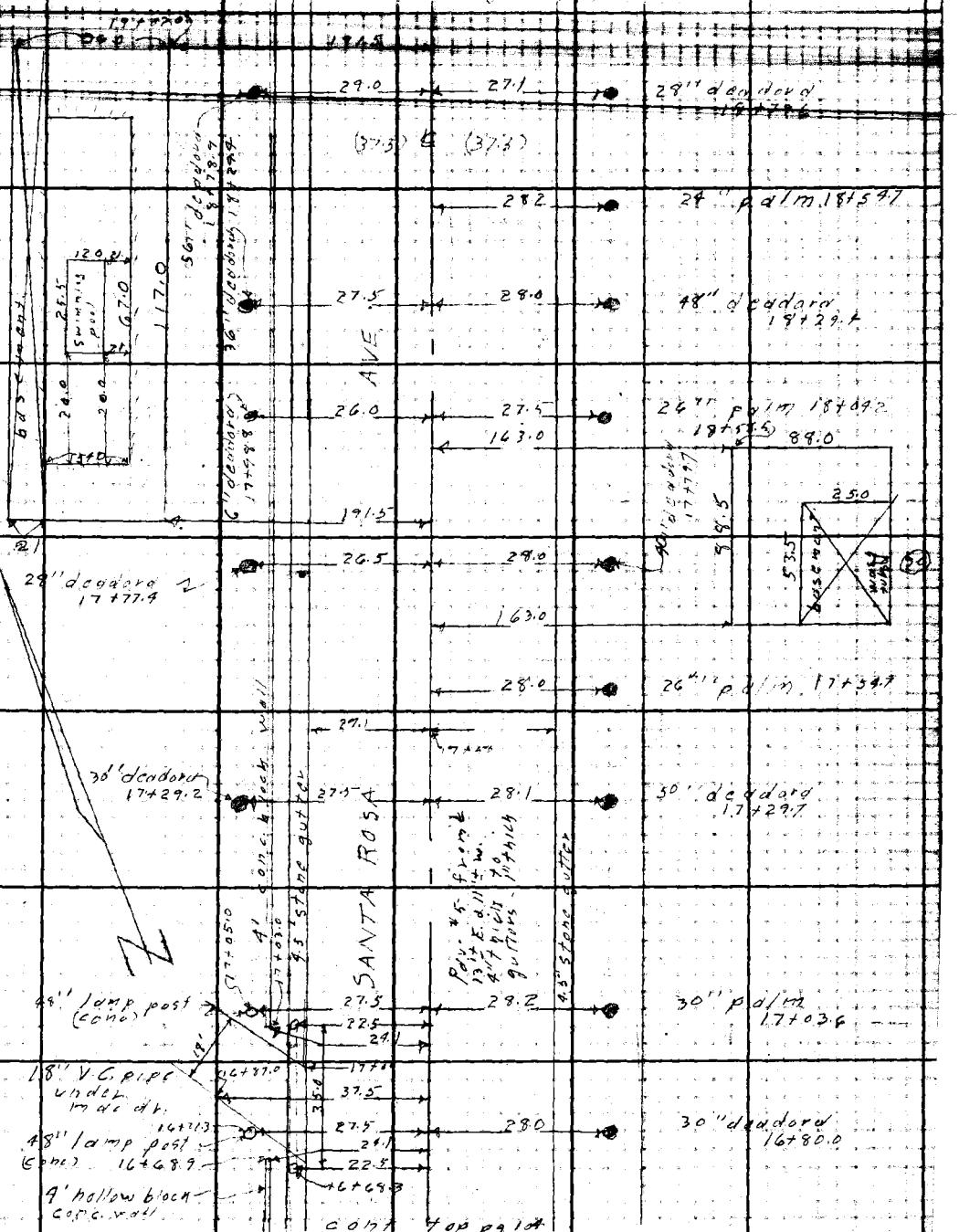

Note: Any Additions or Changes on This Sheet Must be Made or Circled in Red Ink With Date and Name of Person Making Change.

Do not extend notes this side of this line.

RETURN TO
LOS ANGELES COUNTY SURVEYOR
700 HALL OF RECORDS

FORM 247 5M 5-46

F.B. 1393 Pg. 106

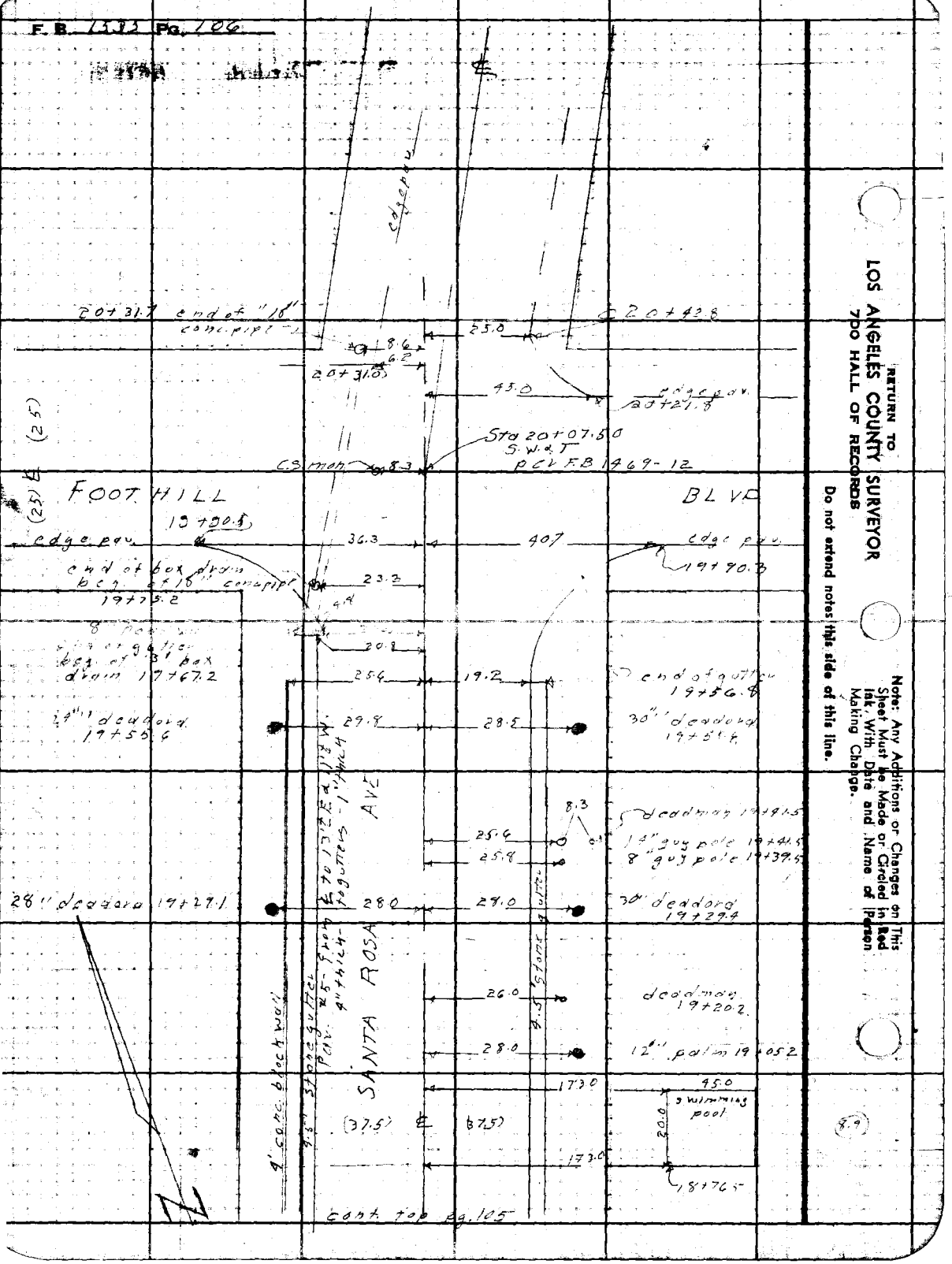

RETURN TO
LOS ANGELES COUNTY SURVEYOR
7DO HALL OF RECORDS

Do not extend notes this side of this line.

Note: Any Additions or Changes on This Sheet Must be Made or Circled in Red Ink, With Date and Name of Person Making Change.

Profile No. | Notes Red. | Plotted | Job No. 1258 | Division No. V | F.B. 1535 | Pg. 107

Date | Date | Survey of El Molino Ave

Notes Chk. | Checked | Survey by [illegible]

No. | Date MAY 4 1949 | Date | Map No. | Indexed X C Johnson | Date [illegible]

PROFILE
and
CROSS-SECTIONS
on
SANTA ROSA AVE
from
CALAVERAS ST
to
FOOTHILL BLVD
C.I. 1258

J. J. Lanigan
A. S. Curtis
J. W. Trumich
J. Zsigmondovics

ELEV.

F. S.

H. I.

B. S.

STATION

NOTE: ANY ADDITIONS OR CHANGES ON THIS SHEET MUST BE MADE OR CIRCLED IN RED INK, WITH DATE AND NAME OF PERSON MAKING CHANGE.

PLEASE RETURN TO
LOS ANGELES COUNTY SURVEYOR
726 HIGGINS BLDG.

Do not extend notes this side of this line.

76L298 307 3M 11-48

76L298 307 3M 11-48

PLEASE RETURN TO
LOS ANGELES COUNTY SURVEYOR
726 HIGGINS BLDG.

NOTE: ANY ADDITIONS OR CHANGES ON THIS SHEET MUST BE MADE OR CIRCLED IN RED IN, WITH DATE AND NAME OF PERSON MAKING CHANGE.

Do not extend notes this side of this line.

F.B. 1525 Pg. 108 Job No. 1258 Division No. V Profile No. X-Sec. No.

Survey of El Molino Ave Plotted Date

Survey by L. C. Jones Notes Red Date

Indexed Notes Chkd Date

Checked Date

STATION	B. S.	H. I.	F. S.	ELEV.	
					ELEV. 1211.952 per 1.13149 1.8
B.M. AE154				1211.95	B.M. AE154 Santa Rosa Ave & Calaveras St. N. end 2.4' N. curb - 0.5' W. of E end of curb.
	747	1219.42			
0+00			775	1211.67	1st. of Eq. Santa Rosa & Calaveras St.
			769	1211.73	100' E. on ℄ Calaveras St
			756	1211.86	27.4 W. on ℄ " "
			789	1211.52	" " 13' N. gutter
			746	1211.96	" " 23' N end curb
			691	1212.51	100 W. on ℄ Calaveras St
			736	1211.56	" 23' N. end
			719	1212.23	" 23' N. end
-0-50			1150	1207.12	℄
0-45.4			141	1205.9'	21.8 R. F.L. of 20" conc. iron pipe.
0-36.8			136	1205.8'	22' L. F.L. of 30" conc. iron pipe
0+35.			54	1211.5'	37.5' R - P/L
"			58	1212.6'	37.5' L P/L
0+37.3			100	1209.4'	21.3' L. F.L. of 30" conc. iron pipe.
0+39.2			76	1211.8'	24.3' R. F.L. of 20" conc. iron pipe
0+42.			656	1212.96	23' R gut
"			601	1213.41	24' N. beg of curb
"			667	1212.75	23.6' L gutter
"			606	1213.36	23.6' L end

76L298 307 3M 11-48

PLEASE RETURN TO
LOS ANGELES COUNTY SURVEYOR
726 HIGGINS BLDG.

NOTE: ANY ADDITIONS OR CHANGES ON THIS SHEET MUST BE MADE OR CIRCLED IN RED INK, WITH DATE AND NAME OF PERSON MAKING CHANGE.

Do not extend notes this side of this line.

STATION	B. S.	H. I.	F. S.	ELEV.		
		1217 42				
0+45.5			9 8	1209 6		22.5' R. F.L. of 12" pipe in C.B.
"			9 6	1209 5	23' L F.L. of 12" pipe in C.B.	
0+50			4 59	1214 88		℄
0+61.5			5 04	1213 78		24' R - gut
"			4 96	1214 96		24' R - end curb
"			5 98	1213 94	23.6' L. gut	
"			4 68	1214 74	23.6' L end of curb	
1+00			0 85	1218 57		℄
"			1 48	1217 94		12' R
"			1 88	1217 54		19' R - edge pav.
"			3 4	1216 0		24' R - gutter
"			1 6	1217 8		25' R - top of bk.
"			0 5	1218 9		37.5' R - P/L
"			1 36	1218 06	10' L	
"			2 20	1217 22	18.5' L edge pav	
"			4 3	1215 1	23.5' L gutter	
"			1 7	1217 7	25' L top bk.	
"			1 2	1218 2	37.5' L. P/L	
T/P.			0 36	1219 06	T.P.	
	12 17	1231 23				

Profile No. ____ Notes Red ____ Plotted ____ Job No. 1258 Division No. V
X-Sec. No. ____ Date ____ Date ____ Survey of [illegible]
Notes Chkd. ____ Checked ____ Survey by [illegible]
Date ____ Date ____ Map No. ____ Indexed [illegible] Date ____

F.B. 1335 Pg. 109

76L298 307 3M 11-48

PLEASE RETURN TO
LOS ANGELES COUNTY SURVEYOR
726 HIGGINS BLDG.

NOTE: ANY ADDITIONS OR CHANGES ON THIS SHEET MUST BE MADE OR CIRCLED IN RED INK, WITH DATE AND NAME OF PERSON MAKING CHANGE.

Do not extend notes this side of this line.

STATION	B. S.	H. I.	F. S.	ELEV.		
		1231 23				
1+50			9 00	122[illegible]3		℄
2+00			5 41	122582 ~~122582~~		℄
"			6 09	122514 ~~122524~~		12.5' R
"			6 91	1224 32		19' R edge pav.
"			8 5	12227 ~~12227~~		24' R - gutter
"			6 6	1224 6		25' R - top gut.
"			6 2	12250		27' R
"			5 9	1225 3		37.5' R - P/L
"			5 78	1225 45	8.5 L	
"			7 19	1224 04	17.5 L. edge pav.	
"			9 8	1221 4	23.5 L. gutter	
"			7 1	1224 1	24.5 L. top gut.	
"			7 3	12239	37.5 L. P/L	
2+50			2 25	1228 98		℄
2+66.0			7 6	12236		125.3 L. center bsmt.
2+82.7			7 0	1224 2	82.0 R center bsmt.	
T. P.			0 17	1231 06	T. P.	
	12 18	1243 24				
3+00			11 19	123205 ~~123216~~		℄
"			11 56	1231 68		10.5 R

F.B. 1535 PG. 110
Job No. 1258 Division No. V Notes Red. Plotted Profile
Survey of El Molino Ave. Date Date No.
Survey by Lanigan Notes Lanigan Notes Chkd. Checked X-Sec.
Indexed B. C. Johnson Date 4-49 Date Date No.

76L298 307 3M 11-48

PLEASE RETURN TO
LOS ANGELES COUNTY SURVEYOR
726 HIGGINS BLDG.

NOTE: ANY ADDITIONS OR CHANGES ON THIS SHEET MUST BE MADE OR CIRCLED IN RED INK, WITH DATE AND NAME OF PERSON MAKING CHANGE.

Do not extend notes this side of this line.

STATION	B. S.	H. I.	F. S.	ELEV.		
		1243 24				
3+00			12 56	1230 68		19' R edge pav.
"			11 2	1232 8	?	24' R gutter
"			12 4	1230 8		25' R top gutter
"			11 5	1231 7		37.5' R - P/L
3+09.5			11 08	1232 16	11' L	
"			11 95	1231 29	17.5' L edge pav.	
"			14 4	1128 8	23' L gutter	
"			12 0	1231 2	24' L top	
"			11 3	1231 9	37.5' L P/L	
3+43			8 19	1235 05		℄
"			8 5	1234 7		37.5 R
"			9 5	1233 7		39 R
"			7 9	1233 3		115' R
3+66			6 4	1236 8	37.5' L P/L	
"			5 6	1237 6	170' L	
3+85.11			5 12	1238 12	Int. of ℄s Barry Pl. & Santa Rosa Ave	
			5 88	1237 36	160' E. on ℄ of Barry Pl.	
			6 19	1237 05	" " 10' N gutter	
			5 44	1237 80	" " 10' N. curb	
			5 54	1237 70	E. end of N.E.C.R. gut	

Profile No. ____ Date ____ Notes Red ____ Plotted ____ Job No. 1258 Division No. V

X-Sec. No. ____ Date ____ Notes Chkd ____ Date ____ Checked ____ Date ____ Survey of ____ Survey by J.J.L. Notes J.J.L. Date ____ Map No. ____ Indexed J.J.L. Date ____

F.B. 1535 Pg. 111

76L298 307 3M 11-48

PLEASE RETURN TO
LOS ANGELES COUNTY SURVEYOR
726 HIGGINS BLDG.

NOTE: ANY ADDITIONS OR CHANGES ON THIS SHEET MUST BE MADE OR CIRCLED IN RED INK, WITH DATE AND NAME OF PERSON MAKING CHANGE.

Do not extend notes this side of this line.

STATION	B. S.	H. I.	F. S.	ELEV.		
		1243 24				
			4 74	1239 50	E. cnt. of N.E.C.K. curb	
			2 93	1240 31	N. "	" gut
			2 47	1240 77	N. "	" curb
3+91.6			10 1	1233 1	145.5' L. center bsmt.	
4+00			4 04	1239 20		℄
"			4 35	1238 89	9.5' L	
"			5 32	1237 92	17.5' L edge pav	
"			8 1	1235 1	23.5' L gutter	
"			5 9	1237 3	24.5' L	
"			4 7	1238 5	37.5' L P/L	
4+50			0 51	1242 73		℄
"			1 4	1241 8		37.5' R - P/L
T. P.			0 02	1243 22	T. P.	
	11 28	1254 50				
4+92			9 01	1245 49		℄
"			9 29	1245 22		9.5' R
"			10 50	1244 00		19' R edge pav.
"			12 3	1242 2		24' R - gutter
"			10 1	1244 4		25' R - top
"			9 8	1244 7		37' R - P/L

F.B. 1535 PG. 112 Job No. 1256 Division No. V Notes Red. Plotted No. Profile
Survey of El Molino Ave Date Date No. X-Sec.
Survey by Lanigan Notes Lanigan Notes Chkd Checked
Indexed A. C. Johnson Date Date No.

76L298 307 3M 11-48

PLEASE RETURN TO
LOS ANGELES COUNTY SURVEYOR
726 HIGGINS BLDG.

NOTE: ANY ADDITIONS OR CHANGES ON THIS SHEET MUST BE MADE OR CIRCLED IN RED INK, WITH DATE AND NAME OF PERSON MAKING CHANGE.

Do not extend notes this side of this line.

STATION	B. S.	H. I.	F. S.	ELEV.		
		1254 50				
4+92			9 58	1244 92	9.5' L	
"			10 41	1244 09	17.0' L edge pav	
"			12 8	1241 7	23' L gutter	
"			10 0	1244 5	24' L top	
"			9 5	1245 0	37.5' L P/L	
5+50			4 88	1249 62		℄
5+869			8 5	1246 0	108.2 L. center bsmt	
6+00			0 76	1253 74		℄
"			1 28	1253 22		11.5' R
"			1 88	1252 62		19.5' R edge pav
"			3 1	1251 4		23.5' R - gutter
"			1 7	1252 8		24.5' R - top
"			1 4	1253 1		37.5' R - P/L
"			1 13	1253 37	9.5' L	
"			1 85	1252 65	17' L ~~gutter~~ edge pav.	
"			4 5	1250 0	23' L gutter	
"			2 2	1252 3	24' L top	
"			2 1	1252 4	37.5' L P/L	
T.P			0 29	1254 21	T.P.	
	11 13	1265 34				

Profile
Notes Red ____ Plotted ____ Job No. 1257 Division No. V
No. ____ Date ____ Date ____ Survey of ____
X-Sec. Notes Chkd. ____ Checked ____ Survey by J.J.L. Notes J.J.L. Date 9-87
No. ____ Date ____ Date ____ Map No. ____ Indexed ____ Date ____

F.B. 1535 Pg. 113

76L298 307 3M 11-48

PLEASE RETURN TO
LOS ANGELES COUNTY SURVEYOR
726 HIGGINS BLDG.

NOTE: ANY ADDITIONS OR CHANGES ON THIS SHEET MUST BE MADE OR CIRCLED IN RED INK, WITH DATE AND NAME OF PERSON MAKING CHANGE.

Do not extend notes this side of this line.

STATION	B. S.	H. I.	F. S.	ELEV.		
		1265.34				
6+49.5			7.72	1257.62		℄
"			8.18	1257.16	9.5' L	
"			9.20	1256.14	17' L edge pav	
"			11.4	1253.9	23' L gutter	
"			9.2	1256.1	29' L top	
"			8.3	1257.0	37.5' L. P/L	
6+70			7.1	1258.2		37.5' R. P/L
"			7.3	1258.0	37.5' L P/L	
6+78.5			5.65	1259.69		℄
"			7.11	1258.23		19.5 R edge pav
"			8.4	1256.9		24.5 R gutter
"			5.7	1259.6		25.5 R top
6+99.97			9.14	1261.20	1 ft. of ℄ S Mendocino St & Santa Rosa	
			5.34	1260.00	42' E. of ℄ of Mendocino St	
			4.90	1260.44	" "	20' N. gutter
			4.50	1260.84	" "	20' N. curb
			6.93	1258.41	" "	20' S. gutter
			6.37	1258.97	" "	20' S. curb
			7.35	1257.99	150' E. of ℄ of Mendocino St	
			8.23	1256.51	20' S. gutter	

Profile No. ____ X-Sec. No. ____

Plotted ____ Date ____ Checked ____ Date ____

Notes Red ____ Date ____ Notes Chkd ____ Date ____

Division No. V. Job No. 1258 Hwy Hollywood

Survey of El Monte

Survey by Lowrey Notes Lowrey

Indexed [redacted]

F.B. 1538 Pg. 114

76L298 307 3M 11-48

PLEASE RETURN TO
LOS ANGELES COUNTY SURVEYOR
726 HIGGINS BLDG.

NOTE: ANY ADDITIONS OR CHANGES ON THIS SHEET MUST BE MADE OR CIRCLED IN RED INK, WITH DATE AND NAME OF PERSON MAKING CHANGE.

Do not extend notes this side of this line.

STATION	B. S.	H. I.	F. S.	ELEV.		
		1265 34				
"			8 30	1257 04	150' E. on Mendocino St	20' S. [illegible]
"			7 17	1258 17		20' N. [illegible]
"			6 54	1258 78		20' N. [illegible]
			4 44	1260 90	32' W. on Mendocino St	℄
			6 79	1258 55		20' S. gut
			6 15	1259 19		20' S. [illegible]
			—			20' N. [illegible] gut
			4 43	1260 91		20' N. [illegible]
			4 56	1260 78	150 W. " "	℄
			6 82	1258 52	" " "	20' S. gut
			6 18	1259 16	" " "	20' S. [illegible]
			4 75	1260 59	" " "	20' N. gut
			4 15	1261 19	" " "	20' N. [illegible]
7+30			3 3	1262 0		30.5 A - P/L
"			1 8	1263 5	37.5' L P/L	
7+50			0 55	1264 79	℄	
"			0 94	1264 38		10.5 A
"			1 97	1263 37		19.5 A - edge [illegible]
"			3 1	1262 2		24.5 A - gut
"			1 4	1263 7		25.5 A - top

Profile No. ____ Date ____ Notes Chkd. ____ Date ____ Notes Red ____ Plotted ____ Date ____ Job No. 1255 Division No. V

X-Sec. No. ____ Date ____ Checked ____ Date ____ Survey of ____ Survey by J.J.L. Notes J.J.L. Date 4-49

Map No. ____ Indexed R. C. Johnson Date ____

F.B. 1535 Pg. 115

76L298 307 3M 11-48

PLEASE RETURN TO
LOS ANGELES COUNTY SURVEYOR
726 HIGGINS BLDG.

NOTE: ANY ADDITIONS OR CHANGES ON THIS SHEET MUST BE MADE OR CIRCLED IN RED INK, WITH DATE AND NAME OF PERSON MAKING CHANGE.

Do not extend notes this side of this line.

STATION	B. S.	H. I.	F. S.	ELEV.		
		1265 34				
7+50			1 12	1264 22	12' L.	
"			1 85	1263 49	18' L. edge pav	
"			3 9	1261 4	24' L. gut.	
"			1 1	1264 2	25' L.	
T. P.			0 07	1265 27	T. P.	
	12 14	1277 41				
8+00			9 14	1268 27		℄
"			9 43	1267 98		9.5' R.
"			10 27	1267 14		19.5' R edge pav
"			11 5	1265 9		29.5' R - gut.
"			10 0	1267 4		25.5' R - top.
"			9 8	1267 [illegible]		37.5' R - P/L
"			9 27	1268 14	10' L	
"			10 26	1267 15	19' L - edge pav	
"			12 6	1264 8	25' L gut.	
"			9 7	1267 7	20' L top.	
"			9 4	1268 0	37.5' L. P/L	
8+50			5 64	1271 75		℄
8+93			2 78	1274 63		℄
"			3 14	1274 27		10' R.

F.B. 1535 PG. 116

Job No. 1258 Division No. V Notes Red. Plotted Profile

Survey of El Molino Ave Date Date No.

Survey by Lanigan Notes Lanigan Notes Chkd. Checked X-Sec.

Indexed R. C. Johnson Date Date No.

76L298 307 3M 11-48

PLEASE RETURN TO
LOS ANGELES COUNTY SURVEYOR
726 HIGGINS BLDG.

NOTE: ANY ADDITIONS OR CHANGES ON THIS SHEET MUST BE MADE OR CIRCLED IN RED INK, WITH DATE AND NAME OF PERSON MAKING CHANGE.

Do not extend notes this side of this line.

STATION	B. S.	H. I.	F. S.	ELEV.		
		1277 41				
8+93			4 32	1273 09		19.5' R. edge pav.
"			5 3	1272 1		24.5' R. gutter
"			3 6	1273 8		25.5' R. top
"			3 2	1274 2		37.5' R - P/L
"			3 09	1274 32	14' L	
"			3 95	1273 46	19' L edge pav.	
"			6 1	1271 3	24' L gutter	
"			3 5	1273 9	26' L top	
"			2 8	1274 6	37.5' L P/L	
T.P.			0 15	1277 26	T.P.	
"	12 28	1289 54				
9+50			11 25	1278 29		℄
10+00			7 92	1282 62		℄
"			8 23	1281 29		10.5' R
"			9 64	1279 90		19.5' R. edge pav.
"			10 6	1278 9		23.5' R gutter
"			9 5	1280 0		29.5' R - top
"			9 3	1280 2		37.5' R.
"			8 17	1281 37	11' L	
"			8 79	1280 75	18' L edge pav.	

Profile No. ____ Notes Red ____ Plotted ____ Job No. 1258 Division No. V
X-Sec. No. ____ Date ____ Date ____ Survey of El Monte Ave
Notes Chkd. ____ Checked ____ Survey by J.J.L. Notes J.J.L. Date 4-42
Date ____ Date ____ Map No. ____ Date ____

F.B. 1535 Pg. 117

76L298 307 3M 11-48

PLEASE RETURN TO
LOS ANGELES COUNTY SURVEYOR
726 HIGGINS BLDG.

NOTE: ANY ADDITIONS OR CHANGES ON THIS SHEET MUST BE MADE OR CIRCLED IN RED INK, WITH DATE AND NAME OF PERSON MAKING CHANGE.

Do not extend notes this side of this line.

STATION	B. S.	H. I.	F. S.	ELEV.		
		1289.54				
10+00			10 4	1278 9	23' L. gutter	
"			8 3	128 2	24' L. top	
"			7 2	128 3	37.5' L P/L	
10+30			7 1	128 4	"	37.5 R-P/L
10+54.89			4 22	128 32	Int. of ℄s Santa Rosa Ave & Deodora Dr.	
"			4 1	128 4	37.5' L P/L	
"			3 3	128 2	140' L	
			5 86	1283 68	62.5' E. on ℄ of Deodora Dr.	
			7 29	1282 26	"	" 15' S. gut
			6 92	1282 62	"	" 15' S. curb
			5 83	1283 71	"	" 15' N. gut
			5 42	1284 12	"	" 15' N. curb
			7 05	1282 49	163' E. "	" ℄
			8 46	1281 08	"	" 15' S. gut
			7 90	1281 64	"	" 15' S. curb
			6 91	1282 63	"	" 15' N. gut
			6 40	1283 14	"	" 15' N. curb
10+85			3 1	1286 5	~~37~~	37.5 R-P/L
10+93			1 72	1287 82 ~~1287 83~~		℄
"			4 3	1288 2		23' R. gutter

F.B. 1535 PG. 118 Job No. 1258 Division No. V. Notes Red. Plotted. Profile
Survey of El Molino Ave Date. No.
Survey by Lanigan Notes Lanigan Notes Chkd. Checked. X-Sec.
Indexed E. C. Johnson Date. Date. No.

76L298 307 3M 11-48

PLEASE RETURN TO
LOS ANGELES COUNTY SURVEYOR
726 HIGGINS BLDG.

NOTE: ANY ADDITIONS OR CHANGES ON THIS SHEET MUST BE MADE OR CIRCLED IN RED INK, WITH DATE AND NAME OF PERSON MAKING CHANGE.

Do not extend notes this side of this line.

STATION	B. S.	H. I.	F. S.	ELEV.		
		1289 54 ✓				
10+93			24	1287 1		24' R top.
"			275	1286 79	18.5' L edge pav.	
"			45	1285 0	24.5' L gut.	
"			22	1287 3	25.5' L top.	
"			17	1287 8	37.5' L. P/L	
T.P.			019	1289 35 ✓	T.P.	
	12 12	1301 47 ✓				
11+50			769	1291 78		℄
11+96			633	1295 14		℄
"			648	1294 99		9.5' R
"			775	1293 72		19' R edge pav.
"			87	1292 8		24' R - gutter
"			74	1294 1		25' R - top.
"			79	1293 6		37.5' R - P/L
"			740	1294 07	18.5' L edge pav.	
"			92	1292 3	25' L gutter	
"			67	1294 8	24' L top.	
			57	1295 8	37.5' L. P/L	
12+50			258	1298 89		℄

Profile No. ____ Notes Red ____ Plotted ____ Job No. 1258 Division No. V.
X-Sec. No. ____ Date ____ Date ____ Survey of El Molino Ave
Notes Chkd. ____ Checked ____ Survey by J.J.L. Notes J.J.L. Date 4-6-9
Date ____ Date ____ Map No. ____ Indexed C. Johnson Date ____

F.B. 1535 Pg. 119

76L298 307 3M 11-48

PLEASE RETURN TO
LOS ANGELES COUNTY SURVEYOR
726 HIGGINS BLDG.

NOTE: ANY ADDITIONS OR CHANGES ON THIS SHEET MUST BE MADE OR CIRCLED IN RED INK, WITH DATE AND NAME OF PERSON MAKING CHANGE.

Do not extend notes this side of this line.

STATION	B. S.	H. I.	F. S.	ELEV.		
		1301.97				
T. P.			0.42	1301.35	T. P.	
	12.29	1313.64				
12+59.2			1.59	1297.77	18.5' L. center bsmt.	
13+00			1.99	1302.70		℄
"			1.16	1302.48		9.5' R.
"			1.92	1301.72		19' R. edge pav.
"			1.33	1300.33		29' R. gutter
"			1.16	1302.00		25' R. top.
"			1.10	1300.66		37.5' R. P/L
"			1.82	1301.92	19' L. edge pav.	
"			1.42	1299.74	29' L. gutter	
"			1.14	1302.00	25' L. top.	
"			1.04	1303.02	37.5' L. P/L	
13+50			7.14	1306.48		℄
13+80.5			5.1	1308.5		37.5' R. P/L
"			4.7	1308.9	37.5' L. P/L	
14+30.51			1.37	1312.27	19' of E's Sentar	Hard Rock Monument
			1.70	1311.94	54' B. on ℄ of Mariposa St.	
			3.72	1309.92	"	29' S. gut
			3.07	1310.57		29' S. edge

Job No. 1258 Division No. V Notes Red ____ Plotted ____ No. ____ Profile
Division Avenue Notes Lanings Date ____ Date ____ X-Sec.
Survey of El Monte Notes Child ____ Checked ____ No. ____
Survey by Lanigan Date ____ Date ____
Indexed A. C. Johnson Date ____ Date ____
F.B. 1534 PG. 120

76L298 307 3M 11-48

PLEASE RETURN TO
LOS ANGELES COUNTY SURVEYOR
726 HIGGINS BLDG.

NOTE: ANY ADDITIONS OR CHANGES ON THIS SHEET MUST BE MADE OR CIRCLED IN RED INK, WITH DATE AND NAME OF PERSON MAKING CHANGE.

Do not extend notes this side of this line.

STATION	B. S.	H. I.	F. S.	ELEV.	
		1313 64			
			1 34	1312 30	56' E. on ℄ of Mariposa St. 28' N. gut
			0 72	1312 92	" " 28' N. curb
			2 48	1311 16	156' E. on ℄ of Mariposa St.
			4 09	1309 55	" " 28' S. gut
			3 40	1310 24	" " 28' S. curb
			2 49	1311 15	" " 28' N. gut
			1 83	1311 81	" " 28' N. curb
			1 20	1312 44	60' W. on ℄ of Mariposa
			3 03	1310 61	" " 28' S. gut
			2 37	1311 27	" " 28' S. curb
			1 60	1312 04	195' " "
			3 16	1310 48	" " 28' S. gut
			2 52	1311 12	" " 28' S. curb
			1 53	1312 11	" " 28' N. gut
			0 89	1312 73	" " 28' N. curb
			6 17	1307 47	S. end S.E.C.R. gutter
			5 55	1308 09	S. end S.E.C.R. curb
					No E. end S.E.C.R. (drive)
			5 98	1307 66	S. end S.W.C.R. gutter
			5 36	1308 28	" " curb
					No W. end S.W.C.R. drive

Profile No. ____ Date ____ Notes Red ____ Plotted ____ Job No. 1258 Division No. V.

X.Sec. No. ____ Date ____ Notes Chkd. ____ Date ____ Checked ____ Date ____ Survey of ____ Survey by J.d.L. Notes J.d.L. Date 8-47

Map No. ____ Indexed Johnson Date ____

F.B. 1535 Pg. 121

76L298 307 3M 11-48

PLEASE RETURN TO
LOS ANGELES COUNTY SURVEYOR
726 HIGGINS BLDG.

NOTE: ANY ADDITIONS OR CHANGES ON THIS SHEET MUST BE MADE OR CIRCLED IN RED INK, WITH DATE AND NAME OF PERSON MAKING CHANGE.

Do not extend notes this side of this line.

STATION	B. S.	H. I.	F. S.	ELEV.	
		1313.64			
B.M. AE 147			0.72	13[illegible]92	B.M. AE 147 Elev. 1312.938 per F.B. 1497 Santa Rosa Ave. Mariposa St. N.E. Cor. at Spring curb 1' E. of E. end C.R.
	11.89	1324.83			
			—		No. E. end N.E. C.R.
			9.93	1214.90	N. end N.E. C.R. gut
			9.27	1215.56	" " curb
			10.23	1214.60	N. end N.W. C.R. gut
			9.52	1215.31	" " curb
			11.89	1312.94	W. end N.W. C.R. gut
			11.25	1313.58	" " curb
14+80.5			9.3	1315.5	37.5' R. P/L
"			8.5	1316.3	37.5' L P/L
15+00			7.81	1317.02	℄
"			8.15	1316.68	19' R edge pav.
"			9.2	1315.6	23.5' R gutter
"			8.0	1316.8	24.5' R top
"			7.7	1317.1	37.5' P/L
"			8.09	1316.74	19' L. edge pav.
"			9.9	1314.9	23.5' L gutter
"			7.6	1317.2	24.5' L. top
"			7.1	1317.7	37.5' L P/L

F.B. 1535 Pg. 122

Job No. 1255 Division No. V Notes Red ____ Plotted ____ Profile ____

Survey of El Molino Ave. Date ____ No. ____

Survey by Lanigan Notes Lanigan Notes Chkd. ____ Checked ____ X-Sec. ____

Indexed A. C. Johnson Date ____ Date ____ No. ____

76L298 307 3M 11-48

PLEASE RETURN TO
LOS ANGELES COUNTY SURVEYOR
726 HIGGINS BLDG.

NOTE: ANY ADDITIONS OR CHANGES ON THIS SHEET MUST BE MADE OR CIRCLED IN RED INK, WITH DATE AND NAME OF PERSON MAKING CHANGE.

Do not extend notes this side of this line.

STATION	B. S.	H. I.	F. S.	ELEV.		
		1324 83				
15+50			3 58	1321 25		℄
16+00			0 09	1324 74		℄
"			1 05	1323 78 ~~1323 79~~		19' R. edge pav.
"			2 1	1322 7.		23.5' R - gutter
"			0 8	1324 0.		24.5' R - Top.
"			0 4	1324 4.		37.5' R - P/L
"			0 77	1324 06 ~~1324 05~~	19' L edge pav.	
"			2 7	1322 1.	23.5' L gutter	
"			0 5.	1324 3.	24.5' L top.	
"			0 7	1324 1.	37.5' L. P/L	
T.P.			0 04	1324 79	T. P.	
	12 19	1336 98				
16+50			8 89	1328 09		℄
17+04			4 98	1332 00		℄
"			5 80	1331 19		19' R - edge pav.
"			6 9	1330 1.		23.5' R - gutter
"			5 6	1331 4.		24.5' R. top.
"			4 7	1332 3.		37.5' R - P/L
"			2 2	1334 8.		140' R.
"			5 52	1331 46	19' L. edge.	

Profile Notes Red ____ Plotted ____ Job No. 1258 Division No. V.
No. ____ Date ____ Date ____ Survey of El Monte
X.Sec. Notes Chkd. ____ Checked ____ Survey by Lahiguy Notes J.J.L. Date 4-49
No. ____ Date ____ Date ____ Map No. ____ Indexed R. C. Johnson Date ____

F.B. 1535 Pg. 123

76L298 307 3M 11-48

PLEASE RETURN TO
LOS ANGELES COUNTY SURVEYOR
726 HIGGINS BLDG.

NOTE: ANY ADDITIONS OR CHANGES ON THIS SHEET MUST BE MADE OR CIRCLED IN RED INK, WITH DATE AND NAME OF PERSON MAKING CHANGE.

Do not extend notes this side of this line.

STATION	B. S.	H. I.	F. S.	ELEV.		
		1336 98				
17+04			73	1339 7'	23.5' L. gutter	
"			51	1339 9'	24.5' L top	
"			53	1339 7'	37.5' L P/L	
"			34	1332 6'	1.40 L	
17+50			139	1335 59		℄
T. P.			007	1336 91	T. P.	
	11 72	1348 63				
17+96.8			160	1332 6'		226' R - center bsmt
18+00			915	1339 48		℄
"			987	1338 76		19' R edge pav
"			114	1337 2'		23.5' R - gutter
"			100	1338 6'		24.5' R. top
"			96	1337 0'		37.5' R - P/L
"			1011	1338 52	19.5' L edge pav	
"			116	1337 0'	24.0 L. gutter	
"			95	1339 1'	25 L top.	
"			94	1339 2'	37.5' L P/L	
18+43.0			54	1343 2'	234.5' + bot. swimming pool	
18+43.0			101	1338 5'	277.5' L. center bsmt.	
18+50			508	1343 55		℄

F.B. 1535 Pg. 124

Job No. 1258 Division No. V Notes Red. Plotted Profile

Survey of EL Molino Ave Date Date No. X-Sec.

Survey by Lamiguy Notes Lamiguy Notes Chkd. Checked

Indexed [illegible] Date Date No.

76L298 307 3M 11-48

PLEASE RETURN TO
LOS ANGELES COUNTY SURVEYOR
726 HIGGINS BLDG.

NOTE: ANY ADDITIONS OR CHANGES ON THIS SHEET MUST BE MADE OR CIRCLED IN RED INK, WITH DATE AND NAME OF PERSON MAKING CHANGE.

Do not extend notes this side of this line.

STATION	B. S.	H. I.	F. S.	ELEV.		
		1348 63				
18+77			14 9	1333 7		200' R. bot. swim pool
19+00			1 16	1347 47		℄
"			2 20	1346 43		19' R edge pav
"			3 4	1345 2		23.5 R gut.
"			1 7	1346 9		24.5 R - top
"			1 7	1346 9		37.5 R - P/L
"			1 74	1346 87 ~~1346 77~~	20.5 L edge pav.	
"			3 3	1345 3	25 L. gut.	
"			1 4	1346 2	24 L. top	
"			1 4	1346 2	37.5 L. P/L	
T.P			0 13	1348 50	T.P.	
	11 38	1359 88				
19+56.8			7 49	1352 39		℄
"			8 73	1351 15		19' R. edge pav
"			9 5	1350 4		23.5 R. gutter
"			7 5	1352 4		24.5 R - top
"			7 2	1352 7		37.5 R - P.L.
19+67.2			6 69	1353 17		℄
"			6 74	1353 14	21' R - edge pav.	
"			9 0	1350 9	25.5 R - gutter	

Profile No. ____ Date ____ Notes Red ____ Plotted ____ Job No. 1258 Division No. V

X-Sec. No. ____ Date ____ Notes Chkd. ____ Checked ____ Survey of El Molino Ave

Survey by J.J.L. Notes J.J.L. Date 4-49

Map No. ____ Date ____ Indexed ____ Date ____

F.B. 1535 Pg. 125

76L298 307 3M 11-48

PLEASE RETURN TO
LOS ANGELES COUNTY SURVEYOR
726 HIGGINS BLDG.

NOTE: ANY ADDITIONS OR CHANGES ON THIS SHEET MUST BE MADE OR CIRCLED IN RED INK, WITH DATE AND NAME OF PERSON MAKING CHANGE.

Do not extend notes this side of this line.

STATION	B. S.	H. I.	F. S.	ELEV.	
		1359 88			
19+67.2			68	1353 1'	26.5 top.
"			54	1354 3'	37.5 P/L
20+07.50			359	1356 29	Int of ℄s Santa Rosa Ave & Foothill Blvd
			499	1355 44	100' E on ℄ of Foothill Blvd
			369	1356 19	[illegible] W on ℄ of " "
			020	1359 68	45' N on center pole Santa Rosa
B.M² AE146			185	1358 03	Elev 1358.006 per A1447-155. B.M² AE146 Foothill Blvd & Santa Rosa Ave. N.W. cor. cut-sph in head-wall

1.850 E

F.B. 1534 Pg. 124 Job No. 1258 Division No. V Notes Red. Plotted Profile
Survey of El Molino Ave Date Date No. X-Sec.
Survey by Lanigan Notes Lanigan Notes Chkd. Checked
Indexed R. C. Tolmach Date Date No.

Notes Ck'd by	Survey of El Molino Ave
Map No.	W.O. [illegible] Sub No. [illegible]
Office Work	Surveyed by Lanigan
Checked	Notes [illegible]
Date	Indexed K. C. Johnson

F. B. 1535 PG. 127

APR 26 '51

LOCATION
OF
IMPROVEMENTS
ON
LAKE AVE.
BETWEEN
MORADA PL.
AND
FOOT HILL BLVD.

C.I. 1258

Lanigan
Curtis
Trunick
Zsigmondovics

Note: Any Additions or Changes on this Sheet Must be Made or Checked in Red Ink With Date and Name of Person Making Change.

Do not extend notes this side of this line.

RETURN TO
LOS ANGELES COUNTY SURVEYOR
700 HALL OF RECORDS

FORM 247 5M 5-46

F.B. 1535 PG. 129

cont. on bat. pg-129

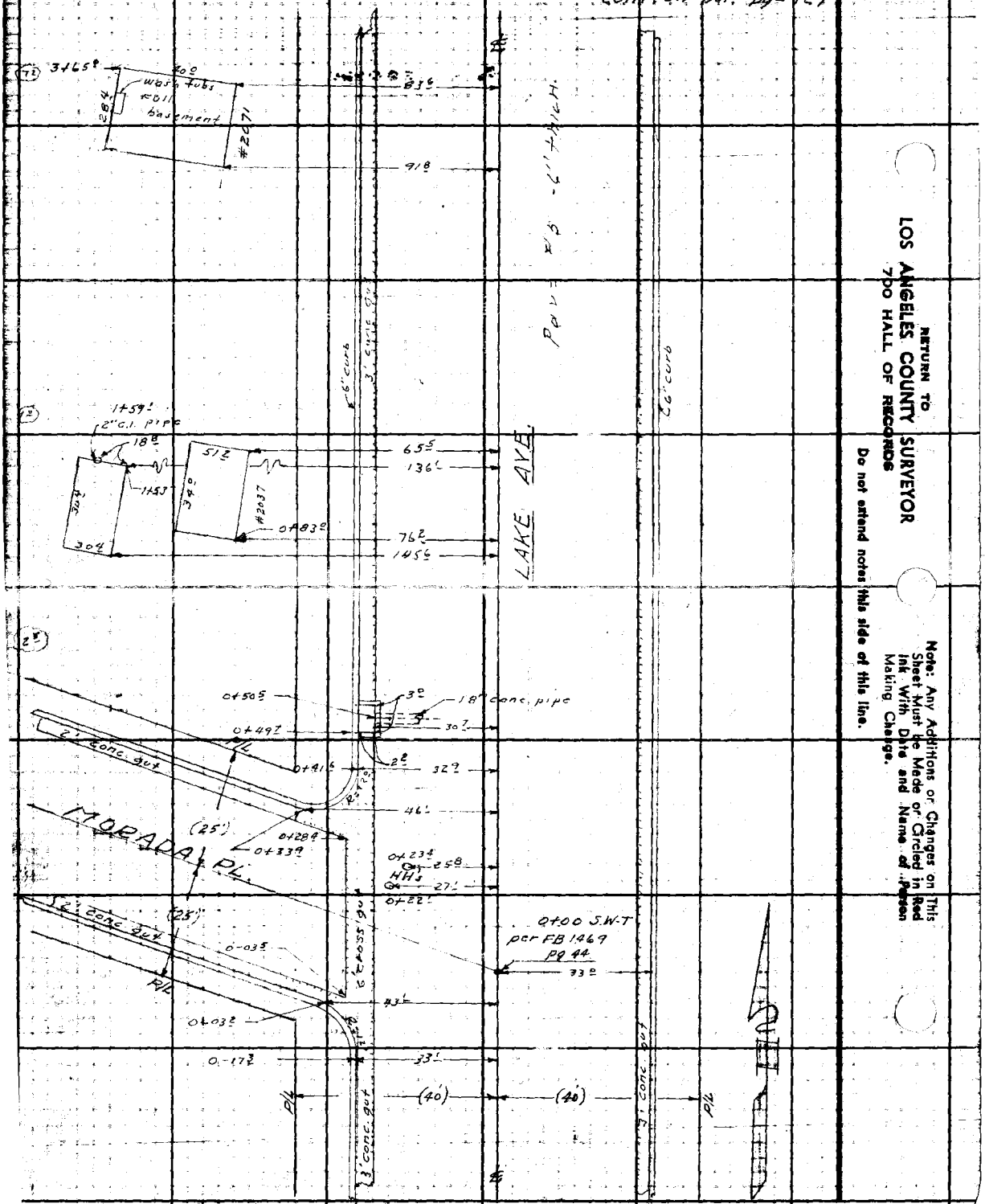

RETURN TO
LOS ANGELES COUNTY SURVEYOR
700 HALL OF RECORDS

Do not extend notes this side of this line.

Note: Any Additions or Changes on This Sheet Must Be Made or Circled in Red Ink With Date and Name of Person Making Change.

Notes Ck'd by	Survey of El Molino Ave
Map No.	W. O. [illegible] Topo No. [illegible]
Office Work	Surveyed by Lanigan
Checked	Notes Curtis Date [illegible]
Date	Indexed E. C. Johnson

F. B. 1335 Pg. 129

Cont. on bot. pg. 130

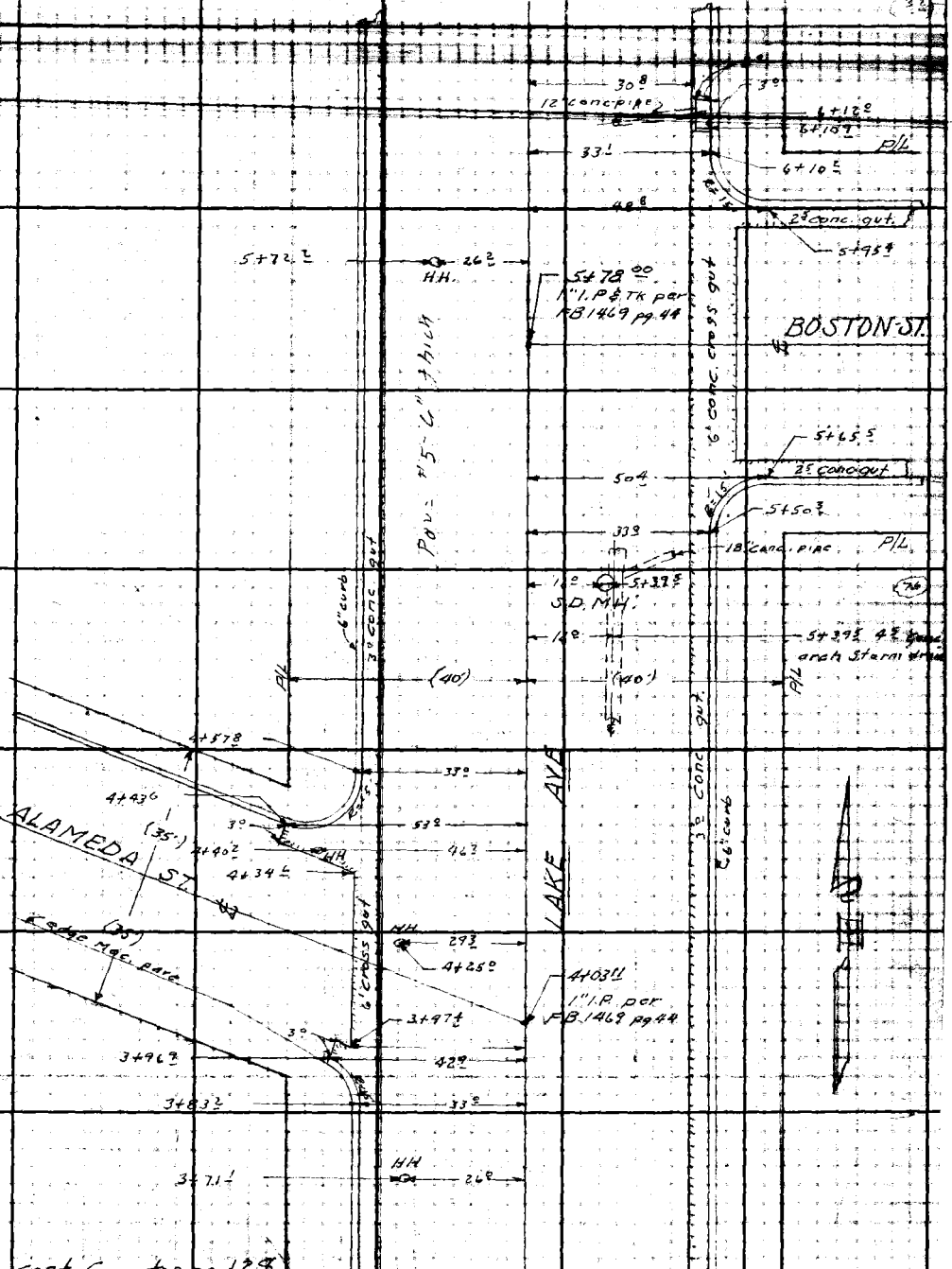

Cont. from top pg. 128

Note: Any Additions or Changes on This Sheet Must be Made or Circled in Red Ink With Date and Name of Person Making Change.

Do not extend notes this side of this line.

RETURN TO
LOS ANGELES COUNTY SURVEYOR
700 HALL OF RECORDS

FORM 247 5M 8-46

F.B. 1535 Pg. 130

Cont. on bot. pg. 131

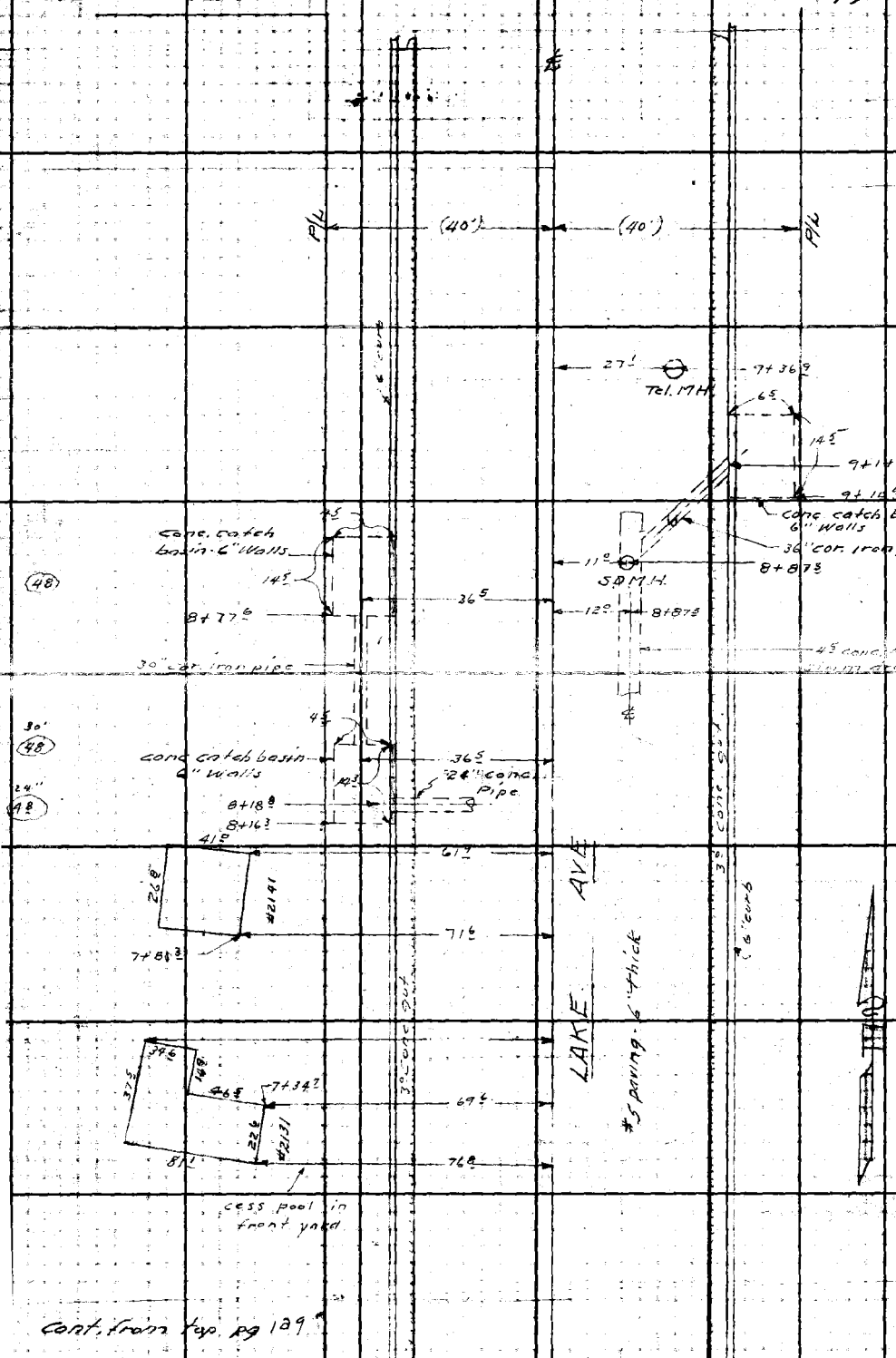

RETURN TO
LOS ANGELES COUNTY SURVEYOR
7DO HALL OF RECORDS

(54)

S.D.M.H.
85

Do not extend notes this side of this line.

Note: Any Additions or Changes on This Sheet Must Be Made or Circled in Red Ink With Date and Name of Person Making Change.

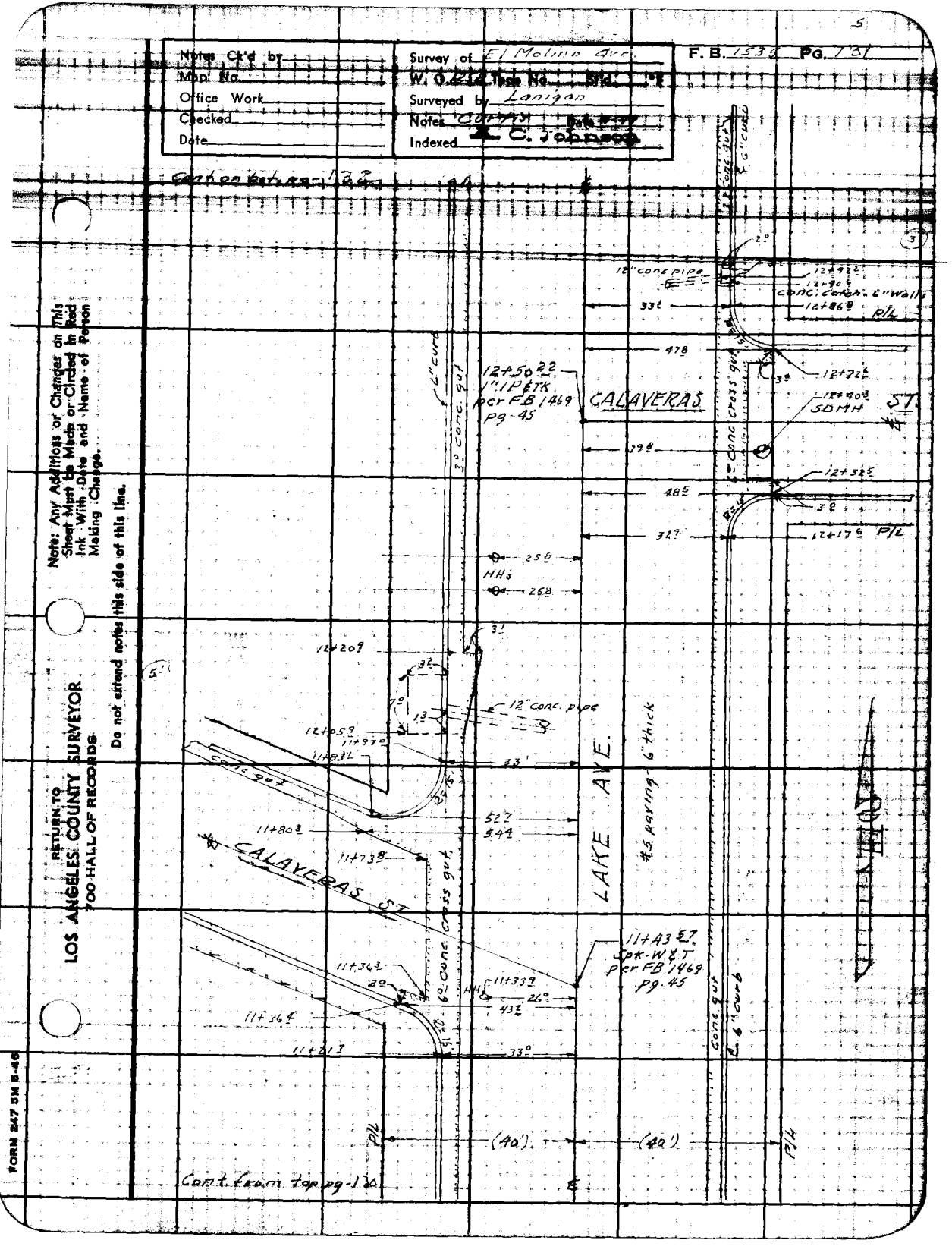

Notes Ck'd by
Map No.
Office Work
Checked
Date
Survey of El Molino Ave.
W. O. 212 Type No. Std. °F
Surveyed by Lanigan
Notes Curtis Date
Indexed C. Johnson
F. B. 1535 Pg. 131
Cont. on bot. pg. 132
12" conc pipe
12+92.2
12+90.6
conc. catch. 6" walls
12+86.8 P/L
33.1
47.8
12+72.6
12+50.22
1" IP & TK
per FB 1469
pg. 45
CALAVERAS ST.
12+40.3
SDMH
39.8
12+32.5
48.5
32.9
12+17.6 P/L
25.8
HH's
26.8
12+20.9
12" conc. pipe
12+05.9
11+97.0
11+83.1
33'
conc gut
52.7
54.4
11+80.3
11+73.8
CALAVERAS ST.
LAKE AVE.
#5 paving 6" thick
11+43.57
Spk-W & T
per FB 1469
pg. 45
11+36.3
11+33.9
26°
43.2
11+36.4
11+21.7
33°
6" curb
3° conc. gut
6° conc cross gut
Conc gut
6" curb
P/L
(40')
(40')
P/L
Cont. from top pg. 130
Note: Any Additions or Changes on This Sheet Must be Made or Circled in Red Ink With Date and Name of Person Making Change.
Do not extend notes this side of this line.
RETURN TO
LOS ANGELES COUNTY SURVEYOR
700 HALL OF RECORDS
FORM 247 5M 5-46

F.B. 1535 Pg. 132

Cont. on bot. pg. 133

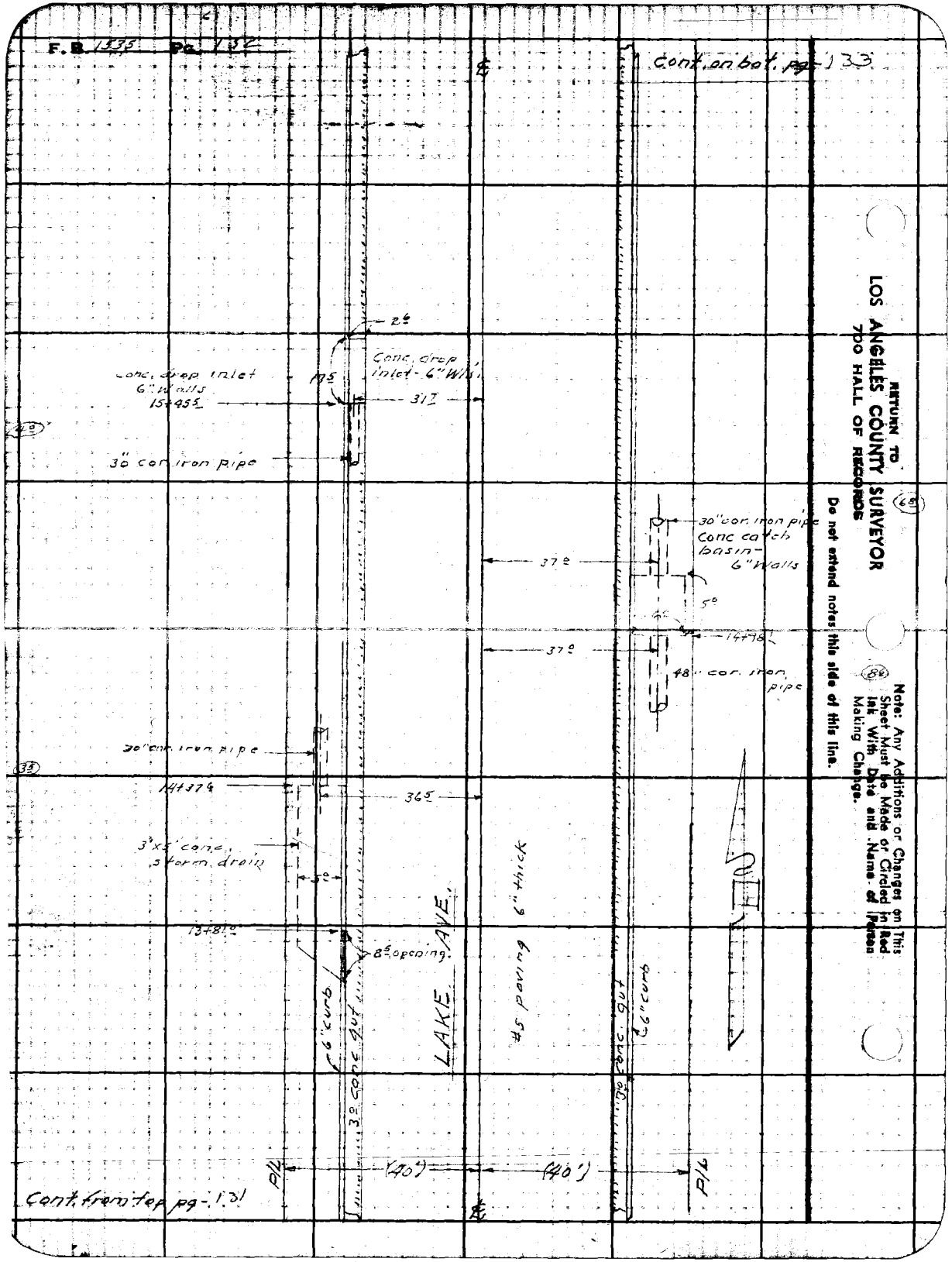

Cont. from top pg. 131

RETURN TO
LOS ANGELES COUNTY SURVEYOR
700 HALL OF RECORDS
Do not extend notes this side of this line.
Note: Any Additions or Changes on This Sheet Must Be Made or Circled in Red Ink With Date and Name of Person Making Change.

Notes Ck'd by	Survey of El Molino Ave.
Map No.	W. O. [illegible] Page No. [illegible]
Office Work	Surveyed by Lanigan
Checked	Notes Curtis Date [illegible]
Date	Indexed C. Johnson

F. B. 1535 Pg. 133

Cont. on Bot. pg- 134

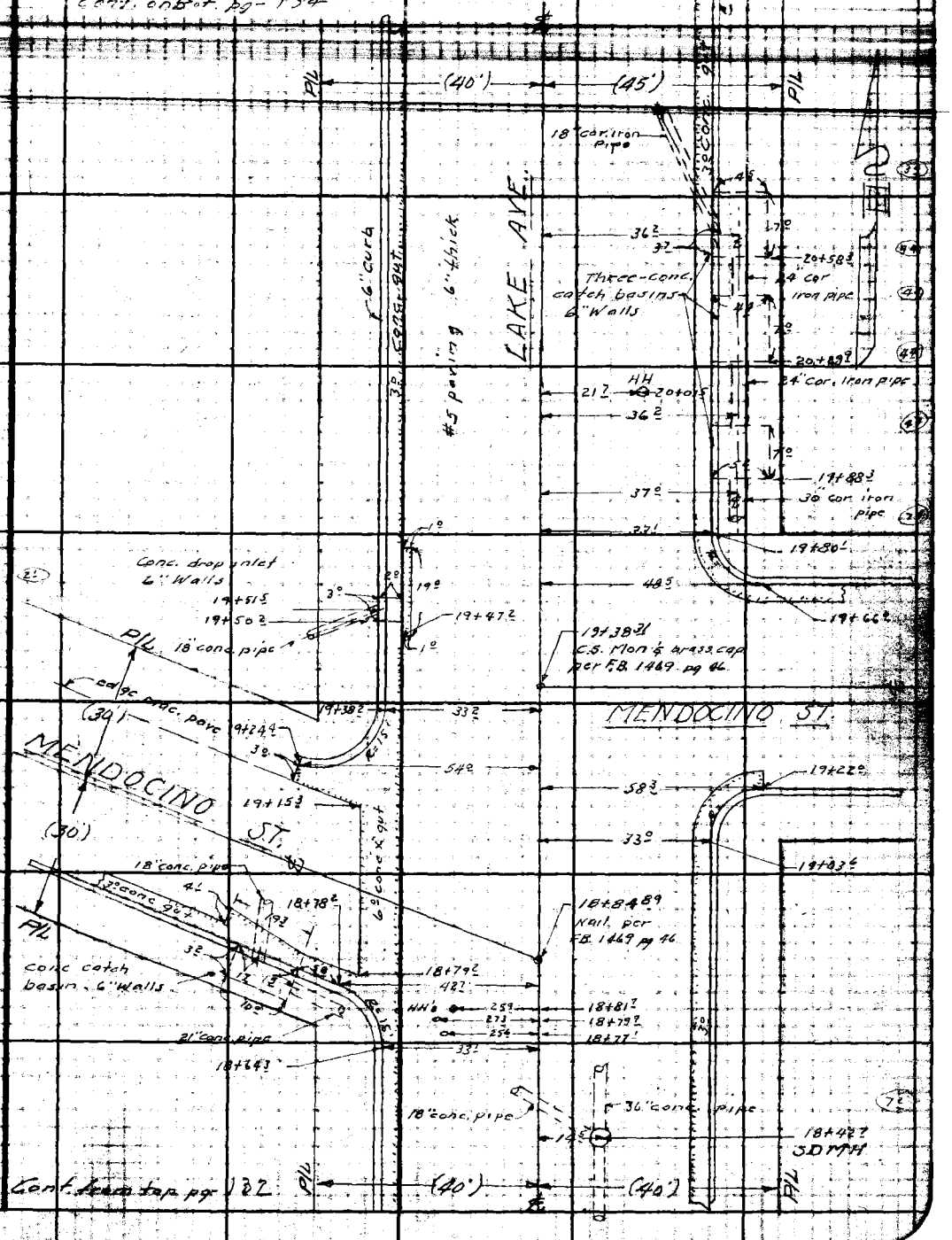

Cont. from top pg 132

Note: Any Additions or Changes on This Sheet Must be Made or Circled in Red Ink With Date and Name of Person Making Change.

Do not extend notes this side of this line.

RETURN TO
LOS ANGELES COUNTY SURVEYOR
700 HALL OF RECORDS

FORM 247 5M 5-46

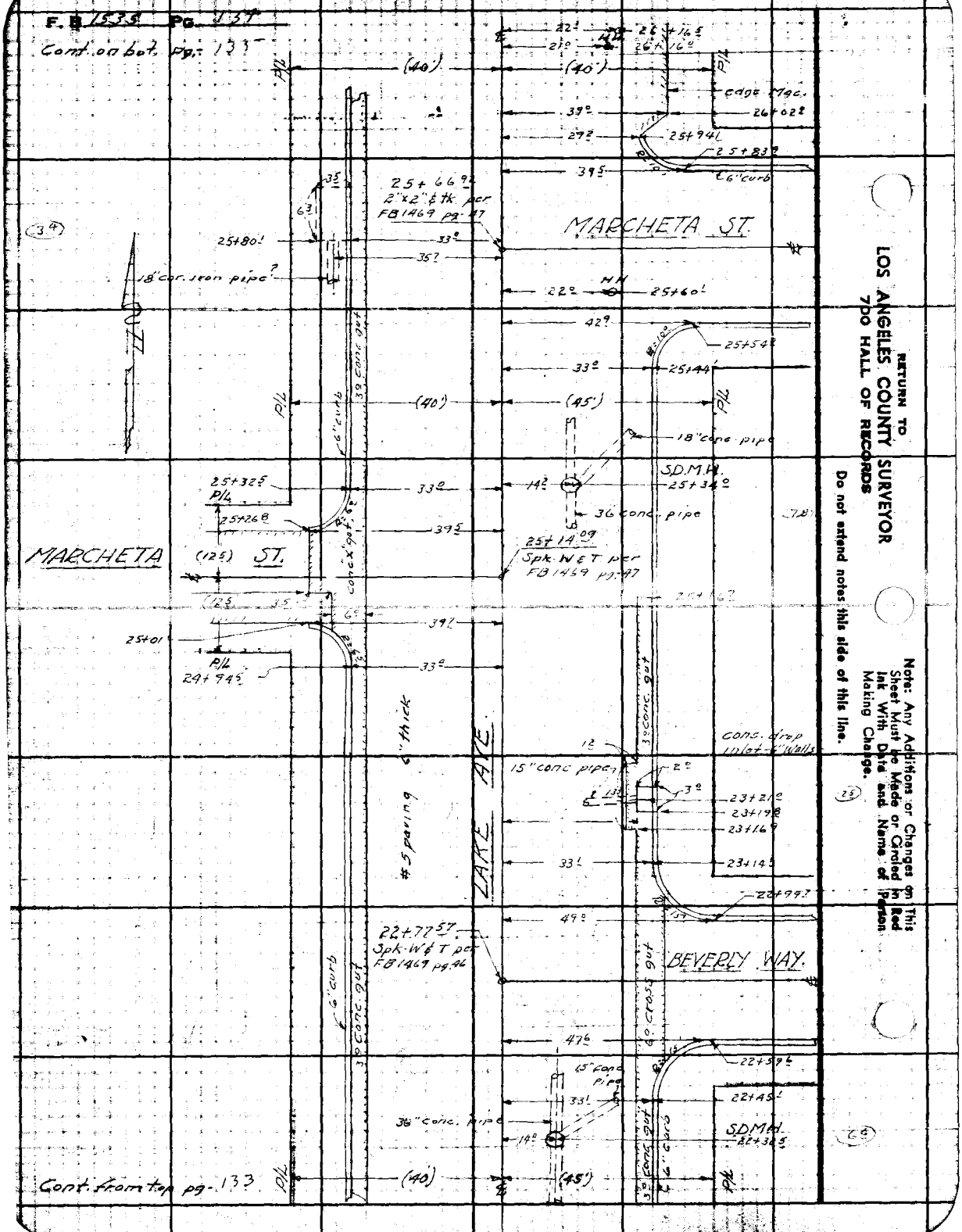
F.B. 1535 PG. 137
Cont. on bot. pg. 133
MARCHETA ST.
MARCHETA ST.
LAKE AVE.
BEVERLY WAY.
25+66.92
2"x2" & tk. per FB 1469 pg. 47
25+80.1
18" cor. iron pipe
25+60.1
25+54.2
25+44.1
18" conc. pipe
S.D.M.H.
25+34.0
36" conc. pipe
25+32.5
25+26.8
25+14.09
Spk. W & T per FB 1469 pg. 47
25+01
24+94.5
15" conc. pipe
cons. drop inlet - 6" walls
23+21.0
23+19.8
23+16.9
23+14.5
22+99.7
22+77.57
Spk. W & T per FB 1469 pg. 46
22+59.6
22+45.1
22+32.5
36" conc. pipe
15" conc. pipe
#5 paving 6" thick
6" curb
3.0 conc. gut
6.0 cross gut
Cont. from top pg. 133
RETURN TO
LOS ANGELES COUNTY SURVEYOR
700 HALL OF RECORDS
Do not extend notes this side of this line.
Note: Any Additions or Changes on This Sheet Must be Made or Circled in Red Ink With Date and Name of Person Making Change.

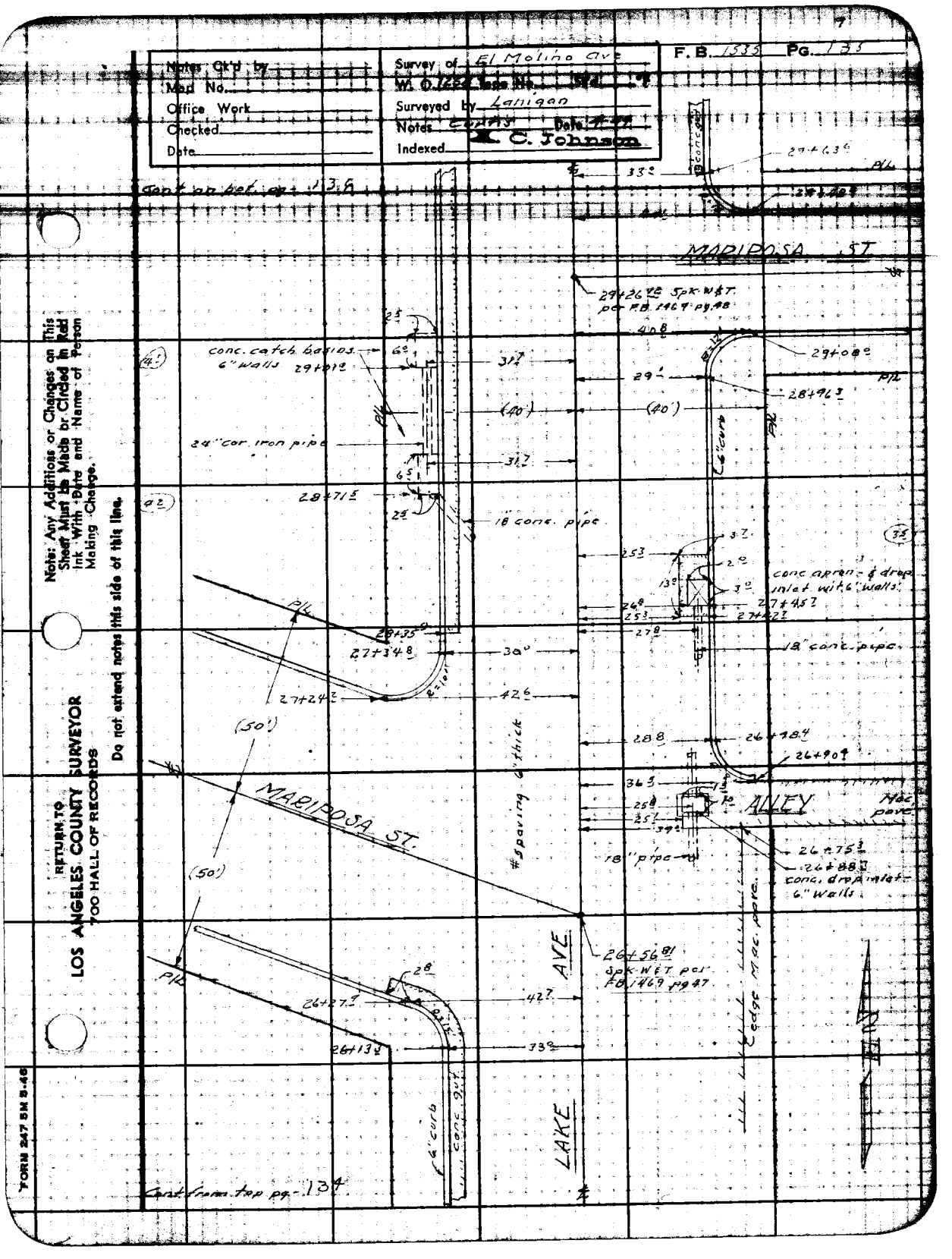

Notes Ck'd by
Map No.
Office Work
Checked
Date
Survey of El Molino ave
W. O. 1254 Tape No.
Surveyed by Lanigan
Notes Curtis Date
Indexed
C. Johnson
F. B. 1535 Pg. 135
Cont on bot. pg. 136
MARIPOSA ST
29+26.42 Spk W&T per F.B. 1469 pg. 48
conc. catch basins 6" walls 29+01.9
24" cor. iron pipe
18" conc. pipe
conc. apron & drop inlet with 6" walls
18" conc. pipe
18" pipe
26+75.3
26+88.3 conc. drop inlet 6" walls
26+56.81 Spk W&T per F.B. 1469 pg. 47
ALLEY
Mac. pave
#5 paving 6" thick
LAKE AVE
Edge Mac. pave
6" curb
conc. gut
Cont from top pg. 134
Note: Any Additions or Changes on This Sheet Must be Made or Circled in Red Ink With Date and Name of Person Making Change.
Do not extend notes this side of this line.
RETURN TO
LOS ANGELES COUNTY SURVEYOR
700 HALL OF RECORDS
FORM 247 5M 5-46

F. B. 1575 Pg. 186

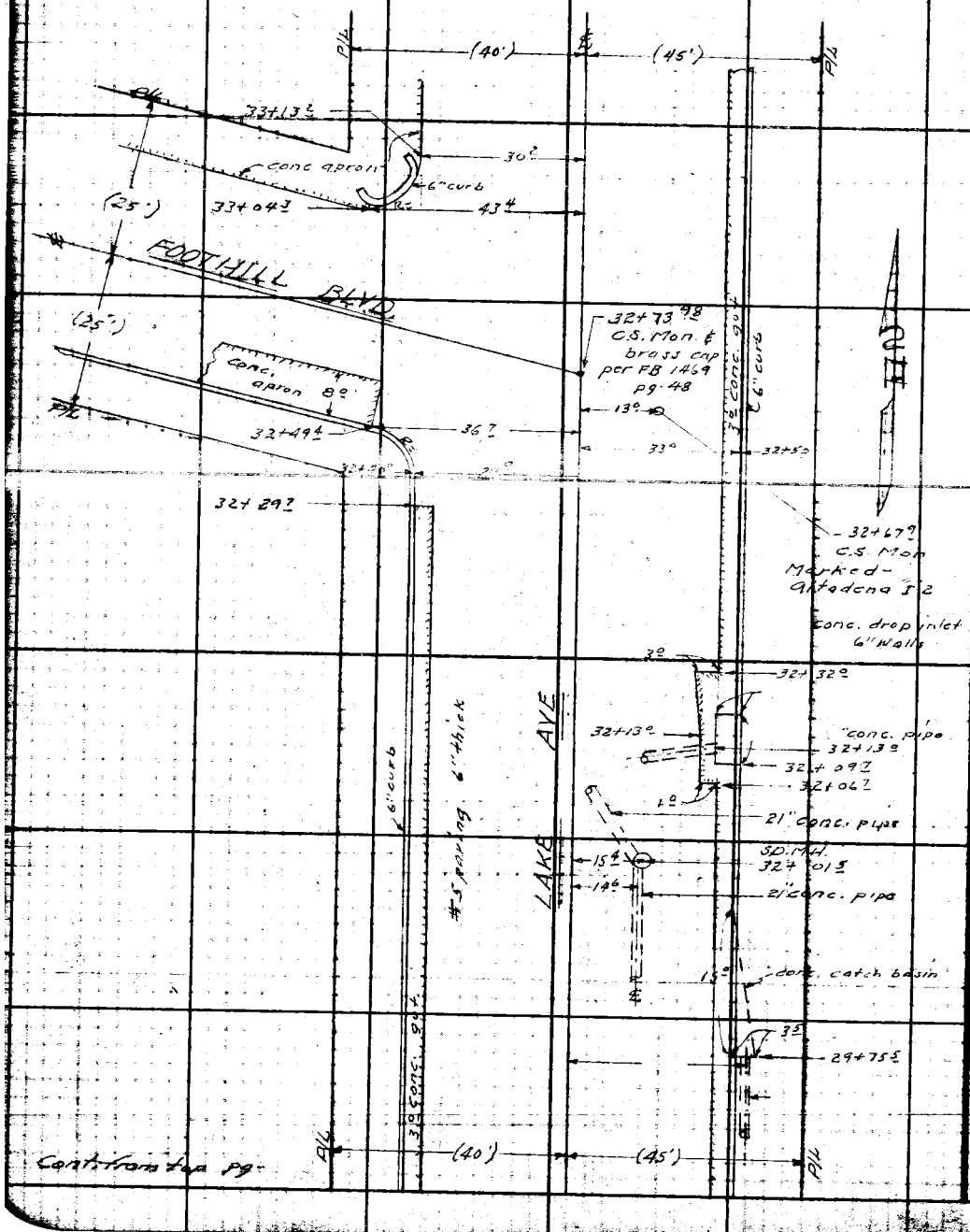

RETURN TO
LOS ANGELES COUNTY SURVEYOR
700 HALL OF RECORDS

Do not extend notes this side of this line.

Note: Any Additions or Changes on This Sheet Must Be Made or Circled In Red Ink With Date and Name of Person Making Change.

(60)

Profile No. | Notes Red | Plotted | Job No. 1258 | Division No. V | F.B. 1535 | Pg. 137

Date | Date | Survey of El Molino Ave

X-Sec. No. | Notes Chk. | Checked | Survey By Lanigan Notes Curtis Date

Date MAY 4 1949 | Date | Map No. | Indexed C. Johnson Date

PROFILE
AND
CROSS SECTIONS
ON
LAKE AVE.
FROM
MORADA PL.
TO
FOOTHILL BLVD

C.I. 1258

Lanigan
Curtis
Trunick
Zsigmondovics

ELEV.

F.S.

H.I.

B.S.

STATION

NOTE: ANY ADDITIONS OR CHANGES ON THIS SHEET MUST BE MADE OR CIRCLED IN RED INK, WITH DATE AND NAME OF PERSON MAKING CHANGE.

Do not extend notes this side of this line.

PLEASE RETURN TO
LOS ANGELES COUNTY SURVEYOR
726 HIGGINS BLDG.

76L298 307 3M 11-48

76L298 307 3M 11-48

PLEASE RETURN TO
LOS ANGELES COUNTY SURVEYOR
726 HIGGINS BLDG.

NOTE: ANY ADDITIONS OR CHANGES ON THIS SHEET MUST BE MADE OR CIRCLED IN RED INK, WITH DATE AND NAME OF PERSON MAKING CHANGE.

Do not extend notes this side of this line.

STATION	B. S.	H. I.	F. S.	ELEV.	
					BM A21 El 1162.289 FB 1447 pg 28 Lake Ave & Morada Pl
BM A21	723	1169 52		1162 29	LEW in cb 25' So. of So end CR
0+00			516	1164 36	Int ℄s Morada Pl & Lake Ave
—			550	1164 02	33' Rt gut
—			473	1164 79	33' ✓ curb
—			624	1163 28	33' Wstly on ℄ Morada Pl Cross gut
—			545	1164 07	45' — — — — —
—			716	1162 36	— — — — —
—			820	116[illegible] 32	— — — — — ℄ 17' So gut
—			773	1161 79	— — — — — — 17' — cb
—			690	1162 62	— — 17' No gut
—			647	1163 05	— — — — — — 17' No cb
-1+00			822	1161 30	100' South on ℄ Lake
			852	1161 00	— — — — — ℄ 33' E gut
			766	1161 86	— — — — — — 33' — cb
			971	1159 81	— — — — — — 33' W gut
			892	1160 60	— — — — — — 33' ✓ curb
			708	1162 44	So end SW CR gut
			635	1163 17	— — — — cb
			617	1163 35	W. — — — gut
			585	1163 67	— — — — cb

F.B. 1535 PG. 138 Job No. 1258 Division No. V Notes Red. Plotted Date No. Profile
Survey of El Molino Ave Date Notes Chkd Checked Date No. X-Sec.
Survey by Lanigan Notes Curtis Date 4/49
Indexed C. Johnson

76L298 307 3M 11-48

PLEASE RETURN TO
LOS ANGELES COUNTY SURVEYOR
726 HIGGINS BLDG.

NOTE: ANY ADDITIONS OR CHANGES ON THIS SHEET MUST BE MADE OR CIRCLED IN RED INK, WITH DATE AND NAME OF PERSON MAKING CHANGE.

Do not extend notes this side of this line.

STATION	B. S.	H. I.	F. S.	ELEV.		
		1169 52				
			499	1164 53		N. end N.W. CR gut
			472	1164 80		— — — — curb
			529	1164 23		N — — — gut
			554	1163 98		— — — — curb
0+50			43	1165 2	40' Lt P/L	
0+50.5			75	1162 0		30.8' Lt F.L. 18" Conc. pipe
0+50			358	1165 94		℄
00			198	1167 54		℄
—			235	1166 17		33' Rt gut
—			153	1167 99		33' Rt cb
—			356	1165 96	33' Lt gut	
—			275	1166 77	33' Lt curb	
TP.	638	1174 44	146	1168 06	TP.	
1+50			533	1169 11		℄
1+59.1			113	1163 1		154' Lt top 2" pipe to hd #2037 (Rear)
—			103	1164 1	+175' Lt BLL	
2+00			376	1170 68		℄
—			411	1170 33		33' Rt gut
—			328	1171 16		33' Rt cb
			535	1169 09	33' Lt gut	

Profile
No. ____ Date ____ Notes Red ____ Plotted ____ Job No. 1258 Division No. V
K.Sec. Notes Chkd ____ Date ____ Checked ____ Date ____ Survey of El Molino Ave
No. ____ Date ____ Map No. ____ Survey by Lanigan Notes Curtis Date 4-49
Indexed Johnson Date ____

F.B. 1535 Pg. 130

76L298 307 3M 11-48

PLEASE RETURN TO
LOS ANGELES COUNTY SURVEYOR
726 HIGGINS BLDG.

NOTE: ANY ADDITIONS OR CHANGES ON THIS SHEET MUST BE MADE OR CIRCLED IN RED INK, WITH DATE AND NAME OF PERSON MAKING CHANGE.

Do not extend notes this side of this line.

STATION	B. S.	H. I.	F. S.	ELEV.		
		1174 44 ✓				
2+00			4 53	1161 11	33' Lt curb	
2+50			2 22	1172 22		℄
3+00			0 67	1173 77		℄
✓			0 93	1173 51		33' Rt gut
✓			0 10	1171 24		33' Rt cb
✓			2 24	1172 20	33' Lt gut	
✓			1 46	1172 98	33' Lt cb	
TP	8 85	1182 15 ✓	1 14	1173 30 ✓	T.P.	
3+50			6 81	1175 34		℄
3+50			1 19	117[illegible]	88' Lt ℄ basement to ho # 2071	
3+80			6 5	1175 6	40' Lt. P/L	
4+03"			5 10	1177 05	Int ℄ Alameda St ℄ Lake Ave	
✓			5 35	1176 80		33' Rt gut
✓			4 60	1177 55		33' Rt cb
✓			5 95	1176 20	35' Wstly on ℄ of Alameda St. cross gut	
✓			5 30	1176 85	55' " " " " "	
✓			6 06	1176 09	100' " " " " "	
✓			7 29	1174 86	So end SW CR gut	
✓			6 51	1175 64	" " " " curb	
✓			6 54	1175 61	W " " " gut	

F.B. 1535 PG. 4 1 46
Job No. 1258 Division No. V Notes Red. Plotted No. Profile
Survey of El Molino Ave Date Date X-Sec.
Survey by Lanigan Notes Curtis Notes Chkd. Checked No.
Indexed A. C. Jan[illegible] Date 4-49 Date Date

76L298 307 3M 11-48

PLEASE RETURN TO
LOS ANGELES COUNTY SURVEYOR
726 HIGGINS BLDG.

NOTE: ANY ADDITIONS OR CHANGES ON THIS SHEET MUST BE MADE OR CIRCLED IN RED INK, WITH DATE AND NAME OF PERSON MAKING CHANGE.

Do not extend notes this side of this line.

STATION	B. S.	H. I.	F. S.	ELEV.		
		1182.15				
			596	1176.19	W end S.W. CR curb	
			565	1177.50	" " NW. CR gut	
			519	1176.96	" " " " cb	
				1177.20		
			495	~~1177.10~~	W " " " gut	
			418	1177.97	" " " " cb	
4+50			366	1178.49		℄
"			47	1177.4	40' Rt R/W	
5+00			197	1180.18		℄
"			231	1179.84		33' Rt gut
"			148	1180.67		33' Rt cb
"			339	1178.76	33' Lt gut	
"			263	1179.52	33' Lt cb	
T.P.	686	1188.89	012	1182.03	T.P.	
5+39.5			148	1174.1		12' Rt PL 4" conc arch Dorm. twin
				1181.97		
5+50			692	~~1179.97~~		℄
"			59	1183.0		40' Rt R/W
5+78.00			584	1183.05	Int. Boston St & Lake Ave	
"			572	1183.17		33' E on ℄ Boston St
			399	1184.90		58' " " " "
			249	1182.40		100' " " " "
			385	1185.04		100' " " " " 15' So. gut

Profile No. ____ Notes Red ____ Plotted ____ Job No. 1258 Division No. V
X-Sec. No. ____ Date ____ Date ____ Survey of ____
Notes Chkd ____ Date ____ Checked ____ Date ____ Survey by Lagrand Notes Curtis Date 4-49
Map No. ____ Plotted G. Johnson

F.B. 1535 Pg. 14

76L298 307 3M 11-48

PLEASE RETURN TO
LOS ANGELES COUNTY SURVEYOR
726 HIGGINS BLDG.

NOTE: ANY ADDITIONS OR CHANGES ON THIS SHEET MUST BE MADE OR CIRCLED IN RED INK, WITH DATE AND NAME OF PERSON MAKING CHANGE.

Do not extend notes this side of this line.

F.B. 1535 PG. 142 | Job No. 1258 Division No. V | Notes Red ____ Date ____ | Plotted ____ Date ____ | Profile No. ____
Survey of El Molino Ave. | Notes Curtis | Notes Chkd ____ Date ____ | Checked ____ | X-Sec. No. ____
Survey by Longman | Notes [redacted] | Indexed E. C. J. [redacted] | Date ____

STATION	B. S.	H. I.	F. S.	ELEV.		
		1138.89				
5+78.00			3.30	1185.59	109' E of Boston	SE & 15 So. cb
—			2.91	1185.98	— — —	15 No. gut
—			2.31	1186.58	— — —	15 " cb
—			7.20	1181.69	33' Lt. gut.	
—			6.38	1182.51	33' Lt cb	
			7.36	1181.53		So. end. SE & R gut
			6.51	1182.38		— — — cb
			5.42	1183.47		E — — gut
			4.69	1184.20		— — — cb
			4.10	1184.79		E — NE — gut
			3.50	1185.39		— — — cb
			4.99	1183.90		No — — gut
			4.05	1184.84		— — — cb
6+10.0			4.62	1184.27		℄
—			3.5	1185.[illegible]		40' Rt PL
6+12.0			7.9	1181.[illegible]		31' Rt Ft. 12" CONC. PIPE
6+50			3.06	1185.83		℄
—			7.6	1181.[illegible]	+22.0' Lt. BLL	
7+00			1.33	1187.56		℄
—			1.84	~~1187.55~~ 1187.05		33' Rt gut

76L298 307 3M 11-48

PLEASE RETURN TO
LOS ANGELES COUNTY SURVEYOR
726 HIGGINS BLDG.

NOTE: ANY ADDITIONS OR CHANGES ON THIS SHEET MUST BE MADE OR CIRCLED IN RED INK, WITH DATE AND NAME OF PERSON MAKING CHANGE.

Do not extend notes this side of this line.

STATION	B. S.	H. I.	F. S.	ELEV.		
		1188 89				
7+00			106	1187 83		33' Rt curb
✓			245	1186 44	33' Lt gut	
✓			166	1187 23	33' Lt curb	
T.P.	766	1195 71	084	1188 05	T.P.	
7+50			641	1189 30		℄
+ 7+85			104	1185 31	+145' Lt NW cor. ho#2131 (See Topog)	
+ 7+90			93	1186 41	+106' Lt SW cor. ho#2141 (See Topog)	
8+00			458	1191 13		℄
✓			547	1190 24		33' Rt gut
✓			466	1191 05		33' Rt. curb
✓			545	1190 26	33' Lt gut.	
✓			475	1190 96	33' Lt curb	
✓			44	1191 3	40' Lt P/L	
✓			80	1187 77	+200' Lt B/L	
8+188			88	1186 9	33' Lt FL 24" conc pipe (outlet)	
8+30 ±			84	1187 3	36.5' Lt FL 30" cor. iron pipe (inlet)	
8+50			267	1193 04		℄
8+776			67	1189 0	36.5' Lt. FL 30" cor. iron pipe (inlet)	
8+973			99	1185 8	12° Rt. FL 45' conc. arch storm drain	

Profile No. ____ Notes Red ____ Plotted ____ Job No. 1258 Division No. ✓
Sec. ____ Date ____ Date ____ Survey of Fl. Colinda
Notes Chkd ____ Checked ____ Survey by Lawrence Curtis Date 4-49
No. ____ Date ____ Date ____ Map No. ____ Checked ____ Date ____

F.B. 1335 Pg. 173

76L298 307 3M 11-48

PLEASE RETURN TO
LOS ANGELES COUNTY SURVEYOR
726 HIGGINS BLDG.

NOTE: ANY ADDITIONS OR CHANGES ON THIS SHEET MUST BE MADE OR CIRCLED IN RED INK, WITH DATE AND NAME OF PERSON MAKING CHANGE.

Do not extend notes this side of this line.

STATION	B. S.	H. I.	F. S.	ELEV.		
		1195.71 ✓				
9+00			0.83	[illegible] 38		℄
✓			1.84	[illegible] 97		33' Rt Gut
✓			1.18	[illegible] 3		33' Rt curb
✓			2.05	[illegible] 66	33' Lt. gut	
✓			1.13	1194.58	33' Lt. curb	56
9+14.4			6.1	118[illegible]		33' Rt FL 36" car. iron pipe (inlet)
T.P.	11.30	1206.80 ✓	0.21	1195.[illegible]0 ✓	T.P.	
9+50			10.17	~~[illegible]~~ 1196.63		℄
✓			1.50	[illegible]	± 200' Lt. BLL	
10+00			8.46	119[illegible]		℄
✓			9.27	119[illegible]		33' Rt. gut
✓			8.96	11[illegible]		33' Rt. cb.
✓			9.46	119[illegible] 4	33' Lt. gut	
✓			8.68	119[illegible] 2	33' Lt. curb	
10+50			6.65	120[illegible] 5		℄
11+00			4.80	120[illegible] 0		℄
✓			5.71	120[illegible] 9		33' Rt gut
✓			4.92	120[illegible] 8		33' Rt cb.
✓			5.73	120[illegible] 7	33' Lt gut	
✓			4.90	120[illegible] 0	33' Lt cb.	

F.B. 1535 PG. 144 8
Job No. 1258 Division No. V Notes Red. Plotted No. Date Checked Date
Survey of El Molino Ave Date Notes Chkd. Date
Survey by Lanigan Notes Curtis Date 4-49 X-Sec. No.
Indexed R. C. [illegible]

Profile No. ____ X-Sec. No. ____

Notes Red ____ Date ____ Notes Chkd ____ Date ____

Plotted ____ Date ____ Checked ____ Date ____

Job No. 1258 Division No. V

Survey of El Molino ave

Survey by Lanigan Notes Curtis Date 4-49

Map No. ____ Indexed C Jo[illegible] Date ____

F.B. 1535 PG. 145 (9)

76L298 307 3M 11-48

PLEASE RETURN TO
LOS ANGELES COUNTY SURVEYOR
726 HIGGINS BLDG.

NOTE: ANY ADDITIONS OR CHANGES ON THIS SHEET MUST BE MADE OR CIRCLED IN RED INK, WITH DATE AND NAME OF PERSON MAKING CHANGE.

Do not extend notes this side of this line.

STATION	B. S.	H. I.	F. S.	ELEV.	
		1206.80 ✓			
11+20			4.2	1202.6	40' Lt R/L
11+43.57			3.19	1203.61	Int ℄ Calaveras St & Lake Ave
/			4.11	1202.69	33' Rt. gut
/			3.30	1203.50	33 Rt. curb
/			3.64	1203.16	345' Wstly on ℄ Calaveras St. cross gut
/			2.73	1204.07	50' " " " " " "
/			3.22	1203.58	100' " " " " " "
/			4.29	1202.51	100 " " " " " " E.W. So. gut
/			3.82	1202.98	" " " " " " " " 21' So. cb.
/			3.10	1203.70	" " " " " " " " 20' No gut
/			2.46	1204.34	" " " " " " " " " cb
			4.96	1201.84	So end SW CR gut
			4.24	1202.56	" " " " cb
			3.97	1202.83	W " " " gut
			3.68	1203.12	" " " " cb
			2.42	1204.38	W " NW " gut
			1.97	1204.83	" " " " cb
			2.47	1204.33	No " " " gut
			1.66	1205.14	" " " " cb
12+00			1.01	1205.79	℄
/			2.13	1204.67	33' Rt gut

76L298 307 3M 11-48

PLEASE RETURN TO
LOS ANGELES COUNTY SURVEYOR
726 HIGGINS BLDG.

NOTE: ANY ADDITIONS OR CHANGES ON THIS SHEET MUST BE MADE OR CIRCLED IN RED INK, WITH DATE AND NAME OF PERSON MAKING CHANGE.

Do not extend notes this side of this line.

STATION	B. S.	H. I.	F. S.	ELEV.		
		1206 80				
12+00			1.29	1200 51		33' Rt. curb
/			2.31	1204 49	33' Lt. gut	
/			1.52	1205 28	33' Lt. cb	
/			1.6	1205 2	40' Lt P/L	
12+07.2			6.4	1206 4	33' Lt. FL 12" conc. pipe	
TP	10.02	1216 10	0.72	1206 08	TP	
12+50.22			8.26	1207 34	Int. ℄s Calaveras St & Lake Ave.	
/			9.43	1208 67	33' E. and Calaveras St. "X" gu	
/			6.90	1209 20	100' E	
/			7.90	1208 20		20' So. gut
/			7.31	1208 79		20' cb
/			6.92	1207 18		20 No. gut
/			6.43	1209 67		20' cb
			10.75	1205 25	So. end S.E. cb gut	
			9.97	1206 13		cb
			9.77	1206 33	E	gut
			9.25	1206 85		cb
			8.44	1207 66	NE	gut
			7.84	1208 26		cb

F.B. 1535 Pg. 146 10
Job No. 1258 Division No. V Notes Red Plotted Profile
Survey of El Molino Ave. Date Date No.
Survey by Lanigan Notes Curtis Notes Chkd Checked X-Sec.
Indexed A. C. Johnson 4-49 Date Date No.

76L298 307 3M 11-48

PLEASE RETURN TO
LOS ANGELES COUNTY SURVEYOR
726 HIGGINS BLDG.

NOTE: ANY ADDITIONS OR CHANGES ON THIS SHEET MUST BE MADE OR CIRCLED IN RED INK, WITH DATE AND NAME OF PERSON MAKING CHANGE.

Do not extend notes this side of this line.

STATION	B. S.	H. I.	F. S.	ELEV.		
		1216 10 ✓				
			824	1207 86		No end N.E. CR gut
			755	1208 55		" " " " cb
12+92.2			111	1205 0	31' Lt F.L. 12" conc pipe	
13+00			616	1207 94		℄
—			785	1208 25		33' Rt gut
—			704	1209 06		33' Rt cb
—			778	1208 32	33' Lt gut	
—			699	1209 11	33' Lt cb	
13+50			395	1212 15		℄
14+00			162	1214 48		℄
—			288	1213 22		33' Rt. gut
—			212	1213 98		33' Rt. gut
—			234	1213 76	33' Lt gut	
—			156	1214 54	33' Lt. cb	
T.P.	11 87	1227 26 ✓	071	1215 39 ✓	TP	
14+37.6			143	1213 0	36.5 Lt. F.L. 30" cor iron pipe	
14+50			1054	1216 72		℄
15+00			811	1219 15		℄
			916	1218 10		33' Rt gut
			819	1219 07		33' Rt cb

Profile Notes Red ____ Plotted ____ Job No. 1258 Division No. V
No. ____ Date ____ Date ____ Survey of El Molino Ave
X-Sec. Notes Chkd ____ Checked ____ Survey by Lanigan Notes Curtis Date 4-49
No. ____ Date ____ Date ____ Map No. ____ Indexed J. Kennedy Date ____

F.B. 1535 Pg. 147

76L298 307 3M 11-48

PLEASE RETURN TO
LOS ANGELES COUNTY SURVEYOR
726 HIGGINS BLDG.

NOTE: ANY ADDITIONS OR CHANGES ON THIS SHEET MUST BE MADE OR CIRCLED IN RED INK, WITH DATE AND NAME OF PERSON MAKING CHANGE.

Do not extend notes this side of this line.

STATION	B. S.	H. I.	F. S.	ELEV.		
		1227.26				
15+00			9.08	1218.18	33' Lt. gut	
—			8.28	1218.98	33' Lt. cb.	
14+98.1			16.9	1210.4		37° Rt. FL 48" cor. iron pipe 86
15+03.1			14.9	1212.4		37° Rt. FL 30" 68
15+45.5			11.0	1216.26	31' Lt. FL 30" cor. iron pipe	40
15+50			5.63	1221.63	℄	
16+00			3.11	1224.15	℄	
—			3.90	1223.76		33' Rt. gut
—			3.09	1224.17		33' Rt. cb
—			4.65	1222.61	33' Lt. gut	
—			3.83	1223.43	33' Lt. cb.	
			3.8	1223.[illegible]	40' Lt. P/L	
—			5.1	1222.[illegible]	+ 175' Lt.	
16+50			0.44	1226.82	℄	
T.P.	11.83	1238.53	0.56	1226.70	T.P.	
17+00			8.73	1229.80	℄	
—			9.24	1227.29		33' Rt. gut
—			8.45	1230.08		33' Rt. cb
—			10.76	1227.77	33' Lt. gut	
—			9.98	1228.[illegible]5	33' Lt. cb.	

F.B. 1535 PG. 148 Job No. 1258 Division No. V Notes Red. Plotted Date No. Profile
Survey of El Molino Ave. Date Checked Date No. X-Sec.
Survey by Lanigan Notes Curtis Notes Chkd. Date
Indexed [illegible] Date 4-49

76L298 307 3M 11-48

PLEASE RETURN TO
LOS ANGELES COUNTY SURVEYOR
726 HIGGINS BLDG.

NOTE: ANY ADDITIONS OR CHANGES ON THIS SHEET MUST BE MADE OR CIRCLED IN RED INK, WITH DATE AND NAME OF PERSON MAKING CHANGE.

Do not extend notes this side of this line.

STATION	B. S.	H. I.	F. S.	ELEV.		
		1238 53 ✓				
17+50			551	1233 02		℄
18+00			229	1236 24		℄
/			258	1235 95		33' Rt. gut
/			174	1236 79		33' Rt. cb
/			466	1233 87	33' Lt. gut	
/			386	1234 67	33' Lt. cb	
T.P.	10 22	1248 51 ✓	024	1238 29 ✓	T.P.	
[illegible] 427			164	1232 1		14.5 Rt. FL 36" conc pipe
18+50			904	1239 47		℄
18+65			100	1238 5	40' Lt. P/L	
18+84 89			695	1241 56	Int. ℄s Mendocino St & Lake ave	
/			849	1240 02	255' Wstly on ℄ Mendocino St	Cross gut
/			778	1240 73	559' " " " "	"
/			741	1241 10	100' " " " "	"
			1065	1237 86	So end S.W. CR. gut	
			992	1238 59	" " " " cb	
			969	1238 82	W " " " gut	
			909	1239 42	" " " " cb	
			666	1241 85	" " NW " gut	
			605	1242 46	" " " " cb	

Profile No. ____ Notes Red ____ Plotted ____ Job No. 1258 Division No. V
X-Sec. No. ____ Date ____ Date ____ Survey of El Molino Ave
Notes Chkd. ____ Checked ____ Survey by Longman Notes Curtis Date 4-49
No. ____ Date ____ Date ____ Map No. ____ Indexed ____ Date ____

F.B. 1535 Pg. 149 13

76L298 307 3M 11-48

PLEASE RETURN TO
LOS ANGELES COUNTY SURVEYOR
726 HIGGINS BLDG.

NOTE: ANY ADDITIONS OR CHANGES ON THIS SHEET MUST BE MADE OR CIRCLED IN RED INK, WITH DATE AND NAME OF PERSON MAKING CHANGE.

Do not extend notes this side of this line.

STATION	B. S.	H. I.	F. S.	ELEV.	
		1248 51			
			635	1242 16	No. end N.W. CR. gut
			559	1242 92	" " " " cb
19+38.31			475	1243 76	Int. ℄s Mendocino St & Lake Ave.
"			385	1244 66	33' Estly on ℄ Mendocino St
"			220	1245 31	100' " " " "
"			306	1245 45	" " " " " " & 22' So. gut
"			253	1245 98	" " " " " " " cb
"			245	1246 06	" " " " " " 22' No. gut
"			198	1246 53	" " " " " " " cb
			545	1243 06	So. end SE. CR. gut
			471	1243 80	" " " " cb
			400	1244 51	E. " " " gut
			326	1245 25	" " " " cb
			366	1244 85	" " NE " gut
			304	1245 47	" " " " cb
			273	1245 78	No. " " " gut
			241	1246 10	" " " " cb
19+38.31			631	1242 20	33' Lt. gut
"			559	1242 92	33' Lt. cb
"			53	1243 2	40' Lt. P/L

F.B. 1535 PG. 1 50 Profile
Job No. 1258 Division No. V Notes Red. Plotted No.
Survey of El Molino Ave Date Date X-Sec.
Survey by Lanigan Notes Curtis Notes Chkd Checked
Indexed R. C. Johnson Date 4-49 Date Date No.

76L298 307 3M 11-48

PLEASE RETURN TO
LOS ANGELES COUNTY SURVEYOR
726 HIGGINS BLDG.

NOTE: ANY ADDITIONS OR CHANGES ON THIS SHEET MUST BE MADE OR CIRCLED IN RED INK, WITH DATE AND NAME OF PERSON MAKING CHANGE.

Do not extend notes this side of this line.

STATION	B. S.	H. I.	F. S.	ELEV.		
		1248 51				
19+51.5			76	1240.9	33.5 Lt FL 18' Conc. Ramp	
19+88.3			92	1239.3		37° Rt FL 30" Cor. iron Rt
19+95.3			57	1242.8		36.2 Rt FL 24"
T.P.	11.94	1257.44	301	1245.50	T.P.	
20+00			88.5	1248.59		℄
—			103.2	1247.12		33 Rt gut
—			94.9	1247.95		33 Rt cb
—			110.7	1246.37	33 Lt gut	
			102.5	1247.19	33 Lt cb	
20+29.9			12.0	1245.4		36.2 Rt FL 24" Cor. iron Rt
20+36.9			11.5	1245.9		
20+50			57.2	1251.7		℄
20+58.3			9.9	1247.5		36.2 Rt FL 24" Cor. iron Rt
20+62.9			8.7	1248.7		33.5 Rt FL 18"
21+00			26.2	1254.82		℄
—			32.9	1254.15		33 Rt gut
—			26.0	1254.84		33 Rt cb
—			41.2	1253.32	33 Lt gut	
—			33.0	1254.14	33 Lt cb	
T.P.	12.18	1269.45	0.17	1257.27	T.P.	

Profile No. ____ Notes Red ____ Plotted ____ Job No. 1258 Division No. V
Date ____ Date ____ Survey of El Monte Rec
Notes Ckd. ____ Checked ____ Survey by Lanigan Notes Curtis Jan 4-44
Date ____ Date ____ Map No. ____ Indexed G. Johnson

F.B. 1535 Pg. 157

76L298 307 3M 11-48

PLEASE RETURN TO
LOS ANGELES COUNTY SURVEYOR
726 HIGGINS BLDG.

NOTE: ANY ADDITIONS OR CHANGES ON THIS SHEET MUST BE MADE OR CIRCLED IN RED INK, WITH DATE AND NAME OF PERSON MAKING CHANGE.

Do not extend notes this side of this line.

F.B. 1535 PG. 152 16

Survey of El Molino Ave

Survey by Lamson

Indexed

Job No. 1258 Division No. V

Notes Curtis

Date 4-49

Profile No. X-Sec. No.

Plotted Date

Checked Date

Notes Red Date

Notes Chkd Date

STATION	B. S.	H. I.	F. S.	ELEV.	
		1269.45 ✓			
21+50			11.38	1258.07	℄
22+00			8.10	126[illegible].35	℄
✓			8.88	1260.57	33' Rt gut
✓			8.17	126[illegible].28	33' Rt curb
✓			9.25	1260.20	33' Lt. gut
✓			8.43	1261.02	33' Lt. curb
22+32.5			12.6	1256.8[illegible]	14° Rt. Ft 36" Conc. Pipe ℄ (45° 45" NE)
22+45°			5.1	126[illegible]	45' Rt P/L
22+77.57			2.68	1266.77	Int ℄'s Beverly Way & Lake Ave
✓			3.60	126[illegible].35	33' Eastly on ℄ Beverly Way - Cross Gut
✓			2.68	1266.77	50' " " " " "
✓			0.99	126[illegible].46	100' Eastly on ℄ Beverly Way
✓			2.53	126[illegible].72	" " " " " " ℄ 20' So. gut
✓			1.98	1267.77	" " " " " " " " curb
✓			0.55	1268.70	" " " " " " " " No. gut
✓		(+	0.05)	1269.[illegible]	" " " " " " " " curb
✓			4.05	1265.[illegible]0	33' Lt gut
✓			3.20	1266.[illegible]5	33' Lt curb
			5.99	1263.[illegible]6	So. end SE Cor. of A
			5.32	1264.3	" " " " curb

76L298 307 3M 11-48

PLEASE RETURN TO
LOS ANGELES COUNTY SURVEYOR
726 HIGGINS BLDG.

NOTE: ANY ADDITIONS OR CHANGES ON THIS SHEET MUST BE MADE OR CIRCLED IN RED INK, WITH DATE AND NAME OF PERSON MAKING CHANGE.

Do not extend notes this side of this line.

STATION	B. S.	H. I.	F. S.	ELEV.		
		1269 45				
			497	1264 48		E. end SE. CR. gut
			452	1264 93		" " " " curb
			202	1267 43		" " N.E. " gut
			145	1268 00		" " " " curb
			125	1268 20		No " " " gut
			060	1268 85		" " " " curb
23+14°			04	1269 0		45' Rt. P/L
23 1°			10	1268 5		31' Rt. P/L 15" conc. pipe (ub) at 25
T.P.	12 15	1281 52	008	1269 37	T.P.	
23+50			950	1272 02		℄
24+00			557	1275 95		℄
"			652	1275 00 ~~[illegible]~~		33' Rt. gut
"			586	1275 66		33' Rt. curb
"			728	1274 24	33' Lt. gut	
"			650	1275 02	33' Lt. cb	
"			65	1275 0	40' Lt. P/L	
24+50			137	1280 15		℄
T.P.	12 30	1293 74	008	1281 44	T.P.	
24+95°			100	1283 7 ~~[illegible]~~	40' Lt. P/L	
25+14.09			807	1285 67 ~~[illegible]~~	Int. ℄'s Marcheta St. & Lake Ave.	
			939	1284 35 ~~[illegible]~~	33' Wstly on ℄ Marcheta St. (cross gut)	

Profile Notes Red ____ Plotted ____ Job No. 1258 Division No. V
No. ____ Date ____ Date ____ Survey of El Molino Ave.
X-Sec. Notes Chkd. ____ Checked ____ Survey by Lanigan Notes Curtis Date 4-49
No. ____ Date ____ Date ____ Map No. ____ Indexed ____ Date ____

F.B. 1535 Pg. 1/53 17

76L298 307 3M 11-48

PLEASE RETURN TO
LOS ANGELES COUNTY SURVEYOR
726 HIGGINS BLDG.

NOTE: ANY ADDITIONS OR CHANGES ON THIS SHEET MUST BE MADE OR CIRCLED IN RED INK, WITH DATE AND NAME OF PERSON MAKING CHANGE.

Do not extend notes this side of this line.

STATION	B. S.	H. I.	F. S.	ELEV.		
		1293.74				
25+14.09			9.07	1283.67	90' Westly on ℄ Marcheta St	
/			10.20	1283.54	100' / /	
/						
/						
			11.26	1282.48	Sound SWCR gut	
			10.50	1282.24	/ / / / cb	
			10.41	1282.33	W / / / gut	
			9.74	1283.30	/ / / / cb	
			8.10	1285.64	/ / NW / gut (no cb)	
			7.86	1285.88	N / / / / /	
			8.97	1284.77		
			8.22	1285.32		
25+34.0			14.3	1277.[illegible]		14.2 Rt FL 36" Conc pipe 78
25+44.0			5.5	1288.[illegible]		45' Rt P/L
25+66.92			3.38	1290.56	Int. ℄ Marcheta St & Lake Ave	
/			4.10	1289.[illegible]4	33' Estly on ℄ Marcheta St (cross gut)	
/			2.93	1290.81	100' / / / /	
/			4.48	1289.26	/ / / / /	So. gut
/			4.01	1289.73	/ / / / /	So. cb

F.B. 1335 Pg. 154 18
Job No. 1258 Division No. V Notes Red. Plotted Profile
Survey of El Molino Ave Date Date No.
Survey by Lanigan Notes Curtis Notes Chkd. Checked X-Sec.
Indexed A. C. Jo[illegible] Date 4-49 Date Date No.

76L298 307 3M 11-48

PLEASE RETURN TO
LOS ANGELES COUNTY SURVEYOR
726 HIGGINS BLDG.

NOTE: ANY ADDITIONS OR CHANGES ON THIS SHEET MUST BE MADE OR CIRCLED IN RED INK, WITH DATE AND NAME OF PERSON MAKING CHANGE.

Do not extend notes this side of this line.

STATION	B. S.	H. I.	F. S.	ELEV.		
		1293 ~~1293~~ 74 ✓				
25+66.92			245	1291.29	100' Estly on ℄ Marchetta St & 15 No. gut	
✓			145	1282.29	✓ ✓ ✓ ✓ ✓ ✓ 15 ✓ cb	
			632	1287.92	So. end S.E. CR gut	
			570	1288.04	✓ ✓ ✓ ✓ cb	
			581	1287.93	E. ✓ ✓ ✓ gut	
			537	1288.37	✓ ✓ ✓ ✓ cb	
			270	1291.04	✓ ✓ NE ✓ gut	
			201	1291.73	✓ ✓ ✓ ✓ cb	
			188	1291.86	N. ✓ ✓ ✓ gut	
			132	1292.42 ~~1291.42~~	✓ ✓ ✓ ✓ cb	
25+66.92			439	1289.35	33' Lt gut	
✓			390	1289.84	33' Lt cb.	
25+95.0			16	1292.1 ~~1291.1~~		40' Rt P/L
26+02.0			061	1293.13		℄
✓			162	1292.12		23' Rt
✓			054	1293.20		39' Rt edge Mac
25+80.1			66	1287.1	35.7 Lt FL. 18" cor. iron pipe	
TP	12 11	1305 78 ✓	007	1293 ~~1282~~ 67 ✓	TP	
26 +13.0			110	1294.8	40' Lt P/L	

Profile Notes Red ____ Plotted ____ Job No. 1258 Division No. V
No. ____ Date ____ Date ____ Survey of El Molino Ave.
X-Sec. Notes Chkd. ____ Checked ____ Survey by Lanigan Notes Curtis Date 4-49
No. ____ Date ____ Date ____ Map No. ____ Indexed ____ Date ____

F.B. 1535 Pg. 155

76L298 307 3M 11-48

PLEASE RETURN TO
LOS ANGELES COUNTY SURVEYOR
726 HIGGINS BLDG.

NOTE: ANY ADDITIONS OR CHANGES ON THIS SHEET MUST BE MADE OR CIRCLED IN RED INK, WITH DATE AND NAME OF PERSON MAKING CHANGE.

Do not extend notes this side of this line.

STATION	B. S.	H. I.	F. S.	ELEV.		
		1305.78				
26+56.81			8.25	1297.53	Int ℄s Mariposa St & Lake Ave.	
/			7.42	1298.36	35' W st'l on ℄ Mariposa St	
/			6.24	1299.54	100' " " " "	
/			10.14	1296.64	" " " " "	& 41' So gut
/			9.48	1297.30	" " " " "	41' So cb
/			3.75	1292.03	" " " " "	50' No gut
/			7.78	1293.00	" " " " "	50' No cb
			11.99	1292.79	So. end SW cr. gut	
			11.44	1294.34	" " " " cb	
			11.23	1294.55	W " " " gut	
			10.65	1295.13	" " " " cb	
			3.68	1302.10	" " NW " gut	
			2.82	1302.96	" " " " cb	
			3.22	1302.56	No. " " " gut	
			2.80	1302.98	" " " " cb	
26+75.3			7.38	1298.40		25' Rt
/			7.49	1298.29		39' Rt cd. Mac.
26+88.7			9.42	1296.36		258 Rt FL 18" pipe
26+90.4			6.38	1299.40		365 Rt gut
/			5.87	1299.91		" " cb

F.B. 1335 PG. 156 Job No. 1258 Division No. V Notes Red. Plotted Date No. Profile
Survey of El Molino Ave. Date X-Sec.
Survey by Lanigan Notes Curtis Notes Chkd. Checked Date No.
Indexed A. C. Jo[redacted] Date 4-4-49

76L298 307 3M 11-48

PLEASE RETURN TO
LOS ANGELES COUNTY SURVEYOR
726 HIGGINS BLDG.

NOTE: ANY ADDITIONS OR CHANGES ON THIS SHEET MUST BE MADE OR CIRCLED IN RED INK, WITH DATE AND NAME OF PERSON MAKING CHANGE.

Do not extend notes this side of this line.

STATION	B. S.	H. I.	F. S.	ELEV.	
		1305 78			
26+18.4			606	1299 72	28.8' Rt gut
✓			556	1300 22	✓ 46'
27+00			504	1300 74	℄
27+35.5			251	1303 27	40' Rt ℄
27+45.7			63	1299 5	27.5' Rt Rt 18" conc pipe
27+50			164	1304 14	℄
TP.	11 74	1317 94	608	1305 70	TP
28 +00			958	1302 86	℄
✓			1016	1302 28	29' Rt gut
✓			962	1302 82	29' Rt curb
✓			1012	1302 32	30' Lt gut
✓			983	1302 61	30' Lt curb
28+50			574	1311 70	℄
28+71.5			83	1309 17	31.3' Lt Rt 18" conc pipe
28+96.5			14	1316 0	40' Rt P/L
29+01.5			61	1311 3	31.3' Lt Rt 24" cor iron pipe
TP.	9 76	1325 65	155	1315 89	TP
29+26.12			815	1317 50	Intersection Mariposa St & Lake Ave
✓			808	1317 57	30' Estrella & Mariposa St
✓			618	1319 47	100' ✓ ✓ ✓ ✓ ✓

Profile No.____ Date____ X-Sec. No.____ Date____

Notes Red____ Plotted____ Job No. 1258 Division No. ✓

Notes Chkd.____ Date____ Checked____ Date____ Survey of ____

Survey by Langan Notes Curtis Date 4-49

Map No.____ Date____ Tracered____ Date____

F.B. 1535 Pg. 157

76L298 307 3M 11-48

PLEASE RETURN TO
LOS ANGELES COUNTY SURVEYOR
726 HIGGINS BLDG.

NOTE: ANY ADDITIONS OR CHANGES ON THIS SHEET MUST BE MADE OR CIRCLED IN RED INK, WITH DATE AND NAME OF PERSON MAKING CHANGE.

Do not extend notes this side of this line.

STATION	B. S.	H. I.	F. S.	ELEV.		
		1325 65				
29+26 12			7 91	1317 74	100' Estly on ℄ Mariposa St & 20' So gut	
/			7 16	1318 49	/ / / / / / / / / cb	
/			5 86	1319 79	/ / / / / / / / No gut	
/			5 11	1320 54	/ / / / / / / / / cb	
/			9 33	1316 32	30' Lt gut	
/			8 49	1317 16	30' Lt cb	
/			8 0	1317 6	40' Lt P/L	
/			7 0	1318 6	150' Lt	
			10 89	1314 76		So end SE CR gut
			10 52	1315 13		/ / / / cb
			9 58	1316 07		E / / / gut
			9 31	1316 34		/ / / / cb
			6 54	1319 11		/ / NE / gut
			5 54	1320 11		/ / / / cb
			5 81	1319 84		No / / / gut
			5 28	1320 37		/ / / / cb
29+50			6 39	1319 26		℄
29+63			5 0	1320 6		45' Rt P/L
30+00			2 62	1323 03		℄
30+08			2 92	1322 73		33' Rt gut

F.B. 1535 PG. 158 Job No. 1258 Division No. V Notes Red. Plotted No. Profile
Survey of El Molino Ave Date Date X-Sec.
Survey by Lanigan Notes Curtis Notes Chkd Checked No.
Indexed C. Johnson Date 4-49 Date

76L296 307 3M 11-48

PLEASE RETURN TO
LOS ANGELES COUNTY SURVEYOR
726 HIGGINS BLDG.

NOTE: ANY ADDITIONS OR CHANGES ON THIS SHEET MUST BE MADE OR CIRCLED IN RED INK, WITH DATE AND NAME OF PERSON MAKING CHANGE.

Do not extend notes this side of this line.

STATION	B. S.	H. I.	F. S.	ELEV.		
		1325 65				
30+08			216	1323 49		33' Rt cb
—			394	1321 71	30' Lt gut	
—			312	1322 53	30' Lt cb	
T.P.	12 11	1337 71	005	1325 60	T.P.	
30+50			10 99	1326 72		℄
31+00			7 31	1330 40		℄
—			8 23	1329 48		33' Rt gut
—			7 55	1330 16		33' Rt cb
—			8 69	1329 02	30' Lt gut	
—			7 86	1329 85	30' Lt cb	
31+50			3 61	1334 10		℄
32+00			005	1337 66		℄
—			087	1336 84		33' Rt gut
—			023	1337 48		33' Rt cb
—			112	1336 59	30' Lt gut	
—			025	1337 46	30' Lt cb	
32+01.5			60	1331 7		14.6 Rt FL 21" conc pipe
32+13.0			79	1334 8		30' Rt FL conc pipe
T.P.	12 26	1349 90	007	1337 64	T.P.	

Profile No. ____ Notes Red ____ Plotted ____ Job No. 1258 Division No. V
X-Sec. No. ____ Date ____ Date ____ Survey of El Molino Ave.
Notes Chkd. ____ Checked ____ Survey by Lanigan Notes Curtis Date 4-42
Date ____ Date ____ Map No. ____ Indexed ____ R. C. Johnson

F.B. 1535 Pg. 159

76L298 307 3M 11-48

PLEASE RETURN TO
LOS ANGELES COUNTY SURVEYOR
726 HIGGINS BLDG.

NOTE: ANY ADDITIONS OR CHANGES ON THIS SHEET MUST BE MADE OR CIRCLED IN RED INK, WITH DATE AND NAME OF PERSON MAKING CHANGE.

Do not extend notes this side of this line.

STATION	B. S.	H. I.	F. S.	ELEV.	
		1349 90			
32+40			92	1340 7	40' Lt P/L
32+50			848	1341 42	℄
32+73 98			667	1342 23	Int ℄s Foothill Blvd & Lake Ave
—			738	1342 57	33' Rt gut
—			671	1343 19	33' Rt cb
—			635	1343 55	35' Wstly on ℄ Foothill Blvd
—			507	1344 83	90 — — — —
—			805	1341 95	— — — — — ℄ So gut
—			757	1342 33	— — — — — So cb
—			300	1346 90	— — — — — No gut
33+54 9			076	1349 14	℄
			1014	1337 76	So end SW CR gut
			958	1340 32	— — — — cb
			978	1340 12	W — — — gut
			929	1340 61	— — — — cb 1344.352
			556	1344 34	BM AE 50 El ~~1344.369~~ FB 1447 Pg 31 Lake ave - E side @ Foothill Blvd Bt spk on NPL prod. of Foothill Blvd.

F.B. 1335 Pg. 160 Job No. 1258 Division No. V Notes Red ___ Plotted ___ Profile
Survey of El Molino Ave. Date ___ Date ___ No. ___
Survey by Lanigan Notes Curtis Notes Chkd ___ Checked ___ X-Sec.
Indexed E. C. Johnson Date 4-49 Date ___ Date ___ No. ___

Notes Ck'd by	Survey of El Molino Ave
Map No.	W. O. [illegible] Sub No. [illegible]
Office Work	Surveyed by Lanigan
Checked	Notes [illegible] Date [illegible]
Date	Indexed J. C. Johnson

APR 26 '51

F. B. 1535 Pg. 161

LOCATION
OF
IMPROVEMENTS
ON
MARIPOSA ST.
FROM
LAKE AVE.
TO
SANTA ROSA AVE.
C.I. 1258

Lanigan
Curtis
Trunick
Zsigmondovics

Note: Any Additions or Changes on This Sheet Must Be Made or Ended in Red Ink With Date and Name of Person Making Change.

Do not extend notes this side of this line.

RETURN TO
LOS ANGELES COUNTY SURVEYOR
700 HALL OF RECORDS

FORM 247 5M 5-46

F. B. 1535 Pg. 162

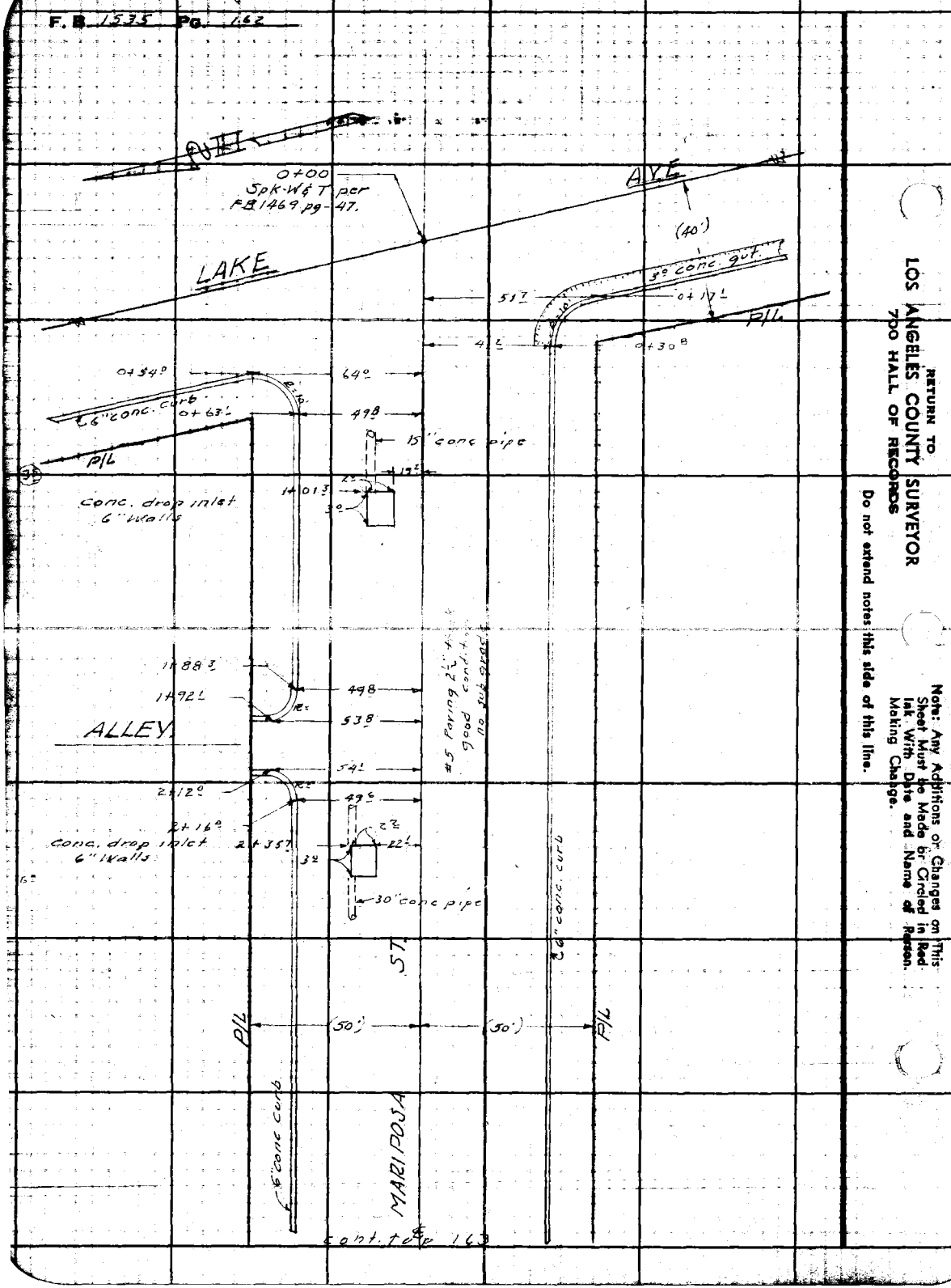

RETURN TO
LOS ANGELES COUNTY SURVEYOR
700 HALL OF RECORDS
Do not extend notes this side of this line.
Note: Any Additions or Changes on This Sheet Must be Made or Circled in Red Ink With Date and Name of Reason Making Change.

Notes Ck'd by	Survey of El Molino Ave
Map No.	W. O. 1234 Tape No.
Office Work	Surveyed by Lanigan
Checked	Notes Curtis Date 4-29
Date	Indexed A. C. Johnson

F. B. 1535 PG. 163



Note: Any Additions or Changes on This Sheet Must be Made or Circled in Red Ink With Date and Name of Person Making Change.

Do not extend notes this side of this line.

RETURN TO
LOS ANGELES COUNTY SURVEYOR
700 HALL OF RECORDS

FORM 247 5M 5-46

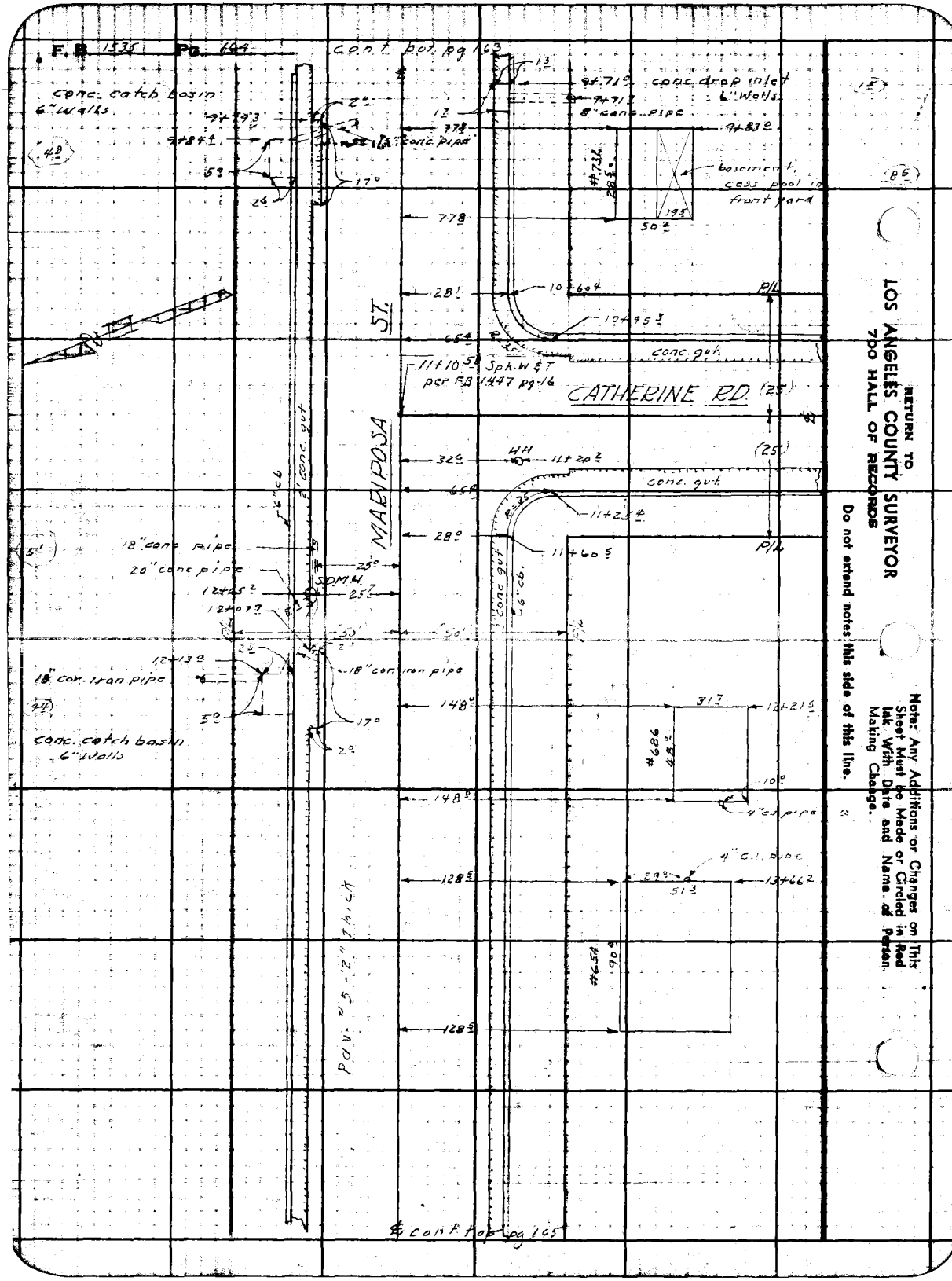

RETURN TO
LOS ANGELES COUNTY SURVEYOR
700 HALL OF RECORDS

Do not extend notes this side of this line.

Note: Any Additions or Changes on This Sheet Must be Made or Circled in Red Ink With Date and Name of Person Making Change.

Notes Ck'd by	Survey of El Molino Ave
Map No.	W. O. [illegible]
Office Work	Surveyed by Lanigan
Checked	Notes [illegible] Date [illegible]
Date	Indexed E. C. Johnson

F. B. 1535 Pg. 165

Cont. bot. pg. 164

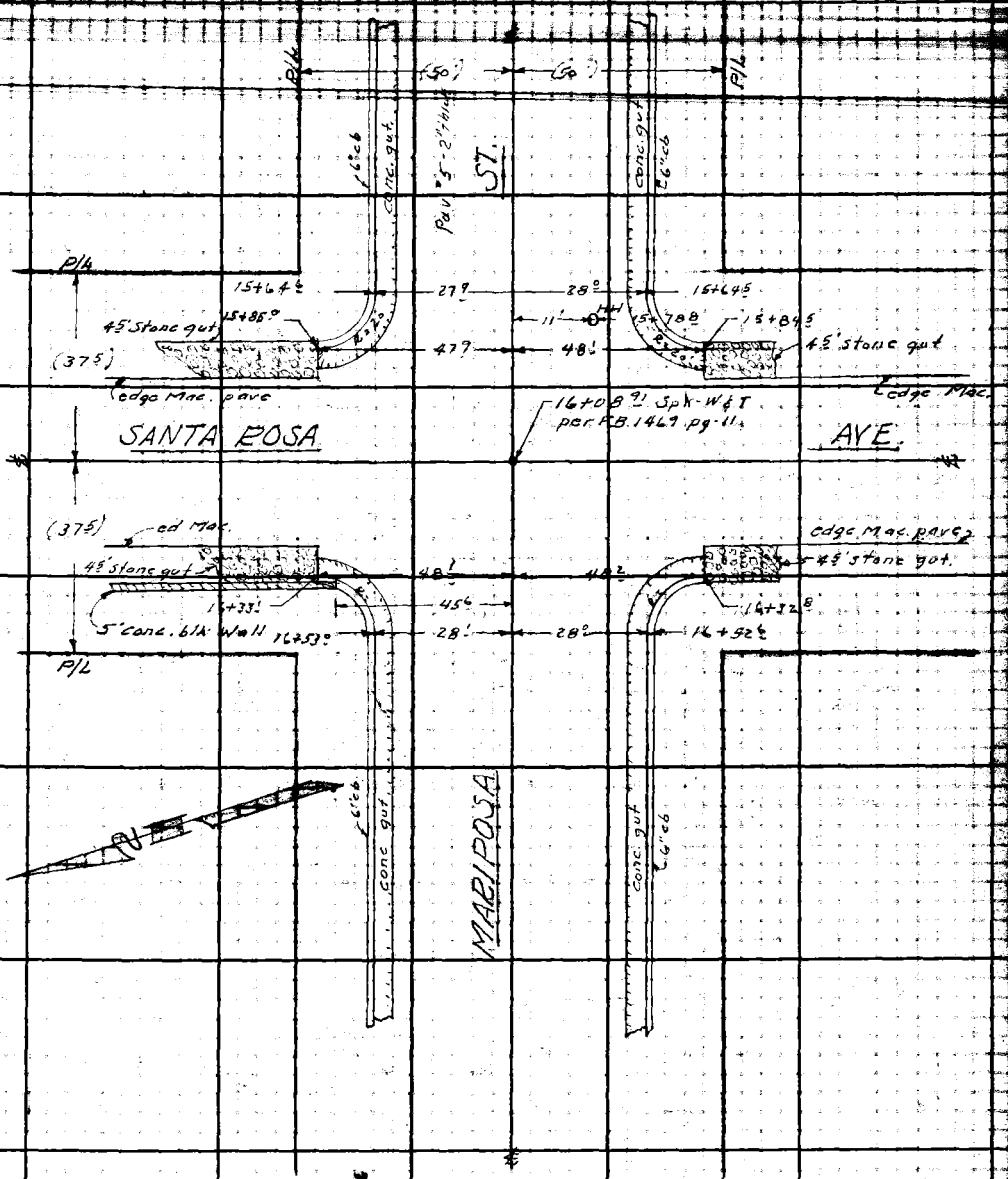

Note: Any Additions or Changes on This Sheet Must be Made or Circled in Red Ink With Date and Name of Person Making Change.

Do not extend notes this side of this line.

RETURN TO
LOS ANGELES COUNTY SURVEYOR
700 HALL OF RECORDS

FORM 247 SM 5-46

RETURN TO
LOS ANGELES COUNTY SURVEYOR
700 HALL OF RECORDS

Note: Any Additions or Changes on This Sheet Must be Made or Circled in Red Ink With Date and Name of Person Making Change.

Do not extend notes this side of this line.

FB 1355 Pg 164

Profile No. _____ Notes Red _____ Plotted _____ Job No. 1258 Division No. V

F.B. 1535 Pg. 167

Date _____ Date _____ Survey of El Molino Ave

[redacted]

No. _____ Date MAY 4 1949 Date _____ Map No. _____ Indexed C. Johnson Date [redacted]

PROFILE
AND
CROSS SECTIONS
ON
MARIPOSA ST.
FROM
LAKE AVE
TO
SANTA ROSA AVE.
C.I. 1258

Langan
Curtis
Trunick
Lee

STATION	B.S.	H.I.	F.S.	ELEV.

NOTE: ANY ADDITIONS OR CHANGES ON THIS SHEET MUST BE MADE OR CIRCLED IN RED INK, WITH DATE AND NAME OF PERSON MAKING CHANGE.

Do not extend notes this side of this line.

PLEASE RETURN TO
LOS ANGELES COUNTY SURVEYOR
726 HIGGINS BLDG.

76L298 S07 3M 11-46

76L298 307 3M 11-48

PLEASE RETURN TO
LOS ANGELES COUNTY SURVEYOR
726 HIGGINS BLDG.

NOTE: ANY ADDITIONS OR CHANGES ON THIS SHEET MUST BE MADE OR CIRCLED IN RED INK, WITH DATE AND NAME OF PERSON MAKING CHANGE.

Do not extend notes this side of this line.

STATION	B. S.	H. I.	F. S.	ELEV.	
A-22					A-22
BM ~~AE 177~~	102	1392 94		1302 92	BM ~~AE 177~~ El. 1302.92 per FB. 1447 pg 31 Lake Ave. and Mariposa St. NW cor. Lot 10 M.C.E.
0+00			640	1297 54	Intersection Lake Ave & Mariposa St
/			010	1303 84	80' Northly and Lake Ave
/			080	1303 14	80' " " " " " 33' N. gut
/			046	1303 48	80' " " " " " " " cb
/					70' Southly " " "
/			1263	1291 31	70' Southly " " " " " 33' " gut
/			1332	1290 62	70 " " " " " " cb
/			138	1302 56	N. and NW SB gut
			096	1303 98	" " " " cb
			1184	1302 10	N. " " " gut
			097	1303 97	" " " " cb
			940	1294 54	SW " " gut
			884	1295 10	SW " " cb
			1014	1293 30	So " " " gut
			959	1294 75	" " " " cb
0+29° ±			92	1294 7	50' Lt P/L
1+00			437	1299 52	℄
/			405	1299 89	22' Rt
/			192	1302 02	50' Rt gut
/			096	1302 98	" " cb

Profile No. ____ Plotted ____ Date ____ Checked ____ Date ____

X-Sec. No. ____ Notes Red ____ Date ____ Notes Chkd ____ Date ____

Division No. X Job No. 1858 Notes Curtis

Survey of El Molino Ave

Survey by Langan

Indexed R. C. Johnson Date 4-23-

B. No. 1335 Pg. 168

76L298 307 3M 11-48

PLEASE RETURN TO
LOS ANGELES COUNTY SURVEYOR
726 HIGGINS BLDG.

NOTE: ANY ADDITIONS OR CHANGES ON THIS SHEET MUST BE MADE OR CIRCLED IN RED INK, WITH DATE AND NAME OF PERSON MAKING CHANGE.

Do not extend notes this side of this line.

STATION	B. S.	H. I.	F. S.	ELEV.		
		1303.94 ✓				
1+00			0.62	1303.32		60' Rt. back of walk
✓			8.27	1295.67	41' Lt. gut	
✓			7.60	1296.34	41' Lt. ab	
1+01.3			7.7	1296.2		20.5' Rt. F.L. 15" conc. pipe
1+50			4.00	1299.94		℄
T.P.	5.69	1305.64 ✓	3.99	1299.95 ✓	T.P.	
2+00			5.26	1300.38		℄
			9.46	1296.18	41' Lt. gut	
			8.86	1296.78	✓ ✓ ab	
✓			8.6	1297.0	50' Lt. P/L	
✓			19.4	1286.2	+150' Lt. B.L.	
✓			2.8	1302.8		+130' Rt. B.L.
2+16			5.33	1300.31		22' Rt.
✓			3.38	1302.61		50' Rt. gut.
✓			2.52	1303.12		50' Rt. ab
✓			2.25	1303.39		60' Rt. back of walk
2+35.3			11.2	1294.4		24.3' Rt. F.L. 30" conc. pipe
2+50			4.85	1300.79		℄
T.P.	7.36	1308.75 ✓	4.25	1301.39 ✓	T.P.	
3+00			7.36	1301.39		℄
✓			7.77	1300.98		22' Rt.

Profile No. ____ Notes Red ____ Plotted ____ Job No. 1258 Division No. V

X-Ref. ____ Date ____ Date ____ Survey of El Monte Curb & Gutter Date 4-8-8

Notes Chkd. ____ Checked ____ Survey by Langan & Co. Inspector

No. ____ Date ____ Date ____ Map No. ____ Indexed ____ Date ____

F.B. 1535 Pg. 167

76L298 307 3M 11-48

PLEASE RETURN TO
LOS ANGELES COUNTY SURVEYOR
726 HIGGINS BLDG.

NOTE: ANY ADDITIONS OR CHANGES ON THIS SHEET MUST BE MADE OR CIRCLED IN RED INK, WITH DATE AND NAME OF PERSON MAKING CHANGE.

Do not extend notes this side of this line.

STATION	B. S.	H. I.	F. S.	ELEV.		
		1308 75				
3+00			4 97	1303 78		50' Rt gut
✓			4 17	1304 58		50' Rt cb
✓			3 87	1304 88		60' Rt back of Walk
✓			11 66	1297 09	41' Lt. gut	
✓			11 02	1297 73	41' Lt curb	
3+50			6 81	1301 94		℄
3+83 2			2 62	1306 13		60' Rt back of Walk
✓			12 5	1296 2	50' Lt. P/L	
3+96 7			15 2	1293 5	59 6 Lt. FL 15" cor. iron pipe	(outlet)
3+97 1			6 5	1302 2		70 6 Rt. FL 15" pipe (inlet)
4+00			6 27	1302 48		℄
4+20 69			6 01	1302 74	Int. ℄'s El Molino Ave. & Mariposa St.	
✓			0 08	1308 67	95' Nothly on ℄ El Molino Ave	
✓			1 01	1307 74	✓ ✓ ✓ ✓ ✓ ✓	& 24' E. gut
✓			0 34	1308 41	✓ ✓ ✓ ✓ ✓ ✓	& 24' E. cb.
✓			8 12	1300 63	25' So'thly ✓ ✓ ✓ ✓ ✓	
✓			11 91	1296 84	60' ✓ ✓ ✓ ✓ ✓ ✓	
			4 06	1304 69		E. end N.E. & R. gut
			3 26	1305 49		✓ ✓ ✓ ✓ curb
			3 39	1305 36		N. ✓ ✓ ✓ gut
			2 85	1305 90		✓ ✓ ✓ ✓ cb.

Profile
Job No. 1258 Division No. Y Notes Red. Plotted
Survey of El Molino Ave Date Date No.
Survey by Lanigan Notes Curtis Notes Chkd. Checked X-Sec.
Indexed H. C. Johnson Date 4-49 Date Date No.
PG. 170
1535

76L298 307 3M 11-48

PLEASE RETURN TO
LOS ANGELES COUNTY SURVEYOR
726 HIGGINS BLDG.

NOTE: ANY ADDITIONS OR CHANGES ON THIS SHEET MUST BE MADE OR CIRCLED IN RED INK, WITH DATE AND NAME OF PERSON MAKING CHANGE.

Do not extend notes this side of this line.

STATION	B. S.	H. I.	F. S.	ELEV.		
		1308 75 ✓				
			2 70	1306 05		No end NW CR gut
			2 25	1306 50		" " " " cb
			4 38	1304 37		W " " " gut
			3 72	1305 03		" " " " cb
			7 40	1301 35		" " SW " gut
			6 71	1302 04		" " " " cb
			13 48	1295 27		So " " " gut
			12 79	1295 96		" " " " cb
			12 10	1296 65		" " SE " gut
			11 81	1296 94		" " " " cb
			11 12	1297 63		E " " " gut
			10 50	1298 25 ~~1296 25~~		" " " " cb
4+25.4			11 3	1297 4		24.6 Rt FL 26" conc. pipe
4+45.7			6 7	1302 0	64.6 Lt FL 21" conc pipe	4.2
4+50			5 42	1303 33		℄
4+58.2			1 9	1306 8		50 Rt P/L
✓			10 6	1298 1	50' Lt P/L	
4+88.5			8 1	1300 6		28 Rt FL 12" Cor. Iron pipe
[illegible]	4 72	1310 66 ✓	2 81	1305 94 ✓	TP	
[illegible]			6 42	1304 24		℄

Profile Notes Red ____ Plotted ____ Job No. 1258 Division No. V
No. ____ Date ____ Date ____ Survey of El Molino Ave.
X-Sec. Notes Chkd. ____ Checked ____ Survey by Lanigan Notes Curtis Date 4-49
No. ____ Date ____ Date ____ Map No. ____ Indexed J. C. Johnson Date ____

F.B. 1335 Pg. 171

76L298 307 3M 11-48

PLEASE RETURN TO
LOS ANGELES COUNTY SURVEYOR
726 HIGGINS BLDG.

NOTE: ANY ADDITIONS OR CHANGES ON THIS SHEET MUST BE MADE OR CIRCLED IN RED INK, WITH DATE AND NAME OF PERSON MAKING CHANGE.

Do not extend notes this side of this line.

STATION	B. S.	H. I.	F. S.	ELEV.		
		1310 66				
5+00			6.28	1304 38		28' Rt. gut
—			5.64	1305 02		— — cb
—			8.43	1302 23	28' Lt. gut	
—			7.77	1302 89	28 Lt. cb	
5+50			5.93	1304 73		℄
± 5+55			14.5	1296 2	± 97' Lt. SE. Cor. School Bldg. (ground) boys school	
6+00			5.65	1305 01		℄
—			5.59	1305 07		28' Rt. gut
—			4.94	1305 22		28' Rt. cb
—			7.31	1303 35	28' Lt. gut	
—			6.69	1303 97	28' Lt. cb	
6+50			5.29	1305 37		℄
± 6+70.5			14.8	1295 9	± 175.5 Lt. F.L. 4" C.I. pipe - to boys school	
± 6+79			16.0	1294 7	± 145' Lt. ℄ basement - to boys school	
7+00			4.89	1305 77		℄
—			4.79	1305 87		28' Rt gut
—			4.14	1306 52		28' Rt cb
—			6.53	1304 13	28' Lt gut	
—			5.91	1304 75	28' Lt cb	
—			5.4	1305 3	50' Lt P/L	

F.B. PG. 172
Job No. 1258 Division No. V Notes Red. Plotted No. Profile
Survey of El Molino Ave Date Date X-Sec.
Survey by Lanigan Notes Curtis Notes Chkd. Checked No.
Indexed A. C. Johnson Date 4-49 Date Date

76L298 307 3M 11-48

PLEASE RETURN TO
LOS ANGELES COUNTY SURVEYOR
726 HIGGINS BLDG.

NOTE: ANY ADDITIONS OR CHANGES ON THIS SHEET MUST BE MADE OR CIRCLED IN RED INK, WITH DATE AND NAME OF PERSON MAKING CHANGE.

Do not extend notes this side of this line.

STATION	B. S.	H. I.	F. S.	ELEV.		
		1310 66 ✓				
7+14.0			160	1294 7	165.5 ℄ Basement (to boys school)	
T.P.	337	1310 17 ✓	386	1306 80 ✓	T.P.	
7+50			405	1306 12		℄
7+58.5			138	~~1296 3~~ 1296 4		187.6 Rt SW. cor. boys school
✓			219	1288 3		250' Rt
8+00			368	1306 49		℄
✓			370	1306 47		28' Rt gut
			305	1307 12		28' Rt cb
✓			536	1304 81	28' Lt gut	
✓			473	1305 44	28' Lt cb	
8+50			334	1307 83		℄
8+68			58	1304 3	50' Lt P/L	
8+79.8			84	1301 8		25' Rt FL 27" conc. pipe
T.P.	569	1312 62 ✓	324	1306 93 ✓	T.P.	
9+00.4			543	1307 19	Approx Int ℄'s Devonshire pl & Mariposa st	
✓			541	1307 21		28' Rt gut
✓			476	1307 86		28' Rt. cb
✓			20	1310 6	69	50' Rt P/L
			04	1312 2		50' Rt top bk top wall
			(+24)	1315 0		100' Rt

Profile
No. ____ Date ____ Notes Red ____ Plotted ____ Job No. 1258 Division No. V
No. ____ Date ____ Notes Chkd ____ Checked ____ Survey of El Molino Ave
Survey by Lamson Note Curtis Date 4-49
Map No. ____ Indexed ____ Date ____

F.B. 1535 Pg. 173

76L298 307 3M 11-48

PLEASE RETURN TO
LOS ANGELES COUNTY SURVEYOR
726 HIGGINS BLDG.

NOTE: ANY ADDITIONS OR CHANGES ON THIS SHEET MUST BE MADE OR CIRCLED IN RED INK, WITH DATE AND NAME OF PERSON MAKING CHANGE.

Do not extend notes this side of this line.

STATION	B. S.	H. I.	F. S.	ELEV.	
		1312.62 ✓			
9+00.4			13.49	1299.13	100 Sotbly on ℄ Devonshire Pl.
—			13.30	1299.32	— — — — — — — 12' E gut
—			12.87	1299.75	— — — — — — — 12' E cb
—			13.81	1298.81	— — — — — — — 12' W gut
—			13.16	1299.46	— — — — — — — 12' W cb
			7.62	1305.00	E. end SE. CR. gut
			6.98	1305.64	— — — — curb
			9.26	1303.36	S. — — — gut
			8.61	1304.01	— — — — curb
			9.36	1303.26	— — SW. — gut
			8.66	1303.96	— — — — cb.
			7.48	1305.14	W. — — — gut
			6.81	1305.81	— — — — cb
9+32			8.5	1304.1	50' Lt. P/L
9+50			5.10	1307.52	℄
9+71.7			8.0	1304.6	28' Lt. FL. 8" conc. pipe (inlet to south)
TP	4.52	1311.35 ✓	5.79	1306.83 ✓	TP
9+83			14.0	1297.3	128' Lt. SE Cor. bo. #732
—			16.6	1294.7	160' Lt. B/L
9+97.2			15.8	1295.5	118.3 Lt ℄ basement to bo. #732

F.B. 1535 PG. 174 Job No. 1258 Division No. V Notes Red Plotted Profile
Survey of El Molino Ave Date Date No.
Survey by Lanigan Notes Curtis Notes Chkd Checked X-Sec.
Indexed E. O. Johnson Date 4-49 Date Date No.

76L298 307 3M 11-48

PLEASE RETURN TO
LOS ANGELES COUNTY SURVEYOR
726 HIGGINS BLDG.

NOTE: ANY ADDITIONS OR CHANGES ON THIS SHEET MUST BE MADE OR CIRCLED IN RED INK, WITH DATE AND NAME OF PERSON MAKING CHANGE.

Do not extend notes this side of this line.

STATION	B. S.	H. I.	F. S.	ELEV.		
		1311 35 ✓				48
9+84 4			75	1303 8		28' Rt PL 15' Conc. pipe
10+00			343	1307 92		℄
✓			343	1307 92		28' Rt gut
✓			279	1308 56		28' Rt cb
✓			510	1306 25	28' Rt gut	
✓			446	1306 89	28' Rt cb	
10+50			305	1308 30		℄
10+60			59	1305 4	50' Lt. P/L	
TP	511	1312 46 ✓	400	1307 35 ✓	TP	
11+10 58			370	1308 76	Int ℄s Catherine Rd & Mariposa Ave	
✓			370	1308 76		28' Rt gut
✓			305	1309 41		28' Rt cb
✓			00	1312 5		50' Rt. P/L
✓		+	(57)	1318 2		150' Rt
✓			1192	1300 54	100' Sothly on ℄ Catherine Rd	
✓			1253	1299 93	✓ ✓ ✓ ✓ ✓	✓ ℄ 15' E gut
✓			1188	1300 58 ~~1300 68~~	✓ ✓ ✓ ✓ ✓	✓ ℄ ✓ ✓ cb
✓			1250	1299 96	✓ ✓ ✓ ✓ ✓	✓ ✓ W. gut
✓			1185	1300 61	✓ ✓ ✓ ✓ ✓	✓ ✓ ✓ ✓ cb

Profile
No. ____ Date ____ Notes Red ____ Plotted ____ Job No. 1258 Division No. V
X-Sec. Notes Chkd ____ Date ____ Checked ____ Date ____ Survey of El Molino Ave
No. ____ Date ____ Map No. ____ Survey by Lanigan Curtis Date 4-49
Indexed ____ Date ____ Note ____ Date ____

F.B. 1535 Pg. 175

76L298 307 3M 11-48

PLEASE RETURN TO
LOS ANGELES COUNTY SURVEYOR
726 HIGGINS BLDG.

NOTE: ANY ADDITIONS OR CHANGES ON THIS SHEET MUST BE MADE OR CIRCLED IN RED INK, WITH DATE AND NAME OF PERSON MAKING CHANGE.

Do not extend notes this side of this line.

P.B. PG. 176

Profile No. X-Sec. No.

Plotted Date Checked Date

Notes Red Date Notes Chkd Date

Job No. 1258 Division No. V

Notes: Curtis

Date 4-47

Survey of El Molino Ave

Survey by L. C. Jobe

Indexed

STATION	B. S.	H. I.	F. S.	ELEV.		
		1312.46 ✓				
			5.79	1303.67	E. cor SE CR gut	
			5.12	1303.34	" " " " cb	
			9.20	1303.26	S. " " " gut	
			8.48	1303.98	" " " " cb	
			9.20	1303.26	" " SW " gut	
			8.48	1303.98	" " " " cb	
			5.02	1307.44	W. " " " gut	
			4.32	1308.14	" " " " cb	
11+60			6.6	1305.9	50' Lt. PL	
12+00			3.05	1303.41		℄
"			3.02	1309.44		28' Rt. gut
"			2.37	1310.09		28' Rt cb
"			4.65	1307.81	28' Lt. gut	
"			4.03	1308.43	28' Lt cb	
12+05.2			8.0	1304.5		25' Rt. Et. 18" conc. pipe
12+13.0			6.6	1305.9		28.5' Rt. El. 18" cor. iron pipe
TP	4.21	1313.73 ✓	2.94	1309.52 ✓	TP	
12+50			3.91	1309.82		℄
12+69.5			18.7	1295.0	1297 Lt. SW cor. No. 486	
"			17.5	1296.2	1297 Lt. top 4" CI Pipe to No. 486	

76L298·307 3M 11-48

PLEASE RETURN TO
LOS ANGELES COUNTY SURVEYOR
726 HIGGINS BLDG.

NOTE: ANY ADDITIONS OR CHANGES ON THIS SHEET MUST BE MADE OR CIRCLED IN RED INK, WITH DATE AND NAME OF PERSON MAKING CHANGE.

Do not extend notes this side of this line.

STATION	B. S.	H. I.	F. S.	ELEV.		
		1313 73 ✓				
13+00			356	1310 17		℄
–			358	1310 15		28' Rt gut
–			293	1310 80		28' Rt cb
–			523	1308 50	28' Lt gut	
–			459	1309 14	28' Lt cb	
13+50			334	1310 39		℄
13+66²			161	1297 6	157.5 Lt top 4" Cl pipe to ho. #654	
13+66²			184	1295 3	179.8 Lt SE cor. ho #654	
14+00			292	1310 81		℄
–			291	1310 82		28' Rt gut
–			226	1311 47		28' Rt cb
–			451	1309 22	28' Lt gut	
–			387	1309 86	28' Lt cb	
14+50			254	1311 19		℄
T.P.	773	1318 97 ✓	249	1311 24 ✓	T.P.	
15+00			738	1311 59		℄
–			738	1311 59		28' Rt gut
–			675	1312 22		28' Rt cb
			905	1309 92	28' Lt gut	
			843	1310 54	28' Lt cb	

Profile Notes Red ____ Plotted ____ Job No. 1258 Division No. V F.B. 1535 Pg. 111

No. ____ Date ____ Date ____ Survey of El Molino Ave

Notes Chkd. ____ Checked ____ Survey by Lanigan Notes Curtis Date 5-49

No. ____ Date ____ Date ____ Map No. ____ Indexed ____ Date ____

76L298 307 3M 11-48

PLEASE RETURN TO
LOS ANGELES COUNTY SURVEYOR
726 HIGGINS BLDG.

NOTE: ANY ADDITIONS OR CHANGES ON THIS SHEET MUST BE MADE OR CIRCLED IN RED INK, WITH DATE AND NAME OF PERSON MAKING CHANGE.

Do not extend notes this side of this line.

STATION	B. S.	H. I.	F. S.	ELEV.		
		1318 97				
15+50			702	1311 95		E
15+64.5			36	1315 37 ~~1316 4~~		50' Rt P/L
—			104	13086	50' Lt P/L	
16+08.91			666	1302 31	Int ℄ Santa Rosa Ave & Mariposa St	
—			000	1318 97	90' Nothly on ℄ Santa Rosa Ave	
—			1386	1305 11	100' Sothly — — — —	
—			652	1312 45	100' Wstly — — — —	
			622	1312 70		E end NE CR gut (no cb)
			407	1314 70		N — — — gut
			339	1315 58		— — — — cb
			439	1314 58		— — NW — gut
			372	1315 25		— — — — cb
			605	1212 92		W — NW — gut
			542	1313 55		— — cb
			890	1300 07		— — SW — gut (no cb)
			1128	1307 19		So — — — gut
			1066	1308 21		— — — — cb
			1147	1307 50		S — SE — gut
			1087	1308 10		— — — — cb
			927	1309 70		E — — — gut (no cb)
BMAE147			604	1312 93	BMAE147 El 1312.938 FB 1447 Pg 136 Santa Rosa Ave and Mariposa St NE Cor Bt spk in cb 1' E. E end CR	

F.B. 1535 PG. 178 Job No. 1258 Division No. V Notes Red. Notes Chkd. Notes Checked No. Date Date Date Date No. X-Sec. Profile

Survey of El Molino Ave. Survey by Lanigan Notes Curtis Indexed R. C. Tobacco Date 4-49

Notes Ckd by
Map No.
Office Work
Checked
Date

Survey of El Molino Ave
W. O. 12[illegible] Book No. [illegible]
Surveyed by Lanigan
Notes Curtis Date [illegible]
Indexed K. C. Johnson

F. B. 1335 Pg. 119

APR 26 '51

LOCATION
OF
IMPROVEMENTS
ON
COLMAN ST.
FROM
EASTERLY LINE
OF
TRACT NO. 13446
TO
EASTERLY ROADWAY
OF
SANTA ROSA AVE.
C.I. 1258

Lanigan
Curtis
Trudick
Lee

Note: Any Additions or Changes on This Sheet Must be Made or Circled in Red Ink With Date and Name of Person Making Change.

Do not extend notes this side of this line.

RETURN TO
LOS ANGELES COUNTY SURVEYOR
700 HALL OF RECORDS

FORM 247 5M 8-46

F.B. 1535 Pg. 180

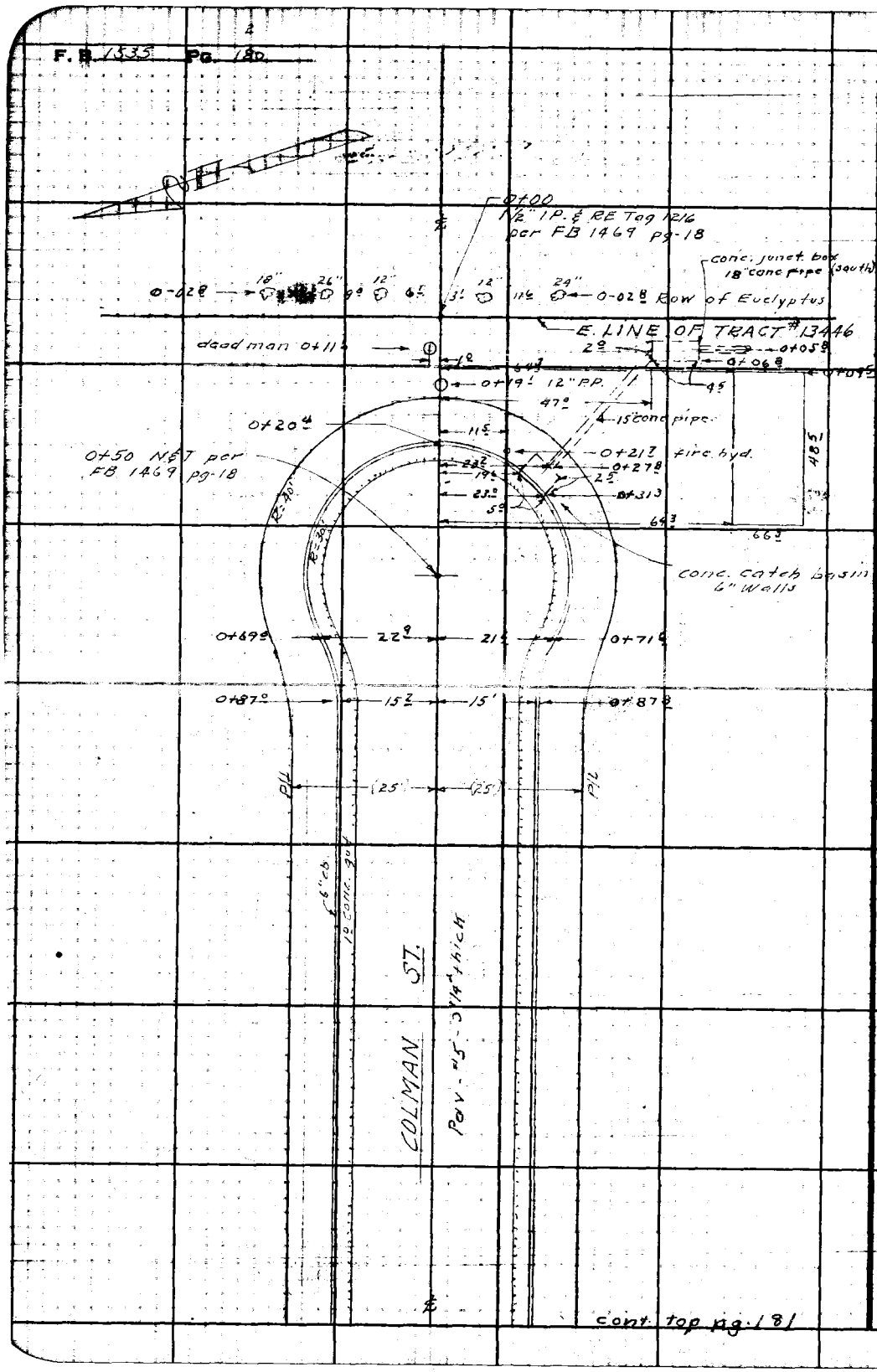

RETURN TO
LOS ANGELES COUNTY SURVEYOR
700 HALL OF RECORDS
Do not extend notes this side of this line.
Note: Any Additions or Changes on This Sheet Must be Made or Circled in Red Ink With Date and Name of Person Making Change.

cont. top pg. 181

Notes Ck'd by	Survey of El Molino Ave
Map No.	W. O. [illegible] Tape No. Std.
Office Work	Surveyed by Lanigan
Checked	Notes [illegible] Date [illegible]
Date	Indexed R. C. Johnson

F. B. 1535 Pg. 181

Cont Bot. pg. 180

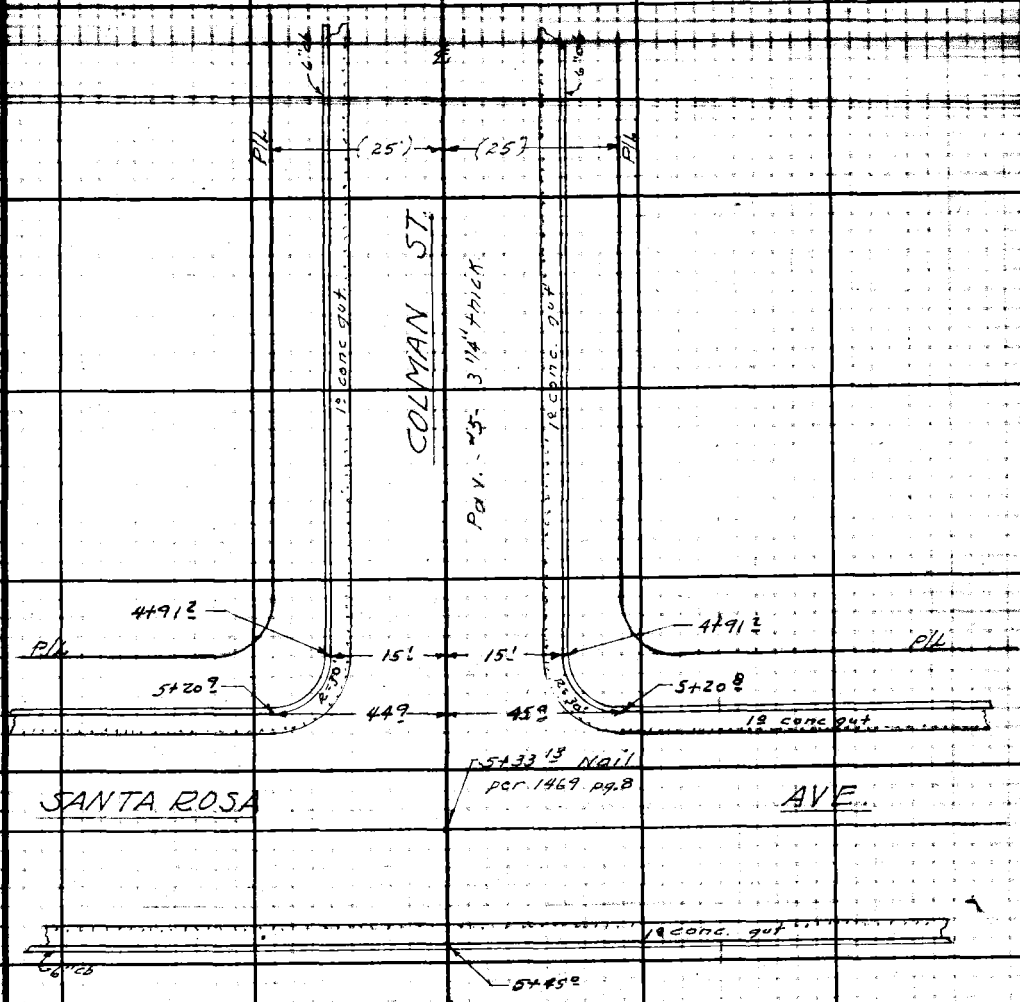

Note: Any Additions or Changes on This Sheet Must be Made or Circled in Red Ink With Date and Name of Person Making Change.

Do not extend notes this side of this line.

RETURN TO
LOS ANGELES COUNTY SURVEYOR
700 HALL OF RECORDS

FORM 247 5M 5-46

RETURN TO
LOS ANGELES COUNTY SURVEYOR
700 HALL OF RECORDS

Note: Any Additions or Changes on This Sheet Must be Made or Circled in Red Ink With Date and Name of Person Making Change.

Do not extend notes this side of this line.

F.B. 1535 PG. 181

Profile No. ____ Date ____ Notes Red ____ Date ____ Plotted ____ Date ____ Job No. 1258 Division No. V Survey of El Molino Ave

F.B. 1535 Pg. 183

No. ____ Date 5-19-49 Date ____ Map No. ____ Indexed ____ Date APR 26 '51

PROFILE
AND
CROSS SECTIONS
ON
COLMAN ST.
FROM
EAST LINE OF
TRACT #13446
TO
EASTLY ROADWAY
OF
SANTA ROSA AVE.
C.I. 1258

Lanigan
Curtis
Lee

STATION	B.S.	H.I.	F.S.	ELEV.

NOTE: ANY ADDITIONS OR CHANGES ON THIS SHEET MUST BE MADE OR CIRCLED IN RED INK, WITH DATE AND NAME OF PERSON MAKING CHANGE.

Do not extend notes this side of this line.

PLEASE RETURN TO
LOS ANGELES COUNTY SURVEYOR
726 HIGGINS BLDG.

76L298 307 3M 11-48

76L298 307 3M 11-48

PLEASE RETURN TO
LOS ANGELES COUNTY SURVEYOR
726 HIGGINS BLDG.

NOTE: ANY ADDITIONS OR CHANGES ON THIS SHEET MUST BE MADE OR CIRCLED IN RED INK, WITH DATE AND NAME OF PERSON MAKING CHANGE.

Do not extend notes this side of this line.

STATION	B. S.	H. I.	F. S.	ELEV.	
BMAE 184	6 72	1190 60		1183 88	BMAE 184 El. 1183.880 FB 1447 pg 175 Colman St ± 500' E of Santa Rosa Ave L & T in circle on ℄ prod
0+00			4 9	1185 7	Int Colman St ℄ Prod & E Line of Tract # 13446
✓			11	1187 5	50' Nothly on tract line
✓			11 2	1179 4	75' sothly on tract line
0+05 8			12 3	1178 3	51.5' Lt. El. 18" conc pipe 42
0+20 4			6 72	1183 88	℄ curb
✓			7 21	1182 39	℄ gut
0+50			6 63	1183 77	℄
✓			6 86	1183 74	30' Rt gut
✓			6 36	1184 24	✓ ✓ curb
✓			7 29	1183 31	30' Lt gut
✓			6 79	1183 81	✓ ✓ curb
0+27 8			9 8	1180 9	23.2 Lt. El. 15" conc pipe 23
0+58			13 2	1177 1	130' Lt SW cor house
TP	5 68	1189 28	7 00	1183 60	T.P.
0+58			16 0	1173 3	180' Lt. BLL
0+87 0			5 33	1183 95	15.2 Rt gut
✓			4 83	1184 45	✓ ✓ curb
0+87 8			5 98	1183 30	15' Lt gut
✓			5 49	1183 79	✓ ✓ curb

F.B. 1535 PG. 184 Job No. 1258 Division No. V Notes Red. Plotted Profile
Survey of El Molino Ave Date Date No.
Survey by Lanigan Notes Curtis Notes Chkd. Checked X-Sec.
Indexed C. Jones Date 4-49 Date Date No.

76L298 307 3M 11-48

PLEASE RETURN TO
LOS ANGELES COUNTY SURVEYOR
726 HIGGINS BLDG.

NOTE: ANY ADDITIONS OR CHANGES ON THIS SHEET MUST BE MADE OR CIRCLED IN RED INK, WITH DATE AND NAME OF PERSON MAKING CHANGE.

Do not extend notes this side of this line.

STATION	B. S.	H. I.	F. S.	ELEV.		
		1189 28				
1+00			5 14	1184 14		℄
—			5 33	1183 95		15' Rt gut
—			4 82	1184 46		15' Rt curb
—			2 8	1186 5		25' Rt P/L
—			5 92	1183 46	15' Lt gut	
—			5 39	1183 89	" " curb	
—			5 8	1183 5	25' Lt P/L	
1+50			4 86	1184 42		℄
2+00			4 71	1184 57		℄
—			5 02	1184 26		15' Rt gut
—			4 49	1184 79		15' Rt curb
—			5 34	1183 94	15' Lt gut	
—			4 86	1184 42	15' Lt cb	
2+50			4 55	1184 73		℄
T.P.	5 97	1190 23	5 02	1184 26	TP	
3+00			5 18	1185 05		℄
—			5 40	1184 83		15' Rt gut
—			4 92	1185 31		15' Rt curb
—			3 5	1186 7		25' Rt P/L
—			+ (72)	1197 ~~1190 95~~		± 150' Rt BLL
—			5 92	1184 31	15' Lt gut	

Profile Notes Red ____ Plotted ____ Job No. 1258 Division No. V
No. ____ Date ____ Date ____ Survey of [illegible]
X-Sec. Notes Chkd ____ Checked ____ Survey by Lanigan Notes Curtis Date [illegible]
No. ____ Date ____ Date ____ Map No. ____ Indexed R. C. Johnson Date ____

F.B. 1535 Pg. 185

76L298 307 3M 11-48

PLEASE RETURN TO
LOS ANGELES COUNTY SURVEYOR
726 HIGGINS BLDG.

NOTE: ANY ADDITIONS OR CHANGES ON THIS SHEET MUST BE MADE OR CIRCLED IN RED INK, WITH DATE AND NAME OF PERSON MAKING CHANGE.

Do not extend notes this side of this line.

STATION	B. S.	H. I.	F. S.	ELEV.		
		1190.23 ✓				
3+00			547	1187.76	15' Lt curb	
—			58	1184.4	25' Lt P/L	
—			142	1176.0	150' Lt	
3+50			459	118[illegible].4		℄
4+00			403	1186.20		℄
—			409	118[illegible].14		15' Rt gut
—			358	118[illegible].5		15' Rt curb
—			481	118[illegible].2	15' Lt gut	
—			431	118[illegible].2	15' Lt curb	
4+50			338	118[illegible].5		℄
TP	664	1193.77 ✓	310	1187.13	T.P.	
4+90			643	1187.34		℄
—			54	1188.4		25' Rt P/L
—			73	1186.5	25' Lt P/L	
5+33.13			609	1187.68	Int ℄s Santa Rosa Ave & Colman St	
—			030	1193.47	100' Nothly on ℄ Santa Rosa Ave	
—			086	1192.91	— — — — — — —	℄ 12' E gut
—			038	1193.39	— — — — — — — —	curb
—			085	1192.92	— — — — — — — —	W gut
—			031	1193.46	— — — — — — — —	curb

F.B. 1535 PG. 186
Job No. 1258 Division No. V
Survey of El Molino Ave
Survey by Lanigan Notes Curtis
Indexed R. C. Johnson Date 4-49
Profile No.
X-Sec. No.
Plotted Date
Checked Date
Notes Red. Date
Notes Chkd. Date

76L296 307 3M 11-48

PLEASE RETURN TO
LOS ANGELES COUNTY SURVEYOR
726 HIGGINS BLDG.

NOTE: ANY ADDITIONS OR CHANGES ON THIS SHEET MUST BE MADE OR CIRCLED IN RED INK, WITH DATE AND NAME OF PERSON MAKING CHANGE.

Do not extend notes this side of this line.

STATION	B. S.	H. I.	F. S.	ELEV.	
		1193.77			
5+33.13			11.92	1181.85	90' Sely x on ℄ Santa Rosa Ave
—			12.37	1181.40	″ ″ ″ ″ ″ ″ ″ ″ ″ ″ ″ ℄ 12' E gut
—			11.87	1182.90	″ ″ ″ ″ ″ ″ ″ ″ ″ ″ ″ cb
—			12.52	1181.25	″ ″ ″ ″ ″ ″ ″ 12' W gut
—			12.04	1181.73	″ ″ ″ ″ ″ ″ ″ ″ ″ ″ ″ cb
			6.33	1187.44	E end N E CR gut
			5.85	1188.92	″ ″ ″ ″ curb
			4.06	1189.71	N ″ ″ ″ gut
			3.56	1190.21	″ ″ ″ ″ curb
			7.44	1186.33	E ″ SE ″ gut
			6.94	1186.83	″ ″ ″ ″ curb
			9.32	1184.45	S ″ ″ ″ gut
			8.83	1184.94	″ ″ ″ ″ curb
5+45.0			6.81	1186.96	℄ Prod. gut
—			6.28	1187.49	℄ ″ ″ curb
BM AE152			6.27	1187.50	BM AE152 El 1187.499 FB 1447 pg 198 Santa Rosa Ave & Colman St. W curb of Easily Rd way of Santa Rosa Ave, 1½' on ℄ Colman Street.

Profile No.____ Notes Rcd.____ Plotted____ Job No. 1258 Division No. V

X.Sec. No.____ Date____ Notes Chkd.____ Date____ Checked____ Date____ Survey of El Molino Ave Survey by Lanigan Map No.____ Notes Checked Date 6-49 Traced E. Johnson

F.B. 1335 Pg. 187

F.B. Pg. 188

Job No. _____ Division No. _____ Notes Red. _____ Plotted _____ Profile

Survey of _____ Date _____ Date _____ No. _____

Survey by _____ Notes _____ Notes Chkd. _____ Checked _____ X-Sec.

Indexed _____ Date _____ Date _____ Date _____ No. _____

STATION	B. S.	H. I.	F. S.	ELEV.

Do not extend notes this side of this line.

PLEASE RETURN TO
LOS ANGELES COUNTY SURVEYOR
726 HIGGINS BLDG.

NOTE: ANY ADDITIONS OR CHANGES ON THIS SHEET MUST BE MADE OR CIRCLED IN RED INK, WITH DATE AND NAME OF PERSON MAKING CHANGE.

76L298 307 SM 11-48

Notes Ck'd by	Survey of El Molino Ave	F. B. 1535 Pg. 189
Map No.	W. O. 1258 Tape No. Std. °F	
Office Work	Surveyed by J. J. Lanigan	
Checked	Notes J. Lanigan Date 5-42	
Date	Indexed R. C. Johnson	

APR 26 '51

LOCATION
of
IMPROVEMENTS
on
EASTERLY LINE TR# 13446
from
ALAMEDA ST
to
SOUTHERLY LINE LOT # 25
C.I. 1258

J. J. Lanigan
A. S. Curtis
F. J. Lee

Note: Any Additions or Changes on This Sheet Must be Made or Circled in Red Ink With Date and Name of Person Making Change.

Do not extend notes this side of this line.

RETURN TO
LOS ANGELES COUNTY SURVEYOR
700 HALL OF RECORDS

FORM 247 5M 5-46

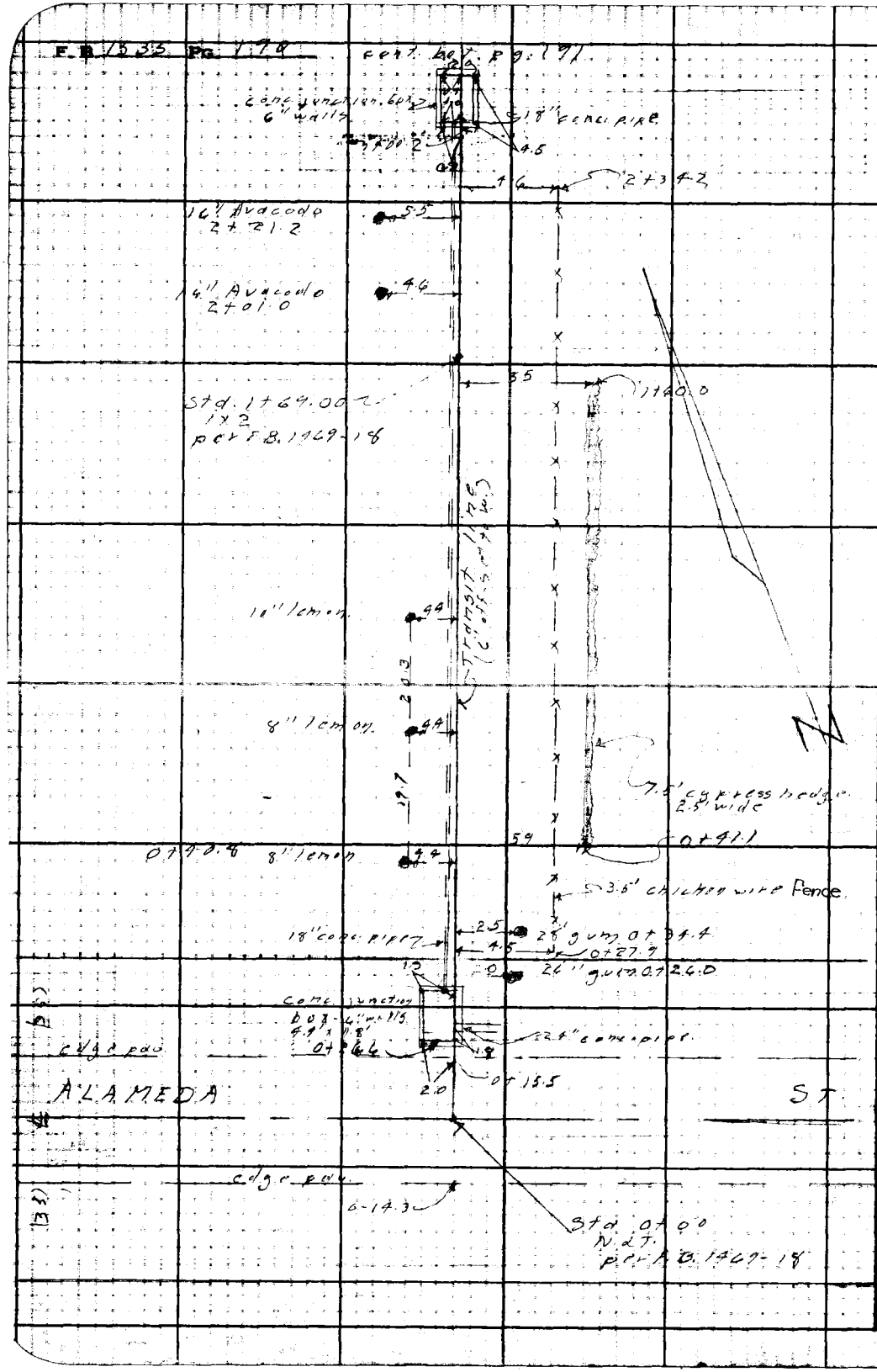

4.2

RETURN TO
LOS ANGELES COUNTY SURVEYOR
700 HALL OF RECORDS
Do not extend notes this side of this line.
Note: Any Additions or Changes on This Sheet Must be Made or Circled in Red Ink With Date and Name of Person Making Change.

Notes Ck'd by	Survey of El Molino Ave
Map No.	W. O. 128 Tape No. Std.
Office Work	Surveyed by J. J. Lanigan
Checked	Notes Lanigan Date 5-42
Date	Indexed R. C. Johnson

F. B. 1535 Pg. 191

Note: Any Additions or Changes on This Sheet Must be Made or Circled in Red Ink With Date and Name of Person Making Change.

Do not extend notes this side of this line.

RETURN TO
LOS ANGELES COUNTY SURVEYOR
700 HALL OF RECORDS

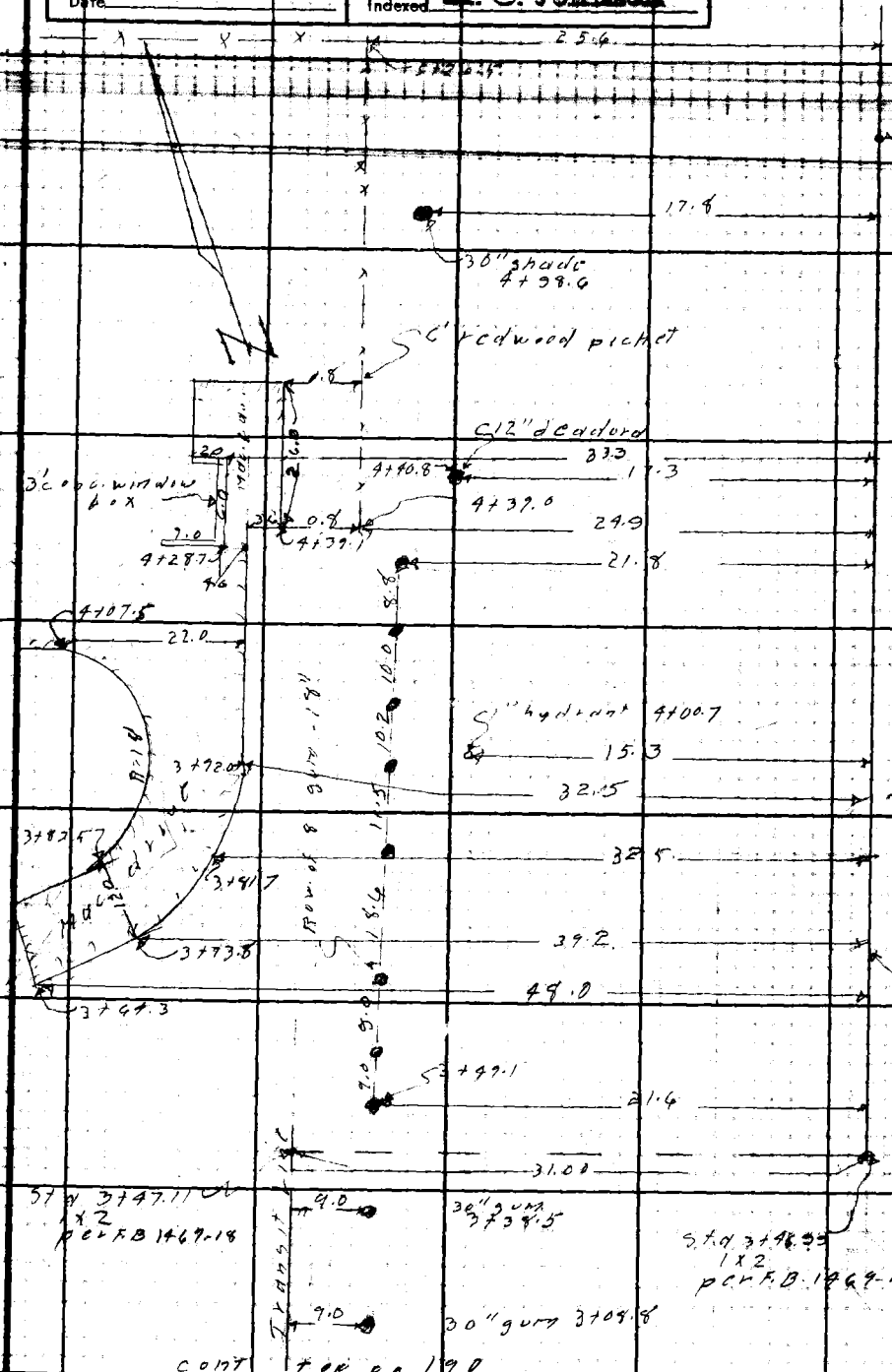

FORM 247 5M 5-46

F. B. 1434 PG. 192

RETURN TO
LOS ANGELES COUNTY SURVEYOR
700 HALL OF RECORDS

Do not extend notes this side of this line.

Note: Any Additions or Changes on This Sheet Must be Made or Circled in Red Ink With Date and Name of Person Making Change.

F.B. 1535 PG. 193

Profile No. ____ Notes Red. ____ Plotted ____ Job No. 1258 Division No. V

Date ____ Date ____ Survey of El Molino Ave

X-Sec. No. ____ Notes Chkd. LCM Checked ____ Survey by Lanigan Notes Lanigan Date 5-19

Date 5/19/49 Date ____ Map No. ____ Indexed A. C. Johnson Date ____

PROFILE

and

CROSS - SECTIONS

on

EASTERLY LINE TR# 13446

from

ALAMEDA ST

to

SOUTHERLY LINE LOT # 25

C.I. 1258

J. J. Lanigan

A. S. Curtis.

F. J. Lee.

ELEV.

F. S.

H. I.

B. S.

STATION

NOTE: ANY ADDITIONS OR CHANGES ON THIS SHEET MUST BE MADE OR CIRCLED IN RED INK, WITH DATE AND NAME OF PERSON MAKING CHANGE.

PLEASE RETURN TO

LOS ANGELES COUNTY SURVEYOR

726 HIGGINS BLDG.

Do not extend notes this side of this line.

76L298 307 3M 11-48

76L298 307 3M 11-48

PLEASE RETURN TO
LOS ANGELES COUNTY SURVEYOR
726 HIGGINS BLDG.

NOTE: ANY ADDITIONS OR CHANGES ON THIS SHEET MUST BE MADE OR CIRCLED IN RED INK, WITH DATE AND NAME OF PERSON MAKING CHANGE.

Do not extend notes this side of this line.

STATION	B. S.	H. I.	F. S.	ELEV.	
B.M. "AE164"				1155.65	B.M. "AE164" Alameda St. N side 375'± W. of E. of El Mirado Ave. Bx set in E. end of conc. basin
	572	1164.37			
0+00			5.13	1159.24	Int. of Alameda St. & Transit line.
			5.87	1158.50	100' E. on ℄ of Alameda St.
			3.97	1160.40	100' W. on ℄ of Alameda St.
0-9.5			5.27	1159.00	T.L. gutter
0-19.3			4.96	1159.41	T.L. edge pav.
0+11			5.40	1158.97	T.L. gutter
0+15.5			4.97	1159.40	T.L. edge p
0+19.0			3.9	1160.5	T.L.
0+28.3			8.5	1155.9	0.2' L. F.L. of 24" pipe 18' J.B.
0+31.0			6.3	1158.1	1' L. F.L. of 18" " "
0+35			2.9	1162.0	T.L.
"			2.9	1161.5	6' R.
"			2.3	1162.1	16' R.
"			2.1	1162.3	4' L.
"			2.4	1162.0	19' L.
0+50			1.1	1163.3	T.L.
T.P.		1	0.34	1164.01	T.P.
	892	1172.93			

Profile No. ____ X-Sec. No. ____

Plotted ____ Date ____ Checked ____ Date ____

Notes Red ____ Date ____ Notes Chkd ____ Date ____

Division No. V Job No. 1258

Notes Lowing on 1719 on Mollie Ave

Survey of El Monte

Survey by C. Johnson

Indexed ____

F.B. 1534 PG. 194

76L298 307 3M 11-48

PLEASE RETURN TO
LOS ANGELES COUNTY SURVEYOR
726 HIGGINS BLDG.

NOTE: ANY ADDITIONS OR CHANGES ON THIS SHEET MUST BE MADE OR CIRCLED IN RED INK, WITH DATE AND NAME OF PERSON MAKING CHANGE.

Do not extend notes this side of this line.

STATION	B. S.	H. I.	F. S.	ELEV.		
		1172 93				
1+00			41	1164 8		T.L.
"			44	1164 3		4' R.
"			48	1166 1		16' R.
"			43	1166 4	4' L	
"			44	1166 3	14' L	
1+50			27	1170 2		T.L.
"			34	1169 5		4' R
"			27	1170 2	4' L	
T.P.			124	1171 69	T.P.	
	9 03	1180 72				
1+81			82	1172 5		T.L.
"			81	1172 4	6.4 L. bot wall	
"			68	1173 9	" top wall	
			79	1172 8	14' L. bot wall	
			64	1174 3	14' L top wall	
2+00			65	1174 2		T.L.
"			72	1173 5		4' R.
"			77	1173 0		16' R.
"			67	1174 0	4' L	
"			65	1174 2	7.2 L bot wall	

Profile Notes Red ____ Plotted ____ Job No. 1258 Division No. V.
No. ____ Date ____ Date ____ Survey of El Molino Ave
X.Sec. Notes Chkd. ____ Checked ____ Survey by J.J.L. Notes J.J.L. Date 4-49
No. ____ Date ____ Date ____ Map No. ____ Indexed R. C. Johnson Date ____

F.B. 1534 Pg. 195

76L298 307 3M 11-48

PLEASE RETURN TO
LOS ANGELES COUNTY SURVEYOR
726 HIGGINS BLDG.

NOTE: ANY ADDITIONS OR CHANGES ON THIS SHEET MUST BE MADE OR CIRCLED IN RED INK, WITH DATE AND NAME OF PERSON MAKING CHANGE.

Do not extend notes this side of this line.

STATION	B. S.	H. I.	F. S.	ELEV.		
		1180 72				
2+00			51	1175 6'	8' L - Top wall	
"			54	1175 3'	19' L.	
2+21			51	1175 6'		T. L
"			50	1175 7'	4' L.	
"			49	1175 8'	8' L bot wall	
"			34	1177 3'	7.5' L top wall	
2+28			45	1176 2'		T. L. bot wall
2+30			24	1178 3'		T. L. top wall
2+50			23	1178 4'		T. L.
"			22	1178 5'		6' R.
"			22	1178 5'	4' L.	
T. P.			213	1178 59	T. P.	
	10 27	1188 86				
2+83			96	1179 3'		T. L.
"			86	1180 3'		4' R - Top bk
"			83	1180 6'		6' R.
"			99	1177 0'	4' L.	
2+90			80	1180 9'		T. L.
"			78	1181 1'		6' R.
"			94	1179 5'	5' L bot bk	

F.B. 1535 Pg. 194

Job No. 1254 Division No. V Notes Red. Plotted Profile No.

Survey of El Molino Ave Date Date X-Sec.

Survey by Lanigan Notes Lanigan Notes Chkd. Checked

Indexed R. C. Johnson Date Date No.

76L298 307 3M 11-48

PLEASE RETURN TO
LOS ANGELES COUNTY SURVEYOR
726 HIGGINS BLDG.

NOTE: ANY ADDITIONS OR CHANGES ON THIS SHEET MUST BE MADE OR CIRCLED IN RED INK, WITH DATE AND NAME OF PERSON MAKING CHANGE.

Do not extend notes this side of this line.

STATION	B. S.	H. I.	F. S.	ELEV.	
		1188 84			
3+00			6 5	1182 4	T. L
"			6 7	1182 2	6' R.
"			7 4	1181 5	14' R.
"			6 5	1182 4	2' L.
"			7 9	1181 0	6' L
"			8 9	1180 0	14' L
3+00.7			10 5	1178 4	F. L. of 18" conc. pipe in junction box
3+47.11			4 1	1184 8	End of 6' off-set)
"			3 5	1185 4	6' R.
"			4 5	1184 4	4' L.
3+46.99			4 7	1184 2	(beg. of 25' off-set)
T. P			0 82	1188 04	T. P
	8 24	1196 30			
4+00			8 5	1187 8	T. L
"			9 6	1187 7	10' L bk
"			7 6	1188 7	15' L top.
"			7 0	1189 3	25' L
"			6 7	1189 4	35' L.
"			6 9	1189 4	45' L

Profile
Notes Red ____ Plotted ____ Job No. 1258 Division No. V.
No. ____ Date ____ Survey of El Molino Dup
X-Sec. ____ Notes Chkd ____ Checked ____ Survey by J. J. L. Notes J. J. L. Date 5-49
No. ____ Date ____ Date ____ Map No. ____ Indexed Johnson Date ____

F.B. 1531 Pg. 197

76L298 307 3M 11-48

PLEASE RETURN TO
LOS ANGELES COUNTY SURVEYOR
726 HIGGINS BLDG.

NOTE: ANY ADDITIONS OR CHANGES ON THIS SHEET MUST BE MADE OR CIRCLED IN RED INK, WITH DATE AND NAME OF PERSON MAKING CHANGE.

Do not extend notes this side of this line.

STATION	B. S.	H. I.	F. S.	ELEV.	
		1196 30			
4+50			47	1191 6	T.L.
"			40	1193 3	15' L
"			48	1191 5	25' L
"			48	1191 5	35' L
T.P.			265	1193 65	T.P.
	6 64	1200 29			
5+00			70	1193 3	T.L.
"			60	1194 3	20' L
"			48	1195 5	25' L
"			45	1195 8	35' L
5+16.80			66	1193 7	Int. of transit lines
5+20.80			61	1194 2	Int. of T.L. line & lot line
"			65	1193 8	50' R.
"			55	1194 8	10' L
"			36	1196 7	25' L
"			27	1197 6	35' L
5+80			31	1197 2	T.L.
T.P.	11 24	1210 70	085	1199 44	T.P.
B.M. #AE 163			146	1209 24	B.M. #AE 163 Elev. 1209.218 per F.B. [illegible] Cathryn Rd & Calderas St. N.E. cor. Bt sph M.C.R.

F.B. 1538 Pg. 194

Job No. 1258 Division No. V Notes Red. Plotted Profile

Survey of El Molino Ave Date Date No. X-Sec.

Survey by Langan Notes Langan Notes Chkd. Checked

Indexed C. Johnson Date Date No.

Notes Ck'd by	Survey of El Molino Ave
Map No.	W. O. 1258 Tape No. Std. °F
Office Work	Surveyed by J. J. Lanigan
Checked	Notes Lanigan Date 5-9-4
Date	Indexed K. C. Johnson

F. B. 1535 Pg. 199

APR 26 '51

LOCATION
of
IMPROVEMENTS
on
EASEMENT NORTH of COLEMAN ST.
from
EASTERLY LINE TR# 13446
to
SANTA ROSA AVE
C.I. 1258

J. J. Lanigan
A. S. Curtis
F. J. Lee

Note: Any Additions or Changes on This Sheet Must be Made or Circled in Red Ink With Date and Name of Person Making Change.

Do not extend notes this side of this line.

RETURN TO
LOS ANGELES COUNTY SURVEYOR
700 HALL OF RECORDS

FORM 247 5M 5-46

F.B. 1533 Pg. 200



RETURN TO
LOS ANGELES COUNTY SURVEYOR
700 HALL OF RECORDS
Do not extend notes this side of this line.
Note: Any Additions or Changes on This Sheet Must be Made or Circled in Red Ink With Date and Name of Person Making Change.

Notes Ck'd by	Survey of El Molino Ave.	F.B. 1535 Pg. 201
Map No.	W. O. 1255 Tape No. St'd °F	
Office Work	Surveyed by J.J. Lanigan	
Checked	Notes Lanigan Date 5-49	
Date	Indexed C. Johnson	

Cont. Lot. pg. 200

3+33.4

10.1

5' link chain- iron pipe posts-set in conc.

10.1

4+43.9

Transit line

5+13.7 deadman 9.8

5+26.5 6" heather 11.6

5+27.7 4" heather 15.0

5+43.9 p.p. 10.5 5+45.9

1' conc. gutter

SANTA ROSA AVE (E. side)

Std 5+57.95 mail

PCL F.B. 1469-8

1' conc. gutter

5+70.1

Note: Any Additions or Changes on This Sheet Must be Made or Circled in Red Ink With Date and Name of Person Making Change.

Do not extend notes this side of this line.

RETURN TO LOS ANGELES COUNTY SURVEYOR 700 HALL OF RECORDS

FORM 247 RM 11-46

RETURN TO
LOS ANGELES COUNTY SURVEYOR
700 HALL OF RECORDS

Note: Any Additions or Changes on This Sheet Must be Made or Circled in Red Ink With Date and Name of Person Making Change.

Do not extend notes this side of this line.

F. B. 1533 Pg. 202

F.B. 1535 PG. 203

Profile No. ____ Notes Red. ____ Plotted ____ Job No. 1258 Division No. V

Date ____ Date ____ Survey of El Molino Ave

X-Sec. No. ____ Notes Chkd LCM Checked ____ Survey by J.J.L. Notes J.J.L. Date 5-49

Date 5/19/49 Date ____ Map No. ____ Indexed X C Johnson Date ____

PROFILE
and
CROSS-SECTIONS
on
EASEMENT NORTH of COLEMAN ST
from
EASTERLY LINE TR # 13447
to
SANTA ROSA AVE

ELEV.

F.S.

H.I.

B.S.

STATION

J.J. Lanigan
A.S. Curtis
F.J. Lee

NOTE: ANY ADDITIONS OR CHANGES ON THIS SHEET MUST BE MADE OR CIRCLED IN RED INK, WITH DATE AND NAME OF PERSON MAKING CHANGE.

PLEASE RETURN TO
LOS ANGELES COUNTY SURVEYOR
726 HIGGINS BLDG.

Do not extend notes this side of this line.

76L298 307 3M 11-48

76L298 307 3M 11-48

PLEASE RETURN TO
LOS ANGELES COUNTY SURVEYOR
726 HIGGINS BLDG.

NOTE: ANY ADDITIONS OR CHANGES ON THIS SHEET MUST BE MADE OR CIRCLED IN RED INK, WITH DATE AND NAME OF PERSON MAKING CHANGE.

Do not extend notes this side of this line.

STATION	B. S.	H. I.	F. S.	ELEV.		
B.M# AE163				1209 22	B.M# AE163	Elev. 1209.218 per F.B. 1447-164 Cathryn Add Caldicrosis St. N.E. cor. Bt. spn. M.C.R.
	1 46	1210 68				
T.P.			11 26	1199 42	T.P.	
	4 04	1203 48				
0+00			9 8	1193 7	Int. of Transit	lines
"			9 5	1199 0		10' R.
"			8 6	1194 9		20' R
0+10			9 4	1194 1		TL
"			8 7	1194 8		10' R
0+25			7 7	1195 8		TL
"			6 8	1196 7		10' R
"			6 9	1196 6		20' R
"			7 1	1196 4		30' R
"			4 42	1199 06		30' R - top conc.
"			7 1	1196 4		40' R
"			4 37	1199 11		40' R top conc.
0+27			5 0	1198 5		20' R
T.P.			4 17	1199 31	T.P.	
	3 30	1202 61				
1+50			6 8	1195 8		TL
"			6 8	1195 8		4' R

F.B. 1514 Pg. 204
Job No. 1258 Division No. V Notes Red. Plotted No. Profile
Survey of El Molino Ave Date Date X-Sec.
Survey by Lanigan Notes Lanigan Notes Chkd Checked No.
Indexed C. Johnson Date Date

76L298 307 3M 11-48

PLEASE RETURN TO
LOS ANGELES COUNTY SURVEYOR
726 HIGGINS BLDG.

NOTE: ANY ADDITIONS OR CHANGES ON THIS SHEET MUST BE MADE OR CIRCLED IN RED INK, WITH DATE AND NAME OF PERSON MAKING CHANGE.

Do not extend notes this side of this line.

STATION	B. S.	H. I.	F. S.	ELEV.		
		1202 61				
0+50			53	1197 3		10' R
"			37	1198 9		20' R
1+00			52	1197 4		T. L
"			46	1198 0		10' R
"			35	1199 1		20' R
"			32	1199 4		30' R
1+50			54	1197 2		T. L.
"			45	1198 1		10' R
"			36	1199 0		20' R
2+00			53	1197 3		T. L
"			45	1198 1		10' R
"			41	1198 5		20' R
"			33	1199 3		30' R
T. P.			267	1199 94	T. P.	
	568	1205 62				
2+14.0			77	1197 9		9.5' R
"			575	1199 87		9.5' R - top wall
"			52	1200 4		20' R
2+12			74	1198 2		10 R.
"			67	1198 9		20' R.

Profile Notes Red ____ Plotted ____ Job No. 1258 Division No. V
No. ____ Date ____ Date ____ Survey of El Molino Ave
X-Sec. Notes Chkd. ____ Checked ____ Survey by J.d.L. Notes J.d.L. Date 5-49
No. ____ Date ____ Date ____ Map No. ____ Indexed E. C. Johnson Date ____

F.B. 1535 Pg. 205

76L298 307 3M 11-48

PLEASE RETURN TO
LOS ANGELES COUNTY SURVEYOR
726 HIGGINS BLDG.

NOTE: ANY ADDITIONS OR CHANGES ON THIS SHEET MUST BE MADE OR CIRCLED IN RED INK, WITH DATE AND NAME OF PERSON MAKING CHANGE.

Do not extend notes this side of this line.

STATION	B. S.	H. I.	F. S.	ELEV.		
		1205 62				
2+50			85	1197 1		T L
"			78	1197 8		9.5' R
"			52	1200 4		9.5' R Top wall
"			48	1200 8		20' R
2+63.2			71	1198 5		11.5' R
"			52	1200 4		11.5' R
2+73.2			90	1196 6		T L
"			78	1197 8		9.5' R bot. wd.
"			52	1200 4		9.5' R - top end wall
"			48	1200 8		20' R
2+77			81	1197 5		10' R - bot of fill
"			71	1198 5		20' R — bot of Fill
3+00			91	1196 5		T L
"			84	1197 2		10' R
"			75	1198 1		20' R.
"			69	1198 7		30' R
3+50			85	1197 1		T L
"			80	1197 6		10' R
"			76	1198 0		20' R

F.B. 1535 PG. 206

Job No. 1258 Division No. V Notes Red. Plotted Profile

Survey of El Molino Ave Date Date No. X-Sec.

Survey by Lanigan Notes Lanigan Notes Chkd. Checked

Indexed C. Johnson Date Date No.

76L298 307 3M 11-48

PLEASE RETURN TO
LOS ANGELES COUNTY SURVEYOR
726 HIGGINS BLDG.

NOTE: ANY ADDITIONS OR CHANGES ON THIS SHEET MUST BE MADE OR CIRCLED IN RED INK, WITH DATE AND NAME OF PERSON MAKING CHANGE.

Do not extend notes this side of this line.

STATION	B. S.	H. I.	F. S.	ELEV.	
		1205 62			
4+00			80	1197 6	T. L.
"			70	1198 6	10' R
"			63	1199 3	20' R
4+50			67	1198 9	T. L.
"			65	1199 1	10' R
"			60	1199 6	
T. P.			661	1199 01	
	560	1204 61			
5+00			56	1199 0	T. R.
"			51	1199 5	10' R
"			50	1199 6	20' R
5+45.9			623	1198 38	10' R. gutter
"			571	1198 90	10' R - curb.
"			544	1199 15	20' R. gutter
"			496	1199 65	20' R curb
5+57.95			648	1198 13	Int. of Santa Rosa Ave (E) & T. L.
			012	1204 49	90' N. on ℄ Santa Rosa Ave. (E)
			058	1204 03	" " 12' E. gutter
			004	1204 57	" " 12' E curb.

Profile Notes Red ____ Plotted ____ Job No. 1258 Division No. V
No. ____ Date ____ Survey of El Molino Ave.
X-Sec. Notes Chkd. ____ Checked ____ Survey by J. J. L. Notes J. J. L. Date 5-19
No. ____ Date ____ Map No. ____ Indexed C. Johnson Date ____

F.B. 1258 PG. 207

76L298 307 3M 11-48

PLEASE RETURN TO
LOS ANGELES COUNTY SURVEYOR
726 HIGGINS BLDG.

NOTE: ANY ADDITIONS OR CHANGES ON THIS SHEET MUST BE MADE OR CIRCLED IN RED INK, WITH DATE AND NAME OF PERSON MAKING CHANGE.

Do not extend notes this side of this line.

STATION	B. S.	H. I.	F. S.	ELEV.	
		1204 61			
			0 64	1203 97	90' W. on Santa Rosa Ave - 12' W. gut
			0 15	1204 46	" " 12' W curb
			11 90	1192 71	80 S. on Santa Rosa Ave - ℄
			12 44	1192 17	" " 12' E. gut
			11 97	1192 64	" " 12' E curb
			12 40	1192 21	" " 12' W. gut
			11 88	1192 73	" " 12' W curb
T. P.			10 58	1194 03	T. P.
	1 23	1195 26			
B.M. AE152			7 76	1187 50	BM AE152 Elev. 1197.499 [illegible] Santa Rosa Ave & Coleman St - W curb of E'ly Roadway of Santa Rosa Ave. L.&T. in c.b. on ℄ of Coleman St. prod.

F.B. 1535 PG. 208

Job No. 1258 Division No. V Notes Red. Plotted No. Profile

Survey of El Molino Ave. Date Date No. X-Sec.

Survey by Lanigan Notes Lanigan Notes Chkd. Checked Date No.

Indexed R. C. Johnson Date

Notes Ck'd by	Survey of El Molino Ave	F. B. 1535 Pg. 209
Map No.	W. O. 1236 Tape No. Std. °F	
Office Work	Surveyed by Lanigan	
Checked	Notes Curtis Date 4-14-51	
Date	Indexed R. C. Johnson	

APR 26 '51

LOCATION
OF
IMPROVEMENTS
ON
MENDOCINO AVE
FROM
EL MOLINO AVE.
TO
CATHERINE RD
C.I. 1258

Lanigan
Curtis
Trunick
Lee

Note: Any Additions or Changes on This Sheet Must be Made or Circled in Red Ink With Date and Name of Person Making Change.

Do not extend notes this side of this line.

RETURN TO
LOS ANGELES COUNTY SURVEYOR
700 HALL OF RECORDS

FORM 247 5M 8-46

2

F. B. 1533 Pg. 210

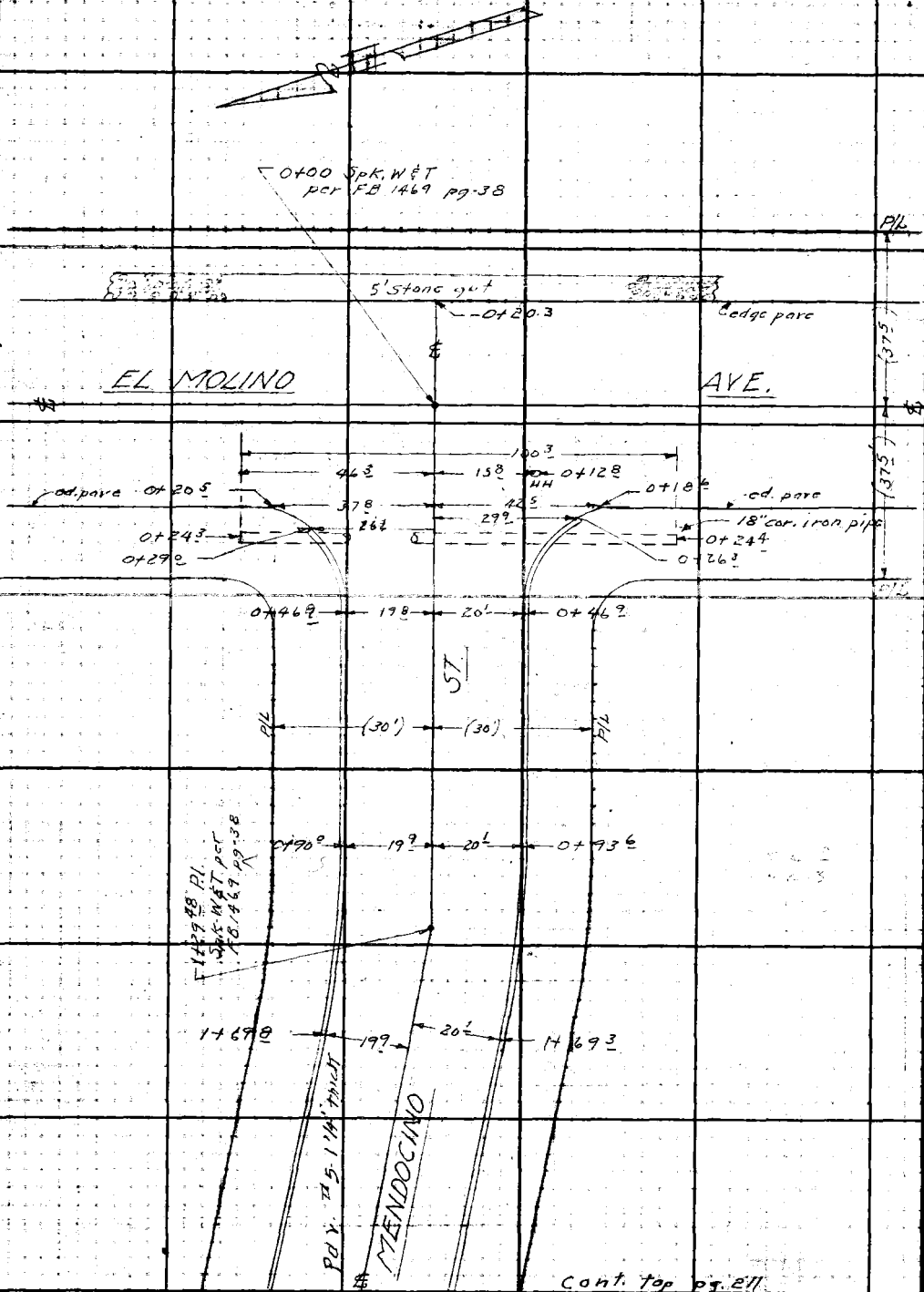

RETURN TO
LOS ANGELES COUNTY SURVEYOR
700 HALL OF RECORDS

Do not extend notes this side of this line.

Note: Any Additions or Changes on This Sheet Must be Made or Circled in Red Ink With Date and Name of Person Making Change.

Notes Ck'd by	Survey of El Molino ave
Map No.	W. O. 1258 Tape No. Std. °F
Office Work	Surveyed by Lanigan
Checked	Notes Curtis Date 4-49
Date	Indexed C. Johnson

F. B. 1535 Pg. 211

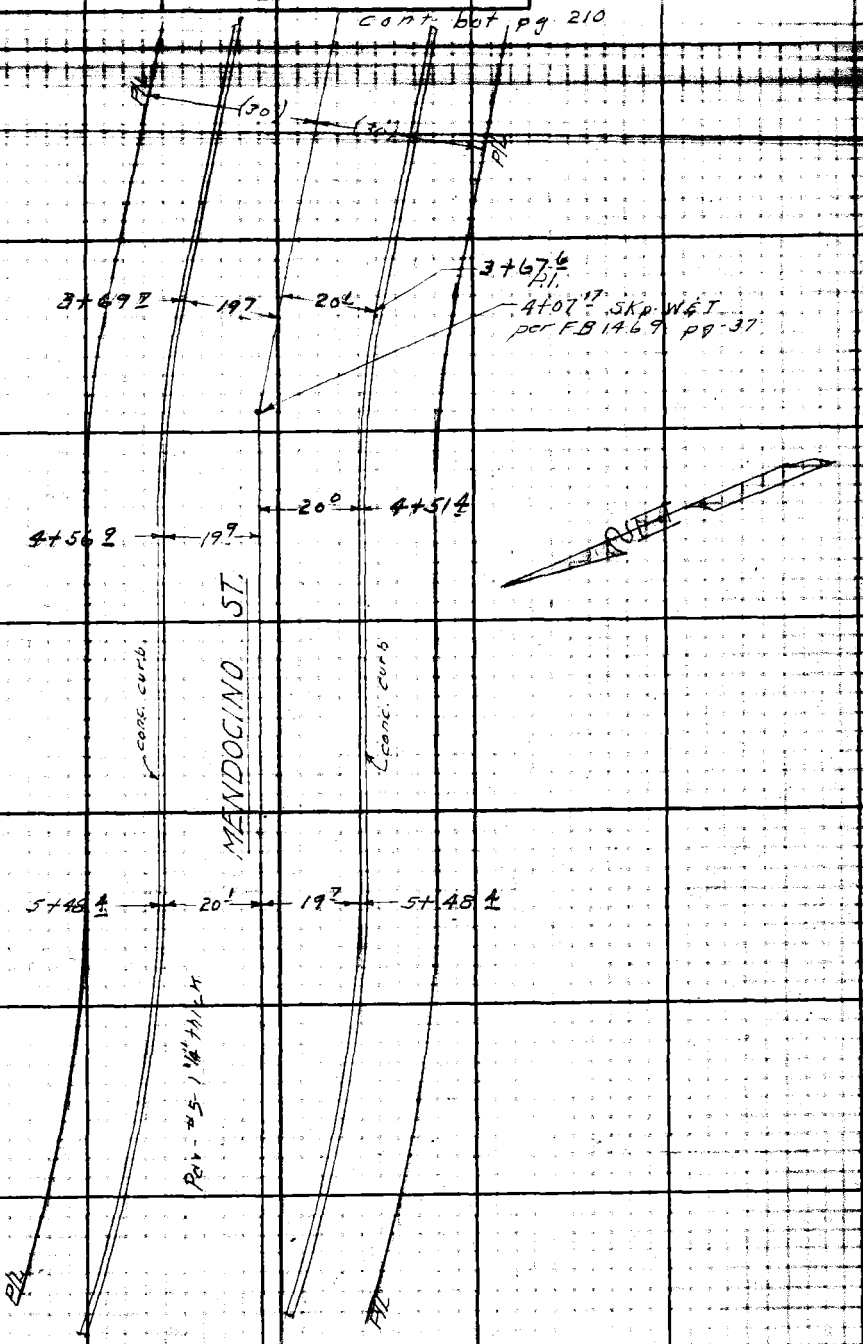

Note: Any Additions or Changes on This Sheet Must be Made or Circled in Red Ink With Date and Name of Person Making Change.

Do not extend notes this side of this line.

RETURN TO
LOS ANGELES COUNTY SURVEYOR
700 HALL OF RECORDS

FORM 247 5M 5-46

F.B. 1533 Pg. 212

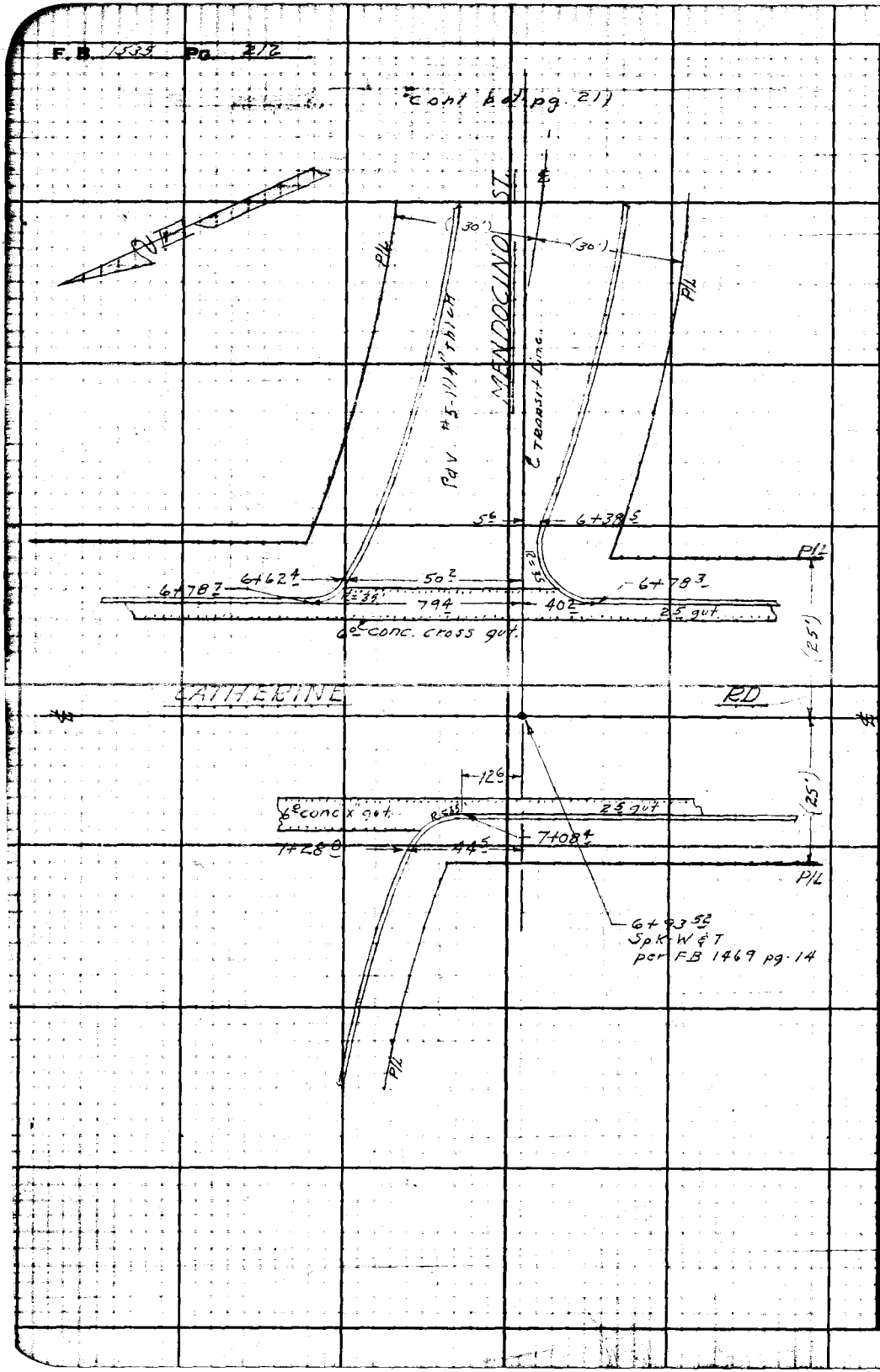

RETURN TO
LOS ANGELES COUNTY SURVEYOR
7DO HALL OF RECORDS

Do not extend notes this side of this line.

Note: Any Additions or Changes on This Sheet Must be Made or Circled in Red Ink With Date and Name of Person Making Change.

Profile No. _____ Notes Red. _____ Plotted _____ Job No. 1258 Division No. V

F.B. 1535 Pg. 213

Date _____ Date _____ Survey of El Molino Ave

X-Sec. Notes Chkd. LCM Checked _____ Survey by Lanigan Notes Curtis Date 5-49

No. _____ Date 5/19/49 Date _____ Map No. _____ Indexed C. Johnson Date APR 26 '51

PROFILE
AND
CROSS SECTIONS
ON
MENDOCINO ~~AVE~~ St.
FROM
EL MOLINO AVE.
TO
CATHERINE RD.
CL 1258

ELEV.

F.S.

H.I.

B.S.

STATION

Lanigan
Curtis
Lee

NOTE: ANY ADDITIONS OR CHANGES ON THIS SHEET MUST BE MADE OR CIRCLED IN RED INK, WITH DATE AND NAME OF PERSON MAKING CHANGE.

PLEASE RETURN TO
LOS ANGELES COUNTY SURVEYOR
726 HIGGINS BLDG.

Do not extend notes this side of this line.

76 298 307 3M 11-48

76L298 307 3M 11-48

PLEASE RETURN TO
LOS ANGELES COUNTY SURVEYOR
726 HIGGINS BLDG.

NOTE: ANY ADDITIONS OR CHANGES ON THIS SHEET MUST BE MADE OR CIRCLED IN RED INK, WITH DATE AND NAME OF PERSON MAKING CHANGE.

Do not extend notes this side of this line.

Profile No. X-Sec. No.

Plotted Date Checked Date

Notes Red Date Notes Chkd Date

Division No. V Job No. 1258

Notes Curtis

Survey of El Molino Ave.

Survey by Lanigan

Notes

Indexed E. C. Johnson

F.B. 1235 PG. 214

STATION	B. S.	H. I.	F. S.	ELEV.	
					BM AE 182 El 1253.56 FB 1442 pg 173 Monument set at El Molino and NE cor. Bt set W & T in Asphalt stamp 99 N. & 27'S of E. C.L.
BM AE182	0.70	1253 7.6		1253 06	
0+00			1221	1241 55	Int. of El Molino Ave. & Mendocino Ave.
✓			561	1248 15	100 Nothly and ⊥ of El Molino Ave.
T.P.	5.50	1247 07	1219	1241 57	TP
0+00			1003	1237 04	65 Sothly " " " " " "
0+24.3			49	1242 2	46.3 Rt. El. 18" Cor. Iron Pipe
0+24.3			11.6	1235 5	54.9 Lt. El. 18" Cor. Iron Pipe
0+26.3			768	1239 39	29.9 Lt. So. end SW. CB-gut
✓			706	1240 01	" " " " " " curb
0+29.9			433	1242 74	26 Rt. No. end NW. CB-gut
✓			392	1243 1.5	" " " " " " curb
0+37.5			19	1245 2	30 Rt. P/L
0+37.5			65	1240 6	30 Lt. P/L
0+47.2			490	1242 17	198 Rt. W end NW CB gut
✓			427	1242 80	" " " " " " curb
✓			712	1239 95	20 Lt. " " SW " gut
✓			646	1240 61	20 Lt. " " SW " curb
0+50			535	1241 72	
0+90			451	1242 56	19 Rt. (BC @ curb line) gutter
✓			389	1243 18	" " " " " " curb
0+93.6			647	1240 60	20 Lt. (BC @ curb line) - gutter
✓			589	1241 18	" " " " " " curb
1+00			478	1242 29	Tang. line
1+29.48 P.I.			446	1242 61	Tang. line - P.I.
✓			396	1243 11	21.5 Rt gut (back)
✓			327	1243 80	21.5 Rt curb

76 298 307 3M 11-48

PLEASE RETURN TO
LOS ANGELES COUNTY SURVEYOR
726 HIGGINS BLDG.

NOTE: ANY ADDITIONS OR CHANGES ON THIS SHEET MUST BE MADE OR CIRCLED IN RED INK, WITH DATE AND NAME OF PERSON MAKING CHANGE.

Do not extend notes this side of this line.

STATION	B. S.	H. I.	F. S.	ELEV.		
		1247 07				
1+29 48			603	1241 04	18' Lt gut (back)	
✓			538	1241 69	18' Lt curb (back)	
✓			403	1243 04		21' Rt gut (ahead)
✓			333	1243 74		21' Rt curb ✓
✓			596	1241 11	18' Lt gut (ahead)	
✓			531	1241 76	18' Lt curb (ahead)	
1+50			407	1243 00		Tang. Line
1 +69			544	1241 63	20' Lt (E.G. @ curb Line) - gutter	
✓			477	1242 30	✓ ✓ ✓ ✓ ✓ ✓ - curb	
1+69		?	349	1243 58		19' Rt (E.G. @ curb Line)
✓			279	1246 28		✓ ✓ ✓ ✓
T.P.	8 21	1250 67	461	1242 46	T.P.	
2+00			695	1243 72		℄
✓			642	1244 25		10' Rt
✓			665	1244 02		20' Rt gutter
✓			596	1244 71		20' Rt curb
✓			852	1242 15	20' Lt gutter	
✓			793	1242 74	20' Lt curb	
2 +50			615	1244 52		℄

Profile
No. X-Sec.
Notes Red ____ Plotted ____ Job No. 1258 Division No. ✓
Date ____ Date ____ Survey of ____
Notes Chkd ____ Checked ____ Survey by Lanigan Notes Curtis Date 5-49
No. ____ Date ____ Date ____ Map No. ____ Indexed Johnson Date ____

F.B. 1335 Pg. 215

76L298 307 3M 11-48

PLEASE RETURN TO
LOS ANGELES COUNTY SURVEYOR
726 HIGGINS BLDG.

NOTE: ANY ADDITIONS OR CHANGES ON THIS SHEET MUST BE MADE OR CIRCLED IN RED INK, WITH DATE AND NAME OF PERSON MAKING CHANGE.

Do not extend notes this side of this line.

STATION	B. S.	H. I.	F. S.	ELEV.		
		1250 67				
3+00			6 59	1244 08		℄
✓			5 00	1245 67		10' Rt
✓			5 21	1245 46		20' Rt gut
✓			4 55	1246 12		20' Rt curb
✓			3 3	1247 4		22' Rt top brk
			1 9	1248 8		30' Rt P/L
✓			1 2	1249 5		± 80' Rt
✓			7 22	1243 45	20' Lt gut	
✓			6 53	1244 14	20' Lt curb	
✓			6 2	1244 5	20' Lt P/L	
✓			10 3	1240 4	± 140' Lt. BLL	
3+50			4 82	1245 85		℄
3+67.6			6 20	1244 47	20' Lt. (B.C. @ curb line) gutter	
✓			5 56	1245 11	" " " " " " curb	
3+69.2			4 26	1246 41	19.2' Rt (BC @ curb line) gutter	
✓			3 54	1247 13	" " " " " " curb	
T.P.	6 94	1253 59	4 02	1246 65	T.P.	
4+07.17 P.I.			6 93	1246 66	Tang Line	
✓			6 50	1247 09	10' Rt	
✓			6 73	1246 86	18.3' Rt gutter (back)	
✓			6 00	1247 59	18.3' Rt curb "	
✓			8 54	1245 05	21.8' Lt gutter (back)	
✓			7 91	1245 68	21.8 " curb (back)	

F.B. 1335 PG. 216
Job No. 1258 Division No. V Notes Red. Plotted Date Checked Date
Survey of El Molino Ave Notes Curtis Date 5-4-9
Survey by Lanigan Notes Date
Indexed R. C. Johnson
Profile No. X-Sec. No.

76L298 307 3M 11-48

PLEASE RETURN TO
LOS ANGELES COUNTY SURVEYOR
726 HIGGINS BLDG.

NOTE: ANY ADDITIONS OR CHANGES ON THIS SHEET MUST BE MADE OR CIRCLED IN RED INK, WITH DATE AND NAME OF PERSON MAKING CHANGE.

Do not extend notes this side of this line.

STATION	B. S.	H. I.	F. S.	ELEV.		
		1253 59				
4+07 17			669	1246 90		18³ Rt gutter (ahead)
✓			597	1247 62		18³ Rt curb ✓
✓			859	1245 00	21⁸ Lt gutter (ahead)	
✓			796	1245 63	21⁸ Lt curb ✓	
4+50			621	1247 38		Tang Line
4+51 4			790	1245 69	20' Lt [illegible]	
✓			733	1246 26	[illegible]	[illegible]
4+56 9			605	1247 54		19⁴ Lt. EC (@ curb line) gutter
✓			532	1248 27		✓ ✓ ✓ ✓ ✓ curb
5+00			579	1247 80		℄
✓			522	1248 37		10' Rt.
✓			546	1248 13		20' Rt gutter
✓			471	1248 88		✓ ✓ curb
✓			732	1246 27	20' Lt gutter	
✓			670	1246 89	20' Lt curb	all houses on south side of street are high
✓			74	1246 2	30' Lt P/L	
✓			152	1238 4	±140' Lt. BLL	
5+48 4 BC			527	1248 32		℄
✓			465	1248 94		20' Rt gut
✓			401	1249 58		20' Rt curb

Profile Notes Red ____ Plotted ____ Job No. 1258 Division No. V
No. ____ Date ____ Date ____ Survey of Lt Mo[illegible]
X-Sec. Notes Chkd ____ Checked ____ Survey by Lanigan Notes Curtis Date 5-49
No. ____ Date ____ Date ____ Map No. ____ Indexed B. C. Johnson Date ____

F.B. Pg. 217

76L298 307 3M 11-48

PLEASE RETURN TO
LOS ANGELES COUNTY SURVEYOR
726 HIGGINS BLDG.

NOTE: ANY ADDITIONS OR CHANGES ON THIS SHEET MUST BE MADE OR CIRCLED IN RED INK, WITH DATE AND NAME OF PERSON MAKING CHANGE.

Do not extend notes this side of this line.

STATION	B. S.	H. I.	F. S.	ELEV.		
		1253 59				
5+48 4			6 67	1246 92	19 7 Lt gutter.	
✓			6 02	1247 57	19 7 Lt. curb.	
6+00			5 03	1248 56		Transit Line
✓			4 06	1249 53		25 5' Rt gutter
✓			3 29	1250 30		25 5' Rt curb
✓			6 38	1247 21	15' Lt gutter	
✓			5 76	1248 83	15' Lt curb.	
6+38 5			6 26	1247 33	5 6 Lt gut - E end SE CR	
✓			5 62	1247 97	5 6 Lt curb - ✓ ✓ ✓ ✓	
6+68 5			1 1	1252 5		Rt P/L
✓			7 2	1246 4	Lt P/L	
6+62 4			2 82	1250 77		50 3 Rt E end NE CR gut
✓			2 25	1251 34		✓ ✓ ✓ ✓ ✓ ✓ curb
T.P.	7 45	1254 75	6 29	1247 30	TP	
6+78 3			10 78	1243 97	40 3 Lt. So. end SE CR gut	
✓			10 10	1244 65	✓ ✓ ✓ ✓ ✓ ✓ curb	
6+78 5			8 20	1246 55		Transit Line E ℄ cross gut
6+78 7			2 36	1252 39		79 4 Rt N end NE CR - gut
✓			1 73	1253 02		✓ ✓ ✓ ✓ ✓ ✓ curb

F.B. 1535 Pg. 218
Job No. 1258 Division No. Y Notes Red Plotted No.
Survey of El Molino Ave. Date Date X-Sec.
Survey by Lanigan Notes Curtis Notes Chkd Checked
Indexed C. Johnson Date 5-49 Date No.

Profile | Notes Red. ____ Plotted ____ Job No. 1258 Division No. V | F.B. 1535 PG. 219

No. ____ X-Sec. | Date ____ Date ____ Survey of ____

Notes Chkd. ____ Checked ____ Survey by Lanigan Notes Curtis Date 5-49

No. ____ Date ____ Date ____ Map No. ____ Indexed A. C. Johnson Date

76L298 307 3M 11-48

PLEASE RETURN TO
LOS ANGELES COUNTY SURVEYOR
726 HIGGINS BLDG.

NOTE: ANY ADDITIONS OR CHANGES ON THIS SHEET MUST BE MADE OR CIRCLED IN RED INK, WITH DATE AND NAME OF PERSON MAKING CHANGE.

Do not extend notes this side of this line.

STATION	B. S.	H. I.	F. S.	ELEV.	
		1254 75			
6+93.52			7 10	1247 65	Int ℄ of Catherine Rd. & Transit Line-Mendocino
✓			0 06	1254 69	90' Nothly on ℄ Catherine Rd
✓			0 90	1253 85	90' " " " " " " F/S 15' E. gut.
✓			0 27	1254 48	90' " " " " " " " " cu
✓			11 93	1242 82	68' sothly " " " " " "
✓			12 52	1242 23	68' " " " " " " " " gut
✓			11 86	1242 89	68' " " " " " " " curb
7+08±			7 50	1247 25	Transit Line Prod. - gut
✓			6 89	1247 86	" " " - curb
BM-AE181			0 90	1253 85	BM AE181 El. 1253.849 per F.B. 1447 pg-173 Mendocino St. & Catherine Rd. N.E. Cor. Bt spk-11' No. W end CB.

76L298 307 3M 11-48

PLEASE RETURN TO
LOS ANGELES COUNTY SURVEYOR
726 HIGGINS BLDG.

NOTE: ANY ADDITIONS OR CHANGES ON THIS SHEET MUST BE MADE OR CIRCLED IN RED INK, WITH DATE AND NAME OF PERSON MAKING CHANGE.

Do not extend notes this side of this line.

STATION	B. S.	H. I.	F. S.	ELEV.	
Elevations of Back Lot Line & Sewer Outlets to House #840 on Mendocino St.					
BMAE 182	0 31	1253 37		1253 06	BMAE 182, El. 1253.056, FB 1447 pg 173, Mendocino St. & El Molino Ave. Cut Spk in Pepper tree stump, 39' N & 27' E of ℄ Int.
T.P.	2 51	1245 25	10 63	1242 74	T.P.
			8 3	1237 0	"B" top 4" C.I. pipe (See p. 245 FB 1535 for location)
			7 2	1238 0	✓ ground (Ho. #840)
T.P.	2 85	1239 29	8 81	1236 44	T.P.
			3 4	1235 9	"A" top 4" C.I. Pipe (See p. 245 FB 1535 for location)
			2 1	1237 2	✓ ground (Ho. #840)
			11 4	1227 9	± 250' Lt. B.L. Line (SE lot cor to Ho. #840)
5+02			9 2	1230 1	± 240' Lt. B.L. Line
T.P.	11 28	1250 40	0 17	1239 12	T.P.
BMAE 46			4 88	1245 52	BMAE 46, El. 1245.500 FB 1447 pg. 30, Lake Ave & Mendocino St. NE Cor, 3' E of E end CR

F.B. 1535 PG. 220 Job No. 1258 Division No. V Notes Red. Plotted No. Profile
Survey of El Molino Ave Date Date X-Sec.
Survey by Lanigan Notes Curtis Notes Chkd Checked No.
Indexed C. Johnson Date 5-49 Date Date

Notes Ck'd by	Survey of El Molino Ave
Map No.	W. O. 232 Book No. Std.
Office Work	Surveyed by Lanigan
Checked	Notes Curtis Date 4-27
Date	Indexed L. C. Johnson

F. B. 1535 Pg. 221

APR 26 '51

LOCATION
OF
IMPROVEMENTS
ON
MENDOCINO ST.
FROM
CATHERINE RD.
TO
SANTA ROSA AVE.
C.I. 1258

Lanigan
Curtis
Lee

Note: Any Additions or Changes on This Sheet Must be Made in Red Ink With Date and Name of Person Making Change.

Do not extend notes this side of this line.

RETURN TO
LOS ANGELES COUNTY SURVEYOR
700 HALL OF RECORDS

FORM 247 5M 5-46

2

F.B. 1535 Pg. 226

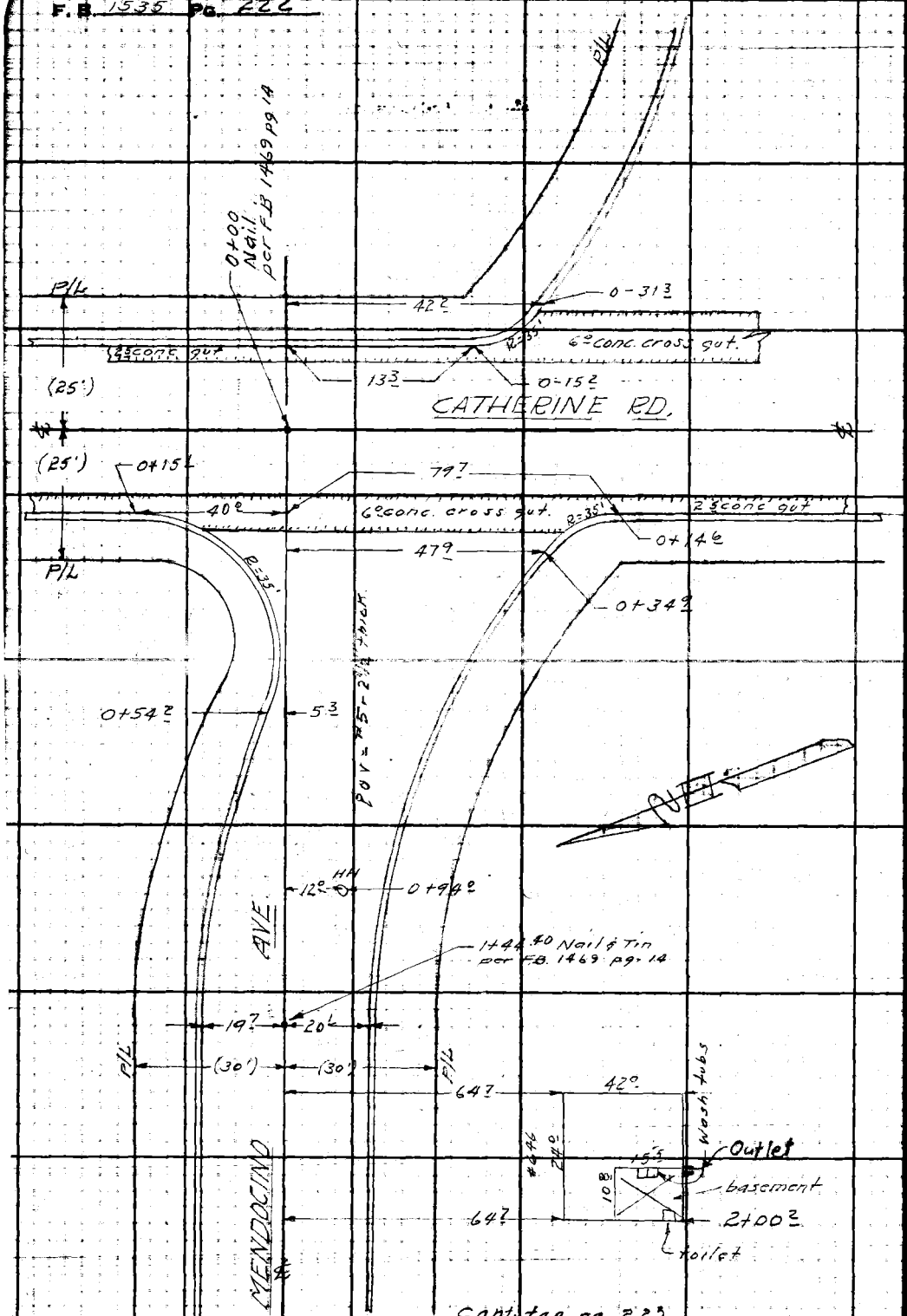

RETURN TO
LOS ANGELES COUNTY SURVEYOR
700 HALL OF RECORDS
Do not extend notes this side of this line.
Note: Any Additions or Changes on This Sheet Must be Made or Circled in Red Ink. With Date and Name of Person Making Change.

78

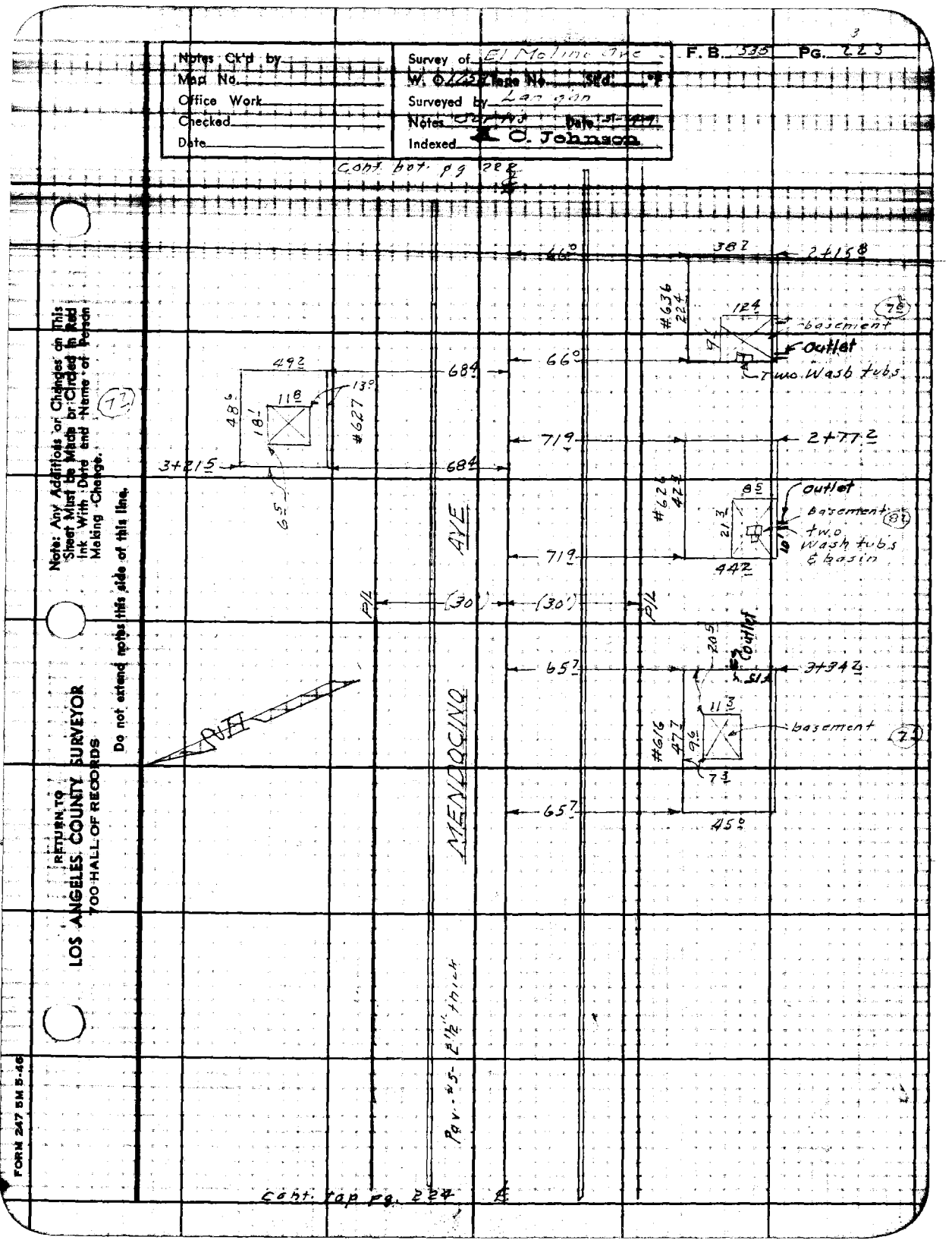

Notes Ck'd by
Map No.
Office Work
Checked
Date
Survey of El Molino Ave
W. O. 1258 Tape No. Std. °F
Surveyed by Langan
Notes Date
Indexed C. Johnson
F. B. 535 Pg. 223
Cont. bot. pg 222
66°
38.7
2+15.8
#636
22.4
12.4
basement
Outlet
Two Wash tubs
66°
49.2
68.4
13°
48.6
18.1
11.8
#627
71.9
2+77.2
3+21.5
68.4
6.5
#626
42.3
8.5
Outlet
basement
two wash tubs & basin
21.3
10.1
71.9
44.2
AVE
P/L
(30')
(30')
P/L
20.5
Outlet
65.7
3+34.2
11.3
basement
#616
47.7
9.6
7.3
65.7
45°
MENDOCINO
Pav. #5 - 2½" thick
Cont. top pg. 224
Note: Any Additions or Changes on This Sheet Must be Made or Circled in Red Ink With Date and Name of Person Making Change.
Do not extend notes this side of this line.
RETURN TO
LOS ANGELES COUNTY SURVEYOR
700 HALL OF RECORDS
FORM 247 5M 5-46

F.B. 1333 Pg. 224

Cont. bot. pg 223

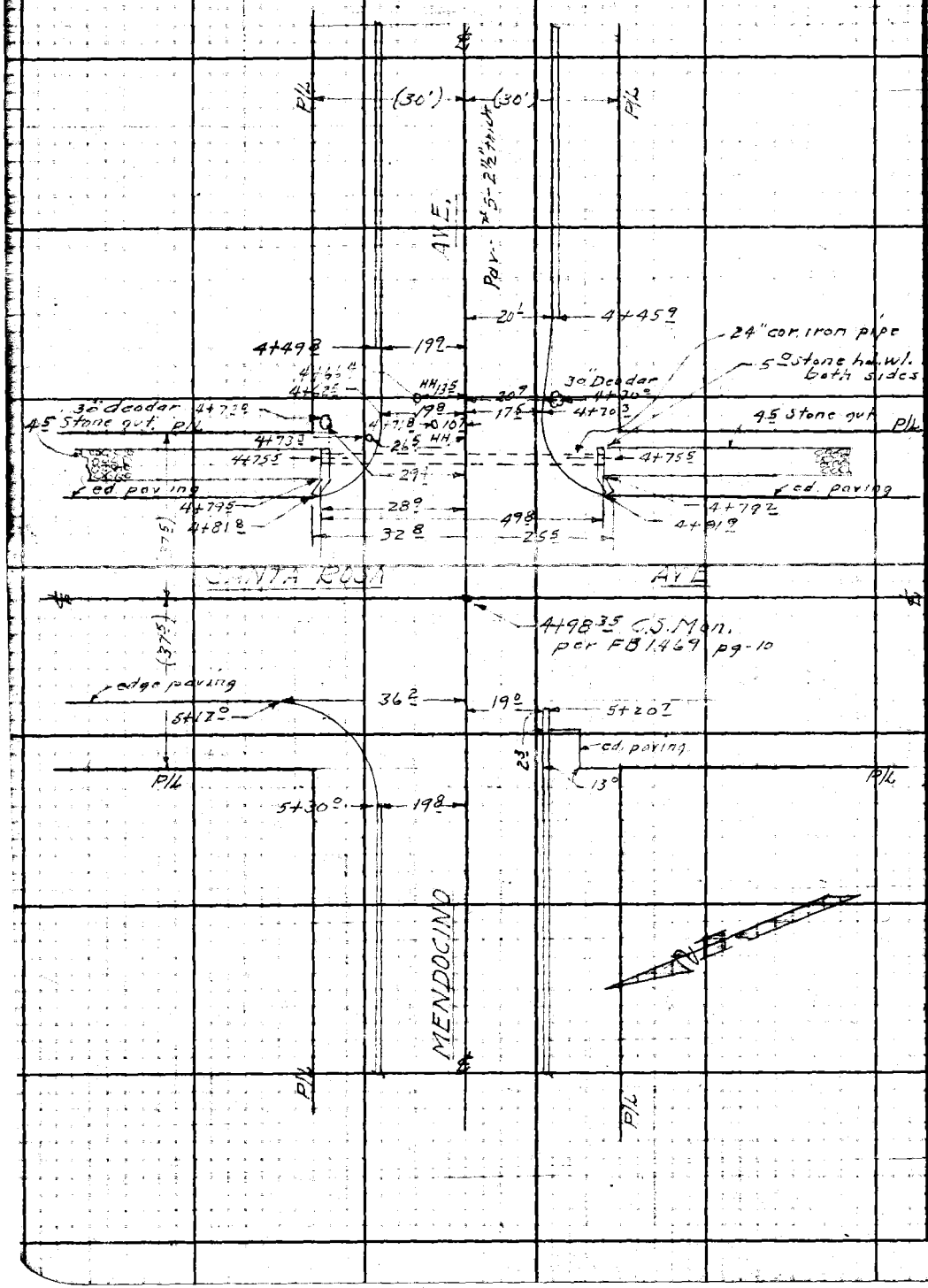

RETURN TO
LOS ANGELES COUNTY SURVEYOR
700 HALL OF RECORDS
Do not extend notes this side of this line.
Note: Any Additions or Changes on This Sheet Must be Made or Circled in Red Ink With Date and Name of Person Making Change.

Profile

Notes Red. _____ Plotted _____ Job No. 1258 Division No. V

F.B. 1535 Pg. 225

No. _____ Date _____ Date _____ Survey of [illegible]

Notes Chkd. [illegible] Checked _____ Survey by Lanigan Notes Curtis Date 5-[illegible]

No. _____ Date 5/19/49 Date _____ Map No. _____ Indexed C. Johnson Date APR 26 '51

PROFILE
AND
CROSS SECTIONS
ON
MENDOCINO AVE.
FROM
CATHERINE RD.
TO
SANTA ROSA AVE.
C.I. 1258

ELEV.

F.S.

H.I.

B.S.

STATION

Lanigan
Curtis
Lee

NOTE: ANY ADDITIONS OR CHANGES ON THIS SHEET MUST BE MADE OR CIRCLED IN RED INK, WITH DATE AND NAME OF PERSON MAKING CHANGE.

PLEASE RETURN TO
LOS ANGELES COUNTY SURVEYOR
726 HIGGINS BLDG.

Do not extend notes this side of this line.

76L298 307 3M 11-48

76L298 307 3M 11-48

PLEASE RETURN TO
LOS ANGELES COUNTY SURVEYOR
726 HIGGINS BLDG.

NOTE: ANY ADDITIONS OR CHANGES ON THIS SHEET MUST BE MADE OR CIRCLED IN RED INK, WITH DATE AND NAME OF PERSON MAKING CHANGE.

Do not extend notes this side of this line.

STATION	B. S.	H. I.	F. S.	ELEV.	
BM.AE181	4 52	1258 36		1253 84	BM AE 181 El 1253.843 per F.B. 1447 pg-173 Mendocino St. & Catherine Rd - NE Cor - Bt spk - N'No - N end CR
0+00			4 23	1254 13	Int & Catherine Rd & Transit Line on Mendocino Ave
—			73	1257 63	50' N'othly on ℄ Catherine Rd
—			1 40	1256 96	50' — — — — — & 15' E gut
—			77	1257 59	50 — — — — — — — curb
—			1 26	1257 10	50 — — — — — — W gut
—			0 64	1257 72	50 — — — — — — — curb
—			12 30	1246 06	101' So'thly — — — —
—			12 75	1245 61	101' — — — — — 15' W gut
—			12 15	1246 21	101' — — — — — — curb
-0+15²			5 03	1253 33	Transit Line Prod - gut
—			4 37	1253 99	— — — curb
			1 91	1256 45	No. end NW. CR - gut
			1 29	1257 07	— — — — curb
			4 17	1254 19	W. — — — gut
			3 68	1254 68	— — — — curb
			8 11	1250 25	— — SW — gut
			7 83	1250 53	— — — — curb
			10 05	1248 31	So. — — — gut
			9 39	1248 97	— — — — curb

Profile No. X-Sec. No.

Plotted Date Checked Date

Notes Red Date Notes Chkd Date

Job No. 1258 Division No. V

Survey of El Molino Ave

Survey by Lanigan Notes Curtis

Indexed A. C. Tobacco Date 5-89

Pg. 226

76L298 307 3M 11-48

PLEASE RETURN TO
LOS ANGELES COUNTY SURVEYOR
726 HIGGINS BLDG.

NOTE: ANY ADDITIONS OR CHANGES ON THIS SHEET MUST BE MADE OR CIRCLED IN RED INK, WITH DATE AND NAME OF PERSON MAKING CHANGE.

Do not extend notes this side of this line.

STATION	B. S.	H. I.	F. S.	ELEV.		
		1258 36 ✓				
0+15°			4 57	1253 79		Transit Line & ℄ cross gut.
0+25°			1 7	1256 7		Rt P/L
—			8 0	1250 4	Lt P/L	
0+50			4 27	1254 09		Transit Line
1+00			4 11	1254 25		Transit Line
—			3 98	1254 38		158' Rt gut
—			3 42	1254 94		158' Rt curb
—			6 32	1252 04	244' Lt gut	
—			5 88	1252 48	244' Lt curb	
1+44 40 E.C.			3 62	1254 74		℄ & E.C.
—			3 69	1254 67		197 Rt gut
—			3 08	1255 28		" " curb
—			5 14	1253 22	20' Lt gut	
—			4 72	1253 64	20' Lt curb	
—			5 4	1253 0	30' Lt P/L	
			14 8	1243 6	S.E. cor Lot 28	
T.P.	7 32	1261 18 ✓	4 50	1253 86	T.P.	
1+94 8			15 6	1245 6	99° Lt ℄ basement to ho # 646	
2 +00			6 63	1254 55		℄
✓			5 49	1255 69		20' Rt gut

Profile Notes Red ____ Plotted ____ Job No. 1258 Division No. V
No. ____ Date ____ Date ____ Survey of Lt Molino Ave
X-Sec. Notes Chkd. ____ Checked ____ Survey by Lanigan Notes Curtis Date 5-49
No. ____ Date ____ Date ____ Map No. ____ Indexed Johnson Date ____

F.B. 1535 Pg. 227

76L298 307 3M 11-48

PLEASE RETURN TO
LOS ANGELES COUNTY SURVEYOR
726 HIGGINS BLDG.

NOTE: ANY ADDITIONS OR CHANGES ON THIS SHEET MUST BE MADE OR CIRCLED IN RED INK, WITH DATE AND NAME OF PERSON MAKING CHANGE.

Do not extend notes this side of this line.

STATION	B. S.	H. I.	F. S.	ELEV.		
		1261 18				
2+00			499	1256 19		20' Rt curb
—			710	1254 08	20' Lt gut	
—			658	1254 60	20' Lt curb	
2+33.7			140	1247 2	98° Lt ℄ basement to ho # 636	
			164	1244 8	SE cor Lot # 27	
2+50			458	1256 60		℄
			149	1246 3	SE Cor Lot # 26	
3+09.0			136	1247 6	111° Lt ℄ basement to ho # 626	
3+00			390	1257 28		℄
—			384	1257 34		20' Rt gut
—			318	1258 00		20' Rt curb
—			18	1259 4		30' Rt P/L
—			±(76)	1268 8 ~~1261 94~~		±130' Rt
—			546	1255 72	20' Lt gut	
—			487	1256 31	20' Lt curb	
—			53	1255 9	30' Lt P/L	
3+06.0			31	1258 1		87.3 Rt ℄ basement ho # 627
T.P.	638	1262 32	524	1255 74	TP	
			145	1247 87	SE Cor Lot # 25	
3+50			408	1258 24		℄

F.B. 1535 PG. 228 Job No. 1258 Division No. V Notes Red. Plotted Profile
Survey of El Molino ave. Date Date No.
Survey by Lanigan Notes Curtis Notes Chkd Checked X-Sec.
Indexed L. C. Johnson Date 5-4-49 Date Date No.

FORM 307 10M 10-46

PLEASE RETURN TO
LOS ANGELES COUNTY SURVEYOR
700 HALL OF RECORDS

NOTE: ANY ADDITIONS OR CHANGES ON THIS SHEET MUST BE MADE OR CIRCLED IN RED INK, WITH DATE AND NAME OF PERSON MAKING CHANGE.

Do not extend notes this side of this line.

STATION	B. S.	H. I.	F. S.	ELEV.		
		1262 32				
3+59.5			145	1247 8	78.6' Lt ℄ basement to ho. #616	
4+00			332	1259 00		℄
—			296	1259 36		20' Rt. gut
—			237	1259 95		20' Rt. curb
—			475	1257 57	20' Lt gut	
—			418	1258 14	20' Lt curb	
—			50	1257 3	30' Lt P/L	
			145	1247 8	SE Cor Lot #24	
4+45.9			386	1258 46	20' Lt gut	
—			332	1259 00	20' Lt curb	
4+49.8			222	1260 10		℄
—			172	1260 60		19.9 Rt gut
—			140	1260 92		19.9 Rt curb
TP	5 66	1266 21	177	1260 55	T.P.	
4+60			38	1262 4		30' Rt P/L
—			78	1258 4	30' Lt P/L	
4+75.5			65	1259 7		28.9 Rt FL 24" Cor iron pipe
—			93	1256 9	20.9 Lt F.L. 24" Cor. iron pipe	
4+98.35			496	1261 25	Int. ℄'s Santa Rosa Ave & Mendocino St	

Profile Notes Red ____ Plotted ____ Job No. 1258 Division No. V
No. ____ Date ____ Date ____ Survey of El Molino Ave
X-Sec. Notes Chkd ____ Checked ____ Survey by Lanigan Notes Curtis Date 5-49
No. ____ Date ____ Date ____ Map No. ____ Indexed Johnson Date ____

F.B. 1535 Pg. 229

F.B. PG. 230 | Job No. 1258 Division No. V Notes Red. Plotted Profile

Survey of El Molino Ave Date Date No.

Survey by Lanigan Notes Curtis Notes Chkd Checked X-Sec.

Indexed R. O. Johnson Date 5-49 Date Date No.

STATION	B. S.	H. I.	F. S.	ELEV.
		Page omitted in error		

FORM 307 10M 10-46

PLEASE RETURN TO
LOS ANGELES COUNTY SURVEYOR
700 HALL OF RECORDS

Do not extend notes this side of this line.

NOTE: ANY ADDITIONS OR CHANGES ON THIS SHEET MUST BE MADE OR CIRCLED IN RED INK, WITH DATE AND NAME OF PERSON MAKING CHANGE.

76L298 307 3M 11-48

PLEASE RETURN TO
LOS ANGELES COUNTY SURVEYOR
726 HIGGINS BLDG.

NOTE: ANY ADDITIONS OR CHANGES ON THIS SHEET MUST BE MADE OR CIRCLED IN RED INK, WITH DATE AND NAME OF PERSON MAKING CHANGE.

Do not extend notes this side of this line.

STATION	B. S.	H. I.	F. S.	ELEV.		
		1266 21				
4+98 35			042	1265 79	64' Nothly on ℄ Santa Rosa Ave	
✓			1202	1254 19	95' Sothly ✓ ✓ ✓ ✓ ✓	
5+20 7			767	1258 54	19° Lt gut	
✓			700	1259 21	19° Lt curb	
5+30			539	1260 82		198 Rt gut
✓			527	1260 94		198 Rt curb
5+[illegible]3			549	1260 72		℄ prod
✓			569	1260 52		20' Rt gut
✓			513	1261 08		20' Rt. curb
✓			775	1258 46	19' Lt gut	
✓			704	1259 17	19' Lt curb	
BMAE149			700	1259 21	BM AE149 El. 1259.202 F.B. 1447 pg 157 Santa Rosa Ave. ℄ Mendocino St SW cor. Bt spk. in Cb. 6' W of E end cb	

Profile Notes Red ____ Plotted ____ Job No. 1258 Division No. V
No. ____ Date ____ Date ____ Survey of El Molino Ave
X-Sec. Notes Chkd. ____ Checked ____ Survey by Lenigan Notes Civil 3 Date 5-49
No. ____ Date ____ Date ____ Map No. ____ Indexed R C Johnson Date ____

F.B. 1535 Pg. 231

F.B. 1335 PG. 232 | Job No. 1258 Division No. V | Notes Red. | Plotted | Profile

Survey of El Molino Ave | Date | Date | No.

Survey by Lanigan Notes Curtis | Notes Chkd | Checked | X-Sec.

Indexed | Date 5-49 | Date | Date | No.

STATION	B. S.	H. I.	F. S.	ELEV.

Do not extend notes this side of this line.

PLEASE RETURN TO
LOS ANGELES COUNTY SURVEYOR
726 HIGGINS BLDG.

NOTE: ANY ADDITIONS OR CHANGES ON THIS SHEET MUST BE MADE OR CIRCLED IN RED INK, WITH DATE AND NAME OF PERSON MAKING CHANGE.

76L298 307 3M 11-48

①

Notes Ck'd by	Survey of El Molino Ave
Map No.	W. O. 1258 Page No. Std. °F
Office Work	Surveyed by J. J. Lanigan
Checked	Notes Lanigan Date 5-49
Date	Indexed E. C. Johnson

F. B. 1535 Pg. 233

APR 26 '51

LOCATION
of
IMPROVEMENTS
on
BARRY PL
from
CATHERINE RD
to
SANTA ROSA AVE
C.I. 1258

J. J. Lanigan
A. S. Curtis
F. J. Lee

Note: Any Additions or Changes on This Sheet Must be Made or Circled in Red Ink With Date and Name of Person Making Change.

Do not extend notes this side of this line.

RETURN TO
LOS ANGELES COUNTY SURVEYOR
700 HALL OF RECORDS

FORM 247 5M 5-46

F. B. 1333 Pg. 234

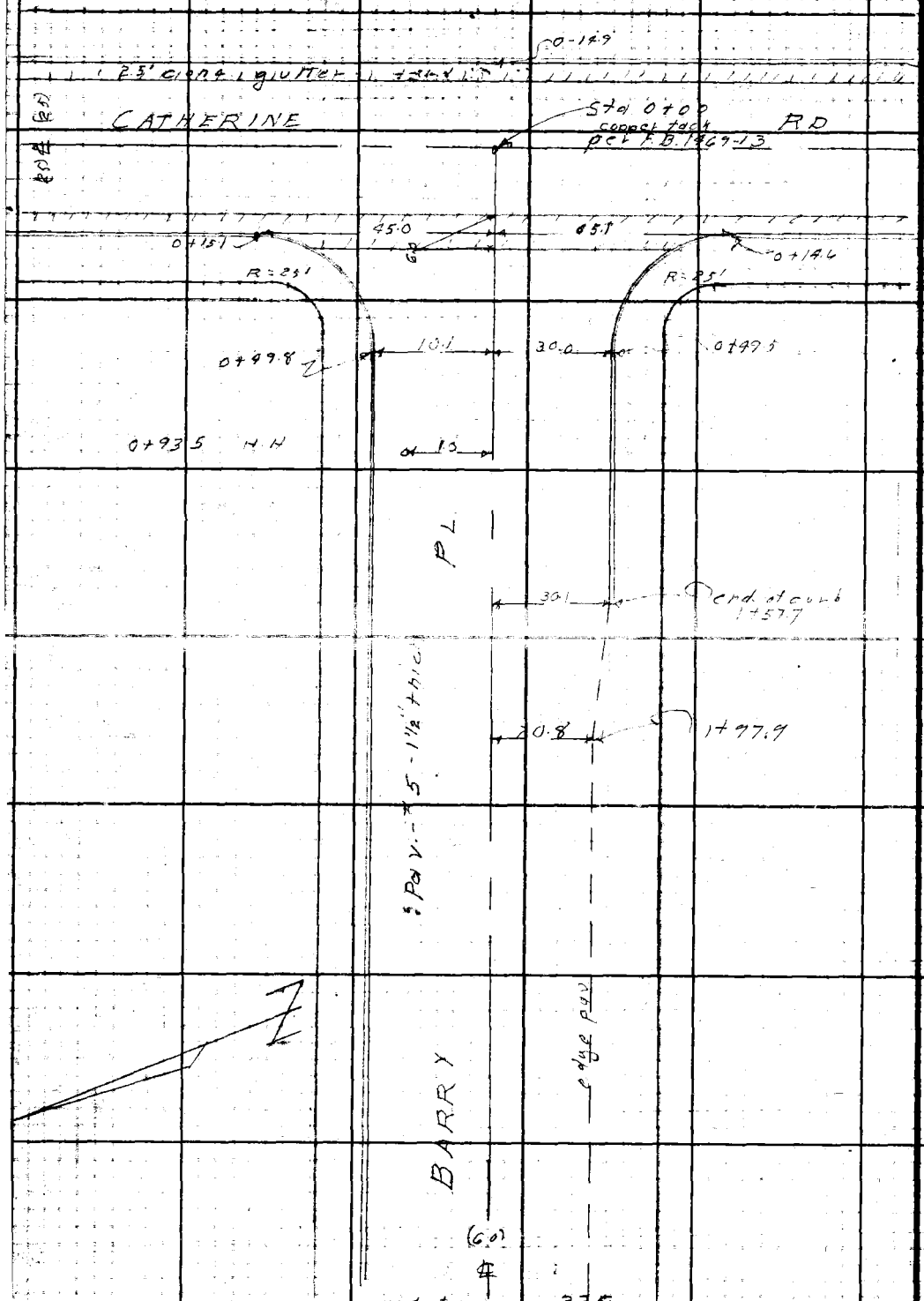

RETURN TO
LOS ANGELES COUNTY SURVEYOR
700 HALL OF RECORDS

Do not extend notes this side of this line.

Note: Any Additions or Changes on This Sheet Must be Made or Circled in Red Ink With Date and Name of Person Making Change.

Notes Ck'd by	Survey of El Molino	F. B. 1335 Pg. 235
Map No.	W. O. 123 Tape No. Std. °F	
Office Work	Surveyed by J. J. Lanigan	
Checked	Notes Lanigan Date 3-47	
Date	Indexed A. C. Johnson	

cont. pg. 234

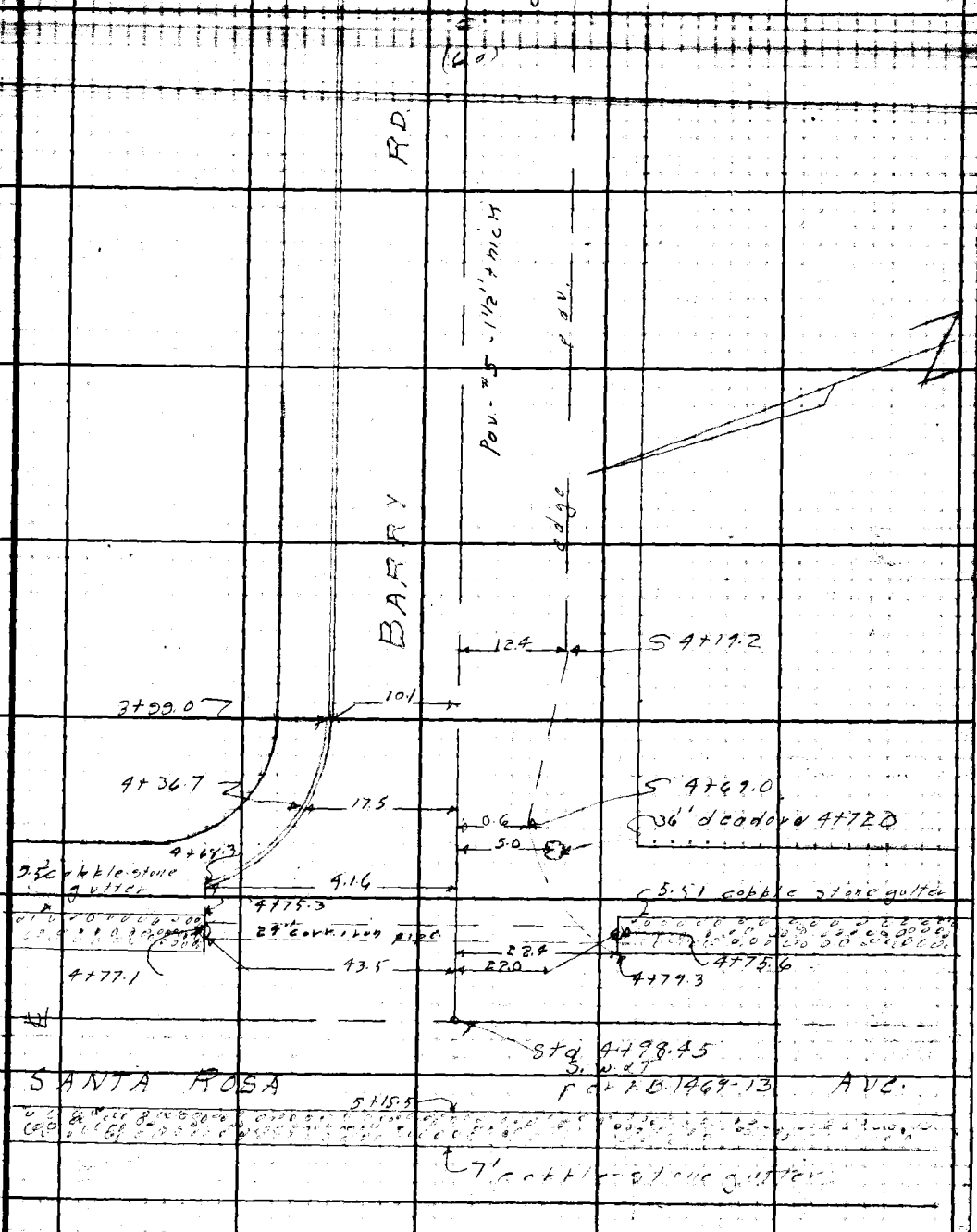

Note: Any Additions or Changes on This Sheet Must be Made or Circled in Red Ink With Date and Name of Person Making Change.

Do not extend notes this side of this line.

RETURN TO
LOS ANGELES COUNTY SURVEYOR
700 HALL OF RECORDS

FORM 247 5M 5-46

F.B. 1535 Pg. 2[illegible]

RETURN TO
LOS ANGELES COUNTY SURVEYOR
700 HALL OF RECORDS

Do not extend notes this side of this line.

Note: Any Additions or Changes on This Sheet Must be Made or Circled in Red Ink With Date and Name of Person Making Change.

Profile No. ____ Notes Red. ____ Plotted ____ Job No. 1258 Division No. V

F.B. 1535 Pg. 237

Date ____ Date ____ Survey of El Molino Ave

X-Sec. No. ____ Notes Chkd. LCM Checked ____ Survey by J.J.L. Notes J.J.L. Date 5-49

Date 5/19/49 Date ____ Map No. ____ Indexed E.C. Johnson Date APR 26 '51

PROFILE
and
CROSS - SECTIONS
on
BARRY PL
from
CATHERINE RD
to
SANTA ROSA AVE.
C.I. 1258

ELEV.

F.S.

H.I.

B.S.

STATION

J.J. Lanigan
A.S. Curtis
F.J. Lee

NOTE: ANY ADDITIONS OR CHANGES ON THIS SHEET MUST BE MADE OR CIRCLED IN RED INK, WITH DATE AND NAME OF PERSON MAKING CHANGE.

PLEASE RETURN TO
LOS ANGELES COUNTY SURVEYOR
726 HIGGINS BLDG.

Do not extend notes this side of this line.

76L298 307 3M 11-48

76L298 307 3M 11-48

PLEASE RETURN TO
LOS ANGELES COUNTY SURVEYOR
726 HIGGINS BLDG.

NOTE: ANY ADDITIONS OR CHANGES ON THIS SHEET MUST BE MADE OR CIRCLED IN RED INK, WITH DATE AND NAME OF PERSON MAKING CHANGE.

Do not extend notes this side of this line.

F.B. 1535 PG. 238 | Job No. 1258 | Division No. V. | Notes Red. | Plotted | Profile No.
Survey of El Monte Ave | Date | Date | X-Sec. No.
Survey by Lanigan | Notes | Notes Chkd. | Checked
Indexed C. Johnson | Date | Date | Date

STATION	B. S.	H. I.	F. S.	ELEV.	
					AE 120 1230.83 Ac. F.B. 1532
B.M. # AE183				1230.84	B.M. # AE183 17th & Catherine Rd. & Barry Pl. Bt. 4th E. cb. 0.5 P.L. Barry Pl. Bldg.
	645	1237.49			
0+00			456	1232.93	17th. & Barry Pl. & Catherine Rd
			079	1236.71	60' N. on E. Catherine Rd.
			117	1234.32	" " 15' E. gut
			052	1239.97	" " 15' E. cb.
			217	1235.32	" " 15' W. gut
			156	1235.93	" " 15' W. cub.
			1086	1226.63	100' S. on E. Catherine Rd.
			1142	1226.07	" " 15' E. gut
			1094	1226.45	" " 15' E. cub.
			1175	1225.79	" " 15' W. gut
			1111	1226.39	" " 15' W. cub.
0+15			560	1231.89	Tan. Line gutter
			302	1234.47	N. end N.W. C.R. gutter
			244	1235.05	" " cub
			498	1232.51	W. end N.W. C.R. gutter
			447	1233.02	" " cub
			629	1231.20	W. end S.W. C.R. gutter
			573	1231.76	W. end S.W. C.R. cub
			924	1228.25	S. end S.W. C.R. gutter

76L298 307 3M 11-48

PLEASE RETURN TO
LOS ANGELES COUNTY SURVEYOR
726 HIGGINS BLDG.

NOTE: ANY ADDITIONS OR CHANGES ON THIS SHEET MUST BE MADE OR CIRCLED IN RED INK, WITH DATE AND NAME OF PERSON MAKING CHANGE.

Do not extend notes this side of this line.

STATION	B. S.	H. I.	F. S.	ELEV.		
		1237 49				
			865	1228 84	S. end S.W. C.R. curb	
0+25.			37	1233 8		20' R. P/L
"			67	1230 8	40' L. P/L.	
0+50			484	1232 65	Transit Line	
1+00			423	1233 26	T.L.	
"			437	1233 12		10' R. gut
"			376	1233 73		10' R. curb.
"			420	1233 29	10' L	
"			563	1231 86	20' L gutter	
"			505	1232 44	20' L curb	
1+58			328	1234 21	T.L.	
"			318	1234 31	10' L	
"			460	1232 89	20' L gutter	
"			394	1233 53	20' L end curb.	
T.P.			316	1234 33	T.P.	
	6 62	1240 95				
2+00			592	1235 03	T.L.	
"			622	1240 73		10' R. gut
"			550	1235 45		10' R. curb
"			586	1235 09	10' L	

Profile No. ____ Notes Red ____ Plotted ____ Job No. 1535 Division No. V
X-Sec. No. ____ Date ____ Date ____ Survey of El Molino Ave
Notes Chkd. ____ Checked ____ Survey by J.J.L. Notes J.J.L. Date 5-9-
Date ____ Date ____ Map No. ____ Indexed Johnson Date ____

F.B. 1534 Pg. 239

76L298 307 3M 11-48

PLEASE RETURN TO
LOS ANGELES COUNTY SURVEYOR
726 HIGGINS BLDG.

NOTE: ANY ADDITIONS OR CHANGES ON THIS SHEET MUST BE MADE OR CIRCLED IN RED INK, WITH DATE AND NAME OF PERSON MAKING CHANGE.

Do not extend notes this side of this line.

STATION	B. S.	H. I.	F. S.	ELEV.		
		1240 95				
2+00			626	1234 69	21.5' L edge pav.	
"			76	1233 4	40' L P/L.	
2+35			3.7 (444)	1237 3 1245 4		20' R P/L 150' R
"			185	1222 5	200' L	
2+50			507	1235 88		EL
3+00			421	1236 74		T.L.
"			464	1236 31		10' R - gutter
"			395	1237 00		10' R - curb
"			399	1236 96	10' L	
"			438	1236 57	129' L edge pav.	
"			64	1234 6	40' L P/L.	
3+50			354	1237 41		T.L
3+99			285	1238 10		T.L
"			320	1237 75		10' R. gut.
"			240	1238 55		10' R - E. end N.E.C.R
"			282	1238 13	13' L edge pav.	
"			31	1237 9	20' L ch.	
"			62	1234 8	40' L P/L.	
T.P			215	1238 80	T.P	
	651	1245 31				

F.B. 1255 PG. 240
Job No. 1259 Division No. V
Survey of El Molino Ave
Survey by Lanigan Notes Lanigan
Indexed C. J. Date
Profile No. X-Sec. No.
Plotted Date
Notes Red. Date
Notes Chkd. Date
Checked Date

76L298 307 3M 11-48

PLEASE RETURN TO
LOS ANGELES COUNTY SURVEYOR
726 HIGGINS BLDG.

NOTE: ANY ADDITIONS OR CHANGES ON THIS SHEET MUST BE MADE OR CIRCLED IN RED INK, WITH DATE AND NAME OF PERSON MAKING CHANGE.

Do not extend notes this side of this line.

STATION	B. S.	H. I.	F. S.	ELEV.		
		1245 31				
4+50			6 60	1238 71		
			6 74	1238 57	7' L edge pav.	
" "			5 8	1239 5		20' R - P/L
4+61.5			10 0	1235 3	40' L P/L	
4+68.3			4 97	1240 34		41.6 R - gut
"			4 51	1240 80		41.6 R. N.C. and N.E.C.R.
4+75.6			12 2	1233 1	22' L - P.L. 24" corr. iron pipe	
77.1			7 3	1238 0		43.5' R - P.L. 24" corr. iron pipe
4+85			7 56	1237 75	T.R.	
4+98.45			7 14	1238 17	int ℄ Santa Rosa Ave. and Tran. L.	
			0 17	1245 14	100' N on ℄ Santa Rosa Ave.	
			11 65	1233 66	75' S. " "	
5+15.5			8 34	1236 97	T.L. edge pav.	
5+22			11 33	1233 98	T.L. gutter	
5+22.5			8 7	1236 6	T.L. top gutter	
B.M.# AE150			5 57	1239 74	B.M.# AE150 Santa Rosa Ave. & Barry Pl. N.E. cor. Bt. in M.C.R.	
					1239.717	

Profile Notes Red ____ Plotted ____ Job No. 1258 Division No. V.
No. ____ Date ____ Date ____ Survey of El Molino Ave.
X-Sec. Notes Chkd. ____ Checked ____ Survey by J.J.L. Note J.J.L. Date 5-49
No. ____ Date ____ Date ____ Map No. ____ Indexed ____ Date ____

F.B. 1531 Pg. 241

F.B. 1535 Pg. 242 Job No. 1258 Division No. V Notes Red. _____ Plotted _____ Profile

Survey of El Molino Ave Date _____ Date _____ No. _____

Survey by J.J. Langan Notes Langan Notes Chkd _____ Checked _____ X-Sec.

Indexed _____ Date _____ Date _____ Date _____ No. _____

STATION	B. S.	H. I.	F. S.	ELEV.

76L298 307 3M 11-48

PLEASE RETURN TO
LOS ANGELES COUNTY SURVEYOR
726 HIGGINS BLDG.

Do not extend notes this side of this line.

NOTE: ANY ADDITIONS OR CHANGES ON THIS SHEET MUST BE MADE OR CIRCLED IN RED INK, WITH DATE AND NAME OF PERSON MAKING CHANGE.

Notes Ck'd by	Survey of El Molino Ave
Map No.	W. O. 1268 Tape No. Std. °F
Office Work	Surveyed by Lanigan
Checked	Notes Curtis Date 3 [illegible]
Date	Indexed A. C. Johnson

F. B. 1535 Pg. 2[illegible]

APR 26 '51

LOCATION
OF
IMPROVEMENTS
ON
MENDOCINO ST.
FROM
LAKE AVE.
TO
ELMOLINO AVE.
C.I. 1258

Lanigan
Curtis
Lee.

Note: Any Additions or Changes on This Sheet Must be Made or Circled in Red Ink With Date and Name of Person Making Change.

Do not extend notes this side of this line.

RETURN TO
LOS ANGELES COUNTY SURVEYOR
700 HALL OF RECORDS

FORM 247 5M 5-46

F.B. 1336 Pg. 299

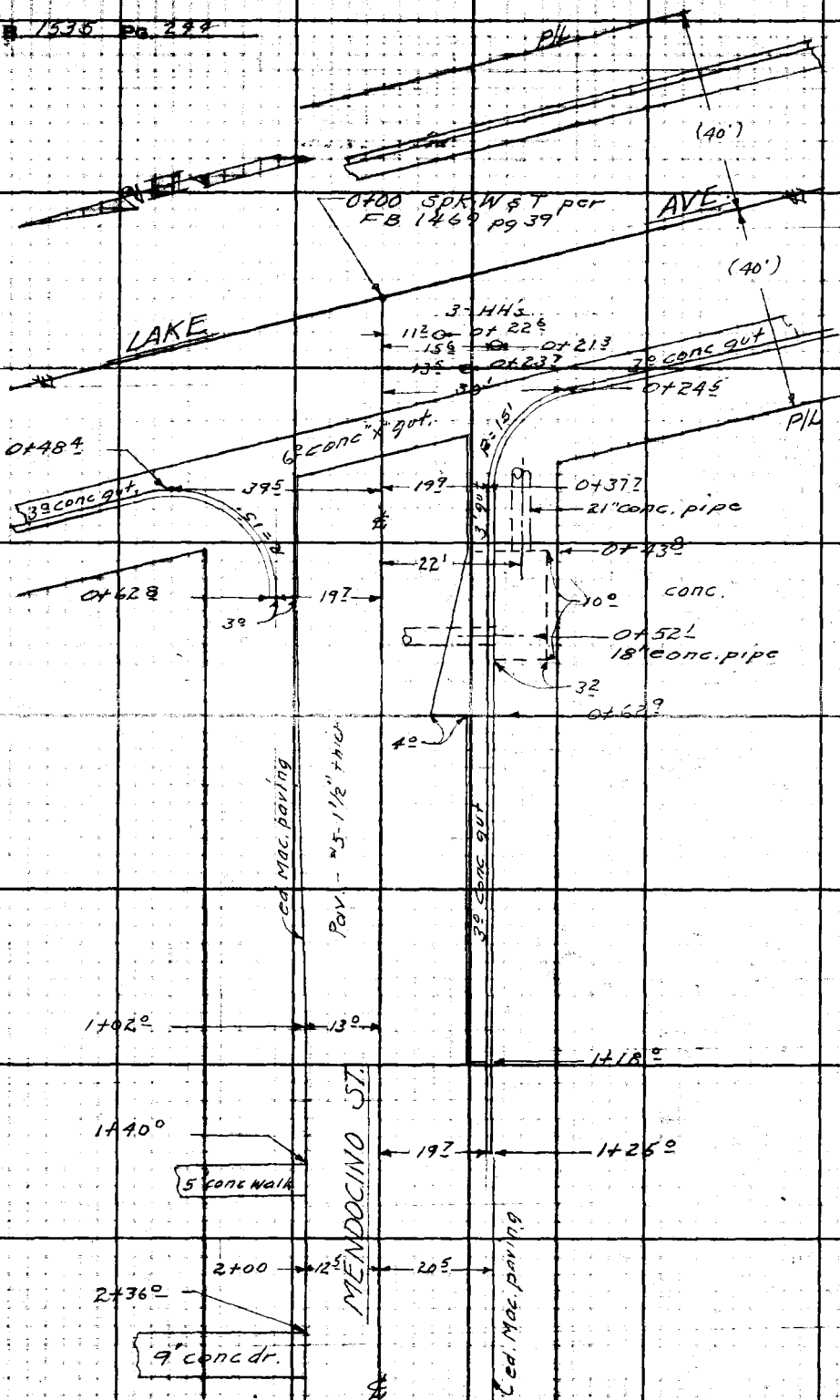

RETURN TO
LOS ANGELES COUNTY SURVEYOR
7DO HALL OF RECORDS

(45)

Do not extend notes this side of this line.

(35)

Note: Any Additions or Changes on This Sheet Must be Made or Circled in Red Ink With Date and Name of Person Making Change.

3

Notes Ck'd by	Survey of El Molino Ave	F.B. 1535 Pg. 245
Map No.	W. 01238 Tape No. Std.	
Office Work	Surveyed by Lanigan	
Checked	Notes Curtis Date 5-[illegible]	
Date	Indexed [illegible] Johnson	

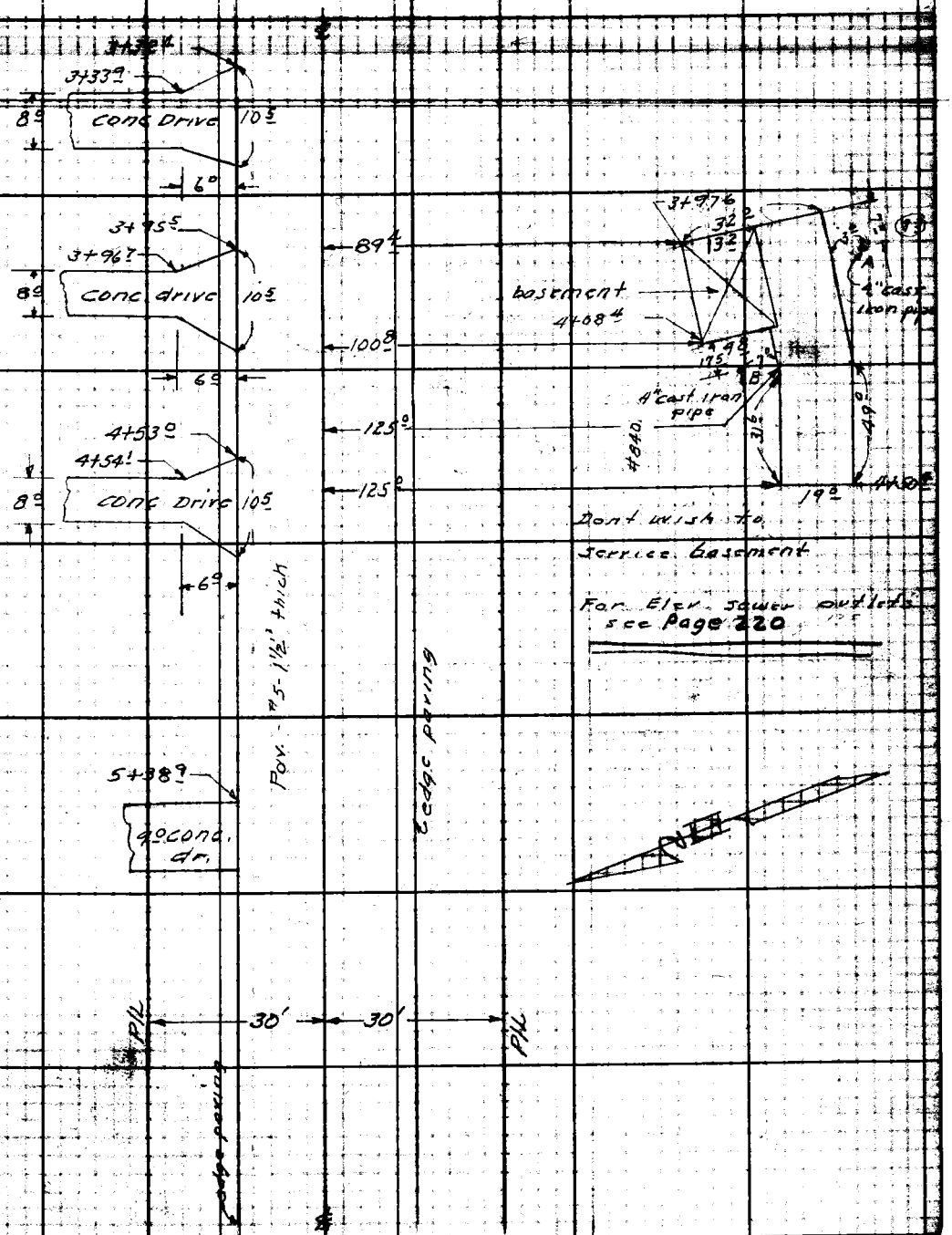

Note: Any Additions or Changes on This Sheet Must be Made or Circled in Red Ink With Date and Name of Person Making Change.

Do not extend notes this side of this line.

RETURN TO
LOS ANGELES COUNTY SURVEYOR
700 HALL OF RECORDS

FORM 247 5M 5-46

F. B. 1535 Pg. 276

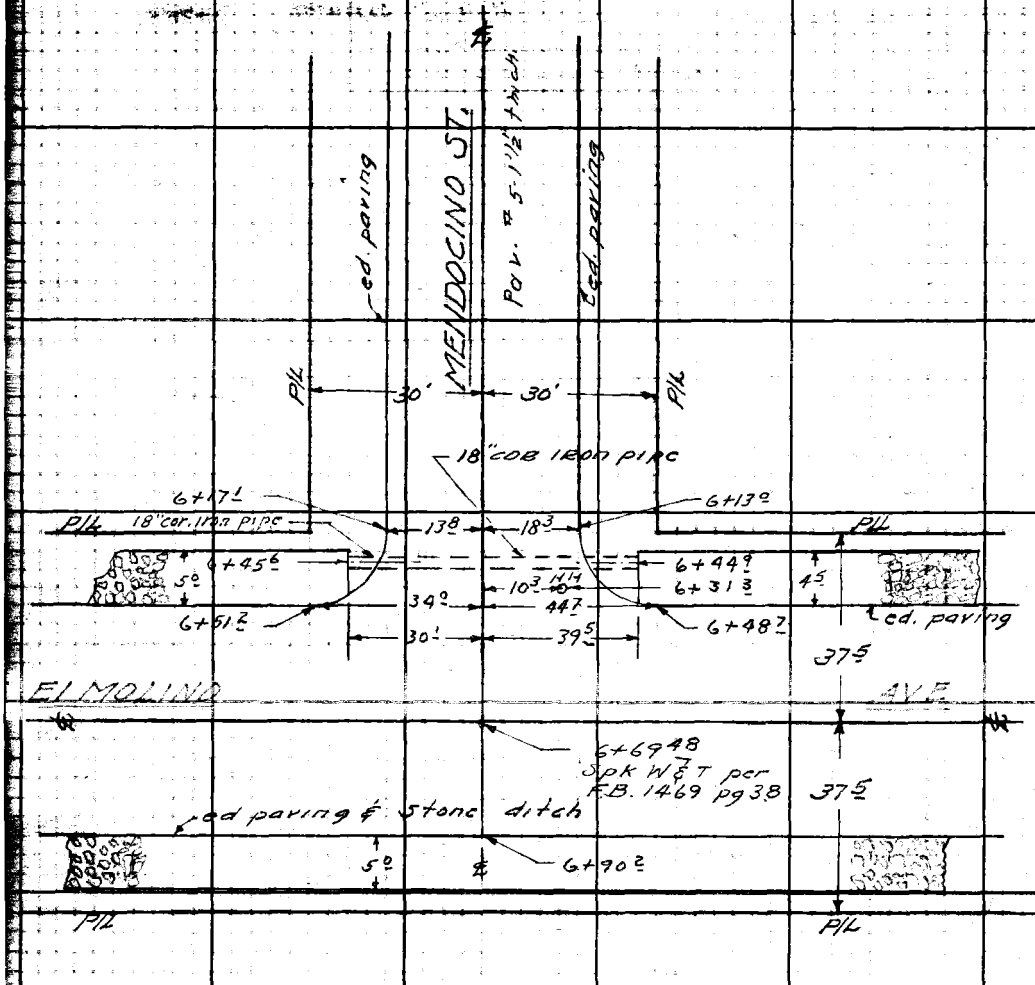

RETURN TO
LOS ANGELES COUNTY SURVEYOR
700 HALL OF RECORDS

Do not extend notes this side of this line.

Note: Any Additions or Changes on This Sheet Must be Made or Circled in Red Ink With Date and Name of Person Making Change.

Profile No. _____ Notes Red. _____ Plotted _____ Job No. 1258 Division No. V

F.B. 1535 Pg. 247

Date _____ Date _____ Survey of El Molino Ave

X-Sec. No. _____ Notes Chkd. CCM Date 5/19/99 Checked _____ Date _____ Survey by Lanigan Notes Curtis Date 5-49

Map No. _____ Indexed A. C. Johnson Date APR 26 '51

PROFILE
AND
CROSS SECTIONS
ON
MENDOCINO ST.
FROM
LAKE AVE
TO
El MOLINO AVE.
C.I. 1258

ELEV.

F.S.

H.I.

B.S.

STATION

Lanigan
Curtis
Lee
Raphael

NOTE: ANY ADDITIONS OR CHANGES ON THIS SHEET MUST BE MADE OR CIRCLED IN RED INK, WITH DATE AND NAME OF PERSON MAKING CHANGE.

PLEASE RETURN TO
LOS ANGELES COUNTY SURVEYOR
726 HIGGINS BLDG.

Do not extend notes this side of this line.

76L298 307 3M 11-48

76L298 307 3M 11-48

PLEASE RETURN TO
LOS ANGELES COUNTY SURVEYOR
726 HIGGINS BLDG.

NOTE: ANY ADDITIONS OR CHANGES ON THIS SHEET MUST BE MADE OR CIRCLED IN RED INK, WITH DATE AND NAME OF PERSON MAKING CHANGE.

Do not extend notes this side of this line.

STATION	B. S.	H. I.	F. S.	ELEV.	
B.M. AE 46	2.93	1248.43		1245.50	BM AE 46 El. 1245.50 FB 1447 pg 174 Lake Ave & Mendocino St. NE Cor. Bt. spk in Cb. 3' E of E end CR.
0+00			6.87	1241.56	Int. ℄'s Lake Ave. & Mendocino St.
✓			0.82	1247.61	100' Nothly on ℄ Lake Ave.
✓			3.08	1244.35	✓ ✓ ✓ ✓ ✓ ✓ & W. gut.
✓			2.25	1246.18	✓ ✓ ✓ ✓ ✓ ✓ ✓ ✓ curb.
✓			11.51	1236.92	75' Sothly ✓ ✓ ✓ ✓
✓			13.76	1234.67	✓ ✓ ✓ ✓ ✓ ✓ & W. gut.
✓			12.93	1235.50	✓ ✓ ✓ ✓ ✓ ✓ ✓ ✓ curb.
			6.22	1242.21	No. end N.W.-CR.-gut.
			5.51	1242.92	✓ ✓ ✓ ✓ ✓ Curb
			6.54	1241.89	W. ✓ ✓ ✓ ✓ ✓ gut.
			5.95	1242.48	✓ ✓ ✓ ✓ ✓ ✓ Curb
			9.60	1238.83	✓ ✓ S.W. ✓ ✓ gut.
			8.98	1239.45	✓ ✓ ✓ ✓ ✓ ✓ Curb
			10.55	1237.88	So. ✓ ✓ ✓ ✓ ✓ gut
			9.83	1238.60	✓ ✓ ✓ ✓ ✓ ✓ Curb.
0+14			6.83	1241.60	℄
0+28			9.86	1238.57	30' Lt P/L
0+35			8.49	1239.94	℄ cross gut
0+43.8			13.3	1235.1	22' Lt. FL 21" conc. pipe

F.B. 1535 PG. 248 Job No. 1258 Division No. V Notes Red. Plotted Profile
Survey of El Molino Ave Date Date No.
Survey by Lanigan Notes Curtis Notes Chkd Checked X-Sec.
Indexed C. Johnson Date 5-49 Date Date No.

76L298 307 3M 11-48

PLEASE RETURN TO
LOS ANGELES COUNTY SURVEYOR
726 HIGGINS BLDG.

NOTE: ANY ADDITIONS OR CHANGES ON THIS SHEET MUST BE MADE OR CIRCLED IN RED INK, WITH DATE AND NAME OF PERSON MAKING CHANGE.

Do not extend notes this side of this line.

STATION	B. S.	H. I.	F. S.	ELEV.		
		1248 43				
0+52'			124	1236.0	20½ Lt FL 18" conc. pipe	
0+55			775	1240.68		℄
✓			54	1243.0		30' Rt. P/L
1+00			730	1241.13		℄
—			727	1239.16		13' Rt edge pave
✓			55	1242.9		30' Rt P/L
✓			863	1239.80	19½ Lt gut	
✓			792	1240.51	✓ ✓ curb	
1+18°			825	1240.18	19½ Lt gut (ends)	
✓			762	1240.81	✓ ✓ curb	
1+25°			826	1240.17	19½ Lt gut	
✓			752	1240.91	✓ ✓ curb (ends)	
1+50			671	1241.72		℄
T.P.	630	1248.06	667	1241.76	T.P.	
2+00			585	1242.21		℄
✓			585	1242.21		13' Rt ed. pave
✓			59	1242.2		16' Rt gut
✓			40	1244.1		30' Rt P/L
✓			701	1241.05	19' Lt ed pave	
✓			560	1242.46	21' Lt top brk	

Profile No. ____ Date ____ Notes Red. ____ Plotted ____ Job No. 1258 Division No. V
X-Sec. No. ____ Date ____ Notes Chkd. ____ Date ____ Checked ____ Date ____ Survey of El Molino Ave
Survey by Lanigan Notes Curtis Date 5-49
Map No. ____ Indexed C. Johnson Date ____

F.B. 1535 Pg. 249

76L298 307 3M 11-48

PLEASE RETURN TO
LOS ANGELES COUNTY SURVEYOR
726 HIGGINS BLDG.

NOTE: ANY ADDITIONS OR CHANGES ON THIS SHEET MUST BE MADE OR CIRCLED IN RED INK, WITH DATE AND NAME OF PERSON MAKING CHANGE.

Do not extend notes this side of this line.

STATION	B. S.	H. I.	F. S.	ELEV.		
		1248.06 ✓				
2+00			7.5	1240 6	30' Lt P/L	
—			17.4	1230 7	± 175' Lt.	
2+50			5.39	1242 67		℄
3+00			4.85	1243 21		℄
—			4.78	1243 28		13' Rt cd. pave
—			5.0	1243 1		17' Rt. gut.
—			3.9	1244 2		30' Rt P/L
—			6.34	1241 72	19' Lt cd. pave	
—			5.9	1242 2	21' Lt. top brk.	
—			6.7	1241 4	30' Lt P/L	
3+50			4.31	1243 75		℄
T.P.	4.10	1247.93 ✓	4.23	1243 83	T.P.	
			16.0	1231 9	℄ basement to ho. #840	(see topog)
4+00			3.73	1244 20		℄
—			3.46	1244 47		13' Rt. cd. pave
—			3.7	1244 2		17' Rt gut
—			2.9	1245 0		21' Rt brk
—			2.4	1245 5		30' Rt P/L
—			+ (3.3)	1251 2		±100' Rt
—			5.23	1242 70	18' Lt cd pave	

F.B. 1535 PG. 4 250
Job No. 1258 Division No. V Notes Red. Plotted Profile
Survey of El Molino Ave. Date Date No.
Survey by Lanigan Notes Curtis Notes Chkd. Checked X-Sec.
Indexed C. Johnson Date 5-49 Date Date No.

76L298 307 3M 11-48

PLEASE RETURN TO
LOS ANGELES COUNTY SURVEYOR
726 HIGGINS BLDG.

NOTE: ANY ADDITIONS OR CHANGES ON THIS SHEET MUST BE MADE OR CIRCLED IN RED INK, WITH DATE AND NAME OF PERSON MAKING CHANGE.

Do not extend notes this side of this line.

STATION	B. S.	H. I.	F. S.	ELEV.		
		1247.93				
4+00			45	1243.4	20' Lt top brk	
/			55	1242.4	30' Lt P/L	
/			189	1229.0	±250' Lt. BLL	
4+50			320	1244.73		℄
T.P.	4.14	1249.21	286	1245.07	T.P.	
5+00			368	1245.53		℄
/			361	1245.60		13' ~~Rt. cd. pave~~
/			39	1245.3		18' Rt gut
/			33	1245.9		21' Rt top brk
/			29	1246.3		30' Rt P/L
/			518	1244.03	18.5' Lt cd pave	
/			45	1244.7	20' Lt top brk.	
/			58	1243.4	30' Lt P/L	
/			202	1229.0	±250' Lt BLL	
5+50			302	1246.19		℄
6+00			183	1247.38		℄
/			170	1247.51		14' Rt edge pave
/			17	1247.5		26' Rt. bot brk
/			11	1248.1		27' Rt top brk
/			05	1248.7		30' Rt P/L

Profile No. ____ Date ____ Notes Red ____ Plotted ____ Date ____ Job No. 1258 Division No. V

X-Sec. No. ____ Date ____ Notes Chkd. ____ Checked ____ Date ____ Survey of El Molino Ave. Survey by Lanigan Notes Curtis Date 5-49

Map No. ____ Indexed Johnson Date ____

F.B. 1535 Pg. 251

76L298 307 3M 11-48

PLEASE RETURN TO
LOS ANGELES COUNTY SURVEYOR
726 HIGGINS BLDG.

NOTE: ANY ADDITIONS OR CHANGES ON THIS SHEET MUST BE MADE OR CIRCLED IN RED INK, WITH DATE AND NAME OF PERSON MAKING CHANGE.

Do not extend notes this side of this line.

STATION	B. S.	H. I.	F. S.	ELEV.		
		1249 21				
6+00			3 10	1246 11	18' Lt. ed. pave	
—			25	1246 7	20' Lt top brk	
—			30	1246 2	30' Lt P/L	
T.P.	7 49	1255 09	1 61	1247 60	T.P.	
6+32.0			50	1250 1		30' Rt P/L
—			8 9	1246 2	30' Lt. P/L	
6+44.9			10 6	1244 5	39.5 Lt. FL. 18" cor. iron pipe	
6+45.6			63	1248 8	30' Rt. FL. 18" cor. iron pipe	
6+69.48			5 59	1249 50	Int. ℄s El Molino Ave & Mendocino St.	
—			0 21	1254 88	90' Nothly on ℄ El Molino Ave.	
—			11 39	1243 70	Sothly " " " "	
6+90.2			5 90	1249 19		℄ prod - ed pave.
6+95.2			6 8	1248 3		℄ " - gut.
6+96.0			4 5	1250 6		℄ - top brk.
BMAE182			2 03	1253 06	BMAE182 El. 1253.056 per FB. 1447 pg. 173 Mendocino St & El Molino Ave. N.E. cor. cut spk. in pepper stump 39' No. & 27' S of E. ℄'s.	

F.B. 1535 PG. 252 6
Job No. 1258 Division No. V Notes Red. Plotted Profile
Survey of El Molino Ave. Date Date No.
Survey by Lanigan Notes Curtis Notes Chkd. Checked X-Sec.
Indexed B. C. Johnson Date 5-49 Date Date No.

Notes Ck'd by	Survey of EL Molino Ave
Map No.	W. O. 1258 Tape No. Std. °F
Office Work	Surveyed by J. J. Lanigan
Checked	Notes Lanigan Date 3-47
Date	Indexed [illegible] C. Johnson

F. B. 1595 PG. 253

APR 26 '51

LOCATION
of
IMPROVEMENTS
on
EASEMENT SOUTH of COLMAN ST
from
EASTERLY LINE TR# 13446
to
SANTA ROSA AVE
C.I. 1258

J. J. Lanigan
A. S. Curtis
F. J. Lee

Note: Any Additions or Changes on This Sheet Must be Made or Circled in Red Ink With Date and Name of Person Making Change.

Do not extend notes this side of this line.

RETURN TO
LOS ANGELES COUNTY SURVEYOR
700 HALL OF RECORDS

FORM 247 5M 5-46

F. B. 1535 Pg. 254

Early Line Tr# 13446

Transit line

Sta. 0+00
1 x 2
per F.B. 1469-18

11.2

stone retaining wall
(loose stone to hold fill)

29.6

0+36.4

10.5

0+44.2

11.2

20.1

19.9

30.0

19.7

Row of 1'-10" lemon

1+07.7 deadman

8.3

20.1

19.9

10.9

Transit Line

2+43.2 6" peach

10.6

2+85.0 6" plum

13.0

N

cont top pg.

RETURN TO
LOS ANGELES COUNTY SURVEYOR
700 HALL OF RECORDS

Do not extend notes this side of this line.

Note: Any Additions or Changes on This Sheet Must be Made or Circled in Red Ink With Date and Name of Person Making Change.

Notes Ck'd by	Survey of El Molino Ave
Map No.	W. O. 1257 Tape No. Std.
Office Work	Surveyed by J. J. Lanigan
Checked	Notes Lanigan Date 5-31
Date	Indexed R. C. Johnson

F.B. 1535 Pg. 255

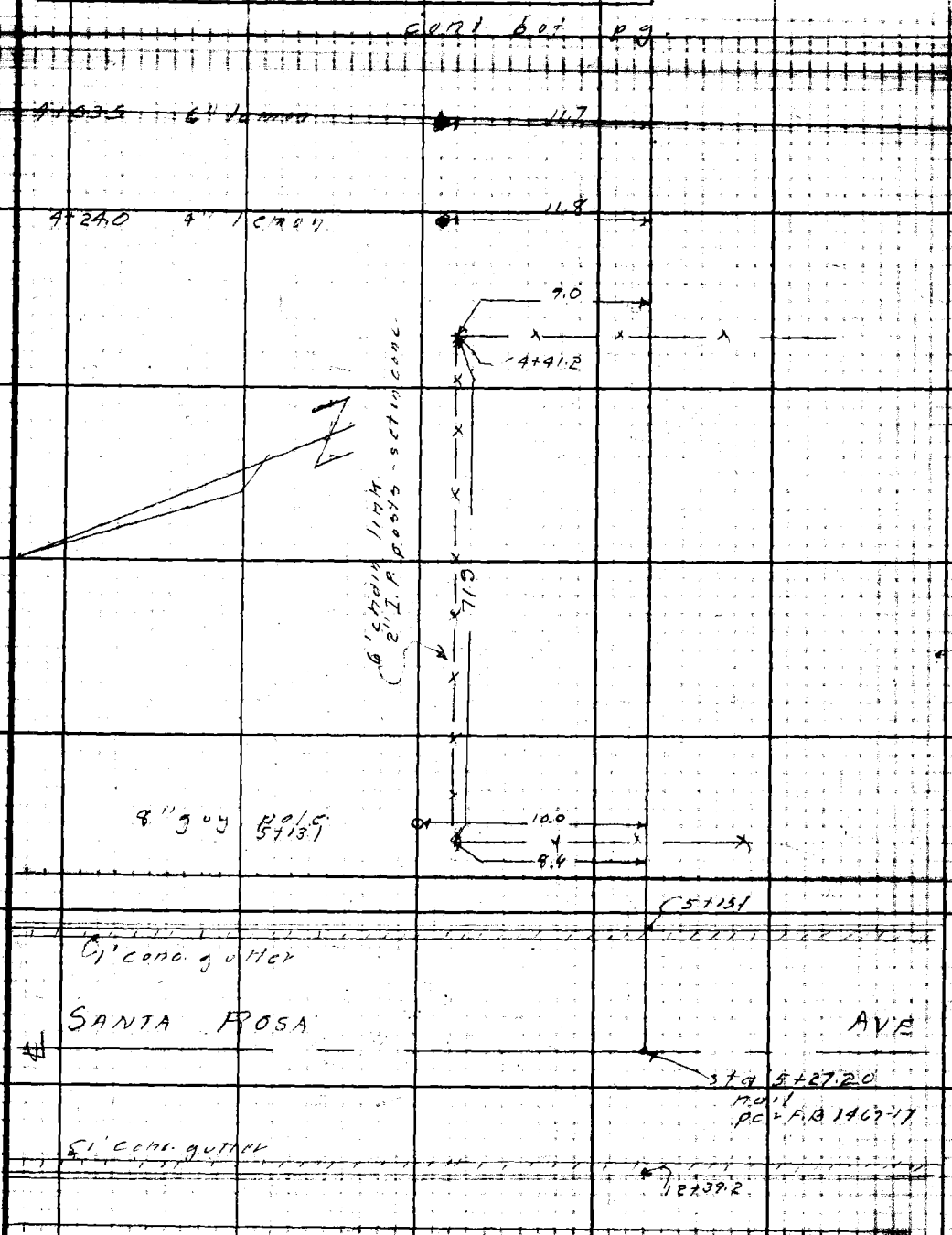

Note: Any Additions or Changes on This Sheet Must be Made or Circled in Red Ink With Date and Name of Person Making Change.

Do not extend notes this side of this line.

RETURN TO
LOS ANGELES COUNTY SURVEYOR
700 HALL OF RECORDS

FORM 247 5M 5-46

RETURN TO
LOS ANGELES COUNTY SURVEYOR
700 HALL OF RECORDS

Note: Any Additions or Changes on This Sheet Must be Made or Circled in Red Ink With Date and Name of Person Making Change.

Do not extend notes this side of this line.

F.B. 1555 Pg. 256

Profile No. | Notes Red | Plotted | Job No. 1258 | Division No. V | F.B. 1535 Pg. 257

Date | Date | Survey of El Molino Ave

X-Sec. No. | Notes Chkd. LCM | Checked | Survey by Lanigan | Notes Curtis | Date 5-49

Date 5/19/49 | Date | Map No. | Indexed R. C. Johnson | Date APR 26 '51

PROFILE
AND
CROSS SECTIONS
ON
EASEMENT LINE SO. OF COLMAN ST.
FROM
EASTRLY LINE OF TRACT # 13446
TO
EASTRLY ROADWY OF SANTA ROSA AVE.
C.I. 1258

ELEV.

F.S.

H.I.

B.S.

STATION

Lanigan
Curtis
Lee
Raphael

NOTE: ANY ADDITIONS OR CHANGES ON THIS SHEET MUST BE MADE OR CIRCLED IN RED INK, WITH DATE AND NAME OF PERSON MAKING CHANGE.

PLEASE RETURN TO
LOS ANGELES COUNTY SURVEYOR
726 HIGGINS BLDG.

Do not extend notes this side of this line.

GL298 307 3M 11-48

76L298 307 3M 11-48

PLEASE RETURN TO
LOS ANGELES COUNTY SURVEYOR
726 HIGGINS BLDG.

NOTE: ANY ADDITIONS OR CHANGES ON THIS SHEET MUST BE MADE OR CIRCLED IN RED INK, WITH DATE AND NAME OF PERSON MAKING CHANGE.

Do not extend notes this side of this line.

Profile No. ____ X-Sec. No. ____

Plotted ____ Date ____ Checked ____ Date ____

Notes Red ____ Date ____ Notes Chkd ____ Date ____

Job No. 1258 Division No. V

Notes Curtis

Date 5-49

Survey of El Molino Ave

Survey by Lanigan

Indexed C. J. [illegible]

F.B. 335 PG. 238

STATION	B. S.	H. I.	F. S.	ELEV.	
					BM AE 166 El. 1158.647 FB 1447 pg 166 Alameda St No. side
BM AE 166	6.03	1164.68		1158.65	375± W. of ℄ El Molino Ave-Rt spk. in ⊥ and ⊂ at ⊂ basin
T.P.	10.71	1174.72	0.67	1164.01	T.P.
0+00			3.0	1171.7	Int. transit Lines (N&S-E&W)
			2.2	1173.5	10' Nothly on tr. Line
			1.3	1173.4	20'
			0.5	1174.2	30'
			6.6	1168.1	50' So. thly
0+68			2.2	1172.5	11½ Rt bot Wall
			0.5	1174.2	top
			1.3	1173.4	20' bot
			0.2	1174.5	top
T.P.	5.30	1177.00	3.02	1171.70	T.P.
0+36.4			4.7	1172.3	10.5 Rt bot Wall
			2.3	1174.7	top. Wall
0+50			5.3	1171.7	tr. Line
			4.0	1173.0	10' Rt
			3.3	1173.7	16' Rt bot. bck
			1.3	1175.7	18' Rt top
			1.1	1175.9	20' Rt
1+00			4.7	1172.3	tr. Line
			4.3	1172.7	10 Rt.

76L298 307 3M 11-48

PLEASE RETURN TO
LOS ANGELES COUNTY SURVEYOR
726 HIGGINS BLDG.

NOTE: ANY ADDITIONS OR CHANGES ON THIS SHEET MUST BE MADE OR CIRCLED IN RED INK, WITH DATE AND NAME OF PERSON MAKING CHANGE.

Do not extend notes this side of this line.

STATION	B. S.	H. I.	F. S.	ELEV.		
		1177 00				
1+00			33	11737'		20' Rt
✓			28	11742'		30' Rt
1+50			31	11739'		10' Rt
✓			23	11747'		20' Rt
2+00			35	11735'		Tr. Line
✓			28	11742'		10' Rt
✓			21	11749'		20' Rt
✓			15	11755'		30' Rt
2+50			27	11743'		10' Rt
✓			16	11754'		20' Rt
T.P.	564	1181 26	138	1175 62	T.P.	
2+75			70	11743'		Tr. Line
✓			63	11750'		10' Rt
✓			55	11758'		20' Rt
✓			44	11769'		30' Rt
3+15			63	11750'		Tr. Line
✓			56	11757'		10' Rt
✓			46	11767'		20' Rt
✓			40	11773'		30' Rt

Profile No. ____ Notes Red ____ Plotted ____ Job No. 1258 Division No. V
Date ____ Date ____ Survey of El Molino Ave.
X-Sec. No. ____ Notes Chkd ____ Checked ____ Survey by Lanigan Notes Curtis Date 5-49
Date ____ Date ____ Map No. ____ Bind Ord Johnson Date ____

F.B. 1535 Pg. 257

76L298 307 3M 11-48

PLEASE RETURN TO
LOS ANGELES COUNTY SURVEYOR
726 HIGGINS BLDG.

NOTE: ANY ADDITIONS OR CHANGES ON THIS SHEET MUST BE MADE OR CIRCLED IN RED INK, WITH DATE AND NAME OF PERSON MAKING CHANGE.

Do not extend notes this side of this line.

STATION	B. S.	H. I.	F. S.	ELEV.		
		1181 26				
3+50			5.5	1175 8		10' Rt.
✓			4.5	1176 8		20' Rt.
4+00			5.0	[illegible] 3		T.R. Line
✓			4.5	1176 8		10' Rt.
✓			3.7	117[illegible]		20' Rt.
✓			3.1	1178 2		30' Rt.
T.P.	5.16	1182 72	3.70	1177 56	T.P.	
T.P.	4.68	1183 17	4.23	1178 49	T.P. SW cor. bot. step	
4+50			6.0	1177 2		10' Rt.
✓			5.5	1177 7		20' Rt.
5+00						Tr. Line
✓			5.7	1177 5		10' Rt.
✓			4.9	1178 3		20' Rt.
✓			4.6	1178 6		30' Rt.
5+15±			6.57	1176 60		10' Rt. gut.
✓			6.06	1177 11		10' Rt. curb
✓			5.97	1177 20		20' Rt. gut
✓			5.43	1177 74		20' Rt. curb
5+27.20			6.69	1176 48	Int. Tr. Line & Estly Rdwy Santa Rosa Ave	

F.B. 1335 Pg. 260
Job No. 1258 Division No. ✓ Notes Red. Plotted Profile
Survey of El Molino Ave. Date Date No.
Survey by Lanigan Notes Curtis Notes Chkd. Checked X-Sec.
Indexed R. C. Johnson Date 5-49 Date Date No.

76L298 307 3M 11-48

PLEASE RETURN TO
LOS ANGELES COUNTY SURVEYOR
726 HIGGINS BLDG.

NOTE: ANY ADDITIONS OR CHANGES ON THIS SHEET MUST BE MADE OR CIRCLED IN RED INK, WITH DATE AND NAME OF PERSON MAKING CHANGE.

Do not extend notes this side of this line.

STATION	B. S.	H. I.	F. S.	ELEV.	
		1183 17			
5+27 20			0 31	1182 86	100' N'thly on ℄ Santa Rosa Ave
✓			0 85	1182 32	✓ ✓ ✓ ✓ ✓ ✓ ✓ ✓ & 12' E. gut
✓			0 33	1182 84	✓ ✓ ✓ ✓ ✓ ✓ ✓ ✓ ✓ curb
✓			0 93	1182 24	✓ ✓ ✓ ✓ ✓ ✓ ✓ ✓ 12' W gut
✓			0 41	1182 76	✓ ✓ ✓ ✓ ✓ ✓ ✓ & 12' W curb
✓			11 71	1171 46	85' S'thly ✓ ✓ ✓ ✓ ✓
✓			12 13	1171 04	✓ ✓ ✓ ✓ ✓ ✓ ✓ & 12' E gut
✓			11 64	1171 53	✓ ✓ ✓ ✓ ✓ ✓ ✓ 12' E curb
✓			11 82	1171 35	✓ ✓ ✓ ✓ ✓ ✓ ✓ 12' W gut
✓			11 36	1171 81	✓ ✓ ✓ ✓ ✓ ✓ ✓ 12' W curb
12+39 2			7 18	1175 99	Tr. Line prod gut
✓			6 67	1176 50	✓ ✓ ✓ curb
T.P.	7 36	1190 11	0 42	1182 75	T.P.
BMAE152			2 60	1187 51	BM AE 152 El. 1187.499 per FB 1447 pg-158 Santa Rosa Ave & Colman St. - W curb of Easterly Rd. way of Santa Rosa Ave. - ℄ T in curb on ℄ Colman St. prod.

Profile No. ____ Date ____ Notes Red ____ Plotted ____ Job No. 1258 Division No. V 1535
X-Sec. No. ____ Date ____ Notes Chkd ____ Checked ____ Date ____ Survey of El Molino Ave. Survey by [illegible] Map No. ____ Indexed ____ Date ____

Plotted
Date
Checked
Date