Notes Ck'd by	Survey of	F.B. 1536 Pg
Man No.	JN Tape Std °F	
Office Work	Surveyed by	
Checked	Notes Date	
Date	Indexed	

Page	Job	Description
		TEMPLE CITY PARK, SITE #1 J.N. 4497
5-14	Trans. Line	Survey & transit lines-Encineta to Sultana Ave.
5-28	Topo.	Loc. Imp.
		NORTH OAKS CO. PARK 0055.93
5-36	Index	
7-60	Bdry.	Bdry survey vicinity Camp Plenty Rd. & Chadway St.
1-68	B.M.	Bench levels for P.T. Sheets H-161-1,2
9-73	Bdry.	Monumenting property corners.
		NORTH OAKS PARK 8787.02
5-76	Index	
7-79	B.M.	Elevations on all property corners
		SERVICE DIST. NO. 2 0018.06
		ATHENS WAREHOUSE & SERVICE FAC.
1-94	B.M.	Vertical control - P.T. Sht. H-231

Microfilmed Aug 87

OVER

F.B. 1536 Pg.

		CERRITOS COUNTY REG. PARK
101-102	Index	J.N. 0055.05
103-134	Bdry.	Boundary survey & Aerial Control, vic. of Del Amo Blvd. & Bloomfield Ave.
135-139 ~~141-144~~	B.M.	Bench levels for Photo Control
145-152		Underground & Utilities
153-156		Invert Elevations of Underground Utilites (North on Bloomfield from Nor-Artesia Drain)
157-160		Addit. property line monumental per staking sheet.

PLEASE RETURN TO
LOS ANGELES COUNTY ENGINEER
603 Los Angeles County Engineering Bldg.

Note: Any Additions or Changes on this Sheet Must be Made or Circled in Red Ink With Date and Name of Person Making Change

Do not extend this side of this file.

Notes Ck'd by	Survey of Temple City Park #1
Map No.	[illegible]
Office Work	Surveyed by R.L. Willey
Checked	Note [illegible]
Date	Indexed R. C. Johnson 4-4-49

F.B. 1536 Pg.

TEMPLE CITY PARK SITE

No. Z 3 (per Bill Hance 4/19/49)

JN 4497

R.L. Willey
L.V. Smith
D. Sappell
C. Nowack
M. Sonnen

Note: Any Additions or Changes on This Sheet Must be Made or Circled in Red Ink With Date and Name of Person Making Change.

Do not extend notes this side of this line.

RETURN TO
LOS ANGELES COUNTY SURVEYOR
700 HALL OF RECORDS

FORM 247 5M 5-46

F. B. 1536 PG. 6

cont bot pg #7



RETURN TO
LOS ANGELES COUNTY SURVEYOR
700 HALL OF RECORDS

Do not extend notes this side of this line.

Note: Any Additions or Changes on This Sheet Must be Made or Circled in Red Ink With Date and Name of Person Making Change.

M.S. 544 C-5

Notes Ck'd by	Survey of Temple City Park #1
Map No.	
Office Work	Surveyed by E.L. Wiley
Checked	Notes
Date	Indexed K. C. Johnson

F.B. 1536 PG. 7

cont Lot pg #6



Note: Any Additions or Changes on This Sheet Must be Made or Circled in Red Ink With Date and Name of Person Making Change.

Do not extend notes this side of this line.

RETURN TO
LOS ANGELES COUNTY SURVEYOR
700 HALL OF RECORDS

FORM 247 5M 5-46

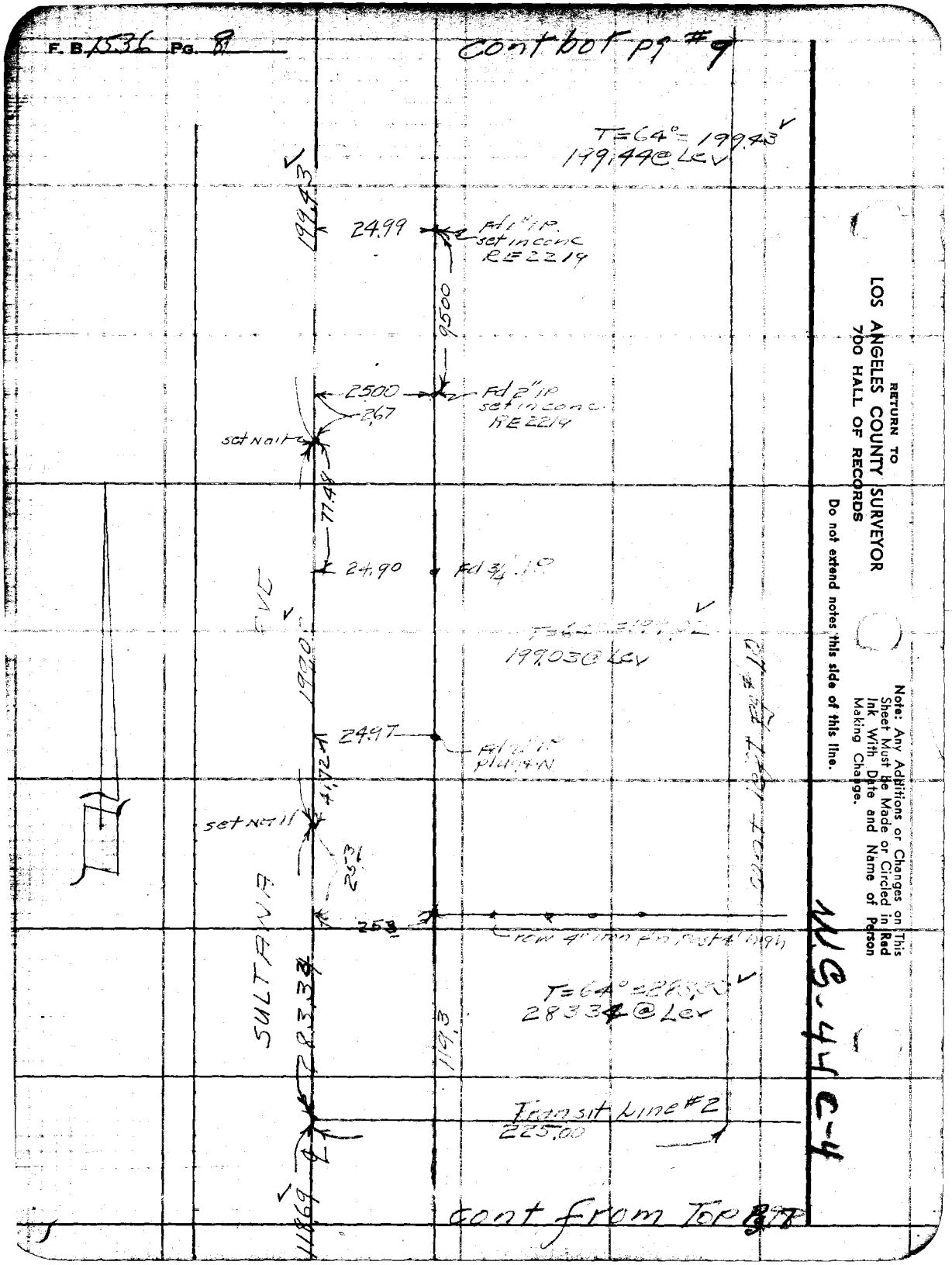
F. B. 1536 Pg. 8
cont bot pg #9
T=64°=199.43
199.44@Lev
199.43
24.99
Fd 1" IP set in conc RE 2219
9500
2500
Fd 2" IP set in conc RE 2219
2.67
set Nail
77.48
24.90
Fd 3/4" IP
199.03@Lev
24.97
Fd 2" IP plug & N
41.72
set Nail
253
253
row 4" iron f'n post 4' high
T=64°=283.33
283.34@Lev
119.3
SULTANA
283.34
Transit Line #2
225.00
118.69
cont from Top Pg 8
RETURN TO
LOS ANGELES COUNTY SURVEYOR
700 HALL OF RECORDS
Do not extend notes this side of this line.
Note: Any Additions or Changes on This Sheet Must be Made or Circled in Red Ink With Date and Name of Person Making Change.
W.C.-44 C-4

Notes Ck'd by	Survey of Temple City Park #1
Map No.	W. O. [illegible] Tape No. [illegible] Std. [illegible] °F
Office Work	Surveyed by P.L. Willey
Checked	Notes " Date 3-22-49
Date	Indexed A. C. Johnson

F. B. 1535 Pg. 9

W-5-44-C-4

Note: Any Additions or Changes on This Sheet Must be Made or Circled in Red Ink With Date and Name of Person Making Change.

Do not extend notes this side of this line.

RETURN TO
LOS ANGELES COUNTY SURVEYOR
700 HALL OF RECORDS

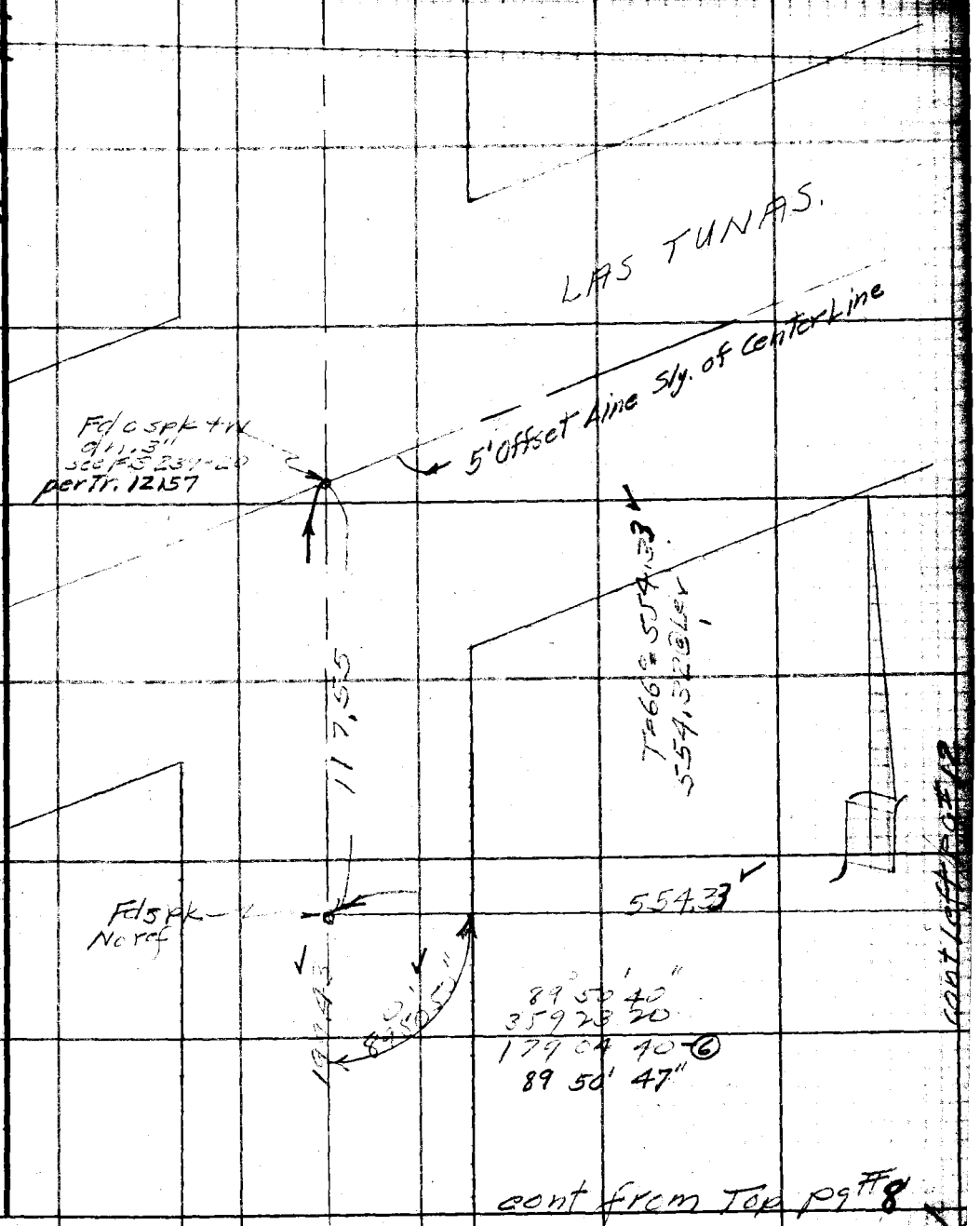

FORM 247 5M 5-46

RETURN TO
LOS ANGELES COUNTY SURVEYOR
700 HALL OF RECORDS

Note: Any Additions or Changes on This Sheet Must be Made or Circled in Red Ink With Date and Name of Person Making Change.

Do not extend notes this side of this line.

NU-S-44-C-4



F. B. 1536 PG. 10

Notes Ck'd by	Survey of Temple City Park #1
Map No.	W. O. 4492 Tape No. 297 Std. 68 °F
Office Work	Surveyed by R. L. Willey
Checked	Notes " Date 3-49
Date	Indexed A. C. Johnson

F. B. 1536 Pg. 11

WS-44-C-4

Note: Any Additions or Changes on This Sheet Must be Made or Circled in Red Ink With Date and Name of Person Making Change.

Do not extend notes this side of this line.

RETURN TO
LOS ANGELES COUNTY SURVEYOR
700 HALL OF RECORDS

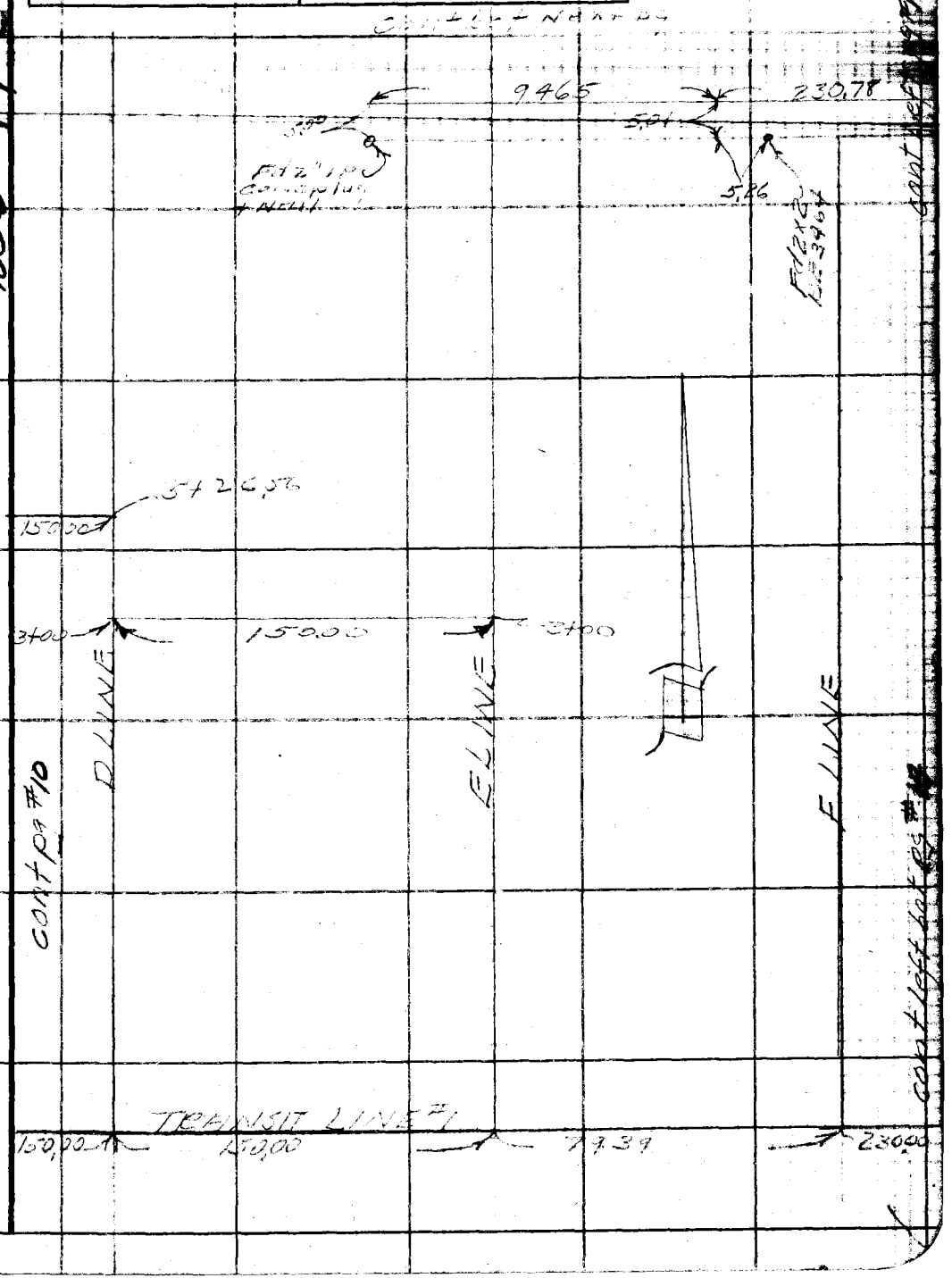

FORM 247 5M 5-46

RETURN TO
LOS ANGELES COUNTY SURVEYOR
700 HALL OF RECORDS

Note: Any Additions or Changes on This Sheet Must be Made or Circled in Red Ink With Date and Name of Person Making Change.

Do not extend notes this side of this line.

W-S 44C-4



F. B. 1536 PG. 12

Notes Ck'd by	Survey of Temple City Park #1
Map No.	W. O. 4497 Tape No. 097 Sta 68 +
Office Work	Surveyed by R.L. Willey
Checked	Notes " Date 3-49
Date	Indexed C. Johnson

F.B. 1536 PG. 13

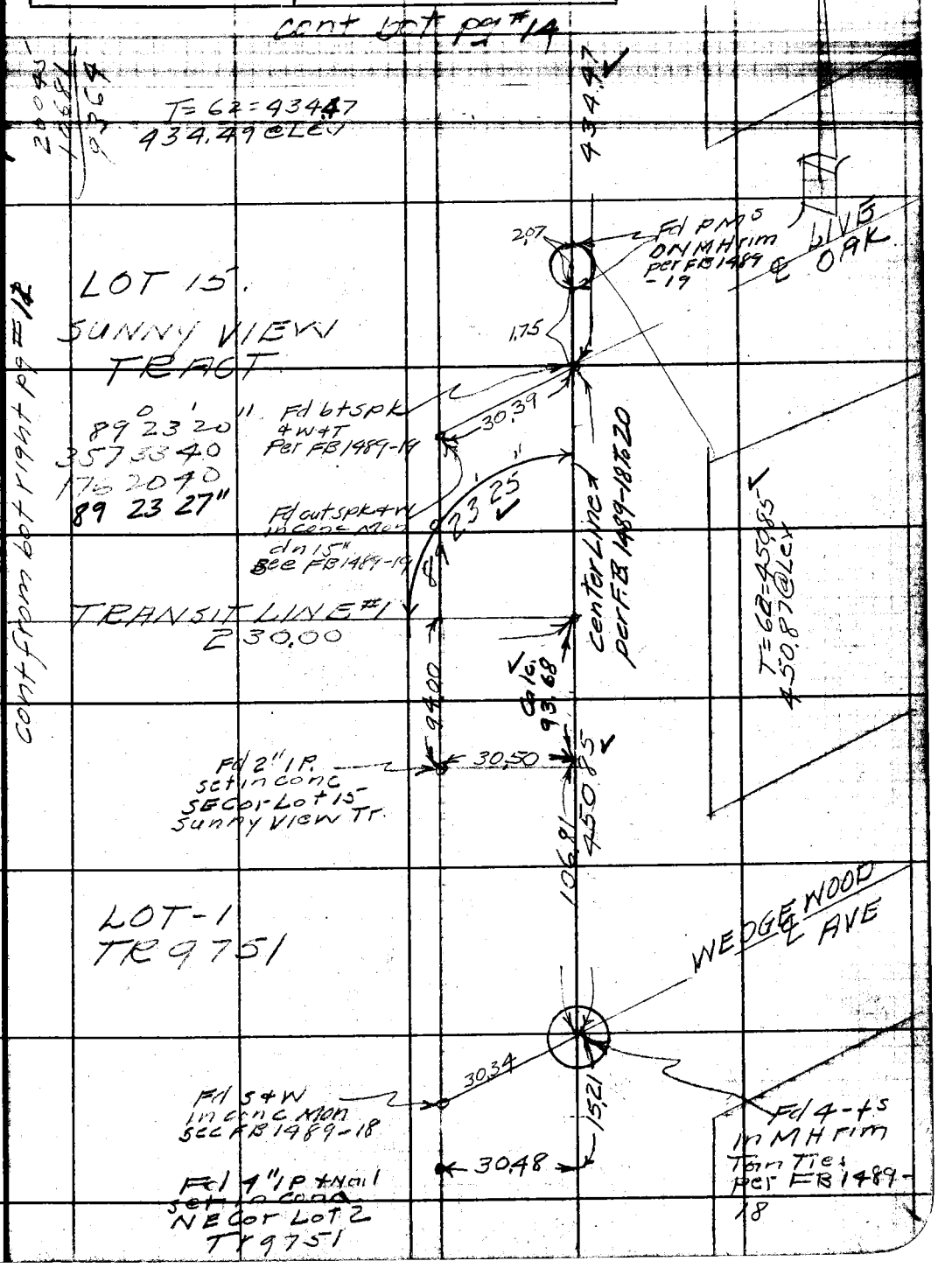

Note: ANY ADDITIONS OR CHANGES ON THIS SHEET MUST BE MADE OR CIRCLED IN Red Ink. WITH DATE AND NAME OF PERSON MAKING CHANGE.

Do not extend notes this side of this line

RETURN TO
LOS ANGELES COUNTY SURVEYOR
700 HALL OF RECORDS

FORM 247 10M 5-31

F.B. 1536 PG. 14

cont from right pg #12

T=64=383.57
383.58@ Lev

TR 12977

Fd 2" IP
dn 6"
per 12977
RE 3464

Fd W SPK
4T per
1489-20

5.32

5.00

30.12

set Nail
by int.

383.57

set Nail
@ 90°

AVE

90 36 20
362 25 30
183 38 20
90 36 23"

SUNNY VIEW
TRACT

T= 58=235.46
235.48@Lev

Center Line
235.46

434.47
ENCENIT

89 [illegible] 50"
357 44 00
176 36 00
89°26'00"

89°26'00"

cont from right pg #11

230.78

5.00

set Nail
by int

Fd 2" IP
4 Nail
RE

Cont. from Top Pg. 13

RETURN TO
LOS ANGELES COUNTY SURVEYOR
700 HALL OF RECORDS

Do not extend notes this side of this line

Note: ANY ADDITIONS OR CHANGES ON THIS SHEET MUST BE MADE OR CIRCLED IN Red Ink. WITH DATE AND NAME OF PERSON MAKING CHANGE.

NS-44-C-4

Notes Ck'd by	Survey of Temple City Park
Map No.	W. O. 4497 Tape No. 2 St'd °F
Office Work	Surveyed by R L Willey
Checked	Notes RLW LVS Date 3-49
Date	Indexed E. C. Johnson

F. B. 1531 PG. 13

TOPOGRAPHY
TEMPLE CITY PARK SITE #1
JN 4497

3-49
R L Willey
L V Smith
D Sappell
C T Nowacki
M. Sonnenschein

Note: Any Additions or Changes on This Sheet Must be Made or Circled in Red Ink With Date and Name of Person Making Change.

Do not extend notes this side of this line.

RETURN TO
LOS ANGELES COUNTY SURVEYOR
700 HALL OF RECORDS

FORM 247 5M 5-46

F. B. 1536 PG. 16

Cont bot Pg #18

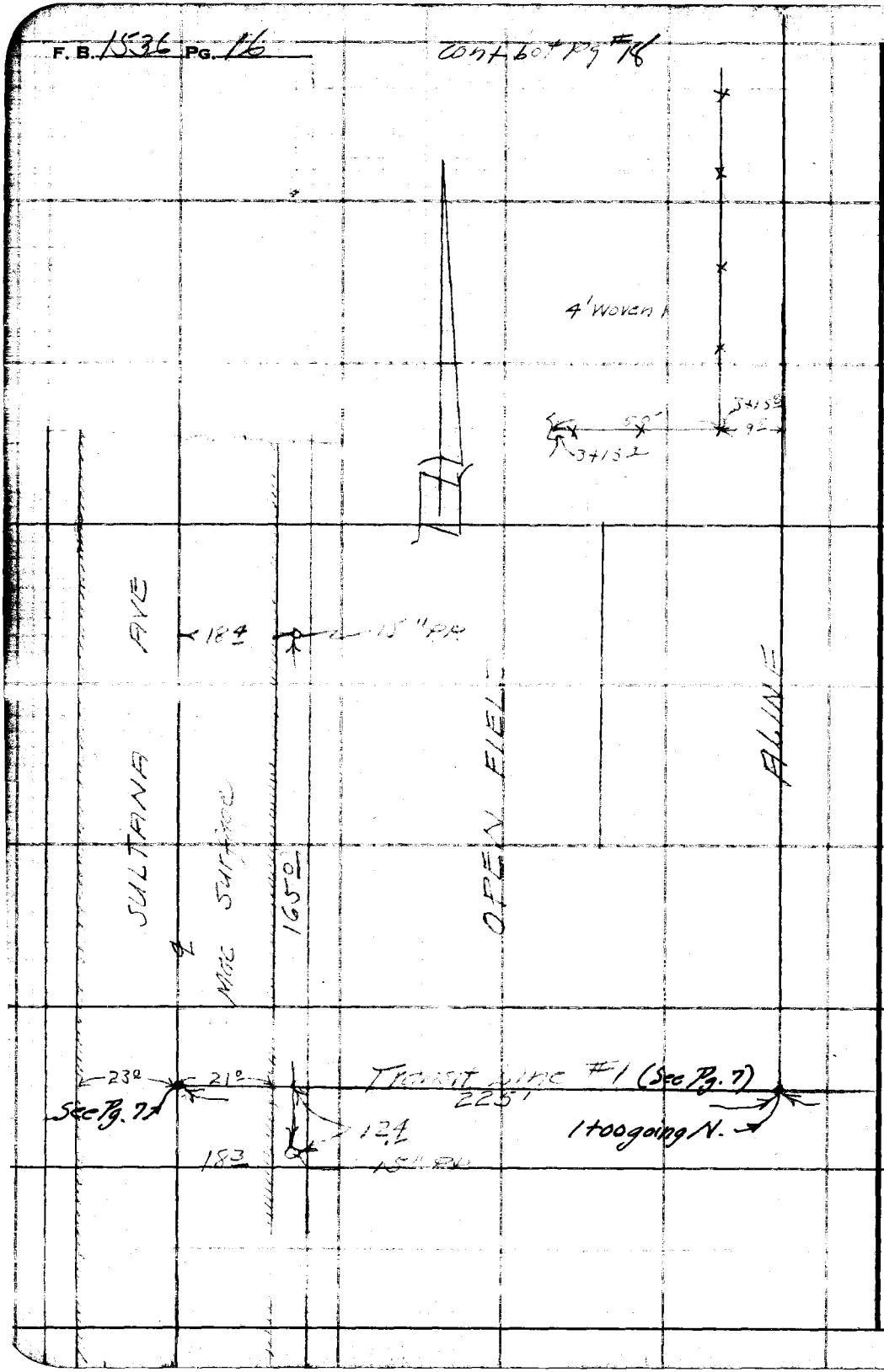

RETURN TO
LOS ANGELES COUNTY SURVEYOR
700 HALL OF RECORDS

Do not extend notes this side of this line.

Note: Any Additions or Changes on This Sheet Must be Made or Circled in Red Ink With Date and Name of Person Making Change.

Notes Ck'd by	Survey of [illegible]
Map No.	W. O. 449 Tape No. St'd °F
Office Work	Surveyed by C. L. Willey
Checked	Notes 11 Date 3-49
Date	Indexed A. C. Johnson

F. B. 1536 Pg. 17

[illegible] # 19

OPEN FIELD

BLINE

Transit Line #1 (See Pg. 10)
150'

1+00 going N.
150'

45° 0+65.6

Horse corral
5' rail fn.

Note: Any Additions or Changes on This Sheet Must be Made or Circled in Red Ink With Date and Name of Person Making Change.

Do not extend notes this side of this line.

RETURN TO
LOS ANGELES COUNTY SURVEYOR
700 HALL OF RECORDS

FORM 247 5M 5-46

F. B. 1536 PG. 18 bot pg #20



RETURN TO
LOS ANGELES COUNTY SURVEYOR
700 HALL OF RECORDS

Do not extend notes this side of this line.

Note: Any Additions or Changes on This Sheet Must be Made or Circled in Red Ink With Date and Name of Person Making Change.

Notes Ck'd by	Survey of
Map No.	W. O. Tape No. St'd °F
Office Work	Surveyed by
Checked	Notes Date
Date	Indexed E. C. Johnson

F. B. Pg. 19

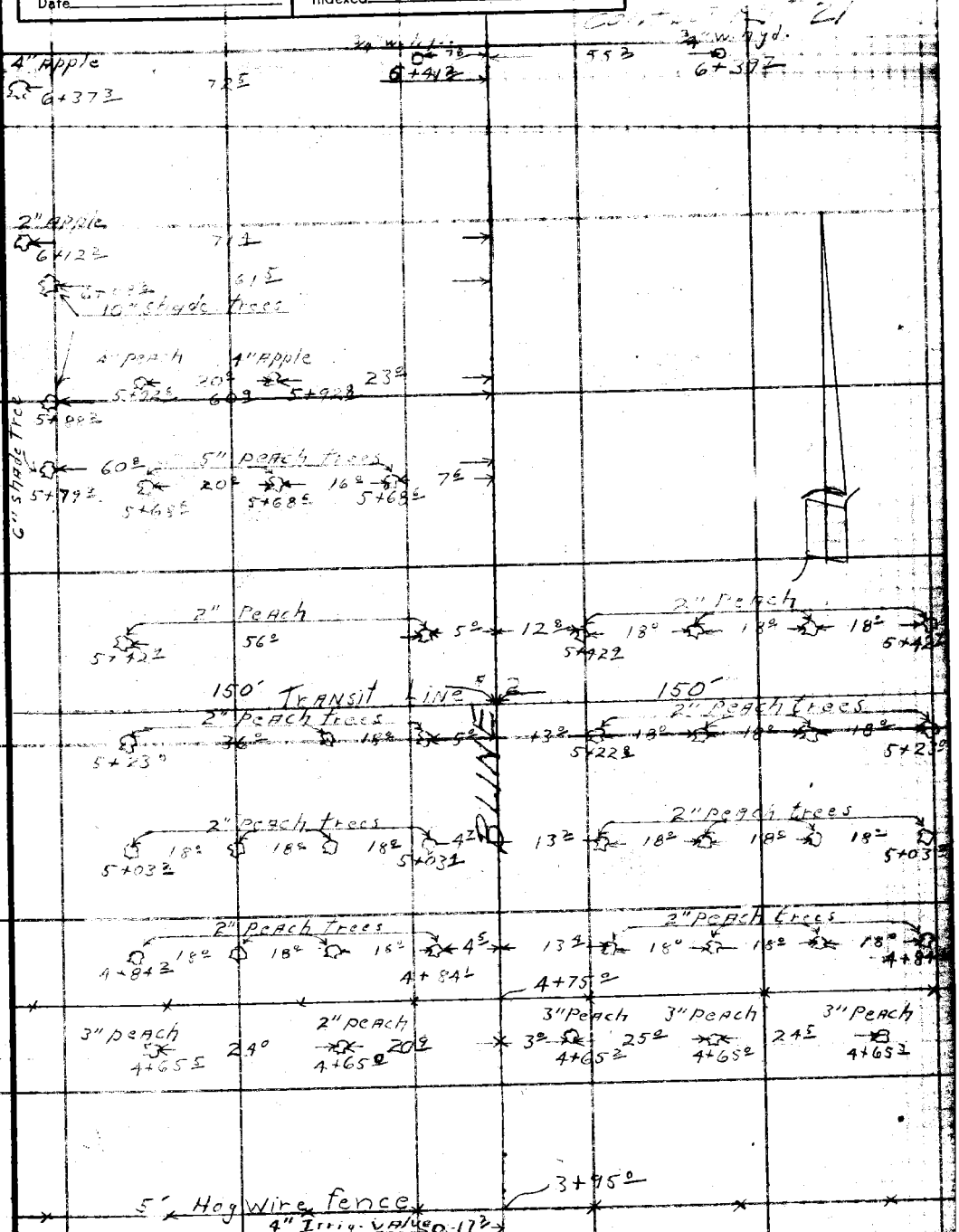

Note: Any Additions or Changes on this Sheet Must be Made or Circled in Red Ink With Date and Name of Person Making Change.

Do not extend notes this side of this line.

RETURN TO
LOS ANGELES COUNTY SURVEYOR
700 HALL OF RECORDS

FORM 247 5M 8-46

F. B. 1536 PG 20

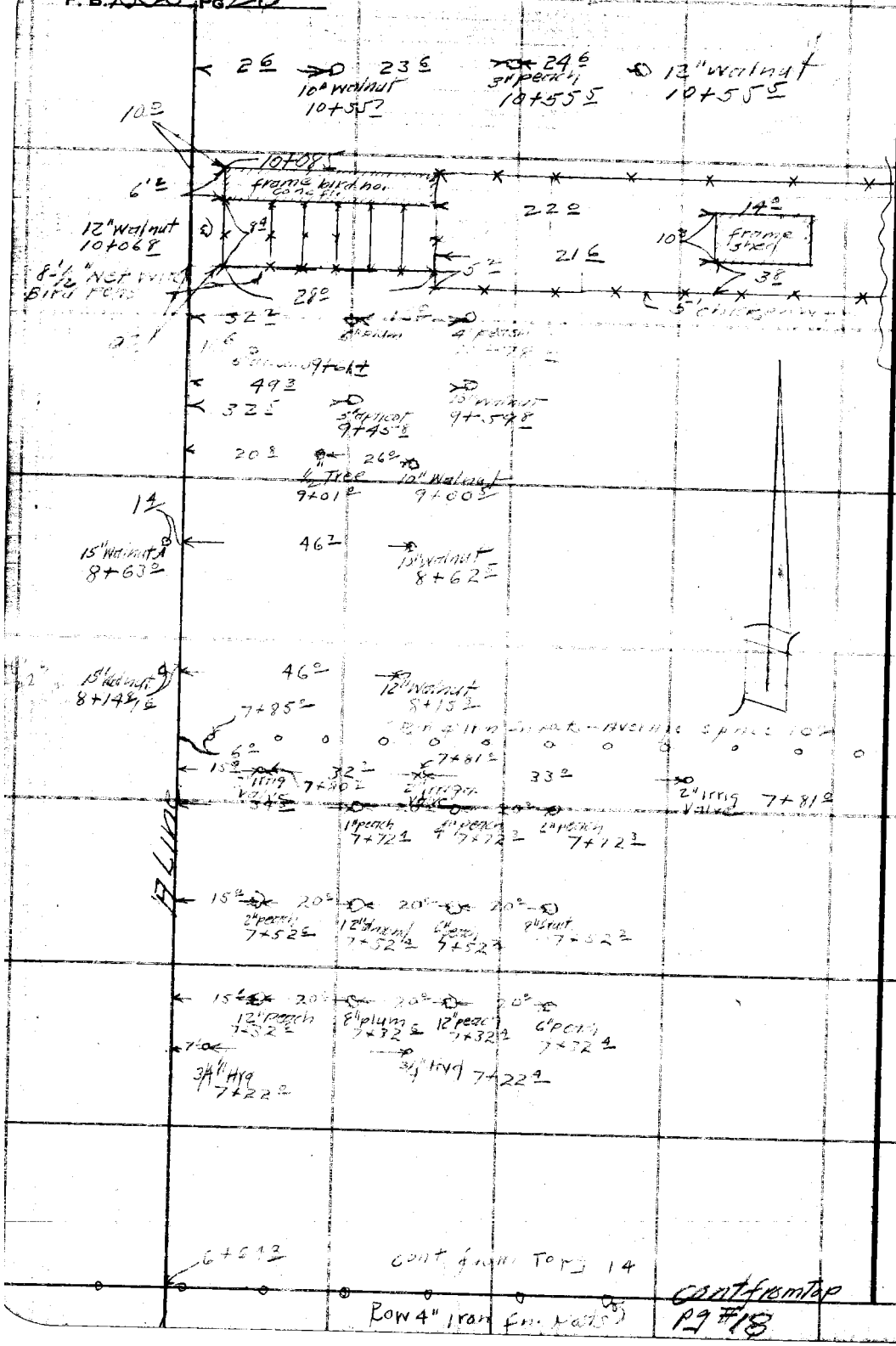

RETURN TO
LOS ANGELES COUNTY SURVEYOR
700 HALL OF RECORDS

Do not extend notes this side of this line.

Note: Any Additions or Changes on This Sheet Must be Made or Circled in Red Ink With Date and Name of Person Making Change.

Notes Ck'd by	Survey of [illegible]
Map No.	W. O. [illegible] Tape No. St'd °F
Office Work	Surveyed by [illegible]
Checked	Notes [illegible] Date 3-47
Date	Indexed A. C. Johnson

F. B. 1526 Pg. 21

Cont. bot pg. 19

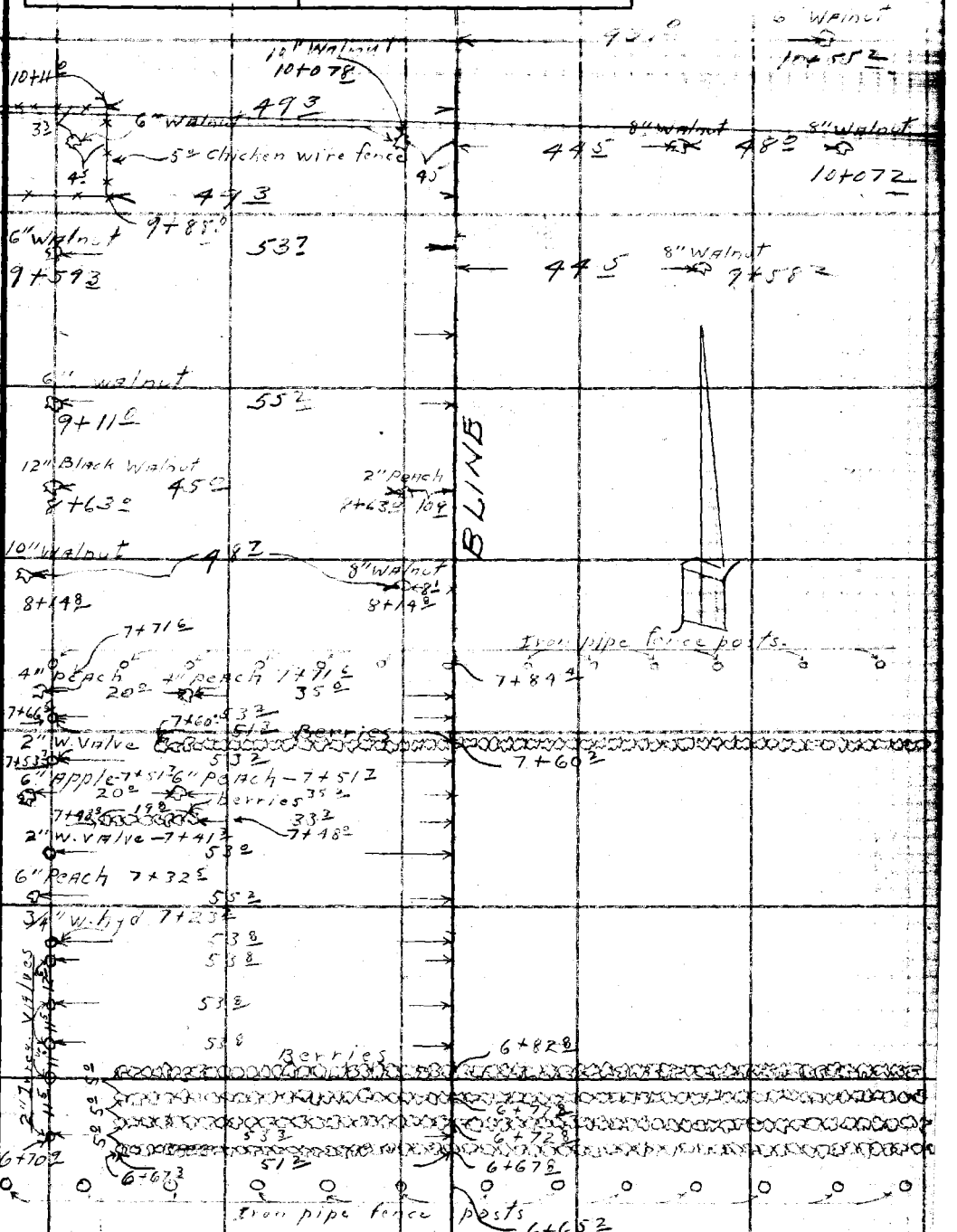

Cont. top pg. 19

Note: Any Additions or Changes on this Sheet Must be Made or Circled in Red Ink With Date and Name of Person Making Change.
Do not extend notes this side of this line.
RETURN TO LOS ANGELES COUNTY SURVEYOR 700 HALL OF RECORDS

F. B. 1536 PG. 22

cont bot pg #24



RETURN TO
LOS ANGELES COUNTY SURVEYOR
700 HALL OF RECORDS

Do not extend notes this side of this line.

Note: Any Additions or Changes on This Sheet Must be Made or Circled in Red Ink With Date and Name of Person Making Change.

Notes Ck'd by	Survey of Temple City Line #1
Map No.	W. O. Tape No. St'd. °F
Office Work	Surveyed by E.L. Willey
Checked	Notes " Date 2-49
Date	Indexed R. C. Johnson

F. B. 1532 Pg. 23



Note: Any Additions or Changes on This Sheet Must be Made or Circled in Red Ink With Date and Name of Person Making Change.

Do not extend notes this side of this line.

RETURN TO
LOS ANGELES COUNTY SURVEYOR
700 HALL OF RECORDS

FORM 247 5M 5-46

F. B. 1536 PG. 24



RETURN TO
LOS ANGELES COUNTY SURVEYOR
700 HALL OF RECORDS

Do not extend notes this side of this line.

Note: Any Additions or Changes on This Sheet Must be Made or Circled in Red Ink With Date and Name of Person Making Change.

Notes Ck'd by	Survey of [illegible]
Map No.	W. O. Tape No. St'd °F
Office Work	Surveyed by [illegible]
Checked	Notes [illegible] Date 2-47
Date	Indexed A. C. Johnson

F. B. [illegible] PG. 25

Note: Any Additions or Changes on This Sheet Must Be Made or Circled in Red Ink With Date and Name of Person Making Change.

Do not extend notes this side of this line.

RETURN TO
LOS ANGELES COUNTY SURVEYOR
700 HALL OF RECORDS

FORM 247 5M 5-46

F. B. 1536 PG. 26 cont bot pg # 27

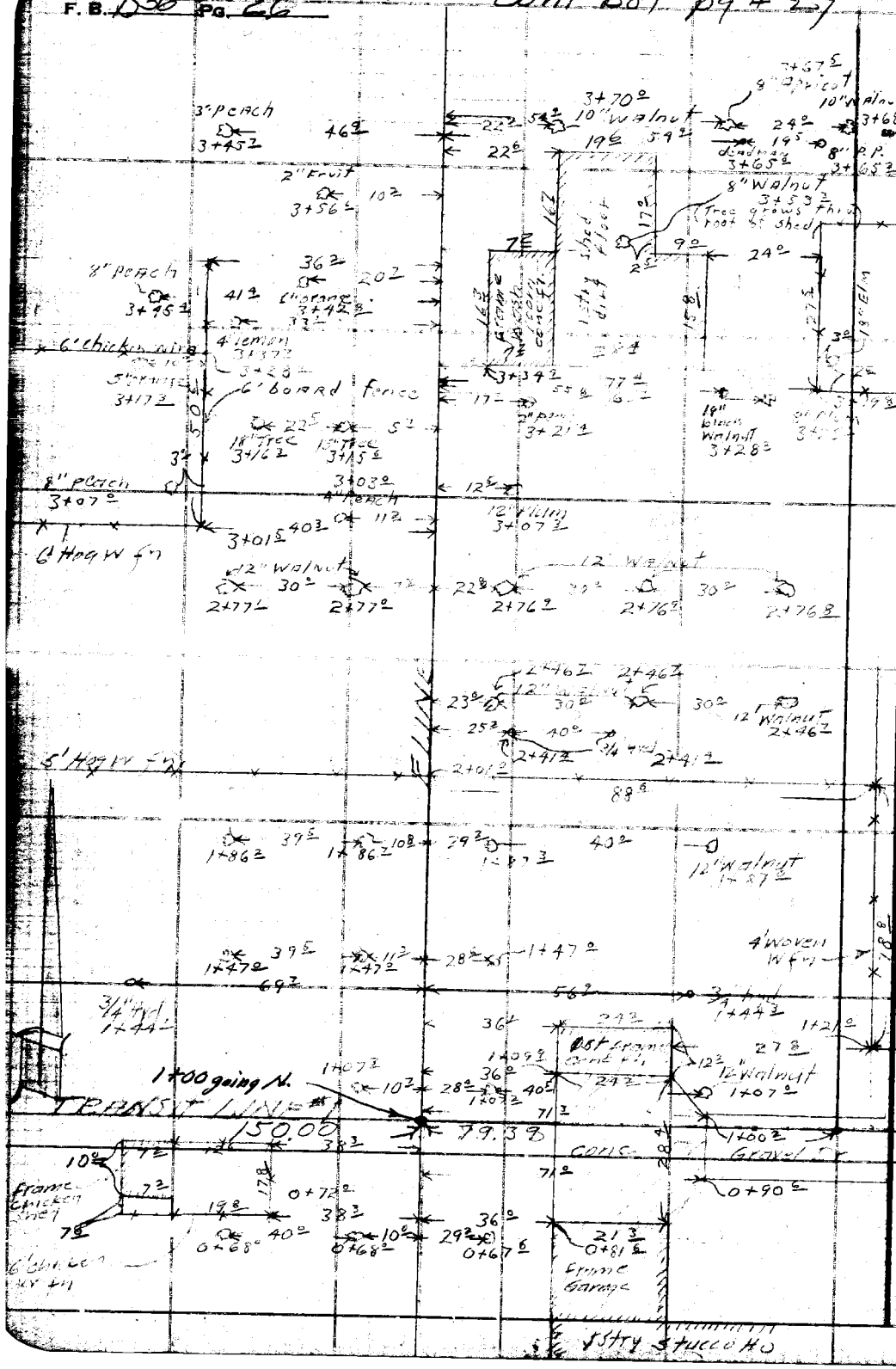

RETURN TO
LOS ANGELES COUNTY SURVEYOR
7DO HALL OF RECORDS

Do not extend notes this side of this line.

Note: Any Additions or Changes on This Sheet Must be Made or Circled in Red Ink With Date and Name of Person Making Change.

F. B. 1536 Pg. 27

Notes Ck'd by	Survey of Temple City Park #1
Map No.	W. O. Topo No.
Office Work	Surveyed by R L Willey
Checked	Notes R L W LVS Date 8-49
Date	Indexed A. C. Johnson



cont from Top Pg #26

Note: Any Additions or Changes on This Sheet Must be Made or Circled in Red Ink With Date and Name of Person Making Change.

Do not extend notes this side of this line.

RETURN TO
LOS ANGELES COUNTY SURVEYOR
700 HALL OF RECORDS

FORM 247 5M 5-46

F. B. 1536 PG. 28



RETURN TO
LOS ANGELES COUNTY SURVEYOR
700 HALL OF RECORDS

Do not extend notes this side of this line.

Note: Any Additions or Changes on This Sheet Must be Made or Circled in Red Ink With Date and Name of Person Making Change.

Notes Ck'd by A. E. DART	Survey of NORTH OAKS PARK	F.B. 1536 Pg. 35
Map No. B 5024	JN 0055.93 Tape 0257 Std 68 °F	
Office Work R. BRIONES	Surveyed by J. TERRANOVA	
Checked A. E. DART	Notes J.T. Date 2-6-68	
Date [illegible]	Indexed	

NORTH OAKS COUNTY PARK

CENTERLINE & PROP LINES PA LAND

J.N. 0055.93

MAR. 1968

REF:
F.B. 3027
3053
3088
LEGAL DISC. - EXHIBIT B
LEGAL DISC. - EXHIBIT C
DISC. - PARCEL #1
F.B. 2907

PARTY
J. TERRANOVA
C. YASUI
G. [illegible]
H. [illegible]

Note: Any Additions or Changes on this Sheet Must be Made or Circled in Red Ink With Date and Name of Person Making Change

PLEASE RETURN TO
LOS ANGELES COUNTY ENGINEER
403 LOS ANGELES COUNTY ENGINEERING BLDG.

Do not extend this side of this line.

76P3095 CE #310 5-66

F.B. 1536 Pg. 36

INDEX

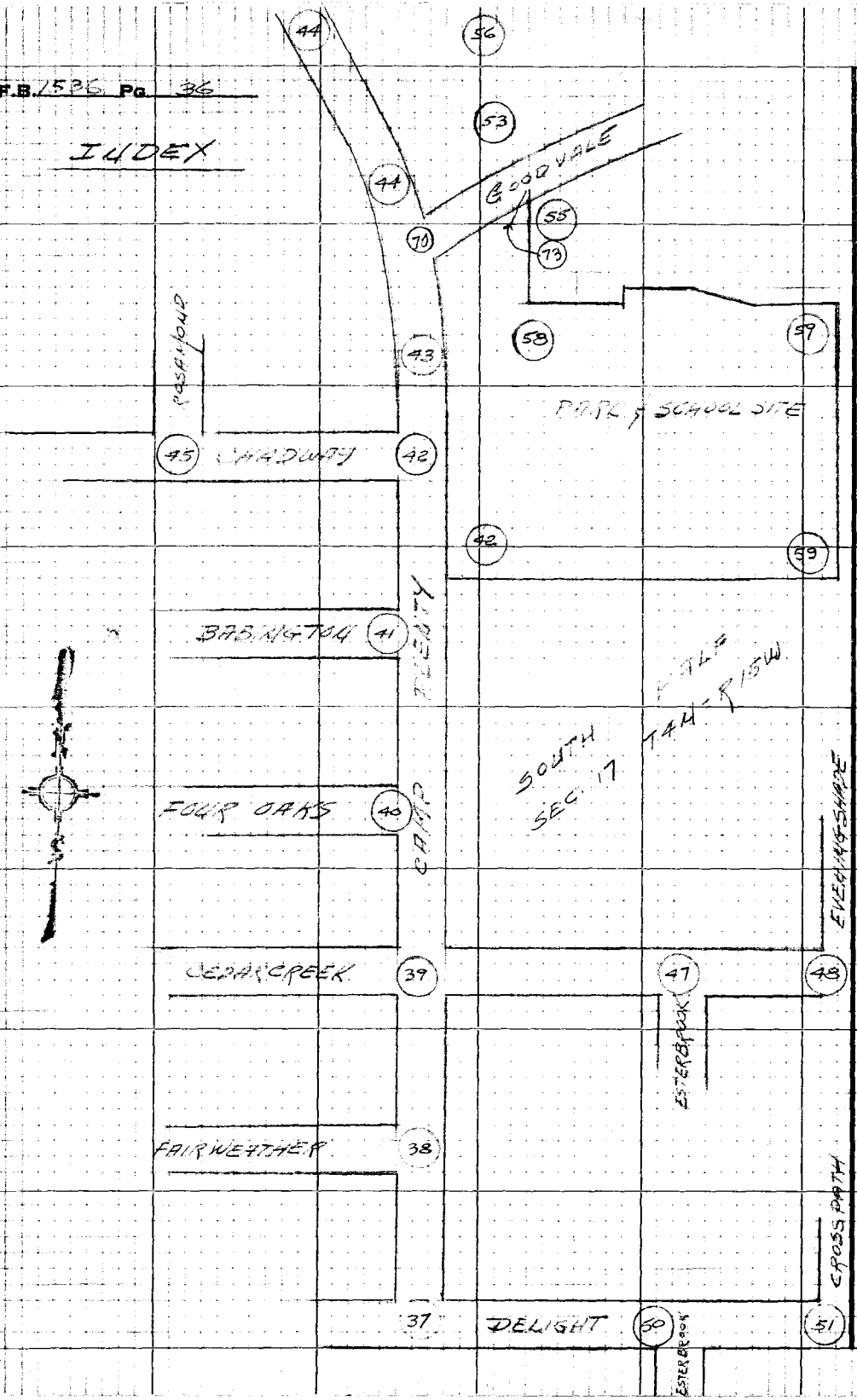

PLEASE RETURN TO
LOS ANGELES COUNTY ENGINEER
403 LOS ANGELES COUNTY ENGINEERING BLDG.

Do not extend this side of this line.

Note: Any Additions or Changes on this Sheet Must be Made or Circled in Red Ink With Date and Name of Person Making Change

Notes Ck'd by A. E. DART	Survey of NORTH OAKS PARK
Map No. 8 5024	JN 0055.93 Tape 0257 Std 68 °F
Office Work R. BRIONES	Surveyed by J. TERRANOVA
Checked A. E. DART	Notes J.T. Date 2-6-68
Date	Indexed

F.B. 1536 Pg. 37

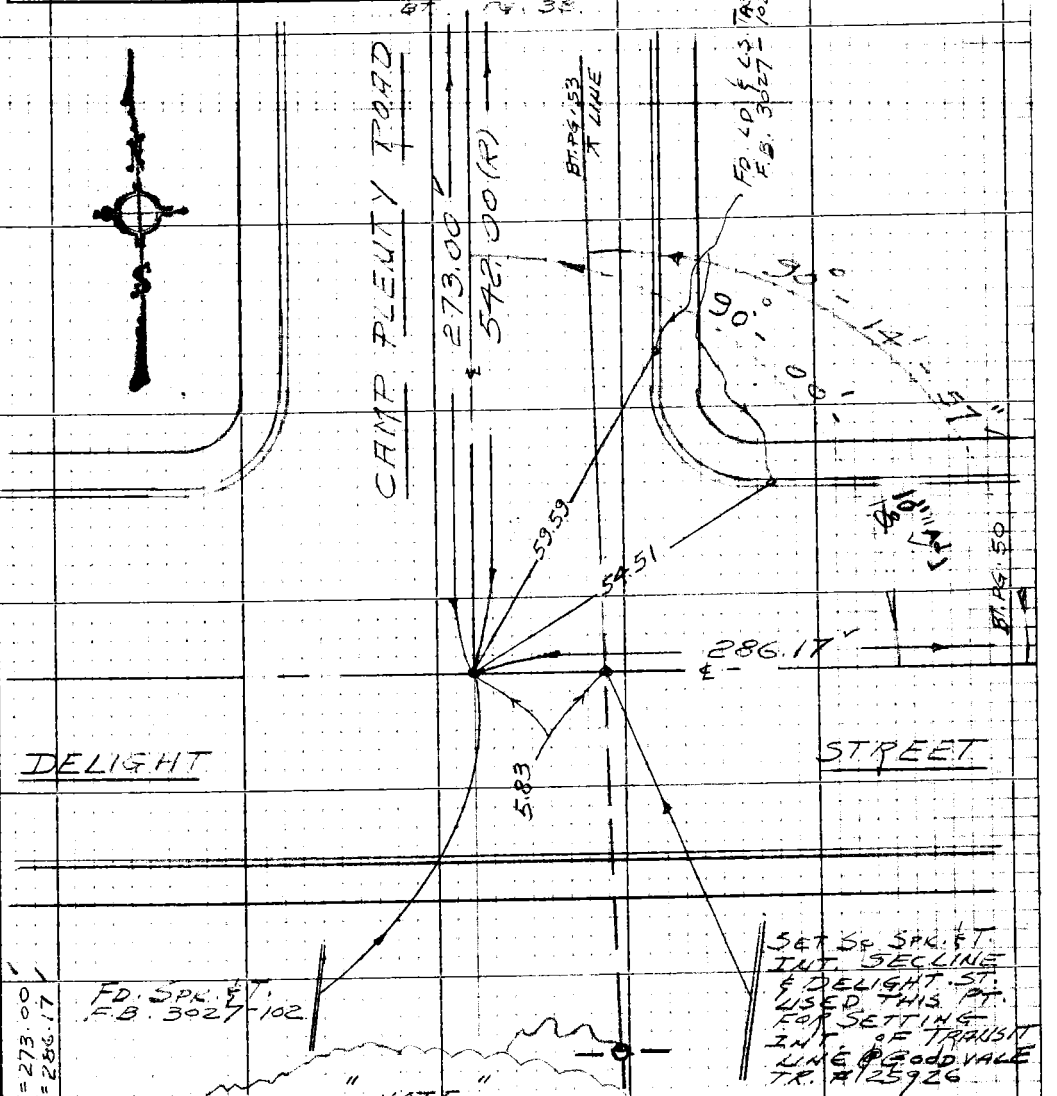

"NOTE"
S. 1/4 COR. OF SEC. 17
NOW FALLS IN GRAVEL
PATIO OF HOUSE #
19460 DELIGHT ST.
BECAUSE OF DOG & NO ONE
@ HOME I COULD NOT SEARCH
IN YARD TO SEE IF 1/4 COR.
HAS BEEN DESTROYED
BY CONSTRUCTION
NO evidence of 1/4 Cor.
5/9/68 WAC

273.02 @ 0-00 T=58=273.00
286.19 @ 0-00 T=58=286.17

2) 180-00-30
4) 360-01-10
6) 180-01-50
90-00-18

2) 180-29-40
4) 360-59-50
6) 181-29-30
90-14-57

Note: Any Additions or Changes on this Sheet Must be Made or Circled in Red Ink With Date and Name of Person Making Change

W.S. 62, C-2

Do not extend this side of this line.

PLEASE RETURN TO
LOS ANGELES COUNTY ENGINEER
403 LOS ANGELES COUNTY ENGINEERING BLDG.

76P3098 CE #310 5-68

PLEASE RETURN TO
LOS ANGELES COUNTY ENGINEER
403 LOS ANGELES COUNTY ENGINEERING BLDG.

Note: Any Additions or Changes on this Sheet Must be Made or Circled in Red Ink With Date and Name of Person Making Change

W.S. 62, C-2

Do not extend this side of this line.

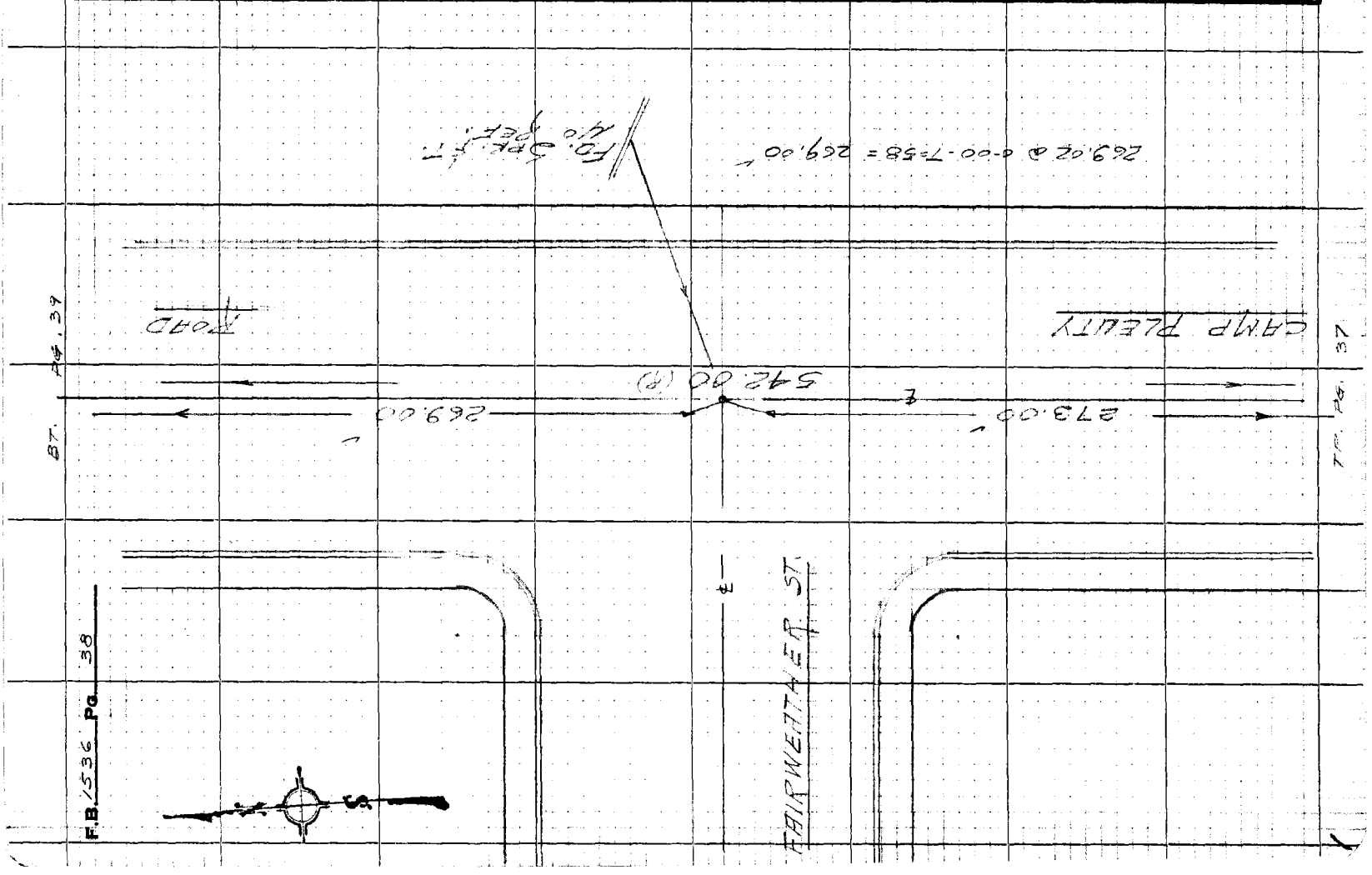

Notes Ck'd by A. E. DART	Survey of North Oaks Park	F.B. 1536	Pg. 39
Map No. B 5 1 24	JN 0055.93 Tape 0257 Std 68 °F		
Office Work R. BRIONES	Surveyed by J. Terranova		
Checked A. E. DART	Notes J.T. Date 2-6-68		
Date [illegible]	Indexed		

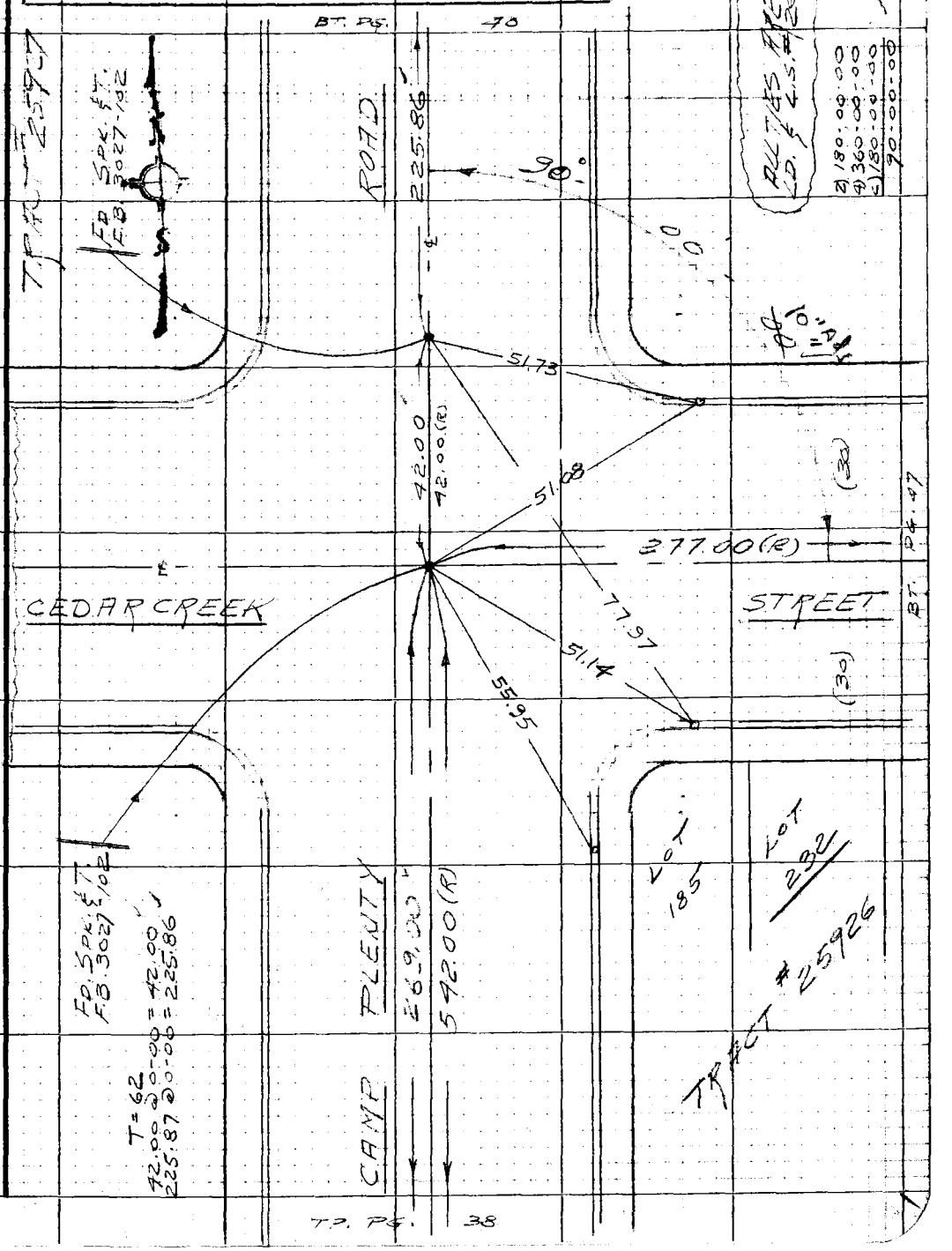

W.S. 62, C-2

Note: Any Additions or Changes on this Sheet Must be Made or Circled in Red Ink With Date and Name of Person Making Change

Do not extend this side of this line.

PLEASE RETURN TO
LOS ANGELES COUNTY ENGINEER
403 LOS ANGELES COUNTY ENGINEERING BLDG.

76P3098 CE #310 5-68

PLEASE RETURN TO
LOS ANGELES COUNTY ENGINEER
403 LOS ANGELES COUNTY ENGINEERING BLDG.

W.S. 62, C-2

Note: Any Additions or Changes on this Sheet Must be Made or Circled in Red Ink With Date and Name of Person Making Change.

Do not extend this side of this line.

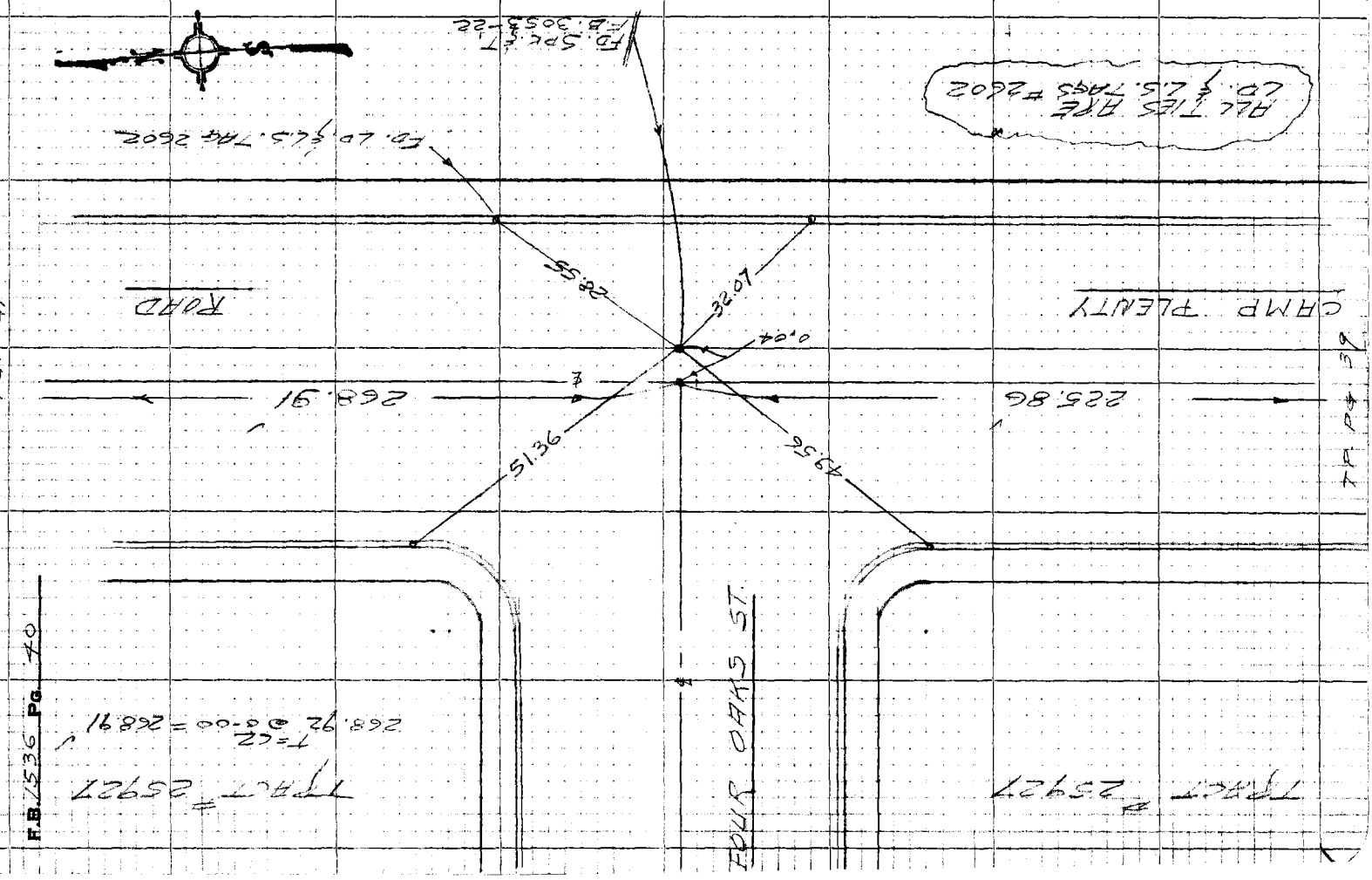

Notes Ck'd by A. E. DART	Survey of NORTH OAKS PARK	F.B. 1536	Pg. 41
Map No. B 5024	JN 0055.93 Tape 0257 Std 68 °F		
Office Work R. BRIONES	Surveyed by J. TERRANOVA		
Checked A. E. DART	Notes J.T. Date 2-7-68		
Date [illegible]	Indexed		

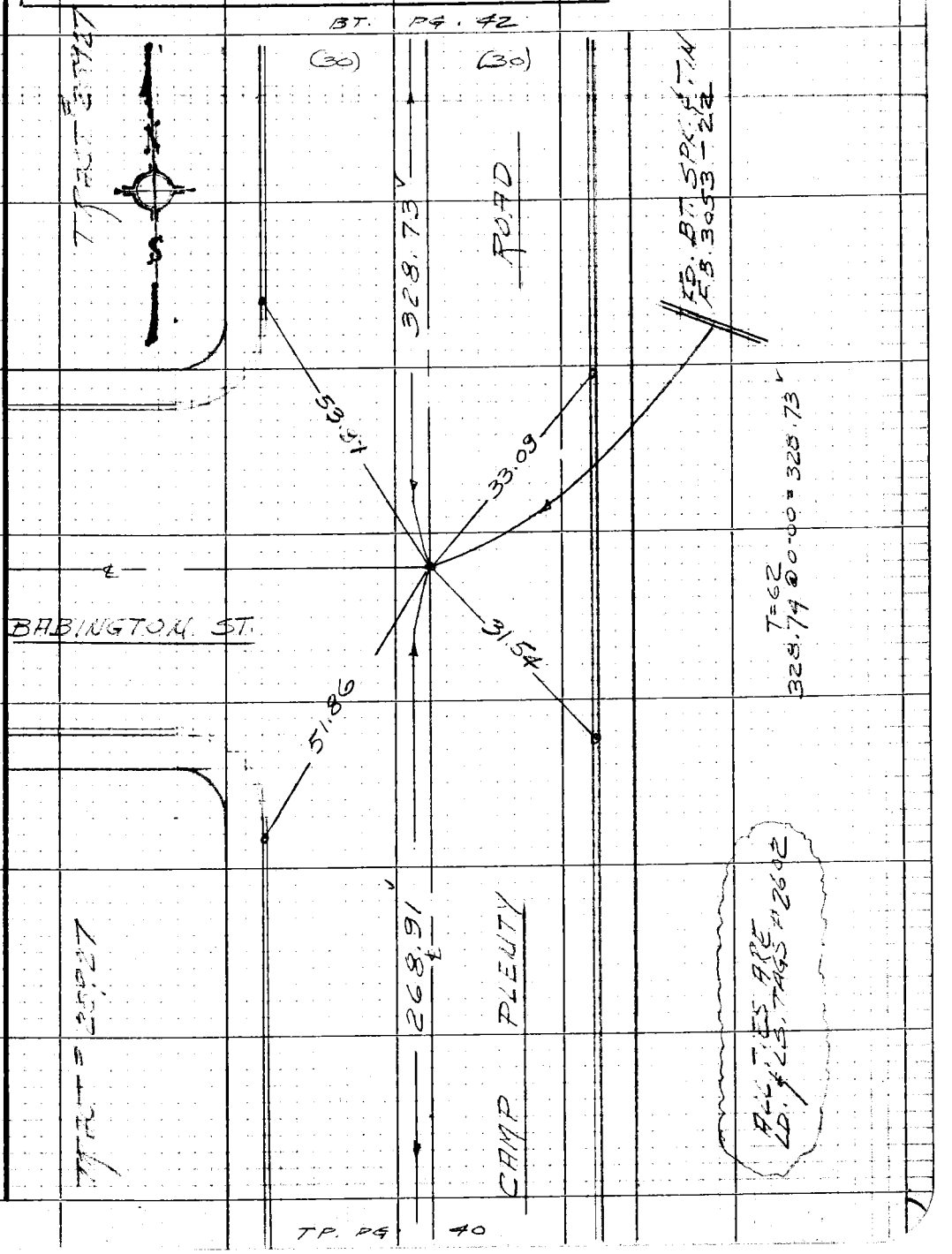

Note: Any Additions or Changes on this Sheet Must be Made or Circled in Red Ink With Date and Name of Person Making Change

W.S. 62, C-2

Do not extend this side of this line.

PLEASE RETURN TO
LOS ANGELES COUNTY ENGINEER
403 LOS ANGELES COUNTY ENGINEERING BLDG.

76P3098 CE #310 5-66

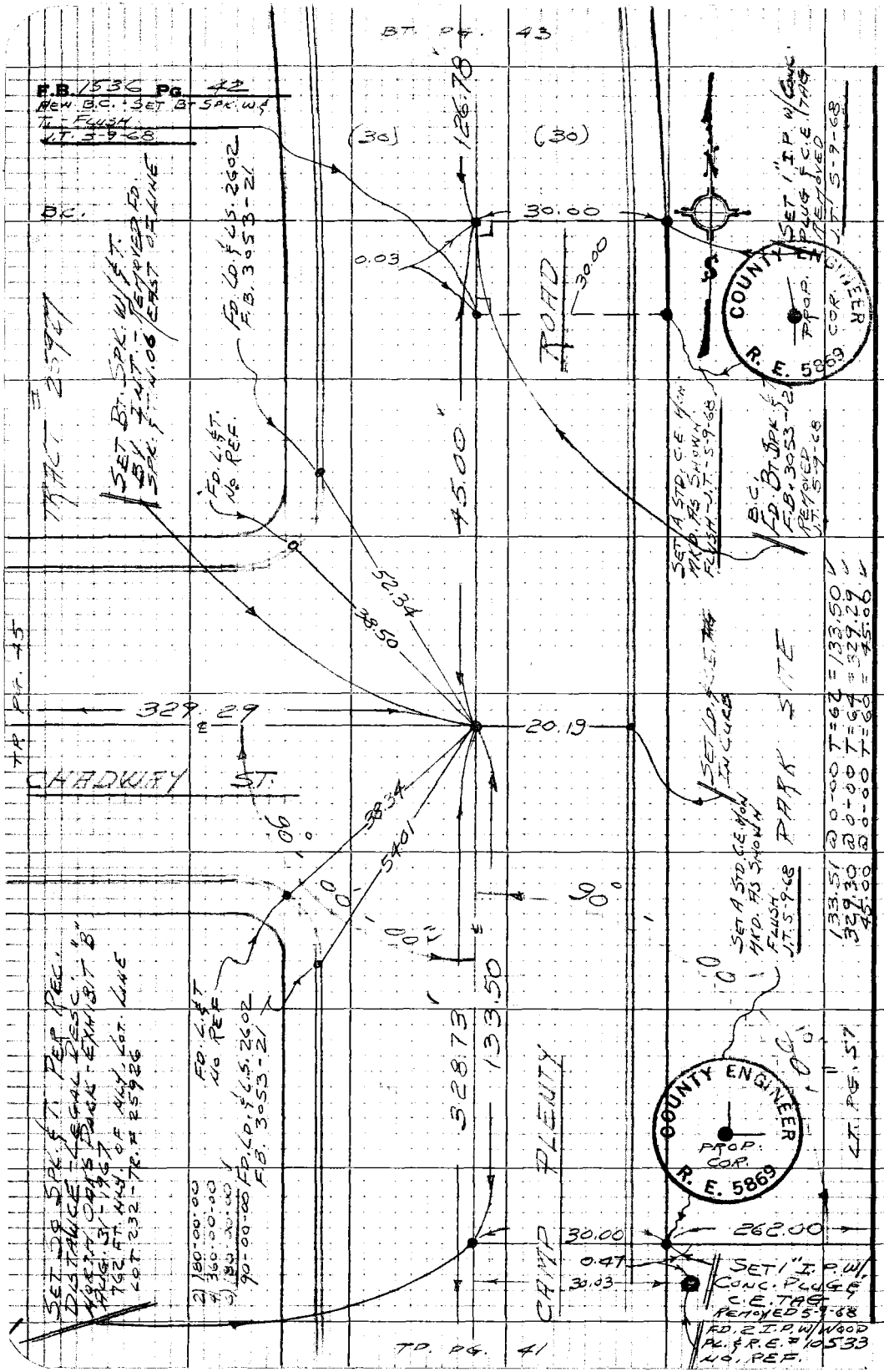

PLEASE RETURN TO
LOS ANGELES COUNTY ENGINEER
403 LOS ANGELES COUNTY ENGINEERING BLDG.

Do not extend this side of this line.

Note: Any Additions or Changes on this Sheet Must be Made or Circled in Red Ink With Date and Name of Person Making Change

76P3095 CE #310 5-68

PLEASE RETURN TO
LOS ANGELES COUNTY ENGINEER
403 LOS ANGELES COUNTY ENGINEERING BLDG.

Do not extend this side of this line.

Note: Any Additions or Changes on this Sheet Must be Made or Circled in Red Ink With Date and Name of Person Making Change

W.S. 62, C-2

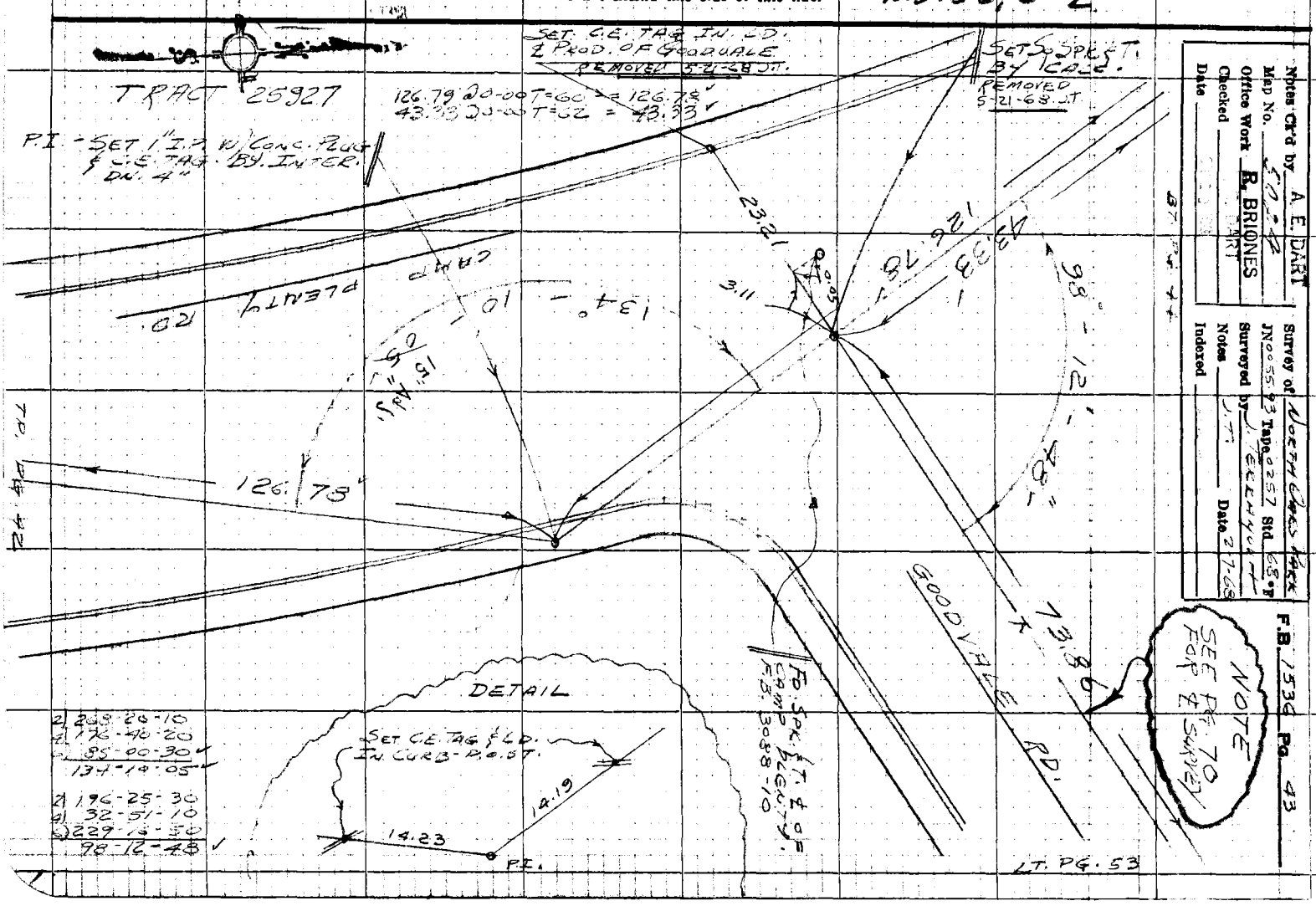

PLEASE RETURN TO
LOS ANGELES COUNTY ENGINEER
403 LOS ANGELES COUNTY ENGINEERING BLDG.

Note: Any Additions or Changes on this Sheet Must be Made or Circled in Red Ink With Date and Name of Person Making Change.

Do not extend this side of this line.

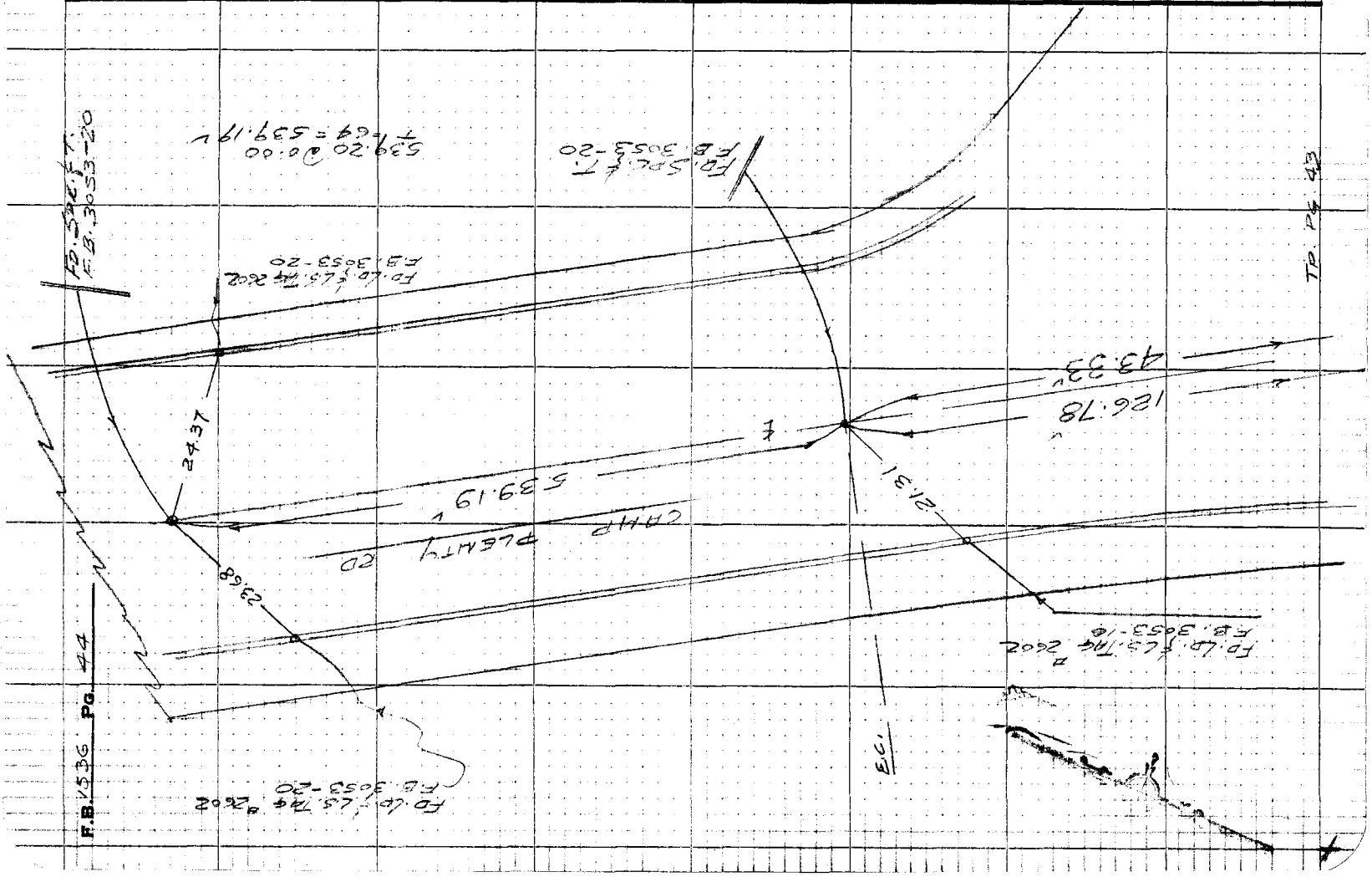

Notes Ck'd by A. E. DART	Survey of NORTH OAKS PARK	F.B. 1536	Pg. 45
Map No. 5024	JN 0055.93 Tape .0237 Std 68 °F		
Office Work R. BRIONES	Surveyed by J. TERRANOVA		
Checked A. E. DART	Notes J.T. Date 2-9-68		
Date	Indexed		

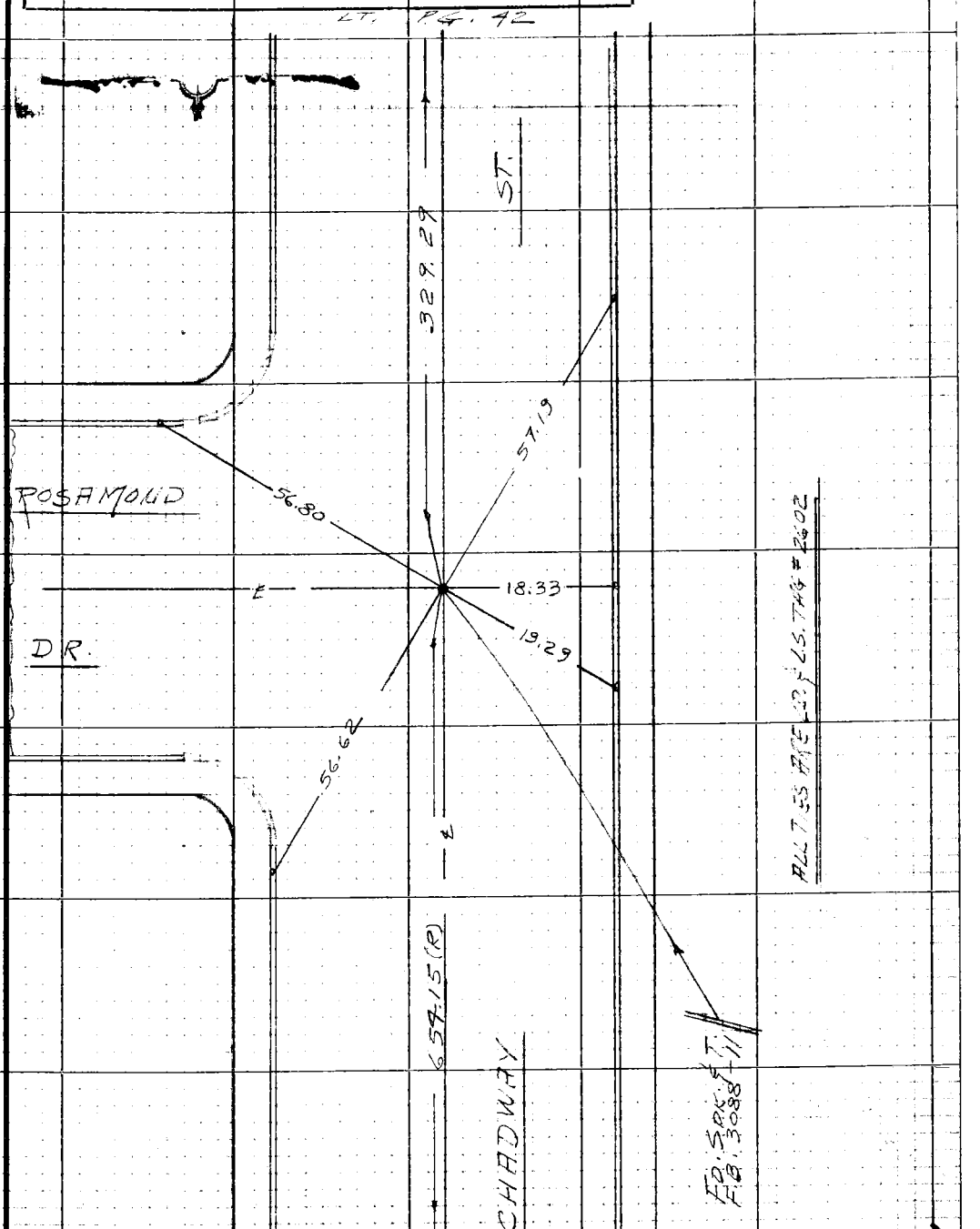

W.S. 62, C-2

Note: Any Additions or Changes on this Sheet Must be Made or Circled in Red Ink With Date and Name of Person Making Change

Do not extend this side of this line.

PLEASE RETURN TO
LOS ANGELES COUNTY ENGINEER
403 LOS ANGELES COUNTY ENGINEERING BLDG.

76P3095 CE #310 5-66

F.B. 1536 Pg. 46

BT. PG. 45

W.S. 62, C-2

PLEASE RETURN TO
LOS ANGELES COUNTY ENGINEER
403 LOS ANGELES COUNTY ENGINEERING BLDG.

Do not extend this side of this line.

Note: Any Additions or Changes on this Sheet Must be Made or Circled in Red Ink With Date and Name of Person Making Change

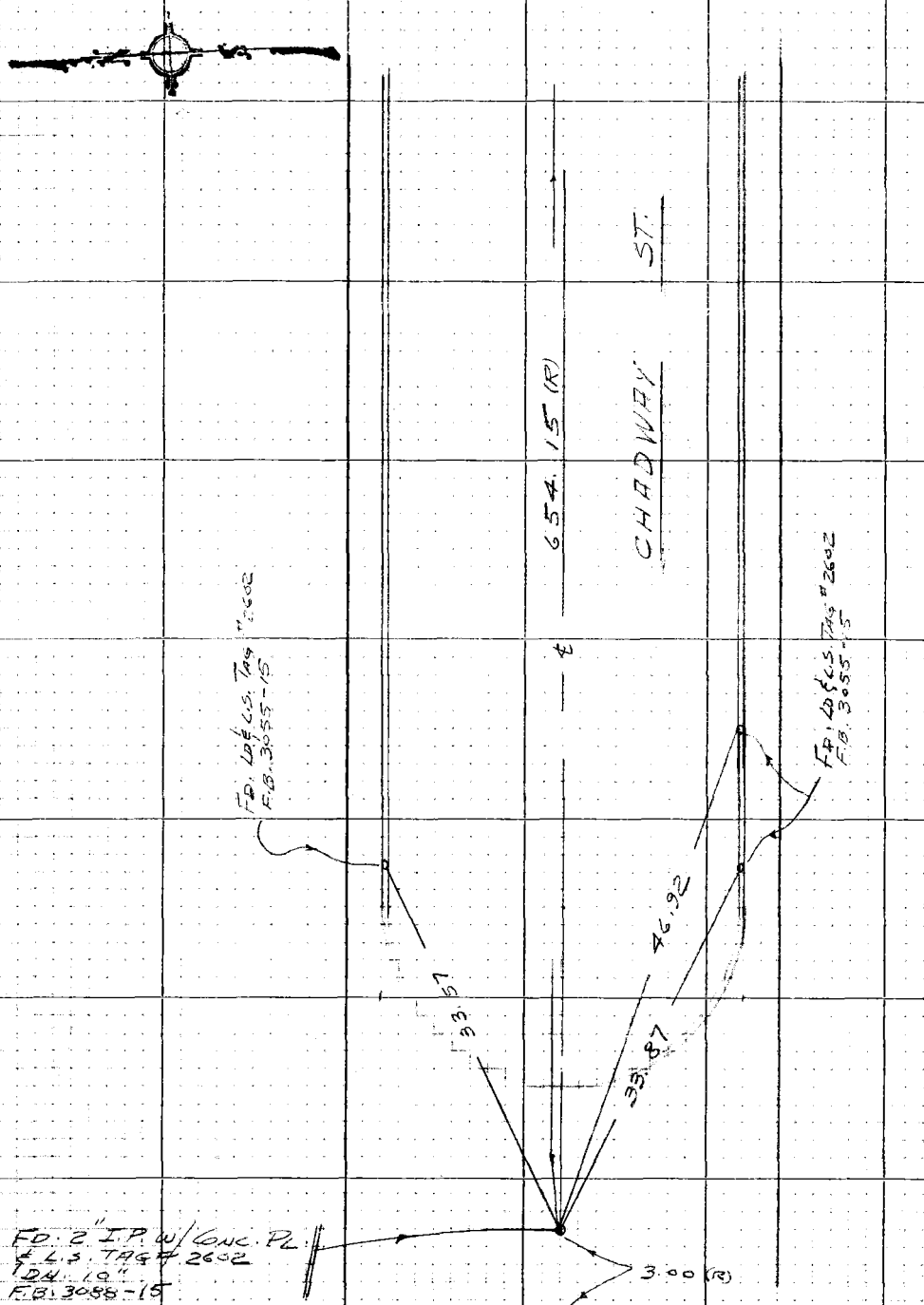

Notes Ck'd by A. E. DART	Survey of NORTH OAKS PARK	F.B. 1536	Pg. 47
Map No. 5024	JN 0055.93 Tape 0257 Std 68 °F		
Office Work R. BRIONES	Surveyed by J. TERRANOVA		
Checked A. E. DART	Notes J.T. Date 2-13-68		
Date	Indexed		

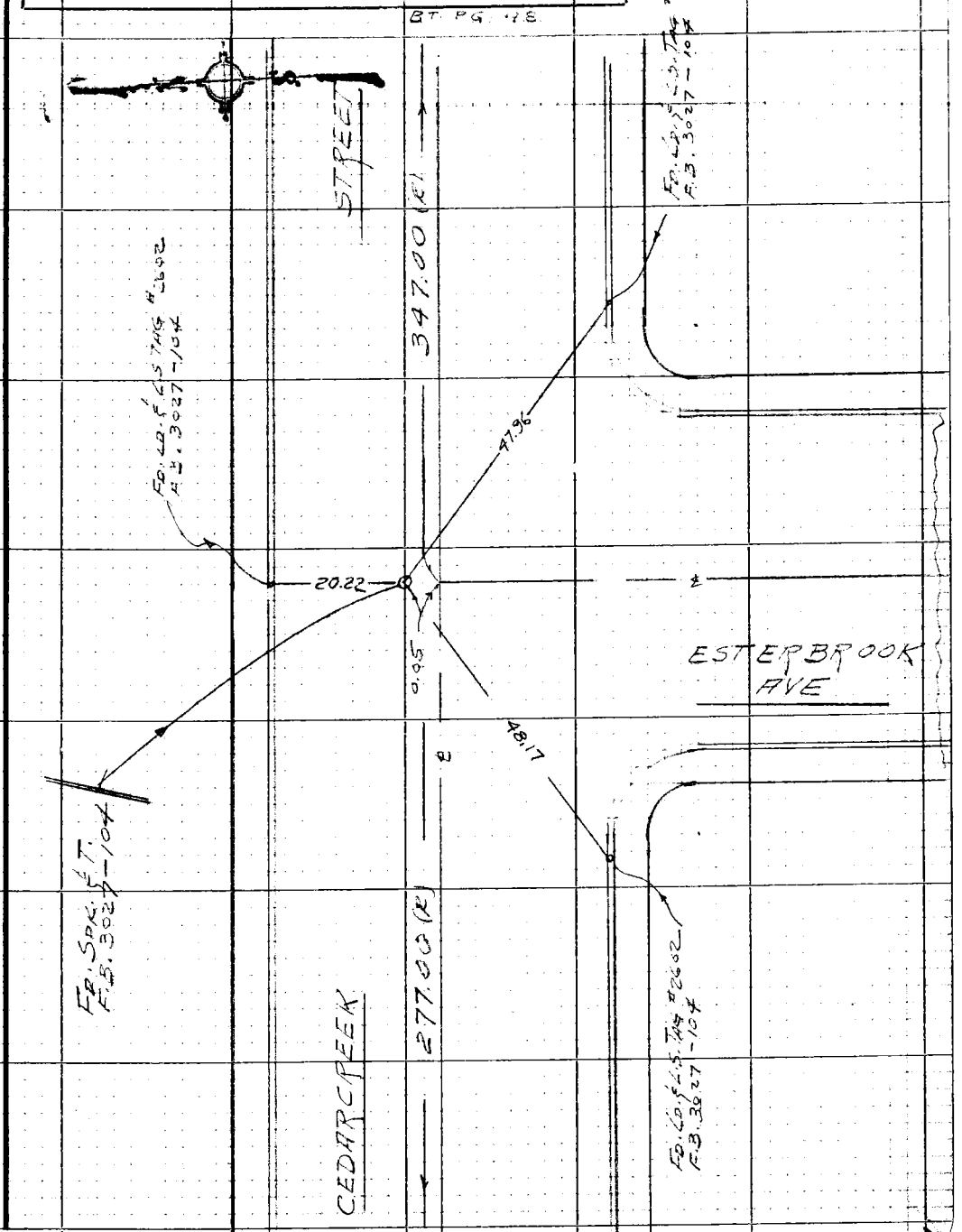

RT. PG. 39

Note: Any Additions or Changes on this Sheet Must be Made or Circled in Red Ink With Date and Name of Person Making Change

W.S. 62, C-2

PLEASE RETURN TO
LOS ANGELES COUNTY ENGINEER
403 LOS ANGELES COUNTY ENGINEERING BLDG.

Do not extend this side of this line.

76P3095 CE #310 5-66

PLEASE RETURN TO
LOS ANGELES COUNTY ENGINEER
403 LOS ANGELES COUNTY ENGINEERING BLDG.

Note: Any Additions or Changes on this Sheet Must be Made or Circled in Red Ink With Date and Name of Person Making Change

W.S. 62, C-2

Do not extend this side of this line.

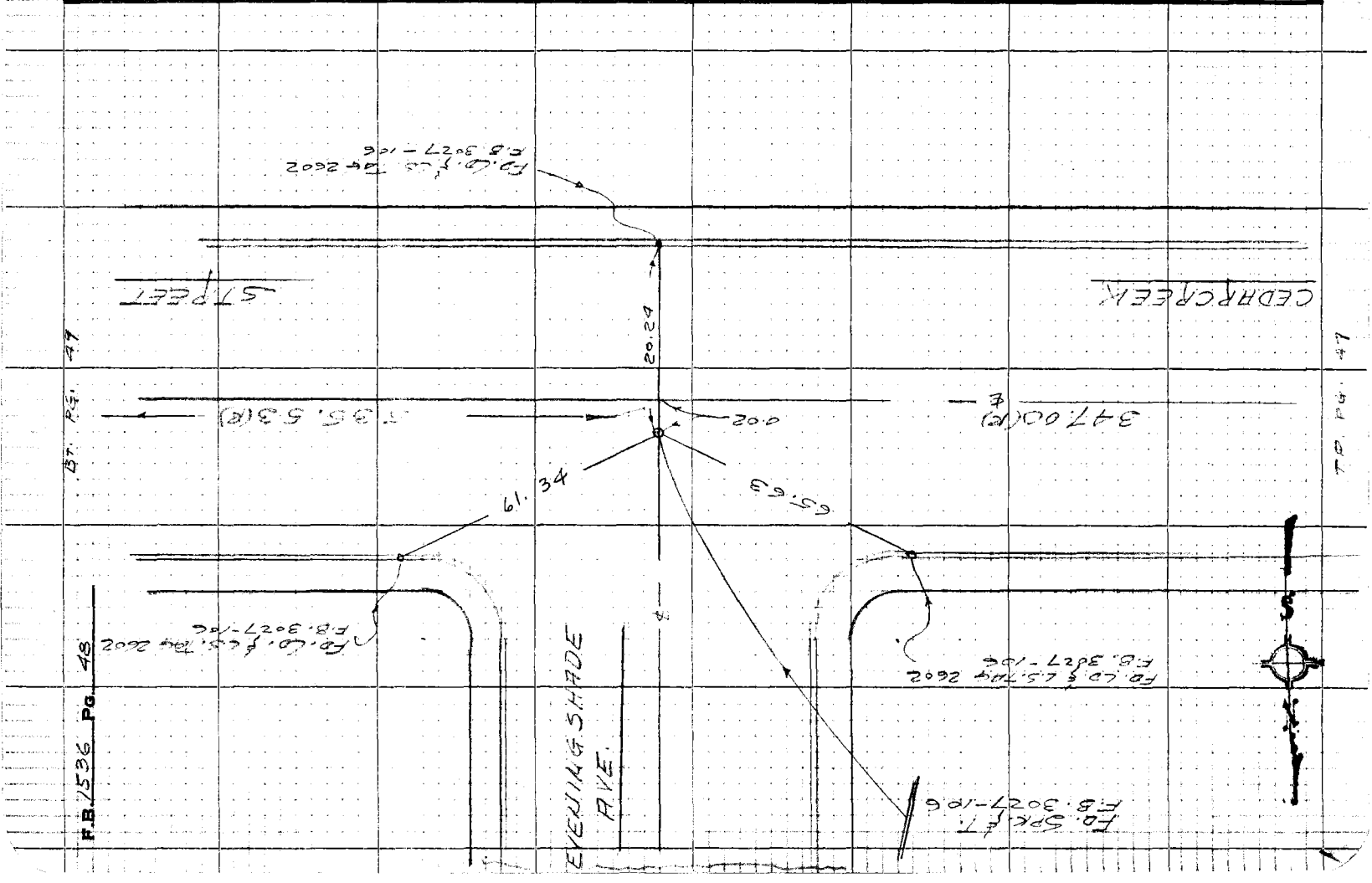

Notes Ck'd by A. E. DART	Survey of NORTH OAKS PARK	F.B. 1536	Pg. 49
Map No. 5024	JN 0655.93 Tape 0257 Std 68 °F		
Office Work R. BRIONES	Surveyed by J. TERRANOVA		
Checked A. E. DART	Notes	Date 2-14-68	
Date	Indexed		

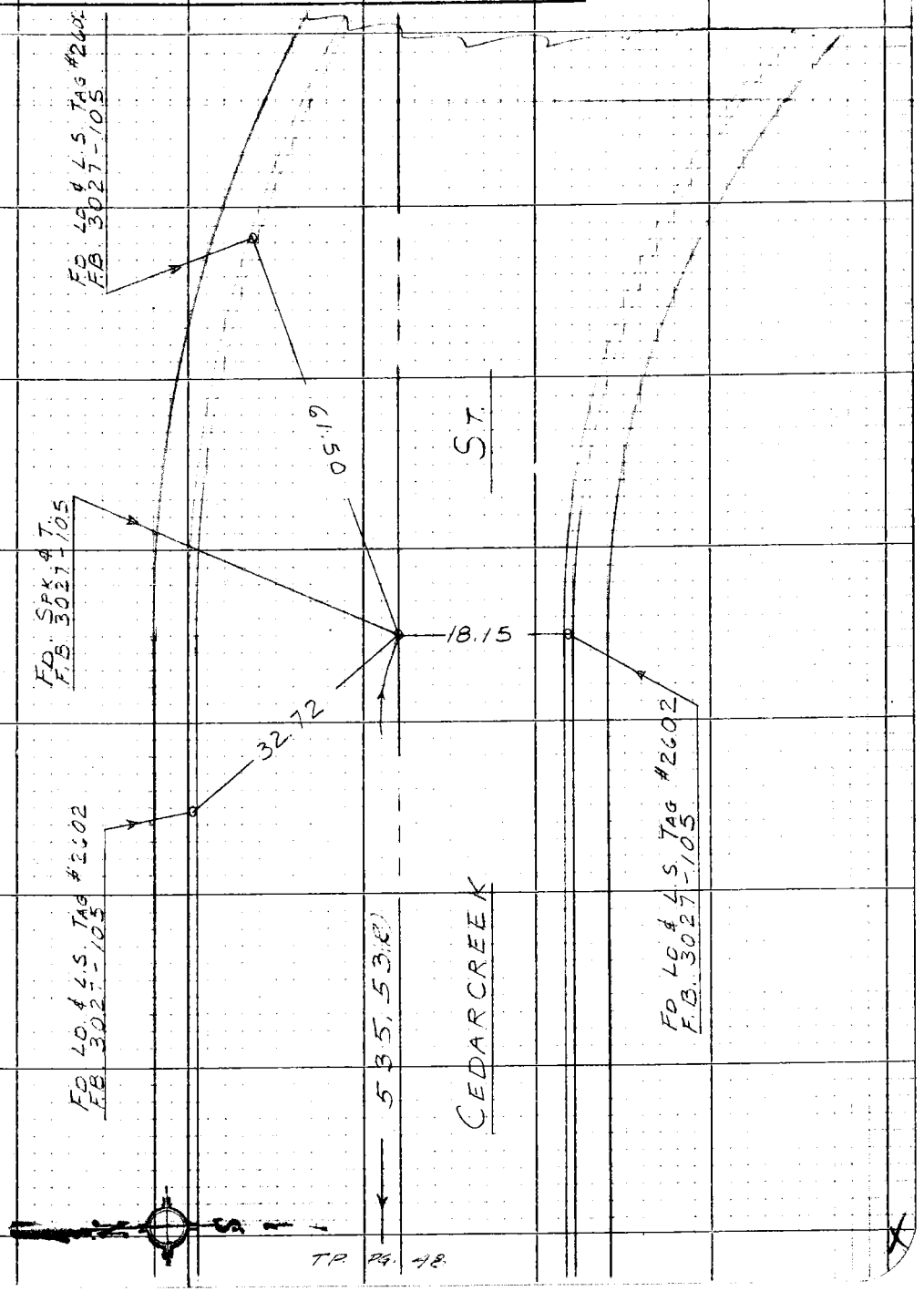

Note: Any Additions or Changes on this Sheet Must be Made or Circled in Red Ink With Date and Name of Person Making Change

PLEASE RETURN TO
LOS ANGELES COUNTY ENGINEER
403 LOS ANGELES COUNTY ENGINEERING BLDG.

Do not extend this side of this line.

76P309S CE #310 5-66

PLEASE RETURN TO
LOS ANGELES COUNTY ENGINEER
403 LOS ANGELES COUNTY ENGINEERING BLDG.

Note: Any Additions or Changes on this Sheet Must be Made or Circled in Red Ink With Date and Name of Person Making Change

W.S. 62, C-2

Do not extend this side of this line.

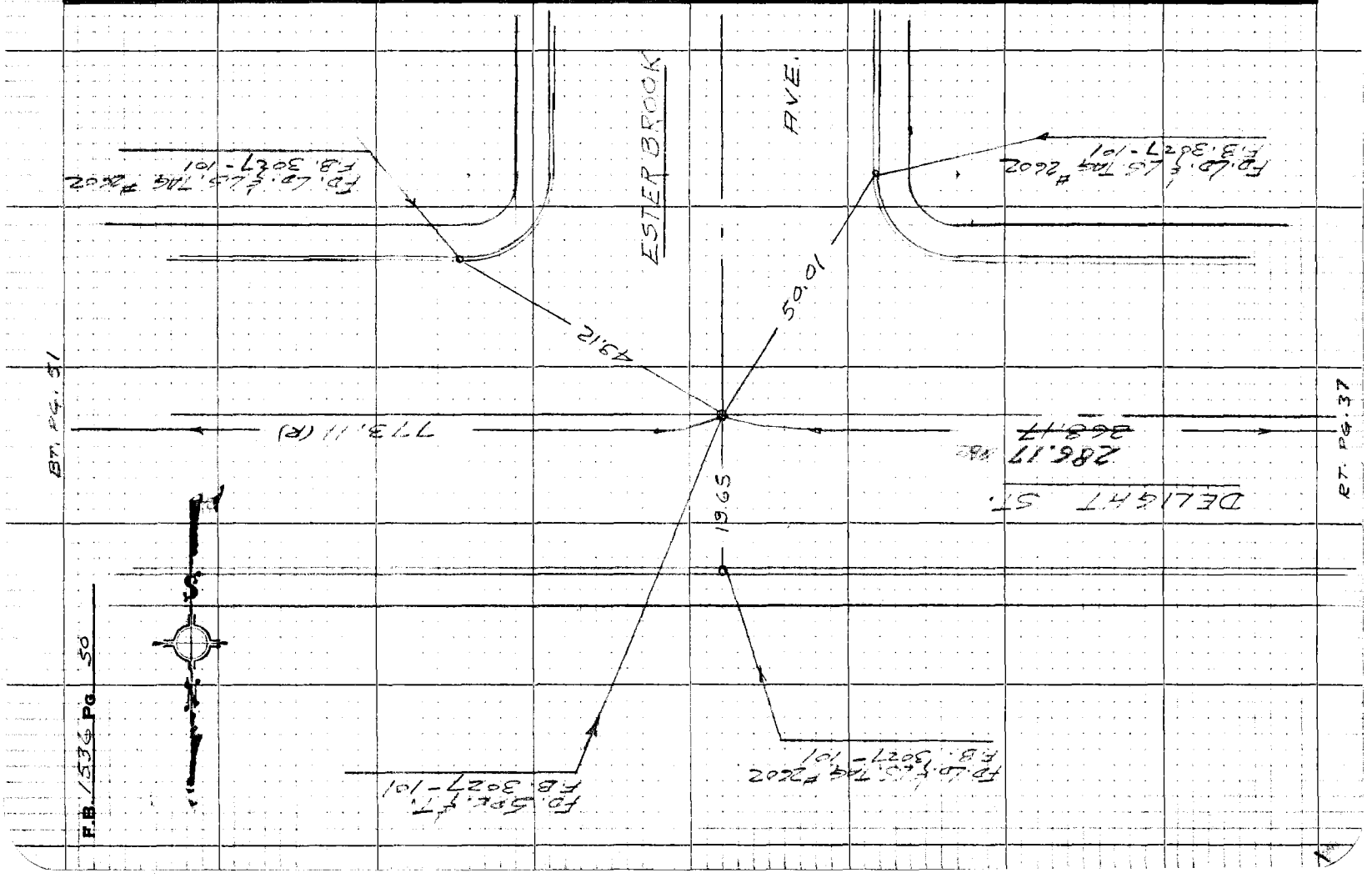

76P3099 CE #310 5-66

PLEASE RETURN TO
LOS ANGELES COUNTY ENGINEER
403 LOS ANGELES COUNTY ENGINEERING BLDG.

Note: Any Additions or Changes on this Sheet Must be Made or Circled in Red Ink With Date and Name of Person Making Change

Do not extend this side of this line.

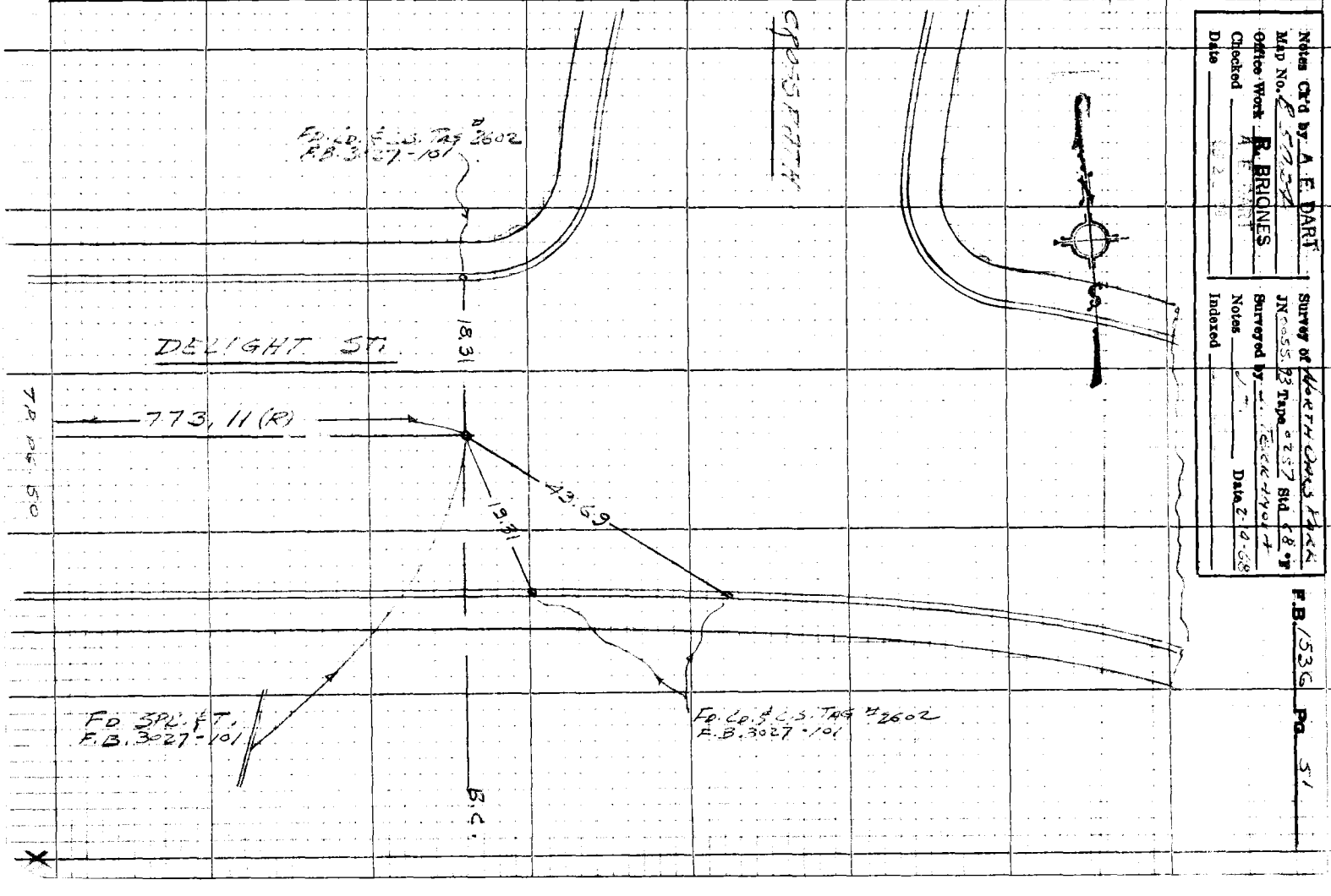

PLEASE RETURN TO
LOS ANGELES COUNTY ENGINEER
403 LOS ANGELES COUNTY ENGINEERING BLDG.

Note: Any Additions or Changes on this Sheet Must be Made or Circled in Red Ink With Date and Name of Person Making Change

Do not extend this side of this line.

F.B. 1536 PG. 52

Notes Ck'd by A. E. DART		Survey of NORTH WALS PARK	F.B. 1536 Pg. 53
Map No. R 5024		JN 0055-93 Tape 0257 Std 68 °F	NOTE SEE PG. 71 FOR [illegible]
Office Work R. BRIONES		Surveyed by J. TERRANOVA	
Checked A. E. DART		Notes J.T. Date 2-14-68	
Date [illegible]		Indexed	

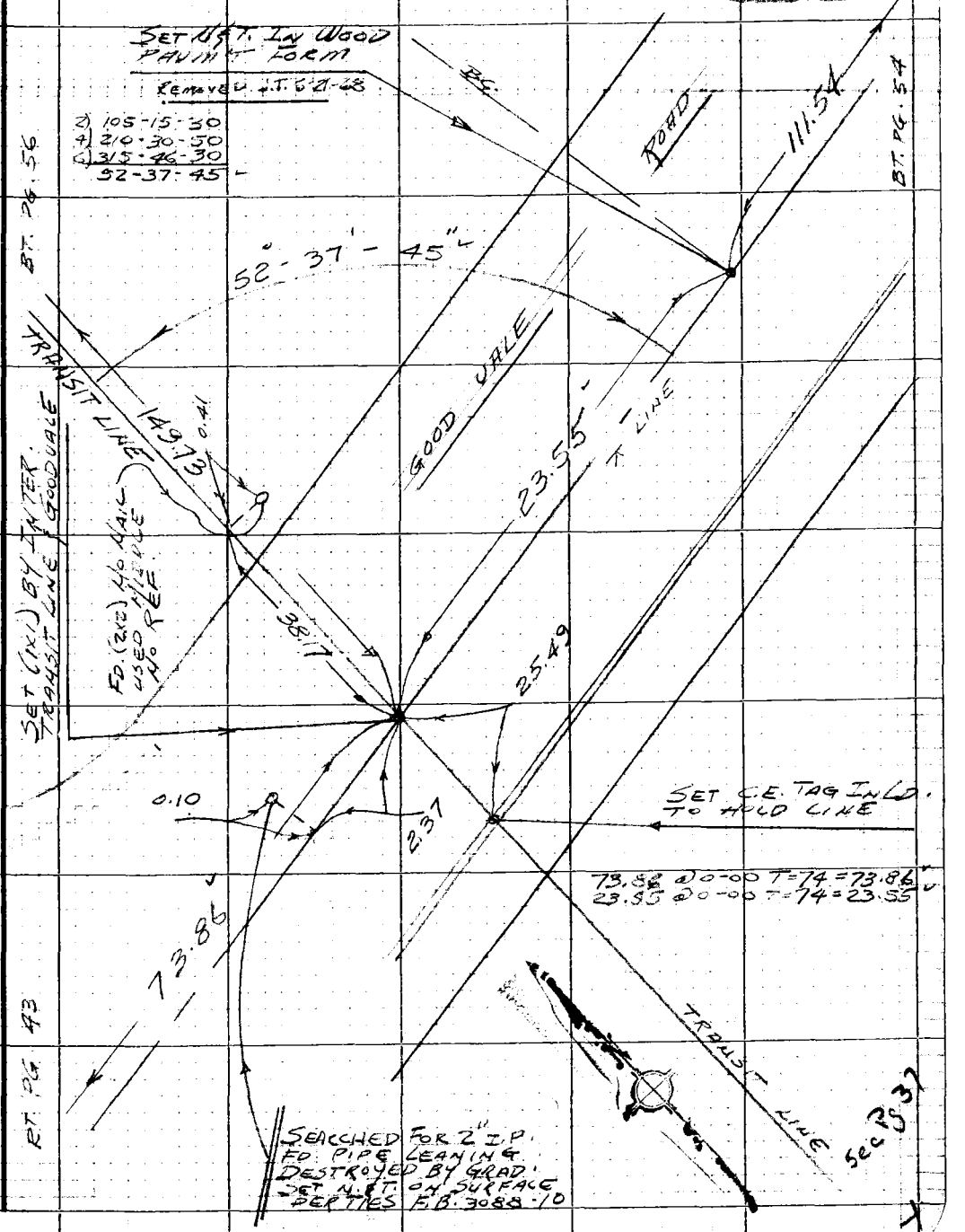

Note: Any Additions or Changes on this Sheet Must be Made or Circled in Red Ink With Date and Name of Person Making Change

Do not extend this side of this line.

PLEASE RETURN TO
LOS ANGELES COUNTY ENGINEER
403 LOS ANGELES COUNTY ENGINEERING BLDG.

76P3098 CE #310 5-66

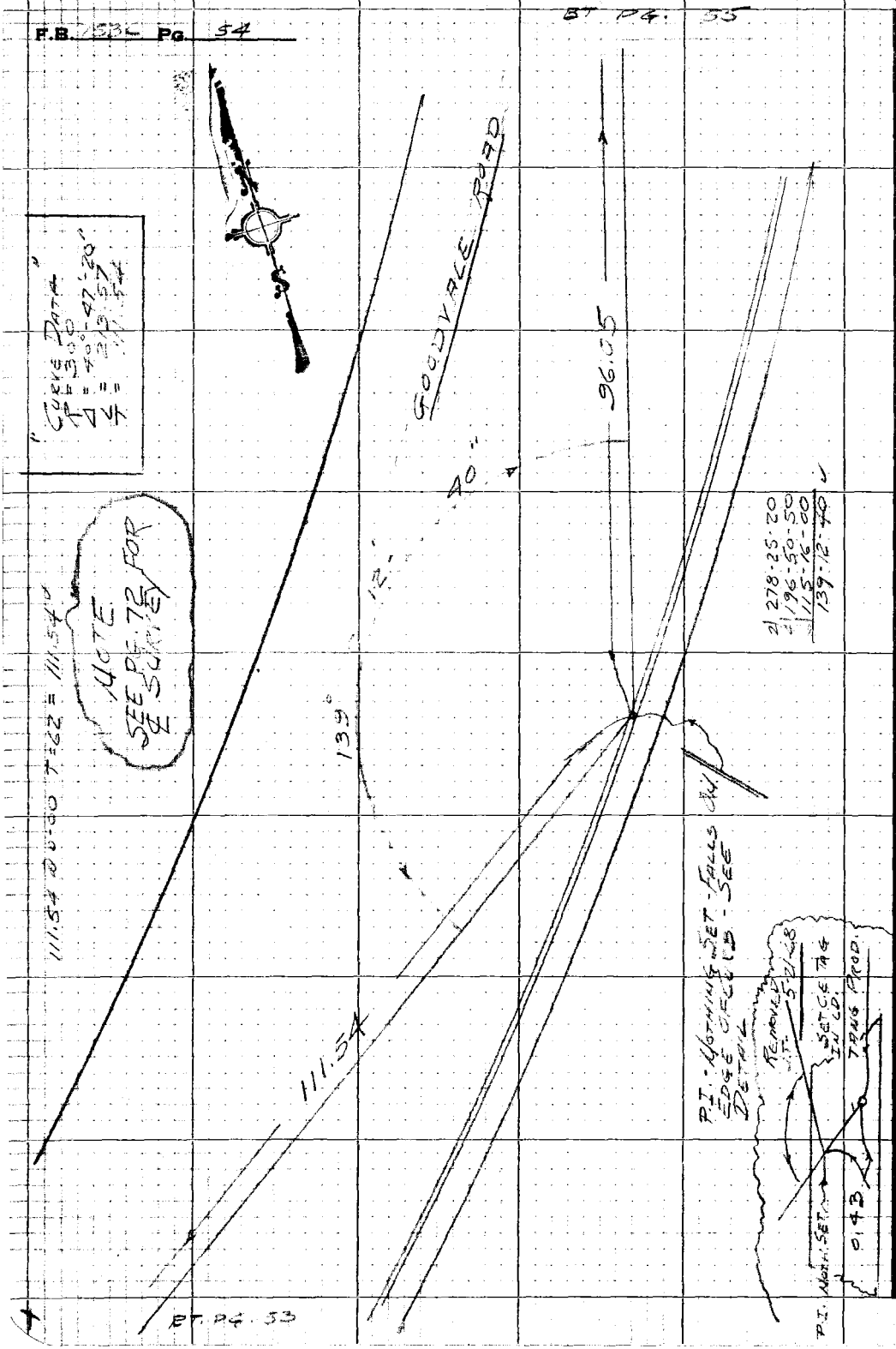

PLEASE RETURN TO
LOS ANGELES COUNTY ENGINEER
403 LOS ANGELES COUNTY ENGINEERING BLDG.

Do not extend this side of this line.

Note: Any Additions or Changes on this Sheet Must be Made or Circled in Red Ink With Date and Name of Person Making Change

7GP3095 CE #310 5-66

PLEASE RETURN TO
LOS ANGELES COUNTY ENGINEER
403 LOS ANGELES COUNTY ENGINEERING BLDG.

Note: Any Additions or Changes on this Sheet Must be Made or Circled in Red Ink With Date and Name of Person Making Change

Do not extend this side of this line.

W.S. 62, C-2

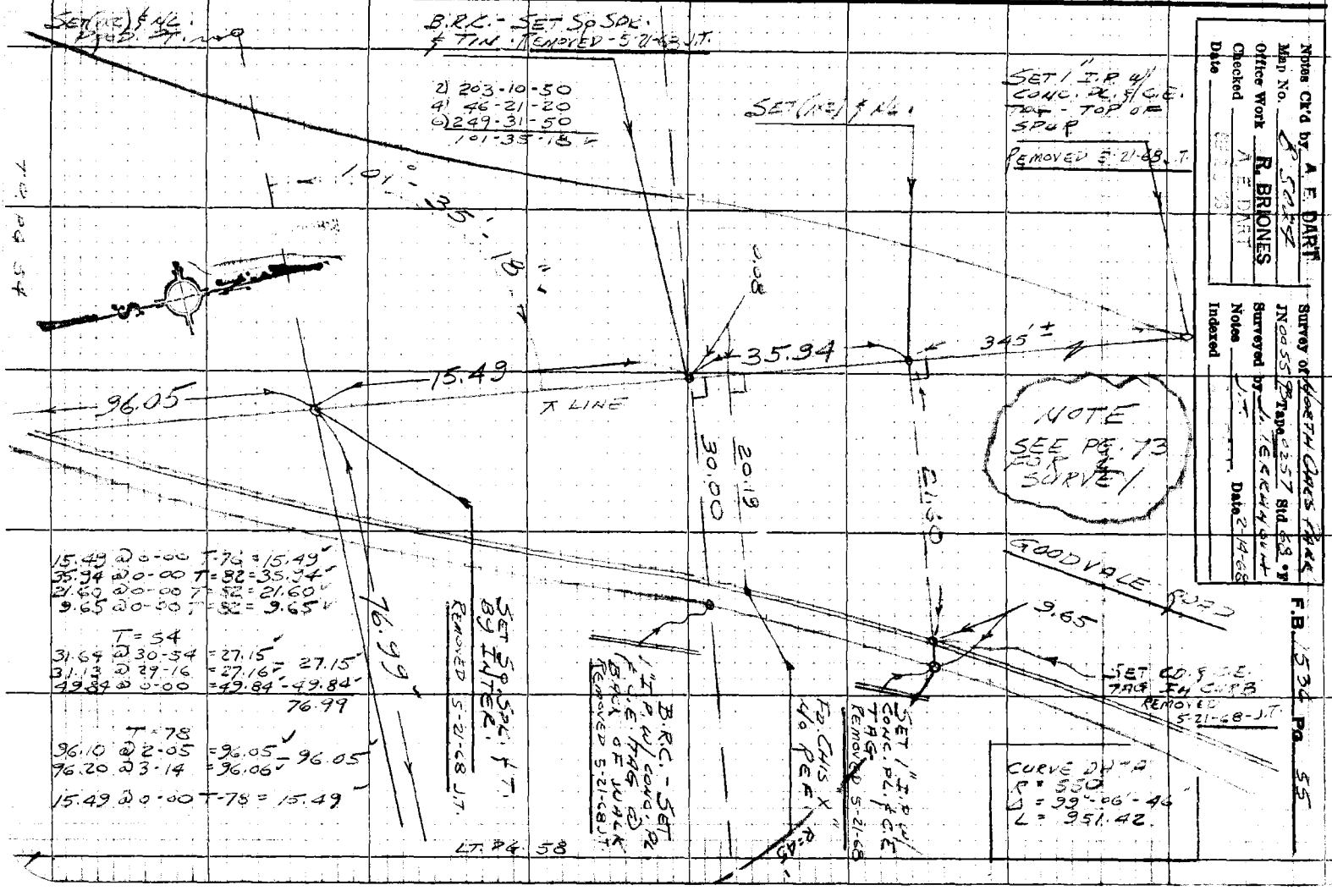

Notes Ck'd by A. E. DART
Map No. S. SANTOS
Office Work R. BRIONES
Checked A. E. DART
Date

Survey of NORTH CHICS PARK
JN 0055 Tape 2357 Std. 68
Surveyed by J. T. TEACHAY
Notes J. T. Date 2-14-68
Indexed

FB. 1534 Pg. 55

F.B. 1536 Pg. 56

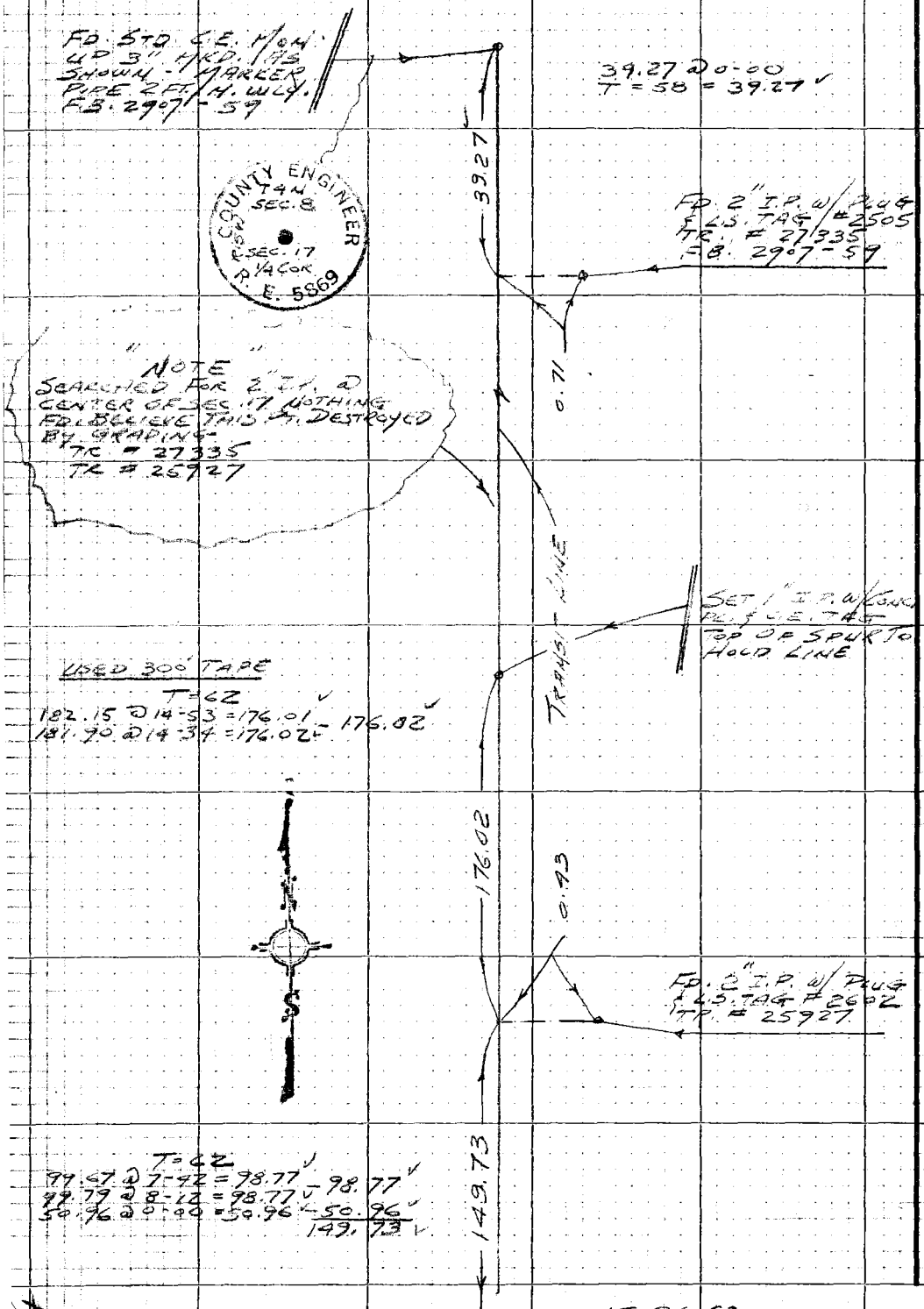

PLEASE RETURN TO
LOS ANGELES COUNTY ENGINEER
403 LOS ANGELES COUNTY ENGINEERING BLDG.

Do not extend this side of this line.

Note: Any Additions or Changes on this Sheet Must be Made or Circled in Red Ink With Date and Name of Person Making Change

LT. PG. 53

Notes Ck'd by A. E. DART	Survey of NORTH OAKS PARK
Map No. 85024	JN 0055.93 Tape 0257 Std 68 °F
Office Work R. BRIONES	Surveyed by J. TERRANOVA
Checked A. E. DART	Notes J.T. Date 2-14-68
Date	Indexed

F.B. 1536 Pg. 57

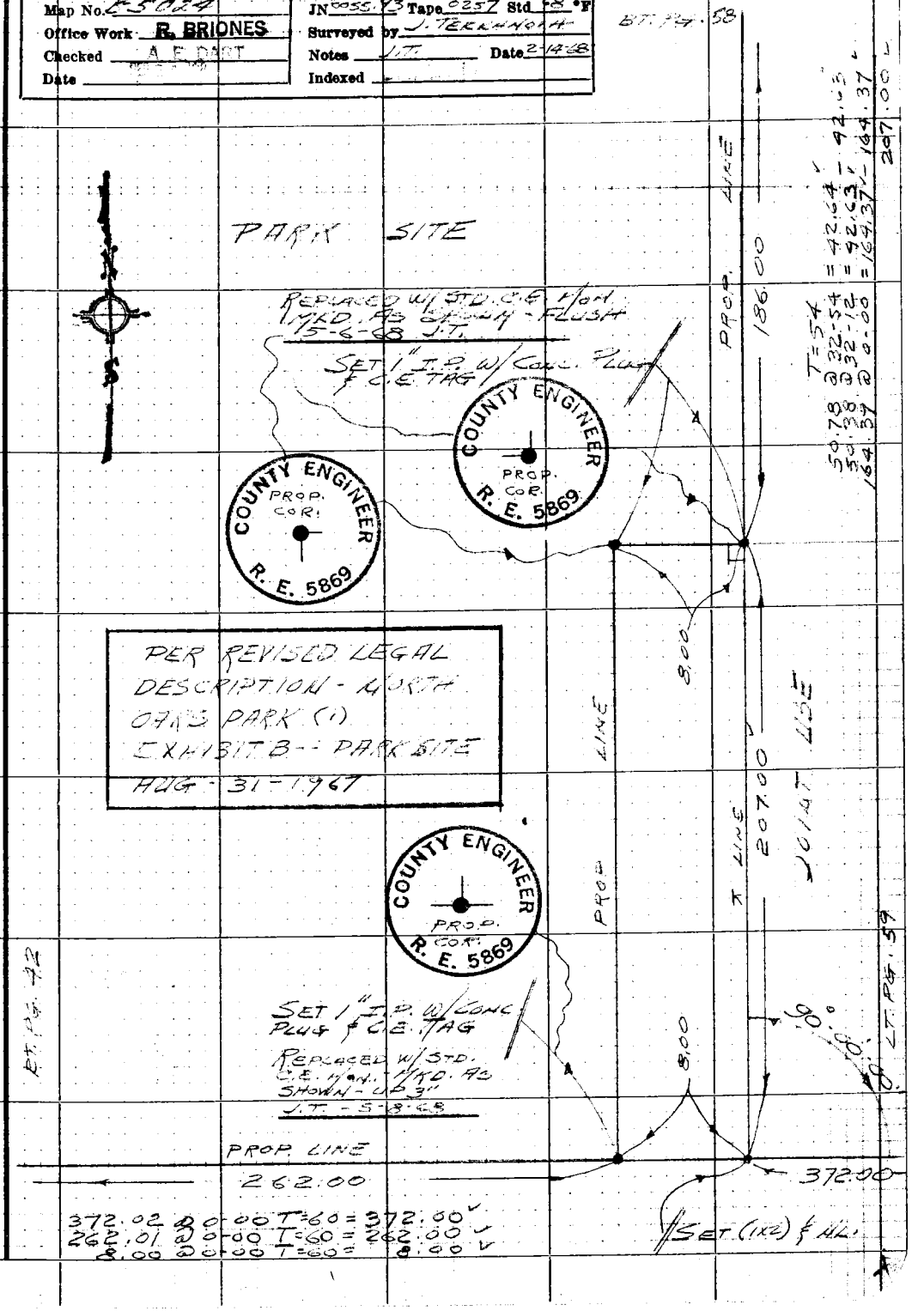

Note: Any Additions or Changes on this Sheet Must be Made or Circled in Red Ink With Date and Name of Person Making Change

PLEASE RETURN TO
LOS ANGELES COUNTY ENGINEER
403 LOS ANGELES COUNTY ENGINEERING BLDG.

Do not extend this side of this line.

76P3093 CE #310 5-68

F.B. 1536 Pg. 58

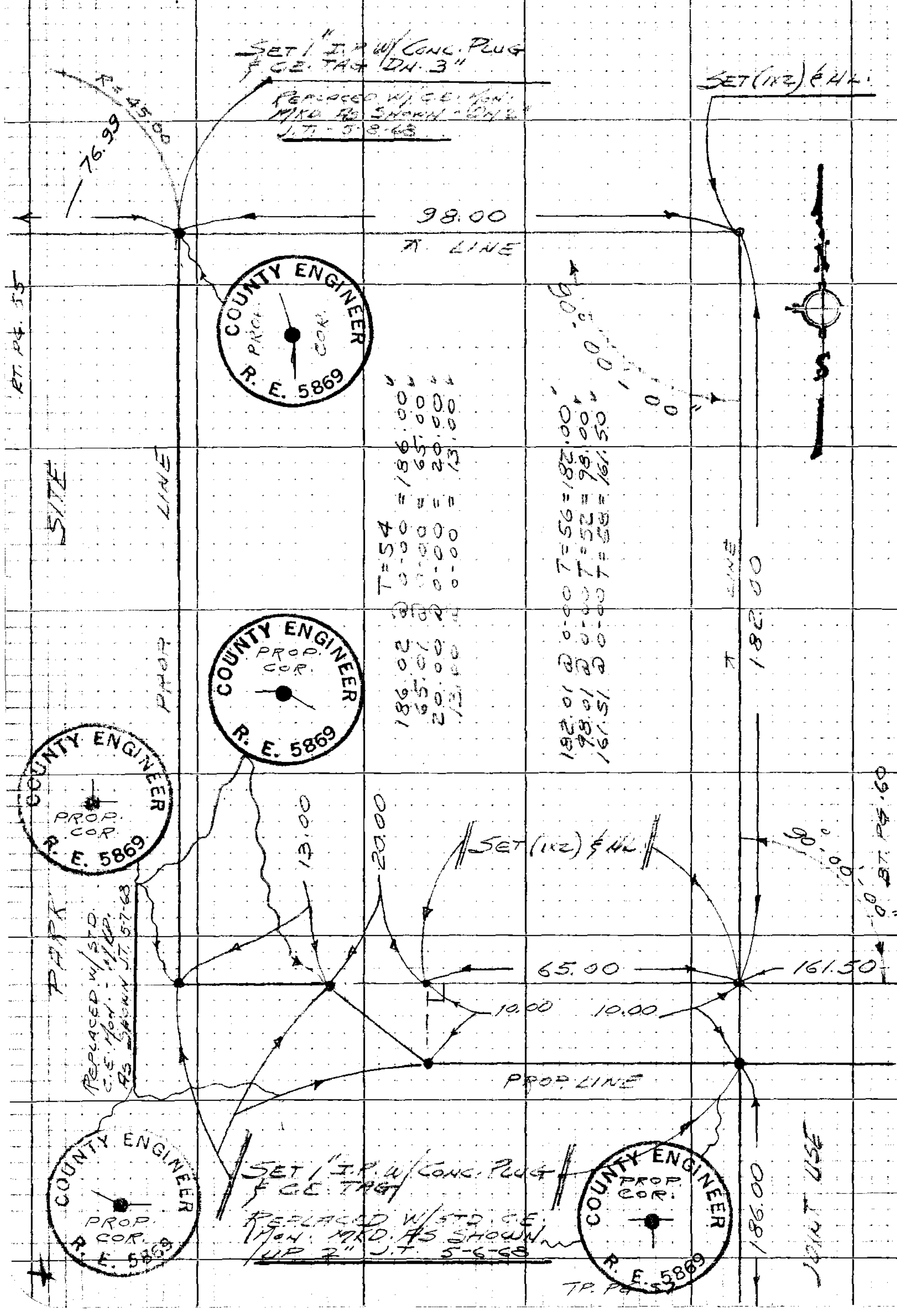

PLEASE RETURN TO
LOS ANGELES COUNTY ENGINEER
403 LOS ANGELES COUNTY ENGINEERING BLDG.

Do not extend this side of this line.

Note: Any Additions or Changes on this Sheet Must be Made or Circled in Red Ink With Date and Name of Person Making Change

Notes Ck'd by A. E. DART	Survey of NORTH OAKS PARK
Map No. P 1229	JN [illegible] Tape .0257 Std 68 °F
Office Work R. BRIONES	Surveyed by J. TECKNICK
Checked A. E. DART	Notes J.T. Date 2-14-68
Date	Indexed

F.B. 1536 Pg. 59

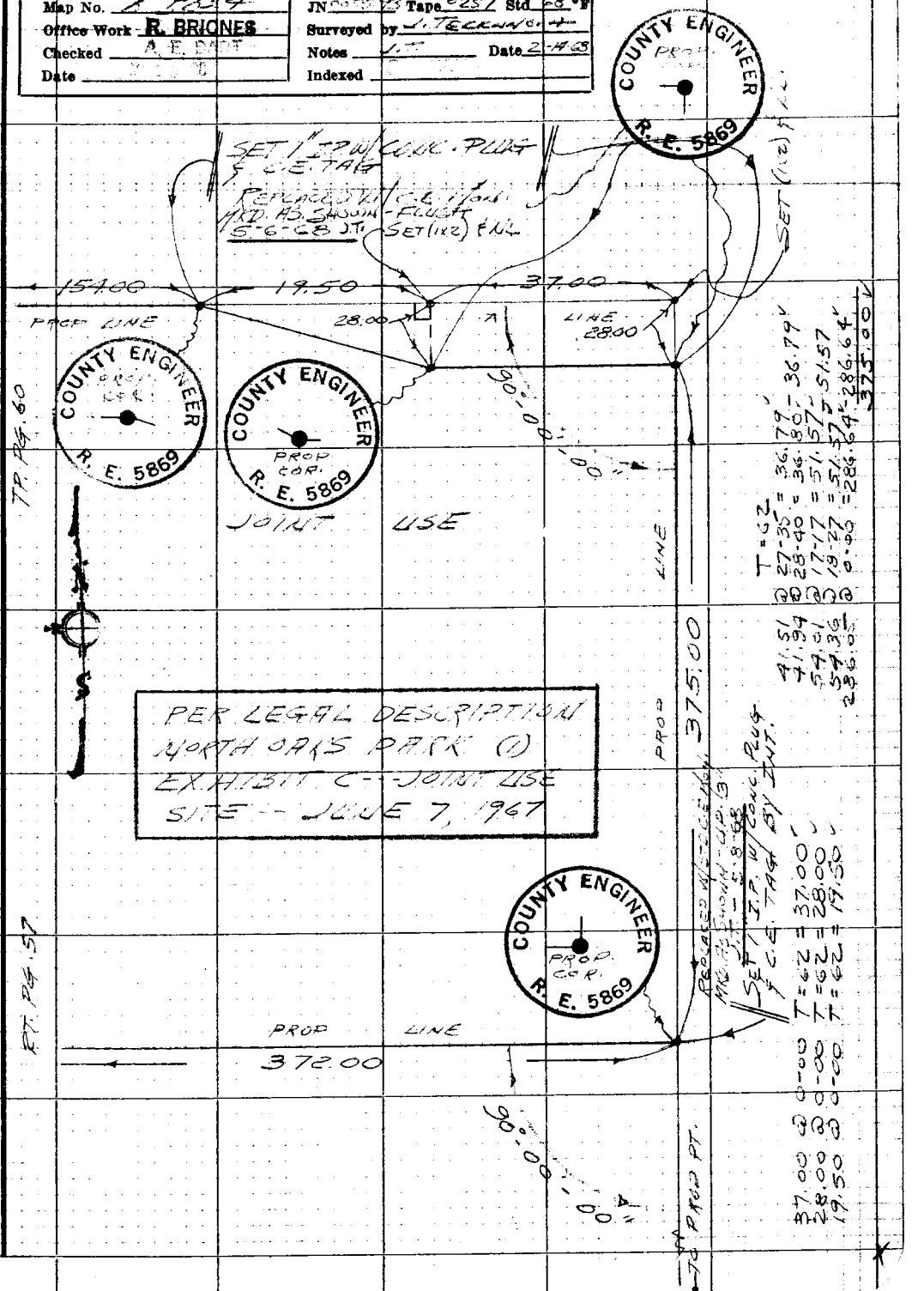

Note: Any Additions or Changes on this Sheet Must be Made or Circled in Red Ink With Date and Name of Person Making Change

Do not extend this side of this line.

PLEASE RETURN TO
LOS ANGELES COUNTY ENGINEER
403 Los Angeles County Engineering Bldg.

76P3098 CE #310 5-66

LT. PG. 59

F.B. 1556 Pg. 60

RT. PG. 58

PLEASE RETURN TO
LOS ANGELES COUNTY ENGINEER
403 LOS ANGELES COUNTY ENGINEERING BLDG.

Do not extend this side of this line.

Note: Any Additions or Changes on this Sheet Must be Made or Circled in Red Ink With Date and Name of Person Making Change

Notes Ck'd by A. E. DART	Survey of NORTH OAKS PARK
Map No. E-5274	JN 0055.93 Tape ____ Std ____ °F
Office Work R. BRIONES	Surveyed by J. TERRAHOM
Checked A. E. DART	Notes C.Y. Date 1-26-68
Date	Indexed

F.B. 1533 Pg. 61

NORTH OAKS COUNTY PARK

BENCH LEVEL CONTROL FOR
P.T. SHEETS H-161-1 & 2

J.N. 0055.93

JAN. 1968

REF:
L.A. Co. ROAD DEPT.
B.M.'S -
NEWHALL - 1958

PARTY
J. TERRAHOM
C. YASUI
G. YASUDA
H. MITCHELL

Note: Any Additions or Changes on this Sheet Must be Made or Circled in Red Ink With Date and Name of Person Making Change

Do not extend this side of this line.

PLEASE RETURN TO
LOS ANGELES COUNTY ENGINEER
403 LOS ANGELES COUNTY ENGINEERING BLDG.

7823093 CE #310 R-68

F.B. 1536 Pg. 62

INDEX

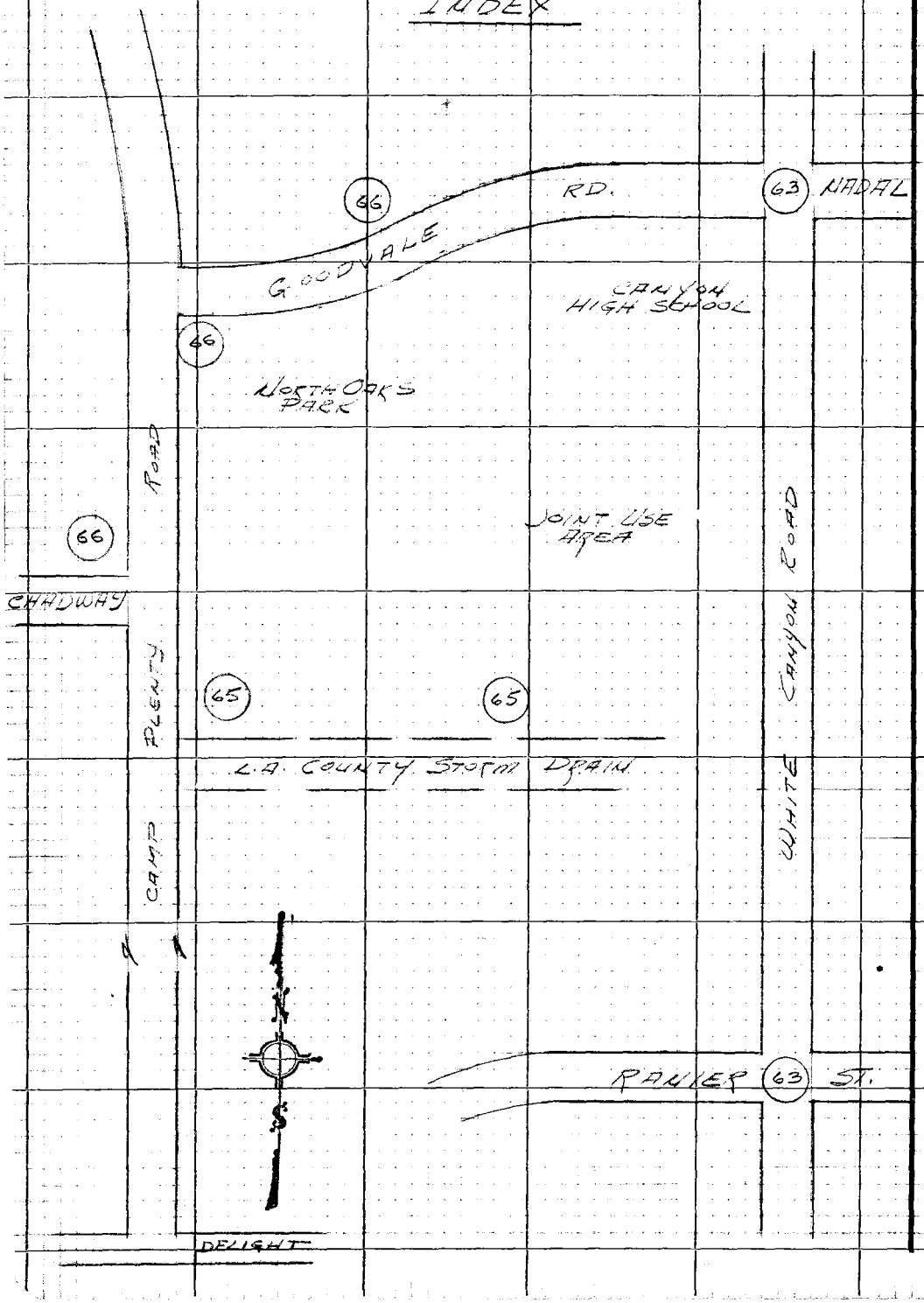

PLEASE RETURN TO
LOS ANGELES COUNTY ENGINEER
403 LOS ANGELES COUNTY ENGINEERING BLDG.

Do not extend this side of this line.

Note: Any Additions or Changes on this Sheet Must Be Made or Circled In Red Ink With Date and Name of Person Making Change.

76S420 S & E-353 4-54

PLEASE RETURN TO
LOS ANGELES COUNTY SURVEYOR
725 LOS ANGELES COUNTY ENGINEERING BLDG.

NOTE: ANY ADDITIONS OR CHANGES ON THIS SHEET MUST BE MADE OR CIRCLED IN RED INK, WITH DATE AND NAME OF PERSON MAKING CHANGE.

Do not extend notes this side of this line

B.M.	1ST RUN	DIFF.	2ND RUN	3RD RUN	ADJ. ELEV.	DESCRIPTION
S.L. 1729	1356.859				1356.859	B.M. S.L. 1729 ELEV = 1356.859 FD. L.S. TAG No. 2602 W. CB 5 FT. S. B.C.R. @ S.W. COR. WHITE CYN. RD. & RANIER ST. 55 FT. S. & 40 FT. W. ℄ INTER. PER ROAD DEPT. B.M. NEWHALL CIRCUIT DATED 1953
+	4.634		4.774			
⊼	1361.493	-0.755	-0.755			
−	5.389		5.529			
SL 1730	1356.104				1356.109	B.M. S.L. 1730 ELEV. = 1356.109 FD. LD. TAG REMOVED E CB 1 FT S B.C.R. @ S.E. COR. WHITE CYN RD & RANIER ST. 61 FT. S. & 40 FT. E. ℄ INTER. PER R.D. B.M. NEWHALL CIRCUIT DATED 1953
+	7.071		7.003			
⊼	1363.175	+4.055	+4.057			
−	3.016		2.946			
T.P.	1360.159					
+	7.212		7.168			
⊼	1367.371	+4.021	+4.022			
−	3.191		3.146			
T.P.	1364.180					
+	7.232		7.142			
⊼	1371.412	+4.302	+4.300			
−	2.930		2.842			
T.P.	1368.482					
+	7.015		6.911			
⊼	1375.497	+3.977	+3.976			
−	3.038		2.935			
T.P.	1372.459					
+	9.196		9.078			
⊼	1381.655	+6.194	+6.194			
−	3.002		2.884			
B.M. N.O. #1	1378.653				1378.652	B.M. N.O. #1 ELEV. = 1378.652 FD. R.C.E. TAG #10533 IN LD. 0.5 FT. S. OF B.C.R. @ S.E. WHITE CYN. RD. & NADAL ST
+	1.819		1.759			
⊼	1380.472	-4.828	-4.826			
−	6.647		6.585			
T.P.	1373.825					

NOTES RED. JOB NO. [illegible] SURVEY OF [illegible]
DATE SURVEY BY J. [illegible]
NOTES CHKD. A. F. DART NOTES BY C. [illegible] DATE 1-26-68
DATE INDEXED DATE

F.B. [illegible] PG. 63

768420 S & E-353 4-54

PLEASE RETURN TO
LOS ANGELES COUNTY SURVEYOR
725 LOS ANGELES COUNTY ENGINEERING BLDG.

NOTE: ANY ADDITIONS OR CHANGES ON THIS SHEET MUST BE MADE OR CIRCLED IN RED INK, WITH DATE AND NAME OF PERSON MAKING CHANGE.

Do not extend notes this side of this line

JOB NO. 0055 93 SURVEY OF Hector Cayes Pkg NOTES RED
SURVEY BY J.T. Crawford DATE 1-29-68
NOTES BY [illegible] DATE 1-29-68 NOTES CHKD. [illegible]
INDEXED DATE DATE 1-29-68

F. B. 1536 PG. 64

B.M.	1ST RUN	DIFF.	2ND RUN	3RD RUN	ADJ. ELEV.	DESCRIPTION
T.P.	1373.825					
+	4.474		4.353			
⌅	1378.299	-1.470	1.472			
−	5.944		5.825			
T.P.	1372.355					
+	4.347		4.257			
⌅	1376.722	-2.113	-2.110			
−	6.450		6.367			
T.P.	1370.242					
+	3.871		3.827			
⌅	1374.113	-1.692	-1.690			
−	5.563		5.517			
T.P.	1368.550					
+	5.795		5.654			
⌅	1374.345	+1.173	+1.173			
−	4.622		4.481			
T.P.	1369.723					
+	4.597		4452			
⌅	1374.320	-0.475	-0.472			
−	5.072		4.924			
T.P.	1369.248					
+	4.448		4.318			
⌅	1373.696	-1.188	-1.188			
−	5.636		5.506			
T.P.	1368.060					
+	3.942		3.791			
⌅	1372.002	-2.567	-2.570			
−	6.509		6.361			
T.P.	1365.493					

76S420 S & E-353 4-54

PLEASE RETURN TO
LOS ANGELES COUNTY SURVEYOR
725 LOS ANGELES COUNTY ENGINEERING BLDG.

NOTE: ANY ADDITIONS OR CHANGES ON THIS SHEET MUST BE MADE OR CIRCLED IN RED INK, WITH DATE AND NAME OF PERSON MAKING CHANGE.

Do not extend notes this side of this line

B.M.	1ST RUN	DIFF.	2ND RUN	3RD RUN	ADJ. ELEV.	DESCRIPTION
T.P.	1365.493					
+	3.398		3.223			
⊼	1368.891	-3.405	-3.404			
−	6.803		6.627			
B.M.N.O.#2	1362.088				1362.062	B.M.N.O. #2 ELEV = 1362.062
+	5.186		5.044			SET BT. SPK. IN LD. N.W. COR. CA-
⊼	1367.274	-0.069	-0.069			BASIN 665 FT ± EAST AND 75 FT ±
−	5.255		5.113			SOUTH OF ℄ INTER. CAMP PLE-
T.P.	1362.019					RD. & CHADWAY ST.
+	4.067		3.986			NOTE B.M. HAS SETTLED, ELEV. VOID
⊼	1366.086	-1.090	-1.092			J.T. 6-9-69
−	5.157		5.078			
T.P.	1360.929					
+	3.984		3.852			
⊼	1364.913	-2.584	-2.585			
−	6.568		6.437			
B.M.N.O.#3	1358.345				1358.313	B.M. N.O. #3 ELEV = 1358.313
+	7.338		7.368			SET BT. SPK. IN LD. N.W. COR.
⊼	1365.683	+3.415	+3.414			CATCH BASIN 80 FT ± EAST, 75 FT ±
−	3.923		3.954			SOUTH OF ℄ INTER. CAMP PLENTY
T.P.	1361.760					RD & CHADWAY ST
+	7.887		7.702			NOTE B.M. HAS SETTLED, ELEV. VOID
⊼	1369.647	+6.593	+6.596			J.T. 6-9-69
−	1.294		1.106			
T.P.	1368.353					
+	6.291		6.168			
⊼	1374.644	+1.845	+1.843			
−	4.446		4.325			
T.P.	1370.198					

NOTES RED _____ JOB NO. [illegible] SURVEY OF [illegible]
DATE _____ SURVEY BY J. [illegible]
NOTES CHKD. F. DARY NOTES BY C. YAGUI DATE 1-28-68
DATE _____ INDEXED _____ DATE _____

F. B. 1536 PG. 65

76S420 S & E-353 4-54

PLEASE RETURN TO
LOS ANGELES COUNTY SURVEYOR
725 LOS ANGELES COUNTY ENGINEERING BLDG.

NOTE: ANY ADDITIONS OR CHANGES ON THIS SHEET MUST BE MADE OR CIRCLED IN RED INK, WITH DATE AND NAME OF PERSON MAKING CHANGE.

Do not extend notes this side of this line

JOB NO. 0055.93 SURVEY OF Worth Oaks Park
SURVEY BY J. Tegeanova
NOTES BY C. Hasel DATE 1-29-68
INDEXED DATE
NOTES RED DATE
NOTES CHKD. E. Hart DATE

B.M.	1ST RUN	DIFF.	2ND RUN	3RD RUN	ADJ. ELEV.	DESCRIPTION
T.P.	1370.198					
+	4.538		4.429			
⌅	1374.736	+2.222	+2.223			
−	2.316		2.206			
B.M.N.O.#4	1372.420				1372.381	B.M. N.O. #4 ELEV. = 1372.381
+	1.264		1.158			SET BT. SPK. IN LD. E. CURB ON
⌅	1373.684	-1.710	-9.713			GOODVALE RD. 507 FT. ± NELY
−	10.974		10.871			OF INTER GOODVALE RD. & CAMP
T.P.	1362.710					PLENTY RD. OPP. P.P. #1774892 E
+	0.775		0.693			
⌅	1363.485	-9.416	-9.413			
−	10.191		10.106			
T.P.	1353.294					
+	0.637		0.519			
⌅	1353.931	-9.136	-9.135			
−	9.773		9.654			
T.P.	1344.158					
+	2.249		2.167			
⌅	1346.407	-5.063	-5.060			
−	7.312		7.227			
B.M.N.O.#5	1339.095				1339.048	B.M. N.O. #5 ELEV. = 1339.048
+	2.065		1.924			SET BT. SPK IN LD. 1 FT N. B.C.R.
⌅	1341.160	-5.864	-5.863			@ N.E. COR. CAMP PLENTY RD.
−	7.929		7.787			& GOODVALE RD.
T.P.	1333.231					
+	4.850		4.736			
⌅	1338.081	-0.160	0.161			
−	5.010		4.897			
B.M.N.O.#6	1333.071				1333.021	B.M. N.O. #6 ELEV. = 1333.021 FD L.S. TAG # 2602 IN LD. 3 FT. N. B.C.R. @ N.W. COR. CAMP PLENTY RD & CHADWAY ST.

F.B. 1536 PG. 66

76S420 S & E-353 4-54

PLEASE RETURN TO
LOS ANGELES COUNTY SURVEYOR
725 LOS ANGELES COUNTY ENGINEERING BLDG.

NOTE: ANY ADDITIONS OR CHANGES ON THIS SHEET MUST BE MADE OR CIRCLED IN RED INK, WITH DATE AND NAME OF PERSON MAKING CHANGE.

Do not extend notes this side of this line

B.M.	1ST RUN	DIFF.	2ND RUN	3RD RUN	ADJ. ELEV.	DESCRIPTION
B.M. NO. #6	1333.071				1333.021	B.M. N.O. #6 ELEV. 1333.021
+	4.554		4.444			FD. L.S. TAG #2602 IN LD. [illegible] N.
⊼	1337.625	-0.722	-0.720			B.C.R. @ N.W. COR. CAMP PLEN[illegible]
−	5.276		5.164			RD & CROSSWAY ST.
T.P.	1332.349					
+	5.347		5.214			
⊼	1337.696	+0.501	+0.501			
−	4.846		4.713			
T.P.	1332.850					
+	5.668		5.573			
⊼	1338.518	+2.406	+2.409			
−	3.262		3.164			
T.P.	1335.256					
+	5.843		5.611			
⊼	1341.104	+2.636	+2.639			
−	3.212		2.972			
T.P.	1337.892					
+	6.143		5.974			
⊼	1344.035	+2.946	+2.949			
−	3.197		3.025			
T.P.	1340.838					
+	6.407		6.185			
⊼	1347.245	+3.503	+3.503			
−	2.904		2.682			
T.P.	1344.341					
+	10.052		9.876			
⊼	1354.393	+2.699	+2.698			
−	7.353		7.178			
T.P.	1347.040					

NOTES RED. _____ JOB NO. [illegible] SURVEY OF [illegible]
DATE _____ SURVEY BY [illegible]
NOTES CHKD. F. DART NOTES BY C. YASUI DATE 1-26-68
DATE [illegible] 68 INDEXED _____ DATE _____

F.B. [illegible] PG. 67

76S420 S & E-353 4-54

PLEASE RETURN TO
LOS ANGELES COUNTY SURVEYOR
725 LOS ANGELES COUNTY ENGINEERING BLDG.

NOTE: ANY ADDITIONS OR CHANGES ON THIS SHEET MUST BE MADE OR CIRCLED IN RED INK, WITH DATE AND NAME OF PERSON MAKING CHANGE.

Do not extend notes this side of this line

JOB NO. 0053 93 SURVEY OF Alpert Dres Park NOTES RED.
SURVEY BY J. Terranova DATE
NOTES BY [illegible] DATE NOTES CHKD.
INDEXED DATE DATE

B.M.	1ST RUN	DIFF.	2ND RUN	3RD RUN	ADJ. ELEV.	DESCRIPTION
T.P.	1347.040					
+	5.623		5.526			
⌅	1352.663	+1.976	+1.973			
−	3.647		3.553			
T.P.	1349.016					
+	6.399		6.311			
⌅	1355.415	+2.364	+2.365			
−	4.035		3.946			
T.P.	1351.380					
+	5.962		5.658			
⌅	1357.342	+2.346	+2.345			
−	3.616		3.313			
T.P.	1353.726					
+	5.556		5.5[illegible]			
⌅	1359.282	+1.631	+1.633			
−	3.925		3.96[illegible]			
T.P.	1355.357					
+	6.947		6.807			
⌅	1362.304	+2.255	+2.252			
−	4.692		4.555			
T.P.	1357.612					
+	4.553		4.482			
⌅	1362.165	−0.683	−0.682			
−	5.236		5.164			
S.L.1729	1356.929				1356.859	B.M. S.L. 1729 ELEV. = 1356.859 FD. L.S. TAG NO. 2602 W. CB. 5 FT. S. B.C.R. @ S.W. COR. WHITE CYN. RD & RANIER ST 55 FT. S & 40 FT. W & INTER. PER ROAD DEPT B.M. NEWHALL CIRCUIT DATED 1958

F.B. 1536 Pg. 68

Notes Ck'd by A. E. DART	Survey of NORTH OAKS PARK	F.B. 1536 Pg. 69
Map No. B 50.24	JN 0055.93 Tape 0257 Std 68 °F	
Office Work R. BRIONES	Surveyed by J. TERRANOVA	
Checked A. E. DART	Notes [illegible] Date 5-3-68	
Date	Indexed	

NORTH OAKS COUNTY PARK

℄ GOODVALE RD. - FROM INT. OF CAMP PLENTY RD. ESTLY. & PROP. CORNERS FOR NORTH OAKS PARK IN SAME AREA

J.N. 0055.93

MAY 1968

SEE PG. 36 FOR INDEX

REF.

F.B. 1536

PARTY

J. TERRANOVA
C. [illegible]
G. [illegible]
H. MITCHELL

Note: Any Additions or Changes on this Sheet Must be Made or Circled in Red Ink With Date and Name of Person Making Change

PLEASE RETURN TO
LOS ANGELES COUNTY ENGINEER
403 LOS ANGELES COUNTY ENGINEERING BLDG.

Do not extend this side of this line.

76P3095 CE #310 5-66

PLEASE RETURN TO
LOS ANGELES COUNTY ENGINEER
403 LOS ANGELES COUNTY ENGINEERING BLDG.

W.S. 62, C-2

Note: Any Additions or Changes on this Sheet Must be Made or Circled in Red Ink With Date and Name of Person Making Change

Do not extend this side of this line.

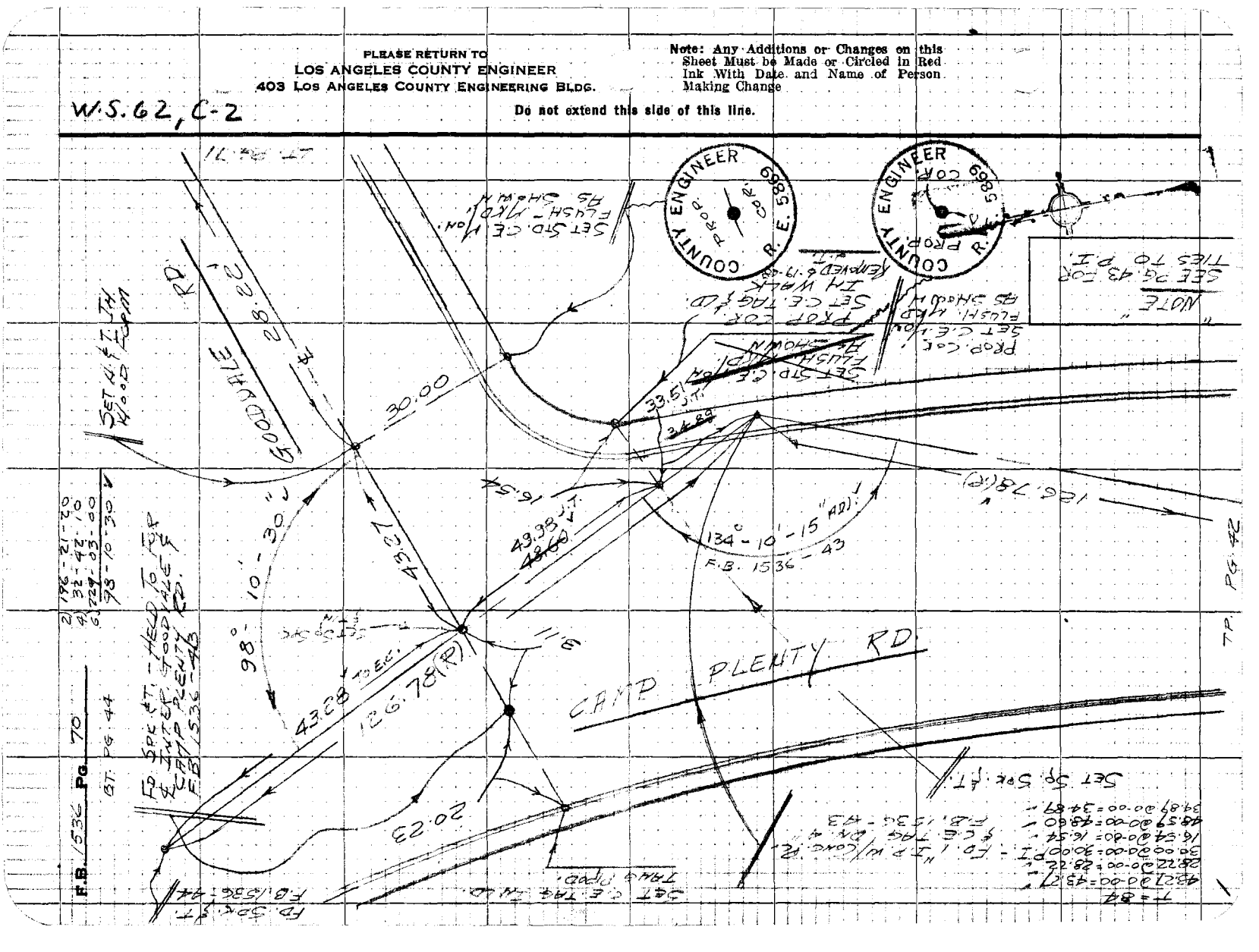

Notes Ck'd by A. E. DART	Survey of NORTH OAKS PARK	F.B. 1536	Pg. 71
Map No. B 50 24	JN 005593 Tape 0257 Std 68 °F		
Office Work R. BRIONES	Surveyed by J. TERRANOVA		
Checked A. E. DART	Notes J.T. Date 5-9-68		
Date	Indexed		

BT. PG. 72

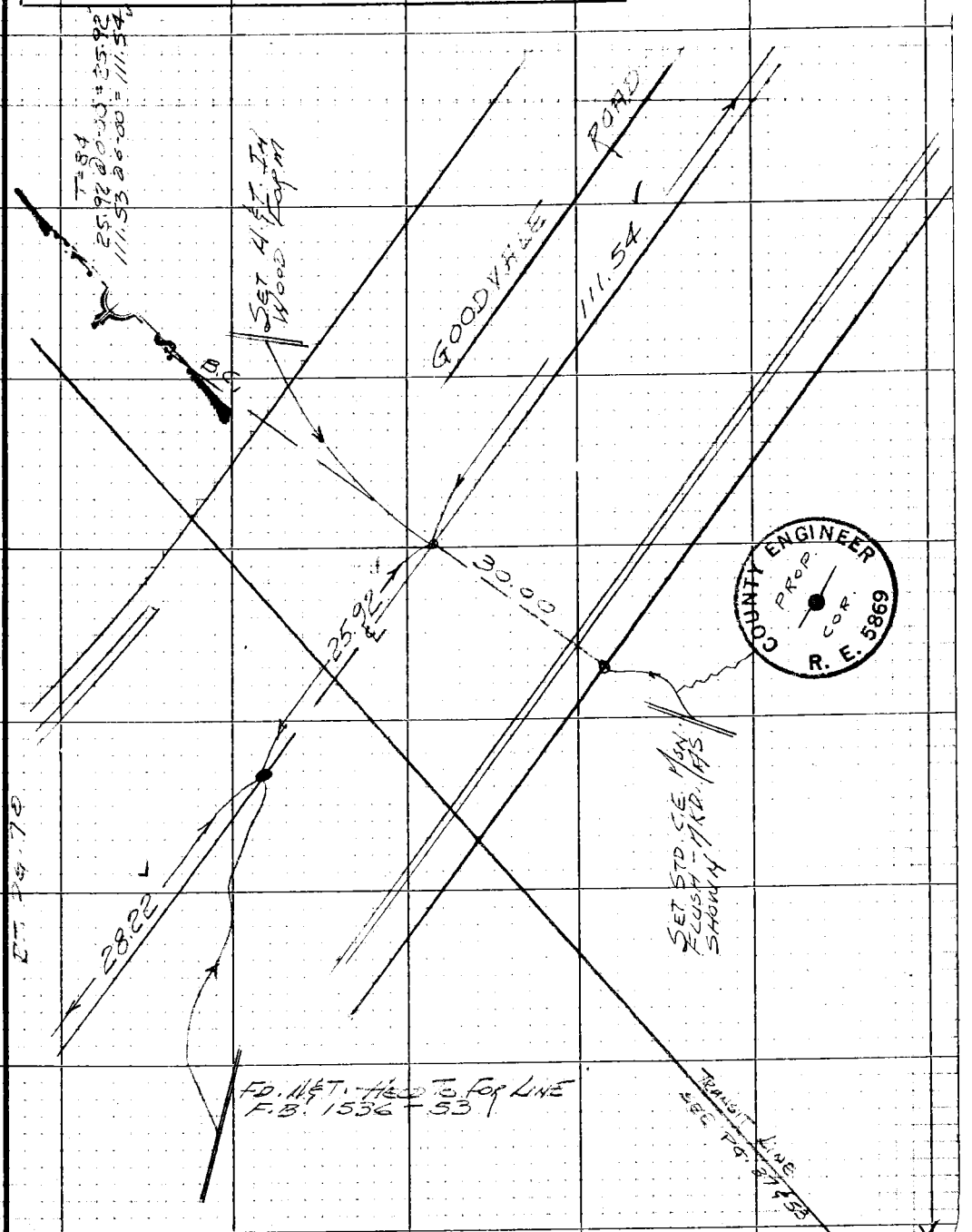

Note: Any Additions or Changes on this Sheet Must be Made or Circled in Red Ink With Date and Name of Person Making Change

Do not extend this side of this line.

PLEASE RETURN TO
LOS ANGELES COUNTY ENGINEER
403 LOS ANGELES COUNTY ENGINEERING BLDG.

76P3095 CE #310 5-66

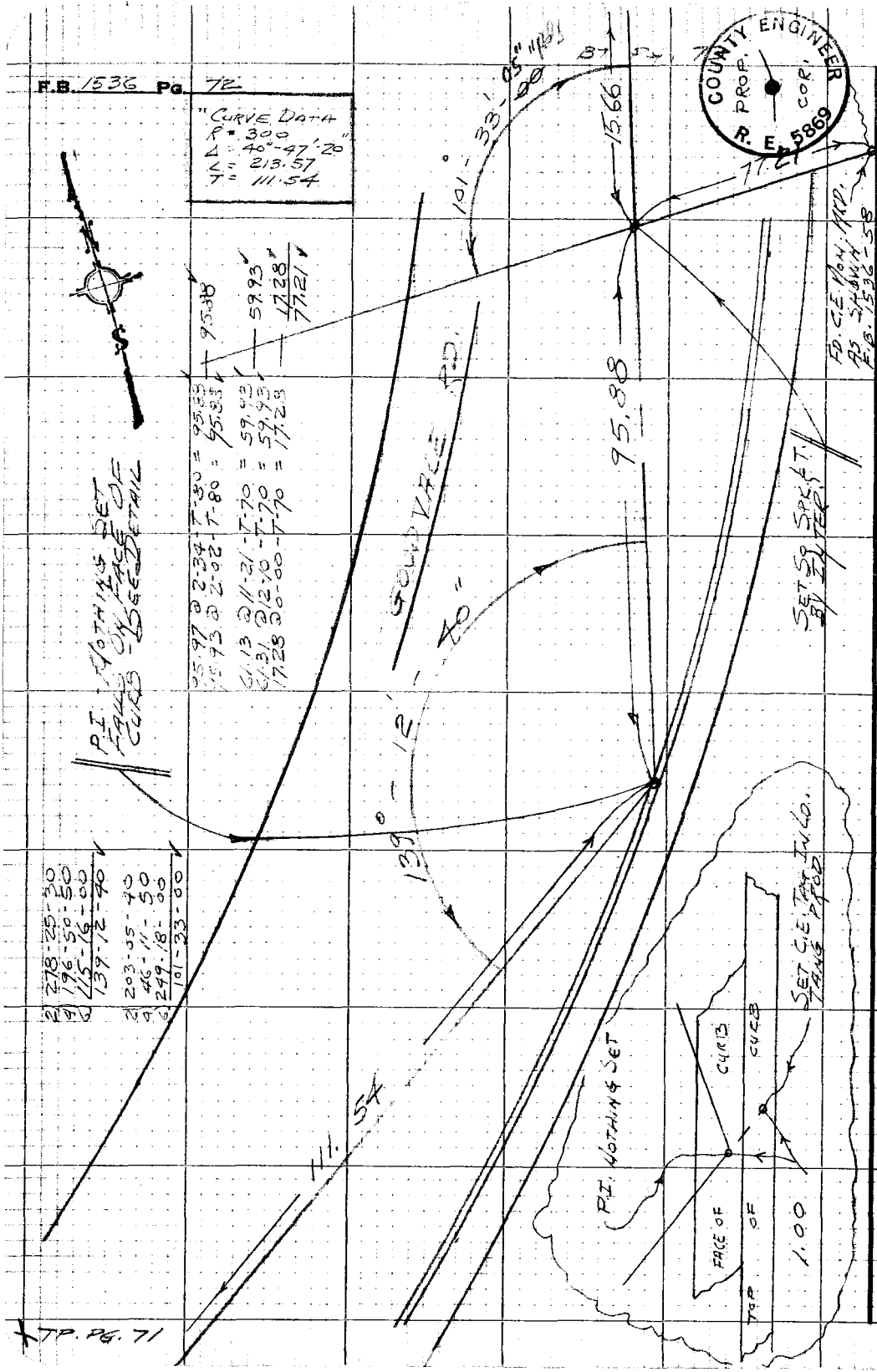

PLEASE RETURN TO
LOS ANGELES COUNTY ENGINEER
403 LOS ANGELES COUNTY ENGINEERING BLDG.

Do not extend this side of this line.

Note: Any Additions or Changes on this Sheet Must be Made or Circled in Red Ink With Date and Name of Person Making Change

Notes Ck'd by A. E. DART	Survey of NORTH OAKS PARK	F.B. 1536	Pg. 73
Map No. B 5034	JN 0055.93 Tape 0257 Std 68 °F		
Office Work R. BRIONES	Surveyed by J. TERRANOVA		
Checked A. E. DART	Notes J.T. Date 5-21-68		
Date	Indexed		

"CURVE DATA"
R = 550
Δ = 99°-06'-46"
L = 951.42

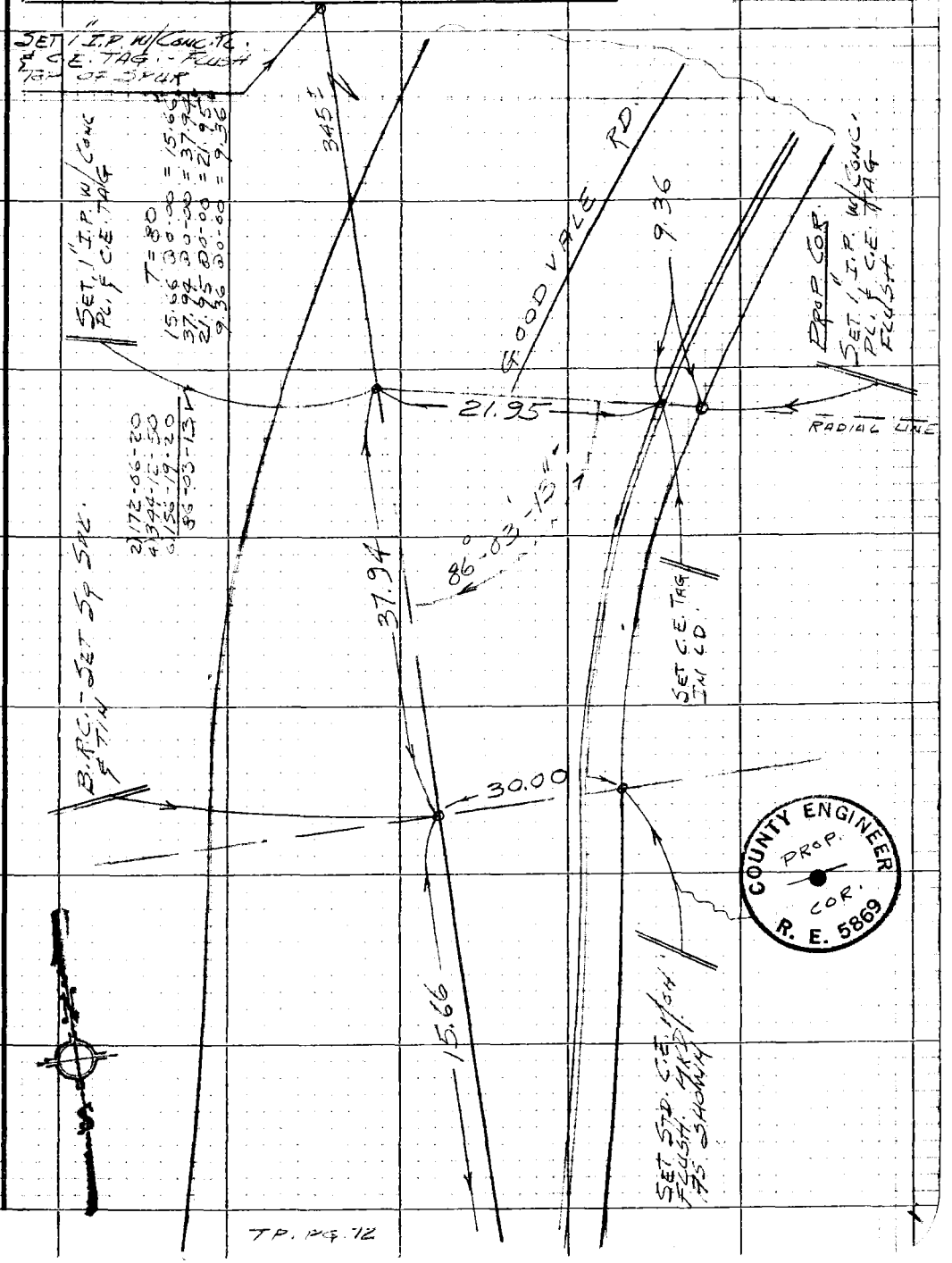

TP. PG. 72

Note: Any Additions or Changes on this Sheet Must be Made or Circled in Red Ink With Date and Name of Person Making Change

W.S. 62, C-2

PLEASE RETURN TO
LOS ANGELES COUNTY ENGINEER
403 LOS ANGELES COUNTY ENGINEERING BLDG.

Do not extend this side of this line.

76P3095 CE #310 5-66

F.B. 1536 Pg. 74

PLEASE RETURN TO
LOS ANGELES COUNTY ENGINEER
403 LOS ANGELES COUNTY ENGINEERING BLDG.

Do not extend this side of this line.

Note: Any Additions or Changes on this Sheet Must be Made or Circled in Red Ink With Date and Name of Person Making Change

Notes Ck'd by	Survey of NORTH OAKS PARK	F.B. 1536 Pg. 75
Map No.	JN 8787.02 Tape — Std — °F	
Office Work	Surveyed by J. TERRANOVA	
Checked	Notes J.T. Date 6-9-69	
Date	Indexed C. J. GALLI JUN 10 '69	

Note: Any Additions or Changes on this Sheet Must be Made or Circled in Red Ink With Date and Name of Person Making Change

Do not extend this side of this line.

PLEASE RETURN TO
LOS ANGELES COUNTY ENGINEER
403 Los Angeles County Engineering Bldg.

NORTH OAKS PARK

ELEV.'S ON ALL PROP. COR.

J.N. 8787.02

JUNE 1969

REF: F.B. 1536

PARTY
J. TERRANOVA
C. YASUI
G. HAZURA
W. DIETZ

7623095 CE #310 R-68

F.B. 1536 Pg. 76

INDEX

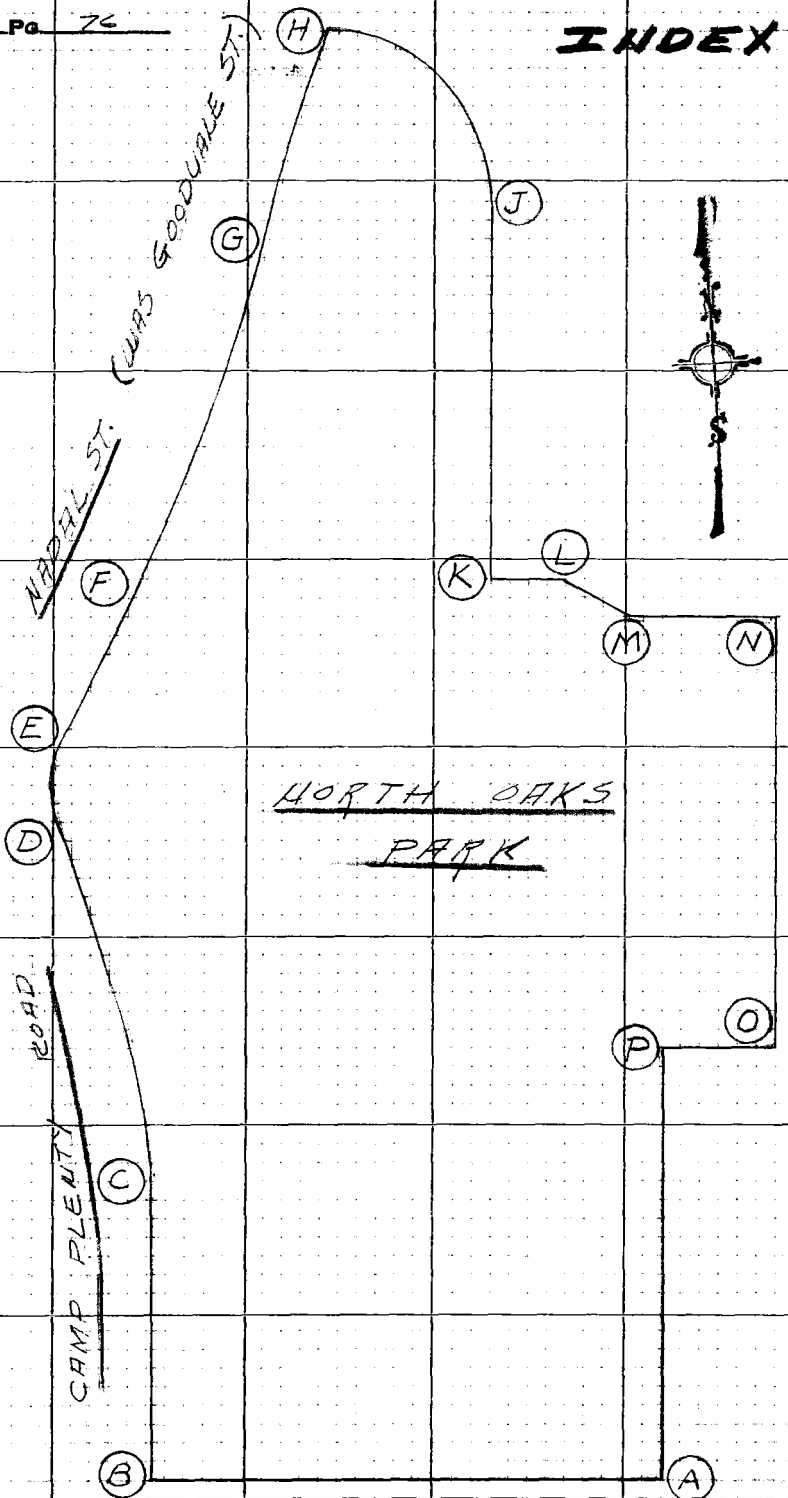

PLEASE RETURN TO
LOS ANGELES COUNTY ENGINEER
403 LOS ANGELES COUNTY ENGINEERING BLDG.

Do not extend this side of this line.

Note: Any Additions or Changes on this Sheet Must Be Made or Circled in Red Ink With Date and Name of Person Making Change.

76S420 S & E-353 4-54

PLEASE RETURN TO
LOS ANGELES COUNTY SURVEYOR
725 LOS ANGELES COUNTY ENGINEERING BLDG.

NOTE: ANY ADDITIONS OR CHANGES ON THIS SHEET MUST BE MADE OR CIRCLED IN RED INK, WITH DATE AND NAME OF PERSON MAKING CHANGE.

Do not extend notes this side of this line

B.M.	1ST RUN	DIFF.	2ND RUN	3RD RUN	ADJ. ELEV.	DESCRIPTION
FD. B.M. #6	1333.021				1333.021	B.M. NO. #6 ELEV. = 1333.021
+	4510		4541			CAMP PLENTY RD. & CHADWICK
π	1337.531	+0.360	0.361	+0.359		ST. N.W.C.R. L.S. TAG #2632
−	4150		4180			IN LD. 3 FT. N. 3. C.R. F.B. 1536-67
T.P.	1333.381					
+	7.858		7890			
π	1341.239	+2.667	2.666	+2.666		
−	5191		5224			
B.M. "A"	1336.048				1336.046	STD. C.E. MON. UP 3" F.B. 1536-57
+	6393		6360			SEE INDEX FOR LETTER SYSTEM
π	1342.441	−2.971	2.971	−2.972		F.B. 1536-76
−	9.364		9331			
B.M. "B"	1333.077				1333.074	STD. C.E. MON. F.B. 1536-42
+	4.389		4419			SEE INDEX FOR LETTER SYSTEM
π	1337.466	+0.058	0.058	+0.057		F.B. 1536-76
−	4.331		4361			
B.M. "C"	1333.135				1333.131	STD. C.E. MON. F.B. 1536-42
+	6512		6590			SEE INDEX FOR LETTER SYSTEM
π	1339.647	+4.358	4.358	+4.357		F.B. 1536-76
−	2.154		2232			
B.M. "D"	1337.493				1337.486	STD. C.E. MON. F.B. 1536-70
+	5587		5600			SEE INDEX FOR LETTER SYSTEM
π	1343.080	+1.834	1.832	+1.833		F.B. 1536-76
−	3.753		3768			
B.M. "E"	1339.327				1339.321	STD. C.E. MON. F.B. 1536-70
+	5669		5693			SEE INDEX FOR LETTER SYSTEM
π	1344.996	+2.299	2.300	+2.299		F.B. 1536-76
−	3370		3393			
B.M. "F"	1341.626				1341.620	STD. C.E. MON. F.B. 1536-71
						SEE INDEX FOR LETTER SYSTEM
						F.B. 1536-76

NOTES RED. _____ JOB NO. 8720.26 SURVEY OF [illegible]
DATE _____ SURVEY BY [illegible]
NOTES CHKD. G. E. BARR NOTES BY [illegible] DATE 6-9-69
DATE 6-12-69 INDEXED _____ C. J. GALLI DATE JUN 10 1969

F. B. 1536 PG. 77

76S420 S & E-353 4-54

PLEASE RETURN TO
LOS ANGELES COUNTY SURVEYOR
725 LOS ANGELES COUNTY ENGINEERING BLDG.

NOTE: ANY ADDITIONS OR CHANGES ON THIS SHEET MUST BE MADE OR CIRCLED IN RED INK, WITH DATE AND NAME OF PERSON MAKING CHANGE.

Do not extend notes this side of this line

JOB NO. 87802 SURVEY OF Lost Oaks Park
SURVEY BY J.T. Terrayoral
NOTES BY C.J. GALLI DATE 6-9-69
INDEXED DATE
NOTES RED DATE
NOTES CHG. E. BARR DATE 6-12-69

F.B. 1536 Pg. 78

B.M.	1ST RUN	DIFF.	2ND RUN	3RD RUN	ADJ. ELEV.	DESCRIPTION
B.M. "F"	1341626					
+	9470		9497			
π	1351096	+9.247	9.246	+9.246		
−	0223		0251			
T.P.	1350.873				1350.866	
+	7057		7022			
π	1357930	+5.545	5.542	+5.544		
−	1512		1480			
B.M. "G"	1356418				1356.410	STD. C.E. 1/04 F.B. 1536-73
+	6371		6502			SEE INDEX FOR LETTER SYSTEM
π	1362789	+3.457	3.457	+3.456		F.B. 1536-76
−	2914		3045			
B.M. "H"	1359.875				1359.866	1" I.P. W/ CONC. PL. & C.E. TAG
+	11.641		11.661			F.B. 1536-73 SEE INDEX FOR
π	1371.516	+9.549	9.549	+9.548		LETTER SYSTEM F.B. 1536-76
−	2.092		2112			
B.M. "J"	1369.424				1369.414	STD. C.E. 1/04 DIA. 2" F.B. 1536-58
+	4.740		4.748			SEE INDEX FOR LETTER SYSTEM
π	1374.164	−2.409	2.410	−2.410		F.B. 1536-76
−	7.149		7158			
B.M. "K"	1367.015				1367.004	STD. C.E. 1/04. F.B. 1536-58
+	6.989		7.031			SEE INDEX FOR LETTER SYSTEM
π	1374.004	−0.232	0.232	−0.233		F.B. 1536-76
−	7221		7263			
B.M. "L"	1366.783				1366.771	STD. C.E. 1/04. F.B. 1536-58
+	7.439		7.481			SEE INDEX FOR LETTER SYSTEM
π	1374.222	+0.585	0.583	+0.584		F.B. 1536-76
−	6854		6898			
B.M. "M"	1367.368				1367.355	

76S420 S & E-353 4-54

PLEASE RETURN TO
LOS ANGELES COUNTY SURVEYOR
725 LOS ANGELES COUNTY ENGINEERING BLDG.

NOTE: ANY ADDITIONS OR CHANGES ON THIS SHEET MUST BE MADE OR CIRCLED IN RED INK, WITH DATE AND NAME OF PERSON MAKING CHANGE.

Do not extend notes this side of this line

B.M.	1ST RUN	DIFF.	2ND RUN	3RD RUN	ADJ. ELEV.	DESCRIPTION
B.M. "M"	1367368				1367.355	STD. C.E. H/OH. F.B. 1536-58
+	7011		7051			SEE INDEX FOR LETTER SYSTEM
π	1374379	+2923	2923	+2.922		F.B. 1536-76
−	4088		4128			
B.M. "N"	1370.291				1370.277	STD. C.E. H/OH. F.B. 1536-58
+	1730		1700			SEE INDEX FOR LETTER SYSTEM
π	1372021	-5545	5544	-5.545		F.B. 1536-76
−	7275		7244			
T.P.	1364746				1364.732	
+	4341		4310			
π	1369087	-2269	2269	-2.270		
−	6610		6579			
B.M. "O"	1362477				1362.462	STD. C.E. H/OH. F.B. 1536-57
+	4967		4932			SEE INDEX FOR LETTER SYSTEM
π	1367444	+0098	0098	+0.097		F.B. 1536-76
−	4869		4834			
B.M. "P"	1362575				1362.559	STD. C.E. H/OH. F.B. 1536-57
+	7765		7782			SEE INDEX FOR LETTER SYSTEM
π	1370340	+7.507	7510	+7.507		F.B. 1536-76
−	0258		0272			
T.P.	1370082					
+	4670		4701			
π	1374752	-0372	0374	-0.373		
−	5042		5075			B.M. NO. 4 - ELEV. = 1372.381
T.P.	1369710					GOODVALE & CAMP PLENTY RD.
+	3839		3928			507' ± N. ELY. OF INTER. BT. SDK
π	1373549	+2688	2689	+2.688		IN LD., E. CURB OF GOODVALE,
−	1151		1239			ODP. P.P. #1774892E.
FD B.M. #4	1372398				1372.381	F.B. 1536-66

NOTES RED. _____ JOB NO. 8787-02 SURVEY OF Bonita Ave. Pavg.
DATE _____ SURVEY BY J. TEETAKOINT DATE 6-9-69
NOTES CHK'D. E. BARR NOTES BY C. J. GALLI DATE JUN 10 '69
DATE 6-12-69 INDEXED _____ DATE _____

F.B. 1536 PG. 79

F. B. 1536 PG. 80

JOB NO. _____ SURVEY OF _____ NOTES RED. _____
SURVEY BY _____ DATE _____
NOTES BY _____ DATE _____ NOTES CHKD. _____
INDEXED _____ DATE _____ DATE _____

765420 S & E-353 4-54

PLEASE RETURN TO
LOS ANGELES COUNTY SURVEYOR
725 LOS ANGELES COUNTY ENGINEERING BLDG.

NOTE: ANY ADDITIONS OR CHANGES ON THIS SHEET MUST BE MADE OR CIRCLED IN RED INK, WITH DATE AND NAME OF PERSON MAKING CHANGE.

Do not extend notes this side of this line

B.M.	1ST RUN	DIFF.	2ND RUN	3RD RUN	ADJ. ELEV.	DESCRIPTION

F. B. 1538 PG. 91

Profile No. _____ Notes Red _____ Plotted _____ Job No. [illegible] Division No. 11
Date _____ Date _____ Survey of PARKS + REC DIST # 2
X-Sec. No. _____ Notes Chkd. R. MANOR Checked _____ Survey by HOBSON Notes RDS Date 5-15-70
Date [illegible] Date _____ Map No. _____ Indexed C. J. GALLI Date JUL 29 '70

J. N 0018.06

PARKS + RECREATION
DIST. # 2

VERTICAL CONTROL
P.T. SHEET H-231

MAY 1970

REF. FB 1115

HOBSON
SMITH
NUNEZ
CROWDER

STATION	B. S.	H. I.	F. S.	ELEV.

NOTE: ANY ADDITIONS OR CHANGES ON THIS SHEET MUST BE MADE OR CIRCLED IN RED INK, WITH DATE AND NAME OF PERSON MAKING CHANGE.

Do not extend notes this side of this line.

PLEASE RETURN TO
LOS ANGELES COUNTY ENGINEER
403 LOS ANGELES COUNTY ENGINEERING BLDG.

76-L-298 CE 307 2-63

76-L-298 CE 307 2-63

PLEASE RETURN TO
LOS ANGELES COUNTY ENGINEER
403 LOS ANGELES COUNTY ENGINEERING BLDG.

NOTE: ANY ADDITIONS OR CHANGES ON THIS SHEET MUST BE MADE OR CIRCLED IN RED INK, WITH DATE AND NAME OF PERSON MAKING CHANGE

Do not extend notes this side of this line.

STATION	B.S.	H.I.	F.S.	ELEV.		
FD TBM #A	5 767	153 866		148 099	TBM "A" ELEV 148.099 F.B 1115-139-156 C.E. MON. N.E. PROP. COR. 205' W ℄ BROADWAY 50' SO ℄ ATHENS.	
T.P			3 742	150 124		
	5 39[illegible]	155 522				
T.P			5 23[illegible]	150 2[illegible]		
	2 41[illegible]	152 [illegible]59				
FD. S.E. [illegible]			5 592	14[illegible] 067	C.E. MON. ELEV. 146.9[illegible]6 F.B 1115-	
	5 427	152 494				
T.P			4 753	147 741		
	5 133	152 874				
FD PROP. COR.			4 598	148 276	C.E. MON. ELEV.	F.B. 1115-
	4 874	153 150				
FD. PROP. COR.			5 278	147 872	C.E MON ELEV.	F.B 1115-
	4 307	152 179				
T.P			6 129	146 050		
	3 723	149 773				
T.P			5 388	144 385		
	6 121	150 506				
SET TBM #1			2 969	147 537	TBM #1 EL. 147.537 ATHENS WAY E. SIDE 10' SO OF S. P/L BT SPK IN CONC CB	

F.B. 1536 Pg. 92

Job No. 2018.06 Division No. 11 Notes Red Plotted Profile

Survey of PARKS & REC DIST #2 Date Date No. X-Sec.

Survey by [illegible] Notes R SMITH Notes Chkd. Checked Date No.

Indexed C. J. GALLI Date Date

76-L-298 CE 307 2-63

PLEASE RETURN TO
LOS ANGELES COUNTY ENGINEER
403 LOS ANGELES COUNTY ENGINEERING BLDG.

NOTE: ANY ADDITIONS OR CHANGES ON THIS SHEET MUST BE MADE OR CIRCLED IN RED INK, WITH DATE AND NAME OF PERSON MAKING CHANGE.

Do not extend notes this side of this line.

STATION	B. S.	H. I.	F. S.	ELEV.		
T BM # 1				147 537	BT. SPK IN CONC CB.	
	5 764	153 301				
TP			3 647	149 654		
	5 647	155 301				
SET T BM # 2			4 249	151 052	T.BM # 2 EL ATHENS WAY E. SIDE 332.0' SO. ℄ EL SEGUNDO BLUD BT. SPK IN CONC CB.	
	6 114	157 166				
T.P			3 464	153 702		
	5 347	159 049				
SET T.BM # 3			3 526	155.523	T BM # 3 EL. PARKS & REC YARD 265 ± ' SO ℄ EL SEGUNDO BLUD & 210 ± ' E. ℄ ATHENS WAY. BT. SPK. 2.0' FROM S.W. COR OF CONC PAD @ GAS. PUMPS.	
	5 068	160 591				
SET T.BM # 4			5 810	154.781	T BM # 4 EL. PARKS & REC. YARD 111.5' E. OF S.W. COR BEACH DEPT BLDG IN AREA WAY BT SPK IN CONC PAD	

Profile Notes Red ____ Plotted ____ Job No. 2018.06 Division No. 11 F.B. 1536 Pg. 93
No. ____ Date ____ Date ____ Survey of PARKS & REC DIST # 2
X-Sec. Notes Card [illegible] Checked ____ Survey by HOBSON Notes RDS Date 5-15-70
No. ____ Date JUL 2 1970 Date ____ Map No. ____ Indexed G.J. GALLI Date JUN 29 70

76-L-298 CE 307 2-63

PLEASE RETURN TO
LOS ANGELES COUNTY ENGINEER
403 LOS ANGELES COUNTY ENGINEERING BLDG.

NOTE: ANY ADDITIONS OR CHANGES ON THIS SHEET MUST BE MADE OR CIRCLED IN RED INK, WITH DATE AND NAME OF PERSON MAKING CHANGE

Do not extend notes this side of this line.

STATION	B.S.	H.I.	F.S.	ELEV.	
TBM #4				154.781	BT. SPK IN CONC
	5.673	160.454			
T.P			5.741	154.713	
	4.882	159.595			
T.P			3.799	155.796	
	4.359	160.155			
SET T.B.M. #5			4.384	155.771	TBM #5 EL 155.771 PARKS & REC YARD 2.0' FROM NW COR CONC PAD IN FRONT (WEST) OF OFFICE BLDG.
	1.453	157.224			
T.B.M. #6			5.229	151.995	TBM #6 EL. EL SEGUNDO BLVD & ATHENS WAY S.E COR 20.0' SO OF E. END CURB RETURN BT SPK IN CONC CB
	4.217	156.212			
T.P.			5.322	150.890	
	4.265	155.155			
T.P			5.301	149.854	
	3.539	153.393			
FD TBM "A"			5.293	148.100	TBM "A" EL. 148.099 SEE PAGE

F.B. 1536 PG. 94 Job No. 0018.06 Division No. Notes Red Plotted Profile
Survey of PARKS & REC DIST #2 Date Date No. X-Sec.
Survey by HOBSON Notes RDS Notes Chkd. Checked
Indexed C.L. GALLI Date Date Date No.

Notes Ck'd by T. ABE	Survey of CERRITOS REGIONAL PARK
Map No.	JN 0055.05 Tape 016 Std 68 °F
Office Work	Surveyed by J. BAZEN
Checked D. SARPELL	Notes J. B. Date 3-72
Date OCT 1 5 73	Indexed G. J. GALLI APR 1 4 72

F. B. 1536 PG. 101

J.N. 0055.05

CERRITOS COUNTY REGIONAL PARK

(BOUNDARY SURVEY)

(ADDITIONAL BOUNDARY SURVEY
SEE PAGES 142 - 144)

PARTY

J. BAZEN
K. KAPP
J. STROUD
R. CLIFFORD

Note: Any Additions or Changes on This Sheet Must be Made or Circled in Red Ink With Date and Name of Person Making Change.

Do not extend this side of this line.

PLEASE RETURN TO
COUNTY OF LOS ANGELES
DEPARTMENT OF COUNTY ENGINEER
403 LOS ANGELES COUNTY ENGINEERING BLDG.

76F3095 CE#310 3-68

F. B. 1536 PG. 102

INDEX
J.N. 0055.05
CERRITOS REG. PRK.
(P/L SURVEY)

NOTE: FOR PHOTO CONTROL PTS. & B.M.'S PG'S. 124 - 140

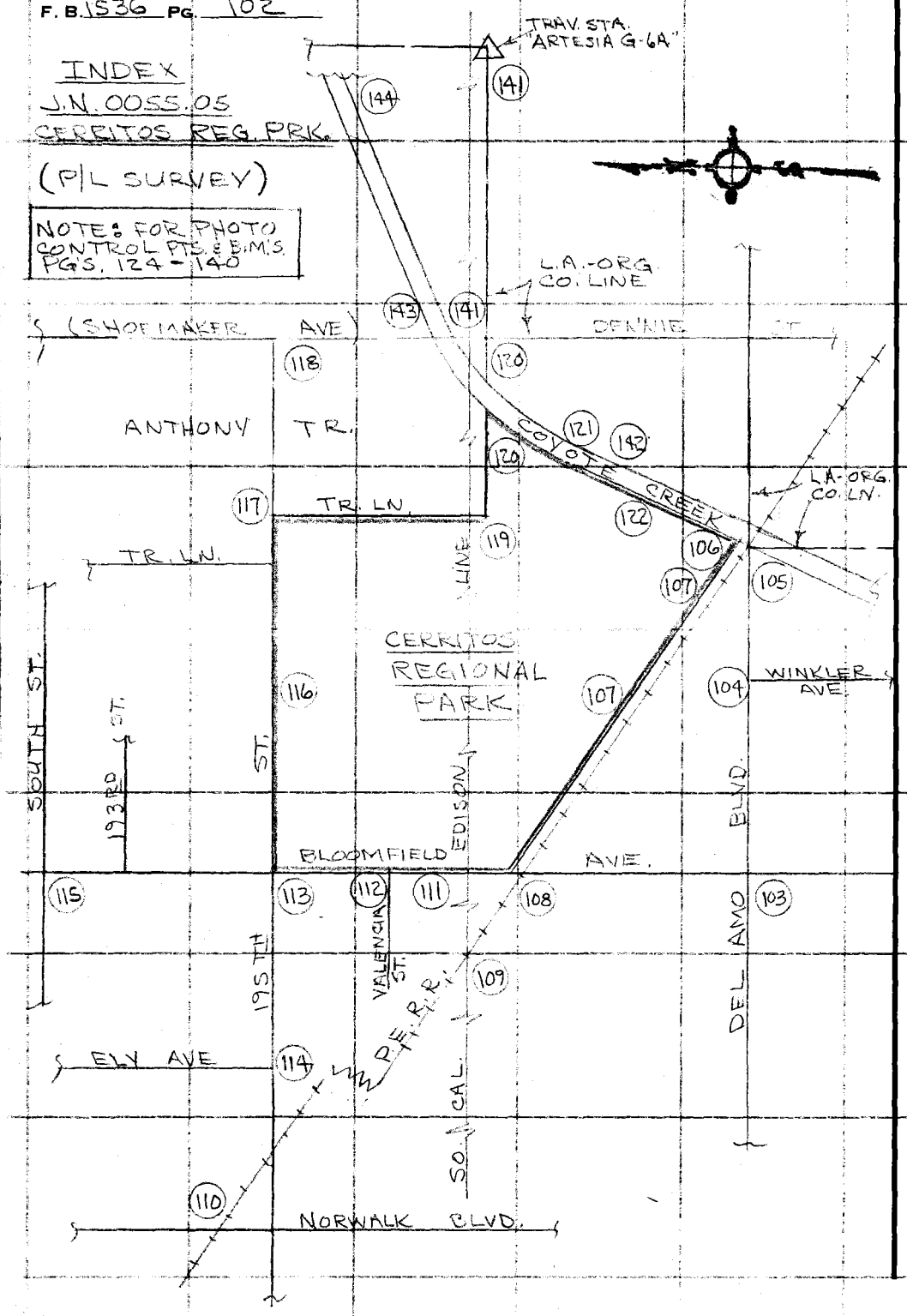

PLEASE RETURN TO
COUNTY OF LOS ANGELES
DEPARTMENT OF COUNTY ENGINEER
403 LOS ANGELES COUNTY ENGINEERING BLDG.

Do not extend this side of this line.

Note: Any Additions or Changes on This Sheet Must be Made or Circled in Red Ink With Date and Name of Person Making Change.

Notes Ck'd by T. ADE	Survey of CERRITOS REG. PARK
Map No.	JN 0055.05 Tape 016 Std 68 °F
Office Work T. ADE	Surveyed by J. BAZEN
Checked D. SAPPELL	Notes [illegible] Date 3-72
Date [illegible]	Indexed [illegible]

F. B. 1536 PG.

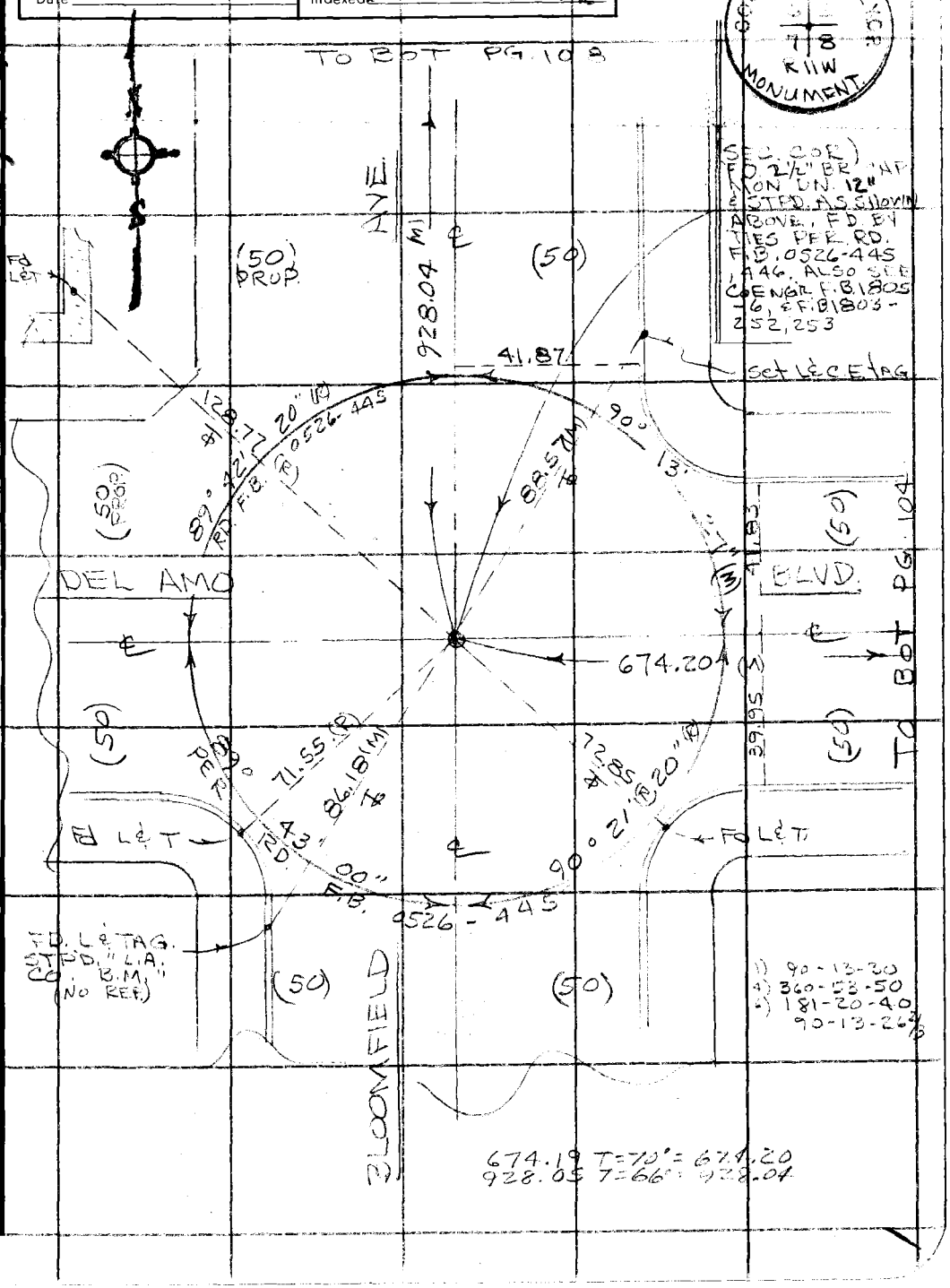

Note: Any Additions or Changes on This Sheet Must be Made or Circled in Red Ink With Date and Name of Person Making Change.

PLEASE RETURN TO
COUNTY OF LOS ANGELES
DEPARTMENT OF COUNTY ENGINEER
403 LOS ANGELES COUNTY ENGINEERING BLDG.

Do not extend this side of this line.

76F309S CE#310 3-68

F. B. 1536 PG. 104

TO LT. PG. 105

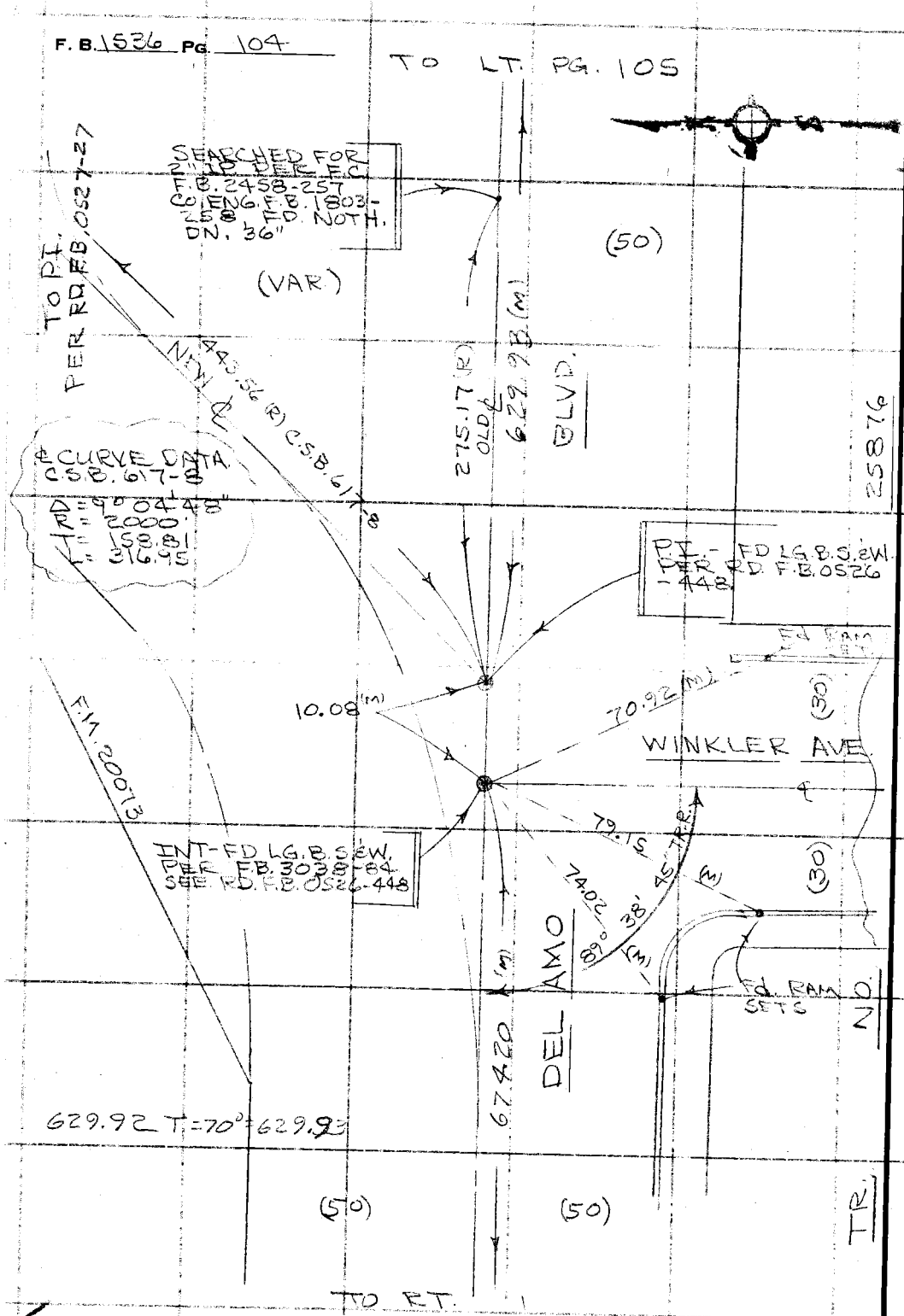

PLEASE RETURN TO
COUNTY OF LOS ANGELES
DEPARTMENT OF COUNTY ENGINEER
403 LOS ANGELES COUNTY ENGINEERING BLDG.

Do not extend this side of this line.

Note: Any Additions or Changes on This Sheet Must be Made or Circled in Red Ink With Date and Name of Person Making Change.

Notes Ck'd by T. ADE	Survey of SERRITOS [illegible] F. B. 1536 PG. 105
Map No. C.S.B. 617-8	JN 0055.05 Tape 2'6 Std 68 °F
Office Work T. ADE	Surveyed by [illegible]
Checked D. SAPPELL OCT 6 '73	Notes J.B. Date 3-72
Date	Indexed C.J. CALLI OCT 4 '72

WS 31 D-1

TO RT PG 106

TO LT PG 106

TO TOP PG 104

Note: Any Additions or Changes on This Sheet Must be Made or Circled in Red Ink With Date and Name of Person Making Change.

Do not extend this side of this line.

PLEASE RETURN TO
COUNTY OF LOS ANGELES
DEPARTMENT OF COUNTY ENGINEER
403 LOS ANGELES COUNTY ENGINEERING BLDG.

℄ CURVE DATA
C.S.B. 617-8
Δ = 14° 17' 50"
R = 2000'
T = 250.84
L = 499.07
N. CURB

SEE FM. 20134-1

SET CH X AT 90° TO ℄ P.E.R.R. (102' [illegible] LINE) SEE PG. 106

102.37 T=70° = 102.37
119.05 " = 119.05
171.34 " = 171.34

BLVD.

108.00 T=70° = 108.00

DEL AMO

SET L&C.E. TAG. ON P.R.OD.

1546.74(C)

S. CURB

NEW ℄

F.O.L. SET C.E. TAG. IN CO.

1) 36-56-00
4) 147-42-55
6) 221-35-50
36-55-58½

102.37 (M)

P.E.R.R.

90° (M) DOUBLED

108.00(M)

57.56(M)

STA #13
L.A.CO-OR.CO.
X PT. FD. 1½ S.W. & T IN R.TIE PER F.C.F.B. 2458 - 257, 259
ALL TIES HAVE BEEN DESTROYED SEE C.E.F.B. 1799-9

L.A.CO. 8893(M)

OR. CO.

OLD ℄ DELAMO BLVD.

629.93(M)

6.82 (R&M)

SET 1X2 FR. BR. N.L. FL. REC. DIST. W. OF STA. #8 PER C.S.B. 617-8 HELD FOR ℄ P.E.R.R.

59° (DOUBLED)

89°

179°

48'

37'

52'

10'

38(M)

119.05(M)

L.A.CO. 171.34(M)

R/W.

30'(M)

1) 179-48-30
4) 359-13-50
6) 358-51-00
179-48-30

1) 89-37-40
4) 358-30-35
6) 177-45-45
89-37-37½

(SANITAITION PUMP STA.)

FD. 2" I.P. W/CONC. PLG. & F.C. TAG. ON 48" PER F.C. 2458-259.

TR. NO. 25876

(HELD) TO F.C. L&TAG ON ELY BANK ON CO. LINE PER F.C.F.B. 2458-259

P.O.L. SET L&C.E. TAG. TOP OF WLY CONC. BANK

COYOTE CREEK

76F309S CE#310 3-68

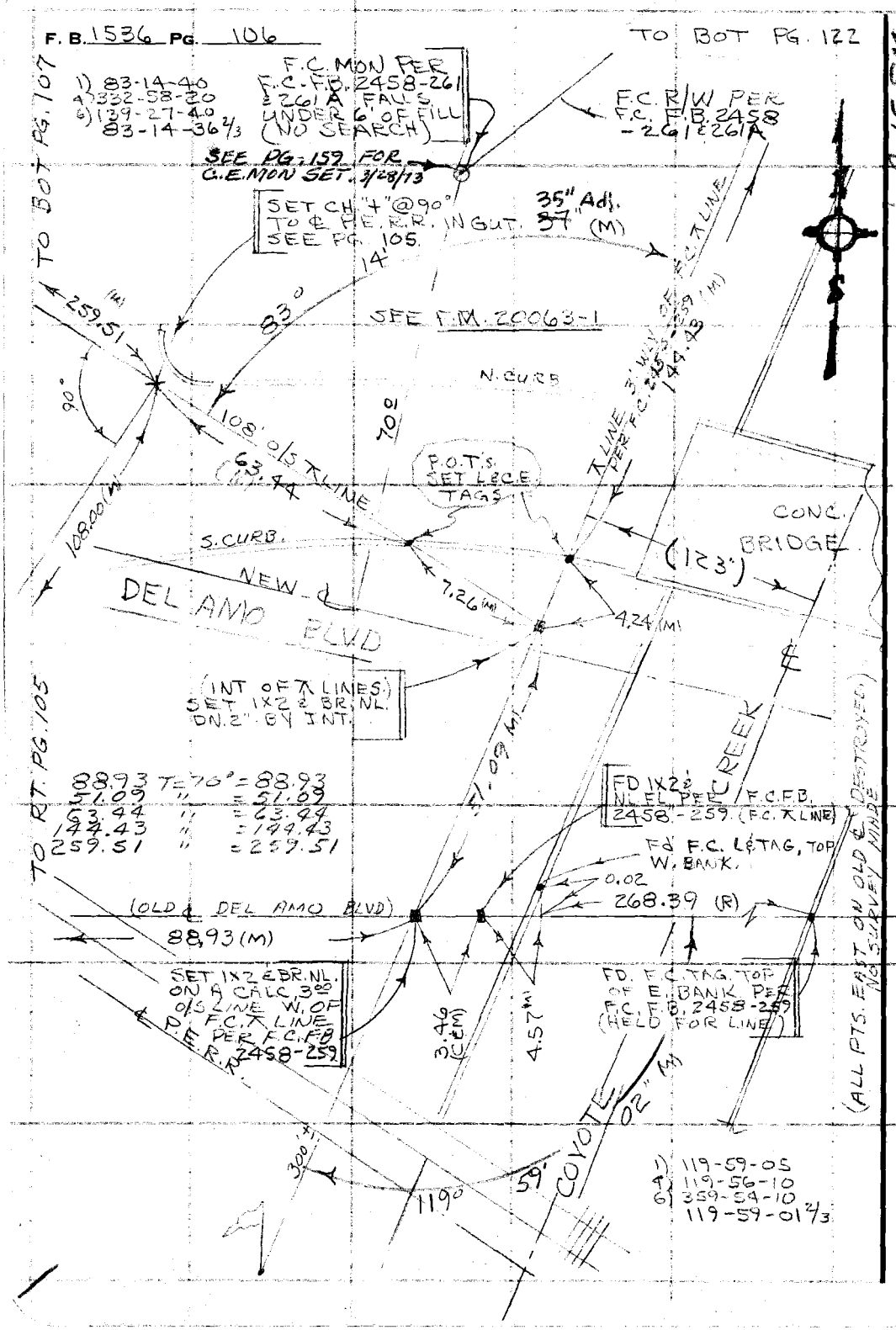

PLEASE RETURN TO
COUNTY OF LOS ANGELES
DEPARTMENT OF COUNTY ENGINEER
403 LOS ANGELES COUNTY ENGINEERING BLDG.

Do not extend this side of this line.

Note: Any Additions or Changes on This Sheet Must be Made or Circled in Red Ink With Date and Name of Person Making Change.

Notes Ck'd by T. ABE	Survey of CARRITOS REG. PARK
Map No. C.S. B-5709	JN 0055.05 Tape 016 Std 68 °F
Office Work T. ABE	Surveyed by J. BAZEN
Checked D. SAPPELL	Notes J.J.B. Date 3-72
Date OCT 6 '73	Indexed D. J. GALLI [illegible]

F. B. 1536 PG. 107

512.54 T=70°: 512.55
958.88 T=72°: 958.90

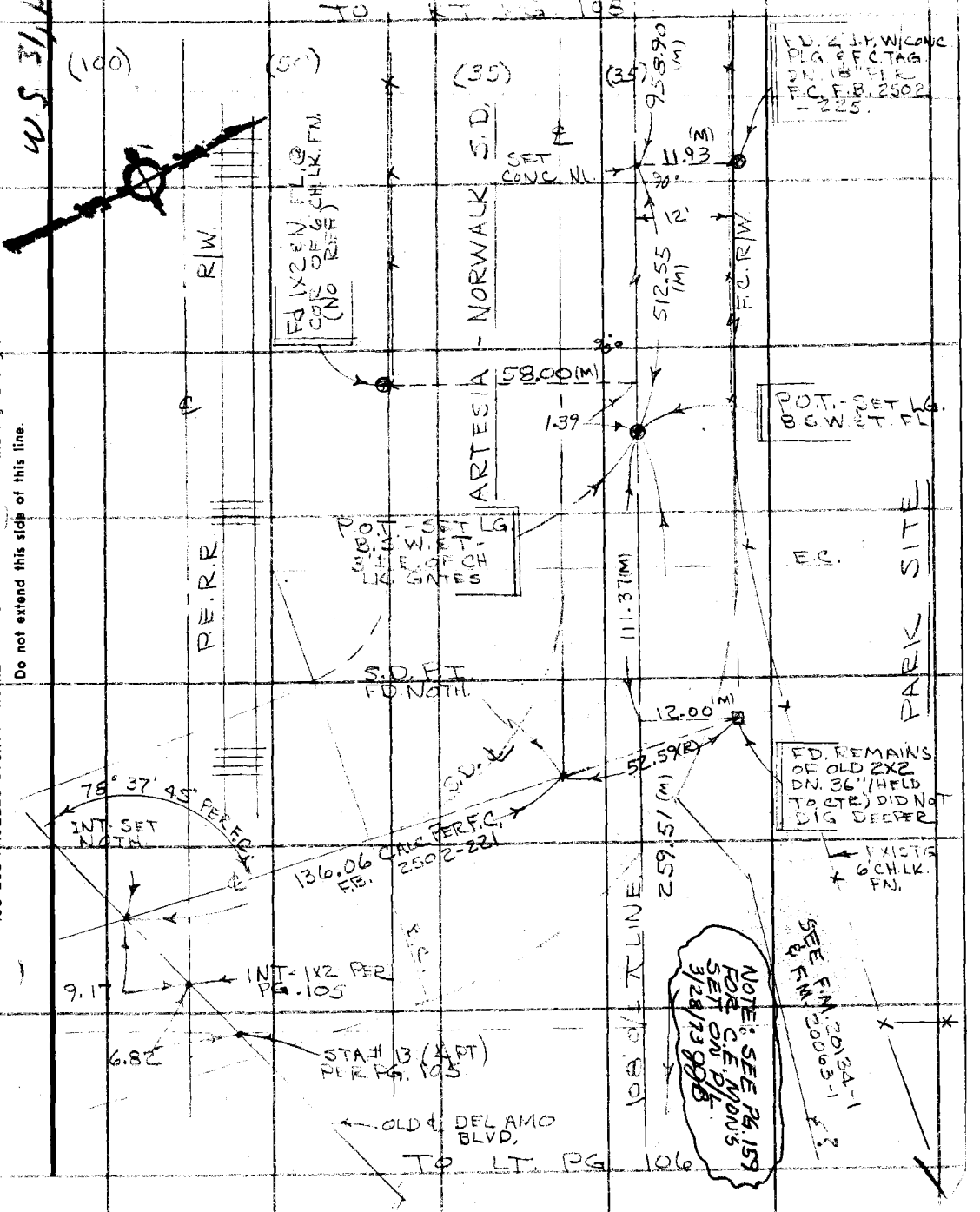

Note: Any Additions or Changes on This Sheet Must be Made or Circled in Red Ink With Date and Name of Person Making Change.

Do not extend this side of this line.

PLEASE RETURN TO
COUNTY OF LOS ANGELES
DEPARTMENT OF COUNTY ENGINEER
403 LOS ANGELES COUNTY ENGINEERING BLDG.

76F3095 CE#310 3-68

F. B. 1536 PG. 108

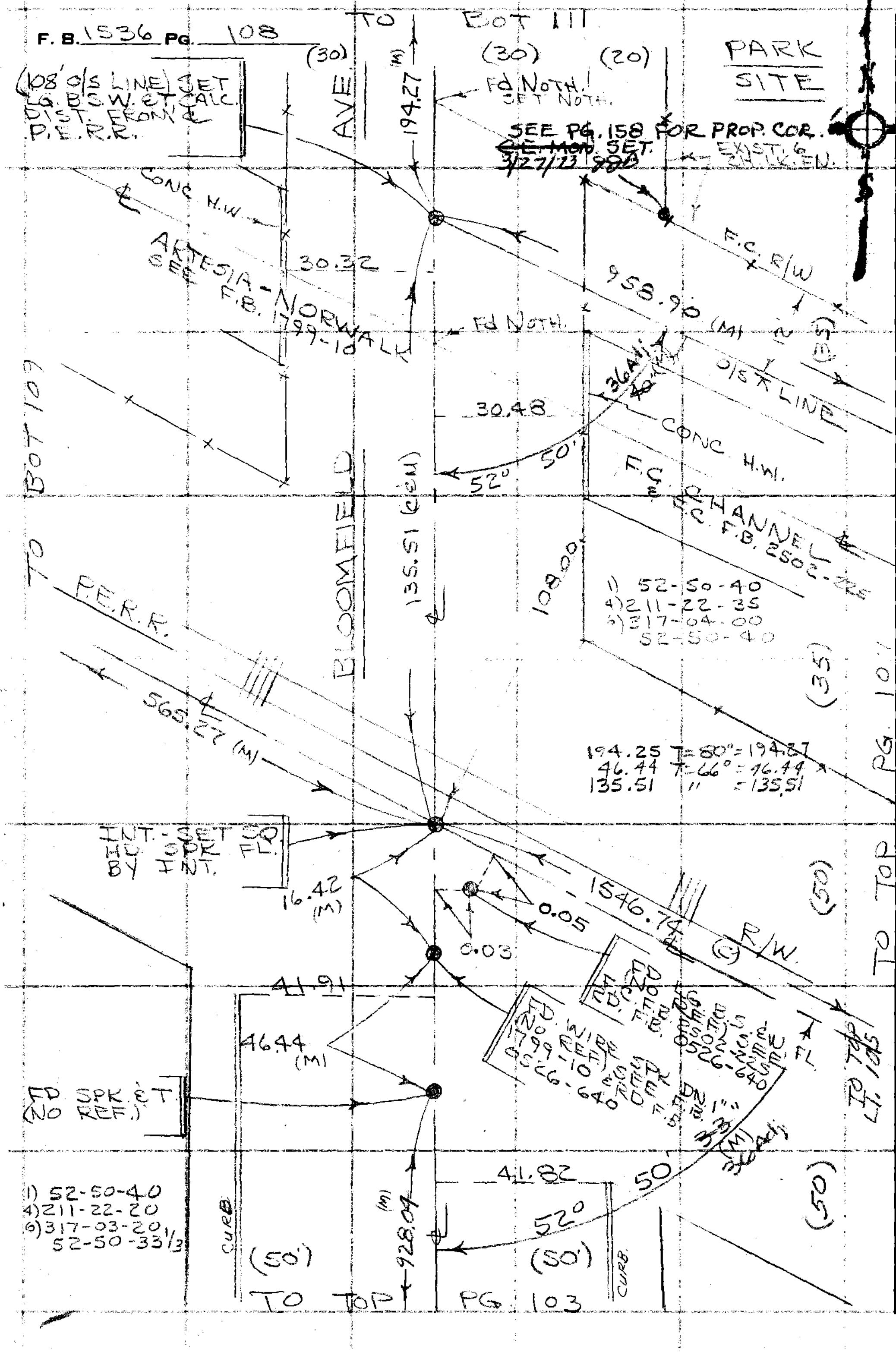

PLEASE RETURN TO
COUNTY OF LOS ANGELES
DEPARTMENT OF COUNTY ENGINEER
403 LOS ANGELES COUNTY ENGINEERING BLDG.

Do not extend this side of this line.

Note: Any Additions or Changes on This Sheet Must be Made or Circled in Red Ink With Date and Name of Person Making Change.

Notes Ck'd by T. ABE	Survey of [illegible]
Map No. CS.B-5209	JN [illegible] Tape 016 Std 68 °F
Office Work T. ABE	Surveyed by J. BAZEN
Checked D. SAPPELL	Notes [illegible] Date 3-72
Date [illegible] 6 73	Indexed C. J. [illegible] 1 4 72

F. B. 1536 PG. 109

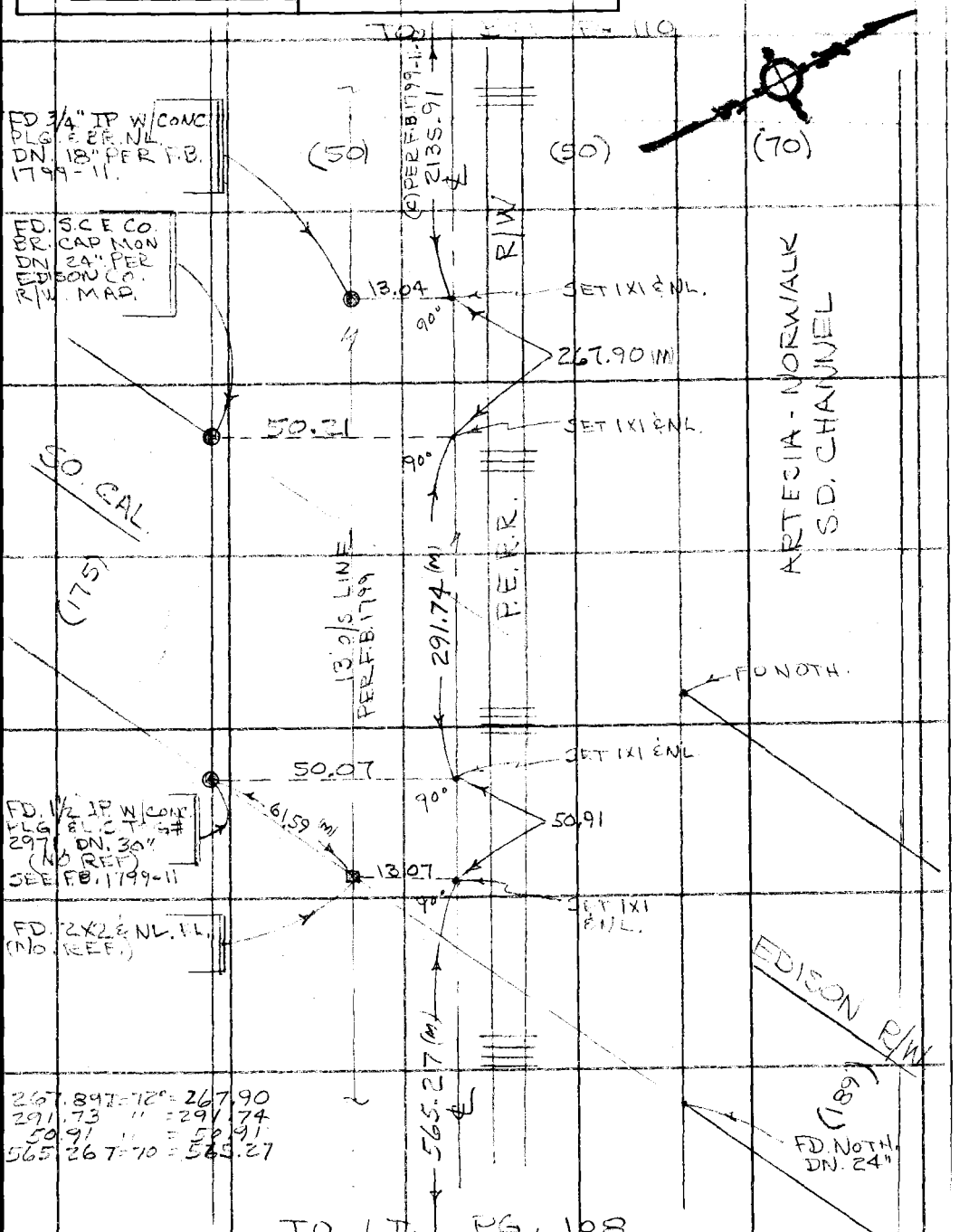

Note: Any Additions or Changes on This Sheet Must be Made or Circled in Red Ink With Date and Name of Person Making Change.

Do not extend this side of this line.

PLEASE RETURN TO
COUNTY OF LOS ANGELES
DEPARTMENT OF COUNTY ENGINEER
403 LOS ANGELES COUNTY ENGINEERING BLDG.

76F309S CE#310 3-68

PLEASE RETURN TO
COUNTY OF LOS ANGELES
DEPARTMENT OF COUNTY ENGINEER
403 LOS ANGELES COUNTY ENGINEERING BLDG.

Note: Any Additions or Changes on This Sheet Must be Made or Circled in Red Ink With Date and Name of Person Making Change.

Do not extend this side of this line.

WS31, D-1

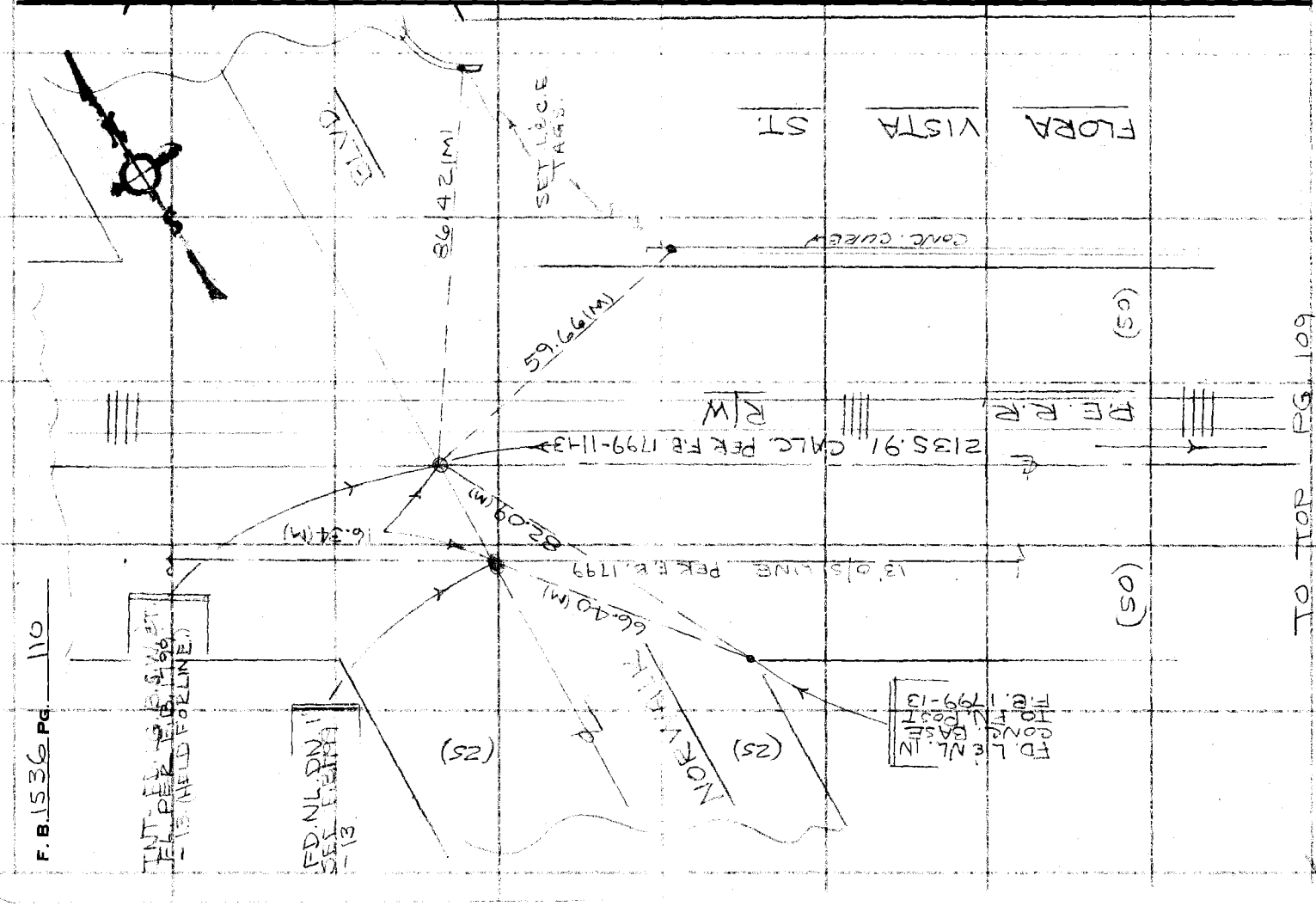

F.B. 1536 PG. 110

Notes Ck'd by T. ABE	Survey of CERRITOS [illegible]
Map No. C.S.B.-5209	JN 0055.05 Tape 016 Std 68 °F
Office Work T. ABE	Surveyed by [illegible]
Checked D. SAPPELL	Notes [illegible] Date [illegible]
Date OCT 6 '73	Indexed [illegible]

F. B. 1536 PG. 111

188.81 T=80' = 188.88
306.82 " = 306.84
121.94 " = 121.95

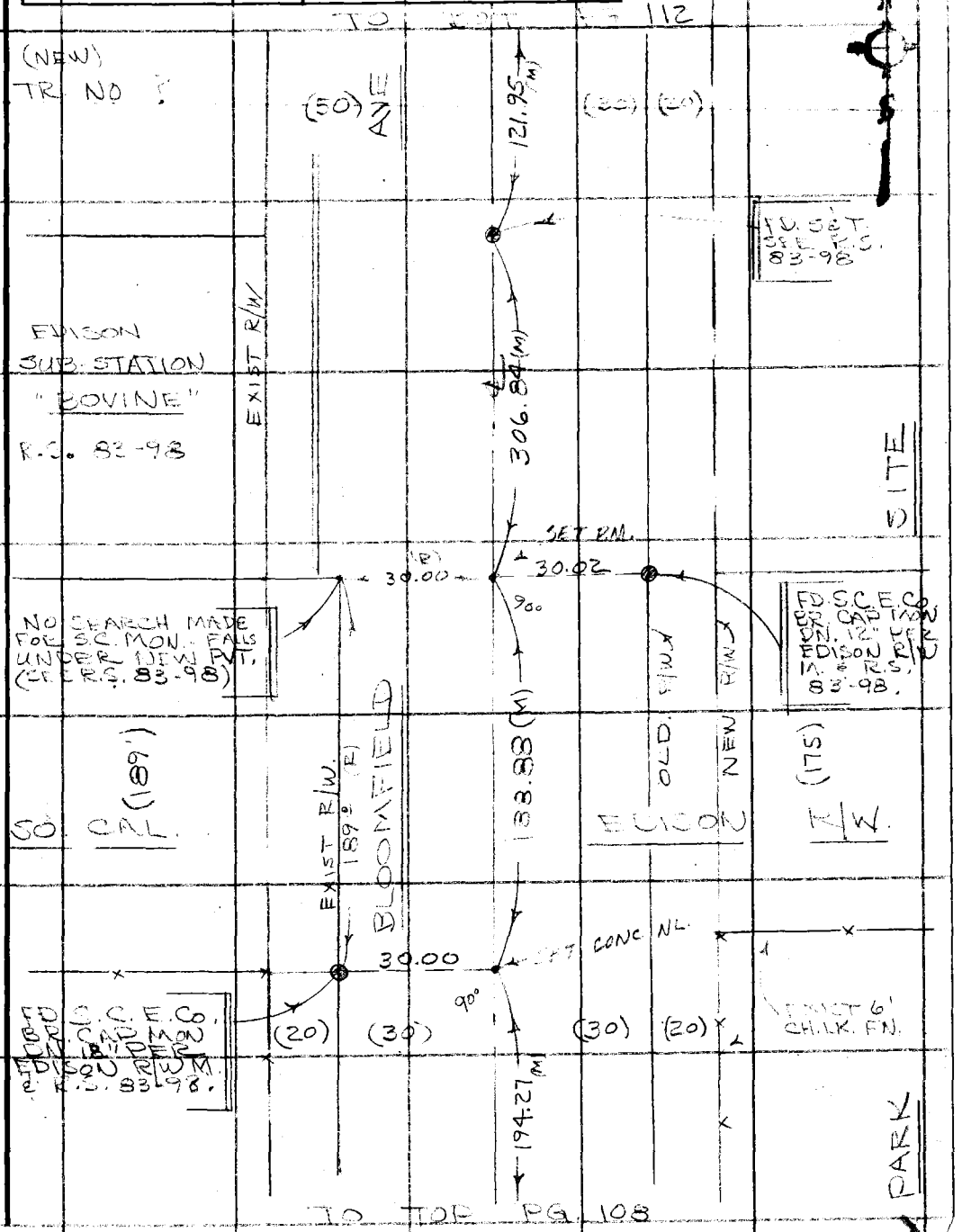

Note: Any Additions or Changes on This Sheet Must be Made or Circled in Red Ink With Date and Name of Person Making Change.

Do not extend this side of this line.

PLEASE RETURN TO
COUNTY OF LOS ANGELES
DEPARTMENT OF COUNTY ENGINEER
403 LOS ANGELES COUNTY ENGINEERING BLDG.

76F309S CE#310 3-68

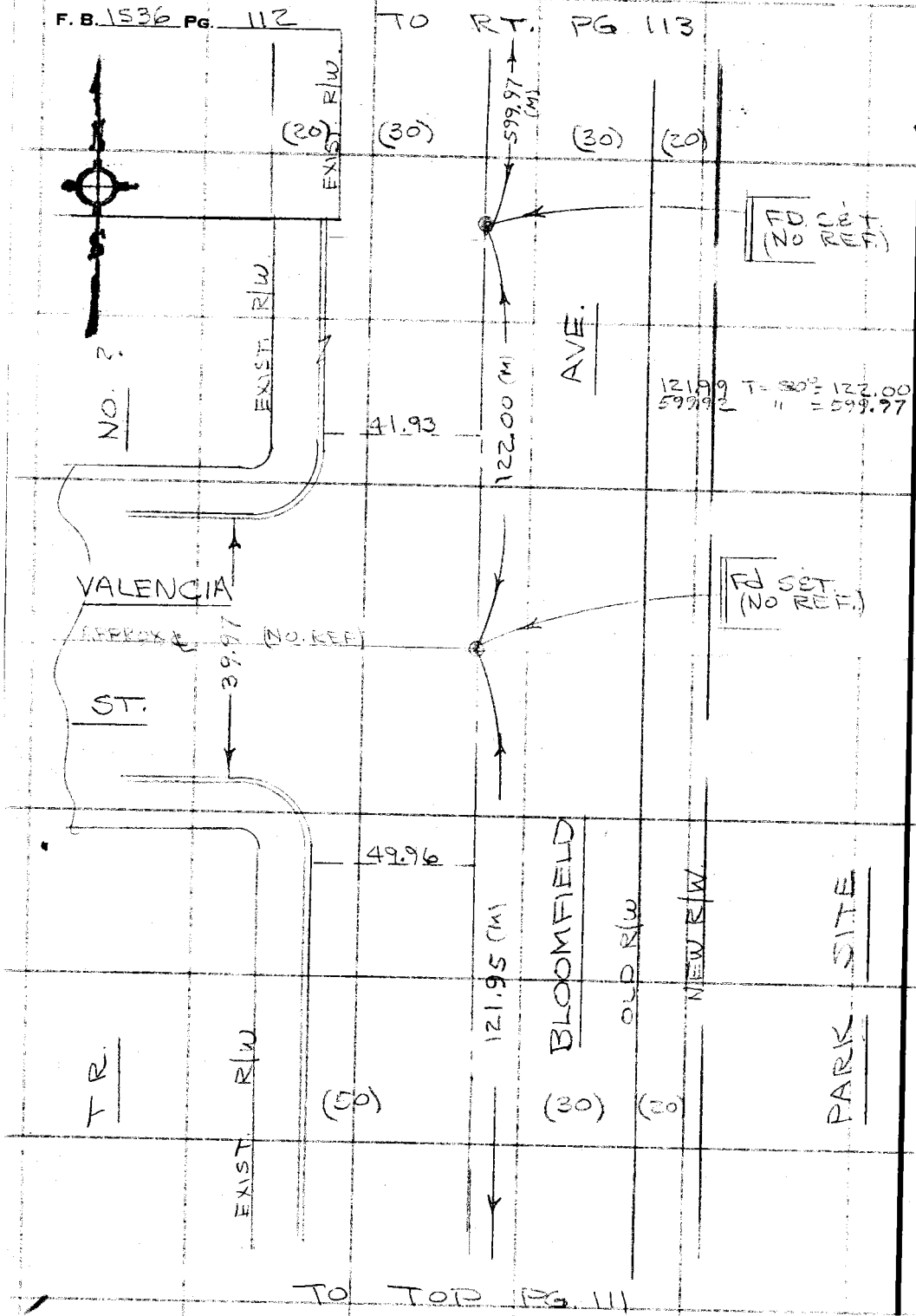

WS 31,D-1

PLEASE RETURN TO
COUNTY OF LOS ANGELES
DEPARTMENT OF COUNTY ENGINEER
403 LOS ANGELES COUNTY ENGINEERING BLDG.

Do not extend this side of this line.

Note: Any Additions or Changes on This Sheet Must be Made or Circled in Red Ink With Date and Name of Person Making Change.

Notes Ck'd by T. ADL	Survey of CERRITOS REG HALL
Map No. C.S.B. 5709	JN 0055.05 Tape 016 Std 68 °F
Office Work T. ADL	Surveyed by
Checked D. SAPPELL	Notes J.J.B. Date 3-7-71
Date	Indexed

F. B. PG. 116

1101.68 T=70°: 1101.29
692.08 T=74°: 692.11

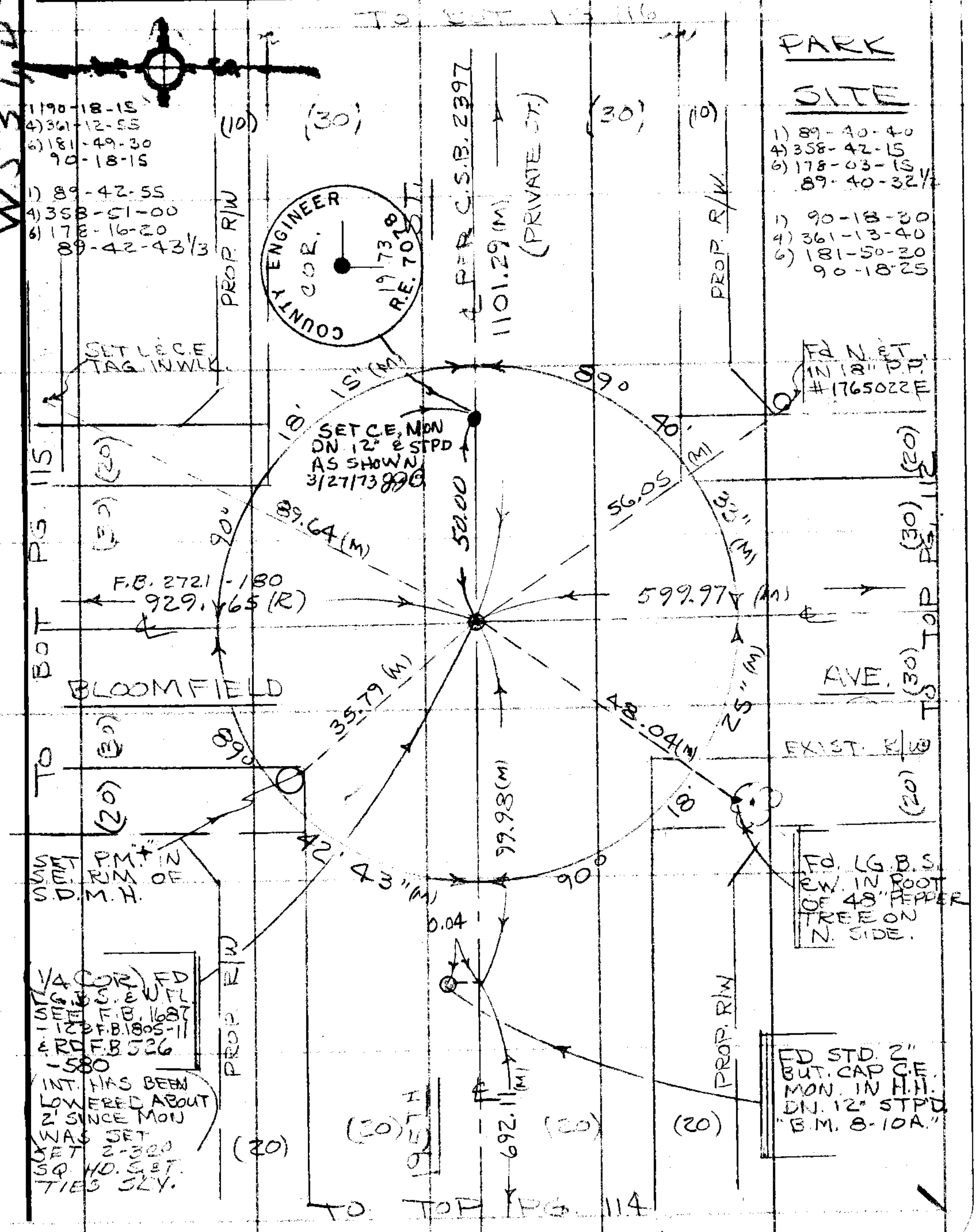

Note: Any Additions or Changes on This Sheet Must be Made or Circled in Red Ink With Date and Name of Person Making Change.

Do not extend this side of this line.

PLEASE RETURN TO
COUNTY OF LOS ANGELES
DEPARTMENT OF COUNTY ENGINEER
403 LOS ANGELES COUNTY ENGINEERING BLDG.

76F309S CE#310 3-68

F. B. 1536 Pg. 114

TO BOT 113

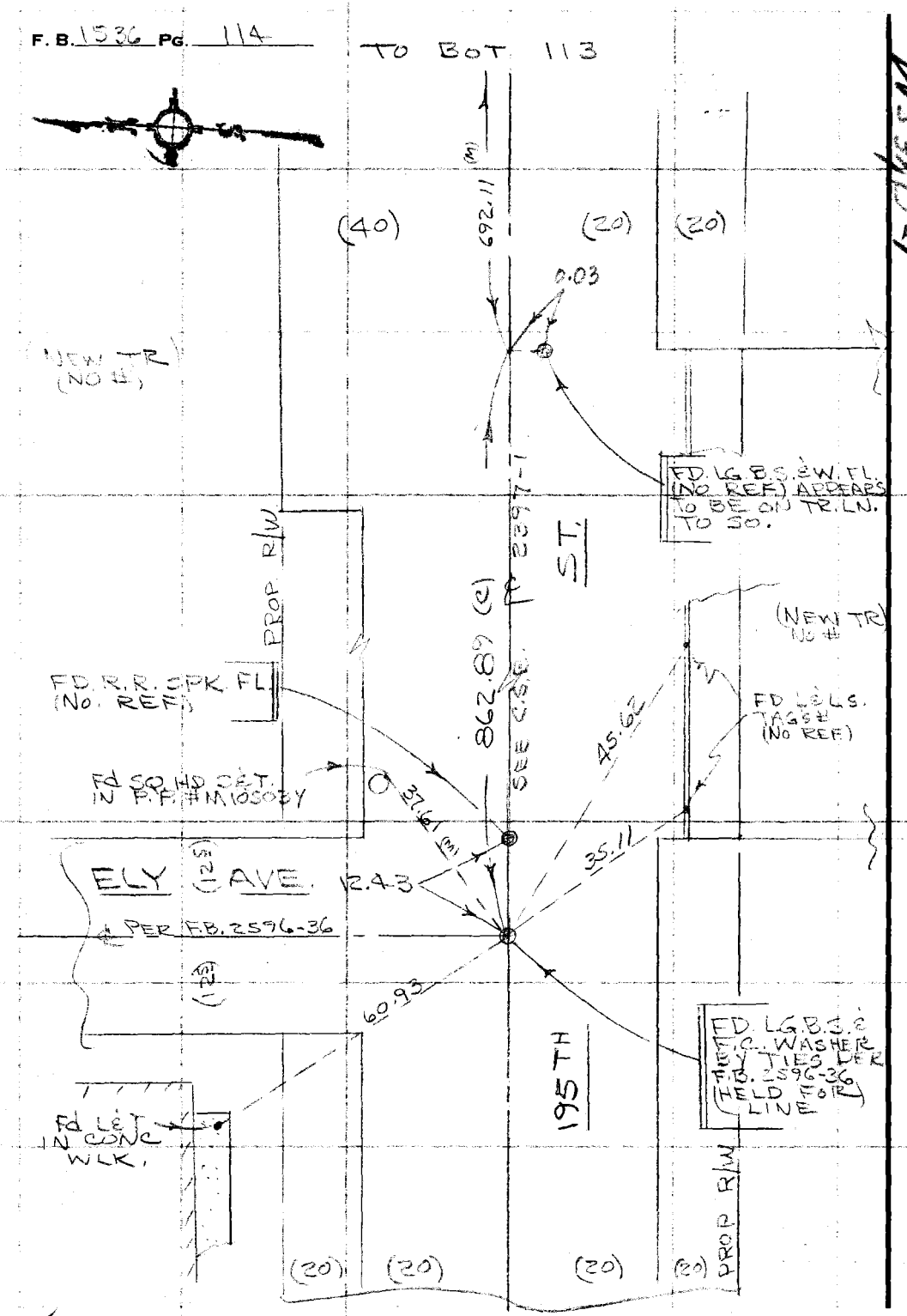

PLEASE RETURN TO
COUNTY OF LOS ANGELES
DEPARTMENT OF COUNTY ENGINEER
403 LOS ANGELES COUNTY ENGINEERING BLDG.

Do not extend this side of this line.

Note: Any Additions or Changes on This Sheet Must be Made or Circled in Red Ink With Date and Name of Person Making Change.

Notes Ck'd by J. ABE	Survey of [illegible]
Map No. C.S.B-5209	JN0055.05 Tape 016 Std 68 °F
Office Work T. ABE	Surveyed by [illegible]
Checked D. SAPPELL	Notes [illegible] Date 3-72
Date OCT 1 6 73	Indexed G. J. GALLI [illegible] 1 4 72

F. B. 1536 PG. 115

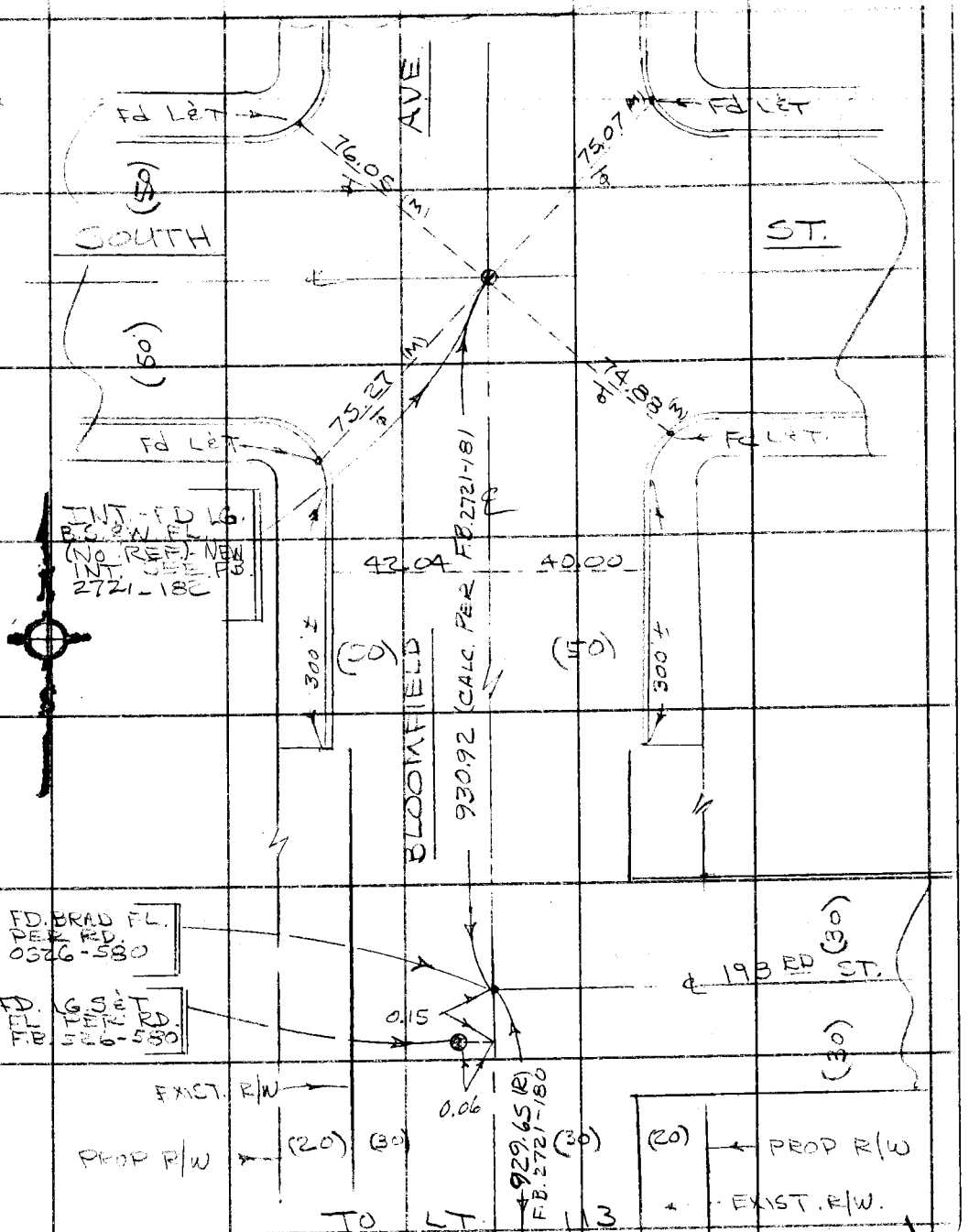

Note: Any Additions or Changes on This Sheet Must be Made or Circled in Red Ink With Date and Name of Person Making Change.

Do not extend this side of this line.

PLEASE RETURN TO
COUNTY OF LOS ANGELES
DEPARTMENT OF COUNTY ENGINEER
403 LOS ANGELES COUNTY ENGINEERING BLDG.

76F309S CE#310 3-68

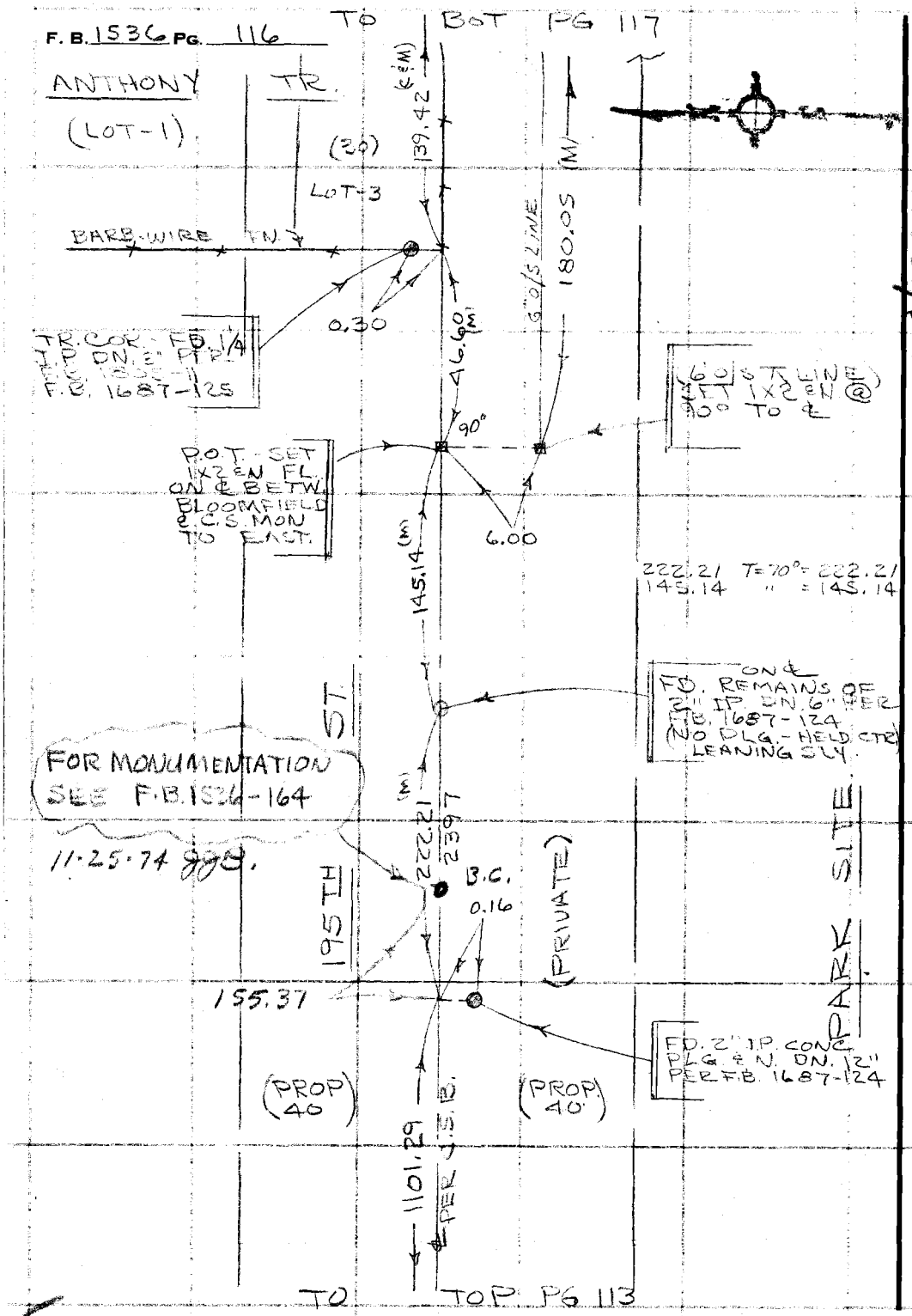

WS 31, D-1

PLEASE RETURN TO
COUNTY OF LOS ANGELES
DEPARTMENT OF COUNTY ENGINEER
403 LOS ANGELES COUNTY ENGINEERING BLDG.

Do not extend this side of this line.

Note: Any Additions or Changes on This Sheet Must be Made or Circled in Red Ink With Date and Name of Person Making Change.

Notes Ck'd by E. ABE	Survey of CERRITOS REG. PRK
Map No. C.S.B.-5209	JN0055.05 Tape 016 Std 68 °F
Office Work J. ALL	Surveyed by J. BAZEN
Checked D. SAPPELL	Notes J.W.B. Date 2-72
Date	Indexed

F. B. 1536 PG. 117

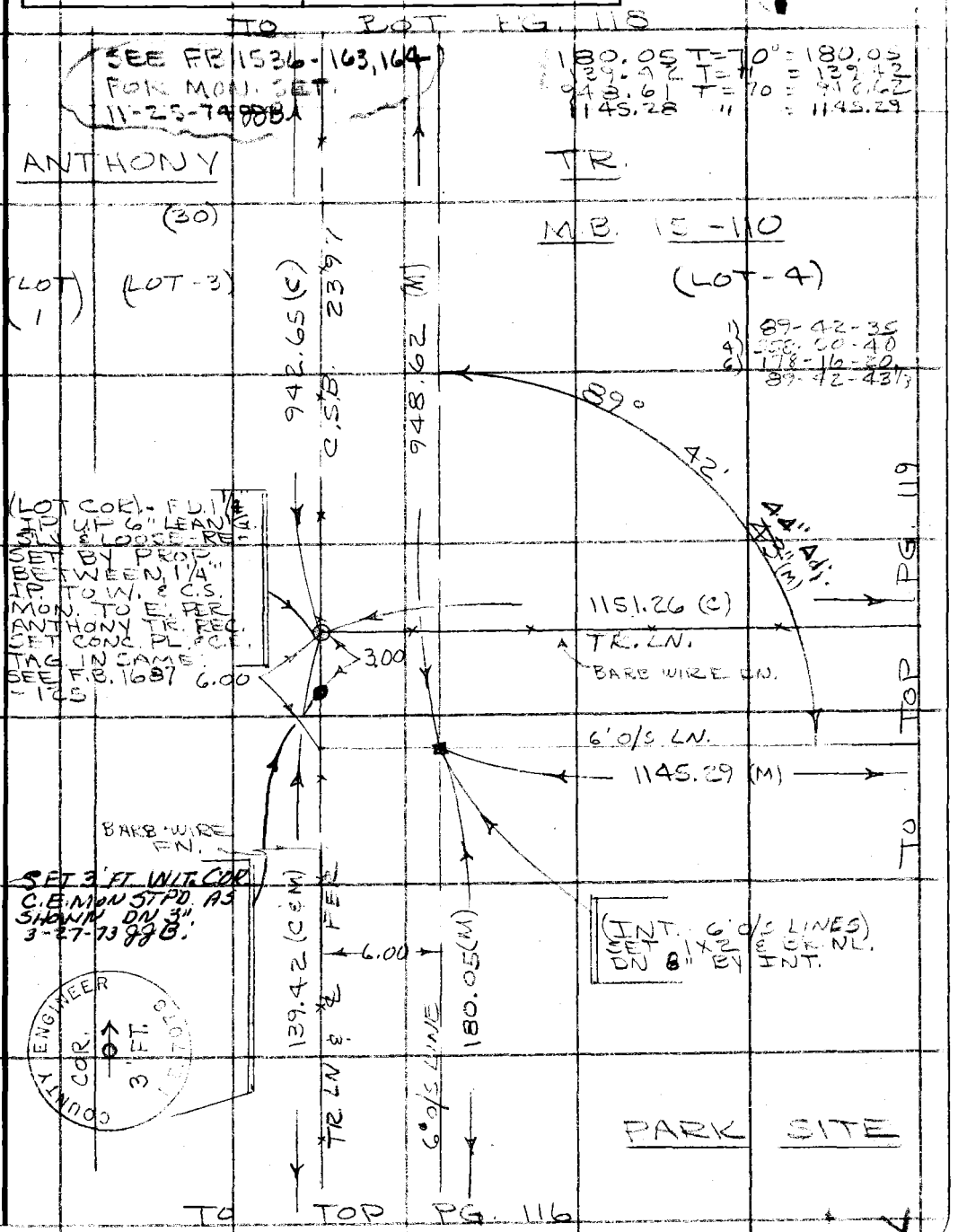

Note: Any Additions or Changes on This Sheet Must be Made or Circled in Red Ink With Date and Name of Person Making Change.

Do not extend this side of this line.

PLEASE RETURN TO
COUNTY OF LOS ANGELES
DEPARTMENT OF COUNTY ENGINEER
403 LOS ANGELES COUNTY ENGINEERING BLDG.

76F309S CE#310 3-68

F. B. 1536 PG. 118

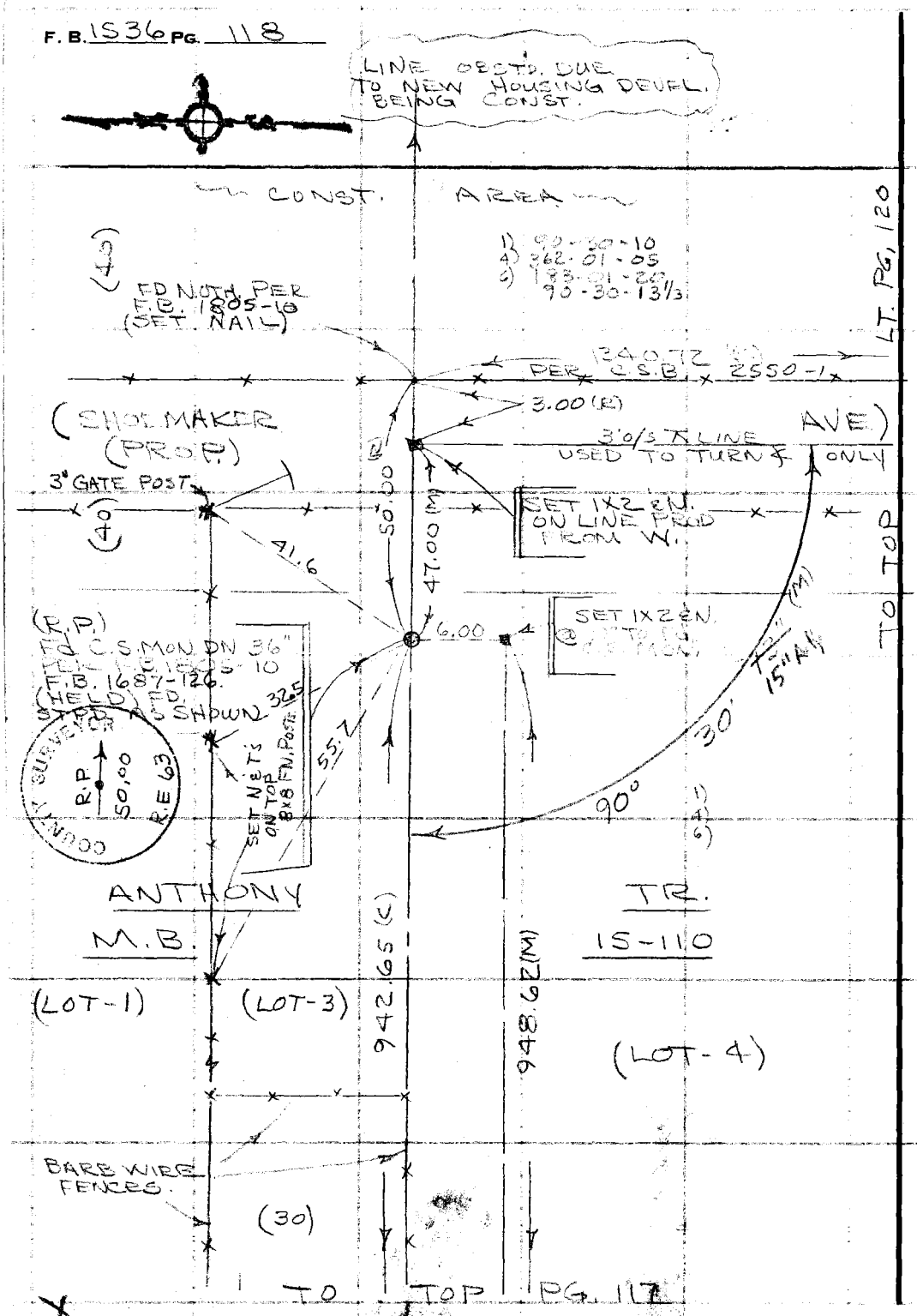

PLEASE RETURN TO
COUNTY OF LOS ANGELES
DEPARTMENT OF COUNTY ENGINEER
403 LOS ANGELES COUNTY ENGINEERING BLDG.

Do not extend this side of this line.

Note: Any Additions or Changes on This Sheet Must be Made or Circled in Red Ink With Date and Name of Person Making Change.

Notes Ck'd by T. A.	Survey of CERRITOS REG. PRK
Map No. C.S.B.-5209	JN0055.05 Tape 016 Std 68 °F
Office Work	Surveyed by J. BAZEN
Checked D. SAPPELL	Notes J.J.B. Date 3-72
Date OCT 1 6 73	Indexed G. F. GALLI APR 1 4 72

F. B. 1536 PG. 119

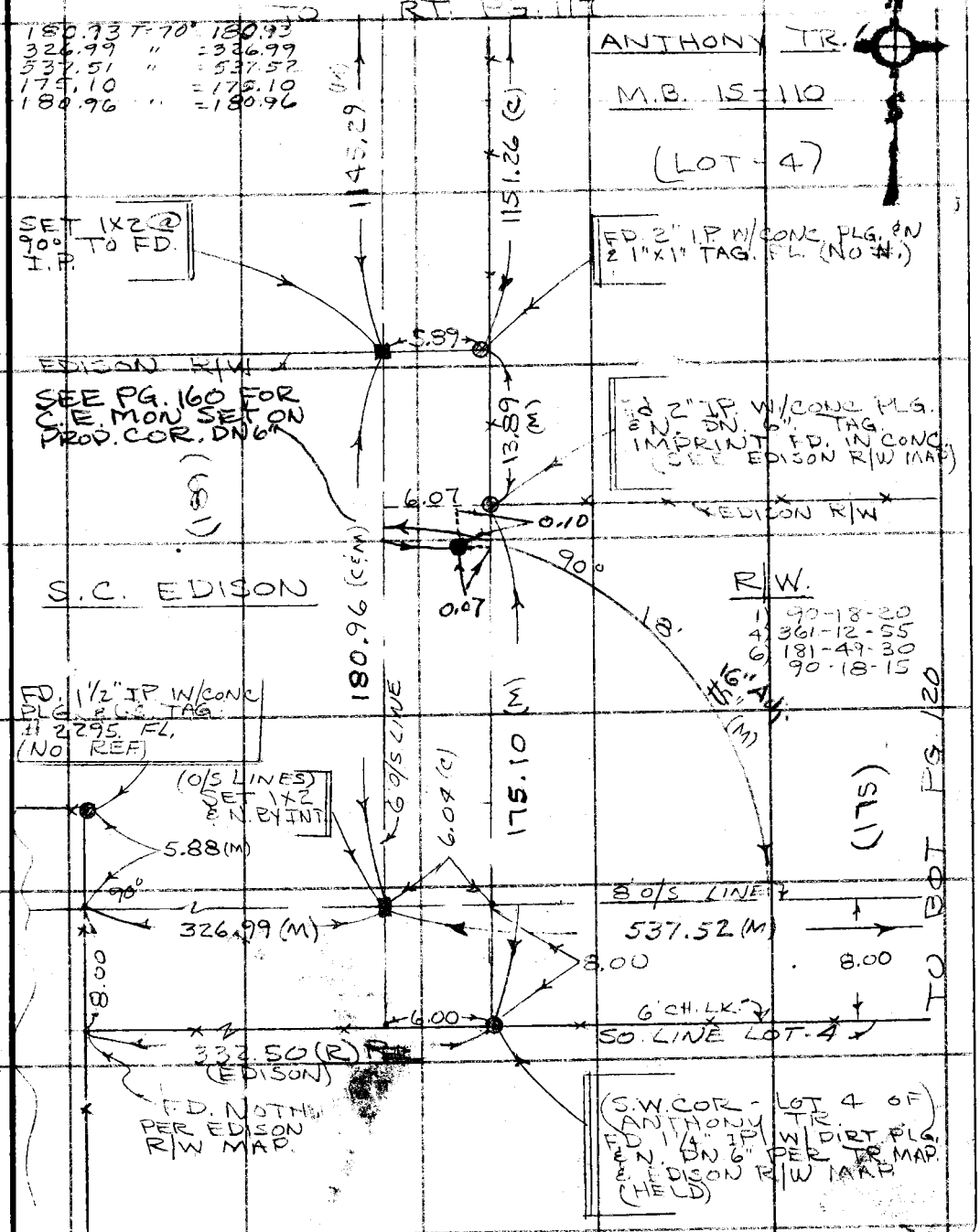

Note: Any Additions or Changes on This Sheet Must be Made or Circled in Red Ink With Date and Name of Person Making Change.

Do not extend this side of this line.

PLEASE RETURN TO
COUNTY OF LOS ANGELES
DEPARTMENT OF COUNTY ENGINEER
403 LOS ANGELES COUNTY ENGINEERING BLDG.

76F309S CE#310 3-68

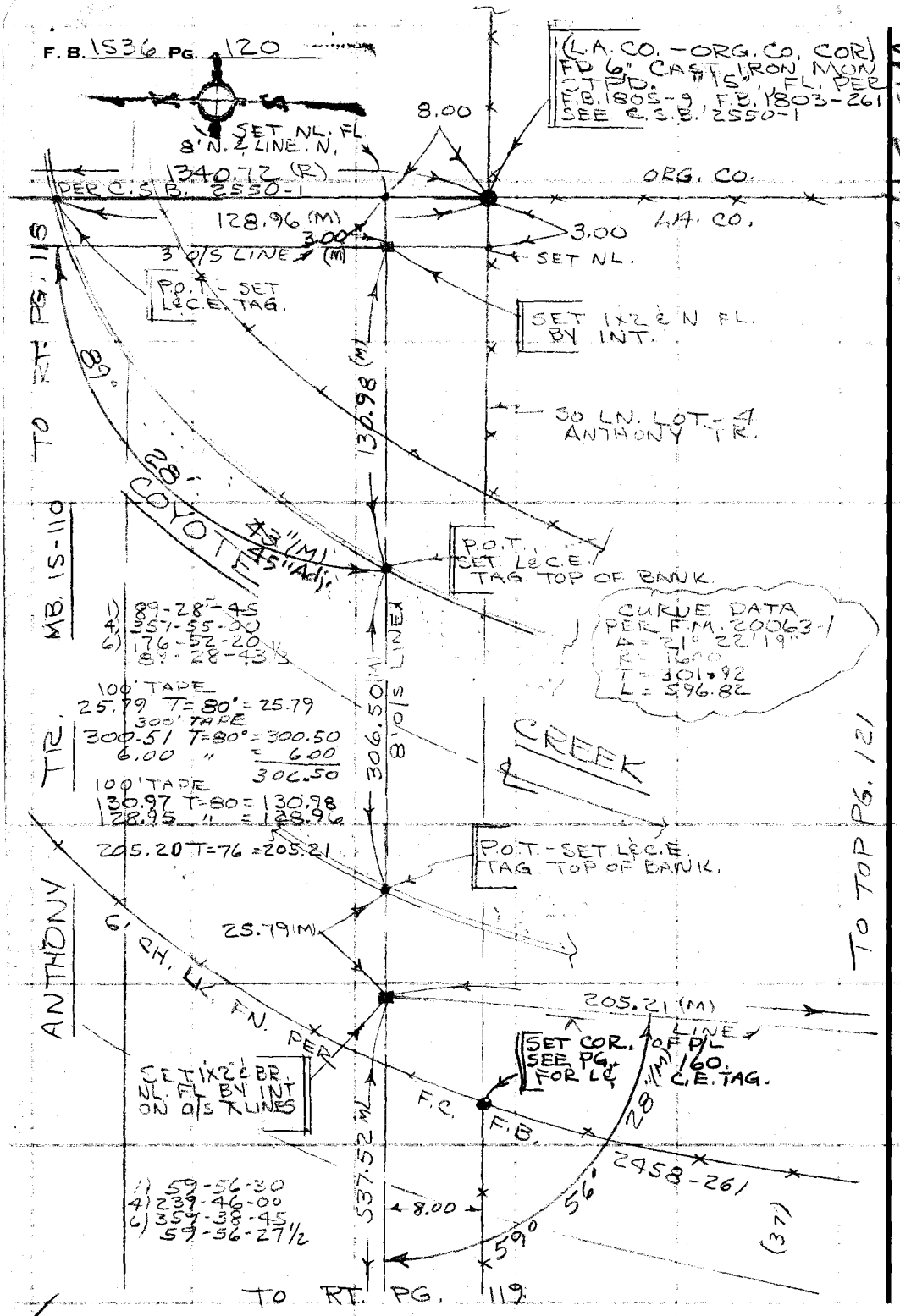

W.S. 34 A-6

PLEASE RETURN TO
COUNTY OF LOS ANGELES
DEPARTMENT OF COUNTY ENGINEER
403 LOS ANGELES COUNTY ENGINEERING BLDG.

Do not extend this side of this line.

Note: Any Additions or Changes on This Sheet Must be Made or Circled in Ink With Date and Name of Person Making Change.

Notes Ck'd by T. ABE	Survey of GERRITOS REG. PRK
Map No. C.C.R.-5509	JN 0055.05 Tape 016 Std 68 °F
Office Work T. ABE	Surveyed by J. BAZEN
Checked D. SAPPELL	Notes J.J.B. Date 3-72
Date	Indexed

F. B. 1536 PG. 121

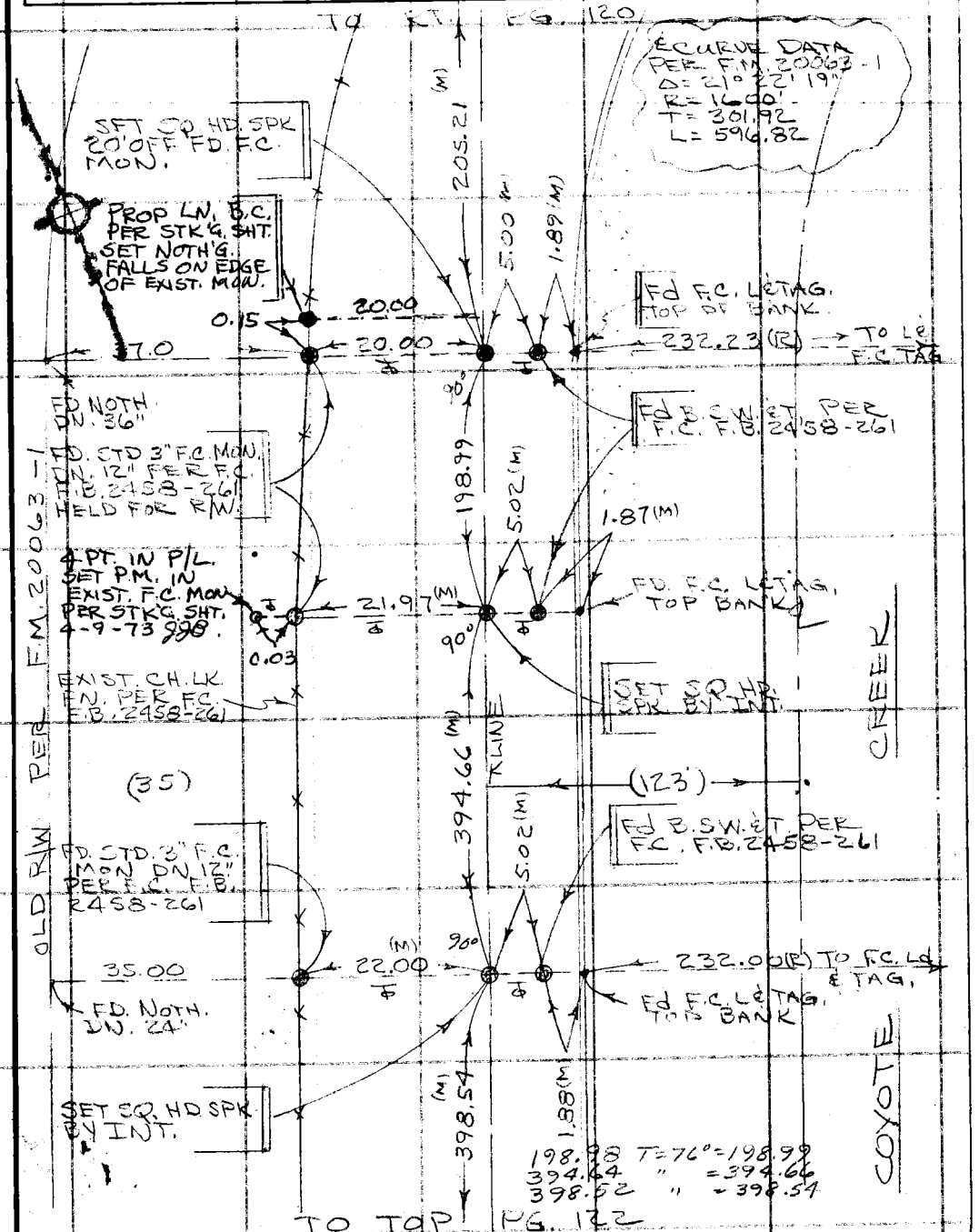

Note: Any Additions or Changes on This Sheet Must be Made or Circled in Red Ink With Date and Name of Person Making Change.

Do not extend this side of this line.

PLEASE RETURN TO
COUNTY OF LOS ANGELES
DEPARTMENT OF COUNTY ENGINEER
403 LOS ANGELES COUNTY ENGINEERING BLDG.

76F309S CE#310 3-68

F. B. 1536 PG. 122

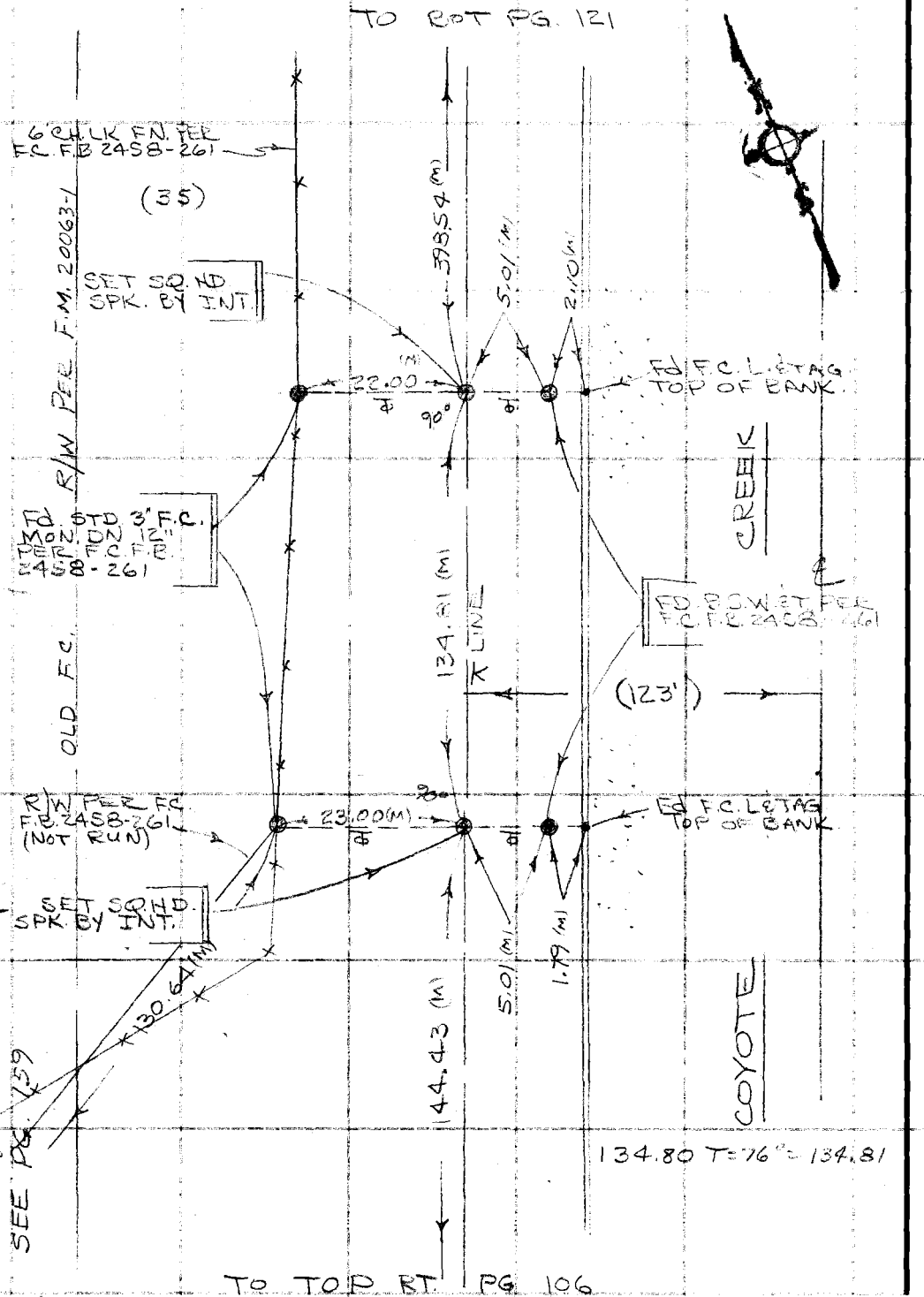

PLEASE RETURN TO
COUNTY OF LOS ANGELES
DEPARTMENT OF COUNTY ENGINEER
403 LOS ANGELES COUNTY ENGINEERING BLDG.

Do not extend this side of this line.

Note: Any Additions or Changes on This Sheet Must be Made or Circled in Ink With Date and Name of Person Making Change.

Notes Ck'd by D SAPPELL	Survey of CERRITOS PRK.
Map No.	JN 0055.05 Tape 016 Std 68 °F
Office Work	Surveyed by J. BAZEN
Checked	Notes J.B. Date 4-7-72
Date	Indexed S.J. GALLI

F. B. 1536 PG. 123

J.N. 0055.05

CERRITOS REGIONAL PARK

PHOTO-CONTROL PTS.

(FOR BENCH LEVELS SEE PG'S. 135-140)

4-7-72

BAZEN, J.
KAPP, K.
STROUD, J.
CLIFFORD, R.

Note: Any Additions or Changes on This Sheet Must be Made or Circled in Red Ink With Date and Name of Person Making Change.

Do not extend this side of this line.

PLEASE RETURN TO
COUNTY OF LOS ANGELES
DEPARTMENT OF COUNTY ENGINEER
403 LOS ANGELES COUNTY ENGINEERING BLDG.

76F309S CE#310 3-68

F. B. 1536 Pg. 124

J.N. 0055.05

CERRITOS REGIONAL PARK
(PHOTO CONTROL)

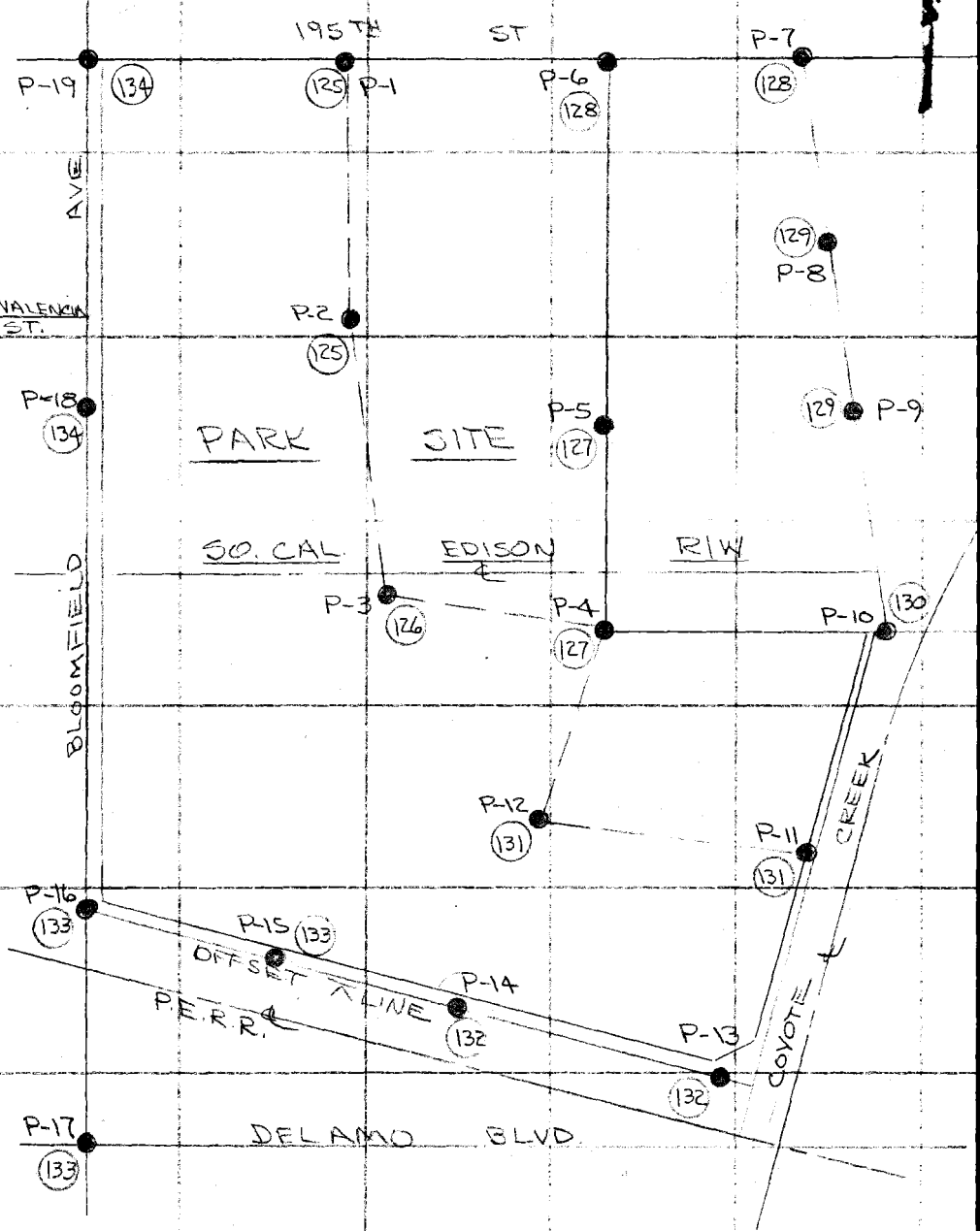

PLEASE RETURN TO
COUNTY OF LOS ANGELES
DEPARTMENT OF COUNTY ENGINEER
403 LOS ANGELES COUNTY ENGINEERING BLDG.

Do not extend this side of this line.

Note: Any Additions or Changes on This Sheet Must be Made or Circled in Red Ink With Date and Name of Person Making Change.

Notes Ck'd by D. SAPPELL	Survey of CERRITOS REG. PKK.
Map No.	JN0055.05 Tape 016 Std 68 °F
Office Work	Surveyed by J. BAZEW
Checked D. SAPPELL	Notes C.B. Date 4-72
Date	Indexed C. J. GALLI 4-72

F. B. 1536 PG. 125

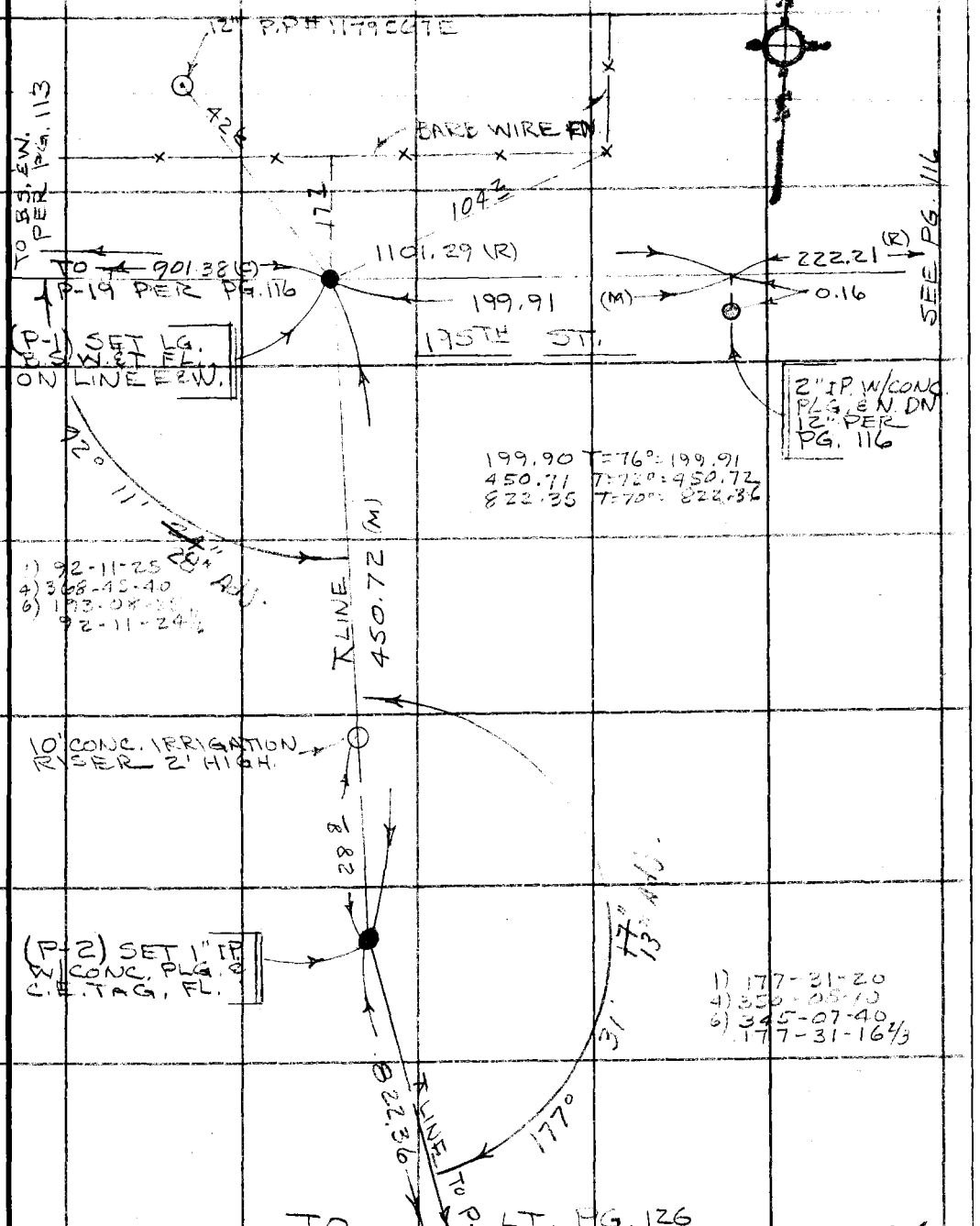

Note: Any Additions or Changes on This Sheet Must be Made or Circled in Red Ink With Date and Name of Person Making Change.

Do not extend this side of this line.

PLEASE RETURN TO
COUNTY OF LOS ANGELES
DEPARTMENT OF COUNTY ENGINEER
403 LOS ANGELES COUNTY ENGINEERING BLDG.

76F309S CE#310 3-68

F. B. 1536 PG. 126

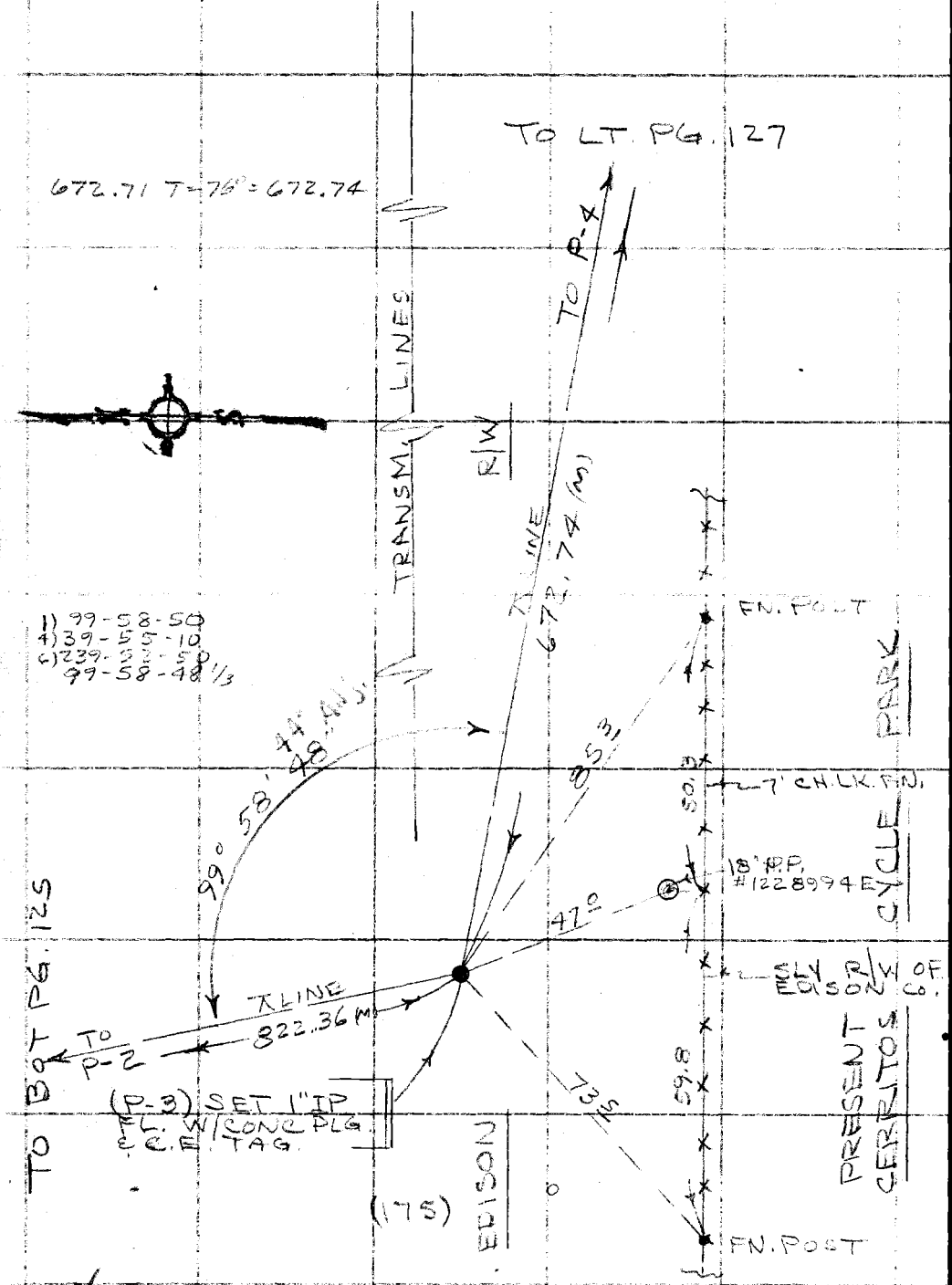

PLEASE RETURN TO
COUNTY OF LOS ANGELES
DEPARTMENT OF COUNTY ENGINEER
403 LOS ANGELES COUNTY ENGINEERING BLDG.

Do not extend this side of this line.

Note: Any Additions or Changes on This Sheet Must be Made or Circled in Red Ink With Date and Name of Person Making Change.

Notes Ck'd by D. SAPPELL	Survey of CERRITOS REG. PK.
Map No.	JN 0055.05 Tape 016 Std 68 °F
Office Work	Surveyed by J. BAZEN
Checked D. SAPPELL	Notes J. J. B. Date 4-72
Date	Indexed [illegible] 1 4 72

F. B. 1536 PG. 127

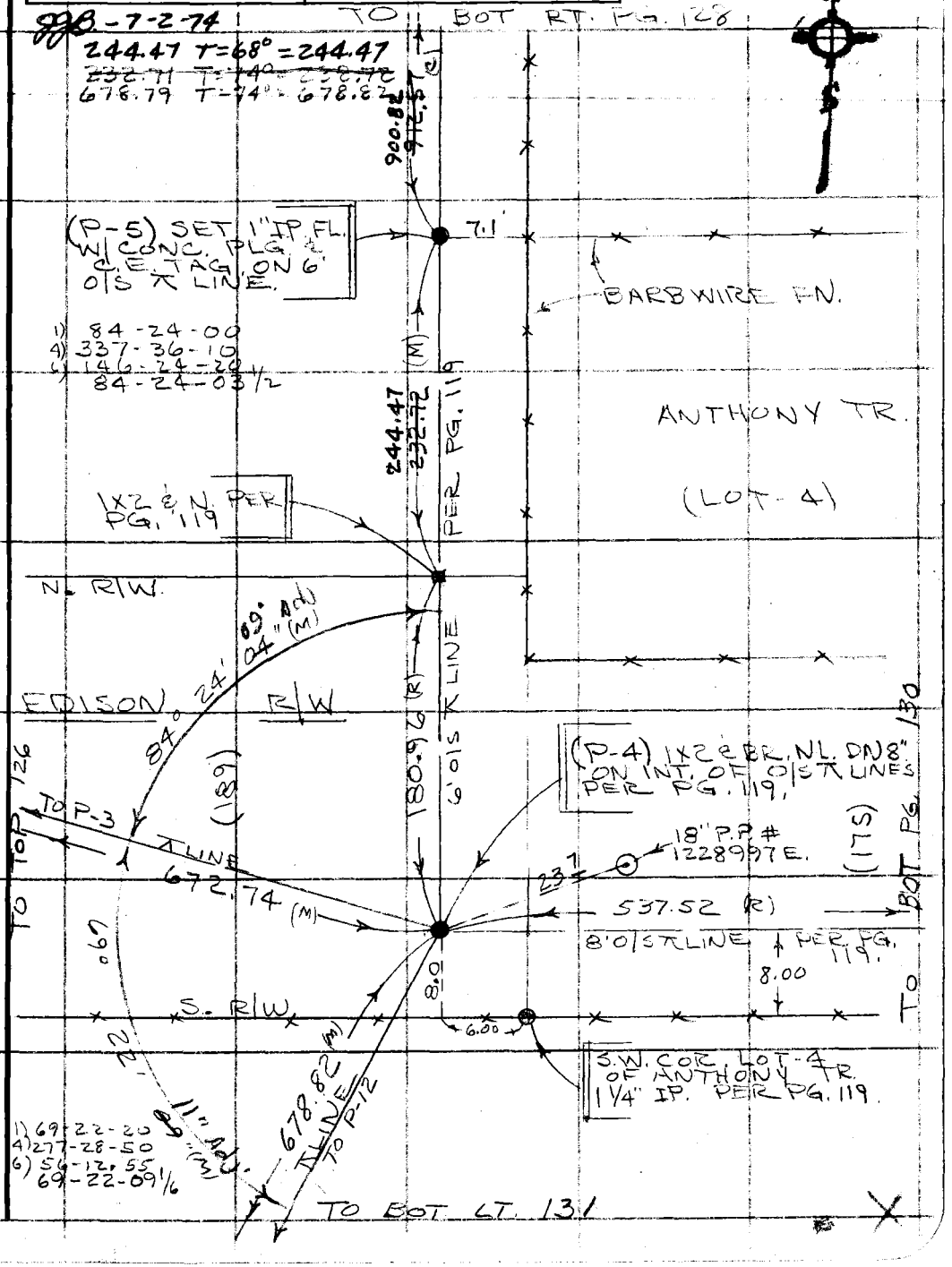

Note: Any Additions or Changes on This Sheet Must be Made or Circled in Red Ink With Date and Name of Person Making Change.

Do not extend this side of this line.

PLEASE RETURN TO
COUNTY OF LOS ANGELES
DEPARTMENT OF COUNTY ENGINEER
403 LOS ANGELES COUNTY ENGINEERING BLDG.

76F309S CE#310 3-69

F. B. 1536 PG. 128

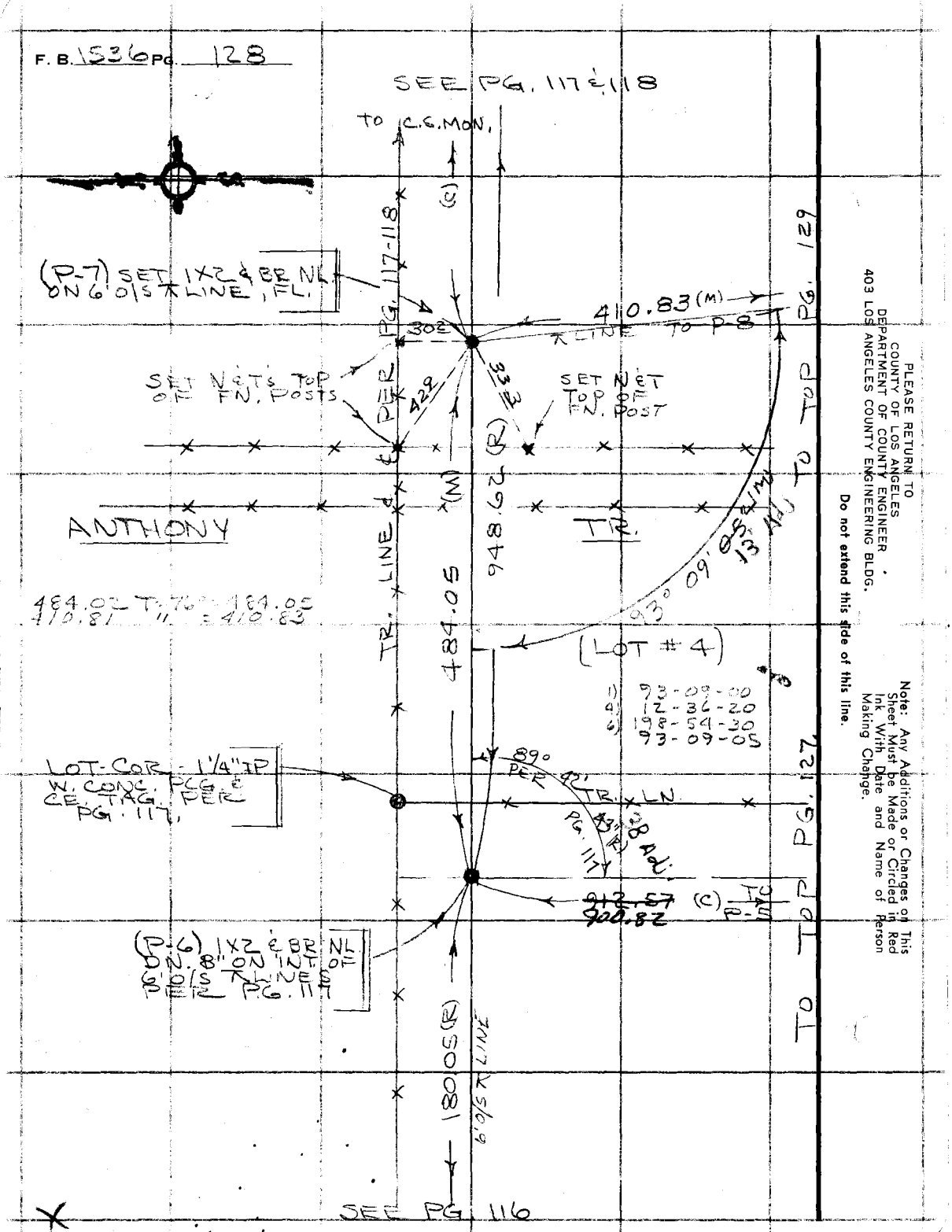

PLEASE RETURN TO
COUNTY OF LOS ANGELES
DEPARTMENT OF COUNTY ENGINEER
403 LOS ANGELES COUNTY ENGINEERING BLDG.

Do not extend this side of this line.

Note: Any Additions or Changes of This Sheet Must be Made or Circled in Red Ink With Date and Name of Person Making Change.

Notes Ck'd by D. SAPPELL	Survey of CERRITOS REG. PRK.
Map No.	JN 0055.05 Tape 016 Std 68 °F
Office Work	Surveyed by J. BAZEN
Checked D. SAPPELL	Notes J.J.B. Date 4-72
Date	Indexed [illegible]

F. B. 1536 PG. 129

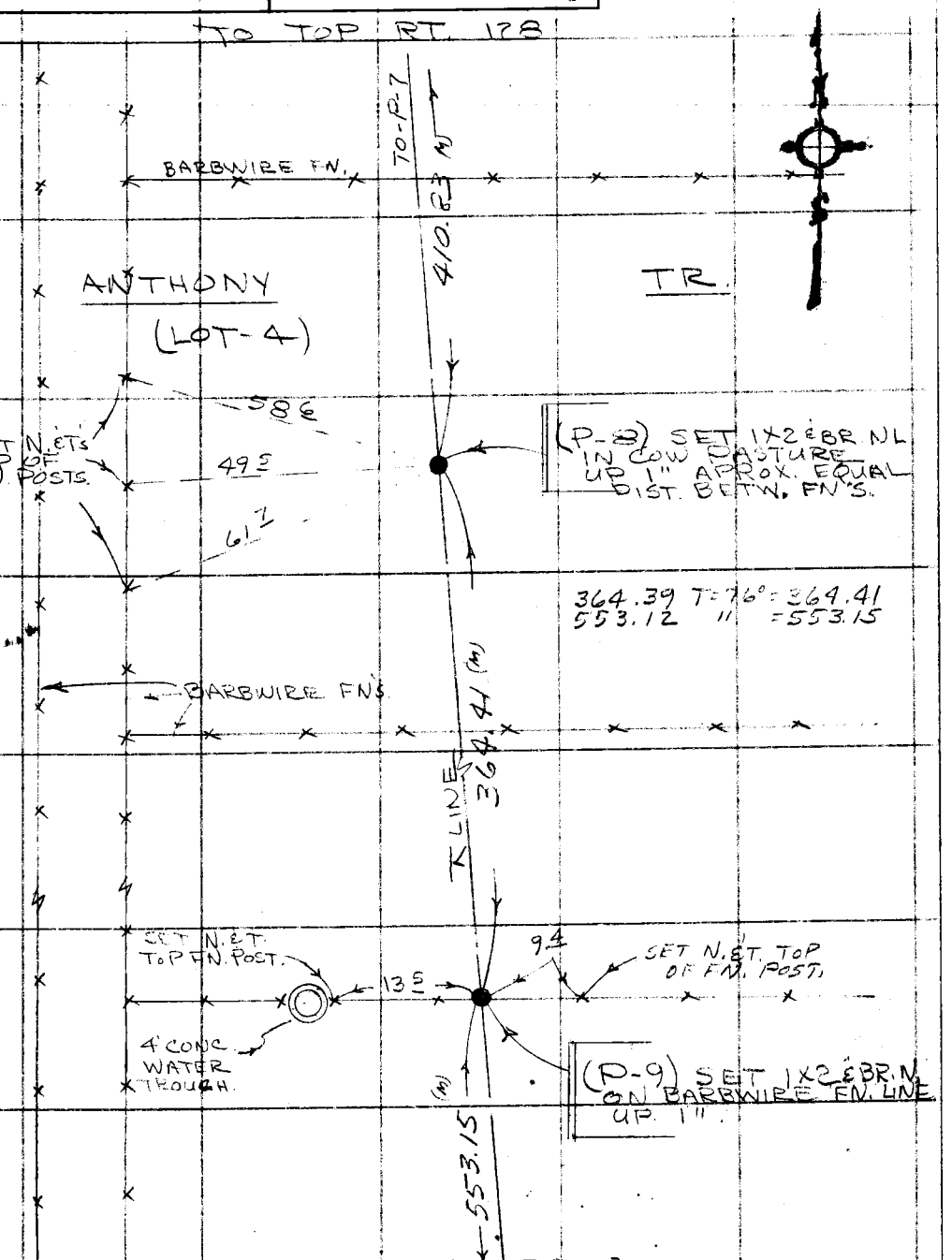

Note: Any Additions or Changes on this Sheet Must be Made or Circled in Red Ink With Date and Name of Person Making Change.

Do not extend this side of this line.

PLEASE RETURN TO
COUNTY OF LOS ANGELES
DEPARTMENT OF COUNTY ENGINEER
403 LOS ANGELES COUNTY ENGINEERING BLDG.

76F309S CE#310 3-69

F. B. 1536 Pg. 130

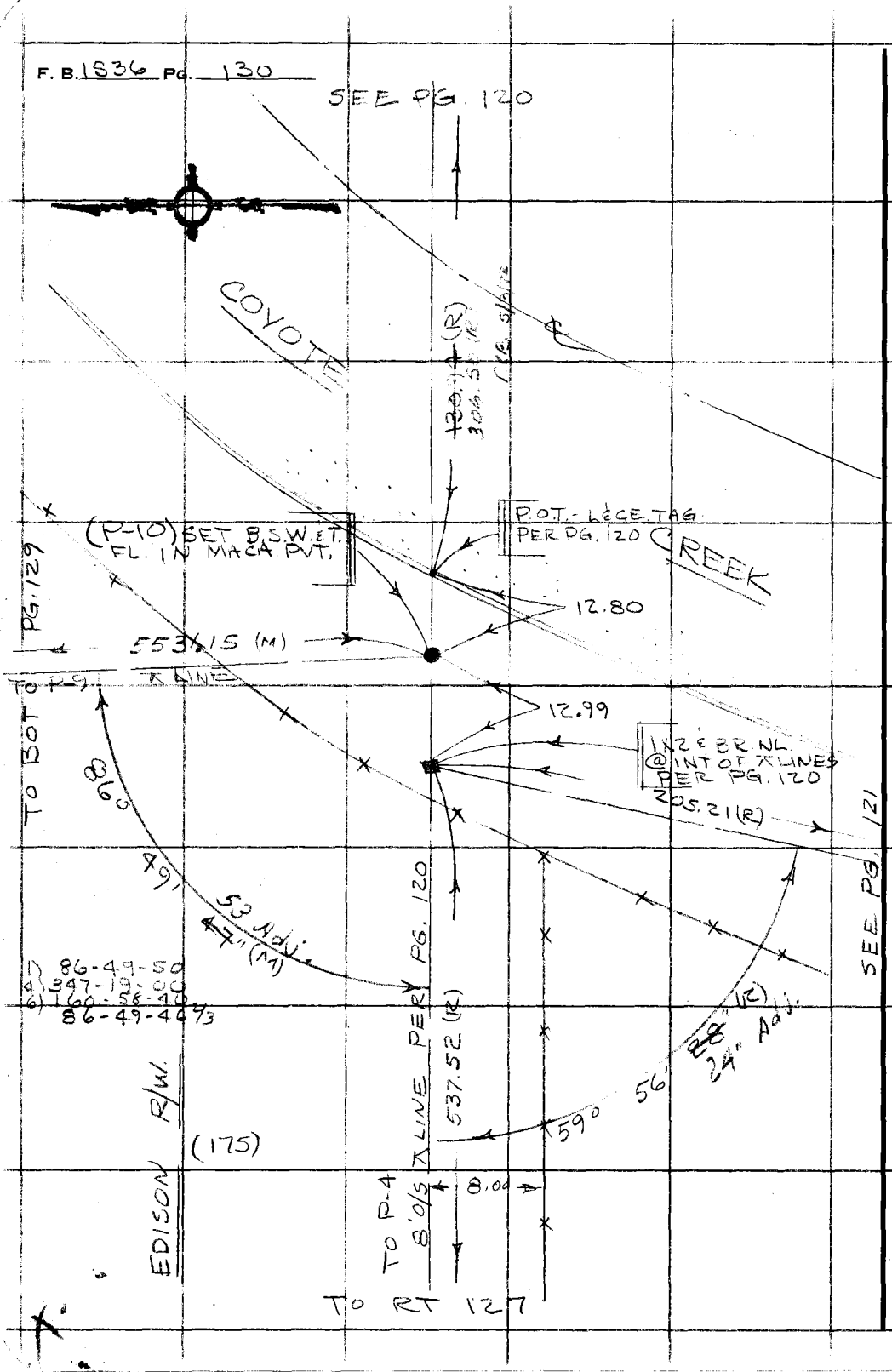

PLEASE RETURN TO
COUNTY OF LOS ANGELES
DEPARTMENT OF COUNTY ENGINEER
403 LOS ANGELES COUNTY ENGINEERING BLDG.

Do not extend this side of this line.

Note: Any Additions or Changes on This Sheet Must be Made or Circled in Red Ink With Date and Name of Person Making Change.

Notes Ck'd by D. SAPPELL	Survey of CERRITOS REG. PRK.
Map No.	JN [illegible] Tape 016 Std 68 °F
Office Work	Surveyed by J. BAZEN
Checked D. SAPPELL	Notes J.J.B. Date 1-72
Date	Indexed [illegible]

F. B. 1536 PG. 131

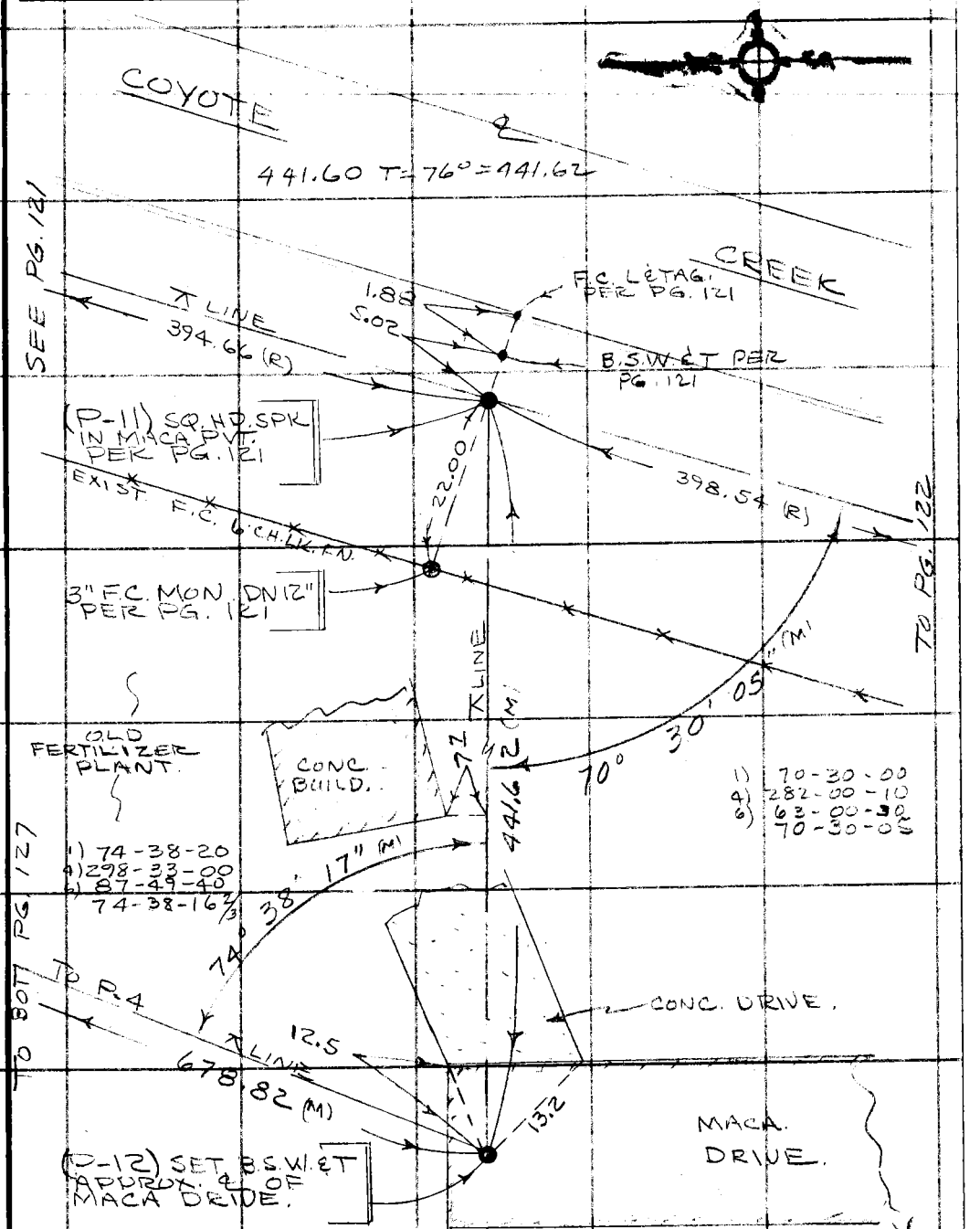

Note: Any Additions or Changes on This Sheet Must be Made or Circled in Red Ink With Date and Name of Person Making Change.

Do not extend this side of this line.

PLEASE RETURN TO
COUNTY OF LOS ANGELES
DEPARTMENT OF COUNTY ENGINEER
403 LOS ANGELES COUNTY ENGINEERING BLDG.

76F309S CE#310 3-69

PLEASE RETURN TO
COUNTY OF LOS ANGELES
DEPARTMENT OF COUNTY ENGINEER
403 LOS ANGELES COUNTY ENGINEERING BLDG.

Note: Any Additions or Changes on This Sheet Must be Made or Circled in Red Ink With Date and Name of Person Making Change.

Do not extend this side of this line.

W.S. 31 D-1

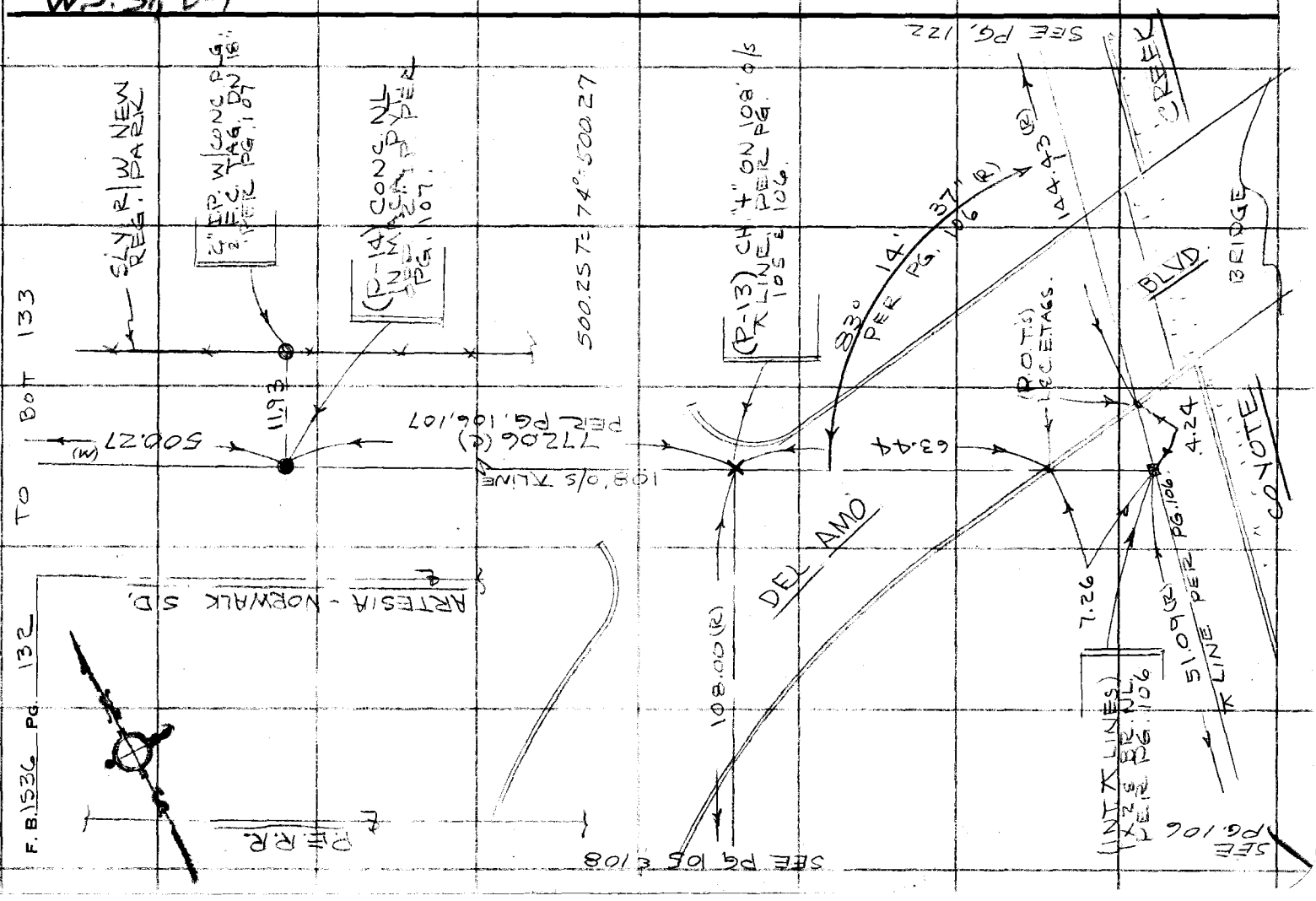

Notes Ck'd by D. SAPPELL	Survey of CERRITOS REG. PRK.
Map No.	JN0055 05 Tape 016 Std 68 °F
Office Work	Surveyed by J. BAZEN
Checked D. SAPPELL	Notes J.J.B. Date 4-72
Date	Indexed C. J. GALLI 27 4 72

F. B. 1536 PG. 133

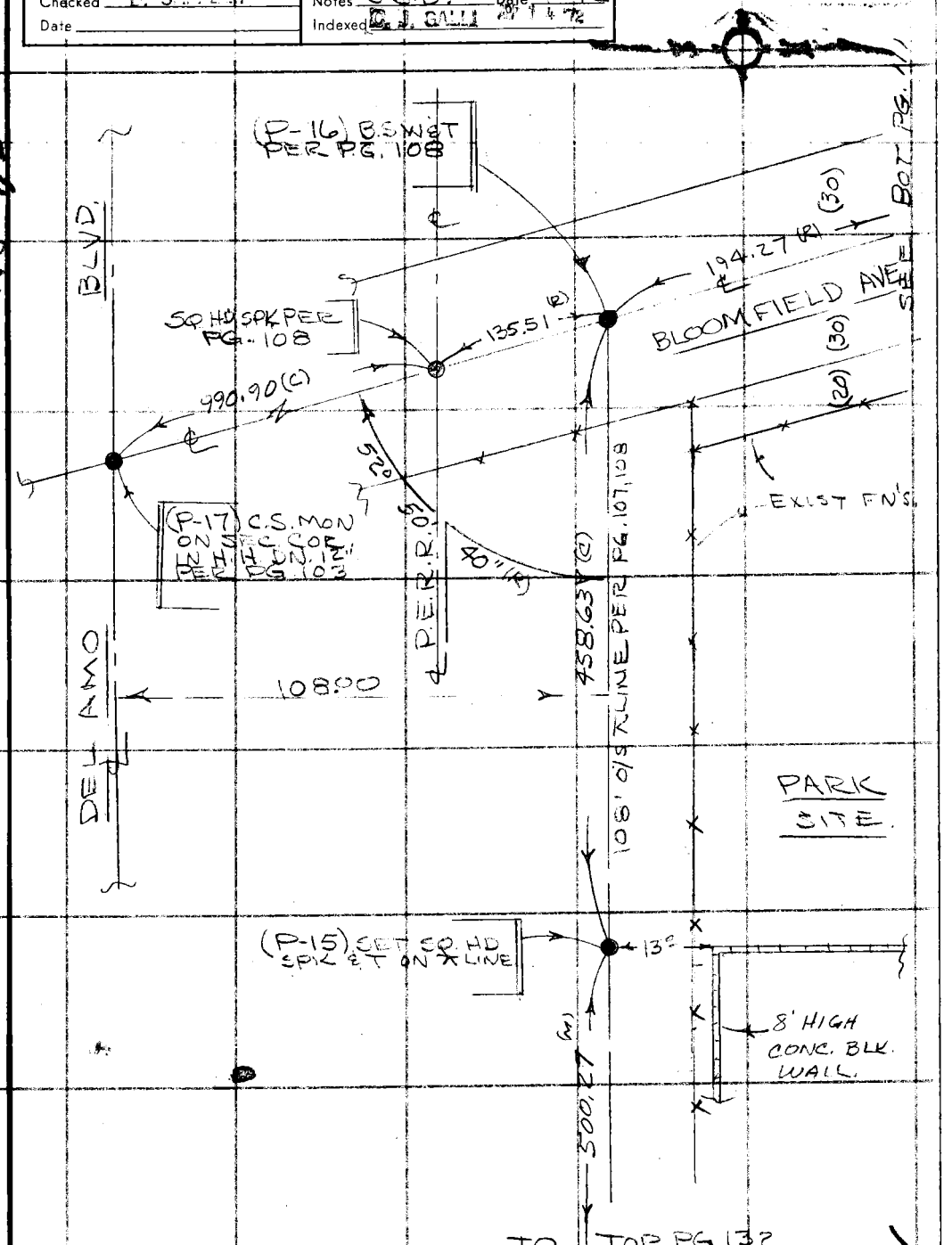

Note: Any Additions or Changes on This Sheet Must be Made or Circled in Red Ink With Date and Name of Person Making Change.

Do not extend this side of this line.

PLEASE RETURN TO
COUNTY OF LOS ANGELES
DEPARTMENT OF COUNTY ENGINEER
403 LOS ANGELES COUNTY ENGINEERING BLDG.

76F309S CE#310 3-69

F. B. 1536 PG. 134

W.S. 31, D7

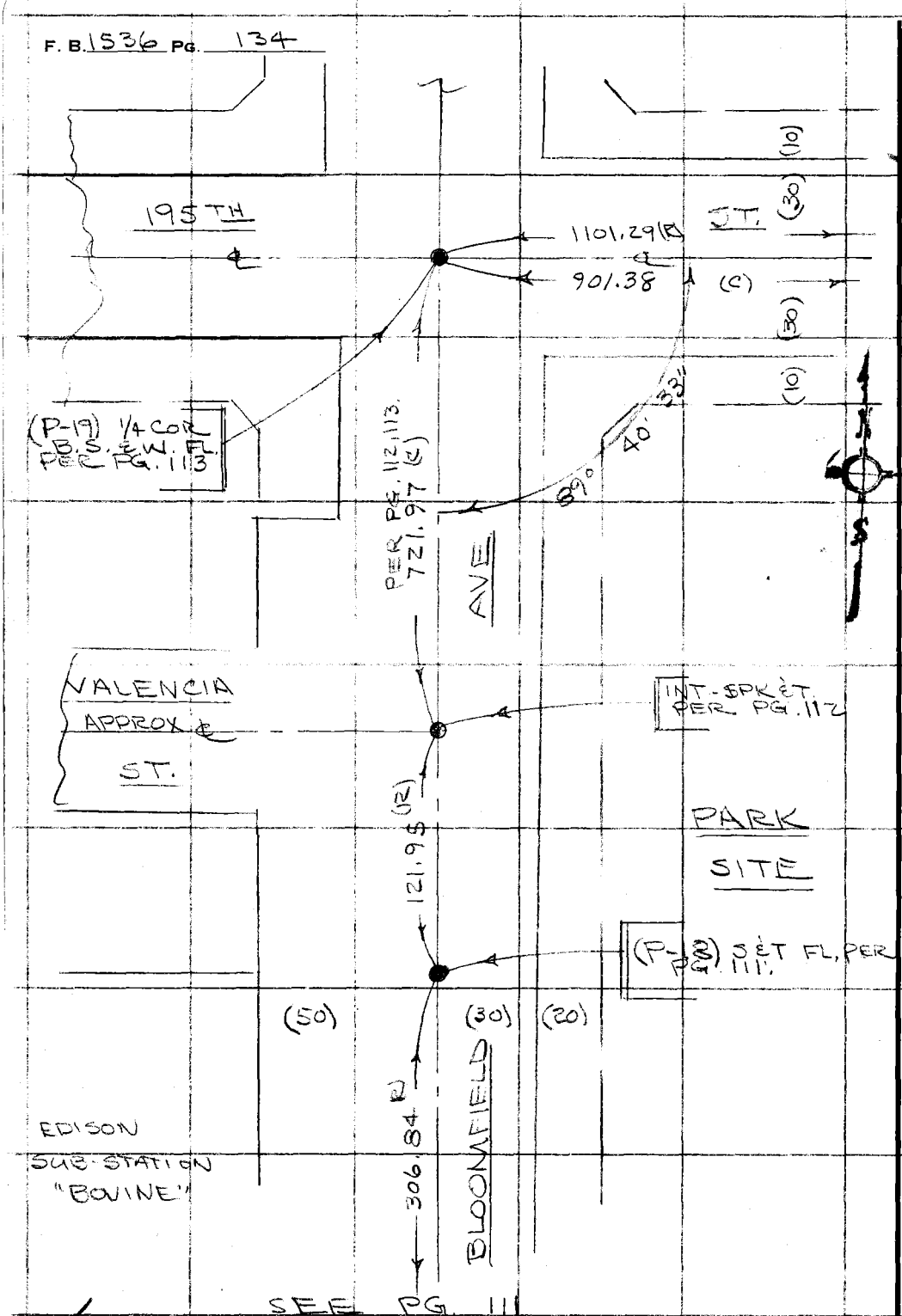

PLEASE RETURN TO
COUNTY OF LOS ANGELES
DEPARTMENT OF COUNTY ENGINEER
403 LOS ANGELES COUNTY ENGINEERING BLDG.

Do not extend this side of this line.

Note: Any Additions or Changes of This Sheet Must be Made or Circled in Red Ink With Date and Name of Person Making Change.

F. B. 1536 PG. 135

Profile No.	Notes Red	Plotted	Job No. 0055.05	Division No. 11	
	Date	Date	Survey of CERRITOS REG. PARK		
X-Sec. No.	Notes Chk'd. RSP	Checked	Survey by BAZEN	Notes J.J.B.	Date 4-10-72
	Date	Date	Map No.	Indexed C. J. GALLI	Date 4-12-72

J.N. 0055.05

CERRITOS REGIONAL PARK

(BENCH LEVEL'S FOR PHOTO CONT.)

LEVEL DATUM PER RD. DEPT.
(ARTESIA QUAD -1970)

STATION	B.S.	H.I.	F.S.	ELEV.
			4-10-72	
		J. BAZEN K. KAPP J. STROUD		
		R. CLIFFORD		

NOTE: ANY ADDITIONS OR CHANGES ON THIS SHEET MUST BE MADE OR CIRCLED IN RED INK, WITH DATE AND NAME OF PERSON MAKING CHANGE.

PLEASE RETURN TO
LOS ANGELES COUNTY ENGINEER
403 LOS ANGELES COUNTY ENGINEERING BLDG.

Do not extend notes this side of this line.

76-L-298 CE 307 5-66

76-L-298 CE 307 5-66

PLEASE RETURN TO
LOS ANGELES COUNTY ENGINEER
403 LOS ANGELES COUNTY ENGINEERING BLDG.

NOTE: ANY ADDITIONS OR CHANGES ON THIS SHEET MUST BE MADE OR CIRCLED IN RED INK, WITH DATE AND NAME OF PERSON MAKING CHANGE.

Do not extend notes this side of this line.

F. B. 1536 Pg. 126

Job No. 0055.05 Division No. 11 Notes Red ____ Plotted ____ Profile ____
Survey of Cerritos Reg. Park Date ____ Date ____ No. ____ X-Sec. ____
Survey by J. Bazen Notes V.V.B. Notes Chk'd. ____ Checked ____ No. ____
Indexed ____ Date ____ Date ____

STATION	B. S.	H. I.	F. S.	ELEV.	
BM BY 7046 (RD. B.M.)	5 50	45 04		39 52	BM BY 7046 El.: 39.523 Artesia (1970) Del Amo Blvd. & Bloomfield Ave., S. W. Cor., RDBM Tag 1' S. of S. C.R.
BM BY 3404 (P-17)	5 35	44 21	6 18	38 86	BM BY 3404 El.: 38.861 Artesia (1970) & Int. Del Amo Blvd & Bloomfield Ave., C.S. Mon. in Well. (P-17) per
T.P.	5 51	45 21	4 51	39 70	F.B. 1536-133
BM BY 8747 (RD. B.M.)	6 20	47 18	4 23	42 98	BM BY 8747 El.: 40.979 Artesia (1970) Bloomfield Ave. & Eckleson St., N.W. Cor., RDBM Tag 1' S. of N. C.R.
BM BY 3405 (RD. B.M.)	1 84	47 30	1 72	45 46	BM BY 3405 El.: 45.455 Artesia (1970) L.S. SPK., N.W. Cor. Conc. Base to Semaphore Sig. Control Box, 30'± E. of ℄ Bloomfield Ave. & 12'± S. of P.E.R.R.
(P-16)	4 03	46 49	4 84	42 46	(P-16) Lg. B.S.W. & T. per F.B. 1536-133
T.P.	4 71	46 23	4 97	41 52	
(P-18)	4 72	46 67	4 28	41 95	(P-18) SET PER F.B. 1536-134
T.P.	4 98	47 05	4 60	42 07	

76-L-298 CE 307 5-66

PLEASE RETURN TO
LOS ANGELES COUNTY ENGINEER
403 LOS ANGELES COUNTY ENGINEERING BLDG.

NOTE: ANY ADDITIONS OR CHANGES ON THIS SHEET MUST BE MADE OR CIRCLED IN RED INK, WITH DATE AND NAME OF PERSON MAKING CHANGE.

Do not extend notes this side of this line.

STATION	B. S.	H. I. 47.05	F. S.	ELEV.	
(P-19)	567	4755	517	4188	(P-19) LG.B.S.&W. ℄ INT. BLOOMFIELD AVE. & 195TH ST. PER F.B. 1536-134
B.M. BY-8949	405	4750	410	4345	B.M. BY-8949 ELEV=43.455 PER RD. DEPT. FD. L&T IN CONC. WLK. TO HSE.# 194[illegible] N.E. COR BLOOMFIELD AVE. & 195TH ST. (77' N. & 30' E. OF ℄ INT.)
T.P.	442	4627	565	4185	(T.P.)
(P-1)	489	4471	645	3982	(P-1) LG.B.S.W.&T PER F.B. 1536-125
(P-6)	491	4474	488	3983	(P-6) 1X2 & BR. NL. DN6" PER F.B. 1536-128
(P-7)	449	4488	435	4039	(P-7) 1X2 & BR. NL, FL., PER F.B. 1536-128
(P-8)	461	4493	456	4032	(P-8) 1X2 & BR. NL, UP1" PER F.B. 1536-129
(P-9)	476	4530	439	4054	(P-9) 1X2 & BR. NL. UP1" PER F.B. 1536-129
T.P.	576	4582	524	4006	T.P.
(P-10)	089	4623	048	4534	(P-10) LG.B.S.W.&T. PER F.B. 1536-130

Profile No. ____ Notes Red ____ Plotted ____ Job No. 005505 Division No. 11
X-Sec. No. ____ Date ____ Date ____ Survey of Carrier Rd. Park
Notes Chk'd. [illegible] Checked ____ Survey by J. Bazen Notes J.J.B. Date 4-72
Date [illegible] Date ____ Map No. ____ Indexed J. GALLI Date [illegible]

F.B. 1536 Pg. 137

76-L-298 CE 307 5-66

PLEASE RETURN TO
LOS ANGELES COUNTY ENGINEER
403 LOS ANGELES COUNTY ENGINEERING BLDG.

NOTE: ANY ADDITIONS OR CHANGES ON THIS SHEET MUST BE MADE OR CIRCLED IN RED INK, WITH DATE AND NAME OF PERSON MAKING CHANGE.

Do not extend notes this side of this line.

STATION	B. S.	H. I.	F. S.	ELEV.	
		46 23			
(P-4)	508	44 93	638	39 85	(P-4) 1X2 & BR. NL, DN, 8" PER F.B. 1536 - 127
(P-5)	370	44 17	446	40 47	(P-5) 1" I.P. W. CONC. PLG. & C.E. TAG., FL, PER F.B. 1536 - 127
T.P.	486	44 94	409	40 08	T.P.
(P-3)	314	43 68	440	40 54	(P-3) 1" I.P. W/CONC. PLG. & C.E. TAG., FL. PER F.B. 1536 - 126
T.P.	422	44 37	353	40 15	T.P.
(P-2)	497	44 48	486	39 51	(P-2) 1" I.P. W/CONC PLG. & C.E. TAG., FL. PER F.B. 1536 - 125
(P-1)	593	45 76	465	39.80 ~~39 83~~	(P-1) B.S. W & T - PER PG, 125, 137
T.P.	527	46 94	409	41 67	T.P.
BM BY-8949			348	43 46	(B.M. BY-8949) ELEV. = 43.455 PER PG, 137

F. B. 1536 Pg. 138

Job No. 0055-05 Division No. 11 Notes Red ____ Plotted ____ Profile ____

Survey of Cerritos Reg. Park Date ____ Date ____ No. ____

Survey by J. Bazen Notes J.J.B. Notes Chk'd. [illegible] Checked ____ X-Sec. ____

Indexed C. J. GALLI Date ____ Date ____ No. ____

76-L-298 CE 307 5-66

PLEASE RETURN TO
LOS ANGELES COUNTY ENGINEER
403 LOS ANGELES COUNTY ENGINEERING BLDG.

NOTE: ANY ADDITIONS OR CHANGES ON THIS SHEET MUST BE MADE OR CIRCLED IN RED INK, WITH DATE AND NAME OF PERSON MAKING CHANGE.

Do not extend notes this side of this line.

STATION	B. S.	H. I.	F. S.	ELEV.		
(T.B.M.) P-10	475	50.09		4534	(P-10) ELEV.=45.34 PER PG. 130, 137 (B.S.W. & T)	
T.P.	460	49.90	479	4530	T.P.	
P-11	092	4573	509	4481	(P-11) SQ. HD. SPK, FL. PER F.B. 1536-131	
P-12	436	4504	505	4068	(P-12) LG. B.S.W & T. FL, PER F.B. 1536-131.	
T.P.	576	5029	051	4453	T.P.	
P-13	261	5205	085	4944	(P-13) CH. "+" IN GUTTER PER F.B. 1536-132	
T.P.	160	4756	609	4596	T.P.	
T.P.	510	4619	647	4109	T.P.	
P-14	471	4589	501	4118	(P-14) CONC. N. OPP. 2" I.P. PER F.B. 1536-132	
P-15	512	4617	484	4105	(P-15) SQ. HD. S. & T. PER F.B. 1536-133	
P-16			37.0	4247	(P-16) ELEV.=42.46 PER PG. 133, 136 B.S.W. & T.	

Profile No. ____ Notes Red ____ Plotted ____ Job No. 0055 05 Division No. 11
X-Sec. No. ____ Date ____ Date ____ Survey of CERRITOS REG. PARK
Notes Chk'd. RGL Checked ____ Survey by J. BAZEN Notes J.J.B. Date 4-11-72
Date ____ Date ____ Map No. ____ Indexed G. G. GALLI Date [illegible]

F.B. 1536 PG. 139

F. B. 1536 PG. 140

Job No._____ Division No._____ Notes Red_____ Plotted_____ Profile

Survey of_____ Date_____ Date_____ No._____

Survey by_____ Notes_____ Notes Chk'd._____ Checked_____ X-Sec.

Indexed_____ Date_____ Date_____ Date_____ No._____

STATION	B. S.	H. I.	F. S.	ELEV.

PLEASE RETURN TO
LOS ANGELES COUNTY ENGINEER
403 LOS ANGELES COUNTY ENGINEERING BLDG.

Do not extend notes this side of this line.

NOTE: ANY ADDITIONS OR CHANGES ON THIS SHEET MUST BE MADE OR CIRCLED IN RED INK, WITH DATE AND NAME OF PERSON MAKING CHANGE.

76-L-298 CE 307 5.66

Notes Ck'd by T. ABE	Survey of CERRITOS REG. PRK.
Map No.	JN0055.05 Tape 0 16 Std 68 °F
Office Work	Surveyed by J. BAZEN
Checked	Notes J. B. Date 4-72
Date	Indexed [illegible] 4 72

F. B. 1536 PG. 141

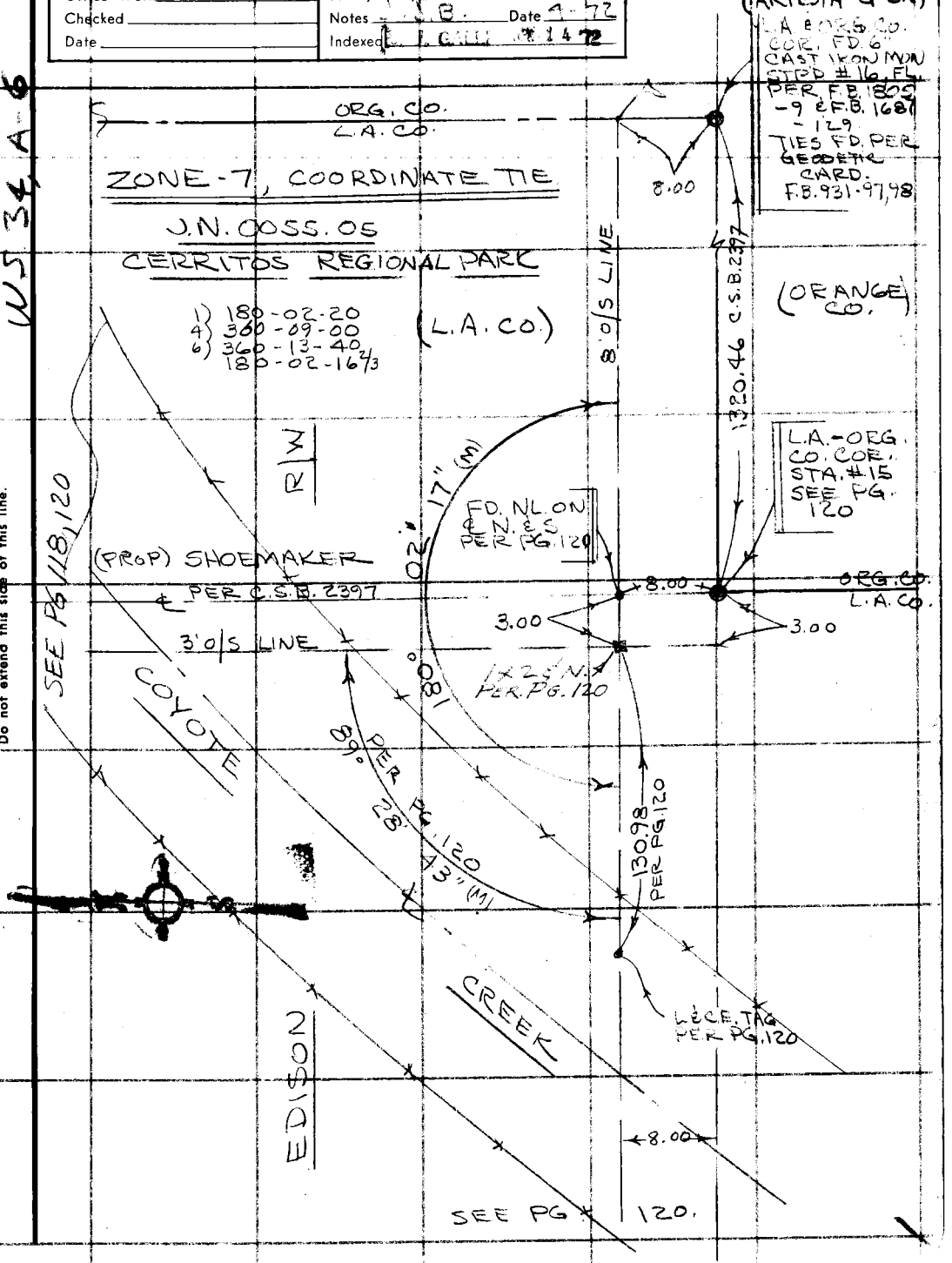

WS 34, A-6

Note: Any Additions or Changes on This Sheet Must be Made or Circled in Red Ink With Date and Name of Person Making Change.

Do not extend this side of this line.

PLEASE RETURN TO
COUNTY OF LOS ANGELES
DEPARTMENT OF COUNTY ENGINEER
403 LOS ANGELES COUNTY ENGINEERING BLDG.

76F309S CE#310 3-69

F. B. 1536 Pg. 142

ADDITIONAL BOUNDARY
SURVEY - J.N. 0055.05
CERRITOS REGIONAL PRK.

SEE INDEX PG. 102

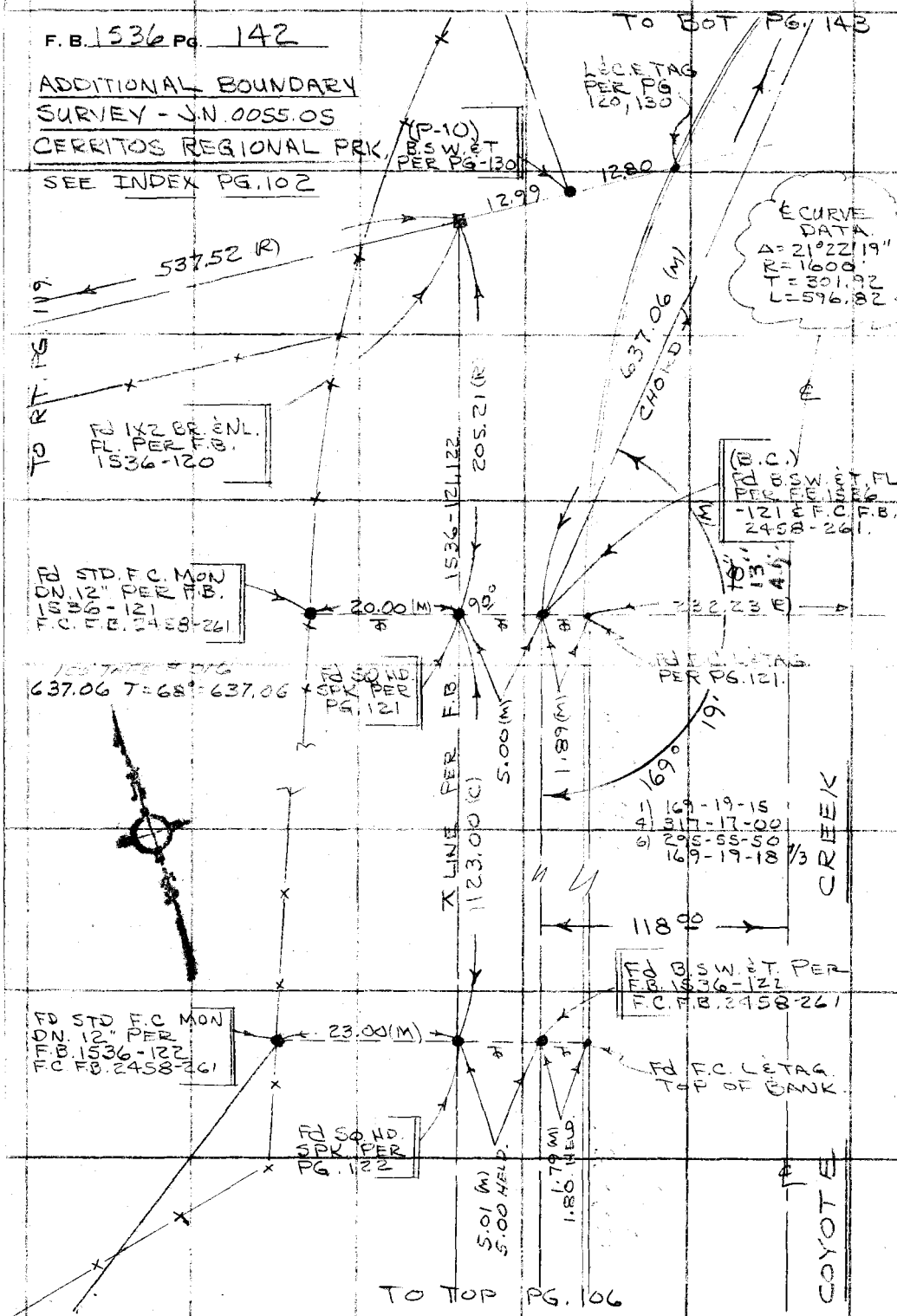

WS. 31 P. 1

PLEASE RETURN TO
COUNTY OF LOS ANGELES
DEPARTMENT OF COUNTY ENGINEER
403 LOS ANGELES COUNTY ENGINEERING BLDG.

Do not extend this side of this line.

Note: Any Additions or Changes of This Sheet Must be Made or Circled in Red Ink With Date and Name of Person Making Change.

Notes Ck'd by	Survey of CERRITOS REG. PRK
Map No.	JN 0055.05 Tape 016 Std 69 °F
Office Work	Surveyed by J. BAZEN
Checked	Notes J.J.B. Date 6-7-72
Date	Indexed C. J. GALLI JN 9 "

F. B. 1536 PG. 143

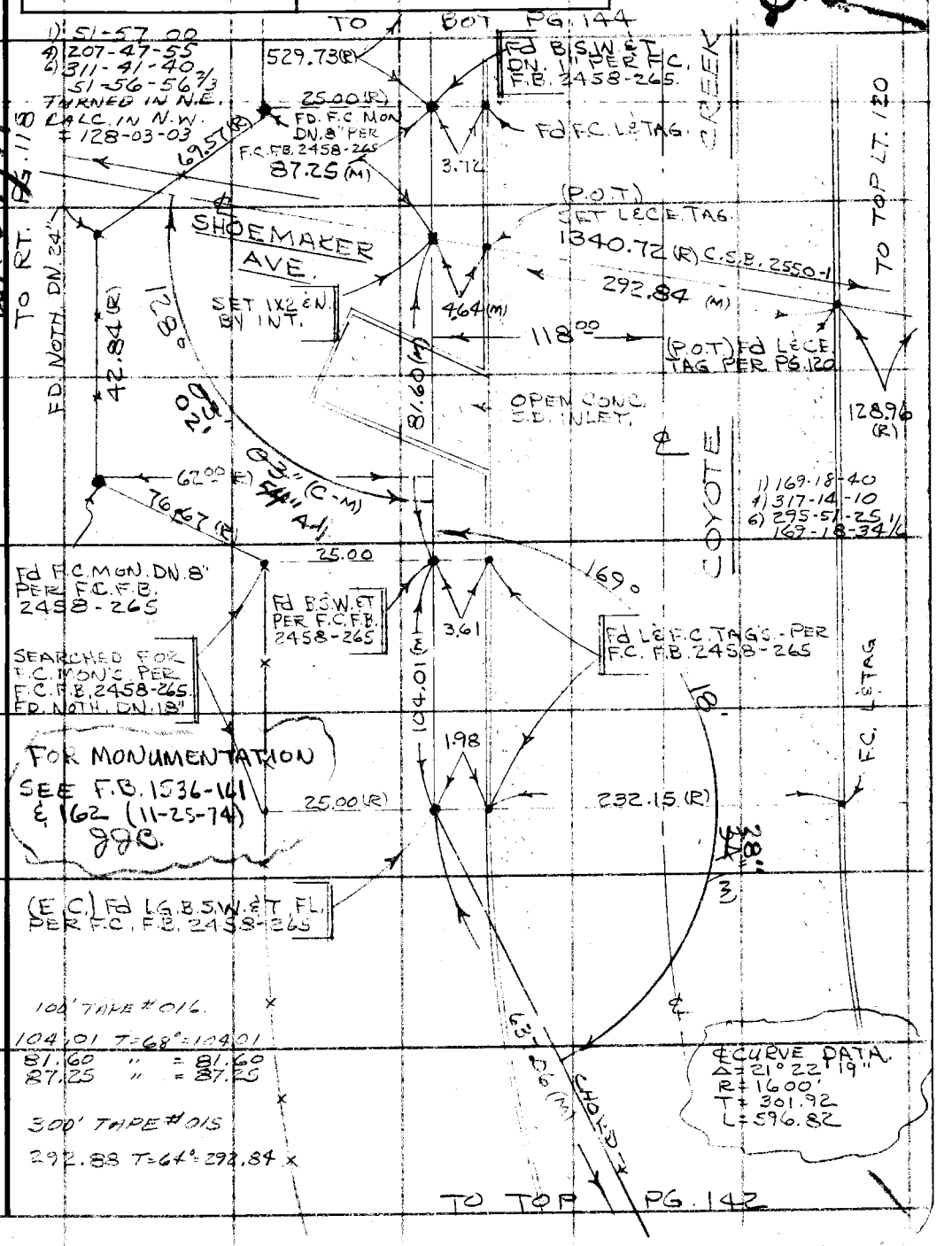

Note: Any Additions or Changes on This Sheet Must be Made or Circled in Red Ink With Date and Name of Person Making Change.

Do not extend this side of this line.

PLEASE RETURN TO
COUNTY OF LOS ANGELES
DEPARTMENT OF COUNTY ENGINEER
403 LOS ANGELES COUNTY ENGINEERING BLDG.

76F309S CE#310 3-69

PLEASE RETURN TO
COUNTY OF LOS ANGELES
DEPARTMENT OF COUNTY ENGINEER
403 LOS ANGELES COUNTY ENGINEERING BLDG.

Note: Any Additions or Changes on This Sheet Must be Made or Circled in Red Ink With Date and Name of Person Making Change.

Do not extend this side of this line.

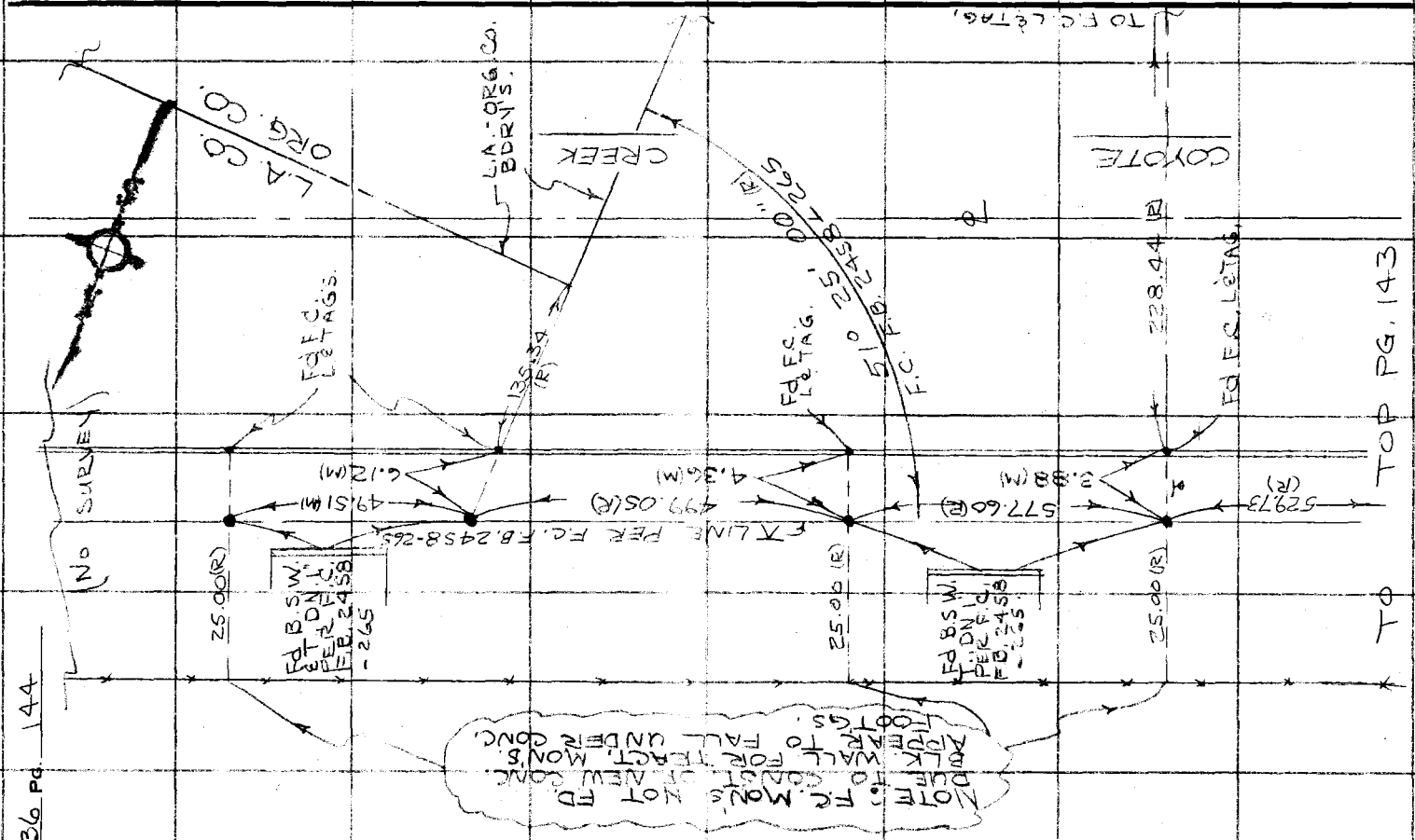

F.B. 1536 Pg. 144

Notes Ck'd by	Survey of CERRITOS REG. PRK.
Map No.	JN 0055.05 Tape 016 Std 68 °F
Office Work	Surveyed by J. BAZEN
Checked	Notes J.J.B. Date 8-10-72
Date	Indexed AUG 23 '72

F. B. 1536 PG. 145

J.N. 0055.05

CERRITOS REGIONAL PARK

UNDERGROUND UTILITIES

ALONG BLOOMFIELD AVE = PGS. 146-148
" ART. - NOR. DRAIN = " 149-150
" COYOTE CREEK = " 150-152
(SEE F.B. 1536 - 153 - 158 FOR INVERT ELEV'S.)

8-10-72

J. BAZEN
K. KAPP
R. CLIFFORD
J. STROUD.

Note: Any Additions or Changes on This Sheet Must be Made or Circled in Red Ink With Date and Name of Person Making Change.

Do not extend this side of this line.

PLEASE RETURN TO
COUNTY OF LOS ANGELES
DEPARTMENT OF COUNTY ENGINEER
403 LOS ANGELES COUNTY ENGINEERING BLDG.

76F309S CE#310 3-69

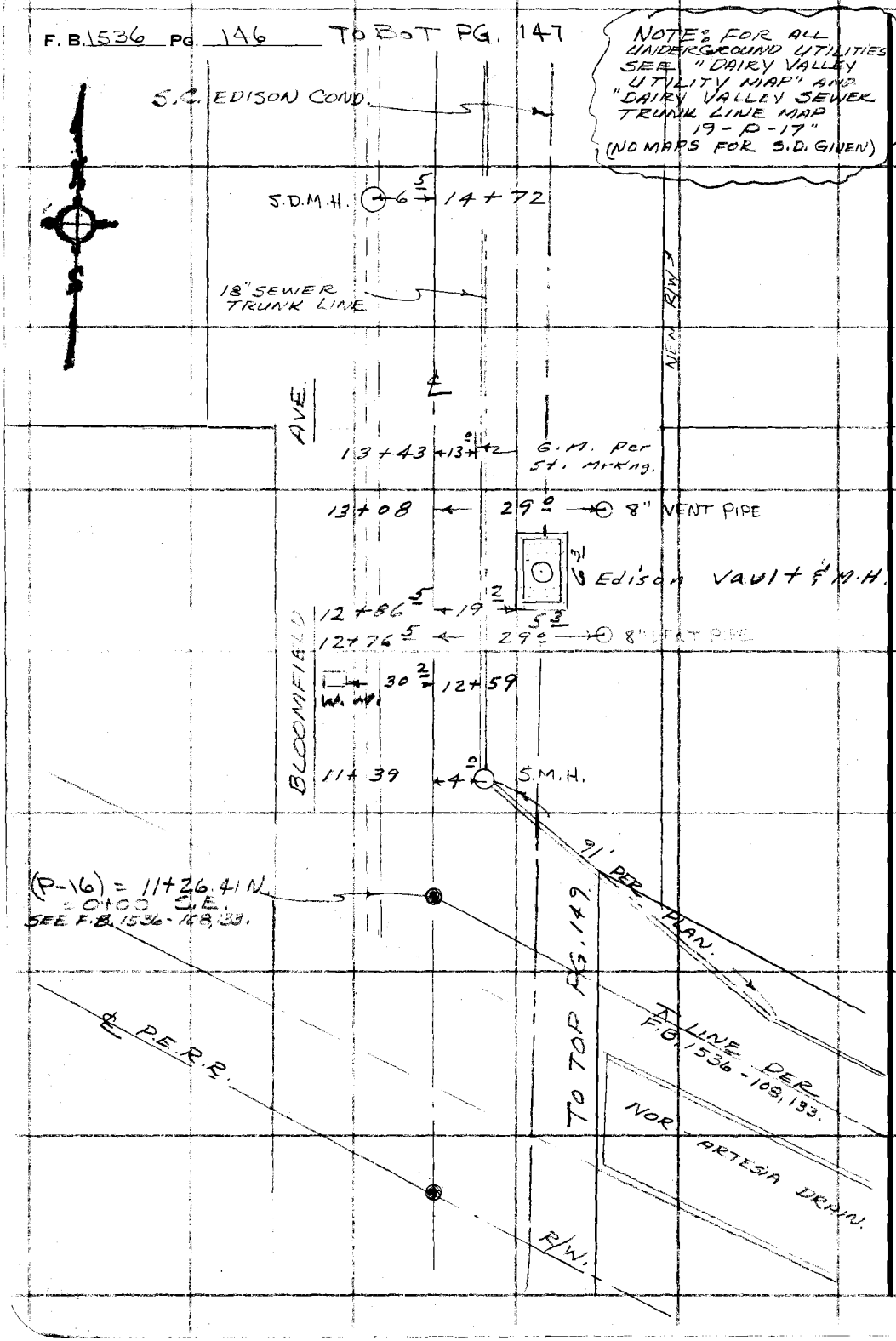

PLEASE RETURN TO
COUNTY OF LOS ANGELES
DEPARTMENT OF COUNTY ENGINEER
403 LOS ANGELES COUNTY ENGINEERING BLDG.

Do not extend this side of this line.

Note: Any Additions or Changes on This Sheet Must be Made or Circled in Red Ink With Date and Name of Person Making Change.

Notes Ck'd by	Survey of CERRITOS REG. PRK.
Map No.	JN 0055.05 Tape 016 Std 68 °F
Office Work	Surveyed by J. BAZEN
Checked	Notes J. J. B. Date 8-10-72
Date	Indexed G. D. BAILEY 23 72

F. B. 1536 PG. 147

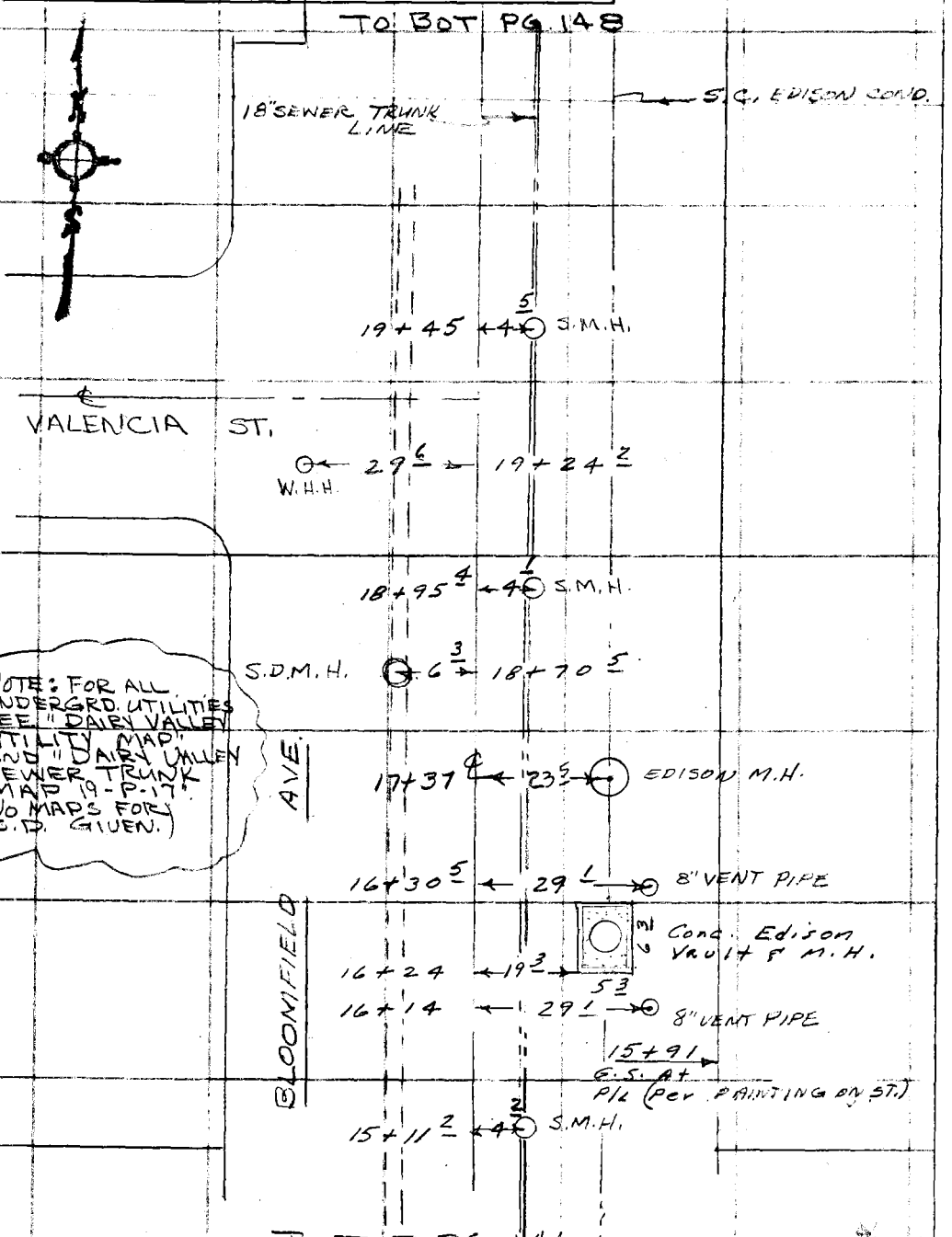

Note: Any Additions or Changes on This Sheet Must be Made or Circled in Red Ink With Date and Name of Person Making Change.

Do not extend this side of this line.

PLEASE RETURN TO
COUNTY OF LOS ANGELES
DEPARTMENT OF COUNTY ENGINEER
403 LOS ANGELES COUNTY ENGINEERING BLDG.

76F309S CE#310 3-69

F. B. 1536 Pg 148

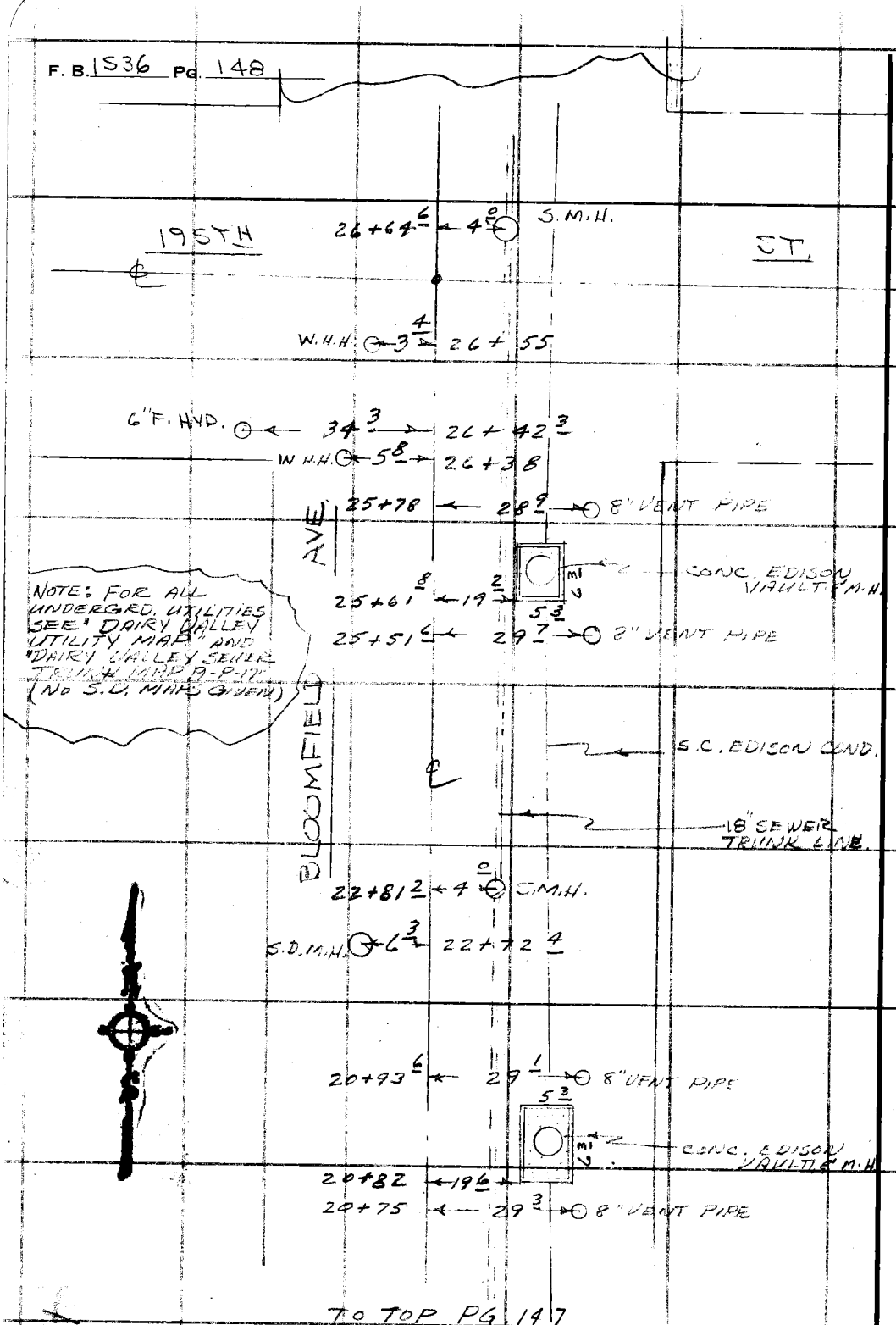

NOTE: FOR ALL UNDERGRD. UTILITIES SEE "DAIRY VALLEY UTILITY MAP" AND "DAIRY VALLEY SEWER TRUNK MAP D-P-17" (NO S.D. MAPS GIVEN)

PLEASE RETURN TO
COUNTY OF LOS ANGELES
DEPARTMENT OF COUNTY ENGINEER
403 LOS ANGELES COUNTY ENGINEERING BLDG.

Do not extend this side of this line.

Note: Any Additions or Changes on This Sheet Must be Made or Circled in Red Ink With Date and Name of Person Making Change.

Notes Ck'd by	Survey of LERRITOS REG. PRK.
Map No.	JN 0055.09 Tape 016 Std 68 °F
Office Work	Surveyed by J. BARLEN
Checked	Notes J.J.B. Date 8-10-72
Date	Indexed G. D. BAILEY

F. B. 1536 PG. 149

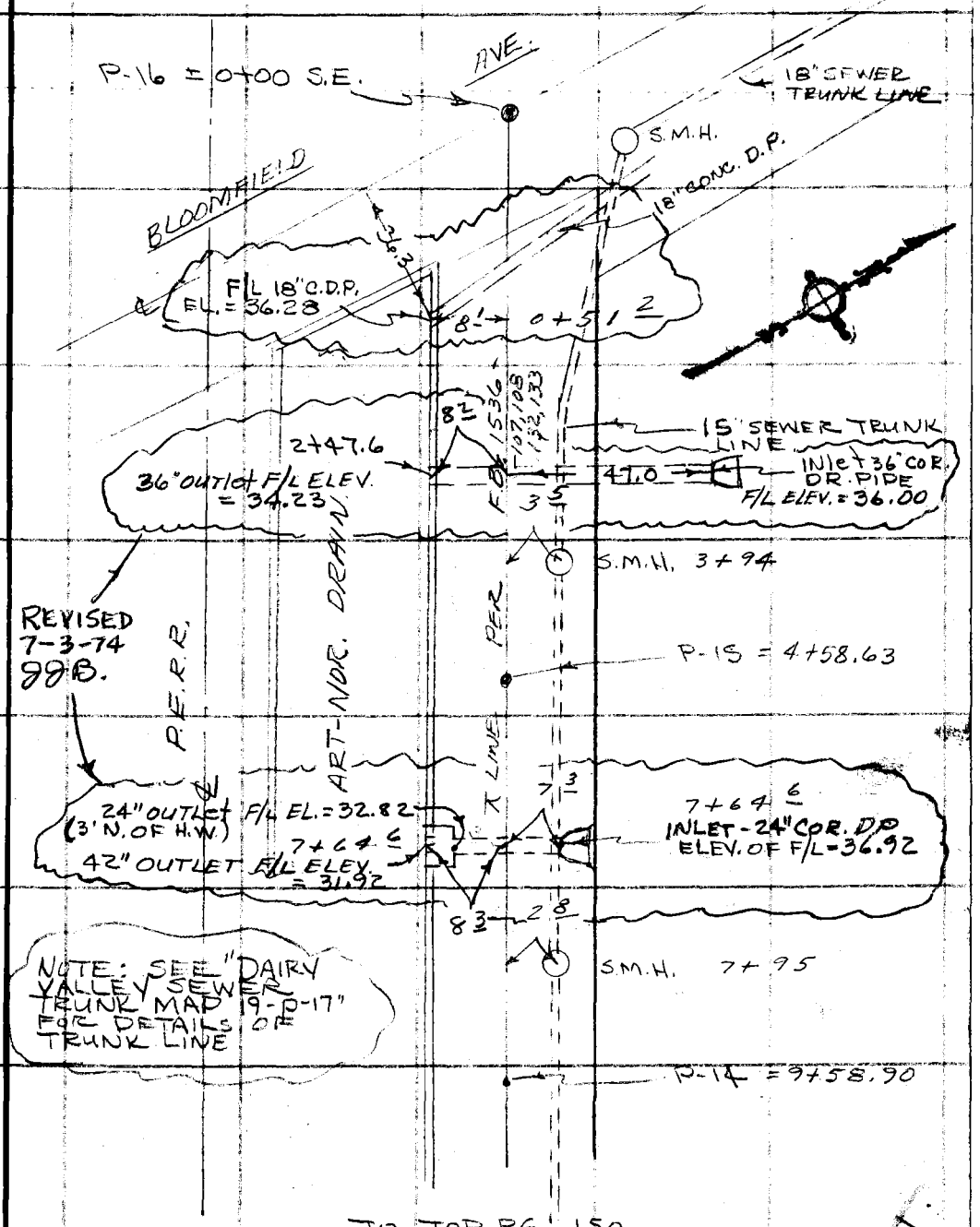

TO TOP PG. 150

Note: Any Additions or Changes on this Sheet Must be Made or Circled in Red Ink With Date and Name of Person Making Change.

Do not extend this side of this line.

PLEASE RETURN TO
COUNTY OF LOS ANGELES
DEPARTMENT OF COUNTY ENGINEER
403 LOS ANGELES COUNTY ENGINEERING BLDG.

78F309S CE#310 3-69

F. B. 1536 PG. 150

TO BOT PG. 149.

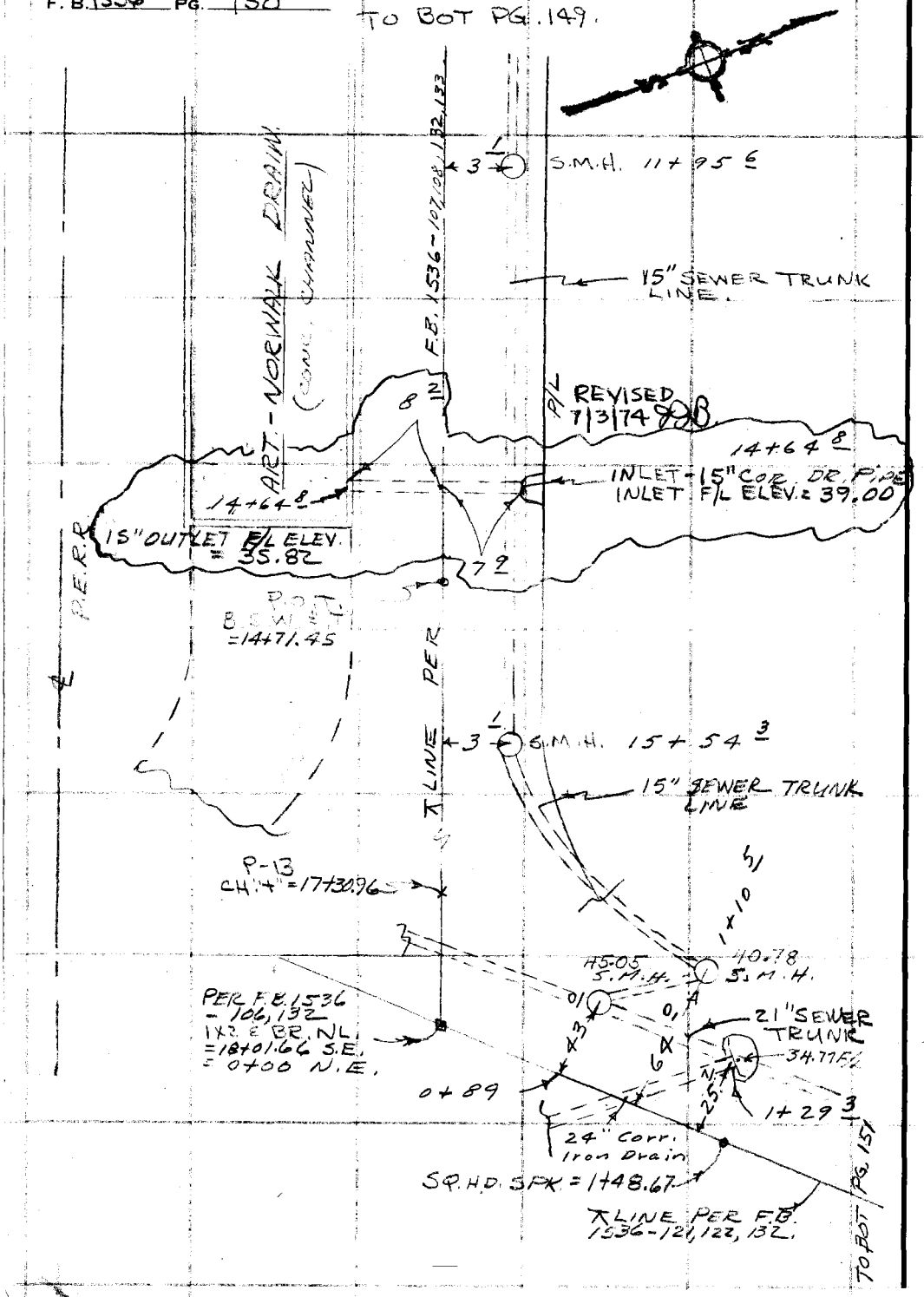

PLEASE RETURN TO
COUNTY OF LOS ANGELES
DEPARTMENT OF COUNTY ENGINEER
403 LOS ANGELES COUNTY ENGINEERING BLDG.

Do not extend this side of this line.

Note: Any Additions or Changes on This Sheet Must be Made or Circled in Red Ink With Date and Name of Person Making Change.

Notes Ck'd by	Survey of CERRITOS REG. PRK.
Map No.	JN0055.05 Tape 116 Std 68 °F
Office Work	Surveyed by J. BAZEN
Checked	Notes J. J. B. Date 8-11-72
Date	Indexed G. D. BAILEY AUG 23 '72

F. B. 1536 PG. 151

RIM EL. 47.74 S.M.H. — 30 — 16+25

LINE PROD.

EDISON R/W.

1X2 & 8R.NL. PER F.B. 1536-120,142. = 14+80.88

B.C. = 12+75.67 SQ.HD.SPK. PER F.B. 1536-121,142.

F.B. 1536-121,122

RIM EL. 41.70 S.M.H. — 39 — 11+52

POT. = 10+72.68

RIM EL. 40.16 S.M.H. — 40 — 7+52

(P-11) = 6+82.02 SQ.HD.SPK. PER F.B. 1536-131.

PER

21" SEWER TRUNK LINE (E. ARTESIA TRUNK SEC. 5)

CREEK

RIM EL. 39.03 S.M.H. — 42 — 3+56

℄ LINE

RIM EL. 39.24 S.M.H. — 43 — 2+80

RIM EL. 39.38 S.M.H. — 43 — 2+53

COYOTE

RIM EL. 39.40 S.M.H. — 43 — 2+26

TO BOT RT. PG. 150

Note: Any Additions or Changes on This Sheet Must be Made or Circled in Red Ink With Date and Name of Person Making Change.

Do not extend this side of this line.

PLEASE RETURN TO
COUNTY OF LOS ANGELES
DEPARTMENT OF COUNTY ENGINEER
403 LOS ANGELES COUNTY ENGINEERING BLDG.

76F3095 CE#310 3-69

F. B. 1536 PG. 152

LANK

PLEASE RETURN TO
COUNTY OF LOS ANGELES
DEPARTMENT OF COUNTY ENGINEER
403 LOS ANGELES COUNTY ENGINEERING BLDG.

Do not extend this side of this line.

Note: Any Additions or Changes on This Sheet Must be Made or Circled in Red Ink With Date and Name of Person Making Change.

Profile No.	Notes Red	Plotted	Job No. 0055.05	Division No. 11	F. B. 1536 Pg. 153
	Date	Date	Survey of CERRITOS REG. PRK.		
X-Sec. No.	Notes Chk'd.	Checked	Survey by J. Bazen	Notes K.M.K.	Date 8-11-72
	Date	Date	Map No.	Indexed	Date

J. N. 0055.05

INVERT ELEVATIONS
OF UNDERGROUND UTILITIES

(SEE PG'S. 145-152 FOR TOPO)
(BENCH MARK DATUM PER F.B. 1536-135-139)

(GOING N. ON BLOOMFIELD AVE.)
(FROM ART.-NOR. DRAIN)

STATION	B. S.	H. I.	F. S.	ELEV.
		8-11-72		
	J. BAZEN			
	K. KAPP			
	R. CLIFFORD			
	J. STROUD			

NOTE: ANY ADDITIONS OR CHANGES ON THIS SHEET MUST BE MADE OR CIRCLED IN RED INK, WITH DATE AND NAME OF PERSON MAKING CHANGE.

Do not extend notes this side of this line.

PLEASE RETURN TO
LOS ANGELES COUNTY ENGINEER
403 Los Angeles County Engineering Bldg.

76-L-298 CE 307 5-66

76-L-298 CE 307 5-66

PLEASE RETURN TO
LOS ANGELES COUNTY ENGINEER
403 LOS ANGELES COUNTY ENGINEERING BLDG.

NOTE: ANY ADDITIONS OR CHANGES ON THIS SHEET MUST BE MADE OR CIRCLED IN RED INK, WITH DATE AND NAME OF PERSON MAKING CHANGE.

Do not extend notes this side of this line.

STATION	B. S.	H. I.	F. S.	ELEV.	Lt. (West)	℄ Rt. (East)
(P-16)				42 46	(P-16) Per F.B. 1536-	133, 136. Lg. B.S.W. & T.
11+39 S.M.H. (4° E.)				42 12	Rim	
"				29 12	Invert 18" Inlet	N. (Depth = 13.00)
"				29 09	Invert 15" Outlet	S. E'ly. (Depth = 13.03)
12+86 5				40 92		19 2 Top Edison Vault
14+72 S.D.M.H. (6 5 W.)				41 47	Rim	
"				29 82	Invert 57" Inlet	N. (Depth = 11.65)
"				29 80	Invert 57" Outlet	S. (Depth = 11.67)
15+11 2 S.M.H. (4 2 E.)				41 54	Rim	
"				29 63	Invert 18" Inlet	N. (Depth = 11.91)
"				29 61	Invert 18" Outlet	S. (Depth = 11.93)
16+24				41 39		19 3 Top Edison Vault
18+70 5 S.D.M.H. (6 3 W.)				41 95	Rim	
"				30 06	Invert 57" Inlet	N. (Depth = 11.89)
"				30 04	Invert 57" Outlet	S. (Depth = 11.91)
18+95 4 S.M.H. (4 1 E.)				41 95	Rim	
"				30 00	Invert 18" Inlet	N. (Depth = 11.95)
"				29 98	Invert 18" Outlet	S. (Depth = 11.97)
19+45 S.M.H. (4 5 E.)				41 94	Rim	
"				30 69	Invert 12" Inlet	W. (Depth = 11.25)
"				30 08	Invert 18" Inlet	N. (Depth = 11.86)

F. B. 1536 PG. 154
Job No. 0055.05 Division No. 11 Notes Red ____ Plotted ____ Profile ____
Survey of CERRITOS REG. PRK. Date ____ Date ____ No. ____
Survey by J. BAZEN Notes K.M.K. Notes Chk'd. ____ Checked ____ X-Sec. ____
Indexed G. D. BAILEY Date ____ Date ____ No. ____

76-L-298 CE 307 5-66

PLEASE RETURN TO
LOS ANGELES COUNTY ENGINEER
403 LOS ANGELES COUNTY ENGINEERING BLDG.

NOTE: ANY ADDITIONS OR CHANGES ON THIS SHEET MUST BE MADE OR CIRCLED IN RED INK, WITH DATE AND NAME OF PERSON MAKING CHANGE.

Do not extend notes this side of this line.

STATION	B. S.	H. I.	F. S.	ELEV.	(Going N. on Bloomfield Ave.) Lt. (West)	Rt. (East)
19+45 S.M.H. (4^{5} E.)				30 06	Invert 18" Outlet S. (Depth = 11.88)	
20+82				41 36		19^{6} Top Edison Vault
22+72^{4} S.D.M.H. (6^{3} W.)				42 22	Rim	
"				30 44	Invert 57" Inlet N. (Depth = 11.78)	
"				30 42	Invert 57" Outlet S. (Depth = 11.80)	
22+81^{2} S.M.H. (4^{0} E.)				42 38	Rim	
"				30 54	Invert 18" Inlet N. (Depth = 11.84)	
				30 52	Invert 18" Outlet S. (Depth = 11.86)	
25+61^{8}				42 26		19^{2} Top Edison Vault
26+64^{6} S.M.H. (4^{0} E.)				41 86	Rim	
"				31 54	Invert 8" Inlet E. (Depth = 10.32)	
"				31 64	Invert 8" Inlet W. (Depth = 10.22)	
"				30 81	Invert 18" Inlet N. (Depth = 11.05)	
"				30 76	Invert 18" Outlet S. (Depth = 11.10)	
(P-19)				41 87	(P-19) Per F.B. 1536-137 Elev. = 41.88	

Profile Notes Red ____ Plotted ____ Job No. 0055.05 Division No. 11 F.B. 1536 PG. 155
No. ____ Date ____ Date ____ Survey of CERRITOS REG. PRK.
X-Sec. Notes Chk'd. ____ Checked ____ Survey by J. BAZEN Notes K.M.K. Date 8-11-72
No. ____ Date ____ Date ____ Map No. ____ Indexed D. BAILEY Date 9-23-72

76-L-298 CE 307 5-66

PLEASE RETURN TO
LOS ANGELES COUNTY ENGINEER
403 LOS ANGELES COUNTY ENGINEERING BLDG.

NOTE: ANY ADDITIONS OR CHANGES ON THIS SHEET MUST BE MADE OR CIRCLED IN RED INK, WITH DATE AND NAME OF PERSON MAKING CHANGE.

Do not extend notes this side of this line.

STATION	B. S.	H. I.	F. S.	ELEV.	LT. & N.E.	℄	RT. & S.W.
GOING S.E. ON ℄ LINE N. DIKE ART.- NOR. DRAIN							
(P-16)				42 46	(P-16) B.S.W. PT. Per F.B. 1536-133, 136		

NOTE: S.M.H'S. ON DIKE ARE COVERED BY MAC. PAVM'T. ONLY N'LY. Edge OF RIMS ARE VISIBLE

Profile No. ____ X-Sec. No. ____

Job No. ____ Division No. ____ Notes Red ____ Date ____ Plotted ____ Date ____

Notes Chk'd. ____ Date ____ Checked ____ Date ____

Notes ____ Date ____

Survey of ____

Survey by ____

Indexed G. D. BAILEY

F. B. 1536 Pg. 156

Notes Ck'd by T. [illegible]	Survey of CERRITOS REG. PRK. F. B. 1536 PG. 157
Map No.	JN 0055.05 Tape 09 Std 68 °F
Office Work	Surveyed by J. BAZEN
Checked	Notes S.B. Date 2-28-73
Date	Indexed L. M. PALMER APR 12 1973

J.N 0055.05

CERRITOS REGIONAL COUNTY PARK.

(ADDITIONAL NOTES - PROPERTY LINE MONUMENTATION PER STAKING SHEET)

PARTY

J. BAZEN
E. SHOEMAKER
J. STROUD
R. CLIFFORD

Note: Any Additions or Changes on This Sheet Must be Made or Circled in Red Ink With Date and Name of Person Making Change.

Do not extend this side of this line.

PLEASE RETURN TO
COUNTY OF LOS ANGELES
DEPARTMENT OF COUNTY ENGINEER
403 LOS ANGELES COUNTY ENGINEERING BLDG.

76F309S CE#310 3-69

PLEASE RETURN TO
COUNTY OF LOS ANGELES
DEPARTMENT OF COUNTY ENGINEER
403 LOS ANGELES COUNTY ENGINEERING BLDG.

Note: Any Additions or Changes on This Sheet Must be Made or Circled in Red Ink With Date and Name of Person Making Change.

Do not extend this side of this line.

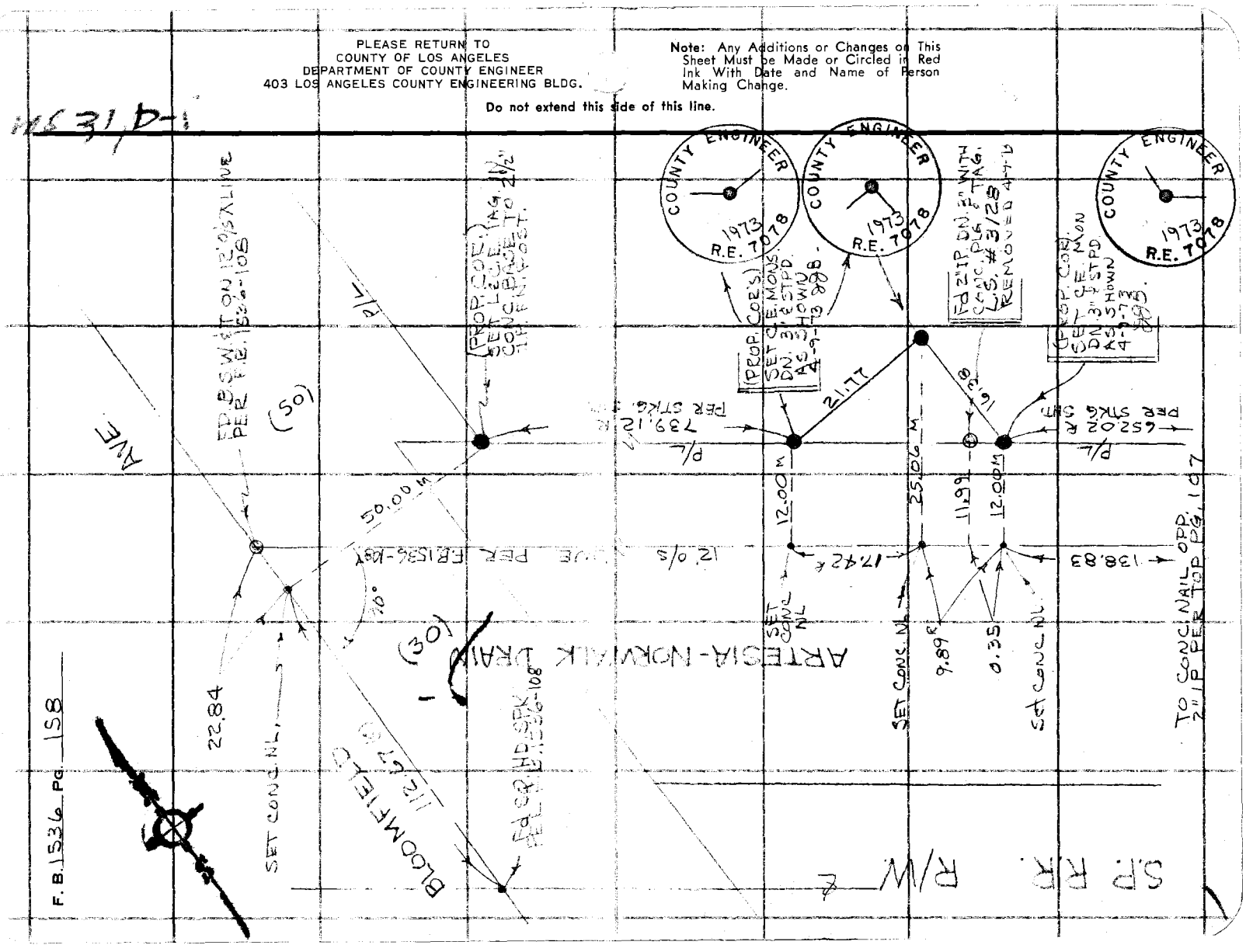

Notes Ck'd by T. ABE	Survey of CERRITOS REG. PARK
Map No.	JN 2055.05 Tape 09 Std 68 °F
Office Work	Surveyed by J. BAZEN
Checked	Notes J.J.F. Date 3-73
Date	Indexed APR 12 1973

F. B. 1536 PG. 159

M 5 1 0 1

TO CONC. NL. OPP 2" IP
PER TOP PG. 107

COUNTY ENGINEER R.E. 7078 1973

70'

ART-MOR DRAIN

0.64

(P.O.T.) SET C.E. S.W.E.T
PER F.B. 1536-107

652.02 R
STKG.

SET CONC. NL.

(PROP. COR.) SET C.E. MON
DN. 6" & STPD. AS SHOWN

58.00 M

90°

12.00 M

S.P.R.R. R/W

1) 146-41-10
2) 293-22-20
4) 226-44-40
146-41-10

151.77 T=6.4°=151.77
118.11 " =118.11
130.64 T=6.6°=130.64

151.77 M

146° 41' 11" (C)
10 (M)

P/L TRACK - PG. 106-107

151.77 M

(PROP. COR.) SET C.E. MON
DN. 6" & STPD. AS SHOWN.

58.00 M

90°

(PROP. COR.) SET C.E. MON
DN. 14" & STPD. AS SHOWN.

P/L
CORD
118.11 (C.E.M)

107.10
91°-39'-05" (M)
03" (C)

53° 48' 30" (M)
19" (C)

NEW & DELAMO BLVD

RAD: N 41°-12'-54" E

20.00

130.64 (M)
130.68 (C)

F.C. MON PER
F.B. 1536-122

P/L DATA PER
STAKING SHT.
Δ = 5°18'06"
R = 2050
L = 118.11

(PROP. COR.) SET
C.E. MON. DN. 6
& STPD. AS SHOWN.

1) 91-39-00
2) 183-18-00
4) 06-36-20
91-39-05

1) 53-48-20
2) 107-37-00
4) 215-14-00
53-48-30

RAD: N. 42°-31'-00" E

FD CH. 7"
PER F.B.
1536-106

Note: Any Additions or Changes on This Sheet Must be Made or Circled in Red Ink With Date and Name of Person Making Change.

Do not extend this side of this line.

PLEASE RETURN TO
COUNTY OF LOS ANGELES
DEPARTMENT OF COUNTY ENGINEER
403 LOS ANGELES COUNTY ENGINEERING BLDG.

16F309S CE#310 3-69

F. B. 1536 PG. 160

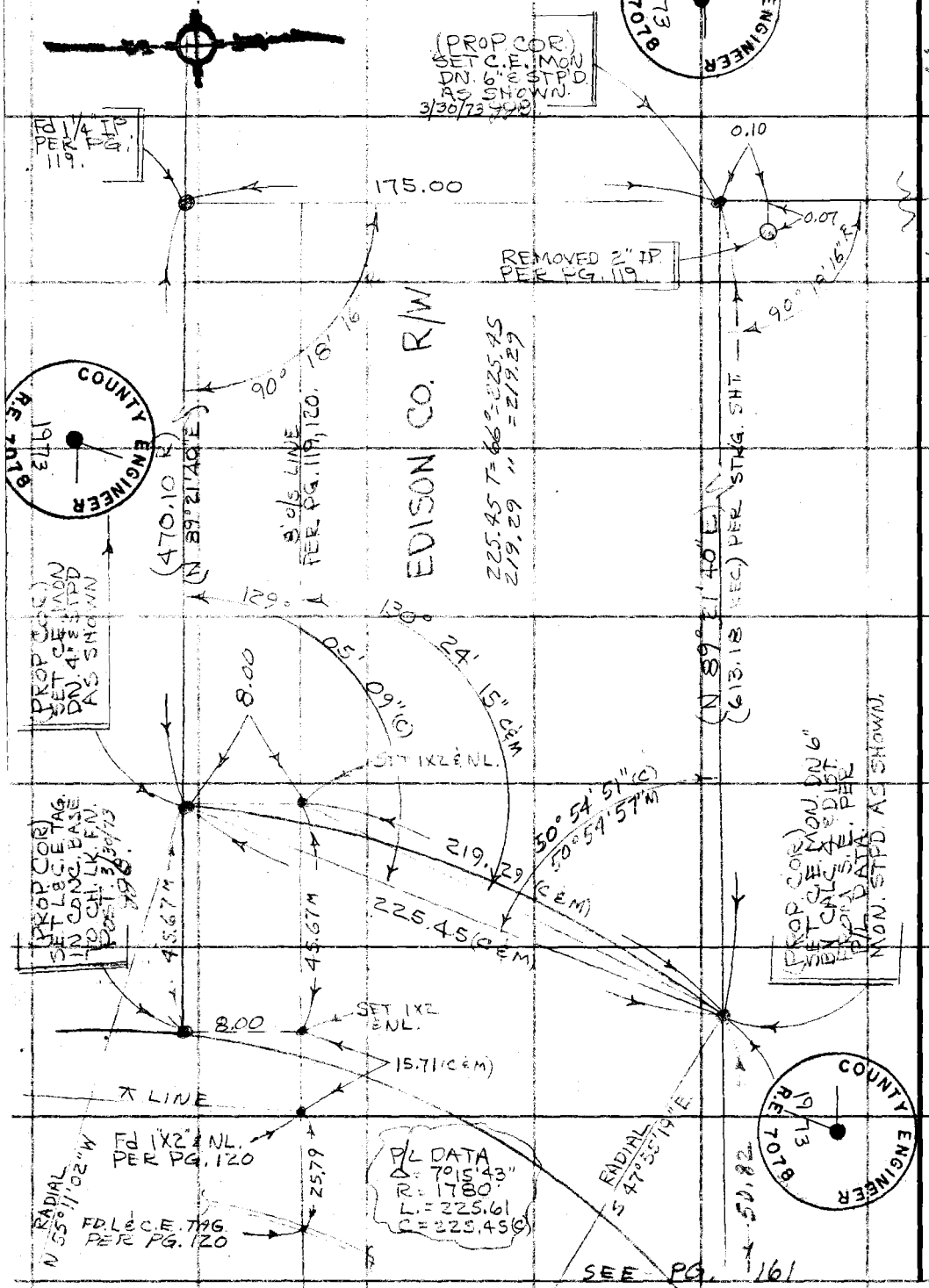

PLEASE RETURN TO
COUNTY OF LOS ANGELES
DEPARTMENT OF COUNTY ENGINEER
403 LOS ANGELES COUNTY ENGINEERING BLDG.

Do not extend this side of this line.

Note: Any Additions or Changes on This Sheet Must be Made or Circled in Red Ink With Date and Name of Person Making Change.

Notes Ck'd by T.	Survey of CERRITOS PARK
Map No.	JN 0055.05 Tape 09 Std 68 °F
Office Work	Surveyed by J. BAZEN
Checked	Notes J.J.E. Date 11-25-74
Date	Indexed

F. B. 1536 PG. 161

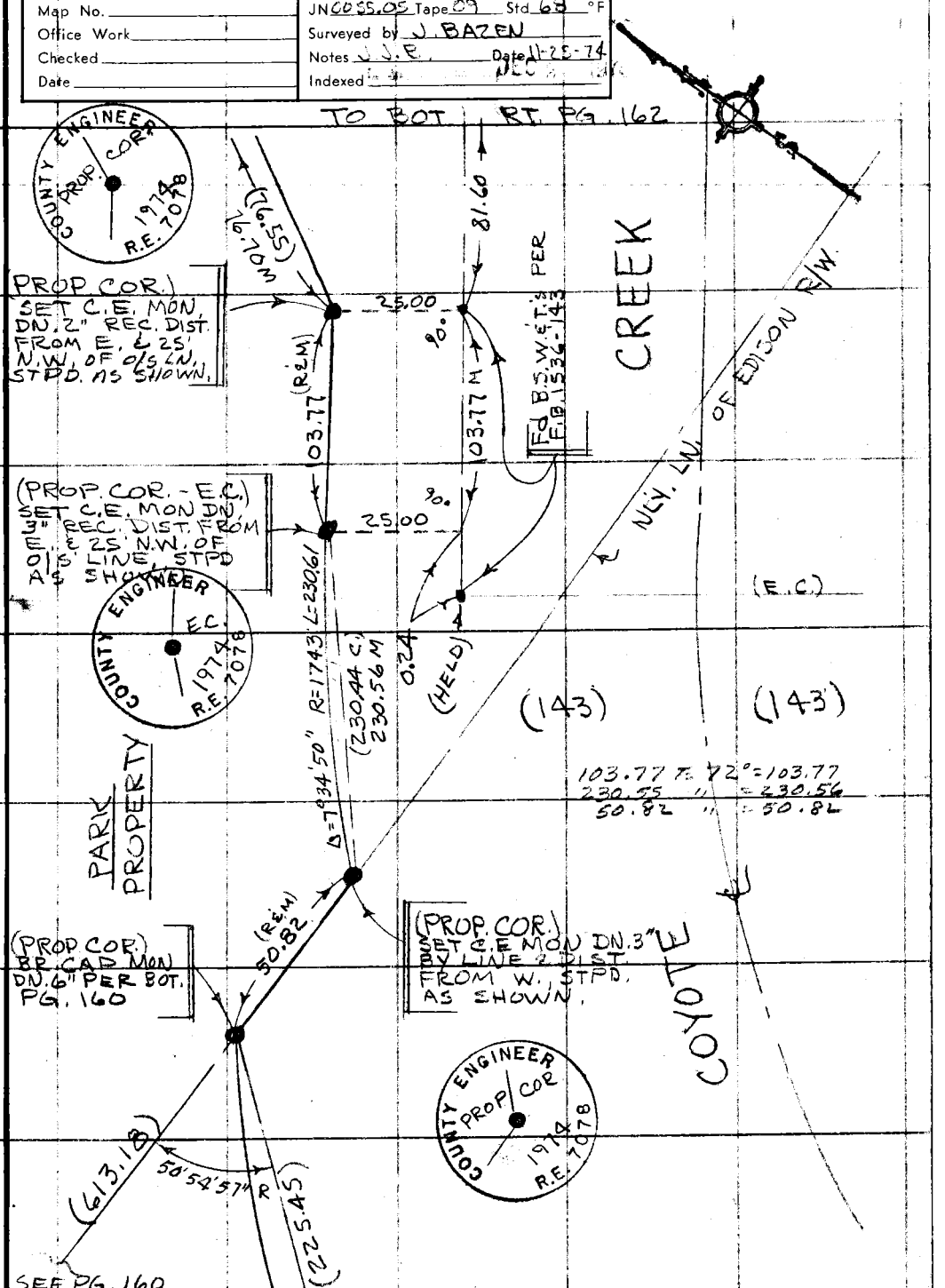

Note: Any Additions or Changes on This Sheet Must be Made or Circled in Red Ink, With Date and Name of Person Making Change.

Do not extend this side of this line.

PLEASE RETURN TO
COUNTY OF LOS ANGELES
DEPARTMENT OF COUNTY ENGINEER
403 LOS ANGELES COUNTY ENGINEERING BLDG.

76F309s CE#310 3-69

F. B. 1536 PG 162

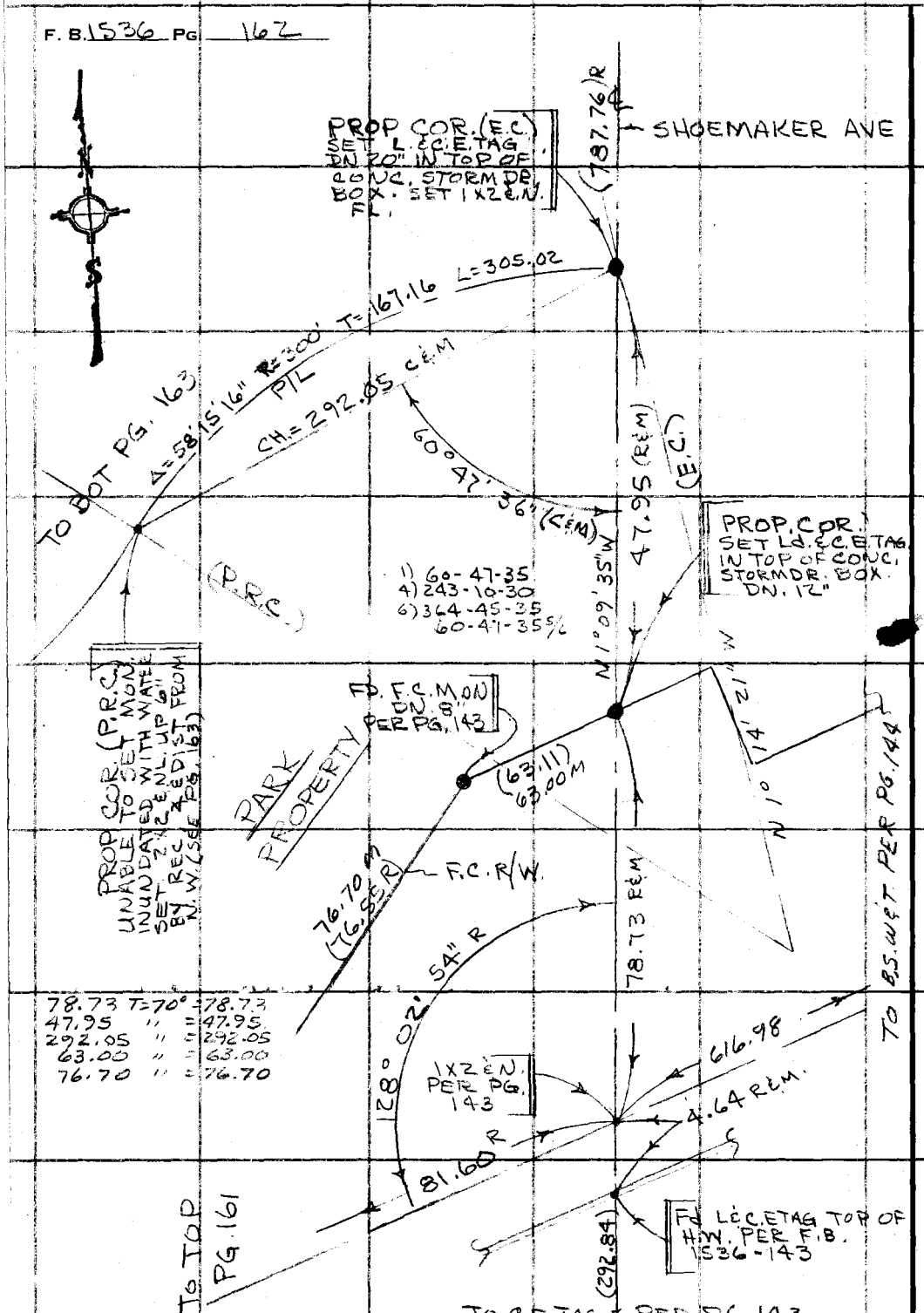

PLEASE RETURN TO
COUNTY OF LOS ANGELES
DEPARTMENT OF COUNTY ENGINEER
403 LOS ANGELES COUNTY ENGINEERING BLDG.

Do not extend this side of this line.

Note: Any Additions or Changes on This Sheet Must Be Made or Circled in Red Ink With Date and Name of Person Making Change.

Notes Ck'd by	Survey of TERRITOS PRK.
Map No.	JN00 55.05 Tape 09 Std 68 °F
Office Work	Surveyed by J. BAZEN
Checked	Notes J.S.B. Date 11-25-74
Date	Indexed

F. B. 1536 PG. 163

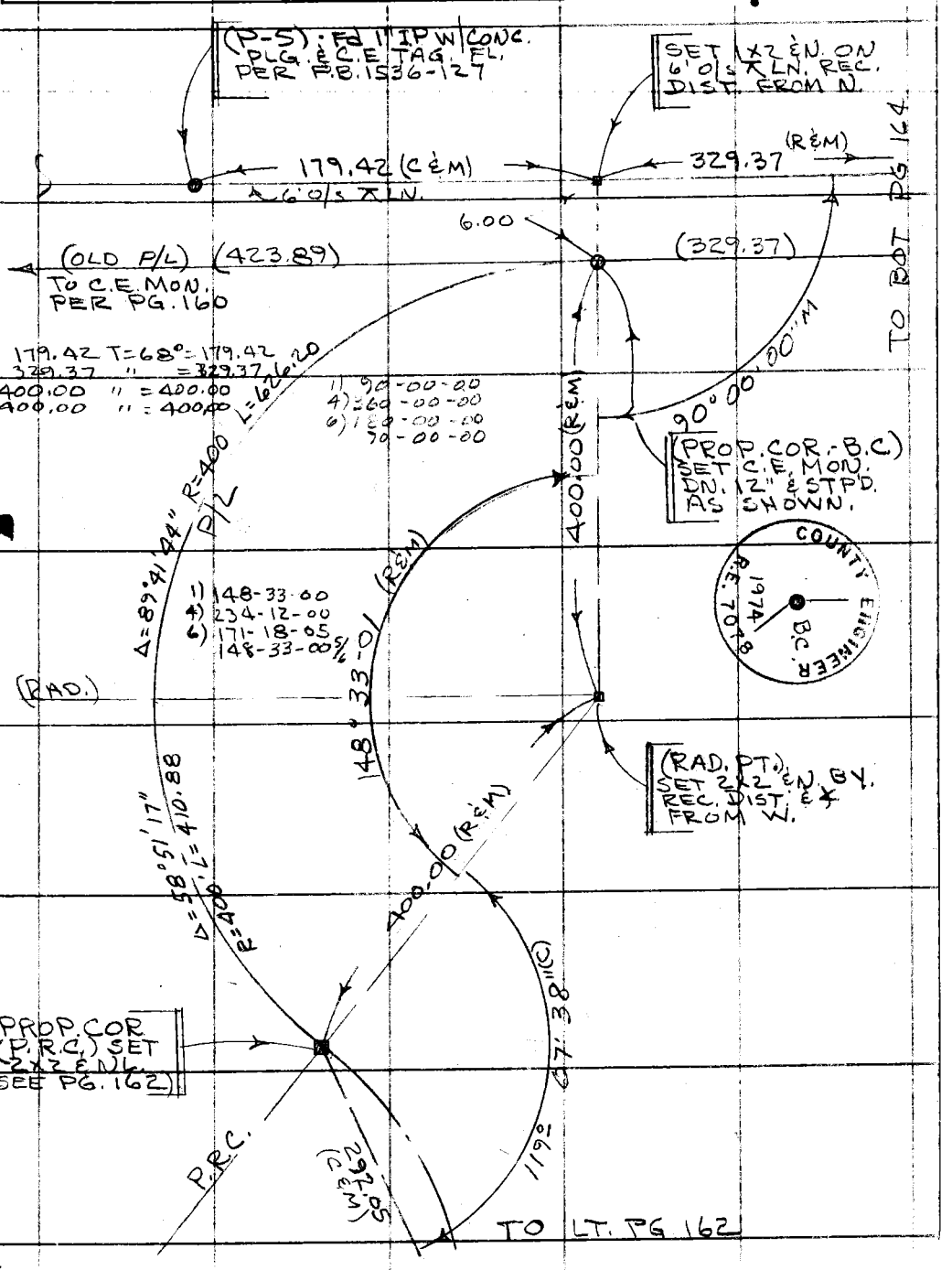

Note: Any Additions or Changes on This Sheet Must be Made or Circled in Red Ink With Date and Name of Person Making Change.

Do not extend this side of this line.

PLEASE RETURN TO
COUNTY OF LOS ANGELES
DEPARTMENT OF COUNTY ENGINEER
403 LOS ANGELES COUNTY ENGINEERING BLDG.

76F309S CE#310 3-69

F. B. 1536 PG 164

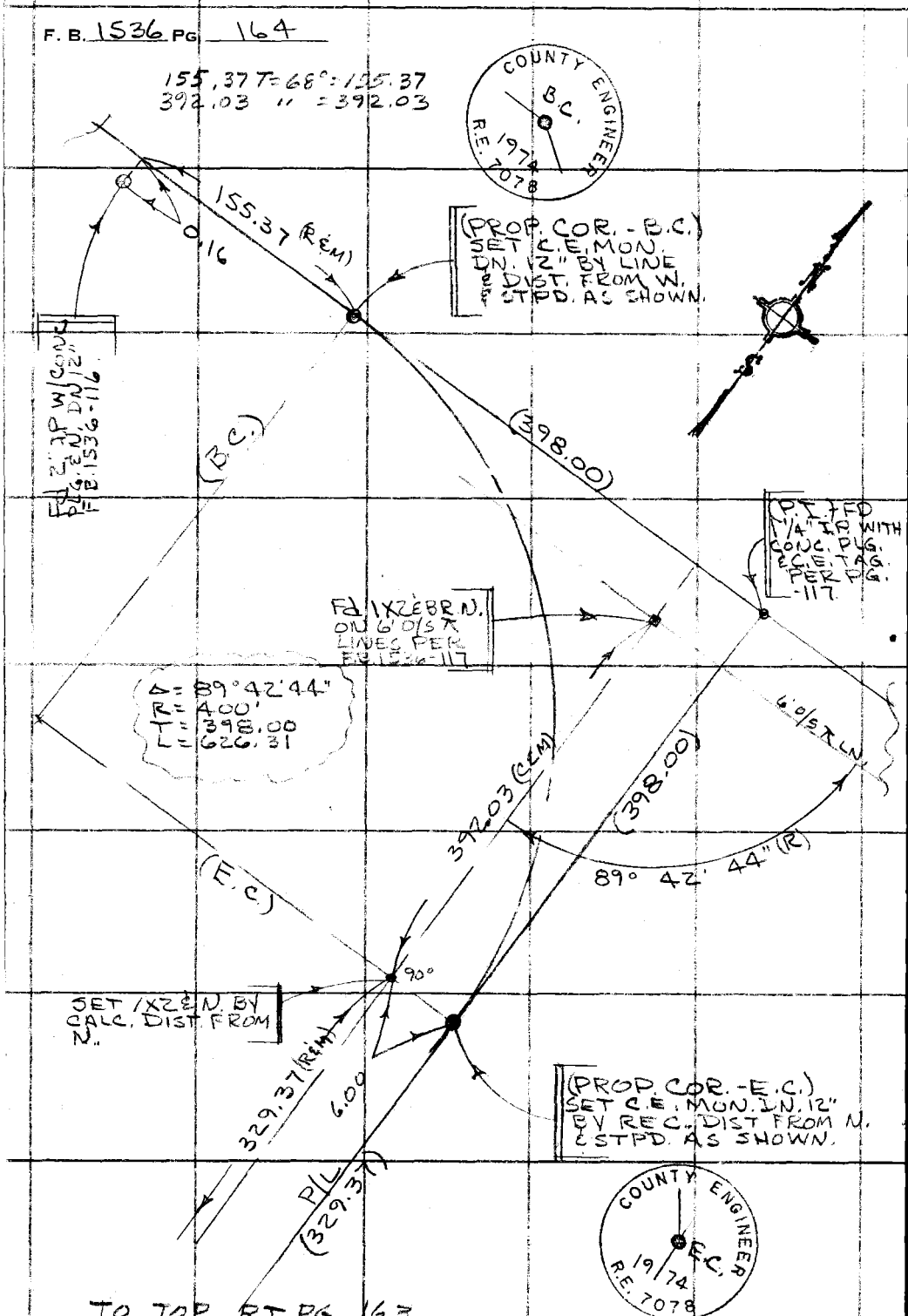

TO TOP RT. PG. 163

PLEASE RETURN TO
COUNTY OF LOS ANGELES
DEPARTMENT OF COUNTY ENGINEER
403 LOS ANGELES COUNTY ENGINEERING BLDG.

Do not extend this side of this line.

Note: Any Additions or Changes on This Sheet Must be Made or Circled in Red Ink With Date and Name of Person Making Change.

Notes Ck'd by	Survey of CERRITOS REG. PRK.
Map No.	JN 6600.80 Tape Std 84 °F
Office Work	Surveyed by J. BAZEN
Checked	Notes J.J.B. Date 10-15-75
Date	Indexed T.M. PALMERI AUG 3 1978

F. B. 1536 PG. 165

J.N. 6600.80

CERRITOS REGIONAL PARK

(SURVEY CONTROL GRIDS)

Note: Any Additions or Changes on this Sheet Must be Made or Circled in Red Ink With Date and Name of Person Making Change.

Do not extend this side of this line.

PLEASE RETURN TO
COUNTY OF LOS ANGELES
DEPARTMENT OF COUNTY ENGINEER
403 LOS ANGELES COUNTY ENGINEERING BLDG.

76F309S CE#310 3-69

F. B. 1536 PG. 166

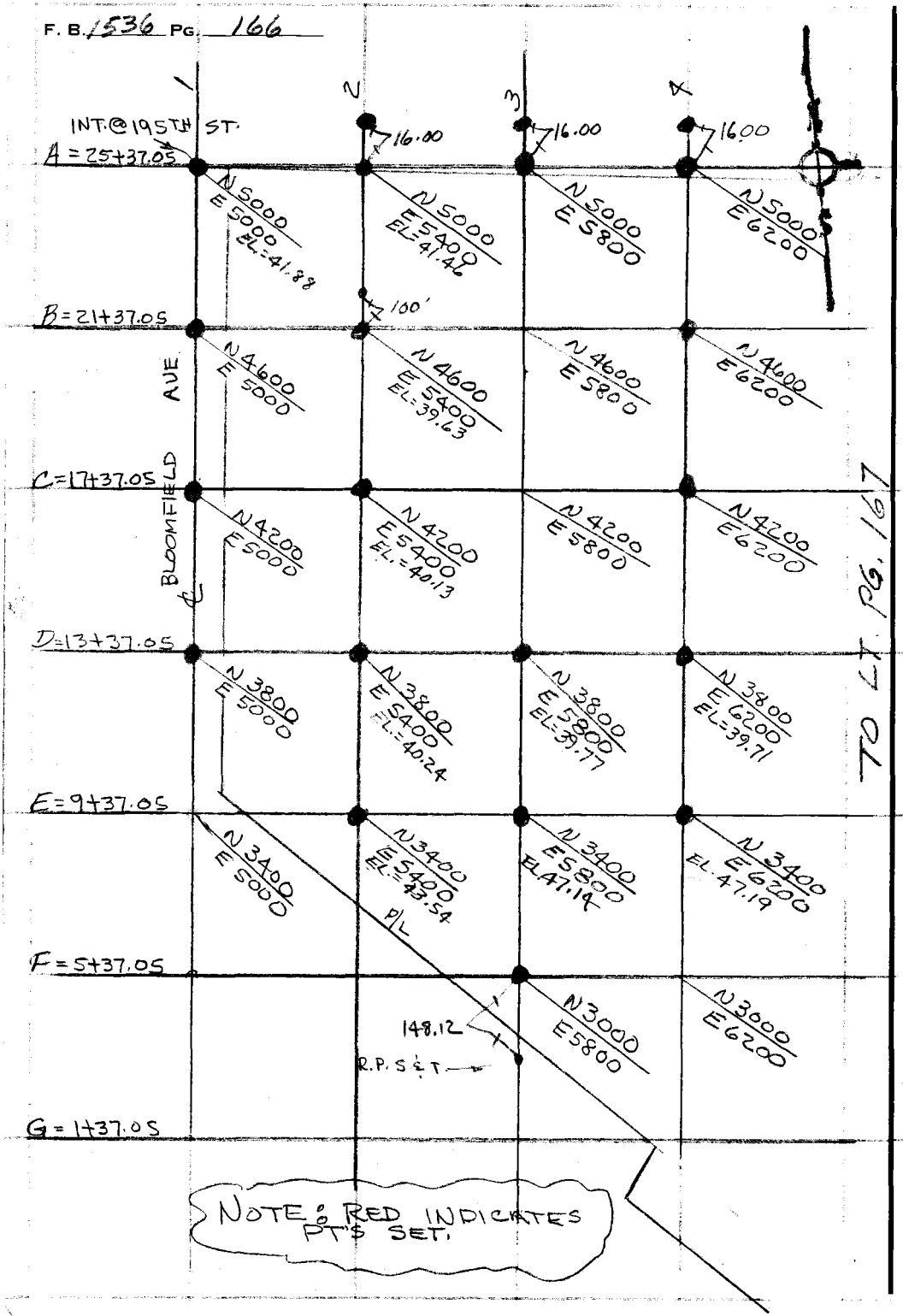

PLEASE RETURN TO
COUNTY OF LOS ANGELES
DEPARTMENT OF COUNTY ENGINEER
403 LOS ANGELES COUNTY ENGINEERING BLDG.

Do not extend this side of this line.

Note: Any Additions or Changes on This Sheet Must be Made or Circled in Red Ink With Date and Name of Person Making Change.

Notes Ck'd by	Survey of CERRITOS REG. PRK.
Map No.	JN 6600 80 Tape Std 84 °F
Office Work	Surveyed by J. BAZEN
Checked	Notes J. J. B. Date 10-16-75
Date	Indexed T.M. PALMERI AUG 3 1978

F. B. 1536 PG. 167

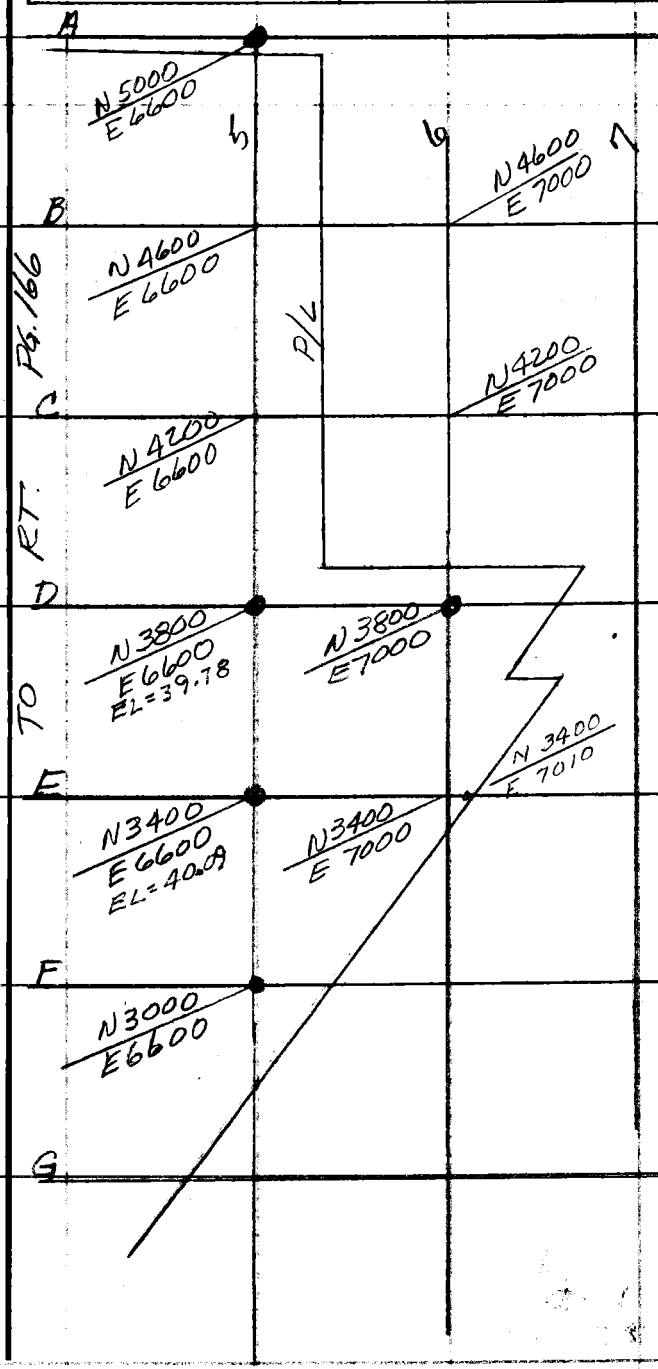

Note: Any Additions or Changes on this Sheet Must be Made or Circled in Red Ink With Date and Name of Person Making Change.

Do not extend this side of this line.

PLEASE RETURN TO
COUNTY OF LOS ANGELES
DEPARTMENT OF COUNTY ENGINEER
403 LOS ANGELES COUNTY ENGINEERING BLDG.

76F309S CE#310 3-69

F. B. 1536 PG 168

PLEASE RETURN TO
COUNTY OF LOS ANGELES
DEPARTMENT OF COUNTY ENGINEER
403 LOS ANGELES COUNTY ENGINEERING BLDG.

Do not extend this side of this line.

Note: Any Additions or Changes on This Sheet Must be Made or Circled in Red Ink With Date and Name of Person Making Change.

Profile No.	Notes Red	Plotted	Job No. 6600.80	Division No.		F.B. 1536	PG. 169
	Date	Date	Survey of CERRITOS REGIONAL PK				
X-Sec. No.	Notes Chkd.	Checked	Survey by BAZEN	Notes J.J.B.	Date 10-21-75		
	Date	Date	Map No.	Indexed T.M. PALMER	Date AUG 3 1978		

J.N. 6600.80

CERRITOS REGIONAL PARK

(ADDITIONAL T.B.M'S FOR CONST.)

(B.M. REF. PER F.B. 1536-135-140 & 124)

(DATUM PER RD. DEPT. ARTESIA QUAD 1970)

STATION	B.S.	H.I.	F.S.	ELEV.

NOTE: ANY ADDITIONS OR CHANGES ON THIS SHEET MUST BE MADE OR CIRCLED IN RED INK, WITH DATE AND NAME OF PERSON MAKING CHANGE.

Do not extend notes this side of this line.

PLEASE RETURN TO
LOS ANGELES COUNTY ENGINEER
403 LOS ANGELES COUNTY ENGINEERING BLDG.

76-L298 CE 307 3-61

76-L298 CE 307 3-61

PLEASE RETURN TO
LOS ANGELES COUNTY ENGINEER
403 LOS ANGELES COUNTY ENGINEERING BLDG.

NOTE: ANY ADDITIONS OR CHANGES ON THIS SHEET MUST BE MADE OR CIRCLED IN RED INK, WITH DATE AND NAME OF PERSON MAKING CHANGE

Do not extend notes this side of this line.

F.B. 1536 PG. 170 | Job No. 600.80 | Division No. | Notes Red | Plotted | Profile No.
Survey of CERRITOS REG. PRK. | Date | Date | X-Sec. No.
Survey by BAZEN | Notes J.J.B. | Notes Chkd. | Checked
Indexed | Date | Date | Date

STATION	B.S.	H.I.	F.S.	ELEV.		
(P-19)	5.21	47.09		41.88	(P-19) EL = 41.88 PER PG. 137 B.S.W.&T.	
					℄ INT. 195TH & BLOOMFIELD.	
GRID INT. A-2	3.58	45.04	5.63	41.46	2X2 GRID INT.	A-2 N 5000 E 5400
" B-2	1.71	44.34	5.41	39.63	2X2 " "	B-2 N 4600 E 5400
" C-2	4.11	44.24	4.21	40.13	2X2 " "	C-2 N 4200 E 5400
" D-2	4.44	44.68	4.00	40.24	2X2 " "	D-2 N 3800 E 5400
T.B.M. CR-1	5.31	46.46	3.53	41.15	T.B.M. CR-1 ELEV =	SET CH. ☐
					IN N'LY CONC. FOOTG. OF NEW TRANSM.	
					TOWER 460'± E. OF ℄ BLOOMFLD. AVE	
GRID. INT. D-3	5.18	44.95	6.69	39.77	2X2 GRID INT - D-3	N 3800 E 5800
D-4	5.44	45.15	5.24	39.71	2X2 " " - D-4	N 3800 E 6200
T.B.M. CR-2	2.63	44.76	3.02	42.13	T.B.M. CR-2 ELEV =	
					TOP ON NUT OF 5/8" BOLT IN N.W.	
					FTG. OF STEEL TRANSM. TOWER	
					1250' E. OF ℄ BLOOMFIELD.	
(P-3)			4.23	40.53	(P-3) ELEV. = 40.54 PER PG. 138 1" I.P.	
(P-3)	4.49	45.03		40.54	P-3 ELEV = 40.54	PER PG 138 1" I.P.
	2.68	44.81	2.90	42.13	CR-2 NW COR	TRANS. TOWER 5/8" BOLT
TBM D&S	5.48	45.26	5.03	39.78	D&S 2X2 & BRAD.	FLUSH
T.P.			5.16	40.10	T.P. 1X2	

76-L298 CE 307 3-61

PLEASE RETURN TO
LOS ANGELES COUNTY ENGINEER
403 LOS ANGELES COUNTY ENGINEERING BLDG.

NOTE: ANY ADDITIONS OR CHANGES ON THIS SHEET MUST BE MADE OR CIRCLED IN RED INK, WITH DATE AND NAME OF PERSON MAKING CHANGE.

Do not extend notes this side of this line.

STATION	B.S.	H.I.	F.S.	ELEV.		
TP	5.52	45.62		40.10	1X2	
TBM E&S	3.73	43.82	5.53	40.09	E&S 2X2 & BRAL. PLUSH	
T.P.	5.50	45.25	4.07	39.75	1X2	
P-12			4.57	40.68	P-12 EL =40.68	F.B. 1536 - 131 & 139
P-19	5.75	47.63		41.88	P-19 EL. 41.88	FB. 1536-137 Bt. Spk. W.
A-2	4.92	46.38	6.17	41.46	2X2	
A-3	5.14	45.02	6.50	39.88	2X2	
P-1	5.29	45.09	5.22	39.80	Bt. Spk. W. & T Flush.	
A-4	5.06	45.32	4.83	40.26	2X2	
Set C.R.-3	3.47	45.54	3.25	42.07	C.R.-3	FB 1536 - 171
					195th St N Side 178'±E of BC 12-56 & 28' N. of ℄. Prod. End P.P.# 1233455-E Set Bt. Spk S. Side up 2°	
T.P.	4.79	45.05	5.28	40.26	1X2	
TP	6.63	46.63	5.05	40.00	1X2	
TP	6.08	47.82	4.89	41.74	1X2	
P-19			5.95	41.87	P19 EL 41.88	See Above

Profile Notes Red ____ Plotted ____ Job No. 3002 Division No. ____
No. ____ Date ____ Date ____ Survey of J.E.M. PLS 1533 PLUSH
X-Sec. Notes Chkd. ____ Checked ____ Survey by ____ Notes ____ Date ____
No. ____ Date ____ Date ____ Map No. ____ Indexed T.M. PALMER Date AUG 3 1978

F.B. 1536 PG. 171

F. B. 1536 PG. 172 Job No. 660000 Division No. _____ Notes Red _____ Plotted _____ Profile

Survey of CERRITOS REG. PRK Date _____ Date _____ No. _____

Survey by BAZEN Notes J.J.B. Notes Chkd. _____ Checked _____ X-Sec.

Indexed _____ Date _____ Date _____ Date _____ No. _____

STATION	B. S.	H. I.	F. S.	ELEV.

76-L298 CE 307 3-61

PLEASE RETURN TO

LOS ANGELES COUNTY ENGINEER

403 LOS ANGELES COUNTY ENGINEERING BLDG.

Do not extend notes this side of this line.

NOTE: ANY ADDITIONS OR CHANGES ON THIS SHEET MUST BE MADE OR CIRCLED IN RED INK. WITH DATE AND NAME OF PERSON MAKING CHANGE

Profile No.	Notes Red	Plotted	Job No. 6600.80	Division No.	F.B. 1536	PG. 173
	Date	Date	Survey of CERRITOS REG. PRK.			
X-Sec.	Notes Chkd.	Checked	Survey by J.J.B.	Notes J.J.B.	Date 10-17-75	
No.	Date	Date	Map No.	Indexed T.M. PALMERI	Date AUG 3 1978	

U.N. 6600.80 - CERRITOS REG. PRK.
LOCATION OF TEST HOLES @ EDGE OF FILL
& LIGHT STDS. PER FACILITIES REQUEST.
(ELEV'S WERE TAKEN ON TOP OF AVG. GND.)
OPPOSITE TEST HOLES (APPROX EDGE FILL)

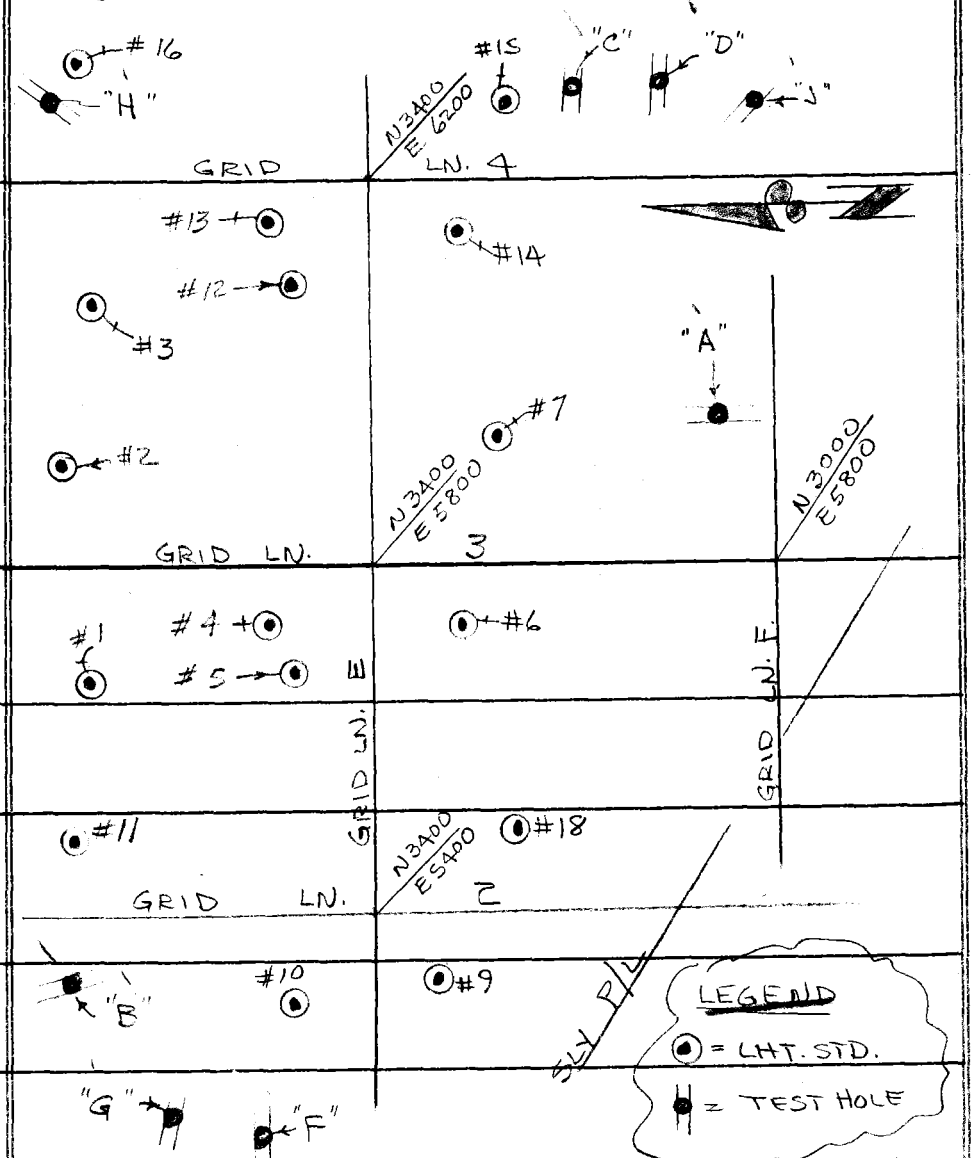

NOTE: THERE WAS NO E OR I TEST HOLES

NOTE: ANY ADDITIONS OR CHANGES ON THIS SHEET MUST BE MADE OR CIRCLED IN RED INK, WITH DATE AND NAME OF PERSON MAKING CHANGE.

Do not extend notes this side of this line.

PLEASE RETURN TO
LOS ANGELES COUNTY ENGINEER
403 LOS ANGELES COUNTY ENGINEERING BLDG.

76-L298 CE 307 3-81

76-L298 CE 307 3-61

PLEASE RETURN TO
LOS ANGELES COUNTY ENGINEER
403 LOS ANGELES COUNTY ENGINEERING BLDG.

NOTE: ANY ADDITIONS OR CHANGES ON THIS SHEET MUST BE MADE OR CIRCLED IN RED INK, WITH DATE AND NAME OF PERSON MAKING CHANGE

Do not extend notes this side of this line.

STATION	B. S.	H. I.	F. S.	ELEV.		
TBM (#3)				40.[illegible]	[illegible] 1" I.P. [illegible]	1536-138
TP				4[illegible]4	1X2 [illegible]	N3623.2 E5800
L Std #1				46.6	Ground	N3623 E5642
L Std #2				4[illegible]		N3640 E5885
L Std #3				47.5		N3623 E6040
L Std #11				44.8		N3640 E5482
L Std #5				4[illegible]		N3440 E5678
L Std #4				[illegible]		N3460 E5708
L Std #6				4[illegible]		N3308 E5728
L Std #7				[illegible]		N3275 E5905
GRID INT. E-3				4[illegible]	2X2 & Br. Gr[illegible]	N3400 - E5800
TP				4[illegible]2	T.P.	
L. Std #[illegible]				4[illegible]	Ground	N.3275 E.5504
L Std #[illegible]				42.4		N3340 E.5325
GRID. INT. E-2				4[illegible]	2X2 & Br. Gr[illegible]	N3400 E5400
Lt. Std 10				427	Ground	N3460 E5308
Pt. B' (TEST HOLE)				4[illegible]		N3594 E5207
Pt. G' " "				4[illegible]		N3581 E5152
Pt. F " "				41.8		N3480 E5137

F.B. 1536 PG. 174

Job No. 6600.80 Division No. Notes Red Plotted Profile

Survey of CERRITOS REG. PRK. Date Date No. X-Sec.

Survey by BAZEN Notes J.J.B. Notes Chkd. Checked

Indexed Date Date No.

76-L298 CE 307 3-61

PLEASE RETURN TO
LOS ANGELES COUNTY ENGINEER
403 LOS ANGELES COUNTY ENGINEERING BLDG.

NOTE: ANY ADDITIONS OR CHANGES ON THIS SHEET MUST BE MADE OR CIRCLED IN RED INK. WITH DATE AND NAME OF PERSON MAKING CHANGE.

Do not extend notes this side of this line.

STATION	B. S.	H. I.	F. S.	ELEV.		
[illegible]				[illegible]	[illegible]	N3442 E6072
[illegible]				[illegible]	"	N3450 E6111
Lt. [illegible] 16				[illegible]	"	N3630 E6290
GRID. INT. E-4				[illegible]	[illegible]	N3400 E6200
[illegible]				[illegible]	Gr[illegible]	N3310 E6145
[illegible]				[illegible]		N3290 E6284
Pt. C. (TEST HOLE)				[illegible]		N3262 E6300
Pt. - A	"	"		[illegible]		N3023 E5929
PT D.	"	"		[illegible]		N3145 E6297
PT J.	"	"		[illegible]		N3005 E6282
GRID INT. E-3				[illegible]	2x2 & [illegible]	N3000 E5800
PT. H	"	"		41.1		N3635 E6285
T.B.M. (P-14)				41.16	(P-14) EL.=41.18 - PER F.B. 1536-139 CONC. NL. OPP. 2" IP.	

Profile Notes Red ____ Plotted ____ Job No. 66[illegible]20 Division No. ____ F.B. 1536 PG. 175
No. ____ Date ____ Date ____ Survey of [illegible] REG. PRK.
X-Sec. Notes Chkd. ____ Checked ____ Survey by BAZEN Notes J.J.B. Date 10-17-75
No. ____ Date ____ Date ____ Map No. ____ Indexed [illegible] PALMER Date AUG 3 1978

F. B. 1536 PG. 176 | Job No. _____ Division No. _____ Notes Red _____ Plotted _____ Profile

Survey of _____ Date _____ Date _____ No. _____ X-Sec.

Survey by _____ Notes _____ Notes Chkd. _____ Checked _____

Indexed _____ Date _____ Date _____ Date _____ No. _____

STATION	B. S.	H. I.	F. S.	ELEV.

76-L298 CE 307 3-61

PLEASE RETURN TO

LOS ANGELES COUNTY ENGINEER

403 LOS ANGELES COUNTY ENGINEERING BLDG.

Do not extend notes this side of this line.

NOTE: ANY ADDITIONS OR CHANGES ON THIS SHEET MUST BE MADE OR CIRCLED IN RED INK, WITH DATE AND NAME OF PERSON MAKING CHANGE

Notes Ck'd by	Survey of CERRITOS REG. PRK.
Map No.	JN 6600.80 Tape Std °F
Office Work	Surveyed by IBAZEN
Checked	Notes J. J. B. Date 10-15-79
Date	Indexed

F. B. 1536 PG. 177

J.N. 6600.80

CERRITOS REGIONAL PARK

INDEX TO CONST. STK'G.

Note: Any Additions or Changes on This Sheet Must be Made or Circled in Red Ink With Date and Name of Person Making Change.

Do not extend this side of this line.

PLEASE RETURN TO
COUNTY OF LOS ANGELES
DEPARTMENT OF COUNTY ENGINEER
403 LOS ANGELES COUNTY ENGINEERING BLDG.

76F309S CE#310 3-69

F. B. 1536 PG. 178

PLEASE RETURN TO
COUNTY OF LOS ANGELES
DEPARTMENT OF COUNTY ENGINEER
403 LOS ANGELES COUNTY ENGINEERING BLDG.

Do not extend this side of this line.

Note: Any Additions or Changes on This Sheet Must be Made or Circled in Red Ink With Date and Name of Person Making Change.

Notes Ck'd by	Survey of CERRITOS REG. PRK.	F. B. 1536 Pg. 179
Map No.	JN 6600.80 Tape Std °F	
Office Work	Surveyed by BAZEN	
Checked	Notes Date 10/16/75	
Date	Indexed T.M. PALMERI AUG 3 1978	

J. N. 6600.80

CERRITOS REGIONAL PARK

(CONST. STAKING.)

Note: Any Additions or Changes on This Sheet Must be Made or Circled in Red Ink With Date and Name of Person Making Change.

Do not extend this side of this line.

PLEASE RETURN TO
COUNTY OF LOS ANGELES
DEPARTMENT OF COUNTY ENGINEER
403 LOS ANGELES COUNTY ENGINEERING BLDG.

76F3095 CE#310 3-69

F. B. 1536 PG 180

MAIN WATER SERVICE
OFF 195TH ST.

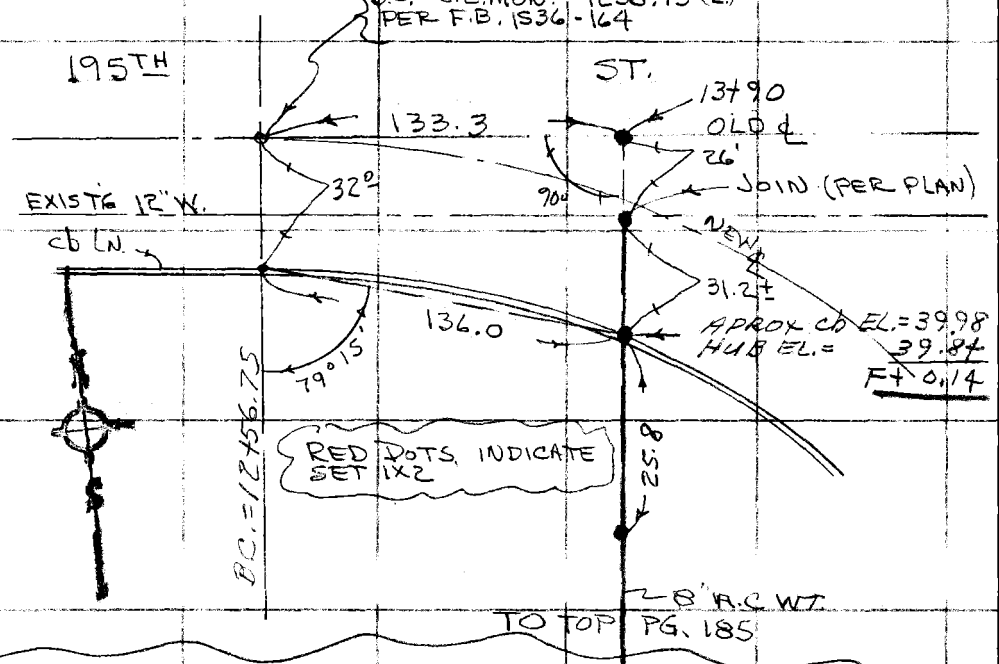

TO TOP PG. 185

MAIN WATER SERVICE
OFF BLOOMFIELD AVE

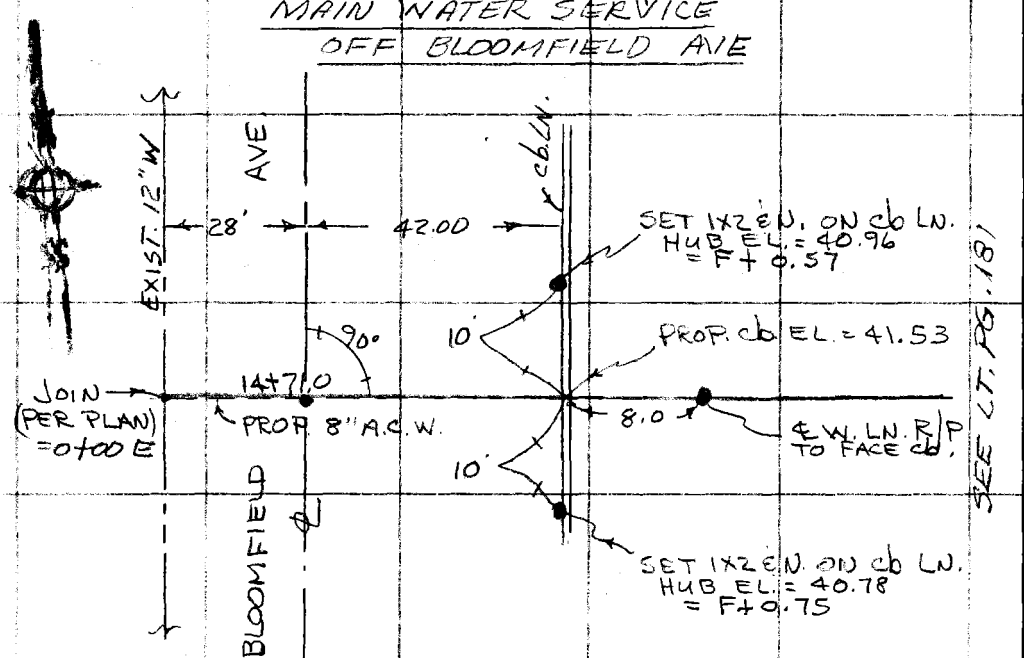

SEE LT. PG. 181

PLEASE RETURN TO
COUNTY OF LOS ANGELES
DEPARTMENT OF COUNTY ENGINEER
403 LOS ANGELES COUNTY ENGINEERING BLDG.
Do not extend this side of this line.
Note: Any Additions or Changes on This Sheet Must be Made or Circled in Red Ink, With Date and Name of Person Making Change.

Notes Ck'd by	Survey of GERONIMO REG PK	F. B.	PG. 181
Map No.	JN Tape Std °F		
Office Work	Surveyed by		
Checked	Notes Date		
Date	Indexed T.M. PALMERI AUG 3 1978		

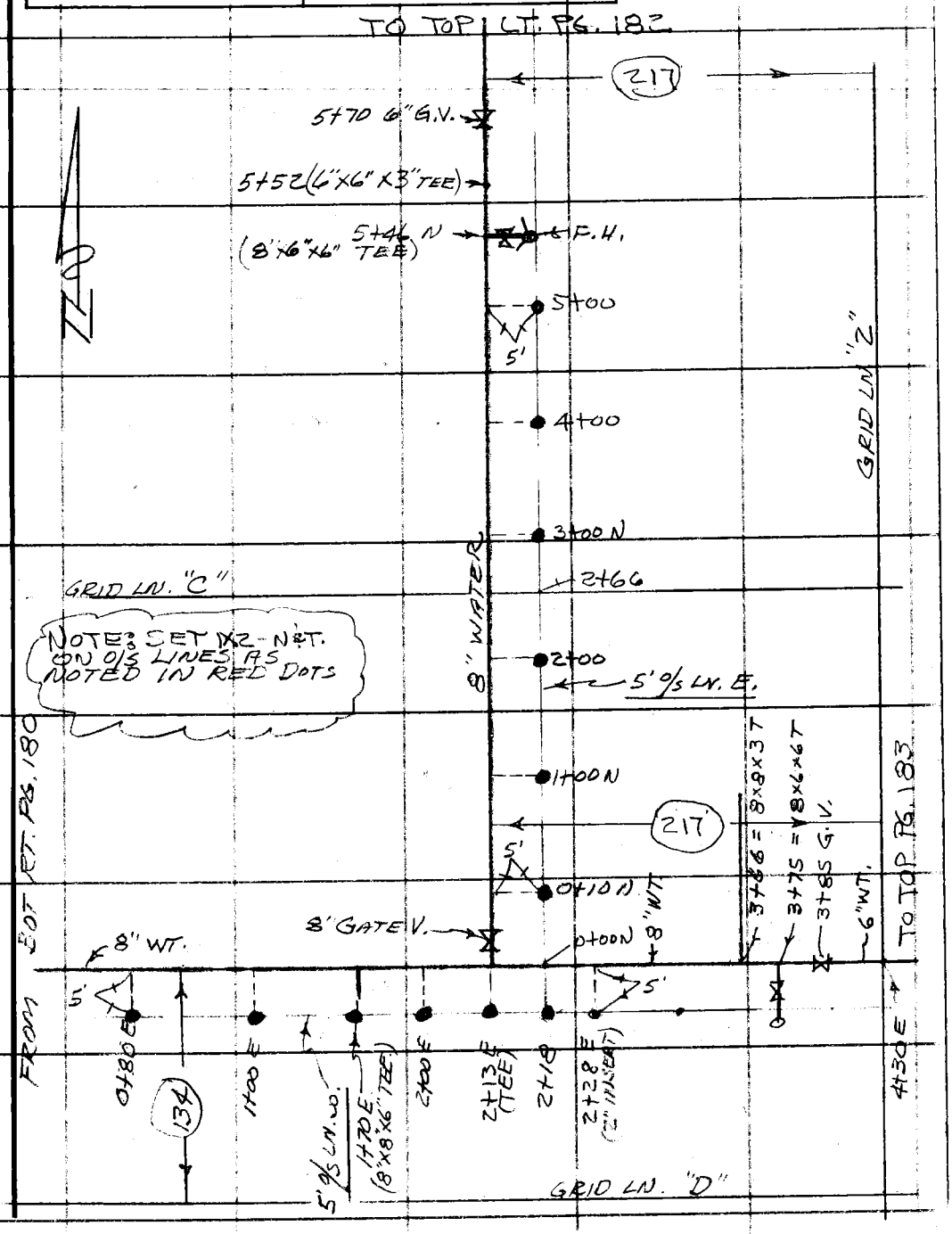

Note: Any Additions or Changes on This Sheet Must be Made or Circled in Red Ink With Date and Name of Person Making Change.

Do not extend this side of this line.

PLEASE RETURN TO
COUNTY OF LOS ANGELES
DEPARTMENT OF COUNTY ENGINEER
403 LOS ANGELES COUNTY ENGINEERING BLDG.

76F309S CE#310 3-69

F. B. _____ PG. 182

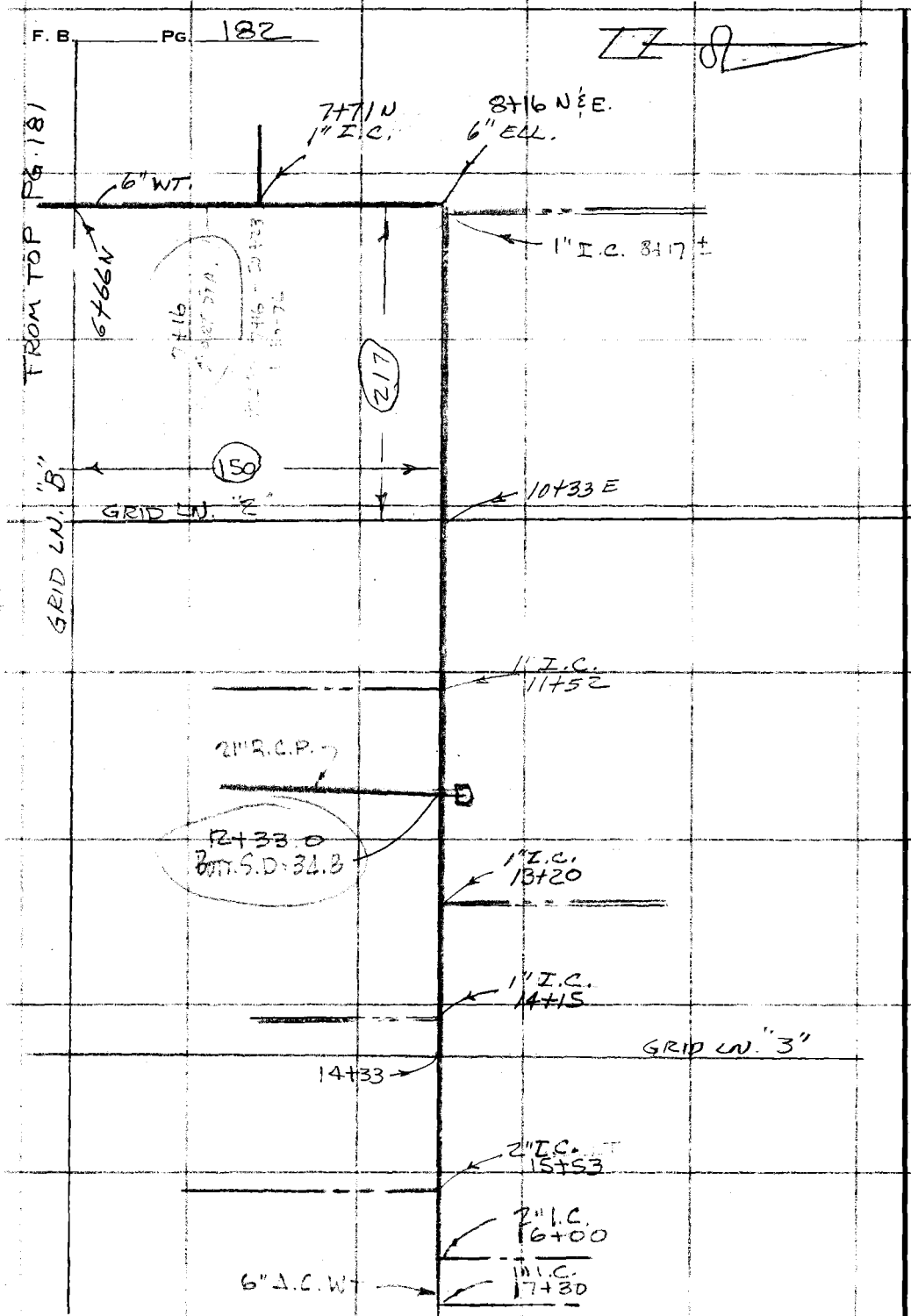

PLEASE RETURN TO
COUNTY OF LOS ANGELES
DEPARTMENT OF COUNTY ENGINEER
403 LOS ANGELES COUNTY ENGINEERING BLDG.

Do not extend this side of this line.

Note: Any Additions or Changes on This Sheet Must be Made or Circled in Red Ink With Date and Name of Person Making Change.

Notes Ck'd by	Survey of CERRITOS REG. PK.	F. B. PG. 183
Map No.	JN Tape Std °F	
Office Work	Surveyed by	
Checked	Notes Date	
Date	Indexed T.M. PALMERI AUG 3 1978	

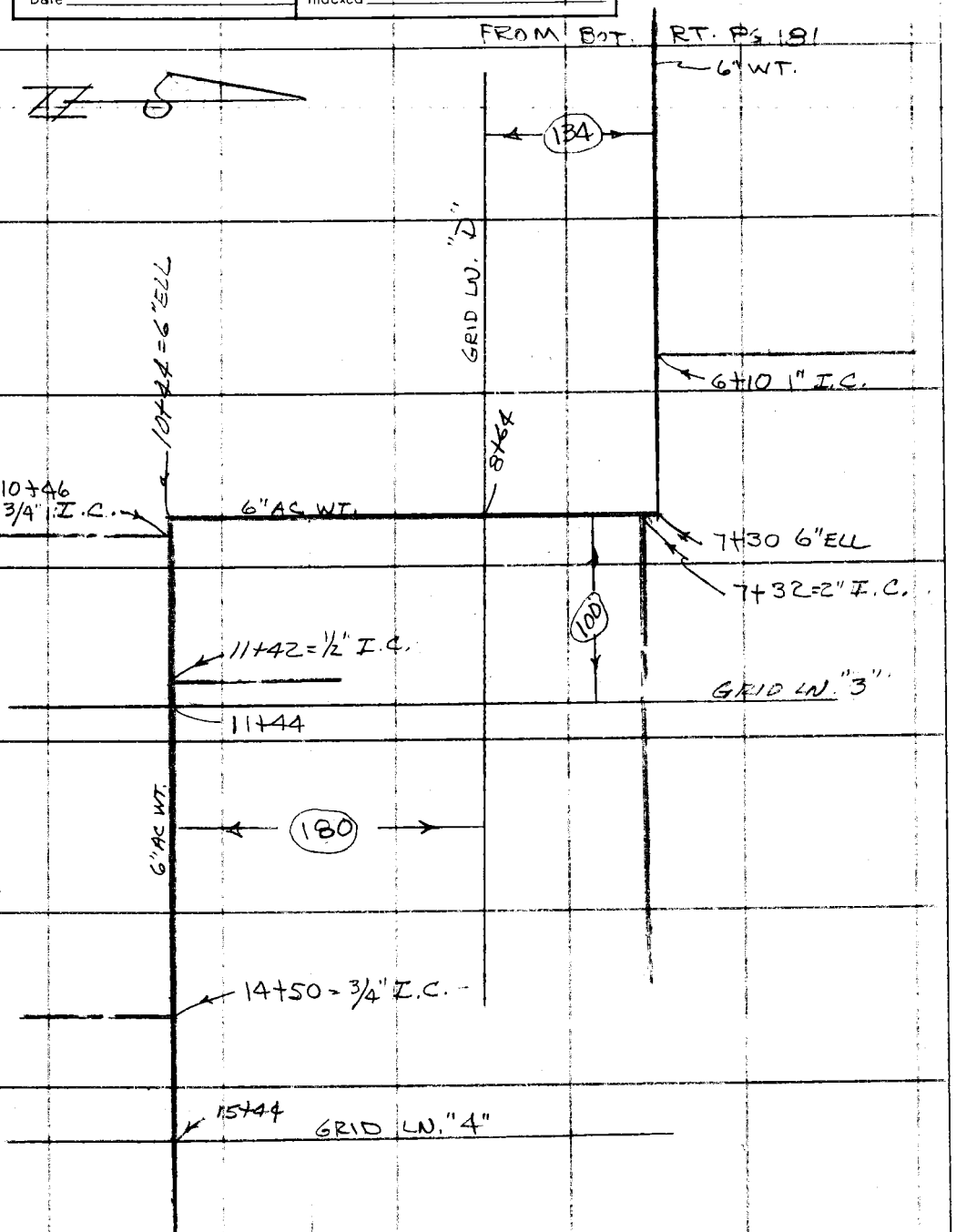

Note: Any Additions or Changes on This Sheet Must be Made or Circled in Red Ink With Date and Name of Person Making Change.

Do not extend this side of this line.

PLEASE RETURN TO
COUNTY OF LOS ANGELES
DEPARTMENT OF COUNTY ENGINEER
403 LOS ANGELES COUNTY ENGINEERING BLDG.

76F309S CE#310 3-69

SL 42.13 CR-2

F. B. _____ PG. 184

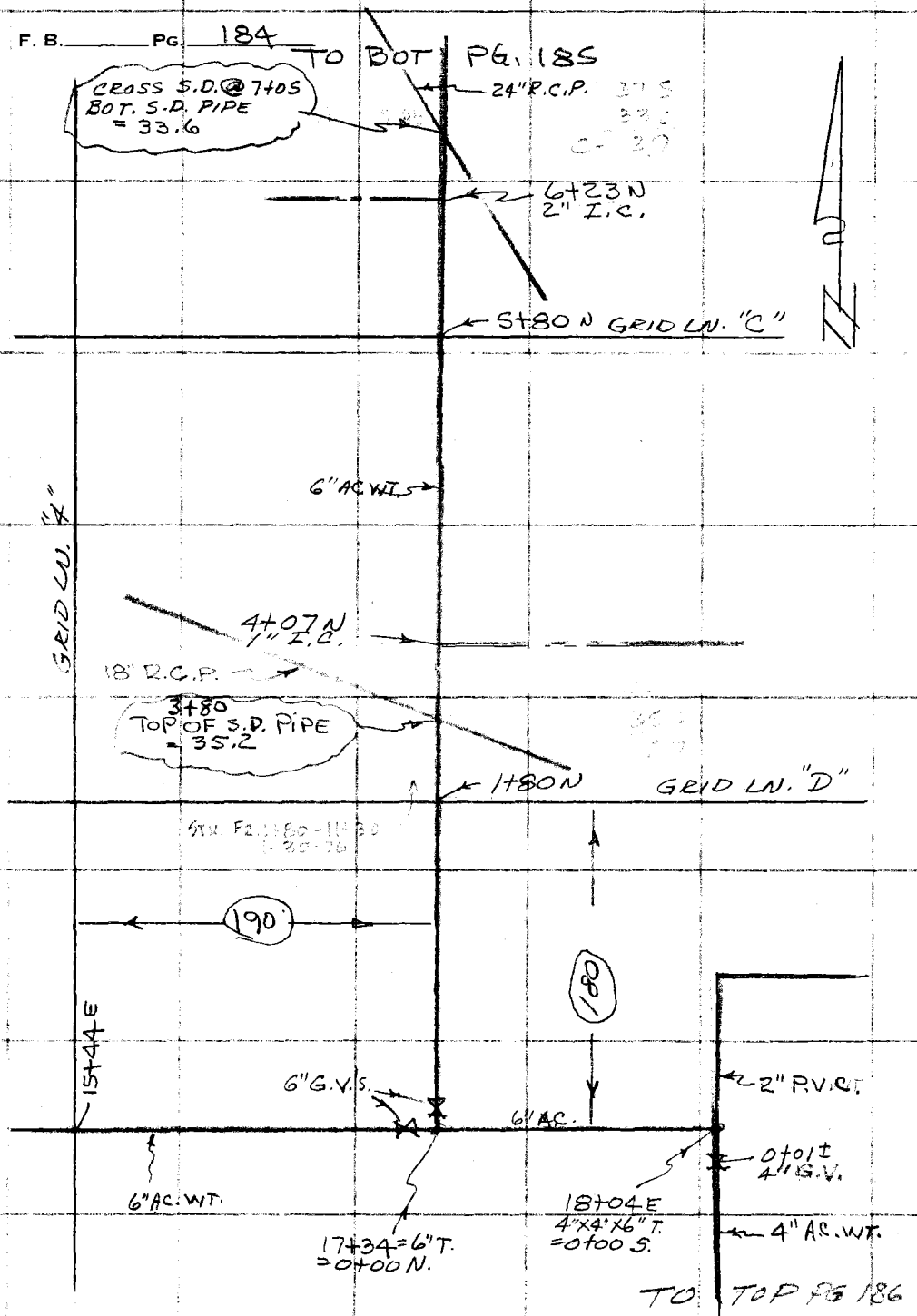

PLEASE RETURN TO
COUNTY OF LOS ANGELES
DEPARTMENT OF COUNTY ENGINEER
403 LOS ANGELES COUNTY ENGINEERING BLDG.

Do not extend this side of this line.

Note: Any Additions or Changes on This Sheet Must Be Made or Circled in Red Ink With Date and Name of Person Making Change.

Notes Ck'd by	Survey of CITRITOS REG. PK.
Map No.	JN [illegible] Tape Std °F
Office Work	Surveyed by
Checked	Notes Date
Date	Indexed T.M. PALMERI AUG 3 1978

F. B. PG. 185

SEE PG. 180 (TOP AREA)

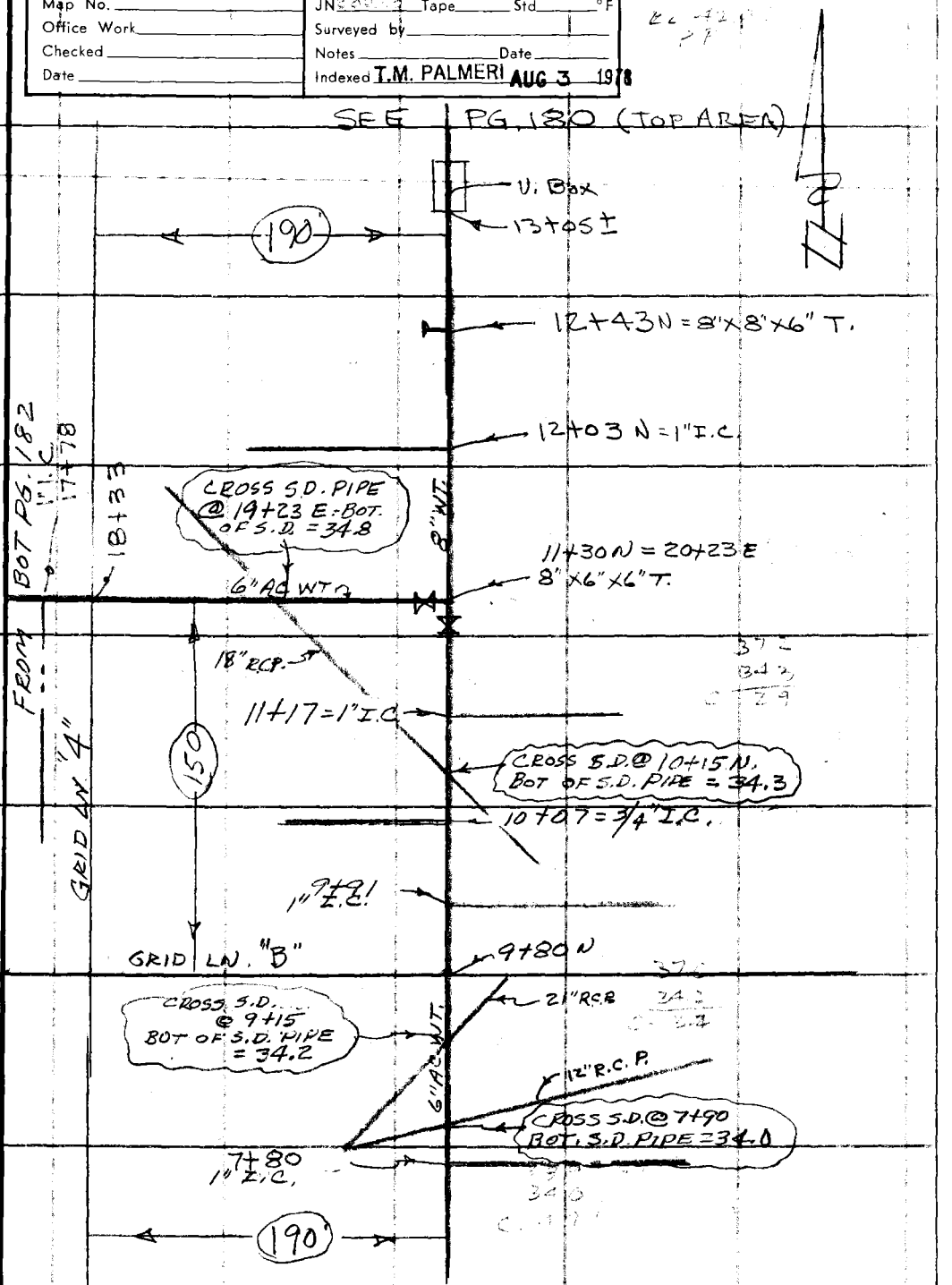

TO TOP PG 187

Note: Any Additions or Changes on this Sheet Must be Made or Circled in Red Ink With Date and Name of Person Making Change.

Do not extend this side of this line.

PLEASE RETURN TO
COUNTY OF LOS ANGELES
DEPARTMENT OF COUNTY ENGINEER
403 LOS ANGELES COUNTY ENGINEERING BLDG.

76F309S CE#310 3-69

F. B. _____ PG 186

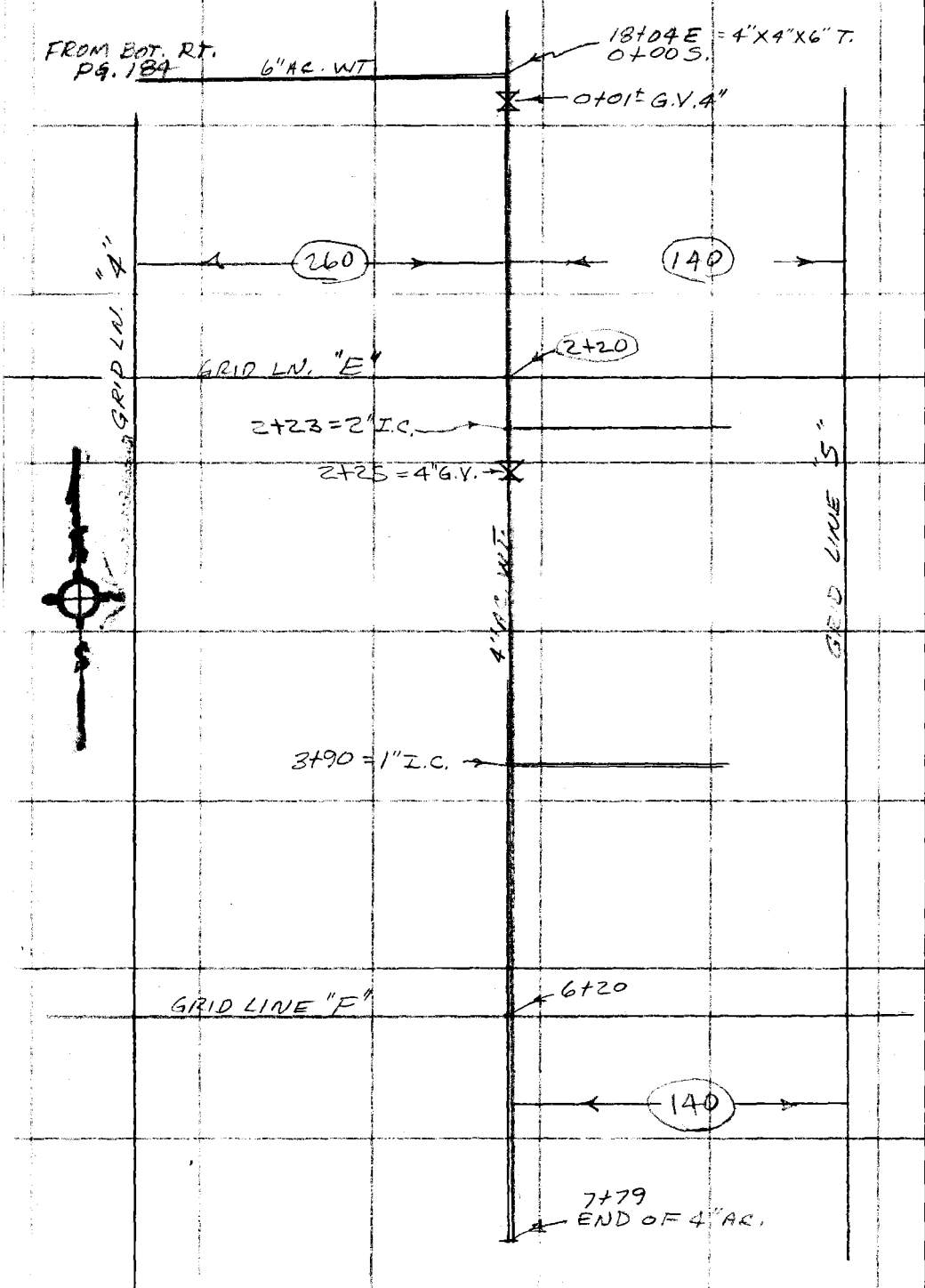

PLEASE RETURN TO
COUNTY OF LOS ANGELES
DEPARTMENT OF COUNTY ENGINEER
403 LOS ANGELES COUNTY ENGINEERING BLDG.

Do not extend this side of this line.

Note: Any Additions or Changes on This Sheet Must be Made or Circled in Red Ink With Date and Name of Person Making Change.

Notes Ck'd by	Survey of CERR. REG. PRK.
Map No.	JN 6607.57 Tape 02 Std 68 °F
Office Work	Surveyed by J. BAZEN
Checked	Notes J. J. B Date 9-6-77
Date	Indexed T.M. PALMERI AUG. 3 1978

F. B. 1536 PG. 187

J.N. 6607.57

CERRITOS REGIONAL COUNTY PARK

BOUNDRY SURVEY
FOR
PROPOSED BATTING CAGES

REF: CONST. PLANS OF
STD. TENNIS COURTS

PARTY

BAZEN, J.
MOODY, B.
TURRILL, R.
JACKSON, H.

Note: Any Additions or Changes on This Sheet Must be Made or Circled in Red Ink With Date and Name of Person Making Change.

Do not extend this side of this line.

PLEASE RETURN TO
COUNTY OF LOS ANGELES
DEPARTMENT OF COUNTY ENGINEER
403 LOS ANGELES COUNTY ENGINEERING BLDG.

76F309S CE#310 3-69

F. B. 1536 PG. 188

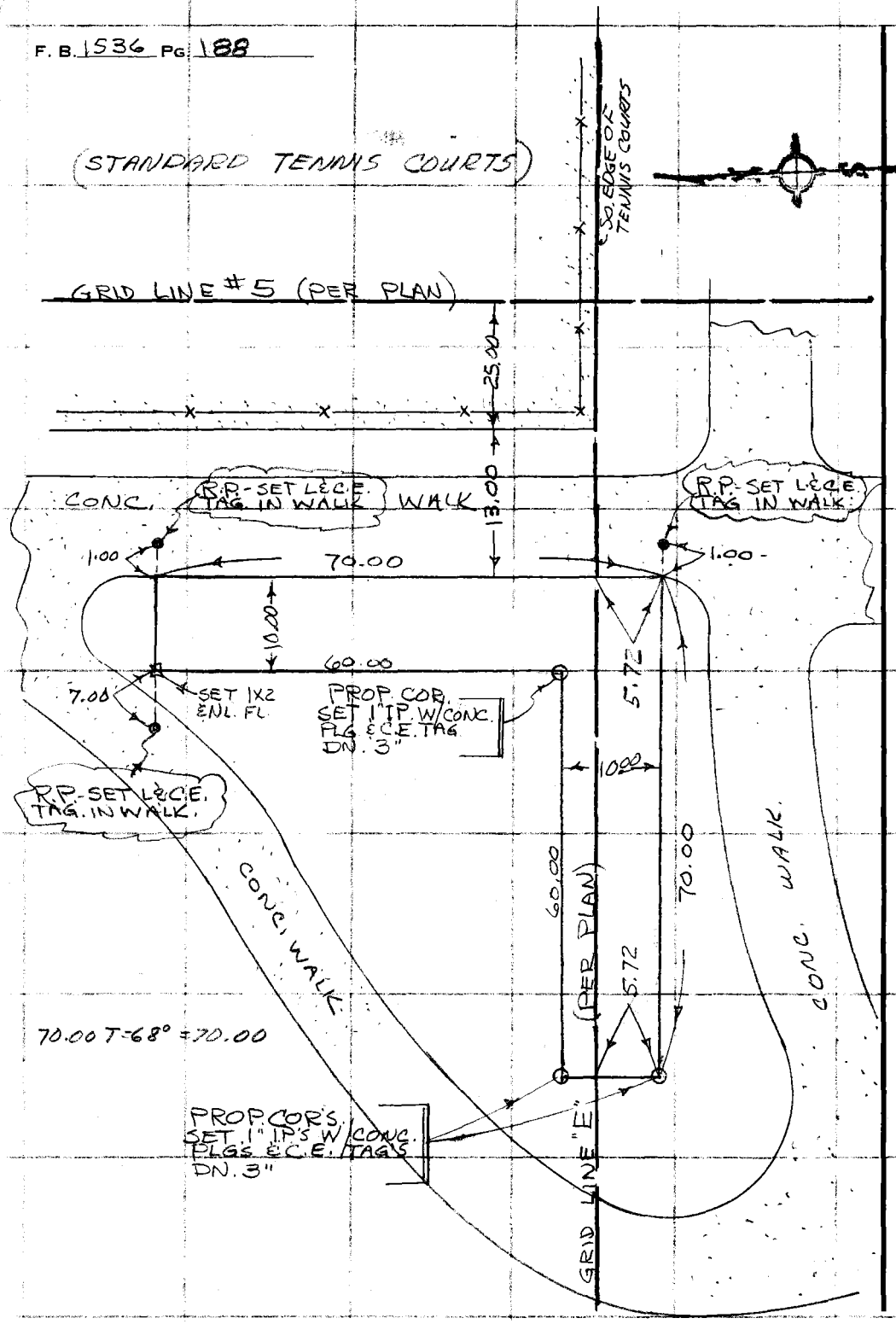

PLEASE RETURN TO
COUNTY OF LOS ANGELES
DEPARTMENT OF COUNTY ENGINEER
403 LOS ANGELES COUNTY ENGINEERING BLDG.

Do not extend this side of this line.

Note: Any Additions or Changes on This Sheet Must be Made or Circled in Red Ink With Date and Name of Person Making Change.

Notes Ck'd by	Survey of CERR. REG. PRK.
Map No.	JN 6607.57 Tape 02 Std 63 °F
Office Work	Surveyed by J. BAZEN
Checked	Notes J. J. B. Date 5-6-77
Date	Indexed T.M. PALMER AUG 3 1978

F. B. 1536 PG. 189

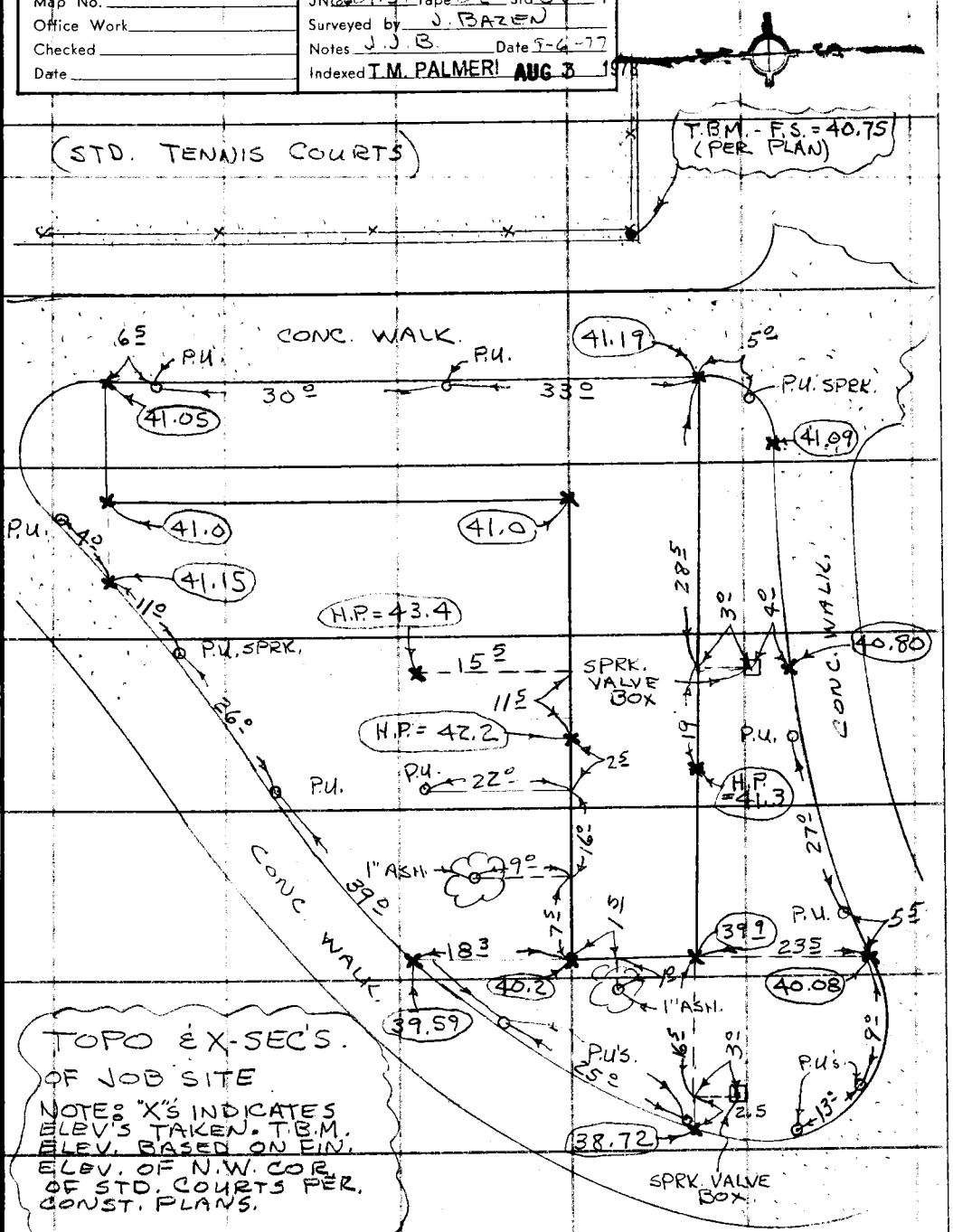

TOPO & X-SEC'S. OF JOB SITE

NOTE: "X"'S INDICATES ELEV'S TAKEN. T.B.M. ELEV. BASED ON FIN. ELEV. OF N.W. COR. OF STD. COURTS PER. CONST. PLANS.

Note: Any Additions or Changes on this Sheet Must be Made or Circled in Red Ink With Date and Name of Person Making Change.

Do not extend this side of this line.

PLEASE RETURN TO
COUNTY OF LOS ANGELES
DEPARTMENT OF COUNTY ENGINEER
403 LOS ANGELES COUNTY ENGINEERING BLDG.

76F309S CE#310 3-69

F. B. 1536 PG. 190

PLEASE RETURN TO
COUNTY OF LOS ANGELES
DEPARTMENT OF COUNTY ENGINEER
403 LOS ANGELES COUNTY ENGINEERING BLDG.

Do not extend this side of this line.

Note: Any Additions or Changes on This Sheet Must be Made or Circled in Red Ink With Date and Name of Person Making Change.

Notes Ck'd by	Survey of CERRITOS REG. PARK
Map No.	JN 1509.12 Tape EDM Std °F
Office Work	Surveyed by G. GUIZADO
Checked	Notes G.O.G. Date 2-9-81
Date	Indexed H. HOLMAN MAR 5 1981

F. B. 1536 PG. 191

J.N. 1509.12

CERRITOS REGIONAL PARK

CONTROL FOR TOPOGRAPHY
AND
SURVEY PARK BOUNDARY
(N.E. PORTION)

REF.:
FB. 1536-120, 160
C.S. B-5209

PARTY:
G. GUIZADO
A. GOBLE
J. McCOY

Note: Any Additions or Changes on This Sheet Must be Made or Circled in Red Ink With Date and Name of Person Making Change.

Do not extend this side of this line.

PLEASE RETURN TO
COUNTY OF LOS ANGELES
DEPARTMENT OF COUNTY ENGINEER
403 LOS ANGELES COUNTY ENGINEERING BLDG.

76F309S CE#310 3-69

F. B. 1536 PG. 192

INDEX

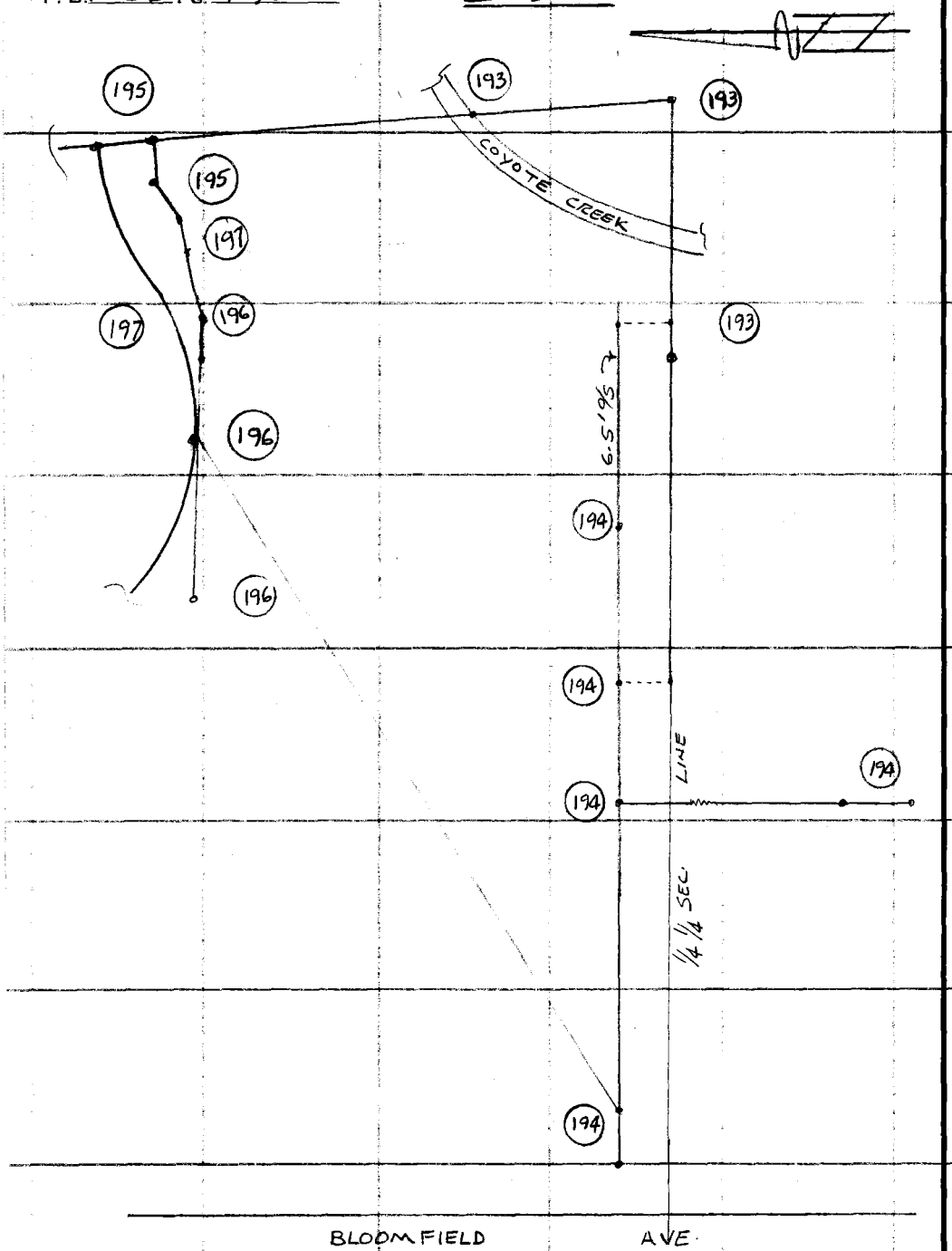

PLEASE RETURN TO
COUNTY OF LOS ANGELES
DEPARTMENT OF COUNTY ENGINEER
403 LOS ANGELES COUNTY ENGINEERING BLDG.

Do not extend this side of this line.

Note: Any Additions or Changes on This Sheet Must be Made or Circled in Red Ink With Date and Name of Person Making Change.

Notes Ck'd by	Survey of CERRITOS REG. PARK	F. B. 1536 PG. 193
Map No.	JN 1509-12 Tape E.D.M. Std ___ °F	
Office Work	Surveyed by G. GUIZADO	
Checked	Notes G.O.G. Date 2-10-81	
Date	Indexed H. HOLMAN MAR 5 1981	

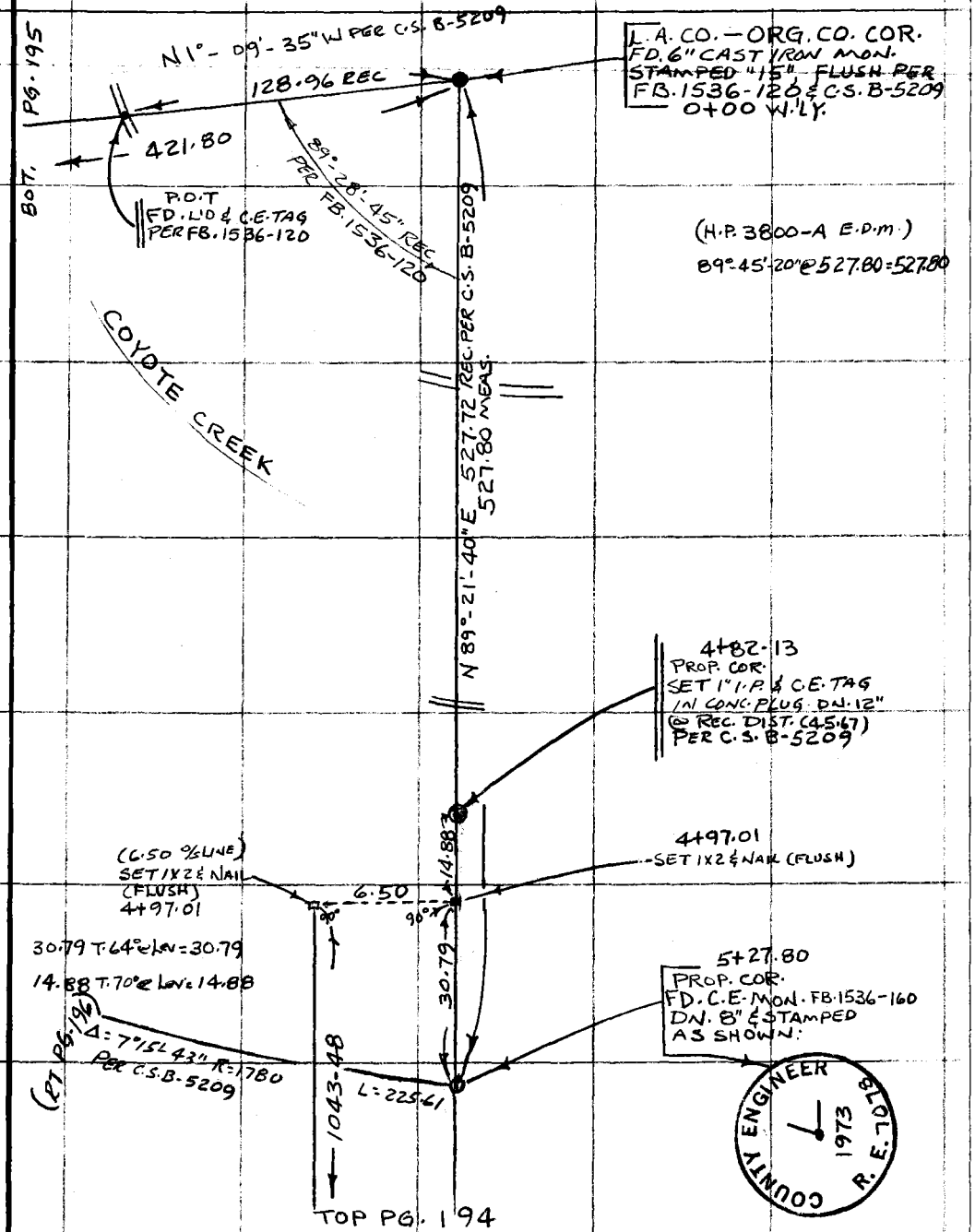

Note: Any Additions or Changes on This Sheet Must be Made or Circled in Red Ink With Date and Name of Person Making Change.

PLEASE RETURN TO
COUNTY OF LOS ANGELES
DEPARTMENT OF COUNTY ENGINEER
403 LOS ANGELES COUNTY ENGINEERING BLDG.

Do not extend this side of this line.

76F309S CE#310 3-69

F. B. 1536 PG. 194

BOT. PG. 193



T-2 RUN-UP
1) 1 - 0°-00-22
180°-00-18
2 - 90°-00'-21"
270°-00'-19"
2) 1 - 270-05-33
90-05-27
2 - 0°-05'-32
180°-05'-28
AVG. 90°-00'-00"

H.P. 3800-A
90°24'-05"@494.74
= 494.73
90°07'-25"@1,043.48
= 1043.48
89°-56'-15"@271.69
= 271.69
90°-06'-40"@1,049.41
= 1,049.41
90°-05'-35"@985.72
= 985.72

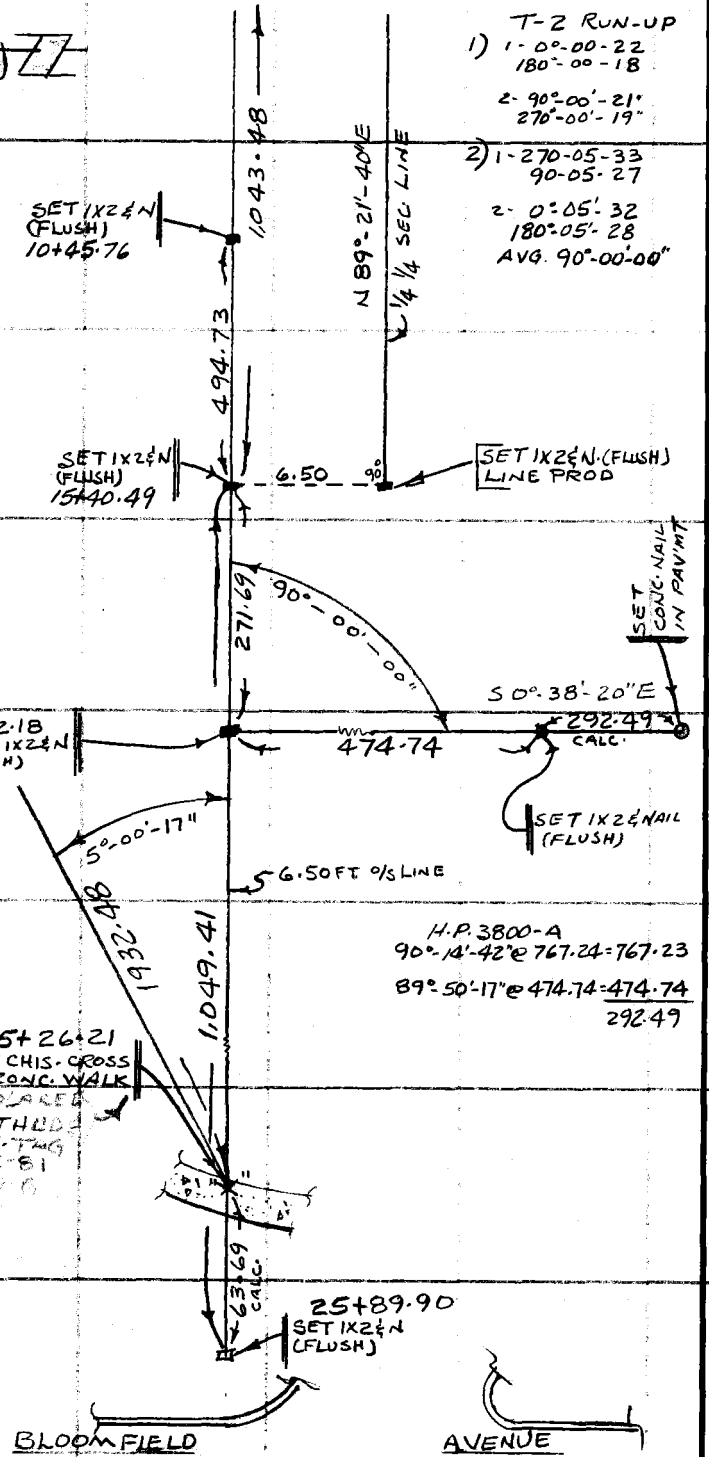

(TO BOT. PG. 196)

T-2
1) 1 00-00-16
180-00-22
2 5-00-37
185-00-41
2) 1 270-05-29
90-05-31
2 275-05-45
95-05-43
AVG: 5°-00'-17"

H.P. 3800-A
90°-14'-42"@767.24=767.23
89°-50'-17"@474.74=474.74
292.49

1,049.41
985.72
CALC. 63.69'

PLEASE RETURN TO
COUNTY OF LOS ANGELES
DEPARTMENT OF COUNTY ENGINEER
403 LOS ANGELES COUNTY ENGINEERING BLDG.

Do not extend this side of this line.

Note: Any Additions or Changes of This Sheet Must be Made or Circled in Red Ink With Date and Name of Person Making Change.

Notes Ck'd by	Survey of CERRITOS REG. PARK
Map No.	JN 1509.12 Tape EDM Std. °F
Office Work	Surveyed by G. GUIZADO
Checked	Notes G.O.G. Date 2-23-81
Date	Indexed H. HOLMAN MAR 5 1981

F. B. 1536 PG. 195

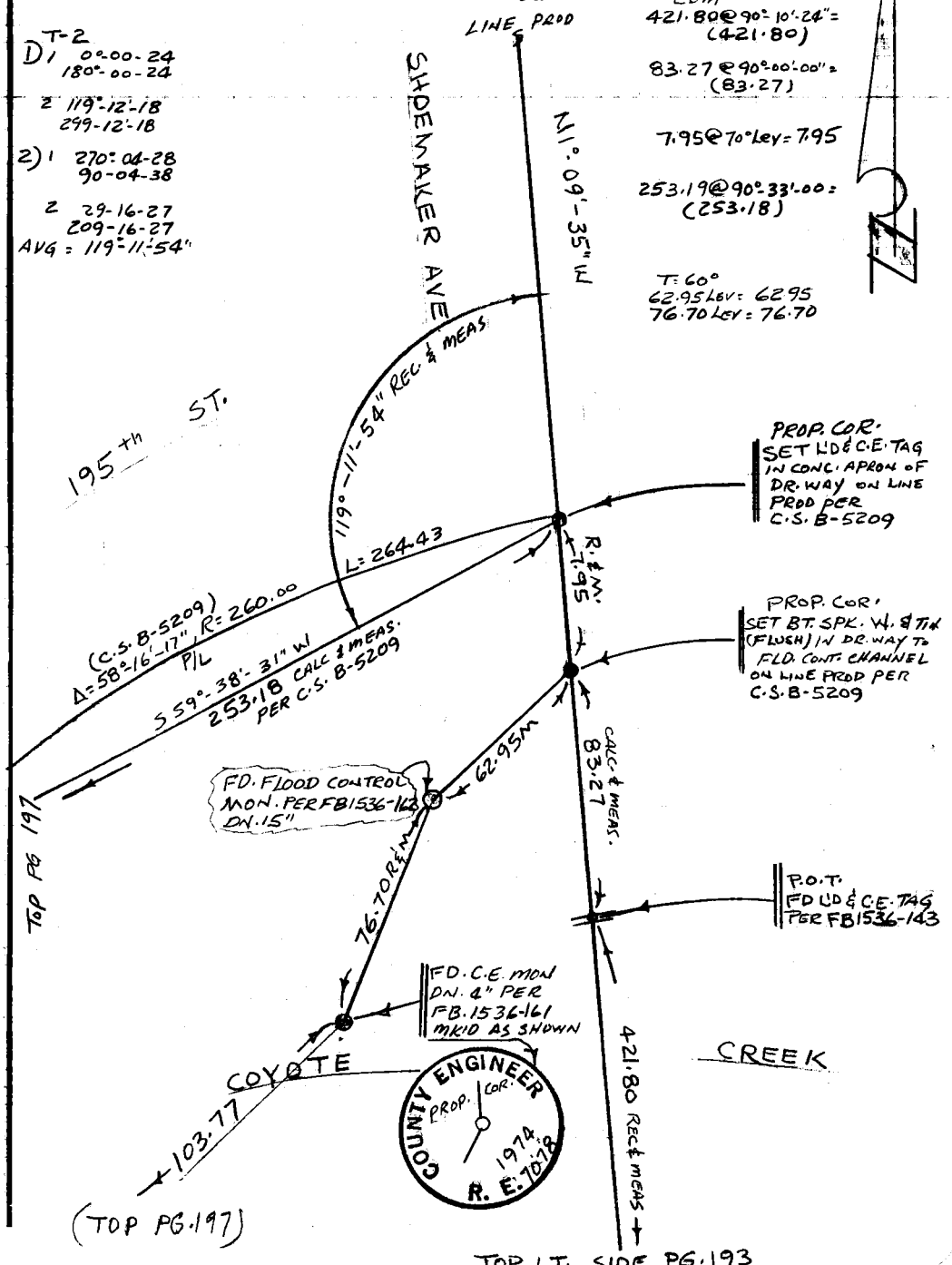

Note: Any Additions or Changes on This Sheet Must be Made or Circled in Red Ink With Date and Name of Person Making Change.

Please Return To
County of Los Angeles
Dept. of County Engineer-Facilities
550 So. Vermont Ave. - Los Angeles #610

Do not extend this side of this line.

76F 309S CE #310 12/79

F. B. 1536 PG. 196

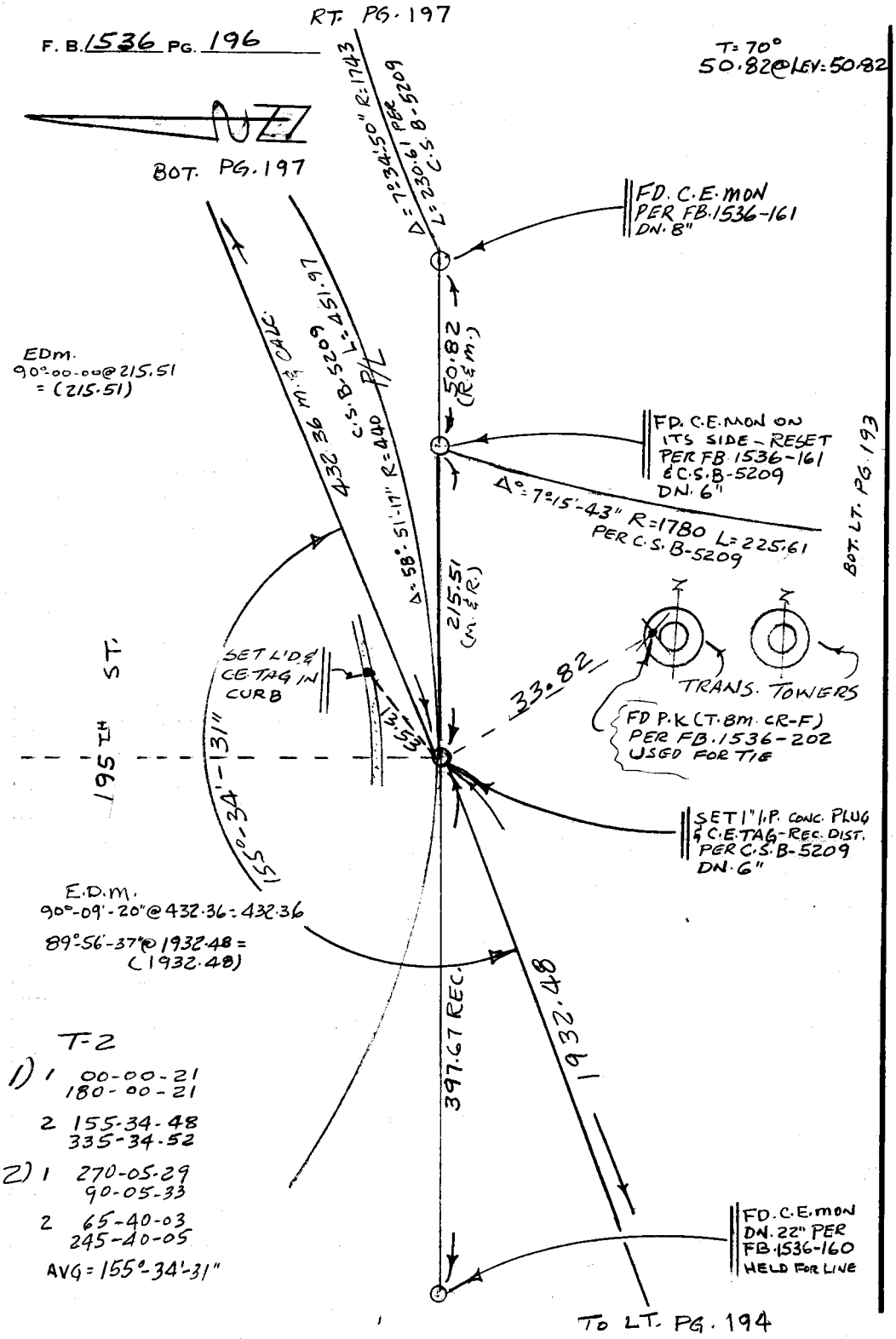

T-2

1) 1 00-00-21
180-00-21

2 155-34-48
335-34-52

2) 1 270-05-29
90-05-33

2 65-40-03
245-40-05

AVG = 155°-34'-31"

Please Return To
County of Los Angeles
Dept. of County Engineer-Facilities
550 So. Vermont Ave. - Los Angeles #610

Do not extend this side of this line.

Note: Any Additions or Changes on This Sheet Must be Made or Circled in Red Ink With Date and Name of Person Making Change.

Notes Ck'd by	Survey of CERRITO REG. PARK
Map No.	JN 1509.12 Tape EDM Std °F
Office Work	Surveyed by G.D. GUIZADO
Checked	Notes G.O.G. Date 2-23-81
Date	Indexed ~~H. HOLMAN~~ MAR 5 1981

F. B. 1536 PG. 197

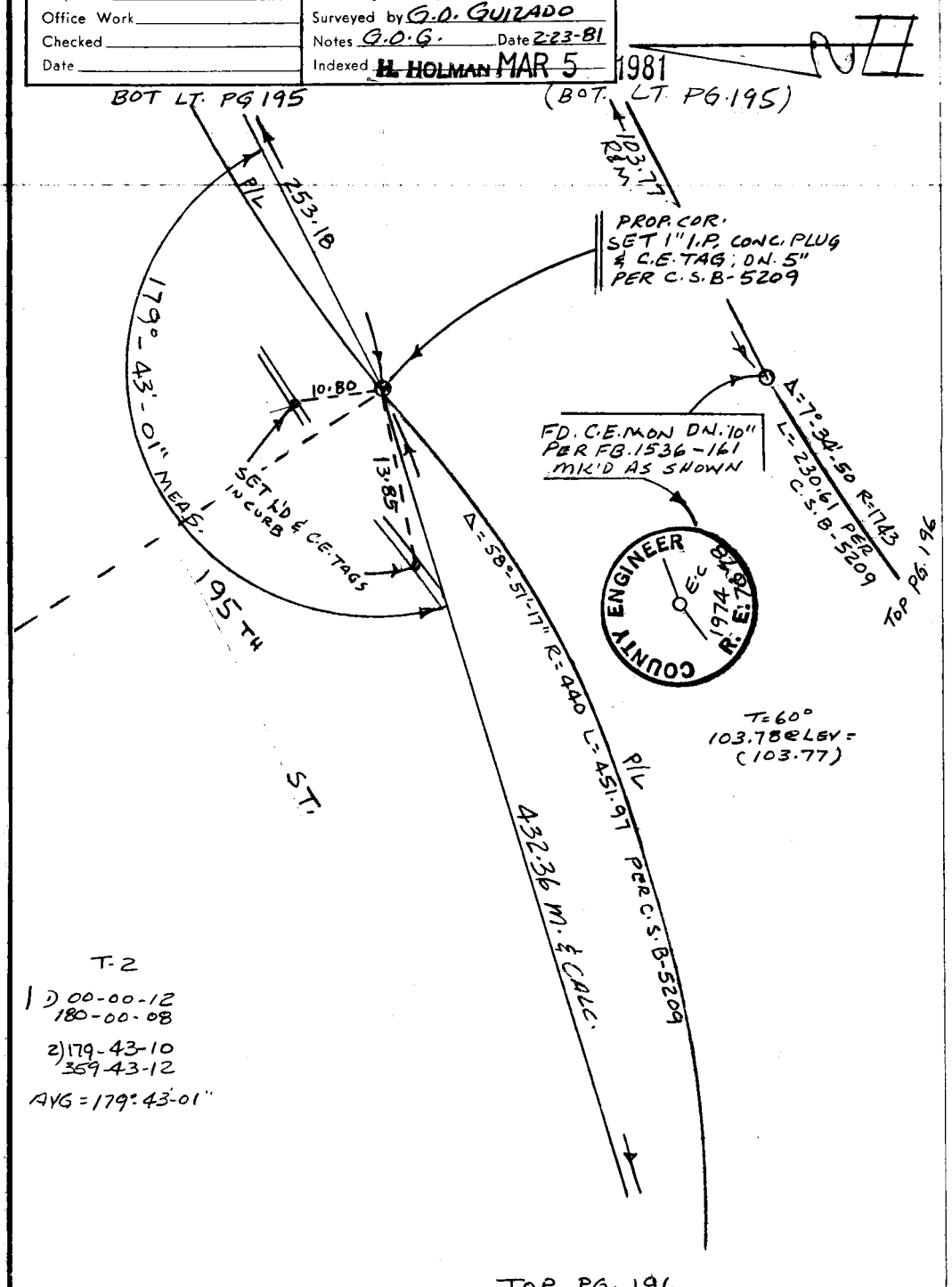

Note: Any Additions or Changes on This Sheet Must be Made or Circled in Red Ink With Date and Name of Person Making Change.

Please Return To
County of Los Angeles
Dept. of County Engineer-Facilities
550 So. Vermont Ave. - Los Angeles #610

Do not extend this side of this line.

76F 309S CE#310 12/79

F. B. 1536 PG. 198

Please Return To
County of Los Angeles
Dept. of County Engineer-Facilities
550 So. Vermont Ave. - Los Angeles #610

Note: Any Additions or Changes on This Sheet Must be Made or Circled in Red Ink With Date and Name of Person Making Change.

Do not extend this side of this line.

F. B. 1536 PG. 199

Profile No.	Notes Red	Plotted	Job No 1509.12	Division No.	
	Date	Date	Survey of CERRITOS REG PARK		
X-Sec. No.	Notes Chk'd.	Checked	Survey by G. GUIZADO	Notes	Date 2-11-81
	Date	Date	Map No.	Indexed H. HOLMAN	Date MAR 5 1981

J.N. 1509.12

CERRITOS REGIONAL PARK

VERTICAL CONTROL
FOR
TOPOGRAPHY

REF.
FB 1536-136
BM. BY 7046

G. GUIZADO
A. GOBLE
J. McCoy

STATION	B. S.	H. I.	F. S.	ELEV.

NOTE: ANY ADDITIONS OR CHANGES ON THIS SHEET MUST BE MADE OR CIRCLED IN RED INK, WITH DATE AND NAME OF PERSON MAKING CHANGE.

Do not extend notes this side of this line.

PLEASE RETURN TO
LOS ANGELES COUNTY ENGINEER
403 LOS ANGELES COUNTY ENGINEERING BLDG.

76-L-298 CE 307 5-66

76-L-298 CE 307 5-66

PLEASE RETURN TO
LOS ANGELES COUNTY ENGINEER
403 LOS ANGELES COUNTY ENGINEERING BLDG.

NOTE: ANY ADDITIONS OR CHANGES ON THIS SHEET MUST BE MADE OR CIRCLED IN RED INK, WITH DATE AND NAME OF PERSON MAKING CHANGE.

Do not extend notes this side of this line.

F. B. 1536 Pg. 200 Job No. 1509.12 Division No. Notes Red Plotted Profile No.
Survey of CERRITOS REGIONAL PARK Date 2-11-81 Date X-Sec. No.
Survey by G.O.G. Notes A. L. G. Notes Chk'd. Checked
Indexed Date Date

STATION	B. S.	H. I.	F. S.	ELEV.		
(RD. B.M.) BM BY 7046				39 52	BM BY 7046 EL.=39.523	ARTESIA QUAD (1970)
	5 78	45 30			FB 1536-136 - DEL AMO BLVD & BLOOMFIELD AVE.,	
T.P			5 00	40 30	S.W. COR., RD. BM TAG 1' AT S. OF S. CB. RET.	
	5 44	45 74				
T.P			4 51	41 23		
	4 87	46 10				
T.P			3 52	42 58		
	6 57	49 15				
T.P			6 91	42 24		
	4 47	46 71				
(SET) T.B.M CR-A			5 42	41 29	T.B.M CR-A EL=	
	4 68	45 97			BLOOMFIELD AVE & SERVICE ROAD, N.E COR. PK IN	
T.P			4 72	41 25	LD 1' FT N OF N CB RET. 15± N. OF S. SIDE EDISON RW	
	4 90	46 15				
(FD) T.B.M CR-1			5 05	41 10	T.B.M CR-1 EL= 41.15	F.B. 1536-170
	5 15	46 25			CHD IN N'LY CONC FOOT OF TRANSM. TOWER	
T.P			1 40	44 85	FIRST SET E, 460'± E OF ℄ BLOOMFIELD AVE.	
	5 78	50 63				
T.P			6 33	44 30		
	1 04	45 34				

76-L-298 CE 307 5-66

PLEASE RETURN TO
LOS ANGELES COUNTY ENGINEER
403 LOS ANGELES COUNTY ENGINEERING BLDG.

NOTE: ANY ADDITIONS OR CHANGES ON THIS SHEET MUST BE MADE OR CIRCLED IN RED INK, WITH DATE AND NAME OF PERSON MAKING CHANGE.

Do not extend notes this side of this line.

STATION	B. S.	H. I.	F. S.	ELEV.		
		45 34				
T.B.M (SET) CR-B			3 53	41 81	TBM CR-B EL =	
	5 93	47 74			N. SIDE OF MOST S'LY SERVICE RD, W. OF DIAMOND # 4	
					PK IN LEAD, TOP OF WALL 1' FT. N. OF S.E. COR. OF	
					BIKE RACK, 100'± W. OF DIAMOND # 4	
T.P.			3 64	44 10	1X2 & N. 974.74 S. OF CONTROL LINE PG 194	
	6 62	50 72				
T.B.M (SET) CR-C			2 49	48 23	T.B.M CR-C EL =	
	4 17	52 40			PK. IN LEAD, N. SIDE OF BASE OF LIGHT POLE, 130'±	
T.P			5 25	47 15	N. & 25' E. OF END OF 3RD BASE LINE FN OF	
	3 58	50 73			DIAMOND # 4	
T.P			6 75	43 98	1X2 & N ON 6.5°/S 1812.18 W OF COR MON PG 194	
	4 67	48 65				
T.P			4 98	43 67	1X2 & N ON 6.5°/S 1540.99 W OF COR MON PG 194	
	0 41	44 08				
T.B.M (SET) CR-D			3 17	40 91	T.B.M CR-D EL =	
	6 69	43 67			PK IN LEAD, IN N'LY CONC. FOOTING OF MOST N'LY TOWER	
					2ND SET, 1250'± E OF ℄ BLOOMFIELD AVE	

Profile Notes Red ____ Plotted ____ Job No. 1502.12 Division No. ____
No. ____ Date ____ Date ____ Survey of CLERK POS REGIONAL PARK
X-Sec. Notes Chk'd. ____ Checked ____ Survey by G.O.G. Notes A.L.G. Date 2-11-81
No. ____ Date ____ Date ____ Map No. ____ Indexed H. HOLMAN Date MAR 5 1981

F.B. 1536 PG. 201

76-L-298 CE 307 5-66

PLEASE RETURN TO
LOS ANGELES COUNTY ENGINEER
403 LOS ANGELES COUNTY ENGINEERING BLDG.

NOTE: ANY ADDITIONS OR CHANGES ON THIS SHEET MUST BE MADE OR CIRCLED IN RED INK, WITH DATE AND NAME OF PERSON MAKING CHANGE.

Do not extend notes this side of this line.

F. B. 1536 PG. 202 | Job No. 1509.12 | Division No. PARK | Notes Red | Plotted | Profile No.
Survey of CERRITOS REGIONAL | Date 2-11-81 | Date | X-Sec. No.
Survey by G.O.G. | Notes A.L.G. | Notes Chk'd. | Checked
Indexed | Date | Date

STATION	B. S.	H. I.	F. S.	ELEV.		
		43 67				
T.B.M. (SET) CR-E			2 89	40 78	T.B.M CR-E EL. =	
	4 42	45 20			PK IN LEAD, N.W. COR. OF TENNIS COURTS	
T.P			5 26	39 94	0.5 FT. N. OF FN COR.	
	4 87	44 81				
T.B.M (SET) CR-F			3 36	41 45	T.B.M CR-F EL =	
	4 83	46 28			PK IN LEAD, IN N'LY CONC FOOTING OF MOST N'LY TOWER 3RD SET, 2000± E OF ℄ BLOOMFIELD AVE.	
T.B.M (SET) CR-G			1 28	45 00	T.B.M CR-G EL =	
	1 93	46 93			W. SIDE F.C. CHANNEL 450'± W. OF LA CO/ORG CO.	
TP			5 50	41 43	MON., L.A.F.C. DISC STAMPED B.M.108-03625	
	3 77	45 20				
			4			
T.B.M (SET) CR-H			498	40 22	T.B.M. CR-H EL =	
					S. SIDE 195TH ST. & 3RD LGT. STD. W. OF SHOMAKER	
					PK IN LEAD, S. CB., 2' N. OF LGT. STD. #2103554 E	
	5 98	46 20				

76-L-298 CE 307 5-66

PLEASE RETURN TO
LOS ANGELES COUNTY ENGINEER
403 LOS ANGELES COUNTY ENGINEERING BLDG.

NOTE: ANY ADDITIONS OR CHANGES ON THIS SHEET MUST BE MADE OR CIRCLED IN RED INK, WITH DATE AND NAME OF PERSON MAKING CHANGE.

Do not extend notes this side of this line.

STATION	B. S.	H. I.	F. S.	ELEV.		
		46 20				
(SET) T.B.M CR-I			4 29	41 91	T.B.M CR-I EL =	
	3 31	45 22			S.W. COR. OF 195TH & S HOEMAKER	
T.P			5 23	39 99	PK IN LEAD, S.CB. 2'N OF LGT. STD #2103556E	
	5 12	45 11				
T.P			4 75	40 36		
	4 50	44 86				
T.P.			6 04	38 82		
	4 29	43 11				
T.P			5 61	37 50		
	5 12	42 62				
T.P			4 20	38 42		
	4 94	43 36				
T.P			4 65	38 71		
	5 93	44 64				
T.P			4 96	39 68		
	5 36	45 04				
T.P			4 08	40 96		
	5 12	46 08				
T.P.			4 68	41 40		
	4 94	46 34				

Profile Notes Red ____ Plotted ____ Job No. 1503/12 Division No. ____
No. ____ Date ____ Date ____ Survey of CERRITOS BEGIN AT PARK
X-Sec. ____ Notes Chk'd. ____ Checked ____ Survey by G.O.G. Notes A.L.G. Date 2-11-81
No. ____ Date ____ Date ____ Map No. ____ Indexed H. HOLMAN Date MAR 5 1981

F.B. 1536 PG. 203

76-L-298 CE 307 5-66

PLEASE RETURN TO
LOS ANGELES COUNTY ENGINEER
403 LOS ANGELES COUNTY ENGINEERING BLDG.

NOTE: ANY ADDITIONS OR CHANGES ON THIS SHEET MUST BE MADE OR CIRCLED IN RED INK, WITH DATE AND NAME OF PERSON MAKING CHANGE.

Do not extend notes this side of this line.

F. B. 1536 PG. 204

Job No. 1509.12 Division No. Notes Red. Plotted Profile No.

Survey of CERRITOS REGIONAL PARK Date 2-11-81 Date X-Sec. No.

Survey by G.O.G. Notes A.L.G. Notes Chk'd. Checked

Indexed Date Date Date

STATION	B. S.	H. I.	F. S.	ELEV.		
		46 34				
T.B.M CR-A			5 07	41 27	T.B.M CR-A	
	5 05	46 32			FOR DESC SEE PG	
T.P			3 52	42 80		
	6 30	49 10				
T.P			6 23	42 87		
	2 62	45 49				
T.P			4 52	40 97		
	5 03	46 00				
T.P			4 64	41 36		
	4 43	45 79				
T.P			5 08	40 71		
	4 30	45 01				
BM BY 7046			5 52	39 49	B.M. BY 7046 EL = 39.523	FB 1536-136
					FOR DESC SEE PG.	

REQUEST FOR SERVICES

County of Los Angeles
FACILITIES DEPARTMENT

TO:	FROM:
County Engineer Survey Division 550 South Vermont Avenue Los Angeles, CA 90020 ATTENTION: Mr. Wm. Fitch	Mr. R. von Ravensberg Project Management Services 550 South Vermont Avenue Los Angeles, California 90020

This is your authorization to perform the services described below for this office in accordance with the estimate you have provided. All charges for this work must be billed to the Job Order Number shown below. If charges will exceed the estimate, a revised authorization must be obtained from the requesting office prior to incurring the additional charges.

FACILITIES DEPARTMENT

PROJECT TITLE	J.O. #	C.P. #
CERRITOS REGIONAL COUNTY PARK	6607.57 ~~1942.34~~	(8790.02) 0678.56

STATEMENT OF REQUESTED SERVICES: J.N. 6607.57

Provide boundry for proposed batting cages at Cerritos Regional County Park adjacent to tennis courts.

	Date of Estimate	$$ Estimate	Requested Due Date
[X] Original Authorization	8-29-77	$600.00	9-2-77
	Date of Rev.Est.	**Rev. $$ Estimate**	**Requested Due Date**
[ ] Revised Authorization			

REMARKS:

Authorized By:	Date	Tel. No.	Approved By:
R. von Ravensberg	8-29-77	974-1553	Harless D. Mahone

SERVICE DEPARTMENT

This will confirm completion of the services requested by the Facilities Department. All remaining charges will be billed during the next billing cycle.

Completion Date

Work Completed By:	Date	Tel. No.	Approved By:

For Facilities Department Use Only

To: STOCK

(A) 9-1-77

Rev Oct75

6897

1336

SURVEY DIVISION	ACTION	ATTACHMT. TO	INFORMATION
Mitchell			
Stokes			
[illegible]	✓		
[illegible]	✓		
Murray			✓
McMillan			
Ichien			
Dutch			

Comments:

RECEIVED
AUG 31 1977
L. A. COUNTY ENGINEER
SURVEY DIVISION