INDEX TO FIELD BOOK 1537

Date	J.N.		Notes	Pages
		MEEKER AVENUE SEWER DISTRICT C.I. 1283		
4-49	8351	PECK RD. from Klingerman to Garvey	℄	7-12
4-49	8351	GARVEY BLVD. from Peck Rd to Mountain View Rd	℄	12-16
4-49	8351	MOUNTAIN VIEW RD. from Klingerman St to Garvey Blvd.	℄	26-32
4-49	8351	MAGNOLIA ST. from Peck Rd to Mountain View Rd	℄	11/17/18/20/31
4-49	8351	DODSON ST.	℄	19
4-49	8351	ELLIOT AVE. Peck Rd to Mountain View Ave.	℄	9,33,28
4-49	8351	SCHMIDT RD. from Peck Rd to Mountain View Rd.	℄	8,25,27
4-49	8351	KLINGERMAN ST. from Peck Rd to Mountain View Rd	℄	7 & 26
4-49	8351	DEE ST. from Magnolia St to Garvey Blvd.	℄	13 & 17
4-49	8351	MUSGROVE AVE. from Dodson St to Garvey Blvd	℄	19, 18, & 14
4-49	8351	MEEKER AVE. from Garvey Blvd. to Mountain View Rd.	℄	15,20,21,22,28
9-49	1238	BENCH LEVELS ON ABOVE STREETS		45-49

(OVER)

Microfilmed May 86

Notes Ck'd by
Map No.
Office Work
Checked
Date

Survey of
W.O. Tape No. Std. °F
Surveyed by
Notes Date
Indexed

F. B. PG.

Date	J.N.	MEEKER AVENUE SEWER DISTRICT	Notes	Pages
10-49	1283	SCHMIDT AVE. from Mountain View to Peck Rd	Topog	73-76
		" " "	X-sects	77-84
10-49	1283	ELLIOT AVE. from Mt. View Rd to Peck Rd	Topog	85-88
		" " "	X-sects	89-100
10-49	1283	MEEKER AVENUE from Mountain View to Garvey	topog	101-106
		" " "	X-sects	107-126
10-49	1283	MAGNOLIA ST. from Meeker to Mt. View	topog	127-130
		" " "	X-sects	131-139
10-49	1283	" from Peck Rs to Musgrove	topog	149-152
		" " "	X-sects	153-162
10-49	1283	MUSGROVE AVE. from Magnolia to Dodson St	topog	163-164
		" " "	X-sects	165-172
10-49	1283	DODSON ST. from MusgroveAve to end.	topog	173-175
		" " "	X-sects	177-184
10-49	1283	MOUNTAIN VIEW AVE. from Klingerman to Garvey	topog	185-196
		" " "	X-sects	198-243
10-49	1283	DEE ST. from Magnolia to Garvey	topog	244-246
		" " "	X-sects	248-255
		PAGES 35-44 , 71-72 have not been used.		
10-49	1283	MAGNOLIA ST. from Meeker Ave to Musgrove Ave.	topog	141-142
		" " "	X-sects	143-147

F.B. _____ Pg. _____

RETURN TO
LOS ANGELES COUNTY SURVEYOR
725 LOS ANGELES COUNTY
ENGINEERING BLDG.

Note: Any Additions or Changes on This Sheet Must be Made or Circled in Red Ink With Date and Name of Person Making Change.

Do not extend notes this side of this line.

Notes Ck'd by [illegible]	Survey of Meeker Ave	F. B. 1537 Pg. 5
Map No. C.S.B. 2525	W. O. [illegible]	
Office Work R.L. Green	Surveyed by Van Deren	
Checked C.J. Galli	Notes [illegible] Date 4-15-49	
Date	Indexed [illegible] O. Jonnson	

DEC 5 '50

J.N. 8351-CI-1283
CENTER LINE SURVEY
OF
MEEKER AVE. SEWER DIST.

4-15-49
VAN DEREN
SALAZAR
BLANKENSHIP
EDMONDSON
RICHARDS

FORM 247 5M 11-[illegible]

F. B. 1537 PG. 6

INDEX

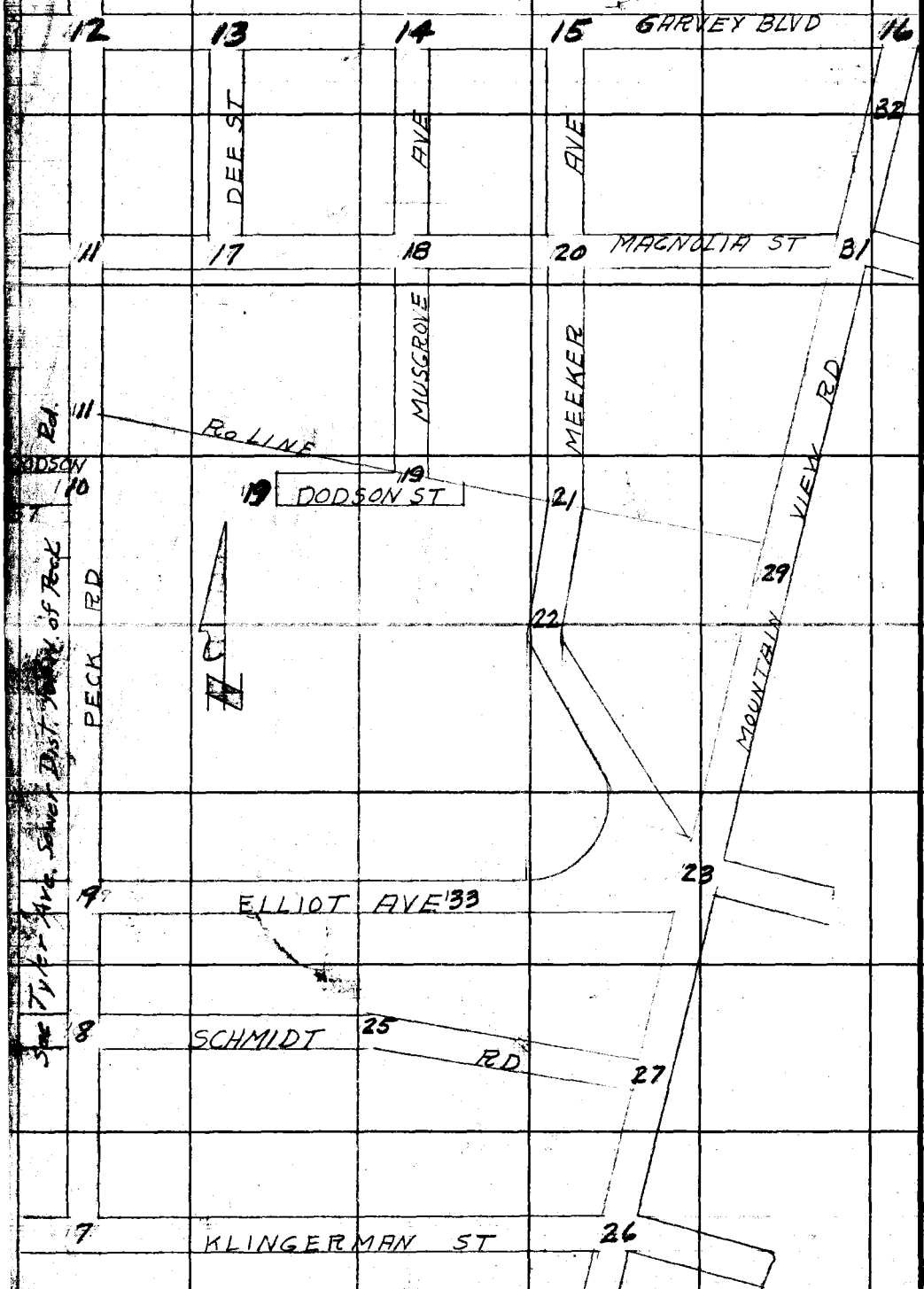

RETURN TO
LOS ANGELES COUNTY SURVEYOR
700 HALL OF RECORDS

Do not extend notes this side of this line.

Note: Any Additions or Changes on This Sheet Must be Made or Circled in Red Ink With Date and Name of Person Making Change.

Notes Ck'd by DREW	Survey of Meeker Ave S.D	F.B. 1537 Pg. 7
Map No. C.S.B-2525	W. O. 8351 Tape No. 0106 St'd 68 °F	
Office Work R.L. Green	Surveyed by Van Deren	TR#11247
Checked C.J. Galli	Notes Van Date 4-15-49	
Date	Indexed C. Johnson	

W.S.37-C-1

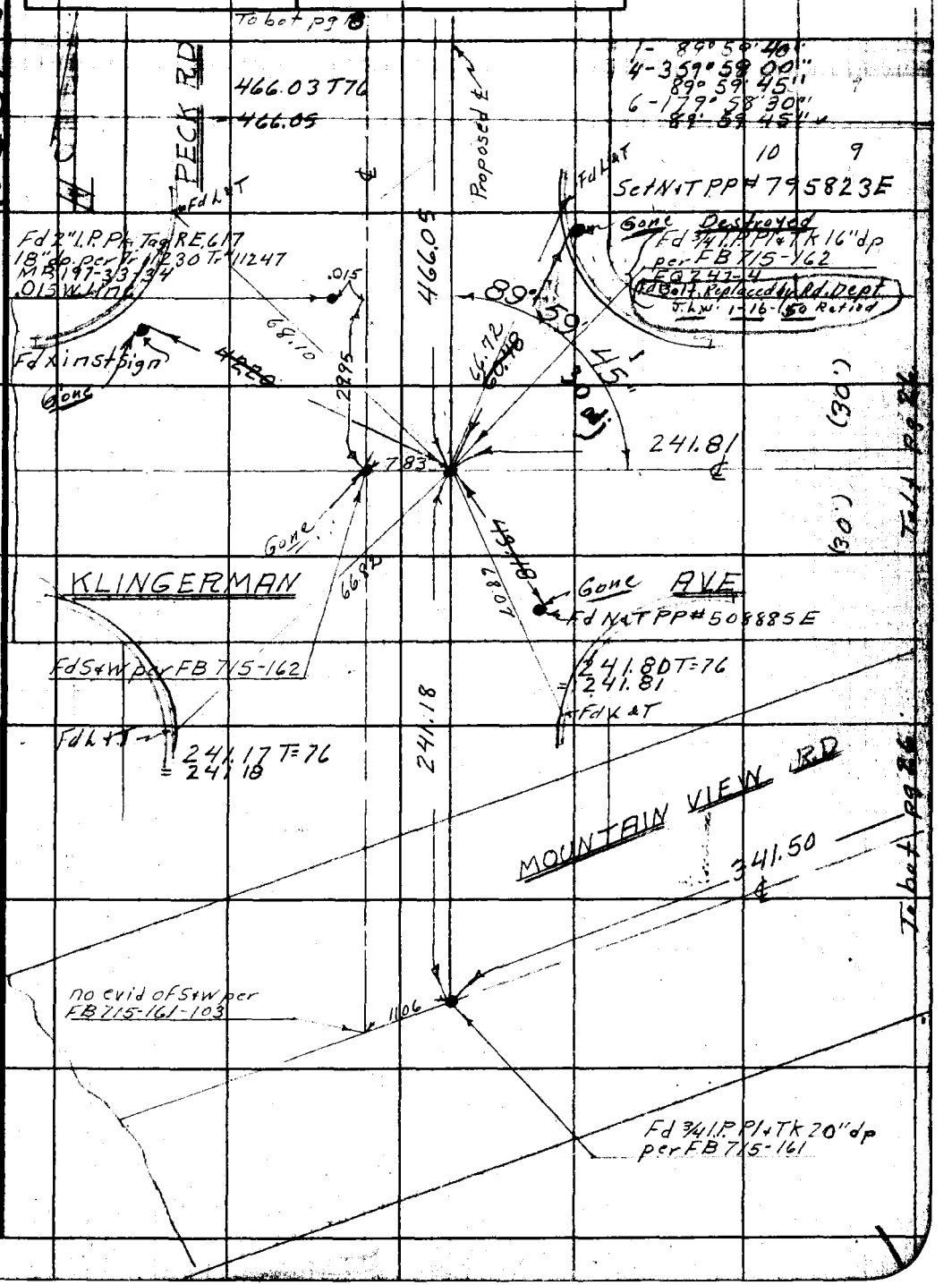

Note: Any Additions or Changes on This Sheet Must be Made or Circled in Red Ink With Date and Name of Person Making Change.

Do not extend notes this side of this line.

RETURN TO
LOS ANGELES COUNTY SURVEYOR
700 HALL OF RECORDS

FORM 247 SM 11-46

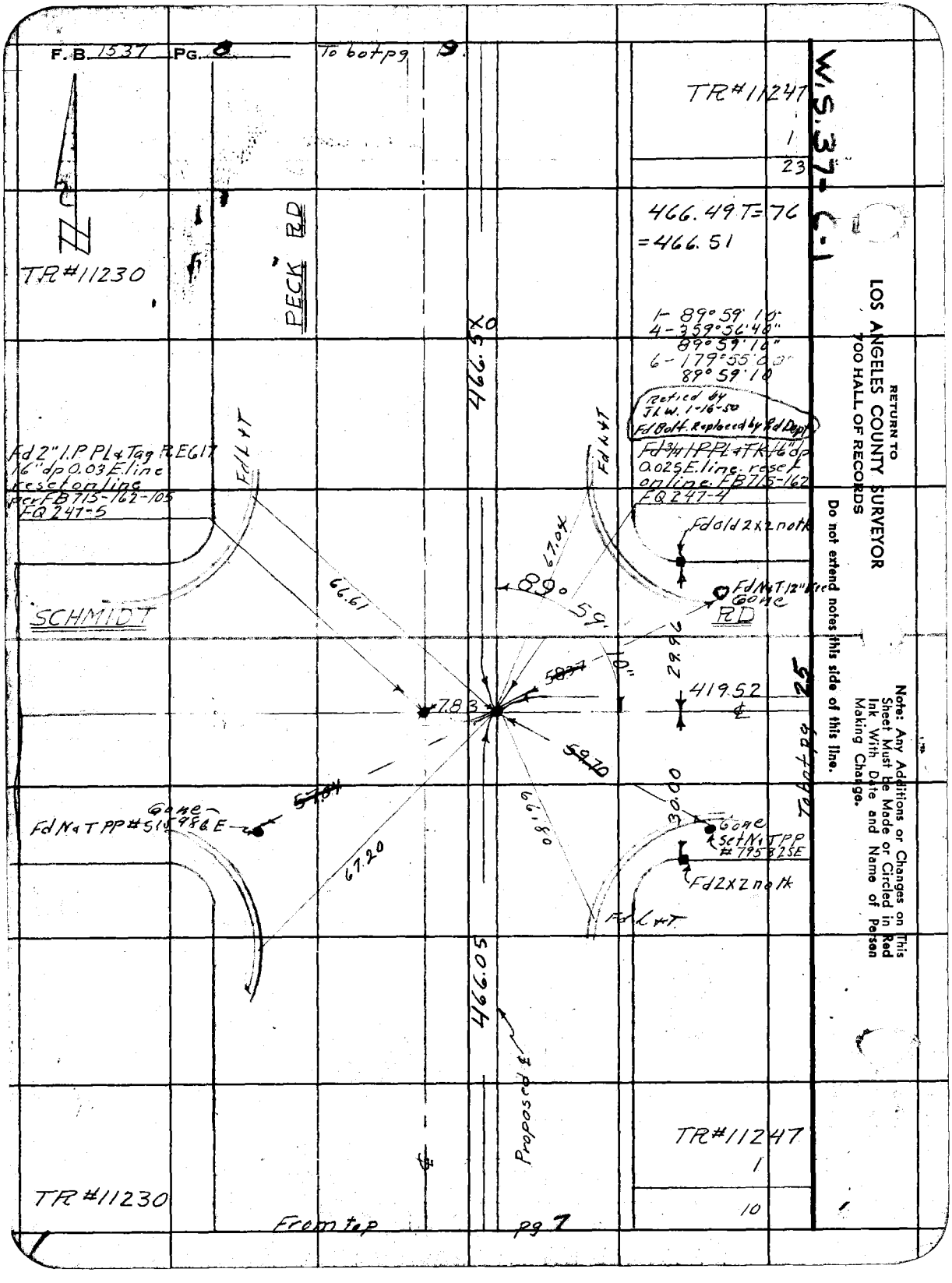

RETURN TO
LOS ANGELES COUNTY SURVEYOR
700 HALL OF RECORDS

Do not extend notes this side of this line.

Note: Any Additions or Changes on This Sheet Must be Made or Circled in Red Ink With Date and Name of Person Making Change.

Notes Ck'd by DREW	Survey of Meeker Ave SD
Map No. C.S.B-2525	W. O. 8351 Tape No. 0106 Std. 68 °F
Office Work R.L. Green	Surveyed by Van Deren
Checked C.J. Galli	Notes Van Date 4:18 49
Date	Indexed C. Johnson

F. B. 1537 PG. 9

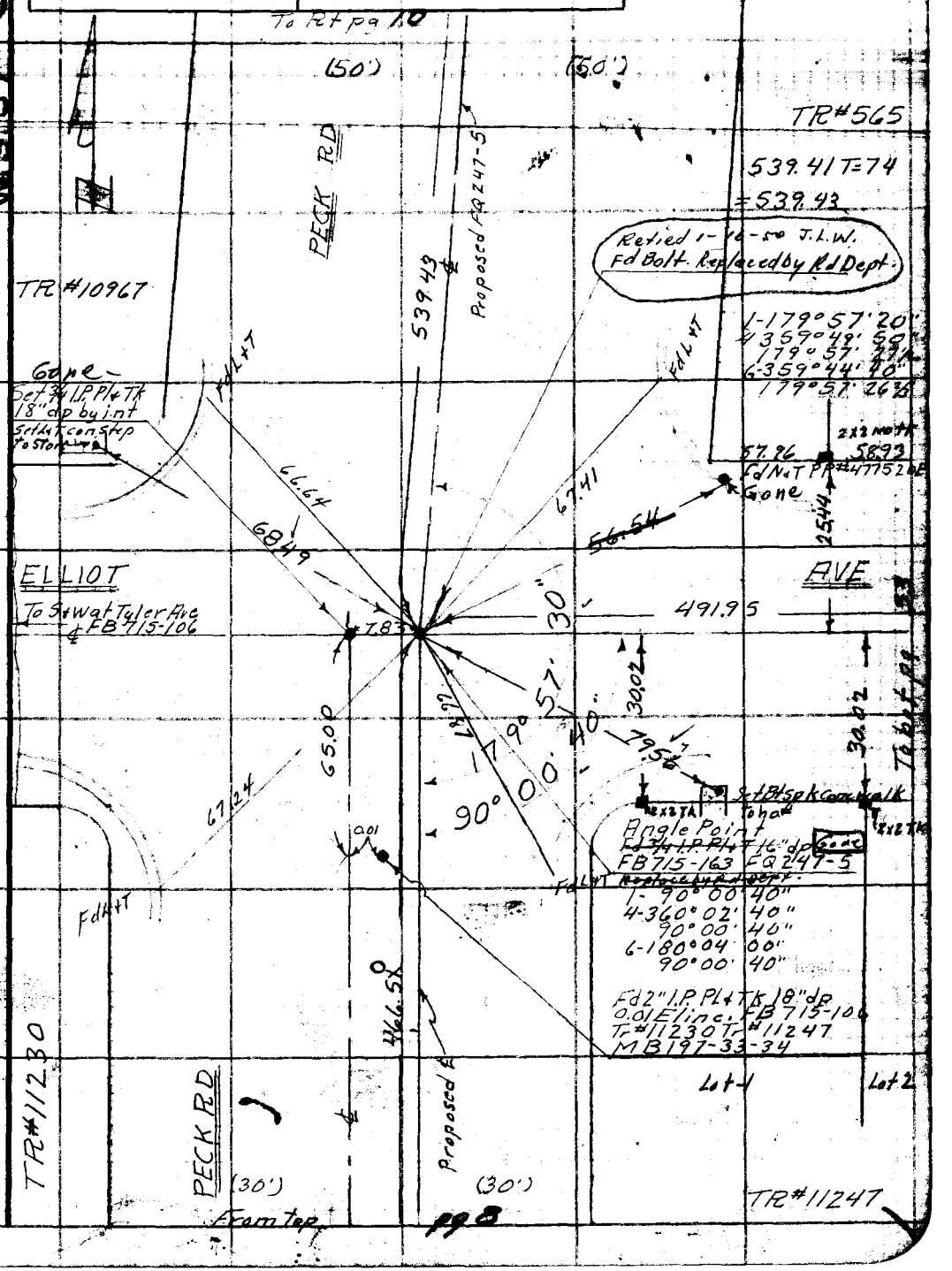

Note: Any Additions or Changes on This Sheet Must be Made or Circled in Red Ink With Date and Name of Person Making Change.

Do not extend notes this side of this line.

RETURN TO
LOS ANGELES COUNTY SURVEYOR
700 HALL OF RECORDS

FORM 247 5M 5-46

F. B. 1537 PG. 10

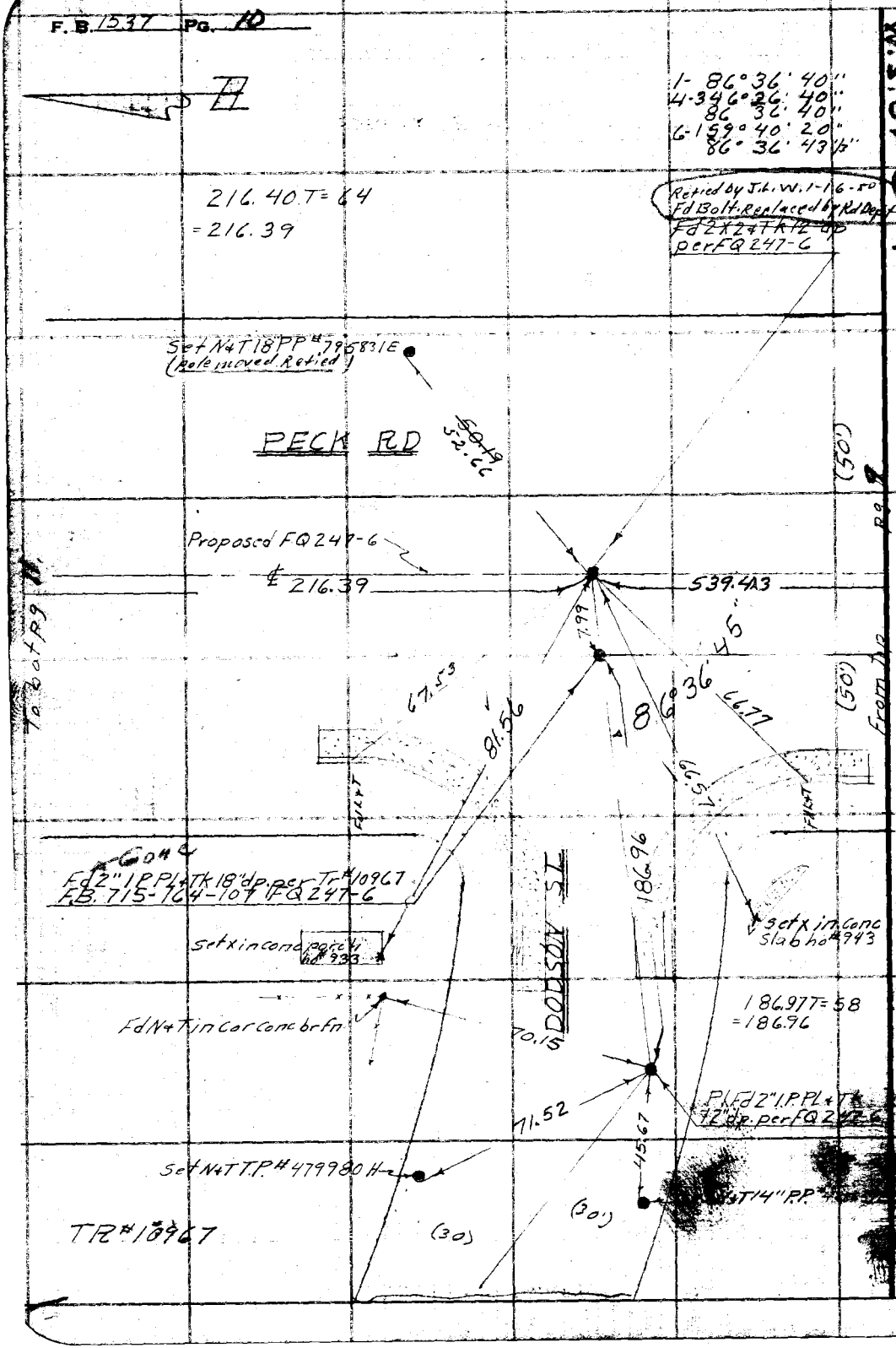

W.S. 37-C-1

RETURN TO
LOS ANGELES COUNTY SURVEYOR
700 HALL OF RECORDS

Do not extend notes this side of this line.

Note: Any Additions or Changes on This Sheet Must be Made or Circled in Red Ink With Date and Name of Person Making Change.

Notes Ck'd by DREW
Map No. C.S.B. 2525
Office Work R.L. Green
Checked C.J. Galli
Date

Survey of Meeker Ave S.D.
W. O. 8332 Tape No. 2106 Std @ 62 °F
Surveyed by Van Deren
Notes Van Date 4-12-49
Indexed R. C. Johnson

F. B. 1537 PG. 11

W.S.46-A-5

To bot pg 12

Fd 2 T

1- 90° 20' 00"
4- 361° 20' 00"
90° 20' 00"
6- 182° 00' 10"
90° 20' 00"
563.37 T=27
=563.36

Fd L T 390.48 T=68
390.48

MAGNOLIA AVE
To int Dec 1st

Transit line

Fd C.S.Mon., C.S.W.
F.B. 1627-76
T.L.W. 2-1-45

Fd 2" I.P. in Conc. Nail box

563.36

90° 20' 00"

85.46

53.79

390.48

Gone
Fd Cut Spk + W
FB 715 L 66

Fd 1/2" I.P. in Conc. Slab

Gone

PECK RD

Fd x in st signpost
Gone
13476
143'
Fd 2 x 2 TK

To LA pg 17

Fd L T 200.97 T=64
=200.96

Gone
Fd Cut in Conc Dr

Proposed d f.s. 247

Retied by T.L.W. 1-13-50
Fd Bolt

Re Set by Rd Dept. per F.B. 715-166

111°

125'

25' 20"

1-179° 25' 20"
4-357° 41' 20"
179° 25' 20"
6-356° 32' 20"
179° 25' 23½

7.95
47.69
1.88
40.76

Conc. Drive

Fd L T

CUT OFF LINE

Re Line See FB 715-166

25'

179°

Fd 2" I.P. Tag 2088 per T.B. 1967 FB 715-108 Set Stw Flush

78° 10' 10" Par F.B. 715-165

Angle Pt Gone
Fd 3/4 I.P. Pkt K & D per F.B. 715-165 F.D. 247-6
Set 5 x W Flush
Fd Bolt, replaced by Rd. Dept.
Retied by T.L.W. 1-16-50

Gone
Fd Nail in 16" walnut

216.39

(50')

(50')

From bot pg 10

① 111-25-30
④ 85-41-30
111-25-22½
⑥ 308-32-00
111-25-20
Measured 8-23-51
W.M. & MACK

Cont. Bot. pg 13

RETURN TO
LOS ANGELES COUNTY SURVEYOR
700 HALL OF RECORDS

Note: Any Additions or Changes on This Sheet Must be Made or Circled in Red Ink With Date and Name of Person Making Change.

Do not extend notes this side of this line.

FORM 247 5M 5-48

F. B. 1537 Pg. 12

W.S. 46-A-5

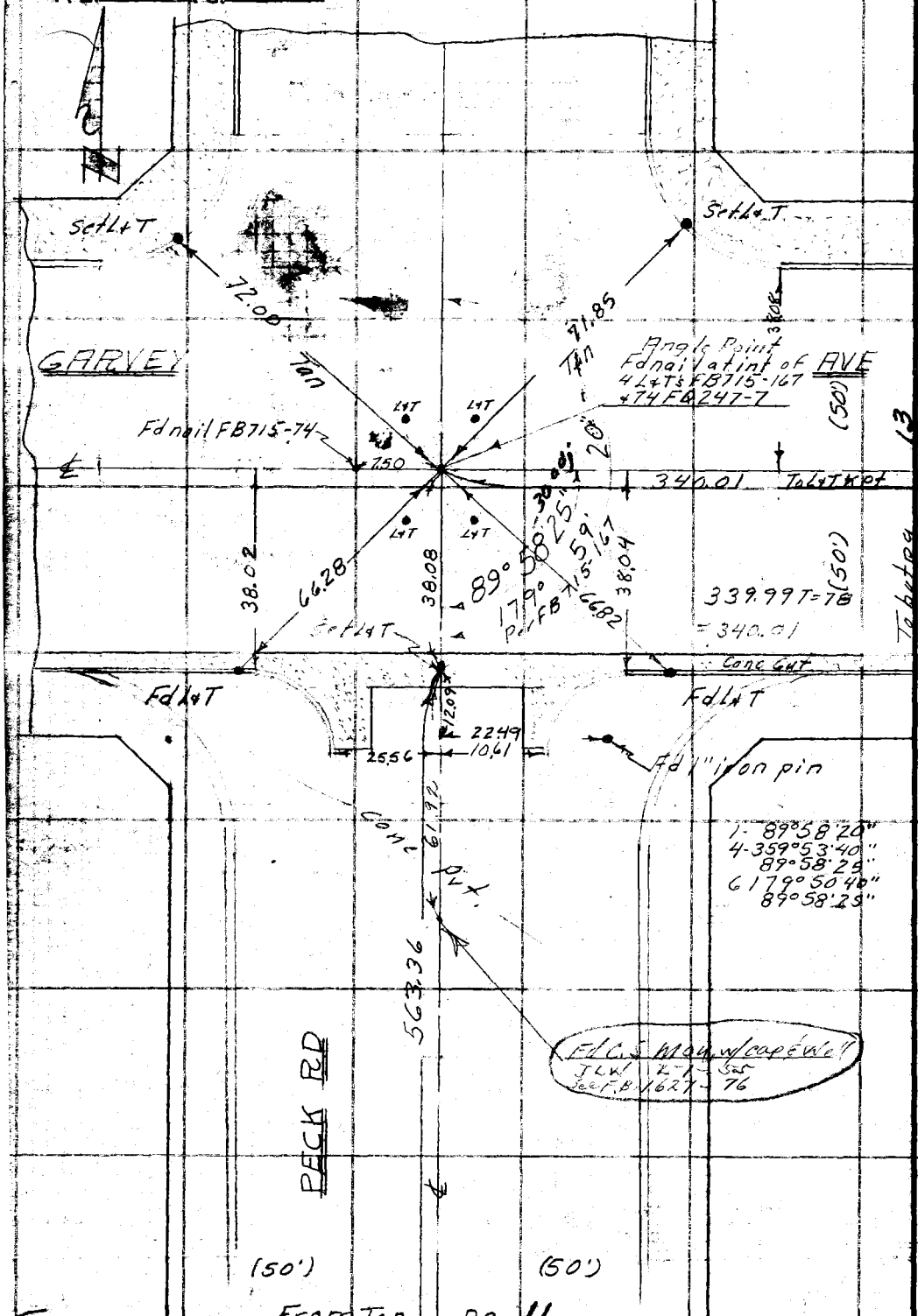

RETURN TO
LOS ANGELES COUNTY SURVEYOR
700 HALL OF RECORDS

Do not extend notes this side of this line.

Note: Any Additions or Changes on This Sheet Must be Made or Circled in Red Ink With Date and Name of Person Making Change.

Notes Ck'd by D.R.E.W.	Survey of Meeker Ave SD
Map No. C.S.B-2525	W. 0.83 J/ Tape No. 0106 Std. 68 °F
Office Work R.L. Green	Surveyed by Van Deren
Checked C.J. Galli	Notes Van Date 4-19-49
Date	Indexed A. C. Johnson

F. B. 1537 PG. 13

W.S. 96-A-5

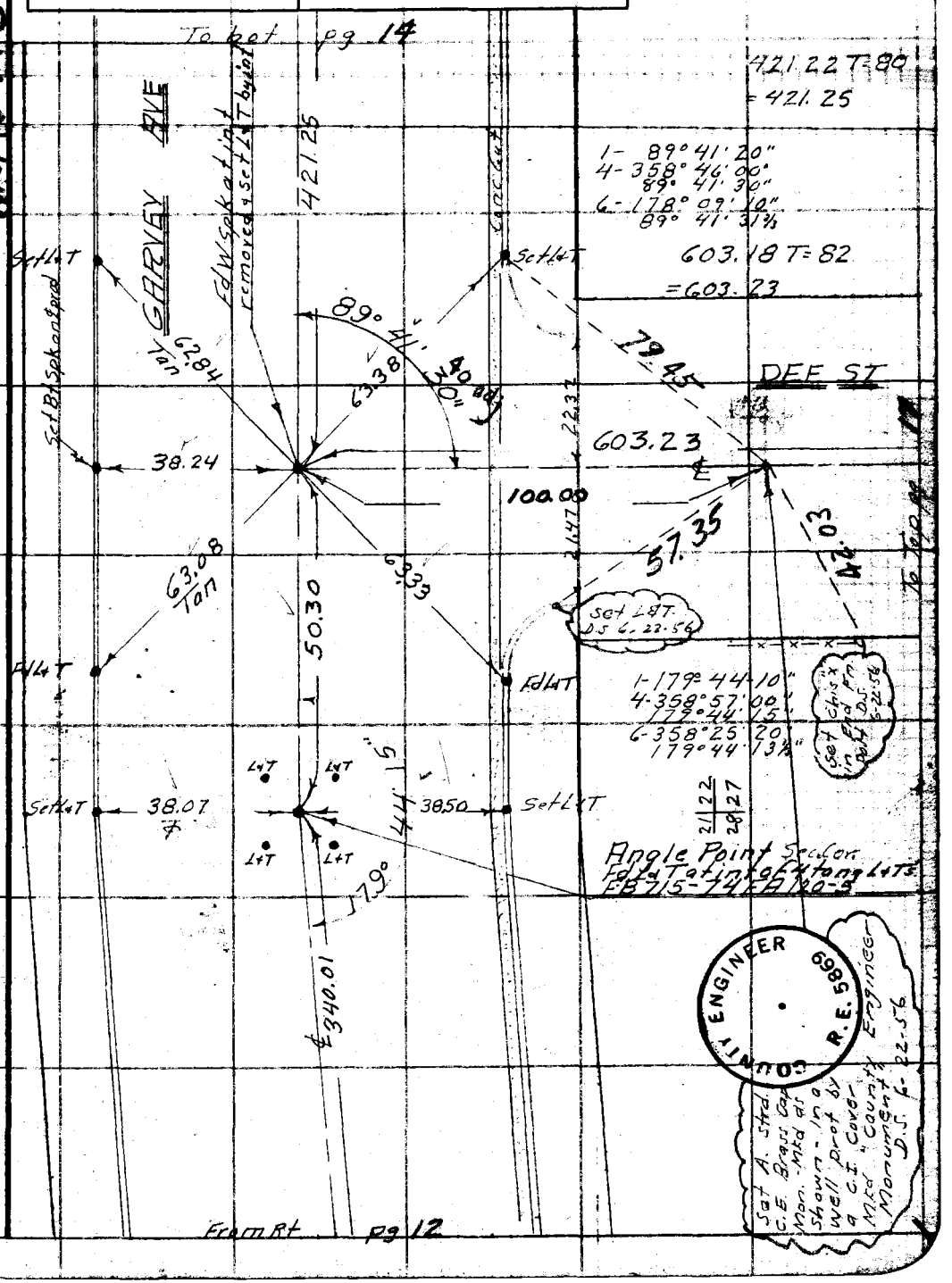

Note: Any Additions or Changes on This Sheet Must be Made or Circled in Red Ink With Date and Name of Person Making Change.

Do not extend notes this side of this line.

RETURN TO
LOS ANGELES COUNTY SURVEYOR
700 HALL OF RECORDS

FORM 247 5M 5-46

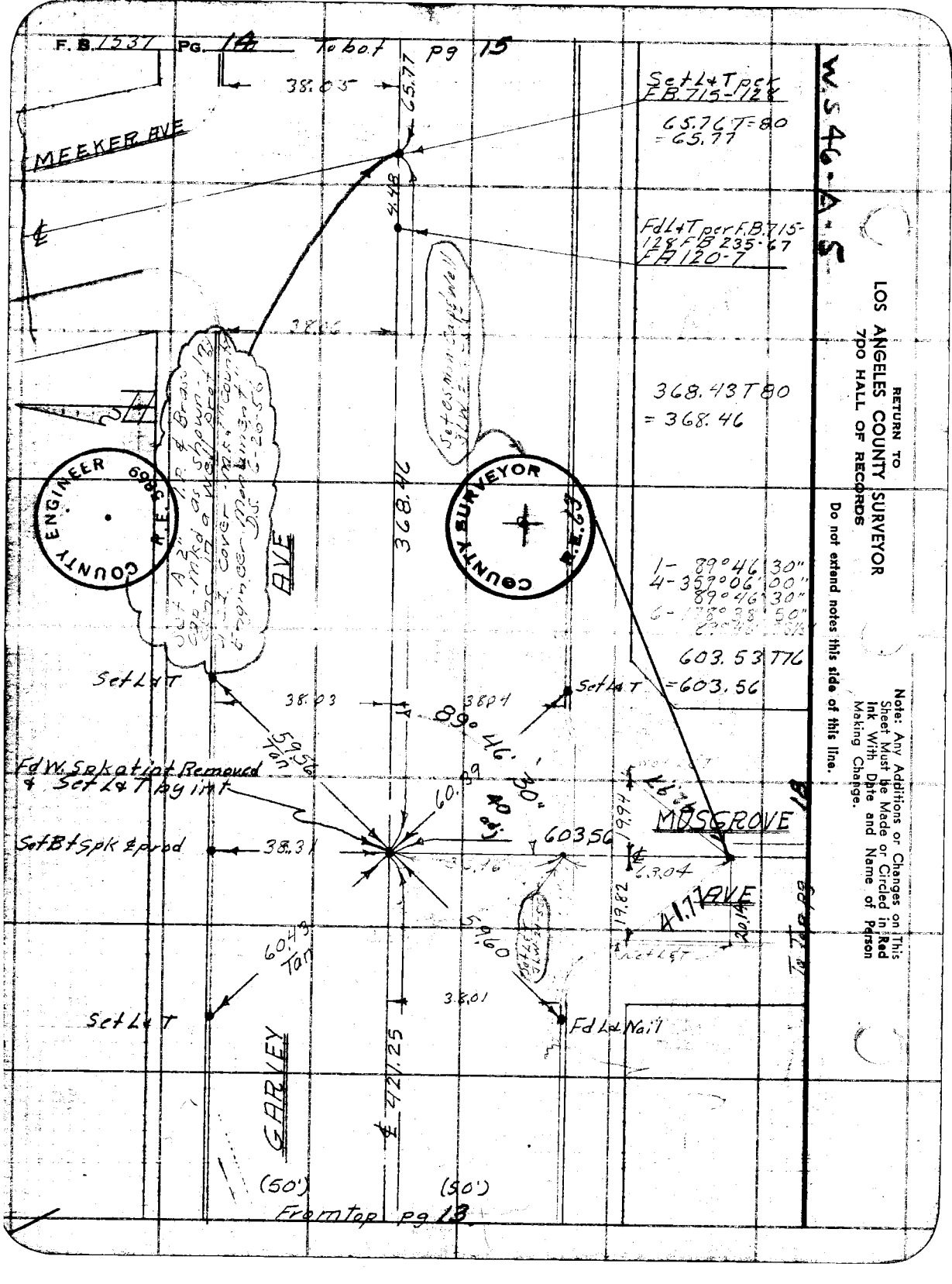
F. B. 1537 PG. 14
To bot pg 15
W.S 46-A-5
MEEKER AVE
38.03
65.77
Set L&T per F.B. 715-128
65.76 T=80
=65.77
4.48
Fd L&T per F.B. 715-128 F.B. 235-67 F.A. 120-7
38.06
368.43 T 80
= 368.46
368.46
COUNTY ENGINEER R.E. 3869
COUNTY SURVEYOR R.E. 13
AVE
1- 89°46'30"
4- 359°06'00"
89°46'30"
603.53 T76
=603.56
Set L&T
38.03
38.04
89°46'30"
59.56 Tan
Fd W. Spk at int Removed & Set L&T by int
60.39
603.56
MUSGROVE
Set B t Spk & prod
38.31
19.94
6.3.04
19.82
41.17 AVE
20.14
59.60
60.43 Tan
38.01
Set L&T
Fd L&T Nail
GARVEY
421.25
(50')
(50')
From top pg 13
RETURN TO
LOS ANGELES COUNTY SURVEYOR
700 HALL OF RECORDS
Do not extend notes this side of this line.
Note: Any Additions or Changes on This Sheet Must be Made or Circled in Red Ink With Date and Name of Person Making Change.

Notes Ck'd by DR EW	Survey of Meeker Ave SD
Map No. C.S.B-2525	W. O. 8351 Tape No. 0106 Std. 68 °F
Office Work R.L. Green	Surveyed by Van Deren
Checked C.J. Galli	Notes Van Date 4-20-49
Date	Indexed A. C. Johnson

F. B. 1537 Pg. 15

W.S. 46-A-5

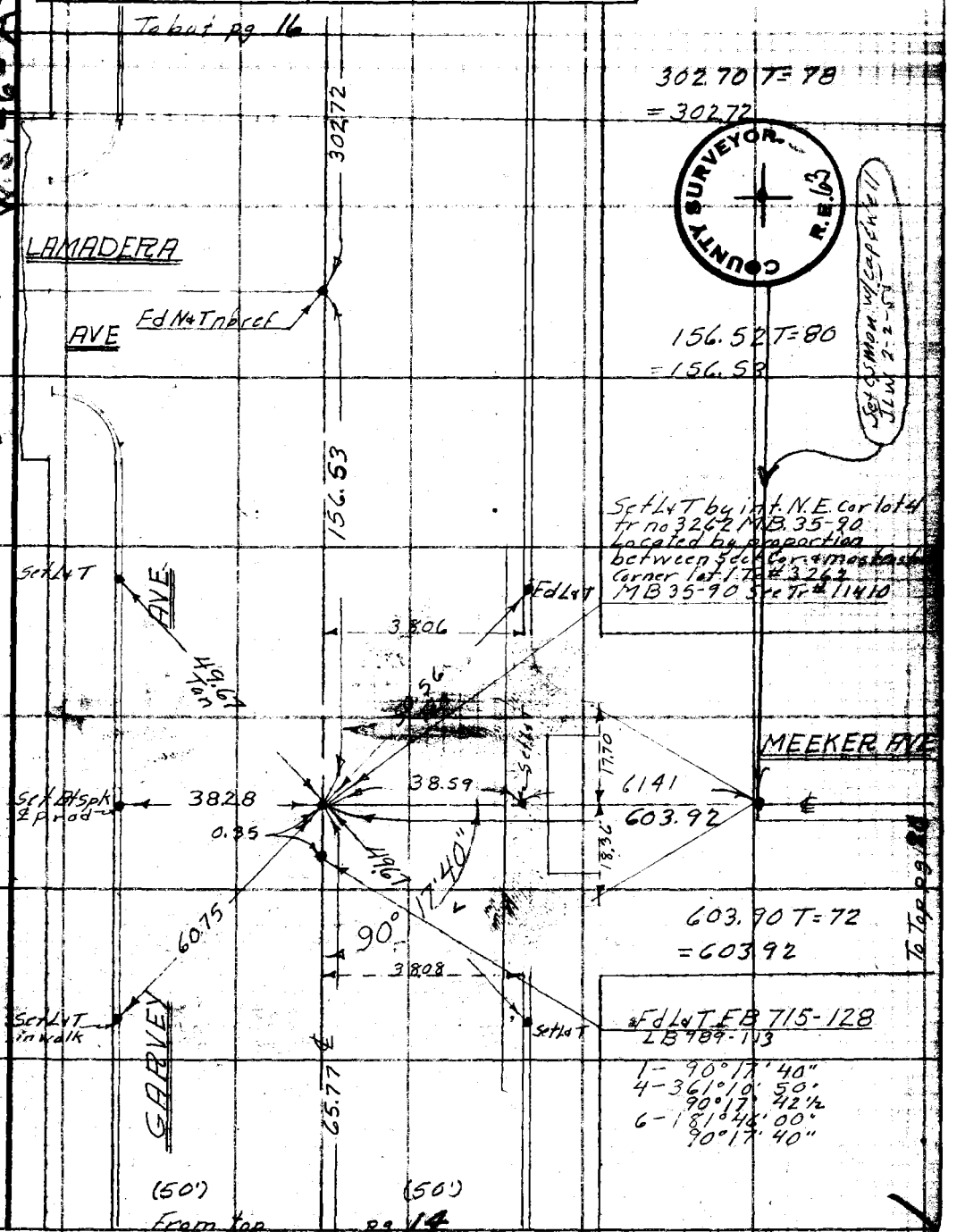

Note: Any Additions or Changes on This Sheet Must be Made or Circled in Red Ink With Date and Name of Person Making Change.

Do not extend notes this side of this line.

RETURN TO
LOS ANGELES COUNTY SURVEYOR
700 HALL OF RECORDS

FORM 247 5M 5-46

RETURN TO
LOS ANGELES COUNTY SURVEYOR
7PO HALL OF RECORDS

Note: Any Additions or Changes on This Sheet Must be Made or Circled in Red Ink With Date and Name of Person Making Change.

Do not extend notes this side of this line.

W.S. 46-B-5

W.S. 46-A-5

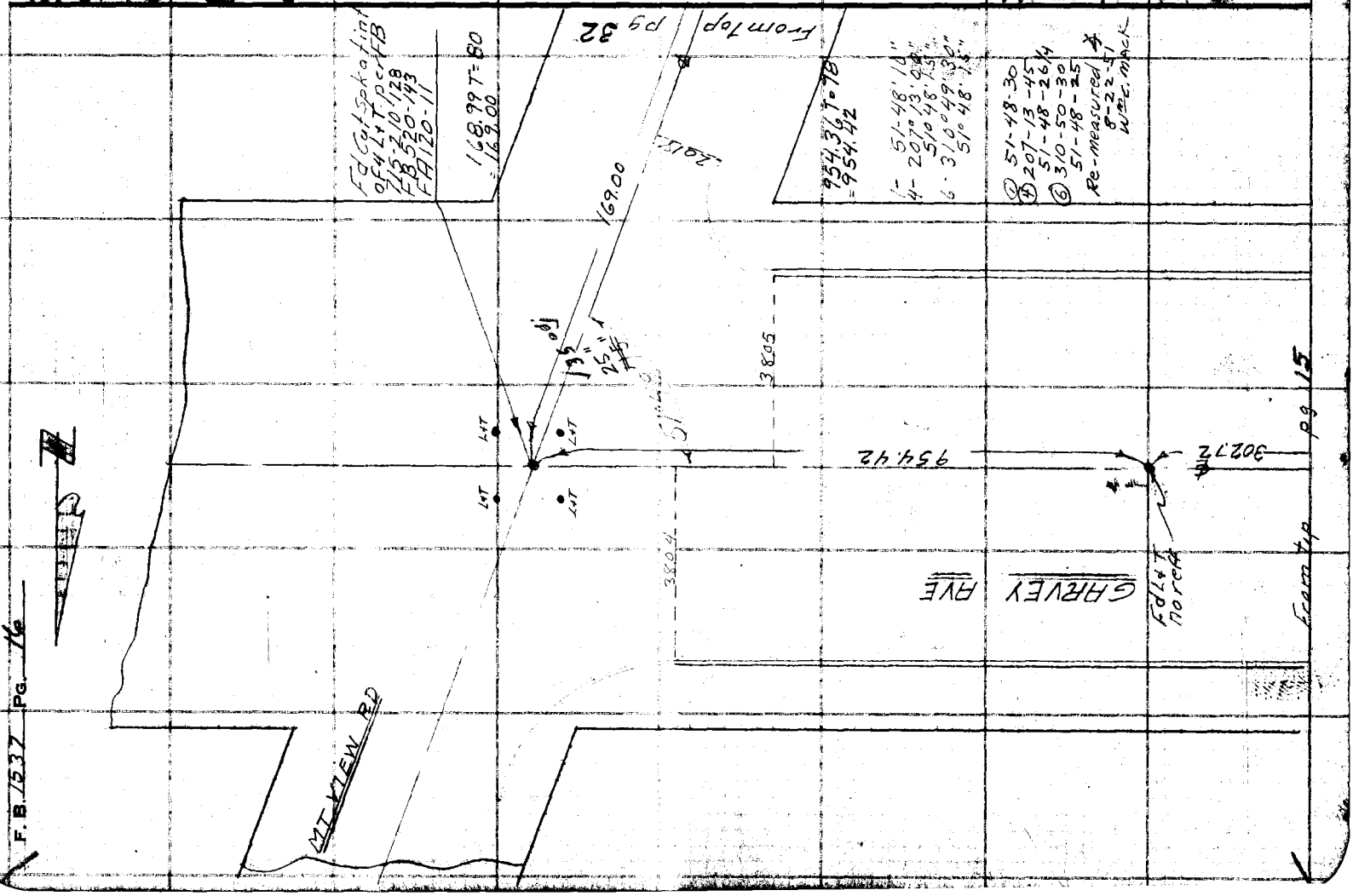

Notes Ck'd by DREW	Survey of Meeker Ave SD
Map No. C.S.B-2525	W. O. 8351 Tape No. 0106 Std 68 °F
Office Work R.L. Green	Surveyed by Van Deren
Checked C.J. Galli	Notes Van Date 4-21-49
Date	Indexed R. C. Johnson

F. B. 1537 PG. 17

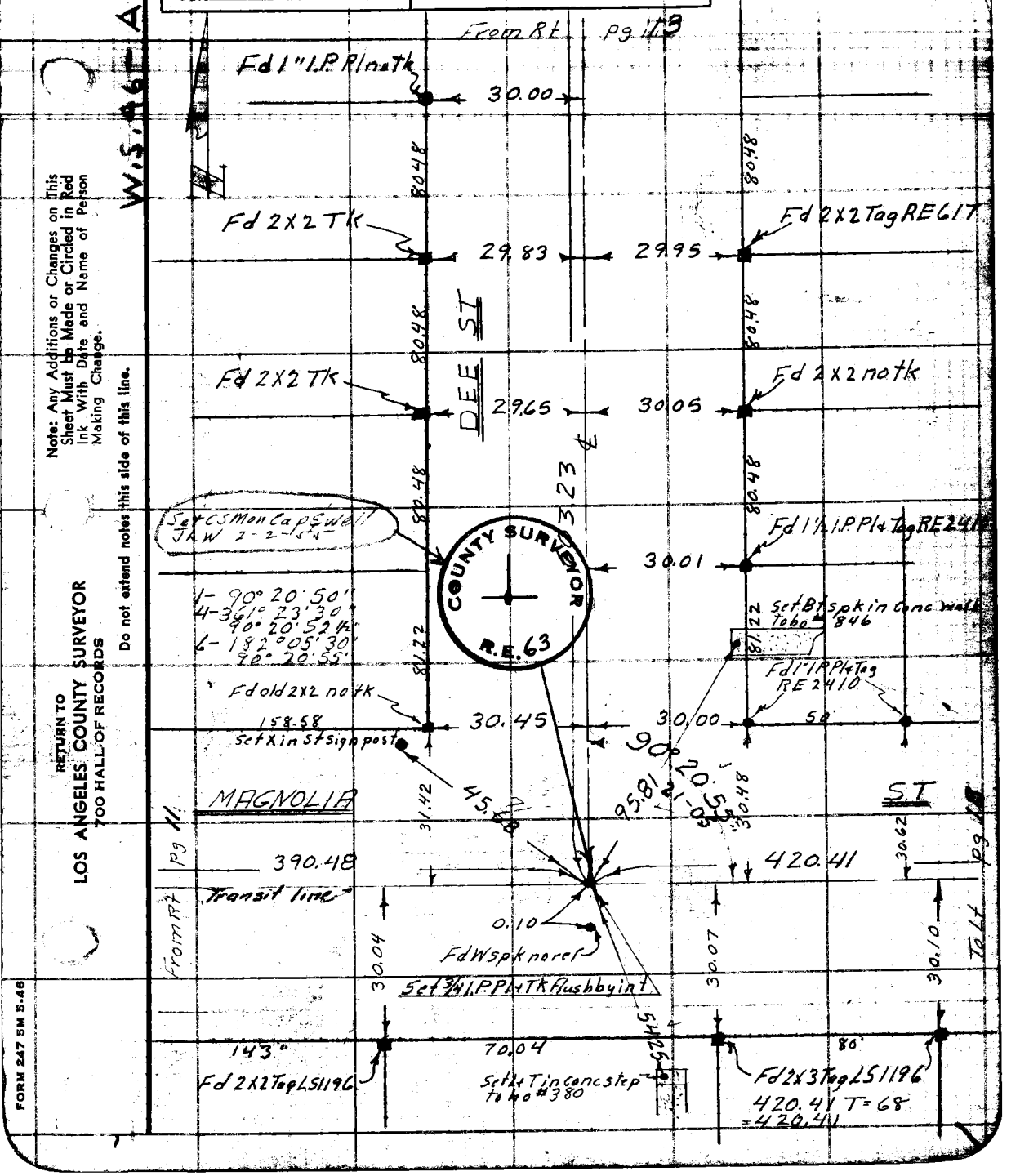

Note: Any Additions or Changes on This Sheet Must be Made or Circled in Red Ink With Date and Name of Person Making Change.

Do not extend notes this side of this line.

RETURN TO
LOS ANGELES COUNTY SURVEYOR
700 HALL OF RECORDS

FORM 247 5M 5-46

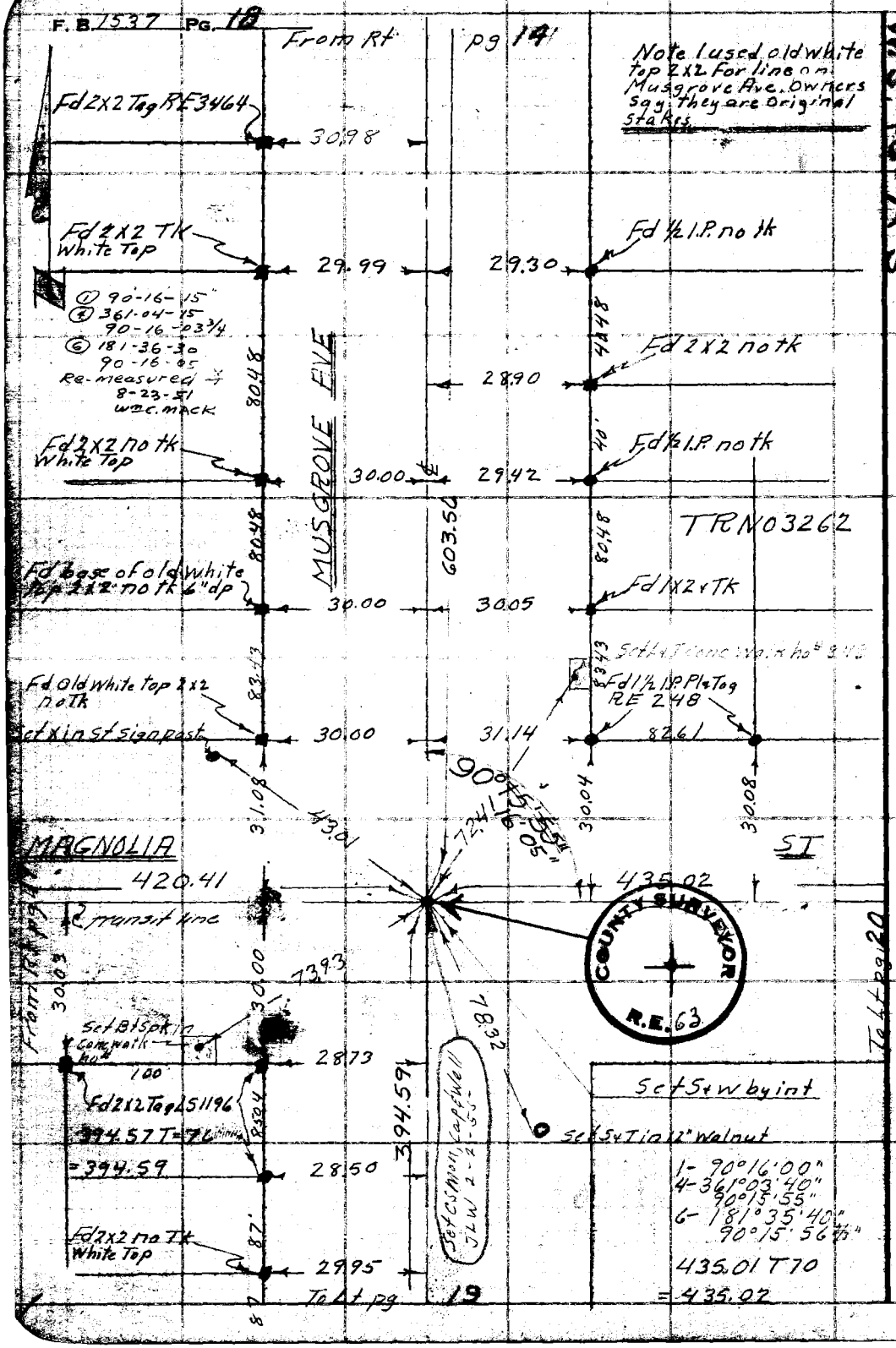

RETURN TO
LOS ANGELES COUNTY SURVEYOR
700 HALL OF RECORDS

Do not extend notes this side of this line.

Note: Any Additions or Changes on This Sheet Must be Made or Circled in Red Ink With Date and Name of Person Making Change.

F. B. 1537 Pg. 19

Notes Ck'd by DREW
Map No. C.S.B. 2525
Office Work R.L. Green
Checked C. J. Galli
Date

Survey of Meeker Ave S.D.
W. O. 8351 Tape No. 1046 rd. 68°F
Surveyed by Van Deren
Notes Kerr C. Johnson Date 4-24-49
Indexed

To Lft pg 21

Fd 2x2 Tk 12" da or cr 2"LP Pl+tag RE 6113 20' da acc 1.5 11946

Fd 2x2 no Hk

1- 102°21'00"
4- 249°24'00"
102°21'00"
6- 254°06'10"
102°21'01½"

Fd 1" IP Pl+Tk 2' LSW

Set 5/8 x 24" iron rod with cap RE 63 1.88' N & 1.88' W of PC

Set x in iron fapost

Set 3/4" IP Pl+Tk 18" dp by int

Fd 2" IP Pl+Tk flush used this P.L.C. line

MUSGROVE

102°21'00"

30.48

18

394.59

From Lot Pg

30.00

AVE

Fd 1" IP Pl+Tag LS N96 See Fr # 11418

Fd Kerr O.T.D. 2 x 2 T.M.G. "dap" on ext. 5 days stake was set on original survey (N.H. Tope)

N 14° 30' W Fd 1" IP Pl+Tag LS 5106 per RB 715-18 1

Set S+W by int

Set Sherman Cap & Well 1.2' S & 1.2' W

317.49

317.57 = 317.48

DODSON ST

310.62

310.64

1- 89°38'00"
4- 358°32'00"
89°38'00"
6- 177°48'30"
89°38'09½"

Fd 2 x 2 Tk flush

Set x in iron fapost

Set S+W in PP # 5106 27E

310.627 = 78
= 310.64

① 159-00-30
④ 276-02-00
159-00-30
⑥ 234-03-00
159-00-30

Measured 4-23-49 RE 6113

1- 90°03'00"
4- 360°11'50"
90°02'57½"
6- 180°17'30"
90°02'55"

90°02'55"

159°00'30"

(559 (M))

80'

30.00

30.00

30.00

80'

Fd 1" IP Pl+Tag LS N96

1.38

Fd old 2 x 2 no Hk

CUT LOW

Set T/Walnut

39.82

Set 3/4" IP Pl+Tk 18" dp by int

55.17

Set N+T/12 walnut

Fd old 2 x 2 Tk

West 1/4 Lic Co of LA RB 715-99

Cont'd Lower Right Side Pg 11

Note: Any Additions or Changes on this Sheet Must be Made or Circled in Red Ink With Date and Name of Person Making Change.

Do not extend notes this side of this line.

RETURN TO
LOS ANGELES COUNTY SURVEYOR
700 HALL OF RECORDS

COUNTY SURVEYOR R.E. 63

FORM 247 5M 5-46

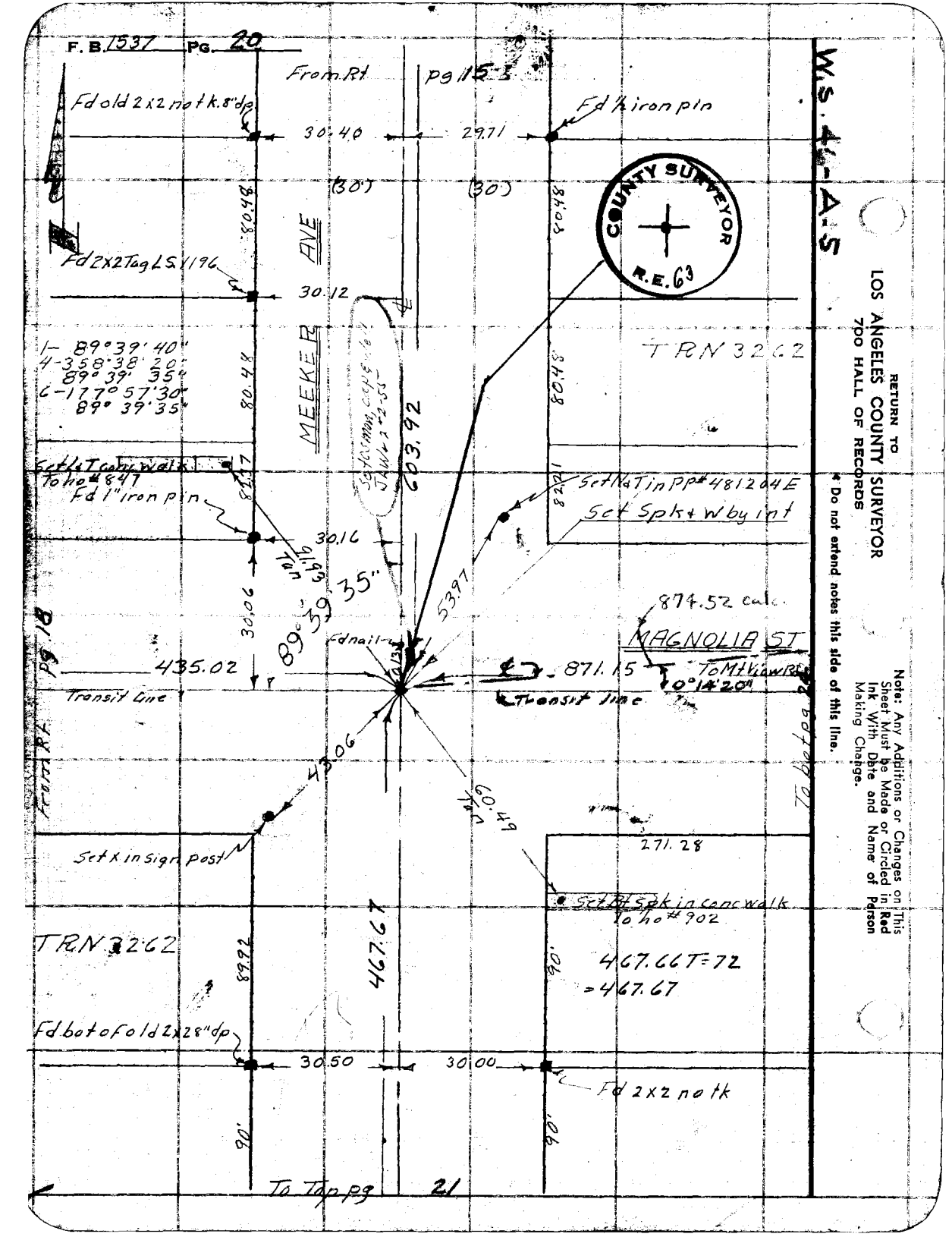
F. B. 1537 PG. 20
From Rt
pg 15
Fd old 2x2 not k. 8" dp
Fd ½ iron pin
30.40
29.71
(30')
(30')
80.48
80.48
COUNTY SURVEYOR
R.E. 63
Fd 2x2 Tag L.S. 1196
30.12
MEEKER AVE
1- 89°39'40"
4-358°38'20"
89°39'35"
6-177°57'30"
89°39'35"
80.48
80.48
TRN 3262
Set L&T conc walk
To ho # 847
Fd 1" iron pin
82.37
82.21
Set N&T in PP # 481204E
Set Spk + W by int
603.92
30.16
91.93 Tan
30.06
89°39'35"
53.97
874.52 calc.
MAGNOLIA ST
Fd nail
435.02
871.15
To Mt View Rt
0°14'20"
Transit Line
Transit line
pg 18
From Rt
43.06
60.49 Tan
To bot pg 24
Set X in sign post
271.28
Set Bt spk in conc walk
To ho # 902
TRN 3262
89.92
467.67
90'
467.66 T=72
=467.67
Fd bot of old 2x28" dp
30.50
30.00
Fd 2x2 no tk
90'
90'
To Top pg 21
W.S. 46-A-5
RETURN TO
LOS ANGELES COUNTY SURVEYOR
700 HALL OF RECORDS
* Do not extend notes this side of this line.
Note: Any Additions or Changes on This Sheet Must be Made or Circled in Red Ink With Date and Name of Person Making Change.

Notes Ck'd by DLW	Survey of Meeker Ave
Map No. C.S.B. 2525	W. O. 8351 Tape No. Q106 Std. 68 °F
Office Work R.L. Green	Surveyed by Van Deren
Checked C.J. Galli	Notes Van Date 4-21-49
Date	Indexed K. C. Johnson

F. B. 1537 PG. 21

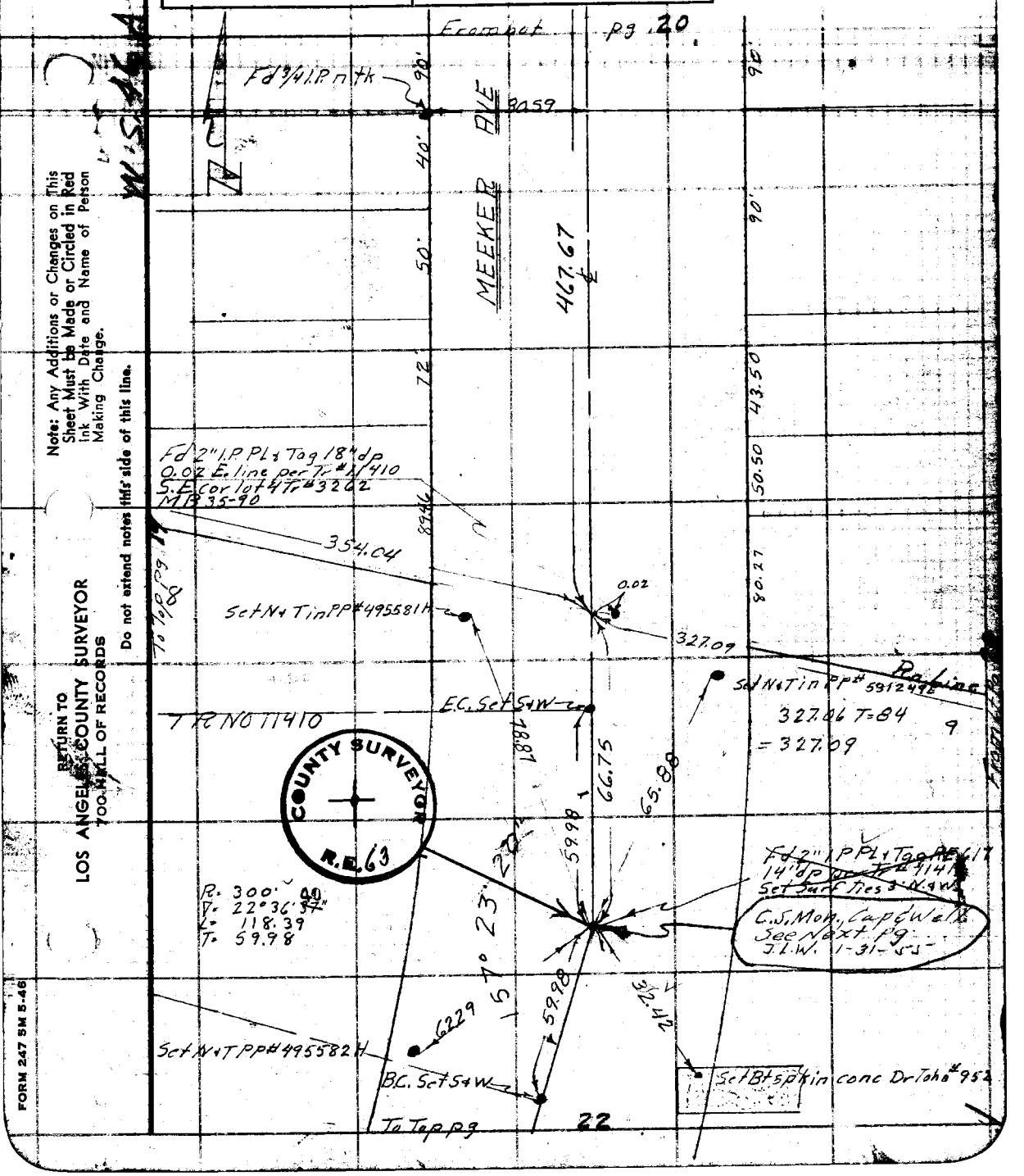

Note: Any Additions or Changes on This Sheet Must be Made or Circled in Red Ink With Date and Name of Person Making Change.

Do not extend notes this side of this line.

RETURN TO
LOS ANGELES COUNTY SURVEYOR
700 HALL OF RECORDS

FORM 247 5M 5-46

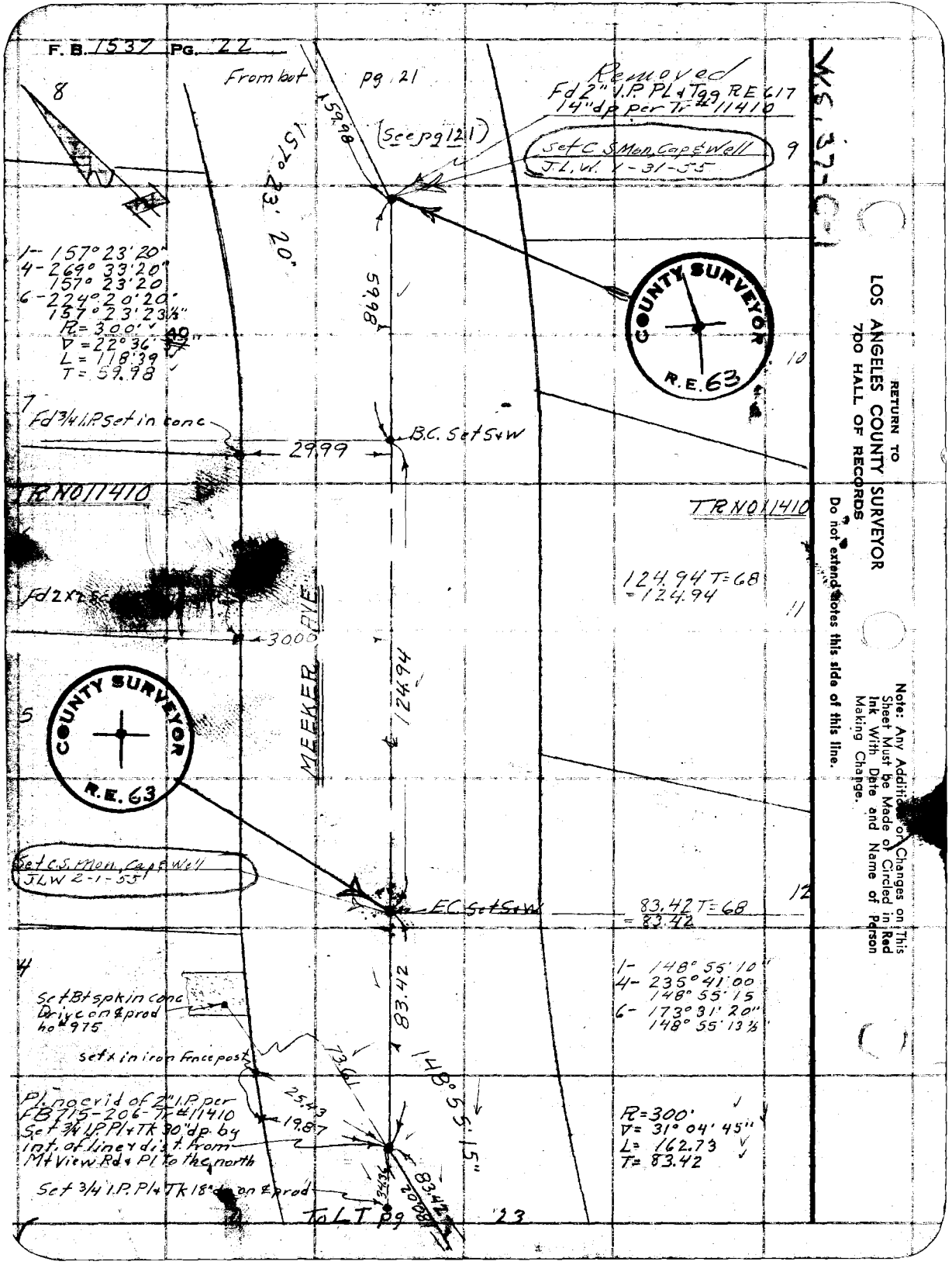
F. B. 1537 PG. 22
From bot pg. 21
Removed
Fd 2" I.P. Pl + Tgg RE 617
14" dp per Tr # 11410
(See pg 121)
Set C.S. Mon. Cap & Well
J.L.W. 1-31-55
157° 23' 20"
59.98
1- 157° 23' 20"
4- 269° 33' 20"
157° 23' 20
6- 224° 20' 20"
157° 23' 23½"
R = 300'
V = 22° 36' 40"
L = 118.39
T = 59.98
COUNTY SURVEYOR
R.E. 63
Fd 3/4 I.P. Set in conc
29.99
B.C. Set S+W
TR NO 11410
TR NO 11410
124.94 T = 68
= 124.94
Fd 2x2 S
30.00
MEEKER AVE
124.94
Set C.S. Mon. Cap & Well
JLW 2-1-55
EC Set S+W
83.42 T = 68
= 83.42
1- 148° 55' 10"
4- 235° 41' 00
148° 55' 15
6- 173° 31' 20"
148° 55' 13½
Set Bt spk in conc
Drive on ℄ prod
ho # 975
set x in iron fence post
73.61
148° 55' 15"
25.43
19.87
Pl. no evid of 2" I.P. per
FB 715-206 - Tr # 11410
Set 3/4 I.P. Pl + Tk 30" dp. by
int. of line + dist. from
Mt View Rd + Pl to the north
R = 300'
V = 31° 04' 45"
L = 162.73
T = 83.42
Set 3/4 I.P. Pl + Tk 18" dp on ℄ prod
To LT pg 23
W.S. 37-C
RETURN TO
LOS ANGELES COUNTY SURVEYOR
700 HALL OF RECORDS
Do not extend notes this side of this line.
Note: Any Additions or Changes on This Sheet Must be Made or Circled in Red Ink With Date and Name of Person Making Change.

Notes Ck'd by DREW	Survey of Meeker Ave S.D.
Map No. C.S.B-2525	W. 0835 Tape No. 0106 Std. 68 °F
Office Work R.L. Green	Surveyed by Van Deren
Checked C.J. Galli	Notes Va[illegible] C. [illegible] Date 4-21-49
Date	Indexed

F.B. 1537 PG. 23

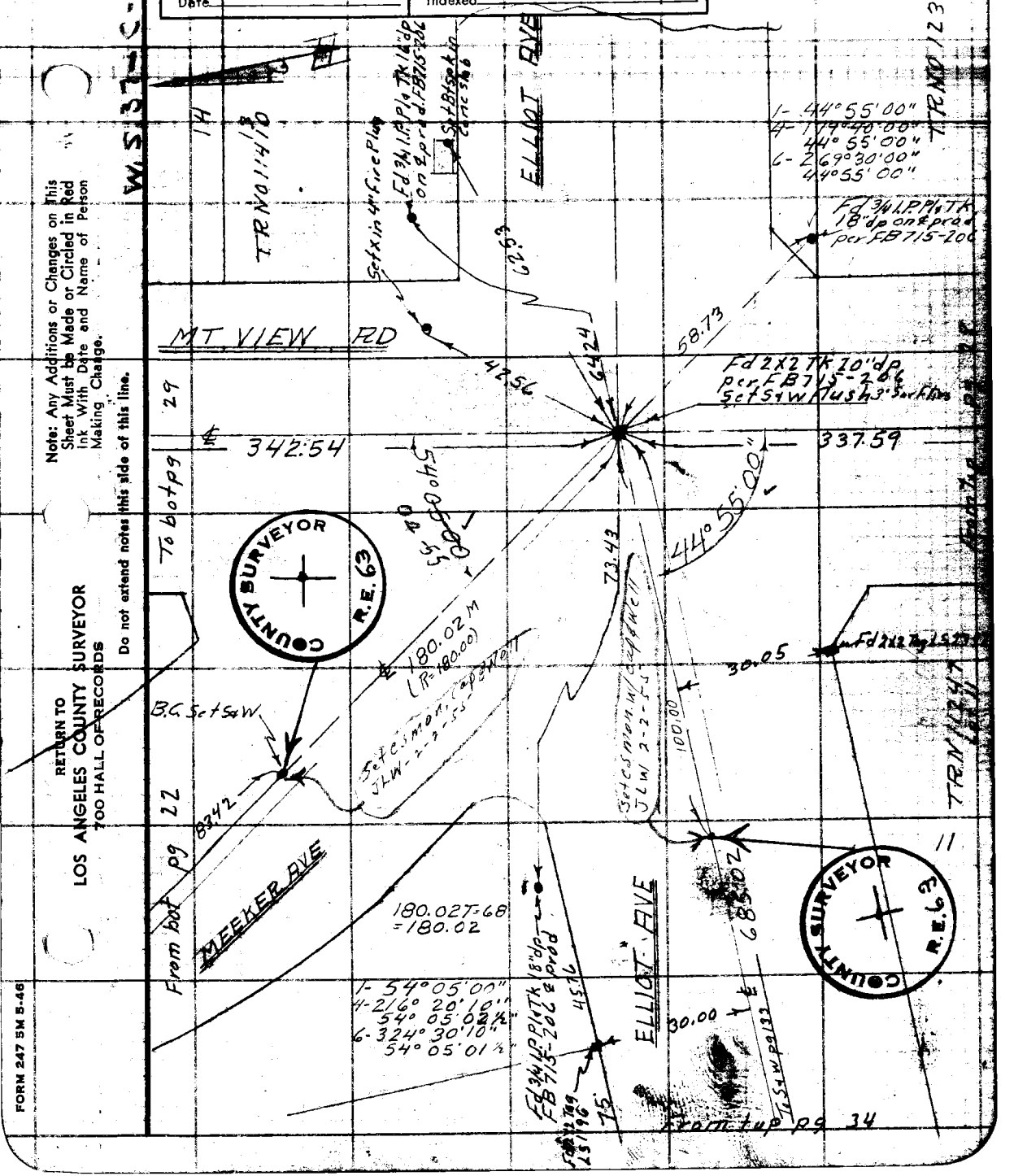

Note: Any Additions or Changes on This Sheet Must be Made or Circled in Red Ink With Date and Name of Person Making Change.

Do not extend notes this side of this line.

RETURN TO
LOS ANGELES COUNTY SURVEYOR
700 HALL OF RECORDS

FORM 247 5M 5-46

RETURN TO
LOS ANGELES COUNTY SURVEYOR
700 HALL OF RECORDS

Note: Any Additions or Changes on This Sheet Must be Made or Circled in **Red** Ink With Date and Name of Person Making Change.

Do not extend notes this side of this line.

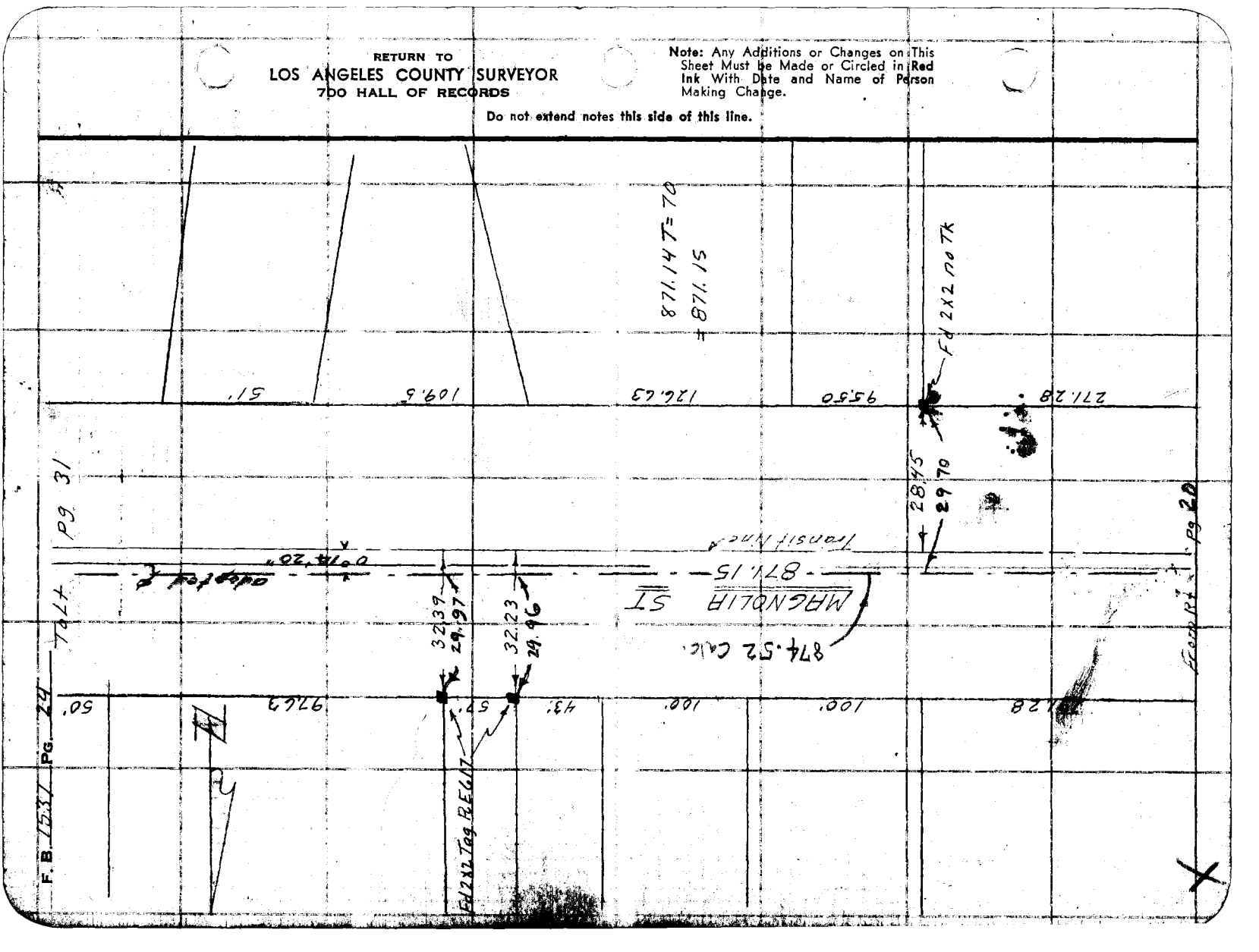

Notes Ck'd by DREW	Survey of Meeker Ave. S.D.
Map No. C.S.B-2525	W. O. 8951 Tape No. 0106 Std. 68 °F
Office Work R.L. Green	Surveyed by Van Deren
Checked C.J. Galli	Notes Van Date 5-49
Date	Indexed R. C. Johnson

F.B. 1537 PG. 25

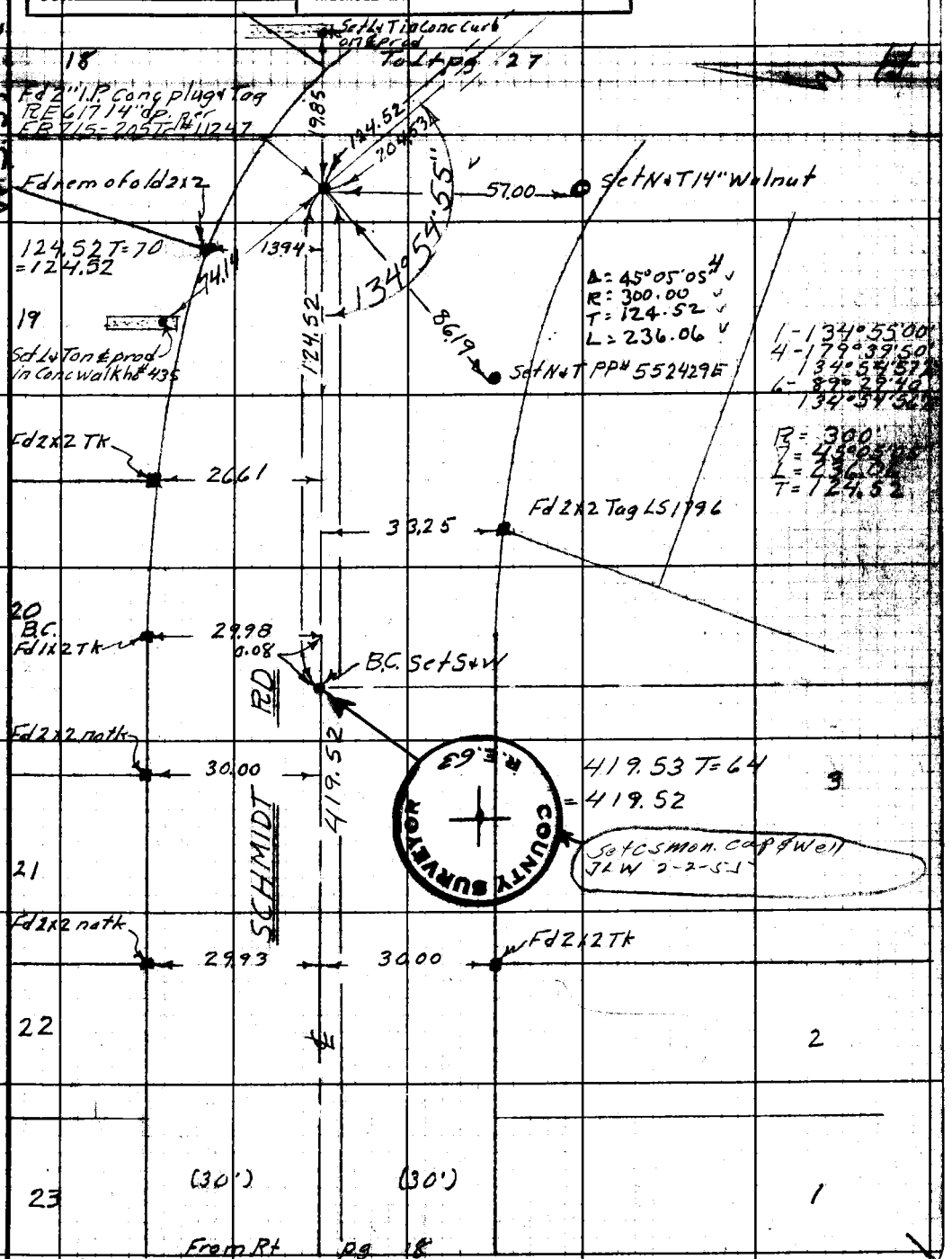

Note: Any Additions or Changes on This Sheet Must be Made or Circled in Red Ink With Date and Name of Person Making Change.

Do not extend notes this side of this line.

RETURN TO
LOS ANGELES COUNTY SURVEYOR
700 HALL OF RECORDS

FORM 247 5M 11-41

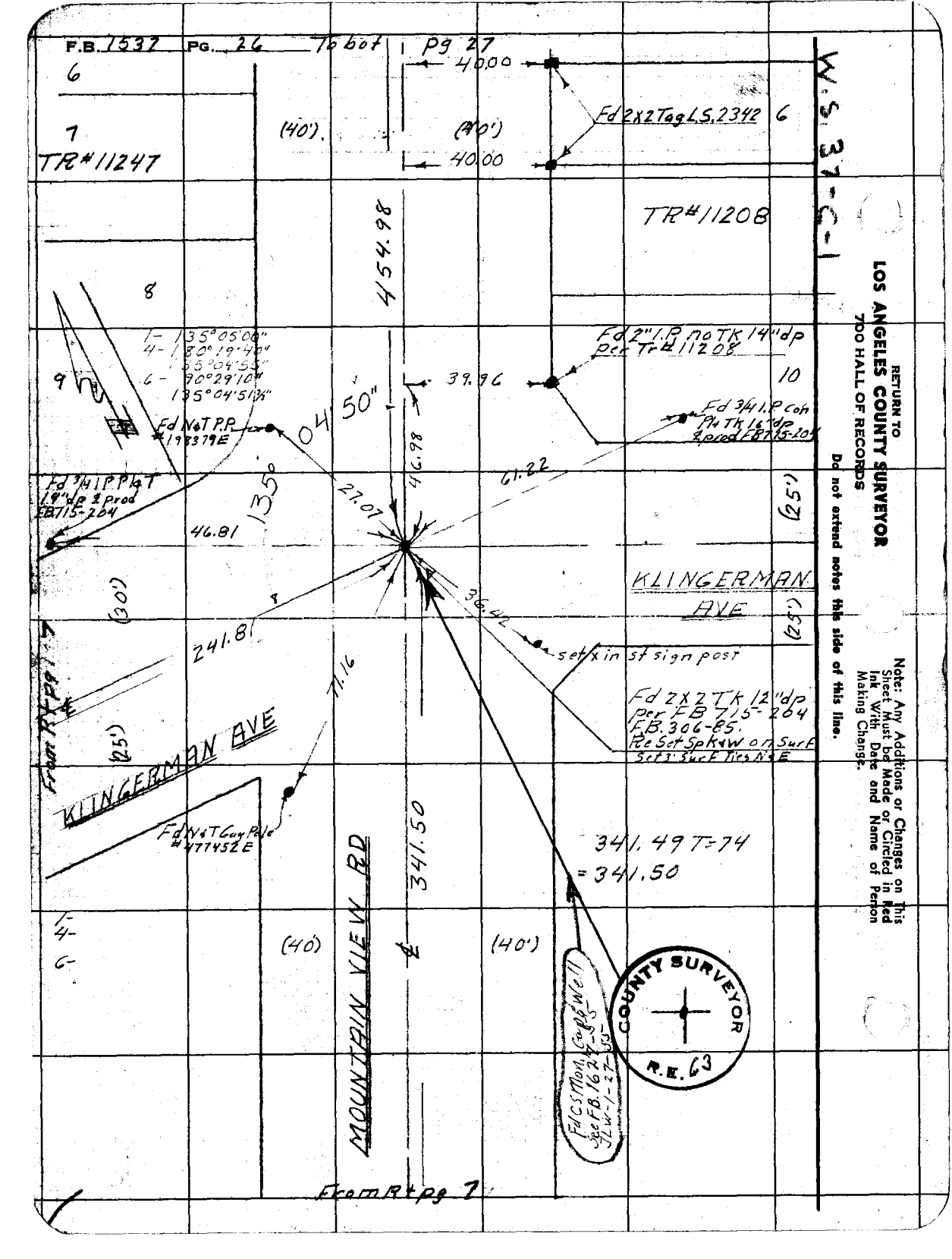

RETURN TO
LOS ANGELES COUNTY SURVEYOR
700 HALL OF RECORDS

Do not extend notes this side of this line.

Note: Any Additions or Changes on This Sheet Must be Made or Circled in Red Ink With Date and Name of Person Making Change.

Notes Ck'd by DREW	Survey of Meeker Ave. SD	F.B. 1537 PG. 27
Map No. C.S.B-2525	W. O. 835 Tape No. 0106 St'd 68 °F	
Office Work R.L. Green	Surveyed by Van Deren	
Checked C. J. Galli	Notes Van Date 5-49	
Date	Indexed C. Johnson	

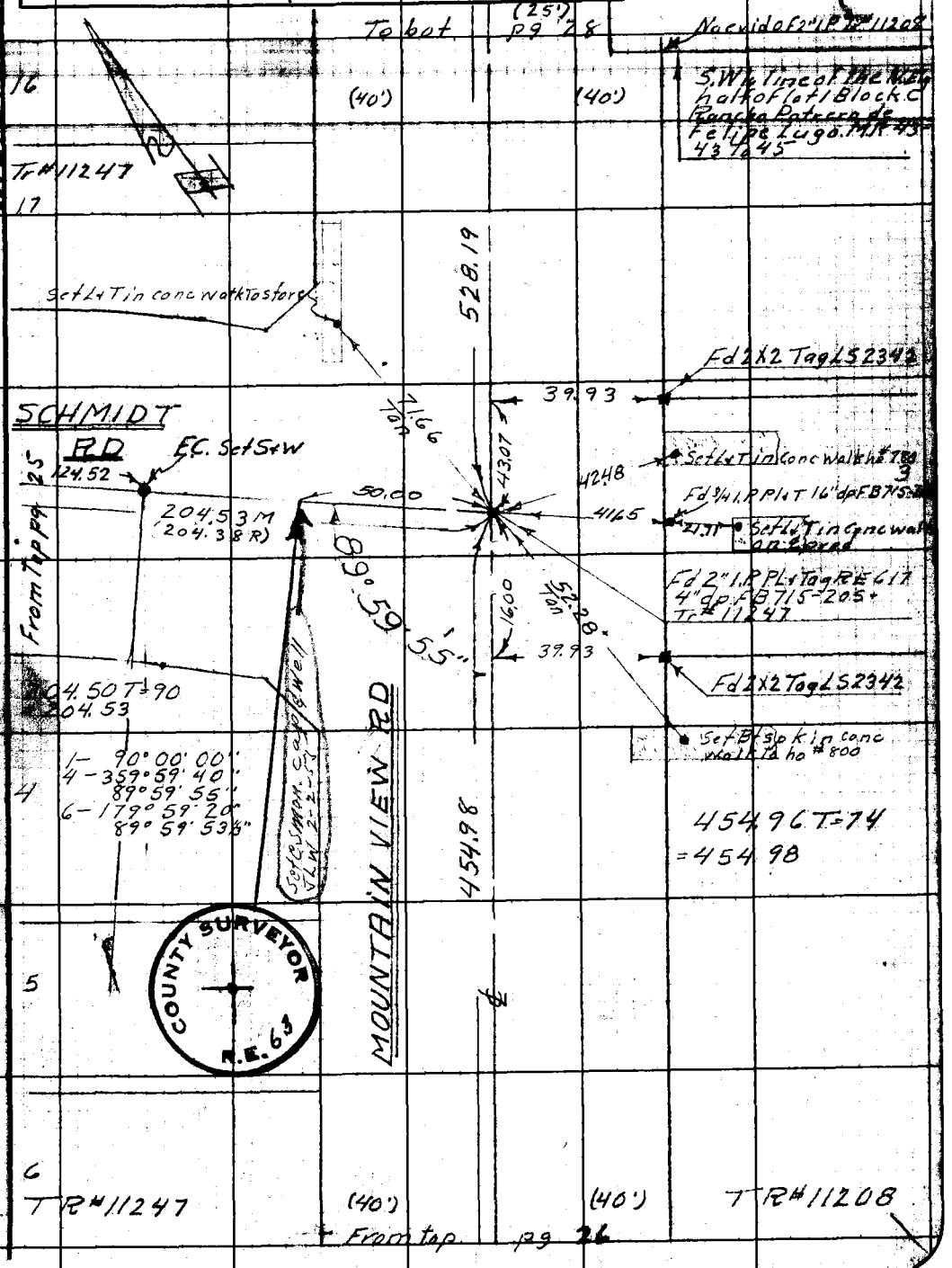

Note: Any Additions or Changes on This Sheet Must be Made or Circled in Red Ink With Date and Name of Person Making Change.

RETURN TO
LOS ANGELES COUNTY SURVEYOR
700 HALL OF RECORDS

Do not extend notes this side of this line.

FORM 247 5M 11-41

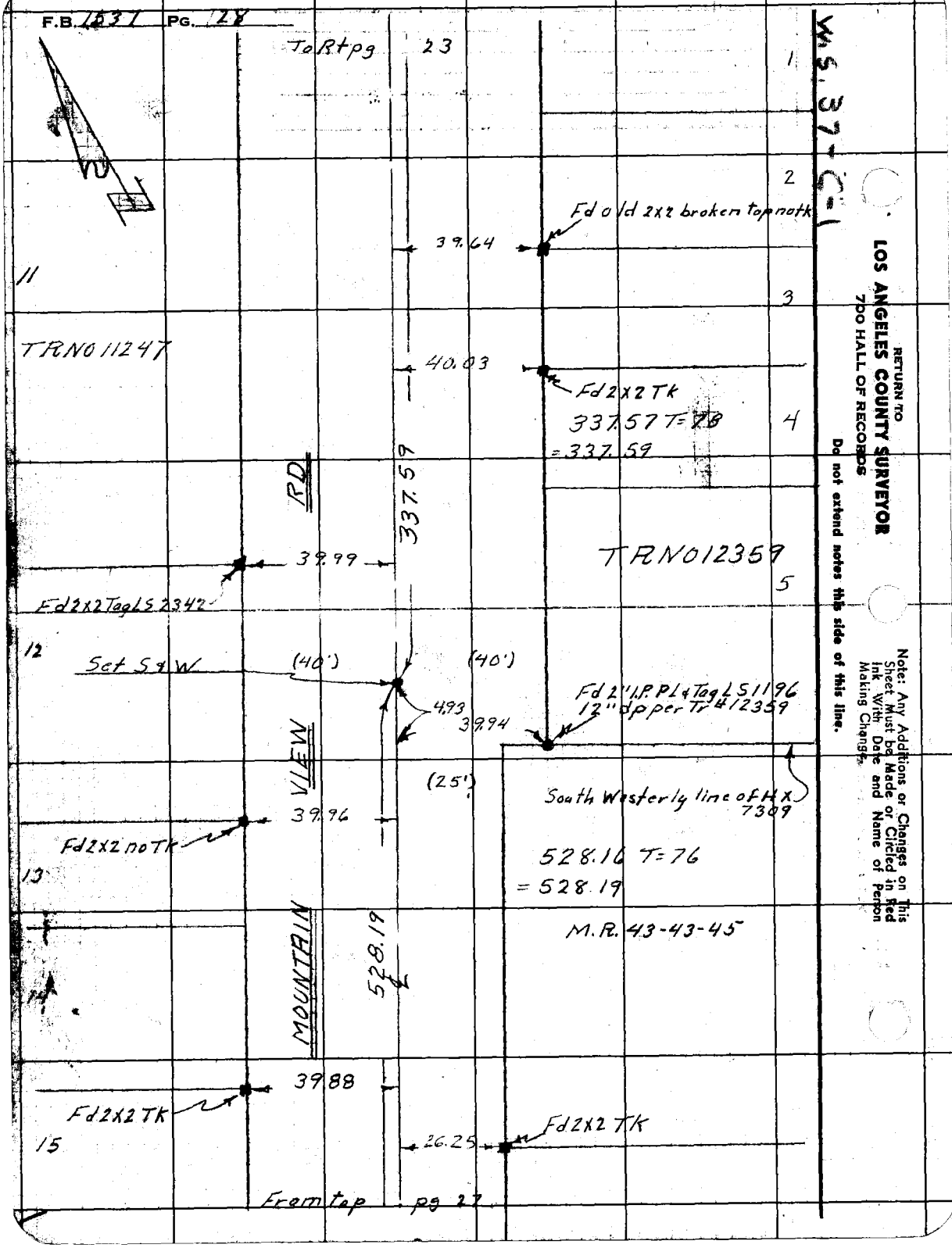
F.B. 1537 PG. 128
To Rt pg 23
1
2
Fd old 2x2 broken top no tk
39.64
11
3
TRN011247
40.03
Fd 2x2 Tk
337.57 T=78
=337.59
4
RD
337.59
TRN012359
39.99
5
Fd 2x2 Tag LS 2342
12
Set S & W
(40')
(40')
4.93
39.94
Fd 2" I.P. PL & Tag LS 1196
12" dp per Tr #12359
VIEW
(25')
South Westerly line of HX 7309
39.96
Fd 2x2 no Tk
528.16 T=76
=528.19
13
M.R. 43-43-45
MOUNTAIN
528.19
14
39.88
Fd 2x2 Tk
Fd 2x2 Tk
26.25
15
From top pg 27
W.S. 37-C-1
RETURN TO
LOS ANGELES COUNTY SURVEYOR
700 HALL OF RECORDS
Do not extend notes this side of this line.
Note: Any Additions or Changes on This Sheet Must be Made or Circled in Red Ink With Date and Name of Person Making Change.

Notes Ck'd by DCEW	Survey of Meeker Ave
Map No. C.S.B-2525	W. O. 8351 Tape No. 0106 Std. 68 °F
Office Work R.L. Green	Surveyed by Van Deren
Checked C. J. Galli	Notes Van Date 5-49
Date	Indexed C. Johnson

F.B. 1537 PG. 29

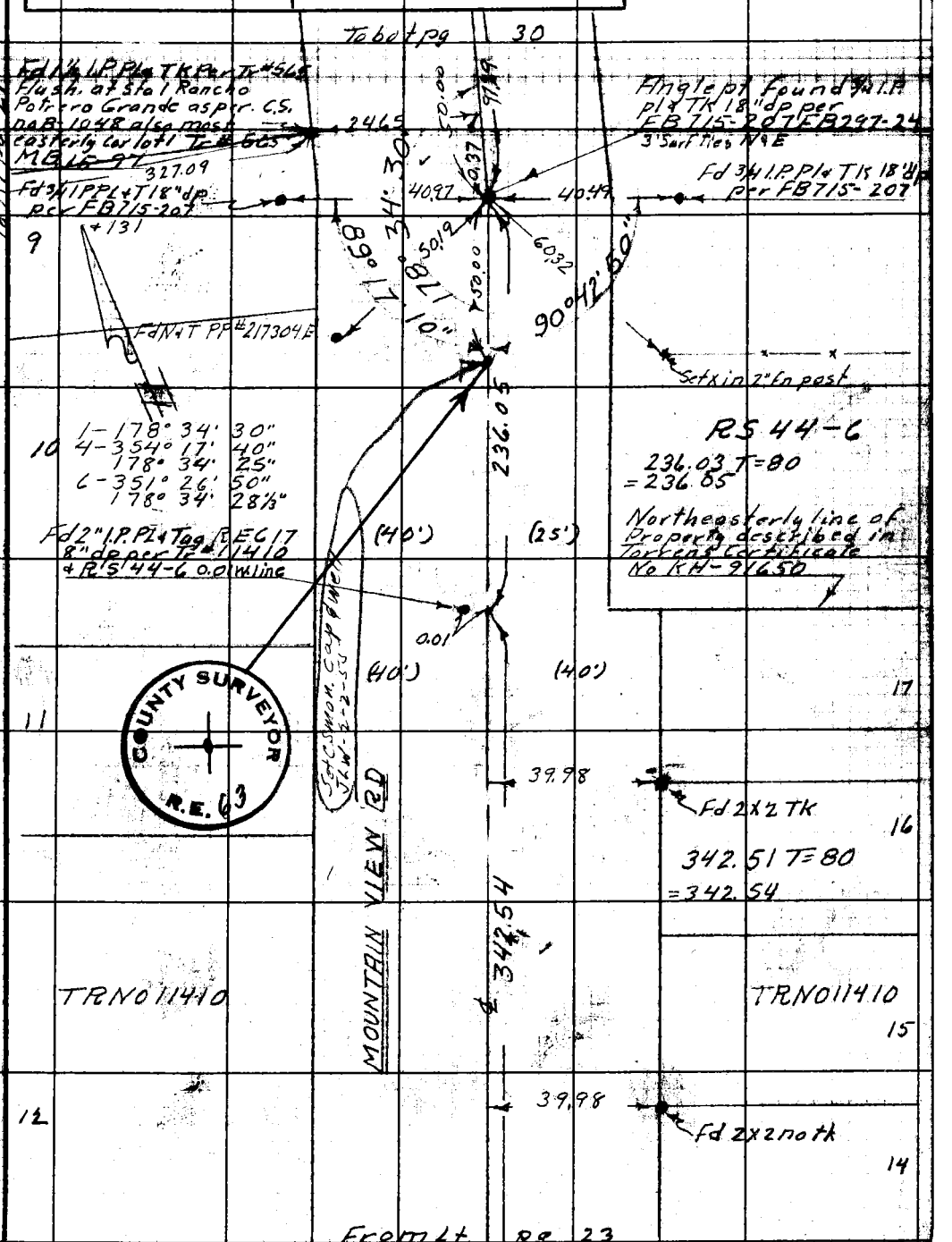

Note: Any Additions or Changes on This Sheet Must be Made or Circled in Red Ink With Date and Name of Person Making Change.

Do not extend notes this side of this line.

RETURN TO
LOS ANGELES COUNTY SURVEYOR
700 HALL OF RECORDS

FORM 247 EM 11-41

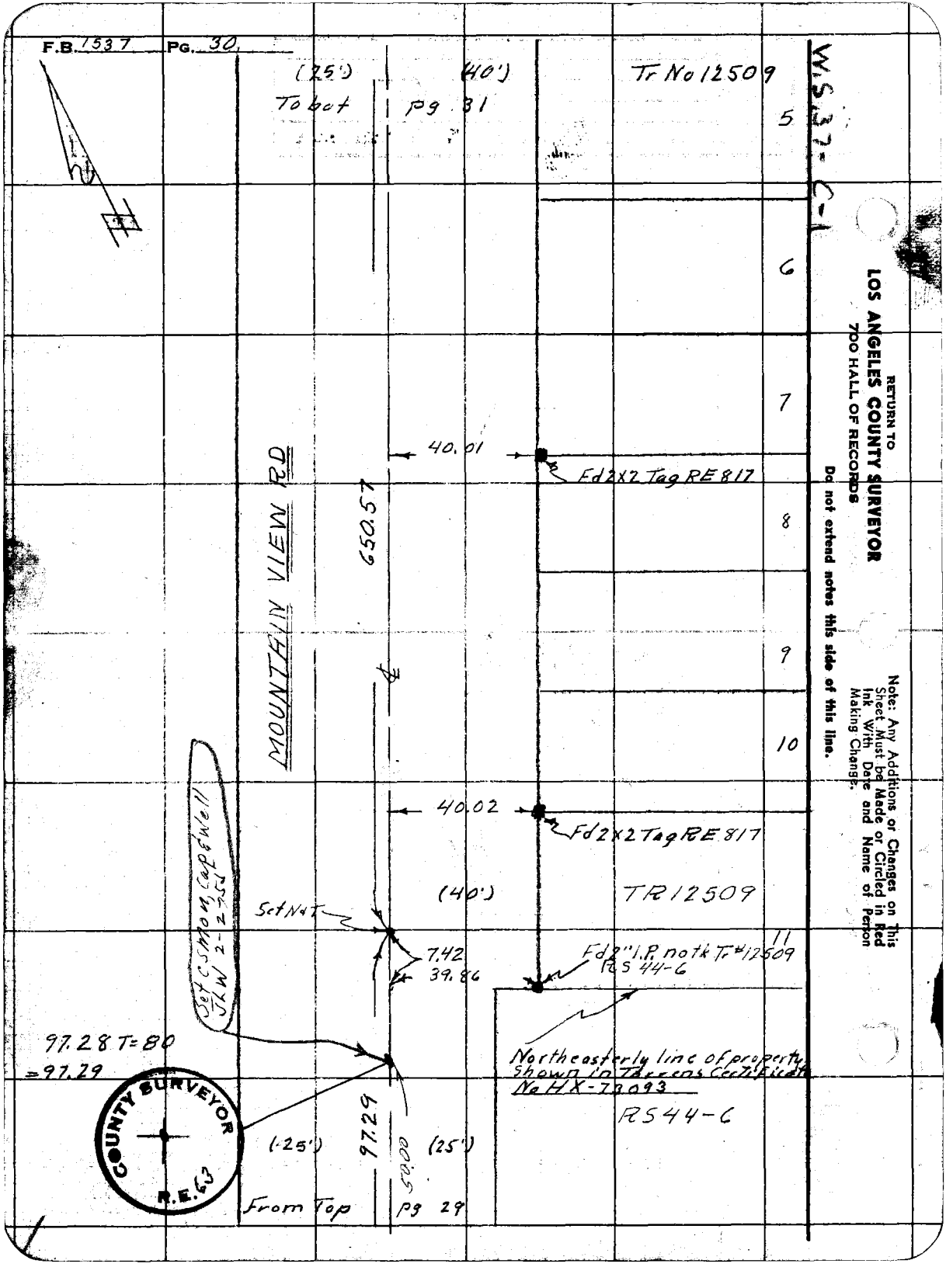
F.B. 1537 PG. 30
(25')
(40')
To bot
pg 31
Tr No 12509
W.S. 37-C-1
5
6
7
8
9
10
11
40.01
Fd 2X2 Tag RE 817
650.57
MOUNTAIN VIEW RD
40.02
Fd 2X2 Tag RE 817
(40')
TR 12509
Set N&T
7.42
39.86
Fd 2" I.P. no tk Tr #12509
RS 44-6
Set CSMon, Cap & Well
JLW 2-2-75
97.28 T=80
=97.29
Northeasterly line of property
Shown in Torrens Certificate
No HX-73093
RS 44-6
(25')
97.29
50.00
(25')
From Top
pg 29
COUNTY SURVEYOR
R.E. 63
RETURN TO
LOS ANGELES COUNTY SURVEYOR
700 HALL OF RECORDS
Do not extend notes this side of this line.
Note: Any Additions or Changes on This Sheet Must be Made or Circled in Red Ink With Date and Name of Person Making Change.

Notes Ck'd by DREW	Survey of Meeker Ave	F.B. 1537 PG. 31
Map No. C.S.B. 2525	W. O. 8351 Tape No. 0106 Std. 68 °F	
Office Work R.L. Green	Surveyed by Van Deren	
Checked C.J. Galli	Notes Van Date 5-49	
Date	Indexed E. C. Johnson	

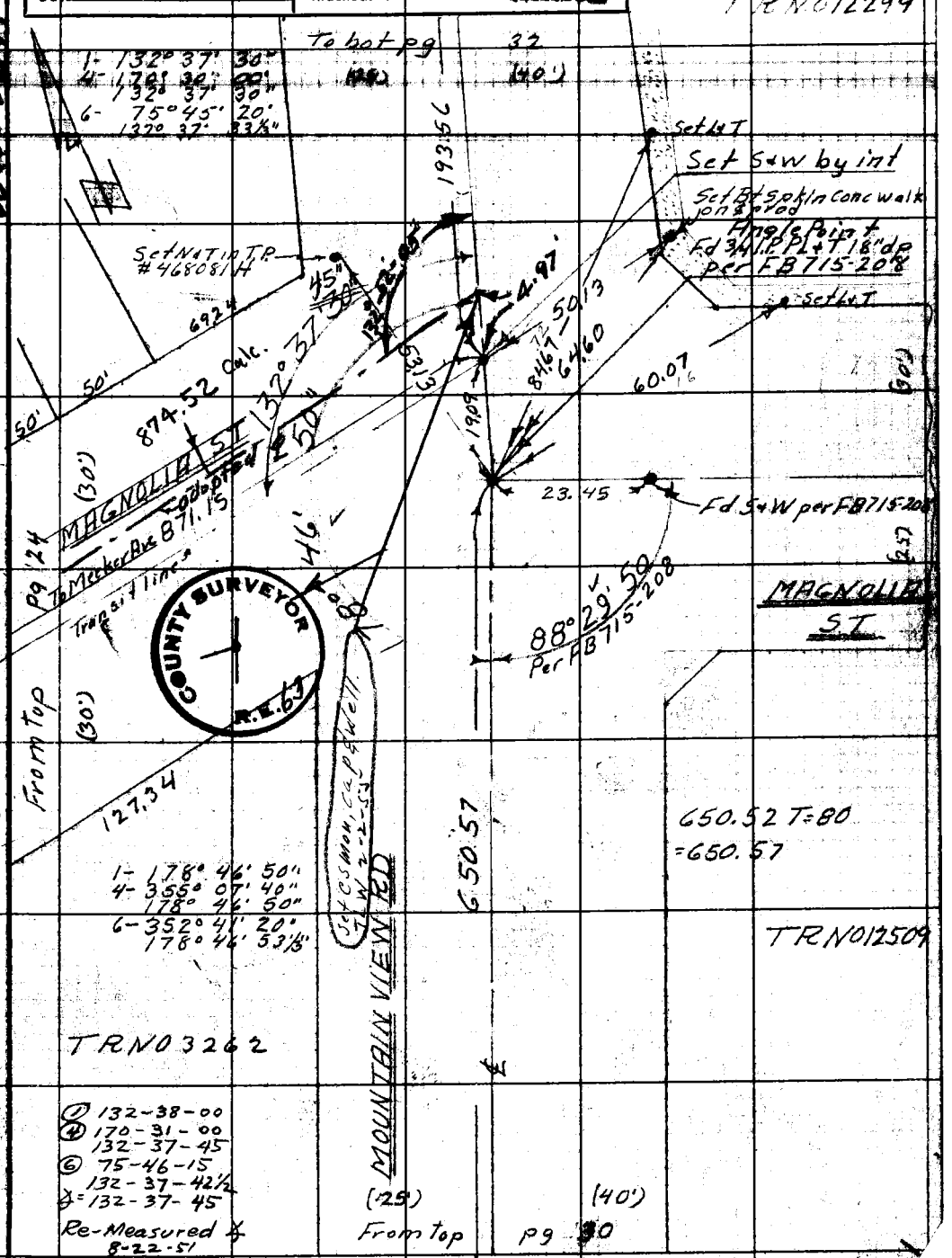

Note: Any Additions or Changes on This Sheet Must be Made or Circled in Red Ink With Date and Name of Person Making Change.

Do not extend [illegible] this side of this line.

RETURN TO
LOS ANGELES COUNTY SURVEYOR
700 HALL OF RECORDS

FORM 247 BM 11-41

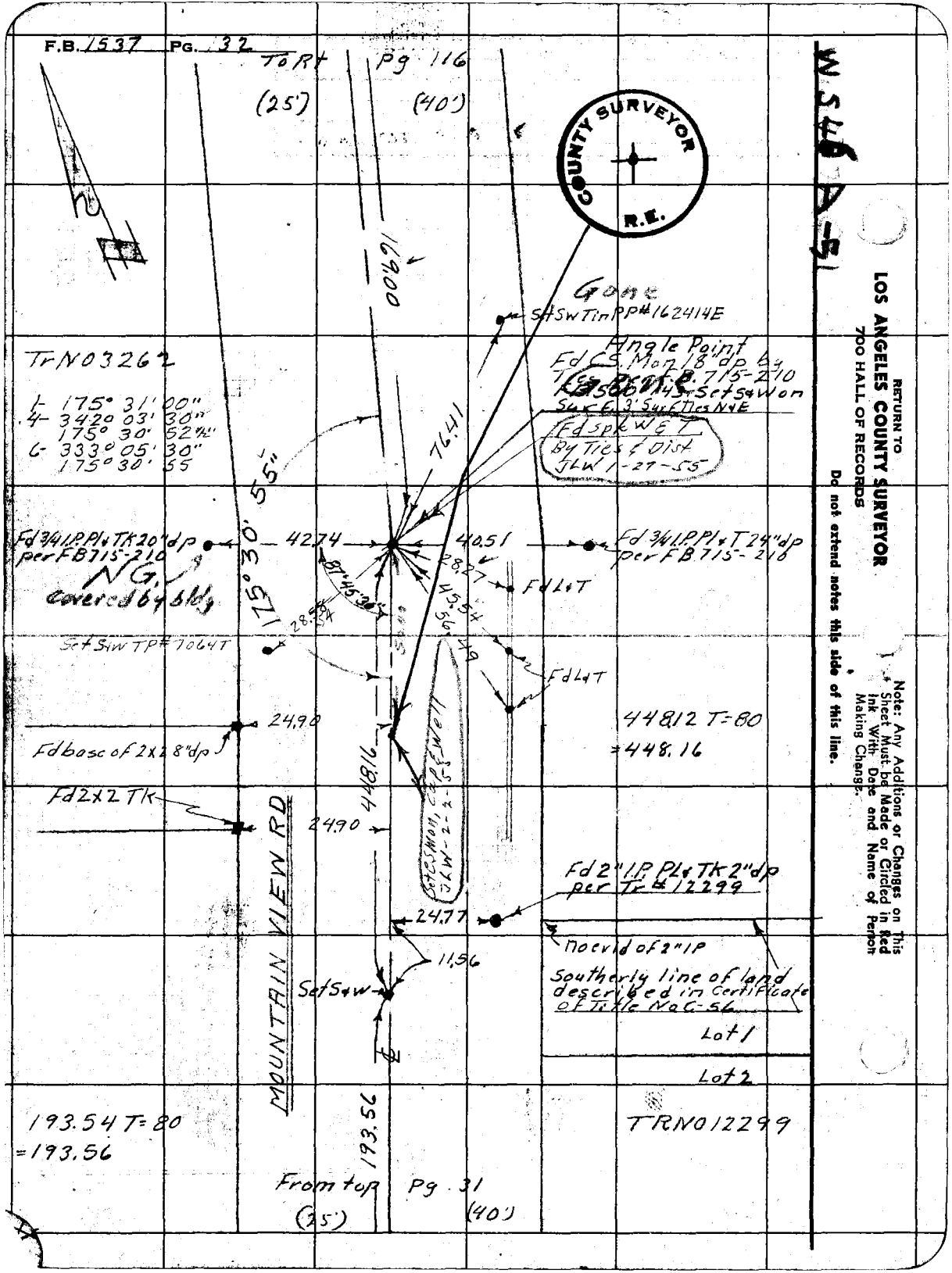
F.B. 1537 PG. 32
To Rt Pg 116
(25')
(40')
COUNTY SURVEYOR
R.E.
169.00
Gone
Set SW Tin PP#162414E
Angle Point
Fd CS Mon 18" dp by
Tie per F.B. 715-210
Set S&W on
Surf 3' Surf Ties N&E
Fd Spk W&T
By Ties & Dist
JLW 1-27-55
TrN03262
1- 175° 31' 00"
4- 342° 03' 30"
175° 30' 52½"
6- 333° 05' 30"
175° 30' 55
76.41
175° 30' 55"
Fd 3/4 I.P. Pl & TK 20" dp
per FB 715-210
NG
covered by bldg
42.74
40.51
Fd 3/4 I.P. Pl & T 24" dp
per FB 715-210
28.27
Fd L&T
87° 45' 30"
45.54
56.49
28.58
Set S&W TP# 7064T
Fd L&T
24.90
Fd base of 2x2 8" dp
448.12 T=80
=448.16
448.16
Set CS Mon, cap & well
JLW-2-2-55
Fd 2x2 TK
24.90
MOUNTAIN VIEW RD
Fd 2" I.P. Pl & TK 2" dp
per Tr# 12299
24.77
No evid of 2" IP
11.56
Set S&W
Southerly line of land
described in Certificate
of Title No C-56
Lot 1
Lot 2
193.54 T=80
=193.56
193.56
TRN012299
From top Pg 31
(25')
(40')
W546 A-51
RETURN TO
LOS ANGELES COUNTY SURVEYOR
700 HALL OF RECORDS
Do not extend notes this side of this line.
Note: Any Additions or Changes on This Sheet Must be Made or Circled in Red Ink With Date and Name of Person Making Change.

Notes Ck'd by DREW	Survey of Meeker Ave
Map No. C.S.B-2525	W. O. 8851 Tape No. 0106 St'd. 64 °F
Office Work R.L. Green	Surveyed by Van Deren
Checked C.J. Galli	Notes Van Date 5-49
Date	Indexed C. Johnson

F.B. 1537 PG. 33

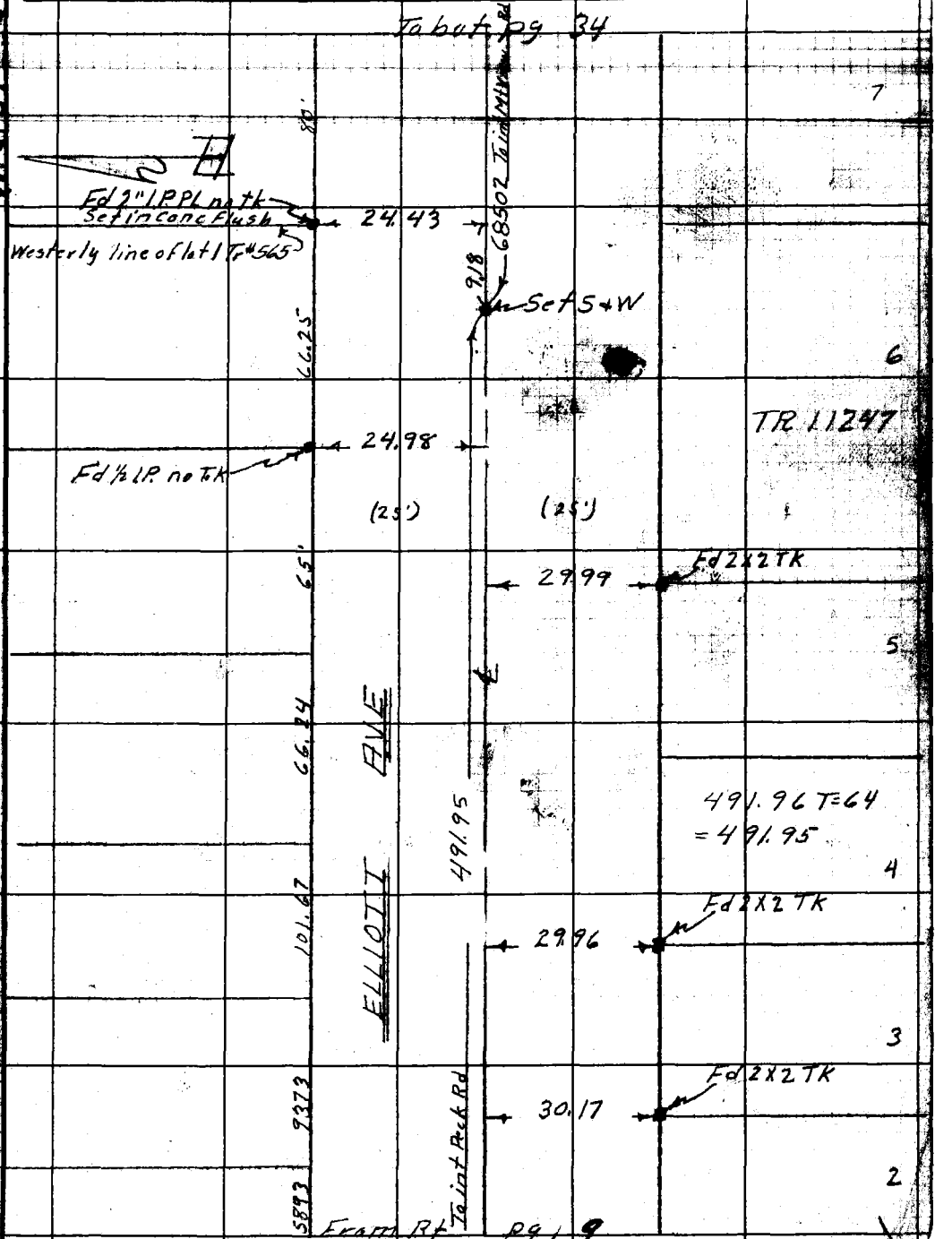

Note: Any Additions or Changes on This Sheet Must be Made or Circled in Red Ink With Date and Name of Person Making Change.

Do not extend notes this side of this line.

RETURN TO
LOS ANGELES COUNTY SURVEYOR
700 HALL OF RECORDS

FORM 247 5M 11-41


F.B. 1537 Pg. 34
(30')
(25')
75'
To bot pg 23
29.98
Fd2x2 Tag LS 1196
Fd2x2 no tk
30.05
685.02 T=68
=685.02
107.06
685.02
TR 11247
ELLIOTT AVE
60'
Fd2x2 no Tk
30.00
73'
Fd2x2 no Tk
30.00
80
(25')
(30')
Fd2x2 Tk
30.02
80'
From Top pg 33
RETURN TO
LOS ANGELES COUNTY SURVEYOR
700 HALL OF RECORDS
Do not extend notes this side of this line.
Note: Any Additions or Changes on This Sheet Must be Made or Circled in Red Ink With Date and Name of Person Making Change.

Notes Ck'd by	Survey of
Map No.	W. O. Tape No. St'd °F
Office Work	Surveyed by
Checked	Notes Date
Date	Indexed

F. B. PG.

To 44

Pg 35 Blank

Note: Any Additions or Changes on This Sheet Must be Made or Circled in Red Ink With Date and Name of Person Making Change.

Do not extend notes this side of this line.

RETURN TO
LOS ANGELES COUNTY SURVEYOR
726 LOS ANGELES COUNTY
ENGINEERING BLDG.

76F3095 247 10M 1-49

RETURN TO
LOS ANGELES COUNTY SURVEYOR
725 LOS ANGELES COUNTY
ENGINEERING BLDG.

Note: Any Additions or Changes on This Sheet Must be Made or Circled in Red Ink With Date and Name of Person Making Change.

Do not extend notes this side of this line.

F. B. _____ Pg. _____

Notes Ck'd by	Survey of Meeker Ave
Map No.	W.O. [illegible] Tape No. [illegible]
Office Work	Surveyed by J.L. Willey
Checked	Notes T.L. KA Date 10-49
Date	Indexed [illegible]

F. B. 1527 Pg. 79

DEC 5 '50

MEEKER AVE

C11283

TOPOGRAPHY

on

SCHMIDT AVE

from

Mountain View Ave

West to

Peck Rd.

10-26-49

Willey T.L.
L.C. Smiley
Kapp
Cureton

Note: Any Additions or Changes on This Sheet Must be Made or Circled in Red Ink With Date and Name of Person Making Change.

Do not extend notes this side of this line.

RETURN TO
LOS ANGELES COUNTY SURVEYOR
726 LOS ANGELES COUNTY
ENGINEERING BLDG.

76F3098 247 10M 1-49

F. B. 1537 Pg. 74

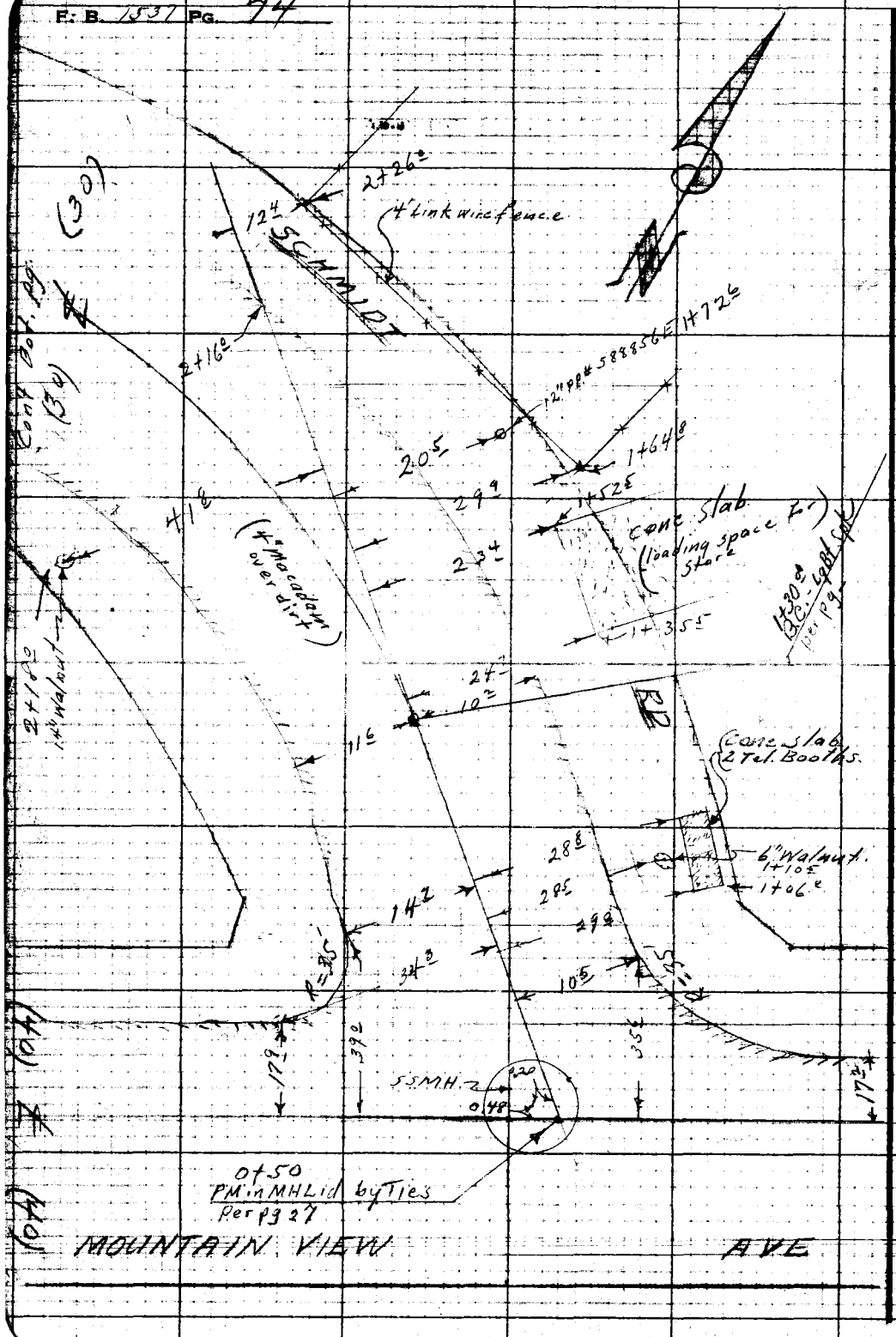

RETURN TO
LOS ANGELES COUNTY SURVEYOR
725 LOS ANGELES COUNTY
ENGINEERING BLDG.

Do not extend notes this side of this line.

Note: Any Additions or Changes on This Sheet Must be Made or Circled in Red Ink With Date and Name of Person Making Change.

Notes Ck'd by	Survey of Meeker Ave
Map No.	W.O. [illegible] Tape No. [illegible]
Office Work	Surveyed by J.L. Willey
Checked	Noted J.L. W. Date 10-49
Date	Indexed C. Johnson

F. B. 1537 Pg. 75

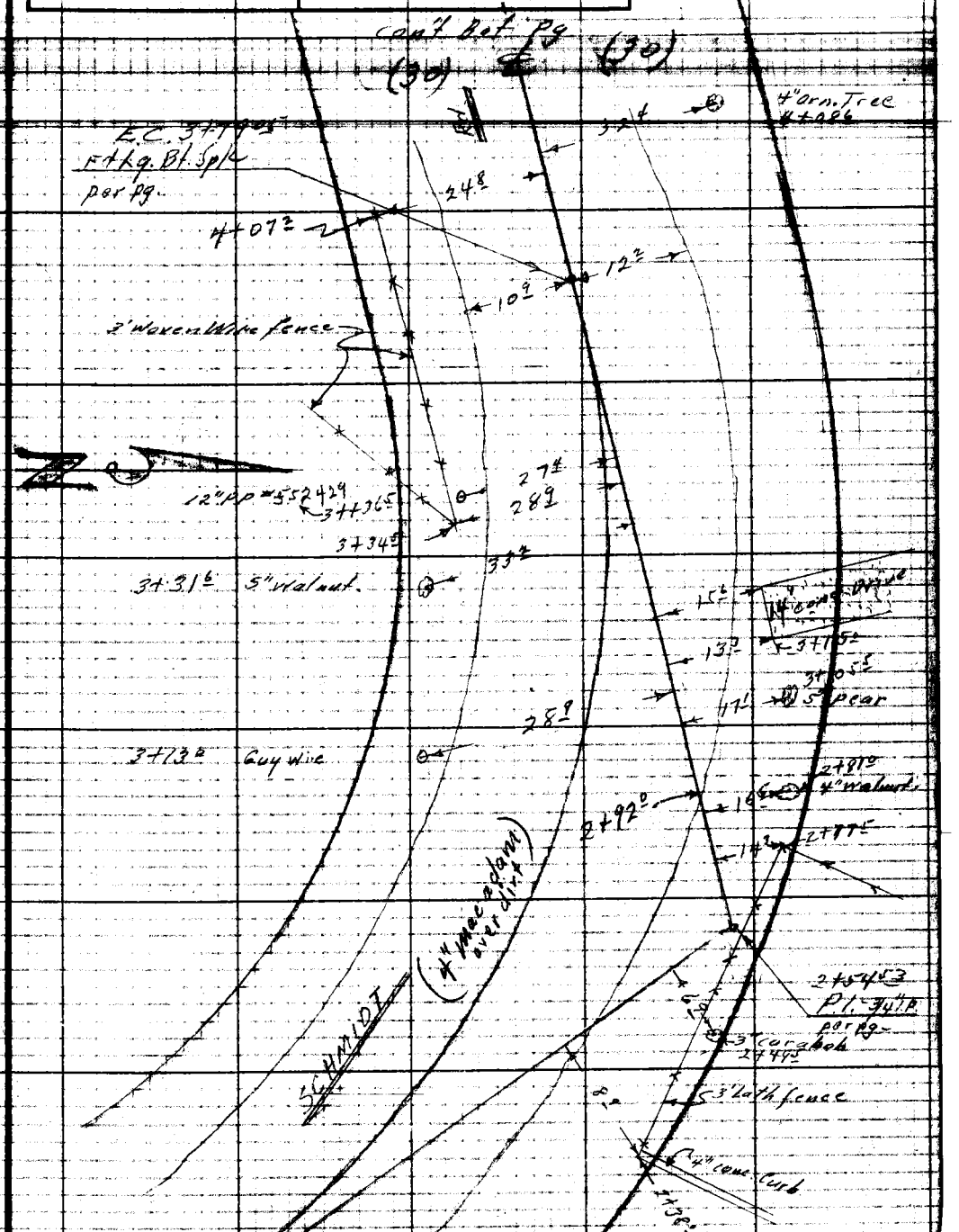

from upper left pg.

Note: Any Additions or Changes on This Sheet Must be Made or Circled in Red Ink With Date and Name of Person Making Change.

Do not extend notes this side of this line.

RETURN TO
LOS ANGELES COUNTY SURVEYOR
726 LOS ANGELES COUNTY
ENGINEERING BLDG.

76F3098 247 10M 1-49

RETURN TO
LOS ANGELES COUNTY SURVEYOR
726 LOS ANGELES COUNTY
ENGINEERING BLDG.

Note: Any Additions or Changes on This Sheet Must be Made or Circled in Red Ink With Date and Name of Person Making Change.

Do not extend notes this side of this line.

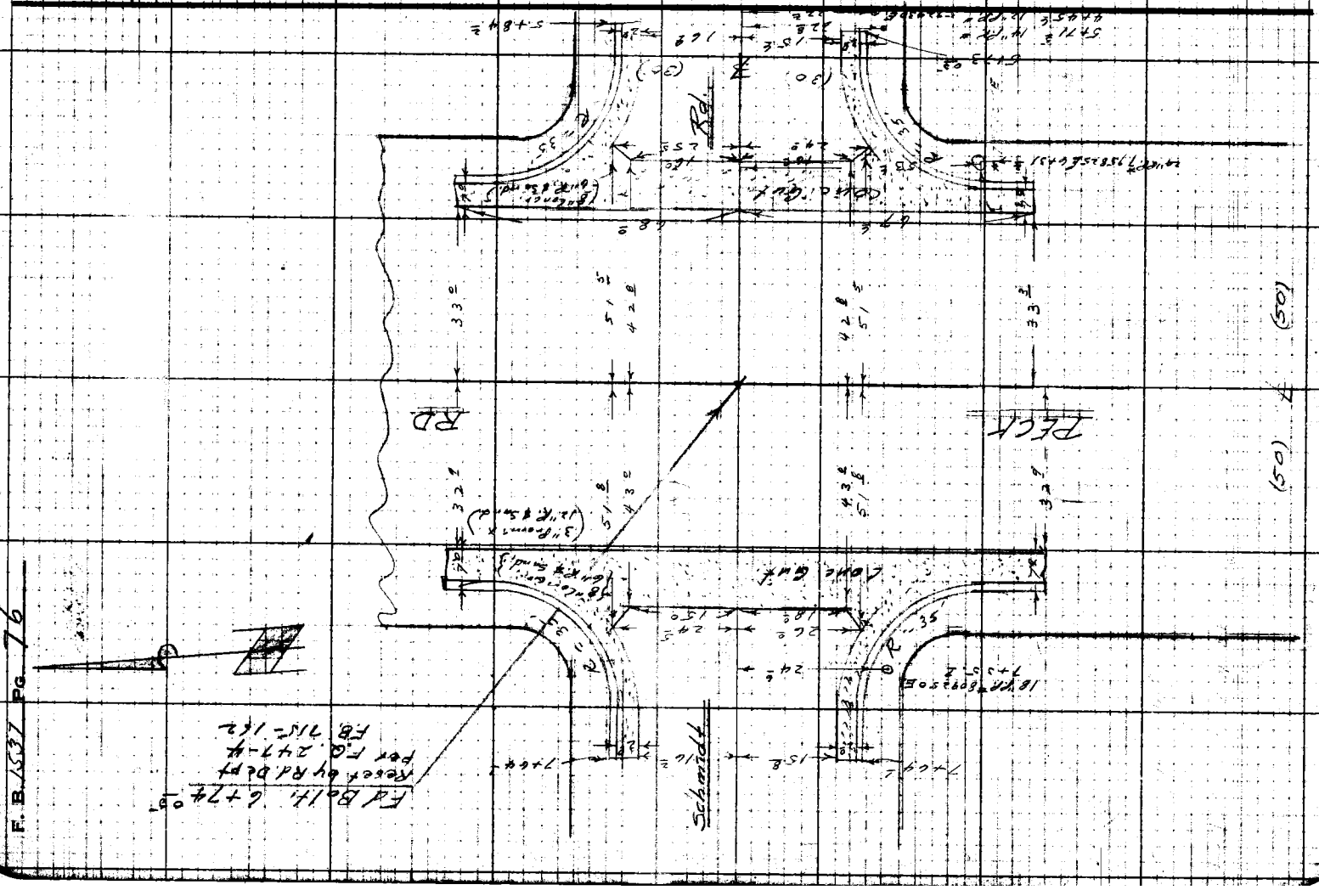

Profile No.	Notes Red.	Plotted	Job No. 1283	Division No.	F.B. 1537 PG. 77
	Date	Date	Survey of MEEKER AVE		
X-Sec. No.	Notes Chkd H.D.H.	Checked	Survey by J.L. Willey	Notes JLW	Date 10-28-49
	Date 1-17-50	Date	Map No.	Indexed C. Johnson	Date DEC 5 '50

MEEKER AVE.

C.I. 1283

PROFILE & "X" SECTIONS

on

SCHMIDT RD.

from

Mountain View Rd

to

Peck Rd.

10-28-49

Willey J.L
Smiley
Kapp
Cureton.

STATION	B.S.	H.I.	F.S.	ELEV.

NOTE: ANY ADDITIONS OR CHANGES ON THIS SHEET MUST BE MADE OR CIRCLED IN RED INK, WITH DATE AND NAME OF PERSON MAKING CHANGE.

PLEASE RETURN TO
LOS ANGELES COUNTY SURVEYOR
726 LOS ANGELES COUNTY ENGINEERING BLDG.

Do not extend notes this side of this line.

76L298 307 5-49

76L298 307 5-49

PLEASE RETURN TO
LOS ANGELES COUNTY SURVEYOR
726 LOS ANGELES COUNTY ENGINEERING BLDG.

NOTE: ANY ADDITIONS OR CHANGES ON THIS SHEET MUST BE MADE OR CIRCLED IN RED INK, WITH DATE AND NAME OF PERSON MAKING CHANGE.

121

Do not extend notes this side of this line.

Profile No. ____ Plotted ____ Date ____ X-Sec. No. ____ Notes Red. ____ Date ____ Notes Chkd. H.D.H. Checked ____ Date 1-17-50

F.B. 1537 PG. 78 Job No. 1283 Division No. ____ Survey of Meeker Ave Survey by T.L.W. Notes T.L.W. Indexed E. C. Johnson Date ____

STATION	B. S.	H. I.	F. S.	ELEV.	Schmidt Ave.	
BMME26	4.70	274.81		270.11	BMME26 Elev. 270.11 3" FB 1537-60	
					Mt. View Rd (E. Side) 35' ± S. Schmidt Rd.	
					Bt Spk in W. end Walk to Ho. # 800	
					Left (S)	Right (N)
0+50			4.77	270.04		℄ Int. Mt. View Rd.
"			4.62	270.19		30'R - ℄ Mt. View Rd.
"			4.38	270.43		100' " "
"			4.96	261.85	℄ Mt View Rd 30'L	
"			5.36	261.45	" " 100'L	
" S.S.M.H.					Rim 4.75 Depth 10.81 Dia 1.25 Rod 16.81	Rim 4.75 Depth 10.83 Dia .67 Rod 16.25 S
15" Inlet N			16.81	258.00		Rim 4.77 Depth 10.80 Dia 1.25 Rod 16.82
8" Inlet W			16.25	258.56		
15" Outlet S			16.82	257.99		
0+67.9			5.12	269.69		℄
"			5.11	269.70		32.5' B.C. Pvt.
"			5.60	269.21	B.C. Pvt. 34.3'	
0+69.3			5.20	269.61		℄ "X" Gut
0+90			4.80	270.01		℄ W P/L Mt. View Rd.
"			4.96	269.85		13.2' Edge Pvt, Gut
"			4.5	270.31		30.0' N P/L.
"			5.19	269.62	Edge Pvt, Gut. 14.8'	

76L298 307 5-49

PLEASE RETURN TO
LOS ANGELES COUNTY SURVEYOR
726 LOS ANGELES COUNTY ENGINEERING BLDG.

NOTE: ANY ADDITIONS OR CHANGES ON THIS SHEET MUST BE MADE OR CIRCLED IN RED INK, WITH DATE AND NAME OF PERSON MAKING CHANGE.

Do not extend notes this side of this line. Schmidt Rd.

STATION	B. S.	H. I.	F. S.	ELEV.	Left (S)		Right (N)
0+90		27481	49	2699	S P/L	30'	
1+00			482	269.99			℄
"			484	26997			10⁶ Edge Pvt, Gut
"			44	2704			30' N P/L
"			419	27062	edge Pvt.	12'	
"			52	2696	Gut.	14'	
"			48	2700	S P/L	30'	
1+30.01			480	27001			℄ B.C.
"			490	26991			10³ edge Pvt, Gut
"			43	2705			30' N P/L
"			511	26970	edge Pvt.	11⁶	
"			52	2696	Gut.	14'	
"			45	2703	S P/L	30'	
2+00			490	26991			℄
			503	26978			3⁴ edge Pvt.
			51	2697			13⁰ Gut, Bot Brk
			40	2708			20⁶ Top Brk
			507	26974	edge Pvt.	19⁰	
			52	2696	Gut	21⁵	
			47	2701	Top brk	40'	
2+16			504	26977			℄ edge Pvt

Profile No. ____ Notes Red. ____ Plotted ____ Job No. 1283 Division No. ____ F.B. 1537 PG. 79
Date ____ Date ____ Survey of Meeker Avenue
X-Sec. No. ____ Notes Chkd. ____ Checked ____ Survey by J.L. Willey Notes J.L.W. Date 10-49
Date ____ Date ____ Map No. ____ Indexed Johnson Date ____

76L298 307 5-49

PLEASE RETURN TO
LOS ANGELES COUNTY SURVEYOR
726 LOS ANGELES COUNTY ENGINEERING BLDG.

NOTE: ANY ADDITIONS OR CHANGES ON THIS SHEET MUST BE MADE OR CIRCLED IN RED INK, WITH DATE AND NAME OF PERSON MAKING CHANGE.

Do not extend notes this side of this line. Schmidt Rd

STATION	B. S.	H. I.	F. S.	ELEV.	Left (S)		℄ Right (N)
2+34		274 81	5 3	26[illegible]5			℄ Gut
2+47			5 3	26[illegible]5			℄ Bt Brk
2+52.5			4 7	27[illegible]			℄ Top brk
2+54.53			4 8	2700			℄ P.I.
2+57.0			4 8	2700			℄ Top brk
2+61			5 2	2696			℄ Bot "
2+75.5			5 5	2693			℄ Gut.
2+92.0			5 28	26953			℄ edge Pvt
3+00			5 26	26955			℄
"			5 37	26944			2' edge Pvt.
"			5 5	2693			6.4 Gut
"			5 0	2698			28 - Ground.
T.P.	4 05	273 61	5 25	26956			
3+00			3 95	26966	Crown of Pvt.	8.5	
"			4 34	26927	Edge Pvt.	20.0	
"			4 5	2691	Gut.	21	
"			3 7	2699	Ground.	36	
3+79.05			4 24	26937			℄
"			4 46	26915			11.0 Edge Pvt
"			4 9	2687			16.9 Gut
"			4 1	2695			25.5 Top brk

F.B. 1537 Pg. 80
Survey of Meeker Ave.
Survey by J. L. Willey Notes J. L. W.
Indexed A. C. Johnson Date
Job No. 1283 Division No.
Notes Red. Date
Plotted Date
Checked Date
Profile No.
X-Sec. No.

76L298 307 5-49

159

PLEASE RETURN TO
LOS ANGELES COUNTY SURVEYOR
726 LOS ANGELES COUNTY ENGINEERING BLDG.

NOTE: ANY ADDITIONS OR CHANGES ON THIS SHEET MUST BE MADE OR CIRCLED IN RED INK, WITH DATE AND NAME OF PERSON MAKING CHANGE.

Do not extend notes this side of this line. Schmidt Rd.

STATION	B. S.	H. I.	F. S.	ELEV.	Left (S)	℄	Right (N)
3+79.05		273.61	3.7	269.9			30' N P/L
"			4.50	269.11	edge Pvt.	10.8	
"			4.5	269.1	Gut line	13.5	
"			4.2	269.4	S P/L	30'	
4+00			4.34	269.27		℄	
"			4.56	269.05			11' edge Pvt.
"			4.8	268.8			17' Gut
"			4.4	269.2			30' N P/L
"			4.60	269.01	edge Pvt.	10.3	
"			4.2	269.4	S P/L	30'	
4+68 -			—		131' So. - Top 4" V.C.P. is 1.0 below ℄ (frame House)		
5+00			4.61	269.00		℄	
"			4.85	268.76			11' edge Pvt.
"			5.2	268.4			14.7 Gut.
"			4.8	268.8			30' N P/L
"			4.84	268.77	edge Pvt.	11.2	
"			5.1	268.5	Gut.	19'	
"			5.0	268.6	S P/L	30'	
5+43			4.76	268.85	Opp. E. Side House	℄	
			6.92	266.69	Top of 4" V.C.P. Sewer		
			5.7	267.9	Ground over Pipe		

Profile No. ____ Notes Red. ____ Plotted ____ Job No. 1283 Division No. ____
X-Sec. No. ____ Date ____ Date ____ Survey of Meeker Ave.
Notes Chkd. ____ Checked ____ Survey by J. L. Willey Notes J. L. W. Date 10-49
Date ____ Date ____ Map No. ____ Indexed Date ____

F.B. 1537 PG. 81

76L298 307 5-49

PLEASE RETURN TO
LOS ANGELES COUNTY SURVEYOR
726 LOS ANGELES COUNTY ENGINEERING BLDG.

NOTE: ANY ADDITIONS OR CHANGES ON THIS SHEET MUST BE MADE OR CIRCLED IN RED INK, WITH DATE AND NAME OF PERSON MAKING CHANGE.

Do not extend notes this side of this line.

Schmidt Rd.

STATION	B. S.	H. I.	F. S.	ELEV.	Left (S) ℄ Right (N)
		273 61			
T.P.	5 00	273 80	4 81	268 80	
5+58.0			4 17	269 63	℄ Brk in pvt.
"			4 47	269 33	13.2 edge pvt.
"			4 6	269 2	16' Gut
"			4 1	269 7	30' N. P/L
"			4 62	269 18	edge Pvt 14.2
"			4 7	269 1	Gut 19
"			4 5	269 3	Top brk 21
"			4 3	269 5	S P/L 30'
5+73.5			4 58	269 22	(Opp. end Curb.) ℄ (Opp. E P/L lot to So.)
"			4 96	268 84	edge Conc. Gut. 16.0
"			5 08	268 72	Gut. 18'
"			4 44	269 36	Top-end Curb. 18'
"			4 20	269 60	S P/L
			4 44	269 36	Floor elev. House.
			4 79	269 01	" " wash room

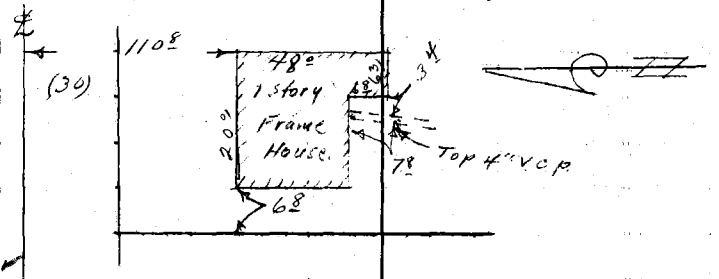

F.B. 1537 PG. 82
Job No. 1283 Division No. Notes Red. Plotted Date Checked Date No. Profile
Survey of Meeker Ave. Date Notes Chkd. Date No. X-Sec.
Survey by J.L. Willey Notes J.L.W.
Indexed R. C. Johnson Date

76L298 307 5-49

PLEASE RETURN TO
LOS ANGELES COUNTY SURVEYOR
726 LOS ANGELES COUNTY ENGINEERING BLDG.

NOTE: ANY ADDITIONS OR CHANGES ON THIS SHEET MUST BE MADE OR CIRCLED IN RED INK, WITH DATE AND NAME OF PERSON MAKING CHANGE.

Do not extend notes this side of this line. Schmidt Rd

STATION	B. S.	H. I.	F. S.	ELEV.	Left (S) ℄ Right (N)
		273 80			Peck Rd.
					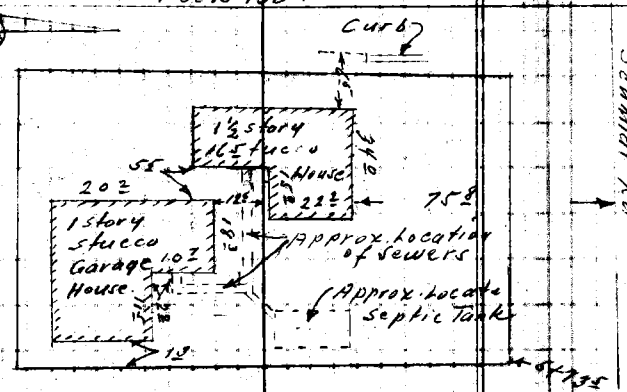
			4 57	269 23	Top of Brick over pipe at House.
			4 78	269 02	Top of Premix pav't over pipe at Garage.
			4 83	268 97	Top of " " " Septic Tank
					(entire yard is covered by Premix Pav't.)
5+84			4 84	268 96	℄
			5 15	268 65	16' edge Gut (cons)
			5 26	268 54	18' Gut
			4 66	269 14	18' Top, end Curb
			4 0	269 8	21 Top brk
			3 8	270 0	30' N P/L
6+00			5 28	268 52	℄
6+31 8			6 04	267 76	℄ E. edge X Gut

Schmidt Rd

Profile No. ____ Notes Red. ____ Date ____ Plotted ____ Date ____ Job No. 1283 Division No. ____ Survey of Mecker Bros. Date 105-49

X-Sec. No. ____ Notes Chkd. ____ Date ____ Checked ____ Date ____ Survey by J.L.Willey Notes J.L.W. Date ____ Map No. ____ Date ____

F.B. 1537 PG. 83

76L298 307 5-49

PLEASE RETURN TO
LOS ANGELES COUNTY SURVEYOR
726 LOS ANGELES COUNTY ENGINEERING BLDG.

NOTE: ANY ADDITIONS OR CHANGES ON THIS SHEET MUST BE MADE OR CIRCLED IN RED INK, WITH DATE AND NAME OF PERSON MAKING CHANGE.

Do not extend notes this side of this line. Schmidt Rd.

STATION	B. S.	H. I.	F. S.	ELEV.	Left (S)	℄ Right (N)
6+35.3		273 80	6 21	267 59		℄ "X" Gut.
6+41.8			5 90	267 90		℄ W. edge X Gut.
E. end CR, N.E Cor.			4 88	268 92	Top Curb.	
" "	"		5 38	268 42	edge Gut out.	
" "	"		5 52	268 28	Gut. in	
N " "	"		5 18	268 62	Top Curb.	
" "	"		5 61	268 19	edge Gut out.	
" "	"		5 87	267 93	Gut in	
E. end CR. SE Cor.			4 84	268 96	Top Curb.	
" "	"		5 33	268 47	edge Gut out.	
" "	"		5 50	268 30	Gut. in	
S " "	"		5 88	267 92	Top Curb.	
" "	"		6 22	267 58	Edge Gut out.	
" "	"		6 51	267 29	Gut in	
6+74.05			5 21	268 59	(Proposed ℄)	℄ Int. Peck Rd.
BMME28			3 78	270 02	BMME 28 Elev. 270.024 FB 1537-61. Peck Rd & Schmidt Rd., N.E. Cor. Bt. Spk in N.W. Cor. Drive to Ho. #1032	

F.B. 1537 Pg. 84
Job No. 1283 Division No. Notes Red. Plotted No. Profile
Survey of Meeker Ave. Date Date X-Sec.
Survey by J.L. Willey Notes J.L.W. Notes Chkd. Checked No.
Indexed L. C. Johnson Date Date

Notes Ck'd by	Survey of Meeker Ave
Map No.	W.O. [illegible]
Office Work	Surveyed by J.L. Willey
Checked	Notes J.L.W. Date 10-49
Date	Indexed [illegible] C. Johnson

F. B. 1537 Pg. 85

DEC 5 '50

MEEKER AVE

C11283

TOPOGRAPHY
on
ELLIOT AVE
from
MT VIEW RD
to
PECK RD

10-19-49
Willey J.L.
Smiley L.C.
Beers D.H.
Kapp H.M.
Cureton O.H.

Note: Any Additions or Changes on This Sheet Must be Made or Circled in Red Ink With Date and Name of Person Making Change.

Do not extend notes this side of this line.

RETURN TO
LOS ANGELES COUNTY SURVEYOR
726 LOS ANGELES COUNTY
ENGINEERING BLDG.

76F3095 247 10M 1-49

F. B. 1537 Pg. 86

RETURN TO
LOS ANGELES COUNTY SURVEYOR
725 LOS ANGELES COUNTY
ENGINEERING BLDG.

Do not extend notes this side of this line.

Note: Any Additions or Changes on This Sheet Must be Made or Circled in Red Ink With Date and Name of Person Making Change.

F. B. 1537 PG. 87

Notes Ck'd by	Survey of Meeker Ave.
Map No.	[illegible]
Office Work	Surveyed by J. L. Willey
Checked	Notes J. L. W. Date 10-49
Date	Indexed L. C. Johnson

Note: Any Additions or Changes on This Sheet Must be Made or Circled in Red Ink With Date and Name of Person Making Change.

Do not extend notes this side of this line.

RETURN TO
LOS ANGELES COUNTY SURVEYOR
720 LOS ANGELES COUNTY ENGINEERING BLDG.

76E3098 247 10M 1-49

F. B. 1537 Pg. 88

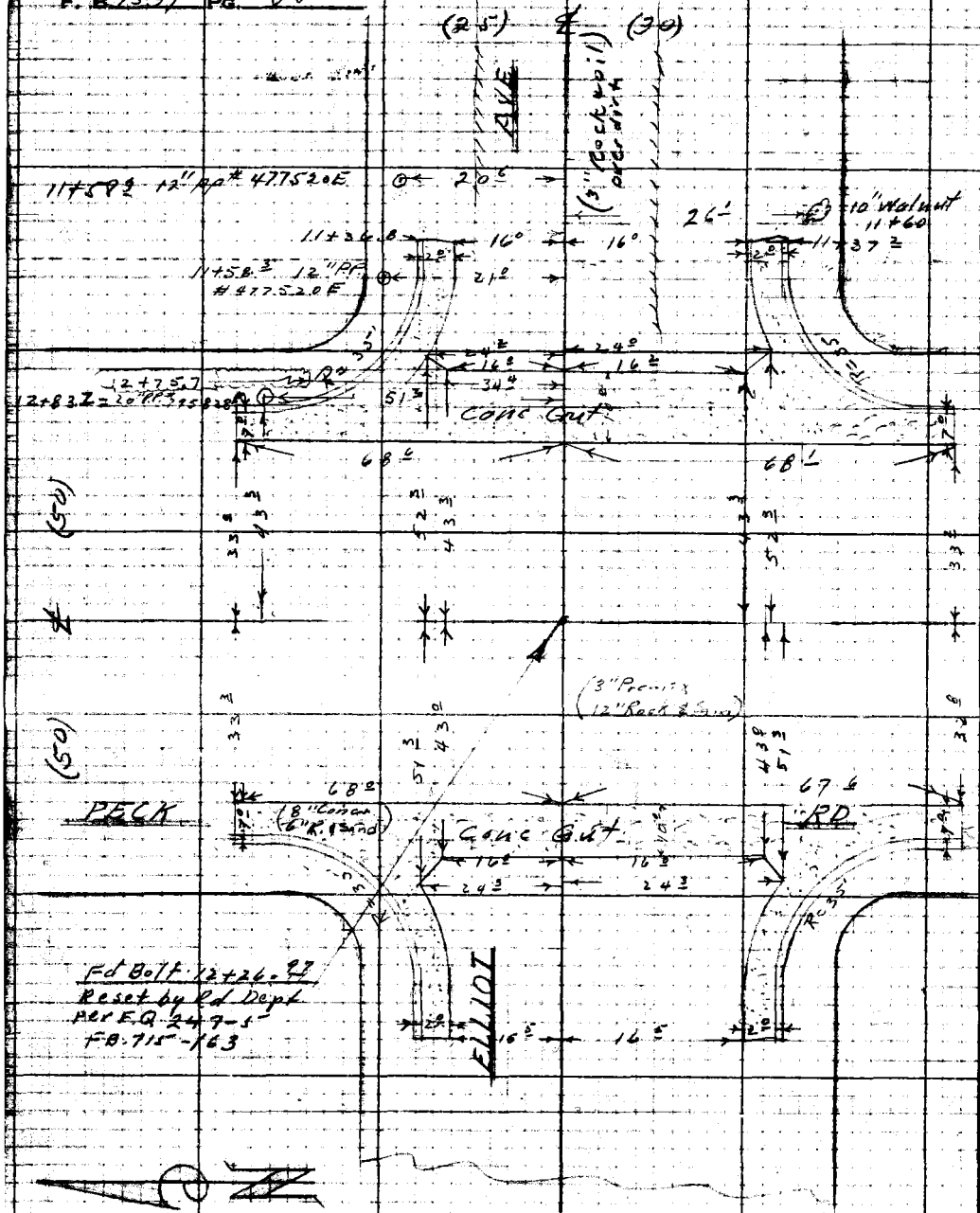

RETURN TO
LOS ANGELES COUNTY SURVEYOR
726 LOS ANGELES COUNTY
ENGINEERING BLDG.

Do not extend notes this side of this line.

Note: Any Additions or Changes on This Sheet Must be Made or Circled in Red Ink With Date and Name of Person Making Change.

Profile No. | Notes Red. | Plotted | Job No. 1284 | Division No.
Date | Date | Survey of Meeker Ave

X-Sec. No. | Notes Chkd. H.D.H. | Checked | Survey by J.L.Willey | Notes J.L.W. | Date 10-28-49
Date 1-17-50 | Date | Map No. | Indexed Johnson | Date DEC 5

F.B. 1537 PG. 89

MEEKER AVE CA1283.

Profile & "X" Sections

on

Elliot AVE

from

Mountain View Rd.

to

Peck Rd.

10-28-49
Willey J L
Smiley
Kapp
Carleton

STATION	B. S.	H. I.	F. S.	ELEV.

NOTE: ANY ADDITIONS OR CHANGES ON THIS SHEET MUST BE MADE OR CIRCLED IN RED INK, WITH DATE AND NAME OF PERSON MAKING CHANGE.

PLEASE RETURN TO
LOS ANGELES COUNTY SURVEYOR
726 Los Angeles County Engineering Bldg.

Do not extend notes this side of this line.

76L298 307 5-49

76L298 307 5-49

PLEASE RETURN TO
LOS ANGELES COUNTY SURVEYOR
726 LOS ANGELES COUNTY ENGINEERING BLDG.

NOTE: ANY ADDITIONS OR CHANGES ON THIS SHEET MUST BE MADE OR CIRCLED IN RED INK, WITH DATE AND NAME OF PERSON MAKING CHANGE.

Do not extend notes this side of this line.

Elliot Ave

STATION	B. S.	H. I.	F. S.	ELEV.	Left (S.)	Right (N.)
BMME25	4 52	276 92		272 40	BMME25 Elev. 272.401	F.B. 1537-59
					Elliot Ave & Mountain View Rd. N.E. Cor.	
					St. Spk. in Conc. Base of Control Box Post.	
					Left (S.)	Right (N.)
0+50			4 56	272 36		℄ Int. Mt View Rd.
—			4 63	272 29	S p/L Elliot Ave 30'	℄ Mt. View Rd
—			4 93	271 99	℄ Mt. View - S. 100'	
			5 20	271 72	℄ Elliot Ave to E.	17.6 "X" Gut.
—			4 55	272 37	℄ Elliot to East.	40 E p/L Mt. View Rd.
—			4 61	272 31	℄ " "	100'
—			4 35	272 57	℄ Mt View Rd - to N.	30' N. p/L Elliot to E
—			4 05	272 87	℄ " "	65' Opp. p/L Meeker Ave
—			3 72	273 20	℄ " "	100' ℄ Mt. View
—			5 15	271 77	℄ Meeker Ave	22.4 Gut.
—			5 00	271 92	℄ " "	31.5 Opp N p/L Elliot to W.
—			4 18	272 74	℄ " "	100'
0+50 ℄ SS.	J.C.				Rim 4.54 / Depth 7.85 / Dia 1.25 / Rod 13.64	Rim 4.55 / Depth 7.91 / Dia .67 / Rod 13.13
15" Inlet N	(Mt. View N)			263 28		Rim 4.55 / Depth 7.96 / Dia 1.25 / Rod 13.76
8" Inlet E	(Elliott E)			263 79		Rim 4.52 / depth 7.93 / Dia .67 / Rod 13.12
15" Outlet S	(Mt. View S)			263 16		
8" Inlet W	(Elliot W)			263 80		

Note -: No stub for Meeker Ave. in this J.C.

F.B. 1537 PG. 90

Survey of Meeker Ave.
Survey by J.L. Willey Notes J.L.W.
Indexed E. C. Johnson Date

Job No. 1283 Division No.
Notes Red. Date
Notes Chkd. Date
Plotted Date
Checked Date
Profile No.
X-Sec. No.

70L298 307 5-49

PLEASE RETURN TO
LOS ANGELES COUNTY SURVEYOR
726 LOS ANGELES COUNTY ENGINEERING BLDG.

NOTE: ANY ADDITIONS OR CHANGES ON THIS SHEET MUST BE MADE OR CIRCLED IN RED INK, WITH DATE AND NAME OF PERSON MAKING CHANGE.

Do not extend notes this side of this line. Elliott Ave

STATION	B. S.	H. I.	F. S.	ELEV.	Left (S.)	Right (N.)
0+76		276 92	5 21	27171		℄ X Gut
+92			4 89	27203		℄ Opp N. P/L
"			5 04	27188		18.5 edge Pvt.
"			4 93	27199		22' Bt. Brk
"			4 2	27277		25.5 Top Brk
"			4 1	27288		30' N P/L
1+00			4 62	27230		℄
1+17.5			4 13	27279		℄
"			4 40	27252		7.4 Edge Gvt, E.C
"			4 6	27230		15.3 Gut
"			4 5	27240		30 N.P.L
"			4 33	27259	Edge Pvt. 11.5	V.
"			5 0	27190	Bt. Brk — 18	
1+37.0			3 99	27293		℄
"			4 11	27281	edge Pvt. 11'	
"			5 0	27190	Bt. Brk 17'	
"			5 1	27180	S P/L 30'	
2+00			3 71	27321		℄
"			3 84	27308		5.5 edge Pvt
"			4 4	27255		15 Bt. Brk
"			4 4	27255		30 N P/L

Profile No. ____ Notes Red ____ Plotted ____ Job No. 1283 Division No. ____ F.B. 1537 PG. 91
Date ____ Date ____ Survey of Meeker Ave.
X-Sec. No. ____ Notes Chkd. ____ Checked ____ Survey by J.L. Wiley Notes J.L.W. Date 10-49
Date ____ Date ____ Map No. ____ Date ____

76L298 307 5-49

PLEASE RETURN TO
LOS ANGELES COUNTY SURVEYOR
726 LOS ANGELES COUNTY ENGINEERING BLDG.

NOTE: ANY ADDITIONS OR CHANGES ON THIS SHEET MUST BE MADE OR CIRCLED IN RED INK. WITH DATE AND NAME OF PERSON MAKING CHANGE.

Do not extend notes this side of this line.

Elliot Ave

STATION	B. S.	H. I.	F. S.	ELEV.	Left. (S)	℄	Right. (N)
2+00		276 92	4 00	272 92	edge pvt.	7³	
"			4 7	272 2	Bk. Brk	18'	
"			4 6	272 3	S P/L	30'	
T.P.	4 30	277 91	3 31	273 61			
3+00			4 13	273 78		℄	
"			4 28	273 63			6³ edge Pvt.
"			4 7	273 2			13⁵ Gut. line
"			4 5	273 4			25' N P/L
"			4 61	273 30	edge Pvt	11²	
"			5 2	272 7	Gut	17	
"			5 1	272 8	S P/L	30	
4+00			3 89	273 02		℄	
"			3 99	273 92			5⁵ edge Pvt
"			4 2	273 7			12⁵ Gut
"			3 8	274 1			25' N P/L
"			3 1	274 3			150' middle Lot.
"			4 24	273 67	edge Pvt	11²	
"			4 7	273 2	Gut	16	
"			4 7	273 2	S P/L	30	
"			4 9	273 0	Back lot.	135	

F.B. 1537 PG. 92
Job No. 1283 Division No. ____ Notes Red. ____ Plotted ____ No. ____ Profile
Survey of Mecker Ave. Date ____ Date ____ X-Sec.
Survey by J.L. Welley Notes J.L.W. Notes Chkd. ____ Checked ____ No. ____
Indexed R. C. Johnson Date ____ Date ____

76L298 307 5-49

PLEASE RETURN TO
LOS ANGELES COUNTY SURVEYOR
726 LOS ANGELES COUNTY ENGINEERING BLDG.

NOTE: ANY ADDITIONS OR CHANGES ON THIS SHEET MUST BE MADE OR CIRCLED IN RED INK, WITH DATE AND NAME OF PERSON MAKING CHANGE.

Do not extend notes this side of this line.

Elliott Ave

STATION	B. S.	H. I.	F. S.	ELEV.	Left (S)	℄	Right (N)
5+00		277 91	3 77	274 14		℄	
"			3 95	273 96			6.4 edge Pvt
"			4 4	273 5			14.0 Gut
"			4 2	273 7			25' NP/L
"			4 16	273 75	edge Pvt	10.9	
"			4 6	273 3	Gut	16	
"			4 5	273 4	S P/L	30	
T.P.	3 79	277 61	4 09	273 82			
6+00			3 69	273 92		℄	
"			3 87	273 74			7.8 edge Pvt
"			4 5	273 1			16 Gut
"			4 3	273 3			25 NP/L
"			2 9	274 7			200' - Ground
"	—		—	Note:	House at this plus is 145 back & Top 4" sewer is 1.2 below ℄		
"			4 04	273 57	edge pvt	10.0	
"			4 8	272 8	Gut	17	
"			4 5	273 1	Top brk	18	
"			4 7	272 9	S. P/L	30	
"			4 8	272 8	Back lot	205	
T.P.	3 65	276 88	4 38	273.23	See Next pg for Sketch of Property		

Profile No. ____ Date ____ Notes Red. ____ Plotted ____ Job No. 1283 Division No. ____ F.B. 1537 PG. 93

X-Sec. No. ____ Date ____ Notes Chkd. ____ Date ____ Checked ____ Date ____ Survey of Meeker Ave. Survey by J.L. Wyllie Notes J.L.W. Date 12-49 Map No. ____ Indexed Johnson Date ____

76L298 307 5-49

PLEASE RETURN TO
LOS ANGELES COUNTY SURVEYOR
726 LOS ANGELES COUNTY ENGINEERING BLDG.

NOTE: ANY ADDITIONS OR CHANGES ON THIS SHEET MUST BE MADE OR CIRCLED IN RED INK, WITH DATE AND NAME OF PERSON MAKING CHANGE.

Do not extend notes this side of this line.

F.B. 1537 PG. 94
Job No. 1263 Division No. Notes Red. Plotted
Survey of Alexander Ave Date Date
Survey by T.L. Willey Notes T.L.W. Notes Chkd. Checked
Indexed E. C. Johnson Date Date
Profile No. X-Sec. No.

STATION	B. S.	H. I.	F. S.	ELEV.	Left (S.) ℄ Right (N.)
		276 88			
(Note - Property lines are approx.)					
(64+52)			3 08	273 80	℄
			3 43	273 45	Top 4" V.C.P.
			25	274 4	Ground over pipe
7+00			3 31	273 57	℄
"			3 61	273 27	8' edge Pvt
"			4 4	272 85	16 Gut.
"			4 3	272 86	25 N P/L
"			3 91	272 97	edge Pvt 10'
"			4 6	272 83	Gut 16
"			4 4	272 85	Top brk 18
"			4 7	272 82	S P/L 30



76L298 307 5-49

PLEASE RETURN TO
LOS ANGELES COUNTY SURVEYOR
726 LOS ANGELES COUNTY ENGINEERING BLDG.

NOTE: ANY ADDITIONS OR CHANGES ON THIS SHEET MUST BE MADE OR CIRCLED IN RED INK, WITH DATE AND NAME OF PERSON MAKING CHANGE.

Do not extend notes this side of this line. Elliott Ave.

STATION	B. S.	H. I.	F. S.	ELEV.	Left (S.)	Right (N.)
7+26'		27688				℄ E P/L of Lot.
					E P/L of lot. 2 houses. House in rear is back 153', Ground is 0.4 Higher than ℄. This lot extends thro' to Dodson Ave	
8+00			367	27321		℄
"			387	27301		8 edge Pvt
"			47	2722		16.5 Gut
"			46	2723		25 N. P/L
"			417	27271	edge Pvt 10°	
"			51	2718	Gut 16	
"			50	2719	Top brk 17	
"			52	2717	S P/L 30	
"			59	2710	Back lot line 205±	
T.P.	459	27734	413	27275		
9+00			439	27295		℄
"			468	27266		8.3 edge pvt
"			53	2720		16 Gut
"			51	2722		25 N P/L
"			485	27249	edge Pvt 10°	
"			57	2716	Gut 17	
"			57	2716	S P/L 30	

Profile No. ____ Date ____ Notes Red. ____ Date ____ Plotted ____ Date ____ Job No. 1263 Division No. ____ Survey of Meeker Ave. Survey by J.L. Whitley Notes J.L. Wh. Date 10-49 Map No. ____ Date ____ Index Date ____

X-Sec. No. ____ Date ____ Notes Chkd. ____ Date ____ Checked ____ Date ____

F.B. 1537 PG 95

76L298 307 5-49

427

PLEASE RETURN TO
LOS ANGELES COUNTY SURVEYOR
726 LOS ANGELES COUNTY ENGINEERING BLDG.

NOTE: ANY ADDITIONS OR CHANGES ON THIS SHEET MUST BE MADE OR CIRCLED IN RED INK, WITH DATE AND NAME OF PERSON MAKING CHANGE.

Do not extend notes this side of this line.

STATION	B. S.	H. I.	F. S.	ELEV.		
9+23 I		277.34	4 39	27295	W P/L of Lot.	℄
"			5 2	27 21	" – N P/L of Lot	
			4 84	27250	Top of 4" conc. Sewer	pipe – 160' from ℄
			3 8	2735	Ground over pipe	
					(Note: This lot extends to Ro. Line N. of Dodson Ave.	
9+23 I					E P/L of Lot. (This lot is over 600' deep	
					4" C.I.P. is 160' from ℄ & is 0.2 Higher than ℄	
10+00			4 53	27281		℄
"			4 82	27252		9³ edge Pvt
"			5 6	27 7		17 Gut
"			5 0	2723		19 Topbrk
"			4 8	2725		25' N P/L
"			4 1	2732		200' ground
"			3 5	2738		300' "
"			4 84	27250	edge Pvt 9'	
"			5 5	2718	Gut. " 16'	
"			5 7	2716	S P/L 30'	
"			6 5	2708	Back lot 235'	
10+06 8			4 53	27281	Opp. W. line of House.	℄ to South
"			5 8	2715	S P/L 30'	

F.B. 1537 PG. 96
Job No. 1283 Division No. ____ Notes Red. ____ Plotted ____ Date ____ Checked ____ Date ____ No. ____ X-Sec. ____
Survey of Meeker Ave.
Survey by J. L. Willey Notes J. L. W.
Indexed A. C. Johnson Date ____ Notes Chkd. ____ Date ____ No. ____

76L298 307 5-49

PLEASE RETURN TO
LOS ANGELES COUNTY SURVEYOR
726 LOS ANGELES COUNTY ENGINEERING BLDG.

NOTE: ANY ADDITIONS OR CHANGES ON THIS SHEET MUST BE MADE OR CIRCLED IN RED INK, WITH DATE AND NAME OF PERSON MAKING CHANGE.

Do not extend notes this side of this line. Elliott Ave.

STATION	B. S.	H. I.	F. S.	ELEV.	Left (S.)	Right (N.)
		277 34	8 11	269 23	Top of 4" V.C.P. Sewer Pipe.	
			6 3	271 0	Ground over pipe	
10+23.4					E P/L of Lot 94.5 wide Has 3 houses on it 1 house is 170' from ℄ to Top 4" C.I.P. 0.7 higher than ℄. 1 house is 180' to sewer is 0.7 higher than ℄. The other house is close to street in front. Lot is on N. Side of Street.	
10+74			4 53	272 81		℄ Brk in Pvt.
10+99.5			5 12	272 22	Opp. W. Side of House to So.	℄
			5 7	271 6	S P/L 30	
			7 84	269 50	Top 4" C.I.P. Sewer	
			5 7	271 6	Ground elev over pipe	
			4 32	273 02	Floor elev.	

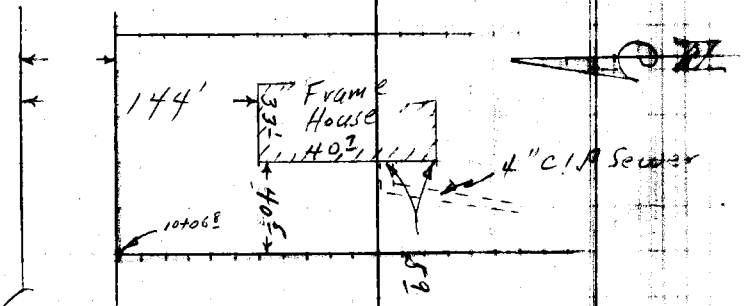

Profile No. ____ Date ____ Notes Red. ____ Date ____ Plotted ____ Job No. 12E3 Division No. ____ F.B. 1537 PG. 97

X-Sec. No. ____ Date ____ Notes Chkd. ____ Date ____ Checked ____ Date ____ Survey of Hecker Ave. Survey by J. L. Wiley Notes J. L. Wiley Date 10-11-49 Map No. ____ Date ____ Find and Job name

76L298 307 5-49

PLEASE RETURN TO
LOS ANGELES COUNTY SURVEYOR
726 LOS ANGELES COUNTY ENGINEERING BLDG.

NOTE: ANY ADDITIONS OR CHANGES ON THIS SHEET MUST BE MADE OR CIRCLED IN RED INK, WITH DATE AND NAME OF PERSON MAKING CHANGE.

Do not extend notes this side of this line. Elliott Ave.

STATION	B. S.	H. I.	F. S.	ELEV.	Left (S.)	℄	Right (N.)
		277 34					
11+00			5 12	272 22		℄	
"			5 59	271 75			14.3 edge Pvt.
"			5 5	271 8			18' Gut line
"			5 2	272 1			25' N P/L
"			5 59	271 75	edge Pvt.	13.3	
"			6 1	271 2	Gut.	16'	
"			5 7	271 6	brk	20'	
"			5 7	271 6	SP/L	30'	
"			6 7	270 6	Back lot line	240'	
11+36			6 25	271 09	opp. end Curb on North	℄	
"			6 74	270 60			16.0 edge Conc. Gut.
"			6 85	270 49			18.0 Gut.
"			6 21	271 13			Top Curb
11+37.5			6 68	270 66	end, edge Conc. Gut.	18.0	

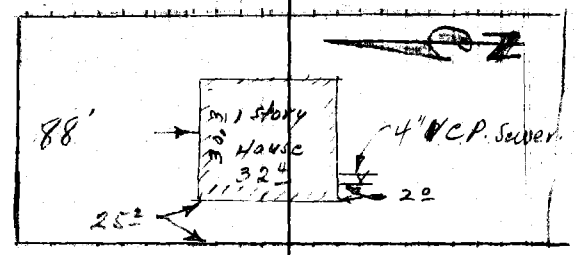

F.B. 1537 PG. 98
Job No. 1283 Division No. ____ Notes Red. ____ Plotted ____ Profile ____
Survey of Mec Ker Ave. Date ____ Date ____ No. ____
Survey by J. L. Willey Notes J. L. W. Notes Chkd. ____ Checked ____ X-Sec. ____
Indexed E. C. Johnson Date ____ Date ____ Date ____ No. ____

76L298 307 5-49

PLEASE RETURN TO
LOS ANGELES COUNTY SURVEYOR
726 LOS ANGELES COUNTY ENGINEERING BLDG.

NOTE: ANY ADDITIONS OR CHANGES ON THIS SHEET MUST BE MADE OR CIRCLED IN RED INK, WITH DATE AND NAME OF PERSON MAKING CHANGE.

Do not extend notes this side of this line. Elliott Ave.

STATION	B. S.	H. I.	F. S.	ELEV.	Left (S)	℄	Right (N)
11+37.5		277 34	6 80	270 54	Gut.	18'	
"			6 17	271 17	Cud, Top Curb.	18	
11+84.5			7 50	269 84	E. edge "X" Gut.	℄	
11+88			7 61	269 73	Gut.	℄	
11+94.5			7 24	270 10	N. edge "X" Gut.		
E. end C.R. N.E. Cor			6 48	270 86			
" " Gut (in)			7 11	270 23			
" " Gut. out.			6 95	270 39			
T.P.	4 36	275 17	6 53	270 81			
N. end C.R. N.E. Cor.			4 42	270 75			
" " Gut. (in)			5 05	270 12			
" " edge Gut (out)			4 71	270 46			
E. end C.R. S.E. Cor.			4 36	270 81			
" " Gut. (in)			5 04	270 13			
" edge Gut. (out)			4 86	270 31			
S end C.R. S.E. Cor.			5 10	270 07			
" Gut.			5 75	269 42			
" edge Gut.			5 40	269 77			

Profile No. ____ Notes Red. ____ Plotted ____ Job No. 1283 Division No. ____ F.B. 1537 PG. 99
X-Sec. No. ____ Date ____ Date ____ Survey of Meeker Ave.
Notes Chkd. ____ Checked ____ Survey by J.L. Willey Notes J.L. W. Date 10-49
Date ____ Date ____ Map No. ____ Indexed ____ Date ____

76L298 307 5-49

PLEASE RETURN TO
LOS ANGELES COUNTY SURVEYOR
726 LOS ANGELES COUNTY ENGINEERING BLDG.

NOTE: ANY ADDITIONS OR CHANGES ON THIS SHEET MUST BE MADE OR CIRCLED IN RED INK, WITH DATE AND NAME OF PERSON MAKING CHANGE.

Do not extend notes this side of this line. Elliot Ave.

STATION	B. S.	H. I.	F. S.	ELEV.	Left (S)	℄	Right (N)
		275 17					
			4 38	270 79	Inter. Peck Rd.	℄	
B.M.ME 29			3 32	271.85	BMME 29 Elev. 271.827 F.B. 1537-61 Elliot Ave & Peck Rd., S.E. Cor Bt Spk in N.E. Cor. Walk to Ho# 356.		

F.B. 1537 PG. 100

Profile No. X-Sec. No.

Job No. 1283 Division No. Notes Red. Plotted Date Checked Date

Survey of Meeker Ave.

Survey by J.L. Willey Notes J.L.W. Notes Chkd. Date

Indexed A. C. Johnson Date

F. B. 1537 PG. 101

Notes Ck'd by	Survey of Meeker Ave
Map No.	W. O. 1283 Topo No. [illegible] Std. [illegible]
Office Work	Surveyed by J. L. Willey
Checked	Notes J. L. W. Date 10-49
Date	Indexed [illegible] C. Johnson

DEC 5 '50

MEEKER AVE

C11283

TOPOGRAPHY

on

MEEKER AVE

from

MOUNTAINVIEW AVE

North to

GARVEY AVE

10-27-49
Willey J.L
Smiley
Kapp
Cureton

Note: Any Additions or Changes on This Sheet Must be Made or Circled in Red Ink With Date and Name of Person Making Change.

Do not extend notes this side of this line.

RETURN TO
LOS ANGELES COUNTY SURVEYOR
726 LOS ANGELES COUNTY
ENGINEERING BLDG.

76F3098 247 10M 1-49

F. B. 1537 Pg. 102

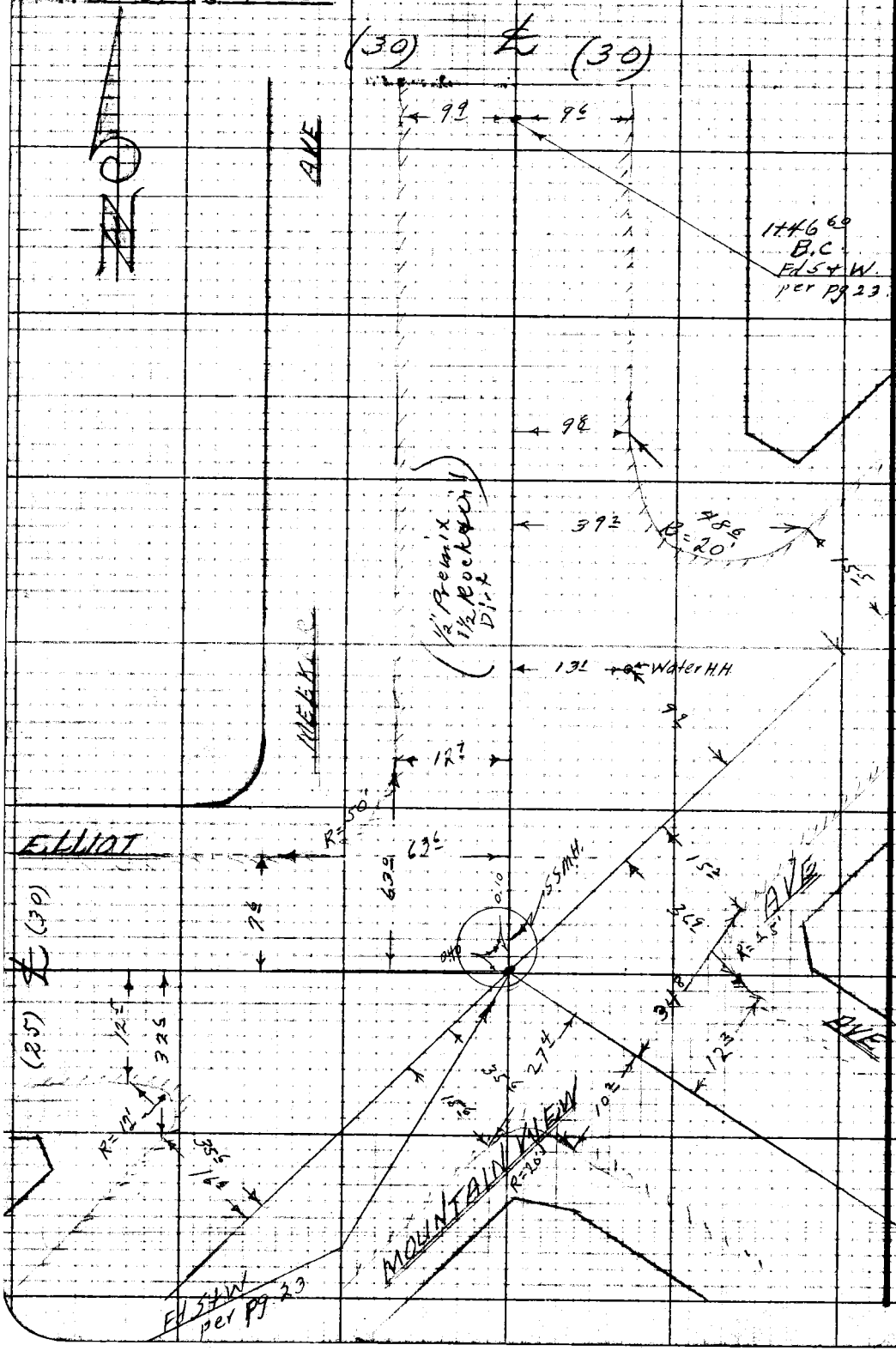

RETURN TO
LOS ANGELES COUNTY SURVEYOR
726 LOS ANGELES COUNTY
ENGINEERING BLDG.

Note: Any Additions or Changes on This Sheet Must be Made or Circled in Red Ink With Date and Name of Person Making Change.

Do not extend notes this side of this line.

F. B 1537 Pg. 103

Notes Ck'd by	Survey of Meeker Arc
Map No.	[illegible]
Office Work	Surveyed by J. L. Willey
Checked	Notes J.L.W. Date 10-49
Date	Indexed [illegible] C. Johnson

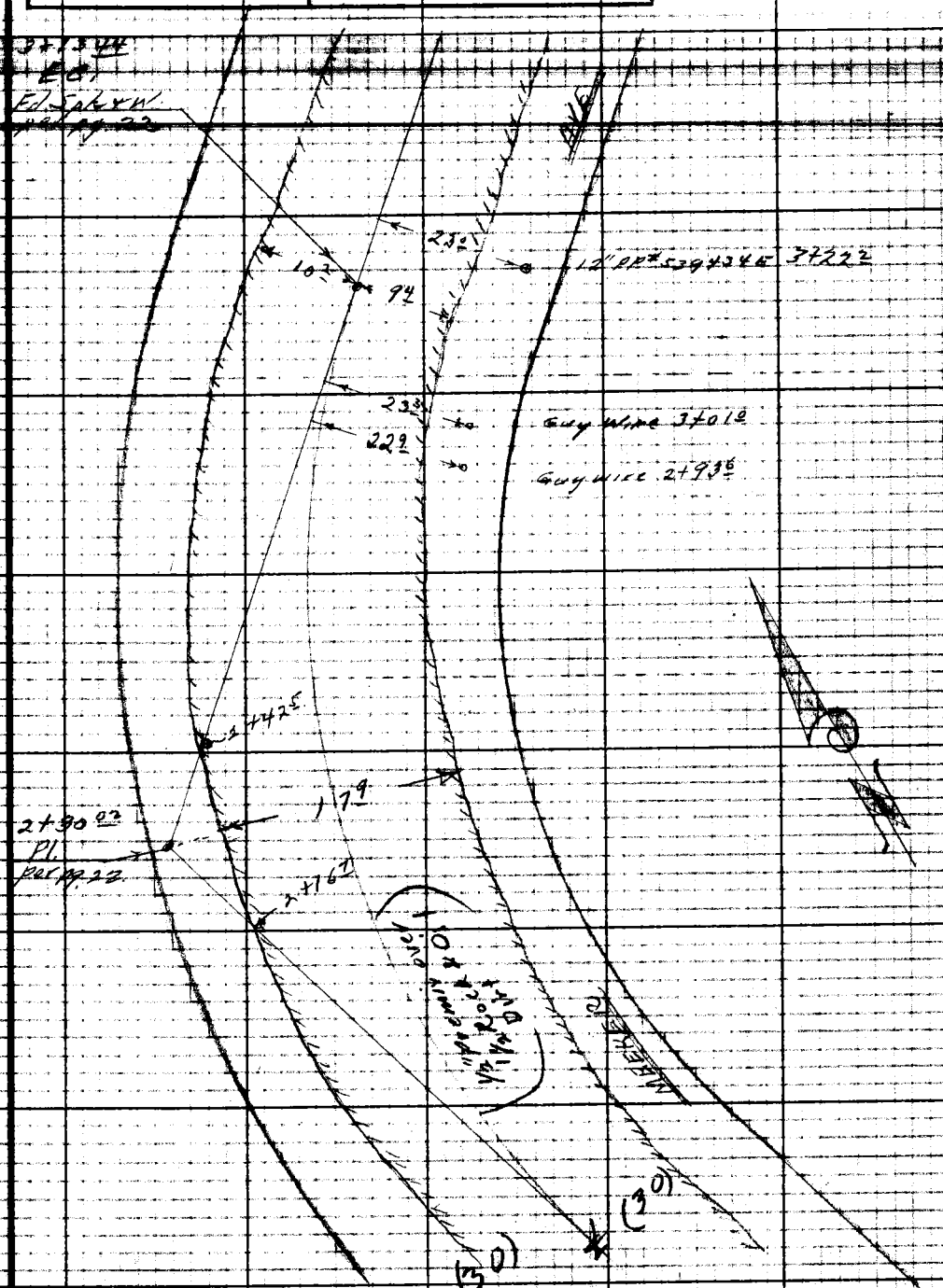

Note: Any Additions or Changes on This Sheet Must be Made or Circled in Red Ink With Date and Name of Person Making Change.

Do not extend notes this side of this line.

RETURN TO
LOS ANGELES COUNTY SURVEYOR
726 LOS ANGELES COUNTY
ENGINEERING BLDG.

76F3098 247 10M 1-49

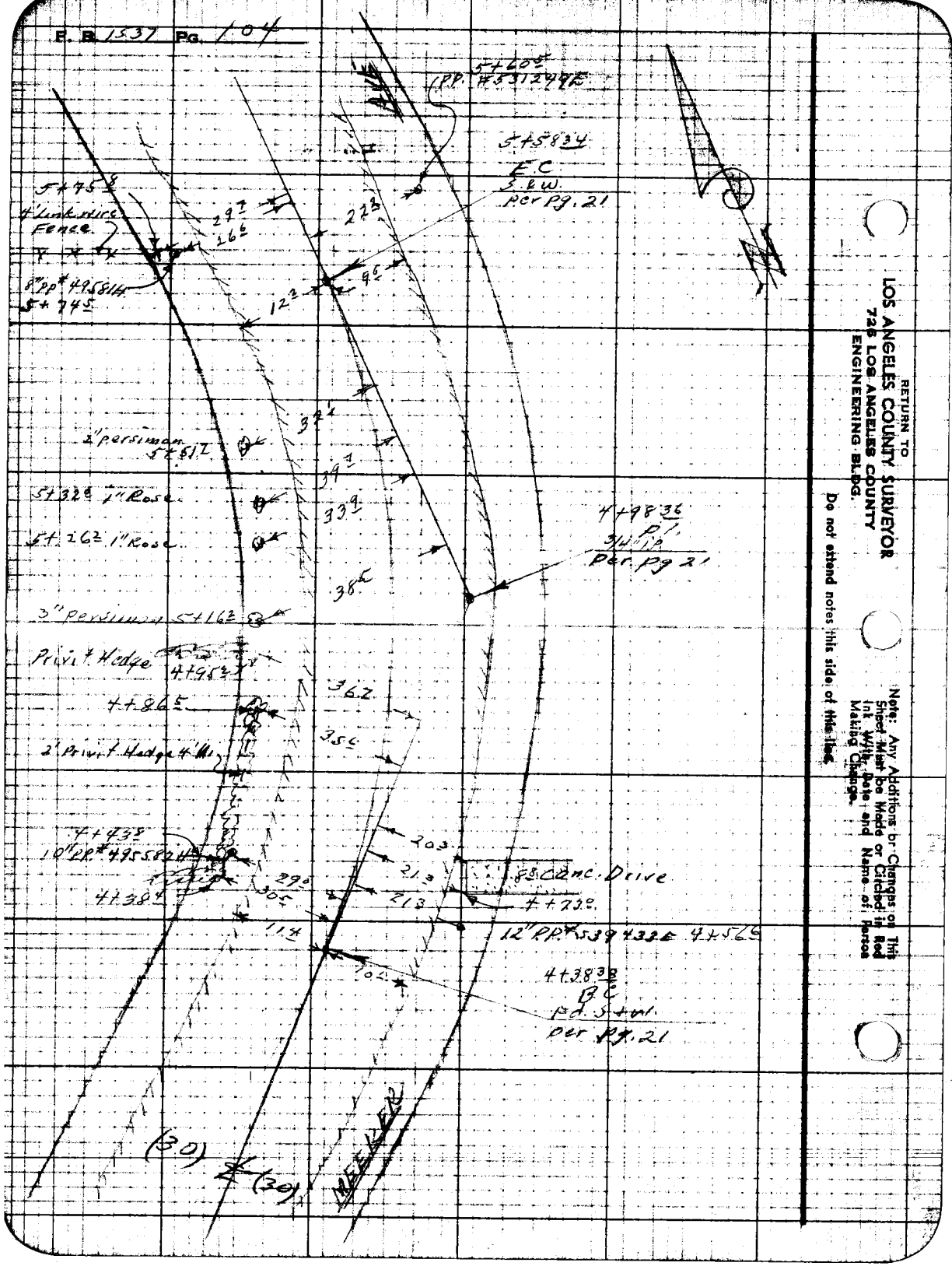

RETURN TO
LOS ANGELES COUNTY SURVEYOR
726 LOS ANGELES COUNTY
ENGINEERING BLDG.

Do not extend notes this side of this line

Note: Any Additions or Changes on This Sheet Must be Made or Circled in Red Ink With Date and Name of Person Making Change.

F. B. 1522 PG. 105

Notes Ck'd by
Map No.
Office Work
Checked
Date

Survey of Meeker Ave
Surveyed by J. L. Willey
Indexed

Notes: Any Additions or Changes on This Sheet Must Be Made or Checked in Red Ink. With Date and Name of Person Making Change.

Do not extend notes this side of this line.

RETURN TO
LOS ANGELES COUNTY SURVEYOR
720 LOS ANGELES COUNTY
ENGINEERING BLDG.

70F3088 247 10M 1-49



F. B. 1537 PG. 106

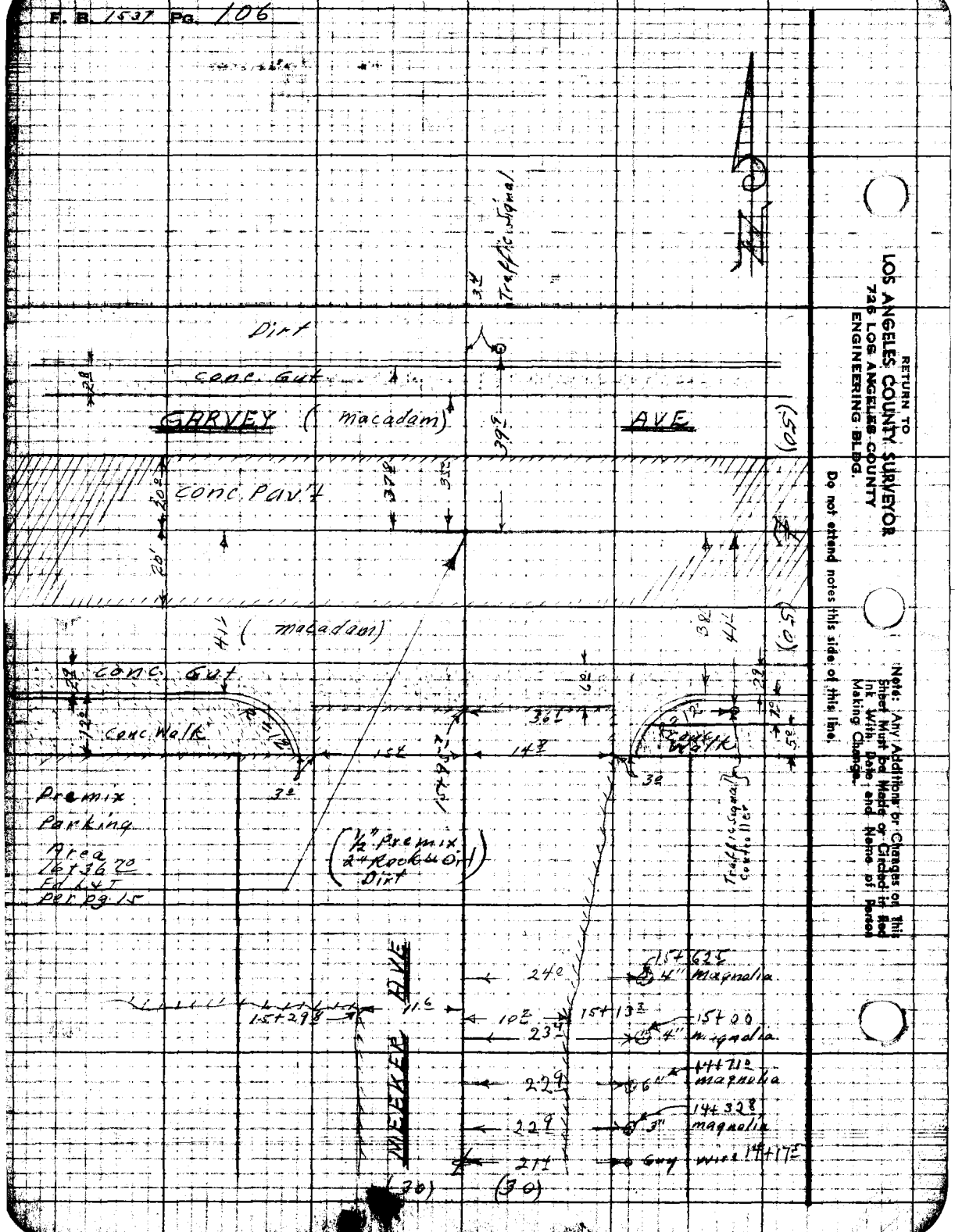

RETURN TO
LOS ANGELES COUNTY SURVEYOR
725 LOS ANGELES COUNTY
ENGINEERING BLDG.

Do not attend notes this side of this line.

Note: Any Additions or Changes on This Sheet Must be Made or Circled in Red Ink With Date and Name of Person Making Change.

Profile No. ____ X-Sec. No. ____

Notes Red. ____ Plotted ____ Job No. 1283 Division No. ____

Date ____ Date ____ Survey of Meeker Ave.

Notes Chkd. H.D.H. Checked ____ Survey by F.L. Willey Notes F.W. Date 10-

Date 1-17-50 Date ____ Map No. ____ Indexed C. Johnson Date ____

F.B. 1537 PG. 109

MEEKER AVE

~~TOPOGRAPHY~~ CURBS

on

MEEKER AVE.

from

Elliot AVE

N. to

GARVEY AVE

10-31-49

Willey J.L.

Smiley

Kappi

Clifton.

STATION	B. S.	H. I.	F. S.	ELEV.

NOTE: ANY ADDITIONS OR CHANGES ON THIS SHEET MUST BE MADE OR CIRCLED IN RED INK, WITH DATE AND NAME OF PERSON MAKING CHANGE.

Do not extend notes this side of this line.

PLEASE RETURN TO
LOS ANGELES COUNTY SURVEYOR
726 Los Angeles County Engineering Bldg.

FOL298 307 5-49

76L298 307 5-49

PLEASE RETURN TO
LOS ANGELES COUNTY SURVEYOR
726 LOS ANGELES COUNTY ENGINEERING BLDG.

NOTE: ANY ADDITIONS OR CHANGES ON THIS SHEET MUST BE MADE OR CIRCLED IN RED INK, WITH DATE AND NAME OF PERSON MAKING CHANGE.

Do not extend notes this side of this line.

Profile No. ____ Plotted ____ Date ____ Checked ____ Date ____
X-Sec. No. ____ Notes Red. ____ Date ____ Notes Chkd. ____ Date ____
Job No. L283 Division No. ____ Notes E.L.W. Date ____
Survey of Meeker Ave.
Survey by E.L. Willey & C. Johnson
Indexed ____
B. 537 PG. 108

STATION	B. S.	H. I.	F. S.	ELEV.	Left (W) ℄ Right (E)
BMME25	5 30	277.70		272.40	BMME25 El. 272.401. F.B. 1537-59
					Elliot Ave & Mt. View Rd N.E. Cor.
					Bt. Spk in Conc. Base of Control Box Post
0+50			5 33	272.37	Top lid on SSMH. ℄ Int. Mt. View Rd.
					See Pg - Elliot Ave for MH. Elev.
+72.8			5 93	271.77	℄ "X" Gut.
+91.5			5 56	272.14	℄ Brk - Pvt.
+91.5			5 56	272.14	opp. W. P/L ℄
"			5 85	271.85	edge pvt. 23°
"			5 2	272.58	W P/L. 30°
1+00			5 41	272.29	℄
1+10.6			5 29	272.41	℄ E.C. Pvt.
"			5 34	272.36	11½ " "
1+14.4			5 27	272.43	℄
"			5 05	272.65	E.C. Pvt. 12.8
1+19.3			5 19	272.51	℄
"			5 23	272.47	10½ edge pvt.
"			5 5	272.27	16 Gut
"			4 9	272.83	21 Top brk
"			4 2	273.50	30 E P/L

76L298 307 5-49

PLEASE RETURN TO
LOS ANGELES COUNTY SURVEYOR
726 LOS ANGELES COUNTY ENGINEERING BLDG.

NOTE: ANY ADDITIONS OR CHANGES ON THIS SHEET MUST BE MADE OR CIRCLED IN RED INK, WITH DATE AND NAME OF PERSON MAKING CHANGE.

Do not extend notes this side of this line. Meeker Ave.

STATION	B. S.	H. I.	F. S.	ELEV.	Left (W)		℄ Right (E)
1+46.6		27770	4 98	27272			℄ BC.
"			5 12	27258			9.4 edge Pvt.
"			5 3	27224			16.5 Gut.
"			4 4	27333			2' Top brk
"			4 3	27344			30' E P/L
"			5 23	27247	edge Pvt.	9.8	
"			5 4	27223	Gut.	18.5	
"			5 0	27227	Top brk	20.0	
"			4 5	27322	W P/L	30	
2+00			4 32	27338			℄
"			4 31	27339			6' Crown Pvt.
"			4 49	27321			15' edge "
"			4 6	27331			20' Gut.
"			4 2	27335			23 Brk
"			3 7	27400			36' E P/L±
"			4 38	27332	edge Pvt	3.7	
"			4 6	27331	Gut.	12	
"			3 9	27338	W P/L±	24	
2+1[illegible]			4 13	27357			℄ edge Pvt.
"			4 04	27366			8.5 Crown Pvt.
"			4 22	27348			18.0 edge Pvt.

Profile No. ___ Notes Red. ___ Plotted ___ Job No. 1283 Division No. ___
X-Sec. No. ___ Date ___ Date ___ Survey of Meeker Ave. Date 10-.. - 49
Notes Chkd. ___ Checked ___ Survey by J.L. Willey Notes J.L.W. Date ___
Date ___ Date ___ Map No. ___ Indexed Johnson Date ___

F.B. 1537 PG. 109

76L298 307 5-49

PLEASE RETURN TO
LOS ANGELES COUNTY SURVEYOR
726 LOS ANGELES COUNTY ENGINEERING BLDG.

NOTE: ANY ADDITIONS OR CHANGES ON THIS SHEET MUST BE MADE OR CIRCLED IN RED INK, WITH DATE AND NAME OF PERSON MAKING CHANGE.

1344

Do not extend notes this side of this line.

Meeker Ave.

F.B. 1237 PG. 110
Job No. 1283 Division No. Notes Red. Plotted
Survey of Meeker Ave. Date Date
Survey by T.L. Willey Notes T.L.W. Notes Chkd. Checked
Indexed A. C. Johnson Date Date
Profile No. X-Sec. No.

STATION	B. S.	H. I.	F. S.	ELEV.	Left (W)		℄ Right (E)
2+30 02		27770	4 1	27364			℄ P.I.
2+42 5			3 80	27390			℄ edge Pvt.
"			2 77	27493			9± Crown Pvt.
"			3 98	27372			18± edge Pvt.
3+00			3 18	27452			℄
"			3 18	27452			1± Crown Pvt.
"			3 27	27443			9± edge Pvt.
"			3 5	27492			17 Gut.
"			2 8	27492			20 brk.
"			2 5	27522			32 EP/L ±
"			3 26	27444	edge Pvt.	9±	
"			3 1	27466	Gut.	20	
"			2 7	27506	WP/L ±	29	
3+13 44			3 00	27470			℄ E.C.
"			3 10	27460			9± edge Pvt.
"			3 3	27444			16 Gut.
"			2 7	27506			22 brk.
"			2 4	27533			30 EP/L
"			3 07	27463	edge Pvt.	10±	
"			3 0	27470	Gut.	19±	
"			2 4	27533	WP/L.	30	

76L298 307 5-49

PLEASE RETURN TO
LOS ANGELES COUNTY SURVEYOR
726 LOS ANGELES COUNTY ENGINEERING BLDG.

NOTE: ANY ADDITIONS OR CHANGES ON THIS SHEET MUST BE MADE OR CIRCLED IN RED INK, WITH DATE AND NAME OF PERSON MAKING CHANGE.

Do not extend notes this side of this line.

Meeker Hve.

STATION	B. S.	H. I.	F. S.	ELEV.	Left (W)		℄ Right (E)
		277 70					
T.P.	6 79	281 51	2 98	274 72			
4+00			5 51	276 00			℄
"			5 59	275 92			9³ edge Pvt
"			5 8	275 7			18 Gut
"			5 3	276 2			30 E P/L
"			5 75	275 76	edge pvt	11⁴	
"			6 0	275 5	Gut	21	
"			5 4	276 1	brk	24	
"			5 5	276 0	W P/L	30	
4+43⁸			4 90	276 61			℄ B.C.
"			4 97	276 54			9⁴ edge Pvt
"			5 3	276 2			17 Gut
"			4 6	276 9			30 E P/L
"			5 20	276 31	edge Pvt	11²	
"			5 55	275 96	Gut	21	
"			4 8	276 7	Top brk	23	
"			4 6	276 9	W P/L	30	
4+98³⁶			4 24	277 27			℄ P.I.
5 +00			4 22	277 29			℄
"			4 27	277 24			2⁶ edge Pvt.

Profile No. ____ Date ____ Notes Red. ____ Plotted ____ Job No. 1283 Division No. ____ F.B. 1537 PG. 111
X-Sec. No. ____ Date ____ Notes Chkd. ____ Checked ____ Survey of Meeker Hve. Survey by J.L. Walley Notes J.L.W. Date 10-49
Indexed Johnson Date ____ Map No. ____

76L298 307 5-49

PLEASE RETURN TO
LOS ANGELES COUNTY SURVEYOR
726 LOS ANGELES COUNTY ENGINEERING BLDG.

NOTE: ANY ADDITIONS OR CHANGES ON THIS SHEET MUST BE MADE OR CIRCLED IN RED INK, WITH DATE AND NAME OF PERSON MAKING CHANGE.

Do not extend notes this side of this line.

Profile No. ____ X-Sec. No. ____

Plotted ____ Date ____ Checked ____ Date ____

Notes Red. ____ Date ____ Notes Chkd. ____ Date ____

Division No. ____

Job No. 1283 Hughes Bros.

Survey of Alcoa Ave.

Survey by T.L.W. Notes T.L.W.

Indexed C. Johnson Date "

F.B. 1537 PG. 112

STATION	B. S.	H. I.	F. S.	ELEV.	Left (W)	&	Right (E)
5+00		281 51	4 2	277 3			11' Gut.
"			3 0	278 5			26' E P/L ±, Top brk
"			3 0	278 5			60' Brk
"			4 5	277 0			140± Back lot.
"			4 15	277 36	Crown Pvt.	8±	
"			4 41	277 10	edge Pvt.	17±	
"			4 9	276 6	Gut.	24	
"			4 1	277 4	Top brk	30	
"			3 8	277 7	W.P.L±	37	
"			3 8	277 7	Back lot.	354'±	
5+58 34			3 44	278 07			℄ E.C.
"			3 54	277 97			9± edge pvt.
"			3 7	277 8			19 Gut.
"			2 7	278 8			26 Top brk
"			2 7	278 3			30 E P/L
"			3 65	277 84	edge Pvt.	12	
"			4 0	277 5	Gut	19	
"			3 4	278 1	W P/L	30	
6+00			3 03	278 48			℄
"			3 15	278 36			9° edge Pvt.
"			3 5	278 0			16 Gut.

76L298 307 3M 11-48

PLEASE RETURN TO
LOS ANGELES COUNTY SURVEYOR
726 HIGGINS BLDG.

NOTE: ANY ADDITIONS OR CHANGES ON THIS SHEET MUST BE MADE OR CIRCLED IN RED INK, WITH DATE AND NAME OF PERSON MAKING CHANGE.

Do not extend notes this side of this line.

Meeker Ave.

STATION	B. S.	H. I.	F. S.	ELEV.	Left (W.) ℄	Right (E.)
6+00		281 51	2 6	278 9		23 top brk
"			2 3	279 2		30 E P/L
"			3 16	278 35	edge Pvt. 10	
"			3 5	278 0	Gut 18	
"			2 5	279 0	Top brk, W P/L 30	
T.P.	4 92	283 44	2 99	278 52		
6+40 8			4 83	278 61	Opp. N. P/L of Lot ℄	
			5 55	277 89	Top 4" CIP Sewer	
			4 1	279 3	Ground over Pipe	



STATION	B. S.	H. I.	F. S.	ELEV.	Left (W.) ℄	Right (E.)
6+40 8			4 83	278 61	Opp. S P/L of Lot ℄	
			4 76	278 68	Top 4" CIP Sewer	
			3 7	279 7	Ground over Sewer	

Profile
No. ____ Date ____ Notes Red ____ Plotted ____ Job No. 1283 Division No. ____
X-Sec. ____ Date ____ Notes Chkd ____ Checked ____ Survey of Meeker Ave.
No. ____ Date ____ Map No. ____ Indexed Johnson Date ____ Survey by T.L. Wallace Notes T.L.W. Date 10-[illegible]-49

F.B. 1537 Pg. 113

76L298 307 3M 11-48

PLEASE RETURN TO
LOS ANGELES COUNTY SURVEYOR
726 HIGGINS BLDG.

NOTE: ANY ADDITIONS OR CHANGES ON THIS SHEET MUST BE MADE OR CIRCLED IN RED INK, WITH DATE AND NAME OF PERSON MAKING CHANGE.

Do not extend notes this side of this line.

Meeker Ave.

STATION	B. S.	H. I.	F. S.	ELEV.	Left (W) ℄ Right (E)
		283 44			
7+00			4 73	278 71	℄
"			4 84	278 60	9°, edge pvt.
"			5 0	278 4	17, Gut
"			4 2	279 2	22, Top brk
"			3 8	279 6	30, E P/L
"			5 00	278 44	edge Pvt. 11.7
"			5 3	278 1	Gut 19,
"			3 9	279 5	Top brk, W P/L 30
8+00			4 49	278 95	℄
"			4 64	278 80	8°, edge Pvt.
"			5 0	278 4	17, Gut
"			3 8	279 6	30, E P/L
"			3 5	279 9	34, Top brk
"			2 8	280 6	300 Back lot

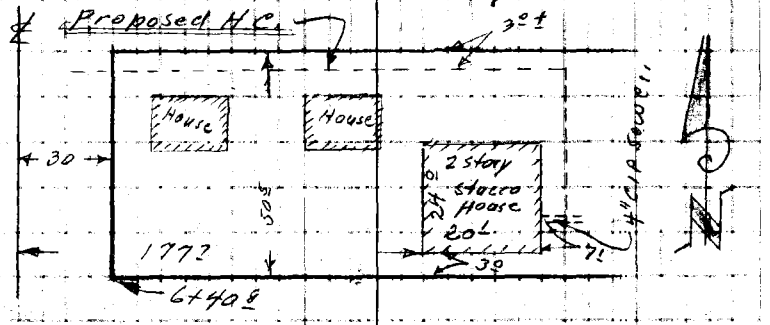

F.B. 1337 PG. 114
Job No. 1283 Division No. Notes Red. Plotted Profile
Survey of Meeker Ave. Date Date No. X-Sec.
Survey by J. L. Willey Notes J. L. W. Notes Chkd. Checked
Indexed E. C. Johnson Date Date No.

76L298 307 5-49

PLEASE RETURN TO
LOS ANGELES COUNTY SURVEYOR
726 LOS ANGELES COUNTY ENGINEERING BLDG.

NOTE: ANY ADDITIONS OR CHANGES ON THIS SHEET MUST BE MADE OR CIRCLED IN RED INK, WITH DATE AND NAME OF PERSON MAKING CHANGE.

Do not extend notes this side of this line. Meeker Ave.

STATION	B. S.	H. I.	F. S.	ELEV.	Left (W) ℄ Right (E)
8+00		283 44	4 68	278 76	edge Pvt 11²
"			5 0	278 4	Gut. 20
"			3 9	279 5	Top brk 25
"			3 6	279 8	W P/L. 30
"			4 0	279 4	Back lot 210±
T.P.	2 91	283 61	2 74	280 70	
8+29			4 59	279 02	Opp. S. P/L of Lot. ℄
			4 70	278 91	Top 4" VCP. sewer to duplex House
			3 0	280 6	Ground over Pipe. " "
			4 96	278 65	Top 4" VCP sewer to single House (on N side)
			3 1	280 5	Ground over pipe. " "

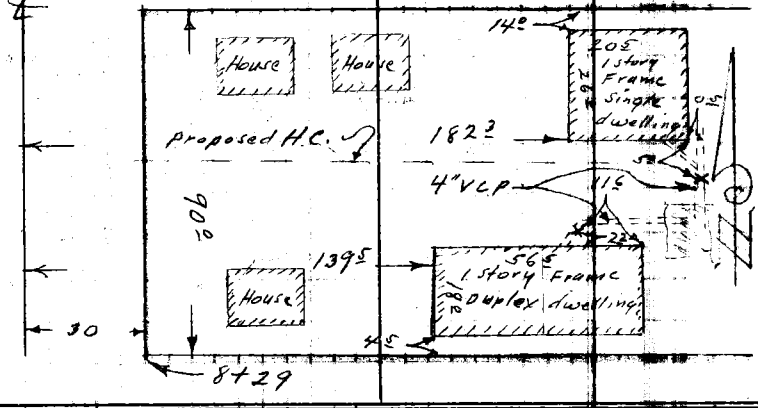

Profile Notes Red. Plotted Job No. 1283 Division No.
No. Date Date Survey of Meeker Ave.
X-Sec. Notes Chkd. Checked Survey by J.L. Wilkes Notes J.L.W. Date 10-49
No. Date Date Map No. Indexed C. Johnson Date

F.B. PG. 115

76L298 307 5-49

PLEASE RETURN TO
LOS ANGELES COUNTY SURVEYOR
726 LOS ANGELES COUNTY ENGINEERING BLDG.

NOTE: ANY ADDITIONS OR CHANGES ON THIS SHEET MUST BE MADE OR CIRCLED IN RED INK, WITH DATE AND NAME OF PERSON MAKING CHANGE.

Do not extend notes this side of this line.

Meeker Ave.

STATION	B. S.	H. I.	F. S.	ELEV.	Left (W)		Right (E)
9+00		28361	4 48	27913			℄
"			4 57	27904			8.7, edge Pvt.
"			5 1	2785			18, Gut
"			4 6	2790			20, brk
"			3 4	2802			30 E P/L
"			4 69	27892	edge Pvt.	10.9	
"			5 0	2786	Gut	20'	
"			4 3	2793	brk	24'	
"			3 5	2801	W P/L	30'	
9+79			4 31	27930			℄
"			4 59	27902	edge Pvt	10.6	B.C. of Pvt.
"			4 9	2787	Gut	17	
"			4 1	2795	brk	22	
"			3 3	2803	W P/L	30	
9+90.2			4 30	27931			℄
"			4 49	27912	B.C. of Pvt.		9.2 Edge Pvt.

F.B. 1537 PG. 116
Job No. 1283 Division No. ____ Notes Red. ____ Plotted ____ Date ____ No. ____ Profile
Survey of Meeker Ave. Date ____ Notes Chkd. ____ Checked ____ Date ____ No. ____ X-Sec.
Survey by J.L. Willey Notes J.L.W. Date ____
Indexed A. C. Johnson Date ____

76L298 307 5-49

PLEASE RETURN TO
LOS ANGELES COUNTY SURVEYOR
726 LOS ANGELES COUNTY ENGINEERING BLDG.

NOTE: ANY ADDITIONS OR CHANGES ON THIS SHEET MUST BE MADE OR CIRCLED IN RED INK, WITH DATE AND NAME OF PERSON MAKING CHANGE.

Do not extend notes this side of this line.

Meeker Ave

STATION	B. S.	H. I.	F. S.	ELEV.	Left (W.)		℄	Right (E.)
9+90		283 61	4 5	2791				18' Gut.
"			3 9	2797				23' brk.
"			3 3	2803				30 E P/L
10+00			4 26	27935			℄	
10+02			4 25	27936			℄	
"			4 54	27907				12" edge Pvt.
"			4 6	27900				14' Gut.
"			3 7	2799				30' E P/L Con.
"			4 88	27873	edge Pvt.	23"		
"			4 9	2787	Gut	26		
"			4 5	2791	W P/L	30		
"			3 1	2805	Top brk	35		
10+32			4 12	27949			℄	Int. Magnolia St
"			4 59	27902				18" X" Gut.
"			4 27	27934				30' Pvt.
"			3 96	2796 5				50' brk. Pvt.
"			3 61	28000				100' Pvt.
"			4 48	27913	X Gut.	17½		
"			4 24	27937	Pvt.	30		
"			4 07	27954	brk Pvt.	49		
"			4 24	27937	Pvt.	100'		

Profile Notes Red _____ Plotted _____ Job No. 12 C 3 Division No. _____
No. _____ Date _____ Date _____ Survey of Meeker Ave. F.B. 1537 PG. 117
X-Sec. Notes Chkd. _____ Checked _____ Survey by T.L.W. Notes T.L.W. Date 4- - 47
No. _____ Date _____ Date _____ Map No. _____ Indexed Date _____

76L298 307 5-49

PLEASE RETURN TO
LOS ANGELES COUNTY SURVEYOR
726 LOS ANGELES COUNTY ENGINEERING BLDG.

NOTE: ANY ADDITIONS OR CHANGES ON THIS SHEET MUST BE MADE OR CIRCLED IN RED INK, WITH DATE AND NAME OF PERSON MAKING CHANGE.

Do not extend notes this side of this line.

Mecker Ave.

STATION	B. S.	H. I.	F. S.	ELEV.	Left (W)	℄	Right (E)
10+62.8		283 61	4 00	27961		℄	
"			4 41	27920			15' edge Pvt
"			4 7	2789			18' Gut.
"			3 7	2799			24 brk
"			3 4	2802			30' E P/L
"			4 76	27885	edge Pvt	24	
"			4 9	2787	Gut.	28	
"			3 7	2799	Top. Brk	34	
10+79.3			3 93	27968		℄	
"			4 09	27952			10' edge Pvt. E.C.
"			4 3	2793			13' Gut
"			3 2	2804			22 brk
"			2 8	2808			30' E P/L
10+90.8			3 87	27974		℄	
"			4 11	27950	edge Pvt.	11.2	
"			4 5	2791	Gut.	17	
"			3 6	2800	W P/L	30'	
11+00			3 83	27978		℄	
T.P.	4 61	284 30	3 92	27969			
12+00			4 39	27991		℄	
"			4 58	27972			10' edge Pvt.

F.B. 1537 PG. 118
Survey of Mecker Ave.
Survey by J.L. Walley Notes J.L.W.
Indexed A. C. Johnson Date
Job No. 1283 Division No.
Notes Red. Date
Plotted Date
Checked Date
Profile No.
X-Sec. No.

76L298 307 5-49

31 49 205

PLEASE RETURN TO
LOS ANGELES COUNTY SURVEYOR
726 LOS ANGELES COUNTY ENGINEERING BLDG.

NOTE: ANY ADDITIONS OR CHANGES ON THIS SHEET MUST BE MADE OR CIRCLED IN RED INK, WITH DATE AND NAME OF PERSON MAKING CHANGE.

Do not extend notes this side of this line.

Mecker Hre.

STATION	B. S.	H. I.	F. S.	ELEV.	Left (W) ℄	Right (E)
12+00		28430	49	2794		18' Gut.
"			39	2804		23 brk
"			37	2806		30 E.P.L.
"			31	2812		290' back lot
"			470	27960	edge Pvt. 10	
"			50	2793	Gut 17	
"			41	2802	brk 26	
"			40	2803	W P/L 30	
"			49	2794	Back lot ± 205	
12+74			426	28004		℄ opp N. Side of House
			473	27957	Top of 4" V.C.P.	
			28	2815	Ground over pipe.	
1						
13+00			427	28003	opp N. P/L of Lot.	℄



Profile No. ____ Notes Red. ____ Plotted ____ Job No. 1283 Division No. ____ F.B. 1537 PG. 119
X-Sec. No. ____ Date ____ Date ____ Survey of Mecker Hre. Date 12-49
Notes Chkd. ____ Checked ____ Survey by J.L. Mitler Notes J.L.M. Date 12-49
Date ____ Date ____ Map No. ____ Date ____

76L298 307 5-49

PLEASE RETURN TO
LOS ANGELES COUNTY SURVEYOR
726 LOS ANGELES COUNTY ENGINEERING BLDG.

NOTE: ANY ADDITIONS OR CHANGES ON THIS SHEET MUST BE MADE OR CIRCLED IN RED INK, WITH DATE AND NAME OF PERSON MAKING CHANGE.

Do not extend notes this side of this line.

STATION	B. S.	H. I.	F. S.	ELEV.	Left (W)	℄	Right (E)
		284 30	5 28	279 02	Top of 4" V.C.P.		
			4 3	28 00	Ground over pipe.		
13+00			4 27	280 03		℄	
"			4 41	279 89			9' edge Pvt
"			4 7	279 6			16' Gut.
"			3 9	280 4			24' brk
"			3 8	280 5			30' E P/L
"			4 48	279 82	edge Pvt	10'	
"			4 8	279 5	Gut.	19'	
"			4 2	280 1	brk	23'	
"			4 0	280 3	W P/L	30'	

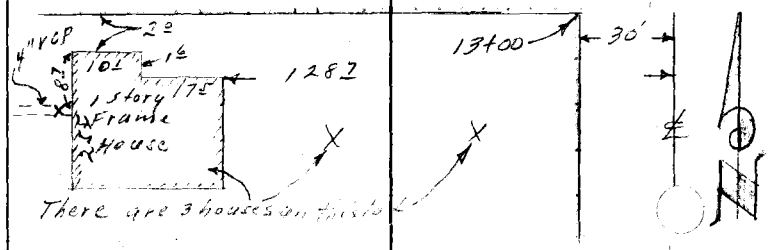

F.B. 1537 PG. 120
Job No. 1283 Division No. Notes Red. Plotted Date Date No. Profile
Survey of Meeker Ave. Notes Chkd. Checked Date Date No. X-Sec.
Survey by J.L. Willey Notes J.L.W.
Indexed A. C. Johnson Date

76L298 307 5-49

PLEASE RETURN TO
LOS ANGELES COUNTY SURVEYOR
726 LOS ANGELES COUNTY ENGINEERING BLDG.

NOTE: ANY ADDITIONS OR CHANGES ON THIS SHEET MUST BE MADE OR CIRCLED IN RED INK, WITH DATE AND NAME OF PERSON MAKING CHANGE.

Do not extend notes this side of this line. Meeker Ave.

STATION	B. S.	H. I.	F. S.	ELEV.	Left (W) ℄ Right (E)
13+06.6		284.30	4 26	280 04	Opp. S. P/L of Lot. ℄
13+86.9			4 17	280 13	" N P/L " " ℄
			5 65	278 65	Top 4" V.C.P. — to Septic tank Farther est. back
			4 5	279 8	Ground over pipe " "
			5 18	279 12	Top 4" V.C.P. at So. side of house
			4 8	279 5	Ground over pipe.

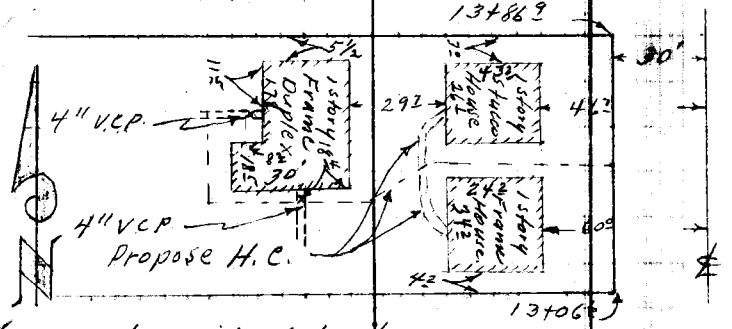

STATION	B. S.	H. I.	F. S.	ELEV.	Left (W) ℄ Right (E)
13+06.6			4 26	280 04	Opp. S P/L Trailer Crt. ℄
13+86.9			4 17	280 13	" N P/L " " ℄
T.P.	5 92	285 83	4 39	279 91	
			4 0	281 8	SE Property Cor. of Trailer Crt, Ground
			4 5	281 3	N.E. " " " " "

Profile No. ____ Date ____ Notes Red. ____ Plotted ____ Date ____ Job No. 12 E3 Division No. ____ Survey of Meeker Ave. F.B. 1537 PG. 121

X-Sec. No. ____ Date ____ Notes Chkd. ____ Date ____ Checked ____ Date ____ Survey by J.L. Willey Notes J.L.W. Date 10-49 Map No. ____ Date ____ Indexed by ____ Date ____

76L298 307 5-49

PLEASE RETURN TO
LOS ANGELES COUNTY SURVEYOR
726 LOS ANGELES COUNTY ENGINEERING BLDG.

NOTE: ANY ADDITIONS OR CHANGES ON THIS SHEET MUST BE MADE OR CIRCLED IN RED INK, WITH DATE AND NAME OF PERSON MAKING CHANGE.

Do not extend notes this side of this line.

Meeker Ave.

STATION	B. S.	H. I.	F. S.	ELEV.	Left (W.) ℄	Right (E.)

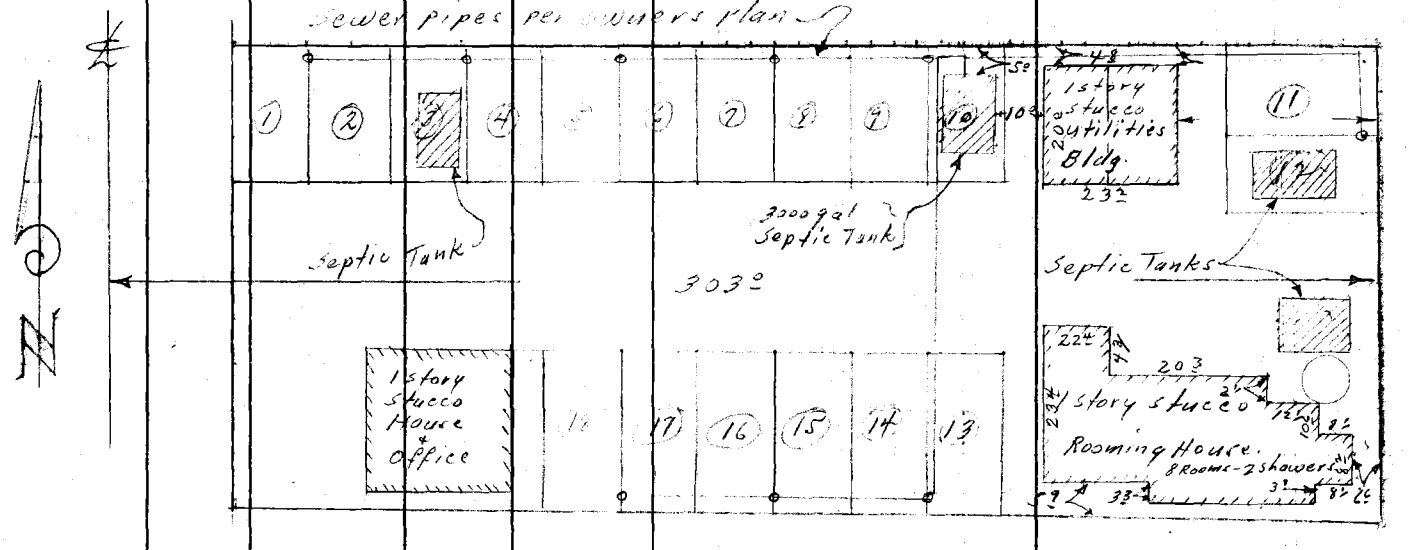

Note - Numbers in circle = Trailer Spaces - 32½ x 20 ft.
Note - Location of Septic Tanks are from owners plans. Unable to locate various pipes & tanks for elevations.

		285 83			
T.P.	468	284 57	5 94	27[illegible] 89	
14+00			4 41	28 016	℄
"			4 51	28006	10° edge Pvt.
"			4 5	2801	19 Cut

F.B. 1537 PG. 122
Job No. 1283 Division No. ____ Notes Red. ____ Plotted ____ Date ____ No. ____ Profile
Survey of Meeker Ave. Date ____ Notes Chkd. ____ Checked ____ Date ____ No. ____ X-Sec.
Survey by J. L. Willey Notes J. L. W. Date ____
Indexed [illegible] Date ____

76L298 307 5-49

PLEASE RETURN TO
LOS ANGELES COUNTY SURVEYOR
726 LOS ANGELES COUNTY ENGINEERING BLDG.

NOTE: ANY ADDITIONS OR CHANGES ON THIS SHEET MUST BE MADE OR CIRCLED IN RED INK, WITH DATE AND NAME OF PERSON MAKING CHANGE.

133 116
298 10

Do not extend notes this side of this line.

Meeker Fire.

STATION	B. S.	H. I.	F. S.	ELEV.	Left (W) ℄		Right (E)
14+00		284 57	4 2	2804			22 brk
"			4 0	2806			30 E P/L
"			4 58	279 99	edge Pvt.	10⁴	
"			5 0	2796	Gut.	17	
"			4 3	2803	brk	22	
"			4 5	2801	W.P.L.	30	
15+00			4 16	280.41			℄
"			4 32	280.25			10⁰ edge Pvt.
"			4 5	2801			18' Gut
"			4 1	2805			23' brk
"			3 9	2807			30' E P/L
"			4 36	28021	edge Pvt.	10³	
"			4 8	2798	Gut.	18	
"			4 3	2803	brk	22	
"			4 5	2801	W P/L	30'	
T.P.	5 40	285 68	4 29	28028			
15+13³			5 24	28044			℄
"			5 38	28030			10² edge Pvt.
15+29⁸			5 18	28050			℄
			5 42	28026	edge Pvt.	11⁶	

Profile No. ____ Date ____ Notes Red. ____ Plotted ____ Job No. 1283 Division No. ____
X-Sec. No. ____ Date ____ Notes Chkd. ____ Date ____ Checked ____ Date ____ Survey of Meeker Fire. Survey by J.L. Willey Notes J.L.W. Date 10-[illegible]-49
Map No. ____ Indexed Job Name ____ Date ____

F.B. 1237 PG. 123

76L298 307 5-49

PLEASE RETURN TO
LOS ANGELES COUNTY SURVEYOR
726 LOS ANGELES COUNTY ENGINEERING BLDG.

NOTE: ANY ADDITIONS OR CHANGES ON THIS SHEET MUST BE MADE OR CIRCLED IN RED INK, WITH DATE AND NAME OF PERSON MAKING CHANGE.

95

Do not extend notes this side of this line.

Profile No. ____ X-Sec. No. ____

Plotted ____ Date ____ Notes Red. ____ Date ____ Notes Chkd. ____ Date ____ Checked ____ Date ____

Job No. 2263 Division No. ____

Survey of Alcadero Dr. E.

Survey by L. Willey Notes J. L. W.

Indexed K. C. Johnson Date ____

F.B. 1337 PG. 124

STATION	B. S.	H. I.	F. S.	ELEV.	Left (W.)	℄	Right (E.)
							Center Proc.
15+82.6		285.68	5.22	280.46		℄	brk in Pvt.
15+95.7			5.67	280.01	S. edge "X" Gut	℄	
15+98.7			5.80	279.88	middle " "	℄	
16+01.7			5.64	280.04	N. " " "	℄	
16+16.7			5.19	280.49	S. edge Conc. Pvt.	℄	
S. end S.E. C.R.			4.80	280.88			
- Gut.			5.48	280.20			
edge Gut.			5.33	280.35			
E end S.E. C.R.			4.84	280.84			
Gut.			5.66	280.02			
edge Gut			5.45	280.23			
S. end S.W.C.R.			5.05	280.63			
Gut.			5.72	279.96			
edge Gut			5.53	280.15			
W end S.W. C.R.			5.06	280.62			
Gut			5.85	279.83			
edge "			5.71	279.97			
16+36.70			4.95	280.73		℄	Int. Garvey Ave
"			4.54	281.14			100'-℄ " "
"			5.35	280.33	℄ Garvey Ave 100'		
16+56.7			5.21	280.47	N. edge Conc. Pvt.	℄	Prod.

76L298 307 5-49

PLEASE RETURN TO
LOS ANGELES COUNTY SURVEYOR
726 LOS ANGELES COUNTY ENGINEERING BLDG.

NOTE: ANY ADDITIONS OR CHANGES ON THIS SHEET MUST BE MADE OR CIRCLED IN RED INK, WITH DATE AND NAME OF PERSON MAKING CHANGE.

Do not extend notes this side of this line.

STATION	B. S.	H. I.	F. S.	ELEV.	Left (W)	℄ Right (E)
15+71.7		285.68	5.65	280.03	S. edge Conc. Gut.	℄ Prod.
15+74.7			4.99	280.69	Top Cb	℄ "
"			5.80	279.88	Gut.	℄ "
15+86.7			4.9	280.8	N. P/L.	℄ "
BMME19			4.97	280.71	BMME19 El. 280.708 F.B. 1537-53 Garvey Ave (N. Side) & ℄ Meeker Ave Prod. Bt. Spk. in Cb.	

Profile No. ____ Date ____ Notes Red. ____ Plotted ____ Job No. 1583 Division No. ____
X-Sec. No. ____ Date ____ Notes Chkd. ____ Date ____ Survey of Meeker Ave. Survey by J.L. Welley Notes J.L.W. Date 10-19-49
Map No. ____ Date ____ Side of Job Notes Date ____

F.B. 1537 PG. 125

F.B. 1537 PG. 126

Job No. 1283 Division No. _____ Notes Red. _____ Plotted _____ Profile No. _____

Survey of Meek Ave. Date _____ Date _____

Survey by J. L. Willey Notes J. L. W. Notes Chkd. _____ Checked _____ X-Sec.

Indexed _____ Date _____ Date _____ Date _____ No. _____

STATION	B. S.	H. I.	F. S.	ELEV.

76L298 307 5-49

PLEASE RETURN TO
LOS ANGELES COUNTY SURVEYOR
726 LOS ANGELES COUNTY ENGINEERING BLDG.

NOTE: ANY ADDITIONS OR CHANGES ON THIS SHEET MUST BE MADE OR CIRCLED IN RED INK, WITH DATE AND NAME OF PERSON MAKING CHANGE.

Do not extend notes this side of this line.

F. B. 1537 PG. 127

Notes Ck'd by	Survey of Meeker Ave
Map No.	W. O. 1283 Tape No. [illegible] Std. [illegible]
Office Work	Surveyed by J. L. Willey
Checked	Notes J. L. W. Date 10-49
Date	Indexed E. C. Johnson

DEC 5 '50

MEEKER AVE C11283

TOPOGRAPHY

on

MAGNOLIA ST.

from

MEEKER AVE.

to

MT. VIEW AVE.

10-19-49

Willey J.L.
Smiley
Beers
Kapp
Cureton

Note: Any Additions or Changes on This Sheet Must be Made or Circled in Red Ink With Date and Name of Person Making Change.

Do not extend notes this side of this line.

RETURN TO
LOS ANGELES COUNTY SURVEYOR
726 LOS ANGELES COUNTY
ENGINEERING BLDG.

76F3098 247 10M 1-49

F. B. 1537 Pg. 128



RETURN TO
LOS ANGELES COUNTY SURVEYOR
725 LOS ANGELES COUNTY
ENGINEERING BLDG.

Note: Any Additions or Changes on This Sheet Must be Made or Circled in Red Ink With Date and Name of Person Making Change.

Do not extend notes this side of this line.

Notes Ck'd by	Survey of Meeker Ave	F. B. 1537 Pg. 129
Map No.	W. O. 1283 Tape No. [illegible]	
Office Work	Surveyed by J. L. Willey	
Checked	Notes J. L. W. Date 10-49	
Date	Indexed [illegible]	

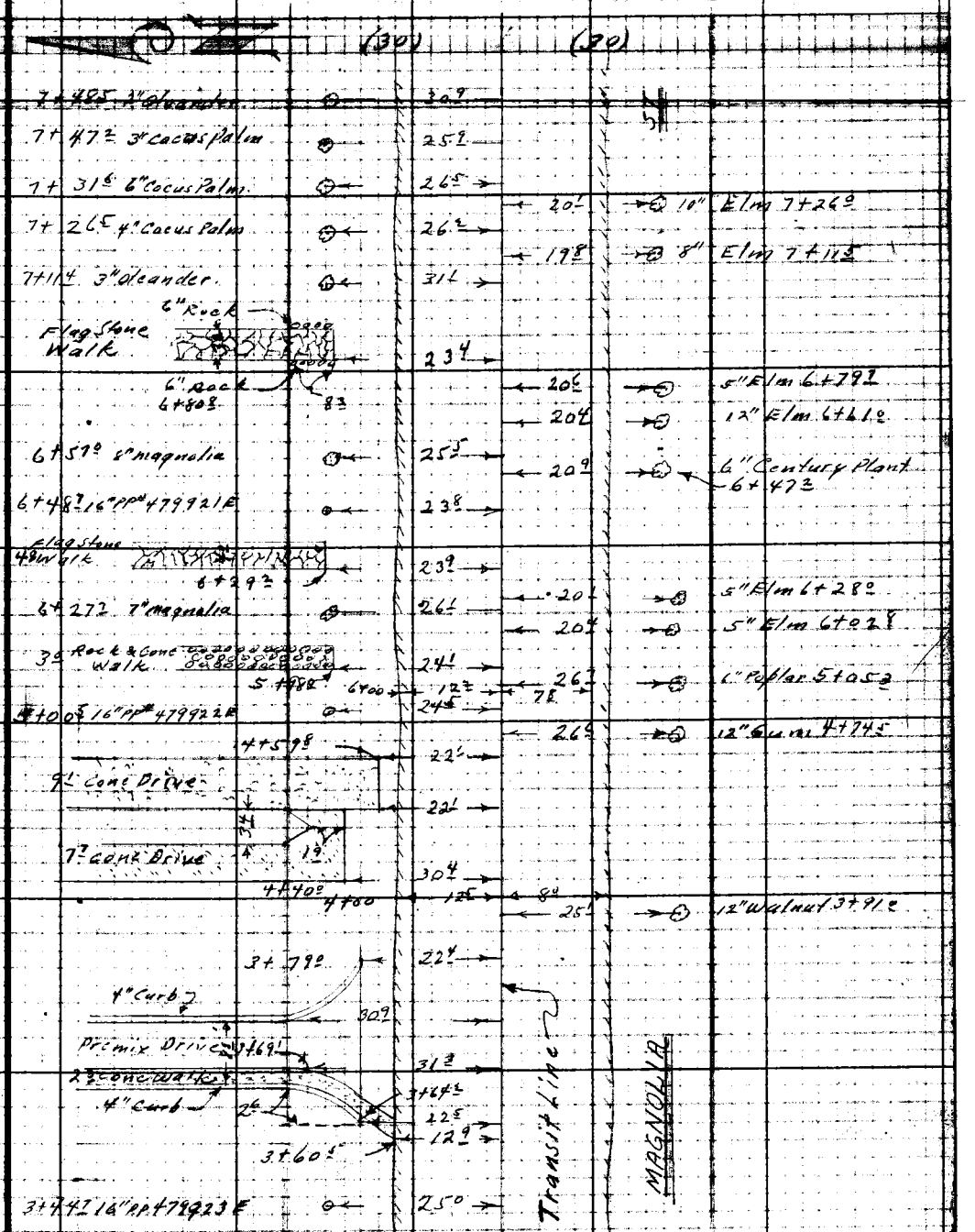

Note: Any Additions or Changes on This Sheet Must be Made or Circled in Red Ink With Date and Name of Person Making Change.

Do not extend notes this side of this line.

RETURN TO
LOS ANGELES COUNTY SURVEYOR
726 LOS ANGELES COUNTY
ENGINEERING BLDG.

76F309B 247 10M 1-49

RETURN TO
LOS ANGELES COUNTY SURVEYOR
725 LOS ANGELES COUNTY
ENGINEERING BLDG.

Note: Any Additions or Changes on This Sheet Must be Made or Circled in Red Ink With Date and Name of Person Making Change.

Do not extend notes this side of this line.

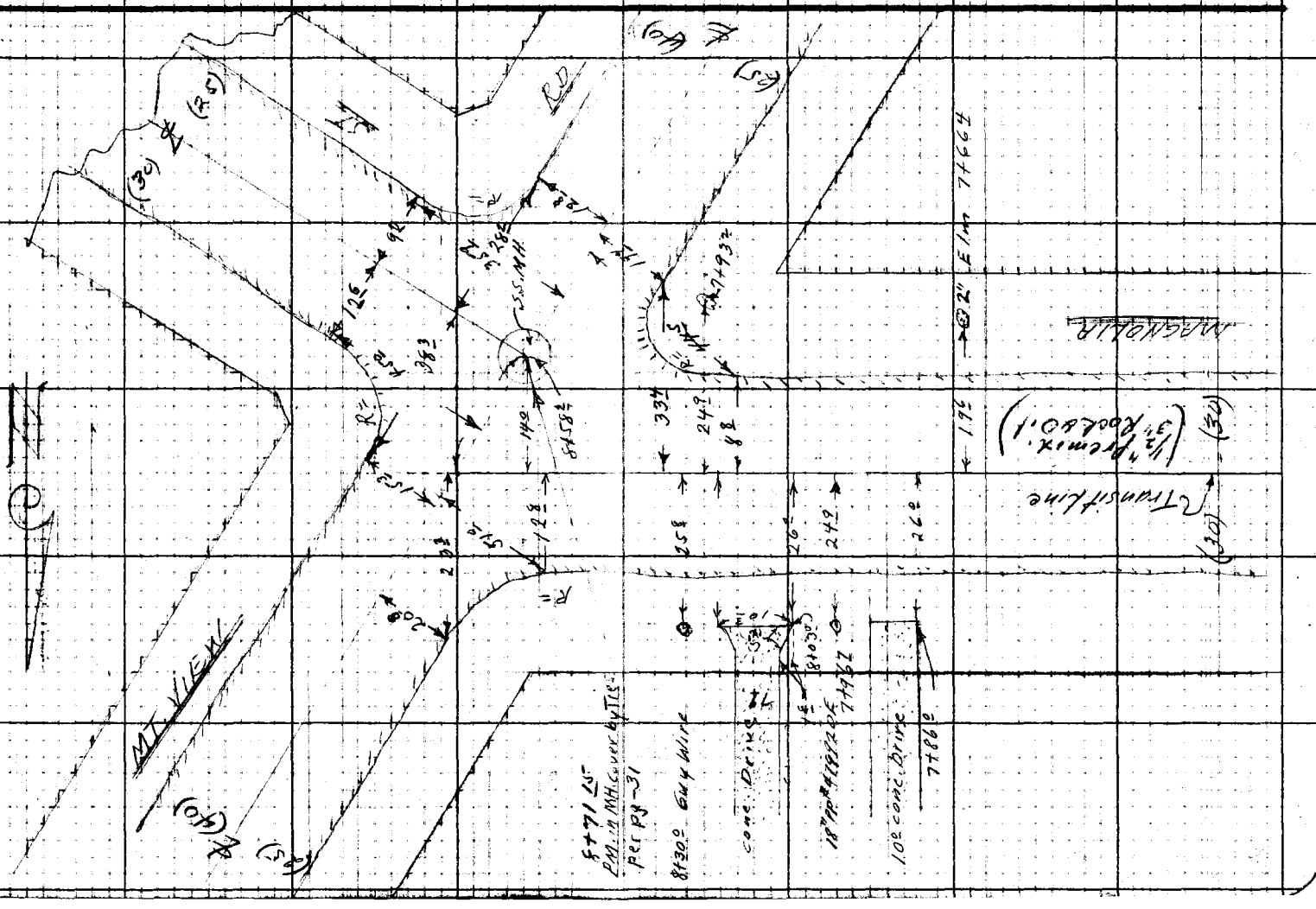

Profile No. | Notes Red. | Plotted | Job No. 1283 | Division No. | F.B. 1537 PG. 131
Date | Date | Survey of Meeker Ave.
X-Sec. No. | Notes Chkd H.D.H. | Checked | Survey by J.L.Willey | Notes J.L.W. | Date 10- -49
Date 1-17-50 | Date | Map No. | Indexed Johnson | Date DEC 5 50

MELKER AVE C11283
PROFILE & "X" SECTIONS
of
MAGNOLIA ST.
from
MEEKER AVE
to
Mountain View Rd.

11-1-49
Willey J.L.
Smiley
Kapp
Careton.

STATION	B. S.	H. I.	F. S.	ELEV.

NOTE: ANY ADDITIONS OR CHANGES ON THIS SHEET MUST BE MADE OR CIRCLED IN RED INK, WITH DATE AND NAME OF PERSON MAKING CHANGE.

PLEASE RETURN TO
LOS ANGELES COUNTY SURVEYOR
726 Los Angeles County Engineering Bldg.

Do not extend notes this side of this line.

76L298 307 5-49

76L298 307 5-49

PLEASE RETURN TO
LOS ANGELES COUNTY SURVEYOR
726 LOS ANGELES COUNTY ENGINEERING BLDG.

NOTE: ANY ADDITIONS OR CHANGES ON THIS SHEET MUST BE MADE OR CIRCLED IN RED INK, WITH DATE AND NAME OF PERSON MAKING CHANGE.

Do not extend notes this side of this line. Magnolia St.

F.B. 1537 PG. 132
Job No. 1283 Division No. Notes Red. Plotted
Survey of Meeker Ave. Date Date
Survey by T.L. Willey Notes T.L.W. Notes Chkd. Checked
Indexed E. C. Johnson Date Date
Profile No. X-Sec. No.

STATION	B. S.	H. I.	F. S.	ELEV.	Left (N)	℄	Right (S)
BMME31	3 73	284 43		280 78	BMME31 El. 280.702 F.B. 1537-64		
					Meeker Ave & Magnolia St. S.E. Cor.		
					Bt. Spk in W end Walk to Ho #902		
0+00			4 94	279 49		℄ Int. Meeker Ave.	
"			5 21	279 22		100' on ℄ " "	
"			4 60	279 83	on ℄ Meeker Ave. 100'		
0+09.8			5 12	279 31		℄ brk	
0+17.0			5 41	279 02		℄ X Gut.	
0+30			5 09	279 34		℄	
"			5 20	279 23		10.6 edge Pvt.	
"			5 4	279 07		12' Gut.	
"			5 1	279 37		15' brk	
"			4 7	279 71		30' N P/L	
"			5 48	278 95	edge Pvt. 17.3		
"			5 7	279 67	Gut. 18'		
"			4 4	280 07	brk 26'		
"			4 2	280 29	SP/L 30		
0+36.3			4 78	279 65		℄	
"			4 91	279 52		8.4 B.C. Pvt.	
0+41.9			4 73	279 70		℄	
"			5 02	279 41	B.C. Pvt. 12.6		

76L298 307 5-49

PLEASE RETURN TO
LOS ANGELES COUNTY SURVEYOR
726 LOS ANGELES COUNTY ENGINEERING BLDG.

NOTE: ANY ADDITIONS OR CHANGES ON THIS SHEET MUST BE MADE OR CIRCLED IN RED INK, WITH DATE AND NAME OF PERSON MAKING CHANGE.

Do not extend notes this side of this line. Magnolia St.

STATION	B. S.	H. I.	F. S.	ELEV.	Left (N.)	Right (S)
0+50		284 43	4 78	27965		℄ Brk in Pvt.
1+00			4 43	28000		℄
"			4 64	27979		8 2 edge Pvt.
"			4 9	27955		15 Gut.
"			4 6	27988		17 brk
"			3 9	28055		30 SP/L
"			4 60	27983	edge Pvt. 11 1	
"			4 7	27977	Gut 17	
"			3 9	28055	brk 22	
"			3 6	28088	NP/L 30	
T.P.	4 94	284 78	4 59	27984		
2+00			4 43	28035		℄
"			4 66	28012		7 9 edge Pvt.
"			4 9	27999		14 Gut
"			4 3	28055		23 brk
"			3 9	28099		30 SP/L
"			4 2	28066		120 Back lot
"			4 66	28012	edge Pvt. 12 1	
"			4 9	27999	Gut 19	
"			3 9	28099	Brk 24	
"			3 8	28100	NP/L 30	

Profile No. ____ Date ____ Notes Red. ____ Date ____ Plotted ____ Job No. 12 F3 Division No. ____
X-Sec. No. ____ Date ____ Notes Chkd. ____ Date ____ Checked ____ Date ____ Survey of Meeker Ave. Survey by J. L. Willey Notes J. L. W. Date 10-49
Map No. ____ Indexed ____ Date ____

F.B. 1537 PG. 133

76L298 307 5-49

PLEASE RETURN TO
LOS ANGELES COUNTY SURVEYOR
726 LOS ANGELES COUNTY ENGINEERING BLDG.

NOTE: ANY ADDITIONS OR CHANGES ON THIS SHEET MUST BE MADE OR CIRCLED IN RED INK. WITH DATE AND NAME OF PERSON MAKING CHANGE.

4.76
4.0
26.6

Do not extend notes this side of this line. Magnolia St.

STATION	B. S.	H. I.	F. S.	ELEV.	Left (N)	℄	Right (S)
2+00		284 78	3 5	2813	Back lot.		
3+00			4 24	28054		℄	
"			4 40	28038			7.7, Edge Pvt
"			4 8	2800.			14, Gut
"			3 5	2813.			21, brk
"			3 4	2814.			30 S P/L
"			4 40	28038.	edge Pvt. 12.4		
"			4 5	2803.	Gut 20'		
"			3 6	2812.	brk 24		
"			3 7	2811.	N P/L 30'		
T.P.	4 72	285 12	4 38	28040.			
3+13.8			4 54	28058		℄	Opp. Top 4" C.I.P.
"			4 56	28056.			167'-Top 4" C.I.P.
T.P.	5 25	285 49.	4 88	28024.			
4+00			4 63	28086	Opp. E P/L lot to N.	℄	
			5 44	28005	Top 4" VCP Sewer		
			3 4	2821.	Ground over Pipe		

F.B. 1537 PG. 134
Job No. 1283 Division No. Notes Red. Plotted No. Profile
Survey of Meeker Ave. Date Date X-Sec.
Survey by J.L. Walley Notes J.L.W. Notes Chkd. Checked No.
Indexed A. C. Johnson Date Date

76L298 307 5-49

PLEASE RETURN TO
LOS ANGELES COUNTY SURVEYOR
726 LOS ANGELES COUNTY ENGINEERING BLDG.

NOTE: ANY ADDITIONS OR CHANGES ON THIS SHEET MUST BE MADE OR CIRCLED IN RED INK, WITH DATE AND NAME OF PERSON MAKING CHANGE.

Do not extend notes this side of this line.

401 Magnolia 64³ St.

STATION	B. S.	H. I.	F. S.	ELEV.	Left (N) ℄ Right (S)
		285 49✓			



Note: This lot to be divided to 2 - 50' Lots. (per Owner)

STATION	B. S.	H. I.	F. S.	ELEV.	Left (N) ℄ Right (S)	
4+00			4 63	28086✓		℄
			4 75	28074✓		7⁸ edge Pvt.
			5 0	2805✓		14 Gut
			4 1	2814✓		21 brk
			3 9	2816✓		30 S p/L
			4 85	28064✓	edge Pvt. 12⁴	
			4 9	2806✓	Gut 18	
			4 0	2815✓	brk 25	
			3 7	2818✓	N p/L 30	
4+37°			4 52	28097✓	Opp. 4" vcp on Lot	℄ N. of ℄ line
"			8 32	27717✓	Top 4" vcp at Septic Tank	-64³ N. of ℄ line
"			4 2	2813✓	Ground	

Note: This lot has 4 Houses - all draining to the front to a Septic tank. 4" vcp at tank is approx 4' under ground.

Profile No. ____ Notes Red. ____ Plotted ____ Job No. 1283 Division No. ____ F.B. 1537 PG. 135
X-Sec. No. ____ Date ____ Date ____ Survey of Meeker Ave.
Notes Chkd. ____ Checked ____ Survey by J.L. Willey Notes J.L.W. Date 10-49
Date ____ Date ____ Map No. ____ Indexed J.L.W. Date ____

76L298 307 5-49

PLEASE RETURN TO
LOS ANGELES COUNTY SURVEYOR
726 LOS ANGELES COUNTY ENGINEERING BLDG.

NOTE: ANY ADDITIONS OR CHANGES ON THIS SHEET MUST BE MADE OR CIRCLED IN RED INK, WITH DATE AND NAME OF PERSON MAKING CHANGE.

Do not extend notes this side of this line.

Magnolia 576 St.

STATION	B. S.	H. I.	F. S.	ELEV.	Left. (N.)	℄	Right. (S)
5+00		285 49	4 28	281 21		℄	
"			4 45	28 04			8' edge pvt.
"			4 7	28 8			16 Gut.
"			3 7	28 18			23 brk
"			3 5	28 20			30 SP/L
"			4 49	281 00			
"			4 4	28 11	edge Pvt.	12 9	
"			3 5	28 20	Gut	20	
"			3 4	28 21	brk	23	
"					NP/L	30	

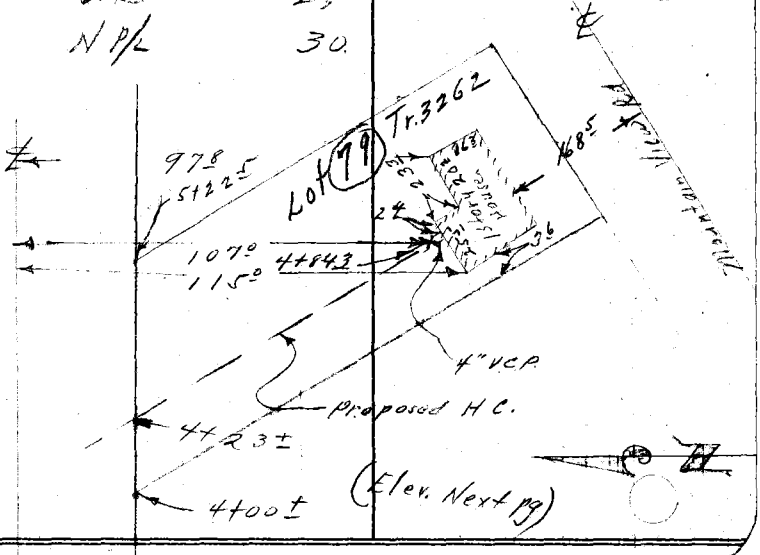

F.B. 1537 PG. 136
Job No. 1283 Division No. ____ Notes Red. ____ Plotted ____ Date ____ No. ____ Profile
Survey of Meeker Ave. Notes Chkd. ____ Checked ____ Date ____ No. ____ X-Sec.
Survey by J.L. Willey Date ____
Indexed R. C. Johnson

76L298 307 5-49

PLEASE RETURN TO
LOS ANGELES COUNTY SURVEYOR
726 LOS ANGELES COUNTY ENGINEERING BLDG.

NOTE: ANY ADDITIONS OR CHANGES ON THIS SHEET MUST BE MADE OR CIRCLED IN RED INK, WITH DATE AND NAME OF PERSON MAKING CHANGE.

Do not extend notes this side of this line.

Magnolia St.

STATION	B. S.	H. I.	F. S.	ELEV.	Left (N.)	℄	Right (S.)
4+84.3		285 49	4 34	281 15	Opp. 4" V.C.P. sewer	℄	Lot to So.
"			5 96	279 53	Top 4" VCP "		
"			4 0	281 5	Ground over "		
5+44.8			4 22	281 27	Opp. E P/L of Lot to N.	℄	
"			4 69	280 80	Top 4" V.C.P. Sewer		
			3 0	282 5	Ground over "		
6+00			4 18	281 31		℄	
"			4 35	281 14			7.4 edge Pvt.
"			4 2	281 3			13 Gut. line
"			3 7	281 8			19 brk
"			3 7	281 8			30 S P/L
"			4 26	281 23	edge Pvt.	12.3	
"			4 1	281 4	Gut line	23	
"			3 3	282 2	brk	26	
"			3 2	282 3	N P/L	30	



Profile No. ____ Date ____ Notes Red. ____ Plotted ____ Job No. 1283 Division No. ____ F.B. 1537 PG. 137
X-Sec. No. ____ Date ____ Notes Chkd. ____ Checked ____ Survey of Meeker Ave. Survey by J.L. Willey Notes J.L.W. Date 10-49
Date ____ Date ____ Map No. ____ Indexed ____ Date ____

76L298 307 5-49

PLEASE RETURN TO
LOS ANGELES COUNTY SURVEYOR
726 LOS ANGELES COUNTY ENGINEERING BLDG.

NOTE: ANY ADDITIONS OR CHANGES ON THIS SHEET MUST BE MADE OR CIRCLED IN RED INK. WITH DATE AND NAME OF PERSON MAKING CHANGE.

Do not extend notes this side of this line. Magnolia St.

STATION	B. S.	H. I.	F. S.	ELEV.	Left. (N)		℄ Right. (S)
		285 49					
T. P.	4 90	286 21	4 18	281 31			
7+00			4 63	281 58			℄
"			4 77	281 44			7° edge pvt.
"			4 9	281 3			12.5 Gut.
"			4 5	281 7			17' brk
"			4 2	282 0			30 S P/L
"			4 78	281 43	edge Pvt.	13.7	
"			5 0	281 2	Gut.	20	
"			4 6	281 6	brk	24	
"			4 1	282 1	N P/L	30	
7+47.4			4 52	281 69			℄ opp. a good spot to back Sec.
"			3 2	283 0	Back Lot.	230'	
T. P.	4 90	286 58	4 53	281 68			
8+00			4 76	281 82			℄
8+02.8			4 78	281 80			℄
"			5 01	281 57			9° edge Pvt., B.C. of Pvt.
"			5 2	281 4			14° Gut.
"			4 6	282 0			19° brk
"			4 8	281 8			30

F.B. 1537 PG. 138
Job No. 1283 Division No. ____ Notes Red. ____ Date ____ Plotted ____ Date ____ No. ____ Profile
Survey of Mecker Ave.
Survey by J. L. Willey Notes J. L. W. Notes Chkd. ____ Checked ____ Date ____ No. ____ X-Sec.
Indexed R. C. Johnson Date ____

76L298 307 5-49

PLEASE RETURN TO
LOS ANGELES COUNTY SURVEYOR
726 LOS ANGELES COUNTY ENGINEERING BLDG.

NOTE: ANY ADDITIONS OR CHANGES ON THIS SHEET MUST BE MADE OR CIRCLED IN RED INK, WITH DATE AND NAME OF PERSON MAKING CHANGE.

Do not extend notes this side of this line. Magnolia St.

STATION	B. S.	H. I.	F. S.	ELEV.	Left (N)	℄ Right (S)
8+12.1		286 58	4 82	281 76		℄ brk in Pvt.
"			4 8	281 8		12.9 edge Pvt.
"			5 1	281 5		19 Gut
"			4 1	282 5		30 N P/L
8+40.8			5 14	281 44		℄ "X" Gut

(Note: Mt View Rd - under Construction - See Mt View Rd notes for Inter.)

BMME 23			3 76	282 82	BMME 23. El. 282.816 F.B. 1537 - Mt. View Rd & Magnolia St. N.E. Cor. Bt Spk in Walk, ℄ Magnolia St. Prod.	

Profile No. ____ Date ____ Notes Red. ____ Plotted ____ Job No. 1283 Division No. ____ F.B. 1537 PG. 139
X-Sec. No. ____ Date ____ Notes Chkd. ____ Checked ____ Survey of Mecker Ave. Survey by J.L. Willey Notes J.L. W. Date 10-49
Indexed Johnson Date ____ Map No. ____

F.B. 1537 PG. 140

Job No. 1283 Division No. _____ Notes Red. _____ Plotted _____ Profile

Survey of Mecker Ave. Date _____ Date _____ No. _____

Survey by J.L. Willey Notes J.L.W. Notes Chkd. _____ Checked _____ X-Sec.

Indexed _____ Date _____ Date _____ Date _____ No. _____

STATION	B. S.	H. I.	F. S.	ELEV.

76L298 307 5-49

PLEASE RETURN TO

LOS ANGELES COUNTY SURVEYOR

726 LOS ANGELES COUNTY ENGINEERING BLDG.

Do not extend notes this side of this line.

NOTE: ANY ADDITIONS OR CHANGES ON THIS SHEET MUST BE MADE OR CIRCLED IN RED INK. WITH DATE AND NAME OF PERSON MAKING CHANGE.

Notes Ck'd by	Survey of Meeker Ave
Map No.	W.O. [illegible] Tape No. [illegible] Std. [illegible] °F
Office Work	Surveyed by J. L. Willey
Checked	Notes J. L. W. Date 10-49
Date	Indexed E. C. Johnson

F. B. 1537 PG. 141

DEC 5 '60

MEEKER AVE

C11283

TOPOGRAPHY

on

MAGNOLIA ST

from

MEEKER AVE

to

MUSGROVE AVE.

10-25-49

Willey J.L.
Smiley
Beers
Kapp
Cureton.

Note: Any Additions or Changes on This Sheet Must be Made or Circled in Red Ink With Date and Name of Person Making Change.

Do not extend notes this side of this line.

RETURN TO
LOS ANGELES COUNTY SURVEYOR
726 LOS ANGELES COUNTY
ENGINEERING BLDG.

76F3098 247 10M 1-49

F. B. 1537 Pg. 142

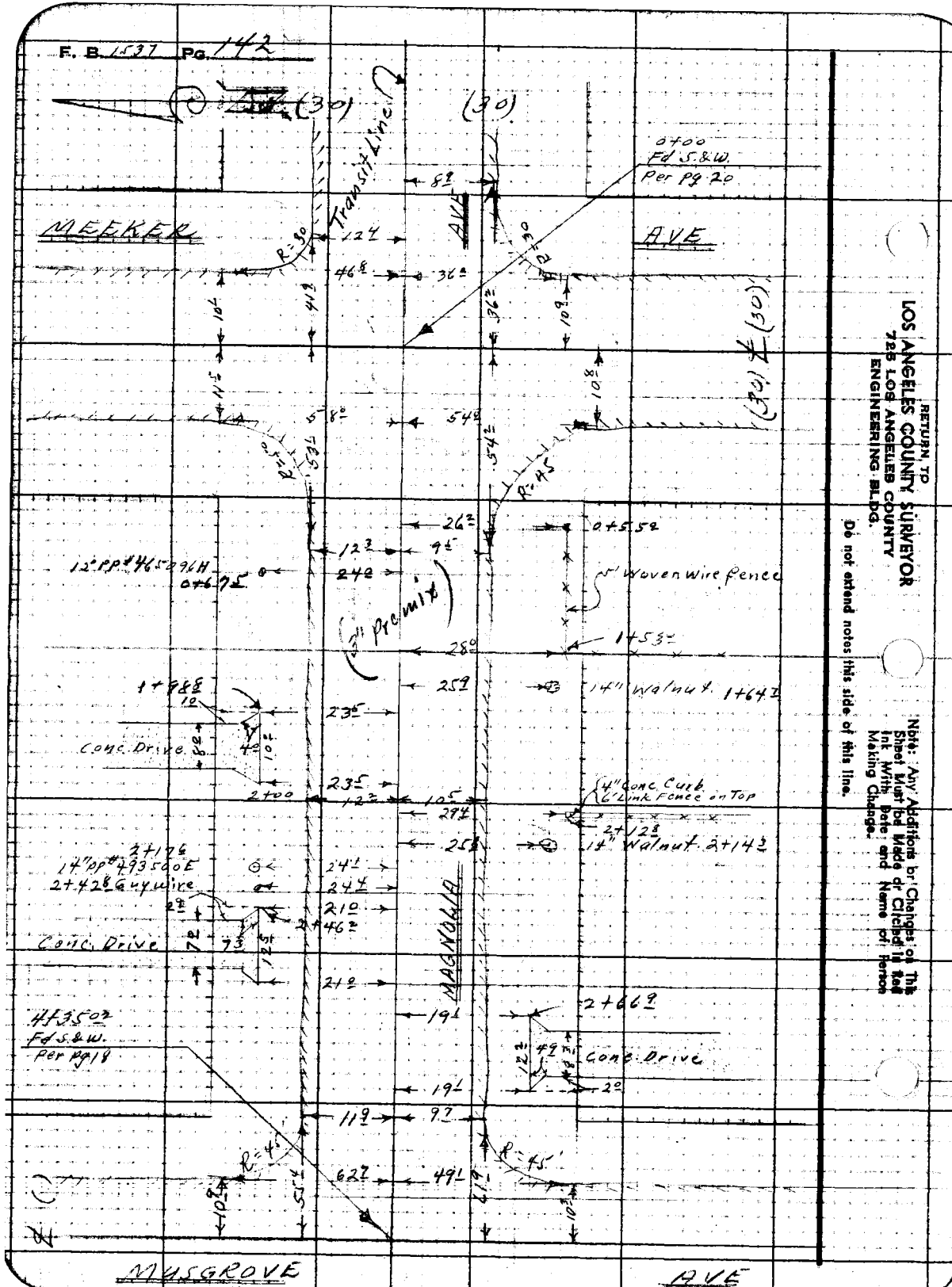

RETURN TO
LOS ANGELES COUNTY SURVEYOR
725 LOS ANGELES COUNTY
ENGINEERING BLDG.

Do not extend notes this side of this line.

Note: Any Additions or Changes on This Sheet Must be Made or Circled in Red Ink With Date and Name of Person Making Change.

Profile No.	Notes Red.	Plotted	Job No. 12 83	Division No.
	Date	Date	Survey of Meeker Ave.	
X-Sec. No.	Notes Chkd H.D.H.	Checked	Survey by J.L. Willey	Notes J.L.W. Date 10- -49
	Date 1-17-50	Date	Map No.	Indexed E. C. Johnson Date DEC 5 50

F.B. 1537 PG. 143

MEEKER AVE C11283

PROFILE & "X" SECTIONS.

on

MAGNOLIA ST.

from

MEEKER AVE

to

MUSGROVE AVE.

11-3-49

Willey J.L.
Smiley
Kapp
Cureton.

STATION	B.S.	H.I.	F.S.	ELEV.

NOTE: ANY ADDITIONS OR CHANGES ON THIS SHEET MUST BE MADE OR CIRCLED IN RED INK, WITH DATE AND NAME OF PERSON MAKING CHANGE.

PLEASE RETURN TO
LOS ANGELES COUNTY SURVEYOR
726 LOS ANGELES COUNTY ENGINEERING BLDG.

Do not extend notes this side of this line.

76L298 307 5-49

76L298 307 5-49

PLEASE RETURN TO
LOS ANGELES COUNTY SURVEYOR
726 LOS ANGELES COUNTY ENGINEERING BLDG.

NOTE: ANY ADDITIONS OR CHANGES ON THIS SHEET MUST BE MADE OR CIRCLED IN RED INK, WITH DATE AND NAME OF PERSON MAKING CHANGE.

Do not extend notes this side of this line. Magnolia St.

STATION	B. S.	H. I.	F. S.	ELEV.	Left (S)	℄ Right (N)
BMME31	3 18	283 88		280 70	BMME31 El. 280.702 F.B. 1537-64	
					Meeker Ave & Magnolia St. S.E Cor.	
					Bt Spk in W. end walk to Ho. # 902.	
0+00			4 39	279 49		℄ Int. Meeker Ave.
"			4 05	279 83		100' ℄ Meeker Ave
"			4 66	279 22	℄ Meeker Ave. 100'	
0+17.4			4 75	279 13		℄ "X" Gut
0+30			4 51	279 37		℄
"			4 94	278 94		20.6 edge Pvt.
"			5 2	278 7		24 Gut.
"			4 9	279 0		30 N. P/L
"			3 9	280 0		34 Top brk
"			4 96	278 92	edge Pvt. 22.2	
"			5 2	278 7	Gut 25	
"			4 8	279 1	SP/L 30	
"			3 4	280 5	Top brk 37	
0+53.1			4 35	279 53		℄
"			4 70	279 18		12.2 edge Pvt.
"			5 0	278 9		18 Gut
"			3 8	280 1		25 brk
"			3 5	280 4		30 N P/L

F.B. 1537 PG. 144
Survey of Meeker Ave.
Survey by J.L. Willey Notes J.L.W.
Indexed A. C. Johnson Date
Job No. 1283 Division No.
Notes Red. Date
Notes Chkd. Date
Plotted Date
Checked Date
Profile No.
X-Sec. No.

76L298 307 5-49

PLEASE RETURN TO
LOS ANGELES COUNTY SURVEYOR
726 LOS ANGELES COUNTY ENGINEERING BLDG.

NOTE: ANY ADDITIONS OR CHANGES ON THIS SHEET MUST BE MADE OR CIRCLED IN RED INK, WITH DATE AND NAME OF PERSON MAKING CHANGE.

Do not extend notes this side of this line.

Magnolia St.

STATION	B. S.	H. I.	F. S.	ELEV.	Left. (S)	℄	Right (N.)
0+54²		283 88.	4 35	279 53		℄	
"			4 69	279 19	edge Pvt. 9⁴		
"			4 8	279 1	Gut 16		
"			3 4	280 5	brk 23		
"			3 2	280 7	S P/L 30		
1+00			4 57	279 31		℄	
"			4 66	279 22			11³ edge Pvt.
"			5 0	278 9			17 Gut
"			4 1	279 8			26 brk
"			3 9	280 0			30 N P/L
"			4 90	278 98	edge Pvt. 9⁷		
"			5 2	278 7	Gut. 15		
"			3 9	280 0	brk 23		
"			3 5	280 4	S P/L 30		
2+00			4 77	279 11		℄	
"			5 17	278 71			12² edge Pvt
"			5 3	278 6			16' Gut
"			4 2	279 7			28' brk
"			4 2	279 7			30' N P/L
"			4 0	279 9			112' Back lot
"			5 02	278 86	edge Pvt. 10⁶		

Profile No. ____ Notes Red. ____ Plotted ____ Job No. 1283 Division No. ____ F.B. 1537 PG. 145
X-Sec. No. ____ Date ____ Date ____ Survey of Meeker Hrs.
Notes Chkd. ____ Checked ____ Survey by J. L. Willey Notes J. L. W. Date 10-49
Date ____ Date ____ Map No. ____ Indexed E. Johnson Date ____

76L298 307 5-49

PLEASE RETURN TO
LOS ANGELES COUNTY SURVEYOR
726 LOS ANGELES COUNTY ENGINEERING BLDG.

NOTE: ANY ADDITIONS OR CHANGES ON THIS SHEET MUST BE MADE OR CIRCLED IN RED INK, WITH DATE AND NAME OF PERSON MAKING CHANGE.

Do not extend notes this side of this line.

Magnolia St.

STATION	B. S.	H. I.	F. S.	ELEV.	Left. (S.)	℄	Right. (N.)
2+00		283 88	5 2	278 7	Gut 16		
"			4 2	279 7	brk 26		
"			4 1	27 8	S P/L 30'		
"			4 0	279 9	Back lot 110±		
3+00			5 04	278 84		℄	
"			5 40	278 48			11⁶ edge Pvt.
"			5 7	278 2			17 Gut.
"			5 2	278 7			22 brk
"			4 6	279 3			30 N P/L.
"			5 43	278 45	edge Pvt. 9³		
"			5 8	278 1	Gut. 16		
"			4 7	279 2	brk 23		
"			4 4	279 5	S P/L 30		
T.P.	4 09	282 93	5 04	278 84			
3+73¹			4 37	278 56		℄	
"			4 64	278 29	edge Pvt. 10°		B.C. Pvt
"			4 9	278 0	Gut 16		
"			4 0	278 9	brk 20		
"			3 7	279 2	S P/L 30		
3+79⁸			4 42	278 51		℄	brk in Pvt.
"			4 86	278 07	B.C. Pvt.		11± edge Pvt

F.B. 1537 PG. 146
Job No. 1283 Division No. ____ Notes Red. ____ Plotted ____ Date ____ No. ____ Profile
Survey of Meeker Ave. Date ____ Checked ____ Date ____ No. ____ X-Sec.
Survey by J. L. Walley Notes J. L. W. Notes Chkd. ____ Date ____
Indexed R. C. Johnson Date ____

76L298 307 5-49

PLEASE RETURN TO
LOS ANGELES COUNTY SURVEYOR
726 LOS ANGELES COUNTY ENGINEERING BLDG.

NOTE: ANY ADDITIONS OR CHANGES ON THIS SHEET MUST BE MADE OR CIRCLED IN RED INK, WITH DATE AND NAME OF PERSON MAKING CHANGE.

Do not extend notes this side of this line.

STATION	B. S.	H. I.	F. S.	ELEV.	Left (S.)	℄ Right (N)
3+79.8		282 93	5 2	2777		17 Gut.
"			3 7	2792		24 brk
"			3 7	2792		30 N P/L
4+00			4 72	27821		℄
4+05.2			4 87	27806		℄
"			5 67	27726		21' edge Pvt.
"			5 4	2775		24 Gut.
"			3 8	2791		30 brk, N P/L
"			5 43	27750	edge Pvt. 20.3	
"			5 7	2772	Gut 22	
"			4 8	2781	S P/L 30	
"			3 9	2790	Top brk 35	
4+16.8			5 11	27782		℄ "X" Gut
4+35.02			4 74	27819		℄ Int. Musgrove Ave
"			4 57	27836		100' ℄ " "
"			5 05	27788	℄ Musgrove Ave 100'	
BMME33			3 83	27910	BMME33 El 279.111	F.B. 1537-69
					Magnolia St. & Musgrove Ave. SW Corr. Bt Spk in Walk to Ho # 901.	

Profile No. ____ Notes Red. ____ Plotted ____ Job No. 1263 Division No. ____ F.B. 1537 PG. 147
X-Sec. No. ____ Date ____ Date ____ Survey of Mecker Hvc. Date 10-[illegible]-49
Notes Chkd. ____ Checked ____ Survey by J.L. Wilkey Notes J.L. Wilkey Date ____
Date ____ Date ____ Map No. ____ Reviewed Johnson Date ____

F.B. 1537 PG. 148 | Job No. 1283 | Division No. | Notes Red. | Plotted | Profile

Survey of Decker Ave. | Date | Date | No.

Survey by F.L.Willey | Notes F.L.W. | Notes Chkd. | Checked | X-Sec.

Indexed | Date | Date | Date | No.

STATION	B. S.	H. I.	F. S.	ELEV.

76L298 307 5-49

PLEASE RETURN TO

LOS ANGELES COUNTY SURVEYOR

726 Los Angeles County Engineering Bldg.

Do not extend notes this side of this line.

NOTE: ANY ADDITIONS OR CHANGES ON THIS SHEET MUST BE MADE OR CIRCLED IN RED INK, WITH DATE AND NAME OF PERSON MAKING CHANGE.

Notes Ck'd by	Survey of Meeker Ave
Map No.	W.O. 1283 Tape No. [illegible] Std. [illegible] °F
Office Work	Surveyed by J L Willey
Checked	Notes J.L.W. Date 10-49
Date	Indexed 6-29-50

F. B. 1537 PG. 149

[illegible] O Johnson

DEC 5 '50

MEEKER AVE C11283

TOPOGRAPHY

on

MAGNOLIA ST.

from

PECK RD

to

MUSGROVE AVE.

10-20-49

Willey J.L.
Smiley
Beers
Kapp
Cureton

Note: Any Additions or Changes on This Sheet Must be Made or Circled in Red Ink With Date and Name of Person Making Change.

Do not extend notes this side of this line.

RETURN TO
LOS ANGELES COUNTY SURVEYOR
726 LOS ANGELES COUNTY
ENGINEERING BLDG.

76F309B 247 10M 1-49

F. B. 1537 Pg. 150

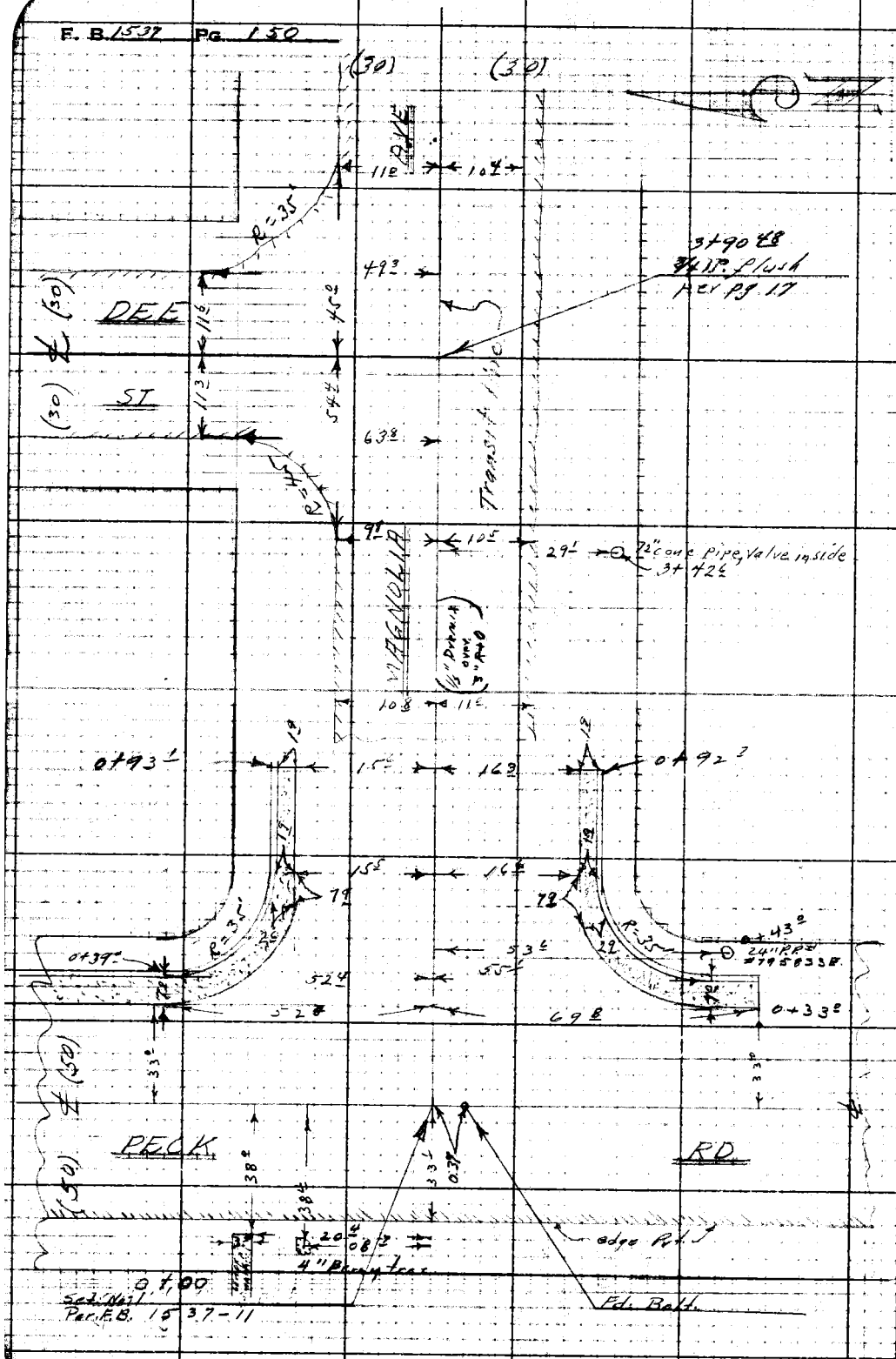

RETURN TO
LOS ANGELES COUNTY SURVEYOR
726 LOS ANGELES COUNTY
ENGINEERING BLDG.

Do not extend notes this side of this line.

Note: Any Additions or Changes on This Sheet Must be Made or Circled in Red Ink With Date and Name of Person Making Change.

Notes Ck'd by	Survey of MEEKER AVE
Map No.	W. O. [illegible] Tape No. [illegible] Std. 68 °F
Office Work	Surveyed by J. L. Willey
Checked	Notes J & W Date 10-49
Date	Indexed C. Johnson

F. B. 1537 PG. 151

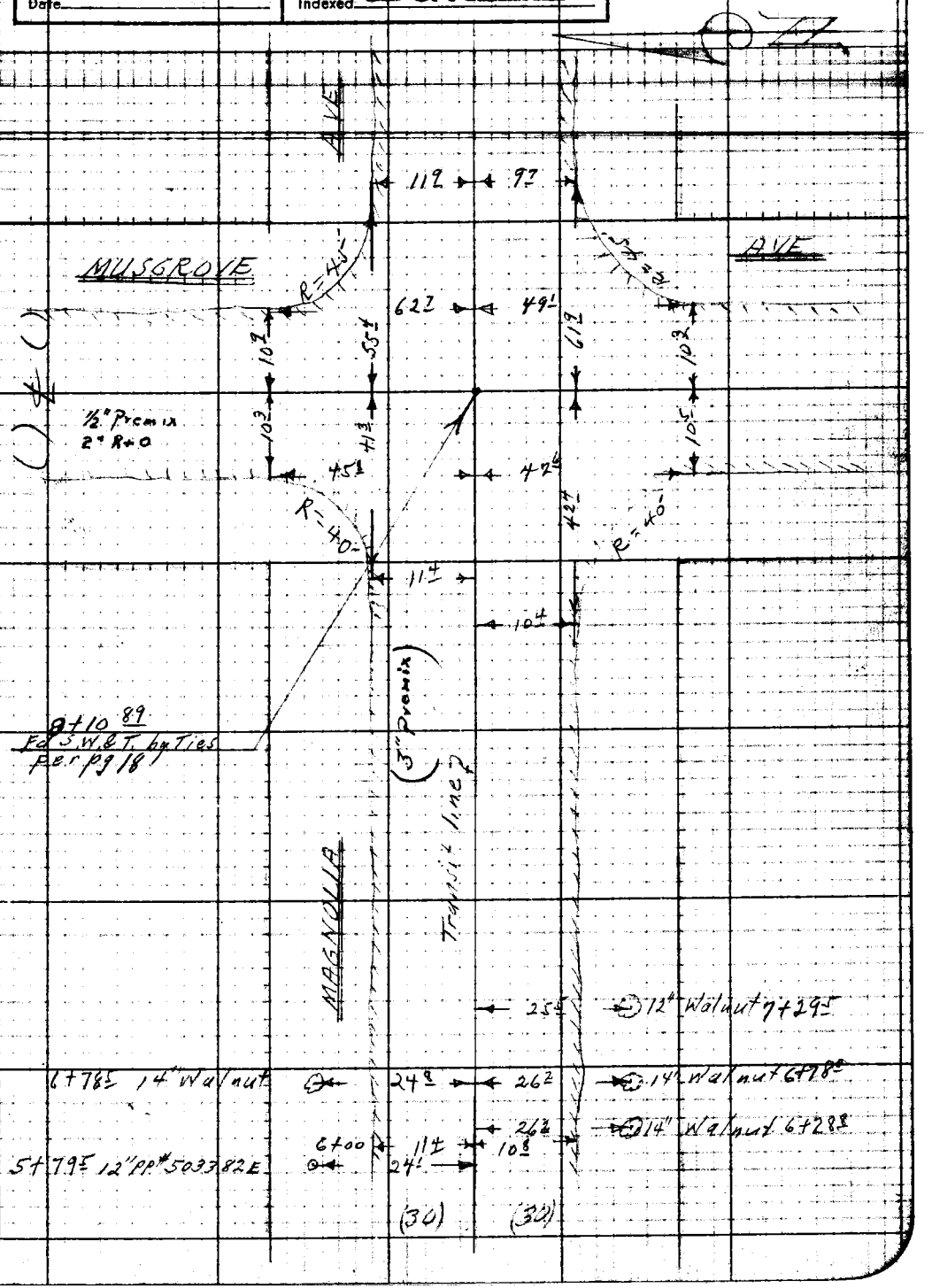

Note: Any Additions or Changes on This Sheet Must be Made or Circled in Red Ink With Date and Name of Person Making Change.

Do not extend notes this side of this line.

RETURN TO
LOS ANGELES COUNTY SURVEYOR
726 LOS ANGELES COUNTY
ENGINEERING BLDG.

76F309S 247 10M 1-49

RETURN TO
LOS ANGELES COUNTY SURVEYOR
725 LOS ANGELES COUNTY
ENGINEERING BLDG.

Note: Any Additions or Changes on This Sheet Must be Made or Circled in Red Ink With Date and Name of Person Making Change.

Do not extend notes this side of this line.

F. B. 1537 PG. 152

Profile No. | Notes Red. | Plotted | Job No. 1283 | Division No. | F.B. 1537 PG. 153

X-Sec. No. | Date | Date | Survey of Melker Ave.

Notes Chkd H.D.H. | Checked | Survey by J.L.Willey | Notes J.L.W. | Date 11-3-49

Date 1-17-50 | Date | Map No. | Andrew Johnson | Date 6-29-50

MELKER AVE

C.I. 1283

PROFILE & "X" SECTIONS

on

MAGNOLIA AVE.

from

PECK RD.

to

MUSGROVE AVE.

11-3-49

Willey J.L.

Smiley

Kapp

Cureton

STATION	B.S.	H.I.	F.S.	ELEV.

NOTE: ANY ADDITIONS OR CHANGES ON THIS SHEET MUST BE MADE OR CIRCLED IN RED INK, WITH DATE AND NAME OF PERSON MAKING CHANGE.

PLEASE RETURN TO
LOS ANGELES COUNTY SURVEYOR
726 Los Angeles County Engineering Bldg.

Do not extend notes this side of this line.

76L298 307 5-49

76L298 307 5-49

PLEASE RETURN TO
LOS ANGELES COUNTY SURVEYOR
726 LOS ANGELES COUNTY ENGINEERING BLDG.

NOTE: ANY ADDITIONS OR CHANGES ON THIS SHEET MUST BE MADE OR CIRCLED IN RED INK, WITH DATE AND NAME OF PERSON MAKING CHANGE.

Do not extend notes this side of this line.

F.B. 1537 PG. 154
Job No. 1268 Division No. Notes Red. Plotted
Survey of Meeker Ave. No. Date Date
Survey by C.L. Miller Notes C.L.M. Notes Chkd. Checked
Indexed E. C. Johnson Date Date
Profile X-Sec.

Magnolia St.

STATION	B. S.	H. I.	F. S.	ELEV.	Left (N)		& Right (S)
BMME30	3 88	28085		276 97	BMME30 El. 276.468 FB 1537-62		
					Magnolia St. (N. Side) 135± E of ℄ Peck Rd.		
					Bt. Spk. in S.W. Cor. of Drive to Ho# 359		
0+00			S 67	275 18			℄ Inter Peck Rd.
"			S 59	275 26	℄ Peck Rd.		30' S P/L
"			S 56	275 29	" "		100' Pvt.
"			S 67	275 18	N P/L	30'	℄ Peck Rd.
"			S 65	275 20	Pvt.	100'	" "
0+21 S			S 41	275 44			℄ Bk. in Pvt.
0+39			S 47	275 38			
S. end C.R. S.E. Cor.			S 73	275 12			
" " Cut (in)			6 36	274 49			
" " Cut (out)			6 07	274 78			
E. end C.R. S.E. Cor.			S 26	275 59			
" " " Cut.			S 91	274 94			
" " " Cut (out)			S 78	275 07			
N. end C.R. N.E. Cor.			S 51	275 34			
" " " Cut (in)			6 15	274 70			
" " " Cut (out)			S 77	275 08			
E. end C.R. N.E. Cor.			S 27	275 58			
" " Cut.			S 91	274 94			

76L298 307 5-49

PLEASE RETURN TO
LOS ANGELES COUNTY SURVEYOR
726 LOS ANGELES COUNTY ENGINEERING BLDG.

NOTE: ANY ADDITIONS OR CHANGES ON THIS SHEET MUST BE MADE OR CIRCLED IN RED INK, WITH DATE AND NAME OF PERSON MAKING CHANGE.

Do not extend notes this side of this line. Magnolia St.

STATION	B. S.	H. I.	F. S.	ELEV.	Left. (N)	℄	Right. (S)
E. end Gut (out)	NE Cor	280 85	5 76	275 09			
0+50			5 45	275 40		℄	
"			4 6	276 3	Top brk		30' S P/L Cor.
"			4 4	276 5	N P/L Cor.	30'	Top brk.
0+88.5			5 23	275 62		℄	
"			5 61	275 24			16.3
"			5 71	275 14			18.2
			5 13	275 72			18.2
	Note: for the rest of this section see pg. 162 at end of notes.						
1+25			5 06	275 79		℄	
"			5 36	275 49			10.5 edge Pvt
"			5 7	275 2			16 Gut
"			4 7	276 0			23 brk
"			4 4	276 5			30 S P/L
"			5 46	275 39	edge Pvt.	11.2	
"			5 8	275 1	Gut	17	
"			5 5	275 4	brk	20	
"			4 3	276 6	N P/L, Top brk	30	
2+00			4 83	276 02		℄	
"			5 11	275 74			11.1 edge Pvt
"			5 5	275 4			16 Gut

Profile No. ____ Date ____ Notes Red. ____ Plotted ____ Job No. 1283 Division No. ____
X-Sec. No. ____ Date ____ Notes Chkd. ____ Checked ____ Survey of Meeker Ave. Survey by J.L. Whitley Notes J.L.W. Date 11-3-49
Map No. ____ Date ____ Indexed Johnson Date ____

F.B. 1537 PG. 155

76L298 307 5-49

PLEASE RETURN TO
LOS ANGELES COUNTY SURVEYOR
726 LOS ANGELES COUNTY ENGINEERING BLDG.

NOTE: ANY ADDITIONS OR CHANGES ON THIS SHEET MUST BE MADE OR CIRCLED IN RED INK, WITH DATE AND NAME OF PERSON MAKING CHANGE.

13
66
14
10

Do not extend notes this side of this line. Magnolia St.

STATION	B. S.	H. I.	F. S.	ELEV.	Left (N)	℄ Right (S)
2+00		280.85	4 4	276 5		25 brk
"			4 0	276 9		30 S P/L
"			4 8	276 1		235± Back lot
"			5 17	27 68	edge Pvt. 10±	
"			5 5	275 4	Gut 17	
"			5 1	275 8	brk 24	
"			3 9	277 0	N P/L, Top brk 30	
"			3 7	277 2	Back lot. 110'±	
T.P.	4 26	280 25	4 86	275 99		
2+96			4 03	276 22	Opp. W. P/L of Lot to So.	℄
			5 62	274 63	Top 4" VCP. to E House	
			4 5	27 8	Ground over. pipe	
			6 03	274 22	Top 4" VCP to W. House.	
			4 4	275 9	Ground over pipe.	

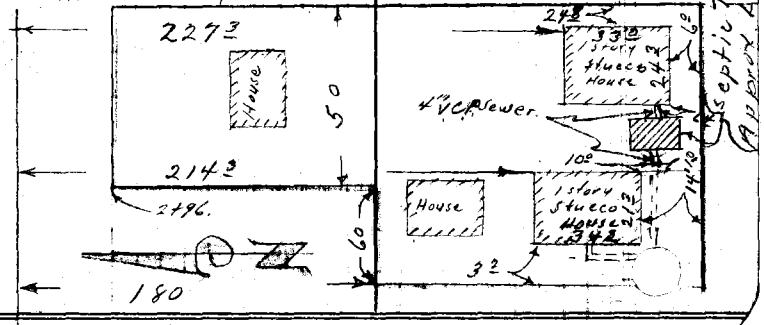

F.B. 1537 PG. 156
Survey of Meeker Ave.
Survey by J.L. Willey
Indexed A. C. Johnson
Job No. 1283 Division No.
Notes Red. Date
Notes Chkd. Date
Plotted Date
Checked Date
Profile No.
X-Sec. No.

76L298 307 5-49

PLEASE RETURN TO
LOS ANGELES COUNTY SURVEYOR
726 LOS ANGELES COUNTY ENGINEERING BLDG.

NOTE: ANY ADDITIONS OR CHANGES ON THIS SHEET MUST BE MADE OR CIRCLED IN RED INK, WITH DATE AND NAME OF PERSON MAKING CHANGE.

Do not extend notes this side of this line. Magnolia St.

STATION	B. S.	H. I.	F. S.	ELEV.	Left. (N.)	℄	Right. (S.)
3+00		280 25	4 02	27623		℄	
"			4 40	27585			11½ edge Pvt.
"			4 7	27564			17' Gut.
"			3 6	27674			24' brk
"			3 4	27694			30' SP/L, Topbrk
"			4 18	27607	edge Pvt.	10	
"			4 7	27564	Gut	17	
"			3 9	27644	brk	23	
"			2 7	27776	Topbrk, NP/L.	30'	
3+62			3 89	27636		℄	
"			4 11	27614	edge pvt	9.9	
"			4 5	27584	Gut	18	
"			3 5	27684	brk	24	
"			2 5	27784	Topbrk, NP/L,	30	
3+60.5			3 75	27650		℄	
"			4 36	27589	edge Pvt	19.8	B.C. of Pvt.
"			4 7	27564	Gut.	24	
"			3 6	27674	brk	29	
"			3 0	27734	NP/L	30	
3+90.48			3 64	27661		℄	Inter Dee St.
"			3 80	27645			10.7 edge Pvt

Profile No. ____ Date ____ Notes Red. ____ Plotted ____ Job No. 1283 Division No. ____
X-Sec. No. ____ Date ____ Notes Chkd. ____ Checked ____ Survey of Mee Kee Bus. Survey by T.L. Willey Notes T.L.W. Date 11-3-49
Map No. ____ Date ____ Indexed J. Johnson Date ____

F.B. 1537 PG. 157

76L298 307 5-49

PLEASE RETURN TO
LOS ANGELES COUNTY SURVEYOR
726 LOS ANGELES COUNTY ENGINEERING BLDG.

NOTE: ANY ADDITIONS OR CHANGES ON THIS SHEET MUST BE MADE OR CIRCLED IN RED INK, WITH DATE AND NAME OF PERSON MAKING CHANGE.

Do not extend notes this side of this line. Magnolia St

STATION	B. S.	H. I.	F. S.	ELEV.	Left (N)	℄	Right (S)
3+90 48		280 25	4 1	27 2			18' Gut.
"			3 1	2772			23 brk
"			2 9	2774			30 S P/L, Top brk
"			3 99	27626	"X" Gut.	23 5	
"			3 50	27675	brk	79	
"			3 39	27686	Pvt.	100'	
T.P.	4 44	281 06	3 63	27 62			
4+00			4 42	27664		℄	
4+17 6			4 39	27667	Opp E. P/L Lot on So.	℄	
			3 8	2773			30' S.P.L
			4 7	2764			280'± Back lot.



F.B. 1537 PG. 158
Survey of Meeker Ave.
Survey by J.L. Willey Notes J.L.W.
Indexed E. C. Johnson Date
Job No. 1283 Division No.
Notes Red. Date
Notes Chkd. Date
Plotted Date
Checked Date
Profile No.
X-Sec. No.

76L298 307 5-49

PLEASE RETURN TO
LOS ANGELES COUNTY SURVEYOR
726 LOS ANGELES COUNTY ENGINEERING BLDG.

NOTE: ANY ADDITIONS OR CHANGES ON THIS SHEET MUST BE MADE OR CIRCLED IN RED INK, WITH DATE AND NAME OF PERSON MAKING CHANGE.

Do not extend notes this side of this line.

STATION	B. S.	H. I.	F. S.	ELEV.	Left		℄ Right
4+20.5		281 06	4 39	27667			℄
"			4 92	27614	edge Pvt.	16.9	
"			5 0	2761	Gut.	19	
"			4 5	2766	brk	25	
"			4 0	2771	N P/L	30	
4+35.5			4 37	27669			℄ E.C. Pvt
"			4 55	27651	Pvt edge	11.5	
"			4 8	2763	Gut	16	
"			4 0	2771	brk	24	
"			3 6	2775	N P/L.	30	
5+00			4 14	27692			℄
"			4 36	27670			10.4 edge Pvt.
"			4 6	2765			17 Gut.
"			3 9	2772			22 brk
"			3 7	2774			30 SP/L
"			4 32	27674	edge Pvt	11.4	
"			4 5	2766	Gut.	20	
"			3 5	2776	brk	25	
"			3 5	2776	N P/L	30	
TP	4 82	281 62	4 26	27680			

Profile No. ____ Date ____ Notes Red. ____ Plotted ____ Job No. 1283 Division No. ____ F.B. 1537 PG. 159
X-Sec. No. ____ Date ____ Notes Chkd. ____ Date ____ Checked ____ Date ____ Survey of Mesher Ave. Survey by J.L. Willey Notes J.L.W. Date 11-3-49 Map No. ____ Date ____ Indexed Johnson

76L298 307 5-49

PLEASE RETURN TO
LOS ANGELES COUNTY SURVEYOR
726 LOS ANGELES COUNTY ENGINEERING BLDG.

NOTE: ANY ADDITIONS OR CHANGES ON THIS SHEET MUST BE MADE OR CIRCLED IN RED INK. WITH DATE AND NAME OF PERSON MAKING CHANGE.

Do not extend notes this side of this line. Magnolia St

STATION	B. S.	H. I.	F. S.	ELEV.	Left (N)	℄	Right (S)
		281.62					
5+80			4.40	277.22	Opp. E P/L of Lot to So.	℄	
"			4.56	277.06			10.4 edge Pvt.
"			4.8	276.8			17.0 Gut.
"			3.7	277.9			26.0 brk
"			3.9	277.7			30 SP/L
"			5.4	276.2			290' Back lot.
6+00			4.33	277.29		℄	
"			4.51	277.11			10.2 edge Pvt.
"			4.76	276.86			17 Gut
"			3.7	277.9			25 brk
"			3.7	277.9			30 SP/L
"			4.51	277.11	edge Pvt.	11.4	
"			4.7	276.9	Gut	17	
"			3.7	277.9	brk	25	
"			3.6	278.0	N/P/L	30	
T.P.	4.50	281.90	4.22	277.40			
7+00			4.23	277.67		℄	
"			4.45	277.45			9.2 edge Pvt.
"			4.6	277.3			17 Gut
"			3.4	278.5			26 brk

F.B. 1537 PG. 160
Survey of Meeker Ave.
Survey by J. L. Willey Notes J. L. W.
Indexed A. C. Johnson Date
Job No. 1283 Division No.
Notes Red. Date
Plotted Date
Checked Date
Profile No.
X-Sec. No.

76L298 307 5-49

PLEASE RETURN TO
LOS ANGELES COUNTY SURVEYOR
726 LOS ANGELES COUNTY ENGINEERING BLDG.

NOTE: ANY ADDITIONS OR CHANGES ON THIS SHEET MUST BE MADE OR CIRCLED IN RED INK, WITH DATE AND NAME OF PERSON MAKING CHANGE.

Do not extend notes this side of this line.

Magnolia St

STATION	B. S.	H. I.	F. S.	ELEV.	Left	℄	Right (S)
7+00		281 90	3 3	27 86			30' SP/L
"			4 5	27 74	edge pvt.	11 4	
"			4 7	27 72	Gut	20	
"			3 6	27 83	brk	24	
"			3 5	27 84	NP/L.	30	
7+68 9			4 02	27 788		℄	
"			4 20	27 770	BC. Pvt.		10 6 edge pvt.
"			4 4	27 75			16 Gut
"			3 7	27 82			23 brk
"			3 2	27 87			30 SP/L, Top brk
7+69 7			4 02	27 788		℄	
"			4 16	27 774	edge Pvt	11 1	
"			4 6	27 73	Gut	18'	
"			3 8	27 81	brk	26	
"			3 6	27 83	NP/L	30'	
7+80 9			4 02	27 788		℄	
"			4 27	27 763			15 2 edge Pvt.
"			4 4	27 75			18' Gut
"			3 4	27 85			25 brk
"			3 3	27 86			30 SP/L
"			4 41	27 749	edge Pvt	15 7	

Profile Notes Red. ____ Plotted ____ Job No. 1283 Division No. ____ F.B. 1537 PG. 161
No. ____ Date ____ Date ____ Survey of Meeker Fire
X-Sec. Notes Chkd. ____ Checked ____ Survey by J.L. Willey Notes J.L.W. Date 11-7-49
No. ____ Date ____ Date ____ Map No. ____ Indexed, Job no. ____ Date ____

76L298 307 5-49

PLEASE RETURN TO
LOS ANGELES COUNTY SURVEYOR
726 LOS ANGELES COUNTY ENGINEERING BLDG.

NOTE: ANY ADDITIONS OR CHANGES ON THIS SHEET MUST BE MADE OR CIRCLED IN RED INK, WITH DATE AND NAME OF PERSON MAKING CHANGE.

Do not extend notes this side of this line.

Magnolia St.

STATION	B. S.	H. I.	F. S.	ELEV.	Left (N)	℄	Right (S)
7+80.9		281 90	4 7	277 2	Gut.	19	
"			3 4	278 5	brk	28	
"			3 4	278 5	N P/L.	30	
8+00			3 93	27 97			℄
8+10.89			3 72	278 18			℄ Int. Musgrove Ave
BMME 33			2 82	279 08	BMME 33 El. 279.111 FB: 1537-69		
					Magnolia St. & Musgrove Ave., S.W. Cor.		
					Bt. Spk. in Walk to Ho# 901.		

Continuation of notes from pg 155

0+88.5		280 85					
"			4 9	276 0			22' brk
"			4 4	276 5			30' S P/L, top brk
"			5 67	275 18	edge Gut	15.5	
"			5 81	275 04	Gut	17.4	
"			5 21	275 64	Top Cb	17.4	
"			3 9	277 0	N P/L	30'	
1+00			5 05	275 80			℄ brk in Pvt.

F.B. 1537 PG. 162
Survey of Meeker Ave.
Survey by J.L. Willey Notes J.L.W.
Indexed A. C. Johnson Date
Job No. 1283 Division No.
Notes Red. Date
Plotted Date
Notes Chkd. Date
Checked Date
Profile No.
X-Sec. No.

Notes Ck'd by	Survey of MEEKER AVE
Map No.	W. O. 1283 Tape No. 1 Std. 68 °F.
Office Work	Surveyed by J. L. Willey
Checked	Notes A. C. S. Date 10-49
Date	Indexed: 6-29-50
	R. C. Johnson

F. B. 1537 Pg. 163

MEEKER AVE

C.I. 1283

TOPOGRAPHY

on

MUSGROVE AVE

from

MAGNOLIA ST.

to

DODSON ST.

10-21-49

Willey J.L.

Smiley

K.M. Kupp

Curetcy

Note: Any Additions or Changes on This Sheet Must be Made or Circled in Red Ink With Date and Name of Person Making Change.

Do not extend notes this side of this line.

RETURN TO
LOS ANGELES COUNTY SURVEYOR
726 LOS ANGELES COUNTY
ENGINEERING BLDG.

76F3098 247 10M 1-49

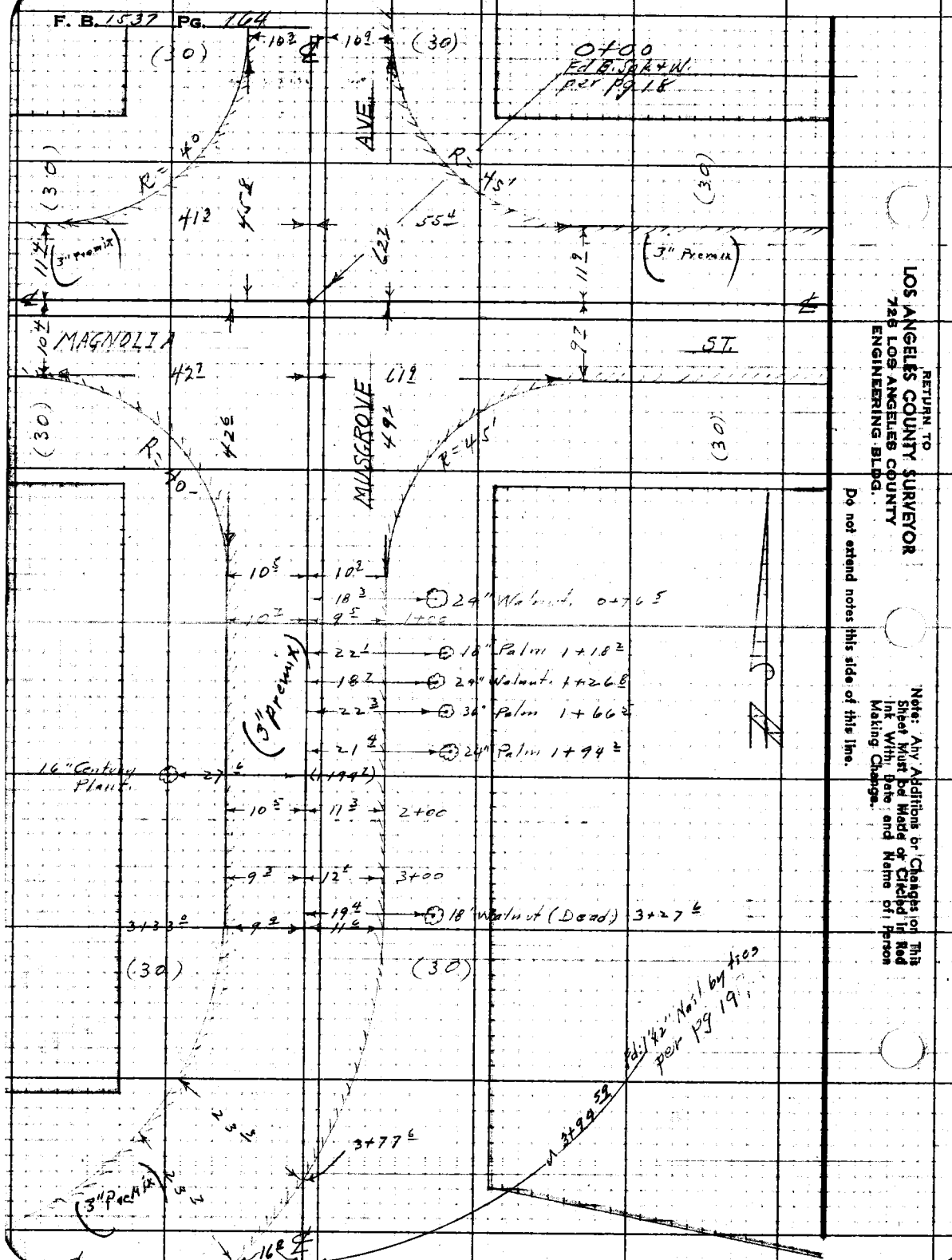

RETURN TO
LOS ANGELES COUNTY SURVEYOR
728 LOS ANGELES COUNTY
ENGINEERING BLDG.

Do not extend notes this side of this line.

Note: Any Additions or Changes on This Sheet Must Be Made or Circled in Red Ink With Date and Name of Person Making Change.

Profile No. | Notes Red. | Plotted | Job No. 1283 | Division No.
Date | Date | Survey of Meeker Ave.
X-Sec. No. | Notes Chkd H.D.H. | Checked | Survey by J.L.Willey | Notes J.L.W. | Date 11-7-49
Date 1-17-50 | Date | Map No. | Indexed Johnson | Date 6-29-50

F.B. 1537 PG. 165

MEEKER AVE.

C1283

PROFILE & "X" SECTIONS.

ON

MUSGROVE AVE

from

MAGNOLIA ST.

to

DODSON ST.

11-7-49
Willey J.L.
Smithey
Beers
Kapp
Cureton.

STATION	B.S.	H.I.	F.S.	ELEV.

NOTE: ANY ADDITIONS OR CHANGES ON THIS SHEET MUST BE MADE OR CIRCLED IN RED INK, WITH DATE AND NAME OF PERSON MAKING CHANGE.

Do not extend notes this side of this line.

PLEASE RETURN TO
LOS ANGELES COUNTY SURVEYOR
726 Los Angeles County Engineering Bldg.

76L298 307 5-49

76L298 307 5-49

PLEASE RETURN TO
LOS ANGELES COUNTY SURVEYOR
726 LOS ANGELES COUNTY ENGINEERING BLDG.

NOTE: ANY ADDITIONS OR CHANGES ON THIS SHEET MUST BE MADE OR CIRCLED IN RED INK, WITH DATE AND NAME OF PERSON MAKING CHANGE.

Do not extend notes this side of this line.

Profile No. ____ X-Sec. No. ____
Plotted ____ Date ____ Checked ____ Date ____
Notes Red. ____ Date ____ Notes Chkd. ____ Date ____
Job No. 1283 Division No. ____
Survey of Meeker Ave.
Survey by T.L. Walley Notes T.L.W. Date ____
Indexed E. C. Johnson
F.B. 1537 PG. 166

Musgrove - Five

STATION	B. S.	H. I.	F. S.	ELEV.	Left. (E)	℄	Right. (W)
BMME33	3 50	282 61		279 11	BMME33 El. 279.		III. FB. 1537-69.
					Magnolia St. & Musgrove Ave, S.W. Cor.		
					Bt. Spk in Walk to Ho # 901		
0+00			4 41	278 20		℄	Inter Magnolia St.
"			4 89	277 72			100' ℄ "
"			4 79	277 82	"X" Cut 18		
"			4 10	278 51	brk in Pvt 55		
"			3 88	278 73	Pvt. 100'		
0+30			4 53	278 08		℄	
"			5 00	277 61			14 edge Pvt.
"			5 1	277 51			20 Cut
"			4 2	278 4			24 brk
"			4 0	278 6			30 W P/L
"			5 22	277 38	edge Pvt. 17		
"			5 5	277 1	Cut 21		
"			4 2	278 4	E P/L 30		
"			3 4	279 2	Top brk 33		
0+42 6			4 57	278 04		℄	
"			4 98	277 63	B.C. Pvt.		10 edge Pvt.
"			5 1	277 5			17 Cut.

76L298 307 5-49

PLEASE RETURN TO
LOS ANGELES COUNTY SURVEYOR
726 LOS ANGELES COUNTY ENGINEERING BLDG.

NOTE: ANY ADDITIONS OR CHANGES ON THIS SHEET MUST BE MADE OR CIRCLED IN RED INK, WITH DATE AND NAME OF PERSON MAKING CHANGE.

143
149

Do not extend notes this side of this line.

Musgrove Ave

STATION	B. S.	H. I.	F. S.	ELEV.	Left (E)	℄ Right (W)
0+42.6		2826'	47	2779		19 brk
"			40	2786		30. W P/L
0+49.1			458	27803		℄ ~~B~~
"			490	27771	edge pvt. 10.3	BC Pvt.
"			51	2775	Gut 15	
"			39	2787	brk 20	
"			37	2789	E P/L 30	
1+00			471	27790		℄
"			490	27771		10.5 edge Pvt.
"			52	2774		18 Gut
"			48	2778		23 brk
"			41	2785		30 W P/L
"			495	27764	edge Pvt. 10.4	
"			51	2775	Gut. 14	
"			42	2784	brk 20	
"			39	2787	E P/L. 30	
2+00			480	27781	opp. S. P/L of Lot to West.	℄ and East.
"			515	27746		10.7 edge Pvt.
"			55	2771		16 Gut.
"			45	2781		23 brk
"			43	2783		30' W P/L

Profile Notes Red. ____ Plotted ____ Job No. 1283 Division No. ____ F.B. 1537 PG. 167
No. ____ Date ____ Date ____ Survey of Meeker Ave.
X-Sec. Notes Chkd. ____ Checked ____ Survey by J. L. Whitley Notes J. L. W. Date 11-7-49
No. ____ Date ____ Date ____ Map No. ____ Indexed Johnson Date ____

76L298 307 5-49

PLEASE RETURN TO
LOS ANGELES COUNTY SURVEYOR
726 LOS ANGELES COUNTY ENGINEERING BLDG.

NOTE: ANY ADDITIONS OR CHANGES ON THIS SHEET MUST BE MADE OR CIRCLED IN RED INK, WITH DATE AND NAME OF PERSON MAKING CHANGE.

Do not extend notes this side of this line.

Profile No. ____ X-Sec. No. ____
Plotted ____ Date ____ Checked ____ Date ____
Notes Red. ____ Date ____ Notes Chkd. ____ Date ____

F.B. 1537 PG. 68
Job No. 1283 Division No. ____
Survey of Meeker Ave
Survey by T.L. Willey Notes T.L.W.
Indexed A. C. Johnson Date ____

Musgrove Elec

STATION	B. S.	H. I.	F. S.	ELEV.	Left (E.) & Right (W.)
2+00		282 61	6 63	275 98	Top 4" V.C.P. Sewer to House in Front. 14' Right.
"			4 7	277 9	Ground over pipe " "
"			6 78	275 83	Top 4" V.C.P. to House in Rear 14' Right.
"			5 0	277 6	Ground over pipe, " "
"			5 5	277 1	230' Back lot.
"			5 05	277 56	edge Pvt. , 11°
"			5 2	277 4	Gut 17°
"			4 3	278 3	brk 19°
"			4 2	278 4	EP/L 30'
"			7 45	275 16	Top 6" Conc. Sewer, Front House.
"			4 1	278 5	Ground.
"			5 64	277 97	Top 4" V.C.P. House in Rear.
"			3 5	279 1	Ground.
"			3 3	279 3	Ground where sewer leaves House in back.
"			3 5	279 1	Back of Lot. 223

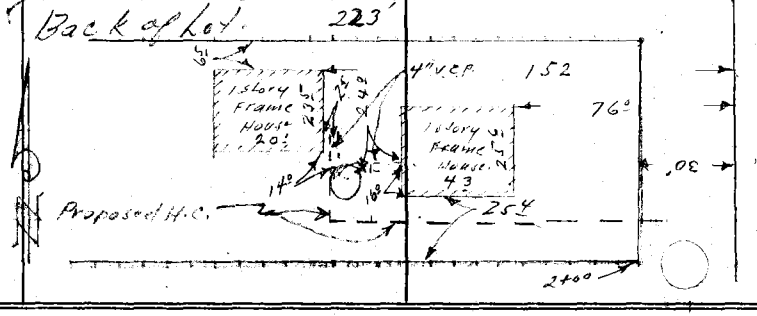

76L298 307 5-49

35

PLEASE RETURN TO
LOS ANGELES COUNTY SURVEYOR
726 LOS ANGELES COUNTY ENGINEERING BLDG.

NOTE: ANY ADDITIONS OR CHANGES ON THIS SHEET MUST BE MADE OR CIRCLED IN RED INK. WITH DATE AND NAME OF PERSON MAKING CHANGE.

Do not extend notes this side of this line.

Musgrove Ave

STATION	B. S.	H. I.	F. S.	ELEV.	Left (E) ℄ Right (W)
		282 61			
			5 15	27746	Top 6" VCP Sewer to House
			3 5	2791	Ground over Pipe
			5 68	27693	Top 4" VCP to Utility House
			3 9	2787	Ground over Pipe
2+48			4 86	27775	Opp. Sp/L to lot to West ℄ & Np/L to lot to West
			5 21	27740	10³ edge Prt
			5 7	2769	17 Gut
			4 9	2777	20 brk

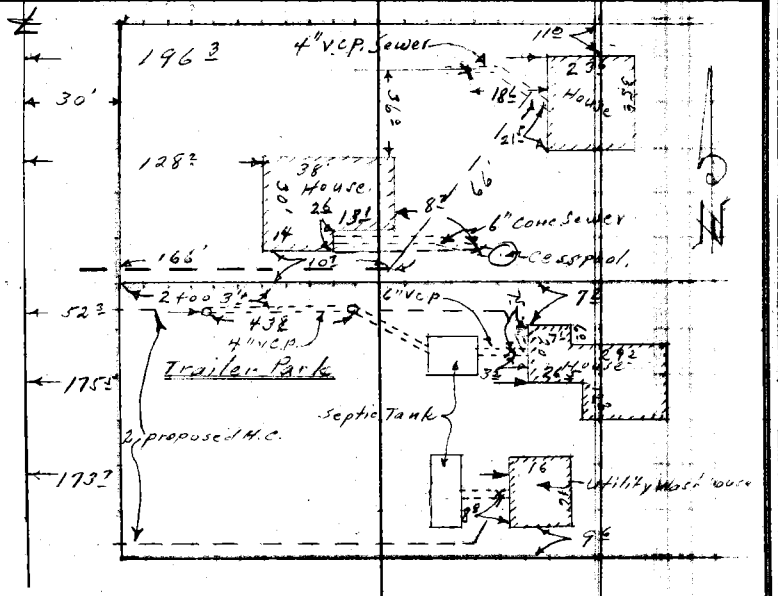

Profile No. ____ Date ____ Notes Red. ____ Date ____ Plotted ____ Date ____ Job No. 1283 Division No. ____ Survey of Mrs Kor Ave. Survey by J.L. Wesley Notes J.L.W. Date 11-7-49 Map No. ____ Date ____ Indexed Johnson Date ____

F.B. 1537 PG. 169

76L298 307 5-49

PLEASE RETURN TO
LOS ANGELES COUNTY SURVEYOR
726 LOS ANGELES COUNTY ENGINEERING BLDG.

NOTE: ANY ADDITIONS OR CHANGES ON THIS SHEET MUST BE MADE OR CIRCLED IN RED INK, WITH DATE AND NAME OF PERSON MAKING CHANGE.

Do not extend notes this side of this line. Musgrove Ave

STATION	B. S.	H. I.	F. S.	ELEV.	Left (E)	℄ Right (W)
2+48		282 61	4 7	277 9.		30' W P/L
			5 6	277 0		230' Back lot.
			7 12	275 49	Top 4" C.I.P. to House in Rear	
			5 4	277 2	Ground over pipe.	
			5 31	277 30	Top 4" C.I.P. Sewer	
			5 3	277 3	Ground	
T.P.	4 49	282 06	5 04	277 57		
2+87.6			4 36	277 70	Opp. N. P/L of Lot to East.	℄
"			3 9	278 2	E.P.L. 30'	
"			3 60	278 5	Top 4" C.I.P. Sewer	
"			3 5	278 6	Ground	
"			3 4	278 7	Back lot. 220'	N. Side lot.
			3 8	278 3	Back lot 220'	S. Side Lot.



Profile
Plotted ____ No. ____
Date ____
X-Sec.
Checked ____ No. ____
Date ____
Notes Red. ____
Date ____
Notes Chkd. ____
Date ____
Division No. ____
Job No. 1283
Survey of Meeker Ave.
Survey by J.L. Walley
Notes J.L.W.
Indexed A. C. Johnson
Date ____
F.B. 1537
PG. 170

76L298 307 5-49

PLEASE RETURN TO
LOS ANGELES COUNTY SURVEYOR
726 LOS ANGELES COUNTY ENGINEERING BLDG.

NOTE: ANY ADDITIONS OR CHANGES ON THIS SHEET MUST BE MADE OR CIRCLED IN RED INK, WITH DATE AND NAME OF PERSON MAKING CHANGE.

Do not extend notes this side of this line.

Musgrove Ave

STATION	B. S.	H. I.	F. S.	ELEV.	Left (E)	℄	Right (W)
		28206					
3+00			437	27769			℄
"			465	27741			9² edge Pvt.
"			49	2772			15 Gut
"			44	2777			20 brk
"			45	2776			30 W P/L
"			461	27745	edge Pvt	11²	
"			46	2775	Gut.	16	
"			43	2778	brk	20	
"			43	2778	E P/L	30	
3+33°			448	27758			℄ B.C. of Pvt
"			485	27721			9² edge pvt
"			52	2769			18 Gut
"			46	2775			21 brk

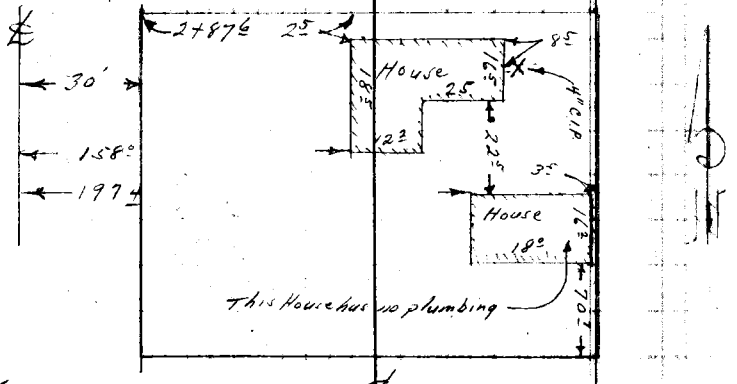

Profile No. ____ Notes Red. ____ Date ____ Plotted ____ Date ____ Job No. 1283 Division No. ____ Survey of Meeker Ave. F.B. 1537 PG. 171

X-Sec. No. ____ Notes Chkd. ____ Date ____ Checked ____ Date ____ Survey by J.L. Willey Notes J.L.W. Date 11-7-49 Map No. ____ Indexed ____ Date ____

76L298 307 5-49

PLEASE RETURN TO
LOS ANGELES COUNTY SURVEYOR
726 LOS ANGELES COUNTY ENGINEERING BLDG.

NOTE: ANY ADDITIONS OR CHANGES ON THIS SHEET MUST BE MADE OR CIRCLED IN RED INK. WITH DATE AND NAME OF PERSON MAKING CHANGE.

Do not extend notes this side of this line.

Musgrove Ave.

STATION	B. S.	H. I.	F. S.	ELEV.	Left. (E)	℄	Right. (W)
3+30.0		282 06	4 5	277 6			30 W P/L
"			4 81	277 25	edge pvt.	11 ℄	
"			4 8	277 3	Gut	17	
"			4 2	277 9	brk	22	
"			4 2	277 9	E P/L	30'	
3+77.6			4 68	277 38		℄	edge Pvt.
3+94.59			5 2	276 9	Int. Dodson St.	℄	Gut.
4+02			4 9	277 2		℄	brk
T.P.	5 66	283 18	4 54	277 52			
BMME 32			5 93	277 25	BMME 32. El. 277.232 F.B. 1537-55 Meeker Ave (E Side) 375± N. ℄ of Mt. View Rd. Bt Spk. in N. Side Drive @ P/L to Ho# 752.		

F.B. 1537 PG. 172
Job No. 1283 Division No. ____ Notes Red. ____ Plotted ____ Profile ____
Survey of Meeker Ave. Date ____ Date ____ No. ____
Survey by J. L. Willey Notes J. L. W. Notes Chkd. ____ Checked ____ X-Sec. ____
Indexed A. C. Johnson Date ____ Date ____ No. ____

Notes Ck'd by	Survey of Meeker Ave
Map No.	W.O. 1283 Tape No. Std.
Office Work	Surveyed by J.L. Willey
Checked	Noted A.C.V. Date 10-49
Date	Indexed 6-29-50 C. Johnson

F. B. 1537 Pg. 173

MEEKER AVE C.1283

TOPOGRAPHY

on

DODSON ST.

from

MUSGROVE AVE

to

W. end of Dodson St.

10-21-49

Willey J.L.

Smiley

Kepp

Cureton

Note: Any Additions or Changes of This Sheet Must be Made or Circled in Red Ink With Date and Name of Person Making Change.

Do not write notes this side of this line.

RETURN TO
LOS ANGELES COUNTY SURVEYOR
725 LOS ANGELES COUNTY
ENGINEERING BLDG.

76F3098 247 10M 1-49

F. B. 1537 Pg. 174

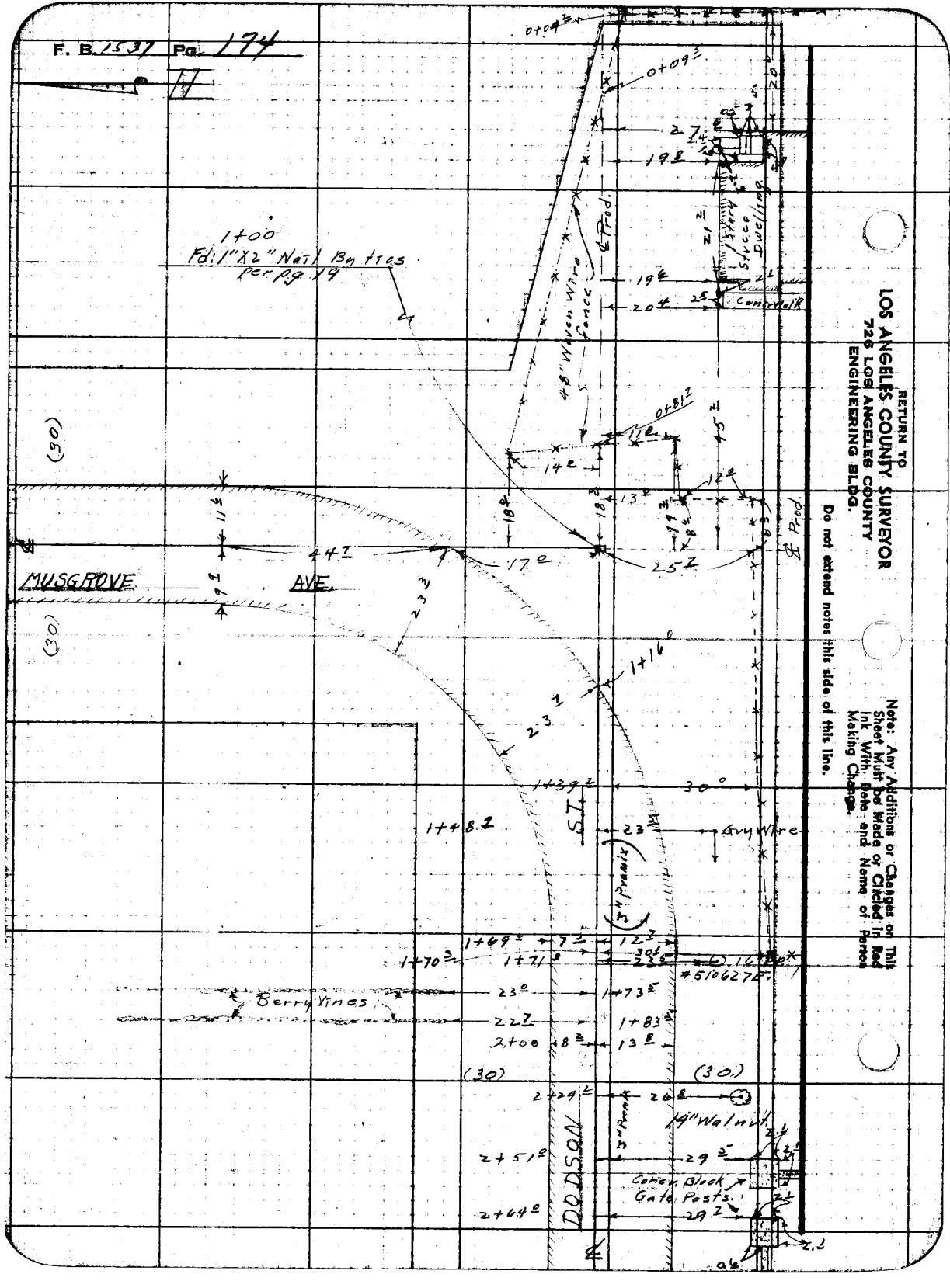

RETURN TO
LOS ANGELES COUNTY SURVEYOR
726 LOS ANGELES COUNTY
ENGINEERING BLDG.

Do not extend notes this side of this line.

Note: Any Additions or Changes on This Sheet Must be Made or Circled in Red Ink With Date and Name of Person Making Change.

Notes Ck'd by	Survey of Mecker Ave
Map No.	W.O. 1283 Tape No. Std. °F
Office Work	Surveyed by J.L. Willey
Checked	Notes [illegible] Date 10-49
Date	Indexed R. C. Johnson

F. B. 1537 PG. 175

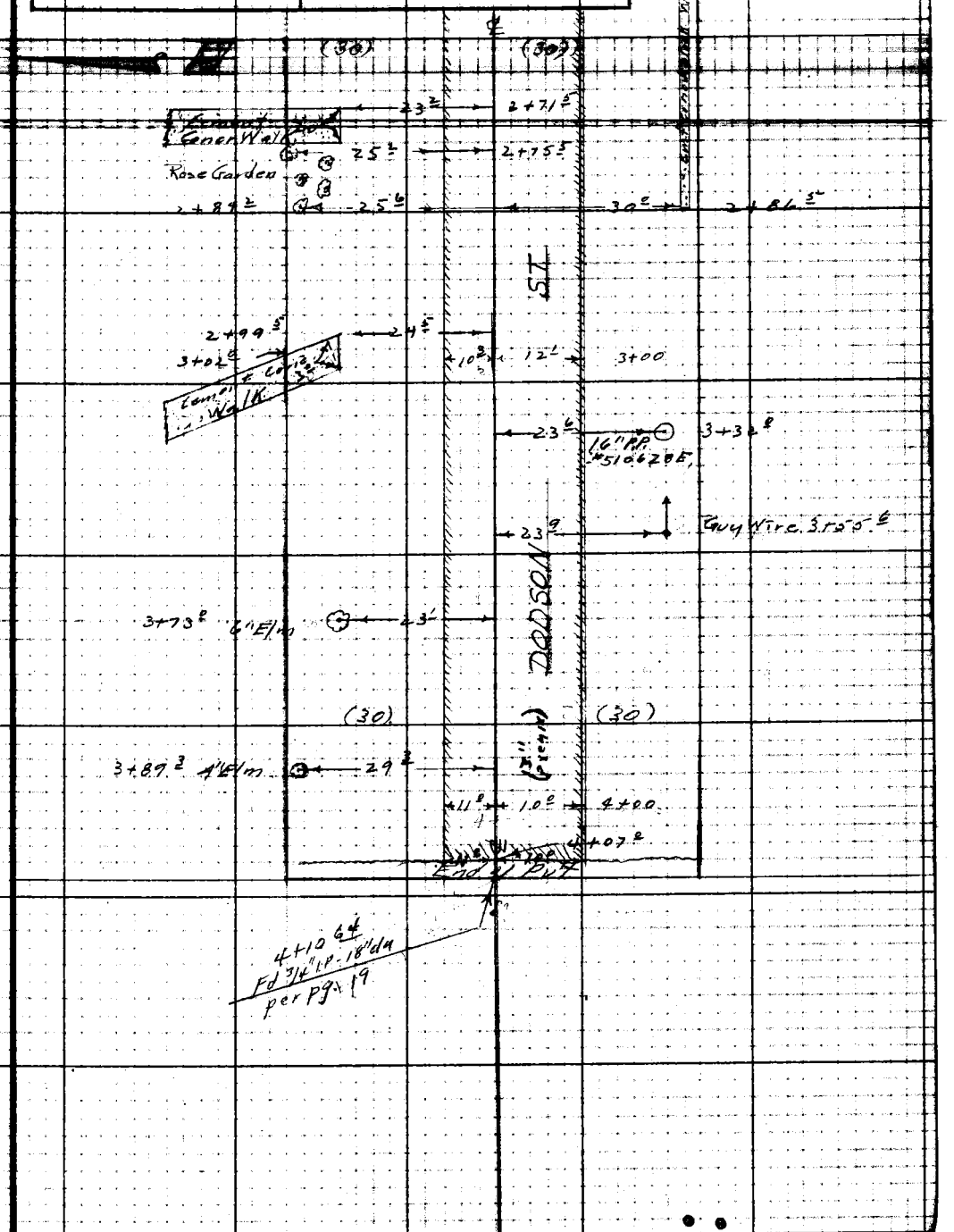

Note: Any Additions or Changes on This Sheet Must be Made or Circled in Red Ink With Date and Name of Person Making Change.

Do not extend notes this side of this line.

RETURN TO
LOS ANGELES COUNTY SURVEYOR
726 LOS ANGELES COUNTY
ENGINEERING BLDG.

76F3088 247 10M 1-49

RETURN TO
LOS ANGELES COUNTY SURVEYOR
726 LOS ANGELES COUNTY
ENGINEERING BLDG.

Note: Any Additions or Changes on This Sheet Must be Made or Circled In Red Ink With Date and Name of Person Making Change.

Do not extend notes this side of this line.

F. B. 1537 PG. 176

Profile No. ____ X-Sec. No. ____

Notes Red. ____ Plotted ____ Job No. 1283 Division No. ____
Date ____ Date ____ Survey of Meeker Ave
Notes Chkd H.D.H. Checked ____ Survey by J.L. Willey Notes JLW Date 11-9-49
Date 1-17-50 Date ____ Map No. ____ Indexed C. Johnson Date 6-29-50

F.B. 1537 PG. 177

MEEKER AVE

C11283

PROFILE & "X" SECTIONS

on

DODSON ST

from

MUSGROVE AVE

W. to

300' ± W. of W. end Dodson St.

11-9-49
Willey J.L.
Smiley
Beers
Kapp
Cureton

STATION	B.S.	H.I.	F.S.	ELEV.

NOTE: ANY ADDITIONS OR CHANGES ON THIS SHEET MUST BE MADE OR CIRCLED IN RED INK, WITH DATE AND NAME OF PERSON MAKING CHANGE.

PLEASE RETURN TO
LOS ANGELES COUNTY SURVEYOR
726 LOS ANGELES COUNTY ENGINEERING BLDG.

Do not extend notes this side of this line.

76L298 307 5-49

76L298 307 5-49

165

PLEASE RETURN TO
LOS ANGELES COUNTY SURVEYOR
726 LOS ANGELES COUNTY ENGINEERING BLDG.

NOTE: ANY ADDITIONS OR CHANGES ON THIS SHEET MUST BE MADE OR CIRCLED IN RED INK, WITH DATE AND NAME OF PERSON MAKING CHANGE.

Do not extend notes this side of this line.

STATION	B. S.	H. I.	F. S.	ELEV.	Left	℄ Right
BMME33	3 61	282 72		279 11	BMME33. El. 279.11	F.B. 1537-69
					Magnolia St. & Musgrove Ave, S. W. Cor.	
					Bt. Spk. in walk to Ho. # 901	
T.P.	5 04	282 47 5	5 29	277 43		
0+05			4 8	277 7	EP/L to Lot on So.	℄ Prod to E.
"			5 4	277 1		135'. Ground
			6 4	276 1		275 Back of Lot.
			6 93	275 54	Top 4" v.c.p. to ... in rear.	
			5 5	277 0	Ground ... pipe	
T.P.	4 18	281 06	5 59	276 88		
1+00			4 2	276 9		℄ Int. Musgrove Ave
"			3 68	277 38		16.8 edge Pvt.
"			3 37	277 69		100' Pvt.

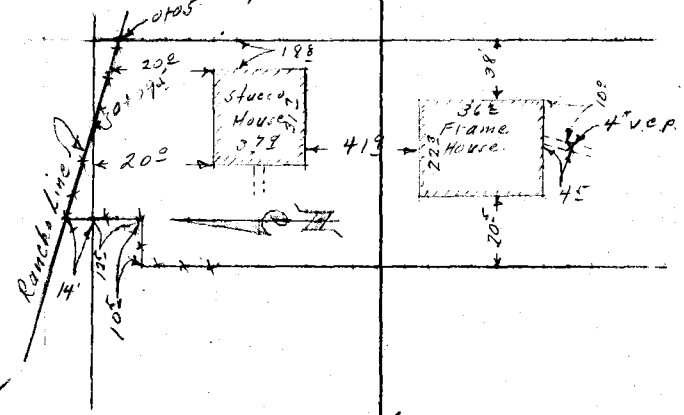

F.B. 1537 PG. 178
Job No. 1283 Division No.
Survey of Meeker Ave
Survey by J. Willey Notes J.L.W.
Indexed B. C. Johnson Date
Notes Red. Date
Notes Chkd. Date
Plotted Date
Profile No.
X-Sec. No.

76L298 307 5-49

PLEASE RETURN TO
LOS ANGELES COUNTY SURVEYOR
726 LOS ANGELES COUNTY ENGINEERING BLDG.

NOTE: ANY ADDITIONS OR CHANGES ON THIS SHEET MUST BE MADE OR CIRCLED IN RED INK, WITH DATE AND NAME OF PERSON MAKING CHANGE.

Do not extend notes this side of this line.

STATION	B. S.	H. I.	F. S.	ELEV.	Left	℄	Right
1+00		281 06	3 6	277 5	Top brk	12'	
"			3 6	277 5	S P/L	30'	
1+16.5			3 85	277 21		℄	edge Pvt
1+30			4 00	277 06		℄	
"			4 47	276 59			19° edge Pvt.
"			4 6	276 5			23 Gut
"			3 7	277 4			30 Topbrk, N.P.L.
1+69.0			4 25	276 81		℄	
"			4 40	276 66	E.C. of Pvt.		7° edge Pvt.
"			4 7	276 4			15' Gut.
"			3 9	277 2			21' brk
"			4 0	277 1			30' N P/L
"			4 35	276 71	edge Pvt.	11.3'	E.C. pvt.
"			4 7	276 4	Gut	19'	
"			4 2	276 9	brk	22	
"			3 9	277 2	S P/L	30'	
1+72			4 26	276 80	opp. W. P/L of Lot. on So.	℄	
T.P.	3 89	281 03	3 92	277 14			
			5 83	275 20	Top 4" cip sewer. —		House on lot to E. of 1+72
			4 6	276 4	Ground over Pipe.		" " "
1+7[illegible]			5 3	275 7			Back of Lot

Profile No. ____ Date ____ Notes Red. ____ Date ____ Plotted ____ Date ____ Job No. 1283 Division No. ____ Survey of J. L. Willey Notes JLW Date 11-10-49 Survey by ____ Date ____ Map No. ____ Indexed ____ Date ____

X-Sec. No. ____ Date ____ Notes Chkd. ____ Date ____ Checked ____ Date ____

F.B. 1537 PG. 179

76L298 307 5-49

PLEASE RETURN TO
LOS ANGELES COUNTY SURVEYOR
726 LOS ANGELES COUNTY ENGINEERING BLDG.

NOTE: ANY ADDITIONS OR CHANGES ON THIS SHEET MUST BE MADE OR CIRCLED IN RED INK, WITH DATE AND NAME OF PERSON MAKING CHANGE.

Do not extend notes this side of this line.

STATION	B. S.	H. I.	F. S.	ELEV.	Left (S) ℄ Right (N)
		281 03	7 45	273 58	flowline of Inlet to Septic tank - (plumbing not installed in House yet) - (House in rear)
			5 4	275 6	Ground over septic tank
			5 84	275 19	Top 4" C.I.P. Sewer to House in middle
			5 0	276 0	Ground -
			5 02	276 01	Top C.I.P. Sewer at rear of House in front
			4 4	276 6	Ground.
T.P.	2 63	281 43	2 23	278 80	Spk in PP #510627E - at B.C. of Dodson.

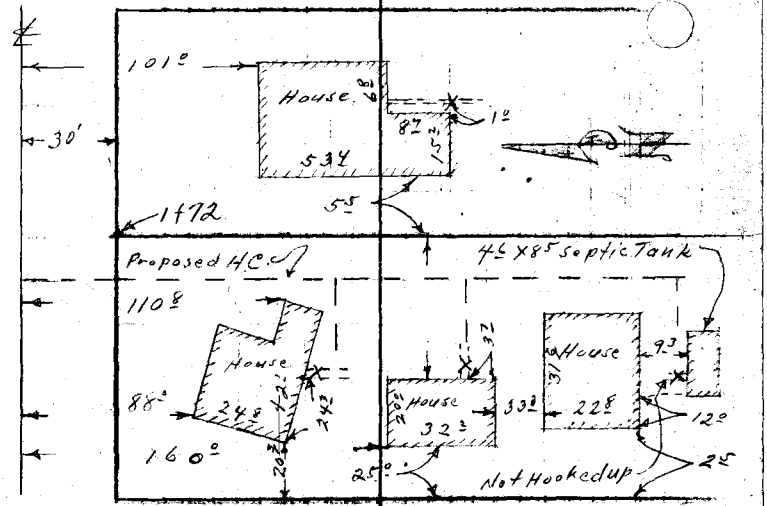

F.B. 1537 PG. 180
Job No. 1283 Division No.
Survey of MEEKER AVE
Survey by J.L. Willey Notes J.L.W.
Indexed B. C. Johnson Date
Notes Red. Date 11-10-49
Notes Chkd. Date
Plotted Date
Checked Date
Profile No.
X-Sec. No.

76L298 307 5-49

PLEASE RETURN TO
LOS ANGELES COUNTY SURVEYOR
726 LOS ANGELES COUNTY ENGINEERING BLDG.

NOTE: ANY ADDITIONS OR CHANGES ON THIS SHEET MUST BE MADE OR CIRCLED IN RED INK, WITH DATE AND NAME OF PERSON MAKING CHANGE.

Do not extend notes this side of this line.

STATION	B. S.	H. I.	F. S.	ELEV.	Left (S)		℄ Right (N)
2+00		28143	4 73	27670			℄
"			4 96	27647			8° edge Pvt
"			5 2	2762			14' Gut
"			4 4	2770			23' Top brk
"			4 5	2769			30' N P/L
"			4 94	27649	edge Pvt	13.8	
"			5 3	2761	Gut	19'	
"			4 6	2768	Top brk	23	
"			4 7	2767	S P/L	30	
2+51			4 91	27652	opp E P/L lot on So.		℄
3+00			5 10	27633			℄
"			5 34	27609			10° edge Pvt
"			5 6	2758			16' Gut
"			4 8	2766			25' Top brk
"			4 8	2766			30' N P/L
"							(Back of lot is higher)
"			5 29	27614	edge Pvt	11.8	
"			5 5	2759	Gut	18'	
"			5 1	2763	Top brk	22'	
"			4 9	276 ~~2~~5	S P/L	30	

Profile No. ____ Date ____ Notes Red. ____ Plotted ____ Job No. 1283 Division No. ____ F.B. 75-37 PG. 181
X-Sec. No. ____ Date ____ Notes Chkd. ____ Checked ____ Survey of Meeker Ave
Date ____ Survey by J.L. Willey Notes J.L.W. Date 12-12-49
Date ____ Map No. ____ Date ____

76L298 307 5-49

PLEASE RETURN TO
LOS ANGELES COUNTY SURVEYOR
726 LOS ANGELES COUNTY ENGINEERING BLDG.

NOTE: ANY ADDITIONS OR CHANGES ON THIS SHEET MUST BE MADE OR CIRCLED IN RED INK, WITH DATE AND NAME OF PERSON MAKING CHANGE.

Do not extend notes this side of this line.

Profile No. ____ X-Sec. No. ____

Job No. 1283 Division No. ____ Notes Red. ____ Plotted ____
Survey of Meeker Ave. Date ____ Date 12-12-49 Date ____
Survey by T.L.Wiley Notes T.L.W. Notes Chkd. ____ Checked ____
Indexed R. C. Johnson Date ____ Date ____ Date ____

B. 1537 PG. 182

STATION	B. S.	H. I.	F. S.	ELEV.	Left (S) & Right (N)
3+30 3		281 43	5 30	276 13	Opp W/P/L to Lot on So. ℄
"			5.2	276 2	S P/L. 30

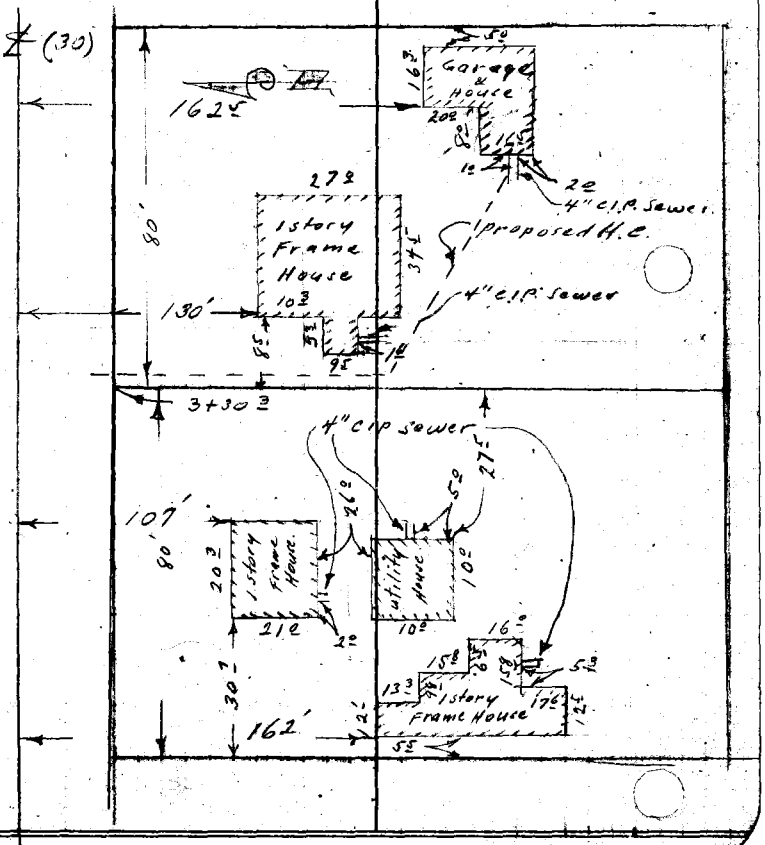

76L298 307 5-49

PLEASE RETURN TO
LOS ANGELES COUNTY SURVEYOR
726 LOS ANGELES COUNTY ENGINEERING BLDG.

NOTE: ANY ADDITIONS OR CHANGES ON THIS SHEET MUST BE MADE OR CIRCLED IN RED INK, WITH DATE AND NAME OF PERSON MAKING CHANGE.

Do not extend notes this side of this line.

STATION	B. S.	H. I.	F. S.	ELEV.	Left (S) ℄ Right (N)
		281 43	6 08	275 35	Top 4 C.I.P. at W. side House in front. on Lot E of stat. 3+30 3
			5 8	275 [illegible]	Ground over pipe.
			5 39	276 04	Floor level to House.
			7 28	274 15	Top 4" C.I.P. to Garage House - same lot
			5 5	275 9	Ground over pipe.
			5 26	276 17	Floor level of Garage House.
			6 0	275 4	Back of Lot at W. P/L.
			6 72	274 71	Top 4" C.I.P. sewer @ back of Ho. in front, W of 3+30 3
			6 2	275 2	Ground over pipe " "
			4 72	276 71	Floor Level. " "
			7 92	273 57	Top 4" C.I.P. Sewer to House in rear
			6 2	275 2	Ground over pipe " "
			5 84	275 59	Floor level. " "
			6 77	274 66	Top of 4" C.I.P. sewer to Utility House
			6 2	275 2	Ground over pipe " "
			4 68	276 55	Floor level. " "
			6 82	274 61	Back of Lot. - SW prop. Cor.
4+00			5 37	276 06	℄
			5 54	275 89	11 3 edge Pvt

Profile No. ____ Notes Red. ____ Plotted ____ Job No. 1283 Division No. ____
X-Sec. No. ____ Date ____ Date ____ Survey of Meeker Ave
Notes Chkd. ____ Checked ____ Survey by J.L. Willey Notes J.L.W. Date 12-12-49
Date ____ Date ____ Map No. ____ Indexed Johnson Date ____

F.B. 1537 PG. 183

76L298 307 5-49

PLEASE RETURN TO
LOS ANGELES COUNTY SURVEYOR
726 LOS ANGELES COUNTY ENGINEERING BLDG.

NOTE: ANY ADDITIONS OR CHANGES ON THIS SHEET MUST BE MADE OR CIRCLED IN RED INK, WITH DATE AND NAME OF PERSON MAKING CHANGE.

Do not extend notes this side of this line.

STATION	B. S.	H. I.	F. S.	ELEV.	Left (S)	℄ Right (N)
4+00		281 43	5 5	275 9		19' Gut Line
"			5 2	276 2		30 N P/L.
"			5 57	275 86	edge Pvt. 9⁶	
"			5 8	275 6	Gut line 17	
"			5 8	275 6	S P/L 30	
T.P.	4 00	280 07	5 36	276 07		
4+07			4 07	276 00		℄ end of St.
5+00			4 29	275 78		℄ Prod.
					Note: These lot extend to Elliot — also to the North	
"			3 8	276 3	Back of Lot to the North. 100'±	
"			5 2	274 9	Ground. 200'	
6+00			4 9	275 2		℄ Prod.
"			4 0	276 1		120'± Back lot to North
"			5 9	274 2	Ground. 200'	
6+75			5 30	274 77		℄ Prod.
"			4 6	275 5		135'± back of Lot North
"			6 0	274 1	Ground. 150'	
T.P.	5 83	281 91	3 99	276 08		
BMME 30			4 94	276 97	BMME 30 El. 276.968, F.B. 1537-62 Magnolia St. (N. Side) 135'± E. of ℄ Peck Rd. Bt. Spk in S.W. Cor Drive to Ho# 359	

B. 1537 PG. 184 Job No. 1283 Division No. Notes Red. Plotted No. Profile
Survey of Meeker Ave Date Date
Survey by J. L. Willey Notes Notes Chkd. Checked No. X-Sec.
Indexed R. C. Johnson Date Date Date

Notes Ck'd by	Survey of Meeker Ave
Map No.	W.O. [illegible] Type No. [illegible]
Office Work	Surveyed by J.L. Willey
Checked	Notes D.H. Beers Date
Date	Indexed 6-29-50 C. Johnson

F. B. 1539 Pg. 165.

MEEKER AVE S.S.

C7 1283

TOPOGRAPHY

ON

MOUNTAIN VIEW AVE

from

KLINGERMAN RD

N.E. TO

GARVEY AVE.

10-24-49

Willey J.L.
Smiley
Beers
Kapp
Cureton

Note: Any Additions or Changes on This Sheet Must be Made or Circled in Red Ink With Date and Name of Person Making Change.

Do not extend notes this side of this line.

RETURN TO
LOS ANGELES COUNTY SURVEYOR
726 LOS ANGELES COUNTY
ENGINEERING BLDG.

76F3098 247 10M 1-49

F. B. 537 Pg. 186

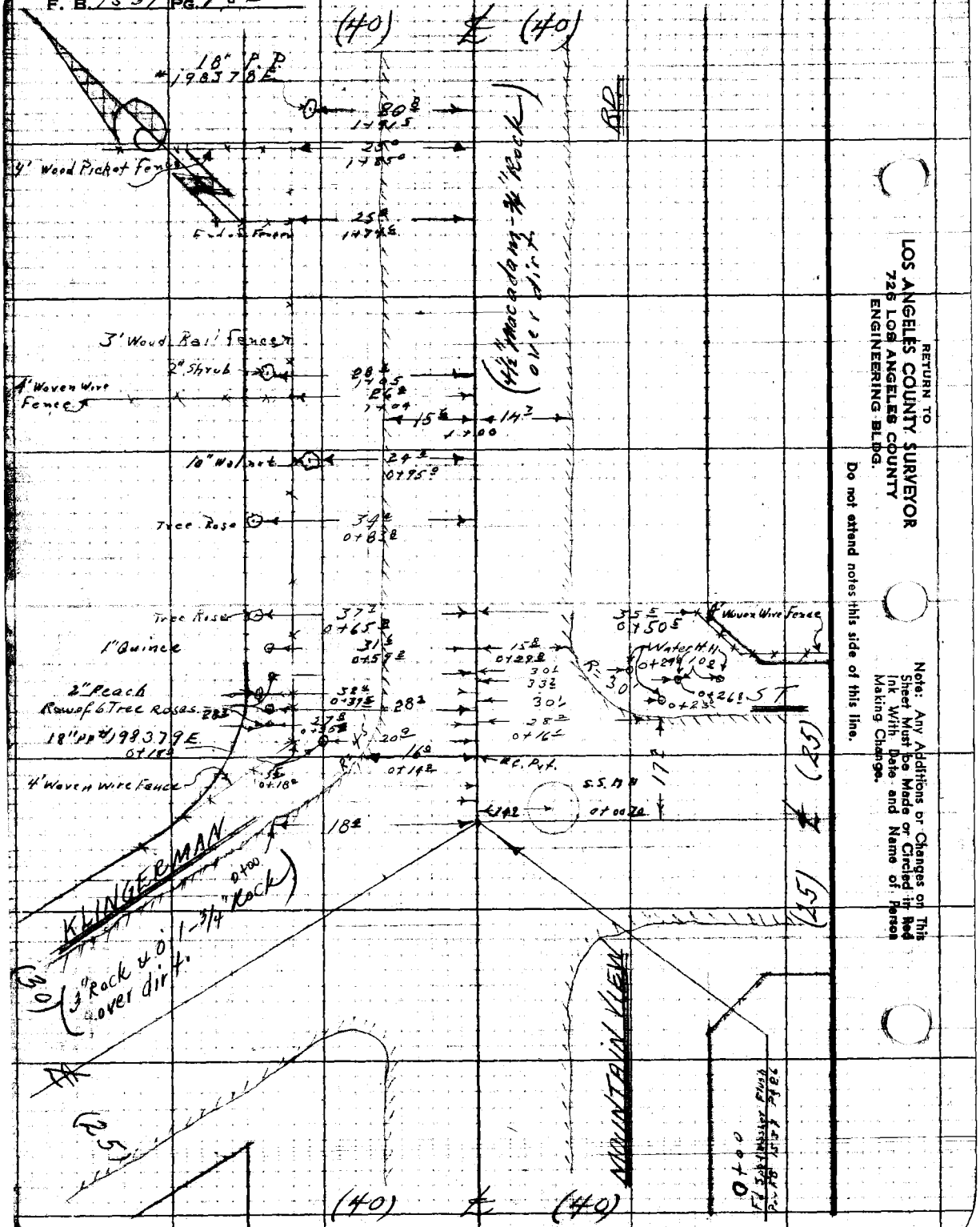

RETURN TO
LOS ANGELES COUNTY SURVEYOR
726 LOS ANGELES COUNTY
ENGINEERING BLDG.

Do not extend notes this side of this line.

Note: Any Additions or Changes on This Sheet Must be Made or Circled in Red Ink With Date and Name of Person Making Change.

Notes Ck'd by	Survey of Meeker Ave
Map No.	W.O. 1281 Tape No. 0108 Std. 62
Office Work	Surveyed by J. L. Willey
Checked	Notes D H Beers Date 10-49
Date	Indexed R. O. Johnson

F. B. 1537 Pg. 187



Note: Any Additions or Changes on This Sheet Must be Made or Circled in Red Ink With Date and Name of Person Making Change.

Do not extend notes this side of this line.

RETURN TO
LOS ANGELES COUNTY SURVEYOR
726 LOS ANGELES COUNTY
ENGINEERING BLDG.

76F3098 247 10M 1-49

F. B. 1537 Pg. 188

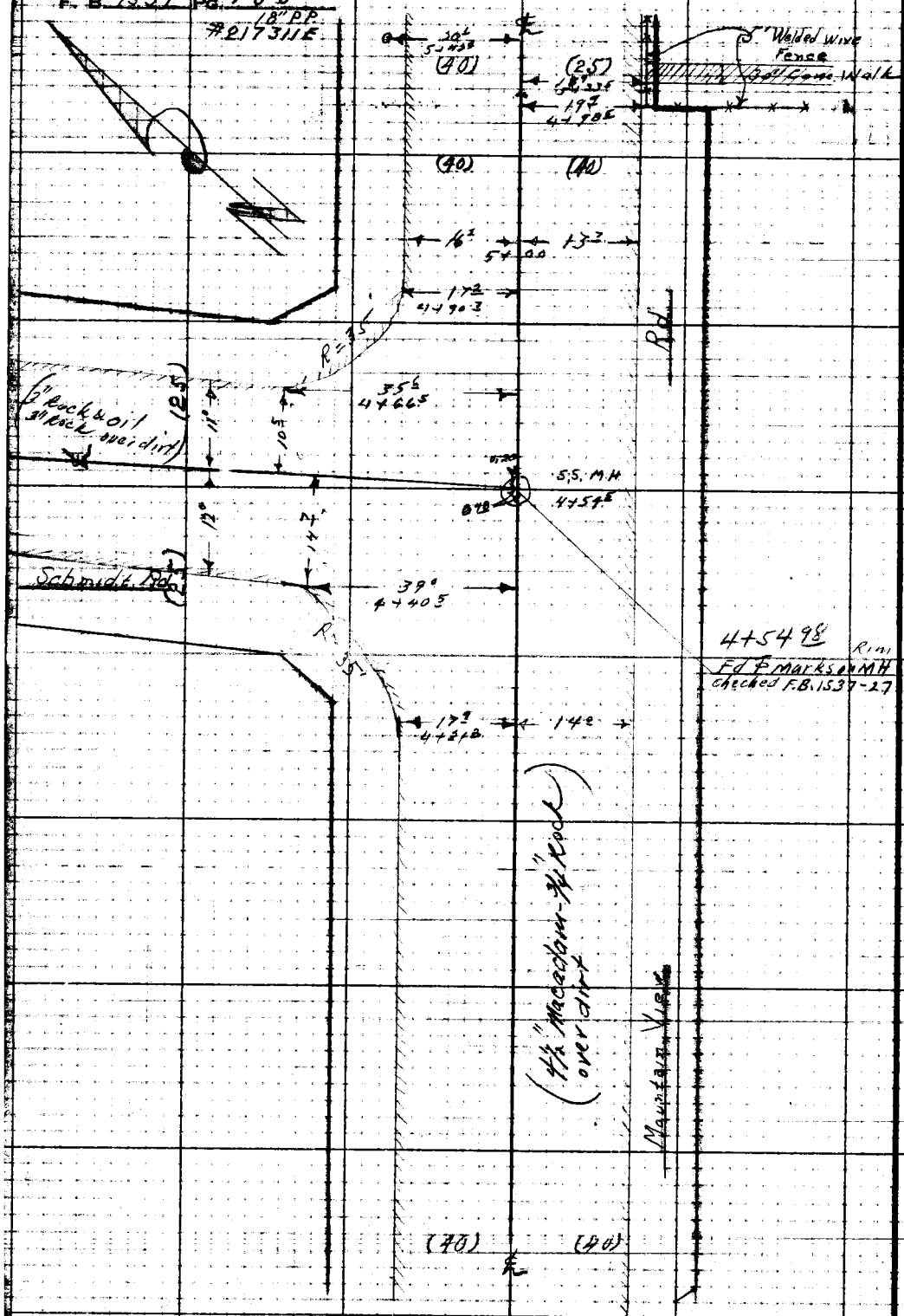

RETURN TO
LOS ANGELES COUNTY SURVEYOR
725 LOS ANGELES COUNTY
ENGINEERING BLDG.

Do not extend notes this side of this line.

Note: Any Additions or Changes on This Sheet Must be Made or Circled in Red Ink With Date and Name of Person Making Change.

Notes Ck'd by	Survey of Meeker Ave
Map No.	W.O. 1285 Tape No. [illegible]
Office Work	Surveyed by J. L. Willey
Checked	Notes DH Beers Date 10-49
Date	Indexed R. C. Johnson

F. B. 1537 PG. 189

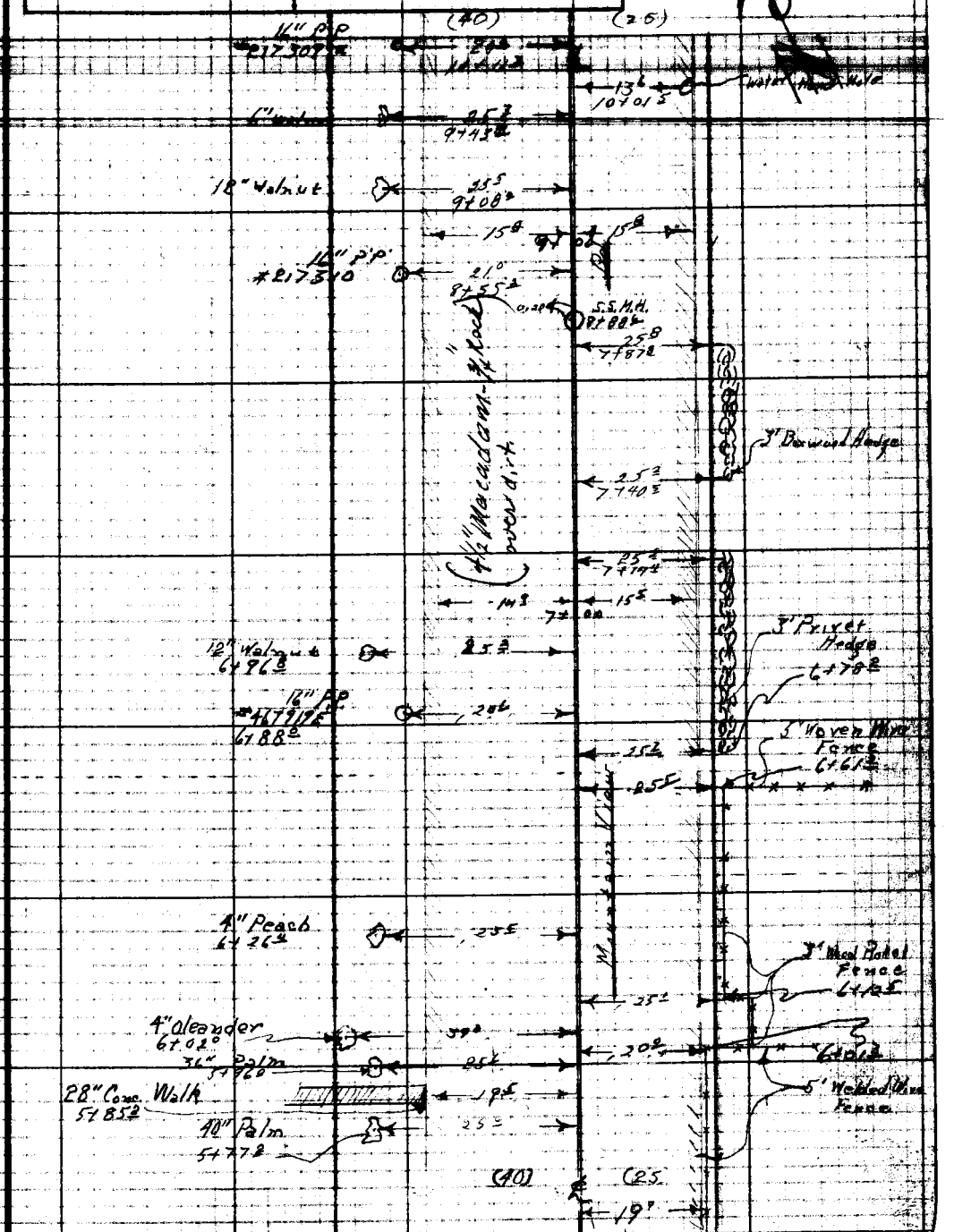

Note: Any Additions or Changes on This Sheet Must be Made or Circled in Red Ink With Date and Name of Person Making Change.

Do not extend notes this side of this line.

RETURN TO
LOS ANGELES COUNTY SURVEYOR
726 LOS ANGELES COUNTY
ENGINEERING BLDG.

Yorkshire 247 10M 1-49

F. B. 1537 Pg. 190

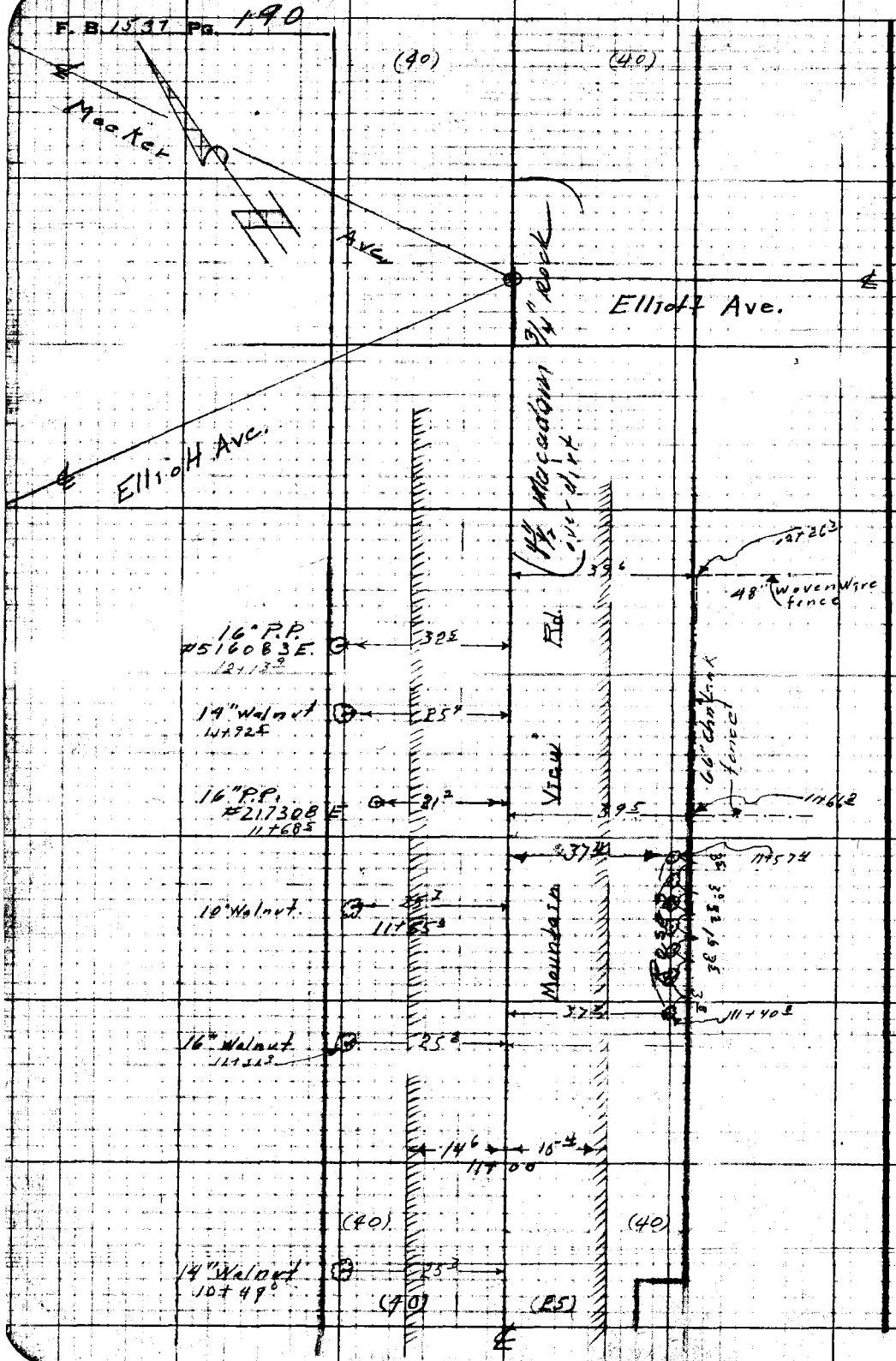

RETURN TO
LOS ANGELES COUNTY SURVEYOR
725 LOS ANGELES COUNTY
ENGINEERING BLDG.

Do not attend notes this side of this line.

Note: Any Additions or Changes on This Sheet Must be Made or Circled in Red Ink With Date and Name of Person Making Change.

Notes Ck'd by	Survey of MEEKER Ave
Map No.	W.O. [illegible]
Office Work	Surveyed by J.L. Willey
Checked	Notes [illegible]
Date	Indexed C. Johnson

F. B. 1537 PG. 191

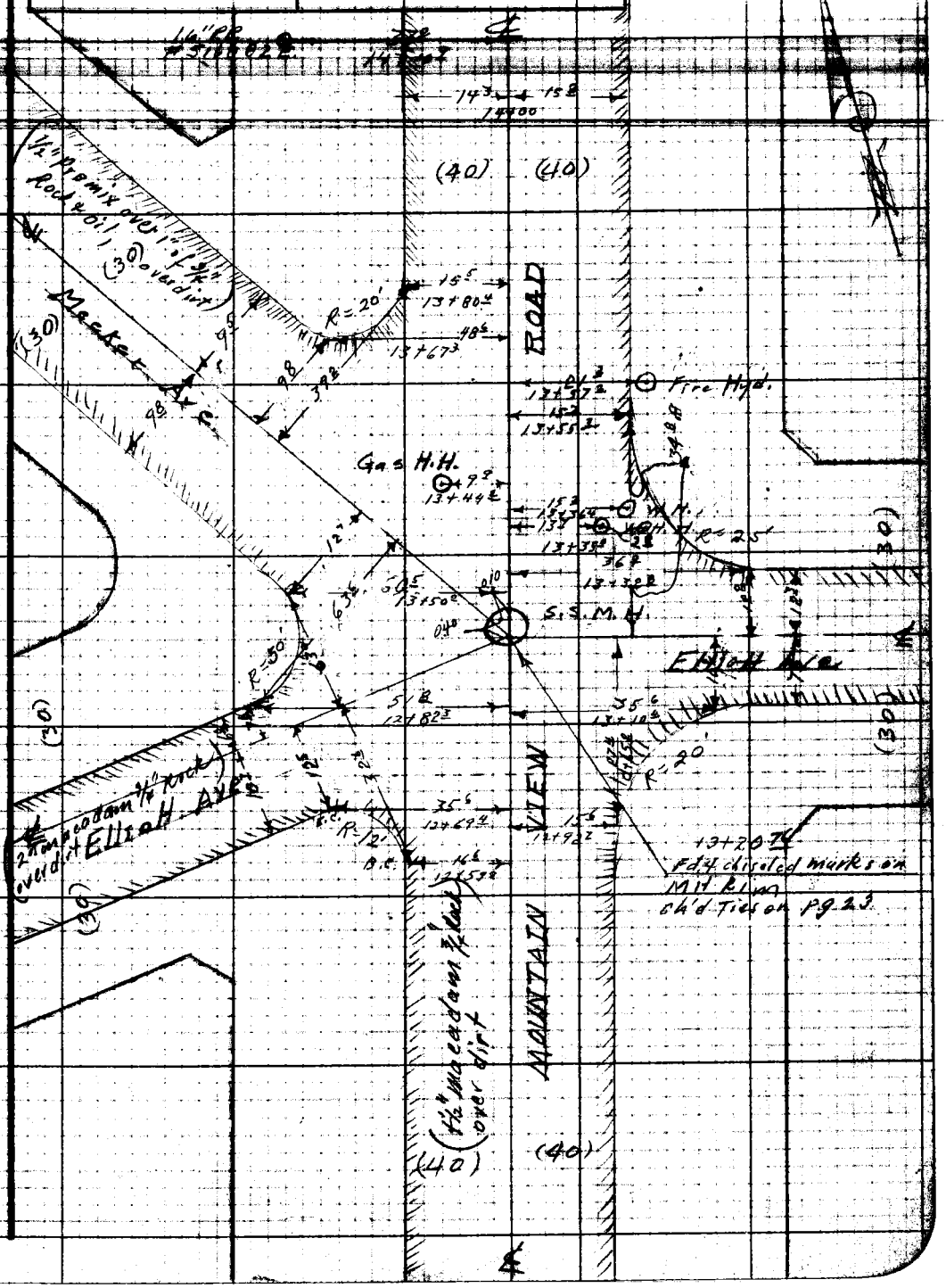

Note: Any Additions or Changes on This Sheet Must be Made or Circled in Red Ink With Date and Name of Person Making Change.

Do not extend notes this side of this line.

RETURN TO
LOS ANGELES COUNTY SURVEYOR
726 LOS ANGELES COUNTY
ENGINEERING BLDG.

76F3095 247 10M 1-49

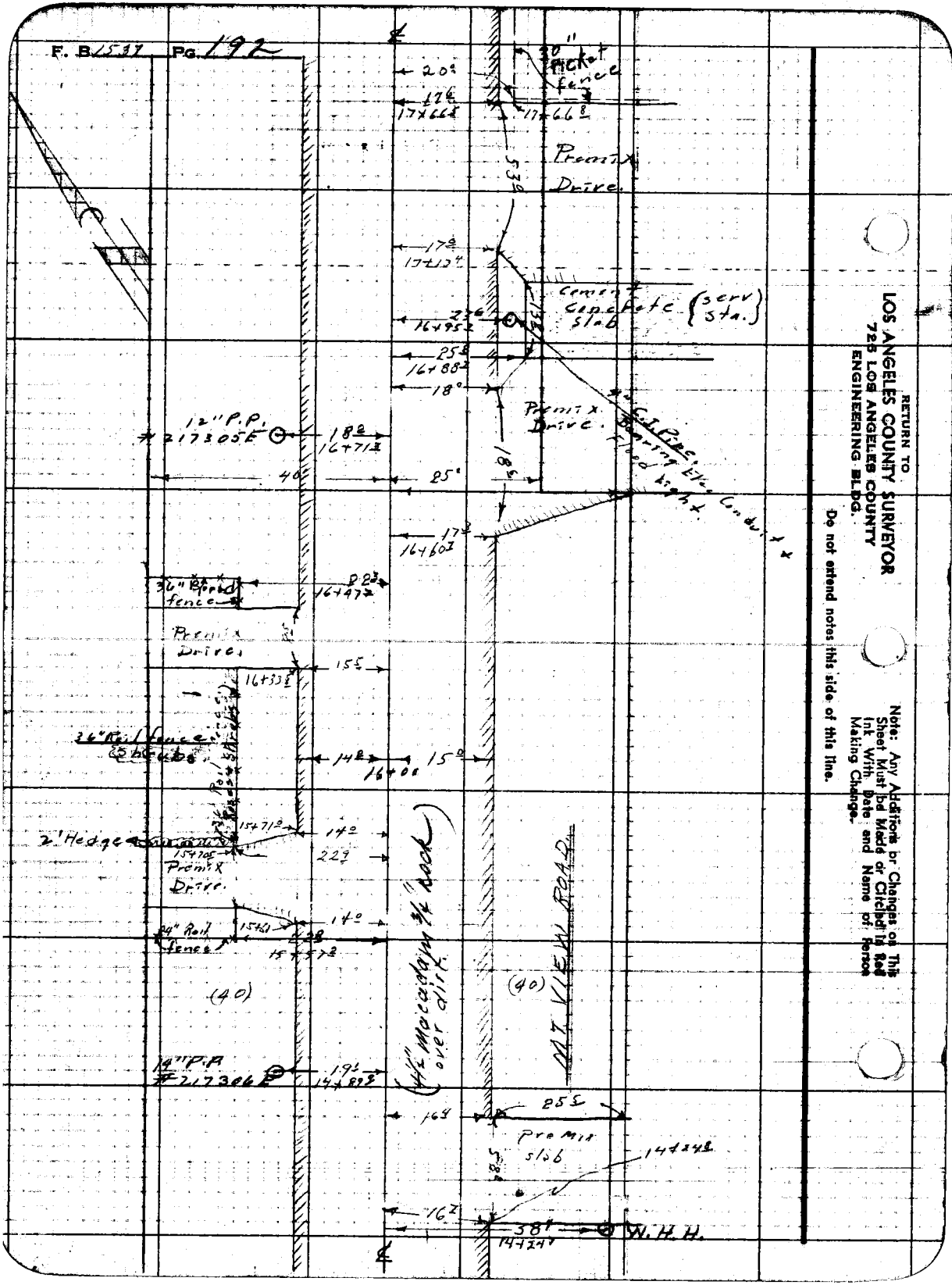

RETURN TO
LOS ANGELES COUNTY SURVEYOR
725 LOS ANGELES COUNTY
ENGINEERING BLDG.

Do not extend notes this side of this line.

Note: Any Additions or Changes on This Sheet Must be Made or Circled in Red Ink With Date and Name of Person Making Change.

F. B. 1537 Pg. 193

Notes Ck'd by	Survey of Meeker Ave
Map No.	W. O. [illegible] Tape No. [illegible]
Office Work	Surveyed by J. L. Willey
Checked	Notes [illegible] Date 10-49
Date	Indexed C. Johnson

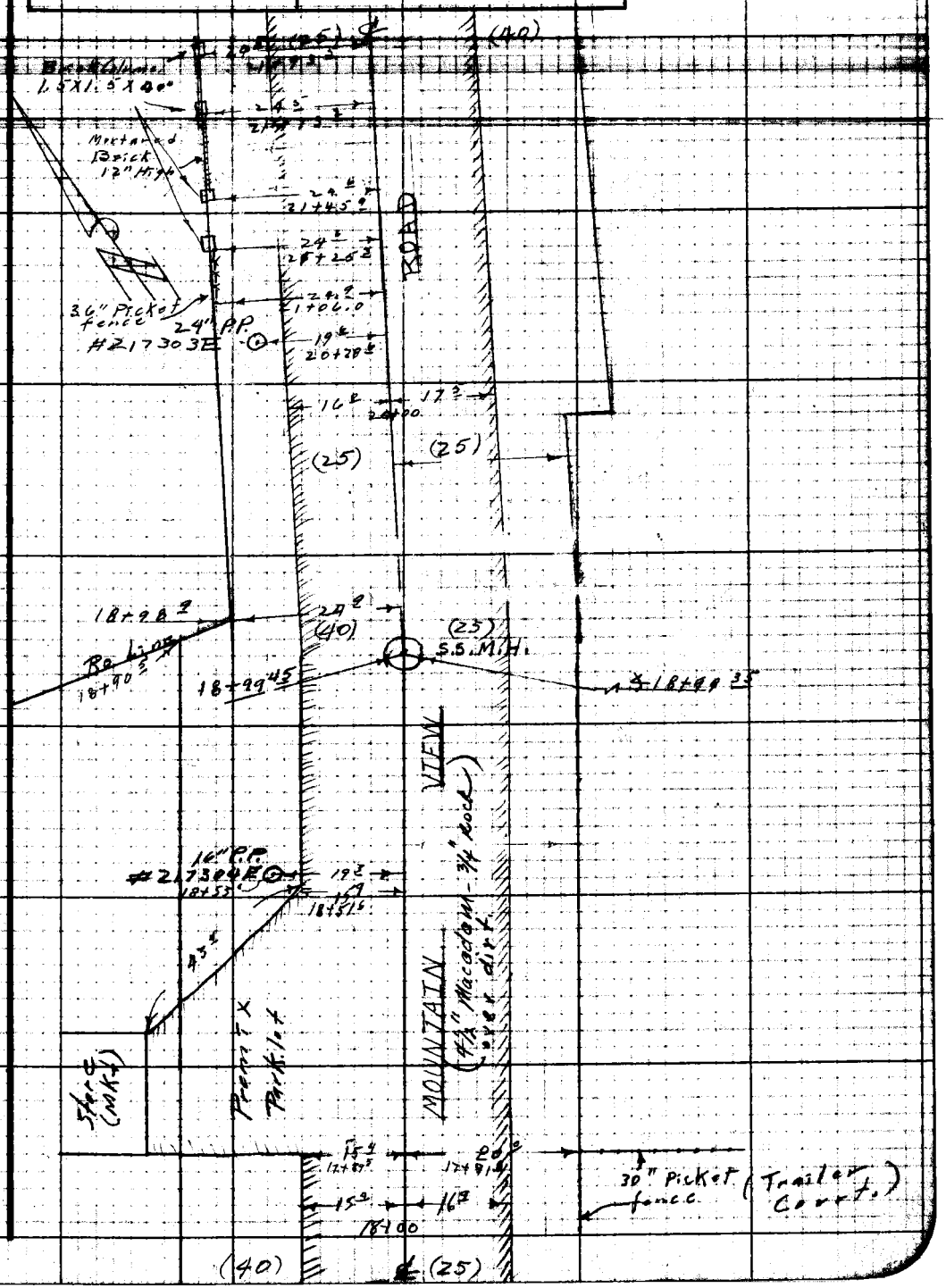

Notes: Any Additions or Changes on This Sheet Must be Made or Circled in Red Ink With Date and Name of Person Making Change.

Do not extend notes this side of this line.

RETURN TO
LOS ANGELES COUNTY SURVEYOR
726 LOS ANGELES COUNTY
ENGINEERING BLDG.

76F3098 247 10M 1-49

F. B. 1537 Pg. 194

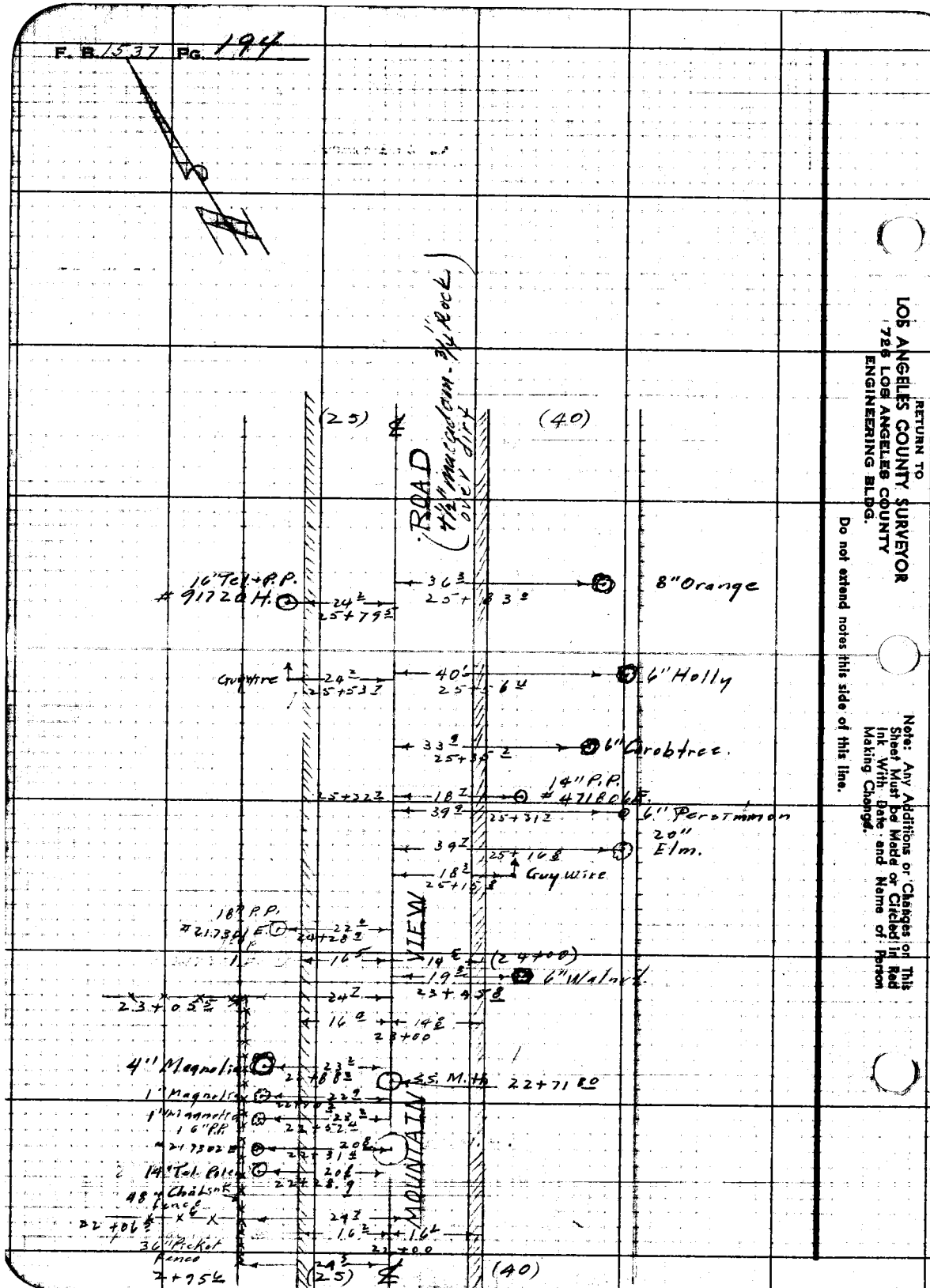

RETURN TO
LOS ANGELES COUNTY SURVEYOR
726 LOS ANGELES COUNTY
ENGINEERING BLDG.

Do not extend notes this side of this line.

Note: Any Additions or Changes on This Sheet Must be Made or Circled in Red Ink With Date and Name of Person Making Change.

Notes Ck'd by	Survey of Meeker Ave
Map No.	W.O. [illegible] Page No. [illegible]
Office Work	Surveyed by J. L. Willey
Checked	Noted L. C. Smiley Date 10-49
Date	Indexed L. C. Johnson

F. B. 1537 PG. 195

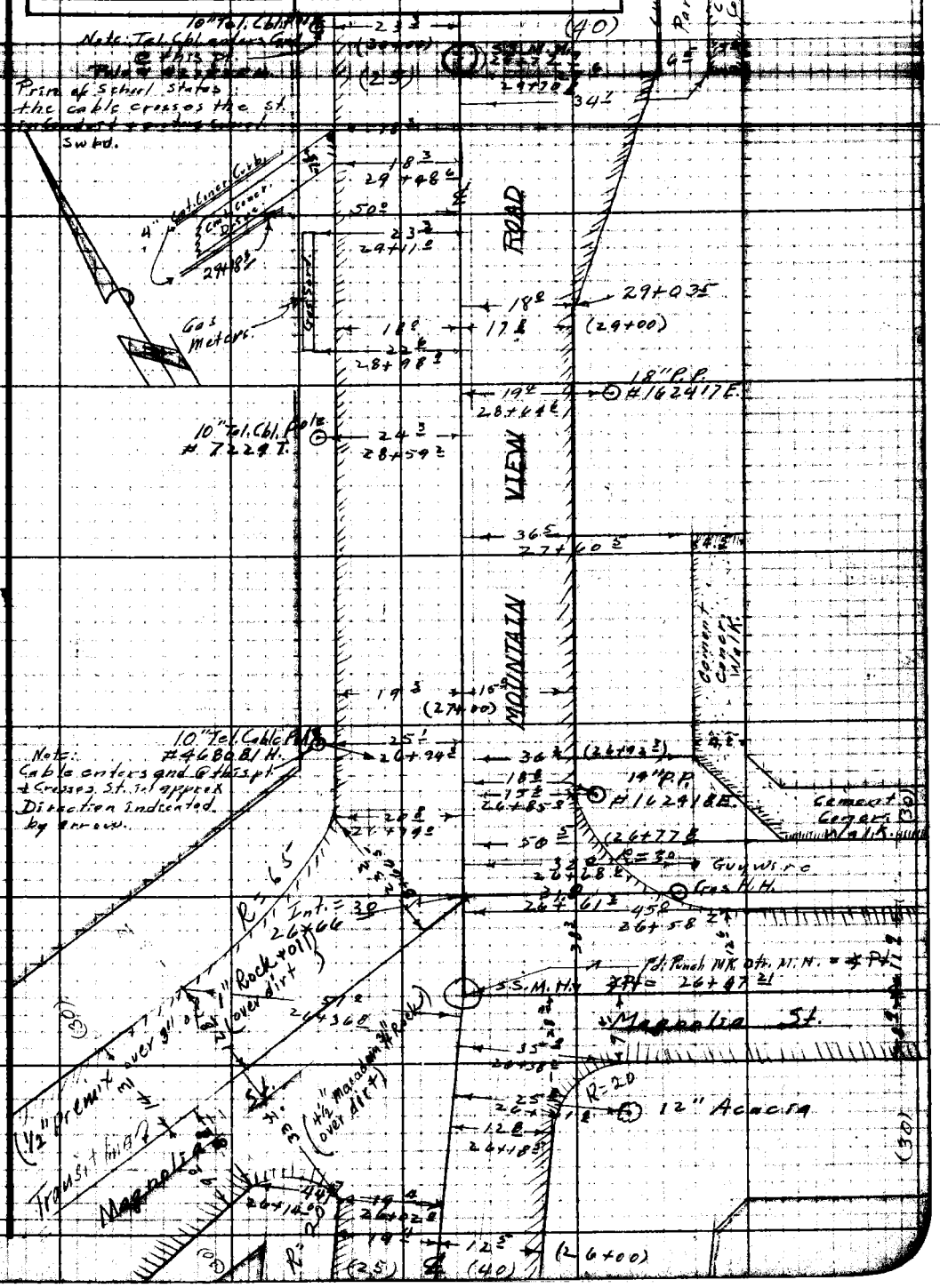

Note: Any Additions or Changes on This Sheet Must be Made or Circled in Red Ink With Date and Name of Person Making Change.

Do not extend notes this side of this line.

RETURN TO
LOS ANGELES COUNTY SURVEYOR
726 LOS ANGELES COUNTY
ENGINEERING BLDG.

76F3095 247 10M 1-49

F. B. 1537 Pg. 196

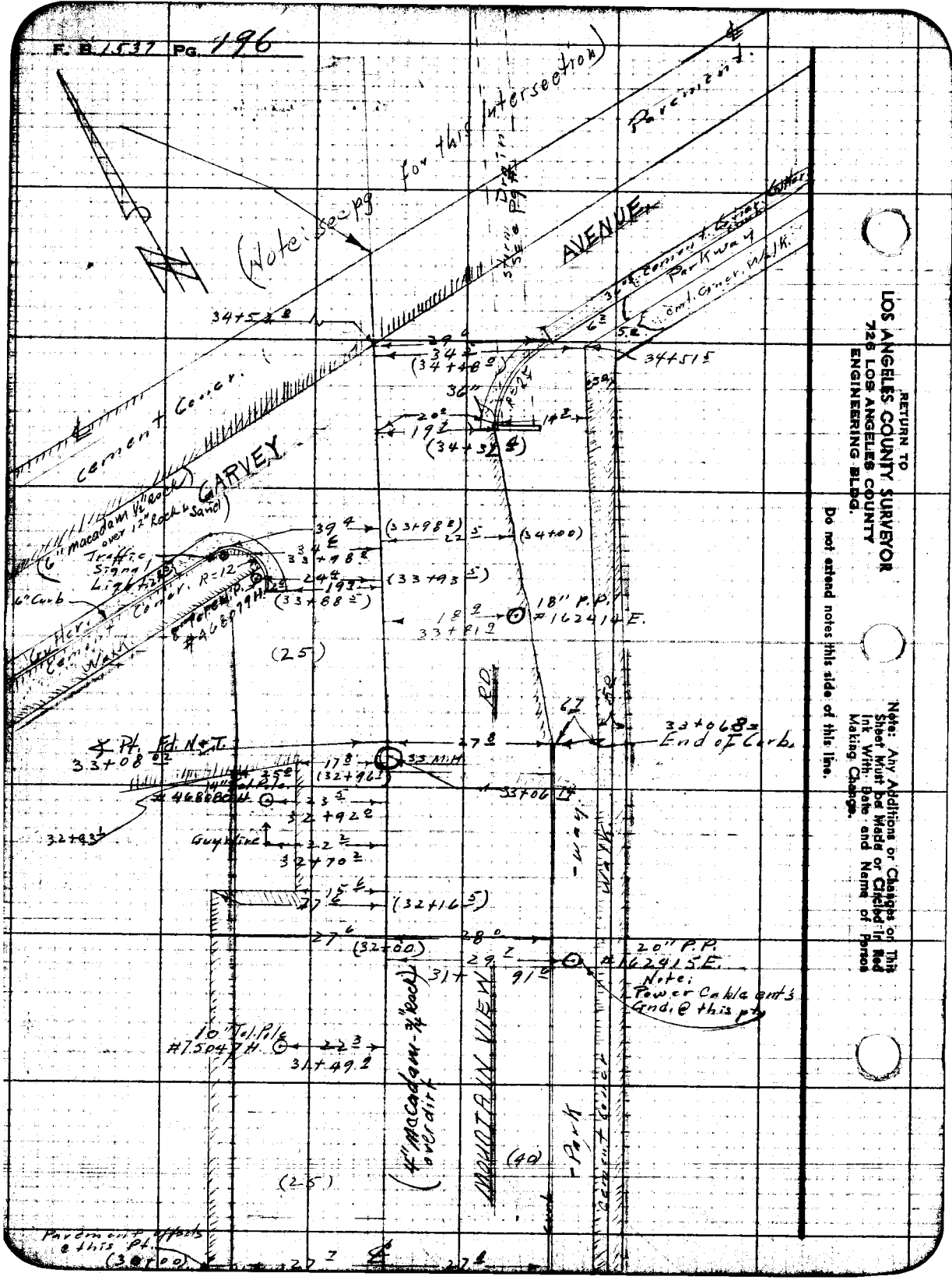

RETURN TO
LOS ANGELES COUNTY SURVEYOR
726 LOS ANGELES COUNTY
ENGINEERING BLDG.

Do not extend notes this side of this line.

Note: Any Additions or Changes or This Sheet Must be Made or Checked in Red Ink With Date and Name of Person Making Change.

Profile No. | Notes Red. | Plotted | Job No. 1283 | Division No. | F.B. 1537 PG. 198

Date | Date | Survey of Meeker Ave

X-Sec. No. | Notes Chkd. | Checked | Survey by T.L. Willey | Notes T.L.W. | Date 12-13-49

Date | Date | Map No. | ~~Indexed~~ Johnson | Date 6-29-50

MEEKER AVE

C11283

PROFILE & "X" SECTIONS

ON

MOUNTAIN VIEW RD.

from

KLINGERMAN RD.

N. to

GARVEY AVE

12-13-49
Willey J.L.
Beers D.H.
Kapp K.M.
Cureton O.H.

STATION	B.S.	H.I.	F.S.	ELEV.

NOTE: ANY ADDITIONS OR CHANGES ON THIS SHEET MUST BE MADE OR CIRCLED IN RED INK, WITH DATE AND NAME OF PERSON MAKING CHANGE.

PLEASE RETURN TO
LOS ANGELES COUNTY SURVEYOR
726 Los Angeles County Engineering Bldg.

Do not extend notes this side of this line.

76L286 307 5-49

76L298 307 5-49

PLEASE RETURN TO
LOS ANGELES COUNTY SURVEYOR
726 LOS ANGELES COUNTY ENGINEERING BLDG.

NOTE: ANY ADDITIONS OR CHANGES ON THIS SHEET MUST BE MADE OR CIRCLED IN RED INK, WITH DATE AND NAME OF PERSON MAKING CHANGE.

Do not extend notes this side of this line.

Profile No. ____ X-Sec. No. ____
Plotted ____ Date ____
Notes Red. ____ Date ____
Notes Chkd. H.D.H. Checked ____
Notes ____ Date 1-4-50 Date ____
Division No. ____
Job No 1283 Meeker Ave
Survey of T.A. Willey Notes T.A.W.
Survey by L.C. Johnson Date ____
Indexed L.C. Johnson
F.B. 1537 PG 199

STATION	B. S.	H. I.	F. S.	ELEV.	Left (W)		℄ Right (E)	
BMME 27	2 87	271 01		268 14	BMME27. El. 268.139. F.B. 1537-60			
					Mountain View Rd & Klingerman St., N. W Cor.			
					Bk. Spk. in S.E. Cor. Conc. Porch to Ho. #837.			
0+00			4 87	266 14			℄ Int Klingerman St.	
"			5 07	265 94	℄ Klingerman		8± Brk in Pvt.	
"			5 72	265 29	"		29± brk in Pvt.	
"			5 23	265 78			100' ℄ Klingerman, Pvt.	
"			6 07	264 94	X Gut.	28±	℄ Klingerman	
"			5 40	265 61	brk in Pvt.	59	" "	
"			5 32	265 69	Pvt., ℄ Klingerman	100		
0+00 To S.S. JC.							14± SS. JC.	
15" Inlet N.			15 67	255 34	Rim 5.48	Rim 5.56	Rim 5.44	Rim 5.50
8" Inlet E.			15 08	255 93	Depth 8.94	Depth 8.85	Depth 8.93	Depth 8.92
Inlet W			15 04	255 97	Dia 1.25	Dia .67	Dia .67	Dia 1.25
15" Outlet S.			15 67	255 34	Rod 15.67	Rod 15.08	Rod 15.04	Rod 15.67
0+05			4 82	265 19			℄	
"			5 32	265 69	brk Pvt.	115		
"			5 91	265 10	Gut, edge Pvt.	17		
"			4 4	266 6	Top brk	22		
"			4 6	266 4	N.E. Prop Cor.	40		

76L298 307 5-49

PLEASE RETURN TO
LOS ANGELES COUNTY SURVEYOR
726 LOS ANGELES COUNTY ENGINEERING BLDG.

NOTE: ANY ADDITIONS OR CHANGES ON THIS SHEET MUST BE MADE OR CIRCLED IN RED INK, WITH DATE AND NAME OF PERSON MAKING CHANGE.

Do not extend notes this side of this line.

Profile Notes Red ____ Plotted ____ Job No. 12 83 Division No. ____
No. ____ Date ____ Date ____ Survey of Meeker Ryc
X-Sec. Notes Chkd. H.D.H. Checked ____ Survey by T.L. Willey Notes T.L.W. Date 12-14-49
No. ____ Date 1-4-50 Date ____ Map No. ____ Index ____ Date ____

F.B. 1537 PG. 200

STATION	B. S.	H. I.	F. S.	ELEV.	Left (W)	℄	Right (E)
0+14±		271 01	4 75	266 26		℄	
"			5 65	265 36	E C pvt.	16±	
0+25			4 68	265 33		℄	
"			5 38	265 63			18± edge pvt, bot brk
"			4 0	267 0			22 Top brk
"			4 4	266 6			40 NE Prop Cor
0+29±			4 64	266 37		℄	
"			5 26	265 75			15± E.C. Pv't
		Note: Houses on Lots 8-9-10, Tr. 12208 are 0.3 below & 120'± from ℄.					
1+00			3 98	267 03		℄	
"			4 84	266 17			16± Edge Pvt, Gut.
"			4 4	266 6			18' Top brk
"			4 2	266 8			40' E P/L
"			4 75	266 26	edge Pvt, Gut.	16±	
"			4 2	266 8	Top brk	18	
"			3 5	267 5	brk	25'	
"			3 5	267 5	W P/L	40'	
T.P.	5 72	273 22	3 51	267 50			
2+00			5 27	267 95		℄	
"			6 00	267 22			145 Edge Pvt, Gut.

76L298 307 5-49

PLEASE RETURN TO
LOS ANGELES COUNTY SURVEYOR
726 LOS ANGELES COUNTY ENGINEERING BLDG.

NOTE: ANY ADDITIONS OR CHANGES ON THIS SHEET MUST BE MADE OR CIRCLED IN RED INK, WITH DATE AND NAME OF PERSON MAKING CHANGE.

Do not extend notes this side of this line.

STATION	B. S.	H. I.	F. S.	ELEV.	Left. (W)	℄ Right (E)
2+00		273.22	5 7	267 5.		16' Top brk
"			5 7	267 5.		40' E P/L
"			5 92	267 30.	edge Pvt, Gut. 16.2'	
"			5 1	268 1.	Top brk 23'	
"			4 7	268 5.	W P/L 40'	
2+66			4 65	268 57.	S P/L of Trailer park ℄	on West.
"			4 4	268 8.	W P/L 40'	
3+00			4 29	268 93.	℄	
"			5 05	268 17.		14.2 edge Pvt, Gut.
"			4 5	268 7.		16 Top brk
"			4 4	268 8.		40 E P/L
"			4 7	268 5.		190' back lot line
			5 03	268 19.	edge Pvt, Gut 16.8	
			4 5	268 7.	Top brk 19'	
			4 1	269 1.	W P/L 40'	
			3 9	269 3.	back lot line 250'	
			5 18	268 04.	Top 4" V.C.P. Sewer	in Trailer camp.
			3 4	269 8.	Ground over pipe.	
			3 02	270 20.	Floor Elev. of Utility	House
			2 88.	270 34.	Floor elev of House.	

Note: Top 4" VCP was taken at low point of Drain System

F.B. 1537 PG. 201
Job No. 1283 Division No. Notes Red. Plotted No. Profile
Survey of Meeker Ave Date Date X-Sec.
Survey by J.L. Willey Notes J.L.W. Notes Chkd. H.D.H. Checked No.
Indexed L. C. Johnson Date Date 1-4-50 Date

76L298 307 5-49

PLEASE RETURN TO
LOS ANGELES COUNTY SURVEYOR
726 LOS ANGELES COUNTY ENGINEERING BLDG.

NOTE: ANY ADDITIONS OR CHANGES ON THIS SHEET MUST BE MADE OR CIRCLED IN RED INK, WITH DATE AND NAME OF PERSON MAKING CHANGE.

Do not extend notes this side of this line.

STATION	B. S.	H. I.	F. S.	ELEV.	Left (W	
		27322				
4+00			3 51	269 71.		℄
"			4 22	269 00.		14.5 edge Pvt Gut
"			3 7	269 5.		17 Top brk
"			3 7	269 5.		40 E P/L
"			4 21	269 01.	edge Pvt, Gut. 17.4	
"			3 7	269 5.	Top brk 24	
"			3 3	269 9.	W P/L 40	
T.P. 4+21.2	4 90	275 01.	3 11	270 11.		
			5 16	269 85.		℄
			5 82	269 19.	E.C. Pvt 18'	

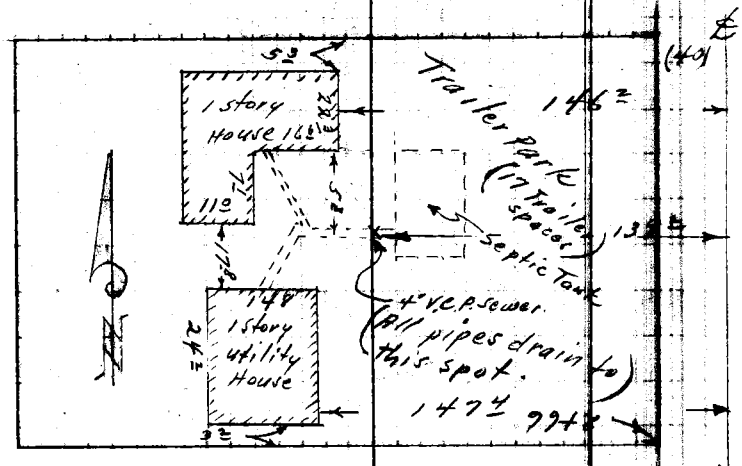

Profile Notes Red. ____ Plotted ____ Job No. 1283 Division No. ____ F.B. 1537 PG. 202
No. ____ Date ____ Date ____ Survey of Meeker Ave.
X-Sec. Notes Chkd. H.D.H. Checked ____ Survey by J.L. Willey Notes J.L.W. Date 12-15-49
No. ____ Date 1-4-50 Date ____ Map No. ____ Edited Johnson Date ____

76L298 307 5-49

PLEASE RETURN TO
LOS ANGELES COUNTY SURVEYOR
726 LOS ANGELES COUNTY ENGINEERING BLDG.

NOTE: ANY ADDITIONS OR CHANGES ON THIS SHEET MUST BE MADE OR CIRCLED IN RED INK. WITH DATE AND NAME OF PERSON MAKING CHANGE.

Do not extend notes this side of this line.

STATION	B. S.	H. I.	F. S.	ELEV.	Left (W)		℄ Right (E)
4+25		275 01.	5 15	269 86.			℄
"			5 74	269 27	edge Pvt	18.5	
"			5 9	269 1.	Gut.	19'	
"			5 3	269 7.	Top brk	27	
"			5 1	269 9.	W P/L.	40'	
4+54.98			4 95	270 06			℄ Int. schmidt.
"			5 62	269 39.			14.7 edge Pvt, Gut.
"			5 3	269 7.			17' Top brk
"			5 0	270 0.			40' E P/L
"			5 39	269 62.	X Gut.	19.3	℄ Schmidt
"			5 01	270 00.	brk	50'	
"			4 98	270 03.		100'	
See pg 78 for elev. on M.H. at Station 4+54.5							
4+85			4 81	270 20.			℄
"			5 28	269 73.	edge Pvt & Gut.	17.2	
"			4 8	270 2.	Top brk	23	
"			4 7	270 3.	W P/L	40'	
4+90.7			4 79	270 22.			℄
"			5 28	269 73.	E.C. of Pvt.	17.4	
5+00			4 78	270 23.			℄
"			5 40	269 61.			14.0 edge Pvt. Gut.

F.B. 1537 PG. 203
Job No. 1283 Division No. Notes Red. Plotted No. Profile
Survey of Meeker Ave Date Date X-Sec.
Survey by J.L. Willey Notes J.L.W. Notes Chkd. H.D.H. Checked No.
Indexed E. C. Johnson Date Date 1-4-50 Date

76L298 307 3M 11-48

PLEASE RETURN TO
LOS ANGELES COUNTY SURVEYOR
726 HIGGINS BLDG.

NOTE: ANY ADDITIONS OR CHANGES ON THIS SHEET MUST BE MADE OR CIRCLED IN RED INK, WITH DATE AND NAME OF PERSON MAKING CHANGE.

Do not extend notes this side of this line.

STATION	B. S.	H. I.	F. S.	ELEV.	Left (W)	℄	Right (E)
5+00		275 01.	4 2	270 8.			20' Top brk
"			4 2	270 8.			40 E P/L
"			4 3	270 7.			190' Back Lot
"			5 27	269 74	edge Pvt, Gut.	16.2	
"			4 9	270 1.	Top brk	22	
"			4 5	270 5.	W P/L	40	
6+00			4 39	270 62		℄	
"			5 04	269 97.			14.6 edge Pvt, Gut
"			4 2	270 8.			17' Top brk
"			3 9	271 1.			40' E P/L
"			5 03	269 98.	edge Pvt, Gut.	15.7	
"			3 3	271 7.	Top brk	22'	
"			3 3	271 7.	W P/L	40'	
T.P.	5 79	275 94.	4 86	270 15			
7+00			5 02	270 92		℄	
"			5 74	270 20.			15 edge Pvt, Gut
"			4 5	271 4.			25 Top brk, E P/L
"			4 6	271 3.			50 Ground
"			6 6	269 3.			Back lot line
"			5 59	270 40	Gut, edge Pvt	16.6	
"			4 1	271 8.	Top brk	23.5	

Profile No. ____ Notes Red ____ Plotted ____ Job No. 1283 Division No. ____ F.M. 1537 P.O. 2[illegible]
Date ____ Date ____ Survey of Meeker Ave
No. ____ Date 1-4-50 Date ____ Map No. ____ Date ____ Date ____

76L298 307 3M 11-48

PLEASE RETURN TO
LOS ANGELES COUNTY SURVEYOR
726 HIGGINS BLDG.

NOTE: ANY ADDITIONS OR CHANGES ON THIS SHEET MUST BE MADE OR CIRCLED IN RED INK, WITH DATE AND NAME OF PERSON MAKING CHANGE.

Do not extend notes this side of this line.

STATION	B. S.	H. I.	F. S.	ELEV.	Left (W) ℄ Right (E)
		275 94	4 1	271 8.	W P/L 40'
			3 6	272 3.	Back lot 250
7+28 4			4 95	270 99.	opp N P/L of lot to East ℄
"			4 5	271 4.	E P/L 25'
			6 12	269 82.	Top 4" VCP sewer pipe
			4 8	271 1.	Ground over pipe
			3 70	272 24.	Floor elev
			5 49	270 45.	Top 6" Conc. Sewer pipe 0.10 above ground
			3 91	272 03.	Floor elev.
7+28 4			6 7	269 2.	Approx W P/L of Floradale
"			6 71	269 23.	Approx ℄ of "
					℄ 7+28 4
					(25) 1 2 21 7 Approx ℄
					19 6 7 9 45 5 91 9
					125
					Lot (131) MR 43-43-45
			5 85	270 09	Top
			5 8	270 1	Ground
			4 43	271 51	Floor elev.

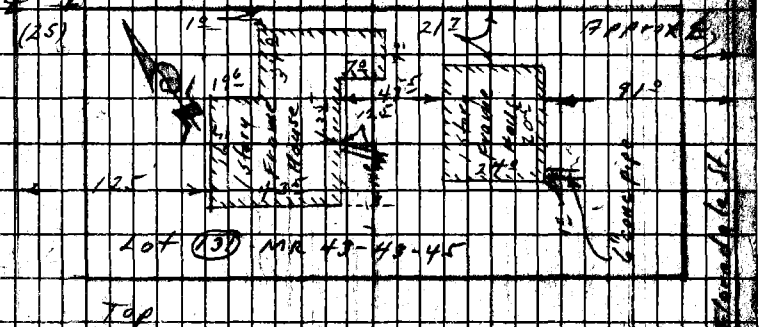

Floradale St.

Job No. 1283 Division No. Notes Red Plotted Profile
Survey of Meeker Ave. Date Date No.
Survey by J.L. Willey Notes J.L.W. Notes Chkd H.D.H. Checked X-Sec.
Indexed E. C. Jim Date Date 1-9-58 Date No.

76L298 307 3M 11-48

PLEASE RETURN TO
LOS ANGELES COUNTY SURVEYOR
726 HIGGINS BLDG.

NOTE: ANY ADDITIONS OR CHANGES ON THIS SHEET MUST BE MADE OR CIRCLED IN RED INK, WITH DATE AND NAME OF PERSON MAKING CHANGE.

Do not extend notes this side of this line.

STATION	B. S.	H. I.	F. S.	ELEV.	Left (W) ℄ Right (E)
		275 94			
T.P.	3 67	276 41	3 20	272 74	+ 8450 - pp# 217310 E.

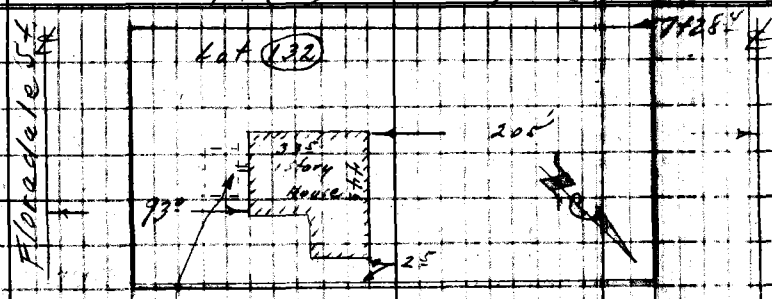

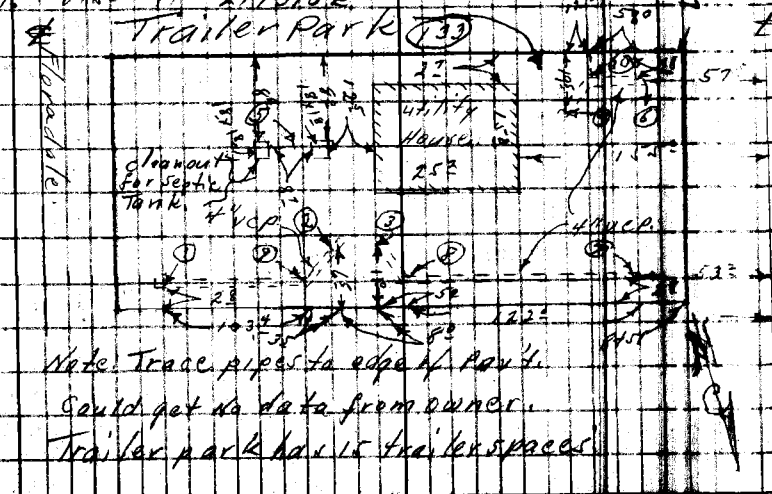

Profile
No. ____ Date ____ Plotted ____ Job No. 1283 Division No. ____
Notes Red. ____ Date ____ Survey of Meeker Ave
Notes Chk'd H.D.H. Chk'd ____ Survey by J.L. Whitney Notes J.L.W. Date 12-16-48
No. ____ Date 1-4-50 Date ____ Map No. ____ Indexed Tohmsondale
F.B. 1537 Pg. 206

76L298 307 3M 11-48

PLEASE RETURN TO
LOS ANGELES COUNTY SURVEYOR
726 HIGGINS BLDG.

NOTE: ANY ADDITIONS OR CHANGES ON THIS SHEET MUST BE MADE OR CIRCLED IN RED INK, WITH DATE AND NAME OF PERSON MAKING CHANGE.

Do not extend notes this side of this line.

STATION	B. S.	H. I.	F. S.	ELEV.		
7+87.		276 41	5 31	271 10.	Opp. S. P/L of Trailer Park ℄	
"			5 2	271 2.		30. E. P/L
—			6 06	270 35.	Top pipe at (6) - (See sketch)	
—			5 4	271 0.	Ground over pipe	
			5 72	270 69.	Top pipe at (7)	
			5 3	271 1.	Ground.	
			6 35	270 06.	Top pipe at (10)	
			5 7	270 7.	Ground.	
			6 54	269 87.	Top pipe at (4)	
			5 7	270 7.	Ground.	
			5 13	271 28.	Floor elev of Utility House.	
T.P.	4 16	274 42.	6 15	270 26.		
			4 90	269 52.	Top pipe at (8)	
			4 2	270 2.	Ground	
			5 21	269 21.	Top pipe at (3)	
			4 3	270 1.	Ground	
			5 60	268 82.	Top pipe @ (2)	
			4 4	270 0.	Ground	
			5 61	268 81.	Top pipe @ (9)	
			4 4	270 0.	Ground	

F.B. 1537 PG. 207 Job No. 1283 Division No. Notes Red. Plotted Profile
Survey of Meeker Ave. Date Date No.
Survey by J. L. Willey Notes J. L. W. Notes Chkd H.D.H. Checked X-Sec.
Indexed E. C. Johnson Date Date 1-4-50 Date No.

76L298 307 5-49

PLEASE RETURN TO
LOS ANGELES COUNTY SURVEYOR
726 LOS ANGELES COUNTY ENGINEERING BLDG.

NOTE: ANY ADDITIONS OR CHANGES ON THIS SHEET MUST BE MADE OR CIRCLED IN RED INK, WITH DATE AND NAME OF PERSON MAKING CHANGE.

Do not extend notes this side of this line.

Profile Notes Red. No. Date Plotted Job No. 1283 Division No.
X-Sec. Notes Chkd. HDH Date 1-4-50 Checked Date Survey of Meekel Ave Survey by T.K. Miller Notes T.K.M. Date
No. Date Map No. Checked Date Notes Tabbron Date
F.B. 1537 PG. 208

STATION	B. S.	H. I.	F. S.	ELEV.	Left (W)	℄ Right (E)
		274 42	5 33	269 09	Top Pipe @ ①	
			5 1	269 3.	Ground	
			3 85	270 57	Pav't at ⑤	
			4 07	27035.	Top Septic Tank at cleanout	
			5 0	269 4.	Prop Line on S., W.P/L	Floradale
			5 07	269 35	℄ of Floradale - S P/L	of Trailer Park
			4 96	269 46	℄ " " N.P/L	" " "
			5 0	269 4.	S P/L on, W P/L of Floradale	
T.P.	6 04	276 29.	4 17	270 25.		
8+00			5 14	271 15		℄
"			5 84	270 45		15⁶ edge Pvt, Gut
"			5 3	271 0.		25' E P/L, Top Bk
"			5 65	270 64	edge pvt, Gut. 15⁸	
"			4 7	271 6.	Brk 20'	
"			4 2	272 1.	W P/L 40'	
8+51			5 00	271 29.	(Lot ⑬④ is ok.)	℄ opp N. P/L Trailer Park
"			5 0	271 29		25 E P/L
8+88 ℄ SS. M.H.					Rim 4.98	Rim 4.98
15" Inlet N.			15 62	26063	Depth 9.39	Depth 9.46
15" Outlet S.			15 69	26060	Dia 1.25	Dia 1.25
					Rod 15.62	Rod 15.69

76L298 307 5-49

PLEASE RETURN TO
LOS ANGELES COUNTY SURVEYOR
726 LOS ANGELES COUNTY ENGINEERING BLDG.

NOTE: ANY ADDITIONS OR CHANGES ON THIS SHEET MUST BE MADE OR CIRCLED IN RED INK, WITH DATE AND NAME OF PERSON MAKING CHANGE.

Do not extend notes this side of this line.

STATION	B. S.	H. I.	F. S.	ELEV.	Left (W)	℄ Right (E)
9+00		276 29.	4 91	271 38.		℄
"			5 65	270 64.		14⁶ edge Pvt, Gut.
"			5 1	271 2.		25 E P/L, Top brk
"			5 40	270 89.	edge Pvt, Gut. 15³	
"			4 9	271 4.	Brk 18	
"			4 1	272 2.	W P/L 40	
T.P.	5 69	276 71.	5 27	271 02.		
			7 22	269 49.	Top of 4" VCP. Lot (135)	
			5 9	270 8.	Ground over Pipe	
			4 41	272 30.	Floor elev of House.	



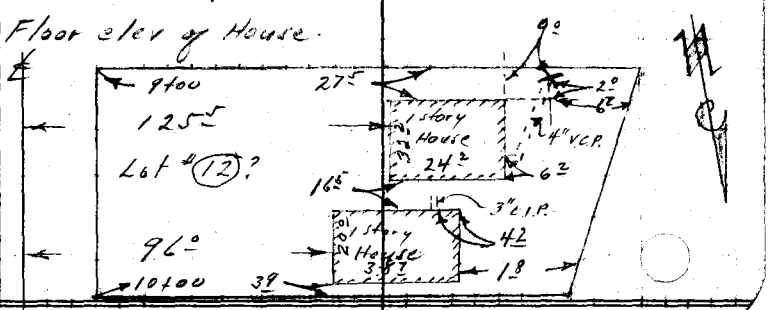

F.B. 1537 PG. 209
Job No. 1283 Division No. Notes Red. Plotted No. Profile
Survey of Meeker Ave. Date Date X-Sec.
Survey by J.L. Willey Notes J.L.W. Notes Chkd. H.D.H. Checked No.
Indexed E. C. Johnson Date Date 1-4-50 Date

76L298 307 5-49

PLEASE RETURN TO
LOS ANGELES COUNTY SURVEYOR
726 LOS ANGELES COUNTY ENGINEERING BLDG.

NOTE: ANY ADDITIONS OR CHANGES ON THIS SHEET MUST BE MADE OR CIRCLED IN RED INK, WITH DATE AND NAME OF PERSON MAKING CHANGE.

Do not extend notes this side of this line.

Profile Notes Red. No. Date Plotted Date Job No. 1283 Division No.
X-Sec. Notes Chkd. CHL Date Checked Survey of Meeker Ave
No. Date 1-5-50 Date Survey by T.L.W. Notes T.L.W. Date 12-17-49
Map No. Added Johnson Date

F.B. 1037 PG. 210

STATION	B. S.	H. I.	F. S.	ELEV.	Left (W) ℄ Right (E)
		276 71	5 00	271 71	Top 3" C.I.P. to House at N. Side Lot # 12 ?
			3 7	273 0	Ground over Pipe
			3 43	273 28	Floor elev.
			4 99	271 72	Top 4" V.C.P. pipe, House at S. side lot.
			3 3	273 4	Ground over Pipe
			3 11	273 60	Floor elev.
9+78			5 22	271 49	Opp. N P/L of Lot (135) ℄
"			5 4	271 3	25 E P/L to S.
"			5 8	270 9	40 E P/L to N.
10+00			5 17	271 54	℄
"			5 92	270 79	15" edge Pvt, Gut
"			5 5	271 2	18 brk
"			5 9	270 8	40 E P/L
"			5 96	270 95	edge Pvt, Gut. 14
"			5 1	271 6	brk 19
"			4 6	272 1	W P/L. 40
			6 39	270 32	Top 4" V.C.P. to House on Lots. 4 & 5, at Septic Tank
			5 9	270 8	Ground over pipe
			3 93	272 78	Floor level of House.

76L298 307 5-49

PLEASE RETURN TO
LOS ANGELES COUNTY SURVEYOR
726 LOS ANGELES COUNTY ENGINEERING BLDG.

NOTE: ANY ADDITIONS OR CHANGES ON THIS SHEET MUST BE MADE OR CIRCLED IN RED INK, WITH DATE AND NAME OF PERSON MAKING CHANGE.

135 8

Do not extend notes this side of this line.

STATION	B. S.	H. I.	F. S.	ELEV.	Left (W)	℄ Right (R)
		276 71			℄ (40)	
11+00			5 08	271 63		℄
"			5 85	270 86		15 5 edge Pvt, Gut
"			5 3	271 4		19 brk
"			5 7	271 0		40 E P/L
"			5 63	271 08	edge Pvt, Gut 15 2	
			5 2	271 5	W P/L 40	
T.P.	4 55	275 31	5 95	270 76		
1			5 36	269 95	Top 4" c.i.p. @ back of Ho #1	
			4 8	270 5	Ground over pipe	





F.B. 1537 PG. 211
Job No. 1283 Division No. ____ Notes Red. ____ Plotted ____ No. ____ Profile
Survey of Meeker Ave. Date ____ Date ____ X-Sec.
Survey by J.L. Willey Notes J.L.W. Notes Chkd. CHL Checked ____ No. ____
Indexed A. C. Johnson Date ____ Date 1-5-50 Date ____

76L298 307 3M 11-48

PLEASE RETURN TO
LOS ANGELES COUNTY SURVEYOR
726 HIGGINS BLDG.

NOTE: ANY ADDITIONS OR CHANGES ON THIS SHEET MUST BE MADE OR CIRCLED IN RED INK, WITH DATE AND NAME OF PERSON MAKING CHANGE.

Do not extend notes this side of this line.

STATION	B. S.	H. I.	F. S.	ELEV.	Left (W.) ℄ Right (E)
		275 31	5 24	270 07	Top 4" cip to Ho. #2
			4 7	270 6	Ground over pipe.
			4 40	270 91	Floor elev.
			5 35	269 96	Top 4" cip to Ho #3
			4 7	270 6	Ground over Pipe
			4 64	270 67	Floor elev.
			4 8	270 5	Back lot, line at middle of Lot
T. P.	5 51	276 23	4 59	270 72	
12+00.			4 30	271 93	℄
"			5 13	271 10	15 Ladge Pvt, Gut.
"			4 7	271 5	17 brk
"			5 0	271 2	40 E P/L
"			4 85	271 38	edge Pvt, Gut. 14"
"			4 6	271 6	W P/L 40
12+28.6			4 22	272 01	opp sp/L lot 1 ℄ (Lot #2 O.K.)
"			5 4	270 8	40' E P/L
T.P.	4 99	276 31	4 91	271 32	
			6 05	270 26	Top of 4" vcp sewer to House on Lot #1
			5 0	271 3	Ground over pipe
			4 47	271 84	Floor elev.

Profile No. ____ Date ____ Notes Red ____ Plotted ____ Job No. 1283 Division No. ____
No. ____ Date ____ Date ____ Survey of Meeker Ave
No. ____ Date 1-5-50 Date ____ Map No. ____ Indexed ____ Date ____
F.B. 1537 Pg. 212

76L298 307 3M 11-48

PLEASE RETURN TO
LOS ANGELES COUNTY SURVEYOR
726 HIGGINS BLDG.

NOTE: ANY ADDITIONS OR CHANGES ON THIS SHEET MUST BE MADE OR CIRCLED IN RED INK, WITH DATE AND NAME OF PERSON MAKING CHANGE.

92.7

Do not extend notes this side of this line.

STATION	B. S.	H. I.	F. S.	ELEV.	Left (W) ℄ Right (E)
		276 31			Elliott Ave.
					
					(40) Lot 7, Tr. 12359
					℄
12+36.8			4 27	272 04	℄
"			4 86	271 45	edge Pvt, Gut 14.7
"			4 5	271 8	W P/L Cor 40
12+59.0			4 16	272 15	Opp B.C. Pvt ℄
"			4 83	271 48	edge Pvt.
12+90.8			4 01	272 30	℄
"			4 83	271 48	16.2 edge Pvt, Gut
"			4 0	272 3	21 Ark
"			4 3	272 0	40 E P/L Cor
12+92.7			4 02	272 29	Opp. B.C. Pvt ℄
"			4 84	271 47	16.7 edge Pvt
13+00			3 98	272 33	℄
13+20.76			3 91	272 40	Int. Elliott Ave. ℄
"			4 52	271 79	℄ " " to E. 17.5 X Gut

Profile
Plotted No.
Date
X-Sec.
Checked No.
Date
Notes Red.
Date
Notes Chkd CHL
Date 1-5-50
Division No.
Job No. 1283
Survey of Meeker Ave
Survey by J. L. Willey
Notes J. L. W.
Indexed E. C. Johnson
Date
F.B. 1537 Pg. 213

76L298 307 3M 11-48

PLEASE RETURN TO
LOS ANGELES COUNTY SURVEYOR
726 HIGGINS BLDG.

NOTE: ANY ADDITIONS OR CHANGES ON THIS SHEET MUST BE MADE OR CIRCLED IN RED INK, WITH DATE AND NAME OF PERSON MAKING CHANGE.

Do not extend notes this side of this line.

STATION	B. S.	H. I.	F. S.	ELEV.	Left (W)		℄ Right (E)
13+20 76		276 31	3 85	272 46	℄ Elliot Ave to E.		46.5 Brk in Pvt
"			3 93	272 38			100' Pvt.
"			4 59	271 72	"X" Gut.	26	℄ Elliott to W.
"			3 42	272 89	brk in Pvt	75	"
"			3 28	273 03	Pvt	100	"
—					Note: The following 3 shots on ℄ Meeker Ave		
—			4 53	271 78	"X" Gut	22.4	
—			4 41	271 90	opp. W P/L Elliot	31.5	
			3 55	272 76	Pvt	100'	
13+50 8			3 74	272 57	opp E P/L Cor		℄
"			4 41	271 90			16.2 edge pvt
"			3 5	272 8			20 brk
~~13+55 3~~			3 8	272 5			40 E P/L Cor.
13+55 3			3 69	272 62	opp E C Pvt. Right		℄
"			4 32	271 99			edge Pvt
13+80 4			3 51	272 80	opp. E C Pvt Left		℄
"			4 05	272 26	edge Pvt	14.9	
13+85 2			3 45	272 86			℄
"			4 00	272 31	edge Pvt, Gut	14.9	
"			3 1	273 2	brk	21	
"			2 8	273 5	W P/L Cor.	40	

Profile No. ____ Date ____ Notes Red ____ Plotted ____ Job No. 1283 Division No. ____
X-Sec. No. ____ Date ____ Notes Chkd. [illegible] Checked ____ Date ____ Survey of Meeker Ave
Survey by [illegible] Note [illegible] Date 1-5-50 Map No. ____ Indexed ____ Date ____

F.B. 1537 Pg. 214

76L298 307 3M 11-48

PLEASE RETURN TO
LOS ANGELES COUNTY SURVEYOR
726 HIGGINS BLDG.

NOTE: ANY ADDITIONS OR CHANGES ON THIS SHEET MUST BE MADE OR CIRCLED IN RED INK, WITH DATE AND NAME OF PERSON MAKING CHANGE.

Do not extend notes this side of this line.

STATION	B. S.	H. I.	F. S.	ELEV.	Left (W) & Right (E)
		276 31			
T.P.	5 09	277 50	3 90	272 41	
14+00			4 52	272 98	℄
"			5 40	272 10	16.5' edge Pvt, Gut
"			4 9	272 6	20' Top brk
"			4 8	272 7	40' E P/L
"			5 07	272 43	Gut, edge Pvt 14.5'
"			4 2	273 3	Top brk 21'
"			4 1	273 4	W P/L 40'

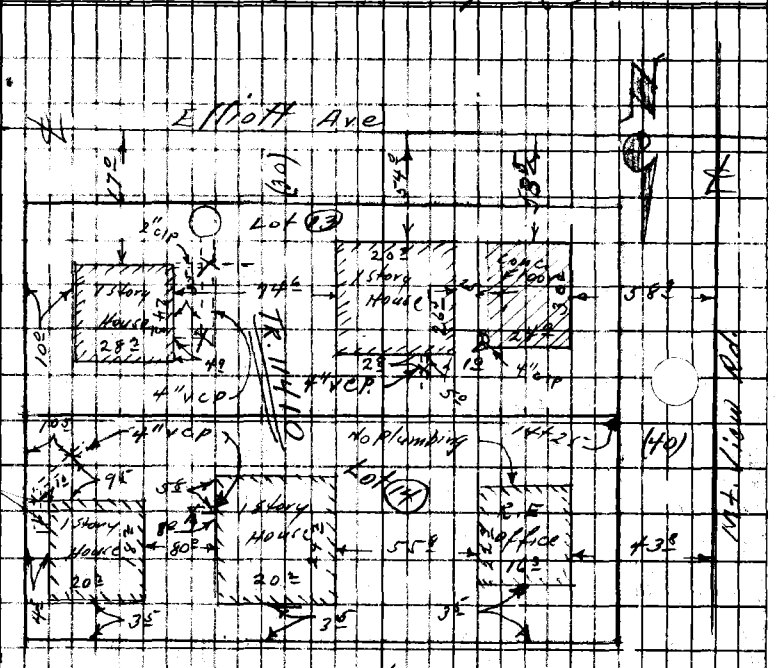

F.B. 1537 Pg. 215
Job No. 1283 Division No. Notes Red. Plotted Date No. Profile
Survey of Meeker Ave. Date Notes Chkd CHL Checked Date No. X-Sec.
Survey by J. Willey Notes J.L.W. Date 1-5-50
Indexed R. C. Johnson Date

76L298 307 3M 11-48

PLEASE RETURN TO
LOS ANGELES COUNTY SURVEYOR
726 HIGGINS BLDG.

NOTE: ANY ADDITIONS OR CHANGES ON THIS SHEET MUST BE MADE OR CIRCLED IN RED INK, WITH DATE AND NAME OF PERSON MAKING CHANGE.

Do not extend notes this side of this line.

STATION	B. S.	H. I.	F. S.	ELEV.	Left (W) ℄ Right (E)
		277 50	4 78	272 72	Top 4" C.I.P. at Conc. Floor (unfinished Ho. Lot 13
			4 9	272 6	Ground. Tr. 11410
			4 44	273 06	Top Conc. Floor
			5 73	271 77	Top 4" VCP - House in middle of Lot 13
			4 90	272 60	Ground
			3 75	273 75	Floor elev.
T.P.	3 88	277 39	3 99	273 51	
			6 68	270 71	Top of 4" VCP at House to rear lot #13
			5 6	271 8	Ground
			4 98	272 41	Floor elev.
			6 79	270 60	Top of 4" VCP at Ho. to rear Lot 14
			4 7	272 7	Ground
			4 5	272 9	Floor elev.
			5 60	271 79	Top pipe at house in middle of Lot #14
			4 2	273 2	Ground.
			3 68	273 71	Floor elev.
T.P.	5 42	278 81	4 00	273 39	
14+25			5 58	273 23	Opp NP/L lot 13 ℄
"			5 8	273 0	40' E P/L
14+[illegible]83			4 99	273 82	Opp NP/L lot 14 ℄
			5 3	273 5	40' E P/L

Profile No. ____ Notes Red ____ Plotted ____ Job No. 1283 Division No. ____ F.B. 1537 Pg. 216

Date ____ Date ____ Survey of Meeker Ave

Notes Chk'd [illegible] Checked ____ Survey by [illegible] Date 12-15-46

No. ____ Date 1-5-50 Date ____ Map No. ____ Indexed ____ Date ____

76L298 307 3M 11-48

PLEASE RETURN TO
LOS ANGELES COUNTY SURVEYOR
726 HIGGINS BLDG.

NOTE: ANY ADDITIONS OR CHANGES ON THIS SHEET MUST BE MADE OR CIRCLED IN RED INK, WITH DATE AND NAME OF PERSON MAKING CHANGE.

Do not extend notes this side of this line.

STATION	B. S.	H. I.	F. S.	ELEV.	Left (W)	℄	Right (E)
15+00		278 81	4 85	273 ~~94~~ 96		℄	
"			5 46	273 35		16	edge Pvt, Gut.
"			5 0	273 8		18	Top brk
"			5 1	273 7		40	E P/L
"			5 5	273 3		240	Back lot
"			5 61	273 20	edge Pvt, Gut 14		
"			4 9	273 9	Top brk 19		
"			4 3	274 5	W P/L 40		

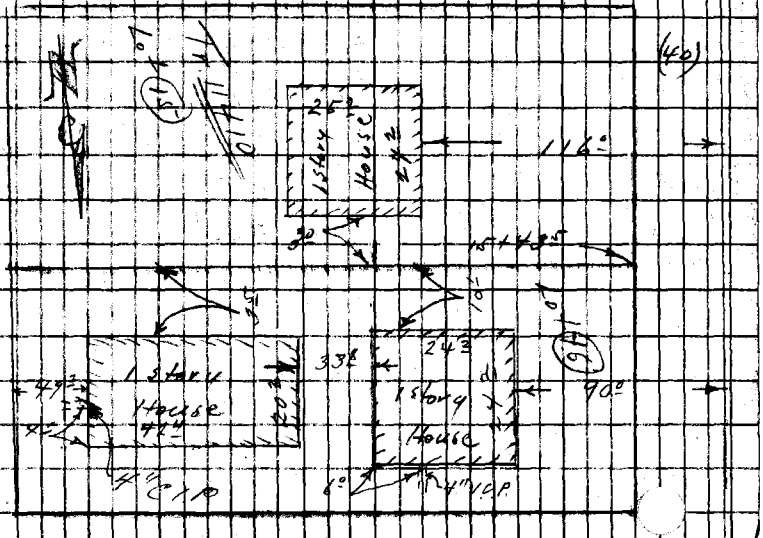

F.B. 1537 PG. 217
Survey of Meeker Ave
Survey by J. L. Willey Notes J. L. W.
Indexed Johnson Date
Job No. 1283 Division No.
Notes Red. Plotted
Date Date
Notes Chkd CHL Checked
Date 5-5-50 Date
Profile No.
X-Sec. No.

76L298 307 3M 11-48

PLEASE RETURN TO
LOS ANGELES COUNTY SURVEYOR
726 HIGGINS BLDG.

NOTE: ANY ADDITIONS OR CHANGES ON THIS SHEET MUST BE MADE OR CIRCLED IN RED INK, WITH DATE AND NAME OF PERSON MAKING CHANGE.

Do not extend notes this side of this line.

STATION	B. S.	H. I.	F. S.	ELEV.	
15+43.5		278 81	4 43	274 38	Opp N P/L Lot 15 — ℄ Tract 11410
"			4 3	274 5	40' E P/L
—			7 19	271 62	Top of 4" VCP to House on Lot 15
—			6 1	272 7	Ground
—			4 70	274 11	Floor elev.
T.P.	4 14	279 49	3 46	275 35	
			6 47	273 02	Top 4" C.I.P. to House in Front, Lot 16
			5 0	274 5	Ground over Pipe
			3 73	275 76	Floor level
			7 48	272 01	Top 4" C.I.P. to House in Rear
			5 9	273 6	Ground over pipe
			5 44	274 05	Floor level
15+57			4 99	274 50	Opp S P/L Lot 11 — ℄ Tr 11410
			4 4	275 1	N P/L 40
			3 37	276 12	Floor elev. to House on Lot 11



Profile
No. X-Sec.
Notes Red
Date
Plotted
Date
Job No. 1283
Division No.
Survey of Meeker Ave
Notes Chk'd CHL
Checked
Survey by
Date 1-5-50
Date
Map No.
Indexed Johnson
Date

F.B. 15537 Pg. 218

76L298 307 3M 11-48

PLEASE RETURN TO
LOS ANGELES COUNTY SURVEYOR
726 HIGGINS BLDG.

NOTE: ANY ADDITIONS OR CHANGES ON THIS SHEET MUST BE MADE OR CIRCLED IN RED INK, WITH DATE AND NAME OF PERSON MAKING CHANGE.

Do not extend notes this side of this line.

STATION	B. S.	H. I.	F. S.	ELEV.	Left (W) ℄ Right (E)
		279 49	5 41	274 08	Top 4" VCP to House on Lot 11
			3 7	275 8	Ground
16+00			4 57	274 92	℄
"			5 36	274 13	16' edge Pvt, Gut.
"			4 9	274 6	19 Top brk
"			4 7	274 8	40 E P/L
"			5 11	274 38	edge Pvt. Gut. 14.9
"			4 0	275 5	Top brk 22'
"			4 0	275 5	W P/L 40'
					Note: House on Lot 16 is 60' from ℄ + Bath is
					near front of House
16+63.3			4 01	275 48	Opp S p/L Lot 136 ℄
"			4 55	274 94	25' E P/L
17+00			3 73	275 76	℄
"			4 60	274 89	17' Edge pvt, Gut.
"			3 8	275 7	19 Top brk
"			3 8	275 7	25 E P/L
"			4 35	275 14	edge Pvt, Gut. 14.7
"			3 6	275 9	Top brk 20
"			3 1	276 4	W P/L 40

F.B. 1437 PG. 219 Job No. 1283 Division No. Notes Red. Plotted No. Profile
Survey of Meeker Ave Date Date X-Sec.
Survey by J.L. Willey Notes J.L.W. Checked No.
Indexed E. C. Johnson Date 1-5-50 Date

76L296 307 3M 11-48

PLEASE RETURN TO
LOS ANGELES COUNTY SURVEYOR
726 HIGGINS BLDG.

NOTE: ANY ADDITIONS OR CHANGES ON THIS SHEET MUST BE MADE OR CIRCLED IN RED INK, WITH DATE AND NAME OF PERSON MAKING CHANGE.

Do not extend notes this side of this line.

STATION	B. S.	H. I.	F. S.	ELEV.
		279 49.		
T.P	4 01	279 47.	4 03	275 46.

Left (W) & Right (E)



76L298 307 3M 11-48

PLEASE RETURN TO
LOS ANGELES COUNTY SURVEYOR
726 HIGGINS BLDG.

NOTE: ANY ADDITIONS OR CHANGES ON THIS SHEET MUST BE MADE OR CIRCLED IN RED INK, WITH DATE AND NAME OF PERSON MAKING CHANGE.

Do not extend notes this side of this line.

STATION	B. S.	H. I.	F. S.	ELEV.	
		279 47.	6 04	273 43.	Top 4" CIP to Filling Station (1)
			4 0	275 5.	Ground over Pipe
T.P.	4 34	279 30.	4 51	274 96.	
			6 31	272 99.	Top 4" VCP to House (2)
			4 1	275 2.	Ground over pipe
			3 85	275 45.	Floor elev. of House
			5 28	274 02.	Top 4" VCP to House (3)
			4 8	274 5.	Ground over pipe
			4 39	274 91.	Floor level
			5 56	273 74.	Top 4" VCP to House (4)
			4 6	274 7.	Ground over pipe
			4 05	275 25.	Floor elev
			5 1	274 2.	Property Cor at (5)
			4 4	274 9.	Property Cor. at (6)
			5 0	274 3.	" " " (7)
			4 0	275 3.	" " " (8)
T.P.	5 43	280 35.	4 38	274 92.	
			6 77	273 58.	Top of 4" VCP to Utility House (9)
			4 9	275 5.	
T.P.	5 64	281 46.	4 53	275 82.	
17+90 3			4 75	276 71.	Opp NP/L to Lot (136)

F.B. 1637 PG. 221 Job No. 1283 Division No. Notes Red. Plotted Profile
Survey of Meeker Ave. Date Date No. X-Sec.
Survey by T.L. Willey Notes T.L.W. Notes Chkd. H.D.H. Checked
Indexed C. Johnson Date Date 1-5-50 Date No.

76L298 307 3M 11-48

PLEASE RETURN TO
LOS ANGELES COUNTY SURVEYOR
726 HIGGINS BLDG.

NOTE: ANY ADDITIONS OR CHANGES ON THIS SHEET MUST BE MADE OR CIRCLED IN RED INK, WITH DATE AND NAME OF PERSON MAKING CHANGE.

Do not extend notes this side of this line.

Profile Notes Rod_____ Plotted_____ Job No. 1261 Division No._____
No._____ Date_____ Date_____ Survey of Meeker Ave
No._____ Date 1-5-72 Date_____ Map No._____ Indexed Job_____ Date_____

F.B. 1531 Pg. 222

STATION	B. S.	H. I.	F. S.	ELEV.
17+90.3		281 46.	5 1	276 4.
18+00			4 61	276 85.
"			5 74	275 72.
"			5 2	276 3.
"			5 3	276 2.
"			5 31	276 15.
"			4 77	276 69.
"			4 5	277 0.
T.P.	3 80	280 54.	4 72	276 74.

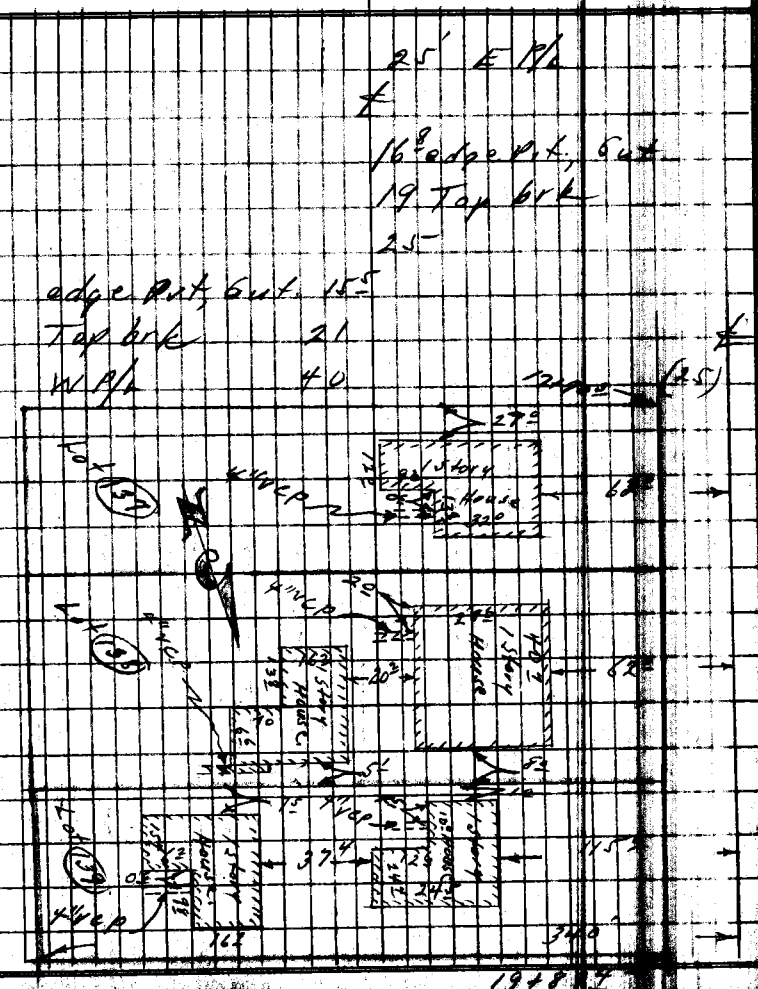

76L298 307 3M 11-48

PLEASE RETURN TO
LOS ANGELES COUNTY SURVEYOR
726 HIGGINS BLDG.

NOTE: ANY ADDITIONS OR CHANGES ON THIS SHEET MUST BE MADE OR CIRCLED IN RED INK, WITH DATE AND NAME OF PERSON MAKING CHANGE.

Do not extend notes this side of this line.

STATION	B. S.	H. I.	F. S.	ELEV.		
		280 54.	4 66	275 88.	Top 4" C.I.P. to House on Lot (137)	
			4 5	276 0.	Ground	
			5 53	275 01.	Top of 4" V.C.P. Pipe to House on Lot (138) front.	
			4 1	276 4.	Ground.	
			5 78	274 76.	Top of 4" C.I.P. to House in Rear (138)	
			3 8	276 7.	Ground.	
			4 4	276 1.	N.E. Prop Cor to Lot (138)	
			3 9	276 6.	N.E. Prop. Cor to Lot (139)	
			4 52	276 02.	Top 4" C.I.P. to House in Rear Lot (139)	
			4 4	276 1.	Ground	
			4 12	276 42.	Top 4" V.C.P. to House at front Lot (139)	
			3 9	276 6.	Ground	
T.P.	5 84	282 40.	3 98	276 56.		
18+99.45 SSMH					Rim 4.85 ch'd	Rim 4.86 ch'd
15" Outlet S			15 73	266 67.	Depth 9.63	Depth 9.66
15" Inlet N			15 77	266 63.	Dia 1.25	Dia 1.25
					Rod 15.73	Rod 15.77
19+00			4 85	277 55.		℄
"			5 70	276 70.		16° edge Pvt Gutr
"			5 2	277 2.		19 Top brk

F.B. 1537 PG. 223 Job No. 1283 Division No. Notes Red. Plotted No. Profile
Survey of Meeker Ave Date Date X-Sec.
Survey by J.L. Willey Notes J.L.W. Checked H.D.H. No.
Indexed R. C. Job Date Date 1-5-50 Date

76L298 307 3M 11-48

PLEASE RETURN TO
LOS ANGELES COUNTY SURVEYOR
726 HIGGINS BLDG.

NOTE: ANY ADDITIONS OR CHANGES ON THIS SHEET MUST BE MADE OR CIRCLED IN RED INK, WITH DATE AND NAME OF PERSON MAKING CHANGE.

Do not extend notes this side of this line.

STATION	B. S.	H. I.	F. S.	ELEV.		
19+00		282 40.	5 1	277 3.		25 E P/L
"			5 67	276 73.	edge Pvt Gut	16±
"			4 6	277 8.	W P/L to N.	25
"			4 3	278 1.	W. P/L to S.	40 — along Lot line
					Top 4" VCP to house (1)	
			3 8	278 6.	Ground.	
			5 10	277 30.	Top 4" VCP to House 2	
			2 7	279 7.	Ground	
			3 5	278 9.	Ground at Prop. Cor #(3)	

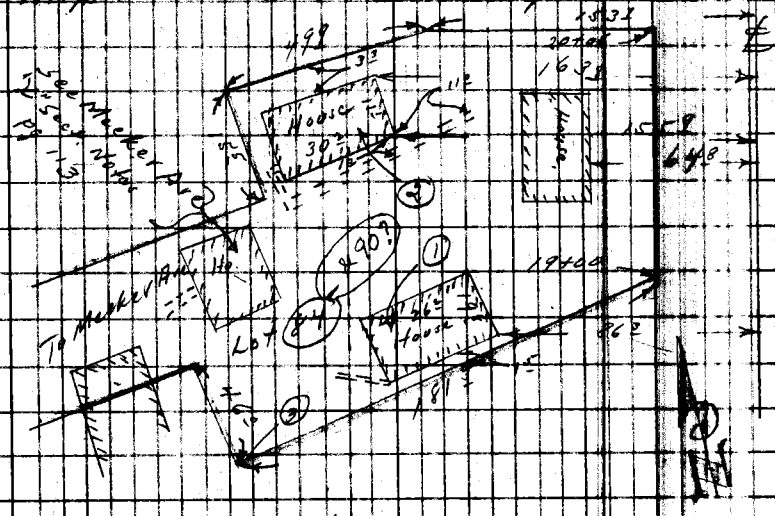

Profile Notes Red ____ Plotted ____ Job No. 1283 Division No. ____
No. ____ Date ____ Date ____ Survey of Meeker Ave
Notes Chkd ____ Checked ____ Survey by ____
No. ____ Date 1-5-50 Date ____ Map No. ____ Kind ____ Date ____

F.B. Pg. 224

76L298 307 3M 11-48

PLEASE RETURN TO
LOS ANGELES COUNTY SURVEYOR
726 HIGGINS BLDG.

NOTE: ANY ADDITIONS OR CHANGES ON THIS SHEET MUST BE MADE OR CIRCLED IN RED INK, WITH DATE AND NAME OF PERSON MAKING CHANGE.

Do not extend notes this side of this line.

STATION	B. S.	H. I.	F. S.	ELEV.
		282 40		
			6 05	276 35.
			4 5	277 9.
T.P.	6 06	285 35.	3 11	279 29.
			6 44	278 91.
			50	280 4.
T.P.	5 20	283 25.	7 30	278 05.



F.B. 1537 Pg. 225
Job No. 1283 Division No.
Notes Red. Plotted
Survey of Meeker Ave. Date Date
Survey by J.L. Willey Notes J.L.W. Checked
Indexed C. Johnson Date 1-5-50 Date
Profile No. X-Sec. No.

76L298 307 3M 11-48

PLEASE RETURN TO
LOS ANGELES COUNTY SURVEYOR
726 HIGGINS BLDG.

NOTE: ANY ADDITIONS OR CHANGES ON THIS SHEET MUST BE MADE OR CIRCLED IN RED INK, WITH DATE AND NAME OF PERSON MAKING CHANGE.

Do not extend notes this side of this line.

STATION	B. S.	H. I.	F. S.	ELEV.	Left (W) ℄ Right (E)
		283 25.	6 01	277 24.	Top of 4" vcp to house in Front Lot 10
			4 5	278 8.	Ground over pipe.
			6 60	276 65.	Top of 4" vcp to House in Rear Lot 10
			5 1	278 2.	Ground.
			5 6	277 7.	SE Prop Cor Lot 10 - Tr. 12509
T.P	5 20	284 08.	4 37	278 88.	
20+00			5 66	278 42.	℄
"			6 83	277 25.	16.8 edge Pvt, Gut
"			6 4	277 7.	21 Top brk
"			6 6	277 4.	E P/L
"			6 56	277 52.	edge Pvt 16.2
"			5 6	278 5.	Top brk 20
"			5 3	278 8.	W P/L 25
20+06			5 61	278 47.	opp S P/L Lot 83 ℄
"			5 4	278 7.	W P/L 25
20+35.5			5 24	278 84.	opp N P/L lot 11 ℄
"			5 7	278 4.	40' E P/L
21+00			4 94	279 14.	℄
"			6 01	278 07.	17.9 edge Pvt Gut
"			5 6	278 5.	20 Top brk
"			5 5	278 6.	40 E P/L

Profile No. ____ Date ____ Notes Red ____ Plotted ____ Date ____ Job No. 1283 Division No. ____ Survey of Meeker Ave

No. ____ Date 1-5-50 Date ____ Map No. ____ Indexed ____ Date ____

F.B. 2537 Pg. 226

76L298 307 3M 11-48

PLEASE RETURN TO
LOS ANGELES COUNTY SURVEYOR
726 HIGGINS BLDG.

NOTE: ANY ADDITIONS OR CHANGES ON THIS SHEET MUST BE MADE OR CIRCLED IN RED INK, WITH DATE AND NAME OF PERSON MAKING CHANGE.

Do not extend notes this side of this line.

STATION	B. S.	H. I.	F. S.	ELEV.	Left (W)	℄	Right (E)
21+00		284 08.	5 73	278 35.	edge Pvt, Gut	16.7	
"			4 9	279 2.	Top brk, W P/L	25	
21+06			4 91	279 17.	opp. W P/L Lot 83	℄	
"			4 7	279 4.	W P/L	25'	
21+237			4 74	279 34.	Opp. W P/L of Lot 10.	℄	
"			5 2	278 9.			40 E P/L
					℄ (40)		
21+94.5			4 36	279 72.	Opp W P/L of Lot 9	℄	
"			4 5	279 6.			40 E P/L
22+00			4 31	279 77.		℄	
"			5 40	278 68.			17.9 edge pvt, Gut
"			5 0	279 1.			20 Top brk
"			4 3	279 8.			40' E P/L

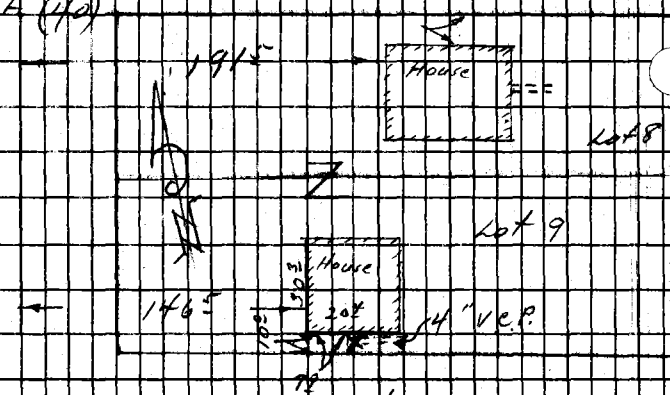

F.B. 1577 Pg. 127 Job No. 1283 Division No. Notes Red Date Plotted Date No. Prelim. X-Sec.
Survey of Meeker Ave
Survey by T.L. Willey Notes T.L.W. Notes Chkd H.D.H. Checked Date No.
Indexed O. Johnson Date 1-5-50 Date

76L298 307 5-49

PLEASE RETURN TO
LOS ANGELES COUNTY SURVEYOR
726 LOS ANGELES COUNTY ENGINEERING BLDG.

NOTE: ANY ADDITIONS OR CHANGES ON THIS SHEET MUST BE MADE OR CIRCLED IN RED INK, WITH DATE AND NAME OF PERSON MAKING CHANGE.

Do not extend notes this side of this line.

Profile No. Notes Red. Plotted Job No. 283 Division No.
No. Date Date Survey of Wheeler Ave
X-Sec. Notes Chkd HDH Checked Survey by T.L.W. Notes T.L.W. Date 4-2-57
No. Date 1-15-57 Date Map No. Indexed Johnson Date

F.B. 1137 Pg. 228

STATION	B. S.	H. I.	F. S.	ELEV.	Left (La) & Right (E)
22+00		284 08.	5 9	278 2.	340' Back lot line
"			5 15	278 93.	edge Pvt Curb 17²
			4 3	279 8.	Top brk, W P/L 25'
			6 21	277 87.	Top of 4" vcp to House on Lot 9.
			5 6	278 5.	Ground.
			6 79	277 29.	Top of 4" vcp to House on Lot 8
			5 4	278 7.	Ground.
					Note: Lot (81) - Ground at cesspool is 1.6 higher than E and is 122' off. Top of 4" vcp is 1.2 below surface of Ground at cesspool.
T.P.	6 68	285 56.	5 20	278 88.	
			5 60	279 96.	Top 4" vcp - (North one) to House on Lot (80)
			5 60	279 96.	" " (South one)
			4 4	281 2.	Ground.
			4 4	281 2.	S.W. Prop Cor Lot (80)



76L298 307 5-49

PLEASE RETURN TO
LOS ANGELES COUNTY SURVEYOR
726 LOS ANGELES COUNTY ENGINEERING BLDG.

NOTE: ANY ADDITIONS OR CHANGES ON THIS SHEET MUST BE MADE OR CIRCLED IN RED INK. WITH DATE AND NAME OF PERSON MAKING CHANGE.

Do not extend notes this side of this line.

STATION	B. S.	H. I.	F. S.	ELEV.	Left. (W)	℄ Right (E)
		285 56.	–			
T.P.	3 72	284 56.	4 72	280 84.		
22+71.80 S.S.M.H.					Rim 4.44	Rim 4.43
15" Outlet S			15 75	268 81.	Depth 10.06	Depth 10.02
15" Inlet N.			15 70	268 86.	Dia 1.25	Dia 1.25
					Rod: 15.75	Rod 15.70
23+00			4 28	2~~79~~ 80 28.		℄
"			5 10	279 46.		16' edge Pvt, Gut
"			4 6	280 0.		19 Top brk
"			4 3	280 3.		40 E P/L.
"			5 6	279 0.		340 Back lot.
"			4 91	279 65.	edge Pvt, Gut. 16'	
"			3 9	280 7.	Top brk, W P/L. 25	
"			3 0	281 6.	Back of Lot. 310	
23+06			4 23	280 33.	Opp. N P/L Lot (80)	℄
"			3 8	280 8.	W P/L 25	
			Note: See pg 136 of Magnolia St. Lot (79) Tr. 3262.			℄ section Notes for
24+00			3 72	280 84.		℄
			4 64	279 92.		14' edge Pvt; Gut.

F.B. 1537 PG. 229
Job No. 1283 Division No. Notes Red. Plotted Profile
Survey of Meeker Ave Date Date No.
Survey by J. L. Willey Notes J.L.W. Notes Chkd. H.D.H. Checked X-Sec.
Indexed C. Johnson Date Date 1-5-50 Date No.

76L298 307 5-49

PLEASE RETURN TO
LOS ANGELES COUNTY SURVEYOR
726 LOS ANGELES COUNTY ENGINEERING BLDG.

NOTE: ANY ADDITIONS OR CHANGES ON THIS SHEET MUST BE MADE OR CIRCLED IN RED INK, WITH DATE AND NAME OF PERSON MAKING CHANGE.

Do not extend notes this side of this line.

STATION	B. S.	H. I.	F. S.	ELEV.	Left (W)	℄ Right (E)
24+00		284 56.	4 0	280 6.		20 Top brk
			3 8	280 8.		40 EP/L.
			4 39	280 17.	edge pvt, Gut. 16	
			3 4	281 2.	W P/L, Top brk 25	
T.P.	5 22	285 21.	4 57	279 99.		
			5 15	280 06.	Top 4" V.C.P. at house to rear of Lot 5 at ① ✓ch'd.	
			4 8	280 4.	Ground.	
			5 18	280 03.	Top of 4" V.C.P. at ② ✓ch'd	
			4 6	280 6.	Ground.	
			5 25	279 96.	Top 4" VCP at house to front Lot 5	
			4 6	280 6.	Ground.	

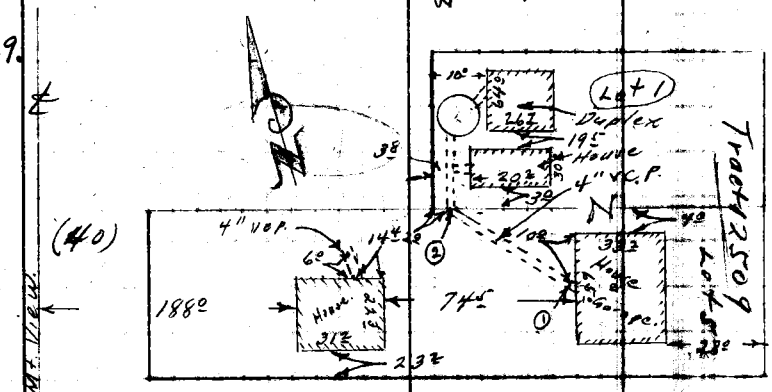

Profile No. ____ Notes Red. ____ Plotted ____ Job No. 1283 Division No. ____
X-Sec. No. ____ Date ____ Date ____ Survey of Meeker Ave
Notes Chkd. H.D.H. Checked ____ Survey by J.L.W. Notes J.L.W. Date 12-22-49
Date 1-5-50 Date ____ Map No. ____ Indexed E. C. Johnson Date ____

F.B. 1537 Pg. 230

76L298 307 5-49

18 128

PLEASE RETURN TO
LOS ANGELES COUNTY SURVEYOR
726 LOS ANGELES COUNTY ENGINEERING BLDG.

NOTE: ANY ADDITIONS OR CHANGES ON THIS SHEET MUST BE MADE OR CIRCLED IN RED INK, WITH DATE AND NAME OF PERSON MAKING CHANGE.

Do not extend notes this side of this line.

STATION	B. S.	H. I.	F. S.	ELEV.	Left (W)	℄	Right (E)
24+75.3		285 21.	4 04	281 17.	Opp N P/L Lot 5	℄	
"			4 3.	280 9.			40' E P/L
25+00			3 92	281 29.		℄	
"			4 85	280 36.			13.9 edge Pvt., Gut.
"			4 5	280 7.			19' Top brk
"			4 3	280 9.			E P/L.
"			4 59	280 62.	edge Pvt., Gut. 16.4		
"			3 6	281 6.	Top brk, W P/L		
T.P.	6 00	286 63.	4 58	280 63.			
26+00			4 80	281 83.		℄	
"			5 71	280 92.			12.4 edge Pvt., Gut.
"			5 2	281 4.			17' Top brk
"			4 8	281 8.			40' E P/L
"			5 36	281 27.	edge Pvt, Gut. 19.4		
"			4 8	281 8.	Top brk 23		
"			4 6	282 0.	W P/L 25'		
26+02			4 80	281 83.		℄	
"			5 39	281 24.	E.C. Pvt. (edge) 19.4		
26+04.7			4 7	281 9.	W P/L Cor. 25		
26+17.0			4 78	281 85.		℄	
			5 0	281 6.			40' E P/L Cor.

F.B. 1537 PG. 231
Job No. 1283 Division No. ____ Notes Red. ____ Plotted ____ No. ____ Profile
Survey of Meeker Ave. Date ____ Date ____ X-Sec.
Survey by J.L. Willey Notes J.L.W. Notes Chkd H.D.H. Checked ____ No. ____
Indexed R. C. Johnson Date ____ Date 1-5-50 Date ____

76L298 307 5-49

PLEASE RETURN TO
LOS ANGELES COUNTY SURVEYOR
726 LOS ANGELES COUNTY ENGINEERING BLDG.

NOTE: ANY ADDITIONS OR CHANGES ON THIS SHEET MUST BE MADE OR CIRCLED IN RED INK, WITH DATE AND NAME OF PERSON MAKING CHANGE.

Do not extend notes this side of this line.

STATION	B. S.	H. I.	F. S.	ELEV.	Left (W)	℄ Right (E)
26+18.5		286 63.	5 64	280 99.		12.8 E.C. Pvt. (edge)
26+47.21	S.S. J.C. = ℄ Inter.					℄ Inter. Magnolia St (E)
15" Inlet N			15 52	271 11.	N: Rim 4.64, Depth 9.63, Dia 1.25, Rod 15.52	E: Rim 4.68, Depth 9.65, Dia 0.67, Rod 15.00
8" Inlet E			15 00	271 63.		W: Rim 4.63, Depth 9.69, Dia 0.67, Rod 14.99
8" Inlet W			14 99	271 64.		S: Rim 4.67, Depth 9.67, Dia 1.25, Rod 15.59
15" Outlet S.			15 59	271 04.		
26+47.21						
"			5 27	281 36.	on ℄ Magnolia (E)	14.0 X Gut.
"			4 28	282 35.	"	40' E P/L
"			4 19	282 44.	"	46' Brk in Pvt
"			4 33	282 30.	"	100' Pvt.
"			4 43	282 20.	"	200' Pvt.
26+66.30			4 47	282 16.		℄ Inter. Magnolia St (W)
"			5 19	281 44.	X Gut. 31.0	on ℄ Magnolia St (W)
"			4 87	281 76.	Top brk, Pvt. 59	"
"			4 87	281 76.		"
26+79.0			4 35	282 28.		℄
"			5 17	281 46.	E.C. Pvt. (edge) 20.8	
26+77.2			4 6	282 0.		40' E P/L Cur.
26+85			4 32	282 31.		℄
			5 14	281 49.		15.3 edge Pvt E.C.

Profile No. ____ Notes Red. ____ Plotted ____ Job No. 1283 Division No. ____
X-Sec. No. ____ Date ____ Date ____ Survey of Meeker Ave
Notes Chkd. H.D.H. Checked ____ Survey by J.L.W. Date 12-22-49
Date 1-5-50 Date ____ Map No. ____ Indexed Johnson Date ____

F.B. PG. 232

76L298 307 5-49

PLEASE RETURN TO
LOS ANGELES COUNTY SURVEYOR
726 LOS ANGELES COUNTY ENGINEERING BLDG.

NOTE: ANY ADDITIONS OR CHANGES ON THIS SHEET MUST BE MADE OR CIRCLED IN RED INK, WITH DATE AND NAME OF PERSON MAKING CHANGE.

Do not extend notes this side of this line.

F.B. 1537 PG. 233
Job No. 123 Division No. Notes Red. Plotted
Survey of Meeker Ave Date Date
Survey by T.L. Miller Notes T.L.W. Notes Chkd. H.D.H. Checked
Indexed C. Tolmie Date Date 1-5-50 Date
Profile No. X-Sec. No.

STATION	B. S.	H. I.	F. S.	ELEV.	Left (W)		℄ Right (E)
26+80 ±		286 63.	4 31	282 32.			℄
"			4 4	282 2.	W P/L Cor.	25'	
~~P.P.~~	4 44	28726.	3 81	282 82			
27+00			4 85	282 41.			℄
"			5 68	281 58.			15° edge Pvt, Gut.
"			5 3	282 0.			20 brk
"			4 34	282 92.			40' back Walk, E P/L
"			5 62	281 64.	edge Pvt, Gut.	20'	
"			5 1	282 2.	W P/L, Top brk	25	
27+60 ±			4 50	282 76.			℄
"			5 72	281 54.			17½ edge Pvt, Gut.
"			4 8	282 5.			26' brk
"			4 27	282 19.	(N. end Side walk)		40' E P/L, Back walk
28+00		-	4 31	282 95.			℄
"			5 38	281 88.			17½ edge Pvt, Gut.
"			4 7	282 6.			25' brk
"							~~Brk~~
"			4 7	282 6.			40' E P/L
"			5 20	281 26.	edge pvt, Gut.	19½	
"			4 7	282 6.	W P/L - Top brk	25	

76L298 307 5-49

PLEASE RETURN TO
LOS ANGELES COUNTY SURVEYOR
726 LOS ANGELES COUNTY ENGINEERING BLDG.

NOTE: ANY ADDITIONS OR CHANGES ON THIS SHEET MUST BE MADE OR CIRCLED IN RED INK, WITH DATE AND NAME OF PERSON MAKING CHANGE.

Do not extend notes this side of this line.

STATION	B. S.	H. I.	F. S.	ELEV.	Left (W)	℄ Right (E)
		287 26		Note =	Ground elev. at house on Lot 68.	
29+00			3 80	283 46		℄
"			4 71	282 55		18.5 edge Pvt., Gut
"			4 0	283 3		26 brk
"			3 9	283 4		40 E P/L
"			4 65	282 61	edge Pvt. Gut 18.5	
"			4 2	283 1	brk 21	
"			4 1	283 2	W P/L 25	
T.P	5 89	288 74	4 41	282 85		

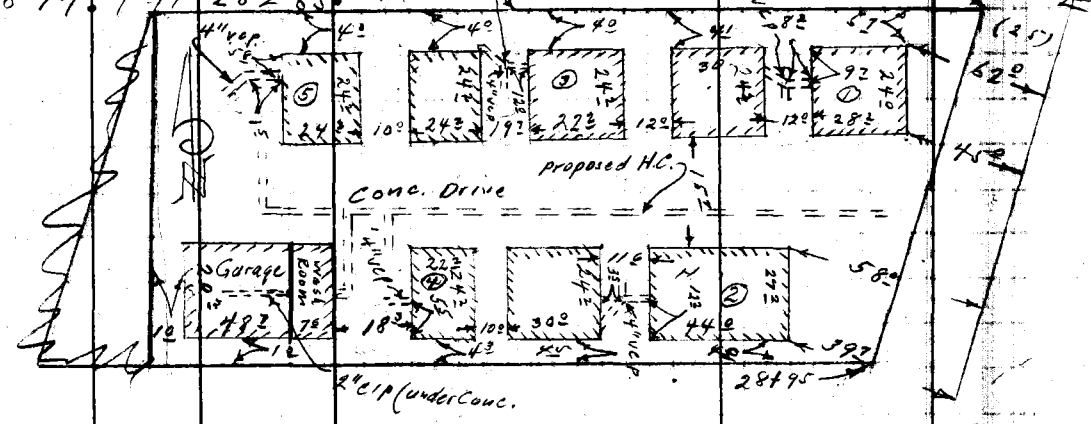

			6 25	282 49	Top 4" V.C.P. at rear of House ①
			5 2	283 5	Ground.
			6 74	282 00	Top of 4" VCP at rear of House ②
			58	282 9	Ground

Profile No. ____ Notes Red. ____ Plotted ____ Job No. 1283 Division No. ____ F.B. 1537 Pg. 234

X-Sec. No. ____ Date ____ Date ____ Survey of Meeker Ave

Notes Chkd. H.D.H. Checked ____ Survey by J.L.W. Notes J.L.W. Date 1-5-50

Date ____ Date ____ Map No. ____ Indexed ____ Date ____

76L298 307 5-49

PLEASE RETURN TO
LOS ANGELES COUNTY SURVEYOR
726 LOS ANGELES COUNTY ENGINEERING BLDG.

NOTE: ANY ADDITIONS OR CHANGES ON THIS SHEET MUST BE MADE OR CIRCLED IN RED INK, WITH DATE AND NAME OF PERSON MAKING CHANGE.

Do not extend notes this side of this line.

STATION	B. S.	H. I.	F. S.	ELEV.	Left (W)	℄ Right (E)
—		288 74.	5 80	282 94.	Top 4" VCP at rear House (3)	
—			5 4	283 3.	Ground.	
—			6 06	282 68.	Top 4" VCP at Rear House (4)	
—			5 4	283 3.	Ground.	
			5 88	282 86.	Top 4" VCP at rear House (5)	
			5 1	283 6.	Ground.	
			5 12	283 62.	Floor Elev Garage 2" C.I.P. is under it from Wash Room	
29+72.9 S.S.M.H.					Rim 4.85	Rim 4.83
15" Outlet S			15 18	273 56.	Depth 9.08	Depth 8.79
18" Inlet N			15 12	273 62.	Dia 1.25 / 15.18	Dia 1.50 / 15.12
					Rod	Rod
29+70.8			4 80	273 94.	opp begin Cb. & Walk	℄
"			5 58	283 16.		23.6 flow line
"			5 26	283 48.		27.6 Gut.
"			4 71	284 03.		27.6 Top Cb.
"			4 63	284 11.		39 Back walk
29+95			4 68	284 06.		℄
"			5 1	283 6.	W P/L 25'	
30+00			4 67	284 07.		℄
"			5 33	283 41.		27.6 Gut.

Profile No. ___ X-Sec. No. ___
Plotted ___ Date ___ Checked ___ Date ___
Notes Red. ___ Date ___ Notes Chkd H.D.H. Date 1-5-50
Division No. ___ Job No. 1283
Survey of Meeker Ave
Survey by J.L. Willey Notes J.L.W.
Indexed C. Johnson Date ___
Page 235

76L298 307 5-49

PLEASE RETURN TO
LOS ANGELES COUNTY SURVEYOR
726 LOS ANGELES COUNTY ENGINEERING BLDG.

NOTE: ANY ADDITIONS OR CHANGES ON THIS SHEET MUST BE MADE OR CIRCLED IN RED INK, WITH DATE AND NAME OF PERSON MAKING CHANGE.

Do not extend notes this side of this line.

STATION	B. S.	H. I.	F. S.	ELEV.	Left (W)	℄ Right (E)
30+00		288 74.	4 61	28413.		27.6 Top Ch.
"			4 63	28411.		39' Back walk
"			5 78	28296.	edge Pvt, Gut 18.2	
"			5 30	28344.	Top brk 22	
X1			5 2	2835.	W P/L, Topbrk. 25	

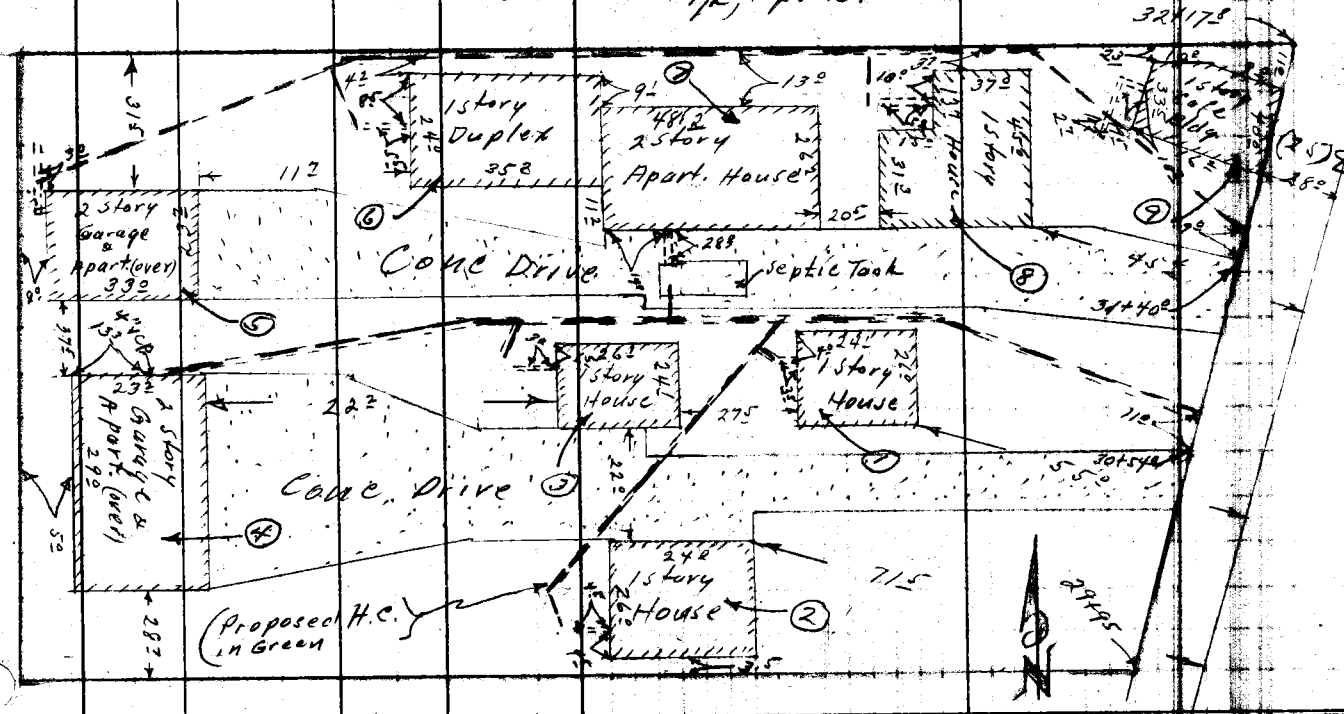

Profile No. X-Sec. No. Notes Red. Date Notes Chkd. Date 1-5-67 Plotted Date Checked Date Job No. 1283 Division No. Survey of Meeker Ave Survey by J. L. W. Notes J. L. W. Date Map No. Indexed Date

F.B. 1537 Pg. 236

76L298 307 5-49

PLEASE RETURN TO
LOS ANGELES COUNTY SURVEYOR
726 LOS ANGELES COUNTY ENGINEERING BLDG.

NOTE: ANY ADDITIONS OR CHANGES ON THIS SHEET MUST BE MADE OR CIRCLED IN RED INK, WITH DATE AND NAME OF PERSON MAKING CHANGE.

Do not extend notes this side of this line.

STATION	B. S.	H. I.	F. S.	ELEV.	Left (W)	℄ Right (E)
		288 74.				
	4 88	289 14.	4 48	284 26.		
			6 67	282 47.	Top 4" V.C.P. to House #	①
			5 2	283 9.	Ground	
			6 59	282 55.	Top 4" V.C.P. to House #	②
			5 6	283 5.	Ground	
			5 [illegible]	283 45.	Top 4" V.C.P. to House #	④
			5 4	283 7.	Ground	
			6 39	282 75.	Top 4" VCP to House #	③
			5 2	283 9.	Ground	
			6 27	282 87.	Top 4" VCP to House #	⑥
			5 1	284 0.	Ground.	
			5 99	283 65	Top 4" V.C.P. to House #	⑤
			5 2	283 9.	Ground.	
T.P.	4 53	288 81.	4 86	284 28.		
			4 87	283 94.	Note: Top of Conc. Drive at septic tank. All of this line is under Conc. Owner says top of Pipe is 25" under drive. (2 Story Apartment # ⑦)	
			5 52	283 29.	Top 4" V.C.P. to House #.	⑧
			4 5	284 3.	Ground	

Profile No. X-Sec. No.
Plotted Date
Notes Red. Date
Notes Chkd H.D.H. Checked
Date 1-5-50 Date
Division No.
Job No. 1283
Survey of Meeker Ave
Survey by J.L. Willey Notes J.L.W.
Indexed C. [illegible] Date
PG. 237

76L298 307 5-49

PLEASE RETURN TO
LOS ANGELES COUNTY SURVEYOR
726 LOS ANGELES COUNTY ENGINEERING BLDG.

NOTE: ANY ADDITIONS OR CHANGES ON THIS SHEET MUST BE MADE OR CIRCLED IN RED INK, WITH DATE AND NAME OF PERSON MAKING CHANGE.

Do not extend notes this side of this line.

STATION	B. S.	H. I.	F. S.	ELEV.	Left (W) ℄ Right (E)
		288 81.	5 72	283 09.	Top 4" V.C.P. To House
			4 5	284 3.	Ground
T.P.	5 19	289 34.	4 66	284 15.	

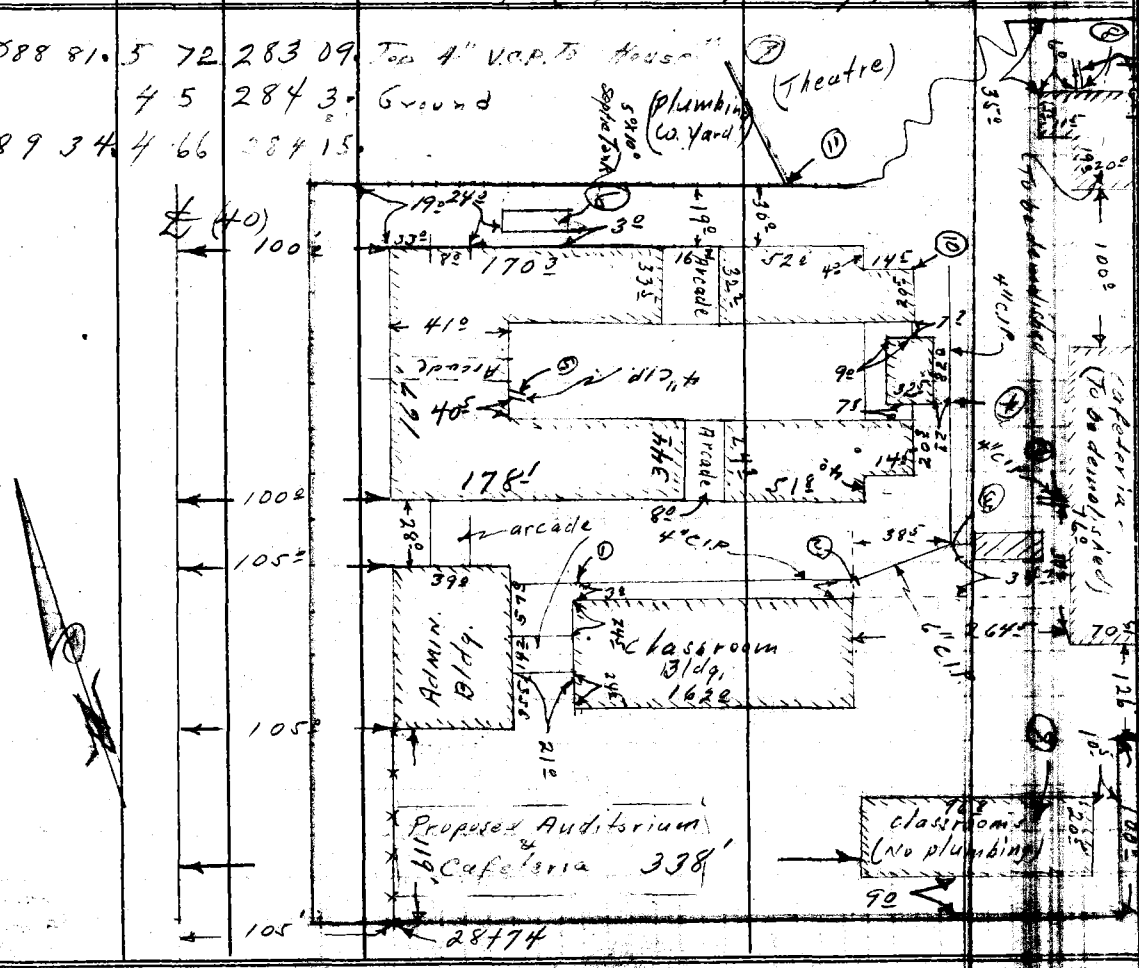

Profile Notes Red. Plotted Job No. 1283 Division No.
No. Date Survey of Meeker Ave.
X-Sec. Notes Chkd. H.D.H. Checked Survey by J.L.W. Notes J.L.W. Date 12-27-49
No. Date 1-3-50 Date Map No. Chkd. Johnson Date

F.B. 1537 PG. 238

76L298 307 5-49

PLEASE RETURN TO
LOS ANGELES COUNTY SURVEYOR
726 LOS ANGELES COUNTY ENGINEERING BLDG.

NOTE: ANY ADDITIONS OR CHANGES ON THIS SHEET MUST BE MADE OR CIRCLED IN RED INK, WITH DATE AND NAME OF PERSON MAKING CHANGE.

Do not extend notes this side of this line.

STATION	B. S.	H. I.	F. S.	ELEV.	Left (W)	℄ Right
28+74		289 34	6 2	283 1	SW Cor. School P/L	4.0' E P/L
			3 76	285 58	N.W " " " -	(back of walk)
T.P.	4 12	288 36	5 10	284 24		
			5 05	283 31	Top 4" C.I.P. at ① (N.W. Cor. classroom Bldg	
			4 1	284 3	Ground over pipe (at rear of Admin. Bldg)	
			7 20	281 16	Top 4" C.I.P. at ② - N.E. Cor. Classroom Bldg.	
			4 3	284 1	Ground.	
			8 14	280 22	Top 6" V.C.P. at "Y" to Septic Tank at ③	
			4 5	283 9	Ground.	
			7 5	280 9	Top 4" C.I.P. at ④	
			4 3	284 1	Ground	
			5 2	283 2	P/L Cor at S.E. Cor classroom Bldg ⑨	
			4 6	283 8	Most S.E'ly P/L Cor. (W. P/L Cogswell St)	
			3 6	284 8	Ground over outlet to Cafeteria at ⑦	
			3 1	285 3	Ground ove Outlet to Bldg at ⑧	
			3 3	285 1	Most N.E'ly P/L Cor (W P/L Cogswell St).	
			3 8	284 6	Ground at N.E. Cor Bldg. at ⑩	
T.P.	3 35	289 67	2 04	286 32		
			5 13	284 54	Top 4" V.C.P. at ⑤	
			4 8	284 9	Ground.	
T.P.	5 04	290 26	4 45	285 22		

— School Grounds —

Profile
Job No. 1283 Division No. Notes Red. Plotted No.
Survey of Meeker Ave Date Date X-Sec.
Survey by J. Willey Notes J.L.W. Notes Chkd. H.D.H. Checked
Indexed E. C. Johnson Date Date 1-5-50 Date No.
PG. 1537 239

76L298 307 5-49

PLEASE RETURN TO
LOS ANGELES COUNTY SURVEYOR
726 LOS ANGELES COUNTY ENGINEERING BLDG.

NOTE: ANY ADDITIONS OR CHANGES ON THIS SHEET MUST BE MADE OR CIRCLED IN RED INK, WITH DATE AND NAME OF PERSON MAKING CHANGE.

Do not extend notes this side of this line.

STATION	B. S.	H. I.	F. S.	ELEV.	Left (W)	℄ Right (E)
		290 26.	5 0	285 3	Ground at P/L Cor. at	(11) (Plumbing Co. Yard)
			6 65	283 61	Top of septic tank at	(6)
			4 9	285 4	Ground over septic Tank	(6)
31+00			5 88	284 38		℄
"			6 66	283 60		28° Gut
"			6 04	284 22		28° Top Curb
"			5 89	284 37		39° Back of walk (P/L)
"			6 82	283 44	edge pvt, Gut. 17'	
"			6 3	284 0	W P/L; Top brk. 25	
32+00			5 22	285 04		℄
"			6 28	283 98		28° Gut
"			5 59	284 67		28° Top Cb.
"			5 27	284 99		39° Back walk, E P/L.
"			5 93	284 33	edge Pvt, Gut. 17	
"			5 38	284 88	W P/L, Top brk 25	
T.P.	5 33	290 26.	5 33	284 93		
33+00			4 61	285 65		℄
"			5 58	284 68		Gut.
"			4 99	285 27		Top Cb.
"			4 68	285 58		Back walk (E P/L)
"			5 07	285 19	Edge Pvt, Gut. 18°	

Profile No. ____ Notes Red. ____ Plotted ____ Job No. 1283 Division No. ____ F.B. 1537 PG. 240
X-Sec. No. ____ Date ____ Date ____ Survey of Meeker Ave.
Notes Chkd. H.D.H. Checked ____ Survey by J. L. Willey Notes J.L.W. Date 12-28-
Date 1-5-50 Date ____ Map No. ____ Indexed J. Johnson Date ____

76L298 307 5-49

PLEASE RETURN TO
LOS ANGELES COUNTY SURVEYOR
726 LOS ANGELES COUNTY ENGINEERING BLDG.

NOTE: ANY ADDITIONS OR CHANGES ON THIS SHEET MUST BE MADE OR CIRCLED IN RED INK. WITH DATE AND NAME OF PERSON MAKING CHANGE.

933

Do not extend notes this side of this line.

Profile No. ____ Plotted ____ Date ____
X-Sec. No. ____ Checked ____ Date ____
Notes Red. ____ Date ____
Notes Chkd. H.D.H. Date 1-5-50
Division No. ____
Job No. 1283 Meeker Ave
Notes T.L.W.
Date ____
Survey of T.L.W'lley
Survey by A.C. Johnson
Indexed ____
B. 137 PG. 241

STATION	B. S.	H. I.	F. S.	ELEV.			
33+00		290 26.	4 52	285 74	W P/L, Top bk	25'	
33+06 1/4	S.S.M.H.				Rim 4.60		Rim 4.61
18" Outlet S			16 21	274 05	Depth 10.11		Depth 10.04
18" Inlet N.			16 15	274 11	Dia 1.50		Dia 1.50
					Rod 16.21		Rod 16.15
33+06 8			4 91	285 35			28° N. end Cb.
"			5 50	284 76			28° Gut.
"			4 67	285 59			39° Back Walk, E
33+08 22			4 58	285 68	℄ Pt. in ℄		℄
33+88 5			3 96.	286 30			℄
"			4 13	286 13	edge pvt,	15°	
"			4 31	285 95	Gut	19'	
"			3 79.	286 47	Top, end C.R.	19'	
33+93 3			3 91	286 35			℄
"			3 83	286 43	W P/L Cor.	25'	
34+00			3 85	286 41			℄
"			4 69	285 57	Bk	18°	
"			5 45	284 81	Gut.	22°	
"			5 19	285 07	edge Pvt.	24°	

76L298 307 5-49

PLEASE RETURN TO
LOS ANGELES COUNTY SURVEYOR
726 LOS ANGELES COUNTY ENGINEERING BLDG.

NOTE: ANY ADDITIONS OR CHANGES ON THIS SHEET MUST BE MADE OR CIRCLED IN RED INK, WITH DATE AND NAME OF PERSON MAKING CHANGE.

286 00 21 ME.
40' W

Do not extend notes this side of this line.

STATION	B. S.	H. I.	F. S.	ELEV.		
34+00		290 26.	4 03	286 23	edge Walk, Top brk 34.5	
"			3 80	286 46	Back Walk, E P/L. 39.5	
34+32.4			3 80	286 46		℄
"			3 97	286 29		19.1 Gut, end
"			3 34	286 92		19.1 Top Cb, end CR.
"			5 50	284 76		21.0 Flowline
"			3 7	286 6		27.5 Top brk
"			3 47	286 79		39.5 Back Walk, E P/L.
34+44.0			3 34	286 92		40' Back Walk, E P/L Cor.
34+52.0			3 77	286 49		℄ edge Conc. Pvt.
34+77.02			3 73	286 53		℄ Inter. Garvey Ave
"			3 48	286 78	℄ Garvey Ave	40' opp. E P/L, Conc. Pvt
"			3 29	286 97	" "	100' Conc. Pvt.
"			3 87	286 39	opp. W P/L. 25	
"			4 06	286 20	Conc. Pvt. 100'	
35+27			3 54	286 72	opp. N P/L Garvey	℄ Prod. Conc Pvt
35+77			3 26	287 00		℄ " Conc. Pvt.

Profile No. ____ Date ____ Notes Red. ____ Plotted ____ Job No. 1283 Division No. ____
X-Sec. No. ____ Date ____ Notes Chkd. H.D.H. Checked ____ Survey of Meeker Ave Survey by J.L. Willey Notes J.L.W. Date ____
Date 1-5-50 Date ____ Map No. ____ Index Johnson Date ____

F.B. 1537 PG. 242

76L298 307 5-49

PLEASE RETURN TO
LOS ANGELES COUNTY SURVEYOR
726 LOS ANGELES COUNTY ENGINEERING BLDG.

NOTE: ANY ADDITIONS OR CHANGES ON THIS SHEET MUST BE MADE OR CIRCLED IN RED INK, WITH DATE AND NAME OF PERSON MAKING CHANGE.

Do not extend notes this side of this line.

F.B. 1537 PG. 143

Profile No. ____ X-Sec. No. ____

Job No. 2853 Division No. ____ Notes Red. ____ Plotted ____

Survey of Meeker Ave Date ____ Date ____

Survey by J.K. Willey Notes T.L.M. Notes Chkd. H.D.H. Checked ____

Indexed K. C. Jobson Date ____ Date 1-5-55 Date ____

STATION	B. S.	H. I.	F. S.	ELEV.		
		290 26				
BMME21			4 24	286 02	BMME 21 Elev 286.007 FB. 1537-54 Garvey Ave & Mt. View Rd. S.W. Cor Bt. Spk in C.b. 40'± W. of W. end. CR.	

Notes Ck'd by	Survey of Meeker Ave
Map No.	W. O. 1283 Tape No. Std. °F
Office Work	Surveyed by J. L. Willey
Checked	Notes L.B.S. Date 10-49
Date	Indexed 6-29-50 ~~H. C. Johnson~~

F. B. 1537 PG. 244

MEEKER AVE C11283

TOPOGRAPHY

on

DEE ST

from

MAGNOLIA ST

to

GARVEY AVE.

10-

J. L. Willey

Smiley

KAPP

Cureton

Note: Any Additions or Changes on This Sheet Must be Made or Circled in Red Ink With Date and Name of Person Making Change.

Do not extend notes this side of this line.

RETURN TO
LOS ANGELES COUNTY SURVEYOR
726 LOS ANGELES COUNTY
ENGINEERING BLDG.

76F309S 247 10M 1-49

RETURN TO
LOS ANGELES COUNTY SURVEYOR
725 LOS ANGELES COUNTY
ENGINEERING BLDG.

Note: Any Additions or Changes on This Sheet Must be Made or Circled in Red Ink With Date and Name of Person Making Change.

Do not extend notes this side of this line.

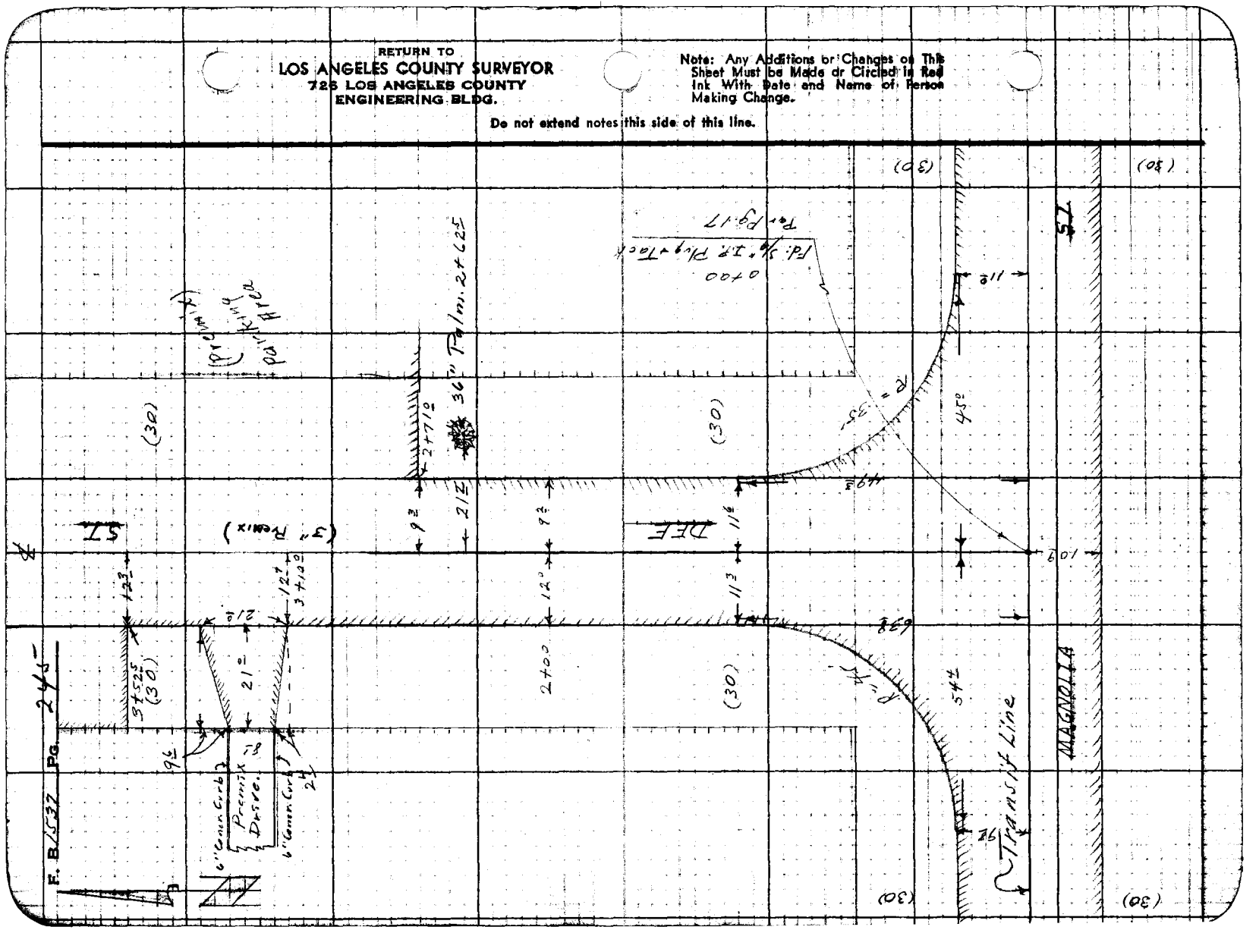

F. B. 1537 Pg. 246

Notes Ck'd by	Survey of Meeker Ave
Map No.	W. O. 1283 Tape No. Std. °F
Office Work	Surveyed by J. L. Willey
Checked	Notes LCS Date 10-49
Date	Indexed C. Johnson

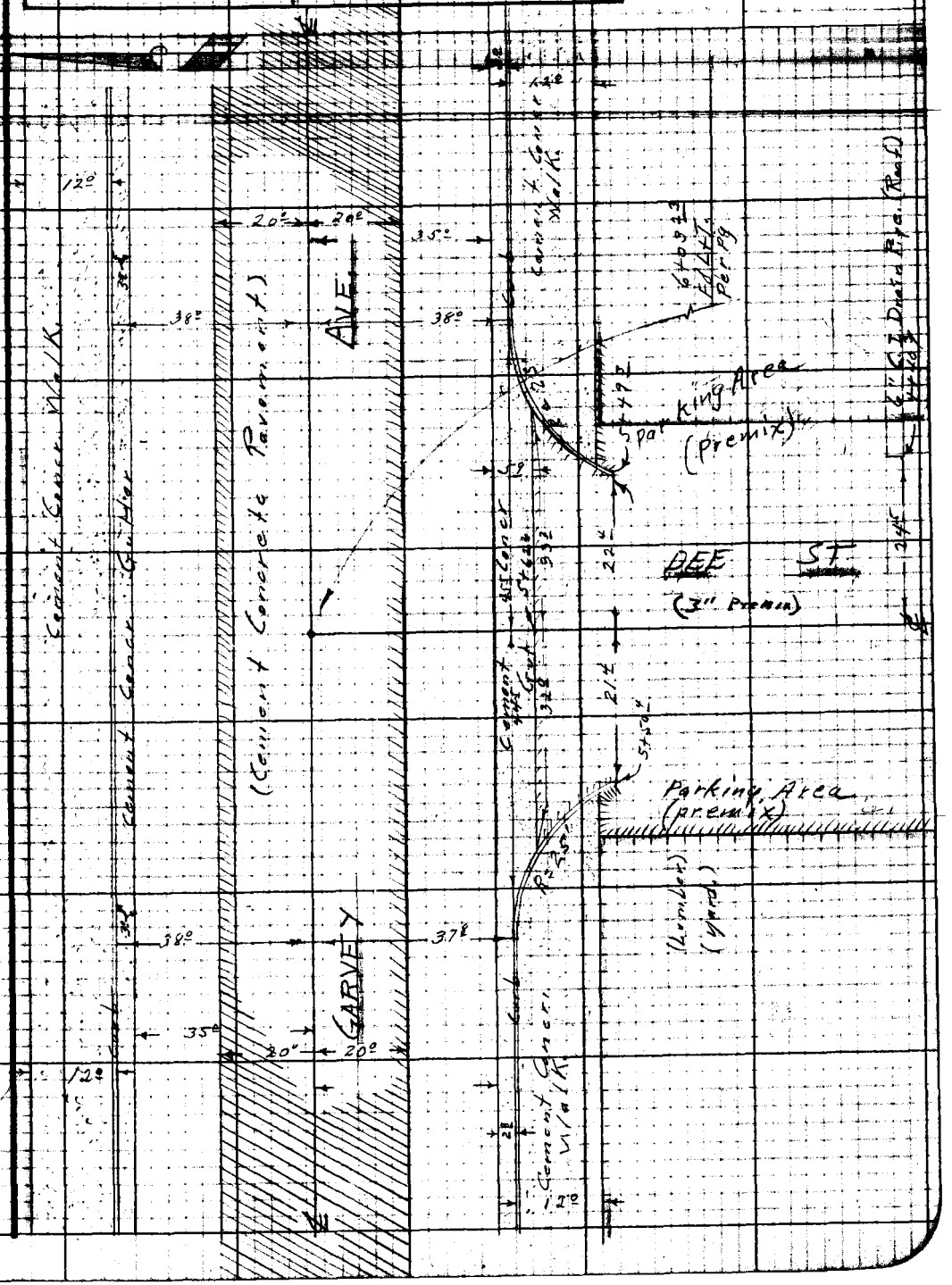

Note: Any Additions or Changes on This Sheet Must be Made or Circled in Red Ink With Date and Name of Person Making Change.

Do not extend notes this side of this line.

RETURN TO
LOS ANGELES COUNTY SURVEYOR
726 LOS ANGELES COUNTY
ENGINEERING BLDG.

76F3095 247 10M 1-49

RETURN TO
LOS ANGELES COUNTY SURVEYOR
723 LOS ANGELES COUNTY
ENGINEERING BLDG.

Note: Any Additions or Changes on This Sheet Must be Made or Circled in Red Ink With Date and Name of Person Making Change.

Do not extend notes this side of this line.

F. B. 5327 Pg. 247

Profile No. Notes Red. Plotted Job No. 1283 Division No. F.B. 1537 Pg. 248

Date Date Survey of Meeker Ave.

X-Sec. No. Notes Chkd. H.D.H. Checked Survey by J. L. Willey Notes J. L. W. Date 12-15-49

Date 1-17-50 Date Map No. Indexed Johnson Date 6-29-50

MEEKER AVE. CL 1283

Profile & "X" Sections

on

DEE ST.

from

Magnolia St.

N. to

Garvey Ave.

12-15-49

Willey J. L.

Beers.

Kapp.

Cureton.

ELEV.

F. S.

H. I.

B. S.

STATION

NOTE: ANY ADDITIONS OR CHANGES ON THIS SHEET MUST BE MADE OR CIRCLED IN RED INK, WITH DATE AND NAME OF PERSON MAKING CHANGE.

PLEASE RETURN TO
LOS ANGELES COUNTY SURVEYOR
726 HIGGINS BLDG.

Do not extend notes this side of this line.

76L298 307 3M 11-48

76L298 307 3M 11-48

PLEASE RETURN TO
LOS ANGELES COUNTY SURVEYOR
726 HIGGINS BLDG.

NOTE: ANY ADDITIONS OR CHANGES ON THIS SHEET MUST BE MADE OR CIRCLED IN RED INK, WITH DATE AND NAME OF PERSON MAKING CHANGE.

Do not extend notes this side of this line.

STATION	B. S.	H. I.	F. S.	ELEV.	Left (W)	℄ Right (E)
BMME34	3 58	281 11		277 53	BMME34 El. 277.529	FB 1537-69
					Dee St. & Magnolia St. N.E. Cor.	
					Bt. Spk in W. end walk to Ho# 846	
0+00			4 44	276 67		℄ Int. Magnolia St.
"			4 39	276 72	℄ Magnolia	30' E P/L
"			4 17	276 94		100' Pvt
"			4 56	276 55	W P/L 30'	℄ Magnolia
"			4 84	276 27	Pvt. 100'	
0+23.5			4 80	276 31		℄ "X" Gut.
0+30			4 77	276 34		℄ N P/L Dee St
"			5 03	276 08		15.2 edge Pvt
"			5 11	276 00		16 Gut.
"			4 5	276 6		22 brk
"			4 1	277 0	Top brk.	30 E P/L Cor.
"			5 15	275 96	edge Pvt. 19.2	
"			5 4	275 7	Gut 21	
"			3 6	277 5	W P/L Cor. 30	Top brk
0+49.3			4 57	276 54		℄ E.C. Pvt.
"			4 72	276 39		11.6 edge Pvt.
0+63.8			4 45	276 66	E.C. Pvt.	℄
"			4 62	276 49	11.3	

F.B. 1537 Pg. 249 Job No. 1283 Division No. ____ Notes Red. ____ Plotted ____ Profile
Survey of Meeker Ave. Date ____ Date ____ No. ____
Survey by J. L. Willey Notes J. L. W. Notes Chkd. ____ Checked ____ X-Sec.
Indexed R. C. Johnson Date ____ Date ____ Date ____ No. ____

76L298 307 3M 11-48

PLEASE RETURN TO
LOS ANGELES COUNTY SURVEYOR
726 HIGGINS BLDG.

NOTE: ANY ADDITIONS OR CHANGES ON THIS SHEET MUST BE MADE OR CIRCLED IN RED INK, WITH DATE AND NAME OF PERSON MAKING CHANGE.

Do not extend notes this side of this line.

STATION	B. S.	H. I.	F. S.	ELEV.	Left (W.)	℄	Right (E.)
0+79		281 11	4 31	276 80		℄	Brk in Pvt.
1+00			4 20	276 91		℄	
			4 42	276 69		10.5	edge Pvt.
			4 6	276 5		15	Gut.
			3 8	277 3		30	EP/L, Top brk
			4 38	276 73	edge Pvt.	11.0	
			4 7	276 4	Gut.	17	
			3 2	277 9	WP/L	30	Top brk
TP.	5 43	28 2 22	4 32	276 79			

Note: house on Lot to E. (1+11 = SP/L) is 100' from ℄ + is 1.2 higher than ℄

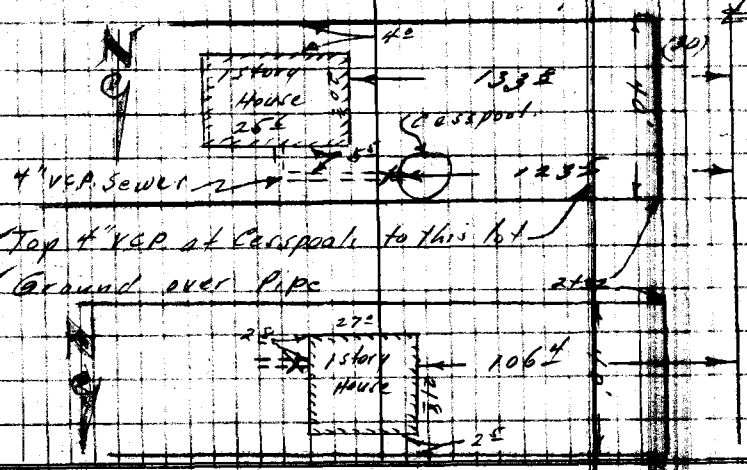

			7 20	275 02	Top 4" VCP at Cesspool to this lot		
			4 53	277 69	Ground over Pipe		

Profile Notes Red ____ Plotted ____ Job No. 1283 Division No. ____ F.B. 1537 Pg. 250

No. ____ Date ____ Date ____ Survey of Checker Ave.

X-Sec. Notes Chkd. ____ Checked ____ Survey by J. L. Wilson Notes J. L. Wilson Date 12-49

No. ____ Date ____ Date ____ Map No. ____ Bd. Johnson Date ____

76L298 307 3M 11-48

PLEASE RETURN TO
LOS ANGELES COUNTY SURVEYOR
726 HIGGINS BLDG.

NOTE: ANY ADDITIONS OR CHANGES ON THIS SHEET MUST BE MADE OR CIRCLED IN RED INK, WITH DATE AND NAME OF PERSON MAKING CHANGE.

Do not extend notes this side of this line.

STATION	B. S.	H. I.	F. S.	ELEV.	Left (W)	℄	Right (E)
		282.22					
2+00			5 24	276 98		℄	
			5 45	276 77			9.5 edge Pvt
			5 7	276 5			16 Gut
			4 3	277 9			25 Top brk
			4 3	277 9			30 E P/L
			5 56	276 66	edge Pvt 10.6		
			6 0	276 2	Gut 17		
			4 8	277 4	Top brk, W P/L 30		
2+32			5 18	277 04	Opp. Sp/L Lot on S.	℄	
			4 6	277 6			30 E P/L
			5 22	277 00	Top 3" C.I.P. Sewer to House on lot N of 2+32		
			4 0	278 2	Ground over pipe		
			3 22	279 00	Floor elev.		
T.P.	4 67	281 55	5 34	276 88			
2+72			4 37	277 18	Sp/L of Lot to W.	℄	
"			4 4	277 2	W P/L 30		
—			6 02	275 53	Top 4" VCP Sewer Near Sp/L		
—			5 0	276 6	Ground over Pipe		
—			6 77	274 78	Top 4" VCP Sewer near N P/L		
			4 8	276 8	Ground over Pipe		

F.B. 1537 Pg. 251
Job No. 1283 Division No. ____ Notes Red ____ Plotted ____ Profile ____
Survey of Meeker Ave. Date ____ Date ____ No. ____
Survey by J. L. Willey Notes J. L. W. Checked ____ X-Sec. ____
Indexed R. C. Johnson Date ____ Notes Chkd ____ Date ____ No. ____

76L298 307 5-49

PLEASE RETURN TO
LOS ANGELES COUNTY SURVEYOR
726 LOS ANGELES COUNTY ENGINEERING BLDG.

NOTE: ANY ADDITIONS OR CHANGES ON THIS SHEET MUST BE MADE OR CIRCLED IN RED INK, WITH DATE AND NAME OF PERSON MAKING CHANGE.

Do not extend notes this side of this line.

STATION	B. S.	H. I.	F. S.	ELEV.	Left (W.)	℄	Right (E.)
		281 55					
2+32			4 9	276 7	back lot 185		
3+00			4 31	277 24		℄	
"			4 57	276 98			8 7 edge pvt line
"			4 55	277 00			12 0 Gut (pvt)
"			3 89	277 66			30 EP/L, edge Pvt.
"			3 2	278 4			200 Back lot line
"			4 61	276 94	edge Pvt 12 6		
"			5 0	276 6	Gut 19		
"			4 3	277 3	Top brk 24		
"			4 4	277 2	W P/L. 30		
4+00			4 37	277 18		℄	
"			4 53	277 02			9 0 edge Pvt line
"			4 56	276 99			12 Gut. (Pvt)
"			4 60	276 95			30 EP/L "

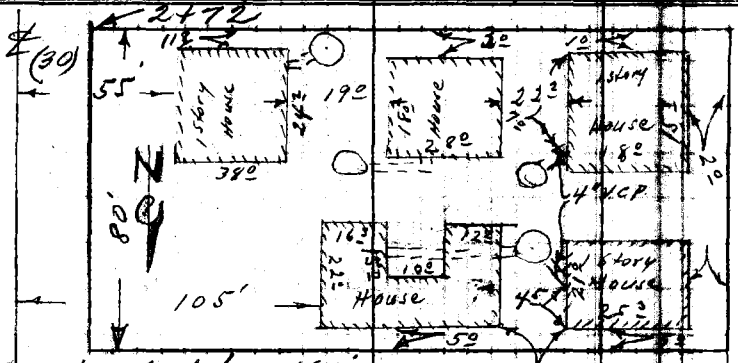

Profile No. ____ Date ____ Notes Red. ____ Plotted ____ Date ____ Job No. 1283 Division No. ____ Survey of Meeker Ave.

X-Sec. No. ____ Date ____ Notes Chkd. ____ Date ____ Checked ____ Date ____ Survey by J. L. Willey Notes J. L. W. Date 12-49 Map No. ____ Date ____

F.B. 1537 PG. 252

76L298 307 5-49

PLEASE RETURN TO
LOS ANGELES COUNTY SURVEYOR
726 LOS ANGELES COUNTY ENGINEERING BLDG.

NOTE: ANY ADDITIONS OR CHANGES ON THIS SHEET MUST BE MADE OR CIRCLED IN RED INK, WITH DATE AND NAME OF PERSON MAKING CHANGE.

Do not extend notes this side of this line.

Profile No. ____ X-Sec. No. ____
Plotted ____ Date ____ Checked ____ Date ____
Notes Red. ____ Date ____ Notes Chkd. ____ Date ____
Division No. ____
Job No. 1283
Notes T. L. W.
Date
Survey of Meeker Ave.
Survey by T. L. Willey
Indexed L. C. Johnson

B. Pg. 253
1937

STATION	B. S.	H. I.	F. S.	ELEV.	Left (W)		℄	Right (E)
4+00		281 87	4 72	276 83	edge Pvt line	13.6		
"			4 74	276 81	Gut. (pvt)	17		
"			4 31	277 24	W P/L "	30		
T.P.	4 56	281 52	4 59	276 96				
5+00			4 45	277 07			℄	
"			4 66	277 86				10.3 edge Pvt Line
"			4 74	276 78				15.3 Gut - Pvt.
"			3 74	277 78	Top brk -			30 E. P/L "
"			4 62	276 90	edge Pvt line	13.3		
"			4 77	276 75	Gut. Pvt.	18.7		
"			3 94	277 58	W P/L "	30		
5+49.3			4 87	276 65			℄	
			4 18	277 34				22.4 Top Cb (end)
			4 77	276 75				22.4 Gut. (Pvt.)
5+50.4			4 87	276 65			℄	
			4 60	276 92	(end) Top Cb.	21.4		
			5 19	276 33	Gut (pvt)	21.4		
5+53.2			4 95	276 57			℄	
"			4 11	277 41				30 E P/L Cor.
"			4 60	276 92	W. P/L Cor.	30		
5+62.2			5 15	276 37			℄	5. edge "X" Gut

76L298 307 5-49

PLEASE RETURN TO
LOS ANGELES COUNTY SURVEYOR
726 LOS ANGELES COUNTY ENGINEERING BLDG.

NOTE: ANY ADDITIONS OR CHANGES ON THIS SHEET MUST BE MADE OR CIRCLED IN RED INK, WITH DATE AND NAME OF PERSON MAKING CHANGE.

Do not extend notes this side of this line.

STATION	B. S.	H. I.	F. S.	ELEV.	Left (W)	℄ Right (E)
5+65.5		281 52	5 35	276 17		℄ "X" Gut
5+68.5			5 21	276 31		℄ N. edge "X" Gut
E end CR SE Cor			4 23	277 29		
" " Gut (in)			5 02	276 50		
" " edge Gut (out)			4 87	276 65		
W end CR SW Cor			4 87	276 65		
" " Gut (in)			5 71	275 81		
" " edge Gut (out)			5 50	276 02		
5+83.2			4 77	276 75		℄ S. edge Conc Pvt
6+00			4 52	277 00		℄
6+03.23			4 53	276 99		℄ Inter Garvey Ave
"			3 91	277 61		100' Pav't
"			5 14	276 38	Pvt. 100'	
6+23.2			4 79	276 73		℄ N. edge Pvt
6+38			5 20	276 32		℄ S. edge Gut
6+41.2			5 33	276 19		℄ Gut
"			4 54	276 98		℄ Tap Cb
BMME17			4 54	276 98	BMME17 El 276.946 FB 1537-52 Garvey Ave (N. Side) & Dee St. Prod. Fd Bt. Spk in Cb.	

Profile No. ____ Date ____ Notes Red. ____ Plotted ____ Job No. 1283 Division No. ____

X-Sec. No. ____ Date ____ Notes Chkd. ____ Checked ____ Survey by J.L.W. Date 12-[illegible]

Map No. ____ Date ____ Indexed ____ Date ____

F.B. 1537 PG. 254

Notes Red. _____ Plotted _____ Profile
Date _____ Date _____
Notes Chkd. _____ Checked _____
Date _____ Date _____

Notes 7-1-62
Date