1539

DATE	J N.	DESCRIPTION	NOTES	PAGES
		******** C.I. 1286 SHREVE RD. ******		
	1286	DISTRICT ¢ SURVEY	¢ & Ties	5-54
				99-126
7-49		BENCH CIRCUIT	B.M.'s	55-92
9-49	"	SHREVE RD. Greenleaf Ave. to Santa Fe. Spring Rd.	Topog	127-130
			X-sect	131-140
"	"	MC GEE DR. " "	Topog	141-144
			X-sect	145-154
"	"	GREENLEAF AVE. Mulberry Dr. to Mc Gee Dr.	Topog	155-158
			X-sect	159-166
"	"	1st ALLEY W. OF GREENLEAF AVE. Mc Gee Dr. to Standard Dr.	Topog	167-170
			X-sect	171-176
10-49	"	VILLA DR. Mc Gee Dr. to Lambert Rd.	Topog	177-182
			X-sect	183-196
"	"	STANDARD DR. Villa Dr. to 1st Alley W. of Greenleaf Rd.	Topog	197-200
			X-sect	201-206
"	"	1st ALLEY N. OF STANDARD DR. " Greenleaf Ave.	Topog	207-210
			X-sect	211-216
"	"	1st ALLEY N. OF MIDWAY DR. " "	Topog	217-220
			X-sect	221-228
11-49	"	1st ALLEY N. OF UNION DR. " "	Topog	229-232
			X-sect	233-238
	"	PINE AVE. Oak St. to Whittier Blvd.	Topog	239-240
			X-sect	241-244
		OAK ST. Comstock Ave. to Alley At. L.A.&L R.R.R/W	Topog	245-246
			X-sect	247-252
3-50	"	Alley W. of Oak St	topog	253-256
		"	X-sect	257-260

Completed Aug 18

Notes by _____ Chief Party _____ F.B. _____ Pg. _____

Platted by _____ Date _____ Map No. _____ Platting C'k'd by _____ Date _____

W. O. No. _____ D. S. O. No. _____ Location _____ Surveyed by _____ Date _____ Issued _____

F. B. _____ Pg. _____ Chief Party _____ Notes by _____ Date _____

RETURN TO
LOS ANGELES COUNTY SURVEYOR

Do not extend notes this side of this line

Note: ANY ADDITIONS OR CHANGES ON THIS SHEET MUST BE MADE OR CIRCLED IN Red. WITH DATE AND NAME OF PERSON MAKING CHANGE.

Notes Ck'd by Miller	Survey of Shreve Rd.
Map No.	W. O. 835 Line No. 40 Sta. 62 +
Office Work	Surveyed by W. A. MACK
Checked	Notes W.S.M. Date 4-11-49
Date	Indexed K. C. Johnson

F. B. [illegible]

DEC 5 [illegible]

Survey for C.I. Job, J.N. 835

Shreve Rd.

C.I. 1286

Party:

Mack, Chief
Salazar, T
Beers, H.C.
Melinar, R.C.
Frank, T
Brumbach, R.C.
J.T. Parker, H.C.
Carrasco, T
H.E. Culp, H.C.
Higgins, R.C.
Hanson

C.S. B-2529
Sur. Div. No. 5-71

Note: Any Additions or Changes on This Sheet Must be Made or Circled in Red Ink With Date and Name of Person Making Change.

Do not attach notes into side of this line.

RETURN TO
LOS ANGELES COUNTY SURVEYOR
700 HALL OF RECORDS

℄ INDEX TO PAGES

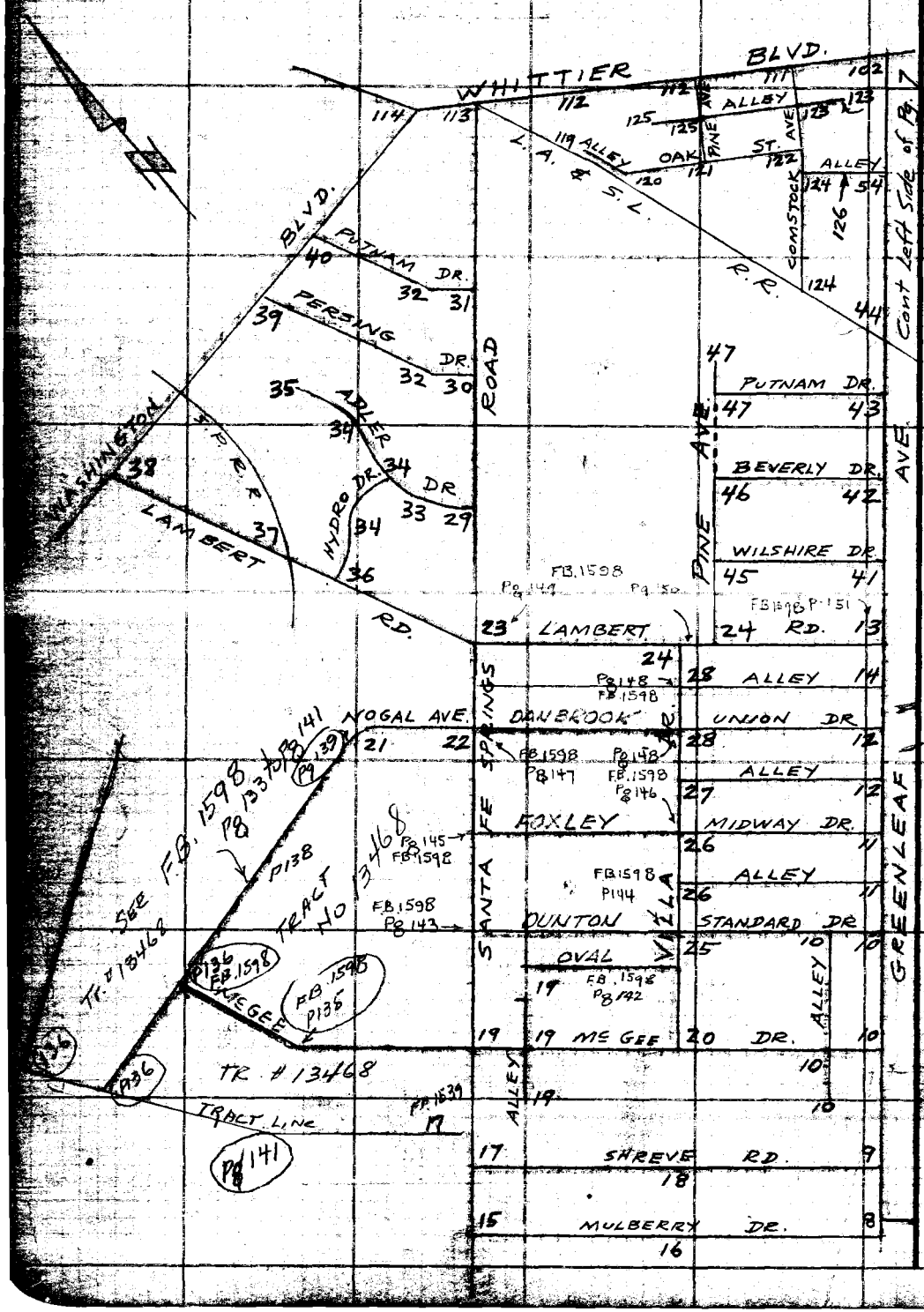

RETURN TO
LOS ANGELES COUNTY SURVEYOR
700 HALL OF RECORDS

Do not extend notes this side of this line.

Note: Any Additions or Changes on This Sheet Must be Made or Circled in Red Ink With Date and Name of Person Making Change.

RETURN TO
LOS ANGELES COUNTY SURVEYOR
700 HALL OF RECORDS

Note: Any Additions or Changes on This Sheet Must be Made or Circled in Red Ink With Date and Name of Person Making Change.

Do not extend notes this side of this line.

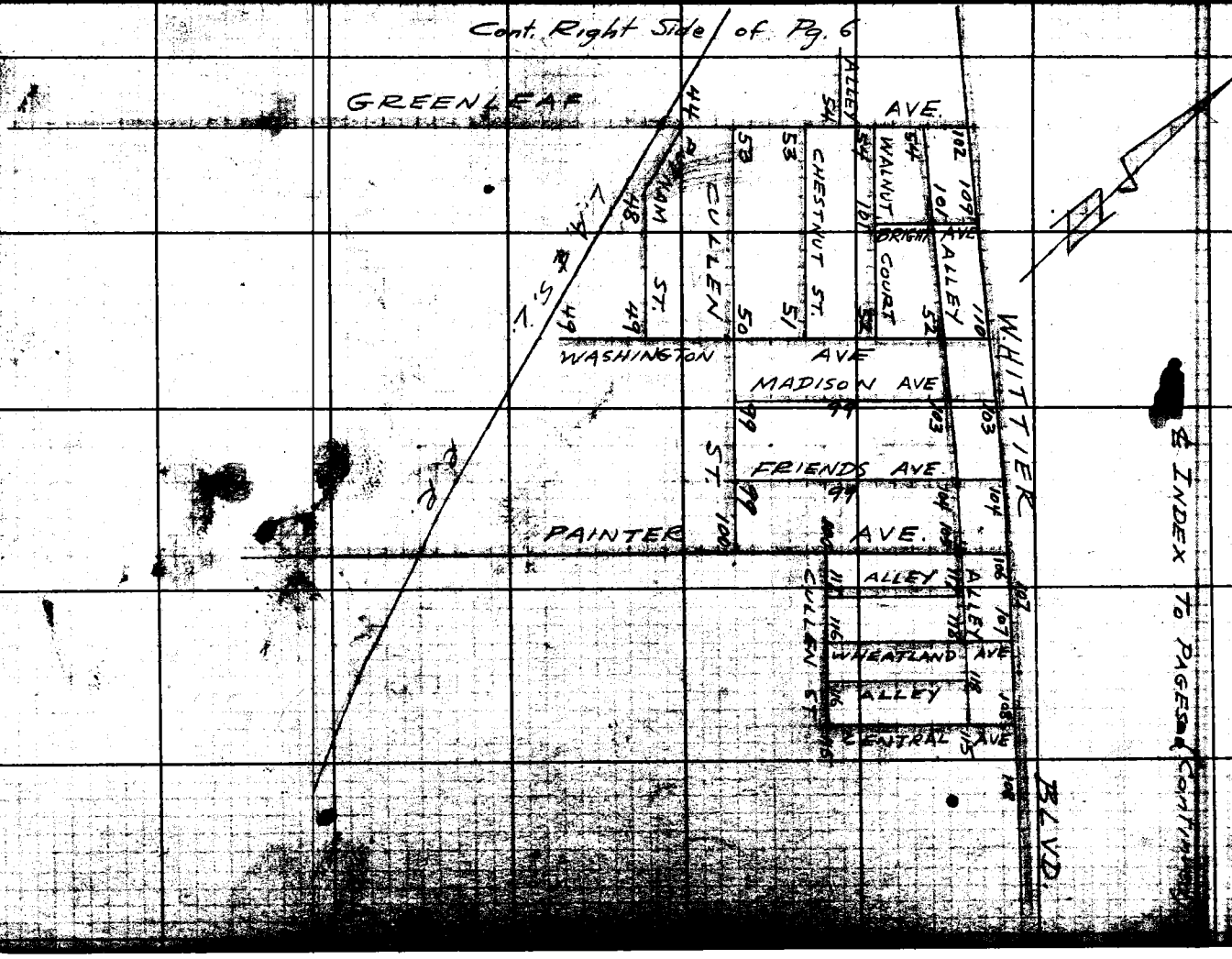

Notes: Miller
Office: West
Checked:
Date:

Survey of Shreve Rd.
W. O. 835 Tape No. 0100 Std. 68 ft.
Surveyed by WM. C. MAEK
Notes P.K.S.M. Date 4-11-49
Indexed C. Job. Book

F. B. 1537 Pg. 7

F.B. 1539 PG. 8

Cont Bot. of Pg. 9

W.S. 34-A-1

(30) Ave. To Int. Shreve Rd. (40)

Searched for "I.P. per Tr. # 15431. Nothing Fd.

Set L&T in Cb

Set L&T in Cb

End of Conc. Curb

207.83

27.93

70.69 @ T 86° = 70.69
54.34 @ T 86° = 54.35
207.81 @ T 86° = 207.83

P.O.T. Set P.M. Cross in N'ly Rim of Sewer M.H.

Fd. 1" I.P., plug & Tk. dn., per FB 1268-63

Fd Cross in Steel Fence Post, 14" up

Fd. Cross in Steel Fence Post, 3" up

Greenleaf

70.69

54.35

89°

Fd Cut Spk & W. in Conc. Mon. 18" dn., per FB 1268-63

15.13

21.37

6.61

35

18"

(40) Ave.

30.175

Mulberry Dr.

15.00

(15)

Painter

.05

Fd. Cut Spk. & W. in Conc. Mon. 18" dn., per F.B 1265-43

50"

24"

90°

15.00

Pt. Fd L&T, flush per FB 1268-67

Wire Spk Tin, P.O.T.

588.72

Mulberry Dr.

Fd. Conc. Mon. with square brass cap stamped "Co. L.A. Road" 6" dn., per FB 1265-43

46.17

(30)

Fd Cross in Steel Fence Post, 16" up.

588.76 @ T 58° = 588.72

(1) 89-35-20
(4) 358-21-10
89-35-17½
(6) 177-31-50
89-35-18⅓

(1) 90-25-00
(4) 361-39-30
90-24-52½
(6) 182-29-00
90-24-50

RETURN TO
LOS ANGELES COUNTY SURVEYOR
700 HALL OF RECORDS

Do not extend notes this side of this line.

Note: Any Additions or Changes on This Sheet Must be Made or Circled in Red Ink With Date and Name of Person Making Change.

Notes Ck'd by Miller
Map No. Cor 3-2529
Office Work Cox
Checked LRM
Date Aug '55

Survey of Shreve Rd.
W. O. 835 Tape No. 0102 St'd 68 °F
Surveyed by Wm C. MACK
Notes W.C.M. Date 4-15-49
Indexed C. Johnson

F. B. 1539 PG. 9

Cont. Bot. of Pg. 10

W.S. 34 A-1

Ave

To Int. McGee Dr.

(40) (40)

(1) 91-08-40
(4) 364-34-20
91-08-35

40.11

90°

Set N&T flush P.O.T. See Bot. of Pg 10

Fd 2" I.P. plug & Tk, tagged L.S. 1102, 2" up, in loose condition, per TR# 11771

Set C.S. Mon. in well 12-16-54 NIRS.

(30) (40)

COUNTY SURVEYOR R.E. 3

207.83 ⑥ T 86° = 207.83
511.05 ⑥ T 64° = 511.05
207.55 ⑥ T 60° = 207.55
450.72 ⑥ T 58° = 450.69
223.87 ⑥ T 62° = 223.86

Greenleaf

207.55

450.69

28.02 28.02

Searched for Cor. Mon., per FB 1265-113. Not found

P.O.T. Set N&T flush, Bot. of Pg. 10, Set Tag, per TR# 15431

Set L&T in Conc Curb

Fd L&T in Cb.

Fd L&T in Cb.

Hill 86 Tan.

47.31 Tan.

50°

90°24

90°08

Cont. Bot. Pg. 18

(25)

Shreve Rd.

20.00

15.05 Rec.

Shreve Rd.

(30)

19.08

27.61

223.86

To Wire Spk. & Tin, P.O.T.

511.05

19.76

45.59 Tan.

47.12 Tan.

(25)

(30)

19.16

19.08

Fd. L&T in Cb.

Set Shingle Nail flush, by Int. to N'ly. edge of existing 1" I.P. & plug, .04 N'ly. of existing nail in same I.P. Fd. per FB 1265-113

28.04 28.01

Set L&T in Conc Curb

213.64 Rec. per TR# 15431

Fd L&T in Conc. Gutter per Rd Dept. 514 ft. of Shreve Rd.

Used

207.83

Fd 1" I.P. plug & tag, per FB 1265-113

Mulberry Dr. from East

To Int.

Searched for 2" I.P. per TR# 15431. Nothing Fd.

Ⓐ 90-24-50
(2) 361-39-20
90-24-50
Ⓑ 182-29-09
90-24-50

(30) (40)

Cont. Top of Pg. 8

Note: Any Additions or Changes on this Sheet Must be Made or Circled in Red Ink. With Date and Name of Person Making Change.

Do not extend notes this side of this line.

RETURN TO LOS ANGELES COUNTY SURVEYOR 700 HALL OF RECORDS

FORM 247 SM 11-48

Cont. Bot. of Pg. 11
F.B. 1539 Pg. 10
W.S. 34-A-1
Ave.
Standard Dr.
To Int Villa Dr.
Set L&T. in Cb.
Set L&T in Cb
Set L&T in Cb
Fd. L&T's in Curb
Set L&T in Curb
Fd. Bt. Spk. W&T. Flush, per FB 1265-114
Set P.M. in W'ly edge of Bt. Spk. by Int., .03 W'ly of existing P.M. in same Bt. Spk. found flush, per FB 1265-114
Set L&T in Curb
Set L&T in Curb
Set Bt. Spk. W&T. Flush, by Int.
Fd. L&T in Curb
Set L&T in Curb
Fd. 2" I.P. plug but No center, 4" up per TR #11771
Set 2" I.P. plug & Nail 2" dn., per TR #11771
Set C.S. Mon. in Well-12-10-34 N.R.S.
County Surveyor
R.E. 83
Set 3/4" I.P. conc. plug & copper wire center, 2" dn., by Intersection
Fd. 3/4" I.P. conc. plug & copper TR, 12" dn., per FB 1265-113
Green leaf
1st Alley W. of Greenleaf Ave.
Mc Gee Dr.
Fd. L&T in Conc. Gutter per Rd. Dept. EQ 514-5
Int. Villa Dr.
Set L&T in Curb
Fd. L&N in Curb
Set L&T.
Set Wire Spk. & Tin, flush, by Proportion
Fd. L&T in Curb
Fd. 3/4" I.P. flush, per FB 1265-113 No center Removed 4-18-49, W.E.C. Mack
1st Alley West of Greenleaf Ave.
Set P.M. Crosses in steel fence posts, 6" up
Set N&T. in P.P. #40694E
Set 1" I.P. conc. plug & copper wire center 12" dn. Rec., per TR #11771
To Int Shreve Rd.
Set N&T. flush, P.G.T. See Tap of Pg 9
Cont. Top of Pg. 9
RETURN TO LOS ANGELES COUNTY SURVEYOR 700 HALL OF RECORDS
Do not extend notes this side of this line.
Note: Any Additions or Changes on This Sheet Must be Made or Circled in Red Ink With Date and Name of Person Making Change.

FORM 247 3M 5-46

RETURN TO
LOS ANGELES COUNTY SURVEYOR
700 HALL OF RECORDS

Note: Any Additions or Changes on This Sheet Must be Made or Circled in Red Ink With Date and Name of Person Making Change.

Do not extend notes this side of this line.

3640

W.S. 347 A-1

Cont. Lower Right Side of Pg. 26

Cont. Upper Right Side of Pg. 26

185.41 @ T70° = 185.41 ✓
185.41 @ T70° = 185.41 ✓
778.88 @ T72° = 778.90 ✓
778.93 @ T68° = 778.93 ✓
206.50 @ T68° = 206.50 ✓
185.30 @ T94° = 185.33 ✓

Reset Cut Spk. in dn. with P.M. by center, by Int.

Fd. 2" I.P. plug at 1.5' high at 1.5' with Ch. No Ref.

Fd. L&T in Conc. Dev. Mar. FB 165/114

Fd. L&T in Curb

Set L&T in Curb

Fd. L&T in Curb

Set L&T in Curb

Fd. L&T in Curb

Set L&T in Curb

Set L&T in Curb

Set L&T in Curb

Set L&T in Curb

Fd. P.M. in N.W. Cor. at Cut Spk. Leaning Nothing Fd.

Set L&T in Curb by Prop.

Set Cut Spk. for 2" I.P. per Tag Nothing Fd.

Midway Dr.

1st Alley South

Greenleaf Ave.

COUNTY SURVEYOR

To Int. Ville Dr. 778.90

To Int. Ville Dr. 778.93

185.41 To Int. of Alley

185.33 To Int. of Alley

185.41 Standard

Notes Ck'd by Miller
Map No. B-2579
Office Work Cox
Checked Cox
Date Aug 5 '55

Survey of Shreve Rd.
W. O. 8351 Tape No. 8/8 8/8 8/8 F
Surveyed by W. C. MACK
Notes W. C. W. Date 4-27-47
Indexed A. C. Johnson

F.B. 155

W.S. 34-A-1
RETURN TO
LOS ANGELES COUNTY SURVEYOR
700 HALL OF RECORDS
Do not extend notes this side of this line.
Note: Any Additions or Changes on This Sheet Must be Made or Circled in Red Ink With Date and Name of Person Making Change.
F.B. 1539 Pg. 12
Cont. Bot. of Pg. 14
36.96 @ T100° = 36.97
37.60 @ T100° = 37.61
39.16 @ T100° = 39.17
778.89 @ T96° = 778.83
Tape #517 Stand 68°F
Ave.
To Int. of Alley
Fd. L&T in Curb
185.35
36.97 Tan.
Fd. L&T flush per F.B. 1265-115
Set L&T in Conc. Pav.
16.70 Tan.
Union Dr.
To Int. Villa Dr.
778.83
Set C.S. Mon 1" Well 12-10-54 N.R.S.
COUNTY SURVEYOR
E. 63
89° 35' 40"
39.17
37.61 Tan.
16.70 Tan.
Set L&T in Conc. Pav.
Fd. L&T in Curb
Fd. L&T in Curb
Fd. C.S. W&T flush, per F.B. 1265-115
185.34
Greenleaf
34.62 Tan.
Set L&T in Conc. Pav.
Set C.S. Mon. Set P.M. Nz. Corn. of Washer by Spraper = Rec. Dist. per Rec. 38 Nz. .03' E. of existing C.S. W&T flush, per F.B. 1265-115
13.71 Tan.
28.34 (Meas.)
Alley South
To Int. Villa Dr.
778.81
of Union Dr.
89° 35' 40"
31.21 Tan.
185.33
Set L&T in Conc. Pav.
To Int. Midway Dr.
Cont. Top of Pg. 16

FORM 247 5M 5-56

RETURN TO
LOS ANGELES COUNTY SURVEYOR
700 HALL OF RECORDS

Note: Any Additions or Changes on This Sheet Must be Made or Circled in Red Ink With Date and Name of Person Making Change.

Do not extend notes this side of this line.

W.S. 34 - [illegible] - 1

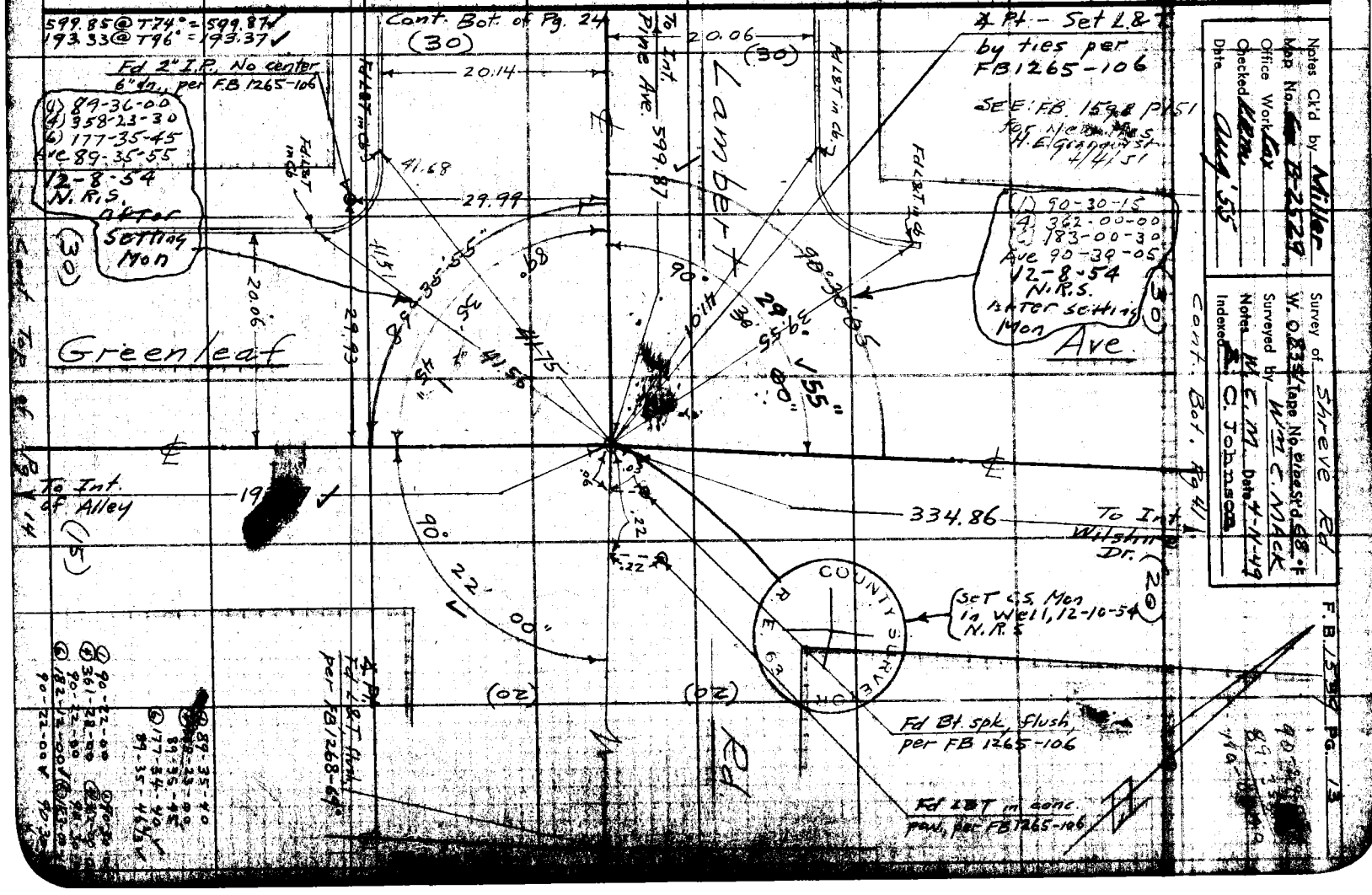

F.B. 1539 Pg. 14

Cont. Bot. of Pg 13

W.S. 34 + B-1

RETURN TO
LOS ANGELES COUNTY SURVEYOR
700 HALL OF RECORDS

Do not extend notes this side of this line.

Note: Any Additions or Changes on This Sheet Must be Made or Circled in Red Ink With Date and Name of Person Making Change.

Notes Ck'd by Miller
Map No. B-2529
Office Work Cox
Checked
Date Aug. '55

Survey of Shreve Rd.
W. O. 5351 Tape No. 0100 St'd 68 °F
Surveyed by WM C. MACK
Notes W.C.M Date 4-13-49
Indexed C. Johnson

F. B. 1529 Pg. 15

Cont. Bd of Pg 17

W. S. 3 A-1

Rd.

(20)

(30)

To Int. Shreve Rd.

207.82

Fd. L&T in Conc. Hd. Wall

Fd L&T in Conc. Hd. Wall

Fd. L&T in Conc. Hd. Wall

Fd L&T in top of Conc. Drain Box @ 90° from ℄ to North

18.02 Tan.

19.83

13.77 Tan.

18.92

37.28

179

35.98

30.01 ℄

31.08

21.81

66.62 @ T 72° = 66.62
578.08 @ T 60° = 578.05
207.83 @ T 60° = 207.82

578.05

To Wire Spk. & Tin, P.O.T.

℄

47.89

6.40

26'

25°

Mon.

90°

Mulberry Dr.

(30)

Set Bt. Spk. top of Conc. Water Valve Box

Fd Cut spk. W & T flush
in split of curb per
F.B. 1265-39

Int. - Fd. Cut Spk. W&T
2" dn., per FB 1265-43

Santa Fe Springs

(20)

(20)

P.O.T. - Fd. Wire Spk. & T, 2" dn, per F.B 1265-39

Fd. Cut Spk. W&T
2" dn., per FB 1265-34

Fd. 1/4" Tr. Pole #2164 BR

260.98

66.62 Meas.

Tan

P.E. R.R.

Sot. 1/4" Tr. Pole #4979 HR.

Sot. 1/4" "IP H" D.P. H.E.G. 3/22/51

23.1

747

Mc 107.69'

56.2

Concrete Track

Approx ℄ of Concrete Track

① 179-59-30
④ 359-58-20
179-59-35
⑥ 359-57-30
179-59-35

② 90-26-10
④ 361-45-20
90-26-20
⑥ 182-38-10
90-26-21

Note: Any Additions or Changes on This Sheet Must be Made or Circled in Red Ink With Date and Name of Person Making Change.

Do not extend notes this side of this line.

RETURN TO
LOS ANGELES COUNTY SURVEYOR
700 HALL OF RECORDS

FORM 247 5M 5-46

RETURN TO
LOS ANGELES COUNTY SURVEYOR
700 HALL OF RECORDS

Note: Any Additions or Changes on This Sheet Must be Made or Circled in Red Ink With Date and Name of Person Making Change.

Do not extend notes this side of this line.

W.S. 34-A-1

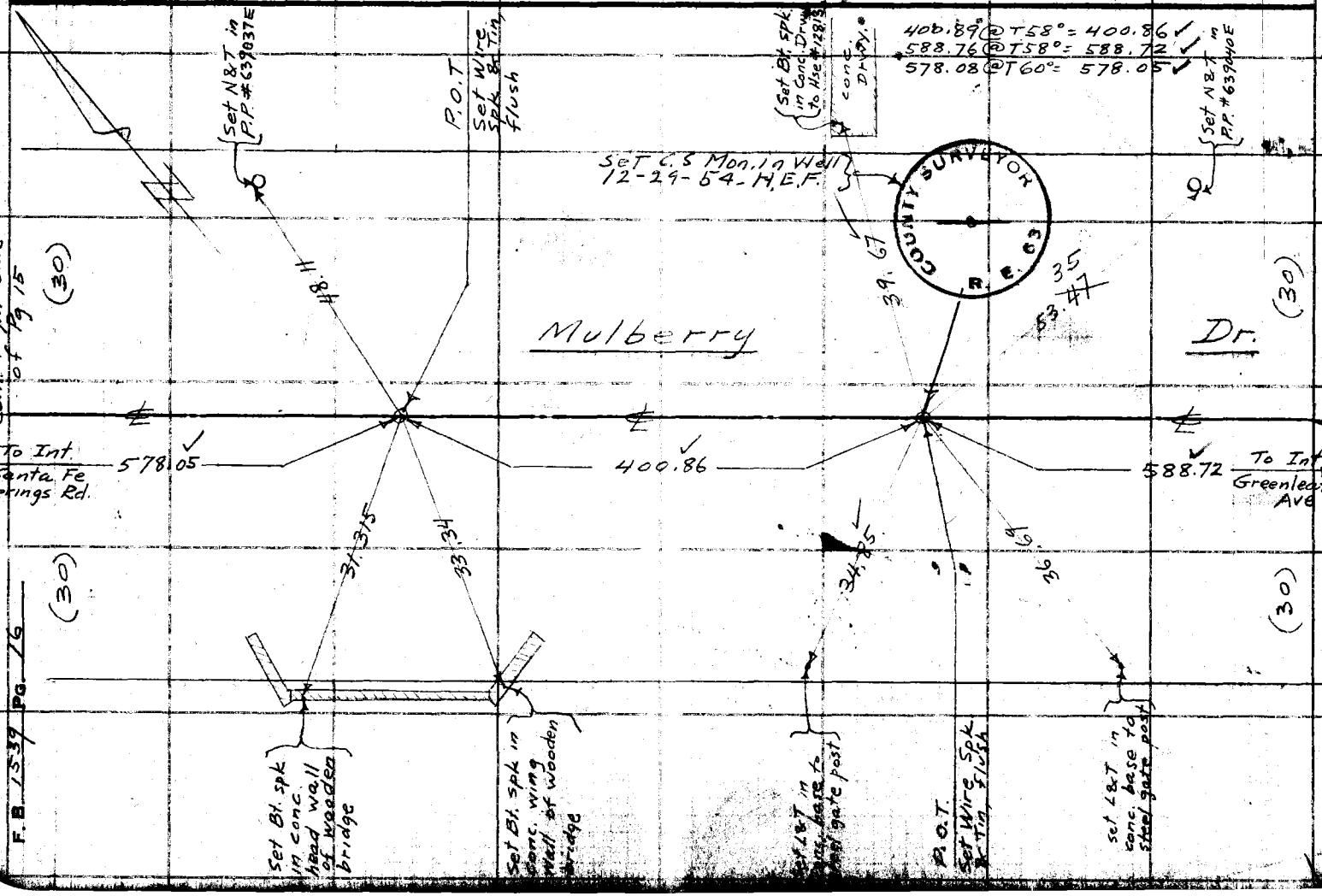

F.B. 1539 Pg. 16

Notes Ck'd by Miller
Map No. B-2529
Office Work Cox
Checked Wm
Date Aug. '55

Survey of Shreve Rd.
W. O. 835 Tape No. 01 Cos St'd. 68 °F
Surveyed by Wm. E. MACK
Notes W. E. M. Date 4-14-49
Indexed E. C. Johnson

F. B. 1529 Pg. 19

Cont. Bot. of Pg. 19

W.S. 34 A-1

Note: Any Additions or Changes on This Sheet Must be Made or Circled in Red Ink With Date and Name of Person Making Change.

Do not extend notes this side of this line.

RETURN TO
LOS ANGELES COUNTY SURVEYOR
700 HALL OF RECORDS

COUNTY SURVEYOR
R. E. 63

Set C.S. Mon. in Well 12-20-54 N.R.S.

Fd. Bt. Spk. & T. 2" dn., per TR# 13468

Set N&T in P.P. #1144006E out 3/21/51

Set N&T in P.P. #869006E

Fd. N&T in P.P. #609051E

Fd. Cut Spk. W&T in Conc. Mon., 24" dn., per FB 1265-40

Fd. Bt. Spk. W&T, 2" dn., per FB 1265-40

Fd. Cross on N.E'ly side of 3" Steel Post with Tune Clip out 3/21/51

Shreve

Santa Fe Springs

Cut Spk. W&T

Cont. Top of Pg. 15

FORM 247 5M 5-46

RETURN TO
LOS ANGELES COUNTY SURVEYOR
700 HALL OF RECORDS

Note: Any Additions or Changes on This Sheet Must be Made or Circled in Red Ink With Date and Name of Person Making Change.

Do not extend notes this side of this line.

W.S. 34-A-1

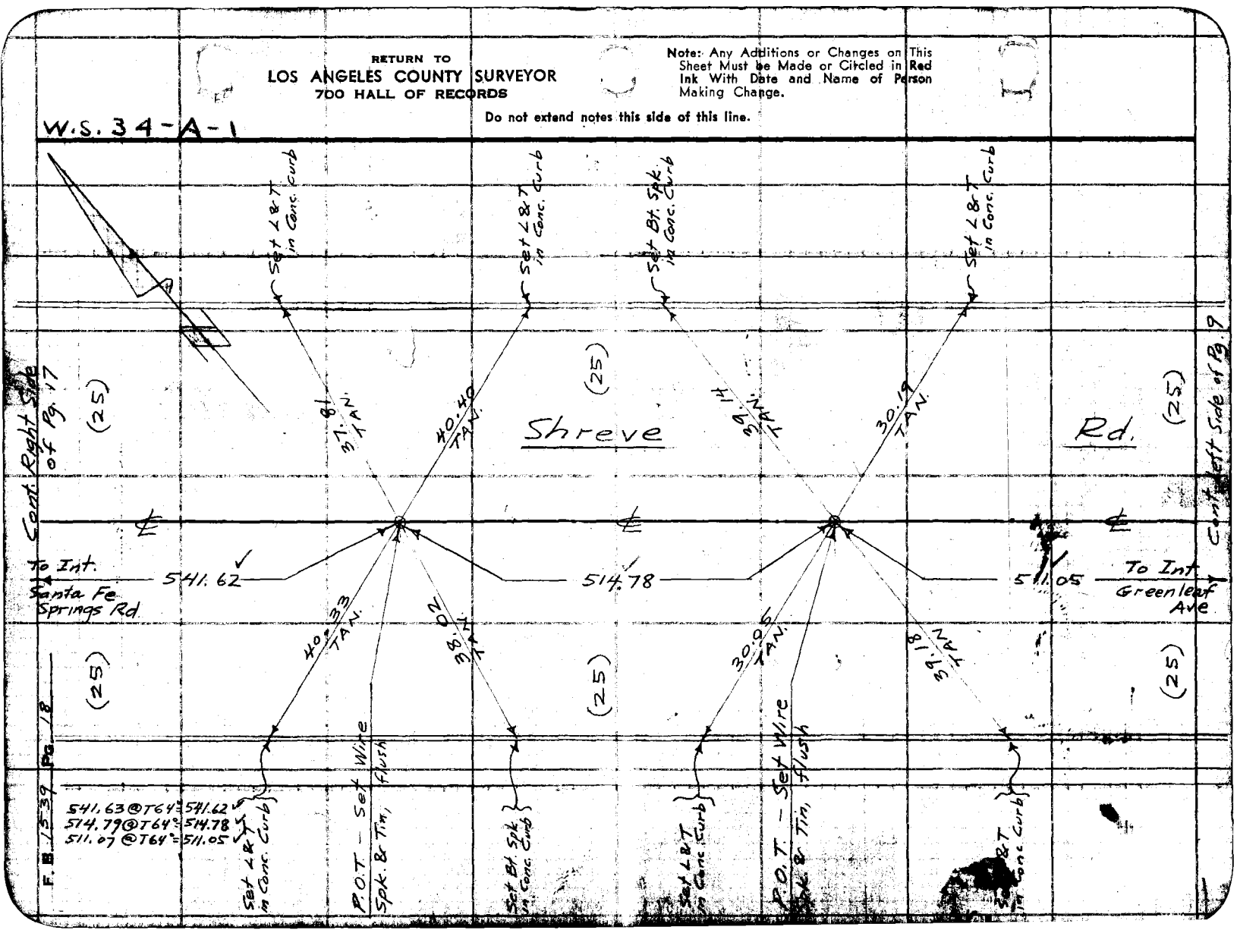

FORM 247 SM 11-46

RETURN TO
LOS ANGELES COUNTY SURVEYOR
700 HALL OF RECORDS

Note: Any Additions or Changes on This Sheet Must be Made or Circled in Red Ink With Date and Name of Person Making Change.

Do not extend notes this side of this line.

W.S. 34-A-1

Notes Ck'd by Miller
Map No. B-2529
Office Work Cox
Checked Kerr
Date Aug. 55

Survey of Shreve Rd
W. O. 835 Tape No. 1000 Std. 68 °F
Surveyed by W. C. Mack
Notes
Indexed C. O. Johnson

F.B. 1539 Pg. 19

788.35 @ T64° = 788.33
203.15 @ T64° = 203.14
451.04 @ T70° = 451.05
192.98 @ T80° = 193.00
180.88 @ T60° = 180.87

Lot 1 Tr. 13468

Fd 2" I.P. 10' D.P. L.S. 1102 3/23/51 N.E.

Fd. Bt. Spk. W.&T. 2" dn. per FB 1265-40

Set Gasp. Box

Fd. L&T in conc. Hd. Wall

Conc. Hd. Wall

Groc. Store conc

Set L&T N.E. 9/23/51

Fd 2" I.P. 10' D.P. L.S. 1102

Santa Fe Springs Rd.

Fd Nail & Tag Possibly Set 6/13/51 per Rec. N.E. 9/23/51

To Int. Shreve Rd.

451.05

Set L.S. Mon in well 12-13-54 - N.R.S.

COUNTY SURVEYOR R.E. 63

1275.21 per FB 1265-40 to 42

To Int. Nogal

Fd 2" I.P. plug & Tk., tagged L.S. 1102 flush per Tr. # 11771

Set Wire Spk. & Tin, flush by Proportion

Set NBT's in P.P. 6425554E

Set PM Cross in Alley Rear of Shaer M.H.

Set 1" I.P. flush Rec. per Tr. # 11848

Set Bt. Spk. W.&T. Rec. Dist.

Set L&T in Conc. Ch.

Set L&T

Set N&T in 6"x8" Fence Cor. East

Set N&T in P.P. # 6425554E

Set 1" I.P. 12" dn. Rec. per Tr. # 11771

242.83

1st Alley E. of Santa Fe Springs Rd.

1st Alley East of Santa Fe Springs Rd.

193.00

203.14

788.33

72.81

72.81

49.96

180.87

25.93

25.58

R=465.00

90°

Shreve Rd.

Cont. Top of Pg. 17

RETURN TO
LOS ANGELES COUNTY SURVEYOR
700 HALL OF RECORDS

Note: Any Additions or Changes on This Sheet Must Be Made or Circled in Red Ink With Date and Name of Person Making Change.

Do not extend notes this side of this line.

W.S. 34-A-1

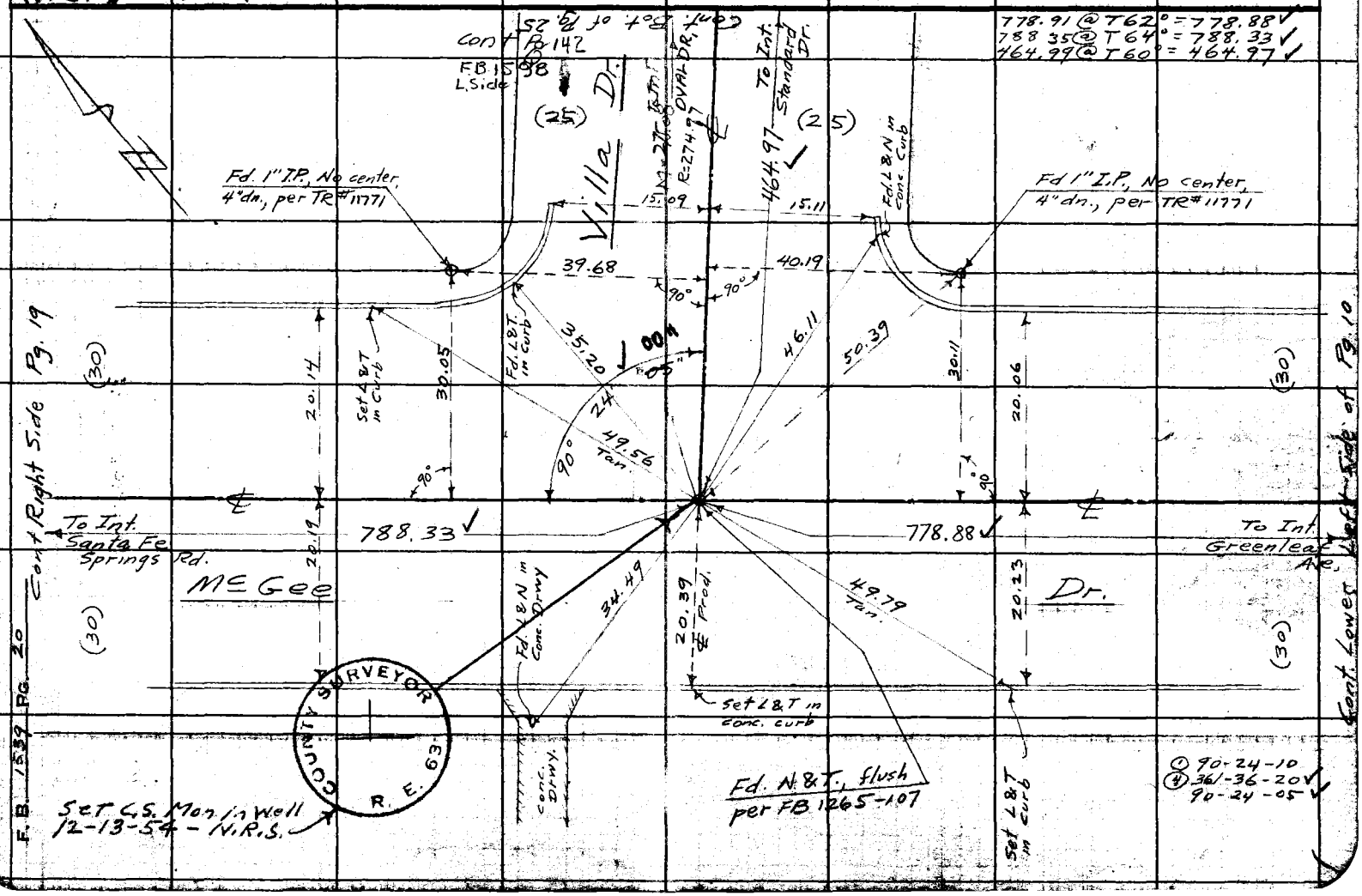

Notes Ck'd by Miller
Map No. B-2529
Office Work Cox
Checked Lane
Date Aug. '55

Survey of Shreve Rd.
W. O. 8351 Tape No. 0117 St'd. 68 °F
Surveyed by Wm C. MACK
Notes W.C.M Date 6-23-49
Indexed C. Johnson

F. B. 1539 Pg. 21

Set N&T in P.P. #557636E

(27)

Cont Pg 138 & FB. 1598

98.98

(27)

COUNTY SURVEYOR R. E. 63

Set 4 Spks. Tan.

62.10

27.00

Set N&T in 18" Walnut Tree

(27)

(27)

Set C.S. Mon. in Well 12-7-54 N.A.S.

Set Large Bl. Spk. W&T. Finish, Red Dot N.W. of F.I.P. per TR# 13468

60.59

Fd. 2" I.P. plug & Tk. tagged L.S. #102, 8.8 cm. N. per TR# 13468

65.80

106.58

106.50

Nogal

Set N&T in 20" Walnut Tree

367.44

Lot 26

Fd. 2x2 Stk. & Tk., in bad condition, 3' N.W. Cor. Lot 9 per TR# 13468

Lot 11

Set L&T in Conc. D'wy to Hse #8628

26.98

27.20

90°

90°

Ave.

Lot 8

Lot 9

444.68 T68°= 367.44

Fd. 2x2 Stk. & Tk., 6" dn., N.E. Cor. Lot 8. per TR# 13468

To Int Santa Fe Springs Rd.

(27)

(27)

Cont. left side of Pg. 22

W.S. 54

Note: Any Additions or Changes on This Sheet Must be Made or Circled in Red Ink With Date and Name of Person Making Change.

Do not extend notes this side of this line.

RETURN TO
LOS ANGELES COUNTY SURVEYOR
700 HALL OF RECORDS

FORM 247 5M 5-46

F. B. 1539 Pg. 22

W.S. 34-A-1

(50) (50)

To Int. Lambert Rd.

Nothing Set

Rd.

Alley

Set C.S. Mon in Well 17-26-3-4 - N.R.S.

367.44 @ T68° = 367.44 ✓
309.85 @ T 68° = 309.85 ✓

309.85

COUNTY SURVEYOR R. E. 63

FB 1598 Pg 38 L. Sides

Set T 24" Walnut

Set L&T 12" Walnut

Fd. L&T in Conc. Culvert Headwall

(27) 55.75

To Large Bt. Spk W&T, flush

367.44

100.00

50.00

25.05

Nogal Ave

90°

44.00

Set T 12" Bs/Pipe

25.27

34.83

Fd L&T in Conc. Culvert Hd. Wall

Fd. L&T in Conc. Culvert Side Wall

Set 8" Spike flush P.O. 12" P.

Fd. 2" I.P., plug & Tk. tagged L.S. #4102, 18" dn., per TR# 13468

Santa Fe Springs

1275.21 per FB 1265-40 to 42

Int. McGee Dr.

Fd. N&T 1" dn., per FB 1265-42

Set L&T in Curb

(50) (50)

RETURN TO
LOS ANGELES COUNTY SURVEYOR
7DO HALL OF RECORDS

Do not extend notes this side of this line.

Note: Any Additions or Changes on This Sheet Must be Made or Circled in Red Ink With Date and Name of Person Making Change.

FORM 247 SM 11-46

RETURN TO
LOS ANGELES COUNTY SURVEYOR
700 HALL OF RECORDS

Note: Any Additions or Changes on This Sheet Must be Made or Circled in Red Ink With Date and Name of Person Making Change.

Do not extend notes this side of this line.

S.3 + A-1

Notes Ck'd by Miller
Map No. B-252
Office Work Cox
Checked
Date

Survey of Shreve Rd
W. O. 8351 Tape No. Std. 68 °F
Surveyed by W. C. MACK
Notes
Indexed C. Johnson

787.07 @ T88° = 787.17

Cont. Right Side of Pg. 36

Fd. 2" I.P. plug & Tk., tagged L.S. #1102, 6" dn., per TR# 13468

Fd. Cross in Conc. Sidewalk

Fd. 2" I.P. plug & Tk., tagged L.S. #1102, 10" dn., per TR# 14269

Fd. Nail, No Rec.

Fd. 2" I.P. plug & Tk., tagged L.S. #1102, 10" dn., per TR# 14268

Fd. N&T in 18" walnut tree

Santa Fe Springs Rd.

Cont. Bot. of Pg. 29

To Int. Adler Dr.

To Int. Nogal Ave.

373.59

309.85

587.09

787.17

Lambert Rd.

Fd. L&T in Conc. base of fence post

Set L+T HEG 3/26/51

Fd 1½" I.P., plug & Tk., 1" dn., per FB 1265-42

Set N&T in I.P. in Conc. Walk

Fd. 2" I.P., plug & Tk., tagged L.S. #1102, 10" dn., per FB 1265-42

Fd. 2" I.P. plug & Tk., tagged L.S. #1102, 10" dn., per FB 1265-42

587.09 @ T80° = 587.09
373.59 @ T68° = 373.59
309.85 @ T68° = 309.85
66.67 @ T86 = 66.68
56.62 @ T86 = 56.63
90.51 @ T86° = 90.52

F.B. L539 Pg. 23

Cont. Top of Pg. 22

RETURN TO
LOS ANGELES COUNTY SURVEYOR
700 HALL OF RECORDS

Note: Any Additions or Changes on This Sheet Must be Made or Circled in Red Ink With Date and Name of Person Making Change.

Do not extend notes this side of this line.

599.83

W.S. 34-A-1

Cont. Bot. of Pg. 45

① 90-24-10
④ 361-36-20
90-24-05

② 89-29-40
④ 357-57-50
89-29-27½
⑥ 176-57-00
89-29-30

787.07 @ T88° = 787.17
334.95 @ T68° = 334.95

Set L&T in Conc. par, flush, by Intersection

COUNTY SURVEYOR R.E. 63

Set L.S. Mon in Well 12-13-54 - H.R.S.

Fd. 2" I.P., flush, No center, per TR# 6841

Fd. L&T in Curb

Fd. R.R. Spk. 1" dn., per FB. 1265-105

Lambert

Rd.

To Int. Wilshire Dr.

To Int. Greenleaf Ave.

To Int. Santa Fe Springs Rd.

178.99

599.87

787.17

Cont. Right Side of Pg. 23

Cont. Left Side of Pg. 13

F.B. 1539 Pg. 24

Fd L&T in Curb

Set ✕ 3/8 off line

SEE FB 1598 Pg 150

Villa Dr.

Set L&T in curb

Int. of Alley

Fd L&T in Curb

Fd 2" I.P. with Nail, 6" dn, per TR# 6240. Used to fix ℄ of Villa Dr.

Fd old L&T per FB 1265-105, 0.08' S. of new int.

Set L&T by Int.

Fd L&T in Curb on ℄ Prod.

178.96 @ T90° = 178.99
193.38 @ T90° = 193.37

36.55 @ T90° = 36.56
39.04 @ T90° = 39.05
31.22 @ T90° = 31.22
67.69 @ T90° = 67.72
599.85 @ T74° = 599.87

Notes Ck'd by Miller
Map No. B-2529
Office Work Cox
Checked
Date Aug. '55

Survey of Shreve Rd
W. O. 835 Tape No. 0100 St'd 68 °F
Surveyed by Wm C. MACK
Notes W. C. M. Date 4-22-49
Indexed C. Johnson

F. B. 1539 Pg. 25

Cont Bot. of Pg. 26

W.P.S. 34 A-1

Fd 2" I.P. plug & Tk., 10" dn, tagged L.S. 1102, per FB 1265-107

Set L&T in cor. of Conc. Pav. 2" dn, by Int.

Fd 2" I.P. plug & Tk. tagged L.S. 1102 8" dn, per FB 1265-107

To Int. of Alley

Dr.

185.36

Searched for 2" I.P. per TR # 6240. Nothing Fd.

Fd 2" I.P. with Nail, 4" dn, S.W'ly. Cor. of Lot 14 per TR # 3812

Set Pipe Spk. & Tin, flush, P.O.T.

15.35 15.34

25.30

90°

Set L&T in Cb.

Fd. L&T's in curb

39.91 35.04 34.73 35.01 28.11 27.90 34.99 34.72 34.83

386.46

45.19 40.80

40.28

.29

36.62

24.99

Dunton Dr.

Standard Dr.

To Greenhaven

778.91

8°

24'

90°

36.51 46.08 46.04

Set L&T in Cb.

Fd. L&T in Curb

95.18

SEE FB. 1598 Pg. 14 for Int. to West

(30)

Set C.S. in wall 12-9-54 N.R.S.

COUNTY SURVEYOR R. E. 63

15.34

464.97

Villa

Fd. 2" I.P. plug & Tk. tagged L.S. 1102 8" dn, per FB 1265-107

25.31

90°

To Int. Hegee Dr.

386.48 @ T60° = 386.46
392.48 @ T60° = 392.48
778.95 @ T60° = 778.91
464.99 @ T60° = 464.97
185.35 @ T78° = 185.36

① 90-24-00
② 361-36-00
90-24-00

Cont. Bot. Side of Pg. 20

Note: Any Additions or Changes on This Sheet Must Be Made or Circled in Red Ink With Date and Name of Person Making Change.

Do not extend notes this side of this line.

RETURN TO
LOS ANGELES COUNTY SURVEYOR
700 HALL OF RECORDS

FORM 247 SM 11-48

RETURN TO
LOS ANGELES COUNTY SURVEYOR
700 HALL OF RECORDS

Note: Any Additions or Changes on This Sheet Must be Made or Circled in Red Ink With Date and Name of Person Making Change.

Do not extend notes this side of this line.

W.S. 34-A-1

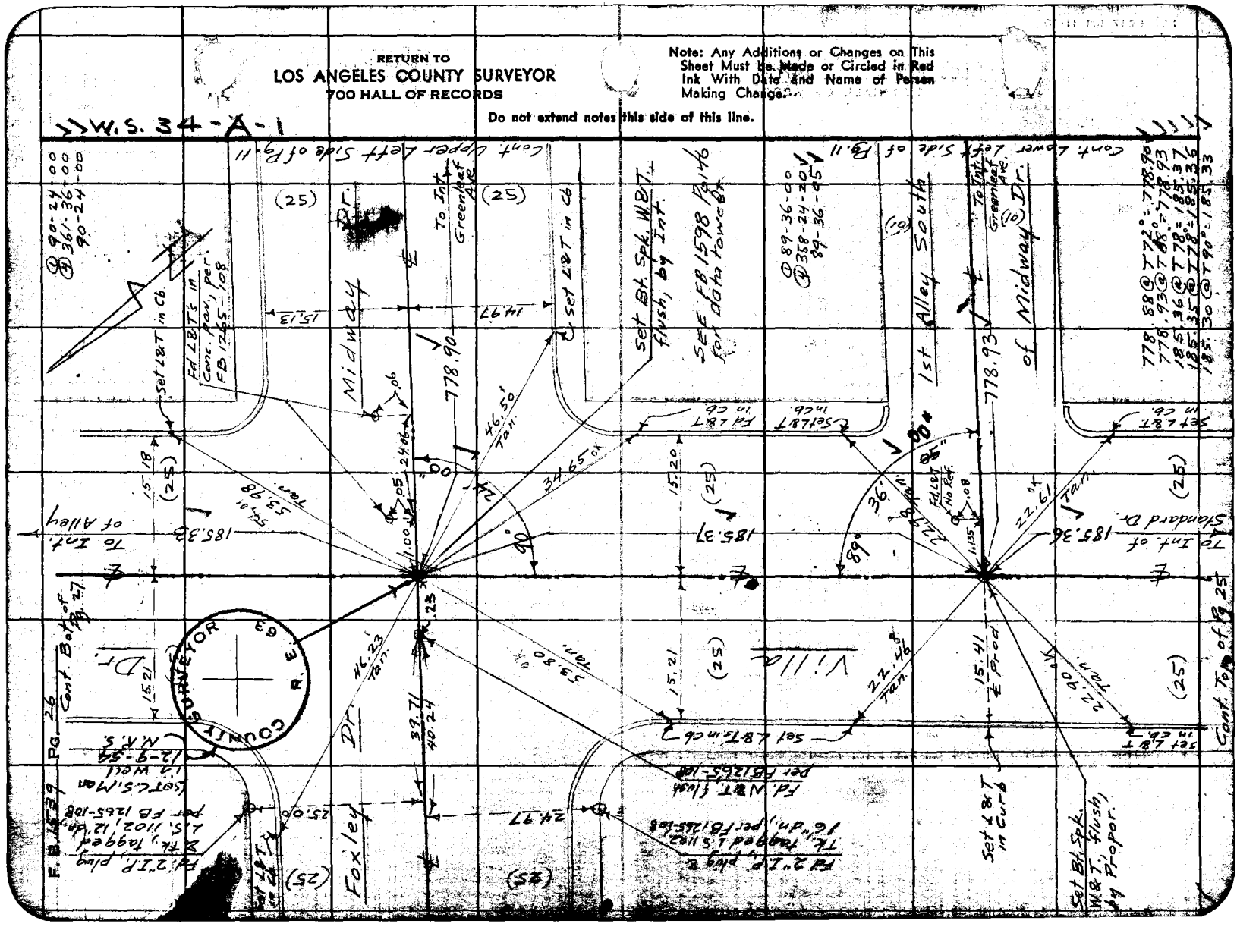

Notes Ck'd by Miller
Map No. B-2529
Office Work Cox
Checked Hem
Date Aug. '55

Survey of Shreve Rd.
W. O. 8351 Tape No. 0117 St'd 68 °F
Surveyed by Wm C. MACK
Notes W. C. M Date 6-21-49
Indexed C. Johnson

F. B. 1539 Pg. 27

W. S. 34-A-1

Cont. Bot. of Pg. 28

Note: Any Additions or Changes on This Sheet Must be Made or Circled in Red Ink With Date and Name of Person Making Change.

Do not extend notes this side of this line.

RETURN TO
LOS ANGELES COUNTY SURVEYOR
700 HALL OF RECORDS

FORM 247 5M 11-46

185.34 = 778.81

185.31 @ T90° = 778.66 @ T98° =

Set Large Sft. Spk. W.S.T. Flush Pavem. = Rec. Disk per TR # 6240

(25) Dr. To Int. Union Dr. (25)

185.34

Set L&T in Curb

Set L&T in Curb

30.02 Tan.

26.095 Tan.

Fd. L&T No Ref.

1st Alley South

(01)

1.15

.04

Set L&T in Curb

15.37 ℄ Prod.

778.81

of Union Dr.

(01)

30.12 Tan.

90° 24'

26.11 Tan

Set L&T in Curb

Set L&T in Curb

185.30 @ T90° = 185.33

Villa

185.33

To Int. of Midway Dr.

(25) (25)

Cont. Top of Pg. 26

① 90-24-30
② 361-37-30
90-24-22½
③ 182-26-10
90-24-21¾

Ties OK

F. B. 1539 PG. 28 Cont. Left Side of Pg. 24

W.S. 24-A-1

Set Large Bt Spk. W. & T. flush, by prop. cor. per TE #6240

Dr.

Set L&T in Curb

Set L&T in Curb

193.37

28.97 Tan

34.93 Tan

778.74 @ T90° = 778.85

185.32 @ T96° = 185.35

193.33 @ T96° = 193.37

185.31 @ T90° = 185.34

778.81 @ T96° = 778.83

1st Alley (01) South

Side of Pg. 14

Alley

778.85 To Int. of Greenleaf Ave. of Lambert Rd.

Cont. Left

29.08 Tan

24' 22" 20°

90°

Nothing Set

(01)

35.10 Tan

Set L&T in Curb

185.35

Set L&T in Curb

① 90-24-30
④ 361-37-20
90-24-20
⑥ 182-26-10
90-24-21½

Fd. N&T, flush per F.B. 1265-109

Set L&T in Curb

15.14

15.11

(25)

(25)

Set Large Bt Spk. W & T, flush, by Int.

Set L&T in Curb

46.01 Tan.

Union Dr.

Cont. Left Side of Pg. 12

Fd. L&T per FB 1265 Pg 109

Fd. L&T per FB 1265-109

47.11 Tan.

.02.5

.02.5

24.05

24.95

Danbrook

90°

39.66

40.21

90°

Dr.

46.47 Tan.

48.16 Tan.

24'

90°

185.34

24.95

Set L&T in Cb.

Fd. 2" I.P. plug & nail 18" dn. tagged L.S. 1102, per F.B. 1265-109

Set L&T in Curb

15.08

15.16

Villa

To Int. of Alley

(25)

(25)

Cont. Top of Pg. 27

778.83 To Int. Greenleaf Ave.

COUNTY SURVEYOR R. E. G.

② 90-24-30
④ 361-37-30
90-24-22½
⑥ 182-26-00
90-24-30

RETURN TO
LOS ANGELES COUNTY SURVEYOR
700 HALL OF RECORDS

Do not extend notes this side of this line.

Note: Any Additions or Changes on This Sheet Must be Made or Circled in Red Ink With Date and Name of Person Making Change.

FORM 247 SM 11-46

RETURN TO
LOS ANGELES COUNTY SURVEYOR
700 HALL OF RECORDS

Note: Any Additions or Changes on This Sheet Must be Made or Circled in Red Ink With Date and Name of Person Making Change.

Do not extend notes this side of this line.

W.S. 34-A-1

Notes Ck'd by Miller
Map No. B-2529
Office Work
Checked
Date Aug. '55

Survey of Shreve Rd.
W. O. 835 Tape No. 1117 Std. 68°F
Surveyed by W. C. M. Date 6-24-49
Notes
Indexed

Cont. / Bot. of Pg. 33

Fd 2" I.P. plug & Tk. tagged L.S. #1102, 14" dn. per Tk. #14298

Fd 2" I.P. plug & Tk. tagged L.S. #1102, 12" dn. per Tk. #13561

To P.I. 214.83

18" dn.

Set 8 ft in Curb

Set 8 ft in Curb

29.68

30.36

47.00

63.21
63.19

50.12
50.07

66.98

66.94

49.96

Transit Line

Fd 2" I.P. Plug & Tk. Tagged L.S. #1102 12" dn. per Tk. #13561

Set Wire Spk & Tin in 24" Walnut Tree, 18" up.

Santa Fe Springs Rd.

Cont. Bot. of Pg. 30

Cont. Top of Pg. 23

To Int. Lambert Rd. 373.59

636.13 To Int. Persing Dr.

Set C.S. MCM in well 12-21-54 - H.R.S.

COUNTY SURVEYOR

Fd 1" Spk in Curb

Fd 3/4" Spk W&T, Ehrh, No Rec.

636.13 T68° = 636.13
373.59 T68° = 373.59
214.83 T74° = 214.83

F.B. 1537 Pg. 89

Cont. Bot. of Pg. 31

F. B. 1539 Pg. 30

① 89-59-00
④ 359-55-50
59-58-97½
⑥ 179-53-20
89-58-53⅓

139.32@T78°=139.33

(30)

(20)

To Int. Putnam Dr.

Rd.

Fd. L&N in Curb

55"

58

299.98

Fd. Cut Spk. W&T 1'dn., per F.B. 766-110

(25)

Persing Dr.

89°

45.54

20.14

19.95 ℄ Prod.

℄

To ℄ Pt., Cut Spk. W&T

139.33

45.31

Set L&T in Conc. Gutter, P.O.T.

Fd. Cut Spk. & W. in Conc. Mon. 8"dn., per F.B. 766-110

(25)

Fd. L&N in Curb

Set L.S. Mon. in Well 12-21-54 N.R.S.

COUNTY SURVEYOR

R. E. 63

(30)

(20)

217.37

636.13

Fd. 2" I.P. plug & Tk., tagged L.S. #1102, 12"dn., per TR #13561

21.91

50.09

90°

30.06

0.89

90°

Fd. 2" I.P., plug & Tk., tagged L.S. #1102, 10"dn., per TR #6956

32.84

13.33

90°

Fd. R.R. Spk. with P.M. in center 2"dn., per TR #13561

.045

Santa Fe Springs

To Int. Adler Dr.

(50)

(20)

217.37 @ T68° = 217.37
636.13 @ T68° = 636.13
299.98 @ T68° = 299.98

Cont. Top of Pg. 29

W.S. 84-A-1

RETURN TO
LOS ANGELES COUNTY SURVEYOR
700 HALL OF RECORDS

Do not extend notes this side of this line.

Note: Any Additions or Changes on This Sheet Must Be Made or Circled in Red Ink With Date and Name of Person Making Change.

Notes Ck'd by Miller
Map No. B-2529
Office Work Cox
Checked Kemi
Date Aug. '55

Survey of Shreve Rd
W. O. 835 Tape No. 2117 St'd 68 °F
Surveyed by Wm. C. MACK
Notes W.E.M. Date 6-27-49
Indexed J. C. Johnson

F. B. 1539 Pg. 31

W. 3. 34 - A - 1

Cont. Left Side of Pg 113

139.78 @ T80° = 139.79 ✓
104.94 @ T80° = 104.95 ✓

(20)

Fd. 2" I.P. plug & Tk., in leaning condition, 6" up per TR # 6956

30.47
19.98
11.23
3.99
90°
90°

To Int. Whittier Blvd.

Rd.

(20)

Fd. 2" I.P. in Conc. Pillar, 3" up, with conc. plug & pointed spike center, tagged R.E. # 2244

(30)

Fd. L&T in curb

104.95

775.05 Rec. per Rd. Depot F.B. 6-2, Pg. 100

(20)

Fd. L&N in curb

29.85
39.95

Fd. C.S. Spk. W&T 1.5' N. per F.B. 76-111 & Resight F.B. 47, Pg. 105

(25)

Putnam Dr.

19.53
20.02
℄ Prod.

℄

To ⊥ Pt., Cut Spk W&T.

139.79

39.16
89°

Set L&T in Gutter, P.O.T

59 ✓

40°

Cont. Upper Right Side of Pg 32

(25)

Fd. L&N in curb

Santa Fe Springs

Set C.S. Mon. in Well 12-14-54 - N.R.S.

COUNTY SURVEYOR R. E. 63

299.98 ✓

℄

To Int. Persing Dr.

299.98 @ T68° = 299.98 ✓

(30)

(20)

① 89-59-50
④ 359-58-40
89-59-40
⑥ 179-58-10 ✓
89-59-41 2/3 ✓

Cont. Top of Pg. 30

Note: Any Additions or Changes on This Sheet Must be Made or Circled in Red Ink With Date and Name of Person Making Change.

Do not extend notes this side of this line.

RETURN TO
LOS ANGELES COUNTY SURVEYOR
700 HALL OF RECORDS

FORM 247 5M 8-56

F.B. 1539 Pg. 32

139.78 @ T80° = 139.79 ✓
534.60 @ T80° = 534.64 ✓

W.S. 34-A-1

RETURN TO
LOS ANGELES COUNTY SURVEYOR
7DO HALL OF RECORDS

Do not extend notes this side of this line.

Note: Any Additions or Changes on This Sheet Must be Made or Circled in Red Ink With Date and Name of Person Making Change.

Cont. Left Side of Pg. 31

Cont. Left Side of Pg. 30

Pullman

Dr.

Pershing

Dr.

To Int. Washington Blvd.

To Int. Santa Fe Springs Rd.

(25)

Set L&T in Curb

Fd. L&T in Curb on split of angle

155°

16'

25'

79.92

534.64

139.79

36.46 Prod.

Fd. L&T in Curb

Set C.S. Monumentwell R-14-54 - N.R.S.

℄ Pl. — Fd. Cut Spk. W&T flush, per Rd. Dept F-D-6-2, Pg. 108

COUNTY SURVEYOR R.E. 63

17'

22.74 Tan.

34.92 Tan.

15°

726.83

139.33

37.26

.04

19.88 Tan.

19.87

36.41 Prod.

Set L&T in Curb

Fd. L&T

℄ Pl. — Fd. Cut Spk. W&T., flush, per Rd. Dept F-D-6-2, Pg. 108.

155-17-10
261-08-30
155-17-07½
211-43-00 ✓
155-17-10 ✓

139.32 @ T78° = 139.33 ✓
726.76 @ T82° = 726.83 ✓

FORM 247 5M 5-46

214.90
38.90
176.00

RETURN TO
LOS ANGELES COUNTY SURVEYOR
700 HALL OF RECORDS

Note: Any Additions or Changes on This Sheet Must be Made or Circled in Red Ink With Date and Name of Person Making Change.

Do not extend notes this side of this line.

W.S. 34-A-1

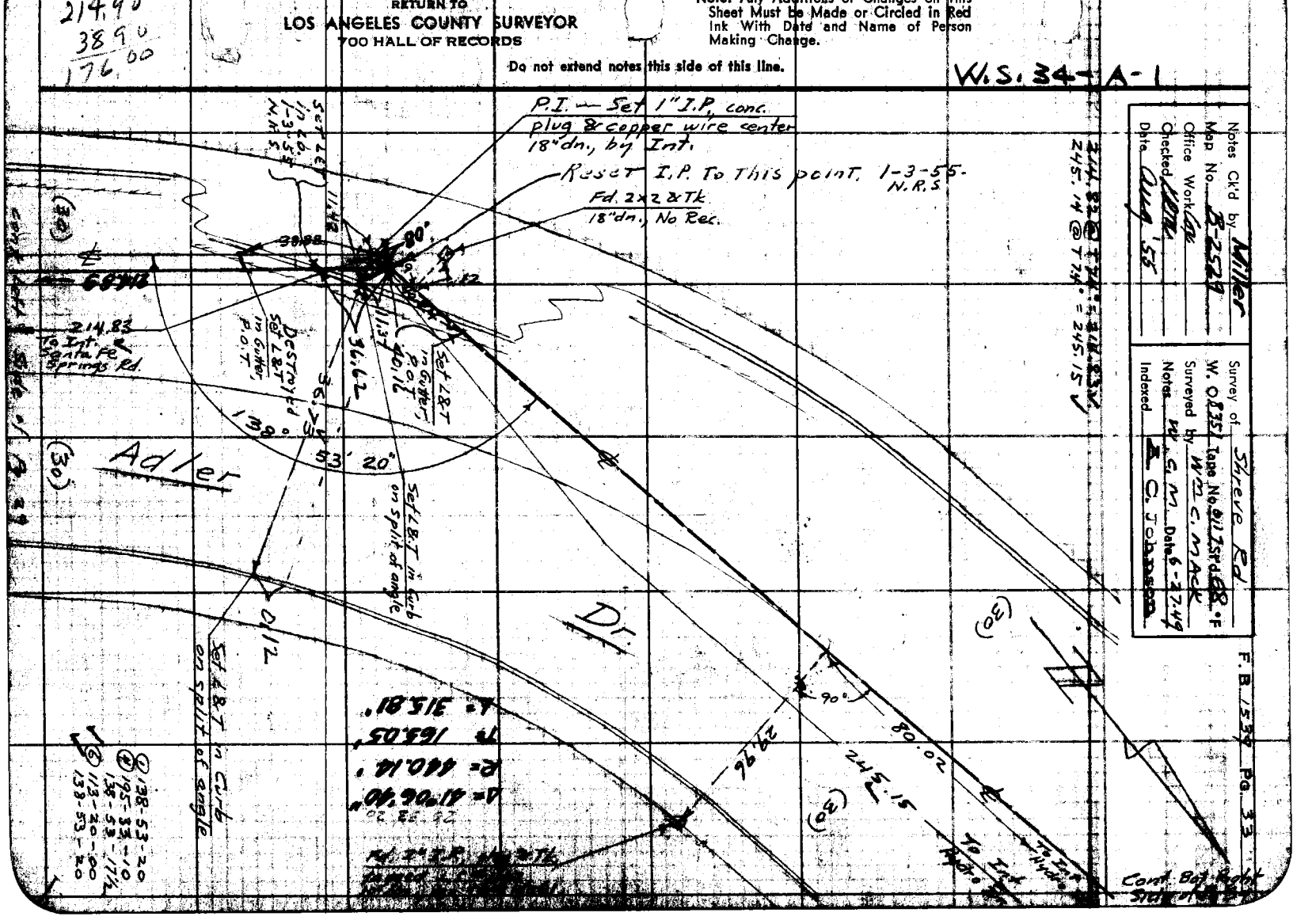

F.B. 1589 Pg. 34

W.S. 24-A-1

Int. of Tract line

To 1" I.P. 331.03

Adler

Fd. 2x2 Stk. No center, 8" dia. bet. Lots 11 & 12, TR. # 13561

I.P. Covered With Cone Drive. Set L.T. in drive 1-2-5-5 N.R.S.

Fd. 2" I.P. plug & Tk., tagged L.S. # 1102, 8" dn. per TR # 13561

Fd. 2x2 Stk. & 8" dn. bet. Lots 5 & 6, TR # 13561

E.C. Set Wire Spk. & Tin, Flush, Rec. Dist. S.W'ly of 2" I.P., per TR # 13561

Set L&T in Curb, P.O.T.

P.T. Set I.P. plug & copper nail, 24" dn., on Tk. by Int.

Fd. 2" I.P., plug & Tk., tagged L.S. # 1102, 10" dia., per TR # 13561

Set L&T in Curb, P.O.T.

Set L&T in Curb

Set L&T in Curb

Δ = 51°07'20"
R = 150.00
T = 81.65
L = 149.36

B.C. Set Wire Spk. & Tin, Flush, Rec. Dist. W'ly of 2" I.P., per TR # 13561

Set C.S. Mon. in Well 12-22-54 - N.R.S.

E.C. Set Wire Spk. & Tin, Flush, Rec. Dist. W'ly of 2" I.P., per TR # 13561

Fd. 2" I.P. plug & Tk., tagged L.S. # 1102, 6" dia., per TR # 13561

P.I. Set Large Bl. Spk. W & T. Flush, Rec. Dist. S'ly of E.C.

Set L&T in Gutter

Set L&T in Curb

Set L&T in Curb on Split of angle

Set L&T in Curb P.O.T.

Set L&T in Gutter

Fd. 2" I.P. plug & Tk., tagged L.S. # 1102, 10" dia., per TR # 13561

Δ = 39°58'00"
R = 230.65
T = 80.02
L = 158.56

Set L&T in Curb

Set L&T in Curb on split of angle

Hydro

Fd. 2" I.P. plug & Tk., tagged L.S. # 1102, 8" dia., per TR # 14288

Cont. Top of Pg. 36

Cont. Top of Pg. 33

RETURN TO
LOS ANGELES COUNTY SURVEYOR
700 HALL OF RECORDS

Do not extend notes this side of this line.

Note: Any Additions or Changes on This Sheet Must be Made or Circled in Red Ink With Date and Name of Person Making Change.

Notes Ck'd by Miller
Map No. B-2529
Office Work Cor
Checked KRM
Date Aug. '55

Survey of Shreve Rd.
W. O. 8351 Tape No. 2417 St'd 68 °F
Surveyed by Wm C. MACK
Notes W.C.M. Date 6-28-49
Indexed C. Johnson

F. B. 1539 Pg. 35

W.S. 34-A-1

E'ly Line of TR #13561

Fd. 2" I.P., plug & Tk., tagged L.S. #1102, 10" dn., per TR #13561

331.03 @ T68° = 331.03
206.82 @ T72° = 206.83
207.52 @ T76° = 207.53

COUNTY SURVEYOR R.E. 6

Set L.S. Mon. 12" down, no Corr. 12-16-54 - N.R.S.

N'ly Line of TR #13561

207.53

Fd. 2" I.P. plug & nail, 10" dn., per TR #13561

Fd. 2x2 Stk. & Tk., 6" dn., bet. Lots 9 & 10, TR #13561

Fd. 2x2 Stk. & Tk., 4" dn., bet. Lots 10 & 11, TR #13561

Lot 9

Lot 10

Lot 11

Set L&T in Curb

Set L&T in Curb

(30)

29.95

331.03

30.02

To P.I. (30) 1" I.P., 24" dn.

30.00

29.77

18.06

53.05

Set Wire Spk. & Tm. P.O.T.

7.26

1.00

53.97

30.05

18.09

Adler (30) Dr. (30)

29.94

Set L&T in Curb

Set L&T in Curb

Set 1" I.P. plug & copper nail, 2" dn., by Int. on TRACT Line & ℄ of Adler Dr.

Lot 7

Lot 6

Set 1x1 flush Ref. Dist. W'ly of 3" I.P. per TR #13561

Fd. 2x2 Stk. & Tk., 6" dn., leaning Corner bet. Lots 6 & 7 TR #13561

50"

00'

88°

206.83

N'ly Line of TR #13561

① 88-01-00
④ 352-03-30
88-00-52½
⑥ 168-05-00
88-00-50

Fd. 2" I.P. plug & Tk., tagged L.S. #1102, 18" dn., per TR #13561

Note: Any Additions or Changes on This Sheet Must be Made or Circled in Red Ink With Date and Name of Person Making Change.

Do not extend notes this side of this line.

RETURN TO
LOS ANGELES COUNTY SURVEYOR
700 HALL OF RECORDS

FORM 247 BN 5-56

F.B. 1539 Pg. 36
Cont. Bot. Left Side of Pg. 34

Fd. 2x2 Stk & Tk, 6" dn, bet. Lots 1 & 2, TR # 13561

Fd. 2x2 Stk & Tk, 8" dn, bet Lots 1 & 12, TR # 14268

Dr.

Hydro

Fd. L&T in Curb on ℄ Prod.

P.T. - Reset Large Bt. Spk. W.&T. flush Rec. Dist. per TR # 14268

S.C.T.C.S. Mon. & Well 12-15-54 - N.R.S.

Set L&T in Curb on split of angle

Set L&T in Curb on split of angle

Δ = 24°23'30"
R = 185.00'
T = 39.98
L = 78.76

Set L&T in Curb on split of angle

① 90-00-00
② 360-00-00
90-00-00

③ 155-36-30
④ 262-25-50
155-36-27½
⑤ 213-39-00
155-36-30

Fd Large Bt. Spk. W.&T. flush, per FB 1265-104 Reset .02 S'ly & .02 E'ly

Set L&T in Curb

Set L&T in Conc. Gutter on ℄ Prod.

Fd. L&T in Curb

Fd. 2" I.P. plug & tag, 18" dn. per TR # 14268

Set L&T in Curb

Set L&T in Curb

Set L&T in Curb

Fd. Nail No Rec.

COUNTY SURVEYOR R.E. 63

COUNTY SURVEYOR R.E. 63

Set 6" x 6" Post 17 W 211 12-3-54 N.R.S.

Cont. Bot. Left Side of Pg. 37

Cont. Bot. Left Side of Pg. 23

To Wire Spk & Tin, P.O.T.

156.17

587.09

To Int. Santa Fe Springs Rd.

Lambert Rd.

Set Large Bt. Spk. W&T flush Rec. Dist. N'ly of 2" I.P. per TR # 13561

Notes: Any Additions or Changes on This Sheet Must be Made or Circled in Red Ink With Date and Name of Person Making Change.

Do not extend notes this side of this line.

RETURN TO
LOS ANGELES COUNTY SURVEYOR
700 HALL OF RECORDS

W 5134-A-1

Notes Ck'd by Miller
Map No. B-2529
Office Work Cpr.
Checked HRM
Date Aug '55

Survey of Shreve Rd
W. O. 835 Tape No. 2117 St'd 68.°F
Surveyed by Wm C. MACK
Notes W.C.M Date 6-30-49
Indexed C. Johnson

F. B. 1539 Pg. 37

cont. Right Side of Pg 38

W.S. 34 A-1

156.15 @ 786°=156.17
748.77 @ 766°=748.76

(20) To Int. Washington Blvd. (20)

748.76

Rd.

50'

R

P.O.T.
Set Wire Spk.
& Tin, flush.

90°

39.97

Fd. 2" I.P. plug & Tk. Tagged L.S. #1102, 4" dn., per TR #13468

S.P.R.R. 04

62.77

90°

40.03

156.17

Fd Bt. Spk & W. flush, per FB 1265-103

.04
.18
.02

17.77

Fd. N&T. flush, per TR#13661 & TR# 13468

Lambert

(40) To Int. Hydro Dr. (40)

cont Bot. Left Side of Pg 36

Note: Any Additions or Changes on This Sheet Must be Made or Circled in Red Ink With Date and Name of Person Making Change.

Do not extend notes this side of this line.

RETURN TO
LOS ANGELES COUNTY SURVEYOR
700 HALL OF RECORDS

FORM 247 SM 11-46

75-14-10
300-56-39
75-14-07½
91-24-40
75-14-06⅔

KS.3437A-1

RETURN TO
LOS ANGELES COUNTY SURVEYOR
700 HALL OF RECORDS

Do not extend notes this side of this line.

Note: Any Additions or Changes on This Sheet Must Be Made or Circled in Red Ink With Date and Name of Person Making Change.

FORM 247 5M 5-46

RETURN TO
LOS ANGELES COUNTY SURVEYOR
700 HALL OF RECORDS

Note: Any Additions or Changes on This Sheet Must be Made or Circled in Red Ink With Date and Name of Person Making Change.

Do not extend notes this side of this line.

W.S.34-A-1

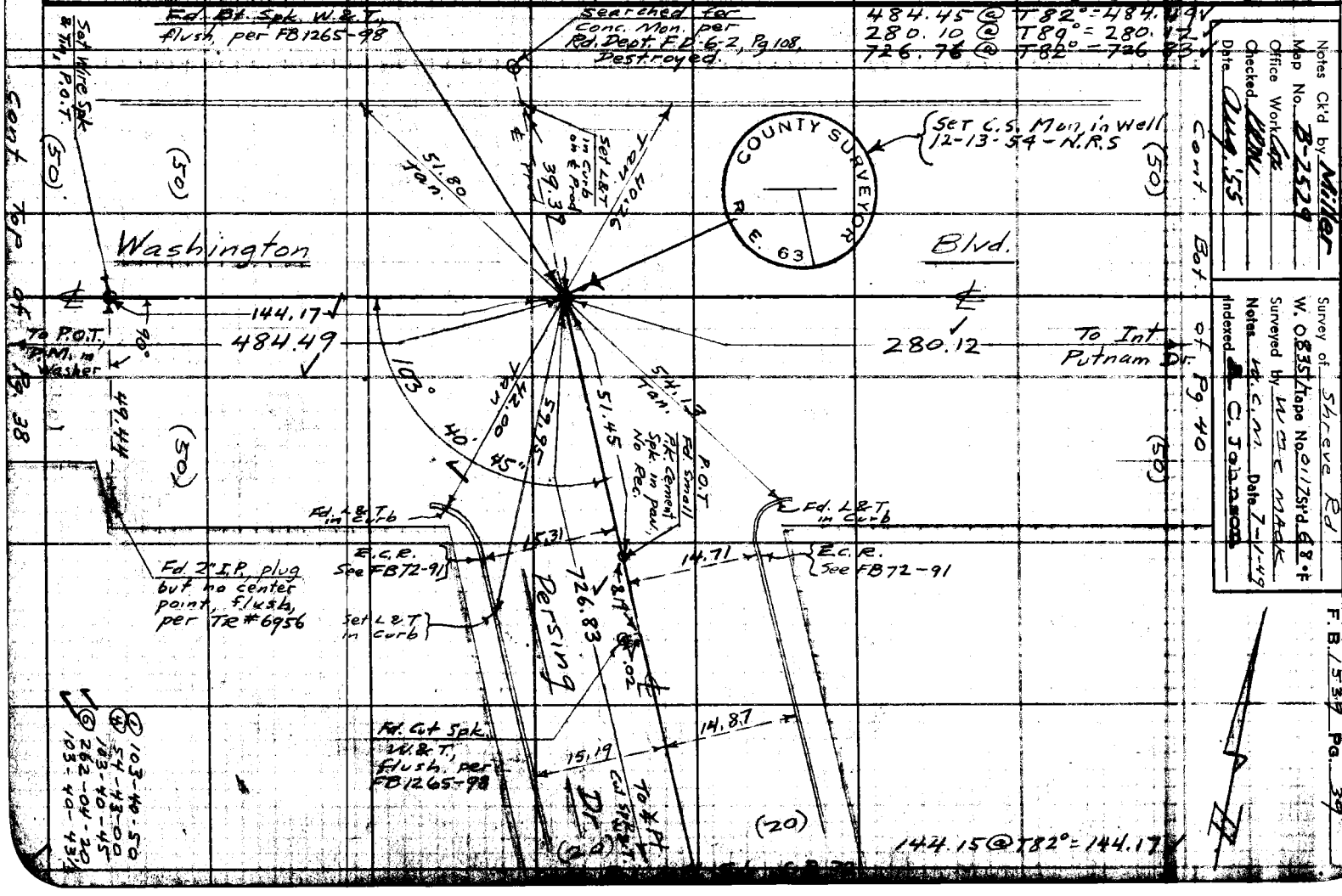

Notes Ck'd by Miller
Map No. B-2529
Office Work Cor
Checked LPM
Date Aug. '55

Survey of Shreve Rd
W. O. 835 Tape No. 01175 Ck'd L & S
Surveyed by W. E. C. Mack
Notes L.C.M. Date 7-1-49
Indexed C. Jabson

F.B. 1539 Pg. 39

F.B. 1339 Pg. 40

Cont. Upper Left Side Pg 114

W.S. 34-A-1

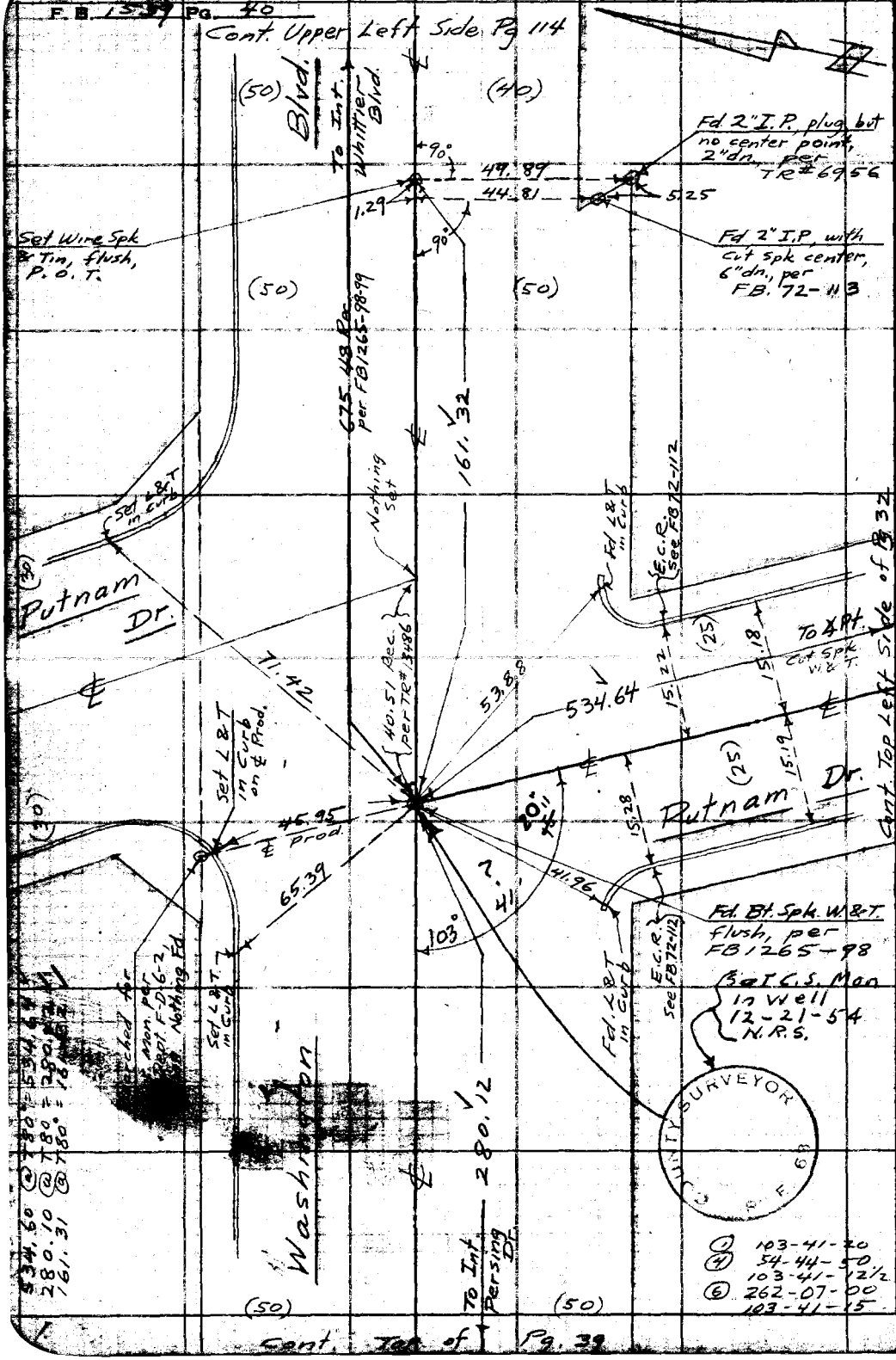

RETURN TO
LOS ANGELES COUNTY SURVEYOR
700 HALL OF RECORDS

Do not extend notes this side of this line.

Note: Any Additions or Changes on This Sheet Must be Made or Circled in Red Ink With Date and Name of Person Making Change.

Notes Ck'd by Miller
Map No. B-2529
Office Work
Checked
Date Aug '55

Survey of Shreve Rd.
W. O. 835 Tape No. 2117 St'd 68.°F
Surveyed by Wm C. MACK
Notes W.C.M. Date 7-11-49
Indexed C. Johnson

F.B. 1539 Pg. 41

W.S. 34 B-1

334.84 @ T 78° = 334.86
329.95 @ T 76° = 329.97
599.83 @ T 70° = 599.84

Cont. Bot. of Pg. 42

(30)

(20)

To Int. Beverly Dr.

Ave

329.97

Fd cut spk & W. 2"dn. per FB 1265-106 Removed 7-11-49 W.C.M.

28"
35"

9'

Set 1" IP with plug & copper wire center, 3"dn. by Int.

Fd L&N in Curb

(25)

15.17

Wilshire Dr.

90°

32.63

Fd L&T No Rec.

.03

.07

.02

19.96

℄ Prod.

35.95

℄

Cont. Right Side of Pg. 45

To Int. Pine Ave.

599.84

27.95

40.30

(25)

15.11

Fd L&N in Curb

Fd. L&T in pp 1885-39E

Fd Conc. Mon. with cut spk & W. center 24"dn., per FB 1265-2

Set C.S. Mon in well 12-17-54 - N.R.S

COUNTY SURVEYOR R.E. 63

334.86

To Int. Lambert Rd.

Greenleaf

(30)

(20)

① 90-29-30
④ 361-57-50
90-29-27½
⑥ 182-56-50
90-29-28⅓

Cont. Top of Pg 13

Note: Any Additions or Changes on This Sheet Must be Made or Circled in Red Ink With Date and Name of Person Making Change.

Do not extend notes this side of this line.

RETURN TO LOS ANGELES COUNTY SURVEYOR 700 HALL OF RECORDS

FORM 247 SM 11-48

cont. Bot. of Pg 43

F. B. 1539 Pg. 42

W.S. 34-Br-1

RETURN TO
LOS ANGELES COUNTY SURVEYOR
700 HALL OF RECORDS

Do not extend notes this side of this line.

Note: Any Additions or Changes on This Sheet Must be Made or Circled in Red Ink With Date and Name of Person Making Change.

Set C.S. Mon. in well 12-22-54 - N.W.S.

599.71 @ 778° = 599.75
329.95 @ 776° = 329.97
329.96 @ 774° = 329.97

(30) (20)

To Int. Putnam Dr.

Ave.

329.97

(30) (40)

COUNTY SURVEYOR R. E. 63

Fd. Cut Spk. W&T 6" dn., per FB1265-111 Recorded 5-17-49 m.c.m.

Set N&T in T. P. # F.C.401

41.75

Fd. N&T in P.P. # 773875E

Fd. Conc. Mon. with Spk W&T center, 16" dn, per FB1265-111

14.24

.02

.01

19.97 ℄ Prod.

(25)

Beverly Dr.

To Int. Pine Ave.

599.75

88°

56.43

58.51

30"

10"

Set Large Bt Spk. W & T, 3" dn by Int.

30.86

Fd. L&T.s in Conc. Walks to Ho. # 8623

(30) (40)

40.00

90°

329.97

Greenleaf

To Int. Wilshire Dr.

Fd. 2" I.P. plug tagged L.S. #10236 dn. per TR # 14569

89-30-00
88-00-30
89-30-07½
177-01-10
89-30-11½

cont. Top of Pg. 41

Notes Ck'd by Miller
Map No. B-2529
Office Work Cpk
Checked KRM
Date Aug. '55

Survey of Shreve Rd
W. O. 8351 Tape No. 0117 St'd C F
Surveyed by WM C MACK
Notes W.C.M. Date 7-12-49
Indexed C. Johnson

F.B. 1539 Pg. 43

Cont. Bot. of Pg. 44

Ave.

Set N&T in P.P. #631301E

Fd. L&T in Conc. Gutter

Set L&T in Conc. Gutter

Fd. N&T in P.P. #1897 CT

Fd. 2" I.P., flush, tagged L.S. #1102. No Rec.

Fd. 2" I.P., flush No center, per Rd. Dept. F-D-642, Pg. 118

Fd. 2" I.P., flush No center, per TR# 6841 & Rd. Dept. F-D-6-2, Pg. 118

Set Large Bt. Spk. W&T in 36" Palm

152.66 @ T86° = 152.68 ✓

Set C.S. Mon. in Well 12-23-54-N.R.S.

Fd. Bt. Spk. & Tin in 30" Palm

COUNTY SURVEYOR R.E. 83

Fd. Cut Spk. & Wl. Per FB 1268-81

Fd. L&T in Clear Vision

Putnam Dr.

Cont. Right Side of Pg. 47

To Int. Pine Ave.

599.76 ✓

Set N&T in P.P. #502544E

Int. Reset Cut Spk. W&T Flush, by Int.

Fd. Cut Spk. W&T flush, per FB 1268-111 Reset .02'N & .01'E.

599.71 @ T80° = 599.76 ✓
124.24 @ T84° = 124.25 ✓
329.96 @ T74° = 329.97 ✓
① 179-59-40 ② 89-30-20
④ 359-58-30 ④ 358-00-40
179-59-37½ 89-30-10
⑥ 359-57-40 ✓ ⑥ 177-00-40 ✓
179-59-36½ ✓ 89-30-06½ ✓

To Int. Beverly Dr.

Greenleaf

Fd. Conc. Mon. Pg. 114 Spk. W. & T. Center 18" dia., per FB 1265-111

Cont. Top of Pg. 2

Note: Any Additions or Changes on This Sheet Must be Made or Circled in Red Ink. With Date and Name of Person Making Change.

Do not extend notes this side of this line.

RETURN TO LOS ANGELES COUNTY SURVEYOR 700 HALL OF RECORDS

FORM 247 SM 11-46

RETURN TO
LOS ANGELES COUNTY SURVEYOR
700 HALL OF RECORDS

Note: Any Additions or Changes on This Sheet Must be Made or Circled in Red Ink With Date and Name of Person Making Change.

Do not extend notes this side of this line.

WS. 34-B-1

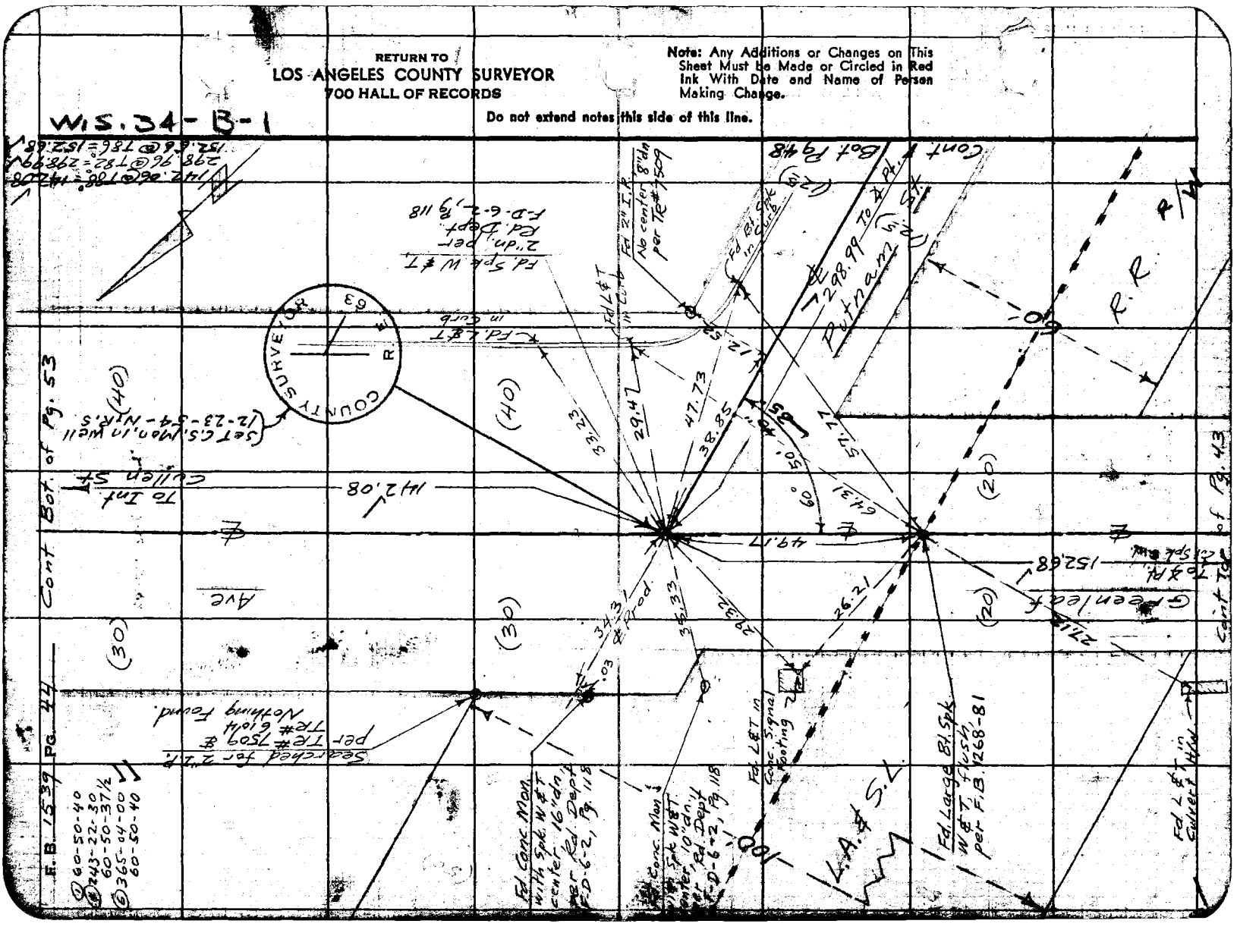

Notes Ck'd by Miller
Map No. B-2529
Office Work Ck
Checked WRM
Date Aug. 55

Survey of Shreve Rd
W. O. 835 Tape No. 0117 St'd 68 °F
Surveyed by Wm. C. Mack
Notes W.C.M. Date 12-49
Indexed C. Johnson

F.B. 1539 Pg. 45.

Cont. Bot. of Pg. 46

W.S. 34-1

(12.5)

Ave

To Int. Beverly Dr.

329.92

Set L&T by Int. Fd. old L&T per FB 1265-110, .01' N of new int.

Fd. L&T in Curb

Set L&T in Curb

(25)

Wilshire Dr.

26.45

46.33

To Int. Greenleaf Ave.

599.84

Fd. L&T in Conc. Pav. per FB 1265, Pg 110

℄ Prod. 11.07

50"

29.

26.31

6.49

Fd. L&T in Curb

(25)

Pine

334.95

To Int. Lambert Rd

Set L&T in Curb

(12.5)

329.92 @ T68° = 329.92
334.95 @ T68° = 334.95
599.84 @ T70° = 599.84

① 90-30-00
④ 361-59-30
90-29-58
⑥ 182-59-00
90-29-58

Cont. Lower Right Side of Pg. 24

Note: Any Additions or Changes on This Sheet Must be Made or Circled in Red Ink With Date and Name of Person Making Change.

Do not extend notes this side of this line.

RETURN TO
LOS ANGELES COUNTY SURVEYOR
700 HALL OF RECORDS

FORM 247 SM 11-46

F. B. 1539 PG. 46

Cont. Bot. of Pg. 47

(12.5) (12.5)

To Int. Putnam Dr.

Ave.

VAC. E 88-21

329.99

599.94

W.S. 34-B-1

COUNTY SURVEYOR

R. E. 39

Set C.S. Mon. in Well 12-17-54 N.R.S.

Set N&T in P.P. #494477E

(25) Pg. 42

Fd. Conc. Mon. with Spk. W&T. Center 4"dia., per FB 1265-110

Fd. Large Bt. Spk. W&T, Flush, per FB 1265-110 Center .01'S .015'E

16.82

Beverly Dr.

599.75

To Int. Greenleaf Ave.

Side of

.015

.01

℄ Prod. 12.49

℄

Left

5"

.15

30'

90°

5.28

28.36

(25) Cont.

Fd. Cross in Side of 30" Conc. Standpipe

Reset Large Bt. Spk. W&T., Flush, by Int.

Fd. Cross in Side of 4" Fire Hyd.

Fd. L.&T. in Conc. Walk to Ho. #12902

Pine

329.92

To Int. Wilshire Dr.

(12.5) (12.5)

① 90-30-00
② 362-00-20
③ 30-05
④ 180-00-30
90-30-05

329.96 @ T84° = 329.99
599.71 @ T78° = 599.75
329.92 @ T68° = 329.92

Cont. Top of Pg. 45

RETURN TO
LOS ANGELES COUNTY SURVEYOR
700 HALL OF RECORDS

Do not extend notes this side of this line.

Note: Any Additions or Changes on This Sheet Must be Made or Circled in Red Ink With Date and Name of Person Making Change.

FORM 247 SM 11-46

RETURN TO
LOS ANGELES COUNTY SURVEYOR
700 HALL OF RECORDS

Note: Any Additions or Changes on This Sheet Must be Made or Circled in Red Ink With Date and Name of Person Making Change.

Do not extend notes this side of this line.

W.S. 34-B-1

Notes Ck'd by Miller
Map No. B-2529
Office Work Ok
Checked RPM
Date Aug. 53

Survey of Shreve Rd.
W. O. 835 Tape No. 617 Std. 68°F
Surveyed by W. E. MACK
Notes RP. C. M. Date 7-14-49
Indexed G. J. [illegible]

F.B. 1539 Pg. 47

Fd. Conc. Mon. with Spk. W&T. center, 6" dn., per FB 1265-110

Fd. Large Bl. Spk. W&T. flush per FB 1265-110

Fd. Conc. Mon. with Spk. W&T. center, 12" dn., per F.B. 1265-110

Fd. L&T in Rim of 24" Conc. Standpipe

Pine

To Int. Beverly Dr. ℄

329.99

VAC. E.88-21

(12.5)

Ave.

(12.5)

℄

124.24

90°

90°

05°

32.78

S 13.5

52.90

S 13.5

Set N&T in Pd. 6-17-90 E

Fd. 2" I.P. flush nail, 6" dn., per TR #6841

N'ly Line of TR #6841

Prod.

12.45

12.75

13.36

.11

.09

Fd. L&T's in Conc. Wall

599.76

℄

Putnam

Dr.

Fd. L&T in Conc. Walk to Pc #1293

To Int. Greenleaf Ave.

(25)

(25)

599.71 @ 80° = 599.76 ✓
124.24 @ 70° = 124.24 ✓
329.96 @ 84° = 329.99 ✓

① 90-30-00
② 362-00-20
③ 90-30-05
④ 183-00-10
90-30-00

Cont. Top of B.46

Cont. At Side of Pg. 43

cont Left Side of Pg. 49

F. B. 1539 Pg. 48

(1) 150-24-00
(4) 241-36-00
150-24-00
(5) 182-24-00
150-24-00

W.S. 34-B-1

(25) (25)

to Int. Washington Ave.

Set 1" I.P. one plug & copper wire center 18" dn on ℄ Prod.

495.82 @ T82 = 495.80
298.96 @ T82 = 298.99

Putnam St.

℄ 495.90

Set G.S. Mon in well 2-29-54 -14ER

COUNTY SURVEYOR R.E. 69

(25) (25)

Fd. L&T in curb

38.09 ℄ Prod.

Set L&T in curb

23.09

00"

Fd Spk. W.&T. 1" dn per Rd. Dept F-D-6-2, Pg 148

Fd. Bt. Spk in curb

241 ✓ 10 25

18.87

30 1

40.43 ℄ Prod.

Fd Cont. Mon. with Spk. W&T center 4" dn per Rd. Dept F-D-6-2, Pg 148

(12½) (12½)

Putnam St.

298.99

(12½) (12½)

L.A. & S.L. R.R.

℄ R/W

60'

To Int. Greenleaf Ave.

RETURN TO
LOS ANGELES COUNTY SURVEYOR
700 HALL OF RECORDS

Do not extend notes this side of this line.

Note: Any Additions or Changes on This Sheet Must be Made or Circled in Red Ink With Date and Name of Person Making Change.

cont. Right Side of Pg 44

FORM 247 SM 11-46

RETURN TO
LOS ANGELES COUNTY SURVEYOR
700 HALL OF RECORDS

Note: Any Additions or Changes on This Sheet Must be Made or Circled in Red Ink With Date and Name of Person Making Change.

Do not extend notes this side of this line.

W.S. 34-B-1

Cont Top of Pg. 48

Notes Ck'd by Miller
Map No. B-2528
Office Work Lee
Checked MM
Date Aug. '55

Survey of Shreve Rd.
W. O. 235 Tape No. 011 Ist'd 68 °F
Surveyed by Wm C. Mack
Notes
Indexed W. C. Johnson Date 8-18-49

Putnam St.

Washington Ave

Cont. Bot. of Pg. 48

L.A. & S.L. R/W

50'

294.97 @ T94° = 295.02
449.82 @ T92° = 449.90
290.04 @ T92° = 290.09

Set N&T in 16" walnut

Fd. 2x2 Pipe No center punch, Set Tr #7509

Fd. 2x2 Stk. & Tk. flush, tagged L.S. #1102. No Rec.

Fd. 1 & T in curb

Fd. 2" I.P. plug & Tk. 2" dn., No Rec.

Set 1 & T

295.02

290.09 To Int. Cullen St.

E'ly Line Tr. #7509

Fd. Conc. Mon. with Spk. W. & T. center 3" dn., per Rd. Dept F-D-6-2, Pg. 1/8

Set 1" I.P. conc. plug & copper wire center 6" dn., by Int.

Fd. Conc. Mon. with Spk W & T center 8" dn., per Rd. Dept F-D-6-2, Pg. 1/8

Fd. Conc. Mon. with Spk W & T center 18" dn., per Rd. Dept F-D-6-2, Pg. 1/8

Set Tr. Cone in Spk. & Conc. Standard 18" dn.

Fd. 1 & T prod.

F. B. 1537 Pg. 49

F. B. 1539 PG. 50

Cont. Bot. of Pg. 51

(25)

(25)

To Int. Chestnut St.

Ave.

(1) 90-23-20
(4) 361-33-10
90-23-17½
(6) 182-19-40
90-23-16⅔

(Set C.S. Mon. in Well 12-15-54 C.N.R.S.)

Fd 2" I.P. No center, in leaning cond., flush, per TR# 7662

Fd. L&T in Curb

246.39

COUNTY SURVEYOR R. E. 68

Fd. 2" I.P. No center, 1" dn., per TR# 7662

25.27

20"

17"

23'

39.21

TAN.

(25)

Cullen

25.00

90°

(Fd. L&T in Curb)

St

(25)

Pg 99

41.37 TAN.

213.02 To Int. Madison Ave.

39.94

S'ly Line TR# 7630

Cont. Bot. of

To Int. Greenleaf Ave.

756.61

41.78 TAN.

25.05

Fd. Spk. W&T. 2" dn., per Rd. Dept F-D-6-2, Pg. 147

Fd. L&T in conc. weir box

Cont. Top of Pg. 51

(25)

Fd. L&T in Curb

25.17

Fd. 2" I.P. No center 4" dn., per TR# 7509

Washington

290.09

To Int. Putnam St.

E'ly. Line TR# 7509

(25)

246.35 @ T90° = 246.39
290.04 @ T92° = 290.09
756.51 @ T88° = 756.61
212.99 @ T88° = 213.02

Cont. Top of Pg. 49

RETURN TO
LOS ANGELES COUNTY SURVEYOR
700 HALL OF RECORDS

Do not extend notes this side of this line.

Note: Any Additions or Changes on This Sheet Must be Made or Circled in Red Ink With Date and Name of Person Making Change.

W151-34-B-1

Notes Ck'd by Miller
Map No. B-2529
Office Work Cox
Checked Kam
Date Aug. '55

Survey of Shreve Rd.
W. O. 8351 Tape No. 0117 St'd 68 °F
Surveyed by Wm C. MACK
Notes W.C.M. Date 8-23-49
Indexed C. J. [illegible]

F. B. 1539 Pg. 51

Cont. Bot. of Pg. 52

W.S. 34-B-1

① 90-23-30
④ 361-34-00
90-23-30
⑥ 132-21-10
90-23-31 2/3

(25) (25)

Ave.

To Int. Walnut Court

Set L&T in Curb

Fd L&T in Curb

246.05

Int.
Set Large Bt.
Spk W&T, 2"dn., by Int.

40"

36.74 TAN

38.00 TAN

23°

90°

(20)

Chestnut St.

Right Side of Pg. 53

Fd. L&T in Curb on ℄ prod. per Rd. Dept. F-D-6-2, Pg. 147

15.22 ℄ Prod.

To Int. Greenleaf Ave

756.24

.02

.01

Upper

Cont.

(20)

37.02 TAN

N.W.L. 75.36

Fd Spk W&T, 2"dn. per Rd. Dept. F-D-6-2, Pg. 147

Fd L&T in Curb

Set L&T in Curb

Washington

246.39

To Int. Cullen St.

246.35 ⑥ T90°= 246.39
756.12 ⑥ T62°= 756.24
246.02 ⑥ T84°= 246.05

(25) (25)

Cont. Top of Pg. 50

Note: Any Additions or Changes on This Sheet Must be Made or Circled in Red Ink With Date and Name of Person Making Change.

Do not extend notes this side of this line.

RETURN TO LOS ANGELES COUNTY SURVEYOR 700 HALL OF RECORDS

FORM 247 5M 11-46

Cont. Left Side of Pg. 110

F. B. 1539 PG. 52

W.S. 34-B-1

Int. Set Large Pt. Spk W&T, 1"dn., by Int.

Fd. L&T in Curb

(25)

To Int. Whittier Blvd.

170.99

20.77

25.62

of Whittier Blvd.

Cont. Lower Left Side Pg. 103

(10)

214.12 To Int. Madison Ave

1st Alley South

(10)

To Int. Bright Ave.

400.11

.04

.04

25.74

20.71

20"

96° 06'

Fd. L&T in Curb

Fd. L&T in Curb

① 96-06-20
④ 24-25-20
96-06-20
⑥ 216-38-10
+96-06-21⅔

Fd Spk W&T. 1"dn. per Rd Dept. F-D-6-2, Pg 146 Removed 8-30-49 W.S.M.

170.97 @ 786° = 170.99
400.04 @ 786° = 400.11
239.30 @ 786° = 239.34
246.02 @ 786° = 246.05
397.71 @ 786° = 397.82
214.09 @ 786° = 214.12

COUNTY SURVEYOR R.E. 63

239.34

Ave.

(25)

(25)

Searched for 2" I.P. per TR#7510. Inaccessable; under conc. wall.

Fd. L&T in Curb

Set C.S. 1107 in Well 12-27-54 M.R.S

Set L&T in Curb

(25)

(25)

Walnut Court

34.72 TAN.

Fd. L&T in Curb on ℄ prod. per Rd. Dept. F-D-6-2, Pg 146

15.18 ℄ Prod.

To Int. Bright Ave

397.82

40.25

90°

(20)

(20)

20.02

89°

34.73 TAN.

36-

05"

63"

Fd 2" I.P. No center 2"dn per TR# 7662

Searched for 2" I.P. per TR# 7662 Nothing Found.

Fd. L&T in Curb

Washington

Set L&T in Curb

Fd. Spk W&T 2"dn. per Rd. Dept. F-D-6-2, Pg 146

① 89-36-10
④ 358-24-30
89-36-07½
⑥ 177-36-40
89-36-06⅔

246.05

To Int. Chestnut St.

(25)

(25)

Cont. Top of Pg. 51

RETURN TO
LOS ANGELES COUNTY SURVEYOR
700 HALL OF RECORDS

Do not extend notes this side of this line.

Note: Any Additions or Changes on This Sheet Must Be Made or Circled in Red Ink With Date and Name of Person Making Change.

76 40

Notes Ck'd by Miller
Map No. B-2225
Office Work Cy. 2529
Checked Vern
Date Aug. 55

Survey of Shreve Rd.
W. O. 835 Tape No. 2117 Grid 68 °F
Surveyed by Wm C. Mack
Notes W.C.M. Date 8-28-49
Indexed E. O. Johnson

F.B. 1539 Pg. 53
① 89-31-30
② 358-05-50
89-31-27½
③ 177-09-00
89-31-30

W.S. 34-B-1

Cont Bot. of Pg. 54

Int. Reset Spk W&T 1"dn., by Int.

Set L&T in Curb

Chestnut St.

Ave.

Fd. Conc. Mon. with Spk W&T center 12"dn. per Rd. Dept. F-D-6-2, Pg. 117

Fd. Spk W&T 1"dn. per Rd. Dept. F-D-6-2, Pg. 117 Reset .02' by Int.

29.95 ℄ Prod

756.24 To Int. Washington Ave.

Set C.S. Mon in Well 12-16-Ft. N.P.S.

246.31 @ T86° = 246.31
756.12 @ T92° = 756.24
116.60 @ T92° = 116.62

Set large Br. Spk W&T, 2"dn., by Int.

Fd. Spk W&T 2"dn. per Rd. Dept. F-D-6-2, Pg. 117 Removed 8-24-49 W.C.M.

Fd. 2" I.P. No center 4"dn., per TR# 7662

Fd. 2" I.P. No center 8"dn., per TR# 7662

Fd. L&T in Curb

756.61 To Int. Washington Ave.

Cullen St.

29.99 ℄ Prod

Fd. Conc. Mon. with Spk W&T center 12"dn. per Rd. Dept. F-D-6-2, Pg. 117

Fd. NET in T.P. # C-4, T 756

Greenleaf

Fd. 2" I.P. No center 6"dn. per TR# 7509

Fd. L&T in Curb

756.51 @ T88° = 756.61
142.06 @ T88° = 142.08

① 89-31-50
④ 358-06-40
89-31-40
⑤ 177-10-00
89-31-40

To Int. Putnam St.

Cont. Top of Pg. 44

Cont. Left Side of Pg. 50

Note: Any Additions or Changes on This Sheet Must be Made or Circled in Red Ink With Date and Name of Person Making Change.

Do not extend notes this side of this line.

RETURN TO
LOS ANGELES COUNTY SURVEYOR
7DO HALL OF RECORDS

FORM 247 SM 11-48

Cont. Left Side of Pg. 102

F.B. 15.39 Pg. 54

W.S. 34-B-1

Fd Spk W&T 1"dn. per Rd. Dept F-D-6-2, Pg 116

S.E.C.S. Mon. in well 12-16-34 N.R.S.

Ave.

(30) (40)

191.00 To Whittier Blvd

1st Alley South

359.97 To Int. Bright Ave

of Whittier Blvd.

(10) Cont. Upper Left Side Pg. 101

96-11-00
44-00
96-11-00
217-06-10
96-11-01 2/3

Fd Spk W&T 1"dn. per Rd. Dept F-D-6-2, Pg 116 Removed 8-28-49 W.E.C.M.

Int. - Set Large Bt. Spk. W&T, 1"dn., by Int.

Int. Set Large Bt. Spk. W&T, 1"dn., by Int.

Searched for Conc. Mon. per Rd. Dept F-D-6-2, Pg 116 Inaccesable; under 4" of conc. paving

Set L&T in Conc. Pav. on ℄ Prod

Set L&T in Curb

Fd. 2" I.P. 2"dn. No center per TR#7510

Fd. Spk W&T 1"dn. per Rd. Dept. F-D-6-2, Pg. 116 Removed 8-28-49 W.E.C.M.

Walnut Court

Fd Bt. Spk. in Cb.

(25) Lower Left Side Pg 101

To Int. Bright Ave

(20) Cont. Lower Left Side Pg 101

TR#6104

Lot 39

Greenleaf

Int. Set Large Bt. Spk. W&T, flush, by proportion bet. Whittier Blvd ℄, Putnam St. per TR#6104, TR#7509 ℄ E. 63-27

Fd 2" I.P. 3"dn. No center, per TR#7662

Fd 2" I.P. 2"dn. No center, per TR#7662

1st Alley South

(10) Set cross in steel Fn. Post

To ℄ Pt. Spk. W&T.

165.12

of Oak St.

Set L&T in Curb in Drwy. on ℄ prod.

Lot 40

Set N&T in Tel. Pole No Number

To Int. Chestnut St.

116.62

(30) (40)

① 90-00-00
④ 360-00-00
90-00-00
⑥ 180-00-00
90-00-00

165.09 @ T94° = 165.12
129.27 @ T92° = 129.29
116.60 @ T92° = 116.62

① 90-28-50
④ 361-55-30
90-28-52 1/2
⑥ 182-53-20
90-28-53 1/3

359.91 @ T92° = 359.97
163.74 @ T90° = 163.74
358.09 @ T91° = 358.15
170.96 @ T78° = 171.00

Cont. Top of Pg. 88

COUNTY SURVEYOR

RETURN TO LOS ANGELES COUNTY SURVEYOR 700 HALL OF RECORDS

Do not extend notes this side of this line.

Note: Any Additions or Changes on This Sheet Must be Made or Circled in Red Ink With Date and Name of Person Making Change.

Notes Ck'd by Miller
Map No. B-[illegible]
Office Work [illegible]
Checked [illegible]
Date Aug. '55

Survey of Shreve Rd
W. O. 8257 Tape No. 8417 Std. 68 °F
Surveyed by Wm C MACK
Notes W.C.M. Date 8-24-49
Indexed C. Johnson
Cont. Lower Left Side of Pg 100

F. B. 1539 Pg. 99

W.S. 34-1

Note: Any Additions or Changes on This Sheet Must be Made or Circled in Red Ink With Date and Name of Person Making Change.

Do not extend notes this side of this line.

RETURN TO
LOS ANGELES COUNTY SURVEYOR
700 HALL OF RECORDS

384.46 @ T88° = 381.34
401.40 @ T88° = 401.45

Friends Ave.

Cont. Bot. of Pg. 104

Set L&T in Curb
Fd. L&T in Curb
Fd. Bt. Spk. in Cb
Fd. L&T in Curb

Cullen

Searched for 2" I.P. per TR #7379 Nothing Found

P.O.T. Set Large Bt. Spk. W&T, Flush

Madison Ave.

Cont. Bot. of Pg 103

Set L&T in Curb
Fd. L&T in Curb

P.O.T. Set Large Bt. Spk W&T flush.

Fd. 2" I.P., No center, 6" dn. per TR #7630

Fd. Conc. Mon. with Spk W&T center flush per Rd. Dept. F-D-6-2

Fd. Conc. Mon. with Spk W&T center, flush, per Rd. Dept. F-D-6-2

Fd. 1½" I.P. Plug & Tag flush No Tag

S'ly Line TR #7379

S'ly Line TR #7630

Washington Ave

To Int. Alley

To Int. Point

Int. Set L&T in Conc. mon., flush by Int.

Cont. Right Side of Pg. 50

Cont. Bot of Pg. 105

F.B. 1339 PG. 100

W.S. 34-B-1

(30) (30)

To Int. Alley to West

Set C.S. Mon in Well 12-23-54 - N.P.S.

511.22

29.85 R.E. 63

Fd. 2" I.P. plug & T.K. Flush, in house foundation, per TR# 7070

Set L&T in Curb

Cont. Lower Left Side Pg. 117

Set L&T in Curb

Set Cross in Conc. Pav. by Int.

90°

Cullen St. (25)

38.59 TAN

89°

29.

45.89 TAN

169.52

To Int. Alley

Offset Line

5.00

S'ly Line TR# 7070

Set Cross in Curb on Offset Line Prod

Set L&T in Curb on Tr. Line Prod. from East

TR. Line Prod.

20.25

Fd. L&T in Conc. Pav., per Rd. Dept. F-D-6-2, Pg. 156 Reset .03' E. by Int.

21.63 TAN

23.96 TAN

Fd. St. Spk. in Curb

Set L&T in Curb

(30) (20)

Int. Set L&T in Conc. Pav. by Int.

Set L&T in Conc. Wall

Set C.S. Mon in Well 12-23-54 Searched for N.P.S.

I.P. per TR# 7070 Nothing Found

Fd. 2" I.P. 6" dn. No center, per TR# 7379

Set L&T in Curb

Fd. L&T in Conc. Pav. per Rd. Dept. F-D-6-2, Pg. 156 Removed 9-7-49 W.M.C.M.

42.32

301.89

Painter

30.01

36.59 TAN

50"

22

25.02

Cullen St. (25)

To Int. Mends Ave.

30.15

S'ly. Line TR# 7379

90°

Set L&T in Conc. Pav. by Int.

12.72 Prod.

35.50

P.O.T. Set L&T in top of Conc. weir box

Set L&T in Conc. Wall on Line Prod. from West

23.03 TAN

Fd. 1" I.P. L&T in Conc. Pav. per RB 1268-69

(20) (20)

Set L&T in Conc. Wall

Lambert Rd.

169.51 @ T80° = 169.52
511.18 @ T80° = 511.22
301.87 @ T76° = 301.89
301.08 @ T104° = 301.15
35.49 @ T100° = 35.50

RETURN TO
LOS ANGELES COUNTY SURVEYOR
700 HALL OF RECORDS

Do not extend notes this side of this line.

Notes: Any Additions or Changes on This Sheet Must Be Made or Circled in Red Ink With Date and Name of Person Making Change.

Notes Ck'd by Miller
Map No. B-2925
Office Work Cpl 2529
Checked WCM
Date Aug. '55

Survey of Shreve Rd.
W. O. 8351 Tape No. 0117 St'd 68 °F
Surveyed by Wm C MACK
Notes W.C.M. Date 8-29-49
Indexed E. C. Johnson

F. B. 1539 Pg. 101

Cont. Left Side of Pg 109

W.S. 34-B-1

Int. Fd Spk W&T 3"dn. per Rd. Dept. F-D-6-2 Pg 143

Fd. L&T in Curb

To Int. Whittier Ave

171.01

Ave

(25)

(25)

22.85

24.59

400.11 To Int. Washington Ave.

(10)

Cont. Upper Right Side of Pg. 54

(10) To Int. Greenleaf Ave. 359.97

of Whittier Blvd.

1st Alley South

83° 25.54

53-47" 45"

22.79

(10)

Cont. Upper Right Side of Pg 52

① 83-53-50
④ 335-35-10
83-53-47½
⑥ 143-22-40
83-53-46⅔

Fd. L&T in Curb

Fd. L&T in Curb

Fd. L&T in Curb

COUNTY SURVEYOR 63

Set C.S. Mon. in well 12-27-54 - N.R.S.

Fd. 2" I.P., flush, No center, per TR# 7510

199.53

Bright

Int. Set Large Bt. Spk W&T, 1"dn. by Int.

(25)

(25)

Fd Spk W&T 1"dn. per Rd. Dept. F-D-6-2 Pg 143 Removed 8-24-

Fd. L&T in Curb

25.01

89°

31.44 TAN.

36

25

00"

(25)

(25)

Walnut

35.42 TAN.

Court

Cont. Lower Right Side of Pg 54

To Int. Greenleaf Ave. 358.15

11.85 TAN.

10.36 TAN.

397.82 To Int. Washington Ave.

(10)

(10)

Set L&T in Curb

Set L&T in Curb

359.91 @ T92° = 359.97
199.49 @ T96° = 199.53
400.04 @ T96° = 400.11
358.09 @ T92° = 358.15
397.78 @ T84° = 397.82
171.00 @ T74° = 171.01

Fd L&T. in Curb on ℄ Road. per Rd. Dept F-D-6-2, Pg 143

① 89-36-00
④ 358-24-00
89-36-00
⑥ 177-35-50
89-35-58

Note: Any Additions or Changes on This Sheet Must be Made or Circled in Red Ink With Date and Name of Person Making Change.

Do not extend notes this side of this line.

RETURN TO
LOS ANGELES COUNTY SURVEYOR
700 HALL OF RECORDS

FORM 247 SM 11-46

Cont. Bot. of Pg. 111

F.B. 1599 PG. 102

W.S. 34-R-1

RETURN TO
LOS ANGELES COUNTY SURVEYOR
700 HALL OF RECORDS

Do not extend notes this side of this line.

Note: Any Additions or Changes on This Sheet Must be Made or Circled in Red Ink With Date and Name of Person Making Change.

To Int. Comstock Ave. to Sol. ±44

(40) (30)

WHITTIER

(40) (30)

363.50

Greenleaf Ave

(40)

363.46 @ 184° = 363.50
359.58 @ 176° = 359.71
96.45 @ 178° = 96.49
171.00 @ 178° = 171.00

Fd. L&T per Rd. Dept. F-D-6-2, Pg 44 & FB 1004-79

Fd. 2" I.P. 4" dn., No center, per TR # 6104 & TR # 7510

Nothing Set

.13

90°

40.09

Fd L&T in Conc. Walk

30.00

96.46

Fd. L&T in Curb

(30)

To Int. Alley 171.00

90°

52.87 TAN

65.54 TAN

Int. Set L&T in Conc. Pav. by Int.

.09

40.94 ℄ Prod.

53.70 TAN

Set L&T in Conc. Walk on ℄ Prod

96°

Greenleaf Ave

66.63 TAN

Set L&T in Conc. Walk

(40)

Fd. L&T. per Rd. Dept. F-D-6-2, Pg 45 & FB 1004-79 removed 8-29-49 W.M.C.M.

87°11'10"

Set L&T in Curb

Searched for 2" I.P. per TR # 7510 Nothing Fd.

Blvd.

359

To Int. 34th Ave. Sol. ±

(45) (30)

① 96-11-10
② 24-44-30
96-11-07½
③ 17-06-40
96-11-06⅔

Cont. Top of Pg 109

Notes Ck'd by Miller
Map No. B-2
Office Work
Checked
Date Aug. '55

Survey of Shreve Rd.
W. O. 835 Tape No. 2117 St'd 68 °F
Surveyed by Wm C MACK
Notes W.C.M. Date 8-30-49
Indexed C. Johnson

F. B. 1539 Pg. 103

W.S. 34-B-1

Fd. L&T. in Conc. Base of Sidewalk Ramp on ℄ Street per Rd. Dept F-D-6-2, Pg. 152

Set L&T in Conc. Base

Set L&T in curb opp. Lamp post

Whittier Blvd.

(30) Cont. Bot. of Pg. 110

(30) Cont. Upper Left Side of Pg. 101

28.83 TAN.

43.48 TAN.

297.88

To Int. Friends Ave.

To Int. Washington Ave. to South

214.09

55.62 TAN.

63°

54°

10"

51.89 TAN.

set L&T in curb

Int. Set L&T flush, by Int.

Set C.S. Mon. in Well 12-15-54 N.R.S.

COUNTY SURVEYOR R.E. 63

Fd. L&T per Rd. Dept. F-D-6-2 Pg. 46 & FB 1004-55 Set L&T P.S. Co. Bench

(25) Ave. (25)

170.97

Fd. L&T in curb

Int. Fd Spk W&T, 2" in per Rd. Dept. F-D-6-2, Pg 192

Fd. L&T in curb

24.77

25.67

of Whittier Blvd.

(10) 1st Alley South (10)

297.88

To Int. Friends Ave.

To Int. Washington Ave.

214.12

63°

25.52

24.65

54°

10"

Fd. L&T in curb

Madison

308.64

To P.O.T. Sta. W&T

(25) (25)

Cont. Lower Left Side of Pg. 99

① 83-54-10
④ 335-36-30
83-54-07½
⑥ 143-25-00
83-54-10

① 83-54-20
④ 335-36-50
83-54-12½
⑥ 143-25-20
83-54-13⅓

Note: Any Additions or Changes on This Sheet Must be Made or Circled in Red Ink With Date and Name of Person Making Change.

Do not extend notes this side of this line.

RETURN TO
LOS ANGELES COUNTY SURVEYOR
700 HALL OF RECORDS

FORM 247 5M 11-46

W.S. 34-B-1

F.B. 1539 Pg. 104

Int. Set L&T in Conc. Pav. by Int

Set L&T in Curb app. Lamp Post

Fd L&T in Conc Pav. on ℄ Prod

Set L&T in Conc. Pav.

Blvd. (30)

Whittier (30)

28.93 TAN.

.95

44.26 TAN

40'

1.06

.05

96°

47.67 TAN

302.88 To Int Painter Ave to South

Cont Left Side of Pg 106

℄

To Int Madison Ave.

297.88

.05

57.45 TAN

(45)

Set L&T in Curb

Fd L&T in Conc Pav. P.O.T.

Cont Upper Right Side of Pg 103

Fd Nail, No Rec. but fitting tan. ties per Rd Dept F-D-6-2, Pg 46 & FB 1004-85 Removed 7-19-49 w.z.c.m

Set Nail 1.1 W of 12-27-54 N.K.S.

COUNTY SURVEYOR R.E. 63

(25)

170.98 (25)

Ave.

Fd L&T in Curb

Set L&T in Curb

Fd L&T in Curb

① 96-05-40
④ 24-22-40
96-05-40
⑥ 216-33-50
96-05-38½

21.52

23.22.5

of Whittier Blvd.

1st Alley South (10)

℄ To Int. Painter Ave.

302.87

℄ To Int. Madison Ave.

297.88

(10)

Cont. Left Side Pg. 105

83°

22.93

54'

13"

10"

21.52

Int. Fd. Spk W&T 1" dn. per Rd Dept. F-D-6-2, Pg 153

Fd L&T in Curb

(25)

Fd L&T in Curb

(25)

Friends

℄

To P.O.T. Spk W&T 381.31

① 83-54-10
④ 335-36-50
83-54-12½
⑥ 143-25-80
83-5[illegible]

302.87 ④ T72° = 302.88
297.87 ④ T72° = 297.88
170.98 ④ T66° = 170.98
302.83 ⑥ T90° = 302.87
381.26 ⑥ T88° = 381.31
297.82 ⑥ T90° = 297.88

Cont. Upper Left Side of Pg. 99

RETURN TO
LOS ANGELES COUNTY SURVEYOR
700 HALL OF RECORDS

Do not Expand notes this side of this line.

Note: Any Additions or Changes on This Sheet Must be Made or Circled in Red Ink With Date and Name of Person Making Change.

Notes Ck'd by Miller
Map No. B-2529
Office Work Cox
Checked Nemi
Date Aug. '55

Survey of Shreve Rd.
W. O. 835 Tape No. 0117 St'd 68 °F
Surveyed by W.E. MACK
Notes W.C.M. Date 9-26-49
Indexed J. C. Johnson

F. B. 1539 Pg. 105

Cont. Bot. of Pg. 106

W.S. 34-B-1

Note: Any Additions or Changes on This Sheet Must be Made or Circled in Red Ink With Date and Name of Person Making Change.

Do not extend notes this side of this line.

RETURN TO LOS ANGELES COUNTY SURVEYOR 700 HALL OF RECORDS

FORM 247 SM 11-46

COUNTY SURVEYOR R. E. 63

(30) Ave. (30)

℄ To Int. Whittier Blvd.

Int. Set L&T in Conc. pav. by Propor. bet. Whittier Blvd. & Cullen St. to East

Fd. L&T. in conc. pav. per Rd. Dept. F-D-6-2, Pg 156 Removed 9-26-49 W.E.C.M.

166.94

Set 1.5 Mon in Well 12-23-54-NRS

(1) 94-12-10
(4) 16-48-20
94-12-05
(6) 205-12-50
94-12-08 1/3

Set L&T in Conc. Walk

Cont. Top of Pg. 117

(10) To Int. Alley

170.02

32.69

Fd. L&T. in Conc. Pav. per Rd. Dept. F-D-6-2, Pg 156 Removed 9-26-49 W.E.C.M.

Set L&T in Curb

26.03 TAN. 28.77

.02 .03 .015

35.5 TAN. 20.99

17.86 TAN. 12.

℄ of Whittier Blvd.

(10) 1st Alley South

(10) Cont. Lower Left Side of Pg 117

Cont. Lower Right Side of Pg 104

℄ To Int. Friends Ave

302.87

(10)

83° 54' 31.09 TAN. 28.19

94

Int. set L&T in conc. pav. by Int.

10"

Set L&T in Curb

Set L&T in Curb

511.22

Painter

To Int. Cullen St. to East

(30) (30)

(1) 83-54-20
(4) 335-37-10 1/2
83-54-17 1/2
(6) 143-25-50
83-54-18 1/3

Cont. Top of Pg. 100

170.01 @ T 80° = 170.02
166.93 @ T 80° = 166.94
511.18 @ T 80° = 511.22
302.83 @ T 80° = 302.87

F. B. 1539 PG. 106

W.S. 34 - B-1

Fd. L&T in Curb on ℄ Prod. per Rd. Dept. F-D-6-2, Pg 46

(35)

(35)

Painter

℄ Prod

(25)

℄ High St.

(25)

Int. Set L&T. Flush, by Int.

Ave. 96.00

Set L&T in Curb

(30)

Set L&T in Curb

Blvd.

Whittier

(30)

45.26 TAN.

68.37 TAN.

Fd Spk. in lead per Rd. Dept. F-D-6-2, Pg 46

℄ Prod

.02

46.15

105.11 To ℄ P.C. P.I., L&T.

Cont. Top of Pg. 107

Cont. Upper Right Hand of Pg. 104

(30)

℄

83°

To Int Friends Ave

302.88

.03

54'

10"

64.09 TAN.

46.64 TAN.

(45)

Set L&T in Curb

(45)

Set L&T in Curb

Fd. L&T per Rd. Dept. F-D-6-2, Pg 46 & FB 1004-87. Reset .03 N. by Int.

(30)

(30)

Ave

℄

166.94

Painter

To Int. Alley to East

(30)

(30)

Cont. Top of Pg 105

① 83-54-10
② 335-36-40
83-54-10
③ 143-25-20
83-54-13 1/3

166.93 @ T80° = 166.94
302.87 @ T72° = 302.88
95.99 @ T84° = 96.00
105.10 @ T84° = 105.11
46.15 @ T84° = 46.15

RETURN TO
LOS ANGELES COUNTY SURVEYOR
700 HALL OF RECORDS

Do not extend notes this side of this line.

Note: Any Additions or Changes on This Sheet Must Be Made or Circled in Red Ink With Date and Name of Person Making Change.

Notes Ck'd by Miller
Map No. B-2529
Office Work
Checked
Date Aug '55

Survey of Shreve Rd
W. O. 835 Tape No. 6117 St'd. 68 °F
Surveyed by Wm C. MACK
Notes W.C.M. Date 9-2-49
Indexed A. C. Johnson

F. B. 1539 Pg. 107

Cont. Right Side of Pg. 106

W.S. 34-B-1

① 178-06-50
④ 352-27-40
178-06-55
⑥ 348-40-50
178-06-48 1/3

(45)

Int. Painter to South Ave

105.11

Set L&T in Curb

55.28 TAN.

178.68

90°

28.28 TAN

Set L&T in Curb

P.I. — & Pt. Fd. L&T. in Conc. Pav. per FB. 1004-87

48.64 TAN.

39.88 TAN.

Set L&T in Conc. Walk

(45)

(30)

Whittier

230.25

Set L&T in Curb

105.01 ④ T 84° = 105.11
170.47 @ T 60° = 170.46
330.26 @ T 62° = 330.25

Cont. Left Side of Pg 118

(25)

Int. Alley

170.46

Wheatland Ave

50.79 TAN.

44.26 TAN.

Set L&T in Curb on & Prod.

28.51 & Prod.

50.81 TAN.

44.30 TAN.

330.29 To Int. Central Ave

Blvd.

Int. Set L&T in Conc. Pav. by Int.

Set L&T in Curb in Drwy.

① 85-47-00
④ 343-06-50
85-46-42 1/2
⑥ 154-40-40
85-46-46 2/3

(45)

(30)

Cont. Top of Pg 108

RETURN TO
LOS ANGELES COUNTY SURVEYOR
700 HALL OF RECORDS

Note: Any Additions or Changes on This Sheet Must be Made or Circled in Red Ink With Date and Name of Person Making Change.

Do not extend notes this side of this line.

FORM 247 5M 11-46

RETURN TO
LOS ANGELES COUNTY SURVEYOR
700 HALL OF RECORDS

Note: Any Additions or Changes on This Sheet Must be Made or Circled in Red Ink With Date and Name of Person Making Change.

Do not extend notes this side of this line.

W.S. 34-B-1

170.47 @ T68° = 170.47 ✓
330.30 @ T62° 330.29 ✓

Int. Set Large Bt Spk. # Washer in joint bet. conc. pav. by Int.

Set L&T in Conc Curb on Line Prod. from South.

Set L&T in Curb

41.37

28.32 Prod.

(30)

Whittier Blvd.

(30)

(30)

℄

℄

℄

To Int. Wheatland Ave.

330.29 ✓

99.9.26 Rec. per TRACTS (#4992, #8457, #7070)

(30)

(30)

Cont. Bt. of Pg. 107

(45)

50.95

57 ✓

57.45

15 76.92

Set L&T in Curb

25.00

Fd 2" I.P. plug # Nail, tagged L.S. #1102 2" dn., per TR#7070

90°

P.O.T. Set Wire Spk. # Tin, flush, Rec. Dist. E'ly of 2" I.P. per TR#7070

P.I. — 2 Pt Fd. L&T in Chiseled Cross per FB 788-78

Set L&T in Curb

Ave.

170.47

(25)

TR#7070

Central

To Int. Alley

E'ly Line TR#7070

Cont. Top of Pg. 115

F.B. 1539 Pg. 108

① 85-57-20
④ 343-49-00
85-57-15
⑥ 155-43-40
85-57-16 2/3 ✓

Notes Ck'd by Miller
Map No. B-2529
Office Work Cox
Checked Yam
Date Aug. 55

Survey of Shreve Rd.
W. O. 8351 Tape No. 0117 St'd 68.°F
Surveyed by Wm C. MACK
Notes W.C.M. Date 9-6-49
Indexed E. C. Johnson

F. B. 1539 Pg. 109

W.S. 34-B-1

Cont. Bot. of Pg. 102

Note: Any Additions or Changes on This Sheet Must be Made or Circled in Red Ink With Date and Name of Person Making Change.

Do not extend notes this side of this line.

RETURN TO
LOS ANGELES COUNTY SURVEYOR
700 HALL OF RECORDS

Whittier Blvd.

Bright Ave.

Int. of Whittier Blvd. & Bright Ave.

Fd. L&T in Conc. pav. per Rd. Dept. F.D. 6-2, P. 45 & F.B. 10044-81

Fd. L&T in Conc. Pav. per Rd. Dept. F.D. 6-2, P. 45 & F.B. 10044-81 Reset .025 N. 49 Int.

Nothing Set

set L&T in Curb

Int. set L&T in Conc. pav. by Int.

set L&T in Curb

set L&T P.O.T.

To Int. Alley

set L&T in Curb on ℄ Prod.

set L&T in Conc pav. on ℄ prod.

Searched for 2" I.P. per T.R. 7510 Inaccessable, under 4" Conc. pavement

Cont. Top of Pg. 101

Cont. Top of Pg. 110

(45) (30) (28.5) (25)

359.71 ℄ Int. ℄ Bright Ave. to Whittier Blvd.

16.23 ℄

7.81

54.68 TAN.

30.21 TAN.

28.5

.025

1.075

0.94

59.29 TAN.

54.68 TAN.

171.01

06-49

4100.12 ℄ To Int. Washington Ave. to Whittier Blvd.

Ⓐ 96-06-20 Ⓑ 96-37-84 Ⓒ 96-00-66 Ⓓ 96-25-10

Ⓐ 171.00 Ⓑ 359.69 Ⓒ 4100.10 Ⓓ 359.71 = 1.76 = 1.00 = 1.76

FORM 247 SM 11-46

RETURN TO
LOS ANGELES COUNTY SURVEYOR
700 HALL OF RECORDS

Note: Any Additions or Changes on This Sheet Must be Made or Circled in Red Ink With Date and Name of Person Making Change.

Do not extend notes this side of this line.

W.S. 34-B-1

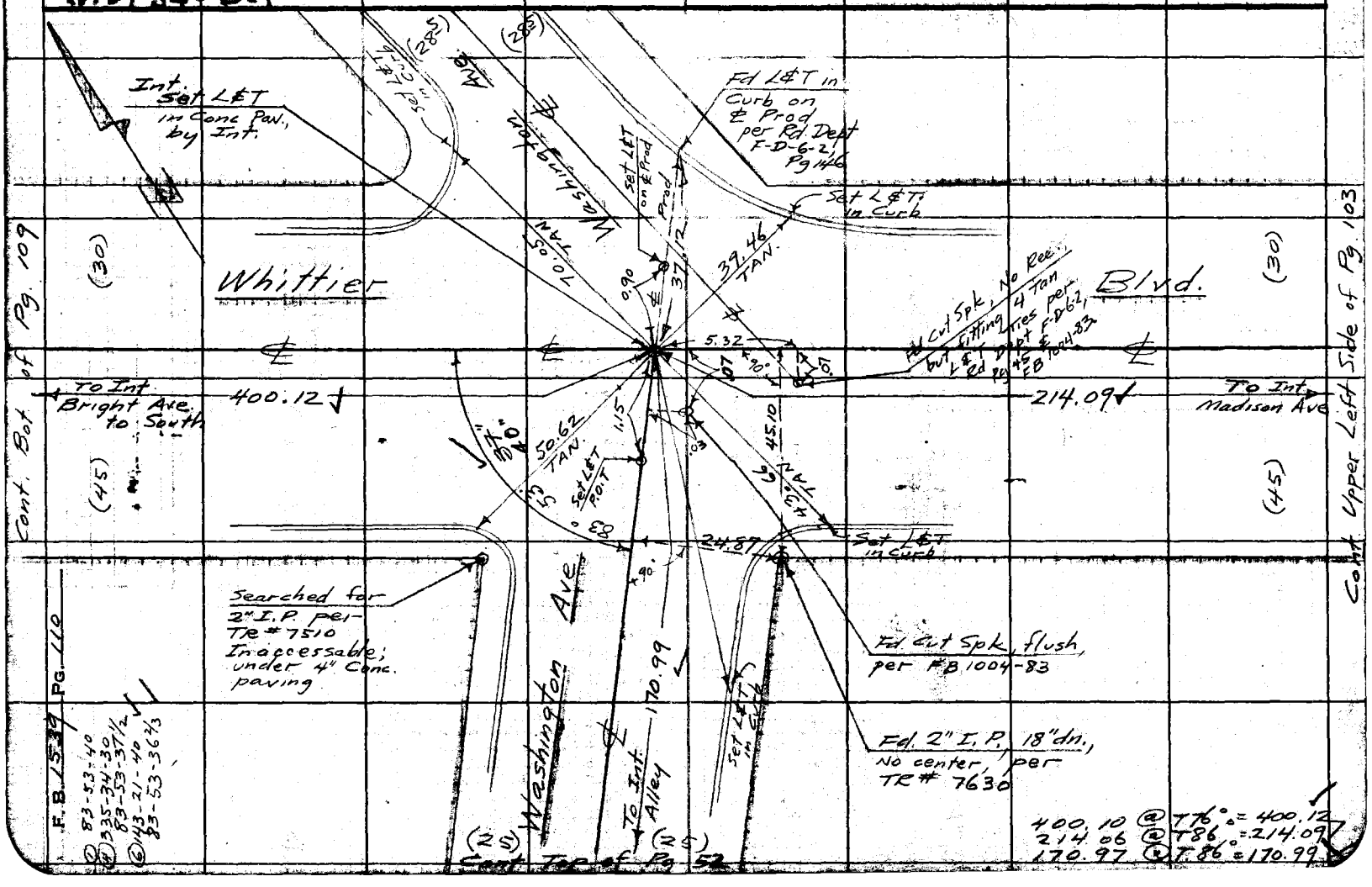

Notes Ck'd by Miller
Map No. B-2529
Office Work Lox
Checked KRM
Date Aug. '55

Survey of Shreve Rd
W. O. 8351 Tape No. 0117 St'd 68 °F
Surveyed by Wm C. MACK
Notes W.C.M. Date 9-12-49
Indexed E. C. Johnson

F. B. 1539 Pg. 111

Cont. Bot. of Pg. 112

Wis. 34-B-1

Comstock Ave

(25)

(40) (30)

Int. Pavc. Ave.

Whittier

.05

Fd. L&T per Rd. Dept F-D-6-2 Pg. 44 & FB 1004-77

Fd. L&T in Conc. Pav. per Rd. Dept. F-D-6-2, Pg. 44 & FB 1004-77 Resurvey 7-7-38 W.C.M.

Set L&T in Conc. Pav. on ℄ Prod.

350.00

172.69

363.40 @ T84° = 363.50

159.96 @ T89° = 159.98

172.69 @ T83° = 172.69

349.44 @ T82° = 350.00

D89-59-20
D359-57-20
89-59-20
Δ 179-55-50
89-59-18 1/3

Set L&T in Conc.

Set L&T in Conc. Pav.

42.56 TAN

20°

31.12 TAN.

.04

Fillet 10.98

89°

℄ Prod.

40.40

1.09 Fillet

43.60 TAN.

Comstock Ave

Alley

℄ Prod.

To Int. Alley 159.98

Cont. Right Side Pg. 123

40.06 TAN.

.06

Int. Set Bt. Spk. 1" dn. in expansion joint of conc. pav. by Int.

Set L&T in Conc.

Set L&T in Conc.

Fd. L&T in Conc. Pav. per Rd. Dept. F-D-6-2, Pg. 44 & FB 1004-77

Set L&T in Conc.

Set L&T in Conc. Pav. on ℄ Prod.

Blvd.

Ave. to South Greenleaf

To Int. of

(40) (30)

Cont. Top of Pg. 102

RETURN TO
LOS ANGELES COUNTY SURVEYOR
700 HALL OF RECORDS

Note: Any Additions or Changes on This Sheet Must be Made or Circled in Red Ink With Date and Name of Person Making Change.

Do not extend notes this side of this line.

FORM 247 SM 11-46

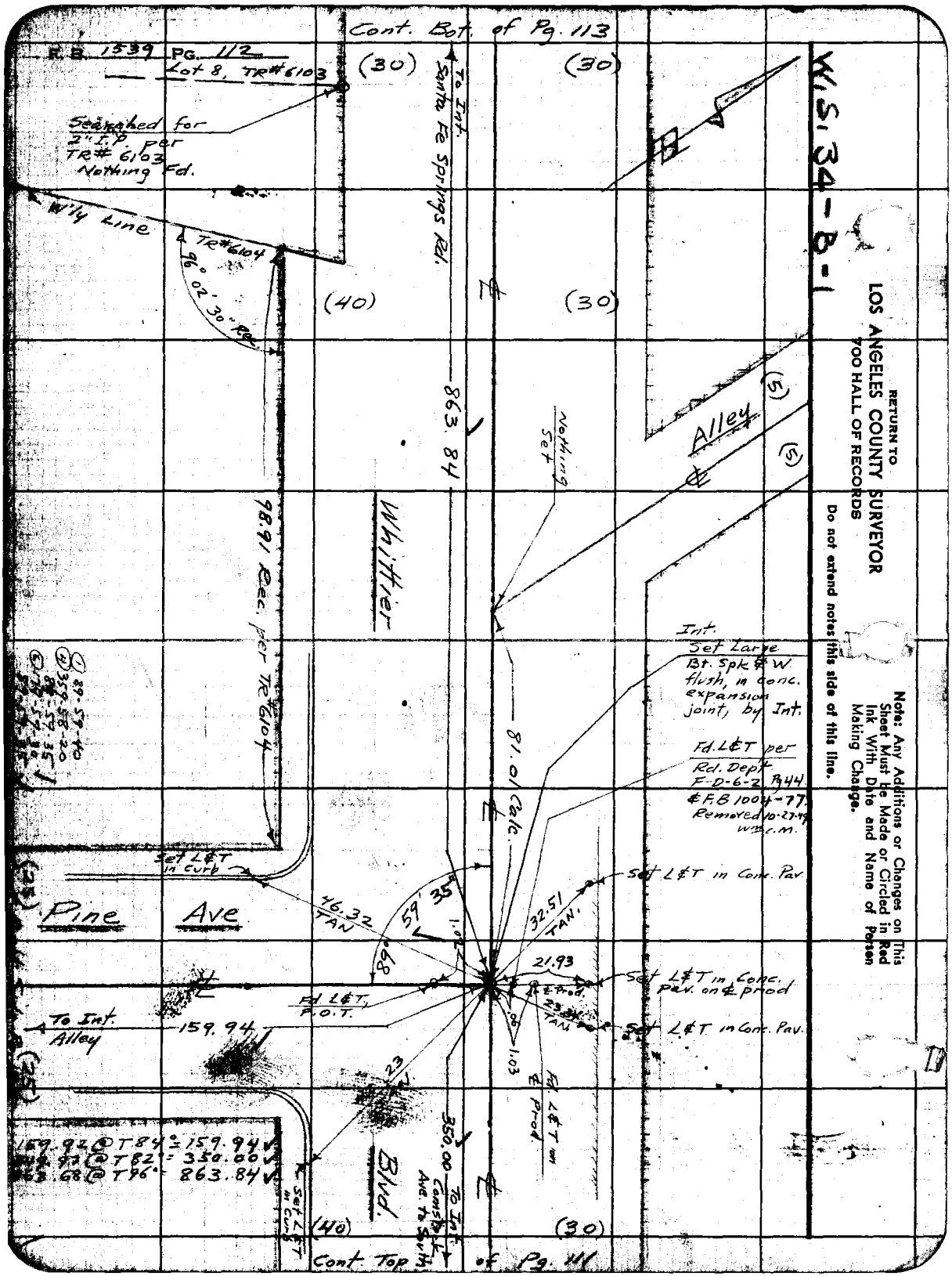
Cont. Bot. of Pg. 113
F.B. 1539 PG. 112
Lot 8, TR# 6103
Searched for 2" I.P. per TR# 6103 Nothing Fd.
N'ly Line
TR# 6104
96° 02' 30" Rec.
(30)
(30)
(40)
(30)
To Int. Santa Fe Springs Rd.
863.84
Nothing Set
Alley
(5)
(5)
Whittier
98.91 Rec. per TR# 6104
Int. Set Large Bt. Spk & W. flush, in conc. expansion joint, by Int.
Fd. L&T per Rd. Dept. F-D-6-2 B44 & F.B 1004-77 Removed 10-27-77 W.M.C.M.
81.01 Calc.
Set L&T in Curb
Set L&T in Conc. Pav.
Pine Ave
46.32 TAN
59° 35'
89°
32.51 TAN.
21.93
Set L&T in Conc. pav. on ℄ prod
Fd L&T, P.O.T.
℄ Prod.
23.34 TAN
Set L&T in Conc. Pav.
To Int. Alley
159.94
1.03
Fd. L&T on ℄ Prod.
350.00
To Int. Const. Ave. to South
Blvd.
Set L&T in Curb
(40)
(30)
Cont. Top of Pg. 111
159.92 @ T84° = 159.94
348.93 @ T82° = 350.00
863.68 @ T96° = 863.84
RETURN TO
LOS ANGELES COUNTY SURVEYOR
700 HALL OF RECORDS
Do not extend notes this side of this line.
Notes: Any Additions or Changes on This Sheet Must be Made or Circled in Red Ink With Date and Name of Person Making Change.

Date 9-19-49 Recorded Wm C. MACK Chief Party Wm C. MACK F.B. 1539 PG. 113

Platted by Cox
Date
Map No. B-2529
Platting C'k'd by Cox
Date Aug '55

W. O. No. 8351 Tape # 0117
D. S. O. No. Std. 687
Location Shreve Rd.
Surveyed by Wm C. MACK
Date 9-12-49
Indexed J. C. Johnson

B-1

Cont. Bot. of Pg. 114

(30) (30)

Set C.S. Mon. in well 100.00' from ℄ Int. 12-22-54 N.R.S.

Searched for L&T per Rd. Dept. K-D-6-2, Pg. 43 & FB 1094-73. Inaccessible in State [illegible] of asphalt [illegible] for traffic lane separ.

Allen

Short

(30)

① 96-07-20
④ 24-29-30
96-07-22½
⑥ 216-44-20
96-07-23⅓

COUNTY SURVEYOR
R. E.
63

Set L&T in Curb

Cont. Santa Fe Springs Rd.

Tot of Pg. 131

To Int Putnam Dr.

100.00

Curve (Varies)

Cu. 33 TAN.

Hi L&T Pole

Pole

57.94 TAN.

77.66 Not.

Road

(30)

Set L&T

Set L&T

Int. Set L&T in Conc. pav. by Int.

Searched for 2" I.P. per T.M. 6103 Rd. Nothing Fd.

L.T.

L.A.

100

(30)

Tot Int (30)

Pine Ave

Tot of Pg. 12

Notes: ANY ADDITIONS OR CHANGES MUST BE MADE ON CIRCLED IN Red, SHEET MUST BE MADE WITH DATE AND NAME OF PERSON MAKING CHANGE.

Do not block notes this side of this line

RETURN TO LOS ANGELES COUNTY SURVEYOR

F.B. 1539 Pg. 114 Wm C. MACK Chief Party Notes by W. C. M. Date 9-19-49

W.S. W4-B

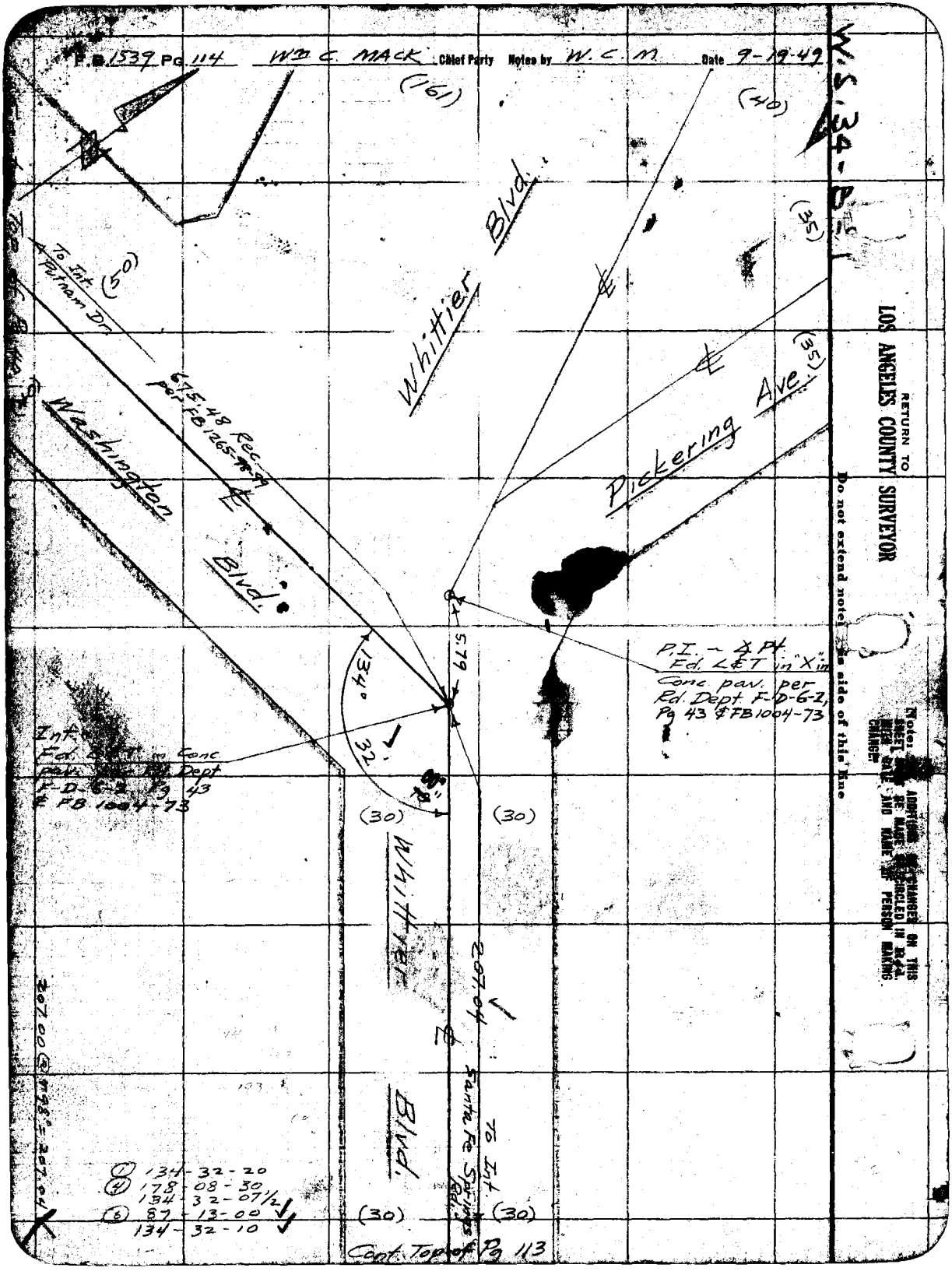

RETURN TO
LOS ANGELES COUNTY SURVEYOR

Do not extend notes on the side of this line

Note: ADDITIONS OR CHANGES ON THIS SHEET MUST BE MADE IN RED AND INITIALED IN RED. DATE, REASON AND NAME OF PERSON MAKING CHANGE

Date 9-20-49 Notes by W. C. M. Chief Party Wm C. MACK F.B. 1539 PG. 115

Platted by Cox
Date
Map No. B-2529
Platting C'k'd by Wm
Date Aug. '55

W. O. No. 8351 Tape & Bind. O. S. O. No. Std. 66
Location Shreve Rd.
Surveyed by Wm C. MACK
Date 9-20-49
Indexed A. C. Johnson

W.S.34 - B-1

Note: ANY ADDITIONS OR CHANGES ON THIS SHEET MUST BE MADE OR CIRCLED IN Red. WITH DATE AND NAME OF PERSON MAKING CHANGE.

Do not extend notes this side of this line

RETURN TO LOS ANGELES COUNTY SURVEYOR

COUNTY SURVEYOR R. E. 63

Cont. Left Side of Pg 108

(1) 94-02-20
(4) 16-09-30
94-02-22½
(6) 204-14-10
94-02-21⅔

(25) Ave. To Int. Whittier Blvd.

Set L&T in curb

170.47

22"
10"

02" 23.56
25.79

Set L.T. 170.13 well 12-30-54 - W.B.E.

Int. Set 1" I.P. conc. plug & copper wire center, 18" dn., by proper. = Rec. Dist. bet. 2" I.P. at S.W. cor. Whittier Blvd & 2" I.P. at N.W. Cor. of Cullen St.

(10) 1st Alley South of Whittier Blvd. (10)

94°

℄

To Int. Alley

165.11

Cont. Bot. of Pg 118

(10) (10)

26.47
27.75

84.89

Set 1x2 Stk & Cp. Tk., flush, P.O.T.

Set L&T in curb

(25)

TR# 7070

558.05 @ T68° = 558.05
170.47 @ T68° = 170.47
165.46 @ T68° = 165.46
84.89 @ T68° = 84.89

Central 558.05

E'ly Line TR# 7070

(1) 90-20-20
(4) 361-24-20
90-20-20
(6) 182-02-00
90-20-20

Fd. 2" I.P. & Nail, 1" dn., per TR# 7070

Set L&T in Curb

(25)

P.O.T. Set Wire Spk & Tin, flush, Rec. Dist. E'ly. of 2" I.P. per TR# 7070

25.00

20"

Cullen St.

(25)

To Int. Alley

166.46

25.00
20.00

20'

24.86

Set 1x2 Stk. & Cp. Tk., flush, by Int.

Set Cross in top Rim of Iron Standpipe

Cont. Rot. of Pg 116

5.00

Offset Line

Set Wire Spk. & Tin, Rec. Dist.

5'ly Line TR# 7070

90°

24.85

18.23

P.O.T. Set 1x2 Stk. & Cp. Tk., flush, Rec. Dist. 5'ly of 2" I.P. per TR# 7070

Set Big P.K. Spk. Flush. Could not set Nail, on Account of gas or Water line 1-4-55 - N.R.S.

Int. Set 1" I.P. conc. plug & copper wire center 18" dn. by Int.

RETURN TO
LOS ANGELES COUNTY SURVEYOR

Note: ANY ADDITIONS OR CHANGES ON THIS SHEET MUST BE MADE OR CIRCLED IN Red. WITH DATE AND NAME OF PERSON MAKING CHANGE.

W.S. 34 - B-1

Do not extend note this side of this line

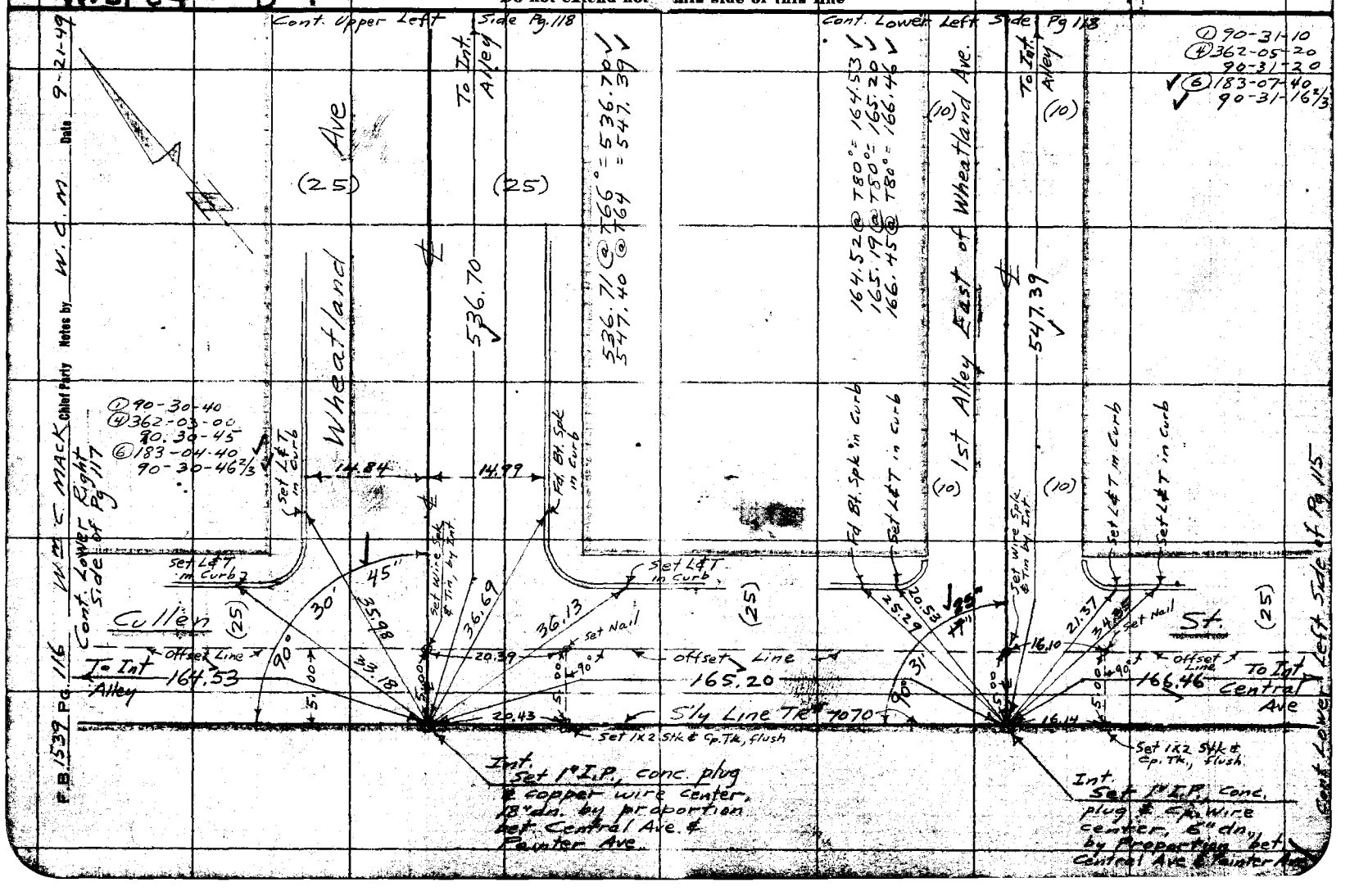

Date 9-21-49 Notes by W. C. M. Chief Party Wm C MACK F.B. 1539 PG. 117

Platted by Cox	W. O. No. 8351 D. S. O. No. Std 68-1
Date	Location Shreve Rd.
Map No. B-2529	Surveyed by Wm C. MACK
Platting C'k'd by KRM	Date 9-21-49
Date Aug '53	Indexed A. C. Johnson

Notes: ANY ADDITIONS OR CHANGES ON THIS SHEET MUST BE MADE OR CIRCLED IN Red. WITH DATE AND NAME OF PERSON MAKING CHANGE.

Do not extend notes this side of this line

RETURN TO LOS ANGELES COUNTY SURVEYOR

W.S. 84-B-1

Cont. Right Side of Pg 105

Int. Set 1" I.P., conc. plug & Cp. Wire center, 18" dn., by Proportion bet. Central Ave. & Painter Ave.

Set N&T in P.D.#56836 S.E.

Set L&T in Conc. Dr'wy. in ℄ prod.

Fd Bt. Spk in Conc. Loading Platform

1st Alley South

of Whittier Blvd.

To Int Painter Ave. 170.02

165.02 To Int Wheatland Ave

set 1x2 Stk & Tk. 2" dn., P.O.T.

Set Cp. Tk. at N.E. cor. of frame garage in S.E. cor. of column post, 30" up.

Garage

set Cp. Tk. in S.W. cor. of frame garage, 12" up

1st Alley East of Painter Ave.

526.01

169.51 @ T80° = 169.52
164.52 @ T80° = 164.53
170.01 @ T80° = 170.02
165.01 @ T80° = 165.02
526.02 @ T64° = 526.01

Fd. Bt. Spk. in curb

Set L&T in curb

Set Wire Spk & Tin by Int.

Set Nail

Cullen St.

Offset Line

169.52 To Int Painter Ave.

164.53 To Int Wheatland Ave

S'ly Line TR #7070

Cont. Right Side Pg 100

Int. Set 1" I.P., conc. plug & cp. wire center, 14" dn. by proportion bet. Central Ave. & Painter Ave.

Set 1x2 Stk & Cp. Tk., flush

RETURN TO
LOS ANGELES COUNTY SURVEYOR

Note: ANY ADDITIONS OR CHANGES ON THIS SHEET MUST BE MADE OR CIRCLED IN Red. WITH DATE AND NAME OF PERSON MAKING CHANGE.

W.S. 34- B-1

Do not extend notes this side of this line

Cont. Left Side of Pg. 107

165.66 @ T 78° = 165.67
165.10 @ T 78° = 165.11
165.01 @ T 80° = 165.02

Date 9-21-49
Notes by W. C. M.
Chief Party WM C MACK
F.B. 1539 Pg. 118

Ave.

Set L&T in Curb

170.46 To Int. Whittier Blvd.

Int. Set 1" I.P. Conc. Plug & Cp. wire center, 12" dn., by Proportion bet. Central Ave & Painter Ave

Set N&T in F.P. #576083E

Alley

1st Alley South of Whittier Blvd.

Set 1x2 Stk & Tk. 2" dn., P.O.T.

33.17

7.04

To Int. Alley 165.02

165.67

165.11 To Int. Central Ave.

Set N&T in Top of Fg. Post

Set N&T in Tel. Pole #W-787-Y

28.48 TAN.

26.56 TAN.

26.62 TAN.

28.45 TAN.

43.44

19.48

30.81

46

Int. Set Large Bl. Spk. W&T flush, by proportion bet. Central Ave & Painter Ave

Cont. Upper Left Side of Pg. 117

Fd. Bl. Spk. in Curb

Set L&T in Curb

15.04

15.02

547.40 @ T 64° = 547.39
536.71 @ T 65° = 536.70
170.47 @ T 60° = 170.46

Wheatland

536.70

To Int. Cullen St.

Fd. Bl. Spk. in Curb North in Rear of Hse #3136

1st Alley East of Wheatland Ave.

547.39

To Int. Cullen St.

East Upper Left Side of Pg. 115

① 85-47-50
④ 343-06-50
85-46-42½
⑥ 154-40-20
85-46-43½

② 85-47-30
④ 343-09-30
85-47-22½
⑥ 154-44-20
85-47-23½

East Upper Right Side of Pg. 116

Left Side of Pg. 116

Date 10-21-49 Notes by W. C. M. Chief Party Wm C. MACK F.B. 1539 Pg. 119

Platted by Cox	W. O. No. 8351 Tape # 6117 U. S. C. No. Sys. 68-F
Date	Location Shreve Rd.
Map No. B-2529	Surveyed by Wm C. MACK
Platting C'k'd by RRM	Date 10-21-49
Date Aug. '55	Indexed I. C. Johnson

W.S. 3-B-1

Fd. Conc. Mon. with Spk. W&T. center 4" dia., per Rd. Dept F-D-6-2, Pg. 139

Set N&T in 8" Peach Tree

16.17

0.25 calc.

Lot # Lot 5 T.R.#6103

Nothing Set

29.75

21.07 Calc.

90°

Nothing Set

Nothing Set

24.88

Set N&T in 16" Orange Tree

23.29

125°

100'

R.R.

Offset Line

38.81

Set N&T in 12" Orange Tree

(10)

Tan. Prod.

38.81

(10)

B.C. Fd. Conc. Mon. with Spk. W&T. center 4" dia., per Rd. Dept F-D-6-2, Pg. 139

Set 1X2 Stk. & Nail, flush on 30 ft. offset line

1.61

Set N&T in 12" Orange Tree

30.00

18.81

90°

Set N&T in 12" Orange Tree

Set N&T in P.P. #3345790E

(10)

(10)

100'

L.A. & S.L.

Offset Line

234.14

Alley

234.14

To 1X2 Stk. & Nail, flush

(10)

(10)

100'

To Int. Oak St.

234.13 @ T76° = 234.14

Cont. Top of Pg. 120

Note: ANY ADDITIONS OR CHANGES ON THIS SHEET MUST BE MADE OR CHECKED BY PROP WITH DATE AND NAME OF PERSON MAKING CHANGE.

Do not extend notes this side of this line.

RETURN TO LOS ANGELES COUNTY SURVEYOR

RETURN TO
LOS ANGELES COUNTY SURVEYOR

Note: ANY ADDITIONS OR CHANGES ON THIS SHEET MUST BE MADE OR CIRCLED IN Red. WITH DATE AND NAME OF PERSON MAKING CHANGE.

Do not extend notes this side of this line

W.S. 34 - B-1

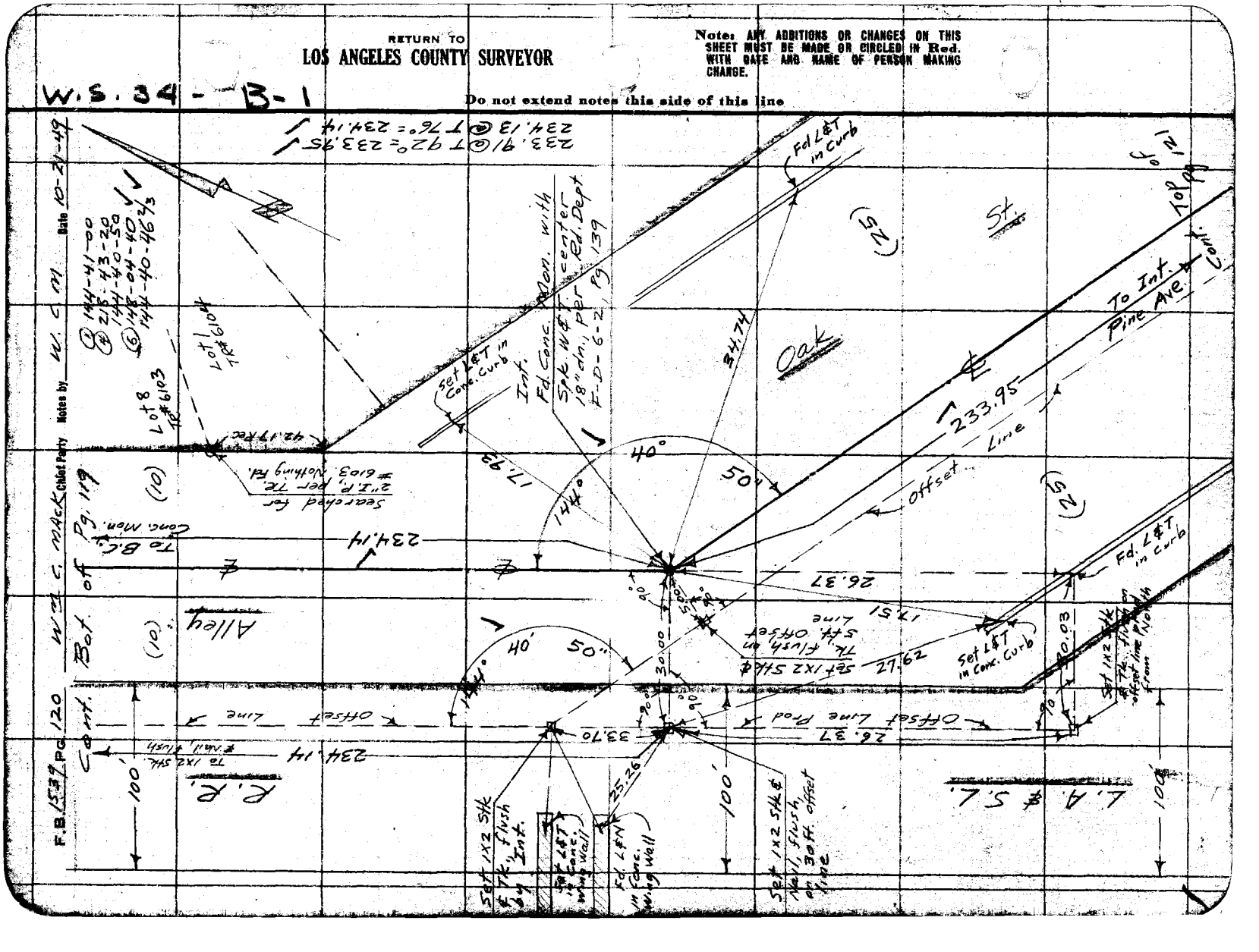

Date 10-24-49 Notes by W. C. M. Chief Party WM C. MACK F.B. 1539 Pg. 121

Platted by Cok	W. O. No. 8351 Tape # 9117 D. G. G. No. Std 65'A
Date	Location Shreve Rd.
Map No. B-2529	Surveyed by WM C. MACK
Platting C'k'd by WMW	Date 10-24-49
Date Aug '55	Indexed A. C. Johnson

Cont. Bot. of Pg 120

(25) 5.00 To Int. Alley (25)

offset Line

Oak

233.95

Fd. Spk. W&T. flush. per Rd. Dept. F-D-6-2, Pg 138. Removed 10-24-49 W.C.M.

COUNTY SURVEYOR R.E. 68

Set C.S. Mon in Well 12-21-54 N.R.S.

Fd. L&T in Curb

Set L&T in Curb

30.15 TAN.

.03

32.36 TAN.

(25) Pine Ave.

Fd. L&T in Curb on ℄ prod. per Rd Dept F-D-6-2, Pg 138

℄ Prod. 15.18

.07

17.29 TAN.

90°

185.04

To Int. Alley

(25)

.00

.00

30.68 TAN.

Set L&T in Curb in Drwy

Fd. L&T in Curb

offset Line

349.99

Cont. Left Side of Pg. 125

Int. Set 1" I.P. conc. plug ℄ Sp. wire center, 2" off by Int.

5.00 To Int. Comstock Ave (25) (25)

233.91 @ T92° = 233.95
185.04 @ T70° = 185.04
349.99 @ T72° = 349.99

① 90-00-00
② 359-59-50
87-59-57½
③ 180-00-00
90-00-00

Cont. Left Side of Pg 122

W.S. 34-8-1

Notes: ANY ADDITIONS OR CHANGES ON THIS SHEET MUST BE MADE OR CIRCLED IN Red. WITH DATE AND NAME OF PERSON MAKING CHANGE.

Do not extend notes this side of this line

RETURN TO LOS ANGELES COUNTY SURVEYOR

F.B. 1539 PG. 122 Wm C MACK Chief Party Notes by W. C. m Date 10-24-49

Cont. Left Side Pg. 123

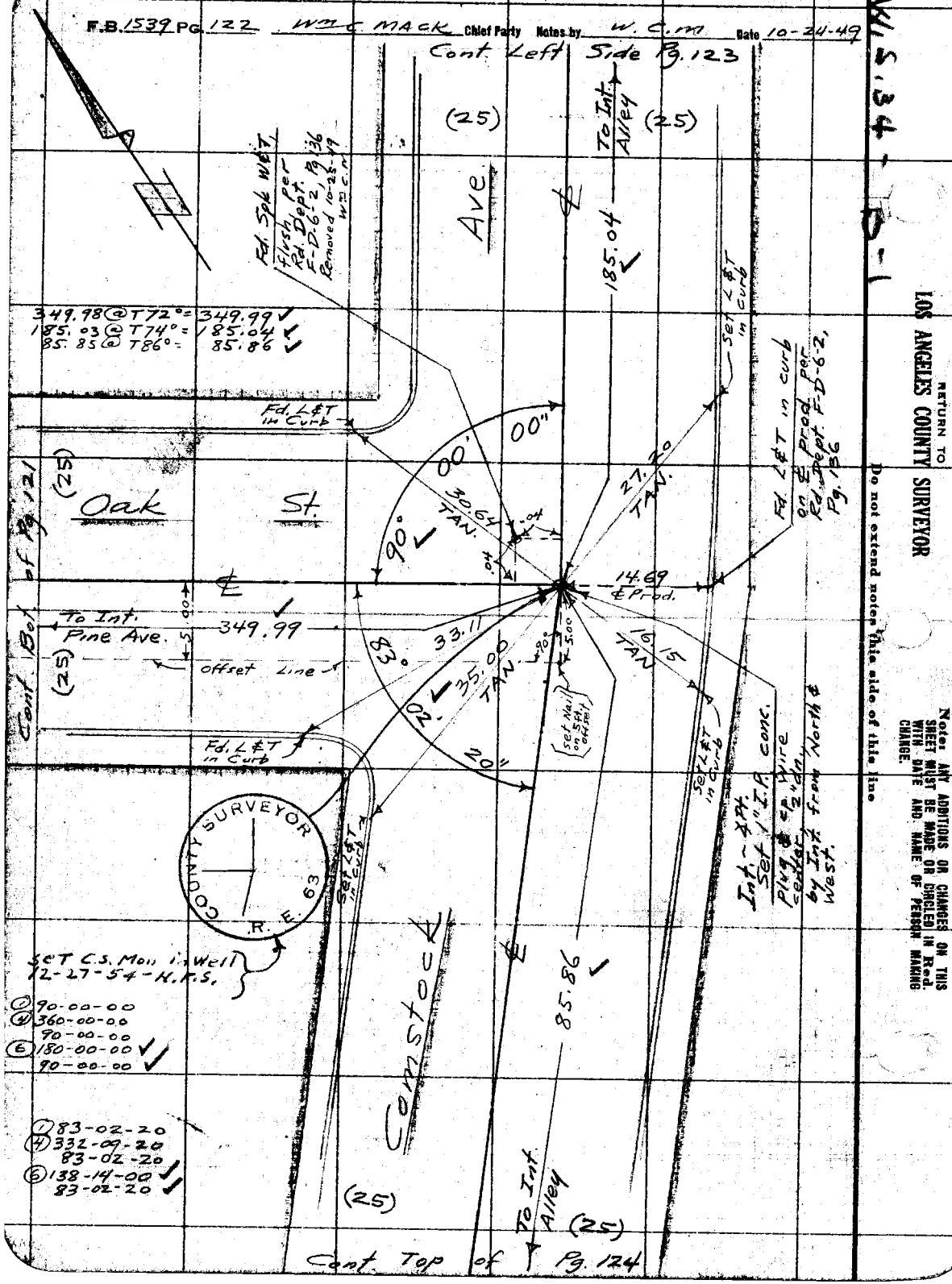

RETURN TO
LOS ANGELES COUNTY SURVEYOR

Do not extend notes this side of this line

Notes: ANY ADDITIONS OR CHANGES ON THIS SHEET MUST BE MADE OR CIRCLED IN Red. WITH DATE AND NAME OF PERSON MAKING CHANGE.

W15,134 - D-1

Date 10-25-49 Notes by W. C. M. Chief Party Wm C. MACK F.B. 1539 PG. 123

Plotted by Cox
Date
Map No. B-2529
Platting C'k'd by Kem
Date Aug '55

W. O. No. 8351 Tape # 3114 D. S. O. No. Std 68°F
Location Shreve Rd.
Surveyed by Wm C. MACK
Date 10-25-49
Indexed E. C. Johnson

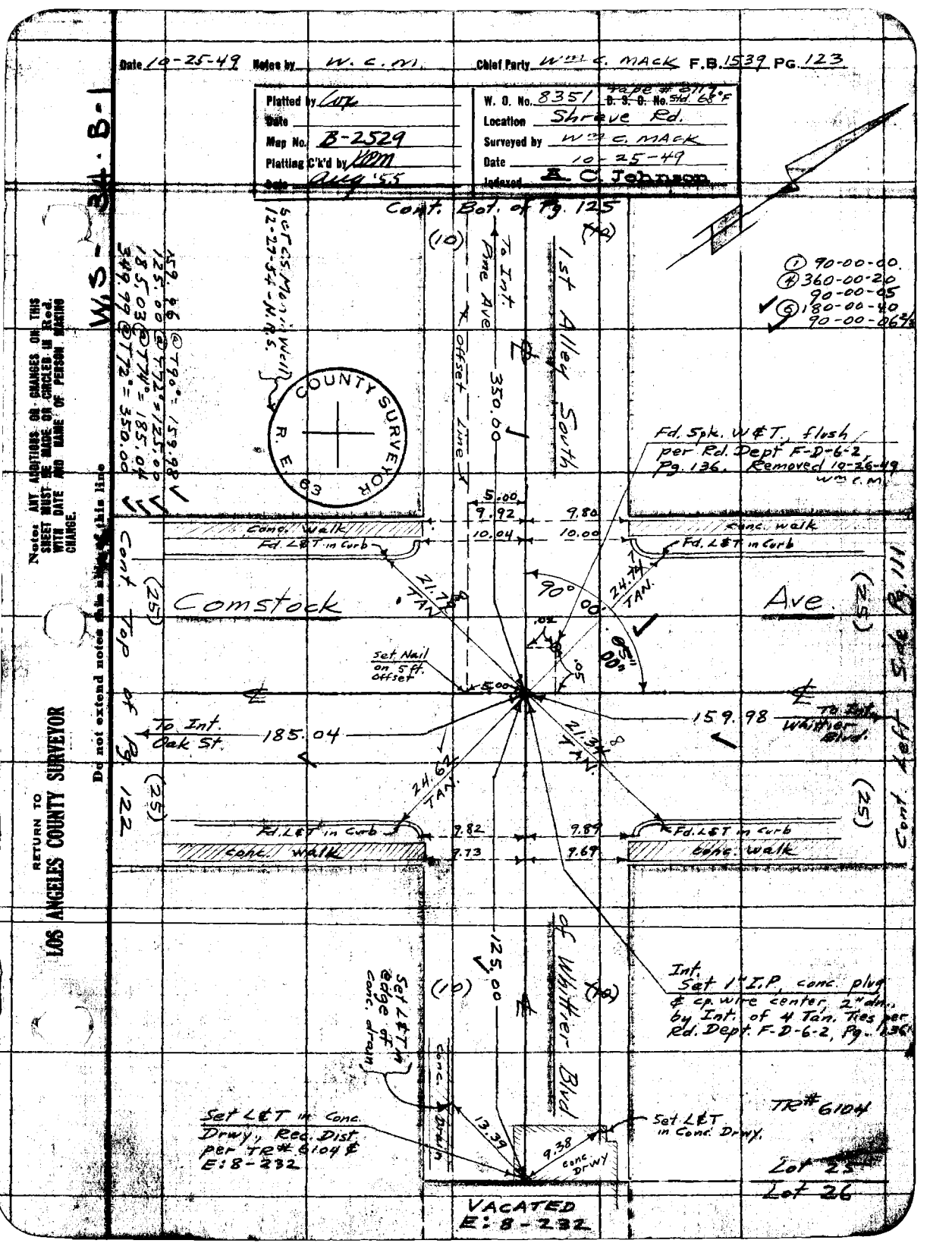

WS-34-B-1

Notes: ANY ADDITIONS OR CHANGES ON THIS SHEET MUST BE MADE OR CIRCLED IN Red. WITH DATE AND NAME OF PERSON MAKING CHANGE.

Do not extend notes this side of this line

RETURN TO LOS ANGELES COUNTY SURVEYOR

F.B. 1539 Pg. 124 W.M. C. MACK Chief Party Notes by W. C. M. Date 10-25-49

Cont. Bot. of Pg 122

W.S. 34 - 1 - B-1

Ave.

To Int. Oak St.

(25) 85.86 (25)

Set L&T in Curb

Set L&T in Curb

R.O.T. Set Wire Spk & Tin Rec. Dist E'ly of nail for ℄ Alley per E:63-27

Set Nail by proportion bet. Oak St. & S'ly Line of TR# 6104 for calc. offset E. to ℄ of Alley at P/L per E:63-27

25.78 TAN.

90.93 TAN

90° 25.00

0.97

(10) 1st Alley South (10)

To ℄ P/L Spk. W&T of Oak St.

160.36

Cont. Top of Pg 126

15.87 ℄ Prod.

Set L&T in Curb on ℄ prod.

20

13

92°

34.67 TAN

Int. Set Large Bt. Spk W&T, flush by Int.

Set L&T in Conc. Drwy

Set L&T in curb

37.38

Fd. 2" I.P. plug & Tk., Tagged L.S. #1102, flush. No Ref.

90° 24.77

Comstock

309.24

(25) (25)

Fd. L&T in Curb

Fd. Bl. Spk in Curb

S'ly Line TR# 6104

23.39

46.50

19.00

Fd. L&T in Curb

L.A. & S.L.

100'

Int. Fd. Conc. Mon. with Spk W&T center, 8" dn. per Rd. Dept F-D-6-2, Pg 137

19.18

Set L&T int. Walnut Tree, 6" dia.

S'ly Line TR# 6104

100'

R.R.

① 92-13-30
④ 08-53-20
92-13-20
⑥ 193-20-00
92-13-20

85.85 @ T86° = 85.86
309.20 @ T86° = 309.24
160.33 @ T95° = 160.36
84.88 @ T90° = 84.89

RETURN TO LOS ANGELES COUNTY SURVEYOR

Do not extend notes this side of this line

Note: ANY ADDITIONS OR CHANGES ON THIS SHEET MUST BE MADE OR CIRCLED IN RED WITH DATE AND NAME OF PERSON MAKING CHANGE.

Date 10-26-49 Notes by W. C. M. Chief Party WM C MACK F.B. 1539 PG. 125

Platted by Cox	W. O. No. 8351 Tape # 017
Date	B. S. O. No. Steel 68° F
Map No. B-2529	Location Shreve Rd.
Platting C'k'd by KDM	Surveyed by WM C. MACK
Date Aug. 55	Date 10-26-49
	Indexed A. C. Johnson

Fd Bt. Spk. in Conc. Drwy.

Set N&T in 30" Pine Tree

W/ly. Line TR. #6104

Lot 5

Nothing Set

Fd. Conc. Mon. with Spk. W&T center 2" dn., per Rd. Dept F-D-6-2, Pg 138

W/ly Line TR #6104

Lot 6

Set N&T in 30" Elm Tree

1st Alley South

Set 1x2 Stk & Tk, P.O.T.

Offset Line

Set S. Mon. in Well 12-22-54 - N.R.S.

COUNTY SURVEYOR R. E. 63

Int. Set 1" I.P. conc. plug & cp. wire center, 2" dn., by Int.

Fd 2x2 Stk & Tk 6" dn.; N.E. cor. Lot 5, per TR #6104 & Rd. Dept. F-D-6-2, Pg 138

Conc. Walk

Fd. L&T in Curb

Cont. Pine Ave.

Set Wire Spk & Tin by Int

To Int. Oak St.

To Int. Whittier Blvd.

Fd. L&T in Curb

Conc. Walk

Cont. Right Side of Pg 121

Cont. Left Side of Pg 113

349.99 @ T72° = 350.00
185.04 @ T70° = 185.04
112.49 @ T66° = 112.49
159.92 @ T84° = 159.94

① 90-00-00
④ 359-59-40
89-59-55
⑥ 179-59-30
89-59-55

Offset Line

To Int. Comstock Ave.

of Whittier Blvd.

Cont. Top of Pg. 123

Note: ANY ADDITIONS OR CHANGES ON THIS SHEET MUST BE MADE ON CIRCLED IN Red. WITH DATE AND NAME OF PERSON MAKING CHANGE.

Do not extend notes this side of this line

RETURN TO LOS ANGELES COUNTY SURVEYOR

W.S. 32-B-1

F.B. 1539 PG. 126 Wm C. MACK Chief Party Notes by W. C. M. Date 11-1-49

Cont. Upper Right Side Pg 124

W.S. 34-1 B-1

To Int. Comstock Ave.

1st Alley South E. 63-27

160.36

Lot 54

Lot 55

TR# 6104

4 Ft. Set Large Bt. Spk W&T, Flush, Calc. Dist per TR# 6104 & E. 63-27

Set Cross in Steel fence post, 8" up.

TR# 6104

178°

13.79

Set Cross in 4" Steel Power Pole 6" up

11.19

Lot 54

Lot 40

TR# 6104

Lot 55

Lot 39

50°

P.O.T. Set Nail, Rec. Dist. W½ of Greenleaf Ave. per TR# 6104 & E. 63-27

54.70

Set N&T in R.P. # 610059E

of Oak St. E. 63-27

165.12

To Int. Greenleaf Ave

(10)

RETURN TO LOS ANGELES COUNTY SURVEYOR

Do not extend notes this side of this line

Notes: ANY ADDITIONS OR CHANGES ON THIS SHEET MUST BE MADE OR CANCELED IN RED WITH DATE AND NAME OF PERSON MAKING CHANGE.

178 3-50
359 10
328 47½
351
178
W W W W
1 1 1 1
50 50 50

160.53 TR# 160.36
165.07 TR# 165.12

Cont. Lower Left Side Pg 54

Notes Ck'd by	Survey of Shreve Rd. Sec.
Map No.	W. O. 1286 Tape No. St'd °F.
Office Work	Surveyed by R.L. Wiley
Checked	Notes R.L.W. + L.V.S. Date 9-28-49
Date	Indexed A. C. Johnson

F. B. 159 PG. 121

DEC 5 '49

TOPOGRAPHY
SHREVE RD S.S.DIST

SHREVE RD
FROM GREENLEAF AVE
TO SANTA FE SPRINGS RD

10-27-49
R.L.Wiley
L.V.Smith
D.Sapp II
M.Sommerschield

Note: Any Additions or Changes on This Sheet Must be Made or Circled in Red Ink With Date and Name of Person Making Change.

Do not extend notes this side of this line.

RETURN TO
LOS ANGELES COUNTY SURVEYOR
726 LOS ANGELES COUNTY
ENGINEERING BLDG.

76F309S 247 10M 1-49

F. B. 1539 PG. 128

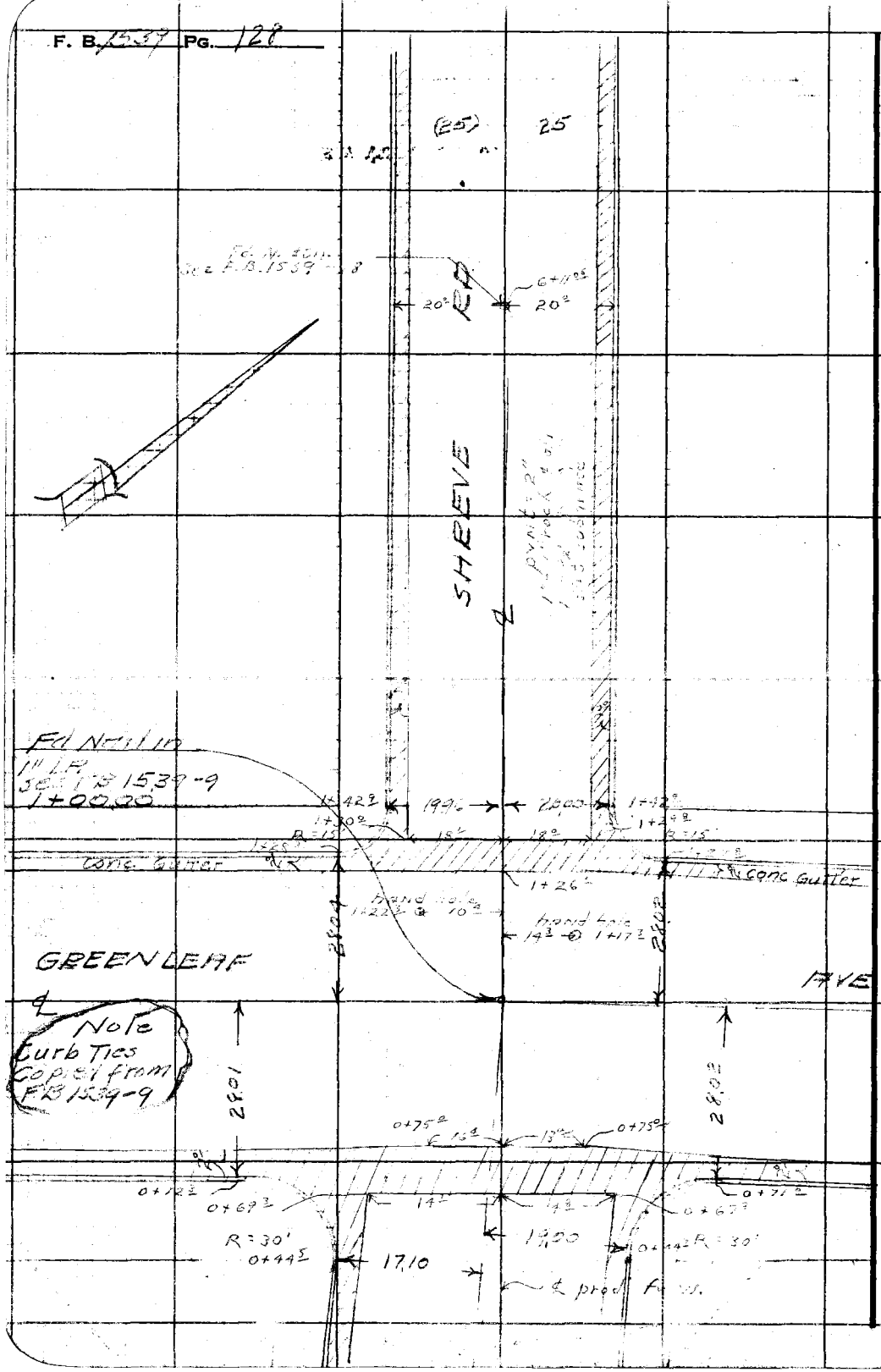

RETURN TO
LOS ANGELES COUNTY SURVEYOR
726 LOS ANGELES COUNTY
ENGINEERING BLDG.

Do not extend notes this side of this line.

Note: Any Additions or Changes on This Sheet Must be Made or Circled in Red Ink With Date and Name of Person Making Change.

Notes Ck'd by	Survey of Sheet Pa S.D.
Map No.	W. O. 286 Tape No. St'd °F
Office Work	Surveyed by P.L.W. Key
Checked	Notes P.L.W. & L.V.S. Date 7-29-49
Date	Indexed E. O. Johnson

F. B. 1539 PG. 129

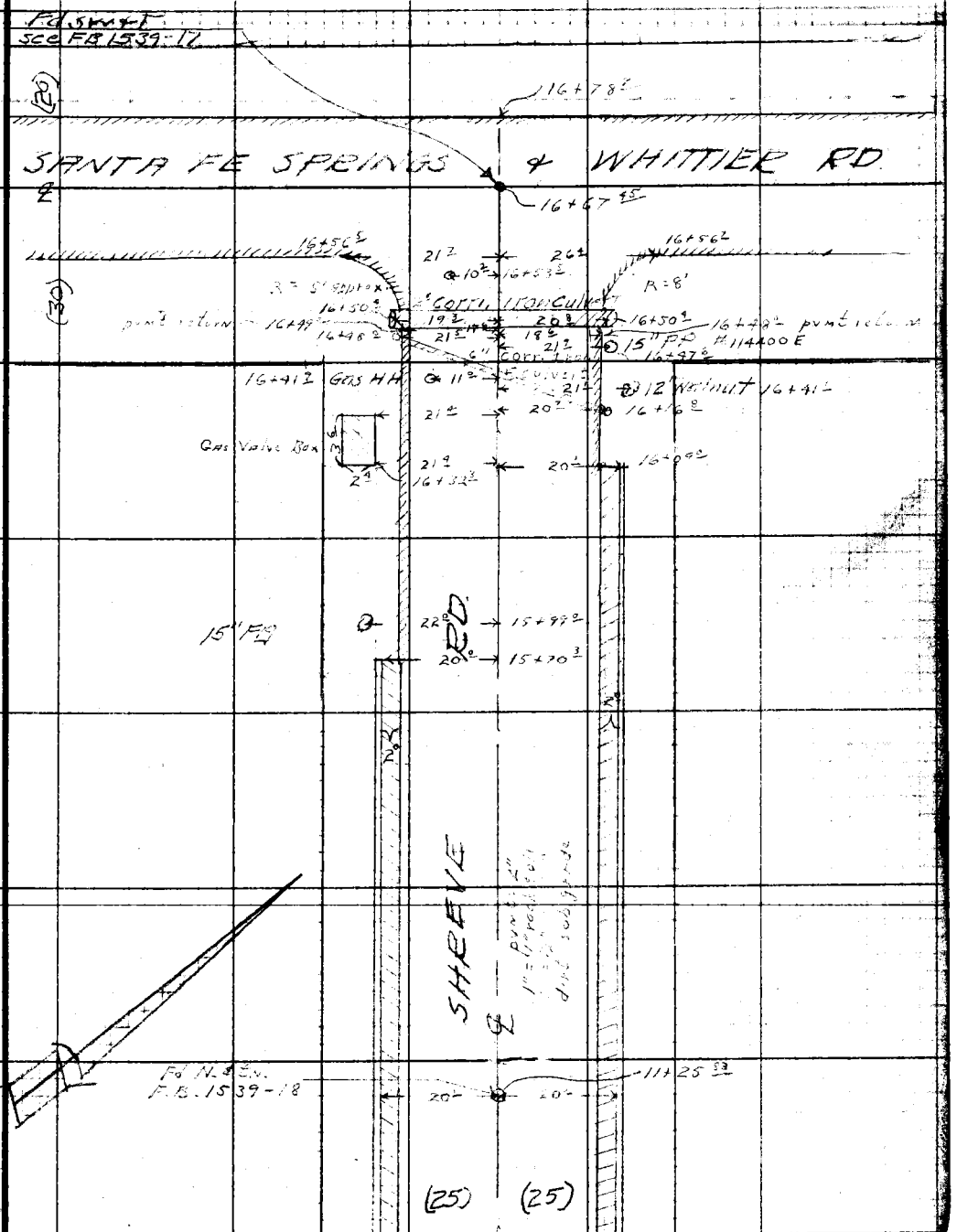

Notes: Any Additions or Changes on This Sheet Must be Made or Circled in Red Ink With Date and Name of Person Making Change.

Do not extend notes this side of this line.

RETURN TO
LOS ANGELES COUNTY SURVEYOR
726 LOS ANGELES COUNTY
ENGINEERING BLDG.

76F3099 247 10M 1-49

RETURN TO
LOS ANGELES COUNTY SURVEYOR
726 LOS ANGELES COUNTY
ENGINEERING BLDG.

Note: Any Additions or Changes on This Sheet Must be Made or Circled in Red Ink With Date and Name of Person Making Change.

Do not extend notes this side of this line.

F. B. 357 PG. 130

Notes Red. _____ Plotted _____ Job No. 1286 Division No. _____ F.B. 507 PG. 131

Date _____ Date _____ Survey of [illegible]

Notes Chkd. _____ Checked _____ [illegible] Date [illegible]

No. _____ Date _____ Date _____ Map No. _____ [illegible] Date [illegible]

SHREVE RD SEWER DIST
X SECTIONS
SHREVE RD
FROM GREENLEAF AVE
TO SANTA SPRINGS RD.
JN 1286

9-28-49
[illegible]
[illegible]
D [illegible]
M [illegible]

STATION	B. S.	H. I.	F. S.	ELEV.

NOTE: ANY ADDITIONS OR CHANGES ON THIS SHEET MUST BE MADE OR CIRCLED IN RED INK, WITH DATE AND NAME OF PERSON MAKING CHANGE.

PLEASE RETURN TO
LOS ANGELES COUNTY SURVEYOR
726 LOS ANGELES COUNTY ENGINEERING BLDG.

Do not extend notes this side of this line.

76L298 307 5-49

76L298 307 5-49

PLEASE RETURN TO
LOS ANGELES COUNTY SURVEYOR
726 LOS ANGELES COUNTY ENGINEERING BLDG.

NOTE: ANY ADDITIONS OR CHANGES ON THIS SHEET MUST BE MADE OR CIRCLED IN RED INK, WITH DATE AND NAME OF PERSON MAKING CHANGE.

Do not extend notes this side of this line.

Division No. 7 Plotted ____ No. ____ X-Sec. ____
Notes Red. ____ Date ____ Checked ____ No. ____
Notes Chkd. HDH Date 11-21-49
Notes ____ Date ____
Indexed ____ Date ____
Survey by R. C. Johnson

STATION	B. S.	H. I.	F. S.	ELEV.	
					BMW 2-36 El=149.60 FB 1539-75 Greenway Ave & Shreve Rd SW cor. BT spk. 1.0 c 6'W of W end CR.
B.M.W. 2-36	4.77	153.93		149.60	
			4.61	149.32	E Shreve Rd 100' E [illegible] Rd [illegible] Ave
			4.72	149.21	" 100' E "
0+28			[illegible]	149.[illegible]	" curb line
+ 72			5.71	149.22	cross gutter
1+00			4.90	149.03	E [illegible] Rd + [illegible] Ave
	Curb Returns				at Intersection Greenway Rd [illegible] Ave
			5.92	148.01	gut. N.E. cor. E end CR.
			4.76	149.17	E. curb " " "
			[illegible]	148.47	gut. N.E. cor. N end CR.
			4.81	149.12	E. curb " " " "
			5.44	148.49	gut S.E. cor. E. end CR.
			[illegible]	149.16	E curb " " "
			5.80	148.13	gut. S.E. cor. S end CR.
			5.09	148.84	E curb " " "
			5.60	148.33	gut N.W. cor. N end CR
			4.99	148.94	E curb " " "
			5.40	148.53	gut N.W. cor. W " "
			4.76	149.17	E curb " " " "
			5.[illegible]	148.1[illegible]	gut S.W. cor. S. end "
			5.16	148.77	E curb " " "

76L298 307 5-49

PLEASE RETURN TO
LOS ANGELES COUNTY SURVEYOR
726 LOS ANGELES COUNTY ENGINEERING BLDG.

NOTE: ANY ADDITIONS OR CHANGES ON THIS SHEET MUST BE MADE OR CIRCLED IN RED INK, WITH DATE AND NAME OF PERSON MAKING CHANGE.

Do not extend notes this side of this line.

STATION	B. S.	H. I.	F. S.	ELEV.		
		154 91				
		153 93	5 38	148.55	Gut S.W. cor. W. end C.R.	
			4 76	149.17	t. curb " " " "	
1+28			5 72	148.21	℄ cross gutter	
1+30			5 66	148.27	℄	
25' R			4 1	149.8	P.L.	
25' L			4 2	149.7	P.L.	
1+73			4 77	149.16	℄ t. b+k	
2+00	2+00		5 58	149.35	℄	
20' R			5 35	148.58	gut	
"			4 70	149.23	t. curb	
20' L.			5 40	148.53	gut	
			4 80	149.13	t. curb	
3+00			4 54	149.39	℄	
20' R.			5 27	148.66	gut	
"			4 68	149.25	t. curb	
20' L.			5 27	148.66	gut.	
"			4 69	149.24	t. curb.	
T. P.	4 99	153. 96	4 96	148 97		
4+00			4 36	149.60		
R.			5 18	148.78	gut	
			4 59	149.37	t. curb	

Profile Notes Red ____ Plotted ____ Job No. 1296 Division No. ____
No. ____ Date ____ Date ____ Survey of Spruce Rd
Notes Chkd. H.D.H. Checked ____ Survey by ____ Notes ____ Date ____
Date 11-21-49 Date ____ Map No. ____ Rodmen Johnson Date ____

76L298 307 5-49

PLEASE RETURN TO
LOS ANGELES COUNTY SURVEYOR
726 LOS ANGELES COUNTY ENGINEERING BLDG.

NOTE: ANY ADDITIONS OR CHANGES ON THIS SHEET MUST BE MADE OR CIRCLED IN RED INK, WITH DATE AND NAME OF PERSON MAKING CHANGE.

Do not extend notes this side of this line.

STATION	B. S.	H. I.	F. S.	ELEV.		
4+00						
25' R.		153 96	4 5	150.5	P.L	
100' "			3 9	158.1		
200'			3 2	158.8		
20' L			5 21	148.75	gut	
"			4 62	149.34	t curb	
25' "			4 5	149.5	P.L.	
100' "			4 9	149.1		
200' "			6 1	148.9		
5+00			4 21	149.75	℄	
20' R			5 00	148.96	gut.	
			4 41	149.55	t curb	
20' L.			4 95	149.01	gut.	
"			4 37	149.59		
6+00			4 08	149.88	℄	
20' R.			5 10	148.86	gut	
"			4 98	149.48	t curb	
20' L.			4 95	149.01	gut	
"			4 37	149.59	t curb	
T. P.	4 95	154 49	4 42	149 54		
7+00			4 50	149.99	℄	
20' R			5 37	149.12	gut.	

Survey of Sheet 5 Division No. 12 P6 Job No. 5.P. Notes Red. Plotted No. X-Sec.
Survey by R. L. Shuler Notes L.W.S. Date Notes Chkd. H.D.H. Checked Date
Indexed L. C. Date 11-21-49 Date No.

76L298 307 5-49

PLEASE RETURN TO
LOS ANGELES COUNTY SURVEYOR
726 LOS ANGELES COUNTY ENGINEERING BLDG.

NOTE: ANY ADDITIONS OR CHANGES ON THIS SHEET MUST BE MADE OR CIRCLED IN RED INK, WITH DATE AND NAME OF PERSON MAKING CHANGE.

Do not extend notes this side of this line.

STATION	B. S.	H. I.	F. S.	ELEV.		
7+00		105				
20' R		154.49	4.74	149.75	t. curb	
25' "			4.8	149.7	P.L.	
100' "			3.9	150.6		
200' "			3.9	150.6		
20' L			5.38	149.11	gut	
" "			4.78	149.71	t. curb	
30' "			5.1	149.4	P.L.	
100			6.0	148.5		
200			6.4	148.1		
8+00			4.47	150.02	℄	
20' R			5.25	149.24	gut	
" "			4.65	149.84	t. curb	
20' L			5.39	149.10	gut	
" "			4.77	149.72	t. curb	
9+00			4.49	150.00	℄	
20' R			5.26	149.23	gut	
"			4.66	149.83	t. curb	
20' L			5.34	149.15	gut	
" "			4.74	149.75	t. curb	
T	5.09	154.86	4.72	149.77		
10+00			4.98	149.88	℄	

Profile Notes Red ____ Plotted ____ Job No. 1298 Division No. ____
No. ____ Date ____ Date ____ Survey of Sorenke Rd. ____
X-Sec. Notes Chkd. H.D.H. Checked ____ Survey by C.L. Miller Notes L.R.S. Date 9-2-49
No. ____ Date 11-21-49 Date ____ Map No. ____ Indexed ____ Date ____

F.B. 1653 P. 21

76L298 307 5-49

PLEASE RETURN TO
LOS ANGELES COUNTY SURVEYOR
726 LOS ANGELES COUNTY ENGINEERING BLDG.

NOTE: ANY ADDITIONS OR CHANGES ON THIS SHEET MUST BE MADE OR CIRCLED IN RED INK, WITH DATE AND NAME OF PERSON MAKING CHANGE.

Do not extend notes this side of this line.

Profile No. ____ X-Sec. No. ____
Plotted ____ Date ____
Notes Red ____ Date ____
Notes Chkd. H.D.H. Date 11-21-49
Division No. ____ Job No. 1286 Bal 5.D
Survey of Sharon
Survey by R.L. Miller Notes L.V.S.
Indexed E.C. Tomlin Date ____
F.B. 1537 Pg. 136

STATION	B. S.	H. I.	F. S.	ELEV.		
10+00						
20' R		154 86	576	149.10	gut	
" "			518	149.68	t. curb	
25' "			52	149.7	P.L.	
100' "			49	150.0		
200' "			47	150.2		
20' L			576	149.10	gut.	
" "			519	149.67	t. curb	
25' L			54	149.5	P.L	
100' L			60	148.9		
200' "			66	148.3		
11+00			512	149.74	L	
20' R			584	149.02	gut	
" "			520	149.66	t. curb	
20' L			585	149.01	gut	
" "			527	149.59	t. curb	
12+00			526	149.60	L	
20' R			597	148.89	gut	
" "			535	149.51	t. curb	
20' L			593	148.93	gut	
" "			533	149.53	t. curb	
T.P.	494	154 13	567	149.19		

76L298 307 5-49

PLEASE RETURN TO
LOS ANGELES COUNTY SURVEYOR
726 LOS ANGELES COUNTY ENGINEERING BLDG.

NOTE: ANY ADDITIONS OR CHANGES ON THIS SHEET MUST BE MADE OR CIRCLED IN RED INK, WITH DATE AND NAME OF PERSON MAKING CHANGE.

Do not extend notes this side of this line.

STATION	B. S.	H. I.	F. S.	ELEV.		
		100				
13+00		154 13	461	149.52	℄	
20' R			535	148.78	gut	
" "			472	149.41	t. curb	
20' L			541	148.72	gut.	
" "			483	149.30	t. curb	
14+00			477	150.86	℄	?
20' R			547	149.56	gut	
" "			490	149.23	t. curb	
25 "			47	149.4	P.L.	
40' "			36	150.5	t. brk	
100			31	151.0		
200' "			29	151.2		
20 L			547	149.56	gut	
" "			489	150.14	t. curb	
25' "			45	149.6	P.L.	
45' "			48	149.3	t brk	
100' "			65	147.6		
200' "			72	146.9		
15+00			484	150.19	℄	
			569	149.34	gut	
			509	149.04		

Profile No. ____ Notes Red. ____ Plotted ____ Job No. 12 Div. Division No. ____
Date ____ Date ____ Survey of Shore Rd. P.D.
X-Sec. No. ____ Notes Chkd. H.D.H. Checked ____ Survey by R.L. Miller Notes L.V.S. Date 4-22-49
Date 11-21-49 Date ____ Map No. ____ Date ____ Date ____

P.B. 1537 Pg. 137

Profile No. X-Sec. No.

Plotted Date
Notes Red Date
Notes Chkd. H.D.H. Checked
Date 11-21-49 Date

Job No. 1286 Division No. 5.0
Survey of Sharc Rd
Survey by R.L. Waller Notes L.N.S.
Indexed L.C. Johnson Date

B 539 Pg 138

78L298 307 5-49

PLEASE RETURN TO
LOS ANGELES COUNTY SURVEYOR
726 LOS ANGELES COUNTY ENGINEERING BLDG.

NOTE: ANY ADDITIONS OR CHANGES ON THIS SHEET MUST BE MADE OR CIRCLED IN RED INK, WITH DATE AND NAME OF PERSON MAKING CHANGE.

Do not extend notes this side of this line.

STATION	B. S.	H. I.	F. S.	ELEV.		
15+00				8.48		
20' L		154 13	5 65	~~149.38~~	gut	
			5 04	149.09	t. curb	
15+70.3			4 97	49.1 ~~150.06~~	t	
20' L.			5 65	8.48 ~~149.38~~	gut - end of curb	s. side
" "			5 10	149.03	t. curb " "	" "
T.P.	5 04	154 05	5 12	149 01		
16+00			5 06	148.99	t	
20' R			5 65	148.40	gut	
"			5 05	149.00	t. curb	
19' L			5 55	148.50	gut - edge pvmt	
21 "			5 3	148.8	t. brk	
25 "			5 4	148.7	P.L.	
16+09.2			5 06	148.99	t	
20' R			5 61	148.44	gut. end N. curb	
"			4 99	149.06	t curb - end N. curb	
16+37.5			4 68	149.37	t	
18' R			4 85	148.20	edge pvmt	
25' R			4 5	149.6	P.L. + gut	
13.5 L			5 08	148.97	brk	
18.5			5 74	148.31	gut - edge pvmt	
21			5 0	149.1	t. brk	

76L298 307 5-49

PLEASE RETURN TO
LOS ANGELES COUNTY SURVEYOR
726 LOS ANGELES COUNTY ENGINEERING BLDG.

NOTE: ANY ADDITIONS OR CHANGES ON THIS SHEET MUST BE MADE OR CIRCLED IN RED INK, WITH DATE AND NAME OF PERSON MAKING CHANGE.

Do not extend notes this side of this line.

STATION	B. S.	H. I.		F. S.	ELEV.	
16+37 ±						
25' L		154	05	50	149.1	P.L.
16+16 ±				608	147.97	flow line 6" corr. I.R. drain - N. end
16+48 ±				680	147.25	" " " " " " S. end
16+50 ±				685	147.20	flow line 24" corr. I.R. drain N. end
" "				758	146.47	" " " " " " S. end
16+55			?	448	150.57	℄ profile brk
16+62.5				394	150.11	℄ int. Shreve Rd. & Santa Fe Springs Rd.
100' R				349	150.56	N. on ℄ Santa Fe Springs Rd.
200' "				285	150.20	" " "
100' L				400	150.05	S " " " " "
200' "				368	150.37	" " " " " "
16+78 ±				414	149.91	edge pvmt - top brk ℄ Shreve Rd. prof. int. E
16+83 ±				65	147.6	bot. brk - drain " " " "
16+87 ±				49	149.2	t. brk
B.M. W.Z. 40				504	149.01	BM WZ 40 EL = 149.029 F.B. 1539-71 Santa Fe Springs Rd. & Shreve Rd. N.E. cor. Bt. spk. in curb, 65' E. of ℄ of Santa Fe Springs Rd.

Profile No. ____ Notes Red. ____ Plotted ____ Job No. 1266 Division No. ____
Date ____ Date ____ Survey of Shreve Rd
X-Sec. No. ____ Notes Chkd. H.D. H. Date 11-21-49 Checked ____ Date ____ Survey by E. Muller Notes LKS Date 4-28-49
Map No. ____ Indexed Date ____

F.B. 1539 Pg. 137

1537 PG. 140

Job No._____ Division No._____ Notes Red._____ Plotted_____ Profile

Survey of_____ Date_____ Date_____ No._____

Survey by_____ Notes_____ Notes Chkd._____ Checked_____ X-Sec.

Indexed_____ Date_____ Date_____ Date_____ No._____

STATION	B. S.	H. I.	F. S.	ELEV.

76L298 307 5-49

PLEASE RETURN TO

LOS ANGELES COUNTY SURVEYOR

726 LOS ANGELES COUNTY ENGINEERING BLDG.

Do not extend notes this side of this line.

NOTE: ANY ADDITIONS OR CHANGES ON THIS SHEET MUST BE MADE OR CIRCLED IN RED INK. WITH DATE AND NAME OF PERSON MAKING CHANGE.

Notes Ck'd by	Survey of Shreve Rd S.D.
Map No.	W. O. Tape No. St'd.
Office Work	Surveyed by R.L. Willey
Checked	Notes A Date 10-28-49
Date	Indexed J. C. Johnson

F. B. 1539 Pg. 141

DEC 5 '49

TOPOGRAPHY
SHREVE RD SEWERS DIST
McGEE DR.
FROM GREENLEAF AVE
TO SANTA FE SPRINGS RD
JN 1286

10-28-49
R.L. WILLEY
L.V. SMITH
D. SEPPELT
M. SCHWENSCHER

Notes: Any Additions or Changes on This Sheet Must be Made or Checked in Red Ink With Date and Name of Person Making Change.

Do not extend notes this side of this line.

RETURN TO
LOS ANGELES COUNTY SURVEYOR
726 LOS ANGELES COUNTY
ENGINEERING BLDG.

76F3093 847 10M 1-49

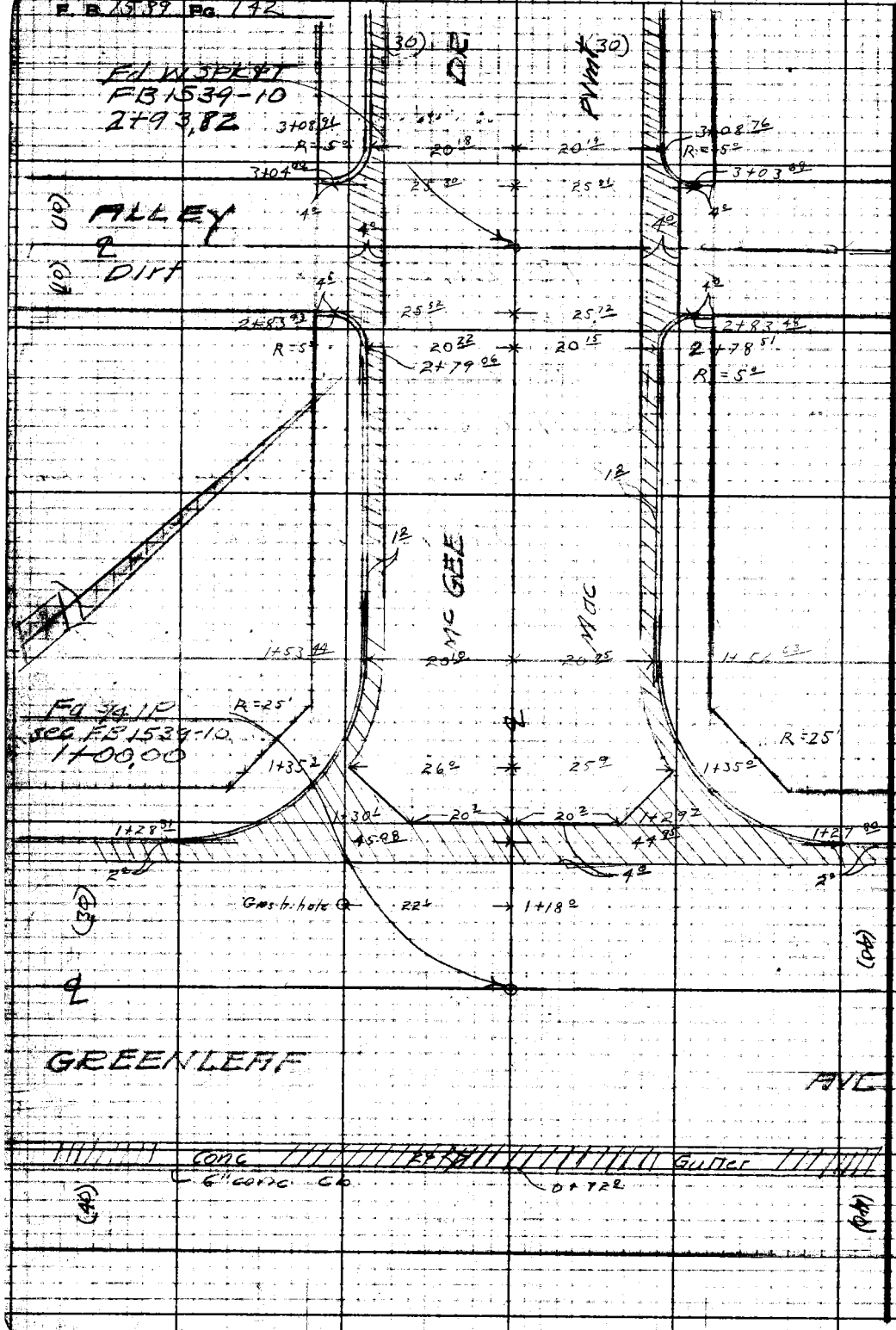

RETURN TO
LOS ANGELES COUNTY SURVEYOR
725 LOS ANGELES COUNTY
ENGINEERING BLDG.

Do not extend notes this side of this line.

Note: Any Additions or Changes of This Sheet Must be Made or Circled in Red Ink With Date and Name of Person Making Change.

Notes Ck'd by
Map No.
Office Work
Checked
Date

Survey of Sierra Rd S.D.
W. O. Page No. Sh'd
Surveyed by P.L. Williams
Noted Date 10-1-49
Indexed E. O. Johnson

F. B. 1539 Pg. 113

(30) (30)

DR

30.05 9+18.42

R=25°

Bumper 2" Rock & 2" Bitl Sub grade

Ed N4T
See FB 1539-20
8+78.88

8+91.6 22°

9+93.60 2°

VILLA (25)

20 20

15.04

15.11

DR

8+65.5 22°

2°

8+63.24

R=25'

CURB TIES COPIED AROUND FB 1539-20 NOTE

9+30.55 30.11

6" Conc Curb

Conc Gutter

6" Conc Curb

MGEE

Notes: Any Additions or Changes of This Sheet Must be Made or Checked in Red Ink With Date and Name of Person Making Change.

Do not extend notes this side of this line.

RETURN TO
LOS ANGELES COUNTY SURVEYOR
725 LOS ANGELES COUNTY
ENGINEERING BLDG.

769008 247 10M 5-49

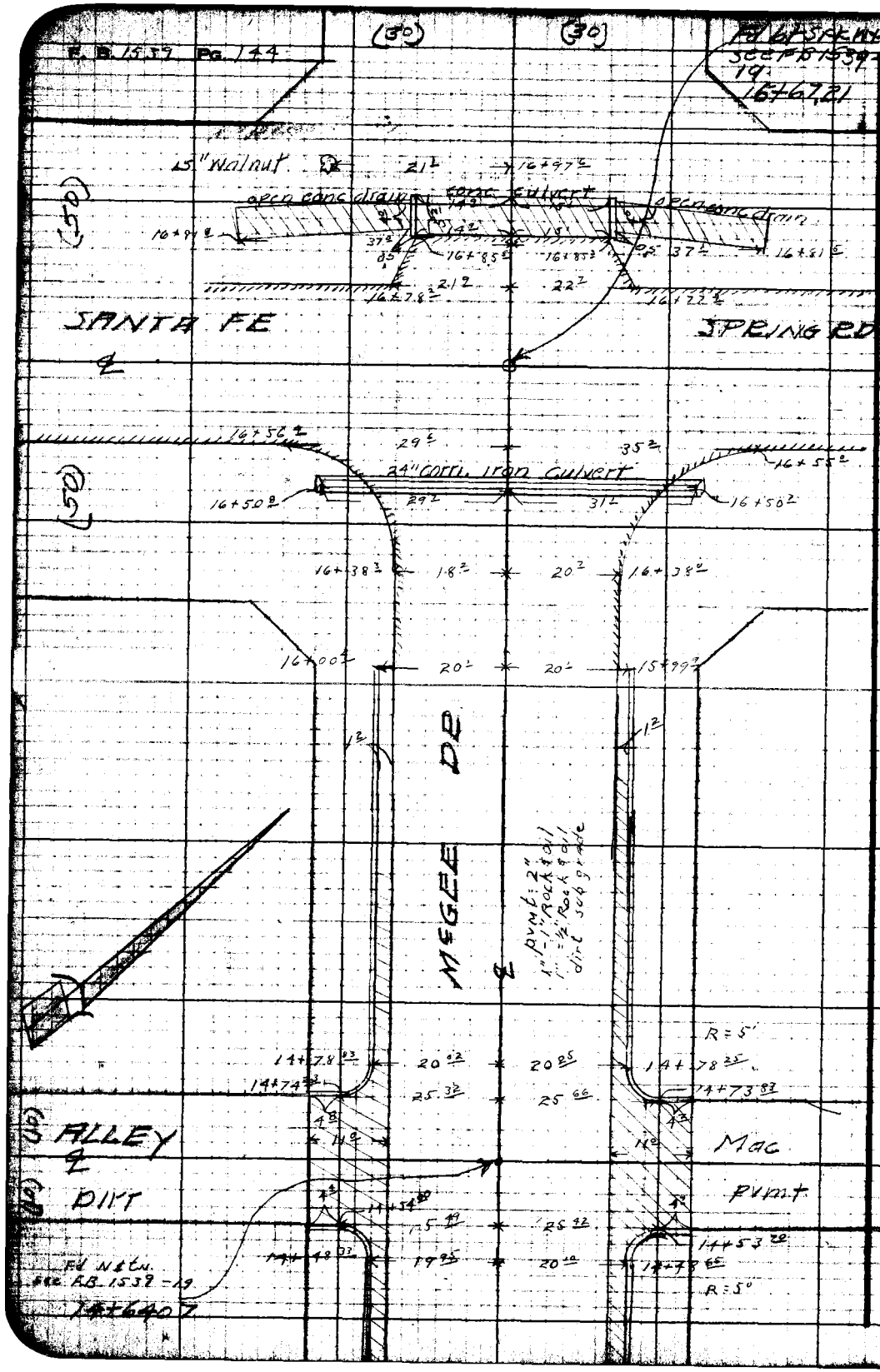

RETURN TO
LOS ANGELES COUNTY SURVEYOR
726 LOS ANGELES COUNTY
ENGINEERING BLDG.

Do not extend notes this side of this line.

Note: Any Additions or Changes on This Sheet Must be Made or Circled in Red Ink With Date and Name of Person Making Change.

F.B. 1539 PG. 145

Profile No. ____ Notes Red. ____ Date ____ Plotted ____ Date ____ Job No. 1286 Division No. ____

X-Sec. No. ____ Notes Chkd. ____ Date ____ Checked ____ Date ____ Survey of Shreve Rd Sewer Dist.

Survey by R. L. Willey Notes L. Smith Date 10-31-49

Map No. ____ Checked C. Johnson Date DEC 5 50

X SECTIONS
McGEE DR.
FROM GREENLEAF AVE
TO SANTA FE SPRINGS RD
SHREVE RD SEWER DIST
JN 1286

9-31-49
RLWilley
LVSmith
DSappell
M. Sonnenschein
M. Walsh

STATION	B. S.	H. I.	F. S.	ELEV.

NOTE: ANY ADDITIONS OR CHANGES ON THIS SHEET MUST BE MADE OR CIRCLED IN RED INK, WITH DATE AND NAME OF PERSON MAKING CHANGE.

PLEASE RETURN TO
LOS ANGELES COUNTY SURVEYOR
726 LOS ANGELES COUNTY ENGINEERING BLDG.

Do not extend notes this side of this line.

76L298 307 5-49

76L298 307 5-49

PLEASE RETURN TO
LOS ANGELES COUNTY SURVEYOR
726 LOS ANGELES COUNTY ENGINEERING BLDG.

NOTE: ANY ADDITIONS OR CHANGES ON THIS SHEET MUST BE MADE OR CIRCLED IN RED INK, WITH DATE AND NAME OF PERSON MAKING CHANGE.

Do not extend notes this side of this line.

STATION	B. S.	H. I.	F. S.	ELEV.	
					B.M.W.Z. 34 elev. = 153.987 FB 1539-69
B.M.W.Z. 34	477	15826		153 49	Greenleaf Ave & McGee Dr. N.W. cor. Bt. Spk. in curb 5' N. of N end C.R.
0+60			47	153 61	
0+71.8			522	153 04	t. curb & McGee Dr. prod. fm. W.
0+71.8			589	152 37	Gut " " " "
1+00			[illegible]	153 10	t. int. McGee Dr & Greenleaf Ave
Curb Returns					int. McGee Dr. & Greenleaf Ave.
			544	152 82	Gut. N.W. cor N. end C.R.
			486	153 40	t. curb " "
			535	152 91	Gut. " W. end C.R.
			474	153 52	t. curb " " " " "
			634	151,92	Gut. S.W. cor. S. end "
			572	152 54	t. curb " " " " "
			540	152,86	Gut. " " W " "
			477	153 49	t. curb " " " "
1+28.0			592	152 34	t. cross gut
1+35.0			577	152,49	t.
30' R			46	153 71	P.L.
30' L			53	153 01	P.L.
1+60.3			483	153 43	Profile brk
2+00			477	153 49	

Profile No. _____ Plotted _____ Date _____
X-Sec. No. _____ Notes Red. _____ Date _____
Job No. 1286 Division No. _____ Notes Chkd. H.D.H. Date 11-21-49
Survey of Shreve Rd. Sewer Dist. Checked _____ Date _____
Survey by R. L. Smith Notes L. Smith Date 4-31-49
Indexed K. C. Johnson
PG. 14 1539 146

76L298 307 5-49

PLEASE RETURN TO
LOS ANGELES COUNTY SURVEYOR
726 LOS ANGELES COUNTY ENGINEERING BLDG.

NOTE: ANY ADDITIONS OR CHANGES ON THIS SHEET MUST BE MADE OR CIRCLED IN RED INK, WITH DATE AND NAME OF PERSON MAKING CHANGE.

Do not extend notes this side of this line.

STATION	B. S.	H. I.	F. S.	ELEV.		
2+00						
20' R		158.26	5.38	152.88	Cut	
"			4.80	153.46	t. curb	
20' L			5.40	152.86	Cut	
2+			4.77	153.49	t. curb	
2+83			4.88	153.38	t.	
	Curb	Returns	on 1st	Alley W.	of Greenleaf	Ave & McCree
			5.48	152.78	Cut N.E cor	E end C.R
			4.88	153.38	t. curb "	" " " "
			5.00	153.26	Cut "	" N. end "
			4.71	153.55	t. curb "	" " " "
			5.51	152.75	Cut S.E cor.	E end C.R.
			4.92	153.34	t. curb "	" " " "
			5.20	153.06	Cut "	" S end "
			4.82	153.44	t. curb "	" " " "
			5.05	153.21	Cut N.W. cor	N end C.R.
			4.83	153.43	t. curb "	" " " "
			5.50	152.76	Cut N.W. "	W " "
			4.94	153.32	t. curb "	" " " "
			5.18	153.08	Cut S.W. cor.	S. end "
			4.88	153.38	t. curb "	" " " "
			5.60	152.66	Cut "	" W. " "
			4.98	153.28	t. curb "	" " " "

Profile No. ____ Notes Red. ____ Plotted ____ Job No. ____ Division No. ____
Date ____ Date ____ Survey of Shreve Rd. Sewer Dist.
X-Sec. No. ____ Notes Chkd. H.D.H. Date 11-21-49 Checked ____ Survey by R.L. Willey Notes J. Smith Date 10-4-49
Date ____ Date ____ Map No. ____ Date ____ Date ____

F.B. 1537 PG. 147

76L298 307 5-49

PLEASE RETURN TO
LOS ANGELES COUNTY SURVEYOR
726 LOS ANGELES COUNTY ENGINEERING BLDG.

NOTE: ANY ADDITIONS OR CHANGES ON THIS SHEET MUST BE MADE OR CIRCLED IN RED INK, WITH DATE AND NAME OF PERSON MAKING CHANGE.

Do not extend notes this side of this line.

B. 1534 PG. 14

Profile No. ___ X-Sec. No. ___

Job No. 1286 Division No. ___ Plotted ___ Notes Red ___

Survey of Shreve Rd Sewer Dist Date ___ Date ___

Survey by R. L. Willey Notes L.V. Smith Notes Chkd. H.D.H. Checked ___

Indexed L. C. Johnson Date 10-31-49 Date 11-21-49 Date ___

STATION	B. S.	H. I.	F. S.	ELEV.		
2+83						
20' L.		158 26	5 56	153 70	Cross gut & alley	S.
50' L.			4 5	153 81	t. brk. " "	"
100' L.			5 8	152 51	& alley S.	
200 L			6 9	151.41	" " "	
T. P.	5 27	158 00	[illegible]			
3+00			4 65	15[illegible] 35	t	
4+00			4 84	15[illegible] 16	t	
20' R			[illegible]	15[illegible]	Gut	
" "			[illegible]	[illegible]	t. curb	
20' L			5 44	[illegible]	Gut	
" "			4 86	[illegible]	t. curb	
5+00			4 92	15[illegible]	t	
20' R			5 48	[illegible]	Gut	
"			4 65	[illegible]	t. curb	
30' "			4 2	[illegible]	P.L. - t. brk	
100' "			3 4	[illegible]		
200 "			5 0	15[illegible] 0		
20' L			5 52	152 48	Gut	
			4 88	153 12	t. curb	
30' L			4 5	153 5[illegible]	P.L	
100' "			5 0	153 0		

76L298 307 5-49

PLEASE RETURN TO
LOS ANGELES COUNTY SURVEYOR
726 LOS ANGELES COUNTY ENGINEERING BLDG.

NOTE: ANY ADDITIONS OR CHANGES ON THIS SHEET MUST BE MADE OR CIRCLED IN RED INK, WITH DATE AND NAME OF PERSON MAKING CHANGE.

Do not extend notes this side of this line.

STATION	B. S.	H. I.	F. S.	ELEV.		
5+00		158				
200' L		~~185~~ 00	6 3	15 17		
6+00			5 05	15 2 95	℄	
20' R			5 61	15 2 39	G.t.	
" "			5 02	15 2 98	t. curb	
20' L			5 62	15 2 38	G.t	
"			5 00	15 3 00	t. curb	
7+00			5 15	15 2 85	℄	
20' R			5 74	15 2 26	G.t	
" "			5 15	15 2 85	t. curb	
20' L			5 68	15 2 32	G.t	
" "			5 05	15 2 95	t. curb	
T. P.	5 26	157 70	5 56	15 2 44		
8+00			4 97	15 2 73	℄	
20' R			5 64	15 2 06	G.t	
" "			5 01	15 2 69	t curb	
30' "			39	15 3 8	P.L. t. brk	
100' "			35	15 4 2		
200 "			28	15 4 9		
20' L			5 56	15 2 14	G.t	
" "			4 91	15 2 79	t. curb	
30' L			4 5	15 3 2	P.L.	

Profile Notes Red. ____ Plotted ____ Job No. 12 C.G. Division No. ____
No. ____ Date ____ Date ____ Survey of Spruce Rd Sewer Dist.
X-Sec. Notes Chkd. H.D.H. Checked ____ Survey by R.L. Willey Notes ____ Date ____
No. ____ Date 11-21-49 Date ____ Map No. ____ Date ____ Date ____

F.B. 1539 PG. 149

76L298 307 5-49

PLEASE RETURN TO
LOS ANGELES COUNTY SURVEYOR
726 LOS ANGELES COUNTY ENGINEERING BLDG.

NOTE: ANY ADDITIONS OR CHANGES ON THIS SHEET MUST BE MADE OR CIRCLED IN RED INK. WITH DATE AND NAME OF PERSON MAKING CHANGE.

Do not extend notes this side of this line.

STATION	B. S.	H. I.	F. S.	ELEV.		
8+00						
100' L		157 70	55	15 2		
200' L			64	15 13		
8+78 88			505	15 65	℄ int Villa Dr & McGee Dr.	
20' L			570	15 [illegible]	G.t	
"			505	15 65	℄ curb	
Curb Returns Int McGee Dr. & Villa Dr						
			564	15 [illegible]	Gut. N.E. cor E. end C.R.	
			502	15 [illegible]	℄ curb " " " " "	
			541	15 [illegible]	G.t N.E " N. " "	
			485	15 [illegible]	℄ curb " " " " "	
			535	15 [illegible]	G.t. N.E. " N. end "	
			475	15 [illegible]	℄ curb " " " " "	
			572	15 [illegible]	G.t. " " W. " "	
			515	15 55	℄ curb " " " " "	
9+00			510	15 [illegible]	℄	
10+00			523	15 [illegible]	℄	
20' R			576	15 [illegible]	G.t.	
" "			513	15 [illegible]	℄ curb	
20' L			582	15 188	G.t.	
" "			517	15 253	℄ curb	
T.P.	537	15741	566	15 204		

Profile No. ____ X-Sec. No. ____

Plotted ____ Date ____ Notes Red. ____ Date ____ Notes Chkd. H.D.H. Date 11-21-49

Checked ____ Date ____

Division No. ____ Job No. 1286 Notes Bof S.D. Notes L.V. Smith

Survey of Sheet Date ____

Survey by R.L. Willey

Indexed B. C. Johnson

Book 137 PG. 150

76L298 307 5-49

PLEASE RETURN TO
LOS ANGELES COUNTY SURVEYOR
726 LOS ANGELES COUNTY ENGINEERING BLDG.

NOTE: ANY ADDITIONS OR CHANGES ON THIS SHEET MUST BE MADE OR CIRCLED IN RED INK, WITH DATE AND NAME OF PERSON MAKING CHANGE.

Do not extend notes this side of this line.

STATION	B. S.	H. I.	F. S.	ELEV.		
11+00		157 41	5 03	152 38	℄	
20' R			5 59	151 82	Gut	
" "			4 94	152 47	t. curb	
30' R			4 7	152 7	RL	
100 "			3 7	153 7		
200 "			3 6	153 7		
20' L			5 63	151 78	Gut	
" "			5 04	152 37	t. curb	
30' L			4 9	152 5	RL	
100' L			5 6	151 8		
200' L			6 6	150 8		
12+00			5 10	152 31	℄	
20' R			5 70	151 71	Gut	
" "			5 03	152 38	t. curb	
20' L			5 74	151 67	Gut	
" "			5 10	152 31	t. curb	
13+00			5 22	152 19	℄	
20' R			5 83	151 58	Gut	
" "			5 16	152 25	t. curb	
20' L			5 83	151 58	Gut	
" "			5 20	152 21	t. curb	

Profile No. ____ Notes Red. ____ Plotted ____ Job No. 1296 Division No. ____
Date ____ Date ____ Survey of Shreve Rd SR
X-Sec. No. ____ Notes Chkd. H.D.H. Date 11-21-49 Checked ____ Survey by P.L.Willey Notes LKS Date 9-21-49
Date 11-21-49 Date ____ Map No. ____ Added Johnson Date ____

F.B. 1539 PG. 151

76L298 307 5-49

PLEASE RETURN TO
LOS ANGELES COUNTY SURVEYOR
726 LOS ANGELES COUNTY ENGINEERING BLDG.

NOTE: ANY ADDITIONS OR CHANGES ON THIS SHEET MUST BE MADE OR CIRCLED IN RED INK, WITH DATE AND NAME OF PERSON MAKING CHANGE.

Do not extend notes this side of this line.

STATION	B. S.	H. I.	F. S.	ELEV.		
T.P.	5.44	157.18	5.67	151.74		
14+00			5.14	152.04	℄ - profile brk	
20' R			5.73	151.45	Gut	
" "			5.08	152.10	t. curb	
30' R			4.6	152.67	P.L	
100' R			4.0	153.24		
200' R			3.9	153.34		
20' L			5.74	151.44	Gut	
" "			5.09	152.09	t. curb	
30' L			4.8	152.40	P.L	
100' L			4.7	152.54		
200			5.9	151.34		
1+64.07			5.92	151.26	cross gutter ℄ int. 1st alley E. of Santa Fe Springs & Shreve Rd.	
Curb Returns Int. 1st Alley E of Santa Fe Springs & Shreve Rd.						
			5.79	151.39	Gut N.E. cor. E. end C.R.	
			5.14	152.04	t. curb " " " "	"
			5.73	152.05	Gut " " N "	"
			4.98	152.30	t. curb " " " "	"
			6.05	151.23	Gut S.E. cor. E. end	"
			5.38	151.90	t curb " " " "	"
			6.16	151.02	Gut " " S "	"
			5.52	151.6[illegible]	t curb " " "	"

Profile No. ____ X-Sec. No. ____

Plotted ____ Date ____ Checked ____ Date ____

Notes Red. ____ Date ____ Notes Chkd. H.D.H. Date 11-21-49

Division No. ____ Job No. 1276 Notes L.V.S.

Survey of Shreve Rd S.P.

Survey by R. Wheller

Indexed L. C. Johnson Date ____

B. PG. 1339 452

76L298 307 5-49

PLEASE RETURN TO
LOS ANGELES COUNTY SURVEYOR
726 LOS ANGELES COUNTY ENGINEERING BLDG.

NOTE: ANY ADDITIONS OR CHANGES ON THIS SHEET MUST BE MADE OR CIRCLED IN RED INK, WITH DATE AND NAME OF PERSON MAKING CHANGE.

Do not extend notes this side of this line.

STATION	B. S.	H. I.	F. S.	ELEV.	
		157 18	5 10	152.08	Gut N.W. cor. N. end C.R.
			5 03	152.15	t. curb " " " " "
			5 74	151.44	Gut " " W. " "
			5 10	152.08	t. curb " " " " "
			5 16	151.02	Gut S.W. cor. S end "
			5 31	151.67	t. curb " " " " "
			6 12	151.06	Gut " " W. end "
			5 44	151.74	t. curb " " " " "
15+00			5 33	151.85	℄ - profile brk
20' R			5 60	151.58	Gut
" "			5 01	152.17	t. curb
20' L			5 96	151.22	Gut
" "			5 31	151.87	t. curb
T.P.	5 26	157 01	5 43	151.75	
16+00			4 41	152.60	℄
20' R			5 05	151.96	Gut - end curb
" "			4 40	152.61	t. curb " "
20' L			5 19	151.82	Gut " "
"			4 62	152.39	t. curb " "
16+17.3			4 29	152.72	℄
20' R			4 70	152.31	Gut - edge pvmt.

Profile Notes Red. _____ Plotted _____ Job No. 1286 Division No. _____
No. _____ Date _____ Date _____ Survey of Shreve Rd. S.D.
X-Sec. Notes Chkd. H.D.H. Checked _____ Survey by D.L. Willey Notes LKS Date 4-31-44
No. _____ Date 11-21-44 Date _____ Map No. _____ J. G. Johnson Date _____

F.B. 1539 Pg. 53

76L296 307 5-49

PLEASE RETURN TO
LOS ANGELES COUNTY SURVEYOR
726 LOS ANGELES COUNTY ENGINEERING BLDG.

NOTE: ANY ADDITIONS OR CHANGES ON THIS SHEET MUST BE MADE OR CIRCLED IN RED INK, WITH DATE AND NAME OF PERSON MAKING CHANGE.

Do not extend notes this side of this line.

Profile No. ___ X-Sec. No. ___
Plotted ___ Date ___ Checked ___ Date ___
Notes Red. ___ Date ___ Notes Chkd. ___ Date ___
Division No. 5D
Job No. 1286 Pg. 154
Survey of Shade
Survey by P. Whitley Notes 1 K Smith
Indexed E. C. Johnson Date

STATION	B. S.	H. I.	F. S.	ELEV.		
16+17.3						
22'R		157 01	4 4	152 6	℄ brk	
30'R			4 3	152 7	N.P.L McGee Dr. & E.P.L	Santa Fe Springs Rd.
20'L			4 77	152 24	Cut edge pvmt.	
22'L			4 6	152 4	℄ brk	
30'L			4 7	152,3	S.P.L McGee Dr & E.P.L.	" " " "
16+50.7			5 87	152,14	Flow line N. end 24" correg. I.R. Drain	
16+50.8			6 16	150 85	" " S. end "	" " " "
16+55.3			4 00	153 01	℄ brk	
16+67.21			3 70	153 31	℄ Int McGee Dr & Santa Fe Springs Rd	
16+78.0			3 88	153 13	℄ Cross gut	
16+89			3 35	153 66	℄ top brk	
16+87.3-15'E.			5 83	151.18	Flow line N. end conc storm drain	
16+87.5-15'L			6 18	150 83	" " S. "	" "
17+17.2			3 91	153 10	℄	
B.M.W.Z 16			2 54	15[illegible] 7		

BMWZ 16 El = 154.18 FB 1539-62
Santa Fe Springs Rd & McGee Dr. SW Cor.
bt spk in center conc. culvert H.W.

Notes Ck'd by
Map No.
Office Work
Checked
Date

Survey at Shreve Rd. Sewer Dist
W.O. 1286 Page No. Sect. T.S.
Surveyed by R.L. Willey
Notes 1/16 Date 12-21-49
Indexed C. Johnson

F. B. 1539 PG. 155

DEC 6 '50

TOPOGRAPHY
GREENLEAF AVE.
FROM Mulberry Dr.
TO McGee Dr.
SHREVE RD SEWER DIST
JN 1286

10-1-49
RLWilley
LKSmith
DJSoppeH
MSonnenschein
MWalsh

Note: Any Additions or Changes on This Sheet Must be Made or Circled in Red Ink With Date and Name of Person Making Change.

RETURN TO
LOS ANGELES COUNTY SURVEYOR
750 LOS ANGELES COUNTY
ENGINEERING BLDG.

Do not attend notes this side of this line.

76F3008 247 10M 1-49

F. B. 1539 Pg. 156

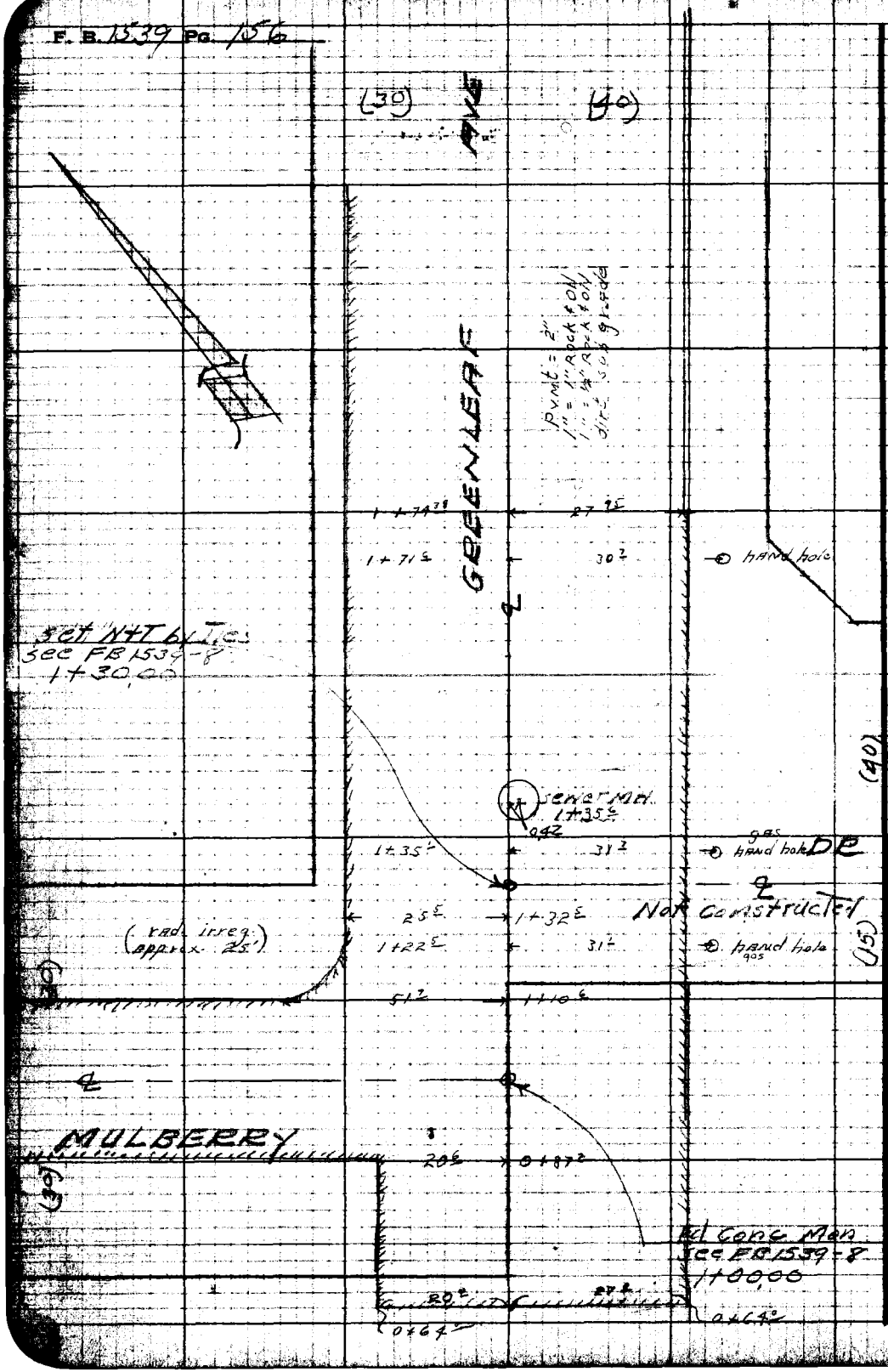

RETURN TO
LOS ANGELES COUNTY SURVEYOR
725 LOS ANGELES COUNTY
ENGINEERING BLDG.

Do not extend notes this side of this line.

Note: Any Additions or Changes on This Sheet Must be Made or Circled in Red Ink With Date and Name of Person Making Change.

Notes Ck'd by
Map No.
Office Work
Checked
Date

Survey of Shreve Rd Sewer
W.O. 1278 Tape No. Sta. to
Surveyed by P.L. Willey
Notes H Date 10-16-49
Indexed G. Johnson

F. B. 1539 Pg. 157

(40) (20)

(30) PALM (30)

4+94.8
28.0

4+24.0
28.0

28.02

3+84.3

PALM IP
FB 1539-9
3+83.3

28.02 3+72.4

R=30

R=15

(21)

3+51.6

3+55.6

29.3

Hand hole
3+52.3 @ 17.3

30.8

25.9
3+50.7

3+5.29

SHREVE

(25)

19.76

Hand hole
3+27.3 @ 22.7

4.2

29.2

25.2

3+27.2

3+19.7

30.8

3+24.2

17.40

(30)

3+17.25

R=15

28.04 3+02.6

R=30

28.01 2+79.3

2.0

28.0

2+75.3

28.01 2+91.3

GREENLEAF

MAC

4+24.01

Note: Any Additions or Changes to this Sheet Must be Made or Cleared in Ink with Date and Name of Person Making Change.

Do not extend notes this side of this line.

REVISED 19
LOS ANGELES COUNTY SURVEYOR
726 LOS ANGELES COUNTY
ENGINEERING BLDG.

REDUCE 247 FOR 1:40

RETURN TO
LOS ANGELES COUNTY SURVEYOR
725 LOS ANGELES COUNTY
ENGINEERING BLDG.

Note: Any Additions or Changes on This Sheet Must Be Made or Circled In Red Ink With Date and Name of Person Making Change.

Do not extend notes this side of this line.

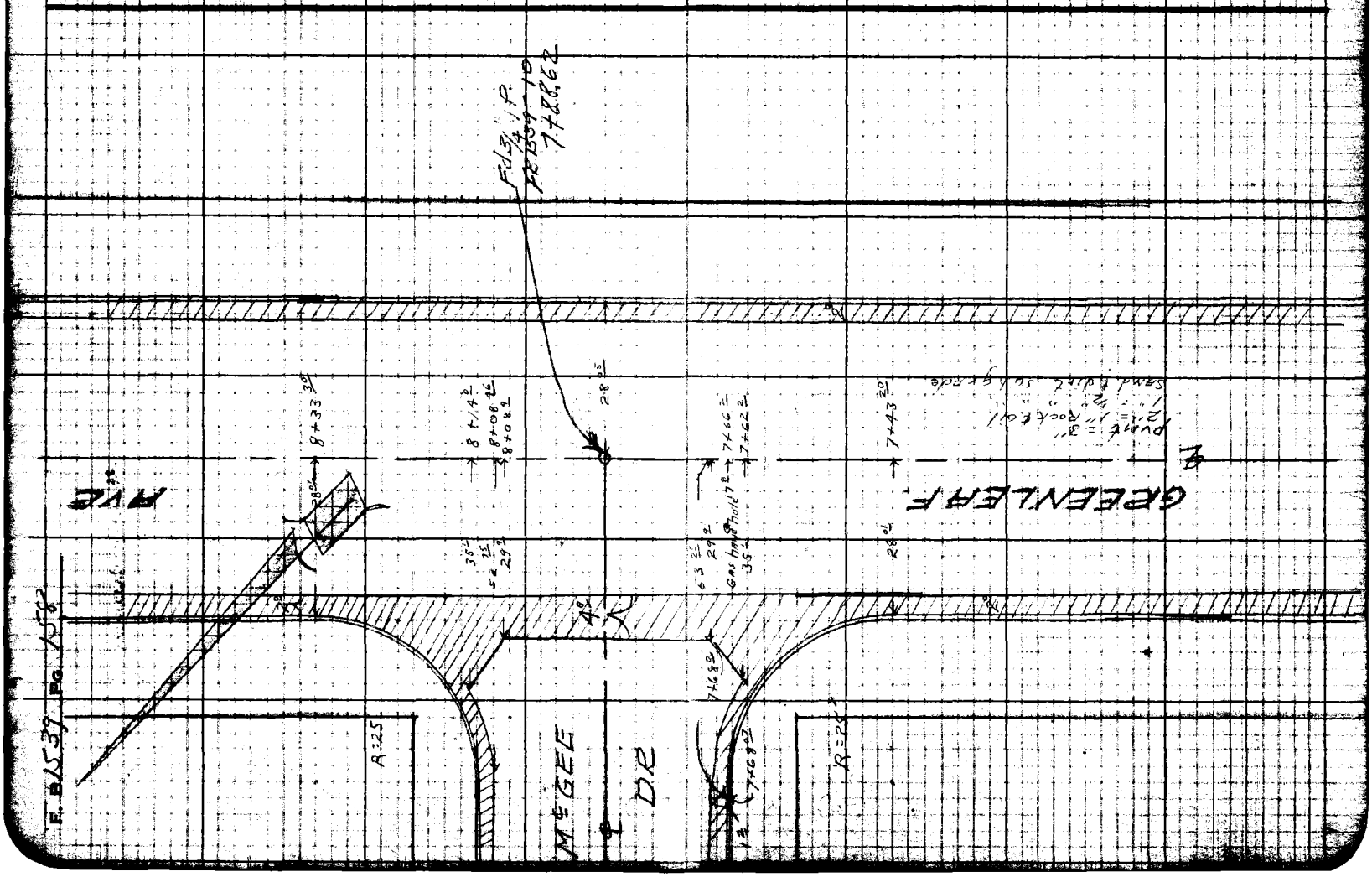

F.B. 1539 PG. 157

Profile No. | Notes Red. | Plotted | Job No. 1539 | Division No.
Date | Date | Survey of Shreve Rd sewer Dist
X-Sec. No. | Notes Chkd. | Checked | Survey by RLWilley | Notes LVS | Date 9-49
Date | Date | Map No. | Indexed J. C. Johnson | Date DEC 5 50

NOTE: ANY ADDITIONS OR CHANGES ON THIS SHEET MUST BE MADE OR CIRCLED IN RED INK, WITH DATE AND NAME OF PERSON MAKING CHANGE.

PLEASE RETURN TO
LOS ANGELES COUNTY SURVEYOR
726 Los Angeles County Engineering Bldg.

Do not extend notes this side of this line.

STATION	B.S.	H.I.	F.S.	ELEV.

XSECTION.

GREENLEAF AVE
FROM MULBERRY DR
TO McGEE DR.
SHREVE RD SEWER DIST
JN 1286

10-1-49
RLWilley
LVSmith
D Sappell
M Sonnenschein
M Walsh

76L206 307 5-49

76L298 307 5-49

PLEASE RETURN TO
LOS ANGELES COUNTY SURVEYOR
726 LOS ANGELES COUNTY ENGINEERING BLDG.

NOTE: ANY ADDITIONS OR CHANGES ON THIS SHEET MUST BE MADE OR CIRCLED IN RED INK, WITH DATE AND NAME OF PERSON MAKING CHANGE.

Do not extend notes this side of this line.

STATION	B. S.	H. I.	F. S.	ELEV.	
					B.M. W. Z. 37 elev. 148.530 F.B. 1539-70
B.M. W.Z. 37	4 82	153 35		148 53	Greenleaf Ave & Mulberry Dr., N.E. cor. Bt. Spk. in curb, 8' N. of S. end.
0-50			55	147.8	℄ prod fm N.
0+00			56	147.7	" " " "
0+64			522	148.13	℄ edge pvmt
27 R			541	147.94	edge pvmt
20° L			600	147.35	edge pvmt t. brk
22° L			63	147.0	bot brk
25 L			60	147.3	t. brk
30' L			52	148.1	P.L.
1+00			500	148.35	℄ Int Mulberry Dr. W. & Greenleaf Ave
27' R.			558	147.77	edge pvmt gut
29' R.			50	148.4	t. brk
28' L.			580	147.55	Cross gut ℄ Mulberry Dr. to West
53' L			528	147.97	profile brk " " to West
100' L			534	147.91	℄ Mulberry Dr. W.
200			541	147.94	" " " "
1+30			494	148.41	℄
26 R			547	147.88	gut - edge pvmt
29°			48	148.6	t. brk

F.B. PG. 160 Profile No. X-Sec. No.
Job No. 1286 Division No. Plotted Notes Red. Notes Chkd. Checked
Survey of Sewer Dist Date Date Date
Survey by B.L. Miller Notes L.V.S. Date H.D.H. Date 11-21-49
Indexed E. C. Johnson Date

76L298 307 5-49

PLEASE RETURN TO
LOS ANGELES COUNTY SURVEYOR
726 LOS ANGELES COUNTY ENGINEERING BLDG.

NOTE: ANY ADDITIONS OR CHANGES ON THIS SHEET MUST BE MADE OR CIRCLED IN RED INK, WITH DATE AND NAME OF PERSON MAKING CHANGE.

Do not extend notes this side of this line.

STATION	B. S.	H. I.	F. S.	ELEV.		
1+30						
40' R		153 35	51	1483	P.L. & Mulberry Dr.	to E.
100' "			52	1482	& " "	" "
200'			55	1479		
	Invert elev. of M.H.				35° N 0.42 E & Int Mulberry Dr & Greenleaf Ave	
					Rod 489	
					Chain 344	
					DIA 144	
					977	
Inlet W	(pipe Dia. of 1-44 was checked)		977	14358		Rod 489
						Chain 347
						DIA 144
Outlet E			980	14355		980
1+74 ℄	1+74 ℄		481	14854	℄	
28' R.			549	14784	Gut - end curb	
" "			490	14845	t. curb " "	
10' R			41	1493	P.L.	
25' L			552	14783	edge pvmt	
27° L			59	1475	gut	
30' L			49	1485	P.L. - t brk	
2+00			476	14859	℄	
28° R			543	14792	Gut	
" "			477	14858	t. curb	
25° L			530	14805	edge pvmt	
27°			56	1478	gut	
30°			46	1488	t brk P.L.	

Profile Notes Red ____ Plotted ____ Job No. 1286 Division No. ____
No. ____ Date ____ Date ____ Survey at Sharks Bel Sewer Dist
X-Sec. Notes Chkd. H.D.M. Checked ____ Survey by P.L. Miller Notes L.K.S. Date 9-49
No. ____ Date 11-21-49 Date ____ Map No. ____ Indexed Jan 1950 Date ____

F.B. 1533 Pg. 161

76L298 307 5-49

PLEASE RETURN TO
LOS ANGELES COUNTY SURVEYOR
726 LOS ANGELES COUNTY ENGINEERING BLDG.

NOTE: ANY ADDITIONS OR CHANGES ON THIS SHEET MUST BE MADE OR CIRCLED IN RED INK, WITH DATE AND NAME OF PERSON MAKING CHANGE.

Do not extend notes this side of this line.

STATION	B. S.	H. I.	F. S.	ELEV.	
2+79 23		153 35	4 56	148 79	℄
28' L			5 20	148 15	Gut
" "			4 55	148 80	t. curb
30' "			4 2	149 2	PL
T.P.	5 18	153 97	4 56	148 79	
3+00			5 10	148 87	℄
3+07 0			5 11	148 86	
40' R			4 4	149 6	PL
30' L			4 4	149 6	PL
3+37 83			4 94	149 03	℄ Int Greenleaf Ave & Shreve Rd
Curb Returns at Int. Greenleaf Ave & Shreve Rd					
			5 53	148 14	Gut S.E. cor S end C.R.
			5 13	148 84	t. curb " " " " "
			5 44	148 53	Gut S.E " E " "
			4 76	149 21	t. curb " " " " "
			5 86	148 11	Gut S.W. cor. S end C.R.
			5 19	148 78	t. curb " " " " "
			5 42	148 55	Gut S.W. cor W. " "
			4 80	149 17	t. curb " " " " "
			5 47	148 50	Gut N.E. " E end "
			4 80	149 17	t. curb " " " " "

F.B. 1539 PG. 162
Survey of Shreve Rd Sewer Dist
Survey by R.L. Willey Notes 4 V.S.
Indexed L. C. Johnson Date
Job No. 1289 Division No. Notes Red. Plotted
Notes Chkd. H.D.H. Date Checked
Date 11-21-47 Date
Profile No. X-Sec. No.

76L298 307 5-49

PLEASE RETURN TO
LOS ANGELES COUNTY SURVEYOR
726 LOS ANGELES COUNTY ENGINEERING BLDG.

NOTE: ANY ADDITIONS OR CHANGES ON THIS SHEET MUST BE MADE OR CIRCLED IN RED INK, WITH DATE AND NAME OF PERSON MAKING CHANGE.

Do not extend notes this side of this line.

STATION	B. S.	H. I.	F. S.	ELEV.	
		153 97	5 52	148 45	Gut N.E cor N end C.R
			4 86	149 11	℄ curb " " " "
			5 45	148 52	Gut N.W. " W.
			4 80	149 17	℄ curb " " " " "
			5 64	148 33	Gut " " N
			5 00	148 97	℄ curb " "
B.M WZ 36	6 20	155 36	4 81	149 16	B.M. W.Z 36 elev 149.160 F.B 1539-70 Greenleaf Ave & Shreve Rd., S.W. cor. Bt. spk. in curb, 6' W. of W. end C.R.
3+07 8			6 12	146 24	℄
40' R			5 9	149 5	P.L
30' L			5 6	149 8	P.L.
4+00			5 90	149 46	℄
28' R			6 80	148 56	Gut
" "			6 09	149 27	℄ curb
28' L			6 75	148 61	Gut
" "			6 15	149 21	℄ curb
4+24 01			5 72	149 64	℄
28° L			6 50	149 86	Gut - end curb
" "			5 85	149 51	℄ curb " "
4+84 81			5 27	150 09	℄
			5 93	149 43	Gut
" "			5 33	150.03	℄ curb

Profile No. ____ Notes Red. ____ Job No. 12 Pk. Division No. ____
X-Sec. No. ____ Date ____ Plotted ____ Date ____ Survey of Shreve Rd Sewer Dist
Notes Chkd. H.D.H. Date 11-21-49 Checked ____ Date ____ Survey by R.L. Wiley Notes L.K.S. Date 9-29-49
Map No. ____ Checked Johnson Date ____

F.B. 1539 PG. 163

76L298 307 5-49

PLEASE RETURN TO
LOS ANGELES COUNTY SURVEYOR
726 LOS ANGELES COUNTY ENGINEERING BLDG.

NOTE: ANY ADDITIONS OR CHANGES ON THIS SHEET MUST BE MADE OR CIRCLED IN RED INK. WITH DATE AND NAME OF PERSON MAKING CHANGE.

Do not extend notes this side of this line.

F.B. 1539 PG. 164

Job No. 1286 Division No. Notes Red. Plotted Profile No.

Survey of Shears Rd Sewer Dist Date Date X-Sec. No.

Survey by R.L. Willet Notes K.V.S. Notes Chkd. H.D.H. Checked

Indexed B. C. Johnson Date " Date 11-21-49 Date

STATION	B. S.	H. I.	F. S.	ELEV.		
5+00		155 36	5 16	150 20	℄	
28° R			5 74	149 62	Gut	
"			5 07	150 29	t. curb	
28° L			5 91	149 45	Gut	
" "			5 20	150 16	t. curb	
5+45 38			4 73	150 63	℄	
28° R			5 36	150 00	Gut	
" "			4 69	150 67	t. curb	
40' "			4 1	151 3	P.L. t. brk	
100' "			3 8	151 6		
142±			4 0	151 4	Back lot line	
28° L			5 50	150 1	Gut	
" "			4 72	150 64	t. curb	
35' L			3 9	151 5	t. brk	
40' L			3 7	151 7	P.L.	
100'			3 8	151 6		
200'			3 8	151 6		
6+00			4 19	151 17	℄	
28° R			4 86	150 50	Gut.	
" "			4 19	151 17	t. curb	
28° L			4 81	150 55	Gut.	
" "			4 23	151 13	t. curb	

76L298 307 5-49

PLEASE RETURN TO
LOS ANGELES COUNTY SURVEYOR
726 LOS ANGELES COUNTY ENGINEERING BLDG.

NOTE: ANY ADDITIONS OR CHANGES ON THIS SHEET MUST BE MADE OR CIRCLED IN RED INK, WITH DATE AND NAME OF PERSON MAKING CHANGE.

Do not extend notes this side of this line.

STATION	B. S.	H. I.	F. S.	ELEV.		
7+00		155 36	319	152 17	℄	
23° R			390	151 46	Gut	
" "			322	152 14	t. curb	
28° L			383	151 53	Gut	
" "			321	152 15	t. curb	
7+88 ℄			231	153 05	℄ Int McGee Dr. & Greenleaf Ave	
28° R			303	152 33	Gut	
" "			255	153 01	t. curb	
[illegible] L.			305	152 31	Cross Gut.	
61' L			196	153 40	t. brk ℄ McGee Dr.	
	Curb Returns Int. McGee Dr. & Greenleaf Ave					
			343	151 93	Gut S.W. cor.	S. end C.R.
			254	152 52	t. curb " "	" " "
			251	152 85	Gut " "	W " "
			189	153 47	t curb " "	" " "
			246	152 90	Gut N.W cor	W " "
			185	153 51	t curb " "	" " "
			257	152 79	Gut " "	N. " "
			197	153 39	t. curb " "	" " "
9+[illegible]			108	154 28	℄ Greenleaf Ave	
10+00			015	155 21	" "	"

Profile No. ____ Notes Red. ____ Plotted ____ Job No. 1286 Division No. ____
X-Sec. No. ____ Date ____ Date ____ Survey of Shreve Rd Sewer Dist
Notes Chkd. H.D.H. Checked ____ Survey by RLWilley Notes LVS Date 9-49
Date 11-21-49 Date ____ Map No. [redacted] Date ____

F. B. 1537 PG. 165

F.B. 1539 PG. 166 Job No. 1289 Division No. _____ Notes Red. _____ Plotted _____ Profile

Survey of Shreve Rd Sewer Dist Date _____ Date _____ No. _____

Survey by R.L. Willey Notes L.V.S. Notes Chkd. _____ Checked _____ X-Sec.

Indexed R. C. Johnson Date _____ Date _____ Date _____ No. _____

STATION	B. S.	H. I.	F. S.	ELEV.	
B.M. W-34		153.564	1.48	152.08	B.M. W-34 elev 153.487 as 1939-29 at spk. in conc. 6" N. of N. end of C.R.

PLEASE RETURN TO
LOS ANGELES COUNTY SURVEYOR
726 Los Angeles County Engineering Bldg.

Do not extend notes this side of this line.

NOTE: ANY ADDITIONS OR CHANGES ON THIS SHEET MUST BE MADE OR CIRCLED IN RED INK, WITH DATE AND NAME OF PERSON MAKING CHANGE.

76L298 307 5-49

Notes Ck'd by	Survey of Shreve Rd Sewer
Map No.	W.O. 1286 Maps No. Std. °E
Office Work	Surveyed By E.L. Willey
Checked	Noted " Date 4-29-49
Date	Indexed C. Johnson
	DEC 5 '50

F. B. 595 PG. 167

TOPOGRAPHY
1ST ALLEY W. OF GREENWOOD AVE
FROM McGEE DR
TO STANDARD DR
SHREVE RD SEWER DIST.
JN 1286

10-1-49
E.L. Willey
L.V. Smith
D. Sapecil
M. Sonnenschein
M. Walsh

Notes: Any Additions or Changes on This Sheet Must Be Made or Circled in Red Ink With Date and Name of Person Making Change.

Do not extend notes this side of this line.

RETURN TO
LOS ANGELES COUNTY SURVEYOR
729 LOS ANGELES COUNTY
ENGINEERING BLDG.

787308B 247 10M 1-49

F. B. 1539 Pg. 166

(10) (10)

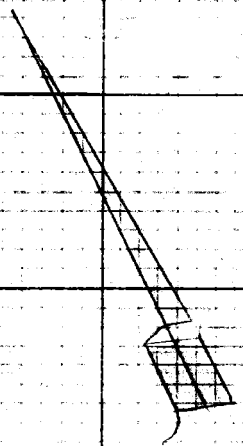

LEADMAN @ 9° → 3+61.2

#562454E
12" T.P.
3+31.3
cfr.

@ 10' → 7+59 3+37.5

berrys

Not Graded

cfr.
8" T.P.

@ 9° → 2+36.8

Fd SWT
see FB 1513-10
1+00.00

#515290E
12" P.P.

@ 8.5 → 1+34.2

1+29.92 10.02 10.24 1+30.12
1+25.77 10.11 10.19 1+25.75
1+20.03 15.41 15.46 1+20.26

Conc Gut.

(30)

McGEE DR

(30)

0+79.72 15.04 14.84 0+79.82 Conc Gutter

0+74.60 10.09 10.21 0+74.80
0+70.53 10.0 10.0 0+70.13

R = 5'

RETURN TO
LOS ANGELES COUNTY SURVEYOR
726 LOS ANGELES COUNTY
ENGINEERING BLDG.

Do not extend notes this side of this line.

Note: Any Additions or Changes on This Sheet Must be Made or Checked in Red Ink With Date and Name of Person Making Change.

Notes Ck'd by	Survey of Shrove Rd sewer
Map No.	W.O. Tape No. Std. °F
Office Work	Surveyed by
Checked	Notes Date
Date	Indexed O. Johnson

F. B. 1539 PG. 169

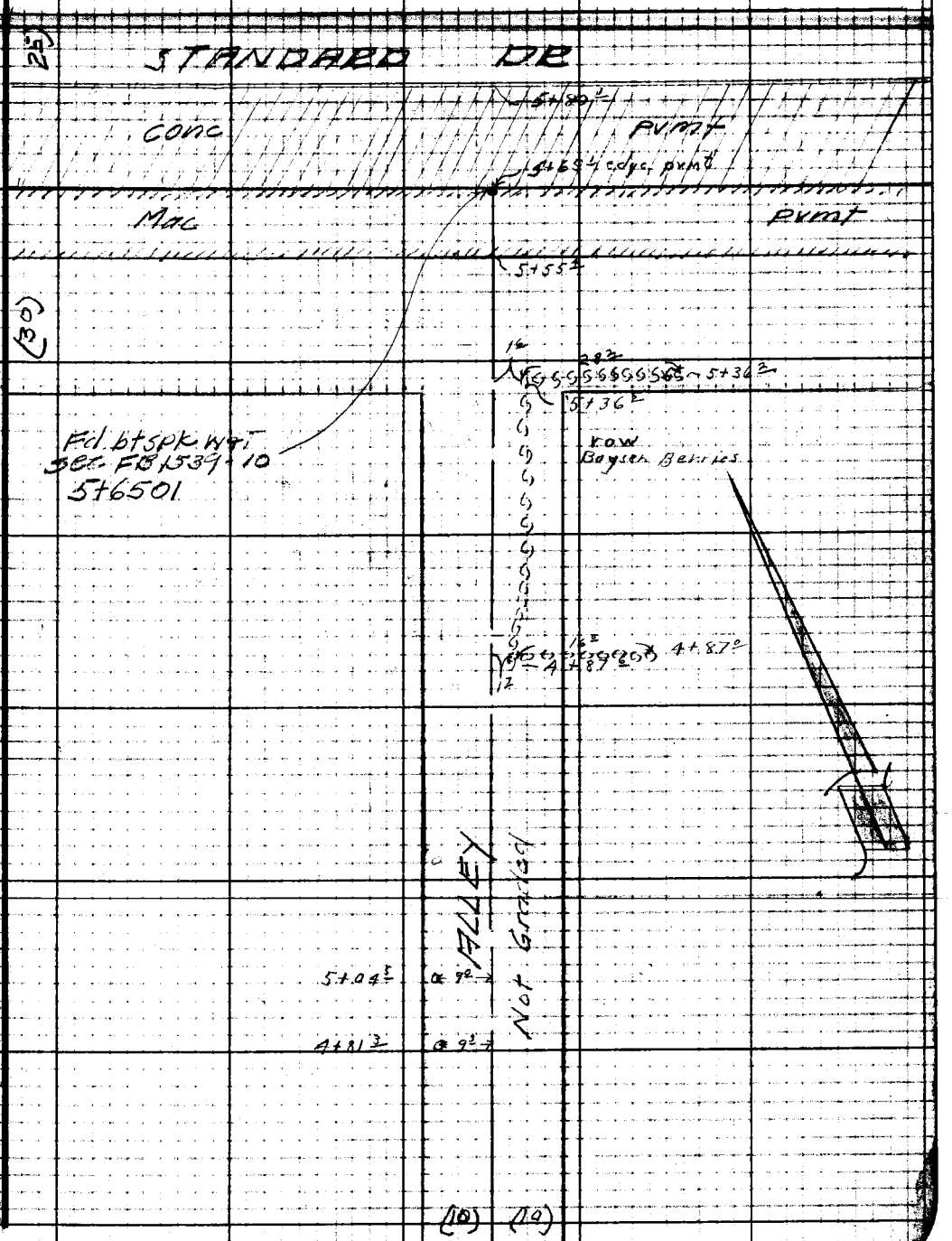

Notes: Any Additions or Changes on This Sheet Must be Made or Circled in Red Ink With Date and Name of Person Making Change.

Do not extend notes this side of this line.

RETURN TO
LOS ANGELES COUNTY SURVEYOR
726 LOS ANGELES COUNTY
ENGINEERING BLDG.

76F3058 847 10M 1-49

RETURN TO
LOS ANGELES COUNTY SURVEYOR
726 LOS ANGELES COUNTY
ENGINEERING BLDG.

Note: Any Additions or Changes on This Sheet Must be Made or Circled In Red Ink With Date and Name of Person Making Change.

Do not extend notes this side of this line.

F. B. 1539 Pg. 170

Profile No.	Notes Red.	Plotted	Job No. 1286	Division No.	F.B. 1539 PG. 171
	Date	Date	Survey of Shreve Rd		
X-Sec. No.	Notes Chkd.	Checked	Survey by RLW, LVS	Notes LVS	Date 10-2-49
	Date	Date	Map No.	Indexed K. C. Johnson	Date [redacted]

X SECTIONS
1ST ALLEY W. OF GREENLEAF AVE
FROM McGEE DR
TO STANDARD DR
SHREVE RD SEWER DIST
JN 1286

10-2-49
RL Willey
LV Smith
D Sappell
M Sonnenschein
M Walsh.

STATION	B. S.	H. I.	F. S.	ELEV.

NOTE: ANY ADDITIONS OR CHANGES ON THIS SHEET MUST BE MADE OR CIRCLED IN RED INK, WITH DATE AND NAME OF PERSON MAKING CHANGE.

PLEASE RETURN TO
LOS ANGELES COUNTY SURVEYOR
726 Los Angeles County Engineering Bldg.

Do not extend notes this side of this line.

76L298 307 5-49

76L298 307 5-49

PLEASE RETURN TO
LOS ANGELES COUNTY SURVEYOR
726 LOS ANGELES COUNTY ENGINEERING BLDG.

NOTE: ANY ADDITIONS OR CHANGES ON THIS SHEET MUST BE MADE OR CIRCLED IN RED INK. WITH DATE AND NAME OF PERSON MAKING CHANGE.

Do not extend notes this side of this line.

STATION	B. S.	H. I.	F. S.	ELEV.	
					B.M.W.Z 35 elev 153.32 F.B. 1539-69
B.M.W.Z. 35	5 03	158 35		153 32	McGee Dr & 1st alley E. of Greenleaf Ave N.W. cor. BC spk in curb, 6' W. of W end C.R.
0+00			6 0	153 23	℄ Alley S.
0+50			4 6	153 7	℄ " " t. brk.
0+20			5 66	152 69	℄ " " Cross gut
1+00			4 99	152 36	℄ Int 1st Alley E. of Greenleaf Ave & McGee Dr.
	Curb Returns Int 1st Alley E. of Greenleaf Ave. & McGee Dr.				
			5 32	153 03	Gut S.E. cor S. end C.R.
			4 93	153 42	t. curb " " " " "
			5 61	152 74	Gut " " E. " "
			5 03	153 32	t. curb " " " " "
			5 25	153 10	Gut S.W. cor S. End C.R.
			4 98	153 37	t. curb " " " " "
			5 70	152 65	Gut " " W " "
			5 09	153 23	t. curb " " " " "
			5 60	152 73	Gut N.E " E " "
			5 01	153 34	t. curb " " " " "
			5 13	153 22	Gut " " N " "
			4 87	153 48	t. curb " " " " "
			5 61	152 74	Gut N.W. " W " "
			5 03	153 32	t. curb " " " "

Profile No. ____ X-Sec. No. ____
Plotted ____ Date ____
Checked ____ Date ____
Notes Red. ____ Date ____
Notes Chkd. D.H. Date 11-23-49
Division No. Bd Sewer Dist
Notes L.V.S.
Date ____
Job No. 1286
Survey of Shreve
Survey by Pulliey
Indexed R. C. Johnson
F.B. 1539 PG. 172

76L298 307 5-49

PLEASE RETURN TO
LOS ANGELES COUNTY SURVEYOR
726 LOS ANGELES COUNTY ENGINEERING BLDG.

NOTE: ANY ADDITIONS OR CHANGES ON THIS SHEET MUST BE MADE OR CIRCLED IN RED INK, WITH DATE AND NAME OF PERSON MAKING CHANGE.

Do not extend notes this side of this line.

STATION	B. S.	H. I.	F. S.	ELEV.	
		158 35	502	153 33	Gut. N.W. cor. N. end C.R.
			491	153 44	t. curb " " " " "
	Curb Returns Int. Greenleaf Ave & McGee Dr.				
			483	153 52	top curb N.W cor. W. end
			497	153 38	" " " " N. "
1+20			534	152 81	℄ cross gutter
1+30			44	153 9	℄ top brk.
10' R.			45	153 8	P.L.
10' L.			43	154 0	P.L.
T.P.	536	159 83	388	154 47	
2+00			53	154 5	℄
10' R			54	154 4	P.L
10' L			45	155.3	P.L
2+52			49	154 9	℄
10' R			51	154 8	P.L
100' "			42	155 6	
			494	154 89	t. curb W. side Greenleaf Ave.
10' L.			46	155.2	
75' L.			48	155 0	
3+00			43	155 5	
10R			43	155.5	

Profile No. ____ Notes Red ____ Plotted ____ Job No. 12PS Division No. ____
X-Sec. No. ____ Date ____ Date ____ Survey of Sharva Rd Sewer Dist
Notes Chkd. HD.H Checked ____ Survey by PLWiller Notes L 95 Date 9-7-49
Date 11-23-49 Date ____ Map No. ____ Date ____

F.B. 1539 PG. 173

76L298 307 5-49

PLEASE RETURN TO
LOS ANGELES COUNTY SURVEYOR
726 LOS ANGELES COUNTY ENGINEERING BLDG.

NOTE: ANY ADDITIONS OR CHANGES ON THIS SHEET MUST BE MADE OR CIRCLED IN RED INK, WITH DATE AND NAME OF PERSON MAKING CHANGE.

Do not extend notes this side of this line.

STATION	B. S.	H. I.	F. S.	ELEV.		
3+00						
10' L		159 83	4 1	155 7		
T. P	5 32	160 81	4 34	155 49		
3+32.2			4 7	156 1		
10' R			4 7	156 1	P.L	
100' R			4 4	156 4		
			4 87	155 94	t. curb W. side Greenleaf Ave.	
10' L			4 9	156 9	P.L	
90' L			4 9	156 9		
4+00			4 1	156.7	℄	
10' R			4 3	156 5	P.L	
10' L			4 2	156 6	P.L	
T. P.	5 22	161 71	4 32	156 49		
4+36.6			4 8	156 9	℄	
10' R			4 9	156 8	P.L.	
100' R.			4 2	157 5		
			4 38	157 33	t. curb W. side Greenleaf Ave.	
10' L.			4 7	157 0	P.L	
100' L			4 9	156 9		
5+00			4 1	157.6		
10' R			4 2	157.5		
10' L			4 2	157.5		

Profile No. ___ X-Sec. No. ___

Plotted ___ Date ___ Checked ___ Date ___

Notes Red. ___ Date ___ Notes Chkd. H.D.H. Date 1-23-49

Division No. ___ Job No. 1286 Shreve Rd Sewers

Notes P.L.W.

Job No. ___ Date ___

Survey of ___

Survey by P.L.Willey

Indexed ___ C. Job No. ___

F. B. 1539 PG. 174

76L298 307 5-49

PLEASE RETURN TO
LOS ANGELES COUNTY SURVEYOR
726 LOS ANGELES COUNTY ENGINEERING BLDG.

NOTE: ANY ADDITIONS OR CHANGES ON THIS SHEET MUST BE MADE OR CIRCLED IN RED INK, WITH DATE AND NAME OF PERSON MAKING CHANGE.

4.43 R
4.14

Do not extend notes this side of this line.

STATION	B. S.	H. I.	F. S.	ELEV.		
		161 717				
T. R.	5 75	163 44	4 02	157 69		
5+35 ±			5 3	158 1	℄	
10' R			5 2	158 2	P.L.	
10' L			5 6	157 8	P.L.	
5+47 ±			5 2	158 2	℄	cont. b.f.k.
5+55 ±			4 08	159 30	℄	edge pvmt.
5+65 ±			3 79	159 65	℄	edge conc. pvmt
100' R.			3 97	159 47	E.	& Standard Dr. edge conc pvmt
100' L.			4 02	159 42	W	" " " " " "
5+80 ±			4 36	159 08	℄	Alley prod. (flat in drive)
100' R			4 03	159 41	T.	curb
100' L			4 14	159 30	T.	curb
	Curb Returns Int. Standard Dr. & Greenleaf Ave					
			5 02	158.42	top	curb S.W. cor S. end
			4 76	158 68	"	" " " W. "
			4 02	159 42	"	" N.W. " " "
			4 05	159 39	"	" " " N. "
					B.M.W. Z#33 elev 159.470 F.B. 1539-69	
B.M.W. Z#33			3 99	159 45	Standard Dr. & 1st alley W. Greenleaf Ave. Bt. spk. in N. curb 15' W. of ℄ prod of alley	

Profile No. ____ Notes Red. ____ Plotted ____ Job No. 1266 Division No. ____
Date ____ Date ____ Survey of Shreve Eq. sewer
X-Sec. No. ____ Notes Chkd. H.D.H. Checked ____ Survey by R.L. Wells Notes PVS Date 10-49
Date 11-23-49 Date ____ Map No. ____ Indexed ____ Date ____

F.B. 1539 PG. 175

B. 1539 PG. 176 Job No. 1286 Division No. _____ Notes Red. _____ Plotted _____ Profile

Survey of Shreve Rd sewer Date _____ Date _____ No. _____

Survey by RLWilley Notes LVS Notes Chkd. _____ Checked _____ X-Sec.

Indexed _____ Date _____ Date _____ Date _____ No. _____

STATION	B. S.	H. I.	F. S.	ELEV.

76L298 307 5-49

PLEASE RETURN TO

LOS ANGELES COUNTY SURVEYOR

726 LOS ANGELES COUNTY ENGINEERING BLDG.

Do not extend notes this side of this line.

NOTE: ANY ADDITIONS OR CHANGES ON THIS SHEET MUST BE MADE OR CIRCLED IN RED INK, WITH DATE AND NAME OF PERSON MAKING CHANGE.

Notes Ck'd by	Survey of Shreve Rd Sewer
Map No.	W.O. 1286 Tape No. Std. °F
Office Work	Surveyed by R.L. Willey
Checked	Notes 11 Date 10-2-49
Date	Indexed C. Johnson

F. B. 1524 PG. 177

DEC 5 '50

TOPOGRAPHY

VILLA DR

FROM MCGEE DR

TO LAMBERT RD

SHREVE RD SEWER DIST

J.N 1286

10-2-49

R.L. Willey

L.V. Smith

D. Sparrell

M. Sonnenschein

M. Weiss

Notes: Any Additions or Changes on This Sheet Must be Made or Circled in Red Ink With Date and Name of Person Making Change.

Do not extend notes this side of this line.

RETURN TO
LOS ANGELES COUNTY SURVEYOR
726 LOS ANGELES COUNTY
ENGINEERING BLDG.

76F9096 247 10M 1-49

F. B. 1539 Pg. 178

cont bot pg II 179

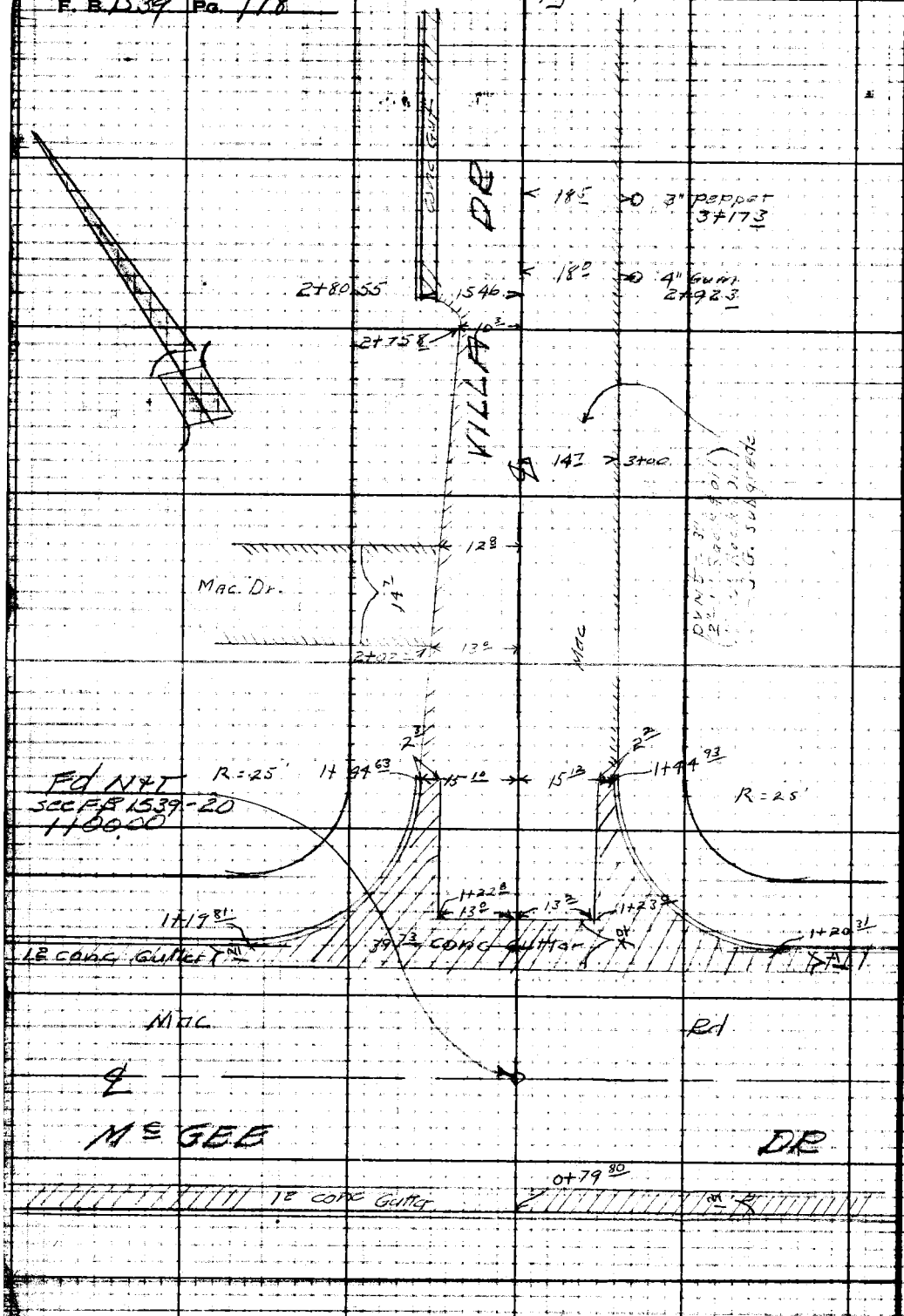

RETURN TO
LOS ANGELES COUNTY SURVEYOR
725 LOS ANGELES COUNTY
ENGINEERING BLDG.

Do not extend notes this side of this line.

Note: Any Additions or Changes on This Sheet Must be Made or Circled in Red Ink With Date and Name of Person Making Change.

Notes Ck'd by
Map No.
Office Work
Checked
Date

Survey of Sewers & Sewer
W. O. 2786 Page No. Std. °F
Surveyed by P. Willey
Notes Date 11-49
Indexed: C. Johnson

F. B. 1539 Pg. 179

Contract #180

PD L4T
See F.B. 1592

6+04.58 (25) 15.29 (25)

5+84.77

5+79.80

5+79.29

cons. Gutter 39.84 29.98 5+80.29 (25)

DUNTON DR.

STANDARD DR

Mac Prmt

5+42 Water MH 15.2 47.13 5+54.2

5+49.75

R=25

R=25

15.3 5+19.2

5+24.75 15.29

WILLA DR

Prmt 3" (2"-1" Rock Soil) (2"-1½" Rock Soil) 4" D.G. Cub 91 #03

4+14.10 15.3 12

Mac Prmt

19.1 2" eucalyptus 5+20.6

18.7 1" sycamore 5+14.2

19.2 2" sycamore Stop

19.2 2" magnolia 4+91.1

18.6 8" elm 4+81.5

18.1 6" gum 4+23.4

Set Nail Split of curb from W.L. 5+75.04

14.1 4+07.3

18.8 8" gum 4+01.3

18.5 4" oleander 3+90.6

18.5 2" oleander 3+67.2

18.6 6" TP 3+31.9

R=25

3+86.24 2.0 6" conc cb

cons Gutter 40.06

OVAL DR

℄ by split of curbs

Mac Prmt

cons Gutter 40.64

3+61.24

R=25

3+36.37 15.42 1.1

Cont from Tab R178

Notes: Any Additions or Changes on This Sheet Must be Made or Circled in Red Ink With Date and Name of Person Making Change.

Do not extend notes this side of this line.

RETURN TO
LOS ANGELES COUNTY SURVEYOR
726 LOS ANGELES COUNTY
ENGINEERING BLDG.

7-63 DOS 247 10M 1-49

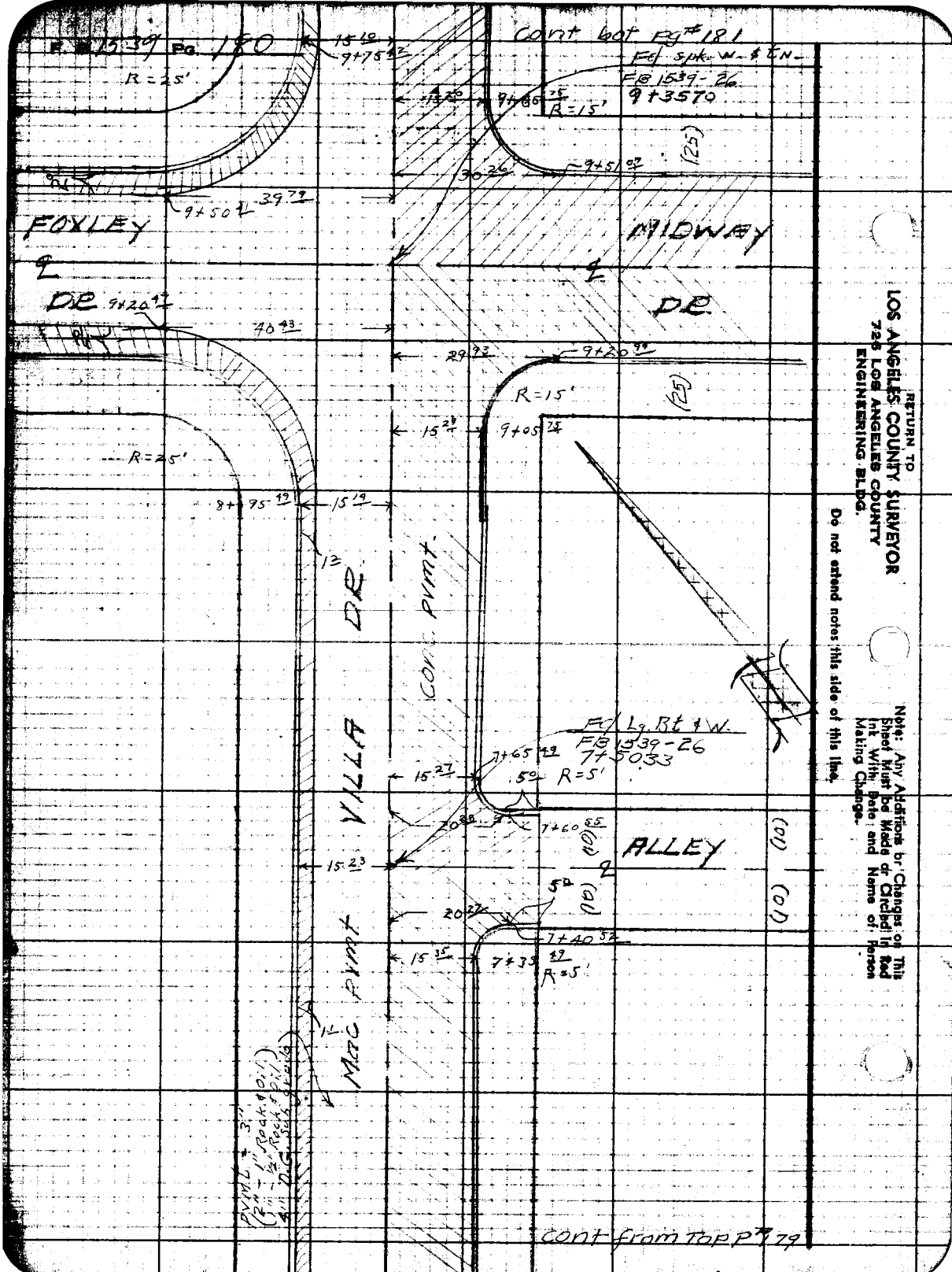

RETURN TO
LOS ANGELES COUNTY SURVEYOR
725 LOS ANGELES COUNTY
ENGINEERING BLDG.

Do not extend notes this side of this line.

Note: Any Additions or Changes on This Sheet Must be Made or Circled in Red Ink With Date and Name of Person Making Change.

Notes Ck'd by
Map No.
Office Work
Checked
Date

Survey of: Sewer Rd Sewers
W.O. 2128 Tape No. Std.
Surveyed by: PLW 1127
Noted: " Date 11-29-
Indexed: C. Johnson

F. B. 1539 PG. 184

cont bot pg 182

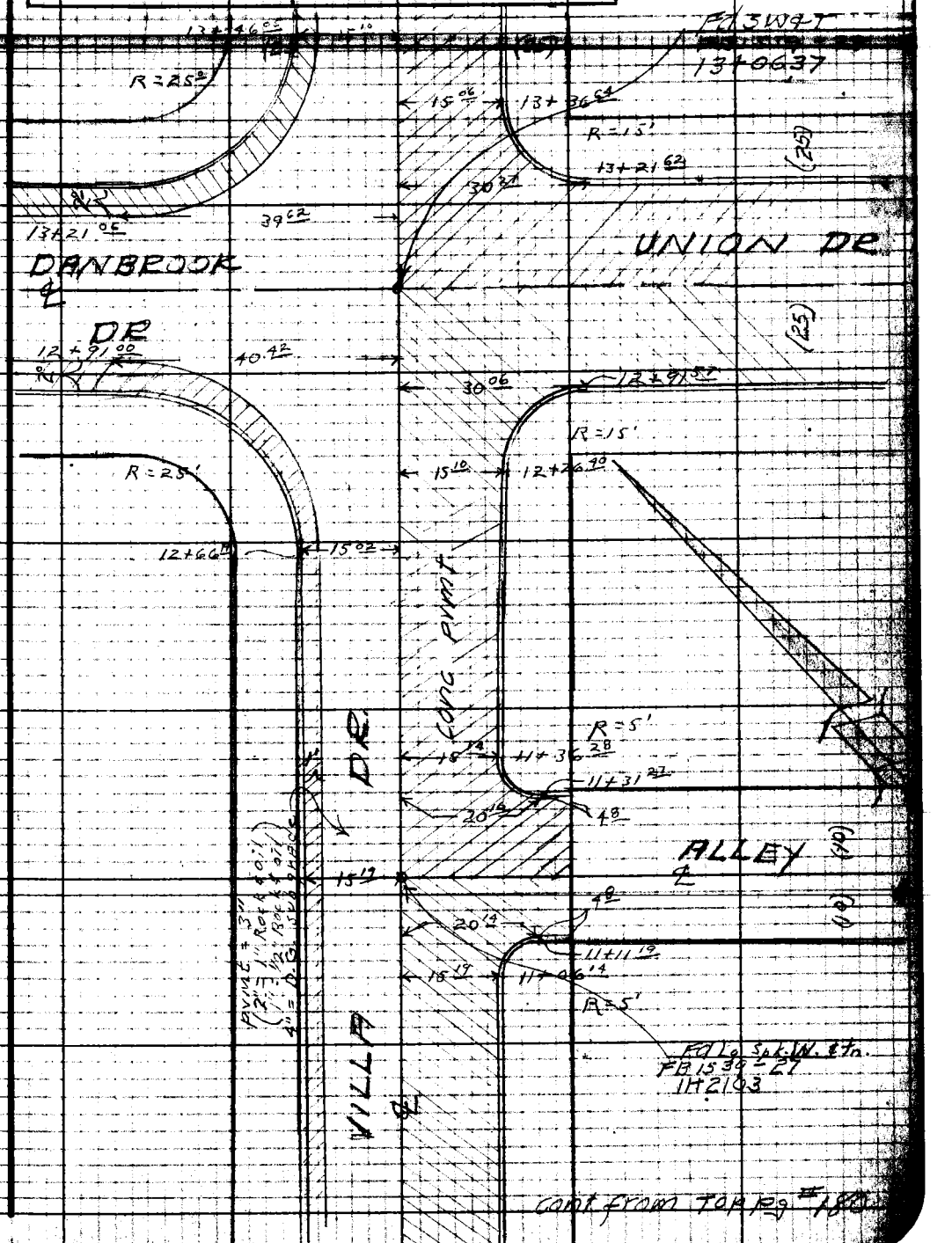

Notes: Any Additions or Changes on This Sheet Must be Made or Checked in Red Ink With Date and Name of Person Making Change.

Do not extend notes this side of this line.

RETURN TO
LOS ANGELES COUNTY SURVEYOR
726 LOS ANGELES COUNTY
ENGINEERING BLDG.

76F3058 247 10M 1-49

F.B. 1539 Pg. 182

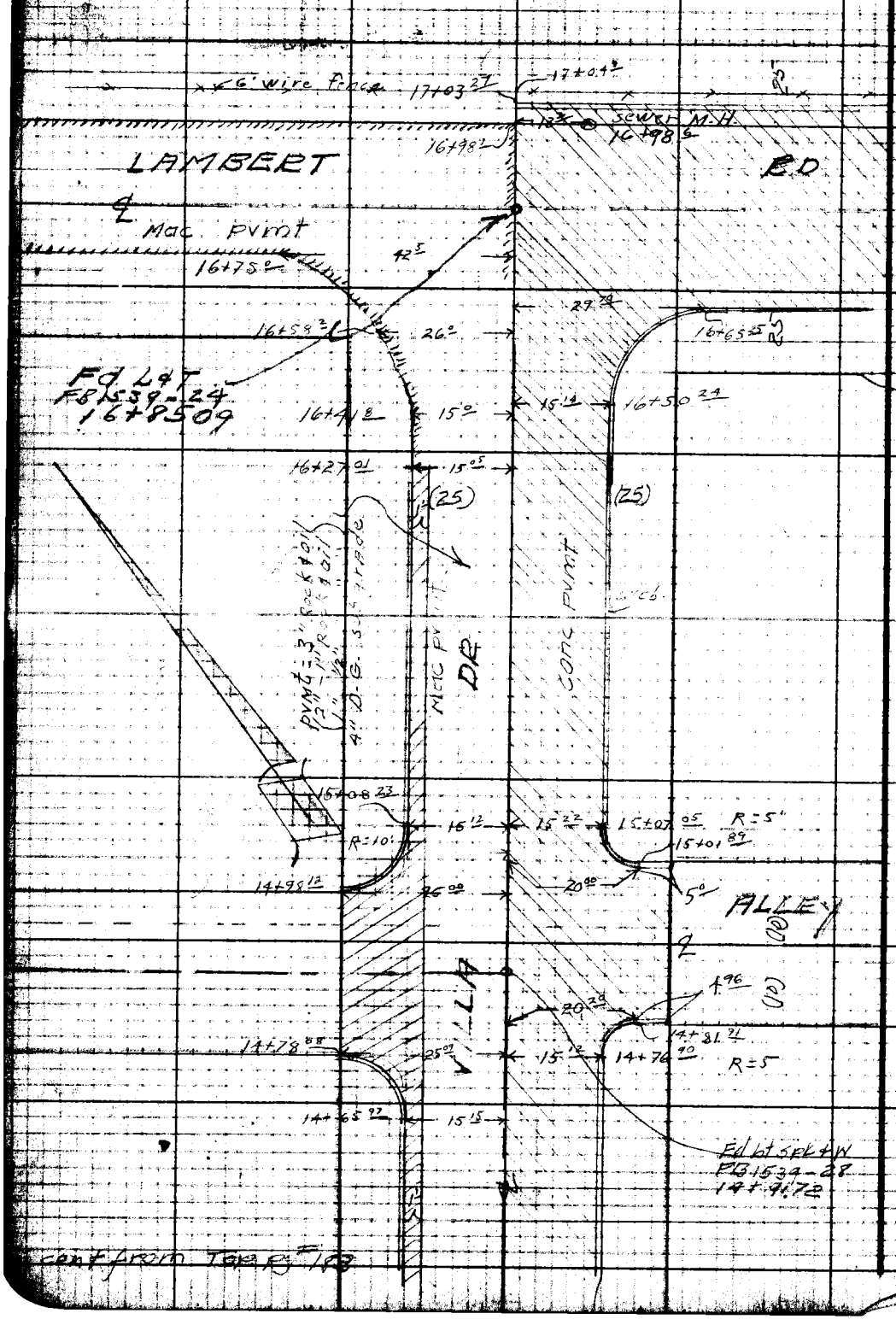

RETURN TO
LOS ANGELES COUNTY SURVEYOR
725 LOS ANGELES COUNTY
ENGINEERING BLDG.

Do not extend notes this side of this line.

Note: Any Additions or Changes on This Sheet Must be Made or Circled in Red Ink With Date and Name of Person Making Change.

Profile No.	Notes Red.	Plotted	Job No. 1286	Division No.	F.B. 1539 PG. 183
	Date	Date	Survey of Shreve Rd. Sewer Dist		
X-Sec. No.	Notes Chkd.	Checked	Survey by R.L. Willey	Notes L. Smith	Date 11-49
	Date	Date	Map No.	Indexed Johnson	Date DEC 5 '50

X Section
on
VILLA DR

FROM McGEE DR
TO LAMBERT RD
SHREVE RD SEWER DIST
JN 1286

11-49
RLWilley
LVSmith
DSappell
MSonnenschein
M Walsh.

STATION	B.S.	H.I.	F.S.	ELEV.

NOTE: ANY ADDITIONS OR CHANGES ON THIS SHEET MUST BE MADE OR CIRCLED IN RED INK, WITH DATE AND NAME OF PERSON MAKING CHANGE.

PLEASE RETURN TO
LOS ANGELES COUNTY SURVEYOR
726 LOS ANGELES COUNTY ENGINEERING BLDG.

Do not extend notes this side of this line.

76L298 307 5-49

76L298 307 5-49

PLEASE RETURN TO
LOS ANGELES COUNTY SURVEYOR
726 LOS ANGELES COUNTY ENGINEERING BLDG.

NOTE: ANY ADDITIONS OR CHANGES ON THIS SHEET MUST BE MADE OR CIRCLED IN RED INK, WITH DATE AND NAME OF PERSON MAKING CHANGE.

Do not extend notes this side of this line.

STATION	B. S.	H. I.	F. S.	ELEV.	
					B.M.W.Z. 44 - elev. 152.623 F.B. 1539-73
B.M.W.Z. 44	4 96	157 58		152 62	McGee Dr. (S. side) at Villa Dr. 8t spk in curb, 7' E of ℄ prod of Villa Dr.
0+70			44	153 2	℄ prod fm N. of Villa Dr. - S. P.L. McGee Dr.
0+80			49	152 62	℄ curb ℄ prod " " fm N.
0+80			562	151 96	Gut " " " " " "
1+00			500	152 58	℄ Int Villa Dr & McGee Dr.
	Curb Returns Int Villa Dr. & McGee Dr.				
			556	152 02	Gut N.E. cor. E. end C.R.
			493	152 65	℄ curb " " " "
			530	152 28	Gut N.E " N " "
			477	152 81	℄ curb " " " "
			569	151 95	Gut N.W " W " "
			505	152 53	℄ curb " " " " "
			525	152 33	Gut " N " "
			463	152 95	℄ curb " " " "
1+20			558	152 00	℄ cross gut
1+30			519	152 39	℄
25' R			46	153 0	P.L
25' L			47	152 9	P.L
1+77			406	153 52	℄ profile brk
2+00			379	153 79	℄

F.B. 1539 PG. 184
Survey of Shreve Rd. Sewer Dist
Survey by R.L. Willey Notes L.V. Smith
Indexed R. C. Johnson Date 11-49
Job No. 1286 Division No.
Notes Red. Date
Notes Chkd. H.D.H. Date 11-23-49
Plotted Date
Checked Date
Profile No.
X-Sec. No.

76L298 307 5-49

PLEASE RETURN TO
LOS ANGELES COUNTY SURVEYOR
726 LOS ANGELES COUNTY ENGINEERING BLDG.

NOTE: ANY ADDITIONS OR CHANGES ON THIS SHEET MUST BE MADE OR CIRCLED IN RED INK. WITH DATE AND NAME OF PERSON MAKING CHANGE.

Do not extend notes this side of this line.

STATION	B. S.	H. I.	F. S.	ELEV.		
2+00						
14' R		157 58	4 37	153 21	edge pvmt gut	
25' R			3 7	153 9	t. brk - P.L.	
14' L			4 26	153 32	edge pvmt - gut	
25' L			3 6	154 0	t. brk - P.L	
2+80.65			300	154 58	℄	
15' L			3 40	154 18	Gut End curb	
15' L			2 89	154 69	t. curb - end curb	
[illegible]			2 8	154 8	P.L	
3+00			2 79	154 79	℄	
[illegible] R			3 06	154 52	t. brk	
14' R			3 75	153 83	edge pvmt - gut	
21' R			2 4	155 2	t. brk	
25' R			2 4	155 2	P.L	
15' L			3 20	154 38	Gut	
15' L			2 73	154 85	t. curb	
T.P.	6 36	160 62	3 32	154 26		
3+75.02			5 03	155 59	Int Villa Dr. & Oval Dr.	
8' R.			5 24	155 38	t. brk	
14' R			5 81	154 81	Gut - edge pvmt	
17' R			5 3	155 3	t. brk	
25' R			5 2	155 4	P.L.	

Profile No. ____ Notes Red. ____ Plotted ____ Job No. 1286 Division No. ____
X-Sec. No. ____ Date ____ Date ____ Survey of Shreve Rd Sewer Dist.
Notes Chkd H.D.H. Date 11-23-49 Checked ____ Date ____ Survey by R.L. Willey Notes L. Smith Date 11-49
Map No. ____ Indexed Johnson Date ____

F.B. 1539 PG. 185

76L298 307 5-49

PLEASE RETURN TO
LOS ANGELES COUNTY SURVEYOR
726 LOS ANGELES COUNTY ENGINEERING BLDG.

NOTE: ANY ADDITIONS OR CHANGES ON THIS SHEET MUST BE MADE OR CIRCLED IN RED INK, WITH DATE AND NAME OF PERSON MAKING CHANGE.

Do not extend notes this side of this line.

F.B. 1539 PG. 186 | Job No. 1286 | Division No. Sewer Dist. | Notes Red. | Plotted | Profile No.
Survey of Shreve Rd. | Date | Date | X-Sec. No.
Survey R.O.W. Harbison | Notes L.V. Smith | Notes Chkd. H.D.H. | Checked
Indexed | Date 11-49 | Date 11-23-49 | Date

STATION	B. S.	H. I.	F. S.	ELEV.		
3+75 ℄						
100 R		160 62	4 8	155 8 ✓		
175 R			4 6	156 0 ✓		
100 L			5 27	155 35 ✓	E. Oval Dr	
200 L			5 79 ✓	154 83 ✓	" "	
	Curb elevations		Cut N.W. cor Oval Dr.			
			5 83	154 79 ✓	Cut S.W. cor S. end C.R	
			5 34	155 28 ✓	E. curb " "	
			5 62	155 00 ✓	Cut " " W	
			5 11	155 51 ✓	E. curb " "	
			5 24	155 58 ✓	Cut N.W. cor W end C.R	
			4 97	156 03 ✓	E. curb " " " "	
			4 91	156 11 ✓	Cut " " N " "	
			4 42	156 20 ✓	E. curb " " " "	
4+00			4 88	155 74 ✓	℄	
8' R			5 17	155 45 ✓	E. brk	
14' R			5 61	155 01 ✓	Cut - pipe point	
17 R			5 2	155 4 ✓	E. brk	
25' R			4 8	155 8 ✓	P.L	
5+00			3 71	156 91 ✓		
8' R			4 01	156 61 ✓		
14' R			4 69	155 93 ✓	Cut	

76L298 307 5-49

PLEASE RETURN TO
LOS ANGELES COUNTY SURVEYOR
726 LOS ANGELES COUNTY ENGINEERING BLDG.

NOTE: ANY ADDITIONS OR CHANGES ON THIS SHEET MUST BE MADE OR CIRCLED IN RED INK, WITH DATE AND NAME OF PERSON MAKING CHANGE.

Do not extend notes this side of this line.

STATION	B. S.	H. I.	F. S.	ELEV.		
5+00						
17' R		160 62	4 2	156 4	t. brk	
25' R			4 0	156 6	P.L	
15' L			3 88	156 74	Cut	
15' L			3 39	157 23	t. curb	
T.P.	5 85	163 30	3 17	157 45		
5+64.92			5 08	158 22	℄ Standard Dr. & Villa Dr.	
17.2 R			5 40	157 90	℄ " " E	Cross gut
40.2			4 94	158 36	" " "	t. brk
100' R			4 85	158 45	" " "	
200 R			4 57	158 73		
100' L			5 57	157 73	℄ Dunton Dr. W.	
200'			5 [illegible]	157 45		
	Curb Return				Standard Dr. & Villa Dr.	
			6 24	157 06	Cut S.W. Cor	S. side Dr.
			5 73	157 57	curb	
			6 12	157 18	Cut " " W	"
			5 60	157 70	t. curb " "	"
			5 51	157 79	Cut N.E cor E	"
			5 11	158 19	t. curb " "	"
			5 37	157 93	Cut " " N.	" "
			5 00	158 30	t. curb " "	" "

Profile No. ____ Notes Red. ____ Plotted ____ Job No. 1296 Division No. ____
Date ____ Date ____ Survey of Shreve Rd Sewer Dist.
X-Sec. No. ____ Notes Chkd H.D.H. Checked ____ Survey by R.L. Willey Notes L. Smith Date 11-29-49
Date 11-23-49 Date ____ Map No. ____ Indexed Johnson Date ____

F.B. 1537 PG. 187

76L298 307 5-49

PLEASE RETURN TO
LOS ANGELES COUNTY SURVEYOR
726 LOS ANGELES COUNTY ENGINEERING BLDG.

NOTE: ANY ADDITIONS OR CHANGES ON THIS SHEET MUST BE MADE OR CIRCLED IN RED INK. WITH DATE AND NAME OF PERSON MAKING CHANGE.

9.67

Do not extend notes this side of this line.

Profile No. ____ X-Sec. No. ____

Plotted ____ Date ____ Checked ____ Date ____

Notes Red. ____ Date ____ Notes Chkd. H.D.H. Date 11-23-49

Job No. 12-86 Division No. ____

Survey of Shrub Rd. Sewer Dist.

Survey by R.L. Willey Notes L.V. Smith Date 11-49

Indexed C. Johnson

B. 1539 PG. 188

STATION	B. S.	H. I.	F. S.	ELEV.		
		163 30	[illegible]	157 57	Gut N.W. cor. W. and C.R.	
			[illegible]	158 02	E. curb " " "	" "
			5 15	158 15	Gut " " N	" "
			4 66	158 64	E curb " " "	" "
5+89 93			4 76	158 54	℄	
25' R			[illegible]	159 8	P.L.	
25' L			4 8	158 5		
6+00			4 67	158 63	℄	
7+00			[illegible]	159 79	℄	
15' R			[illegible]	159 07	Gut	
" "			[illegible]	159 51	E. curb	
15' L			4 06	159 24	Gut	
" "			3 57	159 73	E. curb	
T.P.	6 75	165 54	4 54	159 76		
7+50 93			5 07	160 47	Int 1st alley N. of Shoreland & Vista Dr.	
15' R			5 32	159 72	Cross gut.	
25' R			5 45	160 09	P.L.	
15' L			5 70	159 84	Gut	
" L			5 20	160 34	E curb	

76L298 307 5-49

PLEASE RETURN TO
LOS ANGELES COUNTY SURVEYOR
726 LOS ANGELES COUNTY ENGINEERING BLDG.

NOTE: ANY ADDITIONS OR CHANGES ON THIS SHEET MUST BE MADE OR CIRCLED IN RED INK, WITH DATE AND NAME OF PERSON MAKING CHANGE.

Do not extend notes this side of this line.

STATION	B. S.	H. I.	F. S.	ELEV.		
			Curb Returns Int 1st alley N. of Standard Dr & Villa Dr.			
		165 54	600	159.54	Gut S. E. cor S end C.R	
			559	159.95	t. curb " "	" "
			562	159.92	Gut " E	" "
			531	159.97	t curb " "	" "
			527	160.27	Gut N. E " E	" "
			518	160.36	t. curb "	" "
			551	159.97	Gut " N	" "
			510	160.44	t. curb "	" "
8+00			470	161.14	℄	
15' R			512	160.12	Gut	
" "			468	160.86	t. curb	
15' L			505	160.49	Gut	
" "			457	160.97	t. curb	
T.P.	701	167.79	476	160.78		
9+00			533	162.46	℄	
9+10			520	162.59	℄	
25' R			55	162.3	P.L.	
25' L			54	162.4	P.L.	
9+35.20			501	162.78	℄ Int Midway Dr & Villa Dr.	
15' R			570	162.09		

Profile Notes Red. _____ Plotted _____ Job No. 12 & 6 Division No. _____
No. _____ Date _____ Date _____ Survey of Spruce Rd. Sewer Dist.
X-Sec. Notes Chkd. H.D.H. Checked _____ Survey by R. L. Willey Notes L. Smith Date 11-49
No. _____ Date 11-23-49 Date _____ Map No. _____ Indexed _____ Date _____

F.B. 1539 PG. 184

76L298 307 5-49

PLEASE RETURN TO
LOS ANGELES COUNTY SURVEYOR
726 LOS ANGELES COUNTY ENGINEERING BLDG.

NOTE: ANY ADDITIONS OR CHANGES ON THIS SHEET MUST BE MADE OR CIRCLED IN RED INK, WITH DATE AND NAME OF PERSON MAKING CHANGE.

Do not extend notes this side of this line.

STATION	B. S.	H. I.	F. S.	ELEV.				
4+35.22								
40' R		157.72	5.20	162.52	E. side Midway Dr.			
100' R			5.02	162.72	" " " "			
200' "			[illegible]	165.16	" " " "			
100' L			5.82	162.17	W. side & Farley Dr.			
200' L			5.96	[illegible]	" " " "			
Curb Returns at Int Midway Dr. & Villa Dr.								
			6.05	[illegible]	Gut	S.E.	cor. S.	and C.R.
			5.60	[illegible]	E. curb	"	"	"
			5.54	[illegible]	Gut	"	" E	" "
			5.43	162.[illegible]	E. curb	"	"	" "
			6.02	161.77	Gut	S.W	" S	" "
			5.53	162.26	E. curb	"	"	" "
			6.19	161.[illegible]	Gut	"	" W	" "
			5.74	162.05	E. curb	"	"	" "
			5.69	162.[illegible]	Gut	N.E	" E	" "
			5.22	162.52	E. curb	"	"	" "
			5.53	162.[illegible]	Gut	"	" N	" "
			5.06	162.[illegible]	E. curb	"	"	" "
			5.70	162.[illegible]	Gut	N.W	" W	" "
			5.25	162.54	E. curb	"	"	" "
			5.07	162.72	Gut	"	" N	" "
			4.59	162.20	E. curb	"	"	" "

F.B. 1539 PG. 190
Profile No. ___ X-Sec. No. ___
Job No. 1286 Division No. ___ Notes Red. ___ Plotted ___
Survey of Steve Rd Sewer Dist Date ___ Date ___
Survey by R. L. Willey Notes L. Smith Notes Chkd. H.D.H. Checked ___
Indexed ~~E.~~ C. Johnson Date 11-49 Date 11-23-49

76L298 307 5-49

PLEASE RETURN TO
LOS ANGELES COUNTY SURVEYOR
726 LOS ANGELES COUNTY ENGINEERING BLDG.

NOTE: ANY ADDITIONS OR CHANGES ON THIS SHEET MUST BE MADE OR CIRCLED IN RED INK, WITH DATE AND NAME OF PERSON MAKING CHANGE.

Do not extend notes this side of this line.

STATION	B. S.	H. I.	F. S.	ELEV.		
9+60.20		167 79	4 81	162 98	℄	
25 R			5 0	162 8	P.L Int.	
25 L			5 0	162 8	P.L	
10+00			4 24	163 55	℄	
15' R			5 02	162 77	Gut	
" "			4 58	163 21	t. curb	
15' L			4 78	163 01	Gut	
" "			4 30	163 49	t. curb	
					B.M. W.Z. 47 elev. 164.589 F.B. 1539 - 74	
B.M. W.Z. 47	6 21	170 73	3 27	164 52	Villa Dr. & First Alley S. of Union Dr., S.E. Cor. Bt. spk. in curb, 8' S of S. end C.R.	
11+00			5 75	164 95	℄	
11+21.03			5 44	165 29	℄ int	
15' R			6 24	164 49	Cross Gut	
25 R			5 86	164 87		
15' L			5 87	164 86	Gut	
15' L			5 38	165 35	t. curb	
Curb Returns 1st Alley S. of UNION DR & VILLA DR.						
			6 51	164 22	Gut S.E. cor S. end C.R.	
			6 06	164 67	t. curb " " " " "	
			6 02	164 71	Gut. " " E " "	
			5 99	164 74	t. curb " " " " "	

Profile Notes Red. ____ Plotted ____ Job No. 1286 Division No. ____
No. ____ Date ____ Date ____ Survey of Shreve Av. Sewer Dist
X-Sec. Notes Chkd. H.D.H. Checked ____ Survey by R.L. Miller & L. Smith Date 11-23-49
No. ____ Date 11-23-49 Date ____ Map No. ____ Notes Red. J. Johnson Date ____

F.B. 1539 PG. 191

76L298 307 5-49

PLEASE RETURN TO
LOS ANGELES COUNTY SURVEYOR
726 LOS ANGELES COUNTY ENGINEERING BLDG.

NOTE: ANY ADDITIONS OR CHANGES ON THIS SHEET MUST BE MADE OR CIRCLED IN RED INK, WITH DATE AND NAME OF PERSON MAKING CHANGE.

Do not extend notes this side of this line.

13+0637

STATION	B. S.	H. I.	F. S.	ELEV.		
		170 73	5 73	165 00		
			5 63	165 10		
			5 [illegible]	6 [illegible]		
			5 66	165 17		
12+00			[illegible]	[illegible]		
15' R.			[illegible]	[illegible]		
" R.			[illegible]	[illegible]		
15' L.			[illegible]	[illegible]		
"			[illegible]	[illegible]		
T. P.	659	173 21	4 11	166 21		
12+81 37			5 33	167 88		
25' R.			5 5	167 7	P.L.	
25' L.			5 3	167 9		
13+00			5 15	168 06		
13+0637			5 04	168 17	℄ Int.	Union
15 R			5 74	167 47	Gut	
39 R			5 17	168 04	Tbsk	
100 R			4 87	168 34	E on ℄ Union Dr	
200 "			4 32	168 89	" " "	" "
100 L			5 48	167 73	" " "	Dambrook Dr
200 L			5 77	167 44	" " "	" "

Profile No. ____ X-Sec. No. ____

Plotted ____ Date ____ Checked ____ Date ____

Notes Red ____ Date ____ Notes Chkd. H.D.H. Date 11-23-44

Division No. ____ Job No. 1286 Notes L. V. Smith Date ____

Survey of Shore Rd. Sewer Dist.

Survey by R. L. Willey

Indexed R. C. Johnson

F.B. 1537 PG. 192

76L298 307 5-49

PLEASE RETURN TO
LOS ANGELES COUNTY SURVEYOR
726 LOS ANGELES COUNTY ENGINEERING BLDG.

NOTE: ANY ADDITIONS OR CHANGES ON THIS SHEET MUST BE MADE OR CIRCLED IN RED INK, WITH DATE AND NAME OF PERSON MAKING CHANGE.

Do not extend notes this side of this line.

STATION	B. S.	H. I.	F. S.	ELEV.		
			CURB RETURN AT VILLA DR & UNION DR			
Gut		17321	6 24	16697	Gut SE Cor. Sand C.R.	
Tcb			5 74	16747	Tcb " " " "	" "
Gut			5 96	16725	Gut " " " E	" "
Tcb			5 60	16761	Tcb " " " "	" "
Gut			6 04	16717	Gut SW " S	" "
Tcb			5 57	16764	Tcb " " " "	" "
Gut			6 05	16716	Gut " " " W	" "
Tcb			5 56	16765	Tcb " " " "	" "
Gut			5 39	16782	Gut NE " E	" "
Tcb			5 00	16821	Tcb " " " "	" "
Gut			5 16	16805	Gut " " " N	" "
Tcb			4 79	16842	Tcb " " " N	" "
Gut			5 58	16763	Gut NW " W	" "
Tcb			5 12	16809	Tcb " " "	" "
Gut			4 95	16826	Gut " " N	" "
Tcb			4 47	16874	Tcb " " "	" "
13+31.37			4 62	16859	℄ St & PL	
25 R			4 5	16871		
25 L			4 6	16861		
14+00			3 52	16969		

Profile No. ____ Date ____ Notes Red. ____ Date ____ Plotted ____ Date ____ Job No. 12 Pl. Division No. ____
X-Sec. No. ____ Date ____ Notes Chkd. H-D-H Date 11-23-49 Checked ____ Date ____ Survey of Sewer Dist. Survey by P.L. White Notes P.L.W. Date 11-14-49 Map No. ____ Index No. ____ Date ____

F.B. 1539 Pg. 193

76L298 307 5-49

PLEASE RETURN TO
LOS ANGELES COUNTY SURVEYOR
726 LOS ANGELES COUNTY ENGINEERING BLDG.

NOTE: ANY ADDITIONS OR CHANGES ON THIS SHEET MUST BE MADE OR CIRCLED IN RED INK, WITH DATE AND NAME OF PERSON MAKING CHANGE.

Do not extend notes this side of this line.

Profile No. ___ Plotted ___ Notes Red. ___ Division No. ___ Job No. 1PL
X-Sec. No. ___ Date ___ Date ___ Notes Chkd. H.D.H. Checked ___ Notes Sawer Dist. Road
Survey of Sbrave
Survey by R.L. Willey
Indexed L. C. Johnson Date ___ Date 11-23-44 Date ___ Notes R.L.W.

STATION	B. S.	H. I.	F. S.	ELEV.					
14+00 PS-R		173 21	4 26	168 95	Gut				
15-R			3 77	169 44	Tcb				
15-L			4 09	169 12	Gut				
15-L			3 62	169 59	Tcb				
14+91.72			1 99	171 32	℄ St & Alley				
Cb returns at Villa Dr & 1st Alley N of Union Dr									
Gut			2 95	170 36	Gut	SE	Cor	S. end	CR
Tcb			2 46	170 75	Tcb	"	"	"	"
Gut			2 50	170 71	Gut	"	"	E	"
Tcb			2 43	170 78	Tcb	"	"	"	"
Gut			2 99	170 22	Gut	SW	"	S	"
Tcb			2 50	170 71	Tcb	"	"	"	"
Gut			2 21	171 00	Gut	"	"	W	"
Tcb			2 13	171 08	Tcb	"	"	"	"
Gut			1 92	171 29	Gut	NE	"	E	"
Tcb			1 83	171 38	Tcb	"	"	"	"
Gut			2 42	170 79	Gut	"	"	N	"
Tcb			1 89	171 32	Tcb	"	"	"	"
Gut			1 79	171 42	Gut	NW	"	W	"
Tcb			1 71	171 50	Tcb	"	"	"	"
Gut			2 19	171 02	Gut	"	"	N	"
Tcb			1 69	171 52	Tcb	"	"	"	"

76L298 307 5-49

PLEASE RETURN TO
LOS ANGELES COUNTY SURVEYOR
726 LOS ANGELES COUNTY ENGINEERING BLDG.

NOTE: ANY ADDITIONS OR CHANGES ON THIS SHEET MUST BE MADE OR CIRCLED IN RED INK, WITH DATE AND NAME OF PERSON MAKING CHANGE.

Do not extend notes this side of this line. 16+8509

STATION	B. S.	H. I.	F. S.	ELEV.		
		173.21				
TP BM W248	7.52	179.13	160	171.61	BM W 248 E 171.668 FB 1639 - 74	Villa Dr & 1st Alley S. of Lambert Rd NW Co bt spk in cb 6' N of N end CR
15+00			775	171.38		
16+00			602	173.11		
15 R			688	172.25		
15 R			642	172.71		
15 L			655	172.58		
15 L			607	173.06		
16+273			552	173.61	est	
15 L			608	173.05	Gut end cb	
11 L			558	173.55	Tcb " "	
16+5509			514	173.99	℄ st	
25 R.			53	173.81	PL	
25 L			51	174.01		
16+8509			481	174.32	℄ int Villa Rd & Lambert Rd	
42 L			408	175.05	brk	
100 L			424	174.89		
200 L			437	174.76		
cb returns at Villa Dr & Lambert Rd.						
Gut			595	173.18	Gut SE Cor send CR	
Tcb			545	173.68	Tcb " " " " "	

Profile No. ____ Notes Red. ____ Plotted ____ Job No. 1116 Division No. ____
Date ____ Date ____ Survey of Library Cul Date ____
X-Sec. No. ____ Notes Chkd. H.D.H. Checked ____ Survey by E.L.W. Notes ____ Date ____
Date 11-23-44 Date ____ Map No. ____ Indexed by ____ Date ____

761298 307 5-49

PLEASE RETURN TO
LOS ANGELES COUNTY SURVEYOR
726 LOS ANGELES COUNTY ENGINEERING BLDG.

NOTE: ANY ADDITIONS OR CHANGES ON THIS SHEET MUST BE MADE OR CIRCLED IN RED INK, WITH DATE AND NAME OF PERSON MAKING CHANGE.

Do not extend notes this side of this line.

STATION	B. S.	H. I.	F. S.	ELEV.	
		179 13			
			566	17447	Gut SE Cor E end CR
			521	17392	Tcb " " " " "
BM-WZ#49			364	17549	BM WZ#49 El. 175.559 F.B. 1539-74 Lambert Rd. & Pine Ave NE. Cor Bt spk. in Cb, 8' E of E. end CR
BM-WZ#48	355	179 04	743	17161	BM WZ #48 El. 171.668 F.B. 1539-74 Villa Dr. & 1st Alley S. of Lambert Rd., NW Cor Bt Spk in Cb., 6' N of N end C.R
	145	173 06			
BM-WZ#47			854	16452	BM W.Z. #47 El. 164.583 F.B. 1539-74 Villa Dr & 1st Alley S. of Union Dr., SE Cor Bt Spk in Cb., 8' S of S end C.R
	292	167 44			
BM-WZ#46			693	16051	BM-WZ #46-El. 160.563 F.B 1539-73 Villa Dr & 1st Alley S. of Midway Dr., N.E. Cor Bt Spk in Cb., 10' N of N end C.R.
	373	164 24			
BM. WZ#45			678	15746	BM W.Z. #45-El 157.502 F.B 1539-73 Villa Dr. & Standard Dr. (Dunton Dr.), SW Cor Bt Spk in Cb, 9' S of S. end C.R.
	221	159 67			
BM WZ#44			704	152.63	B.M. WZ #44-El. 152.623 F.B. 1539-73 McGee Dr. (S. Side) at Villa Dr Bt Spk in Curb, 7' E of ℄ Prod. of Villa Dr.
	508	157.71			
BM WZ#35			4.42	153 29	BM-WZ #35-El 153.324 F.B. 1539-69 McGee Dr. & 1st Alley W. of Greenleaf Ave., N.W Cor Bt. Spk. in Curb, 6' W. of W end C.R.
	476	158 05			
BM WZ#34			461	153 44	BM WZ #34-El. 153.487 F.B. 1539-69 Greenleaf & McGee Dr N.W. Cor Bt. Spk in Cb, 6' N of N end C.R.

BM #WZ44 is apparently in error 0.05 ±

Profile No. ____ Plotted ____ Notes Rcd ____ Notes Chkd. H. Dott Checked ____
Date ____ Date ____ Date 11-23-49 Date ____
Sec. No. 1 Area Willow Wood Sewer District Notes Sonnenschein
Survey of Sheet Ed. Sewer Dist. Notes ____ X-Sec. ____ No. ____
Survey by P.V. Willey Date ____
Notes by J. C. Tomlinson Date ____

Notes Ck'd by	Survey of Sheeve Rd sewer
Map No.	W.O. 1286 Tape No. Bkd. PS
Office Work	Surveyed by R.L. Willey
Checked	Notes Date 11-14-49
Date	Indexed C. Johnson

F. B. 1537 Pg. 197

DEC 5 '50

TOPOGRAPHY
STANDARD DR
FROM VILLA DR.
TO 1st ALLEY W OF Greenleaf Rd
SHEEVE RD SEWER DIST.
JN 1286

11-14-49
R.L. Willey
L.V. Smith
M. Sonnenschein
M. WALSH

Note: Any Additions or Changes on This Sheet Must be Made or Circled in Red Ink With Date and Name of Person Making Change.

Do not extend notes this side of this line.

RETURN TO
LOS ANGELES COUNTY SURVEYOR
725 LOS ANGELES COUNTY
ENGINEERING BLDG.

70F3DOS 247 50M 5-49

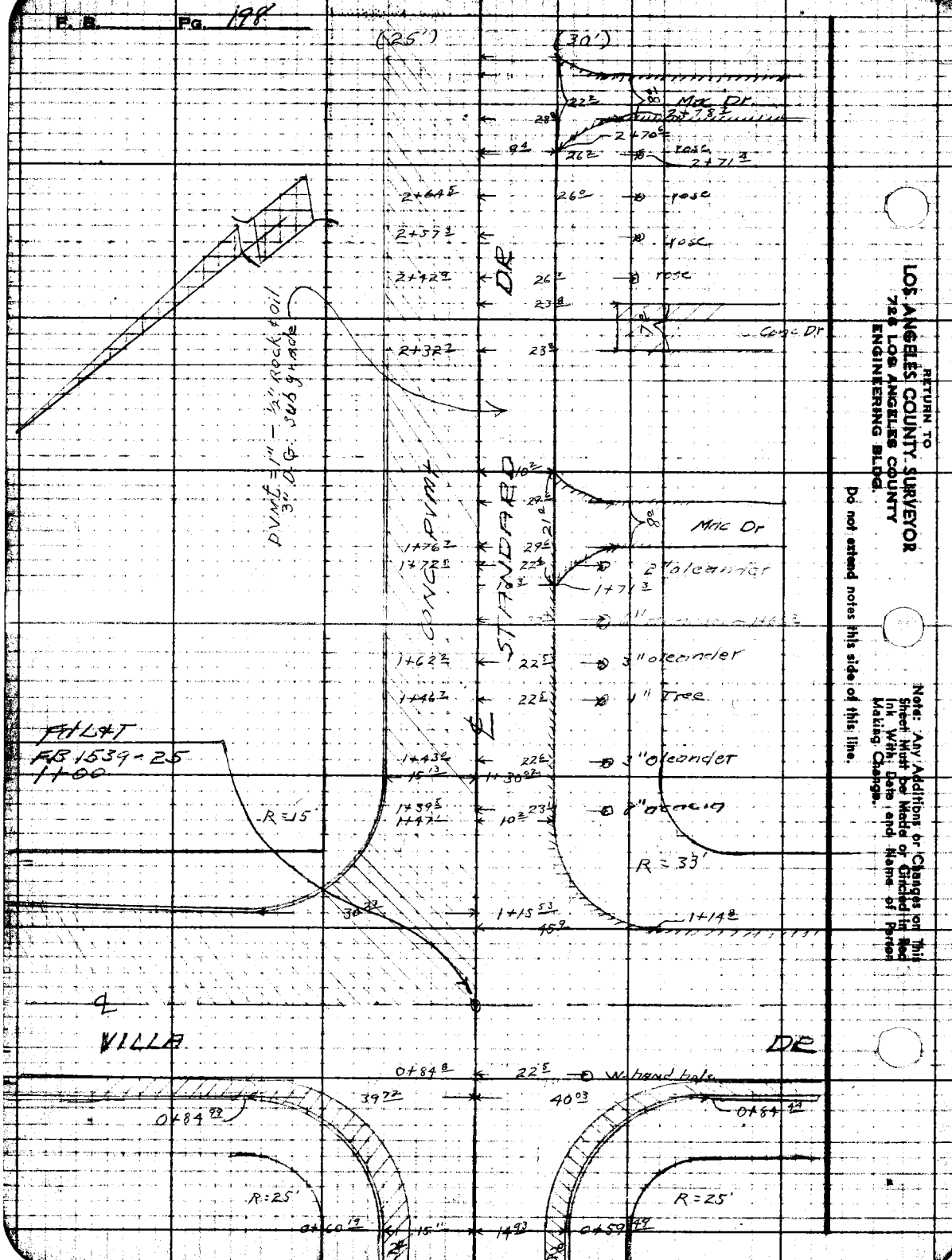

RETURN TO
LOS ANGELES COUNTY SURVEYOR
726 LOS ANGELES COUNTY
ENGINEERING BLDG.

Do not extend notes this side of this line.

Note: Any Additions or Changes on This Sheet Must be Made or Checked in Red Ink With Date and Name of Person Making Change.

Notes Ck'd by	Survey of Sycamore Rd Sewer Dist
Map No.	W.O. Tape No. St'd. °E
Office Work	Surveyed by P.L. Willey
Checked	Notes " Date 11-15-44
Date	Indexed C. Johnson

F. B. 1520 Pg. 199

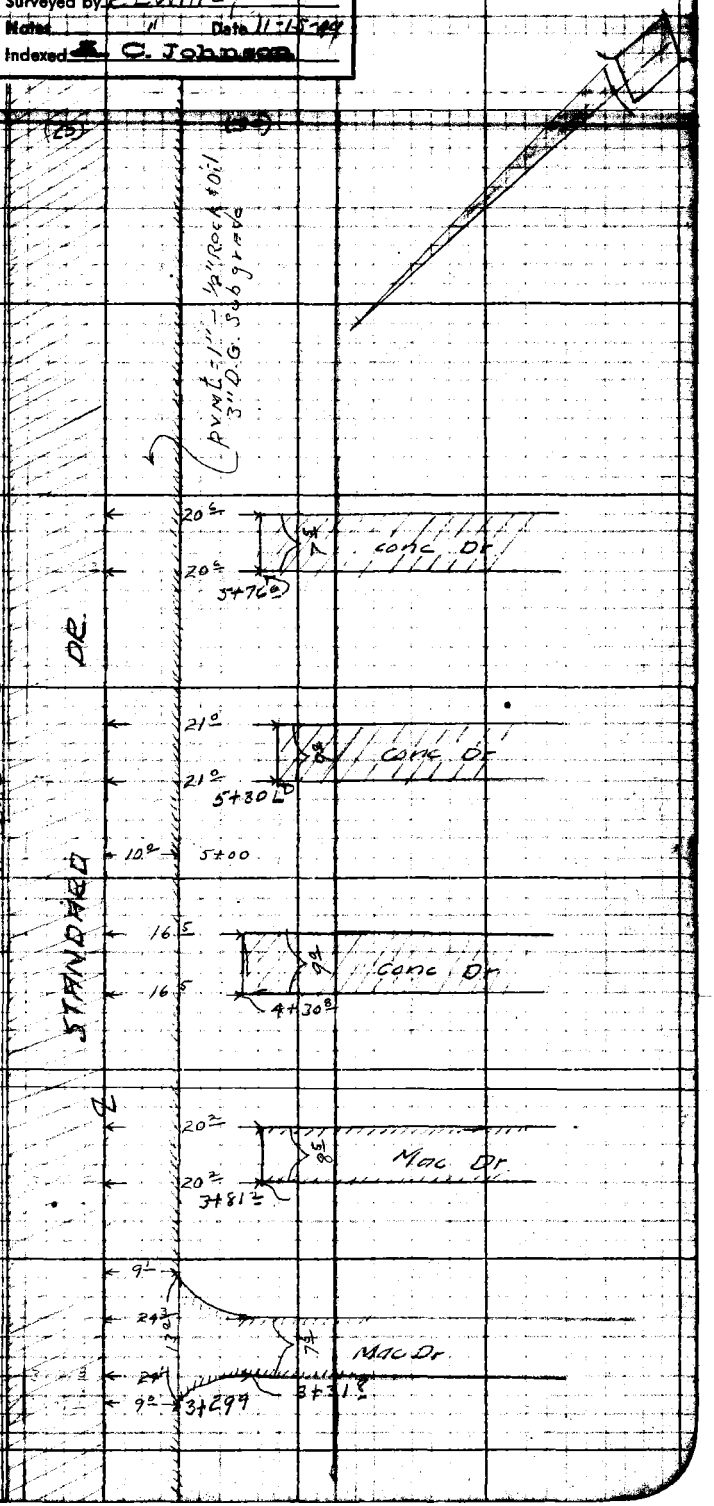

Notes: Any Additions or Changes on This Sheet Must be Made or Circled in Red Ink With Date and Name of Person Making Change.

Do not extend notes this side of this line.

RETURN TO
LOS ANGELES COUNTY SURVEYOR
725 LOS ANGELES COUNTY
ENGINEERING BLDG.

7GF3008 247 10M 1-49

RETURN TO
LOS ANGELES COUNTY SURVEYOR
726 LOS ANGELES COUNTY
ENGINEERING BLDG.

Note: Any Additions or Changes on This Sheet Must be Made or Circled in Red Ink With Date and Name of Person Making Change.

Do not extend notes this side of this line.

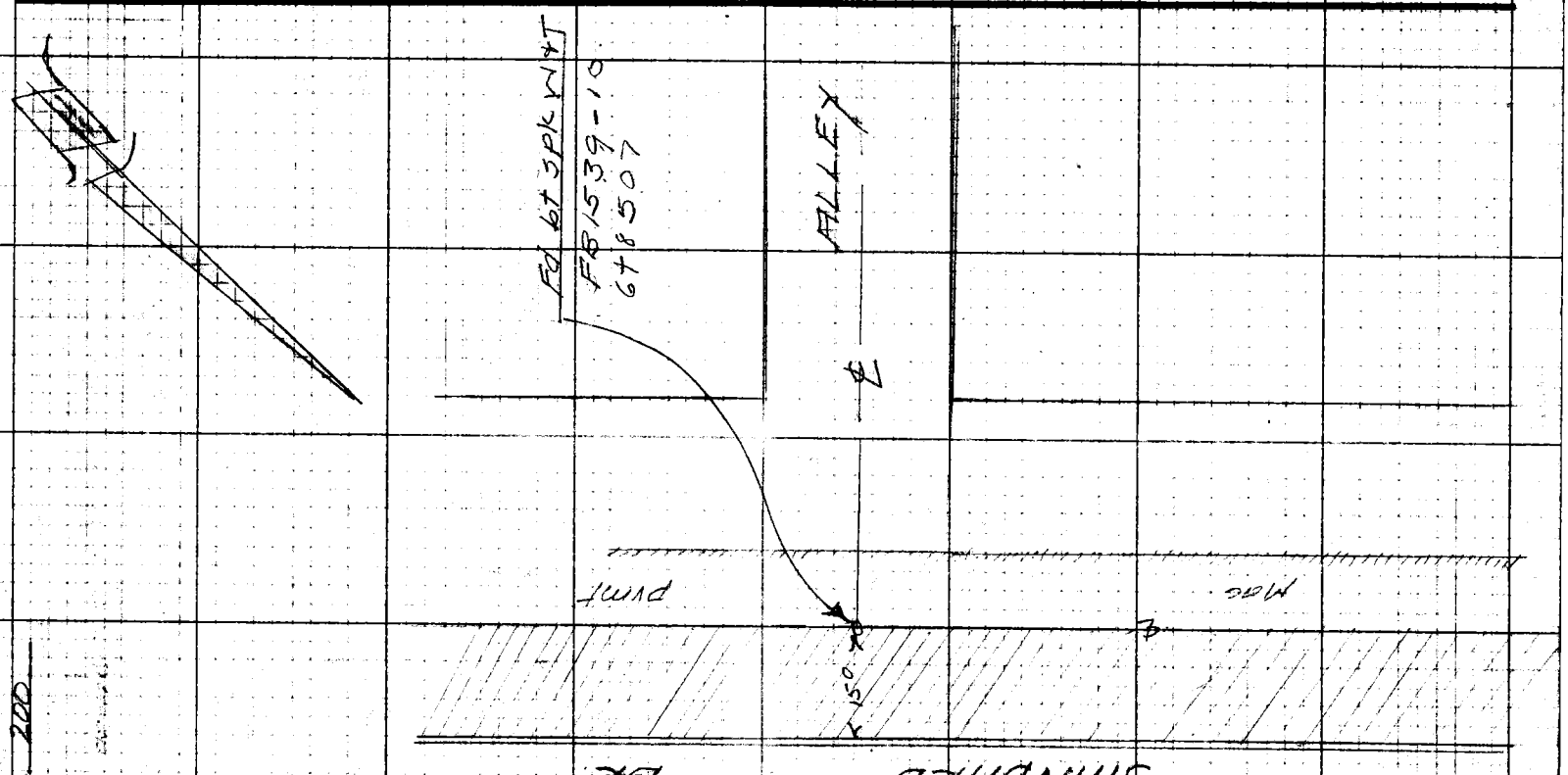

F. B. 1539 Pg. 200

Profile No.	Notes Red.	Plotted	Job No. 1286	Division No.	F.B. 1539	PG. 201
	Date	Date	Survey of Shreve Rd. Sewer Dist.			
X-Sec. No.	Notes Chkd.	Checked	Survey by R. L. Willey	Notes	Date	
	Date	Date	Map No.	Indexed A. C. Johnson	Date DEC 5 50	

X SECTIONS
STANDARD DR
FROM VILLA DR
TO 1ST ALLEY W OF GREENLEAF
SHREVE RD. SEWER DIST
JN 1286

11-15-49
RLWilley
LVSmith
D Sappell
M Sonnenschein
M Walsh

STATION	B. S.	H. I.	F. S.	ELEV.

NOTE: ANY ADDITIONS OR CHANGES ON THIS SHEET MUST BE MADE OR CIRCLED IN RED INK, WITH DATE AND NAME OF PERSON MAKING CHANGE.

Do not extend notes this side of this line.

PLEASE RETURN TO
LOS ANGELES COUNTY SURVEYOR
726 LOS ANGELES COUNTY ENGINEERING BLDG.

76L298 307 5-49

76L298 307 5-49

PLEASE RETURN TO
LOS ANGELES COUNTY SURVEYOR
726 LOS ANGELES COUNTY ENGINEERING BLDG.

NOTE: ANY ADDITIONS OR CHANGES ON THIS SHEET MUST BE MADE OR CIRCLED IN RED INK, WITH DATE AND NAME OF PERSON MAKING CHANGE.

Do not extend notes this side of this line.

STATION	B. S.	H. I.	F. S.	ELEV.	
					B.M. W.Z. 45 elev. 157.502 F.B. 1539-73
B.M. W.Z. 45	5.43	162.93		157.50	Villa Dr. & Standard Dr. (Dunton Dr.) S.W. cor
1+00			4.61	158.32	℄ int Villa Dr. & Standard Dr.
Curb	Returns int		Villa Dr. & Standard Dr.		
			5.72	157.21	Gut S.W. cor. W. end C.R.
			5.20	157.73	t. crb. " " " " "
			5.52	157.11	Gut " " S " "
			5.33	157.60	t. curb " " " " "
			5.32	157.61	Gut N.W. " W. " "
			4.37	158.06	t. curb " " " " "
			4.74	158.19	Gut " " N " "
			4.24	158.69	t. curb " " " " "
			4.97	157.96	Gut N.E " N " "
			4.58	158.35	t. curb " " " " "
			5.08	157.85	Gut " E " "
			4.70	158.23	t. curb " " " " "
1+185			5.20	157.73	℄ cross gut
1+25			4.93	158.00	℄
30' R			5.7	157.2	P.L
25' L			3.9	158.0	P.L
1+40			4.57	158.36	℄ profile brk

F.B. 1539 PG. 202
Profile No. ____ X-Sec. No. ____
Job No. 1286 Division No. ____ Notes Red. ____ Date ____ Plotted ____ Date ____
Survey of Shreve Rd Sewer Dist
Survey by R.L. Willey Notes L.V.S. Notes Chkd. H.D.H. Checked ____
Indexed ~~L. C. Johnson~~ Date ____ Date 11-23-47

76L298 307 5-49

PLEASE RETURN TO
LOS ANGELES COUNTY SURVEYOR
726 LOS ANGELES COUNTY ENGINEERING BLDG.

NOTE: ANY ADDITIONS OR CHANGES ON THIS SHEET MUST BE MADE OR CIRCLED IN RED INK, WITH DATE AND NAME OF PERSON MAKING CHANGE.

Do not extend notes this side of this line.

STATION	B. S.	H. I.	F. S.	ELEV.		
1+40						
13' R		162 93	529	1566.4	edge pvmt	
18° R.			59	1570	gut. b. brk	
30' R.			56	1573	t. brk - P.L.	
13' L.			472	1582.1	gut out	
15' L.			505	1578.8	" in	
" L			467	1582.6	t. curb	
T.P.	519	163 69	443	1585.0		
2+00			523	1584.6	℄	
10' R			548	1582.1	edge pvmt	
17.5 R			63	1574	b. brk - gut	
23.4 R			59	1578	t. brk	
30' R			58	1579	P.L	
13' L			546	1582.3	gut out	
15' L			575	1579.4	gut in	
15' L.			533	1583.6	t. curb	
3+00			494	1587.5	℄	
10' R.			515	1585.4	edge pvmt	
17.5 "			60	1577	b. brk - gut.	
30' "			58	1579	t. brk - P.L.	
100' R.			64	1573		
200' R.			78	1559		

Profile No. ____ Date ____ X-Sec. No. ____ Date ____

Notes Red. ____ Date ____ Notes Chkd. H.D.H. Date 11-23-44

Plotted ____ Date ____ Checked ____ Date ____

Job No. 1286 Survey of Shreve Rd Sewer Dist Survey by R.L. Miller Map No. ____ Index No. ____

Division No. ____ Notes ____ Date 11-15-44 Date ____

F.B. Pg. 203

76L298 307 5-49

PLEASE RETURN TO
LOS ANGELES COUNTY SURVEYOR
726 LOS ANGELES COUNTY ENGINEERING BLDG.

NOTE: ANY ADDITIONS OR CHANGES ON THIS SHEET MUST BE MADE OR CIRCLED IN RED INK, WITH DATE AND NAME OF PERSON MAKING CHANGE.

Do not extend notes this side of this line.

F.B. 1537 PG. 204 | Job No. 1286 | Division No. | Notes Red. | Plotted | Profile No.
Survey of Shreve Rd Sewer Dist | Date | Date | X-Sec. No.
Survey by R. Whitley | Notes L.V.S. | Notes Chkd. H.D.H. | Checked
Indexed E. C. Johnson | Date | Date 11-23-49 | Date

STATION	B. S.	H. I.	F. S.	ELEV.		
3+00						
13' L		163 69	5 17	15[illegible] 52	Gut out	
15' L			5 46	15[illegible] 23	Gut in	
" "			5 02	15[illegible] 67	t. curb	
4+00			4 84	15[illegible] 85	℄	
10' R			4 92	15[illegible]	edge pvmt.	
17½ R.			5 8	15[illegible]	b. brk - gut	
30' R.			5 6	15[illegible]	t. brk - P.L.	
13' L			4 95	15[illegible]	Gut out	
15' L			5 21	15[illegible] 48	Gut in	
15' L			4 76	15[illegible] 33	t. curb	
T.P.	5 59	164 28	5 30	15[illegible] 39		
5+00			5 05	159 23	℄	
10' R			5 21	15[illegible] 07	edge pvmt.	
18½ R			6 3	15[illegible]	b. brk	
21½ "			6 0	15[illegible] 3	t. brk	
30' "			6 0	15[illegible] 3	P.L.	
100' "			6 7	15[illegible] 6		
200			8 2	15[illegible] 1		
13' L			5 39	15[illegible] 4	Gut out	
15' L			5 59	15[illegible] 69	Gut in	
15' L			5 15	159 13	t. curb	

76L298 307 5-49

PLEASE RETURN TO
LOS ANGELES COUNTY SURVEYOR
726 LOS ANGELES COUNTY ENGINEERING BLDG.

NOTE: ANY ADDITIONS OR CHANGES ON THIS SHEET MUST BE MADE OR CIRCLED IN RED INK, WITH DATE AND NAME OF PERSON MAKING CHANGE.

Do not extend notes this side of this line.

STATION	B. S.	H. I.	F. S.	ELEV.		
6+00		164 28	4.81	159.47	℄	
10' R			5 05	159.23	edge pvmt	
18½ R			6 2	158.1	b. brk - gut	
21½ R			5 8	158.5	t. brk	
30' R			5 8	158.5	P.L.	
13' L			5 11	159.17	Cut out	
15' L			5 34	158.94	Cut in	
15' ⌒ L			4 86	159.42	t. curb	
T.P.	4 88	164 49	4 67	159.81		
6+85.07			4.88	159.61	℄ Int 1st alley W. of Greenleaf Ave	
		Curb Returns at Int. Standard Dr. & Greenleaf Ave				
			6 17	158.32	Cut S.W. cor W. end C.R.	
			5 78	158.71	t. curb " " " "	
			6 66	157.83	Cut " " C " "	
			6 05	158.44	Curb " " "	
			5 48	159.01	Cut N.W. " W end "	
			5 05	159.44	t. curb " " " "	
			5 68	158.81	Cut " " N. " "	
			5 07	159.42	t. curb " " " " "	
B.M. W.Z. #33			5 02	159.47	B.M. W.Z. 33 elev. 159.470 F.B. 1539-69 Standard Dr & 1st alley W. of Greenleaf Ave. Et spk. in N. curb 15' W. of ℄ prod of alley	

Profile No. ____ Notes Red. ____ Plotted ____ Job No. 1286 Division No. ____
X-Sec. No. ____ Date ____ Date ____ Survey of Shreve Ed Sewer Dist
Notes Chkd. H.D.H. Date 11-23-49 Checked ____ Date ____ Survey by P.L. Willey Notes K.V.S. Date 11-15-49
Map No. ____ Indexed ____ Date ____

F.B. 1539 PG. 205

F.B. 1534 PG. 206

Job No._____ Division No._____ Notes Red._____ Plotted_____ Profile

Survey of_____ Date_____ Date_____ No._____

Survey by_____ Notes_____ Notes Chkd._____ Checked_____ X-Sec.

Indexed_____ Date_____ Date_____ Date_____ No._____

STATION	B. S.	H. I.	F. S.	ELEV.

76L298 307 5-49

PLEASE RETURN TO

LOS ANGELES COUNTY SURVEYOR

726 LOS ANGELES COUNTY ENGINEERING BLDG.

Do not extend notes this side of this line.

NOTE: ANY ADDITIONS OR CHANGES ON THIS SHEET MUST BE MADE OR CIRCLED IN RED INK. WITH DATE AND NAME OF PERSON MAKING CHANGE.

Notes Ck'd by	Survey of Sheeve Rd. S.D.
Map No.	W.O. 1286 Tape No. Std.
Office Work	Surveyed by R.L. Willey
Checked	Notes " Date 11-15-49
Date	Indexed C. Johnson

F. B. 1557 Pg. 207

DEC 8 '49

TOPOGRAPHY
1ST ALLEY N. OF STANDARD DR
FROM VILLA DR.
TO GREENLEAF AVE
SHEEVE RD. SEWER DIST.
J.N. 1286

11-15-49
R.L. Willey
L.V. Smith
M. Sonnenschein
M. Walsh

Notes: Any Additions or Changes on This Sheet Must Be Made or Checked in Red Ink With Date and Name of Person Making Change.

Do not extend notes this side of this line.

RETURN TO
LOS ANGELES COUNTY SURVEYOR
720 LOS ANGELES COUNTY
ENGINEERING BLDG.

76F3095 247 20M 1-49

F. B. 1539 Pg. 208

cont bot pg #209

3+84.0 ← 8' ctr. 15" walnut

3' Wire f.

3+87.3 ← 6.3

3+36.3 ← 8.3 ctr. 12" PP #179559 E

10.1

ALLEY

Gravel

48.2

4' Wire f.

95

1+87.2 ← 8.3 12" PP #179600 E. 1+87.3 ctr

℄ Wat

FLS WAT FB. 1539-26 1+00.00

1+55.6 ← 9.0 15.0 1+55.6

R=5' 1+25.17 10.09 10.03 1+25.17 R=5'

1+20.29 10.09 10.03 1+20.17

1+15.32 15.00 15.00 1+15.20

VILLA DR

℄

Mac Pvmt

conc Gut

0+84.77

Sewer MH 3.3 0+34.5

8" outlet w. offset 0.8 to N

RETURN TO
LOS ANGELES COUNTY SURVEYOR
726 LOS ANGELES COUNTY
ENGINEERING BLDG.

Do not extend notes this side of this line.

Note: Any Additions or Changes on This Sheet Must Be Made or Checked in Red Ink With Date and Name of Person Making Change.

Notes Ck'd by	Survey of Sorenson Rd sewer Q
Map No.	W.O. 1184 Tape No. Sfd.
Office Work	Surveyed by R.L. Willey
Checked	Noted Date 11-16-40
Date	Indexed C. Johnson

F. B. 1339 PG. 209

cont Bot pg 210

8+64 ← 8 → P.M. 14

8+05 ← 9 → P.M.

7+86 ← 8 → ctr 12" PP 179562E

6+40 ← 9 → ctr 12" PP 179561E

ALLEY DIRT SURF

8

7

PLANING SHED

4+92

4+87 ← 8 → ctr 12" PP 179560E

4+87 ← 6 →

4+74 ← 7 → ctr 15" WALNUT

5' WIRE FN

4+54 ← 4 → 4" Peach

4+35 ← 8 → ctr 12" Walnut

cont from top P208

Notes: Any Additions or Changes on This Sheet Must be Made or Checked in Red Ink With Date and Name of Person Making Change.

Do not extend notes this side of this line.

RETURN TO
LOS ANGELES COUNTY SURVEYOR
726 LOS ANGELES COUNTY
ENGINEERING BLDG.

TOPSON 247 SOIL LAB

F. B. 1539 PG. 210



cont from top pg 209

RETURN TO
LOS ANGELES COUNTY SURVEYOR
726 LOS ANGELES COUNTY
ENGINEERING BLDG.

Do not extend notes this side of this line.

Note: Any Additions or Changes on This Street Must Be Made or Checked in Red Ink With Date and Name of Person Making Change.

F.B. 1539 PG. 211

Profile No. ____ Notes Red. ____ Plotted ____ Job No. 1286 Division No. ____

Date ____ Date ____ Survey of Shreve Rd Sewer Dist

X-Sec. No. ____ Notes Chkd. ____ Checked ____ Survey by RLWilley Notes L. Smith Date 11-49

Date ____ Date ____ Map No. ____ Indexed A. C. Johnson Date DEC 5 50

XSECTIONS
1ST ALLEY N OF STANDARD DR.
FROM VILLA DR.
TO GREENFIELD AVE
SHREVE RD SEWER DIST.
JN 1286

11-16-49
RLWilley
L V Smith
M Sonnenschein
M Walsh

STATION	B. S.	H. I.	F. S.	ELEV.

NOTE: ANY ADDITIONS OR CHANGES ON THIS SHEET MUST BE MADE OR CIRCLED IN RED INK, WITH DATE AND NAME OF PERSON MAKING CHANGE.

PLEASE RETURN TO
LOS ANGELES COUNTY SURVEYOR
726 Los Angeles County Engineering Bldg.

Do not extend notes this side of this line.

76L298 307 5-49

76L298 307 5-49

PLEASE RETURN TO
LOS ANGELES COUNTY SURVEYOR
726 LOS ANGELES COUNTY ENGINEERING BLDG.

NOTE: ANY ADDITIONS OR CHANGES ON THIS SHEET MUST BE MADE OR CIRCLED IN RED INK, WITH DATE AND NAME OF PERSON MAKING CHANGE.

Do not extend notes this side of this line.

STATION	B. S.	H. I.	F. S.	ELEV.	
					B.M.W.Z.46 elev. 160.563 F.B.1539-73
B.M.W.Z.46	4 98	165 54		160 56	Villa Dr. & First Alley S. of Midway Dr. N.E. cor. Bt. spk. in curb, 10' N. of N. end C.R.
M.H.					in First Alley S. of Midway 65.5 W & 3' N. of ℄ int. of Alley & Villa Dr.
					ROD 498
					CHAIN 600
					DIF. 67
					11 65
8" Outlet W.			11 65	15 89	
					B.M.W.Z.45 elev. 157.502 F.B.1539-73
B.M.W.Z.45	7 98	165 48	8 04	157 50	Villa Dr & Standard Dr. (Dunlap Dr.) S.W. cor. Bt. spk. in curb 9' S of S. end C.R.
			60	159 5	200' W & int 1st Alley S. of Midway Dr & Villa Dr.
0+00			56	159 9	100' " " " " " " " " "
0+85			510	160 38	t. curb
0+85			560	159 88	Gut
1+00			496	160 52	℄ Int 1st Alley S. of Midway Dr & Villa Dr.
Curb Returns at					First Alley S. of Midway Dr & Villa Dr.
			590	159.58	Gut S.E Cor S. end C.R.
			548	160.00	t. curb " " " " "
			551	159.97	Gut " " E " "
			544	160.04	t. curb " " " " "
			547	160.01	Gut N.E " N " "
			500	160 48	t. curb " " " "
			518	160 30	Gut. " E. " "
			508	160 40	t. curb " " " "

Profile No. ____ X-Sec. No. ____

Plotted ____ Date ____ Notes Red. ____ Date ____ Notes Chkd. H.D.H. Date 11-23-49 Checked ____ Date ____

Job No. 12P6 Division No. ____ Notes L.V. Smith Date 11-49

Survey of Street Sewer Dist Notes ____

Survey by R.L. Willey Date ____

Indexed ____

F. B. 1539 PG. 212

76L298 307 5-49

PLEASE RETURN TO
LOS ANGELES COUNTY SURVEYOR
726 LOS ANGELES COUNTY ENGINEERING BLDG.

NOTE: ANY ADDITIONS OR CHANGES ON THIS SHEET MUST BE MADE OR CIRCLED IN RED INK, WITH DATE AND NAME OF PERSON MAKING CHANGE.

Do not extend notes this side of this line.

STATION	B. S.	H. I.	F. S.	ELEV.	
1+15		165 48	5 71	159 77	℄ Cross gutter
1+25			5 35	160 13	℄
10' R			5 40	160 08	top end of curb
10' L			4 99	160 49	" " " "
1+33			4 7	160 8	℄ t. brk
2+00			4 0	161 5	
10' R			5 0	160 5	P.L.
10' L			3 5	162 0	
T. P.	5 17	166 47	4 18	161 30	
2+55			4 9	161 6	℄
10' L			5 3	161 2	
100' L			4 4	162 1	
			3 63	162 84	top. S. curb Midway Dr.
3+00			4 9	161 6	℄
10' R			5 9	160 6	bot. brk. S. P.L.
10' L			4 9	161 6	N. P.L.
4+00			4 6	161 9	℄
10' R			5 2	161 3	bot. brk. S. P.L
10' L			4 5	162 0	N. P.L.
T. P.	5 05	167 13	4 39	162 08	
5+00			5 0	162 1	℄

Profile No. ____ Notes Red. ____ Plotted ____ Job No. 1286 Division No. ____

X-Sec. No. ____ Date ____ Date ____ Survey of Thayer Rd sewer Dist

Notes Chkd HWM Checked ____ Survey by R.L. Willey Notes LKS Date 11-15-49

Date 11-23-49 Date ____ Map No. ____ Rmd Chkd Johnson Date ____

F.B. 1539 PG. 213

76L298 307 5-49

PLEASE RETURN TO
LOS ANGELES COUNTY SURVEYOR
726 LOS ANGELES COUNTY ENGINEERING BLDG.

NOTE: ANY ADDITIONS OR CHANGES ON THIS SHEET MUST BE MADE OR CIRCLED IN RED INK, WITH DATE AND NAME OF PERSON MAKING CHANGE.

Do not extend notes this side of this line.

F.B. 539 PG. 214 Job No. 1286 Division No. Plotted No. Profile
Survey of Sharve Rd Sewer Dist Notes Red. Date X-Sec.
Survey by R.L. Valley Notes L.V.S. Date Notes Chkd. H.D.H. Checked No.
Indexed E. C. Johnson Date 11-23-49 Date

STATION	B. S.	H. I.	F. S.	ELEV.		
5+00						
10'R		167 13	5 5	161 6	bot brk - P.L	
10'L.			4 9	162 2	N. P.L	
100'L.			4 0	163 1		
			3 12	165 7	top S. curb Midway Dr	
6+00			5 3	161 8	℄	
10'R.			6 3	161 8	bot. brk - P.L.	
10'L.			5 2	161 9	N.P.L.	
T.P.	5 06	166 49	5 70	161 13		
7+00			4 4	162 1	℄	
10'R			5 3	161 2	bot. brk - P.L	
10'L			4 6	161 7	N.P.L.	
100'L			3 6	161 9		
			3 02	165 7	top S. curb Midway Dr.	
8+00			4 5	161 1		
10'R.			4 8	161 7	P.L	
10'L			4 7	161 5	N.P.L.	
T.P.	4 35	166 22	4 62	161 87		
8+38			4 6	161 6	℄ ℄ brk	
8+49			5 08	161 14	℄ conc. apron to alley	
10'R			5 01	161 21	top and curb	
10'L			4 74	161 48	top " "	

76L298 307 5-49

PLEASE RETURN TO
LOS ANGELES COUNTY SURVEYOR
726 LOS ANGELES COUNTY ENGINEERING BLDG.

NOTE: ANY ADDITIONS OR CHANGES ON THIS SHEET MUST BE MADE OR CIRCLED IN RED INK, WITH DATE AND NAME OF PERSON MAKING CHANGE.

Do not extend notes this side of this line.

STATION	B. S.	H. I.	F. S.	ELEV.		
8+ [illegible]		166 22	5 57	160 65	[illegible]	
8+ [illegible]			[illegible]	161.18	[illegible]	
	[illegible]	[illegible]	[illegible]	[illegible]	[illegible] S. of Midway Dr. at Greenleaf Ave.	
			5 18	161 04	Gut S-W. cor. W end C.R.	
			5 09	161.13	t. curb " " " "	
			5 76	160.46	Gut " " S " "	
			5 15	161 07	t. curb " " " "	
			4 94	161.28	Gut N-W " W " "	
			4 80	161.42	t. curb " " " "	
			[illegible]	160 73	Gut " " N " "	
			[illegible]	161 34	t. curb " " " "	
8+ [illegible]			5 03	161.19	Alley pavd. Ent. W. t. b.	
9+06 [illegible]			5 81	160.65	Gut - Alley pavd. Ent. W.	
9+[illegible]			[illegible]	161 31	t. curb	
B.M.W.Z. 32			4 82	161 40	B.M.W.Z. 32 - elev. 161.42 - F.B. 1539-69 Greenleaf Ave. & Flint Alley S. of Midway Dr. N.W. cor. Bt. cpk. in curb & gutter at W end C.R.	

Profile No. ____ Notes Red. ____ Plotted ____ Job No. 1296 Division No. ____

X-Sec. No. ____ Date ____ Date ____ Date ____ Survey of Shreve Rd Sewer Dist

Notes Chkd. H.D.H. Date 11-23-49 Checked ____ Date ____ Survey by R.L.Willey Notes L.V.S. Date 11-18-49

Map No. ____ Inspector Johnson Date ____

F.B. 1539 PG. 215

F.B. 1539 PG. 216

Job No._____ Division No._____ Notes Red._____ Plotted_____

Profile No._____

Survey of_____ Date_____ Date_____

X-Sec. No._____

Survey by_____ Notes_____ Notes Chkd._____ Checked_____

Indexed_____ Date_____ Date_____ Date_____

STATION	B. S.	H. I.	F. S.	ELEV.

76L298 307 5-49

PLEASE RETURN TO

LOS ANGELES COUNTY SURVEYOR

726 LOS ANGELES COUNTY ENGINEERING BLDG.

Do not extend notes this side of this line.

NOTE: ANY ADDITIONS OR CHANGES ON THIS SHEET MUST BE MADE OR CIRCLED IN RED INK, WITH DATE AND NAME OF PERSON MAKING CHANGE.

Notes Ck'd by	Survey of Shreve Rd Sewers D
Map No.	W. O. 1286 Tape No. Sk'd.
Office Work	Surveyed by R.L. Willey
Checked	Notes 11 Date 11-15-49
Date	Indexed L. C. Johnson

F. B. 1539 PG. 217

DEC 5 '50

TOPOGRAPHY
1ST ALLEY N. OF MIDWAY DR.
FROM VILLA DR.
TO GREENLEAF AVE.
SHREVE RD SEWER DIST.
JN 1286

11-15-49
R.L. Willey
L.V. Smith
D. Sappell
M. Sonnenschein
M. Walsh

Notes: Any Additions or Changes on This Sheet Must be Made or Circled in Red Ink With Date and Name of Person Making Change.

Do not extend notes this side of this line.

RETURN TO
LOS ANGELES COUNTY SURVEYOR
725 LOS ANGELES COUNTY
ENGINEERING BLDG.

7673DS 247 20M 1-49

F. B. 1539 PG. 218

8+10.5 ← 9.2 → DM.

8+05.2 ← 9.2 → DM.

ctr
7+85.2 ← 9.2 → 12" PP - #179595E
7+85.2 ← 7.2 → 15" TP

ctr.
6+36.8 ← 8.2 → 15" PP #179596E

10" walnut ⊕ 9.2 → 5+00

ctr
4+88.2 ← 8.4 → 12" PP #179597E
4" walnut ⊕ 8.2 → 4+85.2

DIRT SURF ALLEY

ctr
← 8.5 → 12" PP 3+34.2
#179598E

℄

ctr
1+84.8 ← 8.2 → 12" PP #179599E
2" apricot ⊕ 8.2 → 1+64.2

Fd bt spk WET
FB1539-27
1+00.00

1+25.06 — 10.06 — 10.02 — 1+24.95
R=5'
1+20.24 — 10.02 — 10.01 — 1+20.09
1+15.24 — 15.12 — 15.02 — 1+15.09

Mac VILLA DR. Pvmt

0+84.82

31
8" outlet W.
offset 0.7 to S.
0+34.8 Sewer M.H.

65.2

RETURN TO
LOS ANGELES COUNTY SURVEYOR
726 LOS ANGELES COUNTY
ENGINEERING BLDG.

Do not extend notes this side of this line.

Note: Any Additions or Changes on This Sheet Must be Made or Circled in Red Ink With Date and Name of Person Making Change.

Notes Ck'd by:	Survey of: Shreve Rd. Sewer
Map No.	W.O. 1788 Tape No. Std.
Office Work	Surveyed by: R.L. Willey
Checked	Notes: Date: 11-16-49
Date:	Indexed: C. Johnson

F. B. 1539 PG. 219

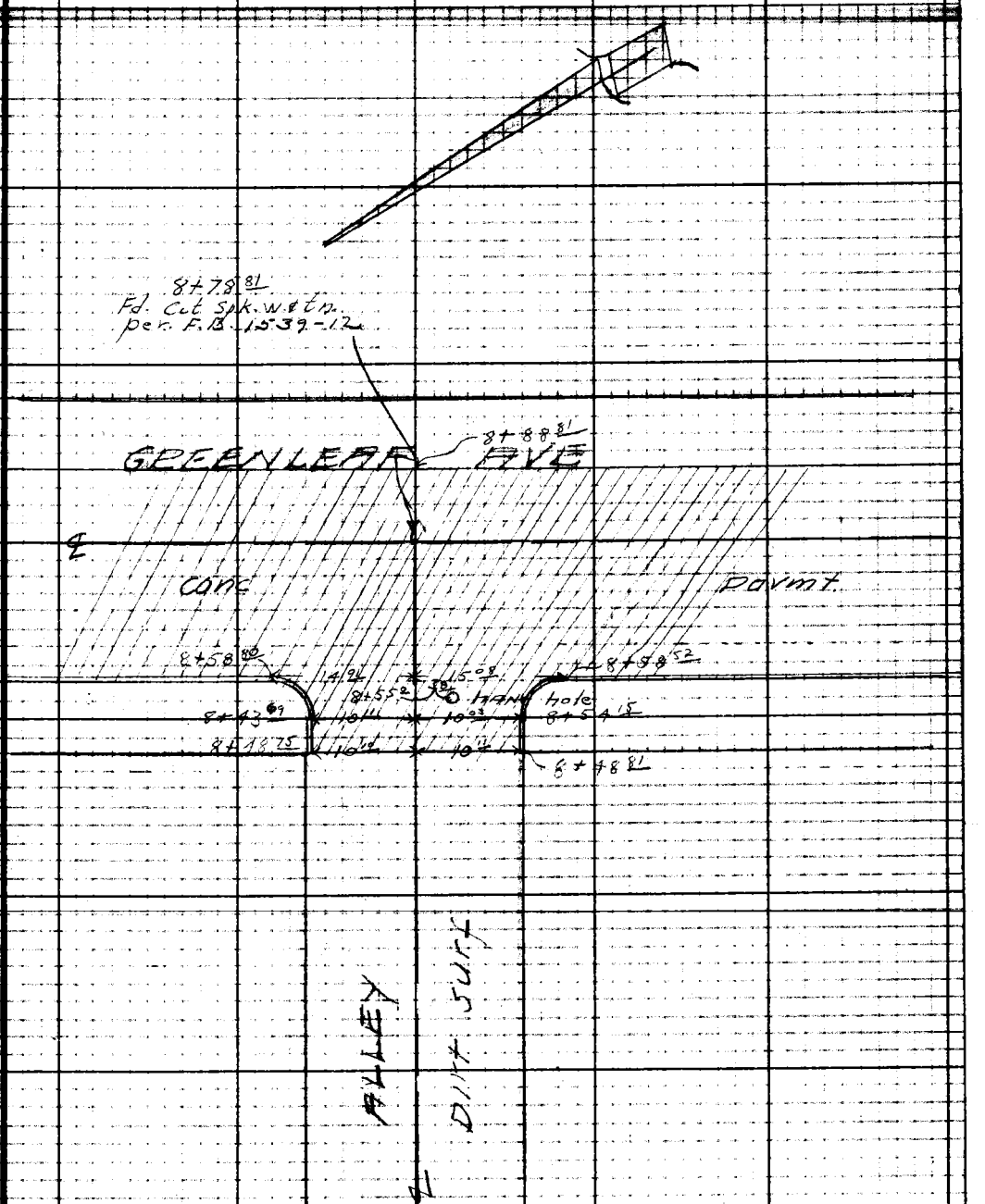

Notes: Any Additions or Changes on This Sheet Must be Made or Checked in Red Ink With Date and Name of Person Making Change.

Do not extend notes this side of this line.

RETURN TO
LOS ANGELES COUNTY SURVEYOR
726 LOS ANGELES COUNTY
ENGINEERING BLDG.

76F3D08 247 10M 5-49

RETURN TO
LOS ANGELES COUNTY SURVEYOR
726 LOS ANGELES COUNTY
ENGINEERING BLDG.

Note: Any Additions or Changes on This Sheet Must be Made or Circled in Red Ink With Date and Name of Person Making Change.

Do not extend notes this side of this line.

F. B. Pg. 220

Profile No.	Notes Red.	Plotted	Job No. 1286	Division No.	F.B. 1539 PG. 221
	Date	Date	Survey of Shreve Rd Sewer Dist		
X-Sec. No.	Notes Chkd.	Checked	Survey by RLW/LVS	Notes LVS	Date
	Date	Date	Map No.	Indexed L. C. Johnson	Date DEC 5 50

XSECTIONS
1ST ALLEY N OF MIDWAY DR.
FROM VILLA DR
TO GREENFIELD AVE
SHREVE RD SEWER DIST
JN 1286

11-16-49
RLWilley
LVSmith
E Sherrell
M Sonnenschein
M Welsh

STATION	B. S.	H. I.	F. S.	ELEV.

NOTE: ANY ADDITIONS OR CHANGES ON THIS SHEET MUST BE MADE OR CIRCLED IN RED INK, WITH DATE AND NAME OF PERSON MAKING CHANGE.

PLEASE RETURN TO
LOS ANGELES COUNTY SURVEYOR
726 LOS ANGELES COUNTY ENGINEERING BLDG.

Do not extend notes this side of this line.

76L298 307 5-49

76L298 307 5-49

PLEASE RETURN TO
LOS ANGELES COUNTY SURVEYOR
726 LOS ANGELES COUNTY ENGINEERING BLDG.

NOTE: ANY ADDITIONS OR CHANGES ON THIS SHEET MUST BE MADE OR CIRCLED IN RED INK, WITH DATE AND NAME OF PERSON MAKING CHANGE.

Do not extend notes this side of this line.

F.B. 1539 PG. 222
Job No. 1286 Division No. Notes Red. Plotted Profile No.
Survey of Sharve Rd sewer Dist Date Date X-Sec.
Survey by P.Valley Notes L.V.S. Notes Chkd. H.D.H. Checked No.
Indexed C. Johnson Date Date 11-23-49

STATION	B. S.	H. I.	F. S.	ELEV.	
					B.M.W.Z.46 - elev. 160.56 F.B. 1539 - 73
B.M.W.Z.46	1.4	170.40		160.56	Villa Dr. & First Alley S. of Midway Dr. N.E. cor. St. spk. in curb, 10' N. of N. end C.R.
					M.H. 65 Z W. & 34 S. of ℄ Int. of First Alley N. of Midway Dr. & Villa Dr.
					Rod 467
					Chain 67
					DIA. 67
					1208
8" Outlet W.			12.08	158.32	
B.M.W.Z.47	5.73	170.32	5.81	164.59	B.M.W.Z.47 - elev 164.559 - F.B. 1539 - 74 Villa Dr. & First Alley S. of Union Dr.
			4.9	16[illegible]	200' W. of ℄ Int. First " " " " & Villa Dr.
0+00			4.3	16[illegible]	℄ alley prod. fm E.
0+54 Z			[illegible]	165.36	℄ curb & alley prod. fm E
0+84 Z			5.43	16[illegible]	Cut " " "
1+00			4.96	165.36	℄ Int. First Alley S. of Union Dr. & Villa Dr.
					Curb Returns Int. First Alley S. of Union Dr. & Villa Dr.
			6.03	164.29	Cut S.E. Cor. S. end C.R.
			5.59	164.73	℄ curb " " " " "
			5.55	164.77	Cut " " E. " "
			5.51	164.81	℄ curb " " " " "
			5.63	164.69	Cut N.E. " N. " "
			5.18	165.14	℄ curb " " " " "
			5.25	165.07	Cut " " E " "
			5.15	165.17	℄ curb " " " " "
1+15			5.75	164.57	Cross Cut.

76L298 307 5-49

PLEASE RETURN TO
LOS ANGELES COUNTY SURVEYOR
726 LOS ANGELES COUNTY ENGINEERING BLDG.

NOTE: ANY ADDITIONS OR CHANGES ON THIS SHEET MUST BE MADE OR CIRCLED IN RED INK, WITH DATE AND NAME OF PERSON MAKING CHANGE.

Do not extend notes this side of this line.

STATION	B. S.	H. I.	F. S.	ELEV.	
1+25		170 32	5 35	164 97	℄ end conc apron
10'R			5 42	164 90	t. end curb S.
10'L			4 99	165 33	" N.
1+43°			4 2	166 1	℄ t. brk
10'R.			4 7	165 6	
10'L.			4 5	165 8	
2+00			4 2	166 1	℄
10' R.			4 8	165 5	
10' L.			4 1	166 2	
T.P.	4 69	171 23	3 78	166 54	
2+38 5			4 7	166 5	
10'L			5 0	166 2	
100'L			3 5	167 7	
			2 91	168 32	top S. curb Union Dr.
T.P.	4 50	171 91	4 14	167 09	
2+80°			5 0	166 9	℄
7'R			5 0	166 9	t. brk
10'R.			5 7	166 2	bot. brk.
100'R.			7 2	164 7	
			8 45	163 44	t. N. curb Midway Dr.
3+00			4 9	167 0	℄

Profile No. ____ Notes Red. ____ Plotted ____ Job No. 1286 Division No. ____ F.B. 1537 Pg. 223
X-Sec. No. ____ Date ____ Date ____ Survey of Shreve Rd Sewer Dist.
Notes Chkd. HWH Checked ____ Survey by PLWilley Notes LKS Date 11-17-49
Date 11-23-49 Date ____ Map No. ____ Indexed Johnson Date ____

76L298 307 5-49

PLEASE RETURN TO
LOS ANGELES COUNTY SURVEYOR
726 LOS ANGELES COUNTY ENGINEERING BLDG.

NOTE: ANY ADDITIONS OR CHANGES ON THIS SHEET MUST BE MADE OR CIRCLED IN RED INK, WITH DATE AND NAME OF PERSON MAKING CHANGE.

Do not extend notes this side of this line.

F.B. 1539 PG. 224 | Job No. 1286 | Division No. | Notes Red. | Plotted | No. | Profile
Survey of Shreve Rd sewer Dist | Date | Date | No. | X-Sec.
Survey by P.L. Wiley | Notes L.V.S. | Notes Chkd. H.D.H. | Checked
Indexed R. C. Johnson | Date | Date 11-23-49 | Date

STATION	B. S.	H. I.	F. S.	ELEV.		
3+00						
7' R		171 89	52	1667	t. b+k	
10' R			57	162	bot. b+k t.P.L	
10' L			50	1639	P.L	
4+00			49	16	S	
10' R			54	165	S.P.L.	
10' L			48	16	N.P.L.	
T.P.	507	172 03	4 93	166 96		
4+34.2			50	167	t	
10' R.			57	166 3	S.P.L	
100' R			69	163 1		
			800	16	top curb N. side Midway Dr.	
10' L			46	1674		
100. L			37	168 3		
			271	169 32	top curb S side Union Dr.	
5+00			44	1676		
8' R.			47	1673	t. b+k	
10' R.			51	1669	bot. b+k - P.L.	
10' L			42	1678	N.P.L	
T.P.	466	172 27	442	1676		
5+78			49	1674	t	
7' R.			46	1677	t. b+k	

76L298 307 5-49

PLEASE RETURN TO
LOS ANGELES COUNTY SURVEYOR
726 LOS ANGELES COUNTY ENGINEERING BLDG.

NOTE: ANY ADDITIONS OR CHANGES ON THIS SHEET MUST BE MADE OR CIRCLED IN RED INK, WITH DATE AND NAME OF PERSON MAKING CHANGE.

Do not extend notes this side of this line.

STATION	B. S.	H. I.	F. S.	ELEV.		
5+78						
10'R		172 27	54	1669	bot. brk - P.L.	
100'R			72	1651		
			822	1640.5	top curb N. side	Midway Dr.
6+00			49	1674	℄	
7'R			51	1672	t. brk	
10'R			57	1666	bot brk - P.L.	
10'L			51	1672	N.P.L.	
6+12.5			49	1674	℄	
10'L			52	1671	N.P.L	
100'			39	1684		
			3.37	1689.0	top curb S. side	Union Dr.
7+00			50	1673	℄	
10'R			51	1672	S.P.L	
10'L			48	1675	N.P.L	
T.P.	4.67	171.98	4.96	1673		
7+34.0			50	1670	℄	
10'R			51	1669	S.P.L	
100'R			62	1658		
			8.01	1639.7	top curb N. side	Midway Dr
7+36.4			50	1670	℄	
10'L			43	1677	N.P.L	

Profile No. ____ Notes Red. ____ Plotted ____ Job No. 1286 Division No. ____ F.B. 1539 PG. 225
X-Sec. No. ____ Date ____ Date ____ Survey of Sheets 84 Sewer Dist
Notes Chkd. H.D.H. Date 11-23-49 Checked ____ Date ____ Survey by P.W.Hill Notes 115 Date 11-17-49
Map No. ____ Indexed ____ Date ____

76L298 307 5-49

PLEASE RETURN TO
LOS ANGELES COUNTY SURVEYOR
726 LOS ANGELES COUNTY ENGINEERING BLDG.

NOTE: ANY ADDITIONS OR CHANGES ON THIS SHEET MUST BE MADE OR CIRCLED IN RED INK, WITH DATE AND NAME OF PERSON MAKING CHANGE.

Do not extend notes this side of this line.

STATION	B. S.	H. I.	F. S.	ELEV.				
7+26								
10' L		171 98	29	[illegible]				
			34	[illegible] 5	Top curb S. side Orion Dr.			
8+00			51	[illegible] 9	L			
10' R			56	[illegible]	S.P.L.			
10' L			48	[illegible]				
8+27			5[illegible]	[illegible]	L Top curb.			
			5[illegible]R	[illegible]	edge of conc. apron to alley			
10' R			571	166[illegible]	top curb			
10' L			[illegible]	[illegible]	" " " "			
8+59			627	[illegible]	L Cross gutter.			
T.P.	956	171 28	526	[illegible]				
8+78			521	1660[illegible]	Est First Alley N. of Midway Dr. & Greenleaf Ave.			
Curb Returns			Est. First Alley W. of Midway Dr. & Greenleaf Ave.					
			515	16613	Est S.W. cor. W end C.R.			
			515	16613	Curb " " "	"	"	
			595	16533	Est " " S	"	"	
			530	165[illegible]8	Curb " " "	"	"	
			501	16627	Est N.W. " W	"	"	
			492	16636	Curb " " "	"	"	
			551	16577	Est " " N	"	"	
			490	16638	Curb " " "	"	"	

Profile No. ____ X-Sec. No. ____

Job No. 1286 Division No. ____ Notes Red. ____ Plotted ____

Survey of Shreve Rd. Sewer Dist. Date ____ Date ____

Survey by Elmer Miller Notes L.V.S. Notes Chkd. H.D.H. Checked ____

Indexed E. C. Johnson Date ____ Date 11-23-49

F.B. 1539 PG. 226

76L298 307 5-49

PLEASE RETURN TO
LOS ANGELES COUNTY SURVEYOR
726 LOS ANGELES COUNTY ENGINEERING BLDG.

NOTE: ANY ADDITIONS OR CHANGES ON THIS SHEET MUST BE MADE OR CIRCLED IN RED INK, WITH DATE AND NAME OF PERSON MAKING CHANGE.

Do not extend notes this side of this line.

STATION	B. S.	H. I.	F. S.	ELEV.		
8+88 SL		171 28	5 37	165.91	Edge pvmt & alley prod fm W.	
8+91 ℄			56	165.7	Gut " " "	
8+95			50	166.3	F.L.B.K. " " "	
B.M.W.Z.31			540	165.88	B.M.W.Z.31 elev 165.864 - F.B.1539-68 Greenleaf Ave & First Alley S. of Union Dr. S.W. cor. Bt spk in curb 5'C of ℄ and C.R.	

Profile No. ____ Notes Red ____ Plotted ____ Job No. 176 Division No. ____

X-Sec. No. ____ Date ____ Date ____ Survey of Shrera Rd Sewer Dist

Notes Chkd H.D.H. Date 11-23-49 Checked ____ Date ____ Survey by R.L.Wyller Notes 1-45 Date 12-17-49

Map No. ____ Indexed ____ Date ____

F.B. 1538 PG. 227

F.B. 1539 PG. 228

Job No._____ Division No._____ Notes Red._____ Plotted_____ Profile No._____

Survey of_____ Date_____ Date_____

Survey by_____ Notes_____ Notes Chkd._____ Checked_____ X-Sec.

Indexed_____ Date_____ Date_____ Date_____ No._____

STATION	B. S.	H. I.	F. S.	ELEV.

76L298 307 5-49

PLEASE RETURN TO

LOS ANGELES COUNTY SURVEYOR

726 LOS ANGELES COUNTY ENGINEERING BLDG.

Do not extend notes this side of this line.

NOTE: ANY ADDITIONS OR CHANGES ON THIS SHEET MUST BE MADE OR CIRCLED IN RED INK. WITH DATE AND NAME OF PERSON MAKING CHANGE.

Notes Ck'd by	Survey of Shreve Rd Sewer Dist
Map No.	W.O. 1286 Tape No. Sd'd.
Office Work	Surveyed by R L Willey
Checked	Notes " Date 11-17-49
Date	Indexed ~~J. G. Johnson~~

F. B. 1539 Pg. 229

DEC 5 '49

TOPOGRAPHY
1ST ALLEY N. OF UNION DR.
FROM VILLA DR
TO GREENLEAF AVE
SHREVE RD SEWER DIST.
JN 1286

11-16-49
R L Willey
L V Smith
D Sappell
M Sonnenschein
M Walsh.

Notes: Any Additions or Changes on This Sheet Must be Made or Circled in Red Ink With Date and Name of Person Making Change.

Do not extend notes this side of this line.

RETURN TO
LOS ANGELES COUNTY SURVEYOR
726 LOS ANGELES COUNTY
ENGINEERING BLDG.

76F3098 247 10M 1-49

F. B. 1539 PG. 230

cont lot pg #131

ctr 15" Walnut 5½ 6+41.0

6+36.4 ← 9.2 → ctr. 12" P.P. #179589E

ctr 15" Walnut 9.3 5+60.6

ALLEY

℄ DIRT SURF.

4+86.6 ← 9½ → ctr 12" PP #179590E

3+35.6 ← 9.3 → ctr 12" PP 179591E

Fd SWPT
FB 1539-28
1+00.00.

1+81.0 ← 8.2 → ctr. 12" P.P. #179592E

1+24.95 10.07 10.06 1+25.03

R = 5' 1+20.03 10.03 9.95 1+20.08 R = 5'

1+15.20 5.20 14.83 1+14.99

℄ VILLA DR

CONC GUT

0+84.97 16.64 25.64 0+84.64

R = 10'

0+74.89 6.60 13.45 0+79.75

ALLEY

℄ MERC PKT

74

Sewer M.H. 0+34

RETURN TO
LOS ANGELES COUNTY SURVEYOR
726 LOS ANGELES COUNTY
ENGINEERING BLDG.

Do not extend notes this side of this line.

Notes: Any Additions or Changes on This Sheet Must be Made or Circled in Red Ink With Date and Name of Person Making Change.

C5E

Notes Ck'd by:
Map No.
Office Work
Checked
Date

Survey of Florence Pg Sewer Dist
W. O. 1188 Tape No. Std. °F
Surveyed by R. L. Willis
Notes " Date 11-17-49
Indexed: A. O. Johnson

F. B. 1537 PG. 231

Ed L+T
FB 1539-14
8+78.85

2' Mac STRIP
8+88.35
℄ CONC
PVMT

8+58.72
R=5'
8+53.60
8+48.25
15.17 15.08
8+53.77
10.08 10.01
10.08 10.01
hole
8+58.02
8+53.60 R=5'
8+48.70

8+18.8 9.2 DM

7+86.6 9.6 ctr 12" PO #179588
7+85.5 9.2 ctr 15 IP

DIRT SURF.

ctr 15" Walnut 5.8 7+21.8

cont from TOP p #150

Notes: Any Additions or Changes on This Sheet Must be Made or Circled in Red Ink With Date and Name of Person Making Change.

Do not extend notes this side of this line.

LOS ANGELES COUNTY SURVEYOR
726 LOS ANGELES COUNTY ENGINEERING BLDG.

REVISION NO.

70F3005 8-57 10M 1-49

RETURN TO
LOS ANGELES COUNTY SURVEYOR
723 LOS ANGELES COUNTY
ENGINEERING BLDG.

Note: Any Additions or Changes on This Sheet Must be Made or Circled In Red Ink With Date and Name of Person Making Change.

Do not extend notes this side of this line.

F. B. Pg. 232

F.B. 1539 PG. 233

Profile No. _____ Notes Red. _____ Date _____ Plotted _____ Date _____ Job No. 1286 Division No. _____ Survey of Shreve Rd sewer Dist

X-Sec. No. _____ Notes Chkd. _____ Date _____ Checked _____ Date _____ Survey by RLWille Notes LVS Date 11-16-49

Map No. _____ Indexed A. C. Johnson Date DEC 5 '50

X SECTIONS
1ST ALLEY N OF UNION DR
FROM VILLA DR.
TO GREENLEAF AVE
SHREVE RD SEWER DIST
JN 1286

11-16-49
RLWilley
L V Smith
D Sappell
M Sonnenschein
M Walsh

STATION	B. S.	H. I.	F. S.	ELEV.

NOTE: ANY ADDITIONS OR CHANGES ON THIS SHEET MUST BE MADE OR CIRCLED IN RED INK, WITH DATE AND NAME OF PERSON MAKING CHANGE.

Do not extend notes this side of this line.

PLEASE RETURN TO
LOS ANGELES COUNTY SURVEYOR
726 LOS ANGELES COUNTY ENGINEERING BLDG.

76L298 307 5-49

76L298 307 5-49

PLEASE RETURN TO
LOS ANGELES COUNTY SURVEYOR
726 LOS ANGELES COUNTY ENGINEERING BLDG.

NOTE: ANY ADDITIONS OR CHANGES ON THIS SHEET MUST BE MADE OR CIRCLED IN RED INK, WITH DATE AND NAME OF PERSON MAKING CHANGE.

Do not extend notes this side of this line.

STATION	B. S.	H. I.	F. S.	ELEV.	
					B.M. W.Z. 49 elev. 175.559 F.B. 1539-74
B.M. W.Z. 49	3 39	178 95		175 56	Lambert Rd & Pine Ave., N.E. cor. Bt. Spk. in curb, 8' E. of E. end C.R.
M. H. 65 E	W' and 7 ±				S. & Int. First Alley N. of Union Dr. & Villa Dr.
					Rod 792 Chain 648 Dif 67 1507
8" Outlet W.			15 07	163 88	
B.M. W.Z 48	4 69	176 36	7 28	17[illegible] 67	B.M. W.Z. 48 elev. 171.668 F.B. 1539-74 Villa Dr. & First Alley S. of Lambert Rd. N.W. cor Bt. spk. in curb 6' N of N. end C.R.
			6 00	170 36	200' W. & Int. First alley N. of Union Dr. & Villa Dr.
0+00			5 56	170 80	℄ Alley prod fm E.
0+72			5 11	171 25	℄ t. brk ℄ Alley prod fm E.
0+75			5 18	171 18	℄ edge conc. apron
0+85			5 62	170 74	℄ Cross gut
1+00			5 07	171 29	℄ Int First Alley N. of Union Dr. & Villa Dr.
Curb Returns Int First Alley N. of Union Dr. & Villa Dr.					
			5 31	171 05	Gut S.W. Cor W. end C.R.
			5 23	171 13	℄ curb " " " " "
			6 08	170 28	Gut " " S end "
			5 60	170 76	℄ curb " " " " "
			4 89	171 47	Gut N.W. " W " "
			4 80	171 56	℄ curb " " " " "
			5 27	171 09	Gut. " " N. " "

Profile No. ____ X-Sec. No. ____
Plotted ____ Date ____
Notes Red. ____ Date ____
Notes Chkd. HDH Checked ____
Date 11-23-49 Date ____
Job No. 1286 Division No. ____
Notes LKS
Date ____
Survey of Shreve Rd Sewer Dist
Survey by E.L. Miller
Indexed R. C. Johnson
F.B. 1539 Pg. 234

76L298 307 5-49

PLEASE RETURN TO
LOS ANGELES COUNTY SURVEYOR
726 LOS ANGELES COUNTY ENGINEERING BLDG.

NOTE: ANY ADDITIONS OR CHANGES ON THIS SHEET MUST BE MADE OR CIRCLED IN RED INK, WITH DATE AND NAME OF PERSON MAKING CHANGE.

Do not extend notes this side of this line.

STATION	B. S.	H. I.	F. S.	ELEV.		
		176 36	4 78	171 58	t. curb N.W. cor	N. end C.R.
			6 05	170 31	Gut S.E. "	S. " "
			5 55	170 81	t. curb " "	" " "
			5 60	170 76	Gut " "	E " "
			5 53	170 83	t. curb " "	" " "
			5 52	170 84	Gut N.E "	N " "
			4 99	171 37	t. curb " "	" " "
			5 04	171 32	Gut. " "	E " "
			4 95	171 41	t. curb " "	" " "
1+15			5 71	170 65	℄ cross gut.	
1+25			5 28	171.08	℄ end conc. apron	
10' R			5 34	171 02	top end S. curb	
10' L			4 82	171 54	" " N. "	
1+50			4 3	172.1	℄ t. brk.	
75 R			4 7	171 7	t. brk	
10' R			5 1	171 3	S. P.L. bot brk.	
10' L			4 7	171.7	N. P.L.	
T. P.	4 86	177 02	4 20	172 16		
2+00			4 6	172 4	℄	
10' R.			5 0	172 0	S. P.L.	
100 R			6 5	170 5		

Profile No.____ Notes Red.____ Plotted____ Job No. 1296 Division No.____
X-Sec. No.____ Date____ Date____ Survey of Shreve Rd Sewer Dist
Notes Chkd. H.D.K. Date 11-23-49 Checked____ Date____ Survey by R.L. Willey Notes KVS Date 11-17-49
Map No.____ Checked Tolman Date____

F.B. 1558 Pg. 235

76L298 307 5-49

PLEASE RETURN TO
LOS ANGELES COUNTY SURVEYOR
726 LOS ANGELES COUNTY ENGINEERING BLDG.

NOTE: ANY ADDITIONS OR CHANGES ON THIS SHEET MUST BE MADE OR CIRCLED IN RED INK, WITH DATE AND NAME OF PERSON MAKING CHANGE.

Do not extend notes this side of this line.

F.B. 1539 PG. 236 Job No. 1286 Division No. Notes Red. Plotted Profile No.
Survey of Shreve Rd Sewer Dist Date Date X-Sec. No.
Survey by R.L. Willey Notes L.V.S. Notes Chkd. H.D.H. Checked
Indexed R. C. Johnson Date Date 11-23-49 Date

STATION	B. S.	H. I.	F. S.	ELEV.		
2+00		177 02	8 46	168 56	top curb N. side	Union Dr.
10' L			4 8	172 2	N. P.L	
3+00			4 0	173 0	℄	
6' R			4 1	172 9	t. brk	
10' R			4 7	172 3	S. P.L	
10' L			4 5	172 5	N. P.L.	
T.P.	5 43	172 43	4 02	173 00		
3+82 E			5 1	173 3	℄	
7' R			5 2	173 2	t. brk	
10' R.			5 6	172 8	S. P.L	
100' R			7 4	171 0		
			8 73	169 70	t. curb N.S. Union	Dr. t. brk. in cb. grade
4+00			5 1	173 3	℄	
7' R.			5 1	173 3	t. brk	
10' R			5 7	172 7	bot. brk S. P.L.	
10' L.			5 1	173 3	N. P.L	
5+00			4 8	173 6	℄	
10' R			4 9	173 5	S. P.L	
10' L			5 0	173 4	N. P.L	
T.P.	4 53	178 35	4 61	173 82		
5+17 E			4 8	173 6	℄	

76L298 307 5-49

PLEASE RETURN TO
LOS ANGELES COUNTY SURVEYOR
726 LOS ANGELES COUNTY ENGINEERING BLDG.

NOTE: ANY ADDITIONS OR CHANGES ON THIS SHEET MUST BE MADE OR CIRCLED IN RED INK, WITH DATE AND NAME OF PERSON MAKING CHANGE.

Do not extend notes this side of this line.

STATION	B. S.	H. I.	F. S.	ELEV.	
5+175					
10' R		178 35	52	173 2	S.P.L.
100' R			72	171 2	
			867	169.68	t. curb N. Side Union Dr.
6+00			52	173 2	℄
7' R			54	173 0	t. brk
10' R			58	172 6	bot brk. S.P.L
10' L.			52	173 2	N.P.L.
T. P.	4 87	178 08	514	173 2	
6+81°			51	173 0	℄
10' R			53	172 8	S.P.L.
100' R			72	170.9	
			875	169.33	top curb N. Side Union Dr.
7+00			50	173 1	℄
10' R.			57	172 4	S.P.L.
10' L.			49	173 2	N.P.L.
T.P.	3 60	177 10	458	173 5	
7+67°			45	172 6	℄
10' R			49	172 2	
100' R			70	170 1	
			800	169.10	top curb N. side Union Dr.
8+00			47	172 4	℄ profile brk.

Profile No. ____ Notes Red ____ Plotted ____ Job No. 12Pb Division No. ____ F.B. ____ Pg. 237
X-Sec. No. ____ Date ____ Date ____ Survey of Sharers Rd Sewer Dist
Notes Chkd M.D.H. Date 11-23-49 Checked ____ Date ____ Survey by PLWilcox Notes LVS Date 11-17-49
Map No. ____ Checked ____ Date ____

76L298 307 5-49

PLEASE RETURN TO
LOS ANGELES COUNTY SURVEYOR
726 LOS ANGELES COUNTY ENGINEERING BLDG.

NOTE: ANY ADDITIONS OR CHANGES ON THIS SHEET MUST BE MADE OR CIRCLED IN RED INK. WITH DATE AND NAME OF PERSON MAKING CHANGE.

Do not extend notes this side of this line.

B. 1539 PG. 238 | Job No. 1286 | Division No. | Notes Red. | Plotted | No. | Profile
Survey of Shreve Dr Sewer Dist | Date | Date | No. | X-Sec.
Survey by Blythe | Notes LV, 5 | Notes Chkd. H.D.H. | Checked
Indexed E. C. Johnson | Date | Date 11-23-49 | Date

STATION	B. S.	H. I.	F. S.	ELEV.		
8+00						
7' R.		177 10'	51	172.0		
10' R.			55	171 6		
10' L.			47	172 4		
8+48			686	171 04	℄ edge conc. apron	
10'R.			621	170 89	top end curb S.	
10'L.			5[illegible]	171 48	" " N.	
8+58			655	170 55	℄ Cross gutter	
8+78 85			572	171 38	℄ Int First Alley N. of Union Dr & Greenleaf Ave	
Curb	Returns Int. First Alley N. of Union Dr. & Greenleaf Ave.					
			628	170 82	Gut S.W. Cor. W end C.R.	
			622	170 88	t. curb " " " " "	
			699	170 11	Gut " " S " "	
			635	170 75	t. curb " " " " "	
			587	171 23	Gut N.W. " W " "	
			569	171 41	t. curb " " " " "	
			639	170 71	Gut. " " N " "	
			578	171 32	t. curb " " " " "	
8+88			568	171 42	℄	
8+90			590	171 20	℄ gut – ℄ Alley prod. fm W.	
8+93			54	171 7	℄ f. brk " " " "	
BM WZ30			639	170 71	B.M. W.Z. 30. elev. 170.691 FB. 1539-68 Greenleaf Ave. & First Alley S. of Lambert Rd S.W. cor. Bt. Spk. in curb 8' S. of S. end C.R.	

Notes Ck'd by	Survey of SHREVE RD.
Map No.	W.O. 1286 Tape No. Std. °F
Office Work	Surveyed by R.B. HOBSON
Checked	Noted HOBSON Date DEC 14 49
Date	Indexed: J. C. Johnson

F. B. 1539 PG. 239

DEC 5 '50

~~TOPOGRAPHY~~

ON

PINE AVE.

FROM: OAK STREET

N. LY TO: WHITTIER BLVD.

SHREVE RD.

J.N. 1286

NOTE: ALL PLUS & OFFSETS TO M.H.'S, P.P.'S, TREES, H.H.'S ETC. ARE TO CENTER!

DEC. 14TH, 1949

HOBSON

DREIER

LEGAULT

HAWORTH

Notes: Any Additions or Changes of This Sheet Must be Made or Circled in Red Ink With Date and Name of Person Making Change.

Do not extend notes this side of this line.

RETURN TO
LOS ANGELES COUNTY SURVEYOR
726 LOS ANGELES COUNTY
ENGINEERING BLDG.

76F3008 247 10M 1-49

F. B. 1539 Pg. 240

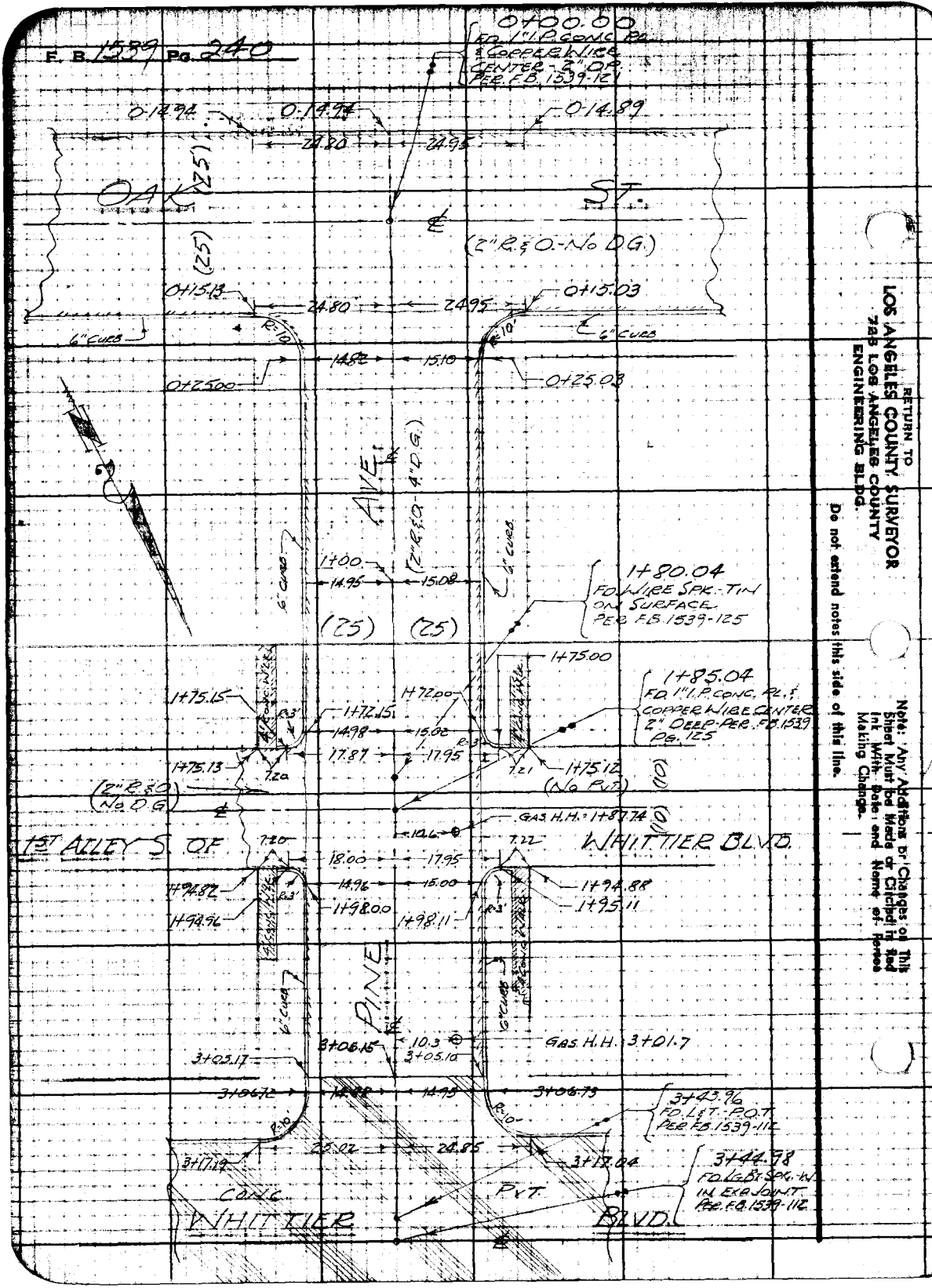

RETURN TO
LOS ANGELES COUNTY SURVEYOR
728 LOS ANGELES COUNTY
ENGINEERING BLDG.

Do not extend notes this side of this line.

Note: Any Additions or Changes on This Sheet Must Be Made or Checked In With Date and Name of Person Making Change.

F.B. 1539 PG. 241

Profile No.	Notes Red.	Plotted	Job No 1286	Division No.
	Date	Date	Survey of SHREVE Rd.	
X-Sec. No.	Notes Chkd.	Checked	Survey by R.B. Hobson	Notes DREIER Date 12-14-49
	Date	Date	Map No.	Indexed E. C. Johnson Date DEC 5 50

PROFILE & CROSS SECTIONS
ON
PINE AVE.
FROM: OAK ST.
N'LY TO: WHITTIER BLVD.

SHREVE RD.

J.N. 1286

DEC. 14TH, 1949
HOBSON
DREIER
LE GAULT
HAWORTH

STATION	B. S.	H. I.	F. S.	ELEV.

NOTE: ANY ADDITIONS OR CHANGES ON THIS SHEET MUST BE MADE OR CIRCLED IN RED INK, WITH DATE AND NAME OF PERSON MAKING CHANGE.

Do not extend notes this side of this line.

PLEASE RETURN TO
LOS ANGELES COUNTY SURVEYOR
726 LOS ANGELES COUNTY ENGINEERING BLDG.

76L298 307 5-49

76L298 307 5-49

PLEASE RETURN TO
LOS ANGELES COUNTY SURVEYOR
726 LOS ANGELES COUNTY ENGINEERING BLDG.

NOTE: ANY ADDITIONS OR CHANGES ON THIS SHEET MUST BE MADE OR CIRCLED IN RED INK, WITH DATE AND NAME OF PERSON MAKING CHANGE.

Do not extend notes this side of this line.

Profile No. ____ X-Sec. No. ____

Plotted ____ Date ____ Notes Red. ____ Date ____ Notes Chkd. H.D.H. Date 12-20-49 Checked ____ Date ____

Job No. 1286 Division No. ____ Survey of SHREVE RD. Survey by R.B. Hobson Notes DREIER Indexed L. C. Johnson Date ____

B/539 PG 242

STATION	B. S.	H. I.	F. S.	ELEV.	PINE AVE.	
B.M.WZ-55	5.57	217.63		212.06	B.M.WZ-55 Elev 212.062 F.B. 1539-76 Oak ST. N. Side of W. End B.S.PK. 1m Curb in front of Hse #12725	
0+00 ℄ INTER.			491	212.72		℄ INTER. PINE AVE & OAK ST.
0-15			576	211.87	Gutter	℄ Pine Prod
0-15			533	212.30	Cb.	℄ " "
0+00			461	213.02		100 R. ℄ OAK ST.
"			558	212.05	100 L.	℄ OAK.
0+15			480	212.83		
0+15			483	212.80	Gut.	25' R. E. end Cb. R. N.E. Cor.
"			421	213.42	Top Cb.	" " " " "
"			521	212.42	Gut 25' L.	W. end Cb. R. N.W.
"			460	213.03	Top Cb. 25 L.	" " " "
0+25			426	213.37		℄
"			451	213.12	Gut	15 R. N. end Cb. R. N.E. Cor.
"			400	213.63	Top Cb.	" " " " "
"			487	212.76	Gut. 15 L.	N. end Cb. R. N.W. Cor.
"			433	213.20	Top Cb. 15 L.	N " " " "
1+00			216	215.47		℄
"			269	214.94		15 R. Gut.
"			199	215.64		15 R. Top Cb.
"			293	214.70	15 L. Gut	

76L298 307 5-49

PLEASE RETURN TO
LOS ANGELES COUNTY SURVEYOR
726 LOS ANGELES COUNTY ENGINEERING BLDG.

NOTE: ANY ADDITIONS OR CHANGES ON THIS SHEET MUST BE MADE OR CIRCLED IN RED INK, WITH DATE AND NAME OF PERSON MAKING CHANGE.

Do not extend notes this side of this line.

STATION	B. S.	H. I.	F. S.	ELEV.	PINE AVE Lt.	℄	RT.
		217 63.					
1+00			2 29	215 34.		15L.	Top Cb.
T.P.	8 22	225 71.	0 14	217 49.			"
1+72			9 01	216 70.		Gut.	18 R. S. end Cb. R. S.E. Cor.
"			8 09	217 62.		Top Cb.	18 " " " "
"			9 12	216 59.		Gut 18L.	S. end Cb. R. S.W. Cor.
"			8 35	217 36.		Top Cb. 18L.	" " " "
1+75			8 30	217 41.		Gut	15R. E. end Cb. R. S.E. Cor.
"			8 09	217 62.		Top Cb.	15R. " " " "
"			8 27	217 44.		Gut. 15L.	W. end Cb. R. S.W. Cor.
"			8 21	217 50.		Top Cb. 15L.	" " " "
1+85.04	℄ INTER		7 91	217 80.			℄ PINE AVE + Alley S.W. Cor.
"			8 38	217 33.			15 R. X Gut. Alley
"			8 14	217 57.			25 R. P/L
"			8 00	217 71.			50 R. "
"			8 48	217 23.		15L.	℄ Alley
"			7 8	217 9.		25 L.	" "
"			7 9	217 8.		50 L.	" "
1+95			7 80	217 91.		Gut	18 R. E. end Cb. R. N.E. Cor.
"			7 40	218 31.		Top Cb.	18 R. " " " "
H+05			7 84	217 87.		Gut 18L.	W. end Cb. R. N.W. Cor.

Profile No. ____ Notes Red. ____ Plotted ____ Job No. 1286 Division No. ____
X-Sec. No. ____ Date ____ Date ____ Survey of SHIREYE Rd.
Notes Chkd. H.D.H. Date 12-20-49 Checked ____ Date ____ Survey by R.B.Harson Notes DREIER Date 12-14-49
Map No. ____ Inspector Johnson Date ____

F.B. 1539 Pg 243

76L298 307 5-49

PLEASE RETURN TO
LOS ANGELES COUNTY SURVEYOR
726 LOS ANGELES COUNTY ENGINEERING BLDG.

NOTE: ANY ADDITIONS OR CHANGES ON THIS SHEET MUST BE MADE OR CIRCLED IN RED INK, WITH DATE AND NAME OF PERSON MAKING CHANGE.

Do not extend notes this side of this line.

Profile No. ____ X-Sec. No. ____

Plotted ____ Date ____ Notes Red. ____ Date ____ Notes Chkd. H.D.H. Date 12-20-49 Checked ____ Date ____

Division No. ____ Job No. 1286 Rd. Notes DREIER Date ____

Survey of SHREVE Survey by R.B. HOBSON Indexed L. C. Johnson

F. B. 1539 Pg 244

STATION	B. S.	H. I.	F. S.	ELEV.	PINE AVE. LT.		& RT.
		225 71.					
1+95			758	218 13.	Top Cb.	18L	W. end Cb. N.W. Cor.
1+98			814	217 57.	GUT		15R. N. End Cb. R. N.E. Cor.
"			736	218 35.	Top Cb.		15R. " " " " "
"			831	217 40.	GUT	15L.	N. end Cb. R. N.W. Cor
"			752	218 19.	Top Cb.	15L.	" " " "
2+00			757	218 14.			℄
3+00			485	220 86.			℄
3+05			474	220 97.			℄ Beginning Conc.
3+06 7			477	220 94.			℄
"			504	220 67.	GUT		15R. S. end Cb. R. S.E. Cor.
"			438	220 33.	Top Cb.		" " " "
"			534	220 37.	GUT	15L.	S. end Cb. R. S.W. Cor.
"			478	220 93.	Top Cb.	15L	" " " "
3+17			467	221 04.			℄
"			490	220 81.	GUT		25R. E. end Cb. R. S.E. Cor.
"			430	221 41.	Top Cb.		25R " " " "
"			529	220 42.	GUT	25L.	W. end Cb. R. S.W. Cor.
"			469	221 02.	Top Cb.	25L.	" " " "
3+44 98	℄ INTER		399	221 72.			℄ INTER. PINE Ave & Whittier Blvd
"			332	222 39.			100 R. ℄ Whit. Blvd.
"			468	221 03.		100L.	℄ Whit. Blvd.
BM-WZ-19			706	218 65.	BM. WZ 19 Elev 218.664.		CR 1539-66

PINE Ave & First Alley S. Whittier Blvd. N.E. Cor.
BSR IN Cb. 15' N. N. End Cb.

Notes Ck'd by	Survey of SHREVE RD
Map No	W. O. Map No. Std.
Office Work	Surveyed by LB HOBSON
Checked	Notes HOBSON Date 12-14-49
Date	Indexed E. C. Johnson

F. B. 1539 PG. 245

DEC 5 1949

TOPOGRAPHY
ON
OAK ST.
FROM: COMSTOCK AVE.
W. TO: ALLEY AT L.A. & S.L. R.R. R/W.
SHREVE RD.
J.N. 1286

NOTE: ALL PLUS & OFFSETS TO TREES, P.P.'S, M.H.'S, H.H.'S ETC. ARE TO CENTER!

DEC 14TH, 1949
HOBSON
DREIER
LE GAULT
HAWORTH

Notes: Any Additions or Changes of This Sheet Must Be Made or Circled in Red Ink With Date and Name of Person Making Change.

Do not extend notes this side of this line.

RETURN TO
LOS ANGELES COUNTY SURVEYOR
726 LOS ANGELES COUNTY
ENGINEERING BLDG.

76F3DSS 247 10M 1-49

F. B. 1539 Pg. 246

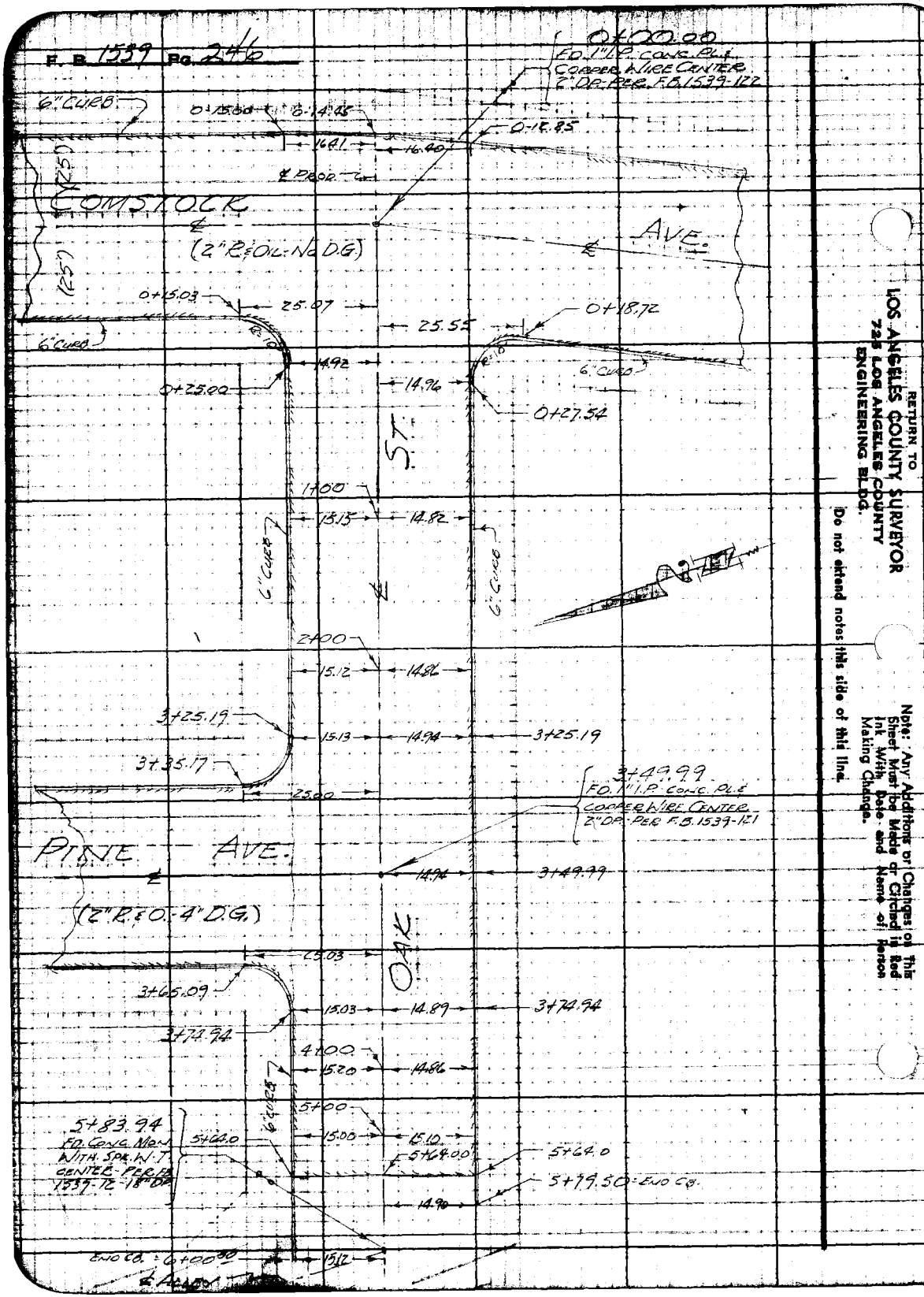

RETURN TO
LOS ANGELES COUNTY SURVEYOR
725 LOS ANGELES COUNTY
ENGINEERING BLDG.

Do not extend notes this side of this line.

Note: Any Additions or Changes on This Sheet Must be Made or Circled in Red Ink With Date and Name of Person Making Change.

F.B. 1539 PG. 247

Profile No. _____ Notes Red. _____ Date _____ Plotted _____ Date _____ Job No. 1286 Division No. _____
Survey of SHREVE Rd.
X-Sec. No. _____ Notes Chkd. _____ Date _____ Checked _____ Date _____ Survey by R.B. HOBSON Notes DREIER Date 12-14-49
Map No. _____ Indexed E. G. Johnson Date DEC 5 50

PROFILE & CROSS-SECTIONS
ON
OAK ST.
FROM: COMSTOCK AVE.
W. TO: ALLEY AT L.A. & S.L.R.R. R/W

SHREVE RD.
J.N. 1286

DEC. 14TH, 1949
HOBSON
DREIER
LE GAULT
HAWORTH

STATION	B. S.	H. I.	F. S.	ELEV.

NOTE: ANY ADDITIONS OR CHANGES ON THIS SHEET MUST BE MADE OR CIRCLED IN RED INK, WITH DATE AND NAME OF PERSON MAKING CHANGE.

Do not extend notes this side of this line.

PLEASE RETURN TO
LOS ANGELES COUNTY SURVEYOR
726 LOS ANGELES COUNTY ENGINEERING BLDG.

761.298 307 5-49

76L298 307 5-49

55
212.062

PLEASE RETURN TO
LOS ANGELES COUNTY SURVEYOR
726 LOS ANGELES COUNTY ENGINEERING BLDG.

NOTE: ANY ADDITIONS OR CHANGES ON THIS SHEET MUST BE MADE OR CIRCLED IN RED INK, WITH DATE AND NAME OF PERSON MAKING CHANGE.

Do not extend notes this side of this line.

Profile No. ____ X-Sec. No. ____ Plotted ____ Date ____ Checked ____ Date ____ Notes Red. ____ Date ____ Notes Chkd. H.D.H. Date 12-20-49 Division No. ____ Job No. 286 Rd. Notes DEELER Date ____ Survey of SHREVE Survey by R.B. HOBSON Indexed L. C. Johnson F.B. 1539 PG. 248

STATION	B. S.	H. I.	F. S.	ELEV.	OAK ST.	
B.M.-WZ54	5.26	219.24		213.98	BM-WZ54 Elev. 213.976 F.B. 1539-75 Comstock Ave. & Oak St. S.W. Cor. B.Spk. in Cb, 7' W. of W end Cb.R.	
0-14 ±5			5.08	214.16	E. Gut. Comstock Ave. & Oak Prod.	
			4.48	214.76	Top Cb. "	" " " "
0+00			4.69	214.55		& INTER. Oak St & Comstock Ave.
"			2.28	216.96		100R & Comstock
"			7.14	212.10	100L.	& Comstock
0+15			5.05	214.19		&
"			4.82	214.42	Gut	25R. H.end Cb.R. N.W.Cor.
			4.51	214.73	Top Cb.	25R. " " "
0+18			4.90	214.34		&
0+18 I			5.80	213.44	Gut 25½L	S.end Cb.R. S.W.Cor.
			4.28	214.96	Top Cb. 25½L	" " " "
0+25			5.06	214.18	Gut	15R. W.end Cb.R. N.W.Cor.
			4.56	214.68	Top Cb.	15R. " " " "
0+27 ±5			5.56	213.68	Gut 15L	W.end Cb.R. S.W.Cor.
"			5.23	214.01	Top Cb. 15L	" " " "
			7.7	212.5	125 L.	W. P/L Comstock. S.E.Cor. Lot 66
1+00			5.27	213.97		&
"			5.34	213.90		15R. Gut
"			4.86	214.38		15R. Top Cb.
"			6.02	213.22	15L	Gut

76L298 307 5-49

PLEASE RETURN TO
LOS ANGELES COUNTY SURVEYOR
726 LOS ANGELES COUNTY ENGINEERING BLDG.

NOTE: ANY ADDITIONS OR CHANGES ON THIS SHEET MUST BE MADE OR CIRCLED IN RED INK, WITH DATE AND NAME OF PERSON MAKING CHANGE.

Do not extend notes this side of this line.

STATION	B. S.	H. I.	F. S.	ELEV.	OAK ST.	
		219.24			LT.	℄ RT.
1+00			5.64	213.60		15L. Top Cb.
2+00			6.01	213.23		℄
"			6.01	213.23	Lot #74 Tract 6104	15R. Gut
"			5.37	213.87	About 5' Lower Than St. at Rear. Owner Plans	15R. Top Cb
"			6.70	212.54	To Build Barbecue To-	15 R. Gut
"			6.18	213.06	wards Rear of Lots	15L. Top Cb.
T.P.	5.18	217.87	6.55	212.69		
3+00			4.80	213.07		℄
"			4.87	213.00		15R. Gut
"			4.29	213.58		15R. Top Cb.
"			5.60	212.27		15L. Gut
"			5.24	212.63		15L. Top Cb.
"			8.3	209.6	205±	L. Back Lot Line
3+25			4.97	212.90		℄
"			5.03	212.84	Gut.	15R. E. end Cb. R. N.E. Cor
"			4.41	213.46	Top Cb.	15R. " " " "
3+35			4.72	213.15	Gut	25R. N. " " " "
"			4.20	213.67	Top Cb.	25R " " " "
3+50			5.12	212.75		℄ INTER OAK ST. & Pine Ave
3+65			5.08	212.79	Gut	25R. N. end Cb. R. N.W. Cor.

Profile No. ____ Notes Red. ____ Plotted ____ Job No. 1286 Division No. ____
X-Sec. No. ____ Date ____ Date ____ Survey of SHREVE Rd.
Notes Chkd. HDM Checked ____ Survey by R.B. HABSON Notes DREIER
Date 12-20-45 Date ____ Map No. ____ Plotted Tohnson Date ____ Date 12-14-45

F.B. 1539 PG. 249

76L298 307 5-49

PLEASE RETURN TO
LOS ANGELES COUNTY SURVEYOR
726 LOS ANGELES COUNTY ENGINEERING BLDG.

NOTE: ANY ADDITIONS OR CHANGES ON THIS SHEET MUST BE MADE OR CIRCLED IN RED INK, WITH DATE AND NAME OF PERSON MAKING CHANGE.

Do not extend notes this side of this line.

Profile No. X-Sec. No.

Notes Red. Plotted Date Date Notes Chkd. H.D.H. Checked Date 12-20-49

Division No. Job No. 1286 Rd.

Notes DREIER Date

Survey of SHREVE

Survey by R.B. HOBSON

Indexed C. Johnson

B. 153 PG. 250

STATION	B. S.	H. I.	F. S.	ELEV.		
		217 87.				
3+65			453	213 34.	Top Cb.	25R. N. end C.R. N.W. Cor.
3+75			536	212 51.		℄
"			542	212 45.	GuT	15R. W. end Cb.R. N.W. Cor.
"			481	213 06.	Top Cb	15R. " " "
T.P.	415	216 61.	541	212 46.		
4+00			415	212 46.		℄
"			442	212 19.		15R. GuT
"			367	212 94.		15R. Top Cb.
"			494	211 67.		15L. GuT
"			455	212 06.		15L. Top Cb.
5+00			478	211 83.		℄
"			486	211 75.		15R. GuT.
"			424	212 37.		15R. Top Cb.
"			567	210 94		15L. GuT
"			508	211 53.		15L. Top Cb.
5+00			60	210 6.	Back Lot Line To L.	
5+64			525	211 36.		℄ End of Pav.
"			503	211 58.		15R. GuT
"			454	212 07.		15R. Top Cb.
"			620	210 41.		15L. GuT.
"			545	211 16.		15L. Top Cb.

76L298 307 5-49

PLEASE RETURN TO
LOS ANGELES COUNTY SURVEYOR
726 LOS ANGELES COUNTY ENGINEERING BLDG.

NOTE: ANY ADDITIONS OR CHANGES ON THIS SHEET MUST BE MADE OR CIRCLED IN RED INK. WITH DATE AND NAME OF PERSON MAKING CHANGE.

Do not extend notes this side of this line.

STATION	B. S.	H. I.	F. S.	ELEV.		
		216 61.				
5+79.5			522	211 39.	15L. end of S. Cb.	
5+76.5			57	2109.	℄	
5+83.94			48	2118	℄	
6+00.5			495	211 66.		15R. end of N. Cb.
B.M WZ55			453	212.08.	B.M. WZ55 Elev. 212.062 ✓ F.B 1539-76 Oak ST. N. Side of West end B. SPK. in Cb. in front of Hse 12725	

Profile No. ____ Notes Red. ____ Plotted ____ Job No. 1286 Division No. ____
X-Sec. No. ____ Date ____ Date ____ Survey of SHAFEVE Rd.
Notes Chkd. H.D.H. Date 12-20-46 Checked ____ Date ____ Survey by R.B.Hobson Notes DOELER Date 12-14-49
Map No. ____ Added Johnson Date ____

F.B. 1539 pg. 251

1207 PG. 252

Job No._____ Division No._____ Notes Red._____ Plotted_____ **Profile**

Survey of_____ Date_____ Date_____ No._____

Survey by_____ Notes_____ Notes Chkd._____ Checked_____ X-Sec.

Indexed_____ Date_____ Date_____ Date_____ No._____

STATION	B. S.	H. I.	F. S.	ELEV.

76L298 307 5-49

PLEASE RETURN TO

LOS ANGELES COUNTY SURVEYOR

726 LOS ANGELES COUNTY ENGINEERING BLDG.

Do not extend notes this side of this line.

NOTE: ANY ADDITIONS OR CHANGES ON THIS SHEET MUST BE MADE OR CIRCLED IN RED INK, WITH DATE AND NAME OF PERSON MAKING CHANGE.

Notes Ck'd by	Survey of Shreve Rd
Map No	W.O. 1286 Tape No. Sta. °R
Office Work	Surveyed by Mack
Checked	Notes Dr. L. M. Date 8-28-50
Date	Indexed J. C. Johnson DEC 8 '50

F. B. 1539 Pg. 23

C.I. 1286

Shreve Rd.

Additional Topography on Alley to West of Oak St.
in TR # 6103
a/50

Topography in Portion of L.A. & S.L. R.R. R/W
adjacent to Sty Line TR # 6103

Party
Mack
Dreier
Maldonado

Notes: Any Additions or Changes on This Sheet Must Be Made or Checked in Red Ink With Date and Name of Person Making Change.

Do not extend notes this side of this line.

RETURN TO
LOS ANGELES COUNTY SURVEYOR
725 LOS ANGELES COUNTY
ENGINEERING BLDG.

7873C58 247 10M 1-49

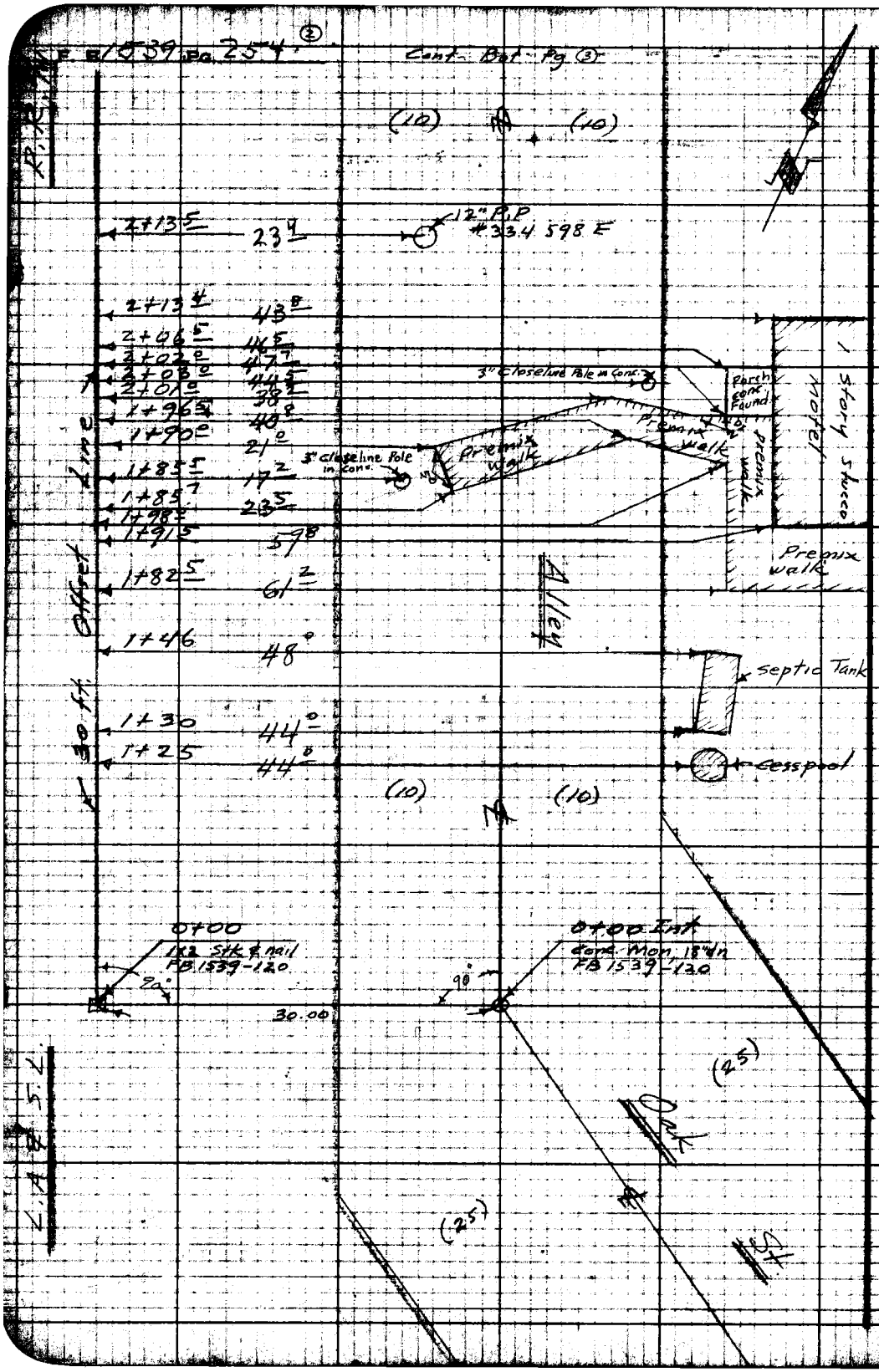

RETURN TO
LOS ANGELES COUNTY SURVEYOR
725 LOS ANGELES COUNTY
ENGINEERING BLDG.

Do not extend notes this side of this line.

Note: Any Additions or Changes on This Sheet Must be Made or Checked in Red Ink With Date and Name of Person Making Change.

Notes Ck'd by:
Map No.
Office Work
Checked
Date

Survey of: Shrove Rd.
W. O. No. Sec. No. Sec. No.
Surveyed by: W. C. McK
Notes
Date
Indexed: A. G. Johnson

F. B. 159 Pg. 255

Cont. Bot.

Sec 2

R.R. R/W

3+16.7

3+14

3+06

2+97

3+10.3

2+89.0

2+90

2+80

2+65

2+81.5

2+87.2

2+72

2+62

2+44.2

2+34.19 B.C.

1x2 Stk & Nail

30.00

90°

30' Offset Line Rad.

Concrete Iron & Frame Stable Dirt Floor

Brick Foundation

Brick Pier

Barbed Wire Fence

Large Trees

Large Trees

Large Trees

Large Oak Tree

Large Oak Tree

Large Oak Tree

F. B. 1539 Pg. 256

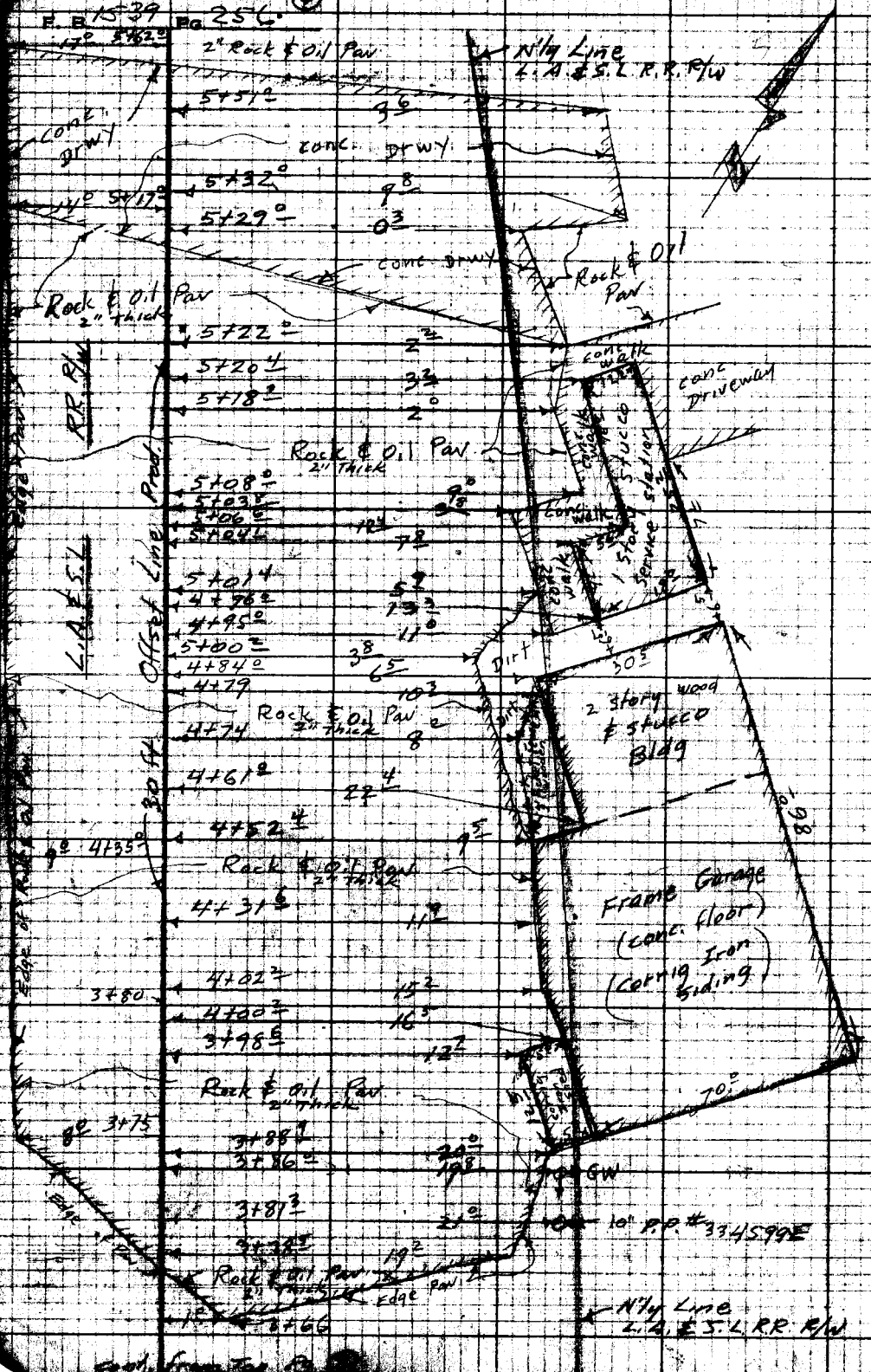

RETURN TO
LOS ANGELES COUNTY SURVEYOR
225 LOS ANGELES COUNTY
ENGINEERING BLDG.

Note: Any Additions or Changes on the Sheet must be made at Office Int. With Date and Name of Person Making Change.

Do not extend notes this side of this line.

Profile No.	Notes Red.	Plotted	Job No. 1286	Division No.	F.B. 1539	PG. 57
	Date	Date	Survey of Shreve Rd.			
X-Sec. No.	Notes Chkd. CHL	Checked	Survey by Wm. C. MACK	Notes W.C.M.	Date 3-29-50	
	Date 3-30-50	Date	Map No.	Indexed E. C. Johnson	Date DEC 5 50	

C.I. 1286

Shreve Rd.

Cross Sections & Profile

on Portion of Alley to West of Oak St. in TR# 6103

&

on Portion of L.A. & S.L. R.R. R/W adjacent to

S'ly Line TR# 6103

STATION	B. S.	H. I.	F. S.	ELEV.
		Party: Mack, Dreier, Maldonado		

NOTE: ANY ADDITIONS OR CHANGES ON THIS SHEET MUST BE MADE OR CIRCLED IN RED INK, WITH DATE AND NAME OF PERSON MAKING CHANGE.

Do not extend notes this side of this line.

PLEASE RETURN TO
LOS ANGELES COUNTY SURVEYOR
726 LOS ANGELES COUNTY ENGINEERING BLDG.

76L298 307 5-49

76L298 307 5-49

PLEASE RETURN TO
LOS ANGELES COUNTY SURVEYOR
726 LOS ANGELES COUNTY ENGINEERING BLDG.

NOTE: ANY ADDITIONS OR CHANGES ON THIS SHEET MUST BE MADE OR CIRCLED IN RED INK, WITH DATE AND NAME OF PERSON MAKING CHANGE.

Do not extend notes this side of this line.

Profile No. ____ X-Sec. No. ____
Plotted ____ Date ____
Notes Red. ____ Date ____
Notes Chkd. ____ Date ____
Checked ____ Date ____
Job No. 1286 Division No. ____
Survey of Shreve Rd.
Survey by W.C. MACK Notes W.C.M.
Indexed R. C. Johnson Date 3-29-50
37 258

STATION	B. S.	H. I.	F. S.	ELEV.	
BM WZ-55	856	220 62		212 06	BM WZ-55 EL= 212.062 (FB1539-76) Oak St. (N. side) at West end Bt. spk in curb in front of ho. #12725
0+00 Int			93	211 3	On 30 ft Offset Line
2+34 14 B.C.			79	212 7	On 30 ft Offset Line, Bot Bk
T.P.	1101	223 79	784	21 78	T.P.
2+48			71	2167	On 30 ft Offset Line Prod, Top Bk. on {Conc. Block Pile
			107	2131	10 R/N, Bot. Brk
			109	2129	20 R/N
			106	2132	30 R/N
+60			53	2185	On 30 ft Offset Line Prod, Top Conc. Block Pile
			83	2155	8 R/N, Side of Bk
			102	2136	22 R/N Bot Bk
+68			71	2167	On 30 ft Offset Line Prod.
			94	2144	15 R/N
			90	2148	23 R/N
			94	2144	35 R/N
+79			52	2186	On 30 ft Offset Line Prod, Top Brk
			82	2156	6 R/N
			90	2148	14 R/N
			90	2148	30 R/N

76L298 307 5-49

PLEASE RETURN TO
LOS ANGELES COUNTY SURVEYOR
726 LOS ANGELES COUNTY ENGINEERING BLDG.

NOTE: ANY ADDITIONS OR CHANGES ON THIS SHEET MUST BE MADE OR CIRCLED IN RED INK, WITH DATE AND NAME OF PERSON MAKING CHANGE.

Do not extend notes this side of this line.

STATION	B. S.	H. I.	F. S.	ELEV.		
3+00		223 79	71	2167	On 30 ft Offset Line Prod.	
			74	2164	8° R/N Top Bk	
			90	2148	10 R/N Bot Bk	
			90	2148	30 R/N	
+25			73	2165	On 30 ft Offset Line Prod, Top Bk	
			88	2150	17 R/N, Bot Bk @ face of stable	
+40			84	2154	On 30 ft Offset Line Prod., Bot Bk	
			85	2153	20 R/N	
			84	2154	30 R/N	
+70			845	2153.4	On 30 ft Offset Line Prod., Rock & Oil Pav	
			85	2153	20 R/N	
			85	2153	30 R/N	
4+00			840	2153.9	On 30 ft Offset Line Prod., pav	
			850	2152.9	9 L/S, pav.	
			830	2154.9	15 R/N, pav.	
+50			875	2150.4	On 30 ft Offset Line Prod., pav	
			885	2149.4	9° L/S, pav.	
			860	2151.9	9° R/N, pav.	
5+00			895	2148.4	On 30 ft Offset Line Prod., pav	
			915	2146.4	10 L/S pav	
			895	2148.4	2 R/N, pav	

Profile Notes Red. ____ Plotted ____ Job No. 128 Division No. ____
No. ____ Date ____ Date ____ Survey of ____ Notes ____
X-Sec. Notes Chkd. ____ Checked ____ Survey by ____
No. ____ Date ____ Date ____ Map No. ____ Indexed ____ Date ____

76L298 307 5-49

PLEASE RETURN TO
LOS ANGELES COUNTY SURVEYOR
726 LOS ANGELES COUNTY ENGINEERING BLDG.

NOTE: ANY ADDITIONS OR CHANGES ON THIS SHEET MUST BE MADE OR CIRCLED IN RED INK, WITH DATE AND NAME OF PERSON MAKING CHANGE.

Do not extend notes this side of this line.

STATION	B. S.	H. I.	F. S.	ELEV.		
3+00		223 79	71	2167	On 30 ft Offset Line Prod,	
			74	2164	8° R/N Top Bk	
			90	2148	10 R/N Bot Bk	
			90	2148	30 R/N	
+25			73	2165	On 30 ft Offset Line Prod, Top Bk	
			88	2150	17 R/N, Bot Bk	
+40			84	2154	On 30 ft Offset Line Prod., Bot Bk	
			85	2153	20 R/N	
			84	2154	30 R/N	
+70			84.5	2153.4	On 30 ft Offset Line Prod, Rock & Oil Pav	
			85	2153	20 R/N	
			85	2153	30 R/N	
4+00			840	2153.9	On 30 ft Offset Line Prod., pav	
			850	2152.9	9 L/S, pav.	
			830	2154.9	15 R/N, pav.	
+50			875	2150.4	On 30 ft Offset Line Prod., pav.	
			885	2149.4	9° L/S, pav.	
			860	2151.9	9° R/N, pav.	
5+00			895	2148.4	On 30 ft Offset Line Prod., pav	
			915	2146.4	10 L/S pav.	
			895	2148.4	2 R/N, pav.	

Profile No. ____ Notes Red ____ Plotted ____ Job No. 1286 Division No. R1
X-Sec. No. ____ Date ____ Date ____ Survey of SHREVE
Notes Chkd. ____ Checked ____ Survey by WCM Note WCM Date 3-28-50
Date ____ Date ____ Map No. ____ Indexed Johnson Date ____

F.B. 539 Pg. 29

761.298 307 5-49

PLEASE RETURN TO

LOS ANGELES COUNTY SURVEY

726 L. ANGELES COUNTY ENGINEERING

NOT ... THE ... PERSON ... AND ... GE.

Do not extend notes this side of this line.

1539

STATION	B.S.	H.I.	F.S.	ELEV.	
		22379.			
5+00			875	215.4	9° R/N, conc walk
T.P.	546	220 19	906	214 73	T.P.
5+17			550	214 69	On 30 ft Offset Line Prod., pav
			560	214 59	12 L/S, pav.
+22			550	214 69	On 30 ft. Offset Line Prod., conc. pav.
			547	214 72	2 R/N, conc pav
+50			550	214 69	On 30 ft. Offset Line Prod., conc pav
			572	214 47	12 L/S, conc pav
			550	214 69	5 R/N conc. pav.
BM-C.S.1331			680	213 39	BM-C.S.1331 EL=213.407 (FB1539-56) Whittier Blvd & Santa Fe Springs Rd at ℄ Int. L & T ⅓ E of Santa Fe Springs Rd., 1'S. of ℄ of Whittier Blvd.

Profile No. ___ X-Sec. No. ___

Plotted ___ Date ___ Checked ___ Date ___

Notes Red. ___ Date ___ Notes Chkd. ___ Date ___

Division No. ___ Job No. 286 Rd.

Notes W. C.M.

Survey of SHREVE

Survey by W. C. MACK

Indexed R. C. Johnson

Date ___