FORM 247 5M 8-50

LOS [illegible]

1541

INDEX TO F.B. 1541

DATE	J.N.	DESCRIPTION		NOTES	PAGES
	1306	DISTRICT ℄ SURVEY - BOWLAND AVE.		℄ & Ties	
	"	Location & Elevations of Houses on Live Oak St.			54-58
7-49	"	1st ALLEY S. OF LAS TUNAS DR.	Sunset Blvd. to Golden West Ave. (Water	Lines	59-62
"	"	1st ALLEY E. OF SUNSET BLVD.	Workman Ave. to Alley S.of Las Tunas Dr.	"	63-64
"	"	1st ALLEY E.OF TEMPLE AVE.	" "	"	65-66
"	"	1st ALLEY E.OF KAUFFMAN AVE.	" "	"	67-68
"	"	1st ALLEY N.OF LAS TUNAS DR.	Sunset Blvd. to Kauffman Ave.	"	69-72
"	"	1st ALLEY E.OF SUNSET BLVD.	1st Alley N.of Las Tunas Dr. to Woodruff Ave.	"	73-74
"	"	1st ALLEY E.OF TEMPLE AVE.	" "	"	75-76
8-49	"	LIVE OAK AVE.	Baldwin ave. to Sunset Blvd.	Topog	77-84
				X-sect	85-10[illegible]
7-49	"	SUNSET BLVD.	Live Oak Ave. to GaribaldiAve	Topog	103-1[illegible]
				X-sect	108-1[illegible]
"	"	TEMPLE AVE.	" "	Topog	125-1[illegible]
				X-sect	129-1[illegible]
"	"	KAUFFMAN AVE.	" "	Topog	14[illegible]-1[illegible]
				X-sect	14[illegible]-1[illegible]
"	"	GOLDEN WEST AVE.	" "	Topog	165-1[illegible]
			Church Location & Elevation		169-1[illegible]
				X-sect	17[illegible]-1[illegible]
"	"	AGNES AVE.	" "	Topog	18[illegible]-1[illegible]
				X-sect	19[illegible]
"	"	BOWLAND AVE.	" "	Topog	20[illegible]
				X-sect	20[illegible]
"	"	WORKMAN AVE.	Baldwin Ave. to Sunset Blvd.	Topog	22[illegible]
				X-sect	22[illegible]

Notes Ck'd by
Map No.
Office Work
Checked
Date

Survey of
W. O. Tane No. Std. °F
Surveyed by
Notes Date
Indexed

F.B. PG.

INDEX TO F.B. 1541 cont

DATE	J.N.	DESCRIPTION	NOTES	PAGES
8-49	1306	LAS TUNAS DR. Baldwin Blvd. to S unset Blvd.	Topog X-sect	247-252 253- 270

F.B. PG.

RETURN TO
LOS ANGELES COUNTY SURVEYOR
700 HALL OF RECORDS

Note: Any Additions or Changes on This Sheet Must be Made or Circled in Red Ink With Date and Name of Person Making Change.

Do not extend notes this side of this line.

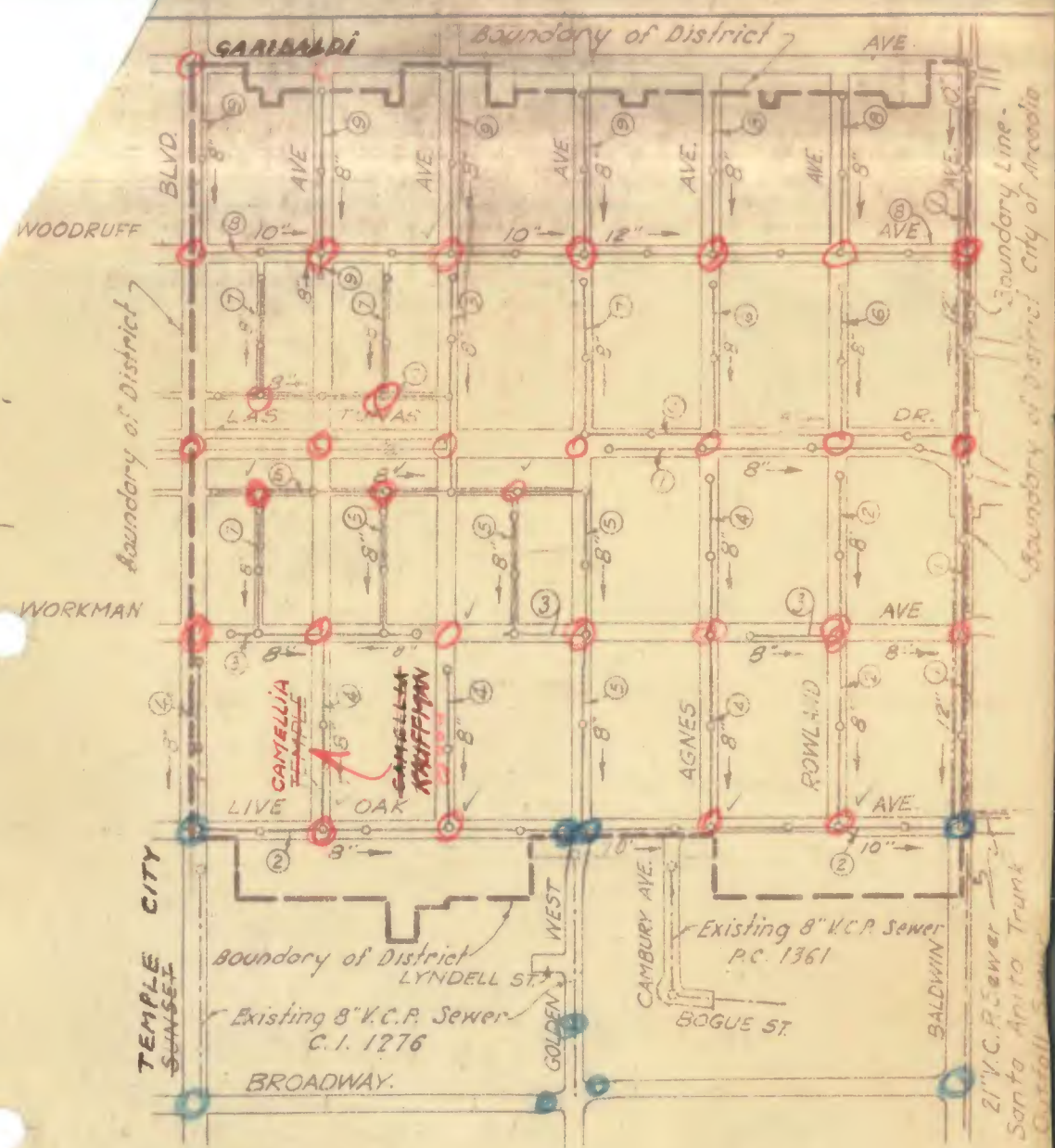

o = Existing Monument F.B. 1496

● = Mon. jg. Handhole to be Set

(31)

COUNTY OF LOS ANGELES
CALIFORNIA

INDEX MAP

COUNTY IMPROVEMENT NO. 1306

ROWLAND AVENUE

AND OTHER RIGHTS OF WAY

SANITARY SEWER DISTRICT

SCALE 1" = 600' MAY 1950

WALL SHEET NO. 44

C. E. ARNOLD COUNTY ENGINEER

RECOMMENDED [signature] CHIEF DEPUTY

APPROVED [signature] COUNTY ENGINEER

LEGEND

PLAN AND PROFILE SHEET NUMBERS THUS (5)
DISTRICT BOUNDARY THUS
PROPOSED SANITARY SEWERS THUS
EXISTING SANITARY SEWERS THUS

Notes Ck'd by Dr Cw	Survey of Rowland Ave.
Map No.	W. O. 8351 Tape No. 0106 Std. 68°F
Office Work	Surveyed by Van Deren
Checked	Notes Van Date 7-7-49
Date	Indexed E. C. Johnson

F.B. 1541 Pg. 3

NOV 17 '49

Note: Any Additions or Changes on this Sheet Must be Made in Red Ink With Date and Circled in Red Ink With Date and Name of Person Making Change.

Do not extend notes this side of this line.

RETURN TO
LOS ANGELES COUNTY SURVEYOR
700 HALL OF RECORDS

FORM

J.N. 8351 - C.I. 1306
CENTER LINE SURVEY
OF
ROWLAND AVE. SEWER DIST.

7-6-49

VAN DEREN

BLANKENSHIP

EDMONDSON

RICHARDS

F.B. 1541 PG. 6

INDEX

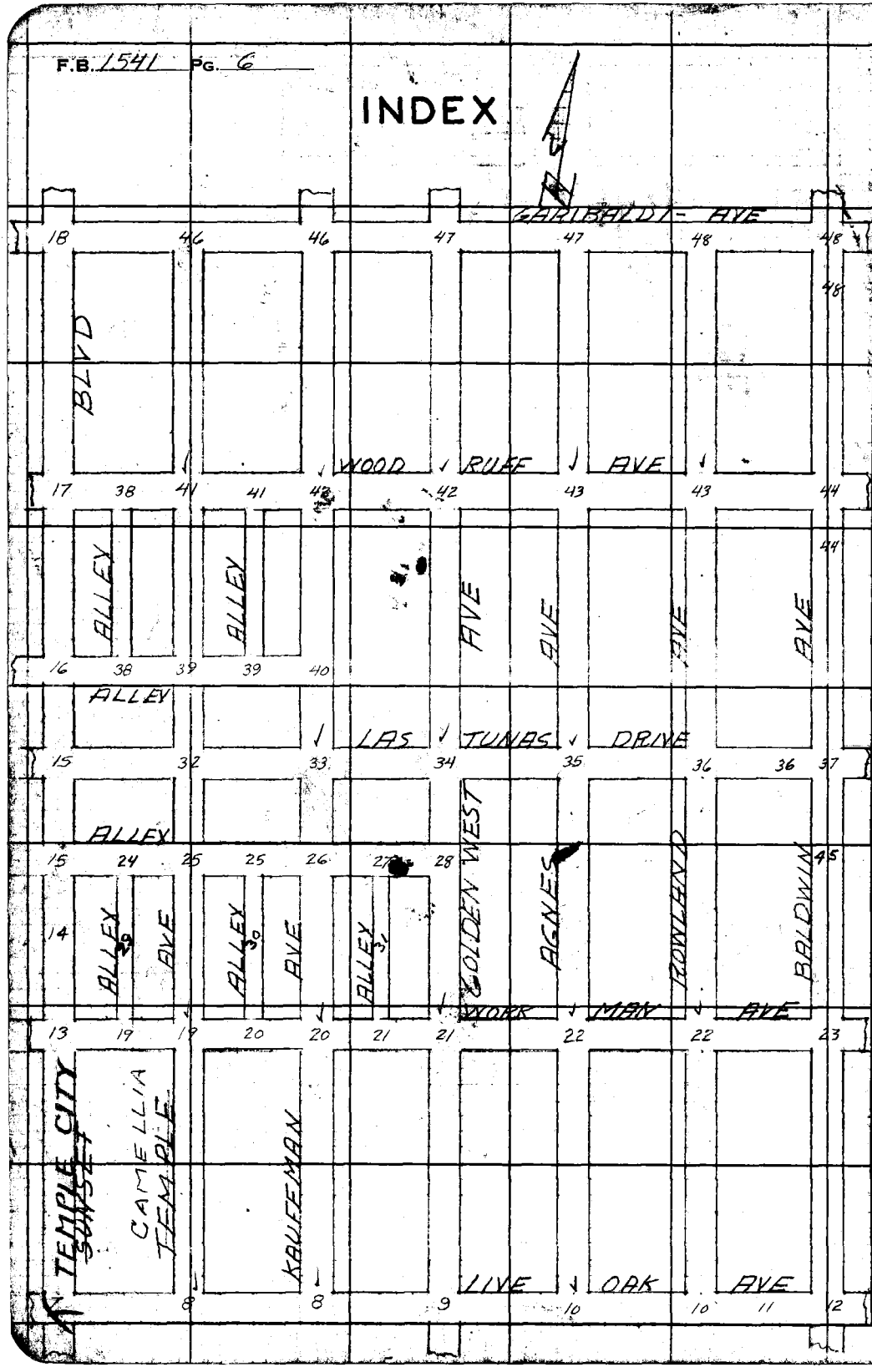

RETURN TO
LOS ANGELES COUNTY SURVEYOR
700 HALL OF RECORDS

Do not extend notes this side of this line.

Note: Any Additions or Changes on This Sheet Must be Made in Ink With Date or Circled in Red Making Change. Name of Person

Notes Ck'd by: KRM	Survey of: Rowland Ave
Map No. CSB-2506	W. O. 8351 Tape No. 0106 Std. 68 °F
Office Work	Surveyed by: Van Deren
Checked	Notes: Van Date: 7-7-49
Date	Indexed: A. C. Johnson

F.B. 1541 PG. 7

W-S 44, C-4

Note: Any Additions or Changes on This Sheet Must be Made Circled in Red Ink With Date and Name of Person Making Change.

Do not extend notes this side of this line.

RETURN TO LOS ANGELES COUNTY SURVEYOR 700 HALL OF RECORDS

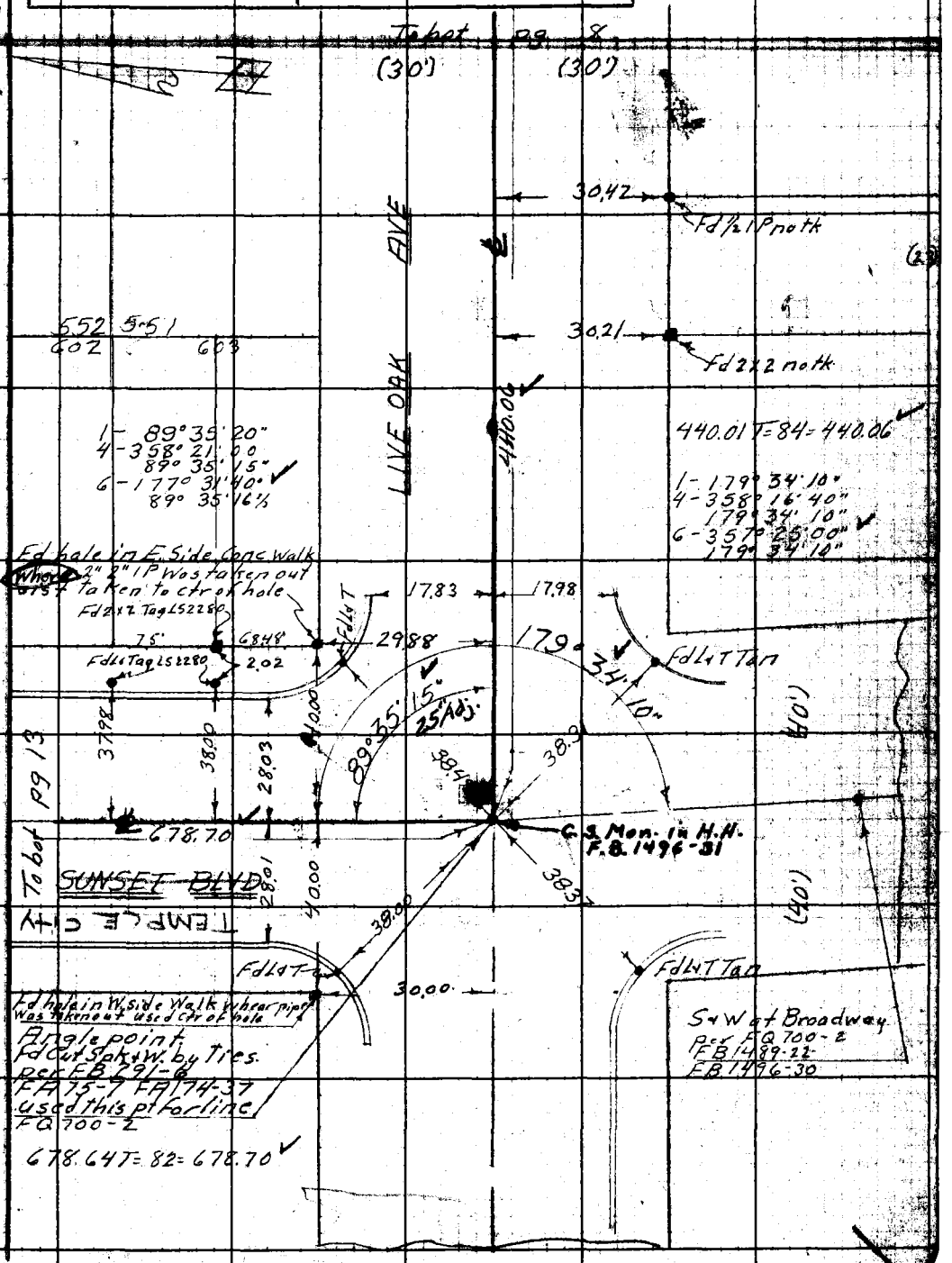

FORM 247 BM 11-41

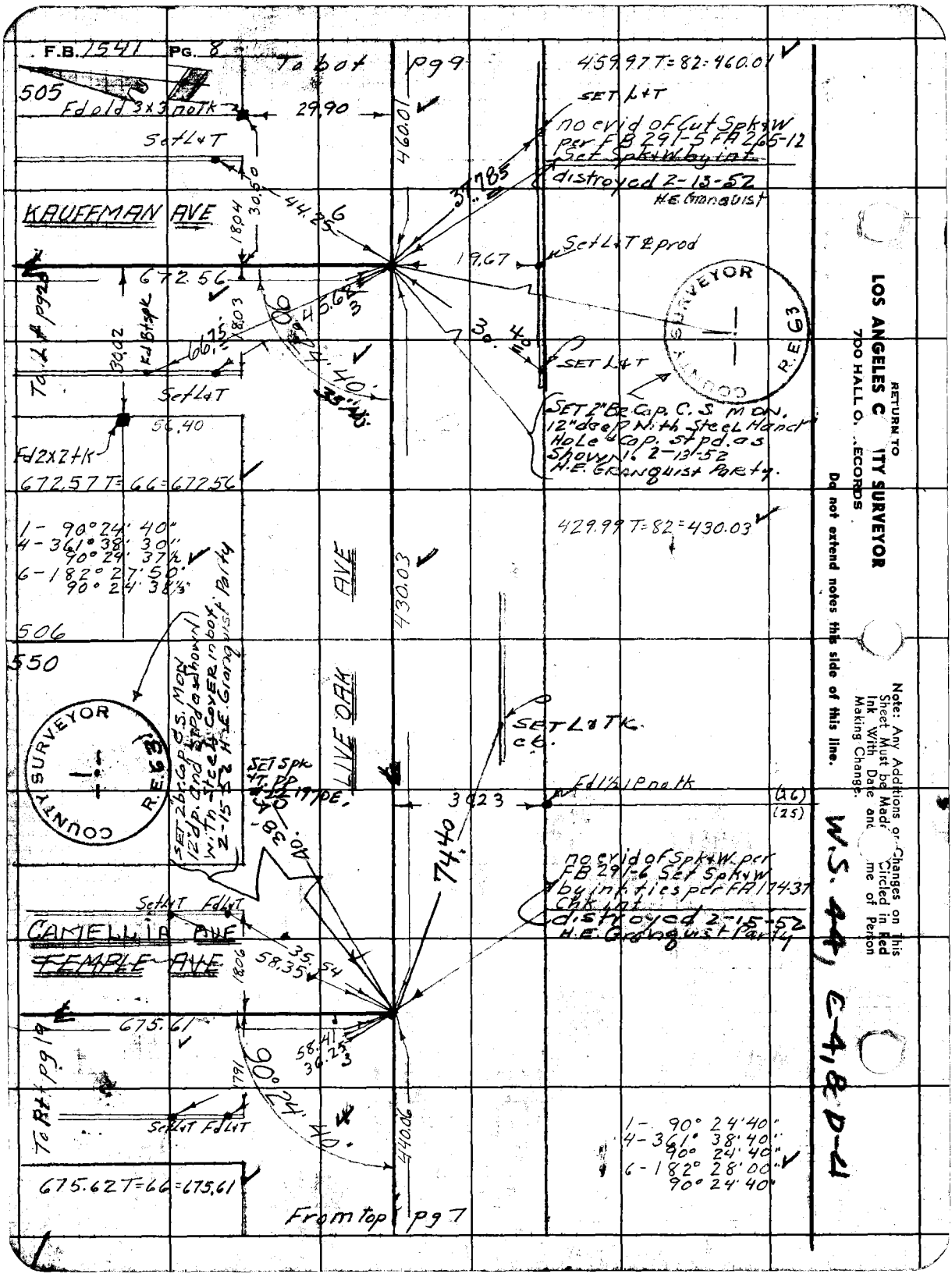
F.B. 1541 PG. 8
To bot pg 9
505
Fd old 3x3 no tk
29.90
460.01
459.97 T=82=460.01
SET L&T
no evid of Cut Spk&W per FB 291-5 FA 265-12
Set Spk&W by int.
distroyed 2-13-52
H.E. Granquist
Set L&T
KAUFFMAN AVE
30.50
44.25
37.785
18.04
Set L&T & prod
19.67
672.56
To L & pg 28
30.02
Fd Btspk
66.75
18.03
45.68
30.40
SET L&T
Set L&T
56.40
Fd 2x2 tk
672.57 T=66=672.56
SET 2" Br. Cap. C.S. MON. 12" deep With Steel Hand Hole & Cap. stpd. as shown. 2-13-52 H.E. Granquist Party.
COUNTY SURVEYOR R.E. 63
1- 90° 24' 40"
4- 361° 38' 30"
90° 24' 37½
6- 182° 27' 50"
90° 24' 38⅓
429.99 T=82=430.03
AVE
430.03
506
550
LIVE OAK
SET L&T Tk. c.b.
SET 2" br. Cap. C.S. MON. 12" dp. and stpd as shown with Steel Cover in bot. 2-15-52 H.E. Granquist Party
SET Spk 47 PP
Fd 1½ IP no tk
30.23
(26)
(25)
74.40
no evid of Spk&W per FB 291-6 Set Spk&W by int. ties per FA 174-37 Chk int.
distroyed 2-15-52
H.E. Granquist Party
Set L&T Fd L&T
CAMELLIA AVE
TEMPLE AVE
35.54
58.35
18.06
675.61
58.41
36.25
90° 24' 40"
To Rt pg 19
Set L&T Fd L&T
440.06
1- 90° 24' 40"
4- 361° 38' 40"
90° 24' 40"
6- 182° 28' 00"
90° 24' 40"
675.62 T=66=675.61
From top pg 7
RETURN TO
LOS ANGELES C ITY SURVEYOR
700 HALL O. RECORDS
Do not extend notes this side of this line.
Note: Any Additions or Changes on This Sheet Must be Made Circled in Red Ink With Date and Name of Person Making Change.
W.S. 44, E-4, & D-4

Notes Ck'd by KRM
Map No. C.S.B ~ 2506
Office Work
Checked
Date

Survey of Rowland Ave
W. O. 8351 Tape No. 0106 St'd. 68 °F
Surveyed by Van Deren
Notes Van Date 7-2-49
Indexed R. C. Johnson

F. B. 1541 PG. 7

W.S. 44 D-4

To bot pg 10

(30') (25')

Fd 2X2 Tag LS 2342 leaning North

24.72
30.00

Fd 2" I PP L+ Tag LS 1171 12" dp. per Tr. # 11131

439.88 T=82=439.92

Fd 2X2 Tag RE 3464

456

Fd 2X2 TK

457

Fd 2" I Prop. Th. SW 4 cor. block W MBC-137 Tr. # 6561

50'

50'

FBT Spk

29.95

C.S. Mon. in H.H. - F.B. 1496-15

Set Spk + W 64 in T

439.92

19.94

Set 1/4 T Tan

3-5-52 Fd Mon. distance after Coast. Reset some 44 Tpt. or cor. recovered Tpts. Hoefer Eng. 8 Vist. 10 Eng.

3405

29.75

3411

29.81

48.57

GOLDEN WEST AVE

17.98

Fd Spk + W per FB 1174-36

.04

.96

19.97

.24

48.32

Set 1/4 T Conc X Cut 1/2 prod.

C.S. Mon. in H.H. - F.B. 1496-15

21

669.26

30.00

18.08

30.00

40.69

Fd Spk + W per FB 1496-15

To Top pg 9

Set 1/4 T

30.00

20.00

Set 1/4 T Tan

669.24 T=72
=669.26

1 - 90°24'30"
4 - 361°38'10"
90°24'32½"
6 - 182°27'20"
90°24'33½"

460

Fd 2X2 Tag LS 2311

Fd 1" I PP L+ Tag LS 2311

460.01

LIVE OAK AVE

T 2 N 0 1 1 1 3 1

30.00

Fd 2" I PP L+ Tag LS 1171 12" dp. per Tr. # 11131

30.00

505

Fd 2" I PP L+ Tag LS 2311

(30')

From Top pg 8

Note: Any Additions or Changes on This Sheet Must be Made in Red Ink With Date and Name of Person Making Change.

Do not extend notes this side of this line.

RETURN TO
LOS ANGELES COUNTY SURVEYOR
726 LOS ANGELES COUNTY
ENGINEERING BLDG.

76F3095 247 10M 1-49

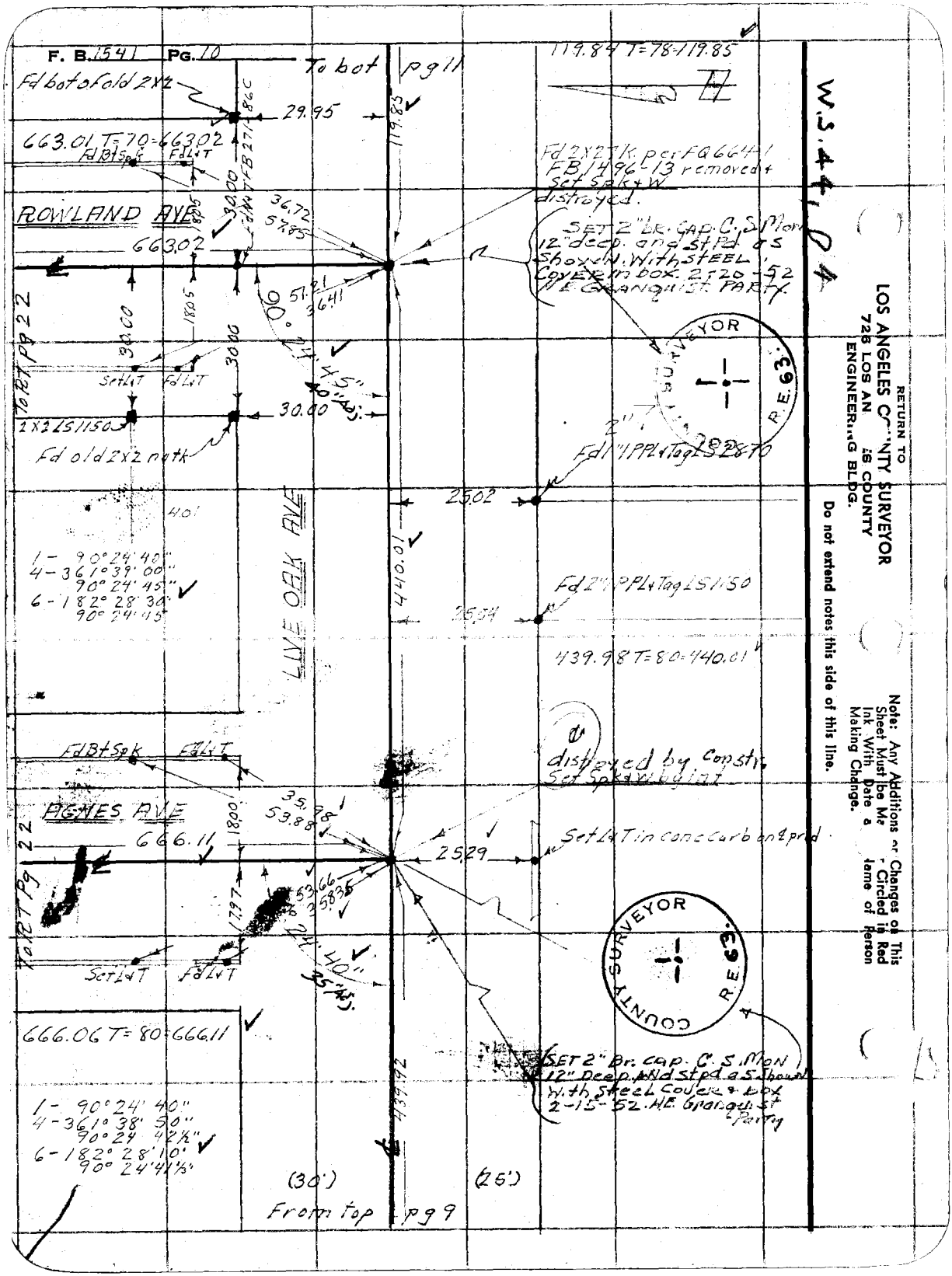
F. B. 1541 Pg. 10
To bot pg 11
119.84 T=78=119.85
Fd bot of old 2X2
29.95
119.85
663.01 T=70=663.02
Fd Bt Spk
Fd L&T
Fd 2X2 T.K. per FQ 664-1
FB 1496-13 removed &
Set Spk & W
distroyed.
ROWLAND AVE
663.02
36.72
57.85
SET 2" Br. Cap. C. S. Mon
12" deep. and stpd. as
shown. With Steel
Cover in box. 2-20-52
H.E. Granquist Party.
51.21
36.41
90° 24' 45"
To RT Pg 22
30.00
18.05
Set L&T
Fd L&T
2X2 LS 1150
30.00
Fd old 2X2 nat'k
Fd 1" PPL & Tag LS 2870
25.02
4.01
1 - 90° 24' 40"
4 - 361° 39' 00"
90° 24' 45"
6 - 182° 28' 30"
90° 24' 45"
LIVE OAK AVE
440.01
Fd 2" PPL & Tag LS 1150
25.54
439.98 T=80=440.01
Fd Bt Spk
Fd L&T
distroyed by Constr.
Set Spk & W by int
AGNES AVE
666.11
35.98
53.88
18.00
25.29
Set L&T in conc curb on ℄ prod
To RT Pg 22
17.97
53.66
35.83
24' 40"
35' (Adj.)
Set L&T
Fd L&T
666.06 T=80=666.11
SET 2" Br. cap. C. S. Mon
12" Deep. and stpd as shown
With Steel Cover & box
2-15-52. H.E. Granquist
Party
439.92
1 - 90° 24' 40"
4 - 361° 38' 50"
90° 24' 42½"
6 - 182° 28' 10"
90° 24' 41½"
(30')
(25')
From top pg 9
W.S. 44, 04
RETURN TO
LOS ANGELES COUNTY SURVEYOR
726 LOS ANGELES COUNTY
ENGINEERING BLDG.
Do not extend notes this side of this line.
Note: Any Additions or Changes on This Sheet Must be Made Circled in Red Ink With Date and Name of Person Making Change.

Notes Ck'd by KRM	Survey of Rowland Ave
Map No. C.S.B ~ 2506	W. O. 8351 Tape No. 6106 St'd. 68 °F
Office Work	Surveyed by Van Deren
Checked	Notes Van Date 7-17-49
Date	Indexed C. Johnson

F. B. 1541 Pg. 11

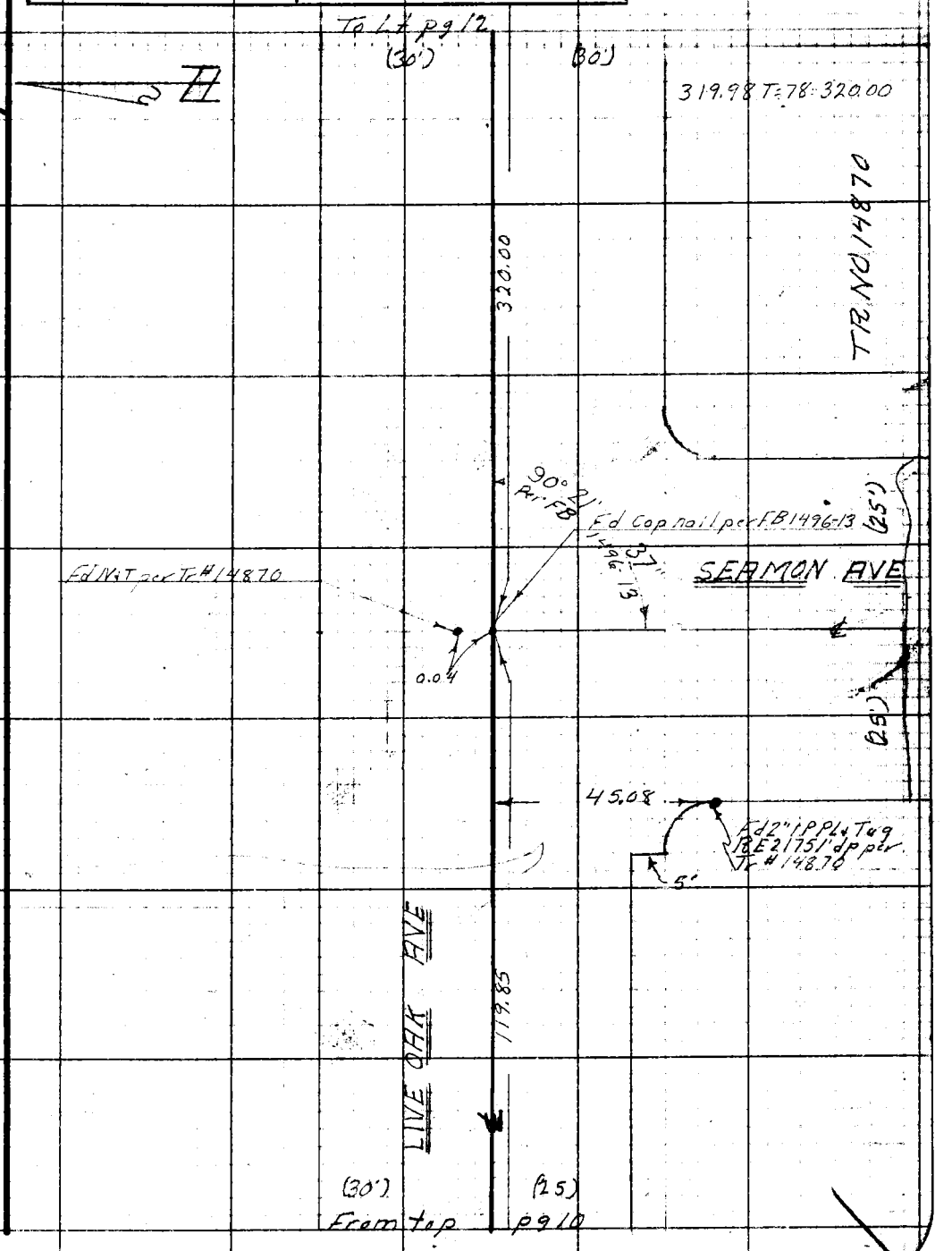

W. 7, 44, D-4

Note: Any Additions or Changes on This Sheet Must be M[illegible] or Circled in Red Ink With Date [illegible] Name of Person Making Change.

Do not extend notes this side of this line.

RETURN TO
LOS ANGELES C[illegible]NTY SURVEYOR
726 LOS AN[illegible]ES COUNTY
ENGINEERING BLDG.

76F309S 247 10M 1-49

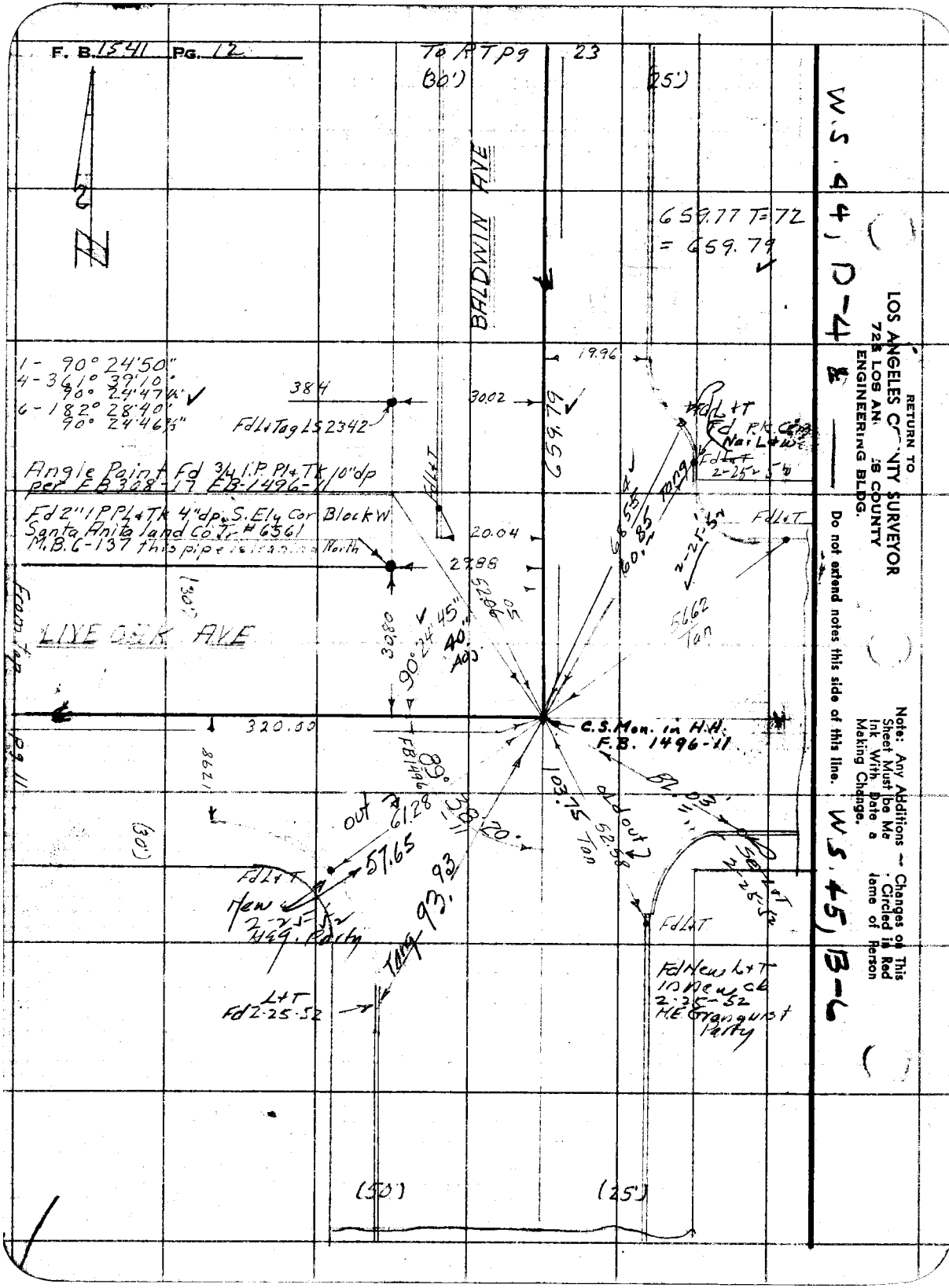
F. B. 1541 PG. 12
To RT pg 23
(30')
(25')
BALDWIN AVE
659.77 T=72
= 659.79
1 - 90° 24'50"
4 - 361° 39'10"
90° 24'47½"
6 - 182° 28'40"
90° 24'46½"
384
FdL+Tag LS 2342
30.02
659.79
19.96
Fd L+T
Fd PK Cem Nail Lwe
Angle Point Fd 3/4 I.P. Pl+Tk 10"dp
per FB 308-17 FB-1496-11
Fd 2" I.P. Pl+Tk 4"dp. S. Ely Cor Block W
Santa Anita land Co Tr #6561
M.B. 6-137 this pipe is leaning North
20.04
29.88
52.06
68.55
60.85
Tang
2-25-52
56.62
Tan
LIVE OAK AVE
(30')
30.80
90° 24'45"
40' Adj.
From Tap pg 11
320.00
C.S. Mon. in H.H.
F.B. 1496-11
86.21
89° 38'20"
103.75
52.58
Tan
old out
82.03
out
61.28
57.65
New
2-25-52
H.E.G. Party
Tang 93.93
L+T
Fd 2-25-52
Fd New L+T
in New ck
2-25-52
H.E. Granquist
Party
(50')
(25')
W.S. 44, D-4
W.S. 45, B-6
RETURN TO
LOS ANGELES COUNTY SURVEYOR
725 LOS ANGELES COUNTY
ENGINEERING BLDG.
Do not extend notes this side of this line.
Note: Any Additions or Changes on This Sheet Must be Made Circled in Red Ink With Date and Name of Person Making Change.

Notes Ck'd by Vam	Survey of Rowland Ave
Map No. CSB-2506	W. O. 8351 Tape No. 0106 St'd 68 °F
Office Work	Surveyed by Van Deren
Checked	Notes Van Date 7-11-49
Date	Indexed C. Johnson

F. B. 1541 Pg. 29

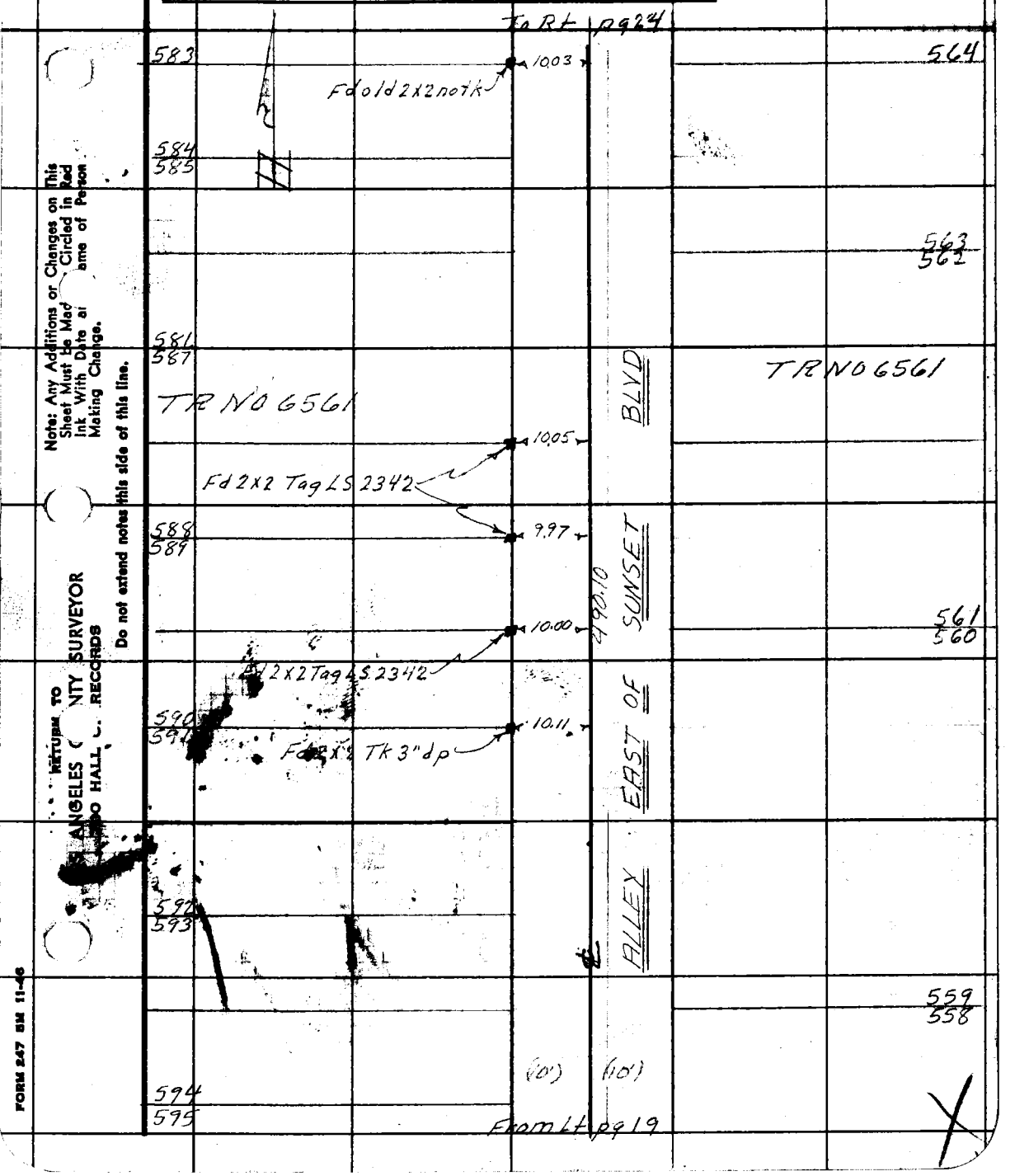

Note: Any Additions or Changes on This Sheet Must Be Made Circled in Red Ink With Date and Name of Person Making Change.

Do not extend notes this side of this line.

RETURN TO
LOS ANGELES COUNTY SURVEYOR
ROOM HALL OF RECORDS

FORM 247 5M 11-46

F. B. 1341 PG. 30

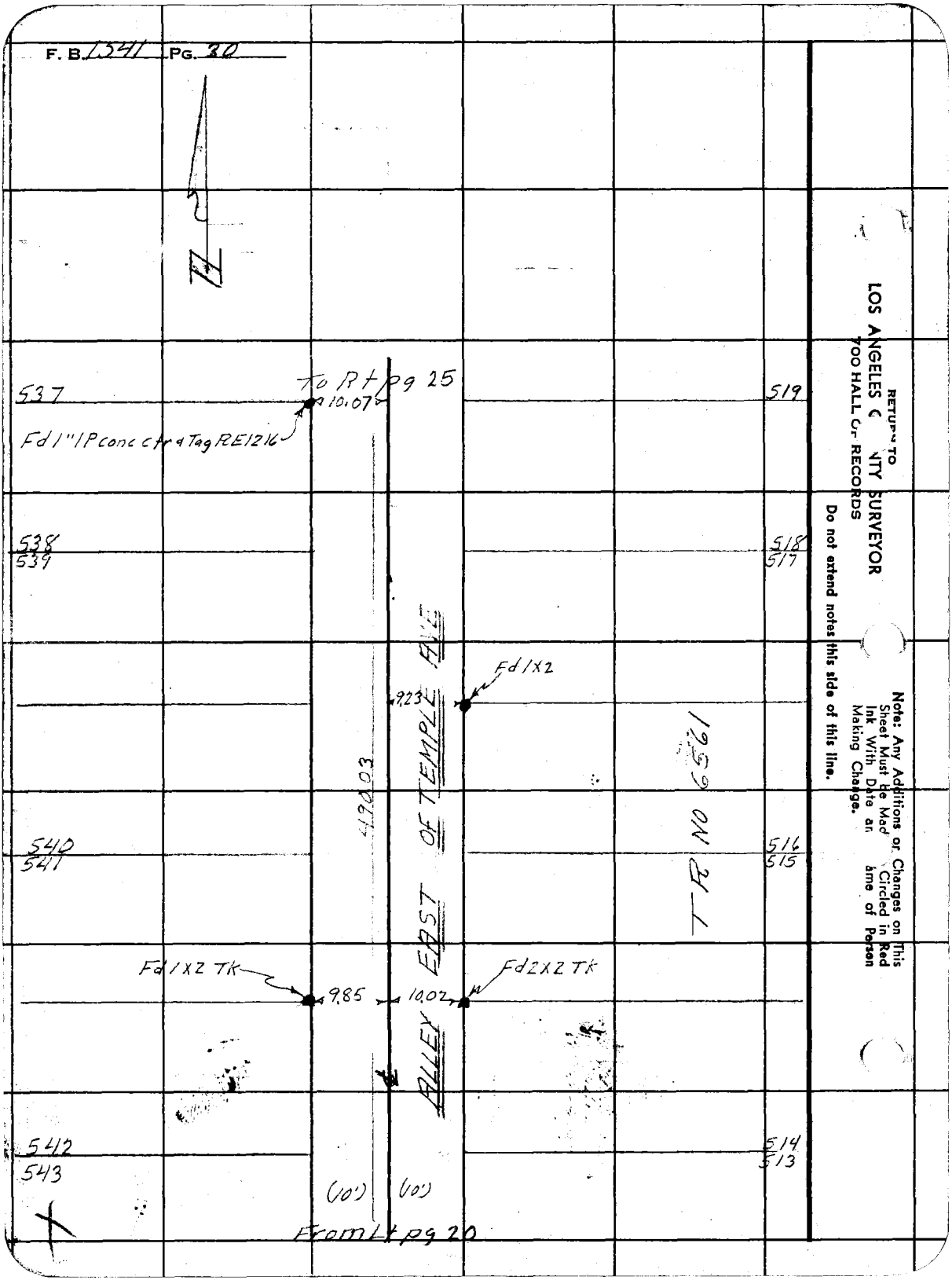

RETURN TO
LOS ANGELES COUNTY SURVEYOR
700 HALL OF RECORDS

Do not extend notes this side of this line.

Note: Any Additions or Changes on This Sheet Must Be Made Circled in Red Ink With Date and Name of Person Making Change.

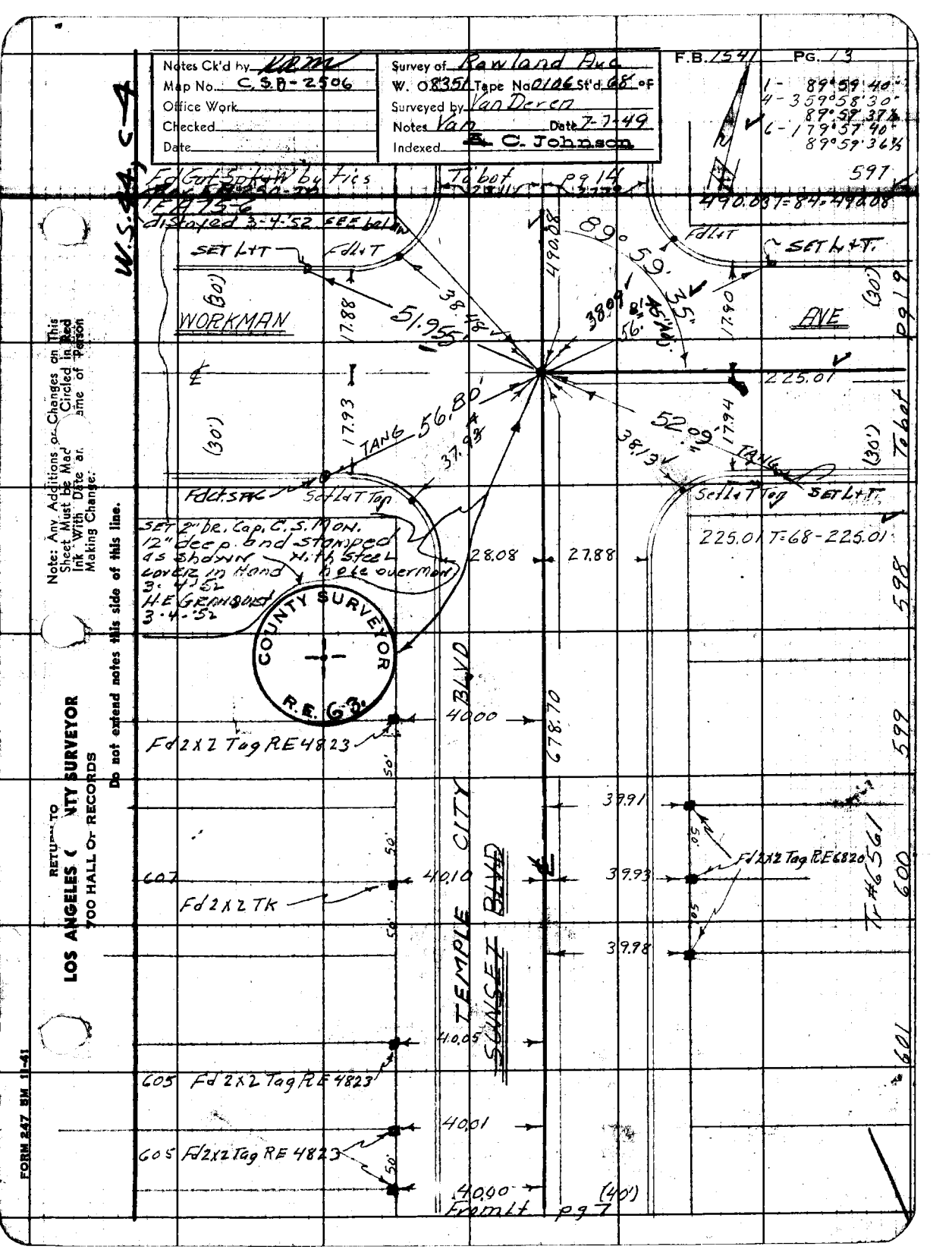

Notes Ck'd by KRM
Map No. C.S.B-2506
Office Work
Checked
Date
Survey of Rowland Ave
W. O. 8351 Tape No 0106 St'd 68 °F
Surveyed by Van Deren
Notes Van Date 7-7-49
Indexed A. C. Johnson
F.B. 1541 PG. 13
1- 89°59'40"
4- 359°58'30"
89°59'37½
6- 179°57'40"
89°59'36½
597
490.03 T=84-490.08
Fd Cut Spk W by Ties
To bot pg 14
W.S. 44, C-4
distayed 3-4-52 SEE below
SET L+T
Fd L+T
WORKMAN
AVE
(30')
17.88
51.955'
38.48
490.08
89°59'35"
38.09
56.
17.90
225.01
17.93
TANG 56.80'
37.93
52.09'
38.13
17.94
To bot pg 19
Fd Ct. Stk
Set L+T Tag
SET L+T
SET 2" br. Cap. C.S. MON. 12" deep and stamped as shown with steel cover in hand hole overmon 3-4-52 H.E. Grangquist 3-4-52
28.08
27.88
225.01 T=68-225.01
598
COUNTY SURVEYOR R.E. 63
TEMPLE CITY BLVD
SUNSET BLVD
40.00
678.70
Fd 2x2 Tag RE 4823
599
39.91
Fd 2x2 Tag RE 6820
Tr #6561
607
40.10
39.93
Fd 2x2 Tk
600
39.98
40.05
601
605 Fd 2x2 Tag RE 4823
40.01
605 Fd 2x2 Tag RE 4823
40.00
(40')
From Lt pg 7
Note: Any Additions or Changes on This Sheet Must be Made Circled in Red Ink With Date and Name of Person Making Change.
Do not extend notes this side of this line.
RETURN TO
LOS ANGELES COUNTY SURVEYOR
700 HALL OF RECORDS
FORM 247 BM 11-41

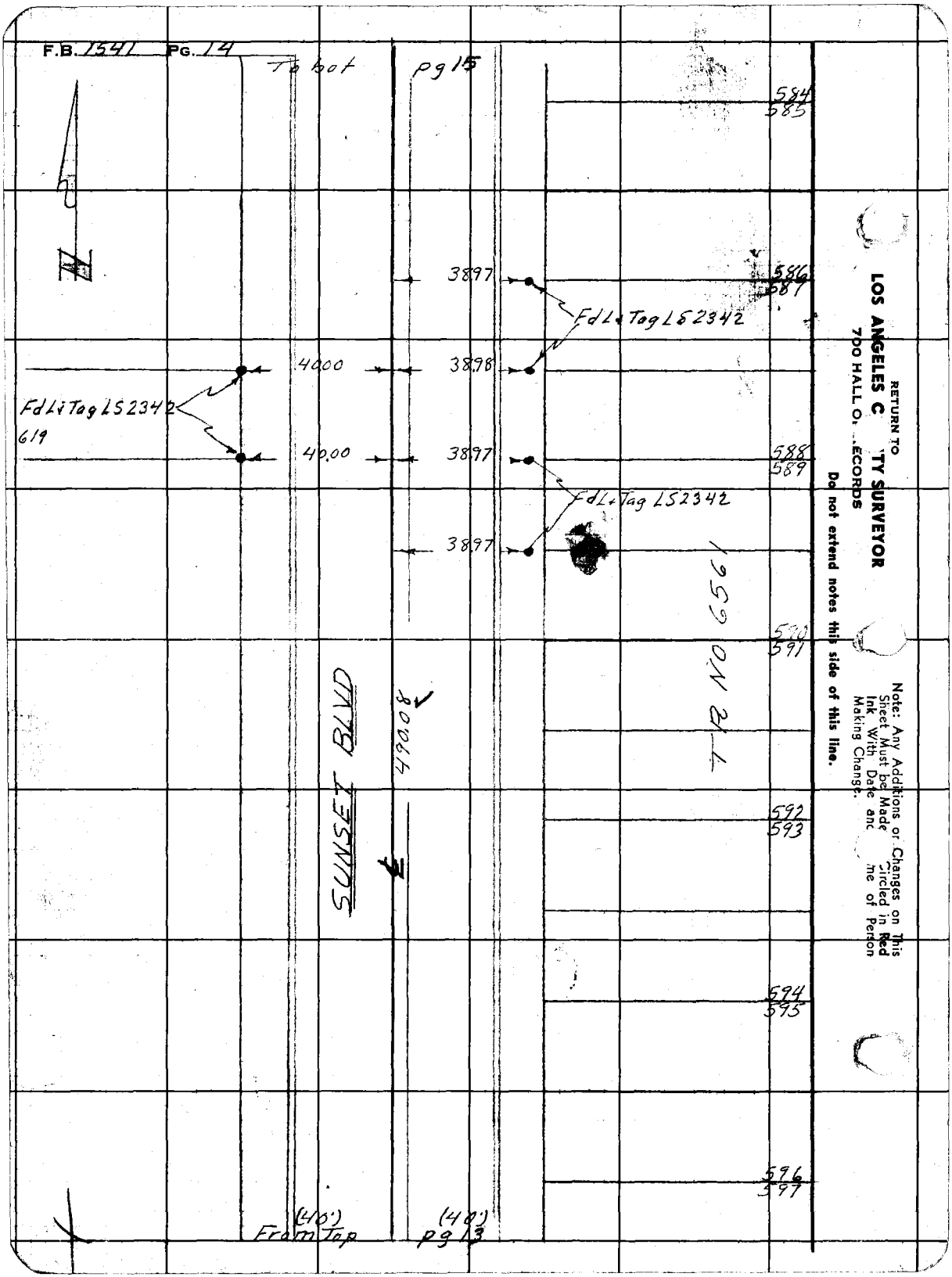
F.B. 1541 PG. 14
To bot
pg 15
584
585
586
587
588
589
590
591
592
593
594
595
596
597
38.97
38.98
38.97
38.97
40.00
40.00
FdL+Tag LS2342
FdL+Tag LS2342
FdL+Tag LS2342
619
SUNSET BLVD
490.08
TR NO 6561
(40')
From Top
(40')
pg 13
RETURN TO
LOS ANGELES C TY SURVEYOR
700 HALL O ECORDS
Do not extend notes this side of this line.
Note: Any Additions or Changes on This Sheet Must be Made Circled in Red Ink With Date and me of Person Making Change.

Notes Ck'd by KRM
Map No. C.S.B-2506
Office Work
Checked
Date

Survey of Rowland Ave
W. O. 8351 Tape No. 0106 St'd 68 °F
Surveyed by Van Deren
Notes Van Date 7-8-49
Indexed A. C. Johnson

F.B. 1541 PG. 15

185 184
1- 90°00'00"
4-360°00'00"
90°00'00"
6-180°00'00"
90°00'00"

TR N0656

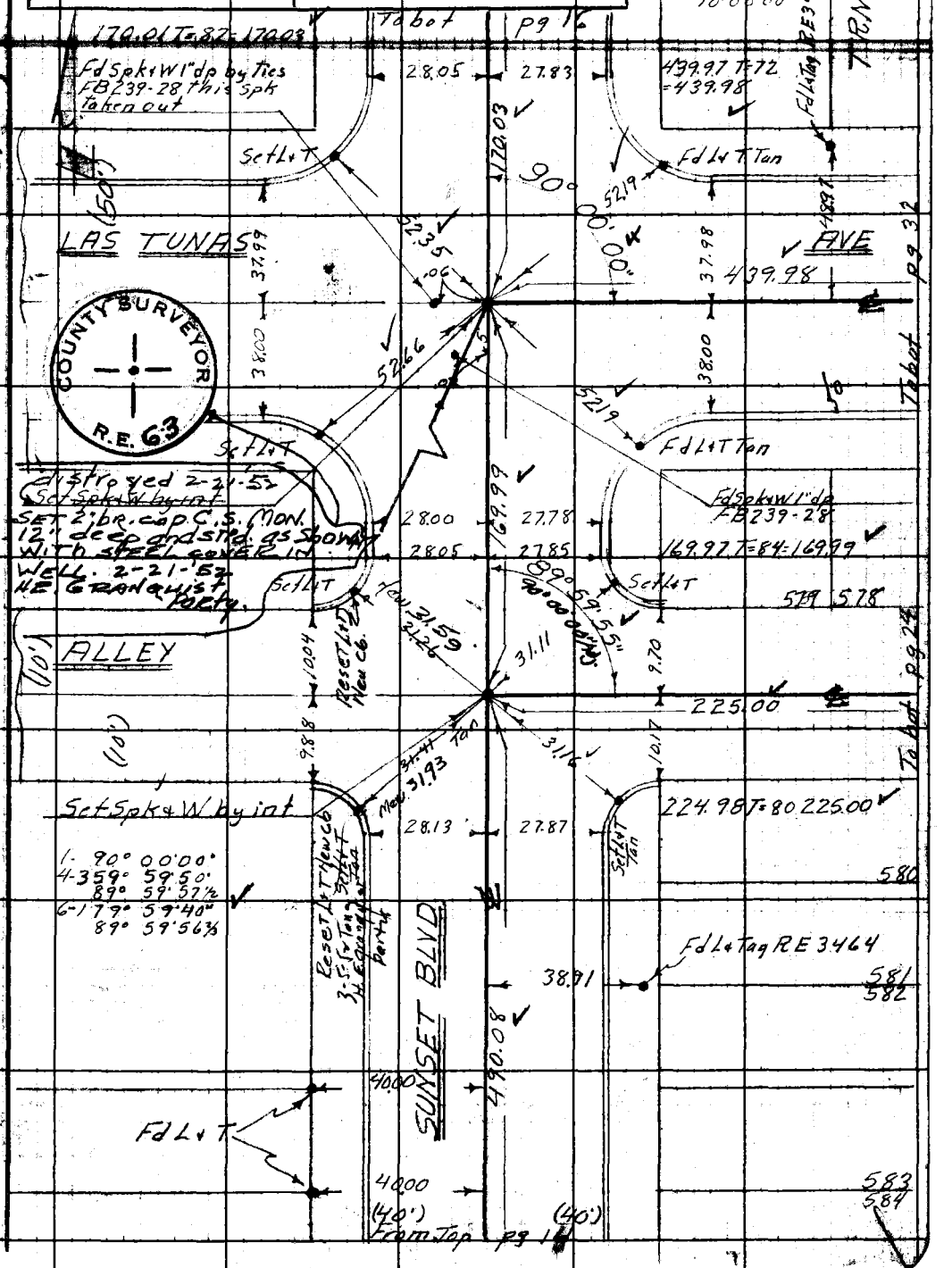

Note: Any Additions or Changes on This Sheet Must be Made Circled in Red Ink With Date and Name of Person Making Change.

Do not extend notes this side of this line.

RETURN TO
LOS ANGELES COUNTY SURVEYOR
700 HALL OF RECORDS

FORM 247 5M 11-41

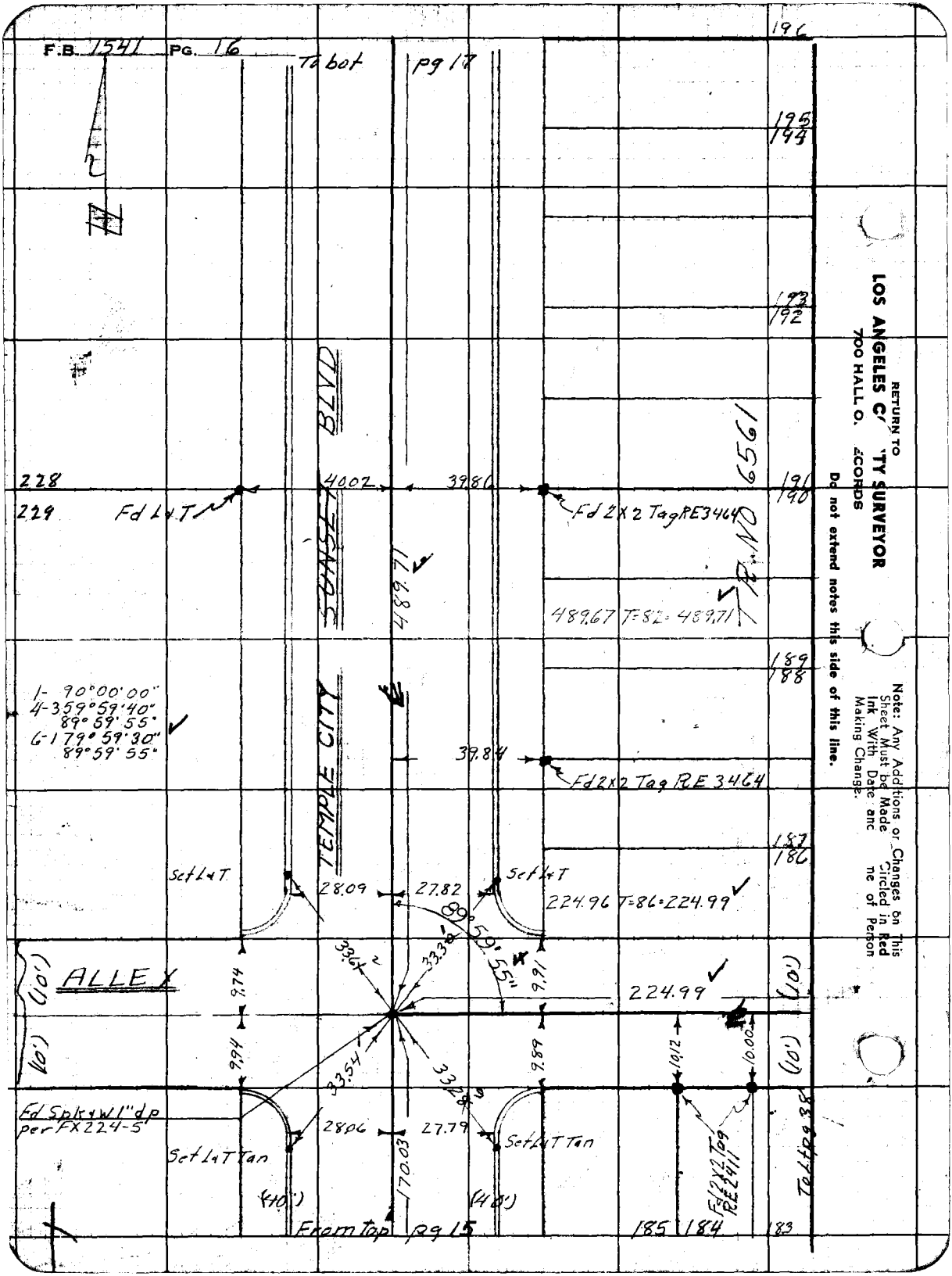

RETURN TO
LOS ANGELES C[illegible]TY SURVEYOR
700 HALL O[illegible] [illegible]ECORDS

Do not extend notes this side of this line.

Note: Any Additions or Changes on This Sheet Must be Made [illegible] Circled in Red Ink With Date and [illegible]ne of Person Making Change.

Notes Ck'd by KRM	Survey of Rowland Ave
Map No. C.S.B-2506	W. O. 8351 Tape No. 0106 St'd 68 °F
Office Work	Surveyed by Van Deren
Checked	Notes Van Date 7-8-49
Date	Indexed A. C. Johnson

F. B. 1541 PG. 17

1 - 89° 59' 40"
4 - 359° 58' 40"
89° 59' 40"
6 - 179° 58' 00"
89° 59' 40"

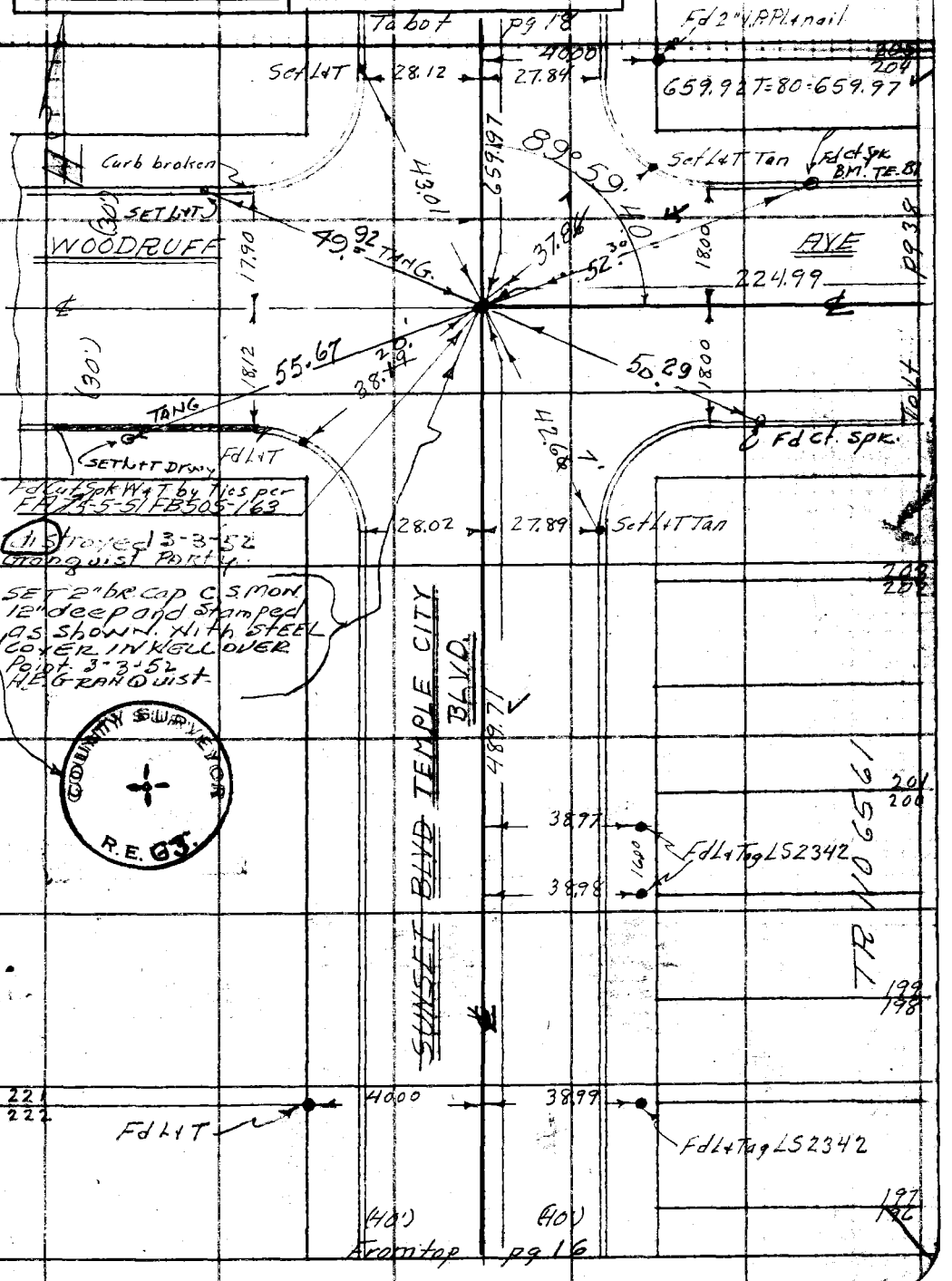

W.S. 44, C-4

Note: Any Additions or Changes on This Sheet Must be Made Circled in Red Ink With Date and Name of Person Making Change.

Do not extend notes this side of this line.

RETURN TO
LOS ANGELES COUNTY SURVEYOR
700 HALL OF RECORDS

FORM 247 5M 5-46

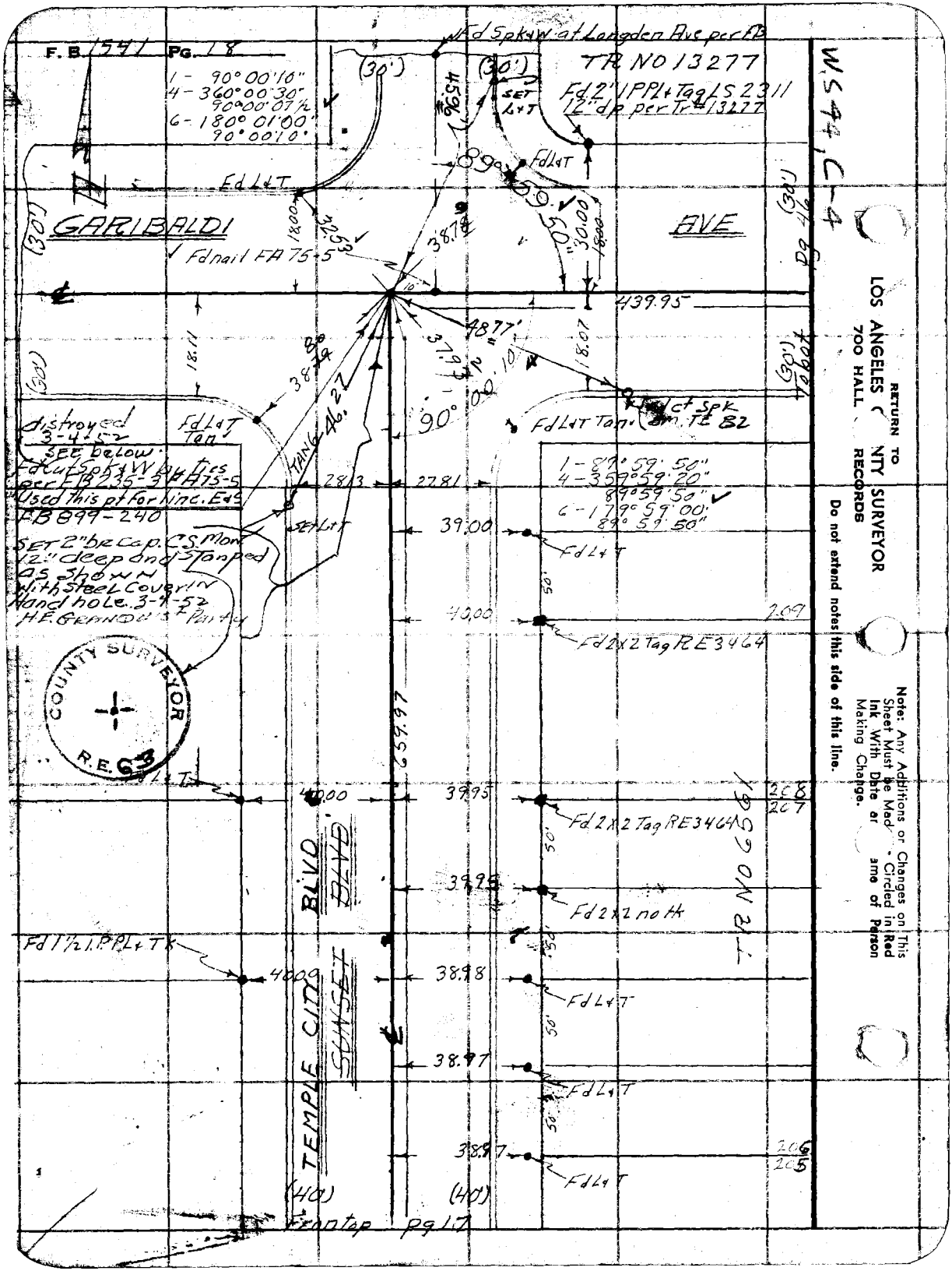
F.B. 1541 Pg. 18
1 - 90° 00' 10"
4 - 360° 00' 30"
90° 00' 07½
6 - 180° 01' 00"
90° 00' 10"
Fd Spk & W at Longden Ave per FB
TR NO 13277
Fd 2" I PPL & Tag LS 2311
12" dp per Tr # 13277
W.S. 44, C-4
GARIBALDI
AVE
Fd L & T
Fd nail FA 75-5
439.95
48.77'
90° 00' 10"
Fd L & T Tan
Fd ct Spk
Fd L & T Tan
distroyed 3-4-52
SEE below
Fd cut Spk & W by ties per FB 235-3 FA 75-5
Used this pt for line. E & S
FB 899-240
SET 2" br cap. C.S. Mon 12" deep and stamped as shown with steel cover in hand hole. 3-4-52
H.E. Grandquist Party
1 - 89° 59' 50"
4 - 359° 59' 20"
89° 59' 50"
6 - 179° 59' 00"
89° 59' 50"
Fd L & T
Fd 2 x 2 Tag RE 3464
Fd 2 x 2 Tag RE 3464
Fd 2 x 2 no tk
Fd 1½ I PPL & Tk
Fd L & T
Fd L & T
Fd L & T
TEMPLE CITY BLVD
SUNSET BLVD
TR NO 6561
COUNTY SURVEYOR
R.E. 63
Frontop pg 17
RETURN TO
LOS ANGELES COUNTY SURVEYOR
700 HALL RECORDS
Do not extend notes this side of this line.
Note: Any Additions or Changes on This Sheet Must be Made Circled in Red Ink With Date and Name of Person Making Change.

Notes Ck'd by KPM	Survey of Rowland Ave
Map No. C.S.B-2506	W. O. 835 Tape No. 0106 St'd 68 °F
Office Work	Surveyed by Van Deren
Checked	Notes Van Date 7-8-49
Date	Indexed A. C. Johnson

F. B. 1541 PG. 19

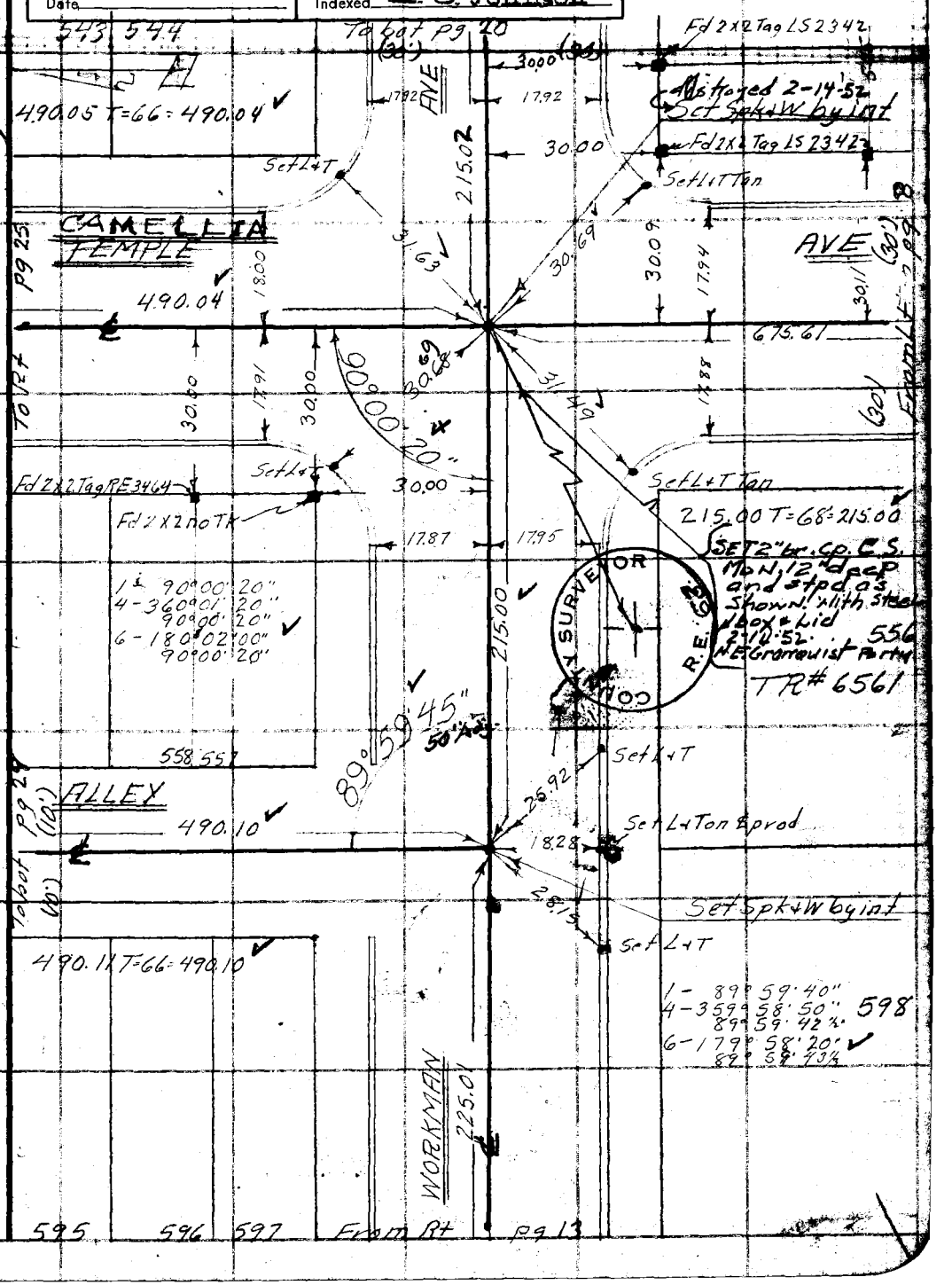

Note: Any Additions or Changes on This Sheet Must be Made Circled in Red Ink With Date and Name of Person Making Change.

Do not extend notes this side of this line.

RETURN TO
LOS ANGELES COUNTY SURVEYOR
700 HALL OF RECORDS

FORM 247 5M 5-46

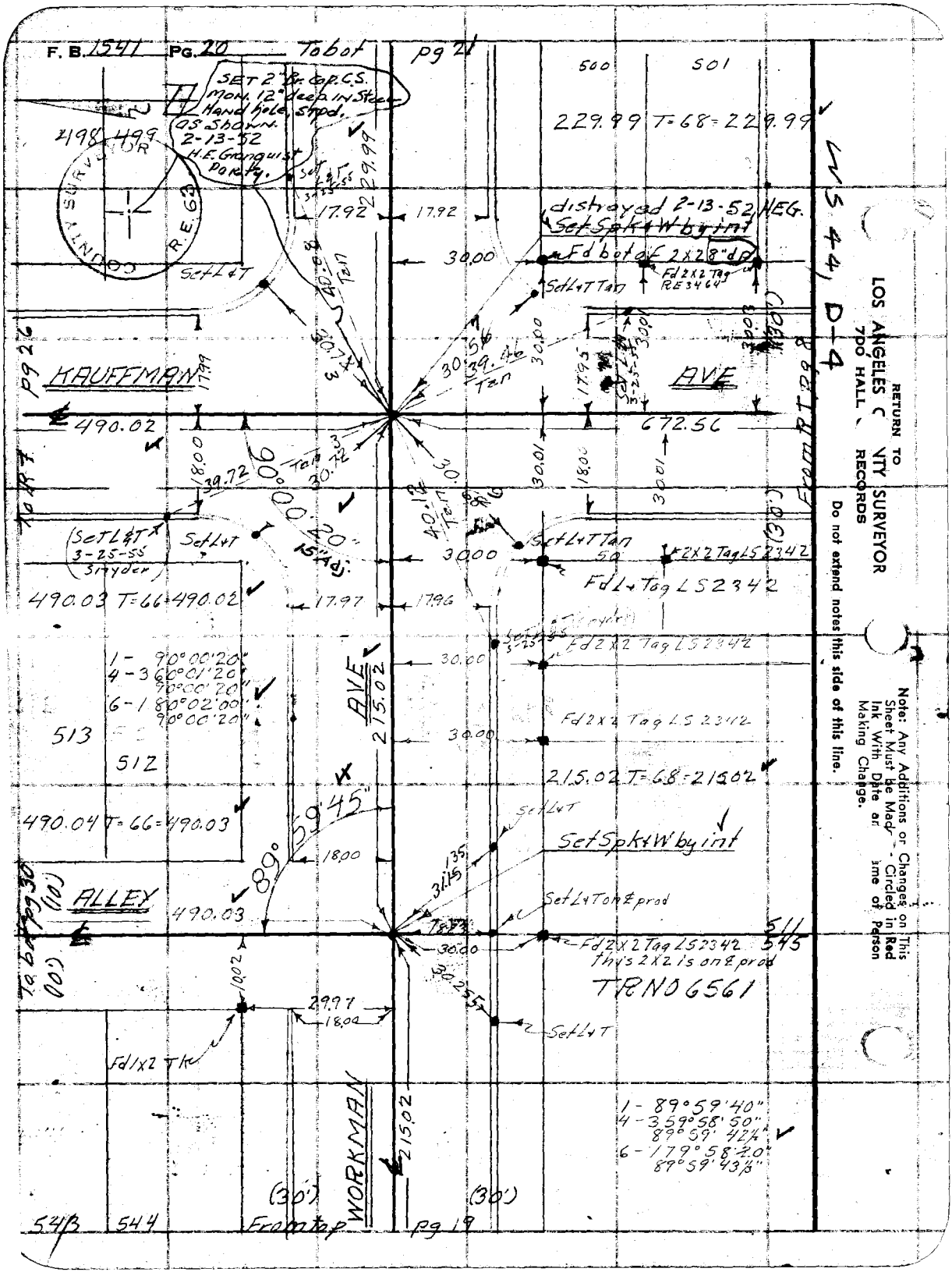
F. B. 1541 PG. 20
To bot pg 21
500
501
229.99 T=68=229.99
SET 2" Br. Cap C.S. MON. 12" deep IN Steel Hand hole, stpd. as shown. 2-13-52 H.E. Granquist Party.
498 499
COUNTY SURVEYOR
R.E. 63
17.92
17.92
229.99
distroyed 2-13-52 HEG.
Set Spk & W by int
Fd bot of 2x2 8" dp
Fd 2x2 Tag RE 3464
30.00
Set L&T
Set L&T Tan
40.08 Tan
30.56
39.46 Tan
30.00
17.95
KAUFFMAN
AVE
pg 26
490.02
672.56
18.00
39.72
90°00'20"
15" Adj.
Tan 3
30.72
30.01
18.00
30.01
40.12 Tan
To R.T.
From R.T. pg 8
(30')
(Set L&T 3-25-55 Snyder)
Set L&T
Set L&T Tan
30.00
50
2x2 Tag LS 2342
Fd L&T Tag LS 2342
490.03 T=66=490.02
17.97
17.96
Fd 2x2 Tag LS 2342
30.00
1 - 90°00'20"
4 - 360°01'20"
90°00'20"
6 - 180°02'00"
90°00'20"
AVE
215.02
Fd 2x2 Tag LS 2342
30.00
513
512
215.02 T=68=215.02
490.04 T=66=490.03
89°59'45"
Set L&T
Set Spk & W by int
18.00
31.15
135
ALLEY
490.03
Set L&T on ℄ prod
511
545
Fd 2x2 Tag LS 2342
this 2x2 is on ℄ prod
30.00
30.255
TR NO 6561
To bot pg 30 (10')
10.02
29.97
18.00
Set L&T
Fd 1x2 Tk
WORKMAN
215.02
1 - 89°59'40"
4 - 359°58'50"
89°59'42½"
6 - 179°58'20"
89°59'43½"
(30')
(30')
543
544
From top
pg 19
LS 44, D-4
RETURN TO
LOS ANGELES C NTY SURVEYOR
700 HALL RECORDS
Do not extend notes this side of this line.
Note: Any Additions or Changes on This Sheet Must be Mad - Circled in Red Ink With Date an ame of Person Making Change.

Notes Ck'd by KRM	Survey of Rowland Ave
Map No. C.S.B-2506	W. O. 8351 Tape No. 0106 St'd 68 °F
Office Work	Surveyed by Van Deren
Checked	Notes Van Date 7-8-49
Date	Indexed C. Johnson

F. B. 1547 PG. 21

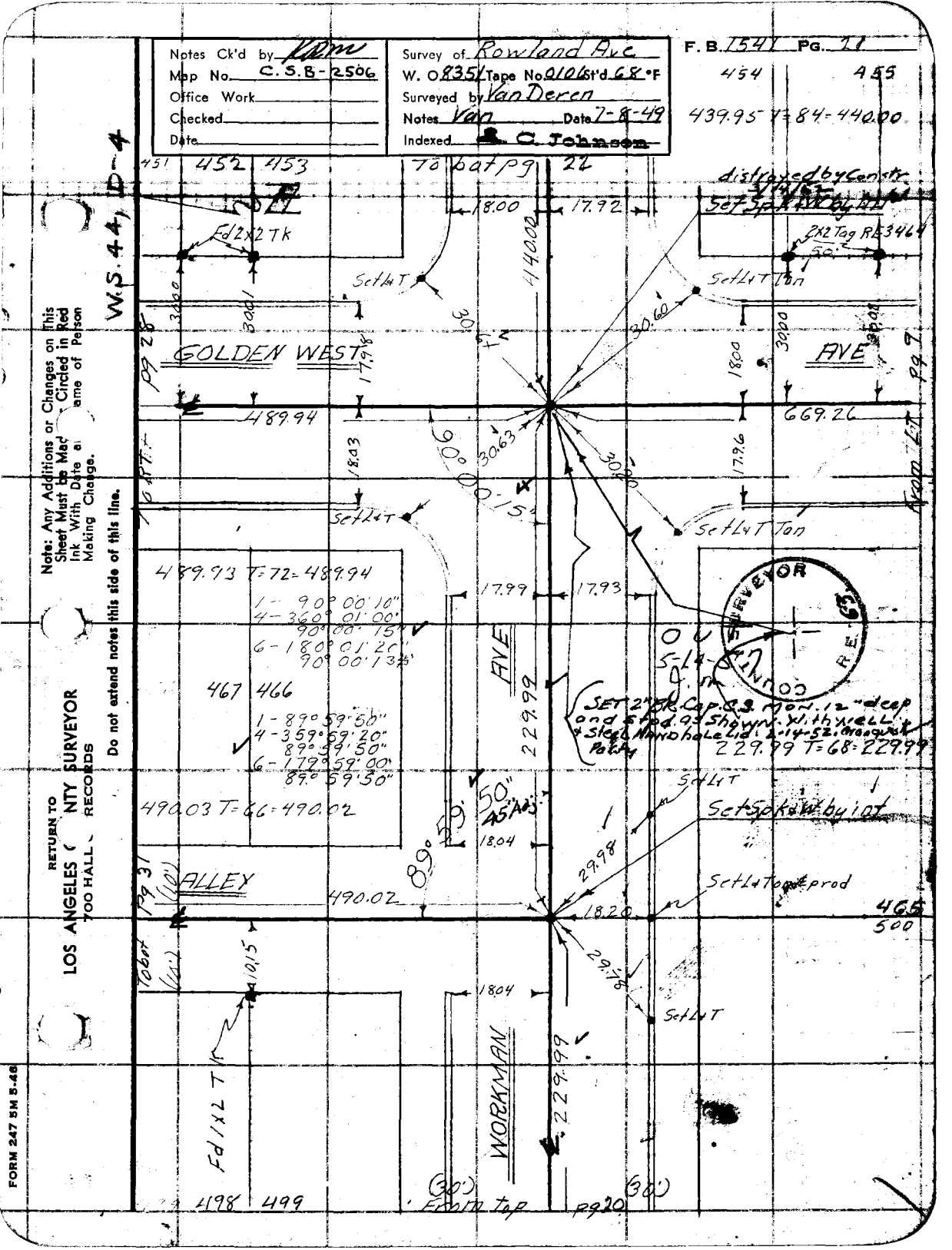

Note: Any Additions or Changes on This Sheet Must be Mad Circled in Red Ink With Date a ame of Person Making Change.

Do not extend notes this side of this line.

RETURN TO
LOS ANGELES C NTY SURVEYOR
700 HALL RECORDS

FORM 247 5M 5-46

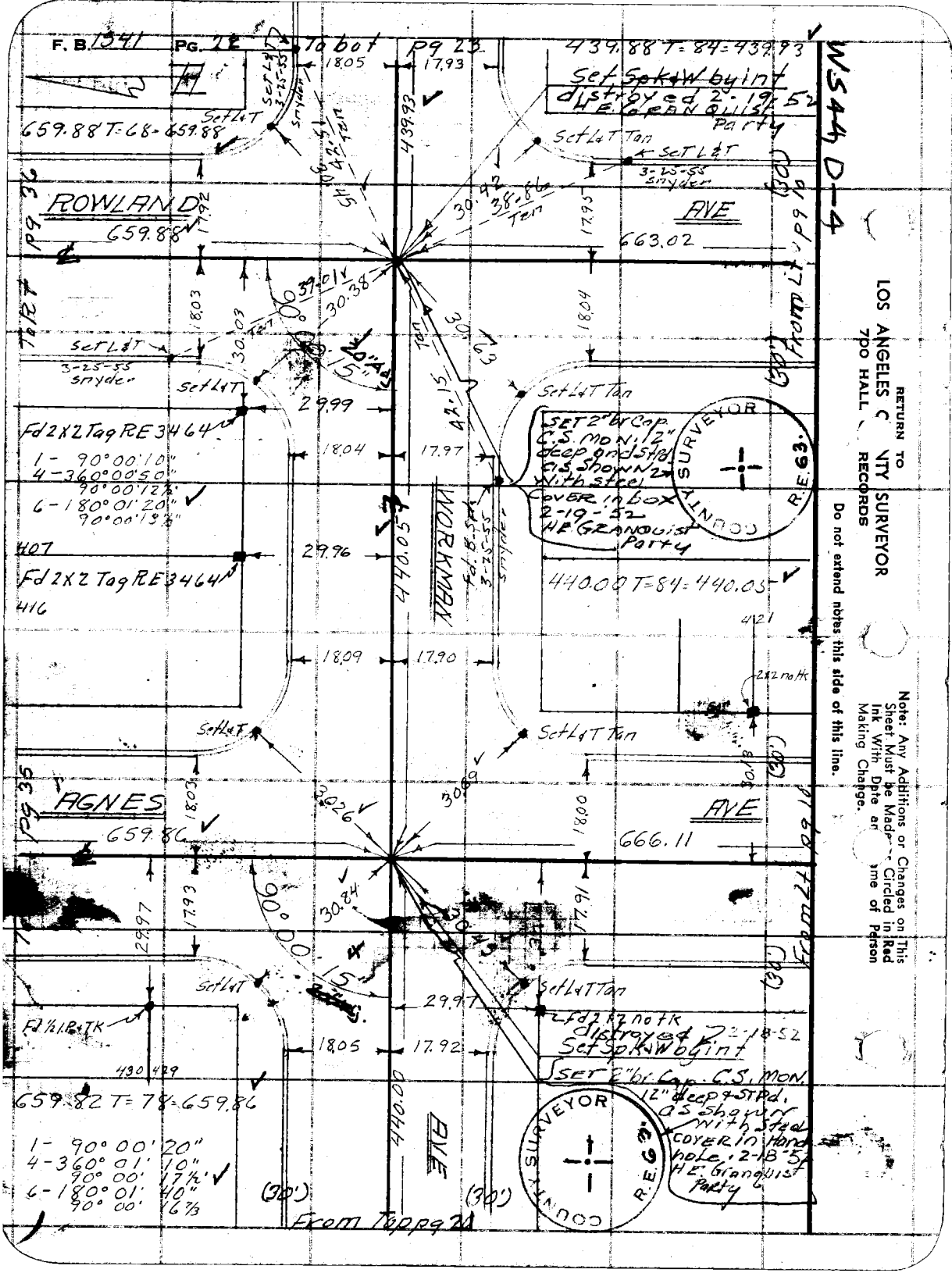
F. B. 1341 PG. 22
To bot pg 23
439.88 T=84=439.93
Set Spk+W by int
distroyed 2-19-52
H.E. Granquist Party
659.88 T=68=659.88
Set L&T
Set L&T Tan
3-25-55 Snyder
ROWLAND
AVE
659.88
663.02
To Rt pg 36
From Lt pg 10
Fd 2X2 Tag RE 3464
1- 90°00'10"
4-360°00'50"
90°00'12½"
6-180°01'20"
90°00'13⅔"
407
416
Fd 2X2 Tag RE 3464
440.00 T=84=440.05
WORKMAN
Set 2" br Cap. C.S. Mon. 12" deep and Stpd. C.S. Shown with steel cover in box 2-19-52 H.E. Granquist Party
COUNTY SURVEYOR R.E. 63
2X2 no tk
AGNES
AVE
659.86
666.11
From Lt pg 10
Fd ½ I.P. & TK
Set Spk+W by int
Set 2" br Cap. C.S. Mon. 12" deep & Stpd. C.S. Shown with Steel cover in Hand hole. 2-18-52 H.E. Granquist Party
659.82 T=78=659.86
1- 90°00'20"
4-360°01'10"
90°00'17½"
6-180°01'40"
90°00'16⅔
From Top pg 21
WS 44 D-4
RETURN TO
LOS ANGELES COUNTY SURVEYOR
700 HALL OF RECORDS
Do not extend notes this side of this line.
Note: Any Additions or Changes on This Sheet Must be Made or Circled in Red Ink With Date and Name of Person Making Change.

Notes Ck'd by KRM	Survey of Rowland Ave
Map No. C.S.B-2506	W. 08351 Tape No. 0106 St'd 68 °F
Office Work	Surveyed by Van Deren
Checked	Notes Van Date 7-8-49
Date	Indexed A. C. Johnson

F. B. 1541 Pg. 23

W.S.45-B-6

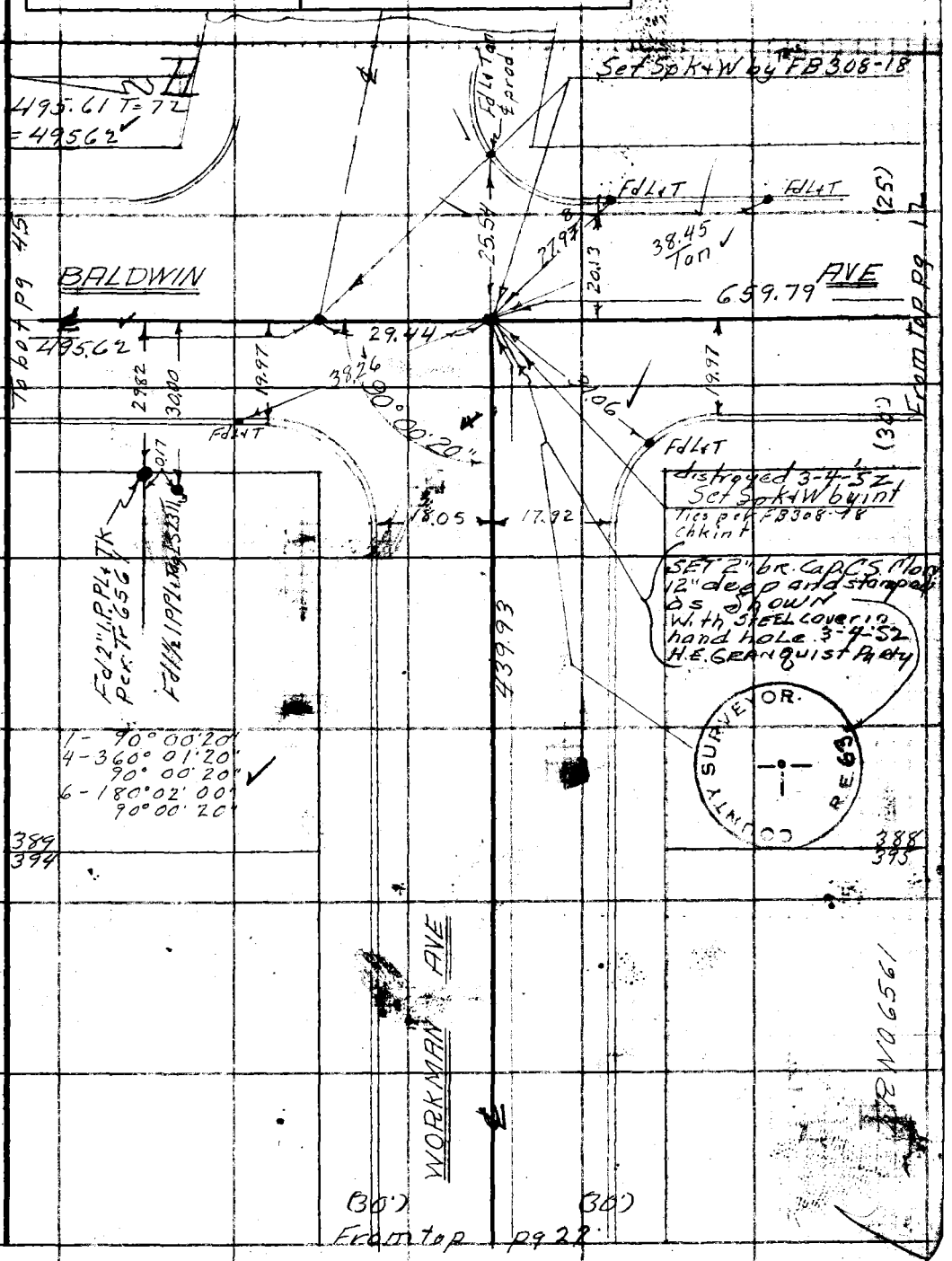

Note: Any Additions or Changes on This Sheet Must be Made Circled in Red Ink With Date and Name of Person Making Change.

Do not extend notes this side of this line.

RETURN TO
LOS ANGELES COUNTY SURVEYOR
700 HALL OF RECORDS

FORM 247 5M 5-46

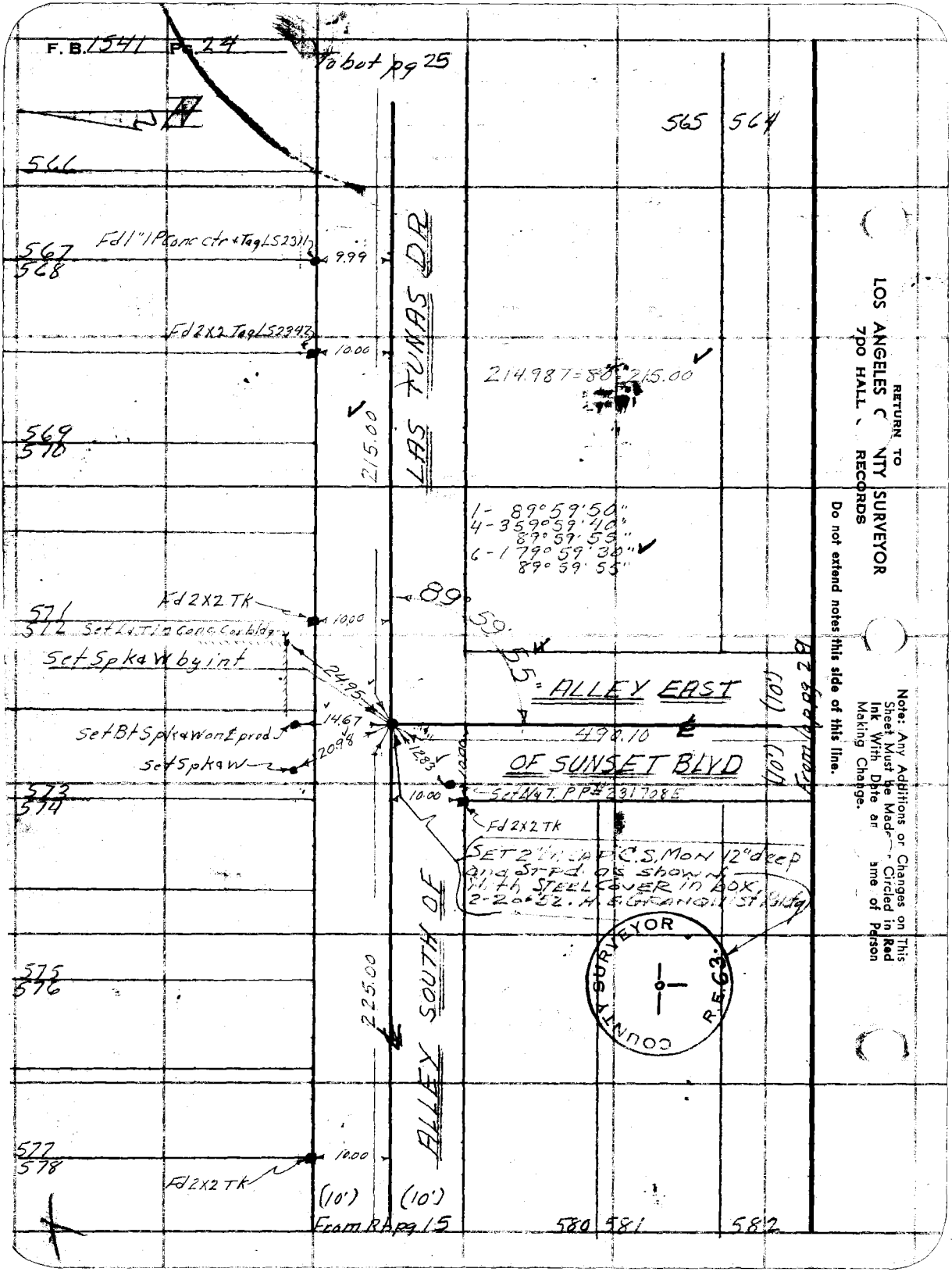

RETURN TO
LOS ANGELES C NTY SURVEYOR
700 HALL RECORDS

Do not extend notes this side of this line.

Note: Any Additions or Changes on This Sheet Must be Made Circled in Red Ink With Date an ame of Person Making Change.

Notes Ck'd by KRM	Survey of Rowland Ave
Map No. C.S.B-2506	W.O. 8351 Tape No. 0106 St'd 68°F
Office Work	Surveyed by Van Deren
Checked	Notes Van Date 7-11-49
Date	Indexed A. C. Johnson

F.B. 1541 PG. 25

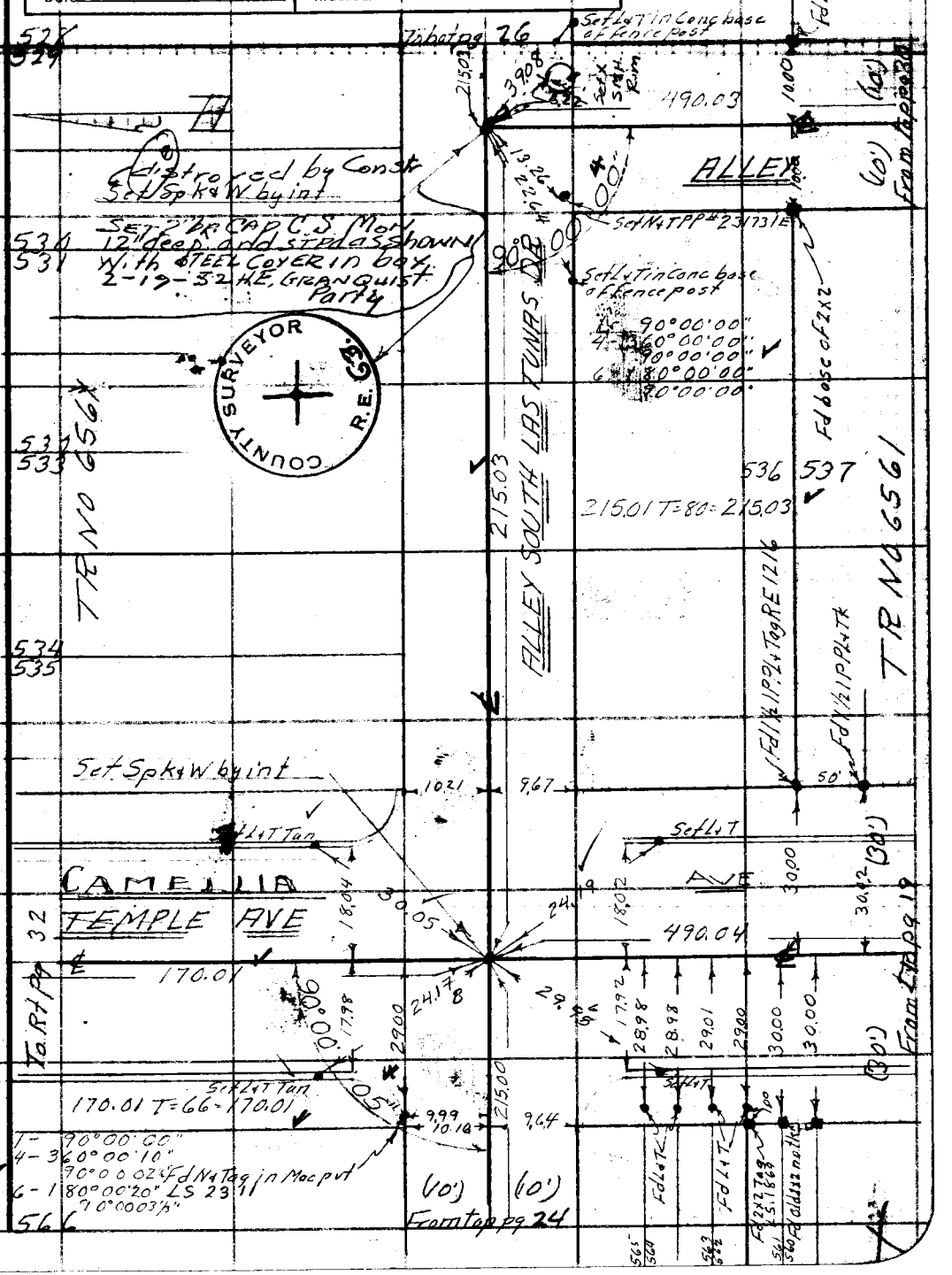

Note: Any Additions or Changes on This Sheet Must be Made Circled in Red Ink With Date and Name of Person Making Change.

Do not extend notes this side of this line.

RETURN TO LOS ANGELES COUNTY SURVEYOR 700 HALL OF RECORDS

FORM 247 5M 5-46

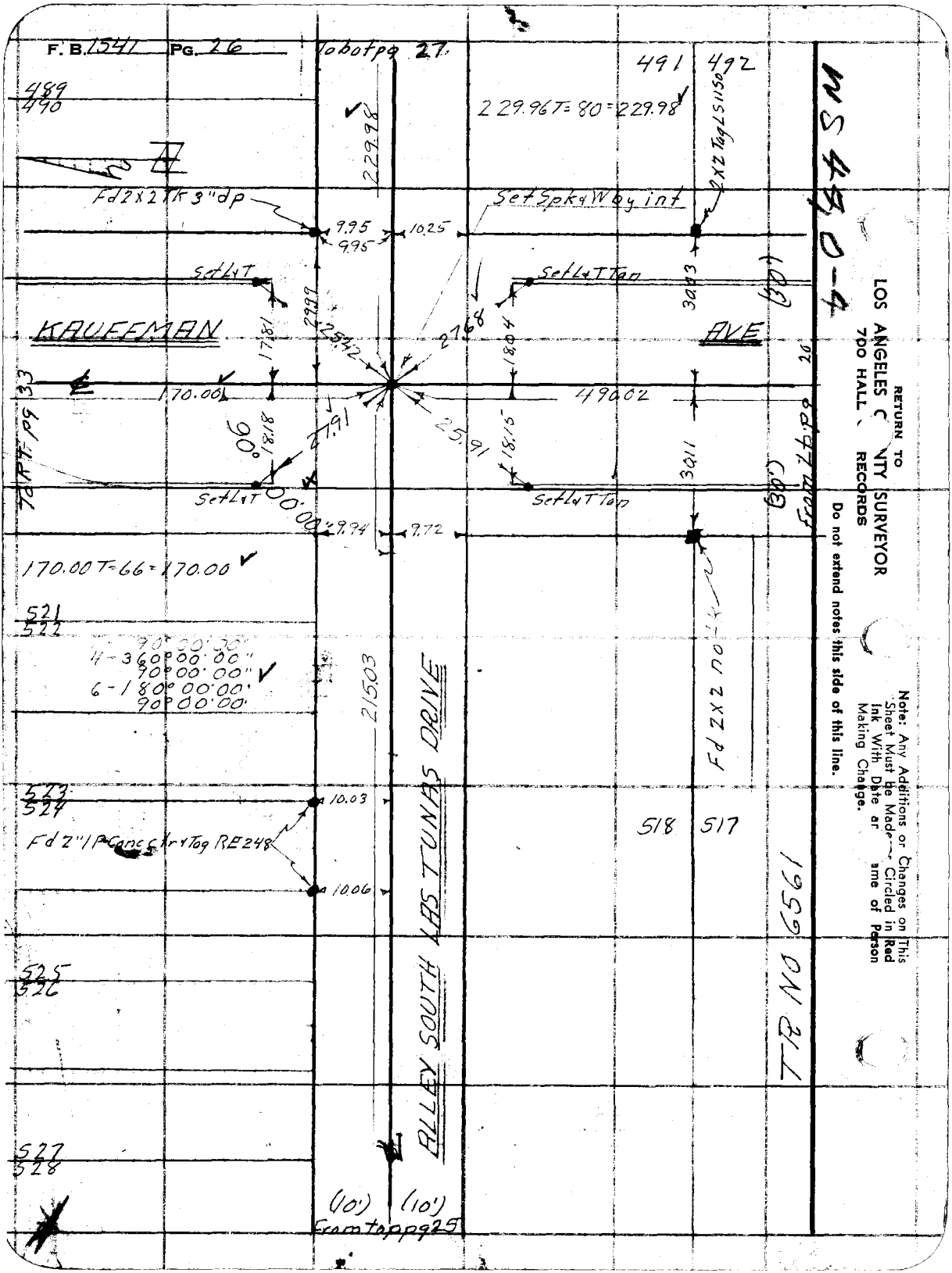
F. B. 1541 PG. 26
To bot pg 27
491 492
489
490
229.96 T = 80 = 229.98
229.98
2X2 Tag LS1150
Fd 2X2 Tk 3" dp
Set Spk & Wby int
9.95
9.95
10.25
Set L & T
Set L & T Tan
KAUFFMAN
AVE
17.81
29.99
25.42
27.68
18.04
30.03
(30')
170.00
490.02
20
To RT pg 33
90°
18.18
27.91
25.91
18.15
30.11
(30')
From Lt pg
Set L & T
Set L & T Tan
00.00
9.94
9.72
170.00 T = 66 = 170.00
521
522
90°00'00"
4 - 360°00'00"
90°00'00"
6 - 180°00'00"
90°00'00"
215.03
Fd 2X2 no Lk
523
524
10.03
Fd 2" IP Conc Ctr & Tag RE248
10.06
518 517
ALLEY SOUTH LAS TUNAS DRIVE
TR NO 6561
525
526
527
528
(10') (10')
From top pg 25
MS 45 0-4
RETURN TO
LOS ANGELES COUNTY SURVEYOR
700 HALL OF RECORDS
Do not extend notes this side of this line.
Note: Any Additions or Changes on This Sheet Must be Made Circled in Red Ink With Date and Name of Person Making Change.

Notes Ck'd by KRM	Survey of Rowland Ave
Map No. C.S.B-2506	W. 0835 Tape No 0106 St'd 68 °F
Office Work	Surveyed by Van Deren
Checked	Notes Van Date 7-11-49
Date	Indexed A. C. Johnson

F. B 1541 PG. 27



Note: Any Additions or Changes on This Sheet Must be Made Circled in Red Ink With Date and Name of Person Making Change.

Do not extend notes this side of this line.

RETURN TO LOS ANGELES COUNTY SURVEYOR 700 HALL OF RECORDS

FORM 247 5M 5-46

F. B. 1541 PG. 28

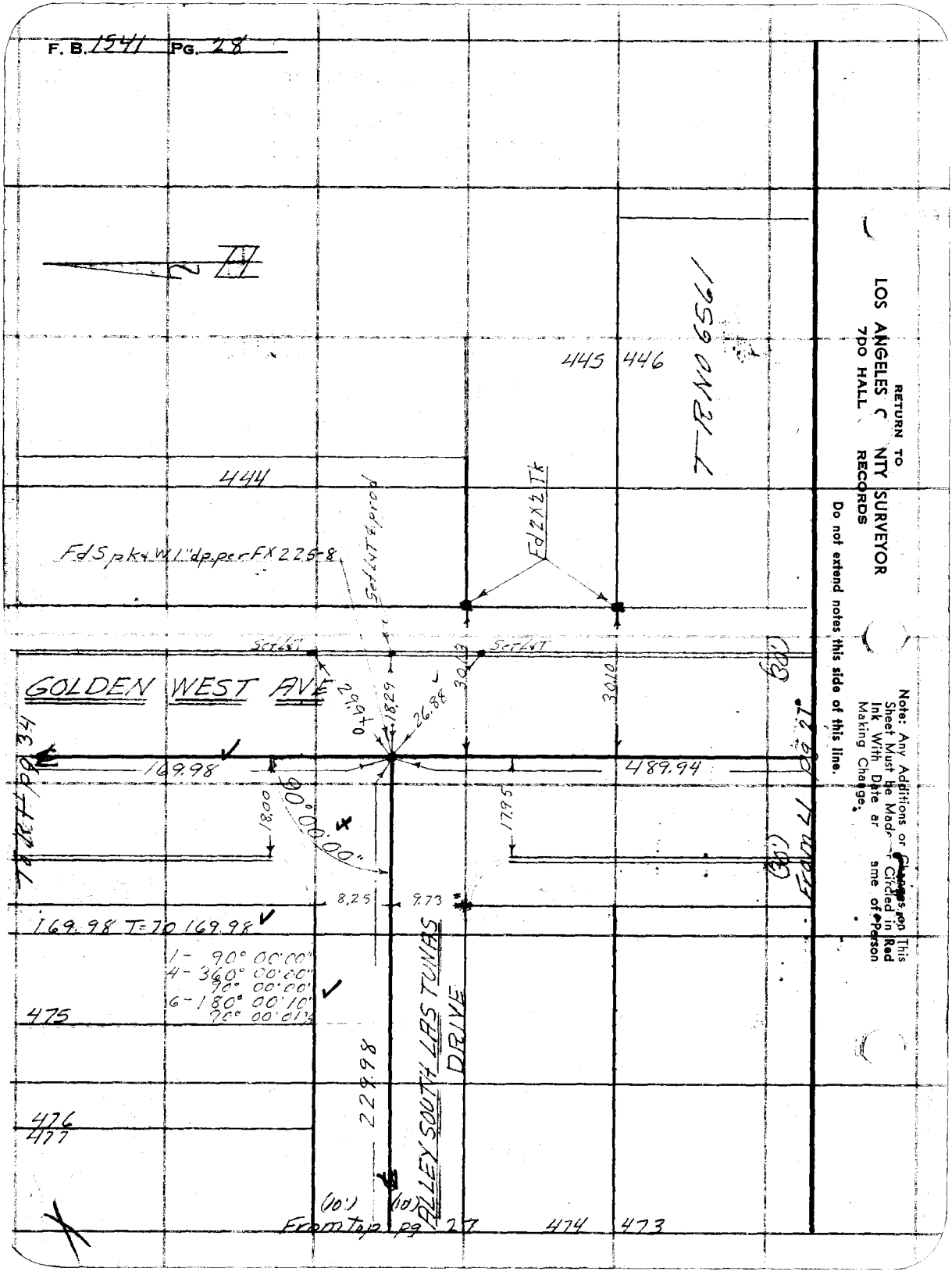

RETURN TO
LOS ANGELES C NTY SURVEYOR
7DO HALL RECORDS

Do not extend notes this side of this line.

Note: Any Additions or Changes on This Sheet Must be Made or Circled in Red Ink With Date ar ame of Person Making Change.

Notes Ck'd by Kam	Survey of Rowland Ave
Map No. CSB-2506	W. 0835 Tape No. 0106 Ct'd 68 °F
Office Work	Surveyed by Van Deren
Checked	Notes Van ~~C. Johnson~~ Date 7-11-49
Date	Indexed

F. B. 1541 Pg. 31

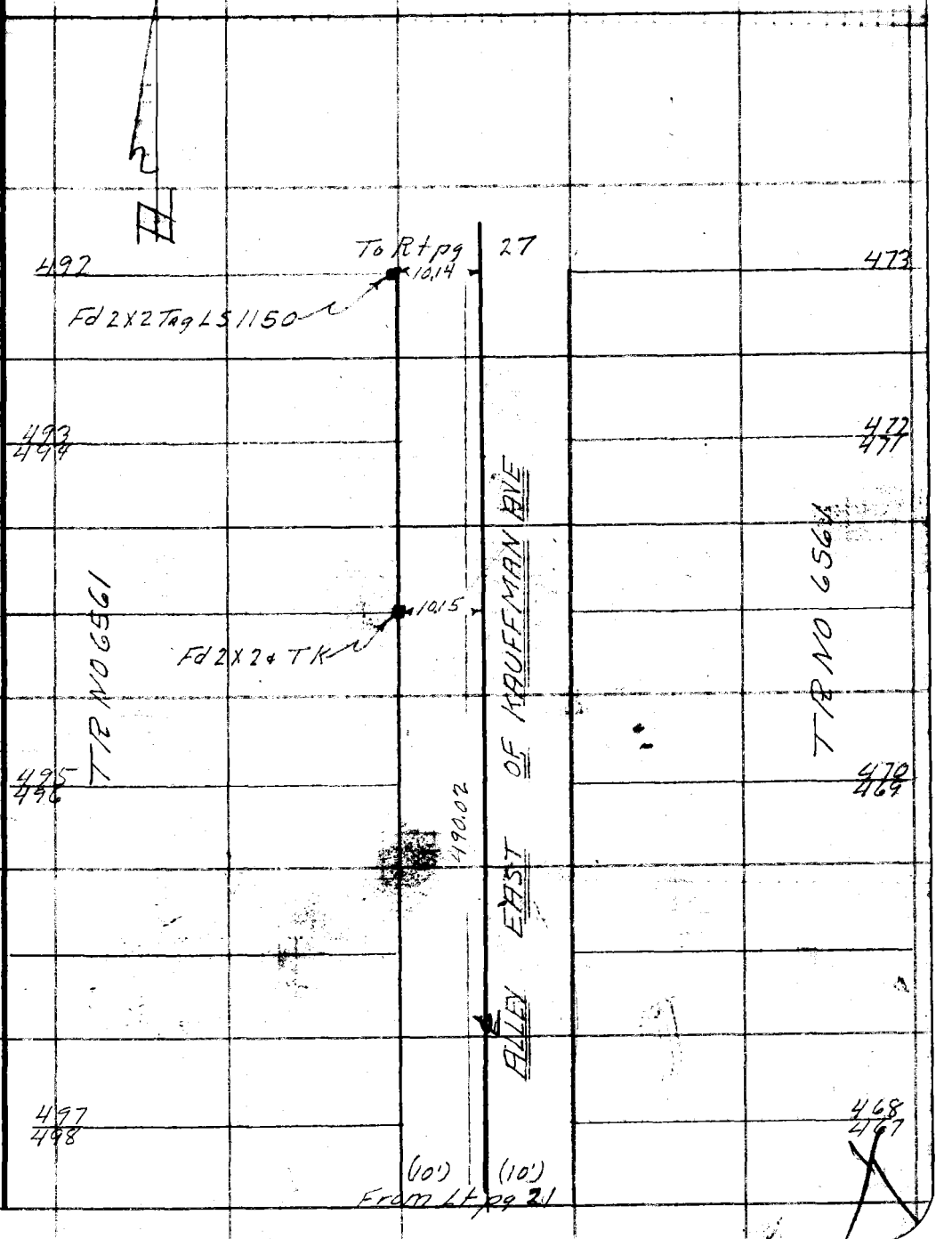

Note: Any Additions or Changes on This Sheet Must be Made in Ink With Date and Name of Person Making Change. Circled in Red

Do not extend notes this side of this line.

RETURN TO
LOS ANGELES COUNTY SURVEYOR
700 HALL OF RECORDS

FORM 247 5M 5-46


F. B. 1541 PG. 32
To bot pg 33
48.97
48.98
48.98
525
526
Fd L+Tag in conc walk LS2311
Fd L+Tag in conc walk RE 248
49.01
49.03
49.02
50.01
430.06 T=74-430.08
Fd X cut in conc walk
136
137
Fd L+Tag in walk RE 6820
SET 2" br. CAP C.S. MON. 12" deep and stpl as shown with STEEL COVER in box 2-21-52 H.E. Granquist Party
SURVEYOR
COUNTY
SET L+T
430.08
170.05 T=66-170.05
37.90
37.87
Set Spk+W by int distroyed 2-21-52 H.E. Granquist Party
Set L+T Tan out
60.23
Fd L+T
CAMELLIA TEMPLE
18.00
46.41
Tang
46.35
17.98
170.05
170.01
25
(30')
AVE
18.00
90° 00' 05"
46.52
60.30
46.67
29.01
17.94
To Rt pg 39
From Lt pg 25
(30')
Set L+T Tan
49.00
Fd L+T
566
Fd Spk+W 1" dp. FB 239-29 this spk taken out
37.95
37.98
Fd Cut Spk+W 1" dp FB 239-29
SET L+T
1- 90°00'00"
4-360°00'20"
90°00'05"
6-180°00'30
90° 00' 05"
439.98
49.00
568
Fd L+Tag in conc walk LS 2311
49.00
48.96
L+Tag in walk RE 3464
179
180
48.95
49.03
48.94
49.00
573
574
Fd L+Tag in conc walk LS 2311
181
182
48.94
49.03
575
Fd L+Tag in conc walk RE 3464
48.96
49.01
LAS TUNAS DR
183
184
(50')
(50')
From Rt pg 15
WS 44, C-4
RETURN TO
LOS ANGELES COUNTY SURVEYOR
700 HALL RECORDS
Do not extend notes this side of this line.
Note: Any Additions or Changes on This Sheet Must be Made or Circled in Red Ink With Date and Name of Person Making Change.

Notes Ck'd by KBM	Survey of Rowland Ave
Map No. C.S.B-2506	W. O 8351 Tape No 0106 St'd 68 °F
Office Work	Surveyed by Van Deren
Checked	Notes Van Date 7-11-49
Date	Indexed A. C. Johnson

F. B 1541 Pg. 33

W S 49, D-4

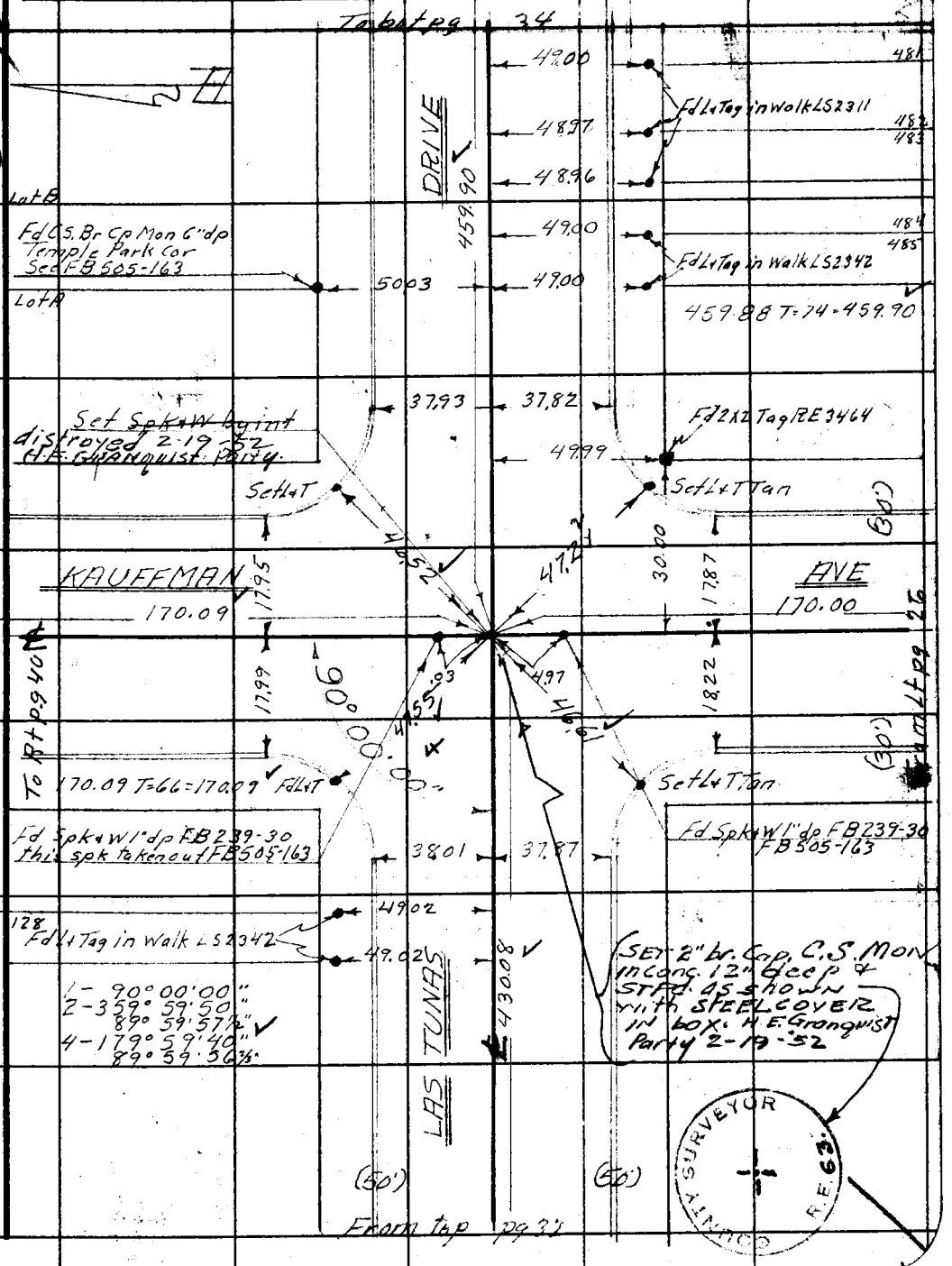

Note: Any Additions or Changes on This Sheet Must be Made Circled in Red Ink With Date and Name of Person Making Change.

Do not extend notes this side of this line.

RETURN TO
LOS ANGELES COUNTY SURVEYOR
700 HALL OF RECORDS

FORM 247 5M 11-46

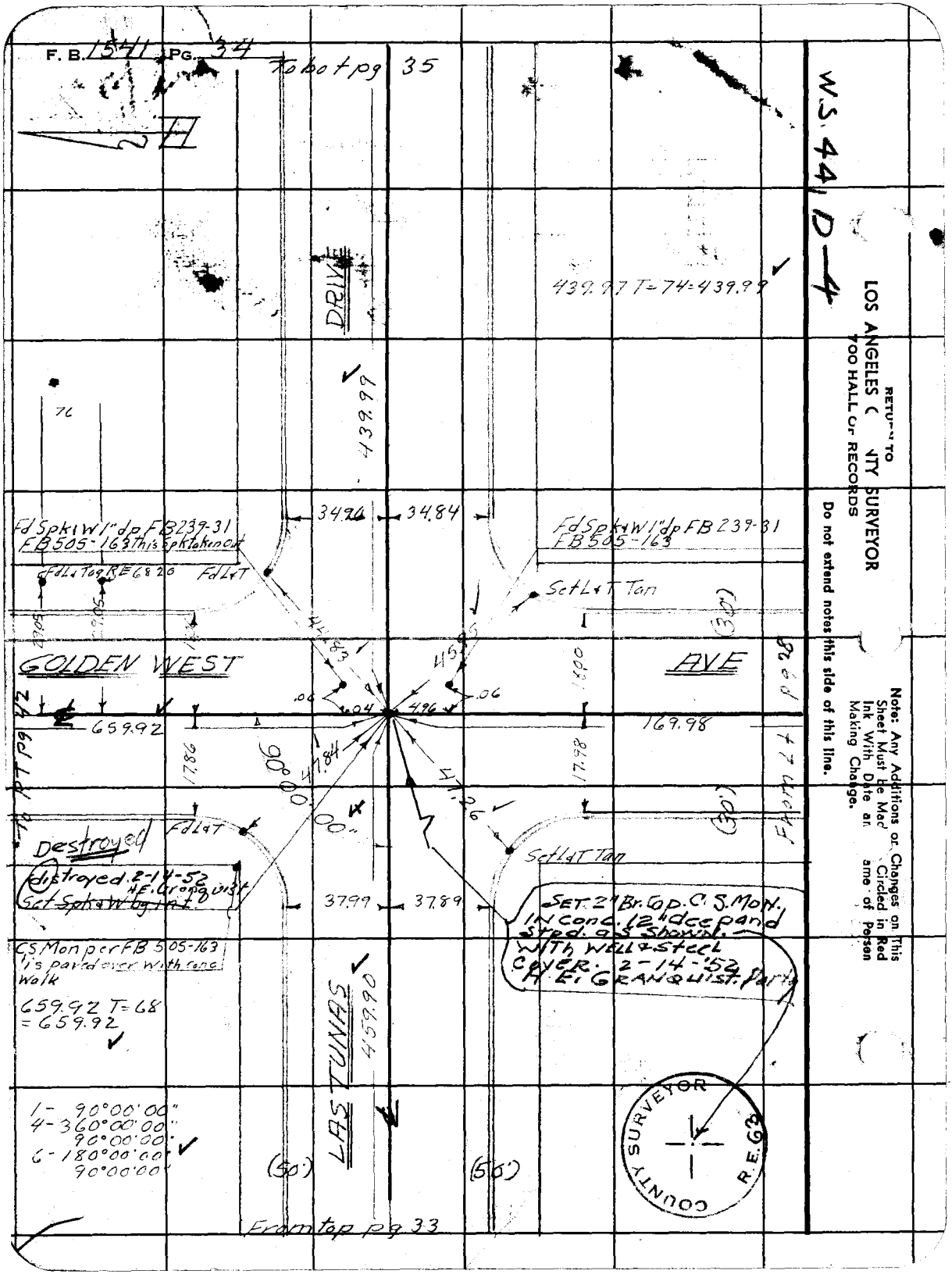
F. B. 1541 PG. 34
To bot pg 35
W.S. 44 D-4
RETURN TO
LOS ANGELES COUNTY SURVEYOR
700 HALL OF RECORDS
Do not extend notes this side of this line.
Note: Any Additions or Changes on This Sheet Must be Made Circled in Red Ink With Date and Name of Person Making Change.
DRIVE
439.97 T=74=439.99
439.99
76
34.96
34.84
Fd Spk & W 1" dp FB 239-31
FB 505-163 This Spk taken out
Fd Spk & W 1" dp FB 239-31
FB 505-163
Fd L & T Tag RE 6820
Fd L & T
Set L & T Tan
(30')
GOLDEN WEST
AVE
659.92
169.98
17.86
17.98
90°00'00"
47.84
47.26
From L & T pg 28
To RT pg 42
Destroyed
Destroyed 2-14-52 H.E. Granquist
Set Spk & W by Int.
Set L & T Tan
37.99
37.89
SET 2" Br. Cap. C.S. Mon. IN Conc. 12" deep and Stpd. as Shown. WITH WELL & Steel COVER. 2-14-'52 H.E. GRANQUIST. Party
CS Mon per FB 505-163 is paved over with conc walk
659.92 T=68
=659.92
LAS TUNAS
459.90
1- 90°00'00"
4- 360°00'00"
90°00'00"
6- 180°00'00"
90°00'00"
(50')
(50')
COUNTY SURVEYOR R.E. 63
From top pg 33

Notes Ck'd by RRM	Survey of Rowland Ave	F. B. 1541 Pg. 35
Map No. C.S.B-2506	W. O. 8351 Tape No. 2106 St'd 68°F	
Office Work	Surveyed by Van Deren	
Checked	Notes Van Date 7-11-49	
Date	Indexed E. C. Johnson	

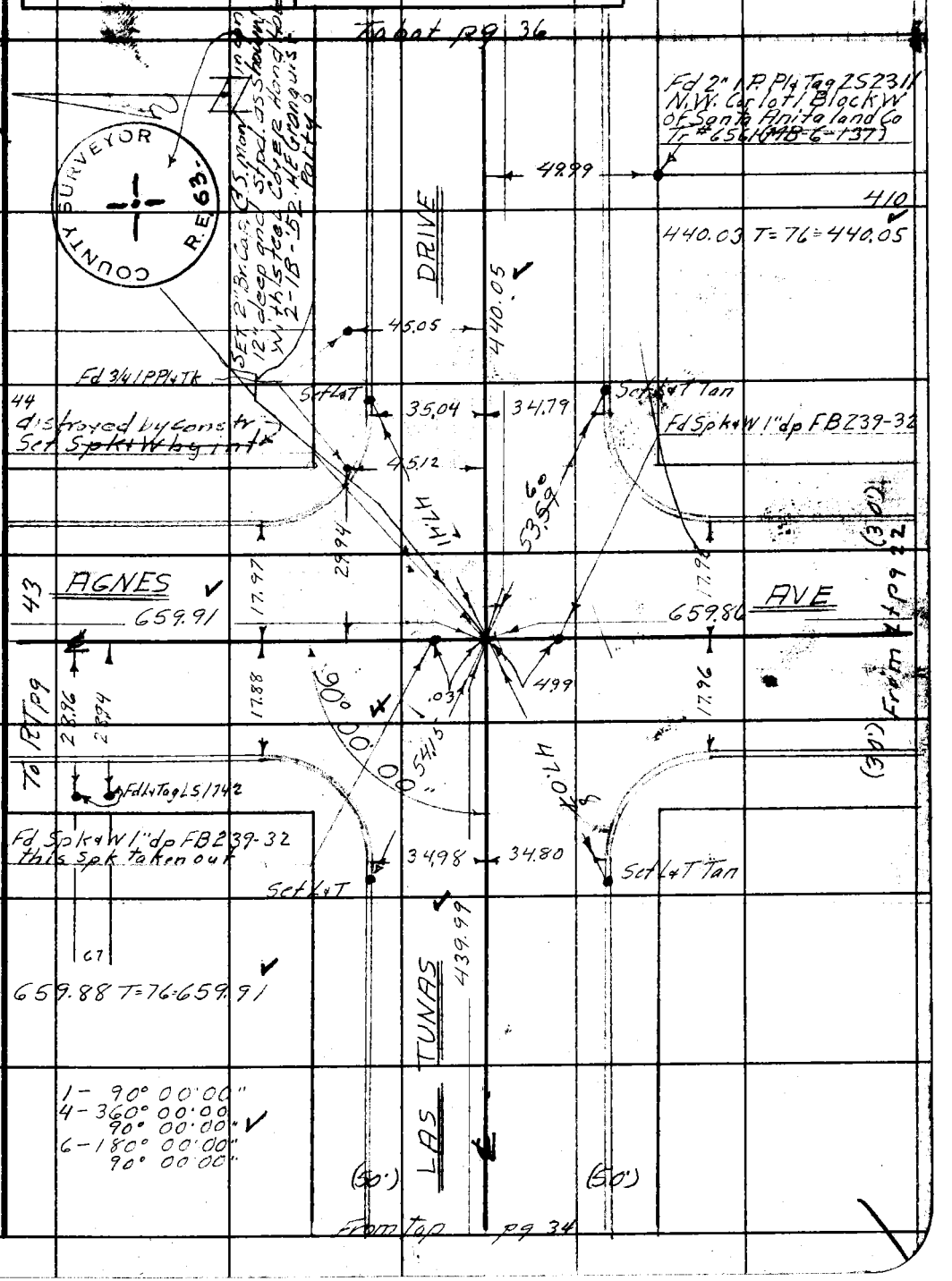

Note: Any Additions or Changes on This Sheet Must be Made Circled in Red Ink With Date and Name of Person Making Change.

Do not extend notes this side of this line.

RETURN TO
LOS ANGELES COUNTY SURVEYOR
700 HALL OF RECORDS

FORM 247 5M 11-46

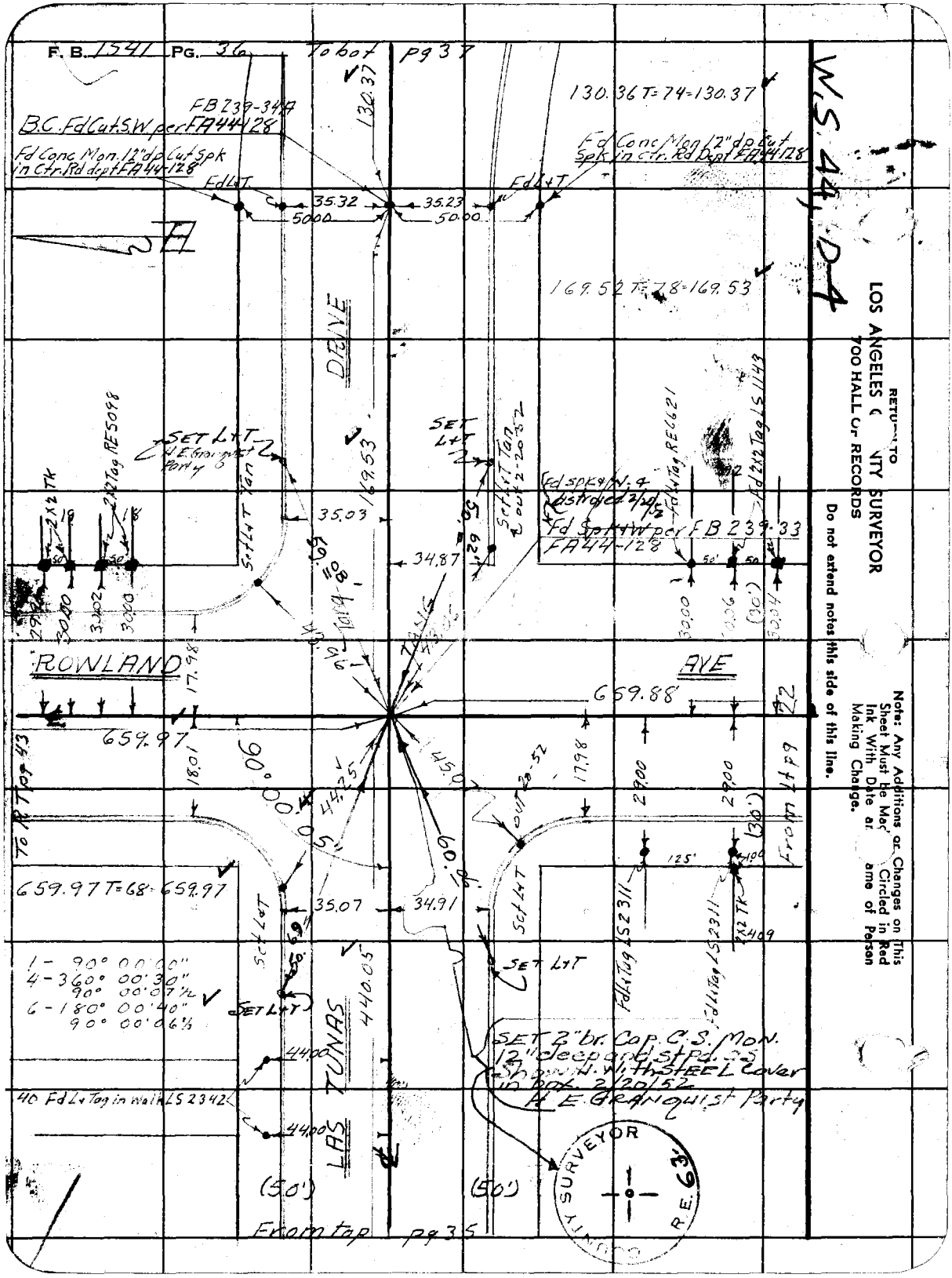
F. B. 1541 PG. 36
To bot pg 37
130.37
130.36 T=74=130.37
FB 239-34A
B.C. Fd Cut S.W. per FA 44-128
Fd Conc Mon. 12" dp Cut Spk in Ctr. Rd dept FA 44-128
Fd Conc Mon 12" dp Cut Spk in Ctr. Rd Dept FA 44-128
Fd L+T
35.32
35.23
50.00
50.00
169.52 T=78=169.53
DRIVE
SET L+T
H.E. Granquist Party
169.53
SET L+T
Set L+T Tan
Set L+T Tan out 2-20-52
Fd Spk & N. 4 distroyed 2/20/52
Fd Spk & W per FB 239-33 FA 44-128
Fd L+Tag RE 6621
Fd 2x2 Tag LS 1143
2x2 TK
2x2 Tag RE 5098
35.03
34.87
59.08
43.96
TANG
ROWLAND
AVE
659.88
659.97
17.98
18.01
90° 00' 05"
44.25
45.07
60.06
out 20-52
17.98
29.00
29.00
(30')
From L+ pg 22
To R Tag 43
659.97 T=68=659.97
35.07
34.91
Set L+T
Fd L+Tag LS 2311
Fd L+Tag LS 2311
2x2 TK
1 - 90° 00' 00"
4 - 360° 00' 30"
90° 00' 07½"
6 - 180° 00' 40"
90° 00' 06½"
SET L+T
SET L+T
440.05
LAS TUNAS
SET 2" br. Cap. C.S. Mon. 12" deep and stpd. as Shown. With STEEL Cover in box. 2/20/52
H. E. GRANQUIST Party
44.00
44.00
40 Fd L+Tag in Wall LS 2342
(50')
(50')
From top pg 35
COUNTY SURVEYOR
R.E. 63'
W.S. 44, D-4
RETURN TO
LOS ANGELES COUNTY SURVEYOR
700 HALL OF RECORDS
Do not extend notes this side of this line.
Note: Any Additions or Changes on This Sheet Must be Made Circled in Red Ink With Date and Name of Person Making Change.

Notes Ck'd by KRM	Survey of Rowland Ave
Map No. C.S.B-2506	W. O. 8351 Tape No. 0106 St'd 68 °F
Office Work	Surveyed by Van Deren
Checked	Notes Van Date 7-12-49
Date	Indexed A. C. Johnson

F. B. 1541 PG. 37

4.545, B-6

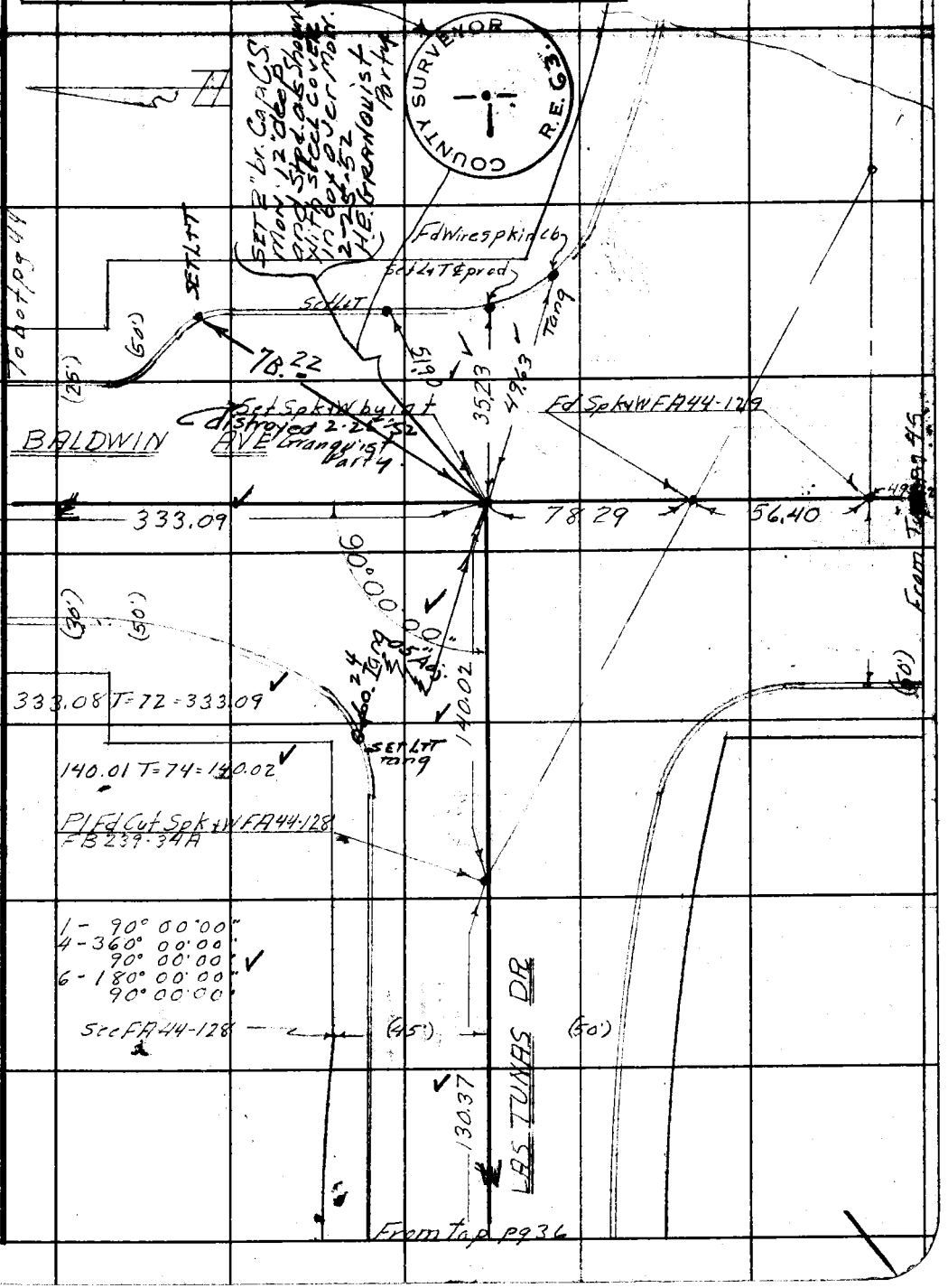

Note: Any Additions or Changes on This Sheet Must be Made Circled in Red Ink With Date and Name of Person Making Change.

Do not extend notes this side of this line.

RETURN TO
LOS ANGELES COUNTY SURVEYOR
700 HALL OF RECORDS

FORM 247 BM 11-46


F. B. 1541 PG. 38
224.96 T= 86= 224.99
Set Spk&W by int
Set L&T ℄ prod
Reset by int after constr. 3-5-52 H.E. Granquist Mgr.
Set L&T
Set L&T
224.99
214.99
From Rt pg 17
To bot pg 41
WOODRUFF AVE
SET L&T 3-5-52 H.E. Granquist
SET L&T 3-5-52
90° 00' 30"
1- 90° 00' 30"
4- 360° 02' 00"
90° 00' 30"
6- 180° 02' 50"
90° 00' 28 1/3"
197 Fd 2X2 Tag LS 2347
195 Fd 2X2 Tag LS 2342
194 Fd 2X2 Tag LS 2342
193 Fd 2X2 Tag LS 2342
190 Fd 2X2 Tag RE 1216
187 Fd old 2X2 Tk
ALLEY EAST OF SUNSET BLVD
489.78 T=68= 789.78
COUNTY SURVEYOR
R.E. 63
TR NO 6561
1- 89° 59' 50"
4- 359° 59' 00"
89° 59' 45"
6- 179° 58' 30"
89° 59' 45"
SET 2" br. Cap C.S.M.
12" deep with steel
Cover in box. 2-21-52
H.E. Granquist Party
Estbl. by Ties. stpd as shown.
Set Spk&W by int
distroyed by constr.
ALLEY NORTH OF LAS TUNAS DR
224.99
214.99
From Rt pg 16
To bot pg 39
SET Chis. X Rm of S.M.H.
214.97 T=84= 214.99
Set L&T Conc Curb
Set L&T Conc Curb
Fd 2X2 Tag RE 3461
Set B&T Spk&W on ℄ prod
180
179
178
RETURN TO
LOS ANGELES COUNTY SURVEYOR
700 HALL OF RECORDS
Do not extend notes this side of this line.
Note: Any Additions or Changes on This Sheet Must be Made Circled in Red Ink With Date and Name of Person Making Change.

Notes Ck'd by KRM	Survey of Rowland Ave	F.B. 1541 Pg. 39
Map No. C.S.B-2906	W. O. 8351 Tape No. 0106 St'd 68 °F	
Office Work	Surveyed by Van Deren	
Checked	Notes Van Date 7-12-49	
Date	Indexed A. C. Johnson	

215.02 T=86=215.05

W.S. 44, C-4

Note: Any Additions or Changes on This Sheet Must be Made Circled in Red Ink With Date and Name of Person Making Change.

Do not extend notes this side of this line.

RETURN TO
LOS ANGELES COUNTY SURVEYOR
700 HALL OF RECORDS

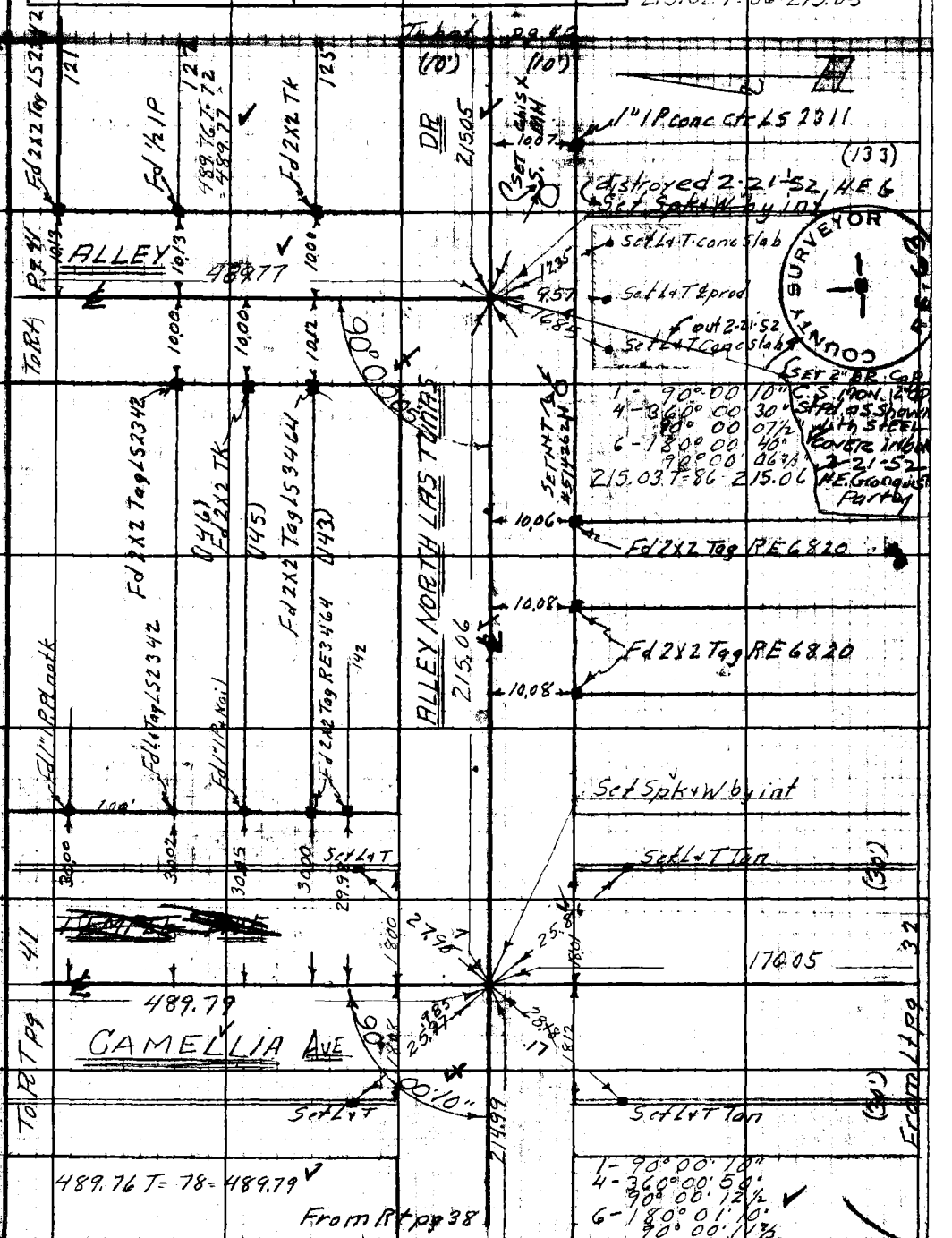

FORM 247 BM 11-41

F.B. 1541 PG. 40

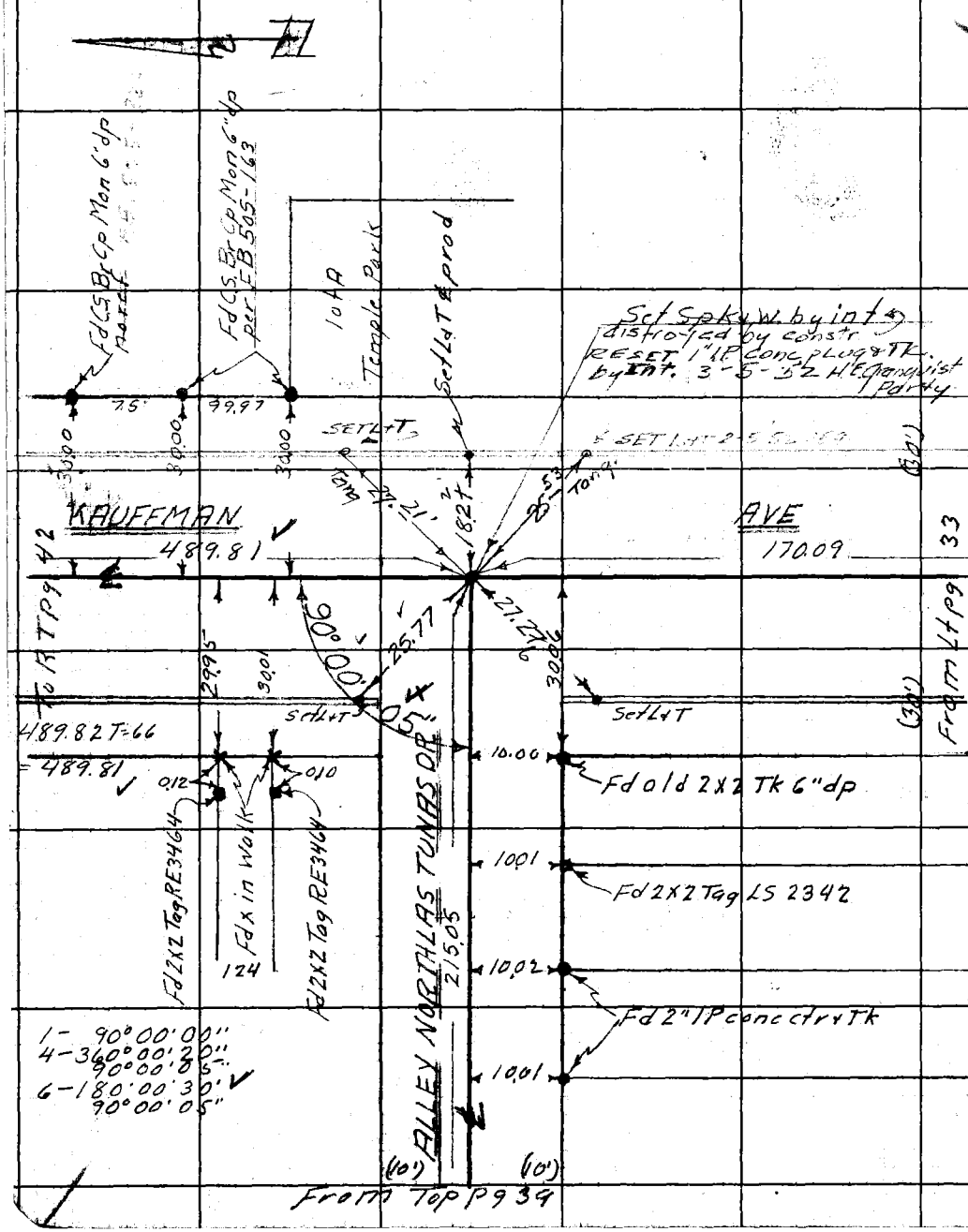

W.S. 44, D-4

RETURN TO
LOS ANGELES C ITY SURVEYOR
700 HALL C ECORDS

Do not extend notes this side of this line.

Note: Any Additions or Changes on This Sheet Must be Made Circled in Red Ink With Date an me of Person Making Change.

Notes Ck'd by Kam	Survey of Rowland Ave	F.B. 1541 PG. 41
Map No. C.S.B-2506	W. 08351 Tape No. 0106 St'd 68 °F	
Office Work	Surveyed by Van Deren	
Checked	Notes Van Date 7-13-49	
Date	Indexed A. C. Johnson	

W.S. 44, C-4

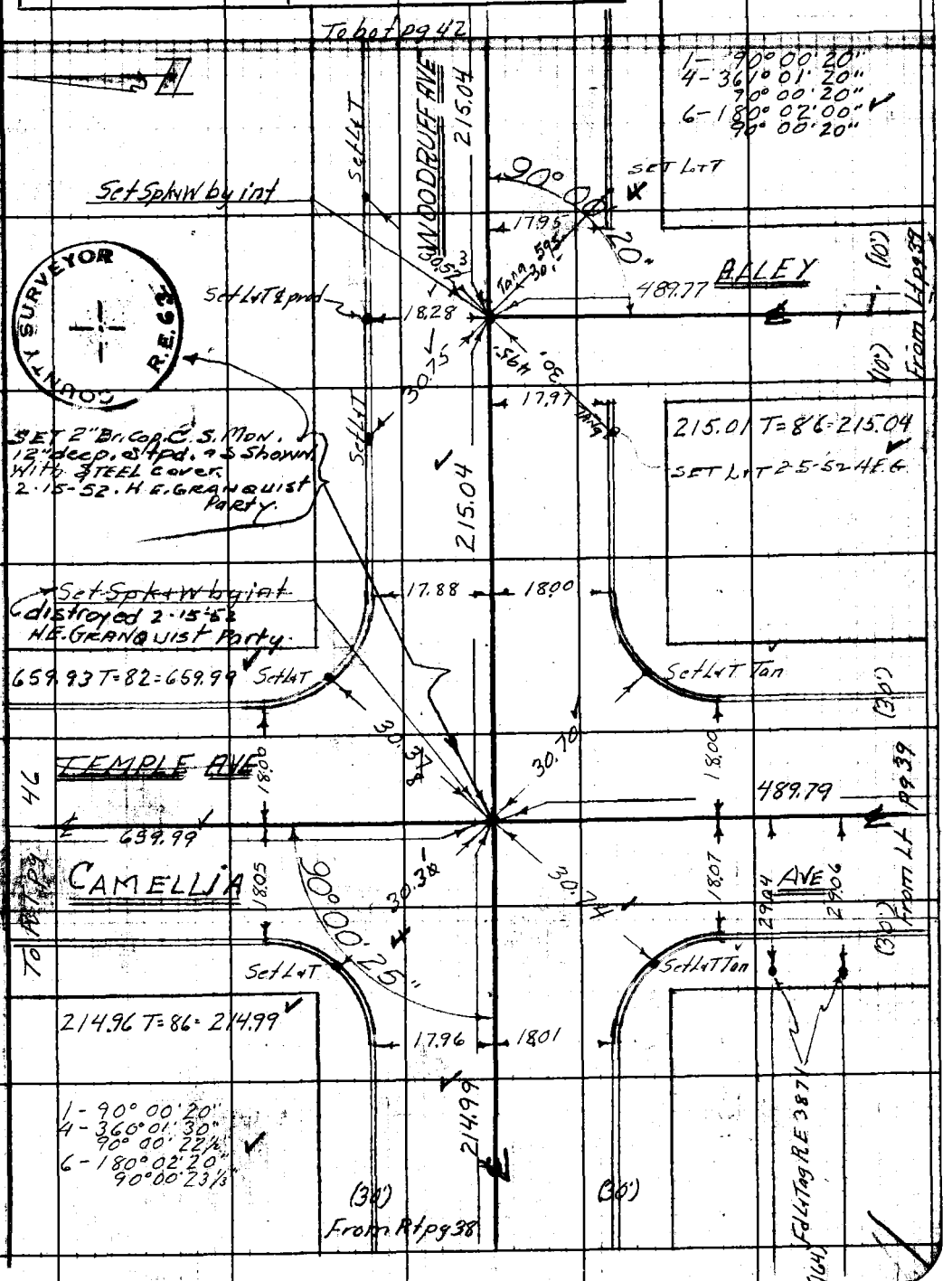

COUNTY SURVEYOR R.E. 63

Note: Any Additions or Changes on this Sheet Must be Made Circled in Red Ink With Date and Name of Person Making Change.

Do not extend notes this side of this line.

RETURN TO LOS ANGELES COUNTY SURVEYOR 700 HALL OF RECORDS

FORM 247 5M 11-41

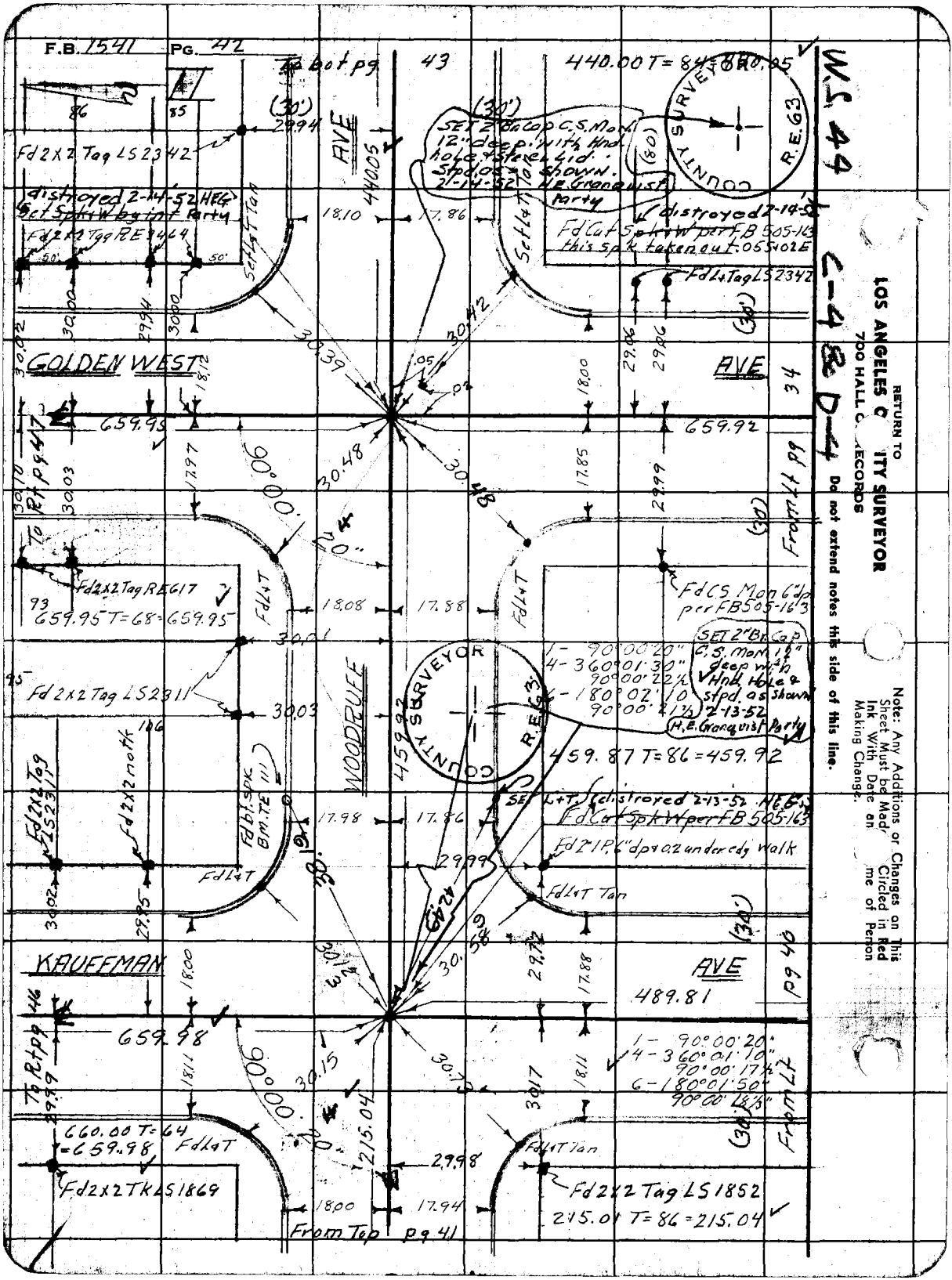
F.B. 1541 PG. 42
To bot pg 43
440.00 T=84=440.05
W.S. 44
C-4 & D-4
RETURN TO
LOS ANGELES COUNTY SURVEYOR
700 HALL OF RECORDS
Do not extend notes this side of this line.
Note: Any Additions or Changes on This Sheet Must be Made Circled in Red Ink With Date and Name of Person Making Change.
COUNTY SURVEYOR R.E. 63
Fd 2X2 Tag LS 2342
distroyed 2-14-52 HEG Set Spk+W by int Party
Fd 2X2 Tag RE 3464
SET 2" Br Cap C.S. Mon 12" deep with Hnd hole & steel lid. Stpd as shown. 2-14-52 H.E. Granquist Party
distroyed 2-14-52
Fd Cut Spk+W per FB 505-163 this spk taken out .05S+02E
Fd L+T Tag LS 2342
GOLDEN WEST AVE
659.95
659.92
To Rt pg 47
From Lt pg 34
Fd 2X2 Tag RE 617
659.95 T=68=659.95
Fd L+T
Fd CS Mon 6" dp per FB 505-163
SET 2" Br Cap C.S. Mon 12" deep with Hnd Hole & stpd as shown 2-13-52 H.E. Granquist Party
1- 90°00'20"
4- 360°01'30"
90°00'22½
6- 180°02'10
90°00'21½
Fd 2X2 Tag LS 2311
WOODRUFF AVE
459.87 T=86=459.92
Fd 2X2 Tag LS 2311
Fd 2X2 not tk
Fd bt. spk BM.TE 111
SET L+T distroyed 2-13-52 HEG
Fd Cut Spk W per FB 505-163
Fd 2" IP, 6" dp & 0.2 under edg walk
Fd L+T Tan
KAUFFMAN AVE
489.81
To Rt pg 46
659.98
1- 90°00'20"
4- 360°01'10"
90°00'17½
6- 180°01'50"
90°00'18½
From Lt pg 40
660.00 T=64 =659.98
Fd L+T
Fd L+T Tan
Fd 2X2 TK LS 1869
Fd 2X2 Tag LS 1852
215.01 T=86=215.04
From Top pg 41

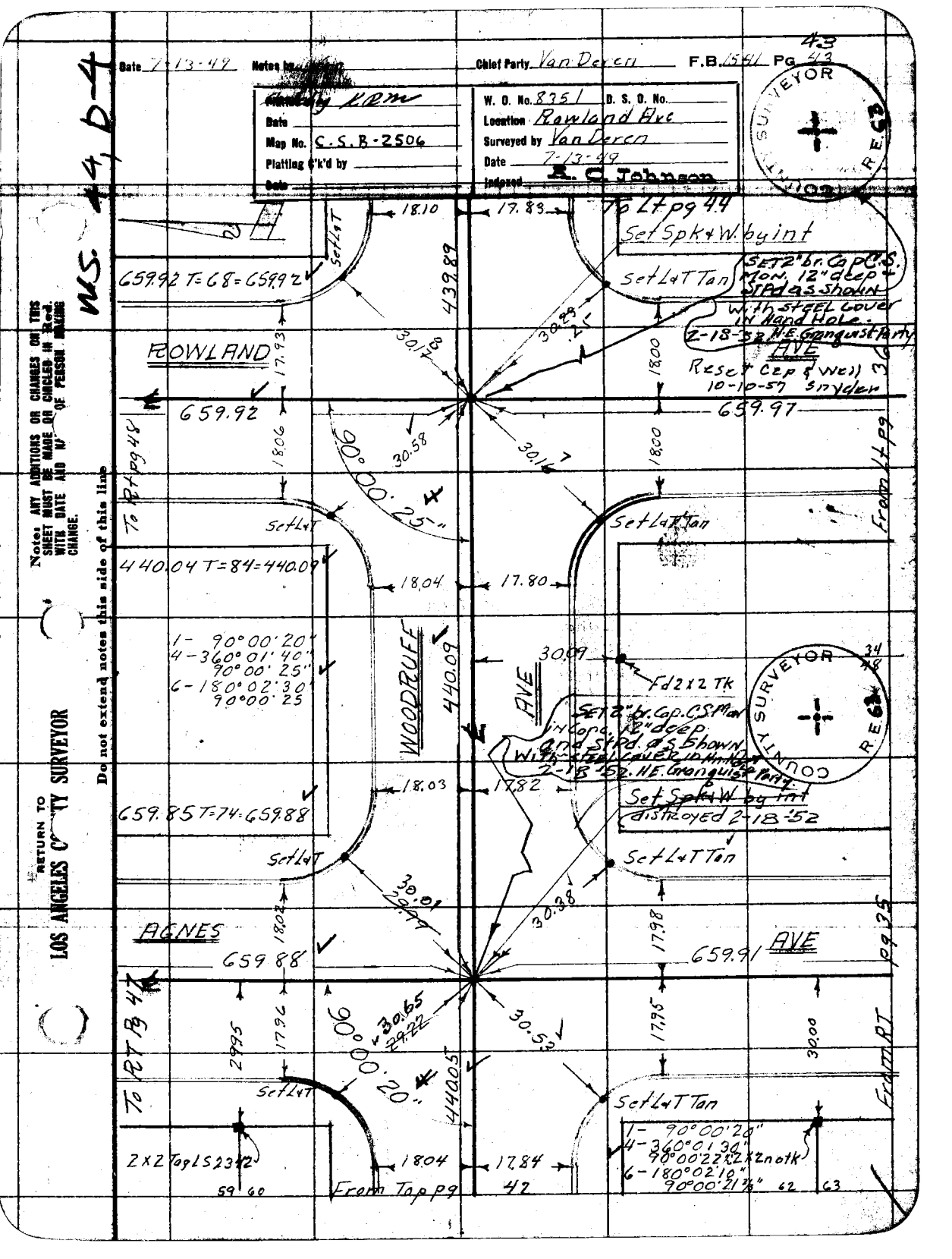

Date 7-13-49 Notes by
Chief Party Van Deren F.B. 1541 Pg 43
Checked by KRM
Date
Map No. C.S.B-2506
Platting C'k'd by
Date
W. O. No. 8351 D. S. O. No.
Location Rowland Ave
Surveyed by Van Deren
Date 7-13-49
Indexed A. C. Johnson
W.S. 44, D-4
Note: ANY ADDITIONS OR CHANGES ON THIS SHEET MUST BE MADE OR CIRCLED IN Red. WITH DATE AND NAME OF PERSON MAKING CHANGE.
Do not extend notes this side of this line
RETURN TO LOS ANGELES COUNTY SURVEYOR
To Lt pg 44
Set Spk & W. by int
Set L&T Tan
SET 2" br. Cap C.S. Mon. 12" deep & Stpd as Shown with steel cover in Hand Hole. 2-18-52 H.E. Granquist Party
Reset Cap & Well 10-10-57 Snyder
659.92 T=68=659.92
ROWLAND AVE
659.92
659.97
439.89
To Rt pg 48
From Lt pg 36
90°00'25"
440.04 T=84=440.09
1- 90°00'20"
4-360°01'40"
90°00'25"
6-180°02'30"
90°00'25
WOODRUFF AVE
440.09
Fd 2x2 Tk
SET 2" br. Cap. C.S. Mon in Conc. 12" deep and Stpd. as Shown with steel cover in Hand Hole 2-18-52. H.E. Granquist Party
Set Spk & W by int distroyed 2-18-52
659.85 T=74=659.88
AGNES AVE
659.88
659.91
To Rt Pg 47
From Rt pg 35
90°00'20"
440.05
2x2 Tag LS 2342
From Top pg 42
1- 90°00'20"
4-360°01'30"
90°00'22" 2x2 no tk
6-180°02'10"
90°00'21 3/8"
COUNTY SURVEYOR R.E. 63

F.B. 1541 PG. 44 Van Derer Chief Party Notes by Van Date 7-13-49

To Rt pg 48

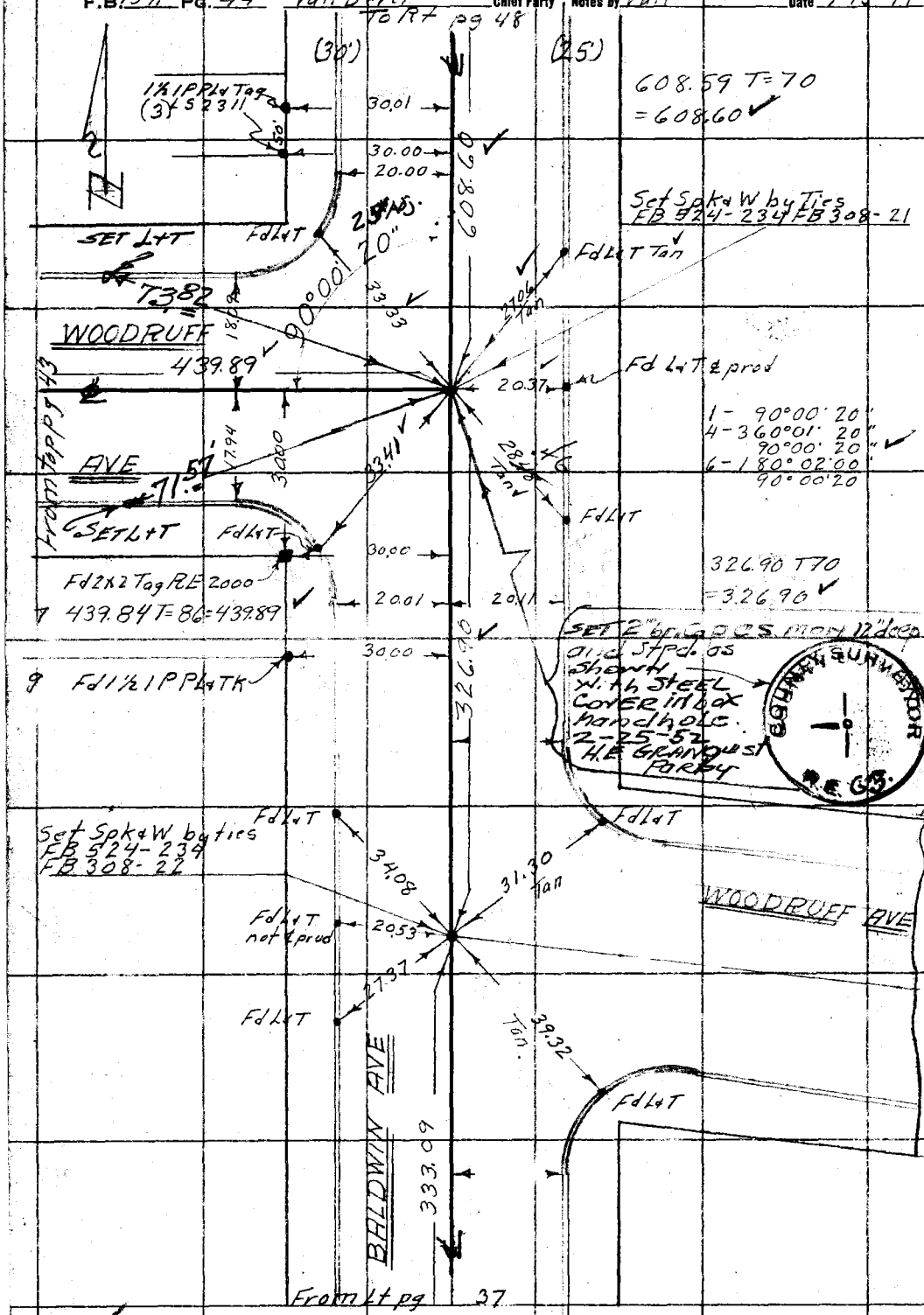

W.S. 45 B-6

RETURN TO LOS ANGELES COUNTY SURVEYOR

Do not extend notes this side of this line

Notes: ANY ADDITIONS OR CHANGES ON THIS SHEET MUST BE MADE OR CIRCLED IN Red. WITH DATE AND NAME OF PERSON MAKING CHANGE.

Notes Ck'd by KRM	Survey of Rowland Ave
Map No. C.S.B-2506	W. 0835 Tape No. 0166 St'd. 68 °F
Office Work	Surveyed by Van Deren
Checked	Notes Van Date 7-13-49
Date	Indexed A. C. Johnson

F. B. 154 PG. 45

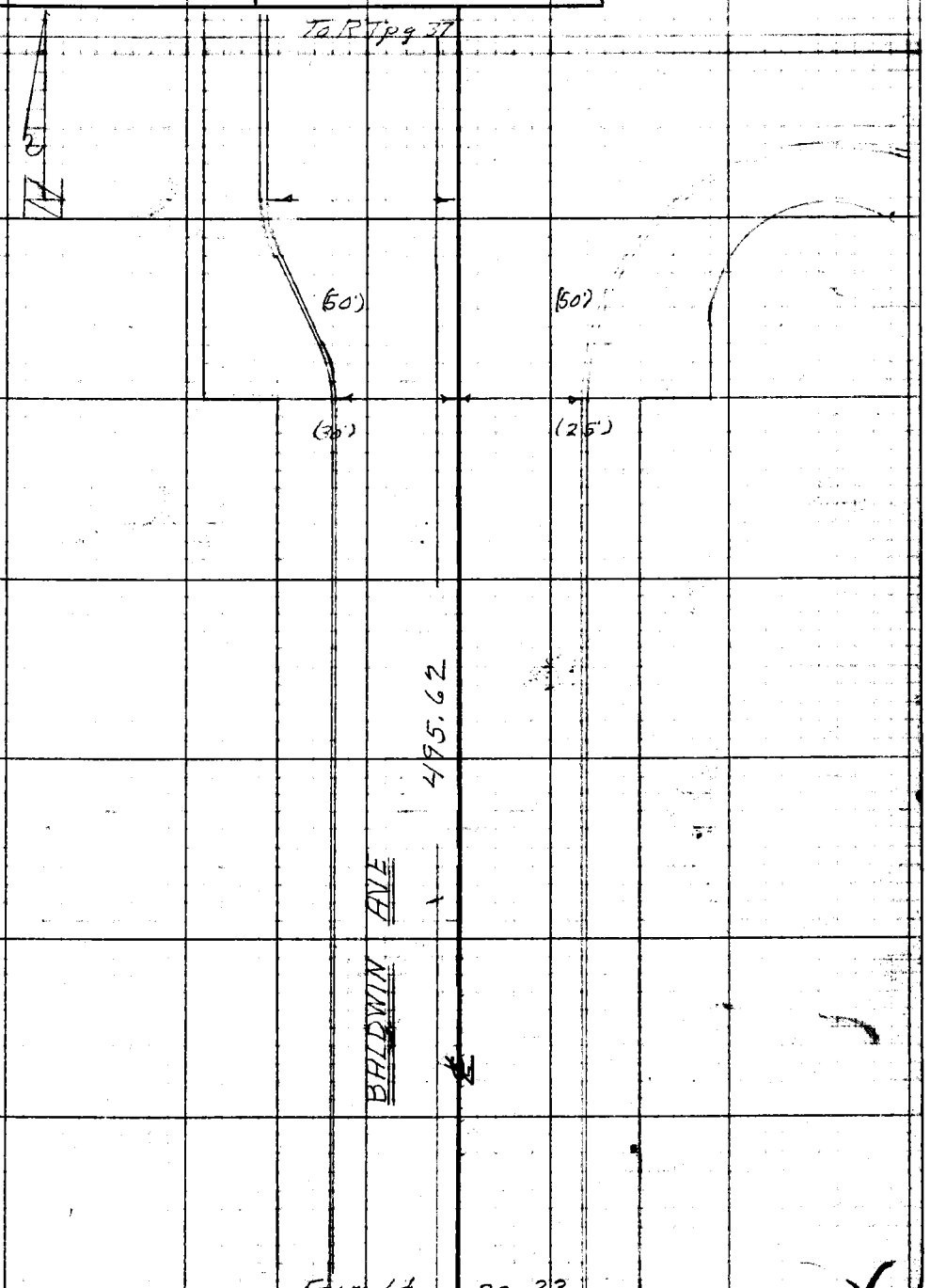

Note: Any Additions or Changes on This Sheet Must be Made in Red Ink Circled in Red With Date & Name of Person Making Change.

Do not extend notes this side of this line.

RETURN TO
LOS ANGELES COUNTY SURVEYOR
726 LOS ANGELES COUNTY
ENGINEERING BLDG.

76F309S 247 10M 1-49

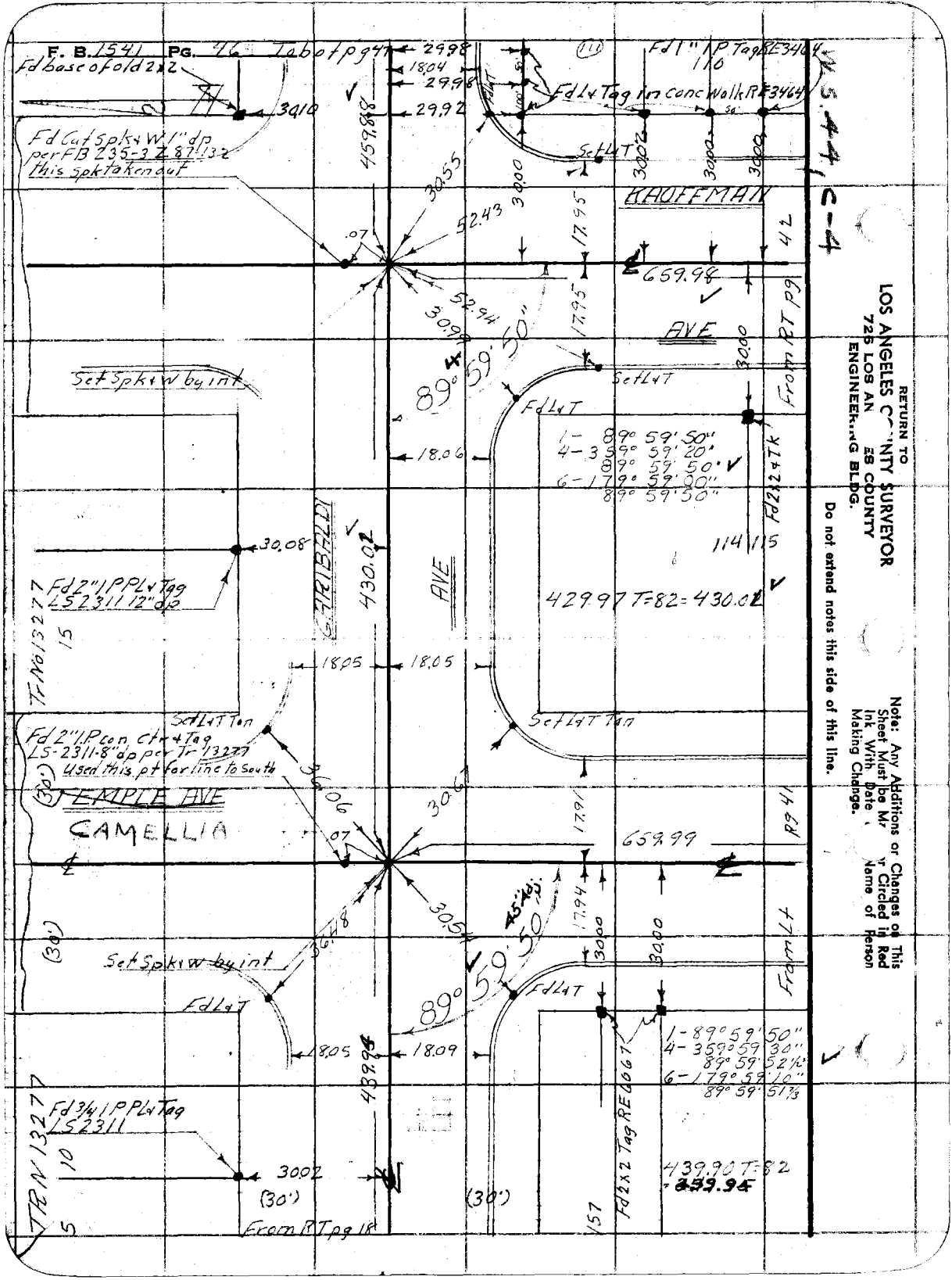
F. B. 1541 PG. 46 Tab of pg 47
Fd base of old 2x2
30.10
Fd Cut Spk+W 1" dp per FB 235-3 Z 87-132 this spk taken out
29.98
18.04
29.98
29.92
459.88
Fd 1" I.P. Tag RE 3464
Fd L+Tag in conc Walk RE 3464
Set L+T
30.02
30.00
30.00
30.55
52.43
.07
30.00
17.95
17.95
KAUFFMAN
659.98
52.94
30.99
89° 59' 50"
AVE
Set Spk+W by int
Set L+T
Fd L+T
30.00
From RT pg 42
1- 89° 59' 50"
4- 359° 59' 20"
89° 59' 50"
6- 179° 59' 00"
89° 59' 50"
Fd 2x2 + Tk
18.06
114
115
30.08
Fd 2" I.P. PL+Tag LS 2311 12" dp
Tr No 13277
15
GARIBALDI
430.02
AVE
429.97 T=82=430.02
18.05
18.05
Set L+T Tan
Set L+T Tan
Fd 2" I.P. con Ctr+Tag LS-2311-8" dp per Tr 13277 Used this pt for line to South
(30')
EMPLE AVE
CAMELLIA
36.06
30.67
.07
17.91
659.99
Rg 41
30.54
45" Adj.
17.94
30.00
30.00
(30')
Set Spk+W by int
36.48
Fd L+T
89° 59' 50"
Fd L+T
From Lt
18.05
18.09
439.94
1- 89° 59' 50"
4- 359° 59' 30"
89° 59' 52½"
6- 179° 59' 10"
89° 59' 51⅔
Fd 3/4 I.P. PL+Tag LS 2311
TRN 13277
10
5
30.02
(30')
(30')
Fd 2x2 Tag RE 6067
157
439.90 T=82
359.94
From RT pg 18
W.S. 44 C-4
RETURN TO
LOS ANGELES COUNTY SURVEYOR
725 LOS ANGELES COUNTY
ENGINEERING BLDG.
Do not extend notes this side of this line.
Note: Any Additions or Changes on This Sheet Must be Made or Circled in Red Ink With Date and Name of Person Making Change.

Notes Ck'd by VAM	Survey of Rowland Ave
Map No. CSB-2506	W. O 8351 Tape No. 0106 St'd 68 °F
Office Work	Surveyed by Van Deren
Checked	Notes Van Date 7-13-49
Date	Indexed A. C. Johnson

F. B. 1541 PG. 47

W5.44 D-4

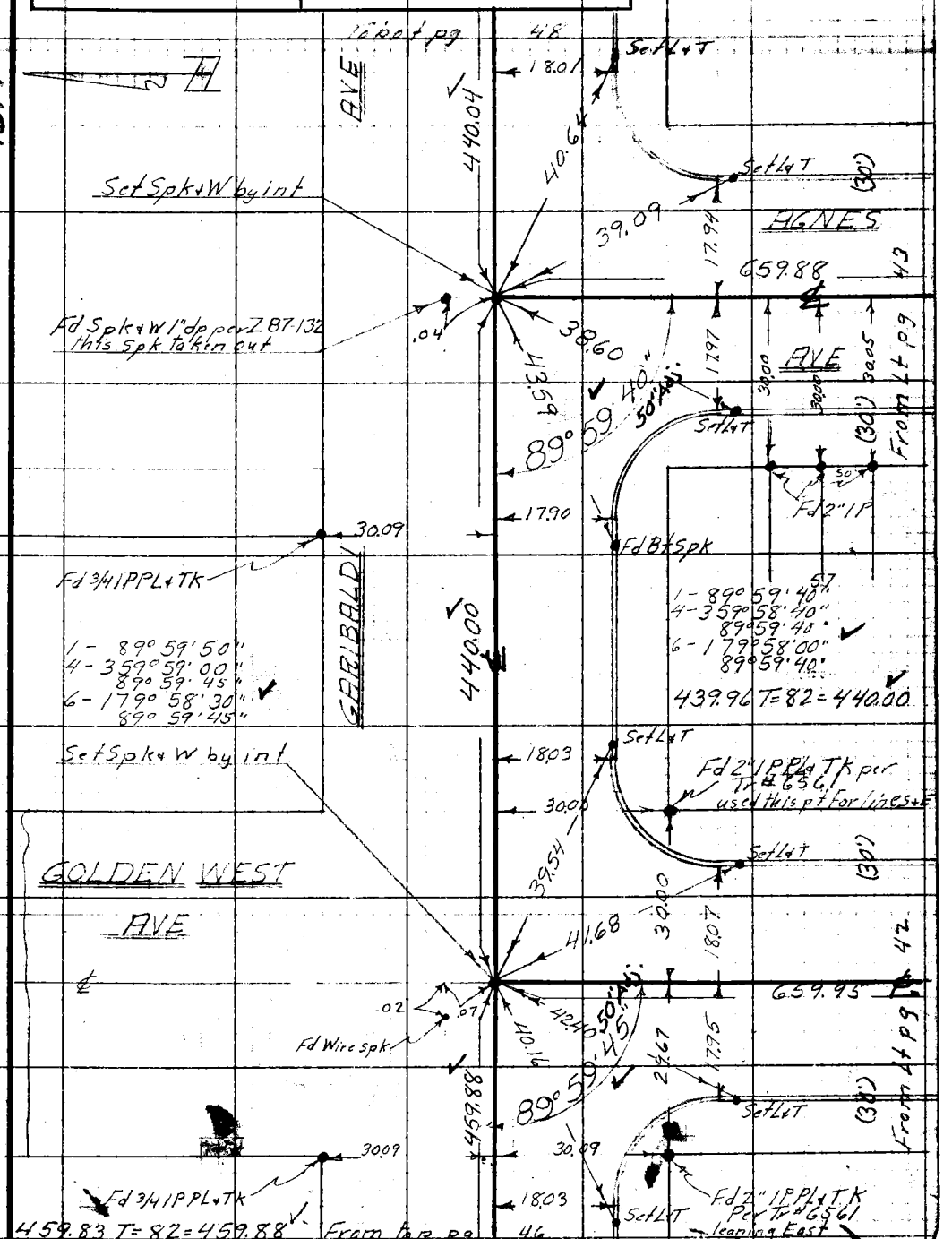

Note: Any Additions or Changes on This Sheet Must be Made or Circled in Red Ink With Date and Name of Person Making Change.

Do not extend notes this side of this line.

RETURN TO
LOS ANGELES COUNTY SURVEYOR
726 LOS ANGELES COUNTY
ENGINEERING BLDG.

76F3095 247 10M 1-49

F. B. 1541 PG. 48

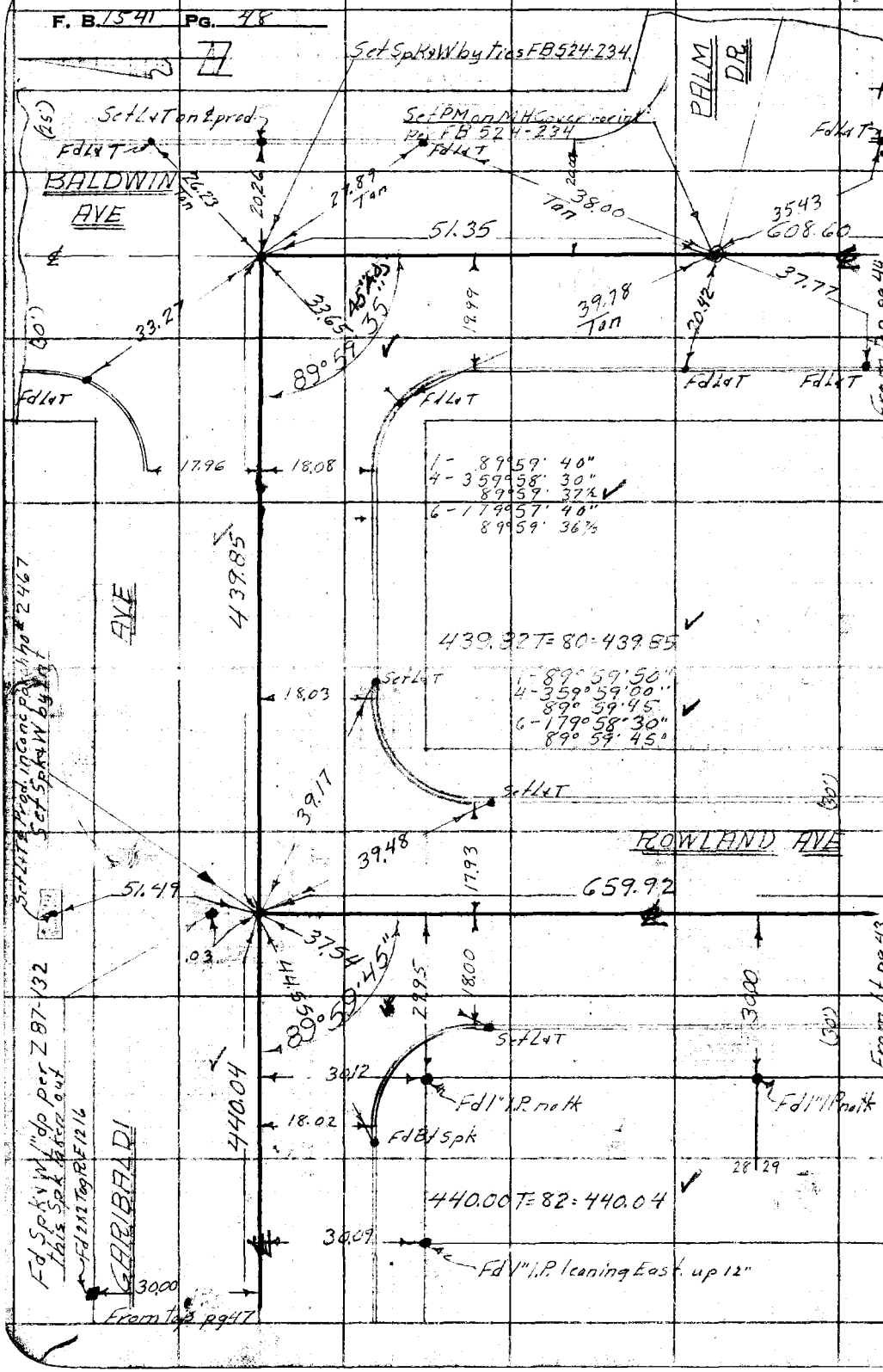

W.S. 45, B-6 8
W.S. 44, D-4

RETURN TO
LOS ANGELES COUNTY SURVEYOR
725 LOS ANGELES COUNTY
ENGINEERING BLDG.

Do not extend notes this side of this line.

Note: Any Additions or Changes on This Sheet Must be Made Or Circled in Red Ink With Date and Name of Person Making Change.

Profile No.	Notes Red.	Plotted	Job No. 1306	Division No.	F.B. 1541	PG. 51
	Date	Date	Survey of Rowland Ave			
X-Sec. No.	Notes Chkd.	Checked	Survey by Van Deren	Notes Van	Date 8-19-49	
	Date	Date	Map No.	Indexed G. Johnson	Date NOV 17 '49	

C1-1306

SEWER OUTLETS TO HOUSES

ON SOUTH SIDE OF LIVE OAK AVE

ROWLAND AVE

8-19-49

Van Deren
Blankenship
Edmondson
Richards

STATION	B. S.	H. I.	F. S.	ELEV.

NOTE: ANY ADDITIONS OR CHANGES ON THIS SHEET MUST BE MADE OR CIRCLED IN RED INK. WITH DATE AND NAME OF PERSON MAKING CHANGE.

Do not extend notes this side of this line.

PLEASE RETURN TO
LOS ANGELES COUNTY SURVEYOR
726 LOS ANGELES COUNTY ENGINEERING BLDG.

76L298 307 5-49

76L298 307 5-49

PLEASE RETURN TO
LOS ANGELES COUNTY SURVEYOR
726 LOS ANGELES COUNTY ENGINEERING BLDG.

NOTE: ANY ADDITIONS OR CHANGES ON THIS SHEET MUST BE MADE OR CIRCLED IN RED INK. WITH DATE AND NAME OF PERSON MAKING CHANGE.

Do not extend notes this side of this line.

STATION	B. S.	H. I.	F. S.	ELEV.	Lt & South	
B.M. TE.35	2.41	380.02		377.55	B.M. TE.35 Elev = 377.551 F.B. 1488 P.26	
					Live Oak Ave. & Agnes Ave, N.E. Cor	
					Bt. spk in curb, 21' N. of S. end	
T.P.	4.09	376.65	7.[illegible]	372.56	—	
8+97.0			5.77	370.8[illegible]	416.8' Top of 2" Sewer Outlet	
T.P.	5.21	378.62	3.24	37[illegible].41	—	
10+64.2			5.29	373.33	192.3' Top of 4" Sewer Outlet	
11+53.2			5.73	372.89	255' Top of 4" Sewer Outlet	
T.P.	3.2[illegible]	375.09	6.82	37[illegible].88	—	
12+12.0			5.95	36[illegible].14	471.5' Top of 4" Sewer Outlet	
12+44.7			6.14	36[illegible].75	472.0 " " " " "	
T.P.	6.69	380.03	1.75	373.34	—	
12+19.5			5.23	374.10	150.0' Top of 4" Sewer Outlet	
T.P.	5.87	383.57	2.33	377.70	—	
T.P.	3.6[illegible]	38[illegible].46	6.79	37[illegible].78	—	
16+79.1			5.33	37[illegible].13	178.5' Top of 4" Sewer Outlet	
17+24.5			5.07	375.39	203.5' " " " " "	
17+38.0			5.99	374.47	246.5' " " " " "	
T.P.	7.23	384.28	3.41	377.05	—	
T.P.	2.22	381.28	5.22	379.06	—	

F.B. 1541 PG. 52
Job No. 1306 Division No. Notes Red. Plotted No. Profile
Survey of Rowland Ave Date 8-19-46 Date X-Sec.
Survey by Van Deren Notes Vun Notes Chkd. Checked No.
Indexed B. C. Johnson Date Date

76L298 307 5-49

PLEASE RETURN TO
LOS ANGELES COUNTY SURVEYOR
726 LOS ANGELES COUNTY ENGINEERING BLDG.

NOTE: ANY ADDITIONS OR CHANGES ON THIS SHEET MUST BE MADE OR CIRCLED IN RED INK, WITH DATE AND NAME OF PERSON MAKING CHANGE.

Do not extend notes this side of this line.

STATION	B. S.	H. I.	F. S.	ELEV.	Lt & South
20+48.0		381.28	4.93	376.35	199.9 Lt top of 4" outlet
20+75.0			7.45	376.83	344.9 Lt top of 4" outlet
T. P	3.39	379.90	4.77	376.51	
21+58.5			7.12	372.78	380' Lt top of 4" outlet
21+52.5			5.56	374.34	308.5 Lt top of 4" outlet
T. P	7.48	386.05	1.33	378.57	
T. P.	4.28	382.74	7.59	378.46	
23+20.6			6.78	375.96	162' Lt top of 4" outlet
T. E 31			1.92	380.82	BM TE 31 Elev = 380.83 F.B. 1488-25 Live Oak Ave. & Temple Ave. N.W. Cor Bt Spk in Curb. 11' N. of S. end Curb

Profile No. ____ Notes Red. ____ Plotted ____ Job No. 1306 Division No. ____ F.B. 1541 PG. 53
X-Sec. No. ____ Date ____ Date ____ Survey of Rowland Ave
Notes Chkd. ____ Checked ____ Survey by Van Deren Notes Van Date 8-19-49
Date ____ Date ____ Map No. ____ Indexed A. C. Johnson Date ____

F.B. 1541 PG. 54 | Job No. 1306 | Division No. | Notes Red. | Plotted | Profile

Survey of Rowland Ave | Date 8-19-49 | Date | No.

Survey by Van Deren | Notes Van | Notes Chkd. | Checked | X-Sec.

Indexed | Date | Date | Date | No.

STATION	B. S.	H. I.	F. S.	ELEV.

76L298 307 5-49

PLEASE RETURN TO
LOS ANGELES COUNTY SURVEYOR
726 LOS ANGELES COUNTY ENGINEERING BLDG.

Do not extend notes this side of this line.

NOTE: ANY ADDITIONS OR CHANGES ON THIS SHEET MUST BE MADE OR CIRCLED IN RED INK. WITH DATE AND NAME OF PERSON MAKING CHANGE.

Notes Ck'd by	Survey of
Map No.	W. O. Tape No. St'd °F
Office Work	Surveyed by
Checked	Notes Date
Date	Indexed C. Johnson

F. B. 1541 PG. 55

C1.1306 NOV 17 '49

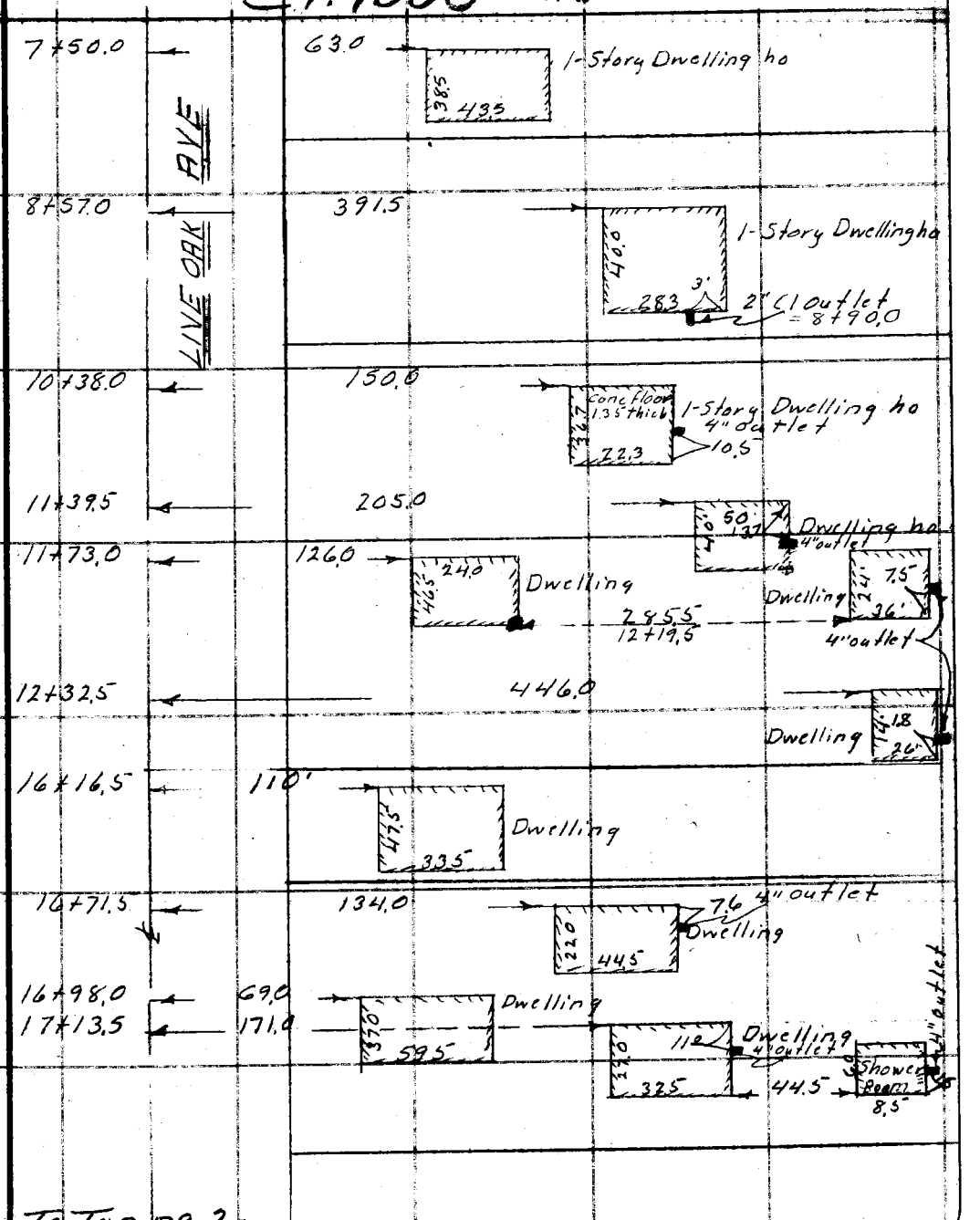

To Top pg 2

Note: Any Additions or Changes on This Sheet Must be Made or Circled in Red Ink With Date and Name of Person Making Change.

Do not extend notes this side of this line.

RETURN TO
LOS ANGELES COUNTY SURVEYOR
700 HALL OF RECORDS

FORM 247 5M 5-46

F. B. 1541 PG. 56 2

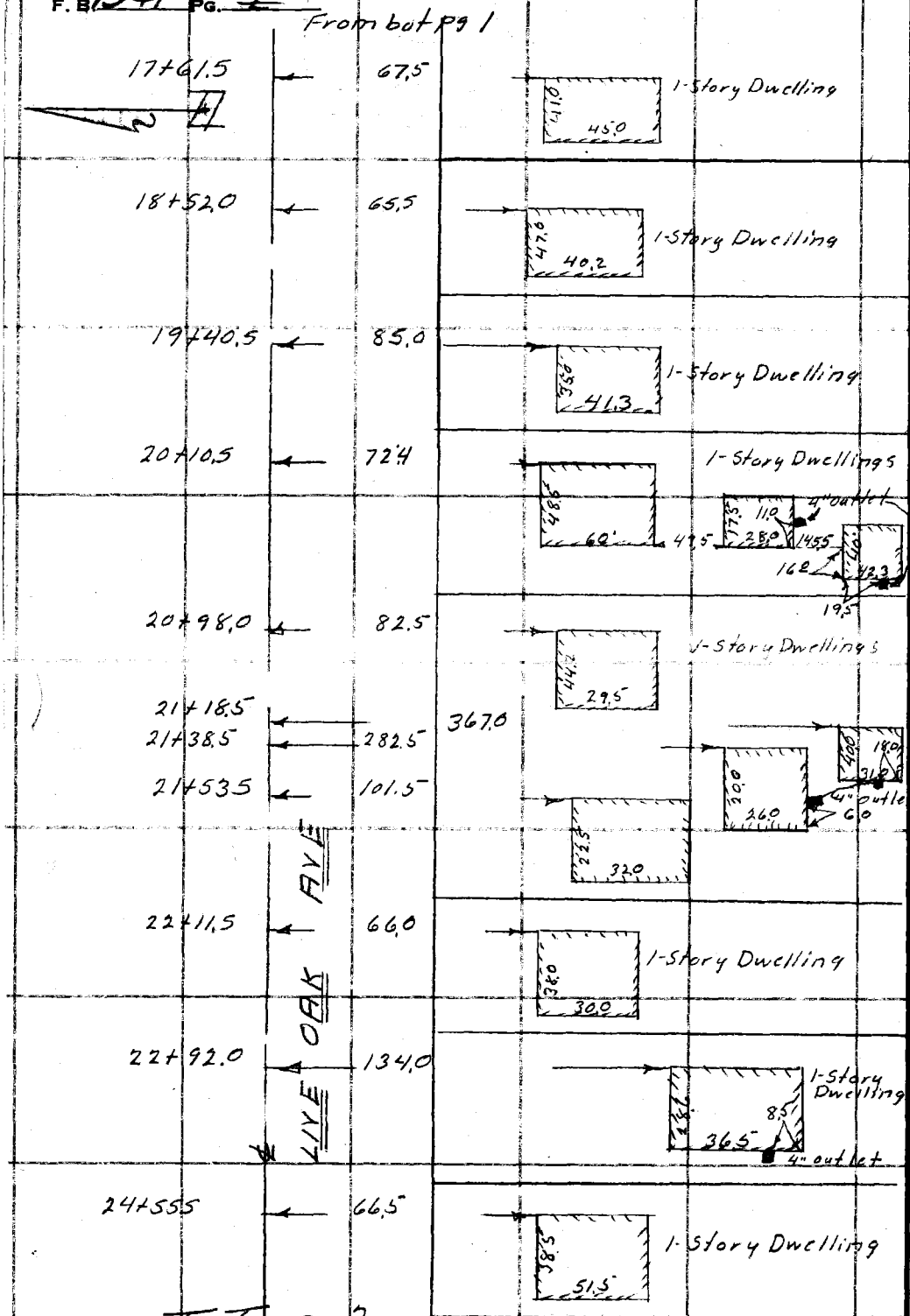

RETURN TO
LOS ANGELES COUNTY SURVEYOR
700 HALL OF RECORDS

Do not extend notes this side of this line.

Note: Any Additions or Changes on This Sheet Must be Made or Circled in Red Ink With Date and Name of Person Making Change.

F. B. 154 PG. 57

Notes Ck'd by	Survey of
Map No.	W. O. Tape No. St'd. °F
Office Work	Surveyed by
Checked	Notes Date
Date	Indexed C. Johnson

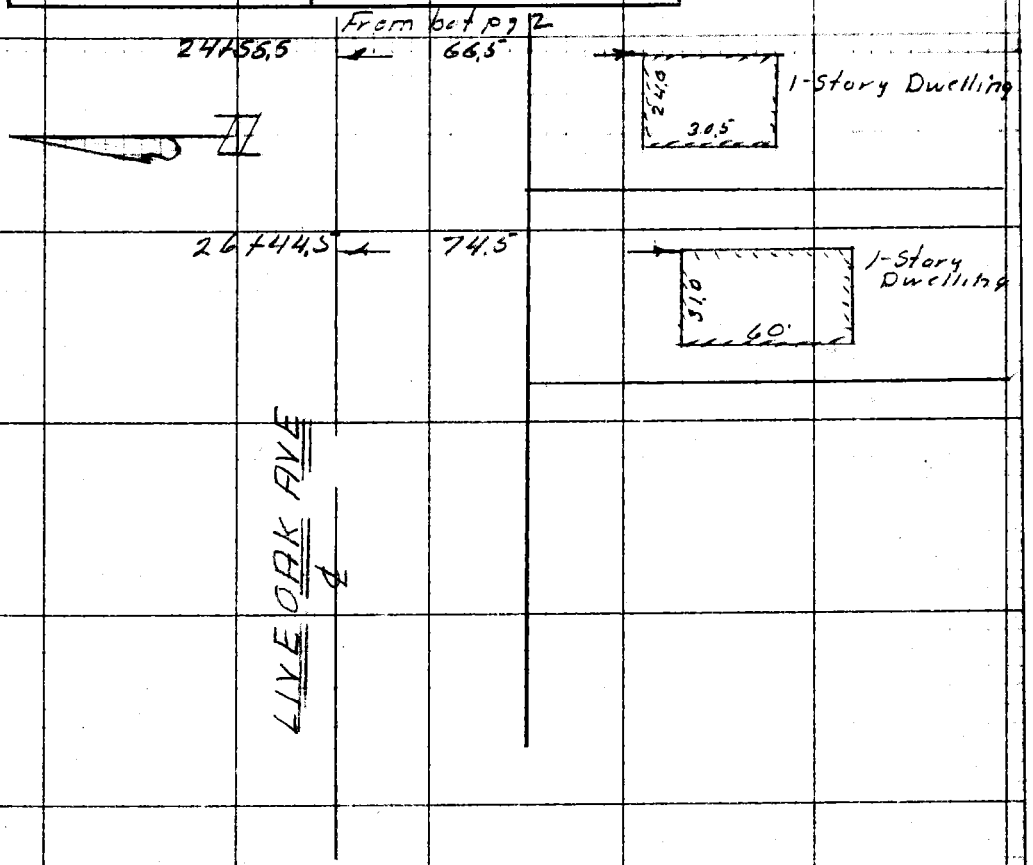

Note: Any Additions or Changes on This Sheet Must be Made or Circled in Red Ink With Date and Name of Person Making Change.

Do not extend notes this side of this line.

RETURN TO
LOS ANGELES COUNTY SURVEYOR
726 LOS ANGELES COUNTY
ENGINEERING BLDG.

76F309S 247 10M 1-49

F. B. 1541 PG. 58

RETURN TO
LOS ANGELES COUNTY SURVEYOR
725 LOS ANGELES COUNTY
ENGINEERING BLDG.

Do not extend notes this side of this line.

Note: Any Additions or Changes on This Sheet Must be Made or Circled in Red Ink With Date and Name of Person Making Change.

Notes Ck'd by	Survey of Rowland Ave
Map No.	W. O. 1306 Tape No. Std. °F
Office Work	Surveyed by J. J. Lanigan
Checked	Notes Lanigan Date 7-49
Date	Indexed A. C. Johnson

F. B. 1591 Pg. 53

NOV 17 '49

LOCATION
of
WATER LINES
in
FIRST ALLEY SOUTH of LASTUNAS DR
from
SUNSET BLVD
to
GOLDEN WEST AVE
C.I. 1306

J. J. Lanigan
A. S. Curtis
J. W. Trunich
H. H. Raphael

Note: Any Additions or Changes on This Sheet Must be Made or Circled in Red Ink With Date and Name of Person Making Change.

Do not extend notes this side of this line.

RETURN TO
LOS ANGELES COUNTY SURVEYOR
726 LOS ANGELES COUNTY
ENGINEERING BLDG.

76F3098 247 10M 1-49

F. B. 1541 Pg. 60

cont. bot. pg. 61

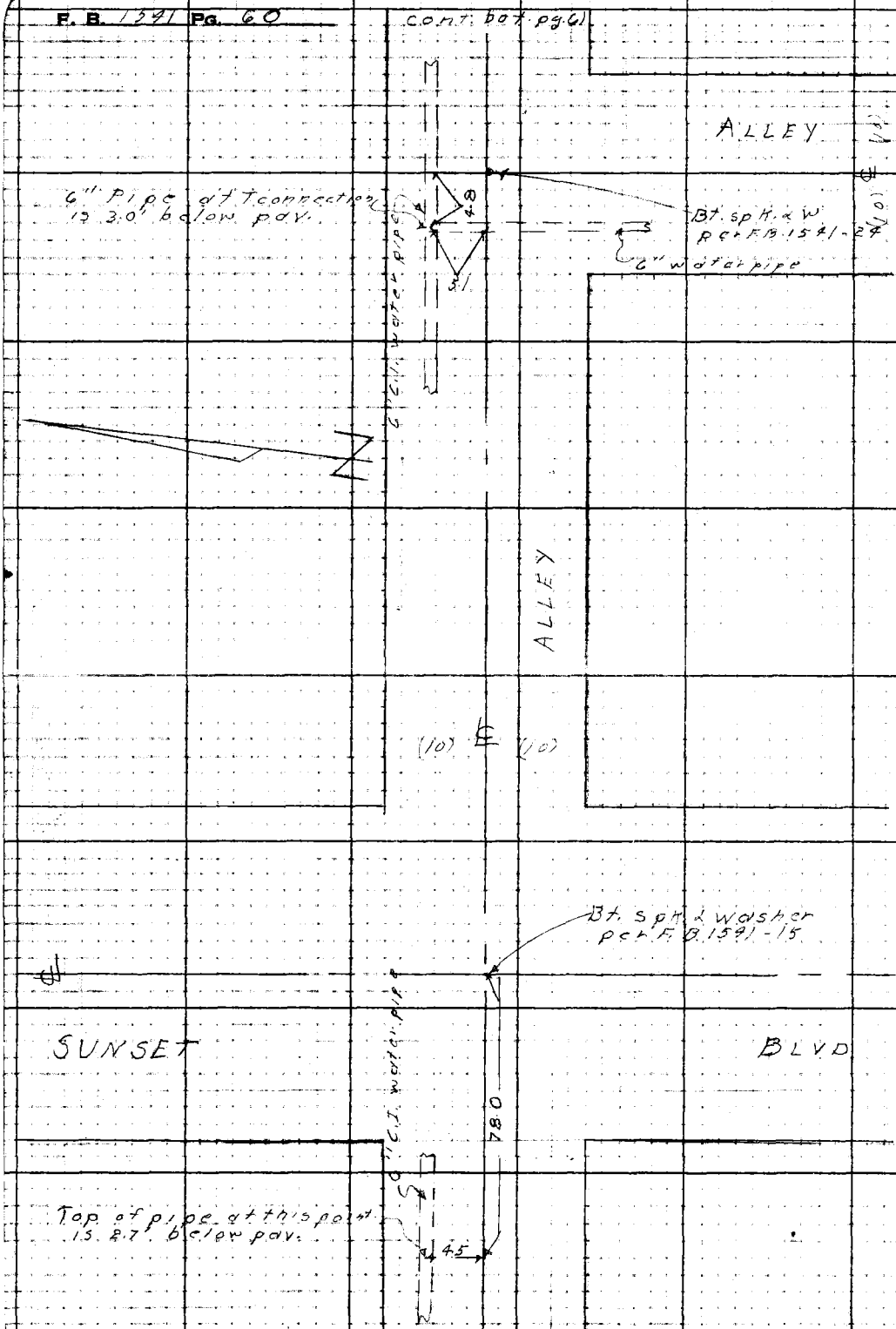

RETURN TO
LOS ANGELES COUNTY SURVEYOR
726 LOS ANGELES COUNTY
ENGINEERING BLDG.

Do not extend notes this side of this line.

Note: Any Additions or Changes on This Sheet Must be Made or Circled in Red Ink With Date and Name of Person Making Change.

Notes Ck'd by	Survey of Rowland Ave
Map No.	W. O. 1306 Tape No. Std. °F
Office Work	Surveyed by J. J. Lanigan
Checked	Notes Lanigan Date 7-49
Date	Indexed A. C. Johnson

F. B. 1541 PG. 61

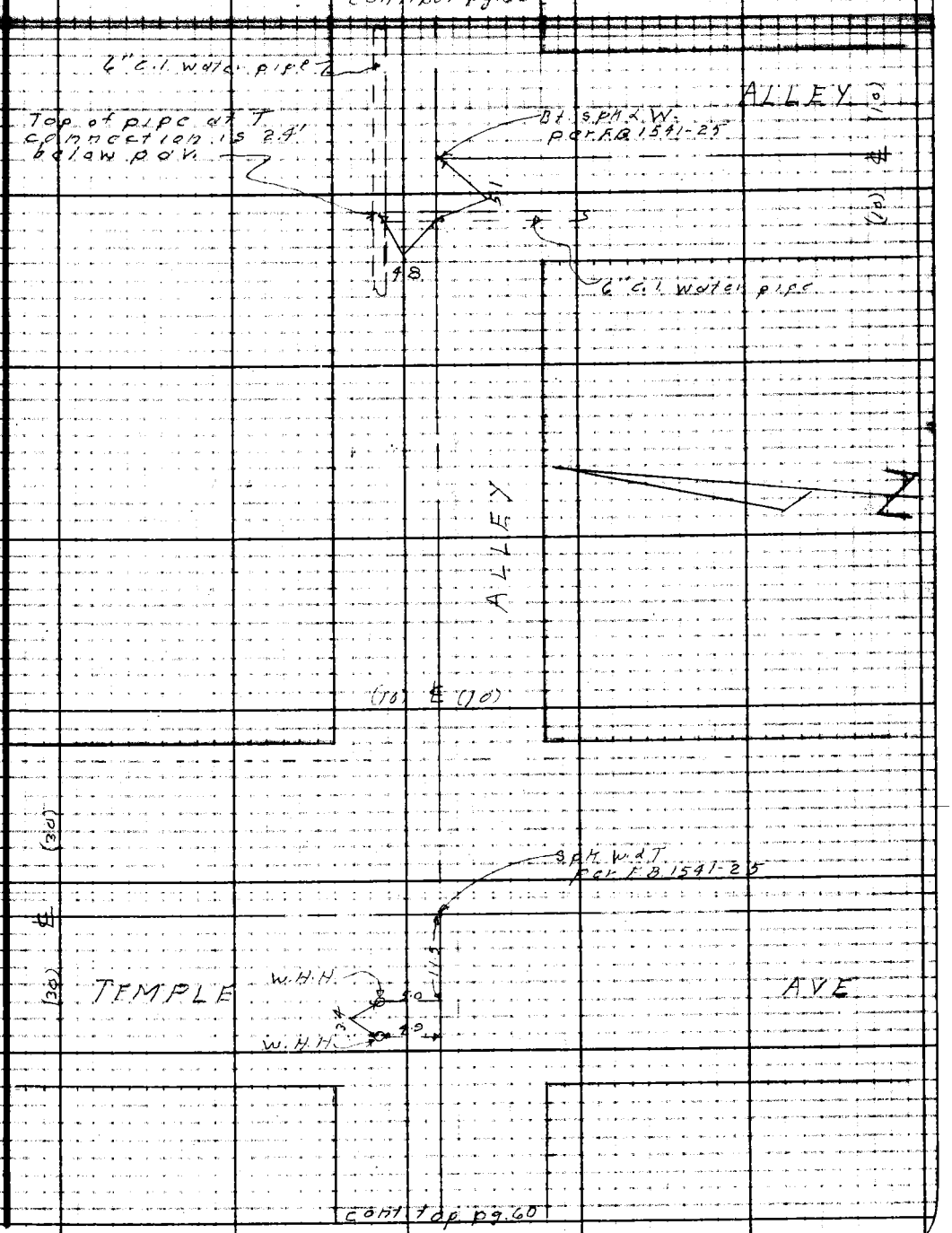

Note: Any Additions or Changes on This Sheet Must be Made or Circled in Red Ink With Date and Name of Person Making Change.

Do not extend notes this side of this line.

RETURN TO
LOS ANGELES COUNTY SURVEYOR
726 LOS ANGELES COUNTY
ENGINEERING BLDG.

76F3096 247 10M 1-49

F. B. 1541 Pg. 62

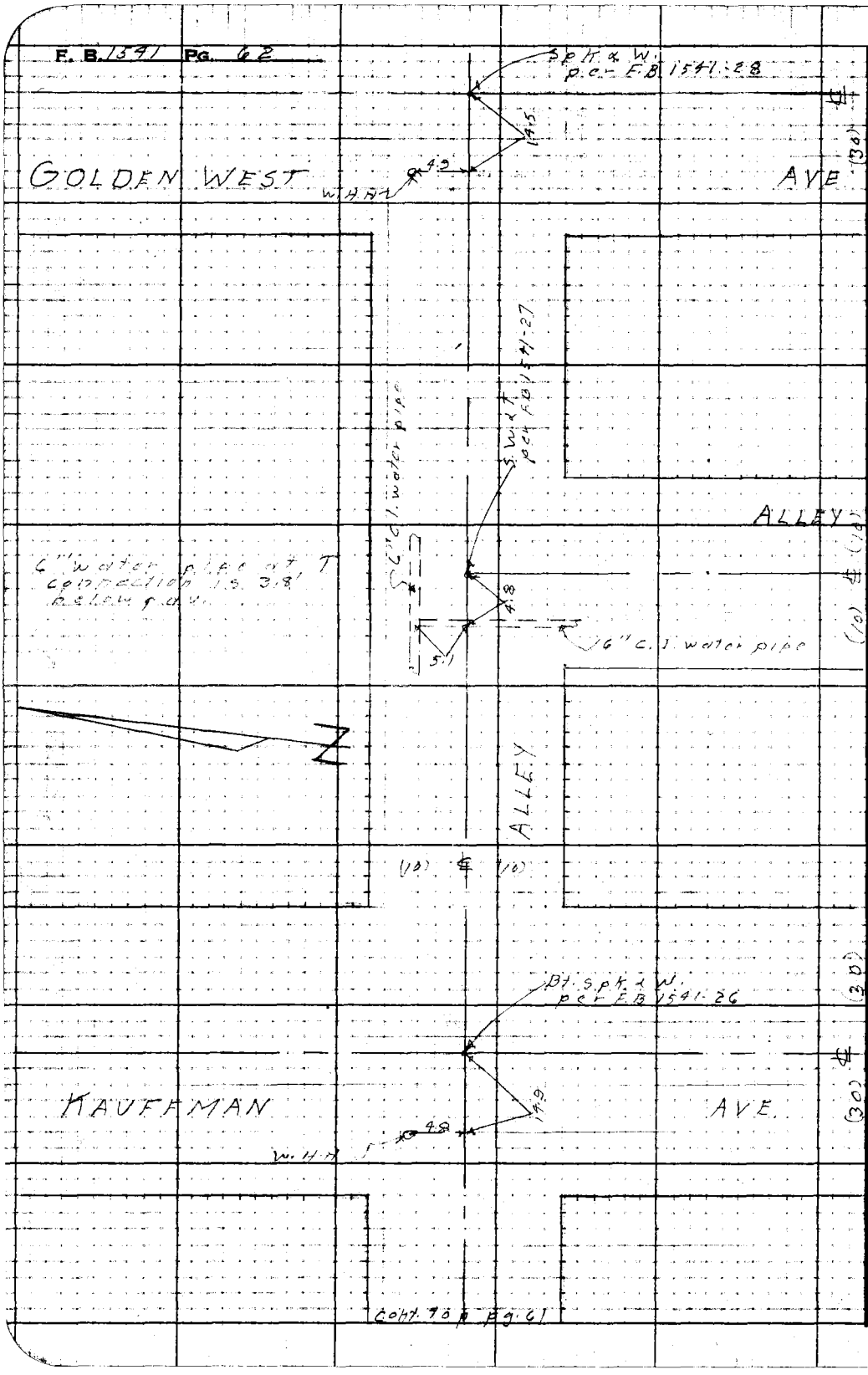

RETURN TO
LOS ANGELES COUNTY SURVEYOR
726 LOS ANGELES COUNTY
ENGINEERING BLDG.

Do not extend notes this side of this line.

Note: Any Additions or Changes on This Sheet Must be Made or Circled in Red Ink With Date and Name of Person Making Change.

Notes Ck'd by	Survey of ROWLAND AVE.
Map No.	W. O. 1306 Tape No. Std. °F
Office Work	Surveyed by J. J. Lanigan
Checked	Notes Lanigan Date 7-49
Date	Indexed A. C. Johnson

F. B. 1591 PG. 63

NOV 17 '49

LOCATION
of
WATER LINE
in
FIRST ALLEY E of SUNSET BLVD
from
WORKMAN AVE
to
FIRST ALLEY S. of LAS TUNAS DR.
C.I. 1306

J. J. Lanigan
A. S. Curtis
J. W. Trunich
H. H. Raphael

Notes: Any Additions or Changes on This Sheet Must be Made or Circled in Red Ink With Date and Name of Person Making Change.

Do not extend notes this side of this line.

RETURN TO
LOS ANGELES COUNTY SURVEYOR
726 LOS ANGELES COUNTY
ENGINEERING BLDG.

76F3098 247 10M 1-49

F. B. 1541 PG. 64

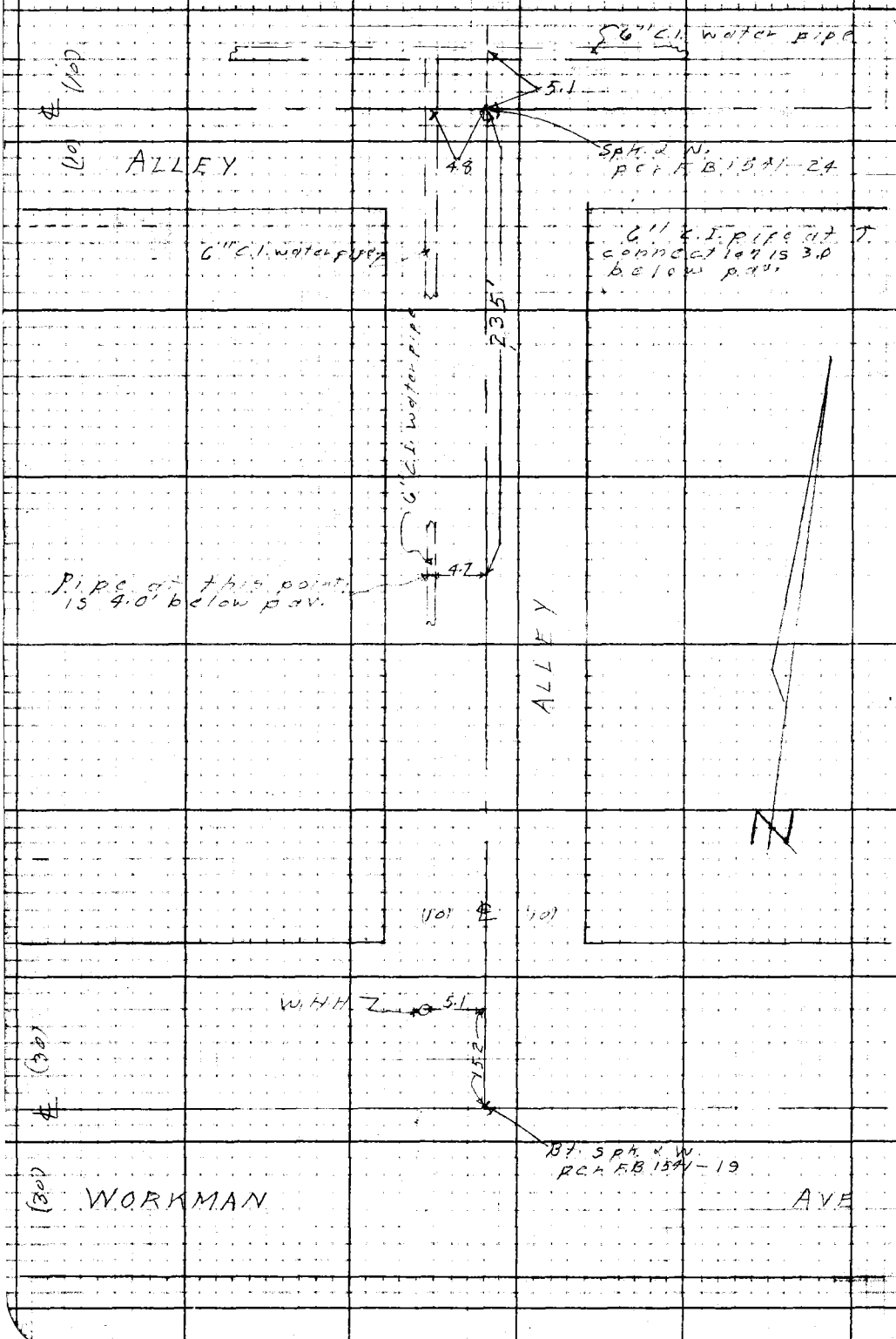

RETURN TO
LOS ANGELES COUNTY SURVEYOR
726 LOS ANGELES COUNTY
ENGINEERING BLDG.

Do not extend notes this side of this line.

Note: Any Additions or Changes on This Sheet Must be Made or Circled in Red Ink With Date and Name of Person Making Change.

Notes Ck'd by	Survey of Rowland Ave
Map No.	W. O. 1306 Tape No. Std. °F
Office Work	Surveyed by J. J. Lanigan
Checked	Notes Lanigan Date 7-49
Date	Indexed C. Johnson

F. B. 1541 PG. 65

NOV 17 '49

LOCATION
of
WATER-LINE
in
FIRST ALLEY E. of TEMPLE AVE
from
WORKMAN AVE
to
FIRST ALLEY S. of LAS TUNAS DR.
C.I. 1306

J. J. Lanigan
A. S. Curtis
J. W. Trunich
H. H. Raphael

Notes: Any Additions or Changes on This Sheet Must be Made or Circled in Red Ink With Date and Name of Person Making Change.

Do not extend notes this side of this line.

RETURN TO
LOS ANGELES COUNTY SURVEYOR
726 LOS ANGELES COUNTY
ENGINEERING BLDG.

76F3098 247 10M 1-49

F. B. 1541 Pg. 66



RETURN TO
LOS ANGELES COUNTY SURVEYOR
728 LOS ANGELES COUNTY
ENGINEERING BLDG.

Do not extend notes this side of this line.

Note: Any Additions or Changes on This Sheet Must Be Made or Circled in Red Ink With Date and Name of Person Making Change.

Notes Ck'd by	Survey of Rowland Ave
Map No.	W.O. 1306 Tape No. Std. °F
Office Work	Surveyed by J. J. Lanigan
Checked	Notes Lanigan Date 7-49
Date	Indexed E. C. Johnson

F. B. 1391 PG. 67

NOV 17 '49

LOCATION
of
WATER LINE
in
FIRST ALLEY E. of HAUFFMAN AVE
from
WORKMAN AVE
to
FIRST ALLEY S. of LAS TUNAS DR.
C.I. 1306

J. J. Lanigan
A. S. Curtis
J. W. Trunick
H. H. Raphael

Notes: Any Additions or Changes on This Sheet Must be Made or Circled in Red Ink With Date and Name of Person Making Change.

Do not extend notes this side of this line.

RETURN TO
LOS ANGELES COUNTY SURVEYOR
725 LOS ANGELES COUNTY
ENGINEERING BLDG.

76F3068 247 10M 1-49

F. B. 1541 Pg. 68

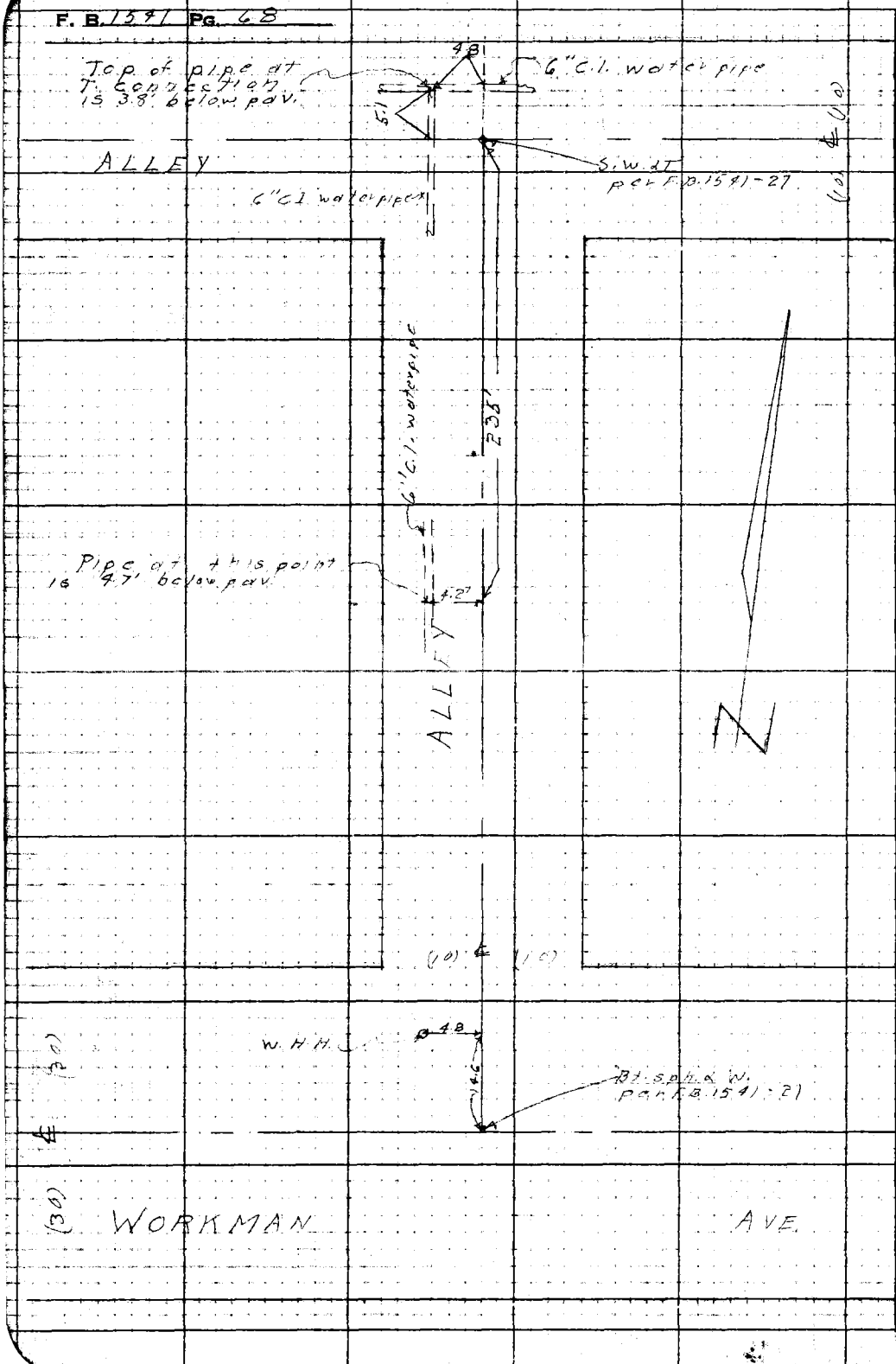

RETURN TO
LOS ANGELES COUNTY SURVEYOR
726 LOS ANGELES COUNTY
ENGINEERING BLDG.

Do not extend notes this side of this line.

Note: Any Additions or Changes on This Sheet Must be Made or Circled in Red Ink With Date and Name of Person Making Change.

Notes Ck'd by	Survey of Rowland Ave. F.B. 157 Pg. 63
Map No.	W. O. 1304 Tape No. Std. °F
Office Work	Surveyed by J. J. Lanigan
Checked	Notes Lanigan Date 7-49
Date	Indexed C. Johnson

NOV 17 '49

LOCATION
of
WATER-LINE
in
FIRST ALLEY N. of LAS TUNAS DR
from
SUNSET BLVD
to
KAUFFMAN AVE.
C.I. 1306

J. J. Lanigan
A. S. Curtis
J. W. Trumich
H. H. Raphael

Note: Any Additions or Changes on This Sheet Must be Made or Circled in Red Ink With Date and Name of Person Making Change.

Do not extend notes this side of this line.

RETURN TO
LOS ANGELES COUNTY SURVEYOR
700 HALL OF RECORDS

FORM 247 SM 11-46

F. B. 1541 PG. 70 cont. bot. pg. 71

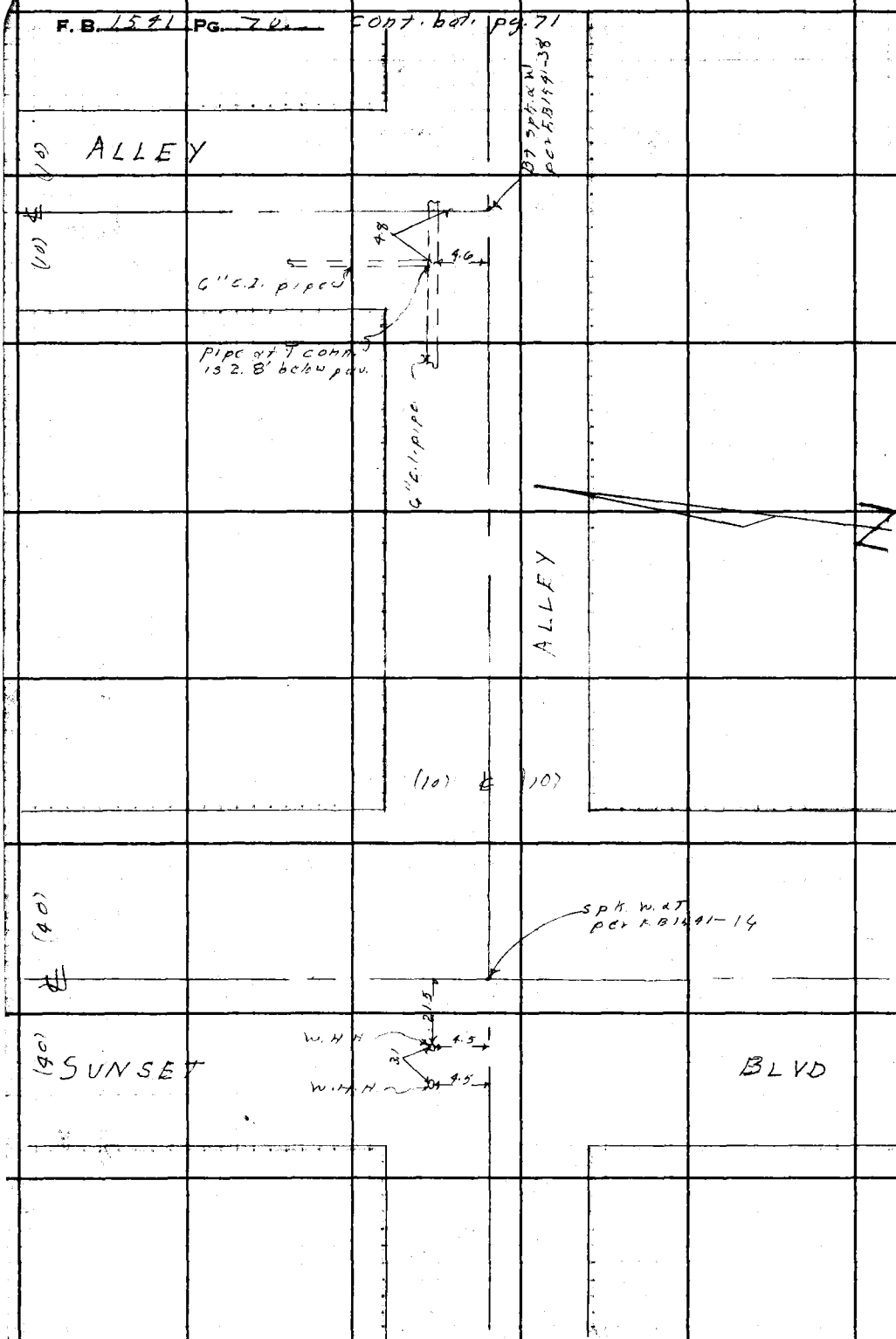

RETURN TO
LOS ANGELES COUNTY SURVEYOR
700 HALL OF RECORDS

Do not extend notes this side of this line.

Note: Any Additions or Changes on This Sheet Must be Made or Circled in Red Ink With Date and Name of Person Making Change.

Notes Ck'd by	Survey of Rowland Ave
Map No.	W. O. 1300 Tape No. St'd °F
Office Work	Surveyed by J. J. Lanigan
Checked	Notes Lanigan Date 7-49
Date	Indexed E. C. Johnson

F.B. 1541 PG. 71

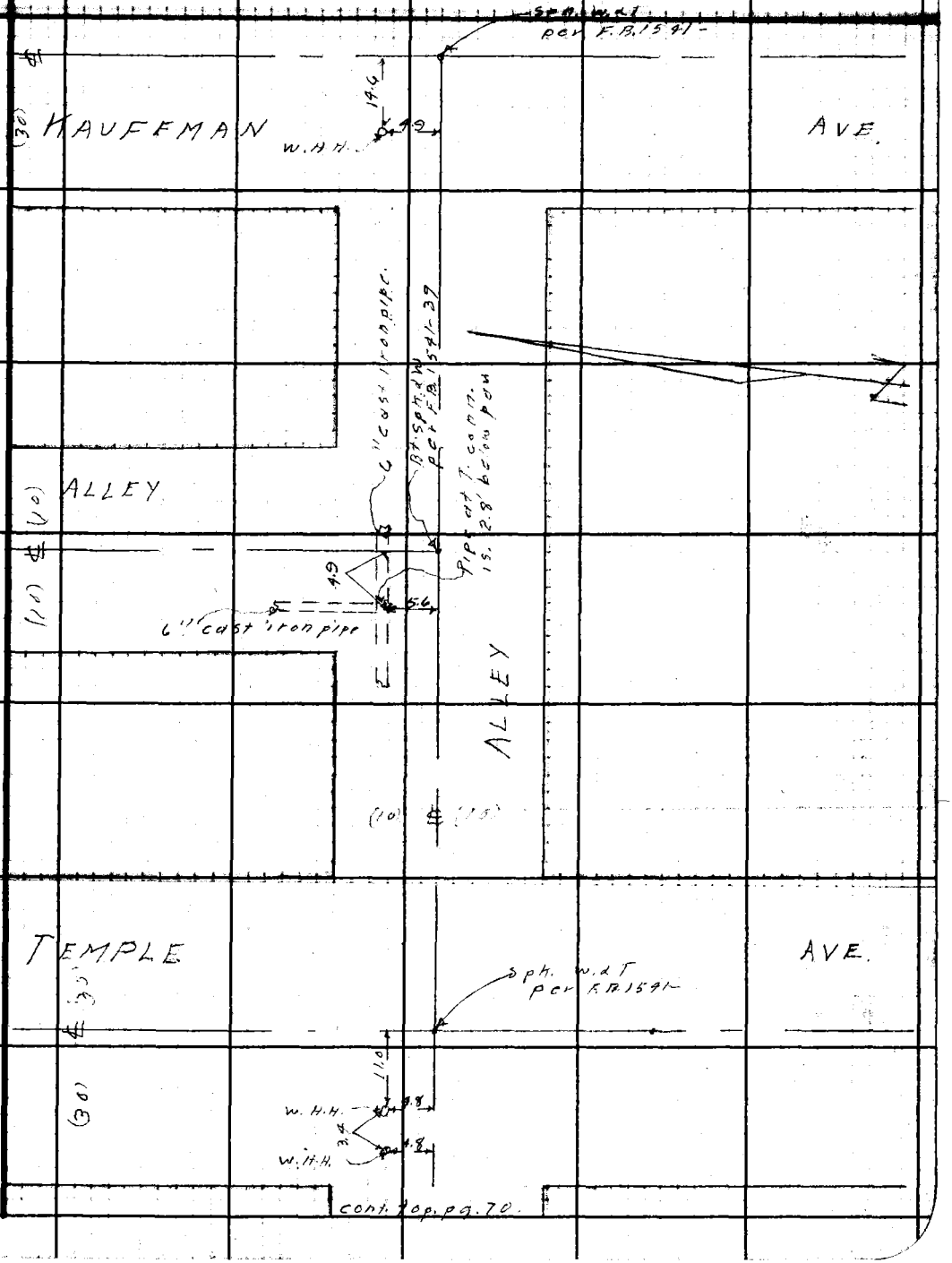

cont. top. pg. 70.

Note: Any Additions or Changes on This Sheet Must be Made or Circled in Red Ink With Date and Name of Person Making Change.

Do not extend notes this side of this line.

RETURN TO
LOS ANGELES COUNTY SURVEYOR
700 HALL OF RECORDS

FORM 247 5M 11-48

RETURN TO
LOS ANGELES COUNTY SURVEYOR
700 HALL OF RECORDS

Note: Any Additions or Changes on This Sheet Must Be Made or Circled in Red Ink With Date and Name of Person Making Change.

Do not extend notes this side of this line.

F. B. 154 PG. 72

Notes Ck'd by	Survey of Rowland Ave.
Map No.	W. O. 1306 Tape No. Std. °F
Office Work	Surveyed by J. J. Lanigan
Checked	Notes Lanigan Date 7-49
Date	Indexed K. C. Johnson

F. B. 1541 Pg. 73

NOV 7 '49

LOCATION
of
WATER LINE
in
FIRST ALLEY E. of SUNSET BLVD.
from
FIRST ALLEY N. of LAS TUNAS DR.
to
WOODRUFF AVE
C.I. 1306

J. J. Lanigan
A. S. Curtis
J. W. Trunich
H. H. Raphael

Note: Any Additions or Changes on This Sheet Must be Made or Circled in Red Ink With Date and Name of Person Making Change.

Do not extend notes this side of this line.

RETURN TO
LOS ANGELES COUNTY SURVEYOR
700 HALL OF RECORDS

FORM 247 5M 5-46

F.B. 1341 Pg. 14

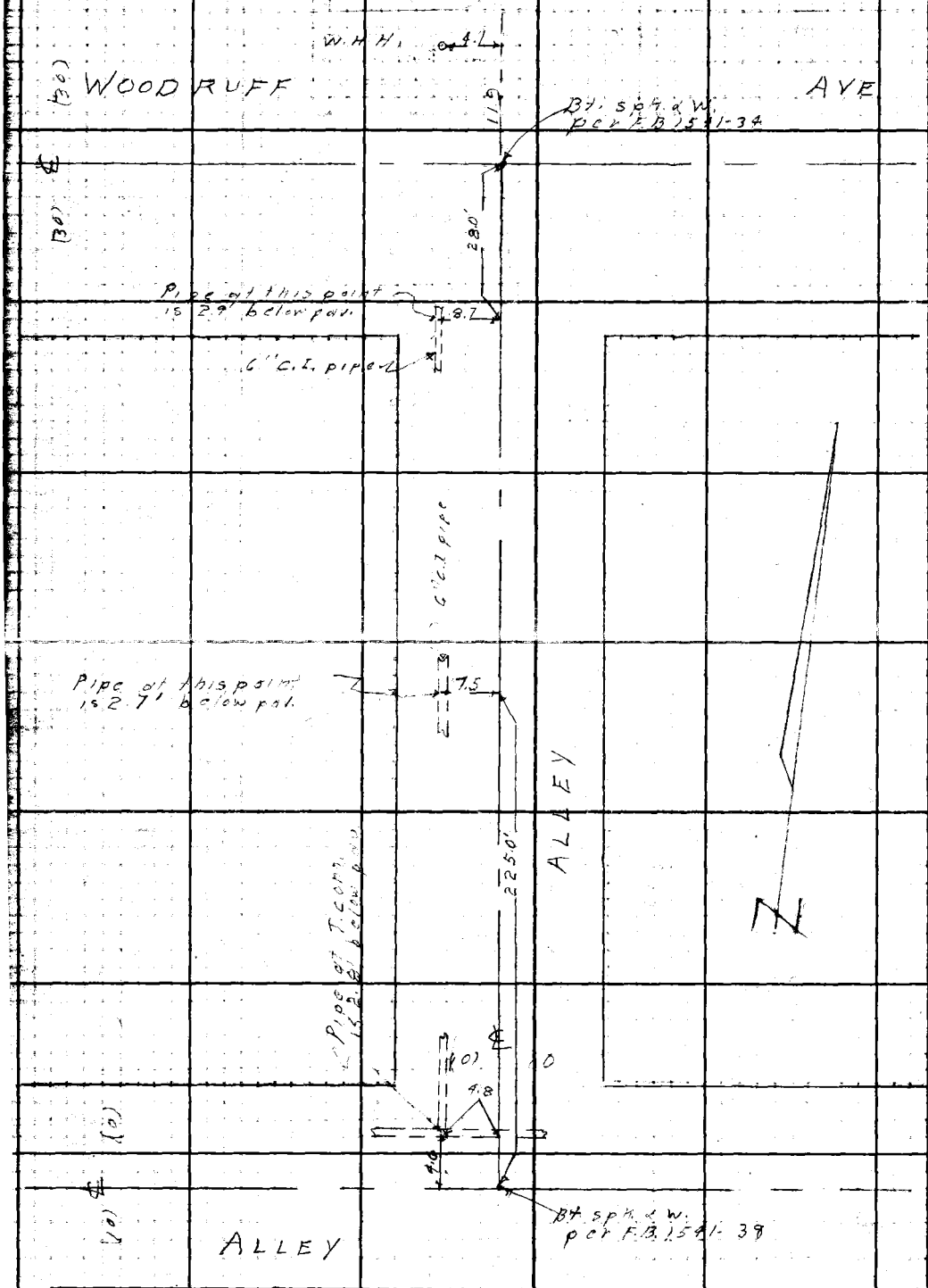

RETURN TO
LOS ANGELES COUNTY SURVEYOR
700 HALL OF RECORDS

Do not extend notes this side of this line.

Note: Any Additions or Changes on This Sheet Must Be Made or Circled in Red Ink With Date and Name of Person Making Change.

Notes Ck'd by	Survey of Rowland Ave.
Map No.	W. O. 1306 Tape No. Std.
Office Work	Surveyed by J. J. Lanigan
Checked	Notes Lanigan Date 7-49
Date	Indexed

F.B. 1541 Pg. 75

LOCATION
of
WATER LINE
in
FIRST ALLEY E. of TEMPLE AVE
from
FIRST ALLEY N. of LAS TUNAS DR
to
WOODRUFF AVE.
C.I. 1306

J. J. Lanigan
A. S. Curtis
J. W. Trunich
H. H. Raphael

Note: Any Additions or Changes on This Sheet Must be Made or Circled in Red Ink With Date and Name of Person Making Change.

Do not extend notes this side of this line.

RETURN TO
LOS ANGELES COUNTY SURVEYOR
700 HALL OF RECORDS

FORM 247 SM 11-46

F.B. 1541 PG. 26

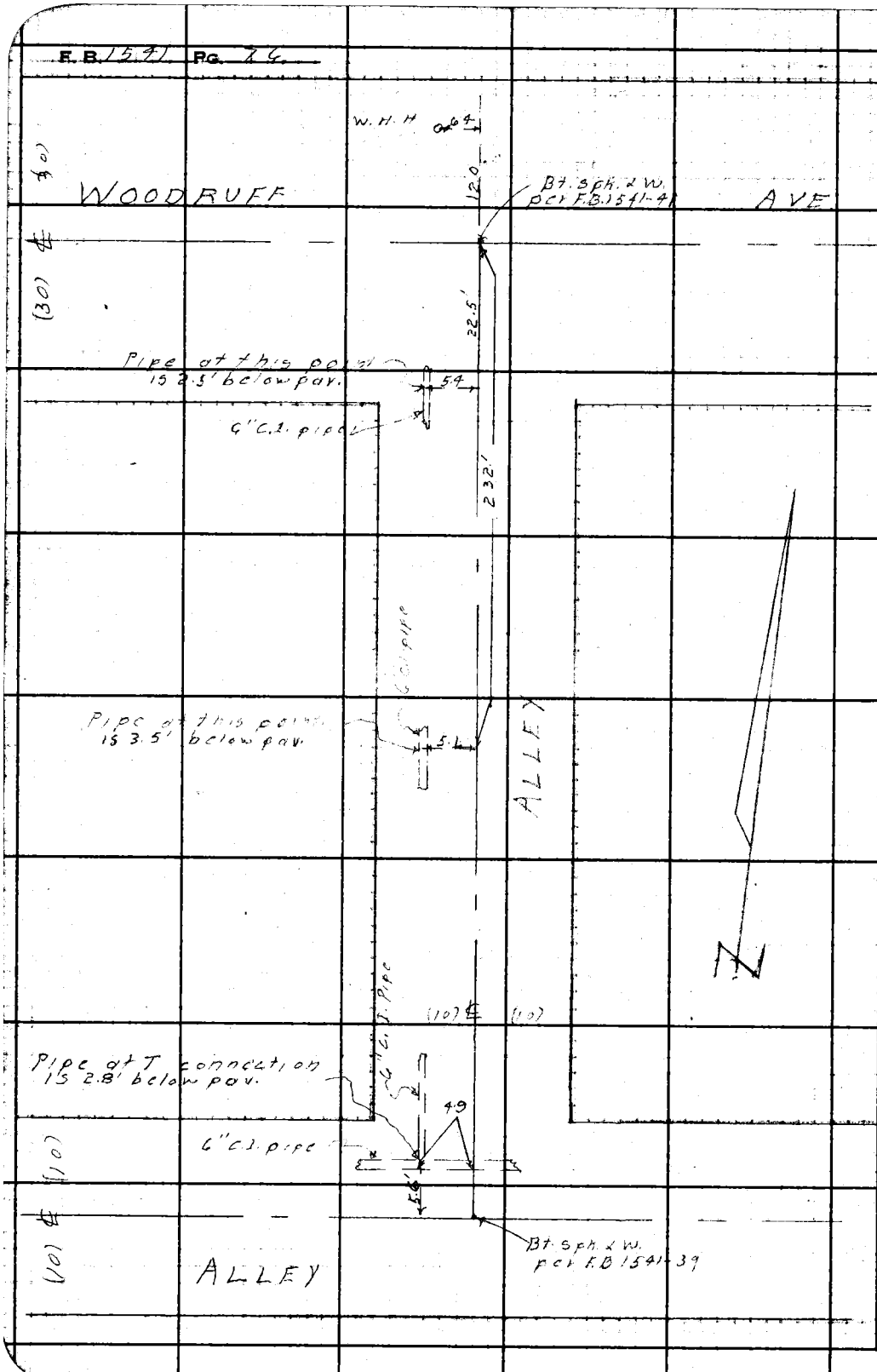

RETURN TO
LOS ANGELES COUNTY SURVEYOR
700 HALL OF RECORDS

Do not extend notes this side of this line.

Note: Any Additions or Changes on This Sheet Must be Made or Circled in Red Ink With Date and Name of Person Making Change.

Notes Ck'd by	Survey of Rowland Ave
Map No.	W. O. 1306 Tape No. Std. °F
Office Work	Surveyed by Van Deren
Checked	Notes Van Date 8-5-49
Date	Indexed R. C. Johnson

F. B. 1541 PG. 77

NOV 17 '49

C1-1306

TOPOGRAPHY ON LIVE OAK AVE

FROM BALDWIN AVE - TO SUNSET BLVD

ROWLAND AVE

8-5-49
Van Deren
Blankenship
Edmondson
Richards

Note: Any Additions or Changes on This Sheet Must be Made or Circled in Red Ink With Date and Name of Person Making Change.

Do not extend notes this side of this line.

RETURN TO
LOS ANGELES COUNTY SURVEYOR
726 LOS ANGELES COUNTY
ENGINEERING BLDG.

76F309S 247 10M 1-49

F. B. 1541 Pg. 78

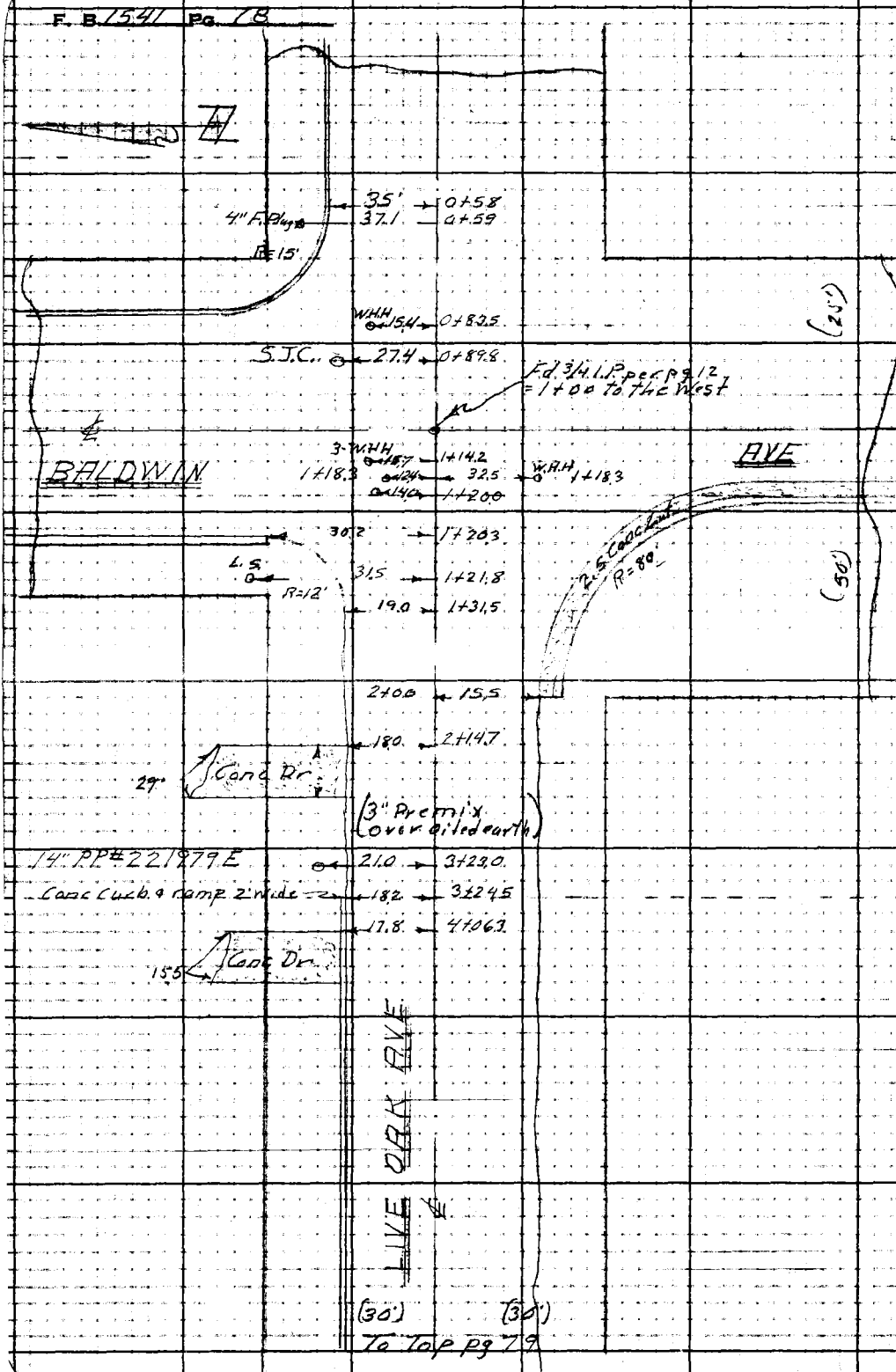

RETURN TO
LOS ANGELES COUNTY SURVEYOR
725 LOS ANGELES COUNTY
ENGINEERING BLDG.

Do not extend notes this side of this line.

Note: Any Additions or Changes on This Sheet Must be Made or Circled in Red Ink With Date and Name of Person Making Change.

Notes Ck'd by	Survey of Rowland Ave
Map No.	W. O. 1306 Tape No. Std. °F
Office Work	Surveyed by Van Deren
Checked	Notes Van Date 8-8-49
Date	Indexed C. Johnson

F. B. 79 Pg. 1571

Remarks pg 78

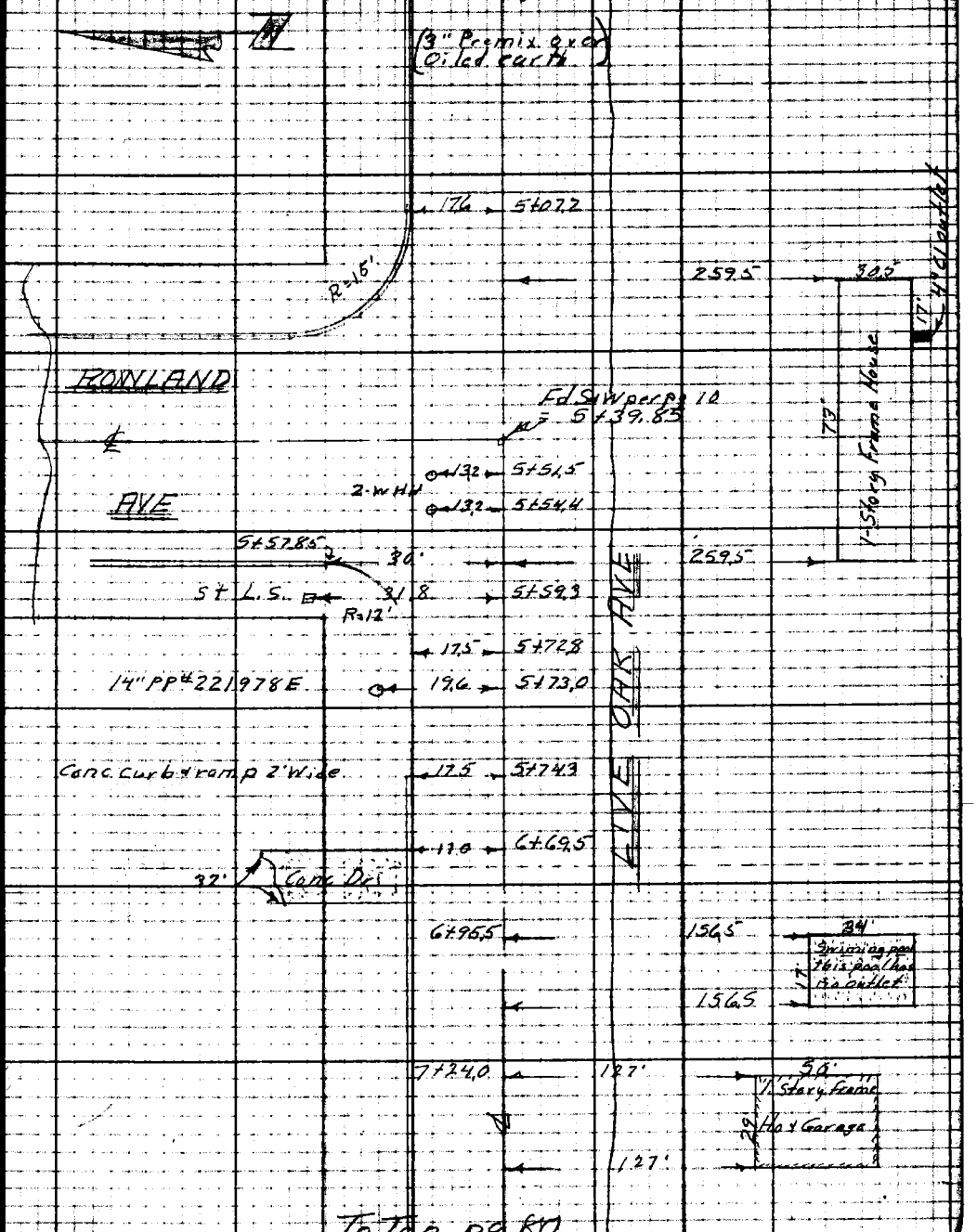

To Top pg 80

Note: Any Additions or Changes on This Sheet Must be Made or Circled in Red Ink With Date and Name of Person Making Change.

Do not extend notes this side of this line.

RETURN TO
LOS ANGELES COUNTY SURVEYOR
726 LOS ANGELES COUNTY
ENGINEERING BLDG.

76F3095 247 10M 1-49

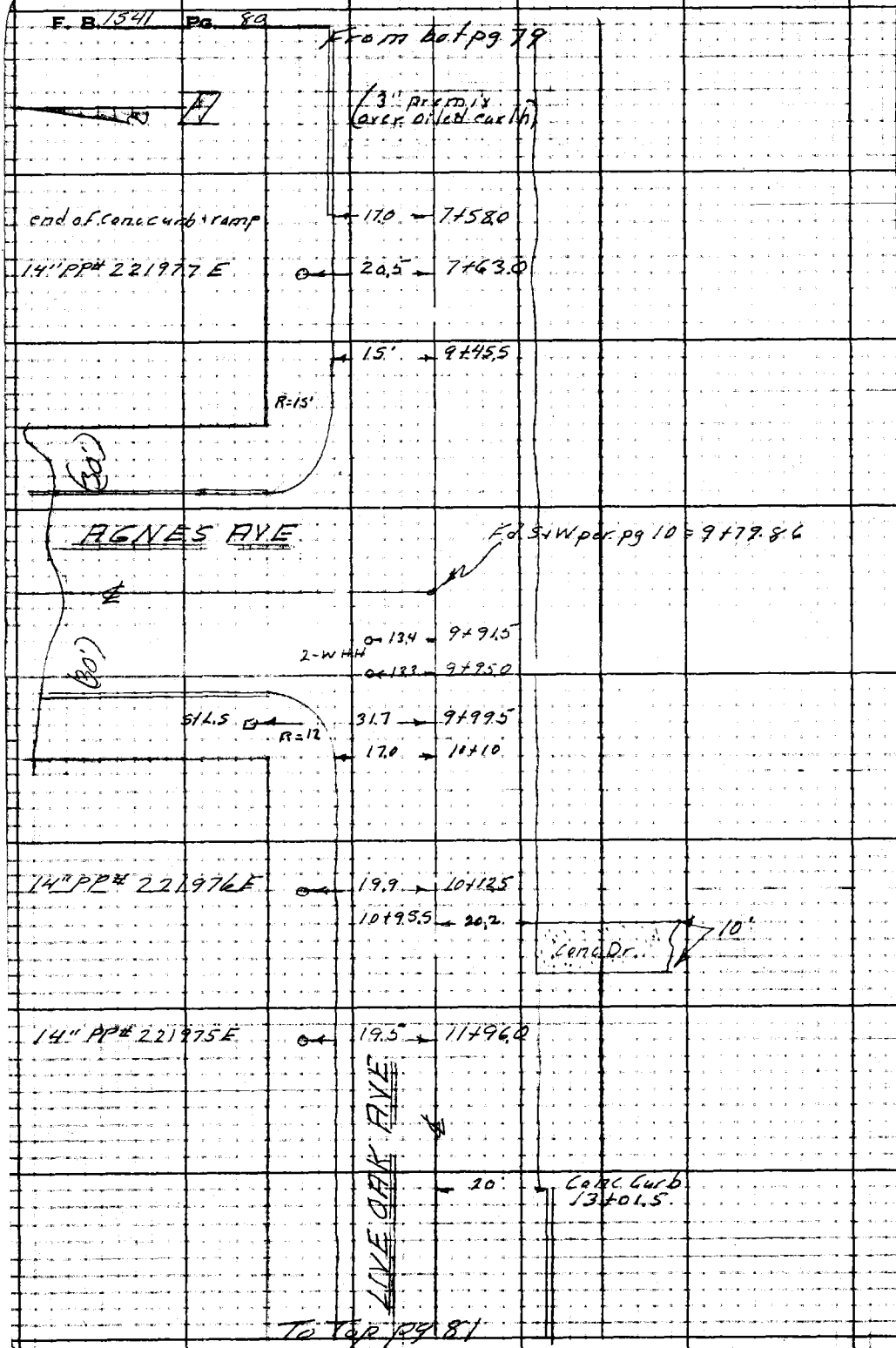

RETURN TO
LOS ANGELES COUNTY SURVEYOR
725 LOS ANGELES COUNTY
ENGINEERING BLDG.

Do not extend notes this side of this line.

Note: Any Additions or Changes on This Sheet Must be Made or Circled in Red Ink With Date and Name of Person Making Change.

Notes Ck'd by	Survey of Rowland Ave
Map No.	W. O. 1306 Tape No. Std. °F
Office Work	Surveyed by Van Deren
Checked	Notes Van Date 8-8-49
Date	Indexed A. C. Johnson

F. B. 1541 PG. 81

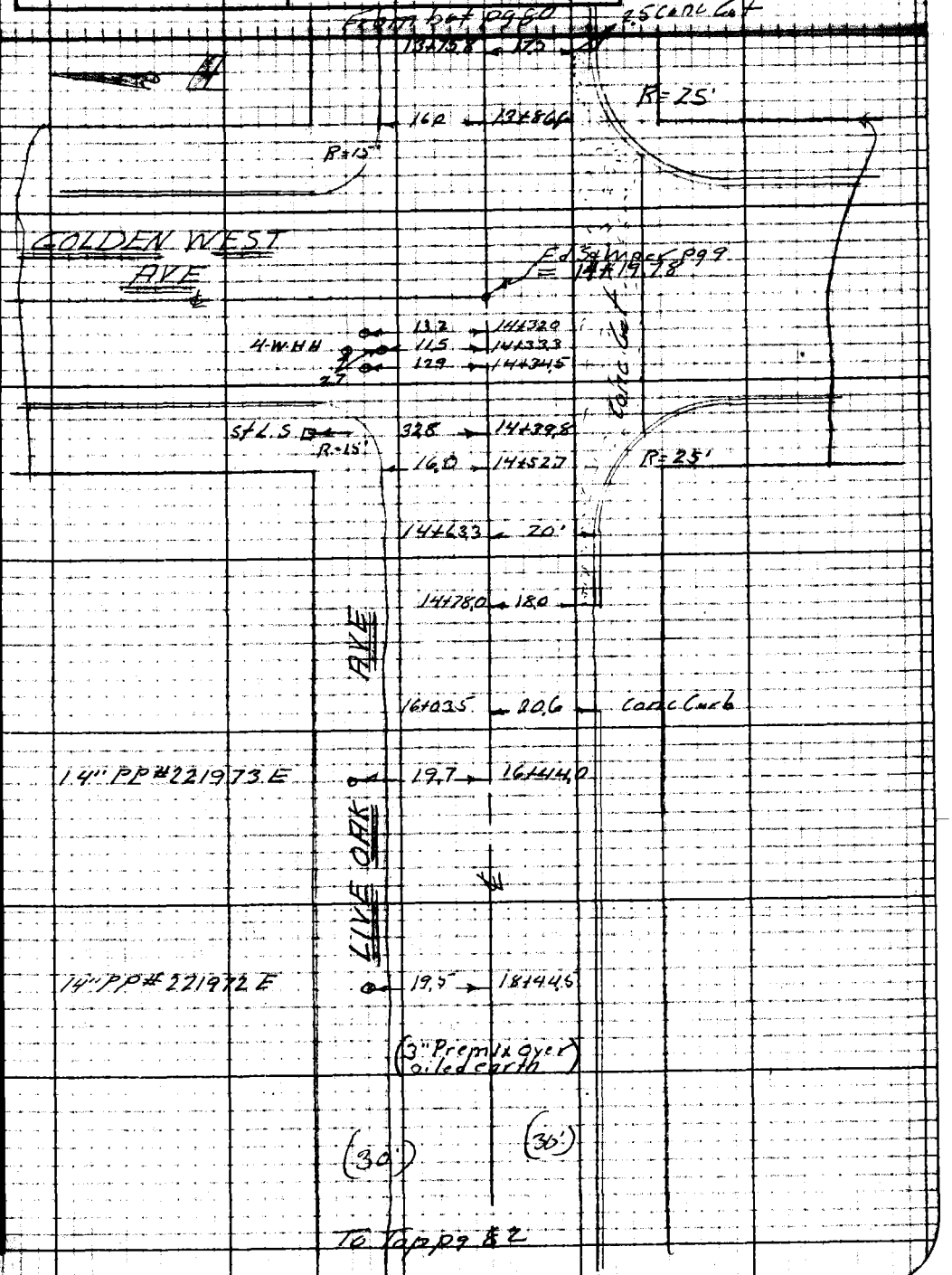

Note: Any Additions or Changes on This Sheet Must be Made or Circled in Red Ink With Date and Name of Person Making Change.

Do not extend notes this side of this line.

RETURN TO
LOS ANGELES COUNTY SURVEYOR
726 LOS ANGELES COUNTY
ENGINEERING BLDG.

76F309S 247 10M 1-49

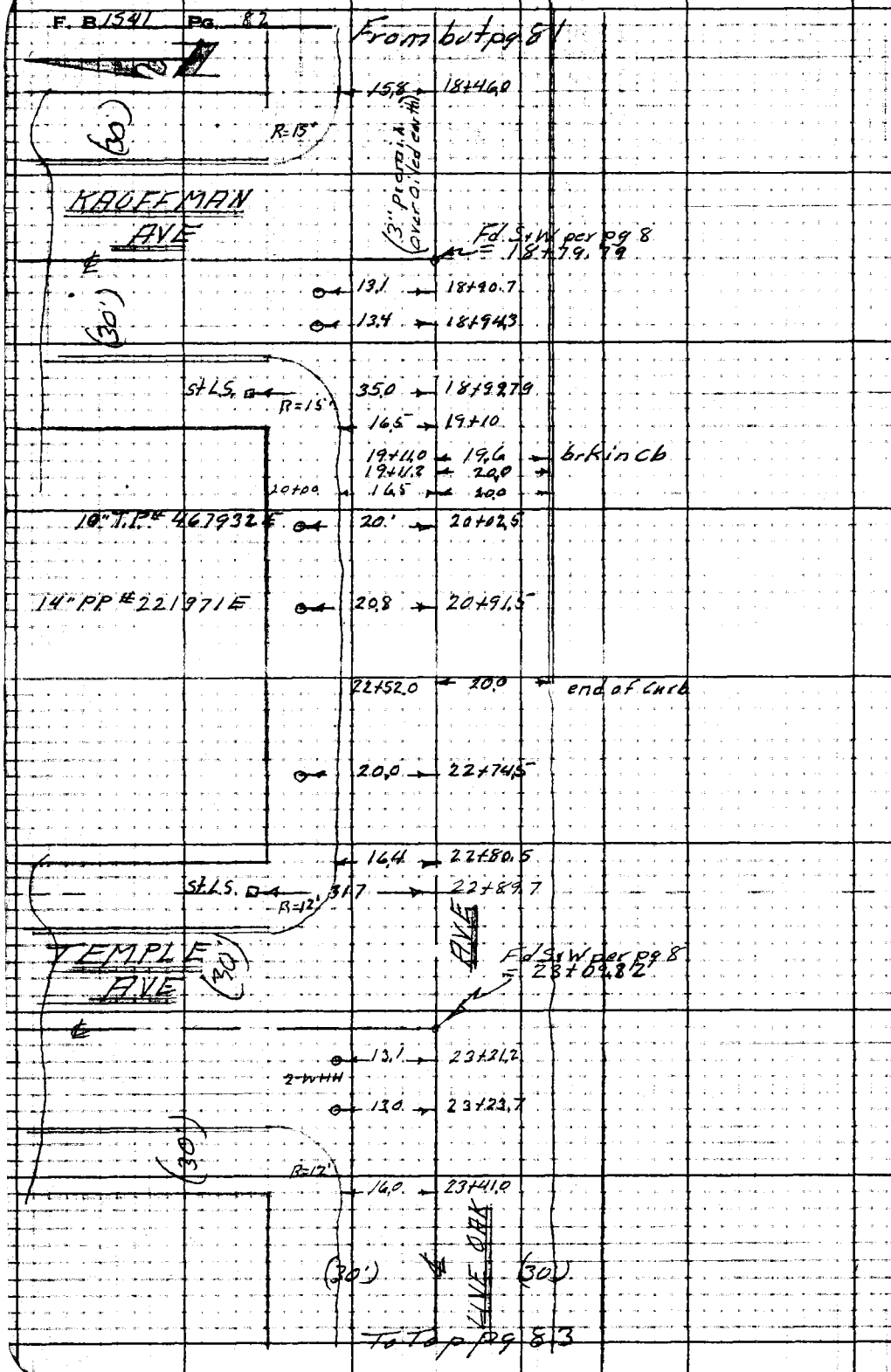

RETURN TO
LOS ANGELES COUNTY SURVEYOR
725 LOS ANGELES COUNTY
ENGINEERING BLDG.

Do not extend notes this side of this line.

Note: Any Additions or Changes on This Sheet Must be Made or Circled in Red Ink With Date and Name of Person Making Change.

Notes Ck'd by	Survey of Rowland Ave	F.B. 1541 Pg. 83
Map No.	W.O. 130 Tape No. Std. °F	
Office Work	Surveyed by Van Deren	
Checked	Notes A.R.B. Date 7-13-41	
Date	Indexed A. C. Johnson	

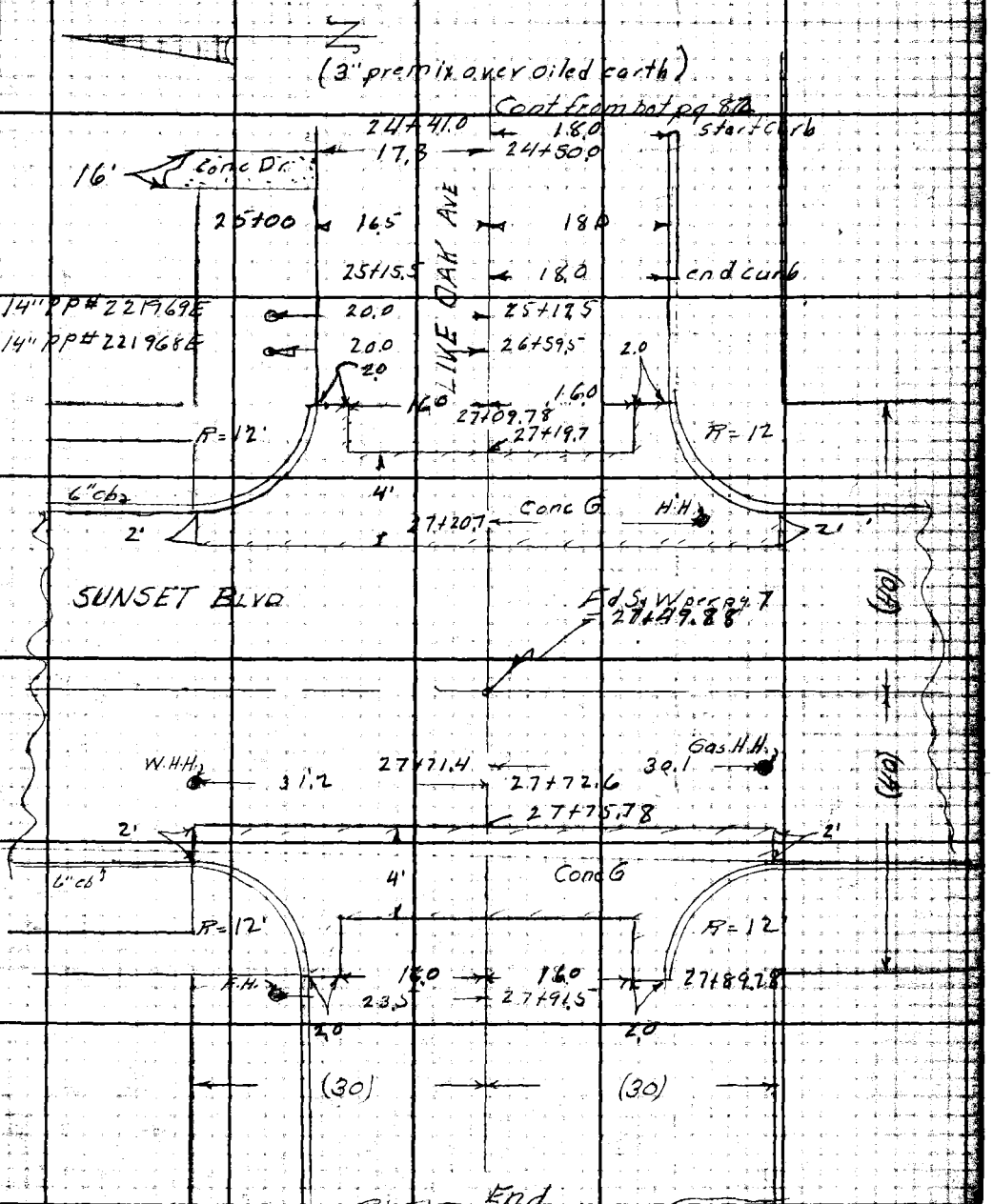

Note: Any Additions or Changes on This Sheet Must be Made or Circled in Red Ink With Date and Name of Person Making Change.

Do not extend notes this side of this line.

RETURN TO
LOS ANGELES COUNTY SURVEYOR
700 HALL OF RECORDS

RETURN TO
LOS ANGELES COUNTY SURVEYOR
700 HALL OF RECORDS

Note: Any Additions or Changes on This Sheet Must be Made or Circled in Red Ink With Date and Name of Person Making Change.

Do not extend notes this side of this line.

F.B. 1541 PG. #2-84

Profile No. ____ Notes Red. ____ Plotted ____ Job No. 1306 Division No. ____ F.B. 1341 Pg. 83

Date ____ Date ____ Survey of Rowland Ave Sewer District

X-Sec. No. ____ Notes Chkd H.D.H. Checked ____ Survey by Van Deren Notes Date 8-5-49

Date 8-9-49 Date ____ Map No. ____ Indexed A. C. Johnson Date NOV 17 '49

C.I. 1306

Cross Sections on LIVE OAK AVE

From:

BALDWIN AVE West to

SUNSET BLVD.

ROWLAND AVE SEWER DISTRICT

8-5-49

Van Deren
Blankenship
Edmondson
Richards

STATION	B.S.	H.I.	F.S.	ELEV.

NOTE: ANY ADDITIONS OR CHANGES ON THIS SHEET MUST BE MADE OR CIRCLED IN RED INK, WITH DATE AND NAME OF PERSON MAKING CHANGE.

PLEASE RETURN TO
LOS ANGELES COUNTY SURVEYOR
726 HIGGINS BLDG.

Do not extend notes this side of this line.

76L298 307 3M 11-48

76L298 307 3M 11-48

PLEASE RETURN TO
LOS ANGELES COUNTY SURVEYOR
726 HIGGINS BLDG.

NOTE: ANY ADDITIONS OR CHANGES ON THIS SHEET MUST BE MADE OR CIRCLED IN RED INK, WITH DATE AND NAME OF PERSON MAKING CHANGE.

Do not extend notes this side of this line.

STATION	B. S.	H. I.	F. S.	ELEV.	Lt & South	℄ Rt & North
BMTE5	5.20	379.37		374.17	B.M.T.E5 Elev = 374.17 F.B. 1488-12	
					Live Oak Ave & Baldwin Ave. S.W. Cor.	
					Bt. spk in curb. 10' S. of S. end C.R.	
0+58			3.55	375.82	E. end C.R. N.E. Cor.	
0+43			3.39	375.98	N. end C.R. N.E. Cor.	
0+88.8 Sewer J.C. at Baldwin Ave & Live Oak Ave. 27.4 Rt. & North of ℄						
(Note Elev are to invert of pipe)			(no ladder in MH Could not get in)		Rod 414 Chain 22.26	
inlet East			26.40	352.97	26.40	
					Rod 410 Chain 9.05	
inlet North			13.15	366.22	13.15	
						Rod 410 Chain 21.10
Drop inlet North			25.20	354.17		25.20
					Rod 414 Chain 22.26	
outlet South			26.40	352.97	26.40	
1+00			4.76	374.61		℄ int Baldwin Ave
1+20			4.89	374.48		℄ & X Cut
"			3.41	375.96		30.2 Top Cb.
"			5.11	374.26	S. end C.R. S.W. Cor	
1+31.5			4.79	374.58		℄
"			4.54	374.83		1.87 adj. on ℄ Cut

F.B. 1488 Pg. 86
Job No. 1306 Division No.
Survey of Rowland Ave Sewer District
Survey by Van Deren Notes Van Deren
Indexed A. C. Johnson Date
Profile No. X-Sec. No.
Plotted Date
Notes Red Date 8-5-49
Notes Chkd H.D.H. Checked
Date 8-9-49

76L298 307 5-49

PLEASE RETURN TO
LOS ANGELES COUNTY SURVEYOR
726 LOS ANGELES COUNTY ENGINEERING BLDG.

NOTE: ANY ADDITIONS OR CHANGES ON THIS SHEET MUST BE MADE OR CIRCLED IN RED INK, WITH DATE AND NAME OF PERSON MAKING CHANGE.

Do not extend notes this side of this line.

STATION	B. S.	H. I.	F. S.	ELEV.	Lt & South	℄ Rt & North
1+31.5		379 37.	3.4	376.0.		24' top brk
"			3.1	376 3.		30' PL
2+00			5.06	374.31.		℄
"			5.11	374.26.		17.5 edg pvt & Gut
"			3.3	376 1.		30' P.L.
"			5.76	373.61.	20' bot Gut	
"			5.03	374.34.	20' top Curb	
"			3.7	375.7.	24' top brk	
"			3.7	375.7.	35' top brk	
"			5.5	373.9.	42' bot brk	
"			6.4	373.0.	100' Ground	
"			7.8	371 6.	200' "	
"			9.1	370.3.	300' "	
3+00			5.00	374 37.		℄
"			5.22	374.15.		17.5 edg pvt Gut-bot brk
"			3.9	375.5.		24' top brk
"			3.4	376.0.		30' P.L.
"			5.49	373.88.	15' edg pvt & Gut-bot brk	
"			3.5	375.9.	20' top brk	
"			4.0	375.4.	28' top brk	
"			6.5	372.9.	36.5 bot brk	

Profile No. ____ Date ____ Notes Red. ____ Plotted ____ Date ____ Job No. 1306 Division No. ____ Survey of Rowland Ave

X-Sec. No. ____ Date 8-9-49 Notes Chkd. H.D.H. Checked ____ Date ____ Survey by Van Deren Notes Van Date 8-5-49 Map No. ____ Indexed ____ Date ____

F.B. 7541 Pg. 258

76L298 307 5-49

PLEASE RETURN TO
LOS ANGELES COUNTY SURVEYOR
726 LOS ANGELES COUNTY ENGINEERING BLDG.

NOTE: ANY ADDITIONS OR CHANGES ON THIS SHEET MUST BE MADE OR CIRCLED IN RED INK, WITH DATE AND NAME OF PERSON MAKING CHANGE.

Do not extend notes this side of this line.

STATION	B. S.	H. I.	F. S.	ELEV.	Lt & South	℄	Rt & North
3+24.5		379.37	4.95	374.42		℄	
"			5.23	374.14			18.2 Cut & bot ramp
"			4.30	375.07			20' top ramp
"			3.5	375.9			30' P.L.
4+00			4.85	374.52		℄	
"			5.14	374.23			18' Cut & bot ramp
"			4.37	375.00			20' top ramp
"			3.9	375.5			30' PL
"			5.33	374.04	17.0 edg pvt. Cut. bot. brk		
"			4.2	375.2	20.5 top brk		
"			5.0	374.4	26' top brk		
"			7.5	371.9	39' bot brk		
5+00			4.69	374.68		℄	
5+07.2			4.65	374.72		℄	
"			5.16	374.21			17.8 Cut & bot ramp
"			4.24	375.13			20' top ramp
"			4.5	374.9			30' P.L.
"			5.08	374.29	16.5 Cut & edg pvt bot brk		
"			4.1	375.3	18.0 top brk		
"			7.4	372.0	38.5 bot brk		
5+31			4.56	374.81		℄	

Profile No. X-Sec. No.
Plotted Date
Notes Red. Date 8-5-49
Notes Chkd H.D.H. Date 8-9-49
Checked Date
Division No.
Job No. 1306
Survey of Rowland Ave
Survey by Van Deren
Notes Van
Indexed A. C. Johnson
Date
B. 1541 PG. 688

76L298 307 5-49

PLEASE RETURN TO
LOS ANGELES COUNTY SURVEYOR
726 LOS ANGELES COUNTY ENGINEERING BLDG.

NOTE: ANY ADDITIONS OR CHANGES ON THIS SHEET MUST BE MADE OR CIRCLED IN RED INK, WITH DATE AND NAME OF PERSON MAKING CHANGE.

Do not extend notes this side of this line.

STATION	B. S.	H. I.	F. S.	ELEV.	Lt & South	℄ Rt & North
5+31		379.37	4.99	374.38	16' edg pvt Cut bot brk	
"			4.2	375.2	18.5 Top brk	
"			7.0	372.4	38.0 bot brk	
"			7.8	371.6	100' Ground	
"			8.2	371.2	200' Ground	
"			9.5	369.9	290' 4" outlet	
T.P.	4.85	379.69	4.53	374.84		
5+22.2			4.85	374.84		N. end CR. N.E. Cor
5+39.85			4.85	374.84		℄ int Rowland Ave
5+57.7			4.87	374.82		South end curb
5+71.0			4.76	374.93		℄
"			5.29	374.40		18' edg pvt Cut bot brk
"			4.3	375.4		21' top brk
"			4.4	375.3		30' P.L.
"			5.24	374.45	16' edg pvt. Cut bot brk	
"			4.3	375.4	19.5 Top brk	
"			4.3	375.4	23.5 top brk	
"			6.8	372.9	36' bot brk	
5+74.3			4.52	375.17		19.5 Top conc Ramp
6+00			4.65	375.04		℄
6+95.5			4.30	375.39		℄

Profile No. ____ Date ____ Plotted ____ Date ____ Job No. 1306 Division No. 6
X-Sec. No. ____ Notes Red ____ Survey of Rowland Ave
Notes Chkd. H.D.H. Date 8-9-49 Checked ____ Date ____ Survey by Van Dyken Notes Van Date 8-5-49
Map No. ____ Indexed Johnson Date ____

F.B. 1541 Pg. 78

76L298 307 5-49

PLEASE RETURN TO
LOS ANGELES COUNTY SURVEYOR
726 LOS ANGELES COUNTY ENGINEERING BLDG.

NOTE: ANY ADDITIONS OR CHANGES ON THIS SHEET MUST BE MADE OR CIRCLED IN RED INK, WITH DATE AND NAME OF PERSON MAKING CHANGE.

Do not extend notes this side of this line.

STATION	B. S.	H. I.	F. S.	ELEV.	Lt & South	℄ Rt & North
6+95.5		379.69	4.73	374.96		16.5 Cut & bot ramp
"			3.86	375.83		18.5 top ramp
"			3.4	376.3		30' P.L.
"			4.81	374.88	17' edg pvt & Cut	
"			4.4	375.3	20' top brk	
"			4.7	375.0	25' PL	
"			5.0	374.~~4~~7	31' bot brk	
"			6.0	373.7	100' Ground	
T. P.	3.47	377.0~~5~~2	6.14	373.55		
6+95.5			10.05	36~~7~~6.~~00~~97	156.5 on bot of Swimming pool N.E. Cor	
"			5.95	371.~~10~~07	190.5 on bot of swimming pool S.E. Cor	
7+12.5			10.05	36~~7~~6.97	156.5 on bot of Swimming pool N.W. Cor	
"			6.01	371.0~~4~~1	190.5 " " " " " S.W. Cor	
7+24.0			4.12	372.9~~3~~0	177' S.E. Cor of 1-story frame Ho & Garage (Floor is level)	
T. P.	6.19	380.1~~5~~2	3.09	373.9~~6~~3		
7+58			4.35	375.~~80~~77		℄
"			4.75	375.~~40~~37		17' Cut & bot ranp
"			3.99	376.1~~6~~3		19' top ramp
			3.6	376.5		30' P.L.
8+00			4.16	375.9~~7~~6		℄
"			4.48	375.6~~1~~4		16' Cut-bot brk

F.B. 1541 PG. ~~8890~~ Job No. 1306 Division No. Notes Red. Date 8-5-49 Plotted Date Checked Date No. Profile No. X-Sec.
Survey of Rowland Ave
Survey by Van Deren Notes Van Notes Chkd. H.D.H. Date 8-9-49
Indexed A. C. Johnson Date

76L298 307 5-49

PLEASE RETURN TO
LOS ANGELES COUNTY SURVEYOR
726 LOS ANGELES COUNTY ENGINEERING BLDG.

NOTE: ANY ADDITIONS OR CHANGES ON THIS SHEET MUST BE MADE OR CIRCLED IN RED INK, WITH DATE AND NAME OF PERSON MAKING CHANGE.

Do not extend notes this side of this line.

STATION	B. S.	H. I.	F. S.	ELEV.	Lt & South	℄ Rt & North
8+00		380.1~~5~~2	3.4	376.7		21.5 top brk
"			3.3	376.8		30' P.L.
"			4.89	375.2~~6~~3	17.5 Cut-edg pvt. bot brk	
"			4.0	376.1	21.5 top brk	
"			4.2	375.9	25' P.L.	
T.P.	5.03	381.2~~5~~2	3.93	376.~~22~~19		
9+00			4.61	376.6~~4~~1		℄
"			5.47	375.7~~8~~5	17.5 edg pvt & Cut	
"			4.7	376.5	25' P.L.	
"			6.7	374.5	100' Ground	
"			7.8	373.4	200' "	
"			9.0	372.2	300' "	
"			10.5	370.7	400' "	
9+45.5			4.33	376.~~92~~89		℄
"			4.60	376.6~~5~~2		15' edg pvt & Cut
"			3.7	377.5		30' P.L.
"			5.09	376.1~~6~~3	17.5 edg pvt & Cut	
"			4.5	376.7	25' P.L.	
9+61.86			3.80	377.4~~5~~2		30' top Curb
9+79.86			4.12	377.1~~5~~0		℄ int Agnes Ave
9+97.86			3.58	377.6~~7~~4		30' top Curb

Profile No. ____ Notes Red. ____ Plotted ____ Job No. 1306 Division No. ____
X-Sec. No. ____ Date ____ Date ____ Survey of Rowland Ave
Notes Chkd H.D.H. Checked ____ Survey by Van Duren Notes Van Date 8-5-49
Date 8-9-49 Date ____ Map No. ____ Indexed Johnson Date ____

F.B. 1541 PG. 8971

76L298 307 5-49

PLEASE RETURN TO
LOS ANGELES COUNTY SURVEYOR
726 LOS ANGELES COUNTY ENGINEERING BLDG.

NOTE: ANY ADDITIONS OR CHANGES ON THIS SHEET MUST BE MADE OR CIRCLED IN RED INK, WITH DATE AND NAME OF PERSON MAKING CHANGE.

Do not extend notes this side of this line.

STATION	B. S.	H. I.	F. S.	ELEV.	Lt & South	℄ Rt & North
10+10.0		381.22	3.92	377.30		℄
"			4.30	376.92		17' edg pvt & Cut
"			3.5	377.7.		20' top brk
"			2.9	378.3.		30' P.L.
"			4.75	376.47	18.5 edg pvt & Cut bot brk	
"			3.8	377.4.	25' PL	
T.P. BM TE 35	5.02	382.55	3.69	377.53		
11+00			4.80	377.75		℄
"			5.15	377.40		16' edg pvt & Cut bot brk
"			4.4	378.2.		19' top brk
"			3.6	379.0.		30' P.L.
"			5.45	377.10	18' edg pvt & Cut-brk	
"			4.8	377.8.	22' top brk	
"			4.8	377.8.	25' P.L.	
"			6.9	375.7.	100'	
"			8.2	374.4.	200'	
"			9.8	372.8.	300'	
"			11.2	371.4.	400'	
12+00			4.50	378.05		℄
"			4.85	377.70		16.5 edg pvt & Cut
"			4.0	378.6.		18.5 top brk

F.B. 1541 PG. 92 Job No. 1306 Division No. Notes Red. Plotted Date 8-5-49 Date Profile No. X-Sec. No.
Survey of Rowland Ave Notes Chkd. H.D.H. Checked Date 8-9-49
Survey by Van Deren Notes Van Date
Indexed E. C. Johnson Date

76L298 307 5-49

PLEASE RETURN TO
LOS ANGELES COUNTY SURVEYOR
726 LOS ANGELES COUNTY ENGINEERING BLDG.

NOTE: ANY ADDITIONS OR CHANGES ON THIS SHEET MUST BE MADE OR CIRCLED IN RED INK, WITH DATE AND NAME OF PERSON MAKING CHANGE.

Do not extend notes this side of this line.

STATION	B. S.	H. I.	F. S.	ELEV.	Lt. + South	℄ Rt. + North
12+00		382.58	3.3	379.3		30' P.L.
"			5.39	377.19	19' edg pvt + Cut	
"			4.8	377.8	21' top brk	
"			4.6	378.0	25' P.L.	
13+00			4.08	378.50		℄
"			4.47	378.11		16.5 edg pvt - Cut
"			4.0	378.6		18' top brk
"			3.0	3796		30' P.L.
"			4.89	377.69	20' edg pvt + Cut	
"			4.5	378.1	25' P.L.	
13+01.5			4.07	378.51		℄
"			4.19	378.39	20' top Curb	
13+75.8			3.92	378.66		℄
"			4.13	377.85	20' Cut	
"			4.02	378.56	20' top Cb	
"			3.9	378.7	25' P.L.	
13+86.6			3.93	378.67		℄
"			4.30	378.28		16' edg pvt + Cut
"			3.6	379.0		19' top brk
"			2.6	380.0		30' P.L.
14+00			3.95	378.68		℄

Profile No. ____ Notes Red. ____ Plotted ____ Job No. 1306 Division No. ____
Date ____ Date ____ Survey of Pearland Ave
X-Sec. No. ____ Notes Chkd. H.D.H. Checked ____ Survey by Van Dercen Notes Van Date 8-8-49
Date 8-9-49 Date ____ Map No. ____ Indexed Jackson Date ____

F.B. 15411 Pg. 93

76L298 307 5-49

PLEASE RETURN TO
LOS ANGELES COUNTY SURVEYOR
726 LOS ANGELES COUNTY ENGINEERING BLDG.

NOTE: ANY ADDITIONS OR CHANGES ON THIS SHEET MUST BE MADE OR CIRCLED IN RED INK, WITH DATE AND NAME OF PERSON MAKING CHANGE.

Do not extend notes this side of this line.

STATION	B. S.	H. I.	F. S.	ELEV.	Lt & South	℄ Rt & North
14+19.78		382.5~~8~~5	3.91	378.6~~7~~4		℄ int Golden West Ave
14+52.7			3.83	378.7~~5~~2		℄
"			4.23	378.3~~5~~2		16' edg pvt & Gut
"			2.5	380.1.		21' top brk
"			2.4	380.2.		30' P.L.
14+63.3			3.81	378.7~~7~~4		℄
"			4.51	378.0~~7~~4	20' Gut	
"			3.78	378.8~~2~~7	20' top Cb	
"			3.6	379.0.	30' P.L.	
T. P.	5.21	383.~~91~~88	3.88	378.~~70~~67		
14+78.0			5.10	378.~~81~~78		℄
"			5.13	378.7~~8~~5	20' top Cb	
15+00			4.97	378.9~~4~~1		℄
"			5.36	378.5~~5~~2		18' edg pvt & Gut
"			3.6	380.3.		22' Top brk
"			3.2	380.7.		30' P.L.
"			5.69	378.2~~2~~19	19' edg pvt - Gut	
"			4.7	379.2.	22' top brk	
"			4.7	379.2.	30' P.L.	
"			5.9	378.0.	35' bot brk	
"			7.4	376.5.	100' backlot	

F.B. 1541 PG. 94
Job No. 1306 Division No. Notes Red. Plotted Profile No.
Survey of Rowland Ave Date 8-8-49 Date X-Sec.
Survey by Van Deren Notes Van Notes Chkd. H.D.H. Checked No.
Indexed E. C. Johnson Date Date 8-9-49 Date

76L298 307 5-49

PLEASE RETURN TO
LOS ANGELES COUNTY SURVEYOR
726 LOS ANGELES COUNTY ENGINEERING BLDG.

NOTE: ANY ADDITIONS OR CHANGES ON THIS SHEET MUST BE MADE OR CIRCLED IN RED INK, WITH DATE AND NAME OF PERSON MAKING CHANGE.

Do not extend notes this side of this line.

STATION	B. S.	H. I.	F. S.	ELEV.	Lt & South	℄ Rt & North
16+00		383.~~91~~ 88	4.70	379.~~21~~ 18		℄
"			5.16	378.~~75~~ 2		17' edg pvt & Gut
"			3.7	380.2		24' top brk
"			3.8	380.1		30' P.L.
"			5.39	378.~~52~~ 49	18' edg pvt & Gut	
"			4.8	379.1	25' top brk	
"			5.2	378.7	30' P.L.	
16+03.5			4.69	379.~~22~~ 19		℄
"			4.66	379.~~23~~ 22	20' top Cb	
17+00			4.55	379.~~36~~ 33		℄
"			4.94	378.~~97~~ 94		16' edg pvt & Gut
"			3.9	380.0		23' top
"			3.8	380.1		30' P.L.
"			5.23	378.~~68~~ 65	20' Gut	
"			4.50	379.~~41~~ 38	20' top Cb	
"			4.9	379.0	30' top brk	
"			6.1	377.8	45' bot brk	
"			6.9	377.0	100'	
"			8.2	375.7	200'	
"			9.3	374.6	300'	
"			10.6	373.3	400'	

Profile No. ____ Notes Red ____ Plotted ____ Job No. 1306 Division No. ____ F.B. 1541 PG. 95
X-Sec. No. ____ Date ____ Date ____ Survey of Rowland Ave
Notes Chkd. H.D.H. Checked ____ Survey by Van Deren Notes Van Date 8-8-49
Date 8-9-49 Date ____ Map No. ____ Indexed C. Johnson Date ____

76L298 307 5-49

PLEASE RETURN TO
LOS ANGELES COUNTY SURVEYOR
726 LOS ANGELES COUNTY ENGINEERING BLDG.

NOTE: ANY ADDITIONS OR CHANGES ON THIS SHEET MUST BE MADE OR CIRCLED IN RED INK. WITH DATE AND NAME OF PERSON MAKING CHANGE.

Do not extend notes this side of this line.

STATION	B. S.	H. I.	F. S.	ELEV.	Lt+South	℄ Rt+North
21+00		384.66	3.4	381.3		30' P.L.
"			5.63	379.03	20' Cut	
"			5.08	379.58	20' top Cb	
"			4.5	380.12	23' top brk	
"			4.7	380.0	30' P.L	
"			6.1	378.56	100'	
"			7.8	376.89	200'	
"			9.3	375.34	300'	
"			10.6	374.01	400'	
22+00			4.50	380.16		℄
"			4.95	379.71		17' edg pvt + Cut + bot brk
"			2.9	381.78		25' top brk
"			2.7	382.0		30' PL
"			5.25	379.41	20' Cut	
"			4.64	380.02	20' top Cb	
"			4.5	380.12	30' P.L.	
22+52			4.35	380.31		℄
"			4.54	380.12	20' top Cb	
22+80.5			4.30	380.36		℄
"			4.71	379.95		16.5 Cut + edg pvt
"			3.6	381.01		20' top brk

F.B. 1541 Pg. 98
Job No. 1306 Division No. Notes Red. Plotted Date 8-8-49 Date
Survey of Rowland Ave Notes Chkd. H.D.H. Checked Date 8-9-49 Date
Survey by Van Deren Notes Van Date
Indexed E. C. Johnson Date
Profile No. X-Sec. No.

76L298 307 5-49

PLEASE RETURN TO
LOS ANGELES COUNTY SURVEYOR
726 LOS ANGELES COUNTY ENGINEERING BLDG.

NOTE: ANY ADDITIONS OR CHANGES ON THIS SHEET MUST BE MADE OR CIRCLED IN RED INK, WITH DATE AND NAME OF PERSON MAKING CHANGE.

Do not extend notes this side of this line.

STATION	B. S.	H. I.	F. S.	ELEV.	Lt & South	℄ Rt & North
22+80.5		384.66	3.3	381.34		30' P.L.
"			4.97	379.69	16' edg pvt & Cut	
"			3.7	380.9	20' top brk	
"			4.3	380.34	30' P.L.	
"			5.0	379.67	50'	
23+00			4.25	380.41		℄
23+09.72			4.24	380.42		℄ int Temple Ave
23+41.0			4.18	380.48		℄
"			4.62	380.04		16' edg pvt & Cut bot brk
"			3.3	381.34		24' top brk
"			3.0	381.67		30' PL
"			4.80	379.86	15.5 edg pvt & Cut	
"			3.9	380.8	20' top brk	
"			4.4	380.3	30' P.L.	
"			5.2	379.5	50'	
T. P.	5.15	385.59	4.22	380.42		
24+00			4.96	380.63		℄
"			5.32	380.27		16.5 edg pvt & Cut
"			3.9	381.7		27' top brk
"			3.7	381.9		30' P.L.
"			5.70	379.89	16' edg pvt & Cut	

Profile No. ____ Notes Red ____ Plotted ____ Job No. 1306 Division No. ____ F.B. 1541 PG. 99
X-Sec. No. ____ Date ____ Date ____ Survey of Rowland Ave
Notes Chkd H.D.H. Checked ____ Survey by Van Deven Notes Van Date 8-8-49
Date 8-9-49 Date ____ Map No. ____ Indexed ____ Date ____

76L298 307 5-49

PLEASE RETURN TO
LOS ANGELES COUNTY SURVEYOR
726 LOS ANGELES COUNTY ENGINEERING BLDG.

NOTE: ANY ADDITIONS OR CHANGES ON THIS SHEET MUST BE MADE OR CIRCLED IN RED INK. WITH DATE AND NAME OF PERSON MAKING CHANGE.

Do not extend notes this side of this line.

STATION	B. S.	H. I.	F. S.	ELEV.	Lt & South	℄ Rt & North
24+00		385.~~62~~ 59	4.9	381.7.	20' top brk	
"			5.0	380.6.	30' P.L.	
"			6.0	379.6.	50'	
24+41.0			4.87	380.7~~5~~ 2		℄
"			5.29	380.3~~3~~ 0	18' top Curb	
25+00			4.79	380.8~~3~~ 0		℄
"			5.05	380.5~~7~~ 4		16' edg prt & Gut
"			4.0	381.6.		25' top brk
"			3.8	381.8.		30' P.L.
"			5.53	380.0~~9~~ 6	18' Gut	
"			5.08	380.5~~4~~ 1	18' top Cb	
"			5.8	379.8.	30' P.L.	
"			6.7	378.9.	100'	
"			8.8	376.8.	200'	
"			10.1	375.5.	300'	
25+15.5			4.80	380.8~~2~~ 79		℄
"			5.05	380.5~~7~~ 4	18' top Curb (at end)	
26+00			4.68	380.9~~4~~ 1		℄
"			5.06	380.5~~6~~ 3		16' edg prt & Gut
"			4.0	381.6.		22' top brk
"			3.8	381.8.		30' P.L.

F.B. 1541 PG. 100
Survey of Rowland Ave
Survey by Van Deren Notes Van
Indexed E. C. Johnson Date
Job No. 1306 Division No.
Notes Red. Date 8-8-49 Plotted Date
Notes Chkd. H.D.H. Date 8-9-49 Checked Date
Profile No. X-Sec. No.

76L298 307 5-49

PLEASE RETURN TO
LOS ANGELES COUNTY SURVEYOR
726 LOS ANGELES COUNTY ENGINEERING BLDG.

NOTE: ANY ADDITIONS OR CHANGES ON THIS SHEET MUST BE MADE OR CIRCLED IN RED INK, WITH DATE AND NAME OF PERSON MAKING CHANGE.

Do not extend notes this side of this line.

STATION	B. S.	H. I.	F. S.	ELEV.	Lt of South	℄ Rt of North
26+00		385.59	5.27	380.32	16' edg pvt+Cut	
"			4.7	380.9	20' top brk	
"			4.6	381.0	30' P.L.	
T. P.	6.26	386.71	5.14	380.45		
27+00			5.71	381.00		℄
27+09.8			5.89	380.82		℄
"			5.95	380.76		18' Cut
"			5.36	381.35		18' top Cb
"			4.9	381.8		30' PL
"			6.34	380.37	18' Cut	
"			5.70	381.01	18' top Cb	
"			5.8	380.9	30' P.L.	
27+21.7			6.20	380.51		℄ x Cut
			5.20	381.51		N. end C.R. N. E Cor
			5.97	380.74	S. end C.R. S.E. Cor	
27+49.78			5.71	381.00		℄ int Sunset Blvd
27+77.7			6.23	380.48		℄ + x Cut
			5.29	381.42		N. end C.R. N. W. Cor
			5.92	380.79	S. end C.R. S.W. Cor	
27+89.78			5.84	380.87		℄
			5.95	380.76		18' Cut

Profile No. ____ Notes Red ____ Plotted ____ Job No. 1366 Division No. ____
Date ____ Date ____ Survey of Rowland Ave
X-Sec. No. ____ Notes Chkd. Hilt Checked ____ Survey by Van Dyke Notes Van Date 8-8-49
Date 8-9-49 Date ____ Map No. ____ Indexed Johnson Date ____

F.B. 1541 Pg. 101

76L298 307 5-49

PLEASE RETURN TO
LOS ANGELES COUNTY SURVEYOR
726 LOS ANGELES COUNTY ENGINEERING BLDG.

NOTE: ANY ADDITIONS OR CHANGES ON THIS SHEET MUST BE MADE OR CIRCLED IN RED INK, WITH DATE AND NAME OF PERSON MAKING CHANGE.

Do not extend notes this side of this line.

STATION	B. S.	H. I.	F. S.	ELEV.	Lt & South	℄ Rt & North
27+89.78		386.7~~4~~1	5.31	381.4~~3~~0		18' Top Cb
"			5.0	381.7.		30' P.L.
"			6.30	380.41	18' Gut	
"			5.72	38~~0.02~~0.99	18' top Cb	
"			5.4	381.3.	30' P.L.	
B.M.T.E30			4.77	381.9~~7~~4	BM TE 30 Elev = 381.979 F.B. 1488-24 Live Oak Ave & Sunset Blvd N.E. Cor Bt Spkin Curb 32' N. of N. end C.R.	

F.B. 1541 PG. 102 Job No. 1306 Division No. Notes Red. Plotted No. Profile
Survey of Rowland Ave Date 8-8-49 Date X-Sec.
Survey by Van Deren Notes Van Notes Chkd. H.D.H. Checked No.
Indexed A. C. Johnson Date Date 8-9-49 Date

Notes Ck'd by	Survey of Rowland
Map No.	W.O. [illegible]
Office Work	Surveyed by Van Deren
Checked	Notes [illegible]
Date	Indexed

F.B. 1541 PG. 103

NOV 17 '49

C.I. 1306

Topog on Sunset Blvd
From Live Oak Ave
to Garibaldi

ROWLAND Ave SEWER DISTRICT

8-10-49
Van Deren
Blankenship
Edmondson
Richards

Note: Any Additions or Changes on this Sheet Must be Made or Circled in Red Ink With Date and Name of Person Making Change.

Do not extend notes this side of this line.

RETURN TO
LOS ANGELES COUNTY SURVEYOR
900 HALL OF RECORDS

FORM R47 [illegible]

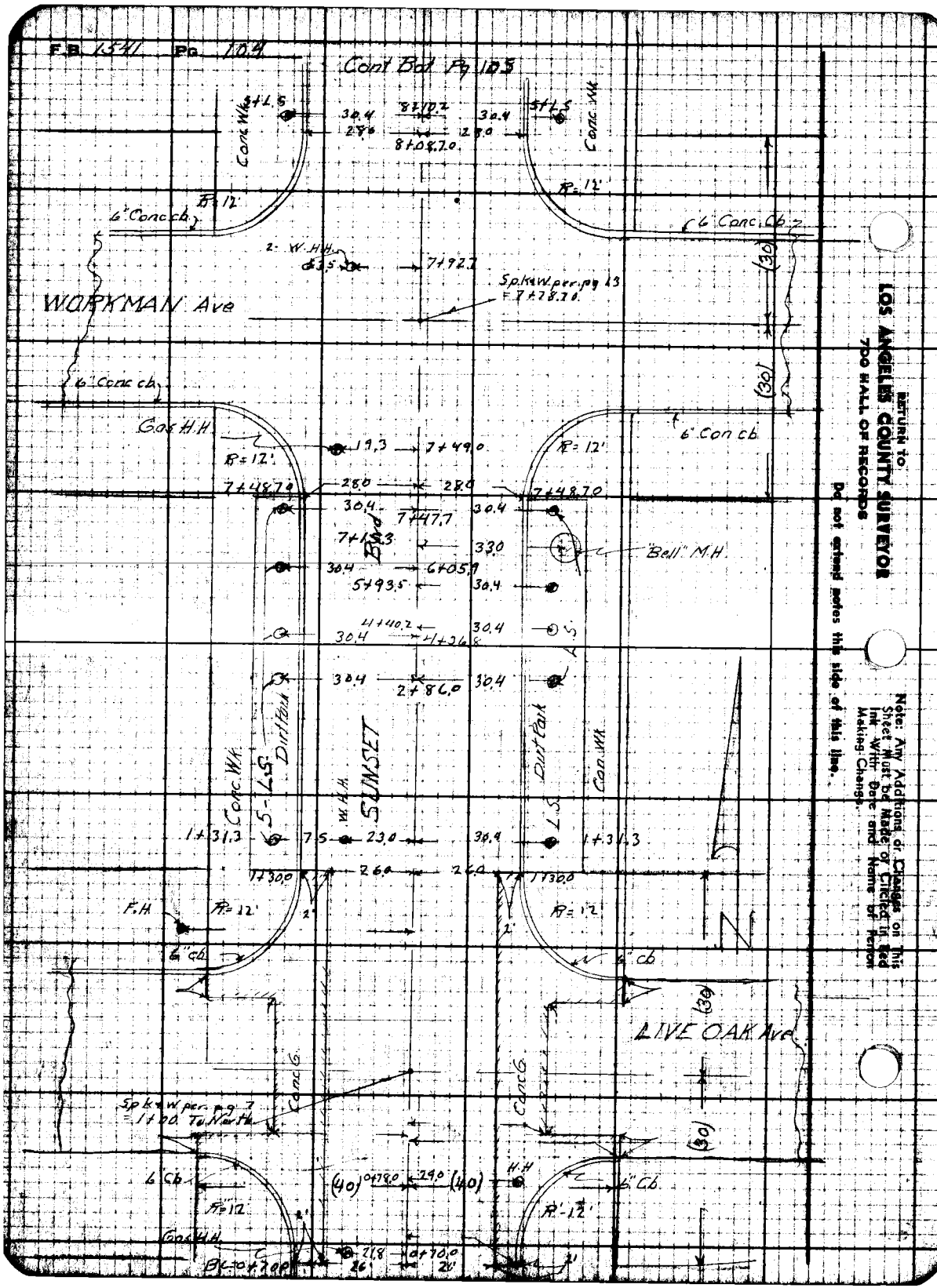
F.B. 1541 Pg. 104
Cont Bot Pg 105
WORKMAN Ave
LIVE OAK Ave
SUNSET
Conc Wk
6" Conc cb
Gas H.H.
"Bell" M.H.
Dirt Park
Con Wk
Conc G.
Sp k & W per pg 13 = 7+78.70
Sp k & W per pg 7 = 1+00 To North
F.H.
H.H.
R=12'
R'=12'
(30)
(40)
Note: Any Additions or Changes on This Sheet Must be Made or Circled in Red Ink With Date and Name of Person Making Change.
Do not extend notes this side of this line.
RETURN TO
LOS ANGELES COUNTY SURVEYOR
700 HALL OF RECORDS

Notes Ck'd by	Survey of Rowland Ave
Map No.	W. O. 1306 Page No. Std. °F
Office Work	Surveyed by Van Deren
Checked	Notes Kan Date 8-8-49
Date	Indexed C. Johnson

F. B. 1541 PG. 105

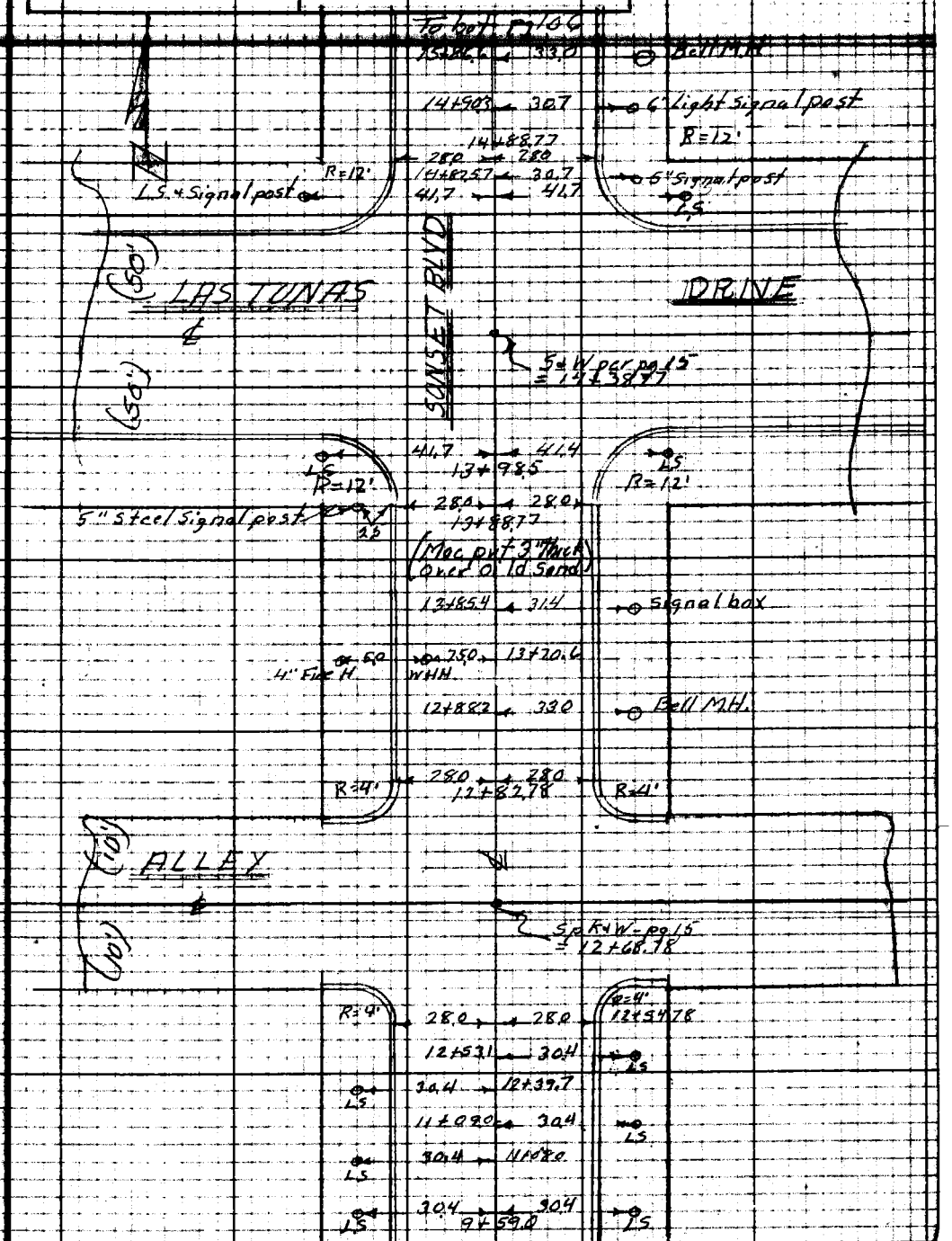

Note: Any Additions or Changes on This Sheet Must be Made or Circled in Red Ink With Date and Name of Person Making Change.

Do not extend notes this side of this line.

RETURN TO
LOS ANGELES COUNTY SURVEYOR
726 LOS ANGELES COUNTY
ENGINEERING BLDG.

76F3098 247 10M 1-49

F. B. 1341 PG. 106

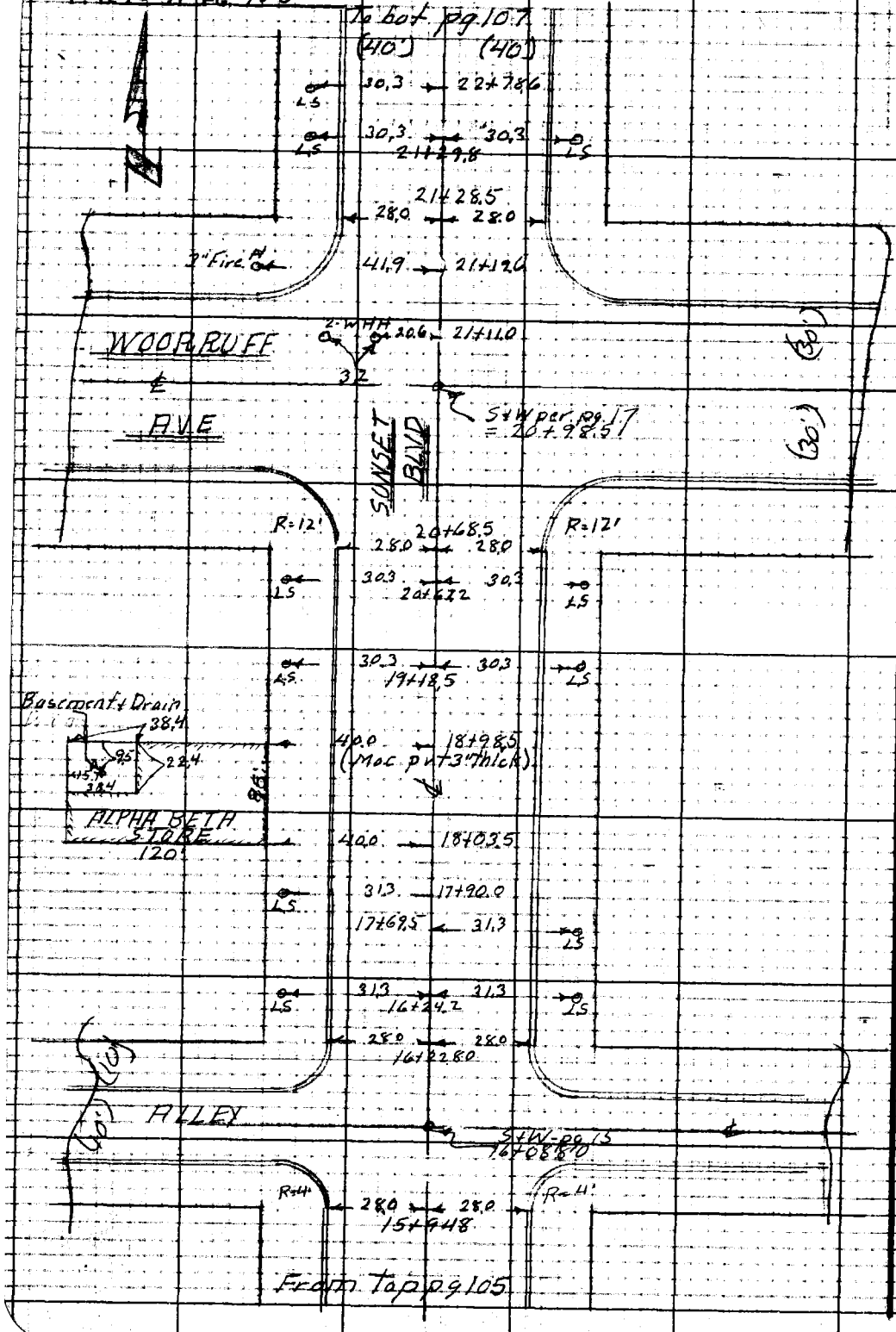

RETURN TO
LOS ANGELES COUNTY SURVEYOR
725 LOS ANGELES COUNTY
ENGINEERING BLDG.

Do not extend notes this side of this line.

Note: Any Additions or Changes on This Sheet Must be Made or Circled in Red Ink With Date and Name of Person Making Change.

Notes Ck'd by	Survey of Rowland Ave
Map No.	W. O. 1306 Tape No. Std. °F
Office Work	Surveyed by Van Deren
Checked	Notes Van Date 8-9-49
Date	Indexed C. Johnson

F. B. 1541 Pg. 107

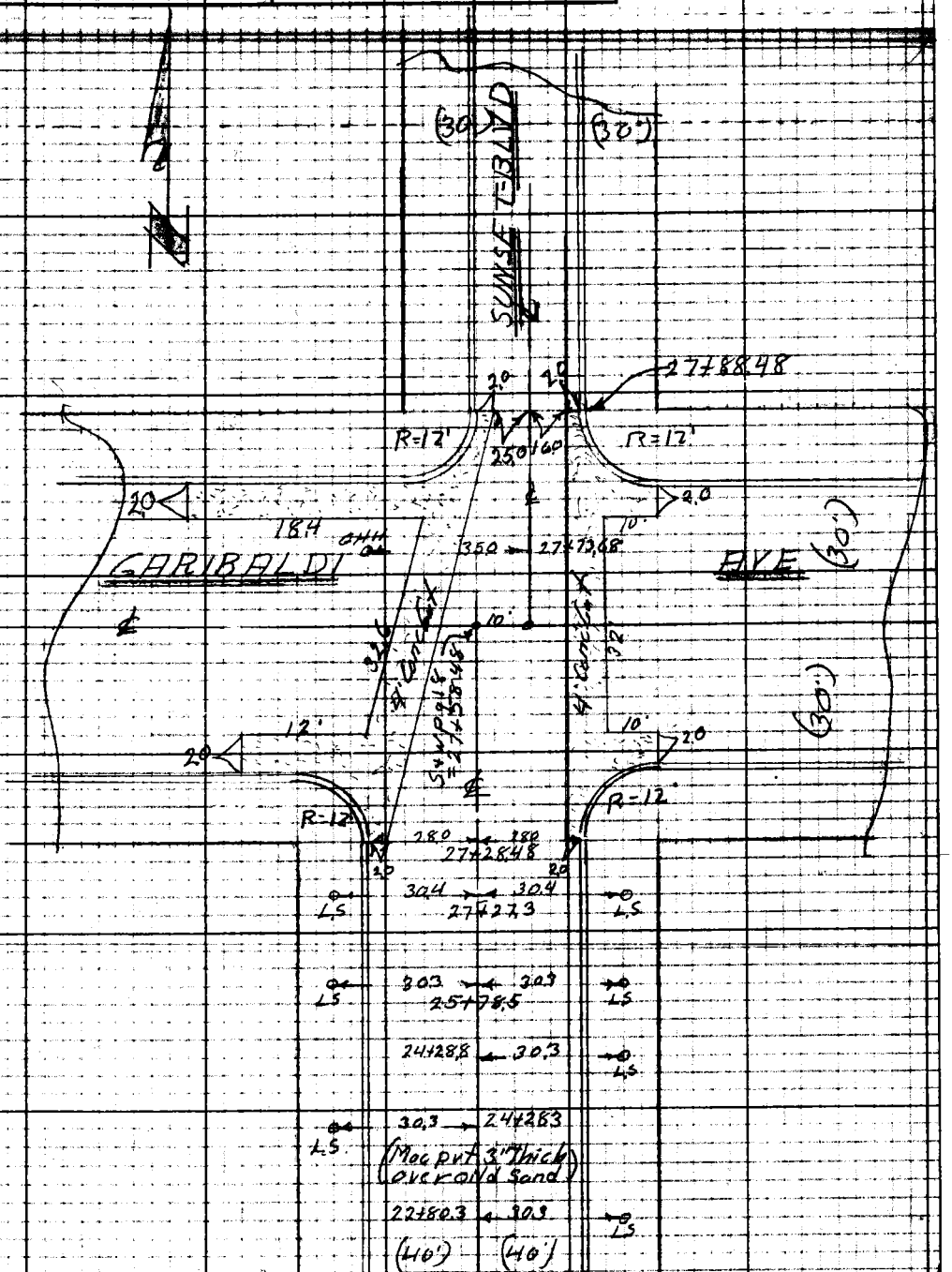

Note: Any Additions or Changes on This Sheet Must be Made or Circled in Red Ink With Date and Name of Person Making Change.

Do not extend notes this side of this line.

RETURN TO
LOS ANGELES COUNTY SURVEYOR
726 LOS ANGELES COUNTY
ENGINEERING BLDG.

76F309S 247 10M 1-49

RETURN TO
LOS ANGELES COUNTY SURVEYOR
725 LOS ANGELES COUNTY
ENGINEERING BLDG.

Note: Any Additions or Changes on This Sheet Must be Made or Circled in Red Ink With Date and Name of Person Making Change.

Do not extend notes this side of this line.

F. B. 1541 Pg. 108

Profile No. | Notes Red | Plotted | Job No. 1306 | Division No. V | F.B. No. 1[illegible]
Date | Date | Survey of Rowland Ave Sewer District
X-Sec. No. | Notes Chkd | Checked | Survey by Van Deren | Notes [illegible] | Date
Date | Date | Map No. | Indexed A. C. Johnson | Date NOV 17 '48

C.I. 1306
Cross-Sections on SUNSET BLVD
From:
LIVE OAK AVE N. to
GARIBALDI AVE

ROWLAND AVE SEWER DISTRICT

8-9-49
Van Deren
Blankenship
Edmondson
Richards

STATION	B.S.	H.I.	F.S.	ELEV.

NOTE: ANY ADDITIONS OR CHANGES ON THIS SHEET MUST BE MADE OR CIRCLED IN RED INK, WITH DATE AND NAME OF PERSON MAKING CHANGE.

PLEASE RETURN TO
LOS ANGELES COUNTY SURVEYOR
726 HIGGINS BLDG.

Do not extend notes this side of this line.

76L298 307 3M 11-48

76L298 307 3M 11-48

PLEASE RETURN TO
LOS ANGELES COUNTY SURVEYOR
726 HIGGINS BLDG.

NOTE: ANY ADDITIONS OR CHANGES ON THIS SHEET MUST BE MADE OR CIRCLED IN RED INK, WITH DATE AND NAME OF PERSON MAKING CHANGE.

Do not extend notes this side of this line.

STATION	B. S.	H. I.	F. S.	ELEV.	Lt & West	℄ Rt & East
BMTE30	6.25	388.23		381.98	BMTE-30 Elev = 381.979 - F.B. 1488-24	
					Live Oak Ave & Sunset Blvd N.E. Cor.	
					Bt Spk in Curb. 32' N. of N. end C.R.	
0+70			7.46	380.77		S. end C.R. S.E. Cor 28'
"			7.40	380.83	S. end C.R. S.W. Cor 28'	
0+82			7.19	381.04		E. end C.R. S.E. Cor 28'
"			7.22	381.01	W. end C.R. S.W. Cor 28'	
1+00			7.19	381.04		℄ int Live Oak Ave
1+18			6.84	381.39		E. end C.R. N.E. Cor.
"			6.77	381.46	W. end C.R. N.W. Cor.	
1+30			6.79	381.44		℄
"			7.25	380.98		Edg. Pvt. & Gut. 28'
"			6.69	381.54		Top Cb. 28'
"			6.3	381.9		P.L. 40'
"			7.33	380.90	Edg. Pvt & Gut. 28'	
"			6.76	381.47	Top Cb. 28'	
"			6.5	381.7	P.L. 40'	
2+00			5.70	382.53		℄
"			6.16	382.07		Edg. Pvt. & Gut. 28'
"			5.65	382.58		Top Cb. 28'

F.B. 1541 PG. 40 Job No. 1306 Division No. Notes Red Plotted No. Profile
Survey of Rowland Ave Sewer District Date Date X-Sec.
Survey by VanDeren Notes Van Notes Chkd. H.D.H. Checked No.
Indexed E. C. Johnson Date Date 8-11-49 Date

76L298 307 5-49

PLEASE RETURN TO
LOS ANGELES COUNTY SURVEYOR
726 LOS ANGELES COUNTY ENGINEERING BLDG.

NOTE: ANY ADDITIONS OR CHANGES ON THIS SHEET MUST BE MADE OR CIRCLED IN RED INK, WITH DATE AND NAME OF PERSON MAKING CHANGE.

Do not extend notes this side of this line.

STATION	B. S.	H. I.	F. S.	ELEV.	Lt & West	℄ Rt & East
2+00		388 23.	5.4	382 8.		P.L.
"			6.16	382.07	Edg Pvt & Gut. 28'	
"			5.72	382.51	Top Cb. 28'	
"			5.5	382.7.	P.L. 40'	
3+00			4.24	383.99		℄
"			4.72	383.51		Edg Pvt & Gut. 28'
"			4.24	383.99		Top Cb. 28'
"			4.0	384.2.		P.L. 40'
"			4.68	383.55	Edg. Pvt & Gut. 28'	
"			4.23	384.00	Top Cb. 28'	
"			4.0	384.2.	P.L. 40'	
4+00			2.79	385.44		℄
"			3.30	384.93		Edg. Pvt. & Gut. 28'
"			2.76	385.47		Top Cb. 28'
"			2.6	385.6.		P.L. 40'
"			3.23	385.00	Edg Pvt & Gut. 28'	
"			2.76	385.47	Top Cb. 28'	
"			2.5	385.7.	P.L. 40'	
T.P.	9 08	394.16	3.15	385.08		
5+ 00			7.03	387.13		℄
"			7.57	386.59		28' Cut

Profile No. ____ Date ____ Notes Red. ____ Plotted ____ Date ____ Job No. 1306 Division No. ____ Survey of Rowland Ave
X-Sec. No. ____ Date ____ Notes Chkd. H.D.H. Checked ____ Date ____ Survey by Van Deren Notes Van Date 8-9-49
Date 8-11-49 Date ____ Map No. ____ Indexed Johnson Date ____

F.B. 1541 Pg. 111

76L298 307 5-49

PLEASE RETURN TO
LOS ANGELES COUNTY SURVEYOR
726 LOS ANGELES COUNTY ENGINEERING BLDG.

NOTE: ANY ADDITIONS OR CHANGES ON THIS SHEET MUST BE MADE OR CIRCLED IN RED INK, WITH DATE AND NAME OF PERSON MAKING CHANGE.

Do not extend notes this side of this line.

Profile No. ___ X-Sec. No. ___
Plotted ___ Date ___ Checked ___ Date ___
Notes Red. ___ Date 8-9-49 Notes Chkd. ___ Date ___
Division No. ___ Job No. 1306 Notes Kay
Survey of ~~Rowland Ave~~ Ken Dyer Date ___
Survey by ~~A. C. Johnson~~
Indexed ___
PG. 112.
1341

STATION	B. S.	H. I.	F. S.	ELEV.	Lt of West	℄	Rt of East
5+00		394.16	7.09	387.07			28' top Cb
"			6.87	387.29			40' P.L. bk walk
"			7.51	386.65	28' Gut		
"			7.05	387.11	28' top Cb		
"			6.75	387.41	40' P.L. bk walk		
6+00			5.13	389.63		℄	
"			5.60	388.56			28' Gut
"			5.12	389.04			28' top Cb
"			4.90	389.26			40' PL
"			5.57	388.59	28' Gut		
"			5.00	389.16	28' top Cb		
"			4.84	389.32	40' P.L.		
7+00			3.24	390.82		℄	
"			3.75	390.41			28' Gut
"			3.18	390.98			28' top Cb
"			3.02	391.14			40' PL
"			3.67	390.49	28' Gut		
"			3.16	391.00	28' top Cb		
"			2.96	391.20	40' P.L		
7+48.7			2.43	391.73		℄	
"			2.80	391.36			28' Gut

76L298 307 5-49

PLEASE RETURN TO
LOS ANGELES COUNTY SURVEYOR
726 LOS ANGELES COUNTY ENGINEERING BLDG.

NOTE: ANY ADDITIONS OR CHANGES ON THIS SHEET MUST BE MADE OR CIRCLED IN RED INK, WITH DATE AND NAME OF PERSON MAKING CHANGE.

Do not extend notes this side of this line.

STATION	B. S.	H. I.	F. S.	ELEV.	Lt & West	℄ Rt & East
		394.16	2.25	391.91		28' top Cb
			1.98	392.18		40' P.L.
			2.77	391.39	28' Gut	
			2.23	391.93	28' top Cb	
			1.96	392.20	40' P.L.	
7+60.7			2.00	392.16		E. end C.R. S.E. Cor
"			2.13	392.03	W. end C.R. S.W. Cor	
7+78.70			1.94	392.22		℄ int Workman Ave
7+ 96.70			1.41	392.75		E. end C.R. N.E. Cor
"			1.45	392.71	W. end C.R. N.W. Cor	
8+00			1.57	392.59		℄
8+08.70			1.45	392.71		℄
"			1.77	392.39		28' Gut
"			1.38	392.78		28' top Cb
"			1.14	393.02		40' P.L.
"			1.94	392.22	28' Gut	
"			1.41	392.75	28' top Cb	
"			1.16	393.00	40' P.L.	
T.P.	7.85	401.01	1.00	393.16		
9+ 00			7.13	393.88		℄
"			7.53	393.48		28' Gut

Profile No. ____ Notes Red. ____ Plotted ____ Job No. 1306 Division No. ____ F.B. 1541 Pg. 113
X-Sec. No. ____ Date ____ Date ____ Survey of Rowland Ave
Notes Chkd. H.D.H. Checked ____ Survey by Van Deren Notes Van Date 8-10-49
Date 8-11-49 Date ____ Map No. ____ Indexed Johnson Date ____

76L298 307 5-49

PLEASE RETURN TO
LOS ANGELES COUNTY SURVEYOR
726 LOS ANGELES COUNTY ENGINEERING BLDG.

NOTE: ANY ADDITIONS OR CHANGES ON THIS SHEET MUST BE MADE OR CIRCLED IN RED INK, WITH DATE AND NAME OF PERSON MAKING CHANGE.

Do not extend notes this side of this line.

STATION	B. S.	H. I.	F. S.	ELEV.	Lt & West	℄ Rt & East
9+00		401.01	7.00	394.01		28' top Cb
"			6.76	394.25		40' P.L.
"			7.67	393.34	28' Gut	
"			7.04	393.97	28' top Cb	
"			6.79	394.22	40' P.L.	
10+00			5.71	395.30		℄
"			6.16	394.85		28' Gut
"			5.62	395.39		28' top Cb
"			5.35	395.66		40' PL
"			6.20	394.81	28' Gut	
"			5.66	395.35	28' top Cb	
"			5.39	395.62	40' P.L.	
11+00			4.30	396.71		℄
"			4.83	396.18		28' Gut
"			4.19	396.82		28' top Cb
"			3.91	397.10		40' PL
"			4.76	396.25	28' Gut	
"			4.22	396.79	28' top Cb	
"			3.96	397.05	40' P.L.	
T.P.	9.33	406.60	3.74	397.27		
12+00			8.54	398.06		℄

F.B. 1341 Pg. 114
Job No. 1306 Division No. ____ Notes Red. ____ Plotted ____ Profile ____
Survey of Rowland Ave Date 8-10-49 Date ____ No. ____
Survey by Van Daren Notes Van Notes Chkd. H.D.H. Checked ____ X-Sec. ____
Indexed E. C. Johnson Date ____ Date 8-11-49 Date ____ No. ____

76L298 307 5-49

PLEASE RETURN TO
LOS ANGELES COUNTY SURVEYOR
726 LOS ANGELES COUNTY ENGINEERING BLDG.

NOTE: ANY ADDITIONS OR CHANGES ON THIS SHEET MUST BE MADE OR CIRCLED IN RED INK, WITH DATE AND NAME OF PERSON MAKING CHANGE.

Do not extend notes this side of this line.

STATION	B. S.	H. I.	F. S.	ELEV.	Lt & West	℄ Rt & East
12+00		406.60	8.95	397.65		28' Cut
"			8.40	398.20		28' top Cb
"			8.12	398.48		40' P.L.
"			8.91	397.69	28' Cut	
"			8.32	398.28	28' top Cb	
"			8.11	398.49	40' P.L.	
12+54.78			7.74	398.86		℄
"			8.24	398.36		28' Cut
"			7.69	398.91		28' top Cb
"			7.44	399.16		40' P.L
"			8.11	398.49	28' Cut	
"			7.61	398.99	28' top Cb	
"			7.46	399.14	40' P.L.	
			7.56	399.04		E end C.R. S. E. Cor
			7.55	399.05	W. end C.R. S.W. Cor	
12+68.78			7.53	399.07		℄ int alley
			7.25	399.35		E. end C.R. N. E. Cor
			7.18	399.42	W. end C.R. N.W. Cor	
12+82.78			7.31	399.29		℄
"			7.78	398.82		28' Cut
"			7.26	399.34		28' top Cb

Profile No. ____ Notes Red. ____ Plotted ____ Job No. 1306 Division No. ____ F.B. 1541 Pg. 115
X-Sec. No. ____ Date ____ Date ____ Survey of Rowland Ave
Notes Chkd H.D.H. Checked ____ Survey by Van Deren Notes Van Date 8-10-49
Date 8-11-49 Date ____ Map No. ____ Indexed Johnson Date ____

76L298 307 5-49

PLEASE RETURN TO
LOS ANGELES COUNTY SURVEYOR
726 LOS ANGELES COUNTY ENGINEERING BLDG.

NOTE: ANY ADDITIONS OR CHANGES ON THIS SHEET MUST BE MADE OR CIRCLED IN RED INK. WITH DATE AND NAME OF PERSON MAKING CHANGE.

Do not extend notes this side of this line.

STATION	B. S.	H. I.	F. S.	ELEV.	Lt & West	℄ Rt & East
12+82.78		406.60	7.03	399.57		40' P.L.
"			7.81	398.79	28' Cut	
"			7.23	399.37	28' top Cb	
"			7.02	399.58	40' P.L	
13+00			7.12	399.48		℄
13+88.77			5.74	400.86		℄
"			5.83	400.77		28' Cut
"			5.77	400.83		28' top Cb
"			5.45	401.15		40' P.L.
"			6.08	400.52	28' Cut	
"			5.84	400.76	28' top Cb	
"			5.49	401.11	40' P.L.	
			5.72	400.88		E. end C.R. S.E. Cor
			5.72	400.88	W. end C.R. S.W Cor	
14+38.77			4.99	401.61		℄ int Los Tunas Dr
			4.74	401.86		E. end C.R. N.E. Cor
			4.53	402.07	W. end C.R N.W. Cor	
14+88.77			4.67	401.93		℄
"			5.08	401.52		28' Cut
"			4.61	401.99		28' top Cb
"			4.48	402.12		40' P.L

F.B. 1541 PG. 116
Job No. 1306 Division No. ____ Notes Red. ____ Plotted ____ Profile ____
Survey of Rowland Ave Date 8-10-49 Date ____ No. ____
Survey by Van Deren Notes Van Notes Chkd. H.D.H. Checked ____ X-Sec. ____
Indexed B. C. Johnson Date ____ Date 8-11-49 Date ____ No. ____

76L298 307 5-49

PLEASE RETURN TO
LOS ANGELES COUNTY SURVEYOR
726 LOS ANGELES COUNTY ENGINEERING BLDG.

NOTE: ANY ADDITIONS OR CHANGES ON THIS SHEET MUST BE MADE OR CIRCLED IN RED INK. WITH DATE AND NAME OF PERSON MAKING CHANGE.

Do not extend notes this side of this line.

STATION	B. S.	H. I.	F. S.	ELEV.	Lt + West	℄ Rt + East
14+88.77		406.60	4.98	401.62	28' Cut	
"			4.70	401.90	28' top Cb	
"			4.18	402.42	40' P.L.	
15+00			4.56	402.04		℄
T. P.	8.05	410.53	4.12	402.48		
15+94.80			7.31	403.22		℄
"			7.67	402.86		28' Cut
"			7.12	403.41		28' top Cb
"			6.89	403.64		40' P.L.
"			7.72	402.81	28' Cut	
"			7.12	403.41	28' top Cb	
"			6.93	403.60	40' P.L.	
"			7.01	403.52		E. end C.R. S.E. Cor
"			7.01	403.52	W. end C.R. S.W. Cor	
16+00			7.24	403.29		℄
16+08.80			7.10	403.43		℄ int alley
			6.74	403.79		E. end C.R. N.E. Cor
			6.68	403.85	W. end C.R. N.W. Cor	
16+22.80			6.88	403.65		℄
			7.36	403.17		28' Cut
			6.78	403.75		28' top Cb

Profile No. ____ Notes Red. ____ Plotted ____ Job No. 1306 Division No. ____ F.B. 1541 Pg. 117
X-Sec. No. ____ Date ____ Date ____ Survey'd Rowland Ave
Notes Chkd. H.D.H. Date 8-11-49 Checked ____ Survey by Van Deren Notes Van Date 8-10-49
Date ____ Date ____ Map No. ____ Indexed Johnson Date ____

76L298 307 5-49

PLEASE RETURN TO
LOS ANGELES COUNTY SURVEYOR
726 LOS ANGELES COUNTY ENGINEERING BLDG.

NOTE: ANY ADDITIONS OR CHANGES ON THIS SHEET MUST BE MADE OR CIRCLED IN RED INK, WITH DATE AND NAME OF PERSON MAKING CHANGE.

104.3 18+89.5

Do not extend notes this side of this line.

STATION	B. S.	H. I.	F. S.	ELEV.	Lt + West	℄ Rt + East
16+22.80		410.53	6.60	403.93		40' P.L.
"			7.28	403.25	28' Cut	
"			6.80	403.73	28' Top Cb	
"			6.47	404.06	40' P.L.	
17+00			5.70	404.83		℄
"			6.35	404.18		28' Cut
"			5.72	404.81		28' top Cb
"			5.62	404.91		40' P.L.
"			6.20	404.33	28' Cut	
"			5.66	404.87	28' Top Cb	
"			5.44	405.09	40' P.L.	
18+00			4.37	406.16		℄
"			4.84	405.69		28' Cut
"			4.22	406.31		28' Top Cb
"			4.09	406.44		40' P.L.
"			4.77	405.76	28' Cut	
"			4.22	406.31	28' top Cb	
"			4.01	406.52	40' P.L.	
T. P.	5.78	413.01	3.30	407.23		
18+89.5			5.59	407.42		℄
"			5.93	407.08	28' Cut	

F.B. 1541 PG. 118
Job No. 1306 Division No. Notes Red. Plotted
Survey of Rowland Ave Date 8-10-49 Date
Survey by Van Deren Notes Van Notes Chkd. H.D.H. Checked
Indexed A. C. Johnson Date 8-11-49 Date
Profile No. X-Sec. No.

76L298 307 5-49

PLEASE RETURN TO
LOS ANGELES COUNTY SURVEYOR
726 LOS ANGELES COUNTY ENGINEERING BLDG.

NOTE: ANY ADDITIONS OR CHANGES ON THIS SHEET MUST BE MADE OR CIRCLED IN RED INK. WITH DATE AND NAME OF PERSON MAKING CHANGE.

Do not extend notes this side of this line.

STATION	B. S.	H. I.	F. S.	ELEV.	Lt + West	℄ Rt + East
18+89.5		413.01	5.39	407.62	28' Top Cb	
"			5.15	407.86	40' P.L.	
T.P.	5.00	412.89	5.12	407.89	T P	
18+89.5			16.00	396.89	104.3 drain outlet in basement of store (4")	
19+00			5.34	407.55		℄
"			5.84	407.05		28' Gut
"			5.31	407.58		28' Top Cb
"			5.07	407.82		40' P.L.
"			5.69	407.20	28' Gut	
"			5.15	407.74	28' Top Cb	
"			4.89	408.00	40' P.L.	
T.P.	8.21	415.93	5.17	407.72	T. P	
20+00			6.93	409.00		℄
"			7.47	408.46		28' Gut.
"			7.00	408.93		28' Top Cb.
"			6.77	409.16		40' P.L.
"			7.32	408.61	28' Gut	
"			6.93	409.00	28' Top Cb.	
"			6.55	409.38	40' P.L.	
20+68.51			6.01	409.92		℄
"			6.49	409.44		28' Gut

Profile No. ____ Notes Red. ____ Plotted ____ Job No. 1306 Division No. ____ F.B. 15-41 Pg. 119
X-Sec. No. ____ Date ____ Date ____ Survey of Rowland Ave
Notes Chkd H.D.H. Checked ____ Survey by Van Dyer Notes Van Date 8-10-49
Date 8-11-49 Date ____ Map No. ____ Indexed Johnson Date ____

76L298 307 5-49

PLEASE RETURN TO
LOS ANGELES COUNTY SURVEYOR
726 LOS ANGELES COUNTY ENGINEERING BLDG.

NOTE: ANY ADDITIONS OR CHANGES ON THIS SHEET MUST BE MADE OR CIRCLED IN RED INK, WITH DATE AND NAME OF PERSON MAKING CHANGE.

Do not extend notes this side of this line.

STATION	B. S.	H. I.	F. S.	ELEV.	Lt & West	℄	Rt & East
20+68.51		415.93	6.01	409.92			28' Top Cb.
"			5.75	410.18			40' P.L.
"			6.31	409.62	28' Gut		
"			5.82	410.11	28' Top Cb.		
"			5.63	410.30	40' P.L.		
			5.97	409.94			E. end C.R. S.E. Cor
			5.84	410.09	W. end C.R. SW. Cor		
20+98.51			5.78	410.15		℄	int. Woodruff Ave.
21+00			5.76	410.17		℄	
			5.46	410.47			E. end C.R. N.E. Cor
			5.14	410.79	W end C.R. N.W. Cor		
21+28.51			5.41	410.52		℄	
"			5.87	410.06			28' Gut
"			5.50	410.43			28' Top Cb.
"			5.28	410.65			40' P.L.
"			5.90	410.03	28' Gut		
"			5.37	410.56	28' Top Cb.		
"			5.05	410.88	40' P.L.		
22+00			4.29	411.64		℄	
"			4.82	411.11			28' Gut
"			4.32	411.61			28' Top Cb.

Profile No. ____ X-Sec. No. ____
Plotted ____ Date ____
Notes Red. ____ Date 8-10-49
Notes Chkd. H.D.H. Checked ____
Date 8-11-49
Division No. ____ Job No. 1306 Notes Van
Date ____
Survey of Rowland Ave
Survey by Van Dercar
Indexed R. C. Johnson
F.B. 1541 PG. 120

76L298 307 5-49

PLEASE RETURN TO
LOS ANGELES COUNTY SURVEYOR
726 LOS ANGELES COUNTY ENGINEERING BLDG.

NOTE: ANY ADDITIONS OR CHANGES ON THIS SHEET MUST BE MADE OR CIRCLED IN RED INK, WITH DATE AND NAME OF PERSON MAKING CHANGE.

Do not extend notes this side of this line.

STATION	B. S.	H. I.	F. S.	ELEV.	Lt & West	℄ Rt & East
22+00		415.93	4.13	411.80		40' P.L.
"			4.80	411.13	28' Gut	
"			4.25	411.68	28' Top Cb.	
"			4.04	411.89	40' P.L.	
23+00			2.71	413.22		℄
"			3.42	412.51		28' Gut
"			2.93	413.00		28' Top Cb
"			2.66	413.27		40' P.L.
"			3.27	412.66	28' Gut	
"			2.72	413.21	28' Top Cb.	
"			2.49	413.44	40' P.L.	
T.P.	9.71	423.38	2.26	413.67		
24+00			8.63	414.75		℄
"			9.24	414.14		28' Gut
"			8.76	414.62		28' top Cb
"			8.52	414.86		40' P.L.
"			9.12	414.26	28' Gut	
"			8.61	414.77	28' top Cb	
"			8.50	414.88	40' P.L.	
25+00			7.07	416.31		℄
"			7.56	415.82		28' Gut

Profile No. ____ Notes Red. ____ Plotted ____ Job No. 1306 Division No. ____
Date ____ Date ____ Survey of Rowland Ave
X-Sec. No. ____ Notes Chkd. H.D.H. Checked ____ Survey by Van Deren Notes Van Date 8-10-49
Date 8-11-49 Date ____ Map No. ____ Indexed C. Johnson Date ____

F.B. 1541 PG. 121

76L298 307 5-49

PLEASE RETURN TO
LOS ANGELES COUNTY SURVEYOR
726 LOS ANGELES COUNTY ENGINEERING BLDG.

NOTE: ANY ADDITIONS OR CHANGES ON THIS SHEET MUST BE MADE OR CIRCLED IN RED INK, WITH DATE AND NAME OF PERSON MAKING CHANGE.

Do not extend notes this side of this line.

STATION	B. S.	H. I.	F. S.	ELEV.	Lt & West	℄ Rt & East
25+00		423.38	6.86	416.52		28' Top Cb
"			6.68	416.70		40' P.L.
"			7.55	415.83	28' Cut	
"			7.05	416.33	28' top Cb	
"			6.80	416.58	40' P.L.	
26+00			5.52	417.86		℄
"			6.16	417.22		28' Cut
"			5.61	417.77		28' top Cb
"			5.37	418.01		40' P.L.
"			5.92	417.46	28' Cut	
"			5.39	417.99	28' top Cb	
"			5.03	418.35	40' P.L.	
27+00			3.94	419.44		℄
27+28.48			3.45	419.93		℄
"			4.17	419.21		28' Cut
"			3.55	419.83		28' top Cb
"			3.30	420.08		40' P.L.
"			4.03	419.35	28' Cut	
"			3.40	419.98	28' top Cb	
"			3.17	420.21	40' P.L.	
			3.45	419.93		E. end C.R.S.E. Cor

F.B. 1541 PG. 122
Job No. 1306 Division No. Notes Red. Plotted Date 8-10-49 Date
Survey of Rowland Ave Notes Chkd. H.D.H. Checked Date 8-11-49 Date
Survey by Van Deren Notes Van
Indexed A. C. Johnson Date
Profile No. X-Sec. No.

76L298 307 5-49

PLEASE RETURN TO
LOS ANGELES COUNTY SURVEYOR
726 LOS ANGELES COUNTY ENGINEERING BLDG.

NOTE: ANY ADDITIONS OR CHANGES ON THIS SHEET MUST BE MADE OR CIRCLED IN RED INK, WITH DATE AND NAME OF PERSON MAKING CHANGE.

Do not extend notes this side of this line.

STATION	B. S.	H. I.	F. S.	ELEV.	Lt & West	℄ Rt & East
		423.38.	3.26	420.12	W. end C.R. S.W. Cor	
27+58.48			2.96	420.42.		℄ int Garibaldi Ave
			2.45	420.93.		E. end C.R. N.E. Cor
			2.39	420.99.	W. end C.R. N.W. Cor	
27+88.48			2.51	420.87.		℄
"			3.11	420.27.		18' Cut
"			2.46	420.92.		18' Top Cb
"			2.3	421.1.		30' P.L.
"			3.02	420.36.	27' Cut	
"			2.36	421.02.	27' top Cb	
"			2.0	421.4.	30' P.L.	
BMTE82			3.48	419.90.	BM T.E. 82 Elev = 419.894 F.B. 1488-51	
					Sunset Blvd & Garibaldi Ave. S.E. Cor	
					Cut Spk in Cb. 5' E. of E. end C.R.	

Profile No. ____ Notes Red. ____ Plotted ____ Job No. 1306 Division No. ____ F.B. 1541 PG. 123
X-Sec. No. ____ Date ____ Date ____ Survey of Rowland Ave
Notes Chkd. H.D.H. Checked ____ Survey by Van Deren Notes Van Date 8-10-49
Date 8-11-49 Date ____ Map No. ____ Indexed Johnson Date ____

F.B. 1541 Pg. 124 Job No. 1306 Division No. _____ Notes Red. _____ Plotted _____ Profile

Survey of Rowland Ave Date 8-10-49 Date _____ No. _____

Survey by Van Deren Notes Van Notes Chkd. _____ Checked _____ X-Sec.

Indexed _____ Date _____ Date _____ Date _____ No. _____

STATION	B. S.	H. I.	F. S.	ELEV.

76L-298 307 5-49

PLEASE RETURN TO
LOS ANGELES COUNTY SURVEYOR
726 LOS ANGELES COUNTY ENGINEERING BLDG.

Do not extend notes this side of this line.

NOTE: ANY ADDITIONS OR CHANGES ON THIS SHEET MUST BE MADE OR CIRCLED IN RED INK, WITH DATE AND NAME OF PERSON MAKING CHANGE.

Notes Ck'd by	Survey of Rowland Ave	F.B. 1541 Pg. 125
Map No.	W. C. No. Tape No. Std.	
Office Work	Surveyed by Van Deren	
Checked	Notes A.A.B. Date 7-11-49	
Date	Indexed C. Johnson	

C.I. 1306

Topog on Temple Ave
From:-
LIVE OAK AVE No. to
GARIBALDI AVE

ROWLAND AVE SEWER DISRICT

8-10-49
Van Deren
Blankenship
Edmondson
Richards

Note: Any Additions or Changes on This Sheet Must Be Made or Circled in Red Ink With Date and Name of Person Making Change.

Do not extend notes this side of this line.

RETURN TO
LOS ANGELES COUNTY SURVEYOR
200 HALL OF RECORDS

FORM 247 RM 11-41

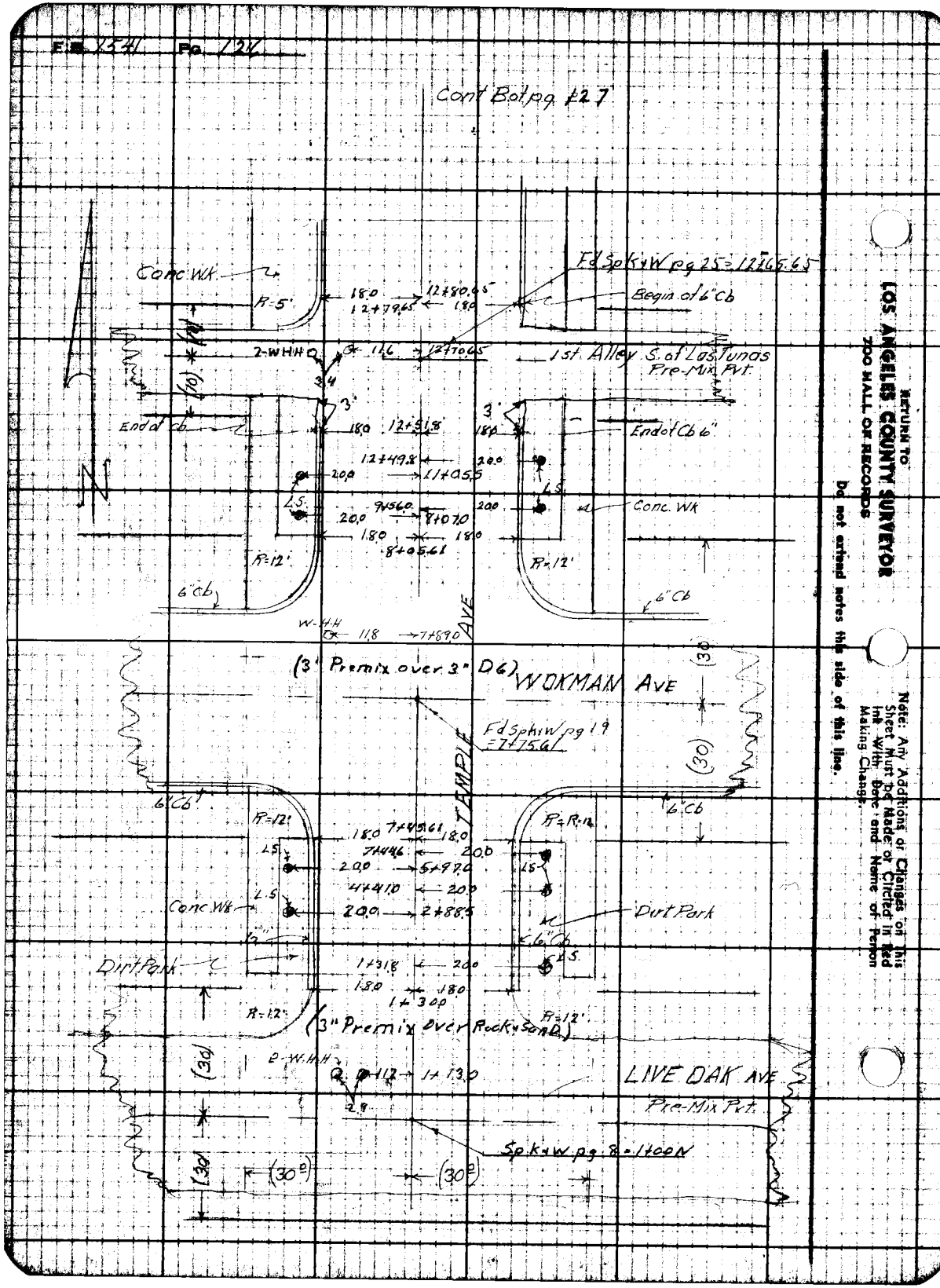

RETURN TO
LOS ANGELES COUNTY SURVEYOR
700 HALL OF RECORDS

Do not extend notes this side of this line.

Note: Any Additions or Changes on This Sheet Must be Made or Circled in Red Ink With Date and Name of Person Making Change.

Notes Ck'd by	Survey of Trowland Ave	F.B. 1541 PG. 127
Map No.	W.O. 1306 Tape No. Std.	
Office Work	Surveyed by Van Deren	
Checked	Notes A.B.B. Date 7-11-44	
Date	Indexed C. Johnson	

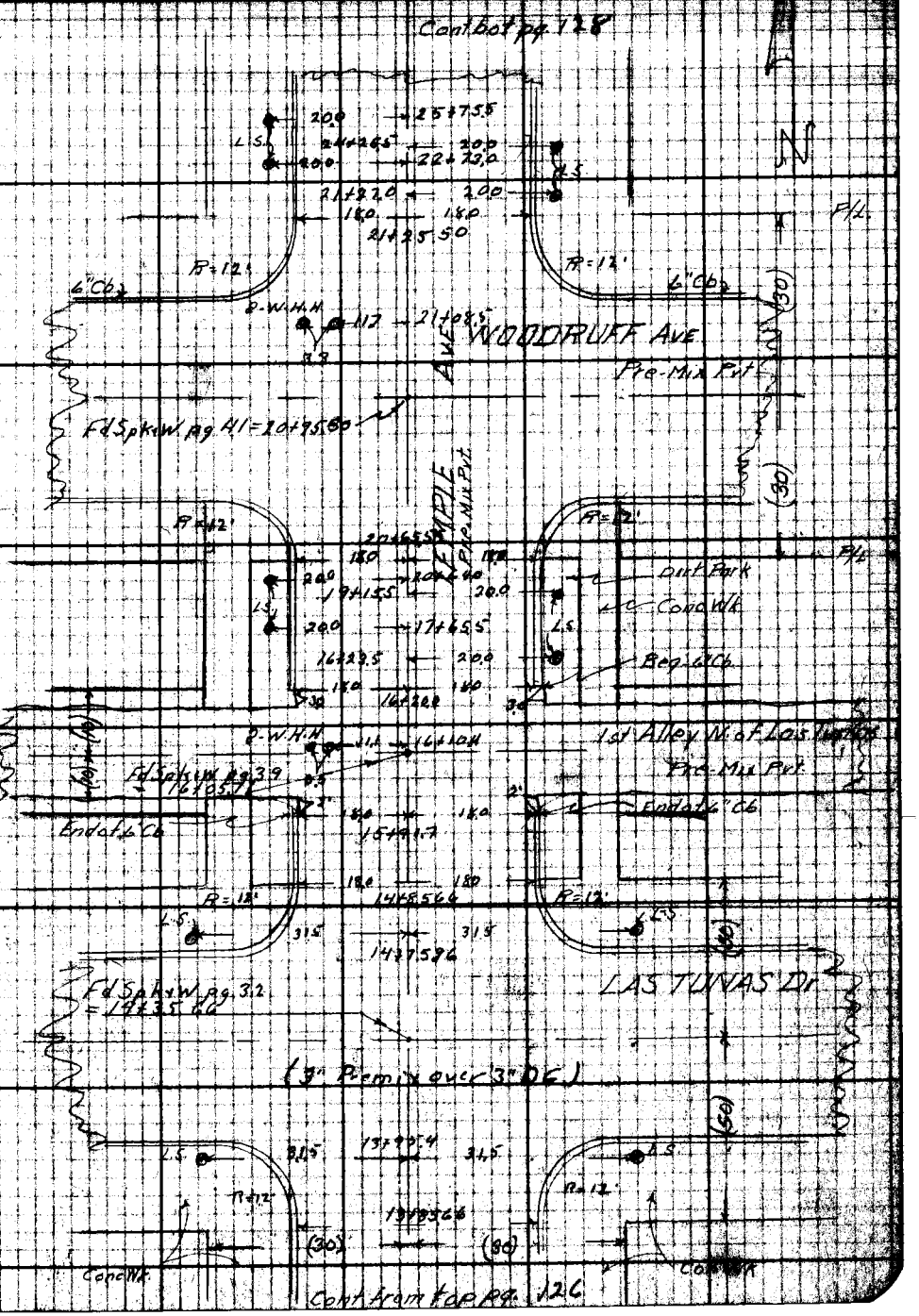

Note: Any Additions or Changes on this Sheet Must be Made or Circled in Red Ink With Date and Name of Person Making Change.

RETURN TO: LOS ANGELES COUNTY SURVEYOR 200 HALL OF RECORDS

Do not extend notes this side of this line.

FORM 247 SM 11-41

F.B. 1541 Pg. 128

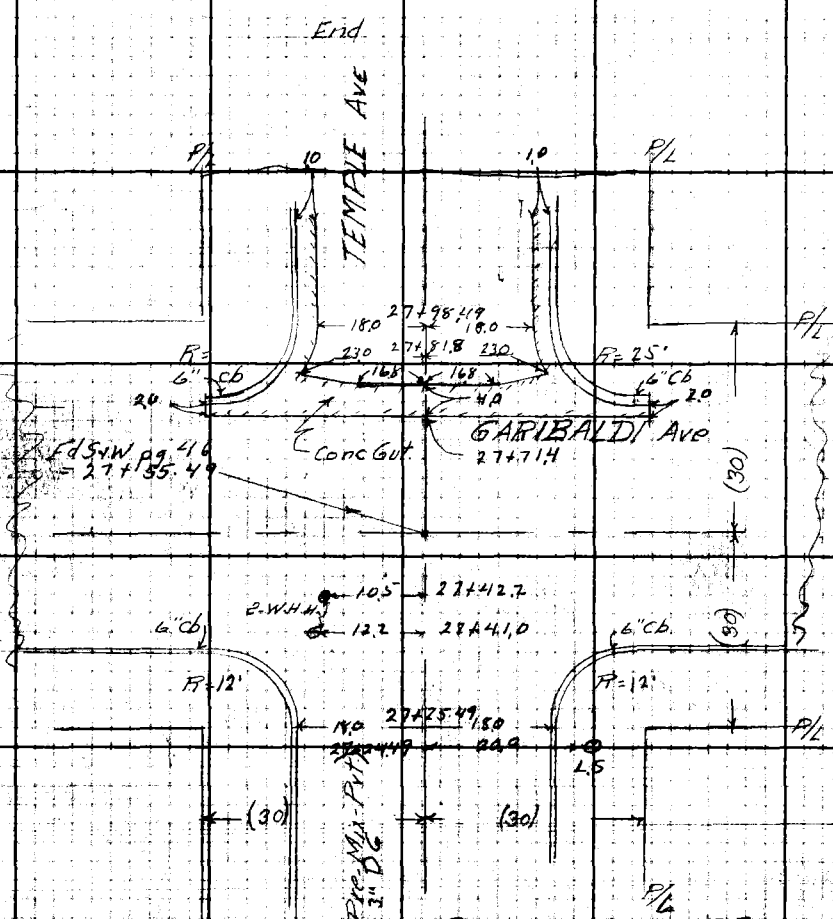

RETURN TO
LOS ANGELES COUNTY SURVEYOR
700 HALL OF RECORDS
Do not extend notes this side of this line.

Note: Any Additions or Changes on This Sheet Must be Made or Circled in Red Ink with Date and Name of Person Making Change.

Profile No. X-Sec. No.

Notes Red. Date Plotted Date Notes Chkd. H.D.H. Date 8-12-49 Checked Date

Job No. 1306 Division No. Survey of Rowland Ave Sewer District Survey by Van Deren Notes Date Map No. Indexed C. Johnson Date NOV 17 '49

F.B. 1541 Pg. 129

C.I. 1306

Cross Sections on TEMPLE AVE

From:

LIVE OAK AVE N. to

GARIBALDI AVE

ROWLAND AVE SEWER DISTRICT

8-10-49

Van Deren
Blankenship
Edmondson
Richards

ELEV.

F.S.

H.I.

B.S.

STATION

NOTE: ANY ADDITIONS OR CHANGES ON THIS SHEET MUST BE MADE OR CIRCLED IN RED INK, WITH DATE AND NAME OF PERSON MAKING CHANGE.

PLEASE RETURN TO
LOS ANGELES COUNTY SURVEYOR
726 HIGGINS BLDG.

Do not extend notes this side of this line.

76L298 307 3M 11-48

76L298 307 3M 11-48

PLEASE RETURN TO
LOS ANGELES COUNTY SURVEYOR
726 HIGGINS BLDG.

NOTE: ANY ADDITIONS OR CHANGES ON THIS SHEET MUST BE MADE OR CIRCLED IN RED INK, WITH DATE AND NAME OF PERSON MAKING CHANGE.

Do not extend notes this side of this line.

STATION	B. S.	H. I.	F. S.	ELEV.	Lt & West	℄ Rt & East
BM TE31	6 27	387 10.		380.83	BM. T.E. 31 Elev = 380.83	F.B. 1488-25
					Live Oak Ave & Temple Ave N.W. cor.	
					Bt Spk in Cb 11' N of S end curb	
1+00			6 65	380.45		℄ int Live Oak Ave
1+17.0			7 06	380.04		℄ & X Gut
1+30.0			6 63	380.47		℄
"			6 87	380.23		18' Gut
"			6 45	380.65		18' Top Cb
"			5 5	381.6		30' P.L
"			6 83	380.27	18' Gut	
"			6 43	380.67	18' Top Cb	
"			5 5	381.6	30' P.L	
2+00			5 41	381.69		℄
"			6 12	380.98		18' Gut
"			5 57	381.53		18' Top Cb
"			5 31	381.79		30' P.L
"			6 11	380.99	18' Gut	
"			5 55	381.55	18' Top Cb	
"			5 33	381.77	30' P.L.	
3+00			4 15	382.95		℄
"			4 90	382.20		18' Gut

F.B. 1541 Pg. 130
Job No. 1306 Division No. Notes Red. Plotted No. Profile
Survey of Rowland Ave Sewer District Date Date X-Sec.
Survey by Van Deren Notes Checked H.D.H. Date 8-12-49 No.
Indexed C. Johnson Date

76L298 307 5-49

PLEASE RETURN TO
LOS ANGELES COUNTY SURVEYOR
726 LOS ANGELES COUNTY ENGINEERING BLDG.

NOTE: ANY ADDITIONS OR CHANGES ON THIS SHEET MUST BE MADE OR CIRCLED IN RED INK, WITH DATE AND NAME OF PERSON MAKING CHANGE.

Do not extend notes this side of this line.

STATION	B. S.	H. I.	F. S.	ELEV.	Lt. West	℄	Rt. East
3+00		387.10	4.34	382.76			18' Top Cb
"			4.05	383.05			30' P.L.
"			4.84	382.26	18' Gut		
"			4.29	382.81	18' Top Cb		
"			4.04	383.06	30' P.L.		
4+00			2.92	384.18		℄	
"			3.70	383.40			18' Gut
"			3.09	384.01			18' Top Cb
"			2.82	384.28			30 P.L.
"			3.60	383.50	18' Gut		
"			3.08	384.02	18' Top Cb.		
"			2.78	384.32	30' P.L.		
T.P.	8.17	392.78	2.49	384.61			
5+00			7.31	385.47		℄	
"			8.13	384.65			18' Gut
"			7.55	385.23			18' Top Cb.
"			7.27	385.51			30' P.L.
"			8.03	384.75	18' Gut		
"			7.49	385.29	18' Top Cb		
"			7.20	385.58	30 P.L.		
6+00			6.12	386.66		℄	

Profile No. ____ Notes Red. ____ Plotted ____ Job No. 1306 Division No. ____
X-Sec. No. ____ Date ____ Date ____ Survey of Pearland Ave
Notes Chkd. H.D.H. Checked ____ Survey by Van Duren Notes Ken Date 8-10-49
Date 8-12-49 Date ____ Map No. ____ Checked Ed Johnson Date ____

F.B. 1541 PG. 131

76L298 307 5-49

PLEASE RETURN TO
LOS ANGELES COUNTY SURVEYOR
726 LOS ANGELES COUNTY ENGINEERING BLDG.

NOTE: ANY ADDITIONS OR CHANGES ON THIS SHEET MUST BE MADE OR CIRCLED IN RED INK, WITH DATE AND NAME OF PERSON MAKING CHANGE.

Do not extend notes this side of this line.

STATION	B. S.	H. I.	F. S.	ELEV.	Lt. West	℄ Rt. East
6+00		392.78	680	385.98		18' Gut
"			628	386.50		18' Top Cb
"			607	386.71		30' P.L.
"			672	386.06	18' Gut	
"			625	386.53	18' Top Cb.	
"			596	386.82	30' P.L.	
7+00			495	387.83		℄
"			559	387.19		18' Gut
"			507	387.71		18' Top Cb.
"			479	387.99		30' P.L.
"			552	387.26	18' Gut	
"			511	387.67	18' Top Cb.	
"			476	388.02	30' P.L.	
7+45.61			478	388.00		℄
"			510	387.68		18' Gut
"			446	388.32		18' Top Cb.
"			420	388.58		30' P.L.
"			500	387.78	18' Gut	
"			452	388.26	18' Top Cb.	
"			410	388.68	30' P.L.	
			434	388.44		E. end CR. S.E. Cor.

F.B. 1541 PG. 132
Profile No. ___ X-Sec. No. ___
Job No. 1306 Division No. ___ Notes Red. ___ Plotted ___
Survey of Rowland Ave Date 8-10-49 Date ___
Survey by Van Deren Notes Van Notes Chkd. H.D.H. Checked ___
Indexed F. C. Johnson Date ___ Date 8-12-49

76L298 307 5-49

PLEASE RETURN TO
LOS ANGELES COUNTY SURVEYOR
726 LOS ANGELES COUNTY ENGINEERING BLDG.

NOTE: ANY ADDITIONS OR CHANGES ON THIS SHEET MUST BE MADE OR CIRCLED IN RED INK, WITH DATE AND NAME OF PERSON MAKING CHANGE.

Do not extend notes this side of this line.

STATION	B. S.	H. I.	F. S.	ELEV.	Lt & West	℄ Rt & East
		392.78	4 30	388.48	W. end CR. S.W. Cor.	
7+75.61			4 64	388.14		℄ int. Workman Ave
			3 89	388.89		E. end CR. N.E. Cor.
			3 73	389.05	W. end CR. N.W. Cor.	
8+00			4 21	388.57		℄
8+05.61			4 11	388.67		℄
"			4 40	388 38		18' Gut
"			3.94	388.84		18' Top Cb.
			3 68	389.10		30' P.L.
"			4 31	388 47	18' Gut	
"			3 84	388.94	18' Top Cb.	
"			3 60	389.18	30' P.L.	
9+00			2 12	390.66		℄
"			2.72	390.06		18' Gut
"			2.25	390.53		18' Top Cb.
"			2 07	390.71		30' P.L.
"			2 80	389.98	18' Gut	
"			2 24	390.54	18' Top Cb	
"			2 06	390.72	30' P.L.	
T.P.	8 88	400.66	1 00	391.78		
10+00			8 39	392.27		℄

Profile No. ____ Notes Red. ____ Plotted ____ Job No. 1306 Division No. ____
X-Sec. No. ____ Date ____ Date ____ Survey of Rowland Ave
Notes Chkd H.D.H. Date 8-10-49 Checked ____ Survey by Van Deren Notes Van Date 8-10-49
Date 8-12-49 Date ____ Map No. ____ Indexed Johnson Date ____

F.B. 15-41 PG. 133

76L298 307 5-49

PLEASE RETURN TO
LOS ANGELES COUNTY SURVEYOR
726 LOS ANGELES COUNTY ENGINEERING BLDG.

NOTE: ANY ADDITIONS OR CHANGES ON THIS SHEET MUST BE MADE OR CIRCLED IN RED INK, WITH DATE AND NAME OF PERSON MAKING CHANGE.

Do not extend notes this side of this line.

STATION	B. S.	H. I.	F. S.	ELEV.	Lt + West	℄ Rt + East
10+00		400.66	8 89	391.77		18' Gut
"			8 45	392.21		18' Top Cb.
"			8 28	392.38		30' P.L.
"			8 96	391.70	18' Gut	
"			8 45	392.21	18' Top Cb	
"			8 25	392.41	30' P.L.	
11+00			6 85	393.81		℄
"			7 37	393.29		18' Gut
"			6 94	393.72		18' Top Cb.
"			6 70	393.96		30' P.L.
"			7 42	393.24	18' Gut	
"			6 92	393.74	18' Top Cb.	
"			6 63	394.03	30' P.L	
12+00			5 41	395.25		℄
			5.96	394.70		18' Gut
			5 51	395.15		18' Top Cb.
			5.29	395.37		30' P.L.
			6.07	394.59	18' Gut	
			5 51	395.15	18' Top Cb.	
			5 34	395.32	30' P.L.	
12+51.80			4 62	396.04		℄

F.B. 1541 PG. 134
Job No. 1306 Division No. ____ Notes Red. ____ Plotted ____ No. ____ Profile
Survey of Rowland Ave Date 8-10-49 Date ____ X-Sec.
Survey by Van Deren Notes Van Notes Chkd. H.D.H. Checked ____ No. ____
Indexed E. C. Johnson Date ____ Date 8-12-49 Date ____

76L298 307 5-49

PLEASE RETURN TO
LOS ANGELES COUNTY SURVEYOR
726 LOS ANGELES COUNTY ENGINEERING BLDG.

NOTE: ANY ADDITIONS OR CHANGES ON THIS SHEET MUST BE MADE OR CIRCLED IN RED INK. WITH DATE AND NAME OF PERSON MAKING CHANGE.

Do not extend notes this side of this line.

STATION	B. S.	H. I.	F. S.	ELEV.	Lt & West	℄ Rt & East
12+51.84		400.66	5.06	395.60		18' Gut
"			4.79	395.87		18' Top Cb.
"			4.52	396.14		30' P.L.
"			5.27	395.39	18' Gut	
"			4.70	395.96	18' Top Cb.	
"			4.45	396.21	30' P.L.	
12+55.65			4.57	396.09		℄
			4.95	395.71		18' Gut
			4.62	396.04		23' Top ~~Bk.~~
			4.50	396.16		30' P.L.
			5.24	395.42	18' Gut	
			4.80	395.86	20' Top ~~Bk.~~	
			4.36	396.30	30' P.L.	
12+65.65			4.45	396.21		℄ int. Alley
12+75.65			4.34	396.32		℄
"			4.84	395.82		18' Gut
"			4.43	396.23		23' Top Bk.
"			4.16	396.50		30' P.L.
			4.37	396.29	W end C.R. N.W. Cor.	
12+[illegible]79.65			4.29	396.37		℄
			4.79	395.87		18' Gut

Profile No. ____ Notes Red. ____ Plotted ____ Job No. 1306 Division No. ____
X-Sec. No. ____ Date ____ Date ____ Survey of Rowland Ave. Notes Yellow Date 8-12-49
Notes Chkd. H.D.H. Date 8-12-49 Checked ____ Survey by Van Dercn Bond & Johnson Date ____
Map No. ____

F.B. 13541 Pg. 135

76L298 307 5-49

PLEASE RETURN TO
LOS ANGELES COUNTY SURVEYOR
726 LOS ANGELES COUNTY ENGINEERING BLDG.

NOTE: ANY ADDITIONS OR CHANGES ON THIS SHEET MUST BE MADE OR CIRCLED IN RED INK. WITH DATE AND NAME OF PERSON MAKING CHANGE.

Do not extend notes this side of this line.

STATION	B. S.	H. I.	F. S.	ELEV.	Lt & West	℄	Rt & East
12+79.65		400 66.	4 36	396.30			18' Top Cb.
"			4 11	396.55			30' P.L.
12+80.65			4 27	396.39		℄	
"			4 89	395.77	18' Gut		
"			4 35	396.31	18' Top Cb.		
"			4 10	396.56	30' P.L.		
13+00			4 03	396.63		℄	
"			4 55	396.11			18' Gut
"			4 03	396.63			18' Top Cb.
"			3 83	396.83			30' P.L.
"			4 60	396.06	18' Gut		
"			4 04	396.62	18' Top Cb.		
"			3 85	396.81	30' P.L.		
13+65.00			3 16	397.50	Bk in Gut	℄	
"			4 11	396.55	18' Gut		
"			3 06	397 60	18' Top Cb.		
"			2 87	397.79	30' P.L.		
T.P.	7.51	404.95	3 22	397.44			
13+85.66			6.95	398.00		℄	
"			7.19	397.76			18' Gut
"			7.07	397.88			18' Top Cb

F.B. 1541 PG. 136
Job No. 1306 Division No. Notes Red. Plotted No. Profile
Survey of Rowland Ave Date 8-10-49 Date X-Sec.
Survey by Van Deren Notes Van Notes Chkd. H.D.H. Checked No.
Indexed A. C. Johnson Date Date 8-12-49 Date

76L298 307 5-49

PLEASE RETURN TO
LOS ANGELES COUNTY SURVEYOR
726 LOS ANGELES COUNTY ENGINEERING BLDG.

NOTE: ANY ADDITIONS OR CHANGES ON THIS SHEET MUST BE MADE OR CIRCLED IN RED INK, WITH DATE AND NAME OF PERSON MAKING CHANGE.

Do not extend notes this side of this line.

STATION	B. S.	H. I.	F. S.	ELEV.	Lt & West	℄ Rt & East
13+85.66		404.95	6.64	398.31		30' PL
"			7.02	397.93	18' Cut	
"			7.02	397.93	18' top Cb	
			6.70	398.25	30' PL	
			6.96	397.99		E. end C.R. S.E. Cor
			6.92	398.03	W. end C.R. S.W. Cor	
14+35.66			6.15	398.80		℄ int Lastunas Dr
			5.89	399.06		E. end C.R. N.E. Cor
			5.87	399.08	W. end C.R. N.W. Cor	
14+85.66			5.85	399.10		℄
"			6.20	398.75		18' Cut
"			5.76	399.19		18' top Cb
"			5.54	399.41		30' P.L.
"			5.80	399.15	18' Cut	
"			5.80	399.15	18' top Cb	
"			5.54	399.41	30' P.L.	
14+88.16			5.83	399.12		℄
"			6.34	398.61	18' Cut brk	
"			5.76	399.19	18' top Cb	
"			5.51	399.44	30' P.L.	
15+00			5.75	399.20		℄

Profile Notes Red ____ Plotted ____ Job No. 1306 Division No. ____
No. ____ Date ____ Date ____ Survey of Rowland Ave
X-Sec. Notes Chkd. H.D.H. Checked ____ Survey by Van Dyke Notes Ken Date 8-10-49
No. ____ Date 8-12-49 Date ____ Map No. ____ Indexed Johnson Date ____

F.B. 1341 PG. 137

76L298 307 5-49

PLEASE RETURN TO
LOS ANGELES COUNTY SURVEYOR
726 LOS ANGELES COUNTY ENGINEERING BLDG.

NOTE: ANY ADDITIONS OR CHANGES ON THIS SHEET MUST BE MADE OR CIRCLED IN RED INK, WITH DATE AND NAME OF PERSON MAKING CHANGE.

Do not extend notes this side of this line.

STATION	B. S.	H. I.	F. S.	ELEV.	Lt & West	℄ Rt & East
15+91.75		404.95	4.60	400.35		℄
"			4.98	399.97		18' Gut
"			4.44	400.51		18' Top Cb
"			4.16	400.79		30' P.L.
"			4.90	400.05	18' Gut	
"			4.46	400.49	18 Top Cb	
"			4.16	400.79	30' P.L.	
16+05.71			4.41	400.54		℄ int alley
16+20.00			4.23	400.72		℄
"			4.49	400.46		18' Gut
"			4.08	400.87		18' Top Cb
"			3.79	401.16		30' P.L
"			4.50	400.45	18' Gut	
"			4.08	400.87	18' Top Cb	
"			3.80	401.15	30' P.L.	
17+00			3.06	401.89		℄
"			3.42	401.53		18' Gut
"			2.95	402.00		18' top Cb
"			2.74	402.21		30' P.L.
"			3.52	401.43	18' Gut	
"			3.00	401.95	18' Top Cb	

F.B. 1541 PG. 138
Job No. 1306 Division No. Notes Red. Plotted No. Profile
Survey of Rowland Ave Date 8-10-49 Date X-Sec.
Survey by Van Deren Notes Van Notes Chkd. H.D.H. Checked No.
Indexed A. C. Johnson Date Date 8-12-49

76L298 307 5-49

PLEASE RETURN TO
LOS ANGELES COUNTY SURVEYOR
726 LOS ANGELES COUNTY ENGINEERING BLDG.

NOTE: ANY ADDITIONS OR CHANGES ON THIS SHEET MUST BE MADE OR CIRCLED IN RED INK, WITH DATE AND NAME OF PERSON MAKING CHANGE.

Do not extend notes this side of this line.

STATION	B. S.	H. I.	F. S.	ELEV.	Lt. West	℄	Rt. East
17+00		404.95	2.80	402.15	30' P.L.		
T. P.	7.96	410.54	2.37	402.58			
18+00			7.25	403.29		℄	
"			7.55	402.99			18' Gut.
"			7.13	403.41			18' Top Cb.
"			6.97	403.57			30' P.L.
"			7.58	402.96	18' Gut.		
"			7.18	403.36	18' Top Cb.		
"			6.96	403.58	30' P.L.		
19+00			5.77	404.77		℄	
"			6.08	404.46			18' Gut
"			5.60	404.94			18' Top Cb.
"			5.39	405.15			30' P.L.
"			6.11	404.43	18' Gut		
"			5.62	404.92	18' Top Cb.		
"			5.39	405.15	30' P.L.		
20+00			4.26	406.28		℄	
"			4.49	406.05			18' Gut.
"			4.04	406.50			18' Top Cb.
"			3.81	406.73			30' P.L.
"			4.58	405.96	18' Gut.		

Profile No. ____ Notes Red. ____ Plotted ____ Job No. 1306 Division No. ____
X-Sec. No. ____ Date ____ Date ____ Survey of Rowland Ave.
Notes Chkd. H.D.H. Date 5-12-49 Checked ____ Date ____ Survey by Kalbreco Notes Kept by Date 5-10-49
Map No. ____ Indexed Johnson Date ____

F.B. 1541 PG. 139

76L298 307 5-49

PLEASE RETURN TO
LOS ANGELES COUNTY SURVEYOR
726 LOS ANGELES COUNTY ENGINEERING BLDG.

NOTE: ANY ADDITIONS OR CHANGES ON THIS SHEET MUST BE MADE OR CIRCLED IN RED INK, WITH DATE AND NAME OF PERSON MAKING CHANGE.

Do not extend notes this side of this line.

STATION	B. S.	H. I.	F. S.	ELEV.	Lt & West	℄ Rt & East
20+00		410.54	4.03	406.51	18' Top Cb.	
"			3.77	406.77	30' P.L.	
20+65.50			3.35	407.19		℄
"			3.64	406.90		18' Gut.
"			2.99	407.55		18' Top Cb.
"			2.77	407.77		30' P.L.
"			3.60	406.94	18' Gut.	
"			2.98	407.56	18' Top Cb.	
"			2.72	407.82	30' P.L.	
			3.16	407.38		E. end C.R. S.E. Cor
			3.05	407.49	W. end C.R. S.W. Cor	
20+95.50			2.99	407.55		℄ int Woodruff Ave
"			2.57	407.97		E. end C.R. N.E. Cor
			2.55	407.99	W. end C.R. N.W. Cor	
21+25.50			2.68	407.86		℄
"			3.04	407.50		18' Gut
"			2.57	407.97		18' Top Cb
"			2.4	408.1		30' P.L.
"			2.99	407.55	18' Gut	
"			2.49	408.05	18' top curb	
"			1.7	408.8	30' P.L.	

F.B. 1541 PG. 140
Job No. 1306 Division No. ____ Notes Red. ____ Plotted ____ Profile ____
Survey of Rowland Ave Date 8-10-49 Date ____ No. ____
Survey by Van Deren Notes Van Notes Chkd. H.D.H. Checked ____ X-Sec. ____
Indexed R. C. Johnson Date ____ Date 8-12-49 Date ____ No. ____

76L298 307 5-49

PLEASE RETURN TO
LOS ANGELES COUNTY SURVEYOR
726 LOS ANGELES COUNTY ENGINEERING BLDG.

NOTE: ANY ADDITIONS OR CHANGES ON THIS SHEET MUST BE MADE OR CIRCLED IN RED INK, WITH DATE AND NAME OF PERSON MAKING CHANGE.

Do not extend notes this side of this line.

STATION	B. S.	H. I.	F. S.	ELEV.	Lt & West	℄ Rt & East
T.P.	7.46	410.54 / 415.41	2.59	407.95	T.P. T.E. 110	
22+00			6.60	408.81		℄
"			6.88	408.53		18' Gut
"			6.40	409.01		18' top Cb
"			6.2	409.2		30' P.L.
"			6.69	408.72	18' Gut	
"			6.45	408.96	18' top Cb.	
"			5.2	410.2	30' P.L.	
23+00			5.27	410.14		℄
"			5.61	409.80		18' Gut
"			5.12	410.29		18' top Cb
"			4.9	410.5		30' P.L.
"			5.51	409.90	18' Gut	
"			5.06	410.35	18' Top Cb	
"			4.77	410.64	30' P.L.	
24+00			3.80	411.61		℄
"			4.13	411.28		18' Gut
"			3.68	411.73		18' Top Cb
"			3.4	412.0		30' P.L.
"			4.10	411.31	18' Gut	
"			3.67	411.74	18' Top Cb	

Profile No. ____ Notes Red. ____ Plotted ____ Job No. 1306 Division No. ____ F.B. 1541 PG. 141
X-Sec. No. ____ Date ____ Date ____ Survey of Rowland Ave
Notes Chkd. H.D.H. Checked ____ Survey by Van Derg Notes Van Date 8-10-49
Date 8-12-49 Date ____ Map No. ____ Indexed Johnson Date ____

76L298 307 5-49

PLEASE RETURN TO
LOS ANGELES COUNTY SURVEYOR
726 LOS ANGELES COUNTY ENGINEERING BLDG.

NOTE: ANY ADDITIONS OR CHANGES ON THIS SHEET MUST BE MADE OR CIRCLED IN RED INK, WITH DATE AND NAME OF PERSON MAKING CHANGE.

Do not extend notes this side of this line.

STATION	B. S.	H. I.	F. S.	ELEV.	Lt & West	℄ Rt & East
24+00		415.41	3.2	412.2	30' P.L	
25+00			2.38	413.03		℄
"			2.70	412.71		18' Cut
"			2.16	413.25		18' Top Cb
"			1.8	413.6		30' P.L.
"			2.63	412.78	18' Cut	
"			2.16	413.25	18' Top Cb	
"			1.9	413.5	30' P.L	
T.P.	6.89	420.68	1.62	413.79		
26+00			6.08	414.60		℄
"			6.36	414.32		18' Cut
"			5.93	414.75		18' Top Cb
"			5.60	415.08		30' P.L.
"			6.44	414.24	18' Cut	
"			5.95	414.73	18' Top Cb	
"			5.5	415.2	30' P.L.	
27+00			4.56	416.12		℄
"			4.90	415.78		18' Cut
"			4.42	416.26		18' Top Cb
"			3.9	416.8		30' PL
"			4.89	415.79	18' Cut	

F.B. 1541 PG. 142
Job No. 1306 Division No. Notes Red. Plotted Profile No.
Survey of Rowland Ave Date 8-10-49 Date X-Sec.
Survey by Van Deven Notes Van Notes Chkd. H.D.H. Checked
Indexed C. Johnson Date Date 8-12-49 Date No.

76L298 307 5-49

PLEASE RETURN TO
LOS ANGELES COUNTY SURVEYOR
726 LOS ANGELES COUNTY ENGINEERING BLDG.

NOTE: ANY ADDITIONS OR CHANGES ON THIS SHEET MUST BE MADE OR CIRCLED IN RED INK, WITH DATE AND NAME OF PERSON MAKING CHANGE.

Do not extend notes this side of this line.

STATION	B. S.	H. I.	F. S.	ELEV.	Lt & West	℄ Rt & East
27+00		420.68	4.45	416.23	18' top Cb	
"			4.3	416.4	30' P.L.	
27+25.49			4.11	416.57		℄
"			4.53	416.15		18' Cut
"			4.07	416.61		18' top Cb
"			3.7	417.0		30' P.L.
"			4.45	416.23	18' Cut	
"			4.05	416.63	18' top Cb	
"			3.7	417.0	30' P.L.	
			4.02	416.66		E. end C.R. S.E. Cor
			4.01	416.67	W. end C.R. S.W. Cor	
27+55.44			3.79	416.89		℄ int Garibaldi Ave
27+73.40			4.13	416.55		℄ & x Cut
"			3.49	417.19		E. end C.R. N.E. Cor
			3.43	417.25	W. end C.R. N.W. Cor	
27+98.49			3.36	417.32		℄
"			3.88	416.80		18' Cut
"			3.25	417.43		18' Top Cb
"			2.8	417.9		30' P.L.
"			3.80	416.88	18' Cut	
"			3.17	417.57	18' top Cb	

Profile No. ____ Notes Red. ____ Plotted ____ Job No. 1306 Division No. ____ F.B. 15-41 PG. 143
X-Sec. No. ____ Date ____ Date ____ Survey of Rowland Ave
Notes Chkd H.D.H. Checked ____ Survey by Van Deren Notes Van Date 8-10-49
Date 8-12-49 Date ____ Map No. ____ Indexed E. Johnson Date ____

76L298 307 5-49

PLEASE RETURN TO
LOS ANGELES COUNTY SURVEYOR
726 LOS ANGELES COUNTY ENGINEERING BLDG.

NOTE: ANY ADDITIONS OR CHANGES ON THIS SHEET MUST BE MADE OR CIRCLED IN RED INK, WITH DATE AND NAME OF PERSON MAKING CHANGE.

Do not extend notes this side of this line.

STATION	B. S.	H. I.	F. S.	ELEV.	Lt & West	℄ Rt & East
27+98.49		420.68	2.8	417.9	28' bot brk	
"			2.4	418.3	30' PL	
"			2.0	418.7	33' top brk	
"			1.9	418.8	43'	
BM T.E. 83			3.96	416.72	BM T.E 83 Elev = 416.724 F.B. 1488-51 Garibaldi Ave & Temple Ave S.W. Cor nail in Curb 3' W. of W. end C.R.	

F.B. 15-41 PG. 144
Job No. 1306 Division No. Notes Red. Plotted No. Profile
Survey of Rowland Ave Date 8-10-49 Date X-Sec.
Survey by Van Deren Notes Van Notes Chkd. H.D.H. Checked No.
Indexed A. C. [illegible] Date Date 8-11-49 Date

Notes Ck'd by	Survey of Rowland Ave
Map No.	W. O. 1306 Tape No. Std.
Office Work	Surveyed by Van Deren
Checked	Noted A.R.B. Date 7-18-49
Date	Indexed C. Johnson

F.B. 1541 Pg. 143

NOV 1 7 '49

C.I. 1306

Topog on KAUFFMAN AVE
From LIVE OAK AVE No. to
GARIBALDI AVE

ROWLAND AVE SEWER DISTRICT

8-11-49
Van Deren
Blankenship
Edmondson
Richards

Note: Any Additions or Changes on this Sheet Must be Made or Circled in Red Ink With Date and Name of Person Making Change.

Do not extend notes this side of this line.

RETURN TO
LOS ANGELES COUNTY SURVEYOR
700 HALL OF RECORDS

FORM 247 BM 15-41

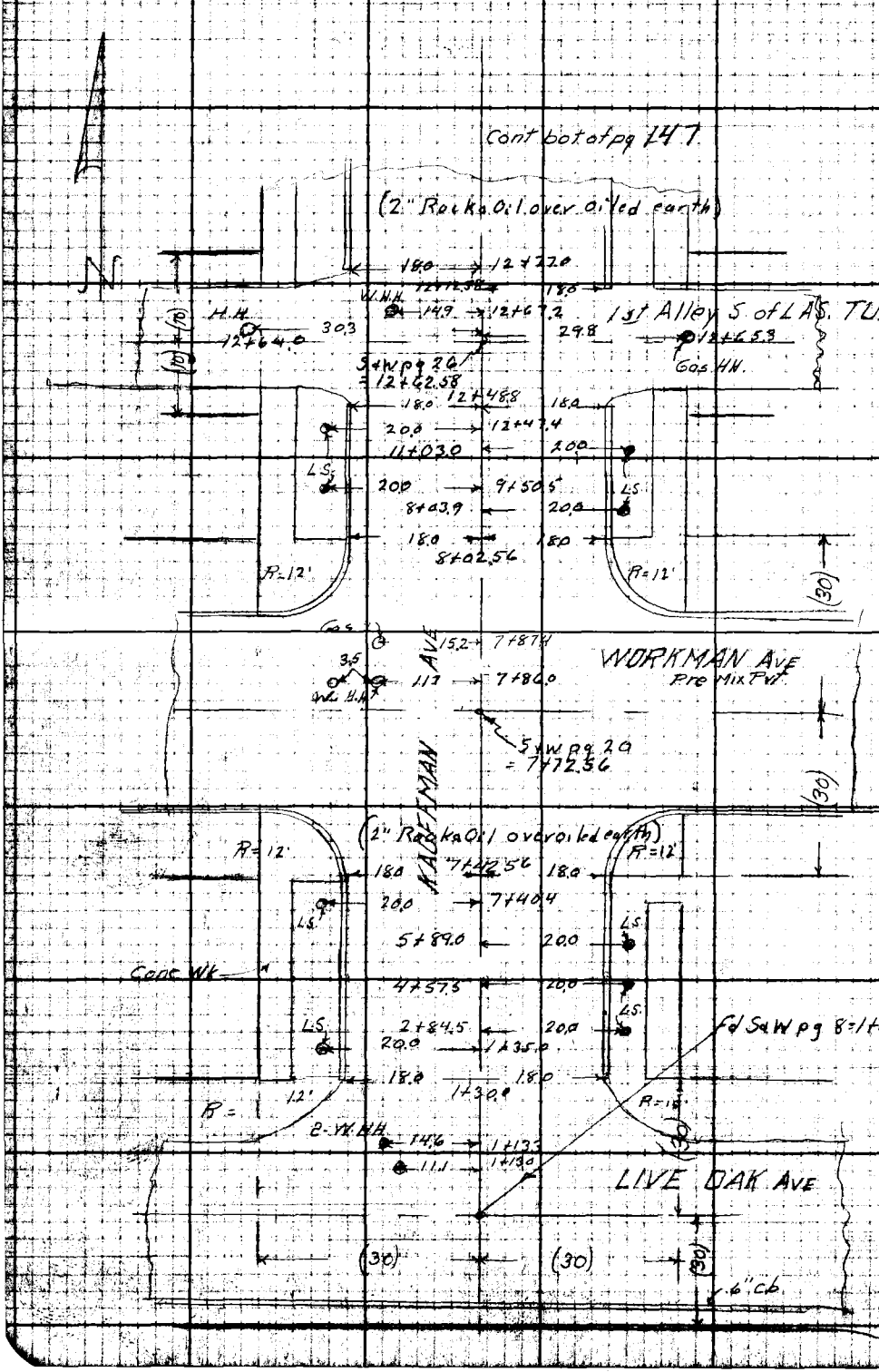

RETURN TO
LOS ANGELES COUNTY SURVEYOR
700 HALL OF RECORDS
Do not extend notes this side of this line.
Note: Any Additions or Changes on This Sheet Must be Made or Circled in Red Ink With Date and Name of Person Making Change.

Notes Ck'd by	Survey of Rowland Ave	F.B. 1541 Pg. 147
Map No.	W. O. 1306 Tape No. Std. of	
Office Work	Surveyed by Van Doren	
Checked	Notes A.R.B. Date 2-12-49	
Date	Indexed C. Johnson	

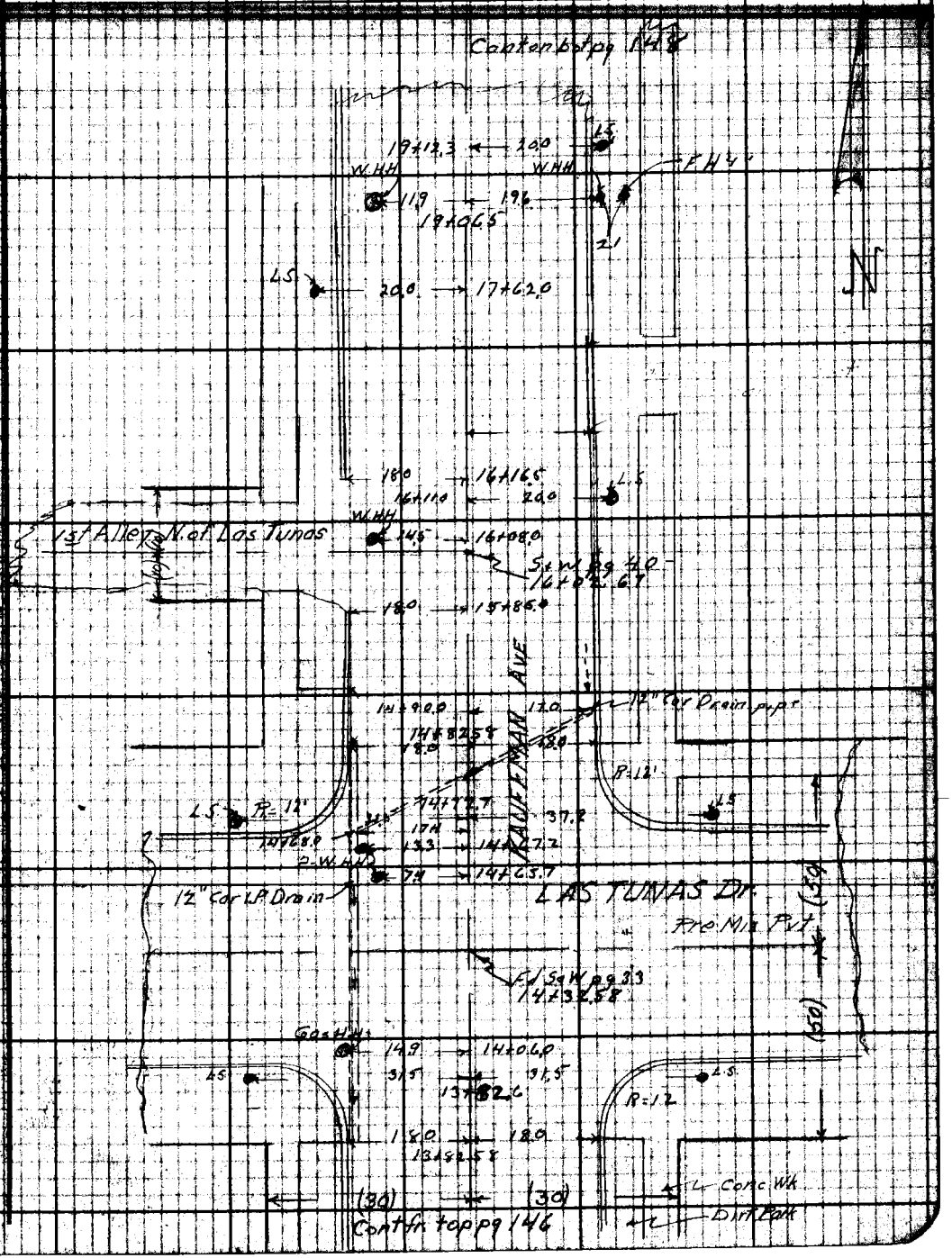

Note: Any Additions or Changes on this Sheet Must be Made or Circled in Red Ink With Date and Name of Person Making Change.

Do not extend notes this side of this line.

WITHIN TO
LOS ANGELES COUNTY SURVEYOR
700 HALL OF RECORDS

F.B. 1541 Pg. 148

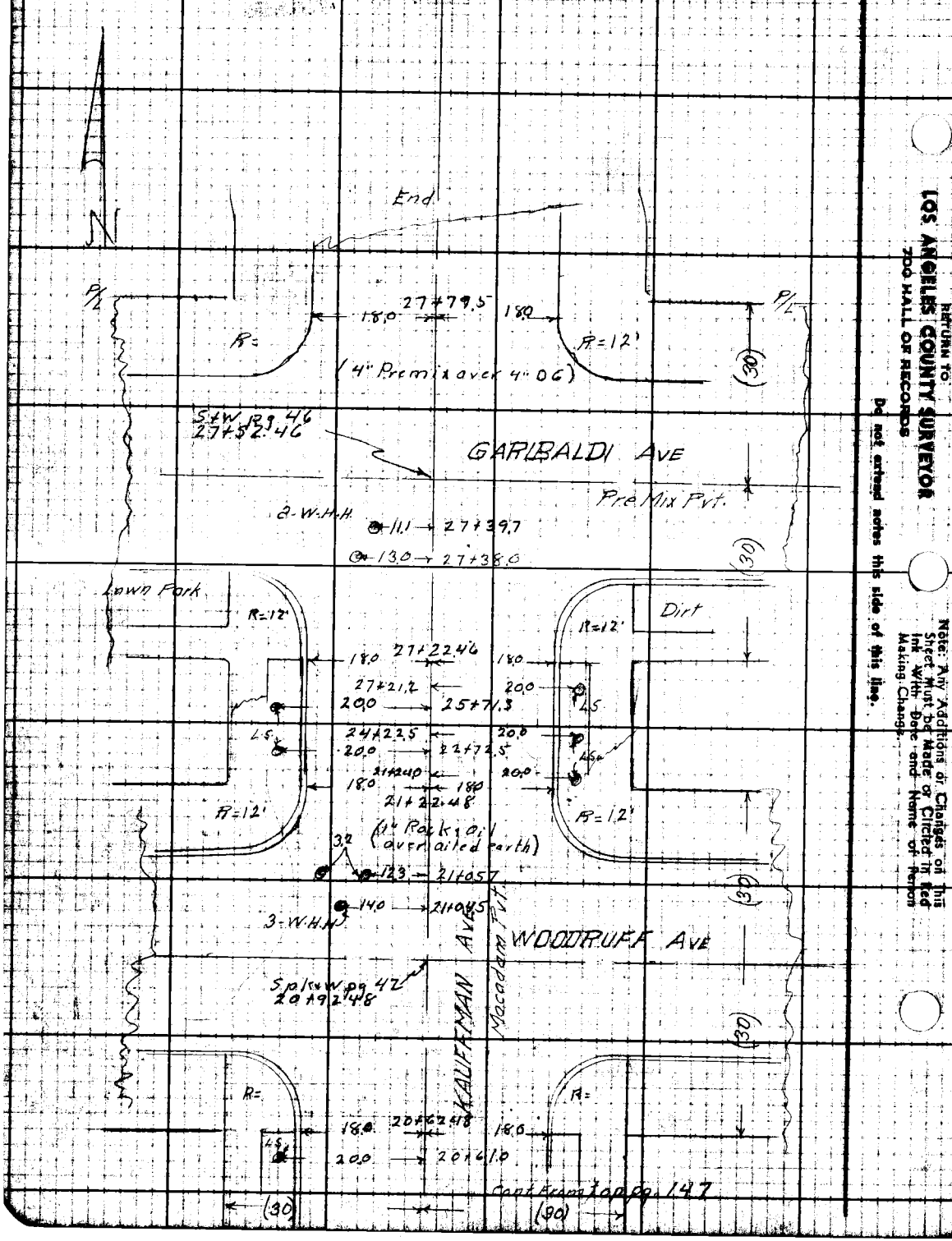

RETURN TO:
LOS ANGELES COUNTY SURVEYOR
700 HALL OF RECORDS
Do not extend notes this side of this line.

Note: Any Additions or Changes on This Sheet Must be Made or Circled in Red Ink With Date and Name of Person Making Change.

Profile No. ____ X-Sec. No. ____

Notes Red ____ Date ____ Plotted ____ Date ____
Notes Chkd. H.D.H. Date 8-12-49 Checked ____ Date ____

Job No. 1306 Division No. ____
Survey of Rowland Ave Sewer District
Survey by Van Deren Notes ____ Date ____
Map No. ____ Indexed C. Johnson Date NOV 17 '49

F.B. 1541 Pg. 149

C.I. 1306
Cross Sections on KAUFFMAN AVE
From:
LIVE OAK AVE N. to
GARIBALDI AVE

ROWLAND AVE SEWER DISTRICT

8-11-49
Van Deren
Blankenship
Edmondson
Richards

STATION	B.S.	H.I.	F.S.	ELEV.

NOTE: ANY ADDITIONS OR CHANGES ON THIS SHEET MUST BE MADE OR CIRCLED IN RED INK, WITH DATE AND NAME OF PERSON MAKING CHANGE.

Do not extend notes this side of this line.

PLEASE RETURN TO
LOS ANGELES COUNTY SURVEYOR
726 HIGGINS BLDG.

76L298 307 3M 11-48

76L298 307 3M 11-48

PLEASE RETURN TO
LOS ANGELES COUNTY SURVEYOR
726 HIGGINS BLDG.

NOTE: ANY ADDITIONS OR CHANGES ON THIS SHEET MUST BE MADE OR CIRCLED IN RED INK, WITH DATE AND NAME OF PERSON MAKING CHANGE.

Do not extend notes this side of this line.

+460

STATION	B. S.	H. I.	F. S.	ELEV.	Lt & West	℄ Rt & East
BMTE 32	6.44	386.75		380.31	BMTE 32 Elev = 380.30	FB 1488-25
					Live Oak Ave & Kauffman Ave - N.W. Cor	
					Bt Spk in Cb 35' N. of S. end	
1+00			7.02	379.73		℄ int Live Oak Ave
1+16.5			7.53	379.22		℄ & X Gut
1+30.0			7.16	379.59		℄
"			7.44	379.31		18' Gut
"			6.90	379.85		18' Top Cb
"			6.56	380.19		30' P.L.
"			7.34	379.41	18' Gut	
"			6.85	379.90	18' Top Cb	
"			6.52	380.23	30' PL	
1+46.0			6.66	380.09		℄ & top brk
"			7.16	379.59		18' Gut
"			6.64	380.11		18' Top Cb
"			6.42	380.33		30' PL
"			7.21	379.54	18' Gut	
"			6.62	380.13	18' Top Cb	
"			6.40	380.35	30' P.L.	
2+00			6.19	380.56		℄
"			6.78	379.97		18' Gut

F.B. 1541 Pg. 150 Job No. 1306 Division No. Notes Red. Plotted No. Profile
Survey of Rowland Ave Sewer District Date Date X-Sec.
Survey by Van Deren Notes Notes Chkd H.D.H. Checked No.
Indexed A. C. Johnson Date Date 8-12-49 Date

76L298 307 5-49

PLEASE RETURN TO
LOS ANGELES COUNTY SURVEYOR
726 LOS ANGELES COUNTY ENGINEERING BLDG.

NOTE: ANY ADDITIONS OR CHANGES ON THIS SHEET MUST BE MADE OR CIRCLED IN RED INK, WITH DATE AND NAME OF PERSON MAKING CHANGE.

Do not extend notes this side of this line.

STATION	B. S.	H. I.	F. S.	ELEV.	Lt & West	℄	Rt & East
2+00		386.75	6.09	380.66			18' top Cb
"			5.92	380.83			30' P.L.
"			6.74	380.01	18' Cut		
"			6.08	380.67	18' top Cb		
"			5.84	380.91	30' P.L.		
3+00			5.07	381.68		℄	
"			5.67	381.08			18' Cut
"			5.13	381.62			18' Top Cb
"			4.90	381.85			30' P.L.
"			5.66	381.09	18' Cut		
"			5.08	381.67	18' Top Cb		
"			4.85	381.90	30' P.L.		
4+00			4.00	382.75		℄	
"			4.52	382.23			18' Cut
"			3.92	382.83			18' top Cb
"			3.62	383.13			30' P.L
"			4.61	382.14	18' Cut		
"			4.00	382.75	18' top Cb		
"			3.78	382.97	30' P.L.		
5+00			2.76	383.99		℄	
"			3.19	383.56			18' Cut

Profile No. ____ Notes Red ____ Plotted ____ Job No. 1306 Division No. ____
X-Sec. No. ____ Date ____ Date ____ Survey of Rowland Hus
Notes Chkd. H.D.H. Date 8-12-49 Checked ____ Date ____ Survey by Van Doren Notes Van Date 8-11-49
Map No. ____ Inspector Johnson Date ____

F.B. 15541 Pg. 151

76L298 307 5-49

PLEASE RETURN TO
LOS ANGELES COUNTY SURVEYOR
726 LOS ANGELES COUNTY ENGINEERING BLDG.

NOTE: ANY ADDITIONS OR CHANGES ON THIS SHEET MUST BE MADE OR CIRCLED IN RED INK, WITH DATE AND NAME OF PERSON MAKING CHANGE.

397.91

720
68
60

Do not extend notes this side of this line.

STATION	B. S.	H. I.	F. S.	ELEV.	Lt + West	℄ Rt + East
5+00		386.75	2.63	384.12		18' Top Cb
"			2.40	384.35		30' PL
"			3.30	383.45	18' Gut	
"			2.65	384.10	18' top Cb	
"			2.49	384.26	30' PL	
T. P.	7.63	392.00	2.38	384.37		
6+00			6.65	385.35		℄
"			7.20	384.80		18' Gut
"			6.60	385.40		18' top Cb
"			6.38	385.62		30' P.L
"			7.15	384.85	18' Gut	
"			6.60	385.40	18' top Cb	
"			6.25	385.75	30' P.L.	
7+00			5.22	386.78		℄
"			5.82	386.18		18' Gut
"			5.26	386.74		18' top Cb
"			4.9	387.1		30' PL
"			5.82	386.18	18' Gut	
"			5.28	386.72	18' Top Cb	
"			4.97	387.03	30' P.L.	
7+42.56			4.64	387.36		℄

F.B. 15-41 PG. 152
Job No. 1306 Division No. Notes Red. Plotted Profile
Survey of Rowland Ave Date 8-11-49 Date No.
Survey by Van Deren Notes Van Notes Chkd. H.D.H. Checked X-Sec.
Indexed A. C. Johnson Date Date 8-12-49 Date No.

76L298 307 5-49

PLEASE RETURN TO
LOS ANGELES COUNTY SURVEYOR
726 LOS ANGELES COUNTY ENGINEERING BLDG.

NOTE: ANY ADDITIONS OR CHANGES ON THIS SHEET MUST BE MADE OR CIRCLED IN RED INK, WITH DATE AND NAME OF PERSON MAKING CHANGE.

Do not extend notes this side of this line.

STATION	B. S.	H. I.	F. S.	ELEV.	Lt & West	℄ Rt & East
7+42.56		392.00	5.24	386.76		18' Cut
"			4.73	387.27		18' Top Cb
"			4.41	387.59		30' PL
"			5.33	386.67	18' Cut	
"			4.66	387.34	18' top Cb	
"			4.27	387.73	30' P.L.	
			4.46	387.54		E. end C.R. S.E. Cor
			4.47	387.53	W. end C.R. S.W. Cor	
7+ 72.56			4.23	387.77		℄ int Workman Ave
			4.05	387.95		E. end C.R. N.E. Cor
			4.02	387.98	W. end C.R. N.W. Cor	
8+02.56			3.81	388.19		℄
"			4.44	387.56		18' Cut
"			3.89	388.11		18' Top Cb
"			3.64	388.36		30' P.L.
"			4.43	387.57	18' Cut	
"			3.85	388.15	18' top Cb	
"			3.61	388.39	30' P.L.	
9+00			2.34	389.66		℄
"			2.85	389.15		18' Cut
"			2.35	389.65		18' top Cb

Profile No. ____ Notes Red. ____ Plotted ____ Job No. 1306 Division No. ____ F.B. 1541 PG. 153
Date ____ Date ____ Survey of Rowland Ave
X-Sec. No. ____ Notes Chkd H.D.H. Checked ____ Survey by Van Deren Notes Van Date 8-11-49
Date 8-12-49 Date ____ Map No. ____ Indexed E. C. Johnson Date ____

76L298 307 5-49

PLEASE RETURN TO
LOS ANGELES COUNTY SURVEYOR
726 LOS ANGELES COUNTY ENGINEERING BLDG.

NOTE: ANY ADDITIONS OR CHANGES ON THIS SHEET MUST BE MADE OR CIRCLED IN RED INK, WITH DATE AND NAME OF PERSON MAKING CHANGE.

Do not extend notes this side of this line.

STATION	B. S.	H. I.	F. S.	ELEV.	Lt + West	℄ Rt + East
9+00		392.00	2.13	389.87		30' P.L.
"			3.07	388.93	18' Gut	
"			2.35	389.65	18' Top Cb	
"			2.12	389.88	30' P.L.	
10+00			0.84	391.16		℄
"			1.47	390.53		18' Gut
"			0.90	391.10		18' Top Cb
"			0.67	391.33		30' P.L.
"			1.53	390.47	18' Gut	
"			0.85	391.15	18' Top Cb	
"			0.68	391.32	30' P.L.	
T.P.	7.99	399.29	0.70	391.30		
11+00			6.64	392.65		℄
"			7.29	392.00		18' Gut
"			6.71	392.58		18' Top Cb
"			6.49	392.80		30' P.L.
"			7.33	391.96	18' Gut	
"			6.74	392.55	18' Top Cb	
"			6.51	392.78	30' P.L.	
12+00			5.32	393.97		℄
"			5.95	393.34		18' Gut

F.B. 1541 PG. 154
Job No. 1306 Division No.
Survey of Rowland Ave
Survey by Van Deren Notes Van
Indexed A. C. Johnson Date
Notes Red. Plotted
Date 8-11-49 Date
Notes Chkd. H.D.H. Checked
Date 8-12-49 Date
Profile No.
X-Sec. No.

76L298 307 5-49

PLEASE RETURN TO
LOS ANGELES COUNTY SURVEYOR
726 LOS ANGELES COUNTY ENGINEERING BLDG.

NOTE: ANY ADDITIONS OR CHANGES ON THIS SHEET MUST BE MADE OR CIRCLED IN RED INK, WITH DATE AND NAME OF PERSON MAKING CHANGE.

Do not extend notes this side of this line.

STATION	B. S.	H. I.	F. S.	ELEV.	Lt & West	℄ Rt & East
12+00		399.29	5.37	393.92		18' top Cb
"			5.22	394.07		30' P.L.
"			6.00	393.29	18' Cut	
"			5.37	393.92	18' top Cb	
"			5.16	394.13	30' P.L.	
12+48.80			4.69	394.60		℄
"			5.32	393.97		18' Cut
"			4.76	394.53		18' top Cb
"			4.54	394.75		30' P.L.
"			5.39	393.90	18' Cut	
"			4.77	394.52	18' top Cb	
"			4.49	394.80	30' P.L.	
12+62.58			4.48	394.81		℄ int alley
12+72.58			4.29	395.00		℄
"			4.78	394.51		(0.60 Cb) Driveway 18' Cut & top Cb
"			4.27	395.02		30' P.L.
12+77.0			4.20	395.09		℄
"			4.94	394.35	18' Cut	
"			4.33	394.96	18' top Cb	
"			4.11	395.18	30' P.L.	
13+00			3.80	395.49		℄

Profile No. ____ Date ____ Notes Red ____ Date ____ Plotted ____ Date ____ Job No. 1306 Division No. ____
X-Sec. No. ____ Date ____ Notes Chkd H.D.H. Date 8-16-49 Checked ____ Date ____ Survey of Rowland Ave Survey by Van Doren Notes Van Map No. ____ Date 8-14-49 Undertaken ____ Date ____

F.B. 1541 PG. 135

76L298 307 5-49

PLEASE RETURN TO
LOS ANGELES COUNTY SURVEYOR
726 LOS ANGELES COUNTY ENGINEERING BLDG.

NOTE: ANY ADDITIONS OR CHANGES ON THIS SHEET MUST BE MADE OR CIRCLED IN RED INK, WITH DATE AND NAME OF PERSON MAKING CHANGE.

Do not extend notes this side of this line.

F.B. 1541 PG. 156
Job No. 1306 Division No. ____ Notes Red. ____ Plotted ____ Profile No. ____
Survey of Rowland Ave Date 8-11-49 Date ____ X-Sec. No. ____
Survey by Van Deren Notes Van Notes Chkd H.D.H. Checked ____
Indexed E. C. Johnson Date ____ Date 8-12-49 Date ____

STATION	B. S.	H. I.	F. S.	ELEV.	Lt & West ℄	Rt & East
13+00		399.29	4.53	394.76		(060 Cb) Drive way 18' Cut + Top Cb
"			3.67	395.62		30' P.L
"			4.60	394.69	18' Cut	
"			4.02	395.27	18' Top Cb	
"			3.83	395.46	30' P.L.	
T. P	7.68	403.54	3.43	395.86		
13+826			7.00	396.54	℄	
"			7.25	396.29		18' Cut
"			7.05	396.49		18' Top Cb
"			6.67	396.87		30' P.L.
"			7.31	396.23	14.5 top brk	
"			8.78	394.76	17' invert of 12" Cor Drain pipe	
"			7.11	396.43	18' top Cb	
"			6.62	396.92	30' P.L,	
			6.93	396.61		E. end C.R. S.E. Cor
			6.91	396.63	W. end C.R. S.W. Cor	
14+32.58			6.23	397.31		℄ int Las Tunas Dr
			5.99	397.55		E. end C.R. N.E. Cor
			5.87	397.67	W. end C.R. N.W. cor	
14+82.58			5.72	397.82		℄
"			5.82	397.72		18' Cut + Top Cb

76L298 307 5-49

PLEASE RETURN TO
LOS ANGELES COUNTY SURVEYOR
726 LOS ANGELES COUNTY ENGINEERING BLDG.

NOTE: ANY ADDITIONS OR CHANGES ON THIS SHEET MUST BE MADE OR CIRCLED IN RED INK, WITH DATE AND NAME OF PERSON MAKING CHANGE.

Do not extend notes this side of this line.

STATION	B. S.	H. I.	F. S.	ELEV.	Lt & West	℄ Rt & East
14+82.58		403.54	5.72	397.82		30' P.L.
"			5.76	397.78	16' brk	
"			7.57	395.97	17' invert of 12" Cor Drain pipe	
"			5.77	397.77	18' top Curb & Gut	
"			5.57	397.97	30' P.L.	
14+90.0			5.62	397.92		℄
"			5.66	397.88		16' brk
"			7.17	396.37		17' invert of 12" cor Drain pipe
"			5.61	397.93		18' Gut & Top Cb
15+00			5.44	398.10		℄
15+85			3.85	399.69		℄
"			4.38	399.16		18' Gut
"			3.87	399.67		18' Top Cb
"			3.76	399.78		30' P.L.
"			4.56	398.98	18' Gut	
"			3.94	399.60	18' Top Cb.	
"			3.71	399.83	30' P.L.	
16+02.67			3.58	399.96		℄ int. Alley
16+16.50			3.35	400.19		℄
"			3.97	399.57		18' Gut
"			3.39	400.15		18' Top Cb

Profile No. ____ Date ____ Notes Red ____ Plotted ____ Job No. 1306 Division No. ____ F.B. 1541 PG. 157

X-Sec. No. ____ Date ____ Notes Chkd H.D.H. Checked ____ Date ____ Survey of Rowland Ave. Survey by Van Doren Notes Van Date 8-11-49

Date 8-12-49 Date ____ Map No. ____ Indexed Johnson Date ____

76L298 307 5-49

PLEASE RETURN TO
LOS ANGELES COUNTY SURVEYOR
726 LOS ANGELES COUNTY ENGINEERING BLDG.

NOTE: ANY ADDITIONS OR CHANGES ON THIS SHEET MUST BE MADE OR CIRCLED IN RED INK, WITH DATE AND NAME OF PERSON MAKING CHANGE.

Do not extend notes this side of this line.

STATION	B. S.	H. I.	F. S.	ELEV.	Lt & West	℄ Rt & East
16+16.50		403.54	3 28	400.26		30' P.L.
"			3 94	399.60	18' Gut	
"			3 31	400.23	18' Top Cb.	
"			3 08	400 46	30' P.L.	
T.P.	7 50	408.68	2 36	401.18		
17+00			7 19	401.49		℄
"			7 83	400.85		18' Gut
"			7 15	401.53		18' Top Cb.
"			6 96	401.72		30' P.L.
"			7 70	400.98	18' Gut	
"			7 13	401.55	18' Top Cb.	
"			6 88	401 80	30' P.L.	
18+00			5 98	402.70		℄
			6 42	402.26		18' Gut
			5 87	402.81		18' Top Cb.
			5 73	402.95		30' P.L.
			6 43	402.25	18' Gut	
			5 90	402.78	18' Top Cb.	
			5 66	403.02	30' P.L.	
19+00			4 82	403.86		℄
			5 39	403.29		18' Gut

F.B. 1541 PG. 158
Job No. 1306 Division No. Notes Red. Plotted Profile
Survey of Rowland Ave Date 8-11-49 Date No.
Survey by Van Deren Notes Van Notes Chkd H.D.H. Checked X-Sec.
Indexed C. Johnson Date Date 8-12-49 Date No.

76L298 307 5-49

PLEASE RETURN TO
LOS ANGELES COUNTY SURVEYOR
726 LOS ANGELES COUNTY ENGINEERING BLDG.

NOTE: ANY ADDITIONS OR CHANGES ON THIS SHEET MUST BE MADE OR CIRCLED IN RED INK, WITH DATE AND NAME OF PERSON MAKING CHANGE.

Do not extend notes this side of this line.

STATION	B. S.	H. I.	F. S.	ELEV.	Lt. West	℄ Rt. East
19+00		408.48	4.71	403.97		18' Top Cb.
"			4.53	404.15		30' P.L.
"			5.32	403.36	18' Gut	
"			4.61	404.07	18' Top Cb.	
"			4.48	404.20	30' P.L.	
20+00			3.53	405.13		℄
"			4.09	404.59		18' Gut
"			3.50	405.18		18' Top Cb.
"			3.32	405.36		30' P.L.
"			4.10	404.58	18' Gut	
"			3.53	405.13	18' Top Cb.	
"			3.30	405.38	30' P.L.	
20+62.48			2.89	405.79		℄
			3.38	405.30		18' Gut
			2.73	405.95		18' Top Cb.
			2.40	406.20		30' P.L.
			3.44	405.24	18' Gut	
			2.72	405.96	18' Top Cb.	
			2.47	406.21	30' P.L.	
20+73.50			2.90	405.78		℄ X Gut
			2.75	405.93		E. end C.R. S.E. Cor.

Profile No. ____ Notes Red ____ Plotted ____ Job No. 1306 Division No. ____
X-Sec. No. ____ Date ____ Date ____ Survey of Pomland Ave. Notes 140 Date 8-14-49
Notes Chkd. H.D.H. Date 8-11-49 Checked ____ Date ____ Survey by Van Dyke Map No. ____ Indexed Johnson Date ____

F.B. 1341 PG. 159

76L298 307 5-49

PLEASE RETURN TO
LOS ANGELES COUNTY SURVEYOR
726 LOS ANGELES COUNTY ENGINEERING BLDG.

NOTE: ANY ADDITIONS OR CHANGES ON THIS SHEET MUST BE MADE OR CIRCLED IN RED INK. WITH DATE AND NAME OF PERSON MAKING CHANGE.

Do not extend notes this side of this line.

STATION	B. S.	H. I.	F. S.	ELEV.		
		408 68	2 66	406.02	W. end C.R. S.W. Cor	
20+92.48			2 43	406.25		℄ int. Woodruff Ave.
			2 26	406.42		E. end C.R. N.E. Cor
			2 15	406.53	W. end C.R. N.W. Cor	
21+11.00			2 68	406.00		℄ x Gut
21+22.48			2 37	406.31		℄ x Top Bk.
"			2 74	405.94		18' Gut
"			2 26	406.42		18' Top Cb.
"			2.2	406.5		30' P.L.
"			2 67	406.01	18' Gut	
"			2.15	406.53	18' Top Cb.	
"			1.6	407.1	30' P.L.	
22+00			1 21	407.47		℄
"			1 92	406.76		18' Gut
"			1 21	407.47		18' Top Cb.
"			1.0	407.7		30' P.L.
"			1 66	407.02	18' Gut	
"			1 03	407.65	18' Top Cb.	
"			0.5	408.2	30' P.L.	
T.P.	8 38	415 38	1 68	407.00		
23+00			6 61	408.77		℄

F.B. 1541 PG. 160
Job No. 1306 Division No. Notes Red. Plotted No. Profile
Survey of Rowland Ave Date 8-11-49 Date X-Sec.
Survey by Van Deren Notes Van Notes Chkd. H.D.H. Checked No.
Indexed R. C. Johnson Date 8-12-49 Date

76L298 307 5-49

PLEASE RETURN TO
LOS ANGELES COUNTY SURVEYOR
726 LOS ANGELES COUNTY ENGINEERING BLDG.

NOTE: ANY ADDITIONS OR CHANGES ON THIS SHEET MUST BE MADE OR CIRCLED IN RED INK, WITH DATE AND NAME OF PERSON MAKING CHANGE.

Do not extend notes this side of this line.

STATION	B. S.	H. I.	F. S.	ELEV.	℄ Lt & West	℄ Rt & East
23+00		415.38	7.23	408.15		18' Cut
"			6.76	408.62		18' Top Cb.
"			6.6	408.8		30' P.L.
"			7.04	408.34	18' Cut	
"			6.46	408.92	18' Top Cb.	
"			6.2	409.2	30' P.L.	
24+00			5.04	410.34	℄	
"			5.66	409.72		18' Cut
"			5.07	410.31		18' Top Cb.
"			5.1	410.3		30' P.L.
"			5.42	409.96	18' Cut	
"			4.86	410.52	18' Top Cb.	
"			4.4	411.0	30' P.L.	
25+00			3.31	412.07	℄	
"			3.77	411.61		18' Cut
"			3.19	412.19		18' Top Cb.
"			2.8	412.6		30' P.L.
"			3.75	411.63	18' Cut	
"			3.11	412.27	18' Top Cb.	
"			2.7	412.67	30' P.L.	
26+00			1.67	413.71	℄	

Profile No. ____ Notes Red ____ Plotted ____ Job No. 1306 Division No. ____
X-Sec. No. ____ Date ____ Date ____ Survey at Rowland Five
Notes Chkd. H.D.H. Date 8-12-49 Checked ____ Date ____ Survey by Van Deca Notes Van Date 8-11-48
Map No. ____ Inked Johnson Date ____

F.B. 1541 PG. 161

76L298 307 5-49

PLEASE RETURN TO
LOS ANGELES COUNTY SURVEYOR
726 LOS ANGELES COUNTY ENGINEERING BLDG.

NOTE: ANY ADDITIONS OR CHANGES ON THIS SHEET MUST BE MADE OR CIRCLED IN RED INK, WITH DATE AND NAME OF PERSON MAKING CHANGE.

Do not extend notes this side of this line.

STATION	B. S.	H. I.	F. S.	ELEV.	Lt & West	℄ Rt & East
26+00		415 38	2 22	413 16		18' Gut
"			1 58	413 80		18' Top Cb.
"			1 5	413.9.		30' P.L.
"			2 13	413.25.	18' Gut	
"			1 60	413.78.	18' Top Cb	
"			1.4	414.0.	30' P.L.	
T.P.	6 23	420 21.	1 40	413 98.		
27+00			5 07	415 14		℄
"			5 52	414 69.		18' Gut
"			4 87	415 34.		18' Top Cb
"			4 61	415.60.		30' P.L.
"			5 50	414.71	18' Gut	
"			4 86	415.35.	18' Top Cb.	
"			4 61	415 60.	30' P.L.	
27+22 46			4 69	415 52.		℄
"			5 20	415.01.		18' Gut
"			4 59	415 62.		18' Top Cb.
"			4 33	415 88.		30' P.L.
"			5 14	415.07.	18' Gut	
"			4 50	415 71.	18' Top Cb.	
"			4 22	415.99.	30' P.L.	

F.B. 15-41 PG. 162
Job No. 1306 Division No. Notes Red. Plotted No. Profile
Survey of Rowland Ave Date 8-11-49 Date X-Sec.
Survey by Van Deren Notes Van Notes Chkd. H.D.H. Checked No.
Indexed A. C. Johnson Date Date 8-12-49 Date

76L298 307 5-49

PLEASE RETURN TO
LOS ANGELES COUNTY SURVEYOR
726 LOS ANGELES COUNTY ENGINEERING BLDG.

NOTE: ANY ADDITIONS OR CHANGES ON THIS SHEET MUST BE MADE OR CIRCLED IN RED INK, WITH DATE AND NAME OF PERSON MAKING CHANGE.

Do not extend notes this side of this line.

STATION	B. S.	H. I.	F. S.	ELEV.	Lt & West	℄ Rt & East
		420.21.	4.57	415.64		E. end C.R. S.E. Cor
			4.52	415.69.	W. end C.R. S.W. Cor	
27+52.46			4.54	415.67.		℄ int. Garibaldi Ave.
27+67.50			4.60	415.61.		℄ X-Gut
27+79.50			4.42	415.79.		℄
"			4.88	415.33.		18' edg. pvt. & Gut.
"			4.1	416.1.		24' Top BK.
			4.0	416.2.		30' P.L.
			4.64	415.57.	18' edg. pvt. & Gut.	
"			3.6	416.6.	23' Top BK	
"			3.3	416.9.	30' P.L.	
B.M. T.E. 84			4.48	415.73.	BM. TE 84 Elev = 415.717 FB 1488-52	
					Garibaldi Ave. & Kauffman Ave. S.W. Cor	
					Bt. spk. in Curb 1' S. S. end C.R.	

Profile No. ____ Notes Red. ____ Plotted ____ Job No. 1306 Division No. ____ F.B. 1541 PG. 163
X-Sec. No. ____ Date ____ Date ____ Survey of Rowland Ave
Notes Chkd. H.D.H. Checked ____ Survey by Van Deren Notes Van Date 8-11-49
Date 8-12-49 Date ____ Map No. ____ Indexed R. G. Johnson Date ____

F.B. 1541 PG. 764

Job No. 1306 Division No. _____ Notes Red. _____ Plotted _____ Profile

Survey of Rowland Ave Date 8-11-49 Date _____ No. _____

Survey by Van Deren Notes Van Notes Chkd. _____ Checked _____ X-Sec.

Indexed _____ Date _____ Date _____ Date _____ No. _____

76L298 307 5-49

PLEASE RETURN TO

LOS ANGELES COUNTY SURVEYOR

726 LOS ANGELES COUNTY ENGINEERING BLDG.

NOTE: ANY ADDITIONS OR CHANGES ON THIS SHEET MUST BE MADE OR CIRCLED IN RED INK, WITH DATE AND NAME OF PERSON MAKING CHANGE.

Do not extend notes this side of this line.

STATION	B. S.	H. I.	F. S.	ELEV.	
					Lt & West & Rt & East

Notes Ck'd by	Survey of Rowland Ave	F.B. 1541 PG. 165
Map No.	W. O. 1306 Topo No.	
Office Work	Surveyed by Van Deren	
Checked	Notes	Date
Date	Indexed A. C. Johnson	

NOV 17 '[illegible]

C.I. 1306

Topog on GOLDEN WEST AVE
From:-
LIVE OAK AVE N. to
GARIBADI AVE

ROWLAND AVE SEWER DISTRICT

Note: Any Additions or Changes on this Sheet Must be Made or Circled in Red Ink With Date and Name of Person Making Change.

Do not extend notes this side of this line.

RETURN TO
LOS ANGELES COUNTY SURVEYOR
700 HALL OF RECORDS

FORM 247 RM 11-41

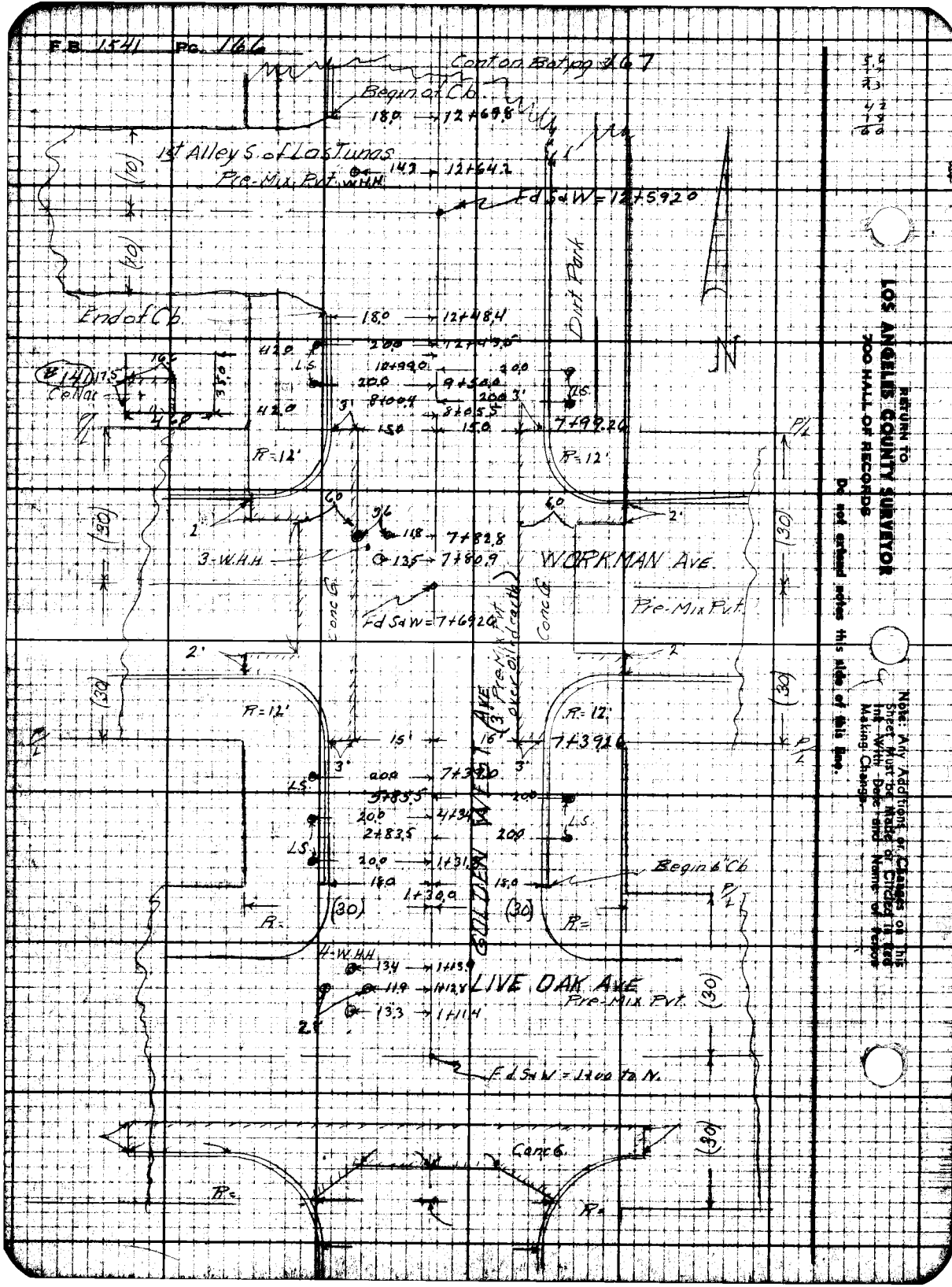
F.B. 1541 Pg. 166
Cont on Bot pg 167
Begin of Cb.
18.0 → 12+69.8
1st Alley S. of Las Tunas
Pre-Mix Pvt. W.H.H.
14.3 → 12+64.2
Fd S&W = 12+59.20
End of Cb.
18.0 → 12+48.4
Dirt Park
N
Cellar
R=12'
3-W.H.H.
11.8 → 7+82.8
13.5 → 7+80.9
WORKMAN AVE.
Pre-Mix Pvt.
Fd S&W = 7+69.20
Conc G.
GOLDEN WEST AVE
Pre-Mix Pvt over oil & earth
7+39.26
Begin 6" Cb
4-W.H.H.
LIVE OAK AVE
Pre-Mix Pvt.
Fd S&W = 1+00 to N.
Conc G.
RETURN TO
LOS ANGELES COUNTY SURVEYOR
700 HALL OF RECORDS
Do not extend notes this side of this line.
Note: Any Additions or Changes on this Sheet Must be Made or Circled in Red Ink With Date and Name of Person Making Change.

Date _____ Noted by _____ Chief Party _____ F.B. 1541 PG. 167

Platted by _____	W. O. No. 1306 D. S. O. No. _____
Date _____	Location Rowland Ave
Map No. _____	Surveyed by Van Deren
Platting C'k'd by _____	Date 7-17-49
Date _____	Instrument C. Johnson

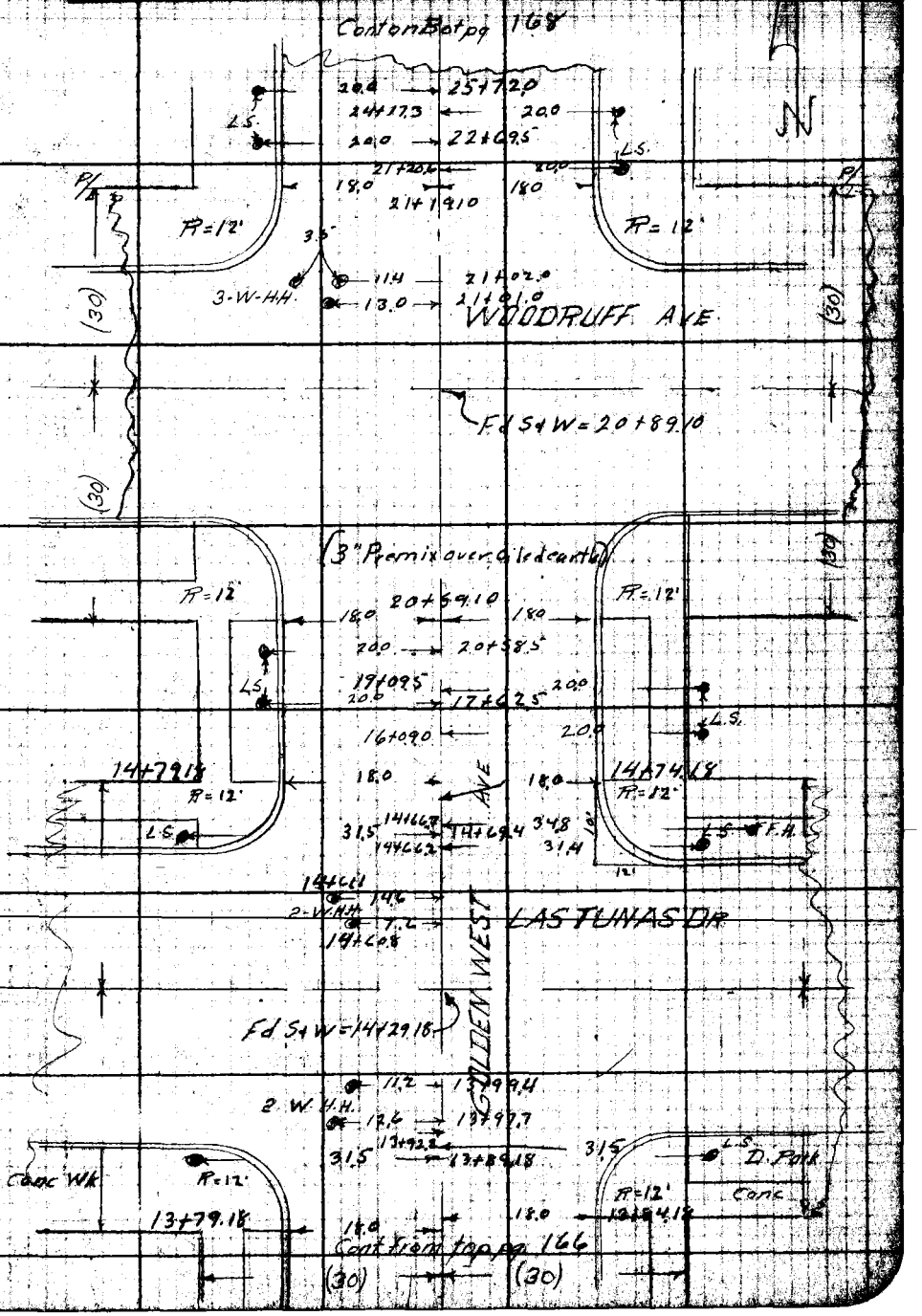

Notes and Abstracts are changed on this sheet. Sheet is made on Bond. Note: Bond and Paper are Pocket Bonding Change.

Do not extend notes on this side of this line

Written to
LOS ANGELES COUNTY SURVEYOR

F.B. 1541 Pg. 168 Van Deren Chief Party Notes by Van Date 8-12-49

4905
33
7265

4905
3550
8455

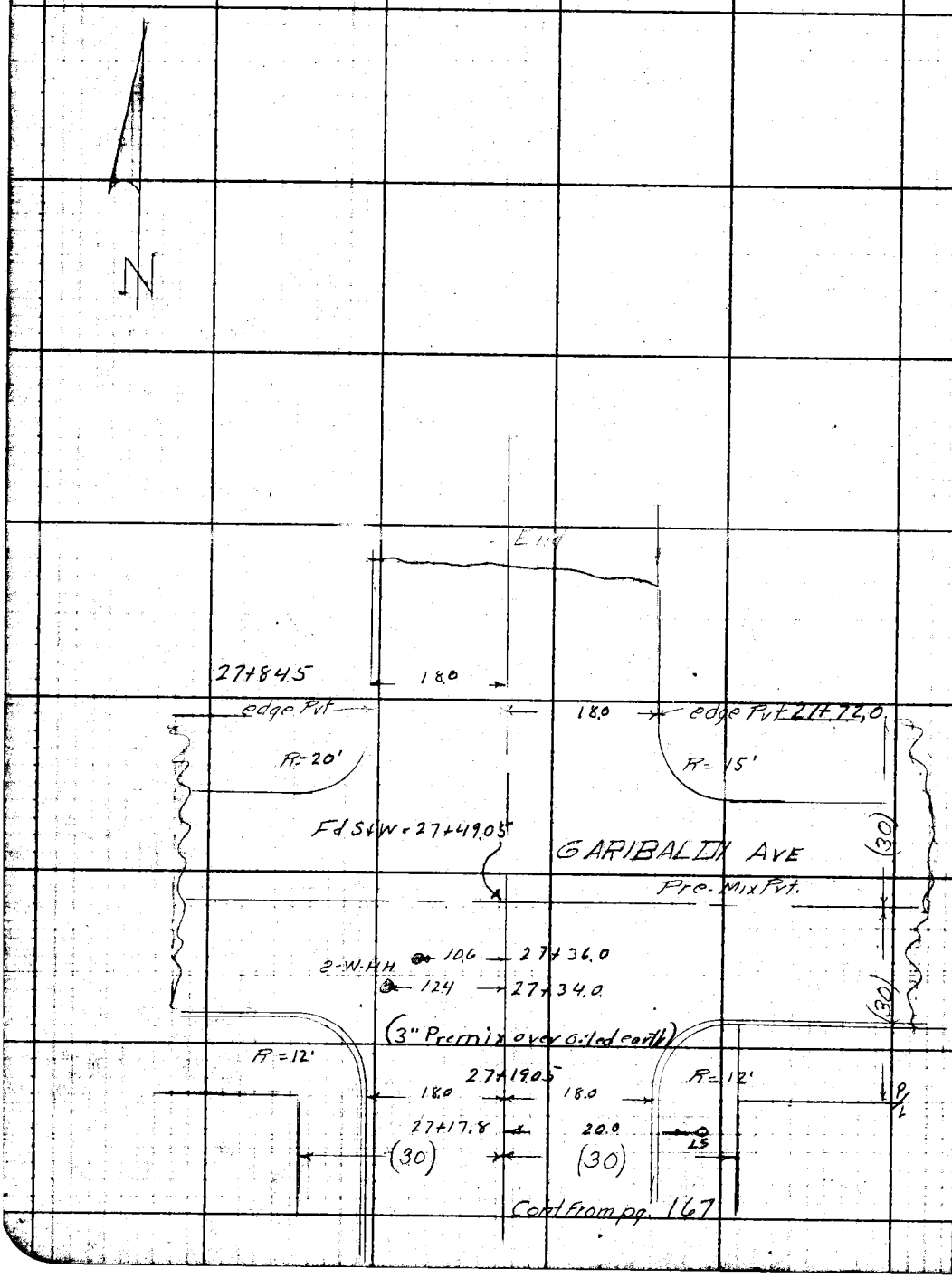

Cont From pg. 167

RETURN TO
LOS ANGELES COUNTY SURVEYOR

Do not extend notes this side of this line

Note: ANY ADDITIONS OR CHANGES ON THIS SHEET MUST BE MADE OR CHECKED IN Red WITH DATE AND NAME OF PERSON MAKING CHANGE.

Notes Ck'd by	Survey of Rowland Ave
Map No.	W.O. 1306 Tape No. Sh'd ___ °F.
Office Work	Surveyed by Van Deren
Checked	Notes A. B. Barclay Date 7-20-49
Date	Indexed C. Johnson

F.B. 1541 Pg. 164

C.I. 1306

Basement Location
of Temple Community Church

ROWLANDAVE SEWER DISTRICT

8-12-49
Van Deren
Blankenship
Edmondson
Richards

Note: ANY ADDITIONS OR CHANGES ON THIS SHEET MUST BE MADE OR CIRCLED IN Red Ink WITH DATE AND NAME OF PERSON MAKING CHANGE.

RETURN TO
LOS ANGELES COUNTY SURVEYOR
700 HALL OF RECORDS

Do not extend notes this side of this line

FORM 247 10M 5-31

F.B. 1541 Pg. 170

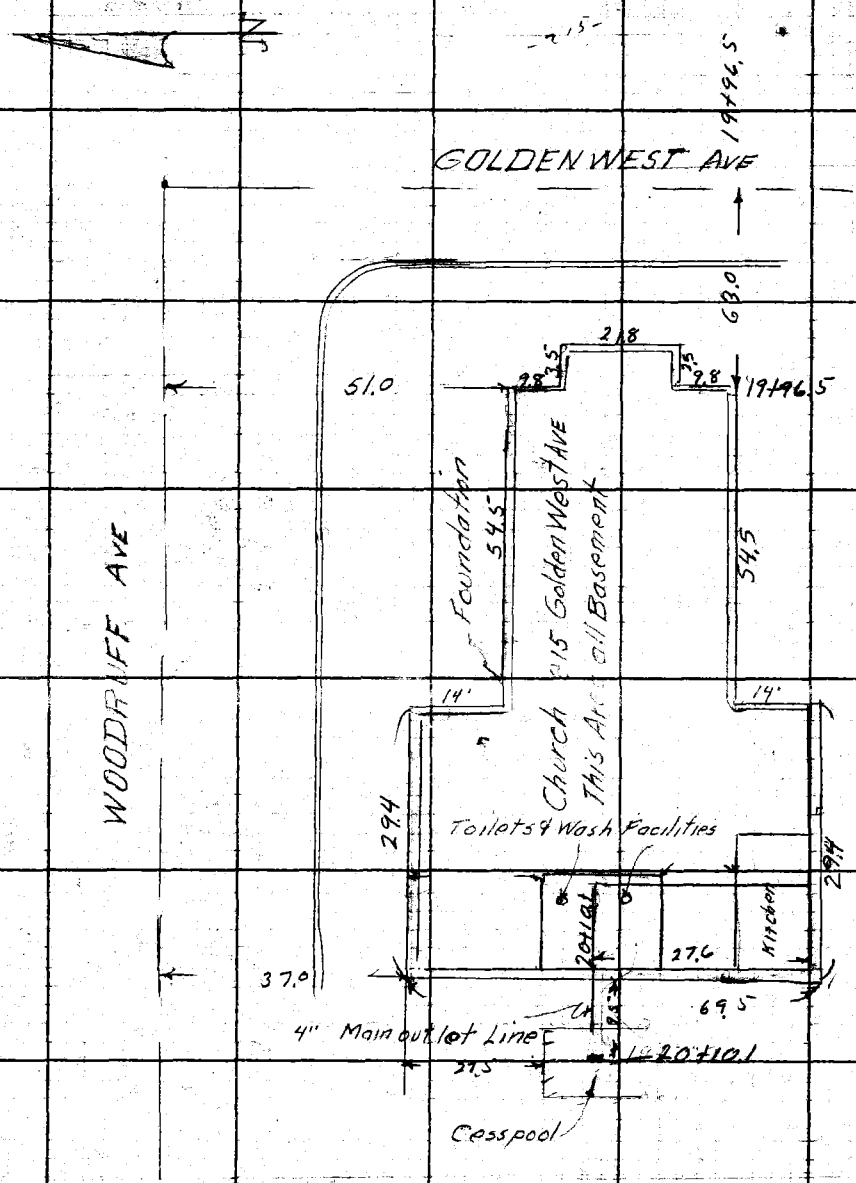

RETURN TO
LOS ANGELES COUNTY SURVEYOR
700 HALL OF RECORDS
Do not extend notes this side of this line

Notice: ANY ADDITIONS OR CHANGES ON THIS SHEET MUST BE MADE OR CHECKED IN Red Ink WITH DATE AND NAME OF PERSON MAKING CHANGE.

Profile No. ____ X-Sec. No. ____

Notes Red ____ Date ____ Plotted ____ Date ____
Notes Chkd LCM Date 8/15/49 Checked ____ Date ____

Job No. 1306 Division No. ____
Survey of Rowland Ave Sewer District
Survey by Van Deren Notes Van Date 8-12-49
Map No. ____ Indexed L. G. Johnson Date NOV 17 '49

F.B. 1541 Pg. 171

C.I. 1306
Cross Sections on GOLDEN WEST AVE
From
LIVE OAK AVE N. to
GARIBALDI AVE

ROWLAND AVE SEWER DISTRICT

STATION	B.S.	H.I.	F.S.	ELEV.

NOTE: ANY ADDITIONS OR CHANGES ON THIS SHEET MUST BE MADE OR CIRCLED IN RED INK, WITH DATE AND NAME OF PERSON MAKING CHANGE.

Do not extend notes this side of this line.

PLEASE RETURN TO
LOS ANGELES COUNTY SURVEYOR
726 HIGGINS BLDG.

76L298 307 3M 11-48

76L298 307 3M 11-48

PLEASE RETURN TO
LOS ANGELES COUNTY SURVEYOR
726 HIGGINS BLDG.

NOTE: ANY ADDITIONS OR CHANGES ON THIS SHEET MUST BE MADE OR CIRCLED IN RED INK, WITH DATE AND NAME OF PERSON MAKING CHANGE.

54

Do not extend notes this side of this line.

STATION	B. S.	H. I.	F. S.	ELEV.	Lt & West	℄ Rt & East
BMT 33	7.96	387.48		379.52	BMT 33 Elev = 379.519 FB 1488-25	
					Live Oak Ave & Golden West Ave N.E. Cor.	
					Bt spk in curb 15' N. of S. end of curb.	
1+00			8.80	378.68		℄ int Live Oak Ave
1+17.0			9.16	378.32		℄ & X Cut
1+30.0			8.64	378.84		℄
"			8.74	378.74		18' Cut
"			8.17	379.31		18' Top Cb
"			7.6	379.9		30' PL
"			8.62	378.86	18' Cut	
"			8.16	379.32	18' Top Cb	
"			7.3	380.2	30' PL	
1+54.0			7.57	379.91		℄ & brk
"			8.31	379.17		18' Cut
"			7.81	379.67		18' Top Cb
"			7.2	380.3		30' PL
"			8.25	379.23	18' Cut	
"			7.83	379.65	18' Top Cb	
"			7.0	380.5	30' PL	
2+00			6.80	380.68		℄
"			7.59	379.89		18' Cut

F.B. 1541 Pg. 172 Job No. 1306 Division No. Notes Red. Plotted Date 8-12-49 No. Profile
Survey of Rowland Ave Sewer District Date Date X-Sec.
Survey by Van Doren Notes Van Notes Chkd Checked Date No.
Indexed R. C. Johnson Date

76L298 307 5-49

PLEASE RETURN TO
LOS ANGELES COUNTY SURVEYOR
726 LOS ANGELES COUNTY ENGINEERING BLDG.

NOTE: ANY ADDITIONS OR CHANGES ON THIS SHEET MUST BE MADE OR CIRCLED IN RED INK, WITH DATE AND NAME OF PERSON MAKING CHANGE.

Do not extend notes this side of this line.

STATION	B. S.	H. I.	F. S.	ELEV.	Lt & West	℄ Rt & East
2+00		387.48	7.07	380.41		18' top Cb
"			6.5	381.0		30' P.L.
"			7.56	379.92	18' Cut	
"			7.06	380.42	18' top Cb	
"			6.9	380.6	30' P.L.	
3+00			5.24	382.24		℄
"			5.95	381.53		18' Cut
"			5.35	382.13		18' top Cb
"			5.1	382.4		30' PL
"			5.96	381.52	18' Cut	
"			5.41	382.07	18' top Cb	
"			5.0	382.5	30' P.L.	
4+00			3.93	383.55		℄
"			4.74	382.74		18' Cut
"			4.16	383.32		18' top Cb
"			3.94	383.54		30' PL
"			4.67	382.81	18' Cut	
"			4.23	383.25	18' top Cb	
"			4.00	383.48	30' P.L.	
5+00			2.82	384.66		℄
"			3.51	383.97		18' Cut

Profile No. ____ Notes Red. ____ Plotted ____ Job No. 1306 Division No. ____
X-Sec. No. ____ Date ____ Date ____ Survey of Rowland Ave
Notes Chkd. ____ Checked ____ Survey by Van Deren Notes Van Date 8-12-49
Date ____ Date ____ Map No. ____ Indexed Johnson Date ____

F.B. 1541 PG. 173

76L298 307 5-49

PLEASE RETURN TO
LOS ANGELES COUNTY SURVEYOR
726 LOS ANGELES COUNTY ENGINEERING BLDG.

NOTE: ANY ADDITIONS OR CHANGES ON THIS SHEET MUST BE MADE OR CIRCLED IN RED INK, WITH DATE AND NAME OF PERSON MAKING CHANGE.

Do not extend notes this side of this line.

STATION	B. S.	H. I.	F. S.	ELEV.	Lt & West	℄ Rt & East
5+00		387.48	3.08	384.40		18' Top Cb
"			2.7	384.8		30' P.L.
"			3.66	383.82	18' Cut	
"			3.07	384.41	18' Top Cb	
"			2.7	384.8	30' PL	
T. P.	6.03	390.92	2.59	384.89		
6+00			5.38	385.54		℄
"			6.21	384.71		18' Cut
"			5.63	385.29		18' Top Cb
"			5.4	385.5		30' P.L.
"			6.14	384.78	18' Cut	
"			5.62	385.30	18' Top Cb	
"			5.2	385.7	30' P.L.	
7+00			4.55	386.37		℄
7+19.0			4.45	386.47		℄ & brk in pvt
"			5.29	385.63		18' Cut
"			4.60	386.32		18' Top
"			4.5	386.4		30' P.L.
"			5.24	385.68	18' Cut	
"			4.63	386.29	18' Top Cb	
"			3.8	387.1	30' P.L.	

F.B. 1541 PG. 174
Job No. 1306 Division No. Notes Red. Plotted Date 8-12-49 Date No. Profile
Survey of Rowland Ave Notes Chkd. Checked Date No. X-Sec.
Survey by Van Deren Notes Van Date
Indexed A. C. Johnson Date

76L298 307 5-49

PLEASE RETURN TO
LOS ANGELES COUNTY SURVEYOR
726 LOS ANGELES COUNTY ENGINEERING BLDG.

NOTE: ANY ADDITIONS OR CHANGES ON THIS SHEET MUST BE MADE OR CIRCLED IN RED INK, WITH DATE AND NAME OF PERSON MAKING CHANGE.

Do not extend notes this side of this line.

STATION	B. S.	H. I.	F. S.	ELEV.	Lt + West	℄ Rt + East
7+39.26		390.92	4.68	386.24		℄
			5.17	385.75		18' Cut
			4.48	386.44		18' top Cb
			4.5	386.4		30' P.L.
			5.17	385.75	18' Cut	
			4.48	386.44	18' top Cb	
			4.0	386.9	30' P.L	
			4.42	386.50		E. end C.R. S.E. Cor
			4.47	386.45	W. end C.R. S.W. cor	
7+69.26			4.64	386.28		℄ int Workman Ave
			3.96	386.96		E. end C.R. N.E. Cor
			3.95	386.97	W. end C.R. N.W. Cor	
7+99.26			4.12	386.80		℄
"			4.51	386.41		18' Cut
"			3.85	387.07		18' top Cb
"			3.59	387.33		30' P.L.
"			4.58	386.34	18' Cut	
"			3.91	387.01	18' top	
"			3.65	387.27	30' P.L	
8+05.5			3.99	386.93		℄
"			3.86	387.06	18' top Cb	

Profile No. ____ Notes Red. ____ Plotted ____ Job No. 1306 Division No. ____ F.B. 15-41 Pg. 175
X-Sec. No. ____ Date ____ Date ____ Survey of Rowland Ave
Notes Chkd. ____ Checked ____ Survey by Van Deren Notes Van Date 8-12-49
Date ____ Date ____ Map No. ____ Indexed Johnson Date ____

76L298 307 5-49

PLEASE RETURN TO
LOS ANGELES COUNTY SURVEYOR
726 LOS ANGELES COUNTY ENGINEERING BLDG.

NOTE: ANY ADDITIONS OR CHANGES ON THIS SHEET MUST BE MADE OR CIRCLED IN RED INK, WITH DATE AND NAME OF PERSON MAKING CHANGE.

Do not extend notes this side of this line.

STATION	B. S.	H. I.	F. S.	ELEV.	Lt & West	℄ Rt & East
8+05.5		390.92	8.35	382.57	88' Floor of conc basement	(Floor is level) no plumbing
8+19.0			3.63	387.29		℄ & brk in pvt
"			4.21	386.71		18' Gut
"			3.59	387.33		18' top Cb
"			3.37	387.55		30' PL
"			4.30	386.62	18' Gut	
"			3.69	387.23	18' top Cb	
"			3.46	387.46	30' P.L.	
9+00			2.85	388.07		℄
"			3.50	387.42		18' Gut
"			2.93	387.99		18' Top Cb
"			2.75	388.17		30' P.L.
"			3.65	387.27	18' Gut	
"			3.06	387.86	18' Top Cb	
"			2.82	388.10	30' P.L.	
T. P.	7.02	395.57	2.37	388.55		
10+00			6.39	389.18		℄
"			7.17	388.40		18' Gut
"			6.62	388.95		18' Top Cb
"			6.35	389.22		30' P.L.
"			7.25	388.32	18' Gut	

F.B. 1541 PG. 176
Job No. 1306 Division No. Notes Red. Plotted No. Profile
Survey of Rowland Ave Date 8-12-49 Date X-Sec.
Survey by Van Deren Notes Van Notes Chkd. Checked No.
Indexed E. C. Johnson Date Date

76L298 307 5-49

PLEASE RETURN TO
LOS ANGELES COUNTY SURVEYOR
726 LOS ANGELES COUNTY ENGINEERING BLDG.

NOTE: ANY ADDITIONS OR CHANGES ON THIS SHEET MUST BE MADE OR CIRCLED IN RED INK, WITH DATE AND NAME OF PERSON MAKING CHANGE.

Do not extend notes this side of this line.

STATION	B. S.	H. I.	F. S.	ELEV.	Lt & West	℄	Rt & East
10+00		395.57	6.67	388.90	18' Top Cb		
"			6.44	389.13	30' P.L.		
11+00			5.20	390.37		℄	
"			5.92	389.65			18' Cut
"			5.40	390.17			18' Top Cb
"			5.14	390.43			30' P.L.
"			5.99	389.58	18' Cut		
"			5.41	390.16	18' Top Cb		
"			5.24	390.33	30' P.L.		
12+00			3.93	391.64		℄	
"			4.64	390.93			18' Cut
"			4.19	391.38			18' Top Cb
"			4.0	391.6			30' P.L.
"			4.72	390.85	18' Cut		
"			4.18	391.39	18' Top Cb		
"			4.00	391.57	30' P.L.		
12+48.40			3.39	392.18		℄	
"			4.09	391.48	18' Cut		
"			3.56	392.01	18' Top Cb		
"			3.41	392.16	30' P.L.		
12+59.20			3.26	392.31		℄ int of alley	

Profile No. ____ Notes Red. ____ Plotted ____ Job No. 1306 Division No. ____
Date ____ Date ____ Survey of Rowland Ave
X-Sec. No. ____ Notes Chkd. ____ Checked ____ Survey by Van Deren Notes Van Date 8-16-49
Date ____ Date ____ Map No. ____ Indexed Johnson Date ____

F.B. 1341 PG. 177

76L298 307 5-49

PLEASE RETURN TO
LOS ANGELES COUNTY SURVEYOR
726 LOS ANGELES COUNTY ENGINEERING BLDG.

NOTE: ANY ADDITIONS OR CHANGES ON THIS SHEET MUST BE MADE OR CIRCLED IN RED INK, WITH DATE AND NAME OF PERSON MAKING CHANGE.

Do not extend notes this side of this line.

Profile No. ___ X-Sec. No. ___
Plotted ___ Date ___ Checked ___ Date ___
Notes Red. ___ Date 8-12-49 Notes Chkd. ___ Date ___
Division No. ___ Job No. 1316 Notes Van
Rowland Ave
Survey of ___ Date ___
Survey by Van Deren
Indexed E. C. Johnson
F.B. 1541 PG. 178

STATION	B. S.	H. I.	F. S.	ELEV.	Lt & West	℄	Rt & East
12+69.8		395.57	3.13	392.44		℄	
"			3.80	391.77	18' Cut		
"			3.30	392.27	18' top Cb		
"			3.10	392.47	30' P.L.		
13+00			2.77	392.80		℄	
"			3.45	392.12			18' Cut
"			2.90	392.67			18' top Cb
"			2.71	392.86			30' P.L.
"			3.50	392.07	18' Cut		
"			2.90	392.67	18' top Cb		
"			2.63	392.94	30' P.L.		
T. P.	7.75	400.58	2.74	392.83			
13+60.0			7.06	393.52		℄ & brk in put	
"			7.72	392.86			18' Cut
"			7.12	393.46			18' top Cb
"			6.96	393.62			30' P.L
"			7.69	392.89	18' Cut		
"			7.09	393.49	18' top Cb		
"			6.88	393.70	30' P.L.		
13+79.18			7.14	393.44		℄	
			7.36	393.22	18' Cut		

76L298 307 5-49

PLEASE RETURN TO
LOS ANGELES COUNTY SURVEYOR
726 LOS ANGELES COUNTY ENGINEERING BLDG.

NOTE: ANY ADDITIONS OR CHANGES ON THIS SHEET MUST BE MADE OR CIRCLED IN RED INK, WITH DATE AND NAME OF PERSON MAKING CHANGE.

Do not extend notes this side of this line.

STATION	B. S.	H. I.	F. S.	ELEV.	Lt + West	℄ Rt + East
13+79.18		400.58	6.80	393.78	18' top Cb	
"			6.51	394.07	30' P.L.	
13+84.18			7.24	393.34		℄
"			7.41	393.17		18' Gut
"			6.83	393.75		18' top Cb
"			6.59	393.99		30' P.L.
			6.78	393.80	W. end CR S.W. Cor	
13+92.5			7.44	393.14		℄ + X Gut
			6.84	393.74		E. end C.R. S.E. Cor
14+29.18			6.26	394.32		℄ int Las Tunas Dr
			5.83	394.75		E. end C.R. N.E. Cor
14+67.4			6.30	394.28		℄ + X Gut
			5.76	394.82	W. end C.R. N.W. Cor	
14+74.18			5.99	394.59		℄
"			6.29	394.29		18' Gut
"			5.69	394.89		18' top Cb
"			5.39	395.19		30' P.L.
14+79.18			5.80	394.78		℄
"			6.02	394.56	18' Gut	
"			5.58	395.00	18' top Cb	
"			5.35	395.23	30' PL	

Profile No. ____ Notes Red. ____ Plotted ____ Job No. 1306 Division No. ____
X-Sec. No. ____ Date ____ Date ____ Survey of Rowland Ave
Notes Chkd. ____ Checked ____ Survey by Van Deren Notes Van Date 8-12-49
Date ____ Date ____ Map No. ____ Indexed C. Johnson Date ____

F.B. 1541 PG. 179

76L298 307 5-49

PLEASE RETURN TO
LOS ANGELES COUNTY SURVEYOR
726 LOS ANGELES COUNTY ENGINEERING BLDG.

NOTE: ANY ADDITIONS OR CHANGES ON THIS SHEET MUST BE MADE OR CIRCLED IN RED INK, WITH DATE AND NAME OF PERSON MAKING CHANGE.

Do not extend notes this side of this line.

Profile No. X-Sec. No.

Plotted Date Checked Date

Notes Red. Date 8-17-49 Notes Chkd. Date

Division No. Job No. 1306 Notes Van Date

Survey of Rowland Ave

Survey by Van Deren

Indexed E. C. Johnson

F.B. 1541 PG. 180

STATION	B. S.	H. I.	F. S.	ELEV.	Lt. West	℄	Rt. East
15+00		400.58	5.24	395.34		℄	
"			5.91	394.67			18' Cut
"			5.26	395.32			18' top Cb
"			5.02	395.56			30' PL
"			5.66	394.92	18' Cut		
"			5.28	395.30	18' top Cb		
"			5.01	395.57	30' P.L.		
16+00			3.72	396.86		℄	
"			4.43	396.15			18' Cut
"			3.77	396.81			18' top Cb
"			3.56	397.02			30' P.L
"			4.18	396.40	18' Cut		
"			3.77	396.81	18' top Cb		
"			3.61	396.97	30' P.L.		
17+00			2.24	398.34		℄	
"			2.78	397.80			18' Cut
"			2.26	398.32			18' top Cb
"			2.04	398.54			30' P.L.
"			2.72	397.86	18' Cut		
"			2.23	398.35	18' top Cb		
"			2.01	398.57	30' P.L.		

76L298 307 5-49

PLEASE RETURN TO
LOS ANGELES COUNTY SURVEYOR
726 LOS ANGELES COUNTY ENGINEERING BLDG.

NOTE: ANY ADDITIONS OR CHANGES ON THIS SHEET MUST BE MADE OR CIRCLED IN RED INK, WITH DATE AND NAME OF PERSON MAKING CHANGE.

Do not extend notes this side of this line.

20+10.1

1369 BA
1164 POH

STATION	B. S.	H. I.	F. S.	ELEV.	Lt + West	℄ Rt + East
TP		400.58				
	838	407.42	1.54	399.04	T.P.	
18+00			7.64	399.78		℄
"			8.21	399.21		18' Gut
"			7.38	399.84		18' Top Cb.
"			7.55	399.87		30' P.L
"			8.11	399.31	18' Gut	
"			7.62	399.80	18' Top Cb	
"			7.41	400.01	30' P.L	
19+00			6.14	401.28		℄
"			6.67	400.75		18' Gut
"			6.07	401.35		18' Top Cb.
"			5.95	401.47		30' P.L
"			6.58	400.84	18' Gut	
"			6.07	401.35	18' Top Cb.	
"			5.91	401.51	30' P.L	
20+00			4.59	402.83		℄
"			5.14	402.28		18' Gut
"			4.60	402.82		18' Top Cb
"			4.39	403.03		30' P.L
"			5.12	402.30	18' Gut	
"			4.59	402.83	18' Top Cb.	

Profile No. ____ Notes Red. ____ Plotted ____ Job No. 1306 Division No. ____ F.B. 1541 PG. 181
X-Sec. No. ____ Date ____ Date ____ Survey of Rowland Ave
Notes Chkd. ____ Checked ____ Survey by Van Deren Notes Van Date 8-12-49
Date ____ Date ____ Map No. ____ Indexed ____ Date ____

76L298 307 5-49

PLEASE RETURN TO
LOS ANGELES COUNTY SURVEYOR
726 LOS ANGELES COUNTY ENGINEERING BLDG.

NOTE: ANY ADDITIONS OR CHANGES ON THIS SHEET MUST BE MADE OR CIRCLED IN RED INK, WITH DATE AND NAME OF PERSON MAKING CHANGE.

Do not extend notes this side of this line.

F.B. 1541 PG. 182 | Job No. 1306 | Division No. | Notes Red. | Plotted | Profile No.
Survey of Rowland Ave | Date 8-12-49 | Date | X-Sec. No.
Survey by Van Deren | Notes Va | Notes Chkd. | Checked
Indexed B. C. Johnson | Date | Date | Date

STATION	B. S.	H. I.	F. S.	ELEV.	Lt & West	℄	Rt & East
20+00		407.42	4.35	403.07	30' P.L		
20+10.1			~~4.44~~	402.98		℄	
"			4.44	402.98	18' Top Cb.		
"			6.80	400.62	136.9 - Floor of Church Basement - Level		
"			2.3	405.1	146.4 - Ground - Top of Church cesspool.		
20+59.10			3.85	403.57		℄	
"			4.32	403.10			18' Gut
"			3.66	403.76			18' Top Cb.
"			3.48	403.94			30' P.L.
"			4.39	403.03	18' Gut		
"			3.67	403.75	18' Top Cb.		
"			3.45	403.97	30' P.L.		
"			3.76	403.66			E. end C.R. S.E. Cor
"			3.76	403.66	W. end C.R. S.W. Cor.		
20+89.10			3.45	403.97		℄	int. Woodruff Ave
			3.27	404.15			E. end C.R. N.E. Cor
			3.23	404.19	W. end C.R. N.W. Cor		
21+19.10			3.13	404.29		℄	
"			3.62	403.80			18' Gut
"			3.05	404.37			18' Top Cb
"			2.8	404.6			30' P.L.

76L298 307 5-49

PLEASE RETURN TO
LOS ANGELES COUNTY SURVEYOR
726 LOS ANGELES COUNTY ENGINEERING BLDG.

NOTE: ANY ADDITIONS OR CHANGES ON THIS SHEET MUST BE MADE OR CIRCLED IN RED INK, WITH DATE AND NAME OF PERSON MAKING CHANGE.

Do not extend notes this side of this line.

STATION	B. S.	H. I.	F. S.	ELEV.	Lt & West	℄ Rt & East
21+19.10		407.42	3.56	403.86	18' Gut	
"			3.09	403.33	18' Top Cb	
"			2.80	404.62	30' P.L.	
22+00			1.98	405.44		℄
"			2.44	404.98		18' Gut
"			1.93	405.49		18' Top Cb
"			1.5	405.9		30' P.L.
"			2.57	404.85	18' Gut	
"			1.98	405.44	18' Top Cb	
"			1.7	405.7	30' P.L.	
T.P.	8.14	413.98	1.58	405.84	T.P.	
23+00			6.94	407.04		℄
"			7.48	406.50		18' Gut
"			6.93	407.05		18' Top Cb
"			6.7	407.3		30' P.L.
"			7.57	406.41	18' Gut	
"			7.04	406.94	18' Top Cb.	
"			6.6	407.4	30' P.L.	
24+00			5.44	408.54		℄
"			6.01	407.97		18' Gut
"			5.49	408.49		18' Top Cb

Profile Notes Red. ____ Plotted ____ Job No. 1306 Division No. ____ F.B. 15-41 Pg. 183
No. ____ Date ____ Date ____ Survey of Rowland Ave
X-Sec. Notes Chkd. ____ Checked ____ Survey by Van Deren Notes Van Date 8-12-49
No. ____ Date ____ Date ____ Map No. ____ Indexed C. Johnson Date ____

76L298 307 5-49

PLEASE RETURN TO
LOS ANGELES COUNTY SURVEYOR
726 LOS ANGELES COUNTY ENGINEERING BLDG.

NOTE: ANY ADDITIONS OR CHANGES ON THIS SHEET MUST BE MADE OR CIRCLED IN RED INK, WITH DATE AND NAME OF PERSON MAKING CHANGE.

Do not extend notes this side of this line.

STATION	B. S.	H. I.	F. S.	ELEV.		
24+00		41398	5.2	408.8		30' P.L.
"			6.07	407.91	18' Gut	
"			5.48	408.50	18' Top Cb.	
"			5.5	408.5	30' P.L.	
25+00			4.13	409.85		
"			4.82	409.16		18' Gut
"			4.14	409.84		18' Top Cb
"			4.1	409.9		30' P.L.
"			4.67	409.31	18' Gut	
"			4.20	409.78	18' Top Cb.	
"			3.9	410.1	30' P.L.	
26+00			2.75	411.23		
"			3.43	410.55		18' Gut
"			2.93	411.05		18' Top Cb.
"			2.5	411.5		30' P.L.
"			3.41	410.57	18' Gut	
"			2.92	411.06	18' Top Cb.	
"			2.2	411.8	30' P.L.	
T.P.	609	41726	2.81	411.17	T.P.	
27+00			4.88	412.38		
"			5.36	411.90		18' Gut

F.B. 1541 PG. 184
Job No. 1306 Division No. Notes Red. Plotted No. Profile
Survey of Rowland Ave Date 8-12-49 Date X-Sec.
Survey by Van Deren Notes Van Notes Chkd. Checked No.
Indexed A. C. Johnson Date Date

307 5-49

PLEASE RETURN TO
LOS ANGELES COUNTY SURVEYOR
726 LOS ANGELES COUNTY ENGINEERING BLDG.

NOTE: ANY ADDITIONS OR CHANGES ON THIS SHEET MUST BE MADE OR CIRCLED IN RED INK, WITH DATE AND NAME OF PERSON MAKING CHANGE.

Do not extend notes this side of this line.

STATION	B. S.	H. I.	F. S.	ELEV.	Lt & West	℄ Rt & East
27+00		417.26	4.94	412.32		18' Top Cb.
"			4.71	412.55		30' P.L.
"			5.67	411.59	18' Gut	
"			5.03	412.23	18' Top Cb.	
"			4.4	412.9	30' P.L.	
27+19.05			4.72	412.54		℄
"			5.18	412.08		18' Gut
"			4.69	412.57		18' Top Cb.
			4.47	412.79		30' P.L.
"			5.39	411.87	18' Gut	
"			4.73	412.53	18' Top Cb.	
"			4.3	413.0	30' P.L.	
			4.77	412.49		E. end C.R.S.E. Cor.
			4.69	412.57	W. end C.R.S.W. Cor.	
27+49.05			4.50	412.76		℄ int. Garibaldi Ave.
27+72.0			4.03	413.23		℄
"			4.25	413.01		14' Gut
"			3.88	413.38		18' edg. pvt.
"			3.3	414.0		30' P.L.
27+84.5			4.00	413.26		℄
"			4.34	412.92		15' Gut

Profile Notes Red. ____ Plotted ____ Job No. 1306 Division No. ____
No. ____ Date ____ Date ____ Survey of Rowland Ave
X-Sec. Notes Chkd. ____ Checked ____ Survey by VanDeren Notes Van Date 8-12-49
No. ____ Date ____ Date ____ Map No. ____ Indexed ____ Date ____

F.B. 15-41 PG. 185

76L298 307 5-49

PLEASE RETURN TO
LOS ANGELES COUNTY SURVEYOR
726 LOS ANGELES COUNTY ENGINEERING BLDG.

NOTE: ANY ADDITIONS OR CHANGES ON THIS SHEET MUST BE MADE OR CIRCLED IN RED INK, WITH DATE AND NAME OF PERSON MAKING CHANGE.

Do not extend notes this side of this line.

STATION	B. S.	H. I.	F. S.	ELEV.	Lt & West	& Rt & East
27+84.5		417.26	3.97	413.29	18' edg. pvt.	
			2.6	414.7	22' Top Bk.	
			2.8	414.5	30' P.L.	
B.M. T.E. 85			4.73	412.53	B.M. TE 85 Elev = 412.542 F.B. 1488 P. 52 Garibaldi Ave & Golden West Ave S.W. Cor. Pt. spk. in Cb. 10' W of W. end C.R.	

F.B. 1541 PG. 186

Job No. 1306 Division No. Notes Red. Plotted No. Profile

Survey of Rowland Ave Date 8-12-49 Date X-Sec.

Survey by Van Deren Notes Van Notes Chkd. Checked No.

Indexed C. Johnson Date Date Date

Date _____ Notes by _____ Chief Party _____ F.B. 1541 Pg. 187

Platted by _____	W. O. No. 1306 D. S. O. No. _____
Date _____	Location Rowland Ave
Map No. _____	Surveyed by Van Deren
Platting C'k'd by _____	Date 7-13-49
Date _____	Indexed A. C. Johnson

C.I. 1306

Topog on AGNES AVE
From:-
LIVE OAK AVE N. to
GARIBALDI AVE

ROWLAND AVE SEWER DISTRICT

8-12-49
Van Deren
Blankenship
Edmondson
Richards

Note: ANY ADDITIONS OR CHANGES ON THIS SHEET MUST BE MADE OR CHECKED IN RED. WITH DATE AND NAME OF PERSON MAKING CHANGE.

RETURN TO
LOS ANGELES COUNTY SURVEYOR

Do not extend notes this side of this line

F.B. 1541 Pg. 188 Van Deren Chief Party Notes by Van Date 8-12-49

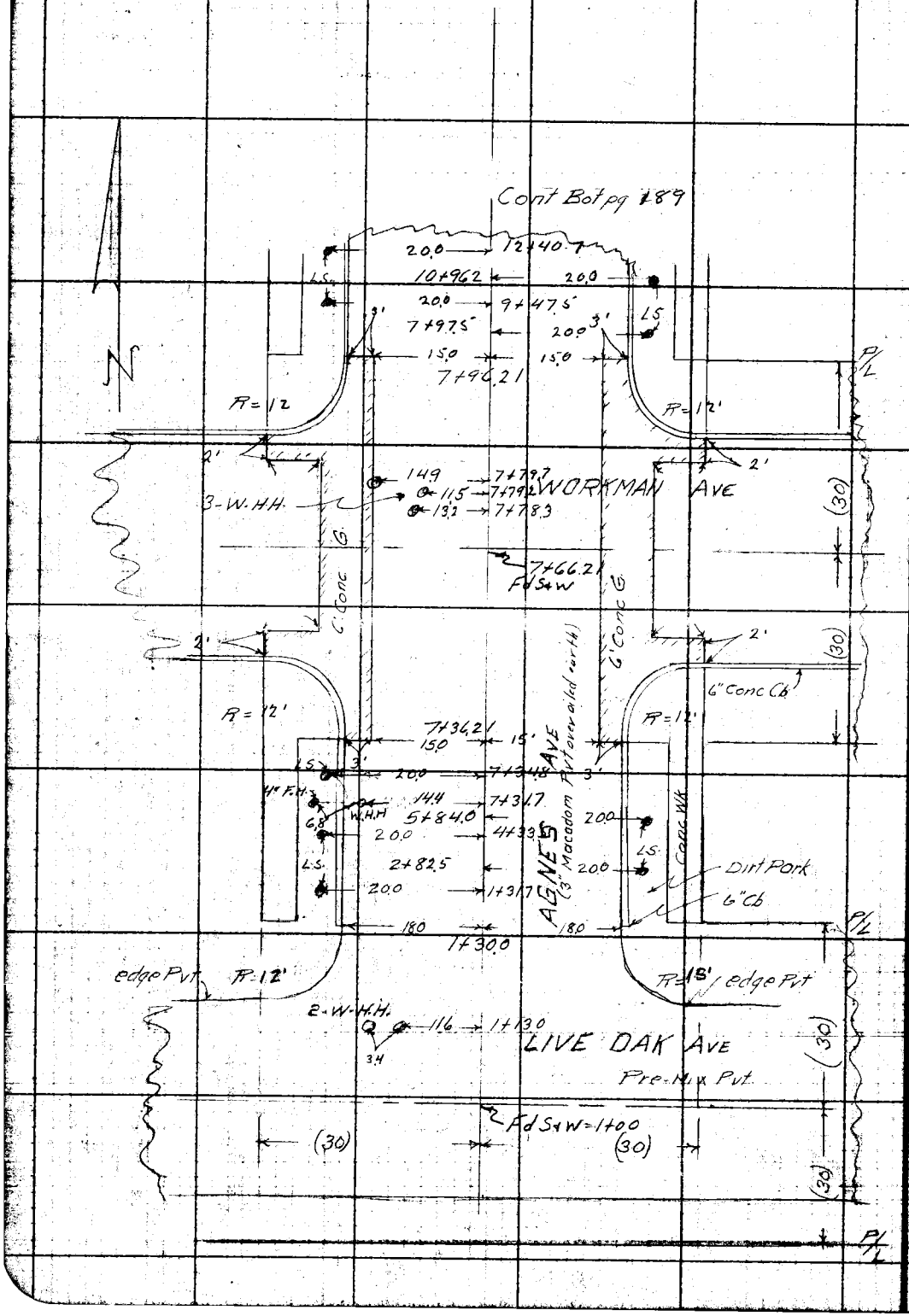

RETURN TO LOS ANGELES COUNTY SURVEYOR

Do not extend notes this side of this line

Note: ANY ADDITIONS OR CHANGES ON THIS SHEET MUST BE MADE BY CHIEF PARTY WITH DATE AND NAME OF PERSON MAKING CHANGE.

Notes Ck'd by	Survey of Rowland Ave	F. B. 1341 Pg. 289
Map No.	W. O. 1306 Tape No. Std.	
Office Work	Surveyed by Van Deren	
Checked	Notes A.R.B. Date 7-13-49	
Date	Indexed C. Johnson	

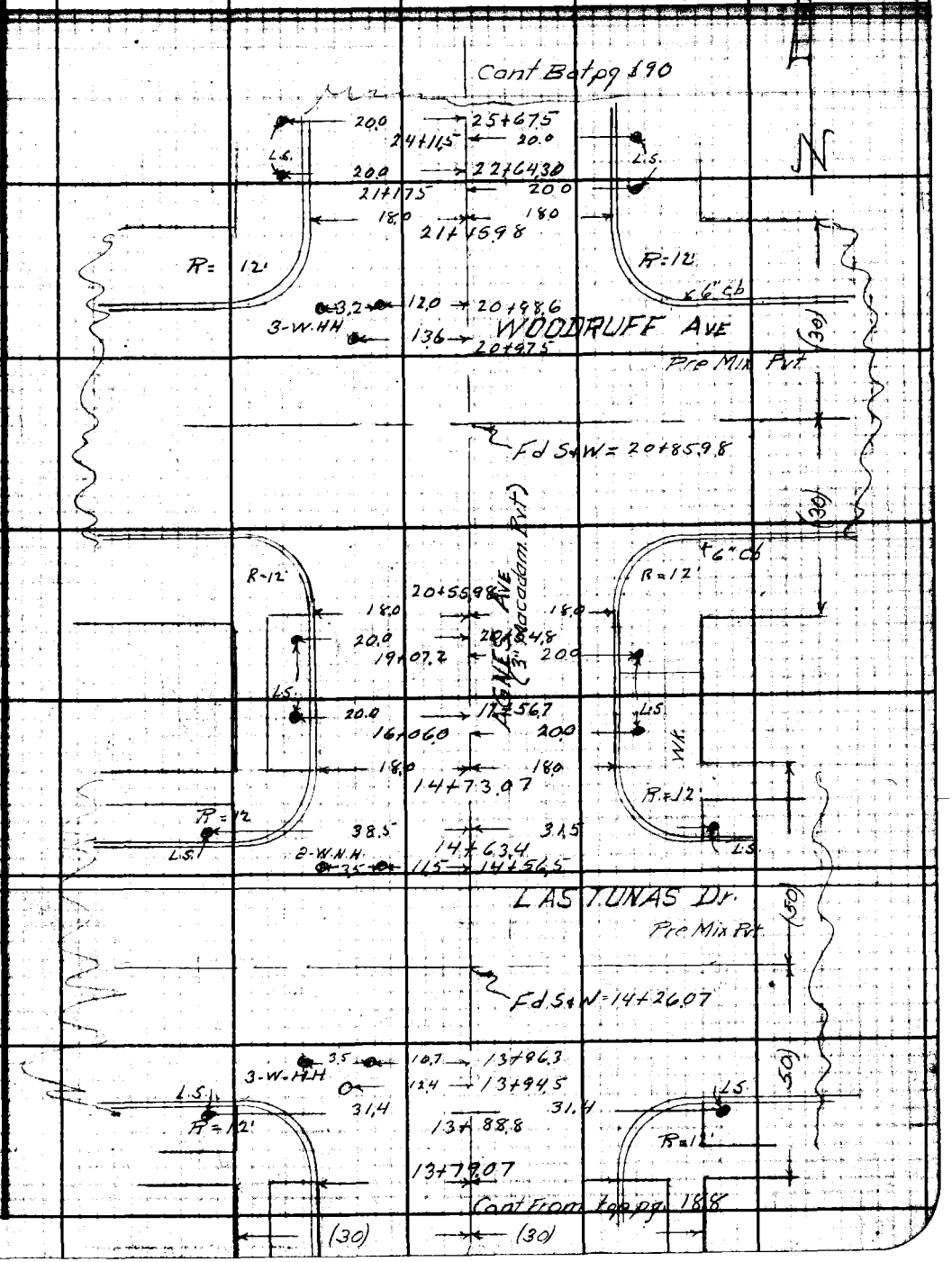

Notes: Any Additions or Changes on This Sheet Must be Made or Circled in Red Ink With Date and Name of Person Making Change.

RETURN TO
LOS ANGELES COUNTY SURVEYOR
700 HALL OF RECORDS

Do not extend notes this side of this line.

FORM 247 RM 11-40

F. B. 1541 Pg. 190

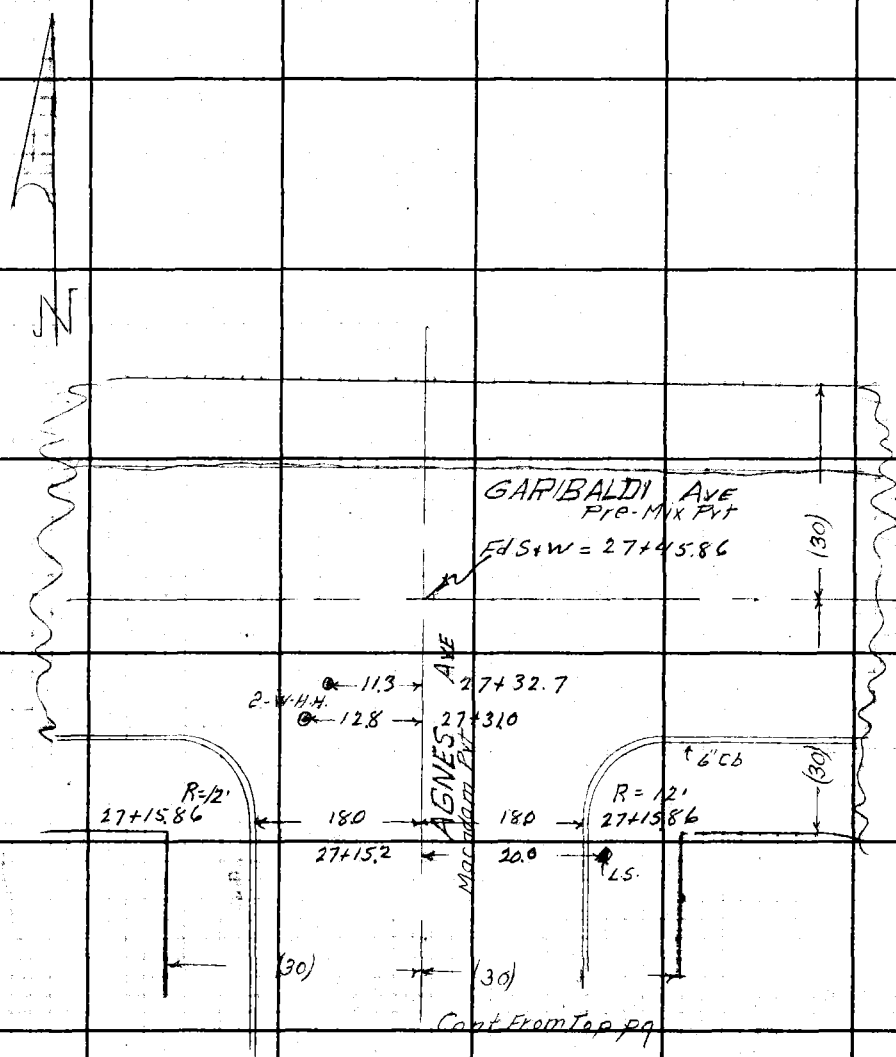

RETURN TO
LOS ANGELES COUNTY SURVEYOR
700 HALL OF RECORDS

Do not extend notes this side of this line.

Note: Any Additions or Changes on This Sheet Must be Made or Circled in Red Ink With Date and Name of Person Making Change.

Profile No. ____ X-Sec. No. ____

Notes Red. ____ Date ____ Plotted ____ Date ____
Notes Chkd. LCM Date 8/19/49 Checked ____ Date ____

Job No. 1306 Division No. ____
Survey of Rowland Ave Sewer District
Survey by Van Deren Notes Van Date 8-12-49
Map No. ____ Indexed E. C. Johnson Date NOV 17 '49

F.B. 1541 Pg. 191

C.I. 1306

Cross Sections on AGNES AVE

From

LIVE OAK AVE N. to

GARIBALDI AVE

ROWLAND AVE SEWER DISTRICT

8-12-49

Van Deren
Blankenship
Edmondson
Richards

STATION	B.S.	H.I.	F.S.	ELEV.

NOTE: ANY ADDITIONS OR CHANGES ON THIS SHEET MUST BE MADE OR CIRCLED IN RED INK, WITH DATE AND NAME OF PERSON MAKING CHANGE.

Do not extend notes this side of this line.

PLEASE RETURN TO
LOS ANGELES COUNTY SURVEYOR
726 HIGGINS BLDG.

76L298 307 3M 11-48

76L298 307 3M 11-48

PLEASE RETURN TO
LOS ANGELES COUNTY SURVEYOR
726 HIGGINS BLDG.

NOTE: ANY ADDITIONS OR CHANGES ON THIS SHEET MUST BE MADE OR CIRCLED IN RED INK, WITH DATE AND NAME OF PERSON MAKING CHANGE.

Do not extend notes this side of this line.

STATION	B. S.	H. I.	F. S.	ELEV.		
BMT E35	5.79	383.34		377.55	BMT E35 Elev = 377.551 FB 1488-26	
					Live Oak Ave & Agnes Ave. N. E. cor.	
					Bt spk in Curb 21' N. of S. end curb	
1+00			6.21	377.13		℄ int Live Oak Ave
1+16			6.51	376.83		℄ & X Gut
1+30			6.12	377.22		℄ & brk in pvt
"			6.54	376.80		18' Gut
"			5.90	377.44		18' Top Cb
"			5.73	377.61		30' P.L.
"			6.32	377.02	18' Gut	
"			5.68	377.66	18' Top Cb	
"			5.48	377.86	30' P.L.	
2+00			5.30	378.04		℄
"			6.00	377.34		18' Gut
"			5.44	377.90		18' Top Cb
"			5.33	378.01		30' P.L.
"			5.84	377.50	18' Gut	
"			5.22	378.12	18' Top Cb	
"			5.07	378.27	30' P.L.	
3+00			4.60	378.74		℄
"			5.37	377.97		18' Gut

F.B. 1541 PG. 192
Job No. 1306 Division No. Notes Red. Plotted
Survey of Rowland Ave Sewer District Date 8-12-49 Date No.
Survey by Van Deren Notes Van Notes Chkd. Checked X-Sec.
Indexed A. C. Johnson Date Date No.
Profile

76L298 307 5-49

PLEASE RETURN TO
LOS ANGELES COUNTY SURVEYOR
726 LOS ANGELES COUNTY ENGINEERING BLDG.

NOTE: ANY ADDITIONS OR CHANGES ON THIS SHEET MUST BE MADE OR CIRCLED IN RED INK, WITH DATE AND NAME OF PERSON MAKING CHANGE.

Do not extend notes this side of this line.

STATION	B. S.	H. I.	F. S.	ELEV.	Lt ℄ West	℄ Rt ℄ East
3+00		383.34	4.79	378.55		18' Top Cb
"			4.60	378.74		30' P.L.
"			5.31	378.03	18' Cut	
"			4.74	378.60	18' Top Cb	
"			4.55	378.79	30' P.L.	
4+00			3.64	379.70		℄
"			4.52	378.82		18' Cut
"			3.98	379.36		18' Top Cb
"			3.69	379.65		30' P.L.
"			4.47	378.87	18' Cut	
"			3.96	379.38	18' Top Cb	
"			3.79	379.55	30' P.L.	
T.P	7.14	387.14	3.34	380.00		
5+00			6.56	380.58		℄
"			7.42	379.72		18' Cut
"			6.82	380.32		18' Top Cb
"			6.65	380.49		30' P.L.
"			7.40	379.74	18' Cut	
"			6.82	380.32	18' Top Cb	
"			6.70	380.44	30' P.L.	
6+00			5.56	381.58		℄

Profile No. ____ Notes Red ____ Planted ____ Job No. 1306 Division No. ____
X-Sec. No. ____ Date ____ Date ____ Survey of Rowland Ave.
Notes Chkd. ____ Checked ____ Survey by Van Dercn Notes Van Date 8-12-49
Date ____ Date ____ Map No. ____ Inked Johnson Date ____

F.B. 1541 Pg. 193

76L298 307 5-49

PLEASE RETURN TO
LOS ANGELES COUNTY SURVEYOR
726 LOS ANGELES COUNTY ENGINEERING BLDG.

NOTE: ANY ADDITIONS OR CHANGES ON THIS SHEET MUST BE MADE OR CIRCLED IN RED INK. WITH DATE AND NAME OF PERSON MAKING CHANGE.

Do not extend notes this side of this line.

STATION	B. S.	H. I.	F. S.	ELEV.	Lt + West	℄ Rt + East
6+00		387.14	6.35	380.79		18' Cut
"			5.78	381.36		18' Top Cb
"			5.58	381.56		30' PL
"			6.32	380.82	18' Cut	
"			5.78	381.36	18' Top Cb	
"			5.59	381.55	30' P.L.	
7+00			4.46	382.68		℄
7+11.0			4.38	382.76		℄ & brk in pvt
"			5.10	382.04		18' Cut
"			4.43	382.71		18' Top Cb
"			4.20	382.94		30' P.L
"			5.13	382.01	18' Cut	
"			4.45	382.69	18' Top Cb	
"			4.30	382.84	30' P.L.	
7+36.21			4.42	382.72		℄
"			4.78	382.36		18' Cut
"			4.13	383.01		18' Top Cb
"			3.86	383.28		30' P.L
"			4.72	382.42	18' Cut	
"			4.08	383.06	18' Top Cb	
"			3.94	383.20	30' P.L.	

F.B. 1541 PG. 194.
Job No. 1306 Division No. Notes Red. Plotted Profile
Survey of Rowland Ave Date 8-12-49 Date No.
Survey by Van Deren Notes Van Notes Chkd. Checked X-Sec.
Indexed E. C. Johnson Date Date Date No.

76L298 307 5-49

PLEASE RETURN TO
LOS ANGELES COUNTY SURVEYOR
726 LOS ANGELES COUNTY ENGINEERING BLDG.

NOTE: ANY ADDITIONS OR CHANGES ON THIS SHEET MUST BE MADE OR CIRCLED IN RED INK, WITH DATE AND NAME OF PERSON MAKING CHANGE.

Do not extend notes this side of this line.

STATION	B. S.	H. I.	F. S.	ELEV.	Lt & West	℄ Rt & East
		387.14	4.10	383.04		E. end C.R. S.E. Cor
			4.08	383.06	W. end C.R. SW. Cor	
7+66.21			4.20	382.94		℄ int Workman Ave
			3.65	383.49		E. end CR N.E. Cor
			3.61	383.53	W. end CR. N.W. Cor	
7+96.21			3.74	383.40		℄
"			4.30	382.84		18' Gut
"			3.64	383.50		18' top Cb
"			3.48	383.66		30' P.L
"			4.21	382.93	18' Gut	
"			3.62	383.52	18' top Cb	
"			3.38	383.76	30' P.L.	
8+16.0			3.24	383.90		℄ & brk in prt
"			3.92	383.22		18' Gut
"			3.38	383.76		18' top Cb
"			3.26	383.88		30' P.L.
"			3.88	383.26	18' Gut	
"			3.37	383.77	18' top Cb	
"			3.17	383.97	30' P.L.	
9+[illegible]00			2.19	384.95		℄
"			2.96	384.18		18' Gut

Profile No. ____ Notes Red. ____ Plotted ____ Job No. 1306 Division No. ____ F.B. 15-41 PG. 195
X-Sec. No. ____ Date ____ Date ____ Survey of Rowland Ave
Notes Chkd. ____ Checked ____ Survey by Van Derra Notes Van Date 8-12-49
Date ____ Date ____ Map No. ____ Indexed Johnson Date ____

76L298 307 5-49

PLEASE RETURN TO
LOS ANGELES COUNTY SURVEYOR
726 LOS ANGELES COUNTY ENGINEERING BLDG.

NOTE: ANY ADDITIONS OR CHANGES ON THIS SHEET MUST BE MADE OR CIRCLED IN RED INK. WITH DATE AND NAME OF PERSON MAKING CHANGE.

Do not extend notes this side of this line.

STATION	B. S.	H. I.	F. S.	ELEV.	Lt + West	℄ Rt + East
9+00		387.14	2.45	384.69		18' Top Cb
"			2.32	384.82		30' P.L
"			2.93	384.21	18' Gut	
"			2.48	384.66	18' top Cb	
"			2.28	384.86	30' P.L.	
10+00			0.90	386.24		℄
"			1.71	385.43		18' Gut
"			1.31	385.83		18' top Cb
"			1.0	386.14		30' PL
"			1.73	385.41	18' Gut	
"			1.31	385.83	18' top Cb	
"			1.09	386.05	30' P.L.	
T.P.	9.44	395.82	0.76	386.38		
11+00			8.40	387.42		℄
"			9.05	386.77		18' Gut
"			8.65	387.17		18' Top Cb
"			8.47	387.35		30' PL
"			9.25	386.57	18' Gut	
"			8.68	387.14	18' Top Cb	
"			8.46	387.36	30' P.L	
12+00			6.89	388.93		℄

F.B. 1541 PG. 196
Job No. 1306 Division No.
Survey of Rowland Ave Notes Red. Date 8-12-49 Plotted Date No. Profile
Survey by Van Deren Notes Chkd. Checked Date X-Sec.
Indexed C. Johnson Date No.

76L298 307 5-49

PLEASE RETURN TO
LOS ANGELES COUNTY SURVEYOR
726 LOS ANGELES COUNTY ENGINEERING BLDG.

NOTE: ANY ADDITIONS OR CHANGES ON THIS SHEET MUST BE MADE OR CIRCLED IN RED INK. WITH DATE AND NAME OF PERSON MAKING CHANGE.

Do not extend notes this side of this line.

STATION	B. S.	H. I.	F. S.	ELEV.	Lt & West	℄ Rt & East
12+00		395.82	7.74	388.08		18' Gut
"			7.18	388.64		18' Top Cb.
"			7.13	388.69		30' P.L.
"			7.65	388.17	18' Gut	
"			7.11	388.71	18' Top Cb.	
"			6.90	388.92	30' P.L.	
13+00			5.11	390.71		℄
"			5.80	390.02		18' Gut
"			5.31	390.51		18' Top Cb.
"			5.23	390.59		30' P.L.
"			5.85	389.97	18' Gut	
"			5.30	390.52	18' Top Cb.	
"			5.11	390.71	30' P.L.	
13+79.07			3.64	392.18		℄ & BK. in Pvt.
"			4.11	391.71		18' Gut
"			3.65	392.17		18' Top Cb.
"			3.51	392.31		30' P.L.
"			4.09	391.73	18' Gut	
"			3.62	392.20	18' Top Cb.	
"			3.45	392.37	30' P.L.	
13+91.07			4.38	391.44		℄ - X-Gut

Profile No. ____ Notes Red. ____ Plotted ____ Job No. 1306 Division No. ____ F.B. 15-41 PG. 197
Date ____ Date ____ Survey of Rowland Ave
X-Sec. No. ____ Notes Chkd. ____ Checked ____ Survey by Van Duren Notes Van Date 8-12-49
Date ____ Date ____ Map No. ____ Indexed Johnson Date ____

76L298 307 5-49

PLEASE RETURN TO
LOS ANGELES COUNTY SURVEYOR
726 LOS ANGELES COUNTY ENGINEERING BLDG.

NOTE: ANY ADDITIONS OR CHANGES ON THIS SHEET MUST BE MADE OR CIRCLED IN RED INK. WITH DATE AND NAME OF PERSON MAKING CHANGE.

Do not extend notes this side of this line.

STATION	B. S.	H. I.	F. S.	ELEV.	Lt & West	℄ Rt & East
		395.82	3.69	392.13		E end CR S.E. Cor
			3.71	392.11	W. end CR. SW. Cor	
14+26.07			2.96	392.96		℄ Las Tunas Dr.
14+61.07			3.38	392.44		℄ × X-Gut
"			2.69	393.13		E. end C.R. N.E. Cor
"			2.63	393.19	W. end C.R. N.W. Cor	
14+73.07			2.42	393.40		℄ × Bk in Pvt.
"			2.89	392.93		18' Gut
"			2.49	393.33		18' Top Cb.
"			2.41	393.41		30' P.L.
"			2.96	392.86	18' Gut	
"			2.50	393.32	18' Top Cb.	
"			2.25	393.57	30' P.L.	
15+00			1.87	393.95		℄
"			2.60	393.22		18' Gut
"			2.08	393.74		18' Top Cb.
"			1.82	394.00		30' P.L.
"			2.47	393.35	18' Gut	
"			1.94	393.88	18' Top Cb.	
"			1.80	394.02	30' P.L.	
T.P.	9.42	404.14	1.10	394.72		

F.B. 1541 PG. 198

Job No. 1306 Division No. Notes Red. Plotted No. Profile

Survey of Rowland Ave Date 8-12-49 Date X-Sec.

Survey by Van Deren Notes Van Checked

Indexed C. Johnson Date Date No.

76L298 307 5-49

PLEASE RETURN TO
LOS ANGELES COUNTY SURVEYOR
726 LOS ANGELES COUNTY ENGINEERING BLDG.

NOTE: ANY ADDITIONS OR CHANGES ON THIS SHEET MUST BE MADE OR CIRCLED IN RED INK, WITH DATE AND NAME OF PERSON MAKING CHANGE.

Do not extend notes this side of this line.

STATION	B. S.	H. I.	F. S.	ELEV.	Lt & West	℄	Rt & East
16+00		404.14	8.32	395.82		℄	
"			9.00	395.14			18' Gut
"			8.46	395.68			18' Top Cb.
"			8.6	395.54			30' P.L.
"			9.01	395.13	18' Gut		
"			8.49	395.65	18' Top Cb		
"			8.24	395.90	30' P.L		
17+00			6.69	397.45		℄	
"			7.26	396.88			18' Gut
"			6.69	397.45			18' Top Cb
"			6.3	397.8			30' P.L.
"			7.22	396.92	18' Gut		
"			6.64	397.50	18' Top Cb.		
"			6.48	397.66	30' P.L.		
18+00			5.11	399.03		℄	
"			5.68	398.46			18' Gut.
"			5.18	398.96			18' Top Cb.
"			4.9	399.2			30' P.L.
"			5.72	398.42	18' Gut		
"			5.23	398.91	18' Top Cb.		
"			5.00	399.14	30' P.L.		

Profile No. ____ Date ____ Notes Red. ____ Plotted ____ Job No. 1306 Division No. ____
X-Sec. No. ____ Date ____ Notes Chkd. ____ Date ____ Checked ____ Date ____ Survey of Rowland Ave. Notes Chkd. ____ Date 8-6-49
Survey by Van Dercar Map No. ____ Indexed Johnson Date ____

F.B. 1541 PG. 199

76L298 307 5-49

PLEASE RETURN TO
LOS ANGELES COUNTY SURVEYOR
726 LOS ANGELES COUNTY ENGINEERING BLDG.

NOTE: ANY ADDITIONS OR CHANGES ON THIS SHEET MUST BE MADE OR CIRCLED IN RED INK. WITH DATE AND NAME OF PERSON MAKING CHANGE.

Do not extend notes this side of this line.

STATION	B. S.	H. I.	F. S.	ELEV.	Lt & West	℄ Rt & East
19+00		404.14	3.80	400.34		℄
"			4.47	399.67		18' Gut
"			3.84	400.30		18' Top Cb.
"			3.5	400.6		30' P.L.
"			4.44	399.70	18' Gut	
"			3.87	400.27	18' Top Cb.	
"			3.57	400.57	30' P.L.	
T.P.	7.77	409.27	2.64	401.50		
20+00			7.62	401.65		℄
"			8.11	401.16		18' Gut
"			7.60	401.67		18' Top Cb.
"			7.3	402.0		30' P.L.
"			8.09	401.18	18' Gut.	
"			7.58	401.69	18' Top Cb.	
"			7.34	401.93	30' P.L.	
20+55.98			7.17	402.10		℄
"			7.37	401.90		18' Gut
"			6.83	402.44		18' Top Cb.
"			6.7	402.6		30' P.L
"			7.42	401.85	18' Gut	
"			6.90	402.37	18' Top Cb.	

F.B. 1541 PG. 200
Job No. 1306 Division No. Notes Red. Plotted Profile
Survey of Rowland Ave Date 8-12-49 Date No.
Survey by Van Deren Notes Van Notes Chkd. Checked X-Sec.
Indexed A. C. Johnson Date Date No.

76L298 307 5-49

PLEASE RETURN TO
LOS ANGELES COUNTY SURVEYOR
726 LOS ANGELES COUNTY ENGINEERING BLDG.

NOTE: ANY ADDITIONS OR CHANGES ON THIS SHEET MUST BE MADE OR CIRCLED IN RED INK, WITH DATE AND NAME OF PERSON MAKING CHANGE.

Do not extend notes this side of this line.

STATION	B. S.	H. I.	F. S.	ELEV.	Lt + West	℄ Rt + East
20+55.98		409.27 ✓	6.68	402.59	30' P.L.	
			6.84	402.43		E. end C.R. S.E. Cor.
			6.96	402.31	W. end C.R. S.W. Cor.	
20+85.98			6.92	402.35		℄ Int. Woodruff Ave.
			6.33	402.94		E. end C.R. N.E. Cor.
			6.45	402.82	W. end C.R. N.W. Cor.	
21+15.98			6.50	402.77		℄
"			6.83	402.44		18' Gut
"			6.43	402.84		18' Top Cb.
"			6.4	402.9		30' P.L.
"			6.78	402.49	18' Gut	
"			6.38	402.89	18' Top Cb.	
"			5.5	403.8	30' P.L.	
22+00			5.17	404.10		℄
			5.89	403.38		18' Gut
			5.39	403.88		18' Top Cb.
			5.1	404.2		30' P.L.
			5.64	403.63	18' Gut	
			5.17	404.10	18' Top Cb.	
			4.7	404.6	30' P.L.	
23+00			3.73	405.54		℄

Profile No. ____ Notes Red. ____ Plotted ____ Job No. 1306 Division No. ____ F.B. 15-41 Pg. 201
X-Sec. No. ____ Date ____ Date ____ Survey of Rowland Ave
Notes Chkd. ____ Checked ____ Survey by Van Dorn Notes Van Date 8-12-49
Date ____ Date ____ Map No. ____ Date ____

76L298 307 5-49

PLEASE RETURN TO
LOS ANGELES COUNTY SURVEYOR
726 LOS ANGELES COUNTY ENGINEERING BLDG.

NOTE: ANY ADDITIONS OR CHANGES ON THIS SHEET MUST BE MADE OR CIRCLED IN RED INK, WITH DATE AND NAME OF PERSON MAKING CHANGE.

Do not extend notes this side of this line.

STATION	B. S.	H. I.	F. S.	ELEV.	Lt & West	℄ Rt & East
23+00		409.27	4.42	404.85		18' Gut.
"			3.87	405.40		18' Top Cb.
"			3.6	405.7		30' P.L.
"			4.27	405.00	18' Gut	
"			3.71	405.56	18' Top Cb.	
"			3.3	406.0	30' P.L.	
24+00			2.36	406.91		℄
"			2.96	406.31		18' Gut
"			2.53	406.74		18' Top Cb.
"			2.0	407.3		30' P.L.
"			2.95	406.32	18' Gut	
"			2.36	406.91	18' Top Cb.	
"			1.8	407.5	30' P.L.	
T.P	7.75	415.84	1.18	408.09		
25+00			7.60	408.24		℄
"			8.27	407.57		18' Gut
"			7.65	408.19		18' Top Cb.
"			7.4	408.4		30' P.L.
"			8.16	407.68	18' Gut.	
"			7.51	408.33	18' Top Cb	
"			7.3	408.5	30' P.L.	

Profile No. ____ X-Sec. No. ____
Plotted ____ Date ____ Checked ____ Date ____
Notes Red. ____ Date 8-12-49 Notes Chkd. ____ Date ____
Division No. ____ Job No. 1306 Notes Van
Survey of Portland Ave
Survey by Van Deren
Indexed E. C. Johnson Date ____
F.B. 1341 PG. 202

76L298 307 5-49

PLEASE RETURN TO
LOS ANGELES COUNTY SURVEYOR
726 LOS ANGELES COUNTY ENGINEERING BLDG.

NOTE: ANY ADDITIONS OR CHANGES ON THIS SHEET MUST BE MADE OR CIRCLED IN RED INK. WITH DATE AND NAME OF PERSON MAKING CHANGE.

Do not extend notes this side of this line.

STATION	B. S.	H. I.	F. S.	ELEV.	Lt. West	℄	Rt. East
26+00		415.84	6.13	409.71		℄	
"			6.89	408.95			18' Gut
"			6.34	409.50			18' Top Cb.
"			6.1	409.7			30' P.L.
"			6.69	409.15	18' Gut.		
"			6.05	409.79	18' Top Cb.		
"			5.9	409.9	30' P.L.		
27+00			4.76	410.08		℄	
"			5.37	410.47			18' Gut
"			4.91	410.93			18' Top Cb.
"			4.9	410.9			30' P.L.
"			5.30	410.54	18' Gut		
"			4.79	411.05	18' Top Cb		
"			4.2	411.6	30' P.L.		
27+15.86			4.55	411.29		℄	
"			5.15	410.69			18' Gut
"			4.60	411.24			18' Top Cb.
"			4.6	411.2			30' P.L.
"			5.03	410.81	18' Gut		
"			4.52	411.32	18' Top Cb.		
"			4.2	411.6	30' P.L.		

Profile No. ____ Notes Red. ____ Plotted ____ Job No. 1326 Division No. ____
X-Sec. ____ Date ____ Date ____ Survey of Pavement Pad Rig
Notes Chkd. ____ Checked ____ Survey by Van Deren Notes Van Date 6-14-77
Date ____ Date ____ Map No. ____ Checked Johnson Date ____

F.B. 1341 PG. 203

76L298 307 5-49

PLEASE RETURN TO
LOS ANGELES COUNTY SURVEYOR
726 LOS ANGELES COUNTY ENGINEERING BLDG.

NOTE: ANY ADDITIONS OR CHANGES ON THIS SHEET MUST BE MADE OR CIRCLED IN RED INK, WITH DATE AND NAME OF PERSON MAKING CHANGE.

Do not extend notes this side of this line.

STATION	B. S.	H. I.	F. S.	ELEV.	Lt + West	℄ Rt + East
		415.84	4.73	411.11		E. end C.R. S.E. Cor.
			4.41	411.43	W. end C.R. S.W. Cor.	
27+45.86			4.03	411.81		℄ Int. Garibaldi Ave.
B.M.-TE-86			4.39	411.45	B.M. TE 86 Elev. = 411.478 F.B. 1488 Pg. 52 Garibaldi Ave & Agnes Ave S.W. Cor. Bt Spk in cb 10' W. of W. end C.R.	

F.B. 1541 Pg. 204
Job No. 1306 Division No. Notes Red. Plotted No. Profile
Survey of Rowland Ave Date 8-12-49 Date X-Sec.
Survey by Van Deren Notes Van Notes Chkd. Checked No.
Indexed C. Johnson Date Date

Notes Ck'd by		Survey of Rowland Ave	F.B. 1541 Pg. 205
Map No.		W. O. 1306 Tape No. St'd °F	
Office Work		Surveyed by Van Deren	
Checked		Notes A.R.B. Date 7-12-49	
Date		Indexed A. C. Johnson	

NOV 17 '49

C.I. 1306

Topog on ROWLAND AVE
From:-
LIVE OAK AVE N. to
GARIBALDI AVE

ROWLAND AVE SEWER DISTRICT

8-15-49
Van Deren
Blankenship
Edmondson
Richards

Note: Any Additions or Changes on This Sheet Must be Made or Circled in Red Ink With Date and Name of Person Making Change.

Do not extend notes this side of this line.

RETURN TO
LOS ANGELES COUNTY SURVEYOR
700 HALL OF RECORDS

FORM 247 SM 11-46

F. B. 1541 PG. 206

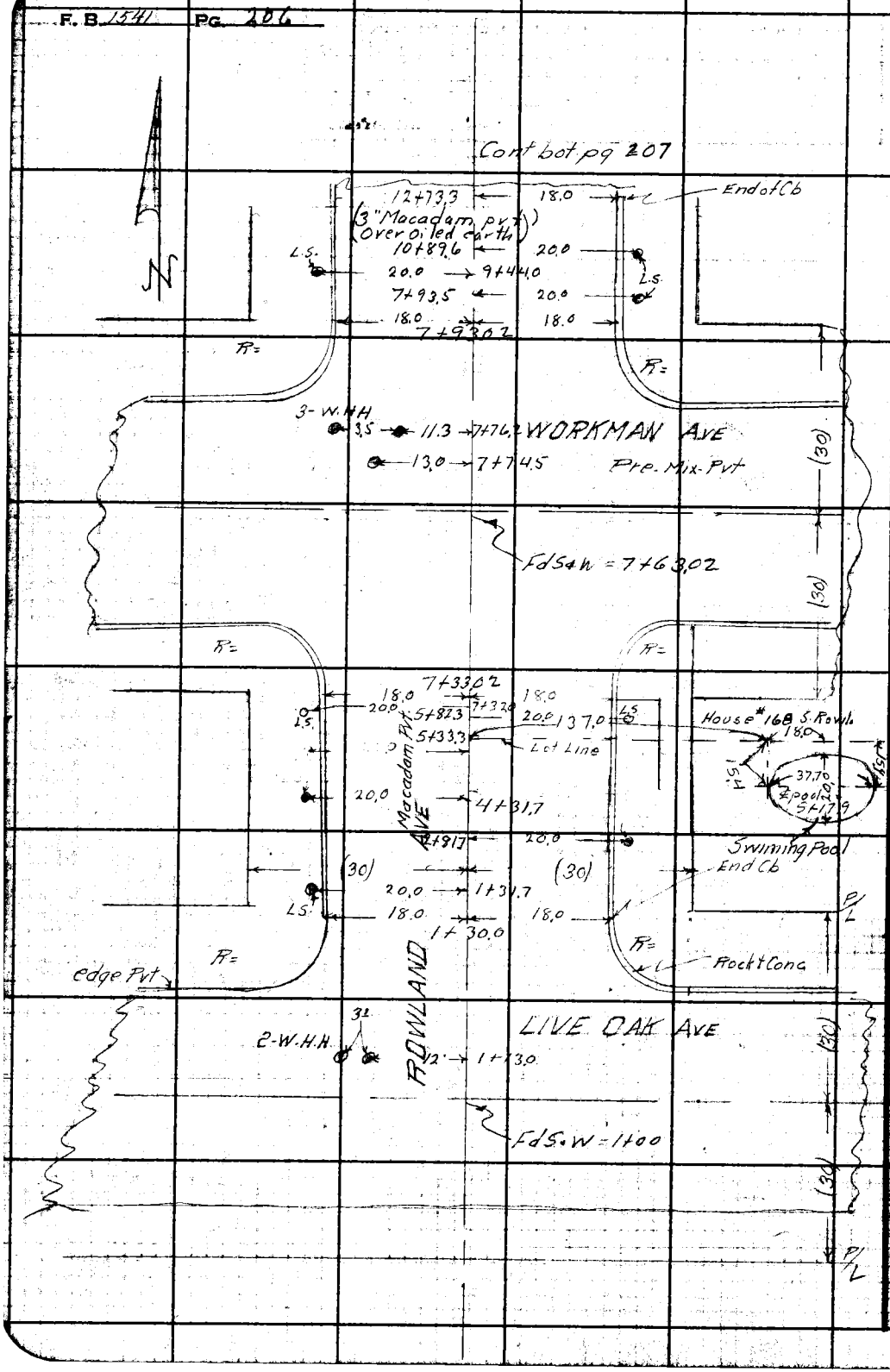

RETURN TO
LOS ANGELES COUNTY SURVEYOR
700 HALL OF RECORDS

Do not extend notes this side of this line.

Note: Any Additions or Changes on This Sheet Must Be Made or Circled in Red Ink With Date and Name of Person Making Change.

Notes Ck'd by	Survey of Rowland Ave	F. B. 1541 Pg. 207
Map No.	W. O. 1306 Tape No. Std. °F	
Office Work	Surveyed by Van Deren	
Checked	Notes A.R.B. Date 7-12-49	
Date	Indexed C. Johnson	

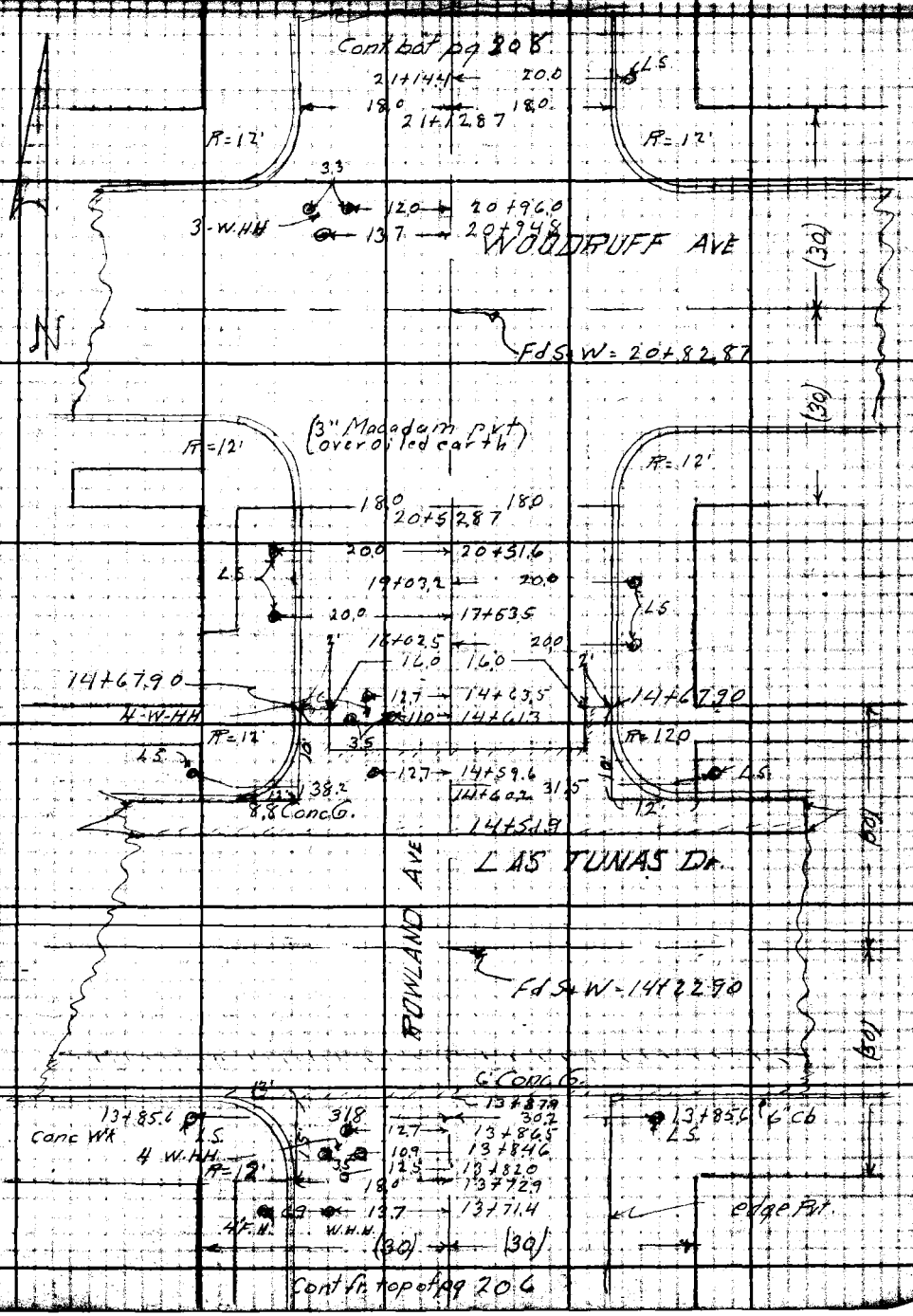

Note: Any Additions or Changes on This Sheet Must be Made or Circled in Red Ink With Date and Name of Person Making Change.

Do not extend notes this side of this line.

RETURN TO
LOS ANGELES COUNTY SURVEYOR
700 HALL OF RECORDS

F. B. 1341 Pg. 208

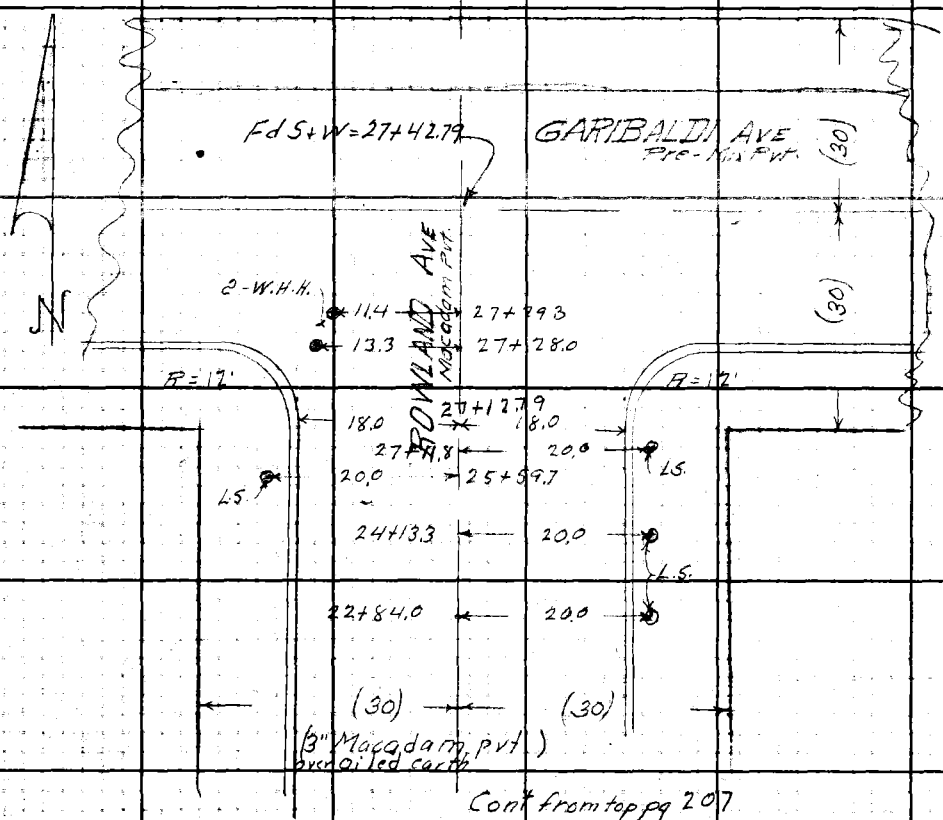

Cont from top pg 207

RETURN TO
LOS ANGELES COUNTY SURVEYOR
700 HALL OF RECORDS

Do not extend notes this side of this line.

Note: Any Additions or Changes on This Sheet Must be Made or Circled in Red Ink With Date and Name of Person Making Change.

Profile No. _____ Notes Red. _____ Plotted _____ Job No. 1306 Division No. _____ F.B. 1541 Pg. 209

Date _____ Date _____ Survey of Rowland Ave Sewer District

X-Sec. No. _____ Notes Chkd. LCM Checked _____ Survey by Van Deren Notes Van Date 8-15-49

Date 8/19/48 Date _____ Map No. _____ Indexed C. Johnson Date NOV 17 '49

C.I. 1306

Cross Sections on ROWLAND AVE

From:-

LIVE OAK AVE N to

GARIBALDI AVE

ROWLAND AVE SEWER DISTRICT

8-15-49

Van Deren
Blankenship
Edmondson
Richards

ELEV.

F.S.

H.I.

B.S.

STATION

NOTE: ANY ADDITIONS OR CHANGES ON THIS SHEET MUST BE MADE OR CIRCLED IN RED INK, WITH DATE AND NAME OF PERSON MAKING CHANGE.

PLEASE RETURN TO
LOS ANGELES COUNTY SURVEYOR
726 HIGGINS BLDG.

Do not extend notes this side of this line.

76L298 307 3M 11-48

76L298 307 3M 11-48

PLEASE RETURN TO
LOS ANGELES COUNTY SURVEYOR
726 HIGGINS BLDG.

NOTE: ANY ADDITIONS OR CHANGES ON THIS SHEET MUST BE MADE OR CIRCLED IN RED INK, WITH DATE AND NAME OF PERSON MAKING CHANGE.

Do not extend notes this side of this line.

STATION	B. S.	H. I.	F. S.	ELEV.	Lt & West	℄	Rt & East
BMTE36	6 55	381 48		374.93	BMT.E.36 Elev = 374.926 FB1488-26		
					Live Oak Ave & Rowland Ave. N.E. Cor		
					Bt spk in curb. 24' N of S. end of curb		
1+00			6.64	374.84			℄ int Live Oak Ave
1+18.0			7.14	374.34			℄ & X Gut
1+30.0			6.93	374.55			℄ & brk
"			7.23	374.25			18' Gut
"			6.64	374.84			18' top Cb
"			6.4	375.0			30' P.L.
"			7.18	374.30	18' Gut		
"			6.65	374.83	18' top Cb		
"			6.4	375.0	30' P.L.		
2+00			6.21	375.21			℄
2+03			6.18	375.30			℄ at Cb brk
"			6.98	374.50			18' Gut
"			6.45	375.03			18' top Cb
"			6.2	375.3			30' P.L.
"			6.83	374.65	18' Gut		
"			6.41	375.07	18' top Cb		
"			5.9	375.6	30' P.L.		
3+00			4.74	376.74			℄

F.B. 1541 Pg. 210 Job No. 1306 Division No. Notes Red. Plotted Date No. Profile
Survey of Rowland Ave Sewer District Date Notes Chkd. Checked Date No. X-Sec.
Survey by Van Deren Notes Date
Indexed E. C. Johnson

76L298 307 5-49

PLEASE RETURN TO
LOS ANGELES COUNTY SURVEYOR
726 LOS ANGELES COUNTY ENGINEERING BLDG.

NOTE: ANY ADDITIONS OR CHANGES ON THIS SHEET MUST BE MADE OR CIRCLED IN RED INK. WITH DATE AND NAME OF PERSON MAKING CHANGE.

Do not extend notes this side of this line.

STATION	B. S.	H. I.	F. S.	ELEV.	Lt & West	℄ Rt & East
3+00		381.48	5.51	375.97		18' Cut
"			5.05	376.43		18' top Cb
"			4.7	376.8		30' P.L.
"			5.64	375.84	18' Cut	
"			5.09	376.39	18' top Cb	
"			4.8	376.7	30' P.L.	
4+00			3.46	378.02		℄
"			4.27	377.21		18' Cut
"			3.75	377.73		18' top Cb
"			3.3	378.2		30' P.L.
"			4.26	377.22	18' Cut	
"			3.74	377.74	18 top Cb	
"			3.2	378.3	30' P.L.	
T.P	6.08	384.53	3.03	378.45		
5+00			5.22	379.31		℄
"			5.95	378.58		18' Cut
"			5.37	379.16		18' top Cb
"			4.9	379.6		30' P.L.
"			6.08	378.45	18' Cut	
"			5.48	379.05	18' top Cb	
"			5.1	379.4	30' P.L.	

Profile No. ____ Notes Red. ____ Plotted ____ Job No. 1306 Division No. ____
X-Sec. No. ____ Date ____ Date ____ Survey of Rowland Ave
Notes Chkd. ____ Checked ____ Survey by Van Dercis Notes Van Date 8-12-48
Date ____ Date ____ Map No. ____ Indexed ____ Date ____

F.B. 1541 PG. 211

76L298 307 5-49

PLEASE RETURN TO
LOS ANGELES COUNTY SURVEYOR
726 LOS ANGELES COUNTY ENGINEERING BLDG.

NOTE: ANY ADDITIONS OR CHANGES ON THIS SHEET MUST BE MADE OR CIRCLED IN RED INK, WITH DATE AND NAME OF PERSON MAKING CHANGE.

Do not extend notes this side of this line.

STATION	B. S.	H. I.	F. S.	ELEV.	Lt + West	℄ Rt + East
		384.53				
T. P.	4.81	385.20	4.14	380.39		
5+17.9			11.88	373.32		137' W. end of pool
"			7.87	377.33		174.7 E. end pool
T. P.	5.82	386.46	4.56	380.64		
5+33.3			6.72	379.74		℄ at N. P.L. Lot
"			6.83	379.63		18 top Cb
6+00			5.76	380.70		℄
"			6.40	380.06		18' Cut
"			5.89	380.57		18' top Cb
"			5.62	380.84		30' P.L.
"			6.55	379.91	18' Cut	
"			6.08	380.38	18' top Cb	
"			5.7	380.8	30' P.L.	
7+00			4.40	382.06		℄
"			4.99	381.47		18' Cut
"			4.57	381.89		18' top Cb
"			4.31	382.15		30' P.L
"			5.20	381.26	18' Cut	
"			4.73	381.73	18' top Cb	
"			4.1	382.4	30' P.L.	
7+33.02			4.04	382.42		℄

F.B. 1541 PG. 212
Job No. 1306 Division No. Notes Red. Plotted No. Profile
Survey of Rowland Ave Date 8-12-49 Date X-Sec.
Survey by Van Deren Notes Van Notes Chkd. Checked No.
Indexed A. O. Johnson Date Date

76L298 307 5-49

PLEASE RETURN TO
LOS ANGELES COUNTY SURVEYOR
726 LOS ANGELES COUNTY ENGINEERING BLDG.

NOTE: ANY ADDITIONS OR CHANGES ON THIS SHEET MUST BE MADE OR CIRCLED IN RED INK, WITH DATE AND NAME OF PERSON MAKING CHANGE.

Do not extend notes this side of this line.

STATION	B. S.	H. I.	F. S.	ELEV.	Lt & West	℄ Rt & East
7+33.02		386.46	4.50	381.96		18' Gut
"			4.11	382.35		18' Top Cb
"			3.86	382.60		30' P.L.
"			4.68	381.78	18' Gut	
"			4.28	382.18	18' Top	
"			3.8	382.7	30' P.L.	
			3.94	382.52		E. end C.R. S.E. Cor
			4.17	382.29	W. end C.R. S.W. Cor	
7+63.02			3.62	382.84		℄ int Workman Ave
"			3.48	382.98		E. end C.R. N.E. Cor
			3.74	382.72	W. end C.R. N.W. Cor	
7+93.02			3.26	383.20		℄
"			3.87	382.59		18' Gut
"			3.49	382.97		18' Top Cb
"			3.0	383.5		30' P.L.
"			3.97	382.49	18' Gut	
"			3.56	382.90	18' Top Cb	
"			2.90	383.56	30' P.L.	
8+00			3.16	383.30		℄
9+00			1.62	384.84		℄
			2.38	384.08		18' Gut

Profile Notes Red. Plotted Job No. 1306 Division No.
No. Date Date Survey of Rowland Ave
X-Sec. Notes Chkd. Checked Survey by VanDeren Notes Van Date 8-15-49
No. Date Date Map No. Indexed G. Johnson Date

F.B. 1541 PG. 213

76L298 307 5-49

PLEASE RETURN TO
LOS ANGELES COUNTY SURVEYOR
726 LOS ANGELES COUNTY ENGINEERING BLDG.

NOTE: ANY ADDITIONS OR CHANGES ON THIS SHEET MUST BE MADE OR CIRCLED IN RED INK. WITH DATE AND NAME OF PERSON MAKING CHANGE.

Do not extend notes this side of this line.

STATION	B. S.	H. I.	F. S.	ELEV.	Lt. West	℄	Rt. East
9+00		386.46	1.87	384.59			18' Top Cb.
"			1.6	384.9			30' P.L.
"			2.40	384.06	18' Gut		
"			1.88	384.58	18' Top Cb.		
"			1.66	384.80	30' P.L.		
T.P.	8.36	393.43	1.39	385.07			
10+00			7.14	386.29		℄	
"			7.83	385.60			18' Gut
"			7.39	386.04			18' Top Cb.
"			7.15	386.28			30' P.L.
"			7.91	385.52	18' Gut		
"			7.39	386.04	18' Top Cb.		
"			7.15	386.28	30' P.L.		
11+00			5.88	387.55		℄	
"			6.46	386.97			18' Gut
"			5.99	387.44			18' Top Cb.
"			5.73	387.70			30' P.L.
"			6.45	386.98	18' Gut		
"			6.01	387.42	18' Top Cb.		
"			5.82	387.61	30' P.L.		
12+00			4.59	388.84		℄	

F.B. 1541 PG. 214

Job No. 1306 Division No. ____ Notes Red. ____ Plotted ____ No. ____ Profile

Survey of Rowland Ave Date 8-15-49 Date ____ X-Sec.

Survey by Van Deren Notes Kan Notes Chkd. ____ Checked ____

Indexed K. C. Johnson Date ____ Date ____ No. ____

76L298 307 5-49

PLEASE RETURN TO
LOS ANGELES COUNTY SURVEYOR
726 LOS ANGELES COUNTY ENGINEERING BLDG.

NOTE: ANY ADDITIONS OR CHANGES ON THIS SHEET MUST BE MADE OR CIRCLED IN RED INK, WITH DATE AND NAME OF PERSON MAKING CHANGE.

Do not extend notes this side of this line.

STATION	B. S.	H. I.	F. S.	ELEV.	Lt & West	℄ Rt & East
12+00		393 43	4 92	388.51		18' Gut
"			4 60	388.83		18' Top Cb.
"			4 32	389.11		30' P.L.
"			5 06	388.37	18' Gut	
"			4 60	388.83	18' Top Cb.	
"			4 36	389.07	30' P.L.	
12+73.3			3 50	389.93		℄ - end of Cb
"			3 86	389 57		18' Gut
"			3 55	389.88		18' Top Cb.
"			3 37	390.06		30' P.L.
13+00			3 17	390.26		℄
"			3 48	389.95		17' edg. pvt & Gut
"			3.0	390.4		19' Top Bk.
"			3 0	390.4		30' P.L.
"			3.62	389.81	18' Gut	
"			3 07	390.36	18' Top Cb.	
"			2 81	390.62	30' P.L.	
13+72.90			2 47	390.96		℄ & Top Bk
"			2 66	390.77	18' Gut	
"			1 97	391.46	18' Top Cb.	
"			1.75	391.68	30' P.L.	

Profile No. ____ Notes Red. ____ Plotted ____ Job No. 1306 Division No. ____ F.B. 15.41 Pg. 215
Date ____ Date ____ Survey of Rowland Ave. ____
X-Sec. No. ____ Notes Chkd. ____ Checked ____ Survey by Van Deren Notes Van ____ Date 15.49
Date ____ Date ____ Map No. ____ Indexed Johnson Date ____

76L298 307 5-49

PLEASE RETURN TO
LOS ANGELES COUNTY SURVEYOR
726 LOS ANGELES COUNTY ENGINEERING BLDG.

NOTE: ANY ADDITIONS OR CHANGES ON THIS SHEET MUST BE MADE OR CIRCLED IN RED INK, WITH DATE AND NAME OF PERSON MAKING CHANGE.

Do not extend notes this side of this line.

STATION	B. S.	H. I.	F. S.	ELEV.	Lt & West	℄ Rt & East
13+87.90		393.43	2.92	390.51		℄ X-Gut
"			2.20	391.23		18' Top Cb.
			2.14	391.29	W. end C.R. S.W. Cor	
14+22.90			1.54	391.89		℄ int. Las Tunas Dr.
14+57.90			1.98	391.45		℄ X-Gut
			1.10	392.33		E end C.R. N.E. Cor.
			1.04	392.39	W. end C.R. N.W. Cor.	
14+67.90			1.37	392.06		℄
"			1.57	391.86		18' Gut
"			0.95	392.48		18' Top Cb.
"			0.86	392.57		30' P.L.
"			1.55	391.88	18' Gut	
"			0.90	392.53	18' Top Cb.	
"			0.78	392.65	30' P.L.	
T.P.	7.40	399.30	1.53	391.70	—	
14+76.0			6.87	392.43		℄ Top BK
"			7.28	392.02		18' Gut
"			6.68	392.62		18' Top Cb.
"			6.7	392.6		30' P.L.
"			7.27	392.03	18' Gut	
"			6.67	392.63	18' Top Cb.	

F.B. 1541 PG. 216
Job No. 1306 Division No. Notes Red. Plotted No. Profile
Survey of Rowland Ave Date 8-15-49 Date X-Sec.
Survey by Van Deren Notes Van Notes Chkd. Checked No.
Indexed A. C. Johnson Date Date

76L298 307 5-49

PLEASE RETURN TO
LOS ANGELES COUNTY SURVEYOR
726 LOS ANGELES COUNTY ENGINEERING BLDG.

NOTE: ANY ADDITIONS OR CHANGES ON THIS SHEET MUST BE MADE OR CIRCLED IN RED INK, WITH DATE AND NAME OF PERSON MAKING CHANGE.

Do not extend notes this side of this line.

STATION	B. S.	H. I.	F. S.	ELEV.	Lt & West	℄ Rt & East
14+76.0		399.30	6 8	392.5	30' P.L.	
15+00			6 51	392.79		℄
"			7 06	392.24		18' Gut
"			6 37	392.93		18' TopCb
"			6 4	392.9		30' P.L.
"			6 96	392.34	18' Gut	
"			6 43	392.87	18' TopCb.	
"			6.6	392.7	30' P.L.	
16 +00			5 20	394.10		℄
"			5 93	393.37		18' Gut
"			5 36	393.94		18' TopCb
"			5 5	393 8		30' P.L.
"			5 84	393.46	18' Gut	
"			5 30	394.00	18' TopCb.	
"			5 5	393.8	30' P.L.	
17+00			4 10	395.20		℄
"			4 77	394.53		18' Gut
"			4 22	395.08		18' TopCb
"			4.2	395.1		30' P.L.
"			4.77	394.53	18' Gut	
"			4 17	395.13	18' TopCb.	

Profile Notes Red. ____ Plotted ____ Job No. 1306 Division No. ____ F.B. 1541 PG. 217
No. ____ Date ____ Date ____ Survey of Rowland Ave
X-Sec. Notes Chkd. ____ Checked ____ Survey by VanDeren Notes Van Date 8-15-49
No. ____ Date ____ Date ____ Map No. ____ Checked Johnson Date ____

76L298 307 5-49

PLEASE RETURN TO
LOS ANGELES COUNTY SURVEYOR
726 LOS ANGELES COUNTY ENGINEERING BLDG.

NOTE: ANY ADDITIONS OR CHANGES ON THIS SHEET MUST BE MADE OR CIRCLED IN RED INK, WITH DATE AND NAME OF PERSON MAKING CHANGE.

Do not extend notes this side of this line.

STATION	B. S.	H. I.	F. S.	ELEV.	Lt + West	℄ Rt + East
17+00		399 30	3 8	395 5	30' P.L.	
18+00			2 94	396.36		℄
"			3 60	395 70		18' Gut
"			3 08	396.22		18' TopCb.
"			2 9	396.4		30' P.L.
"			3 63	395.67	18' Gut	
"			3 02	396.28	18' TopCb.	
"			2.9	396.4	30' P.L.	
T.P.	7 12	404.07	2 35	396 95		
19+00			6.55	397 52		℄
"			7 08	396.99		18' Gut
"			6 62	397.45		18' TopCb.
"			6 44	397.63		30' P.L.
"			7 16	396.91	18' Gut	
"			6 54	397.53	18' TopCb	
"			6.3	397.8	30' P.L.	
20+00			5 24	398.83		℄
"			5 89	398.18		18' Gut
"			5 27	398.80		18' TopCb
"			5 08	398 99		30' P.L.
"			5 94	398.13	18' Gut	

F.B. 1541 PG. 218
Job No. 1306 Division No. ____ Notes Red. ____ Plotted ____ Profile ____
Survey of Rowland Ave Date 8-15-49 Date ____ No. ____
Survey by Van Deren Notes Van Notes Chkd. ____ Checked ____ X-Sec. ____
Indexed A. C. Johnson Date ____ Date ____ No. ____

76L298 307 5-49

PLEASE RETURN TO
LOS ANGELES COUNTY SURVEYOR
726 LOS ANGELES COUNTY ENGINEERING BLDG.

NOTE: ANY ADDITIONS OR CHANGES ON THIS SHEET MUST BE MADE OR CIRCLED IN RED INK, WITH DATE AND NAME OF PERSON MAKING CHANGE.

Do not extend notes this side of this line.

STATION	B. S.	H. I.	F. S.	ELEV.	Lt + West	℄ Rt + East
20+00		404.07	5.26	398.81	18' Top Cb	
"			5.03	399.04	30' P.L.	
20+52.87			4.58	399.49		℄
"			5.12	398.95		18' Gut
"			4.61	399.46		18' Top Cb.
"			4.6	399.5		30' P.L.
"			5.13	398.94	18' Gut	
"			4.56	399.51	18' Top Cb.	
"			4.26	399.81	30' P.L.	
			4.54	399.53		E. end C.R. S.E. Cor
			4.58	399.49	W. end C.R. S.W. Cor	
20+82.87			4.10	399.97		℄ int Woodruff Ave
			3.87	400.20		E end C.R. N.E. Cor
			3.93	400.14	W. end C.R. N.W. Cor	
21+12.87			3.82	400.25		℄
"			4.23	399.84		18' Gut
"			3.98	400.09		18' Top Cb.
"			3.8	400.3		30' P.L.
"			4.38	399.69	18' Gut	
"			3.95	400.12	18' Top Cb	
"			3.7	300.4	30' P.L.	

Profile No. ____ Notes Red. ____ Plotted ____ Job No. 1306 Division No. ____
X-Sec. No. ____ Date ____ Date ____ Survey of Rowland Ave
Notes Chkd. ____ Checked ____ Survey by Van Deren Notes Van Date 8-25-49
Date ____ Date ____ Map No. ____ Indexed Johnson Date ____

F.B. 1541 PG. 219

76L298 307 5-49

PLEASE RETURN TO
LOS ANGELES COUNTY SURVEYOR
726 LOS ANGELES COUNTY ENGINEERING BLDG.

NOTE: ANY ADDITIONS OR CHANGES ON THIS SHEET MUST BE MADE OR CIRCLED IN RED INK, WITH DATE AND NAME OF PERSON MAKING CHANGE.

Do not extend notes this side of this line.

STATION	B. S.	H. I.	F. S.	ELEV.	Lt & West	℄ Rt & East
T.P.	552	404.07 405.68	3.91	400.16	—	
22+00			4.15	401.53		℄
"			4.75	400.93		18' Gut
"			4.29	401.39		18' Top Cb.
"			4.2	401.5		30' P.L.
"			4.80	400.88	18' Gut	
"			4.32	401.36	18' Top Cb.	
"			3.9	401.8	30' P.L.	
23+00			2.70	402.98		℄
"			3.35	402.33		18' Gut
"			2.82	402.86		18' Top Cb.
"			2.7	403.0		30' P.L.
"			3.27	402.41	18' Gut	
"			2.83	402.85	18' Top Cb.	
"			2.3	403.4	30' P.L.	
T.P.	867	412.86	1.49	404.19	—	
24+00			8.16	404.70		℄
"			8.97	403.89		18' Gut
"			8.47	404.39		18' Top Cb.
"			8.5	404.4		30' P.L.
"			9.00	403.86	18' Gut	

F.B. 1541 PG. 220 Job No. 1306 Division No. Notes Red. Date 8-15-49 Plotted Date No. Profile
Survey of Rowland Ave Notes Van Date Checked Date X-Sec.
Survey by Van Deren Date
Indexed C. Johnson

76L298 307 5-49

PLEASE RETURN TO
LOS ANGELES COUNTY SURVEYOR
726 LOS ANGELES COUNTY ENGINEERING BLDG.

NOTE: ANY ADDITIONS OR CHANGES ON THIS SHEET MUST BE MADE OR CIRCLED IN RED INK. WITH DATE AND NAME OF PERSON MAKING CHANGE.

Do not extend notes this side of this line.

STATION	B. S.	H. I.	F. S.	ELEV.	Lt. West	℄	Rt. East
24+00		412.86	8.52	404.34	18' Top Cb.		
"			8.3	404.6	30' P.L.		
25+00			6.66	406.20		℄	
"			7.23	405.63			18' Gut
"			6.74	406.12			18' Top Cb
"			6.6	406.3			30' P.L
"			7.35	405.51	18' Gut		
"			6.71	406.15	18' Top Cb		
"			6.8	406.1	30' P.L		
26+00			4.72	408.14		℄	
"			5.39	407.47			18' Gut
"			4.87	407.99			18' Top Cb.
"			4.7	408.2			30' P.L
"			5.36	407.50	18' Gut		
"			4.84	408.02	18' Top Cb		
"			4.5	408.4	30' P.L.		
27+00			2.92	409.94		℄	
"			3.63	409.23			18' Gut
"			3.05	409.81			18' Top Cb
"			3.1	409.8			30' P.L
"			3.58	409.28	18' Gut		

Profile No. ____ Date ____ Notes Red ____ Date ____ Plotted ____ Date ____ Job No. 1306 Division No. ____
X-Sec. No. ____ Date ____ Notes Chkd. ____ Date ____ Checked ____ Date ____ Survey of Rowland Ave. Survey by Van Deren Notes Kept by Johnson Date 8-25-49 Map No. ____ Indexed ____ Date ____

F.B. 1341 PG. 221

76L298 307 5-49

PLEASE RETURN TO
LOS ANGELES COUNTY SURVEYOR
726 LOS ANGELES COUNTY ENGINEERING BLDG.

NOTE: ANY ADDITIONS OR CHANGES ON THIS SHEET MUST BE MADE OR CIRCLED IN RED INK, WITH DATE AND NAME OF PERSON MAKING CHANGE.

Do not extend notes this side of this line.

STATION	B. S.	H. I.	F. S.	ELEV.	Lt & West	℄ Rt & East
27+60		412.86	3.02	409.84	18' Top Cb.	
			3.1	409.8	30' P.L.	
27+12.79			2.73	410.13		℄
"			3.38	409.48		18' Gut
"			2.78	410.08		18' Top Cb
"			3.0	409.9		30' P.L.
"			3.39	409.47	18' Gut	
"			2.79	410.07	18' Top Cb	
"			2.9	410.0	30' P.L.	
			2.86	410.00		E. end C.R. S.E. Cor
			2.88	409.98	W. end C.R. SW Cor	
27+42.97			2.62	410.24		℄ int Garibaldi Ave
B.M. TE. 87			2.89	409.97	B.M. TE. 87 Elev = 409.952 F.B. 1488 P 52 Garibaldi Ave & Rowland Ave S.W. Cor. Bt spk in Cb. 11' W of W end C.R.	

F.B. 1541 PG. 222
Job No. 1306 Division No. ____ Notes Red. ____ Plotted ____ No. ____ Profile
Survey of Rowland Ave Date 8-15-49 Date ____ X-Sec.
Survey by Van Deren Notes Van Checked ____ No. ____
Indexed C. Johnson Date ____ Date ____

Notes Ck'd by	Survey of Rowland Ave
Map No.	W. O. 1306 Tape No. Std. °F
Office Work	Surveyed by Van Deren
Checked	Notes A.R.B. Date 7-15-49
Date	Indexed A. C. Johnson

F. B. 1541 Pg. 223

NOV 17 '49

C.I. 1306

Topog. on WORKMAN AVE
From:
BALDWIN AVE West to
SUNSET BLVD

ROWLAND AVE SEWER DISTRICT

8-15-49
Van Deren
Blankenship
Edmondson
Richards

Note: Any Additions or Changes on This Sheet Must be Made or Circled in Red Ink With Date and Name of Person Making Change.

Do not extend notes this side of this line.

RETURN TO
LOS ANGELES COUNTY SURVEYOR
726 LOS ANGELES COUNTY
ENGINEERING BLDG.

76F3095 247 10M 1-49

F. B. 1541 Pg. 224

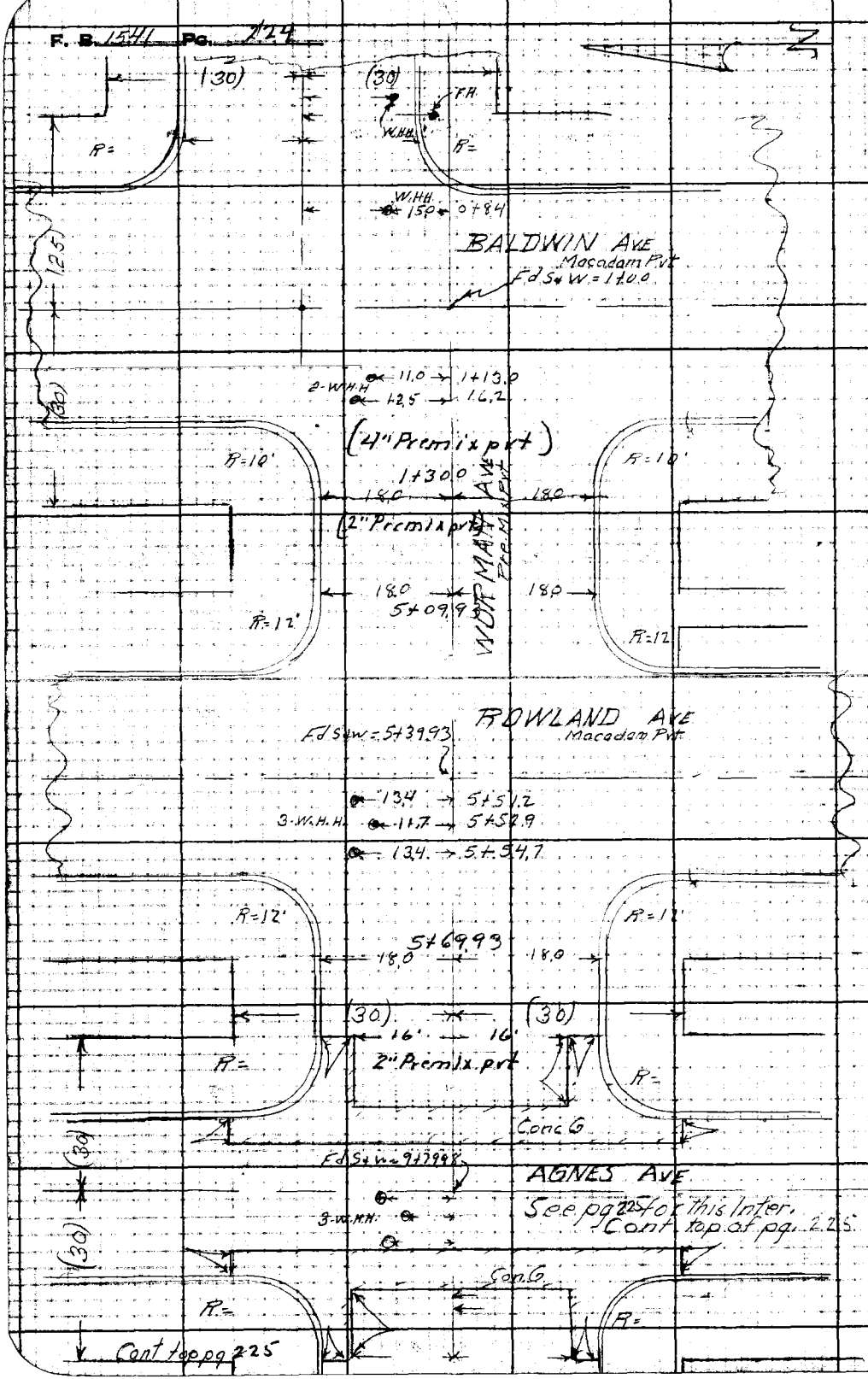

RETURN TO
LOS ANGELES COUNTY SURVEYOR
725 LOS ANGELES COUNTY
ENGINEERING BLDG.

Do not extend notes this side of this line.

Note: Any Additions or Changes on This Sheet Must be Made or Checked in Red Ink With Date and Name of Person Making Change.

Notes Ck'd by	Survey of Rowland Ave
Map No.	W. O. 1306 Tape No. Sl'd °F
Office Work	Surveyed by Van Deren
Checked	Notes A.R.B. Date 7-15-49
Date	Indexed C. Johnson

F. B. 1541 Pg. 225

Cont from bot pg 224

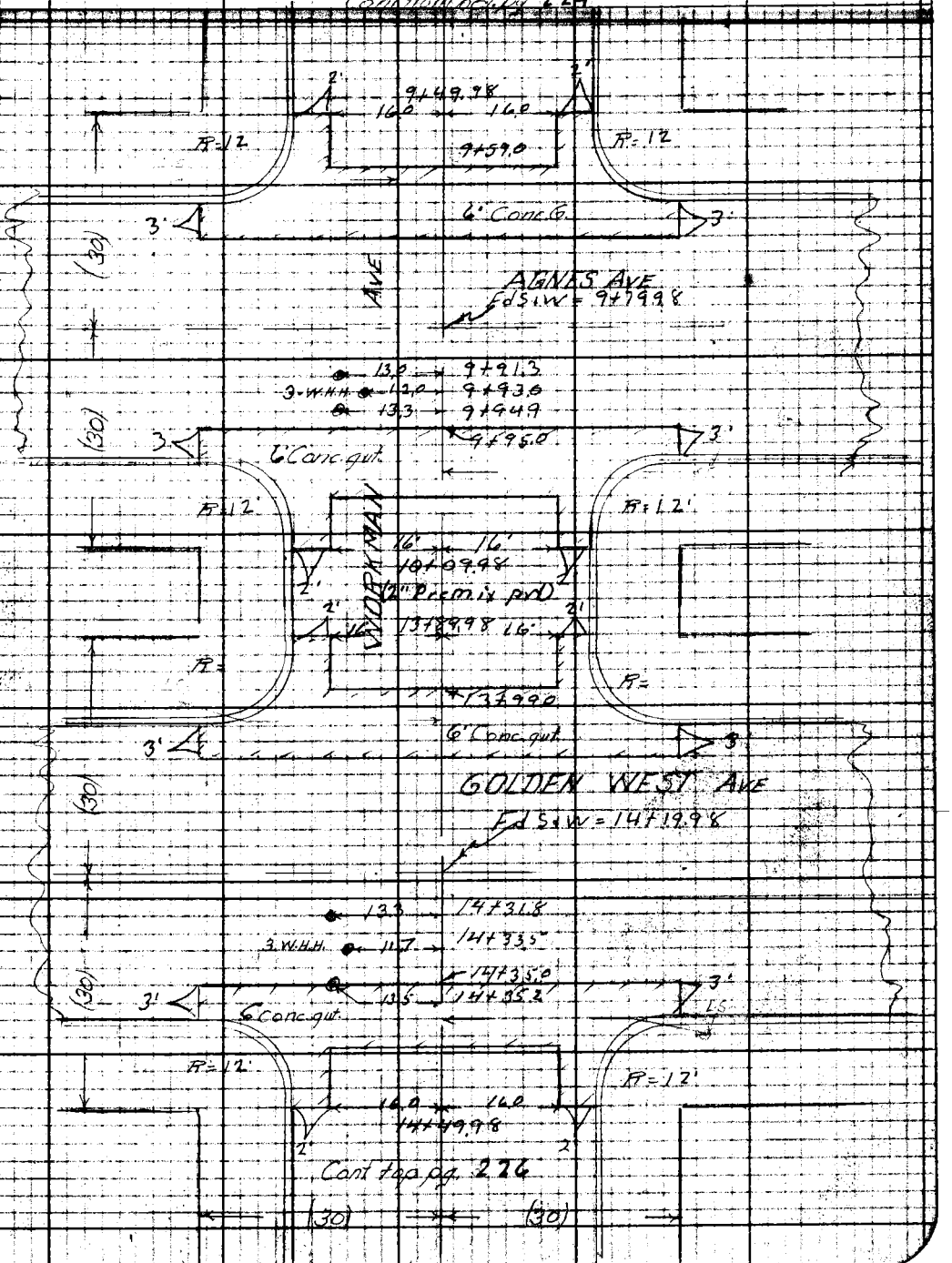

Cont top pg. 226

Note: Any Additions or Changes on This Sheet Must be Made or Circled in Red Ink With Date and Name of Person Making Change.

Do not extend notes this side of this line.

RETURN TO
LOS ANGELES COUNTY SURVEYOR
726 LOS ANGELES COUNTY
ENGINEERING BLDG.

76F3098 247 10M 5-49

F. B. 1541 Pg. 226

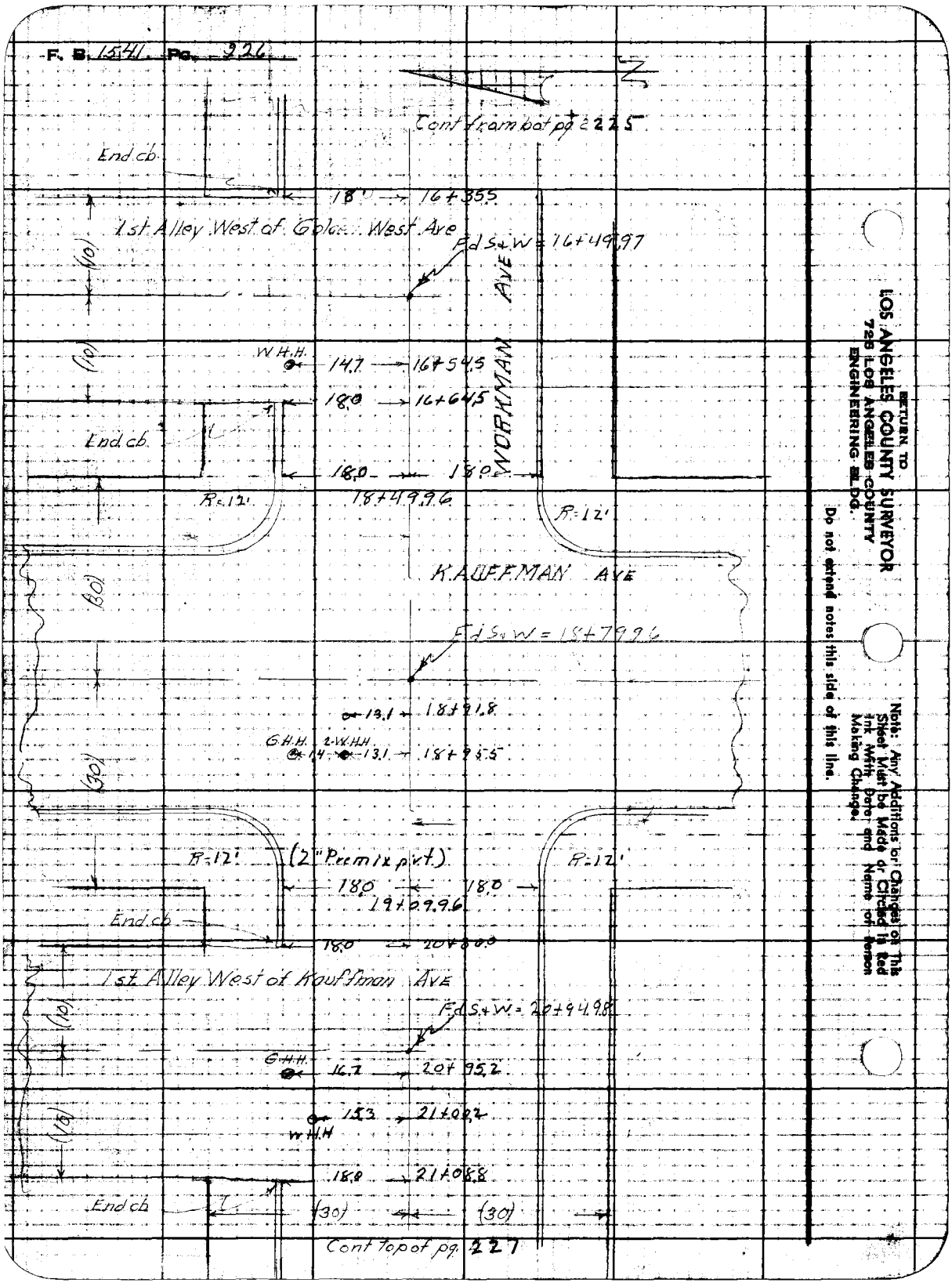

Cont to pot pg 227

RETURN TO
LOS ANGELES COUNTY SURVEYOR
725 LOS ANGELES COUNTY
ENGINEERING BLDG.
Do not extend notes this side of this line.
Note: Any Additions or Changes on This Sheet Must be Made or Circled in Red Ink with Date and Name of Person Making Change.

Notes Ck'd by	Survey of Rowland Ave
Map No.	W. O. 1306 Tape No. Std. °F
Office Work	Surveyed by Van Deren
Checked	Notes A.R.B. Date 9-15-49
Date	Indexed A. C. Johnson

F. B. 1541 PG. 227

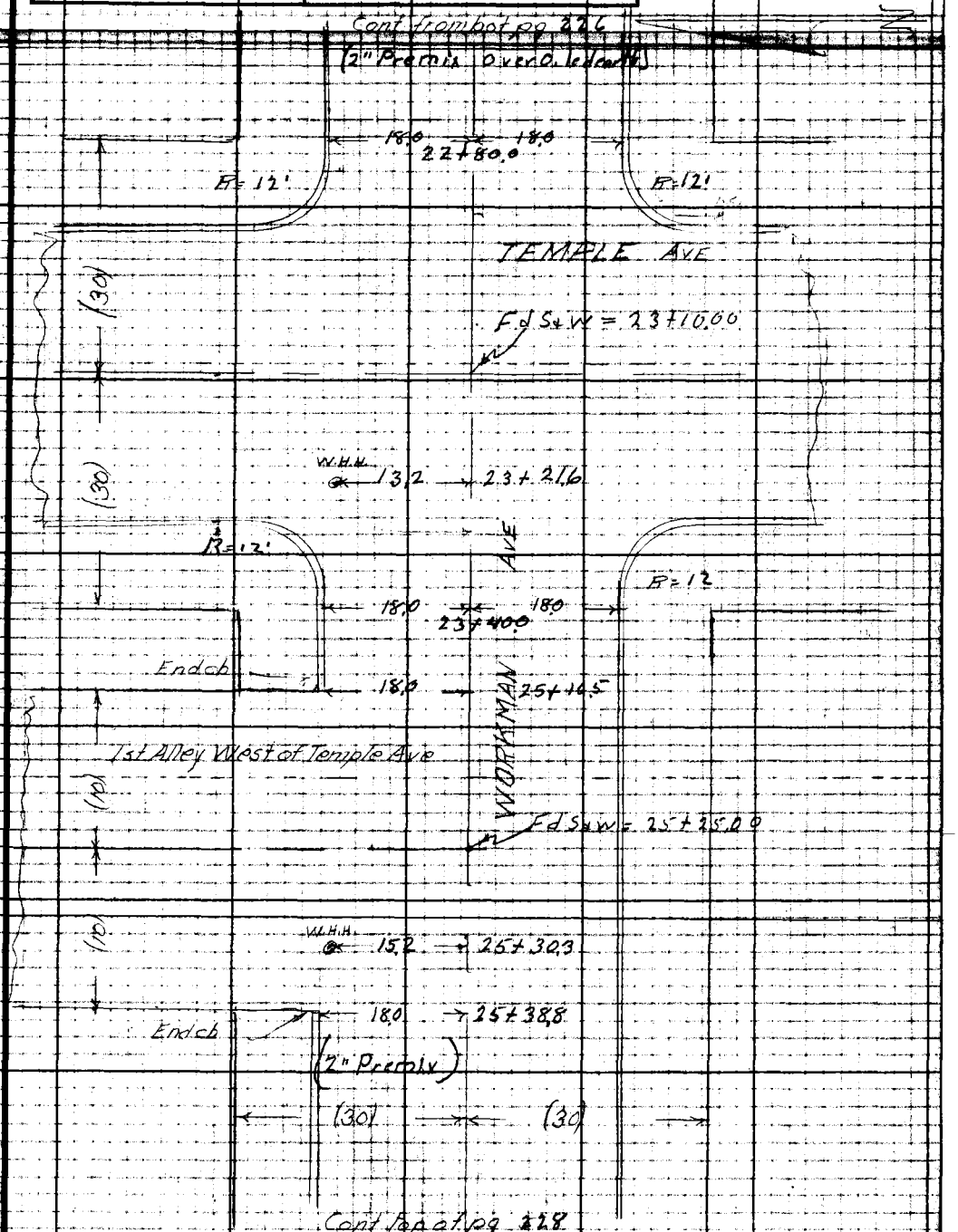

Note: Any Additions or Changes on This Sheet Must be Made or Circled in Red Ink With Date and Name of Person Making Change.

Do not extend notes this side of this line.

RETURN TO
LOS ANGELES COUNTY SURVEYOR
726 LOS ANGELES COUNTY
ENGINEERING BLDG.

76F3095 247 10M 1-49

F. B. 1541 Pg. 228

Cont from bot pg. 227

N

WOODMAN AVE

(2" Pressed over oiled earth)

18.0 18.0

27+10.01

R=12'

R=12'

(40)

SUNSET AVE

Ed Sew = 27+50.01

27+69.8 30.4 G.H.H.

14.0 27+71.6

2-W-H.H.

13.8 27+74.8

(40)

R=12'

R=12'

18' 18'

27+90.01

(30) (30)

End

RETURN TO
LOS ANGELES COUNTY SURVEYOR
725 LOS ANGELES COUNTY
ENGINEERING BLDG.

Do not extend notes this side of this line.

Note: Any Additions or Changes on This Sheet Must be Made or Circled in Red Ink With Date and Name of Person Making Change.

Profile No. ____ X-Sec. No. ____

Notes Red ____ Date ____ Plotted ____ Date ____
Notes Chkd. LGM Date 8/19/49 Checked ____ Date ____

Job No. 1306 Division No. ____
Survey of Rowland Ave Sewer District
Survey by Van Deren Notes Van Date ____
Map No. ____ Indexed A. Johnson Date NOV 17 '49

F.B. 1541 Pg. 229

C.A. 1306
Cross Sections on WORKMAN AVE
From -
BALDWIN AVE West to
SUNSET BLVD.

ROWLAND AVE SEWER DISTRICT

8-15-49
Van Deren
Blankenship
Edmondson
Richards

STATION	B.S.	H.I.	F.S.	ELEV.

NOTE: ANY ADDITIONS OR CHANGES ON THIS SHEET MUST BE MADE OR CIRCLED IN RED INK, WITH DATE AND NAME OF PERSON MAKING CHANGE.

Do not extend notes this side of this line.

PLEASE RETURN TO
LOS ANGELES COUNTY SURVEYOR
726 HIGGINS BLDG.

76L298 307 3M 11-48

76L298 307 3M 11-48

PLEASE RETURN TO
LOS ANGELES COUNTY SURVEYOR
726 HIGGINS BLDG.

NOTE: ANY ADDITIONS OR CHANGES ON THIS SHEET MUST BE MADE OR CIRCLED IN RED INK, WITH DATE AND NAME OF PERSON MAKING CHANGE.

Do not extend notes this side of this line.

F.B. 1544 Pg. 230 | Job No. 1306 | Division No. Flood Control District | Notes Red. | Plotted | Profile No.
Survey of Hayward Ave Sewer | Date 8-16-49 | Date | X-Sec. No.
Survey by Van Doren | Notes Chkd. | Checked
Indexed E. C. Johnson | Notes | Date | Date | Date

STATION	B. S.	H. I.	F. S.	ELEV.	Lt. South	℄	Rt. North
BMTE93	5.36	388.68		383.32	BMTE93 Elev = 383.323 F.B. 1488-54		
					Baldwin Ave & Workman Ave - S.W. Cor.		
					P.K. Spk in curb. 6' South of South end C.R.		
1+00			5.21	383.47		℄ int. Baldwin Ave	
1+20			5.33	383.35		℄ x X Cut	
			5.40	383.28			N. end C.R. N.W. Cor.
			5.32	383.36	S. end C.R. S.W. Cor		
1+30.0			4.92	383.76		℄	
"			5.26	383.42			18' Cut
"			4.64	384.04			18' Tap Cb
"			4.3	384.4			30' P.L.
"			5.52	383.16	18' Cut		
"			5.05	383.63	18' Tap Cb		
"			5.3	383.4	30' P.L.		
2+00			4.77	383.91		℄	
"			5.39	383.29			18' Cut
"			4.81	383.87			18' Tap Cb
"			4.2	384.5			30' P.L.
"			5.71	382.97	18' Cut		
"			5.29	383.39	18' Tap Cb		
"			5.3	383.4	30' P.L.		

76L298 307 5-49

PLEASE RETURN TO
LOS ANGELES COUNTY SURVEYOR
726 LOS ANGELES COUNTY ENGINEERING BLDG.

NOTE: ANY ADDITIONS OR CHANGES ON THIS SHEET MUST BE MADE OR CIRCLED IN RED INK, WITH DATE AND NAME OF PERSON MAKING CHANGE.

Do not extend notes this side of this line.

STATION	B. S.	H. I.	F. S.	ELEV.	Lt + South	℄ Rt + North
3+00		388.68	5.10	383.58		℄
"			5.65	383.03		18' Gut
"			5.10	383.58		18' top Cb
"			4.9	383.8		30' P.L.
"			6.06	382.62	18' Gut	
"			5.62	383.06	18' top Cb	
"			5.7	383.0	30' P.L.	
4+00			5.41	383.27		℄
"			5.89	382.79		18' Gut
"			5.39	383.29		18' top Cb
"			4.7	384.0		30' P.L.
"			6.31	382.37	18' Gut	
"			5.89	382.79	18' top Cb	
"			5.6	383.1	30' P.L.	
5+00			5.68	383.00		
5+09.93			5.78	382.90		℄
"			6.12	382.56		18' Gut
"			5.72	382.96		18' top Cb
"			5.2	383.5		30' P.L.
"			6.52	382.16	18' Gut	
"			6.17	382.51	18' top Cb	

Profile No. ____ Notes Red. ____ Plotted ____ Job No. 1306 Division No. ____
X-Sec. No. ____ Date ____ Date ____ Survey of Rowland Ave
Notes Chkd. ____ Checked ____ Survey by Van Deren Notes Van Date 8-16-49
Date ____ Date ____ Map No. ____ Indexed C. Johnson Date ____

F.B. 1341 PG. 231

76L298 307 5-49

PLEASE RETURN TO
LOS ANGELES COUNTY SURVEYOR
726 LOS ANGELES COUNTY ENGINEERING BLDG.

NOTE: ANY ADDITIONS OR CHANGES ON THIS SHEET MUST BE MADE OR CIRCLED IN RED INK, WITH DATE AND NAME OF PERSON MAKING CHANGE.

Do not extend notes this side of this line.

Profile No. X-Sec. No.
Plotted Date Checked Date
Notes Red. Date 8-16-49 Notes Chkd. Date
Division No. Notes Date
Job No. 1306 Notes Van
Survey of Rowland Ave
Survey by Van Deren
Indexed C. Johnson
F.B. 1341 PG. 232

STATION	B. S.	H. I.	F. S.	ELEV.	Lt + South	℄ Rt + North
5+09.93		388.68	6.1	382.6	30' P.L	
			5.71	382.97		N. end C.R. N.E Cor
			6.30	382.38	S. end S.E. Cor	
5+21.93			6.00	382.68		℄ + X Cut
5+39.93			5.83	382.85		℄ int Rowland Ave
			5.79	382.89		N. end C.R. N.W. Cor
			6.51	382.17	S. end C.R. S.W. cor	
5+60.5			6.27	382.41		℄ + X Cut
5+69.93			6.09	382.59		℄
"			6.27	382.41		18' Cut
"			5.96	382.72		18' Top Cb
"			5.2	383.5		30' P.L.
"			6.74	381.94	18' Cut	
"			6.41	382.27	18' Top Cb	
"			6.0	382.7	30' P.L.	
6+00			5.92	382.76		℄
"			6.26	382.42		18' Cut
"			5.93	382.75		18' Top Cb
"			4.9	383.8		30' P.L.
"			6.77	381.91	18' Cut	
"			6.39	382.29	18' Top Cb	

76L298 307 5-49

PLEASE RETURN TO
LOS ANGELES COUNTY SURVEYOR
726 LOS ANGELES COUNTY ENGINEERING BLDG.

NOTE: ANY ADDITIONS OR CHANGES ON THIS SHEET MUST BE MADE OR CIRCLED IN RED INK, WITH DATE AND NAME OF PERSON MAKING CHANGE.

Do not extend notes this side of this line.

STATION	B. S.	H. I.	F. S.	ELEV.	Lt + South	℄ Rt + North
6+00		388.68	5.7	383.0	30' P.L.	
T. P.	5.53	388.00	6.21	382.47		
7+00			5.10	382.90		℄
"			5.52	382.48		18' Gut
"			5.02	382.98		18' Top Cb
"			4.6	383.4		30' P.L.
"			5.99	382.01	18' Gut	
"			5.59	382.41	18' Top Cb	
"			5.3	382.7	30' P.L.	
8+00			4.94	383.06		℄
"			5.29	382.71		18' Gut
"			4.85	383.15		18' Top Cb
"			4.6	383.4		30' P.L.
"			5.77	382.23	18' Gut	
"			5.35	382.65	18' Top Cb	
"			5.3	382.7	30' P.L.	
9+00			4.61	383.39		℄
9+22.0			4.58	383.42		℄ brk in pvt
"			4.95	383.05		18' Gut
"			4.54	383.46		" top Cb
"			4.3	383.7		30' P.L.

Profile No. ____ Date ____ Notes Red. ____ Date ____ Plotted ____ Date ____ Job No. 1306 Division No. ____ Survey of Rowland Ave Survey by Van Deren Notes Van Date 8-16-49 Map No. ____ Date ____ Indexed Johnson Date ____

X-Sec. No. ____ Date ____ Notes Chkd. ____ Date ____ Checked ____ Date ____

F.B. 15-41 PG. 233

76L298 307 5-49

PLEASE RETURN TO
LOS ANGELES COUNTY SURVEYOR
726 LOS ANGELES COUNTY ENGINEERING BLDG.

NOTE: ANY ADDITIONS OR CHANGES ON THIS SHEET MUST BE MADE OR CIRCLED IN RED INK. WITH DATE AND NAME OF PERSON MAKING CHANGE.

Do not extend notes this side of this line.

STATION	B. S.	H. I.	F. S.	ELEV.	Lt + South	℄ Rt + North
9+22.00		388.00	5.46	382.54	18' Cut	
"			5.06	382.94	18' Top Cb	
"			4.9	383.1	30' P.L.	
9+49.98			5.12	382.88		℄
"			5.17	382.83		18' Cut
"			4.53	383.47		18' Top Cb
"			4.35	383.65		30' P.L.
"			5.58	382.42	18' Cut	
"			4.96	383.04	18' Top Cb	
"			4.73	383.27	30' P.L.	
9+61.98			5.41	382.59		℄ + X Cut
			4.51	383.49		N. end C.R. N.E. Cor
			5.01	382.99	S. end C.R. S.E. Cor	
9+79.98			5.07	382.93		℄ int Agnes Ave
9+98.0			5.35	382.65		℄ + X Cut
			4.47	383.53		N. end C.R. N.W. Cor
			4.96	383.04	S. end C.R. S.W. Cor	
10+09.98			5.03	382.97		℄
"			5.11	382.89		18' Cut
"			4.48	383.52		18' Top Cb
"			4.3	383.7		30' P.L.

F.B. 1541 PG. 234
Survey of Rowland Ave
Survey by Van Deren Notes Van
Indexed A. C. Johnson Date
Job No. 1306 Division No.
Notes Red. Date 8-16-49 Plotted Date
Notes Chkd. Date Checked Date
Profile No. X-Sec. No.

76L298 307 5-49

PLEASE RETURN TO
LOS ANGELES COUNTY SURVEYOR
726 LOS ANGELES COUNTY ENGINEERING BLDG.

NOTE: ANY ADDITIONS OR CHANGES ON THIS SHEET MUST BE MADE OR CIRCLED IN RED INK. WITH DATE AND NAME OF PERSON MAKING CHANGE.

Do not extend notes this side of this line.

STATION	B. S.	H. I.	F. S.	ELEV.	Lt + South	℄ Rt + North
10+09.98		388.00	5.52	382.48	18' Cut	
"			4.98	383.02	18' Top Cb	
"			4.8	383.2	30' P.L.	
10+40.0			4.20	383.80		℄ & brk in pvt
"			4.72	383.28		18' Cut
"			4.20	383.80		18' Top Cb
"			3.8	384.2		30' P.L.
"			5.00	383.00	18' Cut	
"			4.56	383.44	18' Top Cb	
"			4.2	383.8	30' P.L.	
T.P	7.29	390.39	4.90	383.10	BM TE95	
11+00			6.06	384.33		℄
"			6.56	383.83		18' Cut
"			6.04	384.35		18' Top Cb
"			5.5	384.9		30' P.L.
"			6.94	383.45	18' Cut	
"			6.56	383.83	18' Top Cb	
"			6.3	384.1	30' P.L.	
12+00			5.14	385.25		℄
"			5.61	384.78		18' Cut
"			5.13	385.26		18' Top Cb

Profile No. ____ Notes Red. ____ Plotted ____ Job No. 1306 Division No. ____ F.B. 15411 PG. 235
X-Sec. No. ____ Date ____ Date ____ Survey of Rowland Ave Notes Date 8-16-49
Notes Chkd. ____ Checked ____ Survey by Van Deren Notes Date ____
Date ____ Date ____ Map No. ____ Indexed E. C. Johnson Date ____

76L298 307 5-49

PLEASE RETURN TO
LOS ANGELES COUNTY SURVEYOR
726 LOS ANGELES COUNTY ENGINEERING BLDG.

NOTE: ANY ADDITIONS OR CHANGES ON THIS SHEET MUST BE MADE OR CIRCLED IN RED INK. WITH DATE AND NAME OF PERSON MAKING CHANGE.

Do not extend notes this side of this line.

STATION	B. S.	H. I.	F. S.	ELEV.	Lt & South	℄ Rt & North
12+00		390.39	4.7	385.7		30' P.L.
"			6.02	384.37	18' Gut	
"			5.66	384.73	18 top Cb	
"			5.2	385.2	30' P.L.	
13+00			4.21	386.18		℄
"			4.77	385.62		18' Gut
"			4.27	386.12		18' top Cb
"			3.9	386.5		30' P.L.
"			5.12	385.27	18' Gut	
"			4.77	385.62	18' top Cb	
"			4.5	385.9	30' P.L.	
13+66.0			3.79	386.60		℄ & brk in pvt
"			4.18	386.21		18' Gut
"			3.67	386.72		18' top Cb
"			3.5	386.9		30' P.L.
"			4.71	385.68	18' Gut	
"			4.14	386.25	18' top Cb	
"			4.1	386.3	30' P.L.	
13+89.98			4.09	386.30		℄
"			4.09	386.30		18 Gut
"			3.44	386.95		18' Top Cb

F.B. 1541 PG. 236 Job No. 1306 Division No. Notes Red. Plotted No. Profile
Survey of Rowland Ave Date 8-16-49 Date X-Sec.
Survey by Van Deren Notes Van Notes Chkd. Checked
Indexed A. C. Johnson Date Date No.

76L298 307 5-49

PLEASE RETURN TO
LOS ANGELES COUNTY SURVEYOR
726 LOS ANGELES COUNTY ENGINEERING BLDG.

NOTE: ANY ADDITIONS OR CHANGES ON THIS SHEET MUST BE MADE OR CIRCLED IN RED INK, WITH DATE AND NAME OF PERSON MAKING CHANGE.

Do not extend notes this side of this line.

STATION	B. S.	H. I.	F. S.	ELEV.	Lt & South	℄ Rt & North
13+89.98		390.39	3.08	387.31		30' P.L.
"			4.51	385.88	18' Cut	
"			3.90	386.49	18' Top Cb	
"			3.9	386.5	30' P.L.	
14+02			4.30	386.09		℄ & X Cut
			3.33	387.06		N. end C.R. N.E. Cor
			3.95	386.44	S. end C.R. S.E. Cor	
14+19.98			4.11	386.28		℄ int Golden West Ave
14+38.0			4.37	386.02		℄ & X Cut
			3.38	387.01		N. end C.R. N.W. Cor
			3.96	386.43	S. end C.R. S.W. Cor	
14+49.98			4.11	386.28		℄
"			4.07	386.32		18' Cut
"			3.43	386.96		18' Top Cb
"			3.1	387.3		30' P.L.
"			4.52	385.87	18' Cut	
"			3.95	386.44	18' Top Cb	
"			3.4	387.0	30' P.L.	
14+73.0			3.54	386.85		℄
			3.87	386.52		18' Cut
			3.38	387.01		18' Top Cb

Profile No. ____ Notes Red. ____ Plotted ____ Job No. 1306 Division No. ____ F.B. 1541 PG. 237
X-Sec. No. ____ Date ____ Date ____ Survey of Rowland Ave
Notes Chkd. ____ Checked ____ Survey by Van Deren Notes Van Date 8-16-49
Date ____ Date ____ Map No. ____ Indexed E. G. Johnson Date ____

76L298 307 5-49

PLEASE RETURN TO
LOS ANGELES COUNTY SURVEYOR
726 LOS ANGELES COUNTY ENGINEERING BLDG.

NOTE: ANY ADDITIONS OR CHANGES ON THIS SHEET MUST BE MADE OR CIRCLED IN RED INK, WITH DATE AND NAME OF PERSON MAKING CHANGE.

Do not extend notes this side of this line.

Profile No. X-Sec. No.
Plotted Date Checked Date
Notes Red. Date 8-16-49 Notes Chkd. Date
Division No. Job No. 1306 Notes Van Date
Survey of Rowland Ave
Survey by Van Deren
Indexed A. C. Johnson
F.B. 1541 PG. 238

STATION	B. S.	H. I.	F. S.	ELEV.	Lt. South	℄ Rt. North
14+73.0		390.39	2.7	387.7		30' P.L
"			4.29	386.10	18' Gut	
"			3.87	386.52	18' top Cb	
"			2.9	387.5	30' P.L.	
15+00			3.46	386.93		℄
"			3.78	386.61		18' Gut
"			3.34	387.05		18' top Cb
"			3.1	387.3		30' P.L.
"			4.25	386.14	18' Gut	
"			3.81	386.58	18' top Cb	
"			2.7	387.7	30' P.L.	
T.P	5.55	392.49	3.45	386.94		
16+00			5.23	387.26		℄
"			5.62	386.87		18' Gut
"			5.19	387.30		18' top Cb
"			3.8	388.7		30' P.L.
"			5.99	386.50	18' Gut	
"			5.64	386.85	18' top Cb	
"			5.4	387.1	30' P.L	
16+35.5			5.16	387.33		℄ at end Cb
"			5.56	386.93		18' Gut

76L298 307 5-49

PLEASE RETURN TO
LOS ANGELES COUNTY SURVEYOR
726 LOS ANGELES COUNTY ENGINEERING BLDG.

NOTE: ANY ADDITIONS OR CHANGES ON THIS SHEET MUST BE MADE OR CIRCLED IN RED INK, WITH DATE AND NAME OF PERSON MAKING CHANGE.

Do not extend notes this side of this line.

STATION	B. S.	H. I.	F. S.	ELEV.	Lt & South	℄ Rt & North
16+35.5		392.49	5.13	387.36		18' top Cb
" "			3.8	388.7		30' P.L.
16+49.97			5.15	387.34		℄ int alley
16+64.5			5.10	387.39		℄ at end Cb
"			5.48	387.01		18' Gut
"			5.03	387.46		18' top Cb
"			3.8	388.7		30' P.L.
17+00			4.92	387.57		℄
"			5.40	387.09		18' Gut
"			4.91	387.58		18' top Cb
"			3.8	388.7		30' P.L.
"			5.78	386.71	18' Gut	
"			5.35	387.14	18' top Cb	
"			5.1	387.4	30' P.L.	
18+00			4.75	387.74		℄
"			5.17	387.32		18' Gut
"			4.68	387.81		18' top Cb
"			3.3	389.2		30' P.L.
"			5.48	387.01	18' Gut	
"			4.98	387.51	18' top Cb	
"			4.6	387.9	30' P.L.	

Profile Notes Red. ____ Plotted ____ Job No. 1306 Division No. ____ F.B. 1541 Pg. 239
No. ____ Date ____ Date ____ Survey of Rowland Ave
X-Sec. Notes Chkd. ____ Checked ____ Survey by Van Deren Notes Van Date 8-16-49
No. ____ Date ____ Date ____ Map No. ____ Indexed Johnson Date ____

76L298 307 5-49

PLEASE RETURN TO
LOS ANGELES COUNTY SURVEYOR
726 LOS ANGELES COUNTY ENGINEERING BLDG.

NOTE: ANY ADDITIONS OR CHANGES ON THIS SHEET MUST BE MADE OR CIRCLED IN RED INK, WITH DATE AND NAME OF PERSON MAKING CHANGE.

Do not extend notes this side of this line.

STATION	B. S.	H. I.	F. S.	ELEV.	Lt. South	℄ Rt. North
18+49.96		392.49	4.77	387.72		℄
"			5.15	387.34		18' Cut
"			4.55	387.94		18' Top Cb
"			4.1	388.4		30' P.L.
"			5.44	387.05	18' Cut	
"			4.95	387.54	18 top Cb	
"			4.90	387.59	30' P.L.	
			4.38	388.11		N. end C.R. N.E. Cor
			5.22	387.27	S. end C.R. S.E. Cor	
18+79.96			4.72	387.77		℄ int Kauffmanthe
18+98			5.01	387.48		℄ x X Cut
			4.34	388.15		N. end C.R. N.W. Cor
			5.15	387.34	S. end C.R. S.W. Cor	
19+09.96			4.81	387.68		℄
"			4.93	387.56		18' Cut
"			4.52	387.97		18' Top
"			4.11	388.38		30' P.L
"			5.50	386.99	18' Cut	
"			4.96	387.53	18' Top Cb	
"			4.76	387.73	30' P.L.	
20+00			4.49	388.00		℄

Profile No. ____ X-Sec. No. ____
Plotted ____ Date ____ Checked ____ Date ____
Notes Red. ____ Date 8-16-49 Notes Chkd. ____ Date ____
Division No. ____ Job No. 1306 Notes Van
Survey of Rowland Ave
Survey by Van Deren & C. Johnson
Indexed ____ Date ____
F.B. 1341 PG. 240

76L298 307 5-49

PLEASE RETURN TO
LOS ANGELES COUNTY SURVEYOR
726 LOS ANGELES COUNTY ENGINEERING BLDG.

NOTE: ANY ADDITIONS OR CHANGES ON THIS SHEET MUST BE MADE OR CIRCLED IN RED INK, WITH DATE AND NAME OF PERSON MAKING CHANGE.

Do not extend notes this side of this line.

STATION	B. S.	H. I.	F. S.	ELEV.	Lt & South	℄ Rt & North
20+00		392.49	4.86	387.63		18' Cut
"			4.31	388.18		18' Top Cb
"			3.7	388.8		30' P.L.
"			5.29	387.20	18' Cut	
"			4.80	387.69	18' top Cb	
"			4.8	387.7	30' P.L	
20+80.0			4.39	388.10		℄ at end Cb
"			4.68	387.81		18' Cut
"			4.16	388.33		18' Top Cb
"			3.1	389.4		30' P.L
20+94.98			4.31	388.18		℄ int alley
21+08.8			4.22	388.27		℄ at end Cb
"			4.53	387.96		18' Cut
"			4.10	388.39		18' Top Cb
"			2.7	389.8		30' P.L.
"			4.99	387.50	18' Cut	
"			4.50	387.99	18' Top Cb	
"			4.5	388.0	30' P.L.	
T.P	5.25	393.44	4.30	388.19		
22+00			4.74	388.70		℄
"			5.25	388.19		18' Cut

Profile No. ____ Notes Red. ____ Plotted ____ Job No. 1306 Division No. ____
Date ____ Date ____ Survey of Rowland Ave
X-Sec. No. ____ Notes Chkd. ____ Checked ____ Survey by Van Deren Notes Van Date 8-16-49
Date ____ Date ____ Map No. ____ Indexed Johnson Date ____

F.B. 15-41 PG. 241

76L298 307 5-49

PLEASE RETURN TO
LOS ANGELES COUNTY SURVEYOR
726 LOS ANGELES COUNTY ENGINEERING BLDG.

NOTE: ANY ADDITIONS OR CHANGES ON THIS SHEET MUST BE MADE OR CIRCLED IN RED INK. WITH DATE AND NAME OF PERSON MAKING CHANGE.

Do not extend notes this side of this line.

STATION	B. S.	H. I.	F. S.	ELEV.	Lt & South	℄ Rt & North
22+00		393.44	4.71	388.73		18' top Cb
"			3.4	390.0		30' P.L.
"			5.63	387.81	18' Gut	
"			5.21	388.23	18' top Cb	
"			5.2	388.2	30' P.L.	
22+50.0			4.80	388.64		℄ brk in pvt
"			5.06	388.38		18' Gut
			4.64	388.80		18' top Cb
"			3.6	389.8		30' P.L.
"			5.51	387.93	18' Gut	
"			5.08	388.36	18' top Cb	
"			5.0	388.4	30' P.L.	
22+80.0			5.15	388.29		℄
"			5.13	388.31		18' Gut
"			4.54	388.90		18' top Cb
"			4.33	389.11		30' P.L.
"			5.42	388.02	18' Gut	
"			4.99	388.45	18' top Cb	
"			4.86	388.58	30' P.L.	
			4.57	388.87		N. end C.R. N.E. cor
			5.10	388.34	S. end C.R. S.E. cor	

F.B. 1541 PG. 242
Job No. 1306 Division No. Notes Red. Date 8-16-49 Plotted Date No. Profile
Survey of Rowland Ave Notes Chkd. Checked Date X-Sec.
Survey by Van Deren Notes Van Date No.
Indexed A. C. Johnson Date

76L298 307 5-49

PLEASE RETURN TO
LOS ANGELES COUNTY SURVEYOR
726 LOS ANGELES COUNTY ENGINEERING BLDG.

NOTE: ANY ADDITIONS OR CHANGES ON THIS SHEET MUST BE MADE OR CIRCLED IN RED INK, WITH DATE AND NAME OF PERSON MAKING CHANGE.

Do not extend notes this side of this line.

STATION	B. S.	H. I.	F. S.	ELEV.	Lt & South	℄ Rt & North
23+00		393.44	5.32	388.12		℄
23+10.0			5.28	388.16		℄ int Temple Ave
			4.49	388.95		N. end C.R. N.W. Cor
			5.17	388.27	S. end C.R. S.W. Cor	
23+40.0			4.92	388.52		℄
"			4.97	388.47		18' Cut
"			4.38	389.06		18' Top Cb
"			4.25	389.19		30' P.L.
"			5.36	388.08	18' Cut	
"			4.94	388.50	18' Top Cb	
"			4.76	388.68	30' P.L.	
24+00			4.07	389.37		℄
"			4.21	389.23		18' Cut
"			3.64	389.80		18' Top Cb
"			2.8	390.6		30' P.L
"			4.85	388.59	18' Cut	
"			4.35	389.09	18' Top Cb	
"			3.9	389.5	30' P.L	
25+00			2.95	390.49		℄
"			3.18	390.26		18' Cut
"			2.63	390.81		18' Top Cb

Profile No. ____ Date ____ Notes Red. ____ Plotted ____ Date ____ Job No. 1306 Division No. ____ Survey of Rowland Ave Survey by Van Deren Notes Van Date 8-16-49 Map No. ____ Date ____ Indexed Johnson Date ____

X-Sec. No. ____ Date ____ Notes Chkd. ____ Checked ____ Date ____

F.B. 1541 PG. 243

76L298 307 5-49

PLEASE RETURN TO
LOS ANGELES COUNTY SURVEYOR
726 LOS ANGELES COUNTY ENGINEERING BLDG.

NOTE: ANY ADDITIONS OR CHANGES ON THIS SHEET MUST BE MADE OR CIRCLED IN RED INK, WITH DATE AND NAME OF PERSON MAKING CHANGE.

Do not extend notes this side of this line.

STATION	B. S.	H. I.	F. S.	ELEV.	Lt & South ℄	Rt & North
25+00		393.44	2.3	391.1		30' P.L.
"			3.88	389.56	18' Gut	
"			3.31	390.13	18' top Cb	
"			3.5	389.9	30' P.L	
25+10.5			2.85	390.59		℄ at end Cb
"			3.15	390.29		18' Gut
"			2.52	390.92		18' top Cb
"			2.2	391.2		30' P.L.
25+25.0			2.72	390.72		℄
25+38.8			2.59	390.85		℄ at end Cb
"			3.01	390.43		18' Gut
"			2.41	391.03		18' top Cb
"			2.0	391.4		30' P.L.
T. P.	560	396.95	2.09	391.35		
26+00			5.53	391.42		℄
"			5.78	391.17		18' Gut
"			5.28	391.67		18' Top Cb.
"			4.4	392.5		30' P.L.
"			6.31	390.64	18' Gut	
"			5.75	391.20	18' Top Cb.	
"			5.3	391.6	30' P.L.	

Profile No. X-Sec. No.
Plotted Date Checked Date
Notes Red. Date 8-16-49 Notes Chkd. Date
Division No. Job No. 1306 Notes Date
Survey of Rowland Ave
Survey by Van Deren Notes Van
Indexed C. Johnson
F.B. 5341 PG. 244

76L298 307 5-49

PLEASE RETURN TO
LOS ANGELES COUNTY SURVEYOR
726 LOS ANGELES COUNTY ENGINEERING BLDG.

NOTE: ANY ADDITIONS OR CHANGES ON THIS SHEET MUST BE MADE OR CIRCLED IN RED INK, WITH DATE AND NAME OF PERSON MAKING CHANGE.

Do not extend notes this side of this line.

STATION	B. S.	H. I.	F. S.	ELEV.		
27+00		396.95	4 68	392 27		℄
27+10.01			4 66	392.29		℄
"			4 73	392.22		18' Gut
"			4 22	392.73		18' Top Cb.
"			3 94	393.01		30' PL
"			5 31	391.64	18' Gut	
"			4 80	392.15	18' Top Cb.	
"			4 78	392 17	30' PL.	
			4 19	392.76		N. end CR. N.E. Cor
			5 03	391.92	S. end C.R. S.E. Cor	
27+50.01			4 76	392.19		℄ int. Sunset Blvd.
B.M. TE. 78			5 29	391 ~~56~~ 66	B.M. TE. 78 Elev = 391.670 F.B. 14[illegible] P50 Sunset Blvd & Workman Ave., S.E. Cor Bt. spk in Cb. 12' S. of S. end CR. Note: This elev. does not check	
B.M. TE. 100			6 61	390 34	B.M. TE. 100 Elev = 390.362 F.B. 14[illegible] P50 Workman Ave (S. side) 210' ± W. of Temple Ave Bt. spk in curb, 3' E. of ℄ prod. of alley	

Profile Notes Red. ____ Plotted ____ Job No. 1306 Division No. ____ F.B. 1541 Pg. 2.45
No. ____ Date ____ Date ____ Survey of Rowland Ave
X-Sec. Notes Chkd. ____ Checked ____ Survey by Van Deren Notes Van Date 8-16-49
No. ____ Date ____ Date ____ Map No. ____ Indexed ____ Date ____

F.B. 13-41 PG. 246

Job No. 1306 Division No. _____ Notes Red. _____ Plotted _____ Profile

Survey of Rowland Ave. Date 8-16-49 Date _____ No. _____

Survey by Van Doren Notes Van Notes Chkd. _____ Checked _____ X-Sec.

Indexed A. C. Johnson Date _____ Date _____ Date _____ No. _____

STATION	B. S.	H. I.	F. S.	ELEV.

76L298 307 5-49

PLEASE RETURN TO

LOS ANGELES COUNTY SURVEYOR

726 LOS ANGELES COUNTY ENGINEERING BLDG.

Do not extend notes this side of this line.

NOTE: ANY ADDITIONS OR CHANGES ON THIS SHEET MUST BE MADE OR CIRCLED IN RED INK, WITH DATE AND NAME OF PERSON MAKING CHANGE.

Notes Ck'd by	Survey of Rowland Ave
Map No.	W. O. Tape No. Std. P.F.
Office Work	Surveyed by Van Deren
Checked	Notes [illegible] Date 8-16-49
Date	Indexed [illegible] C. Johnson

F. B. 1341 PG. 247

NOV 12 '49

C1-1300

TOPOGRAPHY ON LAS TUNAS DRIVE

FROM BALDWIN AVE TO SUNSET BLVD

ROWLAND AVE

8-16-49

Van Deren
Blankenship
Edmondson
Richards

Note: Any Additions or Changes on This Sheet Must Be Made or Circled in Red Ink With Date and Name of Person Making Change.

Do not extend notes this side of this line.

RETURN TO
LOS ANGELES COUNTY SURVEYOR
726 LOS ANGELES COUNTY
ENGINEERING BLDG.

76F3095 247 10M 1-49

F. B. 1541 Pg. 248

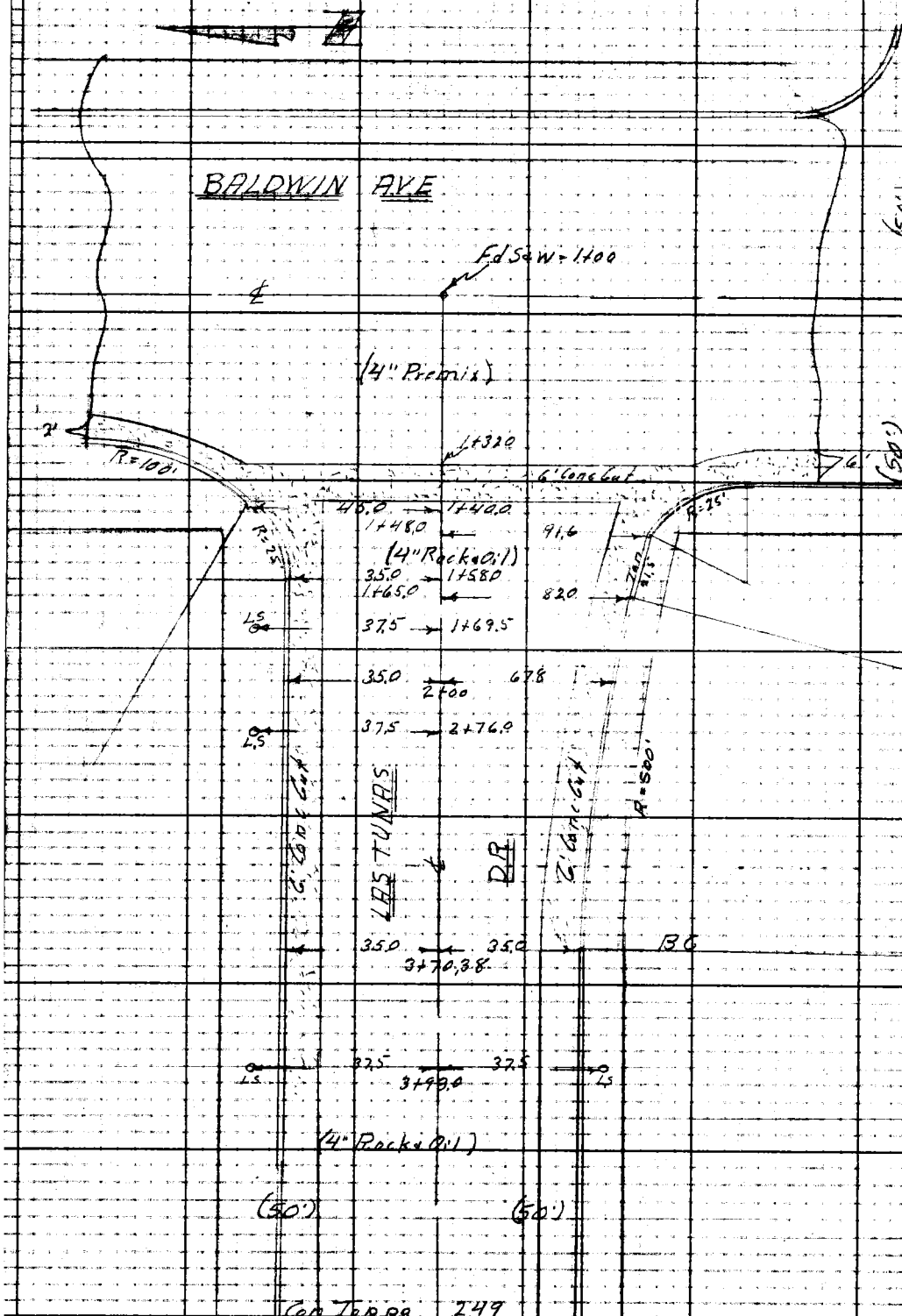

Con Top pg 249

RETURN TO
LOS ANGELES COUNTY SURVEYOR
725 LOS ANGELES COUNTY
ENGINEERING BLDG.

Do not extend notes this side of this line.

Note: Any Additions or Changes on This Sheet Must be Made or Circled in Red Ink With Date and Name of Person Making Change.

Notes Ck'd by	Survey of Rowland Ave
Map No.	W. O. 1306 Tape No. Std. °F
Office Work	Surveyed by Van Deren
Checked	Notes Kan Date 8-16-49
Date	Indexed A. C. Johnson

F. B. 1541 PG. 249

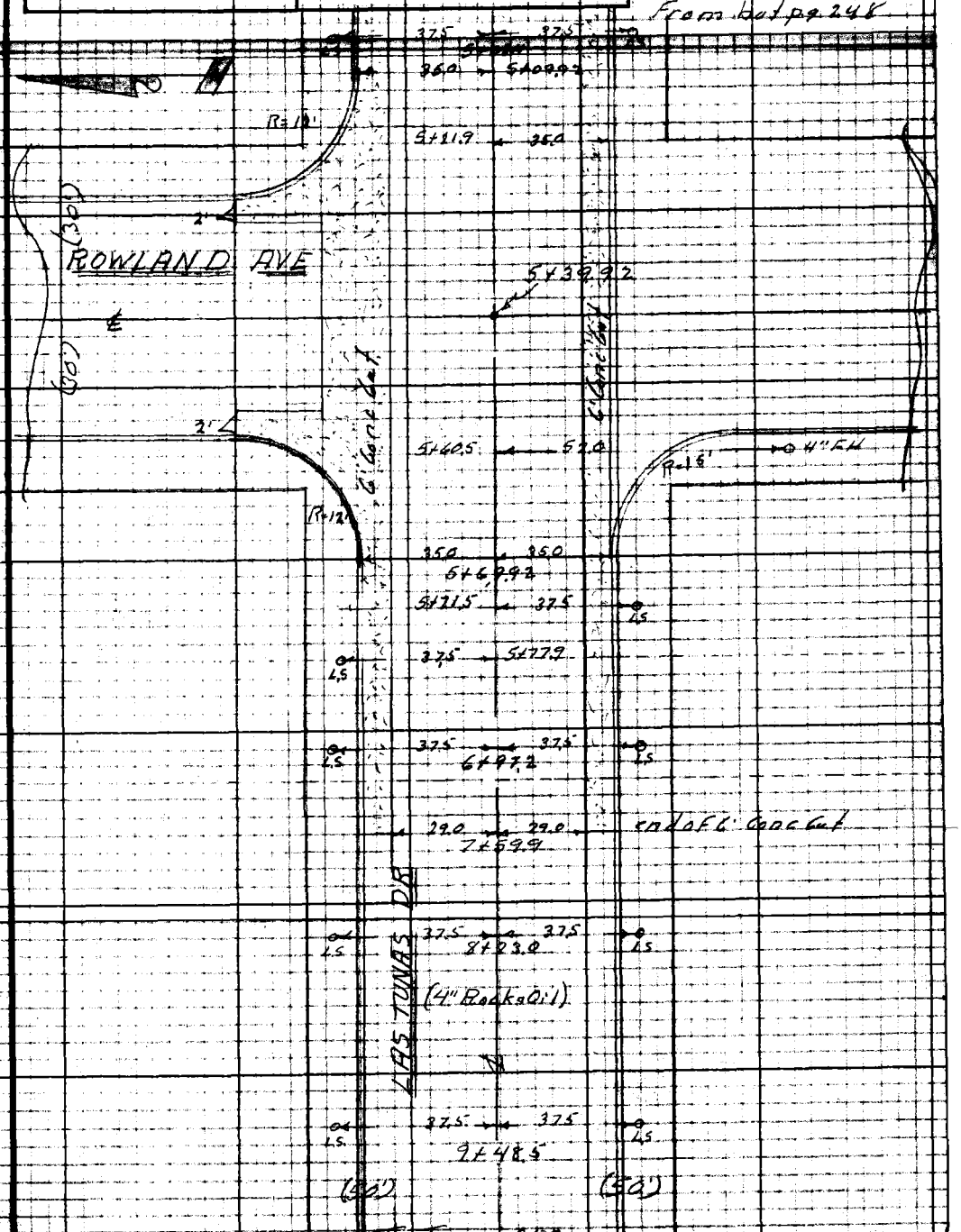

Note: Any Additions or Changes on This Sheet Must be Made or Circled in Red Ink With Date and Name of Person Making Change.

Do not extend notes this side of this line.

RETURN TO
LOS ANGELES COUNTY SURVEYOR
726 LOS ANGELES COUNTY
ENGINEERING BLDG.

76F3098 247 10M 1-49

F. B. 1541 Pg. 250

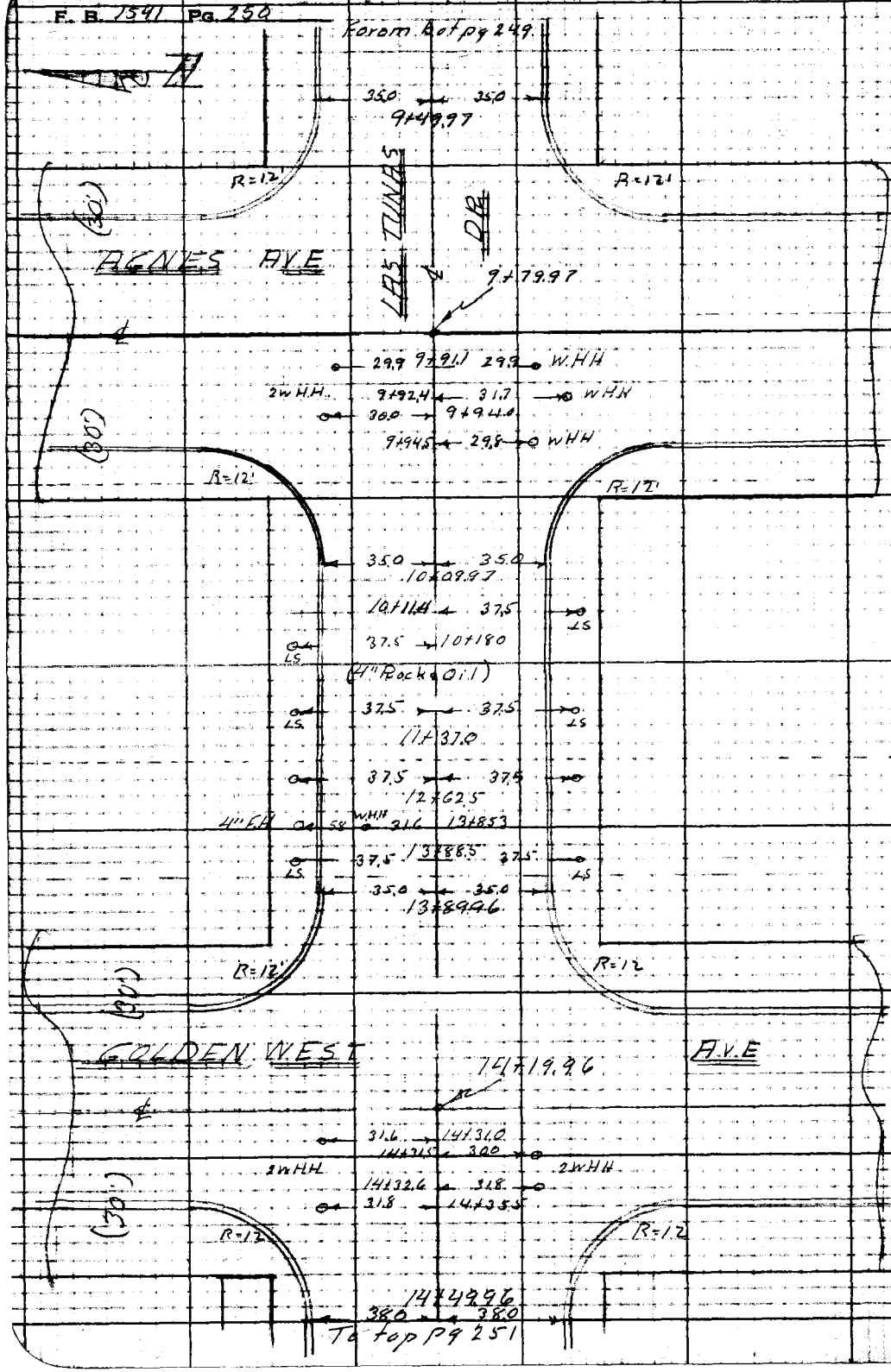

RETURN TO
LOS ANGELES COUNTY SURVEYOR
726 LOS ANGELES COUNTY
ENGINEERING BLDG.

Do not extend notes this side of this line.

Note: Any Additions or Changes on This Sheet Must be Made or Circled in Red Ink With Date and Name of Person Making Change.

Notes Ck'd by	Survey of Rowland Ave
Map No.	W. O. 1306 Tape No. Std. °F
Office Work	Surveyed by Van Deren
Checked	Notes Van Date 8-11-49
Date	Indexed R. C. Johnson

F. B. 1541 Pg. 251

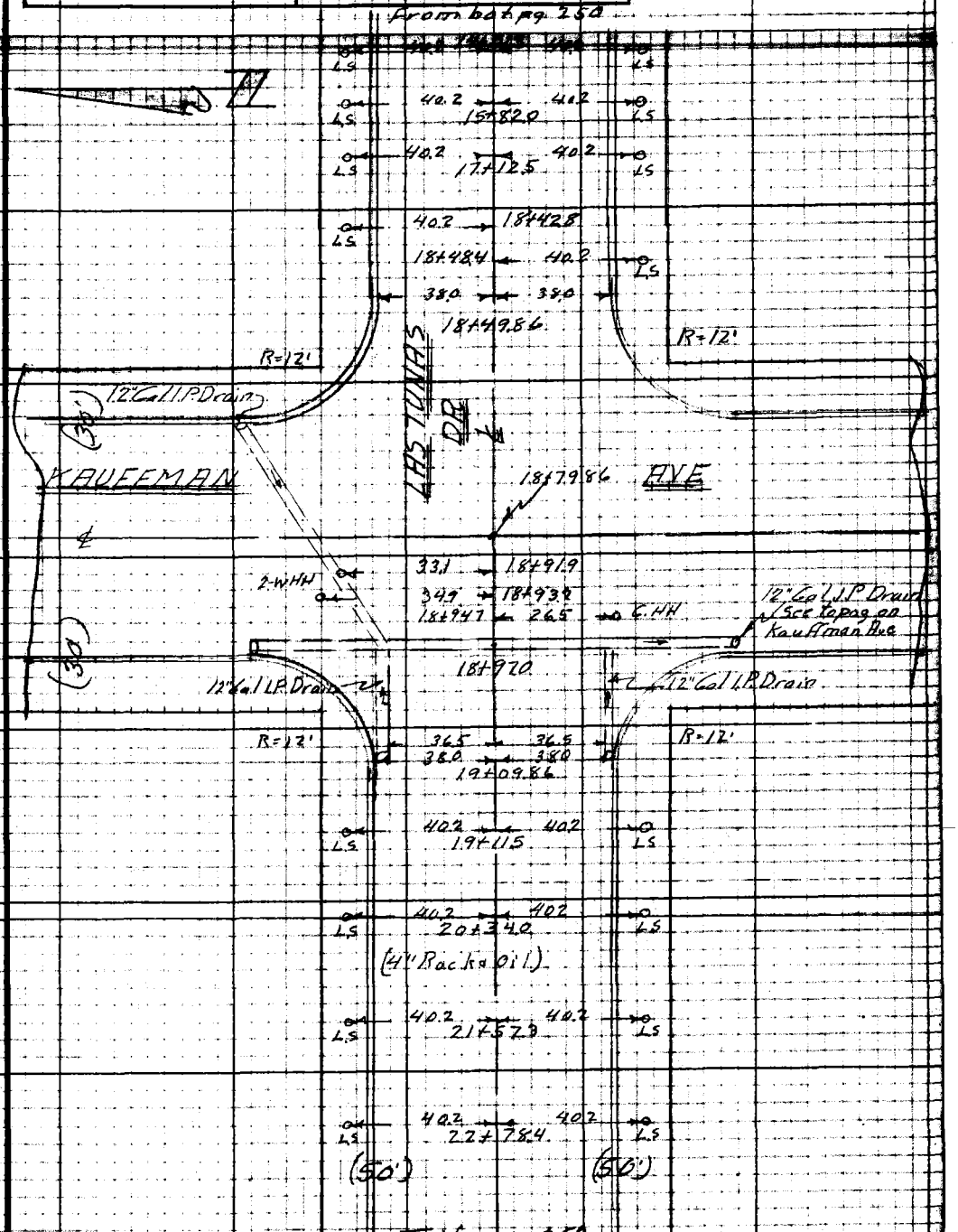

Note: Any Additions or Changes on This Sheet Must be Made or Circled in Red Ink With Date and Name of Person Making Change.

Do not extend notes this side of this line.

RETURN TO
LOS ANGELES COUNTY SURVEYOR
726 LOS ANGELES COUNTY
ENGINEERING BLDG.

76F3098 247 10M 1-49

F. B. 1541 Pg. 252

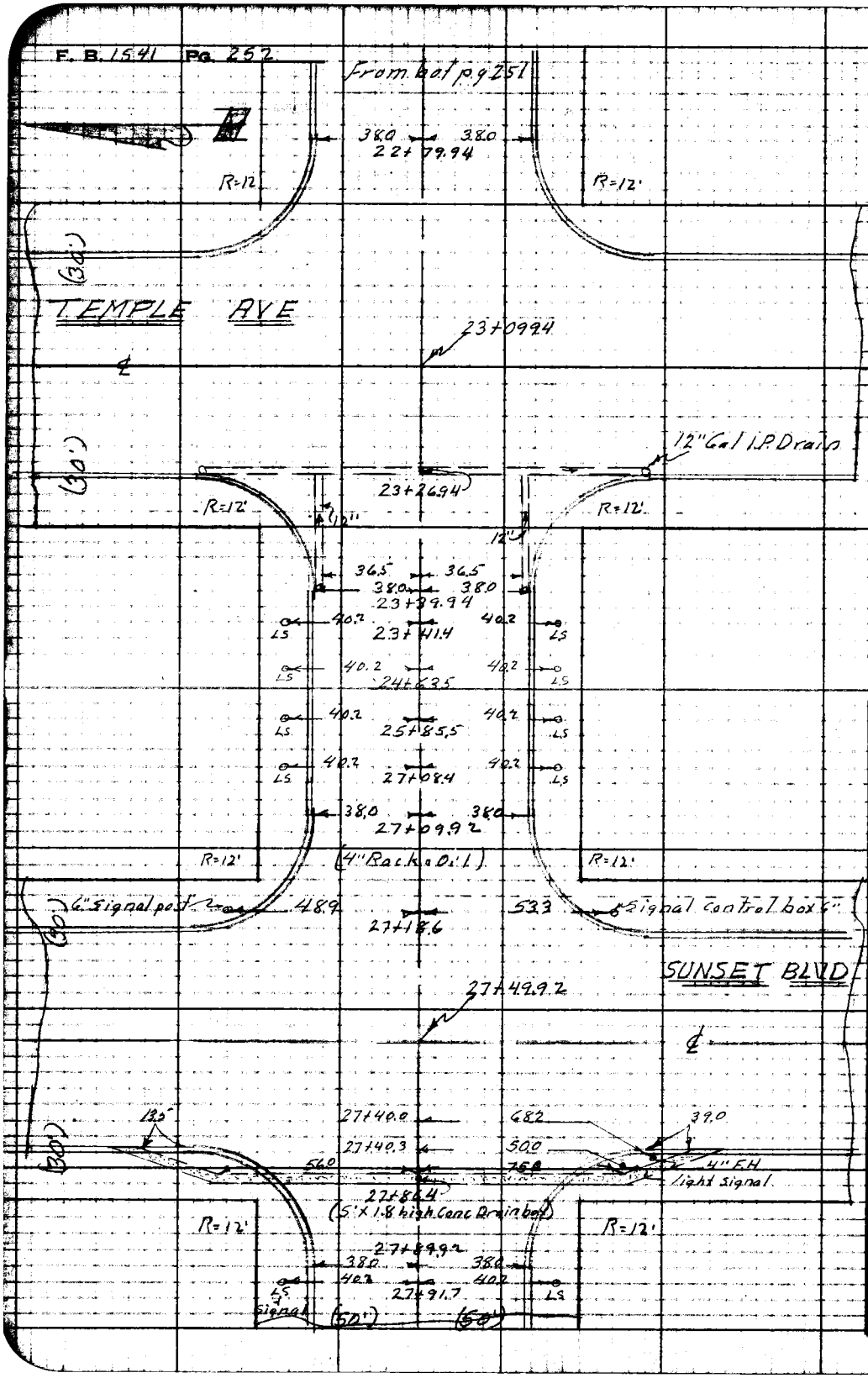

RETURN TO
LOS ANGELES COUNTY SURVEYOR
725 LOS ANGELES COUNTY
ENGINEERING BLDG.

Do not extend notes this side of this line.

Note: Any Additions or Changes on This Sheet Must be Made or Circled in Red Ink With Date and Name of Person Making Change.

Profile No. ____ X-Sec. No. ____

Notes Red. ____ Date ____ Plotted ____ Date ____
Notes Chkd. LCM Date 8/22/49 Checked ____ Date ____

Job No. 1306 Division No. ____
Survey of Rowland Ave Sewer District
Survey by Van Deren Notes ____ Date ____
Map No. ____ Indexed R. C. Johnson Date NOV 17 '49

F.B. 1541 Pg. 253

C.V. 1306
Cross Sections on LAS TUNAS DR.
From:
BALDWIN AVE West to
SUNSET BLVD.

ROWLAND AVE SEWER DISTRICT

8-16-49

Van Deren
Blankenship
Edmondson
Richards

STATION	B.S.	H.I.	F.S.	ELEV.

NOTE: ANY ADDITIONS OR CHANGES ON THIS SHEET MUST BE MADE OR CIRCLED IN RED INK, WITH DATE AND NAME OF PERSON MAKING CHANGE.

Do not extend notes this side of this line.

PLEASE RETURN TO
LOS ANGELES COUNTY SURVEYOR
726 HIGGINS BLDG.

76L298 307 3M 11-48

76L298 307 3M 11-48

PLEASE RETURN TO
LOS ANGELES COUNTY SURVEYOR
726 HIGGINS BLDG.

NOTE: ANY ADDITIONS OR CHANGES ON THIS SHEET MUST BE MADE OR CIRCLED IN RED INK, WITH DATE AND NAME OF PERSON MAKING CHANGE.

Do not extend notes this side of this line.

STATION	B. S.	H. I.	F. S.	ELEV.	Lt & South ℄ Rt & North
BM T.E. 91	4.11	395.26		391.15	BM T.E. 91 Elev = 391.149 FB 1488-53
					Baldwin Ave & Las Tunas Drive, N.W. Cor.
					Bt Spk in curb. 8' W. of W. end CR
1+00			4.56	390.70	℄ int Baldwin Ave
1+35			5.26	390.00	℄ & X Cut
1+40			5.22	390.04	℄
"			4.74	390.52	45' Cut
"			3.89	391.37	45' Top Cb
1+48			5.16	390.10	℄
"			6.48	388.78	91.6 Cut
"			5.64	389.62	91.6 top Cb
1+58.0			5.01	390.25	℄
"			4.74	390.52	29' Cut out
"			4.88	390.38	35' Cut in
"			4.04	391.22	35 top Cb
"			3.82	391.44	45' P.L.
1+65.0			4.91	390.35	℄
"			5.93	389.33	75.5 Cut out
"			6.28	388.98	82' Cut in
"			5.50	389.76	82' top Cb
2+00			4.52	390.74	℄

F.B. 1541 PG. 254
Job No. L306 Division No. Notes Red. Plotted
Survey of Rowland Ave Sewer District Date Date No. X-Sec.
Survey by Van Oren Notes Notes Chkd. Checked
Indexed C. Johnson Date Date Date No.

76L298 307 5-49

PLEASE RETURN TO
LOS ANGELES COUNTY SURVEYOR
726 LOS ANGELES COUNTY ENGINEERING BLDG.

NOTE: ANY ADDITIONS OR CHANGES ON THIS SHEET MUST BE MADE OR CIRCLED IN RED INK, WITH DATE AND NAME OF PERSON MAKING CHANGE.

Do not extend notes this side of this line.

STATION	B. S.	H. I.	F. S.	ELEV.	Lt & South	℄ Rt & North
2+00		395.26	4.51	390.75		29' Cut out
"			4.72	390.54		35' Cut in
"			3.95	391.31		35' top Cb
"			3.71	391.55		50' P.L.
"			5.60	389.66	61.3 Cut out	
"			6.01	389.25	67.8 Cut in	
"			5.34	389.92	67.8 top Cb	
3+00			4.15	391.11		℄
"			4.10	391.16		29' Cut out
"			4.37	390.89		35' Cut in
"			3.61	391.65		35' top Cb
"			3.28	391.98		50' P.L.
"			5.02	390.24	34'3 Cut out	
"			5.41	389.85	40'3 Cut in	
"			4.75	390.51	40'3 top Cb	
3+70.38			3.78	391.48		℄ at B.C.
"			4.63	390.63	29' Cut out	
"			5.08	390.18	29' Cut in	
"			4.38	390.88	35' top Cb	
"			4.4	390.9	50' P.L.	
4+00			3.68	391.58		℄

Profile No. ____ Notes Red. ____ Plotted ____ Job No. 1306 Division No. ____ F.B. 1541 PG. 255
X-Sec. No. ____ Date ____ Date ____ Survey of Rowland Ave
Notes Chkd. ____ Checked ____ Survey by Van Deren Notes Van Date 8-16-49
Date ____ Date ____ Map No. ____ Indexed E. G. Johnson Date ____

76L298 307 5-49

PLEASE RETURN TO
LOS ANGELES COUNTY SURVEYOR
726 LOS ANGELES COUNTY ENGINEERING BLDG.

NOTE: ANY ADDITIONS OR CHANGES ON THIS SHEET MUST BE MADE OR CIRCLED IN RED INK, WITH DATE AND NAME OF PERSON MAKING CHANGE.

Do not extend notes this side of this line.

STATION	B. S.	H. I.	F. S.	ELEV.	Lt & South	℄ Rt & North
4+00		395.26	3.82	391.44		29' Gut out
"			4.08	391.18		35' Gut in
"			3.28	391.98		35' Top Cb
"			3.05	392.21		45' P.L.
"			4.58	390.68	29' Gut out	
"			5.05	390.21	35' Gut in	
"			4.31	390.95	35' Top Cb.	
"			4.3	391.0	50' P.L.	
5+00			3.42	391.84		℄
5+09.92			3.38	391.88		℄
"			3.72	391.54		29' Gut out
"			3.84	391.42		35' Gut in
"			2.92	392.34		35' Top Cb
"			2.68	392.58		45' P.L.
			2.76	392.50		N. end C.R. N.E. Cor
5+21.92			3.36	391.90		℄ end of S. curb.
"			4.33	390.93	29' Gut out	
"			4.78	390.48	35' Gut in	
"			4.03	391.23	35' Top Cb	
"			4.0	391.2	50' P.L.	
5+39.92			3.36	391.90		℄ int Rowland Ave

Profile No. X-Sec. No.
Plotted Date
Checked Date
Notes Red. Date 8-16-49
Notes Chkd. Date
Division No.
Job No. 1306
Survey of Rowland Ave
Survey by Van Deren
Notes Van
Indexed A. C. Johnson
Date
F.B. 1541 PG. 256

76L298 307 5-49

PLEASE RETURN TO
LOS ANGELES COUNTY SURVEYOR
726 LOS ANGELES COUNTY ENGINEERING BLDG.

NOTE: ANY ADDITIONS OR CHANGES ON THIS SHEET MUST BE MADE OR CIRCLED IN RED INK, WITH DATE AND NAME OF PERSON MAKING CHANGE.

Do not extend notes this side of this line.

STATION	B. S.	H. I.	F. S.	ELEV.	Lt. South	℄ Rt. North
		395.26	2.74	392.52		N. end C.R. N. Mar
			3.81	391.45	S. end C.R. S.W. Cor	
5+69.92			3.25	392.01	℄	
"			3.62	391.64		29' Cut out
"			3.72	391.54		35' Cut in
"			2.87	392.39		35' Top Cb.
"			2.61	392.65		45' P.L.
"			4.19	391.07	29' Cut out	
"			4.67	390.59	35' Cut in	
"			3.94	391.32	35' Top Cb	
"			3.58	391.68	50' P.L.	
6+00			3.23	392.03	℄	
"			3.48	391.78		29' Cut out
"			3.68	391.58		35' Cut in
"			2.82	392.44		35' Top Cb
"			2.58	392.68		45' P.L.
"			4.16	391.10	29' Cut out	
"			4.64	390.62	35' Cut in	
"			3.93	391.33	35' Top Cb	
"			3.68	391.58	50' P.L.	
T.P.	6.35	397.58	4.03	391.23		

Profile No. ____ Notes Red. ____ Plotted ____ Job No. 1306 Division No. ____
X-Sec. No. ____ Date ____ Date ____ Survey of Pomeroy Land Co. Notes Date 8-16-49
Notes Chkd. ____ Checked ____ Survey by Van Dyck Jr. Notes Van Dyck Jr. Date ____
Date ____ Date ____ Map No. ____ Computed Johnson Date ____

F.B. 1541 PG. 257

76L298 307 5-49

PLEASE RETURN TO
LOS ANGELES COUNTY SURVEYOR
726 LOS ANGELES COUNTY ENGINEERING BLDG.

NOTE: ANY ADDITIONS OR CHANGES ON THIS SHEET MUST BE MADE OR CIRCLED IN RED INK, WITH DATE AND NAME OF PERSON MAKING CHANGE.

Do not extend notes this side of this line.

STATION	B. S.	H. I.	F. S.	ELEV.	Lt & South	℄ Rt & North
7+00		397 58	5 30	392.28		℄
"			5 48	392.10		29' Gut out
"			5 74	391.84		35' Gut in
"			4 92	392.66		35' Top Cb.
"			4 68	392.90		45' P.L.
"			6 30	391.28	29' Gut out	
"			6 77	390.81	35' Gut in	
"			5 97	391 61	35' Top Cb	
"			5 76	391.82	50' P.L.	
7+59.9			5 29	392.29		℄ end Conc. Gut
"			5.37	392.21		29' Gut out
"			5 62	391.96		35' Gut in
"			4 84	392.74		35' Top Cb
"			4 55	393.03		45' P.L.
"			6 27	391.31	29' Gut out	
"			6 63	390.95	35' Gut in	
"			5 86	391.72	35' Top Cb.	
"			5 70	391.88	50' P.L.	
8+00			5 14	392.44		℄
"			5 57	392 01		35' Gut
"			4 75	392 83		35' Top Cb.

F.B. 1541 PG. 258
Job No. 1306 Division No. Notes Red. Plotted No. Profile
Survey of Rowland Ave Date 8-16-49 Date X-Sec.
Survey by Van Deren Notes Van Notes Chkd. Checked No.
Indexed C. Johnson Date Date

76L298 307 5-49

PLEASE RETURN TO
LOS ANGELES COUNTY SURVEYOR
726 LOS ANGELES COUNTY ENGINEERING BLDG.

NOTE: ANY ADDITIONS OR CHANGES ON THIS SHEET MUST BE MADE OR CIRCLED IN RED INK, WITH DATE AND NAME OF PERSON MAKING CHANGE.

Do not extend notes this side of this line.

STATION	B. S.	H. I.	F. S.	ELEV.	Lt & South	℄ Rt & North
8+00		397 58	4 52	393.06		45' P.L.
"			6 54	391.04	35' Gut	
"			5 83	391 75	35' TopCb.	
"			5 58	392.00	50' P.L.	
9+00			4 92	392.66		℄
"			5 25	392.33		35' Gut
"			4 54	393.04		35' TopCb
"			4 30	393.28		45' P.L.
"			6 27	391.31	35' Gut	
"			5 55	392.03	35' TopCb	
"			5 34	392.24	50' P.L.	
9+49.97			4 73	392.85		℄
"			5 12	392.46		35' Gut
"			4 42	393.16		35' TopCb
"			4 14	393.44		45' P.L.
"			6 13	391.45	35' Gut	
"			5 41	392.17	35' TopCb	
"			5.16	392.42	50' P.L.	
			4 21	393.37		N. end C.R.N.E Cor
			5 37	392.21	S. end C.R. S.E. Cor	
9+79.97			4 70	392.88		℄ int. Agnes Ave

Profile No. ____ Notes Red. ____ Plotted ____ Job No. 1306 Division No. ____ F.B. 15-41 PG. 259
X-Sec. No. ____ Date ____ Date ____ Survey of Rowland Ave
Notes Chkd. ____ Checked ____ Survey by Van Dern Notes Van Date 8-16-49
Date ____ Date ____ Map No. ____ Indexed E. C. Johnson Date ____

76L298 307 5-49

PLEASE RETURN TO
LOS ANGELES COUNTY SURVEYOR
726 LOS ANGELES COUNTY ENGINEERING BLDG.

NOTE: ANY ADDITIONS OR CHANGES ON THIS SHEET MUST BE MADE OR CIRCLED IN RED INK, WITH DATE AND NAME OF PERSON MAKING CHANGE.

Do not extend notes this side of this line.

STATION	B. S.	H. I.	F. S.	ELEV.	Lt & South	℄	Rt & North
		397 58	4 22	393.36			N end C.R. N.W. Cor
			5 35	392 23	S. end C.R. S W. Cor		
10+09.97			4.73	392.85		℄	
"			5.07	392.51			35' Gut
"			4.36	393.22			35' Top Cb
"			3 97	393.61			45' P.L
"			6 08	391 50	35' Gut		
"			5 44	392.14	35' Top Cb.		
"			5 18	392.40	50' P.L.		
11+00			4 32	393.26		℄	
"			4 79	392.79			35' Gut
"			4 00	393 58			35' Top Cb.
"			3 74	393 84			45' P.L
"			5.81	391 77	35' Gut		
"			5 08	392.56	35' Top Cb.		
"			4 81	392.77	50' P.L.		
T. P.	5 75	399 19	4 14	393.44			
12+00			5 60	393.59		℄	
"			5 98	393.21			35' Gut
"			5 19	394.00			35' Top Cb
"			4 95	394.24			45' P.L.

Profile No. ____ X-Sec. No. ____

Plotted ____ Date ____ Checked ____ Date ____

Notes Red. ____ Date 8-16-49 Notes Chkd. ____ Date ____

Division No. ____ Job No. 1306 Notes Van

Survey of Rowland Ave

Survey by Van Doran

Indexed B. C. Johnson

F.B. 13-41 PG. 260

76L298 307 5-49

PLEASE RETURN TO
LOS ANGELES COUNTY SURVEYOR
726 LOS ANGELES COUNTY ENGINEERING BLDG.

NOTE: ANY ADDITIONS OR CHANGES ON THIS SHEET MUST BE MADE OR CIRCLED IN RED INK, WITH DATE AND NAME OF PERSON MAKING CHANGE.

Do not extend notes this side of this line.

STATION	B. S.	H. I.	F. S.	ELEV.	Lt & South	℄ Rt & North
12+00		399.19	6.96	392.23	35' Gut	
"			6.25	392.94	35' Top Cb	
"			6.00	393.19	50' P.L.	
13+00			5.21	393.98		℄
"			5.72	393.47		35' Gut
"			4.82	394.37		35' Top Cb
"			4.57	394.62		45' P.L.
"			6.62	392.57	35' Gut	
"			5.84	393.35	35' Top Cb	
"			5.57	393.62	50' P.L.	
13+89.96			4.89	394.30		℄
"			5.24	393.95		35' Gut
"			4.42	394.77		35' Top Cb
			3.98	395.21		45' P.L.
"			6.08	393.11	35' Gut	
"			5.43	393.76	35' Top Cb.	
"			5.18	394.01	50' P.L.	
			4.27	394.92		N. end C.R. N.E. Cor.
			5.42	393.77	S. end C.R. S.E. Cor.	
14+19.96			4.87	394.32		℄ int. Golden West Ave
			4.18	395.01		N. end C.R. N.W. Cor

Profile Notes Red. ____ Plotted ____ Job No. 1306 Division No. ____
No. ____ Date ____ Date ____ Survey of Rowland Ave
X-Sec. Notes Chkd. ____ Checked ____ Survey by Van Notes Van Date 8-16-49
No. ____ Date ____ Date ____ Map No. ____ Indexed A. G. Johnson Date ____

F.B. 1541 PG. 261

76L298 307 5-49

PLEASE RETURN TO
LOS ANGELES COUNTY SURVEYOR
726 LOS ANGELES COUNTY ENGINEERING BLDG.

NOTE: ANY ADDITIONS OR CHANGES ON THIS SHEET MUST BE MADE OR CIRCLED IN RED INK, WITH DATE AND NAME OF PERSON MAKING CHANGE.

Do not extend notes this side of this line.

STATION	B. S.	H. I.	F. S.	ELEV.	Lt & South	℄	Rt & North
		399.19	5 39	393.80	S. end C.R. S.W. Cor		
14+49.96			4.72	394.47		℄	
"			4.84	394.35			38' Gut
"			4.36	394.83			38' Top Cb
"			3.95	395.24			50' P.L.
"			6.05	393.14	38' Gut		
"			5.38	393.81	38' Top Cb		
"			5 10	394.09	50' P.L.		
15+00			4.35	394.84		℄	
"			4.62	394.57			38' Gut
"			3 97	395.22			38' Top Cb
"			3.74	395.45			50' P.L.
"			5 77	393.42	38' Gut		
"			5 02	394.17	38' Top Cb.		
"			4 80	394.39	50' P.L.		
16+00			3 69	395.50		℄	
"			3 98	395.21			38' Gut
"			3 24	395.95			38' Top Cb.
"			3 07	396.12			50' P.L.
"			5 04	394.15	38' Gut		
"			4 28	394.91	38' Top Cb.		

F.B. 1541 PG. 262
Job No. 1306 Division No. Notes Red. Plotted No. Profile
Survey of Rowland Ave Date 8-16-49 Date X-Sec.
Survey by Van Notes Chkd. Checked No.
Indexed C. Johnson Date Date

76L298 307 5-49

PLEASE RETURN TO
LOS ANGELES COUNTY SURVEYOR
726 LOS ANGELES COUNTY ENGINEERING BLDG.

NOTE: ANY ADDITIONS OR CHANGES ON THIS SHEET MUST BE MADE OR CIRCLED IN RED INK, WITH DATE AND NAME OF PERSON MAKING CHANGE.

Do not extend notes this side of this line.

STATION	B. S.	H. I.	F. S.	ELEV.	Lt & South	℄	Rt & North
16+00		399.19	4.04	395.15	50' P.L.		
T.P.	6.49	402.47	3.21	395.98			
17+00			6.13	396.34		℄	
"			6.61	395.86			38' Gut
"			5.87	396.60			38' Top Cb.
"			5.68	396.79			50' P.L.
"			7.67	394.80	38' Gut		
"			6.87	395.60	38' Top Cb		
"			6.72	395.75	50' P.L.		
18+00			5.52	396.95		℄	
"			5.89	396.58			38' Gut
"			5.20	397.27			38' Top Cb
"			4.96	397.51			50' P.L.
"			6.89	395.58	38' Gut		
"			6.20	396.27	38' Top Cb		
"			6.01	396.46	50' P.L.		
18+49.16			5.22	397.25		℄	B.C.
"			5.47	397.00			38' Gut
"			4.92	397.55			38' Top Cb.
"			4.65	397.82			50' P.L.
"			6.38	396.09	38' Gut		

Profile No. ____ Notes Red ____ Plotted ____ Job No. 1306 Division No. ____
X-Sec. No. ____ Date ____ Notes Chkd. ____ Date ____ Checked ____ Date ____ Survey of Pomelland Inc. Survey by Van Dercen Notes Van Date 8-18-49 Map No. ____ Indexed Johnson Date ____

F.B. 1541 PG. 263

76L298 307 5-49

PLEASE RETURN TO
LOS ANGELES COUNTY SURVEYOR
726 LOS ANGELES COUNTY ENGINEERING BLDG.

NOTE: ANY ADDITIONS OR CHANGES ON THIS SHEET MUST BE MADE OR CIRCLED IN RED INK, WITH DATE AND NAME OF PERSON MAKING CHANGE.

Do not extend notes this side of this line.

STATION	B. S.	H. I.	F. S.	ELEV.	Lt & South	℄ Rt & North
18+49.86		402.47	5.84	396.63	38' Top Cb.	
"			5.60	396.87	50' P.L.	
			4.75	397.72		N. end C.R. N.E. Cor
			5.98	396.49	S. end C.R. S.W. Cor	
18+62.86			6.10	396.37		57.5 Flow line of (12") Corr. Culv.
18+79.86			5.16	397.31		℄ Pauffman Ave
18+96.86			5.12	397.35		℄ Corrugated Culvert
"			6.50	395.97		50' Flow line (12") Corr. Culv.
"			7.70	394.77	50' Flow line of (12") Corr. Culv	
			4.71	397.76		N. end C.R. N.W. Cor.
			6.02	396.45	S. end C.R. S.W. Cor.	
19+09.86			5.10	397.37		℄ E.C.
"			6.59	395.88		37' Flow line (12") Corr. Culv
"			5.44	397.03		38' Gut
"			4.81	397.66		38' Top Cb
"			4.54	397.93		50' P.L.
"			7.52	394.95	37' Flow line (12") Corr. Culv.	
"			6.53	395.94	38' Gut	
"			5.83	396.64	38' Top Cb	
"			5.54	396.93	50' P.L.	
20+00			4.75	397.72		℄

Profile No. X-Sec. No.
Plotted Date
Checked Date
Notes Red. Date 8-16-49
Notes Chkd. Date
Division No.
Job No. 1306
Survey of Rowland Ave
Survey by Van Deren Notes Van
Indexed C. Johnson Date
F.B. 1541 PG. 264

76L298 307 5-49

PLEASE RETURN TO
LOS ANGELES COUNTY SURVEYOR
726 LOS ANGELES COUNTY ENGINEERING BLDG.

NOTE: ANY ADDITIONS OR CHANGES ON THIS SHEET MUST BE MADE OR CIRCLED IN RED INK. WITH DATE AND NAME OF PERSON MAKING CHANGE.

Do not extend notes this side of this line.

STATION	B. S.	H. I.	F. S.	ELEV.	Lt & South	℄ Rt & North
20+00		402 47	5 11	397.36		38' Gut
"			4 50	397.97		38' Top Cb
"			4 21	398.26		50' P.L.
"			6 12	396.35	38' Gut	
"			5 52	396.95	38' Top Cb	
"			5.28	397.19	50' P.L.	
T.P.	5 16	403 08	4 55	397.92	—	
21+00			4 97	398 11		℄
"			5 35	397.73		38' Gut
"			4 67	398 41		38' Top Cb
"			4 45	398.63		50' P.L.
"			6 41	396.67	38' Gut	
"			5 78	397.30	38' Top Cb	
"			5.54	397.54	50' P.L.	
22+00			4.57	398.51		℄
"			4 95	398.13		38' Gut
"			4 32	398.76		38' Top Cb
"			4 05	399.03		50' P.L.
"			6 09	396.99	38' Gut	
"			5.43	397.65	38' Top Cb	
"			5 19	397 89	50' P.L.	

Profile Notes Red. Plotted Job No. 1306 Division No.
No. Date Date Survey of Rowland Ave
X-Sec. Notes Chkd. Checked Survey by Van Deren Notes Van WE Date 8-16-49
No. Date Date Map No. Indexed A.C. Johnson Date

F.B. 1541 PG. 265

76L298 307 5-49

PLEASE RETURN TO
LOS ANGELES COUNTY SURVEYOR
726 LOS ANGELES COUNTY ENGINEERING BLDG.

NOTE: ANY ADDITIONS OR CHANGES ON THIS SHEET MUST BE MADE OR CIRCLED IN RED INK, WITH DATE AND NAME OF PERSON MAKING CHANGE.

Do not extend notes this side of this line.

STATION	B. S.	H. I.	F. S.	ELEV.	Lt & South	℄ Rt & North
22+79.94		403.08	4.36	398.72		℄ B.C.
"			4.62	398.46		38' Gut
"			4.03	399.05		38' Top Cb.
"			3.67	399.41		50' P.L.
"			5.66	397.42	38' Gut	
"			5.10	397.98	38' Top Cb	
"			4.77	398.31	50' P.L.	
			3.87	399.19		N. end C.R. N.E. Cor.
			5.21	397.87	S. end C.R. S.E. Cor.	
23+09.94			4.27	398.81		℄ int. Temple Ave
23+26.94			4.20	398.88		℄ 12' Corrugated Culv.
"			5.79	397.29		50' Flow line 12" Corr. Culv.
			3.90	399.18		N. end C.R. N.W. Cor.
			5.18	397.90	S. end C.R. S.W. Cor.	
23+39.94			4.16	398.92		℄ E.C.
"			6.12	396.96		37' Flow line 12" Corr. Culv.
"			4.01	399.07		38' Gut
"			4.01	399.07		38' Top Cb.
"			3.66	399.42		50' P.L.
"			6.42	396.66	37' Flow line 12" Corr. Culv.	
"			5.02	398.06	38' Gut	

F.B. 1541 PG. 266
Job No. 1306 Division No. Notes Red. Plotted No. Profile
Survey of Rowland Ave Date 8-16-49 Date X-Sec.
Survey by Van Deren Notes Van W.E. Notes Chkd. Checked No.
Indexed R. C. Johnson Date Date Date

76L298 307 5-49

PLEASE RETURN TO
LOS ANGELES COUNTY SURVEYOR
726 LOS ANGELES COUNTY ENGINEERING BLDG.

NOTE: ANY ADDITIONS OR CHANGES ON THIS SHEET MUST BE MADE OR CIRCLED IN RED INK, WITH DATE AND NAME OF PERSON MAKING CHANGE.

Do not extend notes this side of this line.

STATION	B. S.	H. I.	F. S.	ELEV.	℄ & South	℄ Rt & North
23+39.94		40308	5.02	398.06	38' Top Cb.	
"			4.81	398.27	50' P.L	
23+41.94			4.16	398.92		℄
"			4.77	398.31		38' Gut
"			3.99	399.09		38' Top Cb.
"			5.67	397.41	38' Gut	
"			5.01	398.07	38' Top Cb.	
24+00			3.78	399.30		℄
"			4.25	398.83		38' Gut
"			3.57	399.51		38' Top Cb
"			3.43	399.65		50' P.L
"			5.20	397.88	38' Gut	
"			4.55	398.53	38' Top Cb.	
"			4.31	398.77	50' P.L.	
T.P.	6.32	40611	3.29	399.79	—	
25+00			6.11	400.00		℄
"			6.53	399.58		38' Gut
"			5.85	400.26		38' Top Cb.
"			5.64	400.47		50' P.L
"			7.50	398.61	38' Gut	
"			6.79	399.32	38 Top Cb	

Profile Notes Red. ____ Plotted ____ Job No. 1306 Division No. ____ F.B. 1541 PG. 267
No. ____ Date ____ Date ____ Survey of Rowland Ave
X-Sec. Notes Chkd. ____ Checked ____ Survey by Van Deren Notes Van Date 8-16-99
No. ____ Date ____ Date ____ Map No. ____ Date ____

76L298 307 5-49

PLEASE RETURN TO
LOS ANGELES COUNTY SURVEYOR
726 LOS ANGELES COUNTY ENGINEERING BLDG.

NOTE: ANY ADDITIONS OR CHANGES ON THIS SHEET MUST BE MADE OR CIRCLED IN RED INK, WITH DATE AND NAME OF PERSON MAKING CHANGE.

Do not extend notes this side of this line.

STATION	B. S.	H. I.	F. S.	ELEV.	Lt & South	℄ Rt & North
25+00		406.11	6.58	399.53	50' P.L.	
26+00			5.40	400.71		℄
"			5.73	400.38		38' Gut
"			5.12	400.99		38' Top Cb
"			4.88	401.23		50' P.L.
"			6.72	399.39	38' Gut	
"			6.08	400.03	38' Top Cb	
"			5.90	400.21	50' P.L.	
27+00			4.71	401.40		℄
27+09.92			4.63	401.48		℄ B.C.
"			4.84	401.27		38' Gut
"			4.27	401.84		38' Top Cb.
"			4.06	402.05		50' P.L.
"			5.87	400.24	38' Gut	
"			5.26	400.85	38' Top Cb	
"			4.98	401.13	50' P.L.	
"			4.14	401.97		N. end C.R. N.E. Cor
"			5.30	400.81	S. end C.R. S.E. Cor	
27+49.92			4.53	401.58		℄ int. Sunset Blvd
			4.23	401.88		N. end C.R. N.W. Cor
			5.37	400.74	S. end C.R. S.W. Cor	

Profile No. X-Sec. No.
Plotted Date
Notes Red. Date 8-16-49
Notes Chkd. Date
Division No.
Job No. 1306
Survey of Rowland Ave
Survey by Van Deren
Notes Van
Indexed E. C. Johnson
Date
Pg. 268
15-41

76L298 307 5-49

PLEASE RETURN TO
LOS ANGELES COUNTY SURVEYOR
726 LOS ANGELES COUNTY ENGINEERING BLDG.

NOTE: ANY ADDITIONS OR CHANGES ON THIS SHEET MUST BE MADE OR CIRCLED IN RED INK, WITH DATE AND NAME OF PERSON MAKING CHANGE.

Do not extend notes this side of this line.

STATION	B. S.	H. I.	F. S.	ELEV.	Lt & South	℄ Rt & North
27+86.4		406.11	4.40	401.71		℄ 1.8 x 5 Box Culv.
"			6.06	400.05		41' Flow line Box Culv.
"			6.90	399.21	40.5' Flow line Box Culv	
27+89.92			4.41	401.70		℄ E.C.
"			4.68	401.43		38' Gut
"			4.07	402.04		38' Top Cb.
"			3.72	402.39		50' P.L.
"			5.77	400.34	38' Gut	
"			5.25	400.86	38' Top Cb.	
"			5.02	401.09	50' P.L.	
B.M.T.E. 79			4.04	402.07	B.M. TE 79 Elev = 402.081 F.B. 148 P.50 Sunset Blvd. & Las Tunas Dr., N.E. Cor Roofing Nail in Curb, 8' N. of N. end C.R.	

Profile No. ____ Notes Red. ____ Plotted ____ Job No. 1306 Division No. ____ F.B. 1541
X-Sec. No. ____ Date ____ Date ____ Survey at Rowland Ave
Notes Chkd. ____ Checked ____ Survey by Ken Dever Notes W.E. Date 8 [illegible]
Date ____ Date ____ Map No. ____ Indexed Johnson Date ____

Job No. 1306 Division No. Notes Red. Plotted

Survey of Rowland Ave Date 8-17-49 Date

Survey by Van Deren Notes W. E. Notes Chkd. Checked

Indexed R. C. Johnson Date Date Date