FORM

LOS ANGELES COUNTY SURVEYOR
100 HALL OF RECORDS

1547

INDEX TO F.B. 1547

DATE	J.N.	DESCRIPTION	NOTES	PAGES
		C I 1258 EL MOLINO AVE.		
4-49	[illegible]	DEODARA ST. El Molino Ave. to Catherine Rd. & Easement E'ly Line Tr.8302 , Deodara St N'ly To Maripoda St.via Devonshire Pl.(Private St.)	Topog	5-8
			X-sect	9-16
"	"	West Line Lot 5 R.S.17-4 Deodara Dr. to N.Line Lot 5 th W'ly to Devonshire Lane	Topog	17-18
			X-sect	19-22
"	"	Back Lot Line South Of Deodara Dr. ElMolino Ave. to E.Line of Tr. 8302	Topog	23-26
			X-sect	27-38
"	"	DEODARA DR Catherine Rd. to Santa Rosa Ave & Easement W.Line Lot 52 ,N.Side Deodara St.	Topog	39-40
			X-sect	41-44
"	"	Back Lot Line South of Deodara Dr. Catherine Rd to Santa Rosa Ave.	Topog	45-46
			X-sect	47-54
"	"	10' Easement Line Tr.13386 Between Berry Pl.& Calaveras Ave. & N'ly , SantaRosa	Topog	55-56
			X-sect	57-60
"	"	WOODBURY RD.& Alley N.of Woodbury R. SantaRosa Ave. to W. Line Tr. 8800	Topog	61-62
			X-sect	63-74
"	"	EASEMENT Woodbury Rd. to Lovila Lane. Lovila Lane, S'ly Terminus to Sacramento St. & Along N.Line Lot 2 Tr.8651 " W " " " & South Line Lots 10.11,12 Santa Rosa Height Tr.	Topog	75-78
			X-sect	79-90
5-49	"	SIERRA LOMA ST. Santa Rosa Ave. N'ly to Tr.Line th,N'erly to Cor Tr.8449	Topog	91-94
			X-sect	95-104
"	"	EASEMENT South & West Line Lot 17 Tr.322(West of El Molino Ave.)	Topog	105-106
			X-sect	107-110
"	"	MARGUERA ST. Lake Ave. to El Molino Ave.	Topog	111-112
			X-sect	113-[illegible]

Notes Ck'd by
Map No.
Office Work
Checked
Date

Surveyed by
W. O. Data No.
Notes
Indexed
Date

Pg.

INDEX TO F.B. 1547 Cont.

DATE	J.N.	DESCRIPTION	NOTES	PAGES
6-49	1258	Lot Line S.of Alameda St. -- El Molino Ave. to E. Line Lot ~~2~~ 6 Tr. 11385	℄ Survey	119-124
			Topog	125-130
			X-sect	131-~~136~~ 138
"	"	Westerly Line Tr. 11385 Mendocino St. to N.E.Cor. Lot 12 Tr. 11385	Topog	~~137-142~~ 137-142
			X-sect	~~143-146~~ 143-146
"	"	Driveway at House # 2346 El Molino Ave. South of Mendocino St.	℄ Survey	~~147-148~~ 147-148
			Topog	~~149-152~~ 149-152
			X-sect	~~153-156~~ 153-156
11-50	"	1st LOT LINE S. of ALAMEDA ST Tr. 12293 Santa Rosa St. to East	℄	157-158
			Topog	159-164
			X-sect	165-168
2-51	"	FOOTHILL BLVD. El Molino Ave. to Santa Rosa Ave.	Topog	169-176
			X-sect	177-184
3-51	"	EASEMENT AT End of Buena Lona St.	Topog	
			X-sect	185-194
10-51	"	WOODBURY RD. El Molino Ave. to Lake Ave. Location of 4" Gas Line		195-196
"	"	NEW YORK AVE. El Molino Ave. to Lake Ave. Location of Water line		197-200
		COLMAN STREET (Private St.)		
11-51	6300	COLMAN ST.(Private St.) West of El Molino Ave. & Between Calaveras St. & Alameda St.	℄	201-202
			Topog	203-204
			X-sect	205-208
11-51	1258	SEWER OUTLETS AT HOUSE # 850 CALAVERAS ST	elev	209-210
1-52	1531	DEVONSHIRE LANE **** SOUTHERLY LINE LOT 5 TR # 8302	topog	211-212
"	"	" "	x-sec	213-216
"	"	INVERT ELEVATION	elev	217-222

Do not extend notes this side of this line.

RETURN TO
LOS ANGELES COUNTY SURVEYOR
700 HALL OF RECORDS

Note: Any Additions or Changes on This Sheet Must be Made or Circled in Red Ink With Date and Name of Person Making Change.

763098 CE #247—7-59

RETURN TO
LOS ANGELES COUNTY ENGINEER
700 LOS ANGELES COUNTY ENGINEERING BLDG.

Note: Any Additions or Changes on This Sheet Must be Made or Circled in Red Ink With Date and Name of Person Making Change.

Do not extend notes this side of this line.

INDEX TO F.B. 1547

DATE	J.N.	DESCRIPTION	NOTES	PAGES
2 -59	2083	***** 218 TH PLACE S.S.DIST.*****	C.L.	225-236
"	"	DISTRIC BENCH CIRCUIT	B.M.	237-240
"	"	218 th St FROM MAIN ST TO E .END 218 TH PLACE	topog	241-246
"	"	" "	x-sec	247-252

Notes Ck'd by
Map No.
Office Work
Checked
Date

Survey of
JN Tape Std °F
Surveyed by
Notes Date
Indexed

F. B. PG.

RETURN TO
LOS ANGELES COUNTY ENGINEER
700 LOS ANGELES COUNTY ENGINEERING BLDG.

Note: Any Additions or Changes on This Sheet Must be Made or Circled in Red Ink With Date and Name of Person Making Change.

Do not extend notes this side of this line.

DATE	J.M.	DESCRIPTION	NOTES	PAGES

INDEX TO F.B. _____ (CONT'D)

F.B. _____ PG. _____

1547 5

Notes Ck'd by	Survey of EL MOLINO AVE.
Map No.	W. O. 1258 Tape No. 069 St'd 68 °F
Office Work	Surveyed by BUTLER
Checked	Notes Date 4/49
Date	Indexed C. Johnson

F. B. 1535 Pg. 9

APR 26 '51

Note: Any Additions or Changes on This Sheet Must be Made Circled in Red Ink With Date and Name of Person Making Change.

Do not extend notes this side of this line.

RETURN TO LOS ANGELES COUNTY SURVEYOR 700 HALL OF RECORDS

C.I. #1258

— TOPOG. —

DEODARA ST.

EL MOLINO AVE.

TO CATHERINE RD.

Prop. EASEMENT - E'LY LINE - TR. 8302 - I.C. W'LY LINE LOT 6 RS 17-4

DEODARA ST. N'LY TO MARIPOSA ST. via DEVONSHIRE PL. (Private St.)

BUTLER

GREGORY

ANDERSON

JOHNSON.

℄ Ref. - F.B. 1469/15.50

X Sect - pg. 9

X Sect - prop. easement - pg. 21.

NOTE: EASEMENT on W. LINE LOT 6 possibly N.G. acct topog. - See alternate survey W LINE - LOT 5 - pg. 29

FORM 247 BM 11-46

RETURN TO
LOS ANGELES C[illegible]NTY SURVEYOR
700 HALL [illegible] RECORDS

Note: Any Additions or Changes on This Sheet Must be Mad[illegible] Circled in Red Ink With Date a[illegible] ame of Person Making Change.

Do not extend notes this side of this line.

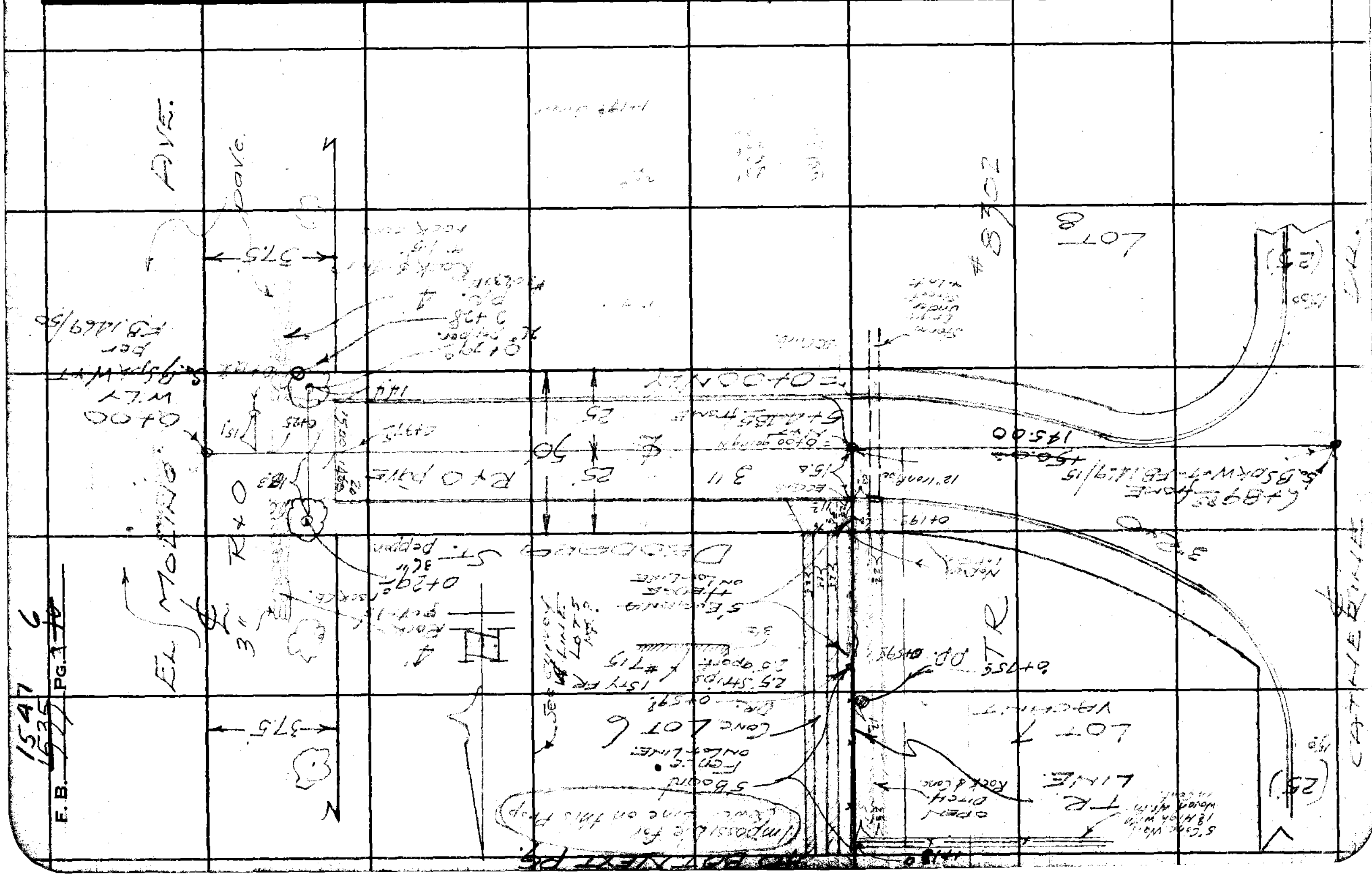

F. B. 1547 / 1535 PG. 6



1547 7
F. B. 1535 Pg. 24
Notes Ck'd by
Map No.
Office Work
Checked
Date
Survey of EL MOLINO AVE
W. O. 1258 Tape No. St'd °F
Surveyed by BUTLER
Notes GREGORY Date 4/49
Indexed A. C. Johnson
SEE Topog. & X Sect. ST
MARIPOSA
210.2
To CSPK ℄ Cathryn Dr.
12 Conc Gutter
5+36
5+19.34 N&T Set
12.02
(See Page 211)
No. 8302
DEVONSHIRE PL
1½" R&O Pave Cb. & Cb.
4" Conc. Cb.
210.33 W'LY TO ℄ Cathryn Dr.
L.M. Avery Res Owner
2520-21 Devonshire Pl.
1 Store, Stucco Hse #2521
See pages 8+16
4" Conc. Wall
2+53.33
This Area Filled with Roses & Shrubs
4" Woven Wire Fn.
7" Lemon Nº 1+70
5" Apricot 2+19.30
Lot Cor. 1+65
2+30.33
6" Conc Wall Aver. 15 High with 4' Chicken Wr. Fn. in Cent. of Wall
Stucco Garage
Flagstone Strip
2" Pipe Clothes Line
Lot 6
R.S. 17-4
Note: Between Sta. 2+30.33 & 2+53.33 is fill above Rock & Oil Pav.
TR.
Lot Line
Black Premix Drwy
Stucco Garage
1+14.7
1+19.6
FROM TOP PREC. PG.
Note: Any Additions or Changes on This Sheet Must be Made Circled in Red Ink With Date and Name of Person Making Change.
Do not extend notes this side of this line.
RETURN TO
LOS ANGELES COUNTY SURVEYOR
700 HALL OF RECORDS
FORM 247 5M 5-46

F.B. 1547 1535 PG. 8 X 12

LOCATION of DRAIN IN LOT of House #2521 DEVONSHIRE PL.
1-31-52.



RETURN TO
LOS ANGELES COUNTY SURVEYOR
700 HALL OF RECORDS

Do not extend notes this side of this line.

Note: Any Additions or Changes on This Sheet Must be Made or Circled in Red Ink With Date & Name of Person Making Change.

Profile	Notes Red	Plotted	Job No. 1258	Division No.
No.	Date	Date	Survey of EL MOLINO	
X-Sec.	Notes Chkd LCM	Checked	Survey by Butler	Notes — Date
No.	Date	Date	Map No.	Indexed C. Johnson Date

NOTE: ANY ADDITIONS OR CHANGES ON THIS SHEET MUST BE MADE OR CIRCLED IN RED INK, WITH DATE AND NAME OF PERSON MAKING CHANGE.

PLEASE RETURN TO
LOS ANGELES COUNTY SURVEYOR
700 HALL OF RECORDS

Do not extend notes this side of this line.

STATION	B. S.	H. I.	F. S.	ELEV.

C.I. # 1258

Prop. Assessment
[illegible] TR 8302
Deodora St. N.E. to Mariposa St.
via Devonshire Pl.
(Private St.)
>1/2 W line Lot 6 R.S. 17-4

Butler
Gregory
Anderson
Johnson

[illegible]

[illegible]

See pg. 29 & 31

FORM 307 10M 10-46

FORM 307 10M 10-46

PLEASE RETURN TO
LOS ANGELES COUNTY SURVEYOR
700 HALL OF RECORDS

NOTE: ANY ADDITIONS OR CHANGES ON THIS SHEET MUST BE MADE OR CIRCLED IN RED INK, WITH DATE AND NAME OF PERSON MAKING CHANGE.

Do not extend notes this side of this line.

STATION	B. S.	H. I.	F. S.	ELEV.		
					BM-A-92 = AE-178 El. 1272.379 F.B.	
BM A-92	6.905	1279.285		1272.38	Deodara Dr & Catherine Rd N.E. Cor.	
					Bt. Spk in N.Cb. 35' E of ℄ Catherine Dr.	
0+00			9.10	1270.19	℄ Int Deodara Dr. & Tr. Line. N&T.	
0+00			9.26	1270.03		10 R on ℄ Deodara Dr.
✓			9.03	1270.22	10 L on Deodara Dr.	
0+15			8.81	1270.45		℄ on Tr. Line Gutter
"			8.36	1270.93		" " " T.C.
"			8.72	1270.53	10 L Gutter	
"			8.21	1271.08	10 L T.C.	
0+15.5			10.03	1269.26	5.5 L Flow Line [illegible]	[illegible]
"			8.[illegible]	1270.57	4 L Top of Rubble Dr	open
"			[illegible]	1269.26	4 L Bot. " " "	"
"			10.04	1269.25	13 L " " " "	"
"			8.73	1270.56	13 L Top " " "	"
0+25			8.1	1271.2		℄ F.L.
"			7.3	1272.0	10 L	
0+50			5.4	1273.9		℄
"			6.5	1272.8	10 L	
1+00			2.3	1277.0		℄
"			3.0	1276.3	10 L	

Profile
Survey of El Molino Ave Job No. 1258 Division No. Notes Red. Plotted No.
Survey by Butler Notes Gregory Date Date X-Sec.
Indexed A. C. Johnson Date Notes Chkd. Checked No.
Date Date

FORM 307 10M 10-46

PLEASE RETURN TO
LOS ANGELES COUNTY SURVEYOR
700 HALL OF RECORDS

NOTE: ANY ADDITIONS OR CHANGES ON THIS SHEET MUST BE MADE OR CIRCLED IN RED INK, WITH DATE AND NAME OF PERSON MAKING CHANGE.

Do not extend notes this side of this line.

STATION	B. S.	H. I.	F. S.	ELEV.		
		1279.285				
1+13°			13	1278.0		℄ & Fence Line
"			220	1277.09	4' L	℄ of Robbie Wa. ℄ Bar & Conc. pkt
"			251	1275.78	4' L	" " "
"			350	1275.79	7° L	" " "
"			[illegible]	1277.08	7° L Top	" " " ℄ Bar & Conc. Wa
"			2[illegible]	1277.3	10 L	
T.P.	6.905	1284.335	500	1277.430		
1+17°			54	1278.9		℄
"			535	1278.99	25 L	Edge Premix Dwy
"			561	1278.73	10 L	" " "
1+2[illegible]°			445	1279.87		℄
"			476	1279.58	6' L	Cont. Conc. over Drain
"			474	1279.60	10 L	
1+25°			3 L	1281.2		℄
"			3 10	1281.24	1' L on Flagpole Pmt.	
"			320	1281.2[illegible]	6 L cont. Conc. over Drain	
"			3[illegible]	1281.20	9 L on Flagpole Pmt.	
"			33	1281.0	10 L	
			292	1281.42	4' N on Tr. Line Flagpole	
			297	1281.37	" " " "	6 W. Cont. Conc. Dr

Profile Notes Red ____ Plotted ____ Job No. 1258 Division No. ____
No. ____ Date ____ Date ____ Survey of E. Wolfing Ave
X-Sec. Notes Chkd ____ Checked ____ Survey by B. Notes G. Date 4-18-
No. ____ Date ____ Date ____ Map No. ____ Checked J. Johnson Date ____

F.B. [illegible]

FORM 307 10M 10-46

PLEASE RETURN TO
LOS ANGELES COUNTY SURVEYOR
700 HALL OF RECORDS

NOTE: ANY ADDITIONS OR CHANGES ON THIS SHEET MUST BE MADE OR CIRCLED IN RED INK, WITH DATE AND NAME OF PERSON MAKING CHANGE.

Do not extend notes this side of this line.

STATION	B. S.	H. I.	F. S.	ELEV.		
		1284 335				
			315	[illegible]	4' N on Tr Line — 9 W.	[illegible]
			35	[illegible]	10 "	[illegible]
T.P.	4 110	1287 19	1255	1283.080		
1+65			470	1282.49		℄ Top Conc. Wall
"			63	[illegible]		10 R
"			4[illegible]	[illegible]	10 L	
1+77.8			45	1282.7	11.6 L Grd at [illegible] Cor Hse	[illegible]
"			18	1283.4	L " " NW " "	"
2+00			44	[illegible]		℄ Top Conc. Wall
"			67	[illegible]		10 R
			46	[illegible]	10 L	
			43	[illegible]	11.6 L Grd at SE Cor Hse	#2520
			22	1283.0	L " " NE "	"
2+14.1			42	[illegible]		℄ Top Conc. Wall
"			65	[illegible]		10 R.
"			37	[illegible]	10 L	
2+18.3			506	[illegible]	9.4 L [illegible] of Drain	
2+20.33			40	1283.15		℄ Top Conc. Wall 1.8 Above gr from [illegible] .5 Above gr from [illegible]
"			60	1281.2	1	10 R.
T.P.	917	1292 425	3 935	1283.255	Set 8" Spk	in Pmt 2+[illegible]

Profile
X-Sec.
Plotted
Date
Checked
Date
No.
Notes Red
Date
Notes Chkd
Date
Division No.
Job No. 1258
El Molino Ave
Notes GREGORY
Date
Survey of
Survey by BUTLER
Indexed A. C. Johnson
F.B. 1[illegible] PG. 12 [illegible]

FORM 307 10M 10-46

PLEASE RETURN TO
LOS ANGELES COUNTY SURVEYOR
700 HALL OF RECORDS

NOTE: ANY ADDITIONS OR CHANGES ON THIS SHEET MUST BE MADE OR CIRCLED IN RED INK, WITH DATE AND NAME OF PERSON MAKING CHANGE.

Do not extend notes this side of this line.

STATION	B. S.	H. I.	F. S.	ELEV.	Devonshire	Pl. (Private St.)
		1292.425				
2+53.33			835	1284.08		Top of Conc. Wall
2+53.50			952	1282.91		Pal. Rock & Oil (Bot. of Wall)
2+56.50			935	1283.08		
"			[illegible]	1283.12		12 R. Gutter
"			869	1283.74		" " T.C.
"			934	1283.04	12 L Gutter	
"			890	1283.53	" L T.C.	
[illegible]			583	1286.6[illegible]		
"			605	1286.35		12 R Gutter
"			543	1287.[illegible]		" T.C.
"			[illegible]	1286.44	12 L Gutter	
"			551	1286.92	" " T.C.	
3+38.5			308	1289.[illegible]		
"			310	1289.33		12 R Gutter
"			249	1289.[illegible]		" " T.C.
"			20	1290.[illegible]		65.5 R Back Lot Line
"			310	1289.33	12 L Gutter	
"			256	1289.87	" L T.C.	
"			24	1290.0	64.5 L Back Lot Line	
T.P.	99.5	1300.570	182	1290.605		

Profile No. ____ Notes Red ____ Plotted ____ Job No. 1258 Division No. ____
X-Sec. No. ____ Date ____ Date ____ Survey of El Molino Ave
Notes Chkd ____ Checked ____ Survey by B Notes G Date 4-49
No. ____ Date ____ Date ____ Map No. ____ Indexed A C Johnson Date ____

F.B. 1557 Pg. 13

FORM 307 10M 10-46

PLEASE RETURN TO
LOS ANGELES COUNTY SURVEYOR
700 HALL OF RECORDS

NOTE: ANY ADDITIONS OR CHANGES ON THIS SHEET MUST BE MADE OR CIRCLED IN RED INK, WITH DATE AND NAME OF PERSON MAKING CHANGE.

Do not extend notes this side of this line.

57.2

STATION	B. S.	H. I.	F. S.	ELEV.	Devonshire Pl. (Private St.)	
		1300.570				
4+00			[illegible]	1291.08		℄
"			6.67	1293.90		12 R [illegible]
"			5.96	1293.61		12'R Cb
"			6.62	1293.95	12'L gut	
"			6.10	1293.47	12'L Cb.	
4+40			3.43	1297.14		℄
"			3.49	1296.08		12'R gut
"			2.86	1297.71		" Cb
"			3.4	1297.2		65.5 BLL
"			3.71	1296.85	12'L gut	
"			3.13	1297.[illegible]	" Cb.	
"			3.2	1297.6	65.5 L-BH.	
TD	9.570	1309.67	0.470	1300.10		
5+00			7.83	1301.84		℄
"			7.95	1301.7[illegible]		12'R gut
"			7.36	1302.31		12'R Cb
"			8.11	1301.56	12'L gut	
"			7.56	1302.11	12'L Cb.	

Profile No. ____ X-Sec. ____ Plotted ____ Date ____ Checked ____ Date ____ Notes Red. ____ Date ____ Notes Chkd. ____ Date ____ Notes ____ Date ____

Job No. 1258 Division No. ____ Survey of El Molino Ave.

Survey by Butler Notes Gregory

Indexed C. Johnson

F.B. 1547 PG. 14

FORM 307 10M 10-46

PLEASE RETURN TO
LOS ANGELES COUNTY SURVEYOR
700 HALL OF RECORDS

NOTE: ANY ADDITIONS OR CHANGES ON THIS SHEET MUST BE MADE OR CIRCLED IN RED INK, WITH DATE AND NAME OF PERSON MAKING CHANGE.

Do not extend notes this side of this line.

STATION	B. S.	H. I.	F. S.	ELEV.		
		1309.670			DEVONSHIRE AVE. (Private St.)	
5+19.32			6.28	1303.39		℄ (S.D.L. Harpers)
			6.35	1303.32		
			6.46	1303.21		BCR (10.3R gut
			5.85	1303.82		T.B.N. 12R gut
			4.8	1304.9		12R TC
						65.5' (Max pole)
			6.40	1303.27	10.3L outer	
			6.50	1303.17	12L gut.	33.32
			5.85	1303.82	12L - CG	
			4.3	1305.4	65.5' L pole	
5+41.32			4.48	1305.22		℄ (S. S.D.L. Harpers)
			4.75	1304.92		32'R gut ECR - SW
			4.54	1305.13		32'R TC ECR - SW
			4.59	1305.08	32'L gut - ECR SW	
			3.91	1305.76	32'L TC - ECR - SW	
5+55.32			3.29	1306.38		℄ top pave (1/2 line)
			3.46	1306.21		32'R top pave
			3.48	1306.19	32'L top pave	
5+69.32			2.55	1307.12		℄ INT. -
			2.75	1306.92		32'R - Top pave
			2.35	1307.32	32'L - Top pave.	✓ Note should be 1306.834
BM A 84			2.895	1306.772	BM A 84 FB 1469	(1306.834). Mariposa St. - Cat.

SE Cor - Brick So. Cb at double Curb - 2'E of curb

Profile No.____ X-Sec. No.____ Notes Red____ Date____ Date____ Date____ Plotted____ Date____ Date____ Date____ Job No. 1275 Division No.____ Survey of EL MOLINO AVE. Notes Chkd____ Checked____ Survey by BUTLER & MOLINO Notes ↑ Date____ Date____ Map No.____ Indexed Johnson Date____

F.B. 1553 PG. 45

FORM 307 10M 10-46

PLEASE RETURN TO
LOS ANGELES COUNTY SURVEYOR
700 HALL OF RECORDS

NOTE: ANY ADDITIONS OR CHANGES ON THIS SHEET MUST BE MADE OR CIRCLED IN RED INK, WITH DATE AND NAME OF PERSON MAKING CHANGE.

Do not extend notes this side of this line.

STATION	B. S.	H. I.	F. S.	ELEV.		
		DRAIN			ELEVATIONS - 1-3-52	
BM 174				1306 83	Elev. 1,306.834 F.B. 1447-170 BM 174 Mariposa St. & Catherine Rd., S.E. cor., Bt. spk. in S'erly curb of double curb 8' E. of E. end c.d.	
	1 51	1308 34				
T.P	0 33	1296 88	11 79	1296 55	T.P.	
T.P	2 94	1288 63	11 79	1285 09	T.P.	
0+12.6			5 86	1282 17	0.5' L - F/L of 12" x 6" [illegible]	
0+20.5			5 62	[illegible]	1.7' L - Top of 6" [illegible]	
0+68.5			7 08	1280 95	1.5' L - F/L of 6" [illegible] (end) (appears [illegible] drain)	
T.P			6 70	[illegible] 33	T.P	
	2 00	1283 33				
B.MAE 178			10 93	1272 40	Elev. 1272.379 F.B. 1447-171 BM 178 Deodora Dr. & Catherine Rd. N.E. cor. Bt. spk. in curb, 35' E. of ℄ of Catherine Rd.	

Profile No. ____ X-Sec. ____ Plotted ____ Date ____ Checked ____ Date ____ Notes Red. ____ Date ____ Notes Chkd. ____ Date ____ Notes ____ Date ____ Job No. 1258 Division No. ____ Survey of EL MOLINO AVE. Survey by J.J. Lanigan Indexed ____ Date ____

F.B. 1547 Pg. 16

Date 4-49 Notes by GREGORY Chief Party BUTLER F.B. ~~1531~~ 1547 PG. ~~2921~~ 17

Platted by	W. O. No. 1258 D. S. O. No.
Date	Location EL MOLINO AVE
Map No.	Surveyed by BUTLER
Platting C'k'd by	Date 4-25-49
Date	Indexed A. C. Johnson

TOPOGRAPHY
OF
W. LINE W LOT 5, R.S. 17-4
FROM E DEODARA DR to N LINE LOT 5
R.S. 17-4
thence W to DEVONSHIRE LANE
J.N. 1258.

FOR PROFILE SEE PG. ~~31~~ 19
FOR TOPOG & X SECTION
OF
DEVONSHIRE LANE SEE PG. ~~21~~ 9 + PG ~~6~~ 7

4-49
J.E. BUTLER
[illegible]
V.S. [illegible]
[illegible]

Note: ANY ADDITIONS OR CHANGES ON THIS SHEET MUST BE MADE OR CIRCLED IN Red. WITH DATE AND NAME OF PERSON MAKING CHANGE.

Do not extend notes this side of this line

RETURN TO
LOS ANGELES COUNTY SURVEYOR

F.B. ~~1535~~ 1547 Pg. ~~2022~~ 18 BUTLER Chief Party Notes by GREGORY Date



RETURN TO
LOS ANGELES COUNTY SURVEYOR

Do not extend notes this side of this line

Note: ANY ADDITIONS OR CHANGES ON THIS SHEET MUST BE MADE OR CIRCLED IN Red. WITH DATE AND NAME OF PERSON MAKING CHANGE.

Profile No. _____ Notes Red. _____ Plotted _____ Job No. 1258 Division No. _____ F.B. 1542 PG. 19

X-Sec. No. _____ Date _____ Date _____ Survey of El Molino Ave

Notes Chkd. LCM Checked _____ Survey by B Notes G Date 4-49

Date 4/26/49 Date _____ Map No. _____ Indexed A. O. Johnson Date APR 26 '51

CROSS SECTION & PROFILE
OF
W. [illegible] of LOT 5, R.S. 11-4
From & DEODORA DR to N. LINE of LOT 5

R.S. 11-4
thence W'ly to Devonshire Lane

Topo 6. pg ~~30~~ 18

STATION	B.S.	H.I.	F.S.	ELEV.
				4-49 [illegible] J. Gregory
				V.B. Anderson G.F. Johnson Jr.

NOTE: ANY ADDITIONS OR CHANGES ON THIS SHEET MUST BE MADE OR CIRCLED IN RED INK, WITH DATE AND NAME OF PERSON MAKING CHANGE.

PLEASE RETURN TO
LOS ANGELES COUNTY SURVEYOR
726 HIGGINS BLDG.

Do not extend notes this side of this line.

76L298 307 3M 11-48

76L298 307 3M 11-48

PLEASE RETURN TO
LOS ANGELES COUNTY SURVEYOR
726 HIGGINS BLDG.

NOTE: ANY ADDITIONS OR CHANGES ON THIS SHEET MUST BE MADE OR CIRCLED IN RED INK, WITH DATE AND NAME OF PERSON MAKING CHANGE.

Do not extend notes this side of this line.

F.B. 1547 PG. 20 24

Profile No. X-Sec. No.

Plotted Date Checked Date

Notes Red. Date Notes Chkd. Date

Job No. 1258 Division No. EL MONTE AVE

Survey of BUTLER Notes

Survey by E. C. Johnson Date

Indexed

STATION	B. S.	H. I.	F. S.	ELEV.		
					W Line Lot 5 Dec	Line Dr. N.E.Cor.
		✓		✓	BM A-92 El. 1272.379	F.B.
BM A-92	6.42	1278.858		1272.33	Rowland Dr. & Catherine Rd.	N.E. Cor.
					F.B. 1 N. 24 35' E of & Catherine Rd	
0+00			951	1269.35	Int ≡ Rowland Dr & W	Line of Lot 5 R.S. 17-24
"			953	1269.33		10.R on & Rowland
"			950	1269.36	10 L on & Rowland	
0+15			936	1269.22		℄ on Int Line Rowland
"			858	1270.20		" " T.C.
0+35			78	1271.1		℄ P/L
"			81	1270.8		10.R.
"			74	1271.5	10 L	
0+267			60	1272.20		℄ Top of Conc Wall Cor. Brick Sp. 8" bow
0+50			36	1272.[illegible]		℄ Top of Conc " " " "
"			37	1272.[illegible]		10 R.
"		✓	44	1271.5	10 L	
TP	6.[illegible]	1284.320	121	1277.[illegible]		
0+72			672	1277.60		℄ Top of Conc Wall End.
1+00			62	1278.1		℄ Ground
"			54	1278.7		10 R
"			67	1277.4	10 L	

76L298 307 3M 11-48

PLEASE RETURN TO
LOS ANGELES COUNTY SURVEYOR
726 HIGGINS BLDG.

NOTE: ANY ADDITIONS OR CHANGES ON THIS SHEET MUST BE MADE OR CIRCLED IN RED INK, WITH DATE AND NAME OF PERSON MAKING CHANGE.

Do not extend notes this side of this line.

STATION	B. S.	H. I.	F. S.	ELEV.	W Line Lot 5 - Nodine Dr.	
		1284.[illegible]				
1+10			516	1279.16		℄ Top of Cone Wall 8" Below Gr.
1+15.5			513	1279.19		℄ " "
1+21.5			085	1283.47		℄ Top of 4' Cone Wall 4' Above Gr.
1+37.2			081	1283.51		℄ " " "
			194	1282.38		5.8 R. Cone Wall around Swimming Pool
"			051	1283.51		" R. Top of Cone Wall around 5' Deep Swimming Pool
"						
			48	[illegible]	10 L	
1+65			078	1283.54		℄ N.W. Cor Lot 5 Top Wall 12 Above Gr.
"						10 R.
"			095	1283.37	14 Above Gr. on S. Side of Wall 10 L Top Wall 06 Above [illegible]	
1+66.5			081	1283.51		5.8 R. Top of Cone Wall around Swimming Pool
T.P.	6.20	1287.44	308	1281.24		4.53 Deep
T.P.			418	1283.26	(1283.255-TP per bot. pg. 24)	[illegible]

Profile No. ____ Notes Red ____ Plotted ____ Job No. 1258 Division No. ____
X-Sec. No. ____ Date ____ Date ____ Survey of El Molino Ave.
Notes Chkd ____ Checked ____ Survey by B. C. Notes G. Date 4-25-49
No. ____ Date ____ Date ____ Map No. ____ Indexed Johnson Date ____

F.B. 1542 Pg. 21

F.B. 1547 PG. 22

Job No. 1258 Division No. _____ Notes Red. _____ Plotted _____ Profile

Survey of EL MOLINO AVE. Date _____ Date _____ No. _____

Survey by BUTLER Notes _____ Notes Chkd. _____ Checked _____ X-Sec.

Indexed _____ Date _____ Date _____ Date _____ No. _____

STATION	B. S.	H. I.	F. S.	ELEV.

Do not extend notes this side of this line.

PLEASE RETURN TO
LOS ANGELES COUNTY SURVEYOR
726 HIGGINS BLDG.

NOTE: ANY ADDITIONS OR CHANGES ON THIS SHEET MUST BE MADE OR CIRCLED IN RED INK, WITH DATE AND NAME OF PERSON MAKING CHANGE.

76L298 307 3M 11-48

1547 23

Notes Ck'd by	Survey of EL MOLINO AVE F. B. ~~1547~~ Pg. ~~23~~ 27
Map No.	W. O. 1258 Tape No. St'd °F
Office Work	Surveyed by BUTLER
Checked	Notes GREGORY Date 4-20-49
Date	Indexed ~~A.~~ C. Johnson

APR 26 '51

Note: Any Additions or Changes on This Sheet Must Be Made or Circled in Red Ink With Date and Name of Person Making Change.

Do not extend notes this side of this line.

RETURN TO
LOS ANGELES COUNTY SURVEYOR
700 HALL OF RECORDS

TOPOGRAPHY
OF
BACK LOT LINE
South of DEODARA DR
From ℄ EL MOLINO AVE to E. LINE OF TR. No 8302
R.S. 17-4
J.N. 1258

S E Butler
Jack Gregory
V.B Anderson
G. F. Johnson Jr.

Note: For Levels see back Lot Line El.
on Deodara Dr. X-section Notes
FB 1547, ~~23~~ pg. 27

FORM 247 5M 5-46

F. B. 1547 PG. 24

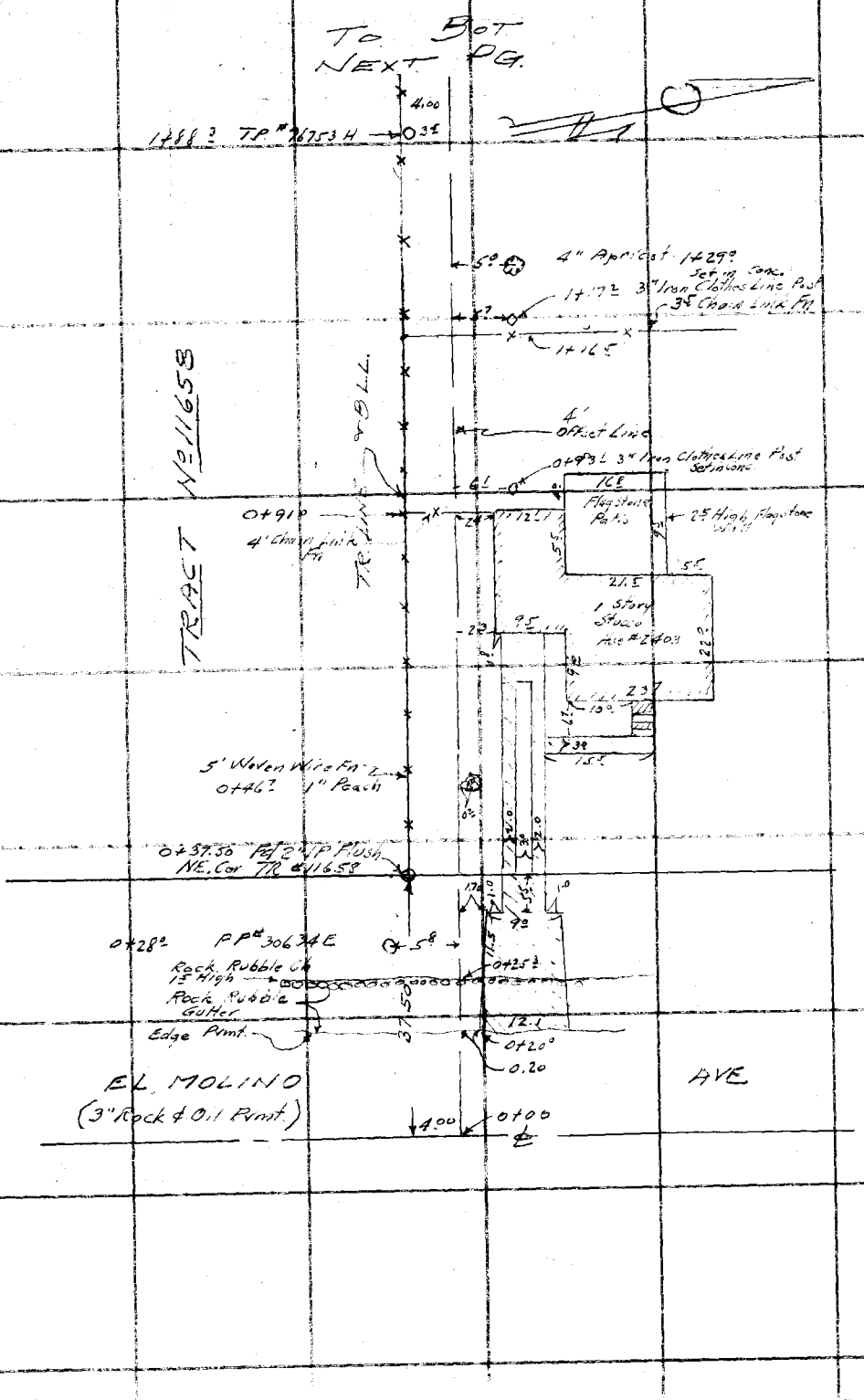

RETURN TO
LOS ANGELES COUNTY SURVEYOR
700 HALL OF RECORDS

Do not extend notes this side of this line.

Note: Any Additions or Changes on This Sheet Must be Made or Circled in Red Ink With Date and Name of Person Making Change.

1547 25

F. B. ~~1525~~ PG. ~~29~~

Notes Ck'd by	Survey of EL MOLINO AVE.
Map No.	W. O. 1254 Tape No. St'd °F
Office Work	Surveyed by BUTLER
Checked	Notes GREGORY Date 4-24-49
Date	Indexed A. C. Johnson

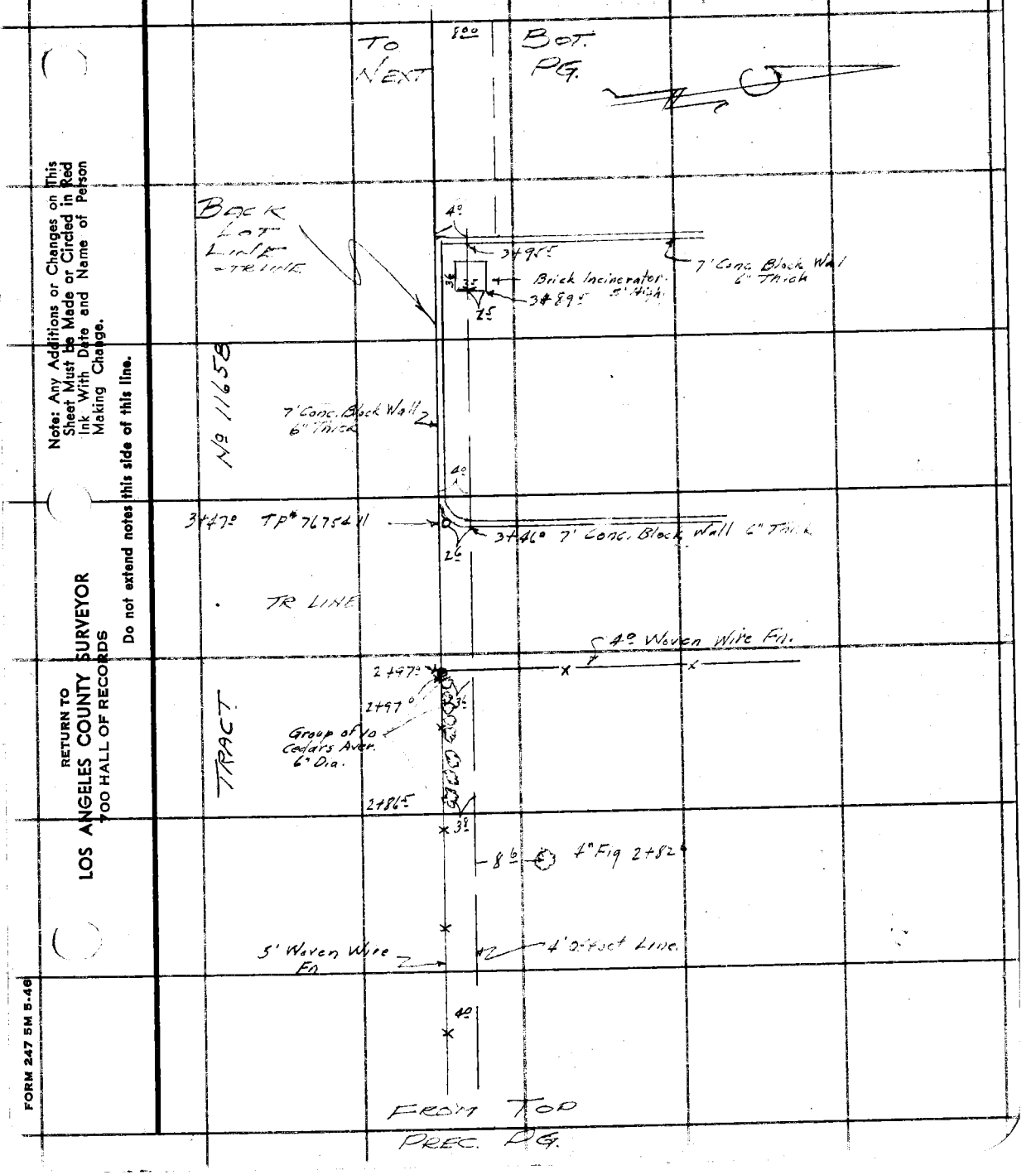

Note: Any Additions or Changes on This Sheet Must be Made or Circled in Red Ink With Date and Name of Person Making Change.

Do not extend notes this side of this line.

RETURN TO
LOS ANGELES COUNTY SURVEYOR
700 HALL OF RECORDS

FORM 247 5M 5-46

1547 26

F. B. ~~1636~~ PG. ~~[illegible]~~

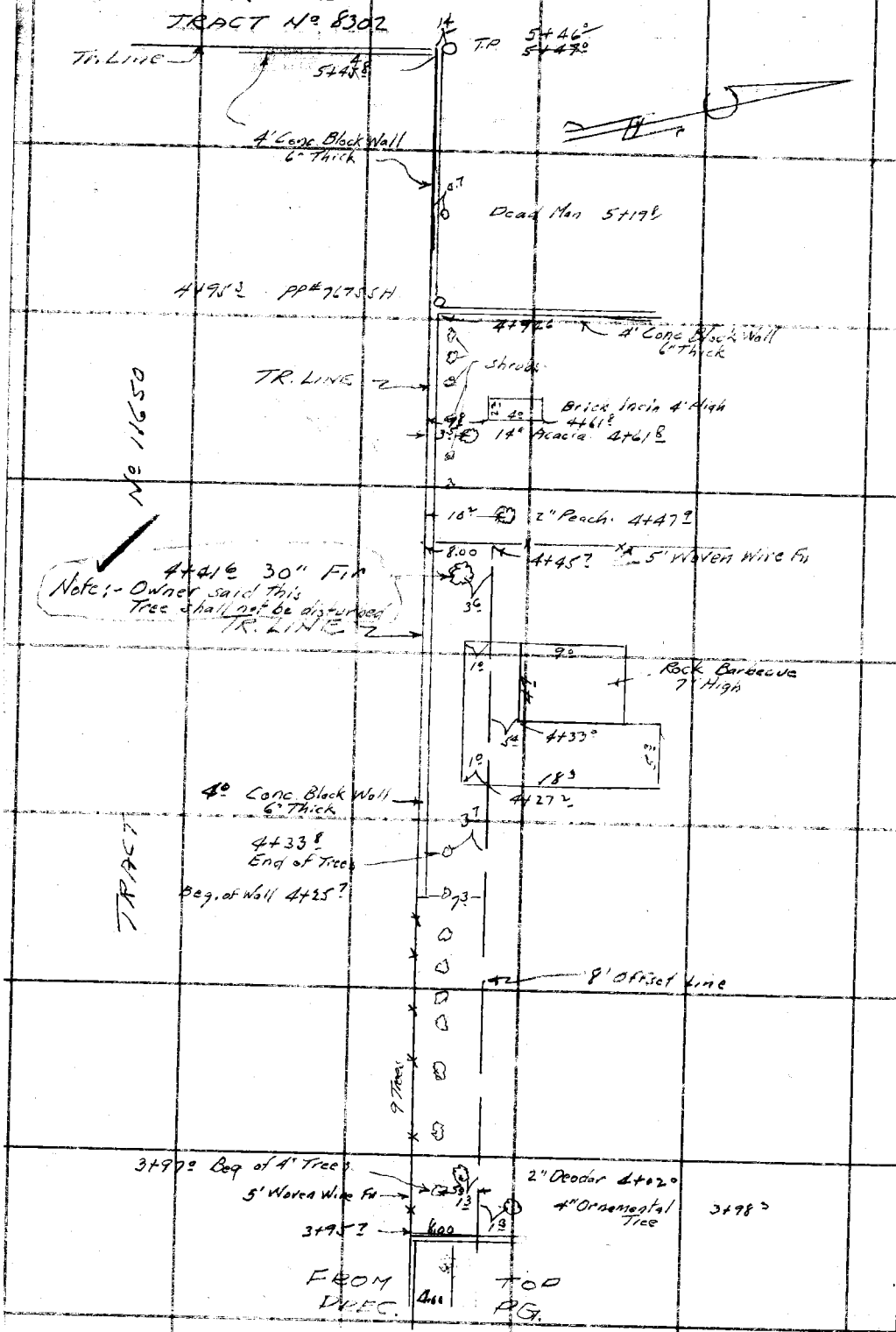

RETURN TO
LOS ANGELES COUNTY SURVEYOR
700 HALL OF RECORDS

Do not extend notes this side of this line.

Note: Any Additions or Changes on This Sheet Must be Made or Circled in Red Ink With Date and Name of Person Making Change.

F.B. 1547 ~~1534~~ G. 27 ~~31~~

Profile No. ____ Notes Red. ____ Plotted ____ Job No. 1258 Division No. ____

Date ____ Date ____ Survey of EL MOLINO AVE

X-Sec. No. ____ Notes Chkd LCM Checked ____ Survey by B Notes G. Date 4/49

Date 4/26/49 Date ____ Map No. ____ Indexed G. Johnson Date APR 26 '51

NOTE: ANY ADDITIONS OR CHANGES ON THIS SHEET MUST BE MADE OR CIRCLED IN RED INK, WITH DATE AND NAME OF PERSON MAKING CHANGE.

PLEASE RETURN TO
LOS ANGELES COUNTY SURVEYOR
700 HALL OF RECORDS

Do not extend notes this side of this line.

CROSS SECTION
&
PROFILE
of
DEODARA DR.

From El Molino Ave to Catherine Rd

J.N. 1258

also

Back LOT LINE
So. of DEODARA DR.
from EL MOLINO AVE.
W'LY to E LINE TR 8302
R.S. 17-11

4/49
S.E. Butler
Jack Gregory
V.B. Anderson
G.F. Johnson Jr.

ELEV.

℄ [illegible] FB [illegible]

F.S.

Top of [illegible] 5 for [illegible]
" [illegible] 9 for back lot line So of Deodara Dr

H.I.

B.S.

STATION

FORM 307 10M 10-46

FORM 307 10M 10-46

PLEASE RETURN TO
LOS ANGELES COUNTY SURVEYOR
700 HALL OF RECORDS

NOTE: ANY ADDITIONS OR CHANGES ON THIS SHEET MUST BE MADE OR CIRCLED IN RED INK, WITH DATE AND NAME OF PERSON MAKING CHANGE.

Do not extend notes this side of this line.

Profile No. ____ X-Sec. ____

Plotted ____ Date ____ Checked ____ Date ____

Notes Red ____ Date ____ Notes Chkd ____ Date ____

Division No. ____ Job No. 1258

Notes ____ Date ____

Survey of ____

Survey by R. G. Johnson

Indexed ____

F.B. 1547-28

STATION	B. S.	H. I.	F. S.	ELEV.	DEODARA	DR
					[illegible] El. 1265.220	FB 1447-171
BM [illegible]	377	1268.99		1265.220	[illegible]	
			526	1263.73	[illegible]	
"			343	1265.56		25 R on [illegible]
"			702	1261.97	25 L on [illegible]	
0+15			524	1263.75		[illegible]
0+25			552	1263.16		Sutter
"			[illegible]	1264.55		25 R [illegible]
"			[illegible]	1265.68		[illegible]
"			[illegible]	1260.94	25 [illegible]	
"			[illegible]	1262.24	[illegible]	
0+[illegible]			[illegible]	1263.92		[illegible]
0+37			[illegible]	1264.07		
"			[illegible]	1264.54		[illegible]
"			[illegible]	1265.12		[illegible]
			[illegible]	1266.[illegible]		[illegible]
			[illegible]	1263.03	[illegible]	
"			561	1263.31		
"			[illegible]	1263.[illegible]	[illegible]	
0+53			4[illegible]	1264.37		

FORM 307 10M 10-46

PLEASE RETURN TO
LOS ANGELES COUNTY SURVEYOR
700 HALL OF RECORDS

NOTE: ANY ADDITIONS OR CHANGES ON THIS SHEET MUST BE MADE OR CIRCLED IN RED INK, WITH DATE AND NAME OF PERSON MAKING CHANGE.

Do not extend notes this side of this line.

STATION	B. S.	H. I.	F. S.	ELEV.	DEODARA	DR
		1268 99				
			4 39	1264 60		N [illegible]
			[illegible]	1265 23		[illegible]
			[illegible]	1263 [illegible]	[illegible]	
			[illegible]	1263 43	[illegible]	
	[illegible]	1271 [illegible]	[illegible]	1263 69		[illegible]
					EL MOLINO AVE.	
0+77.5				1263 5		[illegible]
[illegible]				1256 68	[illegible]	[illegible]
						[illegible]
						[illegible]
						[illegible]
						[illegible]
				1265 21		
				1265 33		[illegible]
				1265 90		[illegible]
				1267 9		[illegible]
				1263 96	[illegible]	
				1264 18	[illegible]	



Profile
No. ____ Date ____ Notes Red ____ Plotted ____ Job No. 1258 Division No. ____
X-Sec. Date ____ Survey of ____
No. ____ Date ____ Notes Chkd. ____ Checked ____ Survey by ____ Notes ____ Date ____
Map No. ____ Indexed Johnson Date ____

F.B. 1547 G. 28

FORM 307 10M 10-46

PLEASE RETURN TO
LOS ANGELES COUNTY SURVEYOR
700 HALL OF RECORDS

NOTE: ANY ADDITIONS OR CHANGES ON THIS SHEET MUST BE MADE OR CIRCLED IN RED INK, WITH DATE AND NAME OF PERSON MAKING CHANGE.

Do not extend notes this side of this line.

STATION	B. S.	H. I.	F. S.	ELEV.	DEODARA	OR
		1271 455				
[illegible]			[illegible]	1264 4	[illegible]	
[illegible]			[illegible]	1266 [illegible]		
			[illegible]	1266 [illegible]		
			[illegible]	1266 93		
			[illegible]	1268 96		
			[illegible]	1265 00		
			[illegible]	1265 38		
			[illegible]	1265 3		
			[illegible]	1264 1		
			[illegible]	1256 8		
[illegible]			[illegible]	1266 76		
			[illegible]	1265 70		
			[illegible]	1266 11		
			[illegible]	1266 1		
			[illegible]	1264 8		
			[illegible]	1257 8		
[illegible]			[illegible]	1266 98		
			[illegible]	1267 19		
			[illegible]	1267 93		
			[illegible]	1270 2		

F.B. 1547 PG. 30 34

Job No. 1258 Division No. Notes Red. Plotted Profile

Survey of EL MOLINO AVE Date Date No. X-Sec.

Survey by BUTLER Notes GREGORY Notes Chkd. Checked

Indexed A. C. Johnson Date Date No.

FORM 307 10M 10-46

PLEASE RETURN TO
LOS ANGELES COUNTY SURVEYOR
700 HALL OF RECORDS

NOTE: ANY ADDITIONS OR CHANGES ON THIS SHEET MUST BE MADE OR CIRCLED IN RED INK, WITH DATE AND NAME OF PERSON MAKING CHANGE.

Do not extend notes this side of this line.

STATION	B. S.	H. I.	F. S.	ELEV.	DEODARA	DR
		1271 455				
				1265 96		
				1266 38		
				1266 3		
	6 225	1273235		267010		
1+92 3			6 38	1266 86	56 ℄ Deodara Dr.	1+92 3 / 26 7
"			7 41	1265 83	S Gutter	1 Story Stucco Hse #760
"			7 01	1266 23	S. TG.	
			8 8	1264 4	Gr. at SE Cor Hse.	
					51 3	31 8
2+10 8			8 4	1264 8	Gr. over outlet.	
2+28 0			13 5	1259 7	Gr. over outlet 8 at Garage.	
2+34 7			10 5	1262 7	Gr. over outlet	
2+49 0			556	1267 68		
"			526	1267 98	53 3 / 2+49 0	
"			461	1268 63		
"			34	1269 8		1 Story Stucco Hse #754
"			669	1266 55	S Gutter	
"			629	1266 95	S TG	
"			59	1267 3	20 S. PL. 53 3	46 7
			110	1267 2	Gr at SE Cor Hse #754	

DR

DEODARA

DR

2+42 8 Outlet

43 4

outlet 1.5 below 2+37

43 8

23 7

20 7

2+41 outlet 1.5 below

1 Story Stucco 1 Room Apt.

Stucco Garage

29 1

2+42 0

N. Gutter

N. TG

25 N. PL.

outlet 1.5 below 2+47 0

Profile No.

Notes Red

Plotted

Job No. 1258

Division No.

X-Sec. No.

Date

Date

Survey of EL MOLINO AVE

Notes Chkd.

Checked

Survey by G

Notes

Date 4-19-49

Date

Date

Map No.

Date

F. B. 1557 PG. 35

FORM 307 10M 10-46

PLEASE RETURN TO
LOS ANGELES COUNTY SURVEYOR
700 HALL OF RECORDS

NOTE: ANY ADDITIONS OR CHANGES ON THIS SHEET MUST BE MADE OR CIRCLED IN RED INK, WITH DATE AND NAME OF PERSON MAKING CHANGE.

99

Do not extend notes this side of this line.

STATION	B. S.	H. I.	F. S.	ELEV.	DEODARA	DR.
		1273 235				
2+67.0			114	1261 8	Gr over outlet at Hse #754	
2+47			146	1258 6	S. Back Lot Line	
2+95.6			509	1268 15		℄
"			620	1267 04	S. Gutter	
"			577	1267 47	S. T.Cb.	
"			55	1267 7	25' S. P/L	
"			132	1260 0	S. Back Lot Line	
3+00			503	1268 21		℄
"			481	1268 43		N Gutter in Drwy (16 Cb)
"			283	1270 41		25 N P/L in Drwy
2+99.0			94	1263 8	Ground at S.E. Cor Hse #746	
3+17.5			90	1264 2		Ground over outlet at Hse #746
3+45			452	1268 72		
			562	1267 62	S. Gutter	
			533	1267 91	S T Cb	
			50	1268 2	25' S. P/L	
			141	1259 1	S Back Lot Line	

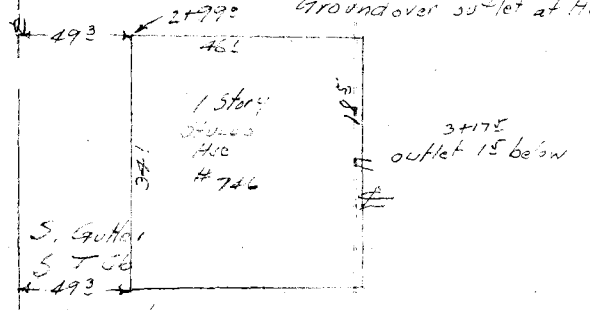

Profile
X-Sec.
No.
Plotted
Date
Checked
Date
Notes Red.
Date
Notes Chkd.
Date
Division No.
Job No. 1258
Survey of EL MOLINO AVE
Survey by BUTLER
Notes GREGORY
Indexed A. C. Johnson
Date
F.B. 1547 PG. 32

FORM 307 10M 10-46

PLEASE RETURN TO
LOS ANGELES COUNTY SURVEYOR
700 HALL OF RECORDS

NOTE: ANY ADDITIONS OR CHANGES ON THIS SHEET MUST BE MADE OR CIRCLED IN RED INK, WITH DATE AND NAME OF PERSON MAKING CHANGE.

Do not extend notes this side of this line.

STATION	B. S.	H. I.	F. S.	ELEV.	DEODARA	DR
		1273 23				
3+48			96	1263 6	Gr. at SE Cor Hse # 738	
3+71			94	1263 8	Gr over outlet	
3+96			124	1260 8	S. Back 1st Line	
4+60			409	1269 15		
"			374	1269 50		N Gutter
"			306	1270 18		N T.C.
"			27	1270 5		25' N P/L
"			522	1268 02	S. Gutter	
"			491	1268 33	S T.C.	
"			49	1268 3	25' S P/L	
"			59	1264 3		
4+24			94	1263 8		
T.P.	562	1274 81	404	1269 19		

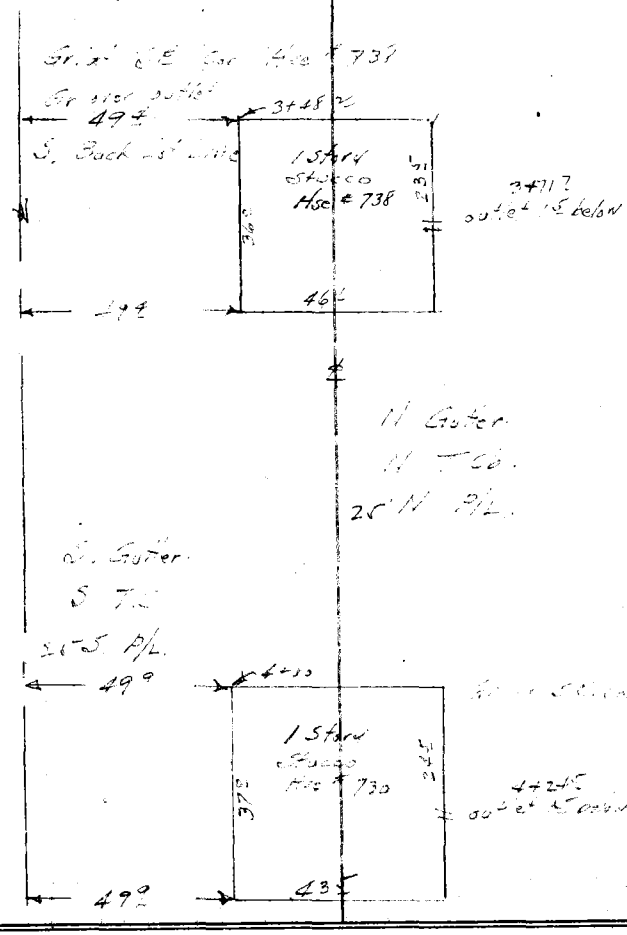

Profile Notes Red ____ Plotted ____ Job No. 1258 Division No. ____
No. ____ Date ____ Date ____ Survey of EL MOLINO AVE
X-Sec. Notes Chkd ____ Checked ____ Survey by B Notes G Date 4-19-49
No. ____ Date ____ Date ____ Map No. ____ Indexed ✓ Date ____

F.B. 1547 PG. 33

FORM 307 10M 10-46

PLEASE RETURN TO
LOS ANGELES COUNTY SURVEYOR
700 HALL OF RECORDS

NOTE: ANY ADDITIONS OR CHANGES ON THIS SHEET MUST BE MADE OR CIRCLED IN RED INK, WITH DATE AND NAME OF PERSON MAKING CHANGE.

Do not extend notes this side of this line.

STATION	B. S.	H. I.	F. S.	ELEV.	DEODARA	DR
		1274 S15				
4+45±			154	1259 4	S. Back Lot Line	
4+50			550	1269 32		℄
"			533	1269 49		N Gutter
"			459	1270 23		N T.C.
"			[illegible]	1271 2		25 N P/L
"			669	1268 13	S. Gutter	
"			622	1268 60	S. T.C.	
"			6[illegible]	1268 4	25 S. P/L	
4+49.2			117	1263 1	Gr at SE Cor Hse #722	
4+70±			115	1263 3	Gr over outlet	
4+92.3			154	1259 4	S. Back Lot Line	
5+00			517	1269 65		℄
"			505	1269 77	DE	N Gutter
"			455	1270 27		N T.C.
"			35	1271 3		25 N P/L
"			635	1268 47	S. Gutter	
"			596	1268 86	S T.C.	



F.B. 1547 PG. 34

Job No. 1258 Division No. Notes Red. Plotted Profile

Survey of EL MOLINO AVE Date Date No. X-Sec.

Survey by BUTLER Notes GREGORY Notes Chkd. Checked

Indexed E. C. Johns Date Date No.

FORM 307 10M 10-46

PLEASE RETURN TO
LOS ANGELES COUNTY SURVEYOR
700 HALL OF RECORDS

NOTE: ANY ADDITIONS OR CHANGES ON THIS SHEET MUST BE MADE OR CIRCLED IN RED INK, WITH DATE AND NAME OF PERSON MAKING CHANGE.

Do not extend notes this side of this line.

STATION	B. S.	H. I.	F. S.	ELEV.	DEODARA	DR
		1274 815				
5+00			6 4	1268 4	25 S. P/L	
4+98.5			10 6	1264 2	Gr at S.E. Cor Hse #710	
					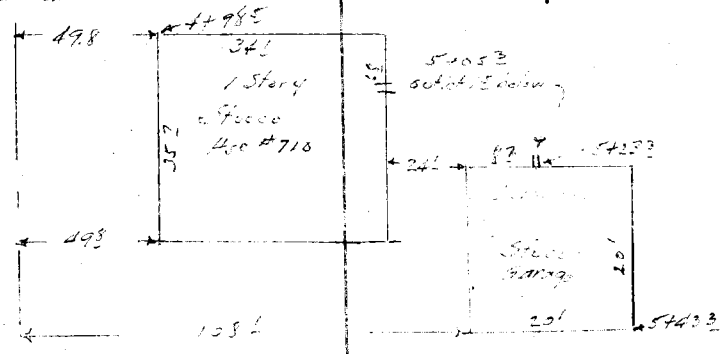	
5+05.3			[illegible] 8	1264 0	Gr over outlet [illegible] Hse #710	
5+23.3			12 4	1262 4	Gr over outlet at Garage	
5+44			[illegible]	1259 5	S. Bank Lot Line	
5+44.85			4 4	1270 18		℄ Int with Tr. Line to N.
			434	1270 48		N Gutter on Tr Line
			388	1270 94		N T.C. " " "
			34	1271 4		25 N P/L & TR. Line.
5+50.3			457	1270 23		℄
			431	1270 51		N. Gutter B.C.R.
			379	1271 03		N T.C. " "

Profile
No. ____ Notes Red ____ Plotted ____ Job No. 1258 Division No. ____
X-Sec. ____ Date ____ Date ____ Survey of EL MOLINO AVE
No. ____ Notes Chkd ____ Checked ____ Survey by B Notes G Date 4-19-49
Date ____ Date ____ Map No. ____ Indexed C. Johnson Date ____

F.B. 1543 PG. 35

FORM 307 10M 10-46

PLEASE RETURN TO
LOS ANGELES COUNTY SURVEYOR
700 HALL OF RECORDS

NOTE: ANY ADDITIONS OR CHANGES ON THIS SHEET MUST BE MADE OR CIRCLED IN RED INK, WITH DATE AND NAME OF PERSON MAKING CHANGE.

Do not extend notes this side of this line.

STATION	B. S.	H. I.	F. S.	ELEV.	DEODARA	DR
		1274 8 15				
5+50.3			553	1269 29		18 N Flow Line 12" C.I. Culvert
"			588	1268 94	S Gutter	
"			552	1269 30	S TCb	
"			59	1268 9	25 S P/L	
5+44			95	1265 3	70 S Back Lot Line	
5+77.5			85	1266 3	Gr at SE cor of New Hse	
6+02.0			50	1269 8	Gr. over outlet at New Hse No Number	
5+86.0			443	1270 39		℄
			403	1270 79		18 N Gutter Radial Line
			339	1271 43		" N TCb " "
			30	1271 8		28 N P/L " "
6+00			456	1270 26		℄
"			391	1270 91		22 N Gutter
"			325	1271 57		" N TCb
"			28	1272 0		32 N P/L

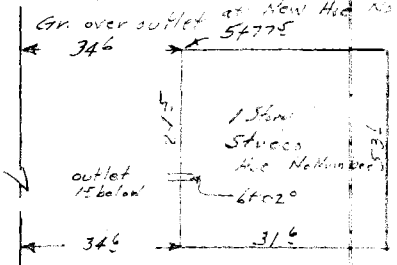

F.B. 1543 PG. 36

Job No. 1258 Division No. Notes Red. Plotted Profile

Survey of EL MOLINO AVE Date Date No. X-Sec.

Survey by BUTLER Notes GREGORY Notes Chkd. Checked

Indexed B. C. Johnson Date Date No.

FORM 307 10M 10-46

PLEASE RETURN TO
LOS ANGELES COUNTY SURVEYOR
700 HALL OF RECORDS

NOTE: ANY ADDITIONS OR CHANGES ON THIS SHEET MUST BE MADE OR CIRCLED IN RED INK, WITH DATE AND NAME OF PERSON MAKING CHANGE.

Do not extend notes this side of this line.

STATION	B. S.	H. I.	F. S.	ELEV.	DEODARA	DR
		1274 815				
6+00			544	1269 38	8'-S Gutter	
"			492	1269 90	" S T.C.	
"			50	1269 8	18'-S P/L	
T.P.	6 825	1276 315	5325	1269 490		
6+22 1			672	1269 60	1 S. Gutter FRC. in Cb.	
"			621	1270 11	" " T.C. " "	"
"			64	1269 9	11 S. S P/L	
"			504	1271 28		29? N Gutter.
"			442	1271 90		" " T.C.
"			38	1272 5		39? N P/L
6+29 2			662	1269 70		℄ Gutter
"			616	1270 16		℄ T.C.
6+50 3			712	1269 20		℄ Gutter
"			662	1269 70		℄ T.C.
"			514	1271 18		19 N Crown Pmt.
"			455	1271 77		48 N Gutter
"			395	1272 34		" N T.C.
6+74			752	1268 80		℄ & Conc. X Gutter.
"			175	1274 57	Catherine Rd	Gutter N end NECR.
"			100	1275 32	"	T.C. " " " "

Profile Notes Red ____ Plotted ____ Job No. 1258 Division No. ____ F.B. 1543 G. 37
No. ____ Date ____ Date ____ Survey of EL MOLINO AVE
X-Sec. Notes Chkd. ____ Checked ____ Survey by B Notes G Date 4-19-49
No. ____ Date ____ Date ____ Map No. ____ Indexed Johnson Date ____

FORM 307 10M 10-46

PLEASE RETURN TO
LOS ANGELES COUNTY SURVEYOR
700 HALL OF RECORDS

NOTE: ANY ADDITIONS OR CHANGES ON THIS SHEET MUST BE MADE OR CIRCLED IN RED INK, WITH DATE AND NAME OF PERSON MAKING CHANGE.

Do not extend notes this side of this line.

STATION	B. S.	H. I.	F. S.	ELEV.	DEODARA	DR
		1276 315				
			9 35	1266 97	Gutter S end SE CR.	(Catherine Rd)
			8 66	1267 66	T.C " " " "	" "
6+89.85			6 28	1270 04	℄ int Deodara Dr & Catherine Rd	
					BM AE-175 El 1272.379	FB 1447-171
BM AE-178 A-92			3 93	1272 38	Deodara Dr & Catherine Rd	N E Cor.
					Bt Spk in N. Cb. 35' E of ℄ Catherine Rd.	

F.B. 1547 G. 38

Job No. 1258 Division No. Notes Red. Plotted Profile

Survey of EL MOLINO AVE Date Date No. X-Sec.

Survey by BUTLER Notes GREGORY Notes Chkd. Checked

Indexed A. C. Johnson Date Date No.

Notes Ck'd by	Survey of El Molino Ave.
Map No.	W. O. 1258 Tape No. St'd °F
Office Work	Surveyed by Butler
Checked	Notes Date 4/49
Date	Indexed A. C. Johnson

F. B. 1597 ~~1539~~ Pg. 39 ~~39~~

APR 26 '51

Note: Any Additions or Changes on This Sheet Must be Made or Circled in Red Ink With Date and Name of Person Making Change.

Do not extend notes this side of this line.

RETURN TO
LOS ANGELES COUNTY SURVEYOR
700 HALL OF RECORDS

Cl #1258

Deodara Dr.

Catherine Rd.

to

Santa Rosa Ave.

&

Prop. Easement

W'Line

52' Lot

No. Side Deodara St.

&

Back Lot Line

So. of Deodara St.

Butler
Gregory
Anderson
Johnson

— Tap pg. —

"X" Sect. Deodara St. & B.L.L. pg. ~~37~~ 47

~~Profile W'Line 52' Lot pg. 47~~

FORM 247 5M 5-46

F.B. 1547 Pg. 40

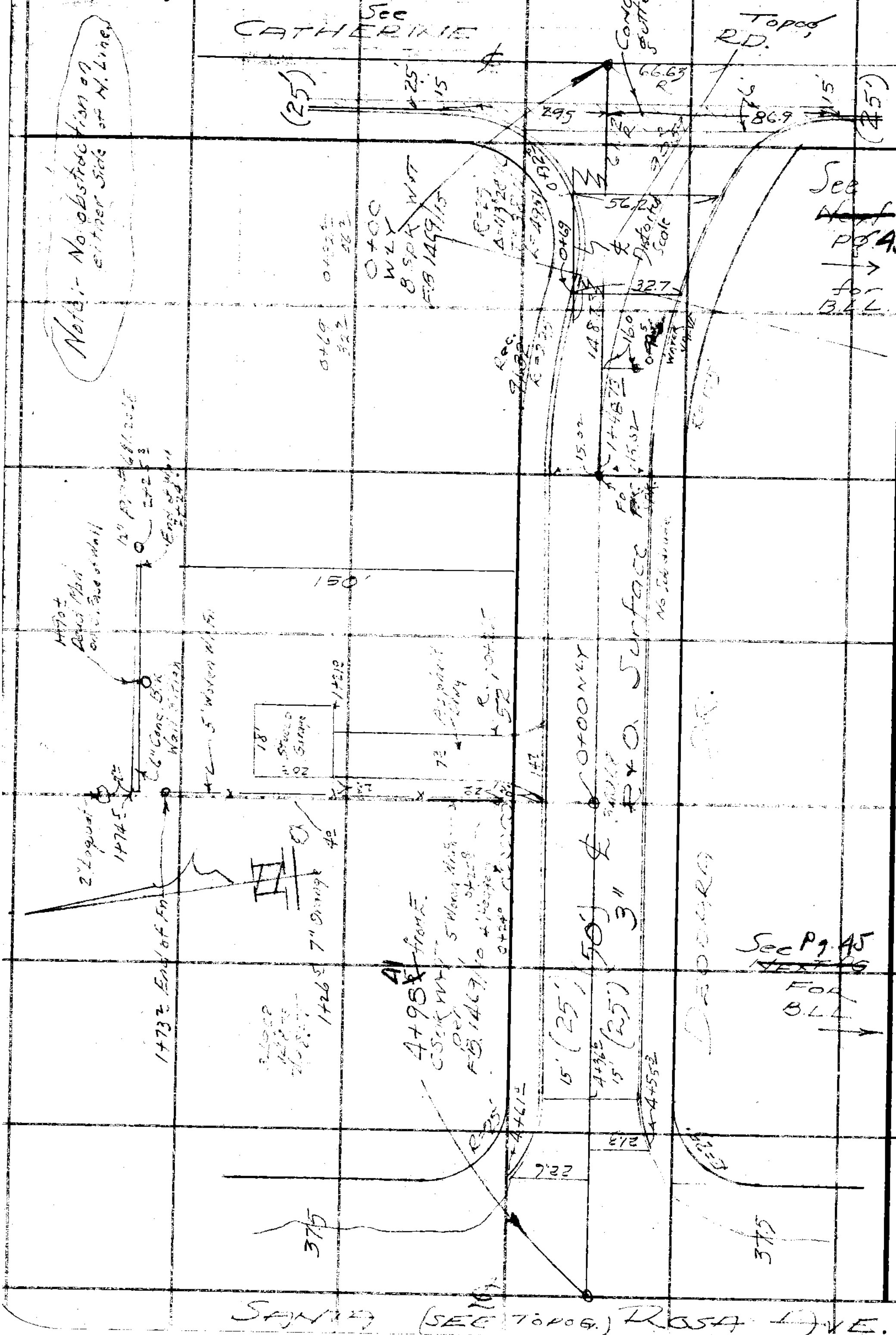

RETURN TO
LOS ANGELES COUNTY SURVEYOR
700 HALL OF RECORDS

Do not extend notes this side of this line.

Note: Any Additions or Changes on This Sheet Must be Made or Circled in Red Ink With Date and Name of Person Making Change.

Profile No. _____ Notes Red. _____ Plotted _____ Job No. 1258 Division No. _____ F.B. 1547 PG. 91

Date _____ Date _____ Survey of EL MOLINO AVE.

X-Sec. No. _____ Notes Chkd LCM Checked _____ Survey by BUTLER Notes _____ Date 4/49

Date 4/28/49 Date _____ Map No. _____ Indexed Johnson Date APR 26 '51

NOTE: ANY ADDITIONS OR CHANGES ON THIS SHEET MUST BE MADE OR CIRCLED IN RED INK, WITH DATE AND NAME OF PERSON MAKING CHANGE.

PLEASE RETURN TO
LOS ANGELES COUNTY SURVEYOR
726 HIGGINS BLDG.

Do not extend notes this side of this line.

STATION	B.S.	H.I.	F.S.	ELEV.

C.I. #1258.
DEODARA ST. (No SIDE)
DEO. EASEMENT
W'LY & N'LY SIDE
52' LOT.

Topog
Lg. 40

BUTLER
GREGORY
ANDERSON
JOHNSON.

76L298 307 3M 11-48

76L298 307 3M 11-48

PLEASE RETURN TO
LOS ANGELES COUNTY SURVEYOR
726 HIGGINS BLDG.

NOTE: ANY ADDITIONS OR CHANGES ON THIS SHEET MUST BE MADE OR CIRCLED IN RED INK, WITH DATE AND NAME OF PERSON MAKING CHANGE.

Do not extend notes this side of this line.

STATION	B. S.	H. I.	F. S.	ELEV.	W LINE 52' LOT.	1282.528
BM "A73" = AE 148'	5.95	1288.48		1282.528	BMA73 = AE148' FB 1447/171 Santa Rosa Ave. - B.S. pk Sa. Ch.	Deodara Dr. & " " 8'E of Eard.
0+00			7.35	1281.13		INT W Line to 52' Lot & ℄ Deodara Dr.
0+15			7.21	1281.27		gut.
"			6.54	1281.7[illegible]		T.C.
0+25			5.4	1283.[illegible]		W LINE (32' Lot)
"			5.66	1282.82		2.0' R-Wedge Mac DR
"			5.4	1283.1	4' L	
0+50			3.9	1284.6		W Line
"			4.03	1284.[illegible]		2.0' R "
"			3.9	1284.6	"	
0+75			2.1	1286.4		"
"			2.24	1286.24		"
"			2.0	1286.5	"	
1+00			0.5	1288.0		"
"			0.39	1288.09		"
"			0.5	1288.0	"	
1+21		+	1.1	1289.6		"
"		+	1.4	1289.9		" @ Noon also Garfloor
"		+	1.0	1289.5	"	

Profile
Plotted _____ No. _____
Date _____
X-Sec.
Checked _____ No. _____
Date _____

Job No. 1258 Division No. _____ Notes Red. _____
Survey of EL MOLINO AVE. Date _____
Survey by BUTLER Notes _____ Notes Chkd. _____
Indexed A. C. Johnson Date _____

F.B. 1547 PG. 42

76L298 307 3M 11-48

PLEASE RETURN TO
LOS ANGELES COUNTY SURVEYOR
726 HIGGINS BLDG.

NOTE: ANY ADDITIONS OR CHANGES ON THIS SHEET MUST BE MADE OR CIRCLED IN RED INK, WITH DATE AND NAME OF PERSON MAKING CHANGE.

Do not extend notes this side of this line.

STATION	B. S.	H. I.	F. S.	ELEV.	W LINE 52' LOT + NO LINE	
		1288.5				
1+50		+	3.8	1292.3		W LINE 52' LOT
		+	3.8	1292.3		4' R or E
		+	3.[illegible]	1292.1	4' L or W	
1+74.5		+	5.3	1293.8		" " " 3 Needle 6" Cone blue Wall - 34" [illegible]
"		+	5.3	1293.8	4' L or W	
"		+	5.4	1293.9	4' No.	
2+01		+	6.2	1294.7		N LINE 52' LOT [illegible]
		+	5.0	1293.5		4' R or So
"		+	6.7	1295.2	4' L or No.	
2+27		+	5.0	1293.5		N LINE 52' LOT 3 NE COR
"		+	4.7	1293.2		4' R or So.
"		+	5.2	1293.7	4' L or No.	
"		+	5.4	1293.9	10' E	
—			6.73	1281.75	(IP [illegible] 43 [illegible])	

Profile No. ____ Notes Red ____ Plotted ____ Job No. 1258 Division No. ____ F.B. 1542 Pg. 43
X-Sec. No. ____ Date ____ Date ____ Survey of EL MOLINO AVE.
Notes Chkd. ____ Checked ____ Survey by BUTLER Notes ____ Date 4/49
Date ____ Date ____ Map No. ____ Indexed ____ Date ____
Johnson

F.B. 1547 PG. 44 48

Job No. 1258 Division No. _____ Notes Red. _____ Plotted _____ Profile

Survey of EL MOLINO AVE Date _____ Date _____ No. _____

Survey by BUTLER Notes ← Notes Chkd. _____ Checked _____ X-Sec.

Indexed _____ Date _____ Date _____ Date _____ No. _____

76L298 307 3M 11-48

PLEASE RETURN TO
LOS ANGELES COUNTY SURVEYOR
726 HIGGINS BLDG.

NOTE: ANY ADDITIONS OR CHANGES ON THIS SHEET MUST BE MADE OR CIRCLED IN RED INK, WITH DATE AND NAME OF PERSON MAKING CHANGE.

Do not extend notes this side of this line.

STATION	B. S.	H. I.	F. S.	ELEV.	



Notes Ck'd by
Map No.
Office Work
Checked
Date
Survey of EL MOLINO AVE.
W. O. 1258 Tape No. 62 St'd 68 °F
Surveyed by BUTLER
Notes
Date 4/49
Indexed R. C. Johnson APR 26 '51
F. B. 1547 Pg. 45
CATHEDINE RD.
WPL
44
43
42
41
40
39
38
8302
offset to Cent. of PPS
Barbeque
Stucco Garage
EPL
Santa Rosa Ave.
BACK LOT LINE SOUTH OF DEODARA DR.
X-Sec. on Pg. 47
Note: Any Additions or Changes on This Sheet Must be Made or Circled in Red Ink With Date and Name of Person Making Change.
Do not extend notes this side of this line.
RETURN TO
LOS ANGELES COUNTY SURVEYOR
700 HALL OF RECORDS
FORM 247 5M 11-46

F. B. 1547 ~~1535~~ PG. 46 ~~50~~

RETURN TO
LOS ANGELES COUNTY SURVEYOR
700 HALL OF RECORDS

Do not extend notes this side of this line.

Note: Any Additions or Changes on This Sheet Must Be Made or Circled in Red Ink With Date and Name of Person Making Change.

Profile No. ____ Notes Red. ____ Plotted ____ Job No. 1258 Division No. ____ F.B. 1547 PG. 47

Date ____ Date ____ Survey of [illegible] AVE

X-Sec. No. ____ Notes Chkd. LCM Checked ____ Survey by B Notes [illegible] Date [illegible]

Date 4/28/[illegible] Date ____ Map No. ____ Indexed A. Johnson Date APR 26 '51

C/ #1258

CROSS SECTION & PROFILE

of

DEODARA DR.

From ℄ [illegible] RD to ℄ [illegible] Rosa Ave

&

Back L. of LINE

ELEVATIONS

So. of Deodara St.

Topog. - pg ~~35, 36, 37~~ 40 & 45 ~~44 & 49~~

STATION	B. S.	H. I.	F. S.	ELEV.

Rubin
[illegible]
Anderson
[illegible]

NOTE: ANY ADDITIONS OR CHANGES ON THIS SHEET MUST BE MADE OR CIRCLED IN RED INK, WITH DATE AND NAME OF PERSON MAKING CHANGE.

PLEASE RETURN TO
LOS ANGELES COUNTY SURVEYOR
726 HIGGINS BLDG.

Do not extend notes this side of this line.

76L298 307 3M 11-48

76L298 307 3M 11-48

PLEASE RETURN TO
LOS ANGELES COUNTY SURVEYOR
726 HIGGINS BLDG.

NOTE: ANY ADDITIONS OR CHANGES ON THIS SHEET MUST BE MADE OR CIRCLED IN RED INK, WITH DATE AND NAME OF PERSON MAKING CHANGE.

Do not extend notes this side of this line.

Profile No. ____ X-Sec. No. ____

Plotted ____ Date ____ Checked ____ Date ____

Notes Red. ____ Date ____ Notes Chkd. ____ Date ____

Job No. 2258 Division No. ____

Survey of EL MONTE AVE

Survey by BUTLER Notes ____ Date ____

Indexed by A. C. Johnson

F.B. 1542 PG. 48

STATION	B. S.	H. I.	F. S.	ELEV.	DEODARA	
					A92= 1272.379	
BM AE-178 A92=	11455	1283.835		1272.38	BM AE178 FB 1144/171 NEC Cathcart Rd & DEODARA DR.	NEC BS on NC Cathcart Rd 35' E & Cathcart Rd.
0+00			523	1278.60	℄ int Deodara Dr & Cathcart Rd	
"			327	1280.56		29' R ℄ Cathcart Rd
"			833	1275.50	45° L ℄ Cathcart Rd	
"			1121	1272.62	86° L " "	
0+125			573	1278.10		℄ edge Conc. & Curb
0+150			500	1277.93		℄ Curb, Conc
"			389	1279.94		29' R ℄ Curb
"			321	1280.62		" R. TC.
"			886	1272.97	45° L Cent Gut.	
"			1124	1272.19	86° L Gut	
"			1100	1272.83	" " TC.	
0+[illegible]			574	1278.17		℄ edge Conc. & Gutter
0+322			536	1278.47		℄ Gutter
"			461	1279.22		℄ TC.
"			674	1277.09	25' L Center Point	
"			685	1276.98	56' L Gutter	
"			823	1275.60	53' L TC	
0+692			418	1279.65		℄ TC

76L298 307 3M 11-48

PLEASE RETURN TO
LOS ANGELES COUNTY SURVEYOR
726 HIGGINS BLDG.

NOTE: ANY ADDITIONS OR CHANGES ON THIS SHEET MUST BE MADE OR CIRCLED IN RED INK, WITH DATE AND NAME OF PERSON MAKING CHANGE.

Do not extend notes this side of this line.

STATION	B. S.	H. I.	F. S.	ELEV.	DEODARA	DR
		1283.835				
0+69			4.83	1279.00		℄ Gut
"			5.44	1278.39	16 L Crown Pav	
"			7.25	1276.58	32 L Gut	
"			6.51	1277.02	" L TC	
0+86			4.60	1279.23		℄
"			6.76	1277.07	26 L Gut	
"			6.27	1277.56	26 L TC	
"			16.0	1267.8	SE Cor. Lot 43	
1+00			4.41	1279.42		℄
"			4.29	1279.54		95 R Gut
"			3.65	1280.15		" " TC
"			6.28	1277.55	21 L Gut	
"			5.73	1278.10	" " TC	
[illegible]			3.53	1280.30		℄
"			4.91	1278.92	15 L Gut	
"			4.33	1279.50	15 L TC	
"			15.5	1268.3	175 L SW Cor. Lot 43	
1+48.73			3.59	1280.24		℄
"			3.40	1280.40		15 R Gutter
"			2.85	1280.98		15 R TC

Profile
No. ____ Notes Red ____ Plotted ____ Job No. 1258 Division No. ____
X-Sec. ____ Date ____ Date ____ Survey of EL MOLINO AVE
No. ____ Notes Chkd. ____ Checked ____ Survey by B Notes G. Date 4-25-49
Date ____ Date ____ Map No. ____ Indexed A. C. Johnson Date Apr 26 '51

F.B. 1540 PG. 49

76L298 307 3M 11-48

PLEASE RETURN TO
LOS ANGELES COUNTY SURVEYOR
726 HIGGINS BLDG.

NOTE: ANY ADDITIONS OR CHANGES ON THIS SHEET MUST BE MADE OR CIRCLED IN RED INK, WITH DATE AND NAME OF PERSON MAKING CHANGE.

Do not extend notes this side of this line.

STATION	B. S.	H. I.	F. S.	ELEV.	DEODARA	DR
		1283.835				
1+45.73			4.[illegible]	1278.92	15 L Gut BC	
			4.33	1279.50	15 L TC	
1+95			3.69	1280.14	15 L TC	
			6.8	1277.0	61' L Gr. over outlet to Hse #644	
2+00			3.03	1280.80		
			2.8[illegible]	1280.97		15 R Gut.
			2.28	1281.55		15 R TC
			4.16	1279.67	15 L Gut	
			3.65	1280.15	15 L TC	
2+05.6			14.1	1269.7	175' L SW Cor [illegible]	
2+51.2			2.50	1281.33		
			2.31	1281.52		15 R Gut
			1.66	1282.17		15 L TC
			3.61	1280.22	15 L Gut	
			3.15	1280.68	15 L TC	
			6.8	1277.0	62' L Gr. over outlet to Hse #634	





F.B. 1547 PG. 50/54

Job No. 1258 Division No. Notes Red. Plotted No. Profile

Survey of EL MOLINO AVE Date Date X-Sec.

Survey by BUTLER Notes GREGORY Notes Chkd. Checked No.

Indexed R. C. Johnson Date Date

76L298 307 3M 11-48

PLEASE RETURN TO
LOS ANGELES COUNTY SURVEYOR
726 HIGGINS BLDG.

NOTE: ANY ADDITIONS OR CHANGES ON THIS SHEET MUST BE MADE OR CIRCLED IN RED INK, WITH DATE AND NAME OF PERSON MAKING CHANGE.

Do not extend notes this side of this line.

STATION	B. S.	H. I.	F. S.	ELEV.	DEODARA	DR
		1283.83				
T.P.	7.97	1289.73	2.075	1281.760		
2+65			8.20	1281.53		℄
/			8.95	1280.78	15 L T.C.	
/			19.5	1270.2	175 L SW Cor Lot 41	
3+00			7.79	1281.94		℄
/			7.66	1282.07		15 R G.T.
/			7.09	1282.64		15 L T.C.
/			9.12	1280.61	15 L G.T.	
/			8.51	1281.17	15 L T.C.	
/						
3+01.3			4.8	1277.9	55.8 L Gr. over outlet Hse #626	
3+25			7.48	1282.25		℄
/			8.29	1281.44	15 L T.C.	
/			18.3	1271.4	175 L SW Cor Lot 40	

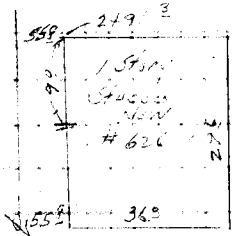

Profile
Notes Red ____ Plotted ____ Job No. 1258 Division No. ____
No. ____ Date ____ Date ____ Survey of EL MOLINO AVE
X-Sec. Notes Chkd. ____ Checked ____ Survey by B. Notes G. Date 4-25-49
No. ____ Date ____ Date ____ Map No. ____ Indexed A. C. Johnson Date ____

F.B. 1547 PG. 4565

76L298 307 3M 11-48

PLEASE RETURN TO
LOS ANGELES COUNTY SURVEYOR
726 HIGGINS BLDG.

NOTE: ANY ADDITIONS OR CHANGES ON THIS SHEET MUST BE MADE OR CIRCLED IN RED INK, WITH DATE AND NAME OF PERSON MAKING CHANGE.

Do not extend notes this side of this line.

STATION	B. S.	H. I.	F. S.	ELEV.	DEODARA	DR
		1289.73				
3+50			7.20	1282.53		℄
/			7.05	1281.68		15 R. Gutter
/			6.55	1283.18		15 R. T.C.
/			8.54	1281.19	15 L. Gutter	outlet 1st below Gr.
/			8.02	1281.71	15 L. T.C.	
/			11.0	1278.7	62± L. Gr. over outlet at Hse #616	
3+85			6.74	1282.99		℄
/			7.75	1281.98	15 L. T.C.	
/			16.8	1272.9	175 L. S.W. Cor. Lot 39	
4+00			6.61	1283.12		℄
/			6.72	1283.01		15 R. Gutter
/			6.06	1283.67		15 R. T.C.
/			8.10	1281.63	15 L. Gutter	
/			7.55	1282.18	15 L. T.C.	
			10.00	1279.73	Gr. over outlet at Hse #606	outlet on Santa Rosa Ave Sta.



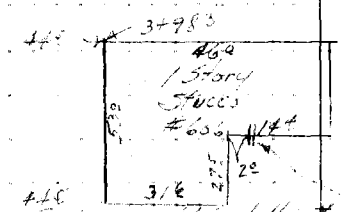

F.B. 1547 Pg. 52 Job No. 1258 Division No. Notes Red. Plotted Profile
Survey of EL MOLINO AVE Date Date No. X-Sec.
Survey by BUTLER Notes GREGORY Notes Chkd. Checked
Indexed R. C. Johnson Date Date No.

76L298 307 3M 11-48

PLEASE RETURN TO
LOS ANGELES COUNTY SURVEYOR
726 HIGGINS BLDG.

NOTE: ANY ADDITIONS OR CHANGES ON THIS SHEET MUST BE MADE OR CIRCLED IN RED INK, WITH DATE AND NAME OF PERSON MAKING CHANGE.

Do not extend notes this side of this line.

STATION	B. S.	H. I.	F. S.	ELEV.	DEODARA	DR
		1289.73				
4+36			6.12	1283.61		℄
/			6.05	1283.68		15 R Gut Eang [illegible]
/			[illegible]	1284.12		15 R T[illegible]
/			[illegible]	1282.23	15 L Gut Eang [illegible]	
/			[illegible]	1282.58	15 L T[illegible]	
4+55			5.6	1284.12		℄
/			[illegible]	1282.49	2[illegible] Gut End	
/			[illegible]	1282.84	T[illegible]	
4+6[illegible]			[illegible]	1284.29		℄
/			4.[illegible]	1285.27		22 R Gut End
/			[illegible]	1285.63		22 R T[illegible]
/			3.5	1285.9		25 R P[illegible]
4+[illegible]			4.[illegible]	1285.30	℄ [illegible] Deodara Dr &	Santa Rosa Ave
					BM AE-148	
BM AE 148			7.22	1282.5[illegible]	BM AE (1282.528) FB 1447/171	
					Deodara Dr & Santa Rosa Ave	
					B[illegible] - 8' E of E end C.R.	

Profile Notes Red ____ Plotted ____ Job No. 1288 Division No. ____
No. ____ Date ____ Date ____ Survey of [illegible]
X-Sec. Notes Chkd ____ Checked ____ Survey by [illegible] Notes [illegible] Date [illegible]
No. ____ Date ____ Date ____ Map No. ____ Indexed [illegible] Johnson Date

F.B. 1447 PG. 357

F.B. 517 PG. 548 | Job No. 1256 Division No. _____ Notes Red. _____ Plotted _____ Profile

Survey of EL MOLINO AVE Date _____ Date _____ No. _____

Survey by _____ Notes _____ Notes Chkd. _____ Checked _____ X-Sec.

Indexed _____ Date _____ Date _____ Date _____ No. _____

STATION	B. S.	H. I.	F. S.	ELEV.

76L298 307 3M 11-48

PLEASE RETURN TO
LOS ANGELES COUNTY SURVEYOR
726 HIGGINS BLDG.

Do not extend notes this side of this line.

NOTE: ANY ADDITIONS OR CHANGES ON THIS SHEET MUST BE MADE OR CIRCLED IN RED INK, WITH DATE AND NAME OF PERSON MAKING CHANGE.

Date 4-26-49 Notes by GREGORY Chief Party BUTLER F.B. 1547 PG. 55

Platted by	W. O. No. 1258 D. S. O. No.
Date	Location EL MOLINO AVE
Map No.	Surveyed by BUTLER
Platting C'k'd by	Date 4-26-49
Date	Indexed A. C. Johnson

APR 26 '51

Note: ANY ADDITIONS OR CHANGES ON THIS SHEET MUST BE MADE OR CIRCLED IN Red. WITH DATE AND NAME OF PERSON MAKING CHANGE.

Do not extend notes this side of this line

RETURN TO
LOS ANGELES COUNTY SURVEYOR

C.I. # 1258

10' EASEMENT

TR 13386

bet Barry Pl. & CALAVERAS AVE.

E'LY from Santa Rosa AVE

Topog.

x Sect - pg. 57.

F.B. 1547 Pg. 56 BUTLER Chief Party Notes by GREGORY Date 4-26-49



RETURN TO
LOS ANGELES COUNTY SURVEYOR

Do not extend notes this side of this line

Notes: ANY ADDITIONS OR CHANGES ON THIS SHEET MUST BE MADE OR CIRCLED IN Red. WITH DATE AND NAME OF PERSON MAKING CHANGE.

Profile No. _____ Notes Red _____ Plotted _____ Job No. 1258 Division No. _____ F.B. 1147 PG. 57/61

Date _____ Date _____ Survey of EL MOLINO AVE.

X-Sec. No. _____ Notes Chkd LCM Checked _____ Survey by Butler Notes ✓ Date 4/4/9

Date 4/28/48 Date _____ Map No. _____ Indexed A. C. Johnson Date Apr 26 '51

NOTE: ANY ADDITIONS OR CHANGES ON THIS SHEET MUST BE MADE OR CIRCLED IN RED INK, WITH DATE AND NAME OF PERSON MAKING CHANGE.

PLEASE RETURN TO
LOS ANGELES COUNTY SURVEYOR
726 HIGGINS BLDG.

Do not extend notes this side of this line.

STATION	B. S.	H. I.	F. S.	ELEV.

C.I. #1258

10 EASEMENT

TR 13386

Bet. Barry Pl. & Calaveras St.

Bkt. from

Santa Rosa Ave.

X Sect.

Topog pg 56

76L298 307 3M 11-48

76L298 307 3M 11-48

PLEASE RETURN TO
LOS ANGELES COUNTY SURVEYOR
726 HIGGINS BLDG.

NOTE: ANY ADDITIONS OR CHANGES ON THIS SHEET MUST BE MADE OR CIRCLED IN RED INK, WITH DATE AND NAME OF PERSON MAKING CHANGE.

Do not extend notes this side of this line.

Profile No. ____ X-Sec. No. ____
Plotted ____ Date ____
Notes Red. ____ Date ____
Notes Chkd. ____ Date ____
Checked ____ Date ____

Job No. 1258 Division No. 5 EL MOLINO AVE
Survey of BUTLER
Survey by ____ Notes ____
Indexed B. C. Johnson Date ____

F.B. 1447 Pg. 157

10 57755 — TR 13386

STATION	B. S.	H. I.	F. S.	ELEV.	
BMA71=AE150				1239.77	BMA71=BMA E150 — FB 1447/157 Santa Rosa Ave & Barry Dr. — Nector. & Sox — MOR.
	0.67	1240.39			
T.P.	0.205	1231.27	9.32	1231.07	
0+00			6.4	1222.86	℄ (Santa R. ave & Barry Dr. prod.)
"			5.73	1225.54	10L or No. "
0+13			7.10	1222.17	Back Lot Line prod edge pave.
"			6.35	1224.92	" " "
0+18			8.05	1222.22	" " " outedge
"			7.18	1224.09	" "
0+23			9.20	1222.07	" " " gutter (rock)
"			8.72	1222.55	" "
0+24.5			7.52	1223.75	" " " Top rock CB.
"			7.16	1224.11	
0+37.5			6.9	1224.4	" EPL Sta.
"			5.8	1225.5	" "
0+50			7.6	1223.7	"
"			5.8	1225.5	5L - Top fill
"			5.6	1225.7	10L - " "
1+00			7.4	1223.9	"
"			5.4	1225.9	5L - " "
"			5.4		

76L298 307 3M 11-48

PLEASE RETURN TO
LOS ANGELES COUNTY SURVEYOR
726 HIGGINS BLDG.

NOTE: ANY ADDITIONS OR CHANGES ON THIS SHEET MUST BE MADE OR CIRCLED IN RED INK, WITH DATE AND NAME OF PERSON MAKING CHANGE.

Do not extend notes this side of this line.

STATION	B. S.	H. I.	F. S.	ELEV.	10' EASE — TR 13386	
		[illegible]				
1+15			8.0	1223.3	B. L. of Line	
"			6.1	1225.2	5' L on N. [illegible]	
"			5.8	1225.5	10' L	
1+50			8.2	1223.1	" "	
"			7.5	1223.8	10' L	
1+90			8.5	1222.8	" "	
"			8.3	1223.0	10' L	
2+25			8.5	1222.8	" "	
"			8.3	1223.0	"	
2+65			8.7	1222.6	" "	
"			8.3	1223.0	"	
3+00			8.9	1222.4	" "	
"			8.4	1222.9	"	
3+40			9.3	1222.0	" "	
"			9.0	1222.3	" on Cons. [illegible]	
T.P.	1.05	222.075	1.57	1219.70		
B[illegible]=AE151'			8.78	1211.97	BM Ail = [illegible] (1211.952) FB [illegible]	
					[illegible] Calaveras [illegible]	
					NW Cor Latin Cl — 0.5 W Ecend Curb.	

Profile Notes Red ____ Plotted ____ Job No. 1258 Division No. ____ F.B. 1547 PG. 59 3
No. ____ Date ____ Date ____ Survey of EL MOLINO AVE
X-Sec. Notes Chkd. ____ Checked ____ Survey by BUTLER Notes ____ Date 4/49
No. ____ Date ____ Date ____ Map No. ____ Indexed John Fox Date ____

F.B. 1547 PG. 60 | Job No. 1258 Division No. _____ Notes Red. _____ Plotted _____ Profile

Survey of EL MOLINO AVE. Date _____ Date _____ No. _____

Survey by BUTLER Notes ← Notes Chkd. _____ Checked _____ X-Sec.

Indexed _____ Date _____ Date _____ Date _____ No. _____

STATION	B.S.	H.I.	F.S.	ELEV.

78L298 307 3M 11-48

PLEASE RETURN TO
LOS ANGELES COUNTY SURVEYOR
726 HIGGINS BLDG.

Do not extend notes this side of this line.

NOTE: ANY ADDITIONS OR CHANGES ON THIS SHEET MUST BE MADE OR CIRCLED IN RED INK, WITH DATE AND NAME OF PERSON MAKING CHANGE.

1547 61

Notes Ck'd by	Survey of EL MOLINO AVE
Map No.	W. O. 1258 Tape No. 069 St'd 68°F
Office Work	Surveyed by BUTLER
Checked	Notes J.G. Date 4/49
Date	Indexed A. C. Johnson

F. B. ~~1535~~ Pg. ~~73~~

APR 26 '51

— C.I. # 1258. —

— WOODBURY RD. —
Santa Rosa Ave to W Line TR. 8800
&

— Alley No. of WOODBURY RD. —
Santa Rosa Ave to W Line TR. 8800

— Topog —

℄ - F.B. 1469/55

x Sect. Woodbury RD - pg ~~75~~ 63
" - Alley - pg. 69

Note: Any Additions or Changes on This Sheet Must be Made or Circled in Red Ink With Date and Name of Person Making Change.

Do not extend notes this side of this line.

RETURN TO
LOS ANGELES COUNTY SURVEYOR
700 HALL OF RECORDS

FORM 247 5M 11-46

F. B. 1547 PG. 62

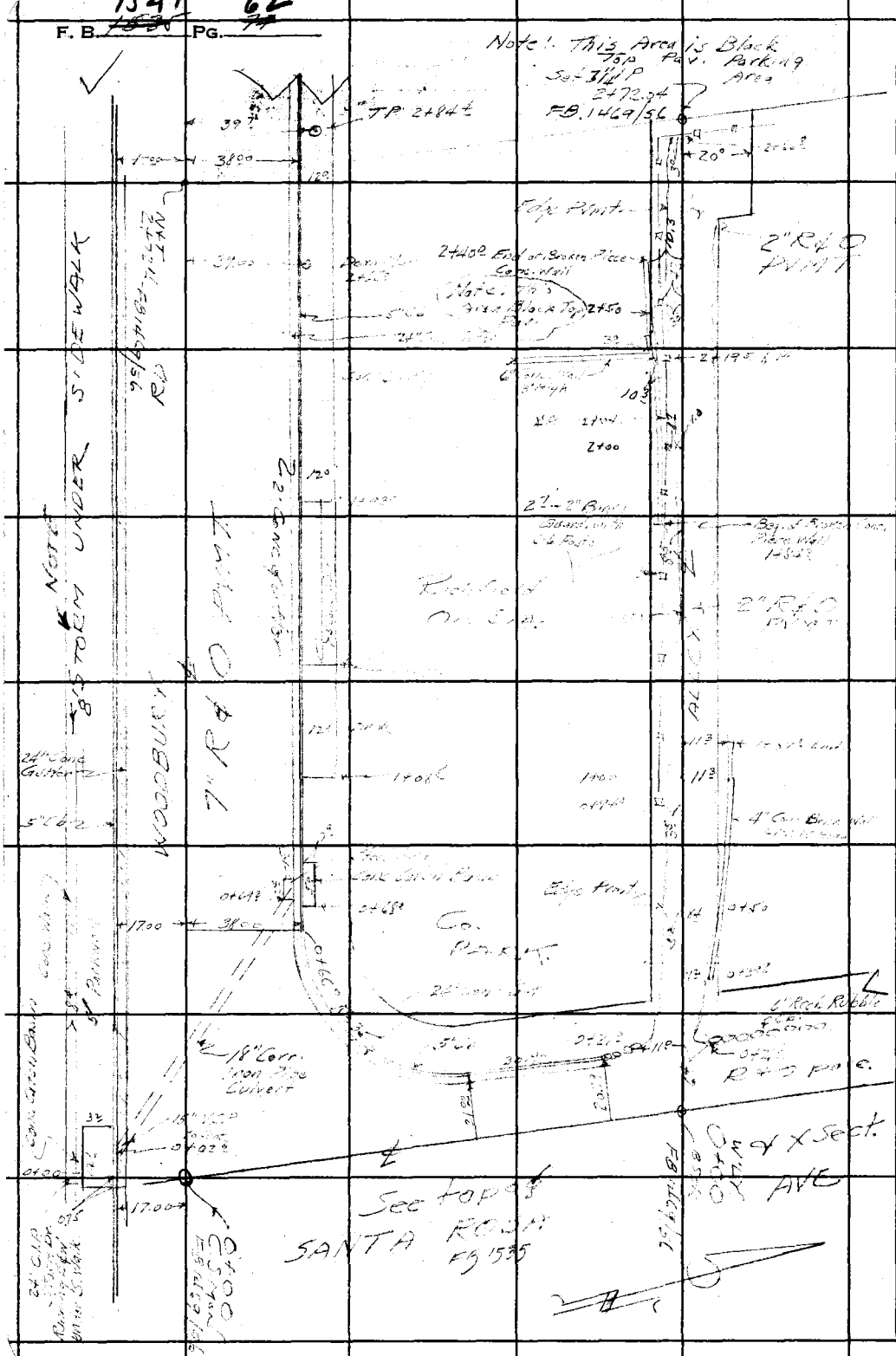

RETURN TO
LOS ANGELES COUNTY SURVEYOR
700 HALL OF RECORDS

Do not extend notes this side of this line.

Note: Any Additions or Changes on This Sheet Must Be Made or Circled in Red Ink With Date and Name of Person Making Change.

Profile No.	Notes Red.	Plotted	Job No. 1258	Division No.	F.B. 547 PG. 63
	Date	Date	Survey of EL MOLINA AVE		
X-Sec. No.	Notes Chkd. LCM	Checked	Survey by B	Notes	Date 4-28-49
	Date 5/2/49	Date	Map No.	Indexed Johnson	Date APR 26 '51

CROSS SECTION & PROFILE
OF
WOODBURY RD
FROM SANTA ROSA AVE to LOS ROBLES AVE
J.N. 1258

L - F.B. 469/56
TOPOG - F.B. 1535/74

4-49.
S.E. Butler
J. Gregory
V.B. Anderson
G.F. Johnson Jr.

STATION	B.S.	H.I.	F.S.	ELEV.

NOTE: ANY ADDITIONS OR CHANGES ON THIS SHEET MUST BE MADE OR CIRCLED IN RED INK, WITH DATE AND NAME OF PERSON MAKING CHANGE.

Do not extend notes this side of this line.

PLEASE RETURN TO
LOS ANGELES COUNTY SURVEYOR
726 HIGGINS BLDG.

76L298 307 3M 11-48

76L298 307 3M 11-48

PLEASE RETURN TO
LOS ANGELES COUNTY SURVEYOR
726 HIGGINS BLDG.

NOTE: ANY ADDITIONS OR CHANGES ON THIS SHEET MUST BE MADE OR CIRCLED IN RED INK, WITH DATE AND NAME OF PERSON MAKING CHANGE.

Do not extend notes this side of this line.

Profile No. X-Sec. No.

Plotted Date Checked Date

Notes Red. Date Notes Chkd. Date

Job No. 1258 Division No. EL MOLINO AVE

Notes GREGORY

Survey of BUTLER

Survey by C. Johnson

Indexed

F.B. 154 PG. 64

STATION	B. S.	H. I.	F. S.	ELEV.	WOODBURY	RD
					BM 95-156 El. 1101.76	Fr. 1447-60
BM AE-156	9/4	1110.86		110.72	Santa Rosa Ave & Woodbury Rd. S.W.	
					Bolt Spk in sh. 1' W of W end C.R.	
0+00			8.59	1102.27	℄ Int Santa Rosa Ave & Woodbury Rd.	
			6.81	1104.39		55 R on ℄ Santa Rosa Ave
0+00.3			12.12	1099.74	21.3 L Flow Line 24" Outlet	into Bog Dr.
0+02.3			11.73	1099.13	17 L " " " 15" Inlet	at N cross Woodbury Rd
			5.51	1105.35	Gutter N cor. N.W.	R
			4.84	1106.02	" "	
			5.34	1105.52	Edge in Gutter N Side	NW R
0+00			7.33	1103.53		℄
"			7.85	1103.01		38 R Gut Wood N.W. cor
"			7.06	1103.80		" " TC " "
"			8.32	1102.54	17 L Gut	
"			7.6	1103.20	17 L TC	
0+69.3			9.85	1101.18		33 R Flow Line 24" C.M.P.
1+00			6.54	1104.32		0.3' S of Int. Cross Woodbury Rd
"			7.93	1103.83		℄
"			6.38	1104.48		38 R Gutter
"						" R TC

76L298 307 3M 11-48

PLEASE RETURN TO
LOS ANGELES COUNTY SURVEYOR
726 HIGGINS BLDG.

NOTE: ANY ADDITIONS OR CHANGES ON THIS SHEET MUST BE MADE OR CIRCLED IN RED INK, WITH DATE AND NAME OF PERSON MAKING CHANGE.

Do not extend notes this side of this line.

STATION	B. S.	H. I.	F. S.	ELEV.	WOODBURY	ED
		[illegible]				
1+00			7.63	1103.23	17 L Gutter	
✓			7.00	1103.86	17 L TC	
1+50			5.50	1105.36		℄
✓			6.02	1104.84		38 R Gut
✓			5.36	1105.50		✓ ✓ TC
✓			6.64	1104.22	17 L Gutter	
✓			6.00	1104.86	✓ ✓ TC	
[illegible]			4.46	1106.46		℄
✓			4.85	1106.01		38 R Gut
[illegible]			4.42	1106.44		✓ ✓ TC
[illegible]			5.53	1105.33	17 L Gutter	
✓			4.88	1105.98	17 L TC	
2+50			3.46	1107.40		℄
✓			3.82	1107.04		38 R Gut
2+60			2.84	1108.02		38 R TC
2+50			4.50	1106.36	17 L Gutter	
			3.83	1107.03	17 L TC	
2+72.11			3.05	1107.81		℄
✓			3.37	1107.49		38 R Gut
✓			2.72	1108.14		✓ ✓ TC

Profile No. ____ Notes Red ____ Plotted ____ Job No. 1258 Division No. ____ F.B. 75-47 PG. 65
Date ____ Date ____ Survey of EL MOLINO AVE.
X-Sec. No. ____ Notes Chkd ____ Checked ____ Survey by B. Notes G. Date 4-29-49
Date ____ Date ____ Map No. ____ Indexed E. G. Johnson Date ____

76L298 307 3M 11-48

PLEASE RETURN TO
LOS ANGELES COUNTY SURVEYOR
726 HIGGINS BLDG.

NOTE: ANY ADDITIONS OR CHANGES ON THIS SHEET MUST BE MADE OR CIRCLED IN RED INK, WITH DATE AND NAME OF PERSON MAKING CHANGE.

Do not extend notes this side of this line.

STATION	B. S.	H. I.	F. S.	ELEV.	WOODBURY	RD
		1110.56				
2+72 U			4.53	1106.83	17 L Gut	
/			2.36	1107.50	17 L TC.	
3+00			2.50	1108.36		℄ on = Woodbury
/			2.75	1108.11		38 R. Gut Drwy
/			3.46	1107.40	17 L Gut Drwy	
TP	7.11	1115.825	2.145	1108.715	[illegible]	[illegible]
3+50			6.49	1109.34		℄
/			6.41	1109.42		38 R. Gut.
/			5.76	1110.07		38 R TC.
/			7.44	1107.39	17 L Gut	
/			6.77	1109.06	17 L TC.	
3+58			5.59	1110.24		℄
/			6.15	1109.68	17 L Gut Ebg S.E. C.E.	Los Robles
/			5.75	1110.08	17 L TC.	
4+00			5.31	1110.52		℄
/			5.59	1109.94		17 R. Gut No. Cb
			3.81	1102.02	℄ Int Woodbury Rd & Los Robles Ave	
	9.205	1117.920	7.11	1105.[illegible]	See T.P. Above	

F.B. 1547 PG. 66
Job No. 1258 Division No. ____ Notes Red. ____ Plotted ____ Profile ____
Survey of EL MOLINO AVE Date ____ Date ____ No. ____
Survey by BUTLER Notes GREGORY Notes Chkd. ____ Checked ____ X-Sec. ____
Indexed A. C. Johnson Date ____ Date ____ No. ____

Profile No. _____ Notes Red. _____ Plotted _____ Job No. 1258 Division No. _____ F.B. 1347 PG. 67

Date _____ Date _____ Survey of El Molino Ave.

X-Sec. No. _____ Notes Chkd. _____ Checked _____ Survey by B Notes G. Date 4-29-49

Date _____ Date _____ Map No. _____ Indexed C. Johnson Date _____

NOTE: ANY ADDITIONS OR CHANGES ON THIS SHEET MUST BE MADE OR CIRCLED IN RED INK, WITH DATE AND NAME OF PERSON MAKING CHANGE.

PLEASE RETURN TO
LOS ANGELES COUNTY SURVEYOR
726 HIGGINS BLDG.

Do not extend notes this side of this line.

STATION	B.S.	H.I.	F.S.	ELEV.	WOODBURY
[illegible]	[illegible]	[illegible]	[illegible]	[illegible]	[illegible]
TP	[illegible]	[illegible]	[illegible]	[illegible]	[illegible]
[illegible]			[illegible]	[illegible]	[illegible]

76L298 307 3M 11-48

F.B. 1547 PG. 68

Job No. 1258 Division No. _____ Notes Red. _____ Plotted _____ Profile

Survey of EL MOLINO AVE. Date _____ Date _____ No. _____

Survey by _____ Notes _____ Notes Chkd. _____ Checked _____ X-Sec.

Indexed _____ Date _____ Date _____ Date _____ No. _____

76L298 307 3M 11-48

PLEASE RETURN TO

LOS ANGELES COUNTY SURVEYOR

726 HIGGINS BLDG.

NOTE: ANY ADDITIONS OR CHANGES ON THIS SHEET MUST BE MADE OR CIRCLED IN RED INK, WITH DATE AND NAME OF PERSON MAKING CHANGE.

Do not extend notes this side of this line.

STATION	B.S.	H.I.	F.S.	ELEV.

Profile No. _____ Notes Red _____ Plotted _____ Job No. [illegible] Division No. _____ F.B. 1547 PG. 69

Date _____ Date _____ Survey of EL MOLINO AV

X-Sec. No. _____ Notes Chkd. LCM Checked _____ Survey by [illegible] Notes [illegible] Date [illegible]

Date 5/2/49 Date _____ Map No. _____ Indexed A. C. Johnson Date APR 26 '51

NOTE: ANY ADDITIONS OR CHANGES ON THIS SHEET MUST BE MADE OR CIRCLED IN RED INK, WITH DATE AND NAME OF PERSON MAKING CHANGE.

PLEASE RETURN TO
LOS ANGELES COUNTY SURVEYOR
726 HIGGINS BLDG.

Do not extend notes this side of this line.

STATION	B. S.	H. I.	F. S.	ELEV.

C1 # 1258

Alley No. of Woodbury Rd.

Santa Rosa Ave to W Line TR 8800

— X Sect. —

℄ FB. 1469/56

Tang FB. 1547/~~24~~ 62

76L298 307 3M 11-48

76L298 307 3M 11-48

PLEASE RETURN TO
LOS ANGELES COUNTY SURVEYOR
726 HIGGINS BLDG.

NOTE: ANY ADDITIONS OR CHANGES ON THIS SHEET MUST BE MADE OR CIRCLED IN RED INK, WITH DATE AND NAME OF PERSON MAKING CHANGE.

Do not extend notes this side of this line.

STATION	B. S.	H. I.	F. S.	ELEV.	ALLEY	
T.P.	9205	1117.920		1108.[illegible]	Per F.B. 1535-78	
0+00			531	1109.61	℄ [illegible] Santa Rosa Ave & Alley	
/			762	1110.30		11 R. on ℄ Santa Rosa
/			8[illegible]	1108.97	1[illegible] L on ℄ Santa Rosa	
0+[illegible]			550	1109.[illegible]		℄ Gutter
/			73[illegible]	1110.[illegible]		10 R. Gutter
/			7[illegible]	1109.68		10 R. Top of Ruddle Cl.
/			7[illegible]	1108.86	11 L Gutter	
/			843	1109.49	" " Top of Ruddle Cl.	
0+50			7[illegible]	1110.88		℄
/			708	1110.84		8 R Edge Pvt.
/			[illegible]	1111.91		8 R Top [illegible]
/			[illegible]	1112.0		10 R. [illegible]
/			690	1111.02	4 L Edge Pvmt	
/			[illegible]	1111.[illegible]	5 L Bar	
/			6[illegible]	111[illegible].3	10 L [illegible]	
0+96			461	1113.31		℄
/			472	1113.16		11 R. Edge Pvmt
/			4[illegible]	1113.29	2 L Edge Pvmt	
/			53	1112.6	7 L Top [illegible]	
/			6[illegible]	1111.9	15 L [illegible]	

F.B. 1547 PG. 70

Job No. [illegible] Division No. [illegible] Notes Red. [illegible] Plotted [illegible] Profile

Survey of EL MOLINO AVE Date [illegible] Date [illegible] No. [illegible]

Survey by BUTLER Notes [illegible] Notes Chkd. [illegible] Checked [illegible] X-Sec.

Indexed R. O. Johnson Date [illegible] Date [illegible] Date [illegible] No. [illegible]

76L298 307 3M 11-48

PLEASE RETURN TO
LOS ANGELES COUNTY SURVEYOR
726 HIGGINS BLDG.

NOTE: ANY ADDITIONS OR CHANGES ON THIS SHEET MUST BE MADE OR CIRCLED IN RED INK, WITH DATE AND NAME OF PERSON MAKING CHANGE.

Do not extend notes this side of this line.

STATION	B. S.	H. I.	F. S.	ELEV.	ALLEY	
		1117.920 ✓				
0+97			5.3	1112.6	7° L Top	
			8.5	1109.4	15 L S. Bank	
1+05			4.42	1113.50		℄
			4.52	1113.40		11 R Edge Pvmt
			4.47	1113.45	2 L Edge Pvmt	
			4.5	1113.41	6 L Top Bot Fill	
			9.5	1108.1	15 L Bot Fill	
1+[illegible]			3.65	1114.2[illegible]		℄ & Edge Pvmt
			4.08	1113.84		12 R Edge Pvmt
			3.5	1114.4	3 L Top Bot Bank	
			9.[illegible]	1108.3	14 L Bot Fill Bank	
1+84.3			6.79	1111.15	85 L Top of Broken Conc Piece Wall	
			9.2	1108.7	12 L Bot Fill Bank	Bot Wall
2+00			2.16	1114.76		℄
			3.53	1114.39		12 R Edge Pvmt
			3.26	1114.66	1° L Edge Pvmt	
			3.3	1114.6	5 L Top of Fill	
			4.[illegible]	1111.72	8 L Top of Broken Conc Piece Wall	
			8.9	1109.0	10 L Bot Fill & Bot Wall	
2.215			2.84	1115.08		℄

Profile
No. ____ Date ____ Notes Red ____ Plotted ____ Job No. 1258 Division No. ____
X-Sec. Date ____ Date ____ Survey of EL MOLINO AVE
No. ____ Date ____ Notes Chkd. ____ Checked ____ Survey by B Notes G. Date 4-29-49
Map No. ____ Date ____ Indexed ____ Date ____

F.B. 1117 PG. 77

76L298 307 3M 11-48

PLEASE RETURN TO
LOS ANGELES COUNTY SURVEYOR
726 HIGGINS BLDG.

NOTE: ANY ADDITIONS OR CHANGES ON THIS SHEET MUST BE MADE OR CIRCLED IN RED INK, WITH DATE AND NAME OF PERSON MAKING CHANGE.

Do not extend notes this side of this line.

Profile No. ___ X-Sec. No. ___ Plotted ___ Date ___ Checked ___ Date ___

Notes Red ___ Date ___ Notes Chkd ___ Date ___

Division No. ___ Job No. 2-5 Notes ___ Date ___

Survey of BUTLER

Survey by L. C. Johnson

Indexed ___

F.B. 1147 PG. 72

STATION	B. S.	H. I.	F. S.	ELEV.	ALLEY	
		1117.90				
2+21.5			2.85	1115.07	2' L Edge Pvmt	
			3.9	1114.0	6' L Top of	
			5.13	1112.79	10' L Top of Broken Conc	Place Wall & Bot Fill
			6.11	1111.81	10' L Top of 6" Conc Wall	to South 3' High on E. Side
2+22.2			6.80	1111.12	10' L Pav in Parking Area	N. Edge
2+40.2			2.61	1115.31		℄
			2.57	1115.35	2' L Edge Pvmt	
			2.7	1117.2	6' L Top of Fill	
			4.77	1115.15	10' L Top of Broken Conc	Place Wall and
			6.25	1111.64	10' L Pav in Parking Area	N. Edge
2+50			2.50	1115.42		℄
			2.48	1114.44		10 R on Pav
			2.46	1115.46	3' L Edge Pvmt	
			2.9	1115.0	6' L Top of Fill	
			6.19	1111.73	11' L Bot Fill & Pav in	Parking Area
2+62.5			2.57	1115.65		℄ End Pav & Top Fill
			2.15	1115.77		10 R on Pav
			2.29	1115.63	8' L Edge of Pav & Top Fill	
			5.90	1112.02	11' L Bot Fill & Pav	Parking
2+72.04			5.30	1112.62		℄ & Edge Pav Parking

76L298 307 3M 11-48

PLEASE RETURN TO
LOS ANGELES COUNTY SURVEYOR
726 HIGGINS BLDG.

NOTE: ANY ADDITIONS OR CHANGES ON THIS SHEET MUST BE MADE OR CIRCLED IN RED INK, WITH DATE AND NAME OF PERSON MAKING CHANGE.

Do not extend notes this side of this line.

STATION	B. S.	H. I.	F. S.	ELEV.	ALLEY	
		1117 920				
			5.03	1112 89	43' Wly on E. Alley Prod. Wedge Parking Area	
TP	10.9[illegible]	1123 280	5.5[illegible]	[illegible]		
TP	9.4[illegible]	1131 5[illegible]	[illegible]	[illegible]		
					BM AE-155 [illegible]	[illegible]
BM [illegible]			3.18[illegible]	[illegible]	[illegible]	
					[illegible]	

Profile Notes Red ____ Plotted ____ Job No. [illegible] Division No. ____
No. ____ Date ____ Date ____ Survey of [illegible]
X-Sec. Notes Chkd. ____ Checked ____ Survey by [illegible] Notes [illegible] Date [illegible]
No. ____ Date ____ Date ____ Map No. ____ Indexed C. Johnson Date [illegible]

F.B. [illegible] PG. 73

F.B. 1847 PG. 74 | Job No. 1258 | Division No. | Notes Red. | Plotted | Profile

Survey of EL MOLINO AVE | Date | Date | No.

Survey by | Notes | Notes Chkd | Checked | X-Sec.

Indexed | Date | Date | Date | No.

STATION	B. S.	H. I.	F. S.	ELEV.

PLEASE RETURN TO
LOS ANGELES COUNTY SURVEYOR
726 HIGGINS BLDG.

Do not extend notes this side of this line.

NOTE: ANY ADDITIONS OR CHANGES ON THIS SHEET MUST BE MADE OR CIRCLED IN RED INK, WITH DATE AND NAME OF PERSON MAKING CHANGE.

76L298 307 3M 11-48

1547 75
1535 51

Notes Ck'd by	Survey of EL MOLINO AVE.
Map No.	W. O. 1258 Tape No. 069 St'd 68 °F
Office Work	Surveyed by BUTLER
Checked	Notes ' Date 2/49
Date	Indexed R. C. Johnson

F. B. 1547 Pg. 51

APR 26 '51

Note: Any Additions or Changes on This Sheet Must be Made Circled in Red Ink With Date and Name of Person Making Change.

Do not extend notes this side of this line.

RETURN TO
LOS ANGELES COUNTY SURVEYOR
700 HALL OF RECORDS

C/ # 1258

— prop EASEMENT —

WOODBURY RD.

TO LOVILA LANE

— LOVILA LANE —

S'LY TERMINUS
TO SACRAMENTO ST.

&

prop. EASEMENT.
along No LINE LOT 2 - TR 8651
" W " " "
& So LINE LOTS 10, 11, 12
SANTA ROSA HTS TR.

BUTLER
GREGORY
ANDERSON
JOHNSON.

Tape of. pg 58, 59, 60.
X Sect - pg. 61
" " - EASEMENT
W'LY from LOVILA LANE
pg. 69

FORM 247 5M 11-46

1547 76 To Bot Next Pg.

F. B. 1535 Pg. 38

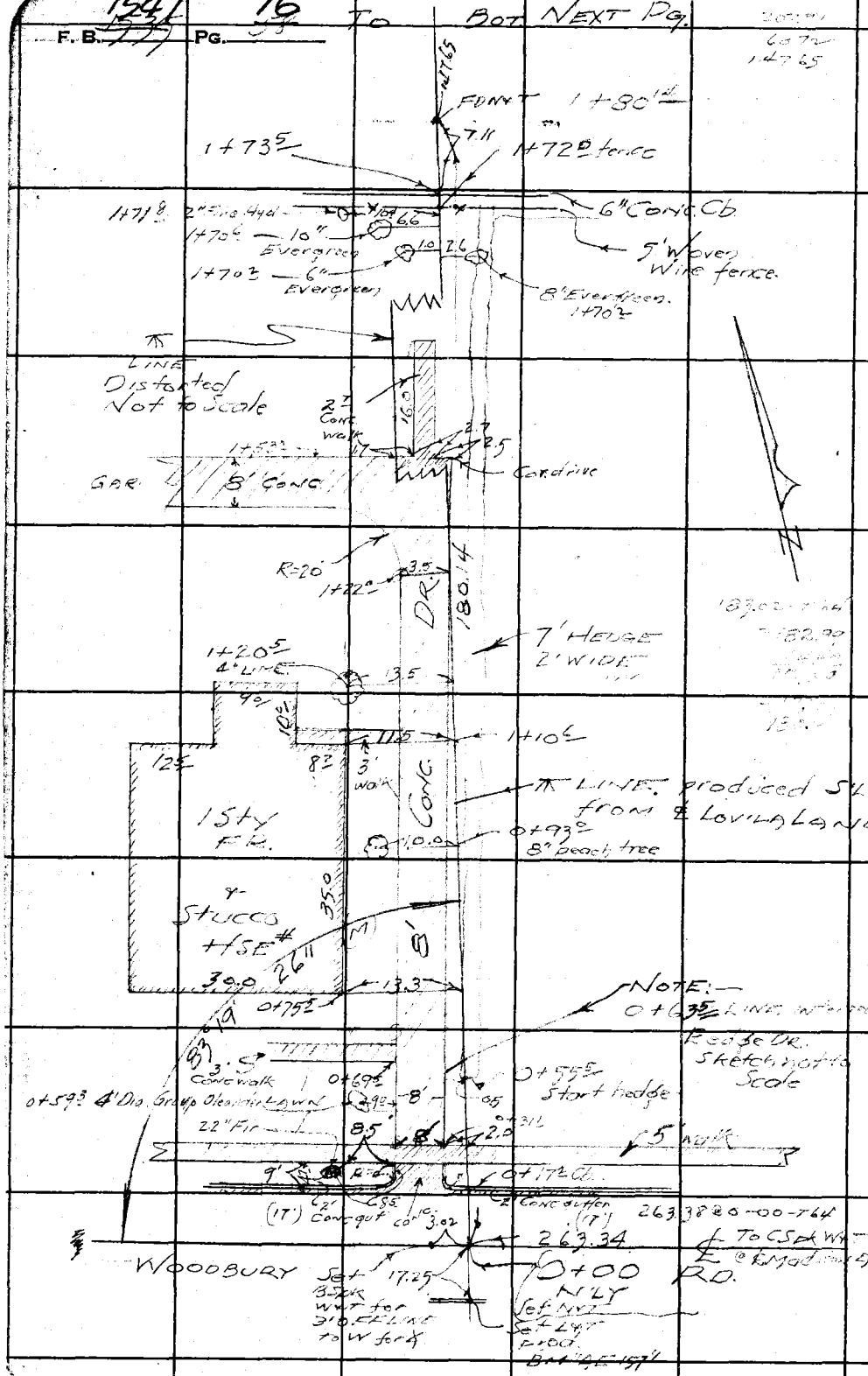

RETURN TO
LOS ANGELES COUNTY SURVEYOR
700 HALL OF RECORDS

Do not extend notes this side of this line.

Note: Any Additions or Changes on This Sheet Must Be Made or Circled in Red Ink With Date & Name of Person Making Change.

Notes Ck'd by
Map No.
Office Work
Checked
Date

Survey of EL MOLINO AVE.
W. O. 1258 Tape No. 669 St'd 68 °F
Surveyed by BUTLER
Notes A. C. Johnson Date 4/49
Indexed

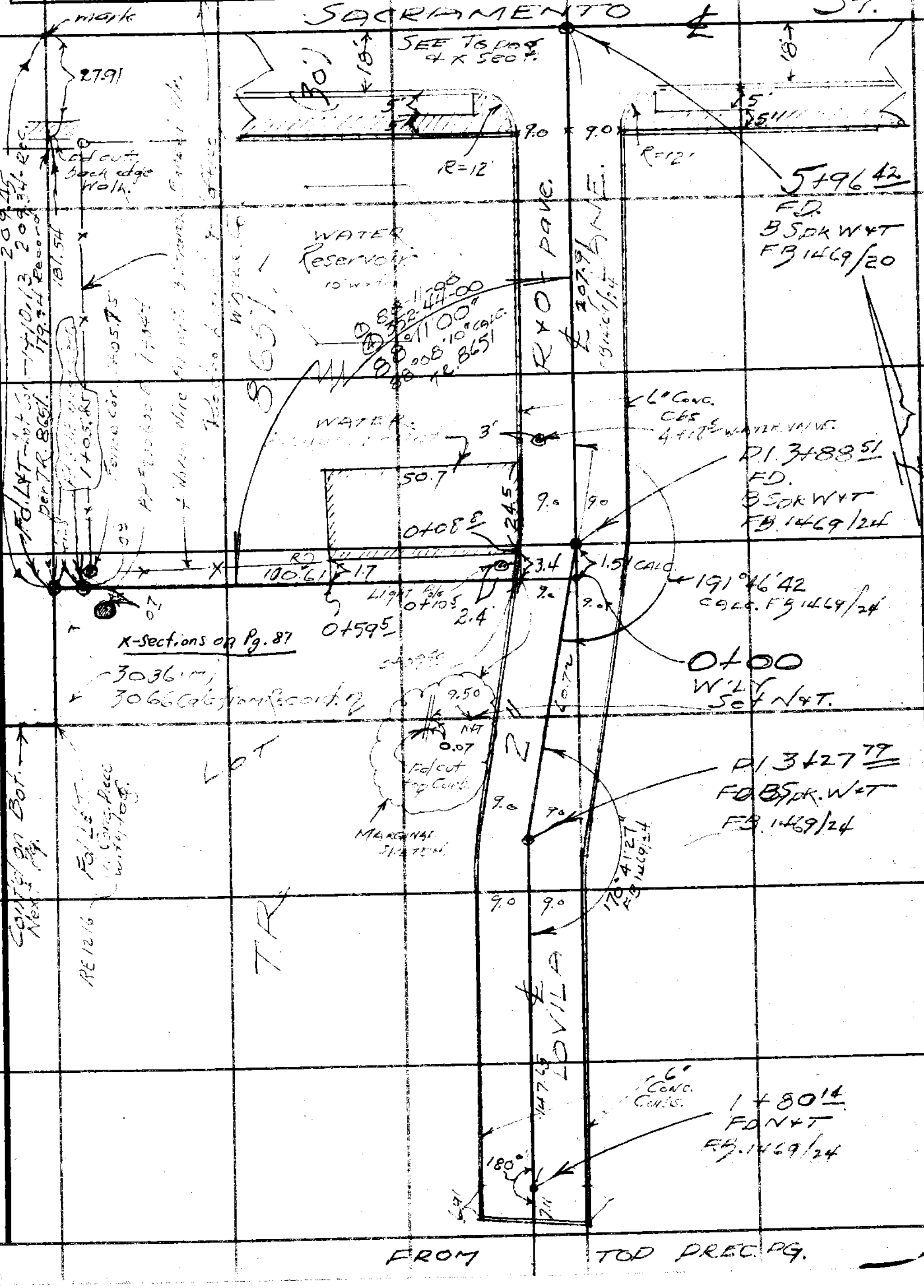

Note: Any Additions or Changes on This Sheet Must be Made Circled in Red Ink With Date and Name of Person Making Change.

Do not extend notes this side of this line.

RETURN TO
LOS ANGELES COUNTY SURVEYOR
700 HALL OF RECORDS

F. B. 1547 Pg. 78 60

X-Sections on page 87

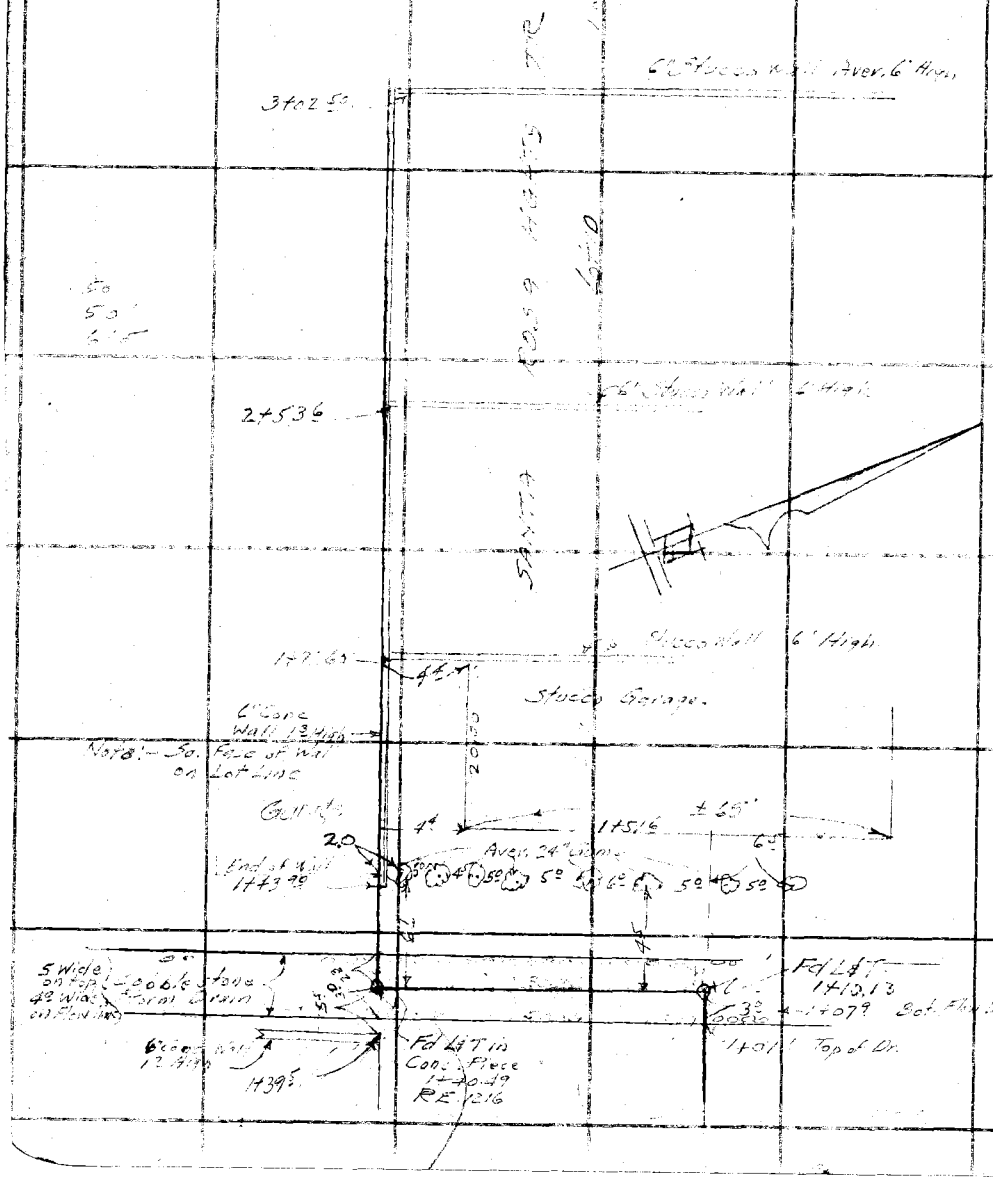

RETURN TO
LOS ANGELES COUNTY SURVEYOR
700 HALL OF RECORDS

Do not extend notes this side of this line.

Note: Any Additions or Changes on This Sheet Must be Made in Ink With Date and Circled in Red Making Change. Name of Person

Profile No. ____ Notes Red. ____ Plotted ____ Job No. 1258 Division No. ____ F.B. 647 PG. 79

Date ____ Date ____ Survey of El Molino Ave

X-Sec. No. ____ Notes Chkd. LCM Checked ____ Survey by ____ Notes G Date 4-27-49

Date 5/10/49 Date ____ Map No. ____ Indexed Johnson Date APR 26 '51

NOTE: ANY ADDITIONS OR CHANGES ON THIS SHEET MUST BE MADE OR CIRCLED IN RED INK, WITH DATE AND NAME OF PERSON MAKING CHANGE.

PLEASE RETURN TO
LOS ANGELES COUNTY SURVEYOR
726 HIGGINS BLDG.

Do not extend notes this side of this line.

STATION	B.S.	H.I.	F.S.	ELEV.

C/# 1258

— Prop Easement —

Woodbury Rd. to Lovila Lane.

&

— Lovila Lane —

S'ly Terminus to Sacramento St.

— X Sect. —

Topog pg. 57 58

Butler
Gregory
Anderson
Johnson

76L298 307 3M 11-48

76L298 307 3M 11-48

PLEASE RETURN TO
LOS ANGELES COUNTY SURVEYOR
726 HIGGINS BLDG.

NOTE: ANY ADDITIONS OR CHANGES ON THIS SHEET MUST BE MADE OR CIRCLED IN RED INK, WITH DATE AND NAME OF PERSON MAKING CHANGE.

Do not extend notes this side of this line.

F.B. 1597-80
Job No. 2-55 Division No.
Survey of EL MOLINO AVE
Survey by BUTLER Notes GREGORY
Indexed A. C. Johnson Date
Profile No. X-Sec. No.
Plotted Date Notes Red Date
Checked Date Notes Chkd Date

STATION	B. S.	H. I.	F. S.	ELEV.	EASEMENT	
					BM AE-157 El. 1091.41	FB. 1477-160
BM AE-157	694	1095.35		1091.41	Woodbury Rd. (Sunset)	20 W. of ℄ Marlow Tr.
					L&T in S.C.	
0+00			6.43	1091.92	℄ Int. Woodbury Rd.	℄ Easement Line to N.
			6.78	1091.57		20 R. ℄ of Woodbury
			6.09	1092.26	20 L on ℄ Woodbury	
0+17			7.16	1091.19		℄ Gutter
			6.31	1092.04		℄ TC.
			7.40	1090.95		20 R. Gut.
			6.70	1091.65		20 R. TC.
			6.74	1091.61	20 L. Gut.	
			5.92	1092.43	20 L. TC.	
0+31			6.05	1092.30		℄ Back of Walk P/L
			6.35	1092.00		15 R. P/L
			6.01	1092.34	2 L. Edge of Conc. Drwy. P/L	
			5.82	1092.53	10 L. " " " "	
			5.68	1092.67	15 L. Back of Walk P/L	
0+58			2.83	1095.52		℄ of Edge Drwy Brk.
			2.82	1095.53	8 L. Edge Conc. Drwy.	
			2.6	1095.8	15 L	

76L298 307 3M 11-48

PLEASE RETURN TO
LOS ANGELES COUNTY SURVEYOR
726 HIGGINS BLDG.

NOTE: ANY ADDITIONS OR CHANGES ON THIS SHEET MUST BE MADE OR CIRCLED IN RED INK, WITH DATE AND NAME OF PERSON MAKING CHANGE.

Do not extend notes this side of this line.

STATION	B. S.	H. I.	F. S.	ELEV.		
		1098.35			EASE & LOV	
1450			1.61	1096.74		℄ on Sing Dwy
/			1.6	1096.74		3 R Edge Sing Dwy
/			1.61	1096.74	5 Edge Sing Dwy	
/			1.5	1096.9	[illegible]	
/			0.25	1098.07		℄ on Sing Dwy
/			0.36	1097.99		5 R Edge Sing Dwy
/			0.08	1098.27	15 R on Sing Dwy	
			0.14	1098.21		℄ Edge Sing Dwy 5 R
T.P.	6.35	1104.56	0.13	1098.22		
1473			6.1	1098.5		
/			6.10	1098.49		2 R Top of Wall
			6.1	1098.5		25 R
			5.7	1098.9	10 R	
1473			5.5	1098.93		℄ TC
/			6.05	1098.54		℄ Gutter Rim of Wall
			5.35	1098.81		7 R TC
			5.13	1098.46		9 R Gutter Edge Road
			5.9	1098.7		55 R SE cor Lot [illegible]
			5.84	1098.75	7 ℄ Gutter	
			4.99	1099.80	1 ℄ TC	

Profile No.____ X-Sec. No.____ Notes Red____ Date____ Notes Chkd____ Date____ Plotted____ Date____ Checked____ Date____ Job No. 1255 Survey of [illegible] Survey by [illegible] Map No.____ Division No. [illegible] Date 2-27-49 Notes Indexed Job [illegible] Date____

F 1554 PG. 84

76L298 307 3M 11-48

PLEASE RETURN TO
LOS ANGELES COUNTY SURVEYOR
726 HIGGINS BLDG.

NOTE: ANY ADDITIONS OR CHANGES ON THIS SHEET MUST BE MADE OR CIRCLED IN RED INK, WITH DATE AND NAME OF PERSON MAKING CHANGE.

Do not extend notes this side of this line.

STATION	B. S.	H. I.	F. S.	ELEV.	LOVILA	LANE
		1104.58				
1+73			2.6	1102.0	88 L SW Cor Lot 3	
2+00			5.05	1099.54		℄
/			5.14	1099.45		9 R. Gutter
/			4.52	1100.05		9 R. TC
/			5.71	1099.38	9 L Gutter	
/			4.[illegible]	1100.03	9 L TC	
2+50			3.20	1101.39		℄
/			3.49	1101.10		9 R. Gutter
/			2.96	1101.63		9 R. TC
/			3.36	1101.23	9 L Gutter in Drwy	
2+45			0.9	1103.7	89 3 L SW Cor Lot 2 Tr 8651	
3+00			1.08	1103.51		℄
/			1.30	1103.29		9 R. Gutter
/			0.72	1103.87		9 R. TC
/			1.26	1103.33	9 L Gut	
/			0.68	1103.91	9 L TC	
3+13		✓	0.6	1104.0		87 R. NE Cor Lot 6
T.P.	9.76	1113.39	0.955	1103.63		[illegible]
3+27.79			8.70	1104.69		℄ [illegible]
3+50			7.68	1105.71		℄

Profile No. ____ X-Sec. No. ____
Plotted ____ Date ____ Checked ____ Date ____
Notes Red. ____ Date ____ Notes Chkd. ____ Date ____
Division No. ____ Date ____
Job No. 1258 EL MOLINO AVE
Survey of ____ Notes ____ Date ____
Survey by BUTLER ____ Date ____
Indexed A. C. Johnson

F.B. 1547 PG 82

76L298 307 3M 11-48

PLEASE RETURN TO
LOS ANGELES COUNTY SURVEYOR
726 HIGGINS BLDG.

NOTE: ANY ADDITIONS OR CHANGES ON THIS SHEET MUST BE MADE OR CIRCLED IN RED INK, WITH DATE AND NAME OF PERSON MAKING CHANGE.

Do not extend notes this side of this line.

STATION	B. S.	H. I.	F. S.	ELEV.	LOVING	LANE
3+50		1113.39	7.93	1105.46		9 R Gut
/			7.31	1106.08		9 R TC
/			7.75	1105.61	9 L Gut	
/			7.30	1106.09	9 L TC	
3+88.51			5.88	1107.51		℄ [illegible]
/			5.9[illegible]	1107.48	9 L Gut	
/			5.2[illegible]	1108.13	L TC [illegible]	
4+00			5.30	1108.09		℄
/			5.42	1107.97		9 R Gut
/			[illegible]	1108.64		9 R TC
/			6.0	1107.4		68 R Back lot 8
/			5.28	1108.11	9 L [illegible] Bldg	
4+54			4.52	1108.87		℄
/			4.54	1108.85	9 L Gut	
/			3.80	1109.58	9 L [illegible] Bldg	
4+50			2.69	1110.70		℄
/			2.75	1110.6[illegible]		9 R Gut
/			2.18	1111.21		9 R TC
/			2.77	1110.62	9 L Gut	
/			2.05	1111.31	9 L TC	
	1[illegible]	1123.72	0.[illegible]	1112.54		

Profile
Notes Red ____ Plotted ____ Job No. 1258 Division No. ____
No. ____ Date ____ Date ____ Survey of EL MOLINO AVE
X-Sec. Notes Chkd. ____ Checked ____ Survey by B Notes G. Date 4-27-49
No. ____ Date ____ Date ____ Map No. ____ Indexed Johnson Date ____

P.B. [illegible] Pg. 83

76L298 307 3M 11-48

PLEASE RETURN TO
LOS ANGELES COUNTY SURVEYOR
726 HIGGINS BLDG.

NOTE: ANY ADDITIONS OR CHANGES ON THIS SHEET MUST BE MADE OR CIRCLED IN RED INK, WITH DATE AND NAME OF PERSON MAKING CHANGE.

Do not extend notes this side of this line.

STATION	B. S.	H. I.	F. S.	ELEV.	Loving	Lamp
		1123.73				
5+00			10.33	1113.40		℄
/			10.54	1113.19		9 R. Gut
/			10.22	1113.71		9 R. TC
/			10.48	1113.25	9 L Gut	
/			7.81	1113.92	9 L TC	
5+50			7.06	1116.67		℄
/			7.20	1116.53		9 R. Gut
/			6.73	1117.00		9 R TC
/			7.05	1116.68	9 L Gut	
/			6.53	1117.20	9 L TC	
5+66			5.85	1117.88		℄
/			5.83	1117.90		9R Gut Sandstone ST Sand SE CR
			5.20	1118.53		9R TC " " "
/			5.72	1118.01	9 L Gut Sand SW CR	
/			4.95	1118.78	9 L TC " " "	
5+74			5.38	1118.35		℄ Brk
5+78			5.62	1118.11		℄ Gut
5+78.42			6.08	1117.65		19 Gut Sand SE CR
/			5.46	1118.27		19 TC " " "

F.B. 84 PG. 84

Job No. 1258 Division No. Notes Red. Plotted Profile

Survey of EL MOLINO AVE Date Date No. X-Sec.

Survey by BUTLER Notes GREGORY Notes Chkd Checked

Indexed A. C. Tabrada Date Date No.

76L298 307 3M 11-48

PLEASE RETURN TO
LOS ANGELES COUNTY SURVEYOR
726 HIGGINS BLDG.

NOTE: ANY ADDITIONS OR CHANGES ON THIS SHEET MUST BE MADE OR CIRCLED IN RED INK, WITH DATE AND NAME OF PERSON MAKING CHANGE.

Do not extend notes this side of this line.

STATION	B. S.	H. I.	F. S.	ELEV.	Lovila	Lane
		1,23 .73 ✓				
5+75.42			5.25	1118.48	19 [illegible] W and SW C.R.	
/			4.61	1119.12	19 [illegible]	
5+96.42			4.65	1119.05	℄ Int Sacramento St. & Lovila Lane	
/			5.06	1118.67		23 [illegible] ℄ Sacramento
/			4.2[illegible]	1119.42	[illegible] Sacramento	
					BM AE-169 El. 1119.248 ✓	F.B. 1447-168
BM AE-169			4.485	1119.240	Sacramento St. & Lovila Lane S.W. Cor.	
					Bt. Spk in Cb 5' W of W and [illegible]	

Profile
No. ____ Notes Red ____ Plotted ____ Job No. 1258 Division No. ____
X-Sec. ____ Date ____ Date ____ Survey of EL MOLINO AVE
No. ____ Notes Chkd. ____ Checked ____ Survey by B Notes G. Date 2-27-49
Date ____ Date ____ Map No. ____ Indexed A. C. Johnson Date ____

F.B. 1547 G. 85

F.B. 86 | Job No. 1258 | Division No. | Notes Red. | Plotted | Profile

Survey of EL MOLINO AVE | Date | Date | No.

Survey by | Notes | Notes Chkd. | Checked | X-Sec.

Indexed | Date | Date | Date | No.

STATION	B. S.	H. I.	F. S.	ELEV.

Do not extend notes this side of this line.

PLEASE RETURN TO
LOS ANGELES COUNTY SURVEYOR
726 HIGGINS BLDG.

NOTE: ANY ADDITIONS OR CHANGES ON THIS SHEET MUST BE MADE OR CIRCLED IN RED INK, WITH DATE AND NAME OF PERSON MAKING CHANGE.

78L298 307 3M 11-48

Profile No. _____ Notes Red. _____ Plotted _____ Job No. 1258 Division No. _____ F.B. 1547 Pg. 87

Date _____ Date _____ Survey of EL MOLINO AVE.

X-Sec. No. _____ Notes Chkd. _____ Checked _____ Survey by BUTLER Notes ← Date 4/49

Date _____ Date _____ Map No. _____ Indexed A. C. Johnson Date APR 26 '51

NOTE: ANY ADDITIONS OR CHANGES ON THIS SHEET MUST BE MADE OR CIRCLED IN RED INK, WITH DATE AND NAME OF PERSON MAKING CHANGE.

PLEASE RETURN TO
LOS ANGELES COUNTY SURVEYOR
726 HIGGINS BLDG.

Do not extend notes this side of this line.

STATION	B. S.	H. I.	F. S.	ELEV.

C.I. #1258

PROP. EASEMENT

ALONG NO LINE - LOT 2 - TR 8651

" W " - " "

& SO LINE - LOTS 10, 11, 12

SANTA ROSA HTS TR.

Topog. pg. ~~59~~ 60. 11, 78

BUTLER
GREGORY
[illegible]
JOHNSON

76L298 307 3M 11-48

76L298 307 3M 11-48

PLEASE RETURN TO
LOS ANGELES COUNTY SURVEYOR
726 HIGGINS BLDG.

NOTE: ANY ADDITIONS OR CHANGES ON THIS SHEET MUST BE MADE OR CIRCLED IN RED INK, WITH DATE AND NAME OF PERSON MAKING CHANGE.

Do not extend notes this side of this line.

STATION	B. S.	H. I.	F. S.	ELEV.	[illegible]	No Line Lot 7 TR 8651
T.P.	[illegible]	[illegible]		[illegible]	per pg. 82	
[illegible]			[illegible]	1107.47	℄ Int Lovin[illegible]	[illegible]
/			[illegible]	1107.71		5' R [illegible] ℄ Lovin[illegible]
/			[illegible]	1107.04	[illegible] Lane	
[illegible]			[illegible]	1107.41		℄ [illegible]
/			5[illegible]	1108.0[illegible]		℄ [illegible]
/			[illegible]	[illegible]	10 L [illegible]	
/			[illegible]	1107.5[illegible]	[illegible]	
[illegible]			39	[illegible]		℄
/			4[illegible]	[illegible]		1[illegible] R [illegible] Pumping Plant
/			43	[illegible]	10 L	
[illegible]			[illegible]	[illegible]		℄ & S. Line of [illegible]
/			3[illegible]	1110.2	10 L	
[illegible]			[illegible]	[illegible]		℄ [illegible]
[illegible]			[illegible]	[illegible]		℄ & [illegible]
[illegible]			[illegible]	[illegible]	[illegible] Int Storm Drain & Lot Line	
/			[illegible]	[illegible]	[illegible]	[illegible] 12 W.
/			[illegible]	[illegible]	[illegible]	[illegible]
/			[illegible]	[illegible]	[illegible]	[illegible]
[illegible]			7[illegible]	[illegible]	℄ Int Storm Drain & Lot Line to West	
/			7 43	[illegible]	2' L [illegible]	

F.B. 15 Pg. 88
Survey of El Molino Ave
Survey by Butler
Indexed A. C. Johnson
Job No. 1258
Division No.
Notes Red.
Date
Notes Chkd.
Date
Plotted
Date
Checked
Date
Profile No.
X-Sec. No.

76L298 307 3M 11-48

PLEASE RETURN TO
LOS ANGELES COUNTY SURVEYOR
726 HIGGINS BLDG.

NOTE: ANY ADDITIONS OR CHANGES ON THIS SHEET MUST BE MADE OR CIRCLED IN RED INK, WITH DATE AND NAME OF PERSON MAKING CHANGE.

Do not extend notes this side of this line.

STATION	B. S.	H. I.	F. S.	ELEV.	[illegible]	
		[illegible]				
[illegible]			[illegible]	1107.93	[illegible]	
/			[illegible]	1108.54	[illegible]	
/			[illegible]	1106.90	[illegible]	
/			[illegible]	1106.85	[illegible]	
[illegible]			[illegible]	1105.94		℄ Flow Line Drain
[illegible]			[illegible]	1108.20		℄ Top of [illegible]
[illegible]			[illegible]	[illegible]	([illegible])	℄ Top of [illegible]
[illegible]			39	[illegible]		℄ [illegible]
/			29	[illegible]		[illegible]
			27	[illegible]	[illegible]	
[illegible]			30	[illegible]		[illegible]
			18	[illegible]		
/			14	[illegible]	10 R	
[illegible]			11	1112.3		℄ [illegible]
/			05	1112.9		[illegible]
/			05	[illegible]	10 R	
[illegible]			02	1113.2		[illegible]
/			+01	[illegible]		[illegible]
/			+03	[illegible]	10 R	
	11 [illegible]	1123 [illegible]	085	[illegible]		

Profile
Notes Red ____ Plotted ____ Job No. 1258 Division No. ____
No. ____ Date ____ Date ____ Survey of EL MOLINO AVE.
X-Sec. Notes Chkd. ____ Checked ____ Survey by BUTLER Notes ____ Date 4/49
No. ____ Date ____ Date ____ Map No. ____ Indexed Johnson Date ____

F.B. 1504 PG. 89

F.B. 1347-90 | Job No. 1258 Division No. _____ Notes Red. _____ Plotted _____ Profile

Survey of EL MOLINO AVE. Date _____ Date _____ No. _____

Survey by BUTLER Notes ← Notes Chkd. _____ Checked _____ X-Sec.

Indexed R. C. Johnson Date _____ Date _____ Date _____ No. _____

STATION	B. S.	H. I.	F. S.	ELEV.	

76L298 307 3M 11-48

PLEASE RETURN TO
LOS ANGELES COUNTY SURVEYOR
726 HIGGINS BLDG.

Do not extend notes this side of this line.

NOTE: ANY ADDITIONS OR CHANGES ON THIS SHEET MUST BE MADE OR CIRCLED IN RED INK. WITH DATE AND NAME OF PERSON MAKING CHANGE.

1547 91

Notes Ck'd by	Survey of EL MOLINO AVE. F. B. 1547 Pg. 91
Map No.	W. O. 1258 Tape No. 069 Sl'd 68 °F
Office Work	Surveyed by BUTLER
Checked	Notes Date 5/49
Date	Indexed A. C. Johnson

APR 26 '51

Note: Any Additions or Changes on This Sheet Must Be Made or Circled in Red Ink With Date and Name of Person Making Change.

Do not extend notes this side of this line.

C/ #1258

BUENA ~~VISTA~~ LOMA ST.

Santa Rosa AVE

E'LY TO TR. LINE.
thence
N'ELY (on Prop EASE.)
TO
N.W. COR - TR. 8469

Topog.

BUTLER
GREGORY
FINDERS or
JOHNSON.

X Sect. pg. ~~77~~ 95

RETURN TO
LOS ANGELES COUNTY SURVEYOR
700 HALL OF RECORDS

FORM 247 SM 11-46

F. B. 1547 PG. 92

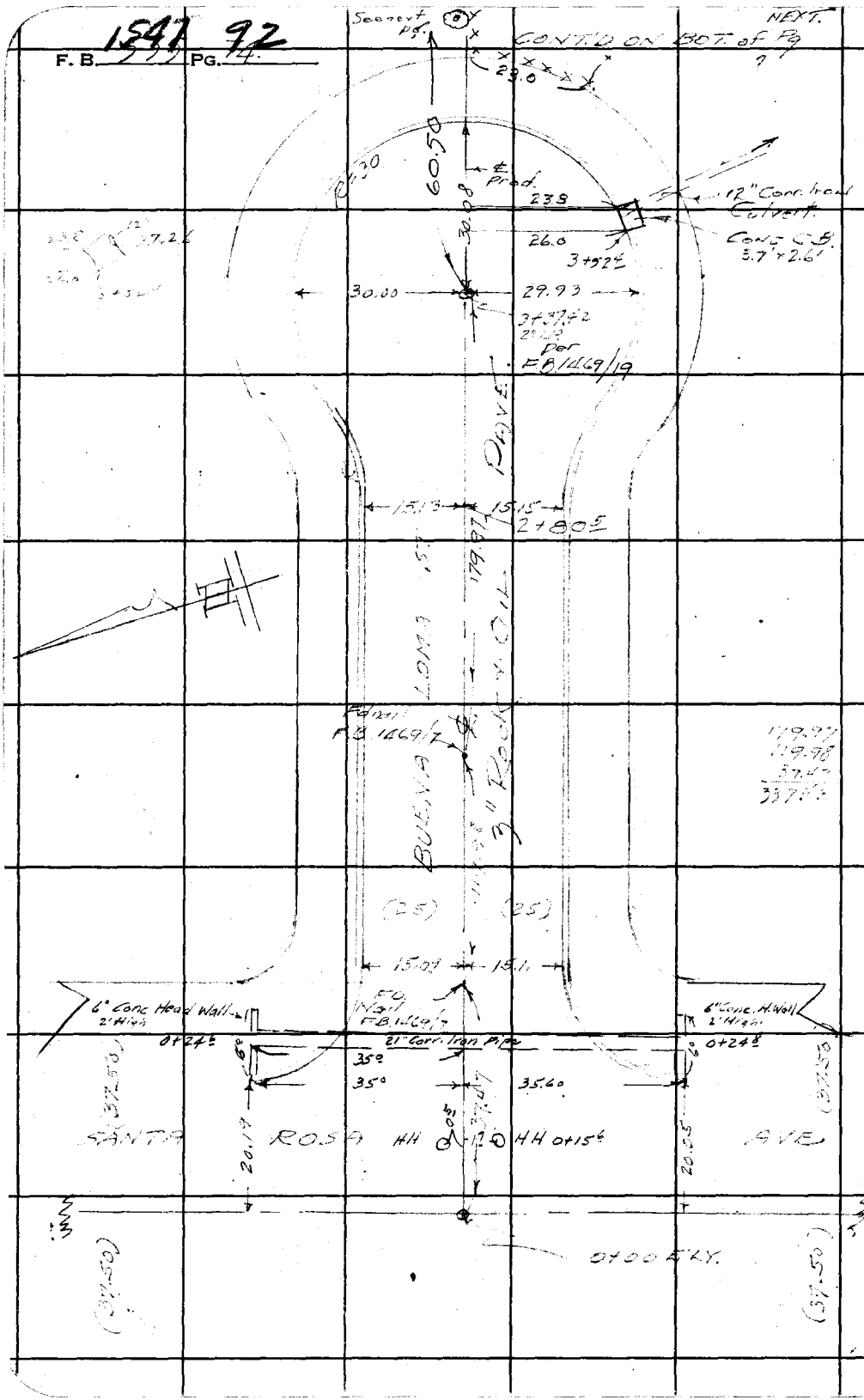

RETURN TO
LOS ANGELES COUNTY SURVEYOR
700 HALL OF RECORDS
Do not extend notes this side of this line.

Note: Any Additions or Changes on This Sheet Must Be Made or Circled in Red Ink With Date and Name of Person Making Change.

Notes Ck'd by	Survey of EL MOLINO AVE.
Map No.	W. O. 1258 Tape No. 069 St'd 68 °F
Office Work	Surveyed by BUTLER
Checked	Notes Date 5/49
Date	Indexed A. C. Johnson

F. B. 1547 Pg. 93

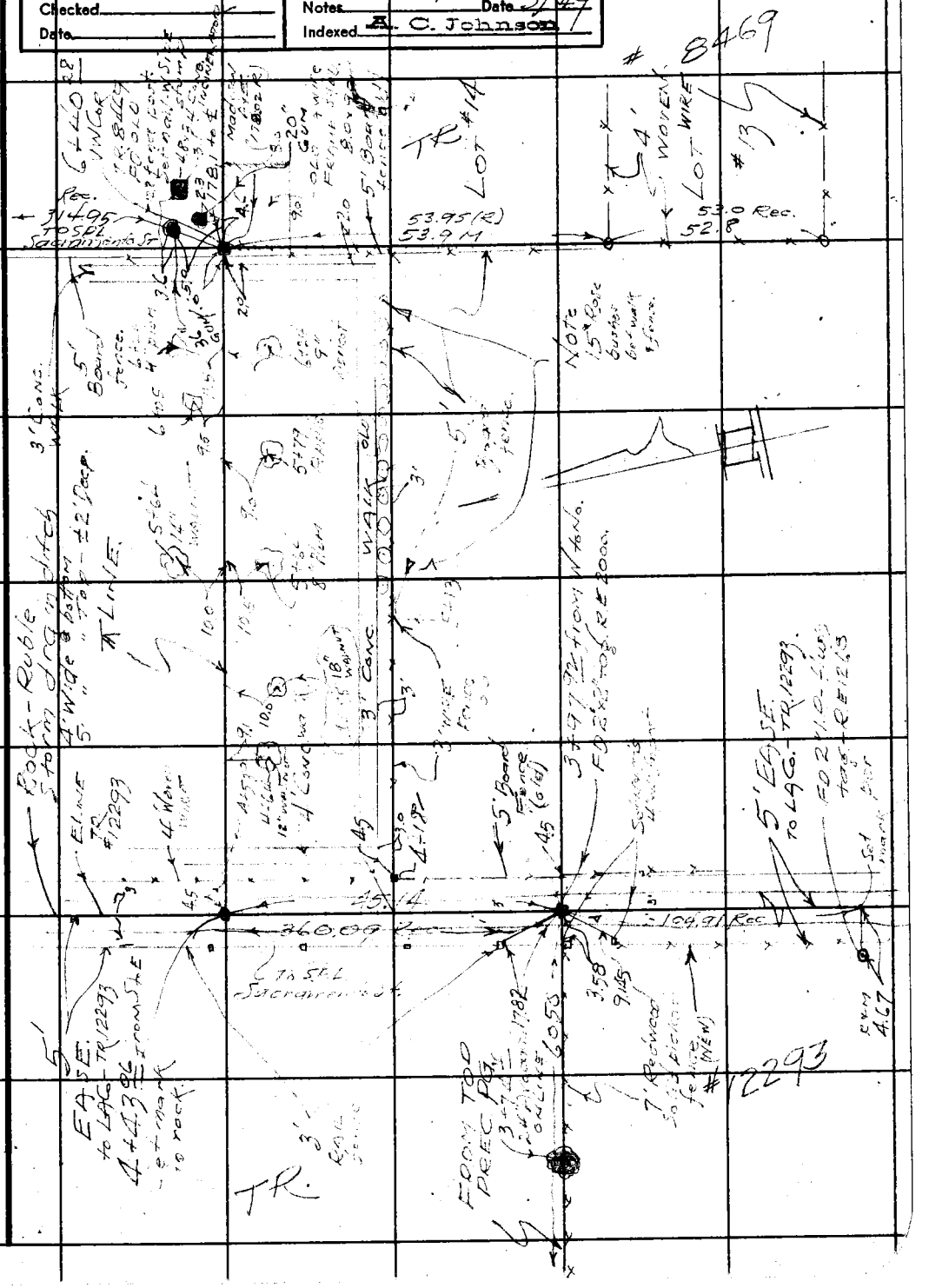

Note: Any Additions or Changes on This Sheet Must be Made or Circled in Red Ink With Date and Name of Person Making Change.

Do not extend notes this side of this line.

RETURN TO
LOS ANGELES COUNTY SURVEYOR
700 HALL OF RECORDS

FORM 247 5M 11-46

F. B. 1547 PG. 94

RETURN TO
LOS ANGELES COUNTY SURVEYOR
700 HALL OF RECORDS

Do not extend notes this side of this line.

Note: Any Additions or Changes on This Sheet Must be Made or Circled in Red Ink With Date and Name of Person Making Change.

Profile No. ____ Notes Red. ____ Plotted ____ Job No. 1258 Division No. ____ F.B. 95

Date ____ Date ____ Survey of EL MOLINO AVE

X-Sec. No. ____ Notes Chkd LCM Checked ____ Survey by B Notes G Date 5-4-49

Date 5/10/49 Date ____ Map No. ____ Indexed A. C. Johnson Date APR 26 '51

NOTE: ANY ADDITIONS OR CHANGES ON THIS SHEET MUST BE MADE OR CIRCLED IN RED INK, WITH DATE AND NAME OF PERSON MAKING CHANGE.

PLEASE RETURN TO
LOS ANGELES COUNTY SURVEYOR
726 HIGGINS BLDG.

Do not extend notes this side of this line.

STATION	B.S.	H.I.	F.S.	ELEV.

C.I. #1258
BUENA LOMA ST.
Santa Rosa Ave
ELY to TR. LINE
thence
N'ELY (crop. EASE)
to NW Cor - TR. 8469
- X Sect -
Topog - FB 1-47/98

76L298 307 3M 11-48

76L298 307 3M 11-48

PLEASE RETURN TO
LOS ANGELES COUNTY SURVEYOR
726 HIGGINS BLDG.

NOTE: ANY ADDITIONS OR CHANGES ON THIS SHEET MUST BE MADE OR CIRCLED IN RED INK, WITH DATE AND NAME OF PERSON MAKING CHANGE.

Do not extend notes this side of this line.

Profile No. ____ X-Sec. No. ____ Plotted ____ Date ____ Checked ____ Date ____

Notes Red. ____ Date ____ Notes Chkd. ____ Date ____

F.B. 1447-96 Job No. 1258 Division No. ____

Survey of ELMOLINO AVE

Survey by BUTLER, GREGORY Notes ____ Date ____

Indexed E. C. Johnson

STATION	B. S.	H. I.	F. S.	ELEV.	Buena Loma St.
					BM AE-154 El 1144.520 F.B. 1447-159.
BM AE-154	4.715	1149.235		1144.52	Santa Rosa Ave & Buena Loma St. N.E. Cor Bt Spk in Cb 9' E of E end C.R.
0+00			4.36	1144.88	℄ Int Buena Loma St & Santa Rosa Ave.
/			7.22	1142.02	50 R
/			1.41	1147.83	50 L
0+11			4.78	1144.46	℄ Brk into Gutter
0+17.5			5.31	1143.93	℄ Gutter
0+20.5			7.38	1141.86	35.6 R Gutter SE Cor Send C.R.
/			6.60	1142.64	35.6 TC.
0+20.2			3.43	1145.81	35 L Gutter NE Cor N end C.R.
/			2.60	1146.64	TC
0+24.8			9.18	1140.06	35.6 R Flow Line 21" C.I.P.
0+24.6			5.40	1143.84	35 L Flow Line 21" C.I.P.
0+30			4.96	1144.28	℄ Brk.
0+40			5.09	1144.15	℄
/			5.85	1143.39	15.1 R Gutter SE Cor E end C.R.
/			5.49	1143.75	15.1 TC
/			4.79	1144.45	15.1 Gutter NE Cor E end C.R.
/			4.37	1144.87	15.1 TC

76L298 307 3M 11-48

PLEASE RETURN TO
LOS ANGELES COUNTY SURVEYOR
726 HIGGINS BLDG.

NOTE: ANY ADDITIONS OR CHANGES ON THIS SHEET MUST BE MADE OR CIRCLED IN RED INK, WITH DATE AND NAME OF PERSON MAKING CHANGE.

Do not extend notes this side of this line.

STATION	B. S.	H. I.	F. S.	ELEV.	Buena Loma	St
		1149 235				
0+42?			516	1144 08		℄
/			590	1143 34		15' R Gutter
/			551	1143 73		15' R TC. 0+42?
			80	1141 2		Ground over outlet Hse #554
			118	1137 4		Gr at S.W. Cor Hse.
						outlet 1' below Ground
			135	1135 7		Back Lot Line
0+50			527	1142 97		℄
/			606	1143 18		15' R Gut
/			560	1143 64		15' R TC.
/			520	1144 04	15' L Gut	
/			476	1144 48	15' L TC	
1+00			630	1142 90		℄
/			695	1142 29		15' R. Gut
/			646	1142 78		15' R TC.
/			643	1142 81	15' L Gut	
/			583	1143 41	15' L TC.	
1+50			716	1142 08		℄
			790	1141 34		15' R Gut



BUENA LOMA ST.

Profile No. ____ Notes Red. ____ Plotted ____ Job No. 1258 Division No. ____ F.B. 1569 97
X-Sec. No. ____ Date ____ Date ____ Survey of EL MOLINO AVE.
Notes Chkd. ____ Checked ____ Survey by B. Notes G. Date 5-4-49
Date ____ Date ____ Map No. ____ Indexed ____ Date ____
A. C. Johnson

76L298 307 3M 11-48

PLEASE RETURN TO
LOS ANGELES COUNTY SURVEYOR
726 HIGGINS BLDG.

NOTE: ANY ADDITIONS OR CHANGES ON THIS SHEET MUST BE MADE OR CIRCLED IN RED INK, WITH DATE AND NAME OF PERSON MAKING CHANGE.

Do not extend notes this side of this line.

STATION	B. S.	H. I.	F. S.	ELEV.	BUENA LOMA	ST
		1149.235				
1+50			7.33	1141.91		15' R. TC.
/			7.30	1142.92	15' L Gut	
/			6.80	1142.44	15' L TC	
1+57.5			8.00	1141.24		15' R Gut
/			7.48	1141.76		15' R TC
/			14.0	1135.2		150' R S.E. Cor Lot 14 Tr 12293
1+91.4			8.01	1141.23		℄
1+91.4			8.62	1140.62		15' R Gut
/			8.12	1141.12		15' R TC
/			10.9	1138.3		83.3 R Gr over outlet
2+17.5			14.8	1134.4		150' R SE Cor Lot 13
2+00			8.07	1141.17		℄
/			8.73	1140.51		15' R Gut
/			8.23	1141.01		15' R TC
/			8.20	1141.04	15' L Gut	

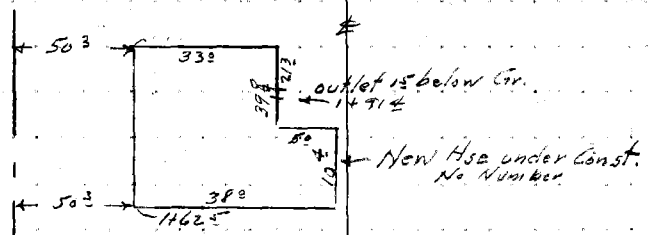

F.B. 1547 Pg. 98
Job No. 1258
Division No.
Notes Red.
Plotted
Profile
Survey of EL MOLINO AVE
Date
Date
No.
X-Sec.
Survey by BUTLER
Notes GREGORY
Notes Chkd.
Checked
Indexed A. C. Johnson
Date
Date
No.

76L298 307 3M 11-48

PLEASE RETURN TO
LOS ANGELES COUNTY SURVEYOR
726 HIGGINS BLDG.

NOTE: ANY ADDITIONS OR CHANGES ON THIS SHEET MUST BE MADE OR CIRCLED IN RED INK, WITH DATE AND NAME OF PERSON MAKING CHANGE.

Do not extend notes this side of this line.

STATION	B. S.	H. I.	F. S.	ELEV.	BUENA LOMA	ST.
		1149235				
2+00			766	114158	15' TC	
TP	352	1143 82	8935	1140300		
2+50			361	114021		℄
/			418	113964		15' R Gutter
/			368	114014		15' R TC
/			372	114013	15' L Gut	
/			316	114066	15' L TC	
2 75			406	113977		℄
/			470	113912		15' R Gut
/			420	113962		15' R TC
/			113	1132 5		150 R SE Cor Lot 12
2+80 5			410	113972		℄
/			474	113908	50 5 / 42 5	15' R Gut BC
/			423	113959	1 Story Frame Hse # 590	15' R TC
/			418	113964	15' L Gut BC	36 2 / out 1 5 below Gr
/			361	114021	15' L TC	23 5 / 5 2
3+00			435	113947	45	℄
/			517	113865	50 5 / 2+80	18 0 R Gut
/			460	113922		18 0 R TC
			85	1135 3		93 R Ground over outlet to Hse # 590

Profile Notes Red ____ Plotted ____ Job No. 1258 Division No. ____
No. ____ Date ____ Date ____ Survey of EL MOLINO AVE
X-Sec. Notes Chkd. ____ Checked ____ Survey by B Notes G Date 5-4-49
No. ____ Date ____ Date ____ Map No. ____ Indexed ____ Date ____

F.B. 1557 99

76L298 307 3M 11-48

PLEASE RETURN TO
LOS ANGELES COUNTY SURVEYOR
726 HIGGINS BLDG.

NOTE: ANY ADDITIONS OR CHANGES ON THIS SHEET MUST BE MADE OR CIRCLED IN RED INK, WITH DATE AND NAME OF PERSON MAKING CHANGE.

Do not extend notes this side of this line.

STATION	B. S.	H. I.	F. S.	ELEV.	BUENA LOMA	ST.
		1143.82				
3+00			4.53	1139.29	18 L Gut	
/			3.94	1139.88	18 L TC	
3+37.42			4.95	1138.87		℄
/			5.90	1137.92		30 R Gut
/			5.35	1138.47		30 R TC
/			12.6	1131.2		150 R SE Cor Lot 11
/			4.82	1139.00	30 L Gut	
/			4.26	1139.56	30 L TC	
3+54.1			7.66	1136.16		24? R Flow Line of outlet culvert
3+67.5			5.70	1138.12		℄ Gutter
/			5.12	1138.70		℄ TC
3+75			4.2	1139.6		℄
/						R
/			2.0	1141.8	25 L	
/			0.8	1143.0	50 L	

F.B. 154 Pg. 100
Job No. 1258 Division No. Notes Red. Plotted No. Profile
Survey of EL MOLINO AVE Date Date X-Sec.
Survey by BUTLER Notes GREGORY Notes Chkd. Checked No.
Indexed A. C. Johnson Date Date

76L298 307 3M 11-48

PLEASE RETURN TO
LOS ANGELES COUNTY SURVEYOR
726 HIGGINS BLDG.

NOTE: ANY ADDITIONS OR CHANGES ON THIS SHEET MUST BE MADE OR CIRCLED IN RED INK, WITH DATE AND NAME OF PERSON MAKING CHANGE.

Do not extend notes this side of this line.

STATION	B. S.	H. I.	F. S.	ELEV.	BUENA LOMA ST
		1143.82			
3+51.9			7 4	[illegible]	Ground El. over outlet at Hse #596
			7 8	[illegible]	Back Lot Line SE Cor. Lot 10
					50³ — 1 Story Frame Hse # 596 — 36.8 — outlet 15 below Ground — 57.1 — 36.9 — 50³ — 3+34.4
3+96.0			5 41	[illegible]	℄ Top Rock Rubble Wall (Drain)
3+96.5			7 25	[illegible]	℄ Flow Line Drain
			7 26	[illegible]	2.9 E of ℄ Flow Line Drain
			5 21	[illegible]	3.9 " " " Top Rock Rubble Wall Dr.
3+97.92			10 38	[illegible]	50 R Flow Line Drain (4.3 Hide Flow Line)
4+43.06			4 70	[illegible]	℄ Flow Line (Drain)
			4 70	[illegible]	1.3 L or W. Flow Line Drain
			2 85	[illegible]	1.9 " " " Top Rock Rubble Wall
4+43.06			2 38	[illegible]	40 L Flow Line in Cent S.D.
4+45.9			4 71	[illegible]	℄ & Flow Line E Side Drain
4+46.5			2 63	[illegible]	℄ & Top Rock Rubble Wall (Drain)

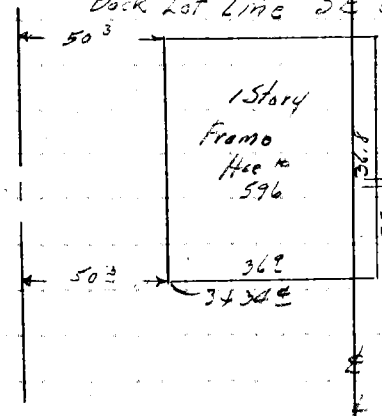

Profile No. ____ Date ____ Notes Red ____ Plotted ____ Job No. 1258 Division No. ____
X-Sec. No. ____ Date ____ Date ____ Survey of EL MOLINO AVE
Notes Chkd. ____ Checked ____ Survey by B Notes G Date 5-4-49
Date ____ Date ____ Map No. ____ Indexed ____ Date ____

F.B. 1507 G 101

76L298 307 3M 11-48

PLEASE RETURN TO
LOS ANGELES COUNTY SURVEYOR
726 HIGGINS BLDG.

NOTE: ANY ADDITIONS OR CHANGES ON THIS SHEET MUST BE MADE OR CIRCLED IN RED INK, WITH DATE AND NAME OF PERSON MAKING CHANGE.

Do not extend notes this side of this line.

STATION	B. S.	H. I.	F. S.	ELEV.	BUENA LOMA (Easement)	ST
		1143 820				
4+47.5			260	[illegible]		℄ Top Bank
T.P.	348	1143 835	3465	[illegible]		
4+53.0			263	[illegible]		℄ & W edge 3' Conc Walk
/			363	[illegible]		22 R ~~Edge~~ Cor Conc Walk
/			40	98		25 R
/			177	[illegible]	15 L on Conc Walk	
5+00			40	[illegible]		℄
/			488	8		22 R S. Edge 3' Co Walk
/			50			25 R
/			31	[illegible]	15 L	
5+50			52	[illegible]		℄
/			630	[illegible]		22 R S. Edge 3' Conc Walk
/			65	[illegible]		25 R
/			44	[illegible]	15 L	
6+00			69	1136		℄
/			816	[illegible]		22 R. S Edge 3' Conc Walk
/			82	[illegible]		25 R
/			62	[illegible]	15 L	
6+33			786	[illegible]		℄ & W edge 3' Conc Walk
/			842	[illegible]		25 R S. edge Conc. Wk

F.B. 1547 102 Job No. 1258 Division No. Notes Red. Plotted Date Checked Date No. Profile
Survey of EL MOLINO AVE Date Notes Chkd. Date X-Sec.
Survey by BUTLER & GREGORY Notes Date
Indexed A. C. Johnson Date

76L298 307 3M 11-48

PLEASE RETURN TO
LOS ANGELES COUNTY SURVEYOR
726 HIGGINS BLDG.

NOTE: ANY ADDITIONS OR CHANGES ON THIS SHEET MUST BE MADE OR CIRCLED IN RED INK, WITH DATE AND NAME OF PERSON MAKING CHANGE.

Do not extend notes this side of this line.

STATION	B. S.	H. I.	F. S.	ELEV.	BUENA LOMA	ST
		1143.535			(Easement)	
6+33			742	1136.4	15L on Conc. Walk	
6+40.25			76	[illegible]		℄ end of Line
/			842	1135.42		25 R SE Cor Conc Walk
/			71	[illegible]	15L	
			67	[illegible]	15 E. on ℄ Prod	(15E. of NW TR. Cor)
			64	[illegible]	15 L or N & 15E of ℄ Prod	
			92	[illegible]	15 R [illegible]	
7	6.725	1147.085	3.475	1140.360		
					BM AE-154 El. 1144.520	F.B. 1447-159
BM AE-154			2.550	1144.535	Santa Rosa Ave & Buena Loma St N.E. Cor.	
					Bt. Spk in Cb 9' E of E end C.R.	

Profile No. ____ Notes Red. ____ Plotted ____ Job No. 1258 Division No. ____ F.B. 1447 Pg. 103

X-Sec. No. ____ Date ____ Date ____ Survey of EL MOLINO AVE

Notes Chkd. ____ Checked ____ Survey by B Notes G Date 5-4-49

Date ____ Date ____ Map No. ____ Indexed ____ Date ____

A. C. Johnson

F.B. 1527 104 Job No. 1258 Division No. _____ Notes Red. _____ Plotted _____ Profile

Survey of EL MOLINO AVE Date _____ Date _____ No. _____

Survey by _____ Notes _____ Notes Chkd. _____ Checked _____ X-Sec.

Indexed _____ Date _____ Date _____ Date _____ No. _____

76L298 307 3M 11-48

PLEASE RETURN TO
LOS ANGELES COUNTY SURVEYOR
726 HIGGINS BLDG.

NOTE: ANY ADDITIONS OR CHANGES ON THIS SHEET MUST BE MADE OR CIRCLED IN RED INK, WITH DATE AND NAME OF PERSON MAKING CHANGE.

Do not extend notes this side of this line.

STATION	B. S.	H. I.	F. S.	ELEV.	

Notes Ck'd by	Survey of EL MOLINO AVE
Map No.	W. O. 1258 Tape No. 069 St'd 68 °F
Office Work	Surveyed by BUTLER
Checked	Notes GREGORY Date 5-6-49
Date	Indexed A. C. Johnson

F. B. 1547 Pg. 105

APR 26 '51

Note: Any Additions or Changes on This Sheet Must be Made Circled in Red Ink With Date and Name of Person Making Change.

Do not extend notes this side of this line.

RETURN TO
LOS ANGELES COUNTY SURVEYOR
700 HALL OF RECORDS

C.I. #1258.

Prop. EASEMENT.

ON

SOUTH & WEST

LINE

LOT 17

TR. #322

(W. of EL MOLINO AVE.)

No. of Woodbury Rd.

Tapog.

Profile - pg. 107

BUTLER
GREGORY
ANDERSON
JOHNSON.

FORM 247 5M 11-46

F. B. 1541 PG. 106

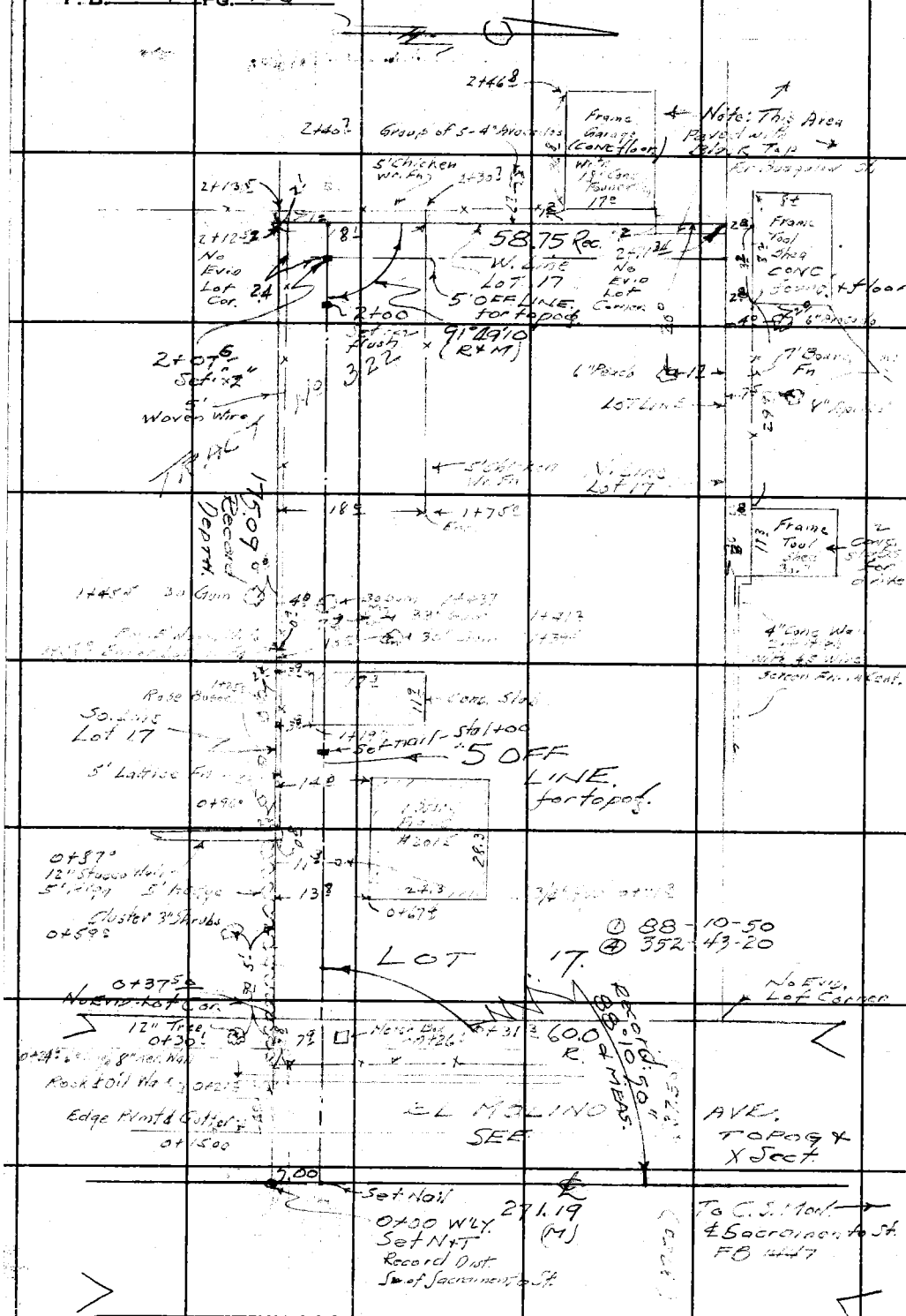

RETURN TO
LOS ANGELES COUNTY SURVEYOR
700 HALL OF RECORDS

Do not extend notes this side of this line.

Note: Any Additions or Changes on This Sheet Must be Made or Circled in Red Ink With Date and Name of Person Making Change.

Profile No. _____ Notes Red. _____ Plotted _____ Job No. 1258 Division No. _____ F.B. 1547 PG. 107

Date _____ Date _____ Survey of EL MOLINO AVE

X-Sec. No. _____ Notes Chkd. _____ Checked _____ Survey by B Notes G. Date 5-6-49

Date _____ Date _____ Map No. _____ Indexed A. C. Johnson Date APR 26 '51

NOTE: ANY ADDITIONS OR CHANGES ON THIS SHEET MUST BE MADE OR CIRCLED IN RED INK, WITH DATE AND NAME OF PERSON MAKING CHANGE.

PLEASE RETURN TO
LOS ANGELES COUNTY SURVEYOR
726 HIGGINS BLDG.

Do not extend notes this side of this line.

STATION	B. S.	H. I.	F. S.	ELEV.

C.I #1258

Drop Easement

on

South & West Line

of

Lot 17

TR. #322

(W. of El Molino Ave.)

Profile

Topog. pg. 105.

Butler
Gregory
Anderson
[illegible]

76L298 307 3M 11-48

76L298 307 3M 11-48

PLEASE RETURN TO
LOS ANGELES COUNTY SURVEYOR
726 HIGGINS BLDG.

NOTE: ANY ADDITIONS OR CHANGES ON THIS SHEET MUST BE MADE OR CIRCLED IN RED INK, WITH DATE AND NAME OF PERSON MAKING CHANGE.

Do not extend notes this side of this line.

Profile No. ____ X-Sec. No. ____

Plotted ____ Date ____ Notes Red. ____ Date ____ Notes Chkd. ____ Date ____

Job No. 1258 Division No. ____ Notes ____ Date ____

Survey of EL MOLINO AVE

Survey by BUTLER

Indexed A. C. Johnson

F.B. 1547 PG. 108

STATION	B. S.	H. I.	F. S.	ELEV.		
					Easement on Lot 17	Strip Lines
S				1108.78	BM .25-188 El 1108.78	FB 1447-178
BM .25-188	4.07	1112.86			El Molino Ave & New York Ave. NE cor	
					Bt. Spk in Sd. 23" E of Cor.	
T.P.	5.00	1116.11	1.75	1111.11		
0+00			5.00	1111.11	E. El Molino &	Lot line prod. E-W
"			4.59	1111.52	"	" " 10' R or No
0+15			5.46	1110.65	W of E. El Molino	So Line Lot 17 - prod E-W
"			5.15	1110.96	" "	10' R or No.
0+17			4.96	1111.15	W bank "	" " " pro E-W
"			4.60	1111.51		10' R or No.
0+24.5			5.82	1110.29	8" Conc. ret wall	" " " @ So. end.
"			5.42	1110.69	" " " "	10' R or No.
0+37.5			6.4	1109.7		" " "
"			5.7	1110.4		10' R or No.
0+50			6.6	1109.5		" " "
"			6.0	1110.1		" "
1+00			7.4	1108.7		" " "
"			6.6	1109.5		" "
1+19.0			7.1	1109.0		" " "
"			6.84	1109.27		3.6' R - Sec Cor Stak.
"			6.84	1109.27		10' R - Top of Cb.

76L298 307 3M 11-48

PLEASE RETURN TO
LOS ANGELES COUNTY SURVEYOR
726 HIGGINS BLDG.

NOTE: ANY ADDITIONS OR CHANGES ON THIS SHEET MUST BE MADE OR CIRCLED IN RED INK, WITH DATE AND NAME OF PERSON MAKING CHANGE.

Do not extend notes this side of this line.

STATION	B. S.	H. I.	F. S.	ELEV.	So Line Lot 17 — TR. 322
		1116.11			
1+30			7.5	1108.6	So Line - Lot 17
"			6.92	1109.19	3.6 R [illegible] Concrete
"			6.89	1109.22	10'R or No.
1+50			8.3	1107.8	" "
"			8.0	1108.1	10'R or No.
2+12 59			9.2	1106.9	So Line - Lot 17 @ SW Cor.
"			9.2	1106.9	10'R or No.
"			9.3	1106.8	10' WEST.
2+40			8.4	1107.7	W' Line - Lot 17
"			8.4	1107.7	10'R or E
2+46 4			6.50	1109.61	1.5L @ [illegible] Cor Garage
2+71 34			6.70	1109.41	NW Cor - Lot 17, on Macedo
"			6.6	1109.5	10'R or E.
"			6.5	1109.6	10'N
"			6.5	1109.6	10'W
			5.70	1110 41	Top of Conc. floor - tool shed
T.P.			0.64	1115.47	2.3' N of NW Cor Lot 17 - TR 322
	9.61	1125.08			
B.M.			6.13	1118.95	BM'AE 171' Elev 1118.945 FB 1447/168 Sacramento St & El Molino Ave SW Cor BSPK in Cb. - 6'W - E end Cb.

Profile No. ____ Date ____ Notes Red ____ Plotted ____ Job No. 1258 Division No. ____ F.B. 1547 PG. 109

X-Sec. No. ____ Date ____ Date ____ Survey of EL MOLINO AVE

Notes Chkd. ____ Checked ____ Survey by B Notes G Date 5-6-49

Date ____ Date ____ Map No. ____ Indexed E. Johnson Date ____

F.B. 154 PG. 110

Job No. 1258 Division No. _____ Notes Red. _____ Plotted _____ Profile

Survey of EL MOLINO AVE. Date _____ Date _____ No. _____

Survey by BUTLER Notes ← Notes Chkd. _____ Checked _____ X-Sec.

Indexed _____ Date _____ Date _____ Date _____ No. _____

STATION	B. S.	H. I.	F. S.	ELEV.

Do not extend notes this side of this line.

PLEASE RETURN TO
LOS ANGELES COUNTY SURVEYOR
726 HIGGINS BLDG.

NOTE: ANY ADDITIONS OR CHANGES ON THIS SHEET MUST BE MADE OR CIRCLED IN RED INK, WITH DATE AND NAME OF PERSON MAKING CHANGE.

76L298 307 3M 11-48

Notes Ck'd by	Survey of EL MOLINO AVE.	F. B. 1541	Pg. 111
Map No.	W. O. 1258 Tape No. 069 St'd 68 °F		
Office Work	Surveyed by BUTLER		
Checked	Notes GREGORY Date 5-6-49		
Date	Indexed J. C. Johnson		

APR 26 '51

Note: Any Additions or Changes on This Sheet Must Be Made or Circled in Red Ink With Date and Name of Person Making Change.

Do not extend notes this side of this line.

C.I. #1258.

MARCHETTO ST.

LAKE AVE TO

EL MOLINO AVE.

TOPOG.

X SECT. pg. 113

BUTLER
GREGORY
ANDERSON
JOHNSON

RETURN TO
LOS ANGELES COUNTY SURVEYOR
700 HALL OF RECORDS

FORM 247 5M 11-46

F. B. 1547 PG. 112

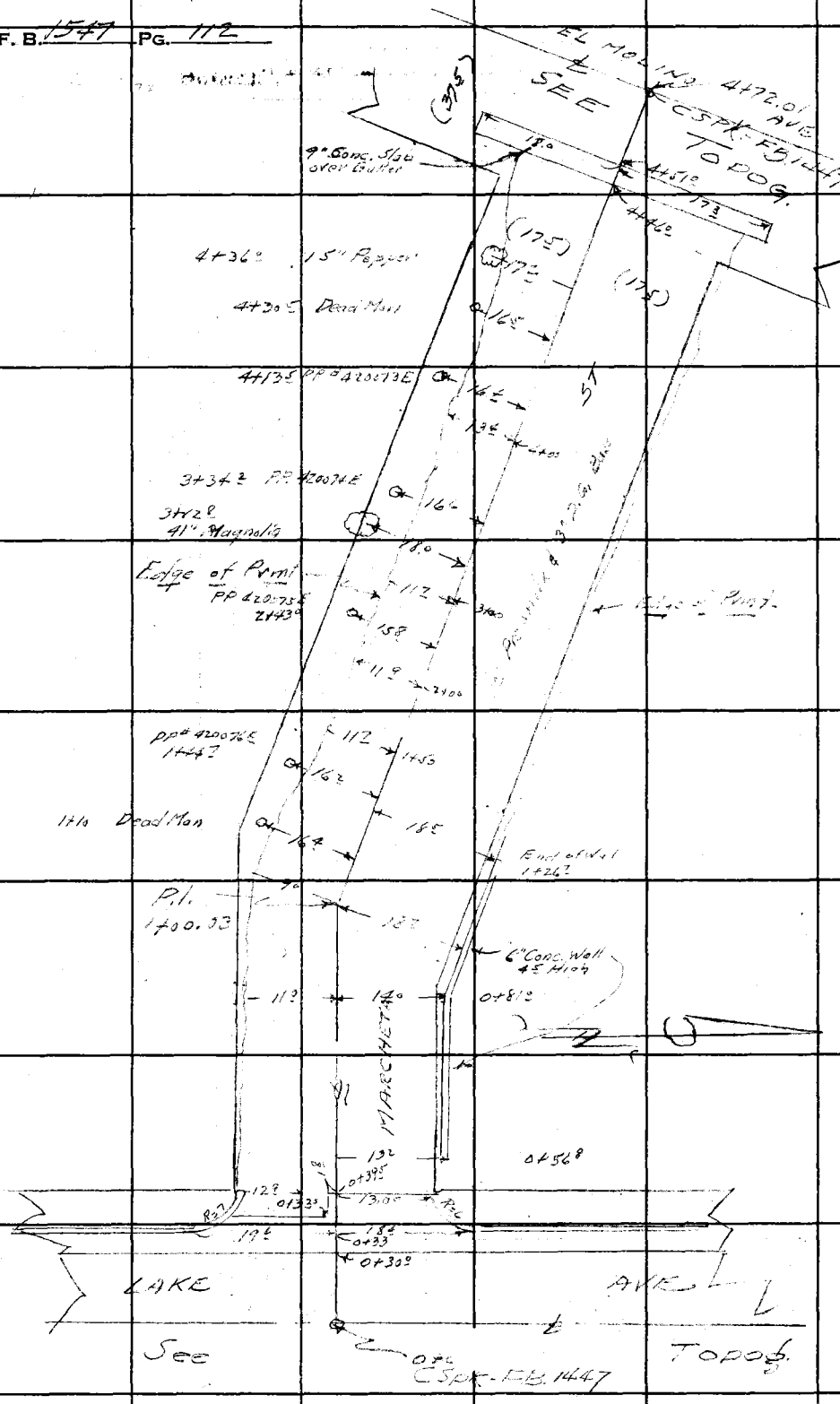

RETURN TO
LOS ANGELES COUNTY SURVEYOR
700 HALL OF RECORDS

Do not extend notes this side of this line.

Note: Any Additions or Changes on This Sheet Must be Made or Circled in Red Ink With Date and Name of Person Making Change.

Profile No. _____ Notes Red _____ Plotted _____ Job No. 1258 Division No. _____ F.B. 1547 PG. 113

Date _____ Date _____ Survey of EL MOLINO AVE

X-Sec. No. _____ Notes Chkd [illegible] Checked _____ Survey by B Notes G Date 5-6-49

Date 5/4/49 Date _____ Map No. _____ Indexed E. G. Johnson Date APR 26 '51

NOTE: ANY ADDITIONS OR CHANGES ON THIS SHEET MUST BE MADE OR CIRCLED IN RED INK, WITH DATE AND NAME OF PERSON MAKING CHANGE.

PLEASE RETURN TO
LOS ANGELES COUNTY SURVEYOR
726 HIGGINS BLDG.

Do not extend notes this side of this line.

STATION	B. S.	H. I.	F. S.	ELEV.

C/ #1258

MARGARITA ST.

LAKE AVE. TO

EL MOLINO AVE.

Top of pg. 111

76L298 307 3M 11-48

76L298 307 3M 11-48

PLEASE RETURN TO
LOS ANGELES COUNTY SURVEYOR
726 HIGGINS BLDG.

NOTE: ANY ADDITIONS OR CHANGES ON THIS SHEET MUST BE MADE OR CIRCLED IN RED INK, WITH DATE AND NAME OF PERSON MAKING CHANGE.

Do not extend notes this side of this line.

Profile No. X-Sec. No.

Plotted Date Notes Red. Date Notes Chkd. Date Checked Date

Job No. 1258 Division No. EL MONTE AVE

Survey of Survey by Notes Notes Date

Indexed F.B. 157 PG. 114

STATION	B. S.	H. I.	F. S.	ELEV.	Remarks St.	
					BM A-22 ~~25-77~~ El. 1302.916 FB. 147-171	
BM A-22 ~~25-77~~	1.61	1304.53		1302.92	Lake Ave & Marchita St NW Cor. Left of N.C.R.	
T.P.	0.79	1293.92	11.20	1292.13		
T.P.	3.40	1289.25	8.07	1285.85		
0+00			3.55	1285.70	℄ Int Lake Ave & Marchita St.	
/			1.37	1287.88		25 R on ℄ Lake Ave
/			5.60	1289.69	25 L on ℄ Lake Ave.	
0+30			4.73	[illegible]		℄ E edge Conc. Gut
0+33			4.92	[illegible] 33		℄ Gut
0+36			4.65	[illegible]		℄ W edge Conc. Gutter
0+39			4.40	1284.82		18± R to ℄ Mono & NCR
/			6.64	1282.67	19 L Gut Mono & NCR	
/			5.86	1283.39	" " TC " " "	
0+39			4.55	[illegible]		℄ W edge Conc. Sha. No Gut
/			3.62	[illegible]		13 R TC W Mono & NCR
/			5.90	[illegible]	12 L Gut W Mono & NCR	
/			5.41	[illegible]	" " TC " " "	
0+50			4.91	1286.34		℄
/			3.10	1288.15		15 R on Point
/			5.87	1289.36	8 L Gutter Point	

76L298 307 3M 11-48

PLEASE RETURN TO
LOS ANGELES COUNTY SURVEYOR
726 HIGGINS BLDG.

NOTE: ANY ADDITIONS OR CHANGES ON THIS SHEET MUST BE MADE OR CIRCLED IN RED INK, WITH DATE AND NAME OF PERSON MAKING CHANGE.

Do not extend notes this side of this line.

STATION	B. S.	H. I.	F. S.	ELEV.		
		1289.25				
0+50			521	1284.04	15 L Edge Pvmt T. Brk	
0+75			586	1283.39		℄ Brk
/			51[illegible]	1284.10		13 R Bot of Conc. Wall
/			523	1284.0[illegible]	12 L Edge Pvmt	
Pl. 1+00.03			5[illegible]8	1283.7[illegible]		℄
/			529	1283.9[illegible]		15 R Bot of Conc. Wall
/			51[illegible]	1284.09	8 L Edge Pvmt	
			55	1283.8	14 L	
1+50			521	1284.04		℄
/			555	1283.70		8 R Gutter
/			483	1284.[illegible]		17 R Pvmt
/			403	1284.62	11 L Edge Pvmt	
/			47	1284.6	20 L	
2+00			4[illegible]	1284.58		℄
/			4[illegible]	1284.30		8 R Gutter
/			4[illegible]	1284.90		17 R Pvmt
/			4[illegible]8	1285.07	12 L Edge Pvmt	
/			43	1285.0	17 L P/L	
2+50			405	1285.20		℄
			4[illegible]	1284.93		8 R Gutter

Profile No. ____ Date ____ Notes Red ____ Plotted ____ Job No. 1258 Division No. ____ F.B. 154 Pg. 115

X-Sec. No. ____ Date ____ Notes Chkd. ____ Date ____ Checked ____ Date ____ Survey of EL MOLINO AVE. Survey by B Notes G. Date 5-6-49

Map No. ____ Indexed A. C. Johnson Date ____

76L298 307 3M 11-48

PLEASE RETURN TO
LOS ANGELES COUNTY SURVEYOR
726 HIGGINS BLDG.

NOTE: ANY ADDITIONS OR CHANGES ON THIS SHEET MUST BE MADE OR CIRCLED IN RED INK, WITH DATE AND NAME OF PERSON MAKING CHANGE.

Do not extend notes this side of this line.

STATION	B. S.	H. I.	F. S.	ELEV.	Marcia	St
		1289.25				
2+50			3.64	1285.61		17.5 R Pvmt
/			3.65	1285.60	12 L Edge Pvmt	
/			4.1	1285.2	17.5 L P/L	
TP	[illegible]	1292.[illegible]	3.40	1285.[illegible]		
3+00			[illegible]	1285.75		℄
/			6.64	1285.64		7 R Gutter
/			5.45	1286.83		17.5 R Pvmt P/L
/			6.15	1286.1[illegible]	12 L Edge Pvmt	
/			6.9	[illegible]	17.5 L P/L	
3+50			5.85	128[illegible]		℄
/			5.84	1286.[illegible]4		7 R Gutter
/			4.5	1287.77		17.5 R Pvmt P/L
/			5.73	1286.55	12 L Edge Pvmt	
/			[illegible]	1285.7	17.5 L P/L	
4+00			5.15	1287.13		℄
/			4.93	1287.31		7 R Gutter
/			4.01	128[illegible]		17.5 R Pvmt P/L
/			5.25	1287.03	12 L Edge Pvmt	
/			[illegible]	1287.[illegible]	17.5 L P/L	

F.B. 1547 PG. 116
Job No. 1258 Division No. ____ Notes Red. ____ Plotted ____ Profile
Survey of EL MOLINO AVE. Date ____ Date ____ No. ____
Survey by BUTLER & Notes [illegible] Notes Chkd ____ Checked ____ X-Sec.
Indexed A. C. Johnson Date ____ Date ____ No. ____

FORM 307 10M 10-46

PLEASE RETURN TO
LOS ANGELES COUNTY SURVEYOR
700 HALL OF RECORDS

NOTE: ANY ADDITIONS OR CHANGES ON THIS SHEET MUST BE MADE OR CIRCLED IN RED INK, WITH DATE AND NAME OF PERSON MAKING CHANGE.

Do not extend notes this side of this line.

STATION	B. S.	H. I.	F. S.	ELEV.	MARCHETA ST.	
		1292.25				
4+46[illegible]			[illegible]	1287.70		℄ Edge Conc [illegible]
4+[illegible]			519	1287.09		[illegible]
			326	1289.02		[illegible] Top of Conc Slab
			[illegible]	[illegible]	[illegible]	
			572	[illegible]	[illegible]	
4+51[illegible]			470	[illegible]		℄ Edge Conc Slab
			[illegible]	[illegible]		[illegible] Top of Conc Slab
			585	[illegible]	15 L Top [illegible]	
4+[illegible]			[illegible]	[illegible]	[illegible] Marcheta St & El Molino Ave	
			300	[illegible]		25 [illegible]
			580	1286.48	25 L on ℄ El Molino Ave	
					BM AE-185 El 1289.[illegible]	FB 147-72
BM AE-[illegible]			[illegible]	[illegible]	El Molino Ave & Marcheta St [illegible]	
					[illegible] Con Conc Drwy [illegible]	

Profile No. ____ Notes Red ____ Plotted ____ Job No. 1258 Division No. ____ F.B. 1547 Pg. 117

X-Sec. No. ____ Date ____ Date ____ Survey of EL MOLINO AVE

Notes Chkd ____ Checked ____ Survey by B. C. Johnson Notes [illegible] Date 5-6-49

No. ____ Date ____ Date ____ Map No. ____ Indexed ____ Date ____

F.B. 1547 PG. 118

Job No. 1258 Division No. _____ Notes Red. _____ Plotted _____ Profile No. _____

Survey of EL MOLINO AVE Date _____ Date _____

Survey by _____ Notes _____ Notes Chkd. _____ Checked _____ X-Sec.

Indexed _____ Date _____ Date _____ Date _____ No. _____

STATION	B. S.	H. I.	F. S.	ELEV.

FORM 307 10M 10-46

PLEASE RETURN TO
LOS ANGELES COUNTY SURVEYOR
700 HALL OF RECORDS

Do not extend notes this side of this line.

NOTE: ANY ADDITIONS OR CHANGES ON THIS SHEET MUST BE MADE OR CIRCLED IN RED INK, WITH DATE AND NAME OF PERSON MAKING CHANGE.

Notes Ck'd by
Map No.
Office Work
Checked
Date

Survey of El Molino Ave
W. O. 1258 Tape No. 0104 St'd. 68 °F
Surveyed by J. J. L...
Notes ... Date ...
Indexed A. C. Johnson

F. B. 1547 Pg. 119

APR 26 '51

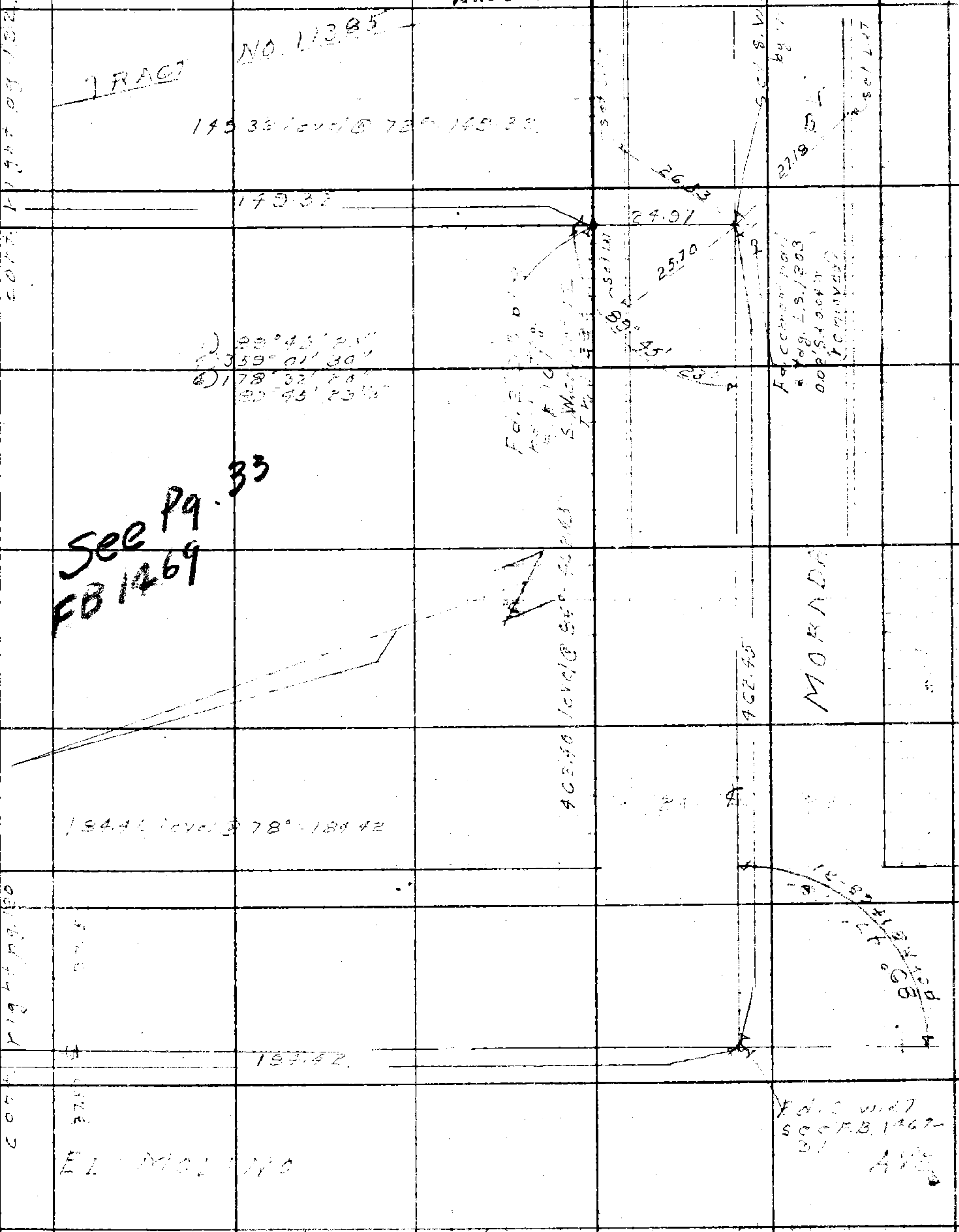

WS 88 C-6

Note: Any Additions or Changes on This Sheet Must be Marked, Circled in Red Ink With Date and Name of Person Making Change.

Do not extend notes this side of this line.

RETURN TO
LOS ANGELES COUNTY SURVEYOR
726 LOS ANGELES COUNTY
ENGINEERING BLDG.

76F309S 247 10M 1-49

RETURN TO
LOS ANGELES COUNTY SURVEYOR
726 LOS ANGELES COUNTY
ENGINEERING BLDG.

Note: Any Additions or Changes on This Sheet Must be Made in Red Ink With Date and Name of Person Making Change.

Do not extend notes this side of this line.

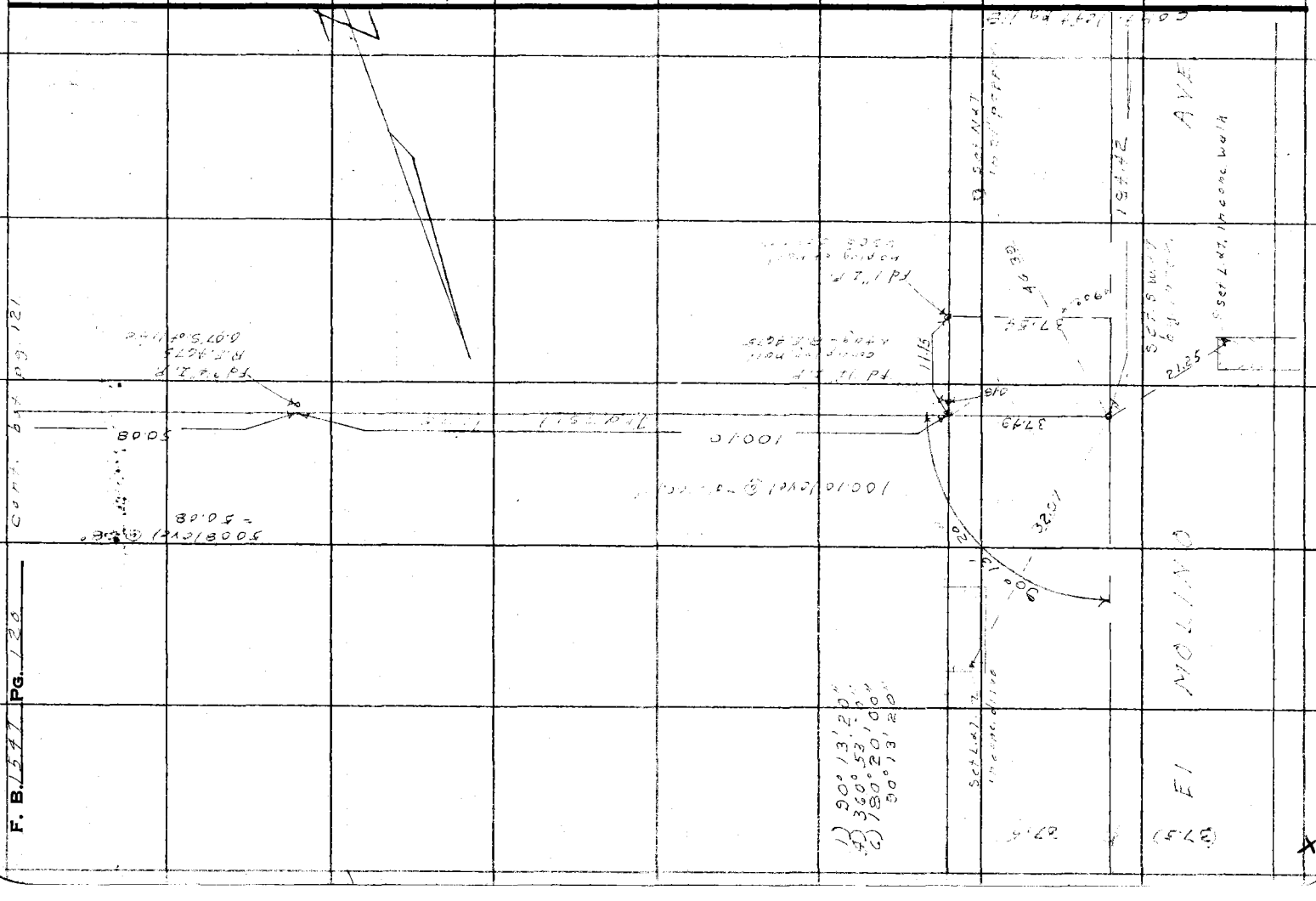

76F309S 247 10M 1-49

RETURN TO
LOS ANGELES CO[illegible]TY SURVEYOR
726 LOS ANG[illegible]S COUNTY
ENGINEERING BLDG.

Note: Any Additions or Changes on This Sheet Must be Mar[illegible] Circled in Red Ink With Date a[illegible]ame of Person Making Change.

Do not extend notes this side of this line.

Notes Ck'd by
Map No.
Office Work
Checked
Date

Survey of
W. O. 2337 Tape No. [illegible] Std. [illegible] °F
Surveyed by
Notes Date
Indexed C. Johnson

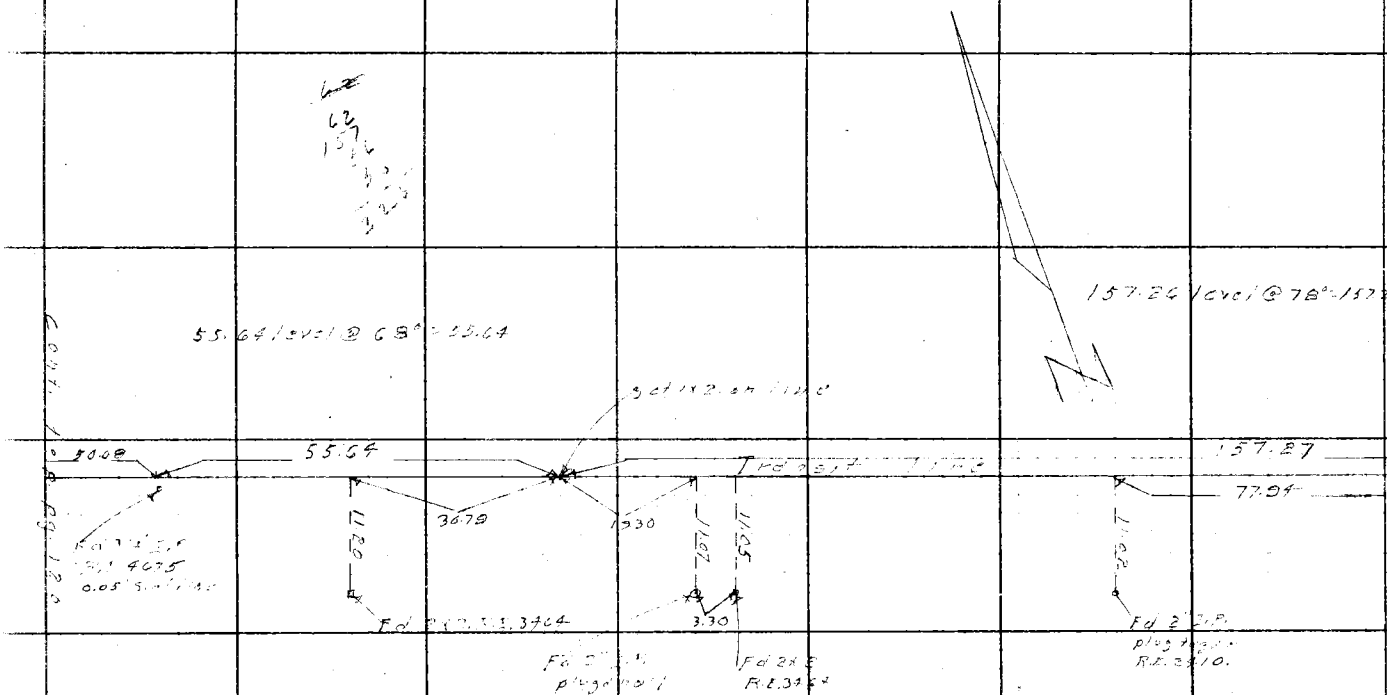

F. B. 1377 PG. 121

RETURN TO
LOS ANGELES COUNTY SURVEYOR
726 LOS ANGELES COUNTY
ENGINEERING BLDG.

Note: Any Additions or Changes on This Sheet Must be Made in Ink With Date or Circled in Red Name of Person Making Change.

Do not extend notes this side of this line.

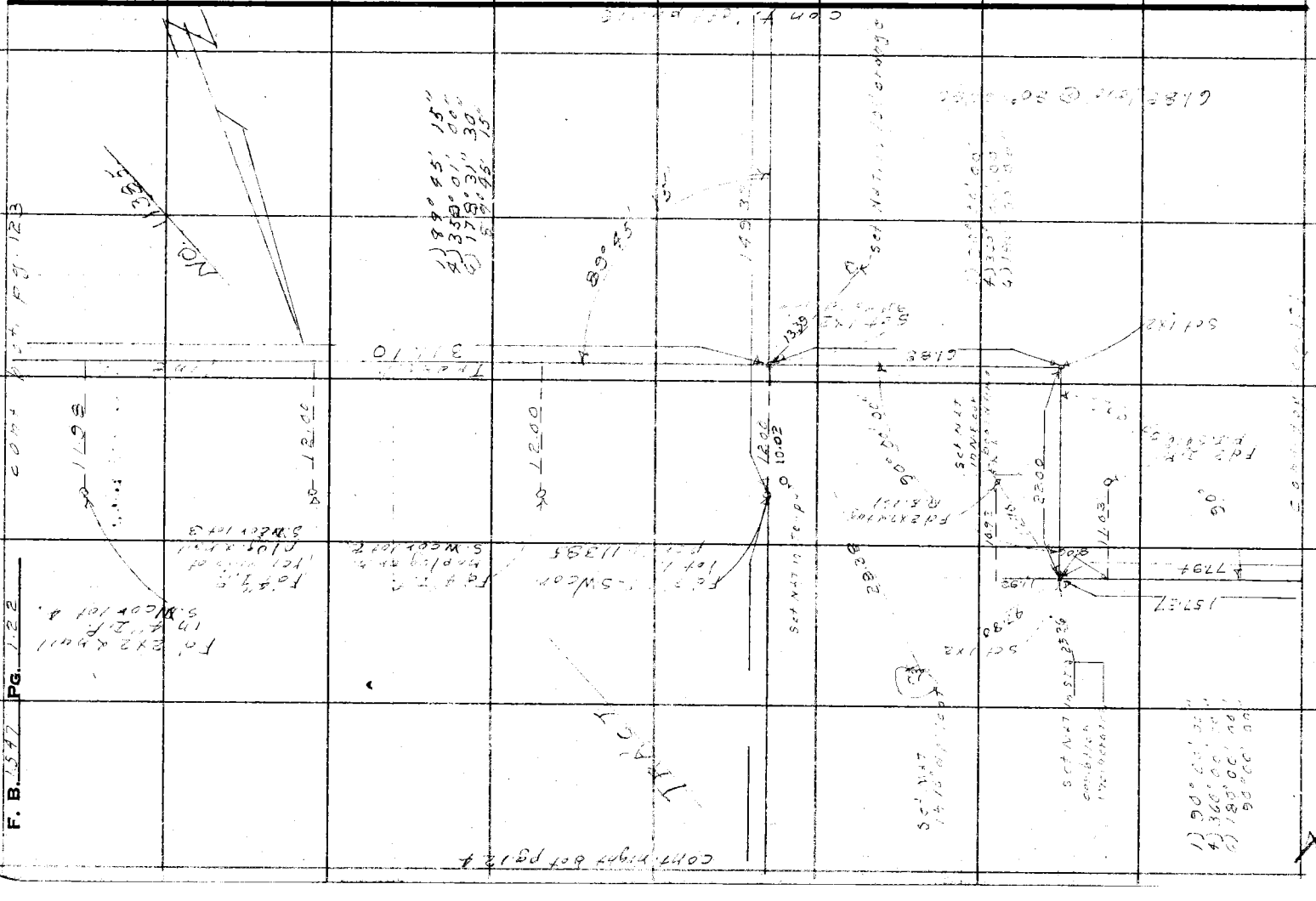

F. B. 1547 PG. 122

Notes Ck'd by	Survey of El Molino Ave	F. B. 1547 Pg. 123
Map No.	W. O. 1258 Tape No. 0104 St'd 68 °F	
Office Work	Surveyed by [illegible]	
Checked	Notes [illegible] Date 6-49	
Date	Indexed A. C. Johnson	

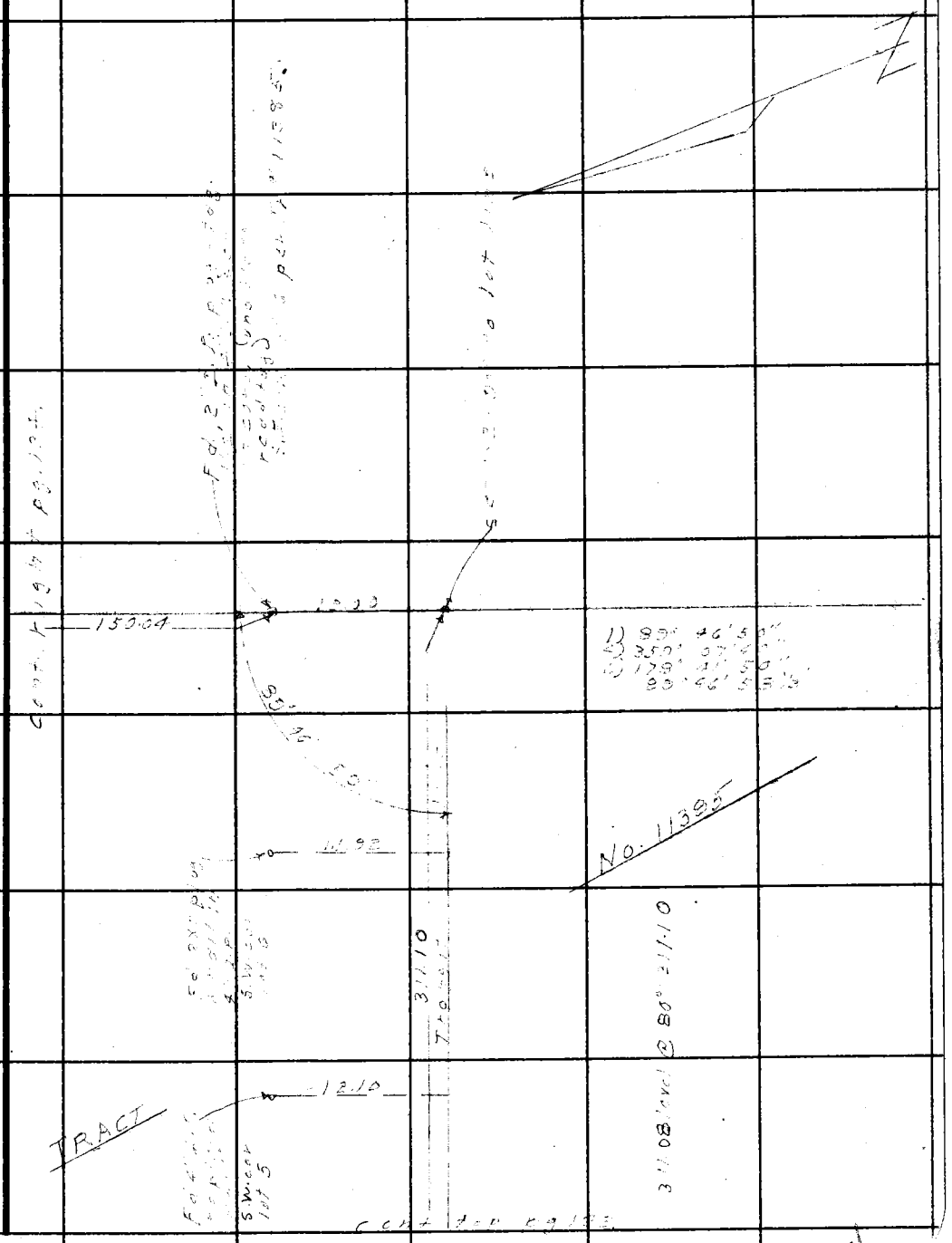

Note: Any Additions or Changes on This Sheet Must be Made Circled in Red Ink With Date and Name of Person Making Change.

Do not extend notes this side of this line.

RETURN TO
LOS ANGELES COUNTY SURVEYOR
700 HALL OF RECORDS

FORM 247 5M 11-46

RETURN TO
LOS ANGELES COUNTY SURVEYOR
700 HALL OF RECORDS

Note: Any Additions or Changes on This Sheet Must be Made in Red Circled in Red Ink With Date and Name of Person Making Change.

Do not extend notes this side of this line.

WSBB 6-6

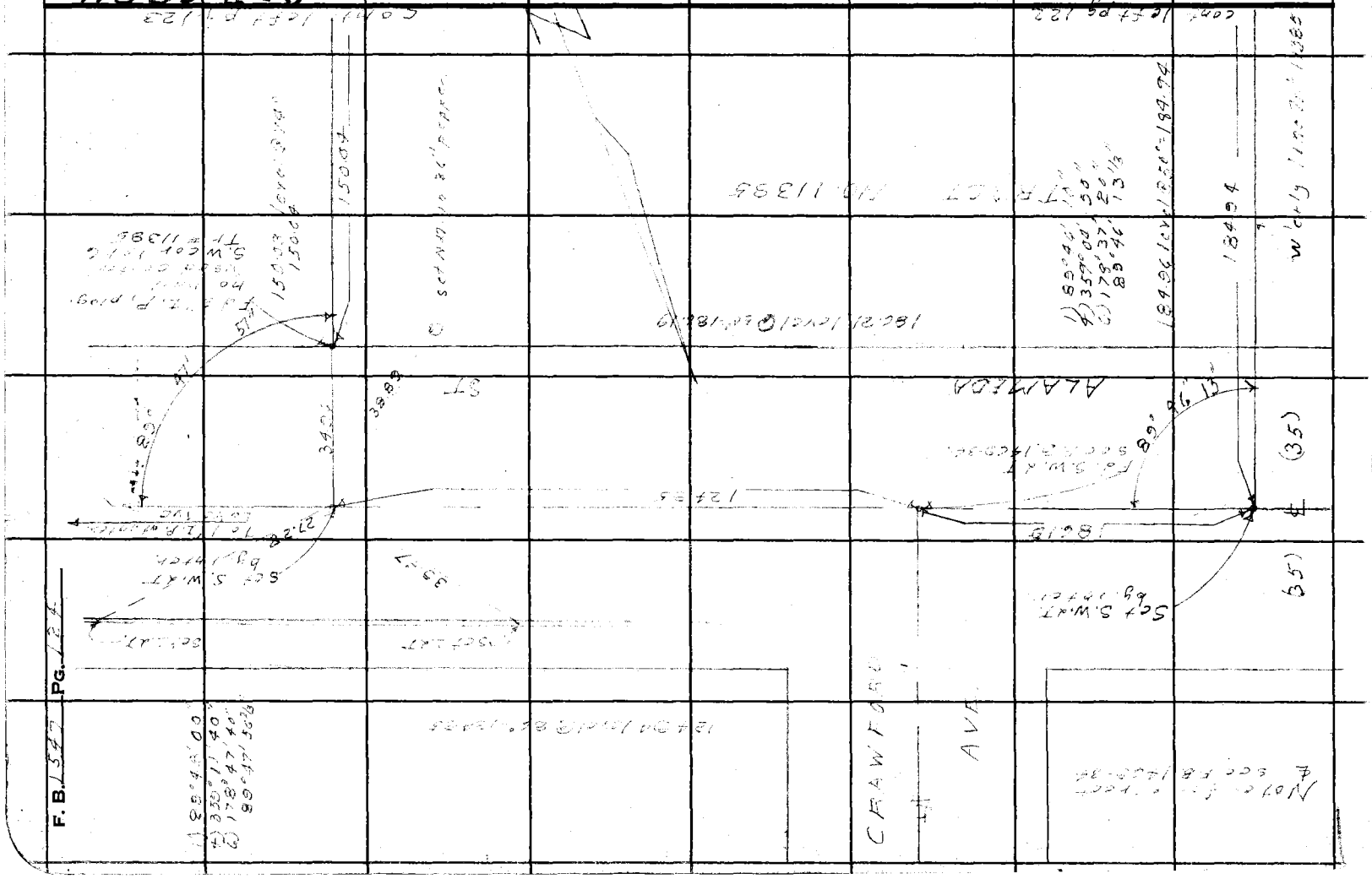

Notes Ck'd by	Survey of El Molino Ave
Map No.	W. O. 1258 Tape No. St'd °F
Office Work	Surveyed by J. J. Lanigan
Checked	Notes Lanigan Date 4-48
Date	Indexed A. C. Johnson

F. B. 1547 Pg. 125

APR 26 '51

LOCATION
of
IMPROVEMENTS
on
LOT LINE SOUTH OF ALAMEDA ST
from
EL MOLINA AVE
to
EAST LINE of LOT 6 TRACT 11385
C.I. 1358

J. J. Lanigan
[illegible]
[illegible]
[illegible]

Note: Any Additions or Changes on This Sheet Must be Made or Circled in Red Ink With Date and Name of Person Making Change.

Do not extend notes this side of this line.

RETURN TO
LOS ANGELES COUNTY SURVEYOR
700 HALL OF RECORDS

FORM 247 5M 5-46

F. B. 1547 PG. 126



RETURN TO
LOS ANGELES COUNTY SURVEYOR
700 HALL OF RECORDS

Do not extend notes this side of this line.

Note: Any Additions or Changes on This Sheet Must be Made or Circled in Red Ink With Date and Name of Person Making Change.

F. B. 1547 PG. 127

Notes Ck'd by
Map No.
Office Work
Checked
Date

Survey of El Molino Ave
W. O. 1258 Tape No. St'd °F
Surveyed by J. J. Lamigan
Notes Lamigan Date 6-47
Indexed A. C. Johnson

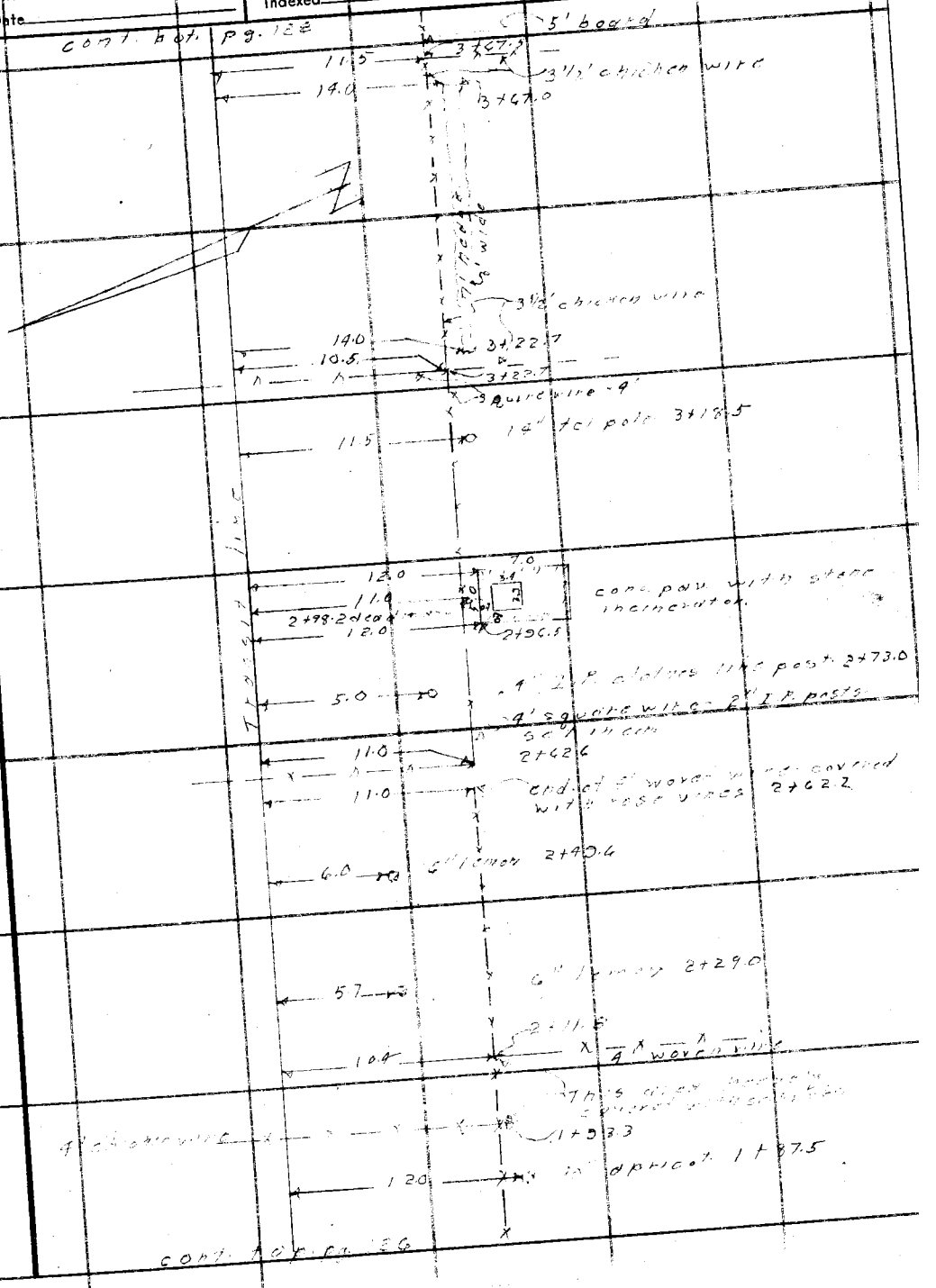

Note: Any Additions or Changes on This Sheet Must be Made or Circled in Red Ink With Date and Name of Person Making Change.

Do not extend notes this side of this line.

RETURN TO
LOS ANGELES COUNTY SURVEYOR
700 HALL OF RECORDS

FORM 247 5M 5-46

F. B. 1547 PG. 128

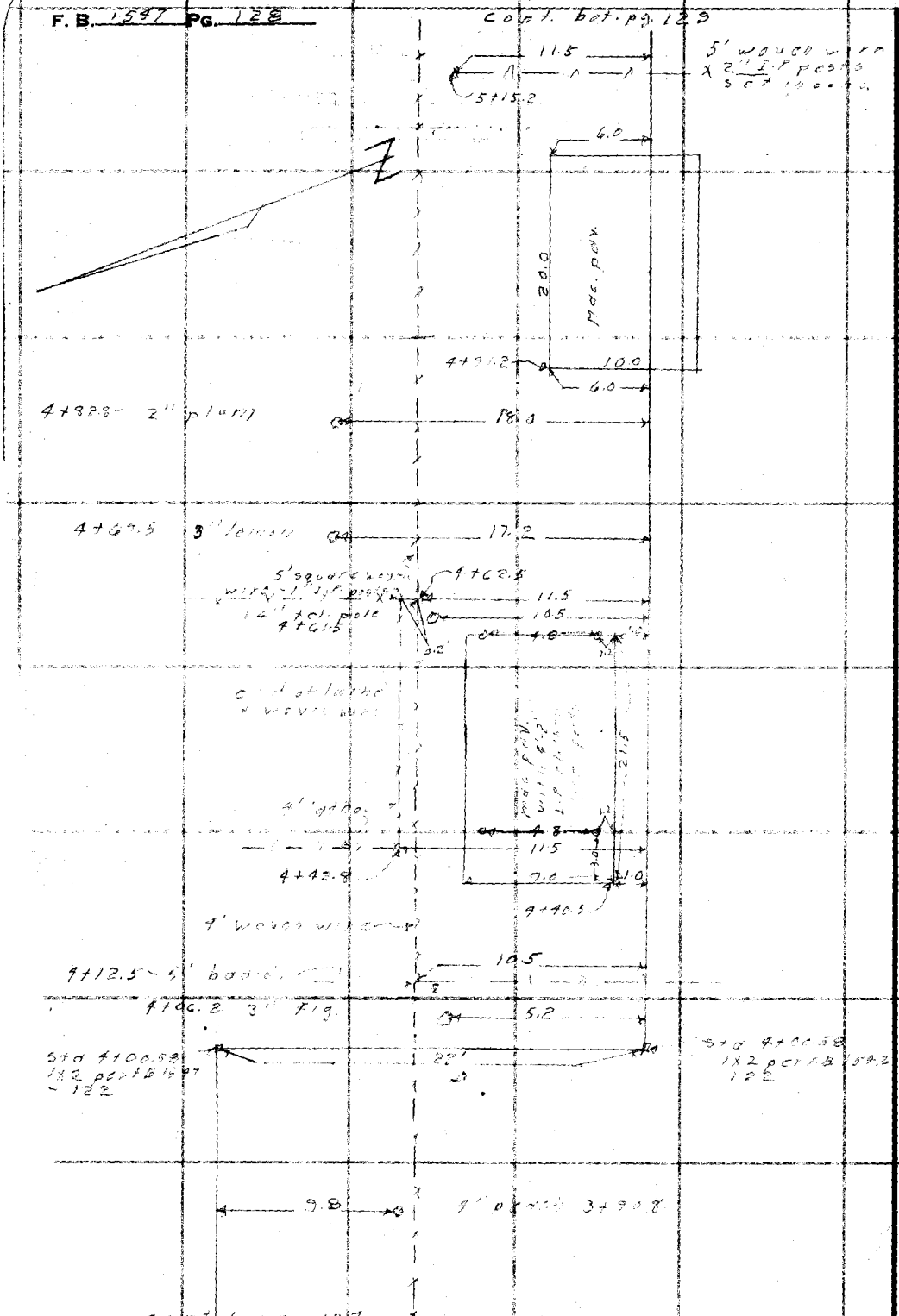

RETURN TO
LOS ANGELES COUNTY SURVEYOR
700 HALL OF RECORDS

Do not extend notes this side of this line.

Note: Any Additions or Changes on This Sheet Must be Made or Circled in Red Ink With Date and Name of Person Making Change.

Notes Ck'd by	Survey of El Molino Ave
Map No.	W. O. 1258 Tape No. St'd. °F
Office Work	Surveyed by J. J. Lanigan
Checked	Notes J. J. L. Date 6-[illegible]
Date	Indexed A. C. Johnson

F. B. 1547 Pg. 129

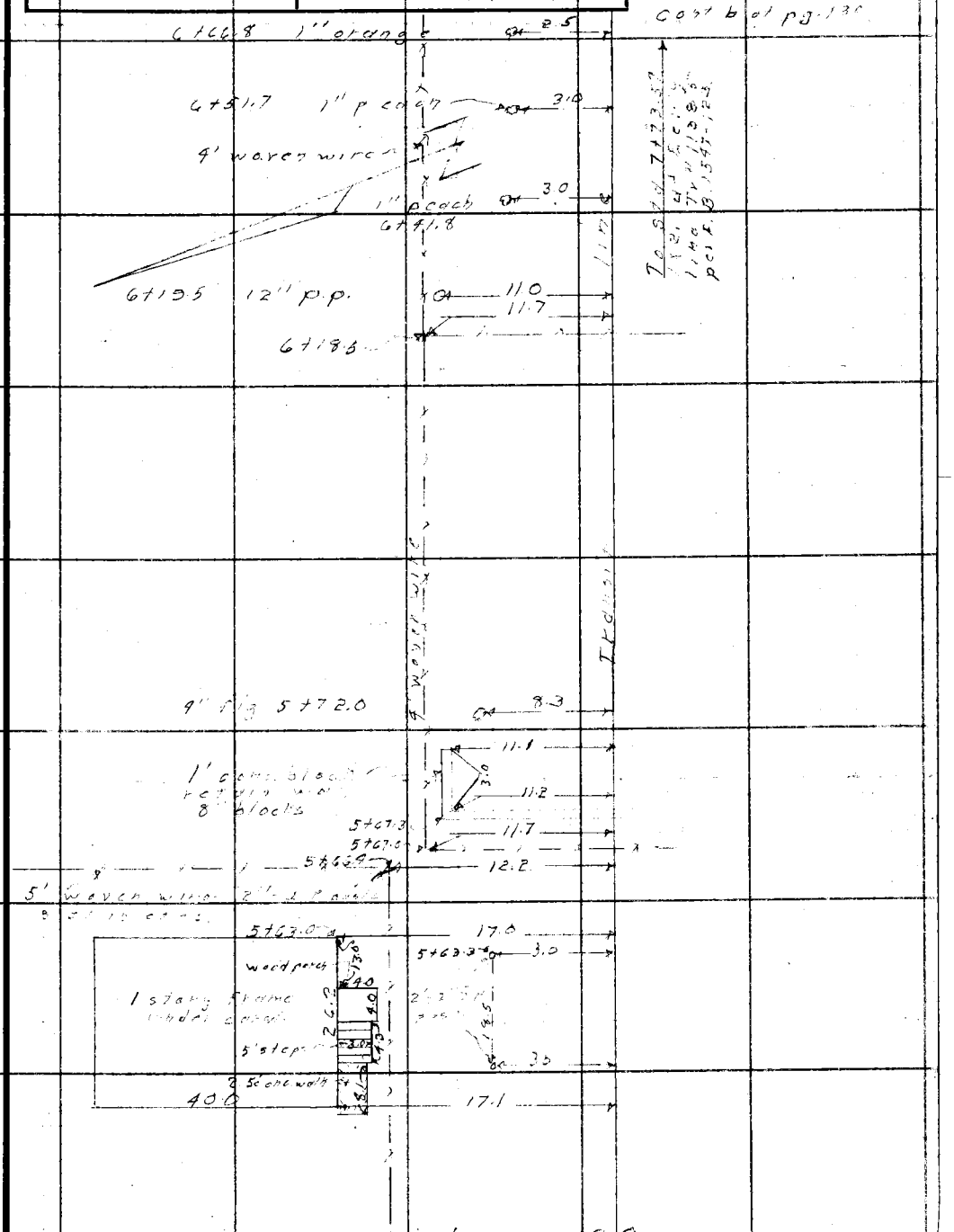

Note: Any Additions or Changes on This Sheet Must be Made or Circled in Red Ink With Date and Name of Person Making Change.

Do not extend notes this side of this line.

RETURN TO
LOS ANGELES COUNTY SURVEYOR
726 LOS ANGELES COUNTY
ENGINEERING BLDG.

76F309S 247 10M 1-49

F. B. 1597 Pg. 130

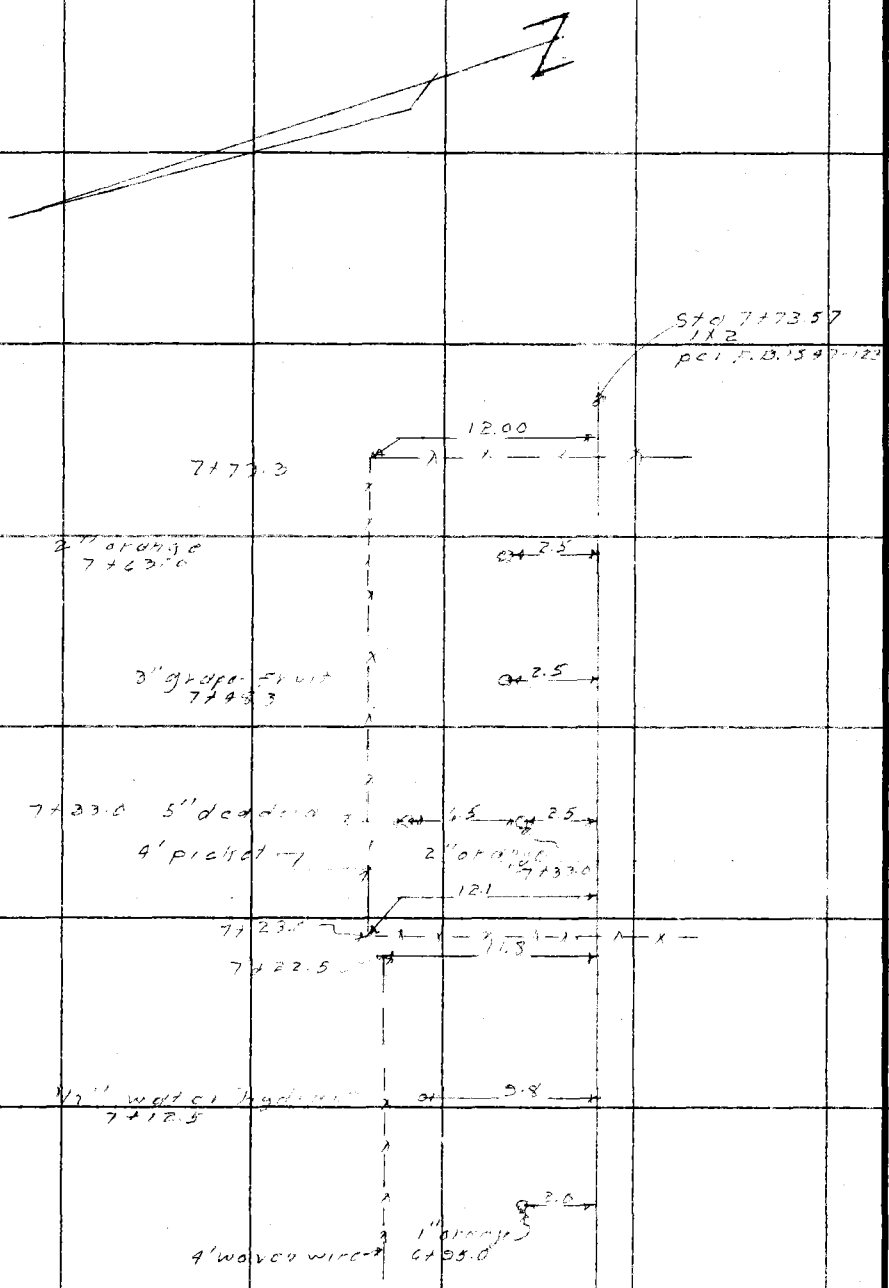

RETURN TO
LOS ANGELES COUNTY SURVEYOR
726 LOS ANGELES COUNTY
ENGINEERING BLDG.

Do not extend notes this side of this line.

Note: Any Additions or Changes on This Sheet Must be Made or Circled in Red Ink With Date and Name of Person Making Change.

Profile No. _____ Notes Red. _____ Plotted _____ Job No. 1258 Division No. V

F.B. 1547 PG. 131

Date _____ Date _____ Survey of El Molino Ave

X-Sec. No. _____ Notes Chkd. LCM Checked _____ Survey by Lanigan Notes Curtis Date 6-49

Date 7/7/49 Date _____ Map No. _____ Indexed A. C. Johnson Date APR 26 '51

PROFILE

AND

CROSS SECTIONS

LOT LINE

SO. OF ALAMEDA ST.

FROM

EL MOLINO AVE

TO

S.W. COR LOT 6

TRACT 11385

ELEV.

F. S.

Lanigan
Curtis
Trunick
Raphael

H. I.

B. S.

STATION

NOTE: ANY ADDITIONS OR CHANGES ON THIS SHEET MUST BE MADE OR CIRCLED IN RED INK, WITH DATE AND NAME OF PERSON MAKING CHANGE.

PLEASE RETURN TO
LOS ANGELES COUNTY SURVEYOR
726 HIGGINS BLDG.

Do not extend notes this side of this line.

76L298 307 3M 11-48

76L298 307 3M 11-48

PLEASE RETURN TO
LOS ANGELES COUNTY SURVEYOR
726 HIGGINS BLDG.

NOTE: ANY ADDITIONS OR CHANGES ON THIS SHEET MUST BE MADE OR CIRCLED IN RED INK, WITH DATE AND NAME OF PERSON MAKING CHANGE.

Do not extend notes this side of this line.

STATION	B. S.	H. I.	F. S.	ELEV.		
					BM AE 167 Alameda St & El Molino Ave SE Cor El. 1159.436	
BM AE 167	157	1161 01		1159 44	L&T in ctr conc. catch basin-per FB 1447-pg 166	
T.P.	484	1155 06	10 79	1150 22	T.P.	
0+00			484	1150 22	Int. tr. Line & ℄ El. Molino Ave	
–			549	1149 57	11' So. on ℄ El. Molino Ave	
–			777	1147 27	50' – – – – –	
–			420	1150 81	10' No. – – – – –	
–			196	1150 10	50' – – – – –	
0+19.5			500	1150 06		tr. line ed. Mac
–			568	1149 38		11' Rt – – –
0+24.5			63	1148 8		tr line bot gut (stone)
–			70	1148 1		11' Rt – – –
0+25.5			40	1151 1		tr. line top stone gut
–			50	1150 1		11' Rt – – –
0+28			30	1152 1		tr. line top brk
–			42	1150 9		11' Rt – –
0+50			30	1152 1		tr. Line
–			45	1150.6		11' Rt
T.P.	394	1155 20	380	1151 26	T.P.	
1+00			40	1151 2		tr. Line
–			50	1150 2		11' Rt
–			54	1149 8		20' Rt

F.B. 1547 PG. 132
Job No. 1258 Division No. V Notes Red. Plotted
Survey of El Molino Ave Date Date No.
Survey by Lanigan Notes Curtis Notes Chkd. Checked X-Sec.
Indexed C. Johnson Date 6-49 Date Date No.
Profile

76L298 307 3M 11-48

PLEASE RETURN TO
LOS ANGELES COUNTY SURVEYOR
726 HIGGINS BLDG.

NOTE: ANY ADDITIONS OR CHANGES ON THIS SHEET MUST BE MADE OR CIRCLED IN RED INK, WITH DATE AND NAME OF PERSON MAKING CHANGE.

Do not extend notes this side of this line.

STATION	B. S.	H. I.	F. S.	ELEV.		
		1155 20				
1+00			30	1152 2	10' Lt	
1+50			41	1151 1		tr line
/			50	1150 2		11' Rt
/			41	1151 1	0.7 Lt bot conc. wall	
/			21	1153 1	/ - top - -	
/			21	1153 1	10' Lt	
TP	3 23	1155 18	3 25	1151 95	TP	
2+00			32	1152 0		Tr. Line
/			39	1151 3		11' Rt
/			45	1150 7		20' Rt
/			23	1152 9	10' Lt	
2+50			30	1152 2		Tr line
/			36	1151 6		11' Rt
3+00			37	115[illegible] 5		Tr line
/			43	1150 9		11' Rt
/			52	1150 0		20' Rt
/			30	1152 2	10' Lt	
T.P.	6 77	1158 28	3 67	1151 51	T.P.	
3+50			77	1150 6		Tr. Line
/			85	1149 8		11' Rt

Profile Notes Red ____ Plotted ____ Job No. 1258 Division No. Y
No. ____ Date ____ Date ____ Survey of El Molino Ave
X-Sec. Notes Chkd. ____ Checked ____ Survey by Lanigan Notes Curtis Date 6-49
No. ____ Date ____ Date ____ Map No. ____ Indexed A. C. Johnson Date ____

F.B. 1547 PG. 133

76L298 307 3M 11-48

PLEASE RETURN TO
LOS ANGELES COUNTY SURVEYOR
726 HIGGINS BLDG.

NOTE: ANY ADDITIONS OR CHANGES ON THIS SHEET MUST BE MADE OR CIRCLED IN RED INK, WITH DATE AND NAME OF PERSON MAKING CHANGE.

Do not extend notes this side of this line.

STATION	B. S.	H. I.	F. S.	ELEV.		
		1158 28				
4+00.58			88	1149 5		Tr Line
–			94	1148 9		10' Rt
–			80	1150 3	12' Lt.	
–			75	1150 8	20' Lt.	
T.P.	785	1157 56	857	1149 71	T.P.	
4+50			73	1150 3		Tr. Line
–			69	1150 7	12' Lt	
			66	1151 0	SW Cor Lot 1 Tr 11385	
5+00			58	1151 8		Tr. Line
–			63	1151 3		10' Rt
–			53	1152 3	12' Lt	
–			48	1152 8	20' Lt	
			44	1153 2	S.W. Cor. Lot 2 Tract 11385	
5+50			34	1154 2		Tr. Line
–			30	1154 6	12' Lt	
			17	1155 9	SW Cor Lot 3 Tr. 11385	
T.P.	832	1165 85	003	1157 53	TP	
6+00			82	1157 6		Tr. Line
–			77	1158 1	12' Lt	
			65	1159 3	SE Cor. Lot 3 Tr. 11385	

F.B. 1547 PG. 134
Job No. 1258 Division No. X Notes Red. Plotted
Survey of El Molino Ave. Date Date No.
Survey by Lanigan Notes Curtis Notes Chkd. Checked X-Sec.
Indexed A. C. Johnson Date 6-49 Date Date No.
Profile

76L298 307 3M 11-48

PLEASE RETURN TO
LOS ANGELES COUNTY SURVEYOR
726 HIGGINS BLDG.

NOTE: ANY ADDITIONS OR CHANGES ON THIS SHEET MUST BE MADE OR CIRCLED IN RED INK, WITH DATE AND NAME OF PERSON MAKING CHANGE.

Do not extend notes this side of this line.

STATION	B. S.	H. I.	F. S.	ELEV.		
		1165.85				
6+50			6.0	1159.8		TR Line
			5.7	1160.1	12' Lt.	
7+00			4.6	1161.2		TR Line
			3.5	1162.3	12' Lt.	
7+50			2.0	1163.8		Tr. Line
			1.6	1164.2	12' Lt.	
7+73.57			1.5	1164.3		Tr. Line
			0.9	1164.9	12' Lt.	
T.P.	6.21	1160.33	11.73	1154.12	T.P.	
BMAE187	8.65	1164.56	4.40	1155.93	a) BM AE 187 El. 1155.913 FB 1447 pg 177 Morada Pl. (N. side) 560± W. of ℄ Lake Ave. Left to Cb. in front of ho. #8R7	
6+00			6.5	1158.1	20' Lt.	
			2.9	1161.7		S.E. Cor. Lot 4 TR. 11385
7+00			4.0	1160.6		10' Rt.
			1.3	1163.3	20' Lt.	
			1.1	1163.5		S.E. Cor Lot 5 TR. 11385
T.P.	7.49	1171.91	0.14	1164.42	T.P.	
7+73.57			9.2	1162.7		40' Rt.
			6.7	1165.2	20' Lt.	
			4.8	1167.1	50' Lt.	
T.P.	6.52	1177.65	0.78	1171.13	T.P.	

Profile No.____ Notes Red____ Plotted____ Job No. 12558 Division No. Y F.B. 1347 Pg. 135
X-Sec. No.____ Date____ Date____ Survey of El Molino Ave
Notes Chkd.____ Checked____ Survey by Langan Notes Curtis Date 6-49
Date____ Date____ Map No.____ Indexed C. J. Date____

76L298 307 3M 11-48

PLEASE RETURN TO
LOS ANGELES COUNTY SURVEYOR
726 HIGGINS BLDG.

NOTE: ANY ADDITIONS OR CHANGES ON THIS SHEET MUST BE MADE OR CIRCLED IN RED INK, WITH DATE AND NAME OF PERSON MAKING CHANGE.

Do not extend notes this side of this line.

STATION	B. S.	H. I.	F. S.	ELEV.		
		1177.65			BM AE 168 El. 1172.749 FB 1447 pg 167 Alameda St &	
BM AE 168	0.25 ?	1173.00	4.90	1172.75	Crawford Ave. N.E. Cor. Bt. spk. in curb - 6' E. of E. end. C.R.	
(Profile of Westerly Line Lot #1 Tract 11385) (1-3-50)						
T.P.	187	1163.38	[illegible]	[illegible]	T.P.	
0+00			12.6	[illegible]		Lot line
—			11.9	[illegible]		3' Rt.
—			11.5	[illegible]		10' R.
0+48			[illegible]	[illegible] 7		Lot line (begin wall)
—			[illegible]	[illegible] 7		0.30 Rt. bot. conc wall
—			8.4	1155.0		0.30 " top conc wall
—			8.4	1155.0		0.80 " " "
—			9.3	[illegible]		0.30 " bot. " "
—			9.0	1154.4		3' Rt.
—			8.9	1154.5		10' Rt
1+00			6.5	1156.9		Lot line
—			6.5	1156.9		0.30 Rt. bot. conc. wall
—			4.9	[illegible]		" " top " "
—			4.9	1158.5		0.70 " " " "
—			5.0	1158.4		" " bot " "
—			5.0	1158.4		3' Rt.
—			4.8	1158.6		10' Rt.

F.B. 1547 PG. 136 Job No. 1258 Division No. ✓ Notes Red. Plotted Profile
Survey of El Molino Ave. Date Date No. X-Sec.
Survey by Lanigan Notes Curtis Notes Chkd. Checked
Indexed A. C. Johnson Date 6-47 Date Date No.

76L298 307 5-49

PLEASE RETURN TO
LOS ANGELES COUNTY SURVEYOR
726 LOS ANGELES COUNTY ENGINEERING BLDG.

NOTE: ANY ADDITIONS OR CHANGES ON THIS SHEET MUST BE MADE OR CIRCLED IN RED INK, WITH DATE AND NAME OF PERSON MAKING CHANGE.

Do not extend notes this side of this line.

STATION	B. S.	H. I.	F. S.	ELEV.		
		[illegible]		(Profile of Westerly Line Lot [illegible] Tract 11385)		
[illegible]	[illegible]	[illegible]	[illegible]	1161 [illegible]	[illegible]	
1+50			[illegible]	[illegible]		Lot Line
✓			[illegible]	[illegible]		10' Rt
1+60			88	[illegible]		Lot line
✓			88	[illegible]		.020 Rt [illegible] (ends)
✓			74	116[illegible]		[illegible]
✓			74	1165.9		.070 [illegible]
✓			78	[illegible]		[illegible]
✓			78	[illegible]		5' Rt
✓			77	[illegible]		10' Rt
[illegible]			78[illegible]	[illegible]		Lot line edge mac pave
✓			7[illegible]	116[illegible]		10' Rt [illegible]
[illegible]			724	116603		Int. ℄ Alameda St. & Lot line prot.
			[illegible]	116648		10' Estly on ℄ Alameda St
			[illegible]	[illegible]		50' [illegible]
			[illegible]	[illegible]		50' Westly
BMAE168			[illegible]	[illegible]		BMAE 168 El. 1172.749 [illegible] pg 167 Alameda St & Crawford Ave N.E. Cor. Bt. [illegible] in Ch. 6' E of R end CR.

Profile No. ____ Notes Red. ____ Plotted ____ Job No. 1258 Division No. V
Date ____ Date ____ Survey of El Molino Ave
X-Sec. No. ____ Notes Chkd. ____ Checked ____ Survey by Lanigan Notes Curtis Date 1-3-50
Date ____ Date ____ Map No. ____ Indexed Johnson Date [illegible]

F.B. 1547 PG. 131

F.B. 1547 PG. 138 | Job No. 1258 | Division No. V | Notes Red. | Plotted | Profile No.

Survey of El Molino Ave | Date | Date | X-Sec. No.

Survey by Lanigan | Notes Curtis | Notes Chkd. | Checked

Indexed | Date 1-3-61 | Date | Date | No.

STATION	B. S.	H. I.	F. S.	ELEV.

76L298 307 5-49

PLEASE RETURN TO
LOS ANGELES COUNTY SURVEYOR
726 LOS ANGELES COUNTY ENGINEERING BLDG.

Do not extend notes this side of this line.

NOTE: ANY ADDITIONS OR CHANGES ON THIS SHEET MUST BE MADE OR CIRCLED IN RED INK, WITH DATE AND NAME OF PERSON MAKING CHANGE.

Notes Ck'd by CHL 1-30-50	Survey of El Molino Ave
Map No.	W. O. 1238 Tape No. St'd. °F
Office Work	Surveyed by J. J. Langan
Checked	Notes Langan Date 1-3-50
Date	Indexed J. C. Johnson

F. B. 1587 PG. 139

APR 26 '51

LOCATION
of
IMPROVEMENTS
on
WESTERLY LINE of TRACT # 11383
from
S.W. cor of LOT #2
to
ALAMEDA ST
C.L. 1238

J. J. Langan
A. S. Curtis
R. [illegible]
H. H. Raphael

Note: Any Additions or Changes of This Sheet Must be Made or Circled in Red Ink With Date and Name of Person Making Change.

Do not extend notes this side of this line.

RETURN TO
LOS ANGELES COUNTY SURVEYOR
726 LOS ANGELES COUNTY
ENGINEERING BLDG.

76F309S 247 10M 1-49

F. B. 1547 PG. 140



RETURN TO
LOS ANGELES COUNTY SURVEYOR
728 LOS ANGELES COUNTY
ENGINEERING BLDG.

Do not extend notes this side of this line.

Note: Any Additions or Changes on This Sheet Must be Made or Circled in Red Ink With Date and Name of Person Making Change.

Notes Ck'd by	Survey of El Molino Ave
Map No.	W. O. 1258 Tape No. St'd. °F
Office Work	Surveyed by Lanigan
Checked	Notes Curtis Date 6-49
Date	Indexed A. C. Johnson

F. B. 1547 PG. 141 ~~132~~

APR 26 '51

LOCATION
OF
IMPROVEMENTS
ON
WESTRLY LINE TRACT NO. 11385
FROM
MORADA PL
TO
N.W. COR. LOT 12-TRACT 11385
C.I. 1258

Lanigan
Curtis
Trunick
Raphael

Note: Any Additions or Changes on This Sheet Must be Made or Circled in Red Ink With Date and Name of Person Making Change.

Do not extend notes this side of this line.

RETURN TO
LOS ANGELES COUNTY SURVEYOR
726 LOS ANGELES COUNTY
ENGINEERING BLDG.

76F309S 247 10M 1-49

F. B. 1547 Pg. 142

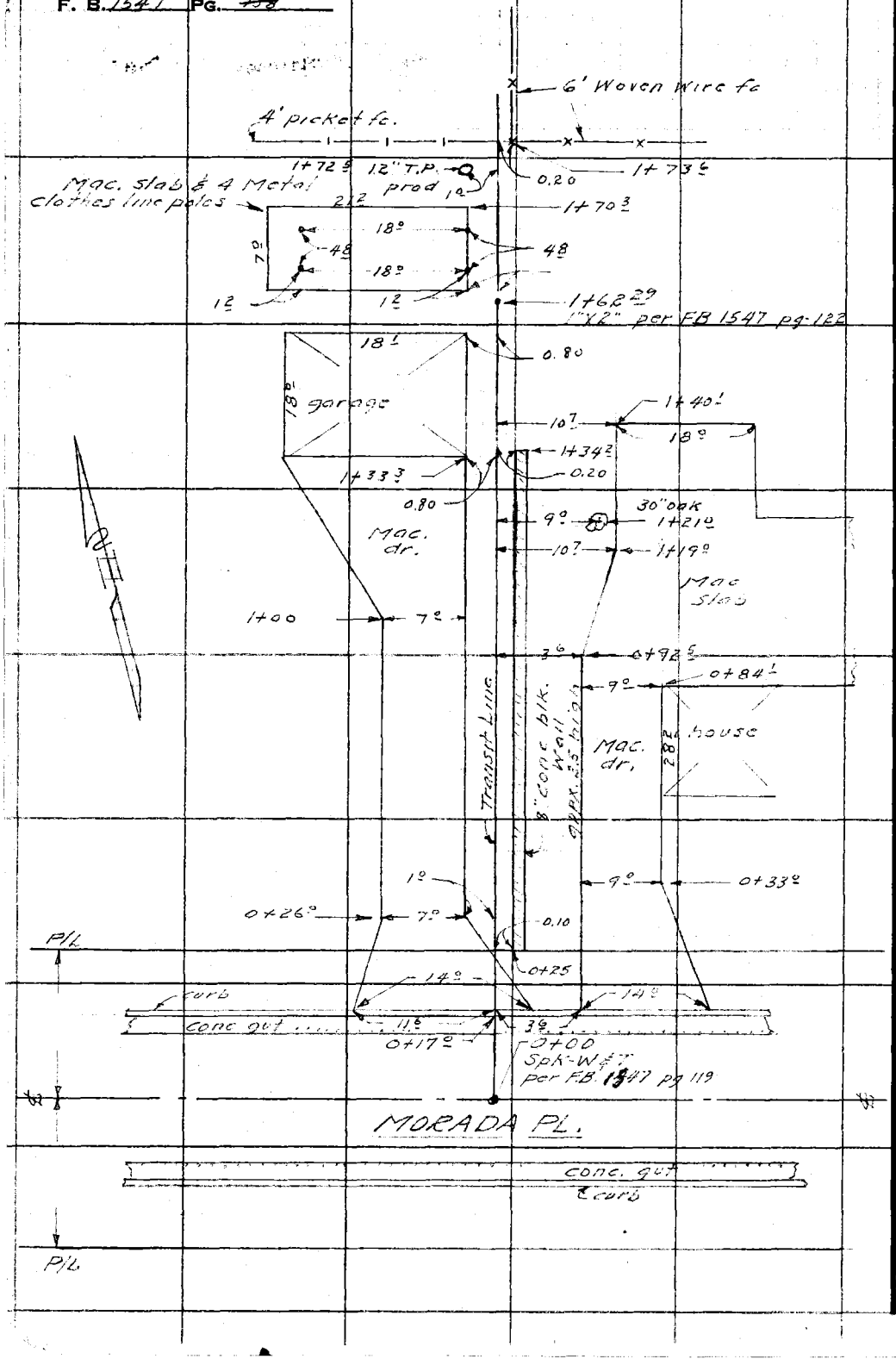

RETURN TO
LOS ANGELES COUNTY SURVEYOR
726 LOS ANGELES COUNTY
ENGINEERING BLDG.

Do not extend notes this side of this line.

Note: Any Additions or Changes on This Sheet Must be Made or Circled in Red Ink With Date and Name of Person Making Change.

Profile No. ____ Notes Red ____ Plotted ____ Job No. 1258 Division No. V.

F.B. 547 Pg. 129

Date ____ Date ____ Survey of El Molino Ave.

X-Sec. No. ____ Notes Chkd. LCM Checked ____ Survey by Lanigan Notes J.J.L. Date 6-49

Date 7/7/49 Date ____ Map No. ____ Indexed A.C. Johnson Date APR 26 '51

PROFILE
and
CROSS SECTIONS
of
WESTERLY LINE TRACT No. 11385
from
MORADA PL
to
N.W. corner lot #17 TRACT No. 11385
[illegible]

STATION	B.S.	H.I.	F.S.	ELEV.

J.J. Lanigan
[illegible]
J.W. [illegible]
H.P. Raphael

NOTE: ANY ADDITIONS OR CHANGES ON THIS SHEET MUST BE MADE OR CIRCLED IN RED INK, WITH DATE AND NAME OF PERSON MAKING CHANGE.

PLEASE RETURN TO
LOS ANGELES COUNTY SURVEYOR
726 HIGGINS BLDG.

Do not extend notes this side of this line.

76L298 307 3M 11-48

76L298 307 3M 11-48

PLEASE RETURN TO
LOS ANGELES COUNTY SURVEYOR
726 HIGGINS BLDG.

NOTE: ANY ADDITIONS OR CHANGES ON THIS SHEET MUST BE MADE OR CIRCLED IN RED INK, WITH DATE AND NAME OF PERSON MAKING CHANGE.

Do not extend notes this side of this line.

STATION	B. S.	H. I.	F. S.	ELEV.		
					BM AE 187 El 1155.913 FB 1447 Pg 177 Morada Pl	
BMAE187	0 81	1156 72		1155 91	(N. side) 560± W. of ℄ Lake Ave. L&T in Cb in front	
					no. #827	
T.P.	5 45	1151 92	10 25	1146 47	T.P.	
0+00			8 66	[illegible]	Int. Tr. Line & ℄ Morada Pl.	
–			6 32	[illegible]	50' E. on ℄ Morada Pl	
–			6 50	[illegible]	– – – – – – & 17 No. gut	
–			6 01	[illegible]	– – – – – – cb	
			10 39	1141 53	50' W on ℄ Morada Pl	
–			10 43	1141 49	– – – – – – No. gut	
–			9 98	1141 94	– – – – – – cb	
0+17			8 [illegible]	[illegible]	Tr. Line gut	
–			8 21	[illegible]	– – cb	
0+25			7 69	1144 23	Tr. Line (begin Conc Wl.) ground	
–			7 15	[illegible]	4' Rt ed Mac dr.	
–			6 92	[illegible]	14.5' Rt – – –	
–			7 70	[illegible]	0.5' Lt ed Mac dr.	
–			8 04	[illegible]	8' Lt – – –	
–			5 83	[illegible]	0.5' Rt top Conc Wl)	
0+50			6 3	1145 6	Tr. Line	
–					~~Rt bot conc Wl.~~	
–			4 81	1147 11	Rt top	
–			5 2	1144 7	Rt. ground	

F.B. 1577 Pg. 144

Job No. 1258 Division No. V Notes Red. Plotted Profile

Survey of El Molino Ave Date Date No.

Survey by Lanigan Notes Lanigan Notes Chkd. Checked X-Sec.

Indexed A. C. Johnson Date Date No.

76L298 307 3M 11-48

PLEASE RETURN TO
LOS ANGELES COUNTY SURVEYOR
726 HIGGINS BLDG.

NOTE: ANY ADDITIONS OR CHANGES ON THIS SHEET MUST BE MADE OR CIRCLED IN RED INK, WITH DATE AND NAME OF PERSON MAKING CHANGE.

Do not extend notes this side of this line.

STATION	B. S.	H. I.	F. S.	ELEV.		
		1151.92				
1+00			51	1146.8	T.L.	
"			234	1149.58	T.L. top of wall	
"			33	1149.6		1 R. ground
"			3[illegible]	1149.7[illegible]		5 R. edge drive
"			315	1149.7		10 R.
"			505	1146.57	1' L. edge drive	
"			509	1146.83	9' L. wide edge dr.	
1+34			31	1148.8	T.R.	
"			1.33	1150.59		0.5 R. top wall
"			22	1149.7		1 R. ground
"			21	1149.8		10' R. ground
"			2.[illegible]	1148.96	1' L. edge drive	
"			2.99	1148.94	1' L.	
1+[illegible]			18	1150.1	T.L.	
1+[illegible]			07	1151.2	T.L. N.W. cor. lot [illegible]	
"			03	1151.6		10' R.
"			12	1150.7	10' L.	
T.P.	620	1145.86	1226	1139.66	T.P.	
B.M. AE196			920	1136.66	B.M. AE196 El Molino Ave. Morada Pl. S.E. cor. Lot 1 in ctl. conc. culvert wall	

Profile
Notes Red ____ Plotted ____ Job No. 1258 Division No. V
No. ____ Date ____ Date ____ Survey of El Molino Ave
X-Sec.
Notes Chkd. ____ Checked ____ Survey by Langan Notes Langan Date 6-49
No. ____ Date ____ Date ____ Map No. ____ Indexed Johnson Date ____

F.B. 1517 Pg. 1A5

F.B. 1597 PG. 146

Job No. 1258 Division No. V Notes Red. _____ Plotted _____

Survey of El Molino Ave. Date _____ Date _____

Survey by Lanigan Notes Lanigan Notes Chkd. _____ Checked _____

Indexed _____ Date 6-49 Date _____ Date _____

Profile No. _____

X-Sec. No. _____

STATION	B. S.	H. I.	F. S.	ELEV.

PLEASE RETURN TO
LOS ANGELES COUNTY SURVEYOR
726 HIGGINS BLDG.

Do not extend notes this side of this line.

NOTE: ANY ADDITIONS OR CHANGES ON THIS SHEET MUST BE MADE OR CIRCLED IN RED INK, WITH DATE AND NAME OF PERSON MAKING CHANGE.

76L298 307 3M 11-48

Notes Ck'd by	Survey of El Molino Ave.
Map No.	W. O. 1258 Tape No. 0101 St'd 68 °F
Office Work	Surveyed by J. J. Lanigan
Checked	Notes J. J. L. Date 6-49
Date	Indexed A. C. Johnson

F. B. 15-47 Pg. 147

APR 26 '51

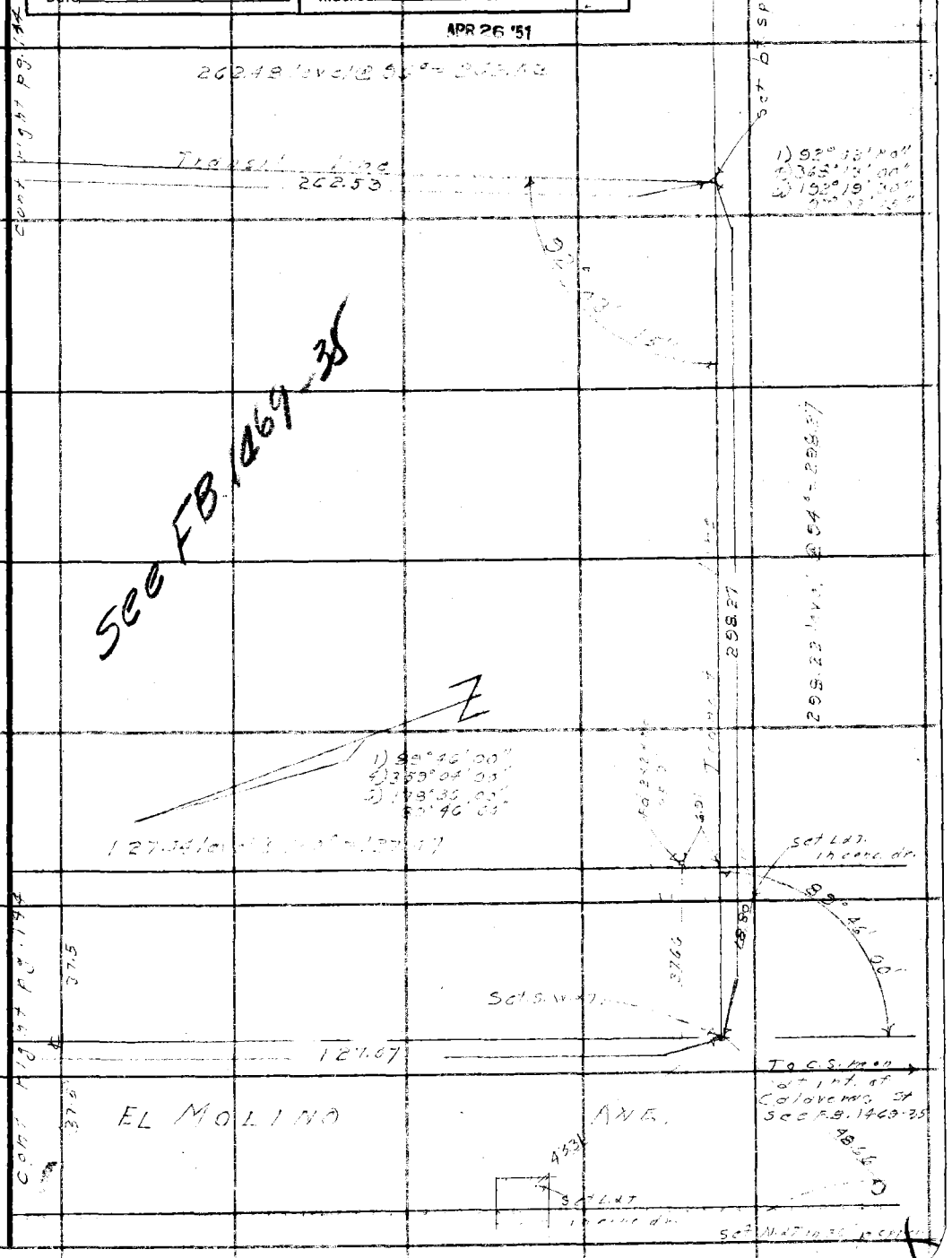

Note: Any Additions or Changes on This Sheet Must be Made or Circled in Red Ink With Date and Name of Person Making Change.

Do not extend notes this side of this line.

RETURN TO
LOS ANGELES COUNTY SURVEYOR
700 HALL OF RECORDS

FORM 247 5M 5-46

F. B. 1547 PG. 148

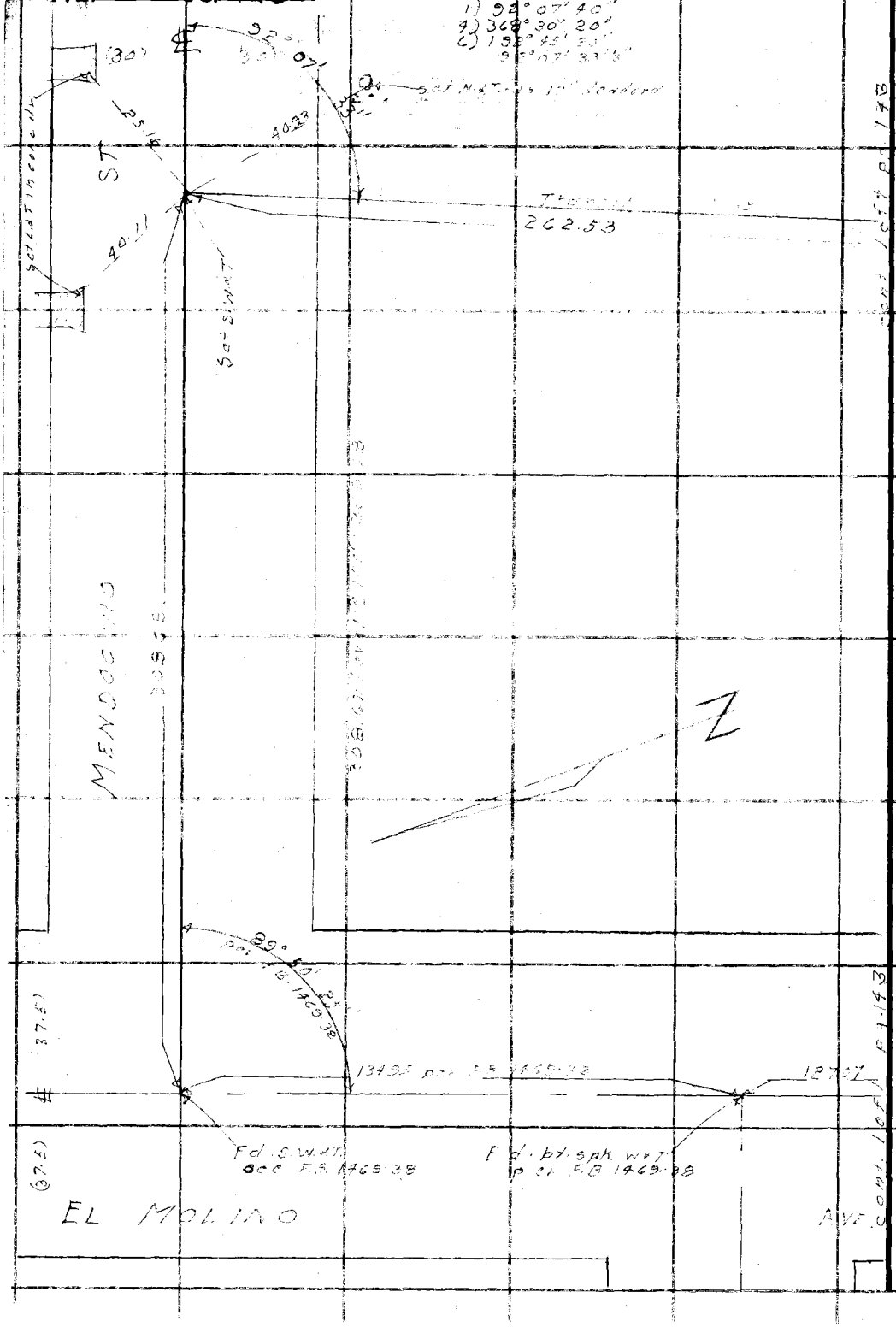

RETURN TO
LOS ANGELES COUNTY SURVEYOR
700 HALL OF RECORDS

Do not extend notes this side of this line.

Note: Any Additions or Changes on This Sheet Must be Made or Circled in Red Ink With Date and Name of Person Making Change.

Notes Ck'd by	Survey of El Molino Ave
Map No.	W. O. 1358 Tape No. St'd °F
Office Work	Surveyed by J. J. Lanigan
Checked	Notes J. J. L. Date 6-48
Date	Indexed A. C. Johnson

F. B. 1547 Pg. 149

APR 26 '51

LOCATION
OF
IMPROVEMENTS
IN
DRIVE WAY
OF
HOUSE No 2346 EL MOLINO AVE.
C.I. 1358

J. J. Lanigan
A. S. [illegible]
[illegible]
[illegible]

Note: Any Additions or Changes on This Sheet Must be Made or Circled in Red Ink With Date and Name of Person Making Change.

Do not extend notes this side of this line.

RETURN TO
LOS ANGELES COUNTY SURVEYOR
700 HALL OF RECORDS

FORM 247 5M 5-46

F. B. 1547 PG. 150

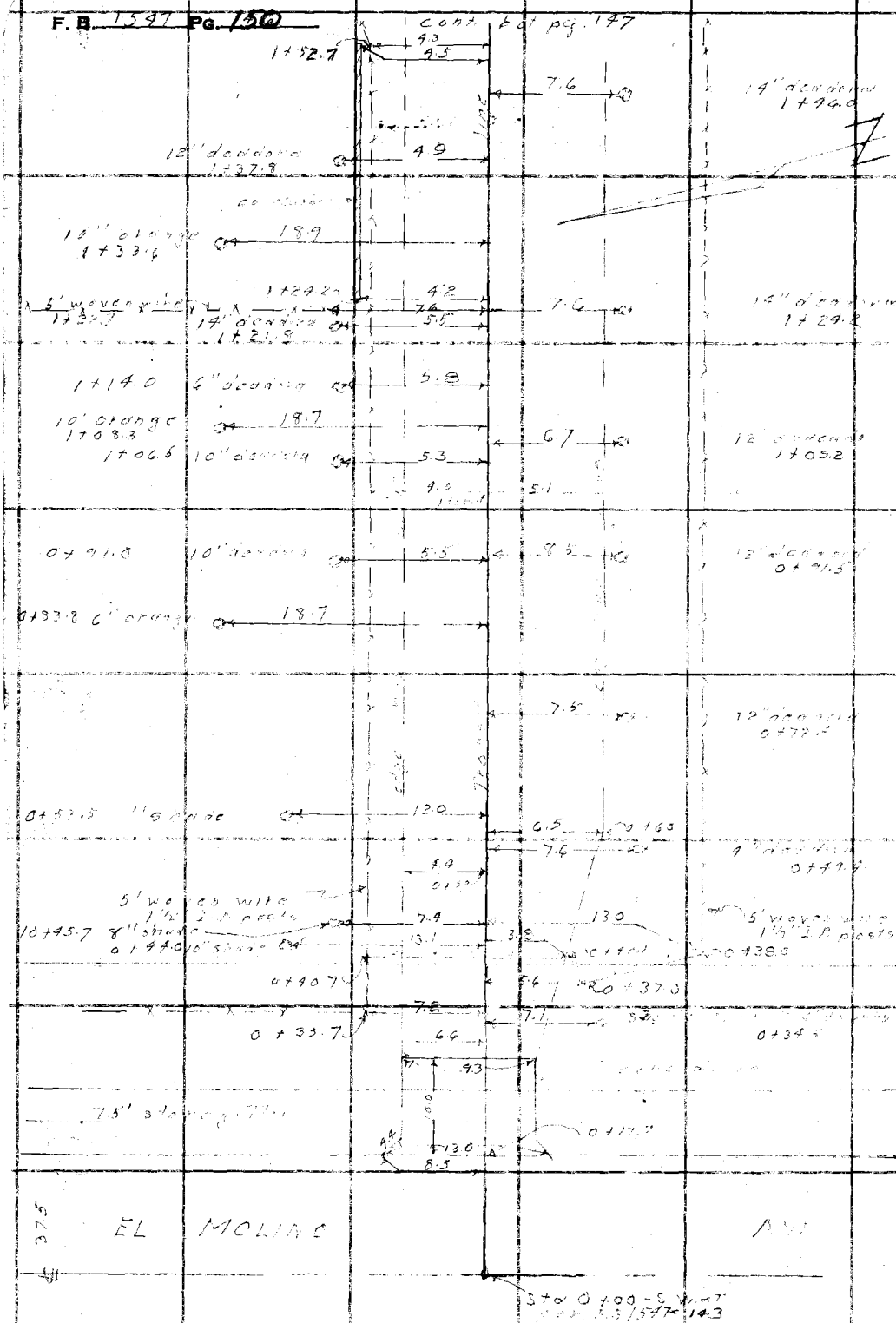

RETURN TO
LOS ANGELES COUNTY SURVEYOR
700 HALL OF RECORDS

Do not extend notes this side of this line.

Note: Any Additions or Changes on This Sheet Must be Made or Circled in Red Ink With Date and Name of Person Making Change.

Notes Ck'd by	Survey of El Molino Ave
Map No.	W. O. 1259 Tape No. St'd °F
Office Work	Surveyed by J.J.L.
Checked	Notes J.J.L. Date 6-47
Date	Indexed A. C. Johnson

F. B. 1547 Pg. 151



Note: Any Additions or Changes on This Sheet Must be Made or Circled in Red Ink With Date and Name of Person Making Change.

Do not extend notes this side of this line.

RETURN TO
LOS ANGELES COUNTY SURVEYOR
700 HALL OF RECORDS

FORM 247 5M 5-46

F. B. 1597 PG. 152

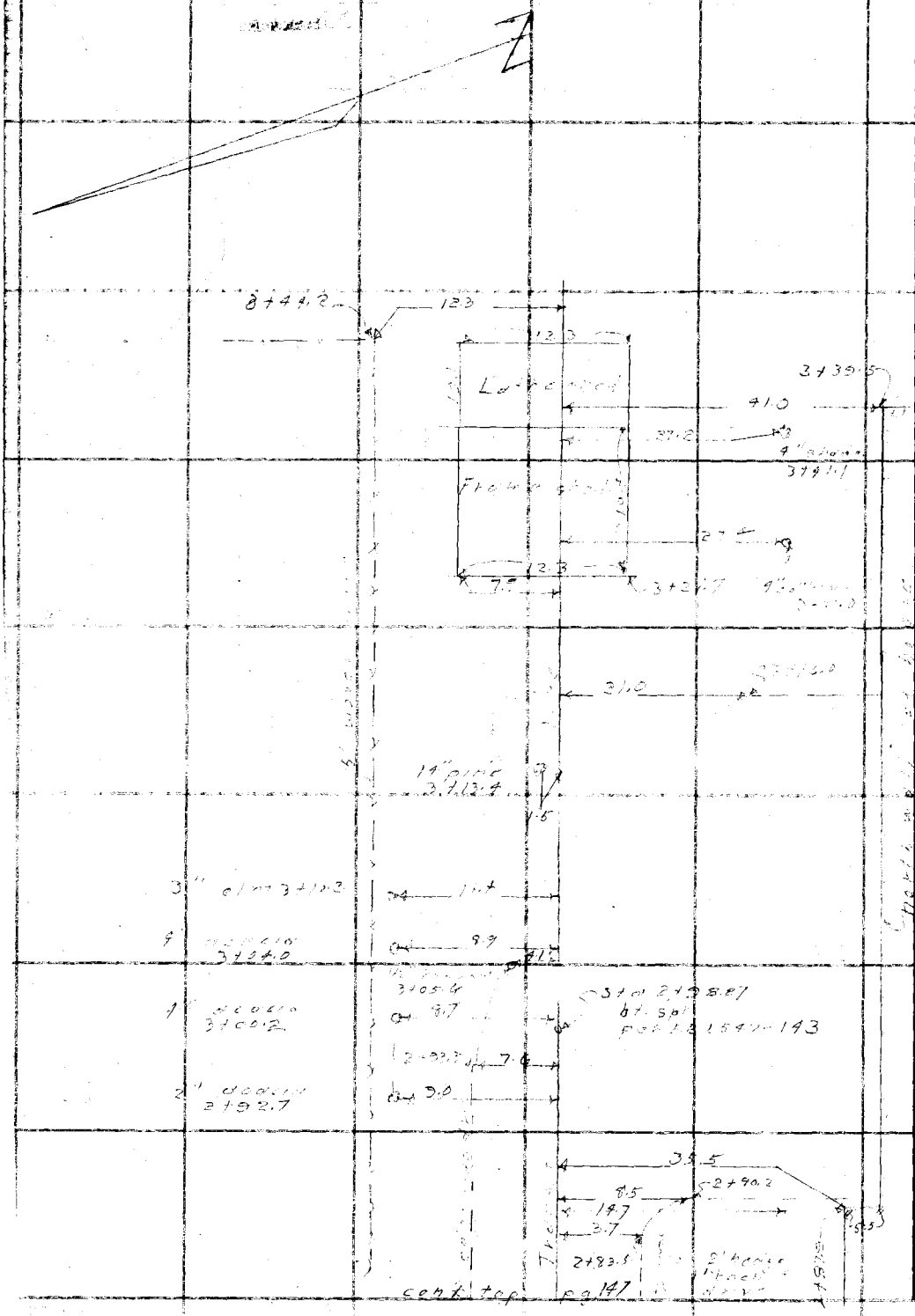

RETURN TO
LOS ANGELES COUNTY SURVEYOR
700 HALL OF RECORDS

Do not extend notes this side of this line.

Note: Any Additions or Changes on This Sheet Must be Made or Circled in Red Ink, With Date and Name of Person Making Change.

Profile No.	Notes Red	Plotted	Job No. 1258	Division No. V	F.B. 1547 Pg. 153
	Date	Date	Survey of El Molino Ave		
X-Sec. No.	Notes Chkd LCM	Checked	Survey by Lanigan	Notes Curtis	Date 6-49
	Date 7/7/49	Date	Map No.	Indexed A. C. Johnson	Date APR 26 '51

NOTE: ANY ADDITIONS OR CHANGES ON THIS SHEET MUST BE MADE OR CIRCLED IN RED INK, WITH DATE AND NAME OF PERSON MAKING CHANGE.

Do not extend notes this side of this line.

PLEASE RETURN TO
LOS ANGELES COUNTY SURVEYOR
726 HIGGINS BLDG.

PROFILE
AND
CROSS SECTIONS
IN
DRIVEWAY
TO HOUSE #2346
EL MOLINO AVE.
C.I. 1258

Lanigan
Curtis
Trunick
Raphael

STATION	B. S.	H. I.	F. S.	ELEV.

76L298 307 3M 11-48

76L298 307 3M 11-48

PLEASE RETURN TO
LOS ANGELES COUNTY SURVEYOR
726 HIGGINS BLDG.

NOTE: ANY ADDITIONS OR CHANGES ON THIS SHEET MUST BE MADE OR CIRCLED IN RED INK, WITH DATE AND NAME OF PERSON MAKING CHANGE.

Do not extend notes this side of this line.

STATION	B. S.	H. I.	F. S.	ELEV.		
BM AE 182	0.32	1253.38		1253.06	BM AE 182 El 1253.056 FB 1447 pg 173, Mendocino St. & El Molino Ave NE. Cor. Cut spk in pepper tree stump 39' No. & 27' E. of ℄ Int.	
T.P.	0.97	1242.44	11.91	1241.47	T.P.	
T.P.	5.96	1239.63	8.77	1233.67	TP	
0+00			5.96	1233.67	Int ℄ El Molino Ave & Transit Line	
/			9.18	1230.45		50' So. on ℄ El Molino Ave
/			2.76	1236.87	52' No. on ℄ El Molino Ave	
0+17.5			6.45	1233.18		Transit Line - ed [illegible]
0+18.0			6.58	1233.05		" " ed conc culv.
0+24.5			10.2	1229.4		13' Rt bot. Stone gut.
0+24.5			8.5	1231.1	65' Lt. bot stone gut	
0+24.5			7.2	1232.4	25' Lt " " "	
0+25			8.5	1231.1		13' Rt Top stone gut.
0+25			7.0	1232.6	65 Lt top stone gut.	
0+25			5.7	1233.9	25' Lt " " "	
0+27.5			6.84	1232.79		Tr. Line ed. conc culv
/			6.95	1232.68		2.3 Rt. ed Mac
/			6.50	1233.13	6.6 Lt. ed. Mac.	
0+50			7.11	1232.52		
T.P.	1.94	1234.65	6.92	1232.71		

F.B. 1547 PG. 154
Job No. 1258 Division No. V Notes Red. Plotted
Survey of El Molino Ave Date Date No.
Survey by Lanigan Notes Curtis Notes Chkd. Checked X-Sec.
Indexed A. C. Johnson Date 6-4-9 Date Date No.
Profile

76L298 307 3M 11-48

PLEASE RETURN TO
LOS ANGELES COUNTY SURVEYOR
726 HIGGINS BLDG.

NOTE: ANY ADDITIONS OR CHANGES ON THIS SHEET MUST BE MADE OR CIRCLED IN RED INK, WITH DATE AND NAME OF PERSON MAKING CHANGE.

Do not extend notes this side of this line.

STATION	B. S.	H. I.	F. S.	ELEV.		
		1234.65				
1+00			3.77	1230.88		Tr. Line
/			3.82	1230.83		5' Rt. ed. pave.
/			4.3	1230.3		13' Rt.
/			3.63	1231.02	4' Lt ed Mac pave	
/			2.6	1232.0	25' Lt.	
1+50			5.45	1229.20		Tr. Line
2+00			6.42	1228.23		Tr. Line
			6.40	1228.25		35' Rt. ed. pave
/			6.5	1228.1		13' Rt
/			6.05	1228.00	6.0' Lt ed. pave	
/			5.3	1229.3	25' Lt.	
2+50			6.04	1228.61		
T.P.	3.54	1232.23	5.96	1228.69		
3+00			4.35	1227.88		Tr. Line
/			5.05	1227.18		15' Rt.
/			5.5	1226.7		40' Rt.
/			4.15	1228.08	5' Lt.	
/			3.7	1228.5	11' Lt.	
3+20			4.1	1228.1		Tr. Line
			5.7	1226.5		15' Rt

Profile
No. ____ Date ____ Notes Red. ____ Plotted ____ Job No. 1258 Division No. V
X-Sec. Notes Chkd. ____ Checked ____ Survey of El Molino Ave
No. ____ Date ____ Date ____ Survey by Lanigan Notes Curtis Date 6-49
Map No. ____ Indexed ____ Date ____ A. C. Johnson

F.B. 1347 Pg. 155

76L298 307 3M 11-48

PLEASE RETURN TO
LOS ANGELES COUNTY SURVEYOR
726 HIGGINS BLDG.

NOTE: ANY ADDITIONS OR CHANGES ON THIS SHEET MUST BE MADE OR CIRCLED IN RED INK, WITH DATE AND NAME OF PERSON MAKING CHANGE.

Do not extend notes this side of this line.

STATION	B. S.	H. I.	F. S.	ELEV.		
		1232.23				
3+20			5.4	1226.8		40' Rt.
3+40			6.0	1226.2		15' Rt.
			6.3	1225.9		40' Rt.
T.P.	5.35	1234.34	3.74	1228.99	T.P.	
T.P.	1.31	1224.95	0.67	1223.64	T.P.	
T.P.	0.52	1223.40	1.10	1222.88	T.P.	
T.P.	3.53	1217.16	9.77	1213.63	T.P.	
BM AE 164			8.82	1208.30	BM AE 164 El. 1208.798 FB 1447 pg. 165 El Molino Ave and Calaveras St. N.W. Cor. Bl. spk in M.C.B.	

Profile No. ___ X-Sec. No. ___

Plotted ___ Date ___ Checked ___ Date ___

Notes Red ___ Date ___ Notes Chkd ___ Date ___

Job No. 1258 Division No. X

Survey of El Molino Ave.

Survey by Langlan Notes Curtis

Indexed K. C. Johnson Date 6-47

F.B. 1547 PG. 156

Notes Ck'd by	Survey of El Molino Ave
Map No.	W. O. 8351 Tape No. 0109 St'd. 68 °F
Office Work	Surveyed by J. J. Lanigan
Checked	Notes Lanigan Date 11-14-50
Date	Indexed A. C. Johnson

F. B. 1597 PG. 157

APR 26 '51

FIRST LOT LINE SOUTH
of
ALAMEDA ST
in
TRACT #12293
for
C.I. 1258

J. J. Lanigan
C. H. Lewis
H. H. Raphael
F. W. Evans

Note: Any Additions or Changes of This Sheet Must be Made in Red Ink With Date and Name of Person Making Change.

Do not extend notes this side of this line.

RETURN TO
LOS ANGELES COUNTY SURVEYOR
726 LOS ANGELES COUNTY
ENGINEERING BLDG.

76F3093 247 10M 1-49

F. B. 1547 PG. 158

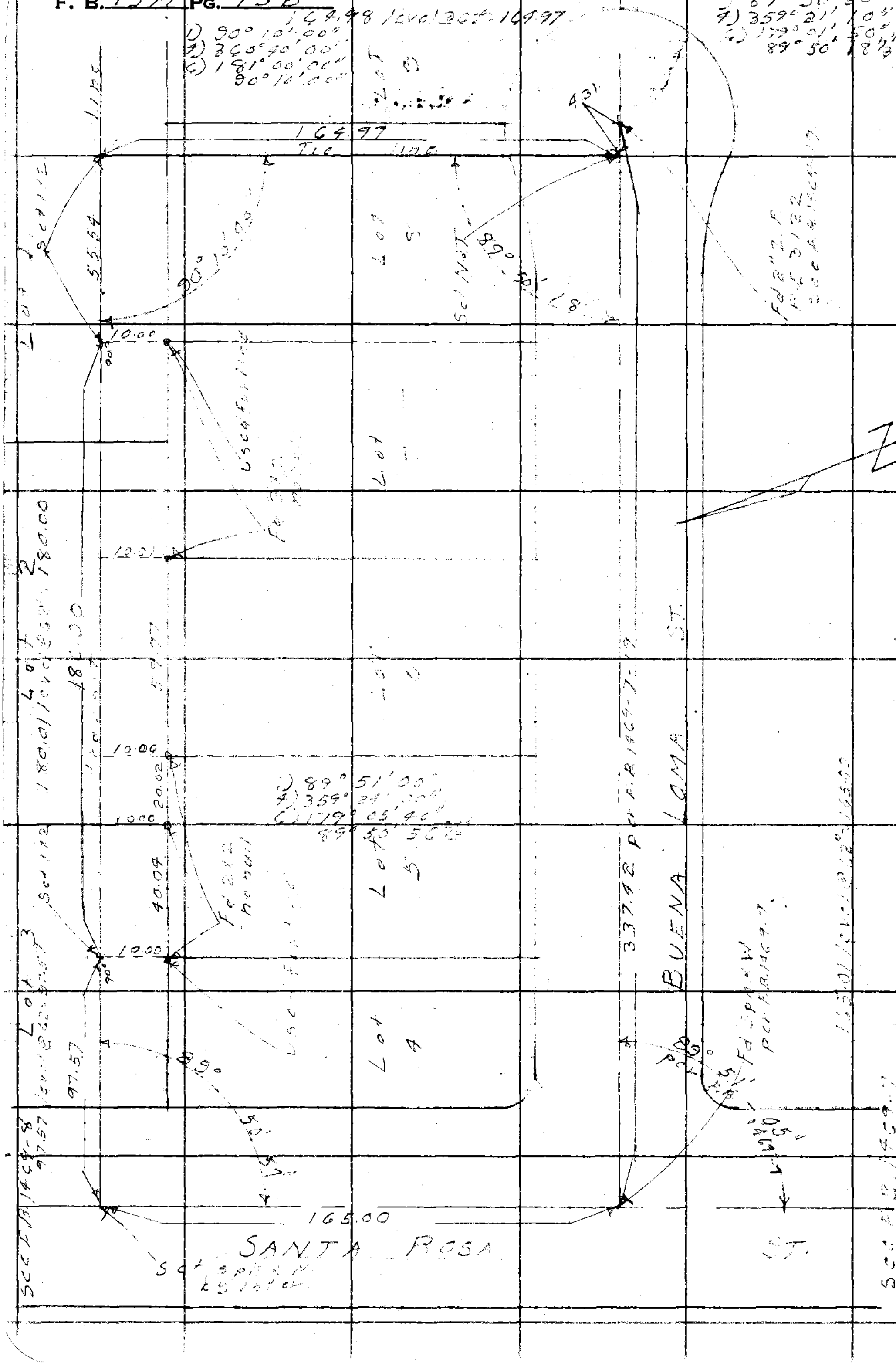

RETURN TO
LOS ANGELES C NTY SURVEYOR
726 LOS A ES COUNTY
ENGINEERING BLDG.

Do not extend notes this side of this line.

Note: Any Additions or Changes on This Sheet Must be M or Circled in Red Ink With Date Name of Person Making Change.

Notes Ck'd by	Survey of El Molino Ave
Map No.	W. O. 1258 Tape No. St'd. °F
Office Work	Surveyed by J. J. Lanigan
Checked	Notes J.J.L. Date 11-17-50
Date	Indexed E. C. Johnson

F. B. 1591 PG. 159

APR 26 '51

Note: Any Additions or Changes on This Sheet Must be Made or Circled in Red Ink With Date and Name of Person Making Change.

Do not extend notes this side of this line.

RETURN TO
LOS ANGELES COUNTY SURVEYOR
726 LOS ANGELES COUNTY
ENGINEERING BLDG.

LOCATION
of
IMPROVEMENTS
on
FIRST LOT LINE S. of ALAMEDA ST
from
SANTA ROSA AVE
to
EASTERLY LINE of TRACT # 12293
C.S. 1258

J. J. Lanigan
C. H. Lewis
H. H. Raphael
E. W. Evans

76F3099 247 10M 1-49

F. B. 1597 PG. 160

cont bot pg. 161

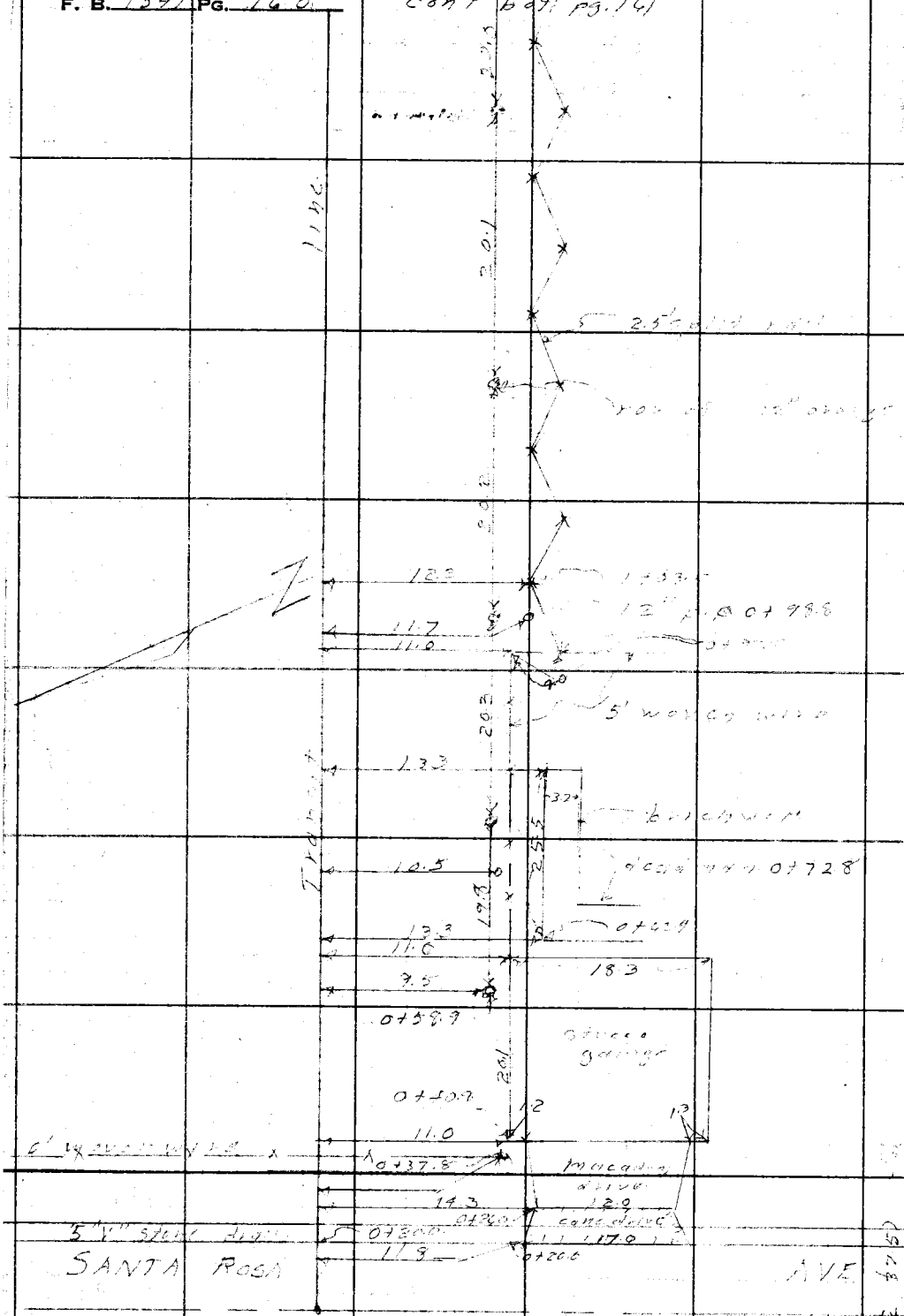

RETURN TO
LOS ANGELES COUNTY SURVEYOR
728 LOS ANGELES COUNTY
ENGINEERING BLDG.

Do not extend notes this side of this line.

Note: Any Additions or Changes on This Sheet Must Be Made or Circled in Red Ink With Date and Name of Person Making Change.

Notes Ck'd by	Survey of El Molino Ave.
Map No.	W. O. 1258 Tape No. St'd. °F
Office Work	Surveyed by J. J. Lanigan
Checked	Notes J. J. L. Date 11-17-50
Date	Indexed A. C. Johnson

F. B. 1547 PG. 161



Note: Any Additions or Changes on This Sheet Must be Made or Circled in Red Ink With Date and Name of Person Making Change.

Do not extend notes this side of this line.

RETURN TO
LOS ANGELES COUNTY SURVEYOR
726 LOS ANGELES COUNTY
ENGINEERING BLDG.

76F309S 247 10M 1-49

F. B. 1347 PG. 162

cont. bot. pg. 163



cont. top pg. 161

RETURN TO
LOS ANGELES COUNTY SURVEYOR
726 LOS ANGELES COUNTY
ENGINEERING BLDG.

Do not extend notes this side of this line.

Note: Any Additions or Changes on This Sheet Must be Made or Circled in Red Ink With Date and Name of Person Making Change.

Notes Ck'd by	Survey of El Molino Ave
Map No.	W. O. 1258 Tape No. St'd. °F
Office Work	Surveyed by J. J. Lonigan
Checked	Notes J. J. L. Date 11-17-50
Date	Indexed A. C. Johnson

F. B. 1397 PG. 163

Note: Any Additions or Changes on This Sheet Must be Made or Circled in Red Ink With Date and Name of Person Making Change.

Do not extend notes this side of this line.

RETURN TO
LOS ANGELES COUNTY SURVEYOR
726 LOS ANGELES COUNTY
ENGINEERING BLDG.



76F309S 247 10M 1-49

RETURN TO
LOS ANGELES COUNTY SURVEYOR
726 LOS ANGELES COUNTY
ENGINEERING BLDG.

Note: Any Additions or Changes on This Sheet Must be Made or Circled in Red Ink With Date and Name of Person Making Change.

Do not extend notes this side of this line.

F. B. 1547 PG. 162

Profile No.	Notes Red.	Plotted	Job No. 1258	Division No.	F.B. Pg. 165
	Date	Date	Survey of El Molino Avenue		
X-Sec. No.	Notes Chkd. LCM	Checked	Survey by	Notes	Date 11-17-50
	Date 11/22/50	Date	Map No.	Indexed A. C. Johnson	Date APR 26 '51

PROFILE
OF
CROSS-SECTIONS
OF
L.A. SEWER EASEMENT
ALONG
BUENA LOMA ST.
300' Westerly from
SANTA ROSA AVENUE
CI 1258

J. J. Lanigan

STATION	B. S.	H. I.	F. S.	ELEV.

NOTE: ANY ADDITIONS OR CHANGES ON THIS SHEET MUST BE MADE OR CIRCLED IN RED INK, WITH DATE AND NAME OF PERSON MAKING CHANGE.

Do not extend notes this side of this line.

PLEASE RETURN TO
LOS ANGELES COUNTY SURVEYOR
726 LOS ANGELES COUNTY ENGINEERING BLDG.

76L298 307 5-49

F.B. 1547 PG. 166

Job No. 1258 Division No. 4 Notes Red.______ Plotted______ Profile No.______

Survey of El Molino Avenue Date______ Date______

Survey by ______ Notes ______ Notes Chkd.______ Checked______ X-Sec.

Indexed A. C. Johnson Date______ Date______ Date______ No.______

76L238 307 5-49

PLEASE RETURN TO
LOS ANGELES COUNTY SURVEYOR
726 LOS ANGELES COUNTY ENGINEERING BLDG.

NOTE: ANY ADDITIONS OR CHANGES ON THIS SHEET MUST BE MADE OR CIRCLED IN RED INK, WITH DATE AND NAME OF PERSON MAKING CHANGE.

Do not extend notes this side of this line.

STATION	B. S.	H. I.	F. S.	ELEV.	
BM AE 54	9 68	1154 2[illegible]		1144 5[illegible]	BM AE [illegible] 1144.520 FB 1447 P 27
					Santa Rosa Avenue [illegible] N/E cor.
					[illegible] 9' [illegible]
TP 3+75	4 [illegible]	1158 [illegible]	[illegible]	[illegible] 44	Int. [illegible] Rosa [illegible]
[illegible]			[illegible]	[illegible]	[illegible]
[illegible]			[illegible]	115[illegible]	[illegible]
0+20			[illegible]	[illegible]	[illegible]
[illegible]			[illegible]	[illegible]	
			6 75	1151 78	
0+[illegible]			[illegible]	115[illegible]	[illegible]
[illegible]			[illegible]	[illegible]	
[illegible]			[illegible]	[illegible]	
[illegible]			4 [illegible]	115[illegible]	[illegible]
			[illegible]	[illegible]	[illegible]
			[illegible]	[illegible]	[illegible]
[illegible]			[illegible]	[illegible]	[illegible]
[illegible]			[illegible]	115[illegible]	
			[illegible]		
T.P.	3 56	1157 08	[illegible]	[illegible]	[illegible]
[illegible]			4 3	[illegible] 2	[illegible]
[illegible]			4 7	[illegible] 2	10' 5

76L298 307 5-49

PLEASE RETURN TO
LOS ANGELES COUNTY SURVEYOR
726 LOS ANGELES COUNTY ENGINEERING BLDG.

NOTE: ANY ADDITIONS OR CHANGES ON THIS SHEET MUST BE MADE OR CIRCLED IN RED INK, WITH DATE AND NAME OF PERSON MAKING CHANGE.

Do not extend notes this side of this line.

STATION	B. S.	H. I.	F. S.	ELEV.	[illegible]	[illegible]
1+00		1157 08	5 3	1151 8	[illegible]	
2+00			5 [illegible]	[illegible]	Transit Line	
"			5 [illegible]	[illegible]	10' S	
"			5 [illegible]	[illegible]	20' S	
T.P.	3 50	1154 46	6 21	1150 87	T.P.	
3+00			4 3	1150 [illegible]	[illegible]	
"			4 3	[illegible]	[illegible]	
"			4 [illegible]	[illegible]	[illegible]	
[illegible]			6 5	1148 [illegible]	[illegible]	
"			[illegible]	[illegible]	10' S	
"			[illegible]	[illegible]	20' S	
T.P.			3 01	1153 45	T.P.	
	6 [illegible]	1158 67				
[illegible]			[illegible]	1158 59	T.P.	
	12 [illegible]	[illegible]				
BM [illegible]			0 63	1170 23	[illegible] 1447-158	
					Sam[illegible] + Alameda St. N.W. Cor.	
					[illegible]	

Profile No. ____ Notes Red. ____ Plotted ____ Job No. [illegible] Division No. [illegible] F.B. 1547 PG. 167
Date ____ Date ____ Survey of [illegible]
X-Sec. No. ____ Notes Chkd. ____ Checked ____ Survey by [illegible] Notes [illegible] Date 11-17-50
Date ____ Date ____ Map No. ____ Indexed Johnson Date ____

F.B. 1547 PG. 168 Job No. 1258 Division No. _____ Notes Red. _____ Plotted _____ Profile

Survey of El Molino Avenue Date _____ Date _____ No. _____

Survey by Lanigan Notes Lewis Notes Chkd. _____ Checked _____ X-Sec.

Indexed _____ Date _____ Date _____ Date _____ No. _____

STATION	B. S.	H. I.	F. S.	ELEV.

PLEASE RETURN TO
LOS ANGELES COUNTY SURVEYOR
726 LOS ANGELES COUNTY ENGINEERING BLDG.

Do not extend notes this side of this line.

NOTE: ANY ADDITIONS OR CHANGES ON THIS SHEET MUST BE MADE OR CIRCLED IN RED INK, WITH DATE AND NAME OF PERSON MAKING CHANGE.

76L298 307 5-49

Notes Ck'd by	Survey of El Molino Ave.
Map No.	W. O. 1258 Tape No. St'd. °F
Office Work	Surveyed by J. J. Lanigan
Checked	Notes J. J. L. Date 2-28-51
Date	Indexed A. C. Johnson

F. B. 1547 PG. 169

APR 26 '51

LOCATION
of
IMPROVEMENTS
on
FOOTHILL BLVD
(From ℄ to 50' NORTHERLY)
from
EL MOLINO AVE
to
SANTA ROSA AVE
C.I. 1258

J. J. Lanigan
C. H. Lewis
H. H. Raphael
S. Shimodd

Note: Any Additions or Changes on This Sheet Must be Made or Circled in Red Ink With Date and Name of Person Making Change.

Do not extend notes this side of this line.

RETURN TO
LOS ANGELES COUNTY SURVEYOR
726 LOS ANGELES COUNTY
ENGINEERING BLDG.

76F309S 247 10M 1-49

F. B. 1391 PG. 170



RETURN TO
LOS ANGELES COUNTY SURVEYOR
726 LOS ANGELES COUNTY
ENGINEERING BLDG.

Do not extend notes this side of this line.

Note: Any Additions or Changes on This Sheet Must be Made or Circled in Red Ink With Date and Name of Person Making Change.

Notes Ck'd by	Survey of El Molino Ave
Map No.	W. O. 1254 Tape No. St'd. °F
Office Work	Surveyed by J. J. Lanigan
Checked	Notes J. J. L. Date 2-28-51
Date	Indexed A. C. Johnson

F. B. 1547 PG. 171

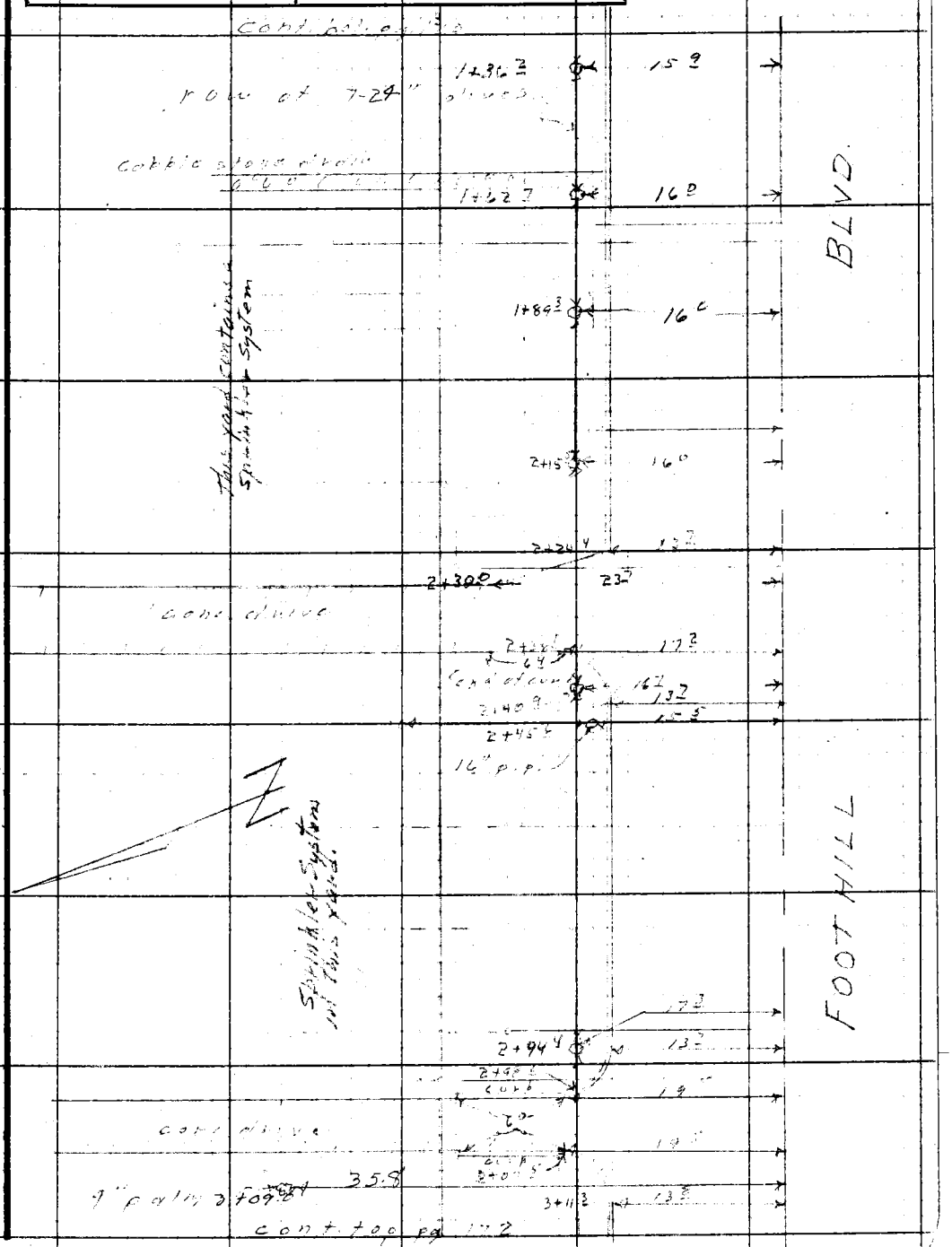

Note: Any Additions or Changes on This Sheet Must be Made or Circled in Red Ink With Date and Name of Person Making Change.

Do not extend notes this side of this line.

RETURN TO
LOS ANGELES COUNTY SURVEYOR
726 LOS ANGELES COUNTY
ENGINEERING BLDG.

76F309S 247 10M 1-49

F. B. 1547 PG. 172

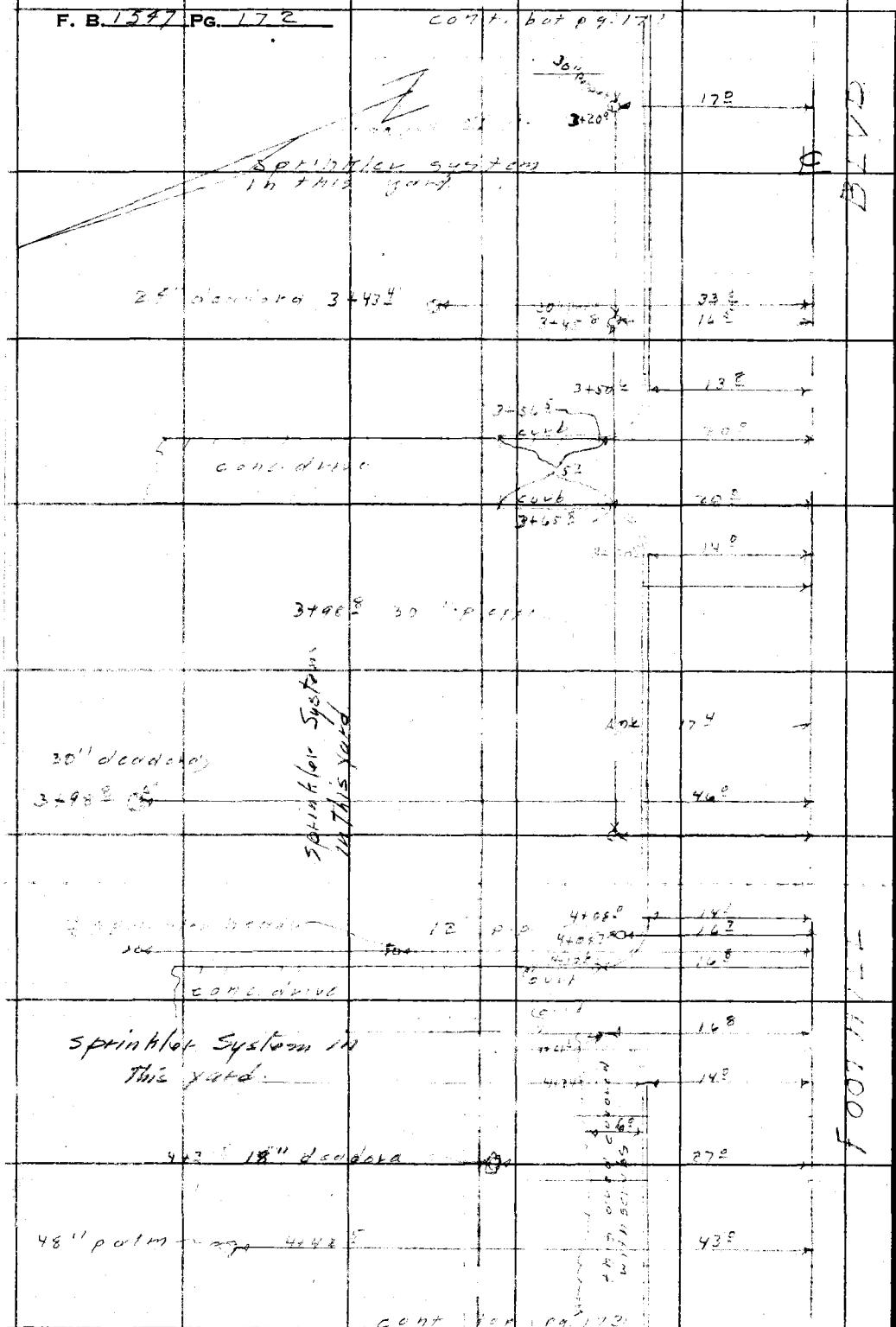

RETURN TO
LOS ANGELES COUNTY SURVEYOR
726 LOS ANGELES COUNTY
ENGINEERING BLDG.

Do not extend notes this side of this line.

Note: Any Additions or Changes on This Sheet Must be Made or Circled in Red Ink With Date and Name of Person Making Change.

Notes Ck'd by	Survey of El Molino Ave
Map No.	W. O. 1258 Tape No. St'd °F
Office Work	Surveyed by J.J. Lanigan
Checked	Notes J.J.L. Date 2-2-51
Date	Indexed A. C. Johnson

F. B. 1591 PG. 173

cont. bot pg. 172

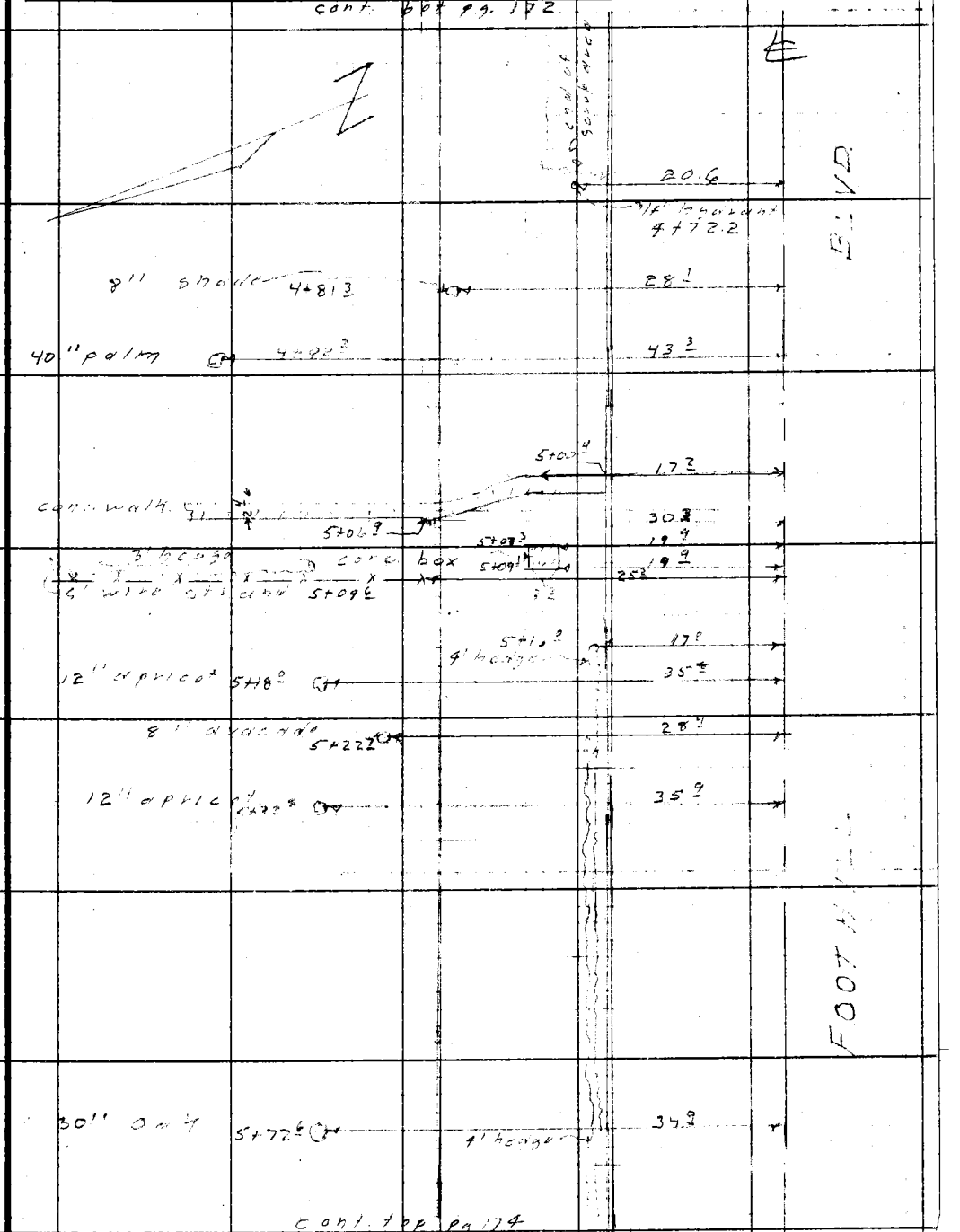

cont. top pg 174

Note: Any Additions or Changes on This Sheet Must be Made or Circled in Red Ink With Date and Name of Person Making Change.

Do not extend notes this side of this line.

RETURN TO
LOS ANGELES COUNTY SURVEYOR
726 LOS ANGELES COUNTY
ENGINEERING BLDG.

76F309S 247 10M 1-49

F. B. 1347 PG. 174

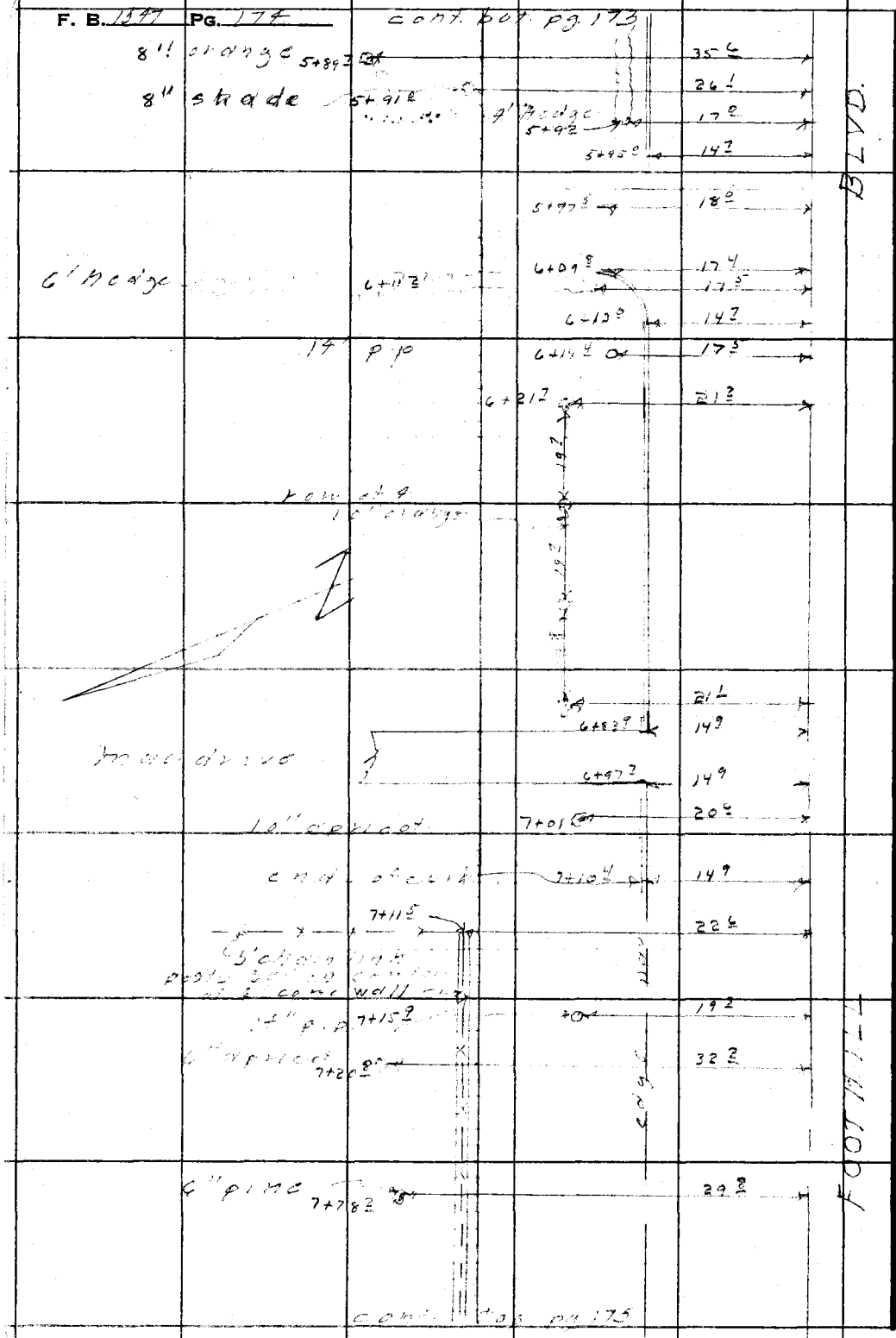

RETURN TO
LOS ANGELES COUNTY SURVEYOR
726 LOS ANGELES COUNTY
ENGINEERING BLDG.

Do not extend notes this side of this line.

Note: Any Additions or Changes on This Sheet Must be Made or Circled in Red Ink With Date and Name of Person Making Change.

Notes Ck'd by	Survey of El Molino Ave	F. B. 1541 Pg. 175
Map No.	W. O. 1258 Tape No. St'd °F	
Office Work	Surveyed by J. J. Lanigan	
Checked	Notes J. J. L. Date 3-2-51	
Date	Indexed A. C. Johnson	

cont. of pg. 174



Note: Any Additions or Changes on This Sheet Must be Made or Circled in Red Ink With Date and Name of Person Making Change.

Do not extend notes this side of this line.

RETURN TO
LOS ANGELES COUNTY SURVEYOR
726 LOS ANGELES COUNTY
ENGINEERING BLDG.

76F309S 247 10M 1-49

F. B. 1547 PG. 176

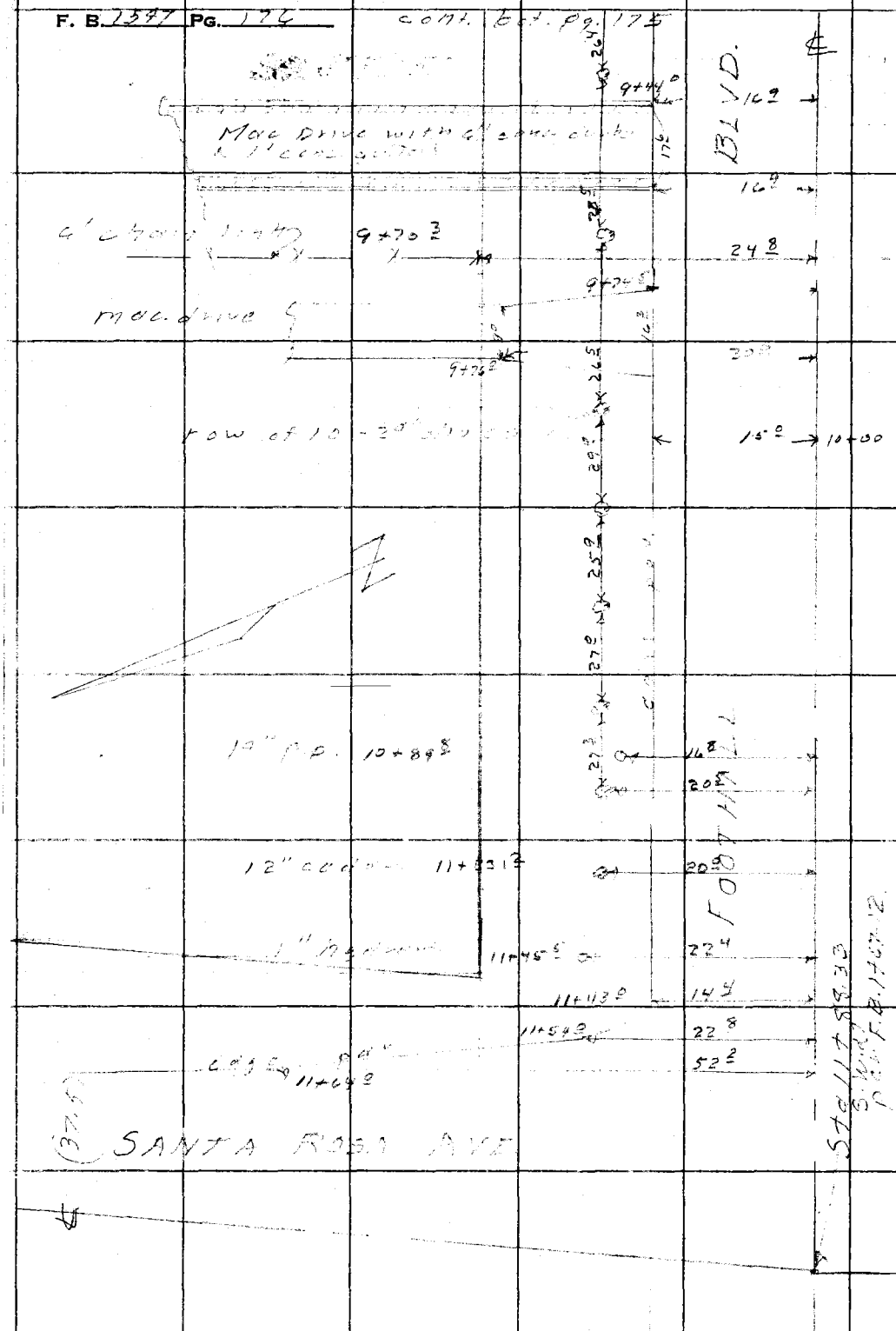

RETURN TO
LOS ANGELES COUNTY SURVEYOR
726 LOS ANGELES COUNTY
ENGINEERING BLDG.

Do not extend notes this side of this line.

Note: Any Additions or Changes on This Sheet Must be Made or Circled in Red Ink With Date and Name of Person Making Change.

Profile No. ____ Notes Red. ____ Plotted ____ Job No. 1258 Division No. V

F.B. 1547 PG. 177

Date ____ Date ____ Survey of El Molino Ave

X-Sec. No. ____ Notes Chkd. LCM Checked ____ Survey by Lanigan Notes Lewis Date 2-28-51

Date 3/6/51 Date ____ Map No. ____ Indexed A. C. Johnson Date APR 26 '51

PROFILE
and
CROSS-SECTIONS
of
FOOTHILL BLVD
from
EL MOLINO AVE.
to
SANTA ROSA AVE.

C.I. 1258

Lanigan
Lewis
Raphael
Shinoda

STATION	B.S.	H.I.	F.S.	ELEV.

NOTE: ANY ADDITIONS OR CHANGES ON THIS SHEET MUST BE MADE OR CIRCLED IN RED INK, WITH DATE AND NAME OF PERSON MAKING CHANGE.

PLEASE RETURN TO
LOS ANGELES COUNTY SURVEYOR
726 HIGGINS BLDG.

Do not extend notes this side of this line.

76L298 307 3M 11-48

76L298 307 3M 11-48

PLEASE RETURN TO
LOS ANGELES COUNTY SURVEYOR
726 HIGGINS BLDG.

NOTE: ANY ADDITIONS OR CHANGES ON THIS SHEET MUST BE MADE OR CIRCLED IN RED INK, WITH DATE AND NAME OF PERSON MAKING CHANGE.

Do not extend notes this side of this line.

STATION	B. S.	H. I.	F. S.	ELEV.	Foothill	Blvd.
					BM AF 144 El. 1349.028 FB 1447 P154	
					Foothill Blvd. (N side) at El Molino	
BM AF 144	5 20	1354 23		1349 03		
0+00			6 04	1348 19	1 Ft. of ℄ El Molino Ave [illegible]	
			5 88	1348 35	14.5 R gut	
			5 19	1349 04	" cb	
			5 18	1349 05	16.5 bot step	
			4 71	1349 52	" top step	
			4 48	1349 75	24' bot step	
			4 00	1350 23	" top "	
0+01			3 81	1350 42	27' bot wall	
"			2 83	1351 40	" top wall	
"			2 47	1351 76	30' R	
1+00			4 99	1349 24		℄
"			5 20	1349 03	13' R gut in drive way	
"			2 5	1351 7	36' R brk	
			1 2	1352 5	50' R	
1+09			5 16	1349 07	13' R gut at cb ret.	
"			4 48	1349 75	" cb " " "	
2+00			3 72	1350 51		℄
"			3 97	1351 26	14' R gut	

F.B. 1547 Pg. 179 Job No. 1258 Division No. 2 Notes Red. Plotted Date No. Profile
Survey of El Molino Ave. Date Checked Date No. X-Sec.
Survey by Lanigan Notes Lewis Notes Chkd. Date
Indexed A. C. Johnson Date

76L298 307 3M 11-48

PLEASE RETURN TO
LOS ANGELES COUNTY SURVEYOR
726 HIGGINS BLDG.

NOTE: ANY ADDITIONS OR CHANGES ON THIS SHEET MUST BE MADE OR CIRCLED IN RED INK, WITH DATE AND NAME OF PERSON MAKING CHANGE.

Do not extend notes this side of this line.

STATION	B. S.	H. I.	F. S.	ELEV.	Foothill	Blvd.
2+00		1354.23	3.29	1350.94	14' R gut	
"			1.7	1352.5	30' R P.L. ±	
"			0.2	1354.0	50' R	
T.P.			2.54	1351.69	T.P. spk. at 3+00	12' N of ℄
	5.63	1357.32				
3+00			5.54	1351.78	℄	
"			5.63	1351.69	13' R gut at driveway	
"			3.74	1353.58	26' R brk	
"			1.89	1355.43	50' R	
3+11			5.56	1351.76	13' R gut	
"			4.52	1352.80	" top cb	
4+00			4.48	1352.84	℄	
"			4.47	1352.85	14' R gut	
"			3.78	1353.54	" Top cb	
"			1.8	1355.5	30' R P.L. ±	
"			0.1	1357.2	50' R	
T.P.			4.47	1352.85	T.P. spk. at 4+00	12' R ℄
	5.77	1358.62				
5+00			5.21	1353.41	℄	
			5.04	1353.58	14' R gut	
			4.26	1354.36	" cb	

Profile No. ____ Date ____ Notes Red ____ Date ____ Plotted ____ Job No. 1258 Division No. ✓ Survey of El Molino Ave. Notes Chkd. ____ Date ____ Checked ____ Survey by Lanigan Notes Lewis Date 2-28-51 Map No. ____ Indexed R. C. Johnson Date ____

F.B. 1547 PG. 179

76L298 307 3M 11-48

PLEASE RETURN TO
LOS ANGELES COUNTY SURVEYOR
726 HIGGINS BLDG.

NOTE: ANY ADDITIONS OR CHANGES ON THIS SHEET MUST BE MADE OR CIRCLED IN RED INK, WITH DATE AND NAME OF PERSON MAKING CHANGE.

Do not extend notes this side of this line.

STATION	B. S.	H. I.	F. S.	ELEV.	Foothill	Blvd
5+00		1358.62	2.6	1356.0	30' R P.L. ±	
"			1.2	1357.4	50' R	
T.P.			5.03	1353.59	spk at 6+00 12' N of ℄	
	5.08	1358.67				
6+00			5.15	1353.52	℄	
			5.07	1353.60	14' R gut in driveway	
			3.0	1355.7	30' R PL ±	
			1.3	1357.4	50' R	
6+13			5.07	1353.60	14' R gut	
"			4.20	1354.47	" cb	
7+00			4.92	1353.75	℄	
"			4.90	1353.77	15' R gut	
"			4.26	1354.41	" cb	
"			3.0	1355.7	30' R	
"			1.6	1357.1	50' R	
T.P.			4.91	1353.76	T.P. spk at 7+00 12' N. of ℄	
	4.98	1358.74				
			5.01	1353.73		
			4.35	1354.39		
7+90.4			5.45	1353.29	16.3 R gut at headwall	
"			4.75	1353.99	" Top of	"

F.B. 1547 PG. 180
Job No. 1258 Division No. ✓ Notes Red. Plotted Date No. Profile
Survey of El Molino Ave Date Checked Date No. X-Sec.
Survey by Lanigan Notes Lewis Notes Chkd. Date
Indexed R. C. Johnson Date

76L298 307 5-49

PLEASE RETURN TO
LOS ANGELES COUNTY SURVEYOR
726 LOS ANGELES COUNTY ENGINEERING BLDG.

NOTE: ANY ADDITIONS OR CHANGES ON THIS SHEET MUST BE MADE OR CIRCLED IN RED INK, WITH DATE AND NAME OF PERSON MAKING CHANGE.

Do not extend notes this side of this line.

STATION	B. S.	H. I.	F. S.	ELEV.	Foothill	Blvd.
7+90 4		1358 74	4 8	1353 9	22' R Top masonry gutter wall	
7+93 2			5 60	1353 14	16' R grating of drop inlet to drain	
"			7 46	1351 28	17' R Flo line of drain	
"			5 9	1352 8	22' R ch of ditch	
7+96 2			5 33	1353 41	16' R gutter headwall	
"			4 74	1354 00	" top of "	
"			4 8	1353 9	Top of masonry gutter wall	
7+11 6			2 63	1356 11	25' R Top of conc. retaining wall E. end	
8+ 00			4 90	1353 84	℄	
"			5 33	1353 51	15' R edge of pvmt.	
"			4 2	1354 5	18' R brk.	
"			3 8	1354 9	25' R bot of wall	
"			2 74	1356 00	" top of wall	
"			3 3	1355 4	30' R	
"			2 5	1356 2	50' R	
8+12			2 70	1356 04	25' R top of wall at west end.	
T.P.			4 64	1354 10	T.P. Spk. at 9+00 [illegible] ℄	
	5 09	1359 19				
9+00			4 97	1354 22	℄	
"			5 22	1353 97	16' R edge of pvmt.	
"			4 6	1354 6	18' R brk	

Profile No. ____ Notes Red. ____ Plotted ____ Job No. 1258 Division No. ____
X-Sec. No. ____ Date ____ Date ____ Survey of El Molino Ave.
Notes Chkd. ____ Checked ____ Survey by Lanigan Notes Lewis Date 2-28-51
Date ____ Date ____ Map No. ____ Indexed E. Johnson Date ____

F.B. 159 PG. 181

76L298 307 5-49

PLEASE RETURN TO
LOS ANGELES COUNTY SURVEYOR
726 LOS ANGELES COUNTY ENGINEERING BLDG.

NOTE: ANY ADDITIONS OR CHANGES ON THIS SHEET MUST BE MADE OR CIRCLED IN RED INK, WITH DATE AND NAME OF PERSON MAKING CHANGE.

Do not extend notes this side of this line.

STATION	B. S.	H. I.	F. S.	ELEV.	Foothill	Blvd
9+00		1359 19	3 4	1355 8	30' R	
"			2 0	1357 2	50' R	
10+00			4 35	1354 84	℄	
"			4 54	1354 65	14' R edge of pvmt.	
"			3 4	1355 8	18' R bk	
"			2 1	1357 1	30' R	
"			0 2	1357 0	50' R	
T.P.			3 81	1355 38	T.P. opt at 11+00 [illegible] R of ℄	
	5 39	1360 77				
11+00			5 23	1355 54	℄	
"			5 37	1355 40	14' R edge of pvmt.	
"			3 [illegible]	1357 0	18' R bk	
"			3 0	1357 8	30' R	
"			1 6	1359 2	50' R	
11+45			4 84	1355 93	℄	
"			4 90	1355 87	14R edge of pvmt	
"			2 7	1358 1	19' R bk	
"			2 4	1358 4	30' R	
"			0 7	1360 1	50' R	
11+88 35			4 53	1356 24	℄ int. Foothill Blvd + Santa Rosa [illegible]	
			2 83	1357 94	25' R	

F.B. 1547 PG. 182
Job No. 1258 Division No. 6 Notes Red. Plotted No. Profile
Survey of El Molino Ave. Date Date X-Sec.
Survey by Lanigan Notes Lewis Notes Chkd. Checked No.
Indexed K. C. Johnson Date Date Date

76L298 307 5-49

PLEASE RETURN TO
LOS ANGELES COUNTY SURVEYOR
726 LOS ANGELES COUNTY ENGINEERING BLDG.

NOTE: ANY ADDITIONS OR CHANGES ON THIS SHEET MUST BE MADE OR CIRCLED IN RED INK, WITH DATE AND NAME OF PERSON MAKING CHANGE.

Do not extend notes this side of this line.

STATION	B. S.	H. I.	F. S.	ELEV.	Foothill Blvd	
11+5[illegible]		1360 77	0 76	1360 01	50' R (on Santa Rosa Ave)	
BM AE 146			2 75	1358 02	BM AE 146 El. 1358.006 FB 1447 P. 155 Foothill Blvd. + Santa Rosa Ave. N.W. Cor. Cut [illegible]	

Profile No. ____ Notes Red. ____ Date ____ Plotted ____ Date ____ Job No. 1258 Division No. V Survey of El Molino Ave. Survey by Lanigan Notes Lewis Date 2-28-51 Map No. ____ Indexed ____ Date ____

X-Sec. No. ____ Notes Chkd. ____ Date ____ Checked ____ Date ____

F.B. PG. 1[illegible]/183

F.B. 1597 PG. 154 Job No. 1258 Division No. 1 Notes Red. _____ Plotted _____ Profile

Survey of El Molino Ave. Date _____ Date _____ No. _____

Survey by Lewis Notes Lewis Notes Chkd. _____ Checked _____ X-Sec.

Indexed _____ Date _____ Date _____ Date _____ No. _____

STATION	B. S.	H. I.	F. S.	ELEV.

76L298 307 5-49

PLEASE RETURN TO
LOS ANGELES COUNTY SURVEYOR
726 LOS ANGELES COUNTY ENGINEERING BLDG.

Do not extend notes this side of this line.

NOTE: ANY ADDITIONS OR CHANGES ON THIS SHEET MUST BE MADE OR CIRCLED IN RED INK, WITH DATE AND NAME OF PERSON MAKING CHANGE.

76F309S 247 10M 1-49

RETURN TO
LOS ANGELES C[illegible]TY SURVEYOR
726 LOS ANG[illegible]S COUNTY
ENGINEERING BLDG.

Note: Any Additions or Changes on This Sheet Must be Ma[illegible] Circled in Red Ink With Date a[illegible]ame of Person Making Change.

Do not extend notes this side of this line.

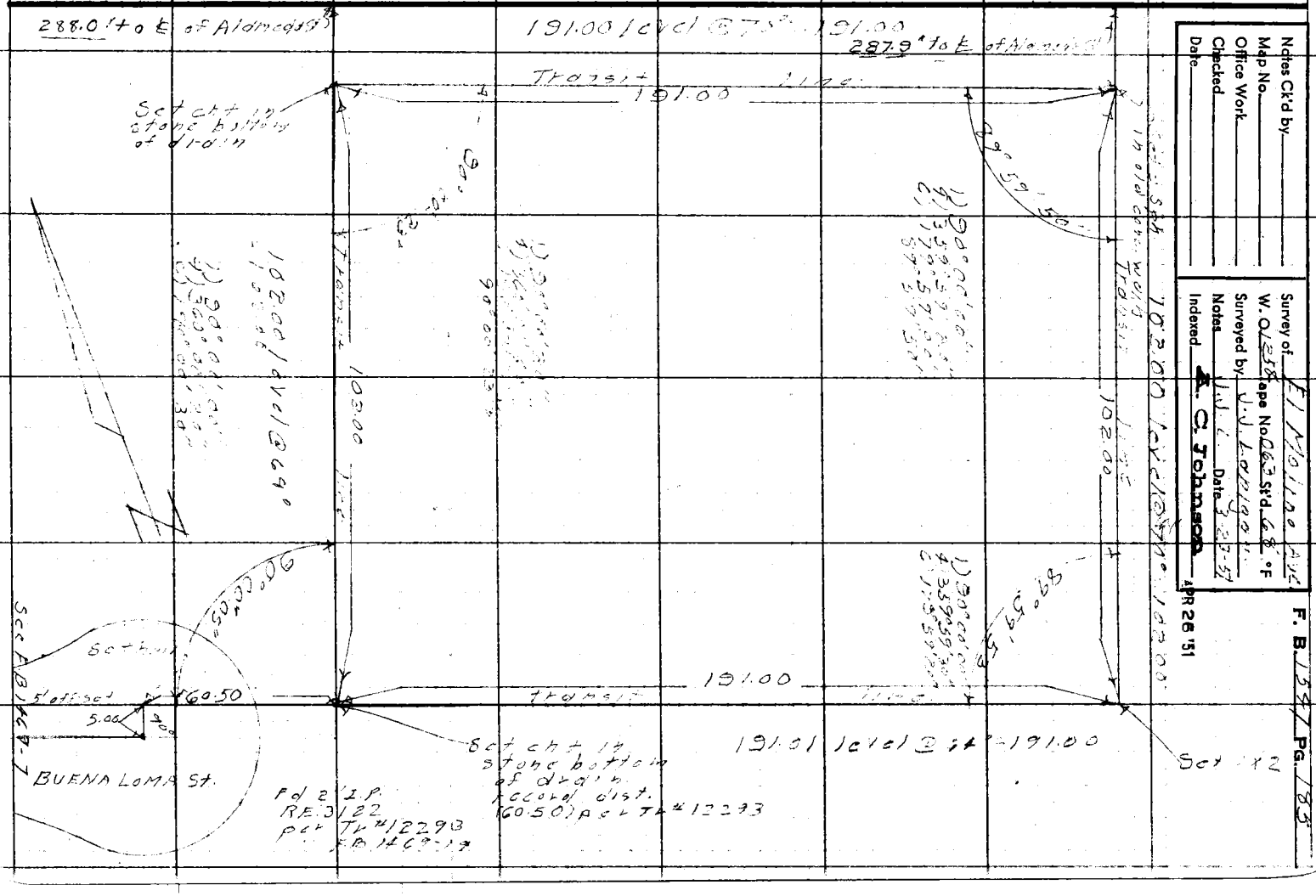

F. B. 1597 PG. 186

RETURN TO
LOS ANGELES C "NTY SURVEYOR
728 LOS AN ES COUNTY
ENGINEERING BLDG.

Do not extend notes this side of this line.

Note: Any Additions or Changes on This Sheet Must be W or Circled in Red Ink With Date Name of Person Making Change.

Notes Ck'd by	Survey of El Molino Ave
Map No.	W. O. 1258 Tape No. St'd. °F
Office Work	Surveyed by J. J. Lanigan
Checked	Notes J. J. L. Date 3-26-51
Date	Indexed A. C. Johnson

F. B. 1547 PG. 181

APR 26 '51

LOCATION
of
IMPROVEMENTS
on
EASTERLY LINE of YR. 12293
from
BUENA LOMA ST (PROD)
to
A POINT 112'± NORTHERLY
C.T. 1258

J. J. Lanigan
[illegible]
[illegible]
S. S. Shinoda

Note: Any Additions or Changes on This Sheet Must be Made or Circled in Red Ink With Date and Name of Person Making Change.

Do not extend notes this side of this line.

RETURN TO
LOS ANGELES COUNTY SURVEYOR
726 LOS ANGELES COUNTY
ENGINEERING BLDG.

76F309S 247 10M 1-49

F. B. 1577 Pg. 185

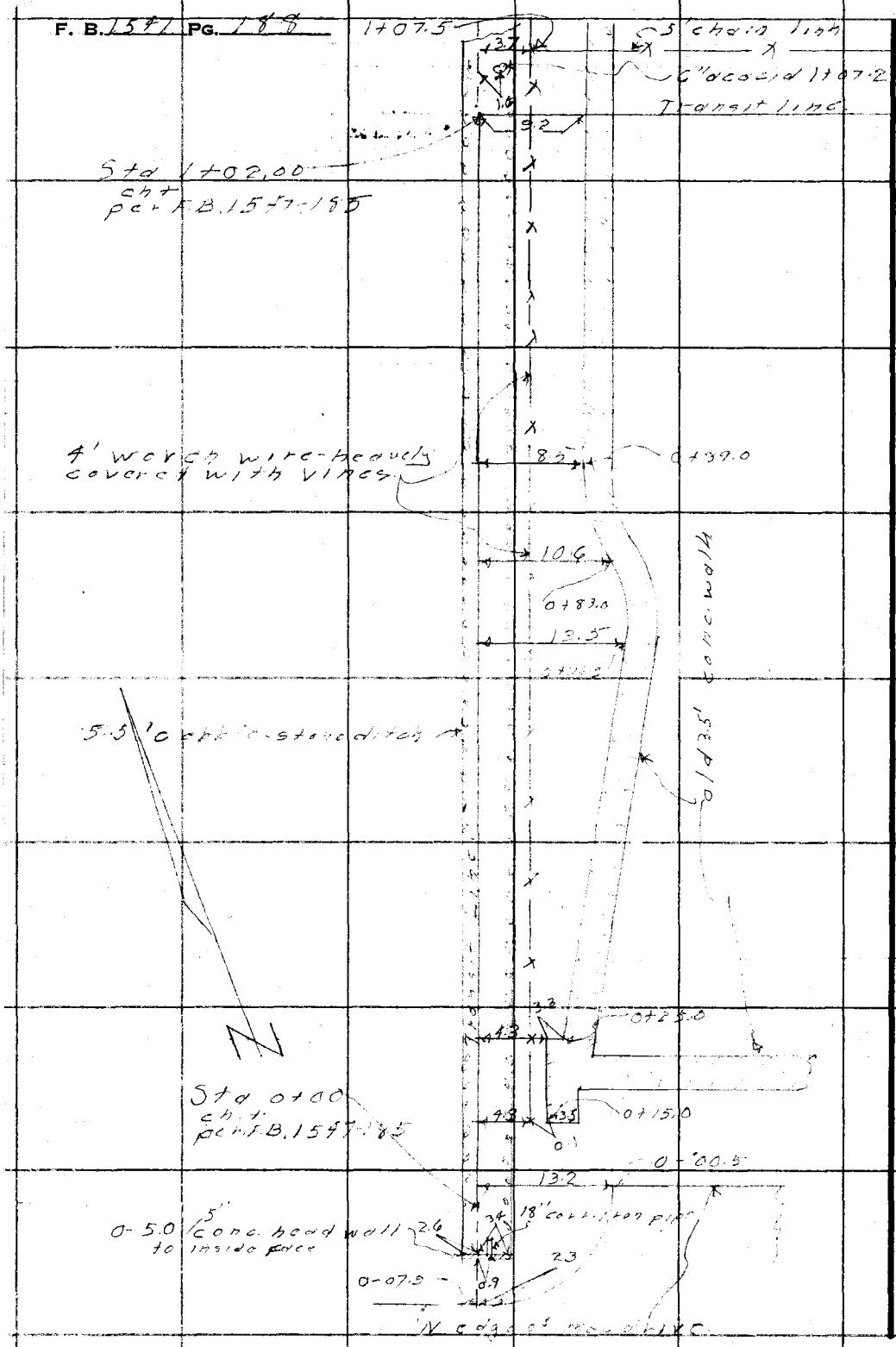

RETURN TO
LOS ANGELES COUNTY SURVEYOR
726 LOS ANGELES COUNTY
ENGINEERING BLDG.

Do not extend notes this side of this line.

Note: Any Additions or Changes on This Sheet Must be Made or Circled in Red Ink With Date and Name of Person Making Change.

Notes Ck'd by	Survey of El Molino Ave
Map No.	W. O. 1258 Tape No. St'd °F
Office Work	Surveyed by J. J. Lanigan
Checked	Notes J. J. L. Date 3-26-51
Date	Indexed E. C. Johnson

F. B. 1547 PG. 189

APR 26 '51

LOCATION
of
IMPROVEMENTS
on
FENCE LINE - 112'± N'ly of ℄ prod of
BUENA LOMA ST
from
EASTERLY LINE of TR# 12293
to
A POINT 191' EASTERLY
C.I. 1258

J. J. Lanigan
C. H. Lewis
N. H. Raphael
S. S. Shinada

Note: Any Additions or Changes on This Sheet Must be Made or Circled in Red Ink With Date and Name of Person Making Change.

Do not extend notes this side of this line.

RETURN TO
LOS ANGELES COUNTY SURVEYOR
726 LOS ANGELES COUNTY
ENGINEERING BLDG.

76F309S 247 10M 1-49

F. B. 1547 PG. 190



RETURN TO
LOS ANGELES COUNTY SURVEYOR
726 LOS ANGELES COUNTY
ENGINEERING BLDG.

Do not extend notes this side of this line.

Note: Any Additions or Changes on This Sheet Must be Made or Circled in Red Ink With Date and Name of Person Making Change.

Profile No.	Notes Red.	Plotted	Job No. 1278	Division No. 6	F. B. 1547 Pg. 191
	Date	Date	Survey of El Molino Ave		
X-Sec. No.	Notes Chkd. LCM	Checked	Survey by Lanigan	Notes Lewis	Date 3-26-51
	Date 3-27-51	Date	Map No.	Indexed Johnson	Date APR 26 '51

PROFILE
CROSS- and SECTIONS
of
SANITARY SEWER EASEMENTS
TRACT No. 12293

Lanigan
Lewis
Raphael
Shimoda

STATION	B. S.	H. I.	F. S.	ELEV.

NOTE: ANY ADDITIONS OR CHANGES ON THIS SHEET MUST BE MADE OR CIRCLED IN RED INK, WITH DATE AND NAME OF PERSON MAKING CHANGE.

Do not extend notes this side of this line.

PLEASE RETURN TO
LOS ANGELES COUNTY SURVEYOR
726 LOS ANGELES COUNTY ENGINEERING BLDG.

76L298 307 4-50

76L298 307 4-50

PLEASE RETURN TO
LOS ANGELES COUNTY SURVEYOR
726 LOS ANGELES COUNTY ENGINEERING BLDG.

NOTE: ANY ADDITIONS OR CHANGES ON THIS SHEET MUST BE MADE OR CIRCLED IN RED INK, WITH DATE AND NAME OF PERSON MAKING CHANGE.

Do not extend notes this side of this line.

STATION	B. S.	H. I.	F. S.	ELEV.		
BM AE 154					BM AE 154 El. 1144.520 FB1447-159	
					Santa Rosa Ave. & Buena Loma St NE cor	
	0 76	1145 28		1144 52	Bt. Spk in cb 9' E. of E end C.R	
T. P.			7 66	1137 62	T. P.	
	10 36	1147 98				
0-5			11 25	1136 73	Flo-line 18" corr. iron outvert pipe	
0-5			9 26	1138 72		℄ on headwall
0+00			11 2	1136 8		℄
"			9 3	1138 7	3' L top of ditch wall	
"			9 1	1138 9		3' R top of wall
"			11 9	1136 1		15' R ground
0+50			8 3	1137 7		℄
"			5 8	1142 2	3' L top of ditch wall	
"			6 5	1141 5		3' RR top of ditch wall
"			6 9	1141 1		15' R ground
1+02			5 4	1142 6		℄
"			3 3	1144 7	3' L top of ditch wall	
"			3 4	1144 6		3' R top of wall
T. P.			4 69	1143 29		
	5 40	1148 69				
1+07 5			5 9	1142 8		℄
			3 7	1145 0	3' L top of ditch wall	

F. B. 15-47 Pg. 192
Job No. 1278 Division No. 8 Notes Red. Plotted
Survey of El Molino Ave. Date Date No. X-Sec.
Survey by Lanigan Notes Lewis Notes Chkd. Checked
Indexed A. C. Johnson Date Date Date No.

76L298 307 4-50

PLEASE RETURN TO
LOS ANGELES COUNTY SURVEYOR
726 LOS ANGELES COUNTY ENGINEERING BLDG.

NOTE: ANY ADDITIONS OR CHANGES ON THIS SHEET MUST BE MADE OR CIRCLED IN RED INK, WITH DATE AND NAME OF PERSON MAKING CHANGE.

Do not extend notes this side of this line.

STATION	B. S.	H. I.	F. S.	ELEV.		
		1148 69				
1+07 5			3 8	1144 9		R Top of wall
Thence Easterly along easement Line						
0+15			4 4	1144 3		℄
"			4 0	1144 7	5 5 Left	
1+00			6 6	1142 1		℄
"			6 1	1142 6	5 5 Left	
1+96			9 0	1139 7		℄
"			8 4	1140 3	5 5 Left	
T. P.			10 62	1138 07		
	7 66	1145 73				
BMAE 154			1 23	1144 50	BM AE 154 - El. 1144.520 FB 1447 P 159 Santa Rosa Ave & Buena Loma St. NE Cor. Rt. spd in sl. of E of E end C.R.	

Profile Notes Red. ____ Plotted ____ Job No. 1278 Division No. V F. B. 1547 Pg. 193
No. ____ Date ____ Date ____ Survey of El Molino Ave
X-Sec. Notes Chkd. ____ Checked ____ Survey by Lanigan Notes Lewis Date 3-26-51
No. ____ Date ____ Date ____ Map No. ____ Indexed ____ Date ____

F. B. 1547 Pg. 194 Job No. 1278 Division No. V Notes Red. _____ Plotted _____ Profile

Survey of El Molino Ave. Date _____ Date _____ No. _____

Survey by Lanigan Notes Lewis Notes Chkd. _____ Checked _____ X-Sec.

Indexed _____ Date _____ Date _____ Date _____ No. _____

STATION	B. S.	H. I.	F. S.	ELEV.

761298 307 4-50

PLEASE RETURN TO

LOS ANGELES COUNTY SURVEYOR

726 LOS ANGELES COUNTY ENGINEERING BLDG.

Do not extend notes this side of this line.

NOTE: ANY ADDITIONS OR CHANGES ON THIS SHEET MUST BE MADE OR CIRCLED IN RED INK, WITH DATE AND NAME OF PERSON MAKING CHANGE.

Notes Ck'd by	Survey of El Molino Ave
Map No.	W. O. 1258 Tape No. St'd. °F
Office Work	Surveyed by N.R. Smith
Checked	Notes " Date 10-25-51
Date	Indexed

F. B. 1547 Pg. 145

C.I. 1258
EL MOLINO AVE

LOCATION of 4" Gas Line on Woodbury Rd.
between
EL MOLINO AVE & LAKE AVE

N.R. Smith
J. Gregory
F. Maldonado
C. Nicolosi

Note: Any Additions or Changes of This Sheet Must be Made or Circled in Red Ink With Date and Name of Person Making Change.

Do not extend notes this side of this line.

RETURN TO
LOS ANGELES COUNTY SURVEYOR
726 LOS ANGELES COUNTY
ENGINEERING BLDG.

76F309S 247 10M 1-49

F. B. 1547 PG. 196

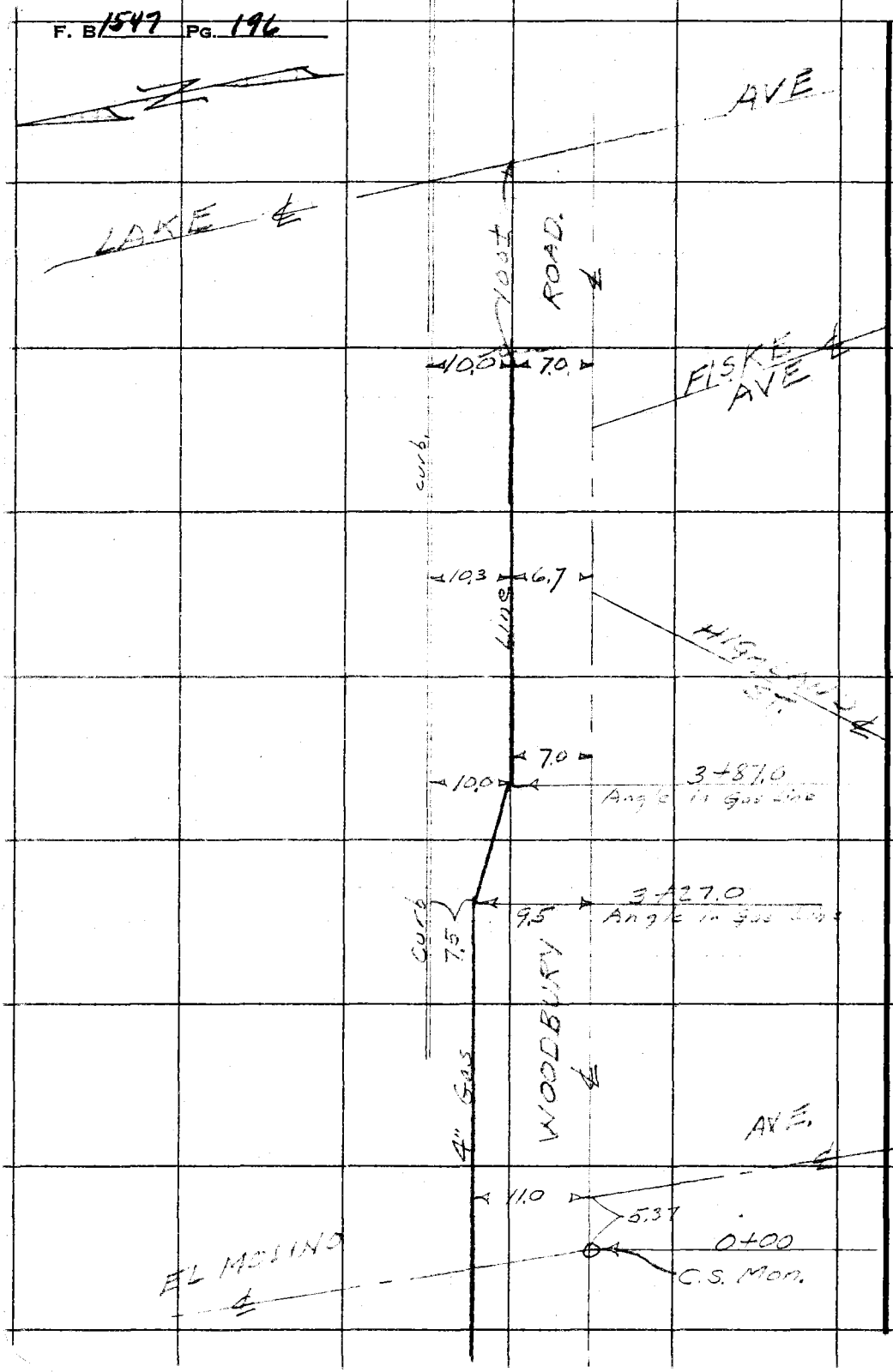

RETURN TO
LOS ANGELES COUNTY SURVEYOR
726 LOS ANGELES COUNTY
ENGINEERING BLDG.

Do not extend notes this side of this line.

Note: Any Additions or Changes on This Sheet Must be Made or Circled in Red Ink With Date and Name of Person Making Change.

Notes Ck'd by	Survey of El Molino Ave
Map No.	W. O. 1258 Tape No. St'd. °F
Office Work	Surveyed by N.R. Smith
Checked	Notes N.R.S. Date 10-29-51
Date	Indexed

F. B. 1547 PG. 197

(8) B.

C.I. 1258
EL MOLINO AVE.

LOCATION OF WATER LINE
on
NEW YORK AVE
between
EL Molino Ave & Lake Ave

N. R. Smith
J. Gregory
J. Maldonado
C. Nicolosi

Note: Any Additions or Changes on This Sheet Must be Made or Circled in Red Ink With Date and Name of Person Making Change.

Do not extend notes this side of this line.

RETURN TO
LOS ANGELES COUNTY SURVEYOR
726 LOS ANGELES COUNTY
ENGINEERING BLDG.

76F309S 247 10M 1-49

F. B. 1547 Pg. 198

8 B

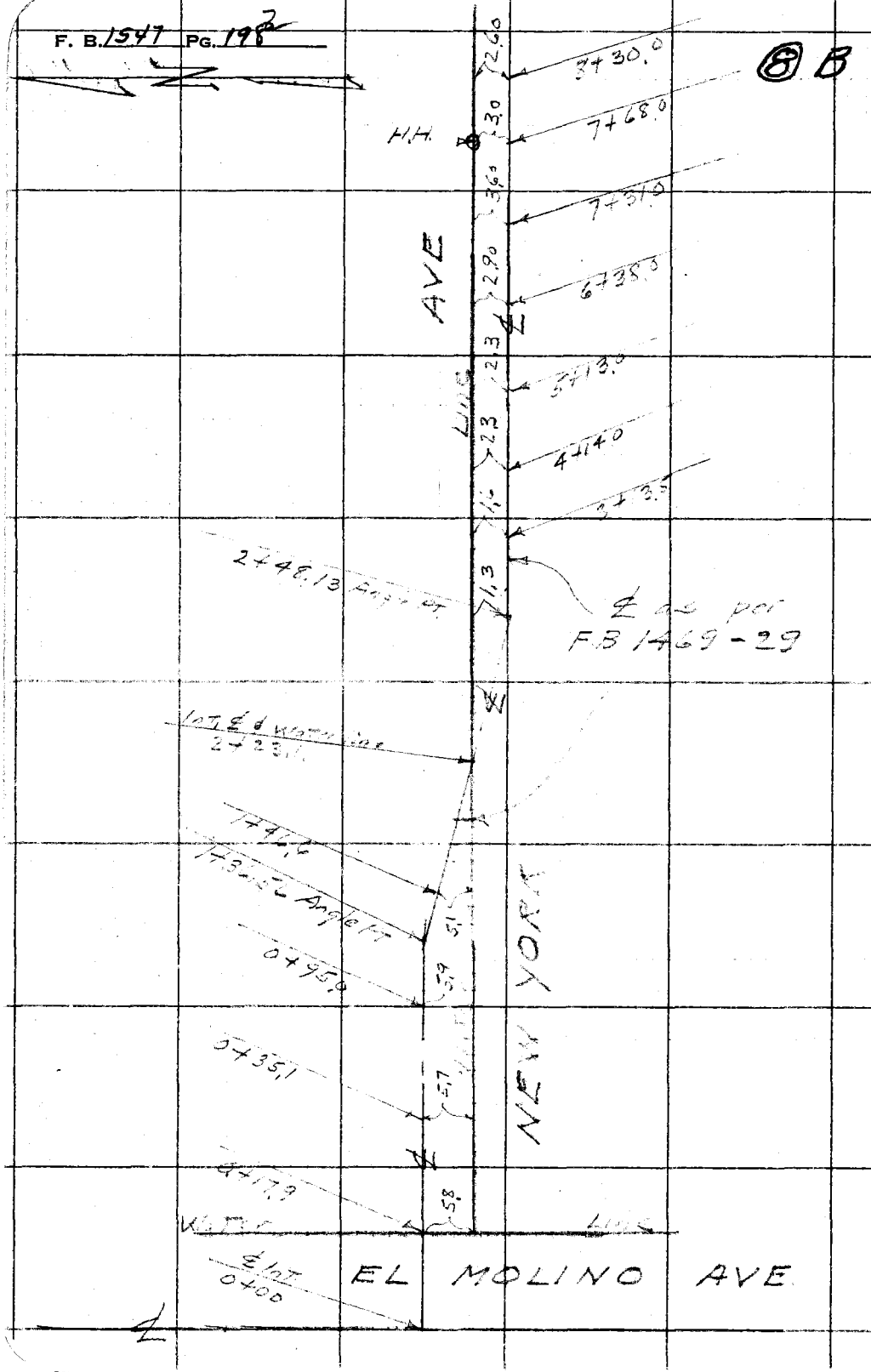

RETURN TO
LOS ANGELES COUNTY SURVEYOR
726 LOS ANGELES COUNTY
ENGINEERING BLDG.

Do not extend notes this side of this line.

Note: Any Additions or Changes on This Sheet Must be Made or Circled in Red Ink With Date and Name of Person Making Change.

F. B. 1547 Pg. 199

Notes Ck'd by	Survey of El Molino Ave
Map No.	W. O. 1258 Tape No. St'd. °F
Office Work	Surveyed by N. R. Smith
Checked	Notes " Date 10-29-51
Date	Indexed



Note: Any Additions or Changes on This Sheet Must be Made or Circled in Red Ink With Date and Name of Person Making Change.

Do not extend notes this side of this line.

RETURN TO
LOS ANGELES COUNTY SURVEYOR
726 LOS ANGELES COUNTY
ENGINEERING BLDG.

76F309S 247 10M 1-49

F. B. 1547 PG. 200

RETURN TO
LOS ANGELES COUNTY SURVEYOR
725 LOS ANGELES COUNTY
ENGINEERING BLDG.

Do not extend notes this side of this line.

Note: Any Additions or Changes on This Sheet Must be Made or Circled in Red Ink With Date and Name of Person Making Change.

Notes Ck'd by	Survey of [illegible]
Map No.	W. O. 189-6200 Tape No. 0119 St'd. 68 °F
Office Work	Surveyed by [illegible]
Checked	Notes " Date 11-13-51
Date	Indexed

F. B. 1547 PG. 201

189 - 6200
SANITATION INVESTIGATION
on
COLMAN STREET (Private St.)
West of El Molino Ave & bet. Colman St. & Alameda St
℄ - SURVEY

N. R. Smith
J. Gregory
J. Maldonado
C. Nicolosi.

Note: Any Additions or Changes on This Sheet Must be Made or Circled in Red Ink With Date and Name of Person Making Change.

Do not extend notes this side of this line.

RETURN TO
LOS ANGELES COUNTY SURVEYOR
726 LOS ANGELES COUNTY
ENGINEERING BLDG.

76F3095 247 10M 1-49

F. B. 1547 PG. 202

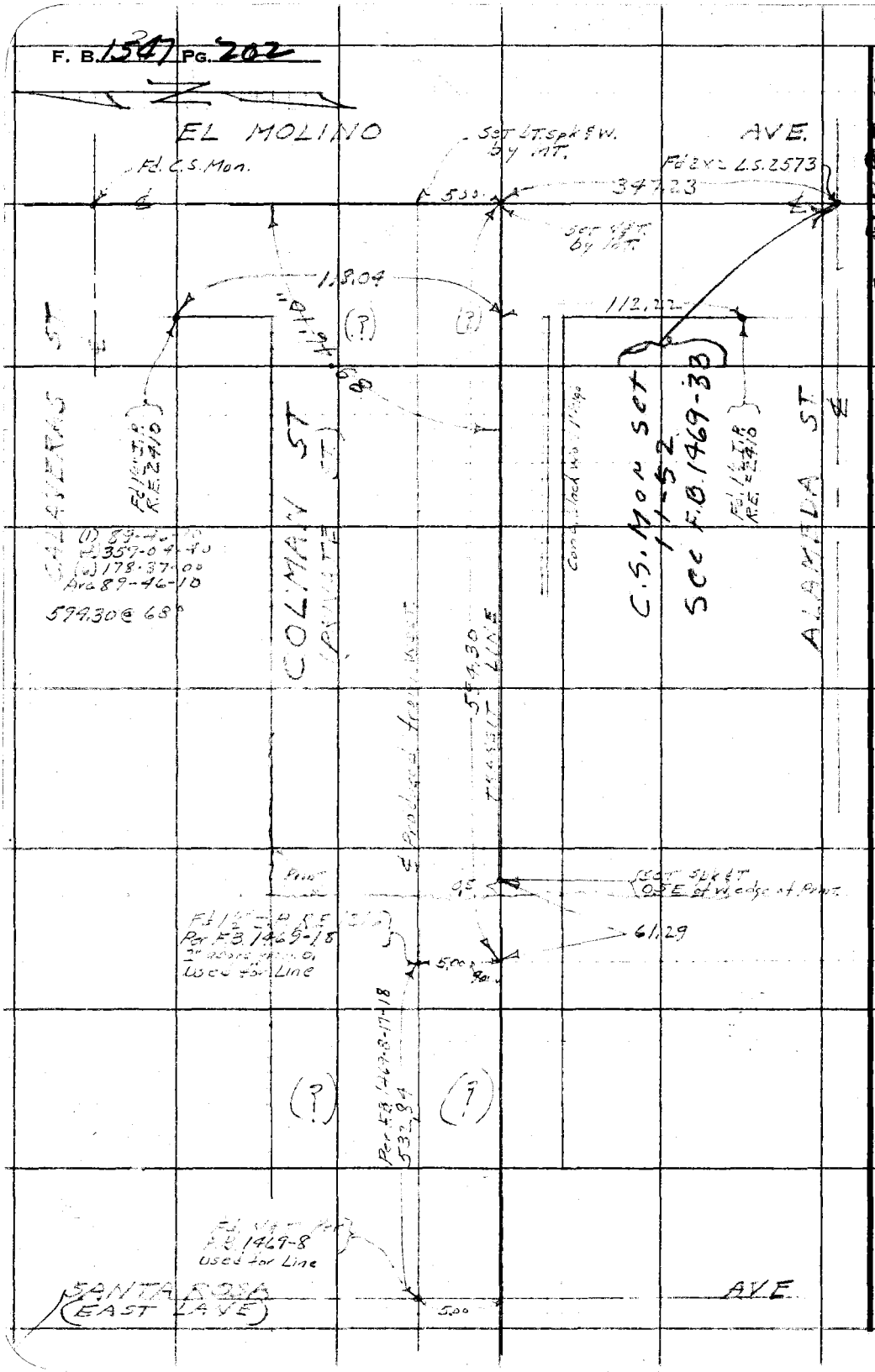

RETURN TO
LOS ANGELES COUNTY SURVEYOR
726 LOS ANGELES COUNTY
ENGINEERING BLDG.

Do not extend notes this side of this line.

Note: Any Additions or Changes on This Sheet Must be Made or Circled in Red Ink With Date and Name of Person Making Change.

Notes Ck'd by	Survey of Colman St
Map No.	W.O. 189-6200 Tape No. 0119 St'd. 68 °F
Office Work	Surveyed by N R Smith
Checked	Notes " Date 11-13-51
Date	Indexed

F. B. 1547 PG. 203

189-6200

SANITATION INVESTIGATION

on

COLMAN STREET

(Private St.)

TOPOGRAPHY

C. I. 2226.14

N. R. Smith
J. Gregory
J. Maldonado
C. Nicolosi.

Note: Any Additions or Changes on This Sheet Must be Made or Circled in Red Ink With Date and Name of Person Making Change.

Do not extend notes this side of this line.

RETURN TO
LOS ANGELES COUNTY SURVEYOR
726 LOS ANGELES COUNTY
ENGINEERING BLDG.

76F309S 247 10M 1-49

F. B. 154 / PG. 204



No indication of location of Gas or Water lines

RETURN TO
LOS ANGELES COUNTY SURVEYOR
726 LOS ANGELES COUNTY
ENGINEERING BLDG.

Do not extend notes this side of this line.

Note: Any Additions or Changes on This Sheet Must be Made or Circled in Red Ink With Date and Name of Person Making Change.

Profile No.	Notes Red.	Plotted	Job No. 6200	Division No.	F. B. 1547 Pg. 205
	Date	Date	Survey of Colman St.		
X-Sec. No.	Notes Chkd.	Checked	Survey by H.R. Smith	Notes J.G	Date 11-14-51
	Date	Date	Map No.	Indexed	Date

189-6200

SANITATION INVESTIGATION
on
COLMAN STREET
(Private St)
CROSS SECTIONS

C. I. 2226.14

H.R. Smith
J. Gregory
F. Maldonado
C. Nicolosi

STATION	B. S.	H. I.	F. S.	ELEV.

NOTE: ANY ADDITIONS OR CHANGES ON THIS SHEET MUST BE MADE OR CIRCLED IN RED INK, WITH DATE AND NAME OF PERSON MAKING CHANGE.

Do not extend notes this side of this line.

PLEASE RETURN TO
LOS ANGELES COUNTY SURVEYOR
726 LOS ANGELES COUNTY ENGINEERING BLDG.

76L298 307 4-50

76L298 307 4-50

PLEASE RETURN TO
LOS ANGELES COUNTY SURVEYOR
726 LOS ANGELES COUNTY ENGINEERING BLDG.

NOTE: ANY ADDITIONS OR CHANGES ON THIS SHEET MUST BE MADE OR CIRCLED IN RED INK, WITH DATE AND NAME OF PERSON MAKING CHANGE.

Do not extend notes this side of this line.

STATION	B. S.	H. I.	F. S.	ELEV.	COLEMAN ST (PRIVATE ST)
BM AE 167 = A 76				1159 44	BM AE 167 El 1159.436 F.B. 1447-166
	11 44	1170 88			Alameda St & El Molino Ave SE Cor
T.P.			0 03	1170 85	L & T in Ctr. conc Catch Basin
	11 16	1182.01			
T.P.			0 95	1181.06	
	6 59	1187 65			
0+00			4 19	1183 46	℄ Int El Molino Ave ℄ Transit Line
- L			11 80	1175 85	112.20 L on ℄ El Molino Ave.
0+19.0			4 29	1183 36	℄ & Top Conc. Slab over Gutter
0+30.0			3 97	1183 68	℄ - - - -
0+37.5			3 93	1183 72	℄
- R			2 65	1185 00	15.7 R Edge Pav.
- L			4 90	1182 75	15.9 L Edge Pav & Bot. Wall
- L			3 80	1183 85	15.9 - Top of Wall
- L			5 4	1182 2	16.5 Bot Wall
- L			15 2	1172 4	112.2 L S.E. Cor Lot "A"
1+00			3 64	1184 01	
- R			3 26	1184 39	14.4 R Edge Pav.
T.P.	4 90	1188.91	3 64	1184 01	
1+00 L			5 54	1183 37	15.6 Edge Pav & Bot. Wall
- L			5 04	1183 87	16.0 Top of Wall

Transit Line = ℄

F. B. 1547 Pg. 286 Job No. 6200 Division No. ____ Notes Red. ____ Plotted ____ Profile ____
Survey of Coleman St Date ____ Date ____ No. ____
Survey by N.R. Smith Notes J. Gregory Notes Chkd. ____ Checked ____ X-Sec. ____
Indexed ____ Date ____ Date ____ Date ____ No. ____

76L298 307 4-50

PLEASE RETURN TO
LOS ANGELES COUNTY SURVEYOR
726 LOS ANGELES COUNTY ENGINEERING BLDG.

NOTE: ANY ADDITIONS OR CHANGES ON THIS SHEET MUST BE MADE OR CIRCLED IN RED INK, WITH DATE AND NAME OF PERSON MAKING CHANGE.

Do not extend notes this side of this line.

STATION	B. S.	H. I.	F. S.	ELEV.	COLEMAN ST (PRIVATE ST)
		1188 91			℄ = Transit Line
1+10 L			911	1179 80	16.5 L Bot of Wall
1+84.6 L			1330	1175 61	65.3 — 32.2 — 4" Cast Iron Outlet Hse #2213 on Lot "A" 26.2 — 32.2 — 4" Cast Iron Outlet El. 1175.61 Top of Pipe — 1+58
1+70.5 L			511	1183 80	18.2 L Edge Pav & Top Wall
- L			7.2	1181 9	16.2 L Bot Wall
2+00			464	1184 27	℄
R			440	1184 51	15.3 R Edge Pvmt.
- L			454	1184 37	11.4 L Edge Pvmt.
2+77.2			422	1184 69	℄
- L			421	1184 70	15.2 Edge Pvmt
- L			72	1181 5	35.2 B. Blk
- L			102	1178 7	112 L SE Cor Lot "B"
3+00			403	1184 88	℄
R			379	1185 12	11.5 Edge Pvmt.
L			399	1184 92	15.2 L Edge Pvmt.
3+15.5 L			915	1179 76	43.2 — Hse #706 on Lot "B" 4" Cast Iron outlet 3+15.5 El 1179.76 Top of Pipe
- T.P.			503	1183 88	41.2 — 30.4 — 24.5 — 43.2 — 2+90.5
	.226	1186 14			

Profile Notes Red. ____ Plotted ____ Job No. 6200 Division No. ____ F. B. 1547 Pg. 287
No. ____ Date ____ Date ____ Survey of Coleman ST (Private ST)
X-Sec. Notes Chkd. ____ Checked ____ Survey by Kitsouth Notes V.G. Date 11-14-51
No. ____ Date ____ Date ____ Map No. ____ Indexed ____ Date ____

76L298 307 4-50

PLEASE RETURN TO
LOS ANGELES COUNTY SURVEYOR
726 LOS ANGELES COUNTY ENGINEERING BLDG.

NOTE: ANY ADDITIONS OR CHANGES ON THIS SHEET MUST BE MADE OR CIRCLED IN RED INK, WITH DATE AND NAME OF PERSON MAKING CHANGE.

Do not extend notes this side of this line.

STATION	B. S.	H. I.	F. S.	ELEV.	COLEMAN ST (PRIVATE ST)
		1186 14			
3+92			2 02	1184 12	℄
- L			2 29	1183 85	16.3 Edge Pvmt.
- L			3 2	1182 9	19.0 B Brk
- L			10 1	1176 0	112 L SE Cor Lot "C"
4+00			2 25	1183 89	℄
- R			1 77	1184 37	11.8 R. Edge Pvmt.
- L			2 60	1183 54	16.3 L Edge Pvmt
4+25.6			9 60	1176 54	4" Outlet
					41.7 →
					Hse #690 on Lot "C"
					4" Cast Iron outlet 4+25.6 El 1176.54 Top of Pipe
					41.3
					25.1
					36.7
					41.7 → 4+00.5
5+00			4 91	1181 23	℄
- R			4 07	1182 07	13.4 R Edge Pvmt.
- L			6 49	1179 65	19.7 L Edge Pvmt
- L			12 1	1174 0	112 L SW Cor Lot "C"
T.P.			3 78	1182 36	
	10 96	1193 32			
BM AE 184			9 39	1183 93	BM AE 184 El 1183.880 FB 1447-175
					Coleman St 500'± E of Santa Rosa Ave
					L&T in Cb. E Side of Circle on ℄ Prod of Coleman St



F. B. 1547 Pg. 208 Job No. 6200 Division No. Notes Red. Plotted Profile
Survey of Colman St. (Private St.) Date Date No. X-Sec.
Survey by N.R. Smith Notes J. Gregory Notes Chkd. Checked
Indexed Date Date No.

F. B. 1547 PG. 209

Profile	Notes Red.	Plotted	Job No. 258	Division No.	
No.	Date	Date	Survey of El Molino Ave		
X-Sec.	Notes Chkd.	Checked	Survey by N.R. Smith	Notes N.R.S.	Date 11-1-51
No.	Date	Date	Map No.	Indexed	Date

7/A

C.I. 1258

EL MOLINO AVE

Location & elev. of sewer outlet at house #850, Calaveras St. S.W. Cor. of Calaveras St. & Crawford Ave

Owner wants to connect on to Calaveras St. if possible. Plan shows connection on Crawford Ave.

STATION	B. S.	H. I.	F. S.	ELEV.

NOTE: ANY ADDITIONS OR CHANGES ON THIS SHEET MUST BE MADE OR CIRCLED IN RED INK, WITH DATE AND NAME OF PERSON MAKING CHANGE.

PLEASE RETURN TO
LOS ANGELES COUNTY SURVEYOR
726 LOS ANGELES COUNTY ENGINEERING BLDG.

Do not extend notes this side of this line.

76L298 307 4-50

76L298 307 4-50

PLEASE RETURN TO
LOS ANGELES COUNTY SURVEYOR
726 LOS ANGELES COUNTY ENGINEERING BLDG.

NOTE: ANY ADDITIONS OR CHANGES ON THIS SHEET MUST BE MADE OR CIRCLED IN RED INK, WITH DATE AND NAME OF PERSON MAKING CHANGE.

Do not extend notes this side of this line.

STATION	B. S.	H. I.	F. S.	ELEV.	Calaveras St.	7/A
BM AE-165 = A-19	344	1206.79		1203.35	BM AE-165 = A-19, Elev. 1203.351 F.B. 1447 Pg. 165 Calaveras St. (N. Side) at Crawford Ave. BT Spk in ca 10' E. of ℄ and of Crawford Ave	
5+21			4.75	1200.04	Top of South Curb.	
"			4.47	1197.32	" 4" C.I. Pipe of Sewer outlet 75.0' S. of ℄ of Sewer	
3+99.0			9.42	1197.37	Invert of Storm drain at [illegible]	

Sewer Line

Storm MH 3+99

℄ Calaveras St.

5+21 Invert = 1194.25

27" R.C. drain

℄ Int.

Note
Stations as per Plan

curb

4" C.I. Pipe Sewer outlet
Elev. Top of Pipe = 1197.32

Conc. Steps To basement down

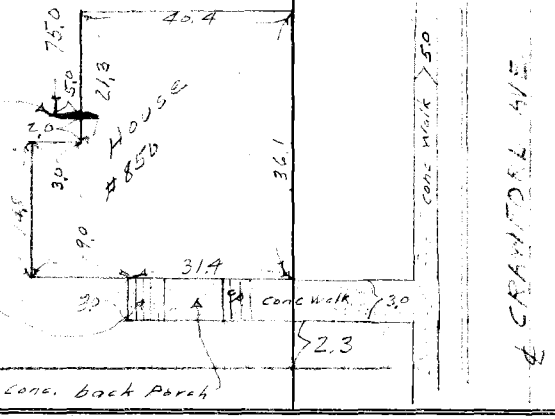

Property Line

Conc. back Porch

F. B. 1547 Pg. 270 Job No. 1258 Division No. Notes Red. Plotted Profile
Survey of El Molino Ave Date Date No.
Survey by N.R.S. Notes N.R.S. Notes Chkd. Checked X-Sec.
Indexed Date Date No.

Notes Ck'd by	Survey of DEVONSHIRE LANE
Map No.	W. O. 153114 Tape No. St'd. °F
Office Work	Surveyed by J. J. Lanigan
Checked	Notes J. J. L Date 1-10-52
Date	Indexed

F. B. 1547 PG. 211

LOCATION
of
IMPROVEMENTS
on
SOUTHERLY LINE of LOT #5 TR #8302
C.I. 153114

(See Page 7)

J. J. Lanigan
H. H. Raphael
A. B. BARBER

Note: Any Additions or Changes on This Sheet Must be Made or Circled in Red Ink With Date and Name of Person Making Change.

Do not extend notes this side of this line.

RETURN TO
LOS ANGELES COUNTY SURVEYOR
726 LOS ANGELES COUNTY
ENGINEERING BLDG.

76F309S 247 2-51

F. B. 1547 PG. 212

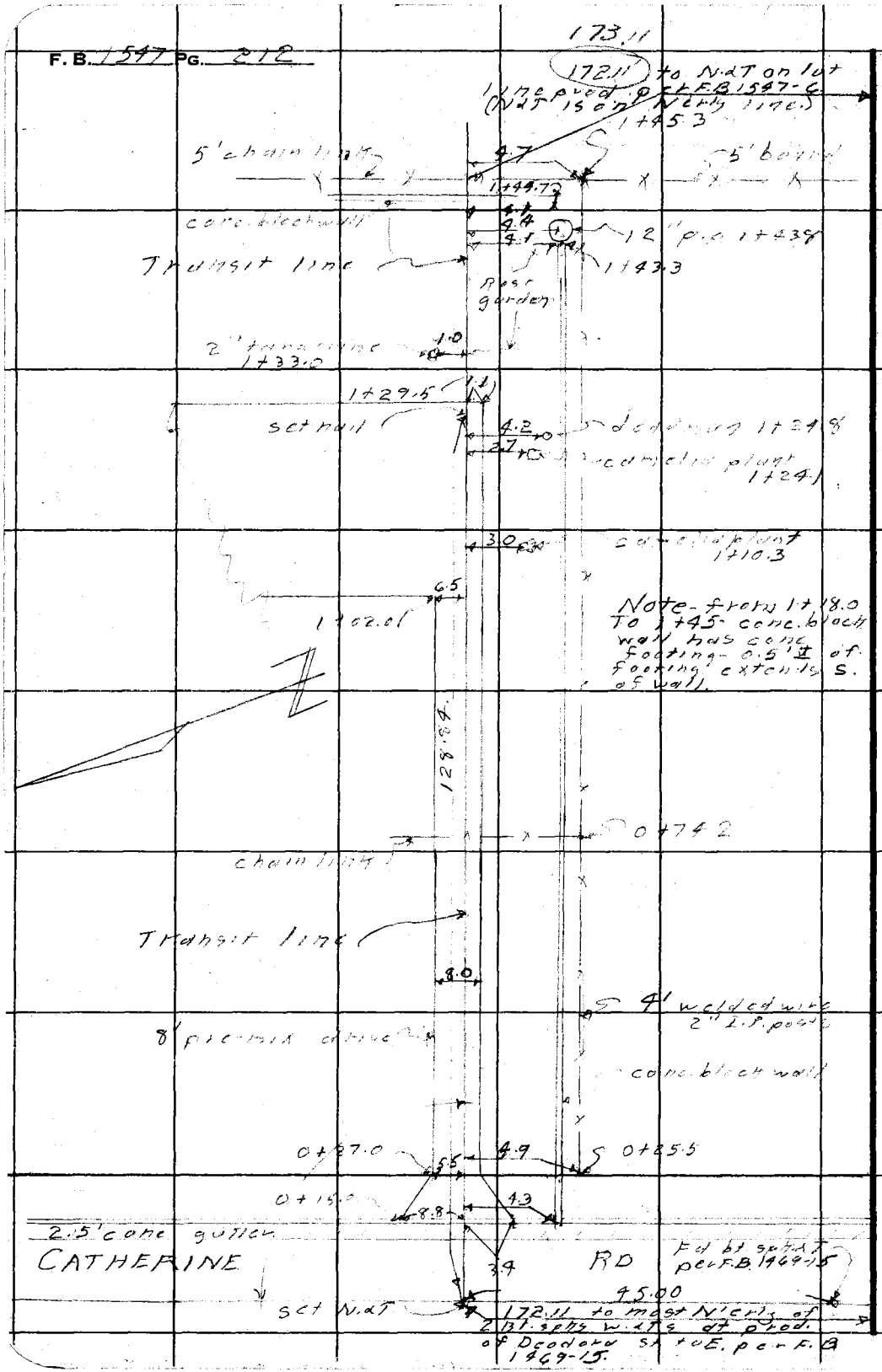

RETURN TO
LOS ANGELES COUNTY SURVEYOR
726 LOS ANGELES COUNTY
ENGINEERING BLDG.

Do not extend notes this side of this line.

Note: Any Additions or Changes on This Sheet Must be Made or Circled in Red Ink With Date and Name of Person Making Change.

Profile No.	Notes Red.	Plotted	Job No. 1531M	Division No.
	Date	Date	Survey of Devonshire Lane.	
X-Sec. No.	Notes Chkd. LGM	Checked	Survey by Lanigan	Notes J.J.L. Date 1-10-52
	Date 1/22/52	Date	Map No.	Indexed Date

F. B. 1547 PG. 213

PROFILE
and
CROSS SECTIONS
of
SOUTHERLY LINE ALOT # 5 TR # 6302.
and
5' NORTHERLY
C.I. 1531M.

STATION	B. S.	H. I.	F. S.	ELEV.

J. J. Lanigan
H. H. Raphael
[illegible]

NOTE: ANY ADDITIONS OR CHANGES ON THIS SHEET MUST BE MADE OR CIRCLED IN RED INK, WITH DATE AND NAME OF PERSON MAKING CHANGE.

PLEASE RETURN TO
LOS ANGELES COUNTY SURVEYOR
726 LOS ANGELES COUNTY ENGINEERING BLDG.

Do not extend notes this side of this line.

76L298 307 4-50

76L29B 307 4-50

PLEASE RETURN TO
LOS ANGELES COUNTY SURVEYOR
726 LOS ANGELES COUNTY ENGINEERING BLDG.

NOTE: ANY ADDITIONS OR CHANGES ON THIS SHEET MUST BE MADE OR CIRCLED IN RED INK, WITH DATE AND NAME OF PERSON MAKING CHANGE.

Do not extend notes this side of this line.

F. B. 1547 Pg. 2/4 | Job No. 5314 Division No. V. | Notes Red. | Plotted | Profile
Survey of DeVon Shine Lane | Date | Date | No.
Survey by Lobingier | Notes Chkd. | Checked | X-Sec.
Indexed | Date | Date | No.

STATION	B. S.	H. I.	F. S.	ELEV.		
						Elev. 1272.379 - FB 1447-171
B.M. AE 176		1		1272.38	B.M. AE 176 Deodora Dr. & Catherine Rd. N.E. cor. Bt. sp. in curb, 35' E. of ℄ of Catherine Rd.	
	1176	1284.14				
0+00			252	1281.62	Int. Tr. Line & Catherine Rd	
"			285	1281.29		5' R.
0+15			317	1280.97	Tr. line, gutter	no curb.
"			353	1280.6		5' R. gutter
"			287	1281.27		5' R. curb.
T.P.		1	187	1282.27	T.P.	
	559	1287.86				
0+25			599	1281.87	Tr. line	
"			600	1281.86		2.5' R. edge dr.
"			61	1281.8		4' R.
			609	1281.79		4.5' R. top wall
			67	1281.2		5' R. gutter
1+00			512	1282.79	Tr. line.	
			517	1282.69		1.41 R. edge dr.
			52	1282.7		4' R.
			473	1283.13		5.5' R. top wall
			70	1280.9		
1+295			491	1283.05	Tr. line end dr.	
			480	1283.06		1.3 edge dr.

76L298 307 4-50

PLEASE RETURN TO
LOS ANGELES COUNTY SURVEYOR
726 LOS ANGELES COUNTY ENGINEERING BLDG.

NOTE: ANY ADDITIONS OR CHANGES ON THIS SHEET MUST BE MADE OR CIRCLED IN RED INK, WITH DATE AND NAME OF PERSON MAKING CHANGE.

Do not extend notes this side of this line.

STATION	B. S.	H. I.	F. S.	ELEV.		
		1287 84				
1+43			49	12830		Tr. line.
"			47	12832		4.4 R.
"			407	128379		4.7 R. Top wall
"			65	12814		5.2 R.
1+45			48	12831		Tr. line.
"			65	12814		5 R.
T.P.			681	128105	T.P.	
	320	1284 25				
BM AE 148			173	128252	BM AE 148 Elev. 1283.528 F.B. 1447-156 Santa Rosa Ave & Deodora St. Bt. [illegible] curb [illegible]	

Profile Notes Red. ____ Plotted ____ Job No. 1531 Division No. V. F. B. 1547 PG. 215
No. ____ Date ____ Date ____ Survey of Deronshire Lane.
X-Sec. Notes Chkd. ____ Checked ____ Survey by Langan Notes J.J.L. Date 1-10-52
No. ____ Date ____ Date ____ Map No. ____ Indexed ____ Date ____

F. B. 1547 PG. 214 Job No. 15[illegible] Division No. V Notes Red. _____ Plotted _____ Profile

Survey of Devonshire Lane. Date _____ Date _____ No. _____

Survey by Langan Notes Langan Notes Chkd. _____ Checked _____ X-Sec.

Indexed _____ Date _____ Date _____ Date _____ No. _____

STATION	B. S.	H. I.	F. S.	ELEV.	

761.298 307 4-50

PLEASE RETURN TO

LOS ANGELES COUNTY SURVEYOR

726 LOS ANGELES COUNTY ENGINEERING BLDG.

Do not extend notes this side of this line.

NOTE: ANY ADDITIONS OR CHANGES ON THIS SHEET MUST BE MADE OR CIRCLED IN RED INK, WITH DATE AND NAME OF PERSON MAKING CHANGE.

Profile	Notes Red.	Plotted	Job No. 1531M	Division No. V.	F. B. 1547 Pg. 217
No.	Date	Date	Survey of Devonshire Lane		
X-Sec.	Notes Chkd.	Checked	Survey by Lanigan	Notes J.J.L.	Date 5-14-52
No.	Date	Date	Map No.	Indexed	Date

NOTE: ANY ADDITIONS OR CHANGES ON THIS SHEET MUST BE MADE OR CIRCLED IN RED INK, WITH DATE AND NAME OF PERSON MAKING CHANGE.

PLEASE RETURN TO
LOS ANGELES COUNTY SURVEYOR
726 LOS ANGELES COUNTY ENGINEERING BLDG.

Do not extend notes this side of this line.

INVERT ELEVATIONS
of
TWO MANHOLES
in
CATHERINE RD.
between
DEODARA DR.
and
MARIPOSA ST.
C.I. 1531M

STATION	B. S.	H. I.	F. S.	ELEV.

J. J. Lanigan
C. H. Lewis
[illegible]

76L298 307 4-50

76L298 307 4-50

PLEASE RETURN TO
LOS ANGELES COUNTY SURVEYOR
726 LOS ANGELES COUNTY ENGINEERING BLDG.

NOTE: ANY ADDITIONS OR CHANGES ON THIS SHEET MUST BE MADE OR CIRCLED IN RED INK, WITH DATE AND NAME OF PERSON MAKING CHANGE.

Do not extend notes this side of this line.

STATION	B. S.	H. I.	F. S.	ELEV.		
BMAE 178				1272 38	BMAE178 Elev. 1272.379 - F.B. 1447-171 Deodora Dr. & Catherine Rd. N.E. cor. Bt. sph. in curb, 35' E. of ℄ of Catherine Rd.	
	1164	1289 02				
0+00	at	Most	N'erly	of 2	Bt. spks. at prod. of	Deodora Dr. & E.
1+07.3					8" outlet on S -	3' L
M.H. @					Diam. 0.67	
Deodora Dr					Depth - 7.73	
to W.					Rod - 6.85	
			15 25	1268 77	15.25	
					8" inlet on N.	
					Diam. 0.67	
					Depth 7.32	
					Rod - 6.70	
			14 69	1269 33	14.69	
T. P			0 25	1283 77	T. P.	
	1196	1295 73				

F. B. 1547 PG. 218 Job No. 1531M Division No. V. Notes Red. Plotted Profile
Survey of Devonshire Lang. Date Date No. X-Sec.
Survey by Lanigan Notes Lanigan Notes Chkd. Checked
Indexed Date Date Date No.

76L298 307 4-50

PLEASE RETURN TO
LOS ANGELES COUNTY SURVEYOR
726 LOS ANGELES COUNTY ENGINEERING BLDG.

NOTE: ANY ADDITIONS OR CHANGES ON THIS SHEET MUST BE MADE OR CIRCLED IN RED INK, WITH DATE AND NAME OF PERSON MAKING CHANGE.

Do not extend notes this side of this line.

STATION	B. S.	H. I.	F. S.	ELEV.		
		1295 73				
3+34.0 M.H. @ end of Line					8" outlet S Diam-0.67 Depth-7.62 Rod-1.87 10.16	3' L.
			10 16	1285 57		
					8" inlet on E. Diam-0.67 Depth-7.34 Rod-1.76 9.77	
			9 77	1285 96		
T. P			0 27	1295 46	T. P	
	11 86	1307 32				
B.M.AE174			0 52	1306 80	B.M.AE174 Elev. 1306.834 F.B. 1447-170 Mariposa St. & Cut-[illegible] Rd., S.E. cor. - Bt. spk. in S'orly curb of Double curb, 8' E. of E. cor. C.K.	

Profile Notes Red. ____ Plotted ____ Job No. 1531M Division No. V. F. B. 1547 PG. 219
No. ____ Date ____ Date ____ Survey of Devonshire Lake
X-Sec. Notes Chkd. ____ Checked ____ Survey by Lahigay Notes J.J.L. Date 5-14-52
No. ____ Date ____ Date ____ Map No. ____ Indexed ____ Date ____

F. B. 1597 Pg. 220

Job No. _____ Division No. _____ Notes Red. _____ Plotted _____ Profile

Survey of _____ Date _____ Date _____ No. _____

Survey by _____ Notes _____ Notes Chkd. _____ Checked _____ X-Sec.

Indexed _____ Date _____ Date _____ Date _____ No. _____

STATION	B. S.	H. I.	F. S.	ELEV.

Do not extend notes this side of this line.

PLEASE RETURN TO

LOS ANGELES COUNTY SURVEYOR

726 LOS ANGELES COUNTY ENGINEERING BLDG.

NOTE: ANY ADDITIONS OR CHANGES ON THIS SHEET MUST BE MADE OR CIRCLED IN RED INK, WITH DATE AND NAME OF PERSON MAKING CHANGE.

76L298 307 4-50

Profile No.	Notes Red.	Plotted	Job No. 1258	Division No.	F. B. 1547 PG. 221
	Date	Date	Survey of El Molino Ave.		
X-Sec. No.	Notes Chkd.	Checked	Survey by Lenigan	Notes Lewis	Date 7-21-52
	Date	Date	Map No.	Indexed	Date

ELEVATIONS OF PLUMBING etc.

HO. #736 SACRAMENTO STREET

V. Lenigan
C. Lewis
H. H. Raphael
A. P. Hoar

STATION	B. S.	H. I.	F. S.	ELEV.

NOTE: ANY ADDITIONS OR CHANGES ON THIS SHEET MUST BE MADE OR CIRCLED IN RED INK, WITH DATE AND NAME OF PERSON MAKING CHANGE.

Do not extend notes this side of this line.

PLEASE RETURN TO
LOS ANGELES COUNTY SURVEYOR
726 LOS ANGELES COUNTY ENGINEERING BLDG.

76L298 307 4-50

76L298 307 4-50

PLEASE RETURN TO
LOS ANGELES COUNTY SURVEYOR
726 LOS ANGELES COUNTY ENGINEERING BLDG.

NOTE: ANY ADDITIONS OR CHANGES ON THIS SHEET MUST BE MADE OR CIRCLED IN RED INK, WITH DATE AND NAME OF PERSON MAKING CHANGE.

Do not extend notes this side of this line.

STATION	B. S.	H. I.	F. S.	ELEV.	
BM AE 171	12 02	1130 97		1118 95	AE 171 (= A-63) El 1118.945 FB 1447 P 168 Sacramento St. + El Molino Ave (S.W. Cor.) Bt spk in curb 6' W of E end
			4 49	1126 48	ground over S.S. in front Ho# 736
T. P.			9 82	1121 15	T. P.
	2 51	1123 66			
			4 34	1119 32	Top of 4" soil pipe at joint-rear of Ho 736
			4 64	1119 02	ground over "
			2 4	1121 3	Floor elev. Ho# 736
Shots taken 188' #189' from ℄ of S.S.					
T. P.			2 05	1121 61	
	9 35	1130 96			
BM AE 171			12 01	1118 95	AE 171 as above

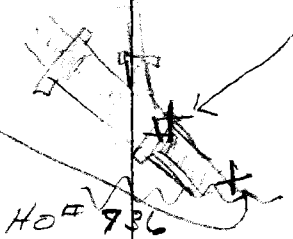

F. B. 1547 PG. 22 hr
Survey of
Survey by
Indexed
Job No.
Notes
Date
Division No.
Notes Chkd.
Date
Notes Red.
Date
Plotted
Date
Profile
No.
X-Sec.
Checked
Date
No.

Notes Ck'd by J. AJA	Survey of 218th PL SS
Map No.	JN 0303.00 Tape 2121 Std. 68 °F
Office Work	Surveyed by E.L. Willey
Checked	Notes Date 2-20-59
Date	Indexed A. C. Johnson 3-11-59

F. B. 1547 PG. 225

J.N. 0303.00

C.I. 2083.14

218TH PL. SS. DIST.

& SURVEY

1-23-59
E.L. Willey
Mackey Jr
[illegible]
[illegible]

Note: Any Additions or Changes on This Sheet Must be Made or Circled in Red Ink With Date and Name of Person Making Change.

Do not extend notes this side of this line.

RETURN TO
LOS ANGELES COUNTY ENGINEER
700 LOS ANGELES COUNTY ENGINEERING BLDG.

763098 CE #247—7-59

F. B. 1547 PG. 226

to bot Pg 236

WS 28 B-1

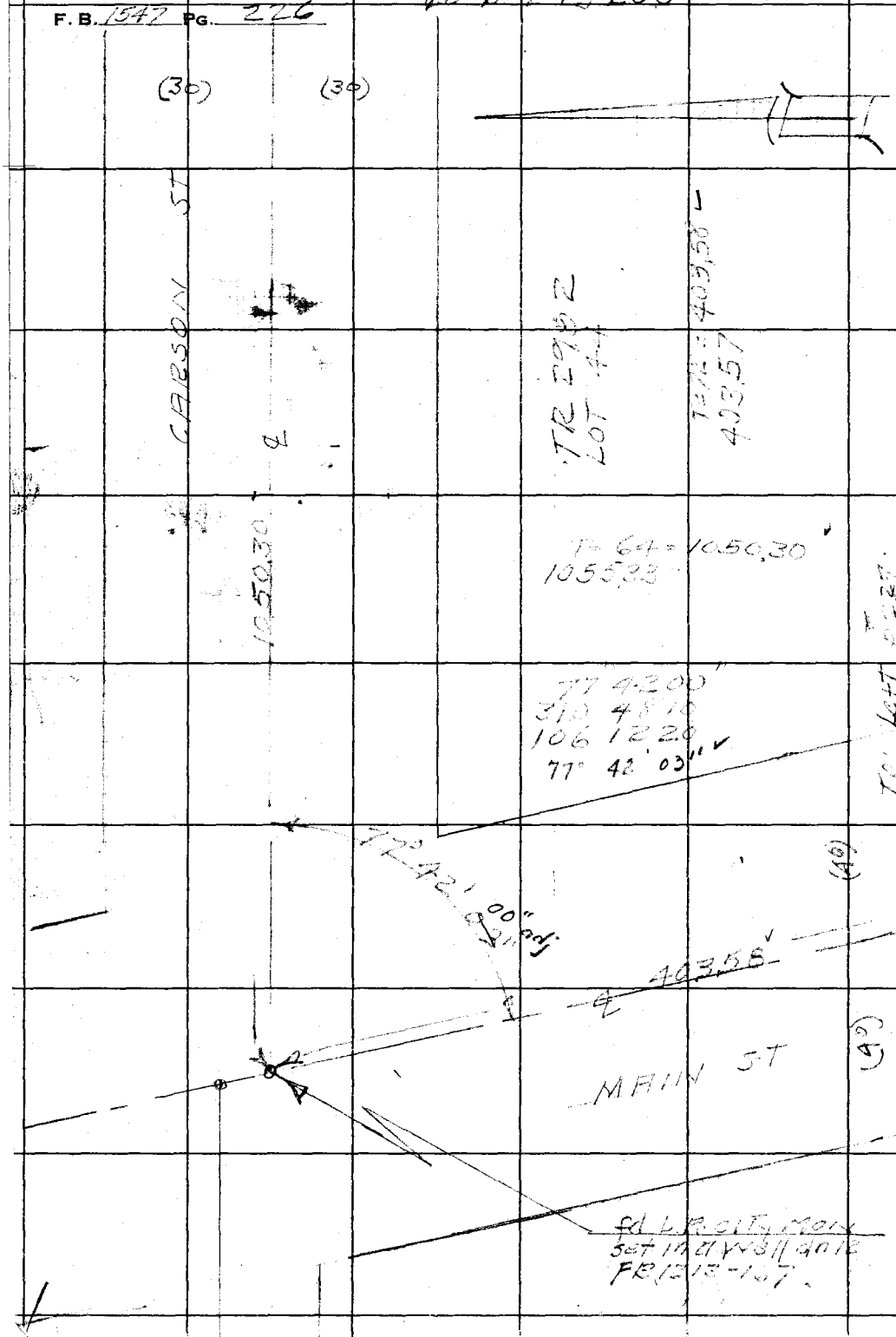

RETURN TO
LOS ANGELES COUNTY ENGINEER
700 LOS ANGELES COUNTY ENGINEERING BLDG.

Do not extend notes this side of this line.

Note: Any Additions or Changes on This Sheet Must be Made or Circled in Red Ink With Date and Name of Person Making Change.

Notes Ck'd by J. AJA	Survey of 218 PL, SS
Map No.	JN 030300 Tape 0101 Std 68 °F
Office Work	Surveyed by C L Willey
Checked	Notes Date 2-20-59
Date	Indexed A. C. Johnson

F. B. 1547 PG. 227

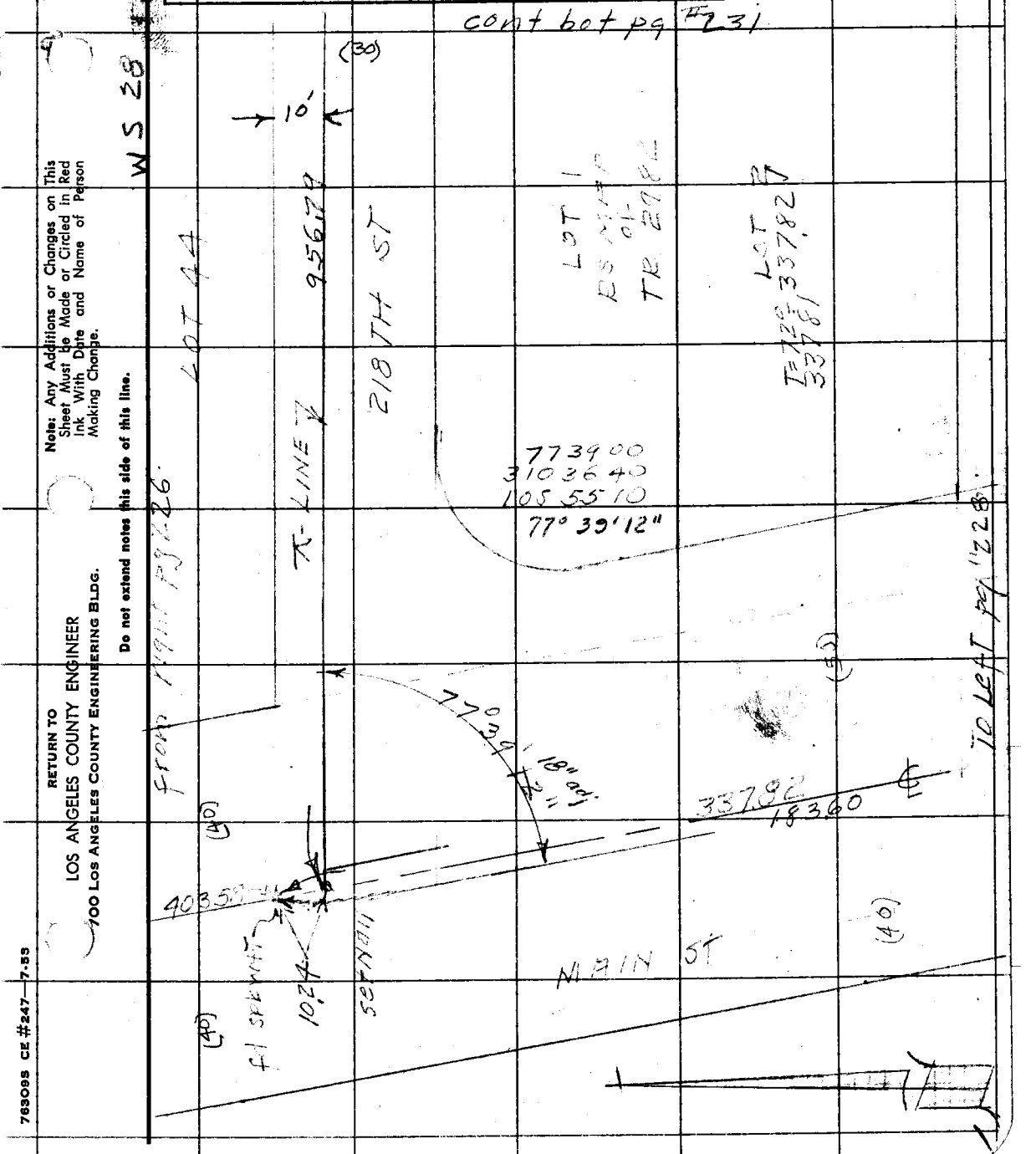

Note: Any Additions or Changes on This Sheet Must be Made or Circled in Red Ink With Date and Name of Person Making Change.

Do not extend notes this side of this line.

RETURN TO
LOS ANGELES COUNTY ENGINEER
700 LOS ANGELES COUNTY ENGINEERING BLDG.

763098 CE #247—7-53

RETURN TO
LOS ANGELES COUNTY ENGINEER
700 LOS ANGELES COUNTY ENGINEERING BLDG.

Note: Any Additions or Changes on This Sheet Must be Made or Circled in Red Ink With Date and Name of Person Making Change.

Do not extend notes this side of this line.

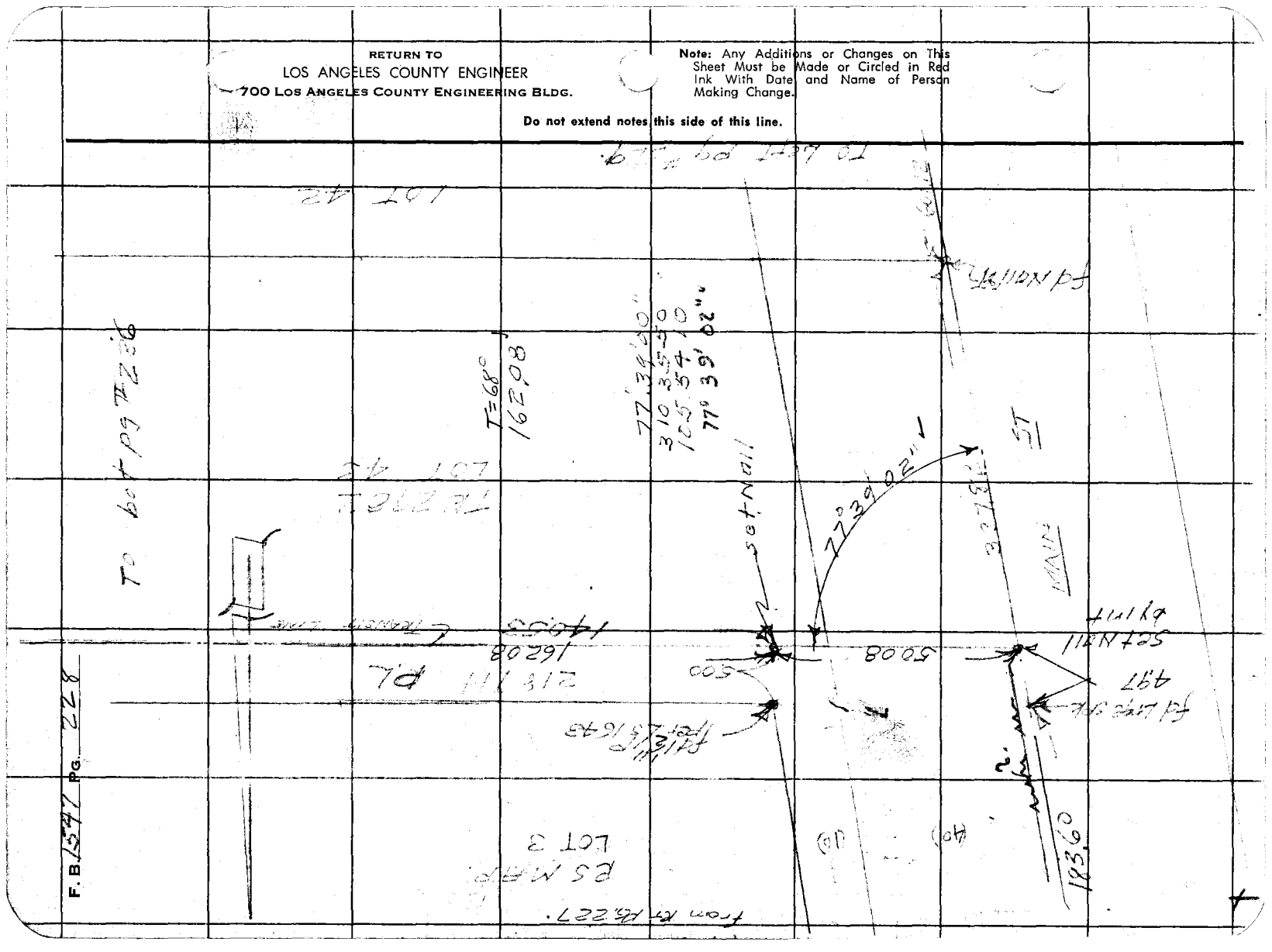

F.B. 1347 PG. 228

Notes Ck'd by J. AJA	Survey of 218th PLSS
Map No.	JN 030200 Tape 0101 Std 68 °F
Office Work	Surveyed by BLWilley
Checked	Notes " Date 2-25-59
Date	Indexed A. C. Johnson

F. B 1547 PG. 229

WS 28 B-1

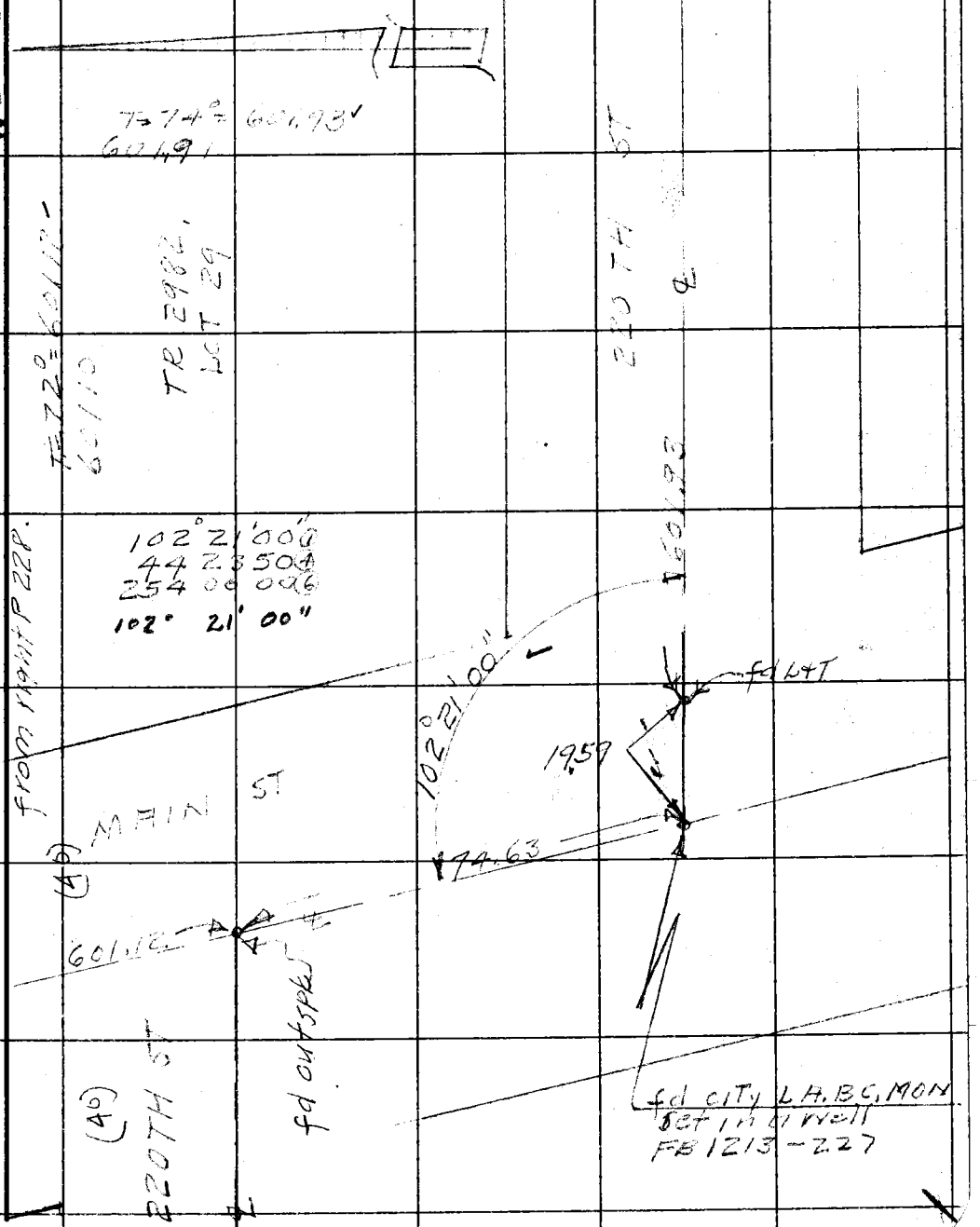

Note: Any Additions or Changes on This Sheet Must be Made or Circled in Red Ink With Date and Name of Person Making Change.

Do not extend notes this side of this line.

RETURN TO
LOS ANGELES COUNTY ENGINEER
700 LOS ANGELES COUNTY ENGINEERING BLDG.

763098 CE #247—7-58

F. B. 1547 PG. 230

To BOT of pg #233

(30) (30)

1509

fd Lrge SPK & T

5.00

5' offset

395.10

89° 56' 20"
359 45 00
179 37 40
89° 56 16"

89° 56

T=60° = 395.10
395.12

ST

CARSON

1050.30

TR 2981
LOT 44

from TOP pg 226

TO TOP LEFT p #231

RETURN TO
LOS ANGELES COUNTY ENGINEER
700 LOS ANGELES COUNTY ENGINEERING BLDG.

Do not extend notes this side of this line.

Note: Any Additions or Changes on This Sheet Must be Made or Circled in Red Ink With Date and Name of Person Making Change.

Notes Ck'd by J. AJA	Survey of 218th SS
Map No.	JN 030300 Tape 0101 Std. 68 °F
Office Work	Surveyed by B. L. Willey
Checked	Notes " Date 2-21-59
Date	Indexed C. Johnson

F. B. 1547 PG. 231

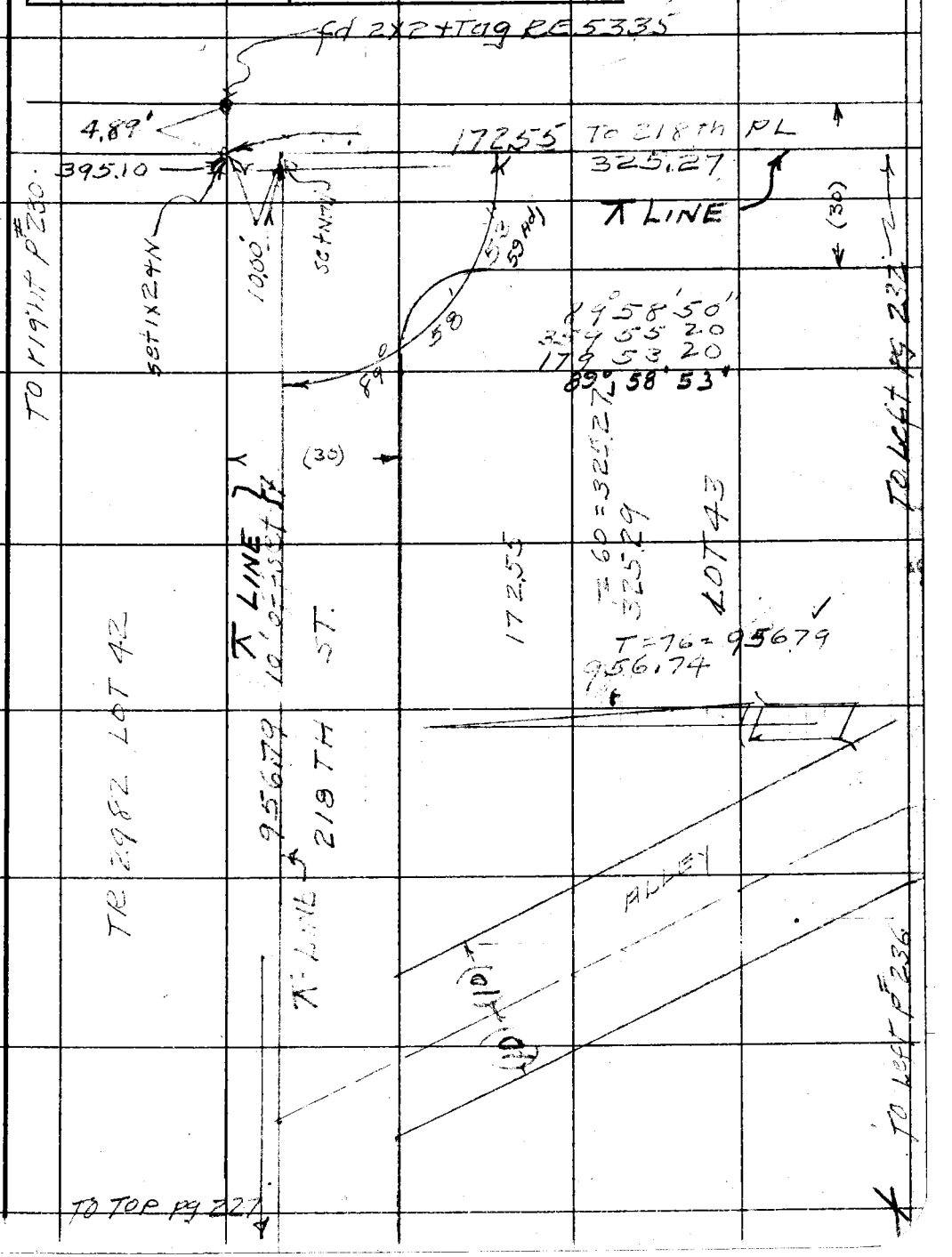

Note: Any Additions or Changes on This Sheet Must be Made or Circled In Red Ink With Date and Name of Person Making Change.

Do not extend notes this side of this line.

RETURN TO
LOS ANGELES COUNTY ENGINEER
700 LOS ANGELES COUNTY ENGINEERING BLDG.

76309S CE #247—7-53

F. B. 1547 PG. 232

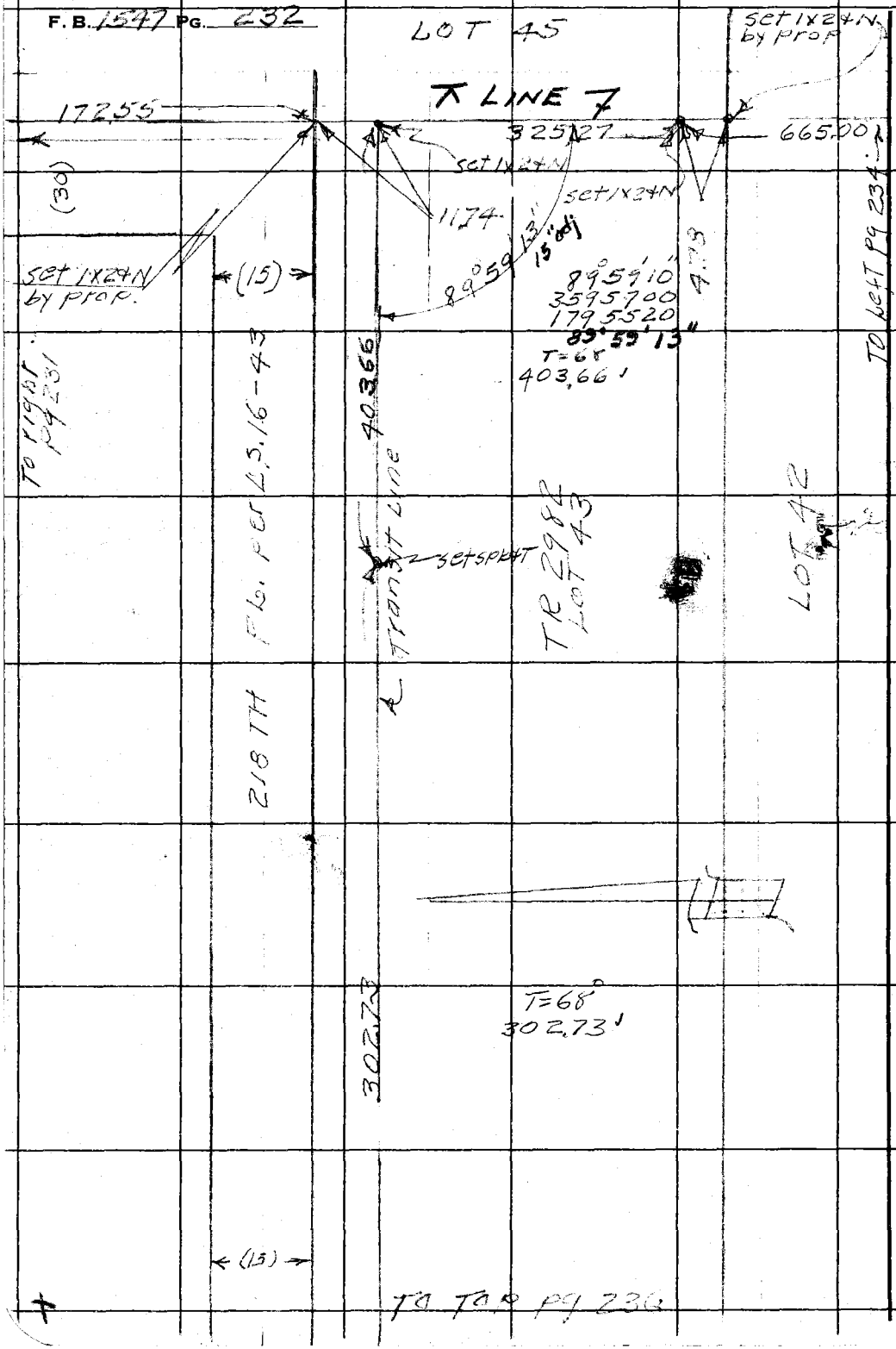

RETURN TO
LOS ANGELES COUNTY ENGINEER
700 LOS ANGELES COUNTY ENGINEERING BLDG.

Do not extend notes this side of this line.

Note: Any Additions or Changes on This Sheet Must be Made or Circled in Red Ink With Date and Name of Person Making Change.

Notes Ck'd by J. AJA	Survey of 218th Pl SS
Map No.	JN 030300 Tape 0101 Std 68 °F
Office Work	Surveyed by R L Willey
Checked	Notes " Date 2-20-57
Date	Indexed A. C. Johnson

F. B. 1547 PG. 233

C-1

WS 28

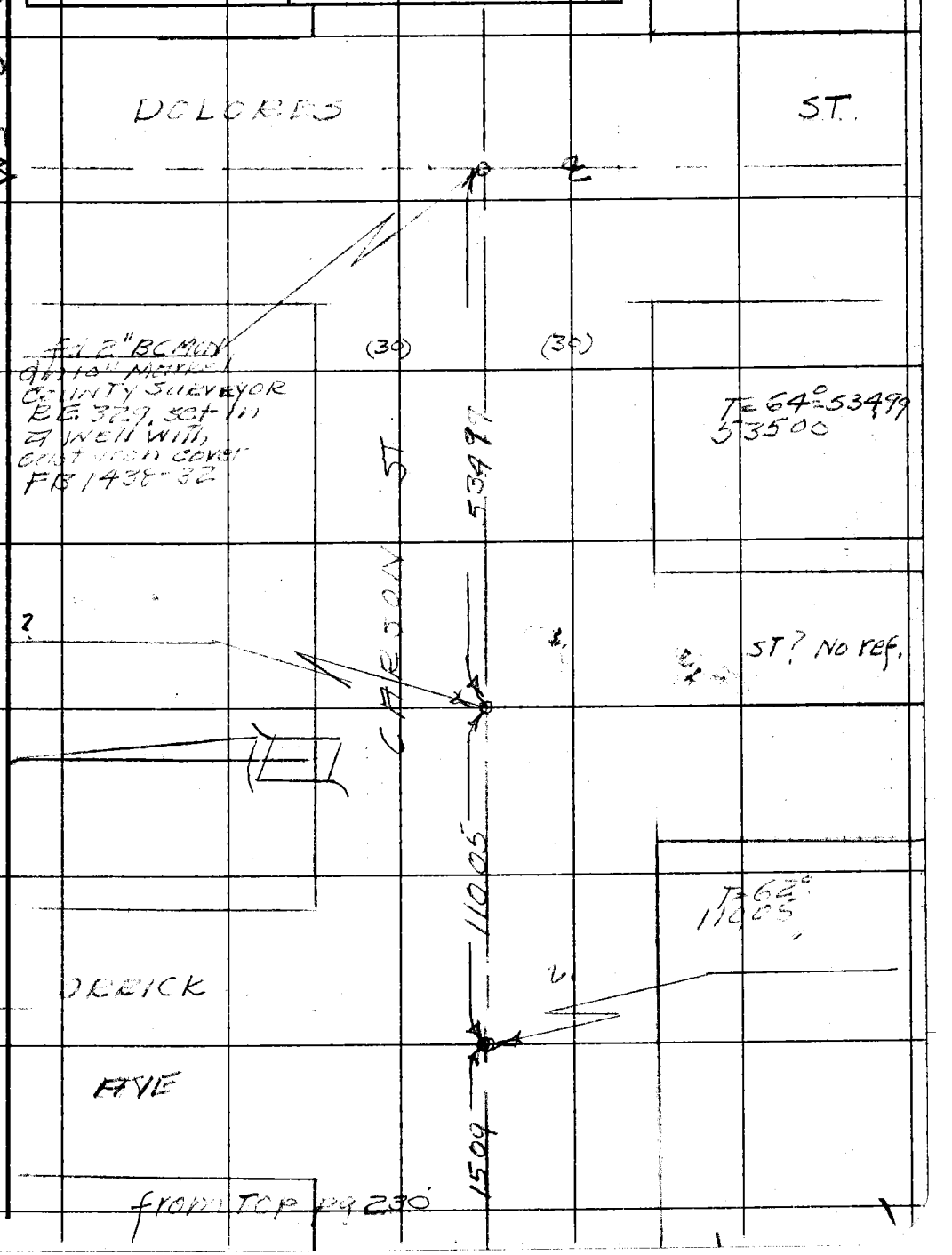

Note: Any Additions or Changes on This Sheet Must be Made or Circled in Red Ink With Date and Name of Person Making Change.

Do not extend notes this side of this line.

RETURN TO
LOS ANGELES COUNTY ENGINEER
700 LOS ANGELES COUNTY ENGINEERING BLDG.

763095 CE #247—7-53

F.B. 1547 PG. 234

To Lot pg #235.

To right pg 232.

LOT 30

(25) (25)

577.07

0.08

fd Nail

5.00

5' offset T-LINE
665.00

set Nail

900° 00' 43"

T=74°
125.46

90° 00' 50"
360 0300
180 0420
90° 00' 43"

T=58=665.00
665.04 @ Ley

LOT 28

125.46

No ref
GULF

220TH ST

AVE

TR 2982
LOT 29

601.93

From Top pg #229.

RETURN TO
LOS ANGELES COUNTY ENGINEER
100 LOS ANGELES COUNTY ENGINEERING BLDG.

Do not extend notes this side of this line.

Note: Any Additions or Changes on This Sheet Must be Made or Circled in Red Ink With Date and Name of Person Making Change.

Notes Ck'd by J. AJA	Survey of 218 th st	F. B 1547 Pg. 235
Map No.	JN 030300 Tape 0101 Std 68 °F	
Office Work	Surveyed by R L Willey	
Checked	Notes C. Johnson Date 2-20-59	
Date	Indexed	

WS 28 2-1

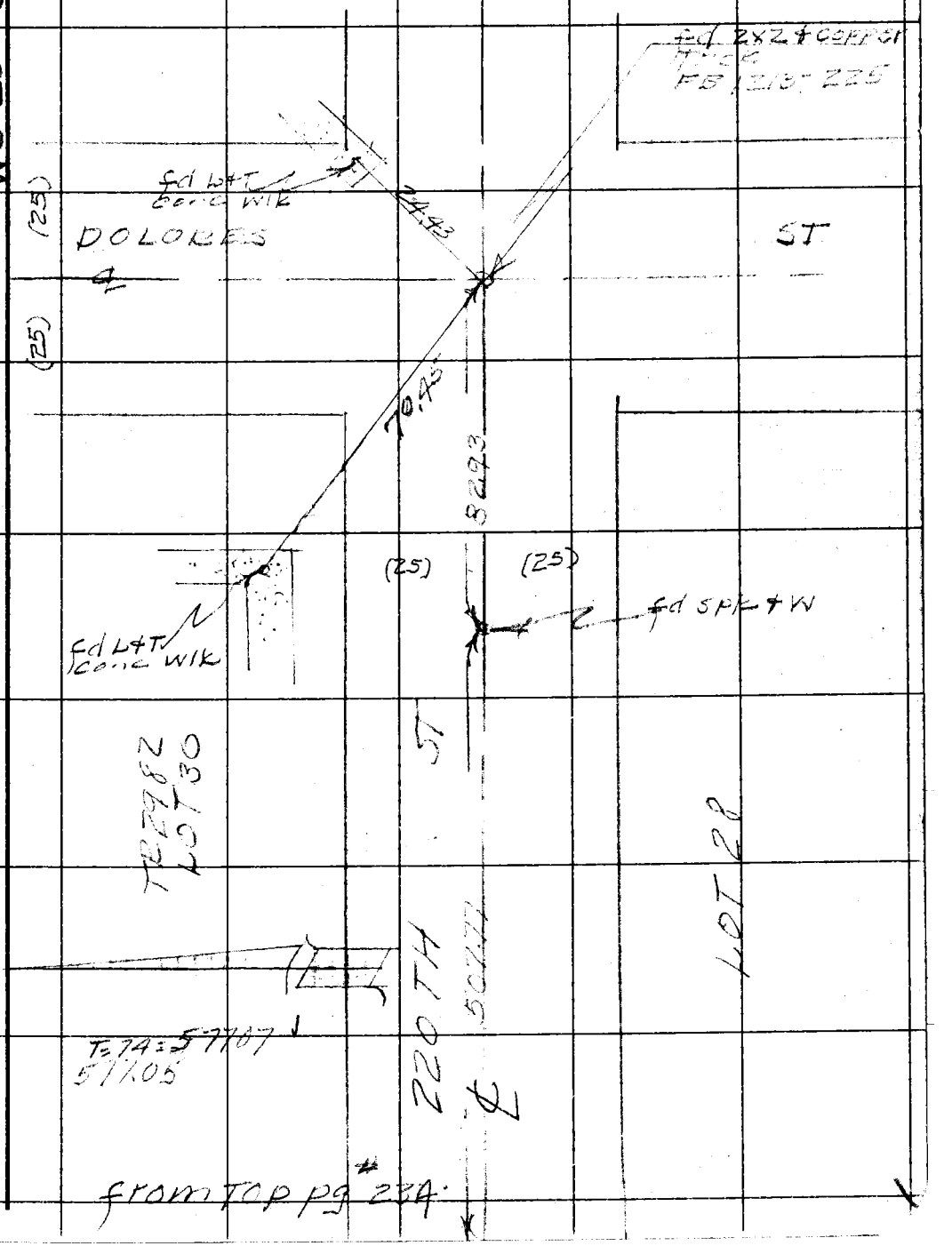

Note: Any Additions or Changes on This Sheet Must be Made or Circled in Red Ink With Date and Name of Person Making Change.

Do not extend notes this side of this line.

RETURN TO
LOS ANGELES COUNTY ENGINEER
700 LOS ANGELES COUNTY ENGINEERING BLDG.

763098 CE #247—7-53

F. B. 1547 PG. 236

from bot p # 232.

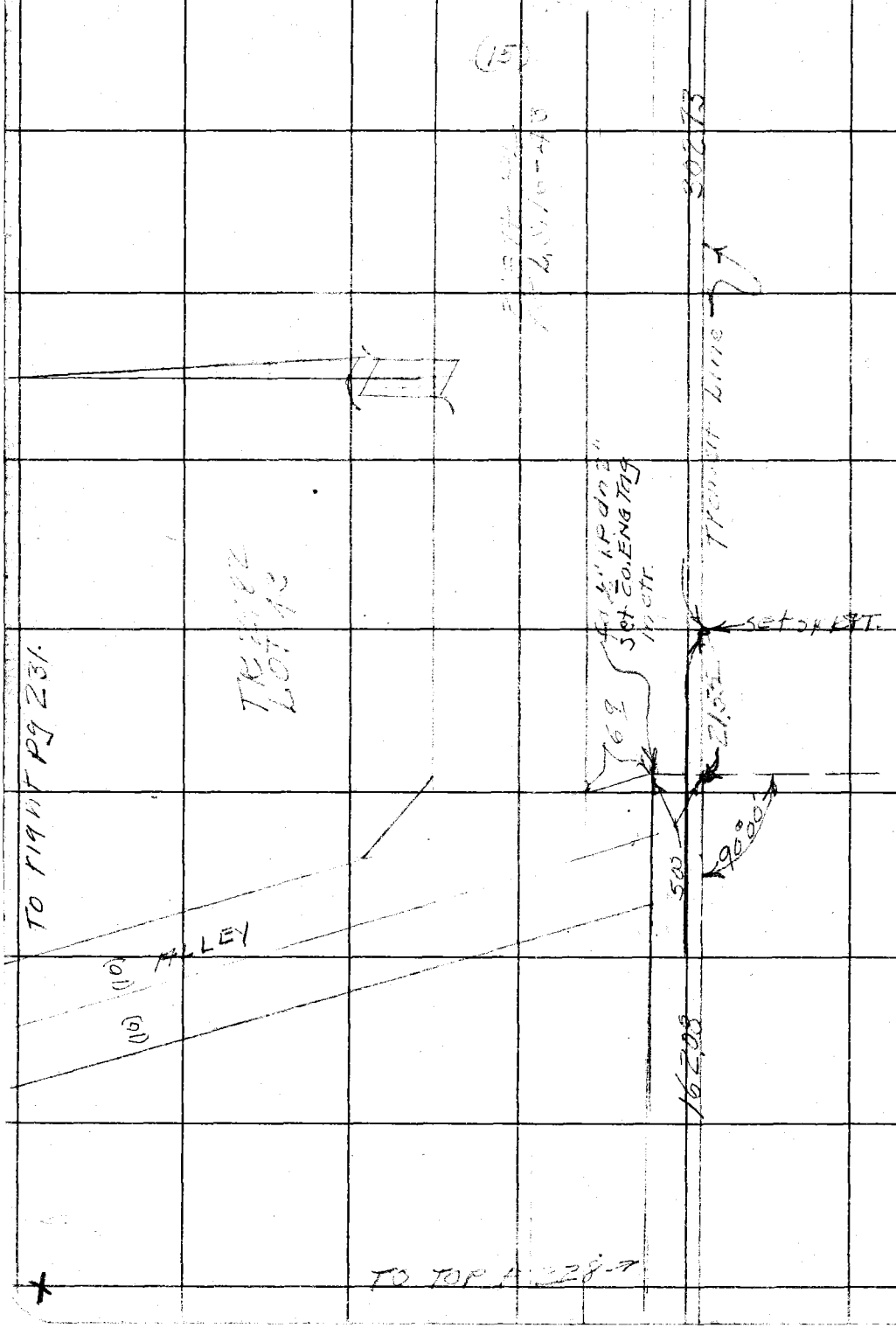

RETURN TO
LOS ANGELES COUNTY ENGINEER
100 LOS ANGELES COUNTY ENGINEERING BLDG.

Do not extend notes this side of this line.

Note: Any Additions or Changes on This Sheet Must be Made or Circled in Red Ink With Date and Name of Person Making Change.

F. B. 1547 PG. [illegible]

NOTES RED. _____ JOB NO. 2053.14 SURVEY OF 218TH PLACE S.S. DIST.
DATE _____ SURVEY BY R.L. WILLEY
NOTES CHKD. _____ NOTES BY ETM JG DATE 3-4-59
DATE _____ INDEXED K. C. Johnson DATE 3-11-59

DESCRIPTION	ADJ. ELEV.	3RD RUN	2ND RUN	DIFF.	1ST RUN	B.M.
JN 2053.14						
218TH PLACE S.S. DISTRICT						
BENCH LEVELS						
RL Willey Monkey McColl Swann						
INDEXED 7-9-59 Van						

NOTE: ANY ADDITIONS OR CHANGES ON THIS SHEET MUST BE MADE OR CIRCLED IN RED INK, WITH DATE AND NAME OF PERSON MAKING CHANGE.

Do not extend notes this side of this line

PLEASE RETURN TO
LOS ANGELES COUNTY SURVEYOR
725 LOS ANGELES COUNTY ENGINEERING BLDG.

765420 S & E-353 4-54

76S420 S & E-353 4-54

PLEASE RETURN TO
LOS ANGELES COUNTY SURVEYOR
725 LOS ANGELES COUNTY ENGINEERING BLDG.

NOTE: ANY ADDITIONS OR CHANGES ON THIS SHEET MUST BE MADE OR CIRCLED IN RED INK, WITH DATE AND NAME OF PERSON MAKING CHANGE.

Do not extend notes this side of this line

JOB NO. 2093.4 SURVEY OF 218TH PLACE SS. DIST
SURVEY BY 218TH PL.
NOTES BY BLWilley DATE 3-4-59
INDEXED J. C. Johnson DATE
NOTES RED DATE
NOTES CHKD. DATE
F.B. 547 PG. 23R

B.M.	1ST RUN	DIFF.	2ND RUN	3RD RUN	ADJ. ELEV.	DESCRIPTION
BM SY 392 set	34.265				34.265 ✓	BM SY 392 El = 34.265 Lat in SW cor. conc walk at SW intersection +21800 Main St 45' E of ℄ Main St 76.5' S. of ℄ 218th St
+	4.759		4.743			
π	38.724	−0.441	−0.440		−.437	
−	4.900		5.183			
BM YF 179 set	33.824				33.828	BM YF 179 Main St (El 34.262) 167.5' S. of ℄ 218th St bt. SPK in Lead 12' N of S. end curb
+	4.523		4.305			
π	38.347	+0.024	+.026		+.028	
−	4.499		4.279			
TP	33.848				33.856	
+	5.603		5.352			
π	39.451	+0.252	+0.250		+.253	
−	5.351		5.602			
TP	34.100				34.109	
+	3.921		4.119			
π	38.021	−0.977	−0.977		−.974	
−	4.898		5.096			
BM YF 180 set	33.123				33.135	BM YF 180 218th PL, S. side 900' ± E of L.M. at 38' ± S. of S. Line 218th PL bt SPK in NE cor. conc slab.
+	5.049		5.030			
π	38.172	+0.979	+0.977		+.980	
−	4.073		4.223			
BM YF 181 set	34.099				34.115	BM YF 181 218th PL, 924' ± E of L.M. at 4' S. of S. Line 218th PL. SPK in W side P.A. 10180 76E
+	3.964		4.280			
π	38.063	+0.330	+0.325		+.326	
−	3.644		3.965			
TP	34.419				34.441	
+	4.985		5.178			
π	39.404	−0.722	−0.721		−.719	
−	5.707		5.899			
TP	33.697				33.722	

76S420 S & E-353 4-54

PLEASE RETURN TO
LOS ANGELES COUNTY SURVEYOR
725 LOS ANGELES COUNTY ENGINEERING BLDG.

NOTE: ANY ADDITIONS OR CHANGES ON THIS SHEET MUST BE MADE OR CIRCLED IN RED INK, WITH DATE AND NAME OF PERSON MAKING CHANGE.

Do not extend notes this side of this line

B.M.	1ST RUN	DIFF.	2ND RUN	3RD RUN	ADJ. ELEV.	DESCRIPTION
TP	33.697'				33.122	
+	5.122'		5.404'			
π	39.819'	-0.127'	-0.127'		-.124	
—	5.249'		5.531'			
TP	33.570'				33.578	
+	5.043		5.375'			
π	38.665	+0.642	+0.643'		+.646	
—	4.451'		4.732'			
TP	34.212				34.244	
+	5.040		5.269'			
π	39.252	+0.871	+0.874		+.874	
—	4.169		4.395			
BMSY3922	35.083				35.118	BMSY3922 EL 35.118' Spk in conc pvmt 11'± W of ℄ Main & 3'± N. of ℄ 220th St 220th St to the West

NOTES RED. ____ JOB NO. 2033 SURVEY OF 218 [illegible]
DATE ____ SURVEY BY R L [illegible]
NOTES CHKD. ____ NOTES BY [illegible] DATE 3-4-59
DATE ____ INDEXED [illegible] C. Johnson DATE ____

F. B. 1547 PG. 231

F. B. 647 PG. 240

JOB NO. _____ SURVEY OF _____ NOTES RED. _____

SURVEY BY _____ DATE _____

NOTES BY _____ DATE _____ NOTES CHKD. _____

INDEXED _____ DATE _____ DATE _____

765420 S & E-353 4-54

PLEASE RETURN TO

LOS ANGELES COUNTY SURVEYOR

725 LOS ANGELES COUNTY ENGINEERING BLDG.

NOTE: ANY ADDITIONS OR CHANGES ON THIS SHEET MUST BE MADE OR CIRCLED IN RED INK, WITH DATE AND NAME OF PERSON MAKING CHANGE.

Do not extend notes this side of this line

B.M.	1ST RUN	DIFF.	2ND RUN	3RD RUN	ADJ. ELEV.	DESCRIPTION

Notes Ck'd by	Survey of 218th PL SS
Map No.	JN [illegible] Tape Std °F
Office Work	Surveyed by R.L. Willey
Checked	Notes " Date 3-6-59
Date	Indexed K. C. Johnson 3-11-59

F. B. 1542 Pg. 241

C1 208314

218TH PL SS

TOPOGRAPHY

FROM MAIN ST

TO EAST 215TH PL

3-6-59

Note: Any Additions or Changes on This Sheet Must be Made or Circled in Red Ink With Date and Name of Person Making Change.

Do not extend notes this side of this line.

RETURN TO
LOS ANGELES COUNTY ENGINEER
700 LOS ANGELES COUNTY ENGINEERING BLDG.

763095 CE #247—7-59

F. B. 1547 PG. 242

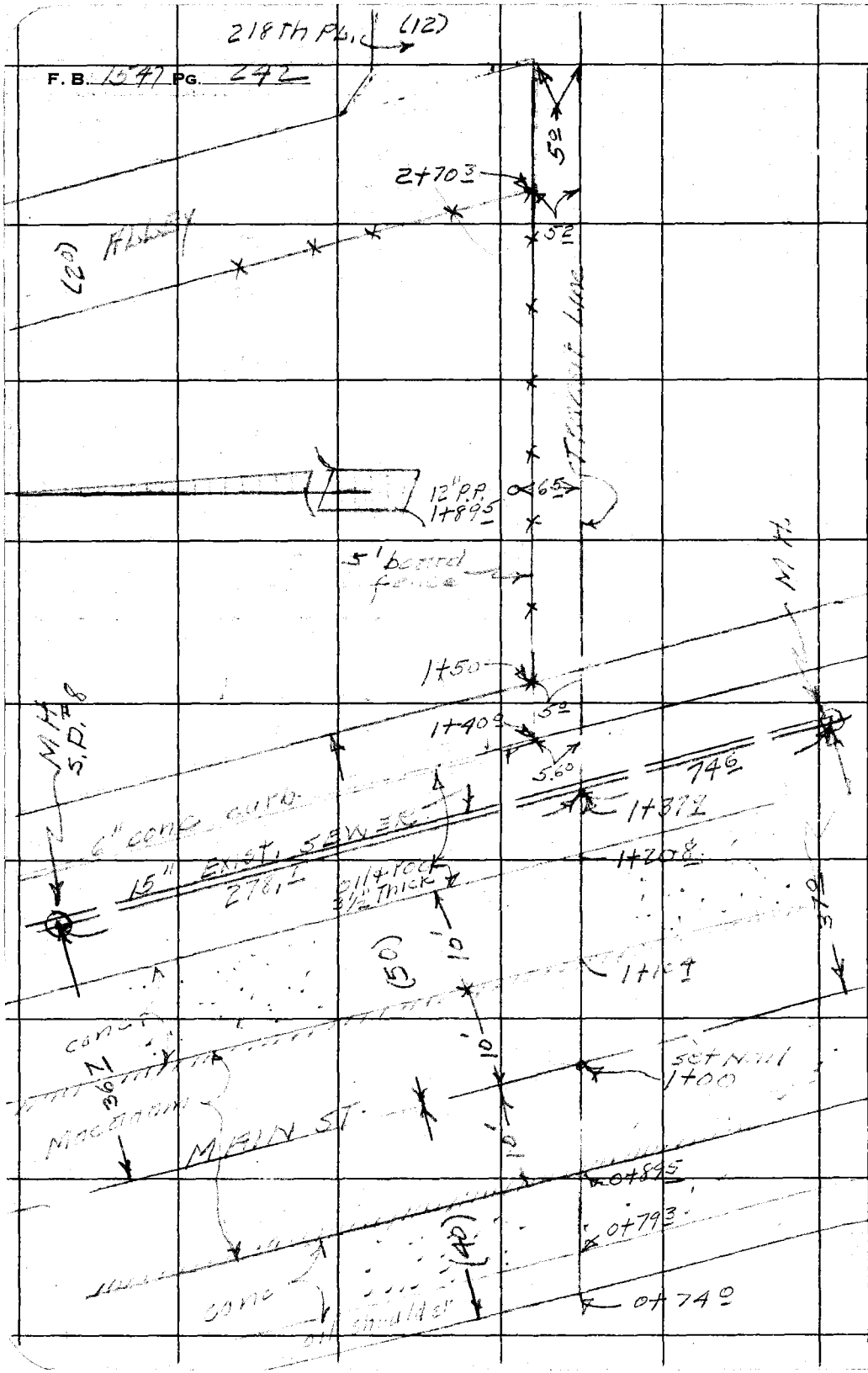

RETURN TO
LOS ANGELES COUNTY ENGINEER
700 LOS ANGELES COUNTY ENGINEERING BLDG.

Do not extend notes this side of this line.

Note: Any Additions or Changes on This Sheet Must be Made or Circled in Red Ink With Date and Name of Person Making Change.

Notes Ck'd by	Survey of 218th PL. SS
Map No.	JN 208314 Tape Std °F
Office Work	Surveyed by R. L. Willey
Checked	Notes C. Johnson Date 3-6-59
Date	Indexed

F. B. 1547 PG. 243

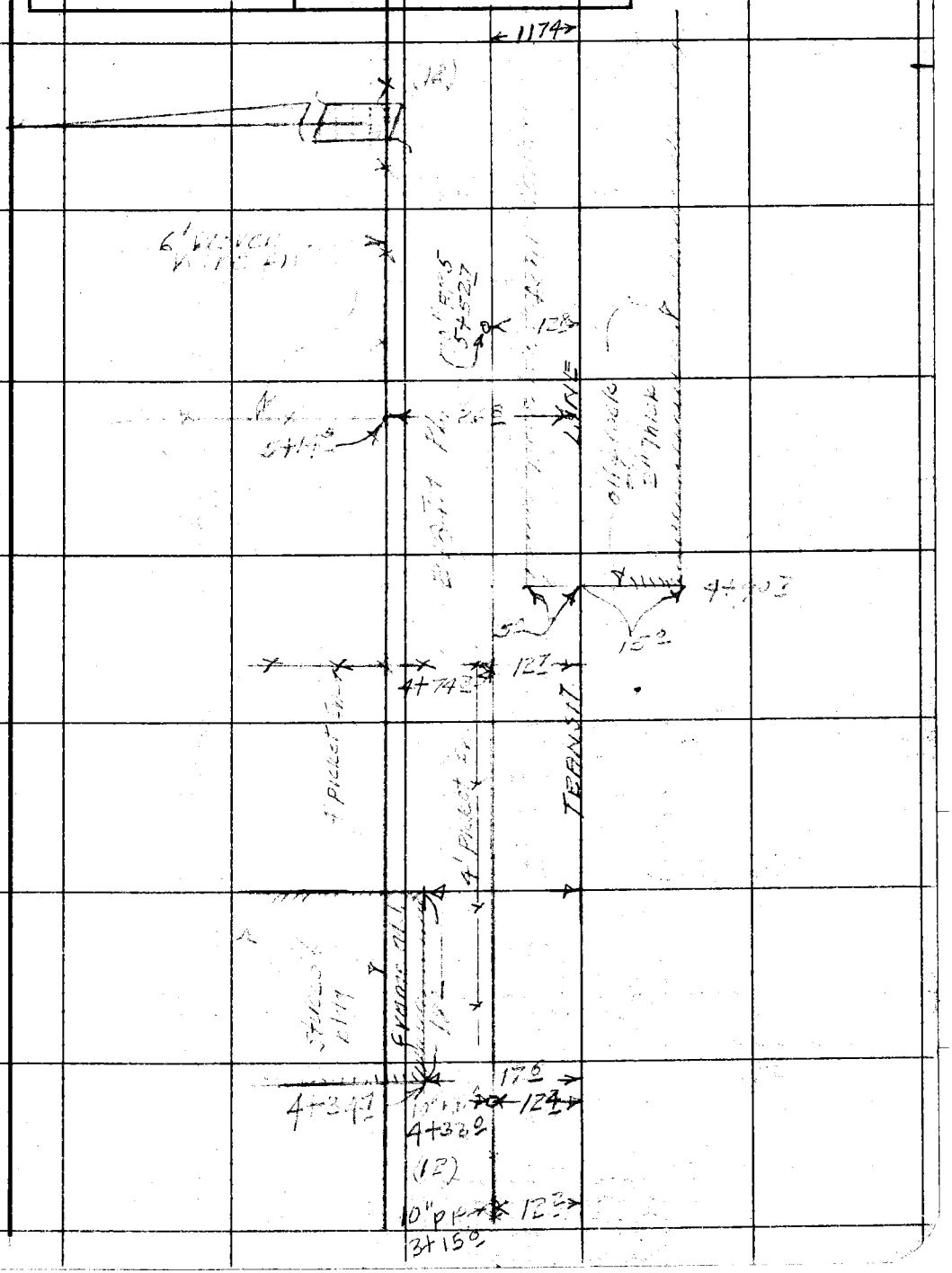

Note: Any Additions or Changes on This Sheet Must be Made or Circled in Red Ink With Date and Name of Person Making Change.

Do not extend notes this side of this line.

RETURN TO
LOS ANGELES COUNTY ENGINEER
700 LOS ANGELES COUNTY ENGINEERING BLDG.

763098 CE #247—7-53

F. B. 1047 PG. 244

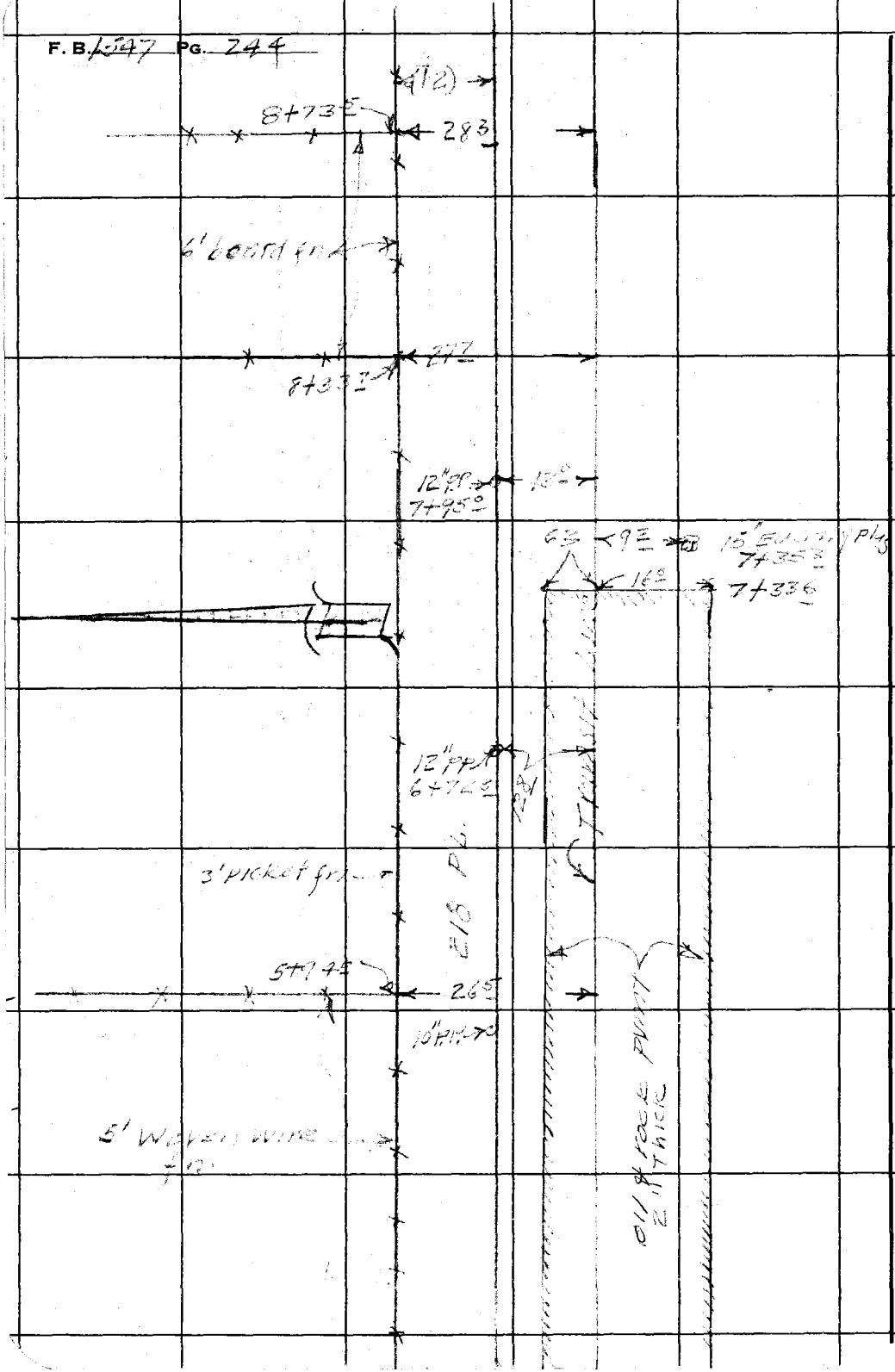

RETURN TO
LOS ANGELES COUNTY ENGINEER
700 LOS ANGELES COUNTY ENGINEERING BLDG.

Do not extend notes this side of this line.

Note: Any Additions or Changes on This Sheet Must be Made or Circled in Red Ink With Date and Name of Person Making Change.

Notes Ck'd by	Survey of 218th St SS
Map No.	JN [illegible] Tape Std °F
Office Work	Surveyed by R L Wiley
Checked	Notes 11 Date 3-6-59
Date	Indexed C. Johnson

F. B. 1547 PG. 245



Note: Any Additions or Changes on This Sheet Must be Made or Circled in Red Ink With Date and Name of Person Making Change.

Do not extend notes this side of this line.

RETURN TO
LOS ANGELES COUNTY ENGINEER
700 LOS ANGELES COUNTY ENGINEERING BLDG.

763095 CE #247—7-55

F. B. _____ PG. 246

RETURN TO
LOS ANGELES COUNTY ENGINEER
700 LOS ANGELES COUNTY ENGINEERING BLDG.

Do not extend notes this side of this line.

Note: Any Additions or Changes on This Sheet Must be Made or Circled in Red Ink With Date and Name of Person Making Change.

F. B. 1547 PG. 247

Profile No. _____ Notes Red. _____ Plotted _____ Job No. 2033.14 Division No. _____

Date _____ Date _____ Survey of 218TH PLACE S.S. DIST.

X-Sec. No. _____ Notes Chkd. _____ Checked _____ Survey by [illegible] Notes [illegible] Date March 6, 1959

Date _____ Date _____ Map No. _____ Indexed C. Johnson

STATION	B. S.	H. I.	F. S.	ELEV.	
					JN 2033.14 218TH PLACE S.S. DISTRICT X SECTIONS along 218TH PLACE from
					MAIN ST. EAST to END 218TH PL. & INVERTS on LAT'S in MAIN ST. Wiley Markey Jr. McCall Swann

NOTE: ANY ADDITIONS OR CHANGES ON THIS SHEET MUST BE MADE OR CIRCLED IN RED INK, WITH DATE AND NAME OF PERSON MAKING CHANGE.

PLEASE RETURN TO
LOS ANGELES COUNTY ENGINEER
700 LOS ANGELES COUNTY ENGINEERING BLDG.

Do not extend notes this side of this line.

76L-298 S & E #307—1-56

76L-298 S & E #207—1-56

PLEASE RETURN TO
LOS ANGELES COUNTY ENGINEER
700 LOS ANGELES COUNTY ENGINEERING BLDG.

NOTE: ANY ADDITIONS OR CHANGES ON THIS SHEET MUST BE MADE OR CIRCLED IN RED INK, WITH DATE AND NAME OF PERSON MAKING CHANGE.

Do not extend notes this side of this line.

F. B. 1547 Pg. 24 Job No. 2023.14 Division No. Notes Red Plotted Profile No.
Survey of Date Date X-Sec. No.
Survey by Notes Notes Chkd. Checked
Indexed K. C. Johnson Date Date Date No.

STATION	B. S.	H. I.	F. S.	ELEV.				
					2197C			
					For 7700 CL 33.24		Ft 54	
					Main St.			
					Bt Sub 1 load 15 N of Sub		1 load	
BM #7900				33.50'				
1+00	℄ Main St. & π LN.			33.57			π LN	
1+379	Surface over dist.		VCP	35.[illegible]'			π LN	
	M.H. 7' South of π LN along Main St.							
					Inlet on Sout		Outlet to	
	El. on Rim			33.34'	33.34'	El. on Rim	33.84'	El. on Rim
	Invert on 15" Inlet from South			13.42'	19.17	Inside top Pipe	19.24'	Rim to Inside Top Pipe
	" " 15" Outlet to North			13.35	1.25	Size of Pipe	1.25	Size of Pipe
					13.42	Invert	13.35'	Invert
	M.H. 218' North of π LN along Main St.				Inlet on South		Outlet to North	
	El. on Rim			32.98'	32.88'	El. on Rim	32.88	El. on Rim
	Invert on 15" Inlet from South			12.57'	19.01'	Rim to Inside Top Pipe	19.04'	Rim to Inside Top Pipe
	" " Outlet to North			12.54	1.25	Size of Pipe	1.25'	Size of Pipe
					12.57'	Invert	12.54'	Invert
							π LN	
1+394	L NO Dis'	CL		33.80		58.41 CL		
"		Sw		35.14		6 ft.		
"		Cb		33.76'		16' Cb		
"		Gut		33.12		Gut		

76L-298 S & E #307—1-56

PLEASE RETURN TO
LOS ANGELES COUNTY ENGINEER
700 LOS ANGELES COUNTY ENGINEERING BLDG.

NOTE: ANY ADDITIONS OR CHANGES ON THIS SHEET MUST BE MADE OR CIRCLED IN RED INK, WITH DATE AND NAME OF PERSON MAKING CHANGE.

Do not extend notes this side of this line.

STATION	B. S.	H. I.	F. S.	ELEV.	215	PLACE
14 50				33.6'		
				33.[illegible]		20' Lt
				33.3	5' Lt [illegible]	
				33.4	10' "	
24				33.[illegible]		
				33.6		20'
				33.[illegible]	5' Lt [illegible]	
				33.[illegible]	10' Lt	
24 [illegible]				33.[illegible]		
				33.[illegible]		20'
				33.1	5' Lt [illegible]	
				33.[illegible]	10' Lt.	
3+00				33.[illegible]		
				33.7'		20'
				34.[illegible]		±146 Ft. [illegible]
				32.8	11.74 Lt. So. [illegible] 218th Pl.	
				32.4	26.74 Lt. No. [illegible] 218th Pl.	
				32.[illegible]	±150' Lt. So. [illegible] 218th St.	
3+50				33.7'		
				33.5'		20' Lt
				33.6	11.74 Lt. So. [illegible] 218th Pl.	

Profile No. ____ Notes Red. ____ Plotted ____ Job No. 2083/4 Division No. ____ F. B. 1547 Pg. 249
X-Sec. No. ____ Date ____ Date ____ Survey of [illegible] Pl. [illegible]
Notes Chkd. ____ Checked ____ Survey by [illegible] Notes [illegible] Date 3-6-59
Date ____ Date ____ Map No. ____ Index [illegible] C. Johnson

76L-298 S & E #307—1-56

PLEASE RETURN TO
LOS ANGELES COUNTY ENGINEER
700 LOS ANGELES COUNTY ENGINEERING BLDG.

NOTE: ANY ADDITIONS OR CHANGES ON THIS SHEET MUST BE MADE OR CIRCLED IN RED INK, WITH DATE AND NAME OF PERSON MAKING CHANGE.

Do not extend notes this side of this line.

STATION	B. S.	H. I.	F. S.	ELEV.	[illegible]	
3+50				33.[illegible]	26.[illegible]	
4+00 TP				33.[illegible]		
						30' Rt
"				33.[illegible]	11.[illegible]	
"				[illegible]	[illegible]	
4+[illegible]				34.[illegible]		
"				33.[illegible]		[illegible]
"				[illegible]	11.[illegible]	
"				33.[illegible]	[illegible]	
5+00				34.4		Exist Pav
"				34.[illegible]		20' Exist Pav
"				[illegible]	[illegible]	
"				34.[illegible]	[illegible]	
5+50				34.5		Exist Pav
				3[illegible]		20' Exist Pav
				34.[illegible]		1.20' Rt. [illegible]
				34.[illegible]	11.[illegible] Lt. [illegible]	
				[illegible]	26.[illegible]	
"				33.7'	150' Lt. [illegible]	
6+00				34.5'		Exist Pav
"				34.2'		20' Exist Pav

F. B. 1547 PG. 250

Job No. 2088.14 Division No. [illegible] Notes Red. [illegible] Plotted [illegible] Profile

Survey of 218 [illegible] Pl. 55 Dist. Date [illegible] Date [illegible] No. [illegible] X-Sec.

Survey by [illegible] Notes [illegible] Notes Chkd. [illegible] Checked [illegible] No. [illegible]

Indexed K. C. Johnson Date [illegible] Date [illegible] Date [illegible]

76L-298 S & E #307—1-56

PLEASE RETURN TO
LOS ANGELES COUNTY ENGINEER
700 LOS ANGELES COUNTY ENGINEERING BLDG.

NOTE: ANY ADDITIONS OR CHANGES ON THIS SHEET MUST BE MADE OR CIRCLED IN RED INK, WITH DATE AND NAME OF PERSON MAKING CHANGE.

Do not extend notes this side of this line.

STATION	B. S.	H. I.	F. S.	ELEV.	218th	⊼ PLACE
6+00				33.7	11.74 LT So. [illegible]	
"				33.7	26.74 LT [illegible]	" "
[illegible] (TP)				34.43		Exist Pay
				34.2'		20' Rt Exist Pay
				33.5'	11.74' LT	
				33.4'	26.74' LT	
7+00				34.1'		Exist Pay
—				34.1'		20' Rt. " "
				33.3'	11.74' LT	
				33.4'	26.74' LT	
7+50				33.4'		
"				33.1'		20' Rt
"				33.3'		±140' Rt. [illegible]
"				33.3'	11.74' LT So. LN 218th PL	
"				33.1'	26.74' LT [illegible]	" "
				33.4'	±150' LT So LN 218th St.	
8+00				33.4'		
"				33.4'		20' Rt
"				33.2'	11.74'	
— "				33.3'	26.74	

Profile Notes Red. ____ Plotted ____ Job No 2083.14 Division No. ____ F. B. 1547 Pg. 251
No. ____ Date ____ Date ____ Survey of 218th PL. SS Dist
X-Sec. Notes Chkd. ____ Checked ____ Survey by Willey Notes ETMJ Date 3-6-59
No. ____ Date ____ Date ____ Map No. ____ Indexed C. Johnson

1547

LOS AN[illegible] ENGIN[illegible]
700 LOS AN[illegible] BLD[illegible]

[illegible]TE: ANY [illegible] THIS SH[illegible] [illegible]LED IN [illegible] [illegible]ME OF [illegible]

Do not extend notes th[illegible] side [illegible]

STATION	B. S.	H. I.	F. S.	ELEV.	218th PLACE	⊼ LN
8+50				3[illegible]		
				3[illegible]		20 [illegible]
				3[illegible]	[illegible] RL.	
				[illegible]	[illegible]	
9+00 (TA)				33.05'		
"				3[illegible]		20' RT
"				3[illegible]	11.74'	
"				3[illegible]	26.74'	
9+50				3[illegible]		
"				30.8'		20' RT
"				33.[illegible]'		I 140 Rt. [illegible]
"				32.3'	11.74'	
"				33.0'	26.74'	
"				32.[illegible]'	I 150 Lt So. LN 218th St	
10+00				3[illegible]		
"				32.[illegible]'		20' RT
"				33.[illegible]'	11.74' Lt So. LN 218th [illegible]	
"				32.[illegible]'	26.74' [illegible]	
BMYF181				34.[illegible]'	BM YF181 EL. 34.[illegible]' FB 1547-[illegible] 218th Pl. [illegible] Bt. Spk. West side Rt. #10180[illegible]	

F. B. 1547 Pg. 252
Job No 2083.14 Division No. [illegible] Notes Red. [illegible] Plotted [illegible]
Survey of 218th Place SS Dist. Date [illegible] Date [illegible] No. [illegible]
Survey by [illegible] Notes [illegible] Notes Chkd. [illegible] Checked [illegible] X-Sec. [illegible]
Indexed C. Johnson Date [illegible] Date [illegible] Date [illegible] No. [illegible]