1549

LOS ANGELES COUNTY

DATE	J. N.	INDEX TO F. B. 1549 DESCRIPTION	NOTES	PAGES
7-49	1310	WILLARD AVE. S.S. DISTRICT ℄ SURVEY.	℄ and Ties	5-53
3-50	"	1st ALLEY N. OF LAS TUNAS BLVD. bet Earle & Willard Aves.	topog	59-61
		" " "	X-sects	63-68
9-49	"	BURTON AVE, from Las Tunas to Garibaldi	topog	101-105
		" " "	X-sects	107-114
9-49	"	ELM AVE., bet Burton & Muscatel Aves.	topog	115-117
		" "	X-sects	119-122
9-49	"	HERMOSA DRIVE, from Burton Ave. to Flood Control Channel	topog	123-126
		" " "	X-sects	127-132
9-49	"	BARTLETT AVE., Hermosa Dr. to Garibaldi Ave.	topog	133-135
		" " "	x-sects	137-140
9-49	"	MUSCATEL AVE., Las Tunas Dr. to Elm Ave.	topog	141-143
		" " "	x-sects	145-148
9-49	"	VISTA STREET, Las Tunas Dr. to Hermosa Dr.	topog	149-151
		" " "	x-sects	153-157
9-49	"	" Hermosa Dr. to Garibaldi Ave.	topog	159-162
		" " "	x-sects	163-167
9-49	"	WILLARD AVE., Las Tunas Dr. to Garibaldi Ave.	topog	169-174
		" " "	x-sects	175-184
9-49	"	ELM AVE., bet. Willard & Earle Aves.	topog	185-187
		" " "	x-sects	189-191
9-49	"	" Willard Ave. to Rutney Ave.	topog	193-194
		" " "	x-sects	195-197
9-49	"	RUTNEY AVENUE, Hermosa Dr. to Garibaldi Ave.	topog	199-202
		" " "	x-sects	203-207

Notes Ck'd by
Map No.
Office Work
Checked
Date

Survey of
W. O. Tape No. Std.
Surveyed by °F.
Notes Date
Indexed

F. B.
Pg.

Transcribed 1/1/1

RETURN TO
LOS ANGELES COUNTY SURVEYOR
725 LOS ANGELES COUNTY
ENGINEERING BLDG.

Note: Any Additions or Changes on This Sheet Must be Made or Circled in Red Ink With Date and Name of Person Making Change.

Do not extend notes this side of this line.

Date	J.N.	Index to F.B. 1549 (cont'd)		
		WILLARD AVENUE, C.L. 1310		
10-49	1310	EARLE ST., Las Tunas Dr., to Elm Ave.	topog	209-211
		" " "	X-sects	213-217
11-49	"	DEL LOMA AVENUE Hermosa Dr. to Bevan St	topog	219-223
		" " "	x-sects	225-229
10-49	"	BEVAN STREET Del Loma Ave. to San Gabriel Blvd.	topog	231-233
		" " "	x-sects	235-239
10-49	"	SANTA INEZ ST., Del Loma Ave. to San Gabriel Blvd	topog	241-243
		" " "	x-sects	245-249
10-49	"	" Willard Ave. to Del Loma Ave.	topog	251-252
		" " "	x-sects	253-255
10-49	"	Hermosa Drive, from Vista St, to S.C. Edison easement	topog	257-258
		" " "	x-sects	259-261
		" " to Willard Ave.	topog	263-265
		" " "	x-sects	267-270
10-49	"	" Charlotte Ave "	topog	271-273
		" " "	x-sects	275-279
1-~~49~~ 50	"	CHARLOTTE AVENUE, Las Tunas Dr. to Hermosa Dr.	topog	281-284
		" " "	x-sects	285-290

F.B. Pg

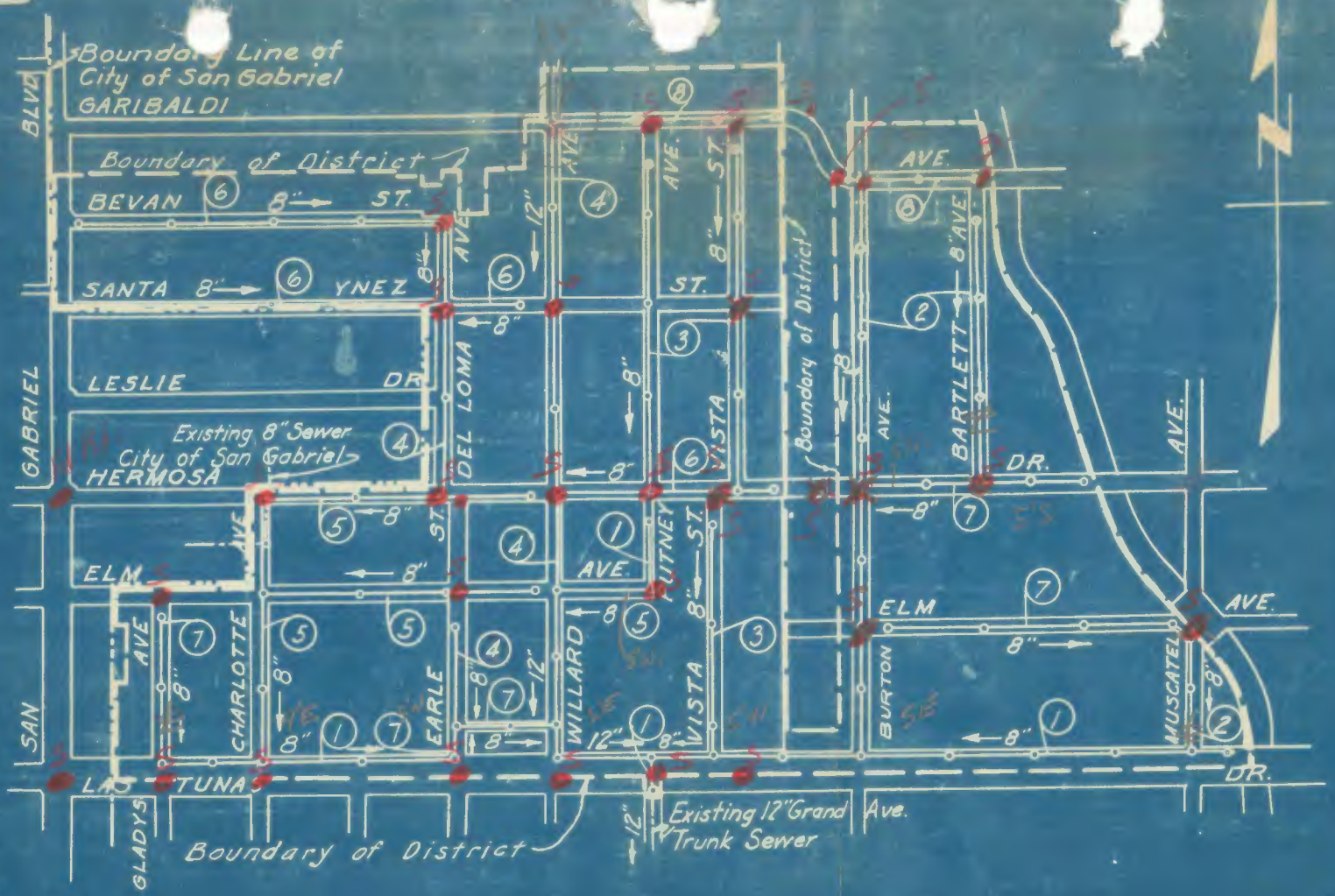

COUNTY OF LOS ANGELES
CALIFORNIA

INDEX MAP

COUNTY IMPROVEMENT NO. 1310

WILLARD AVENUE

AND OTHER RIGHTS OF WAY

SANITARY SEWER DISTRICT

SCALE 1" = 600' JUNE 195

WALL SHEET NO. 44

C. E. ARNOLD COUNTY ENGINI

RECOMMENDED R. L. Gregory CHIEF DEPUTY

APPROVED C. E. Arnold COUNTY ENGINEER

LEGEND

PLAN AND PROFILE SHEET NUMBERS THUS (4)
DISTRICT BOUNDARY THUS
PROPOSED SANITARY SEWERS THUS
EXISTING SANITARY SEWERS THUS

DRAWN	KAWAKITA	Apr
TRACED	KAWAKITA	May
CHECKED	ZEMAN	May

Notes Ck'd by Miller	Survey of Willard Ave - ℄
Map No.	W. O. 8351 Tape No. 0120 St'd. 68 °F
Office Work	Surveyed by Benson
Checked	Notes " Date 7-28-49
Date	Indexed A. C. Johnson 10-17-49

F. B. 1549 PG. 5

WILLARD AVE SEWER.

CENTER LINE SURVEY.

J.N. 8351

C.I. 1310

FROM: SAN GABRIEL - LOS TUNAS DR

TO: MUSCATEL AVE - GARIBALDI AVE

July & Aug.
C.A. Benson
J.C. Coates
J.H. Edwards
R.E. Hedick.

Note: Any Additions or Changes on This Sheet Must be Made or Circled in Red Ink With Date and Name of Person Making Change.

Do not extend notes this side of this line.

RETURN TO
LOS ANGELES COUNTY SURVEYOR
726 LOS ANGELES COUNTY
ENGINEERING BLDG.

76F309S 247 10M 1-49

RETURN TO
LOS ANGELES COUNTY SURVEYOR
726 LOS AN[illegible]S COUNTY
ENGINEER[illegible]G BLDG.

Note: Any Additions or Changes on This Sheet Must be Mar[illegible] Circled in Red Ink With Date a[illegible]ame of Person Making Change.

Do not extend notes this side of this line.

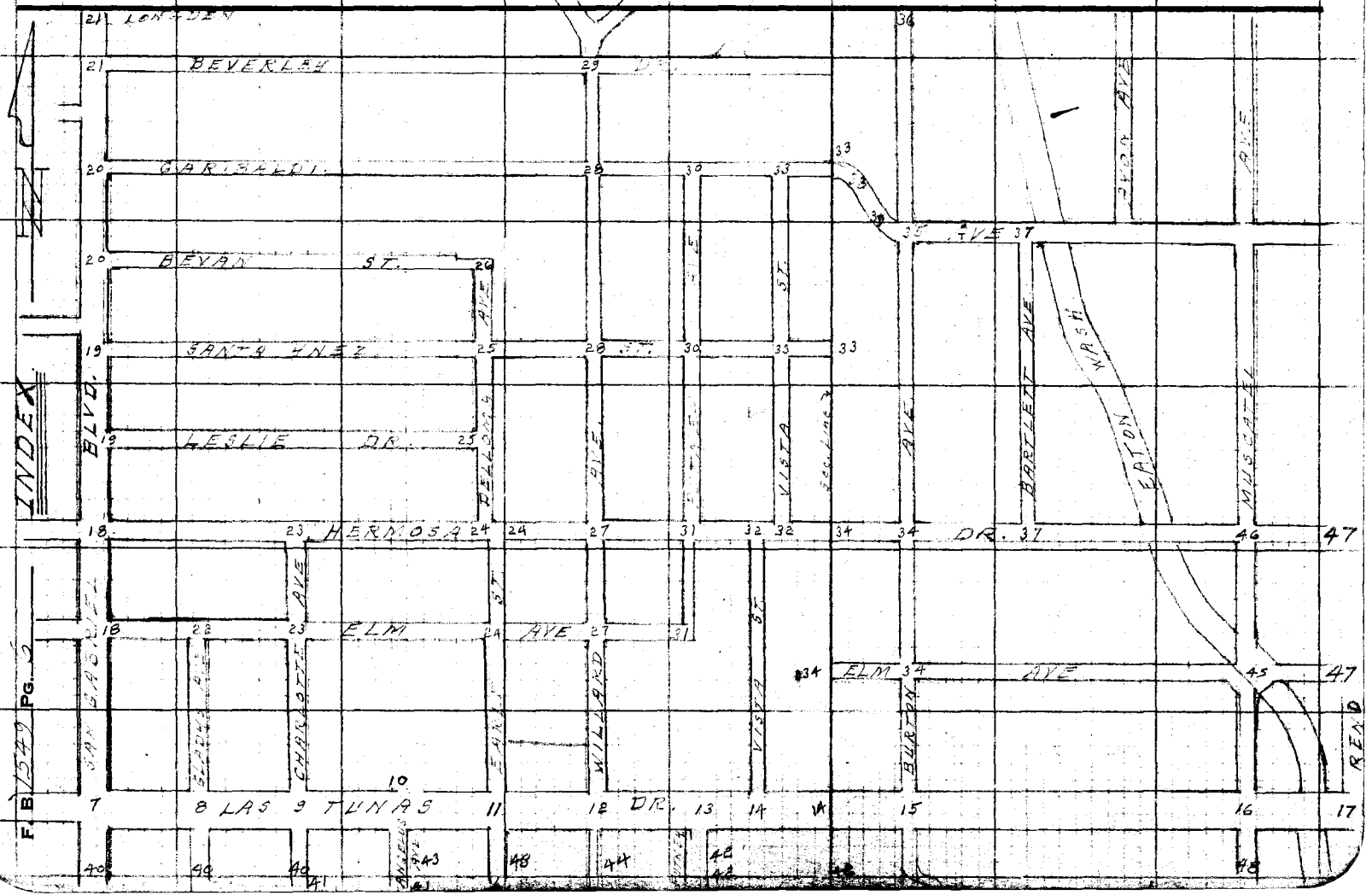

Notes Ck'd by Miller	Survey of Willard Ave S.S.
Map No.	W. O. 835 Tape No. 0120 St'd. 63 °F
Office Work	Surveyed by Benson
Checked	Notes " Date 7-28-49
Date	Indexed

F. B. 1549 Pg. 7

① 90° 12' 00"
④ 360° 48' 20"
90° 12' 05"
⑥ 181° 12' 30" ✓
90° 12' 05 ✓

WS. 44-B-4

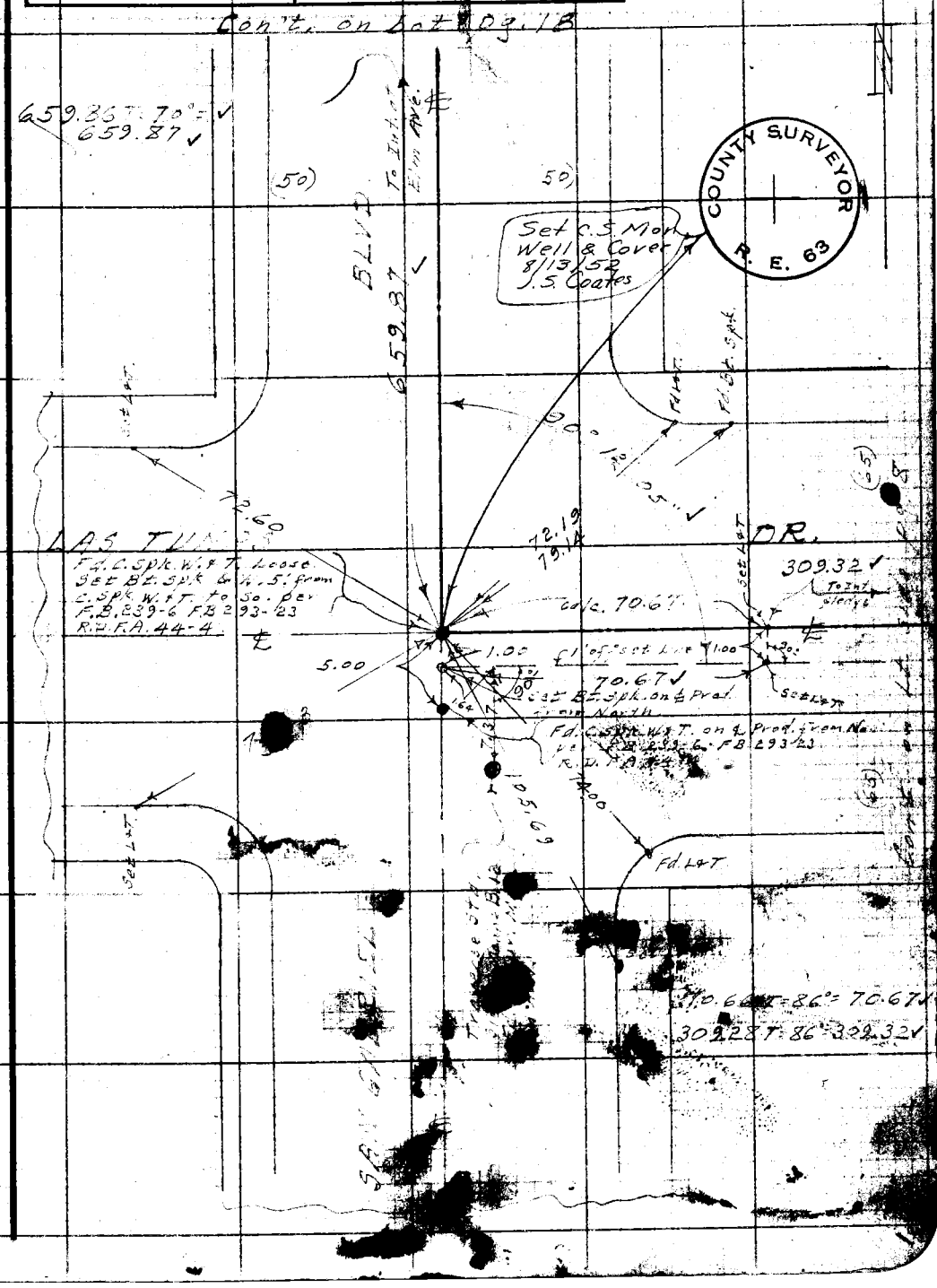

Note: Any Additions or Changes on This Sheet Must be Made or Circled in Red Ink With Date and Name of Person Making Change.

Do not extend notes this side of this line.

RETURN TO
LOS ANGELES COUNTY SURVEYOR
726 LOS ANGELES COUNTY
ENGINEERING BLDG.

76F309S 247 10M 1-49

F. B. 1549 PG. 8

Con't on bot. pg. 22.

① 90°12'20"
④ 360°49'00"
90°12'15"
⑤ 131°13'20" ✓
90°12'13⅓ ✓

659.96 T=92°=
660.05 ✓

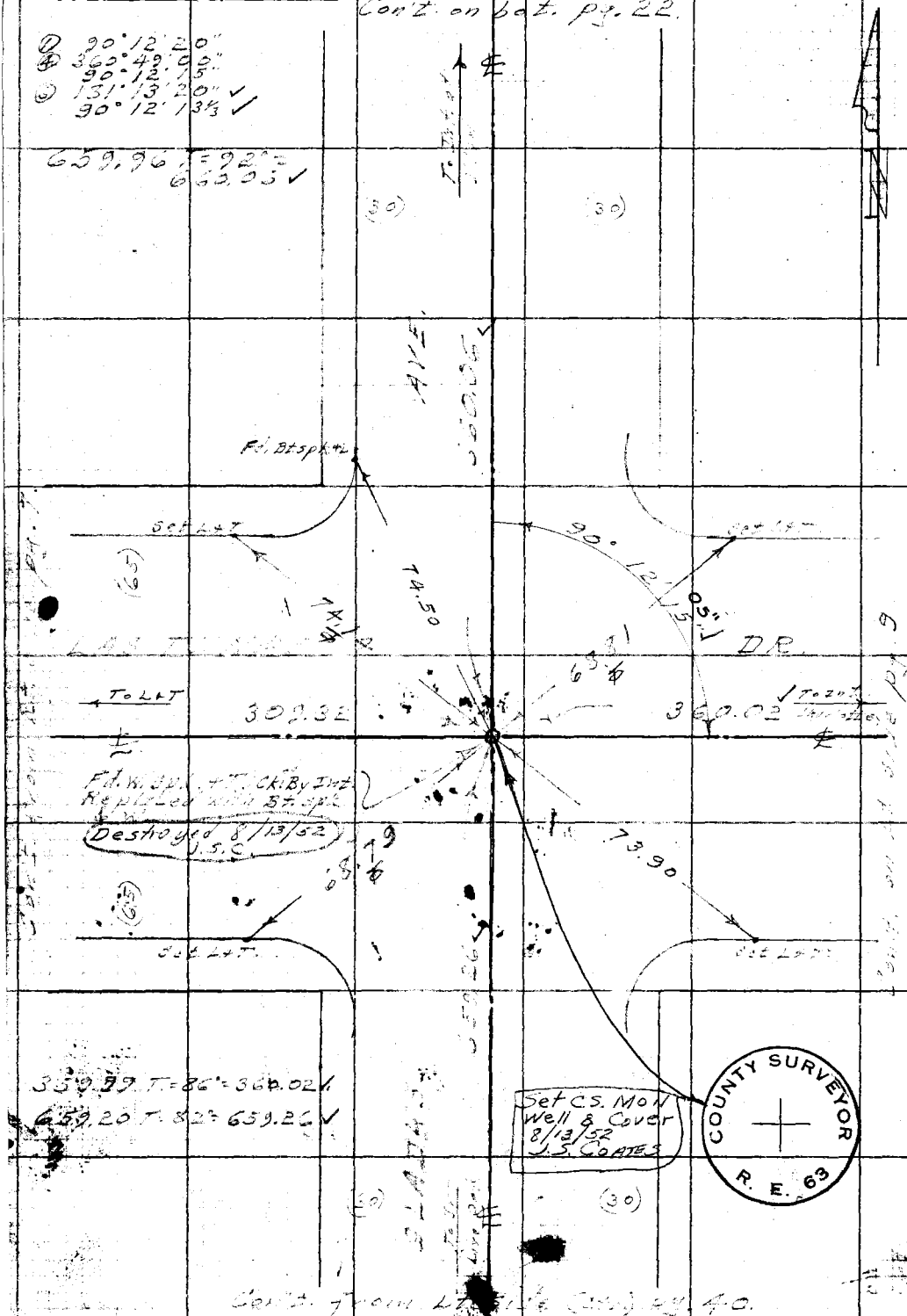

Con't from Lt. Side (Ctr.) pg. 40.

WS.44-B-4

RETURN TO
LOS ANGELES COUNTY SURVEYOR
726 LOS AN[illegible]ES COUNTY
ENGINEER[illegible]G BLDG.

Do not extend notes this side of this line.

Note: Any Additions or Changes on This Sheet Must be Me[illegible]r Circled in Red Ink With Date & [illegible]ame of Person Making Change.

WS.44-B-4

Notes Ck'd by Miller	Survey of Willard Ave S.S
Map No.	W. O. 835A Tape No. 0120 St'd. 68 °F
Office Work	Surveyed by Benson
Checked	Notes 11 Date 7-29-49
Date	Indexed A. C. Johnson

F. B. 1549 Pg. 9

① 90° 12' 00"
④ 360° 48' 00"
⑥ 181° 11' 50" ✓
90° 11' 58½ ✓

Con't. on bot. pg. 23.

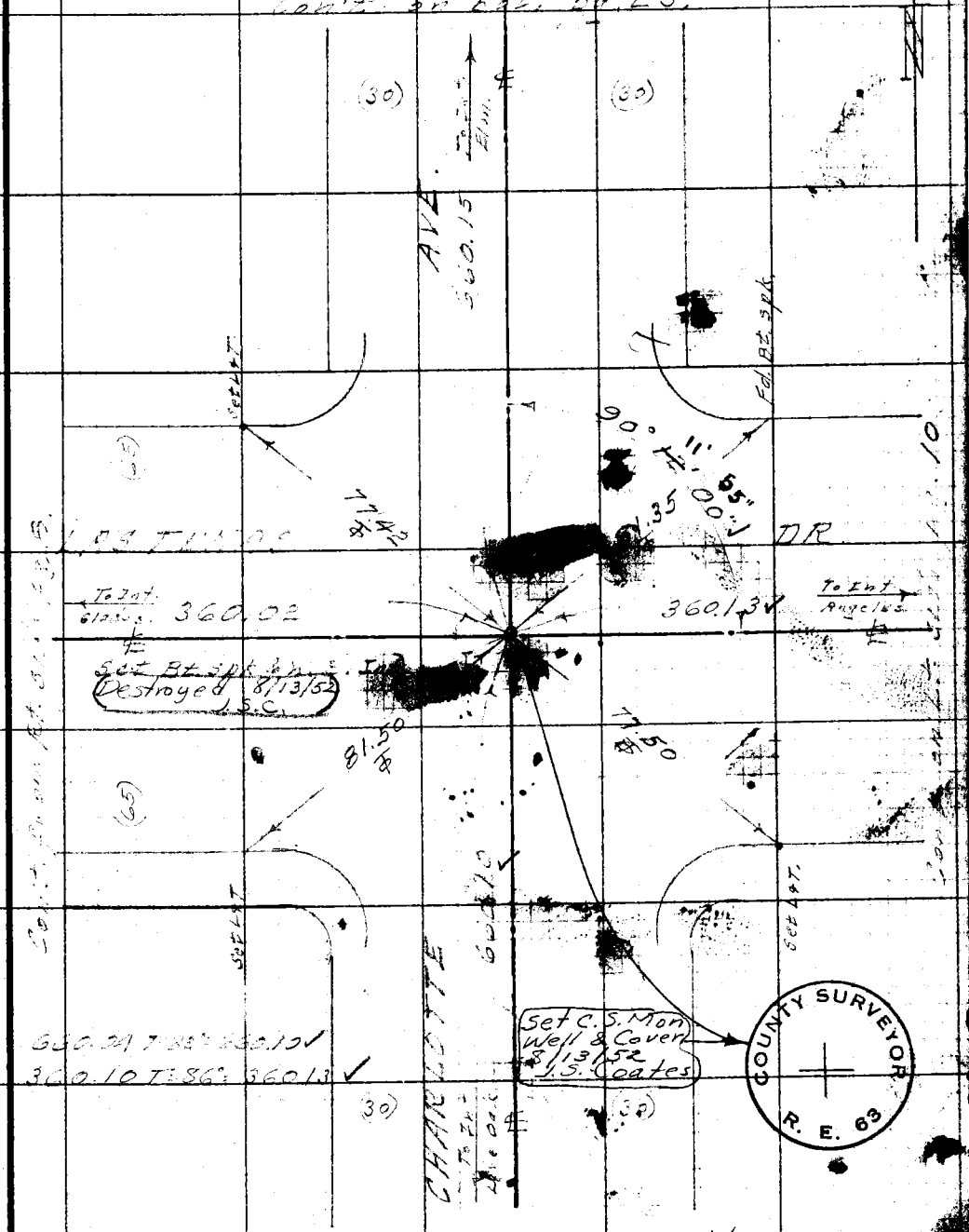

Con't. from top (Lt. side) pg. 40

Note: Any Additions or Changes on This Sheet Must be Made or Circled in Red Ink With Date and Name of Person Making Change.

Do not extend notes this side of this line.

RETURN TO
LOS ANGELES COUNTY SURVEYOR
726 LOS ANGELES COUNTY
ENGINEERING BLDG.

76F309S 247 10M 1-49

F. B. 1549 PG. 10

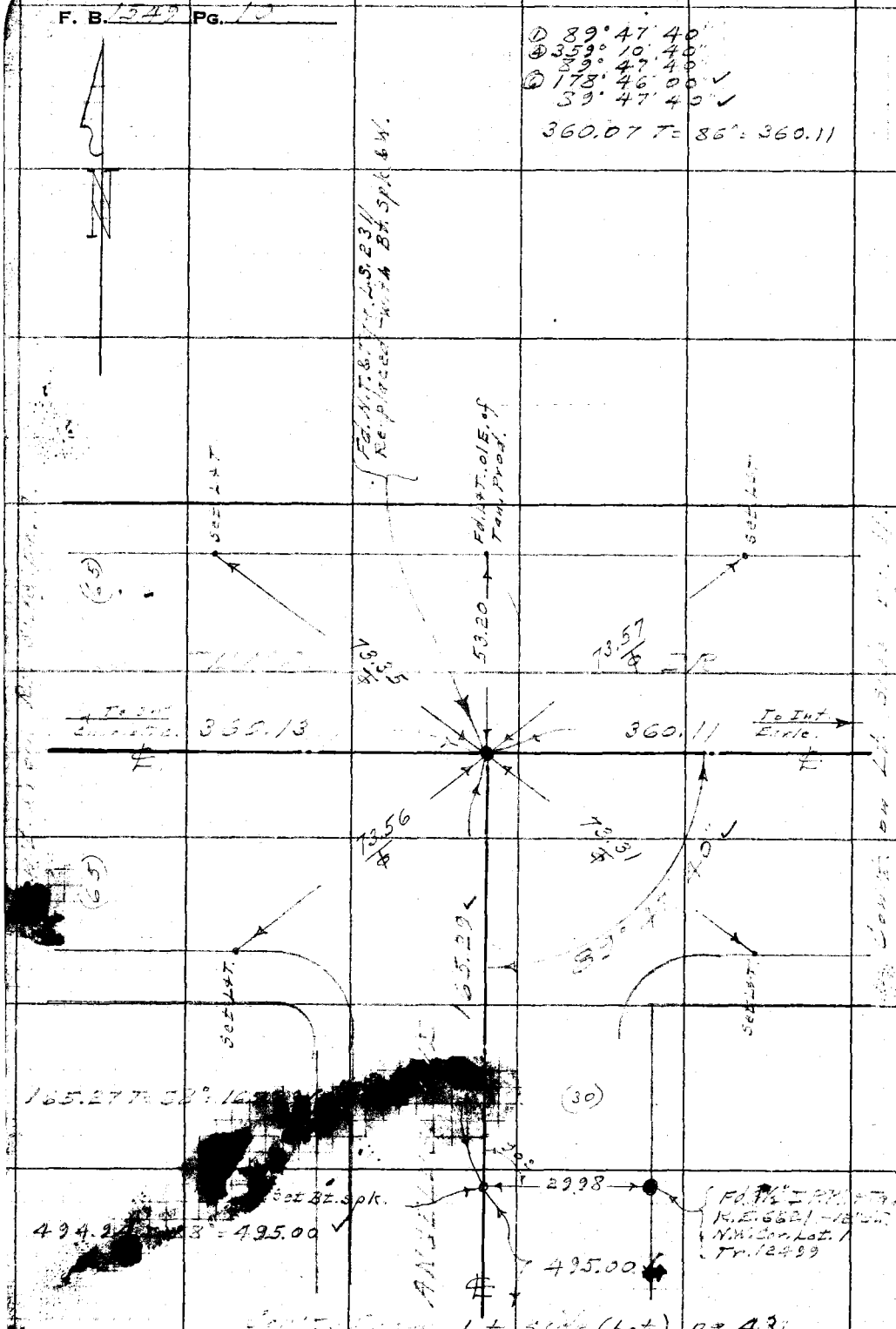

W5.44-B-4

RETURN TO
LOS ANGELES COUNTY SURVEYOR
726 LOS ANGELES COUNTY
ENGINEERING BLDG.

Do not extend notes this side of this line.

Note: Any Additions or Changes on This Sheet Must be Made Circled in Red Ink With Date and Name of Person Making Change.

Notes Ck'd by Miller	Survey of [illegible] Ave S.S.
Map No.	W. O. 8351 Tape No. [illegible] St'd. 68 °F
Office Work	Surveyed by [illegible]
Checked	Notes 11 Date 7-29-49
Date	Indexed A. C. Johnson

F. B. [illegible] PG. [illegible]

WS.4V-B-V

Pg 53 FOR ALLEY

Con't. on bot. pg. 24

① 89° 47' 30"
④ 359° 10' 10"
89° 47' 32½
⑥ 178° 45' 20" ✓
89° 47' 33⅓ ✓
Tape # 0109 Std @ 68°
660.28 T=104° = 660.43 ✓

(30) (30)

To Int. Elm St.

COUNTY SURVEYOR R. E. 63

Set Bt. Spk & W. By Int. Destroyed 8/13/52 S.C.

359.97 T=86° = 360.01 ✓

EARLE ST. 660.43 ✓

Set C.S. Mon Well & Cover 8/13/52 J.S. Coates

B.M. Bt. Spk #215

Set L&T

LAS TUNAS DR.

81.47 ⌀

69.90 ⌀

To Int. Angelus

360.11

360.01

To Int. Willard

70.03 ⌀

81.49 ⌀

89° 47' 35" 40 ✓

165.29

Set L&T

Set L&T

165.27 T=82° = 165.29 ✓

Fd. 2" I.P. Cem. pl. + Tag R.E. 3464. 12" Dn. N.E. Cor Lot 18. Tr. 12499

30.03

90°

Set Bt. spk.

495.20

To I.P.

(30) (30)

Con't. from Lt. Side (top) pg. 43

Note: Any Additions or Changes on This Sheet Must be Made Circled in Red Ink With Date and Name of Person Making Change.

Do not extend notes this side of this line.

RETURN TO
LOS ANGELES COUNTY SURVEYOR
726 LOS ANGELES COUNTY
ENGINEERING BLDG.

76F309B 247 10M 1-49

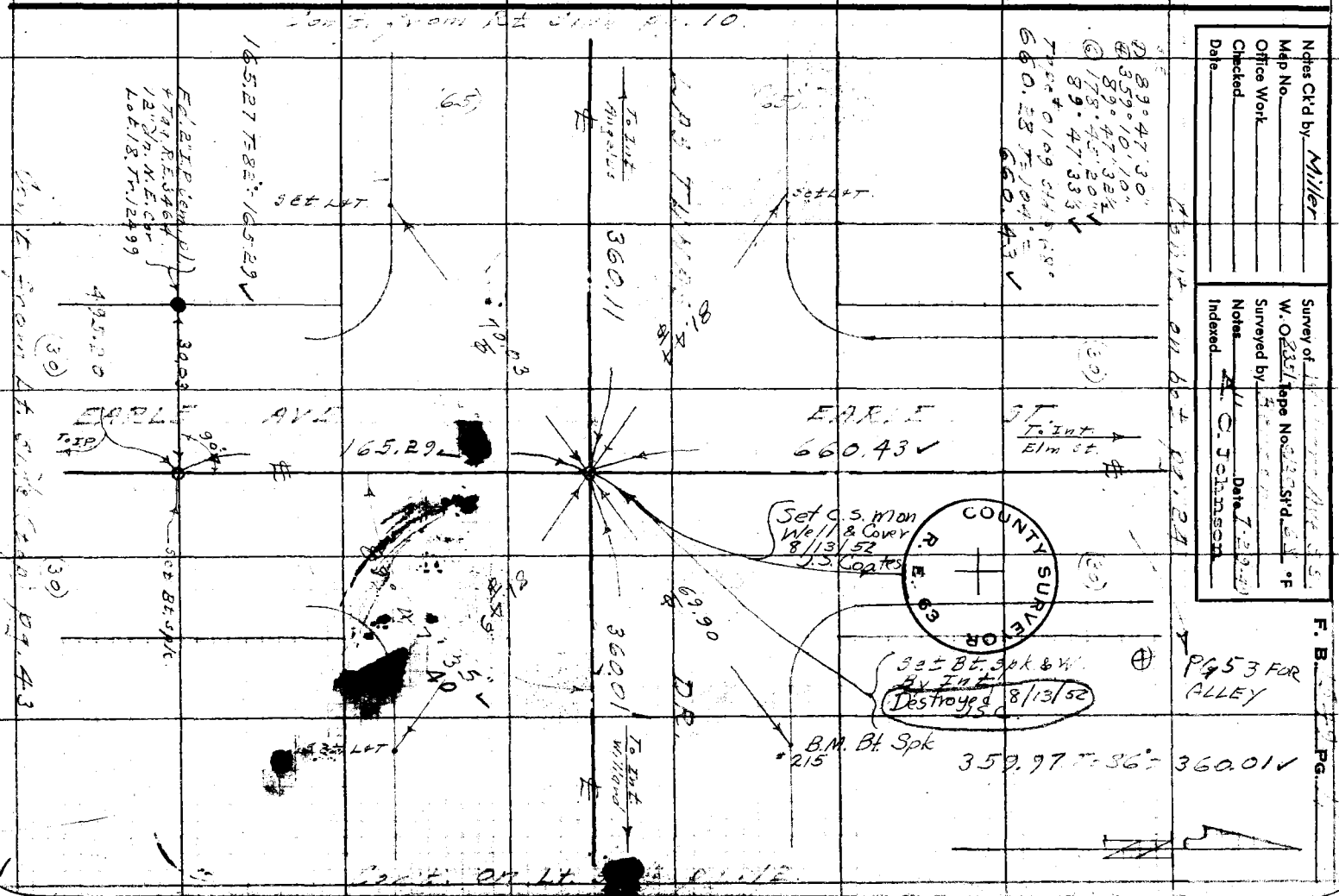

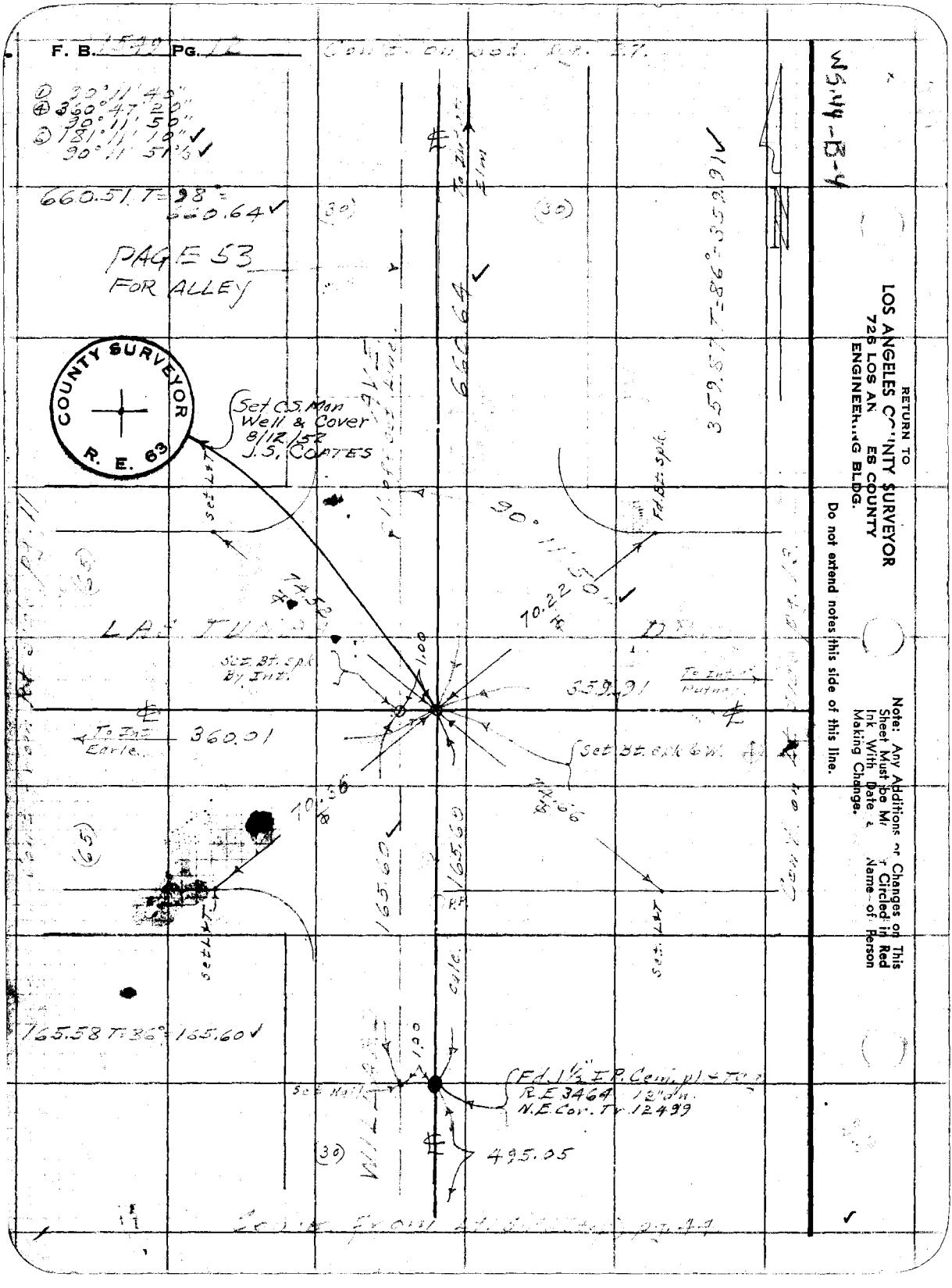
F. B. 1549 PG. 12
① 90°11'45"
④ 360°47'20"
90°11'50"
⑥ 181°11'10"
90°11'51½"
660.51 T=98°=660.64
PAGE 53
FOR ALLEY
COUNTY SURVEYOR
R. E. 63
Set C.S. Mon
Well & Cover
8/12/52
J.S. COATES
Set L&T
Fd. Bt. Spk.
359.87 T=86°=359.91
660.64
90°11'50"
70.22
LAS TUNAS DR.
Set Bt. Spk
By Int.
1.00
359.91
To Int. Putney
To Int. Earle
360.01
Set Bt. Spk & W.
70.36
165.60
165.60
Set L&T
Set L&T
165.58 T=86°=165.60
Set Nail
Fd. 1½" I.P. Cem. pl. + Tag
R.E. 3464 12" dn.
N.E. Cor. Tr. 12499
495.05
Cont. from Lt. Sheet pg. 44
Cont. on Sht. Pg. 27
W5.44-B-4
RETURN TO
LOS ANGELES COUNTY SURVEYOR
726 LOS ANGELES COUNTY
ENGINEERING BLDG.
Do not extend notes this side of this line.
Note: Any Additions or Changes on This Sheet Must be Made or Circled in Red Ink With Date & Name of Person Making Change.

Notes Ck'd by Miller	Survey of [illegible] Ave S.S.
Map No.	W. O. 8351 Tape No. [illegible] St'd [illegible] °F
Office Work	Surveyed by [illegible]
Checked	Notes " Date 9-14-49
Date	Indexed A C. Johnson

F. B. [illegible] PG. 13

W3 VV-B-4

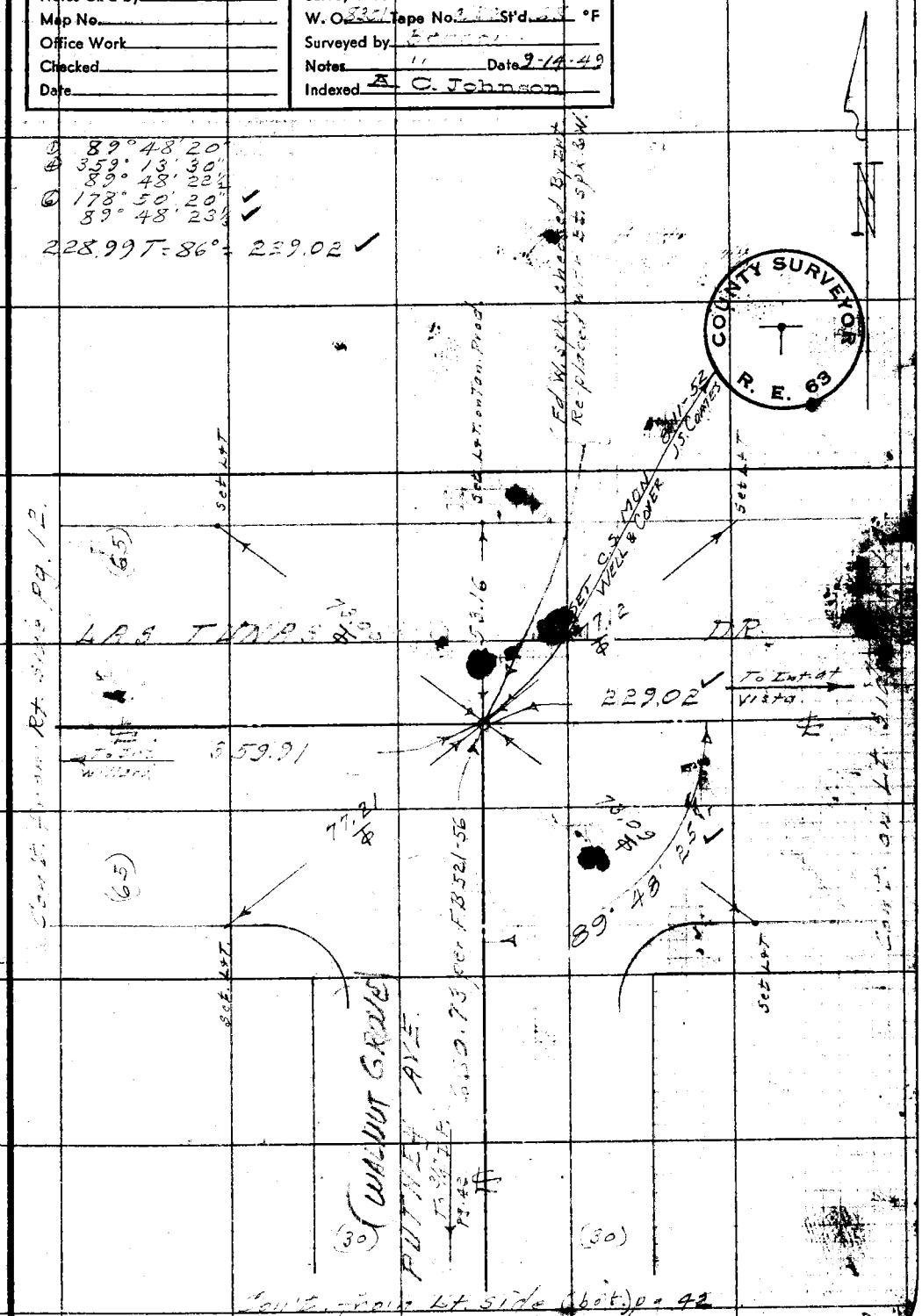

Note: Any Additions or Changes on This Sheet Must be Mad[illegible] Circled in Red Ink With Date a[illegible] ame of Person Making Change.

Do not extend notes this side of this line.

RETURN TO
LOS ANGELES C[illegible]ITY SURVEYOR
726 LOS ANG[illegible]S COUNTY
ENGINEERING BLDG.

76F3098 247 10M 1-49

F. B. 1549 PG. 14

Con't. on bot. (Lt. side) pg. 34.

Con't. on Lt. side pg. 32.

① 89°41'00"
④ 358°43'20"
89°40'50"
⑥ 178°04'50"
89°40'48⅓

253.43 T 85°
253.46

285.03 T 83°
285.07

1023.00 T 94°
1023.17

VISTA

1023

10°
50'15"

229.02

253.46

SET C.S. MON WELL & COVER J.S.C. 8-11-52

COUNTY SURVEYOR
4 PT.
E. 63

① 89°50'20"
④ 359°20'50"
89°50'12½"
⑥ 179°01'20"
89°50'13⅓

359°59'00"
359°56'00"
179°59'00"
⑥ 359°54'00"
179°59'00"

Con't. from Lt. side pg. 42

W5.44-B-4, C-4

RETURN TO
LOS ANGELES COUNTY SURVEYOR
726 LOS ANGELES COUNTY
ENGINEERING BLDG.

Do not extend notes this side of this line.

Note: Any Additions or Changes on This Sheet Must be Made or Circled in Red Ink With Date and Name of Person Making Change.

WS 44-C-4

Notes Ck'd by Miller	Survey of Willard Ave S.S.
Map No.	W. O. 3351 Tape No. 9120 St'd. 65 °F
Office Work	Surveyed by Benson
Checked	Notes " Date
Date	Indexed A. C. Johnson

F. B. 1549 PG. 15

① 89°41'00"
④ 358°44'20"
89°41'05"
⑥ 178°06'40"
89°41'06⅔

Con't. on bot. pg. 34

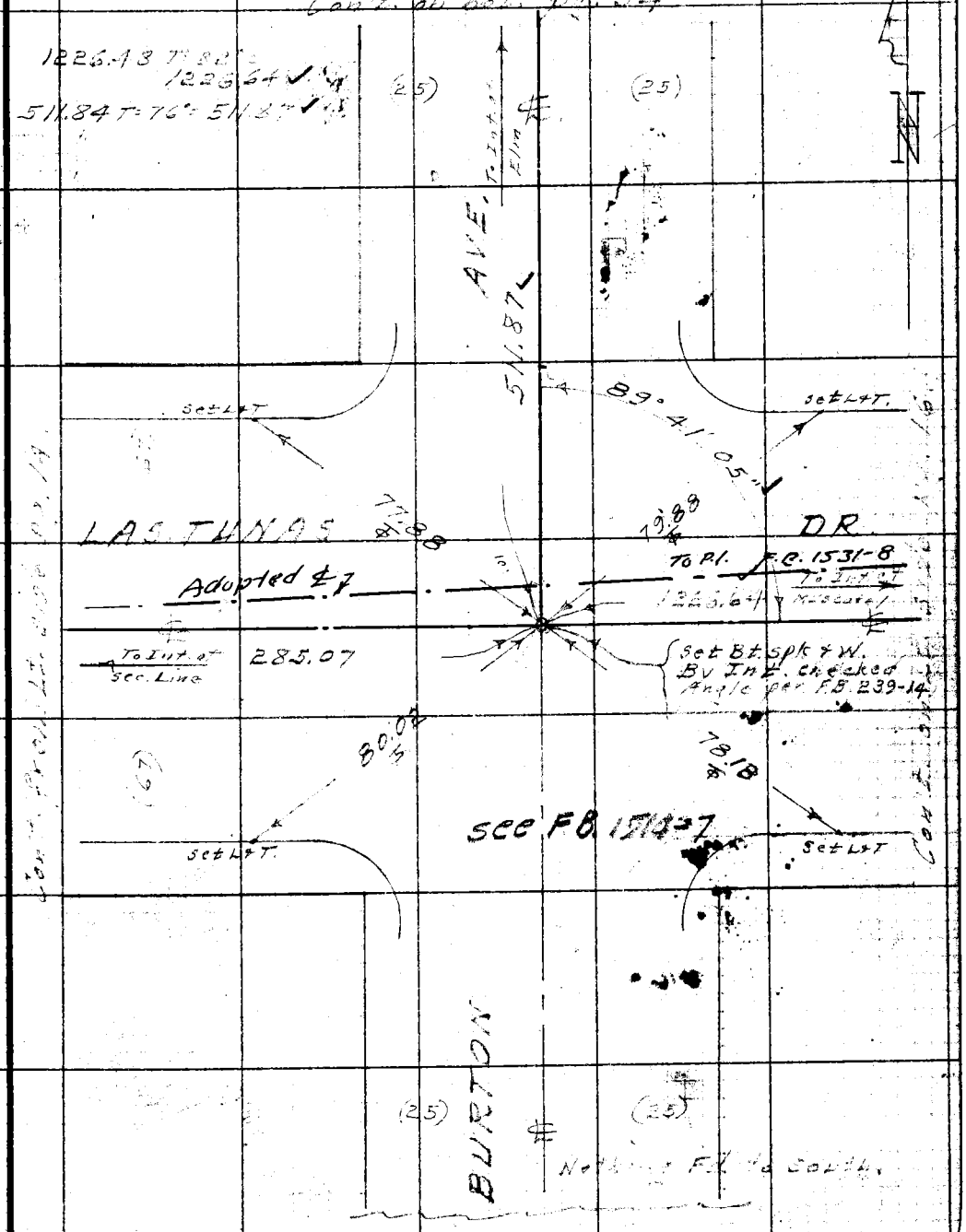

Note: Any Additions or Changes on This Sheet Must be Ma[illegible] Circled in Red Ink With Date a[illegible] lame of Person Making Change.

Do not extend notes this side of this line.

RETURN TO
LOS ANGELES C[illegible]NTY SURVEYOR
726 LOS AN[illegible]ES COUNTY
ENGINEERING BLDG.

76F3098 247 10M 1-49

F. B. 1549 PG. 16

Con't. on bot. pg. 45

WS 44-C-4

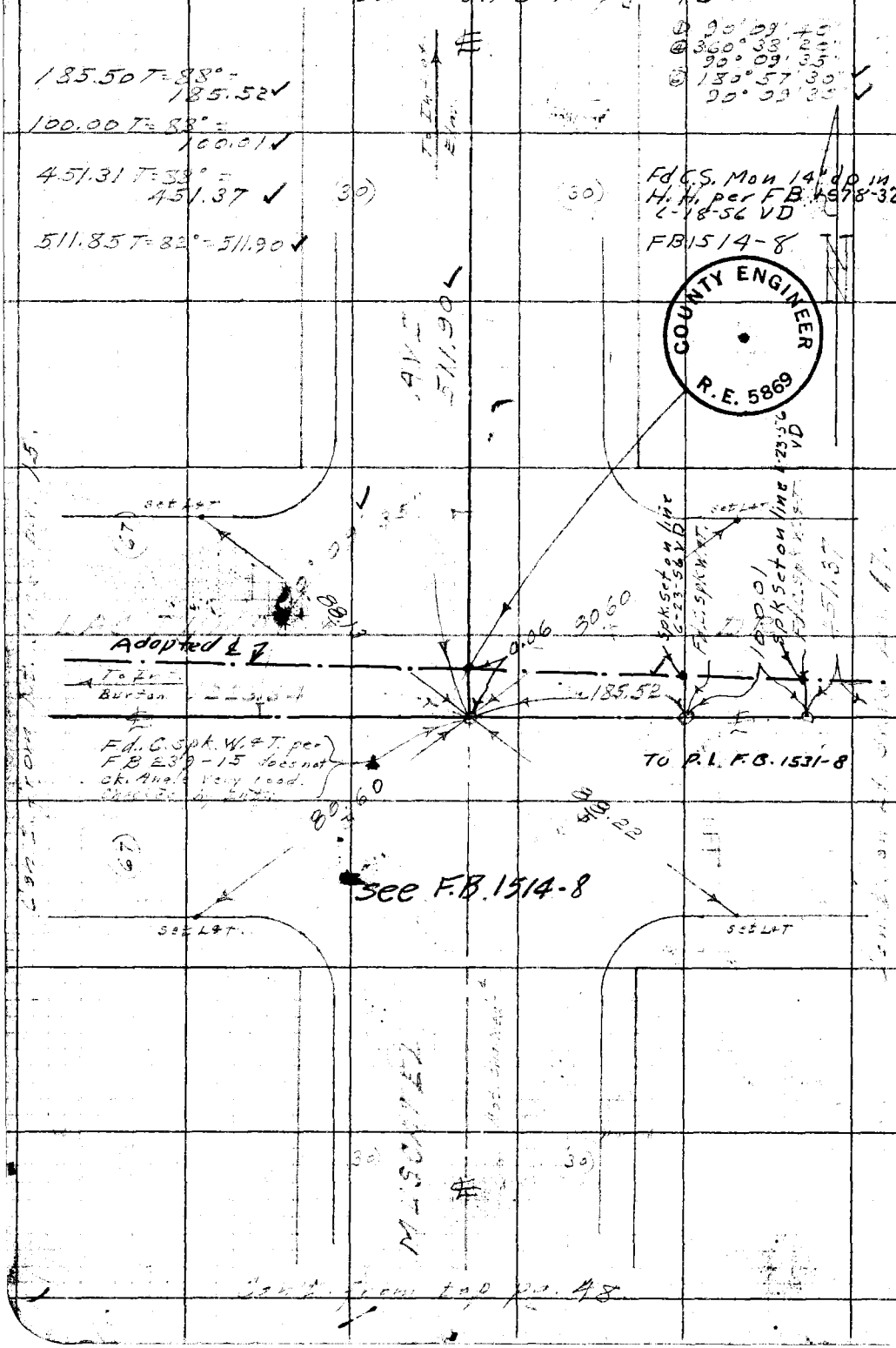

Con't. from top pg. 48

RETURN TO
LOS ANGELES COUNTY SURVEYOR
726 LOS ANGELES COUNTY
ENGINEERING BLDG.

Do not extend notes this side of this line.

Note: Any Additions or Changes on This Sheet Must be Made or Circled in Red Ink With Date & Name of Person Making Change.

Notes Ck'd by Miller	Survey of Willard Ave SS
Map No.	W. O. [illegible] Tape No. [illegible] St'd. 68 °F
Office Work	Surveyed by Benson
Checked	Notes " Date 8-[illegible]-49
Date	Indexed A. C. Johnson

F. B. 1549 PG. 17

WS 44-C-4

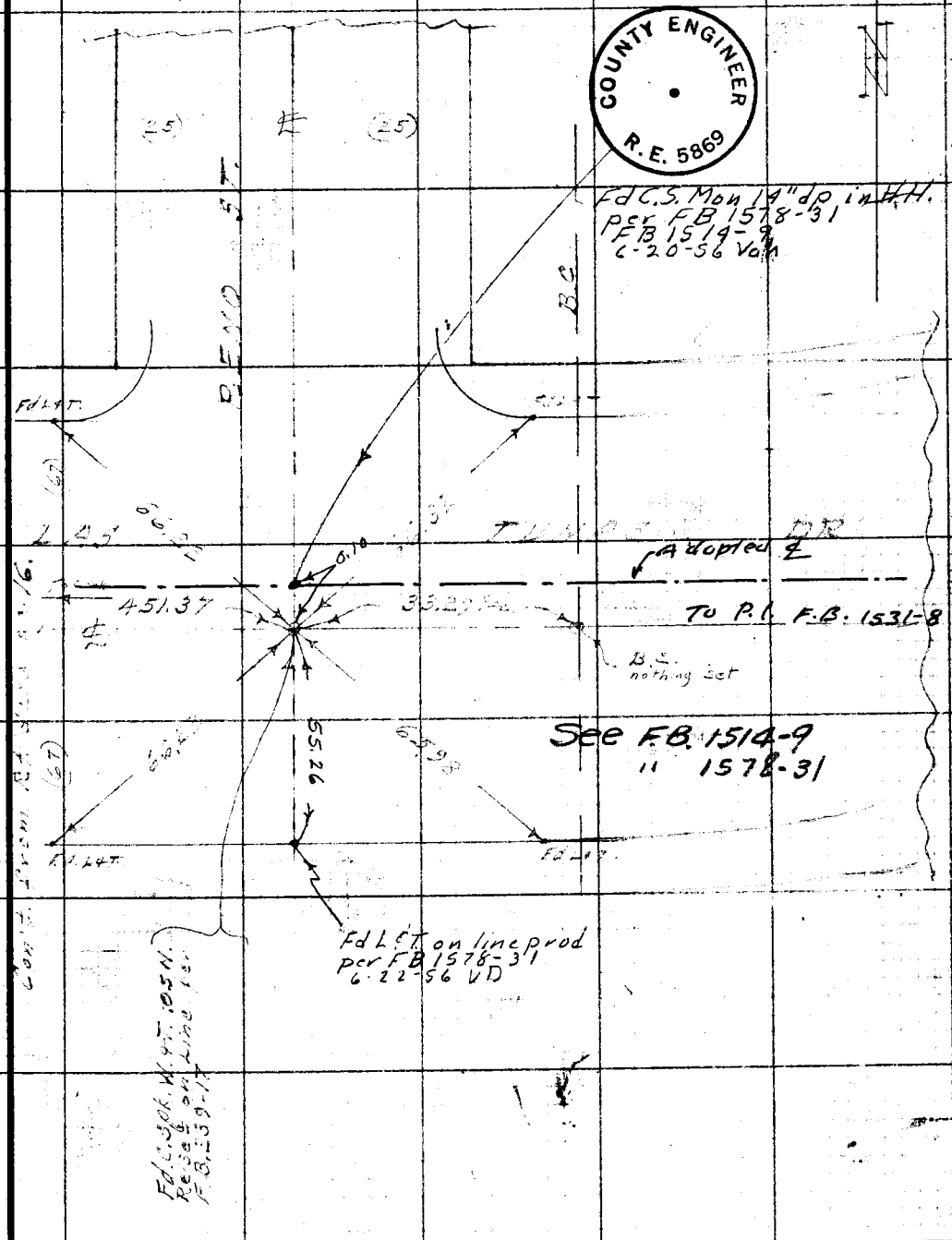

Note: Any Additions or Changes on This Sheet Must be Ma[illegible] Circled in Red Ink With Date a[illegible] ame of Person Making Change.

Do not extend notes this side of this line.

RETURN TO
LOS ANGELES C[illegible]ITY SURVEYOR
726 LOS ANG[illegible]S COUNTY
ENGINEERING BLDG.

76F3098 247 10M 1-49

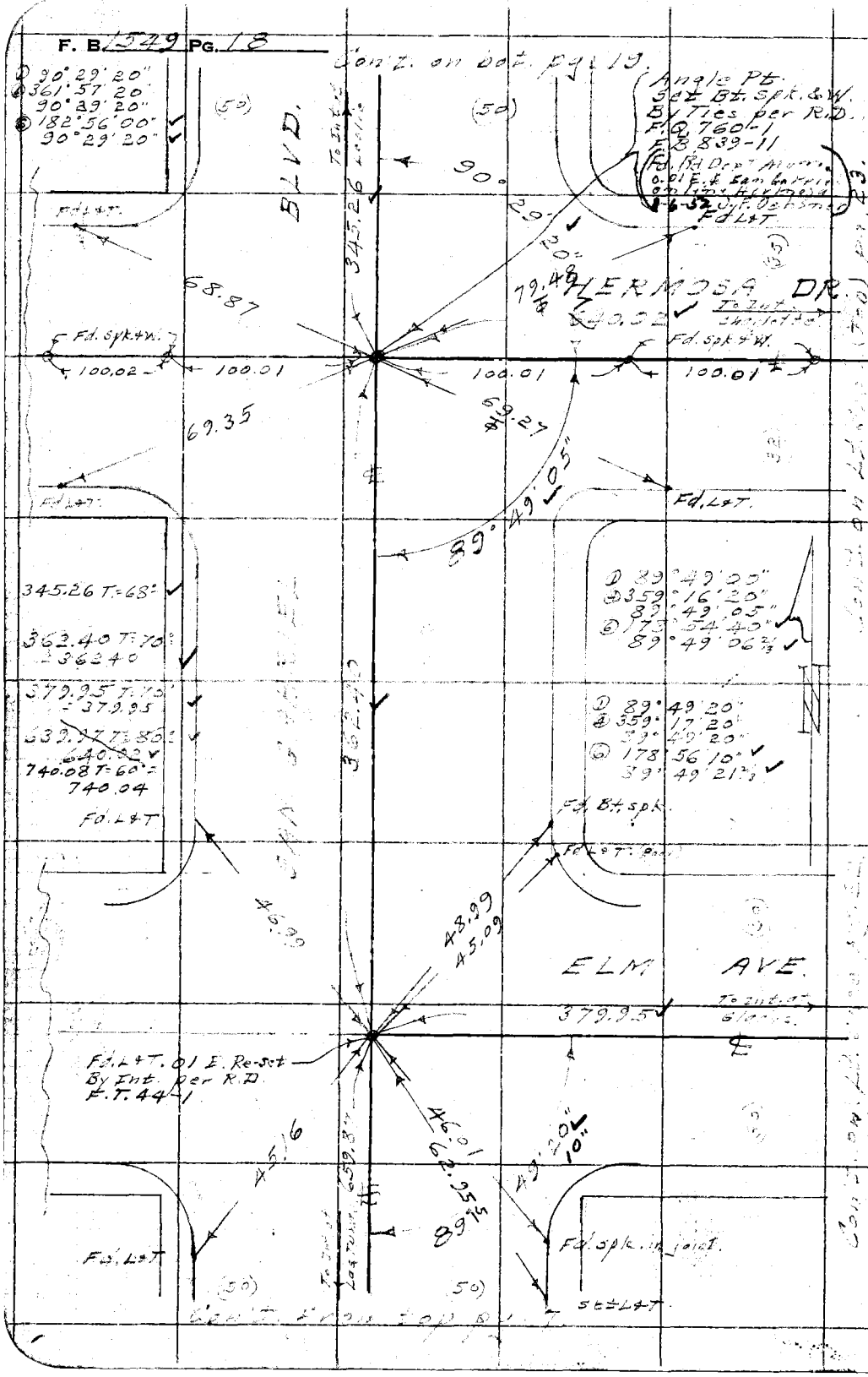

W5.44-B-4

RETURN TO
LOS ANGELES COUNTY SURVEYOR
726 LOS ANGELES COUNTY
ENGINEERING BLDG.

Do not extend notes this side of this line.

Note: Any Additions or Changes on This Sheet Must be M[illegible] or Circled in Red Ink With Date [illegible] Name of Person Making Change.

Notes Ck'd by Miller	Survey of Willard Ave S.S.
Map No.	W. O. 835 Tape No. 0120 St'd. 68 °F
Office Work	Surveyed by Benson
Checked	Notes " Date 8-49
Date	Indexed A. C. Johnson

F. B. 1349 PG. 19

① 90° 29' 30"
④ 361° 58' 20"
90° 29' 35"
⑥ 182° 57' 20"
90° 29' 33½

1427.43 T=80° 1427.54

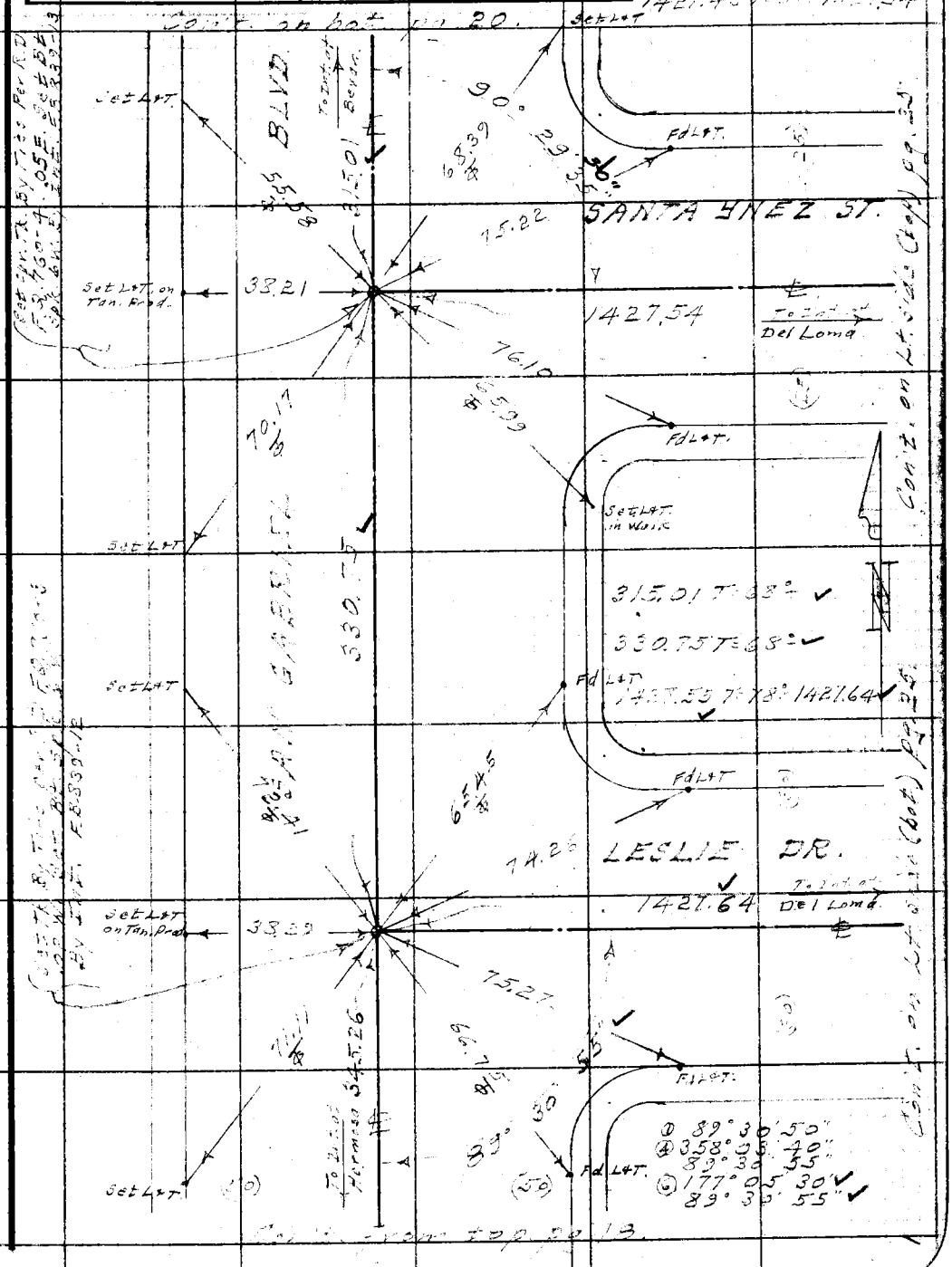

W3.YY-B-Y

Note: Any Additions or Changes on This Sheet Must be Made Circled in Red Ink With Date and Name of Person Making Change.

Do not extend notes this side of this line.

RETURN TO
LOS ANGELES COUNTY SURVEYOR
726 LOS ANGELES COUNTY
ENGINEERING BLDG.

76F309S 247 10M 1-49

F. B. ____ PG. 20

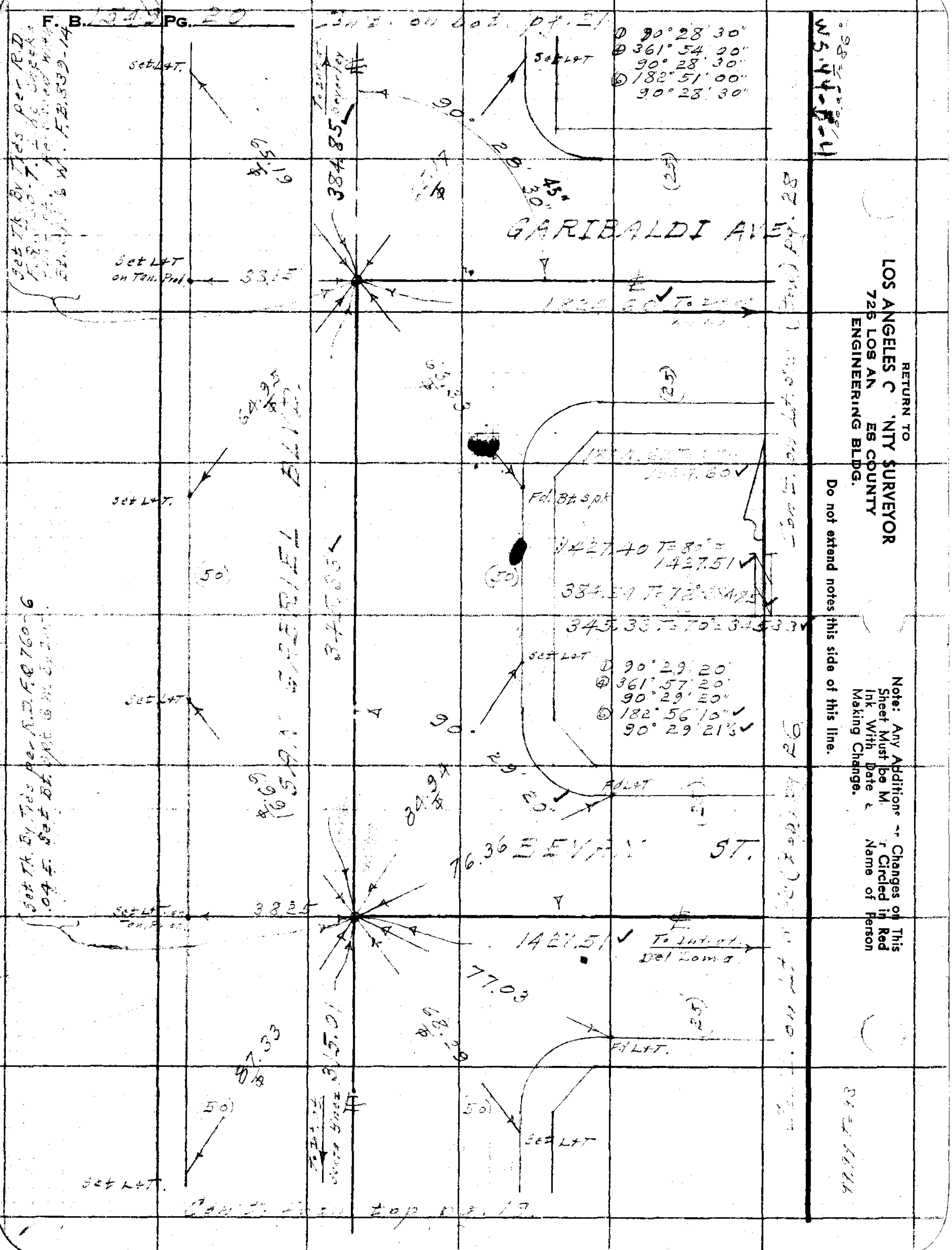

GARIBALDI AVE
BEVAN ST.
Set L&T
Set L&T on Tan. Prod.
Fd. Bt. spk
Fd L&T
90°28'30"
361°54'00"
90°28'30"
182°51'00"
90°28'30"
90°29'20"
361°57'20"
90°29'20"
182°56'10"
90°29'21½
384.85
33.15
38.25
1427.51
1427.40
384.54
345.33
76.36
77.03
To Int. of Del Loma
RETURN TO
LOS ANGELES C NTY SURVEYOR
726 LOS AN ES COUNTY
ENGINEERING BLDG.
Do not extend notes this side of this line.

Notes Ck'd by Miller	Survey of W. Third Ave S.S.
Map No.	W. O. 835 Tape No. 0120 St'd. 68 °F
Office Work	Surveyed by Benson
Checked	Notes " Date 8-49
Date	Indexed E. O. Johnson

F. B. 1549 Pg. 21

Angle Pt. Set Bt. Spk. S.W. By Ties per R.D. F.Q. 760-10. F.B. 539-35-15

W5, 44-B-4

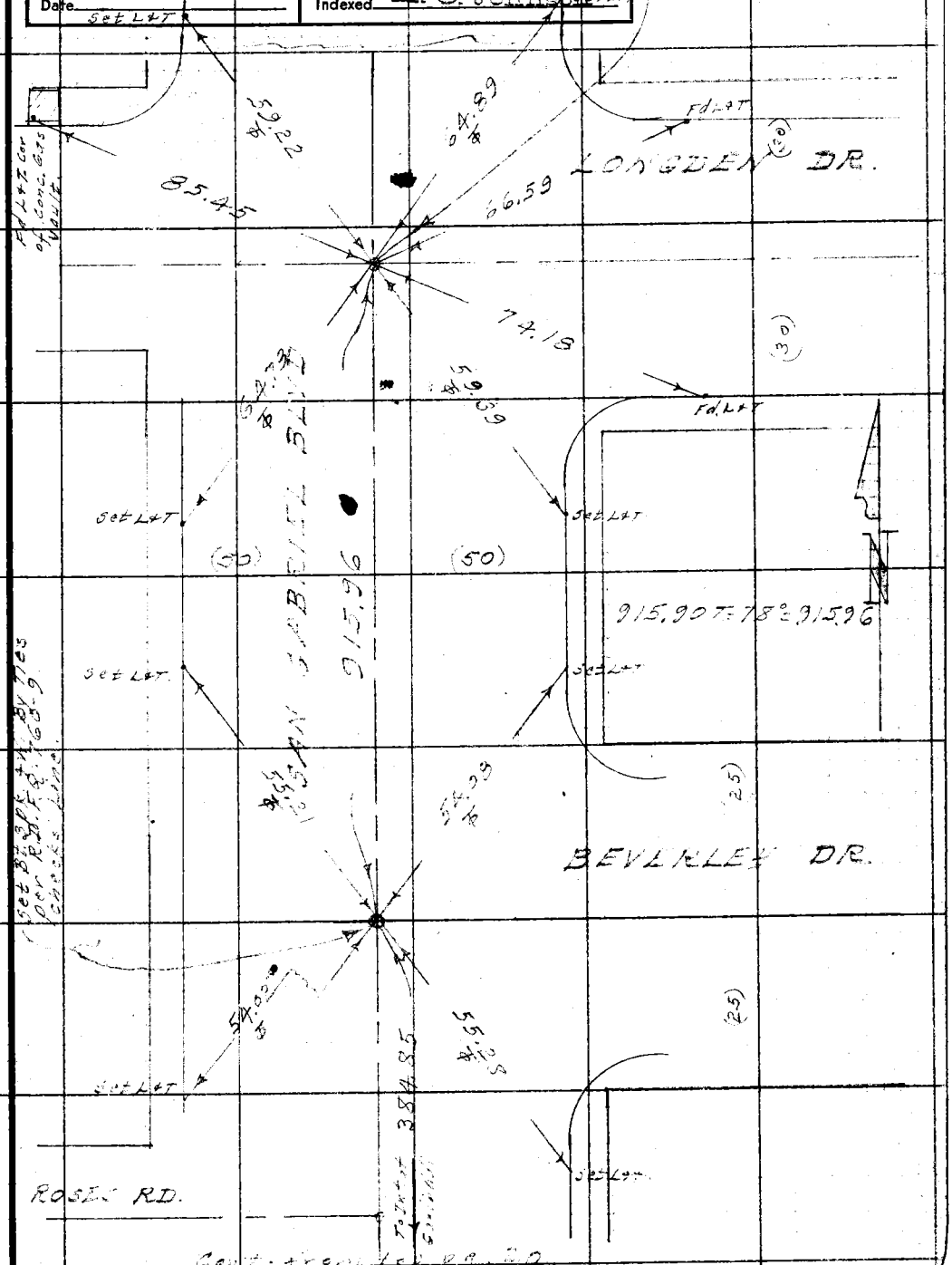

Cont. from 1st pg. 20

Note: Any Additions or Changes on This Sheet Must be Mar[illegible] Circled in Red Ink With Date a[illegible] Name of Person Making Change.

Do not extend notes this side of this line.

RETURN TO
LOS ANGELES C[illegible]ITY SURVEYOR
726 LOS AN[illegible]S COUNTY
ENGINEERING BLDG.

76F3098 247 10M 1-49

100.00 T=98°

RETURN TO
LOS ANGELES COUNTY SURVEYOR
726 LOS ANGELES COUNTY
ENGINEERING BLDG.

Note: Any Additions or Changes on This Sheet Must be Made or Circled in Red Ink With Date and Name of Person Making Change.

Do not extend notes this side of this line.

WS.44-B-4

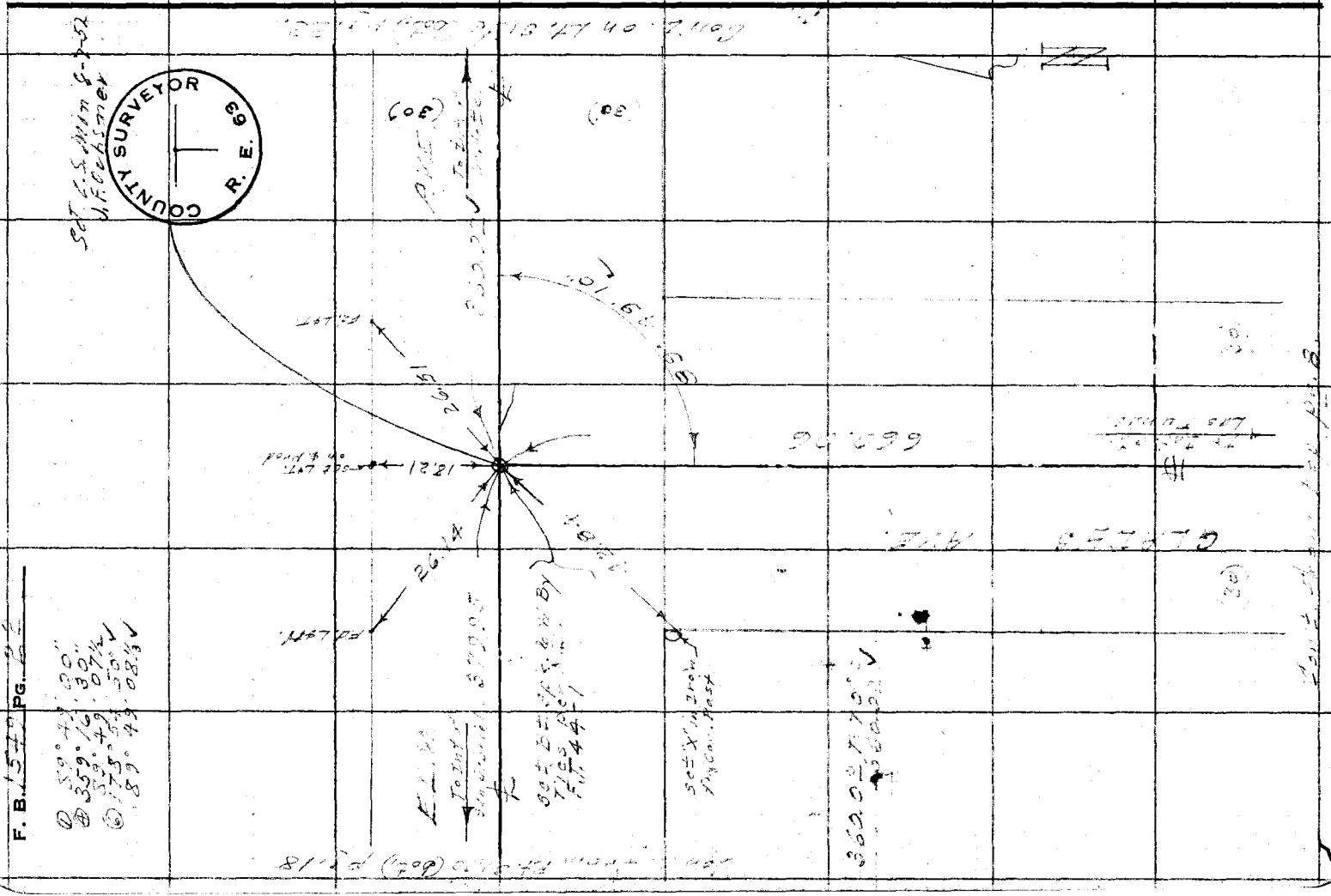

Notes Ck'd by Miller	Survey of Willard Ave SS
Map No.	W. O. 8351 Tape No. 3143 St'd. °F
Office Work	Surveyed by Benson
Checked	Notes Date 3-49
Date	Indexed E. C.

F. B. 1549 Pg. 23

① 89° 49' 20"
④ 359° 17' 30"
89° 49' 22½
⑥ 178° 56' 30" ✓
89° 49' 25" ✓

Set C.S. Mid 8-3-52 J.F. Orkney

COUNTY SURVEYOR R. E. 63

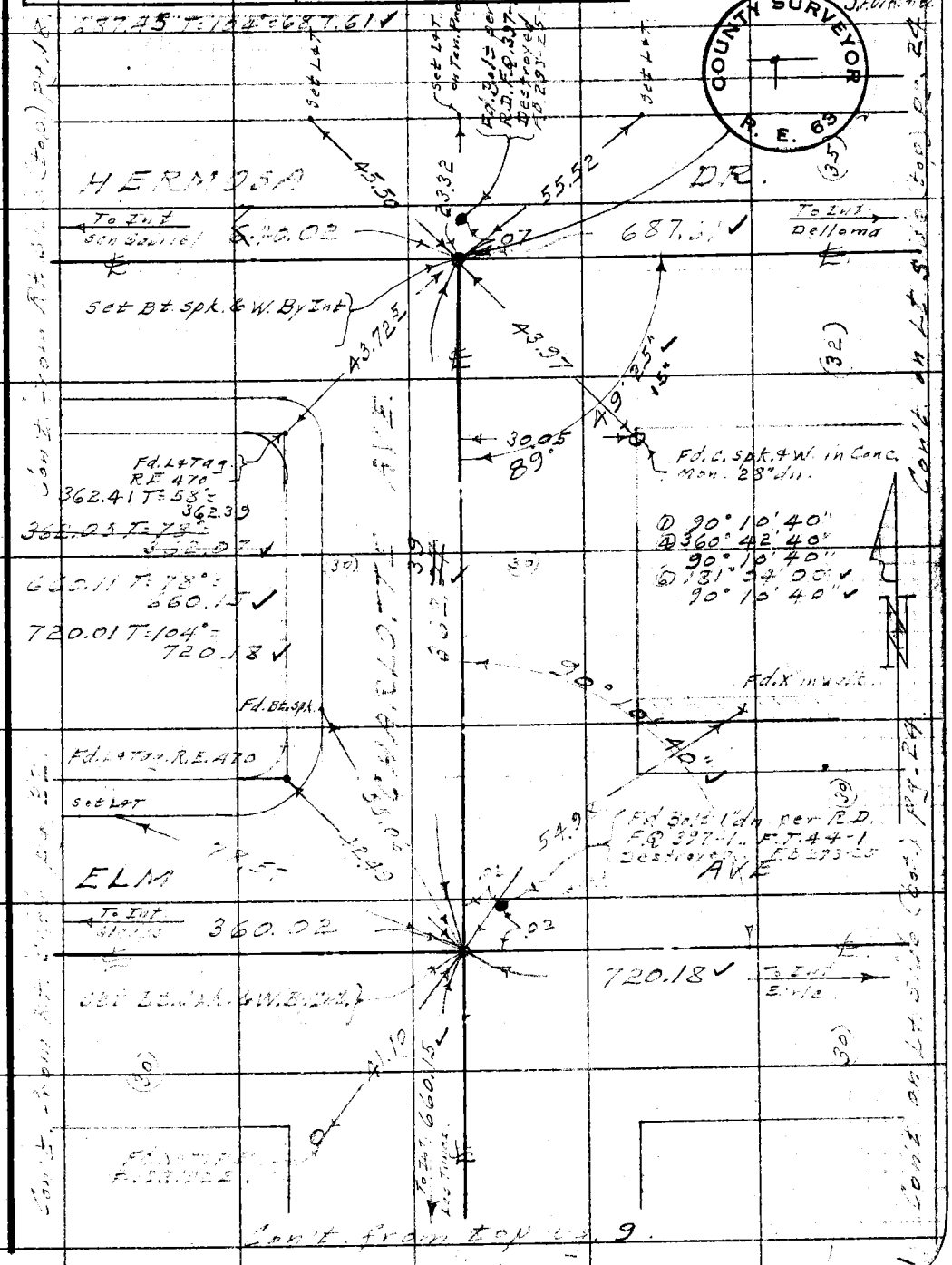

Note: Any Additions or Changes on This Sheet Must be Made Circled in Red Ink With Date and Name of Person Making Change.

Do not extend notes this side of this line.

RETURN TO
LOS ANGELES COUNTY SURVEYOR
726 LOS ANGELES COUNTY
ENGINEERING BLDG.

76F309S 247 10M 1-49

RETURN TO
LOS ANGELES COUNTY SURVEYOR
3726 LOS ANGELES COUNTY
ENGINEERING BLDG.

Note: Any Additions or Changes on This Sheet Must be Made in Red Ink With Date and Name of Person Making Change.

Do not extend notes this side of this line.

WS.44-B-4

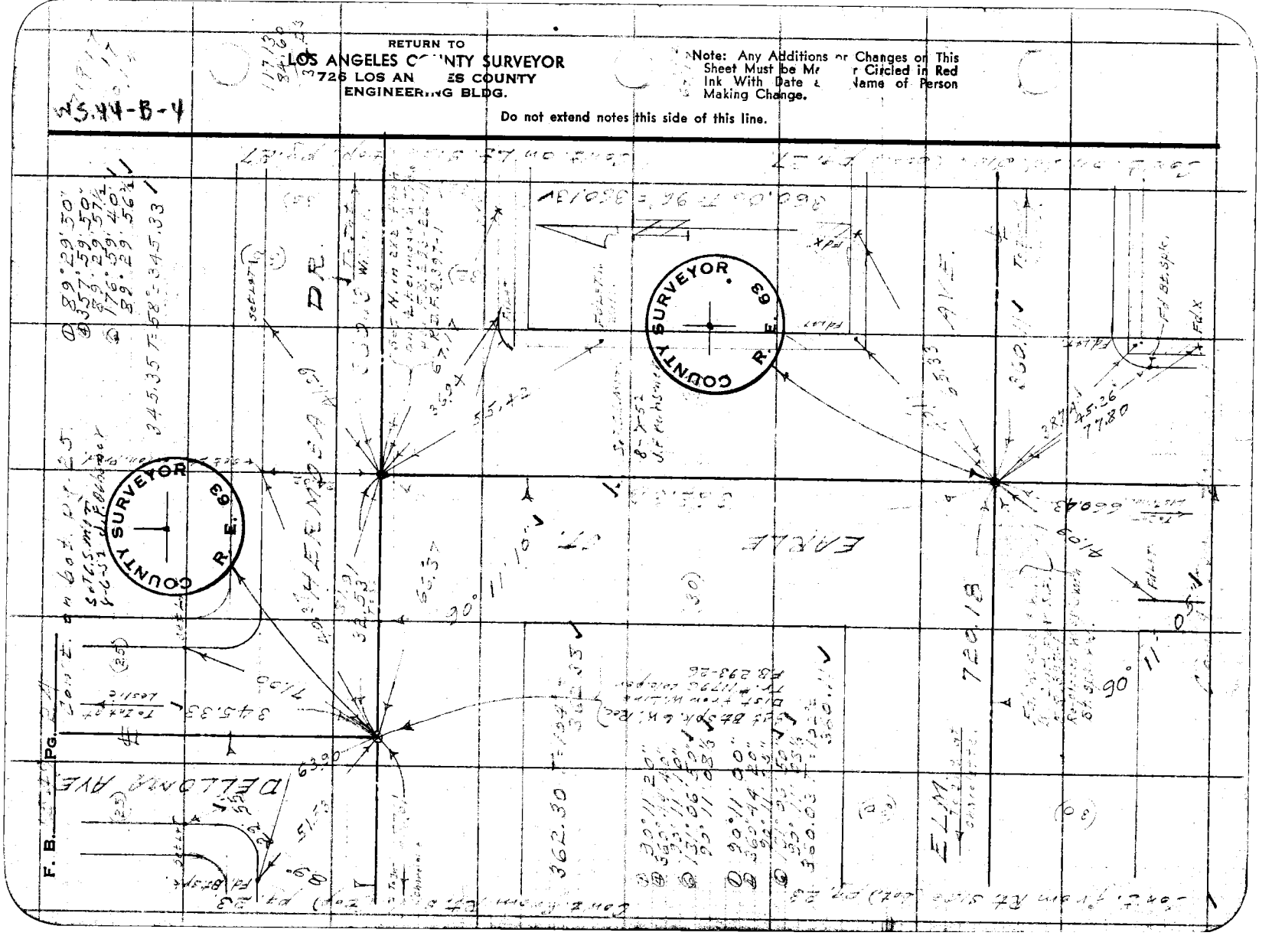

Notes Ck'd by Miller	Survey of Wallard Ave S.S.
Map No.	W. O. 235 Tape No. St'd. 68 °F
Office Work	Surveyed by Benson
Checked	Notes " Date 10-4-49
Date	Indexed A. C. Johnson

F. B. [illegible] PG. 25

WS 4U-B-4

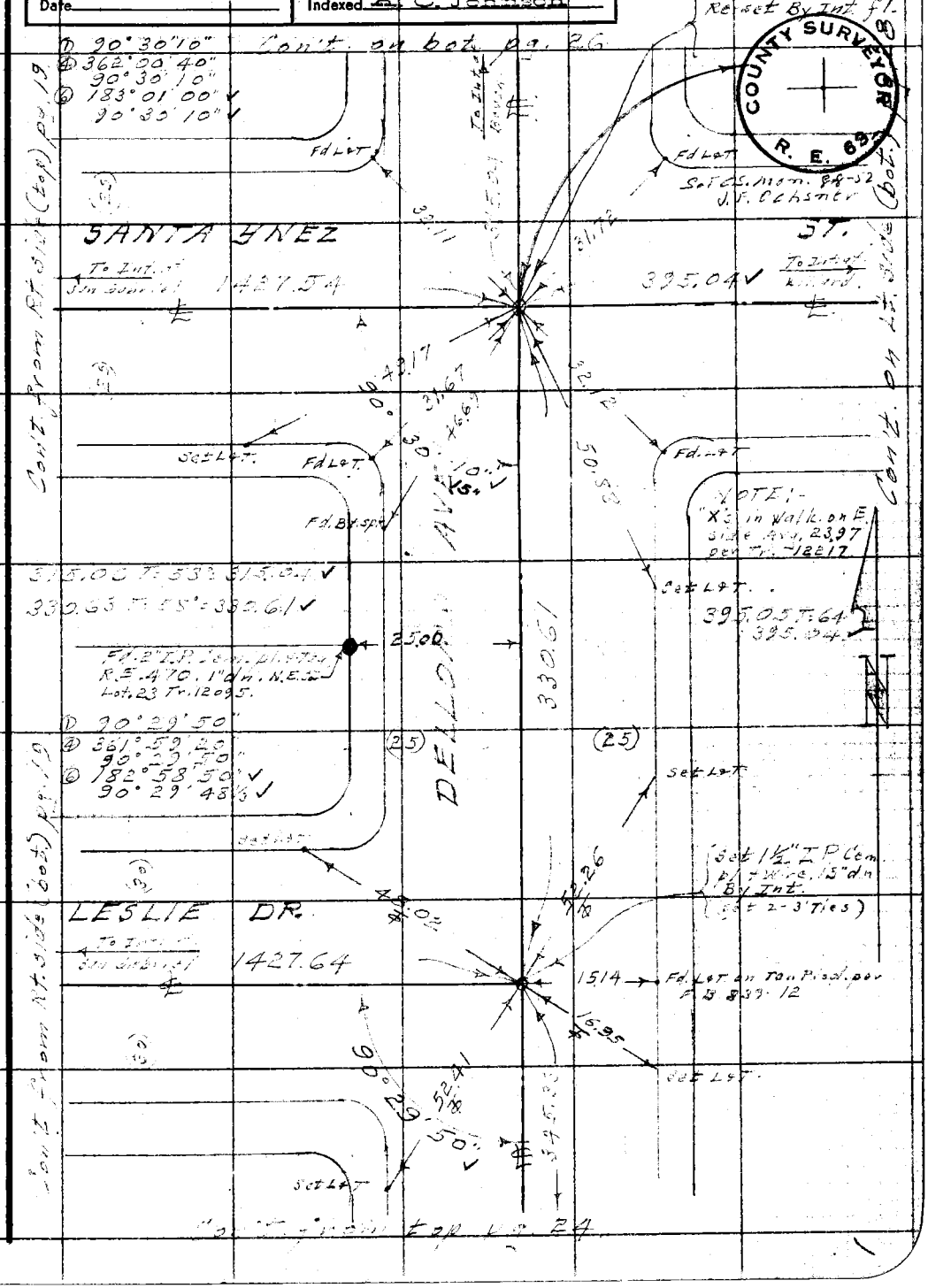

Note: Any Additions or Changes on This Sheet Must be Made or Circled in Red Ink With Date and Name of Person Making Change.

Do not extend notes this side of this line.

RETURN TO
LOS ANGELES COUNTY SURVEYOR
726 LOS ANGELES COUNTY
ENGINEERING BLDG.

76F3098 247 10M 1-49

F. B. 1542 PG. 26

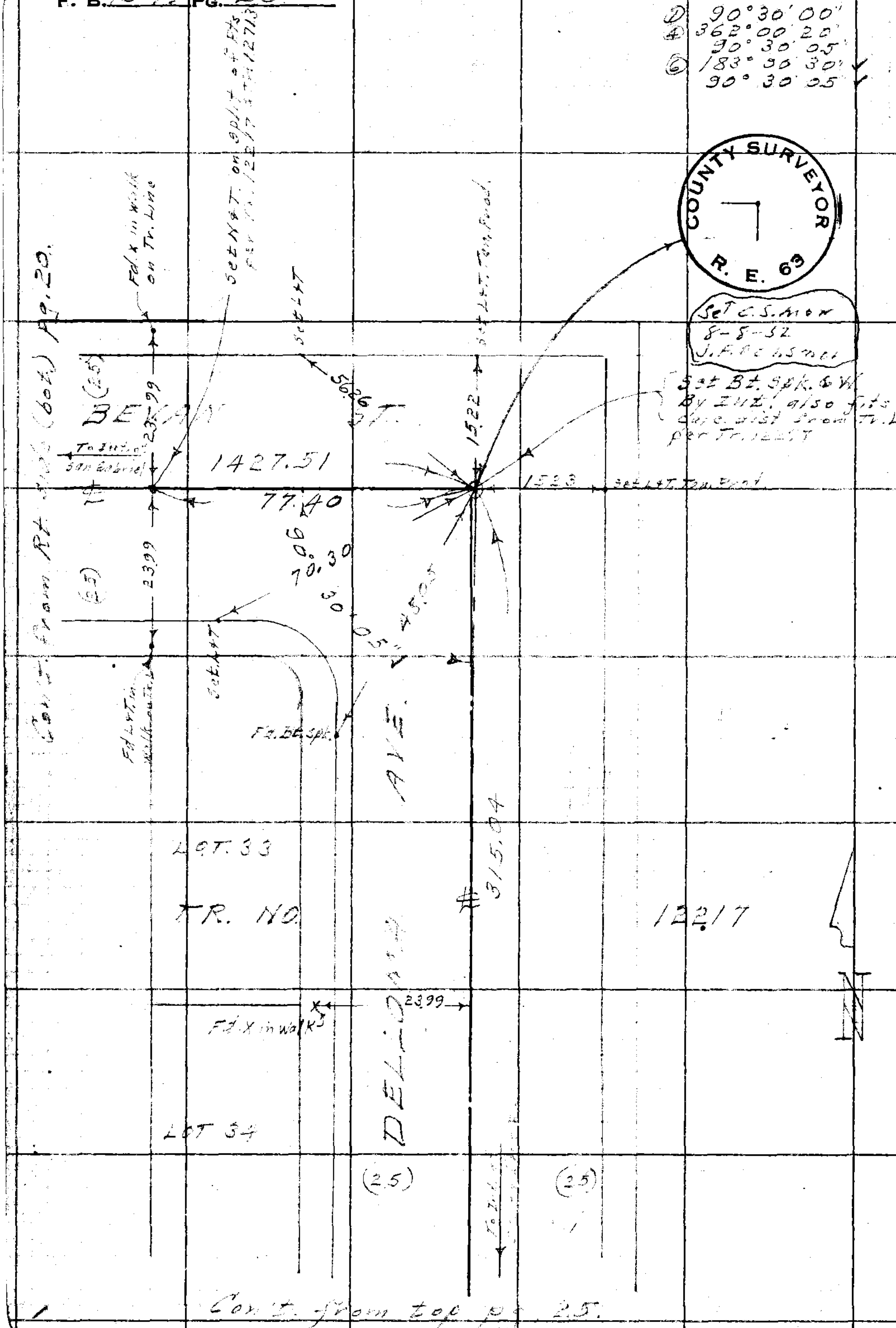

RETURN TO
LOS ANGELES COUNTY SURVEYOR
726 LOS ANGELES COUNTY
ENGINEER. BLDG.

Do not extend notes this side of this line.

Note: Any Additions or Changes on This Sheet Must be Made and Circled in Red Ink With Date and Name of Person Making Change.

WS.44-B-4

Notes Ck'd by Miller	Survey of Willard Ave S.S.
Map No.	W. O. 835 Tape No. 9120 St'd. 68 °F
Office Work	Surveyed by Benson
Checked	Notes " Date 8-49
Date	Indexed A. C. Johnson

F. B. 1549 Pg. 27

① 89° 41' 20"
④ 358° 45' 20"
89° 41' 20"
⑥ 178° 08' 00" ✓
89° 41' 20" ✓

Set C.S. Mon 8-6-52
J. P. Ochsner

COUNTY SURVEYOR R. E. 63

Cont. on bot. pg. 28

Cont. from Rt. Side (top) pg. 24

Cont. from Rt. Side (bot) pg. 24

Cont. on Lt. Side (top) pg. 31

Cont. on Lt. Side (bot) pg. 31

Cont. from top pg. 12

HERMOSA AVE.

WILLARD AVE.

ELM AVE.

Fd. L+T

Fd. C. Spk. & W. 2" dn. .01 S. Re-set on Surface & Line Per FB 521-77 FB 293-10

To Int. Earle 360.13

360.01 ✓ To Int. at Putney

Set Bt. Spk. & W. Rec. from ℄ to North per C.S. Mon. 3122-1 FB 521-77

Set Bt. Spk.

Fd. L+T. in walk.

362.31 T=100° = 362.39 ✓

360.10 T=104° = 360.18 ✓

359.94 T=96° = 360.01 ✓

① 90° 10' 40"
④ 360° 42' 40"
90° 10' 40"
⑥ 181° 04' 00" ✓
90° 10' 40" ✓

① 90° 10' 30"
④ 360° 42' 20"
90° 10' 35"
⑥ 181° 03' 40"
90° 10' 36½" ✓

Fd. L+T walk

To Int. at Earle 360.11

360.18 ✓ To Int. at Putney

Set Bt. Spk. By Int.

Fd. 2" I.P. Pl. & N. 8" dn. .02 N. & .03 W. of Int. Re-set Conc. Pl. & W. By Int. 8" dn. per FB 521-77 FB 293-25

Fd. L+T. walk

Set L+T. in walk.

Cont. from top pg. 12

Note: Any Additions or Changes on This Sheet Must be Made or Circled in Red Ink With Date and Name of Person Making Change.

Do not extend notes this side of this line.

RETURN TO
LOS ANGELES COUNTY SURVEYOR
726 LOS ANGELES COUNTY
ENGINEERING BLDG.

76F309S 247 10M 1-49

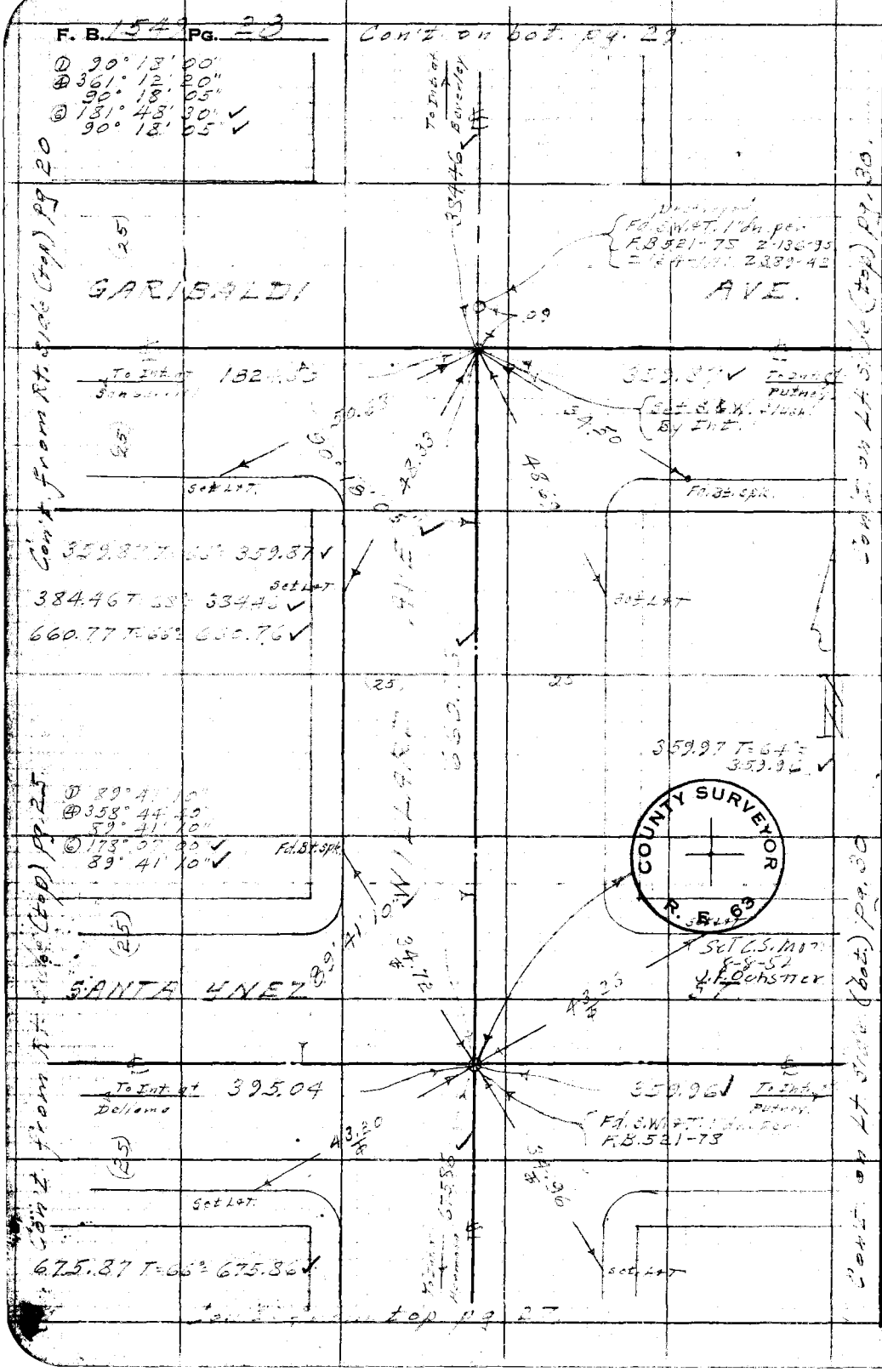

WSM4-B-4

21-78

RETURN TO
LOS ANGELES COUNTY SURVEYOR
726 LOS ANGELES COUNTY
ENGINEERING BLDG.

Do not extend notes this side of this line.

Note: Any Additions or Changes on This Sheet Must be Made or Circled in Red Ink With Date & Name of Person Making Change.

WS.44-B-4

Notes Ck'd by Miller	Survey of [illegible]
Map No.	W. O. [illegible] Tape No. [illegible] St'd [illegible] °F
Office Work	Surveyed by [illegible]
Checked	Notes [illegible] Date [illegible]
Date	Indexed A. C. Johnson

F. B. [illegible] PG. [illegible]

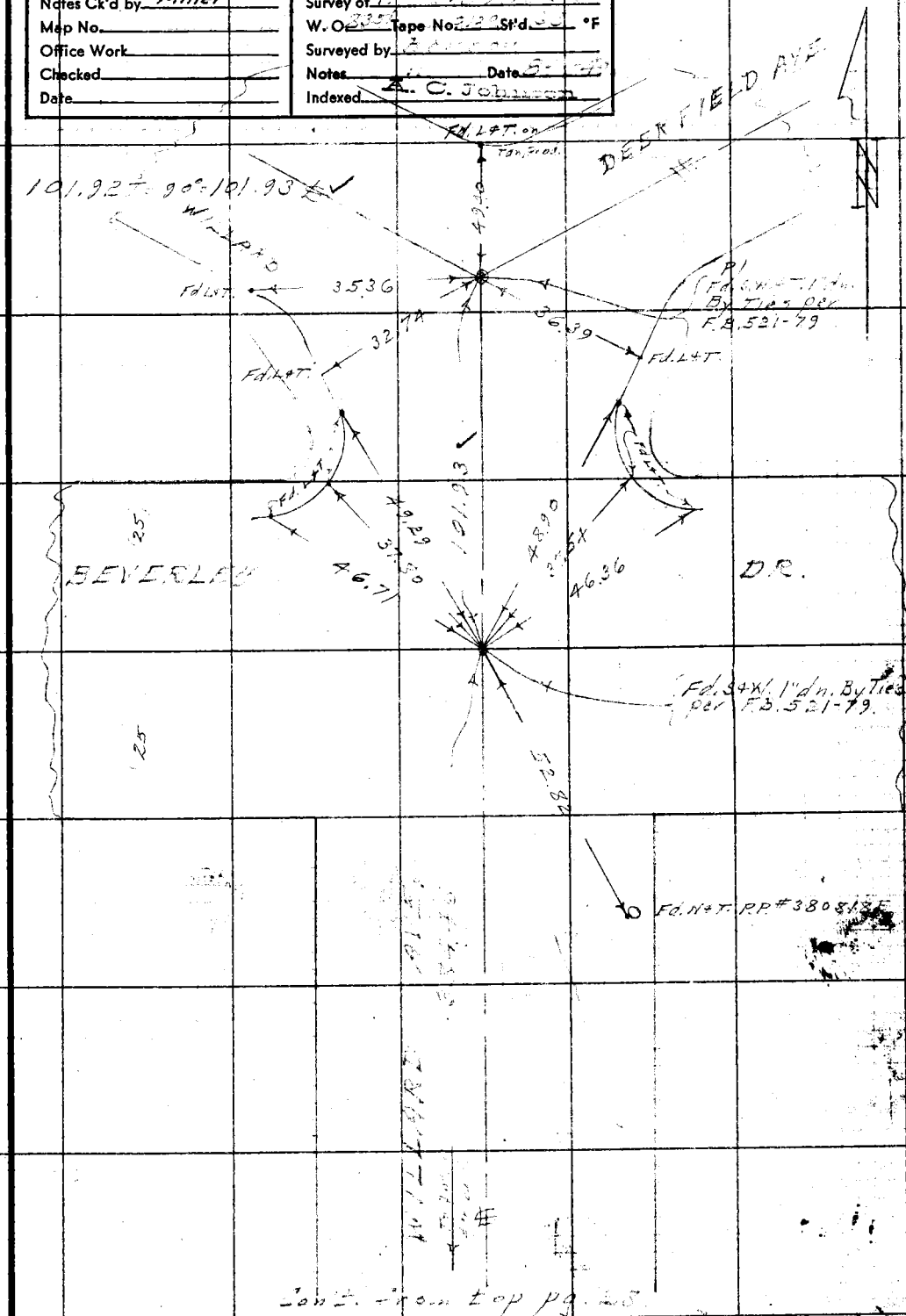

Cont. from top pg. 28

Note: Any Additions or Changes on This Sheet Must be Ma[illegible]r Circled in Red Ink With Date [illegible] Name of Person Making Change.

Do not extend notes this side of this line.

RETURN TO
LOS ANGELES C[illegible]NTY SURVEYOR
726 LOS AN[illegible]ES COUNTY
ENGINEERING BLDG.

76F3098 247 10M 1-49

F. B. 1549 PG. 30

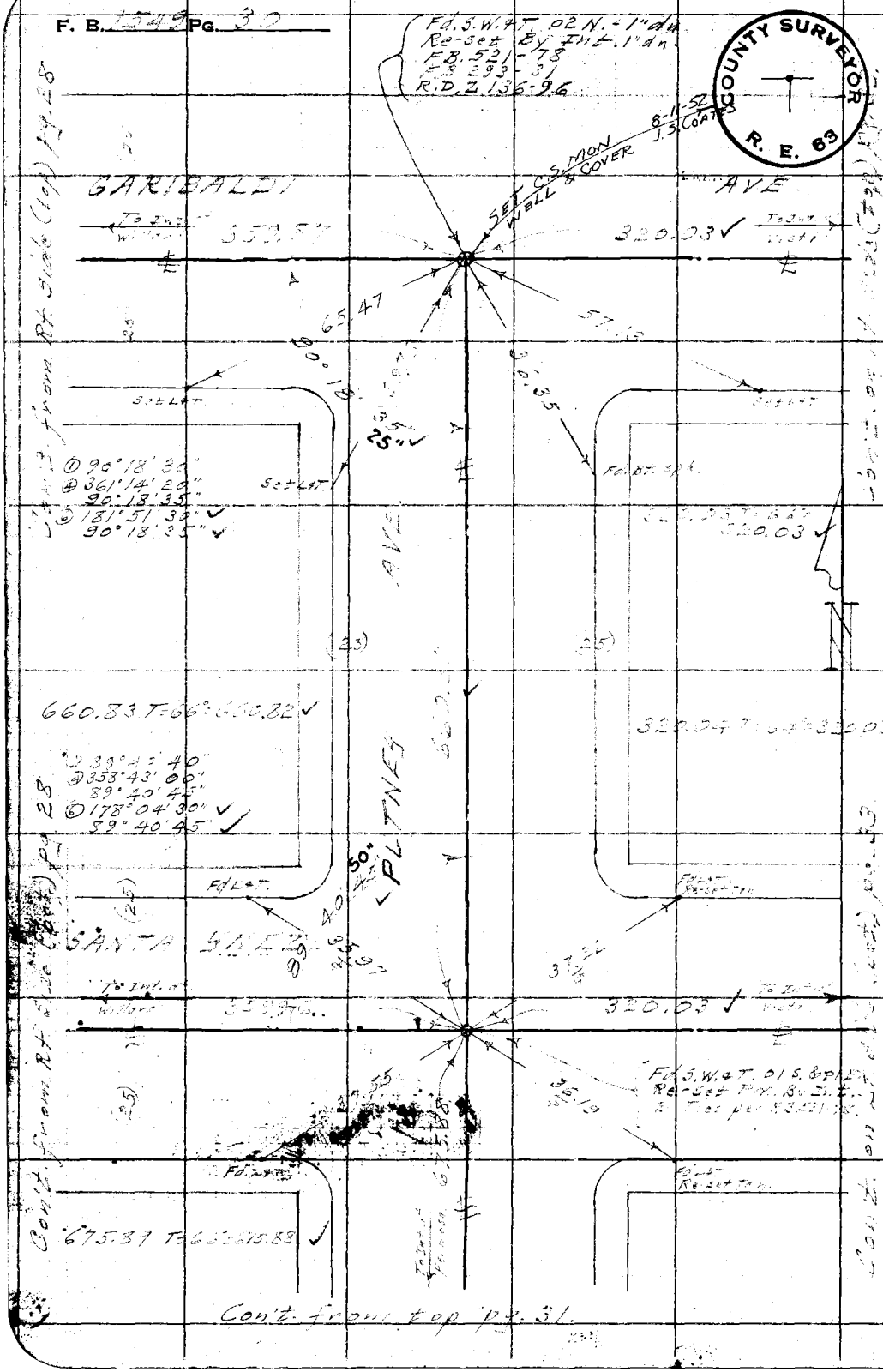

RETURN TO
LOS ANGELES COUNTY SURVEYOR
726 LOS AN[illegible]S COUNTY
ENGINEER[illegible]G BLDG.

Do not extend notes this side of this line.

Note: Any Additions or Changes on This Sheet Must be Ma[illegible] Circled in Red Ink With Date a[illegible] Name of Person Making Change.

Notes Ck'd by Miller	Survey of Willard Ave S.S.
Map No.	W. O. 835 Tape No. 2 St'd. 55 °F
Office Work	Surveyed by Benson
Checked	Notes Date 3
Date	Indexed A. C. Johnson

F. B. 1549 Pg. 31

① 90° 10' 40"
④ 360° 43' 20"
90° 10' 50"
⑥ 181° 05' 00"
90° 10' 50"

WS 44-B-4

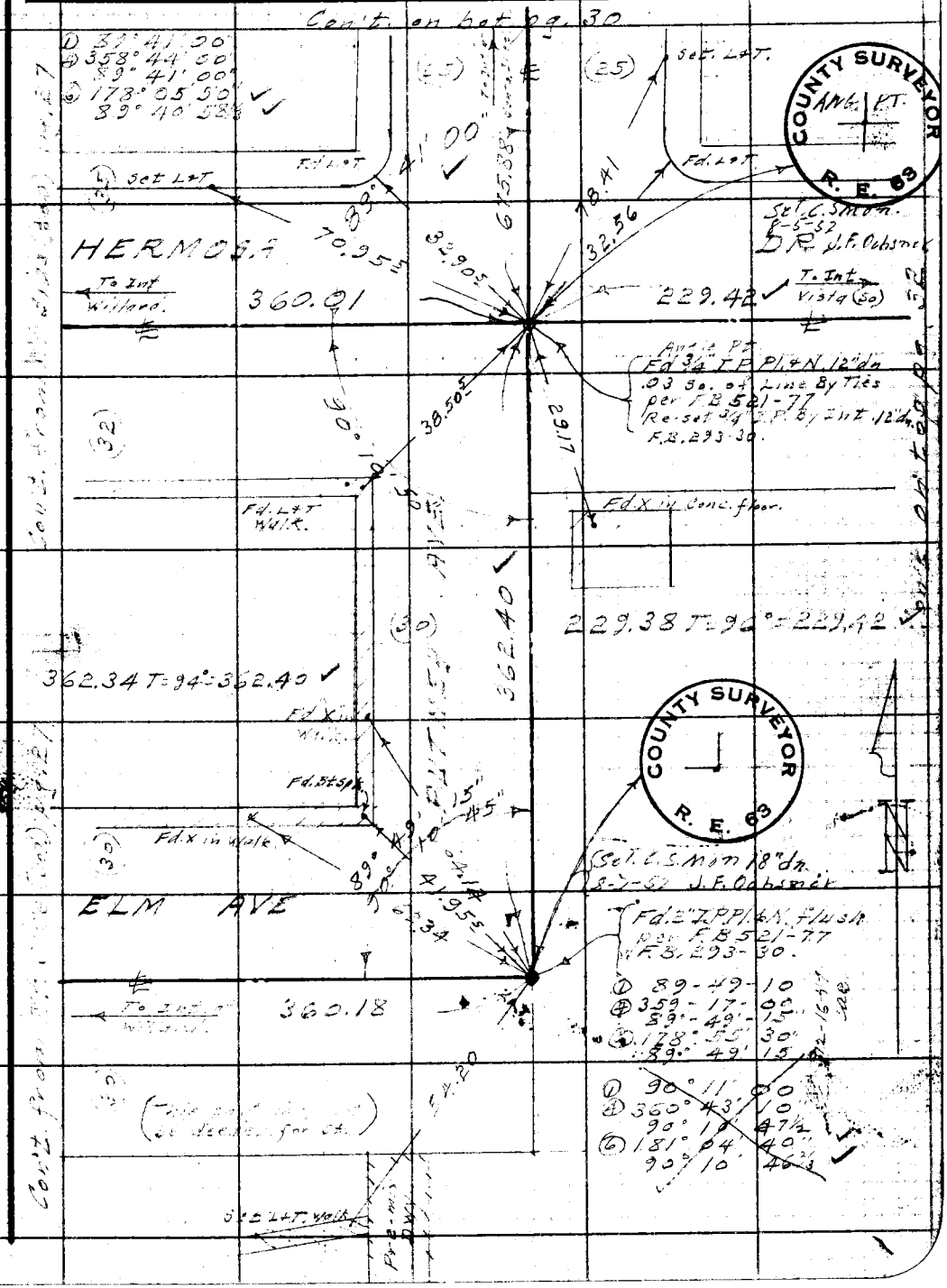

Note: Any Additions or Changes on This Sheet Must be Made or Circled in Red Ink With Date and Name of Person Making Change.

Do not extend notes this side of this line.

RETURN TO
LOS ANGELES COUNTY SURVEYOR
726 LOS ANGELES COUNTY
ENGINEERING BLDG.

76F3098 247 10M 1-49

RETURN TO
LOS ANGELES COUNTY SURVEYOR
726 LOS ANGELES COUNTY
ENGINEERING BLDG.

Note: Any Additions or Changes on This Sheet Must be Made in Red Circled in Red Ink With Date & Name of Person Making Change.

Do not extend notes this side of this line.

W344-B-4

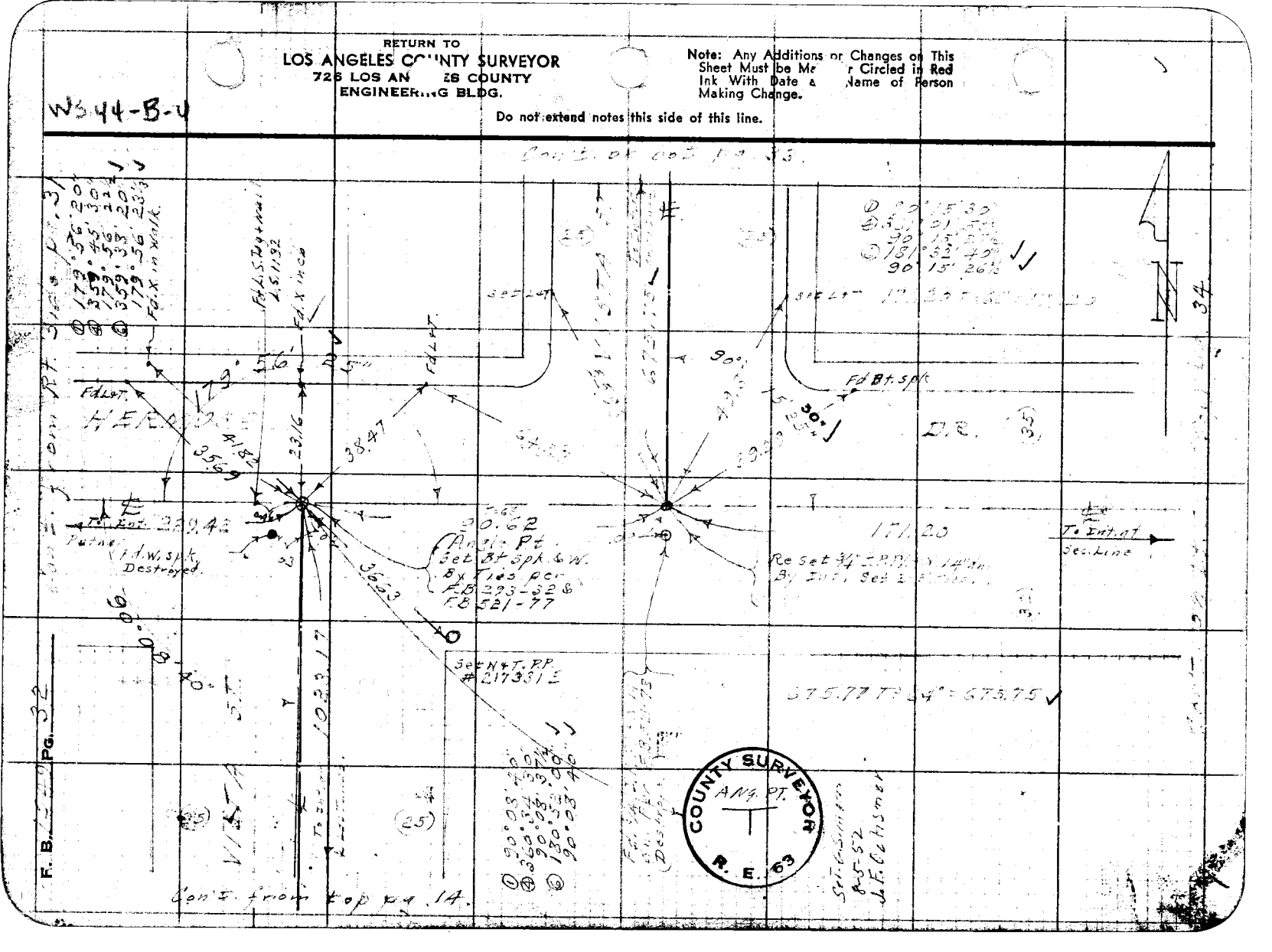

Notes Ck'd by Miller	Survey of [illegible]
Map No.	W.O. 8351 Tape No. 9120 St'd. 68 °F
Office Work	Surveyed by Berson
Checked	Notes " Date 8-[illegible]-49
Date	Indexed E. C. Johnson

F. B. [illegible] Pg. 33

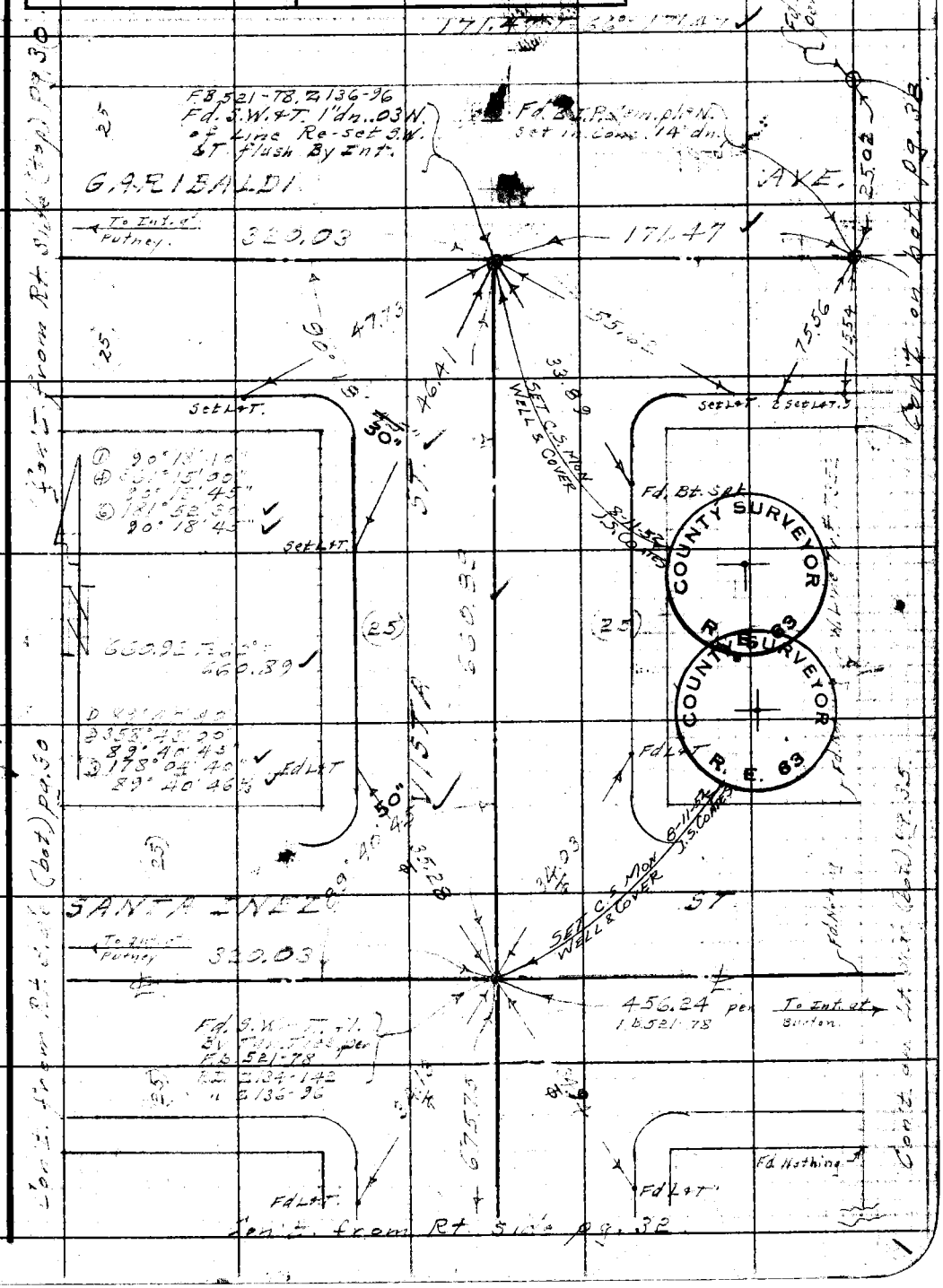

Note: Any Additions or Changes on This Sheet Must be Made or Circled in Red Ink With Date and Name of Person Making Change.

Do not extend notes this side of this line.

RETURN TO
LOS ANGELES COUNTY SURVEYOR
726 LOS ANGELES COUNTY
ENGINEERING BLDG.

76F3098 247 10M 1-49

F. B. 299 Pg. 34

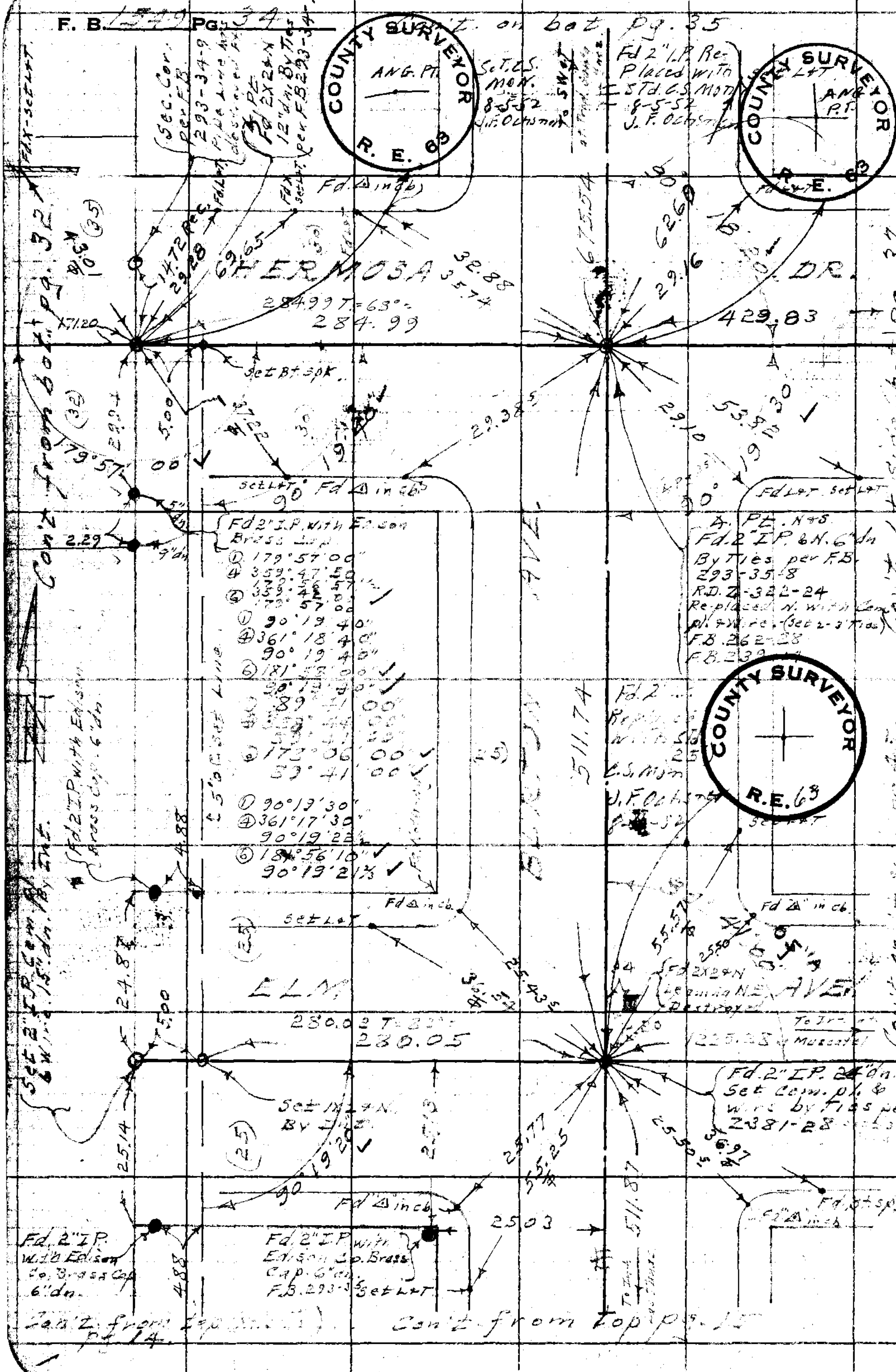

RETURN TO
LOS ANGELES COUNTY SURVEYOR
726 LOS ANGELES COUNTY
ENGINEERING BLDG.

Do not extend notes this side of this line.

Note: Any Additions or Changes on This Sheet Must be Made or Circled in Red Ink With Date & Name of Person Making Change.

W5,44-C-4

Notes Ck'd by	Survey of
Map No.	W. O. Tape No. St'd °F
Office Work	Surveyed by
Checked	Notes Date
Date	Indexed A. C. Johnson

F. B. Pg.

CORRECTION
FOR
CENTER-LINE ON BURTON AVE

At Garibaldi Ave.
and Santa Ynez Produced

Notes: Any Additions or Changes on This Sheet Must be Made or Circled in Red Ink With Date and Name of Person Making Change.

Do not extend notes this side of this line.

RETURN TO
LOS ANGELES COUNTY SURVEYOR
726 LOS ANGELES COUNTY
ENGINEERING BLDG.

76F3095 247 2-51

F. B. 1549 PG. 35A

11-14-51
C.M.B.

Due to error in ℄ Burton Ave
per F.B. 1549 pg 35
Re-set New Intersection & Ties in F.B. 1787-26

same ties as

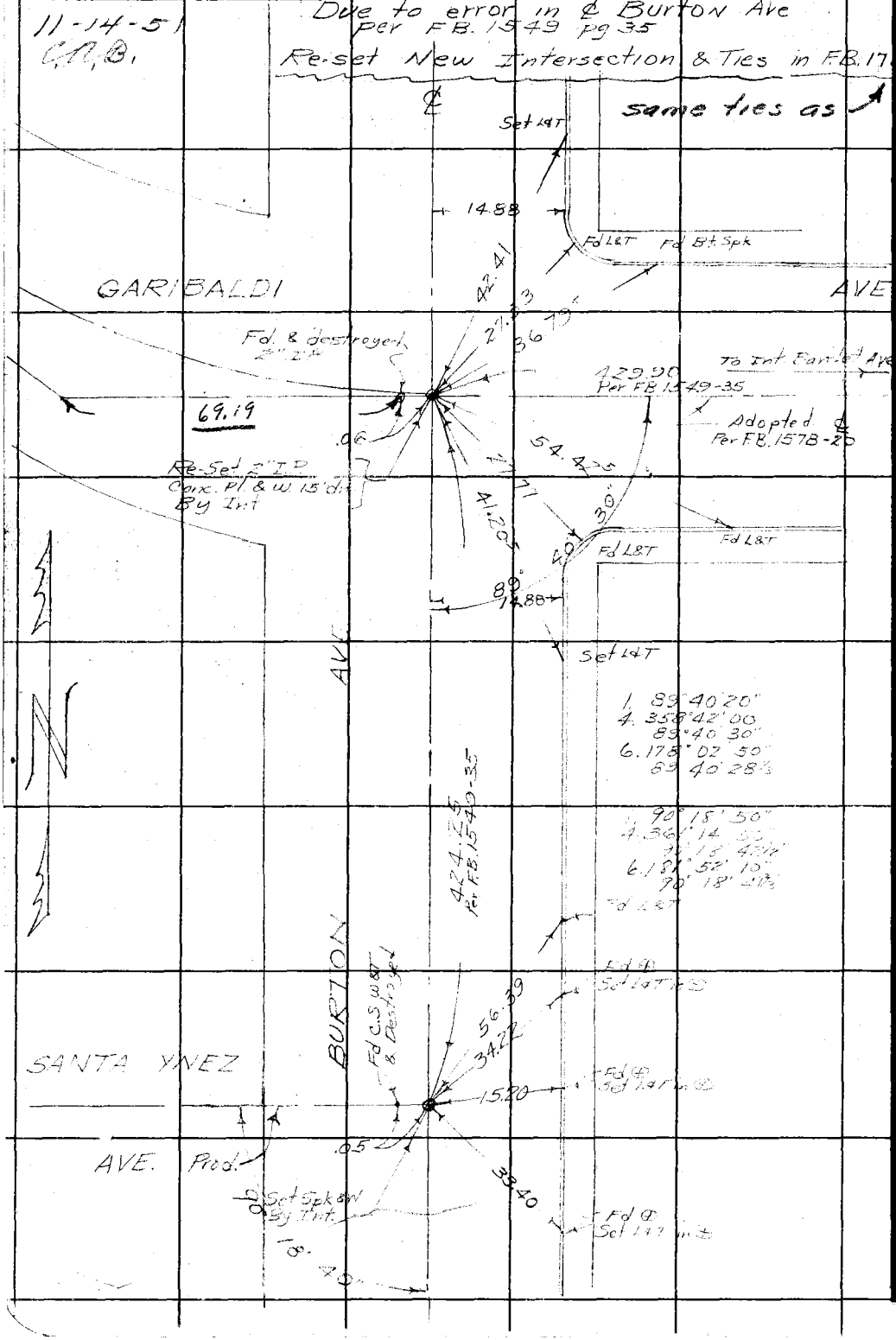

RETURN TO
LOS ANGELES COUNTY SURVEYOR
726 LOS ANGELES COUNTY
ENGINEERING BLDG.

Do not extend notes this side of this line.

Note: Any Additions or Changes on This Sheet Must be Made or Circled in Red Ink With Date and Name of Person Making Change.

Notes Ck'd by Miller	Survey of Willard Ave S.S.
Map No.	W. O. 835 Tape No. 0120 St'd. 68 °F
Office Work	Surveyed by Benson
Checked	Notes " Date 8-49
Date	Indexed E. C. Johnson

F. B. 1549 Pg. 35

① 89° 41' 00"
④ 358° 43' 40"
89° 40' 55"
⑥ 178° 05' 40" ✓
89° 40' 56⅔ ✓

Con't on bot. pg. 36

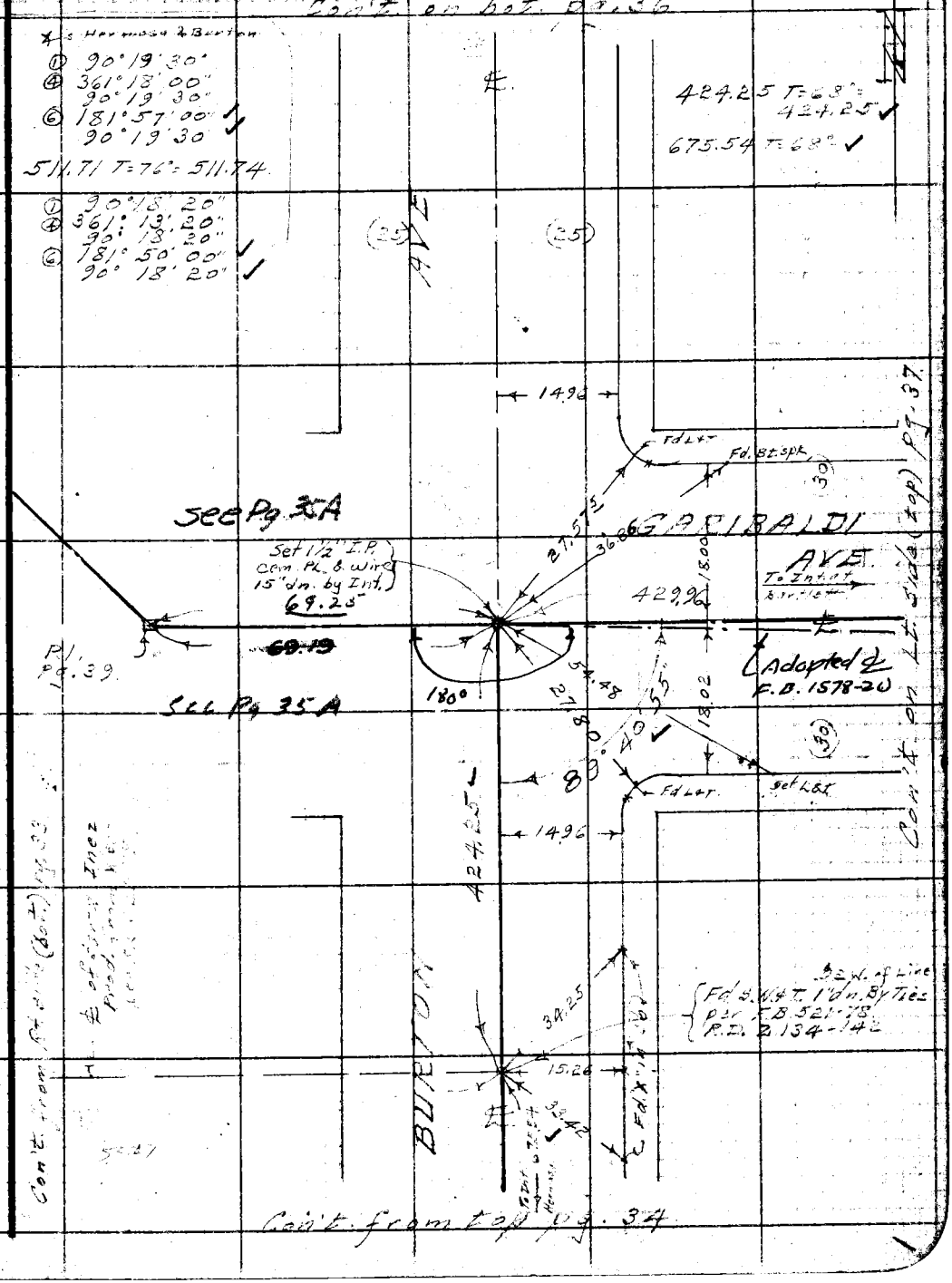

Note: Any Additions or Changes on This Sheet Must be Made or Circled in Red Ink With Date and Name of Person Making Change.

Do not extend notes this side of this line.

RETURN TO
LOS ANGELES COUNTY SURVEYOR
726 LOS ANGELES COUNTY
ENGINEERING BLDG.

76F309S 247 10M 1-49

F. B. 1549 PG. 36

293-35
521-80
2322-24

WS.44-C-4

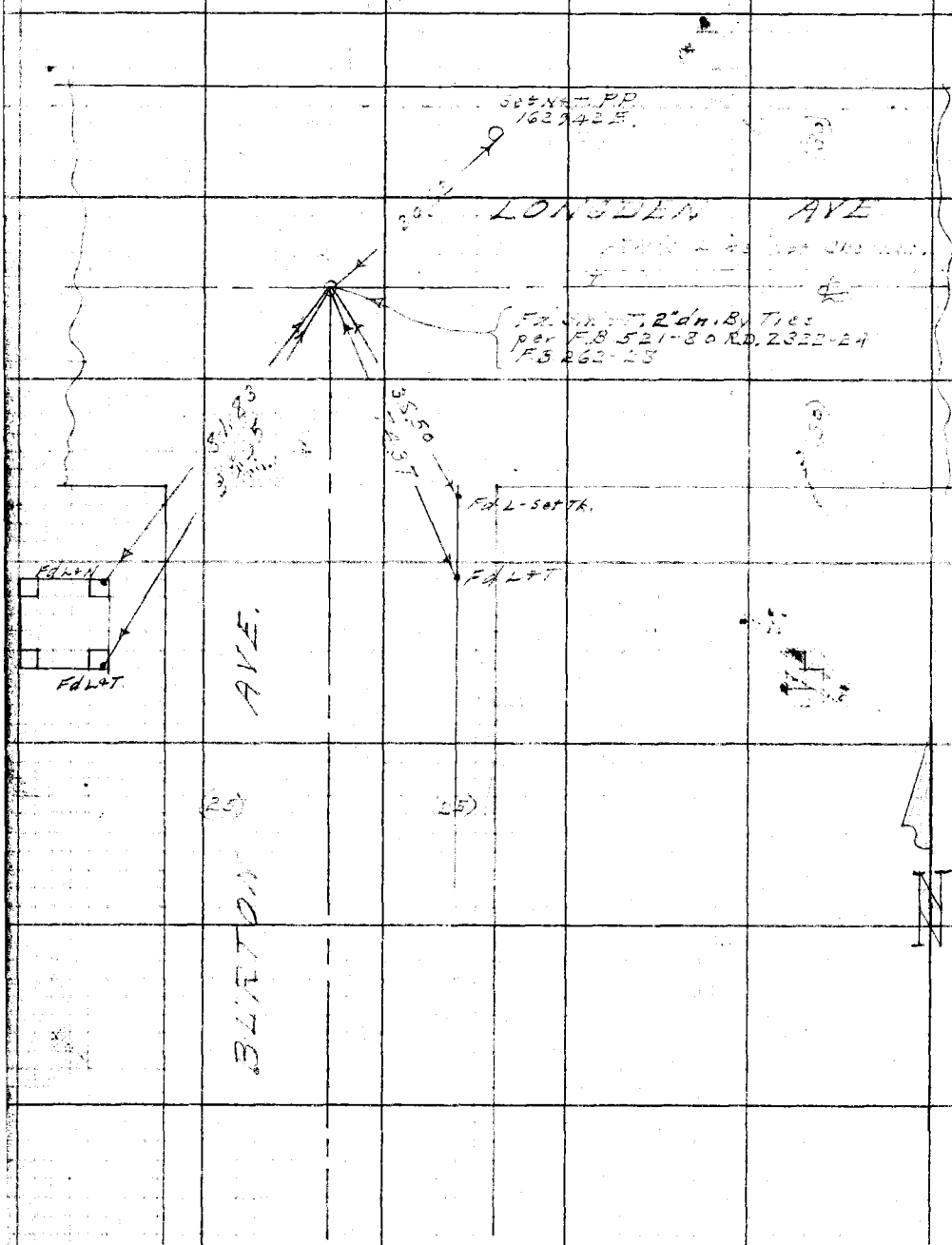

Cont'd. from top pg. 35

RETURN TO
LOS ANGELES COUNTY SURVEYOR
726 LOS ANGELES COUNTY
ENGINEERING BLDG.

Do not extend notes this side of this line.

Note: Any Additions or Changes on This Sheet Must be Made or Circled in Red Ink With Date and Name of Person Making Change.

Notes Ck'd by Miller	Survey of Willard Ave S.S.	F. B. 1549 Pg. 37
Map No.	W. O. 835 Tape No. 0129 Std. 68 °F	① 90° 18' 30"
Office Work	Surveyed by Benson	④ 361° 14' 20"
Checked	Notes " Date 10-6-49	90° 18' 35"
Date	Indexed A. C. Johnson	⑤ 181° 51' 40" ✓
		90° 18' 36⅔ ✓

WS 44-C-4

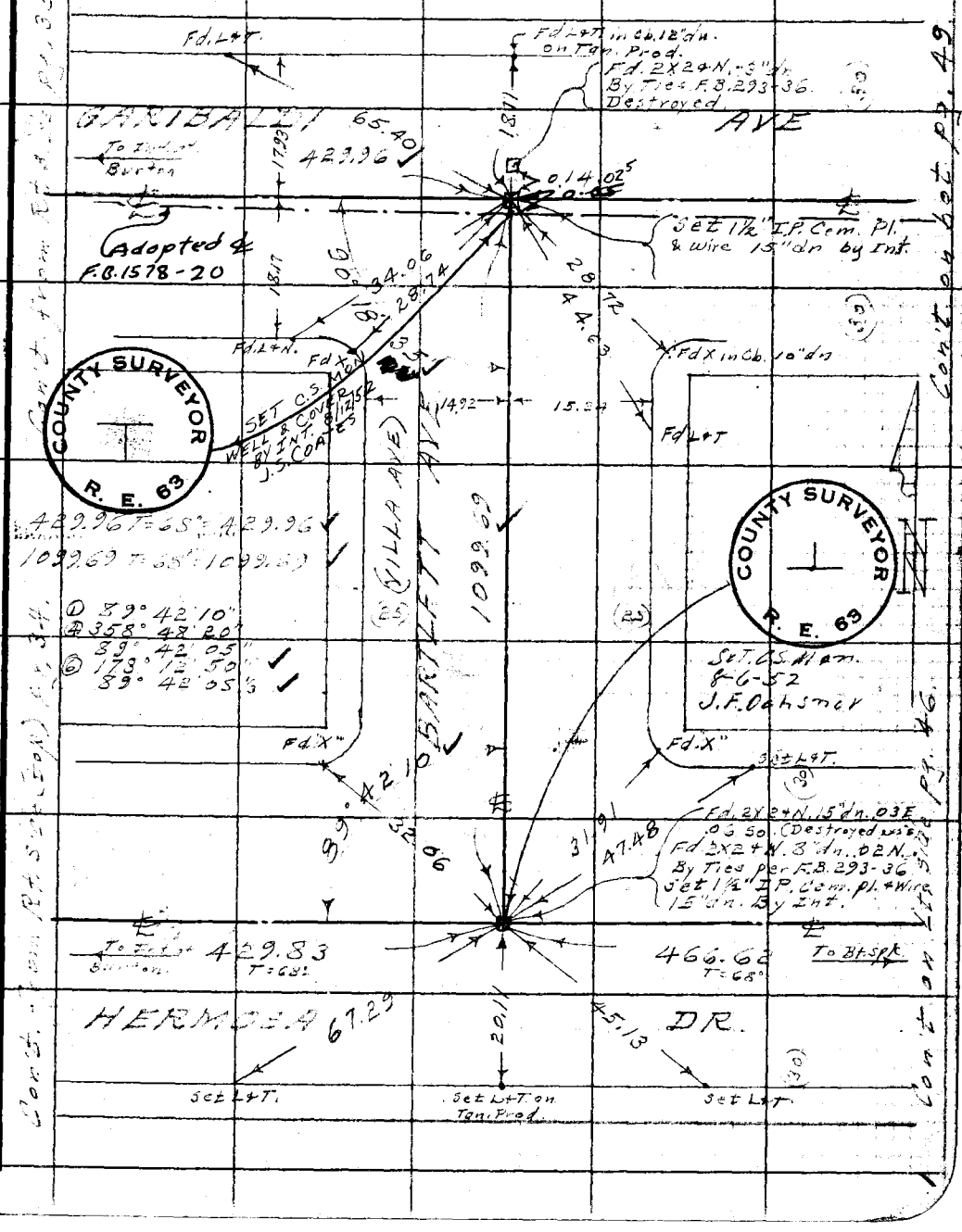

Note: Any Additions or Changes on This Sheet Must be Made or Circled in Red Ink With Date and Name of Person Making Change.

Do not extend notes this side of this line.

RETURN TO
LOS ANGELES COUNTY SURVEYOR
726 LOS ANGELES COUNTY
ENGINEERING BLDG.

76F309S 247 10M 1-49

F. B. 1549 PG. 38

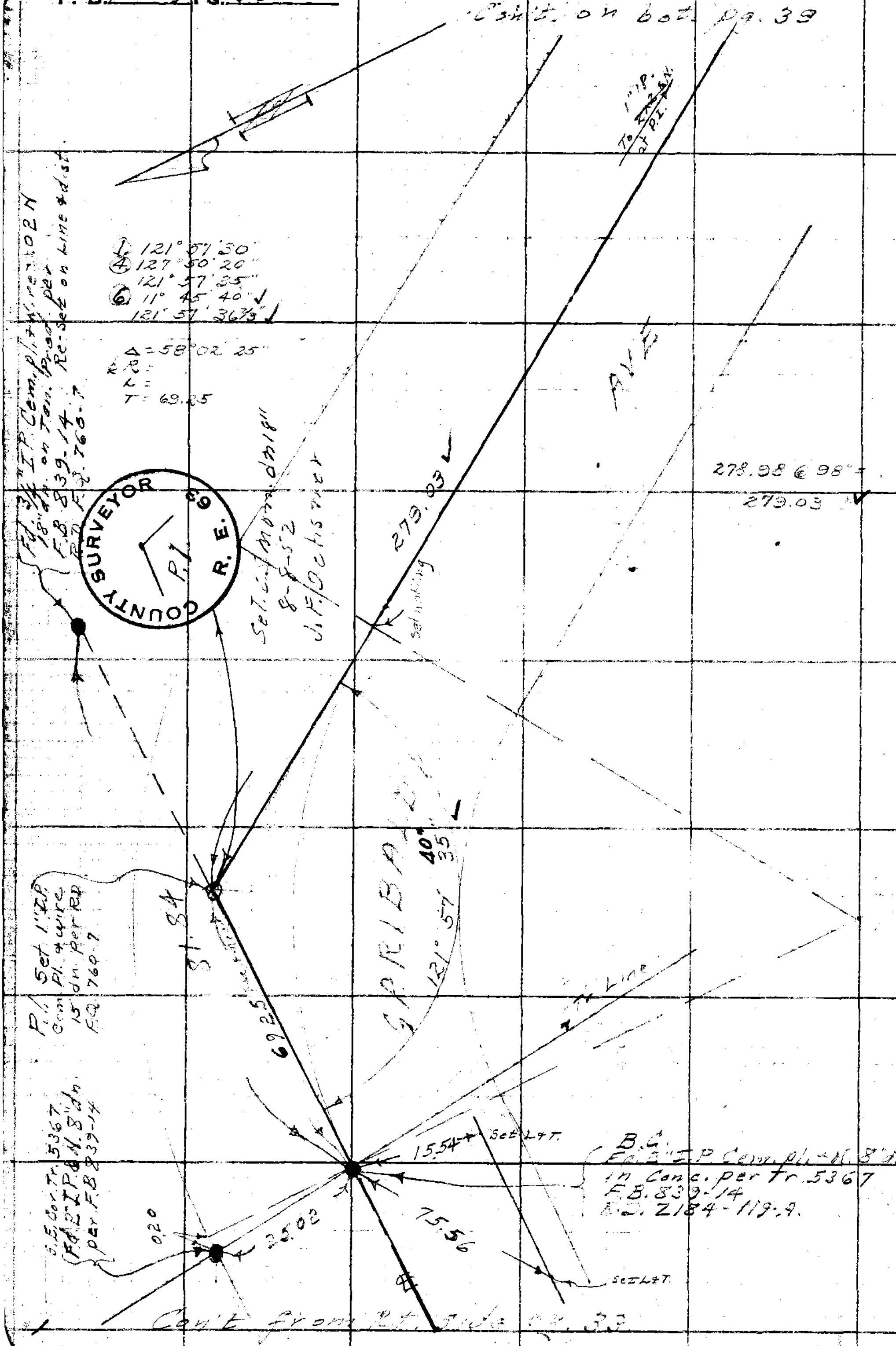

WS,44-C-4

RETURN TO
LOS ANGELES COUNTY SURVEYOR
726 LOS AN[illegible] COUNTY
ENGINEER[illegible]G BLDG.

Do not extend notes this side of this line.

Note: Any Additions or Changes on This Sheet Must be M[illegible] or Circled in Red Ink With Date [illegible] Name of Person Making Change.

F. B. 1579 PG. 39

Notes Ck'd by Miller	Survey of [illegible] Ave S
Map No.	W. O. 835 Tape No. [illegible] St'd. [illegible] °F
Office Work	Surveyed by [illegible]
Checked	Notes Date
Date	Indexed A. O. Johnson

WS 44-C-4

Note: Any Additions or Changes on This Sheet Must be Made in Red Ink With Date and Name of Person Making Change.

Do not extend notes this side of this line.

RETURN TO
LOS ANGELES COUNTY SURVEYOR
726 LOS ANGELES COUNTY
ENGINEERING BLDG.

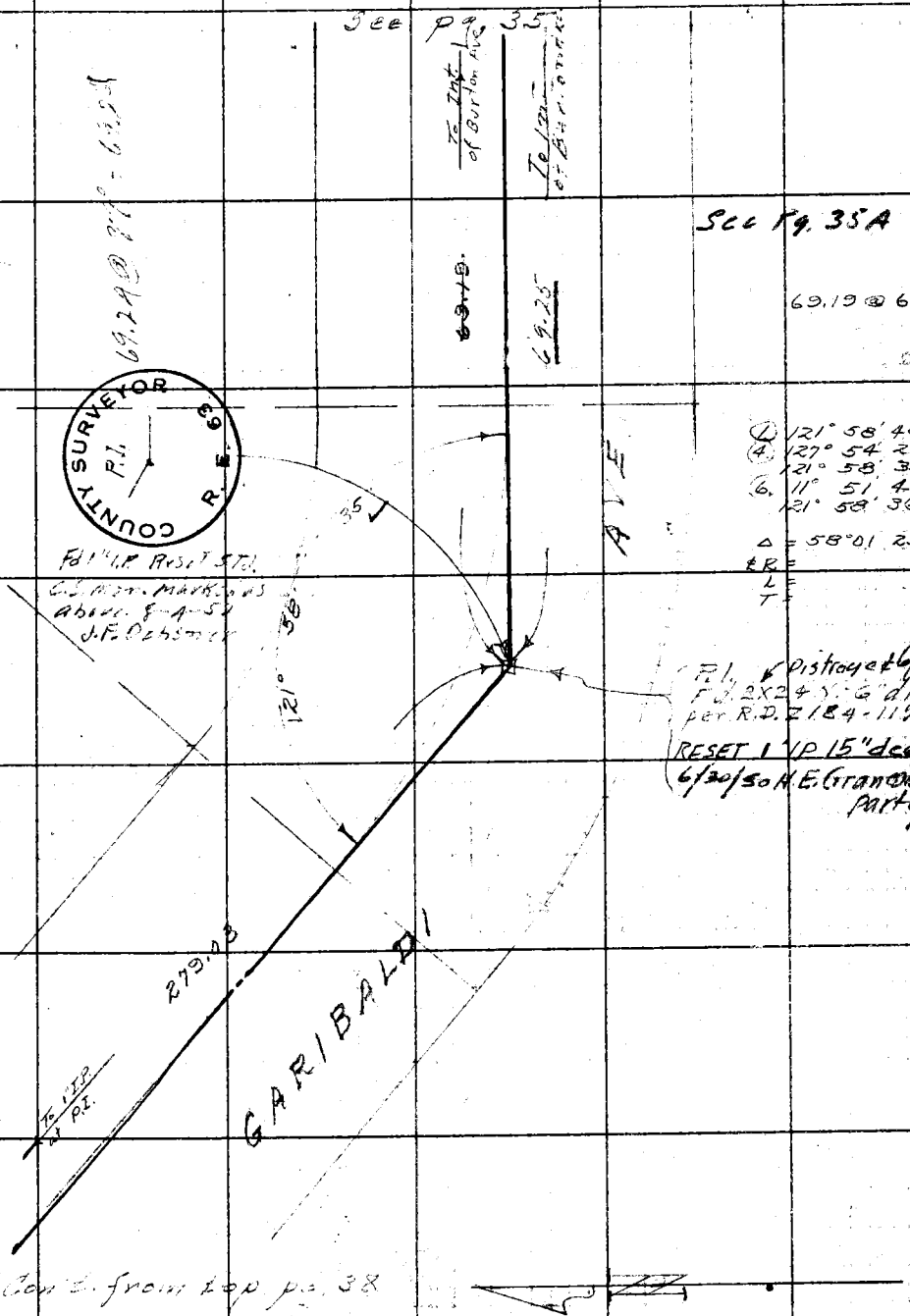

Con't. from top pg. 38

76F309S 247 10M 1-49

F. B. 1549 Pg. 40.

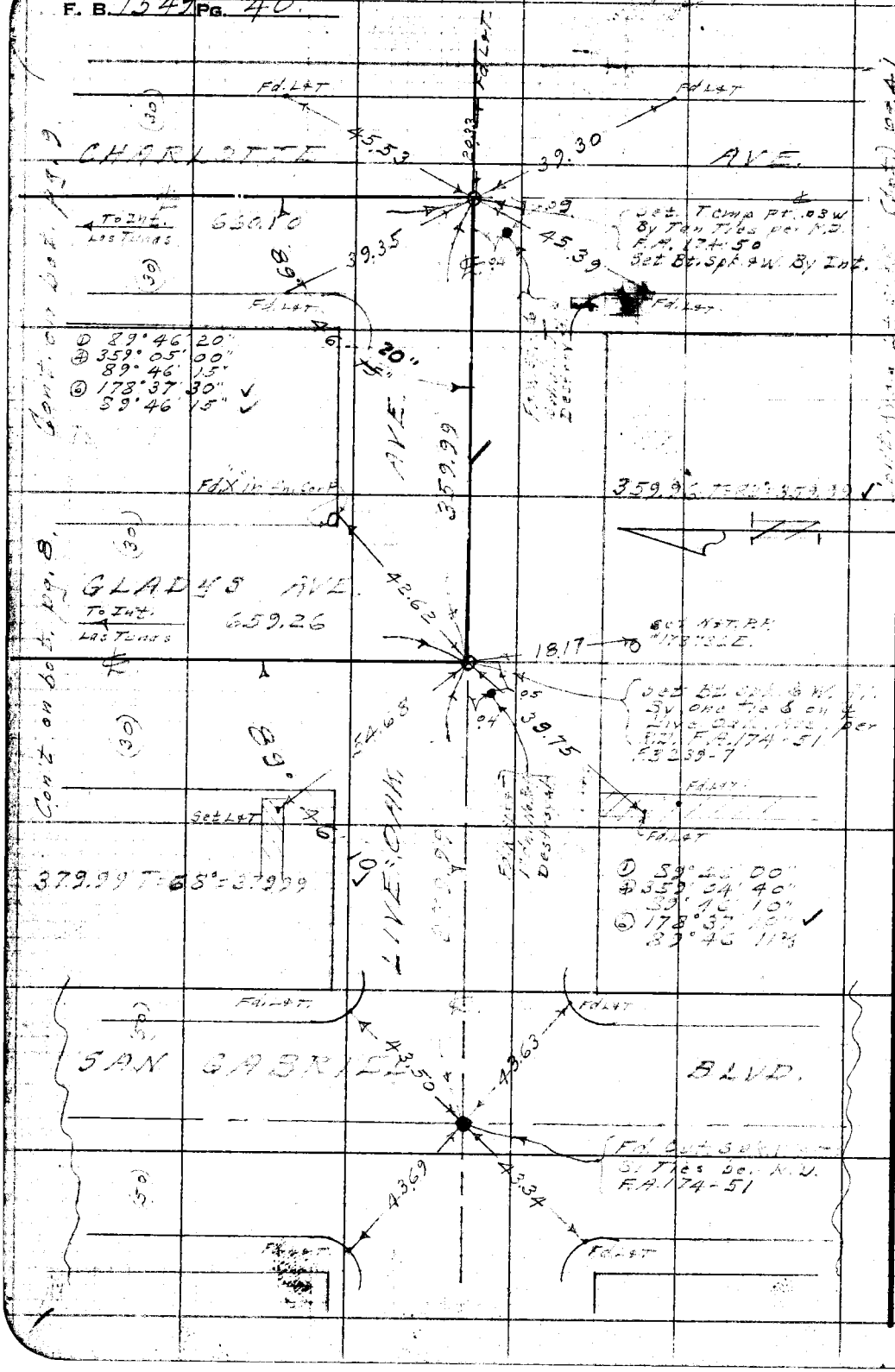

WS.44-B-4

RETURN TO
LOS ANGELES COUNTY SURVEYOR
726 LOS AN[illegible]S COUNTY
ENGINEER[illegible]G BLDG.

Do not extend notes this side of this line.

Note: Any Additions or Changes on This Sheet Must be Ma[illegible] Circled in Red Ink With Date a[illegible] Name of Person Making Change.

Notes Ck'd by Miller	Survey of [illegible] Hard Ave SS
Map No.	W. O. 835 Tape No. 0120 St'd. 68 °F
Office Work	Surveyed by Benson
Checked	Notes " Date 7-26-49
Date	Indexed A. C. Johnson

F. B. 1549 PG. 41

WS.44-B-5

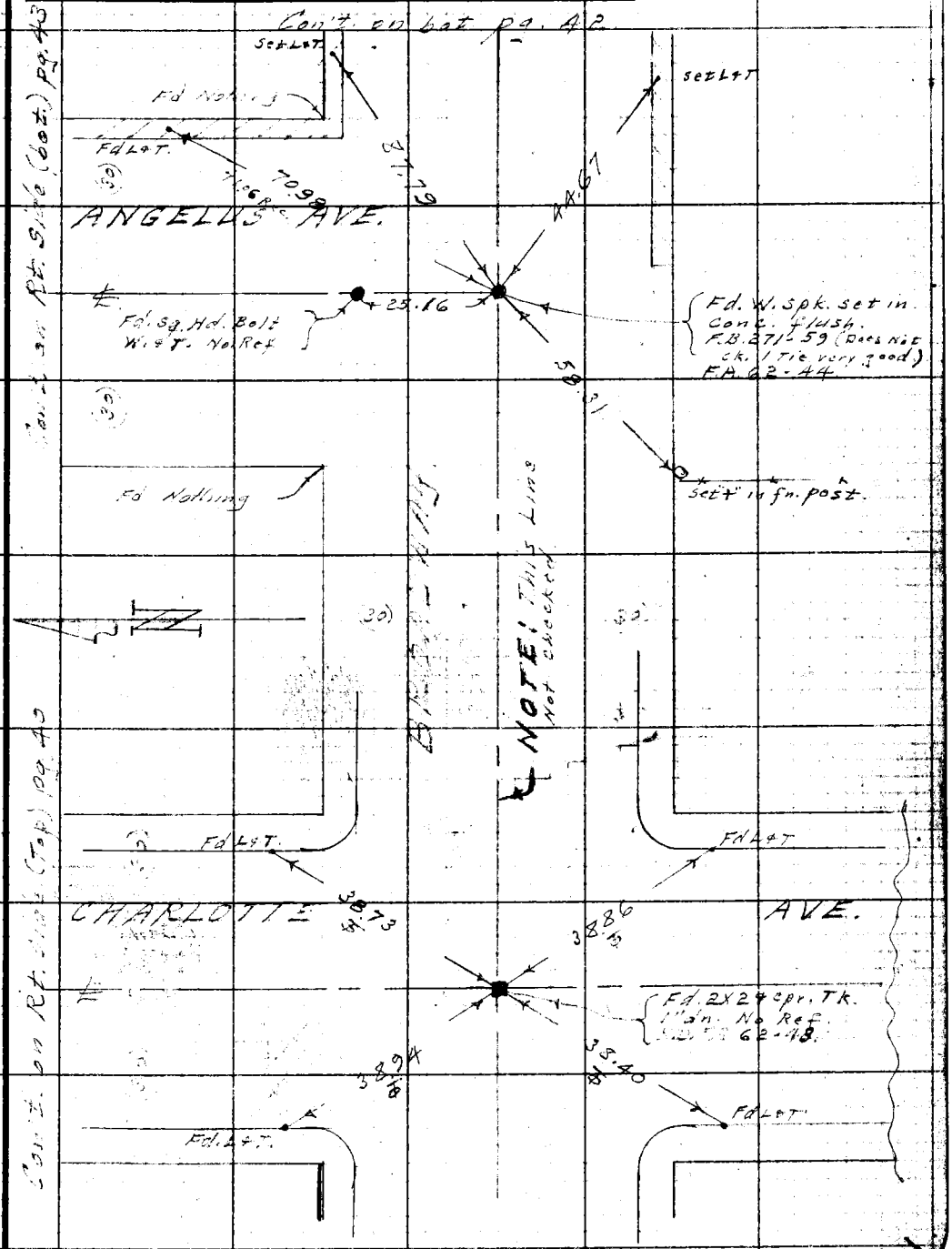

Note: Any Additions or Changes on This Sheet Must be M[illegible] or Circled in Red Ink With Date [illegible] Name of Person Making Change.

Do not extend notes this side of this line.

RETURN TO
LOS ANGELES C[illegible]NTY SURVEYOR
726 LOS AN[illegible]ES COUNTY
ENGINEERING BLDG.

76F3095 247 10M 1-49

F. B. 1549 Pg. 42

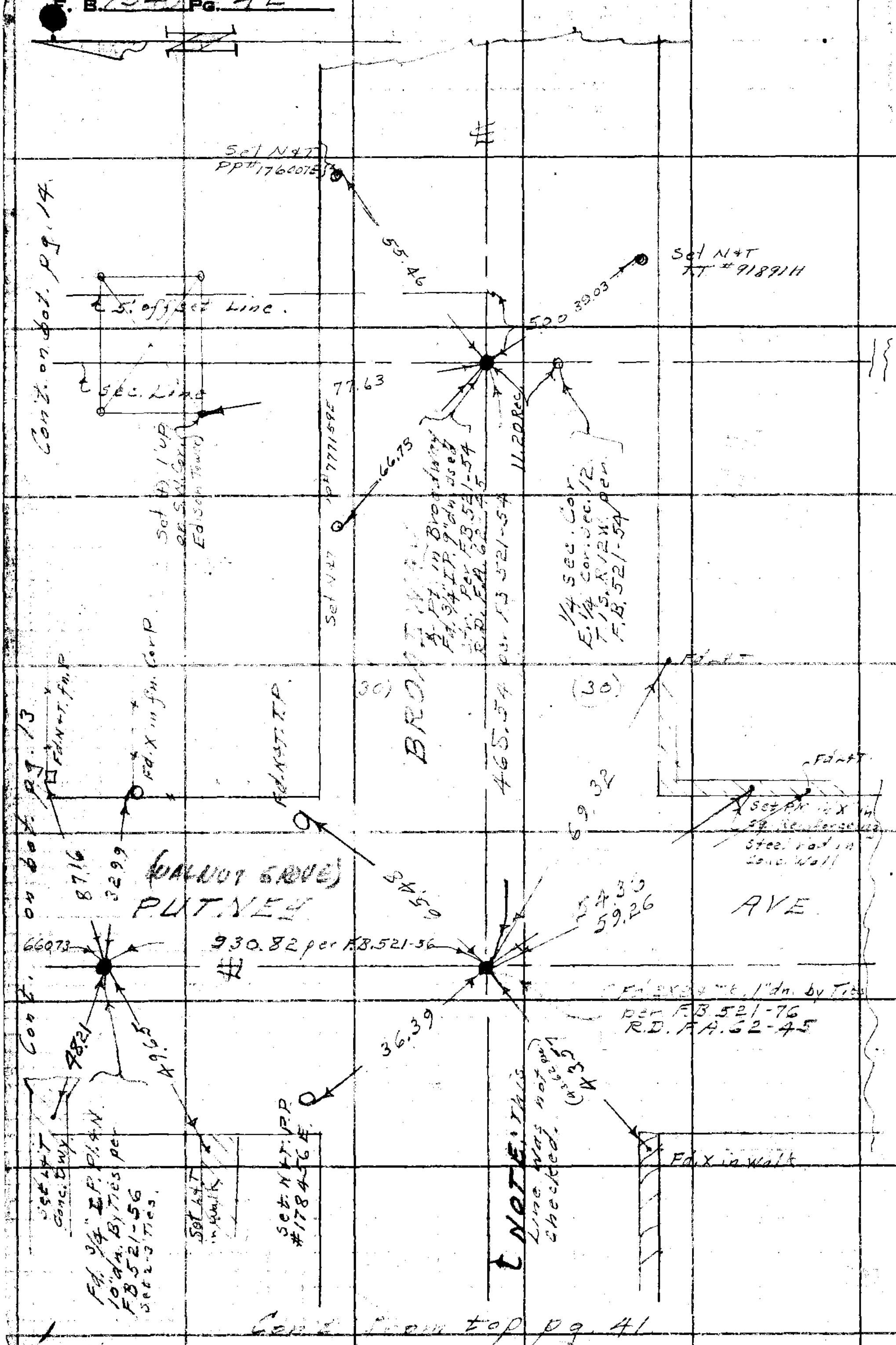

RETURN TO
LOS ANGELES C NTY SURVEYOR
728 LOS AN S COUNTY
ENGINEERING BLDG.

Do not extend notes this side of this line.

Note: Any Additions or Changes on This Sheet Must be Made Circled in Red Ink With Date and Name of Person Making Change.

WS.44-B-4

Notes Ck'd by Miller	Survey of Willard Ave S.S.
Map No.	W. O. 525 Tape No. 0120 St'd 68 °F
Office Work	Surveyed by Benson
Checked	Notes " Date 9-13-49
Date	Indexed A. C. Johnson

F. B. 1549 Pg. 43

① 90° 14' 10"
④ 360° 56' 40"
90° 14' 10"
⑥ 181° 25' 10" ✓
90° 14' 11⅔ ✓

Con't. on bot. pg. 44

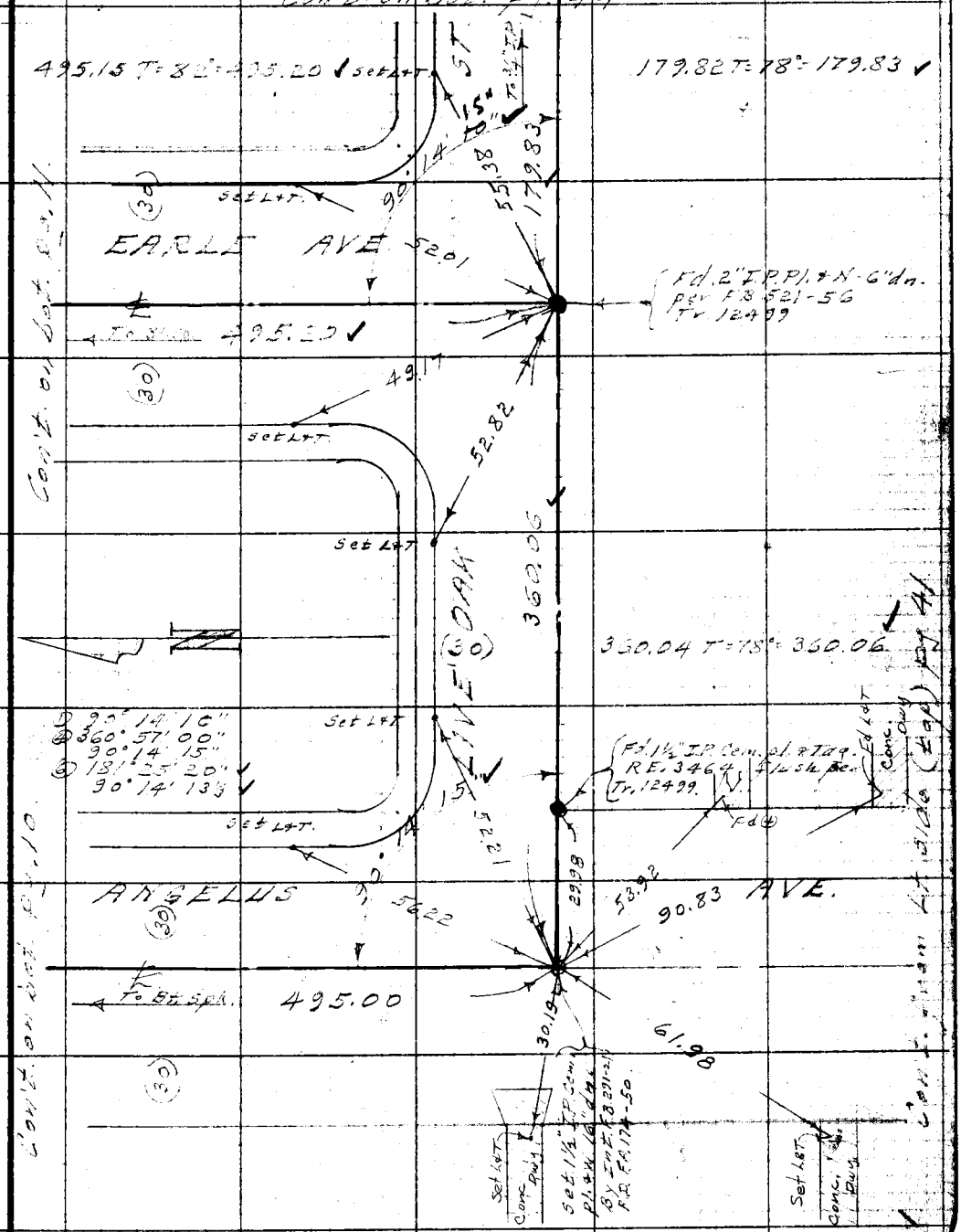

Note: Any Additions or Changes on This Sheet Must be Made or Circled in Red Ink With Date and Name of Person Making Change.

Do not extend notes this side of this line.

RETURN TO
LOS ANGELES COUNTY SURVEYOR
726 LOS ANGELES COUNTY
ENGINEERING BLDG.

76F309S 247 10M 1-49

F. B. 1549 Pg. 44

① 89° 46' 20"
④ 359° 04' 50"
89° 46' 12½
⑥ 178° 37' 20" ✓
89° 46' 13⅓ ✓

494.97 T = 92° = 495.05 ✓

WS.44-B-4



RETURN TO
LOS ANGELES COUNTY SURVEYOR
726 LOS ANGELES COUNTY
ENGINEERING BLDG.

Do not extend notes this side of this line.

Note: Any Additions or Changes on This Sheet Must be Made Circled in Red Ink With Date and Name of Person Making Change.

Notes Ck'd by Miller	Survey of Willard Ave S.S.
Map No.	W. O 8351 Tape No. 0109 St'd. 68 °F
Office Work	Surveyed by Benson
Checked	Notes " Date 9-27-49
Date	Indexed A. C. Johnson

F. B. 1549 PG. 45

WS. 4N-C-4

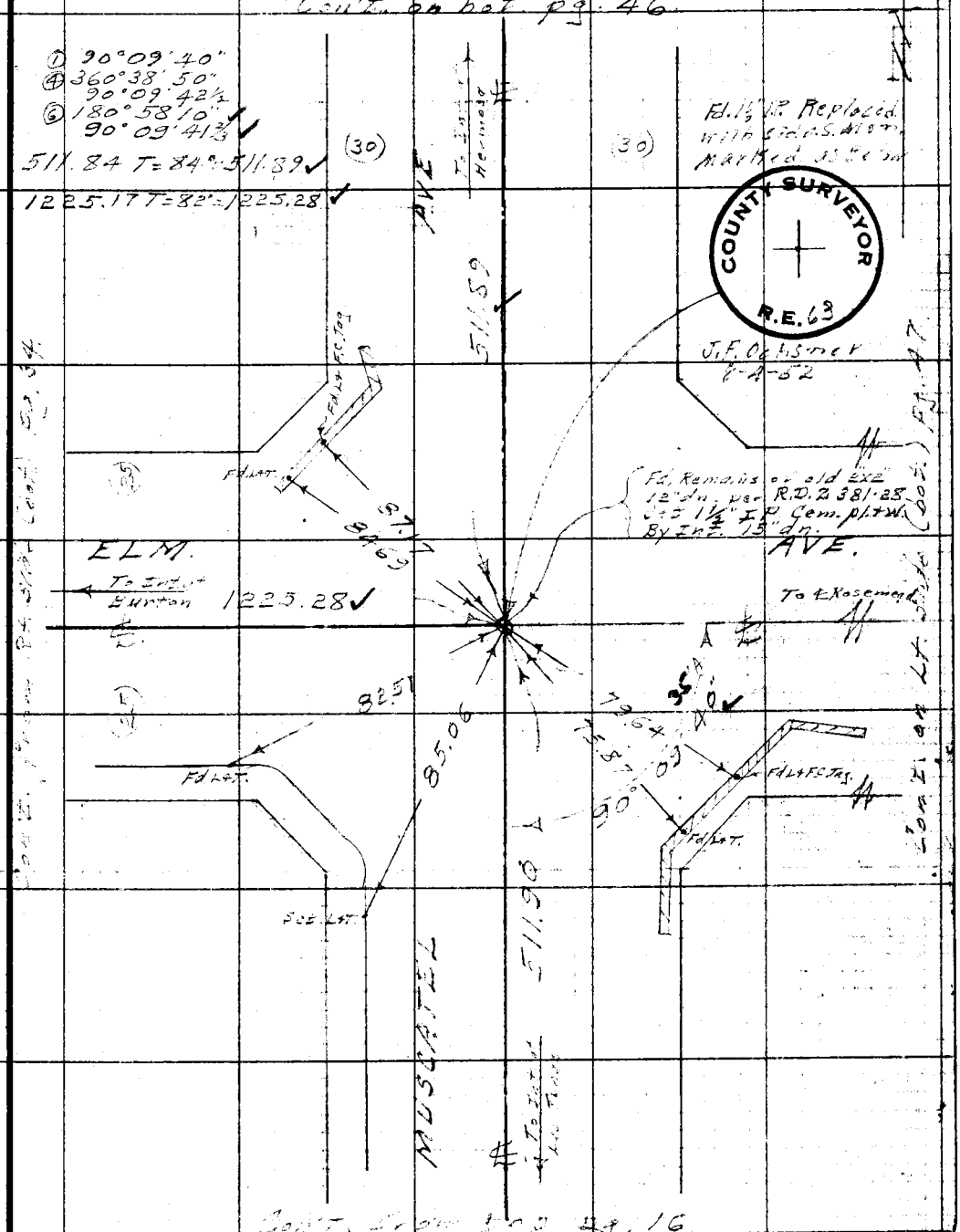

Note: Any Additions or Changes on This Sheet Must be Ma[illegible]r Circled in Red Ink With Date [illegible] Name of Person Making Change.

Do not extend notes this side of this line.

RETURN TO
LOS ANGELES C[illegible]NTY SURVEYOR
726 LOS AN[illegible]ES COUNTY
ENGINEERING BLDG.

76F309S 247 10M 1-49

F. B. 1549 PG. 46

W5.44-C-4

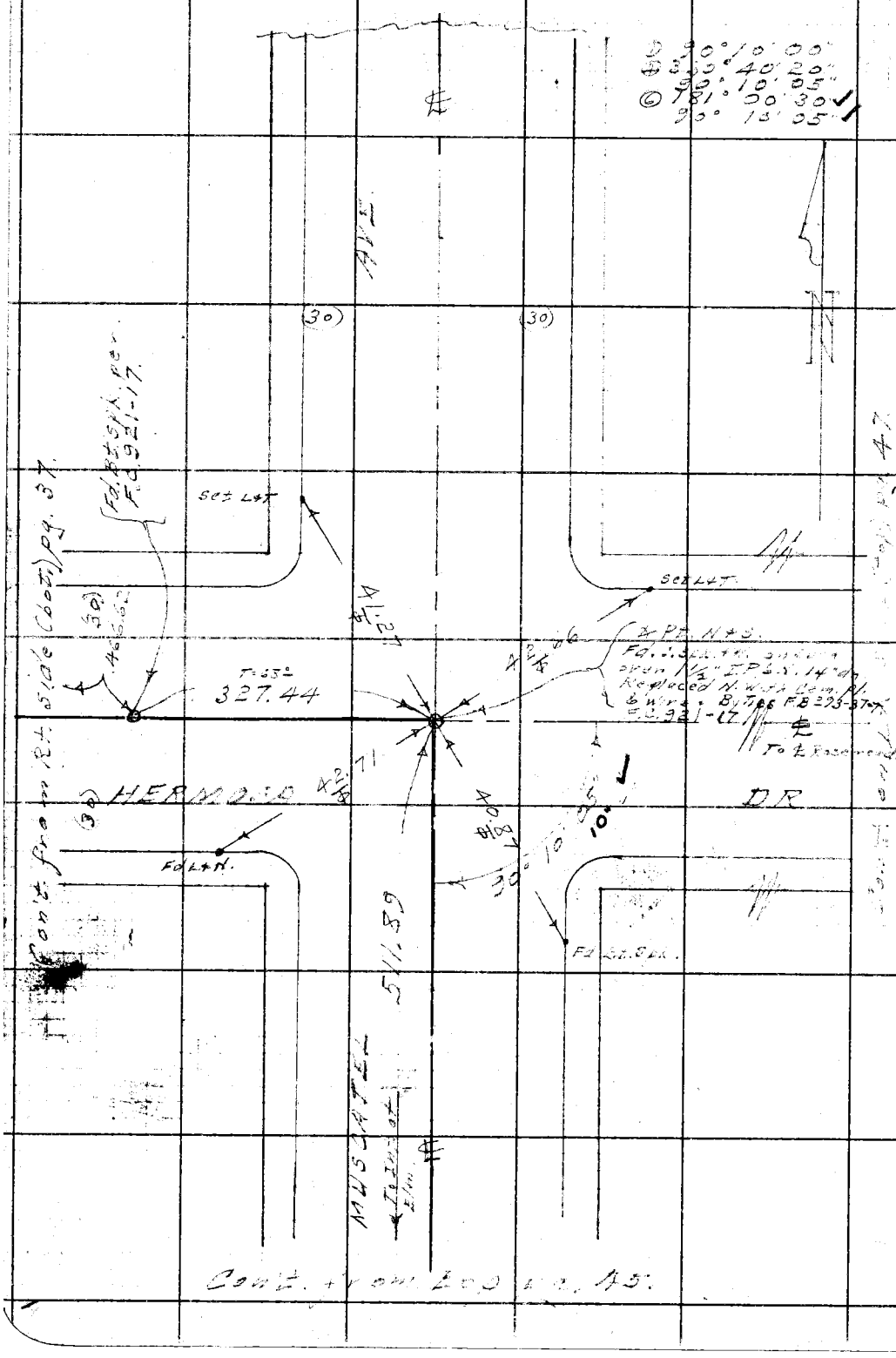

RETURN TO
LOS ANGELES COUNTY SURVEYOR
725 LOS ANGELES COUNTY
ENGINEERING BLDG.

Do not extend notes this side of this line.

Note: Any Additions or Changes on This Sheet Must be Made or Circled in Red Ink With Date & Name of Person Making Change.

Notes Ck'd by Miller	Survey of Willard Ave S.S.
Map No.	W. O. 8351 Tape No. 0109 St'd. 68 °F
Office Work	Surveyed by Benson
Checked	Notes " Date 9-27-49
Date	Indexed A. C. Johnson

F. B. 1549 PG. 47

WS 44-C-4

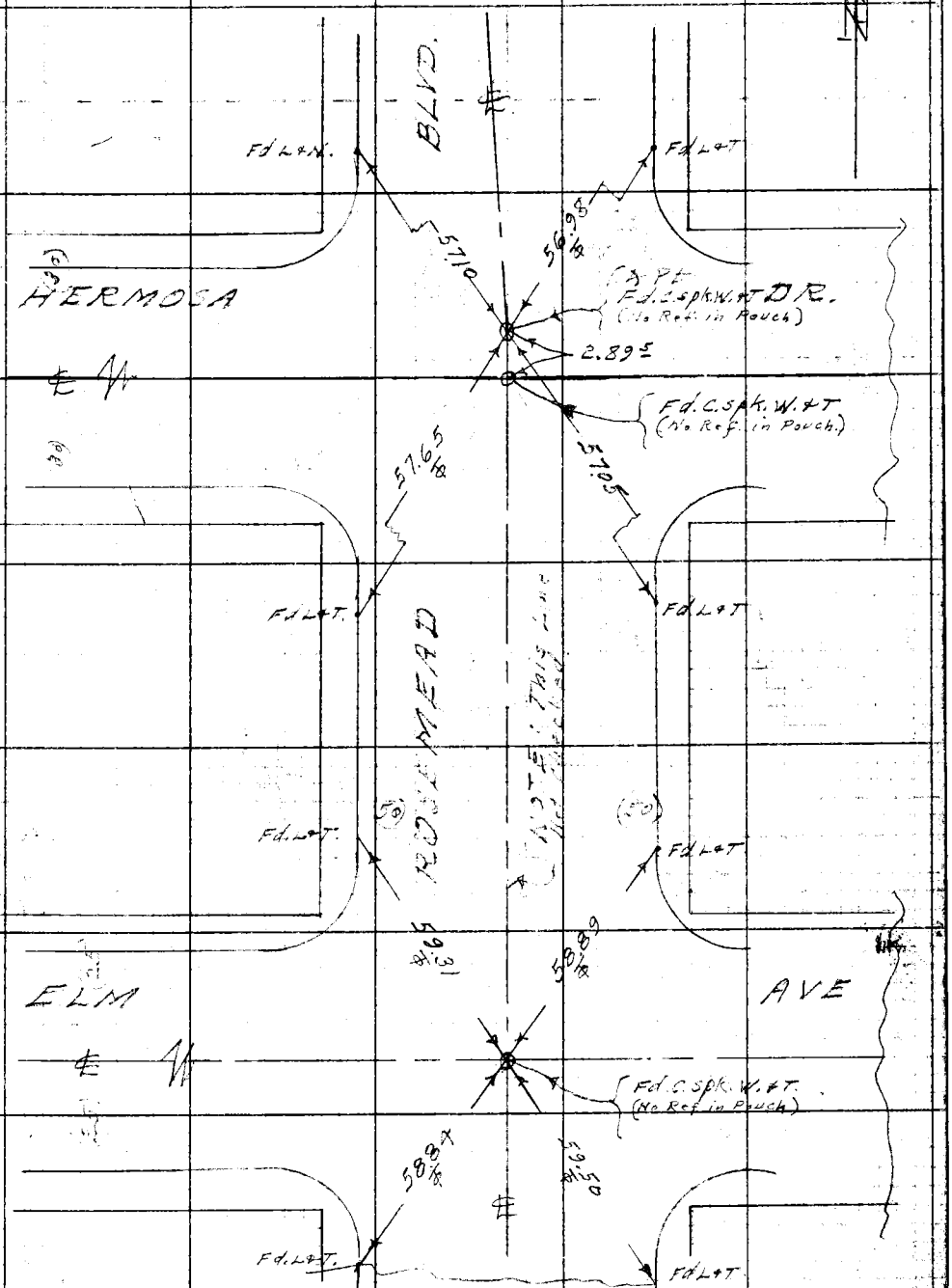

Note: Any Additions or Changes on This Sheet Must be Ma[illegible] Circled in Red Ink With Date [illegible] Name of Person Making Change.

Do not extend notes this side of this line.

RETURN TO
LOS ANGELES C[illegible]NTY SURVEYOR
726 LOS AN[illegible]ES COUNTY
ENGINEERING BLDG.

76F3095 247 10M 1-49

F. B. 1549 PG. 48

Con't. on bot pg. 16

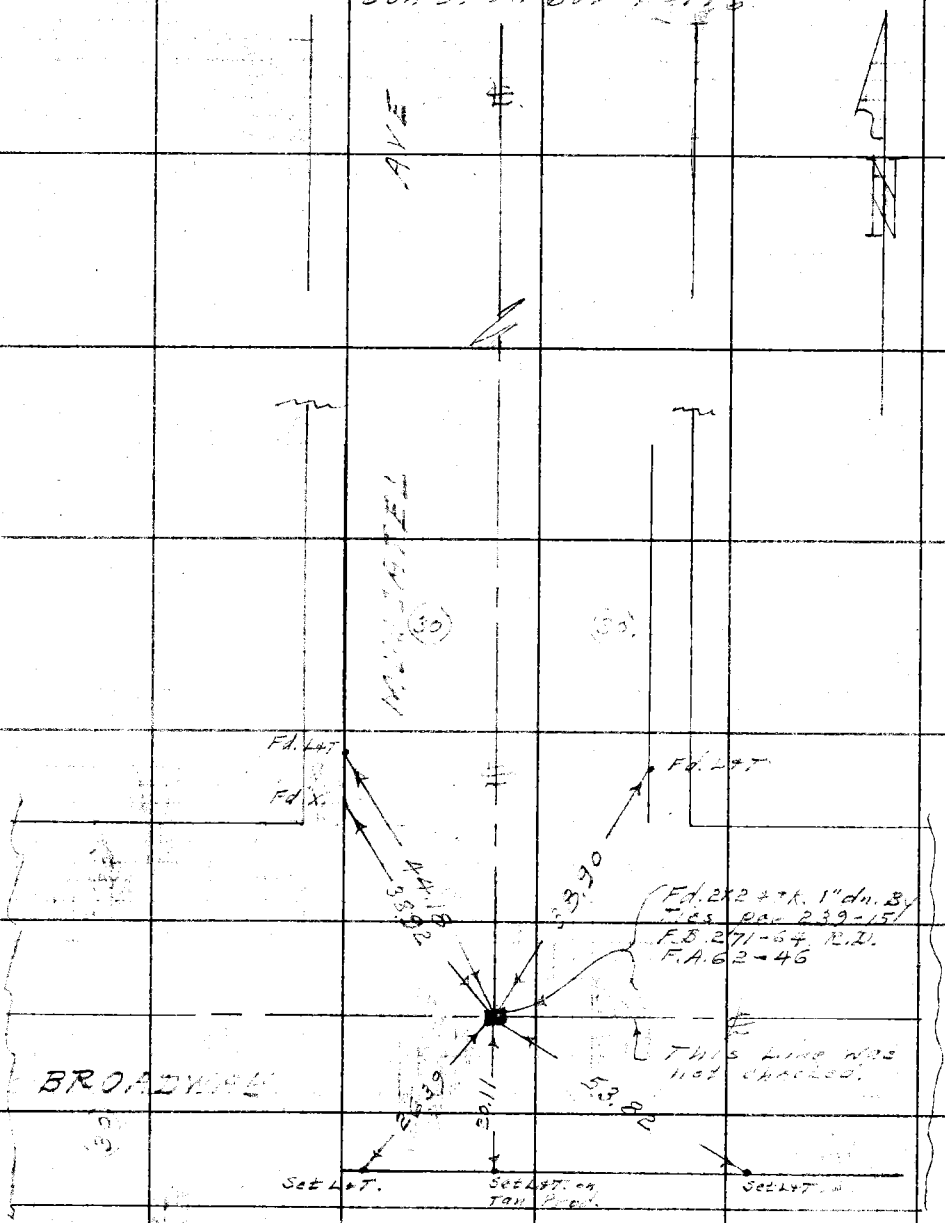

W5.44-C-5

RETURN TO
LOS ANGELES COUNTY SURVEYOR
725 LOS ANGELES COUNTY
ENGINEERING BLDG.

Do not extend notes this side of this line.

Note: Any Additions or Changes on This Sheet Must be Made Circled in Red Ink With Date & Name of Person Making Change.

Notes Ck'd by Miller	Survey of Willard Ave S.S
Map No.	W. O. 8351 Tape No. St'd 68 °F
Office Work	Surveyed by Benson
Checked	Notes " Date 10-10-49
Date	Indexed A. C. Johnson

F. B. 1549 PG. 49

WS.44-C-4

Con't on bot pg 50

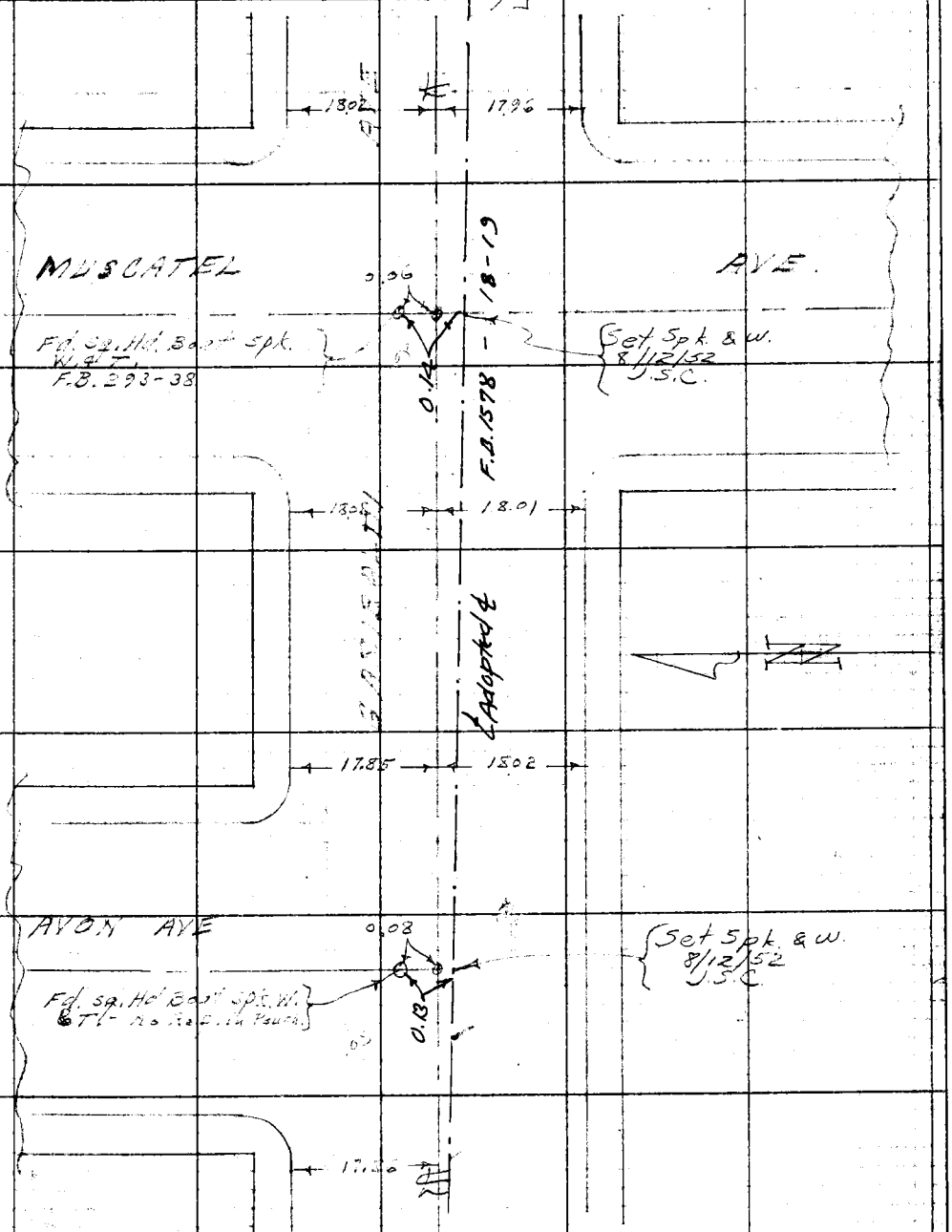

Con't from Rt. Side top pg 37

Note: Any Additions or Changes on This Sheet Must be Made or Circled in Red Ink With Date and Name of Person Making Change.

Do not extend notes this side of this line.

RETURN TO
LOS ANGELES COUNTY SURVEYOR
726 LOS ANGELES COUNTY
ENGINEERING BLDG.

76F309S 247 10M 1-49

F. B. 1549 PG. 50

Con't. on bot. pg. 51.

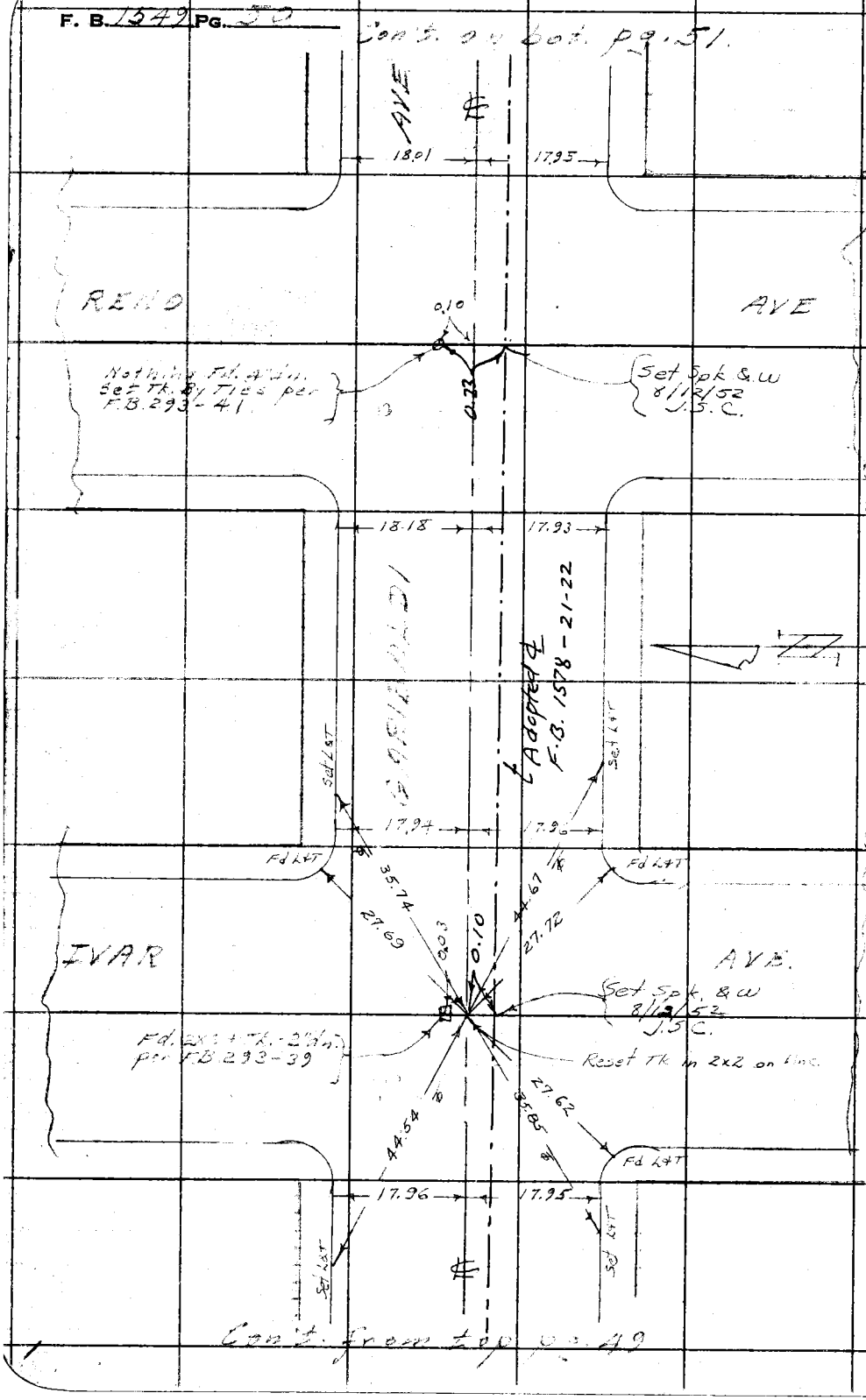

Con't. from top pg. 49

WS.44-C-4

RETURN TO
LOS ANGELES COUNTY SURVEYOR
725 LOS ANGELES COUNTY
ENGINEERING BLDG.

Do not extend notes this side of this line.

Note: Any Additions or Changes on This Sheet Must be Made - Circled in Red Ink With Date and Name of Person Making Change.

WS.M-C-4

Notes Ck'd by Miller	Survey of Willard Ave S.S.
Map No.	W. O. 835 Tape No. St'd. 68 °F
Office Work	Surveyed by Benson
Checked	Notes " Date 10-10-49
Date	Indexed A. C. Johnson

F. B. 1549 PG. 51

Cont. on bot. pg. 52

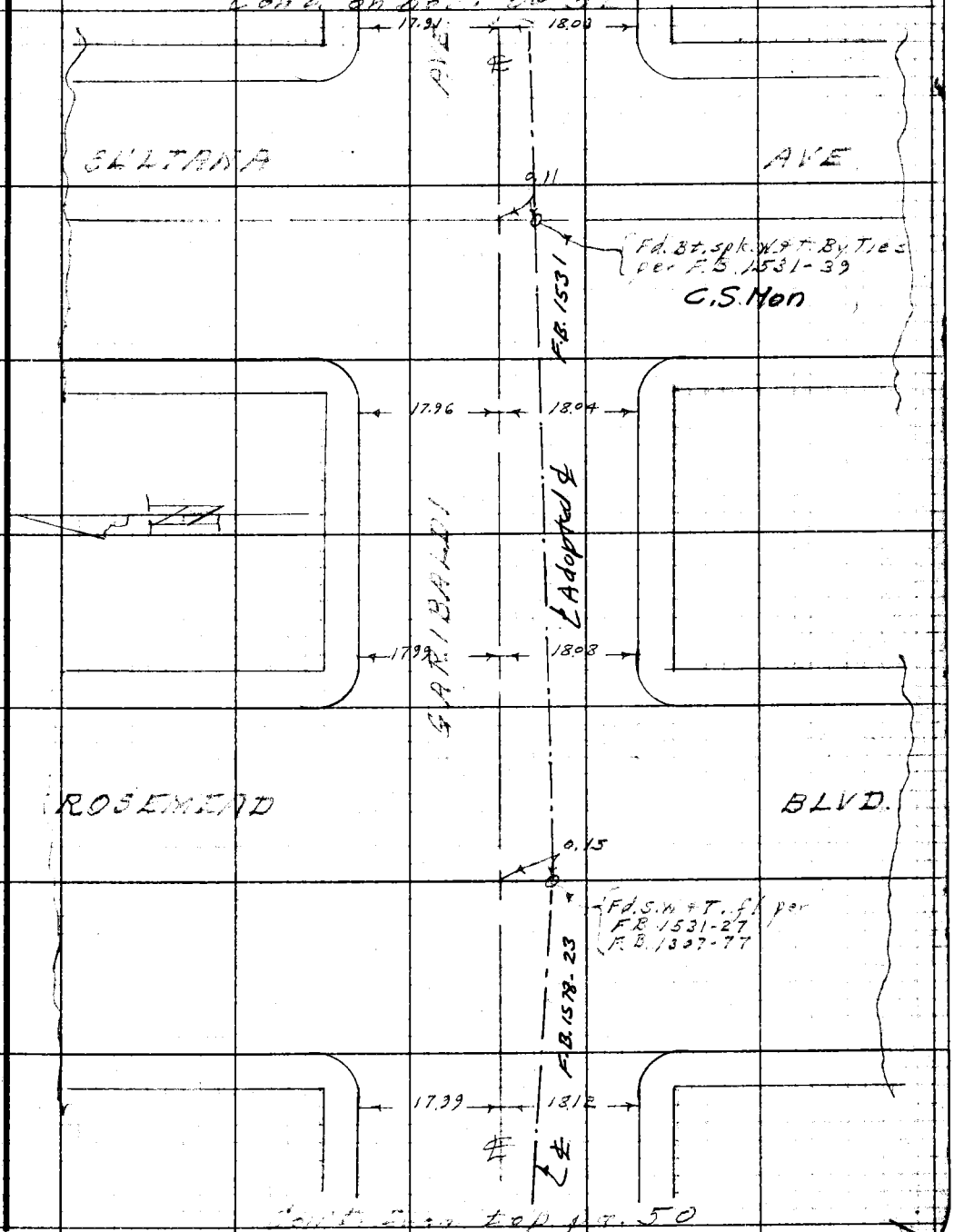

Cont. from top pg. 50

Note: Any Additions or Changes on This Sheet Must be M[illegible] or Circled in Red Ink With Date [illegible] Name of Person Making Change.

Do not extend notes this side of this line.

RETURN TO
LOS ANGELES C[illegible]NTY SURVEYOR
726 LOS AN[illegible]ES COUNTY
ENGINEERING BLDG.

76F3095 247 10M 1-49

F. B. 1549 PG. [illegible]

W.S. 44-C-4

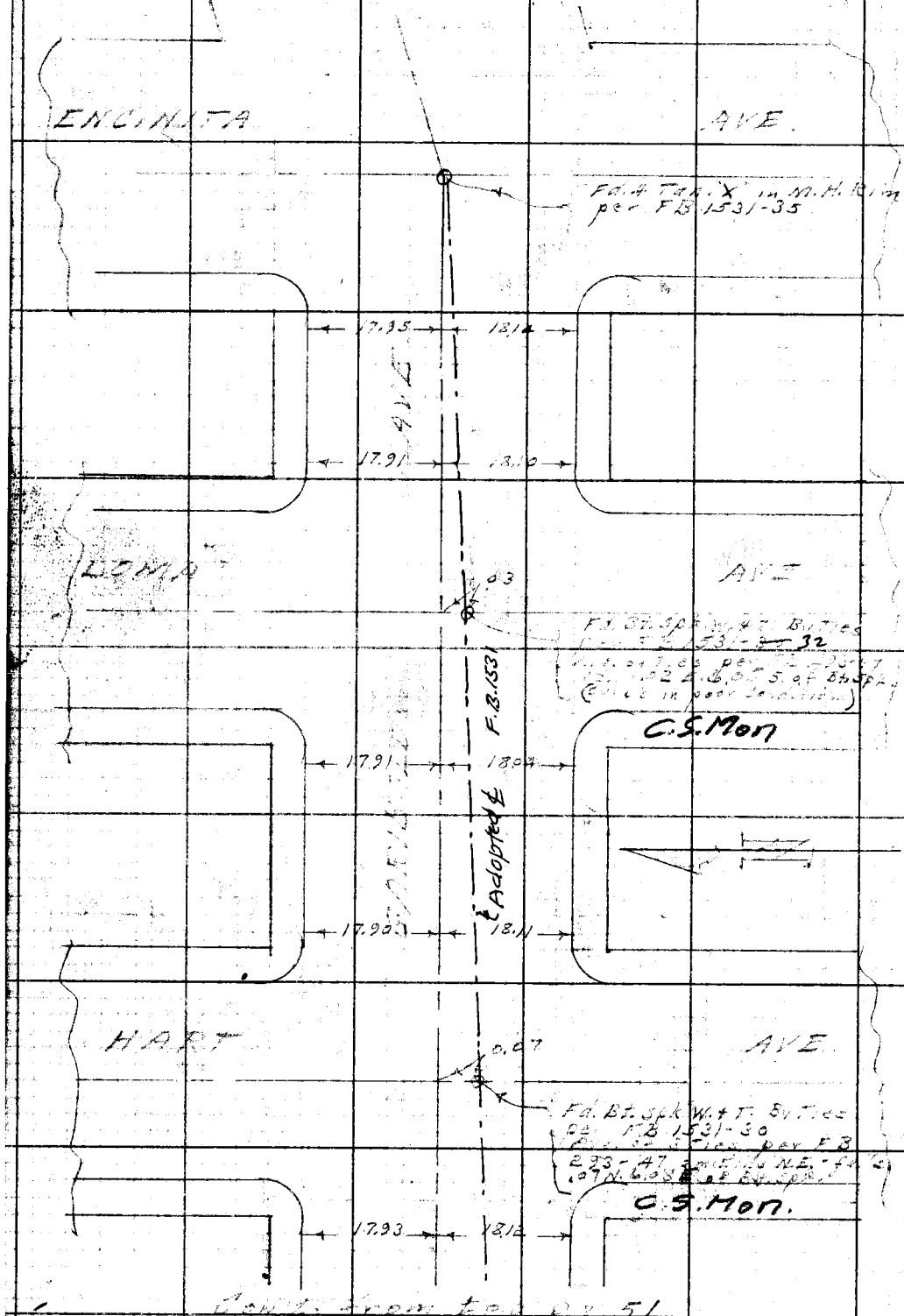

Cont. from top pg. 51

RETURN TO
LOS ANGELES COUNTY SURVEYOR
725 LOS AN[illegible]S COUNTY
ENGINEER[illegible]G BLDG.

Do not extend notes this side of this line.

Note: Any Additions or Changes on This Sheet Must be Ma[illegible] Circled in Red Ink With Date a[illegible] Name of Person Making Change.

Notes Ck'd by	Survey of WILLARD AVE.
Map No.	W. O. 8351 Tape No. 093 St'd 68 °F.
Office Work	Surveyed by C.V.C.
Checked	Notes C.V.C. Date 3-30-50
Date	Indexed A. C. Johnson

F.B. 1549 Pg. 53

Cl. 1310

3.09
1.27
18.2

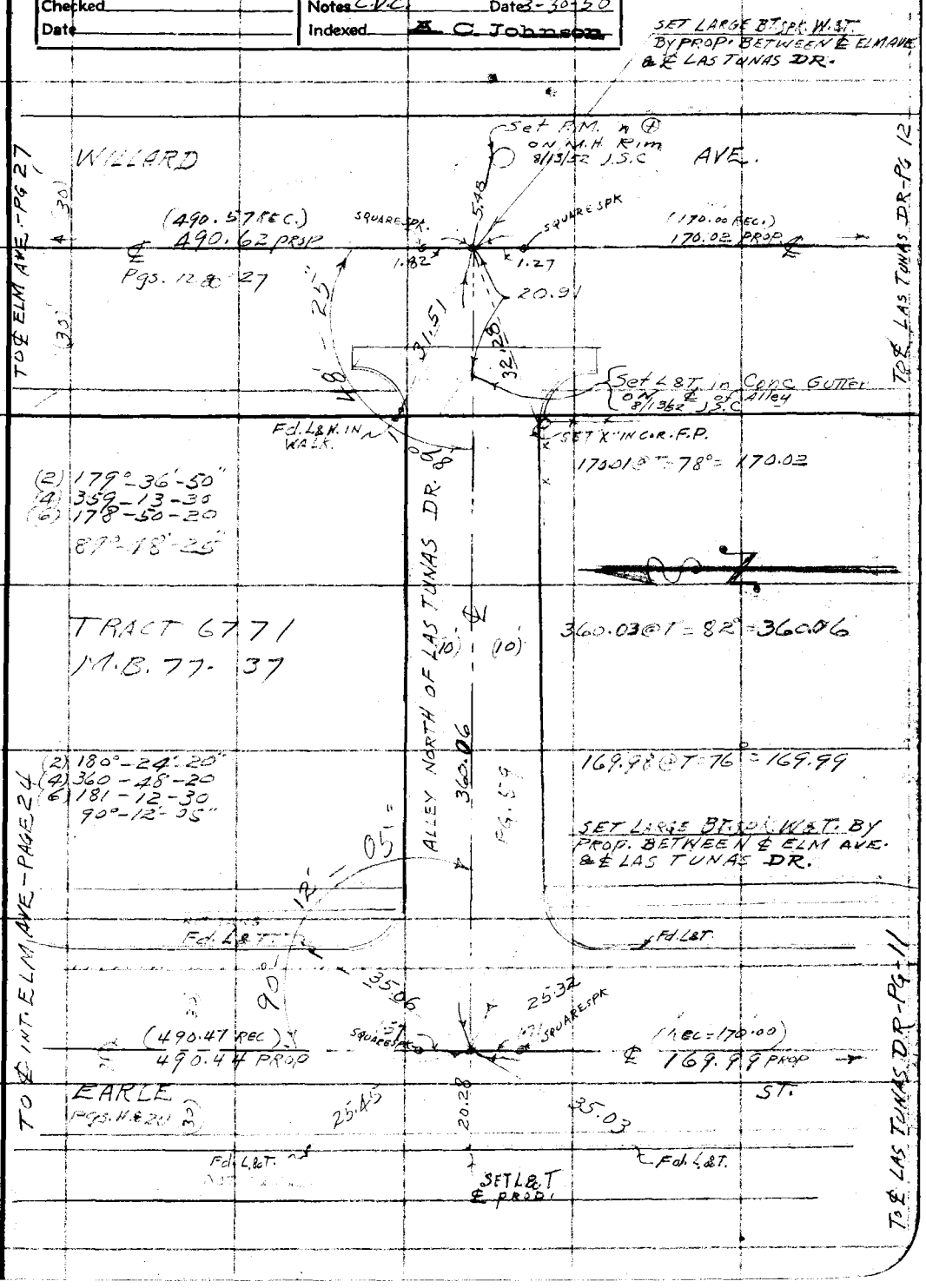

Note: Any Additions or Changes on This Sheet Must be Made or Circled in Red Ink With Date and Name of Person Making Change.

Do not extend notes this side of this line

RETURN TO
LOS ANGELES COUNTY SURVEYOR
700 HALL OF RECORDS

FORM 247 10M 11-35

RETURN TO
LOS ANGEL[illegible] COUNTY SURVEYOR
700 H[illegible] OF RECORDS

Note: Any Additions or Changes on This Sheet Must be Made or Circled in **Red Ink** With Da[illegible] and Name of Person Making Chang[illegible]

Do not extend notes this side of this line

F.B. 1549 PG. [illegible]

Notes Ck'd by	Survey of WILLARD AVE, ET AL
Map No.	W. O. 1310 Tape No. 093 St'd 68°F.
Office Work	Surveyed by C.V. CRUMLEY
Checked	Notes C.V.C. Date 3-30-50
Date	Indexed A. C. Johnson

F.B. 1549 PG. 59

JAN 3 '51

C.I. 1310
WILLARD AVE, ET AL - S.S.

FIRST ALLEY NORTH OF LAS VEGAS DR.
FROM
EARLE AVE
TO
WILLARD AVE.

LOCATION OF IMPROVEMENTS.

℄ NOTES PAGE 53
X-SECTIONS - PAGES 63-68

MARCH 31, 1950

C.V. CRUMLEY
G.O. HARRIS.
MAX NATAPOFF
E.K. SMELSER
J.G. JOHNSON.

Note: Any Additions or Changes on This Sheet Must be Made or Circled in Red Ink With Date and Name of Person Making Change.

Do not extend notes this side of this line

RETURN TO
LOS ANGELES COUNTY SURVEYOR
700 HALL OF RECORDS

FORM 247 10M 11-35

F.B. 1549 PG. 60

TO BOTTOM PAGE 61

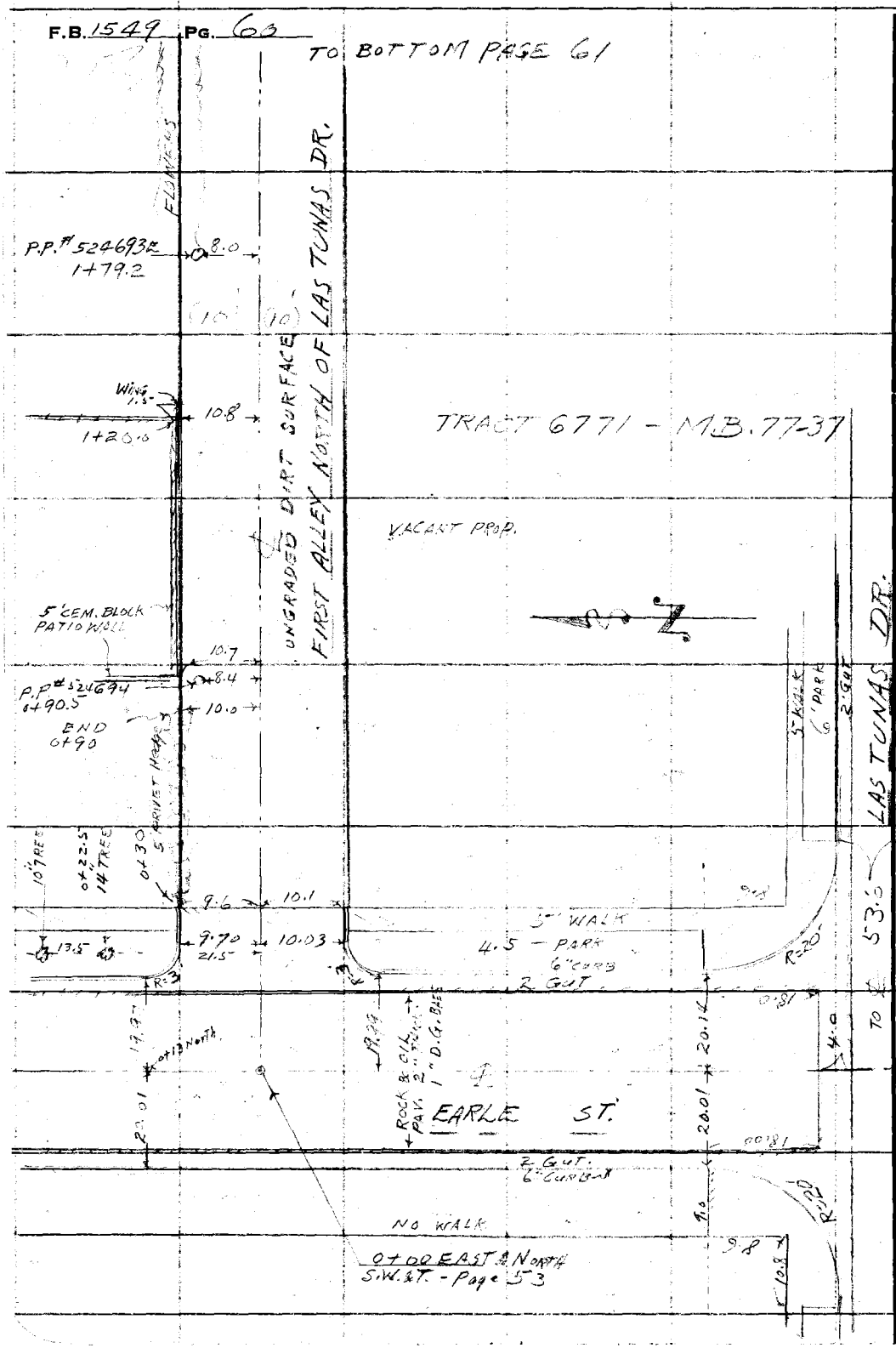

RETURN TO
LOS ANGELES COUNTY SURVEYOR
700 HALL OF RECORDS

Do not extend notes this side of this line

Note: Any Additions or Changes on This Sheet Must be Made or Circled in Red Ink With Date and Name of Person Making Change.

Notes Ck'd by	Survey of WILLARD AVE, ETAL
Map No.	W. O. 1310 Tape No. St'd 65° °F
Office Work	Surveyed by C.V. CRUMLEY
Checked	Notes C.V.C. Date 3-31-50
Date	Indexed R. C. Johnson

F. B. 1549 PG. 61

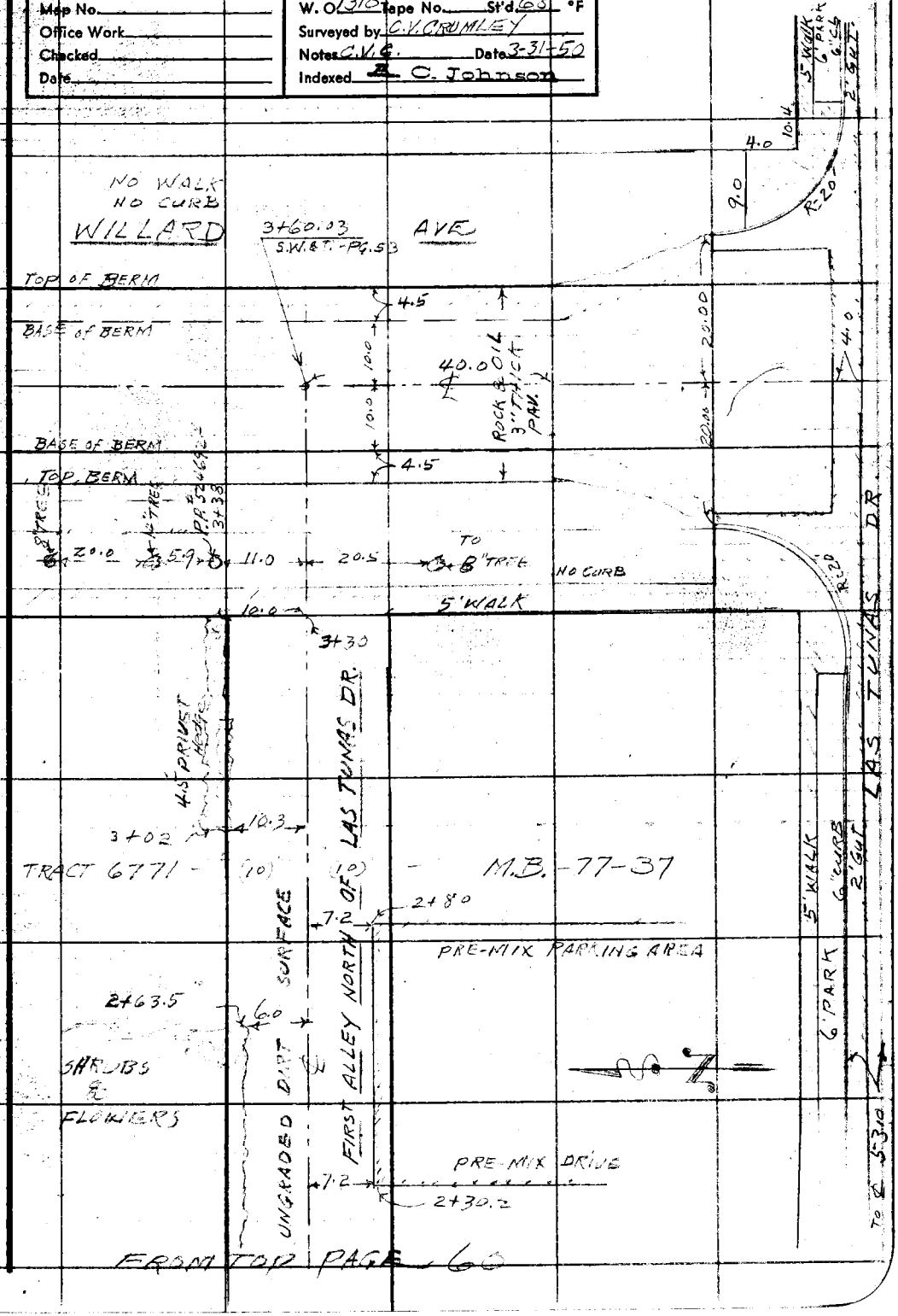

Note: Any Additions or Changes on This Sheet Must be Made or Circled in Red Ink With Date and Name of Person Making Change.

Do not extend notes this side of this line.

RETURN TO
LOS ANGELES COUNTY SURVEYOR
726 LOS ANGELES COUNTY
ENGINEERING BLDG.

76F3095 247 10M 1-49

F. B. 1549 PG. 62

RETURN TO
LOS ANGELES COUNTY SURVEYOR
726 LOS ANGELES COUNTY
ENGINEERING BLDG.

Do not extend notes this side of this line.

Note: Any Additions or Changes on This Sheet Must be Made or Circled in Red Ink With Date and Name of Person Making Change.

Notes Ck'd by	Survey of
Map No.	W. O. Tape No. St'd. °F
Office Work	Surveyed by
Checked	Notes Date
Date	Indexed

F. B. Pg.

In F.B. 521-79 Show adopted ℄ per C.S. Map. B-1735-3

Also Show in F.B. 1549-29

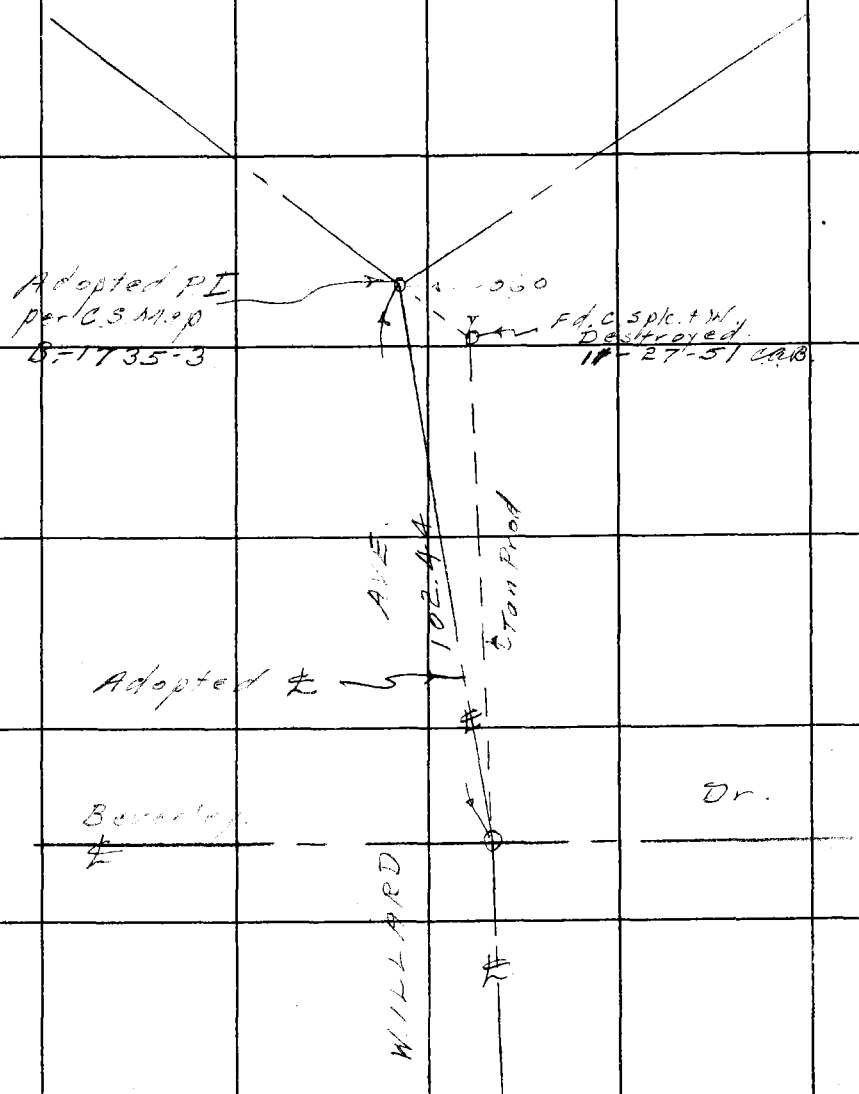

Note: Any Additions or Changes on This Sheet Must be Made or Circled in Red Ink With Date and Name of Person Making Change.

Do not extend notes this side of this line.

RETURN TO
LOS ANGELES COUNTY SURVEYOR
726 LOS ANGELES COUNTY
ENGINEERING BLDG.

76F3095 247 2-51

RETURN TO
LOS ANGELES COUNTY SURVEYOR
726 LOS ANGELES COUNTY
ENGINEERING BLDG.

Note: Any Additions or Changes on This Sheet Must be Made or Circled in Red Ink With Date and Name of Person Making Change.

Do not extend notes this side of this line.

F. B. _____ PG. _____

Profile No. _____ Notes Red _____ Plotted _____ Job No. 1310 Division No. _____ F.B. 1549 PG. 63

Date _____ Date _____ Survey of WILLARD AVE., ET AL - S.S.

X-Sec. No. _____ Notes Chkd. _____ Checked _____ Survey by CVC Notes G.O.H. Date 3-30-50

Date _____ Date _____ Map No. _____ Indexed J. G. Johnson Date JAN 3 '51

C.I. 1310

WILLARD AVE., ET AL.-S.S.

FIRST ALLEY NORTH OF LAS TUNAS DR.

FROM

EARLE AVE.

TO

WILLARD AVE.

"CROSS-SECTIONS"

℄ NOTES - PAGE 53

TOPOG. NOTES - PAGES 59-61

MARCH 30, 1950

STATION	B.S.	H.I.	F.S.	ELEV.
				C.V. CRUMLAY G.O. HARRIS MAX NATAPOFF E.K. SMELSER J.G. JOHNSON

NOTE: ANY ADDITIONS OR CHANGES ON THIS SHEET MUST BE MADE OR CIRCLED IN RED INK, WITH DATE AND NAME OF PERSON MAKING CHANGE.

Do not extend notes this side of this line.

PLEASE RETURN TO
LOS ANGELES COUNTY SURVEYOR
700 HALL OF RECORDS

FORM 307 10M 10-46

FORM 307 10M 10-46

PLEASE RETURN TO
LOS ANGELES COUNTY SURVEYOR
700 HALL OF RECORDS

NOTE: ANY ADDITIONS OR CHANGES ON THIS SHEET MUST BE MADE OR CIRCLED IN RED INK, WITH DATE AND NAME OF PERSON MAKING CHANGE.

Do not extend notes this side of this line.

STATION	B. S.	H. I.	F. S.	ELEV.	1st ALLEY N. OF LAS TUNAS DR.
					B.M. TE-215-Elev. 418.256-F.B. 1488-128
B.M. TE-215	6.00	424.26		418.256	LAS TUNAS DR. & EARLE ST. N.E. COR.
					BT. SPK. IN CL. 6' E. of E. END CR.
			603	418.23	Top Cl. E. END CR. N.E. COR. EARLE ST. & LAS TUNAS DR
			682	417.40	Gut. " " " " " " " "
			569	418.57	Top Corb. N. END CR. N.W. COR. EARLE ST. & LAS TUNAS DR.
			636	417.90	Gut. " " " " " " " " "
			649	417.77	℄ EARL N.PL. " " " "
			564	418.62	T.C. " " " N.E. COR. " " " "
			636	417.90	Gut " " " " " " " "
			465	419.61	T.C. S. END CR. S.E. COR " & ALLEY.
			529	418.97	Gut " " " " " " "
			448	419.78	T.C. E. END " " " " " "
			476	419.50	Gut " " " " " " " "
			420	420.06	T.C. " " " N.E " " " "
			434	419.92	Gut " " " " " " " "
0+13 North 20' RT			431	419.95	T.C. N. " " " " " " "
" "			490	419.36	Gut. " " " " " " " "
0+13.0' N.			415	420.11	PAV. - ℄ EARLE ST
" " "			431	419.95	T.C. 20' LEFT.
" "			494	419.32	Gut " "
1+00 North &			311	421.15	PAV. - ℄ EARLE ST.
20' RT			331	420.95	TC.
" "			395	420.31	Gut.

F.B. 1549 PG. 64 | Job No. 1310 | Division No. | Notes Red. | Plotted | Profile
Survey of WILLARD AVE., ET AL-S.S. | Date | Date | No. | X-Sec.
Survey by C.V. CRUMLEY | Notes G.O. HARRIS | Notes Chkd. | Checked | No.
Indexed A. C. John | Date 3-30-50 | Date | Date | No.

FORM 307 10M 10-46

PLEASE RETURN TO
LOS ANGELES COUNTY SURVEYOR
700 HALL OF RECORDS

NOTE: ANY ADDITIONS OR CHANGES ON THIS SHEET MUST BE MADE OR CIRCLED IN RED INK, WITH DATE AND NAME OF PERSON MAKING CHANGE.

Do not extend notes this side of this line.

STATION	B. S.	H. I.	F. S.	ELEV.	1st ALLEY N. OF LOS FLORES DR.
		424 26			
1+00 ALLEY 20' LT.			3 30	420 96	T.C. - W. SIDE SAPPER ST
" "			395	420 31	Gut. "
0+00 ℄ LT			431	419 95	PAV. - ℄ ALLEY " " ℄ ALLEY N. OF LOS FLORES
0+20 "			509	419 17	Gut.
0+25 "			448	419 78	℄ ALLEY - CONC. PAV. - [illegible]
0+30			442	419 34	" " " " - END OF E.P.L.
10' RT.			406	420 20	TC. S. SIDE
10' RT			416	420 10	Gut.
10' LT			430	419 96	T.C.
" "			439	419 37	Gut.
0+50 ℄			45	419 76	[illegible]
10' LT			42	420 06	
20' "			43	419 96	
30' "			47	419 56	
10' LT			42	420 06	
1+00 ℄			41	420 16	
T.P. 0+90	4 49	425 48	3 27	420 99	T.P. Bl. Spk. S. Sd. PP. # 52-694 H
1+30			5 2	420 28	℄ Alley
14' LT			4 62	420 86	Conc. Drwy. for Garage
1+50			52	420 28	℄ Alley

Profile No. ____ Notes Red ____ Plotted ____ Job No. 1310 Division No. ____ 3

X-Sec. No. ____ Date ____ Date ____ Survey of ALLEY - 1st AVE. - ELM ST. - S.S.

Notes Chkd ____ Date ____ Checked ____ Date ____ Survey by G.V. CROWLEY Notes G. DAVIS Date 3-30-50

Map No. ____ Checked J. JOHNSON Date ____

F.B. 5449 Pg. 65

FORM 307 10M 10-46

PLEASE RETURN TO
LOS ANGELES COUNTY SURVEYOR
700 HALL OF RECORDS

NOTE: ANY ADDITIONS OR CHANGES ON THIS SHEET MUST BE MADE OR CIRCLED IN RED INK, WITH DATE AND NAME OF PERSON MAKING CHANGE.

Do not extend notes this side of this line.

STATION	B. S.	H. I.	F. S.	ELEV.	1st ALLEY N. OF LAS TUNAS DR
1+50		425 48			
10' RT			52	420 28	Ground
10' LT			46	420 88	"
2+00 ℄			46	420 88	" ℄ Alley
10' RT			48	420 68	Ground
20' RT			49	420 58	"
117.0' RT			6 87	418 61	T.C. at W. Sd. Las Tunas Dr
"			7 66	417 82	Gut " " " " " "
10' LT			42	421 28	Ground
20' LT			42	421 28	"
2+50 ℄			46	420 88	" ℄ Alley
10' RT			47	420 78	"
10' LT			4[illegible]	421 38	"
3+00 ℄			47	420 78	" ℄ Alley
10' RT			46	420 88	"
20' RT			46	420 88	"
10' LT			41	421 38	"
20' LT			42	421 28	"
T.P.	4 12	424 71	4 89	420 59	
3+30			3 73	420 98	B.k. of Walk W. Sd of Willard Ave
3+44			3 81	420 90	Edge of Pav. Tp. of Berm.
3+51			4 60	420 21	Gut BASE of "

F.B. 1549 PG. 66 | 4
Job No. 1310 Division No. Notes Red. Plotted No. Profile
Survey of WILLARD AVE., ET AL. - S.S. Date Date No. X-Sec.
Survey by C.V. CRUMLEY Notes G.O. HARRIS Notes Chkd. Checked
Indexed A. C. Johnson Date Date Date No.

FORM 307 10M 10-46

PLEASE RETURN TO
LOS ANGELES COUNTY SURVEYOR
700 HALL OF RECORDS

NOTE: ANY ADDITIONS OR CHANGES ON THIS SHEET MUST BE MADE OR CIRCLED IN RED INK, WITH DATE AND NAME OF PERSON MAKING CHANGE.

Do not extend notes this side of this line.

STATION	B. S.	H. I.	F. S.	ELEV.	1st ALLEY N. of LAGUNA DR.
		[illegible]			
3+60.26			452	420 19	℄ INT. of Willard Ave & Alley
0+10 North			441	420 30	℄ Willard Ave
10' RT			459	420 12	Gut - PAV - BASE of BERM
14.5' RT			377	420 94	Top. of Pav Top " "
20' RT			33	421 41	" " Bk
10' LT			436	420 36	Gut - PAV. BASE of BERM
14.5	LT		381	420 90	Top. of Pav Top "
30'	LT		357	421 14	Bk. Ed. of Wlk.
1+00 North			317	421 54	℄ pav.
10' RT			317	421 54	Gut - " BASE of BERM
14.5 RT			250	422 21	Top. of Pav. Top "
20' RT			17	423 01	" " Bk
10' LT			312	421 57	Gut. - PAV. - BASE of BERM.
14.5' LT			249	422 22	Top of Pav. - Top of "
20' LT			216	422 55	Bk. of Wlk.
0+10 S.			466	420 05	℄ Willard Ave
10' RT			487	419 84	Gut. - PAV. BASE of BERM.
14.5' RT			414	420 57	Top. of Pav Top "
20'	RT		36	421 11	" " Bk.
10' LT			466	420 05	Gut. - PAV. BASE of "

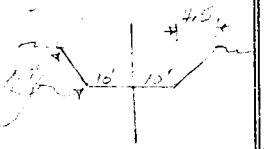

Profile No. ____ Date ____ Notes Red ____ Plotted ____ Date ____ Job No. 1310 Division No. ____ Survey of [illegible] Survey by C.V. Crumley Notes G.O. [illegible] Date ____ Map No. ____ Indexed ____ Date ____

X-Sec. No. ____ Date ____ Notes Chkd. ____ Checked ____ Date ____

F.B. 1549 PG. 67

FORM 307 10M 10-46

PLEASE RETURN TO
LOS ANGELES COUNTY SURVEYOR
700 HALL OF RECORDS

NOTE: ANY ADDITIONS OR CHANGES ON THIS SHEET MUST BE MADE OR CIRCLED IN RED INK, WITH DATE AND NAME OF PERSON MAKING CHANGE.

Do not extend notes this side of this line.

STATION	B. S.	H. I.	F. S.	ELEV.		
		424.71				
14.5' LT			394	420.77	Top of Pav.-Top of Berm	
30' LT			385	420.83	Bk. of Walk	
0+40 S.			4[illegible]	419.72	℄ Willard Ave-Pav.	
11.5' RT			53[illegible]	419.34	Gut.	Base of Berm
14.5' RT			485	419.86	Top of Pav.	Berm
20' RT			41[illegible]	420.61	" Brk.	Ground
11' LT			525	419.46	Gut - Base - Berm	
15.5' LT			428	420.43	Top of Pav-Top "	
30' LT			427	420.44	Bk. of Wlk.	
0+97.0 S.			593	418.78	Brk. in Pav. End of Return ℄	
20' RT			[illegible]	418.47	Gut	
20' RT			561	419.10	T.C. N. End of V.E. Return	
20' LT			632	418.39	Gut " " N.W. "	
20' LT			569	419.02	T.C. " " " " "	
B.M. T.E. 214			570	419.[illegible]	B.M. T.E.-214 Elev. 419.023 - F.B. 1483-123 Las Tunas Dr. & Willard Ave. N.E. Cor.	

F.B. 1549 PG. 68

Job No. 1310 Division No. ____ Notes Red. ____ Plotted ____ Profile ____

Survey of WILLARD AVE., ET AL. S.S. Date ____ Date ____ No. ____

Survey by C.V. CRUMLEY Notes G.O. HARRIS Notes Chkd. ____ Checked ____ X-Sec. ____

Indexed A. C. Johnson Date 3-31-50 Date ____ Date ____ No. ____

Notes Ck'd by	Survey of WILLARD AVE
Map No.	W. O. 1310 Tape No. St'd. °F
Office Work	Surveyed by WALLACE
Checked	Notes ECN Date 9-14-49
Date	Indexed A. C. JOHNSON

F. B. 549 PG. 101

JAN 3 '51

C.L. 1310 WILLARD AVE

BURTON AVE.

FROM

LASTUNAS DR.

TO

GARFIELD AVE

SKETCH

Note: Any Additions or Changes on This Sheet Must be Made or Circled in Red Ink With Date and Name of Person Making Change.

Do not extend notes this side of this line.

RETURN TO
LOS ANGELES COUNTY SURVEYOR
726 LOS ANGELES COUNTY
ENGINEERING BLDG.

1-49

F. B. 1547 PG. 102

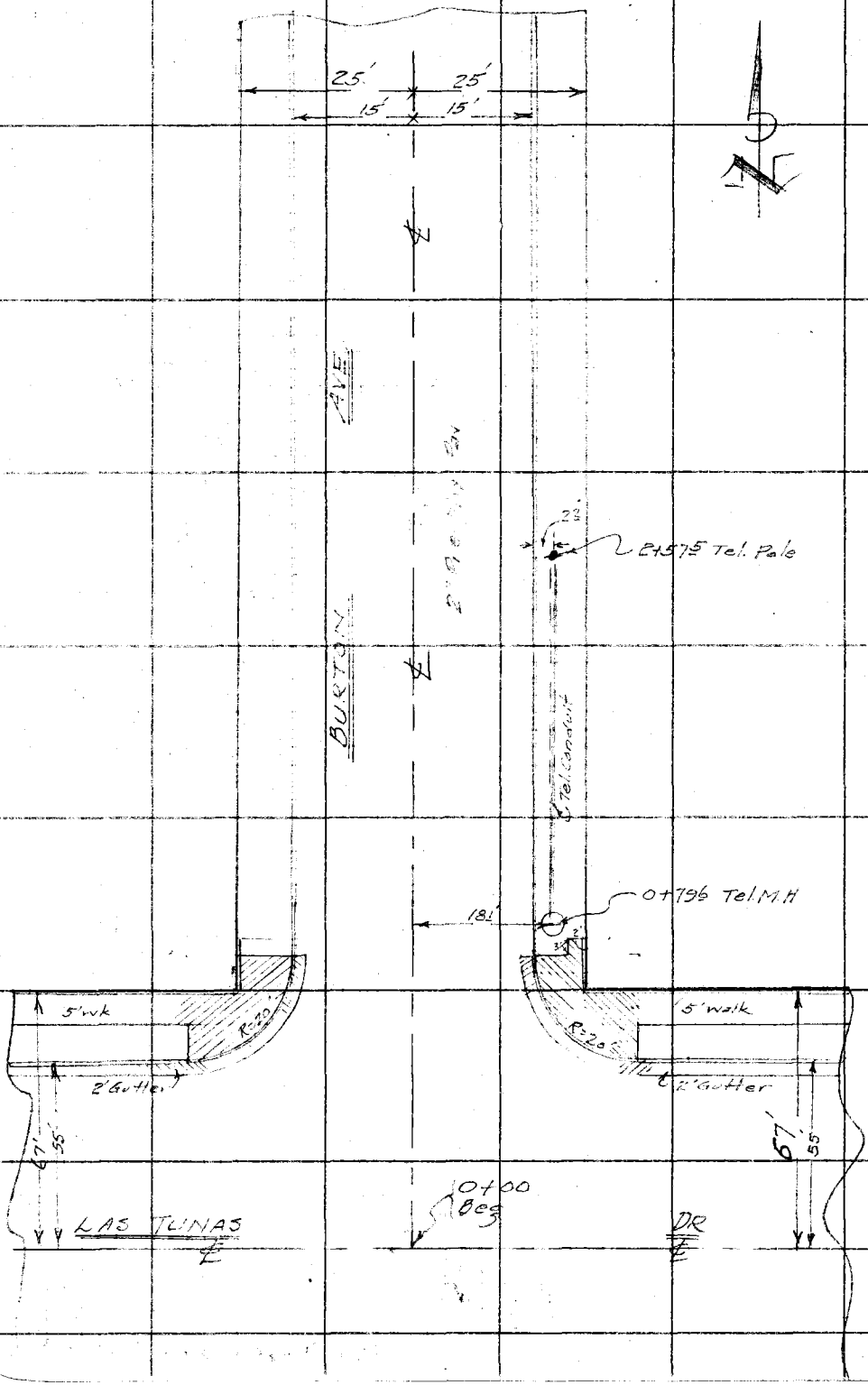

RETURN TO
LOS ANGELES COUNTY SURVEYOR
725 LOS ANGELES COUNTY
ENGINEERING BLDG.

Do not extend notes this side of this line.

Note: Any Additions or Changes on This Sheet Must be Made or Circled in Red Ink With Date and Name of Person Making Change.

76F309S 247

Notes Ck'd by	Survey of Willard Ave.
Map No.	W. O. 1310 Tape No. St'd. °F
Office Work	Surveyed by E.C. Wallace
Checked	Notes A.J.P. Date 9-14-49
Date	Indexed A. C. Johnson

F. B. 1549 PG. 103

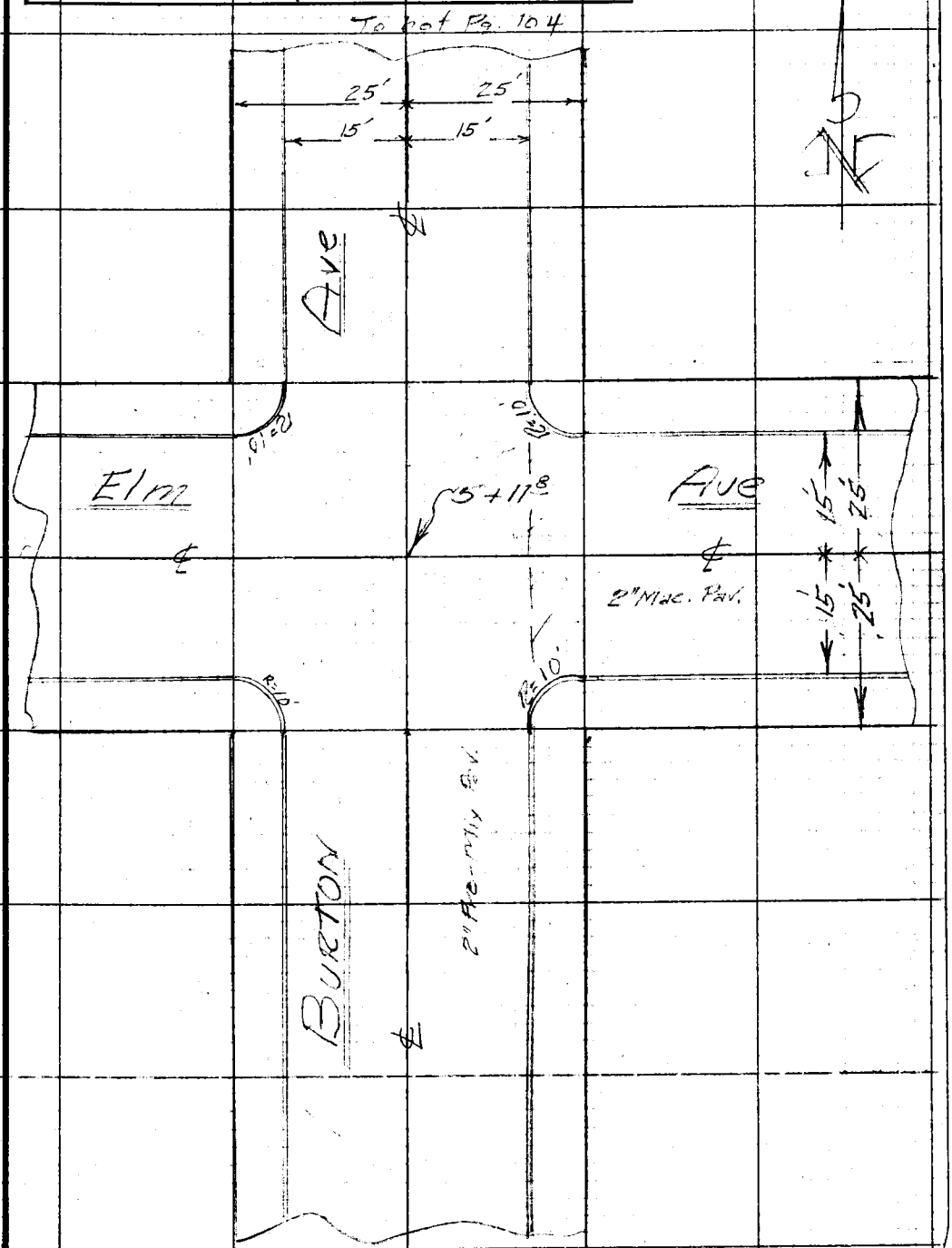

Note: Any Additions or Changes on This Sheet Must be Made or Circled in Red Ink With Date and Name of Person Making Change.

Do not extend notes this side of this line.

RETURN TO
LOS ANGELES COUNTY SURVEYOR
726 LOS ANGELES COUNTY
ENGINEERING BLDG.

76F309S 247 10M 1-49

F. B. 1549 PG. 104

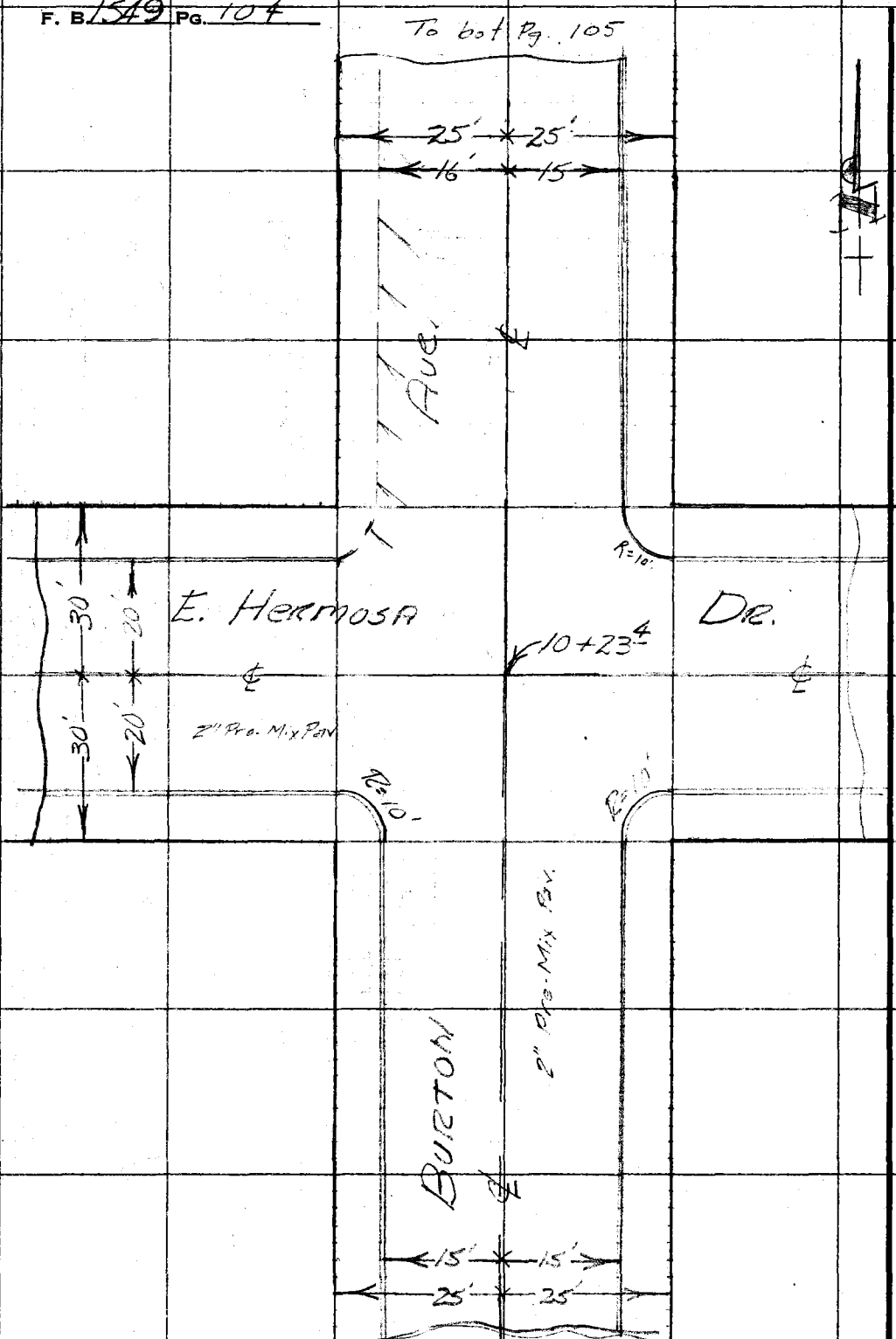

RETURN TO
LOS ANGELES COUNTY SURVEYOR
725 LOS ANGELES COUNTY
ENGINEERING BLDG.

Do not extend notes this side of this line.

Note: Any Additions or Changes on This Sheet Must be Made or Circled in Red Ink With Date and Name of Person Making Change.

Notes Ck'd by	Survey of WILLARD AVE
Map No.	W. O. 1310 Tape No. St'd. °F
Office Work	Surveyed by WALLACE
Checked	Notes ECW Date 9-4-30
Date	Indexed A. C. Johnson

F. B. 1549 PG. 05

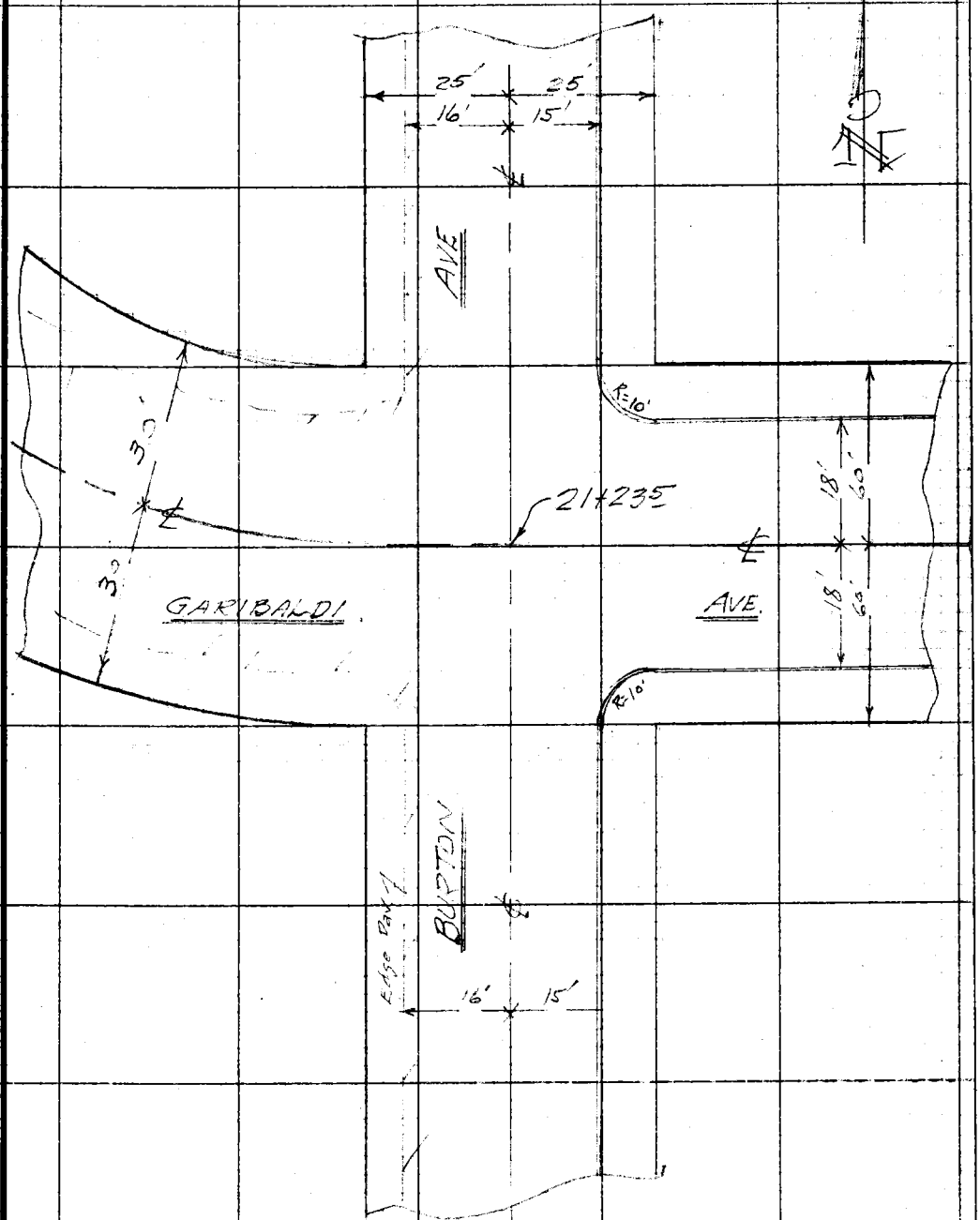

Fr. top Pg 104

Note: Any Additions or Changes on This Sheet Must be Made or Circled in Red Ink With Date and Name of Person Making Change.

Do not extend notes this side of this line.

RETURN TO
LOS ANGELES COUNTY SURVEYOR
726 LOS ANGELES COUNTY
ENGINEERING BLDG.

76F3095 247 10M 1-49

F. B. 1549 PG. 106

RETURN TO
LOS ANGELES COUNTY SURVEYOR
725 LOS ANGELES COUNTY
ENGINEERING BLDG.

Do not extend notes this side of this line.

Note: Any Additions or Changes on This Sheet Must be Made or Circled in Red Ink With Date and Name of Person Making Change.

Profile No.	Notes Red.	Plotted	Job No. 1310	Division No.	F.B. 1549 PG. 107
	Date	Date	Survey of WILLARD AVE		
X-Sec. No.	Notes Chkd.	Checked	Survey by E.C.W.	Notes A.J.P	Date 9-15-49
	Date	Date	Map No.	Indexed Johnson	Date JAN 3 '51

C.I. 1310 WILLARD AVE

BURTON AVE

FROM

LAS TUNAS DR.

TO

GARIBALDI AVE

(CROSS-SECTION)

STATION	B.S.	H.I.	F.S.	ELEV.

NOTE: ANY ADDITIONS OR CHANGES ON THIS SHEET MUST BE MADE OR CIRCLED IN RED INK, WITH DATE AND NAME OF PERSON MAKING CHANGE.

Do not extend notes this side of this line.

PLEASE RETURN TO
LOS ANGELES COUNTY SURVEYOR
726 LOS ANGELES COUNTY ENGINEERING BLDG.

76L298 307 5-49

76L298 307 5-49

PLEASE RETURN TO
LOS ANGELES COUNTY SURVEYOR
726 LOS ANGELES COUNTY ENGINEERING BLDG.

NOTE: ANY ADDITIONS OR CHANGES ON THIS SHEET MUST BE MADE OR CIRCLED IN RED INK, WITH DATE AND NAME OF PERSON MAKING CHANGE.

Do not extend notes this side of this line.

STATION	B. S.	H. I.	F. S.	ELEV.			
B.M. TE 212				422 65	B.M. TE 212 F.B. 1488-127 BURTON AVE & LAS TUNAS DR NW COR B. Spk 6' W. CR		
					LT.	℄	RT.
0+00 ℄ INTR				422 1		℄ INTR Las Tunas & Burton	
E end CR NE Cor				422 41			
Gut " " " "				421 63			
W. end CR NW Cor				422 64			
Gut W. " " " "				421 89			
0+67				422 60		℄ N. P.L Las Tunas	
N. end CR NE Cor				422 99			
Gut N. " " "				422 41			
N. end " NW Cor				423 23			
Gut N end " " "				422 60			
1+00				423 1		℄	
"				423 31			15' cb
"				423 35	cb 15'		
2+00				424 3		℄	
"				424 47			15' cb
"				423 8			150'
"				424 52	cb 15'		
"				424 8	100'		

F.B. 1549 PG. 108
Job No. 1310 Division No. Notes Red. Plotted No. Profile
Survey of Willard Ave Date Date X-Sec.
Survey by E. C. Wallace Notes Notes Chkd. Checked No.
Indexed A. C. Johnson Date Date

76L298 307 5-49

PLEASE RETURN TO
LOS ANGELES COUNTY SURVEYOR
726 LOS ANGELES COUNTY ENGINEERING BLDG.

NOTE: ANY ADDITIONS OR CHANGES ON THIS SHEET MUST BE MADE OR CIRCLED IN RED INK, WITH DATE AND NAME OF PERSON MAKING CHANGE.

Do not extend notes this side of this line.

STATION	B. S.	H. I.	F. S.	ELEV.	LT	RT
3+00				4254		℄
"				42569		15' cb.
"				42554	15cb	
T.P.				42529		
4+00				4266		℄
"				42678		15' cb
"				42673	15' cb.	
So. End C.R. S.E. cor.				42777		
So end C.R. S.W. cor				42786		
4+91.8				4276		℄ So. P.L. Elm. AVE
E. end C.R. S.E. cor.				42784		
W. end C.R. S.W. cor.				42805		
5+11.8	Inter.			4279		℄ inter. Elm & Burton
"				4278		℄ Elm 100' East
"				4282	100' W. on ℄ Elm	
E. end C.R. N.E. cor.				42830		
No. end C.R. N.E. cor				42830		
No. end C.R. N.W. cor				42832		
W. end C.R. N.W. cor				42834		
				4282		℄ No. P.L. Elm Ave

Profile Notes Red. ____ Plotted ____ Job No. 1310 Division No. ____
No. ____ Date ____ Date ____ Survey of Willard Ave
X-Sec. Notes Chkd. ____ Checked ____ Survey by E. C. Walker Notes A. J. P. Date 7-13-49
No. ____ Date ____ Date ____ Map No. ____ Indexed Johnson Date ____

F.B. 1549 PG. 109

76L298 307 5-49

PLEASE RETURN TO
LOS ANGELES COUNTY SURVEYOR
726 LOS ANGELES COUNTY ENGINEERING BLDG.

NOTE: ANY ADDITIONS OR CHANGES ON THIS SHEET MUST BE MADE OR CIRCLED IN RED INK, WITH DATE AND NAME OF PERSON MAKING CHANGE.

Do not extend notes this side of this line.

STATION	B. S.	H. I.	F. S.	ELEV.	LT BURTON AVE	℄	RT
6+00				4289		℄	
"				42891			15'cb
"				42895	15'cb.		
7+00				4300		℄	
"				430 06			15'cb
"				430 06	15'cb.		
T. P.				429 69			
8+00				431 0		℄	
"				431 01			15'cb
"				430 0			100'
"				431 22	15'cb		
"				431 9	100'		
9+00				432 2		℄	
"				432 31			15'cb.
"				432 35	15'cb		
S end	C.R.	S.E. cor		433 50			
E end	C.R.	S.E. cor.		433 62			
S end	C.R.	S.W. cor		433 66			
W. end	C.R.	S.W. cor		433 79			
9+93.4				433 3		℄	S. P.L. HERMOSA DR
10+23.4	INTER.			433 6		℄	INTER. HERMOSA & BURTON

F.B. 1549 PG. 110
Job No. 1310 Division No. Notes Red. Plotted Date No.
Survey of W. Ward Ave Date Checked Date X-Sec.
Survey by E. C. Wallace Notes A. L. Peterson Notes Chkd. Date No.
Indexed A. C. Johnson Date

76L298 307 5-49

PLEASE RETURN TO
LOS ANGELES COUNTY SURVEYOR
726 LOS ANGELES COUNTY ENGINEERING BLDG.

NOTE: ANY ADDITIONS OR CHANGES ON THIS SHEET MUST BE MADE OR CIRCLED IN RED INK, WITH DATE AND NAME OF PERSON MAKING CHANGE.

Do not extend notes this side of this line.

STATION	B. S.	H. I.	F. S.	ELEV.	Lt BURTON AVE	℄	Rt
T.P				433 39			
10+23 4				434.2			100' E. of BURTON ℄
				434 2	100' W. of BURTON		
E. end C.R. N.E. COR				434 32			
N " " "				434 39			
W. end N.W. COR				434 35			
10+53.4				434.1		℄	N. P.L. HERMOSA
11+00				434 8		℄	
"				435 03			15' cb
"				434 6	14'		
"				435 0	16' edge Pav		
"				436 4	27'		
12+00				436 2		℄	
"				436 35			15' cb.
"				435 9	14'		
"				436 3	16' Edge Pav		
"				437 4	27'		
13+00				437 5		℄	
"				437 81			15' cb
"				437 2	14'		
"				437 5	16' Edge Pav.		

Profile No. ____ Notes Red. ____ Plotted ____ Job No. 1310 Division No. ____ F.B. 1549 Pg. 111
X-Sec. No. ____ Date ____ Date ____ Survey of Willard Ave
Notes Chkd. ____ Checked ____ Survey by E. C. Wallace Notes A.J.K. Date 9-15-49
Date ____ Date ____ Map No. ____ Indexed C. Johnson Date ____

76L298 307 5-49

PLEASE RETURN TO
LOS ANGELES COUNTY SURVEYOR
726 LOS ANGELES COUNTY ENGINEERING BLDG.

NOTE: ANY ADDITIONS OR CHANGES ON THIS SHEET MUST BE MADE OR CIRCLED IN RED INK, WITH DATE AND NAME OF PERSON MAKING CHANGE.

Do not extend notes this side of this line. BURTON AVE

STATION	B. S.	H. I.	F. S.	ELEV.	Lt	℄	Rt
13+00				438 6	27'		
T.P.				437 46			
14+00				439 0		℄	
"				439 23			15' cb
"				438 8	14'		
"				439 1	edge pav 16'		
"				440 4	27'		
15+00				440 3		℄	
"				440 64			15' cb
"				441 6			100'
"				439 9	14'		
"				440 2	16 edge Pav		
"				441 7	27'		
"				441 4	100'		
16+00				441 5		℄	
"				441 99			15' cb
"				441 3	14'		
"				442 5	25'		
17+00				442 7		℄	
"				443 05			15' cb
"				442 5	14'		

F.B. 1549 PG. 112

Job No. 1310 Division No. Notes Red. Plotted Date No. Profile

Survey of [illegible] Date Notes Chkd. Checked Date X-Sec.

Survey by [illegible] Notes [illegible] Date No.

Indexed A. C. Johnson Date

76L298 307 5-49

PLEASE RETURN TO
LOS ANGELES COUNTY SURVEYOR
726 LOS ANGELES COUNTY ENGINEERING BLDG.

NOTE: ANY ADDITIONS OR CHANGES ON THIS SHEET MUST BE MADE OR CIRCLED IN RED INK. WITH DATE AND NAME OF PERSON MAKING CHANGE.

Do not extend notes this side of this line. BURTON AVE

STATION	B. S.	H. I.	F. S.	ELEV.	Lt	℄	Rt
17+00				4434	25'		
T.P.				4430.5			
18+00				4439		℄	
"				4442.8			15' cb
"				4437	14'		
				4447	25'		
19+00				4451		℄	
"				4455.0			15' cb
"				4463			100'
"				4448	14'		
"				4459	25'		
"				4460	100'		
20+00				4463		℄	
"				4467.3			15' cb
"				4465	14'		
				4469	25'		
T.P.				4460.0			
So. P.L. Burton Ave				4477		℄	
"				4479.8			15' cb
"				4473	14'		
"				4482	25'		

Profile No. ____ Notes Red ____ Plotted ____ Job No. 1310 Division No. ____
X-Sec. No. ____ Notes Chkd. ____ Checked ____ Survey of ____ Notes ____
Date ____ Date ____ Date ____ Survey by ____ Date ____
Map No. ____ Checked ____ Date ____

F.B. 1549 PG. 13

76L298 307 5-49

PLEASE RETURN TO
LOS ANGELES COUNTY SURVEYOR
726 LOS ANGELES COUNTY ENGINEERING BLDG.

NOTE: ANY ADDITIONS OR CHANGES ON THIS SHEET MUST BE MADE OR CIRCLED IN RED INK, WITH DATE AND NAME OF PERSON MAKING CHANGE.

Do not extend notes this side of this line. BURTON AVE

STATION	B. S.	H. I.	F. S.	ELEV.	Burton Ave. Lt	℄	Rt
S. end C.R. S.E. COR.				447 98			
E. end C.R. S.E. COR.				447 95			
21+23.5	INTR.			448 0		℄ inter.	Garibaldi Ave & Burton Ave
E. end C.R. N.E. COR				448 66			
N end C.R. N.E. COR				448 66			
BMTE-231				448 71	BM-TE-231 elev. 448.72 FB 1488-134 Garibaldi Ave & Burton Ave		

F.B. 154 PG. 114 Job No. 1310 Division No. Notes Red. Plotted Date No. Profile
Survey of Willard Ave Date Date X-Sec.
Survey by Wallace Notes A.J.P. Notes Chkd. Checked Date No.
Indexed A. C. Johnson Date

Notes Ck'd by	Survey of WILLARD AVE
Map No.	W. O. 1310 Tape No. St'd °F
Office Work	Surveyed by E.C. WALLACE
Checked	Notes A.L.P. Date 6-13-49
Date	Indexed E. C. Johnson

F. B. 1549 Pg. 115

JAN 3 '51

C.I. 1310 WILLARD AVE

ELM AVE

FROM

BUTLER AVE

TO

MUSCATEL AVE

SKETCH

Note: Any Additions or Changes on This Sheet Must be Made or Circled in Red Ink With Date and Name of Person Making Change.

Do not extend notes this side of this line.

RETURN TO
LOS ANGELES COUNTY SURVEYOR
726 LOS ANGELES COUNTY
ENGINEERING BLDG.

76F309S 247 10M 1-49

RETURN TO
LOS ANGELES COUNTY SURVEYOR
726 LOS ANGELES COUNTY
ENGINEERING BLDG.

Note: Any Additions or Changes on This Sheet Must be Made or Circled in Red Ink With Date and Name of Person Making Change.

Do not extend notes this side of this line.

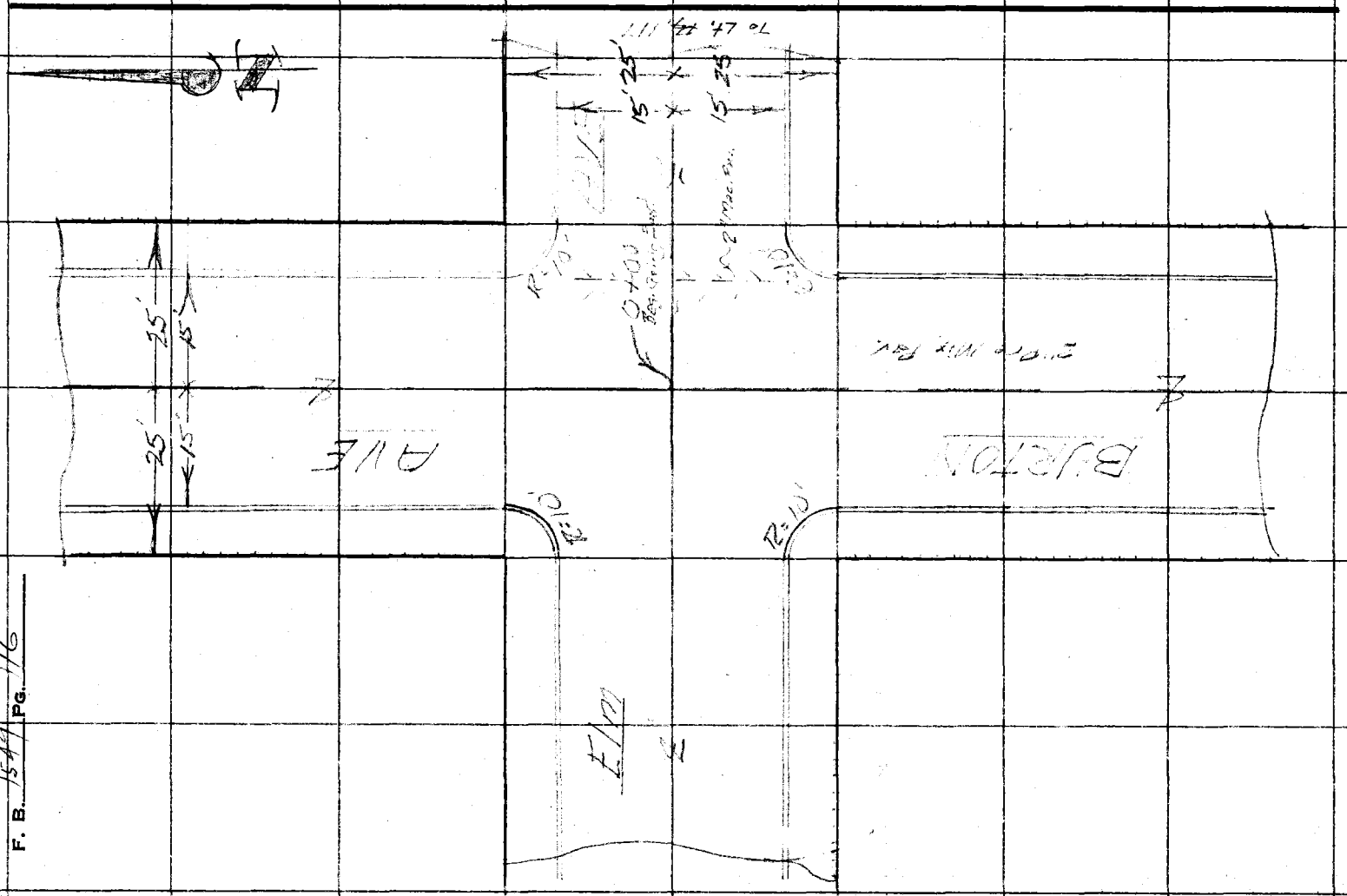

F. B. 1549 PG. 46

Notes Ck'd by	Survey of WILLARD AVE
Map No.	W. O. 1310 Tape No. St'd. °F
Office Work	Surveyed by WALLACE
Checked	Notes ECW Date 7-15-49
Date	Indexed A. C. Johnson

F. B. 1549 PG. 117

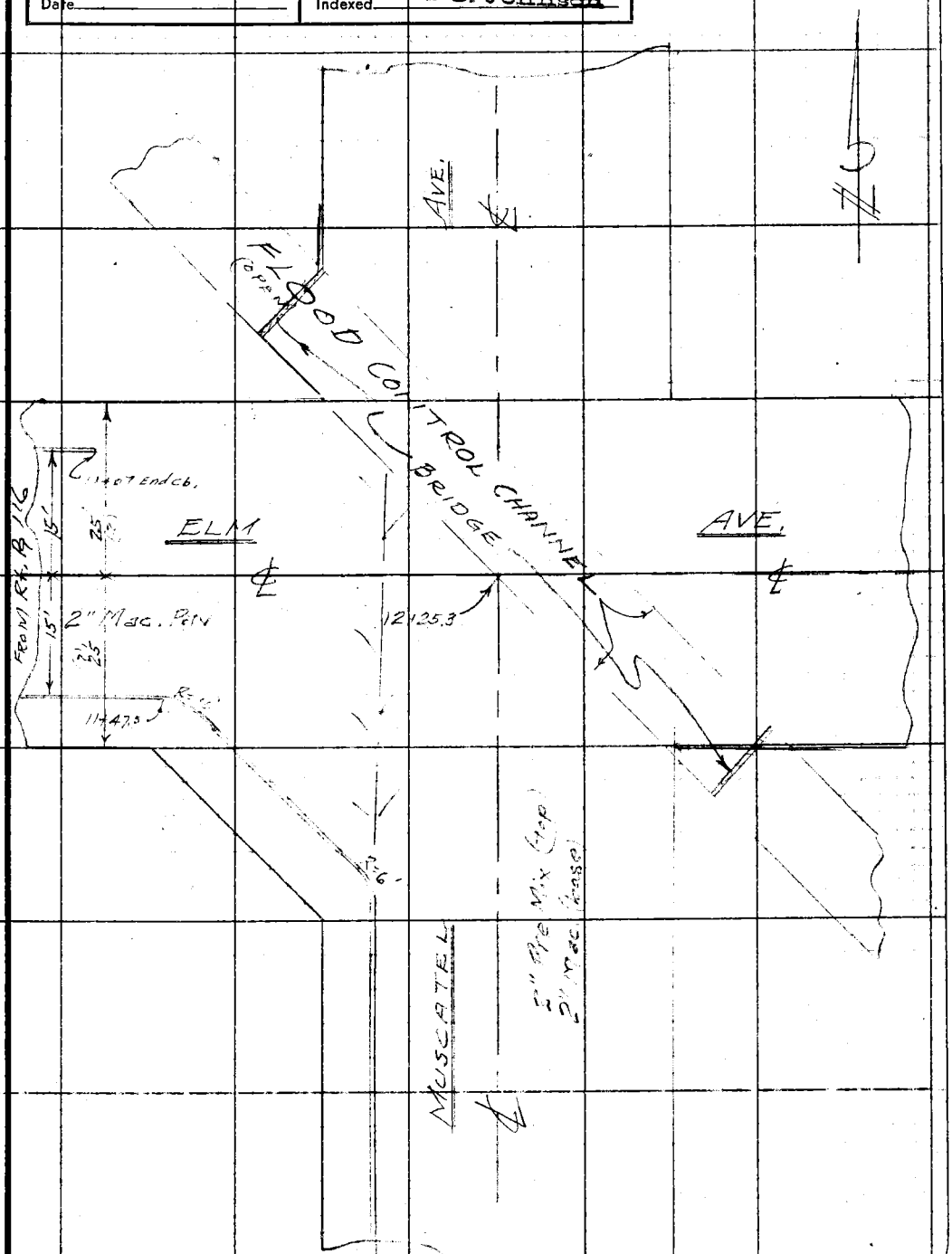

Note: Any Additions or Changes on This Sheet Must be Made or Circled in Red Ink With Date and Name of Person Making Change.

Do not extend notes this side of this line.

RETURN TO
LOS ANGELES COUNTY SURVEYOR
726 LOS ANGELES COUNTY
ENGINEERING BLDG.

76F309S 247 10M 1-49

F. B. 1549 PG. 118

RETURN TO
LOS ANGELES COUNTY SURVEYOR
725 LOS ANGELES COUNTY
ENGINEERING BLDG.

Do not extend notes this side of this line.

Note: Any Additions or Changes on This Sheet Must be Made or Circled in Red Ink With Date and Name of Person Making Change.

F.B. 1549 PG. 119

Profile No.	Notes Red.	Plotted	Job No. 1310	Division No.	
	Date	Date	Survey of Willard [illegible]		
X-Sec. No.	Notes Chkd.	Checked	Survey by E.C.W.	Notes A.J.P.	Date 9 15-49
	Date	Date	Map No.	~~Indexed~~ Johnson	Date JAN 3 '51

C.I. 1310 WILLARD AVE

[illegible]

[illegible]

[illegible]

[illegible]

X- SECTION

STATION	B. S.	H. I.	F. S.	ELEV.

NOTE: ANY ADDITIONS OR CHANGES ON THIS SHEET MUST BE MADE OR CIRCLED IN RED INK, WITH DATE AND NAME OF PERSON MAKING CHANGE.

PLEASE RETURN TO
LOS ANGELES COUNTY SURVEYOR
726 LOS ANGELES COUNTY ENGINEERING BLDG.

Do not extend notes this side of this line.

76L298 307 5-49

76L298 307 5-49

PLEASE RETURN TO
LOS ANGELES COUNTY SURVEYOR
726 LOS ANGELES COUNTY ENGINEERING BLDG.

NOTE: ANY ADDITIONS OR CHANGES ON THIS SHEET MUST BE MADE OR CIRCLED IN RED INK, WITH DATE AND NAME OF PERSON MAKING CHANGE.

Do not extend notes this side of this line.

STATION	B. S.	H. I.	F. S.	ELEV.	Elm Ave Lt	℄	Rt
					B.M. TE 258 F.B. 1483-145		
BMTE-258				427 84	Burton Ave & Elm Ave S.E. cor		
0+00 inter				427 9		℄	INTR. Elm & Burton Ave.
0+15				427 5		℄	
S. end C.R. S.E. cor				427 75			
E. end C.R. S.E. cor.				427 84			
E end C.R. N.E. cor				428 30			
N. end C.R. N.E. cor.				428 30			
1+00				427 8		℄	
"				427 58			15' cb.
"				428 05	15' cb		
2+00				427 4		℄	
"				427 32			15' cb.
"				427 33	15' cb.		
3+00				427 2		℄	
"				427 12			15' cb
"				427 64	15' cb.		
T.P				427 25			
4+00				427 0		℄	
"				426 81			15' cb
"				425 2			
"				427 34	15' cb		

100'

F.B. 1549 PG. 120
Survey of Willard Ave
Survey by E.C. Wallace Notes A.C. Peterson
Indexed R. C. Johnson Date
Job No. 1310 Division No.
Notes Red. Date
Notes Chkd. Date
Plotted Date
Checked Date
Profile No.
X-Sec. No.

76L298 307 5-49

PLEASE RETURN TO
LOS ANGELES COUNTY SURVEYOR
726 LOS ANGELES COUNTY ENGINEERING BLDG.

NOTE: ANY ADDITIONS OR CHANGES ON THIS SHEET MUST BE MADE OR CIRCLED IN RED INK, WITH DATE AND NAME OF PERSON MAKING CHANGE.

Do not extend notes this side of this line.

STATION	B. S.	H. I.	F. S.	ELEV.	Elm Ave	Lt	℄	RT
4+00				4285	100'			
5+00				4267			℄	
"				42657				15'cb
"				42708		15'cb.		
6+00				4264			℄	
"				42639				15'cb
				42683		15'cb		
T.P.				42634				
7+00				4262			℄	
"				42610				15'cb
"				42660		15'cb		
8+00				4259			℄	
"				42582				15'cb
"				4266				100'
"				42636		15'cb		
"				4286	100'			
9+00				4257			℄	
"				42560				15'cb
				42611		15'cb		
10+00				4254				
"				42530				15'cb

Profile No. ____ Notes Red. ____ Plotted ____ Job No. 1310 Division No. ____
Date ____ Date ____ Survey of [illegible]
X-Sec. No. ____ Notes Chkd. ____ Checked ____ Survey by E.C.W. Notes [illegible] Date 9-15-49
Date ____ Date ____ Map No. ____ Andrew Johnson Date ____

F.B. 1549 PG. 121

76L298 307 5-49

PLEASE RETURN TO
LOS ANGELES COUNTY SURVEYOR
726 LOS ANGELES COUNTY ENGINEERING BLDG.

NOTE: ANY ADDITIONS OR CHANGES ON THIS SHEET MUST BE MADE OR CIRCLED IN RED INK, WITH DATE AND NAME OF PERSON MAKING CHANGE.

Do not extend notes this side of this line.

STATION	B. S.	H. I.	F. S.	ELEV.	Elm Ave Lt	℄	Rt
10+00				425 79	15'cb		
T.P.				425 45			
11+00				425 2		℄	
"				425 06			15'cb
"				425 59	15'cb		
11+07				425 56	Bend of curb		
11+47.5				425 0		℄	
"	W. end C.R.S. W. cor			424 98			
11+55±	Easterly end C.R.S. W. cor.			424 94			
				426 0		℄	W. P.L. ℄ of Elm Ave
				427 0	25'		
12+03.3				425 8			68'cb
12+25.3	Inter.			426 5		℄	Elm Ave Inter Muscatel Ave
B.M.TE-253				426 05	B.M. TE 253 El. 426.03 (UN-ADJ.)		1488-143

F.B. 1549 PG. 122

Job No. 1310 Division No. Notes Red. Plotted Date Checked Date No. Profile

Survey of Willard Ave Notes Date

Survey by E. C. Wallace Notes Date

Indexed A. C. Johnson Notes Date

X-Sec.

F. B. 1549 PG. 123

Notes Ck'd by	Survey of Ullard Ave
Map No.	W. O. 1310 Tape No. St'd. °F
Office Work	Surveyed by E. C. Wright
Checked	Notes A. J. Peterson Date 9-15-49
Date	Indexed C. Johnson

JAN 8 '51

C.L. 1310 ULLARD AVE

HERMOSA DR

FROM

BURTON AVE

TO

FLOOD CONTROL CHANNEL

(SKETCH)

Note: Any Additions or Changes on This Sheet Must be Made or Circled in Red Ink With Date and Name of Person Making Change.

Do not extend notes this side of this line.

RETURN TO
LOS ANGELES COUNTY SURVEYOR
726 LOS ANGELES COUNTY
ENGINEERING BLDG.

76F309S 247 10M 1-49

RETURN TO
LOS ANGELES COUNTY SURVEYOR
725 LOS ANGELES COUNTY
ENGINEERING BLDG.

Note: Any Additions or Changes on This Sheet Must be Made or Circled in Red Ink With Date and Name of Person Making Change.

Do not extend notes this side of this line.

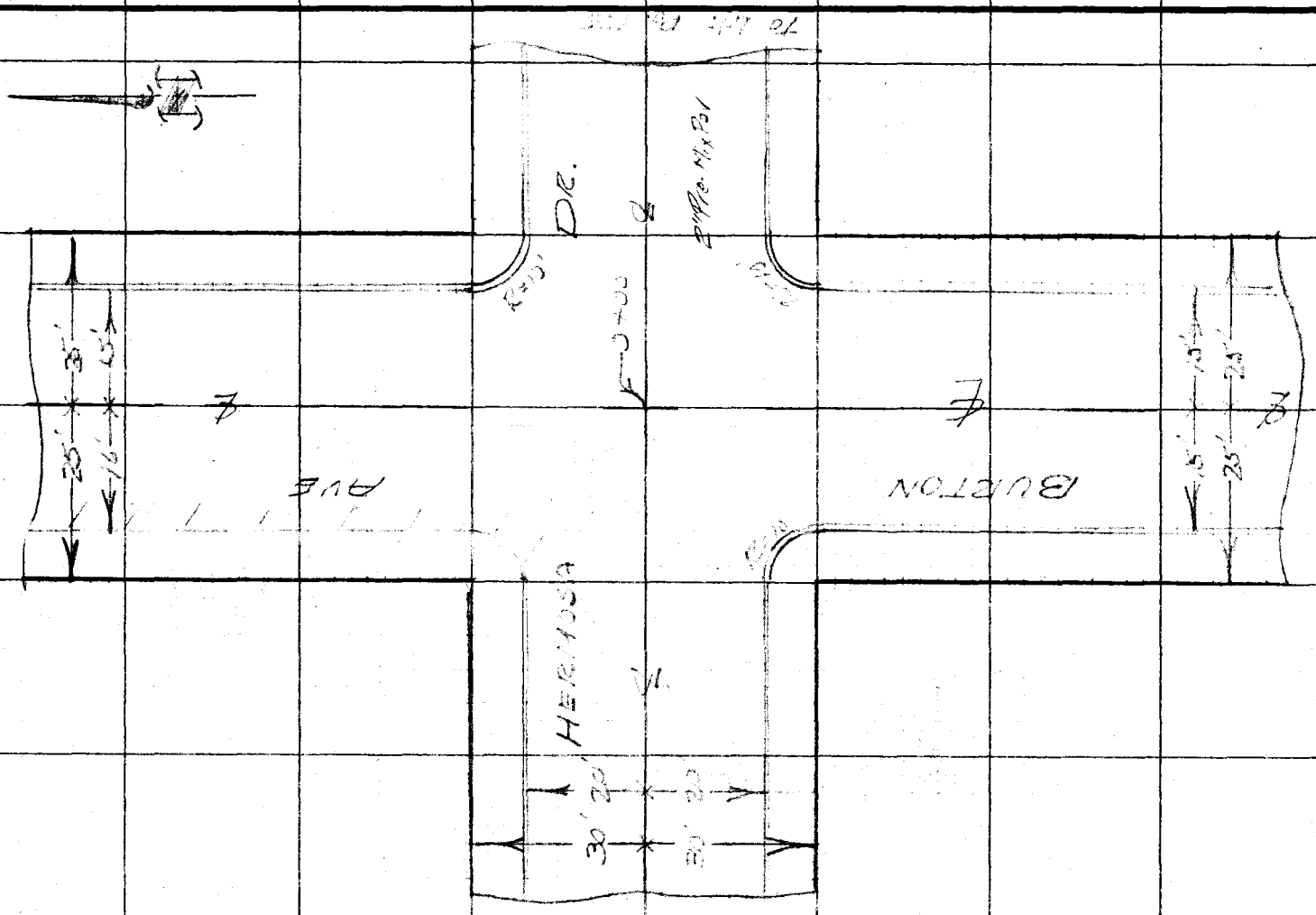

F. B. 1549 Pg. 124

Notes Ck'd by	Survey of Willard Ave
Map No.	W. O. 1310 Tape No. St'd °F
Office Work	Surveyed by Wallace
Checked	Notes EOW Date 9-13-49
Date	Indexed E. C. Johnson

F. B. 1549 PG. 125

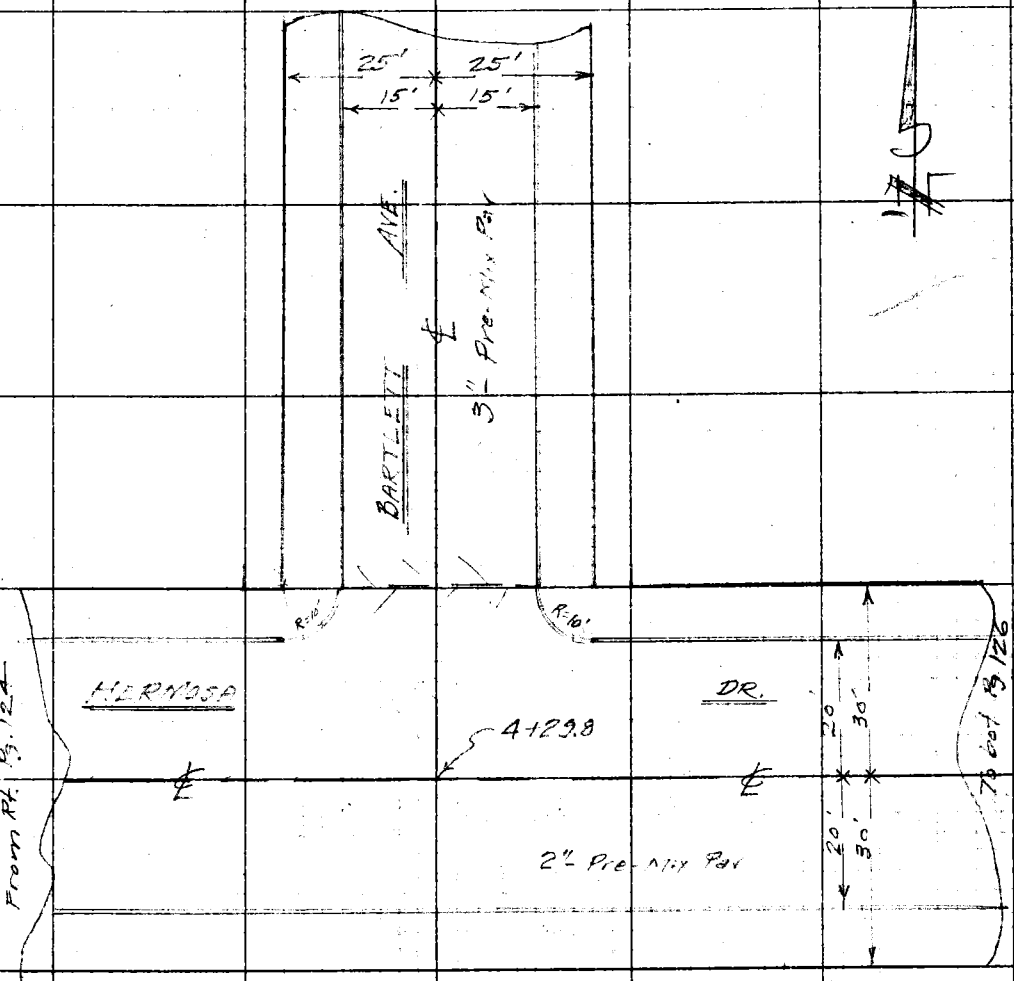

Note: Any Additions or Changes on This Sheet Must be Made or Circled in Red Ink With Date and Name of Person Making Change.

Do not extend notes this side of this line.

RETURN TO
LOS ANGELES COUNTY SURVEYOR
726 LOS ANGELES COUNTY
ENGINEERING BLDG.

78F309S 247 10M 1-49

F. B. 1549 PG. 126

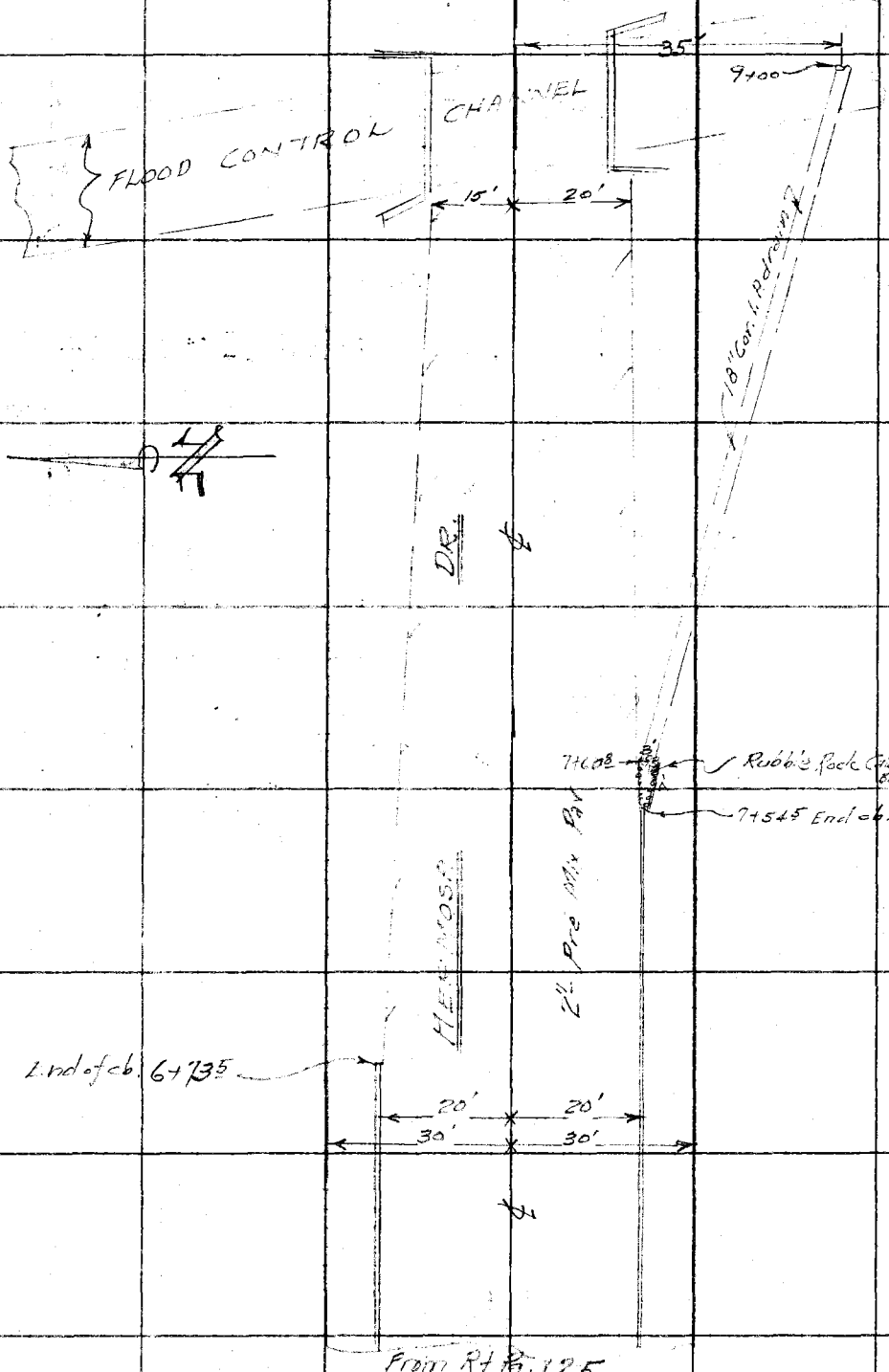

RETURN TO
LOS ANGELES COUNTY SURVEYOR
725 LOS ANGELES COUNTY
ENGINEERING BLDG.

Do not extend notes this side of this line.

Note: Any Additions or Changes on This Sheet Must be Made or Circled in Red Ink With Date and Name of Person Making Change.

Profile No.	Notes Red.	Plotted	Job No. 1310	Division No.	F.B. 159 Pg. 127
	Date	Date	Survey of WILLARD AVE		
X-Sec. No.	Notes Chkd.	Checked	Survey by E.C.W.	Notes A.J.P.	Date 5-15-49
	Date	Date	Map No.	Indexed A.C. Johnson	Date JAN 3 '51

C.I 1310 WILLARD AVE.

HERMOSA DR.

FROM

BURTON AVE

TO

FLOOD CONTROL CHANNEL

(X-SECTION)

STATION	B.S.	H.I.	F.S.	ELEV.

NOTE: ANY ADDITIONS OR CHANGES ON THIS SHEET MUST BE MADE OR CIRCLED IN RED INK, WITH DATE AND NAME OF PERSON MAKING CHANGE.

Do not extend notes this side of this line.

PLEASE RETURN TO
LOS ANGELES COUNTY SURVEYOR
726 LOS ANGELES COUNTY ENGINEERING BLDG.

76L298 307 5-49

76L298 307 5-49

PLEASE RETURN TO
LOS ANGELES COUNTY SURVEYOR
726 LOS ANGELES COUNTY ENGINEERING BLDG.

NOTE: ANY ADDITIONS OR CHANGES ON THIS SHEET MUST BE MADE OR CIRCLED IN RED INK, WITH DATE AND NAME OF PERSON MAKING CHANGE.

Do not extend notes this side of this line.

STATION	B. S.	H. I.	F. S.	ELEV.	HERMOSA Dr. Lt	℄	Rt
					BMTE-257	F.B. 1488-144	~~Elev 433.06~~ UN-ADJ
BMTE-257				433 40	HERMOSA Dr. &	BURTON AVE	S.E. cor.
0+00	inter.			433 6		℄ inter.	BURTON AVE & HERMOSA Dr.
S. end C.R. S.E. cor				433 50			
E. end C.R. S.E. cor				433 62			
E. end C.R. N.E. cor.				434 32			
N. end C.R. N.E. cor				434 39			
0+25				433 7		℄	E. P.L. of BURTON AVE
1+00				434 2		℄	
"				433 91			20' cb.
"				434 51	20' cb		
2+00				434 4		℄	
"				434 20			20' cb.
"				432 5			100'
"				434 80	20' cb		
"				435 8	100'		
3+00				434 7		℄	
"				434 44			20' cb
"				435 05	20' cb		
4+00				434 8		℄	
"				434 72			20' cb
"				435 20	20' cb		

F.B. 128 Pg. 128 Job No. 1310 Division No. Notes Red. Plotted Date No. Profile
Survey of WILLARD AVE Date Notes Chkd. Checked Date No. X-Sec.
Survey by E. C. Wallace Notes A. J. Peterson Date
Indexed E. C. Johnson Date

76L298 307 5-49

PLEASE RETURN TO
LOS ANGELES COUNTY SURVEYOR
726 LOS ANGELES COUNTY ENGINEERING BLDG.

NOTE: ANY ADDITIONS OR CHANGES ON THIS SHEET MUST BE MADE OR CIRCLED IN RED INK, WITH DATE AND NAME OF PERSON MAKING CHANGE.

Do not extend notes this side of this line.

STATION	B. S.	H. I.	F. S.	ELEV.	Hermosa Dr. Lt	℄	Rt
T.P.				435 19			
4+09.8				434 8		℄	W. R.L. BARTLETT AVE
W end N.W. cor				435 21			
N. end				435 27			
4+29.8	inter			434 8		℄	inter Hermosa Dr BARTLETT AVE
				435 9		℄	of BARTLETT 100' N.
N. end C.R. N.E. cor				435 30			
E. end C.R. N.E. cor.				435 18			
4+59.8				434 9		℄	E.R.L. BARTLETT AVE
5+00				434 8		℄	
"				434 60			20' cb
				435 14	20' cb		
6+00				434 4		℄	
"				434 31			20' cb
"				433 3			100'
"				434 96	20' cb		
"				436 2	100'		
6+73.8				434 2		℄	
6+73.8	end of curb.			434 58	20' cb		
7+00				434 2		℄	
"				434 04			20' cb

Profile No. ____ Notes Red. ____ Plotted ____ Job No. 1310 Division No. ____
X-Sec. No. ____ Date ____ Date ____ Survey of WILLARD AVE
Notes Chkd. ____ Checked ____ Survey by E.C.W. Notes A.J.P. Date 9-15-49
Date ____ Date ____ Map No. ____ Indexed Johnson Date ____

F.B. 1549 PG. 129

76L298 307 5-49

PLEASE RETURN TO
LOS ANGELES COUNTY SURVEYOR
726 LOS ANGELES COUNTY ENGINEERING BLDG.

NOTE: ANY ADDITIONS OR CHANGES ON THIS SHEET MUST BE MADE OR CIRCLED IN RED INK, WITH DATE AND NAME OF PERSON MAKING CHANGE.

Do not extend notes this side of this line.

STATION	B. S.	H. I.	F. S.	ELEV.	Hermosa Dr. Lt	℄	Rt
7+00				434 2	20		
"				434 6	30'		
7+50				434 0		℄	
"				433 94			20' cb
"				434 5	20'		
"				434 7	30'		
7+54				434 1		℄	
7+54	end of curb			433 91			20' cb
T.P.				435 58			
7+60	INVERT of 18" Cov. I.P.			431 95			Invert of 18" Cov. I.P.
7+60	Top Head Wall Catch Basin			434 [illegible]			Top Head Wall Catch Basin
8+00				436 1		℄	
"				435 8			edge Pvt. 20'
"				434 6			30'
"				436 2	edge Pvt. 17'		
"				435 6	30'		
8+50				439 2		℄	
"				438 7			edge Pvt. 20'
"				434 2			38'
"				439 2	edge Pvt. 15'		
"				436 6	30'		

F.B. 154 PG. 130
Job No. 1310 Division No. ____ Notes Red. ____ Plotted ____ Profile
Survey of WILLARD AVE Date ____ Date ____ No. ____
Survey by E. Wallace Notes A. J. Peterson Notes Chkd. ____ Checked ____ X-Sec.
Indexed E. C. Johnson Date ____ Date ____ No. ____

76L298 307 5-49

PLEASE RETURN TO
LOS ANGELES COUNTY SURVEYOR
726 LOS ANGELES COUNTY ENGINEERING BLDG.

NOTE: ANY ADDITIONS OR CHANGES ON THIS SHEET MUST BE MADE OR CIRCLED IN RED INK, WITH DATE AND NAME OF PERSON MAKING CHANGE.

Do not extend notes this side of this line.

STATION	B. S.	H. I.	F. S.	ELEV.	Lt	℄	Rt
8+85				440.7		℄ W end of Bridge	
9+00				440.7		℄	
9+00 INVERT		of 3'x6'	R.I.P.	430.0			35'
B.M TE-255				433.95	√B.M TE-255 F.B. 1488-144 Elev. 433.950 on-A.C.y. Hermosa Dr. 350± E. BARTLETT AVE		
B.M.TE.255				433.92	B.M.T.E. 255 Elev. 433.919 F.B. 1488-144 Hermosa Dr. (S. side) 350'± E. of BARTLETT Ave. Bf. spk. in curb, in front of Hse # 1324		
	4.58	438.50					
7+00			4.49	434.01		20' R(G) T.cb	
"			5.7	432.8		100' "	
"			7.0	431.5		200' "	
T.P.			7.02	431.48	T.P.		
	4.06	435.54					
7+00			4.8	430.5		25'± R(G) int. sta 7+00 & bk. lot	
7+13.5			4.9	430.4	int. bk lot line & Fence Line South		
7+43.5			4.9	430.9	bk lot (3' S. of S.W. Cor. of Hse)		
8+00			5.1	430.2	bk lot line		
8+14.5			5.4	429.9	" " " (2' S. of S.W. Cor of Hse)		
9+00			6.7	428.6	" " "		
9+58.5			7.0	428.3	" " " int. w. bank Wash		

Profile No. ____ Notes Red. ____ Plotted ____ Job No. 1310 Division No. ____
X-Sec. No. ____ Date ____ Date ____ Date ____ Survey of ____ Notes ____
Notes Chkd. ____ Checked ____ Survey by ____ Date 9-15-49
Date ____ Date ____ Map No. ____ Checked J. Johnson Date ____

F.B. 154 PG. 131

76L298 307 5-49

PLEASE RETURN TO
LOS ANGELES COUNTY SURVEYOR
726 LOS ANGELES COUNTY ENGINEERING BLDG.

NOTE: ANY ADDITIONS OR CHANGES ON THIS SHEET MUST BE MADE OR CIRCLED IN RED INK, WITH DATE AND NAME OF PERSON MAKING CHANGE.

Do not extend notes this side of this line.

STATION	B. S.	H. I.	F. S.	ELEV.		
		435.54				
8+68.5			6.4	4291	bk. lot line (2 s. of S.E. Cor of Hse)	Same Hse show mat sta 8+14.5
T.P.			4.27	431.27	T.P.	
	6 97	438 24				
T.E. 255			4 32	433 92	T.E. 255 see pg. 131	

F.B. 154 PG. 132
Job No. 1310 Division No. Notes Red. Date Plotted Date No. Profile
Survey of WILLARD AVE Notes Chkd. Date Checked Date X-Sec.
Survey by E.C. Wallace Notes A.V. Peterson Date
Indexed E. C. Johnson Date No.

Notes Ck'd by	Survey of Willard Ave
Map No.	W. O. 1314 Tape No. St'd °F
Office Work	Surveyed by E. C. Wallace
Checked	Notes A. J. Peterson Date 7-31-49
Date	Indexed A. C. Johnson

F. B. 1549 PG. 133

JAN 3 '51

C.I 1310 WILLARD AVE

BARTLETT AVE

from

HERMOSA DR

TO

GARIBALDI AVE

(SKETCH)

Note: Any Additions or Changes on This Sheet Must be Made or Circled in Red Ink With Date and Name of Person Making Change.

Do not extend notes this side of this line.

RETURN TO
LOS ANGELES COUNTY SURVEYOR
726 LOS ANGELES COUNTY
ENGINEERING BLDG.

76F309S 247 10M 1-49

F. B. 1549 Pg. 134

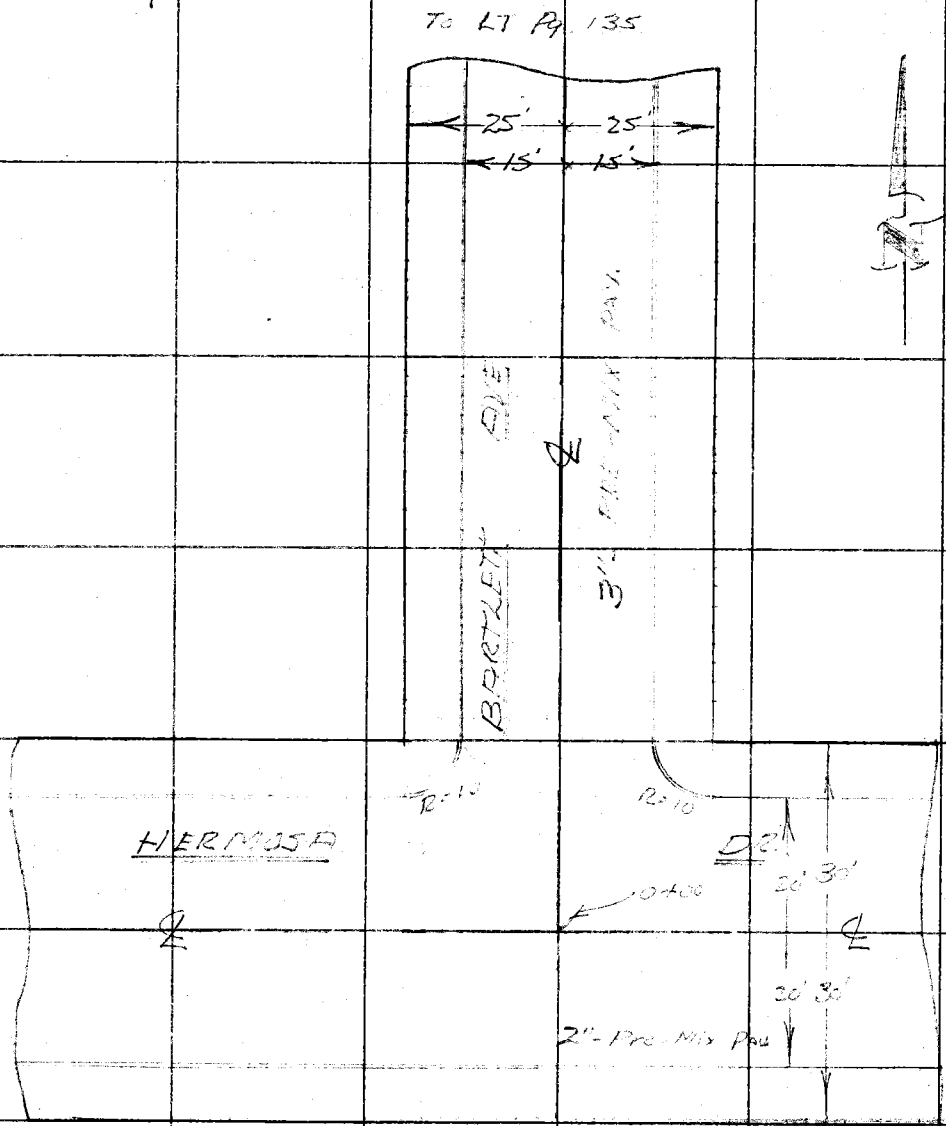

RETURN TO
LOS ANGELES COUNTY SURVEYOR
725 LOS ANGELES COUNTY
ENGINEERING BLDG.

Do not extend notes this side of this line.

Note: Any Additions or Changes on This Sheet Must be Made or Circled in Red Ink With Date and Name of Person Making Change.

Notes Ck'd by	Survey of WILLARD AVE
Map No.	W. O. 1310 Tape No. St'd °F
Office Work	Surveyed by E.C. WALLACE
Checked	Notes A. J. Peterson Date 9-20-49
Date	Indexed E. C. Johnson

F.B. 1549 Pg. 135

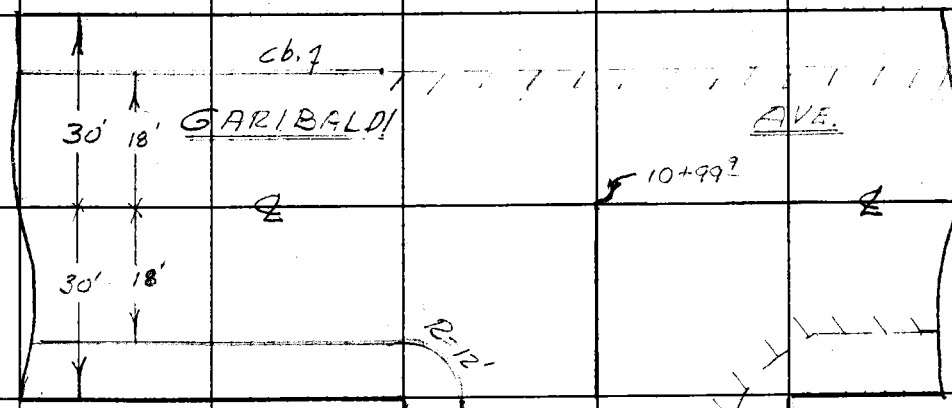

FROM Rt. Pg. 134

Note: Any Additions or Changes on This Sheet Must be Made or Circled in Red Ink With Date and Name of Person Making Change.

Do not extend notes this side of this line.

RETURN TO
LOS ANGELES COUNTY SURVEYOR
700 HALL OF RECORDS

FORM 247 BM 11-41

F.B. 1549 PG. 136

RETURN TO
LOS ANGELES COUNTY SURVEYOR
700 HALL OF RECORDS

Do not extend notes this side of this line.

Note: Any Additions or Changes on This Sheet Must be Made or Circled in Red Ink With Date and Name of Person Making Change.

Profile No.	Notes Red.	Plotted	Job No. 1310	Division No.	F.B. 1549 PG. 137
	Date	Date	Survey of WILLARD AVE		
X-Sec. No.	Notes Chkd.	Checked	Survey by R.C.W.	Notes A.J.K.	Date 9-20-49
	Date	Date	Map No.	Indexed A. O. Johnson	Date JAN 3 '51

C.I. 1310 WILLARD AVE

BOOTLEY AVE

FROM

HERMOSA DR

TO

GAMBOLDI AVE

(X- SECTION)

STATION	B. S.	H. I.	F. S.	ELEV.

NOTE: ANY ADDITIONS OR CHANGES ON THIS SHEET MUST BE MADE OR CIRCLED IN RED INK, WITH DATE AND NAME OF PERSON MAKING CHANGE.

PLEASE RETURN TO
LOS ANGELES COUNTY SURVEYOR
726 LOS ANGELES COUNTY ENGINEERING BLDG.

Do not extend notes this side of this line.

76L298 307 5-49

76L298 307 5-49

PLEASE RETURN TO
LOS ANGELES COUNTY SURVEYOR
726 LOS ANGELES COUNTY ENGINEERING BLDG.

NOTE: ANY ADDITIONS OR CHANGES ON THIS SHEET MUST BE MADE OR CIRCLED IN RED INK, WITH DATE AND NAME OF PERSON MAKING CHANGE.

Do not extend notes this side of this line.

STATION	B. S.	H. I.	F. S.	ELEV.	[illegible]	[illegible]	[illegible]
					BMT.E-256 F.E. 1488-144 Elev. 436.192 UN-Adj		
BMT.E-256				435 19	HERMOSA DR + BARTLETT AVE		
0+00	inter			434 8			HERMOSA DR BARTLETT AVE
0+30				434 9			N P.L. HERMOSA
E. end CR N L COR				435 18			
N. end CR [illegible] COR				435 30			
W end CR N W COR				435 21			
N end CR N W COR				435 [illegible]			
1+00				436 [illegible]			
"				436 20			15' cb.
"				436 08		15' cb.	
2+00				437 5			
"				437 60			15' cb
"				437 56		15' cb	
T.P.				437 51			
3+00				438 9			
"				438 96			15' cb
"				439 3			100'
"				438 94		15' cb	
"				439 2	100'		
4+00				440 3			
				440 35			15' cb

F.B. 1549 PG. 139
Job No. 1310 Division No. Notes Red. Plotted Date Checked Date No. Profile
Survey of WILLARD AVE Date Notes Chkd. Date No. X-Sec.
Survey by R C WALLACE Notes [illegible] Date
Indexed A. C. Johnson

76L298 307 5-49

PLEASE RETURN TO
LOS ANGELES COUNTY SURVEYOR
726 LOS ANGELES COUNTY ENGINEERING BLDG.

NOTE: ANY ADDITIONS OR CHANGES ON THIS SHEET MUST BE MADE OR CIRCLED IN RED INK, WITH DATE AND NAME OF PERSON MAKING CHANGE.

Do not extend notes this side of this line.

STATION	B. S.	H. I.	F. S.	ELEV.	[illegible]	Lt	℄	[illegible]
[illegible]				440 34		15'cb		
5+00				441 5			℄	
"				441 65				15'cb
"				441 70		15'cb		
7 ?				441 02				
6+00				442 4			℄	
"				442 62				15'cb
"				443 0				100'
"				442 60		15'cb.		
"				443 2	100'			
7+00				443 0			℄	
"				443 19				15'cb
"				443 13		15'cb		
8				443 8			℄	
"				443 80				15'cb
"				443 75		15'cb		
7 ?				443 3[illegible]				
9+00				444 7			℄	
"				~~447 2~~	444.7 ℄			15'cb
"				446 1				75'
"				444 70		15'cb		

Profile Notes Red. ____ Plotted ____ Job No. 1310 Division No. ____ F.B. 1549 Pg. 139
No. ____ Date ____ Date ____ Survey of WILLARD AVE
X-Sec. Notes Chkd. ____ Checked ____ Survey by R.C.W. Notes A.J.P. Date 9-20-49
No. ____ Date ____ Date ____ Map No. ____ Indexed Johnson Date ____

76L298 307 5-49

PLEASE RETURN TO
LOS ANGELES COUNTY SURVEYOR
726 LOS ANGELES COUNTY ENGINEERING BLDG.

NOTE: ANY ADDITIONS OR CHANGES ON THIS SHEET MUST BE MADE OR CIRCLED IN RED INK, WITH DATE AND NAME OF PERSON MAKING CHANGE.

Do not extend notes this side of this line.

STATION	B. S.	H. I.	F. S.	ELEV.	BARTLETT AVE LT	℄	RT
9+0.				445 2	75'		
10+66				446 1		℄	
"				446 21			15'cb
"				446 19	15'cb		
10+63.5	N. end curb. S.E. cor.			447 28			
10+69.3				447 5		℄	S. RL. Garibaldi Ave
S. end C.R. S.W. cor				447 24			
W. end C.R. S.W. cor				447 38			
10+99.2	inter.			448 6		℄	Garibaldi Ave & Bartlett
				450 9		℄	Garibaldi 35'
				447 7	25' Garibaldi	℄	
				448 [illegible]	100' Garibaldi Ave	℄	
B.M. TE-232				447 41	B.M. TE-232 F.B. 1488-134 Elev. 447.40 UN-Adj. Garibaldi Ave & Bartlett Ave [illegible]		

F.B. 1549 PG. 140
Job No. 1310 Division No. Notes Red. Plotted No. Profile
Survey of WILLARD AVE Date Date X-Sec.
Survey by E.C. Wallace Notes [illegible] Notes Chkd. Checked No.
Indexed A. C. Johnson Date Date

Notes Ck'd by	Survey of WILLARD AVE
Map No.	W. O. 1310 Tape No. St'd °F
Office Work	Surveyed by WALLACE
Checked	Notes ECIV Date 9-26-49
Date	Indexed A. C. Johnson

JAN 3 '51

F. B. 1549 Pg. 141

C.I. 1310 WILLARD AVE

MUSCATEL AVE.

FROM

LAS TUNAS DR.

TO

ELM AVE.

Topog. & Sketch

Note: Any Additions or Changes on This Sheet Must be Made or Circled in Red Ink With Date and Name of Person Making Change.

Do not extend notes this side of this line.

RETURN TO
LOS ANGELES COUNTY SURVEYOR
726 LOS ANGELES COUNTY
ENGINEERING BLDG.

76F309S 247 10M 1-49

F. B. 1549 Pg. 142

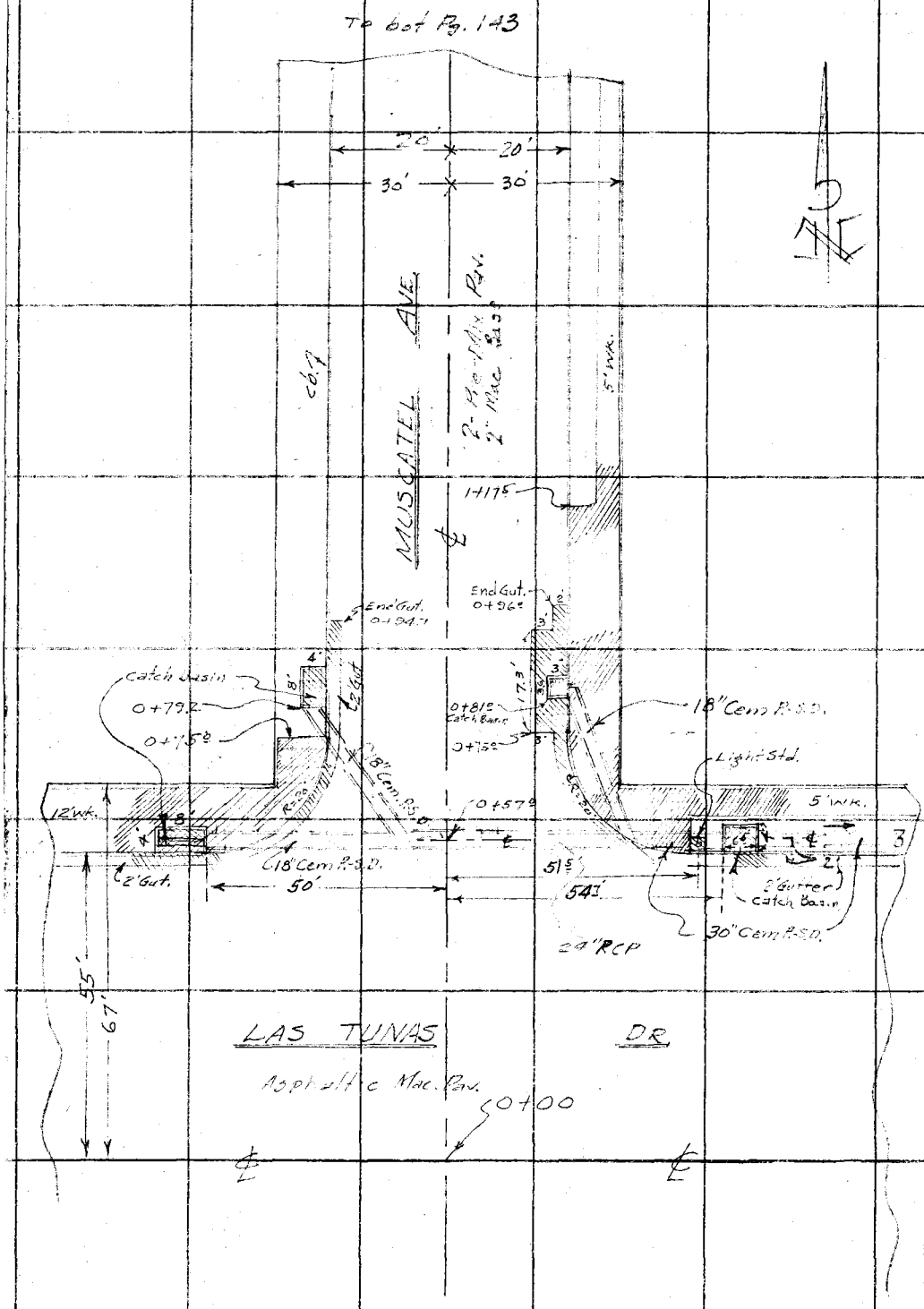

RETURN TO
LOS ANGELES COUNTY SURVEYOR
725 LOS ANGELES COUNTY
ENGINEERING BLDG.

Do not extend notes this side of this line.

Note: Any Additions or Changes on This Sheet Must be Made or Circled in Red Ink, With Date and Name of Person Making Change.

Notes Ck'd by	Survey of WILLARD AVE
Map No.	W. O. 1315 Tape No. St'd. °F
Office Work	Surveyed by Wallace
Checked	Notes ECW Date 9-24-49
Date	Indexed A. C. Johnson

F. B. 1549 Pg. 143

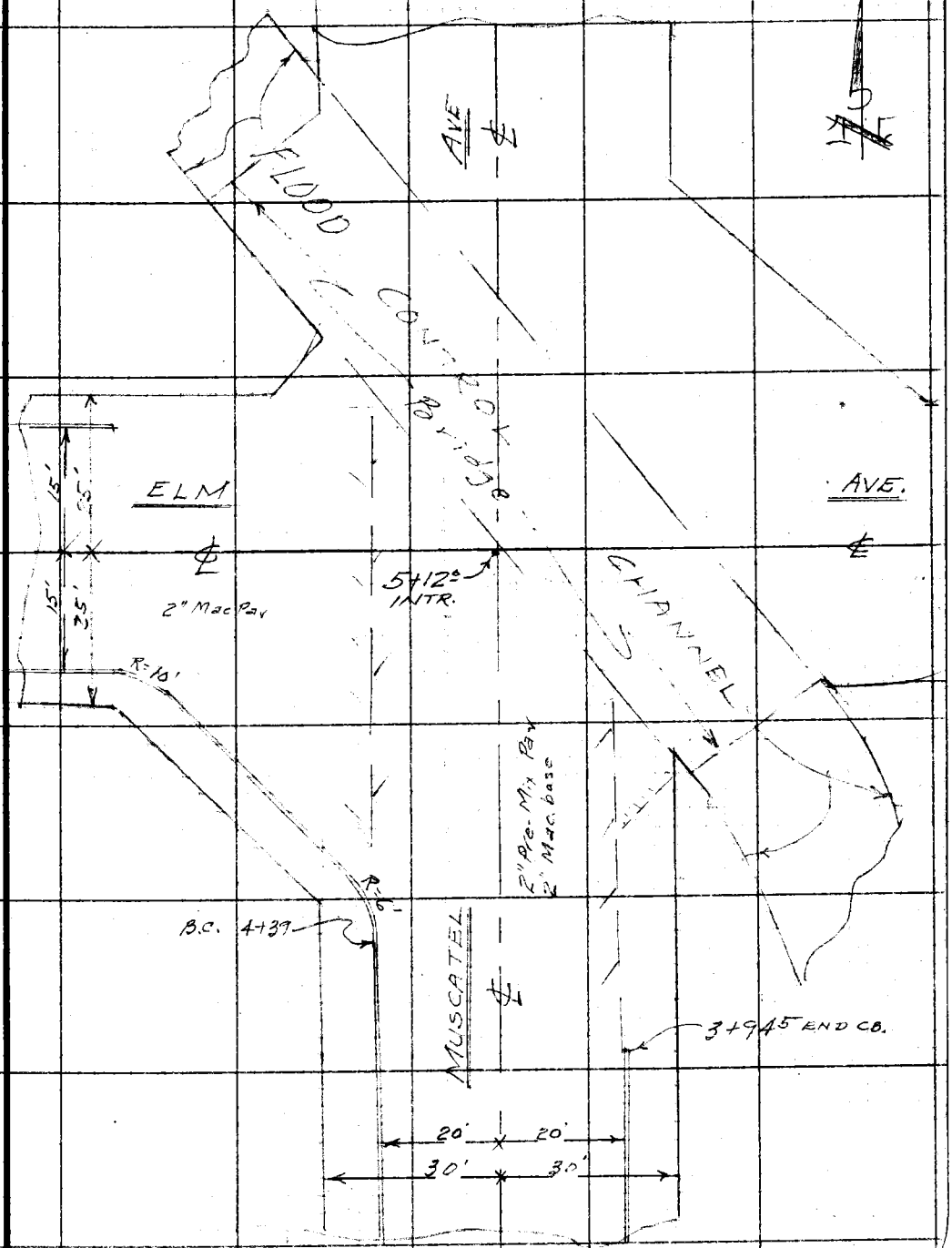

Front for Pg. 142

Note: Any Additions or Changes on This Sheet Must be Made or Circled in Red Ink With Date and Name of Person Making Change.

Do not extend notes this side of this line.

RETURN TO
LOS ANGELES COUNTY SURVEYOR
726 LOS ANGELES COUNTY
ENGINEERING BLDG.

76F309S 247 10M 5-49

F. B. 519 PG. 44

RETURN TO
LOS ANGELES COUNTY SURVEYOR
726 LOS ANGELES COUNTY
ENGINEERING BLDG.

Do not extend notes this side of this line.

Note: Any Additions or Changes of This Sheet Must be Made or Circled in Red Ink With Date and Name of Person Making Change.

Profile No.	Notes Red.	Plotted	Job No. 1310	Division No.	F.B. 1549 PG. 145
	Date	Date	Survey of WILLARD AVE		
X-Sec. No.	Notes Chkd.	Checked	Survey by E. C. WALLACE Notes A.J.P.	Date 9-20-49	
	Date	Date	Map No.	Indexed Johnson	Date JAN 3 '81

C.I 1310 WILLARD AVE

MUSCATEL AVE

FROM

LAS TUNAS

TO

ELM DR

X- SECTION

Skeletons Pg. 142 & 143

STATION	B. S.	H. I.	F. S.	ELEV.

NOTE: ANY ADDITIONS OR CHANGES ON THIS SHEET MUST BE MADE OR CIRCLED IN RED INK, WITH DATE AND NAME OF PERSON MAKING CHANGE.

Do not extend notes this side of this line.

PLEASE RETURN TO
LOS ANGELES COUNTY SURVEYOR
726 LOS ANGELES COUNTY ENGINEERING BLDG.

76L298 307 5-49

76L298 307 5-49

PLEASE RETURN TO
LOS ANGELES COUNTY SURVEYOR
726 LOS ANGELES COUNTY ENGINEERING BLDG.

NOTE: ANY ADDITIONS OR CHANGES ON THIS SHEET MUST BE MADE OR CIRCLED IN RED INK, WITH DATE AND NAME OF PERSON MAKING CHANGE.

Do not extend notes this side of this line.

STATION	B. S.	H. I.	F. S.	ELEV.	MUSCATEL LT	℄	RT
					B.M. TE-211 T.B. 1488-143 Elev 418.130		
B.M. TE-211				418 13	LAS TUNAS DR & MUSCATEL AVE		
0+00 INTER.				418 0		℄	MUSCATEL AVE & LAS TUNAS
0+55 (67)				418 0		℄	N.P.L. LAS TUNAS
E end C.R. N.E. cor				417 94			
Gutter E. end C.R. " "				417 39			
Invert 30" STORM DRAIN			NE Cor.	413 37	54.7' Rt. invert El. 30" Cem R.S.D.		
Invert 30" STORM DRAIN				413 31	61.2' Rt " El. 30" " " (outlet)		
N. end C.R. N.E. cor.				418 46			
Gut. N. " " " " "				417 93			
W. end C.R. N.W. cor				418 23			
Gutter W. end C.R. N.W. Cor				417 43			
Invert 18" Cem R.-S.D.				414 98	50' Rt. Outlet invert elev. 18" Cem. R.S.D.		
N. end C.R. N.W. cor.				418 79			
Gut. N. end " " "				418 22			
0+67				418 3		℄	N.P.L. LAS TUNAS
0+79.2 Invert 18" Cem R.-S.D. N.W. Cor				415 [illegible]	21' Lt. Invert of 18" Cem. R.S.D.		
0+81 - Catchbasin				416 52	20' Rt. " " 18" " " "		
0+94.1 End of Gutter				418 50	25' Lt.		
0+96.8 End of Gutter				417 [illegible]			20' Rt
1+00				418 [illegible]		℄	
"				418 [illegible]			20' Lt

Profile No. ____ X-Sec. No. ____
Plotted ____ Date ____ Checked ____ Date ____
Notes Red. ____ Date ____ Notes Chkd. ____ Date ____
Job No. 1310 Division No. ____
Notes A. J. Patterson
Date 1-29-
Survey of WILLARD AVE
Survey by A. Williams
Indexed R. C. Johnson
F.B. 1349 PG. 146

76L298 307 5-49

PLEASE RETURN TO
LOS ANGELES COUNTY SURVEYOR
726 LOS ANGELES COUNTY ENGINEERING BLDG.

NOTE: ANY ADDITIONS OR CHANGES ON THIS SHEET MUST BE MADE OR CIRCLED IN RED INK, WITH DATE AND NAME OF PERSON MAKING CHANGE.

Do not extend notes this side of this line.

STATION	B. S.	H. I.	F. S.	ELEV.	MUSCATEL AVE LT	℄	RT
1+00				419.24	20'cb		
1+17.5				419.21			
2+00				420.7		℄	
"				420.56			20'cb
"				420.92	20'cb		
T.P.				420.72			
3+00				422.1		℄	
"				422.29			20'cb
"				421.5			100'
"				422.39	20'cb		
				423.2	100'		
3+92.5	end curb			423.84			20'cb end curb
4+00				424.1		℄	
"				423.5			20'
				423.9			30' P.L
				424.02	20'cb		
T.P.				424.24			
4+39.0				424.56	20' Lt. S. end. C.R. S. W. cov.		
+87.0				426.0		℄	S. P.L ELM AVE
5+00				426.2			
5+12.0	END			426.5		℄	ELM AVE & MUSCATEL AVE

Profile No. ____ Notes Red ____ Plotted ____ Job No. 1310 Division No. ____
X-Sec. No. ____ Date ____ Date ____ Survey of WILLARD AVE
Notes Chkd. ____ Checked ____ Survey by A. C. Notes A. J. P. Date 9-20-49
Date ____ Date ____ Map No. ____ Indexed J. C. Johnson Date ____

F.B. 549 PG. 147

F.B. 1549 PG. 148 Job No. 1310 Division No. _____ Notes Red. _____ Plotted _____ Profile

Survey of WILLARD AVE Date _____ Date _____ No. _____

Survey by WALLACE Notes A.J. PETERSON Notes Chkd. _____ Checked _____ X-Sec.

Indexed A. C. Johnson Date _____ Date _____ Date _____ No. _____

76L298 307 5-49

PLEASE RETURN TO

LOS ANGELES COUNTY SURVEYOR

726 LOS ANGELES COUNTY ENGINEERING BLDG.

NOTE: ANY ADDITIONS OR CHANGES ON THIS SHEET MUST BE MADE OR CIRCLED IN RED INK, WITH DATE AND NAME OF PERSON MAKING CHANGE.

Do not extend notes this side of this line.

STATION	B.S.	H.I.	F.S.	ELEV.	LT	RT
5+12.0				4253	℄	ELM AVE 100'
"				4251	ELM AVE 100'	℄
B.M. TE-253				426.03	B.M. TE-253 F.B. 1488-143 Elev 426.032 MUSCATEL & ELM AVE S.E. COR UN-ADJ.	

Notes Ck'd by	Survey of WILLARD AVE
Map No.	W. O. 1310 Tape No. St'd. °F
Office Work	Surveyed by E. C. WALLACE
Checked	Notes A. J. PETERSON Date 9-20-49
Date	Indexed ~~A. C. Johnson~~

F. B. 1549 Pg. 149

JAN 3 '51

C.J 1310 WILLARD AVE

VISTA ST

FROM

LAS TUNAS DR

TO

HERMOSA DR

(SKETCH)

Note: Any Additions or Changes on This Sheet Must be Made or Circled in Red Ink With Date and Name of Person Making Change.

Do not extend notes this side of this line.

RETURN TO
LOS ANGELES COUNTY SURVEYOR
726 LOS ANGELES COUNTY
ENGINEERING BLDG.

76F309S 247 10M 1-49

F. B. 1549 PG. 150

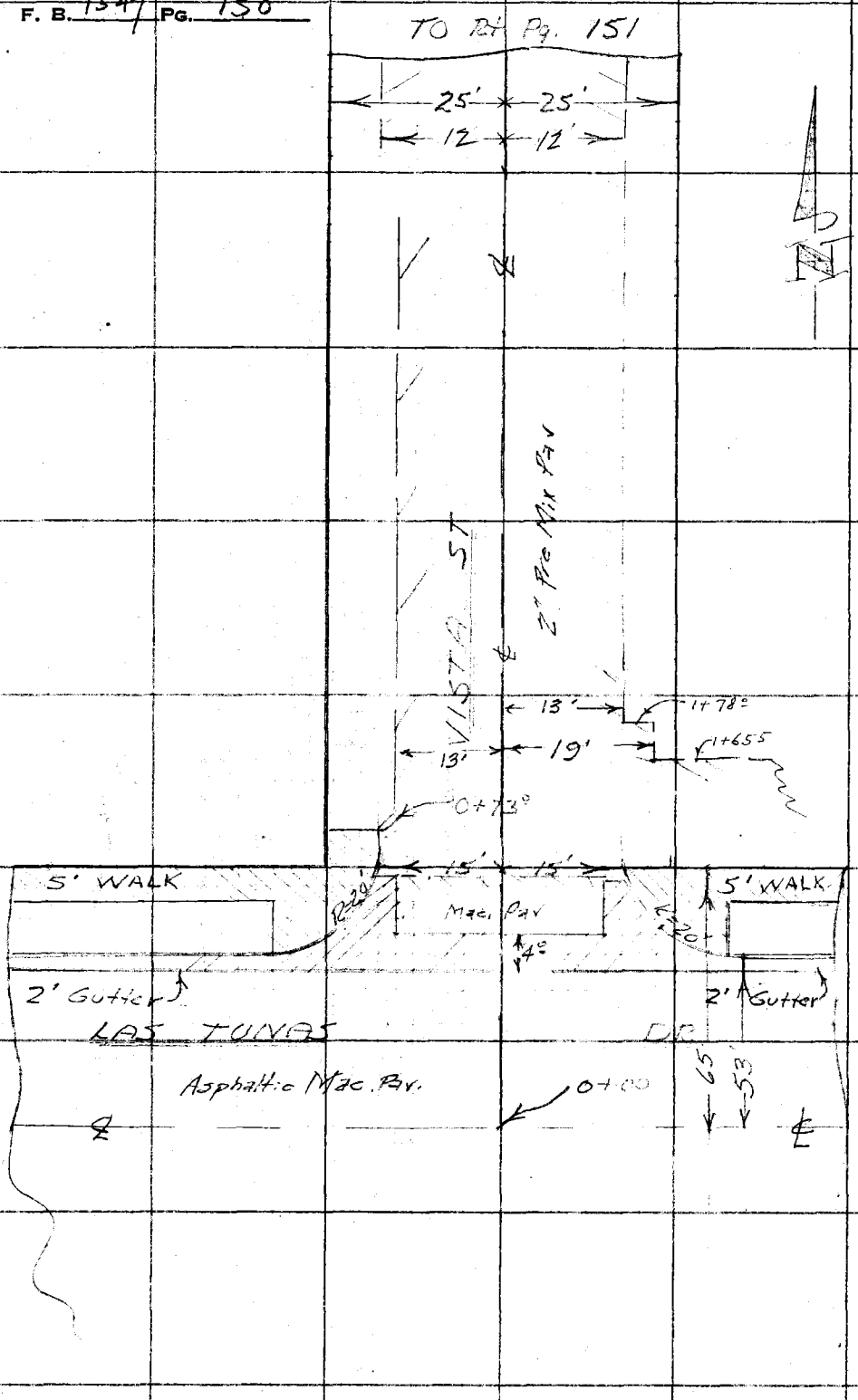

RETURN TO
LOS ANGELES COUNTY SURVEYOR
725 LOS ANGELES COUNTY
ENGINEERING BLDG.

Do not extend notes this side of this line.

Note: Any Additions or Changes on This Sheet Must be Made or Circled in Red Ink With Date and Name of Person Making Change.

Notes Ck'd by	Survey of WILLARD AVE
Map No.	W. O. 1310 Tape No. St'd. °F
Office Work	Surveyed by Wallace
Checked	Notes ECW Date 9-22-49
Date	Indexed Z. C. Johnson

F. B. 1549 Pg. 151

Note: Any Additions or Changes on This Sheet Must be Made or Circled in Red Ink With Date and Name of Person Making Change.

Do not extend notes this side of this line.

RETURN TO
LOS ANGELES COUNTY SURVEYOR
726 LOS ANGELES COUNTY
ENGINEERING BLDG.

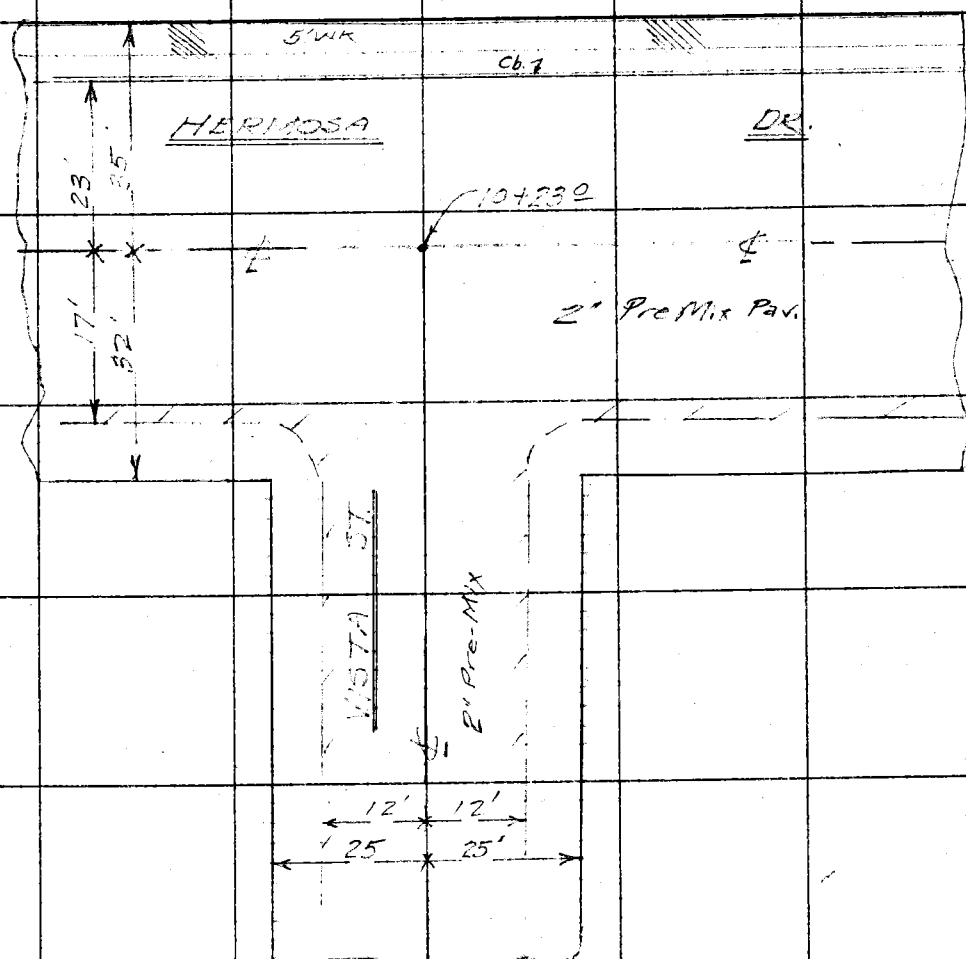

From top Pg. 150

76F3099 247 10M 1-49

F. B. 1549 PG. 152

RETURN TO
LOS ANGELES COUNTY SURVEYOR
726 LOS ANGELES COUNTY
ENGINEERING BLDG.

Do not extend notes this side of this line.

Note: Any Additions or Changes of This Sheet Must Be Made or Circled in Red Ink With Date and Name of Person Making Change.

Profile No.	Notes Red.	Plotted	Job No. 1310	Division No.	F.B. 1549 PG. 153
	Date	Date	Survey of WILLARD AVE		
X-Sec. No.	Notes Chkd.	Checked	Survey by E.C.W.	Notes A J P	Date 9-22-49
	Date	Date	Map No.	~~Indexed~~ Johnson	Date JAN 3 '51

C.I 1310 WILLARD AVE

VISTA ST

from

LAS TUNAS DR

TO

HERMOSA DR.

(X-SECTION)

STATION	B. S.	H. I.	F. S.	ELEV.

NOTE: ANY ADDITIONS OR CHANGES ON THIS SHEET MUST BE MADE OR CIRCLED IN RED INK, WITH DATE AND NAME OF PERSON MAKING CHANGE.

Do not extend notes this side of this line.

PLEASE RETURN TO
LOS ANGELES COUNTY SURVEYOR
726 LOS ANGELES COUNTY ENGINEERING BLDG.

76L298 307 5-49

76L298 307 5-49

PLEASE RETURN TO
LOS ANGELES COUNTY SURVEYOR
726 LOS ANGELES COUNTY ENGINEERING BLDG.

NOTE: ANY ADDITIONS OR CHANGES ON THIS SHEET MUST BE MADE OR CIRCLED IN RED INK, WITH DATE AND NAME OF PERSON MAKING CHANGE.

Do not extend notes this side of this line.

Profile No. ____ X-Sec. No. ____
Plotted ____ Date ____
Notes Red. ____ Date ____
Notes Chkd. ____ Date ____
Checked ____ Date ____
Division No. ____
Job No. 1370 AVE
Notes
Date
Survey of WILLARD
Survey by E.C. WEBMAKE
Indexed C. Johnson
F.B. 1549 PG. 154

STATION	B. S.	H. I.	F. S.	ELEV.		
					℄	Rt
					BMTE-213 F.B. 1489-127 Elev 420 390 unadj.	
BMTE-213				420 39	LAS TUNAS DR & VISTA ST N.W. cor	
0+00 inter				420 2	℄	LAS TUNAS & INTR. VISTA
0+53				419 75	℄	
E. end C.R. N.E. cor				420 74		
Gutter E end C.R. N.E. cor				419 [illegible]		
N. end C.R. N.E. cor				420 80		
Gutter N. end C.R. N.E. cor				420 03		
W. end C.R. N.W. cor				420 4[illegible]		
Gutter W. end C.R. N.W. cor				419 61		
N. end C.R. N.W. cor				420 69		
Gutter N. end C.R. N.W. cor				420 02		
0+73				420 05	℄	N.P.L. LAS TUNAS
1+00				421 1	℄	
"				420 9		13'
"				42[illegible] 6		14'
"				421 7		25'
"				420 8	13'	
"				421 2	15'	
"				421 3	25'	
T.P.				421 [illegible]5		
2+00				42[illegible]	℄	

SELF-RECORDING ROD

76L298 307 5-49

PLEASE RETURN TO
LOS ANGELES COUNTY SURVEYOR
726 LOS ANGELES COUNTY ENGINEERING BLDG.

NOTE: ANY ADDITIONS OR CHANGES ON THIS SHEET MUST BE MADE OR CIRCLED IN RED INK, WITH DATE AND NAME OF PERSON MAKING CHANGE.

Do not extend notes this side of this line.

STATION	B. S.	H. I.	F. S.	ELEV.	VISTA 57'		
					Lt	℄	Rt
2+00				4229			13'
"				4235			25'
				4238	13'		
				4229	25'		
3+00				4249		℄	
"				4246			13'
"				4251			25'
"				4254			100'
"				4245	13'		
"				4245	25'		
"				4242	100'		
4+00				4266		℄	
"				4264			13'
"				4272			25'
"				4262	13'		
"				4264	25'		
T.P.				4273			
5+00				4281		℄	
"				4279			13'
"				4286			25'

Profile No.____ Notes Red____ Plotted____ Job No. 1310 Division No.____
Date____ Date____ Survey of WILLARD TRACT
X-Sec. No.____ Notes Chkd.____ Checked____ Survey by F.C.W. Notes A.J.P. Date 9-22-49
Date____ Date____ Map No.____ Indexed Johnson Date____

F.B. 1549 PG. 155

76L298 307 5-49

PLEASE RETURN TO
LOS ANGELES COUNTY SURVEYOR
726 LOS ANGELES COUNTY ENGINEERING BLDG.

NOTE: ANY ADDITIONS OR CHANGES ON THIS SHEET MUST BE MADE OR CIRCLED IN RED INK, WITH DATE AND NAME OF PERSON MAKING CHANGE.

Do not extend notes this side of this line.

Profile No. ____ X-Sec. No. ____

Plotted ____ Date ____ Checked ____ Date ____

Notes Red. ____ Date ____ Notes Chkd. ____ Date ____

Division No. ____ Job No. 1310

Survey of WILLARD AVE

Survey by E. C. WALLACE Notes E. L. Patterson

Indexed A. C. Johnson Date ____

F.B. 549 PG. 156

STATION	B. S.	H. I.	F. S.	ELEV.	VISTA ST. Lt	℄	Rt
5+00				427.8	13'		
"				427.8	25'		
6+00				429.6		℄	
"				429.2			13'
"				429.7			25'
"				430.2			100'
"				429.3	13'		
"				429.3	25'		
"				429.5	100'		
7+00				431.0		℄	
"				430.7			13'
"				431.0			25'
"				430.7	13'		
"				431.[illegible]	25'		
T.P.				431.73			
8+00				432.5		℄	
"				432.2			13'
"				432.6			25'
"				432.2	13'		
"				432.9	25'		

76L298 307 5-49

PLEASE RETURN TO
LOS ANGELES COUNTY SURVEYOR
726 LOS ANGELES COUNTY ENGINEERING BLDG.

NOTE: ANY ADDITIONS OR CHANGES ON THIS SHEET MUST BE MADE OR CIRCLED IN RED INK, WITH DATE AND NAME OF PERSON MAKING CHANGE.

Do not extend notes this side of this line.

STATION	B. S.	H. I.	F. S.	ELEV.	VISTA ST. Lt	℄	Rt
9+00				433.9		℄	
"				433.6			13'
"				434.6			25'
"				434.4			100'
"				433.4	13'		
				433.7	25'		
"				434.0	100'		
10+00				435.3		℄	S. P.L. of HERMOSA
10+23.0	INTER			435.3		℄	HERMOSA & VISTA ST
10+23.0				435.9		℄	HERMOSA 100' Rt.
10+23.0				435.3	106' Lt. HERMOSA &		
10+46.0	N. cb. Hermosa			436.22	N. cb. Hermosa DR.	℄	Prod
B.M.TE. 240				436.13	B.M.TE. 240 F.B. 1488-138 Elev. 436.131 ON-AV HERMOSA DR. & VISTA ST N.E. cor.		

Profile Notes Red. ____ Plotted ____ Job No. 1310 Division No. ____
No. ____ Date ____ Date ____ Survey of WILLARD AVE
X-Sec. Notes Chkd. ____ Checked ____ Survey by E.C.W. Notes A.J.C. Date [illegible]
No. ____ Date ____ Date ____ Map No. ____ Indexed Johnson Date ____

F.B. 1549 PG. 157

F.B. 1549 PG. 158 Job No. 1310 Division No. _____ Notes Red. _____ Plotted _____ Profile

Survey of _____ Date _____ Date _____ No. _____

Survey by _____ Notes _____ Notes Chkd. _____ Checked _____ X-Sec.

Indexed _____ Date _____ Date _____ Date _____ No. _____

STATION	B. S.	H. I.	F. S.	ELEV.

76L298 307 5-49

PLEASE RETURN TO
LOS ANGELES COUNTY SURVEYOR
726 LOS ANGELES COUNTY ENGINEERING BLDG.

Do not extend notes this side of this line.

NOTE: ANY ADDITIONS OR CHANGES ON THIS SHEET MUST BE MADE OR CIRCLED IN RED INK, WITH DATE AND NAME OF PERSON MAKING CHANGE.

Notes Ck'd by	Survey of WILLARD AVE	F.B. 1549 PG. 139
Map No.	W. O. 1310 Tape No. St'd °F	
Office Work	Surveyed by E.C. WANLASS	
Checked	Notes A.J. PETERSON Date 9-22-49	
Date	Indexed E. C. Johnson	

JAN 3 '51

C.I 1310 WILLARD AVE

VISTA ST

From

HERMOSA DR

to

GARIBALDI AVE

(SKETCH)

Note: Any Additions or Changes on This Sheet Must be Made or Circled in Red Ink With Date and Name of Person Making Change.

Do not extend notes this side of this line.

RETURN TO
LOS ANGELES COUNTY SURVEYOR
700 HALL OF RECORDS

FORM 247 BM 11-41

F.B. 1549 PG. 160

TO LT Pg. 161

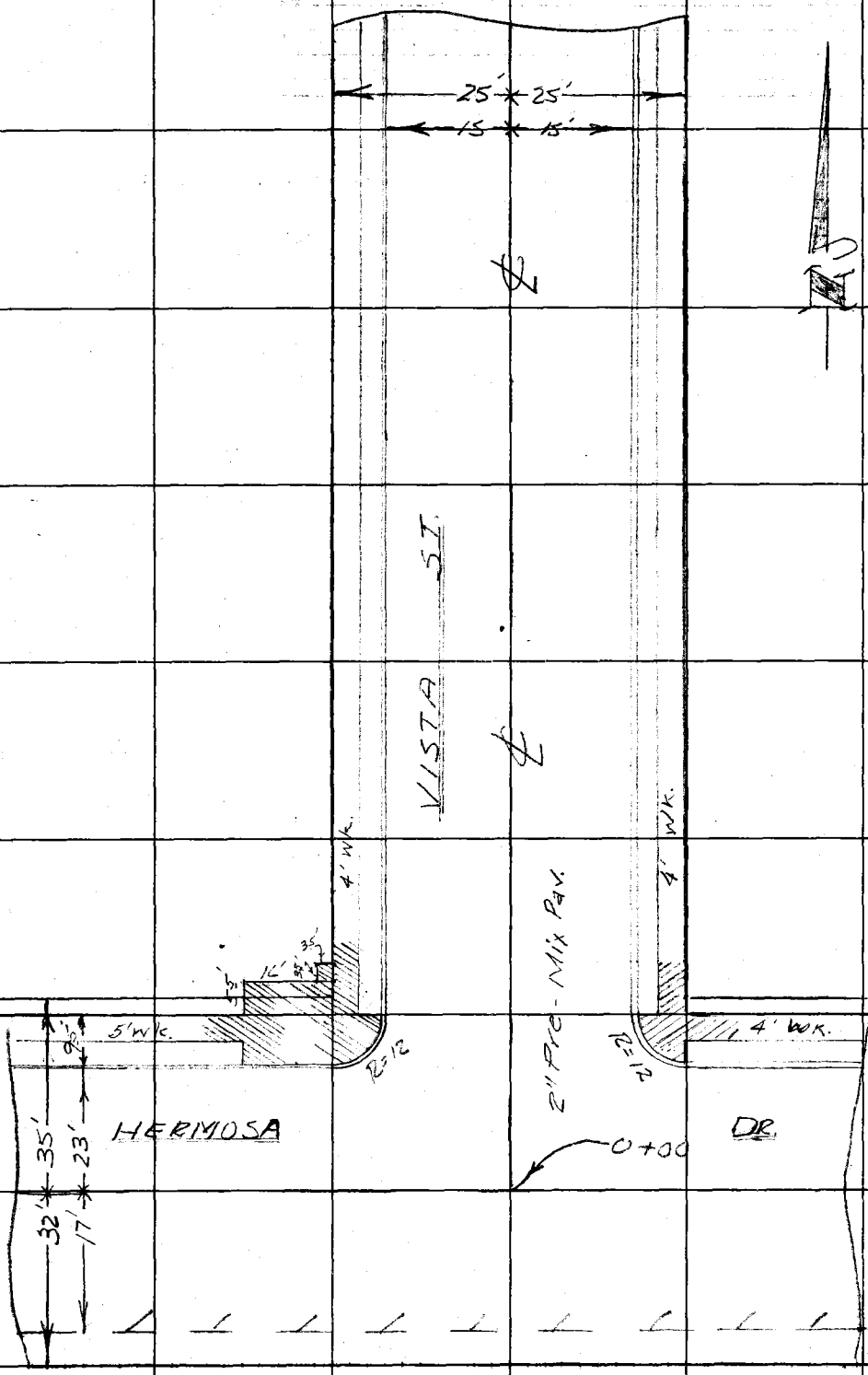

RETURN TO
LOS ANGELES COUNTY SURVEYOR
700 HALL OF RECORDS

Do not extend notes this side of this line.

Note: Any Additions or Changes on This Sheet Must be Made or Circled in Red Ink With Date and Name of Person Making Change.

Notes Ck'd by	Survey of Willard Ave
Map No.	W. O. 1310 Tape No. St'd. °F
Office Work	Surveyed by Wallace
Checked	Notes LSW Date 7-22-49
Date	C. Johnson
	Indexed

F. B. 1549 PG. 161

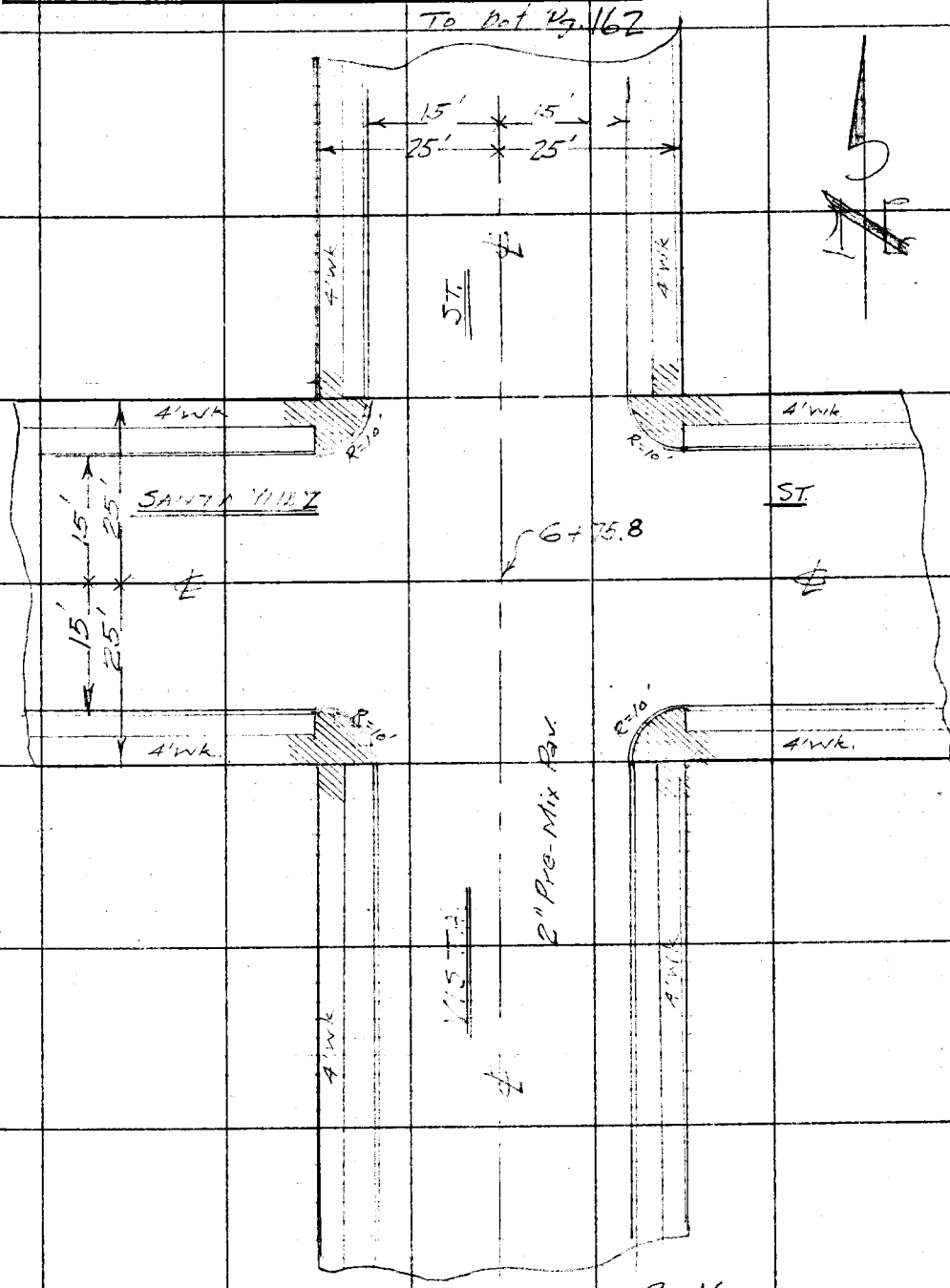

Note: Any Additions or Changes on This Sheet Must be Made or Circled in Red Ink With Date and Name of Person Making Change.

Do not extend notes this side of this line.

RETURN TO
LOS ANGELES COUNTY SURVEYOR
726 LOS ANGELES COUNTY
ENGINEERING BLDG.

76F309S 247 10M 1-49

F. B. 1549 PG. 162

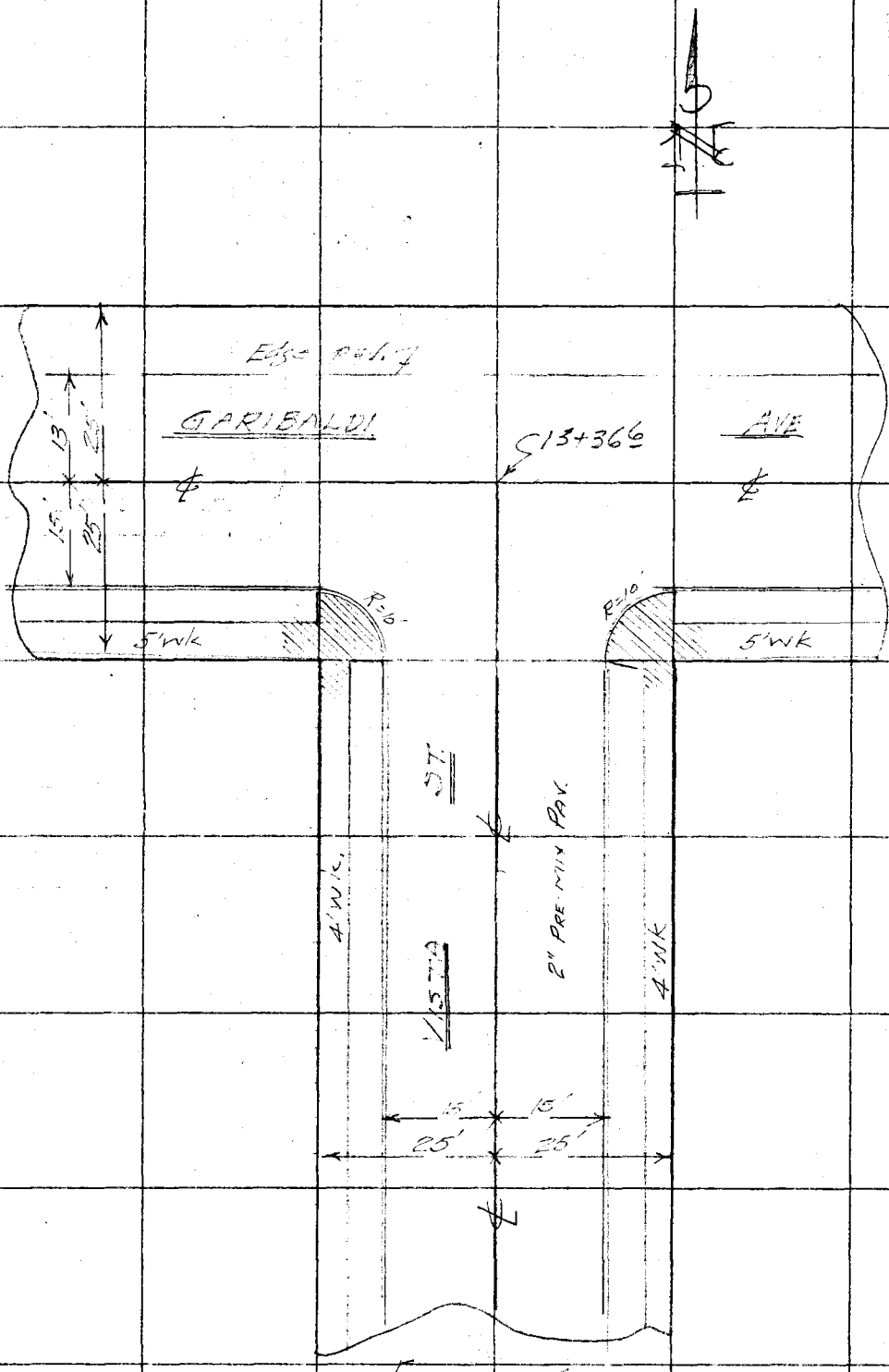

RETURN TO
LOS ANGELES COUNTY SURVEYOR
726 LOS ANGELES COUNTY
ENGINEERING BLDG.

Do not extend notes this side of this line.

Note: Any Additions or Changes on This Sheet Must be Made or Circled in Red Ink With Date and Name of Person Making Change.

Profile No.	Notes Red.	Plotted	Job No. 1310	Division No.	F.B. 1549 PG. 163
	Date	Date	Survey of WILLARD AVE		
X-Sec. No.	Notes Chkd.	Checked	Survey by E.C.W.	Notes A.J.B.	Date 9-22-49
	Date	Date	Map No.	Indexed A. C. Johnson	Date JAN 3 '51

C.I 1310 WILLARD AVE

VISTA ST

FROM

HERMOSA CA

TO

GARIBALDI AVE

(X SECTION)

STATION	B. S.	H. I.	F. S.	ELEV.

NOTE: ANY ADDITIONS OR CHANGES ON THIS SHEET MUST BE MADE OR CIRCLED IN RED INK, WITH DATE AND NAME OF PERSON MAKING CHANGE.

PLEASE RETURN TO
LOS ANGELES COUNTY SURVEYOR
726 LOS ANGELES COUNTY ENGINEERING BLDG.

Do not extend notes this side of this line.

76L298 307 5-49

76L298 307 5-49

PLEASE RETURN TO
LOS ANGELES COUNTY SURVEYOR
726 LOS ANGELES COUNTY ENGINEERING BLDG.

NOTE: ANY ADDITIONS OR CHANGES ON THIS SHEET MUST BE MADE OR CIRCLED IN RED INK, WITH DATE AND NAME OF PERSON MAKING CHANGE.

Do not extend notes this side of this line.

STATION	B. S.	H. I.	F. S.	ELEV.	VISTA ST	
					Lt ℄	Rt
B.M.T.E. 240				436 13	BMTE 240 F.B 1488-138 HERMOSA DR + VISTA ST. N.E. COR.	Elev. 436.131 UN-Adj.
0-32				436 [illegible]	S. P.L. HERMOSA DR.	
0+00 inter				435 9	℄	HERMOSA DR + VISTA ST.
E. end C.R. N.E. cor.				436 19		
N. end C.R. N.E. cor				436 28		
W end C.R. N.W. cor.				436 41		
N. end C.R. N.W. cor				436 38		
0+35				436 00	℄	N.P.L. HERMOSA Dr.
1+00				436 6	℄	
"				437 00		15'cb
"				437 06	15'cb	
T.P.				436 97		
2+00				437 6	℄	
"				437 77		15'cb
"				438 01	15'cb	
3+00				438 6	℄	
"				438 05		15'cb
"				439 1		100'
"				438 95	15'cb	
"				438 9	100'	

F.B. 1549 PG. 164

Job No. 1310 Division No. Notes Red. Plotted Date Checked Date No. Profile

Survey of WILLARD AVE Notes Chkd. Date No. X-Sec.

Survey by L.C. [illegible] Notes A. [illegible] Date

Indexed A. C. Johnson Date

76L298 307 5-49

PLEASE RETURN TO
LOS ANGELES COUNTY SURVEYOR
726 LOS ANGELES COUNTY ENGINEERING BLDG.

NOTE: ANY ADDITIONS OR CHANGES ON THIS SHEET MUST BE MADE OR CIRCLED IN RED INK, WITH DATE AND NAME OF PERSON MAKING CHANGE.

Do not extend notes this side of this line.

STATION	B. S.	H. I.	F. S.	ELEV.	VISTA ST Lt	℄	Rt
4+00				439.6		℄	
				43[illegible]			15'cb
				439.96	15'cb		
T.P.				439.56			
5+00				440.7		℄	
				440.97			15'cb
				440.91	15'cb		
6+00				441.7		℄	
				441.97			15'cb
				441.94	15'cb		
T.P.				442.36			
6+50 8				442.1		℄	S. P.L. SANTA YNEZ ST.
S. end C.R. S.E. cor.				442.34			
E. end C.R. S.E. cor.				442.35			
S. end C.R. S.W. cor.				442.34			
[illegible] end C.R. S.W. cor.				442.30			
6+75 8		Inter.		442.2		℄	VISTA ST & SANTA YNEZ ST
6+75 8				442.6		℄	SANTA YNEZ 100' Rt.
6+75 8				442.1	100' Lt. SANTA YNEZ ℄		
E. end C.R. N.E. cor.				442.96			

Profile No. ____ Notes Red ____ Plotted ____ Job No. 1310 Division No. ____
Date ____ Date ____ Survey of WILLARD
X-Sec. No. ____ Notes Chkd. ____ Checked ____ Survey by F.C.W. Notes D.W.P. Date 9-22-49
Date ____ Date ____ Map No. ____ Indexed A.C. Johnson Date ____

F.B. 549 PG. 165

76L298 307 5-49

PLEASE RETURN TO
LOS ANGELES COUNTY SURVEYOR
726 LOS ANGELES COUNTY ENGINEERING BLDG.

NOTE: ANY ADDITIONS OR CHANGES ON THIS SHEET MUST BE MADE OR CIRCLED IN RED INK, WITH DATE AND NAME OF PERSON MAKING CHANGE.

Do not extend notes this side of this line.

F.B. 549 PG. 166
Job No. 1310 Division No. ____ Notes Red. ____ Plotted ____ Profile No. ____
Survey of WILLARD AVE Date ____ Date ____ X-Sec. No. ____
Survey by E.C. Wallace Notes A.J. Peterson Notes Chkd. ____ Checked ____
Indexed A. C. Johnson Date ____ Date ____

STATION	B. S.	H. I.	F. S.	ELEV.	VISTA ST LT	℄	RT
N. end C.R. N.E. cor				44297			
W. end C.R. N.W. cor.				44284			
N. end C.R. N.W. cor				44294			
7+00				426		℄	N.P.L. SANTA INEZ ST.
8+00				4438		℄	
"				44413			15'cb
"				44418	15'cb		
T.P.				44396			
9+00				4450		℄	
"				44534			15'cb
"				44529	15'cb		
10+00				4463		℄	
"				44670			15'cb
"				4473			100'
"				44674	15'cb		
"				4469	100'		
11+00				4476		℄	
"				44808			15'cb
"				44809	15'cb		
T.P.				44875			

76L298 307 5-49

PLEASE RETURN TO
LOS ANGELES COUNTY SURVEYOR
726 LOS ANGELES COUNTY ENGINEERING BLDG.

NOTE: ANY ADDITIONS OR CHANGES ON THIS SHEET MUST BE MADE OR CIRCLED IN RED INK, WITH DATE AND NAME OF PERSON MAKING CHANGE.

Do not extend notes this side of this line.

STATION	B. S.	H. I.	F. S.	ELEV.	VISTA ST. Lt	℄	Rt
12+00				449 1		℄	
"				449 40			15'cb
				449 42	15'cb		
13+00				450 6		℄	
"				450 85			15'cb
"				450 31	15'cb		
13+12°				450 7		℄	S.P.L. GARIBALDI
S. end C.R. S.E. cor				450 99			
E. end C.R. S.E. cor.				451 16			
S. end C.R. S.W. cor				451 01			
W. end C.R. S.W. cor.				451 26			
13+37°	inter.			451 3		℄	GARIBALDI AVE & VISTA ST
13+37°				451 1		℄	GARIBALDI 100' Rt.
13+37°				451 6	100' Lt GARIBALDI	℄	
13+62°				453 0	N. P.L. GARIBALDI AVE		
B.M. TE-230				450 96	B.M. TE-230 F.B. 1488-134 Elev 450.986 GARIBALDI AVE & VISTA ST.		UN-Ad.

Profile No. ____ Notes Red. ____ Date ____ Plotted ____ Date ____ Job No. 1310 Division No. ____ Survey of WILLARD AVE

X-Sec. No. ____ Notes Chkd. ____ Date ____ Checked ____ Date ____ Survey by E.C.W. Notes A.J.P. Date 9-22-49

Map No. ____ Indexed A. G. Johnson Date ____

F.B. 1549 PG. 167

F.B. 1549 PG. 168 Job No._____ Division No._____ Notes Red._____ Plotted_____ Profile

Survey of_____ Date_____ Date_____ No._____

Survey by_____ Notes_____ Notes Chkd._____ Checked_____ X-Sec.

Indexed_____ Date_____ Date_____ Date_____ No._____

STATION	B. S.	H. I.	F. S.	ELEV.

76L298 307 5-49

PLEASE RETURN TO

LOS ANGELES COUNTY SURVEYOR

726 LOS ANGELES COUNTY ENGINEERING BLDG.

Do not extend notes this side of this line.

NOTE: ANY ADDITIONS OR CHANGES ON THIS SHEET MUST BE MADE OR CIRCLED IN RED INK. WITH DATE AND NAME OF PERSON MAKING CHANGE.

Notes Ck'd by	Survey of WILLARD AVE
Map No.	W. O. 1310 Tape No. St'd. °F
Office Work	Surveyed by E.C. WALLACE
Checked	Notes A.J. PETERSON Date 9-22-49
Date	Indexed ~~A. C. Johnson~~

F. B. 1549 PG. 169

JAN 3 '51

C.I 1310 WILLARD AVE

WILLARD AVE

FROM

LAS TUNAS DR.

TO

GARIBALDI AVE

(SKETCH)

Note: Any Additions or Changes on This Sheet Must be Made or Circled in Red Ink With Date and Name of Person Making Change.

Do not extend notes this side of this line.

RETURN TO
LOS ANGELES COUNTY SURVEYOR
726 LOS ANGELES COUNTY
ENGINEERING BLDG.

76F3095 247 10M 1-49

F. B. 1549 PG. 170

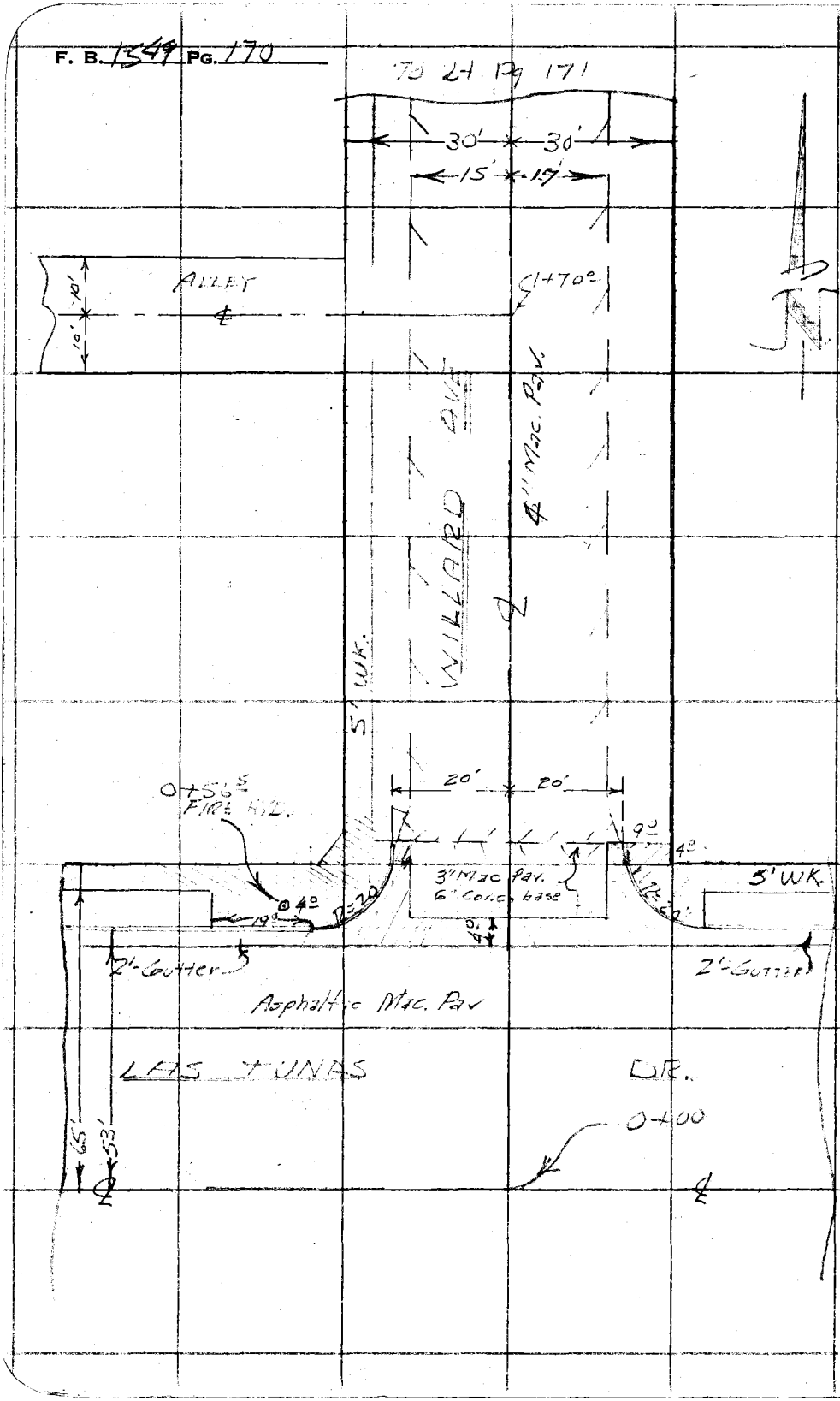

RETURN TO
LOS ANGELES COUNTY SURVEYOR
725 LOS ANGELES COUNTY
ENGINEERING BLDG.

Do not extend notes this side of this line.

Note: Any Additions or Changes on This Sheet Must be Made or Circled in Red Ink With Date and Name of Person Making Change.

Notes Ck'd by	Survey of WILLARD AVE
Map No.	W. O. 1310 Tape No. St'd °F
Office Work	Surveyed by E.C. WALLACE
Checked	Notes A. J. PETERSON Date 9-22-49
Date	Indexed C. Johnson

F. B. 1549 Pg. 171

To Rt. Pg 172

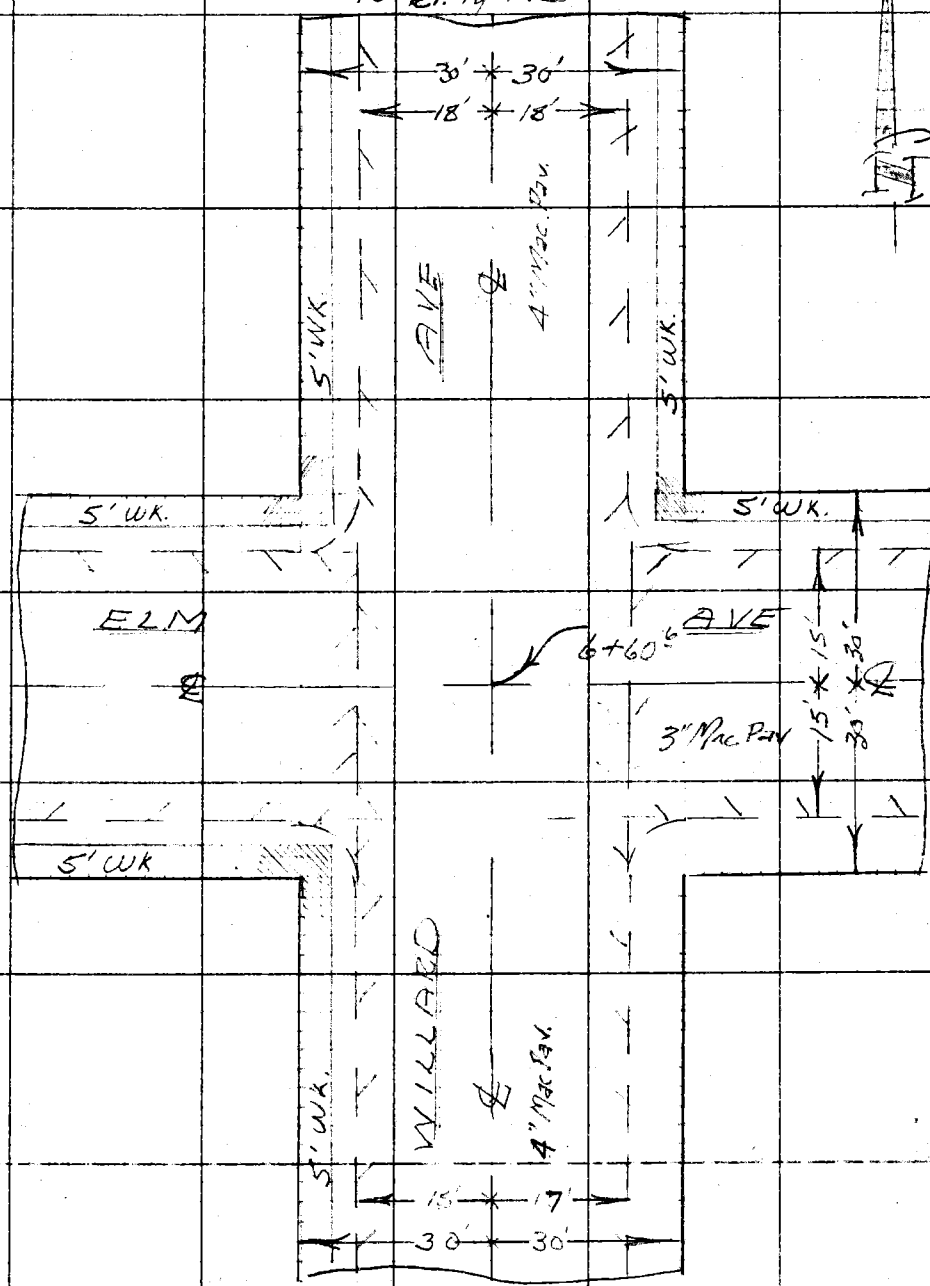

From Rt. Pg 170

Note: Any Additions or Changes of This Sheet Must be Made or Circled in Red Ink With Date and Name of Person Making Change.

Do not extend notes this side of this line.

RETURN TO
LOS ANGELES COUNTY SURVEYOR
726 LOS ANGELES COUNTY
ENGINEERING BLDG.

76F309S 247 10M 1-49

F. B. 1549 Pg. 172

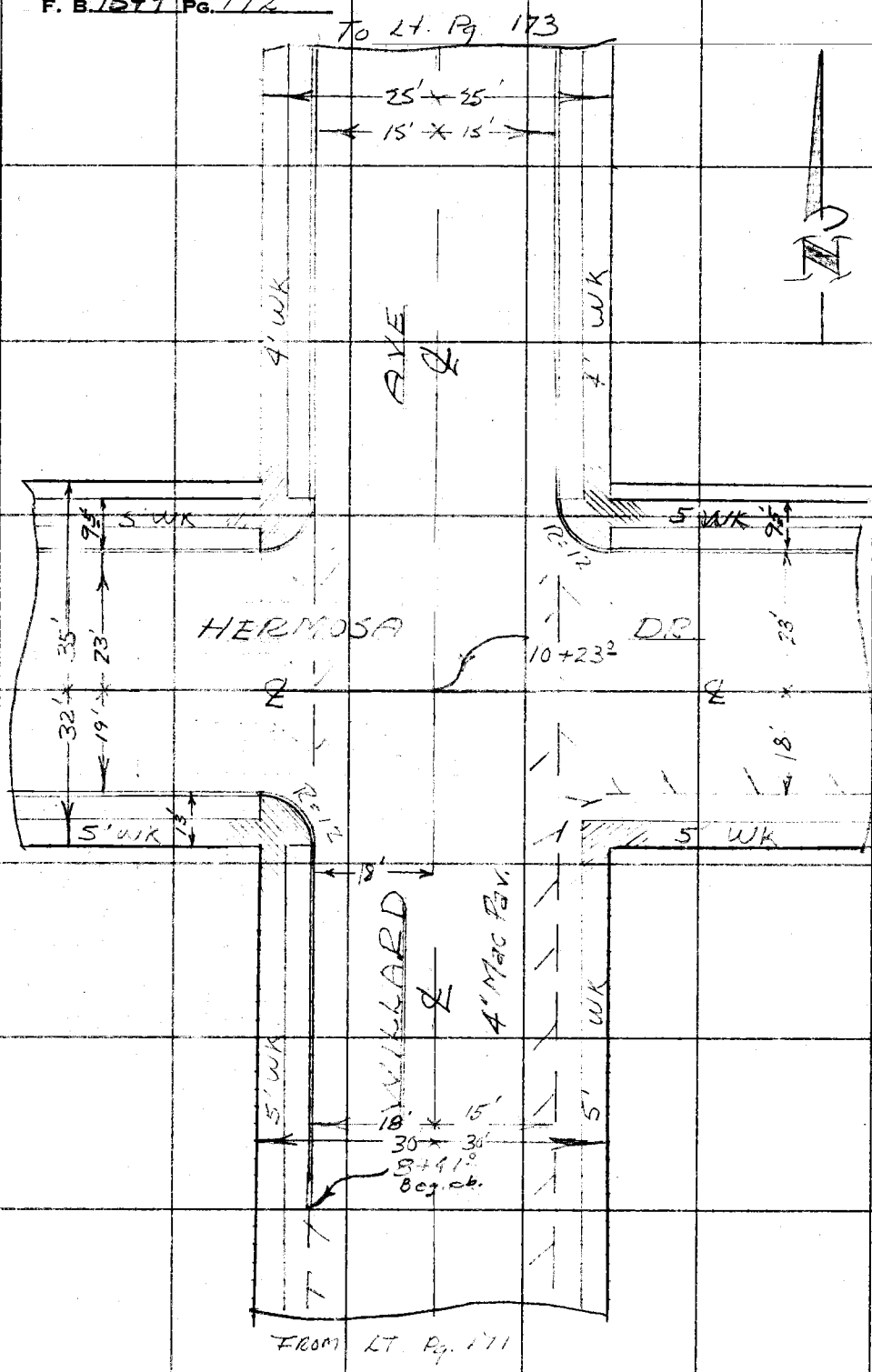

RETURN TO
LOS ANGELES COUNTY SURVEYOR
725 LOS ANGELES COUNTY
ENGINEERING BLDG.

Do not extend notes this side of this line.

Note: Any Additions or Changes on This Sheet Must be Made or Circled in Red Ink With Date and Name of Person Making Change.

Notes Ck'd by	Survey of WILLARD AVE
Map No.	W. O. 310 Tape No. St'd. °F
Office Work	Surveyed by WALLACE
Checked	Notes EW Date 9-23-49
Date	Indexed C. Johnson

F. B. 1549 PG. 173

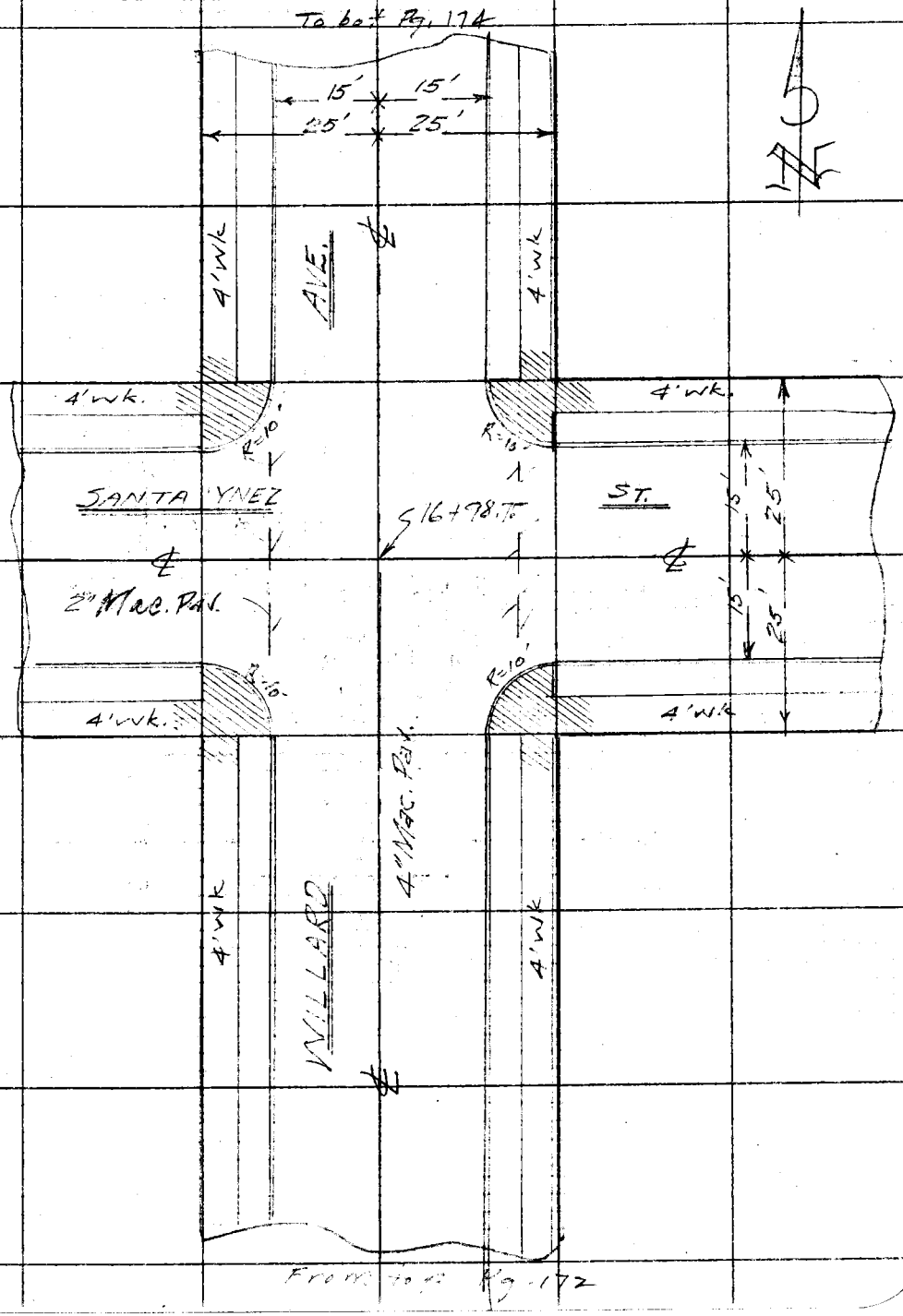

Note: Any Additions or Changes on This Sheet Must be Made or Circled in Red Ink With Date and Name of Person Making Change.

Do not extend notes this side of this line.

RETURN TO
LOS ANGELES COUNTY SURVEYOR
726 LOS ANGELES COUNTY
ENGINEERING BLDG.

76F309S 247 10M 1-49

F. B. 1549 PG. 174

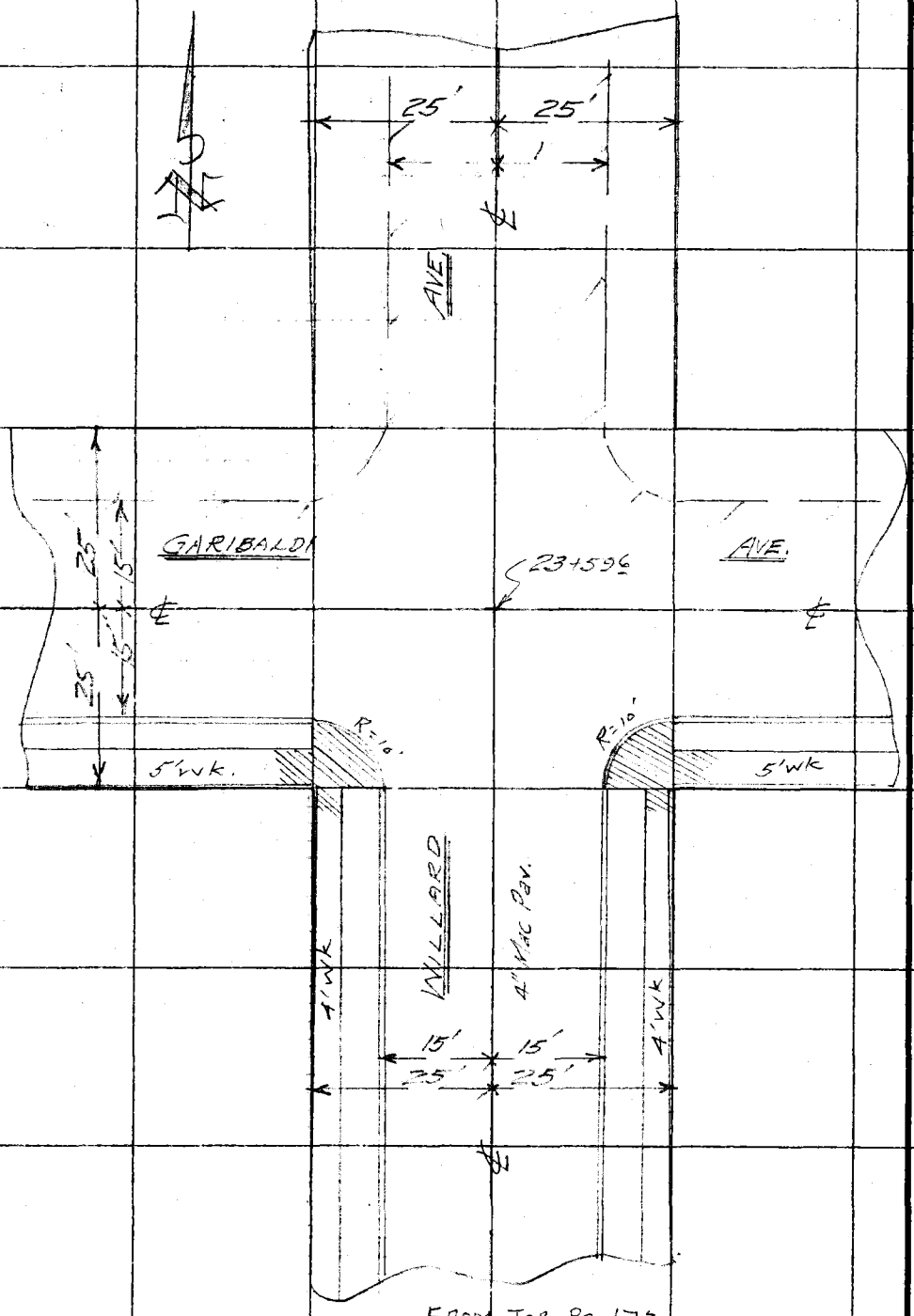

FROM TOP PG. 173

RETURN TO
LOS ANGELES COUNTY SURVEYOR
726 LOS ANGELES COUNTY
ENGINEERING BLDG.

Do not extend notes this side of this line.

Note: Any Additions or Changes on This Sheet Must be Made or Circled in Red Ink With Date and Name of Person Making Change.

Profile No. _____ Notes Red _____ Plotted _____ Job No. 1310 Division No. _____ F.B. 1549 PG. 175

Date _____ Date _____ Survey of WILLARD AVE

X-Sec. No. _____ Notes Chkd _____ Checked _____ Survey by E.C.W. Notes A.J.P. Date 4-23-49

Date _____ Date _____ Map No. _____ Indexed J. Johnson Date JAN 3 '51

C.I. 1310 WILLARD AVE

WILLARD AVE

From

LAS TUNAS DR

To

GARIBALDI AVE

(X-SECTION).

STATION	B.S.	H.I.	F.S.	ELEV.

NOTE: ANY ADDITIONS OR CHANGES ON THIS SHEET MUST BE MADE OR CIRCLED IN RED INK, WITH DATE AND NAME OF PERSON MAKING CHANGE.

Do not extend notes this side of this line.

PLEASE RETURN TO
LOS ANGELES COUNTY SURVEYOR
726 HIGGINS BLDG.

76L298 307 3M 11-48

76L298 307 3M 11-48

PLEASE RETURN TO
LOS ANGELES COUNTY SURVEYOR
726 HIGGINS BLDG.

NOTE: ANY ADDITIONS OR CHANGES ON THIS SHEET MUST BE MADE OR CIRCLED IN RED INK, WITH DATE AND NAME OF PERSON MAKING CHANGE.

Do not extend notes this side of this line.

STATION	B. S.	H. I.	F. S.	ELEV.	WILLARD AVE LT	℄	RT
BMTE-214				419 06	BMTE 214 FB 1488-128 Elev. 419.061 un-adj LAS TUNAS DR + WILLARD AVE N.E. cor.		
0+00				418 4		℄	LAS TUNAS DR + WILLARD AVE
0+53				418 11		℄	X-Gutter
E. end C.R. N.E. cor.				419 04			
Gutter. E. end C.R. N.E. cor.				418 21			Gutter
N. end C.R. N.E. cor.				419 16			
Gutter N. end C.R. N.E. cor.				418 54			
W end C.R. N.W. cor.				418 88			
Gutter W. end C.R. N.W. cor				418 05			
N. end C.R. N.W. cor.				419 06			
Gutter. N. end C.R. N.W. cor.				418 45			
0+65				418 5		℄	N.P.L. LAS TUNAS
1+00				419 3		℄	
"				418 9			18'
"				419 9			21'
"				420 0			30'
"				419 0	15'		
"				419 6	18'		
"				419 73	30'		
T.P.				419 81			

F.B. 1549 PG. 176
Job No. 1310 Division No. Notes Red. Plotted Profile
Survey of WILLARD AVE Date Date No.
Survey by E.C. WALLACE Notes A. J. PETERSON Notes Chkd. Checked X-Sec.
Indexed A. C. Johnson Date Date No.

76L298 307 3M 11-48

PLEASE RETURN TO
LOS ANGELES COUNTY SURVEYOR
726 HIGGINS BLDG.

NOTE: ANY ADDITIONS OR CHANGES ON THIS SHEET MUST BE MADE OR CIRCLED IN RED INK, WITH DATE AND NAME OF PERSON MAKING CHANGE.

Do not extend notes this side of this line.

STATION	B. S.	H. I.	F. S.	ELEV.	WILLARD AVE Lt	℄	RT
2+00				4206		℄	
"				4205			12' Gut
"				4212			17' Edge Pvt
"				4223			30' Back. Wk
"				4207	10' Gut		
"				4212	15' Edge Pvt.		
				4215	30' BACK WK.		
3+00				4226		℄	
"				4221			12'
"				4226			17'
				4231			30'
				4244			100'
				4221	10' Gut		
				4228	15'		
				42322	30'		
				4239	100'		
4+00				4236		℄	
"				4236			12'
"				4242			17'
				4250			30'

Profile Notes Red ____ Plotted ____ Job No. 1310 Division No. ____ F.B. 1549 PG. 177
No. ____ Date ____ Date ____ Survey of WILLARD AVE
X-Sec. Notes Chkd. ____ Checked ____ Survey by E.C.W. Notes A.J.K. Date 9-28-49
No. ____ Date ____ Date ____ Map No. ____ Indexed C. Johnson Date ____

76L298 307 3M 11-48

PLEASE RETURN TO
LOS ANGELES COUNTY SURVEYOR
726 HIGGINS BLDG.

NOTE: ANY ADDITIONS OR CHANGES ON THIS SHEET MUST BE MADE OR CIRCLED IN RED INK, WITH DATE AND NAME OF PERSON MAKING CHANGE.

Do not extend notes this side of this line.

F.B. 1549 PG. 178
Survey of WILLARD AVE
Survey by E. C. Johnson Notes A. J. PETERSON
Indexed E. C. Johnson Date
Job No. 1310 Division No.
Notes Red. Date
Notes Chkd. Date
Plotted Date
Checked Date
Profile No.
X-Sec. No.

STATION	B. S.	H. I.	F. S.	ELEV.	WILLARD AVE		
					Lt	℄	Rt
4+00				4233	10'		
"				4241	15'		
"				4253	30'		
5+00				4251		℄	
"				4251			12'
"				4256			17'
"				4266			30'
				4250	10'		
"				4255	15'		
"				4257	30'		
T.P.				4249.7			
6+00				4264		℄	
"				4263			12'
"				4270			17'
"				4278			30'
				4262	10'		
"				4263	15'		
"				4272.0	30'		
6+30 6/				4267		℄	S.P.L. FIN.
6+60 6/	WTER			4273		℄	ELM AVE + WILLARD AVE

76L298 307 3M 11-48

PLEASE RETURN TO
LOS ANGELES COUNTY SURVEYOR
726 HIGGINS BLDG.

NOTE: ANY ADDITIONS OR CHANGES ON THIS SHEET MUST BE MADE OR CIRCLED IN RED INK, WITH DATE AND NAME OF PERSON MAKING CHANGE.

Do not extend notes this side of this line.

STATION	B. S.	H. I.	F. S.	ELEV.	WILLARD AVE Lt		WILLARD AVE Rt
						℄	
6+60				4283		℄	ELM 100' Rt
6+60				4272	℄ ELM 100' Lt.	℄	
6+90				4276		℄	N. DL ELM AVE
7+00				4277		℄	
"				4277			12' Cut
"				4283			18' Edge Put
"				4283.4			30' Back Wk
"				4276	12' cut		
"				4280	18' Edge Put.		
				4284.6	30' Back wk		
8+00				4290		℄	
"				4290			12'
"				4294			18'
				4297.4			30'
				4290	12'		
				4293	18		
				4296.63	30'		
T.P.				4292.7			
8+41				4297		℄	
8+41				4299.5			18' Cb.

Profile Notes Red ____ Plotted ____ Job No. 1310 Division No. ____ No. ____ Date ____ Date ____ Survey of WILLARD AVE
X-Sec. Notes Chkd ____ Checked ____ Survey by ____ Notes ____ Date 7-23-49
No. ____ Date ____ Date ____ Map No. ____ Indexed ____ Date ____

F.B. 1549 PG. 179

76L298 307 3M 11-48

PLEASE RETURN TO
LOS ANGELES COUNTY SURVEYOR
726 HIGGINS BLDG.

NOTE: ANY ADDITIONS OR CHANGES ON THIS SHEET MUST BE MADE OR CIRCLED IN RED INK, WITH DATE AND NAME OF PERSON MAKING CHANGE.

Do not extend notes this side of this line.

F.B. 149 Pg. 180 | Job No. 1319 Division No. | Notes Red. | Plotted | Profile No.
Survey of WILLARD AVE | Date | Date | X-Sec. No.
Survey by F. C. Wagner Notes A. J. PETERSON | Notes Chkd. | Checked
Indexed A. C. Johnson Date | Date | Date

STATION	B. S.	H. I.	F. S.	ELEV.	WILLARD AVE Lt	℄	Rt
9+00				430 5		℄	
"				430 2			12'
"				430 7			18'
"				431 40			30'
"				430 97	18' cb.		
9+91.9				432 1		℄	S. P. L. HERMOSA
S. end C.R. S.W. cor				432 47			
W end C.R. S.W. cor				432 40			
10+23.9 inter				432 9		℄	HERMOSA DR. & WILLARD AVE
10+23.9				432 3		℄	HERMOSA 100' Rt
10+23.9				432 7	℄ HERMOSA 100' Lt		
E. end C.R. N.E. cor				433 50			
N. end C.R. N.E. cor.				433 57			
W. end C.R. N.W. cor				433 27			
N. end C.R. N.W. cor				433 49			
10+58.0				431		℄	N. P. L. HERMOSA.
11+00				433 4		℄	
"				433 82			15' cb
"				433 57	15' cb.		
T. P.				433 21			

76L298 307 3M 11-48

PLEASE RETURN TO
LOS ANGELES COUNTY SURVEYOR
726 HIGGINS BLDG.

NOTE: ANY ADDITIONS OR CHANGES ON THIS SHEET MUST BE MADE OR CIRCLED IN RED INK, WITH DATE AND NAME OF PERSON MAKING CHANGE.

Do not extend notes this side of this line.

STATION	B. S.	H. I.	F. S.	ELEV.	WILLARD AVE Lt	℄	Rt
12+00				434 5		℄	
"				434 80			15'cb
"				434 78	15'cb.		
13+00				435 9		℄	
"				436 21			15'cb
"				436 21	15'cb		
14+00				437 4		℄	
"				437 75			15'cb
				437 6			100'
				437 33	15'cb		
"				438 1	100'		
15+00				439 0		℄	
				439 33			15'cb
				439 26	15'cb		
T.P.				439 37			
16+00				440 4		℄	
"				440 78			15'cb
"				440 80	15'cb		
16+37				441 5		℄	S. P.L. SANTA YNEZ

Profile Notes Red ____ Plotted ____ Job No. 1310 Division No. ____ F.B. 7549 PG. 191
No. ____ Date ____ Date ____ Survey of WILLARD AVE
X-Sec. Notes Chkd. ____ Checked ____ Survey by E.C.W. Notes [illegible] Date 9-23-49
No. ____ Date ____ Date ____ Map No. ____ Indexed Johnson Date ____

76L298 307 3M 11-48

PLEASE RETURN TO
LOS ANGELES COUNTY SURVEYOR
726 HIGGINS BLDG.

NOTE: ANY ADDITIONS OR CHANGES ON THIS SHEET MUST BE MADE OR CIRCLED IN RED INK, WITH DATE AND NAME OF PERSON MAKING CHANGE.

Do not extend notes this side of this line.

STATION	B. S.	H. I.	F. S.	ELEV.	WILLARD AVE Lt	℄	Rt
S. End CR	S. E. cor			441 95			
E. end CR	S. E. cor			441 99			
S. end C.R	S. W cor			441 93			
W. end CR	S. W cor			441 90			
16+98.7	Inter			441 9		℄	SANTA YNEZ ST WILLARD AVE
16+98.7				441 7		℄	SANTA YNEZ 100' Rt.
16+98.7				441 2	℄ SANTA YNEZ 100' Lt.		
E. end CR	N. E. cor			442 51			
N. end CR	N. E. cor			442 62			
W. end C.R	N. W. cor.			442 41			
N end C.R	N. W. cor.			442 61			
17+23.7				442 3		℄	N. PL SANTA YNEZ
18+00				443 2		℄	
"				443 59			15' cb
"				443 51	15' cb		
T. P				443 19			
19+00				444 4		℄	
"				444 74			15' cb
"				44[illegible]			100'
"				444 78	15' cb		

F.B. 1549 PG. 182
Job No. 1310 Division No. ____ Notes Red. ____ Plotted ____ Profile ____
Survey of WILLARD AVE Date ____ Date ____ No. ____
Survey by E. C. WALLACE Notes A. J. PETERSON Notes Chkd. ____ Checked ____ X-Sec. ____
Indexed A. C. Johnson Date ____ Date ____ No. ____

76L298 307 3M 11-48

PLEASE RETURN TO
LOS ANGELES COUNTY SURVEYOR
726 HIGGINS BLDG.

NOTE: ANY ADDITIONS OR CHANGES ON THIS SHEET MUST BE MADE OR CIRCLED IN RED INK, WITH DATE AND NAME OF PERSON MAKING CHANGE.

Do not extend notes this side of this line.

STATION	B. S.	H. I.	F. S.	ELEV.	WILLARD AVE Lt	℄	Rt
19+00				444 9	100'		
20+00				445 8		℄	
"				445 99			15' cb
"				446 04	15' cb		
21+00				447 0		℄	
"				447 34			15' cb
"				447 28	15' cb		
T.P.				447 46			
22+00				448 4		℄	
"				448 75			15' cb
"				449 4			100'
"				448 70	15' cb		
"				449 7	100'		
23+00				449 9		℄	
"				450 12			15' cb
"				450 20	15' cb		
T.P.				449 81			
23+29.5				450 3		℄	S. P. L. GARIBALDI
S. end C.R. S.E. cor.				450 37			
E. end C.R. S.E. cor.				451 12			

Profile No. ____ Notes Red. ____ Plotted ____ Job No. 1310 Division No. ____ F.B. 1549 Pg. 183
X-Sec. No. ____ Date ____ Date ____ Survey of WILLARD AVE
Notes Chkd. ____ Checked ____ Survey by E.C.W. Notes A.J.P. Date 9-23-49
Date ____ Date ____ Map No. ____ Indexed Johnson Date ____

76L298 307 3M 11-48

PLEASE RETURN TO
LOS ANGELES COUNTY SURVEYOR
726 HIGGINS BLDG.

NOTE: ANY ADDITIONS OR CHANGES ON THIS SHEET MUST BE MADE OR CIRCLED IN RED INK, WITH DATE AND NAME OF PERSON MAKING CHANGE.

Do not extend notes this side of this line.

STATION	B. S.	H. I.	F. S.	ELEV.	WILLARD AVE Lt	℄	Rt
S. end C.R.	S.W. Cor.			450 80			
W. end C.R.	S.W. cor.			451 03			
23+59.5	inter			450 07		℄	GARIBALDI AVE + WILLARD AVE
23+59.5				451 5		℄	GARIBALDI 100' Rt
23+59.5				451 1	℄ GARIBALDI 100' Lt.		
B.M TE-228				451 15	B.M. TE-228 F.B. 1499-134 Elev 451.154 UN-Adj. GARIBALDI AVE + WILLARD AVE.		

F.B. 1549 PG. 184 Job No. 1310 Division No. ____ Notes Red. ____ Plotted ____ Profile ____
Survey of WILLARD AVE Date ____ Date ____ No. ____
Survey by E.C. WALLACE Notes A.J. PETERSON Notes Chkd. ____ Checked ____ X-Sec. ____
Indexed A.C. Johnson Date ____ Date ____ No. ____

Notes Ck'd by	Survey of WILLARD AVE
Map No.	W. O. 1310 Tape No. St'd. °F
Office Work	Surveyed by WALLACE
Checked	Notes ECW Date
Date	Indexed ~~A~~ C. Johnson

F. B. 1549 PG. 185

JAN 3 '51

C.I. 1310 WILLARD AVE

ELM AVE.
FROM
WILLARD AVE.
TO
EARL AVE

SKETCH C

Note: Any Additions or Changes on This Sheet Must be Made or Circled in Red Ink With Date and Name of Person Making Change.

Do not extend notes this side of this line.

RETURN TO
LOS ANGELES COUNTY SURVEYOR
726 LOS ANGELES COUNTY
ENGINEERING BLDG.

76F309S 247 10M 1-49

RETURN TO
LOS ANGELES COUNTY SURVEYOR
726 LOS ANGELES COUNTY
ENGINEERING BLDG.

Note: Any Additions or Changes on This Sheet Must be Made or Circled in Red Ink With Date and Name of Person Making Change.

Do not extend notes this side of this line.

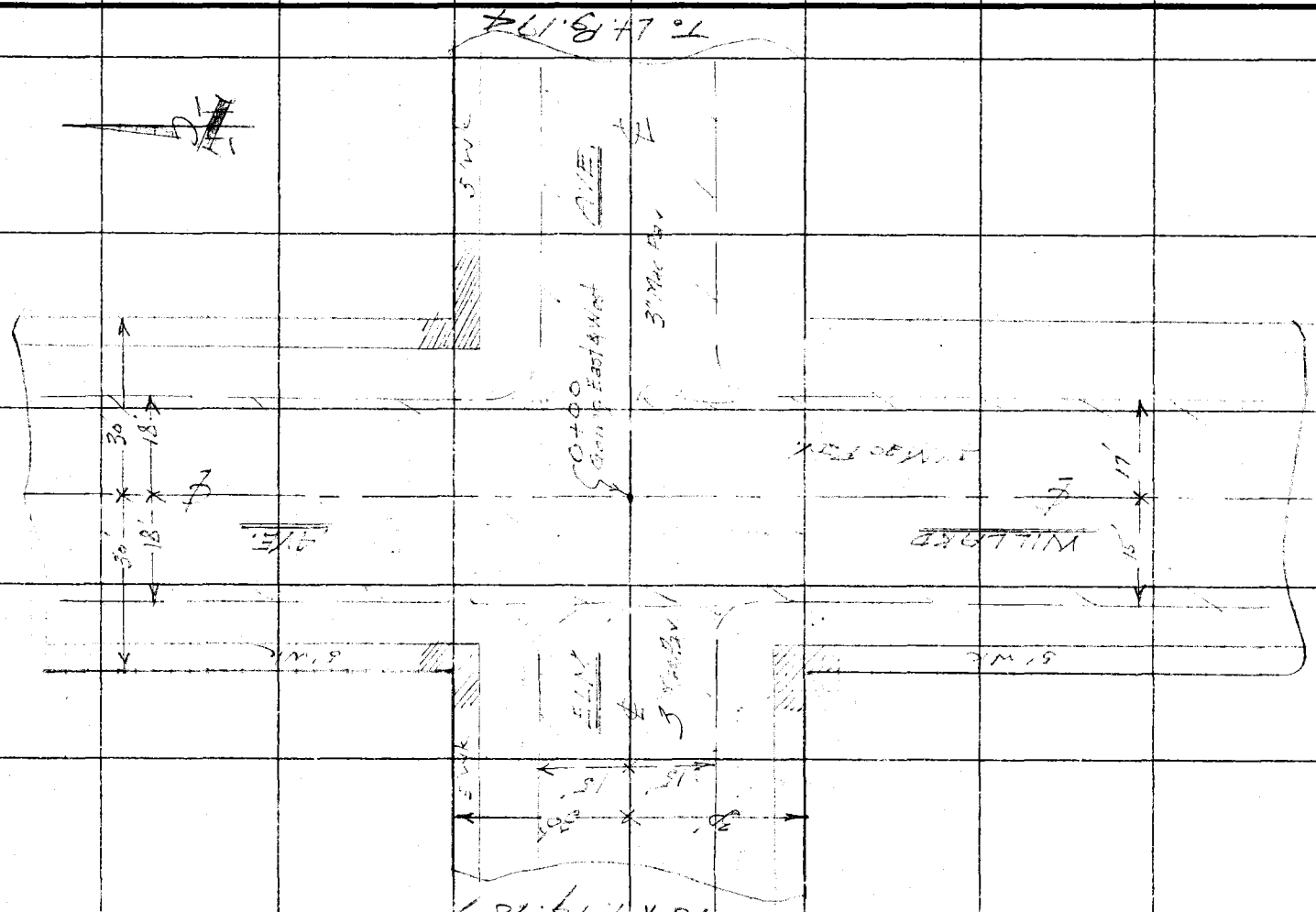

F. B. 1549 PG. 186

Notes Ck'd by	Survey of Willard Ave
Map No.	W. O. 1310 Tape No. St'd. °F
Office Work	Surveyed by Wallace
Checked	Notes ECW Date 9-26-49
Date	Indexed A. C. Johnson

F. B. 1549 PG. 187

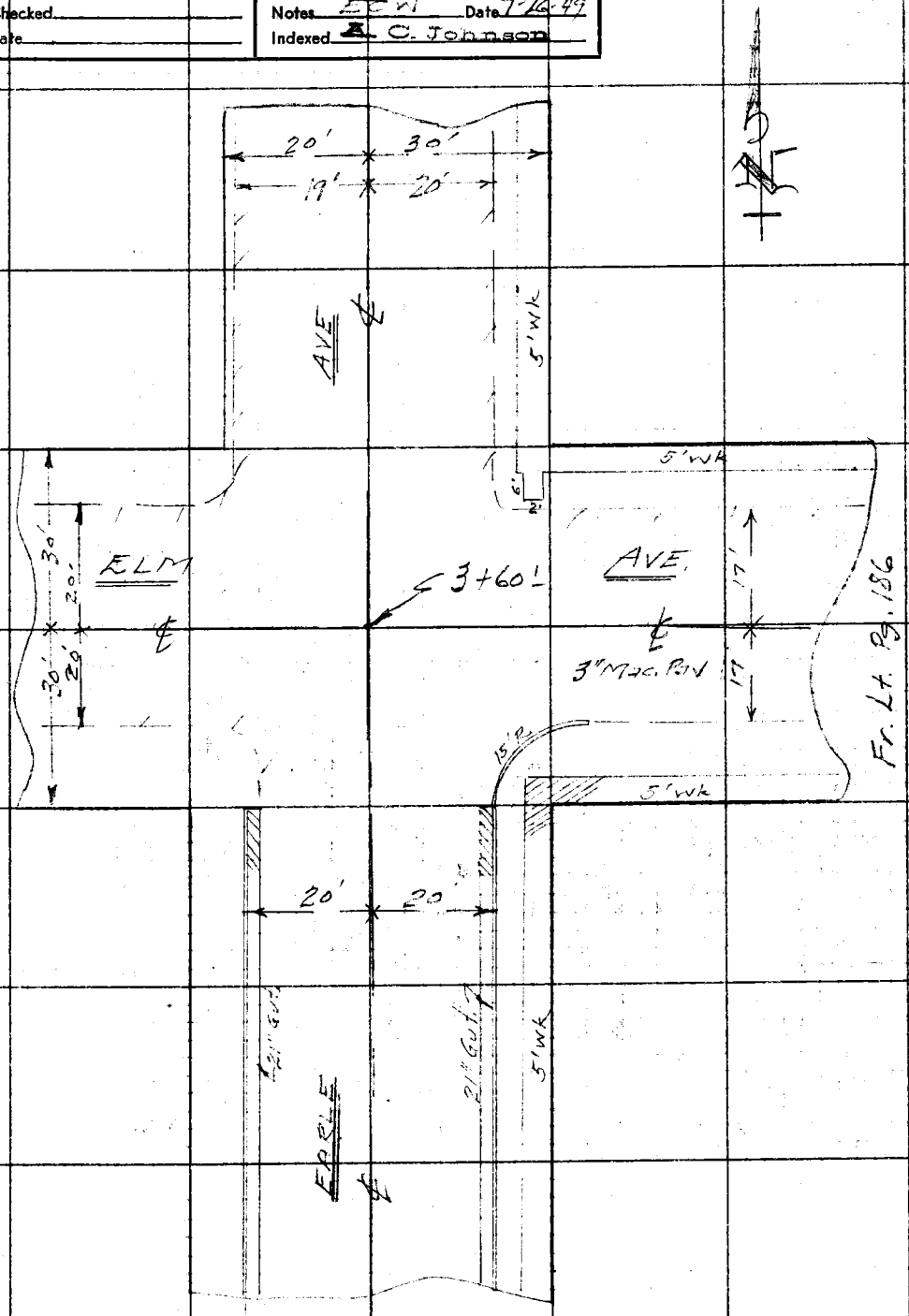

Note: Any Additions or Changes on This Sheet Must be Made or Circled in Red Ink With Date and Name of Person Making Change.

Do not extend notes this side of this line.

RETURN TO
LOS ANGELES COUNTY SURVEYOR
726 LOS ANGELES COUNTY
ENGINEERING BLDG.

76F309S 247 10M 1-49

F. B. 1519 PG. 188

RETURN TO
LOS ANGELES COUNTY SURVEYOR
726 LOS ANGELES COUNTY
ENGINEERING BLDG.

Do not extend notes this side of this line.

Note: Any Additions or Changes on This Sheet Must be Made or Circled in Red Ink With Date and Name of Person Making Change.

F.B. 1549 PG. 189

Profile No. ____ Notes Red ____ Plotted ____ Job No. 1310 Division No. ____
Date ____ Date ____ Survey of WILLARD AVE
X-Sec. No. ____ Notes Chkd. ____ Checked ____ Survey by E.C.W. Notes A.J.P. Date 9-26-49
Date ____ Date ____ Map No. ____ Indexed A. G. Johnson Date JAN 3 '51

C.I 1310 WILLARD AVE

ELM AVE

FROM

WILLARD AVE

TO

EARLE ST.

(X-SECTION)

STATION	B. S.	H. I.	F. S.	ELEV.

NOTE: ANY ADDITIONS OR CHANGES ON THIS SHEET MUST BE MADE OR CIRCLED IN RED INK, WITH DATE AND NAME OF PERSON MAKING CHANGE.

Do not extend notes this side of this line.

PLEASE RETURN TO
LOS ANGELES COUNTY SURVEYOR
700 HALL OF RECORDS

FORM 307 10M 10-46

FORM 307 10M 10-46

PLEASE RETURN TO
LOS ANGELES COUNTY SURVEYOR
700 HALL OF RECORDS

NOTE: ANY ADDITIONS OR CHANGES ON THIS SHEET MUST BE MADE OR CIRCLED IN RED INK, WITH DATE AND NAME OF PERSON MAKING CHANGE.

Do not extend notes this side of this line.

STATION	B. S.	H. I.	F. S.	ELEV.	ELM AVE Lt	℄	Rt
B.M.TE-237				428 42	B.M.TE-237 F.B. 1488-137 WILLARD AVE & ELM AVE		Elev. 428.417 un-adj. N.E. Cor. WILLARD AVE ELM AVE
0+00	Inter			427 2		℄	
0+00				428 1		℄	WILLARD AVE 100' Lt.
0+00				426 1	100' Lt WILLARD AVE	℄	
0+11				427 0		℄	
0+30				427 6		℄	W.P.L. WILLARD
1+00				427 2		℄	
"				426 9			17' edge Pvt
"				427 85			30'
"				426 4	17' edge Pvt.		
"				427 35	30'		
T.P.				[illegible]			
2+00				426 6		℄	
"				42[illegible] 3			17' edge Pvt
"				427 0			19'
"				427 26			30'
"				428 6			100'
"				425 9	17' edge Pvt.		
"				426 40	30'		
"				425 3	100'		

F.B. 1549 PG. 190
Job No. 1310 Division No. Notes Red. Plotted No. Profile
Survey of WILLARD AVE Date Date X-Sec.
Survey by [illegible] Notes [illegible] Notes Chkd. Checked No.
Indexed C. Johnson Date Date Date

76L298 307 3M 11-48

PLEASE RETURN TO
LOS ANGELES COUNTY SURVEYOR
726 HIGGINS BLDG.

NOTE: ANY ADDITIONS OR CHANGES ON THIS SHEET MUST BE MADE OR CIRCLED IN RED INK, WITH DATE AND NAME OF PERSON MAKING CHANGE.

Do not extend notes this side of this line.

STATION	B. S.	H. I.	F. S.	ELEV.	ELM AVE Lt	℄	Rt
3+00				426.1		℄	
"				425.9			17' Edge Pvt
"				426.6			19'
"				426.80			30'
"				425.5	17' Edge Pvt		
"				426.01	30'		
3+30²				425.9		℄	E. PL. EARLE ST.
E. end C.R. S.E. cor				425.74			
S. end C.R. S.E. cor				425.54			
Gutter S. end C.R. S.E. cor.				424.87			
3+60²	inter.			426.1		℄	EARLE ST + ELM AVE
3+60²				427.3		℄	EARLE ST 100' Rt
3+60²				425.1	EARLE ST 100' Lt.	℄	
3+80²				425.3		℄	
4+10²				426.0		℄	W. PL. EARLE ST
BMTE-247				425.47	BM TE 247 F.B 1488-141 EARLE ST. + ELM AVE		Elev. 425.460 on-Adj S.E. cor.

Profile No. ____ Notes Red ____ Plotted ____ Job No. 1310 Division No. ____ F.B. 1549 Pg. 191

X-Sec. No. ____ Date ____ Date ____ Survey of WILLARD AVE

Notes Chkd. ____ Checked ____ Survey by E.C.W. Notes A.J.P. Date 9-26-49

No. ____ Date ____ Date ____ Map No. ____ Indexed Johnson Date ____

F.B. 549 PG. 192 | Job No. 1310 Division No. _____ Notes Red. _____ Plotted _____ Profile

Survey of WILLARD AVE Date _____ Date _____ No. _____

Survey by E.C. WALLACE Notes A.N. PETERSON Notes Chkd. _____ Checked _____ X-Sec.

Indexed _____ Date _____ Date _____ Date _____ No. _____

STATION	B. S.	H. I.	F. S.	ELEV.	

76L298 307 3M 11-48

PLEASE RETURN TO
LOS ANGELES COUNTY SURVEYOR
726 HIGGINS BLDG.

Do not extend notes this side of this line.

NOTE: ANY ADDITIONS OR CHANGES ON THIS SHEET MUST BE MADE OR CIRCLED IN RED INK. WITH DATE AND NAME OF PERSON MAKING CHANGE.

Notes Ck'd by	Survey of WILLARD AVE
Map No.	W. O. 1310 Tape No. St'd. °F
Office Work	Surveyed by WALLACE
Checked	Notes ECW Date 9-26-49
Date	Indexed C. Johnson

F. B. 1349 PG. 193

JAN 3 '51

C.I. 1310 WILLARD AVE

ELM AVE.

FROM

WILLARD AVE.

TO

PUTNEY AVE.

SKETCH

Note: Any Additions or Changes on This Sheet Must be Made or Circled in Red Ink With Date and Name of Person Making Change.

Do not extend notes this side of this line.

RETURN TO
LOS ANGELES COUNTY SURVEYOR
726 LOS ANGELES COUNTY
ENGINEERING BLDG.

76F309S 247 10M 1-49

RETURN TO
LOS ANGELES COUNTY SURVEYOR
726 LOS ANGELES COUNTY
ENGINEERING BLDG.

Note: Any Additions or Changes on This Sheet Must be Made or Circled in Red Ink With Date and Name of Person Making Change.

Do not extend notes this side of this line.

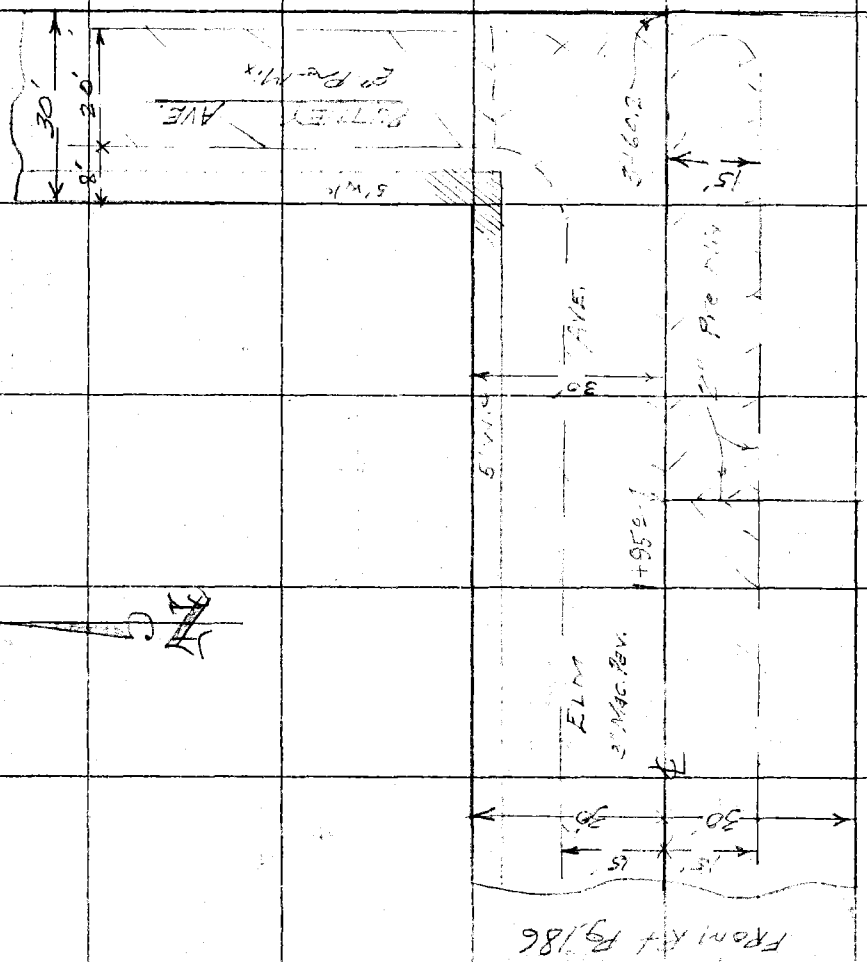

F. B. 544 PG. 194

Profile No. _____ Notes Red _____ Plotted _____ Job No. 1310 Division No. _____ F.B. 1549 PG. 195

Date _____ Date _____ Survey of WILLARD AVE

X-Sec. No. _____ Notes Chkd _____ Checked _____ Survey by E.C.W. Notes A.J.P. Date 9-26-49

Date _____ Date _____ Map No. _____ Indexed Johnson Date JAN 3 '51

C.I. 1310 WILLARD AVE

ELM AVE

FROM

WILLARD AVE

TO

PUTNEY

(X- SECTION)

Sketches Pg. 186, & 194

STATION	B.S.	H.I.	F.S.	ELEV.

NOTE: ANY ADDITIONS OR CHANGES ON THIS SHEET MUST BE MADE OR CIRCLED IN RED INK, WITH DATE AND NAME OF PERSON MAKING CHANGE.

Do not extend notes this side of this line.

PLEASE RETURN TO
LOS ANGELES COUNTY SURVEYOR
726 HIGGINS BLDG.

76L298 307 3M 11-48

76L298 307 3M 11-48

PLEASE RETURN TO
LOS ANGELES COUNTY SURVEYOR
726 HIGGINS BLDG.

NOTE: ANY ADDITIONS OR CHANGES ON THIS SHEET MUST BE MADE OR CIRCLED IN RED INK, WITH DATE AND NAME OF PERSON MAKING CHANGE.

Do not extend notes this side of this line.

STATION	B. S.	H. I.	F. S.	ELEV.	ELM AVE Lt	℄	RT
					B.M TE-237 F.B. 1488-137 Elev. 428.417 UN-Adj.		
B.M TE-237				428 42	WILLARD AVE & ELM AVE N.E. Cor		
0+00	Inter.			427 2		℄	WILLARD AVE & ELM AVE
0+00				428 1		℄	WILLARD AVE 100' Rt
0+00				426 1	100' Lt WILLARD AVE	℄	
0+30				427 7		℄	E. P.L. WILLARD AVE
1+00				428 3		℄	
"				427 7			15' edge Pvt.
"				428 4			18'
"				428 5			30'
"				428 1	15' edge Pvt.		
"				428 8	18'		
"				428 99	30'		
T.P.				428 33			
2+00				429 0		℄	
"				428 5			15 edge Pvt.
"				428 6			30'
"				427 8			100'
"				428 6	17 edge Pvt		
"				429 2	20		
"				429 55	30'		

F.B. 1549 PG. 176 Job No. 1310 Division No. ____ Notes Red. ____ Plotted ____ Profile ____
Survey of WILLARD AVE Date ____ Date ____ No. ____
Survey by E. C. WALLACE Notes A. J. PETERSON Notes Chkd. ____ Checked ____ X-Sec. ____
Indexed C. Johnson Date ____ Date ____ No. ____

76L298 307 5-49

PLEASE RETURN TO
LOS ANGELES COUNTY SURVEYOR
726 LOS ANGELES COUNTY ENGINEERING BLDG.

NOTE: ANY ADDITIONS OR CHANGES ON THIS SHEET MUST BE MADE OR CIRCLED IN RED INK, WITH DATE AND NAME OF PERSON MAKING CHANGE.

Do not extend notes this side of this line.

STATION	B. S.	H. I.	F. S.	ELEV.	ELM AVE Lt	℄	Rt
2+00				430 3	100' Lt.		
3+00				429 7		℄	
				429 1			15 edge [illegible]
"				429			30'
"				429 3	15' edge Put.		
"				430 12	30'		
3+30 ±				429 9		℄	W. P.L. PUTNEY AVE
3+60 ±	INTER.			430 0		℄	PUTNEY AVE & ELM AVE
				429 0			75' Rt.
				431 0	100' Lt. Putney Ave ℄		
238 B.M. TE-~~239~~				430 32	B.M. TE ~~[illegible]~~ F.B. 1488-139 PUTNEY AVE + ELM AVE		Elev. 430.309 on-adj N.W. cor.

Profile Notes Red. ____ Plotted ____ Job No. 1310 Division No. ____ F.B. 1549 PG. 197
No. ____ Date ____ Date ____ Survey of WILLARD AVE
X-Sec. Notes Chkd. ____ Checked ____ Survey by E.C.W. Notes A.J.P. Date 9-26-49
No. ____ Date ____ Date ____ Map No. ____ Indexed [illegible] Date ____

F.B. 1549 PG. 198 Job No. 1310 Division No. _____ Notes Red. _____ Plotted _____ Profile

Survey of WILLARD AVE _____ Date _____ Date _____ No. _____

Survey by _____ Notes _____ Notes Chkd. _____ Checked _____ X-Sec.

Indexed _____ Date _____ Date _____ Date _____ No. _____

STATION	B. S.	H. I.	F. S.	ELEV.

76L298 307 5-49

PLEASE RETURN TO
LOS ANGELES COUNTY SURVEYOR
726 LOS ANGELES COUNTY ENGINEERING BLDG.

Do not extend notes this side of this line.

NOTE: ANY ADDITIONS OR CHANGES ON THIS SHEET MUST BE MADE OR CIRCLED IN RED INK, WITH DATE AND NAME OF PERSON MAKING CHANGE.

Notes Ck'd by	Survey of WILLARD AVE
Map No.	W. O. 1310 Tape No. St'd °F
Office Work	Surveyed by E.C. WALLACE
Checked	Notes A.J. PETERSON Date 9-26-49
Date	Indexed C. Johnson

F. B. 1549 Pg. 199

JAN 3 '51

C.I 1310 WILLARD AVE

PUTNEY AVE

FROM

HERMOSA DR.

TO.

GARIBALDI AVE

(SKETCH)

Note: Any Additions or Changes on This Sheet Must be Made or Circled in Red Ink With Date and Name of Person Making Change.

Do not extend notes this side of this line.

RETURN TO
LOS ANGELES COUNTY SURVEYOR
726 LOS ANGELES COUNTY
ENGINEERING BLDG.

76F309S 247 10M 1-49

F. B. 1549 PG. 206

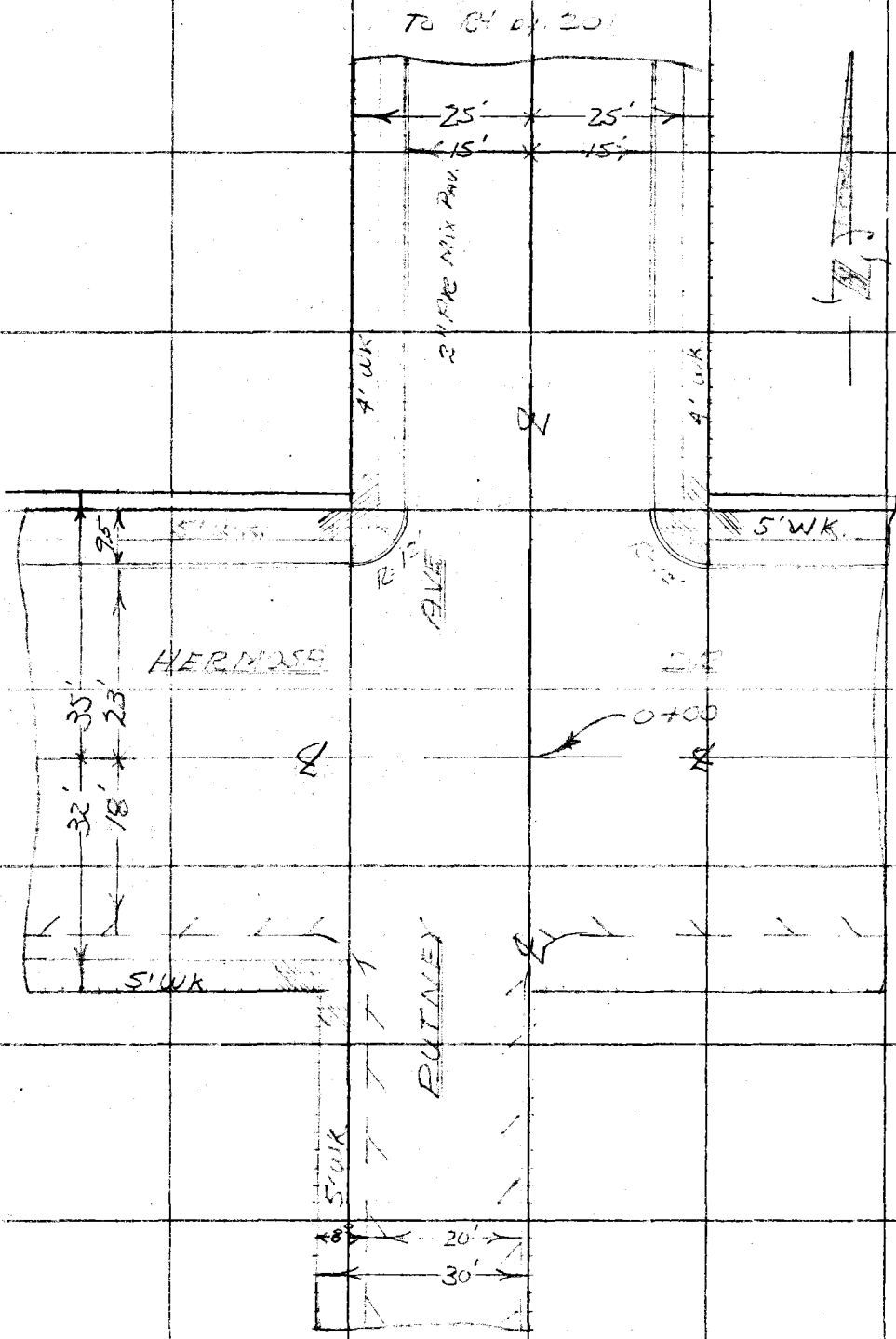

RETURN TO
LOS ANGELES COUNTY SURVEYOR
725 LOS ANGELES COUNTY
ENGINEERING BLDG.

Do not extend notes this side of this line.

Note: Any Additions or Changes on This Sheet Must be Made or Circled in Red Ink With Date and Name of Person Making Change.

Notes Ck'd by	Survey of Willard Ave
Map No.	W. O. 1310 Tape No. St'd. °F
Office Work	Surveyed by Wallace
Checked	Notes ECW Date 9-26-49
Date	Indexed A. C. Johnson

F. B. 1549 PG. 201

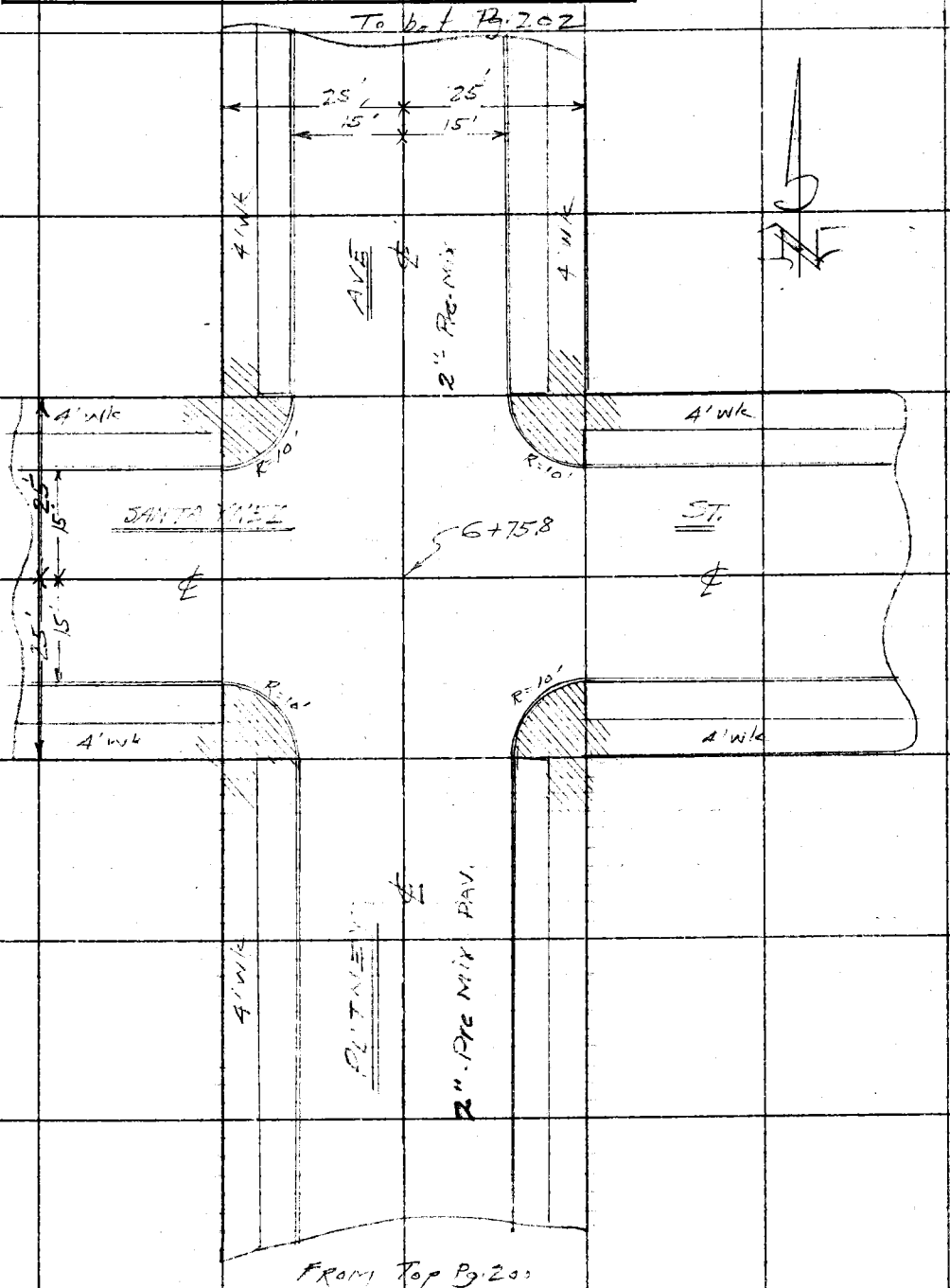

Note: Any Additions or Changes on This Sheet Must be Made or Circled in Red Ink With Date and Name of Person Making Change.

Do not extend notes this side of this line.

RETURN TO
LOS ANGELES COUNTY SURVEYOR
726 LOS ANGELES COUNTY
ENGINEERING BLDG.

76F309S 247 10M 1-49

RETURN TO
LOS ANGELES COUNTY SURVEYOR
726 LOS ANGELES COUNTY
ENGINEERING BLDG.

Note: Any Additions or Changes on This Sheet Must be Made or Circled in Red Ink With Date and Name of Person Making Change.

Do not extend notes this side of this line.

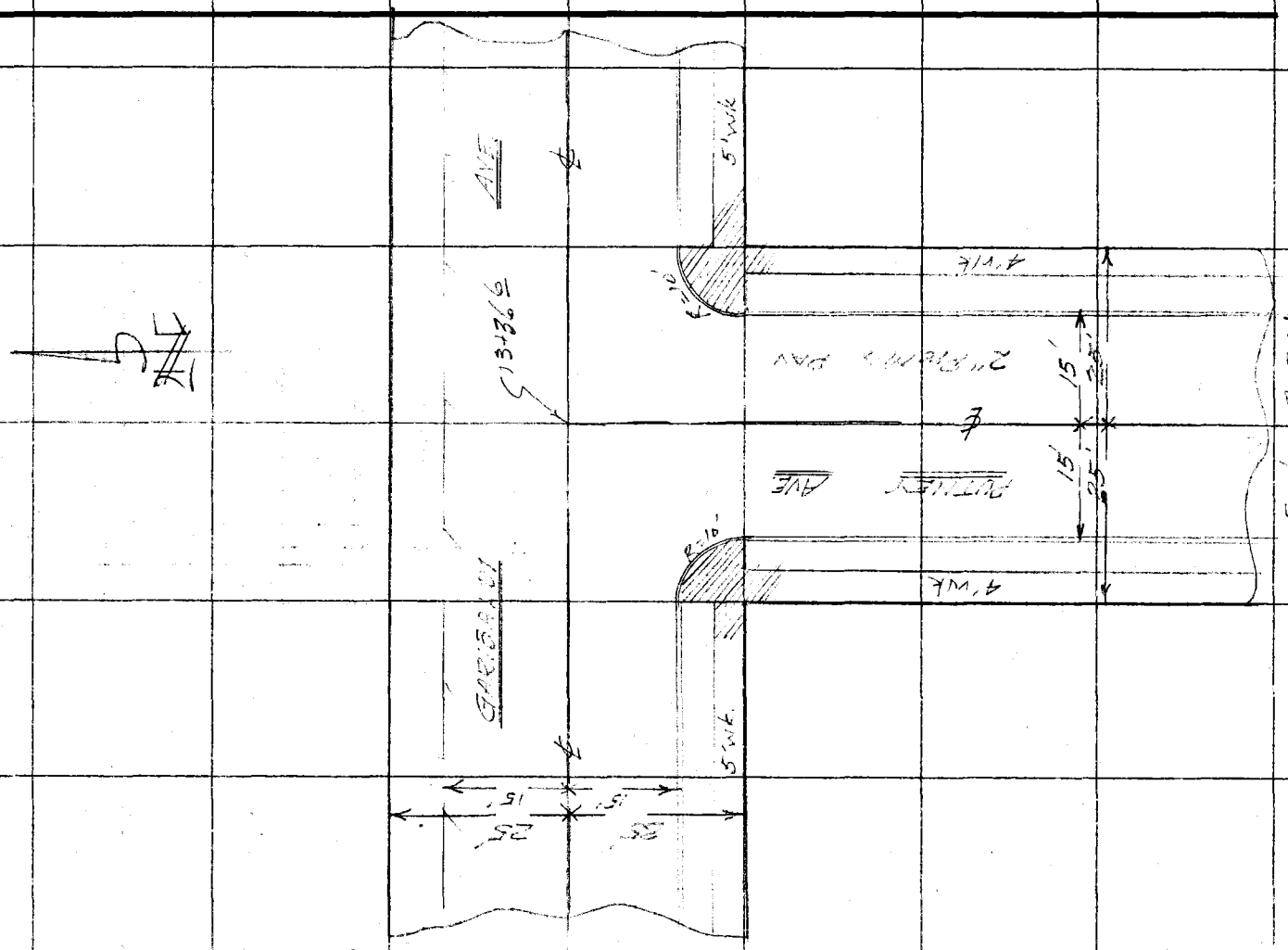

F. B. 1549 PG. 202

Profile No.	Notes Red.	Plotted	Job No. 1310	Division No.	F.B. 1549 Pg. 203
	Date	Date	Survey of WILLARD AVE		
X-Sec. No.	Notes Chkd.	Checked	Survey by E.C.W.	Notes A.J.P.	Date 9-26-49
	Date	Date	Map No.	Indexed A. G. Johnson	Date JAN 3 '51

C.I. 1310 WILLARD AVE

PUTNEY AVE

FROM

HERMOSA DR

TO

GAMBALI AVE

(X SECTION)

STATION	B. S.	H. I.	F. S.	ELEV.

NOTE: ANY ADDITIONS OR CHANGES ON THIS SHEET MUST BE MADE OR CIRCLED IN RED INK, WITH DATE AND NAME OF PERSON MAKING CHANGE.

Do not extend notes this side of this line.

PLEASE RETURN TO
LOS ANGELES COUNTY SURVEYOR
726 LOS ANGELES COUNTY ENGINEERING BLDG.

76L298 307 5-49

76L298 307 5-49

PLEASE RETURN TO
LOS ANGELES COUNTY SURVEYOR
726 LOS ANGELES COUNTY ENGINEERING BLDG.

NOTE: ANY ADDITIONS OR CHANGES ON THIS SHEET MUST BE MADE OR CIRCLED IN RED INK, WITH DATE AND NAME OF PERSON MAKING CHANGE.

Do not extend notes this side of this line.

F.B. 549 PG. 204
Job No. 1310 Division No. Notes Red. Plotted Profile No.
Survey of WILLARD AVE Date Date X-Sec. No.
Survey by R. C. WALLACE Notes A. J. PETERSON Notes Chkd. Checked
Indexed C. Johnson Date Date Date

STATION	B. S.	H. I.	F. S.	ELEV.	PUTNEY AVE Lt	PUTNEY AVE Rt
B.M. TE-239				434 95	B.M. TE. 239 F.B. 1488-137 HERMOSA DR & PUTNEY AVE	Elev 434.953 unadj. N.W. cor. HERMOSA DR & PUTNEY AVE
0+00	INTER			434 6		
E. end C.R.	N.E. cor.			434 99		
N. end C.R.	N.E. cor.			435 11		
W end C.R.	N.W. cor.			434 95		
N. end C.R.	N.W. cor.			434 95		
0+35				434 7		N. P.L. HERMOSA DR.
1+00				435 5		
"				435 78		15' cb.
"				435 65	15' cb.	
2+00				436 4		
"				436 79		15' cb.
"				436 65	15' cb	
T.P.				436 81		
3+00				437 5		
"				437 80		15' cb
"				439 2		100'
"				437 70	15' cb	
"				437 ?	100'	
4+00				438 6		

76L298 307 5-49

PLEASE RETURN TO
LOS ANGELES COUNTY SURVEYOR
726 LOS ANGELES COUNTY ENGINEERING BLDG.

NOTE: ANY ADDITIONS OR CHANGES ON THIS SHEET MUST BE MADE OR CIRCLED IN RED INK, WITH DATE AND NAME OF PERSON MAKING CHANGE.

Do not extend notes this side of this line.

STATION	B. S.	H. I.	F. S.	ELEV.	PUTNEY AVE Lt	℄	Rt
4+00				438 88			15'cb
"				438 74	15'cb		
T.P.				439 06			
5+00				439 [illegible]		℄	
"				439 76			15'cb
"				439 84	15'cb		
6+00				440 7		℄	
"				440 85			15'cb
"				440 87	15'cb		
6+50				441 2		℄	S. Pl. Santa Ynez
S. end C.R. S.E. cor				441 65			
E end C.R. S.E. cor				441 47			
S end C.R. S.W. cor				441 45			
W end C.R. S.W. cor				[illegible]			
6+75				441 4		℄	SANTA YNEZ ST + PUTNEY AVE
6+75				441 7		℄	SANTA YNEZ 100' Rt
6+75				441 4	100' Lt SANTA YNEZ	℄	
E. end C.R. N.E. cor				442 00			
N. end C.R. N.E. cor				442 09			
W end C.R. N.W. cor				441 97			

Profile No. ____ Notes Red ____ Plotted ____ Job No. 1310 Division No. ____
X-Sec. No. ____ Date ____ Date ____ Survey of WILLARD AVE
Notes Chkd. ____ Checked ____ Survey by R.C.W. Notes A.J.P. Date 9-26-49
Date ____ Date ____ Map No. ____ Indexed C. Johnson Date ____

F.B. 1549 PG. 205

76L298 307 5-49

PLEASE RETURN TO
LOS ANGELES COUNTY SURVEYOR
726 LOS ANGELES COUNTY ENGINEERING BLDG.

NOTE: ANY ADDITIONS OR CHANGES ON THIS SHEET MUST BE MADE OR CIRCLED IN RED INK, WITH DATE AND NAME OF PERSON MAKING CHANGE.

Do not extend notes this side of this line.

Profile No. ____ X-Sec. No. ____
Plotted ____ Date ____
Notes Red. ____ Date ____
Notes Chkd. ____ Date ____
Division No. ____
Job No. 1319 PUTNEY AVE
Notes ____
Date ____
Survey of ____
Survey by L. C. Johnson
Indexed ____
F.B. 549 PG. 206

STATION	B. S.	H. I.	F. S.	ELEV.	PUTNEY AVE		
					Lt	℄	Rt
N. end C R	N. W. cor			442.04			
7+00 8				441.8		℄	N.P.L. SANTA YNEZ
8+00				443.4		℄	
"				443.61			15' cb
"				443.62	15' cb		
T.P				443.18			
9+00				445.0		℄	
"				445.26			15' cb
"				446.1			100'
"				445.39	15' cb		
"				445.8	100'		
10+00				446.6		℄	
"				446.90			15' cb
"				446.89	15' cb		
T.P.				447.23			
11+00				448.2		℄	
"				448.51			15' cb
"				448.55	15' cb		
12+00				449.9		℄	
				450.07			15' cb

76L298 307 5-49

PLEASE RETURN TO
LOS ANGELES COUNTY SURVEYOR
726 LOS ANGELES COUNTY ENGINEERING BLDG.

NOTE: ANY ADDITIONS OR CHANGES ON THIS SHEET MUST BE MADE OR CIRCLED IN RED INK, WITH DATE AND NAME OF PERSON MAKING CHANGE.

Do not extend notes this side of this line.

STATION	B. S.	H. I.	F. S.	ELEV.	Putney AVE Lt	℄	Rt
12+00				450 19	15'cb		
T. P.				450 74			
13+00				451 4		℄	
				451 72			15'cb
				451 76	15'cb		
13+11.6				451 6		℄	S. P.L. Garibaldi Ave
S. end C.R. S.E. cor				451 93			
E. end C.R. S.E. cor				452 18			
S. end C.R. S.W. cor				451 97			
W. end C.R. S.W. cor.				452 09			
13+36.6 INTER				452 2		℄	Garibaldi Ave Putney Ave
13+36.6				452 0		℄	100' Rt Garibaldi
13+36.6				452 0	100' Lt. Garibaldi Ave	℄	
13+51.6				452 1	Edge Pvt.	℄	Proj.
13+56.6				453 6		℄	Proj.
13+61.6				453 8			N.P.L. Garibaldi
B.M. T.E. 229				451 79	B.M. T.E. 229 F.B. 1488-134. El. 451.803 un-adj. S.E. cor. Garibaldi Ave & Putney Ave		

Profile No. ____ Notes Red. ____ Plotted ____ Job No. 1310 Division No. ____
X-Sec. No. ____ Date ____ Date ____ Survey of WILLARD AVE
Notes Chkd. ____ Checked ____ Survey by E.C.W. Notes A.J.P. Date 10-7-49
Date ____ Date ____ Map No. ____ Indexed Johnson Date ____

F.B. 1559 PG. 207

F.B. 1549 PG. 208 Job No. 1310 Division No. _____ Notes Red. _____ Plotted _____ Profile

Survey of WILLARD AVE Date _____ Date _____ No. _____

Survey by _____ Notes _____ Notes Chkd. _____ Checked _____ X-Sec.

Indexed _____ Date _____ Date _____ Date _____ No. _____

STATION	B. S.	H. I.	F. S.	ELEV.

76L298 307 5-49

PLEASE RETURN TO

LOS ANGELES COUNTY SURVEYOR

726 LOS ANGELES COUNTY ENGINEERING BLDG.

Do not extend notes this side of this line.

NOTE: ANY ADDITIONS OR CHANGES ON THIS SHEET MUST BE MADE OR CIRCLED IN RED INK, WITH DATE AND NAME OF PERSON MAKING CHANGE.

Notes Ck'd by	Survey of WILLARD AVE
Map No.	W. O. 1310 Tape No. St'd °F
Office Work	Surveyed by E. C. WALLACE
Checked	Notes A. J. PETERSON Date 10-7-49
Date	Indexed A. C. Johnson

F. B. 1349 PG. 209

JAN 3 '51

C.I 1310 WILLARD AVE

EARLE ST

FROM

LAS TUNAS DR.

TO

ELM AVE

(SKETCH)

Note: Any Additions or Changes on This Sheet Must be Made or Circled in Red Ink With Date and Name of Person Making Change.

Do not extend notes this side of this line.

RETURN TO
LOS ANGELES COUNTY SURVEYOR
726 LOS ANGELES COUNTY
ENGINEERING BLDG.

76F309S 247 10M 1-49

F. B. 1549 Pg. 210

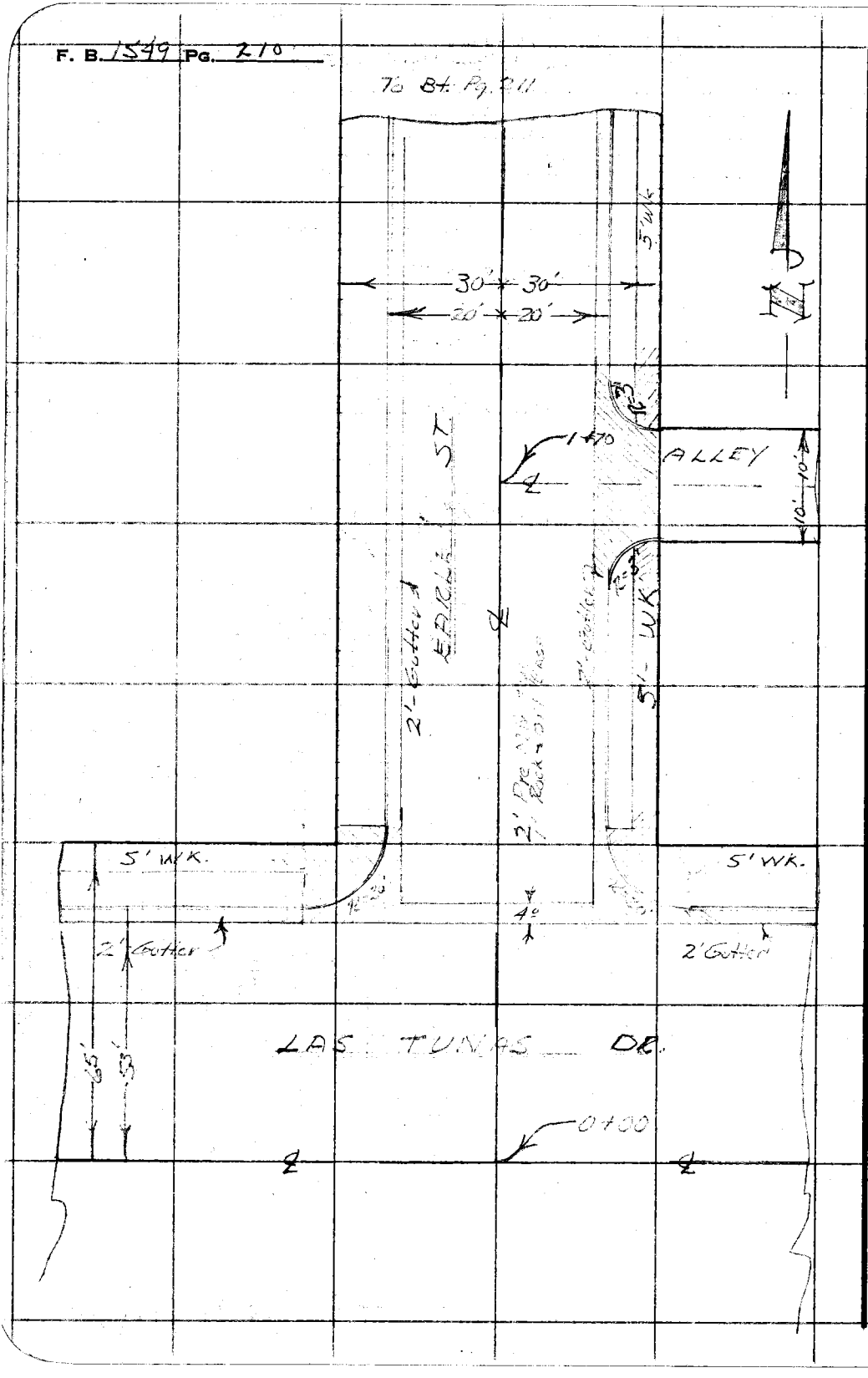

RETURN TO
LOS ANGELES COUNTY SURVEYOR
725 LOS ANGELES COUNTY
ENGINEERING BLDG.

Do not extend notes this side of this line.

Note: Any Additions or Changes on This Sheet Must be Made or Circled in Red Ink With Date and Name of Person Making Change.

Notes Ck'd by	Survey of WILLARD AVE
Map No.	W. O. 1310 Tape No. St'd °F
Office Work	Surveyed by Wallace
Checked	Notes ECW Date 10-7-49
Date	Indexed A. C. Johnson

F. B. 1549 PG. 211

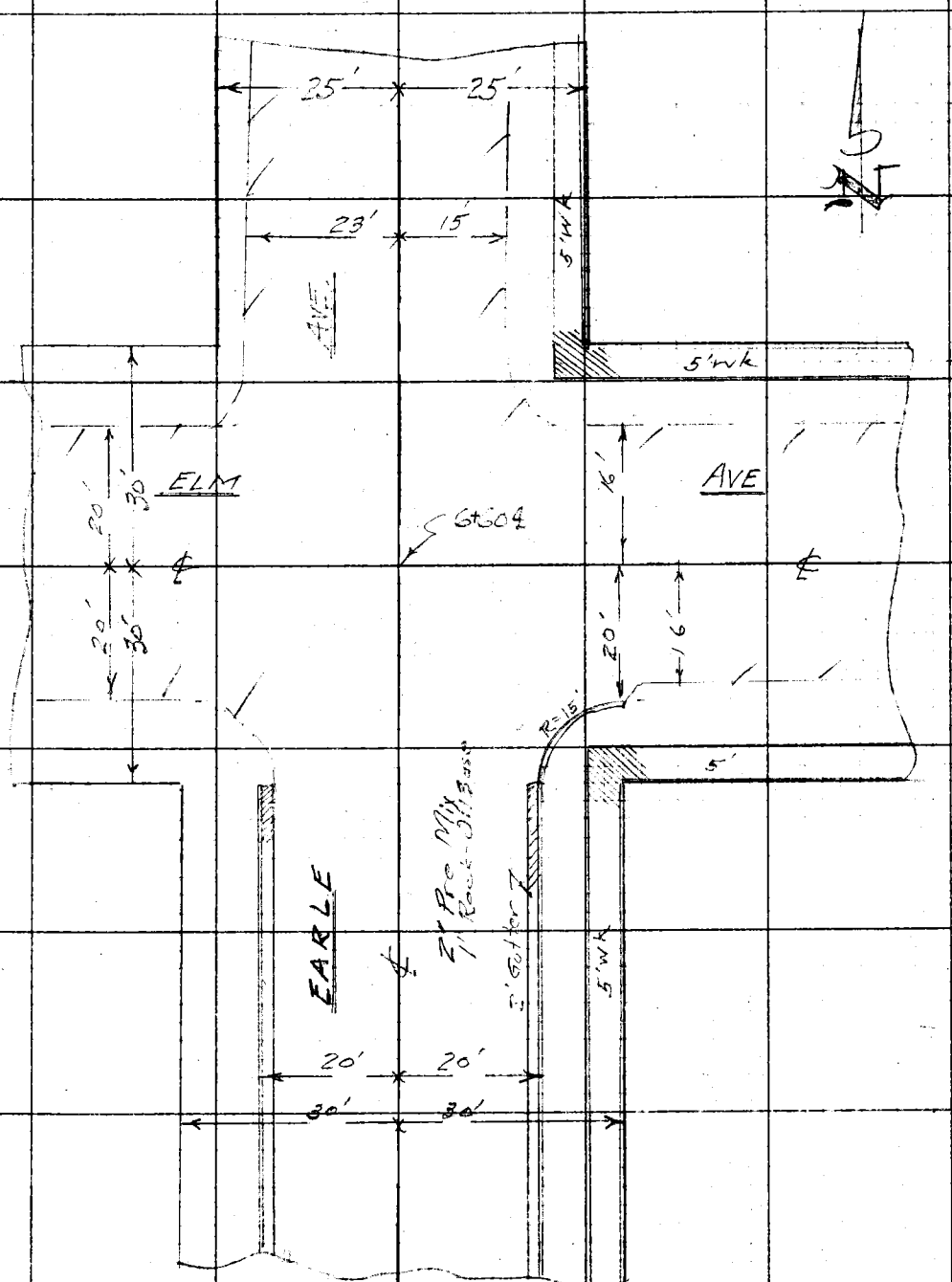

FR. Tap Pg. 210

Note: Any Additions or Changes on This Sheet Must be Made or Circled in Red Ink With Date and Name of Person Making Change.

Do not extend notes this side of this line.

RETURN TO
LOS ANGELES COUNTY SURVEYOR
726 LOS ANGELES COUNTY
ENGINEERING BLDG.

76F309S 247 10M 1-49

F. B. 1549 Pg. 212

RETURN TO
LOS ANGELES COUNTY SURVEYOR
725 LOS ANGELES COUNTY
ENGINEERING BLDG.

Do not extend notes this side of this line.

Note: Any Additions or Changes on This Sheet Must be Made or Circled in Red Ink With Date and Name of Person Making Change.

Profile No.	Notes Red.	Plotted	Job No. 1310	Division No.	F.B. 1549 PG. 213
	Date	Date	Survey of WILLARD AVE		
X-Sec. No.	Notes Chkd.	Checked	Survey by E.C.W.	Notes A.C.P.	Date 10-7-49
	Date	Date	Map No.	Indexed A. Johnson	Date JAN 3 '51

C.I. 1310 WILLARD AVE

EARLE ST.

FROM

LAS TUNAS DR.

TO

ELM AVE

(X-SECTION)

STATION	B. S.	H. I.	F. S.	ELEV.

NOTE: ANY ADDITIONS OR CHANGES ON THIS SHEET MUST BE MADE OR CIRCLED IN RED INK, WITH DATE AND NAME OF PERSON MAKING CHANGE.

Do not extend notes this side of this line.

PLEASE RETURN TO
LOS ANGELES COUNTY SURVEYOR
726 LOS ANGELES COUNTY ENGINEERING BLDG.

76L298 307 5-49

76L298 307 5-49

PLEASE RETURN TO
LOS ANGELES COUNTY SURVEYOR
726 LOS ANGELES COUNTY ENGINEERING BLDG.

NOTE: ANY ADDITIONS OR CHANGES ON THIS SHEET MUST BE MADE OR CIRCLED IN RED INK, WITH DATE AND NAME OF PERSON MAKING CHANGE.

Do not extend notes this side of this line.

F.B. 1549 PG. 214
Job No. 1316 Division No.
Survey of WILLARD AVE
Survey by E.C. WALLACE Notes A. J. PETERSON
Indexed R. C. Johnson Date
Profile No. X-Sec. No.
Plotted Date Checked Date
Notes Red. Date Notes Chkd. Date

STATION	B. S.	H. I.	F. S.	ELEV.	EARLE ST	
B.M. T.E. 215				418 30	B.M. TE 215 TB. M89 128 El. 478.30 [illegible] LAS TUNAS [illegible] EARLE ST.	Q Rt N.E. cor. LAS TUNAS DR & EARLE ST.
0+00 INTER.				417 8		X
0+53°				417 39		X - Gutter (Conc)
E. end C.R. N.E. cor				418 26		
Gutter E. end C.R. N.E. cor				417 48		
N. end C.R. N.E. cor.				418 66		
Gutter N. end C.R. N.E. cor.				417 94		
W. end C.R. N.W. cor.				418 16		
Gutter W. end N.W. cor				417 39		
N. end C.R. N.W. cor				418 63		
Gutter N. end C.R. N.W. cor.				417 95		
0+65°				418 2		X N. P.L. LAS TUNAS
1+00				419 0		X
"				419 [illegible]		20' cb
"				418 35		20' Gutter
"				418 99	20' cb	
"				418 35	20' Gutter	
S. end C.R. S.E. cor. ALLEY				419 67		
Gutter S. end C.R. S.E. cor ALLEY				419 05		
E. end C.R. S.E. cor. ALLEY				419 32		

76L298 307 5-49

PLEASE RETURN TO
LOS ANGELES COUNTY SURVEYOR
726 LOS ANGELES COUNTY ENGINEERING BLDG.

NOTE: ANY ADDITIONS OR CHANGES ON THIS SHEET MUST BE MADE OR CIRCLED IN RED INK, WITH DATE AND NAME OF PERSON MAKING CHANGE.

Do not extend notes this side of this line.

STATION	B. S.	H. I.	F. S.	ELEV.	EARLE ST Lt	℄	Rt
1+70 inter				420 0		℄	EARLE ST & 1st ALLEY N. LAS TUNAS
E. end C.R. N.E. cor. ALLEY				420 09			
N. end C.R. N.E. cor. ALLEY				420 00			
Gutter. N. end N.E. cor. ALLEY				419 42			
T.P.				419 70			
2+00				420 4		℄	
"				420 27			20' cb
"				419 62			20' Gutter
"				420 23	20' cb		
"				419 53	20' Gutter		
3+00				421 5		℄	
"				421 53			20' cb
"				420 91			20' Gutter
"				421 6			100'
"				421 52	20' cb		
"				420 85	20' Gutter		
"				422 0	100'		
4+00				422 7		℄	
"				422 70			20' cb
"				422 06			20' Gutter

Profile No. ____ Notes Red. ____ Plotted ____ Job No. 1310 Division No. ____ F.B. 1549 PG. 215
X-Sec. No. ____ Date ____ Date ____ Survey of WILLARD AVE
Notes Chkd. ____ Checked ____ Survey by E.C.W. Notes A.J.P. Date 10-7-49
Date ____ Date ____ Map No. ____ Indexed Johnson Date ____

76L298 307 5-49

PLEASE RETURN TO
LOS ANGELES COUNTY SURVEYOR
726 LOS ANGELES COUNTY ENGINEERING BLDG.

NOTE: ANY ADDITIONS OR CHANGES ON THIS SHEET MUST BE MADE OR CIRCLED IN RED IK. WITH DATE AND NAME OF PERSON MAKING CHANGE.

Do not extend notes this side of this line.

STATION	B. S.	H. I.	F. S.	ELEV.	EARLE ST. Lt		Rt
4+00				422.68	20'cb		
"				42201	20' Gutter		
T.P				42335			
5+00				424 1			
"				423 95			20'cb
"				42335			20' Gutter
"				423 75	20'cb		
"				42234	20' Gutter		
6+00				4252			
"				425 19			20'cb
"				424 56			20' Gutter
"				425 16	20'cb		
"				424 52	20' Gutter		
S. end C.R. S.E. cor.				425 52			
Gutter S. end C.R. S.E. Cor				424 89			
E. end C.R. S.E. cor.				425 72			
6+30				425 5			S. PL. ELM AVE
6+26				425 51	end c.b.		
6+26				424 86	end Gutter		
6+60	INTER			426 1			ELM AVE EARLE ST.

Profile No. ___ X-Sec. No. ___

Plotted ___ Date ___ Checked ___ Date ___

Notes Red. ___ Date ___ Notes Chkd. ___ Date ___

Division No. ___ Job No. 1310

Notes A. J. PETERSON

Survey of WILLARD AVE

Survey by E.S. WALLACE

Indexed A. C. Johnson

F.B. 1549 PG. 216

76L298 307 5-49

PLEASE RETURN TO
LOS ANGELES COUNTY SURVEYOR
726 LOS ANGELES COUNTY ENGINEERING BLDG.

NOTE: ANY ADDITIONS OR CHANGES ON THIS SHEET MUST BE MADE OR CIRCLED IN RED INK, WITH DATE AND NAME OF PERSON MAKING CHANGE.

Do not extend notes this side of this line.

STATION	B. S.	H. I.	F. S.	ELEV.	EARLE Lt	℄	Rt
6+60				4263		℄	ELM AVE 100 Rt
6+60				4253	20' Lt ELM AVE	℄	
6+60				4262			
6+90				4265		℄	N.P.L. ELM AVE
B.M.T.E.-247				42546	✓ B.M.T.E.-247 F.B. 1499-141 El. 425.460 UN-adj. ELM AVE & EARLE St.		S.E. cor.

Profile No. ____ Notes Red. ____ Plotted ____ Job No. 1310 Division No. ____ F.B. 1549 PG. 217
Date ____ Date ____ Survey of WILLARD AVE
X-Sec. No. ____ Notes Chkd. ____ Checked ____ Survey by E.C.W. Notes A.J.P. Date 10-7-49
Date ____ Date ____ Map No. ____ Indexed Johnson Date ____

F.B. 154 PG. 218 Job No. 1310 Division No. _____ Notes Red. _____ Plotted _____ Profile

Survey of WILLARD AVE Date _____ Date _____ No. _____

Survey by _____ Notes _____ Notes Chkd. _____ Checked _____ X-Sec.

Indexed _____ Date _____ Date _____ Date _____ No. _____

STATION	B. S.	H. I.	F. S.	ELEV.

76L298 307 5-49

PLEASE RETURN TO
LOS ANGELES COUNTY SURVEYOR
726 LOS ANGELES COUNTY ENGINEERING BLDG.

Do not extend notes this side of this line.

NOTE: ANY ADDITIONS OR CHANGES ON THIS SHEET MUST BE MADE OR CIRCLED IN RED INK, WITH DATE AND NAME OF PERSON MAKING CHANGE.

Notes Ck'd by	Survey of WILLARD AVE
Map No.	W. O. 2310 Tape No. St'd. °F
Office Work	Surveyed by E C WALLACE
Checked	Notes A. J. Peterson Date 10-24-49
Date	Indexed C. Johnson

JAN 3 '51

F. B. 1549 PG. 219

C.I. 1310 WILLARD AVE

DEL LOMA AVE

FROM

HERMOSA DR

TO

BEVAN ST

(SKETCH)

Note: Any Additions or Changes on This Sheet Must be Made or Circled in Red Ink With Date and Name of Person Making Change.

Do not extend notes this side of this line.

RETURN TO
LOS ANGELES COUNTY SURVEYOR
726 LOS ANGELES COUNTY
ENGINEERING BLDG.

76F3095 247 10M 1-49

F. B. 1549 PG. 220

TO BOT. PG. 221

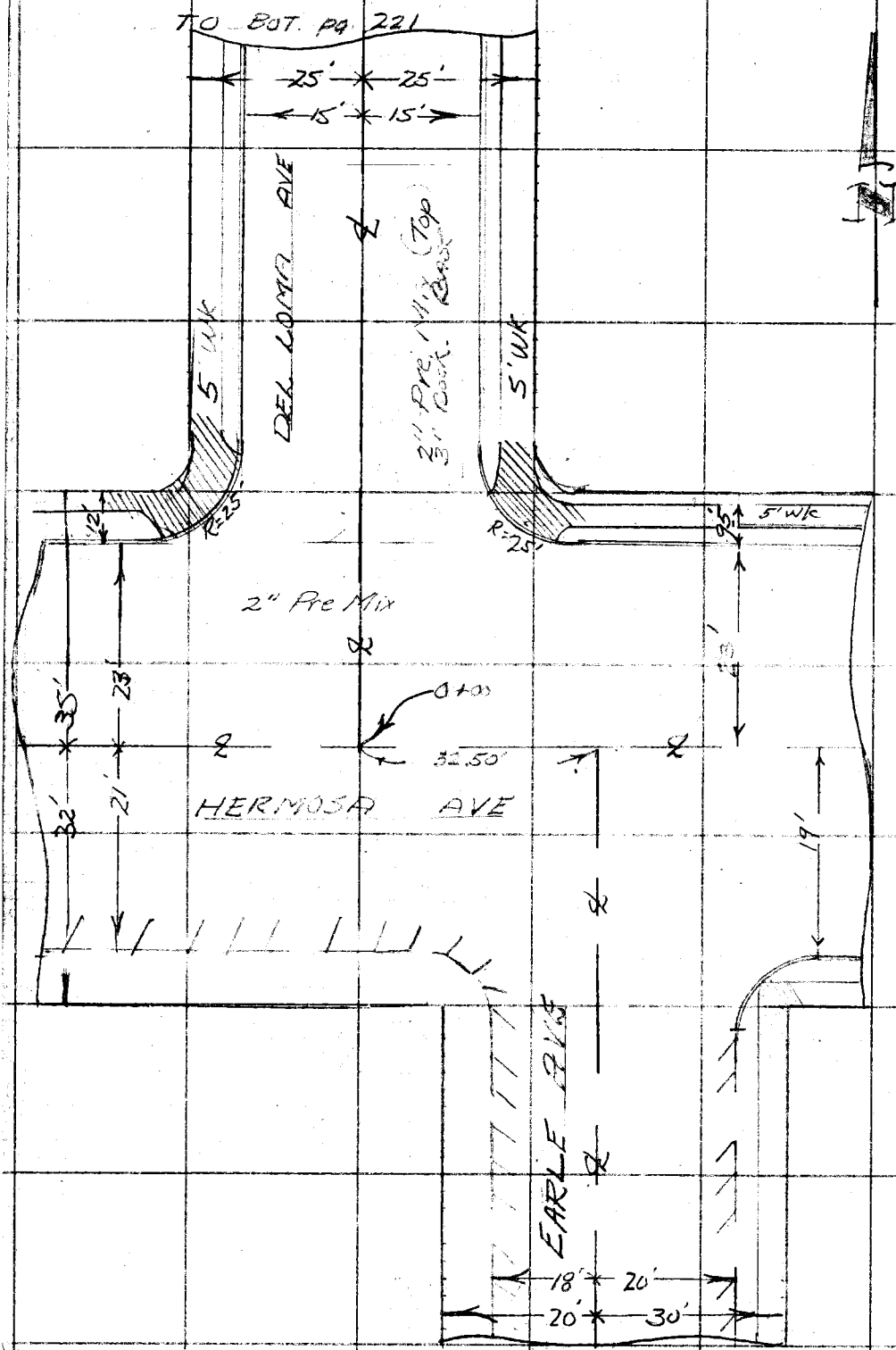

RETURN TO
LOS ANGELES COUNTY SURVEYOR
725 LOS ANGELES COUNTY
ENGINEERING BLDG.

Do not extend notes this side of this line.

Note: Any Additions or Changes on This Sheet Must be Made or Circled in Red Ink With Date and Name of Person Making Change.

Notes Ck'd by	Survey of WILLARD AVE
Map No.	W. O. 1310 Tape No. St'd °F
Office Work	Surveyed by E. C. WALLACE
Checked	Notes A. J. PETERSON Date 8-24-49
Date	Indexed C. Johnson

F. B. 1549 PG. 221

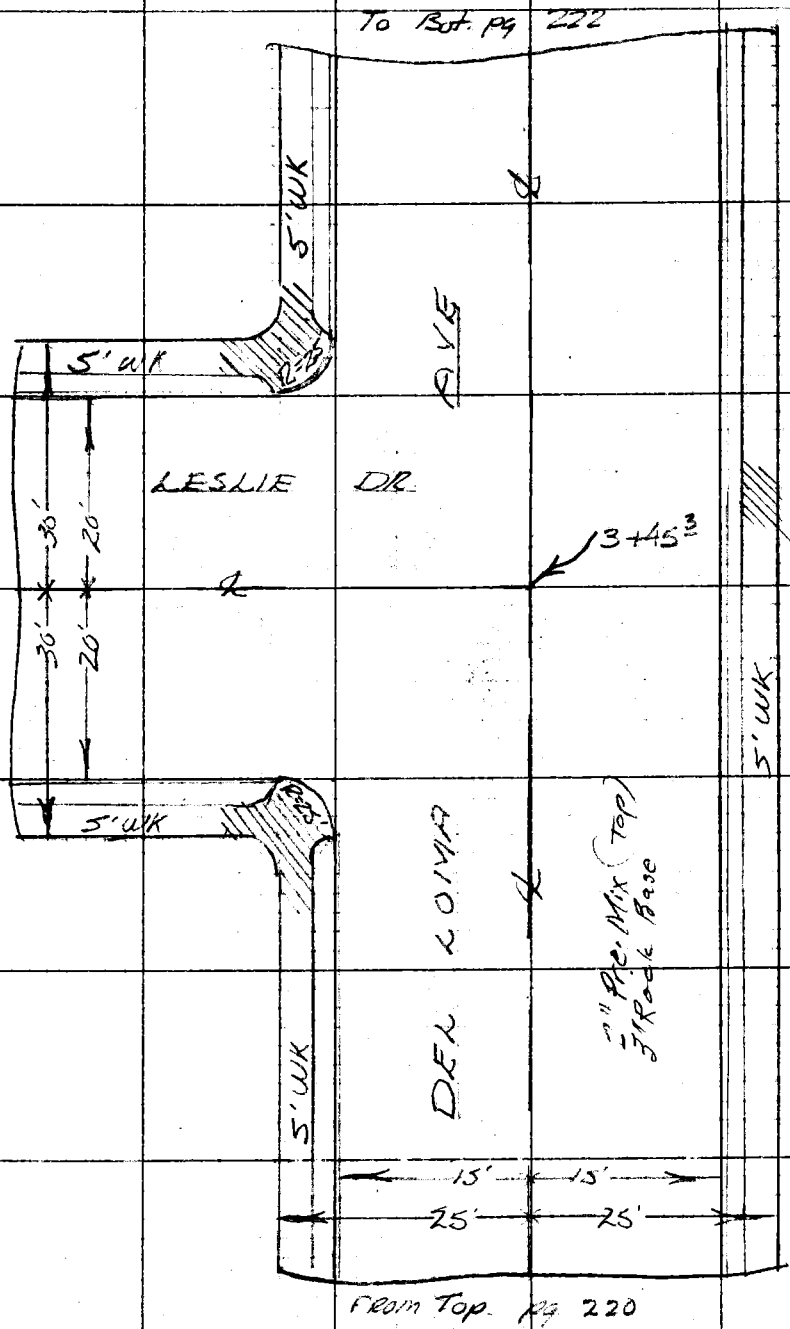

Note: Any Additions or Changes on This Sheet Must be Made or Circled in Red Ink With Date and Name of Person Making Change.

Do not extend notes this side of this line.

RETURN TO
LOS ANGELES COUNTY SURVEYOR
726 LOS ANGELES COUNTY
ENGINEERING BLDG.

76F309S 247 10M 1-49

F. B. 1549 PG. 222

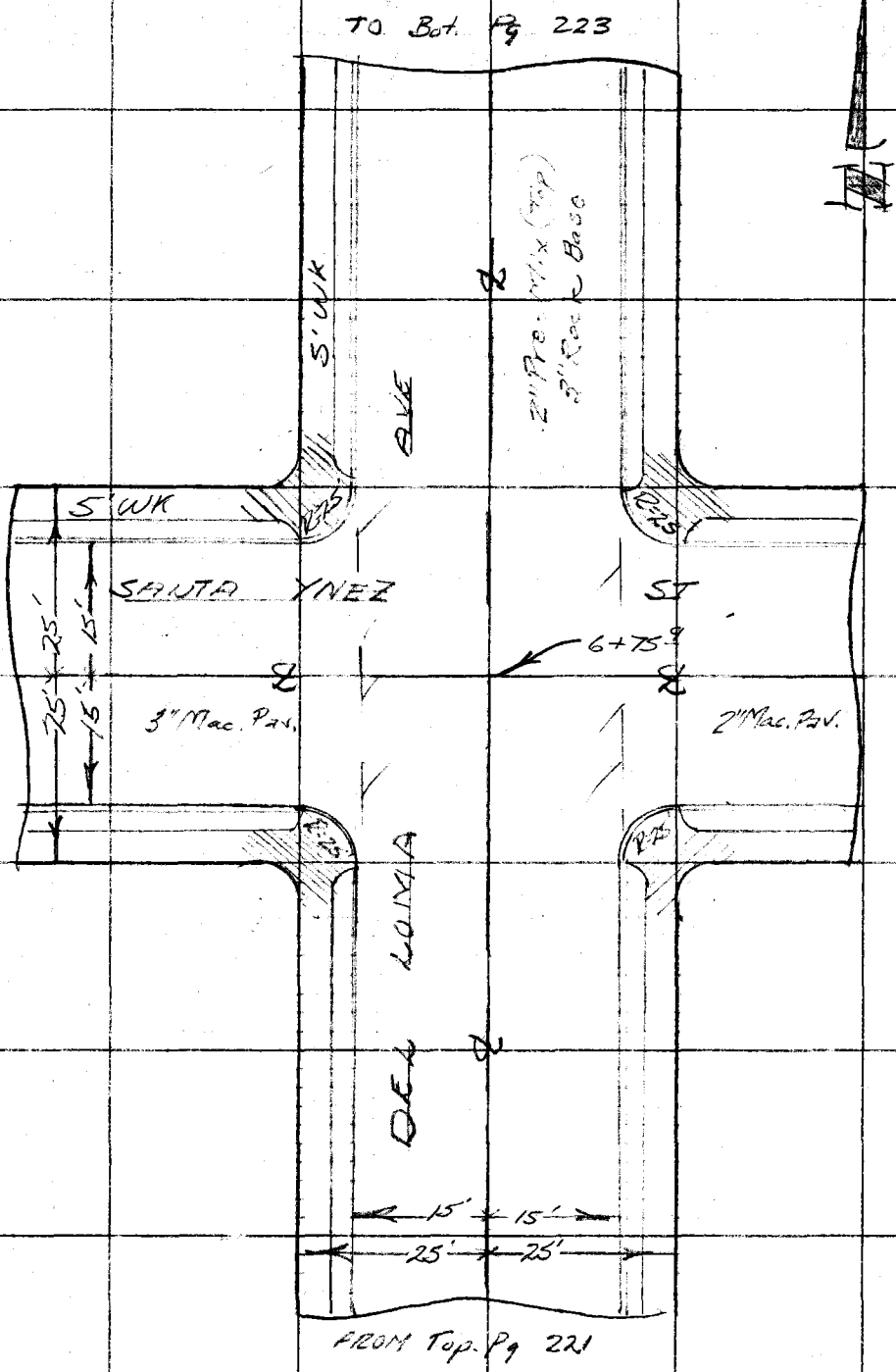

RETURN TO
LOS ANGELES COUNTY SURVEYOR
725 LOS ANGELES COUNTY
ENGINEERING BLDG.

Do not extend notes this side of this line.

Note: Any Additions or Changes on This Sheet Must be Made or Circled in Red Ink With Date and Name of Person Making Change.

Notes Ck'd by	Survey of WILLARD AVE
Map No.	W. O. 1310 Tape No. St'd °F
Office Work	Surveyed by E. C. WALLACE
Checked	Notes A. J. Peterson Date 10-28-49
Date	Indexed ~~A. O. Johnson~~

F. B. 1549 PG. 223

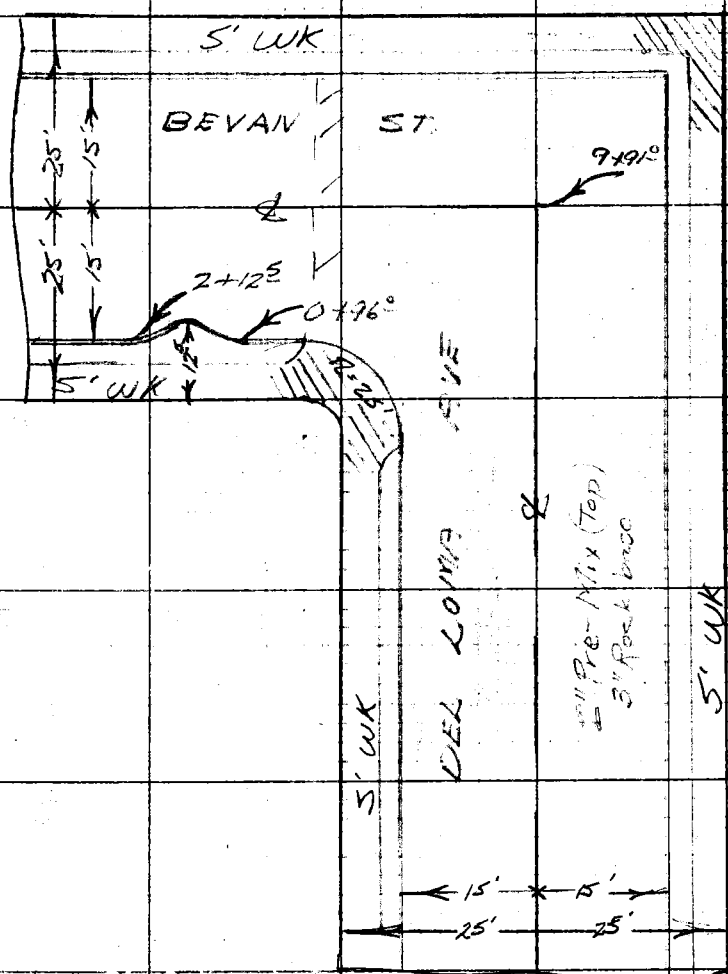

FROM Top Pg. 222

Note: Any Additions or Changes on This Sheet Must be Made or Circled in Red Ink With Date and Name of Person Making Change.

Do not extend notes this side of this line.

RETURN TO
LOS ANGELES COUNTY SURVEYOR
726 LOS ANGELES COUNTY
ENGINEERING BLDG.

76F309S 247 10M 1-49

F. B. 1549 PG. 224

RETURN TO
LOS ANGELES COUNTY SURVEYOR
725 LOS ANGELES COUNTY
ENGINEERING BLDG.

Do not extend notes this side of this line.

Note: Any Additions or Changes on This Sheet Must be Made or Circled in Red Ink With Date and Name of Person Making Change.

Profile No.	Notes Red.	Plotted	Job No. 1310	Division No.	F.B. 1549 PG. 225
	Date	Date	Survey of WILLARD AVE		
X-Sec. No.	Notes Chkd.	Checked	Survey by E.C.W.	Notes A.J.P.	Date 10-24-49
	Date	Date	Map No.	Index Johnson	Date JAN 3 '51

C.I 1310 WILLARD AVE

DEL LOMA AVE

FROM

HERMOSA DR

TO

BEVAN ST.

(X- SECTION)

STATION	B. S.	H. I.	F. S.	ELEV.

NOTE: ANY ADDITIONS OR CHANGES ON THIS SHEET MUST BE MADE OR CIRCLED IN RED INK, WITH DATE AND NAME OF PERSON MAKING CHANGE.

Do not extend notes this side of this line.

PLEASE RETURN TO
LOS ANGELES COUNTY SURVEYOR
726 LOS ANGELES COUNTY ENGINEERING BLDG.

76L298 307 5-49

76L298 307 5-49

PLEASE RETURN TO
LOS ANGELES COUNTY SURVEYOR
726 LOS ANGELES COUNTY ENGINEERING BLDG.

NOTE: ANY ADDITIONS OR CHANGES ON THIS SHEET MUST BE MADE OR CIRCLED IN RED INK, WITH DATE AND NAME OF PERSON MAKING CHANGE.

Do not extend notes this side of this line.

STATION	B. S.	H. I.	F. S.	ELEV.	DEL LOMA Lt	℄	Rt
B.M.T.E 243				431 69	BM TE 243 F.B. 1488 -		
					N.W cor Elev 431.687 unadj.		
0+00 Inter				431 5		℄	DEL LOMA AVE & HERMOSA DR.
0+21°				431 1		℄	X-Gutter
E. end C.R. N.E. cor.				432 13			
N. end C.R. N.E. cor				432 29			
W. end C.R. N.W. cor.				431 73			
N end C.R. N.W. cor.				432 04			
0+32 5				431 3		℄	N. PL. HERMOSA DR.
1+00				432 2		℄	
"				432 65			15' cb
"				432 43	15' cb		
T.P.				432 55			
2+00				432 8		℄	
"				433 19			15' cb
"				432 96	15' cb		
3+00				433 4		℄	
				433 76			15' cb
S end C.R. S.W. cor				433 57			
W end C.R. S.W. cor.				434 04			

F.B. 1549 PG. 226
Job No. 1310 Division No. Notes Red. Plotted No. Profile
Survey of WILLARD AVE Date Date X-Sec.
Survey by E.C. WALLACE Notes A. J. PETERSON Notes Chkd. Checked No.
Indexed A. C. Johnson Date Date

76L298 307 5-49

PLEASE RETURN TO
LOS ANGELES COUNTY SURVEYOR
726 LOS ANGELES COUNTY ENGINEERING BLDG.

NOTE: ANY ADDITIONS OR CHANGES ON THIS SHEET MUST BE MADE OR CIRCLED IN RED INK, WITH DATE AND NAME OF PERSON MAKING CHANGE.

Do not extend notes this side of this line.

STATION	B. S.	H. I.	F. S.	ELEV.	DEL LOMA Lt	℄	Rt
3+45³	inter.			433 7		℄	LESLIE DR & DEL LOMA AVE
3+45³				434 11			15'cb
3+45³				436 6		℄	PROD LESLIE 65' Rt
3+45³				434 1	100' Lt. LESLIE DR.	℄	
W. end C.R. N.W. cor.				434 45			
N. end C.R. N.W. cor.				434 92			
3+75³				434 1		℄	No. P.L. Leslie Dr.
4+00				434 7		℄	
"				434 99			15'cb
"				435 02	15'cb		
T.P.				436 04			
5+00				436 4		℄	
"				436 63			15'cb
"				436 60	15'cb		
6+00				437 8		℄	
"				438 21			15'cb
"				438 11			
6+50⁹				438 6		℄	So. P.L. SANTA YNEZ
S. end C.R. S.E. cor				438 71			
E. end C.R. S.E. cor				439 34			

Profile No. ____ Date ____ Notes Red. ____ Date ____ Plotted ____ Date ____ Job No. 130 Division No. ____ Survey of WILLARD AVE Survey by E.C.W. Notes A.J.P. Date 10-24-49 Map No. ____ Indexed A.C. Johnson Date ____

X-Sec. No. ____ Date ____ Notes Chkd. ____ Date ____ Checked ____ Date ____

F.B. 1549 PG. 227

76L298 307 5-49

PLEASE RETURN TO
LOS ANGELES COUNTY SURVEYOR
726 LOS ANGELES COUNTY ENGINEERING BLDG.

NOTE: ANY ADDITIONS OR CHANGES ON THIS SHEET MUST BE MADE OR CIRCLED IN RED INK, WITH DATE AND NAME OF PERSON MAKING CHANGE.

Do not extend notes this side of this line.

STATION	B. S.	H. I.	F. S.	ELEV.	DEL LOMA DR Lt	℄	Rt
S. end C.R.		S.W. cor.		438 68			
W. end C.R.		S.W. cor		439 13			
6+75 9	inter.			439 0		℄	SANTA YNEZ & DEL LOMA
"				439 5		℄	SANTA YNEZ 100' Rt
"				440 4	100' Lt SANTA YNEZ	℄	
E. end C.R.		N.E. cor		439 84			
N. end C.R.		N.E. cor.		439 93			
W. end C.R.		N.W. cor		439 73			
N. end C.R.		N.W. cor.		439 96			
7+00				439 4		℄	No. P.L. SANTA YNEZ
T.P.				439 47			
8+00				441 6		℄	
"				441 90			15' cb
"				442 13	15' cb		
9+00				444 0		℄	
"				444 40			15' cb
"				444 45	15' cb		
9+66				445 5		℄	So. P.L. BEVAN ST.
S. end C.R.		S.W. cor		445 71			
W. end C.R.		S.W. cor.		446 44			

F.B. 1549 PG. 228
Job No. 1310 Division No. Notes Red. Plotted Profile
Survey of WILLARD AVE Date Date No.
Survey by E. C. WALLACE Notes A. J. PETERSON Notes Chkd. Checked X-Sec.
Indexed E. C. Johnson Date Date No.

76L298 307 5-49

PLEASE RETURN TO
LOS ANGELES COUNTY SURVEYOR
726 LOS ANGELES COUNTY ENGINEERING BLDG.

NOTE: ANY ADDITIONS OR CHANGES ON THIS SHEET MUST BE MADE OR CIRCLED IN RED INK, WITH DATE AND NAME OF PERSON MAKING CHANGE.

Do not extend notes this side of this line.

STATION	B. S.	H. I.	F. S.	ELEV.	DEL LOMA DR	
					Lt ℄	Rt
9+91	INTER			445.8	℄	BEVAN ST ℄ DEL LOMA AVE
9+91				446.13		15'cb
9+91				446.9		25'
9+91				446.9	100' Lt BEVAN ST. ℄	
10+55				446.55	PROJ ℄ DEL LOMA AVE	
B.M.-T.E. 250				445.60	B.M.T.E. 250 F.B. 1489- S.W. cor. ELEV. 445.603 UNADJ.	

Profile No. ____ Notes Red. ____ Plotted ____ Job No. 1310 Division No. ____
X-Sec. No. ____ Notes Chkd. ____ Date ____ Date ____ Checked ____ Survey of WILLARD AVE
Date ____ Date ____ Survey by E.C. W. Notes A.J.P. Date 10-24-49
Map No. ____ Indexed ____ Date ____

F.B. 1549 PG. 229

F.B. 1549 PG. 230

Job No._____ Division No._____ Notes Red._____ Plotted_____ Profile

Survey of_____ Date_____ Date_____ No._____

Survey by_____ Notes_____ Notes Chkd._____ Checked_____ X-Sec.

Indexed_____ Date_____ Date_____ Date_____ No._____

STATION	B. S.	H. I.	F. S.	ELEV.

76L298 307 5-49

PLEASE RETURN TO

LOS ANGELES COUNTY SURVEYOR

726 LOS ANGELES COUNTY ENGINEERING BLDG.

Do not extend notes this side of this line.

NOTE: ANY ADDITIONS OR CHANGES ON THIS SHEET MUST BE MADE OR CIRCLED IN RED INK. WITH DATE AND NAME OF PERSON MAKING CHANGE.

Notes Ck'd by	Survey of WILLARD AVE
Map No.	W. O. 1310 Tape No. St'd. °F
Office Work	Surveyed by E.C. WALLACE
Checked	Notes A. J. PETERSON Date 10-26-49
Date	Indexed A. C. Johnson

F. B. 1549 PG. 231

JAN 3 '55

C I 1310 WILLARD AVE

BEVAN ST

FROM

DEL LOMA AVE

TO

SAN GABRIEL

(SKETCH)

Note: Any Additions or Changes on This Sheet Must be Made or Circled in Red Ink With Date and Name of Person Making Change.

Do not extend notes this side of this line.

RETURN TO
LOS ANGELES COUNTY SURVEYOR
726 LOS ANGELES COUNTY
ENGINEERING BLDG.

76F309S 247 10M 1-49

F. B. 1549 PG. 232

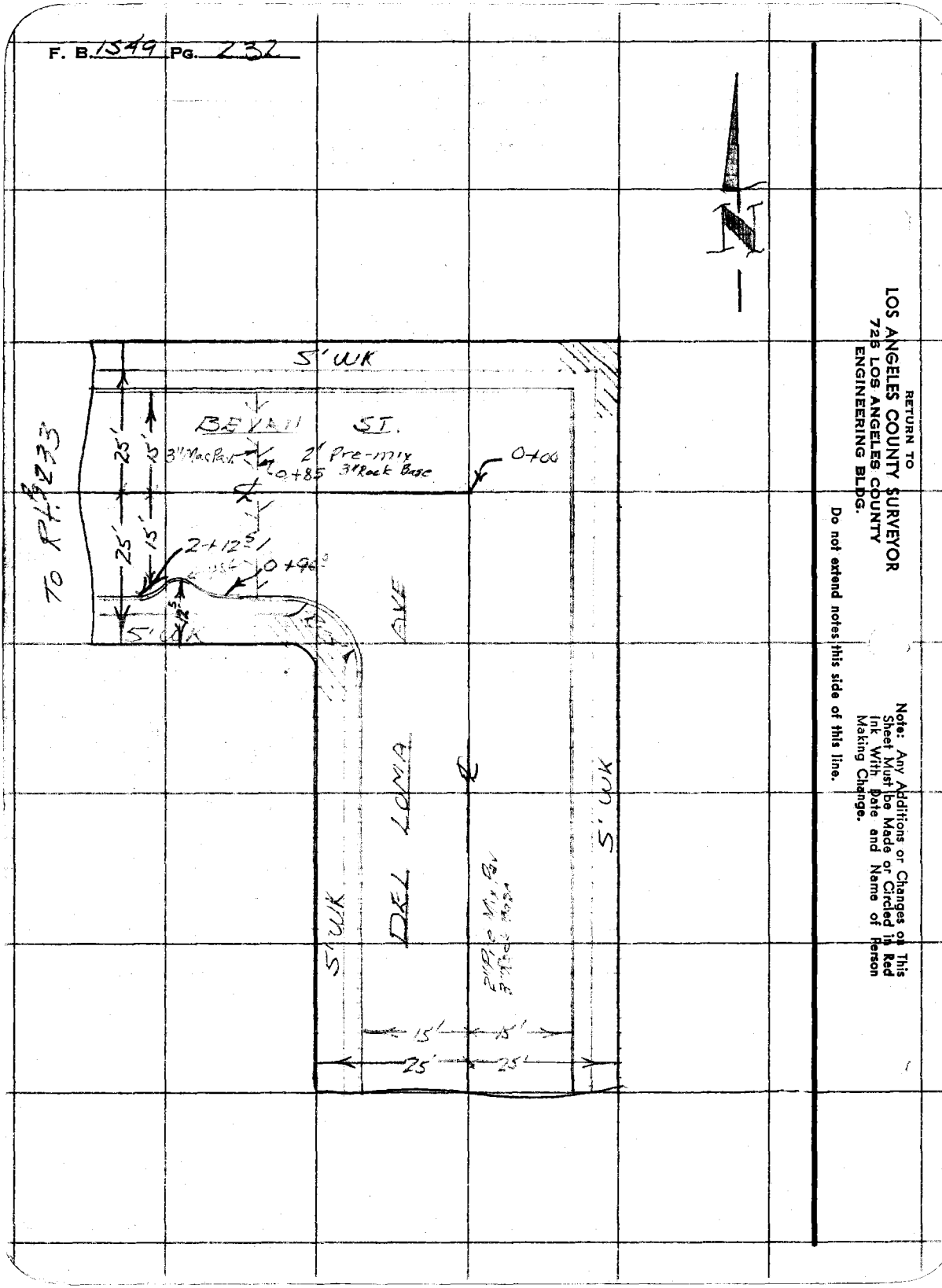

RETURN TO
LOS ANGELES COUNTY SURVEYOR
725 LOS ANGELES COUNTY
ENGINEERING BLDG.

Do not extend notes this side of this line.

Note: Any Additions or Changes on This Sheet Must be Made or Circled in Red Ink With Date and Name of Person Making Change.

Notes Ck'd by	Survey of WILLARD AVE
Map No.	W. O. 2314 Tape No. St'd °F
Office Work	Surveyed by E. G. WALLACE
Checked	Notes A. J. Perez Date 10-24-49
Date	Indexed A. C. Johnson

F. B. 1549 PG. 233

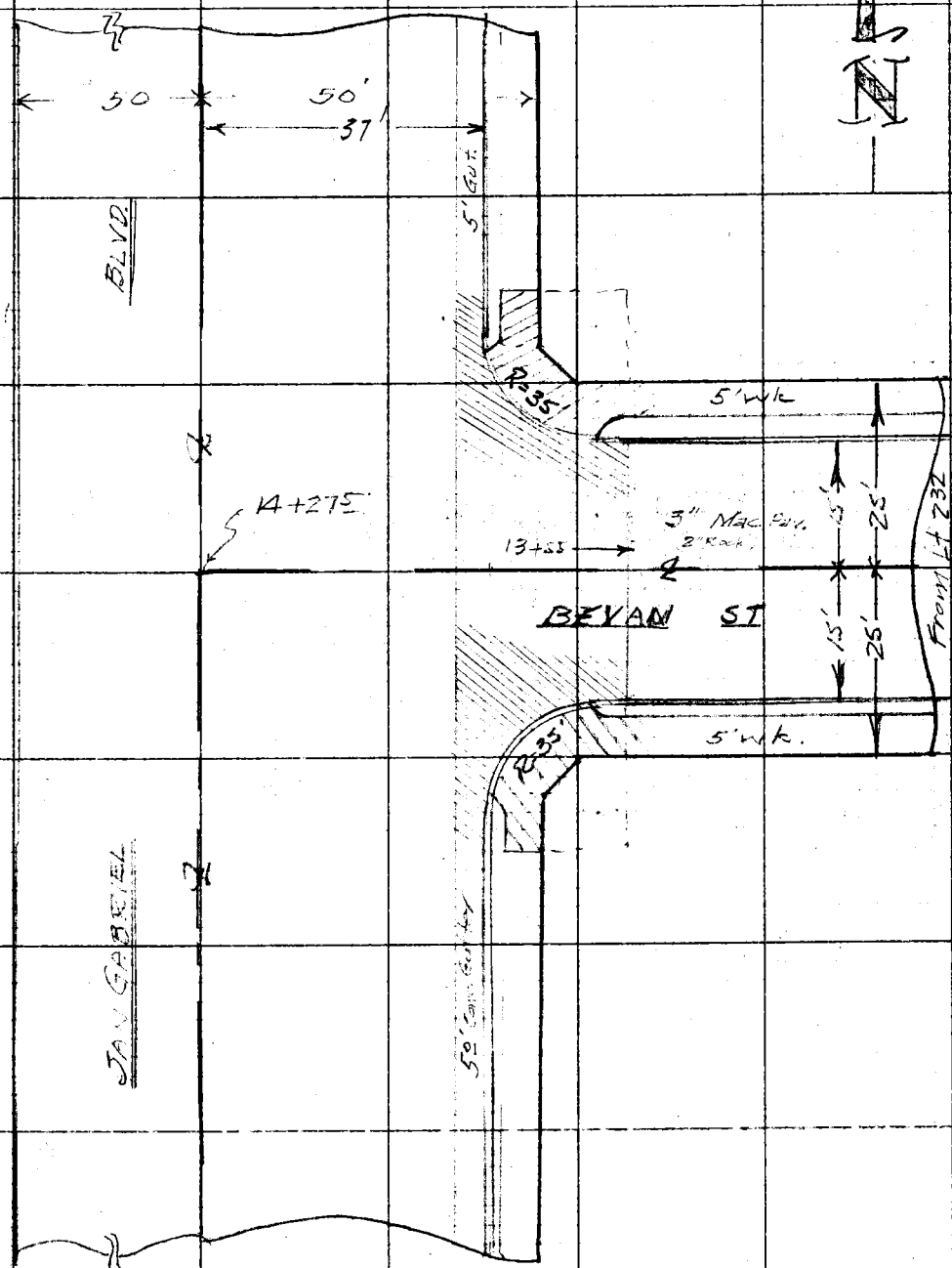

Note: Any Additions or Changes on This Sheet Must be Made or Circled in Red Ink With Date and Name of Person Making Change.

Do not extend notes this side of this line.

RETURN TO
LOS ANGELES COUNTY SURVEYOR
726 LOS ANGELES COUNTY
ENGINEERING BLDG.

76F309S 247 10M 1-49

F. B. 1549 Pg. 234

RETURN TO
LOS ANGELES COUNTY SURVEYOR
725 LOS ANGELES COUNTY
ENGINEERING BLDG.

Do not extend notes this side of this line.

Note: Any Additions or Changes on This Sheet Must be Made or Circled in Red Ink With Date and Name of Person Making Change.

Profile No.	Notes Red.	Plotted	Job No. 1310	Division No.	F.B. 1549 PG. 235
	Date	Date	Survey of WILLARD AVE		
X-Sec. No.	Notes Chkd.	Checked	Survey by E.C.W	Notes A.J.P	Date 10-24-49
	Date	Date	Map No.	Indexed A.G. Johnson	Date JAN 3 '51

C.I 1310 WILLARD AVE.

BEVAN ST

FROM

DEL LOMA AVE.

TO

SAN GABRIEL BLVD

X- SECTION

STATION	B. S.	H. I.	F. S.	ELEV.

NOTE: ANY ADDITIONS OR CHANGES ON THIS SHEET MUST BE MADE OR CIRCLED IN RED INK. WITH DATE AND NAME OF PERSON MAKING CHANGE.

Do not extend notes this side of this line.

PLEASE RETURN TO
LOS ANGELES COUNTY SURVEYOR
726 LOS ANGELES COUNTY ENGINEERING BLDG.

76L298 307 5-49

76L298 307 5-49

PLEASE RETURN TO
LOS ANGELES COUNTY SURVEYOR
726 LOS ANGELES COUNTY ENGINEERING BLDG.

NOTE: ANY ADDITIONS OR CHANGES ON THIS SHEET MUST BE MADE OR CIRCLED IN RED INK, WITH DATE AND NAME OF PERSON MAKING CHANGE.

Do not extend notes this side of this line.

STATION	B. S.	H. I.	F. S.	ELEV.	BEVAN ST Lt	℄	Rt
B.M. TE 250				445.60	B.M. T.E. 250 S.W. cor.	F.B. 1489 Elev. 445.60	UNAV.
0+00	inter			445.8		℄	DEL LOMA & BEVAN ST
"				446.55	15'cb	℄	DEL LOMA
S. end C.R. S.W. cor				445.71			
W. end C.R. S.W. cor.				446.44			
1+00				447.1		℄	
"				447.65			15'cb
"				450.6			100'
"				447.20	15'cb		
2+00				448.7		℄	
"				449.04			15'cb
"				448.58	15'cb		
T.P.				449.25			
3+00				450.1		℄	
"				450.54			15'cb
"				450.04	15'cb		
4+00				451.5		℄	
"				451.91			15'cb
"				453.4			100'
"				451.46	15'cb		

Profile No. ___ X-Sec. No. ___
Plotted ___ Date ___ Checked ___ Date ___ Notes Red. ___ Date ___ Notes Chkd. ___ Date ___ Division No. ___ Job No. 1310 Notes ___ Date ___
Survey of WILLARD AVE
Survey by E. C. WALLACE Notes A. J. PETERSON
Indexed ~~A. C. Johnson~~
F.B. 1549 PG. 236

76L298 307 5-49

PLEASE RETURN TO
LOS ANGELES COUNTY SURVEYOR
726 LOS ANGELES COUNTY ENGINEERING BLDG.

NOTE: ANY ADDITIONS OR CHANGES ON THIS SHEET MUST BE MADE OR CIRCLED IN RED INK, WITH DATE AND NAME OF PERSON MAKING CHANGE.

Do not extend notes this side of this line.

STATION	B. S.	H. I.	F. S.	ELEV.	BEVAN ST Lt	℄	Rt
5+00				4529		℄	
"				[illegible]			15'cb
"				452 85	15'cb		
6+00				454 3		℄	
"				454 71			15'cb
"				454 26	15'cb		
T.P.				455 47			
7+00				455 5		℄	
"				455 90			15'cb
"				455 47	15'cb		
8+00				456 5		℄	
"				456 87			15'cb
"				459 1	? 15'cb		
"				456 37			
9+00				457 4		℄	
"				457 82			15'cb
"				457 34	15'cb		
10+00				458 5		℄	
"				458 85			15'cb
"				458 39	15'cb		

Profile Notes Red. ____ Plotted ____ Job No. 1310 Division No. ____ F.B. 1549 PG. 237
No. ____ Date ____ Date ____ Survey of WILLARD AVE
X-Sec. Notes Chkd. ____ Checked ____ Survey by E.G.W. Notes A.J.P. Date 10-24-49
No. ____ Date ____ Date ____ Map No. ____ Indexed Johnson Date ____

76L298 307 5-49

PLEASE RETURN TO
LOS ANGELES COUNTY SURVEYOR
726 LOS ANGELES COUNTY ENGINEERING BLDG.

NOTE: ANY ADDITIONS OR CHANGES ON THIS SHEET MUST BE MADE OR CIRCLED IN RED INK, WITH DATE AND NAME OF PERSON MAKING CHANGE.

Do not extend notes this side of this line.

STATION	B. S.	H. I.	F. S.	ELEV.	BEVAN ST. Lt	℄	Rt	
T.P.				458 43				
11+00				459 5		℄		
"				459 81			15'cb	
"				459 49	15'cb			
12+00				460 5		℄		
"				460 88			15'cb	
"				462 1				100'
"				460 45	15'cb			
13+00				461 5		℄		
"				461 93			15'cb	
"				461 46	15'cb			
E. end C.R. N.E. cor				462 52				
Gutter E. end C.R. N.E. cor.				462 20	Gutter.			
N. end C.R. N.E. cor.				463 08				
Gutter. N. end C.R. N.E. cor.				462 38	Gutter			
E. end C.R. S.E. cor				462 00				
Gutter. E. end C.R. S.E. cor				461 76	Gutter.			
S. end C.R. S.E. cor.				461 68				
Gutter. S. end C.R. S.E. cor				461 02				
13+55°				462 1	℄ E. PL. SAN GABRIEL			

F.B. 1549 PG. 238
Job No. 1310 Division No. ____ Notes Red. ____ Plotted ____ Profile ____
Survey of WILLARD AVE Date ____ Date ____ No. ____
Survey by A. C. WALLACE Notes A. C. Pemberton Notes Chkd. ____ Checked ____ X-Sec. ____
Indexed A. C. Johnson Date ____ Date ____ No. ____

76L298 307 5-49

PLEASE RETURN TO
LOS ANGELES COUNTY SURVEYOR
726 LOS ANGELES COUNTY ENGINEERING BLDG.

NOTE: ANY ADDITIONS OR CHANGES ON THIS SHEET MUST BE MADE OR CIRCLED IN RED INK, WITH DATE AND NAME OF PERSON MAKING CHANGE.

Do not extend notes this side of this line.

STATION	B. S.	H. I.	F. S.	ELEV.	BRYAN ST	
					Lt ℄	Rt
13+90.5				461.76	X-Gutter	
14+27.5	INTER			4625		
B.M 4-A				46198	TE 225B BM 4A F.B. S.E. cor ELEV	461.995

Profile Notes Red. ____ Plotted ____ Job No. 1310 Division No. ____ F.B. 1549 PG. 239
No. ____ Date ____ Date ____ Survey of WILLARD AVE
X-Sec. Notes Chkd. ____ Checked ____ Survey by E.C.W. Notes A.J.R. Date 10-24-49
No. ____ Date ____ Date ____ Map No. ____ Indexed Johnson Date ____

F.B. 1549 PG. 240 Job No._____ Division No._____ Notes Red._____ Plotted_____ Profile

Survey of_____ Date_____ Date_____ No._____

Survey by_____ Notes_____ Notes Chkd._____ Checked_____ X-Sec.

Indexed_____ Date_____ Date_____ Date_____ No._____

STATION	B. S.	H. I.	F. S.	ELEV.

76L298 307 5-49

PLEASE RETURN TO
LOS ANGELES COUNTY SURVEYOR
726 LOS ANGELES COUNTY ENGINEERING BLDG.

Do not extend notes this side of this line.

NOTE: ANY ADDITIONS OR CHANGES ON THIS SHEET MUST BE MADE OR CIRCLED IN RED INK. WITH DATE AND NAME OF PERSON MAKING CHANGE.

Notes Ck'd by	Survey of WILLARD AVE
Map No.	W. O. 1310 Tape No. St'd °F
Office Work	Surveyed by E.C. WALLACE
Checked	Notes A. J. PETERSON Date 10-27-49
Date	Indexed E. C. Johnson

F. B. 549 PG. 241

JAN 3 '51

C.I. 1310 WILLARD AVE

SANTA YNEZ ST

FROM

DEL LOMA AVE

TO

SAN GARBRIEL

(SKETCH)

Note: Any Additions or Changes of This Sheet Must be Made or Circled in Red Ink With Date and Name of Person Making Change.

Do not extend notes this side of this line.

RETURN TO
LOS ANGELES COUNTY SURVEYOR
726 LOS ANGELES COUNTY
ENGINEERING BLDG.

76F309S 247 10M 1-49

F. B. 1549 PG. 242

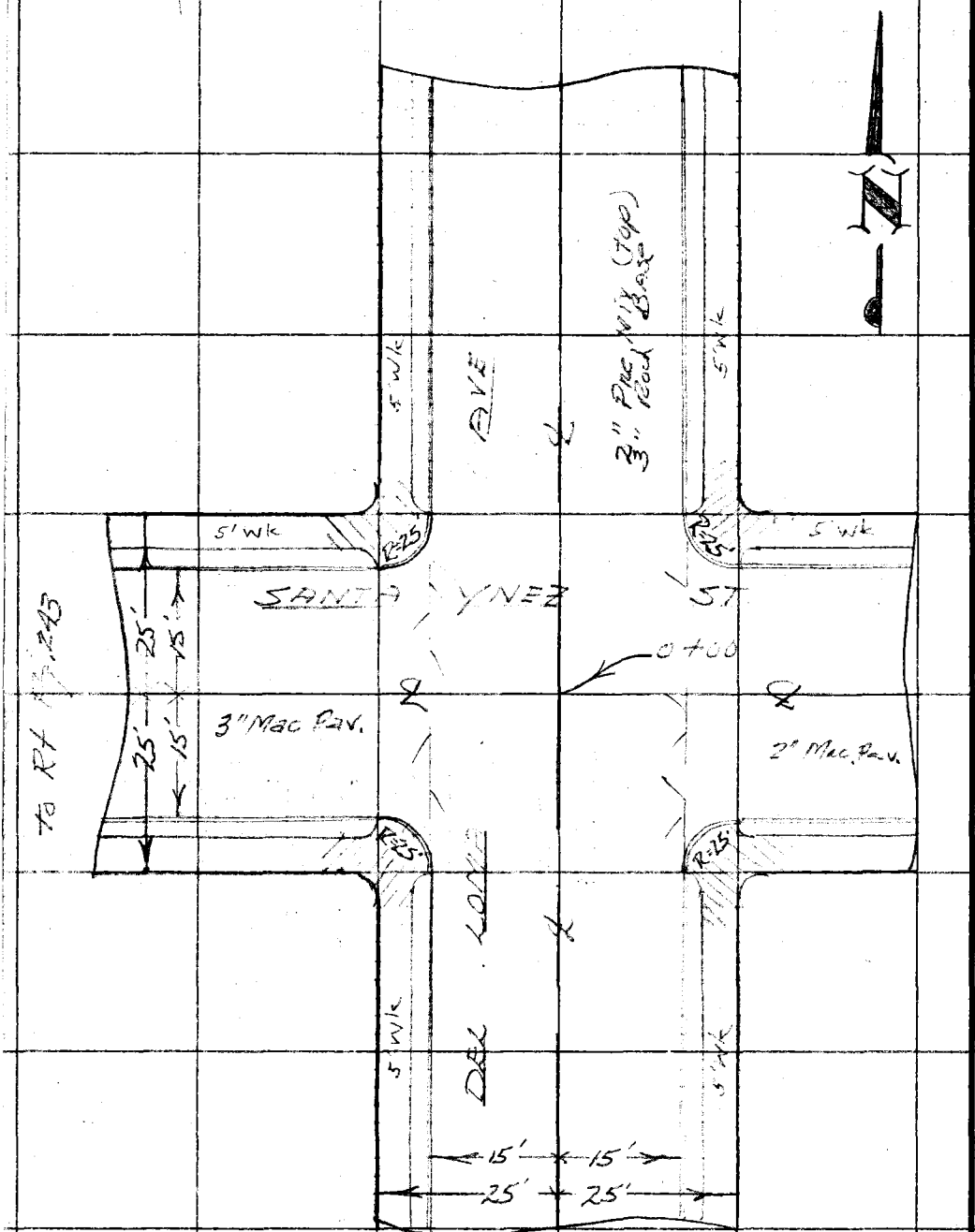

RETURN TO
LOS ANGELES COUNTY SURVEYOR
725 LOS ANGELES COUNTY
ENGINEERING BLDG.

Do not extend notes this side of this line.

Note: Any Additions or Changes on This Sheet Must be Made or Circled in Red Ink With Date and Name of Person Making Change.

Notes Ck'd by	Survey of WILLARD AVE
Map No.	W. O. 1310 Tape No. St'd °F
Office Work	Surveyed by Willard
Checked	Notes ECW Date 10-28-49
Date	Indexed A. C. Johnson

F. B. 1549 PG. 243

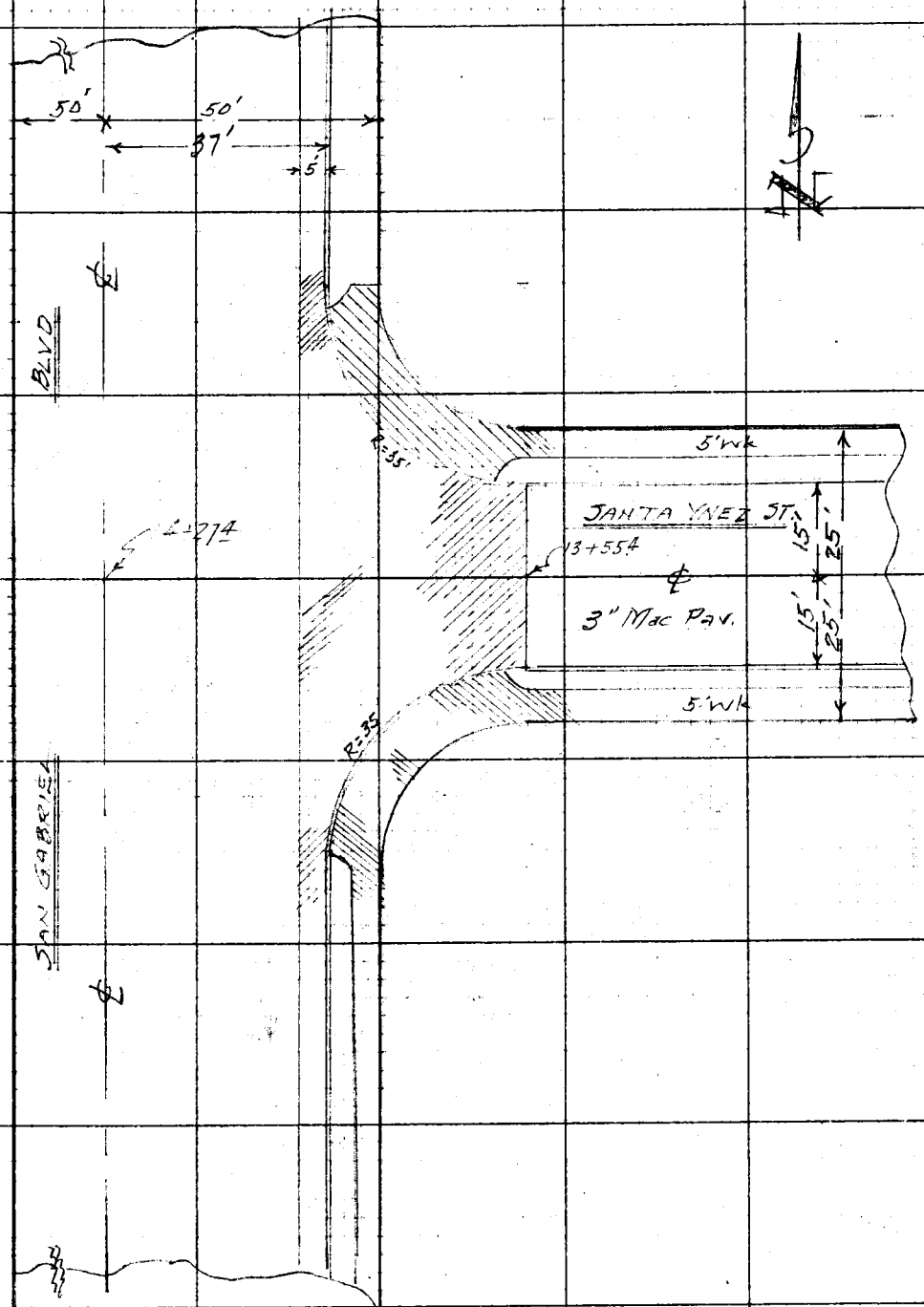

Note: Any Additions or Changes on This Sheet Must be Made or Circled in Red Ink With Date and Name of Person Making Change.

Do not extend notes this side of this line.

RETURN TO
LOS ANGELES COUNTY SURVEYOR
726 LOS ANGELES COUNTY
ENGINEERING BLDG.

76F309S 247 10M 1-49

F. B. 1549 PG. 244

RETURN TO
LOS ANGELES COUNTY SURVEYOR
725 LOS ANGELES COUNTY
ENGINEERING BLDG.

Do not extend notes this side of this line.

Note: Any Additions or Changes on This Sheet Must be Made or Circled in Red Ink With Date and Name of Person Making Change.

Profile No.	Notes Red.	Plotted	Job No. 1310	Division No.	F.B. 1549 PG. 245
	Date	Date	Survey of WILLARD AVE		
X-Sec. No.	Notes Chkd.	Checked	Survey by E.C.W.	Notes A.J.K.	Date 10-28-49
	Date	Date	Map No.	~~Indexed~~ A.G. Johnson	Date JAN 3 '51

C.I 1310 WILLARD AVE

SANTA YNEZ ST.

FROM

DEL LOMA AVE

TO

SAN GABRIEL

(X-SECTION)

STATION	B.S.	H.I.	F.S.	ELEV.

NOTE: ANY ADDITIONS OR CHANGES ON THIS SHEET MUST BE MADE OR CIRCLED IN RED INK, WITH DATE AND NAME OF PERSON MAKING CHANGE.

Do not extend notes this side of this line.

PLEASE RETURN TO
LOS ANGELES COUNTY SURVEYOR
726 LOS ANGELES COUNTY ENGINEERING BLDG.

76L298 307 5-49

76L298 307 5-49

PLEASE RETURN TO
LOS ANGELES COUNTY SURVEYOR
726 LOS ANGELES COUNTY ENGINEERING BLDG.

NOTE: ANY ADDITIONS OR CHANGES ON THIS SHEET MUST BE MADE OR CIRCLED IN RED INK, WITH DATE AND NAME OF PERSON MAKING CHANGE.

Do not extend notes this side of this line.

Profile No. ____ X-Sec. No. ____

Plotted ____ Date ____ Checked ____ Date ____

Notes Red. ____ Date ____ Notes Chkd. ____ Date ____

Division No. ____ Job No. 1310

Notes A. S. PETERSON

Date ____

Survey of WILLARD AVE

Survey by L. C. WALLACE

Indexed C. Johnson

F.B. 1544 PG. 246

STATION	B. S.	H. I.	F. S.	ELEV.	SANTA YNEZ ST Lt	℄	Rt
BM TE 249				438 61	BM TE 249 S.W. cor.		Rim 438.607 unadj.
0+00	INTER.			439 0		℄	DEL LOMA AVE + SANTA YNEZ ST.
N. end C.R.		N.W. cor.		439 98			
W end C.R.		N.W. cor		439 74			
S. end C.R.		S.W. cor.		438 68			
W. end C.R.		S.W. cor.		439 13			
0+25				438 7	℄ W. P.L. of DEL LOMA AVE		
1+00				440 3		℄	
"				440 17			15'cb
"				440 44	15'cb.		
2+00				442 3		℄	
"				443 73			15'cb
"				443 72	15'cb		
T.P.				[illegible]			
3+00				445 7		℄	
"				446 45			15'cb
"				447 6			100'
"				445 93	15'cb		
4+00				447 4		℄	
"				447 95			15'cb

76L298 307 5-49

PLEASE RETURN TO
LOS ANGELES COUNTY SURVEYOR
726 LOS ANGELES COUNTY ENGINEERING BLDG.

NOTE: ANY ADDITIONS OR CHANGES ON THIS SHEET MUST BE MADE OR CIRCLED IN RED INK, WITH DATE AND NAME OF PERSON MAKING CHANGE.

Do not extend notes this side of this line.

STATION	B. S.	H. I.	F. S.	ELEV.	SLOPE WIDE ST		
					Lt	℄	Rt
4+00				447 44	15'cb		
T.P.				448 07			
5+00				448 5		℄	
"				449 02			15'cb
"				448 55	15'cb		
6+00				449 5		℄	
"				450 08			15'cb
"				452 7			100'
"				449 56	15'cb		
T.P.				450 30			
7+00				450 5		℄	
"				451 15			15'cb
"				450 61	15'cb		
8+00				451 6		℄	
"				452 20			15'cb
"				451 65	15'cb		
9+00				452 7		℄	
"				453 18			15'cb
"				455 0			100'
"				452 75	15'cb		

Profile Notes Red. ____ Plotted ____ Job No. 1310 Division No. ____
No. ____ Date ____ Date ____ Survey of WILLARD AVE
X-Sec. Notes Chkd. ____ Checked ____ Survey by [illegible] Notes A.J.P. Date 10-28-49
No. ____ Date ____ Date ____ Map No. ____ Index Tomlinson Date ____

F.B. 1549 PG. 247

76L298 307 5-49

PLEASE RETURN TO
LOS ANGELES COUNTY SURVEYOR
726 LOS ANGELES COUNTY ENGINEERING BLDG.

NOTE: ANY ADDITIONS OR CHANGES ON THIS SHEET MUST BE MADE OR CIRCLED IN RED INK, WITH DATE AND NAME OF PERSON MAKING CHANGE.

Do not extend notes this side of this line.

Profile No. ____ X-Sec. No. ____ Plotted ____ Date ____ Checked ____ Date ____

Notes Red. ____ Date ____ Notes Chkd. ____ Date ____

Division No. ____ Job No. 13/8 Notes A. J. PETERSON Date ____

Survey of WILLARD AVE

Survey by E. C. WALLACE

Indexed A. C. Johnson

F.B. 1549 PG. 248

STATION	B. S.	H. I.	F. S.	ELEV.	SANTA YNEZ ST Lt	℄	Rt
10+00				45426		℄	
"				45416			15'cb
"				45328	15'cb		
T.P.				45426			
11+00				45444		℄	
"				45507			15'cb
"				45459	15'cb		
12+00				45544		℄	
"				45590			15'cb
"				45581			100'
"				45546	15'cb		
13+00				45603		℄	
"				45682			15'cb
"				45634	15'cb		
13+55±				45700		℄	begin of curve
E. end N.E. cor				45761			
Gutter E end N.E. cor				45776			
T.P.				45669			
N. end C.R. N.E. cor				45846			
Gutter N end C.R. N.E. cor				45779			

76L298 307 5-49

PLEASE RETURN TO
LOS ANGELES COUNTY SURVEYOR
726 LOS ANGELES COUNTY ENGINEERING BLDG.

NOTE: ANY ADDITIONS OR CHANGES ON THIS SHEET MUST BE MADE OR CIRCLED IN RED INK, WITH DATE AND NAME OF PERSON MAKING CHANGE.

Do not extend notes this side of this line.

STATION	B. S.	H. I.	F. S.	ELEV.	SANTA YNEZ Lt	℄	Rt
E. end	C.R. S.E. cor			45710			
Gutter	E. end	C.R. S.E. cor.		45660			
S. end	[illegible]			45690			
Gutter	S. end	C.R. S.E. cor.		45624			
13+91.5				45698	X-Gutter	℄	
14+27.4	inter			4577		℄	SAN GABRIEL + SANTA YNEZ
BM 3-F				45761	✓ TERESA B.M. 3-F S.E. cor	F.B. 1488-132 Elev 457.630 unadj.	

Profile No. ____ Notes Red. ____ Plotted ____ Job No. 1310 Division No. ____ F.B. 1549 PG. 249
Date ____ Date ____ Survey of WILLARD AVE
X-Sec. No. ____ Notes Chkd. ____ Checked ____ Survey by E.C.W. Notes A.J.P. Date 10-29-49
Date ____ Date ____ Map No. ____ Indexed Johnson Date ____

F.B. 1549 PG. 250 Job No._____ Division No._____ Notes Red._____ Plotted_____ Profile

Survey of_____ Date_____ Date_____ No._____

Survey by_____ Notes_____ Notes Chkd._____ Checked_____ X-Sec.

Indexed_____ Date_____ Date_____ Date_____ No._____

STATION	B. S.	H. I.	F. S.	ELEV.

Do not extend notes this side of this line.

PLEASE RETURN TO
LOS ANGELES COUNTY SURVEYOR
726 LOS ANGELES COUNTY ENGINEERING BLDG.

NOTE: ANY ADDITIONS OR CHANGES ON THIS SHEET MUST BE MADE OR CIRCLED IN RED INK. WITH DATE AND NAME OF PERSON MAKING CHANGE.

76L298 307 5-49

Notes Ck'd by	Survey of WILLARD AVE
Map No.	W. O. 1312 Tape No. St'd. °F
Office Work	Surveyed by WALLACE
Checked	Notes ECW Date 10-22-49
Date	Indexed A. C. Johnson

F. B. 549 Pg. 251

JAN 3 '51

C.I. 1310 WILLARD AVE

SANTA YNEZ ST.

FROM

WILLARD AVE. WEST

TO

DEL LOMA AVE.

SKETCH

Note: Any Additions or Changes on This Sheet Must be Made or Circled in Red Ink With Date and Name of Person Making Change.

Do not extend notes this side of this line.

RETURN TO
LOS ANGELES COUNTY SURVEYOR
726 LOS ANGELES COUNTY
ENGINEERING BLDG.

76F309S 247 10M 1-49

F. B. 1549 Pg. 252

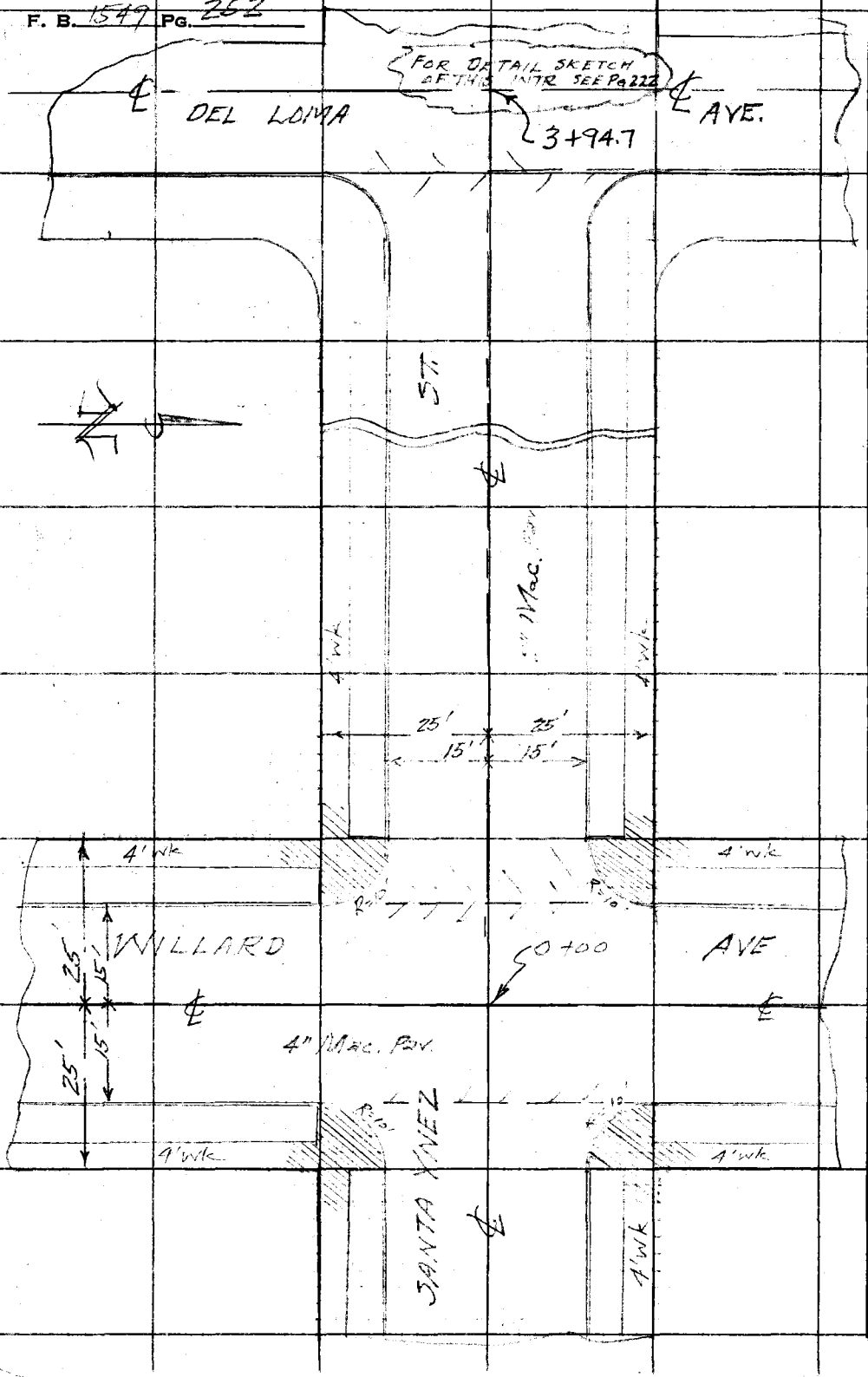

RETURN TO
LOS ANGELES COUNTY SURVEYOR
725 LOS ANGELES COUNTY
ENGINEERING BLDG.

Do not extend notes this side of this line.

Note: Any Additions or Changes on This Sheet Must be Made or Circled in Red Ink With Date and Name of Person Making Change.

Profile No.	Notes Red.	Plotted	Job No. 1310	Division No.	F.B. 1549 PG. 253
	Date	Date	Survey of WILLARD AVE		
X-Sec. No.	Notes Chkd.	Checked	Survey by E.C.W.	Notes A.J.P.	Date 10-28-44
	Date	Date	Map No.	Andrew Johnson	Date JAN 3 '51

C.I. 1310 WILLARD AVE

SANTA YNEZ ST.

FROM

WILLARD AVE

TO

DEL LOMA AVE

(X-SECTION)

STATION	B. S.	H. I.	F. S.	ELEV.

NOTE: ANY ADDITIONS OR CHANGES ON THIS SHEET MUST BE MADE OR CIRCLED IN RED INK, WITH DATE AND NAME OF PERSON MAKING CHANGE.

Do not extend notes this side of this line.

PLEASE RETURN TO
LOS ANGELES COUNTY SURVEYOR
726 LOS ANGELES COUNTY ENGINEERING BLDG.

76L 298 307 5-49

76L298 307 5-49

PLEASE RETURN TO
LOS ANGELES COUNTY SURVEYOR
726 LOS ANGELES COUNTY ENGINEERING BLDG.

NOTE: ANY ADDITIONS OR CHANGES ON THIS SHEET MUST BE MADE OR CIRCLED IN RED INK, WITH DATE AND NAME OF PERSON MAKING CHANGE.

Do not extend notes this side of this line.

STATION	B. S.	H. I.	F. S.	ELEV.	SANTA YNEZ ST. Lt	℄	Rt
B.M. TE. 251				442.74	B.M. TE 251 F.B. 1489 N.W. cor. WILLARD AND SANTA YNEZ UNADJ.		Elev. 442.736
0+00	Inter			4419		℄	WILLARD AVE & SANTA YNEZ ST.
N. end C.R. N.W. cor				44265			
W. end C.R. N.W. cor				44247			
S. end C.R. S.W. cor				44199			
W. end C.R. S.W. cor				44196			
0+25				4419	℄ W. PL. WILLARD AVE		
1+00				4412		℄	
				44[illegible]			15'cb
				44120	15'cb		
2+00	Self	Reading Rod		4402		℄	
"				44[illegible]			15'cb
"				44050	15'cb		
T.P.				44024			
3+00				4395		℄	
"				44012			15'cb
"				4414			100'
"				43[illegible]	15'cb		
"				4397	100'		

F.B. 1549 PG. 254
Job No. 1310 Division No. Notes Red. Plotted Profile
Survey of WILLARD AVE Date Date No.
Survey by E.C. WALLACE Notes A.J. PETERSON Notes Chkd. Checked X-Sec.
Indexed A. C. Johnson Date Date No.

76L298 307 5-49

PLEASE RETURN TO
LOS ANGELES COUNTY SURVEYOR
726 LOS ANGELES COUNTY ENGINEERING BLDG.

NOTE: ANY ADDITIONS OR CHANGES ON THIS SHEET MUST BE MADE OR CIRCLED IN RED INK, WITH DATE AND NAME OF PERSON MAKING CHANGE.

Do not extend notes this side of this line.

STATION	B. S.	H. I.	F. S.	ELEV.	SANTA YNEZ ST. Lt	℄	Rt
E. end C R. N. E. cor				439 85			
N. end C R N. E. cor				439 87			
E. end C R S. E. cor				43 935			
S. end C R S. E. cor				43 872			
3+69.7				439 9	℄ E. P. L. DEL LOMA AVE		
3+94.7	Intersec.			439 0		℄	DEL LOMA AVE & SANTA YNEZ ST
BM T.E. 249				438 61	✓ BM T.E. 249 F.B. 1988 S.W. cor		Elev. 438.607 unadj

Profile Notes Red. ____ Plotted ____ Job No. 131 Division No. ____ F.B. 1849 PG. 255
No. ____ Date ____ Date ____ Survey of WILLARD AVE
X-Sec. Notes Chkd. ____ Checked ____ Survey by [illegible] Notes [illegible] Date [illegible]
No. ____ Date ____ Date ____ Map No. ____ Indexed Johnson Date ____

F.B. 1549 PG. 256

Job No._____ Division No._____ Notes Red._____ Plotted_____ Profile No._____

Survey of_____ Date_____ Date_____

Survey by_____ Notes_____ Notes Chkd._____ Checked_____ X-Sec.

Indexed_____ Date_____ Date_____ Date_____ No._____

STATION	B. S.	H. I.	F. S.	ELEV.

76L298 307 5-49

PLEASE RETURN TO

LOS ANGELES COUNTY SURVEYOR

726 LOS ANGELES COUNTY ENGINEERING BLDG.

Do not extend notes this side of this line.

NOTE: ANY ADDITIONS OR CHANGES ON THIS SHEET MUST BE MADE OR CIRCLED IN RED INK, WITH DATE AND NAME OF PERSON MAKING CHANGE.

Notes Ck'd by	Survey of WILLARDAV
Map No.	W. O. 1310 Tape No. St'd °F
Office Work	Surveyed by WALLACE
Checked	Notes ECW Date
Date	Indexed Z. C. Johnson

F. B. 1549 PG. 259

JAN 3 '51

C.I. 1310 WILLARD AVE.

HERMOSA DR.

FROM:

VISTA ST.

TO

SOU. CALIF. EDISON CO R/W

SKETCH

Note: Any Additions or Changes on This Sheet Must be Made or Circled in Red Ink With Date and Name of Person Making Change.

Do not extend notes this side of this line.

RETURN TO
LOS ANGELES COUNTY SURVEYOR
726 LOS ANGELES COUNTY
ENGINEERING BLDG.

76F309S 247 10M 1-49

F. B. 1549 PG. 258

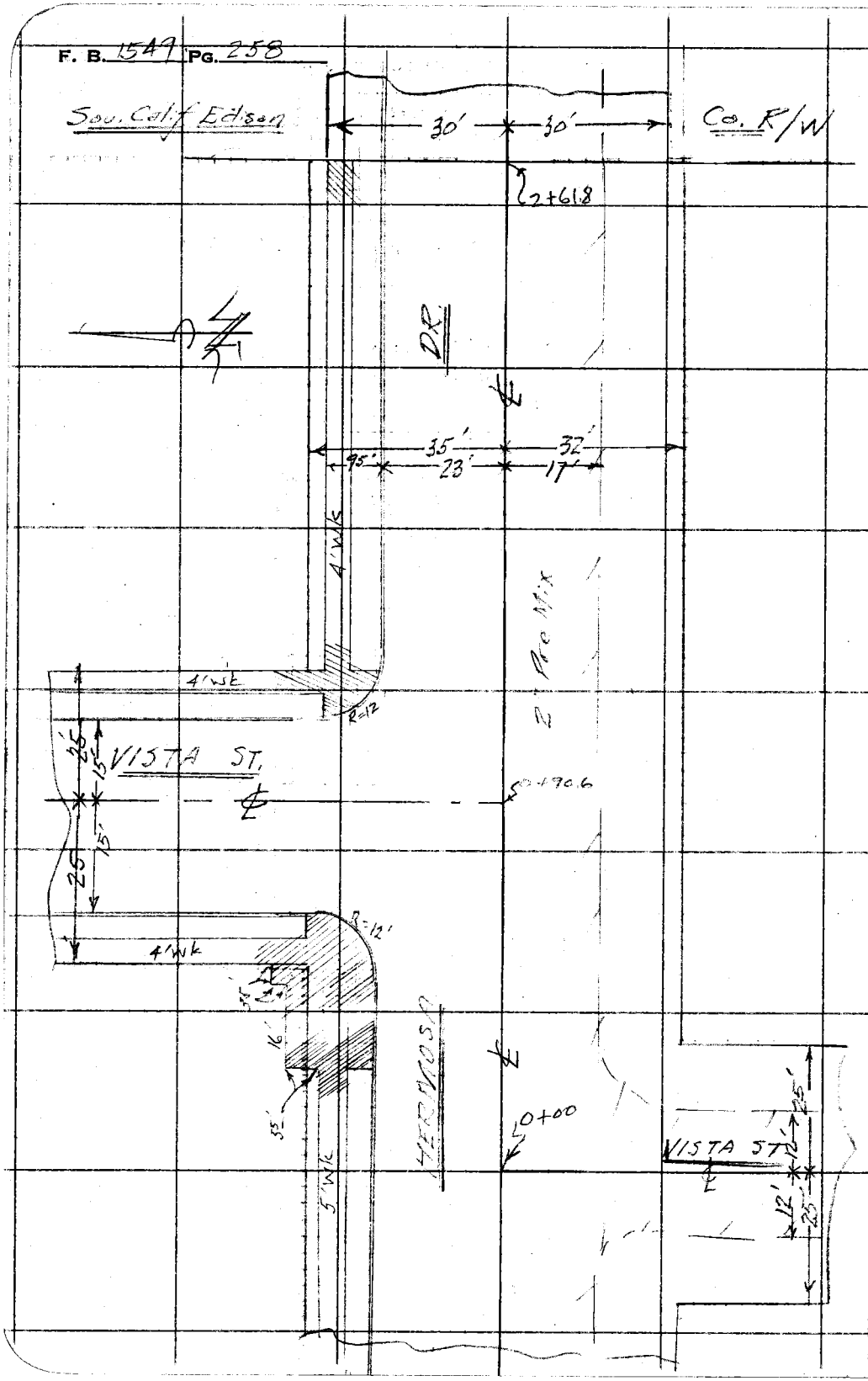

RETURN TO
LOS ANGELES COUNTY SURVEYOR
725 LOS ANGELES COUNTY
ENGINEERING BLDG.

Do not extend notes this side of this line.

Note: Any Additions or Changes on This Sheet Must be Made or Circled in Red Ink With Date and Name of Person Making Change.

Profile No.	Notes Red.	Plotted	Job No. 1310	Division No.	F.B. 1549 PG. 259
	Date	Date	Survey of WILLARD AVE		
X-Sec. No.	Notes Chkd.	Checked	Survey by E.C.W.	Notes A.J.P.	Date 10-29-49
	Date	Date	Map No.	Indexed Johnson	Date JAN 3 '51

C.I 1310 WILLARD AVE

HERMOSA DR.

from

VISTA ST

To

WEST LINE SO. CAL EDISON R/W

(X-SECTION)

STATION	B. S.	H. I.	F. S.	ELEV.

NOTE: ANY ADDITIONS OR CHANGES ON THIS SHEET MUST BE MADE OR CIRCLED IN RED INK. WITH DATE AND NAME OF PERSON MAKING CHANGE.

Do not extend notes this side of this line.

PLEASE RETURN TO
LOS ANGELES COUNTY SURVEYOR
726 LOS ANGELES COUNTY ENGINEERING BLDG.

76L298 307 5-49

76L298 307 5-49

PLEASE RETURN TO
LOS ANGELES COUNTY SURVEYOR
726 LOS ANGELES COUNTY ENGINEERING BLDG.

NOTE: ANY ADDITIONS OR CHANGES ON THIS SHEET MUST BE MADE OR CIRCLED IN RED INK, WITH DATE AND NAME OF PERSON MAKING CHANGE.

Do not extend notes this side of this line.

STATION	B. S.	H. I.	F. S.	ELEV.	HERMOSA DR. Lt	℄ Rt
B.M. #TE 240				436 13	✓ B.M. TE 240 N. E. Cor F.B. 1488 - HERMOSA + VISTA	Elev. 436 127 unadj.
0+00	inter			435 8		℄ HERMOSA DR + VISTA ST ON South.
"				435 3		17'
"				436 29	23' cb	
W. end C.R. N.W. cor				436 40		
N. end C.R. N.W. cor.				436 37		
0+90 6	inter			435 9		℄ HERMOSA DR. + VISTA ST to North.
"				435 2		17' Edge Pvt.
"				436 2		24'
"				436 1		35'
N. end C.R. N.E. cor.				436 26		
E. end C.R. N.E. cor				436 11		
2+00				435 6		℄
"				434 8		17' Edge Pvt
"				436 5		24'
"				436 2		35'
"				435 70	23' cb.	
2+61 8	W. Line	EDISON R/W.		434 8		℄
"				434 4		17' Edge Pvt

F.B. 1549 PG. 260
Job No. 1310 Division No. ____ Notes Red. ____ Plotted ____ No. ____ Profile
Survey of WILLARD AVE Date ____ Date ____ X-Sec.
Survey by E.C. WALLACE Notes Chkd. ____ Checked ____ No. ____
Indexed A. C. Johnson Date ____ Date ____

76L298 307 5-49

PLEASE RETURN TO
LOS ANGELES COUNTY SURVEYOR
726 LOS ANGELES COUNTY ENGINEERING BLDG.

NOTE: ANY ADDITIONS OR CHANGES ON THIS SHEET MUST BE MADE OR CIRCLED IN RED INK, WITH DATE AND NAME OF PERSON MAKING CHANGE.

Do not extend notes this side of this line.

STATION	B. S.	H. I.	F. S.	ELEV.	HERMOSA DR	
					Lt	Rt
2+61				4356		24'
"				4360		35'
"				43545	23.6	
T.P.				43578		
B.M #TE	239			43497	B.M TE #239 F.B. 1488 N.W. cor HERMOSA & PUTNEY ELEV. 434.953 unadj.	

Profile No.____ Date____ X-Sec. No.____ Date____

Notes Red____ Date____ Notes Chkd.____ Date____

Plotted____ Date____ Checked____ Date____

Job No. 1310 Division No.____
Survey of WILLARD AVE
Survey by E.C.W. Notes A.J.P. Date 10-28-49
Map No.____ Indexed Johnson Date____

F.B. 1549 PG. 261

F.B. 1549 PG. 262 | Job No._____ Division No._____ Notes Red._____ Plotted_____ | Profile

Survey of_____ Date_____ Date_____ No._____

Survey by_____ Notes_____ Notes Chkd._____ Checked_____ X-Sec.

Indexed_____ Date_____ Date_____ Date_____ No._____

STATION	B. S.	H. I.	F. S.	ELEV.

76L298 307 5-49

PLEASE RETURN TO

LOS ANGELES COUNTY SURVEYOR

726 LOS ANGELES COUNTY ENGINEERING BLDG.

Do not extend notes this side of this line.

NOTE: ANY ADDITIONS OR CHANGES ON THIS SHEET MUST BE MADE OR CIRCLED IN RED INK. WITH DATE AND NAME OF PERSON MAKING CHANGE.

Notes Ck'd by	Survey of WILLARD
Map No.	W. O. 1310 Tape No. St'd. °F
Office Work	Surveyed by Wallace
Checked	Notes ECW Date 10-28-49
Date	Indexed C. Johnson

F. B. 1549 PG. 263

JAN 3 '51

C.I. 1310 WILLARD AVE.

HERMOSA DR.

FROM

VISTA ST. TO WILLARD AVE

SKETCH

Note: Any Additions or Changes on This Sheet Must be Made or Circled in Red Ink With Date and Name of Person Making Change.

Do not extend notes this side of this line.

RETURN TO
LOS ANGELES COUNTY SURVEYOR
726 LOS ANGELES COUNTY
ENGINEERING BLDG.

76F309S 247 10M 1-49

RETURN TO
LOS ANGELES COUNTY SURVEYOR
725 LOS ANGELES COUNTY
ENGINEERING BLDG.

Note: Any Additions or Changes on This Sheet Must be Made or Circled in Red Ink With Date and Name of Person Making Change.

Do not extend notes this side of this line.

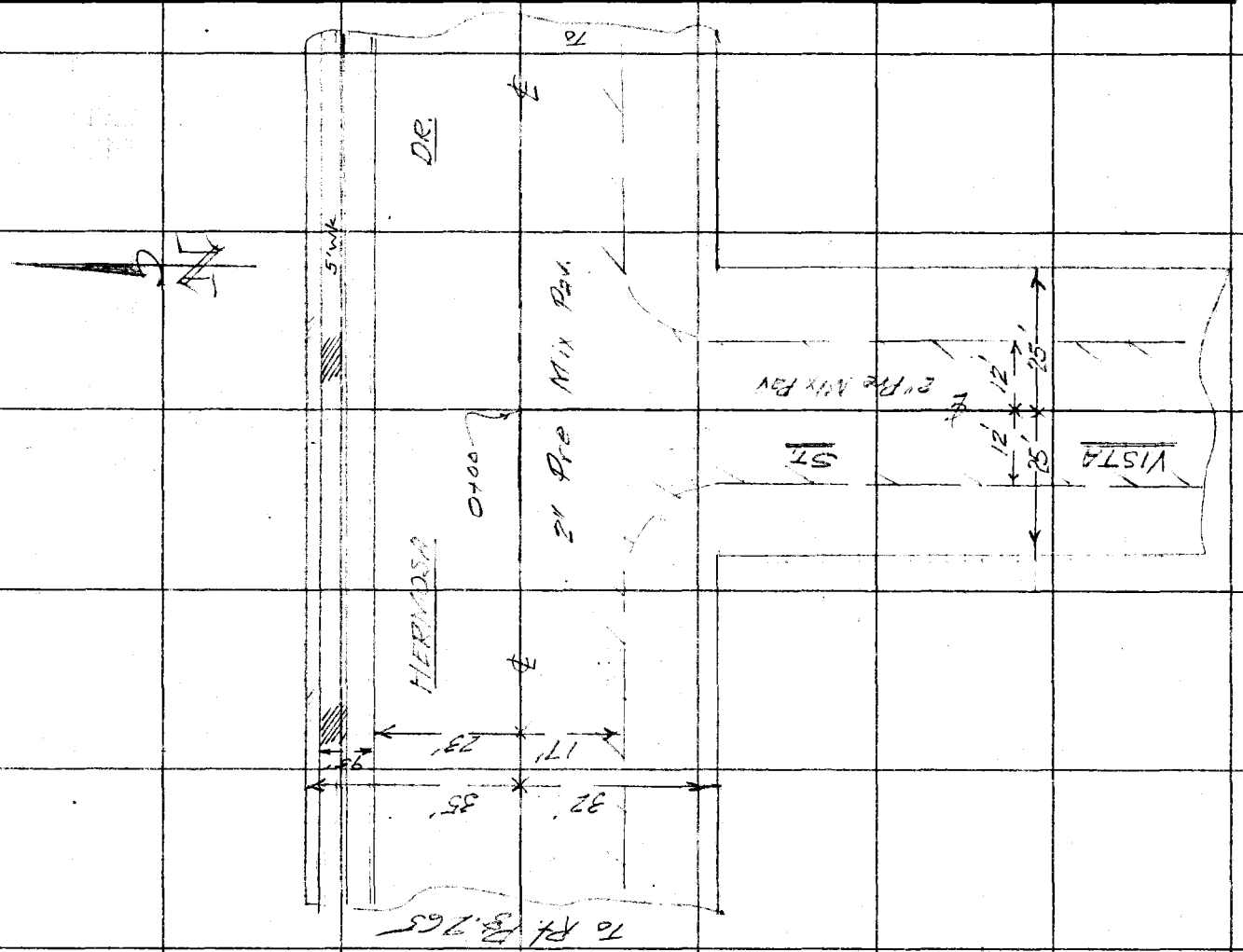

F. B. 154 PG. 264

F. B. 154 PG. 265

Notes Ck'd by	Survey of WILLARD AVE
Map No.	W. O. 310 Tape No. St'd. °F
Office Work	Surveyed by Williams
Checked	Notes ECW Date 10-28-49
Date	Indexed A. C. Johnson

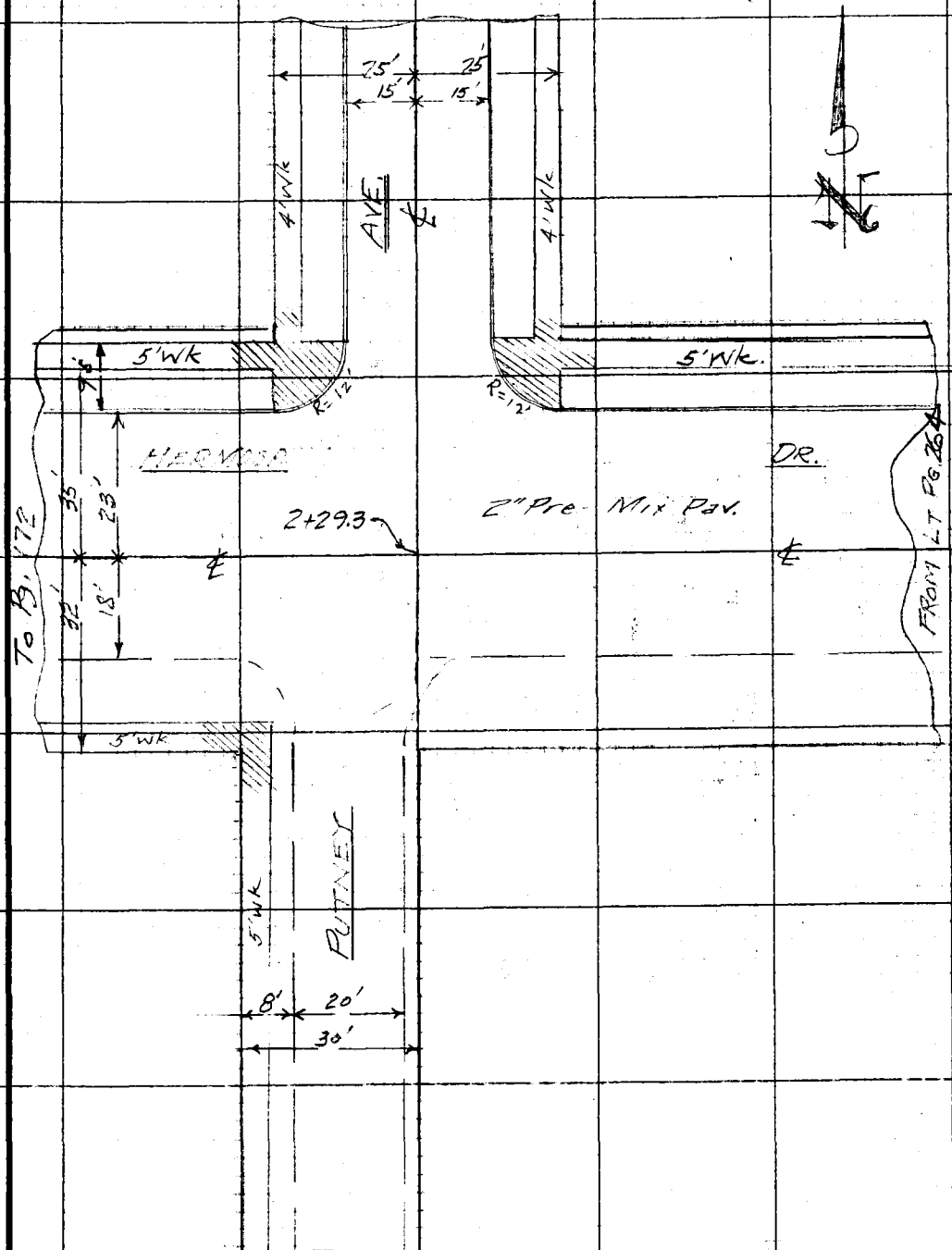

Note: Any Additions or Changes on This Sheet Must be Made or Circled in Red Ink With Date and Name of Person Making Change.

Do not extend notes this side of this line.

RETURN TO
LOS ANGELES COUNTY SURVEYOR
726 LOS ANGELES COUNTY
ENGINEERING BLDG.

76F309S 247 10M 1-49

F. B. 1549 PG. 266

RETURN TO
LOS ANGELES COUNTY SURVEYOR
725 LOS ANGELES COUNTY
ENGINEERING BLDG.

Do not extend notes this side of this line.

Note: Any Additions or Changes on This Sheet Must be Made or Circled in Red Ink With Date and Name of Person Making Change.

Profile No.	Notes Red.	Plotted	Job No. 1310	Division No.	F.B. 1549 PG. 269
	Date	Date	Survey of WILLARD AVE		
X-Sec. No.	Notes Chkd.	Checked	Survey by E.C.W.	Notes A.J.P.	Date 10-29-49
	Date	Date	Map No.	Indexed A.G. Johnson	Date JAN 3 '51

C.I 1310 WILLARD AVE

HERMOSA DR.

FROM

VISTA ST

TO

WILLARD AVE

X-SECTION

Sketches Pgs. 264, 265 & 172

STATION	B. S.	H. I.	F. S.	ELEV.

NOTE: ANY ADDITIONS OR CHANGES ON THIS SHEET MUST BE MADE OR CIRCLED IN RED INK, WITH DATE AND NAME OF PERSON MAKING CHANGE.

Do not extend notes this side of this line.

PLEASE RETURN TO
LOS ANGELES COUNTY SURVEYOR
726 LOS ANGELES COUNTY ENGINEERING BLDG.

76L298 307 5-49

76L298 307 5-49

PLEASE RETURN TO
LOS ANGELES COUNTY SURVEYOR
726 LOS ANGELES COUNTY ENGINEERING BLDG.

NOTE: ANY ADDITIONS OR CHANGES ON THIS SHEET MUST BE MADE OR CIRCLED IN RED INK, WITH DATE AND NAME OF PERSON MAKING CHANGE.

Do not extend notes this side of this line.

STATION	B. S.	H. I.	F. S.	ELEV.	HERMOSA DR Lt	℄	Rt
BM T.E 240				436 13	B.M. TE 240 El. 436.13	F.B. 1488 (UNAVN)	Hermosa Dr & Vista St.
0+00	INTER			4358		℄	HERMOSA DR + VISTA ST TO SO.
"				436 29			23' cb
"				4353	17'		
1+00				4353		℄	
"				43566			23' cb
"				4347	17' edge Pvt.		
"				4350	32'		
2+00				4348		℄	
"				4344	17' edge Pvt		
"				4357	25'		
"				4357	32'		
E. end CR N.E. cor.				43501			
N. end CR N.E. cor.				43515			
2+29.3	INTER			4346		℄	HERMOSA DR + PUTNEY AVE
N. end CR N.W. cor				43499			
W. end CR N.W. cor				43488			
T.P				43497			

F.B. 1549 PG. 268
Job No. 1310 Division No. Willard Ave
Notes Red. Date
Plotted Date
Survey of
Survey by Willard Notes Peterson
Notes Chkd. Date
Checked Date
Indexed A. C. Johnson Date
Profile No.
X-Sec. No.

76L298 307 5-49

PLEASE RETURN TO
LOS ANGELES COUNTY SURVEYOR
726 LOS ANGELES COUNTY ENGINEERING BLDG.

NOTE: ANY ADDITIONS OR CHANGES ON THIS SHEET MUST BE MADE OR CIRCLED IN RED INK, WITH DATE AND NAME OF PERSON MAKING CHANGE.

Do not extend notes this side of this line.

STATION	B. S.	H. I.	F. S.	ELEV.	HERMOSA DR		
					Lt	℄	Rt
3+00				4343		℄	
"				43446			23' cb
"				433 5	19' edge Pvt.		
"				43421	32'		
4+00				4338		℄	
"				433 94			23' cb.
"				4347			100'
"				4329	19' edge Pvt.		
"				43366	32'		
"				4331	100'		
5+00				433 3		℄	
"				43360			23' cb
"				4324	19' edge Pvt.		
"				43316	32'		
E. end C.R. N.E. cor.				43352			
N. end C.R. N.E. cor.				4336 0			
5+64				4323	19' edge	W. PL. WILLARD	
"				43302	32'	W. PL. WILLARD.	
5+99.4				4329		℄ HERMOSA DR + WILLARD. AVE	

Profile No. ____ Notes Red ____ Plotted ____ Job No. 1313 Division No. ____
X-Sec. No. ____ Date ____ Date ____ Date ____ Survey of WILLARD AVE
Notes Chkd. ____ Checked ____ Survey by E.C. Notes A.J.P. Date 10-29-49
Date ____ Date ____ Map No. ____ Indexed ____ Date ____

F.B. 1549 PG. 269

76L298 307 5-49

PLEASE RETURN TO
LOS ANGELES COUNTY SURVEYOR
726 LOS ANGELES COUNTY ENGINEERING BLDG.

NOTE: ANY ADDITIONS OR CHANGES ON THIS SHEET MUST BE MADE OR CIRCLED IN RED INK, WITH DATE AND NAME OF PERSON MAKING CHANGE.

Do not extend notes this side of this line.

STATION	B. S.	H. I.	F. S.	ELEV.	HERMOSA DK	
					Lt ℄ Rt	
BM TE 242				433 54	BM TE 242 F.B. 1488 - N.E. Cor. HERMOSA & WILLARD	Elev. 433.543 unadj.

F.B. 1549 PG. 270
Job No. 1310 Division No. Notes Red. Plotted Profile
Survey of WILLARD AVE Date Date No.
Survey by E.C. WALLACE Notes A.J. PETERSON Notes Chkd. Checked X-Sec.
Indexed E. C. Johnson Date Date No.

Notes Ck'd by	Survey of WILLARD AVE
Map No.	W. O. 1310 Tape No. ___ St'd ___ °F
Office Work	Surveyed by E.C. WALLACE
Checked	Notes A. J. PETERSON Date 10-31-49
Date	Indexed A. C. Johnson

F. B. 1549 PG. 271

JAN 3 '51

C.# 1310 WILLARD AVE

HERMOSA DR.

FROM

CHARLOTTE AVE

TO

WILLARD AVE

(SKETCH)

Note: Any Additions or Changes or This Sheet Must be Made or Circled in Red Ink With Date and Name of Person Making Change.

Do not extend notes this side of this line.

RETURN TO
LOS ANGELES COUNTY SURVEYOR
726 LOS ANGELES COUNTY
ENGINEERING BLDG.

76F3095 247 10M 1-49

F. B. 549 PG. 272

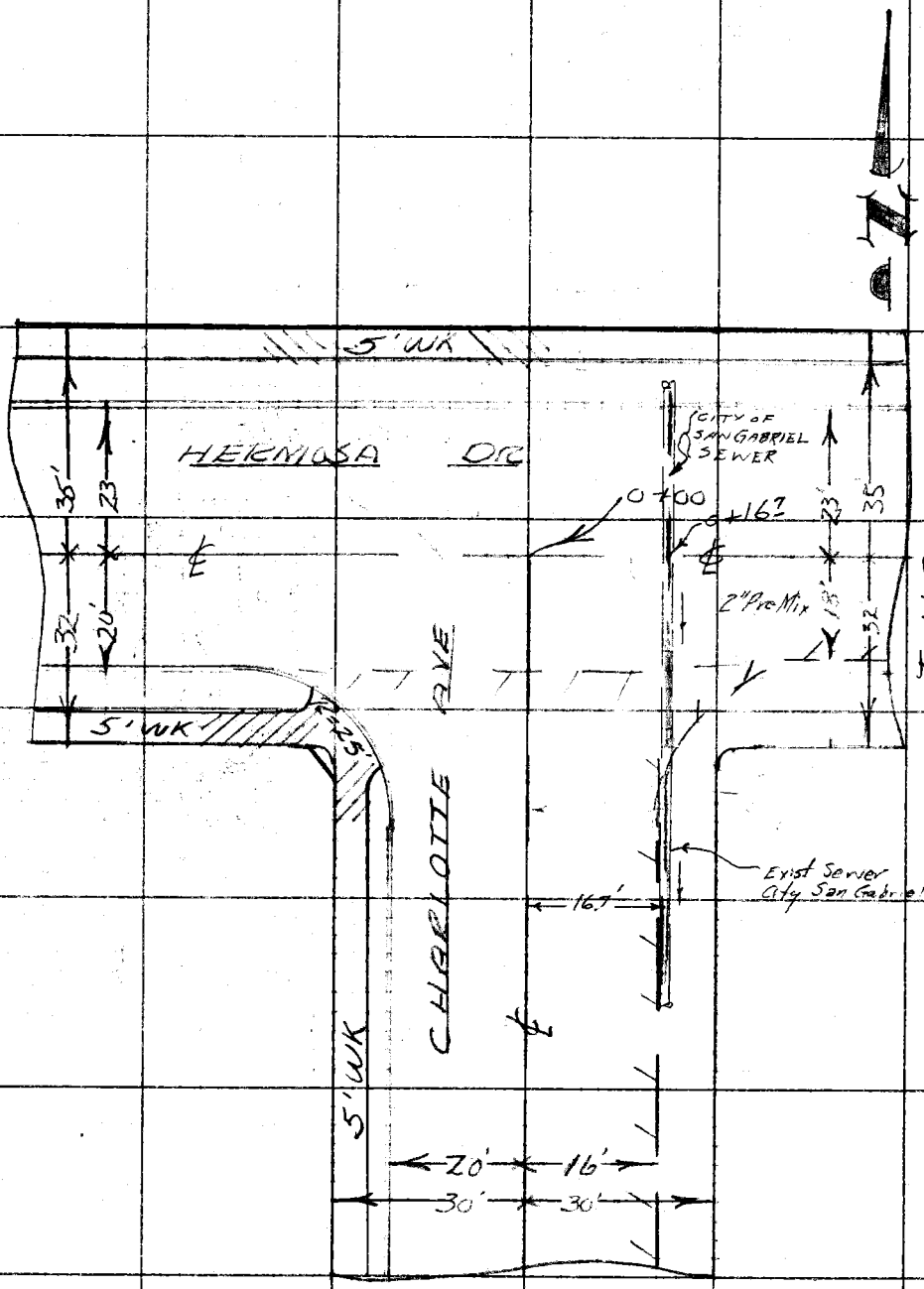

RETURN TO
LOS ANGELES COUNTY SURVEYOR
725 LOS ANGELES COUNTY
ENGINEERING BLDG.

Do not extend notes this side of this line.

Note: Any Additions or Changes on This Sheet Must be Made or Circled in Red Ink With Date and Name of Person Making Change.

Notes Ck'd by	Survey of Willard Ave
Map No.	W. O. 1310 Tape No. St'd. °F
Office Work	Surveyed by Wallace
Checked	Notes ECW Date 10-31-49
Date	Indexed L. C. Johnson

F. B. 517 PG. 273

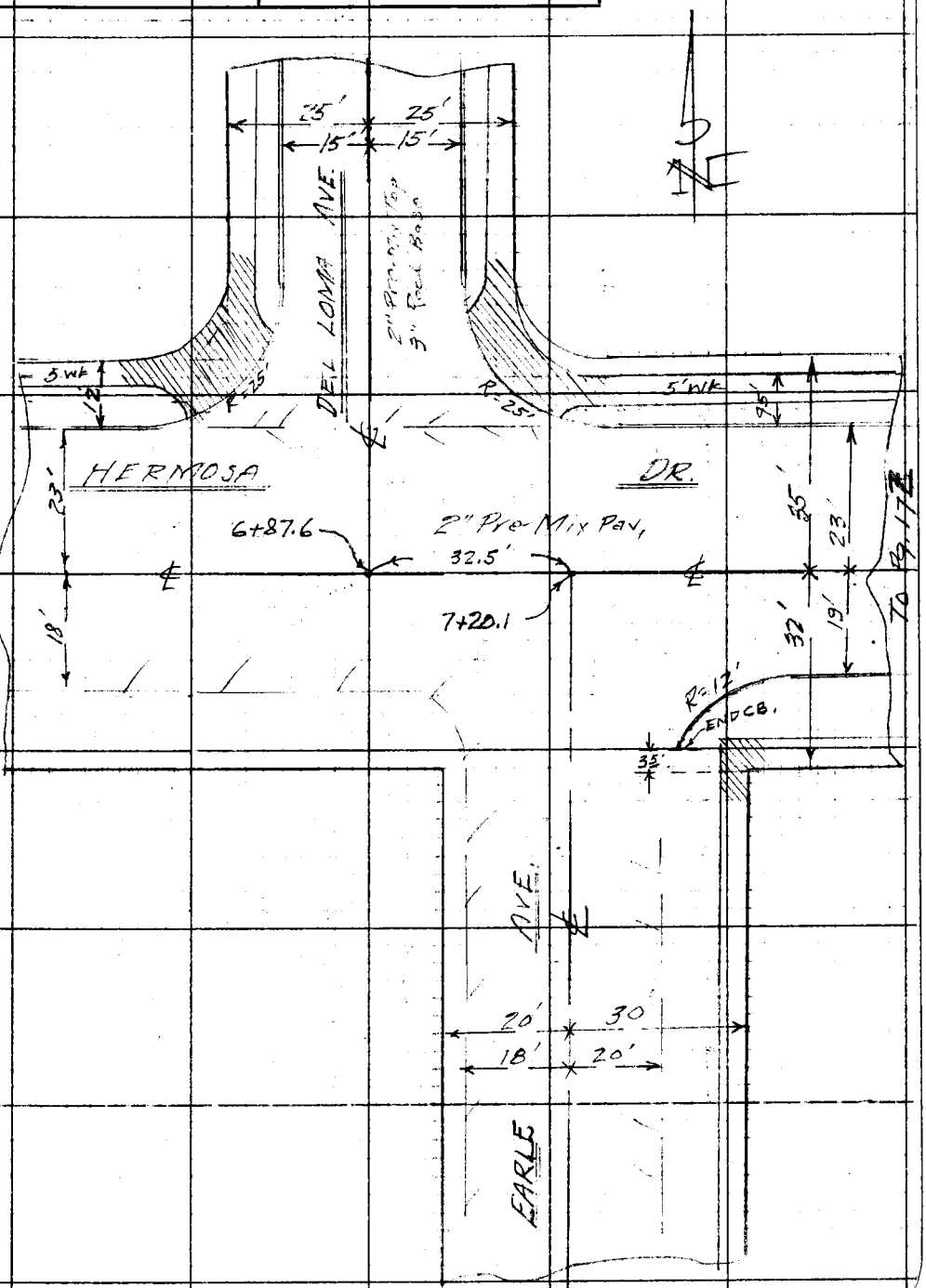

Note: Any Additions or Changes on This Sheet Must be Made or Circled in Red Ink With Date and Name of Person Making Change.

Do not extend notes this side of this line.

RETURN TO
LOS ANGELES COUNTY SURVEYOR
726 LOS ANGELES COUNTY
ENGINEERING BLDG.

76F309S 247 10M 1-49

RETURN TO
LOS ANGELES COUNTY SURVEYOR
725 LOS ANGELES COUNTY
ENGINEERING BLDG.

Note: Any Additions or Changes on This Sheet Must be Made or Circled in Red Ink With Date and Name of Person Making Change.

Do not extend notes this side of this line.

F. B. 1549 Pg. 214

Profile No. ____ Notes Red ____ Plotted ____ Job No. 1310 Division No. V

Date ____ Date ____ Survey of WILLARD AVE

X-Sec. No. ____ Notes Chkd. ____ Checked ____ Survey by E.C. Wallace Notes C. Hinchwis Date 10-49

Date ____ Date ____ Map No. ____ Indexed A. C. Johnson Date JAN 3 '51

F.B. 1549 PG. 275

C. I. 1310 WILLARD AVE

HERMOSA DRIVE

from

CHARLOTTE AVE

to

WILLARD AVENUE

S -X- SECTIONS

STATION	B. S.	H. I.	F. S.	ELEV.

NOTE: ANY ADDITIONS OR CHANGES ON THIS SHEET MUST BE MADE OR CIRCLED IN RED INK, WITH DATE AND NAME OF PERSON MAKING CHANGE.

Do not extend notes this side of this line.

PLEASE RETURN TO
LOS ANGELES COUNTY SURVEYOR
726 HIGGINS BLDG.

76L298 307 3M 11-48

76L298 307 3M 11-48

PLEASE RETURN TO
LOS ANGELES COUNTY SURVEYOR
726 HIGGINS BLDG.

NOTE: ANY ADDITIONS OR CHANGES ON THIS SHEET MUST BE MADE OR CIRCLED IN RED INK, WITH DATE AND NAME OF PERSON MAKING CHANGE.

Do not extend notes this side of this line.

STATION	B. S.	H. I.	F. S.	ELEV.	Lt Hermosa Drive	Rt
BM #244				428 65	S.W. Cor. Charlotte + Hermosa	℄
0+00	℄ INTR			4313		℄ Intr. Charlotte & Hermosa
"				4289		32' Rt.
"				4270		100' Rt.
"				43236	23' cb.	
0+50 blk. ℄				4295		℄
"				4289		18' edge pvt
"				4299		23'
"				4300		32' PL.
"				43062	23' cb	
1+00				4298		℄
"				4292		18' edge pvt
"				4301		23
"				4291		32
"				43045	23' cb	
2+00				4301		℄
"				4293		18' edge pvt.
"				4291		32'
"				43033	23' cb	
T.P.				42935		
3+00				4303		℄

Profile No. X-Sec. No.
Plotted Date Checked Date
Notes Red. Date Notes Chkd. Date
Division No. V
Job No. 1310
Survey of Willard Avenue
Survey by E.C. Wallace Notes C. Wallace
Indexed A. C. Johnson Date
FB 1549 PG. 276

76L298 307 3M 11-48

PLEASE RETURN TO
LOS ANGELES COUNTY SURVEYOR
726 HIGGINS BLDG.

NOTE: ANY ADDITIONS OR CHANGES ON THIS SHEET MUST BE MADE OR CIRCLED IN RED INK, WITH DATE AND NAME OF PERSON MAKING CHANGE.

Do not extend notes this side of this line.

STATION	B. S.	H. I.	F. S.	ELEV.	Lt. Hermosa Drive	Rt.
3+00				4295		18' edge put.
"				4297		32'
"				4305	23' cb.	
4+00				4307		℄
"				4297		18' edge put.
"				4305		32'
"				4295		125'
"				43084	23' cb.	
5+00				4309		℄
"				4301		18' edge put.
"				4314		22'
"				4311		32'
"				43124	23' cb.	
6+00				4313		℄
"				4304		18' edge put.
"				4315		22'
"				4316		32'
"				43151	23' cb	
T. P.				43093		
W. end C.R. @ N.W. Cor.				43175		
N. end C.R. @ N.W. Cor.				43208		

Profile No. ____ Notes Red ____ Plotted ____ Job No. 1310 Division No. V
X-Sec. No. ____ Date ____ Date ____ Survey of Willard Avenue
Notes Chkd. ____ Checked ____ Survey by E.C. Wallace Notes C. Hawes Date 10-49
Date ____ Date ____ Map No. ____ Indexed A.C. Johnson Date ____

F.B. 1549 PG. 277

76L298 307 3M 11-48

PLEASE RETURN TO
LOS ANGELES COUNTY SURVEYOR
726 HIGGINS BLDG.

NOTE: ANY ADDITIONS OR CHANGES ON THIS SHEET MUST BE MADE OR CIRCLED IN RED INK, WITH DATE AND NAME OF PERSON MAKING CHANGE.

Do not extend notes this side of this line.

STATION	B. S.	H. I.	F. S.	ELEV.	Lt Hermosa	Drive Rt
6+87.6	Intr. of Del Loma St			4315		℄
N. end of C.R. @ N.E. Cor.				43233		
E. end of C.R. @ N.E. Cor.				43216		
7+20.1	Intr. of Earle St.			4317		℄
"				4308		19' close [illegible]
"				4314		28'
"				4300		100'
S. end of C.R. @ S.E. Cor.				43131		
E. end of C.R. @ S.E. Cor.				43134		
8+00				4319		℄
"				43151		19' cb
"				43249	23' cb.	
T. P.				43114		
9+00				4324		℄
"				43118		19' cb
"				4312		100'
"				43282	23' cb.	
"				4342	125'	
10+00				4327		℄
"				43228		19' cb
"				43316	23' cb	

F.B. 1349 PG. 278
Job No. 1310 Division No. V Notes Red. Plotted No. Profile
Survey of Willard Avenue Date Date X-Sec.
Survey by E.C. Wallace Notes C.H. Lewis Notes Chkd. Checked No.
Indexed R. C. Johnson Date Date

76L298 307 5-49

PLEASE RETURN TO
LOS ANGELES COUNTY SURVEYOR
726 LOS ANGELES COUNTY ENGINEERING BLDG.

NOTE: ANY ADDITIONS OR CHANGES ON THIS SHEET MUST BE MADE OR CIRCLED IN RED INK, WITH DATE AND NAME OF PERSON MAKING CHANGE.

Do not extend notes this side of this line.

STATION	B. S.	H. I.	F. S.	ELEV.	Lt. Hermosa Drive Rt.
W. end of C.R. - S.W. cor.				43252	
S. end of C.R. - S.W. cor.				43250	
W. end of C.R. - N.W. cor.				43330	
N. end of C.R. - N.W. cor.				43354	
10+80.3 ℄ Int. of Willard Ave.				4329 ✓	℄
BM.242				43357	

Profile No. ____ Notes Red ____ Plotted ____ Job No. 310 Division No. ____ F.B. 15-49 PG. 279
Date ____ Date ____ Survey of Willard
X-Sec. No. ____ Notes Chkd. ____ Checked ____ Survey by F. C. Wells Notes ____ Date 10-49
Date ____ Date ____ Map No. ____ ~~Ted~~ C. Johnson Date ____

F.B. 1549 PG. 280 Job No. 1310 Division No. V Notes Red. _____ Plotted _____ Profile

Survey of Willard Avenue Date _____ Date _____ No. _____

Survey by WALLACE Notes St. Louis Notes Chkd. _____ Checked _____ X-Sec.

Indexed _____ Date _____ Date _____ Date _____ No. _____

STATION	B. S.	H. I.	F. S.	ELEV.

76L298 307 5-49

PLEASE RETURN TO

LOS ANGELES COUNTY SURVEYOR

726 LOS ANGELES COUNTY ENGINEERING BLDG.

Do not extend notes this side of this line.

NOTE: ANY ADDITIONS OR CHANGES ON THIS SHEET MUST BE MADE OR CIRCLED IN RED INK. WITH DATE AND NAME OF PERSON MAKING CHANGE.

Notes Ck'd by	Survey of WILLARD AVE	F. B. 1549 PG. 281
Map No.	W. O. 1310 Tape No. St'd. °F	
Office Work	Surveyed by Wallace	
Checked	Notes ECW Date 10-31-49	
Date	Indexed A. C. Johnson	

JAN 3 '51

C.I. 1310
WILLARD AVE.

CHARLOTTE AVE.
FROM
LAS TUNAS DR.
TO
HERMOSA DR.

SKETCH

Note: Any Additions or Changes on This Sheet Must be Made or Circled in Red Ink With Date and Name of Person Making Change.

Do not extend notes this side of this line.

RETURN TO
LOS ANGELES COUNTY SURVEYOR
726 LOS ANGELES COUNTY
ENGINEERING BLDG.

76F309S 247 10M 1-49

F. B. 1547 PG. 282

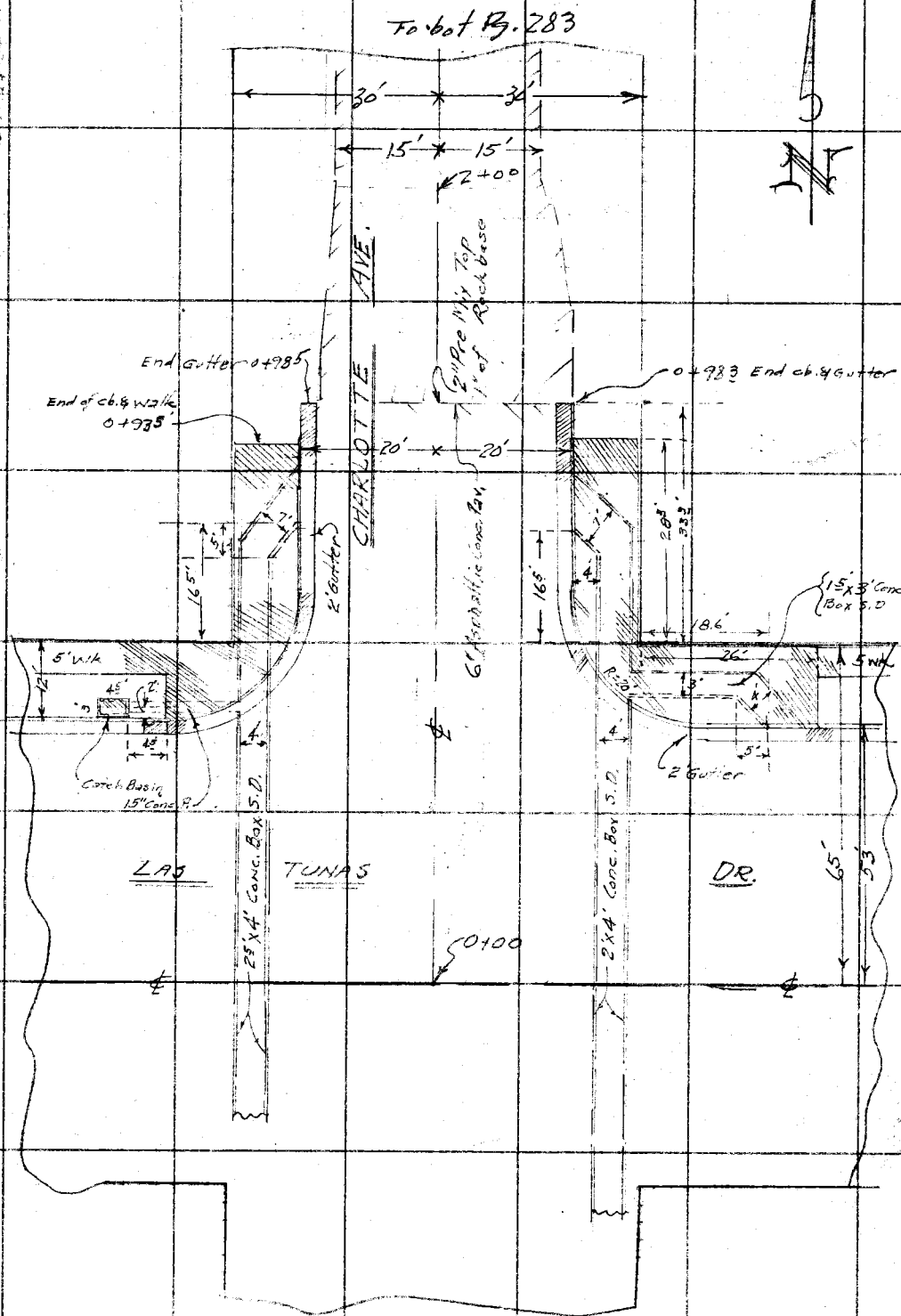

RETURN TO
LOS ANGELES COUNTY SURVEYOR
725 LOS ANGELES COUNTY
ENGINEERING BLDG.

Do not extend notes this side of this line.

Note: Any Additions or Changes on This Sheet Must be Made or Circled in Red Ink With Date and Name of Person Making Change.

Notes Ck'd by	Survey of WILLARD AVE
Map No.	W. O. 1310 Tape No. St'd. °F
Office Work	Surveyed by WALLACE
Checked	Notes ECW Date 10-31-49
Date	Indexed E. C. Johnson

F. B. 1549 PG. 283

To bot. Pg. 284

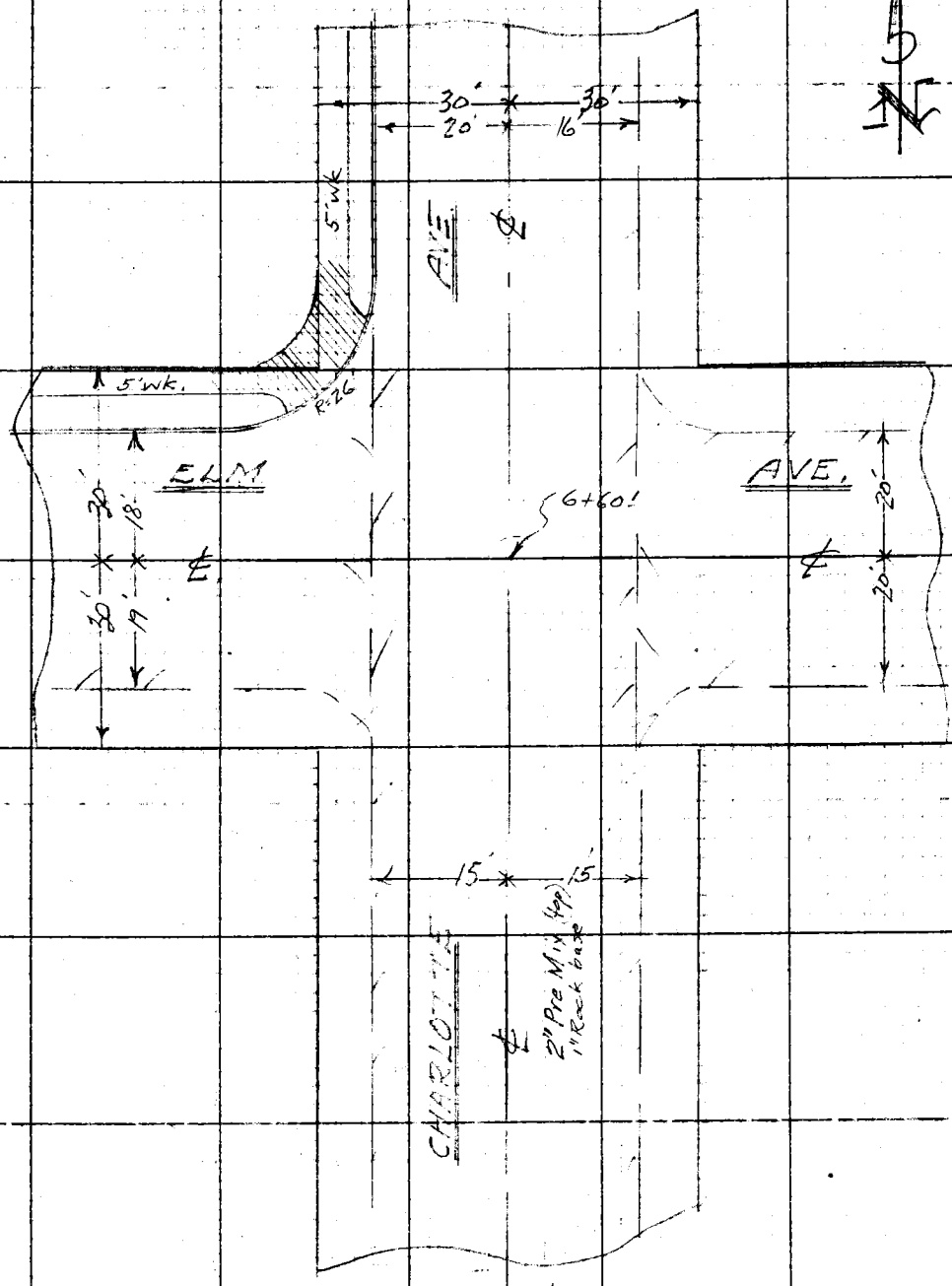

From top Pg. 282

Note: Any Additions or Changes on This Sheet Must be Made or Circled in Red Ink With Date and Name of Person Making Change.

Do not extend notes this side of this line.

RETURN TO
LOS ANGELES COUNTY SURVEYOR
726 LOS ANGELES COUNTY
ENGINEERING BLDG.

76F309S 247 10M 1-49

F. B. 1549 PG. 284

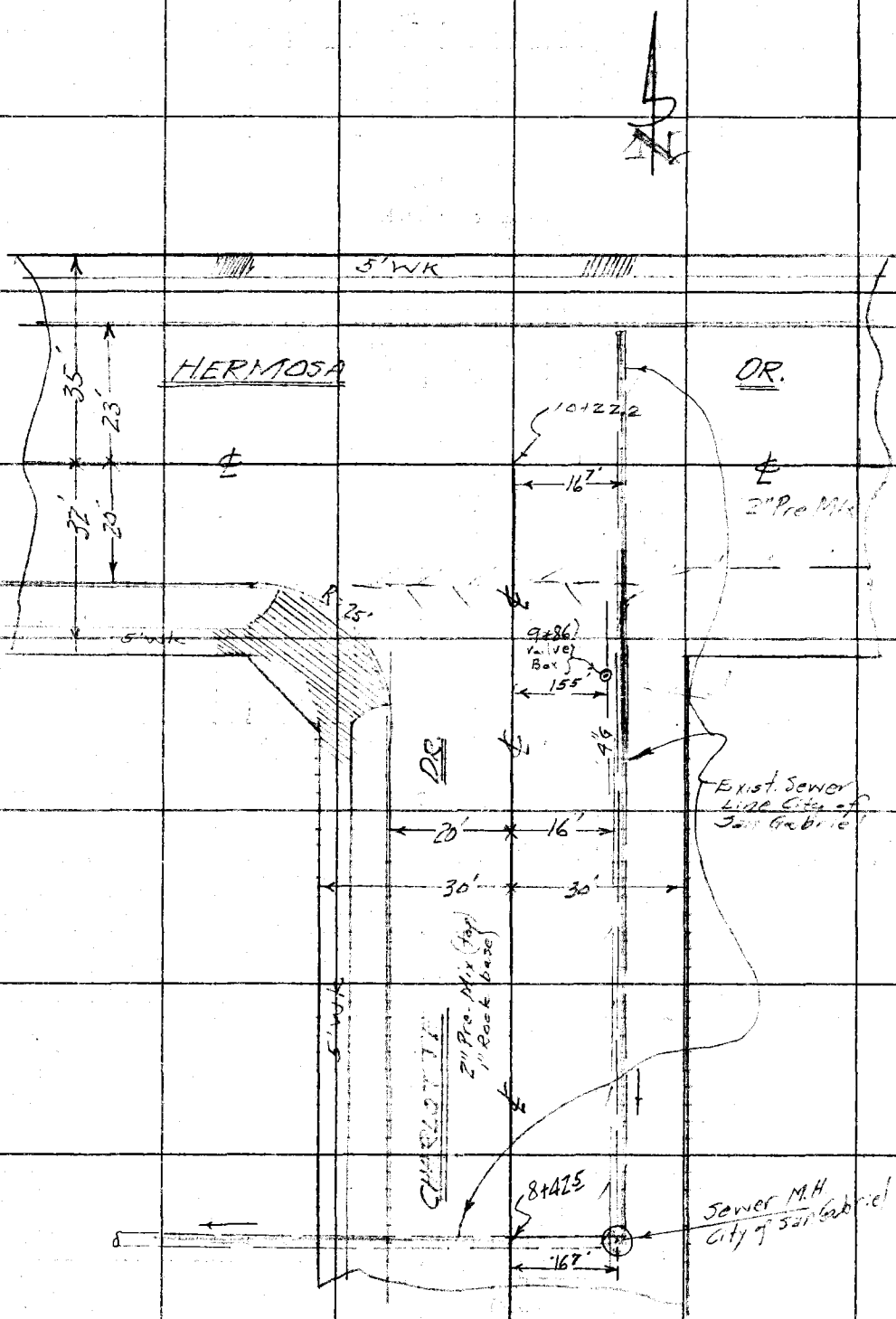

RETURN TO
LOS ANGELES COUNTY SURVEYOR
725 LOS ANGELES COUNTY
ENGINEERING BLDG.

Do not extend notes this side of this line.

Note: Any Additions or Changes on This Sheet Must be Made or Circled in Red Ink With Date and Name of Person Making Change.

Profile No.	Notes Red.	Plotted	Job No. 1310	Division No. V	F.B. 1549 PG. 285
	Date	Date	Survey of Willard Avenue		
X-Sec. No.	Notes Chkd.	Checked	Survey by E. C. Wallace	Notes Cochains	Date 10-49
	Date	Date	Map No.	Indexed A. G. Johnson	Date JAN 3 '51

C.I. 1310 WILLARD AVE

CHARLOTTE AVENUE

(from

LAS TUNAS DRIVE

to

HERMOSA DRIVE

SEX-SECTIONS

STATION	B. S.	H. I.	F. S.	ELEV.

NOTE: ANY ADDITIONS OR CHANGES ON THIS SHEET MUST BE MADE OR CIRCLED IN RED INK, WITH DATE AND NAME OF PERSON MAKING CHANGE.

PLEASE RETURN TO
LOS ANGELES COUNTY SURVEYOR
726 LOS ANGELES COUNTY ENGINEERING BLDG.

Do not extend notes this side of this line.

76L298 307 5-49

76L298 307 5-49

PLEASE RETURN TO
LOS ANGELES COUNTY SURVEYOR
726 LOS ANGELES COUNTY ENGINEERING BLDG.

NOTE: ANY ADDITIONS OR CHANGES ON THIS SHEET MUST BE MADE OR CIRCLED IN RED INK, WITH DATE AND NAME OF PERSON MAKING CHANGE.

Do not extend notes this side of this line.

Profile No. ____ Plotted ____ Notes Red. ____ Division No. ____ Job No. 1310 ____ Notes ____ Notes Chkd. ____ Notes ____ Date ____
X-Sec. No. ____ Date ____ Date ____ Date ____ Date ____ Date ____ Date ____
Survey of Wilford Avenue
Survey by L. C. Johnson
Indexed L. C. Johnson
1349 286

STATION	B. S.	H. I.	F. S.	ELEV.	Lt. Charlotte	Rt.
BM TE216				417 00	BM TE216 El 416.[illegible]	[illegible]
0+00	Intl. Lastunas		Dr	417 04	Lastunas Dr. [illegible]	[illegible]
E. CR. @	NE Cor.		gutter	416 68		
" "	"	"	CL	417 29		
Gutter 8.5' E of E. end C.R.				415 95		
Top of storm drain box 4' N of C.R.				417 41		
Bot. "	"	"	"	415 63		
N. end C.R. @ N.E. Cor. gutter				417 [illegible]		
" "	"	"	CL	418 09		
Gutter 15' N of N end C.R.				[illegible] 32		
Top of storm drain box 1' E of [illegible]				418 10		
Bot. "	"	"	"	415 [illegible]		
Gutter @ N end of curb - NE Cor				[illegible] 20		
N. end of curb NE Cor.				418 21		
Gutter @ W. end C.R. NW Cor				417 [illegible]		
Curb "				417 95		
Gutter 7' "	"	"	"	417 10		
Gutter N end C.R. NW. Co				417 00		
Curb "				418 25		
Top of storm drain 4' W of C.R.				418 17		
Bot. "	"	"	"	415 15		

76L298 307 5-49

PLEASE RETURN TO
LOS ANGELES COUNTY SURVEYOR
726 LOS ANGELES COUNTY ENGINEERING BLDG.

NOTE: ANY ADDITIONS OR CHANGES ON THIS SHEET MUST BE MADE OR CIRCLED IN RED INK, WITH DATE AND NAME OF PERSON MAKING CHANGE.

Do not extend notes this side of this line.

STATION	B. S.	H. I.	F. S.	ELEV.	Lt	Chainage	℄	Rt
Gutter 15' [illegible]				416 68				
" [illegible]				416 89				
top @ "				418 17				
[illegible]				417 [illegible]			℄	
T. P.				418 02				
[illegible]				418 4			℄	
				418 2				10'
				417 0				15'
"	E.P.L.			414 0				30'
				418 2		10'		
				418 6		15'		
"	W.P.L			420 7	30'			
3+00				419 2			℄	
				419 0				10'
				419 8				15'
				420 0				30'
				420 2				130'
				419 0		10		
				419 6		15		
				419 8		30		
				419 1	130'			

Profile No. ____ Notes Red. ____ Plotted ____ Job No. 1310 Division No. ____ F.B. 1549 PG. 287
X-Sec. No. ____ Date ____ Date ____ Survey of Willard Avenue
Notes Chkd. ____ Checked ____ Survey by A. C. WALLACE Notes [illegible] Date [illegible] 49
Date ____ Date ____ Map No. ____ Indexed E. C. Johnson Date ____

76L298 307 5-49

PLEASE RETURN TO
LOS ANGELES COUNTY SURVEYOR
726 LOS ANGELES COUNTY ENGINEERING BLDG.

NOTE: ANY ADDITIONS OR CHANGES ON THIS SHEET MUST BE MADE OR CIRCLED IN RED INK, WITH DATE AND NAME OF PERSON MAKING CHANGE.

Do not extend notes this side of this line.

STATION	B. S.	H. I.	F. S.	ELEV.	Lt Charlotte	Avenue
4+00				420[illegible]		℄
"				4202		10'
"				420.8		[illegible]
"				4212		30'
"				4203	10'	
"				4207	15'	
"				4212	30'	
T.P.				42062		
5+00				4216		℄
"				4215		10'
"				4221		15'
"				4227		30'
"				4216	10'	
"				4221	15'	
"				4226	30'	
6+00				4230		℄
"				4228		10'
"				4235		15'
"				4240		30'
"				4228	10'	
"				4234	15'	

F.B. 1549 PG. 288
Job No. 1310 Division No. Notes Red. Plotted Date Date No. Profile
Survey of Willard Avenue Notes Chkd. Checked Date No. X-Sec.
Survey by E.C. WALLACE Notes Date
Indexed A. C. Johnson Date

76L298 307 5-49

PLEASE RETURN TO
LOS ANGELES COUNTY SURVEYOR
726 LOS ANGELES COUNTY ENGINEERING BLDG.

NOTE: ANY ADDITIONS OR CHANGES ON THIS SHEET MUST BE MADE OR CIRCLED IN RED INK, WITH DATE AND NAME OF PERSON MAKING CHANGE.

Do not extend notes this side of this line.

STATION	B. S.	H. I.	F. S.	ELEV.	Lt	Charlotte	Avenue	Rt
6+00				4236	30'			
6+60±	Int. of Elm Avenue			4237			℄	
				4244				100'
				4248		100'		
W. and E.R.	N.W. Cor			42469				
N.	" "			42447				
7+00				4242			℄	
"				4240			10'	
"				4246				15'
"				4249				30'
T.P.				42457				
8+00				4252			℄	
"				4251			10'	
"				4259				15'
"				4263				30'
"	Top Cb. Left		℄ ST. 8+42.5	42558		SEWER M.H. CITY OF SANGABRIEL		
8+42.5	℄ Sewer M.H. 16.7' Rt.			4257		8" INLET North Invert EL. 422.11		
9+00				4266		8" Outlet W. Invert EL. 421.96	℄	
"				4265			10'	
"				4272				15'
"				4276				30'
"	top of Curb - Left			42674		20' Lt.		

Profile Notes Red. ____ Plotted ____ Job No. 1312 Division No. ____
No. ____ Date ____ Date ____ Survey of Willard Avenue
X-Sec. Notes Chkd. ____ Checked ____ Survey by L. C. WILLIS Notes C.A. Lewis Date 10-49
No. ____ Date ____ Date ____ Map No. ____ Indexed Johnson Date ____

F.B. 15-49 PG. 289

76L298 307 5-49

1549

PLEASE RETURN T[illegible]
LOS ANGELES COUNTY [illegible]RVE[illegible]
726 LOS ANGELES COUNTY ENGI[illegible]ERING BLDG.

[illegible]TE: A[illegible] ADDI[illegible] OR CHANGES [illegible] THIS [illegible]EET M[illegible] BE MADE OR [illegible]CLED [illegible] INK[illegible]TH DATE AND [illegible]E OF [illegible]KING CHANGE.

D[illegible] not ext[illegible] [illegible]otes [illegible] of this line.

STATION	B. S.	H. I.	F. S.	ELEV.	Lt Charlotte Avenue	
9+75				428 5		℄
"				428 2		11'
"				428 8		16'
"				429 4		30'
S. end C R. S W. [illegible]				428 [illegible]0		
W " " " "				433 52		
10+22 L	In. [illegible] of Hermosa Dr.			431 3		
10+45.1	N. ab. Hermosa ℄ Prod			432 36	TE BM 244 El. 428.6[illegible]7 7B1488-140	
					Hermosa [illegible]	
B.M. #244 TE				428 64	[illegible]	

Job No. 1310 Division No. [illegible] Notes Red. [illegible] Plotted [illegible] Profile
Survey of Willard Avenue Date [illegible] Date [illegible] No. [illegible]
Survey by E. C. WALLACE Notes C. H. Lewis Notes Chkd. [illegible] Checked [illegible] X-Sec.
Indexed C. Johnson Date [illegible] Date [illegible] No. [illegible]

B.B. 1549 Pg. 290