Notes Ck'd by	Survey of Whittier Narrows Rec Area
Map No.	W. O. 0054.90 Tape No. St'd. °F
Office Work V. Jones	Surveyed by
Checked 1-	Date
Date 1-18-55	Indexed A. C. Johnson

F. B 1551 Pg. 1

WHITTIER NARROWS RECREATION AREA

INDEX SHEETS TO HORIZONTAL CONTROL

Numbers Shown Indicate Page References.

Bench level [illegible] Coordinate Grid Pgs 67 To 72
WATER WELLS [illegible] 151-154

Microfilmed Aug '87

F. B. 1551 Pg. 2

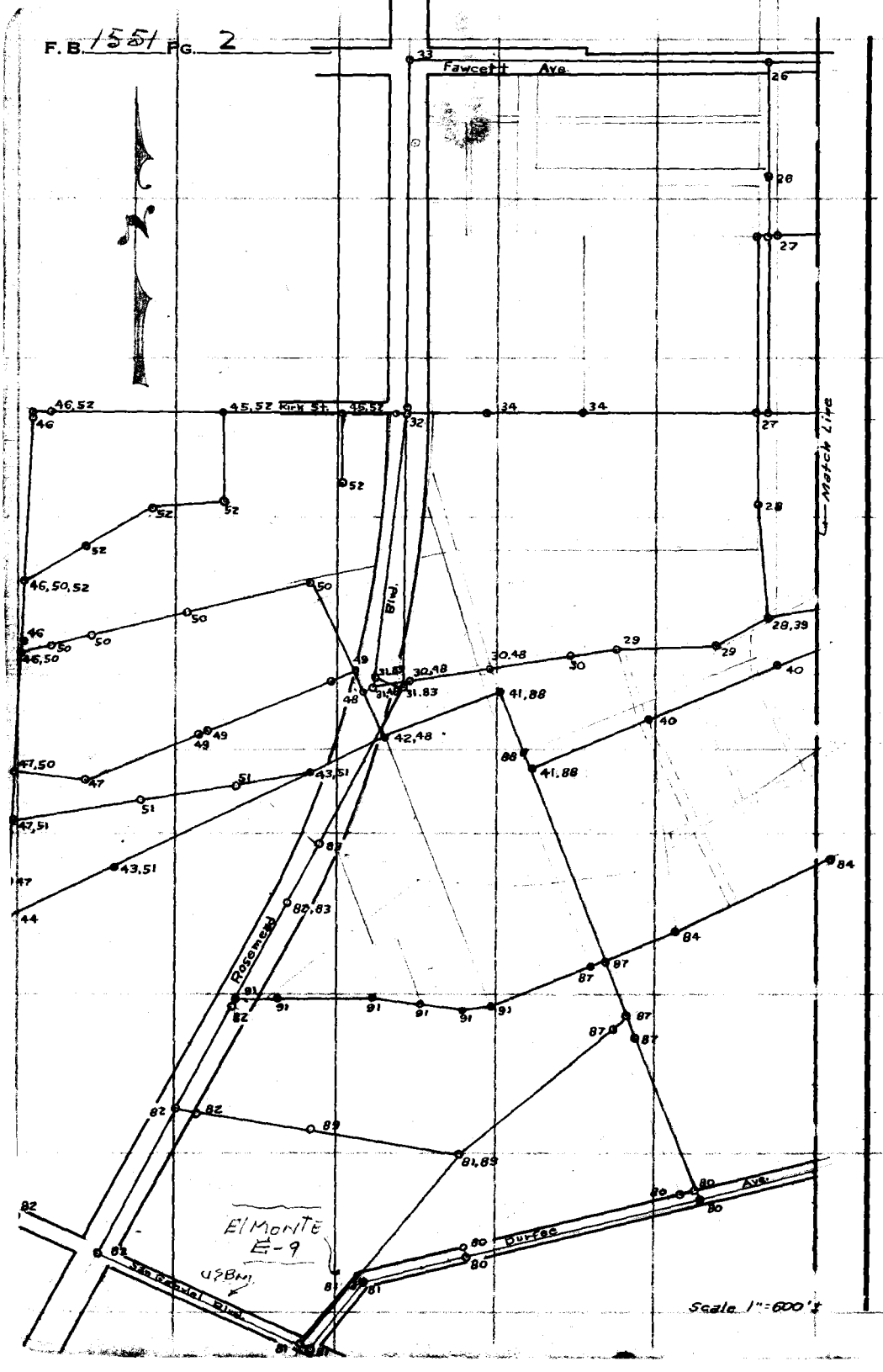

RETURN TO
LOS ANGELES COUNTY SURVEYOR
726 LOS ANGELES COUNTY
ENGINEERING BLDG.
Do not extend notes this side of this line.

Note: Any Additions or Changes on This Sheet Must be Made or Circled in Red Ink With Date and Name of Person Making Change.

Notes Ck'd by	Survey of Whittier Narrows Rec. Area
Map No.	W. O. 0054.90 Tape No. St'd. °F
Office Work V. Jones	Surveyed by
Checked	Notes Date
Date 1-18-55	Indexed A. O. Johnson

F. B. 155 PG. 3

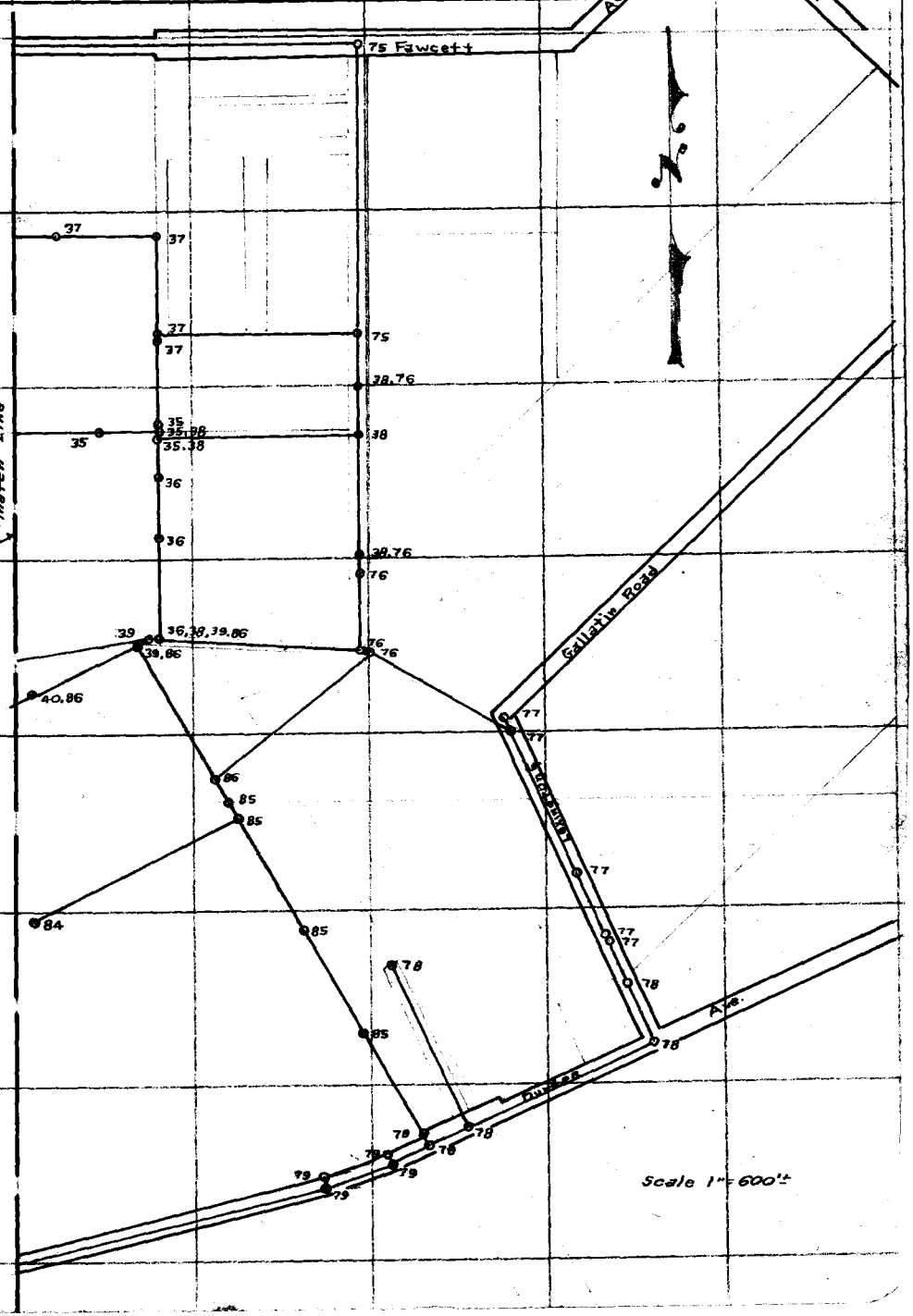

Note: Any Additions or Changes on This Sheet Must be Made or Circled in Red Ink With Date and Name of Person Making Change.

Do not extend notes this side of this line.

RETURN TO
LOS ANGELES COUNTY SURVEYOR
726 LOS ANGELES COUNTY
ENGINEERING BLDG.

76F3095 S&E #247. 8-54

RETURN TO
LOS ANGELES COUNTY SURVEYOR
726 LOS ANGELES COUNTY
ENGINEERING BLDG.

Note: Any Additions or Changes on This Sheet Must be Made or Circled in Red Ink With Date and Name of Person Making Change.

Do not extend notes this side of this line.

F.B. 1551 PG. 4

Notes Ck'd by KRM	Survey of Whittier N.D. Rec. Area
Map No. CS 2187.	W. O. 8554 Type No. 093 Sht. 68
Office Work Bf.	Surveyed by Benson
Checked McPherson	Notes [illegible] 8-49
Date Aug 1949	Indexed A. C. Johnson 6-20-49

F. B. 1551 Pg. 5

SURVEY OF PARK

WHITTIER NARROWS DAM RECREATIONAL AREA.

ON RIVER AVE 1300 ft. SOUTH OF GARVEY AVE.

½ MILE ± WEST OF ROSEMEAD BLVD

J. N. 8554

6-8-49
C. A. Benson
J. S. Coates
J. J. Edwards
R. E. Hauck

C.S.B. 2187
Detail 26-77

Note: Any Additions or Changes on This Sheet Must be Made or Circled in Red Ink With Date and Name of Person Making Change.

Do not extend notes this side of this line.

RETURN TO
LOS ANGELES COUNTY SURVEYOR
700 HALL OF RECORDS

FORM 247 5M 11-46

F. B. 1551 PG. 6

INDEX

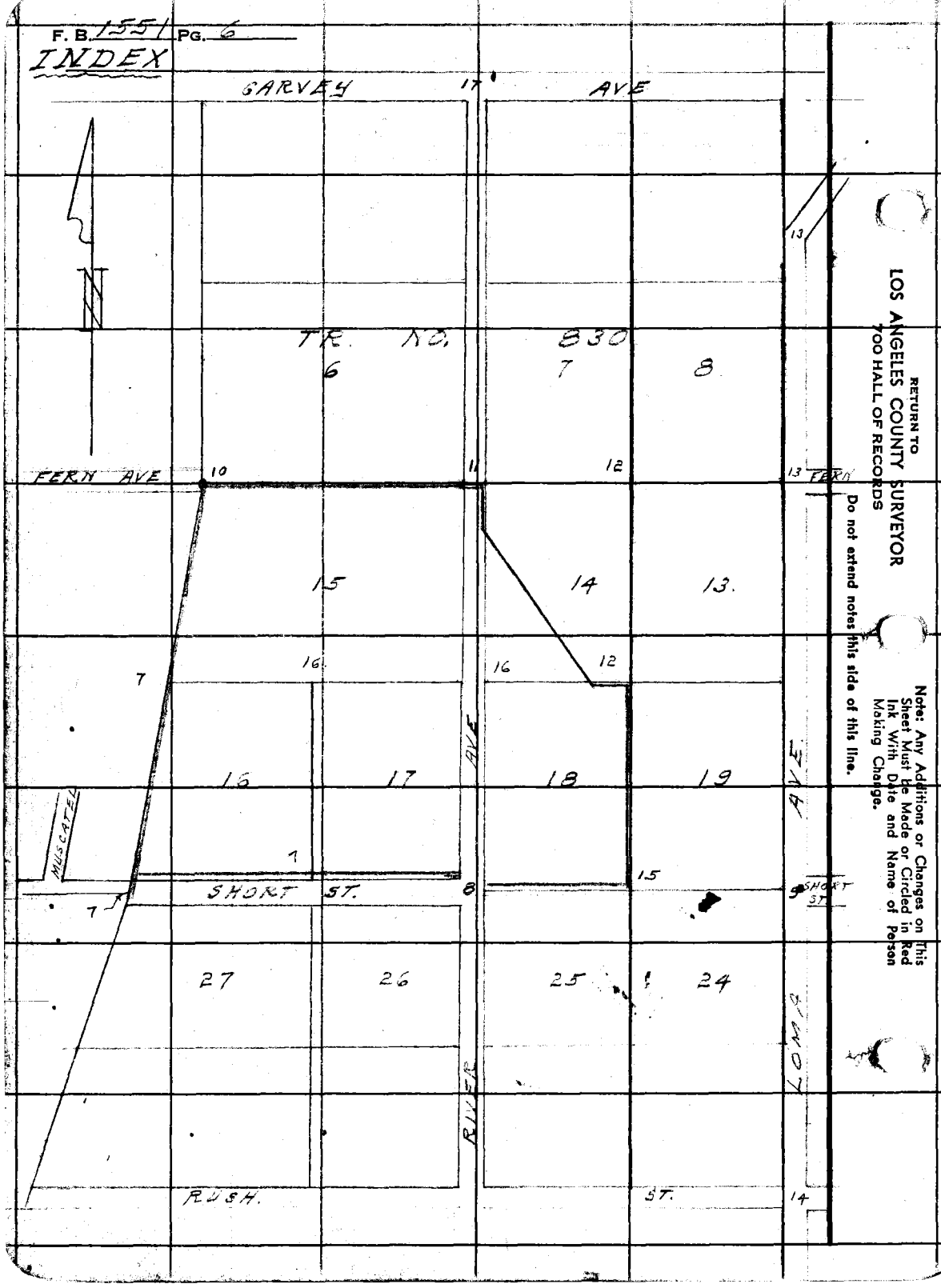

RETURN TO
LOS ANGELES COUNTY SURVEYOR
700 HALL OF RECORDS

Do not extend notes this side of this line.

Note: Any Additions or Changes on This Sheet Must Be Made or Circled in Red Ink With Date and Name of Person Making Change.

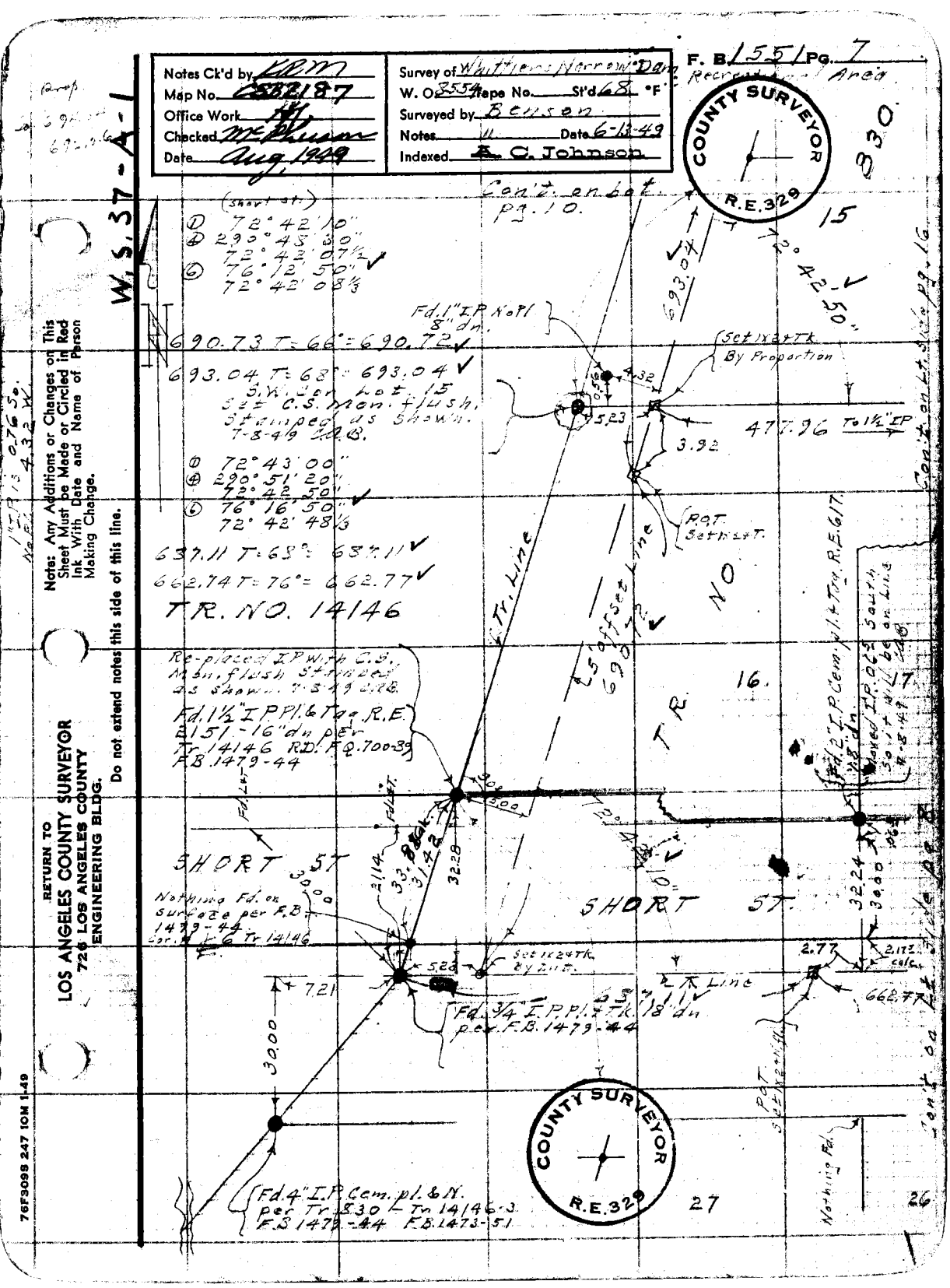
Notes Ck'd by KAM
Map No. CSB2187
Office Work
Checked McPherson
Date Aug. 1949
Survey of Whittier Narrows Dam Recreational Area
W. O. 3554 Tape No. St'd 68 °F
Surveyed by Benson
Notes Date 6-13-49
Indexed A. C. Johnson
F. B. 1551 Pg. 7
W, S, 37 - A - 1
COUNTY SURVEYOR R.E. 329
Con't. on bk. pg. 10.
Con't. on bk. pg. 16
Note: Any Additions or Changes on This Sheet Must be Made or Circled in Red Ink With Date and Name of Person Making Change.
Do not extend notes this side of this line.
RETURN TO LOS ANGELES COUNTY SURVEYOR 726 LOS ANGELES COUNTY ENGINEERING BLDG.
76F3098 247 10M 1-49
(Short st.)
① 72° 42' 10"
④ 290° 45' 50"
72° 42' 07½ ✓
⑥ 76° 12' 50"
72° 42' 08⅓
690.73 T=66°=690.72 ✓
693.04 T=68°=693.04 ✓
S.W. cor. Lot 15 See C.S. mon. flush, Stamped as shown. T-8-49 L.A.C.
① 72° 43' 00"
④ 290° 51' 20"
72° 42' 50" ✓
⑥ 76° 16' 50"
72° 42' 48⅓
637.11 T=63°=637.11 ✓
662.74 T=76°=662.77 ✓
TR. NO. 14146
Fd. 1" I.P. No. Pl. 8" dn.
Set 1x24 Tk. By Proportion
693.04
477.96 To 1½" I.P.
Re-placed I.P. w/4 C.S. Mon. flush Stamped as shown T-8-49 L.A.C.
Fd. 1½" I.P. Pl. & Tag R.E. 1151 -16" dn per Tr. 14146 R.D. F.Q. 700-39 F.B. 1479-44
Fd. 2" I.P. Cem. w/ Tk. on Tr. Line R.E. 617 Stamped I.P. 0.05 South & 0.49 East of Corner 30.00 on Line
Nothing Fd. on surface per F.B. 1479-44 Cor. #6 Tr. 14146
SHORT ST.
Set 1x24 Tk. By Prop.
Fd. ¾" I.P. Pl. 2" Tk. 18" dn. per F.B. 1479-44
Tr. Line
Fd. 4" I.P. Cem. pl. & N. Per Tr. 530 L Tr. 14146-3 F.B. 1479-44 F.B. 1473-51
COUNTY SURVEYOR R.E. 329
Nothing Fd.
27
26

F. B. 1551 PG. 8

Con't. on bot. pg. 16.

W.S. 37-A-1

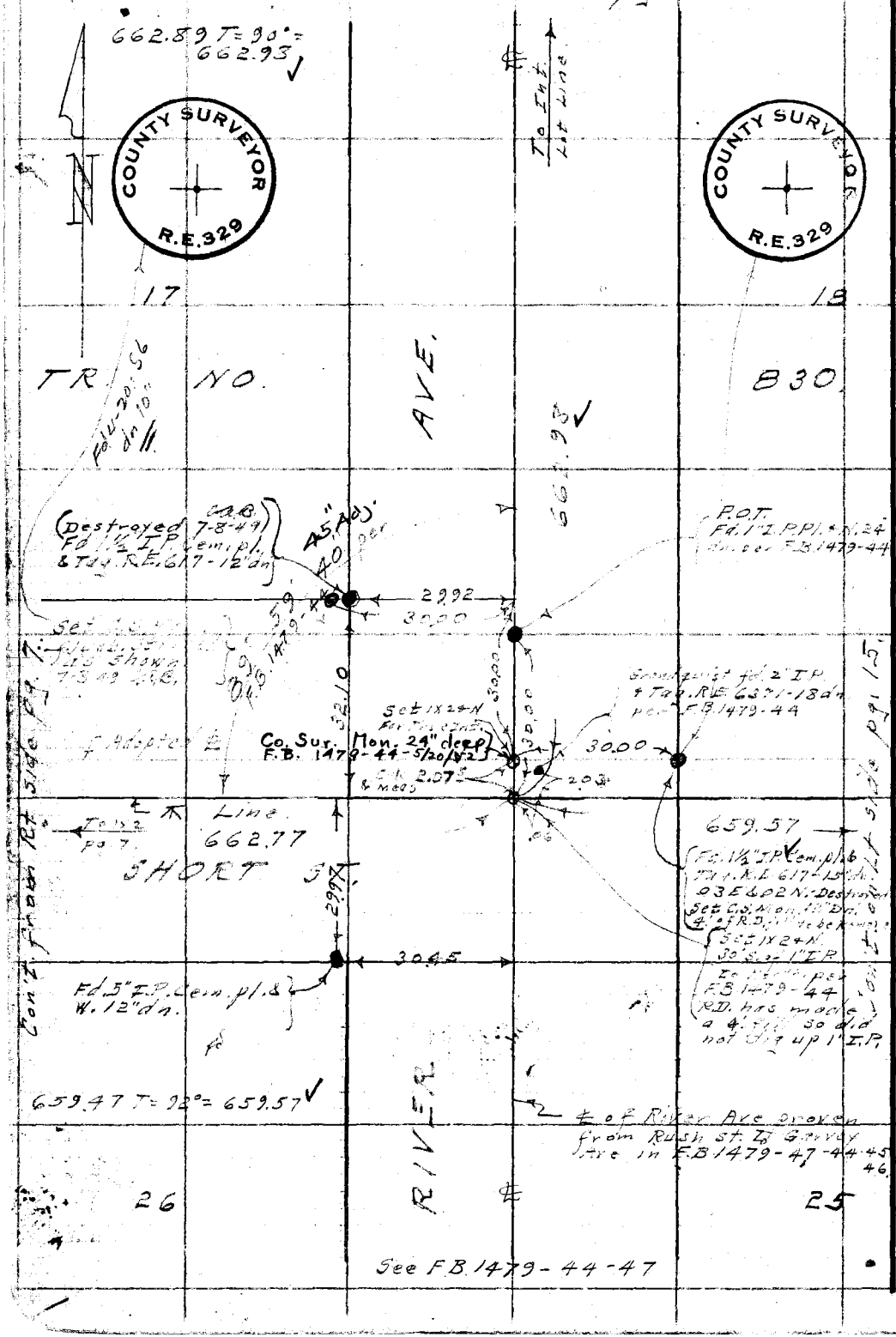

RETURN TO
LOS ANGELES COUNTY SURVEYOR
726 LOS ANGELES COUNTY
ENGINEERING BLDG.

Do not extend notes this side of this line.

Note: Any Additions or Changes on This Sheet Must be Made or Circled in Red Ink With Date and Name of Person Making Change.

Notes Ck'd by RRM	Survey of Whittier Narrows Dam Recreation Area.
Map No. CSB2187	W. O. 8554 Tape No. 093 St'd 68 °F
Office Work [illegible]	Surveyed by Benson
Checked McPherson	Notes " Date 6-14-49
Date Aug. 1949	Indexed A. C. Johnson

F. B. 1551 PG. 9

W. S. 37-A-1

Con't. on bot. pg. 13.

① 90° 00' 50"
④ 360° 03' 20"
90° 00' 50" ✓
⑥ 180° 05' 00"
90° 00' 50"

TR. NO. 830

1321.88 T=72°=1321.91 ✓

NOTE:- Metropolitan Trunk sewer W. of ℄ probably took out pipe or if not it would undoubtedly have shifted same.

21

Fd. N+T.P.P. #374928E

AVE.

(1321.86 Rec.)

1321.91 ✓

To Int. Fern Ave

Set N+T.P.P. #476929H

Set Bt. Spk. & W. By Proportion between Rush St. & Pl. to North per Tr. 10231.

90° 00' 50" 40" Adj.

55.30

SHORT ST.

Adopted Lot Line

Line

To 1x2

402.32

Fd. Nothing

90°

3.00

6.44

4.87±

Set Bt. Spk. & W. By Int.

To M2 on offset Line

402.32 calc.

198.69 ✓

Fd. X in S.S. M.H. Rim

Set 1x2+N.

80.72

Set N+T.P.P. #374929E

LOMA

(1321.82 Rec.)

1321.87 ✓

To Int. Rush St.

22

198.65 T=92°=198.69 ✓

Con't. from top pg. 14.

Con't. from Rt. Side pg. 15.

Note: Any Additions or Changes on This Sheet Must be Made or Circled in Red Ink With Date and Name of Person Making Change.

Do not extend notes this side of this line.

RETURN TO
LOS ANGELES COUNTY SURVEYOR
726 LOS ANGELES COUNTY
ENGINEERING BLDG.

76F3098 247 10M 1-49

F. B. 1551 PG. 10

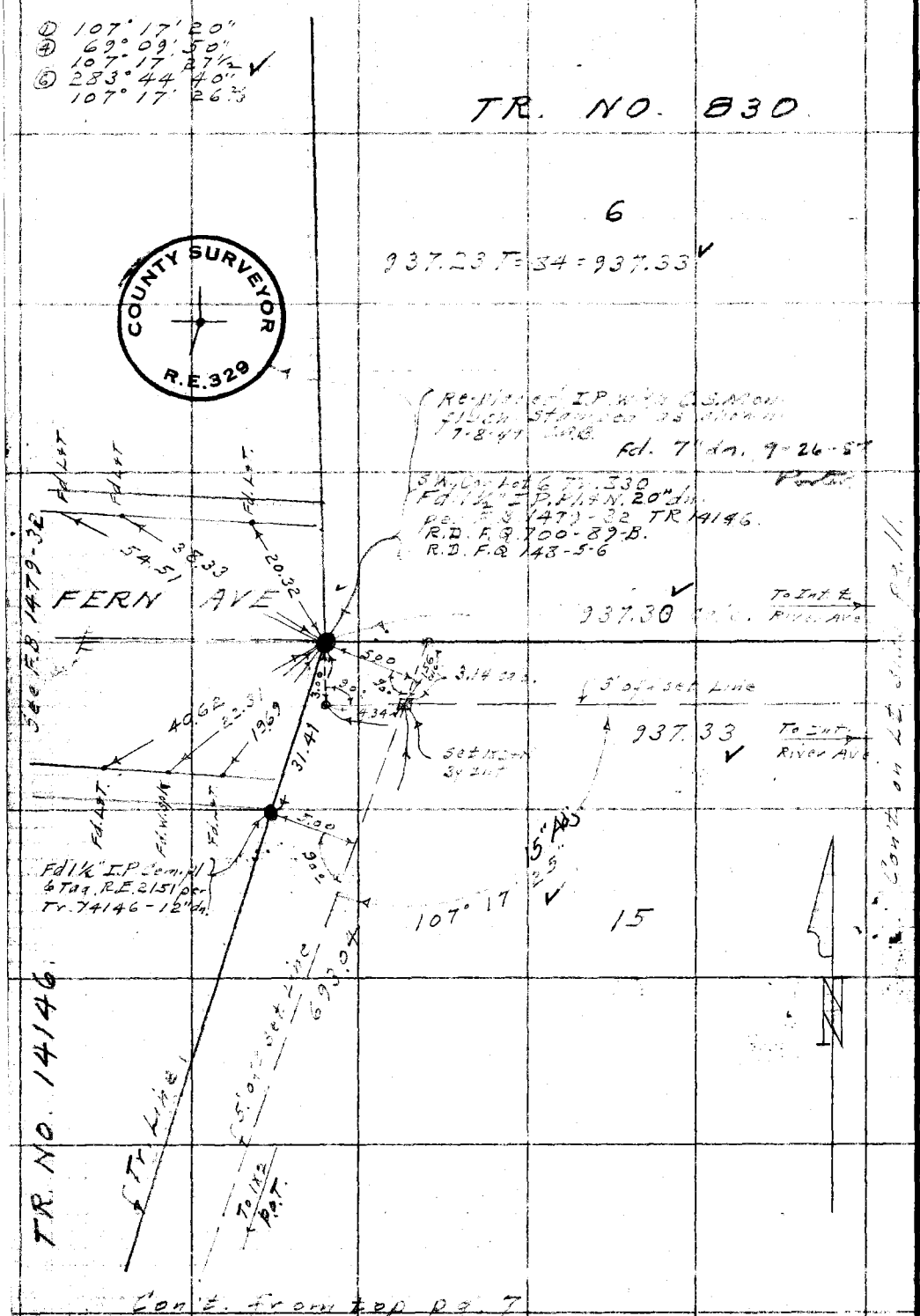

W.S. 37-A-1

RETURN TO
LOS ANGELES COUNTY SURVEYOR
726 LOS ANGELES COUNTY
ENGINEERING BLDG.

Do not extend notes this side of this line.

Note: Any Additions or Changes on This Sheet Must be Made or Circled in Red Ink With Date and Name of Person Making Change.

Notes Ck'd by VBM	Survey of Whittier Narrows
Map No. CS 82187	W. O. 8-554 Tape No 293 St'd. 63 °F
Office Work ###	Surveyed by Benson
Checked McElhaney	Notes " Date 6-49
Date Aug. 1949	Indexed E. C. Johnson

F. B. 1551 Pg. 11

Dam Recreational Area

① 37° 52' 10"
④ 151° 28' 40"
37° 52' 10" ✓
⑥ 227° 13' 00" ✓
37° 52' 10

W.S. 37-A-1

Note: Any Additions or Changes on This Sheet Must be Made or Circled in Red Ink With Date and Name of Person Making Change.

Do not extend notes this side of this line.

RETURN TO
LOS ANGELES COUNTY SURVEYOR
726 LOS ANGELES COUNTY
ENGINEERING BLDG.

76F309S 247 10M 1-49

① 89° 59' 10"
④ 359° 56' 40"
89° 59' 10" ✓
⑥ 179° 55' 00" ✓
89° 59' 10

Cont. on bot. pg. 17.

TR. NO

830.

6

7

COUNTY SURVEYOR
R.E. 329

N.E. Cor Lot 15
Set 2" I.P. Conc. Monument
Flush, Stamped
As Shown
7-7-49 CDB

Fd. 3/4" I.P. in Conc. N.W.

Set 2" I.P. Conc. Monument
18" Deep, C.S. Mon. in Handhole
By Int. - Removed
HEG 5/20/52

Fd. 3/4" I.P. Conc. N.W.

Fd. 3/4" I.P. Conc. N.W.

Fd. 1" I.P. Conc. N.W.

Fd. 1" I.P. Conc. N.W.

Fd. base of old 4x4 St'k. or post, 12" out.

Fd. 1" I.P. Conc. N.W.

Fd. 1" I.P. Conc. N.W.

Fd. 2x2 Tag L.S. 1184 6" on pan

Cont. from Rt. of Way Line pg. 10

937.30 calc.

937.33

Fd. Nothing 3' off set Line

Fd. 1" I.P. Fl. + Tk. 15' Ann. per F.B. 1479-45 (Destroyed 7-7-49 CDB)

30.00
3.00
2.90
7.67
2.33
30.02
2.75
0.01
0.05
2.96

To IX2 pg. 12.

Set IX2 + Tk. By Int.

115.50

2" I.P. 2.6' 2342

Set IX2+4, Fl. per Deed. Re-placed IX2 with C.S. Mon. Flush Stamped As Shown 7-7-49 CDB ✓ OK 9-26-57

15

F.O.T. Set IX2+4

30°

30.00

115.49 T=86°= 115.50 ✓

611.74 T=80°= 611.79

542.53

542.54

611.79

37° 52' 10"

To S.W. Cor Lot 14

To W. 1/4 Cor C.S. Mon pg. 12

862

2" R.C. Ann. V.C.E.

Cont. from 200 pg. 16.

RETURN TO
LOS ANGELES COUNTY SURVEYOR
726 LOS ANGELES COUNTY
ENGINEERING BLDG.

Note: Any Additions or Changes on This Sheet Must be Made or Circled in Red Ink With Date and Name of Person Making Change.

Do not extend notes this side of this line.

W.S. 37 - A-1

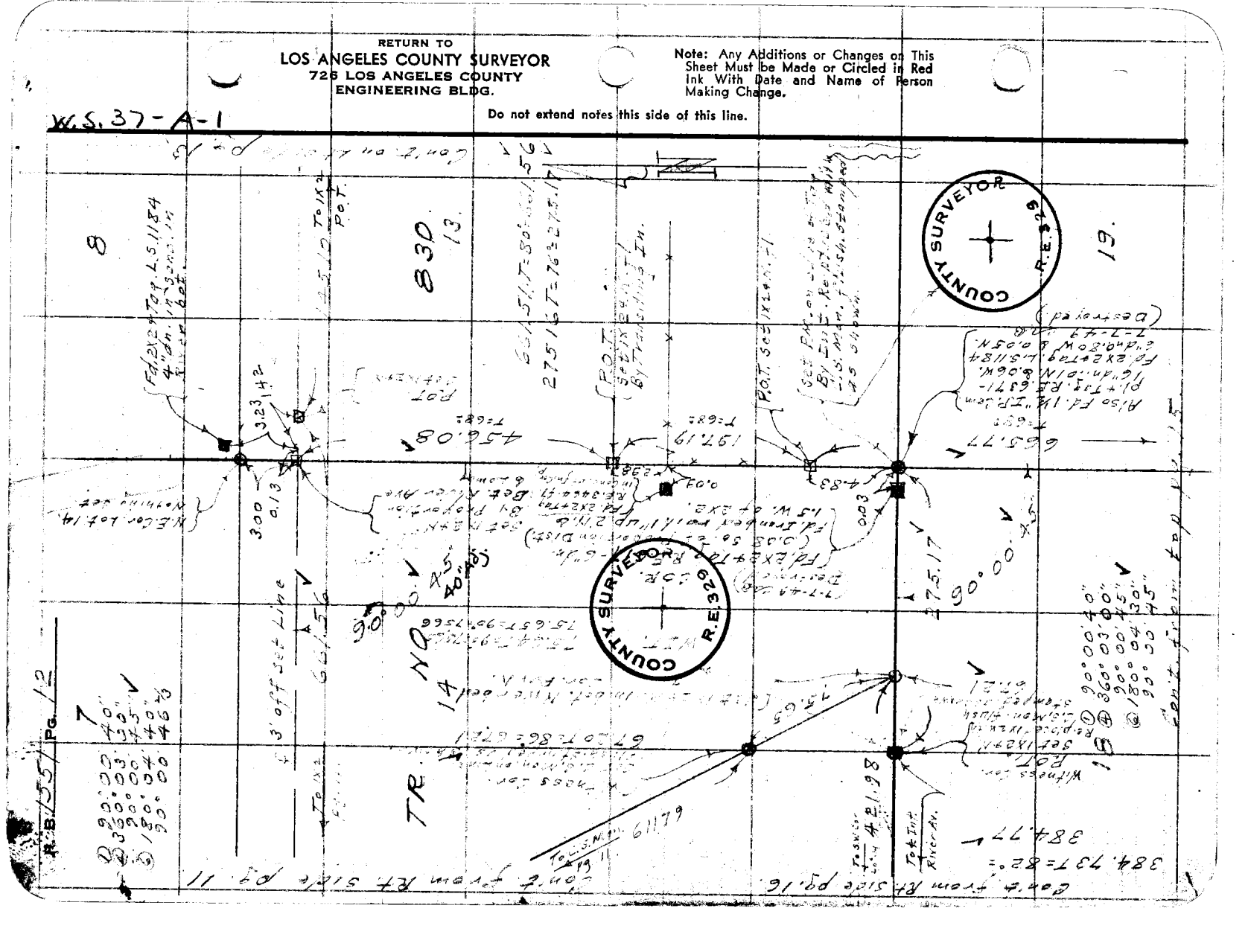

Notes Ck'd by [illegible]	Survey of Whittier Narrows Dam
Map No. L-53-2187	W. O. 8554 Tape No. 093 St'd. 68 °F
Office Work [illegible]	Surveyed by Benson
Checked [illegible]	Notes " Date 6-14-49
Date Aug. 1949	Indexed A. C. Johnson

F. B. 1551 Pg. 13
Recreational Area

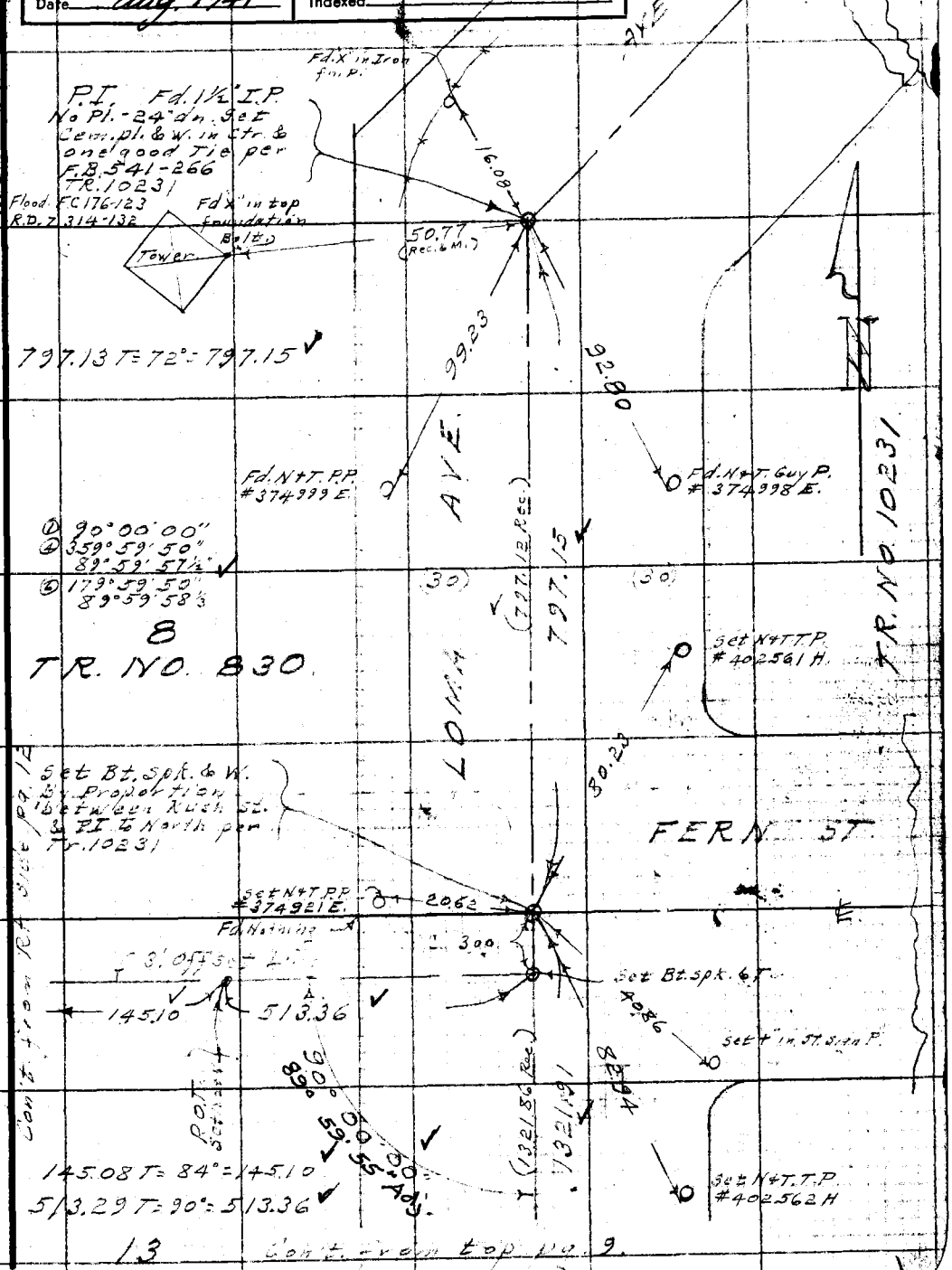

Note: Any Additions or Changes on This Sheet Must be Made or Circled in Red Ink With Date and Name of Person Making Change.

Do not extend notes this side of this line.

RETURN TO
LOS ANGELES COUNTY SURVEYOR
726 LOS ANGELES COUNTY
ENGINEERING BLDG.

76F3098 247 10M 1-49

RETURN TO
LOS ANGELES COUNTY SURVEYOR
726 LOS ANGELES COUNTY
ENGINEERING BLDG.

Note: Any Additions or Changes on This Sheet Must be Made or Circled in Red Ink With Date and Name of Person Making Change.

Do not extend notes this side of this line.

W. S. 37-A-1

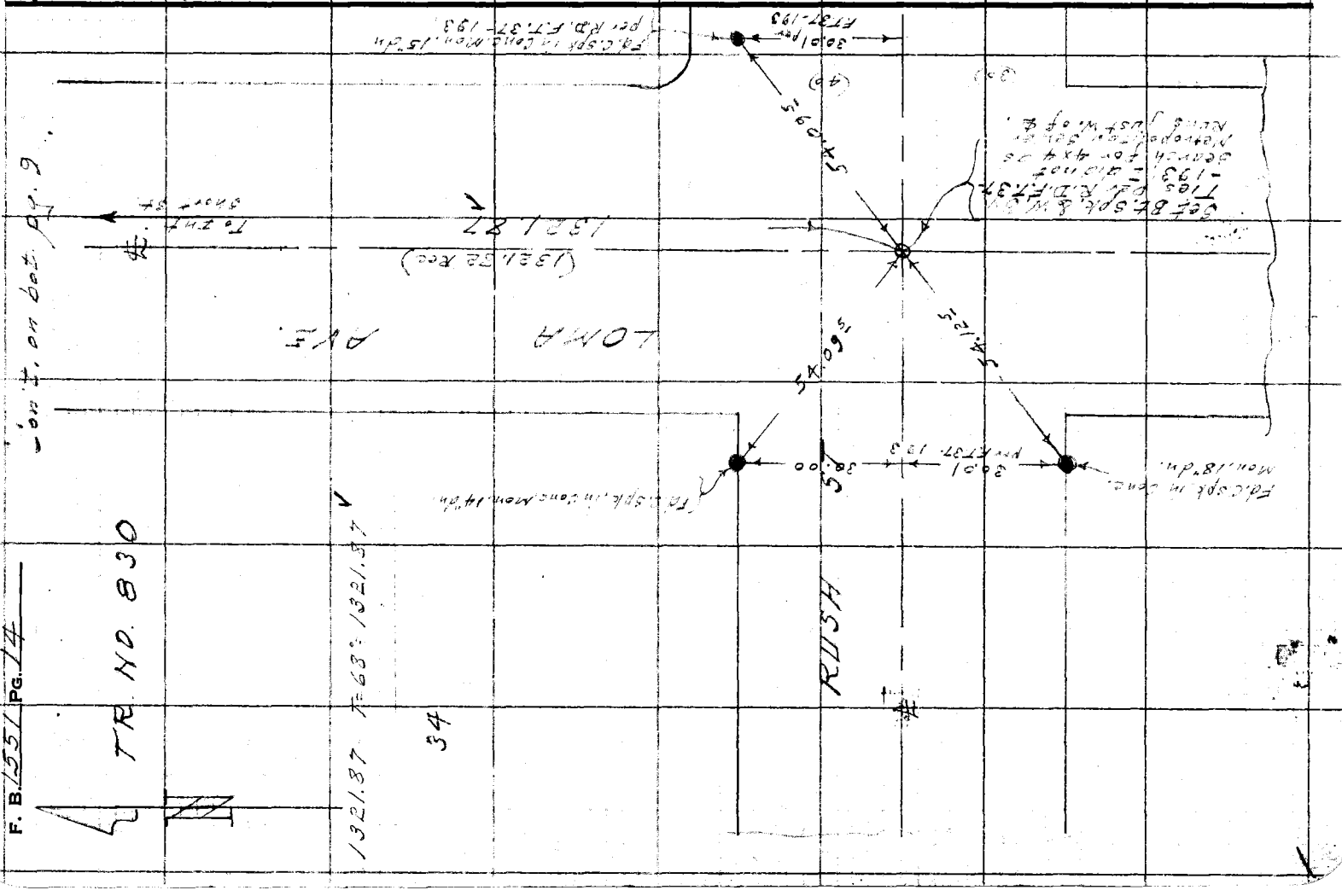

Notes Ck'd by KRM	Survey of Whittier Narrows Dam
Map No. CSB2187	W. O. 8554 Tape No. 093 St'd. 68 °F
Office Work [illegible]	Surveyed by Benson
Checked McPherson	Notes " Date 6-15-49
Date Aug. 1949.	Indexed A. C. Johnson

F. B. 1551 Pg. 15
Recreational Area.

W.S. 37-A-1

Con't. on bot. pg. 12

① 89°59'50"
④ 359°59'50"
89°59'57½ ✓
⑥ 179°59'40"
89°59'56⅓

To 1X2 Pg 12

TR NO 830

COUNTY SURVEYOR R.E.329

18 19

665.77

99°59'55" ✓

Replaced I.P. with C.S. Mon. flush stamped as shown 7-8-49 cap.

Fd. 1½" I.P. Cem. pl. + Tag R.E. 617 No Ref.

Adopted Lot Line

1.97 ✓

Line 402.32 ✓ To 1X2

659.57

0.30

59.09 ✓

3.00

3' offset Line 402.32 calc. To 1X2 on offset Line

Set 1X2+N Fl. By Int.

P.O.T. Set 1X2+N Flush

Set 1X2+N

Set 1X2+N

Con't. from Rt. Side pg. 8

Con't. on Lt. Side pg. 9

25 24.

59.08 T=92°=59.09 ✓
402.26 T=92°=402.32 ✓

Note: Any Additions or Changes on This Sheet Must be Made or Circled in Red Ink With Date and Name of Person Making Change.

Do not extend notes this side of this line.

RETURN TO
LOS ANGELES COUNTY SURVEYOR
726 LOS ANGELES COUNTY
ENGINEERING BLDG.

RETURN TO
LOS ANGELES COUNTY SURVEYOR
726 LOS ANGELES COUNTY
ENGINEERING BLDG.

Note: Any Additions or Changes on This Sheet Must be Made or Circled in Red Ink With Date and Name of Person Making Change.

Do not extend notes this side of this line.

W. S. 37 - A - 1

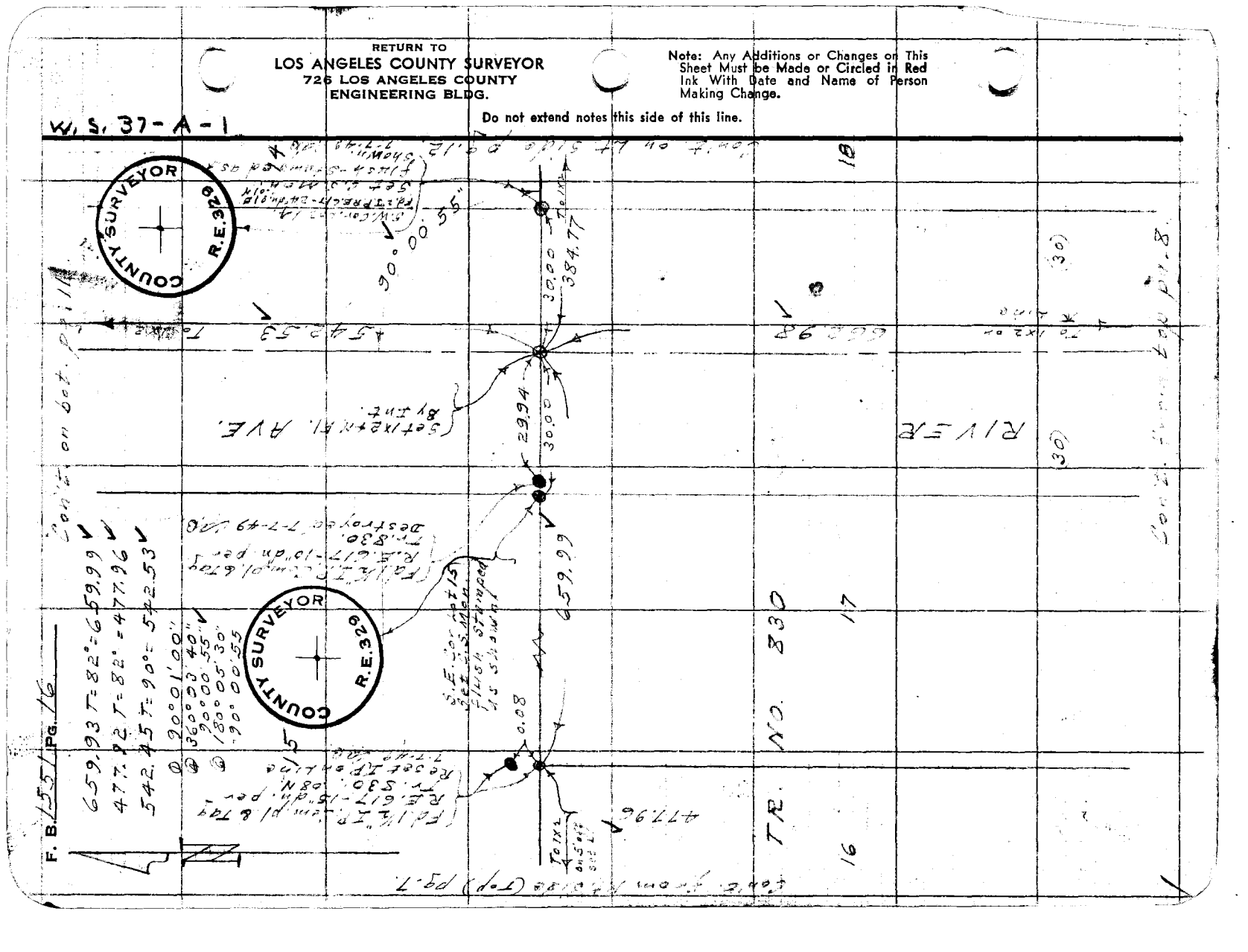

Notes Ck'd by KRM	Survey of Whittier Narrows Dam
Map No. CSB2187	W. O. 8554 Tape No. 293 St'd. 63 °F
Office Work	Surveyed by Benson
Checked McPherson	Notes " Date 6- -49
Date Aug. 1947	Indexed A. C. Johnson

F. B. 1551 Pg. 17
Recreational Area

W.S. 37-A-1

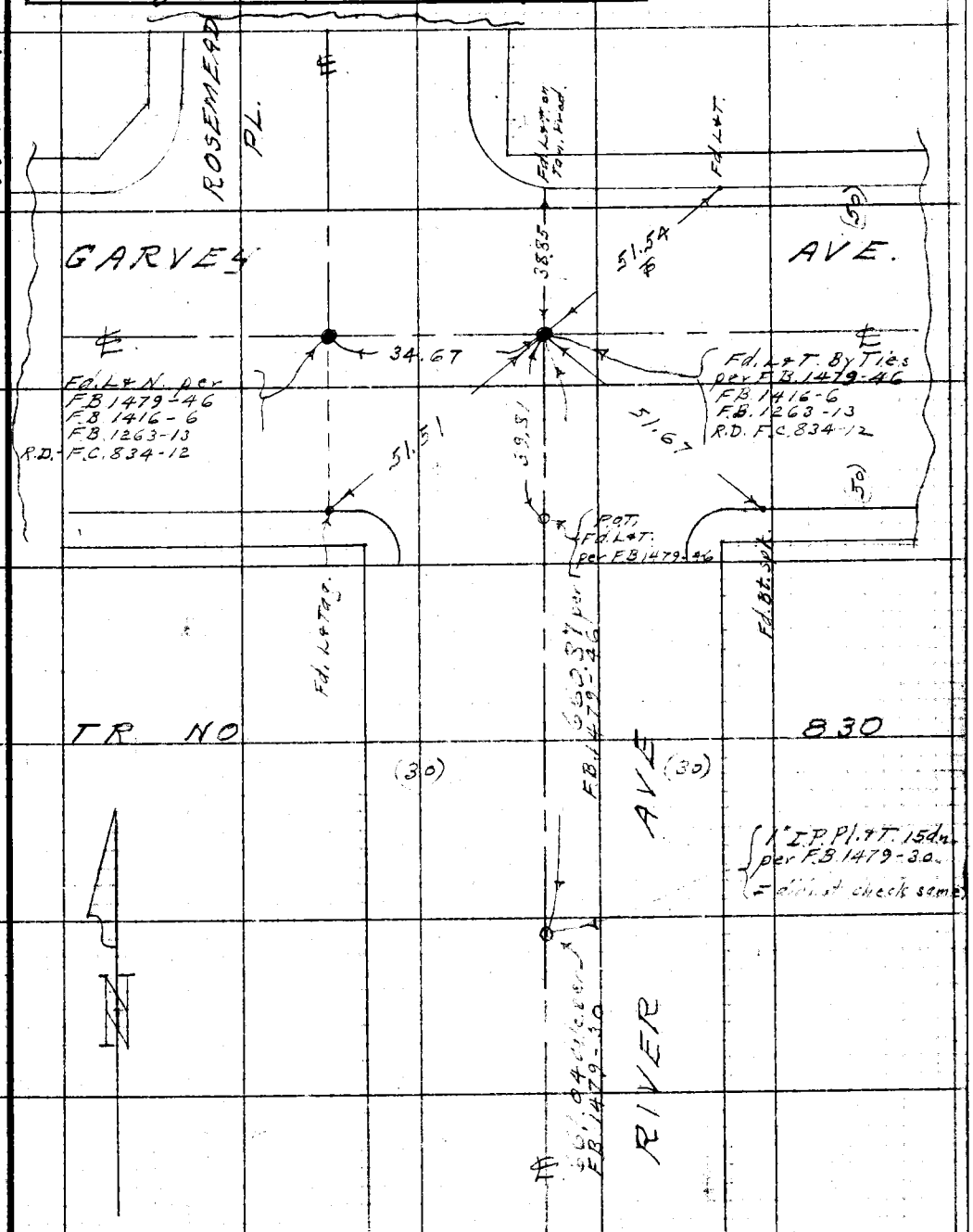

Con't. from top pg. 11.

Note: Any Additions or Changes on This Sheet Must be Made or Circled in Red Ink With Date and Name of Person Making Change.

Do not extend notes this side of this line.

RETURN TO
LOS ANGELES COUNTY SURVEYOR
726 LOS ANGELES COUNTY
ENGINEERING BLDG.

76F3098 247 10M 1-49

RETURN TO
LOS ANGELES COUNTY SURVEYOR
726 LOS ANGELES COUNTY
ENGINEERING BLDG.

Note: Any Additions or Changes on This Sheet Must be Made or Circled in Red Ink With Date and Name of Person Making Change.

Do not extend notes this side of this line.

F. B. 155 PG. 18

Profile No. ____ X-Sec. No. ____

Notes Red ____ Plotted ____ Job No. 8554 Division No. ____
Date ____ Date ____ Survey of Whittier Narrows Park
Notes Chkd ____ Checked ____ Survey by W E Braden Notes Braden Date 12/20-49
Date ____ Date ____ Map No. ____ Indexed C Johnson Date 5-21-50

F.B. 1551 Pg. 19

BENCH LEVELS

JN. 8554 . Dec. 1949

Split Rod # 216

W E Braden
N A Westerland
I J Bowles

Datum - Mean Sea Level

Elevations shown hereon are based upon BM "R-117" (FB 1247-4) the elevation of which was determined from U.S.C.& G.S. BM "L-96" (U.S. 2620) and BM "58-14" (U.S. 2638) based on the U.S.C. & G.S. adj of 1934

STATION	B.S.	H.I.	F.S.	ELEV.

NOTE: ANY ADDITIONS OR CHANGES ON THIS SHEET MUST BE MADE OR CIRCLED IN RED INK, WITH DATE AND NAME OF PERSON MAKING CHANGE.

Do not extend notes this side of this line.

PLEASE RETURN TO
LOS ANGELES COUNTY SURVEYOR
700 HALL OF RECORDS

FORM 307 5M 1-46

FORM 307 SM 1-46

PLEASE RETURN TO
LOS ANGELES COUNTY SURVEYOR
700 HALL OF RECORDS

NOTE: ANY ADDITIONS OR CHANGES ON THIS SHEET MUST BE MADE OR CIRCLED IN RED INK, WITH DATE AND NAME OF PERSON MAKING CHANGE.

Do not extend notes this side of this line.

Profile ____ X-Sec. ____
Job No. 8554 Division No. ____ Notes Red ____ Plotted ____ No. ____
Survey of Whittier Narrows Park Date ____ Date ____ No. ____
Survey by W.E. Braden Notes Braden 12/20-49 Notes Chkd. ITo Checked ____
Indexed by C. Johnson Date ____ Date 3-27-50 Date ____
F.B. 7551 Pg. 20

STATION	B. S.	H. I.	F. S.	ELEV.		
B.M.# R-117				225 043	B.M. R-117 Elev. 225.043 F.B. 1247-42 River Ave & ~~Short~~ St. S.W. Cor. - Wire Nail in conc. Mon. dn. 12") ± 32½ W. & 32½ S. of ℄ Int. (Klingerman)	
	6697	231 740				
B.M.# N-1 (Set)			6270	225+72	River Ave. & ~~Short~~ Klingerman St. N.W. Cor. (flush) C.S. Mon	
	5010	230480				
			6128	224352	1X2 - 100± W. of River Bank	
	5609	229 961				
			4460	225501	1X2	
	5490	230 991				
			3962	227229	"	
	5164	232.393				
B.M.# N-2 (Set)			5002	227 ~~391~~ 400	Wit. Cor. 67.21 W. of Park Cor. - C.S. Mon. fl.	
	5193	232584				
B.M.# N-3 (Set)			5785	226 ~~799~~ 810	Wit. Cor. 75.65' N.W. of Park Cor - C.S. Mon. fl.	
	6183	232982				
			5322	227 660	1X2 -	
	4590	232 250				
B.M.# N-4 (Set)			5227	227 ~~023~~ 038	RIVER Ave. E. Side 630'± N. of ~~Short~~ Klingerman St. C.S. Mon. flush.	
	5364	232 387				
B.M.# N. 5 (Set)			4768	227 ~~419~~ 635	RIVER Ave. W. side 630'± N. of ~~Short~~ Klingerman St. C.S Mon flush	
	5765	233384				

FORM 307 5M 1-46

PLEASE RETURN TO
LOS ANGELES COUNTY SURVEYOR
700 HALL OF RECORDS

NOTE: ANY ADDITIONS OR CHANGES ON THIS SHEET MUST BE MADE OR CIRCLED IN RED INK, WITH DATE AND NAME OF PERSON MAKING CHANGE.

Do not extend notes this side of this line.

STATION	B. S.	H. I.	F. S.	ELEV.		
		233 384				
			4 438	228946	1x2	
	4 790	233 736				
			4 215	229521	"	
	4 778	234 299				
BM# N-6 set			4 404	229 ~~895~~ 918	RIVER AVE. E. Side. N. Cor. of Park. C.S. Mon. fl.	
	4 908	234 803				
BM# N-7 set			2 841	231 ~~962~~ 987	RIVER AVE. W. Si. N.E. Cor. Lot. 15. C.S. Mon. flush	
	6 001	237 963				
			4 950	233 013	1x2	
	4 375	237 388	5 959	231 429	"	
	4 148	235 577	4 163	231 414	"	
	6 629	238 043	4 576	233 467		
	4 952	238 419				
BM. WM. 528			4 130	234 ~~289~~ 323	BM# W.M. 528 Elev. 234.323 F.B. 1412-175 Fern Ave. & Muscatel Ave. S.E. Cor. - Bt. Spk. in curb. 10' E. of E. end C.R.	
Con't. top. of Pg. 22						
BM# N-7				231 ~~962~~ 987	see above	
	4 938	236 900				
B.M# WM 527			3 983	232 ~~917~~ 938	B.M# W.M. 527 - Elev. 232.938 F.B. 1412-175 RIVER Ave. & Fern. Ave. N.W. Cor. - Bt. Spk. in NE Cor. Conc. Box. - 24' W. & 43' N. of ℄ Int.	

Profile Notes Red ____ Plotted ____ Job No. 8554 Division No. ____ F.B. 1551 Pg. 21
No. ____ Date ____ Date ____ Survey of Whittier Narrows Park
X-Sec. Notes Chkd. ITO Checked ____ Survey by W E Braden Notes Braden Date 12/20-49
No. ____ Date 3-27-50 Date ____ Map No. ____ Indexed C Johnson Date ____

FORM 307 5M 1-46

PLEASE RETURN TO
LOS ANGELES COUNTY SURVEYOR
700 HALL OF RECORDS

NOTE: ANY ADDITIONS OR CHANGES ON THIS SHEET MUST BE MADE OR CIRCLED IN RED INK, WITH DATE AND NAME OF PERSON MAKING CHANGE.

Do not extend notes this side of this line.

STATION	B. S.	H. I.	F. S.	ELEV.		
B.M.# WM. 528				234 ~~289~~ 323	B.M.# WM. 528 - Elev. 234.323 Fern. Ave. & Muscatel Ave. - S. E. Cor. Bt. Spk. in curb 10' E. of E. end C.R.	F.B. 1412 - 175
	4 112	238 401				
B.M.# N 8 (Set)			5 671	232 ~~736~~ 763	BMN8 (Set) ℄ Fern Ave & N.W. Cor Lot ~~16~~ 15 C.S. Mon	
	4 524	237 254				
T.P.			5 510	231 744	1 x 2	
	3 998	235 742				
T.P.			5 123	230 619	[illegible]	
	4 626	235 245				
BM N 9 (Set)			4 530	230 ~~715~~ 746	BM N 9 Tract Line So. of Fern Ave 693.04' S.W. Cor Lot # 15 & N.W. Cor Lot # 16 Tract # 830 F.B. 1551 - 7 C.S. Mon.	
	4 568	235 283				
T.P.			4 412	230 866	1 x 2	
	5 569	236 435				
T.P.			4 569	231 866	[illegible]	
	4 843	236 709				
T.P.			5 200	231 509	1 x 2	
	4 453	235 962				
BM N 10 (Set)			4 755	231 ~~207~~ 234	BM N 10 Tract Line & N. Side ~~Short St.~~ Klingerman St. S.W. Cor. Lot # 16 Tract # 830 - F.B. 1551 - 7, C.S. Mon. flush	
	3 984	235 191				
B.M.# N-11 (Set)			4 859	230 ~~332~~ 358	B.M.# N-11 - ~~SHORT~~ Klingerman St. So. P.L. - 150± E. of Muscatel Nail in 4" I.P.	
	4 222	234 554				
T.P.			5 401	229 153	T.P. So. of Manhole	

F.B. 1551 PG. 22

Job No. 8554 Division No. Notes Red. Plotted No. Profile

Survey of Whittier Narrows Park. Date Date X-Sec.

Survey by W. E. Braden Notes Westerland 1/9-50 Notes Chkd. ITO Checked No.

Indexed A. C. Johnson Date Date 3-27-50 Date No.

FORM 307 5M 1-46

PLEASE RETURN TO
LOS ANGELES COUNTY SURVEYOR
700 HALL OF RECORDS

NOTE: ANY ADDITIONS OR CHANGES ON THIS SHEET MUST BE MADE OR CIRCLED IN RED INK, WITH DATE AND NAME OF PERSON MAKING CHANGE.

Do not extend notes this side of this line.

STATION	B. S.	H. I.	F. S.	ELEV.		
				229 153	Brought forward	
	4 248	233 401				
T.P.			5 202	228 199	T P	
	4 100	232 299				
B.M. # N-12 (Set)			4 340	227 ~~959~~ 983	2" I.P. Cem. Pl. & Tag R.E. 617- 18" Dn F.B. 1551-7 So. Prop. Line Lot 16 - Tract # 830 - 660.00 W of ℄ of River Rd.	
	6 982	234 941				
T.P.			8 498	226 443	T.P.	
	3 970	230 413				
T.P.			4 390	226 023	T P	
	4 221	230 244				
BM # R 117			5 222	225 ~~022~~ 043	BM-R-117 Elev. 225.043 - F.B. 1247-42 River Ave & ~~Short~~ St. S.W. Cor. Wire Nail in Conc. Mon. dn. 12", 32.4 W & 32# So. of ℄ Int. Klingerman	

Profile No. ____ Notes Red ____ Plotted ____ Job No. 8554 Division No. ____ F.B. 1551 Pg. 23

X-Sec. No. ____ Date ____ Date ____ Survey of Whittier Narrows Park

Notes Chkd. LTO Checked ____ Survey by W.E. Brader Notes Westerland Date 1/9-50

No. ____ Date 3-27-50 Date ____ Map No. ____ Indexed ____ Date ____

C. Johnson

SB 156/Pg. 24

Job No. _____ Division No. _____ Notes Red _____ Plotted _____ Profile

Survey of _____ Date _____ Date _____ No. _____

Survey by _____ Notes _____ Notes Chkd _____ Checked _____ X-Sec.

Indexed _____ Date _____ Date _____ Date _____ No. _____

FORM 307 SM 1-46

PLEASE RETURN TO
LOS ANGELES COUNTY SURVEYOR
700 HALL OF RECORDS

Do not extend notes this side of this line.

NOTE: ANY ADDITIONS OR CHANGES ON THIS SHEET MUST BE MADE OR CIRCLED IN RED INK, WITH DATE AND NAME OF PERSON MAKING CHANGE.

STATION	B. S.	H. I.	F. S.	ELEV.

J.N. 00 54.90

F. B. 1551 PG. 25

Notes Ck'd by	Survey of Whittier Narrows Park
Map No.	W. O. Tape No. 0148 St'd. 68 °F
Office Work	Surveyed by D E Holmes
Checked	Notes Holmes Date 12-14-54
Date	Indexed A. C. Johnson 10-22-54

JN 0054.90

WHITTIER NARROWS PARK

SURVEY of PROPERTY LINES STREETS & CONTROL LINES

Holmes
Garibotti
Hand
West

Note: Any Additions or Changes on This Sheet Must be Made or Circled in Red Ink With Date and Name of Person Making Change.

Do not extend notes this side of this line.

RETURN TO
LOS ANGELES COUNTY SURVEYOR
726 LOS ANGELES COUNTY
ENGINEERING BLDG.

76F3098 247 4-55

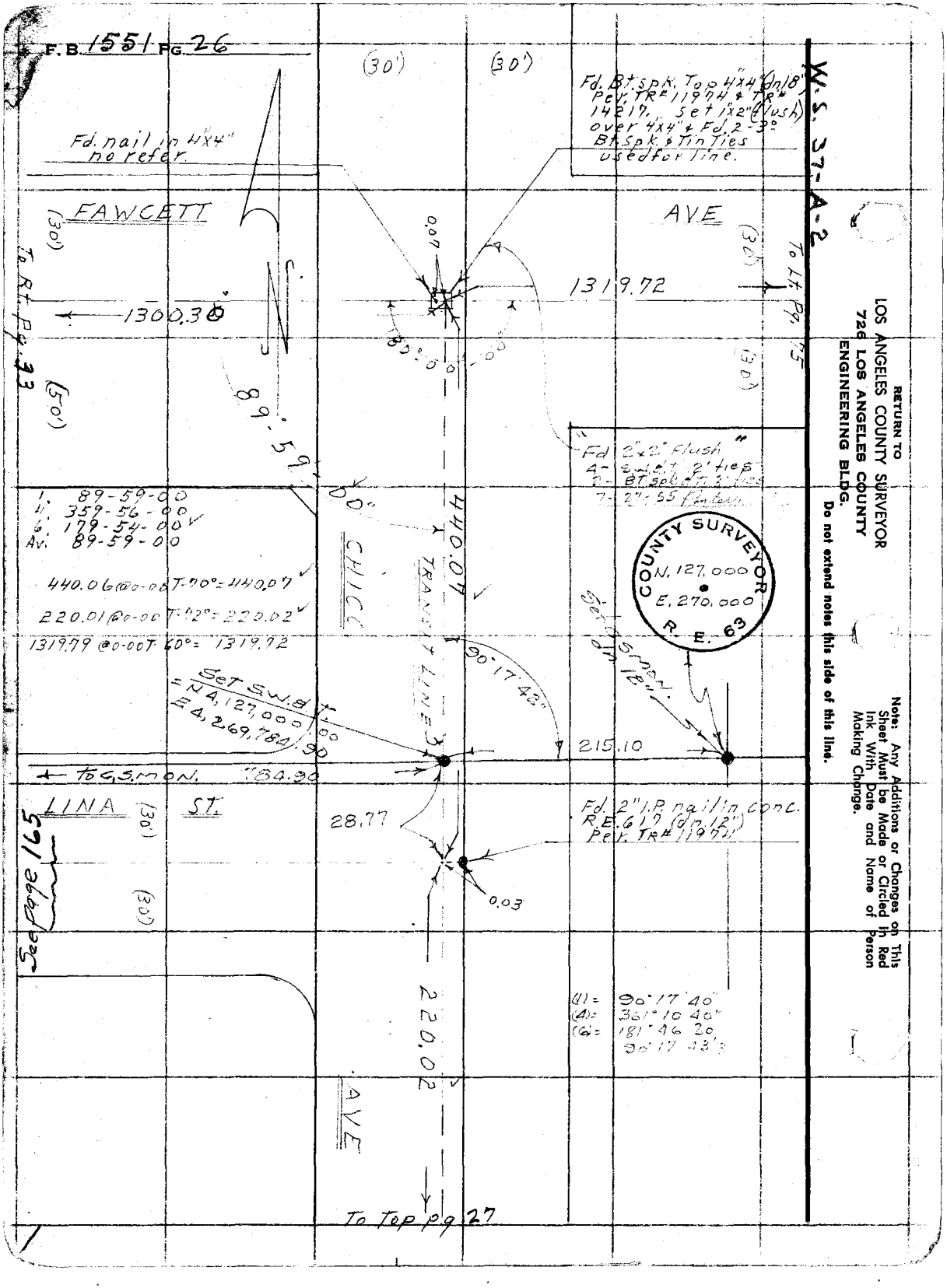
F.B. 1551 Pg. 26
W.S. 37-A-2
(30')
(30')
Fd. Bt. spk. Top 4"x4" (dn 18") Per. TR# 11974 & TR# 14217. Set 1"x2" (flush) over 4"x4" & Fd. 2-3" Bt. Spk. & Tin Ties used for line.
Fd. nail in 4"x4" no refer.
FAWCETT
AVE
(30')
To Rt. Pg. 33
1300.30
(50')
0.07
1319.72
(30')
To Lt. Pg. 75
(30')
89°-59'-00"
Fd. 2"x2" Flush
4- Swd. 2' ties
2- Bt. spk. 2' ties
7- 27-55 Pinters
1. 89-59-00
4. 359-56-00
6. 179-54-00
Av. 89-59-00
440.06 @ 0-00 T-70° = 440.07
220.01 @ 0-00 T-72° = 220.02
1319.79 @ 0-00 T-60° = 1319.72
CHICO
440.07
TRANSIT LINE
COUNTY SURVEYOR
N. 127,000
E. 270,000
R. E. 63
Set S.W.d. = N 4,127,000.00 E 4,269,784.90
90°17'42"
Set G.S.MON. dn 12"
215.10
To G.S.MON. 784.90
LINA ST.
(30')
28.77
Fd. 2" I.P. nail in conc. R.E. 617 (dn 12") Per. TR# 11974
0.03
(30')
See page 165
220.02
(1) = 90°17'40"
(4) = 361°10'40"
(6) = 181°46'20"
90°17'43"
AVE
To Top pg 27
RETURN TO
LOS ANGELES COUNTY SURVEYOR
726 LOS ANGELES COUNTY
ENGINEERING BLDG.
Do not extend notes this side of this line.
Note: Any Additions or Changes on This Sheet Must be Made or Circled in Red Ink With Date and Name of Person Making Change.

J.N. 0054.90

F.B. 1551 Pg. 27

Notes Ck'd by	Survey of Whittier Narrows Park.
Map No.	W. O. Tape No. 0148 St'd. 68 °F
Office Work	Surveyed by D.E. Holmes
Checked	Notes Holmes Date 10-14-54
Date	Indexed A. C. Johnson

W.S. 37-A-2

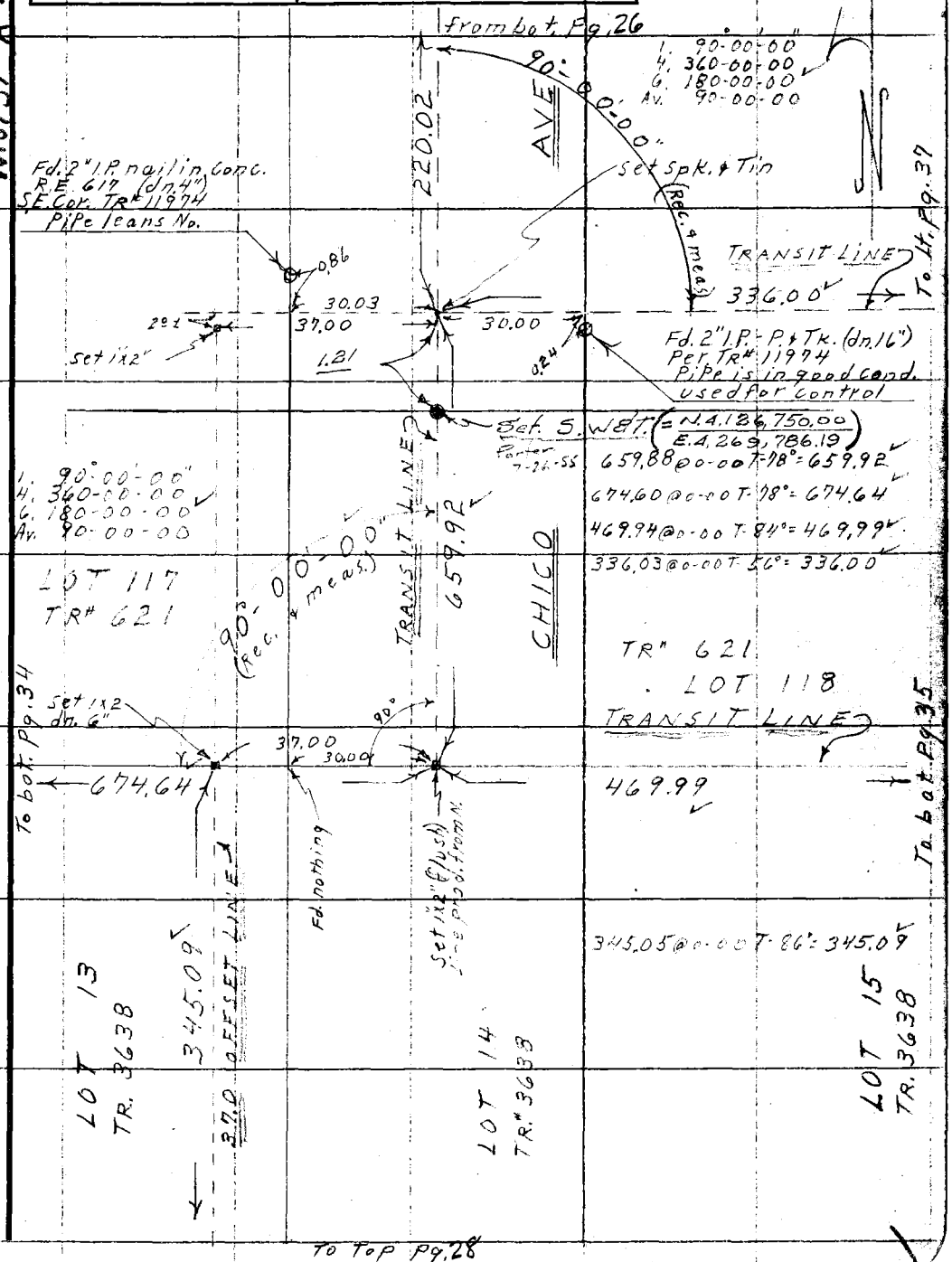

Note: Any Additions or Changes on This Sheet Must be Made or Circled in Red Ink With Date and Name of Person Making Change.

Do not extend notes this side of this line.

RETURN TO
LOS ANGELES COUNTY SURVEYOR
726 LOS ANGELES COUNTY
ENGINEERING BLDG.

76F3095 247 4-53

F.B. 1551 Pg. 28

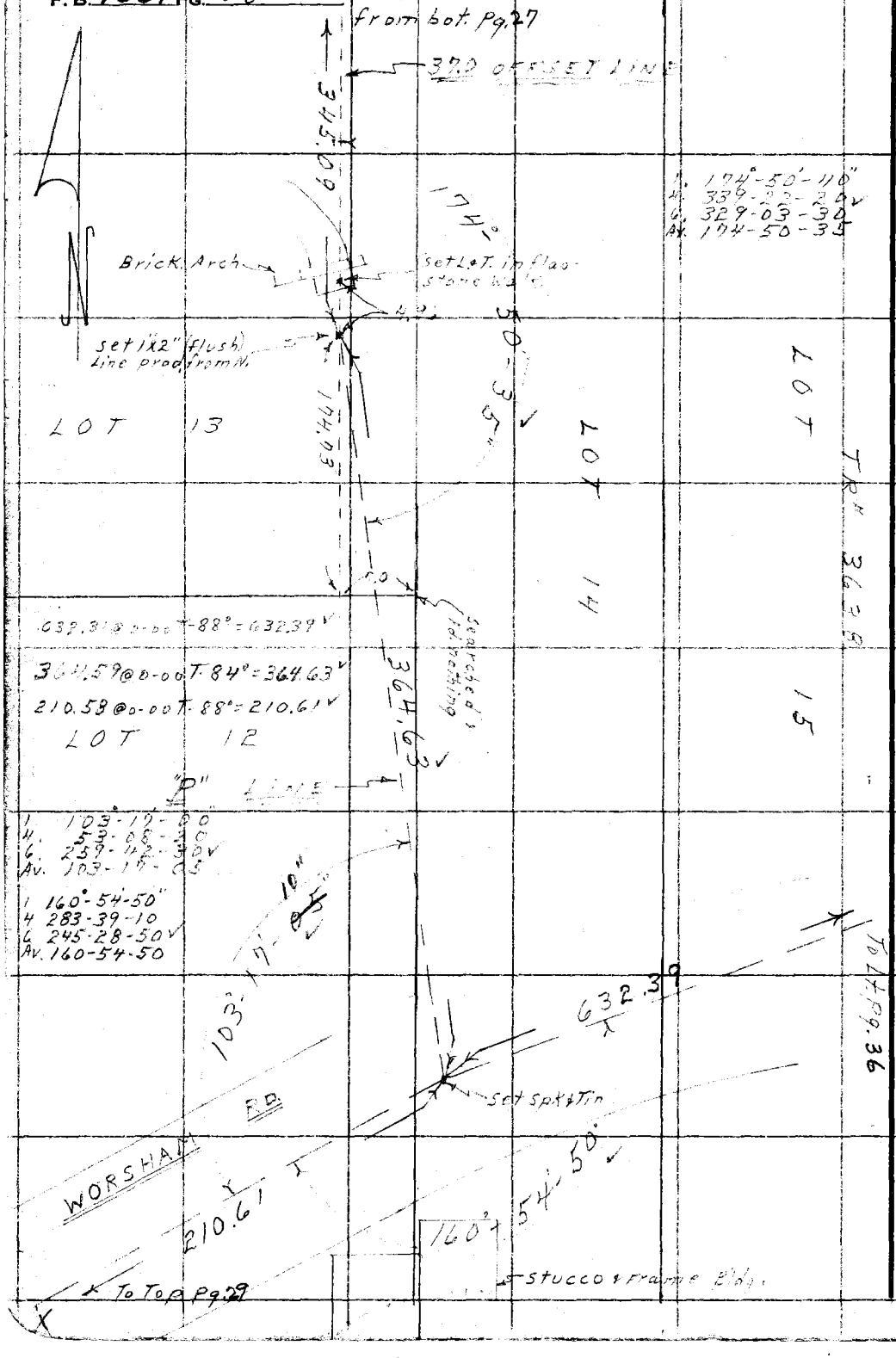

RETURN TO
LOS ANGELES COUNTY SURVEYOR
726 LOS ANGELES COUNTY
ENGINEERING BLDG.
Do not extend notes this side of this line.

Note: Any Additions or Changes on This Sheet Must be Made or Circled in Red Ink With Date and Name of Person Making Change.

JN 0054.90

Notes Ck'd by	Survey of Whittier Narrows Park.
Map No.	W. O. Tape No. 0148 St'd. 68 °F
Office Work	Surveyed by D.E. Holmes
Checked	Notes Holmes Date 10-15-54
Date	Indexed A. C. Johnson

F.B. 1551 Pg. 29

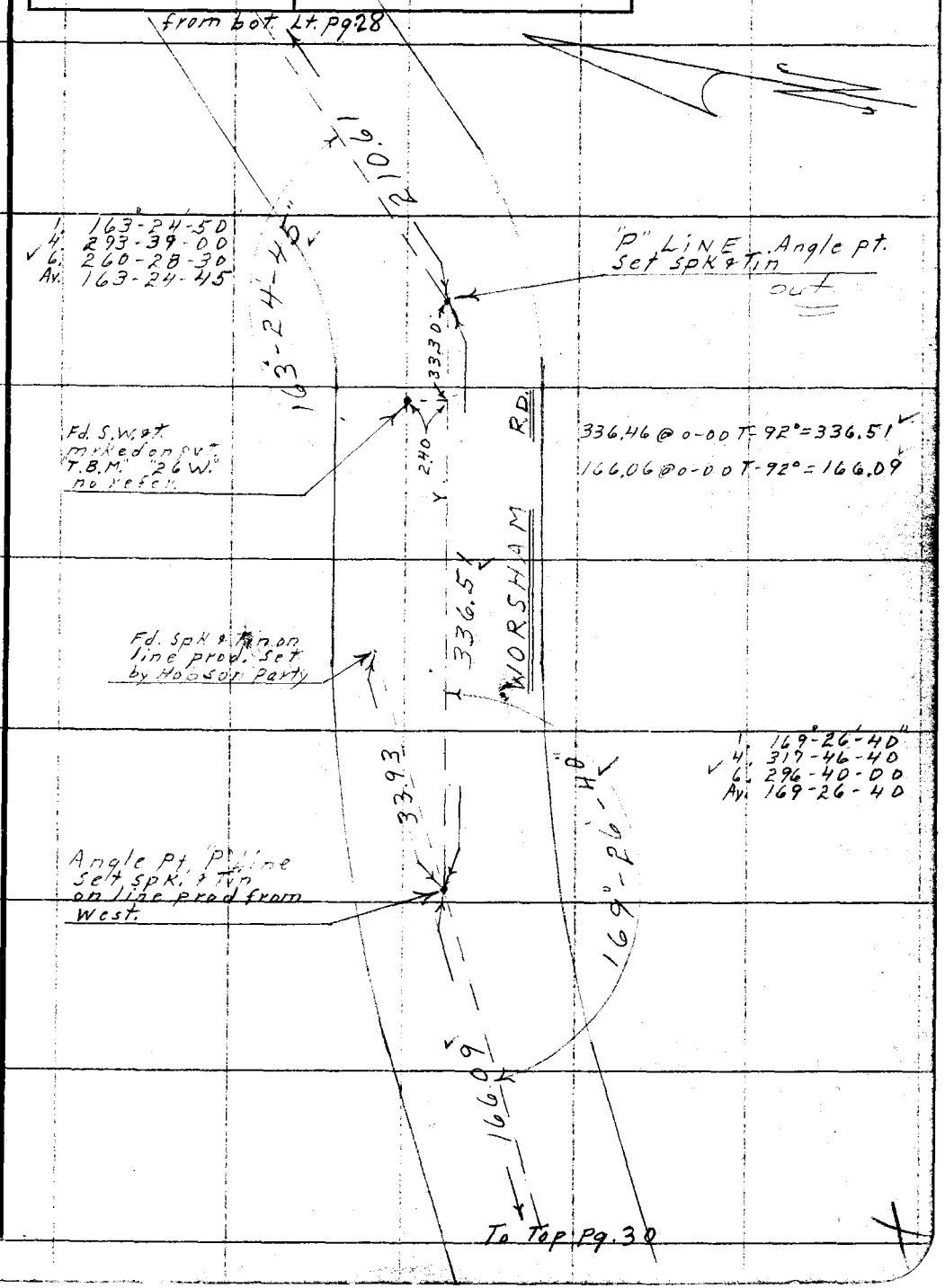

Note: Any Additions or Changes on This Sheet Must be Made or Circled in Red Ink With Date and Name of Person Making Change.

Do not extend notes this side of this line.

RETURN TO
LOS ANGELES COUNTY SURVEYOR
726 LOS ANGELES COUNTY
ENGINEERING BLDG.

76F3095 247 4-53

F.B. 1551 Pg. 30

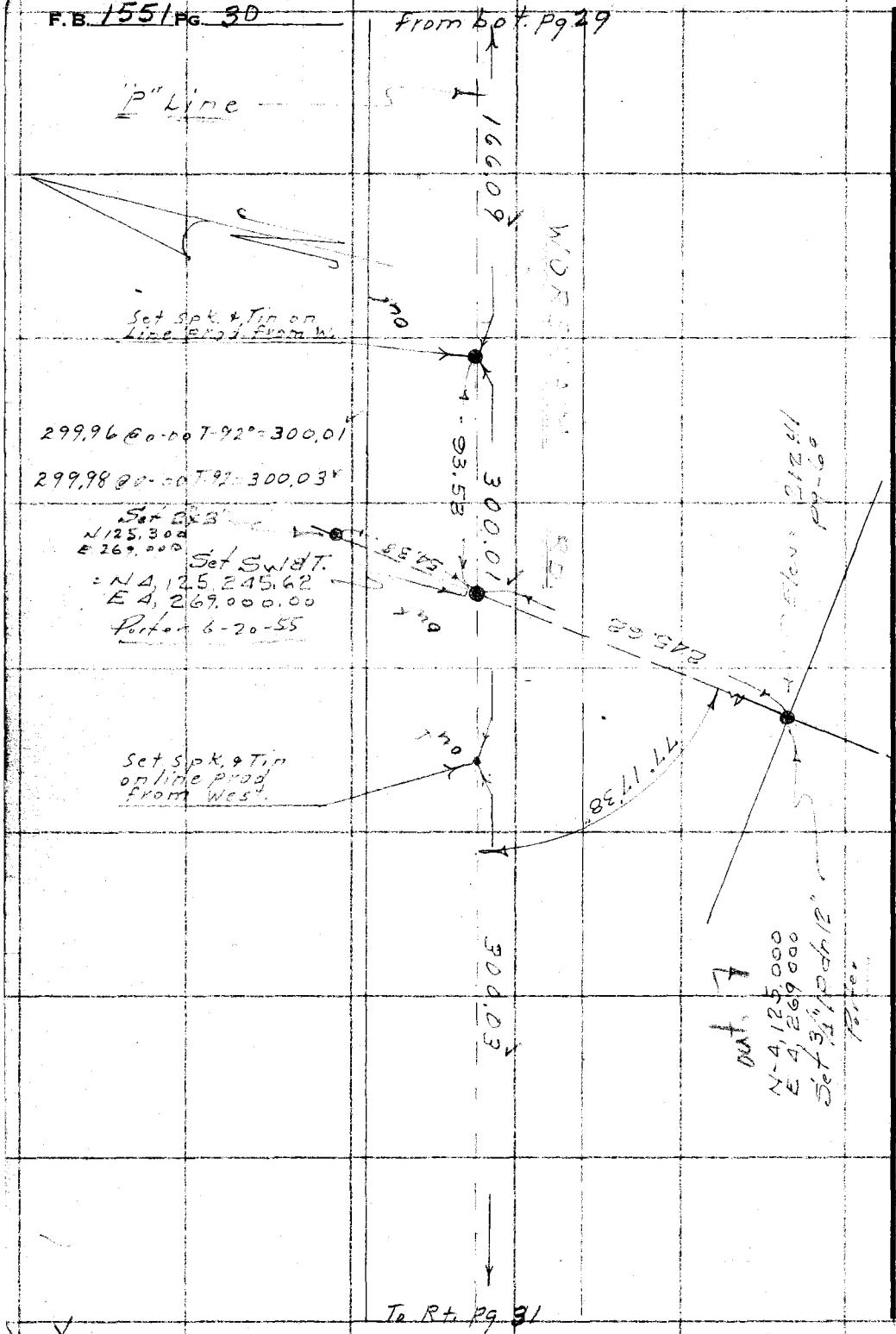

RETURN TO
LOS ANGELES COUNTY SURVEYOR
726 LOS ANGELES COUNTY
ENGINEERING BLDG.

Do not extend notes this side of this line.

Note: Any Additions or Changes on This Sheet Must be Made or Circled in Red Ink With Date and Name of Person Making Change.

J.N. 0054.90

Notes Ck'd by	Survey of Whittier Narrows Park
Map No.	W. O. Tape No. 0148 St'd. 68 °F
Office Work	Surveyed by D.E. Holmes
Checked	Notes Holmes Date 10-18-54
Date	Indexed A. C. Johnson

F.B. 1551 Pg. 31

W.S. 37-A-2

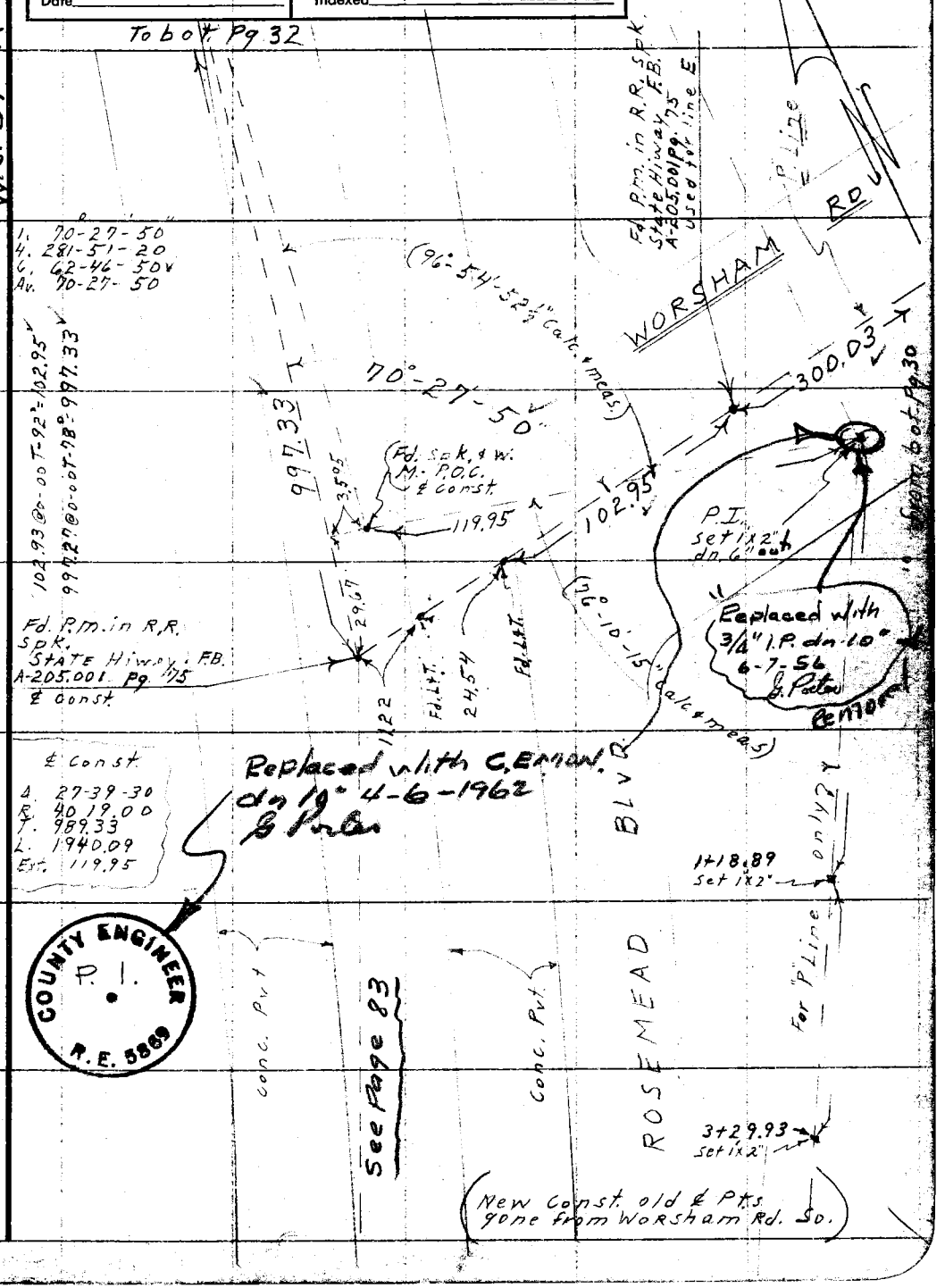

Note: Any Additions or Changes on This Sheet Must be Made or Circled in Red Ink With Date and Name of Person Making Change.

Do not extend notes this side of this line.

RETURN TO
LOS ANGELES COUNTY SURVEYOR
726 LOS ANGELES COUNTY
ENGINEERING BLDG.

76F3095 247 4-53

RETURN TO
LOS ANGELES COUNTY SURVEYOR
726 LOS ANGELES COUNTY
ENGINEERING BLDG.

Note: Any Additions or Changes on This Sheet Must be Made or Circled in Red Ink With Date and Name of Person Making Change.

Do not extend notes this side of this line.

W.S. 37-A-2

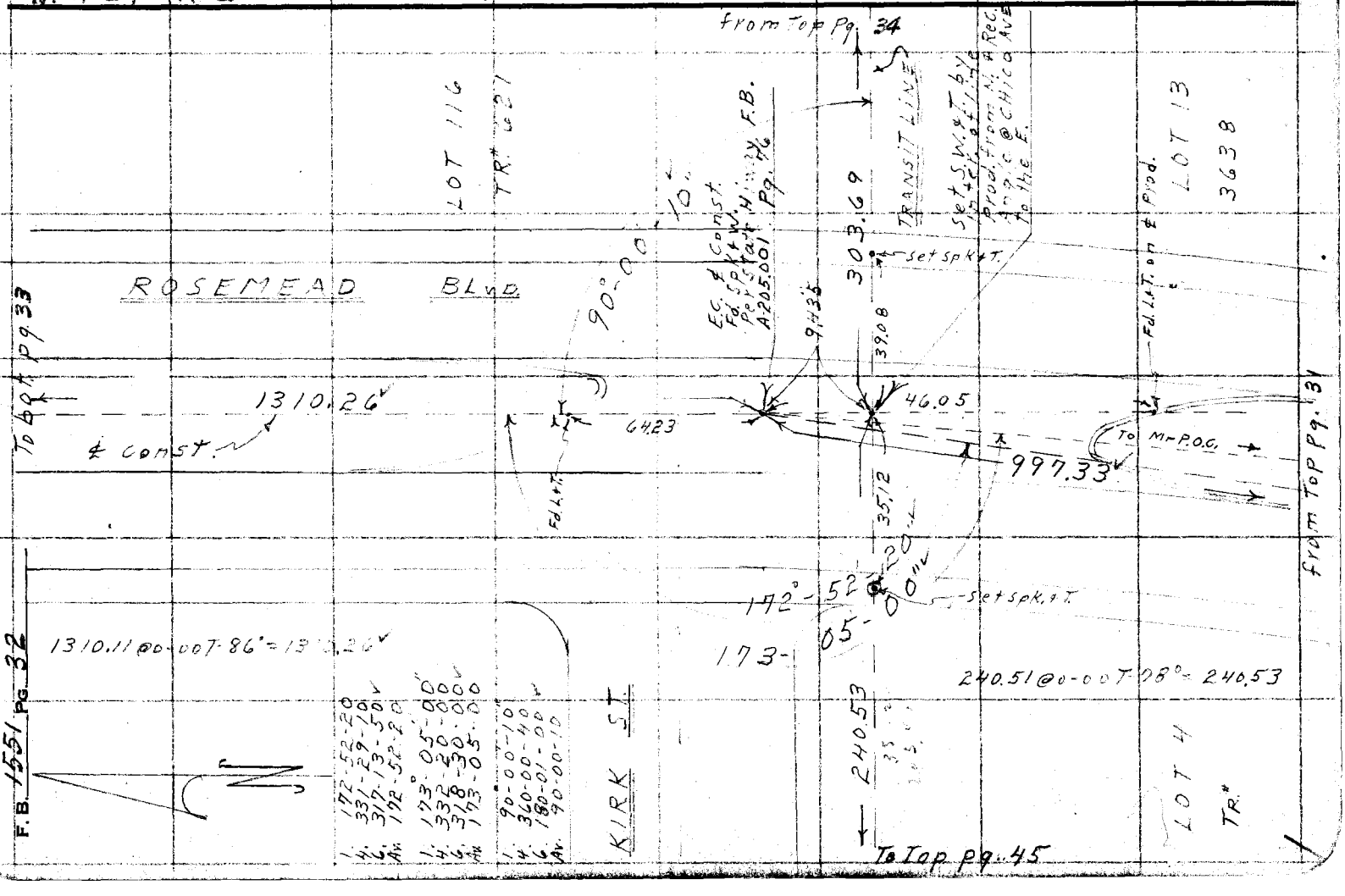

J.N. 0054.90

F.B. 1551 Pg. 33

Notes Ck'd by	Survey of Whittier Narrows Park
Map No.	W. O. Tape No. 0148 St'd. 68 °F
Office Work	Surveyed by D.E. Holmes
Checked	Notes Holmes Date 10-18-54
Date	Indexed A. C. Johnson

W.S. 37-A-2

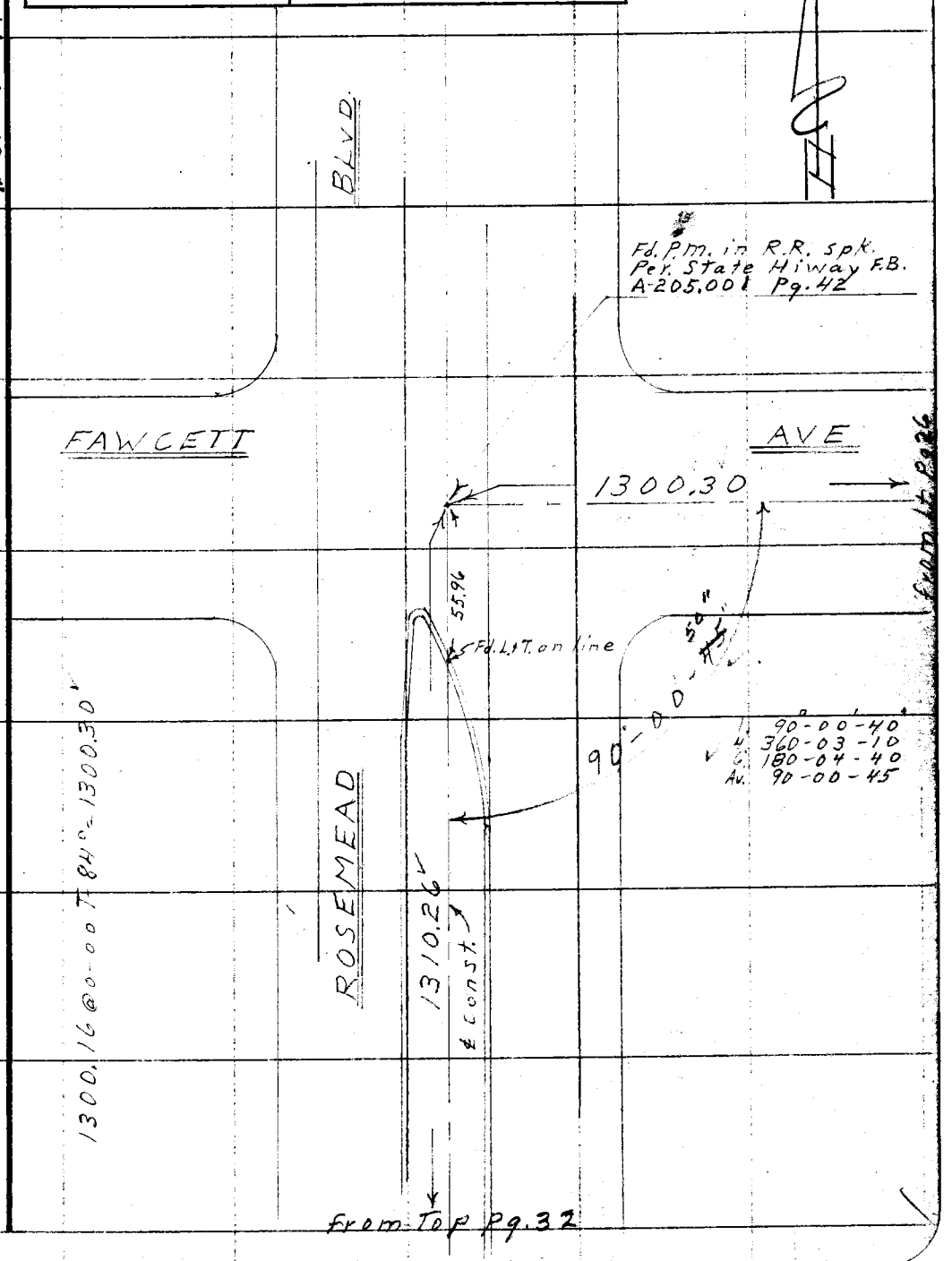

Note: Any Additions or Changes on This Sheet Must be Made or Circled in Red Ink With Date and Name of Person Making Change.

Do not extend notes this side of this line.

RETURN TO
LOS ANGELES COUNTY SURVEYOR
726 LOS ANGELES COUNTY
ENGINEERING BLDG.

76F3095 247 4-53

RETURN TO
LOS ANGELES COUNTY SURVEYOR
726 LOS ANGELES COUNTY
ENGINEERING BLDG.

Note: Any Additions or Changes on This Sheet Must be Made or Circled in Red Ink With Date and Name of Person Making Change.

Do not extend notes this side of this line.

W.O. 37-A-2

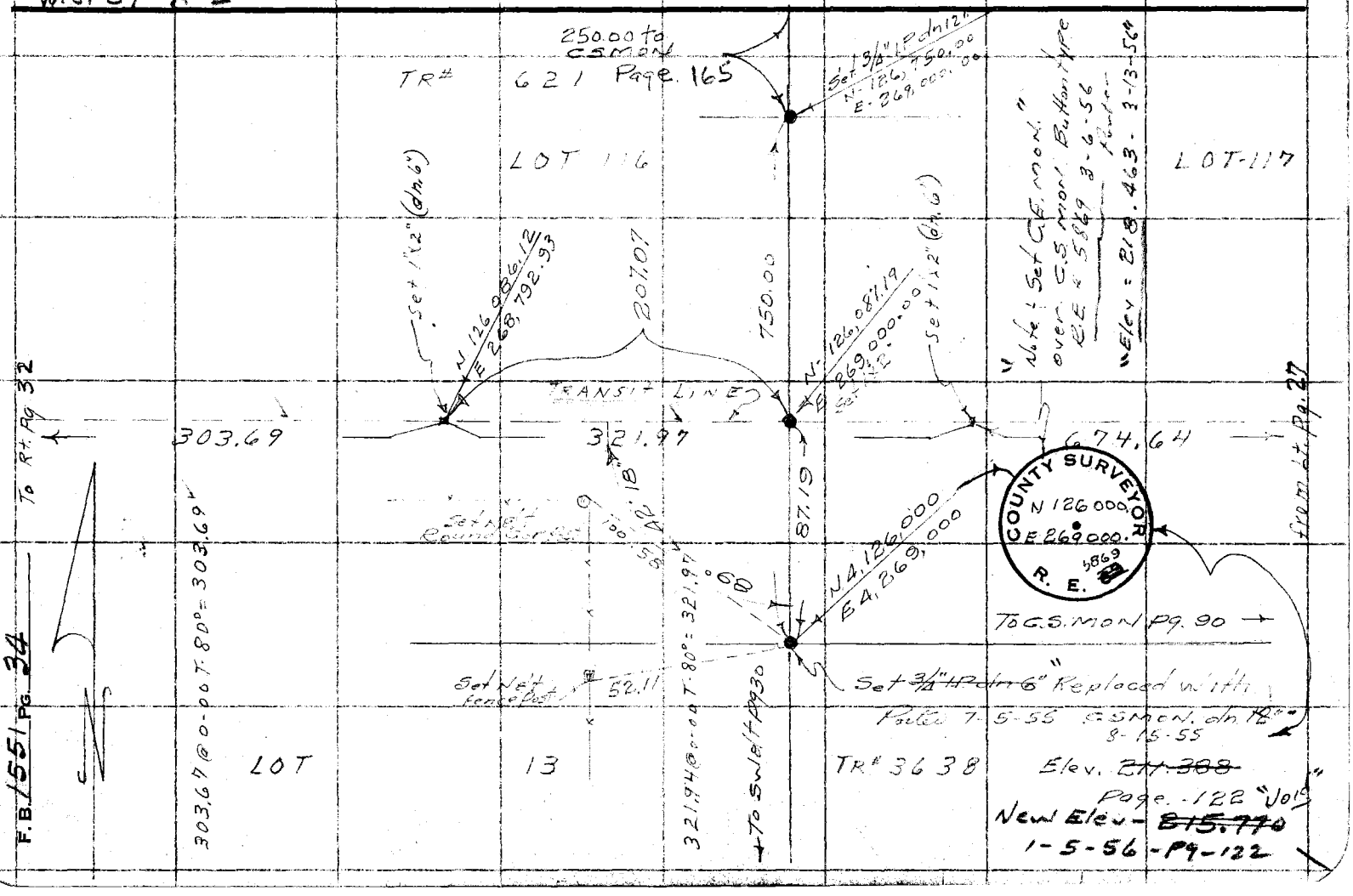

JN0054.90

Notes Ck'd by	Survey of Whittier Narrows Park	F.B. 1551 Pg. 35
Map No.	W. O. Tape No. D148 St'd. 68 °F	
Office Work	Surveyed by D.E. Holmes	
Checked	Notes DEH Date 10-18-54	
Date	Indexed A. C. Johnson	

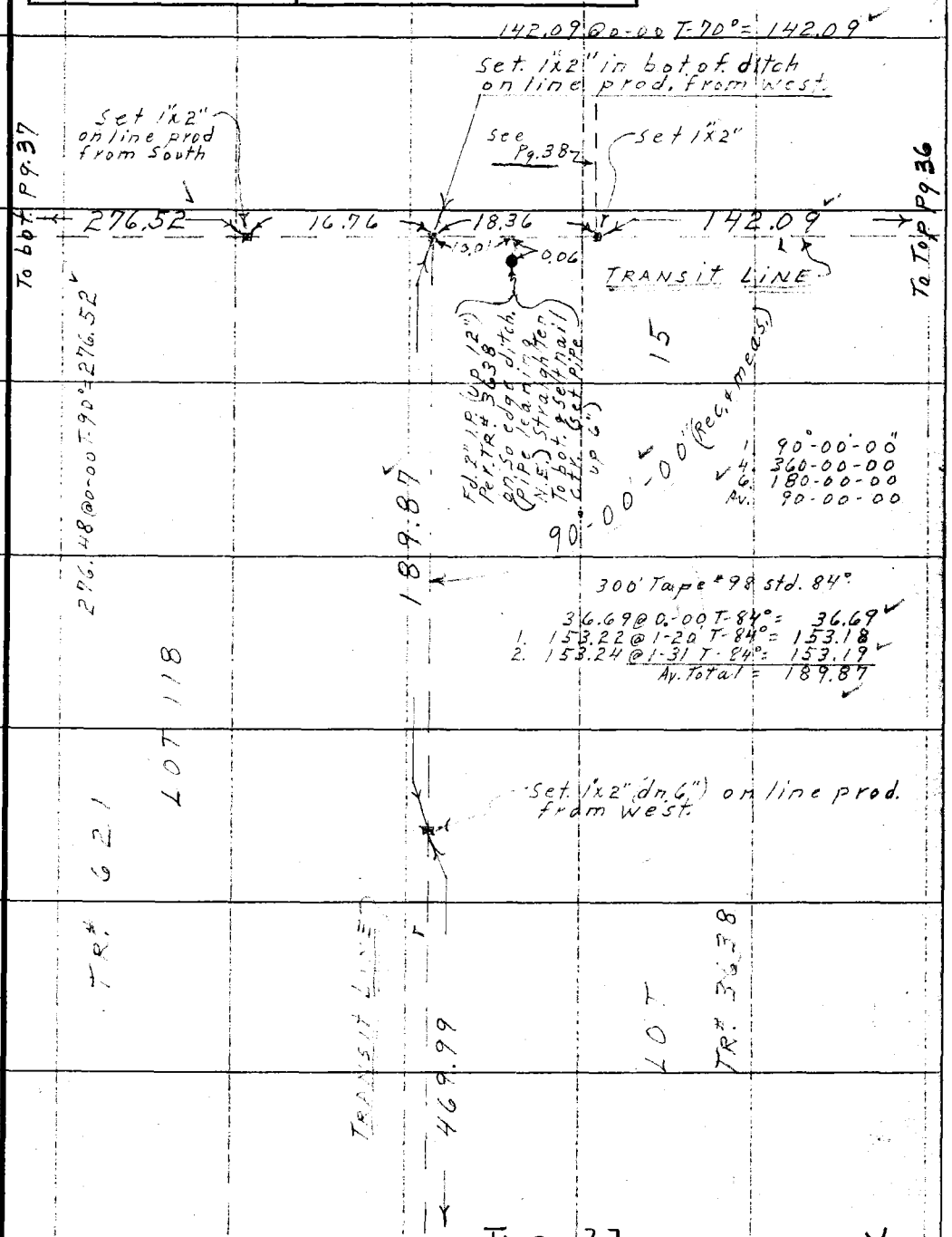

Note: Any Additions or Changes on This Sheet Must be Made or Circled in Red Ink With Date and Name of Person Making Change.

Do not extend notes this side of this line.

RETURN TO
LOS ANGELES COUNTY SURVEYOR
726 LOS ANGELES COUNTY
ENGINEERING BLDG.

76F3095 247 4-53

F.B. 1551 PG. 36



W.S. 37 - B-2

RETURN TO
LOS ANGELES COUNTY SURVEYOR
726 LOS ANGELES COUNTY
ENGINEERING BLDG.
Do not extend notes this side of this line.

Note: Any Additions or Changes on This Sheet Must be Made or Circled in Red Ink With Date and Name of Person Making Change.

J.N. 0054.90

Notes Ck'd by	Survey of Whittier Narrows Park
Map No.	W. O. Tape No. 0148 St'd. 68 °F
Office Work	Surveyed by D.E. Holmes
Checked	Notes Holmes Date 10-20-54
Date	Indexed E. C. Johnson

F.B. 1551 Pg. 37

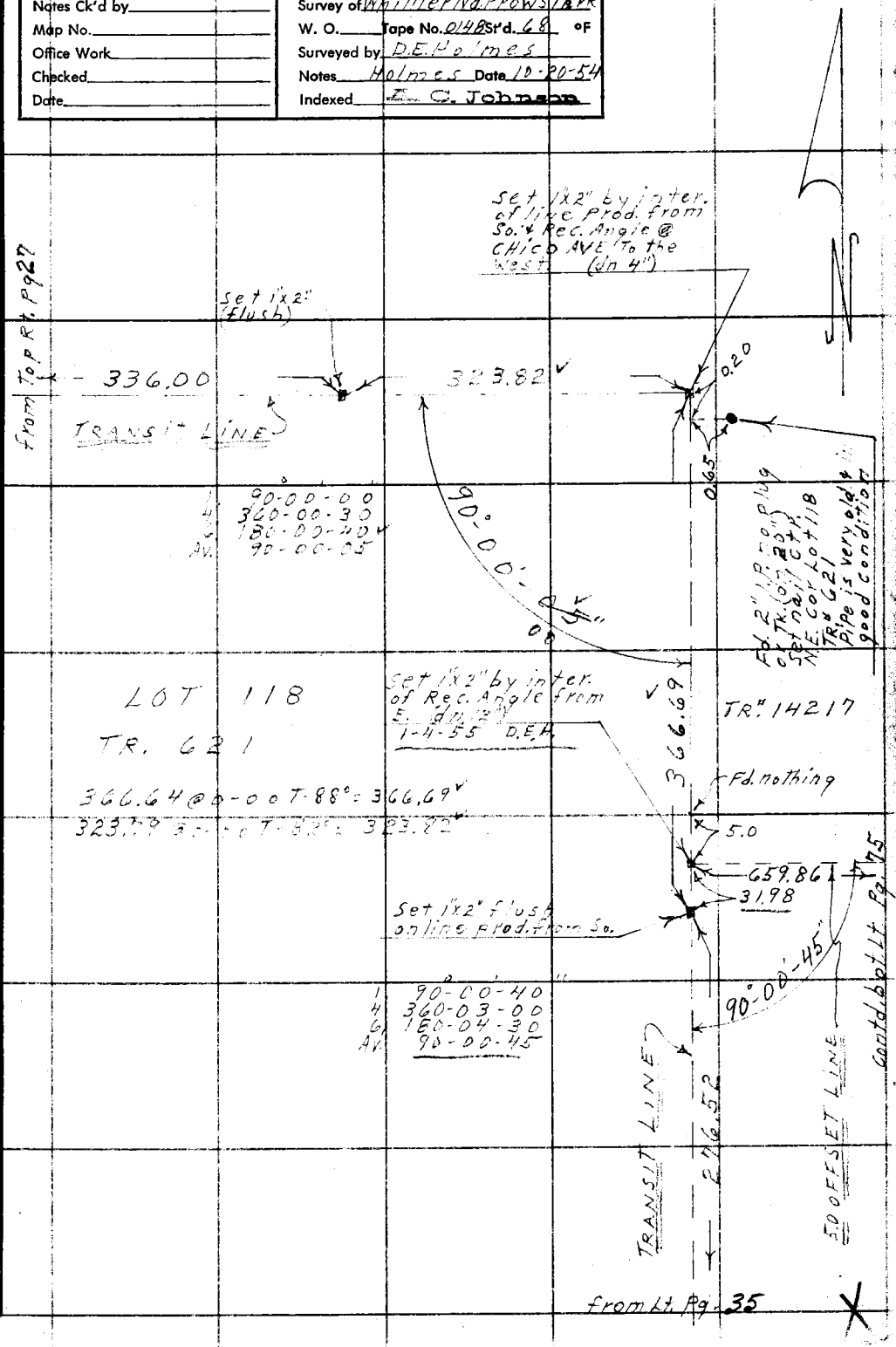

Note: Any Additions or Changes on This Sheet Must be Made or Circled in Red Ink With Date and Name of Person Making Change.

Do not extend notes this side of this line.

RETURN TO
LOS ANGELES COUNTY SURVEYOR
726 LOS ANGELES COUNTY
ENGINEERING BLDG.

76F3095 247 4-53

RETURN TO
LOS ANGELES COUNTY SURVEYOR
726 LOS ANGELES COUNTY
ENGINEERING BLDG.

Note: Any Additions or Changes on This Sheet Must be Made or Circled in Red Ink With Date and Name of Person Making Change.

Do not extend notes this side of this line.

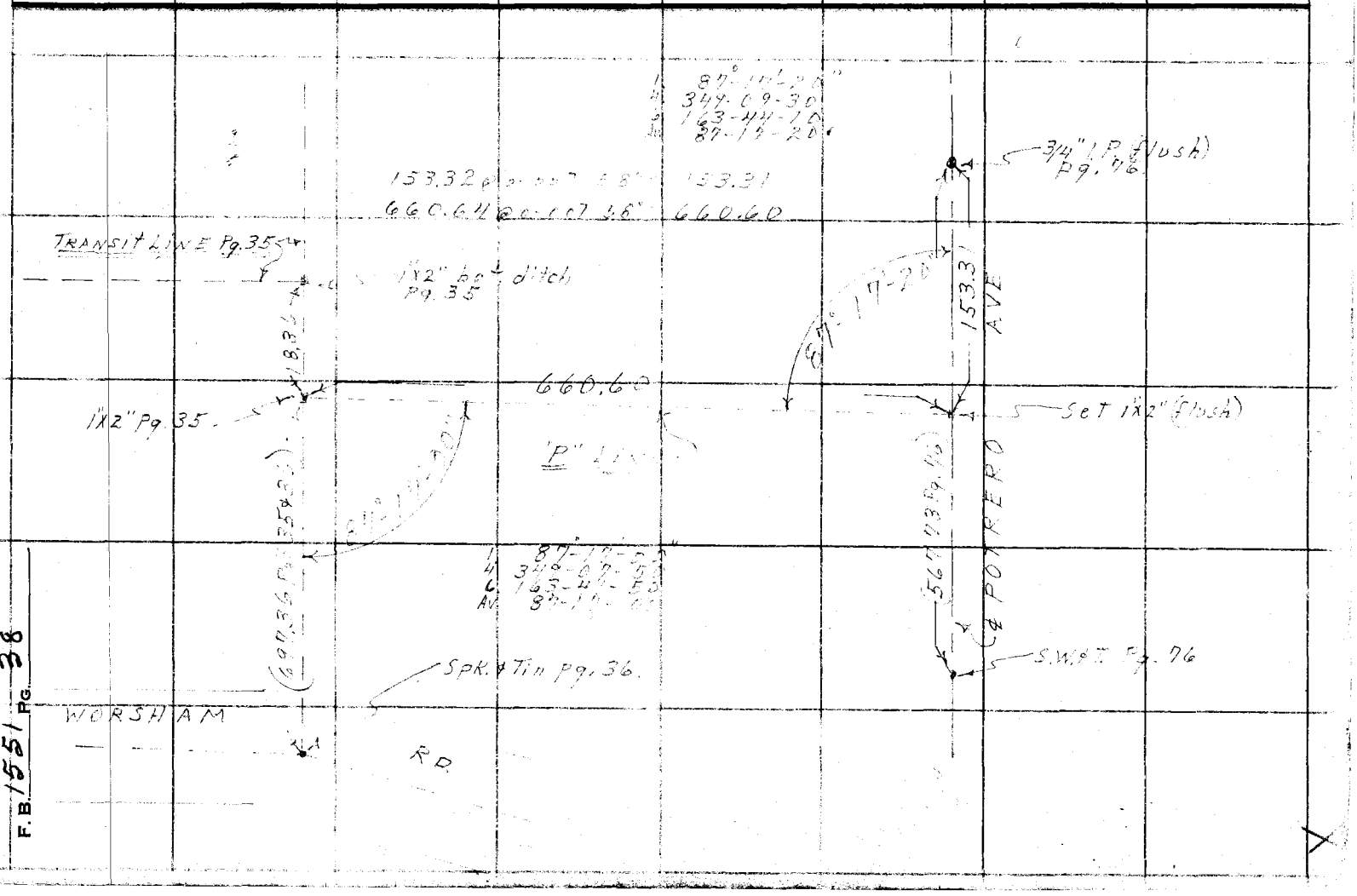

JN 0054.90

Notes Ck'd by KRM	Survey of Whittier Narrows Park
Map No.	W. O. Tape No. 0148 St'd. 68 °F
Office Work	Surveyed by D.E. Holmes
Checked	Notes Holmes Date 10-21-54
Date	Indexed A. G. Johnson

F.B. 1551 PG. 39

W.S. 57-A-2



Note: Any Additions or Changes on This Sheet Must be Made or Circled in Red Ink With Date and Name of Person Making Change.

Do not extend notes this side of this line.

RETURN TO
LOS ANGELES COUNTY SURVEYOR
726 LOS ANGELES COUNTY
ENGINEERING BLDG.

76F309S 247 4-53

RETURN TO
LOS ANGELES COUNTY SURVEYOR
726 LOS ANGELES COUNTY
ENGINEERING BLDG.

Note: Any Additions or Changes on This Sheet Must be Made or Circled in Red Ink With Date and Name of Person Making Change.

Do not extend notes this side of this line.

W.S. 32 - A-2

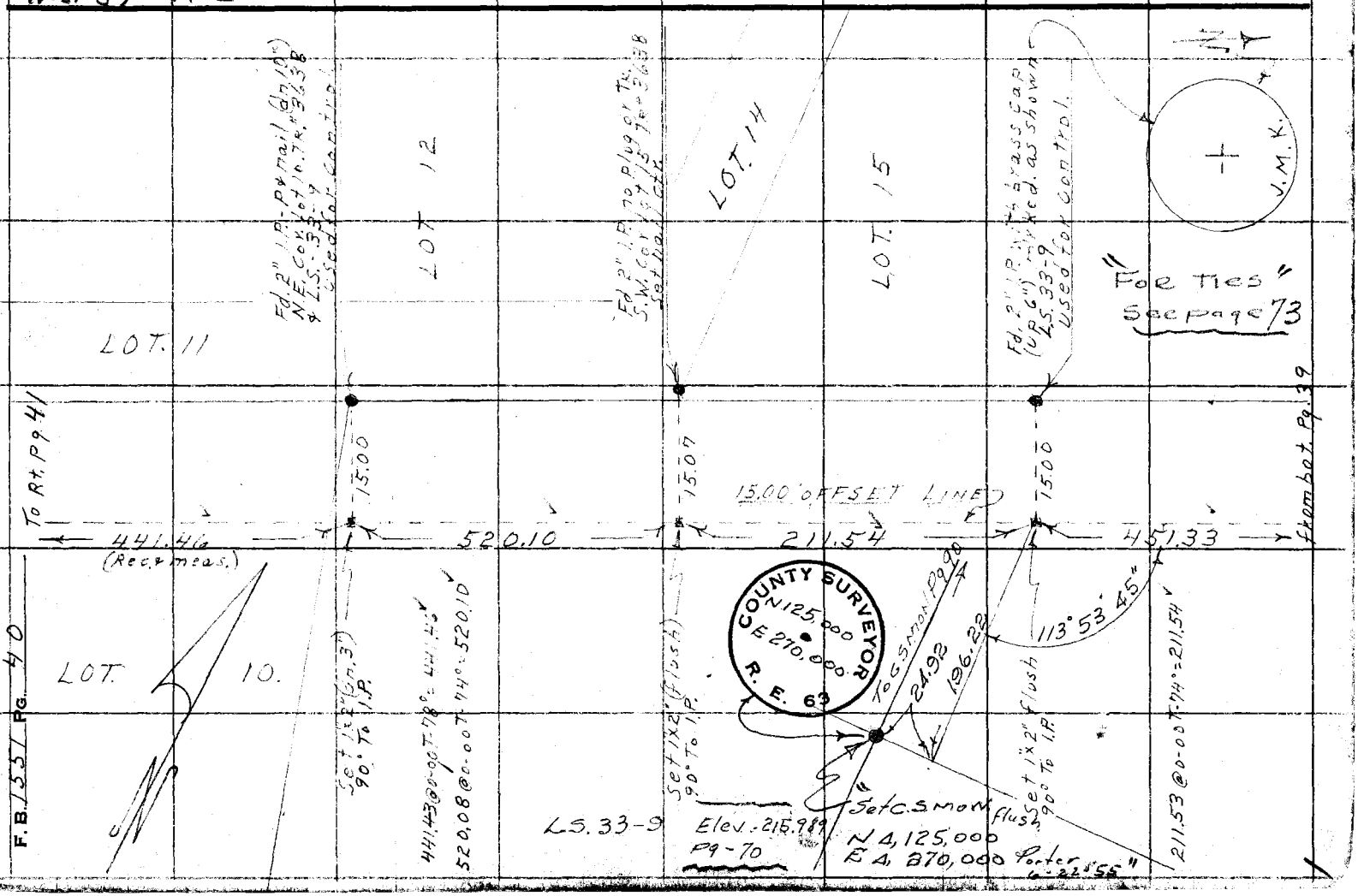

J.N. 0054.90

Notes Ck'd by KRM	Survey of Whittier Narrows Park.
Map No.	W. O. Tape No. 0148 St'd. 68 °F
Office Work	Surveyed by D.E. Holmes
Checked	Notes Holmes Date 10-22-54
Date	Indexed C. Johnson

F.B. 1551 Pg. 41

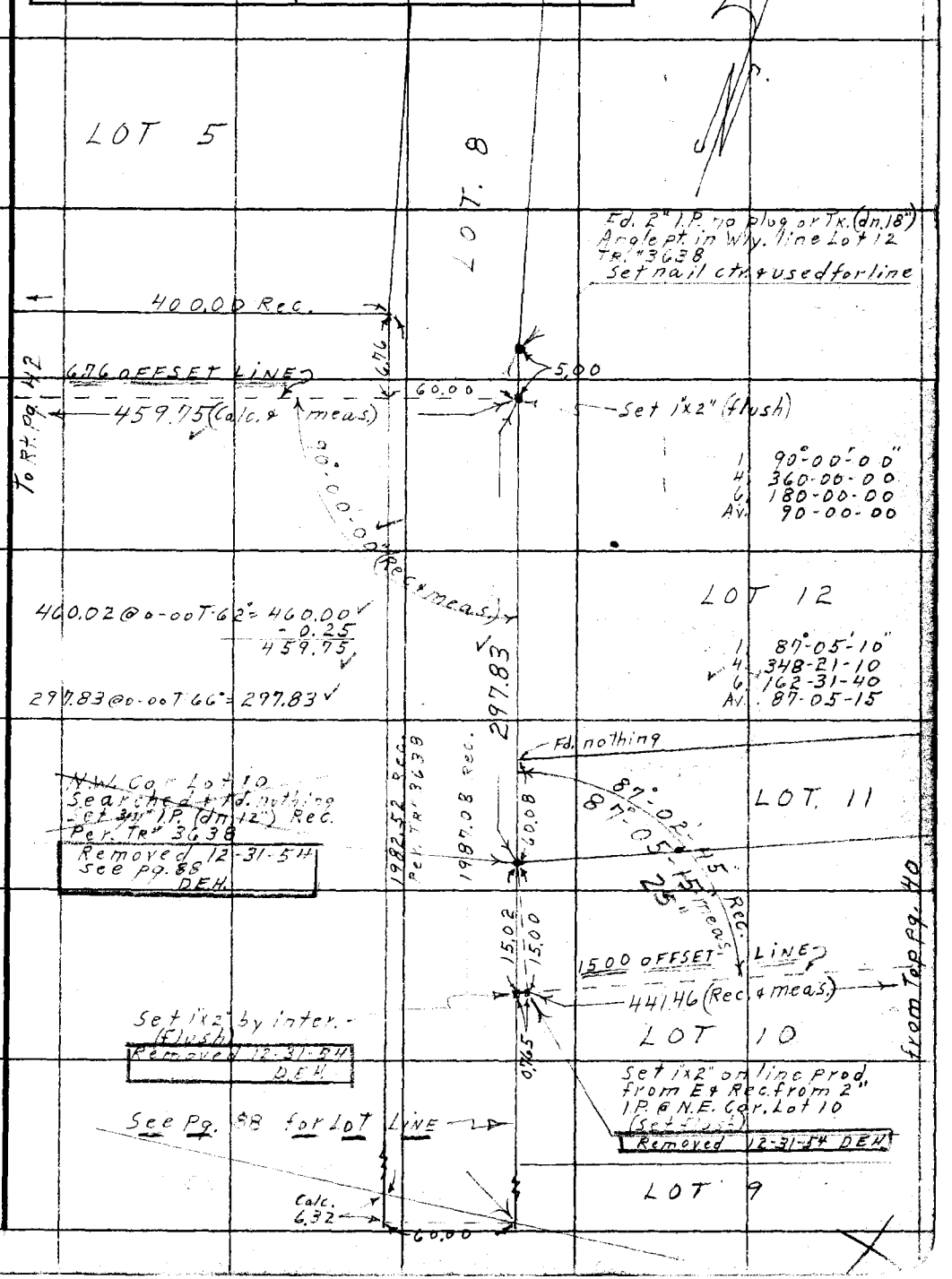

Note: Any Additions or Changes on This Sheet Must be Made or Circled in Red Ink With Date and Name of Person Making Change.

Do not extend notes this side of this line.

RETURN TO
LOS ANGELES COUNTY SURVEYOR
726 LOS ANGELES COUNTY
ENGINEERING BLDG.

76F3095 247 4-53

F.B. 1551 Pg. 42

W.S. 37-A-2

RETURN TO
LOS ANGELES COUNTY SURVEYOR
726 LOS ANGELES COUNTY
ENGINEERING BLDG.
Do not extend notes this side of this line.

Note: Any Additions or Changes on This Sheet Must be Made or Circled in Red Ink With Date and Name of Person Making Change.

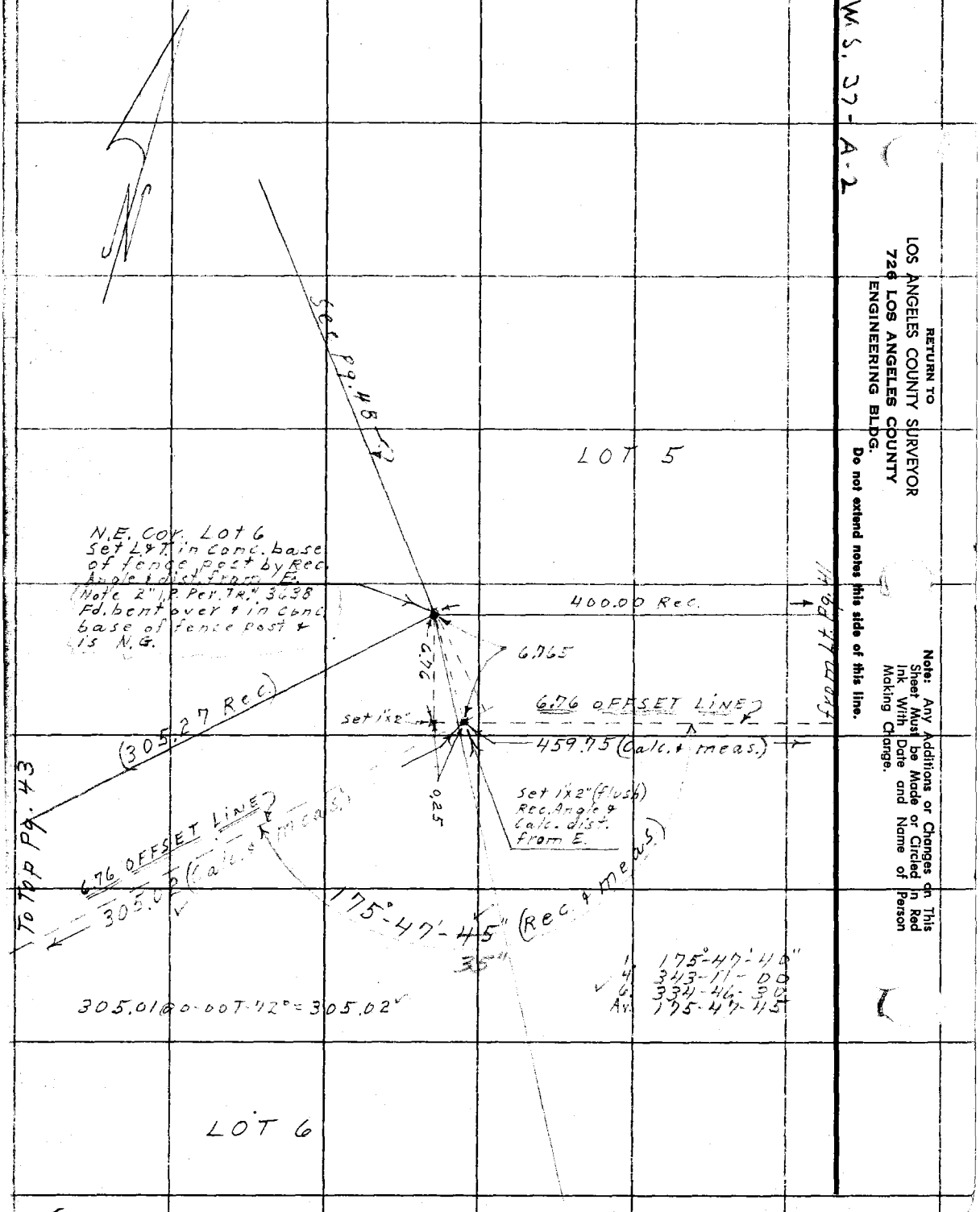

J.N. 0054.90

F.B. 1551 Pg. 43

Notes Ck'd by KRM	Survey of Whittier Narrows Park
Map No.	W. O. Tape No. 0148 St'd. 68 °F
Office Work	Surveyed by D.E. Holmes
Checked	Notes Holmes Date 10-25-54
Date	Indexed J. C. Johnson

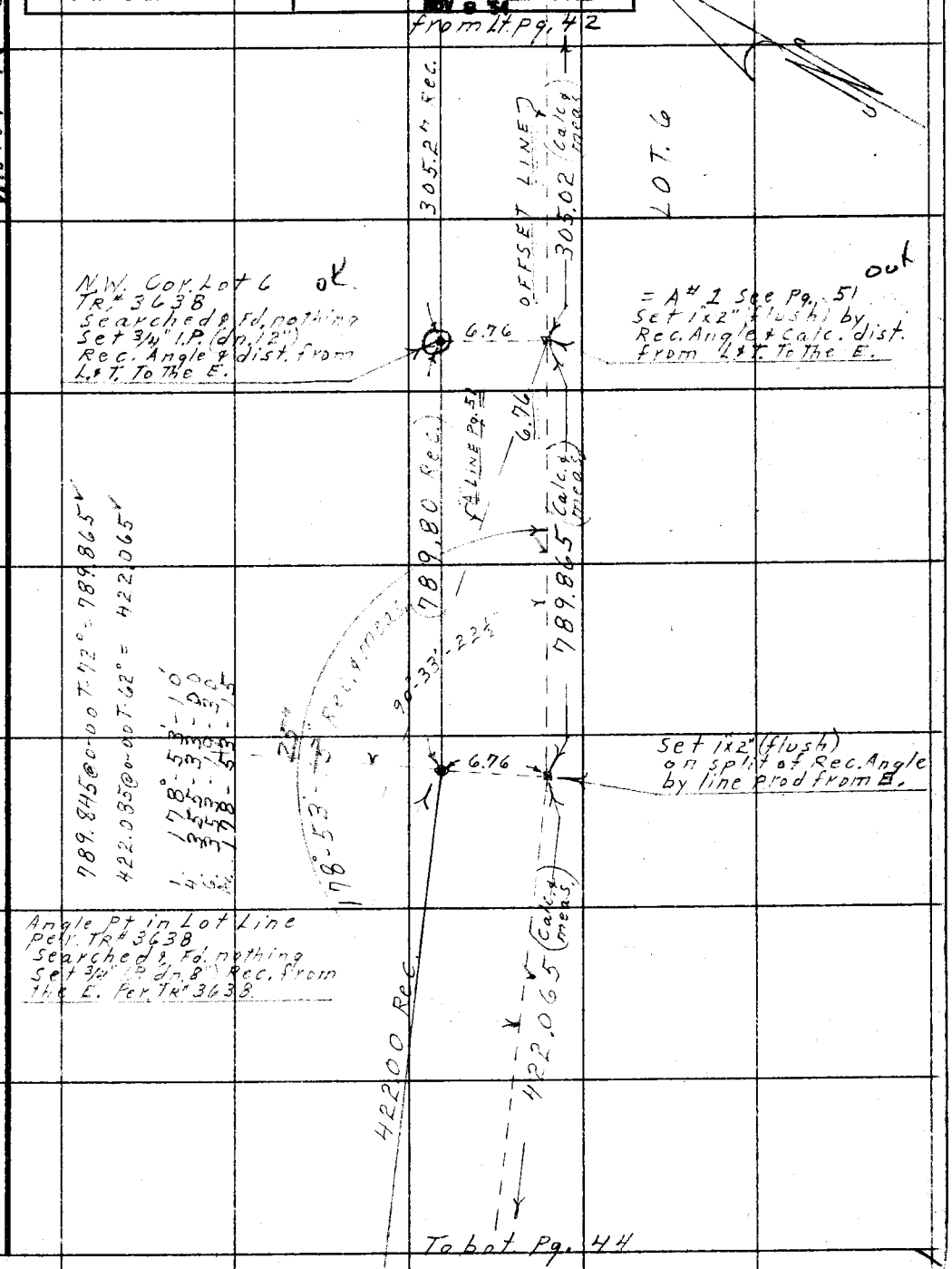

Note: Any Additions or Changes on This Sheet Must be Made or Circled in Red Ink With Date and Name of Person Making Change.

Do not extend notes this side of this line.

RETURN TO
LOS ANGELES COUNTY SURVEYOR
726 LOS ANGELES COUNTY
ENGINEERING BLDG.

76F3098 247 4-53

RETURN TO
LOS ANGELES COUNTY SURVEYOR
726 LOS ANGELES COUNTY
ENGINEERING BLDG.

Note: Any Additions or Changes on This Sheet Must be Made or Circled in Red Ink With Date and Name of Person Making Change.

Do not extend notes this side of this line.

WS. 37 - A-2

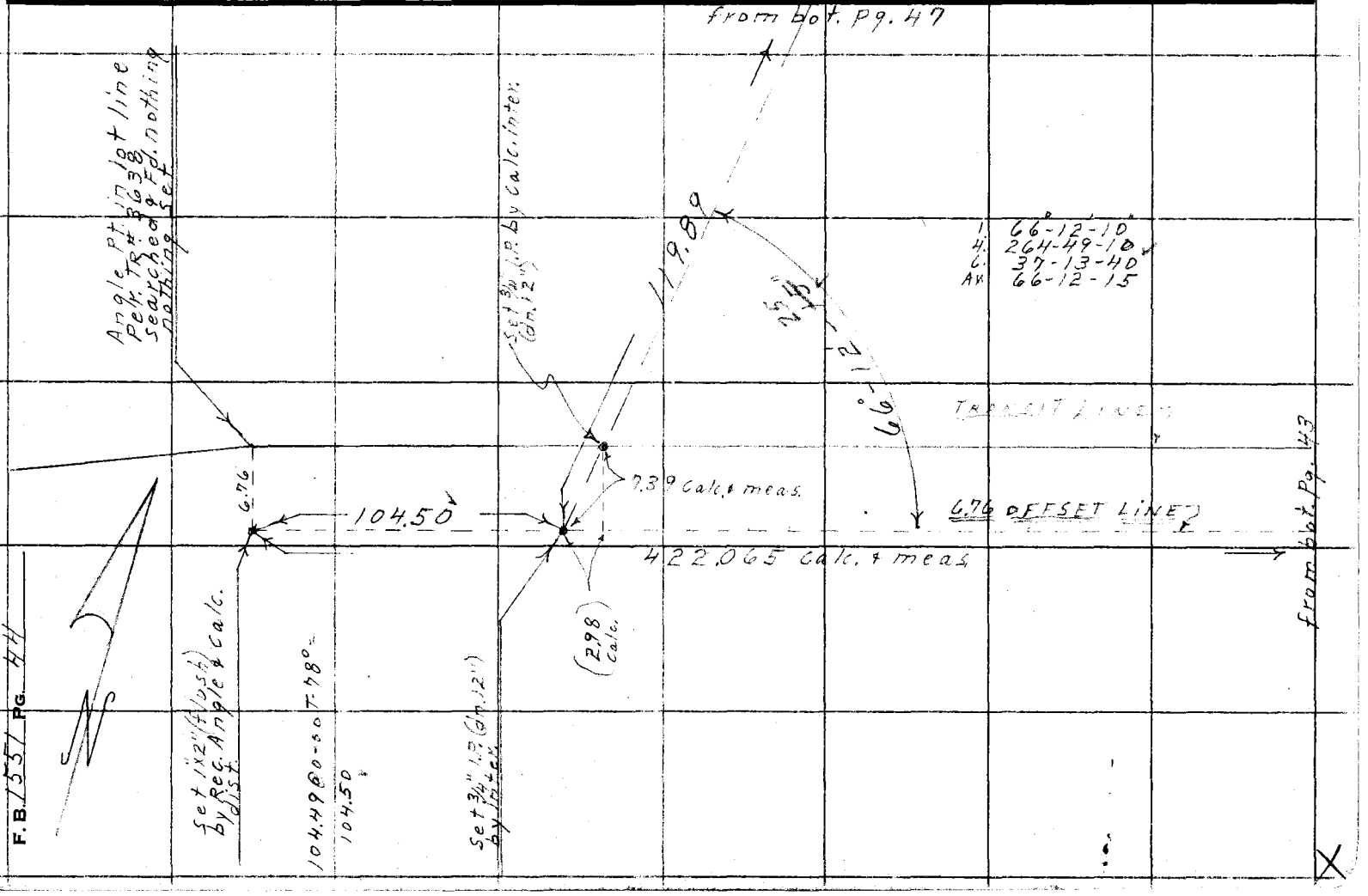

JN. 005490

Notes Ck'd by KRM	Survey of Whittier Narrows Park
Map No.	W. O. Tape No. 0148 St'd. 68 °F
Office Work	Surveyed by D.E. Holmes
Checked	Notes Holmes Date 10-26-54
Date	Indexed A. C. Johnson

F. B. 1551 PG. 45

W.S. 32 - A-2

Note: Any Additions or Changes on This Sheet Must be Made or Circled in Red Ink With Date and Name of Person Making Change.

Do not extend notes this side of this line.

RETURN TO
LOS ANGELES COUNTY SURVEYOR
726 LOS ANGELES COUNTY ENGINEERING BLDG.

76F309S 247 4-53

443.35@0-00 T 82° = 443.39
624.72@0-00 T-82° = 624.78

F. B. 1331 Pg. 46

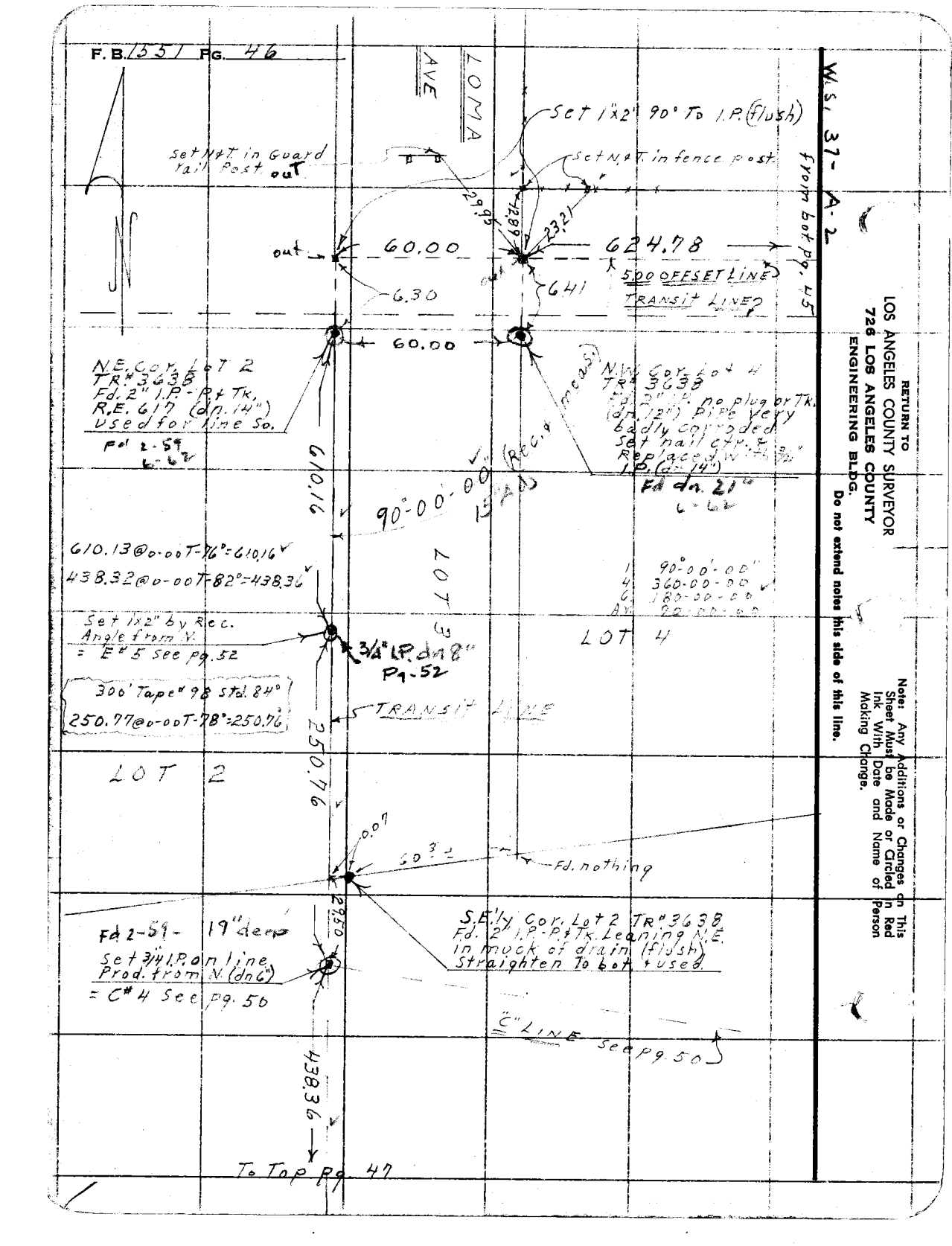

RETURN TO
LOS ANGELES COUNTY SURVEYOR
726 LOS ANGELES COUNTY
ENGINEERING BLDG.

Do not extend notes this side of this line.

Note: Any Additions or Changes on This Sheet Must be Made or Circled in Red Ink With Date and Name of Person Making Change.

J.N. 0054.90

Notes Ck'd by KRM	Survey of Whittier Narrows Park
Map No.	W. O. Tape No. St'd. °F
Office Work	Surveyed by
Checked	Notes Date
Date	Indexed K. C. Johnson

F.B. 1551 PG. 47

W.S. 37-A-2

Note: Any Additions or Changes on This Sheet Must be Made or Circled In Red Ink With Date and Name of Person Making Change.

Do not extend notes this side of this line.

RETURN TO
LOS ANGELES COUNTY SURVEYOR
726 LOS ANGELES COUNTY
ENGINEERING BLDG.



76F3095 247 4-53

RETURN TO
LOS ANGELES COUNTY SURVEYOR
726 LOS ANGELES COUNTY
ENGINEERING BLDG.

Note: Any Additions or Changes on This Sheet Must be Made or Circled in Red Ink With Date and Name of Person Making Change.

Do not extend notes this side of this line.

W.S. 37 - A-2

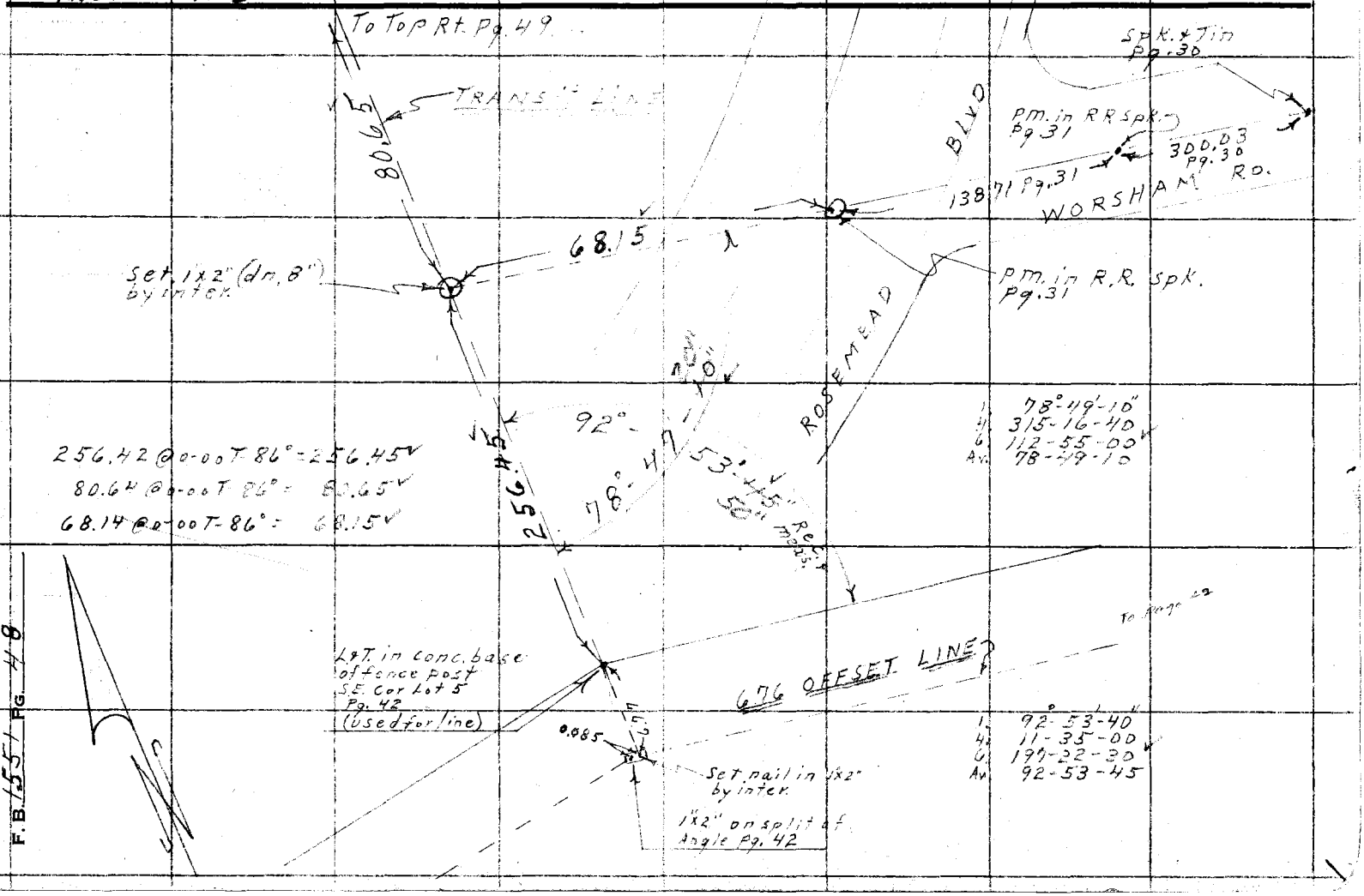

J.N. 0054.90

Notes Ck'd by KRM	Survey of Whittier Narrows Park	F.B. 1551 Pg. 49
Map No.	W. O. Tape No. 0148 Sr'd. 6B °F	
Office Work	Surveyed by D.E. Holmes	
Checked	Notes Holmes Date 10-27-54	
Date	Indexed A. C. Johnson	

W.S. 37-A2

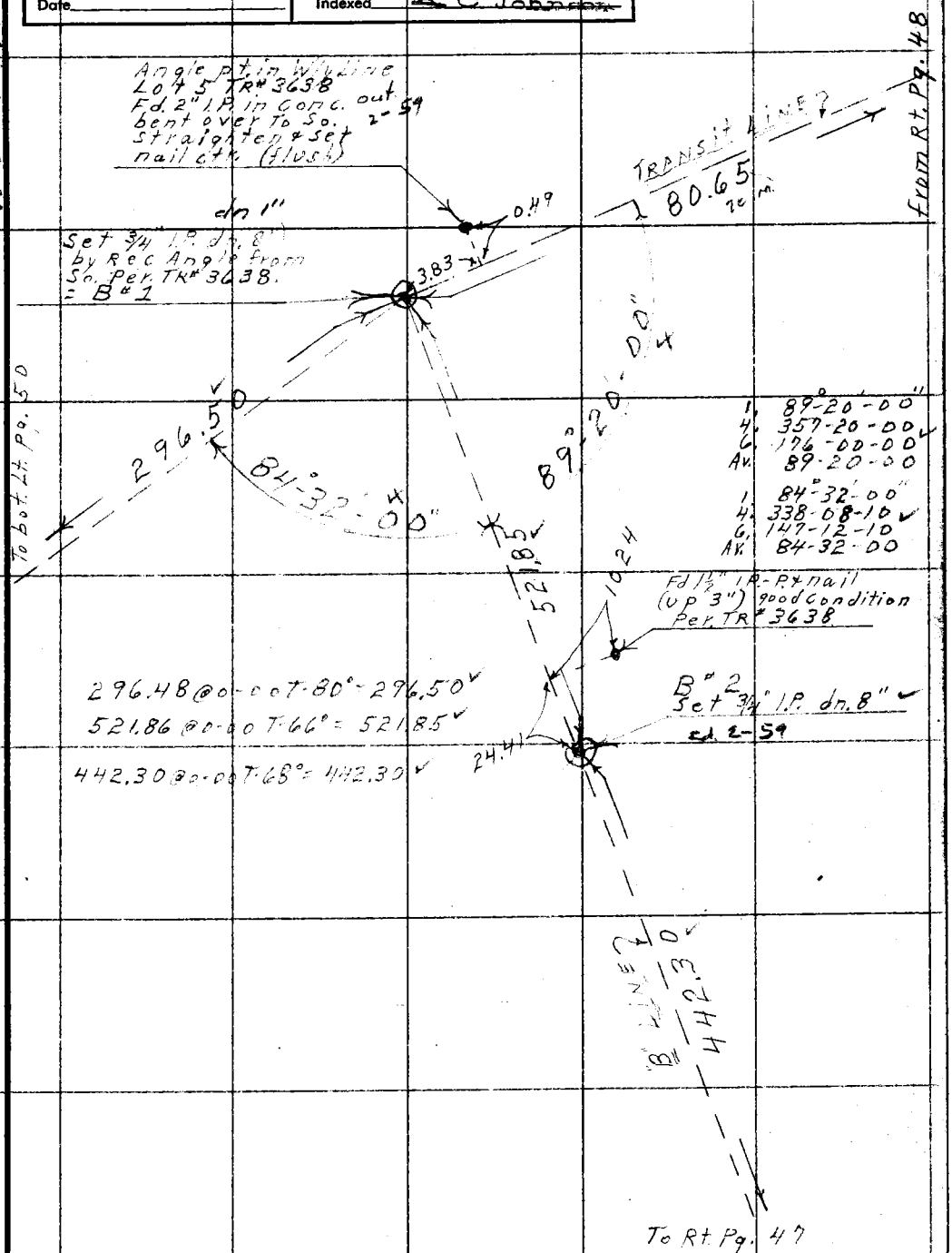

Note: Any Additions or Changes on This Sheet Must be Made or Circled in Red Ink With Date and Name of Person Making Change.

Do not extend notes this side of this line.

RETURN TO
LOS ANGELES COUNTY SURVEYOR
726 LOS ANGELES COUNTY
ENGINEERING BLDG.

76F3095 247 4-53

F.B. 1551 Pg. 50

W.S. 37-A-2

101°-15'-00"
44-59-50
247-29-50
Av. 101-15-00

104.61 @ 0-00 T-78° = 104.62
143.10 @ 0-00 T-78° = 143.11
371.53 @ 0-00 T-78° = 371.55
399.42 @ 0-00 T-78° = 399.45

1. 108°-28'-50"
4. 73-55-10
6. 290-52-40
Av. 108-28-45

Note: For Elevs of C Pts See FB 2390-25

RETURN TO
LOS ANGELES COUNTY SURVEYOR
726 LOS ANGELES COUNTY
ENGINEERING BLDG.
Do not extend notes this side of this line.

Note: Any Additions or Changes on This Sheet Must be Made or Circled in Red Ink With Date and Name of Person Making Change.

J.N. 005490

Notes Ck'd by KRM	Survey of Whittier Narrows Park	F.B. 1551 Pg. 51
Map No.	W. O. Tape No. 0148 St'd. 68 °F	
Office Work	Surveyed by D.E. Holmes	
Checked	Notes Holmes Date 10-29-54	
Date	Indexed C. Johnson	

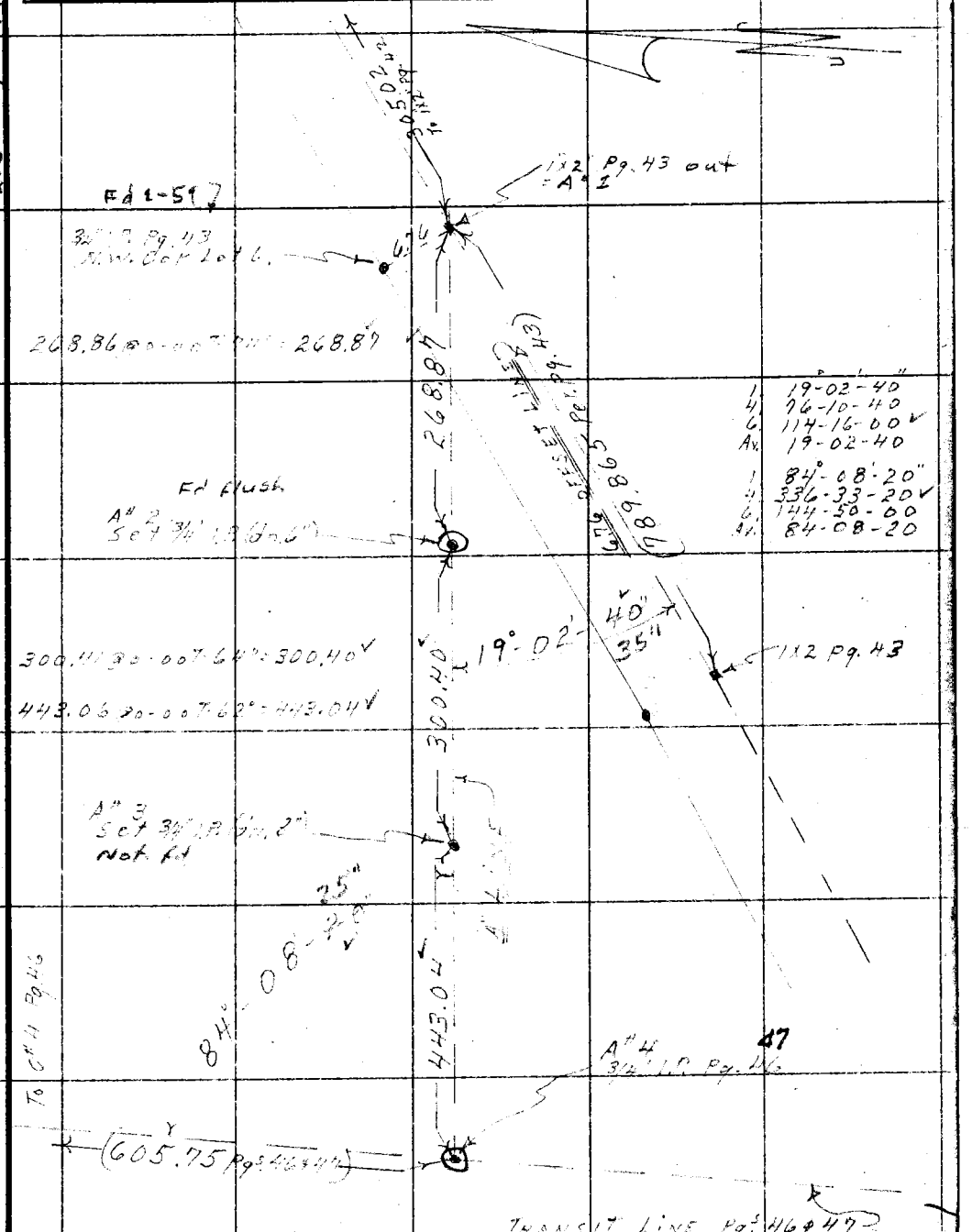

Note: Any Additions or Changes on This Sheet Must be Made or Circled in Red Ink With Date and Name of Person Making Change.

Do not extend notes this side of this line.

RETURN TO
LOS ANGELES COUNTY SURVEYOR
726 LOS ANGELES COUNTY
ENGINEERING BLDG.

76F3098 247 4-53

2-3-59 Tabs

F.B. 7551 PG. 52

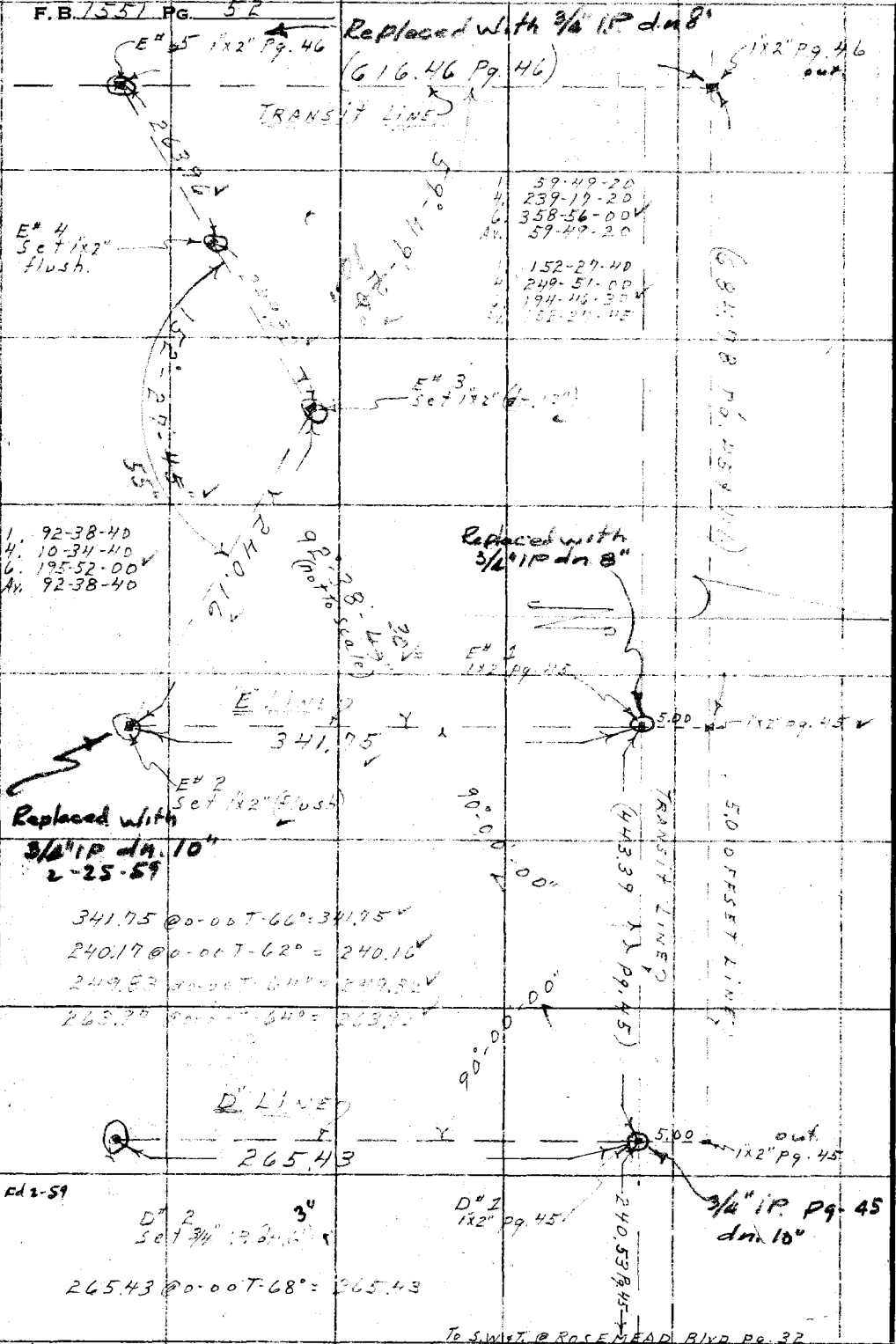

WS. 37-A-2

RETURN TO
LOS ANGELES COUNTY SURVEYOR
726 LOS ANGELES COUNTY
ENGINEERING BLDG.
Do not extend notes this side of this line.

Note: Any Additions or Changes on This Sheet Must be Made or Circled In Red Ink With Date and Name of Person Making Change.

Profile No. ____ X-Sec. No. ____

Notes Red. ____ Plotted ____ Job No. 0054.90 Division No. ____ F.B. 1551 Pg. 53

Date ____ Date ____ Survey of Whittier Narrows Rec. Area

Notes Chkd. RLJ Checked ____ Survey by WE Braden Notes ____ Dates

Date 12-22-54 Date ____ Map No. ____ Index C. Johnson Date NOV 9 '54

NOTE: ANY ADDITIONS OR CHANGES ON THIS SHEET MUST BE MADE OR CIRCLED IN RED INK, WITH DATE AND NAME OF PERSON MAKING CHANGE.

Do not extend notes this side of this line.

PLEASE RETURN TO
LOS ANGELES COUNTY SURVEYOR
726 LOS ANGELES COUNTY
ENGINEERING BLDG.

STATION	B.S.	H.I.	F.S.	ELEV.	
					BENCH LEVELS WHITTIER NARROWS. RECREATION AREA. FISHING AREA. - JN. 0054.90 Oct. 1954 WE Braden R.O. Anderson D.K. Smith

761.298 307 10-51

76L298 307 10-51

PLEASE RETURN TO
LOS ANGELES COUNTY SURVEYOR
726 LOS ANGELES COUNTY
ENGINEERING BLDG.

NOTE: ANY ADDITIONS OR CHANGES ON THIS SHEET MUST BE MADE OR CIRCLED IN RED INK, WITH DATE AND NAME OF PERSON MAKING CHANGE.

Do not extend notes this side of this line.

F.B. 1551 Pg. 54 — Job No. 0054.90 — Division No. — Notes Red. — Plotted — No. — Profile
Survey of Whittier Narrows - Reg. Area — Date — Date — No. — X-Sec.
Survey by W.E. Gradon — Notes W.S.E. — Notes Chkd. R.L.J. — Checked
Indexed E.O. Johnson — Date 12-28-54 — Date — Date — No.

STATION	B. S.	H. I.	F. S.	ELEV.	
B.M.#1-22				207 419	B.M.# 1-22 Elev 207.419 - 1952 Adj. F.B. 1202-26. DURFEE AVE. & SIPHON Rd. -160' W'ly of Int. & 43.4' N'Ly of ℄ Siphon Rd. Under, S. Calif. Edison Tower #103 - A Bronze tablet Marked - A-15-1922
	6 181	213 600			
			6 352		
B.M.#1-21				207 248	B.M.# 1-21 · Elev 207.260 - 1952 Adj FB. 1202-26 DURFEE Ave & SIPHON Rd. - 293.3' N. of ℄ Siphon Rd. & 32'± W. of ℄ Durfee Ave. 18" down Std. 4" B. Tablet - Marked "L.A. Co. Sun Cont. System"
	5 971	213 219			
T.P.			5 232	207 987	Triangulation Sta. El Monte · E-9 · 1949 R.E. 329
	3 258	211 245			
T.P.			4 233	207 012	
	4 968	211 980			
			3 308		
Set B.M.-1-N				208 672	ROSEMEAD BLVD 500± N. of Int. of San Gabriel Blvd. (Anita Baldwin Oil Well # 17 Texas Co.) Set Bt. Spt & L. in curb. around derrick
	3 430	212 102			
T.P.			4 240	207 862	at the N.E. Cor. (Chis BM.-1-N. in cb.
	4 848	212 710			
T.P.			1 534	211 176	E. [illegible]
T.P.	4 677	215 853	4 654	211 199	" " "
T.P.	4 799	215 997	4 510	211 487	" " "
T.P.	5 621	217 108	4 501	212 607	" " "
T.P. (Work)	5 321	217 928	4 221	213 707	Ed. of Berm of Rosemead 300' So. of Worsham Rd. Set 1x2 & Nail Opp. En. corner

76L298 307 10-51

PLEASE RETURN TO

LOS ANGELES COUNTY SURVEYOR

726 LOS ANGELES COUNTY
ENGINEERING BLDG.

NOTE: ANY ADDITIONS OR CHANGES ON THIS SHEET MUST BE MADE OR CIRCLED IN RED INK, WITH DATE AND NAME OF PERSON MAKING CHANGE.

Do not extend notes this side of this line.

STATION	B. S.	H. I.	F. S.	ELEV.		
				213 707		
	4 883	218 590	3 848			
set T.B.M. #2-N				214.742	ROSEMEAD BLVD. &	WORSHAM Rd. - NE Con
						Bt. spk in Tel. P. # 482882-H
	4 067	218 809				
T.P.			1 501	217 308	Top. of Metal Reflector Post. 250'± N. of Int. E. st Blvd	
	1 198	218 506				
			8 241			
set BM #3-N				210 265	ROSEMEAD BLVD. E. side - 0.6 mile	
					N. of San Gabriel Blvd Int. Bt. spk & L. in	
	5 421	215 686			N. end Conc. Hd. Wall Culvert over slough.	
BM #3-N-A					(Chis. B.M. #3-N in Hd wall)	
					See Page 58	
T.P.			3 077	212 609	1X2 & E. of Trav. Rd.	
T.P. - A	6 052	218 661	3 772	214.889	Worsham Rd. spk. N. edge	Pvt 300'± E. of Rosemead 5' from P.R.
T.P. - "B"	4 837	219 726	4 323	215 403	" " "	600'±
T.P. "C"	4 759	220 162	3 430	216 732	" " "	850±
T.P. "D"	4 873	221 605	3 807	217 798		1000±
	4 329	222 127	3 821			
T.B.M. #4-N set				218 306	WORSHAM Rd 1200± from Rose Mead - Fd cut spk.	
					W. & Tin - on ℄ White Strip	Marked in Orange Paint (TBM 26-W)

Profile No. ____ Date ____ Notes Red ____ Plotted ____ Job No. 0054.90 Division No. ____ F.B. 1551 Pg. 55

X-Sec. No. ____ Date ____ Notes Chkd RLT Date ____ Survey of Whittier Narrows Recreation Area

Date 12-28-54 Checked ____ Survey by W.E. Braden Notes W.E.B. Date 10/13-54

Map No. ____ Date ____ End Cd Johnson

76L298 307 10-51

PLEASE RETURN TO

LOS ANGELES COUNTY SURVEYOR
726 LOS ANGELES COUNTY
ENGINEERING BLDG.

NOTE: ANY ADDITIONS OR CHANGES ON THIS SHEET MUST BE MADE OR CIRCLED IN RED INK, WITH DATE AND NAME OF PERSON MAKING CHANGE.

Do not extend notes this side of this line.

STATION	B. S.	H. I.	F. S.	ELEV.		
				218 306		
	4 719	223 025				
T.P. "E"			4 532	218493	Worsham Rd @ Drway to Brick Arch Bt. Spk N. edge Pvt.	
T.P. "F"	4 552	223 045	3 889	219156	" " N. edge Pvt. Sq. Hd. Spk.	
T.P. "G"	5 484	224 640	4 046	220594	" " " " " Bt & Tin opp. Cor. Ch.L. Fn.	
T.P. "H"	4 981	225 575	4 070	221505	" " " " " Sq. Hd. Spk.	
T.P. "I"	4 661	226 166	3 765	222401	" " " " " Bt. Spk. & T. 20'± from Fn. Cor.	
	3 519	225 920	5 440			
Set T.B.M. #5-N				220 480	Worsham Rd - 200'± West of Prod. of Potrero Ave. So. Tower # ~~161-1~~ 116-1 RS 9-67 S.W. Cor. of Guard (12' ch.) Fn. Bt. Spk. in conc. base of Fn. post.	
	3 768	224 248				
T.P.			4 999	219 249	1 x 2 & N.	
T.P.	5 201	224 450	5 898	218 552	Fd. 1" Peg in W. Gut. of Potrero Ave - 500± N. of Worsham Marked "T.P. #189"	
T.P.	4 308	222 860	5 590	217 270	Fd. " " " T.P. #190	
T.P.	5 688	222 958	4 181	218 777	Potrero Ave Bt. Spk & E. edge Pvt. 1000'± N. of Worsham Rd.	
	4 848	223 625	3 821			
Set T.B.M.-6-N				219 804	POTRERO Ave. 1000'± So. of F Fd. Hub #21 in Pvt. = T.B.M. # 28 W. - Painted on Pvt.)	
T.P.	4 451	224 255	3 061	221 194	Spk. W. edge Pvt. opp. driveway Potrero Ave.	
	5 402	226 596	4 018	222 578		
T.P.	6 224	228 802	3 852	224 950	Sq. Hd. W. EDGE PVT.	
	4 853	229 803				

F.B. 1551 PG. 56

Job No. 0054.90 Division No. Notes Red. Plotted No. Profile

Survey of Whittier Narrows Rec. Area Date Date No. X-Sec.

Survey by W.E. Braden Notes W.E.B. 10-11-54 Notes Chkd. RLJ Checked

Indexed C. Johnson Date Date 12-28-54 Date No.

76L298 307 10-51

PLEASE RETURN TO

LOS ANGELES COUNTY SURVEYOR

726 LOS ANGELES COUNTY
ENGINEERING BLDG.

NOTE: ANY ADDITIONS OR CHANGES ON THIS SHEET MUST BE MADE OR CIRCLED IN RED INK, WITH DATE AND NAME OF PERSON MAKING CHANGE.

Do not extend notes this side of this line.

STATION	B. S.	H. I.	F. S.	ELEV.		
(SET)					POTRERO AVE. 17' ± SOUTH OF	℄ FAWCETT AVE.
B.M.-7-N		229 803	3 363	226 440	S.S.M.H ON ℄ CHISLED "X"	ON SO. RIM
T.P.	4 698	231 138	3 912	227 226	SQ. HD. SO. FACE PVT.	
T.P.	4 618	23. 844	4 097	227 747	"	
T.P.	3 235	230 982	2 602	228 380	NILL	
T.P.	4 787	233 167	3 573	229 594		
T.P.	3 718	233 312	2 252	231 060	HUB ON ℄ MERCED AVE.	
	3 793	234 853	3 898	230 955		
	4 642	235 597				
(FD.) B.M. 14-3			4 140	231 457	BM.-14-3 Elev. 231.357 -1952 Adj.) F.B. 1379-204	
					FAWCETT Ave & TYLER Ave. 11.0' S. of ℄ of Fawcett Ave & 5' W. of ℄ Tyler Ave. a-Std. C.S. Mon. in well 9" dn. Marked. B.M. 14-3 -1952- R.E. 63	

Profile No. ____ Notes Red ____ Plotted ____ Job No. 0154.95 Division No. ____ F.B. 1551 Pg. 57

X-Sec. No. ____ Date ____ Date ____ Survey of Whittier Narrows Rec. Area

Notes Chkd. RLJ Checked ____ Survey by W.E. Broden Notes Andy Date 10/14-52

No. ____ Date 12-28-54 Date ____ Map No. ____ Index G. Johnson Date ____

76L298 307 10-51

PLEASE RETURN TO

LOS ANGELES COUNTY SURVEYOR
726 LOS ANGELES COUNTY
ENGINEERING BLDG.

NOTE: ANY ADDITIONS OR CHANGES ON THIS SHEET MUST BE MADE OR CIRCLED IN RED INK, WITH DATE AND NAME OF PERSON MAKING CHANGE.

Do not extend notes this side of this line.

STATION	B. S.	H. I.	F. S.	ELEV.		
Transfer Elev. of BM #3-N. To be buried by fill						
B.M.#3-N				210 265	Fd Boat SPK. in LEAD E. Side Rosemead Blvd. No End Conc. H. WALL page 55	
	5565	215 830				
BM#3N-A			2417	213 413	"Set" L&T. ℄ Conc Wall & Guard Rail New Weir & Outlet Structure Elev. 213.413 -	7-18-56, Porter
	2 465	215 879				
BM#3-N			5614	210 265	above.	

F.B. 1551 PG. 58

Job No. ____ Division No. ____ Notes Red. ____ Plotted ____ Profile

Survey of ____ Date ____ Date ____ No. ____ X-Sec.

Survey by ____ Notes ____ Notes Chkd. ____ Checked ____

Indexed ____ Date ____ Date ____ Date ____ No. ____

Profile No. | Notes Red. | Plotted | Job No. | Division No. 10 | F. B. 1551 Pg. 59

X-Sec. No. | Notes Chkd. | Checked | Survey by | Survey of | Notes | Date

Date | Date | Map No. | Indexed A. C. Johnson | Date 4-20-56

NOTE: ANY ADDITIONS OR CHANGES ON THIS SHEET MUST BE MADE OR CIRCLED IN RED INK, WITH DATE AND NAME OF PERSON MAKING CHANGE.

PLEASE RETURN TO
LOS ANGELES COUNTY SURVEYOR
726 Los Angeles County Engineering Bldg.

Do not extend notes this side of this line.

STATION	B. S.	H. I.	F. S.	ELEV.	
					VN. 0054.90 Whittier Narrows Rec. Area Bench Levels Around Area 1-2-55
					Dougherty Bowles Greene

76L298 307 8-53

F. B. 1551 Pg. 60 | Job No. 2054 | Division No. 10 | Notes Red. | Plotted | Profile

Survey of Whittier Narrows Rec. Trail | Date | Date | No.

Survey by Dougherty | Notes | Notes Chkd. | Checked | X-Sec.

Indexed | Date | Date | Date | No.

Bradens - Pg. 53-57
Dougherty - Pg. 61-65

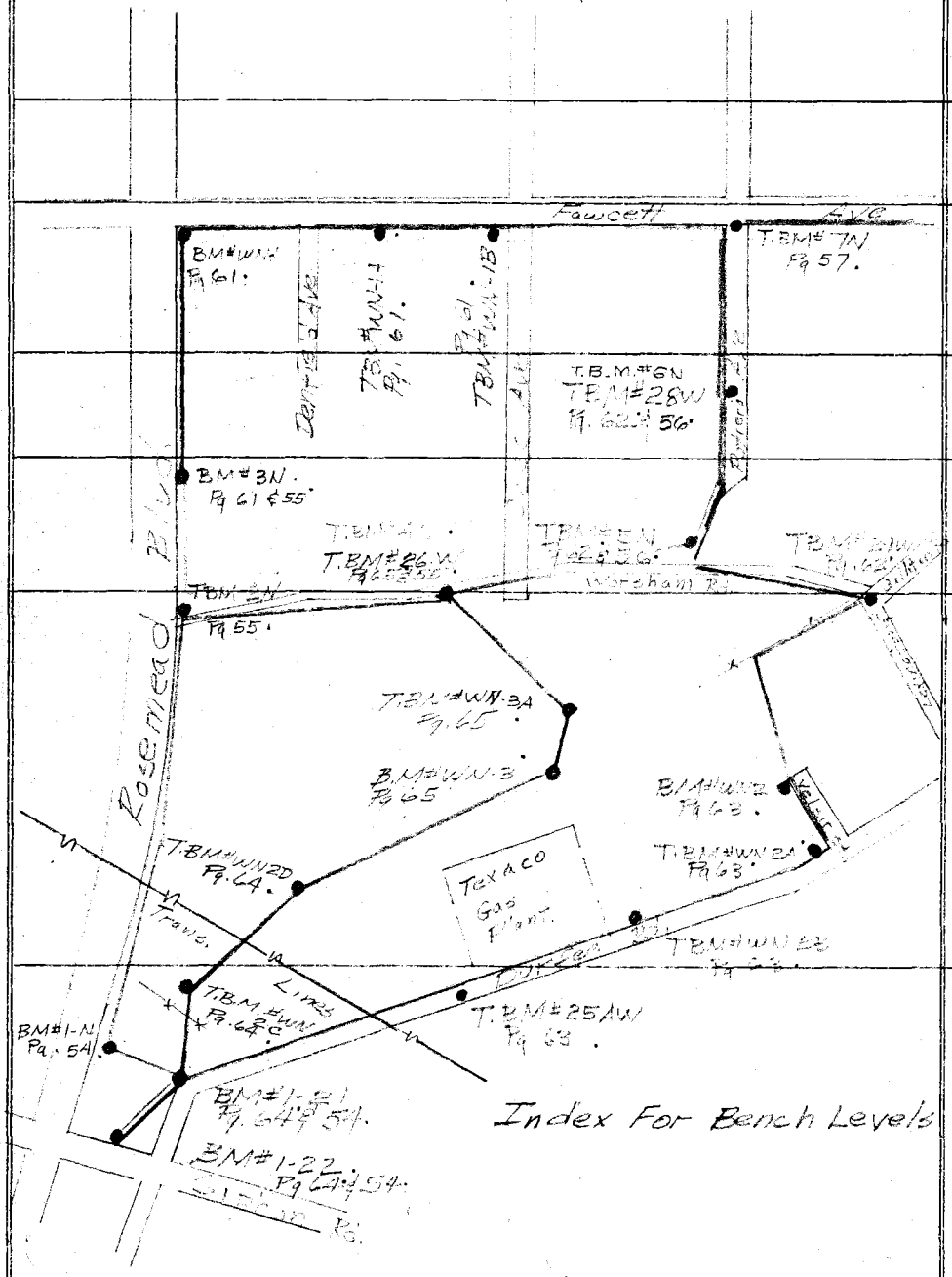

STATION | B. S. | H. I. | F. S. | ELEV.

PLEASE RETURN TO
LOS ANGELES COUNTY SURVEYOR
726 LOS ANGELES COUNTY ENGINEERING BLDG.

761.293 307 8-53

Do not extend notes this side of this line.

NOTE: ANY ADDITIONS OR CHANGES ON THIS SHEET MUST BE MADE OR CIRCLED IN RED INK, WITH DATE AND NAME OF PERSON MAKING CHANGE.

76L298 307 8-53

PLEASE RETURN TO
LOS ANGELES COUNTY SURVEYOR
726 LOS ANGELES COUNTY ENGINEERING BLDG.

NOTE: ANY ADDITIONS OR CHANGES ON THIS SHEET MUST BE MADE OR CIRCLED IN RED INK, WITH DATE AND NAME OF PERSON MAKING CHANGE.

Do not extend notes this side of this line.

STATION	B. S.	H. I.	F. S.	ELEV.		
B.M. 3N				210 265	E.M 3N. Rosemead Blvd. E. 529.9, 0.6 mi. S. San Gabriel Blvd. 3' S. Spk in conc. Jr. No Fd. Mk. Puly over Chisled Mark.	
No on Rosemead East c/l T.P.	9 191	21 9456			BM. 3N. Ter. 7/9 55	
			3 952	21 553	Spk in P.J.	
	4 191	220 515				
T.P.			4 360	21 595	Spk in P.J.	
	3 742	221 737				
T.P.			4 120	217 837	Spk in P.J.	
	5 519	223 052				
T.P.			3 711	219 315	Spk in P.J.	
	5 311	224 745				
B.M.-W.N.#1 East on Fawcett Ave			5 110	221 635	T.B.M.-W.N.#1 Rosemead Blvd & Fawcett Ave S.E. Cor. E. W. Cor. in Conc. Curb & C.L.	
T.P.	4 205	225 845				
			4 622	221 197	T.P. Set in P.J. S.W. Jct. Pav. Fawcett & Rosemead.	
	5 104	22 6303				
T.B.M.-W.N.#1A			4 489	221 814	T.B.M.-W.N.#1A. Fawcett Ave. 240'± E. Pavfield 15' So of So. of So. Ed. Pav. Set ⊕ in So Rim M.H. # 15	
	5 428	22 7 242				
T.P.			4 351	222 891	Spk in Pav.	
	4 881	227 712				
T.B.M.-W.N.#1B			4 764	223 008	T.B.M.-W.N.#1B Fawcett & Cinco Ct. S.W. Con. Conc. Slab 50' So Fawcett. 2'W of NE. Cor. Fd. Cut off 1" Bolt.	
	5 012	228 020				
T.P.			3 737	224 263	Spk in So Ed. Pav. opp. PP # 333882 E	

Profile Notes Red. Plotted Job No. 2654-1-2 Division No.
No. Date Date Survey of
X-Sec. Notes Chkd. Checked Survey by Notes Date
No. Date Map No. Checked Date

F. B. 1551 Pg. 21

76L293-307 8-53

PLEASE RETURN TO
LOS ANGELES COUNTY SURVEYOR
726 Los Angeles County Engineering Bldg.

NOTE: ANY ADDITIONS OR CHANGES ON THIS SHEET MUST BE MADE OR CIRCLED IN RED INK, WITH DATE AND NAME OF PERSON MAKING CHANGE.

Do not extend notes this side of this line.

F. B. 1551 Pg. 62 | Job No 22542.2 Division No 12 Notes Red. Plotted
Survey of Butler Manor Tract Area Date Date No.
Survey by Dow & Assoc. Notes Notes Chkd. CEP Checked X-Sec.
Indexed ☒ C. Tabulation Date Date 4/27/56 Date No. Profile

STATION	B. S.	H. I.	F. S.	ELEV.		
				229.788		
	5 339	229 678				
T.P.			1 353	228 325	Spk. in So. Fd. Rim. Fire off Ave.	
	3 439	230 764				
T.P.			1 443	229 321	Spk. in So. " " " "	P.P.± 292/185
S. on Potrero Ave.	5 062	231 064				
T.P.			5 992	225 072	Spk. in Wood Po.	
	5 771	229 730				
T.P.			6 278	223 493	Spk. in	
	4 078	227 515				
TBM #28 W South on Potrero Ave	3 720	223 544	5 308	221 822	Set Spk in Fence Post. 100' N of PP Line	
T.P.			4 870	218 674	Spk. in Sta. West Side	
	5 013	223 689				
TBM #5 W S.E. on Wareham Rd.	6 735	227 285	3 189	220 500	TBM #5 W Wareham Rd. 200' N. of Pod Potrero Ave. So. Tower #161 - 1 SW/ Cor. Fence Post. Elev. 230.56	
T.P.			4 279	223 35[illegible]	Spk. in Sta. Ba. Line 32. o/P.	P.P.± 292/284 E
	6 618	229 657				
T.B.M. #29 W S.W. along Fence Line	3 035	228 188	1 531	225 126	T.B.M. #29 W - Jct. of Wareham & Lexington Gallatin Rd. 5 Ft. in Lexington Rd. 15 Ft. S. of in Conc. Pav. Dia 2" Note: ± Elevations Not Due to Long Sights Pan 3. Alfred 03 Parker 9-16-55	
T.P.			6 840	221 348	Set Spk in Fence Post. 100' N of PP Line	
	5 345	226 693				

76L298 307 8-53

PLEASE RETURN TO
LOS ANGELES COUNTY SURVEYOR
726 LOS ANGELES COUNTY ENGINEERING BLDG.

NOTE: ANY ADDITIONS OR CHANGES ON THIS SHEET MUST BE MADE OR CIRCLED IN RED INK, WITH DATE AND NAME OF PERSON MAKING CHANGE.

Do not extend notes this side of this line.

STATION	B. S.	H. I.	F. S.	ELEV.		
		226 673				
T.P. S.E. on Velsir St			4724	221969	1/2 ℄ Prod. Velsir St. 200' W of end of Pav.	
	4415	226 384				
B.M.#WN#2			5051	221 333	BM-WN#2 - Velsir. St. West End. So Curb. 4' East of West End. Set Chis. ☐ in top Curb.	
	4682	226 015				
T.P.			5615	220400	S&T in. in Center St. opp. Second T.P. N of Durff Rd	
	5345	225 745				
T.P.#203			5642	220099	T.P.#203 Fd. Plotted ☐ on Cent. Velsir & Durffe	
	4505	224 604				
T.B.M.-WN#2A South on Durffee Rd.			3346	221 255	T.B.M.#2A. Durffee Rd. & Velsir St. SW Cor. Set Spk & Tin in S.E. side PP# 144115E.	
	2865	224 123				
T.P.			4850	219 273	Spk. W. Ed. Pav. opp PP# 144114E	
	4124	223 397				
T.P.			5300	218097	" " " " " " 144112 E	
	3 518	221 615				
T.B.M.-WN#2B			4540	217075	T.B.M.#WN-2B. Durffee Rd. W side 100' N of N.E. Cor. of Refinery Fence in PP# 144110E set S&T. in E. side	
	2 720	219 795				
T.P.			5193	214602	Spk. W. Ed. Pav. opp P.P.# 144108E	
	3 724	218 326				
T.B.M.#25AW			4536	213790	L&T. ℄ Durfee Rd. So. end of Refinery	
	3 122	216 912				
T.P.			4975	211937	Spk W. Ed. Pav. opp PP# 144105 E	

Profile Notes Red. ____ Plotted ____ Job No. 0054 Division No. ____ F. B. 1557 PG. 63
No. ____ Date ____ Date ____ Survey of [illegible]
X-Sec. Notes Chkd. CFR Checked ____ Survey by [illegible] Notes ____ Date 1-2-55
No. ____ Date 4/27/56 Date ____ Map No. ____ Indexed Johnson Date ____

76L2[illegible] 807 8-53

PLEASE RETURN TO
LOS ANGELES COUNTY SURVEYOR
726 LOS ANGELES COUNTY ENGINEERING BLDG.

NOTE: ANY ADDITIONS OR CHANGES ON THIS SHEET MUST BE MADE OR CIRCLED IN RED INK, WITH DATE AND NAME OF PERSON MAKING CHANGE.

Do not extend notes this side of this line.

F. B. [illegible] Pg. [illegible] Job No. 2054.32 Division No. 10 Notes Red. Plotted
Survey of Whittier Narrows Rec. Area Date No. X-Sec.
Survey by Doug Perry Date Notes Chkd. CEP Checked
Indexed K. C. Johnson Date 4/17/52 Date No. Profile

STATION	B. S.	H. I.	F. S.	ELEV.		
	4.631	215.998				
T.P.			3.82[illegible]	212.[illegible]	Cor. in Ph. W. rd opp. P.[illegible] Pg 103E	
	[illegible]	21[illegible]				
S.[illegible]			6.75[illegible]	21[illegible]	BM+1.21 Elev. 207.260	Pg. 54
	1.[illegible]	[illegible]				
BM[illegible]			6.665	2[illegible]	[illegible] Elev. 207.419	Pg 54
Bench [illegible] Mu[illegible] Field [illegible] Brahm[illegible]			[illegible] Durfee [illegible]		[illegible] acres	
[illegible]				207.26[illegible]	[illegible] △ El Monte [illegible] Pg. 54	
	6.5[illegible]	213.785				
T.P.			4.86[illegible]	208.917	1 1/2 7' So. Fence Line Post Bg. [illegible]	
	4.3[illegible]	21 32/2				
T.B.M. # W.N.2C No-Fast access Field			4.650	208.662	T.B.M. # W.N.2C: Tag [illegible] 158 A.P. [illegible] Set this L in No. Cor. of Const. Slab Pad 2' in from each Edge	
	3.6[illegible]	21[illegible]				
T.P.			2.615	211.[illegible]	1 1/2	
	5.[illegible]	21[illegible]				
T.P.			4.30[illegible]	21[illegible]	1 1/2	
	1.[illegible]	21 70[illegible]				
T.B.M.-WN2D			5.290	21[illegible]	WN-2D: 175' W. 16 Tiles [illegible] of 16 [illegible] 6 1/2 E of E [illegible] 30 in Rim of 12" Well Case Set [illegible]	

76L298 307 8-53

PLEASE RETURN TO
LOS ANGELES COUNTY SURVEYOR
726 LOS ANGELES COUNTY ENGINEERING BLDG.

NOTE: ANY ADDITIONS OR CHANGES ON THIS SHEET MUST BE MADE OR CIRCLED IN RED INK, WITH DATE AND NAME OF PERSON MAKING CHANGE.

Do not extend notes this side of this line.

STATION	B. S.	H. I.	F. S.	ELEV.		
	5230	216 976				
T.P.			1 845	215 131	• T.P. S.E. Cor. Lot 6 Spk in 2nd Fen. Post ± N. of Cor	
	4232	219363				
BM# WN-3 — out North across Field.			3151	216 212	• B.M. # WN-3 300' ± N.W. of Refinery on Durfee Road. to N.E. rly of (2) 30" Vent stacks [illegible] Seat [illegible] Cone Base So. side stack [illegible] out	
	4084	220 296				
T.P.			5462	214 834	• 1X2 - Pot. N. Line Lot 9 Pn 8"	
	5 846	220 680				
T.B.M. # WN-3A. W. to Worsham			2 398	218 282	• T.B.M. # WN-3A. Worsham Rd. 1500' ± E. Rosemead Blvd. to Northerly Power Line Running E & W in Subdivision S.E. Side Worsham. Easterly Pole in Line. Set [illegible] & T. So. Side	
	2 989	221 271				
T.P.			5565	215706	• 1X2	
	4720	220426				
T.P.			3 [illegible]	216896	•	
	5 828	222724				
T.B.M. # 26W T.B.M. 4-N			4 413	218306	• SW & T. Worsham Rd. Elev = 218.306 Pg. 55	

Profile Notes Red. ____ Plotted ____ Job No. [illegible] Division No. [illegible] F. B. 1551 Pg. 65
No. ____ Date ____ Date ____ Survey of [illegible]
X-Sec. Notes Chkd. [illegible] Checked ____ Survey by [illegible] Notes [illegible] Date 1-3-55
No. ____ Date 4-27-56 Date ____ Map No. ____ Indexed ____ Date ____

F. B. 1551 Pg. 66 Job No. Division No. Notes Red. Plotted Profile

Survey of Date Date No.

Survey by Notes Notes Chkd. Checked X-Sec.

Indexed Date Date Date No.

STATION	B. S.	H. I.	F. S.	ELEV.

76L298.307 8-53

PLEASE RETURN TO

LOS ANGELES COUNTY SURVEYOR

726 Los Angeles County Engineering Bldg.

Do not extend notes this side of this line.

NOTE: ANY ADDITIONS OR CHANGES ON THIS SHEET MUST BE MADE OR CIRCLED IN RED INK, WITH DATE AND NAME OF PERSON MAKING CHANGE.

F. B. 1551 Pg. 67

Profile No. | Notes Red. | Date | Plotted | Date | Job No. 88161 | Division No. 10
X-Sec. No. | Notes Chkd. | Date | Checked | Date | Survey of Whittier Narrows Recreation Area
Survey by D.E.L. & G. Johnson | Notes A.R.K. | Date 6-27-55 | Map No. | Indexed | Date

J.N. 88161
Whittier Narrows Recreation Park.

Bench Elev. on C.S. Monuments on Primary Coordinate System - South East Section

STATION	B.S.	H.I.	F.S.	ELEV.

NOTE: ANY ADDITIONS OR CHANGES ON THIS SHEET MUST BE MADE OR CIRCLED IN RED INK, WITH DATE AND NAME OF PERSON MAKING CHANGE.

PLEASE RETURN TO
LOS ANGELES COUNTY SURVEYOR
726 Los Angeles County Engineering Bldg.

Do not extend notes this side of this line.

76L298 S & E #307 9-54

76L298 S & E #307 9-54

PLEASE RETURN TO
LOS ANGELES COUNTY SURVEYOR
726 LOS ANGELES COUNTY ENGINEERING BLDG.

NOTE: ANY ADDITIONS OR CHANGES ON THIS SHEET MUST BE MADE OR CIRCLED IN RED INK, WITH DATE AND NAME OF PERSON MAKING CHANGE.

Do not extend notes this side of this line.

STATION	B. S.	H. I.	F. S.	ELEV.	
					Elev 221.333 F.B-1551-63
B.M. W.N-#2				221 333	Velsir St. W-end So-curb 4° E of W-end Chisel sq in top of curb -
	4836	226 169			
T.P. 1X2			4 318	221 851	
	4132	225 973			
T.P. 1X2			5662	220 311	
	4678	224 989			
N 4,124,000 E 4,271,000			4170	220 819	Top of C.S. Mon-pg-85 Marked N-124,000 E 271,000 R.E. #63 (dn 2")
	4613	225 432			
T.P. 1X2			5468	219 964	
	3991	223 955			
			5091	218 864	
	4855	223 719			
T.P. 1X2			5593	218 126	
	4862	222 948			
			512	217 821	
	4380	222 201			
N. 4,124,000 E 4,270,000			5470	216 731	Top of C.S. Mon. pg 87 Marked N 124,000 E 270,000 R.E #63 (dn-2") Top N.E. edge of Brass cap
	4312	221 043			
B.M. #WN-3			4827	216 216	Elev-216.212 F.B. 1551-65 300± N.W of Refinery on Durfee Rd. to N. Ely (2) 30" Vent stacks & one with scafolding on top set spk & head in Conc Base So side Stack Chis. B.M WN-3

F. B. 1551 PG. 68 Job No. 8821.01 Division No. 10 Notes Red. Plotted Profile
Survey of Whittier Narrows Recreation Park Date 6-27-55 Date No.
Survey by D.E. Holmes Notes A.R.B. Notes Chkd. Checked X-Sec.
Indexed C. Johnson Date Date Date No.

76L298 S & E #307 9-54

PLEASE RETURN TO
LOS ANGELES COUNTY SURVEYOR
726 LOS ANGELES COUNTY ENGINEERING BLDG.

NOTE: ANY ADDITIONS OR CHANGES ON THIS SHEET MUST BE MADE OR CIRCLED IN RED INK, WITH DATE AND NAME OF PERSON MAKING CHANGE.

Do not extend notes this side of this line.

STATION	B. S.	H. I.	F. S.	ELEV.		
				216 212	Elev - 216 - 212	
	3 404	219 616				
T.P. [illegible]			6 355	213 261	W. of Stack -	
	4 863	218 124				
T.P. 1x2			4 230	213 894		
	4 028	217 922				
T.P. 1x2			4 986	212 936		
	4 508	217 444				
N 4,124,000 E 4,269,000			4 916	212 528	Top C.S. Mon - (s-edge Cap) R.E #63 (dn 2') OUT	Pg 87 Marked N 124,000 E 269.00
	4 656	217 184				
T.P. 1x2			4 743	212 441		
	4 321	216 662				
T.P. 1x2			5 269	211 393		
	3 841	215 234				
			4 131	211 103		
	5 781	216 884				
N-4,125,000 E-4,269,000			4 474	212 410	Top 3/4 I.P. (dn 14") OUT pg 30	Lathe Marked N-125,000 E-269-00
	6 641	219 051				
T.B.M.			3 290	215 761	Top Spk. W+T - in Ctr. of pav. Worsham Rd - per 30 - set by Porter - N-4,125,245.62 E-4,269,000.00 400 ± E. of Rosemead Blvd	
	5 087	220 848				
T.P. spk			3 952	216 896		

Profile Notes Red. ____ Plotted ____ Job No. 8821.01 Division No. 10 F. B. 1551 Pg. 69
No. ____ Date ____ Date ____ Survey of Whittier Narrows Recreation Park
X-Sec. Notes Chkd. ____ Checked ____ Survey by D.E.H. Notes A.R.B. Date 6-28-55
No. ____ Date ____ Date ____ Map No. ____ Indexed ____ Date ____

76L298 S & E #307 9-54

PLEASE RETURN TO
LOS ANGELES COUNTY SURVEYOR
726 LOS ANGELES COUNTY ENGINEERING BLDG.

NOTE: ANY ADDITIONS OR CHANGES ON THIS SHEET MUST BE MADE OR CIRCLED IN RED INK, WITH DATE AND NAME OF PERSON MAKING CHANGE.

Do not extend notes this side of this line.

STATION	B. S.	H. I.	F. S.	ELEV.	
				216 896	
T.B.M. 4 N Pg. 55	4 735	221 631			Elev 218.306 F.B-1551-55 & 65
T.B.M. #26 W pg 65			3 390	218 341	Worsham Rd 1200± from Rosemead Blvd Cut spk W&Tin on ℄ of White strip Marked in Orange Paint T.B.M-26-W-
				218 306	Elev - above -
	4 547	222 853			
T.P. 1X2			4 503	218 350	
	4 380	222 730			
T.P. 1X2			5416	217 314	
	3 909	221 223			
N. 4,125,000 E 4,270,000			5 234	215 989	Top C.S. Mon (N-edge cap) Marked N-125,000 E-270,000 R.E. #63 (dn-4") Per pg. 40
	6 309	222 298			
T.P. 1X2			3699	218 599	
	5 001	223 600			
T.P. 1X2			4 141	219 459	
	4 749	224 208			
T.P. 1X2			3798	220 410	
	4 720	225 130			EL 222.455
N 4,125,000 E 4,271,00			4 741	220 389	Top C.S. Mon (dn 8") pg 76+77 Marked N 125,00 R.E. #63 (top of E-edge cap) E 271,000
	5 729	226 118			
T.P. 1X2			4 183	221 935	

F. B. 1551 PG. 70 Job No. 8821.01 Division No. 10 Notes Red. Plotted Profile
Survey of Whittier Narrows Recreation Park Date Date No. X-Sec.
Survey by D.E.H. Notes A.R.B. Notes Chkd. Checked
Indexed [illegible] Date Date No.

76L298 S & E #307 9-54

PLEASE RETURN TO
LOS ANGELES COUNTY SURVEYOR
726 LOS ANGELES COUNTY ENGINEERING BLDG.

NOTE: ANY ADDITIONS OR CHANGES ON THIS SHEET MUST BE MADE OR CIRCLED IN RED INK, WITH DATE AND NAME OF PERSON MAKING CHANGE.

Do not extend notes this side of this line.

STATION	B. S.	H. I.	F. S.	ELEV.		
				221 935		
	3304	225 239			T.B.M. #5N Worsham Rd 200' W ℄ Prod	
T.B.M. #5N			4760	220 479	Potrero Ave So Tower # 161-1 S.W. cor Fen. Fd,	
					spk in Lead in Conc Base of Post Pg #56	
	3877	224 356			Elev. 220.480	
T.P 1X2			5561	218 795		
	2522	221 317				
T.P. 1X2			4306	217 011		
	2482	219 493				
T.P. 1X2			3991	215 502		New Elev = 217.128
	4003	219 505				
~~4,126,000~~					Top C.S. Mon (Flush) pg.	Marked N 126,00
4,270,000			5030	~~214 495~~	R.E. #63 (ctr. brass cap)	E. 270,00
					Pg 90	Set by Porter
	5853	220 328				
T.P. 1X2			4392	215 936		
	4623	220 559				
T.P. 1X2			4628	215 931		
	5955	221 886				
T.P. 1X2			4623	217 263		
	4261	221 524				
T.P 1X2			4111	217 413		
	6077	223 490				
T.B.M. #28W			3678	219 812	T.B.M. #28W 2X2 in Potrero 1000 So Fawcett	
					Painted with Orange Paint T.B.M. #28W. see pg 56 & 52	

Elev 219.804 pg-56 Elev-219.824-pg-62

Profile Notes Red. ____ Plotted ____ Job No. 8821.01 Division No. 10 F. B. 1551 Pg. 71
No. ____ Date ____ Date ____ Survey of Wh. Tier Narrows Recreation Park
X-Sec. Notes Chkd. ____ Checked ____ Survey by D.E.H. Notes A.R.B. Date 6-28-55
No. ____ Date ____ Date ____ Map No. ____ Indexed C. Johnson Date ____

F. B. 1551 PG. 72

Job No. 8821.06 Division No. 10	Notes Red.	Plotted	Profile
Survey of	Date	Date	No.
Survey by Notes	Notes Chkd.	Checked	X-Sec.
Indexed Date	Date	Date	No.

STATION	B.S.	H.I.	F.S.	ELEV.

Do not extend notes this side of this line.

PLEASE RETURN TO
LOS ANGELES COUNTY SURVEYOR
726 LOS ANGELES COUNTY ENGINEERING BLDG.

NOTE: ANY ADDITIONS OR CHANGES ON THIS SHEET MUST BE MADE OR CIRCLED IN RED INK, WITH DATE AND NAME OF PERSON MAKING CHANGE.

761 S&E #307 9-54

76F3098 247 10M 1-49

RETURN TO
LOS ANGELES COUNTY SURVEYOR
726 LOS ANGELES COUNTY
ENGINEERING BLDG.

Note: Any Additions or Changes on This Sheet Must be Made or Circled in Red Ink With Date and Name of Person Making Change.

Do not extend notes this side of this line.

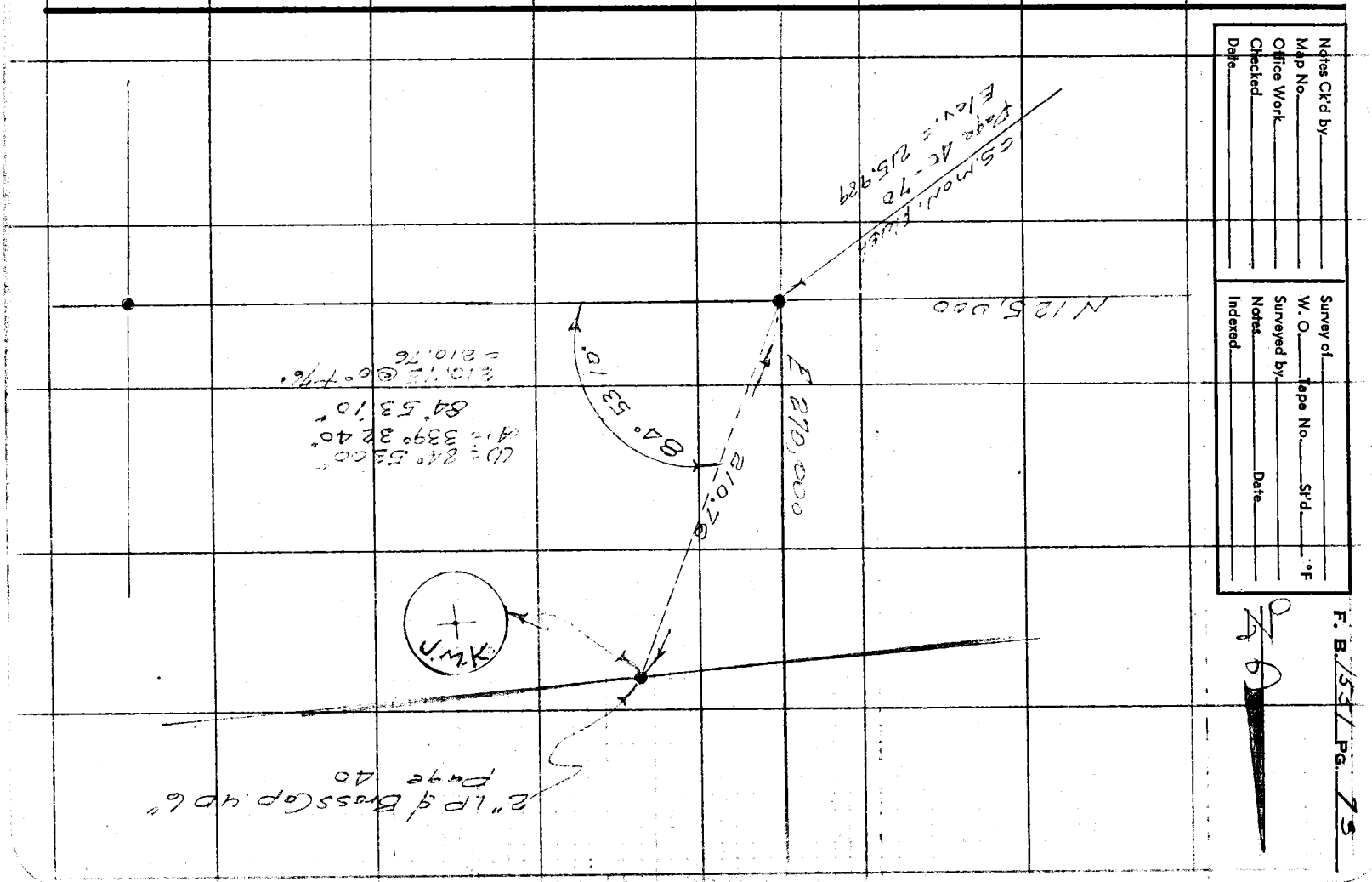

F. B. 537 PG. 75

RETURN TO
LOS ANGELES COUNTY SURVEYOR
726 LOS ANGELES COUNTY
ENGINEERING BLDG.

Note: Any Additions or Changes on This Sheet Must be Made or Circled in Red Ink With Date and Name of Person Making Change.

Do not extend notes this side of this line.

F. B. 1351 PG. 74

Notes Ck'd by KRM	Survey of Whittier Harrows Park
Map No.	W. O. Tape No. 0148 St'd. 68 °F
Office Work	Surveyed by D.E. Holmes
Checked	Notes D.E.H. Date 12-27-54
Date	Indexed C. Johnson 4-20-56

J.N. 0054.90

F. B. 1551 Pg. 75

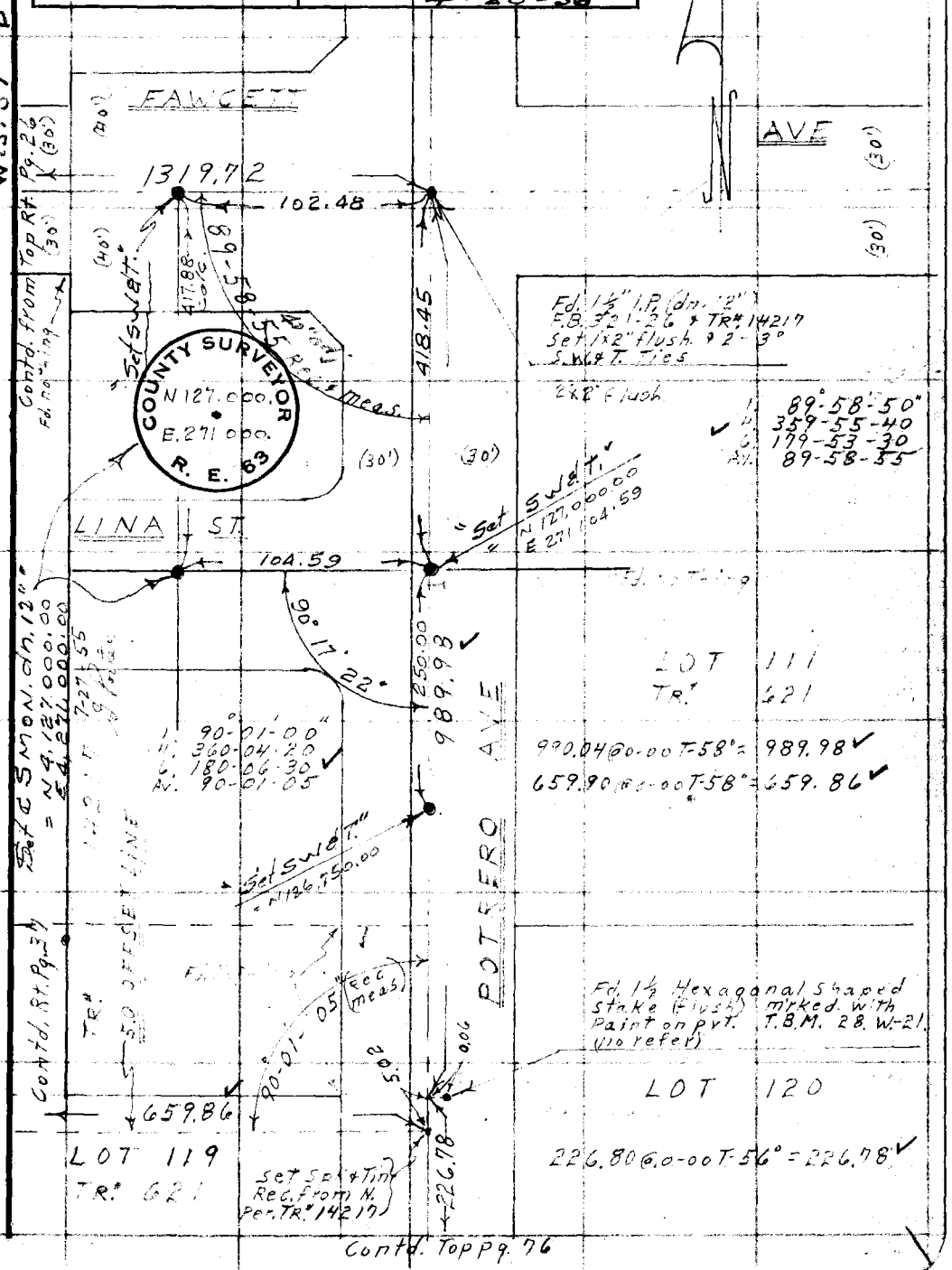

Note: Any Additions or Changes on This Sheet Must be Made or Circled in Red Ink With Date and Name of Person Making Change.

Do not extend notes this side of this line.

RETURN TO
LOS ANGELES COUNTY SURVEYOR
726 LOS ANGELES COUNTY
ENGINEERING BLDG.

76F309S S&E #247. 8-54

F.B. 155 Pg. 76

Contd. from bot. Pg. 75

W.S. 37-B-2

RETURN TO
LOS ANGELES COUNTY SURVEYOR
726 LOS ANGELES COUNTY
ENGINEERING BLDG.
Do not extend notes this side of this line.

Note: Any Additions or Changes on This Sheet Must be Made or Circled in Red Ink With Date and Name of Person Making Change.

"Re Set C.E. Mon. over G.S. Mon."
R.E. 5869
2-27-54
Parker

COUNTY SURVEYOR
N. 186,000.
E. 271,000.
5869
R. E.

RESET 9-19-67 M.d.
Set G.S. Mon. on P.C.
7-27-55 DM 6"

See Pg. 38

Set 3/4" I.P. (flush) by Rec. Angle Per C.S.B. 191-9 from North 3 Notices

Fd 1 1/2" I.P. (flush) (No Mon.) L.S. 4023 Cook

Set 3/4" I.P. on 1" = N 4,186,000 E. 4,271,109.65

LOT 121
TR. 621

Scratch on Fd. Curb

(30') (30')

226.48

POTRERO

30.03

6.13

38°

69.02

S 69°12' E 56.43

89°12'

567.77 @ 0-00 T-56° = 567.73
(1) 89°12' 56"
(2) 358°49'30" "
(3) 89°42'22½ "

109.65

Set S.W.T. on line Prod. From N.

7.32

30.94

38.49

8.86

Fd. 3/4" I.P. dn. 2" 0.01 W. of line F.B. 715-17

Fd. rust outline of 2" I.P. (No Tag) See C.S. 9-191-9 (Ties Good)

0.01

Fd. nothing

So. Line of Lot 121 TR. 621

306.83

266.03 @ 0-00 T-58° = 266.01
662.04 @ 0-00 T-60° = 662.01
306.84 @ 0-00 T-62° = 306.83
540.22 @ 0-00 T-58° = 540.19

Δ 155°-20'-50"
R 212-57-00
L 214-16-30
Ar 155-42-15

Δ 35°-19'-30"
R 310-53-50
L 191-20-42
Ar 55-13-15

So. Line Lot 121 TR. 621

85°-13'-25"

63°-54'-55"

113.20

"P" Line Angle Pt. Set S.W.T. Approx. P.I.

266.01

662.01

29.23

Set Spk & Tin by Inters.

To Top Lt. Pg. 37

NORSHAM RD.

3.91

13.78

S 40°-19'-40" E 540.19

S 25°29'18" E 336.01

Fd 3/4" I.P. (dn 1") F.B. 715-16

Set S.W.T. by by inters. of line Prod. From N. & Ct. Ln.

Δ 111°-54-30"
R 87-38-10
L 311-27-20
Ar 111-54-35

155°-42'

48"

664.17

Contd. Rt. Pg. 86

Fd. 3"x3" I.P. (dn 4") P.O.T. Prod. of Peck Rd. F.B. 715-199
Set 1x2" Flush. 12-31 Spk Ties

Contd. from bot. Rt. Pg. 36

J.N. 0054.90

Notes Ck'd by KRM	Survey of Whittier Narrows Park
Map No.	W. O. Tape No. 0148 St'd. 68 °F
Office Work	Surveyed by D.E. Holmes
Checked	Notes D.E.H. Date 12-29-54
Date	Indexed C. Johnson

F. B. 1551 Pg. 77

W.S. 37-8-2

Contd. from bot. Rt. Pg. 76

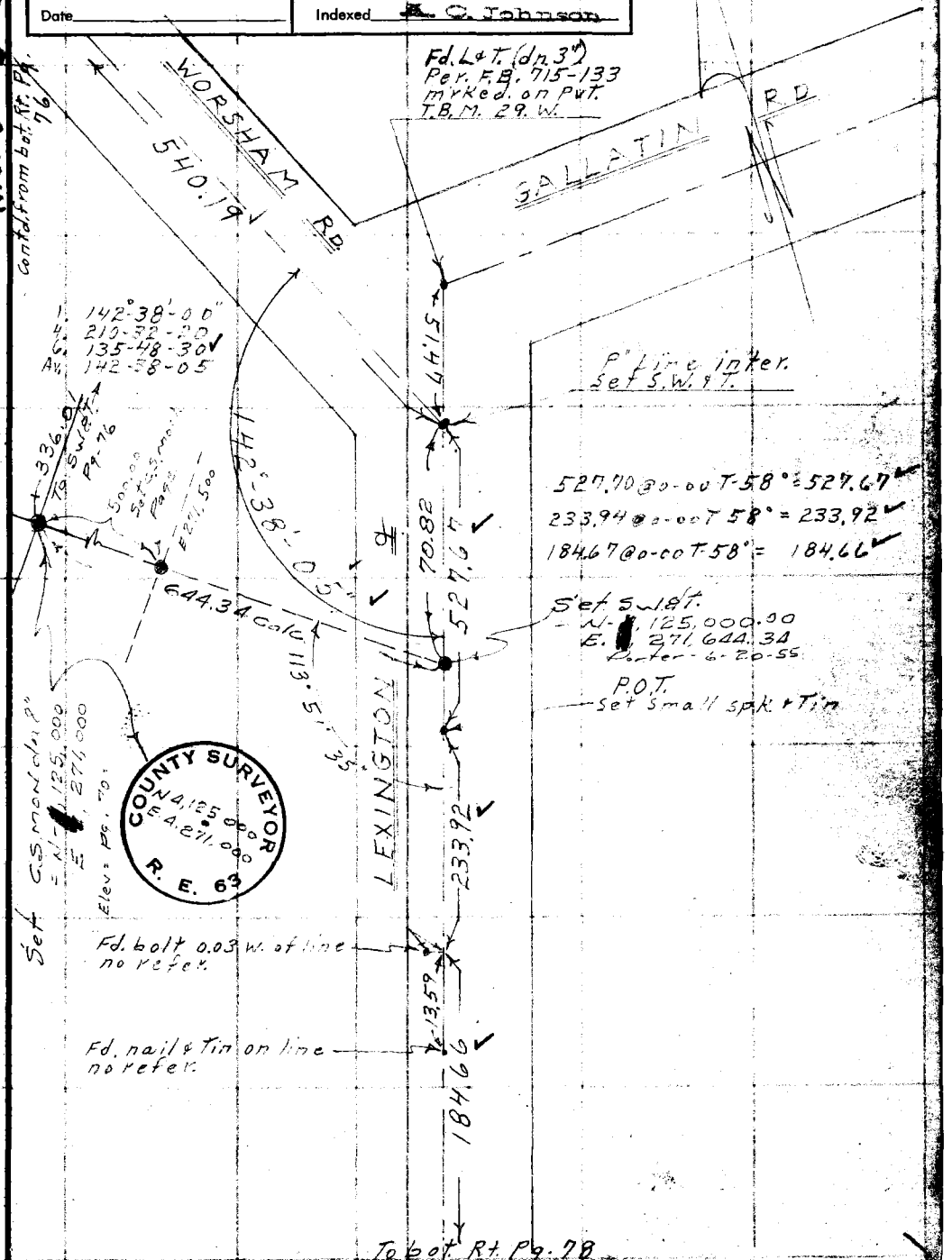

Note: Any Additions or Changes on This Sheet Must be Made or Circled in Red Ink With Date and Name of Person Making Change.

Do not extend notes this side of this line.

RETURN TO
LOS ANGELES COUNTY SURVEYOR
726 LOS ANGELES COUNTY
ENGINEERING BLDG.

76F309S S&E #24

F. B. 1551 Pg. 78

To Top pg. 79



Set spk. & Tin by Calc. dist. from L. & T. Angle Pt. (See pg. 79)

LOT 9
TR.# 3638

Cont. bot Pg. 85

W.S 37 - B-2

136.77

Calc. intersect of L. & T. (angle Pt.) Bdry.

135.65

Set 1"x2" by Calc. dist.

397.05

5.00

24.69

282.06

1146.41

3521

Searched & Fd. bolt & stamped 12" Leaning S.E. (V.G.) Set ¾" I.P. & C. Per. Tr.# 3638 from L. & T. Angle Pt. dn. 12" for S.E. Cor. Lot 9

VELSIR ST.

25.00

25.03

586.80

Set small spk. & Tin by inter. of split of back of walks on VELSIR AVE.

set spk.

set spk.

L.S. 17-16

35.20

DURFEE AVE

703.12

229.82

3.86

Fd. 1" I.P. with tag illegible on line P.E.B. 715-133

INT. Set L. & T. Corner. Top "

= ~4,124,195.86
= E.A. 272,000.00
1-23-54

From bot Pg. 77

LEXINGTON

229.81

184.66

GALLATIN RD.

E.A. 272,000

Fd. L. & T. (dn. 3") P.B. 715-133 marked on Pvt. I.B.M.

1.	94°	18' 20"
M.	17	13 20
6.	205	50 00
Av.	94	16 20
1.	89°	33' 50"
M.	358	15 30
6.	179	23 40
Av.	89	33 55
1.	90	51 10
M.	3	24 30
6.	185	06 40
Av.	90	51 05

282.07@0-00 T-62° = 282.06
146.42@0-00 T-60° = 146.41
135.66@0-00 T-60° = 135.65
397.08@0-00 T-58° = 397.05
703.18@0-00 T-54° = 703.12
586.35@0-00 T-56° = 586.80

RETURN TO
LOS ANGELES COUNTY SURVEYOR
726 LOS ANGELES COUNTY
ENGINEERING BLDG.
Do not extend notes this side of this line.

Note: Any Additions or Changes on This Sheet Must be Made or Circled in Red Ink With Date and Name of Person Making Change.

17. B-5

Notes Ck'd by KRM	Survey of Whittier Narrows Park
Map No.	W. O. Tape No. 0148 St'd. 68 °F
Office Work	Surveyed by D.E. Holmes
Checked	Notes D.E.H. Date 12-29-54
Date	Indexed C. Johnson

JN.0054.90

F. B. 1551 Pg. 79

W.S. 37-B-2

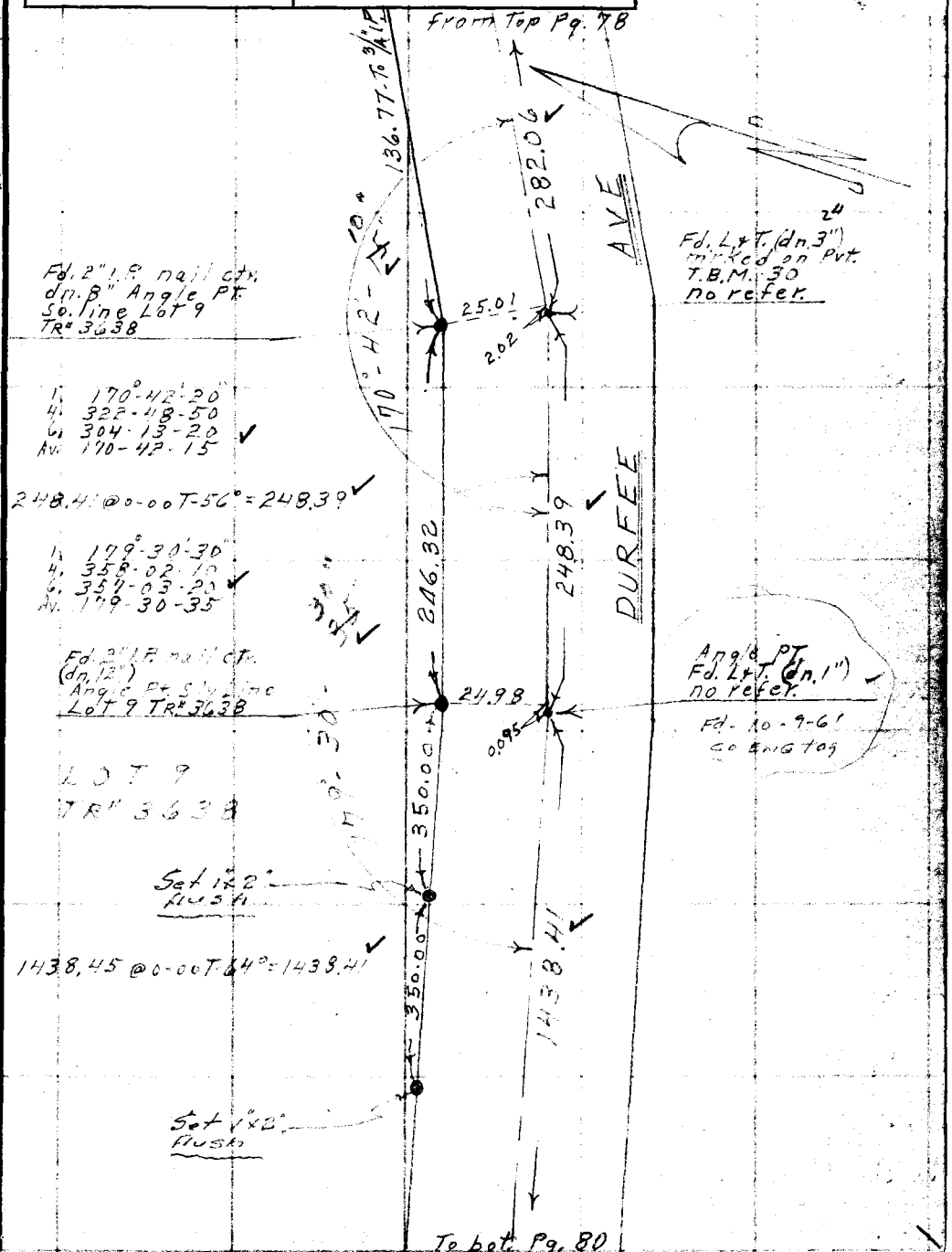

Note: Any Additions or Changes on This Sheet Must be Made or Circled in Red Ink With Date and Name of Person Making Change.

Do not extend notes this side of this line.

RETURN TO
LOS ANGELES COUNTY SURVEYOR
726 LOS ANGELES COUNTY
ENGINEERING BLDG.

76F309S S&E #247. 8-54

F.B. 1551 PG. 80

Cont R. Pg. 81

W.S. 37-A-3

RETURN TO
LOS ANGELES COUNTY SURVEYOR
726 LOS ANGELES COUNTY
ENGINEERING BLDG.

Do not extend notes this side of this line.

Note: Any Additions or Changes on This Sheet Must be Made or Circled in Red Ink With Date and Name of Person Making Change.

Notes Ck'd by KRM	Survey of Whittier Narrows Park
Map No.	W. O. 0054.90 Tape No. 0135 St'd. 68 °F
Office Work	Surveyed by S. Porter
Checked	Notes Porter Date 12-31-54
Date	Indexed C. Johnson

F. B. 1551 Pg. 81

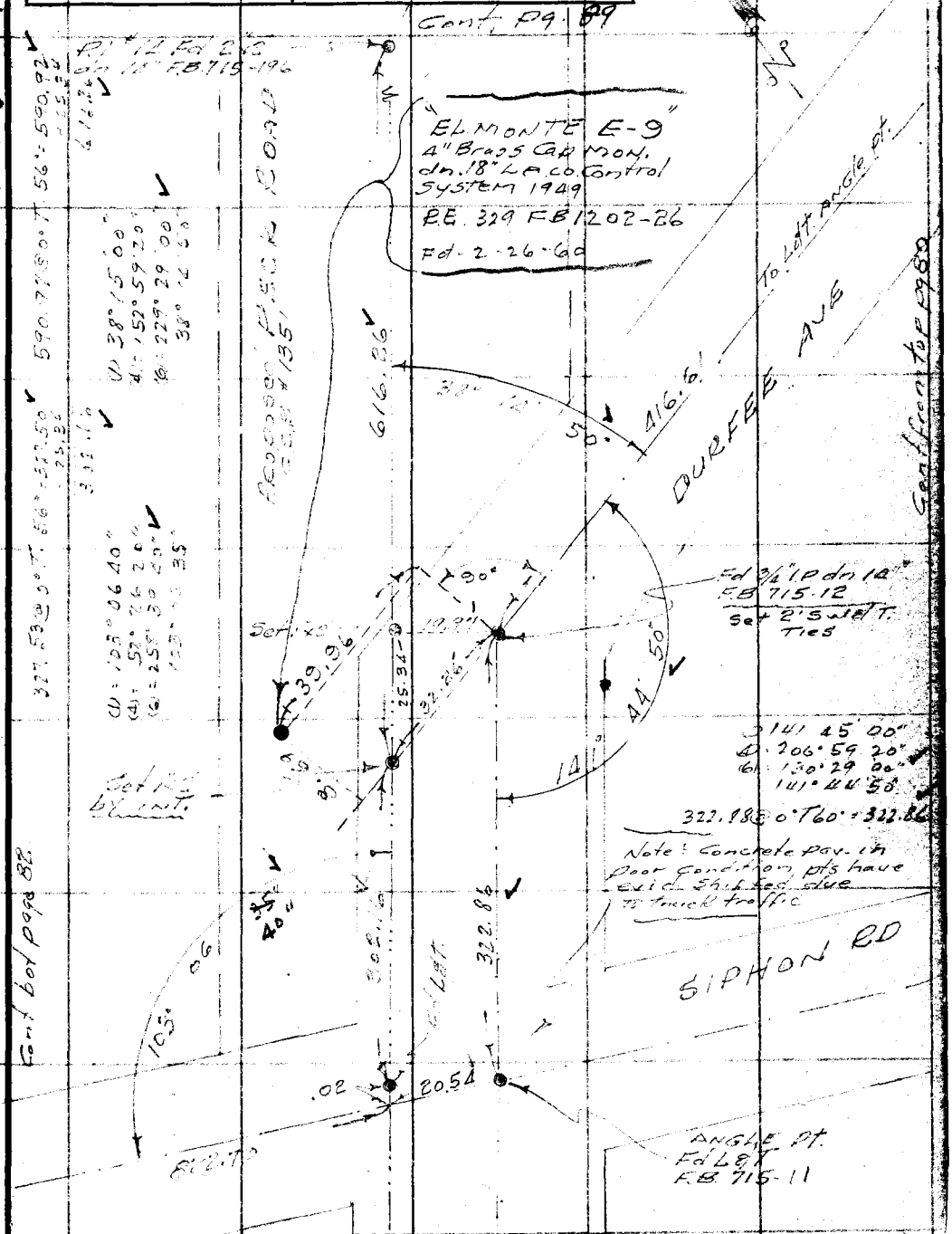

Note: Any Additions or Changes on This Sheet Must be Made or Circled in Red Ink With Date and Name of Person Making Change.

Do not extend notes this side of this line.

RETURN TO
LOS ANGELES COUNTY SURVEYOR
726 LOS ANGELES COUNTY
ENGINEERING BLDG.

76F309S S&E #247. 8-54

F.B 1551 PG. 82

Cont Bot Page 83

RETURN TO
LOS ANGELES COUNTY SURVEYOR
726 LOS ANGELES COUNTY
ENGINEERING BLDG.

Do not extend notes this side of this line.

Note: Any Additions or Changes on This Sheet Must be Made or Circled in Red Ink With Date and Name of Person Making Change.

Notes Ck'd by KRM	Survey of Whittier Narrows Park
Map No.	W. O. 0054.90 Tape No. Std. °F
Office Work	Surveyed by Porter
Checked	Notes Porter Date 1-3-55
Date	Indexed C. Johnson

F. B. 1551 Pg. 83

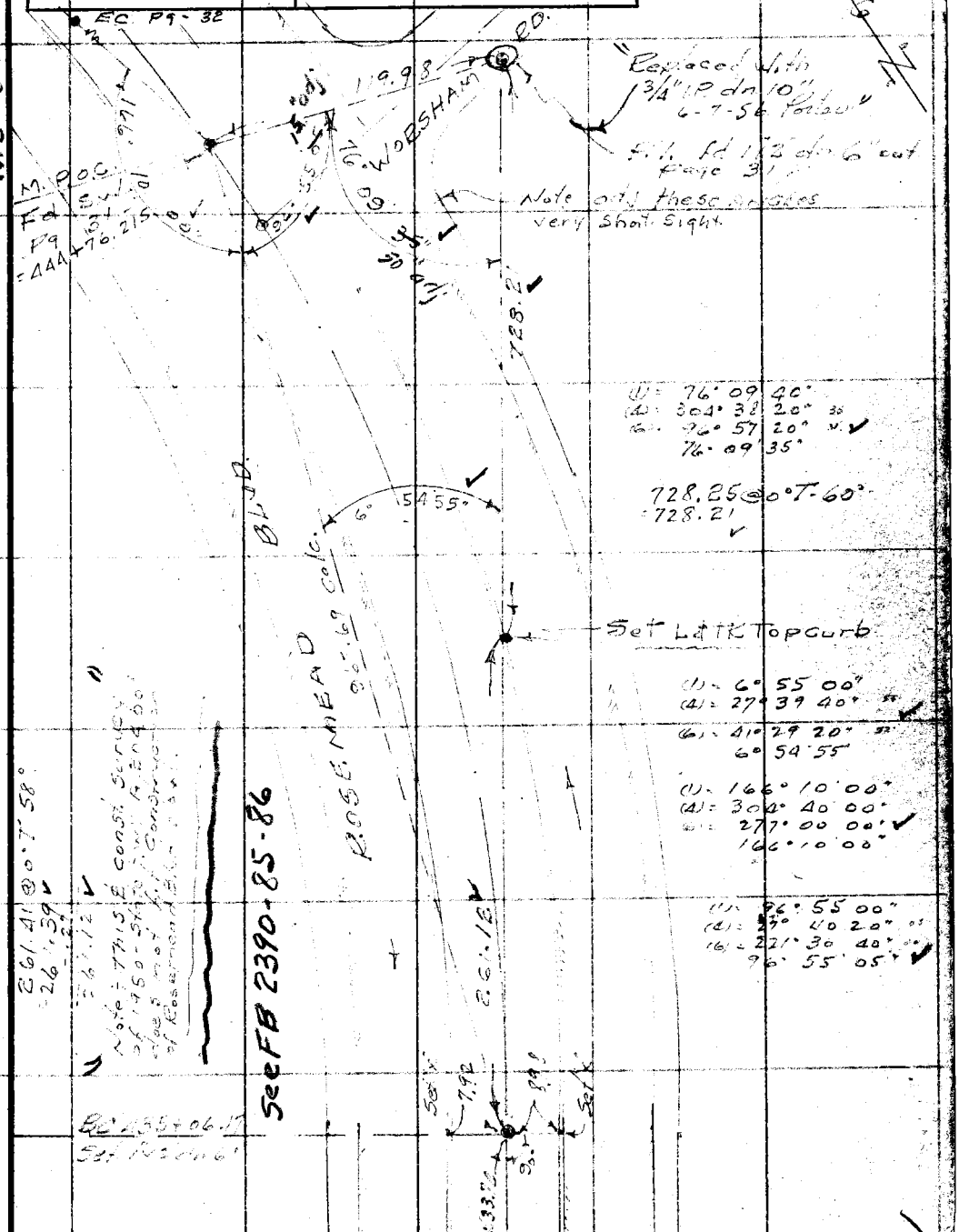

Cont from top Pg-82

Note: Any Additions or Changes on This Sheet Must be Made or Circled in Red Ink With Date and Name of Person Making Change.

Do not extend notes this side of this line.

RETURN TO
LOS ANGELES COUNTY SURVEYOR
726 LOS ANGELES COUNTY
ENGINEERING BLDG.

76F309S S&E #247. 8-54

RETURN TO
LOS ANGELES COUNTY SURVEYOR
726 LOS ANGELES COUNTY
ENGINEERING BLDG.

Note: Any Additions or Changes on This Sheet Must be Made or Circled in Red Ink With Date and Name of Person Making Change.

Do not extend notes this side of this line.



J.N. 0054.90

Notes Ck'd by KRM	Survey of Whittier Narrows Park
Map No.	W. O. Tape No. 0148 St'd. 68 °F
Office Work	Surveyed by D.E. Holmes
Checked	Notes D.E.H. Date 1-3-55
Date	Indexed A. C. Johnson

F.B. 1551 PG. 85

W.S. 37-B-2

contd. bot. pg. 86

L.S. 33-9

Fd. 2" I.P. no Plug or Tk (up 3")
F.B. 715-15
Set Nail Rec. from B.C. mon.

Fd. 1½" I.P. & brass cap
U.S. Land office mon.
Per F.B. 715-15
used for line

N.E. Cor. Lot 10
Set ¾" I.P. dn 14"
Rec. from 2" I.P.

Mon lowered in walk

Elev = 221.486 Void
FB 2217-115
7-24-57

Contd. from top pg. 84

111.39

5.00

0.24

49.60

5.0

49.76

5.0

0.16

746.04

Set 1"x2" by inter dn 12"

91°-49'-40"

459.88

91°-49'-40"
7-18-50
190-58-10
91-49-40

Set 1"x2" out
Replaced with 3/4" I.P. dn 12"
8-15-56 G. Porter

5.00

90°

Set C.E. Mon. Flush
8-15-56 G. Porter

COUNTY ENGINEER
R.E. 5869

459.91 @ 0-00 T 58° = 459.88
397.52 @ 0-00 T 58° = 397.49
111.40 @ 0-00 T 54° = 111.39
746.11 @ 0-00 T 54° = 746.04

397.49

Set C.S. Mon. dn 2"
N-4,124,000
E 4,271,000

Set 1"x2" dn 12" out

60°-59'00"

5.00 OFFSET LINE

Elev. Line Lot 9 Tr 3633

BLK. K.
M.R. 43-43

116.61

397.05

3.24

Set 1"x2" flush

EL = 220.802
FB 2217-115

COUNTY SURVEYOR
N. 124,000
E. 271,000
R.E. 63

Contd. from top RT. Pg. 78

Note: Any Additions or Changes on This Sheet Must be Made or Circled in Red Ink With Date and Name of Person Making Change.

Do not extend notes this side of this line.

RETURN TO
LOS ANGELES COUNTY SURVEYOR
726 LOS ANGELES COUNTY
ENGINEERING BLDG.

76F309S S&E #247. 8-54

F. B. 1551 PG. 86

W.S. 37-B-2

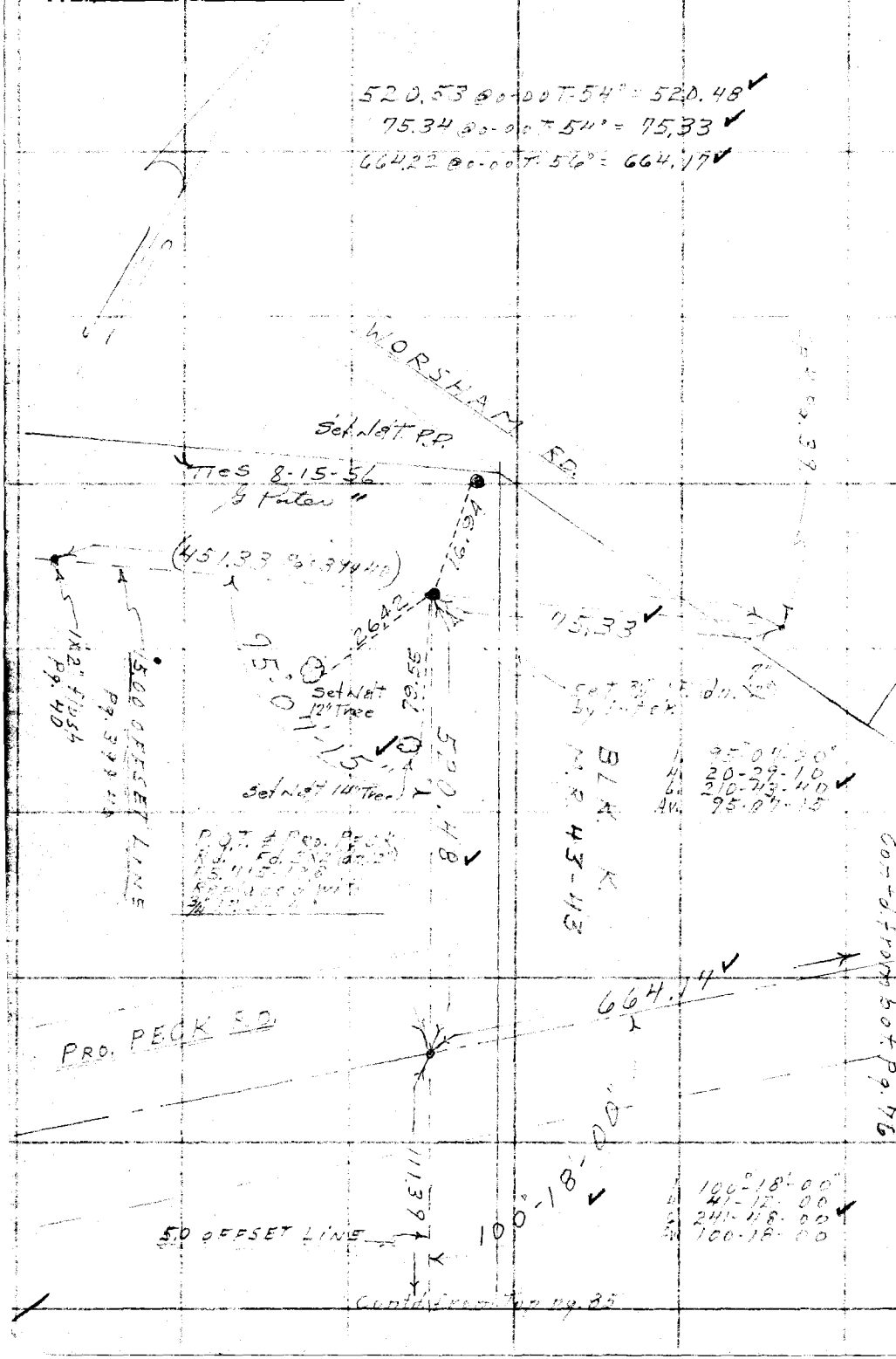

RETURN TO
LOS ANGELES COUNTY SURVEYOR
726 LOS ANGELES COUNTY
ENGINEERING BLDG.
Do not extend notes this side of this line.

Note: Any Additions or Changes on This Sheet Must be Made or Circled in Red Ink With Date and Name of Person Making Change.

J.N. 005490

F.B. 155 Pg. 87

Notes Ck'd by KAM	Survey of Whittier Narrows Park
Map No.	W. O. Tape No. 0148 Std. 68 °F
Office Work	Surveyed by DE Holmes
Checked	Notes D.E.H. Date 12-30-54
Date	Indexed C. Johnson

W.S. 37-A-2

cont'd. bot. pg. 88

400.03 @ 0-00 T 58° = 400.00 ✓
764.81 @ 0-00 T 62° = 764.78 ✓
304.33 @ 0-00 T 62° = 304.32 ✓
288.45 @ 0-00 T 50° = 288.42 ✓

1 90°-00'-00"
4 360-00-00
6 180-00-00
Av. 90-00-00

1 85°-41'-30"
4 342-46-00
6 154-09-00 ✓
Av. 85-111-30

85°-41'-30" (Rec. & meas.)

LOT 10.

Set C.S. Mon. dn. 2" 6-22-55 Flush

Out

90.00 (Rec. & meas.)

764.78

69° 04' 20"

227.16

6.63

288.42 (Rec. & meas.)

400.00 Rec. & meas.

60.00

1x2"

S.W. Cor. Lot 10 Fd. rust outline of 2" I.P. (dn. 14") 0.10 E. of line & rec. dist. from So. Set 3/4" I.P. (dn. 12") Rec. Pc. R.S. 3638

772.84 M.R.D.

PRO. PECK

N.E. Cor. Lot 9 Fd. rust outline of 2" I.P. (dn. 14") Set Nail Ctr. Replaced with 3/4" I.P. (dn. 14")

1 108°-22'-30"
4 93-30-00
6 290-15-00
Av. 108-22-30

LOT 9

304.32 ✓

108°-22'-30"

63.08

95.57

600.04

COUNTY SURVEYOR
N. 124,000
E. 269,000
R. E. 63

COUNTY SURVEYOR
N. 124,000
E. 270,000
R. E. 63

P.O.T. Set 3/4" I.P. dn. 12" Flush

Set C.S. Mon. dn. 2" 6-22-55 Flush

P.O.T. Set 3/4" I.P. (dn. 14")

P.O.T. PRO. PECK Rd. Fd. 2x2" x Tk. dn. 14" Replaced With 3/4" I.P. dn. 14" F.B. 915-197

95.58 @ 0-00 T 58° = 95.57 ✓
63.08 @ 0-00 T 58° = 63.08 ✓

Cont'd. from pg. 80

Cont'd. bot. pg. 84

Note: Any Additions or Changes on This Sheet Must be Made or Circled in Red Ink With Date and Name of Person Making Change.

Do not extend notes this side of this line.

RETURN TO
LOS ANGELES COUNTY SURVEYOR
726 LOS ANGELES COUNTY
ENGINEERING BLDG.

76F3095 S&E #247. 8-54



RETURN TO
LOS ANGELES COUNTY SURVEYOR
726 LOS ANGELES COUNTY
ENGINEERING BLDG.

Do not extend notes this side of this line.

Note: Any Additions or Changes on This Sheet Must be Made or Circled in Red Ink With Date and Name of Person Making Change.

J.N. 0054.90

Notes Ck'd by KRM	Survey of Whittier Narrows Park
Map No.	W. O. Tape No. 0148 St'd. 68 °F
Office Work	Surveyed by D.E. Holmes
Checked	Notes D.E.H. Date 12-31-54
Date	Indexed C. Johnson

F. B. 1551 Pg. 89

W.S. 37-A-3



Note: Any Additions or Changes on This Sheet Must be Made or Circled in Red Ink With Date and Name of Person Making Change.

Do not extend notes this side of this line.

RETURN TO
LOS ANGELES COUNTY SURVEYOR
726 LOS ANGELES COUNTY
ENGINEERING BLDG.

76F309S S&E #247. 8-54

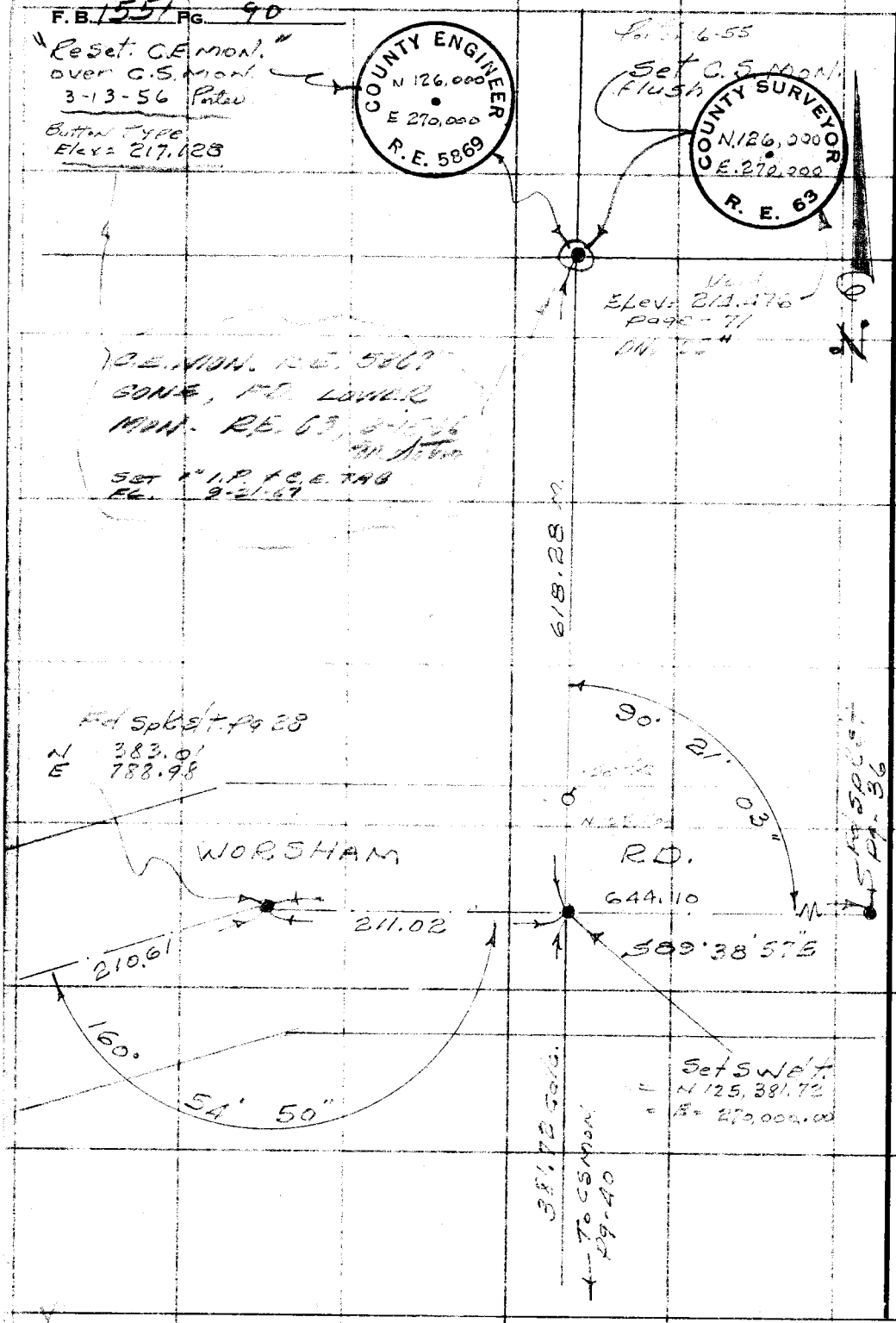

RETURN TO
LOS ANGELES COUNTY SURVEYOR
726 LOS ANGELES COUNTY
ENGINEERING BLDG.

Do not extend notes this side of this line.

Note: Any Additions or Changes on This Sheet Must be Made or Circled in Red Ink With Date and Name of Person Making Change.

Notes Ck'd by	Survey of Whittier Narrows Park
Map No.	W. O. 0054.90 Tape No. 0135 St'd. 68 °F
Office Work	Surveyed by G. Fowler
Checked	Notes Fowler Date 1-3-55
Date	Indexed C. Johnson

F. B. 1551 Pg. 91

Cont from Left Pg-87

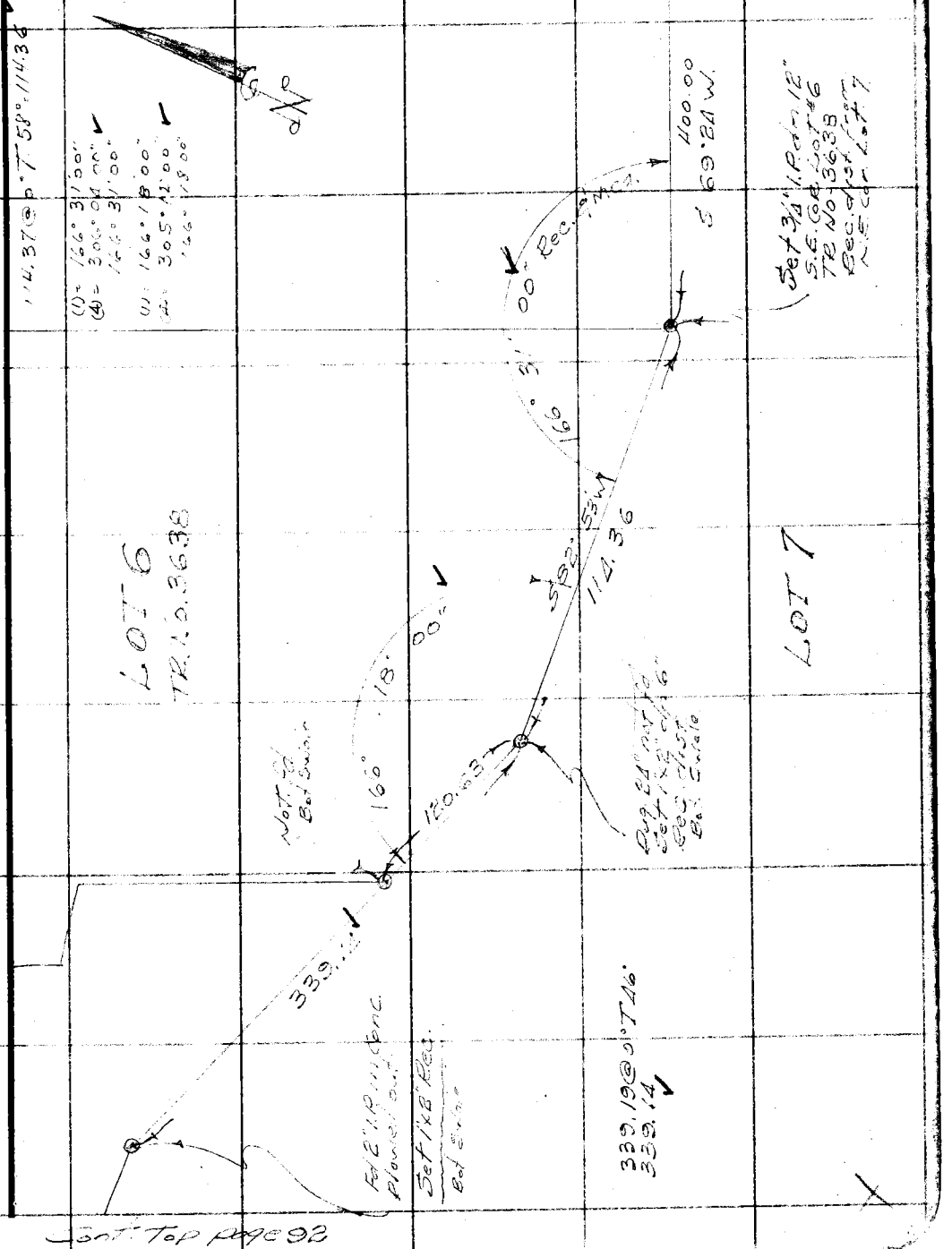

Note: Any Additions or Changes on This Sheet Must be Made or Circled in Red Ink With Date and Name of Person Making Change.

Do not extend notes this side of this line.

RETURN TO
LOS ANGELES COUNTY SURVEYOR
726 LOS ANGELES COUNTY
ENGINEERING BLDG.

76F309S S&E #247. 8-54

RETURN TO
LOS ANGELES COUNTY SURVEYOR
726 LOS ANGELES COUNTY
ENGINEERING BLDG.

Note: Any Additions or Changes on This Sheet Must be Made or Circled In Red Ink With Date and Name of Person Making Change.

Do not extend notes this side of this line.

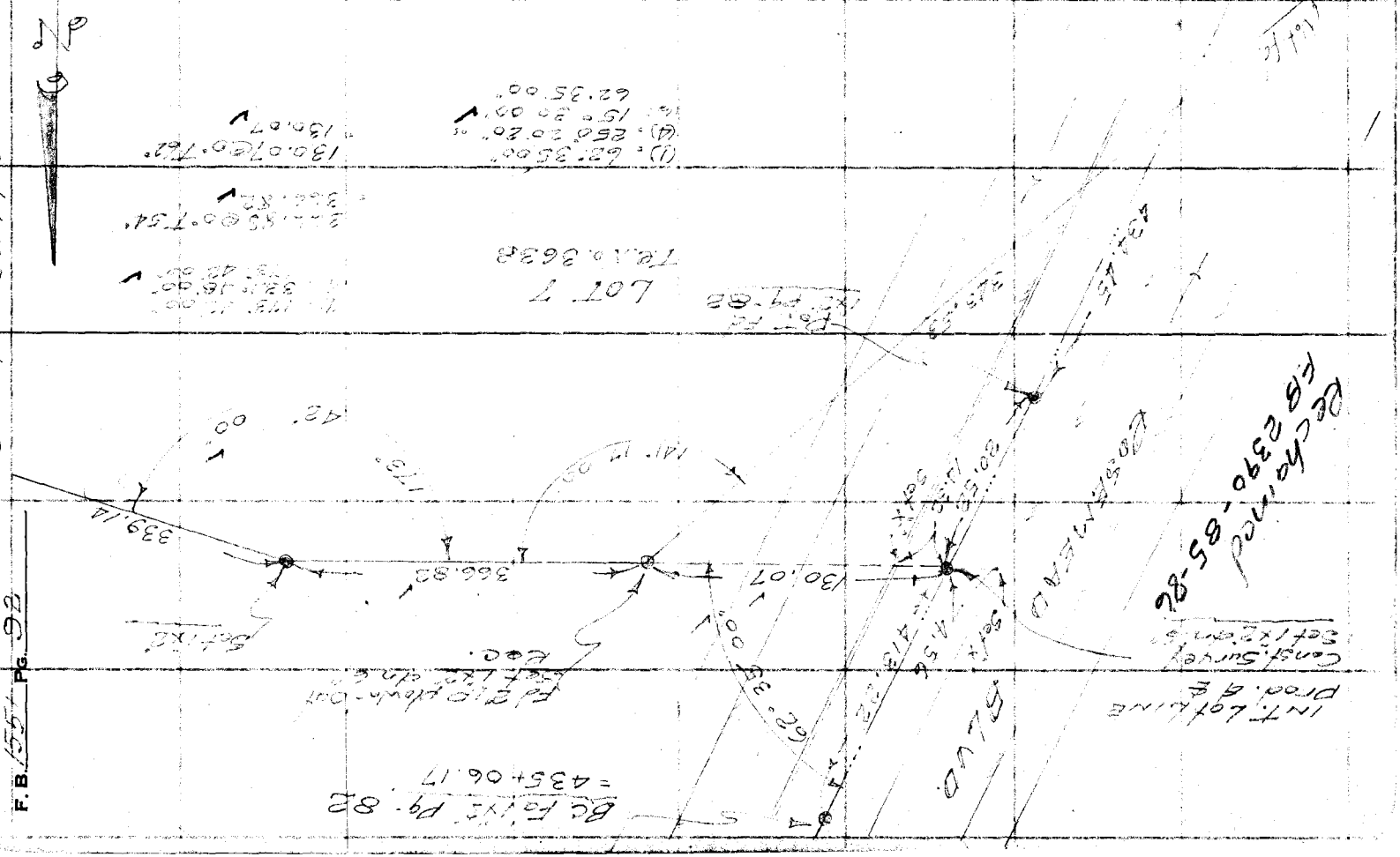

0054.90

F. B. 1554 PG. 93

Notes Ck'd by	Survey of Whittier Nar. Rec. Area
Map No.	W. O. Tape No. St'd. °F
Office Work	Surveyed by W.E. Braden
Checked	Notes W.E.B. Date 1/12-55
Date	Indexed A. C. Johnson 4-20-56

Pipe Line Loc.
for P.T. Sheet

J.N. 0054.90

Jan. 1955.

W.E. Braden
A.L. York
H.C. Hand

Note: Any Additions or Changes on This Sheet Must be Made in Red Ink With Date and Name of Person Making Change.

Do not extend notes this side of this line.

RETURN TO
LOS ANGELES COUNTY SURVEYOR
726 LOS ANGELES COUNTY
ENGINEERING BLDG.

76F3095 247 2-51

F.B. 1551 PG. 94

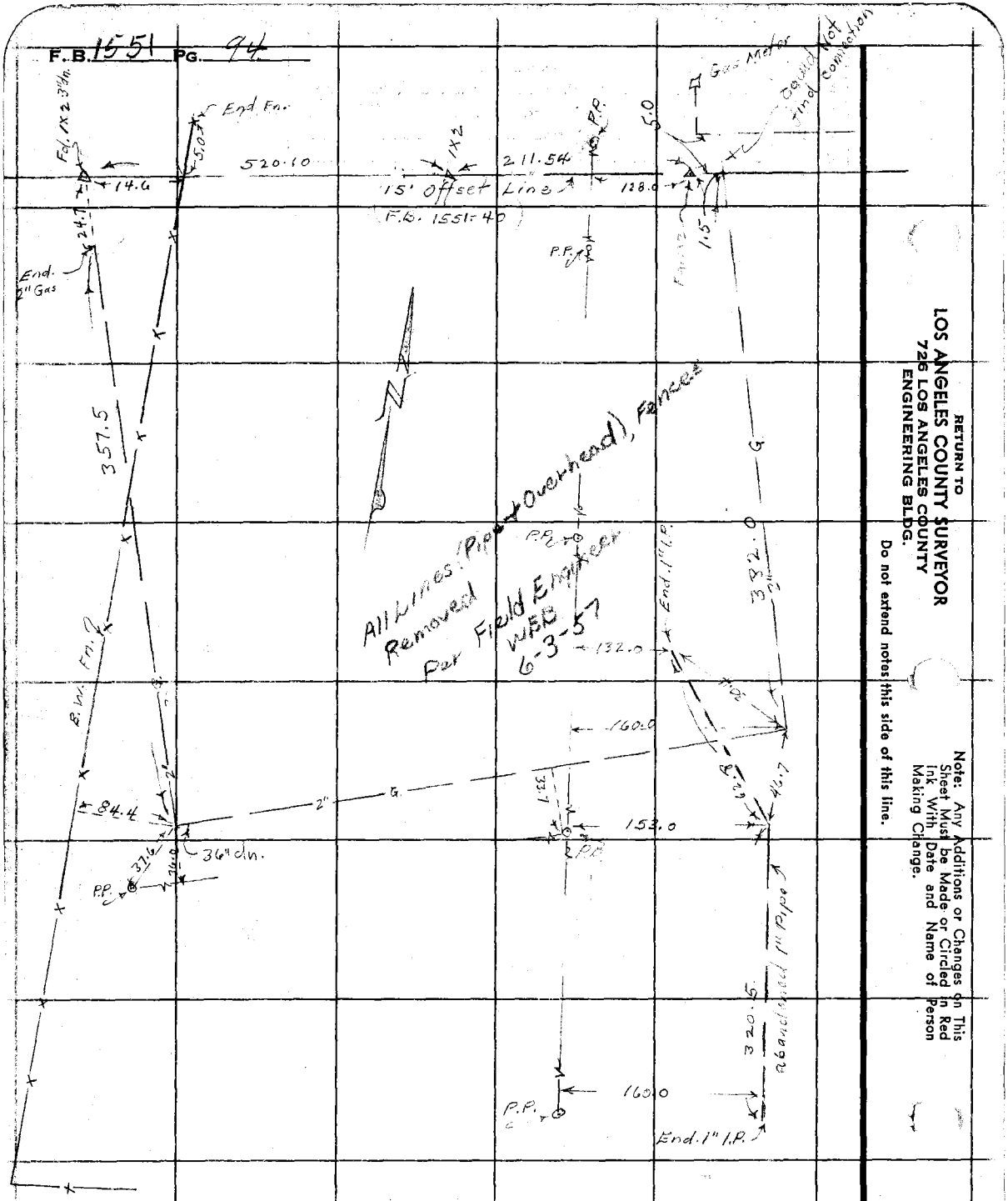

RETURN TO
LOS ANGELES COUNTY SURVEYOR
726 LOS ANGELES COUNTY
ENGINEERING BLDG.

Do not extend notes this side of this line.

Note: Any Additions or Changes on This Sheet Must be Made or Circled in Red Ink With Date and Name of Person Making Change.

Profile	Notes Red.	Plotted	Job No. 8821.01	Division No. 10	F. B. 1551	Pg. 95
No.	Date	Date	Survey of Whittier Narrows Recreation Area.			
X-Sec.	Notes Chkd.	Checked	Survey by D.E.H.	Notes A.R.B.	Date 6-17-55	
No.	Date	Date	Map No.	Indexed C. Johnson	Date 4-20-56	

J.N. 8821.01
Whittier Narrows Recreation Park

Proving & Slopes Stakes
of Coordinate Points of S.E.
Area - per File Map 65-50-2

Note:
Slope stakes set on
split of Angles - unless
other-wise noted.

Holmes
Bartlett
Drown
Martin

STATION	B. B.	H. I.	F. B.	ELEV.

NOTE: ANY ADDITIONS OR CHANGES ON THIS SHEET MUST BE MADE OR CIRCLED IN RED INK, WITH DATE AND NAME OF PERSON MAKING CHANGE.

PLEASE RETURN TO
LOS ANGELES COUNTY SURVEYOR
726 Los Angeles County Engineering Bldg.

Do not extend notes this side of this line.

76L298 S & E #307 9-54

76L298 S & E #307 9-54

PLEASE RETURN TO
LOS ANGELES COUNTY SURVEYOR
726 LOS ANGELES COUNTY ENGINEERING BLDG.

NOTE: ANY ADDITIONS OR CHANGES ON THIS SHEET MUST BE MADE OR CIRCLED IN RED INK, WITH DATE AND NAME OF PERSON MAKING CHANGE.

Do not extend notes this side of this line.

F. B. 1551 Pg. 96 Job No. 8621.01 Division No. 10 Notes Red. Plotted. No. Profile
Survey of Kilpatrick-Koepke Recreation Area Date. Date. No. X-Sec.
Survey by R.E.H. Notes A.F.B. Notes Chkd. Checked
Indexed E. C. Tolmson Date. Date. Date.

STATION	B. S.	H. I.	F. S.	ELEV.			
					Grade cut - Worsham Rd. 1200± from Rosemead. Edge of		
T.B.M #4-N				218.306 spk. W. side of & White stripe Marker in Orange Point (T.B.M. 26-W)			
	3.71	222.02					slope stakes on split
#25			47	213	208.00	9.3	Left 38.8 c-9.7
#26			43	2177	208.00	9.7	Left 39.6 c 9.9
#27			42	2178	208.00	9.8	Left 39.4 c 9.9
#28			45	2175	208.00	9.5	Left 38.4 c. 9.6
#29			46	2174	208.00	9.4	Left 38.5 c 9.6
T.P. 1X2			461	21741			
	3.48	220.81					Split of distance #29 & 30
#29A.			45	2164	208.00	8.4	Left 34 c.8.5
#30			50	2157	208.00	7.9	Left 31.6 c.7.9
#31			50	2159	208.00	7.9	Left 31.6 c.7.9
T.P. 1X2			450	21609			
	5.31	221.48					
#32			54	2161	208.00	8.1	Left 33.2 c 8.3
#33			49	2166	208.00	8.6	Left 34.4 c. 8.6
#34			42	2173	208.00	9.3	Left 35.2 c. 8.8
Split of stats #34A			40	2175	208.00	9.5	Left 38.0 c-9.5
#35			37	2178	208.00	9.8	Left 38.8 c. 9.7

76L298 S & E #307 9-54

PLEASE RETURN TO
LOS ANGELES COUNTY SURVEYOR
726 LOS ANGELES COUNTY ENGINEERING BLDG.

NOTE: ANY ADDITIONS OR CHANGES ON THIS SHEET MUST BE MADE OR CIRCLED IN RED INK, WITH DATE AND NAME OF PERSON MAKING CHANGE.

Do not extend notes this side of this line.

STATION	B. S.	H. I.	F. S.	ELEV.	Grade	out		Slope 4-1
#36		221 48						
T.P. 1x2			306	[illegible]				
	535	223 77						
#36			54	2184	208.00	10.4	[illegible]	40.8 C-10.2
#37			48	[illegible]	208.00	11.0	" "	44.8 C-11.2
#38			43	2195	208.00	11.5	" "	47.2 C-11.8
T.P. spk in [illegible]			195	221 82				
#39	404	225 86	59	220 00	[illegible]	12.00	left	51.2 C-12.8
#40 ✓			45	211 4	[illegible]	12.4	left	54.8 C-[illegible]
#41			45	211 4	208.00	13.4	left	56.0 C-14.0
#42 — out			55	220 4	208.00	12.4	left	51.6 C 12-9
42A [illegible]			62	219 7	208.00	[illegible]		
#43 [illegible]			64	[illegible]	[illegible]	11.7	left	[illegible] C-[illegible]
43			62	2197	[illegible]	11.5	" "	46.0 C-11.5
T.P. 1x2			645	219 41			" "	
	462	224 03					" "	
#44			50	2190	[illegible]	11.0	" "	46.0 C-11.5
#45			47	2193	[illegible]	11.3	" "	44.4 C-11.1
#46	[illegible]		53	2187	208.00	11.9 ✓	" "	42.8 C-10.7
#47	[illegible]		57	2183	208.00	10.3		44.8 C 11.2
#48			46	2191		11.4		45.[illegible] C 11.4

Profile Notes Red ____ Plotted ____ Job No. 8821.01 Division No. 10 F. B. 1551 Pg. 97
No. ____ Date ____ Date ____ Survey of Whittier Narrows Recreation Park
X-Sec. Notes Chkd. ____ Checked ____ Survey by D.E.H. Notes A.R.B. Date ____
No. ____ Date ____ Date ____ Map No. ____ Indexed Johnson Date ____

76L298 S & E #307 9-54

PLEASE RETURN TO
LOS ANGELES COUNTY SURVEYOR
726 LOS ANGELES COUNTY ENGINEERING BLDG.

NOTE: ANY ADDITIONS OR CHANGES ON THIS SHEET MUST BE MADE OR CIRCLED IN RED INK, WITH DATE AND NAME OF PERSON MAKING CHANGE.

Do not extend notes this side of this line.

F. B. 1551 Pg. 98 Job No. 8821.01 Division No. 10 Notes Red. Plotted Profile
Survey of Whittier Narrows Recreation P. Date Date No.
Survey by D.E.H. Notes A.R.B. Notes Chkd. Checked X-Sec.
Indexed C. Johnson Date Date Date No.

STATION	B. S.	H. I.	F. S.	ELEV.	Grade	cut		Slope-4-1
		224 03						44.0
#49			49	219 1	208.00	11.1	Left	C-11.0
#50			52	218 8	208.00	10.8	Left	43.2 C-10.8
#51			55	218 5	208.00	10.5	" "	42.8 C-10.7
#52			55	218 5	[illegible]	10.5	" "	42.8 C-10.7
#53			55	218 5	[illegible]	10.5	"	42.8 C-10.7
T.P. 1x2			531	218 72				
	464	223 36						
[illegible]			45	218 9	[illegible]	10.9	" "	44.4 C-11.1
#55			43	219 1	208.00	11.1	" "	44.8 C-11.2
#56			42	219 2	208.00	11.2	"	44.8 C-11.2
#57			42	219 2	208.00	11.2	" "	45.6 C-11.4
#58			46	218 8	208.00	10.8	" "	43.2 C-10.8
#59			48	218 6	208.00	10.6	" "	43.6 C-10.9
#60			46	218 8	208.00	10.8	" "	44.4 C-11.1
#61			40	219 4	208.00	11.4	" "	46.4 C-11.6
T.P. 2x2			401	219 35				
	416	[illegible]						
#62			40	219 5	208.00	11.5	" "	46.0 C-11.5
#63			35	220 0		12.0	" "	48.0 C-12.0
#64			37	219 8	208.00	11.8	" "	47.2 C-11.8

76L298 S & E #307 9-54

PLEASE RETURN TO
LOS ANGELES COUNTY SURVEYOR
726 Los Angeles County Engineering Bldg.

NOTE: ANY ADDITIONS OR CHANGES ON THIS SHEET MUST BE MADE OR CIRCLED IN RED INK, WITH DATE AND NAME OF PERSON MAKING CHANGE.

Do not extend notes this side of this line.

Profile Notes Red. Plotted Job No. 66210 Division No. 20 F. B. 1551 Pg. 99
No. Date Date Survey of W.O. Thier Narrows Recreation Park
X-Sec. Notes Chkd. Checked Survey by D.E.H. Notes A.J.S. Date
No. Date Date Map No. Indexed Johnson Date

STATION	B. S.	H. I.	F. S.	ELEV.	Grade		Size - Hub
		223.51					
#65			40	215	208.00	11.5	42.2 c - 11.2 31.0
65A			49	216	208.00	10.2	c - 10.5 43.5
#66			47	216	208.00	10.8	c - 10.5
#67	343	227.20	45	217		9.7	38.8 c - 9.7 36.8
#68			50	217		9.2	c - 9.2 34.8
#69			53	2169		8.7	c - 8.7 33.9
#70			58	2164		8.4	c 8.4 31.2
#71			64	2158	208.00	7.8	c 7.8
TP #1			640	21583			c
B.M. N- W-M-3	515 N	230.58	438	21620	W.M. #3 Elev 216.212 on Surface of Rivet in N. Face of Left 12" Vert. Post 1 one with Scribing on top. Set spike in road in conc. base S. side of Sta. 7 - F.B. 1551-65		
				21621			
	311	217.32					30.4
#72			39	2154		7.4 Left	c - 7.6 30.4
#73			10	2153		7.3 "	c - 7.4 Stakes set 90° from centerline
		Profile of Cut Off Line from #72 N. Wly. to Sta. 5 Marked for 208.00 Contour -					
72 A -			50	2143	208.00	6.3	

See Page 117 Revised Location.

76L298 S & E #307 9-54

PLEASE RETURN TO
LOS ANGELES COUNTY SURVEYOR
726 LOS ANGELES COUNTY ENGINEERING BLDG.

NOTE: ANY ADDITIONS OR CHANGES ON THIS SHEET MUST BE MADE OR CIRCLED IN RED INK, WITH DATE AND NAME OF PERSON MAKING CHANGE.

Do not extend notes this side of this line.

STATION	B. S.	H. I.	F. S.	ELEV.	Grade	Cuts		
		219 32						
72 B-			37	2156	208.00	7.6		
T.P. 1x2			370	215 62				
	39[illegible]	219 54						
72-C.			42	2153	208.00	7.3		
72-D-			46	2149	208.00	6.9		
72-E			44	2151	208.00	7.1		
72-F.			51	2144	208.00	6.4		
T.P. 1x2			503	214 51				
	39[illegible]	218 50						
72-G.			49	2136	208.00	5.6		
72-H.			48	2137	208.00	5.7		
72-I			40	2145	208.00	6.5		
T.P. 1x2			394	214 56				
	49[illegible]	219 52						
72-J			44	2151	208.00	7.1		
72-K			39	2158	208.00	7.8		
120- End of cut off line			32	2163	208.00	8.3	Left	30.4 stake - set 90 to 120
121			31	2164	208.00	8.4	" "	c-7.6 30.4 split of ∡
122			32	2163	208.00	8.3	" "	c-7.6 30.[illegible] set 90° to 121
T.P. 1x2			437	215 15			" "	c-7.5

F. B. 1551 PG. 100 Job No. 8021.01 Division No. 10 Notes Red ____ Plotted ____ Profile ____
Survey of Whittier Narrows Recreation Part Date ____ Date ____ No. ____
Survey by D.E.H. Notes A.R.B. Notes Chkd. ____ Checked ____ X-Sec. ____
Indexed C. Johnson Date ____ Date ____ Date ____ No. ____

76L298 S & E #307 9-54

PLEASE RETURN TO

LOS ANGELES COUNTY SURVEYOR

726 LOS ANGELES COUNTY ENGINEERING BLDG.

NOTE: ANY ADDITIONS OR CHANGES ON THIS SHEET MUST BE MADE OR CIRCLED IN RED INK, WITH DATE AND NAME OF PERSON MAKING CHANGE.

Do not extend notes this side of this line.

STATION	B. S.	H. I.	F. S.	ELEV.		
				215 15		
	717	232 32			Elev - 216.606	
T.B.M. #4 N			-21	218 31	Not shown to 1200 ± from Rosemead Fence [illegible] [illegible] Stripe Marked in Orange Paint (T.B.M. [illegible])	

Profile Notes Red. ____ Plotted ____ Job No. 8821-01 Division No. 10 F. B. 1551 P. 101

No. ____ Date ____ Date ____ Survey of Whittier Narrows Recreation Park

X-Sec. Notes Chkd. ____ Checked ____ Survey by D.E.H. Notes A.K.B. Date ____

No. ____ Date ____ Date ____ Map No. ____ Indexed Johnson Date ____

PG. 102

Job No. _____ Division No. _____ Notes Red. _____ Plotted _____ Profile

Survey of _____ Date _____ Date _____ No. _____

Survey by _____ Notes _____ Notes Chkd. _____ Checked _____ X-Sec.

Indexed _____ Date _____ Date _____ Date _____ No. _____

76L298 S & E #307 9-54

PLEASE RETURN TO

LOS ANGELES COUNTY SURVEYOR

726 LOS ANGELES COUNTY ENGINEERING BLDG.

NOTE: ANY ADDITIONS OR CHANGES ON THIS SHEET MUST BE MADE OR CIRCLED IN RED INK, WITH DATE AND NAME OF PERSON MAKING CHANGE.

Do not extend notes this side of this line.

STATION	B. S.	H. I.	F. S.	ELEV.

Profile	Notes Red.	Plotted	Job No. 8821.01	Division No. 10	F. B. 1551	Pg. 103
No.	Date	Date	Survey of Whittier Narrows Recreation Park			
X-Sec.	Notes Chkd.	Checked	Survey by D.E.H.	Notes A.R.B.	Date 6-27-55	
No.	Date	Date	Map No.	Indexed D. Johnson	Date	

J. N. 8821.01

Whittier Narrows Recreation Park

Profile & Slopes Stakes on Coordinate Points of N.E of Lake Area.

per Filemap 65-50-2

Note: slope stakes set on split of angles unless other wise noted

STATION	B. S.	H. I.	F. S.	ELEV.

NOTE: ANY ADDITIONS OR CHANGES ON THIS SHEET MUST BE MADE OR CIRCLED IN RED INK, WITH DATE AND NAME OF PERSON MAKING CHANGE.

PLEASE RETURN TO
LOS ANGELES COUNTY SURVEYOR
726 LOS ANGELES COUNTY ENGINEERING BLDG.

Do not extend notes this side of this line.

76L298 S & E #307 9-54

76L298 S & E #307 9-54

PLEASE RETURN TO
LOS ANGELES COUNTY SURVEYOR
726 LOS ANGELES COUNTY ENGINEERING BLDG.

NOTE: ANY ADDITIONS OR CHANGES ON THIS SHEET MUST BE MADE OR CIRCLED IN RED INK, WITH DATE AND NAME OF PERSON MAKING CHANGE.

Do not extend notes this side of this line.

F. B. 1551 Pg. 104 Job No. 5281.01 Division No. 20 Notes Red. Plotted
Survey of Walnut Ave. Nogales Reservation Road Date Date
Survey by DEH Notes 4-8-56. Notes Chkd. Checked
Indexed C. Johnson Date Date Date
Profile No. X-Sec. No.

STATION	B. S.	H. I.	F. S.	ELEV.	Grade	cuts		Slope - 4:1 - 1:2
				216 306	S.W.P.T.	Worsham Rd		Elev 216.306 pg-55
	390	222 21						
T.P. 1X2			6 97	215 24				
	505	220 39						
			568	214 41				
	303	217 64						
T.P. 1X2			311	214 53				
	229	216 82						
Stat #4			47	212.1	208.00	4.1	Left	17.6 slope set on c-4.4 90° to #4 + #5
" #5			50	211 8	208.00	3.8	Left	17.6 slope set on split + between #4 + #6 c-4.4
T.P. 1X2			438	212 44				
	478	217 22						
Stat #6			46	212 6	208.00	4.6	Left	20.0 slope set on split + between #5 + #7 c. 5.0
T.P. 1X2			406	213 16				
	237	215 53						
Stat #7			75	2080	208.00	Grade		Grade - in Ditch No Slope
T.P. 1X2			149	214 04				
	550	219 54						
Stat #8			50	214 5	208.00	6.5	Left	22.4 slope set on split + c-5.6

76L298 S & E #307 9-54

PLEASE RETURN TO
LOS ANGELES COUNTY SURVEYOR
726 LOS ANGELES COUNTY ENGINEERING BLDG.

NOTE: ANY ADDITIONS OR CHANGES ON THIS SHEET MUST BE MADE OR CIRCLED IN RED INK, WITH DATE AND NAME OF PERSON MAKING CHANGE.

Do not extend notes this side of this line.

Profile Notes Red. Plotted Job No. 55221-3 Division No. 10 F. B. 1551 Pg. 105
No. Date Date Survey of Mission Reservoir Pad A
X-Sec. Notes Chkd. Checked Survey by D.E.E. Notes 4.65 Date Feb 7-55
No. Date Date Map No. Inked Johnson Date

STATION	B. S.	H. I.	F. S.	ELEV.	Grade	cut		Slope = 1½ - 1	
		219 54					1X2 Stakes	27.6	1X2 Stakes slope set on
Stat #9			47	214 8	208.00	6.8	Left	C - 6.9	split of angle
								30.8	slope stake
Stat #10			38	2157	208.00	7.7	" "	C - 7.7	set on split "
								31.2	slope stakes set
Stat #11			37	2158	208.00	7.8	" "	C - 7.8	on split of "
								32.4	" " "
Stat #12			34	2161	208.00	8.1	" "	C 8.1	" " "
								34.0	
Stat #13			30	2165	208.00	8.5	" "	C - 8.5	" " "
T. P. 1X2			297	216 57					
"	567	222 24							
								36.8	slopes stakes set
Stat #14			53	2169	208.00	8.9	Left	C - 9.2	on split of Angle
								39.6	
Stat #15			48	217 4	208.00	9.4	" "	C - 9.9	" " "
								40.4	
Stat #16			47	2175	208.00	9.5	" "	C - 10.1	" " "
								41.2	
Stat #17			46	2176	208.00	9.6	" "	C - 10.3	" " "
								44.4	Nail & Tin -
Stat #18			49	2173	208.00	9.3	" "	C - 11.1	" " "
T. P. 1X2			500	217 24					
"	520	222 44						41.6	slopes Stake set on split
Stat #19			47	2177	208.00	9.7	" "	C - 10.4	Nail & Tin
								41.2	" " "
Stat #20			51	2173	208.00	9.3		C - 10.3	" " "
								41.4	Nail & Tin
Stat #21			48	2176	208.00	9.6		C 10.6	" " "
								41.6	Nail & Tin
#22	-		49	2175	208.00	9.5		C - 10.4	" " " "
								40.0	Nail & Tin
#23			46	217 8	208.00	9.8		C 10.0	" " " "

76L298 S & E #307 9-54

PLEASE RETURN TO
LOS ANGELES COUNTY SURVEYOR
726 LOS ANGELES COUNTY ENGINEERING BLDG.

NOTE: ANY ADDITIONS OR CHANGES ON THIS SHEET MUST BE MADE OR CIRCLED IN RED INK, WITH DATE AND NAME OF PERSON MAKING CHANGE.

Do not extend notes this side of this line.

STATION	B. S.	H. I.	F. S.	ELEV.	Grade	Cut		4-1 slope
		222 44						38.4 1X2 slope stakes set
Stat #24			50	2174	208.00	9.4	Left	C-9.6 on split of angle
			412	218 32	Elev 218.306	5	Witt	Worsham Rd pg-55

F. B. 1551 Pg. 106 Job No. 8821.01 Division No. 10 Notes Red. Plotted No. Date Date X-Sec.
Survey of Whittier Narrows Recreation Park Date Date
Survey by D.E. Holmes Notes A.R. Barilotti Notes Chkd. Checked No.
Indexed C. Johnson Date Date Date

Profile No. ____ X-Sec. No. ____

Notes Red. ____ Date ____ Plotted ____ Date ____ Job No. 6821.01 Division No. 10 F. B. 1551 Pg. 107

Notes Chkd. ____ Date ____ Checked ____ Date ____ Survey of Whittier Narrows Rec. Park

Survey by D.E.# & C. Johnson Notes A.R.B Date 6-28-65

Map No. ____ Indexed ____ Date ____

J.N. - 6821.01

Whittier Narrows Recreation Park

Profilet Slopes Stakes

of Coordinate Points of N.W'ly Late

Area per File Map 65-50-2

Note:-

Slope stakes set on split of angles unless other wise noted.

STATION	B.S.	H.I.	F.S.	ELEV.

NOTE: ANY ADDITIONS OR CHANGES ON THIS SHEET MUST BE MADE OR CIRCLED IN RED INK, WITH DATE AND NAME OF PERSON MAKING CHANGE.

Do not extend notes this side of this line.

PLEASE RETURN TO
LOS ANGELES COUNTY SURVEYOR
726 Los Angeles County Engineering Bldg.

76L298 S & E #307 9-54

76L298 S & E #307 9-54

PLEASE RETURN TO
LOS ANGELES COUNTY SURVEYOR
726 LOS ANGELES COUNTY ENGINEERING BLDG.

NOTE: ANY ADDITIONS OR CHANGES ON THIS SHEET MUST BE MADE OR CIRCLED IN RED INK, WITH DATE AND NAME OF PERSON MAKING CHANGE.

Do not extend notes this side of this line.

Profile
F. B. 1551 Pg. 108 Job No. 8821.01 Division No. 10 Notes Red. Plotted
Survey of Walnut Avenue San Pac. Date 6-28-55 Date No.
Survey by D.E.H. Notes A.R.B. Notes Chkd. Checked X-Sec.
Indexed C. Johnson Date Date Date No.

STATION	B. S.	H. I.	F. S.	ELEV.				
N 4,126,000					Grade cut			
E 4,270,000				214.475	Top C.S. Mon (Flush) pg 71 Marked N- 126,000 E 270,000 RE #63 (ctr Brasscap)			
	287.	217.35			Elev - 214.475			
T.P. 1X2			1.93	215.42				1 1/2 Stakes
	514	220.56						
#158			63	2143	208.00	6.3	Left	30.4 90° to 157 C-7.6
#157			50	2156	208.00	7.6	" "	31.2 7.8
#156			46	2160	208.00	8.0	" "	32.4 8.1
T.P. 1X2			4.44	216.12				
	439	220.51						
#155			128	2077	208.00	"F 0.3"	Left	29.6 C-7.4
#154			71	2134	208.00	5.4	" "	26.4 C 6.6
T.P. 1X2			505	215.46				
	382.	219.28						
#153			69	2124	208.00	4.4	Left	26.0 C-6.5
#152			60	2133	208.00	5.3		25.2 C-6.3
T.P. Bt Spk in Post			417	215.11		W. of #152		
	360.	218.71						
#151			66	2121	208.00	4.1		22.4 C-5.6
#150			64	2123	208.00	4.3		20.8 C-5.2
#149			66	2121	208.00	4.1		18.8 C-4.7
#148			68	2119	2	3.9		19.2 C-4.8

76L298 S & E #307 9-54

PLEASE RETURN TO
LOS ANGELES COUNTY SURVEYOR
726 LOS ANGELES COUNTY ENGINEERING BLDG.

NOTE: ANY ADDITIONS OR CHANGES ON THIS SHEET MUST BE MADE OR CIRCLED IN RED INK, WITH DATE AND NAME OF PERSON MAKING CHANGE.

Do not extend notes this side of this line.

STATION	B. S.	H. I.	F. S.	ELEV.	Grade	Cut		
		218 71						
T.P. 1x2			558	213 13				
	352	216 65						15.6 90° to #148
#147.			58	2109	208.00	2.9		C-3.9 Stope Stake
T.P. 1x2			492	211 73				
	907	220 80						
			248	218 32	Elev 218.306 S.W.&T Worsham Rd - Pg 55			

Profile Notes Red. Plotted Job No. 882 #01 Division No. 10 F. B. 1551 Pg. 109
No. Date Date Survey of Whittier Narrows Recreation Park
X-Sec. Notes Chkd. Checked Survey by D.E.H. Notes A.R.B. Date 6-29-55
No. Date Date Map No. Indexed Johnson Date

F. B. 1551 Pg. 110 | 8821.01 Job No. | Division No. 10 | Notes Red. | Plotted | Profile

Survey of Whittier Narrows Recreation Park | Date 6-29-55 | Date | No.

Survey by D.E.H. | Notes A.R.B | Notes Chkd. | Checked | X-Sec.

Indexed | Date | Date | Date | No.

STATION	B. S.	H. I.	F. S.	ELEV.
				Grade Cut
				4-1 Slope

76L298 S & E #307 9-54

PLEASE RETURN TO

LOS ANGELES COUNTY SURVEYOR

726 LOS ANGELES COUNTY ENGINEERING BLDG.

NOTE: ANY ADDITIONS OR CHANGES ON THIS SHEET MUST BE MADE OR CIRCLED IN RED INK, WITH DATE AND NAME OF PERSON MAKING CHANGE.

Do not extend notes this side of this line.

F. B. 1551 Pg. 111

Profile No. ____ Notes Red. ____ Plotted ____ Job No. 8821.01 Division No. ____

X-Sec. No. ____ Date ____ Date ____ Survey of Whittier Narrows Rec. Area

Notes Chkd. ____ Checked ____ Survey by G. Foster Notes Porter Date 7-5-55

Date ____ Date ____ Map No. ____ Indexed A. G. Johnson Date ____

Profile & Slope Stakes

West Side of North Lake

Set for Chas. J Rounds Co. Permit

Porter Foster

7-5-55

STATION	B. S.	H. I.	F. S.	ELEV.

Do not extend notes this side of this line.

NOTE: ANY ADDITIONS OR CHANGES ON THIS SHEET MUST BE MADE OR CIRCLED IN RED INK, WITH DATE AND NAME OF PERSON MAKING CHANGE.

PLEASE RETURN TO
LOS ANGELES COUNTY SURVEYOR
726 Los Angeles County Engineering Bldg.

76L298 307 8-53

76L298 307 8-53

PLEASE RETURN TO

LOS ANGELES COUNTY SURVEYOR

726 LOS ANGELES COUNTY ENGINEERING BLDG.

NOTE: ANY ADDITIONS OR CHANGES ON THIS SHEET MUST BE MADE OR CIRCLED IN RED INK, WITH DATE AND NAME OF PERSON MAKING CHANGE.

Do not extend notes this side of this line.

F. B. 1551 Pg. 112 Job No. 18210 Division No. Notes Red. Plotted Profile No.

Survey of Valley Blvd Narrows Rec. Area Date Date X-Sec. No.

Survey by T. Yeskie & Notes Gardner Notes Chkd. Checked

Indexed C. Johnson Date Date Date

STATION	B. S.	H. I.	F. S.	ELEV.	GRADE	Cut / Fill	Left	Slope 4:1 on Spl. to ℄
BM #3-N	6 128	217 093		210 965	Rosemead Blvd 2.2 mile 0.6 mi. N. of San Gabriel Blvd. Set in Head wall 55 ft. S. of ℄ of Spl. in Lead in N. end cons. Head wall Page 559/61			
T.P.			3 284	213 809				
	3 800	217 669			Removed 3-15-55			
T.B.M. Set.			5 693	211 976	3/4" I.P. in 6" Pipe 34 : N. 4,186,000 E. 4,269,000 ASSUMED No Elev.			
	7 38	219 36						
# 171			48	214 6	208.00	C 6.6	C 5.6 / 22.4	
# 172			32	216 2	"	C 8.2	C 7.2 / 28.8	
# 173			27	216 7	"	C 8.7	C 8.1 / 32.4	
# 174			21	217 3	"	C 9.3	C 9.0 / 36.0	
# 175			18	217 6	"	C 9.6	C 9.6 / 38.4	
# 176			18	217 6	"	C 9.6	C 9.5 / 38.0	
# 177			15	217 9	"	C 9.9	C 9.3 / 37.2	
# 178			14	218 0	"	C 10.0	C 9.5 / 38.0	
T.B.M.			7 38	211 98	✓	above		
"				211 976	TBM	"		
	5 855	217 831						
T.P.			4 130	213 701				
	2 035	217 736						
BM #3-N			7 477	210 259	Elev = 210.365 above.			

8821.0'

F. B. 1551 Pg. 113

Profile No. | Notes Red. | Plotted | Job No. | Division No.

X-Sec. No. | Notes Chkd. | Checked | Survey by G. Porter Notes Porter Date 7-22-55 | Map No. | Indexed A. C. Johnson Date

Survey of WHITTIER NARROWS REC. AREA

PROFILE of Slope Stakes
West Side of So LAKE
Sta # 73 to Sta # 119 -
PERMIT No 4 - MOJAVE CO.
Letter - 7-20-55

Porter & Party

STATION	B. S.	H. I.	F. S.	ELEV.

Do not extend notes this side of this line.

NOTE: ANY ADDITIONS OR CHANGES ON THIS SHEET MUST BE MADE OR CIRCLED IN RED INK, WITH DATE AND NAME OF PERSON MAKING CHANGE.

PLEASE RETURN TO
LOS ANGELES COUNTY SURVEYOR
726 Los Angeles County Engineering Bldg.

76L298 307 8-53

76L298 307 8-53

PLEASE RETURN TO

LOS ANGELES COUNTY SURVEYOR

726 LOS ANGELES COUNTY ENGINEERING BLDG.

NOTE: ANY ADDITIONS OR CHANGES ON THIS SHEET MUST BE MADE OR CIRCLED IN RED INK, WITH DATE AND NAME OF PERSON MAKING CHANGE.

Do not extend notes this side of this line.

STATION	B. S.	H. I.	F. S.	ELEV.	GRADE	Cut/Fill	LEFT	Slope 4:1 on Split of ∡
BM. W.N. #3	2 37	218 58		216 212	Fd Spkin Lead Conc base So Side blow off Stack Page 65			
# 73-A			3 5	215 1	208.00	C 7.1	C 7.3 / 29.2	
# 73-B			3 3	214 8	"	C 6.8	C 6.9 / 27.6	
# 73-C			4 1	214 5	"	C 6.5	C 6.8 / 27.2	
# 73-D			4 2	214 4	"	C 6.4	C 6.5 / 26.0	
# 74			4 3	214 3	"	C 6.3	C 6.6 / 26.4	
# 75			4 4	213 9	"	C 5.9	C 6.3 / 25.2	
# 76			5 1	213 5	"	C 5.5	C 6.1 / 24.4	
# 77			6 2	212 4	"	C 4.4	C 3.9 / 15.6	
T.P.			5 28	213 30				1"x2"
	5 03	218 38						
# 78			4 4	212 0	"	C 6.0	C 5.8 / 23.2	
# 79			4 5	213 9	"	C 5.9	C 6.1 / 24.4	
# 80			4 6	213 8	"	C 5.8	C 5.8 / 23.2	
# 81			4 9	213 5	"	C 5.5	C 5.5 / 22.0	
# 82			4 7	213 7	"	C 5.7	C 5.5 / 22.0	
# 83			4 7	213 7	"	C 5.7	C 4.6 / 18.4	
# 84			4 7	213 7	"	C 5.7	C 5.6 / 22.4	
# 85			5 2	213 2	"	C 5.2	C 4.7 / 18.8	
# 86			5 7	212 7	"	C 4.7	C 3.9 / 15.6	
T.P.			5 70	212 68				1"x1" = 86

F. B. 1551 Pg. 114 Job No. 8821.01 Division No. Notes Red. Plotted Profile

Survey of Whittier Narrows Rec Area Date Date No. X-Sec.

Survey by G. Porter Notes Porter Notes Chkd. Checked

Indexed C. Johnson Date Date Date No.

76L298 307 8-53

PLEASE RETURN TO
LOS ANGELES COUNTY SURVEYOR
726 LOS ANGELES COUNTY ENGINEERING BLDG.

NOTE: ANY ADDITIONS OR CHANGES ON THIS SHEET MUST BE MADE OR CIRCLED IN RED INK, WITH DATE AND NAME OF PERSON MAKING CHANGE.

Do not extend notes this side of this line.

STATION	B. S.	H. I.	F. S.	ELEV.	GRADE	Cut/Fill	LEFT	Slope 4:1 Split of ∡
T.P.	4 27	217 05		212 68				[illegible] 86
# 87			5 0	212 0	208.00	C 4.0	C 3.2 / 12.8	@ [illegible] E side
# 88			5 2	211 8	"	C 3.8	C 3.4 / 13.6	" " " " W side
# 89			4 6	212 4	"	C 4.4	C 4.3 / 17.2	
# 90			4 5	212 5	"	C 4.5	C 4.5 / 18.0	
# 91			4 3	212 7	"	C 4.7	C 4.5 / 18.0	
# 92			4 3	212 7	"	C 4.7	C 4.6 / 18.4	
# 93			4 5	212 5	"	C 4.5	C 4.4 / 17.6	
# 94			4 7	212 3	"	C 4.3	C 4.3 / 17.2	
# 95			5 0	212 0	"	C 4.0	C 4.1 / 16.4	
# 96			5 0	212 0	"	C 4.0	C 3.9 / 15.6	
# 97			5 1	211 9	"	C 3.9	C 3.7 / 14.8	
T.P. in			5 25	211 80	—			[illegible]
	4 45	216 25						
# 98			4 4	211 8	"	C 3.8	C 3.6 / 14.4	
# 99			4 6	211 6	"	C 3.6	C 3.6 / 14.4	
# 100			4 8	211 4	"	C 3.4	C 3.6 / 14.4	
# 101			4 8	211 4	"	C 3.4	C 3.4 / 13.6	
# 102			4 9	211 3	"	C 3.3	C 3.2 / 12.8	
# 103			5 1	211 1	"	C 3.1	C 3.1 / 13.4	
# 104			4 [illegible]	211 [illegible]	"	C 3.3	C 3.2 / 12.8	

Revised Location 12-22-58 See Page 285

Profile Notes Red. ____ Plotted ____ Job No. 88210 Division No. ____ F. B. 1551 Pg. 115
No. ____ Date ____ Date ____ Survey of Whittier Narrows Rec Area
X-Sec. Notes Chkd. ____ Checked ____ Survey by G. Porter Notes Peter Date 7-22-55
No. ____ Date ____ Date ____ Map No. ____ Indexed C. Johnson Date ____

76L20 307 8-53

PLEASE RETURN TO
LOS ANGELES COUNTY SURVEYOR
726 LOS ANGELES COUNTY ENGINEERING BLDG.

NOTE: ANY ADDITIONS OR CHANGES ON THIS SHEET MUST BE MADE OR CIRCLED IN RED INK, WITH DATE AND NAME OF PERSON MAKING CHANGE.

Do not extend notes this side of this line.

F. B. 1551 Pg. 116 Job No. 8821.01 Division No. Notes Red. Plotted No.
Survey of Whittier Narrows Rec. Area Date Date No.
Survey by G. Foster & Notes Pat. to U.S. Notes Chkd. Checked X-Sec.
Indexed C. Johnson Date Date Date Profile

STATION	B. S.	H. I.	F. S.	ELEV.	Grade	Cut/Fill	Left	Right
125		216 25	1 5	1 1	20800	C 5.4	C 5.4 9.6	
TP			2 [illegible]	2 [illegible]	"			
	5 13	3 5 13						
106			5 3	2 0	"	C 3.0	C 3.1 3.7	✓
107			5 1	1 9	"	C 1.8	C 1.7 6.8	✓
108			4 6	2 1	"	C 1.7	C 1.6	✓
109			5 4	2 1	"	C 1.9	C 1.8 5.8	✓
110			5 0	2 3	"	C 2.3	C 2.1 5.2	✓
111			4 4	2 1	"	C 2.2	C 2.2 6.0	✓
112			3 1	2 1	"	C 3.0	C 3.0 7.5	✓
TP			1 82	2 1	16			
	6 48	219 14						
113			6 6	2 1	5	C 4.5	C 4.7 7.8	✓
114			5 7	2 1	4	C 5.4	C 5.7 8.6	✓
115			4 9	2 1	2	C 6.2	C 6.1 9.4	✓
116			4 6	2 1	5	C 6.5	C 6.3 25.6	✓
117			4 6	2 1	5	C 6.5	C 6.5 10.5	
TP			4 51	2 1	57			
	5 11	3 20 23						
118			52	2 1	5 1	C 7.1	C 7.3 8.6	✓
119			4 9	2 1	4	C 7.4	C 7.3 9.3	✓ Cont. 99.100.

76L298 307 8-53

PLEASE RETURN TO
LOS ANGELES COUNTY SURVEYOR
726 LOS ANGELES COUNTY ENGINEERING BLDG.

NOTE: ANY ADDITIONS OR CHANGES ON THIS SHEET MUST BE MADE OR CIRCLED IN RED INK, WITH DATE AND NAME OF PERSON MAKING CHANGE.

Do not extend notes this side of this line.

STATION	B. S.	H. I.	F. S.	ELEV.	GRADE	Cut/Fill	Left.	
T.P.		220 28	4 03	216 25	ixi			
	5 72	221 97						
TBM #4-N			3 64	218 33	Fd cut spk, w/ T. & white stripe Painted TBM Elev = 218.306 page 55			26-W
"Revised Location" & Slope Stakes Station 62 100' Fwd. to 66 - 7-25-55								
B.M.	3 60	224 42		220 819	C Smoot Pg - 68 - 55			N = 4,124,000 E = 4,271,000
#(62-A)			5 5	219 9	208.00	C 10.9	C 10.9 / 43.6	54.6 chords Set Radial
#(62-B)			5 5	219 [illegible]	"	C 10.9	C 10.9 / 43.6	
#(63)			4 7	219 7	"	C 11.7	C 11.8 / 43.2	Radial
#(63-A)			4 6	219 8	"	C 11.8	C 11.7 / 46.8	
#(63-B)			5 1	219 3	"	C 11.3	C 11.1 / 44.4	
#(63-C)			5 3	219 1	"	C 11.1	C 10.8 / 43.2	
#(65-A)			5 5	218 9	"	C 10.9	C 10.4 / 41.6	- Spk of [illegible]
#(65-B)			[illegible]	215 5	"	[illegible]	C 10.5 / 42.[illegible]	[illegible]

Cont. Page 99

Profile Notes Red. ____ Plotted ____ Job No. 882101 Division No. ____ F. B. 1551 Pg. 117
No. ____ Date ____ Date ____ Survey of Whittier Narrows Rec. Area
X-Sec. Notes Chkd. ____ Checked ____ Survey by G. Peter Notes Peter Date 7-21-55
No. ____ Date ____ Date ____ Map No. ____ Indexed Johnson Date ____

F. B. 1551 Pg. 118

Job No. Division No. Notes Red. Plotted Profile

Survey of Date Date No.

Survey by Notes Notes Chkd. Checked X-Sec.

Indexed Date Date Date No.

STATION	B. S.	H. I.	F. S.	ELEV.

76L298 307 8-53

PLEASE RETURN TO

LOS ANGELES COUNTY SURVEYOR

726 Los Angeles County Engineering Bldg.

NOTE: ANY ADDITIONS OR CHANGES ON THIS SHEET MUST BE MADE OR CIRCLED IN RED INK, WITH DATE AND NAME OF PERSON MAKING CHANGE.

Do not extend notes this side of this line.

76L298 307 8-53

PLEASE RETURN TO
LOS ANGELES COUNTY SURVEYOR
726 LOS ANGELES COUNTY ENGINEERING BLDG.

NOTE: ANY ADDITIONS OR CHANGES ON THIS SHEET MUST BE MADE OR CIRCLED IN RED INK. WITH DATE AND NAME OF PERSON MAKING CHANGE.

Do not extend notes this side of this line.

STATION	B. S.	H. I.	F. S.	ELEV.		
	ELEV. OF WATER Level in EXCAV. of LAKE 8-26-55					
BM	6 61	222 60		215 989	B.M. C.S. MON. Pg-40-70 = N-125,000 E-270,000 Elev = 215.989	
T.P			11 72	210 88	"	
	[illegible]	214 09				
TBM			6 00	208 00	Set C S MON. Elev. 208.00 No End	See Page 120
			[illegible]	203 [illegible]	[illegible]	
TBM	[illegible] 99	210 99		208 00		
			11 90	206 00	Set C S MON Elev. 206.00 So End	
			7 8	203 2	Water Level So End	
TBM	9 53	215 53		206 00		
T.P.			0 67	214 86	"	
	5 86	220 72				
			4 57	216 15	B.M. WN #3 Pg-65 Elev. 216.212	
					Permit No 1	

Profile Notes Red. ____ Plotted ____ Job No. 8821.01 Division No. ____ F. B. 155' Pg. 119
No. ____ Date ____ Date ____ Survey of Whittier Narrow
X-Sec. Notes Chkd. ____ Checked ____ Survey by G. Foster Notes Foster Date 8-26-55
No. ____ Date ____ Date ____ Map No. ____ Indexed Johnson Date ____

F. B. 1551 Pg. 120 | Job No. 8821.01 | Division No. | Notes Red. | Plotted | Profile

Survey of Whittier Narrows Rec Area | Date | Date | No.

Survey by G. Baker Notes Baker | Notes Chkd. | Checked | X-Sec.

Indexed A. C. Johnson Date | Date | Date | No.

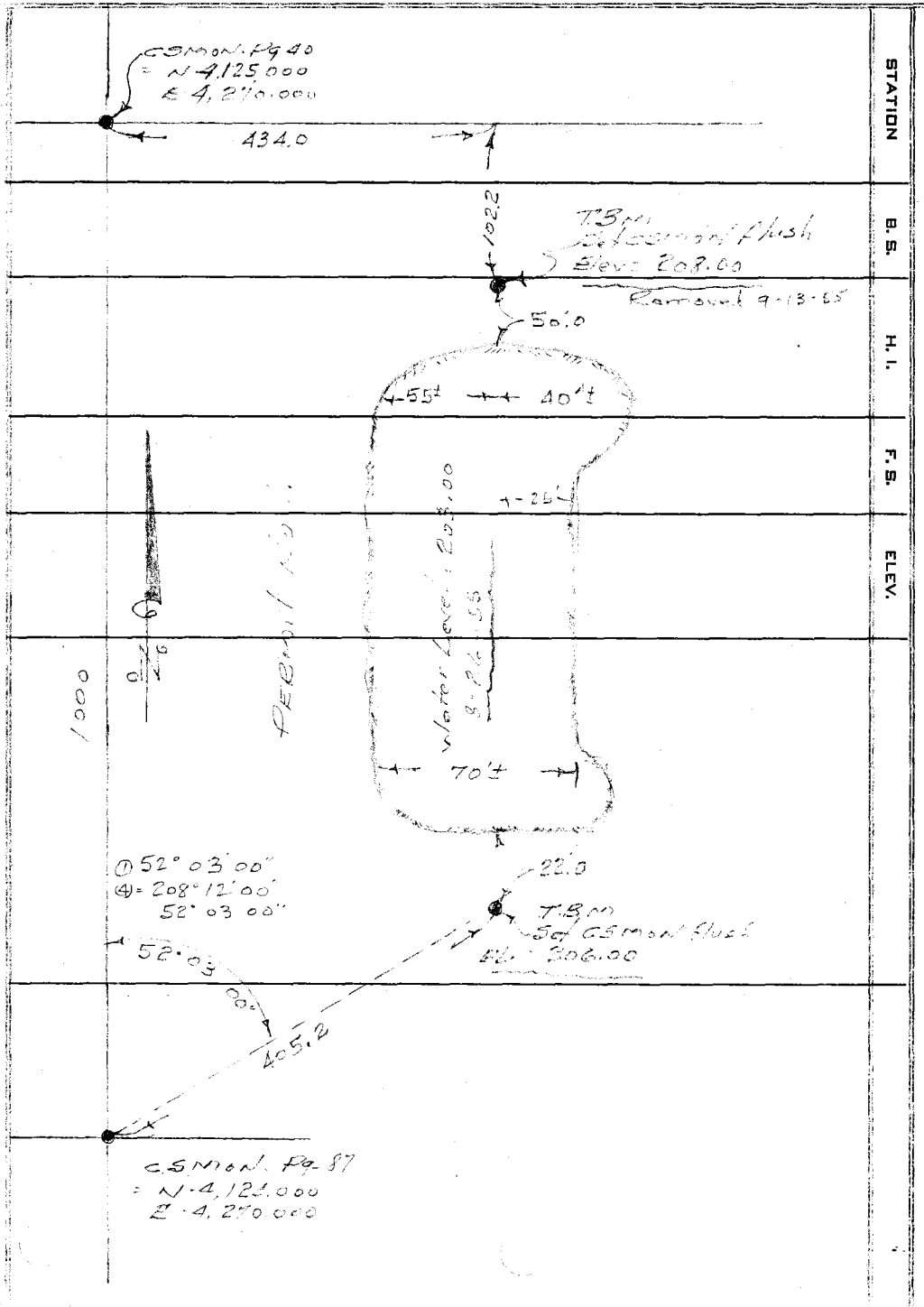

761.298 307 8-53

PLEASE RETURN TO
LOS ANGELES COUNTY SURVEYOR
726 Los Angeles County Engineering Bldg.

Do not extend notes this side of this line.

NOTE: ANY ADDITIONS OR CHANGES ON THIS SHEET MUST BE MADE OR CIRCLED IN RED INK, WITH DATE AND NAME OF PERSON MAKING CHANGE.

76L298 307 8-53

PLEASE RETURN TO
LOS ANGELES COUNTY SURVEYOR
726 LOS ANGELES COUNTY ENGINEERING BLDG.

NOTE: ANY ADDITIONS OR CHANGES ON THIS SHEET MUST BE MADE OR CIRCLED IN RED INK, WITH DATE AND NAME OF PERSON MAKING CHANGE.

Do not extend notes this side of this line.

Profile Notes Red. Plotted. Job No. 8221.01 Division No.
No. Date. Date. Survey of Whittier Arroyo
X-Sec. Notes Chkd. Checked. Survey by Gilbert R. Notes Porter Date 8-29-55
No. Date. Date. Map No. Traced Johnson Date 4-20-56

F. B. 1551 Pg. 121

STATION	B. S.	H. I.	F. S.	ELEV.	
					Elev. Flow Line Concrete Box Culvert at Slough under Rosemead Blvd. East Side. 8-29-55
BM #3-N	1 635	211 90		210 265	Fd Boat Spk. in Lead No End Conc. Headwall Page 55.
			9 31	202 59	: flow Line Top Conc. floor
			8 70	203 20	: water level in Slough
			3 37	208 53	: Roof of Conc Box Culvert
			1 66	210 24	top Headwall
BM #3-N			1 635	210 265	BM #3N

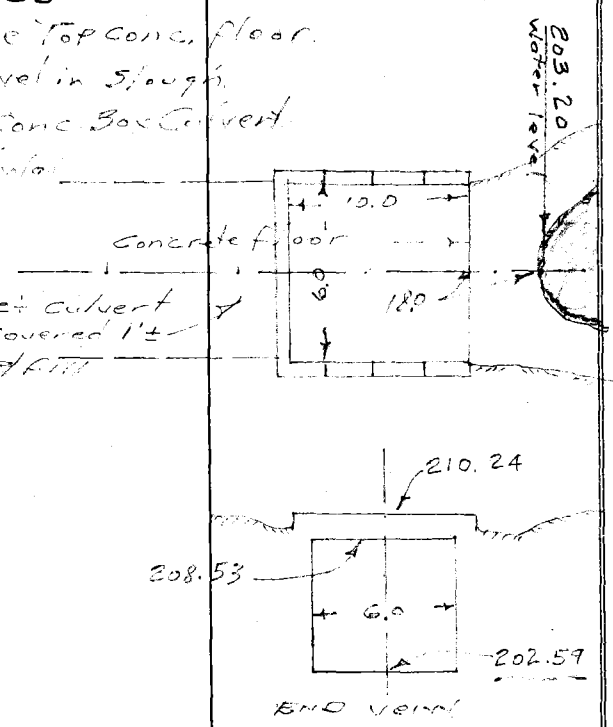

76L298 307 8-53

PLEASE RETURN TO
LOS ANGELES COUNTY SURVEYOR
726 LOS ANGELES COUNTY ENGINEERING BLDG.

NOTE: ANY ADDITIONS OR CHANGES ON THIS SHEET MUST BE MADE OR CIRCLED IN RED INK, WITH DATE AND NAME OF PERSON MAKING CHANGE.

Do not extend notes this side of this line.

STATION	B. S.	H. I.	F. S.	ELEV.	
Elev. For Permit #3					
BM #3-N	8310	218 515		21[illegible] 265	Boat spk in Lead No end conc. H.W. Box Culvert Pg. 55
T.P.			4 768	213 807	12"
	4 201	218 008			Reset C.E. mon over C.S. mon 3-6-56
T.B.M.			6 620	~~211 388~~	C.S. mon. dn 12" Page 34: N-126.000 E-269.000 ~~215.770~~ New Elev.
	6 304	217 692			
T.B.M.			3 692	214 00	Set C.S. mon. So end of Pit. = N= 126,165.2 E= 269,000 ±
			12 [illegible]	205 6	Water Level in pit
TBM			6 304	21[illegible] 388	
"New Elev. on C.S. mon. - N-126,000 E 269,000" - 1-5-56					
T.B.M.	8 765	220 153		211 388	C.S. mon.
			[illegible]	~~[illegible]~~	~~"C.S. mon."~~ ~~1-5-56~~
mon. Reset due to New Grades -					
			4 036	216 117	E stand

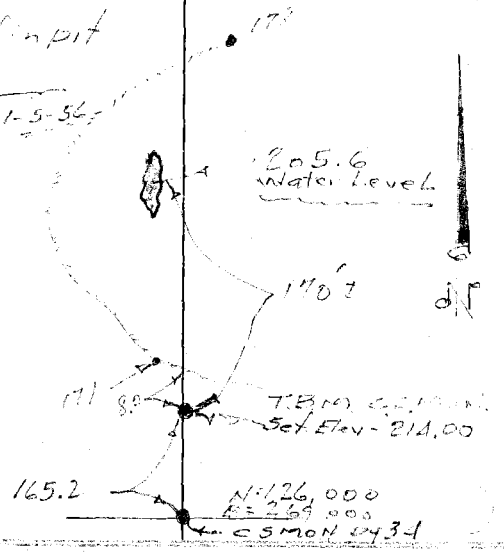

F. B. 1551 Pg. 122

Job No. 8821.01 Division No. ____ Notes Red. ____ Plotted ____ Profile

Survey of Whittier Narrows Rec. Area Date ____ Date ____ No. ____

Survey by G. Porter Notes Porter Notes Chkd. ____ Checked ____ X-Sec.

Indexed C. Johnson Date ____ Date ____ Date ____ No. ____

76L298 307 8-53

PLEASE RETURN TO
LOS ANGELES COUNTY SURVEYOR
726 LOS ANGELES COUNTY ENGINEERING BLDG.

NOTE: ANY ADDITIONS OR CHANGES ON THIS SHEET MUST BE MADE OR CIRCLED IN RED INK, WITH DATE AND NAME OF PERSON MAKING CHANGE.

Do not extend notes this side of this line.

STATION	B. S.	H. I.	F. S.	ELEV.	
	Elev. Water Level Permit #2 No Site Worsham Rd				
BM #26W	2.49	220.80		218.306	BM #26W Fd Set Pg-55-65
T.B.M. Set			4.80	216.00	Set 1"x2" Westerly End Pit
			15.7	205.1	Water level 8-26-55
			2.49	218.31	BM 26W

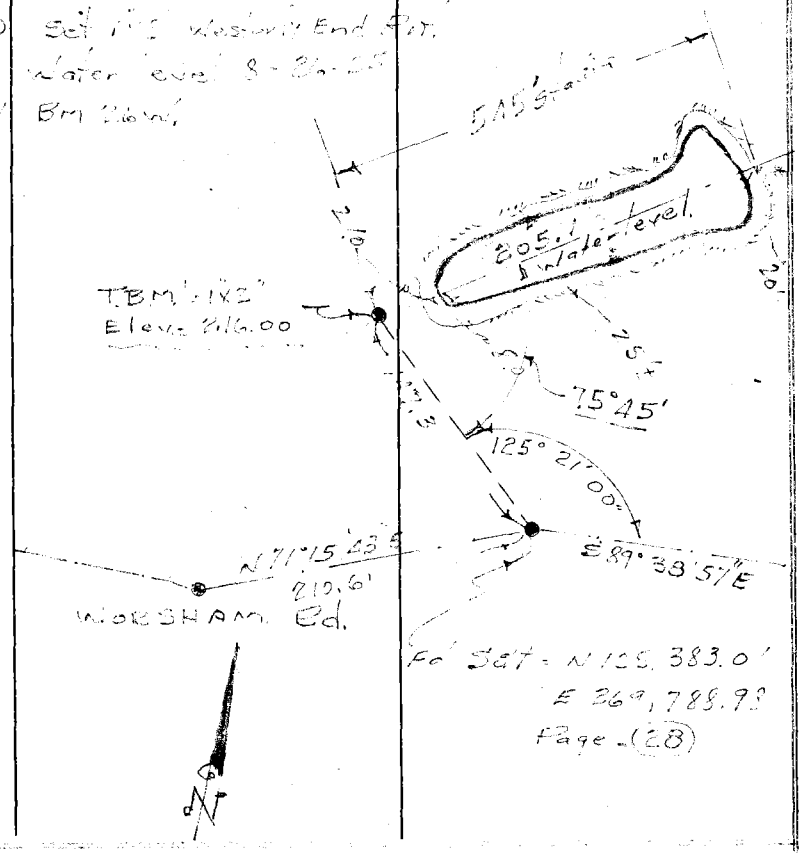

Profile No. ____ Notes Red. ____ Plotted ____ Job No. 2821.0' Division No. ____
X-Sec. No. ____ Date ____ Date ____ Survey of Whittier Narrows
Notes Chkd. ____ Checked ____ Survey by G. Porter Notes Porter Date 8-26-55
Date ____ Date ____ Map No. ____ Indexed A. C. Johnson Date ____

F. B. 7551 PG. 123

76L298 307 8-53

PLEASE RETURN TO
LOS ANGELES COUNTY SURVEYOR
726 LOS ANGELES COUNTY ENGINEERING BLDG.

NOTE: ANY ADDITIONS OR CHANGES ON THIS SHEET MUST BE MADE OR CIRCLED IN RED INK, WITH DATE AND NAME OF PERSON MAKING CHANGE.

Do not extend notes this side of this line.

STATION	B. S.	H. I.	F. S.	ELEV.		
					[illegible] CO. WATER LEVEL 7-23-56	
T.B.M.	[illegible]	223.541		[illegible]	[illegible] N 126,500 E 269,500	pg. 203
T.P.			7882	215659	[illegible]	
	[illegible]600	216259				
Water Level			1057	20[illegible]69	Water Level 7-23-56	7-30-56 = 205.4
T.B.M.			8259	208.00	Set 2"x4" post = 208.00. E. side excavation, approx. mid-way bet. N. & S. edges.	
T.P.			1162	215097	[illegible]	
	[illegible]	222011				
T.B.M.			5200	2[illegible]311	3/4" I.P. = 216.841 page 158	

F. B. 1551 PG. 124

Job No. ____ Division No. ____ Notes Red. ____ Plotted ____ Profile ____

Survey of ____ Date ____ No. ____

Survey by ____ Notes ____ Notes Chkd. ____ Checked ____ X-Sec. ____

Indexed ____ Date ____ Date ____ No. ____

Notes Ck'd by	Survey of Whittier Narrows Park
Map No.	W. O. 0261-2 Tape No. 0135 St'd. 68 °F
Office Work	Surveyed by G. Porter
Checked	Notes Porter Date 9-26-55
Date	Indexed A. C. Johnson 9-30-55

F. B. 1551 Pg. 125

SURVEY OF

PROPOSED BLDG SITE

SERVICE BLDG.

WHITTIER NARROWS PARK

J.N 0054.90

9-21-55

Porter & Party

Note: Any Additions or Changes on This Sheet Must be Made or Circled in Red Ink With Date and Name of Person Making Change.

Do not extend notes this side of this line.

RETURN TO
LOS ANGELES COUNTY SURVEYOR
726 LOS ANGELES COUNTY
ENGINEERING BLDG.

76F3095 S&E #247. 8-54

F. B. 1551 PG. 126

RETURN TO
LOS ANGELES COUNTY SURVEYOR
720 LOS ANGELES COUNTY
ENGINEERING BLDG.

Do not extend notes this side of this line.

Note: Any Additions or Changes on This Sheet Must be Made or Circled In Red Ink With Date and Name of Person Making Change.

Notes Ck'd by	Survey of Whittier Narrows Bldg.
Map No.	W. 8.05490 Tape No. St'd. °F
Office Work	Surveyed by G. Poeter
Checked	Notes Poeter Date 9-27-55
Date	Indexed A. C. Johnson 4-20-56

F. B. 1551 PG. 1[illegible]

SURVEY
LOCATION GRID LAYOUT
FOR
PROFILE & ALOYS
SERVICE BLDG. SITE
WHITTIER NARROWS PARK.

Note: Any Additions or Changes on This Sheet Must be Made or Circled in Red Ink With Date and Name of Person Making Change.

Do not extend notes this side of this line.

RETURN TO
LOS ANGELES COUNTY SURVEYOR
726 LOS ANGELES COUNTY
ENGINEERING BLDG.

76F309S S&E #247. 8-54

RETURN TO
LOS ANGELES COUNTY SURVEYOR
726 LOS ANGELES COUNTY
ENGINEERING BLDG.

Note: Any Additions or Changes on This Sheet Must be Made or Circled in Red Ink With Date and Name of Person Making Change.

Do not extend notes this side of this line.



76L298 307 8-53

PLEASE RETURN TO
LOS ANGELES COUNTY SURVEYOR
726 LOS ANGELES COUNTY ENGINEERING BLDG.

NOTE: ANY ADDITIONS OR CHANGES ON THIS SHEET MUST BE MADE OR CIRCLED IN RED INK, WITH DATE AND NAME OF PERSON MAKING CHANGE.

Do not extend notes this side of this line.

STATION	B. S.	H. I.	F. S.	ELEV.		
Stockpond Station					Bldg Site Cross Sects & Elevs	
B.M.	8.151	228.540	✓	220.389	CS Mon. dm.8" N-4,125,000 E-4,271,000	Page 70-76-77 Elev. 220.389
T.P.			3.445	225.095	Left Lex. Corner Ctr.	
	2.77	227.86	✓			
A-Line			2.60	225.26	- 30.0 ℄ Rev Lexington	Goliath Co
"			8.77	225.15	- 18.0 Edge Pav.	
"			3.0	224.9	- 13.0 Gutter Line	
"			3.16	224.70	0+00 1½" = No R/W Line	
"			3.2	224.?	0+50	
"			3.5	224.4	1+00	
"			3.8	224.1	1+50	
"			4.0	223.9	2+00	
"			5.3	222.6	2+50	
"			5.5	222.4	3+00	
"			6.0	221.9	3+50	
"			6.1	221.8	4+00	
"			6.6	221.3	4+50	
"			7.02	220.89	4+69.6 ½" Pipe 136	
"			●	220.8	5+00	
"B" Line			2.52	225.34	- 30.0 ℄ Lex. Corner Ctr.	
"			2.74	225.12	- 18.5 Edge Pav.	

Profile Notes Red. Plotted Job No. 0000 Division No.
No. Date. Date. Survey of Whittier Narrows Bldg Site
X-Sec. Notes Chkd. Checked Survey by G. Baxter Notes Book Date 9-27-55
No. Date. Map No. Added Johnson Date
F. B. 1351 Pg. 129

76L298 307 8-53

PLEASE RETURN TO

LOS ANGELES COUNTY SURVEYOR

726 LOS ANGELES COUNTY ENGINEERING BLDG.

NOTE: ANY ADDITIONS OR CHANGES ON THIS SHEET MUST BE MADE OR CIRCLED IN RED INK, WITH DATE AND NAME OF PERSON MAKING CHANGE.

Do not extend notes this side of this line.

STATION	B. S.	H. I.	F. S.	ELEV.		
"B" Line		[illegible]	2 9	225 0	- 13.0 Gutter	
"			2 8	225 1	0+00	
"			3 0	224 9	0+50	
"			2 [illegible]	225 0	1+00	
"			3 3	224 6	1+50	
"			3 9	224 0	2+00	
"			4 0	223 0	2+50	
"			5 1	222 5	3+00	
"			5 [illegible]	222 2	3+50	
"			6 1	221 8	4+00	
"			7 0	220 [illegible]	4+50	
"			7 5	220 4	5+00	
"C" Line			2 50	225 36	- 30.0 [illegible]	
"			2 70	225 [illegible]	- 18.0 [illegible]	
"			3 0	224 [illegible]	- 13.0 Gutter	
"			2 [illegible]0	225 [illegible]	0+00	
"			2 [illegible]	225 [illegible]	0+50	
"			2 3	225 6	1+00	
"			3 1	224 [illegible]	1+50	
"			4 [illegible]	223 1	2+50	
"			5 0	222 9	3+00	

F. B. 1551 PG. 130

Job No. 0054.90 Division No. _____ Notes Red. _____ Plotted _____ Profile

Survey of W. Hitter Narrows Bldg Site Date _____ Date _____ No. _____

Survey by G. Foster Notes Tortor Notes Chkd. [illegible] Checked _____ X-Sec.

Indexed A. C. Johnson Date _____ Date _____ No. _____

76L298 307 8-53

PLEASE RETURN TO
LOS ANGELES COUNTY SURVEYOR
726 LOS ANGELES COUNTY ENGINEERING BLDG.

NOTE: ANY ADDITIONS OR CHANGES ON THIS SHEET MUST BE MADE OR CIRCLED IN RED INK, WITH DATE AND NAME OF PERSON MAKING CHANGE.

Do not extend notes this side of this line.

STATION	B. S.	H. I.	F. S.	ELEV.		
"C" Line		227 86	5 5	222 4	3+50	
"			6 6	221 3	4+00	
"			7 5	220 4	4+50	
"			7 3	220 [illegible]	5+00	
T.P.			3 08	224 78	[illegible]	
	4 15	228 95				
"D" Line			3 57	225 38	-30.0 ℄ Lex. & Gallatin Rd	
"			3 66	225 29	-18.0 Edge Pav	
"			3 9	225 0	-12.0 Gutter	
"			3 3	225 6	0+00	
"			3 1	225 8	0+50	
"			3 5	225 4	1+00	
"			4 2	224 7	1+50	
"			5 0	223 9	2+00	
"			5 6	223 3	2+50	
"			6 0	222 9	3+00	
"			6 5	222 4	3+50	
"			7 3	221 6	4+50	
"			8 1	220 8	4+50	
"E" Line			3 47	225 48	-30.0 ℄ Lex. Gallatin Rd	
"			3 66	225 29	-18.0 Edge Pav	

Profile Notes Red. ____ Plotted ____ Job No. 005490 Division No. ____ F. B. 1551 Pg. 131
No. ____ Date ____ Date ____ Survey of Whittier Narrows Bldg Site
X-Sec. Notes Chkd. KRM Checked ____ Survey by G. Porter Notes Porter Date 9-27-55
No. ____ Date ____ Date ____ Map No. ____ Indexed A. C. Johnson Date ____

76L298 307 8-53

PLEASE RETURN TO
LOS ANGELES COUNTY SURVEYOR
726 LOS ANGELES COUNTY ENGINEERING BLDG.

NOTE: ANY ADDITIONS OR CHANGES ON THIS SHEET MUST BE MADE OR CIRCLED IN RED INK, WITH DATE AND NAME OF PERSON MAKING CHANGE.

Do not extend notes this side of this line.

STATION	B. S.	H. I.	F. S.	ELEV.		
"E" LINE		228 95	3 8	225 [illegible]	- 12.0 Gutter	
"			3 8	225 1	0+00	
"			3 9	225 0	0+50	
"			4 1	223 8	1+00	
"			4 3	224 6	1+50	
"			5 2	223 7	2+00	
"			5 9	223 0	2+50	
"			6 5	222 4	3+00	
"			7 0	221 9	3+50	
"			7 6	221 3	4+00	
"			8 2	220 7	4+50	
"F" LINE			3 33	225 62	- 30.0 ℄ Lex. Gallatin Rd	
"			3 53	225 42	- 18.0 Edge Pav.	
"			3 9	225 0	- 14.0 Gutter	
"			3 8	225 1	0+00	
"			3 8	225 1	0+50	
"			4 2	224 7	1+00	
"			4 5	224 4	1+50	
"			5 4	223 5	2+00	
"			6 2	222 7	2+50	
"			6 7	222 2	3+00	

F. B. 1551 Pg. 132 Job No. 0054.90 Division No. Notes Red. Plotted Profile
Survey of Whittier-Norwalk Bldg Site Date Date No.
Survey by S. Porter Notes Porter Notes Chkd. [illegible] Checked X-Sec.
Indexed A. C. Johnson Date Date Date No.

76L298 307 8-53

PLEASE RETURN TO

LOS ANGELES COUNTY SURVEYOR

726 LOS ANGELES COUNTY ENGINEERING BLDG.

NOTE: ANY ADDITIONS OR CHANGES ON THIS SHEET MUST BE MADE OR CIRCLED IN RED INK, WITH DATE AND NAME OF PERSON MAKING CHANGE.

Do not extend notes this side of this line.

STATION	B. S.	H. I.	F. S.	ELEV.		
"F" Line		228 95	7 3	221 6	3+50	
"			7 6	221 3	3+86.5 fence line	
"			7 5	221 4	4+00	
"			8 1	220 8	4+50	
"G" Line			3 30	225 65	-30.0 Lex. Gallatin Rd ℄	
"			3 49	225 46	-18.0 Edge Pav	
"			3 8	225 1	-12.0 Gutter	
"			3 8	225 1	0+00	
"			3 9	225 0	0+50	
"			4 3	224 6	1+00	
"			4 6	224 3	1+50	
"			5 7	223 2	2+00	
"			6 5	222 4	2+50	
"			7 2	221 7	3+00	
"			7 5	221 4	3+50	
"			7 8	221 1	3+69.5 fence line	
"			7 9	221 0	4+00	
"			8 2	220 7	4+50	
"H" Line			3 22	225 73	-30.0 Lex. Gallatin Rd ℄	
"			3 45	225 50	-18.0 Edge Pav.	
"			3 7	225 2	-13.0 Gutter	

Profile Notes Red. ____ Plotted ____ Job No. 005160 Division No. ____

No. ____ Date ____ Date ____ Survey of Whittier Narrows Bldg. Site

X-Sec. Notes Chkd. DRM Checked ____ Survey by G. Fisher Notes Fisher Date 7-28-55

No. ____ Date ____ Date ____ Map No. ____ Index G. Johnson Date ____

F. B. 1551 Pg. 133

76L298 307 8-53

PLEASE RETURN TO
LOS ANGELES COUNTY SURVEYOR
726 LOS ANGELES COUNTY ENGINEERING BLDG.

NOTE: ANY ADDITIONS OR CHANGES ON THIS SHEET MUST BE MADE OR CIRCLED IN RED INK, WITH DATE AND NAME OF PERSON MAKING CHANGE.

Do not extend notes this side of this line.

STATION	B. S.	H. I.	F. S.	ELEV.		
H Line		228 9.5	3 9	22[illegible] 0	0+00	
"			4 1	224 8	0+50	
"			4 4	22[illegible] 5	1+00	
"			4 9	22[illegible] 0	1+50	
"			6 0	22[illegible] 4	2+00	
"			6 5	222 4	2+50	
"			7 3	221 6	3+00	
"			7 5	221 4	3+52 Fence line	
"			8 2	220 7	4+00	
I Line			3 17	225 78	-30.0 Lex. Bulletin Rd. ℄	
			3 39	225 56	-13.0 Edge Pav.	
"			3 7	225 2	-13.0 Gutter	
"			3 9	225 0	0+00	
"			4 2	22[illegible] 7	0+50	
"			4 7	22[illegible] [illegible]	1+00	
"			5 3	223 6	1+50	
"			6 0	22[illegible] 9	2+00	
"			6 6	222 3	2+50	
"			7 2	22[illegible] [illegible]	3+00	
"			7 4	22[illegible] 5	3+34.4 Fence line	
"			7 8	22[illegible] [illegible]	3+50	

F. B. 1551 Pg. 134 Job No. 005490 Division No. Notes Red. Plotted Profile
Survey of Whittier Narrows Bldg. Site Date Date No.
Survey by G. Peter Notes Porter Notes Chkd. KPM Checked X-Sec.
Indexed C. Johnson Date Date Date No.

76L298 307 8-53

PLEASE RETURN TO

LOS ANGELES COUNTY SURVEYOR

726 LOS ANGELES COUNTY ENGINEERING BLDG.

NOTE: ANY ADDITIONS OR CHANGES ON THIS SHEET MUST BE MADE OR CIRCLED IN RED INK, WITH DATE AND NAME OF PERSON MAKING CHANGE.

Do not extend notes this side of this line.

STATION	B. S.	H. I.	F. S.	ELEV.		
I Line		228 95	5 3	220 6	4+00	
"J" Line			3 13	225 82	-30.0 Lex Gallatin Rd. ℄	
"			3 37	225 58	-18.0 Edge Pav.	
"			3 9	225 0	-12.0 Gutter	
"			3 9	225 0	0+00	
"			4 2	224 7	0+50	
"			4 8	224 1	1+00	
"			5 5	223 4	1+50	
"			6 1	222 8	2+00	
"			6 7	222 2	2+50	
"			7 0	221 9	3+00	
"			7 3	221 6	3+16.5 fence line	
"			7 8	221 1	3+50	
T.P.			5 97	222 98	1"x1" + nail	
	5 78	228 76				
"K" Line			2 84	225 92	- 30.0 ℄ Lex Gallatin Rd	
"			3 11	225 65	- 18.0 Edge Pav.	
"			3 4	225 4	- 13.0 Gutter	
"			3 8	225 0	0+00	
"			4 1	224 7	0+50	
"			4 5	224 3	1+00	

Profile No. ____ Notes Red. ____ Plotted ____ Job No. 405490 Division No. ____ F. B. 1551 PG. 135

X-Sec. No. ____ Date ____ Date ____ Survey of [illegible] Narrows [illegible]

Notes Chkd. KRM Checked ____ Survey by ____ Notes ____ Date ____

Date ____ Date ____ Map No. ____ Index G. Johnson Date ____

76L298 307 8-53

PLEASE RETURN TO
LOS ANGELES COUNTY SURVEYOR
726 LOS ANGELES COUNTY ENGINEERING BLDG.

NOTE: ANY ADDITIONS OR CHANGES ON THIS SHEET MUST BE MADE OR CIRCLED IN RED INK, WITH DATE AND NAME OF PERSON MAKING CHANGE.

Do not extend notes this side of this line.

STATION	B. S.	H. I.	F. S.	ELEV.		
"K" LINE		228 76	5 2	22[illegible] 6	1+50	
"			5 6	223 2	2+00	
"			6 3	222 5	2+50	
"			7 0	22[illegible] 5	3+00 fence line	
"			7 6	22[illegible] 2	3+50	
"L" LINE			2 82	225 94	-30.0 ℄ Lex. Gallatin Rd	
"			3 03	225 73	-18.0 Edge Pav	
"			3 4	225 4	-13.0 Gutter	
"			3 6	225 2	0+00	
"			4 1	22[illegible] 7	0+50	
"			4 7	22[illegible] 1	1+00	
"			5 4	223 4	1+50	
"			5 8	223 0	2+00	
"			6 4	222 4	2+50	
"			6 6	222 2	2+81.5 fence line	
"			7 4	22[illegible] 4	3+00	
"			7 6	22[illegible] 2	3+50	
"M" LINE			2 73	22[illegible] 03	-30.0 ℄ Lex. Gallatin Rd	
"			2 [illegible]	22[illegible] 78	-18.0 Edge Pav	
"			3 4	225 4	-[illegible] Gutter	
"			3 7	225 1	0+00	

F. B. 1551 Pg. 136 Job No. 0054.03 Division No. Notes Red. Plotted Profile
Survey of [illegible] Narrows Bldg Site Date Date No. X-Sec.
Survey by [illegible] Notes Porter Notes Chkd. LRM Checked
Indexed A. C. Johnson Date Date Date No.

76L298 307 8-53

PLEASE RETURN TO
LOS ANGELES COUNTY SURVEYOR
726 LOS ANGELES COUNTY ENGINEERING BLDG.

NOTE: ANY ADDITIONS OR CHANGES ON THIS SHEET MUST BE MADE OR CIRCLED IN RED INK, WITH DATE AND NAME OF PERSON MAKING CHANGE.

Do not extend notes this side of this line.

STATION	B. S.	H. I.	F. S.	ELEV.		
"M" LINE		228 76	4 3	224 5	0+50	
"			[illegible]	224 0	1+00	
"			5 4	223 [illegible]	1+50	
"			5 9	222 9	2+00	
"			[illegible]	222 3	2+50	
"			[illegible]	222 5	2+[illegible] [illegible]	
"			7 2	221 6	3+00	
[illegible]			[illegible]	[illegible]	[illegible] Gallatin Rd	
"			[illegible]	[illegible]	-18.0 Edge [illegible]	
"			[illegible]	225 1	- Gutter	
"			3 [illegible]	225 1[illegible]	0+00	
"			4 1	224 7	0+50	
"			4 9	223 9	1+00	
"			5 7	223 1	1+50	
"			5 [illegible]	222 9	2+00	
"			[illegible]	222 4	2+50 [illegible]	
"			7 3	221 5	3+00	
"O" LINE			2 60	226 16	- 30.0 ℄ Lev, Gallatin Rd	
"			2 93	225 83	- 18.0 Edge Pav.	
"			3 9	224 9	- 12.0 Gutter	
"			3 1	225 7	0+00	

Profile Notes Red. ____ Plotted ____ Job No. 003490 Division No. ____ F. B. 1551 PG. 139

No. ____ Date ____ Date ____ Survey of Whittier Narrows [illegible]

X-Sec. Notes Chkd. KRM Checked ____ Survey by ____ Notes ____ Date ____

No. ____ Date ____ Date ____ Map No. ____ Indexed G. Johnson Date ____

76L298 307 8-53

PLEASE RETURN TO
LOS ANGELES COUNTY SURVEYOR
726 LOS ANGELES COUNTY ENGINEERING BLDG.

NOTE: ANY ADDITIONS OR CHANGES ON THIS SHEET MUST BE MADE OR CIRCLED IN RED INK, WITH DATE AND NAME OF PERSON MAKING CHANGE.

Do not extend notes this side of this line.

STATION	B. S.	H. I.	F. S.	ELEV.		
"0" Line		228 76	4 2	224 6	0+50	
"			4 6	224 2	1+00	
"			5 4	223 4	1+50	
"			5 8	223 0	2+00	
"			6 4	222 4	2+50	
"			7 3	221 5	3+00	
2" I.P. RE 6 17			6 61	222 15	@ fence Cor. Page 126	
2" I.P. LS #1023	T.P.		3 52	225 24	Page 126	
	3 61	228 85				
T.P.			5 88	222 97	[illegible]	
	3 32	226 29				
T.P.			5 93	220 41	[illegible]	
	4 91	225 32				
T.B.M. #5-N			4 82	220 50	Fd Boat Spk in Conc Base of Cor fence post @ Tower Elev 220.48 page 56	
Set B.M. in Service YARD - 7-20-56						
	5 73	230 97		225 24	T.P. above 2" I.P. LS. #1023 Prop. Cor Pg 126	
			8 84	222 13	[illegible]	
T.B.M.			2 97	228 00	"Set" S.W. & T. W. Side of No R.R. #1094366E in Service YARD @ Well Transformer Pole's Elev = 228.00	
			5 73	225 24		

F. B. 1551 Pg. 138 Job No. 0054.90 Division No. Notes Red. Plotted Profile
Survey of W.H. Hill Harrow's Bldg. Site Date Date No.
Survey by [illegible] Notes Porter Notes Chkd. [illegible] Checked X-Sec.
Indexed A. C. Johnson Date Date Date No.

Notes Ck'd by	Survey of [illegible] Narrows
Map No.	W. O. 0054.90 Tape No. St'd. °F
Office Work	Surveyed by [illegible]
Checked	Notes [illegible] Date 9-28-56
Date	Indexed A. C. Johnson

F. B. 155 Pg. 139

LOCATION IMPROVEMENTS
ON
PROPOSED SERVICE
BLDG. SITE

Note: Any Additions or Changes on This Sheet Must be Made or Circled in Red Ink With Date and Name of Person Making Change.

Do not extend notes this side of this line.

RETURN TO
LOS ANGELES COUNTY SURVEYOR
726 LOS ANGELES COUNTY
ENGINEERING BLDG.

76F309S S&E #247. 8-54

RETURN TO
LOS ANGELES COUNTY SURVEYOR
726 LOS ANGELES COUNTY
ENGINEERING BLDG.

Note: Any Additions or Changes on This Sheet Must be Made or Circled In Red Ink With Date and Name of Person Making Change.

Do not extend notes this side of this line.



76F309S S&E #247. 8-54

RETURN TO
LOS ANGELES COUNTY SURVEYOR
726 LOS ANGELES COUNTY
ENGINEERING BLDG.

Note: Any Additions or Changes on This Sheet Must be Made or Circled in Red Ink With Date and Name of Person Making Change.

Do not extend notes this side of this line.

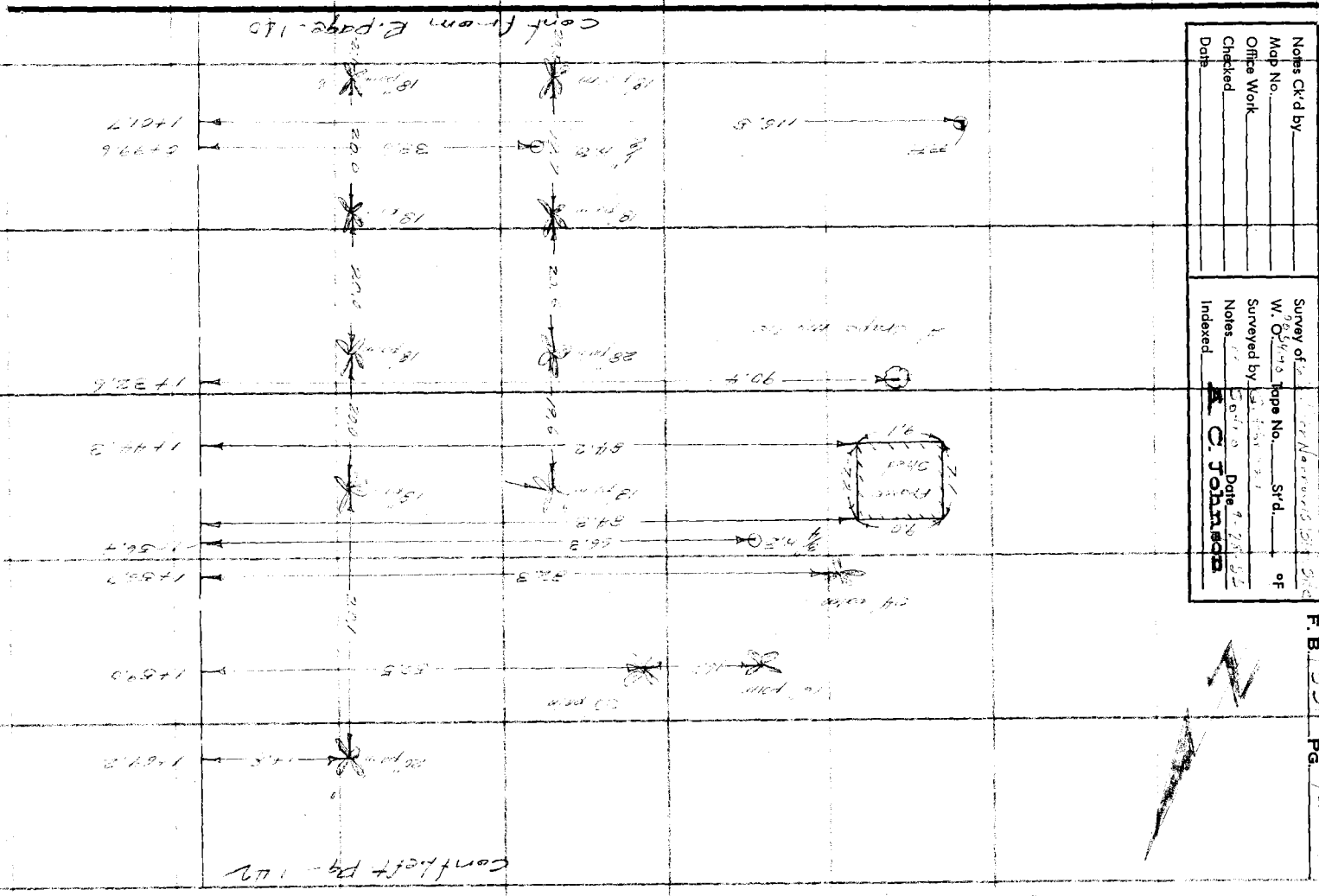

RETURN TO
LOS ANGELES COUNTY SURVEYOR
726 LOS ANGELES COUNTY
ENGINEERING BLDG.

Note: Any Additions or Changes on This Sheet Must be Made or Circled In Red Ink With Date and Name of Person Making Change.

Do not extend notes this side of this line.

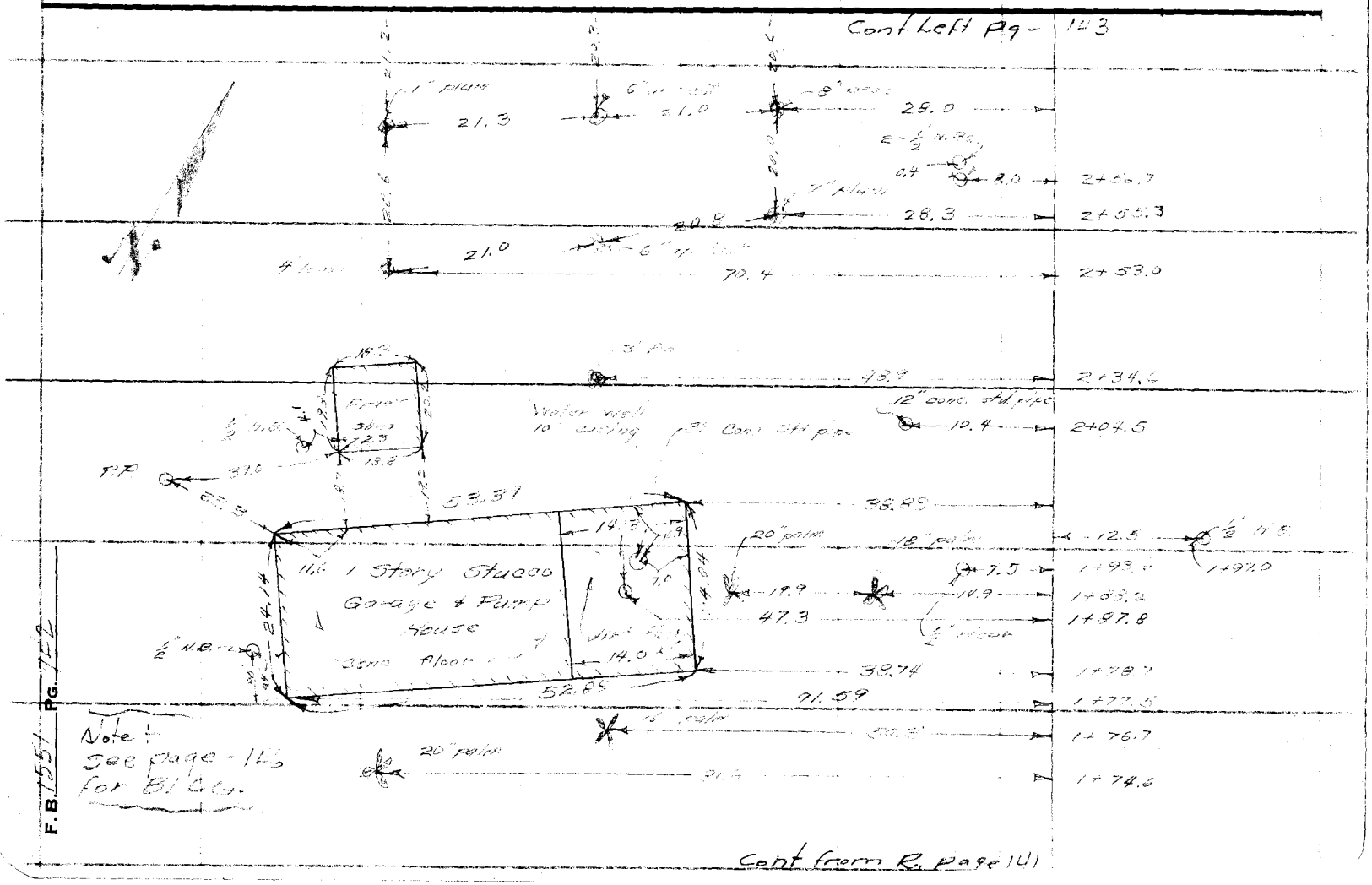

Notes Ck'd by	Survey of Whittier Narrows Bldg Site
Map No.	W. 85090 Tape No. St'd. °F
Office Work	Surveyed by G. Porter
Checked	Notes M. Sotro Date 9-28-55
Date	Indexed A. C. Johnson

F. B. 1557 Pg. 163

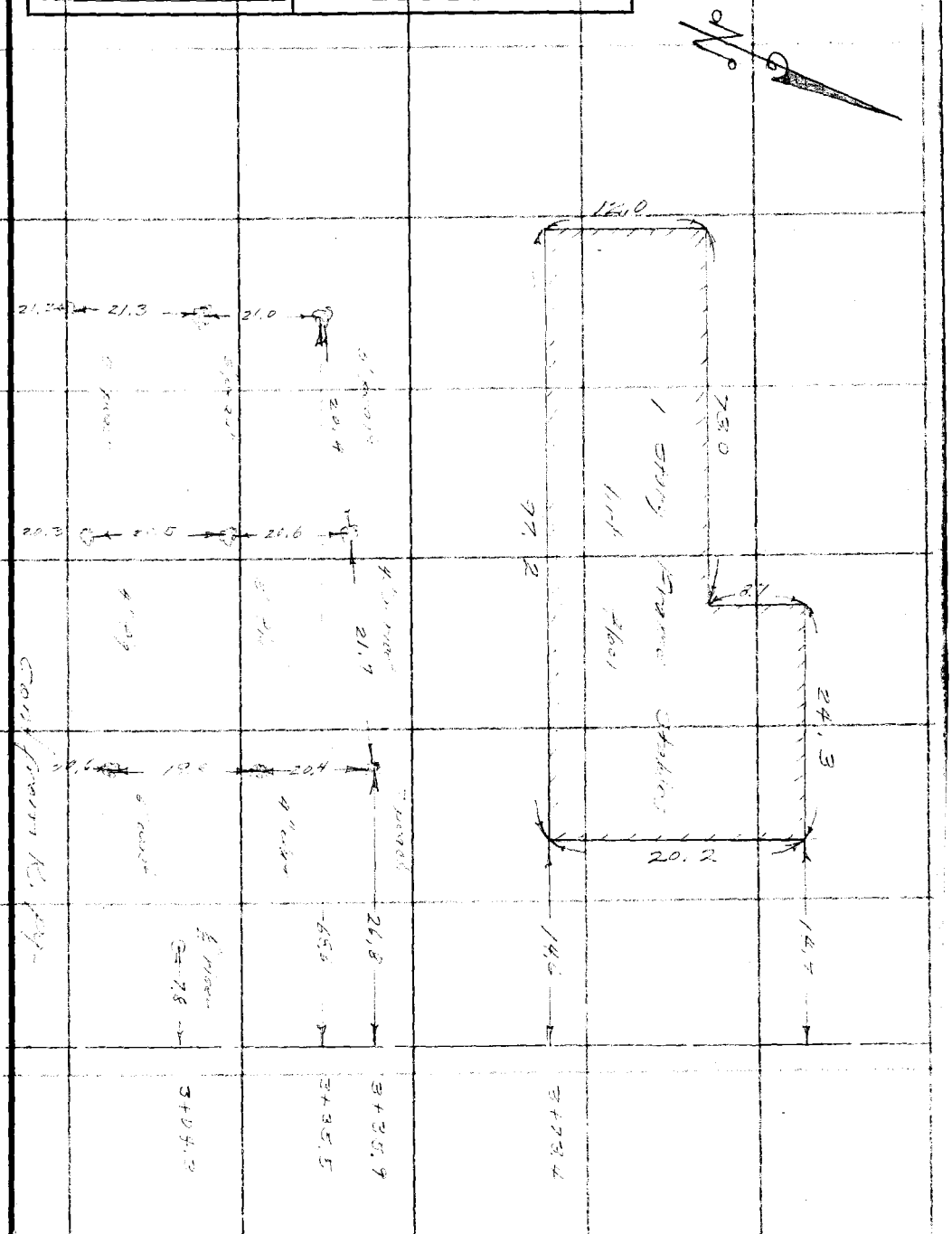

Note: Any Additions or Changes on This Sheet Must be Made or Circled in Red Ink With Date and Name of Person Making Change.

Do not extend notes this side of this line.

RETURN TO
LOS ANGELES COUNTY SURVEYOR
726 LOS ANGELES COUNTY
ENGINEERING BLDG.

76F3095 S&E #247. 8-54

F.B. 1551 PG. 144



RETURN TO
LOS ANGELES COUNTY SURVEYOR
726 LOS ANGELES COUNTY
ENGINEERING BLDG.

Do not extend notes this side of this line.

Note: Any Additions or Changes on This Sheet Must be Made or Circled in Red Ink With Date and Name of Person Making Change.

Notes Ck'd by	Survey of
Map No.	W. O. 8059 Tape No. St'd. °F
Office Work	Surveyed by
Checked	Notes Date
Date	Indexed E. C. Johnson

F. B. 155 Pg. 145

Note: Any Additions or Changes on This Sheet Must be Made or Circled in Red Ink With Date and Name of Person Making Change.

Do not extend notes this side of this line.

RETURN TO
LOS ANGELES COUNTY SURVEYOR
726 LOS ANGELES COUNTY
ENGINEERING BLDG.

76F3095 S&E #247. 8-54

RETURN TO
LOS ANGELES COUNTY SURVEYOR
726 LOS ANGELES COUNTY
ENGINEERING BLDG.

Note: Any Additions or Changes on This Sheet Must be Made or Circled in Red Ink With Date and Name of Person Making Change.

Do not extend notes this side of this line.

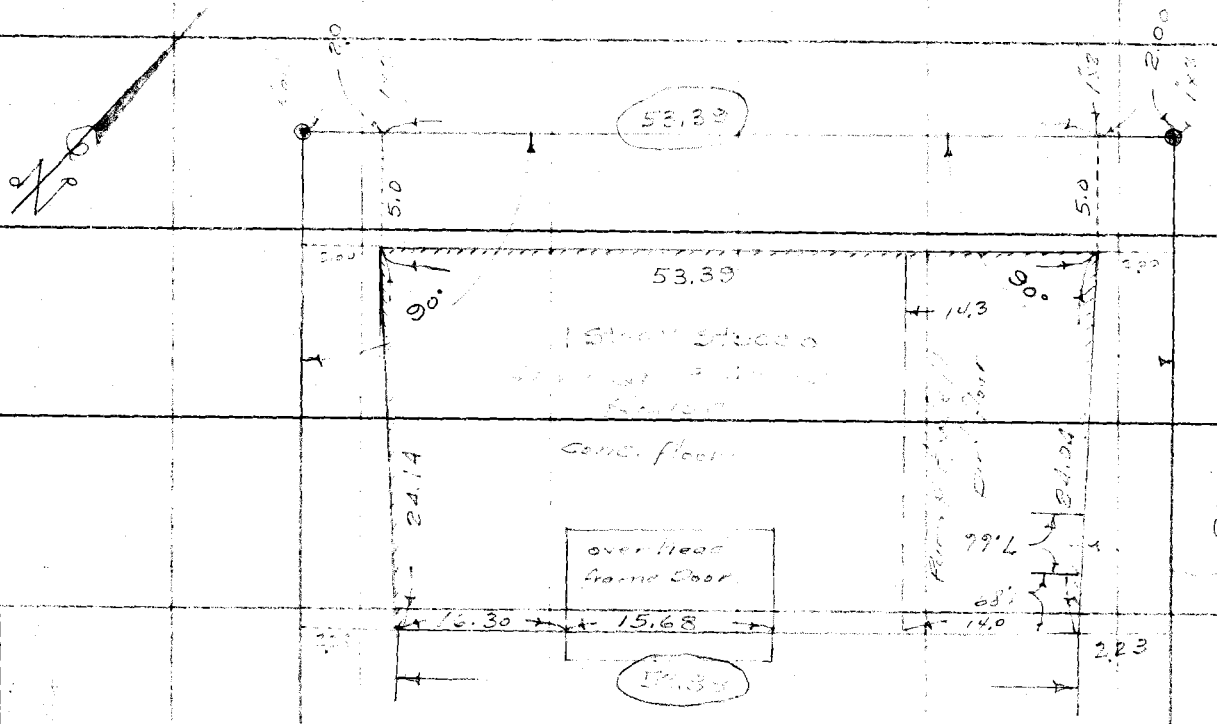

Note - [illegible]

For location see page 142

F.B. 155 PG. 146

Profile	Notes Red.	Plotted	Job No. 8821.01	Division No.	F. B. 1551	Pg. 147
No.	Date	Date	Survey of			
X-Sec.	Notes Chkd.	Checked	Survey by	Notes	Date	
No.	Date	Date	Map No.	Indexed A. C. Johnson	Date 4-20-56	

PROFILE & SLOPE
STUD
West Side Center Lake
for Rd dept. Sta. 123 to 147
11-22-55
Porter & Party

STATION	B. S.	H. I.	F. S.	ELEV.	

NOTE: ANY ADDITIONS OR CHANGES ON THIS SHEET MUST BE MADE OR CIRCLED IN RED INK, WITH DATE AND NAME OF PERSON MAKING CHANGE.

PLEASE RETURN TO
LOS ANGELES COUNTY SURVEYOR
726 LOS ANGELES COUNTY ENGINEERING BLDG.

Do not extend notes this side of this line.

76L298 307 8-53

F. B. 1551 Pg. 18 Job No. 8218 Division No. Profile

Survey of ... Notes Red. ... Plotted ... No. ...

Survey by ... Date ... Date ... Date ... X-Sec.

Indexed K. C. Johnson Notes ... Notes Chkd. ... Checked ... No. ...

76L298 307 8-53

PLEASE RETURN TO

LOS ANGELES COUNTY SURVEYOR

726 LOS ANGELES COUNTY ENGINEERING BLDG.

NOTE: ANY ADDITIONS OR CHANGES ON THIS SHEET MUST BE MADE OR CIRCLED IN RED INK, WITH DATE AND NAME OF PERSON MAKING CHANGE.

Do not extend notes this side of this line.

STATION	B. S.	H. I.	F. S.	ELEV.	Grade	cut	fill	4:1 Slope Sta.
TBM 4-N	3.42	211.33		207.91	C.S.W.C.T. Pg-55			
" 133			1.78	216.5	208.00	C 8.5	S 7.8 F 31.2	not to run - Variation in Ht.
" 134			5.42	215.9	"	C 7.9	S 7.5 F 30.0	Ret. Wall
" 135			1.56	210.4	"	C 2.4	S 2.1 F 25.1	
T.P.			6.63	204.71				
	4.13	215.87						
" 136			4.32	211.7	"	C 6.1	S 6.0 F 28.9	
" 137			4.52	211.0	"	C 6.0	S 5.7 F 29.8	
" 138			4.78	211.2	"	C 5.8	S 5.5 F 29.5	
" 139			5.42	210.5	"	C 5.2	S 4.9 F 19.2	
" 140			5.90	210.0	"	C 4.7	S 4.4 F 17.6	
T.P.			6.48	209.42	"			
	2.42	211.90						
" 141			4.47	207.43	"	C 2.7	S 2.5 F 10.5	from curb
" 142			3.55	208.35	"	C 3.6	S 3.4 F 12.6	from curb
" 143			7.30	204.60	"	C 0.4	S 0.4 F 4.1	from curb
B.M. 3-N				203.52	Elev.	Pg-55	Const. Manual	
								Page 55
	3.38	211.90						
" 144			4.46	207.44	"	C 0.4	S 0.4 F 3.5	from curb to centerline
" 145			5.02	206.88	"	C 0.0	S 0.0 F 6.1	
" 146			4.72	207.18	"	C 0.3	S 0.3 F 12.0	

76L298 307 8-53

PLEASE RETURN TO

LOS ANGELES COUNTY SURVEYOR

726 LOS ANGELES COUNTY ENGINEERING BLDG.

NOTE: ANY ADDITIONS OR CHANGES ON THIS SHEET MUST BE MADE OR CIRCLED IN RED INK, WITH DATE AND NAME OF PERSON MAKING CHANGE.

Do not extend notes this side of this line.

STATION	B. S.	H. I.	F. S.	ELEV.	[illegible]	[illegible]	[illegible]	[illegible]
[illegible]		[illegible]	[illegible]	[illegible]	[illegible]			
	[illegible]	[illegible]						
[illegible]			5 [illegible]	[illegible]	[illegible]	C [illegible]	[illegible]	
[illegible]			[illegible]	[illegible]		[illegible]	[illegible]	
[illegible]			[illegible]	[illegible]	"	C [illegible]	[illegible]	
[illegible]			[illegible]	[illegible]	"	[illegible]	C 7.1 / 2[illegible].4	
T.P.			5 29	21[illegible] 42				[illegible]
	1 59	215 01						
# 141			4 4	210 6	"	C 2.6	C 3.1 / 12.4	
# 142			5 5	209 5	"	C 1.5	C 3.2 / 12.8	
# 143			6 0	209 0	"	C 1.0	C 5.3 / 21.2	
T.P.			[illegible]	[illegible] 62				[illegible]
	7 08	218 70						
# 144			5 3	213 4	"	C 5.4	C 6.2 / 24.8	
# 145			6 5	212 2	"	C 4.2	C 4.6 / 18.4	
# 146			[illegible]	211 6		C 3.6	C 4.2 / 16.8	
T.P.			5 73	212 92		[illegible]		
	5 00	217 92	3 90	21[illegible] 02		T.B.M.	C.S. [illegible] Elev. 21[illegible].00	

Profile Notes Red. _____ Plotted _____ Job No. [illegible] Division No. _____ F. B. 1551 PG. 149

No. _____ Date _____ Date _____ Survey of Whittier Narrows Rec Area

X-Sec. Notes Chkd. _____ Checked _____ Survey by G. Peter Notes [illegible] Date 1-23-55

No. _____ Date _____ Date _____ Map No. _____ Indexed E. C. Johnson Date _____

76L298 307 8-53

PLEASE RETURN TO
LOS ANGELES COUNTY SURVEYOR
726 LOS ANGELES COUNTY ENGINEERING BLDG.

NOTE: ANY ADDITIONS OR CHANGES ON THIS SHEET MUST BE MADE OR CIRCLED IN RED INK, WITH DATE AND NAME OF PERSON MAKING CHANGE.

Do not extend notes this side of this line.

STATION	B. S.	H. I.	F. S.	ELEV.	Grade		
[illegible] West & East along Conn. Line [illegible] 100' [illegible] for [illegible]							
B.M.	[illegible]	[illegible]		[illegible] 39	[illegible]		
[illegible] 0+00			[illegible]	[illegible]	215.8	F 3.3	E [illegible]
1+00 W			5 3	[illegible]	214.2	F. 2.0	D line
2+00 W			5 3	[illegible]	213.0	F. 0.8	C - Line
3+00 W			4 6	[illegible]	213.4	F. 0.5	B - Line
[illegible]			5 [illegible]	[illegible]			
4+00 W			[illegible]	[illegible]	214.4	F. 0.7	A - Line
[illegible]			[illegible]	[illegible]	—		[illegible]
B.M. [illegible]			[illegible]	[illegible]			
	[illegible]	[illegible]					
[illegible]			[illegible]	[illegible]	217.2	F 4.1	F - Line
[illegible]			4 7	214 0	219.0	F. 5.0	G "
[illegible]			4 1	[illegible] 6	219.4	F 4.8	H "
[illegible]			3 9	[illegible]	219.8	F 5.0	I "
5+00 [illegible] T.P.			[illegible]	[illegible]	220.3	F 5.4	J - "
	[illegible]	[illegible]					
6+00 [illegible]			4 8	[illegible]	220.6	F. 5.6	K - "
7+00 [illegible]			[illegible]	[illegible]	221.0	F. 5.5	L
7+50 T.P.			4 39	[illegible]	218.0	F. 2.6	

F. B. 1551 Pg. 150

Job No. [illegible] Division No. [illegible] Notes Red. Plotted Profile

Survey of [illegible] Date Date No.

Survey by [illegible] Notes [illegible] Notes Chkd. Checked X-Sec.

Indexed A. C. Johnson Date Date Date No.

Notes Ck'd by	Survey of W. Whittier Narrows
Map No.	W. O. 2821-2 Tape No. St'd. °F
Office Work	Surveyed by G. Foster
Checked	Notes F.B. Date 11-29-55
Date	Indexed A. C. Johnson 12-1-55

F. B. 155 Pg. 45

LOCATION OF WATER WELLS

No 1 & No 2

CAPITAL PROJECT No. 821.04

11-29-55

Note: Any Additions or Changes on This Sheet Must be Made or Circled in Red Ink With Date and Name of Person Making Change.

Do not extend notes this side of this line.

RETURN TO
LOS ANGELES COUNTY SURVEYOR
726 LOS ANGELES COUNTY
ENGINEERING BLDG.

76F3095 S&E #247. 8-54

RETURN TO
LOS ANGELES COUNTY SURVEYOR
726 LOS ANGELES COUNTY
ENGINEERING BLDG.

Note: Any Additions or Changes on This Sheet Must be Made or Circled in Red Ink With Date and Name of Person Making Change.

Do not extend notes this side of this line.

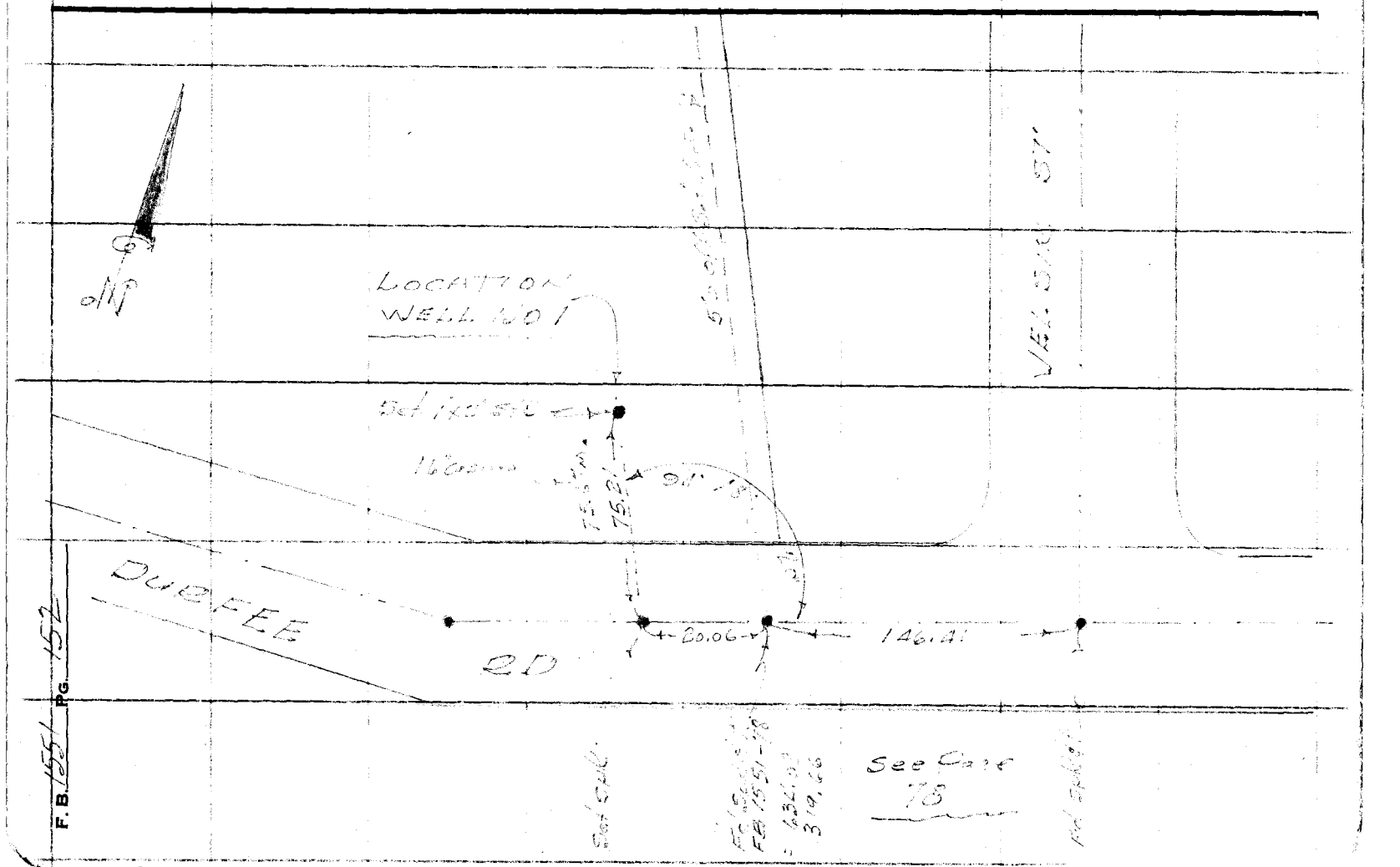

F.B. 1551 PG. 152

Notes Ck'd by	Survey of Whittier Narrows
Map No.	W. O. 654.02 Tape No. St'd. °F
Office Work	Surveyed by G Porter
Checked	Notes Porter Date 11-29-55
Date	Indexed A. C. Johnson

F. B. 1551 Pg. 153

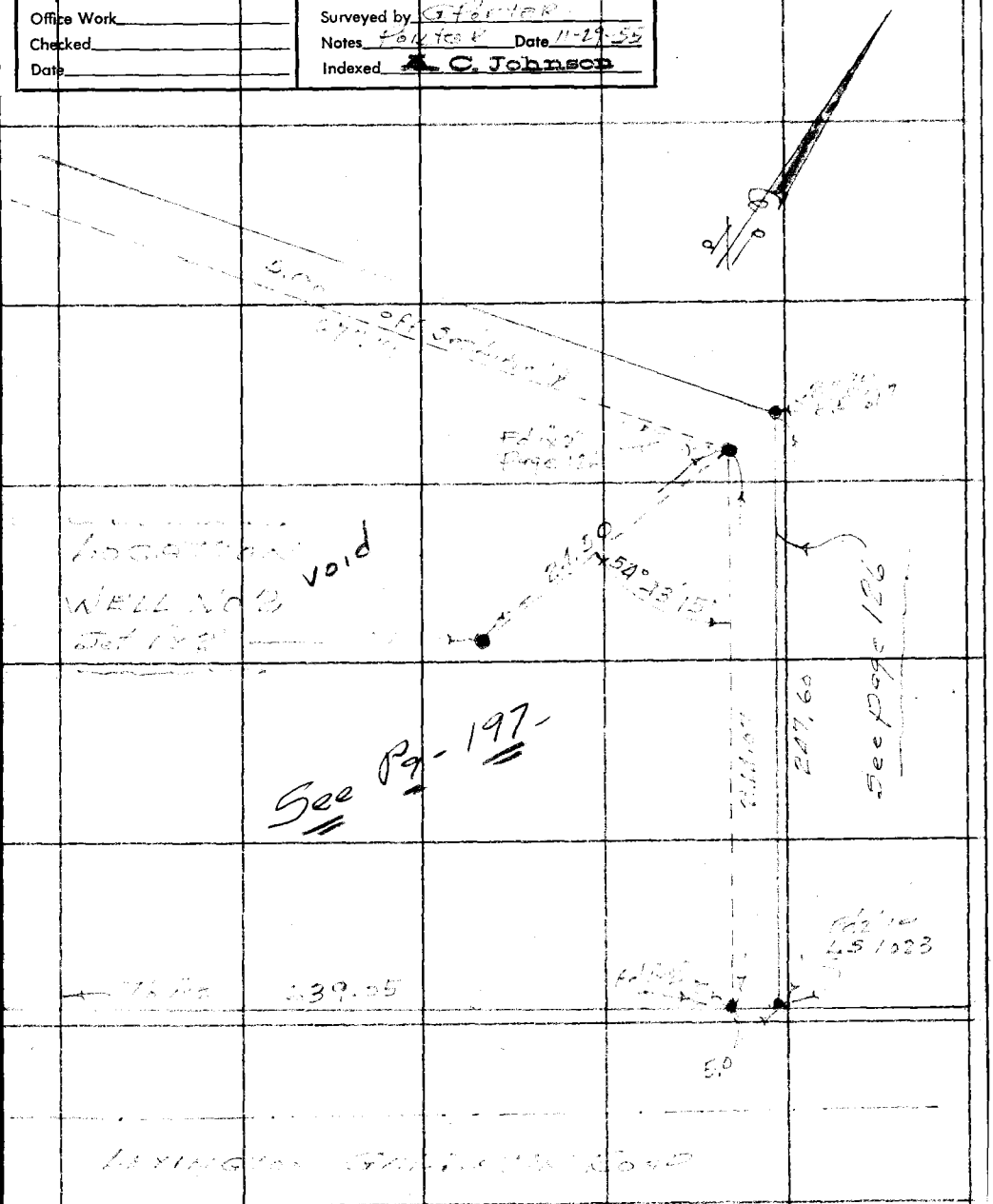

Note: Any Additions or Changes on This Sheet Must be Made or Circled in Red Ink With Date and Name of Person Making Change.

Do not extend notes this side of this line.

RETURN TO
LOS ANGELES COUNTY SURVEYOR
726 LOS ANGELES COUNTY
ENGINEERING BLDG.

76F309S S&E #247. 8-54

RETURN TO
LOS ANGELES COUNTY SURVEYOR
720 LOS ANGELES COUNTY
ENGINEERING BLDG.

Note: Any Additions or Changes on This Sheet Must be Made or Circled in Red Ink With Date and Name of Person Making Change.

Do not extend notes this side of this line.

F.B. 155 PG. 154

76L298 307 8-53

PLEASE RETURN TO
LOS ANGELES COUNTY SURVEYOR
726 LOS ANGELES COUNTY ENGINEERING BLDG.

NOTE: ANY ADDITIONS OR CHANGES ON THIS SHEET MUST BE MADE OR CIRCLED IN RED INK, WITH DATE AND NAME OF PERSON MAKING CHANGE.

Do not extend notes this side of this line.

STATION	B. S.	H. I.	F. S.	ELEV.		
Elev's Water Level in Lake Dec. 19-1955						
T.B.M.	2 75	219 48		216 73	C.S.MON. - N-4,124,000 E-4,270.000	Page 87 - Elev = 216.73 Page 68
T.P.			11 75	207 73		
	3 45	211 18				
			5 18	206 00	Water level - @ So End Lake =	N=4,124,086.00 E-4,270,280.00
T.B.M.	4 40	216 93		212 53	CSMON, N-4,124,000 E-4-269,000	Page 87 Elev = 212.528 Pg-69
			13 45	203 48	Water level - Test Hole	No. "A" = N-124,240. E 268,925.
			13 45	203 48	" " " "	No "B" = N-124,060. E-269,210.
			13 15	203 78	" " " "	No "C" = N-124,180. E 269,290
T.P.			3 81	213 12		
	3 35	216 47				
			11 64	204 83	" " " "	No "D" = N 124,502. E 269,387.
			11 76	204 71	" " " "	No "E" = N 124,340. E. 269,492.
T.P.			5 06	208 41		
	2 59	211 00				
			4 95	206 05	Water level No End lake @ =	N-125,000 E-269,437
	3 33	215 74		212 41	T.B.M. 3/4" IP Pg 69 OUT =	N 125,000. E 269,000
			12 20	203.54	Water level W.S. So Lake =	N-124,740. E-268,575.

Profile Notes Red. ____ Plotted ____ Job No. 8821.01 Division No. ____ F. B. 1551 Pg. 155
No. ____ Date ____ Date ____ Survey of Whittier Narrows Rec Area
X-Sec. Notes Chkd. ____ Checked ____ Survey by G. Porter Notes Porter Date 12-19-55
No. ____ Date ____ Date ____ Map No. ____ Indexed A. C. Johnson Date 12-20-55

76L298 307 8-53

PLEASE RETURN TO
LOS ANGELES COUNTY SURVEYOR
726 LOS ANGELES COUNTY ENGINEERING BLDG.

NOTE: ANY ADDITIONS OR CHANGES ON THIS SHEET MUST BE MADE OR CIRCLED IN RED INK, WITH DATE AND NAME OF PERSON MAKING CHANGE.

Do not extend notes this side of this line.

STATION	B. S.	H. I.	F. S.	ELEV.		
Bm 3-N	1 52	211 73		210 265	B spk in lead to Conc H.W. E. Side	Rosemead Blvd. pg-61
			8 2	203 6	Water level @	N-125,630 E 268,550
Bm.	3 59	217 59		214 00	CSMON. Elev-214.00 . Page 122	
			10 19	207 40	Water level in pit @	N-126,180. E-269,000
Bm.	1 10	219 41		218 31	Bm 26-W Spk & pg-55	
			12 30	207 11	Water level @ pit	N Side Woesham RD = N-125,415 E=269,790
BM	4 01	220 07		215 99	CSMON. pg-40-pg-70	N 125,000 E 270,00
T.P.			10 35	209 24	" "	
	3 32	212 56				
			6 59	205 97	Water level No End Lake	N-124,925. E 270,440.

F. B. 1551 PG. 156 Job No. 8821.01 Division No. Notes Red. Plotted Profile
Survey of Wh. Tier Narrows Rec. Area Date Date No.
Survey by G. Porter Notes Porter Notes Chkd. Checked X-Sec.
Indexed A. C. Johnson Date Date Date No.

76L298 307 8-53

PLEASE RETURN TO
LOS ANGELES COUNTY SURVEYOR
726 LOS ANGELES COUNTY ENGINEERING BLDG.

NOTE: ANY ADDITIONS OR CHANGES ON THIS SHEET MUST BE MADE OR CIRCLED IN RED INK, WITH DATE AND NAME OF PERSON MAKING CHANGE.

Do not extend notes this side of this line.

STATION	B. S.	H. I.	F. S.	ELEV.	Grade	Cut/Fill	Left	Slope 4:1 Split of ∡
Profiles Slope Stk's Sta-No 159 To Sta No 170								
T.B.M.	4 46	219 86		215 40	TBM 1"x2" = 7+50 Pg 150 Elev 215.40			
# 159			4 7	215 2	208.0	C 7.2	C 7.5 / 30.0	
# 160			4 6	215 3	"	C 7.3	C 7.4 / 29.6	See Page 162
# 161			4 4	215 5	"	C 7.5	C 7.5 / 30.0	
# 162			4 2	215 7	"	C 7.7	C 7.5 / 30.0	
# 163			4 4	215 5	"	C 7.5	C 7.5 / 30.0	
# 164			4 4	215 5	"	C 7.5	C 7.5 / 30.0	
TB			[illegible]	[illegible]	[illegible]			
	3 48	218 74						
# 165			3 1	215 6	208.0	C 7.6	C 7.4 / 29.6	
# 166			3 3	215 4	"	C 7.4	C 7.5 / 30.0	
# 167			3 4	215 3	"	C 7.3	C 7.3 / 29.2	
# 168			3 6	215 1	"	C 7.1	C 6.8 / 27.2	
# 169			4 6	214 1	"	C 6.1	C 6.3 / 25.2	
# 170			4 8	213 9	"	C 5.9	C 5.6 / 22.4	
TBM			7 34	211 40	[illegible]			

Profile Notes Red. ____ Plotted ____ Job No. 8821.01 Division No. ____ F. B. 155 Pg. 157
No. ____ Date ____ Date ____ Survey of Whittier Narrows
X-Sec. Notes Chkd. ____ Checked ____ Survey by G. Peters Notes Peters Date 12-1955
No. ____ Date ____ Date ____ Map No. ____ Indexed G. Johnson Date ____

76L298 307 8-53

PLEASE RETURN TO
LOS ANGELES COUNTY SURVEYOR
726 Los Angeles County Engineering Bldg.

NOTE: ANY ADDITIONS OR CHANGES ON THIS SHEET MUST BE MADE OR CIRCLED IN RED INK, WITH DATE AND NAME OF PERSON MAKING CHANGE.

Do not extend notes this side of this line.

F. B. 1551 Pg. 158 | Job No. 2212 | Division No. | Profile
Survey of Whittier Narrows
Survey by C. Johnson | Notes Red. | Plotted | No.
Notes Tested | Date | Date | X-Sec.
Indexed | Notes Chkd. | Checked | No.
Date | Date | Date

STATION	B. S.	H. I.	F. S.	ELEV.	GRADE	CUT	LEFT	4:1 Slope
PROFILE of CROSS Station 6 Station 179 - 228 -								
BMWN #1	3 503	225 499		221 635	Fd wire Nail in top of conc. Mail box on S.E. corner. Four concrete posts mark property lines.			
T.P.			6 193	219 306				
	4 345	223 711						
T.B.M. Set			6 314	217 397	Top of mon. = N. 4, 127,000 No Side Line = E. 4, 268,200			Page 165
	5 822	222 732						
T.B.M.			5 894	216 838	3/4" IP on 12" Page 34			N-4, 126,750 E-4, 269.000
	6 09	222 93						
# 179			4 6	218 3	203.00	C 10.3	C 10.1 / 40.4	
# 180			4 3	218 6	"	C 10.6	C 10.1 / 42.8	
# 181			3 9	219 0	"	C 11.0	C 10.5 / 42.4	
# 182			3 7	219 2	"	C 11.2	C 10.6 / 42.6	
# 183			3 9	219 0	"	C 11.0	C 10.7 / 42.8	
T.P.			4 02	218 97				
	6 [illegible]	223 76						
# 184			4 9	218 9	"	C 10.9	C 10.2 / 40.3	
# 185			4 7	219 1	"	C 11.1	C 10.2 / 40.8	
# 186			4 9	218 9	"	C 10.9	C 10.2 / 40.8	
# 187			4 6	219 2	"	C 11.2	C 10.1 / 40.8	
# 188			5 0	218 8	"	C 10.8	C 10.9 / 43.6	
# 189			4 2	219 6	"	C 11.6	C 11.0 / 44.8	

179 to 200 Line change 3-14-56 Void

See Page 184

76L298 307 8-53

PLEASE RETURN TO
LOS ANGELES COUNTY SURVEYOR
726 LOS ANGELES COUNTY ENGINEERING BLDG.

NOTE: ANY ADDITIONS OR CHANGES ON THIS SHEET MUST BE MADE OR CIRCLED IN RED INK, WITH DATE AND NAME OF PERSON MAKING CHANGE.

Do not extend notes this side of this line.

STATION	B. S.	H. I.	F. S.	ELEV.	GRADE	CUT	LEFT	Slope = 4:1 Split of ∡
T.P		223 76	3 92	219 84	C.S.W.E	T. CHICO ST =		N-4,126,750.00 E 4,269,786.19 Pg-27
	4 16	224 00						
#190			5 5	218 5	208.0	C-10.5	C 10.8 / 43.2	
#191			4 6	219 4	"	C 11.4	C 11.5 / 46.0	
#192			4 6	219 4	"	C 11.4	C 11.5 / 46.0	
#193			5 4	218 6	"	C-10.6	C 11.4 / 45.6	
T.P.			5 51	218 49				
	2 75	221 24						
#194			4 5	216 7	"	C 8.7	C 8.7 / 34.8	
#195			5 3	215 9	"	C 7.9	C 8.7 / 34.8	
#196			4 4	216 8	"	C 8.8	C 11.2 / 44.8	
#197			4 6	216 6	"	C 8.6	C 10.8 / 43.2	
#198			4 4	216 8	"	C 8.8	C 8.9 / 35.6	
#199			4 2	217 0	"	C 9.0	C 9.8 / 39.2	
#200			4 1	217 1	"	C-9.1	C 9.6 / 38.4	
T.P.			3 54	217 70				
	4 51	222 21						
#201			4 9	217 3	"	C 9.3	C 9.7 / 38.8	
#202			4 8	217 4	"	C 9.4	C 9.6 / 38.4	
#203			4 9	217 3	"	C 9.3	C 9.5 / 38.0	
" 204			4 5	217 7	"	C 9.7	C 9.6 / 38.4	

See Page 184

VOID
Line Change
3-14-56

Profile Notes Red. ____ Plotted ____ Job No. 88210' Division No. ____ F. B. 1551 Pg. 159
No. ____ Date ____ Date ____ Survey of Whittier Norrows
X-Sec. Notes Chkd. ____ Checked ____ Survey by A. Fisher Notes Porter Date 12-21-53
No. ____ Date ____ Date ____ Map No. ____ Indexed C. Johnson Date ____

76L298 307 8-53

PLEASE RETURN TO
LOS ANGELES COUNTY SURVEYOR
726 LOS ANGELES COUNTY ENGINEERING BLDG.

NOTE: ANY ADDITIONS OR CHANGES ON THIS SHEET MUST BE MADE OR CIRCLED IN RED INK, WITH DATE AND NAME OF PERSON MAKING CHANGE.

Do not extend notes this side of this line.

STATION	B. S.	H. I.	F. S.	ELEV.	GRADE	CUT	LEFT	Slope 4:1 split of ∡
# 205		222 21	4 6	217 6	208.0	C-9.6	C 10.0 / 40.0	
# 206			4 4	217 8	"	C 9.8	C 10.2 / 40.8	
# 207			4 3	217 9	"	C 9.9	C 10.2 / 40.8	
# 208			4 4	217 8	"	C 9.8	C 9.9 / 39.6	
# 209			4 4	217 8	"	C 9.8	C 9.6 / 38.4	
# 210			5 9	216 3	"	C 8.3	C 8.6 / 34.4	
T.P.			5 29	216 92				[illegible] = [illegible] 48.
	3 40	220 35						
# 211			7 0	213 3	"	C 5.3	C 6.9 / 27.6	
# 212			6 2	214 1	"	C 6.1	C 7.5 / 30.0	
			3 40	216 92				
	3 15	220 [illegible]						
# 213			6 4	213 7	"	C 5.7	C 5.7 / 22.8	
T.P.			3 35	216 72		[illegible]		
	3 50	220 22						
# 214			6 0	214 2	"	C 6.2	C 6.9 / 27.6	
T.P.			3 50	216 72				
	4 70	221 42						
T.B.M.			4 91	216 51		CSMON = 216.52		

F. B. 1551 Pg. 160

Job No. 8821.01 Division No. ____ Notes Red. ____ Plotted ____ Profile

Survey of Whittier Narrows Date ____ Date ____ No. ____

Survey by G. Porter Notes Porter Notes Chkd. ____ Checked ____ X-Sec.

Indexed A. C. Johnson Date ____ Date ____ Date ____ No. ____

FORM 307 5M 1-46

PLEASE RETURN TO
LOS ANGELES COUNTY SURVEYOR
700 HALL OF RECORDS

NOTE: ANY ADDITIONS OR CHANGES ON THIS SHEET MUST BE MADE OR CIRCLED IN RED INK, WITH DATE AND NAME OF PERSON MAKING CHANGE.

Do not extend notes this side of this line.

STATION	B. S.	H. I.	F. S.	ELEV.	GRADE	Cut	Left	Slope 4:1 split of ℄
TBM	4 70	221 32		216 52	GS MON.			
# 215			83	212 9	208.0	C 4.9	C 4.7 / 18.8	Bot. drive
# 216			46	216 6	"	C 8.6	C 8.9 / 35.6	
# 217			43	216 9	"	C 8.9	C 8.9 / 35.6	
# 218			42	217 0	"	C 9.0	C 9.4 / 37.6	
# 219			41	217 1	"	C 9.1	C 9.3 / 37.2	
# 220			47	216 5	"	C 8.5	C 8.7 / 34.8	
# 221			54	215 8	"	C 7.8	C 7.8 / 31.2	
# 222			55	215 7	"	C 7.7	C 7.8 / 31.2	
# 223			58	215 4	"	C 7.4	C 7.3 / 29.2	
# 224			72	214 0	"	C 6.0	C 5.8 / 23.2	
			4 70	216 52	GS MON.			
	5 53	220 01		214 476	C.S MON		= N 124,000 E 270,000	Page 90 - Elev - Page 71
# 225			50	215 0	208.0	C 7.0	C 7.1 / 28.4	
# 226			40	216 0	"	C 8.0	C 8.1 / 32.4	
# 227			43	215 7	"	C 7.7	C 8.1 / 32.4	
# 228			51	214 9	"	C 6.9	C 7.1 / 28.4	
# 1			67	213 3	"	C 5.3	C 5.6 / 22.4	
# 2			75	212 5	"	C 4.5	C 4.8 / 19.2	
# 3			70	213 0	"	C 5.0	C 5.0 / 20.0	

Profile
No. X-Sec.
Notes Red. Date
Notes Chkd. Date
Plotted Date
Checked Date
Job No. 222101 Division No.
Survey of W.A. Miller Warrens Rec. Rocky
Survey by Steeker Notes Porter Date 12-22-55
Map No. Traced Johnson Date
F.B. 155 Pg. 161

FORM 307 5M 1.46

PLEASE RETURN TO
LOS ANGELES COUNTY SURVEYOR
700 HALL OF RECORDS

NOTE: ANY ADDITIONS OR CHANGES ON THIS SHEET MUST BE MADE OR CIRCLED IN RED INK, WITH DATE AND NAME OF PERSON MAKING CHANGE.

Do not extend notes this side of this line.

STATION	B. S.	H. I.	F. S.	ELEV.	GRADE	CUT	LEFT	4:1 Slope Split of ∡
RESET	Slope Stks		Sta	160	to. Sta. 169			
B.M.	0 93	222 99		222 06	C.E.Mon. =		N - 126,000 E 269,500	Elev: 222.058
# 160			8 2	214 8	208.0	C 6.8	C 6.6 / 24.4	
# 161			7 8	215 2	"	C 7.2	C 6.8 / 27.2	Page 157
# 162			8 0	215 0	"	C 7.0	C 6.7 / 26.8	for Prev. Run
# 163			8 8	214 2	"	C 6.2	C 11.1 / 44.4	
# 164			7 5	215 5	"	C 7.5	C 9.2 / 36.8	
# 165			6 9	216 1	"	C 8.1	C 8.8 / 35.2	
# 166			6 9	216 1	"	C 8.1	C 8.1 / 32.4	
# 167			7 1	215 9	"	C 7.9	C 8.0 / 32.0	
# 168			7 6	215 4	"	C 7.4	C 7.1 / 28.4	
# 169			7 9	215 1	"	C 7.1	C 8.2 / 32.8	

F.B. 1551 PG. 162

Job No. 882101 Division No. Notes Red. Plotted No. Profile

Survey of Whittier Narrows Rec Area Date Date X-Sec.

Survey by G. Porter Notes Porter Notes Chkd. Checked No.

Indexed A. C. Johnson Date Date

F. B. 1551 Pg. 163

Notes Ck'd by	Survey of Whittier Narrows
Map No.	W. O. 8821.0' Tape No. St'd. °F
Office Work	Surveyed by G. PORTER
Checked	Notes PORTER Date 1-9-56
Date	Indexed A. C. Johnson 4-20-56

LOCATION OF WELLS

Exist. on Property

N - 124,992.8
E - 271,436.56 = 10" Steel Casing to be Covered 2'± by fill Not in use

N. 125,432.11
E 270,764.46 = 10" Steel Casing to be Covered 3.5 ± by fill not in use

N - 123,991.0
E - 270,881.4 = 10' Steel Casing in use

N - 123,827.7
E 269,022.3 = 10" Steel Casing in use

N - 125,087.4
E - 270,061.2 = 7 1/2" Steel Casing use by Mohave Co.

N 125,348.92
E 271,524.47 = 10" Steel Casing inside Stucco Garage Service Yard

N 125,228.39
E 269,999.50 = 10" Steel Casing wood plug - pump Removed by Mojave Co. in Side Frame Bldg - 8-13-56

3 - underground Gas tanks in this [illegible]

(1 tank to be Removed)

196' Contract to be Copped & [illegible]

Note: Any Additions or Changes on This Sheet Must be Made or Circled in Red Ink With Date and Name of Person Making Change.

Do not extend notes this side of this line.

RETURN TO
LOS ANGELES COUNTY SURVEYOR
726 LOS ANGELES COUNTY
ENGINEERING BLDG.

76F309S S&E #247. 8-54

RETURN TO
LOS ANGELES COUNTY SURVEYOR
726 LOS ANGELES COUNTY
ENGINEERING BLDG.

Note: Any Additions or Changes on This Sheet Must be Made or Circled in Red Ink With Date and Name of Person Making Change.

Do not extend notes this side of this line.

F.B. 1551 PG. 164

Notes Ck'd by	Survey of Whittier Narrows
Map No.	W. O. 882(3) Tape No. 0135 St'd. 68 °F
Office Work	Surveyed by G. Porter
Checked	Notes Porter Date .55
Date	Indexed A. C. Johnson

F. B. 1551 Pg. 165

W.S. 37 - A-2

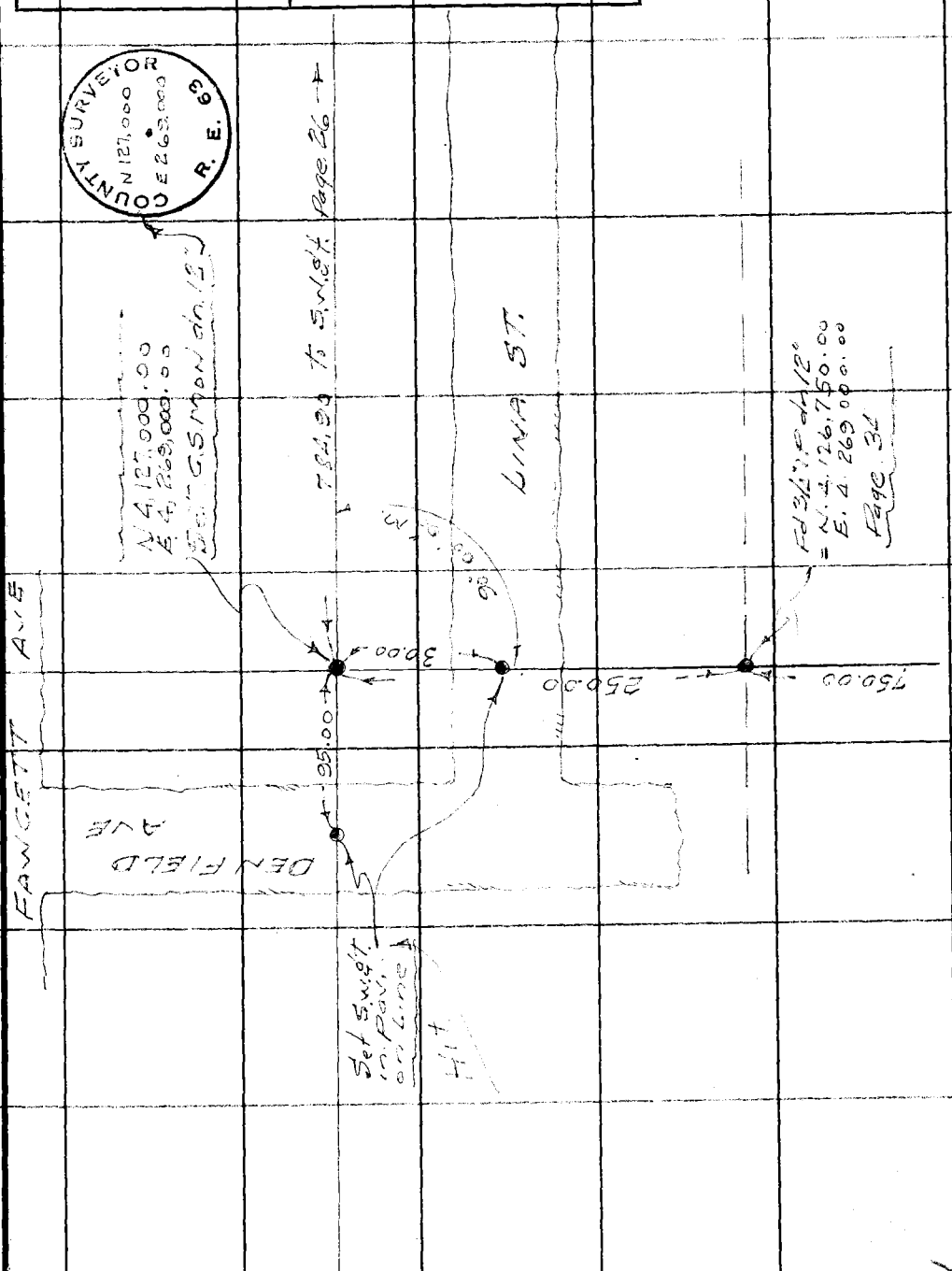

Note: Any Additions or Changes on This Sheet Must be Made or Circled in Red Ink With Date and Name of Person Making Change.

Do not extend notes this side of this line.

RETURN TO
LOS ANGELES COUNTY SURVEYOR
726 LOS ANGELES COUNTY
ENGINEERING BLDG.

76F309S S&E #247. 8-54

RETURN TO
LOS ANGELES COUNTY SURVEYOR
726 LOS ANGELES COUNTY
ENGINEERING BLDG.

Note: Any Additions or Changes on This Sheet Must be Made or Circled In Red Ink With Date and Name of Person Making Change.

Do not extend notes this side of this line.

F.B. 1551 Pg. 166

76L298 307 8-53

PLEASE RETURN TO
LOS ANGELES COUNTY SURVEYOR
726 LOS ANGELES COUNTY ENGINEERING BLDG.

NOTE: ANY ADDITIONS OR CHANGES ON THIS SHEET MUST BE MADE OR CIRCLED IN RED INK, WITH DATE AND NAME OF PERSON MAKING CHANGE.

Do not extend notes this side of this line.

STATION	B. S.	H. I.	F. S.	ELEV.		
Elev's on 25' Grid Location Comfort Station No. 1						
T.B.M.	8 09	220 50		212 41	3/4" IP OUT Page 30 - Elev = 212.41 Pg-69 =	N 4,125,000.00 E-269,000.00
N125,075			4 3	216 2	—	
"			5 7	214 8	25' E	
"			5 9	214 6	50 E	Elev's as of Jan. 17-1956
"			6 5	214 0	75 E	
"			6 0	214 5	100' E	
N125,100			2 2	218 3	—	
"			2 8	217 7	25' E	
"			4 0	216 5	50' E	
"			5 1	215 4	75' E	
"			5 3	215 2	100' E	
"			5 3	215 2	125' E	
"			5 5	215 0	150' E	
"			5 8	214 7	175' E	
"			5 2	215 3	200' E	
N125,125			1 9	218 6	—	
"			2 7	217 8	25' E	
"			3 9	216 6	50 E	
"			4 8	215 7	75' E	
"			5 0	215 5	100' E	

Profile Notes Red. ____ Plotted ____ Job No. 005490 Division No. ____ F. B. 1551 Pg. 167
No. ____ Date ____ Date ____ Survey of Whittier Narrows Rec. Area
X-Sec. Notes Chkd. CWH Checked ____ Survey by G. Foster Notes Foster Date 1-17-56
No. ____ Date 1-27-56 Date ____ Map No. ____ Date 1-18-56

76L298 307 8-53

PLEASE RETURN TO
LOS ANGELES COUNTY SURVEYOR
726 LOS ANGELES COUNTY ENGINEERING BLDG.

NOTE: ANY ADDITIONS OR CHANGES ON THIS SHEET MUST BE MADE OR CIRCLED IN RED INK, WITH DATE AND NAME OF PERSON MAKING CHANGE.

Do not extend notes this side of this line.

STATION	B. S.	H. I.	F. S.	ELEV.		
N125,125		220 50	4 9	215 6	125' E	
"			4 8	215 7	150' E	
"			4 7	215 8	175 E	
"			5 3	215 2	200' E	
"			5 0	215 5	225' E	
N125,150			1 7	218 8	-	
"			2 7	217 8	25' E	
"			3 9	216 6	50 E	
"			4 7	215 8	75 E	
"			4 9	215 6	100' E	
"			4 8	215 7	125 E	
"			4 8	215 7	150 E	
"			4 8	215 7	175' E	
"			5 1	215 4	200' E	
"			4 3	216 2	225' E	
N125,175			1 8	218 7	-	
"			2 6	217 9	25' E	
"			3 8	216 7	50' E	
"			4 7	215 8	75 E	
"			5 1	215 4	100' E	
"			4 8	215 7	125' E	

F. B. 1551 PG. 168 Job No. 005490 Division No. Notes Red. Plotted Profile
Survey of Whittier Narrows Rec Area Date Date No.
Survey by G. Porter Notes Porter Notes Chkd. CWH Checked X-Sec.
Indexed A. C. Johnson Date Date 1-27-56 Date No.

76L298 307 8-53

PLEASE RETURN TO
LOS ANGELES COUNTY SURVEYOR
726 LOS ANGELES COUNTY ENGINEERING BLDG.

NOTE: ANY ADDITIONS OR CHANGES ON THIS SHEET MUST BE MADE OR CIRCLED IN RED INK, WITH DATE AND NAME OF PERSON MAKING CHANGE.

Do not extend notes this side of this line.

STATION	B. S.	H. I.	F. S.	ELEV.		
N125,175		220 50	4 7	215 8	150' E	
"			4 5	216 0	175' E	
"			4 6	215 9	200' E	
"			3 8	216 7	225' E	
N125,200			1 6	218 9	-	
"			2 3	218 2	25' E	
"			3 4	217 1	50 E	
"			4 9	215 6	75' E	
"			5 1	215 4	100' E	
"			4 7	215 8	125' E	
"			4 7	215 8	150' E	
"			4 8	215 7	175' E	
"			4 2	216 3	200' E	
N125,225			1 4	219 1	-	
"			2 0	218 5	25' E	
"			3 3	217 2	50' E	
"			4 3	216 2	75 E	
"			4 8	215 7	100' E	
"			4 8	215 7	125' E	
"			4 7	215 8	150' E	
"			4 8	215 7	175 E	

Profile Notes Red. ____ Plotted ____ Job No. 005490 Division No. ____ F. B. 1551 PG. 169
No. ____ Date ____ Date ____ Survey of Whittier Narrows Rec. Area
X-Sec. Notes Chkd. CWH Checked ____ Survey by G. Porter Notes Porter Date 1-17-56
No. ____ Date 1-27-56 Date ____ Map No. ____ Indexed G. Johnson Date ____

76L298 307 8-53

PLEASE RETURN TO
LOS ANGELES COUNTY SURVEYOR
726 LOS ANGELES COUNTY ENGINEERING BLDG.

NOTE: ANY ADDITIONS OR CHANGES ON THIS SHEET MUST BE MADE OR CIRCLED IN RED INK, WITH DATE AND NAME OF PERSON MAKING CHANGE.

Do not extend notes this side of this line.

STATION	B. S.	H. I.	F. S.	ELEV.		
N125,225		220 50	4 2	216 3	200' E	
N125,250			4 8	215 7	mac pav Worsham Rd	
"			4 7	215 8	25'E " " "	"
"			4 6	215 9	50 E " " "	"
"			4 4	216 1	75E Dirt	
"			4 8	215 7	100'E "	
"			5 1	215 4	125E	
"			4 8	215 7	150'E	
T.B.M.			8 09	212 41	3/4" I.P. Pg-167	

F. B. 1551 PG. 170 Job No. 005490 Division No. Notes Red. Plotted Profile
Survey of Whittier-Narrows Rec. AREA Date Date No.
Survey by G. Porter Notes Porter Notes Chkd. CWH Checked X-Sec.
Indexed E. C. Johnson Date Date 1-27-56 Date No.

76F309S S&E #247. 8-54

RETURN TO
LOS ANGELES COUNTY SURVEYOR
726 LOS ANGELES COUNTY
ENGINEERING BLDG.

Note: Any Additions or Changes on This Sheet Must be Made or Circled in Red Ink With Date and Name of Person Making Change.

Do not extend notes this side of this line.

Location Exist. Trees on Proposed Site of Comfort Station No. 1.

2+10.8 — 117.0 — 12" Umbrella
2+06.0 — 63.4 — 3" Locust
2+01.3 — 125.3 — 12" Umbrella
1+84.6 — 90.1 — 14" Umbrella
1+83.5 — 54.8 — 12" Locust
1+72.3 — 204.0 — 14" Locust
1+64.0 — 164.6 — 11.3 24" Palm — 12" Umbrella
1+61.9 — 54.0 — 3" Locust
1+56.5 — 195.0 — 3" Pers.
1+47.0 — 121.4 — 16" Umbrella
1+31.4 — 52.8 — 12" Locust
1+26.6 — 145.7 — 24" Twin Euc.
1+06.5 — 73.9 — 3" Locust

N. 4,125,000 7

3/4" I.P. Pg-30 = N 4,125,000
E 4,269,000 = 0+00 Go. North

Notes Ck'd by CWH
Map No.
Office Work
Checked
Date 1-27-56

Survey of Whittier Narrows
W.O. 8054 Title No. Str'd. of
Surveyed by G. Porter
Notes Sotro Date 1-17-56
Indexed R. C. Johnson

F.B. 155 Pg. 171

RETURN TO
LOS ANGELES COUNTY SURVEYOR
726 LOS ANGELES COUNTY
ENGINEERING BLDG.

Note: Any Additions or Changes on This Sheet Must be Made or Circled in Red Ink With Date and Name of Person Making Change.

Do not extend notes this side of this line.

F.B. 1551 PG. 173

Notes Ck'd by CWH	Survey of Whittier Narrows
Map No.	W. O. 0054.90 Tape No. St'd. °F
Office Work	Surveyed by G. Poetee
Checked	Notes Poetee Date 1-18-56
Date 1-27-56	Indexed A. C. Johnson 1-19-56

F. B. 1551 PG. 173

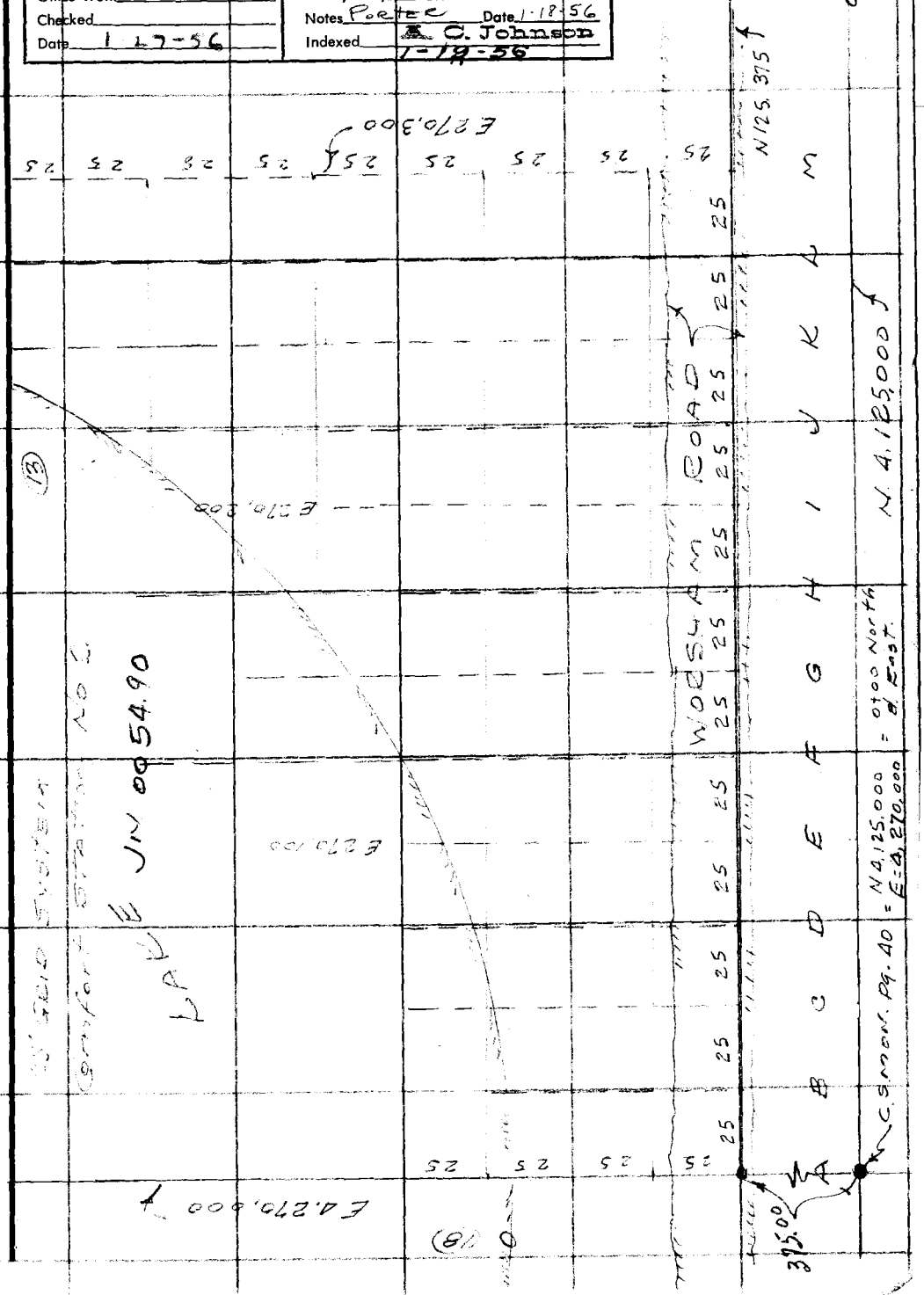

Note: Any Additions or Changes on This Sheet Must be Made or Circled in Red Ink With Date and Name of Person Making Change.

Do not extend notes this side of this line.

RETURN TO
LOS ANGELES COUNTY SURVEYOR
726 LOS ANGELES COUNTY
ENGINEERING BLDG.

76F309S S&E #247. 8-54

RETURN TO
LOS ANGELES COUNTY SURVEYOR
720 LOS ANGELES COUNTY
ENGINEERING BLDG.

Note: Any Additions or Changes on This Sheet Must be Made or Circled in Red Ink With Date and Name of Person Making Change.

Do not extend notes this side of this line.

F.B. 1551 PG. 124

76L298 307 8-53

PLEASE RETURN TO
LOS ANGELES COUNTY SURVEYOR
726 LOS ANGELES COUNTY ENGINEERING BLDG.

NOTE: ANY ADDITIONS OR CHANGES ON THIS SHEET MUST BE MADE OR CIRCLED IN RED INK, WITH DATE AND NAME OF PERSON MAKING CHANGE.

Do not extend notes this side of this line.

STATION	B. S.	H. I.	F. S.	ELEV.		
ELEV'S PROPOSED Comfort Station No 2 Site						
B.M.	6 48	222 470		215 989	CSMON. Page 40 = N-125,000 E.270,000 Elev. 215,989 Page 70	
T.P			3 28	219 19	C.S.W.E.T. Worsham Rd - N-125,381.72 E 270,000.00	
	2 44	221 63				
LINE "A"			2 45	219 18	3+75 No. mac pav	Worsham Rd
"			2 2	219 4	4+00 " top Bnk	
"			7 7	213 9	4+25 slope	
"			12 7	208 9	4+50 "	
"			17 3	204 3	4+65 mud	
LINE "B"			2 34	219 29	3+75 mac pav	Worsham Rd
"			1 9	219 7	4+00 top Bnk	
"			8 4	213 2	4+25 slope	
"			13 4	208 2	4+50 "	
"			17 0	204 6	4+75 mud	
Line "C"			2 15	219 48	3+75 mac pav	Worsham Rd
"			2 6	219 0	4+00	
"			3 5	218 1	4+10 top of Bnk or Slope	
"			6 6	215 0	4+25 Slope	
"			12 6	209 0	4+50 "	
"			16 1	205 5	4+75 "	
LINE "D"			1 98	219 65	3+75 mac pav	Worsham Rd

Profile Notes Red. Plotted Job No. 005490 Division No. F. B. 1551 Pg. 175
No. Date Date Survey of Whittier Narrows Rec. Area
X-Sec. Notes Chkd. CWH Checked Survey by G. Porter Notes Porter Date 1-18-56
No. Date 1-27-56 Date Map No. Endorsed Johnson Date

761298 307 8-53

PLEASE RETURN TO
LOS ANGELES COUNTY SURVEYOR
726 LOS ANGELES COUNTY ENGINEERING BLDG.

NOTE: ANY ADDITIONS OR CHANGES ON THIS SHEET MUST BE MADE OR CIRCLED IN RED INK, WITH DATE AND NAME OF PERSON MAKING CHANGE.

Do not extend notes this side of this line.

F. B. 1551 Pg. 176 | Job No. 005490 Division No. Notes Red. Plotted
Survey of Whittier Narrows Rec. Area Date Date No.
Survey by G. Porter Notes G. Porter Notes Chkd. CWH Checked X-Sec.
Indexed C. Johnson Date Date 1-27-56 Date No.
Profile

STATION	B. S.	H. I.	F. S.	ELEV.		
LINE "D" cont.		221 63	2 5	219 1	4+00	
"			3 2	218 4	4+18	top of Slope
"			4 6	217 0	4+25	Slope
"			10 8	212 8	4+50	"
"			15 4	206 2	4+75	"
LINE "E"			1 84	219 77	3+75	mac Pav. Norsham Rd
"			2 6	219 0	4+00	
"			3 2	218 4	4+25	
"			3 5	218 1	4+03	top of Slope
"			8 6	213 0	4+50	Slope
"			14 2	207 4	4+75	
LINE "F"			1 28	219 95	3+75	mac. Pav. Norsham Rd
"			2 7	218 9	4+00	
"			2 9	218 7	4+25	
"			3 6	218 0	4+38	top of Slope
"			6 4	215 2	4+50	Slope
"			12 1	209 5	4+75	"
"			15 9	205 7	5+00	"
LINE "G"			1 61	220 02	3+75	mac Pav. Norsham Rd
"			2 6	219 0	4+00	
"			2 7	218 9	4+25	

76L298 307 8-53

PLEASE RETURN TO
LOS ANGELES COUNTY SURVEYOR
726 LOS ANGELES COUNTY ENGINEERING BLDG.

NOTE: ANY ADDITIONS OR CHANGES ON THIS SHEET MUST BE MADE OR CIRCLED IN RED INK, WITH DATE AND NAME OF PERSON MAKING CHANGE.

Do not extend notes this side of this line.

STATION	B. S.	H. I.	F. S.	ELEV.		
Line "G" Cont		221 63	3 5	218 1	4+48	top of slope
"			9 6	212 0	4+75	slope
"			14 4	207 2	5+00	"
Line "H"			1 46	220 17	3+75	mac pav. Worsham Rd
"			2 5	219 1	4+00	
"			2 5	219 1	4+25	
"			2 9	218 7	4+50	
"			3 1	218 5	4+61	top of slope
"			6 3	215 3	4+75	slope
"			11 8	209 8	5+00	"
"			16 0	205 6	5+25	"
"			17 2	204 4	5+50	mud
Line "I"			1 34	220 29	3+75	mac Pav Worsham Rd
"			2 6	219 0	4+00	
"			2 7	218 9	4+25	
"			2 7	218 9	4+50	
"			3 2	218 4	4+75	top of slope
"			8 5	213 1	5+00	slope
"			12 8	208 8	5+25	"
"			15 8	205 8	5+50	mud
Line "J"			1 20	220 43	3+75	mac Pav. Worsham Rd

Profile Notes Red. ____ Plotted ____ Job No. 005490 Division No. ____ F. B. 1551 Pg. 177
No. ____ Date ____ Date ____ Survey of Whittier Narrows Rec Area
X-Sec. Notes Chkd. CWH Checked ____ Survey by G. Beck Notes Bob Date 1-18-56
No. ____ Date 1-27-56 Date ____ Map No. ____ Indexed E. G. Johnson Date ____

76L298 307 8-53

PLEASE RETURN TO
LOS ANGELES COUNTY SURVEYOR
726 LOS ANGELES COUNTY ENGINEERING BLDG.

NOTE: ANY ADDITIONS OR CHANGES ON THIS SHEET MUST BE MADE OR CIRCLED IN RED INK, WITH DATE AND NAME OF PERSON MAKING CHANGE.

Do not extend notes this side of this line.

STATION	B. S.	H. I.	F. S.	ELEV.		
LINE "J" cont.		221 63	21	219 5	4+00	
"			27	218 9	4+25	
"			29	218 7	4+50	
"			25	219 1	4+75	
"			32	218 4	4+90	top of Slope
"			49	216 7	5+00	
"			83	213 3	5+25	
"			108	210 8	5+50	
"			132	208 4	5+75	
"			147	206 9	6+00	
"			163	205 3	6+25	
"			165	205 1	6+50	
T.P.			264	218 99		
	350	222 49				
LINE "K"			194	220 55	3+75	mac Pav WORSHAM Rd
"			29	219 6	4+00	
"			34	219 1	4+25	
"			37	218 8	4+50	
"			35	219 0	4+75	
"			41	218 4	5+00	
"			48	217 7	5+25	

F. B. 1551 Pg. 178 Job No. 005490 Division No. Notes Red. Plotted Profile
Survey of Whittier Narrows Rec. Area Date Date No. X-Sec.
Survey by G. Porter Notes Porter Notes Chkd. CWH Checked
Indexed A. C. Johnson Date Date 1-27-56 Date No.

76L298 307 8-53

PLEASE RETURN TO
LOS ANGELES COUNTY SURVEYOR
726 LOS ANGELES COUNTY ENGINEERING BLDG.

NOTE: ANY ADDITIONS OR CHANGES ON THIS SHEET MUST BE MADE OR CIRCLED IN RED INK, WITH DATE AND NAME OF PERSON MAKING CHANGE.

Do not extend notes this side of this line.

STATION	B. S.	H. I.	F. S.	ELEV.		
LINE "K" cont.		222 49	4 8	217 7	5+30	top of slope
"			6 6	215 9	5+50	slope
"			8 6	213 9	5+75	
"			9 8	212 7	6+00	
"			10 7	211 8	6+25	
"			11 0	211 5	6+50	
LINE "L"			1 85	220 64	3+75	mac. pav WORSHAM Rd
"			2 6	219 9	4+00	
"			3 3	219 2	4+25	
"			3 6	218 9	4+50	
"			4 0	218 5	4+75	
"			4 0	218 5	5+00	
"			4 7	217 8	5+25	
"			5 2	217 3	5+50	
"			5 6	216 9	5+75	
"			5 5	217 0	6+00	
"			5 7	216 8	6+25	
"			5 9	216 6	6+50	
LINE "M"			1 68	220 81	3+75	mac pav WORSHAM RD
"			2 3	220 2	4+00	
"			3 2	219 3	4+25	

Profile
Notes Red. Plotted. Job No. 05549 Division No. F. B. 1551 Pg. 179
No. Date. Date. Survey of Whittier Narrows Rec. Area
X-Sec. Notes Chkd. CWH Checked. Survey by G. Foote Notes Foote Date 1-18-56
No. Date 1-27-56 Date. Map No. Indexed Johnson Date.

76L298 307 8-53

PLEASE RETURN TO
LOS ANGELES COUNTY SURVEYOR
726 LOS ANGELES COUNTY ENGINEERING BLDG.

NOTE: ANY ADDITIONS OR CHANGES ON THIS SHEET MUST BE MADE OR CIRCLED IN RED INK, WITH DATE AND NAME OF PERSON MAKING CHANGE.

Do not extend notes this side of this line.

STATION	B. S.	H. I.	F. S.	ELEV.		
LINE "M" Cont.		222 49	3 4	219 1	4+50	
"			3 8	218 7	4+75	
"			4 2	218 3	5+00	
"			4 4	218 1	5+25	
"			4 6	217 9	5+50	
"			4 7	217 8	5+75	
"			3 9	218 6	6+00	
"			4 2	218 3	6+25	
"			4 1	218 4	6+50	
T.B.M.			3 27	219 22	C.S. w/ P.T.	

F. B. 1551 PG. 180 Job No. 005490 Division No. Notes Red. Plotted Profile
Survey of Whittier Narrows Rec Area Date Date No. X-Sec.
Survey by G. Porter Notes Porter Notes Chkd. CWH Checked
Indexed A. C. Johnson Date Date 1-27-56 Date No.

76L298 307 8-53

PLEASE RETURN TO
LOS ANGELES COUNTY SURVEYOR
726 LOS ANGELES COUNTY ENGINEERING BLDG.

NOTE: ANY ADDITIONS OR CHANGES ON THIS SHEET MUST BE MADE OR CIRCLED IN RED INK, WITH DATE AND NAME OF PERSON MAKING CHANGE.

Do not extend notes this side of this line.

Profile Notes Red. Plotted. Job No. 3820' Division No. F. B. 1555' Pg. 181
No. Date. Date. Survey of W.O. Thier Nurseries Rec. Survey
X-Sec. Notes Chkd. Checked. Survey by G. Rasmussen Notes Baker Date 1-19-56
No. Date. Date. Map No. Ed Johnson Date 4-20-56

STATION	B. S.	H. I.	F. S.	ELEV.	GRADE	CUT FILL	RIGHT	Slope 4:1
PROFILE & SLOPES STAKES - ISLAND NO. 1 - (N 122,600 approx E 268,900 approx)								
B.M.	3.34	215.75		212.41	3/4" IP Pg-30	N 125,000 E 269,900		Elev - 212.41 Pg-69
TP			4 53	210.92	1x1 - 13)			
	4.19	215.11						Set 12" on Station - (Illegible) Set 1x2 ENGT on Station (Illegible)
15 # 1			4 7	210.4	208.9	C 2.4	C 2.5 / 10.0	
15 # 2			4 7	210.4	208.9	C 2.4	C 2.4 / 9.6	
15 # 3			4 8	210.3	208.0	C 2.3	C 2.3 / 9.2	
15 # 4			4 8	210.3	208.0	C 2.3	C 2.4 / 9.6	
15 # 5			4 8	210.3	208.0	C 2.3	C 2.4 / 9.6	
15 # 6			4 7	210.4	"	C 2.4	C 2.3 / 9.2	
15 # 7			4 7	210.4	"	C 2.4	C 2.4 / 9.6	
15 # 8			4 6	210.5	"	C 2.5	C 2.5 / 10.0	
15 # 9			4 5	210.6	"	C 2.6	C 2.6 / 10.3	
15 # 10			4 4	210.7	"	C 2.7	C 2.3 / 11.2	
15 # 11			4 2	210.9	"	C 2.9	C 3.0 / 12.0	
15 # 12			4 2	210.9	"	C 2.9	C 2.9 / 11.6	
15 # 13			4 2	210.9	208.0	C 2.9	C 2.8 / 11.2	
15 # 14			4 4	210.7	"	C 2.7	C 2.6 / 10.4	
15 # 15			4 4	210.7	"	C 2.7	C 2.5 / 10.0	
15 # 16			4 6	210.5	"	C 2.5	C 2.4 / 9.6	
TP			4 19	210.92			1x1	

76L298 307 8-53

PLEASE RETURN TO
LOS ANGELES COUNTY SURVEYOR
726 LOS ANGELES COUNTY ENGINEERING BLDG.

NOTE: ANY ADDITIONS OR CHANGES ON THIS SHEET MUST BE MADE OR CIRCLED IN RED INK, WITH DATE AND NAME OF PERSON MAKING CHANGE.

Do not extend notes this side of this line.

STATION	B. S.	H. I.	F. S.	ELEV.	GRADE	Cut/Fill	Right	Slope = 4:1 Split of ℄
PROFILE & SLOPE STAKES ISLAND No. 2 (N 124,600 E 269,500) approx								
T.B.M.	4 22	216 63		213 41	3/4" IP Pg-30-69 = N 125,000 E 269,000 - Elev = 212.41			
T.P.			2 96	213 67	1x2 - 7+00 N - E 269,500 -			
	4 82	218 49						
152 #1			4 7	213 8	208.0	C 5.8	C 5.7 / 22.8	Set 1x2 stks & tins slope
152 #2			4 8	213 7	"	C 5.7	C 5.7 / 22.8	" "
152 #3			4 5	214 0	"	C 6.0	C 5.8 / 23.2	
152 #4			4 4	214 1	"	C 6.1	C 6.1 / 24.4	
152 #5			4 1	214 4	"	C 6.4	C 6.3 / 25.2	
152 #6			4 1	214 4	"	C 6.4	C 5.6 / 22.4	
152 #7			4 3	214 2	"	C 6.2	C 6.4 / 25.6	
152 #8			4 0	214 5	"	C 6.5	C 6.9 / 27.6	
152 #9			3 2	215 3	"	C 7.3	C 6.4 / 25.6	
152 #10			3 6	214 9	"	C 6.9	C 7.2 / 28.8	
152 #11			3 2	215 3	"	C 7.3	C 7.2 / 28.8	
152 #12			2 2	216 3	"	C 8.3	C	
152 #13	not set in [illegible]				"	C	C	Reset Page 182
152 #14						C	C	
152 #15						C	C	
152 #16			4 0	214 5	"	C 6.5	C 6.9 / 27.6	
152 #17			3 9	214 6	"	C 6.6	C 6.4 / 25.6	

F. B. 1551 PG. 182

Job No. 882.0 Division No. Notes Red. Plotted Profile No.

Survey of Whittier Narrows Rec. Area Date Date X-Sec. No.

Survey by G. Porter Notes Porter Notes Chkd. Checked

Indexed A. C. Johnson Date Date No.

76L298 307 8-53

PLEASE RETURN TO
LOS ANGELES COUNTY SURVEYOR
726 LOS ANGELES COUNTY ENGINEERING BLDG.

NOTE: ANY ADDITIONS OR CHANGES ON THIS SHEET MUST BE MADE OR CIRCLED IN RED INK, WITH DATE AND NAME OF PERSON MAKING CHANGE.

Do not extend notes this side of this line.

STATION	B. S.	H. I.	F. S.	ELEV.	GRADE	Cut/Fill	Right	Slope = 4:1 Split of ∡
152# 18		218 49	4 1	214 4	208.0	C 6.4	C 6.5 / 26.0	
152# 19			3 9	214 6	"	C 6.6	C 6.3 / 25.2	
152# 20			4 4	214 1	"	C 6.1	C 6.2 / 24.8	
152# 21			4 8	213 7	"	C 5.7	C 6.2 / 24.8	
152# 22			4 5	214 0	"	C 6.0	C 6.2 / 24.8	
152# 23			5 0	213 5	"	C 5.5	C 5.7 / 22.8	
152# 24			5 5	213 0	"	C 5.0	C 5.2 / 20.8	
152# 25			6 0	212 5	"	C 4.5	C 4.7 / 18.8	
152 26			6 2	212 3	"	C 4.3	C 4.5 / 18.0	
152# 27			6 1	212 4	"	C 4.4	C 4.5 / 18.0	
152# 28			5 8	212 7	"	C 4.7	C 4.7 / 18.8	
152# 29			5 1	213 4	"	C 5.4	C 5.4 / 21.6	
152# 30			4 5	214 0	"	C 6.0	C 5.9 / 23.6	
T.P.			4 82	213 67				
	4 80	218 47						
152# 31			4 9	213 6	208.0	C 5.6	C 5.6 / 22.4	
152# 32			4 4	213 6	"	C 5.6	C 5.5 / 22.0	
152# 33			5 1	213 4	"	C 5.4	C 5.7 / 22.8	
152# 34			4 9	213 6	"	C 5.6	C 5.7 / 22.8	

Profile Notes Red. ____ Plotted ____ Job No. 8821.01 Division No. ____ F. B. 1551 Pg. 183
No. ____ Date ____ Date ____ Survey of Whittier Narrows Rec Area
X-Sec. Notes Chkd. ____ Checked ____ Survey by G. Porter Notes Porter Date 1-19-56
No. ____ Date ____ Date ____ Map No. ____ Indexed ____ Date ____
C. Johnson

76L298 307 8-53

PLEASE RETURN TO
LOS ANGELES COUNTY SURVEYOR
726 LOS ANGELES COUNTY ENGINEERING BLDG.

NOTE: ANY ADDITIONS OR CHANGES ON THIS SHEET MUST BE MADE OR CIRCLED IN RED INK, WITH DATE AND NAME OF PERSON MAKING CHANGE.

Do not extend notes this side of this line.

STATION	B. S.	H. I.	F. S.	ELEV.	GRADE	CUT/FILL	LEFT	4:1 Slope Split of ∡
"REVISED" LAKE BDY STA. 178-A to STA. 200								
T.B.M.	5 16	222 00		216 84	3/4" I.P. Pg- 158 & 34 =		N 126,750 E 269,000	
#178-A					208.0		—	on Slope in Pit. Not Set
#178-B			4 6	217 4	"	C 9.4	—	on Card Line No Slope Set
#179			4 7	217 3	"	C 9.3	C 9.0 / 36.0	1"x2" Stks & tins on Slope
#179-A			4 5	217 5	"	C 9.5	C 9.8 / 39.2	
#180			3 9	218 1	"	C 10.1	C 10.5 / 42.0	
#180 A			4 4	217 6	"	C 9.6	C 9.9 / 39.6	
T.P.			5 16	216 84				
	6 25	223 09						
#181			4 8	218 3	208.0	C 10.3	C 10.6 / 42.4	
#181-A			4 8	218 3	"	C 10.3	C 10.6 / 42.4	
#182			5 5	217 6	"	C 9.6	C 9.8 / 39.2	
#183			4 2	218 9	"	C 10.9	C 10.1 / 40.4	
#184			4 4	218 7	"	C 10.7	C 10.1 / 40.4	
#185			4 3	218 8	"	C 10.8	C 10.2 / 40.8	
T.P.			4 27	218 82				
	4 96	223 78						
#186			4 8	219 0	"	C 11.0	C 10.3 / 41.2	
#187			4 7	219 1	"	C 11.1	C 11.0 / 44.0	
#187-A			4 9	218 9	"	C 10.9	C 11.0 / 44.0	

F. B. 1551 PG. 184 Job No. 8821.01 Division No. Notes Red. Plotted No. Profile
Survey of Whittier Narrows Rec. Area Date Date X-Sec.
Survey by G. Porter Notes Porter Notes Chkd. Checked No.
Indexed C. Johnson Date Date

76L298 307 8-53

PLEASE RETURN TO
LOS ANGELES COUNTY SURVEYOR
726 LOS ANGELES COUNTY ENGINEERING BLDG.

NOTE: ANY ADDITIONS OR CHANGES ON THIS SHEET MUST BE MADE OR CIRCLED IN RED INK, WITH DATE AND NAME OF PERSON MAKING CHANGE.

Do not extend notes this side of this line.

STATION	B. S.	H. I.	F. S.	ELEV.	GRADE	CUT	Left	All Slope split of ∡
# 187-B		223 78	4 6	219 2	208.0	C 11.2	C 11.2 / 44.8	
TP			4 78	219 00			C.S. MON	= N 126,500 E 269,500 Elev = 218,979
	4 93	223 91		218 98				
# 188			4 6	219 3	208.0	C 11.3	C 11.5 / 46.0	Revised location
# 188-A			4 3	219 6	"	C 11.6	C 11.5 / 46.0	
# 188-B			4 1	219 8	"	C 11.8	C 11.5 / 46.0	[illegible]
# 189			5 1	218 8	"	C 10.8	C 10.9 / 43.6	
# 189-A			5 3	218 6	"	C 10.6	C 10.8 / 43.2	
# 189-B			5 7	218 2	"	C 10.2	C 10.6 / 42.4	
# 189-C			6 0	217 9	"	C 9.9	C 10.4 / 41.6	
# 190			6 1	217 8	"	C 9.8	C 10.4 / 41.6	
# 190-A			5 6	218 3	"	C 10.3	C 11.3 / 45.2	
# 190-B			6 1	217 8	"	C 9.8	C 10.5 / 42.0	
# 191			6 5	217 4	"	C 9.4	C 8.6 / 34.4	
# 191-A			7 4	216 5	"	C 8.5	C 8.1 / 32.4	
# 191-B			8 1	215 8	"	C 7.8	C 5.3 / 21.2	
T.P.			8 10	215 81		[illegible] @ [illegible] 191 B		
	3 [illegible]	219 30						
# 191-C			5 5	213 2	"	C 5.8	C 2.0 / 8.0	@ Ditch @ Culvert.
# 192			5 9	213 4	"	C 5.4	C 6.3 / 25.2	
T.P.			4 52	214 78	1"x2"			

Profile Notes Red. ____ Plotted ____ Job No. 8821.01 Division No. ____ F. B. 1551 Pg. 185
No. ____ Date ____ Date ____ Survey of Whittier Narrows Rec Area
X-Sec. Notes Chkd. ____ Checked ____ Survey by G. Porter Notes Porter Date 3-29-56
No. ____ Date ____ Date ____ Map No. ____ Inspector C. Johnson Date ____

76L298 307 8-53

PLEASE RETURN TO
LOS ANGELES COUNTY SURVEYOR
726 LOS ANGELES COUNTY ENGINEERING BLDG.

NOTE: ANY ADDITIONS OR CHANGES ON THIS SHEET MUST BE MADE OR CIRCLED IN RED INK, WITH DATE AND NAME OF PERSON MAKING CHANGE.

Do not extend notes this side of this line.

STATION	B. S.	H. I.	F. S.	ELEV.	GRADE	Cut/Fill	Left	4:1 Slope split of ∡
				214 78				
	4 [illegible]	219 52						
#192-"X"			4 5	215 0	208.0	C-7.0	C 7.4 / 29.6	
#192-A			4 4	215 1	"	C 7.1	C 7.1 / 28.4	
#192-B			4 4	[illegible]	"	C 7.1	C 6.9 / 27.6	
#193			5 0	214 5	"	C 6.5	C 6.3 / 25.2	
T.P.			3 77	215 75				
	6 81	222 56						
#193-A			6 8	215 8	"	C 7.8	C 7.8 / 31.2	
#193-"X"			6 1	216 5	"	C 8.5	C 9.0 / 36.0	
#194			3 5	219 [illegible]	"	C 11.1	C 11.5 / 46.0	
#194-A			2 9	219 7	"	C 11.7	C 12.5 / 50.0	
#195			2 3	220 3	"	C 12.3	C 13.2 / 52.8	
T.P.			5 28	217 28	C.E. MON.		= N- 126,500 E- 270,500	
	5 32	222 60						
#195-A			2 3	220 3	"	C 12.3	C 13.0 / 52.0	
#196			2 2	220 4	"	C 12.4	C 13.1 / 52.4	
#197			2 5	220 1	"	C 12.1	C 13.0 / 52.0	
#197-"X"			3 2	219 4	"	C 11.4	C 11.4 / 45.6	
#198			3 9	218 7	"	C 10.7	C 10.5 / 42.0	
#198-"X"			4 5	218 1	"	C 10.1	C 9.9 / 39.6	

Profile
Plotted ____ No. ____
Date ____ X-Sec.
Checked ____ No. ____
Date ____

Notes Red. ____
Date ____
Notes Chkd. ____
Date ____

Job No. 8821.01 Division No. ____
Survey of Whittier Narrows Bec. Area
Survey by G. Porter Notes Porter
Indexed A. C. Johnson Date ____

B. 1551 Pg. 186

76L298 307 8-53

PLEASE RETURN TO

LOS ANGELES COUNTY SURVEYOR

726 LOS ANGELES COUNTY ENGINEERING BLDG.

NOTE: ANY ADDITIONS OR CHANGES ON THIS SHEET MUST BE MADE OR CIRCLED IN RED INK, WITH DATE AND NAME OF PERSON MAKING CHANGE.

Do not extend notes this side of this line.

STATION	B. S.	H. I.	F. S.	ELEV.	GRADE	Cut/Fill	LEFT	4:1 Slope Split of ∡
#199		222 60	5 0	217 6	208.0	C 9.6	C 9.6 / 38.4	
#200			5 4	217 2	"	C 9.8	C 9.8 / 39.2	
T.P.			5 32	217 28		CEMON =		N-126,500 E-270,500
	4 87	222 15						
T.P.			3 27	218 88		CEMON =		N-126,500 E 271,000
	2 59	221 47						
T.P.			1 60	219 87		CEMON =		N-126,000 E 271,000
	7 07	226 94						
T.P.			5 38	221 56	"x"			
	2 39	223 95						
T.B.M. #5-N			3 45	220 50	Fd Boot Spkin Lead #116-1 S.W. Cor. fence Post @ tower			Elev - 220.48 Pg - 56

Profile Notes Red. ____ Plotted ____ Job No. 8821.01 Division No. ____ F. B. 1551 Pg. 187

No. ____ Date ____ Date ____ Survey of Wh. Tier Warrows Rec. Area

X-Sec. Notes Chkd. ____ Checked ____ Survey by G. Porter Notes Porter Date 3-29-56

No. ____ Date ____ Date ____ Map No. ____ Indexed G. Johnson Date ____

76L298 307 8-53

PLEASE RETURN TO
LOS ANGELES COUNTY SURVEYOR
726 LOS ANGELES COUNTY ENGINEERING BLDG.

NOTE: ANY ADDITIONS OR CHANGES ON THIS SHEET MUST BE MADE OR CIRCLED IN RED INK, WITH DATE AND NAME OF PERSON MAKING CHANGE.

Do not extend notes this side of this line.

STATION	B. S.	H. I.	F. S.	ELEV.	Grade	Cut/Fill	Right	Slope # All split of
[illegible]	[illegible]	[illegible]	[illegible]	[illegible]	Cont.	Page 182		
T.B.M.	5 37	219 04		213 67	7x1	7+00 E 269.500		Page 182
152 #12			2 8	216 2	208.00	C 8.2	C 7.5 / 30.0	
152 #13			3 3	215 7	"	C 7.7	C 7.3 / 29.2	
152 #14			4 0	215 0	"	C 7.0	C 7.3 / 29.2	
152 #15			4 4	214 6	"	C 6.6	C 6.9 / 27.6	
152 #16			5 0	214 0	"	C 6.0	—	
152 #17			4 5	214 5	"	C 6.5	—	
152 #18			4 8	214 2	"	C 6.2		
152 #19			4 6	214 4	"	C 6.4		
152 #20								
152 #21								
152 #22			5 1	213 9	"	C 5.9		
#30			5 5	213 5	"	C 5.5		
#8			4 3	214 2	"	C 6.2		

F. B. 1551 PG. 128

Job No. ____ Division No. ____ Notes Red. ____ Plotted ____ Profile ____
Survey of ____ Date ____ Date ____ No. ____
Survey by ____ Notes ____ Notes Chkd. ____ Checked ____ X-Sec. ____
Indexed ____ Date ____ Date ____ Date ____ No. ____

F. B. 1551 PG. 189

Notes Ck'd by L.B. 4/18/56	Survey of Whittier Narrows
Map No.	W. O. 8821.01 Tape No. St'd. °F
Office Work L.B. 4/18/56	Surveyed by G. Poeter
Checked B.V.D. 4/18/56	Notes Poeter Date 3-16-56
Date	Indexed K. C. Johnson

APR 17 56

Revised Coordinated Lake Bdy

STA # 188	= N - 126,536	E. 269,638
" # 188-A	= N 126,541	E 269,564
" # 188 B	= N 126,550	E 269,500
" # 189	= N 126,497	E 269,444
" # 189-A	= N. 126,443	E 269,436
" # 189 B	= N 126,390	E 269,452
" # 189 C	= N 126,359	E 269,533
" # 190	= N - 126,360	E 269,602
" # 190-A	= N 126,425	E 269,692
" # 190-B	= N - 126,450	E 269,759
" # 191	= N 126,399	E 269,759
" # 191-A	= N 126,349	E 269,762
" # 191-B	= N 126,290	E 269,785
" # 191-C	= N 126,254	E 269,821
" # 192	= N - 126,288	E 269,898
" # 192-X	= N - 126,350	E 269,974
" # 192-A	= N 126,395	E 270,033
" # 192-B	= N - 126,436	E 270,097
" # 193	= N - 126,523	E 270,114

As Set in Field To save Trees - Monte Brush 3-16-56

For Location of Trees
See next page - 190

LOCATION of TREES
& Proposed Lake Bdry

AT. N -126500
E -269500

Note: Any Additions or Changes on This Sheet Must be Made or Circled in Red Ink With Date and Name of Person Making Change.

Do not extend notes this side of this line.

RETURN TO
LOS ANGELES COUNTY SURVEYOR
726 LOS ANGELES COUNTY
ENGINEERING BLDG.

76F309S S&E #247. 8-54

RETURN TO
LOS ANGELES COUNTY SURVEYOR
726 LOS ANGELES COUNTY
ENGINEERING BLDG.

Note: Any Additions or Changes on This Sheet Must be Made or Circled in Red Ink With Date and Name of Person Making Change.

Do not extend notes this side of this line.

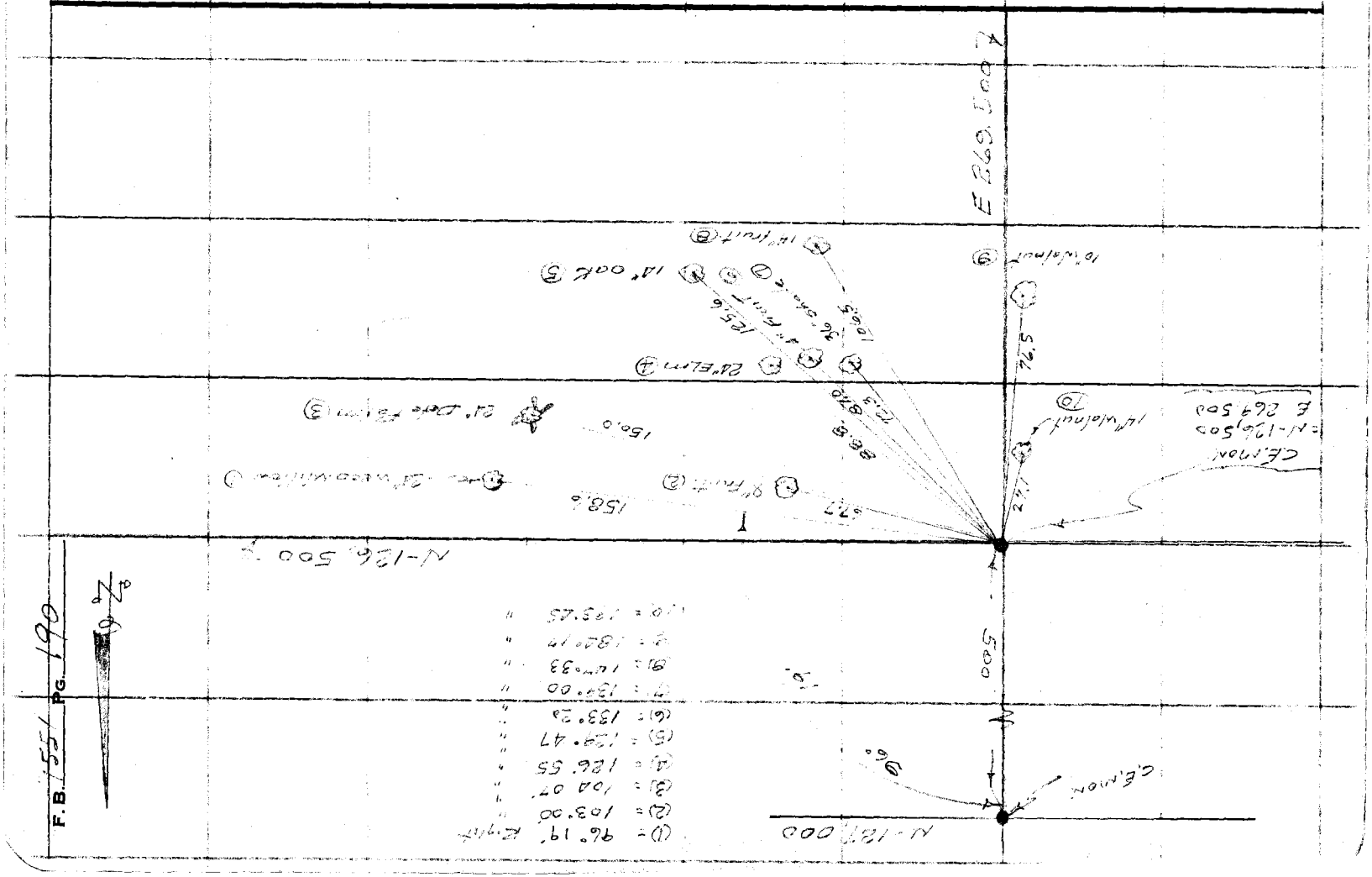

Notes Ck'd by	Survey of Whittier Narrows
Map No.	W. O. 28710 Tape No. 255 St'd. 68 °F
Office Work	Surveyed by [illegible]
Checked	Notes [illegible] Date 2-56
Date	Indexed A. C. Johnson

F. B. 1551 Pg. 191

C.S. & C.E. Mon. Set,

N-124,500
E-271,000 Set C.S. Mon R.E.# 5869

N-124,500
E-271,500 Set C.S. Mon. R.E.# 5869

N-125,000
E-271,500 Set C.S. Mon R.E.# 63

N 125,500
E 271,000 Set C.E. Mon. RE# 5869

N 125,500
E 271,500 Set C.E. Mon R.E.# 5869

N-125,500
E. 272,000 Set SW Et. 4' SET ties N & W on line

N-127,000
E-269,500 Set C.E. Mon. RE# 5869

N-124,000
E-269,500 Set 3/4" [illegible] B [illegible]

N. 125,000
E 268,500 Set C.E. Mon R.E.# 5869

N 124,000
E 268,500 Set C.E. Mon. R.E.# 5869 Elev = 210.65

N-124,500
E 268,500 Set C.E. Mon. R.E.# 5869 Elev = Page 204

N 126,500
E 269,500 Set C.E. Mon. RE# 5869

N 126,000
E 269,500 Set C.E. Mon. R.E.# 5869

N 126,500
E 270,500 Set C.E. Mon. RE# 5869

N-126,500
E. 271,000 Set C.E. Mon. RE# 5869

Cont to next Page 192

Note: Any Additions or Changes on This Sheet Must be Made or Circled in Red Ink With Date and Name of Person Making Change.

Do not extend notes this side of this line.

RETURN TO
LOS ANGELES COUNTY SURVEYOR
726 LOS ANGELES COUNTY
ENGINEERING BLDG.

76F3095 S&E #247. P.54

F. B. 1551 PG. 192

N-125,500 E-269,000	= Set C.E. Mon. RE #	5869	-3-19-56
N 127.000 E 270.500	= Set C.E. Mon. R.E. #	5869	"

RETURN TO
LOS ANGELES COUNTY SURVEYOR
726 LOS ANGELES COUNTY
ENGINEERING BLDG.

Do not extend notes this side of this line.

Note: Any Additions or Changes on This Sheet Must be Made or Circled in Red Ink With Date and Name of Person Making Change.

Notes Ck'd by	Survey of Whittier Narrows
Map No.	W. O. Tape No. 0163 St'd. 68 °F
Office Work	Surveyed by G. Porter
Checked	Notes Porter Date 3-1-56
Date	Indexed A. C. Johnson

F. B. 1551 Pg. 193

RELOCATION
OF
POTRERO RD.
&
PARKING LOT.

Note: Any Additi[illegible] on This Sheet Must [illegible] in Red Ink With [illegible] Person Making Cha[illegible]

Do not extend notes this side of this line.

RETURN TO
LOS ANGELES COUNTY SURVEYOR
726 LOS ANGELES COUNTY
ENGINEERING BLDG.

76F309S S&E #247. 8-54

RETURN TO
LOS ANGELES COUNTY SURVEYOR
720 LOS ANGELES COUNTY
ENGINEERING BLDG.

Note: Any Additions or Changes on This Sheet Must be Made or Circled In Red Ink With Date and Name of Person Making Change.

Do not extend notes this side of this line.

W.S. 37 - B - 2

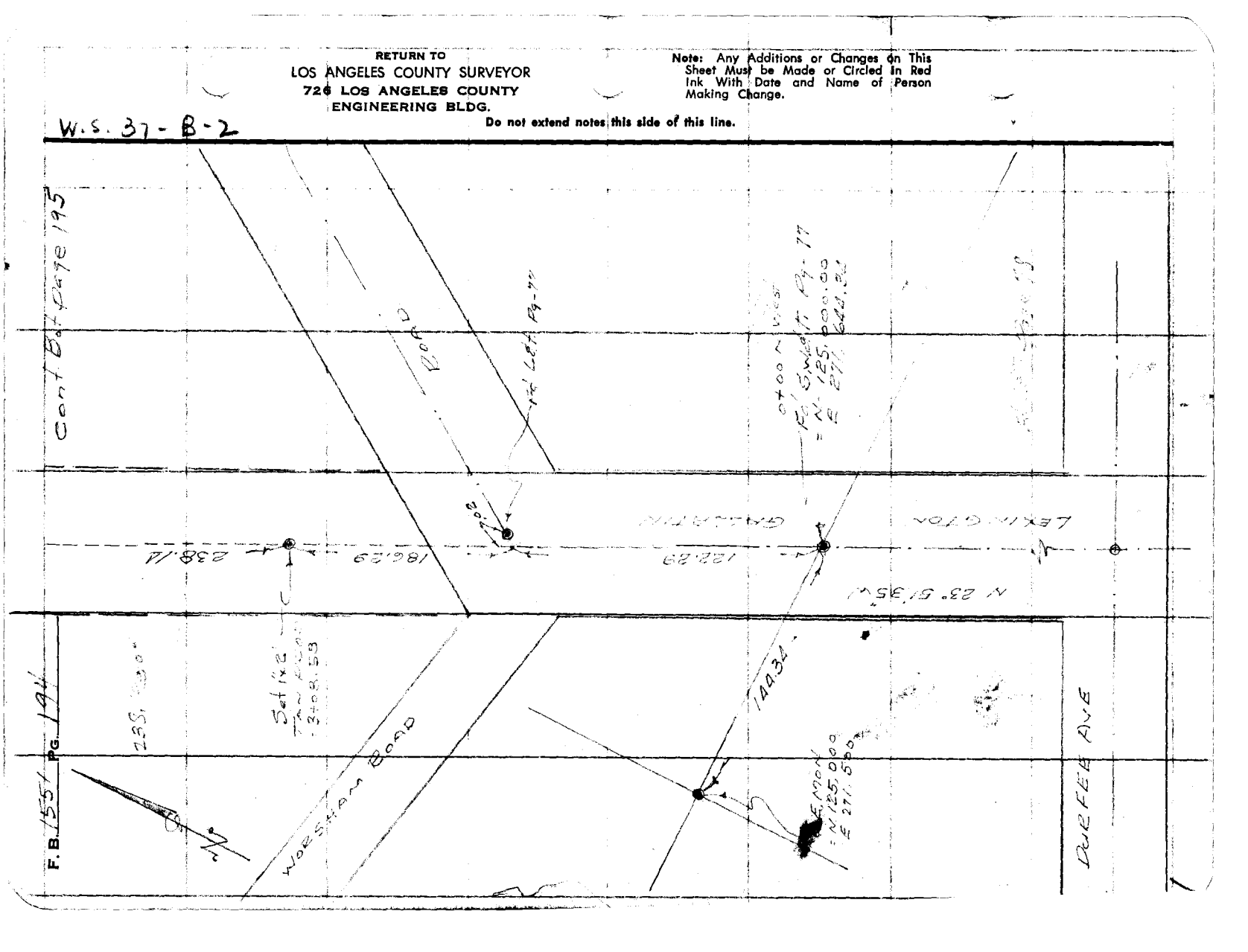

F. B. 1551 PG. 195

Notes Ck'd by	Survey of Whittier Narrows
Map No.	W. O. Tape No. 0163 St'd. 68 °F
Office Work	Surveyed by G. Porter
Checked	Notes Porter Date 3-1-56
Date	Indexed A. C. Johnson

W.S. 37-B-2

Cont Bot page 196

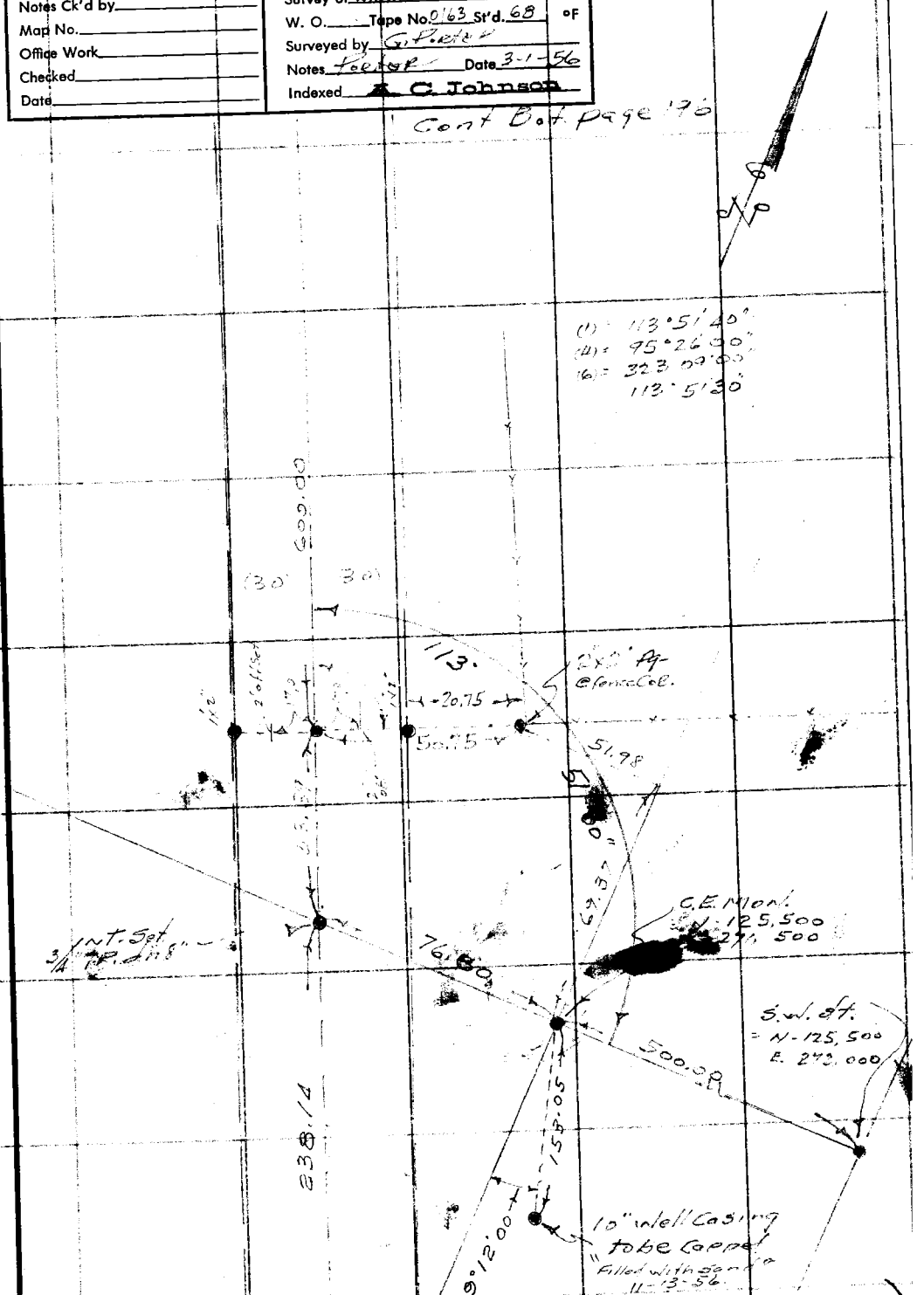

Cont from top page - 194

Note: Any Additions or Changes on This Sheet Must be Made or Circled In Red Ink With Date and Name of Person Making Change.

Do not extend notes this side of this line.

RETURN TO
LOS ANGELES COUNTY SURVEYOR
726 LOS ANGELES COUNTY
ENGINEERING BLDG.

76F309S S&E #247. 8-54

F.B. 1551 Pg. 196

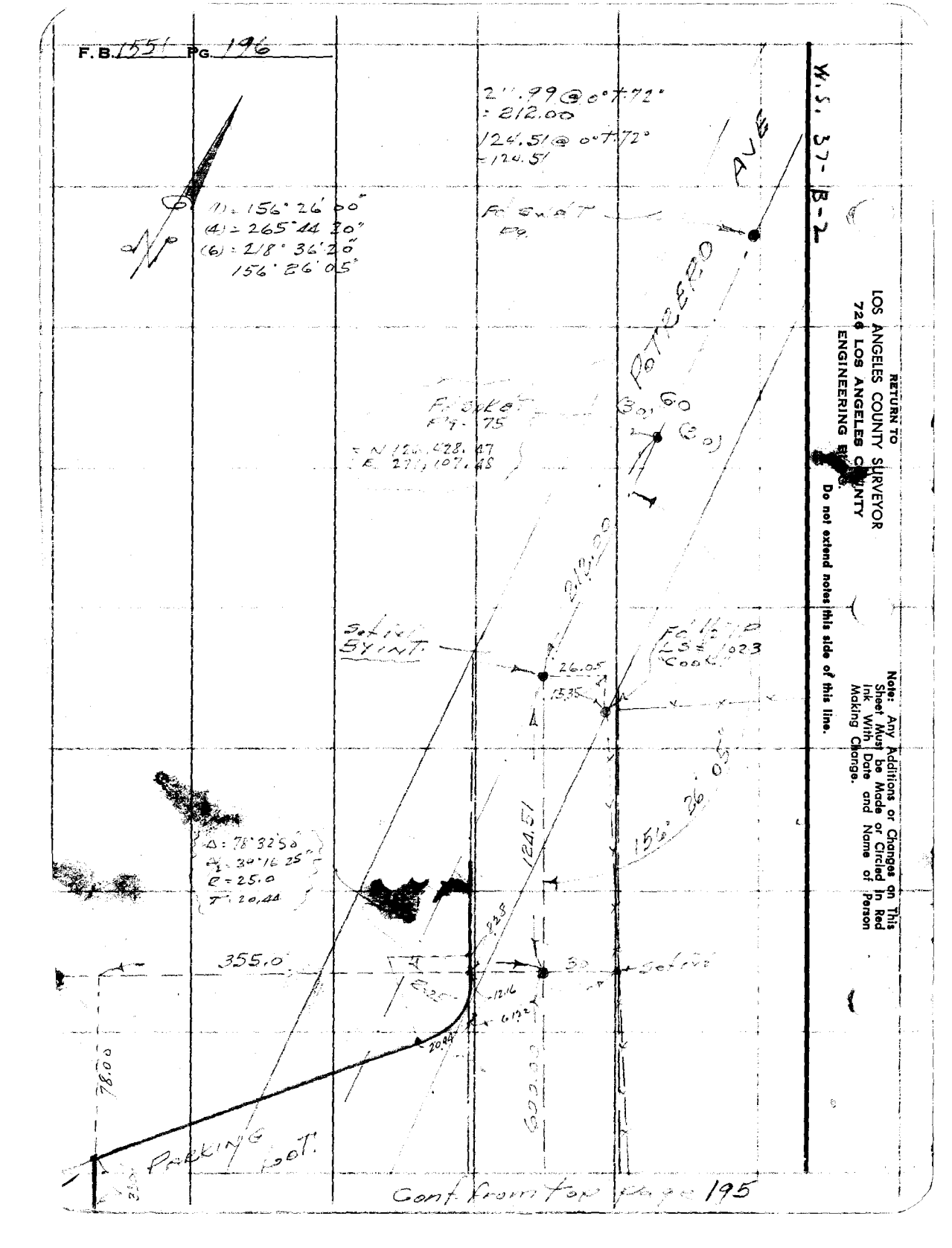

Notes Ck'd by	Survey of Whittier Narrows
Map No.	W. O 8821.01 Tape No. ____ St'd. ____ °F
Office Work	Surveyed by G. Porter
Checked	Notes Porter Date 1-12-56
Date	Indexed A. C. Johnson

F. B. 1551 PG. 197

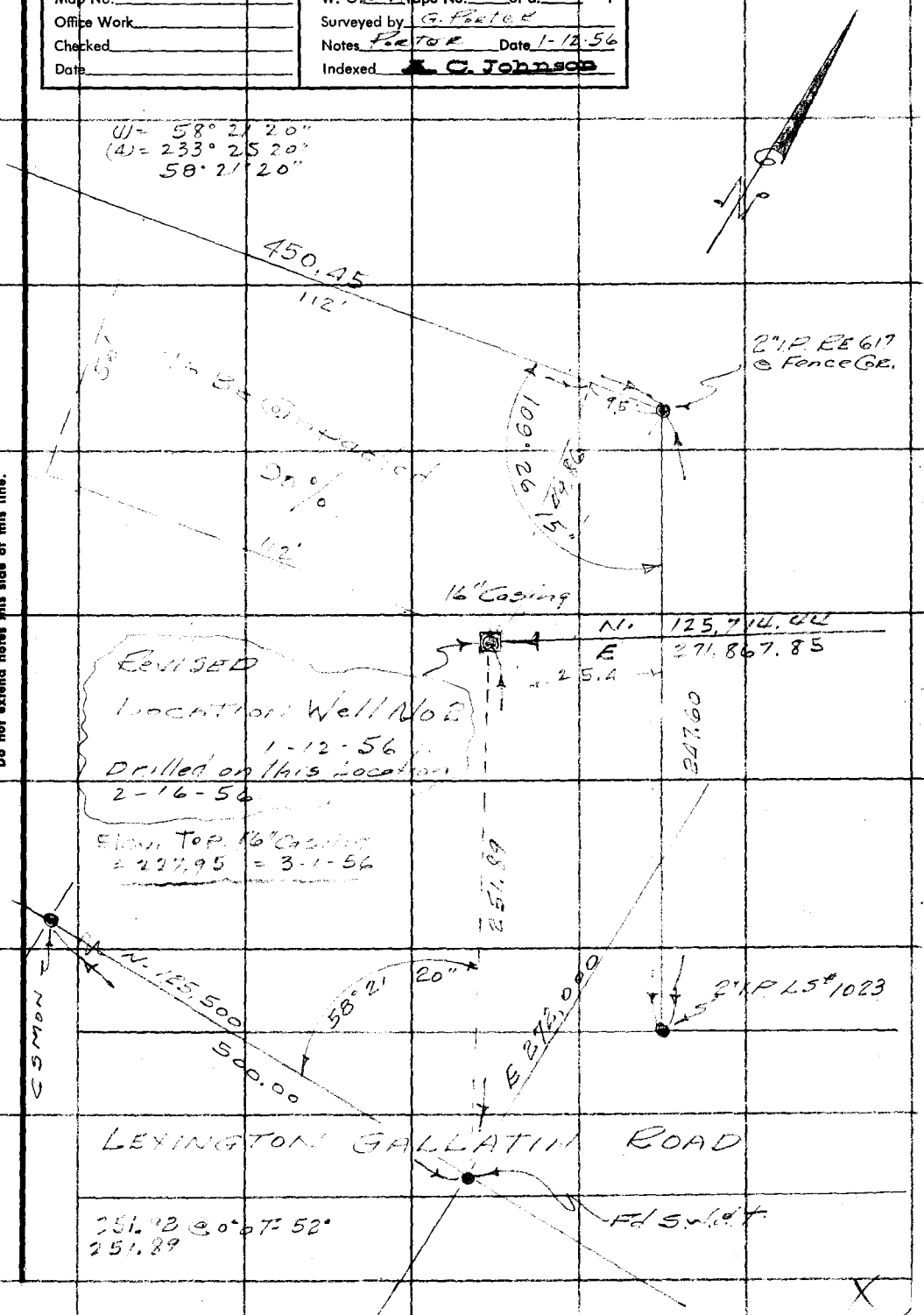

Note: Any Additions or Changes on This Sheet Must be Made or Circled in Red Ink With Date and Name of Person Making Change.

Do not extend notes this side of this line.

RETURN TO
LOS ANGELES COUNTY SURVEYOR
726 LOS ANGELES COUNTY
ENGINEERING BLDG.

76F309S S&E #247. 8-54

RETURN TO
LOS ANGELES COUNTY SURVEYOR
726 LOS ANGELES COUNTY
ENGINEERING BLDG.

Note: Any Additions or Changes on This Sheet Must be Made or Circled in Red Ink With Date and Name of Person Making Change.

Do not extend notes this side of this line.

F.B. 155 PG. 198

76L298 307 8-53

PLEASE RETURN TO
LOS ANGELES COUNTY SURVEYOR
726 LOS ANGELES COUNTY ENGINEERING BLDG.

NOTE: ANY ADDITIONS OR CHANGES ON THIS SHEET MUST BE MADE OR CIRCLED IN RED INK, WITH DATE AND NAME OF PERSON MAKING CHANGE.

Do not extend notes this side of this line.

STATION	B. S.	H. I.	F. S.	ELEV.		
ELEV. WATERWELL No 2 16" Casing = N 125,714.44 E 271,867.85						
T.B.M.	5 56	230 80		225 24	2" I.P. @ fence Cor. L.S.# 1023 pg-138-126	
			~~3 50~~	~~227 00~~	-- Proposed	
			2 85	227 95	-- top 16" casing	227.95 = 3-1-56
			[illegible]	226 0		
			8 65	222 15	2" I.P. 25 6 m	
Elev. For Top of Concrete Slab Set 3-6-56 around Casing						
- T.B.M.	5 58	230 82		225 24	2" I.P. @ fence Cor. L.S.# 1023 pg-138-126	
			3 82	227 00	227.00 Grade F.S. top Concrete 3'x3' Slab	
			2 87	227 95		
Elev. of 3'x3' Concrete Slab after Const. 6-29-56						
T.B.M.	5 87	231 11		225 24	2" I.P. fence Cor. L.S.# 1023 Pg-138-126	
			4 14	226 97	- shot Gr. Stake	
			4 15	226 [illegible]	" " " "	
			4 13	226 98	" " " "	
			4 13	226 98	① top Conc.	
			5 1	226 0	① gr.	
			4 14	226 97	② top Conc	
			5 1	226 0	② gr	
			4 14	226 97	③ top	
			5 1	226 0	Gr. - ③	

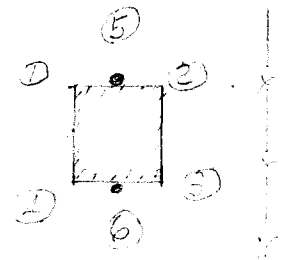

Profile No. ____ Notes Red. ____ Plotted ____ Job No. 88210 Division No. ____ F. B. 1551 Pg. 149
Date ____ Date ____ Survey of Whittier Narrows Rec. Dist.
X-Sec. No. ____ Notes Chkd. ____ Checked ____ Survey by G. Poeter Notes Poeter Date 3-1-56
Date ____ Date ____ Map No. ____ Indexed Johnson Date 4-20-56

76L298 307 8-53

PLEASE RETURN TO
LOS ANGELES COUNTY SURVEYOR
726 LOS ANGELES COUNTY ENGINEERING BLDG.

NOTE: ANY ADDITIONS OR CHANGES ON THIS SHEET MUST BE MADE OR CIRCLED IN RED INK, WITH DATE AND NAME OF PERSON MAKING CHANGE.

Do not extend notes this side of this line.

STATION	B. S.	H. I.	F. S.	ELEV.		
		231 11	[illegible]	226 97	(4) Top Conc.	
			5[illegible]	226 0	Gr	
			353	[illegible] 58	(5) Top 2" Cap [illegible]	
			35[illegible]	[illegible] 60	(6) " " " So. "	
			5[illegible]	[illegible] 24	TB [illegible]	
ELEV.	TOP.	CREST	Weir & Out Let.			8-15-56
BM #3-N-A	382'	217 234		213 413	Let. Page 58	
			940	207 834		Crest V in 3" Ewood
			917	208 06	Top No END	Redwood timbers
			921	208 02	Top So END	
			382	213 413		

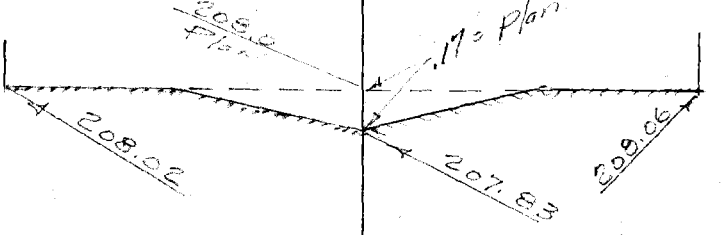

F. B. 551 PG. 200

Job No. ____ Division No. ____ Notes Red. ____ Plotted ____ Profile ____

Survey of ____ Date ____ Date ____ No. ____ X-Sec. ____

Survey by ____ Notes ____ Notes Chkd. ____ Checked ____

Indexed ____ Date ____ Date ____ Date ____ No. ____

Notes Ck'd by	Survey of Whittier Narrows
Map No.	W. O. Tape No. St'd. °F
Office Work	Surveyed by G. Porter
Checked	Notes Porter Date 1-11-56
Date	Indexed A. C. Johnson 4-20-56

F. B. 1551 Pg. 201

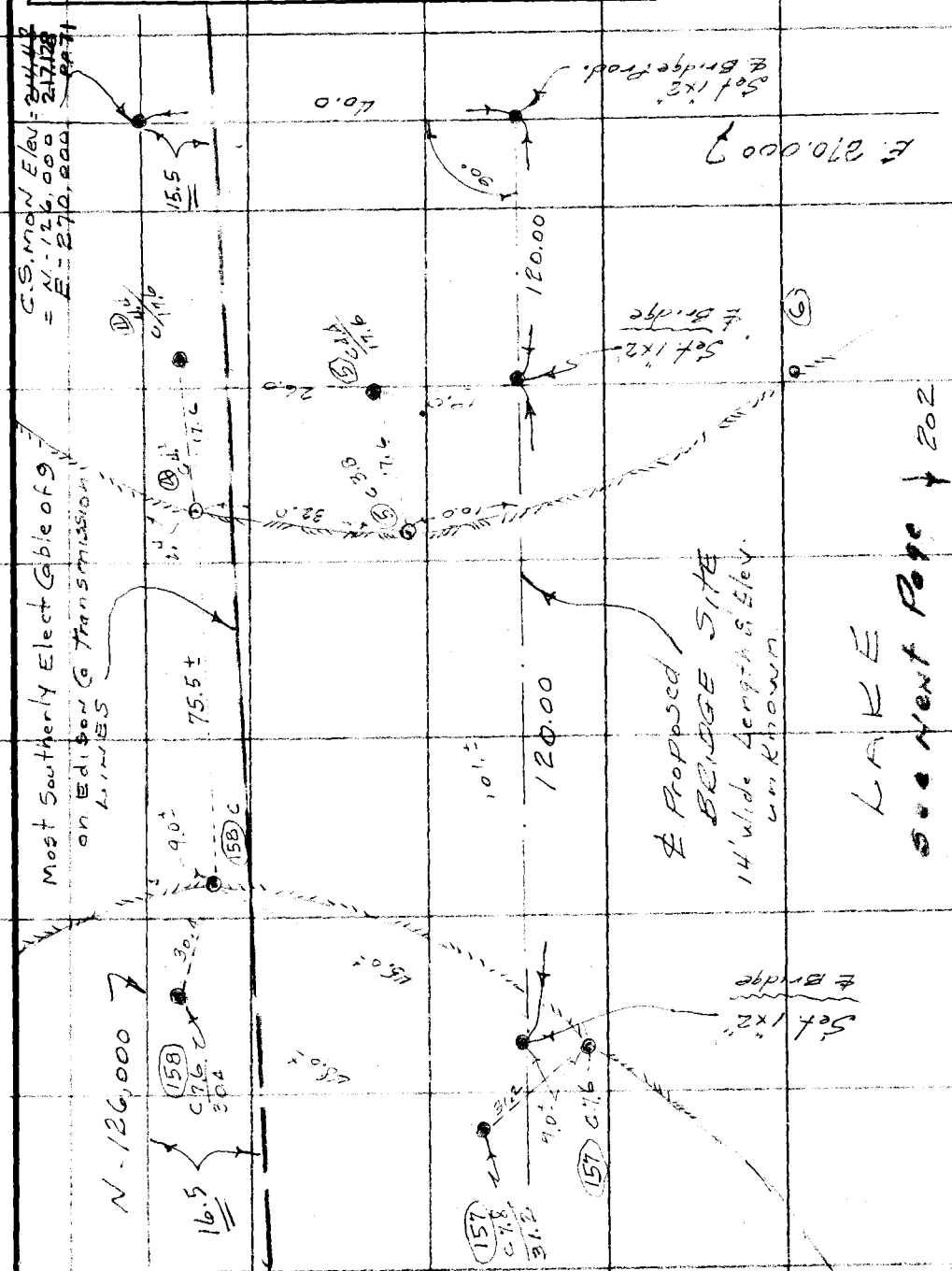

Note: Any Additions or Changes on This Sheet Must be Made or Circled in Red Ink With Date and Name of Person Making Change.

Do not extend notes this side of this line.

RETURN TO
LOS ANGELES COUNTY SURVEYOR
726 LOS ANGELES COUNTY
ENGINEERING BLDG.

76F309S S&E #247. 8-54

RETURN TO
LOS ANGELES COUNTY SURVEYOR
726 LOS ANGELES COUNTY
ENGINEERING BLDG.

Note: Any Additions or Changes on This Sheet Must be Made or Circled in Red Ink With Date and Name of Person Making Change.

Do not extend notes this side of this line.

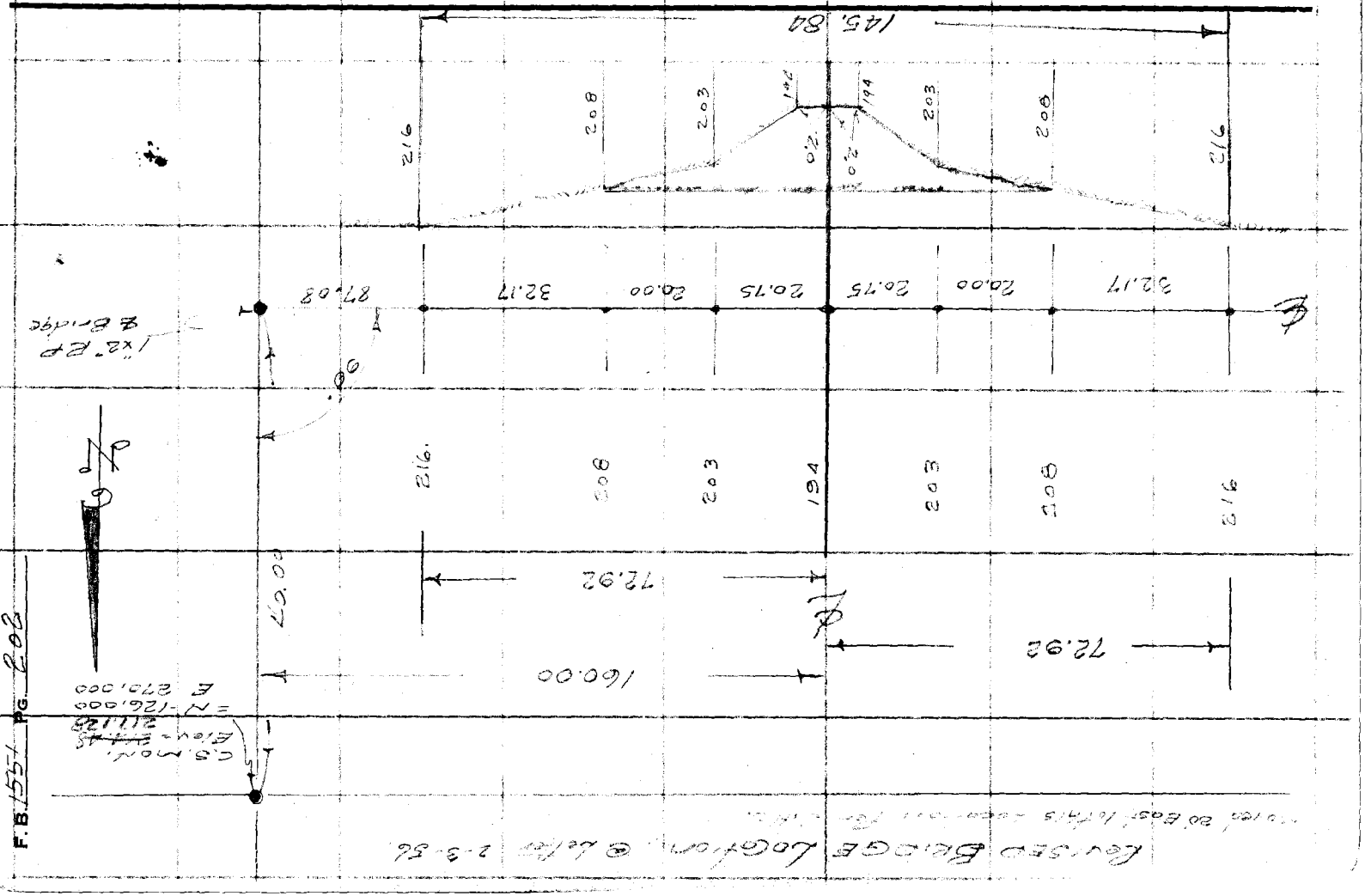

76L298 307 8-53

PLEASE RETURN TO
LOS ANGELES COUNTY SURVEYOR
726 LOS ANGELES COUNTY ENGINEERING BLDG.

NOTE: ANY ADDITIONS OR CHANGES ON THIS SHEET MUST BE MADE OR CIRCLED IN RED INK, WITH DATE AND NAME OF PERSON MAKING CHANGE.

Do not extend notes this side of this line.

Elev Lake 204.28 3-13-56

STATION	B. S.	H. I.	F. S.	ELEV.		
Elevs	C.E. MON's	(N 126,000 E 269,000)			(N 126,000 E 269,500)	
B.M. #3-N	8 612	218 877		~~210~~ 265	~~Rosemead Blvd. E. Side B. Spk in lead No 8 Conc. N.W. Culvert over Slough Pg-55~~	
T.P.			2 444	216 433	= 1'x1' B.M. #3-N DESTROYED NEW CONC. HEADWALL 2-19-59 L.L. BROWN	← SEE PAGE 58
	5 544	221 977				
T.B.M.			3 514	218 463	C.E. MON. Button type = N = 126,000 E = 269,000	Pg-34-
	5 717	224 180				
T.B.M.			2 122	222 058	C.E. MON. Button type = N = 126,000 E 269 500	
	1 502	223 560				
T.B.M.			9 076	214 484	C.S. MON. Pg 71 = N 126,000 Elev 214.476 E 270,000 (Void.)	Pg. 71
"	6 682	221 158		214 476		
T.P.			5 874	215 284	Fd 2"x2" @ N.W. Cor. So. Tower	
	5 872	221 156				
T.B.M.			4 028	217 128	C.E. MON. Set over C.S. MON. New Elev.	Pg-71 = N-126,000 E 270,000
T.B.M.	0 510	222 568		222 058	C.E. MON. = N 126,000 E 269,500	
T.P.			6 215	216 353		
	6 136	222 489				
T.B.M.			3 510	218 979	C.E. MON = N 126,500 E = 269,500	
	4 495	223 474				
T.B.M.			4 390	219 084	C.E. MON = N 127,000 E 269 500	

Profile Notes Red. ____ Plotted ____ Job No. 8821.01 Division No. ____ F.B. 1551 Pg. 603
No. ____ Date ____ Date ____ Survey of Whittier Narrows Dam Area
X-Sec. Notes Chkd. ____ Checked ____ Survey by G. Porter Notes Porter Date 3-13-56
No. ____ Date ____ Date ____ Map No. ____ Indexed E. C. Johnson Date ____

76L293 307 8-53

PLEASE RETURN TO
LOS ANGELES COUNTY SURVEYOR
726 LOS ANGELES COUNTY ENGINEERING BLDG.

NOTE: ANY ADDITIONS OR CHANGES ON THIS SHEET MUST BE MADE OR CIRCLED IN RED INK, WITH DATE AND NAME OF PERSON MAKING CHANGE.

Do not extend notes this side of this line.

STATION	B. S.	H. I.	F. S.	ELEV.		
Elev's on C S Mon's				N 125,000 E 268,500	& N 124,500 E 268,500	
T.B.M.	7 60	220 01		212 41	3/4" I.P. Page 69	
T.B.M.			7 16	212 85	C.S. Mon. N 125,000 E 268,500 pg 191	
	2 72	215 61				
T.B.M.			5 94	209 67	"C.S. Mon." N 124,500 E 268,500 pg 191	
	5 14	214 81				
T.P.			4 09	210 72	1x2" [illegible]	
	8 63	219 35				
T.B.M.			6 92	212 41	3/4" I.P. [illegible] 69	

F. B. 1551 Pg. 204 Job No. Division No. Notes Red. Plotted Profile
Survey of Date Date No. X-Sec.
Survey by Notes Notes Chkd. Checked
Indexed E. C. Johnson Date Date Date No.

Profile No. ____ X-Sec. No. ____

Notes Red. ____ Date ____ Plotted ____ Date ____ Job No. 0054.90 Division No. ____

Notes Chkd. ____ Date ____ Checked ____ Date ____ Survey of Whittier Narrows GOLF COURSE

Survey by G. Porter Notes Porter Date 10-5-56

Map No. ____ Indexed J. Johnson Date 12-19-56

F.B. 1551 Pg. 205

BENCH LEVELS

SOUTH OF RUSH AVE

GOLF COURSE 10-5-56

Road # 285

For Elevs No of RUSH AVE
See pages 249-252

STATION	B.S.	H.I.	F.S.	ELEV.

NOTE: ANY ADDITIONS OR CHANGES ON THIS SHEET MUST BE MADE OR CIRCLED IN RED INK, WITH DATE AND NAME OF PERSON MAKING CHANGE.

PLEASE RETURN TO
LOS ANGELES COUNTY SURVEYOR
700 HALL OF RECORDS

Do not extend notes this side of this line.

FORM 307 10M 10-46

FORM 307 10M 10-46

PLEASE RETURN TO
LOS ANGELES COUNTY SURVEYOR
700 HALL OF RECORDS

NOTE: ANY ADDITIONS OR CHANGES ON THIS SHEET MUST BE MADE OR CIRCLED IN RED INK, WITH DATE AND NAME OF PERSON MAKING CHANGE.

Do not extend notes this side of this line.

STATION	B. S.	H. I.	F. S.	ELEV.	
T.B.M. Fd.	2 830	230 821		227 991	Fd W. Spk & T. S. Side R.P. #1033694 E N. Side Rush Ave 1141' E. of ℄ Pt. FB 1551 - 251
T.B.M. # 1			3 788	227 033	Set S.W. & T. E. Side 30" Syc. tree 152' So ℄ Rush Ave S.E. Cor Large White Horse Barn & Corral.
	2 622	229 655			
T.P.			4 615	225 040	1"x1" & Nail
	4 646	229 696			
T.B.M. # 2			3 036	22[illegible] 648	Set S.W. & T. W. Side 7-Prong tree 521' So. ℄ Rush Ave E. Side Dirt Rd. - FB 1551 - 254
	3 061	229 709			
T.P.			5 697	22[illegible] 012	1"x1" & Nail
	3 626	227 638			
T.P.			6 143	221 495	" "
	2 782	224 277			
T.B.M. # 3			4 740	219 537	Fd Flood Control Brass Cap Mon. Flush - No. Ref. stamped - BM 57-5 see page. Bdy Survey
	3 182	222 719			
T.P.			4 333	218 386	1"x1" & Nail
	4 870	223 256			
T.P.			5 366	217 890	" "
	4 202	222 092			
T.B.M. # 4			2 646	219 446	Set S.W. & T. E. Side 24" Cotton Wood tree 50'± E. Conc. Storm Drain 250'± North of End @ Rio H. River
	1 294	220 740			
T.P.			6 290	214 450	1"x1" & Nail
	4 368	218 818			

F.B. 1551 Pg. 206

Job No. 005490 Division No. _____ Notes Red. _____ Plotted _____ Profile _____

Survey of Whittier Narrows Golf Course Date _____ Date _____ No. _____

Survey by G. Porter Notes Porter Notes Chkd. _____ Checked _____ X-Sec. _____

Indexed R. C. Johnson Date _____ Date _____ Date _____ No. _____

FORM 307 10M 10-46

PLEASE RETURN TO
LOS ANGELES COUNTY SURVEYOR
700 HALL OF RECORDS

NOTE: ANY ADDITIONS OR CHANGES ON THIS SHEET MUST BE MADE OR CIRCLED IN RED INK, WITH DATE AND NAME OF PERSON MAKING CHANGE.

Do not extend notes this side of this line.

STATION	B. S.	H. I.	F. S.	ELEV.		
T.B.M. # 5		218 818	2191	216 627	Set Boat Spk in lead E. side Conc. Drain in top of wall 4' No. of end.	
	0 793	217 420				
T.P.			1 [illegible]	215 52[illegible]	1 x 2' [illegible]	
	6 114	221 635				
T.B.M. # 6			4 014	217 621	Fd F.C. Brass Cap mon. up 6" in Conc. used No Side of Pipe. Cap is in side pipe See page - 219	
	3 595	221 216			C.S.B. 2161	
T.B.M. # 7			4 715	216 501	Fd F.C. Brass Cap in 2" I.P. 7' E. of fence line Page - 219 used No Edge of Pipe	
	3 290	219 791				
T.P.			4 970	214 821	1 x 1"	
	4 74[illegible]	219 562				
T.B.M. # 8			5 261	214 301	Fd 2" I.P. in Conc. dn 12" = 13+20.64 CSB 2161 - RE # 44452 2.5 East of fence line int. @ Well No End tower line	
	4 944	219 245				
T.P.			5 630	213 615	1 x 1"	
	4 302	217 917				
T.B.M. # 9			5 219	212 698	Fd 1 1/2 I.P. Conc. plug & R.E. tag # 248 = 9+92.44 W side Bridal trail CSB 2161 (used E. side pipe)	
	4 993	217 691				
T.B.M. # 10			3 505	214 186	Set S.W. & T.N. side & pt P. Pole # 543891 E. = 120' ± West of T.B.M. # 9	
	2 510	216 696				
T.P.			4 477	212 219	1 x 1"	
	4 590	216 809				
T.B.M. # 11			3 664	213 145	Set S.W. & T.N. side P.P. # 543889 E. 125' ± E. of ℄ of Muscatel Ave @ End of Pav. & Gate	

Profile
No. ____ Date ____ Notes Red ____ Plotted ____ Job No. 005490 Division No. ____
X-Sec. Notes Chkd. ____ Checked ____ Survey of Whittier Narrows Golf Course
No. ____ Date ____ Date ____ Survey by G. Poetee Notes Porter Date 10-8-56
Map No. ____ Indexed A. C. Johnson Date ____

F.B. 1551 PG. 207

FORM 307 10M 10-48

PLEASE RETURN TO
LOS ANGELES COUNTY SURVEYOR
700 HALL OF RECORDS

NOTE: ANY ADDITIONS OR CHANGES ON THIS SHEET MUST BE MADE OR CIRCLED IN RED INK, WITH DATE AND NAME OF PERSON MAKING CHANGE.

Do not extend notes this side of this line.

F.B. 1551 PG. 208 | Job No. 0054.90 | Division No. | Notes Red | Plotted | Profile
Survey of Whittier-Narrows Golf Course | Date | No. | X-Sec.
Survey by G. Peter | Notes Peter | Notes Chkd. | Checked
Indexed C. Johnson | Date | Date | Date | No.

STATION	B. S.	H. I.	F. S.	ELEV.	
T.B.M.# 11	3 906	217 051		213 145	See Prev. Page
T.P.			0 812	216 239	
	11 577	227 816			
T.B.M.# 12			1 892	225 924	Fd. RR Spike in Pav. E. of Muscatel Ave. 1.5' S of Gate & end of Pav. = 33+26.55 U.S. Army Engs.
	5 137	231 061			
T.B.M.# 13			3 490	227 571	Fd 1½" Brass Cap flush in Pav. stamped U.S.C.E. - 1955 = Painted + = 30+06.48 - E Muscatel Ave
	5 002	232 573			
T.B.M.# 14			4 396	228 277	Fd 1½" Brass Cap flush E Pav Muscatel Ave. Stamped U.S.C.E. = (28+69.30 Painted)
	3 501	231 778			
T.P.			5 575	226 203	
	4 540	230 743			
T.P.			6 603	224 140	
	4 078	228 218			
T.B.M.# 15			0 247	227 971	Set S.W.d.t. N.E. side Tel. P.# 407383 H - Pole line runs N&E 640'± E & Walnut Grove Ave
	0 170	228 141			
T.P.			3 190	224 951	
	3 589	228 540			
T.B.M.# 16			1 615	226 925	Set S.W.d.t. W. side T.P.# 407380 H & ptin line E. End Cam. E.T.A. Dr. 640'± E. of Walnut Grove Ave
	3 643	230 568			
T.P.			2 394	228 174	
	6 888	235 062			

FORM 307 10M 10-46

PLEASE RETURN TO
LOS ANGELES COUNTY SURVEYOR
700 HALL OF RECORDS

NOTE: ANY ADDITIONS OR CHANGES ON THIS SHEET MUST BE MADE OR CIRCLED IN RED INK, WITH DATE AND NAME OF PERSON MAKING CHANGE.

Do not extend notes this side of this line.

STATION	B. S.	H. I.	F. S.	ELEV.		
T.P.		235 062	1 275	233 787	1x1 fence Cor	
	11 597	245 384				
T.P.			4 743	240 641	1x1	
	1 933	242 574				
T.B.M. # 17			2 985	239 589	Set S.W.&T.N side P.P. # 1033676 E E. side Walnut Grove Ave 100' ± No. of int Cometa DR.	
	0 538	240 127				
T.B.M. # 18			7 211	232 916	Fd 1 1/4" Brass Cap flush & pav. Walnut Grove Ave Stamped U.S.C.E. 1955 = 23+78.57 F.B. 1551-256 So. of ℄ Rush St.	
	1 862	234 778				
T.P.			4700	230 078	1x1	
	5 439	235 517				
T.B.M. # 19			3 212	232 305	Set S.W.&T.N side P.P. # 1033678 E. - E. side Walnut Grove Ave 1921 ± So int. Rush St.	
	3 531	235 836				
T.P.			5 945	229 891	1x1	
	4 215	234 106				
T.B.M. # 20			6 514	227 592	Fd C.S. Mon. dn. 8" SUR. Cap & Well R.E. 329 ℄ Walnut Grove Ave No. Ref. 1279' ± So of int Rush St. San Gabriel Water Co. & So Calif Edison Co prop.	
	6 005	233 597				
T.P.			3 608	229 989	1x1	
	4 691	234 680				
T.P.			3 299	231 381	1x1	
	6 505	237 886				
T.B.M. # 21			1 957	235 929	Fd 1 1/4" Brass Cap flush Stamped U.S.C.E. - 1955 F.B. 1551-256 = 6+18.76 So of int Rush St.	

Profile Notes Red ____ Plotted ____ Job No. 0054.90 Division No. ____ F.B. 1551 Pg. 209

No. ____ Date ____ Date ____ Survey of Whittier Narrows Golf Course

X-Sec. Notes Chkd. ____ Checked ____ Survey by G. Porter Notes Porter Date 10-8-56

No. ____ Date ____ Date ____ Map No. ____ Indexed Johnson Date ____

FORM 307 10M 10-46

PLEASE RETURN TO
LOS ANGELES COUNTY SURVEYOR
700 HALL OF RECORDS

NOTE: ANY ADDITIONS OR CHANGES ON THIS SHEET MUST BE MADE OR CIRCLED IN RED INK, WITH DATE AND NAME OF PERSON MAKING CHANGE.

Do not extend notes this side of this line.

STATION	B. S.	H. I.	F. S.	ELEV.		
T.B.M. # 21	8 433	244 367 ✓		235 929 ✓	See prev. Page	
T.P.			0 908	243 459 ✓	"	
	6 232	249 691 ✓				
T.B.M. # 22			2 857	24[illegible] 834 ✓	Fd Flood Control Brass Cap in S.E. Cor. Conc. Bridge & B772 Stamped (B.M. 55-18) No. Ref ALHAMBRA WASH & WALNUT GROVE –	
	1 925	248 759 ✓				
T.P.			3 530	240 229 ✓	"	
	1 6[illegible]	241 913 ✓				
T.P.			8 080	233 833 ✓	"	
	0 89[illegible]	234 730 ✓				
T.P.			5 152	229 578 ✓	Brass Cap.	
	3 557	233 135 ✓				
T.B.M.			4 319	228 816 ✓	Fd 1½" Brass Cap flush in Pav. ℄ Rush St. 481' E. of ynt. WALNUT Grove AVE F.B. 1551 - 251-242 (Elev. = 228.795)	

F.B. 1551 PG. 210

Job No. 0054.90 Division No. _____ Notes Red. _____ Plotted _____ Profile _____

Survey of Whittier Narrows Golf Course _____ Date _____ Date _____ No. _____

Survey by G. Porter Notes Porter _____ Notes Chkd. _____ Checked _____ X-Sec. _____

Indexed C. Johnson Date _____ Date _____ Date _____ No. _____

Notes Ck'd by	Survey of W.N. Golf Course
Map No.	JN 005490 Tape 128 Std 84 °F
Office Work	Surveyed by G. Porter
Checked	Notes Porter Date 6-27-56
Date	Indexed C. Johnson

F. B. 1551 PG. 211

SURVEY
210 HONDO CHANNEL
FOR EAST BOY LINE
GOLF COURSE

J.N. 005490

6-27-56
Porter & Party

Note: Any Additions or Changes on This Sheet Must be Made or Circled in Red Ink With Date and Name of Person Making Change.

Do not extend this side of this line.

PLEASE RETURN TO
LOS ANGELES COUNTY ENGINEER
700 LOS ANGELES COUNTY ENGINEERING BLDG.

76F309S S&E #247 1-56

PLEASE RETURN TO
LOS ANGELES COUNTY ENGINEER
700 LOS ANGELES COUNTY ENGINEERING BLDG.

Note: Any Additions or Changes on This Sheet Must be Made or Circled in Red Ink With Date and Name of Person Making Change.

Do not extend this side of this line.

W.S. 37-A-1

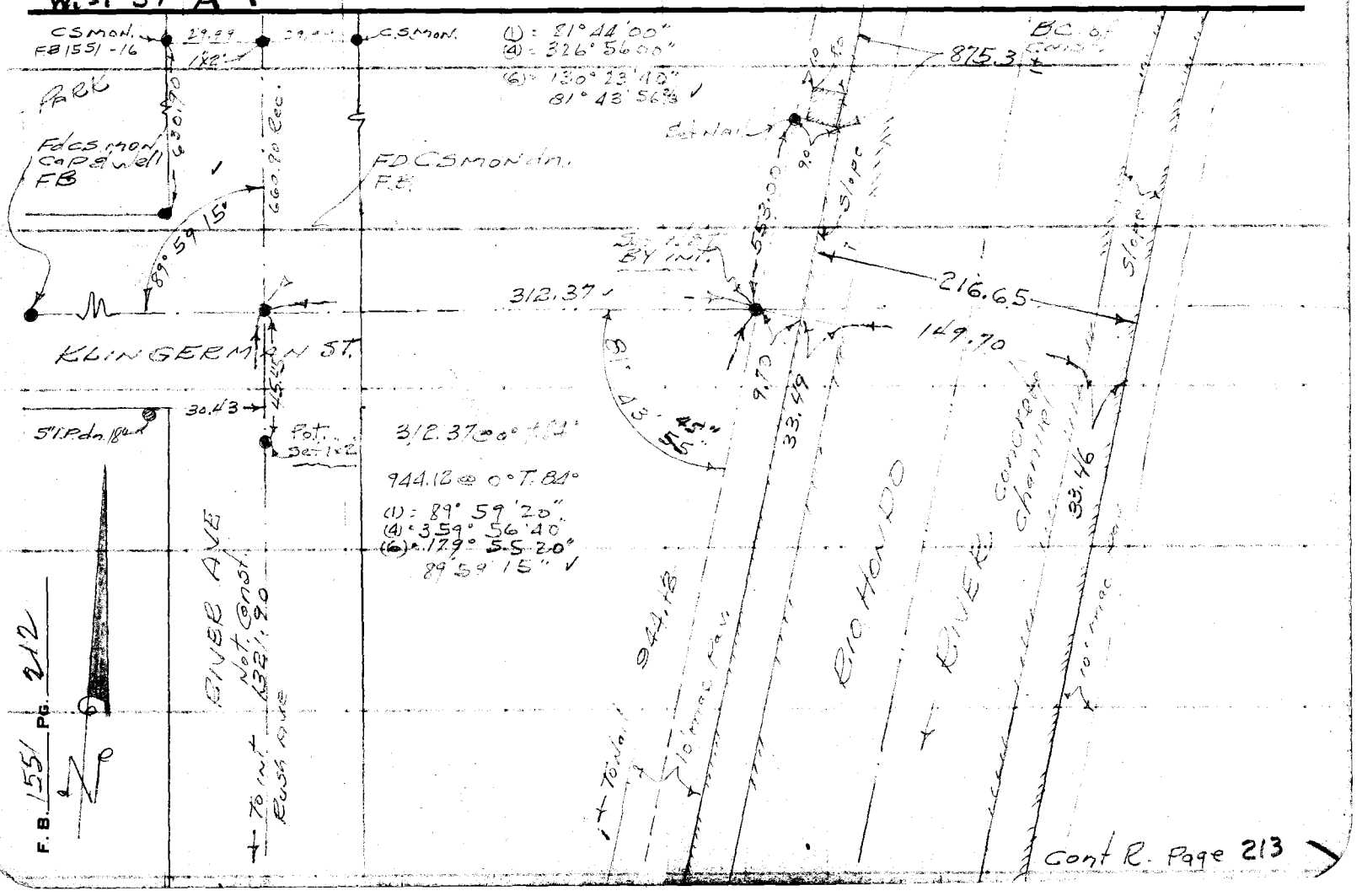

Cont R. Page 213

Notes Ck'd by Ajo	Survey of W.N. Golf Course
Map No.	JN 0054.90 Tape 128 Std 84 °F
Office Work	Surveyed by G. PORTER
Checked	Notes PORTER Date 6-28-56
Date	Indexed C. Johnson

F. B. 1551 PG. 213

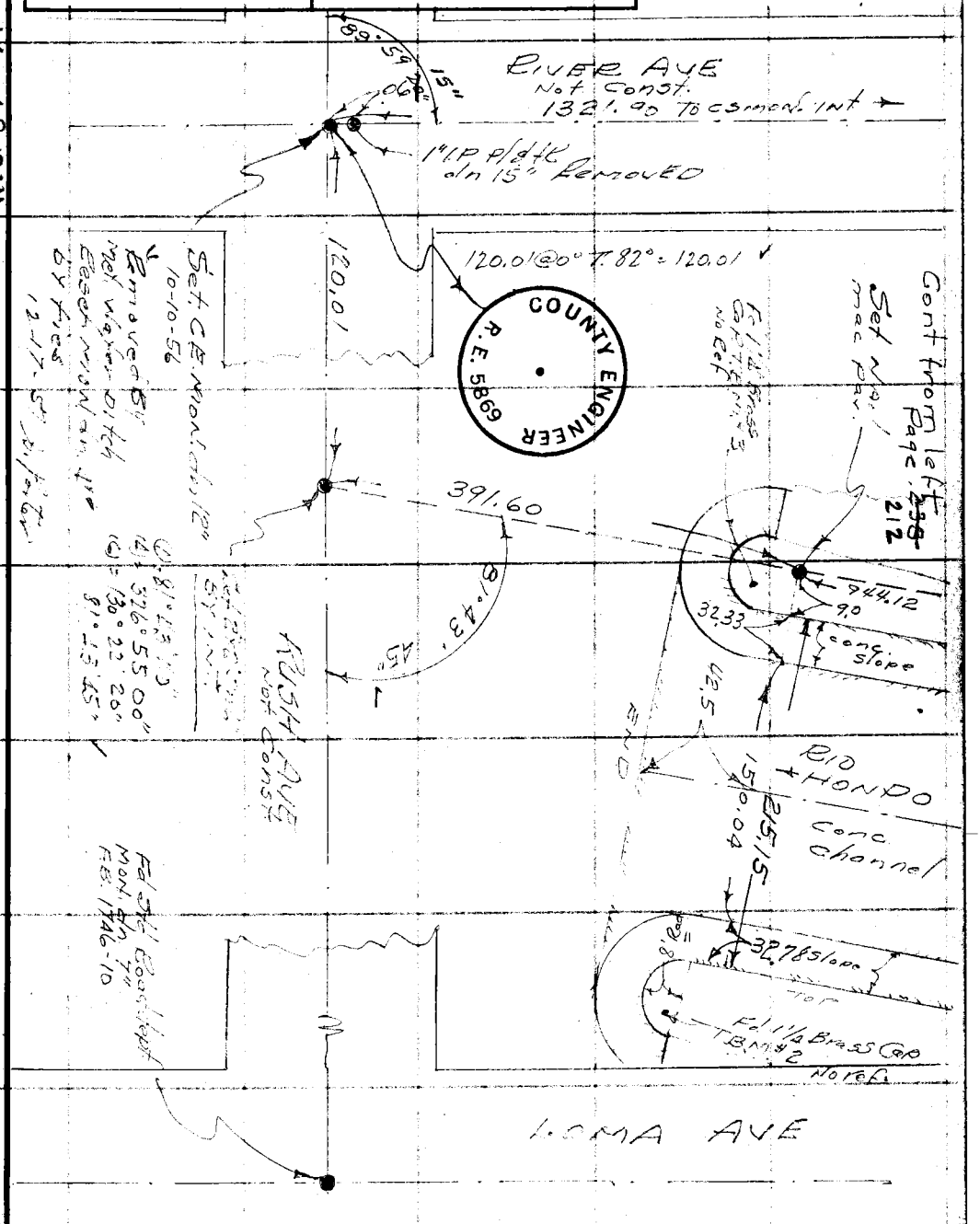

Note: Any Additions or Changes on This Sheet Must be Made or Circled in Red Ink With Date and Name of Person Making Change.

Do not extend this side of this line.

PLEASE RETURN TO
LOS ANGELES COUNTY ENGINEER
700 Los Angeles County Engineering Bldg.

76F3095 SGE #247 1-56

PLEASE RETURN TO
LOS ANGELES COUNTY ENGINEER
700 LOS ANGELES COUNTY ENGINEERING BLDG.

Note: Any Additions or Changes on This Sheet Must be Made or Circled in Red Ink With Date and Name of Person Making Change.

Do not extend this side of this line.

F. B. 1551 PG. 214

Notes Ck'd by AJG	Survey of Whittier Narrows G.C.
Map No.	W. O. 05590 Tape No. St'd. °F
Office Work	Surveyed by G. Porter
Checked	Notes Porter Date 10-15-56
Date	Indexed E. C. Johnson

F. B. 1551 PG. 215

TRANSIT LINE FOR
EAST BOY LINE GOLF
COURSE

Note: Any Additions or Changes on This Sheet Must be Made or Circled in Red Ink With Date and Name of Person Making Change.

Do not extend notes this side of this line.

RETURN TO
LOS ANGELES COUNTY SURVEYOR
726 LOS ANGELES COUNTY
ENGINEERING BLDG.

76F309S S&E #247. 8-54

RETURN TO
LOS ANGELES COUNTY SURVEYOR
726 LOS ANGELES COUNTY
ENGINEERING BLDG.

Note: Any Additions or Changes on This Sheet Must be Made or Circled in Red Ink With Date and Name of Person Making Change.

Do not extend notes this side of this line.

W.S. 37-A-1

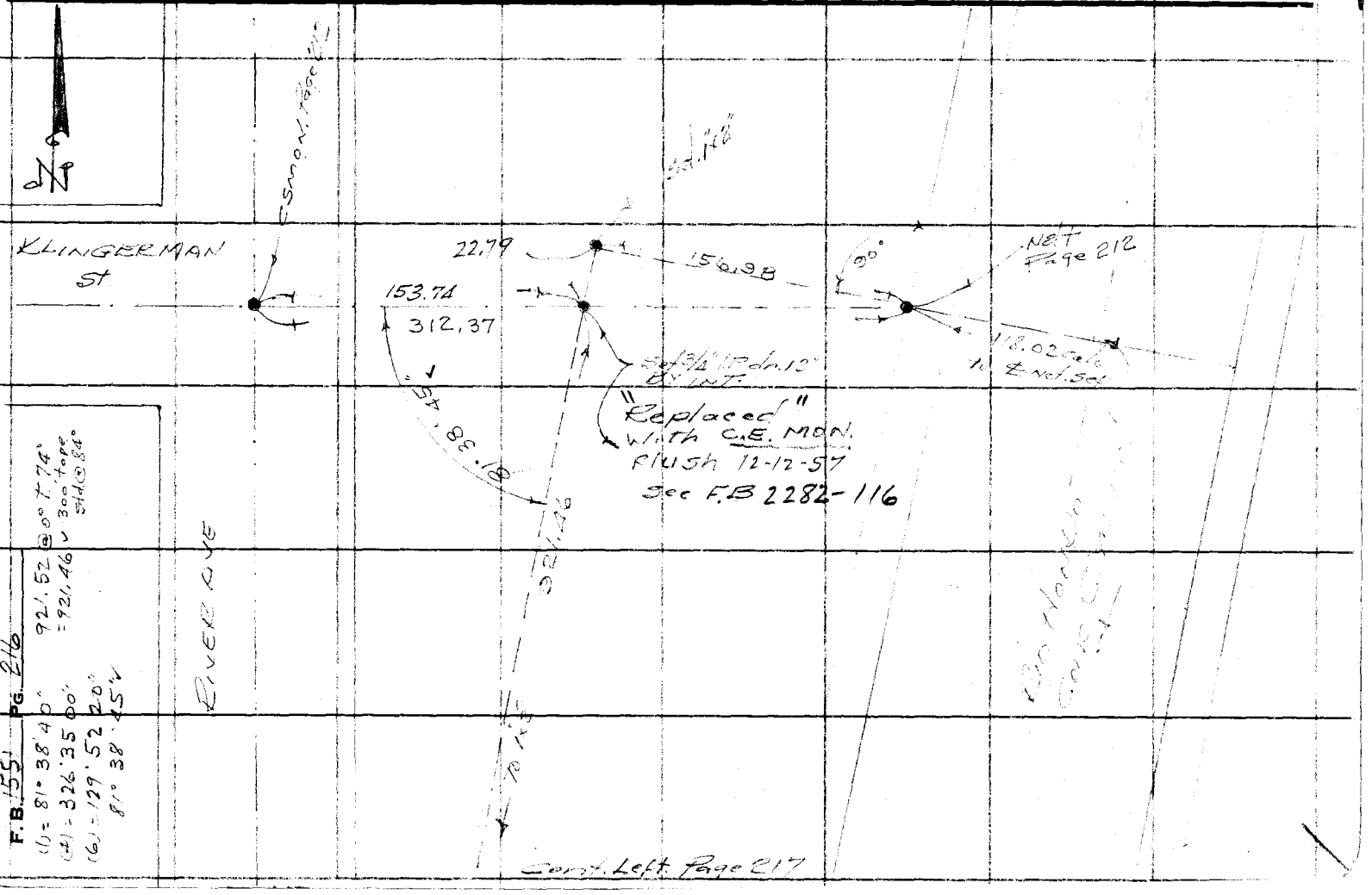

Notes Ck'd by Ajo	Survey of Whittier Narrows Golf C
Map No.	W. O. 005490 Tape No. St'd. °F
Office Work	Surveyed by G. Porter
Checked	Notes Porter Date 10-15-56
Date	Indexed A. C. Johnson

F. B. 1551 PG. 717

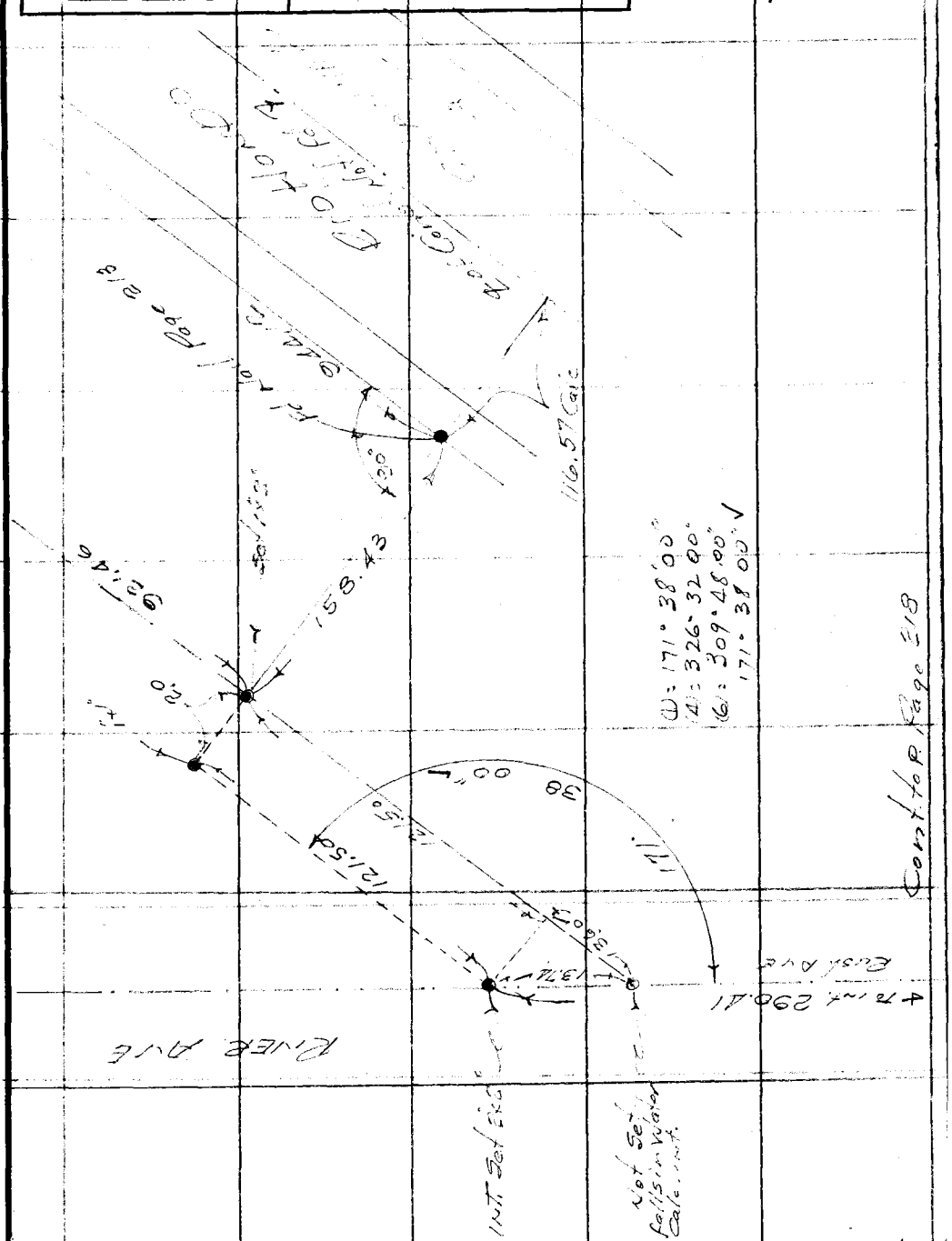

Note: Any Additions or Changes on This Sheet Must be Made or Circled in Red Ink With Date and Name of Person Making Change.

Do not extend notes this side of this line.

RETURN TO
LOS ANGELES COUNTY SURVEYOR
726 LOS ANGELES COUNTY
ENGINEERING BLDG.

76F309S S&E #247. 8-54

F. B. 1551 PG. 218

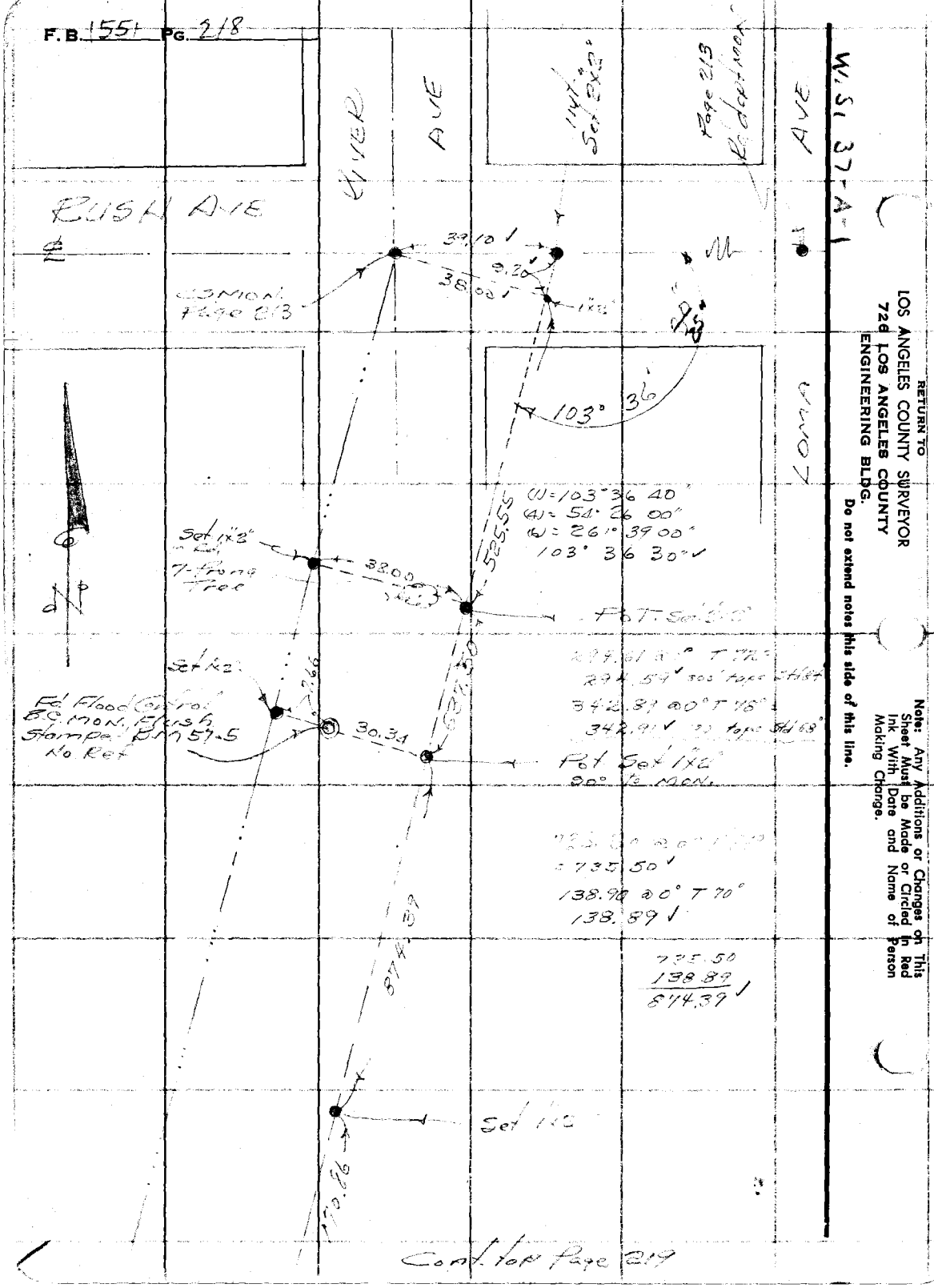

RETURN TO
LOS ANGELES COUNTY SURVEYOR
720 LOS ANGELES COUNTY
ENGINEERING BLDG.

Do not extend notes this side of this line.

Note: Any Additions or Changes on This Sheet Must be Made or Circled in Red Ink With Date and Name of Person Making Change.

Notes Ck'd by Ajo	Survey of Whittier Narrows
Map No.	JN 0054.90 Tape Std °F
Office Work	Surveyed by G. Poeter
Checked	Notes Poeter Date 10-15-56
Date	Indexed A. C. Johnson

F. B. 1551 PG. 219

Cont from Bot Page 218

W. S. 37-A 2

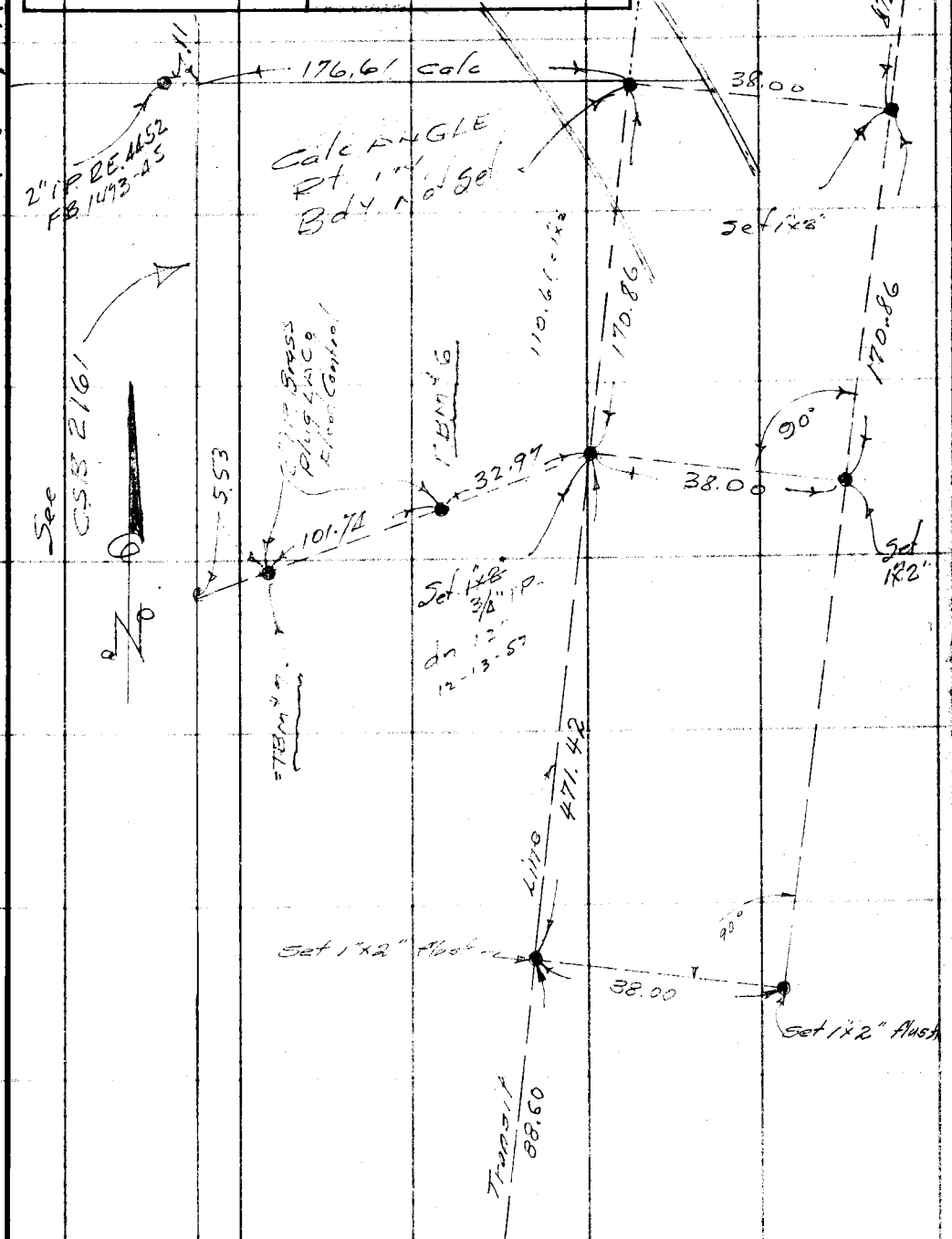

Cont. top page 220

Note: Any Additions or Changes on This Sheet Must be Made or Circled in Red Ink With Date and Name of Person Making Change.

Do not extend this side of this line.

PLEASE RETURN TO
LOS ANGELES COUNTY ENGINEER
700 LOS ANGELES COUNTY ENGINEERING BLDG.

76F309S S&E #247 1-56


F. B. 1551 Pg. 220
cont. fr. bot. page 219
W.S. 37-A-2
5.00
Set 1"x2" flush
Pd. 2" I.P. Set in Conc.
R.E. # 4452 dn 12"
F.B. 1473-45
50.72 @ 0° T 70° = 50.72
88.60
Transit Line
88.61 @ 0° T 74° = 88.60
50.72
TRACT 701
LOT 38
Set 1"x2" by int
dn 3
50"
25'
166°
5' offset
Lot 59
277.54 @ 0° T 72° = 277.52
(1) = 90° 00' 00"
(4) = 359° 59' 20"
(6) = 179° 59' 00"
89° 59' 50"
(1) 166° 26' 00"
(4) 305° 43' 40"
(6) 278° 35' 20"
166° 25' 55"
277.52
TRACT 830
cont. right page 221
55"
50"
59'
89°
5.00
Set 1"x2" flush
9.00
Transit Line
664.73
Set 1"x3" ton Prod
Pd. 1½" I.P. flush
tag R.E. 248
F.B. 1473-45
PLEASE RETURN TO
LOS ANGELES COUNTY ENGINEER
700 LOS ANGELES COUNTY ENGINEERING BLDG.
Do not extend this side of this line.
Note: Any Additions or Changes on This Sheet Must be Made or Circled in Red Ink With Date and Name of Person Making Change.

Notes Ck'd by Aja	Survey of Whittier Narrows
Map No.	JN0054.98 Tape 054 Std 68 °F
Office Work	Surveyed by M. Sotro
Checked	Notes Sotro Date 10-18-56
Date	Indexed A. C. Johnson

F. B. 1551 Pg. 221

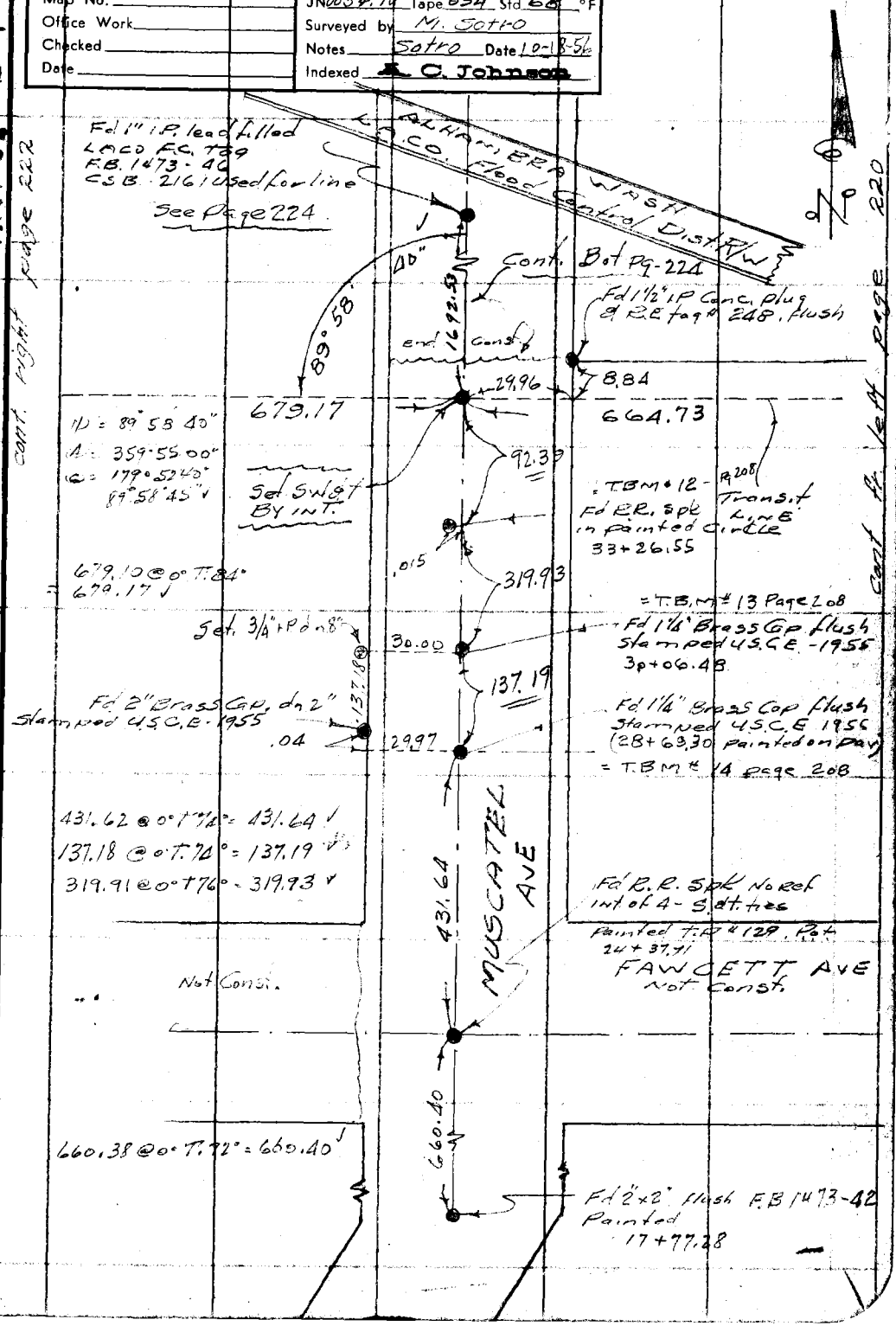

Note: Any Additions or Changes on This Sheet Must be Made or Circled in Red Ink With Date and Name of Person Making Change.

Do not extend this side of this line.

PLEASE RETURN TO
LOS ANGELES COUNTY ENGINEER
700 LOS ANGELES COUNTY ENGINEERING BLDG.

76F309S S&E #247 1-56

Cont. bot. page 223

F. B. 1551 Pg. 222

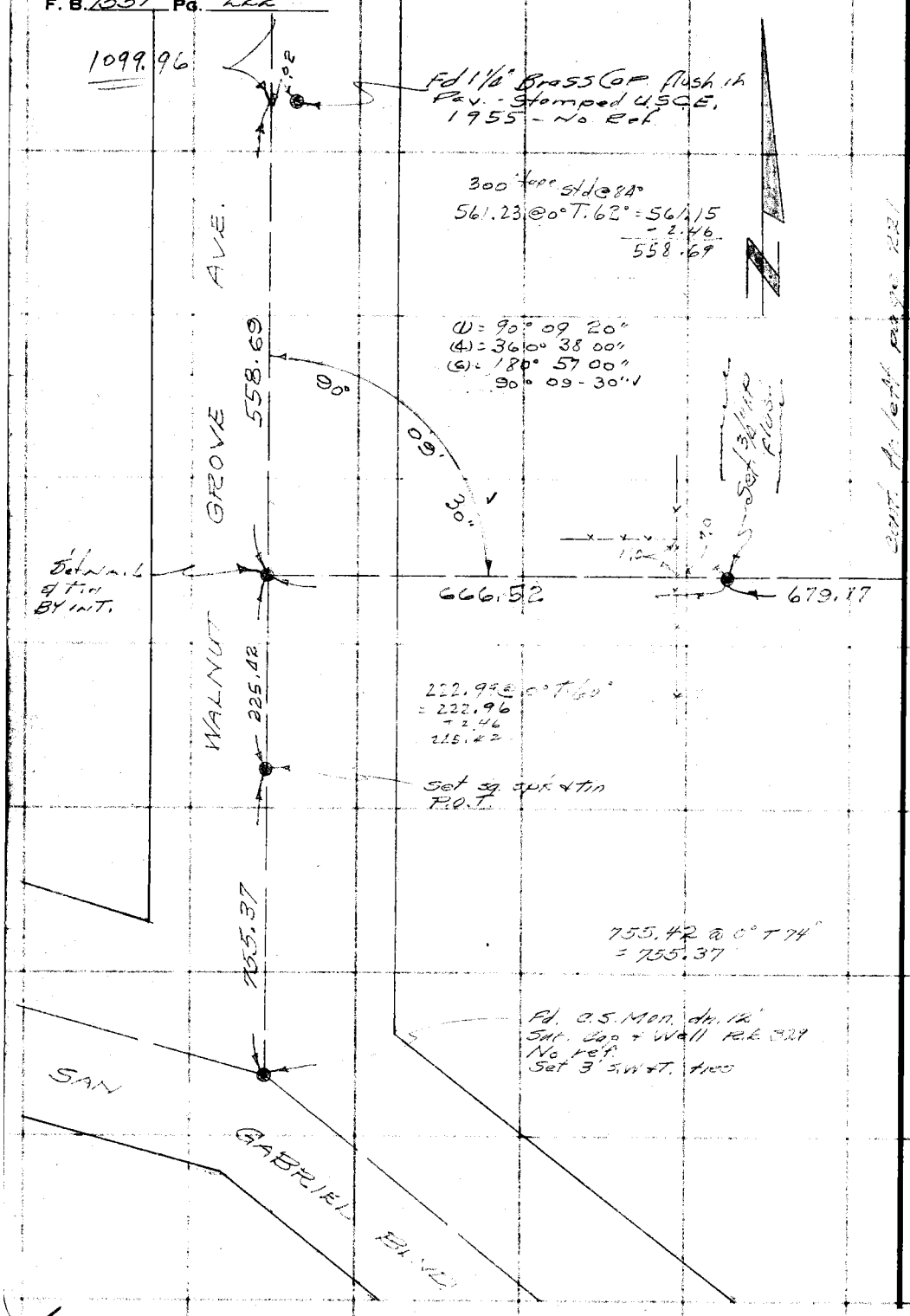

W.S. 36 - E-2

PLEASE RETURN TO
LOS ANGELES COUNTY ENGINEER
700 LOS ANGELES COUNTY ENGINEERING BLDG.

Do not extend this side of this line.

Note: Any Additions or Changes on This Sheet Must be Made or Circled in Red Ink With Date and Name of Person Making Change.

Notes Ck'd by Ajo	Survey of Whittier Narrows
Map No.	JN0054.90 Tape #128 Std 84° °F
Office Work	Surveyed by M. Sotro
Checked	Notes Sotro Date 10-18-56
Date	Indexed A. C. Johnson

F. B. 1551 PG. 223

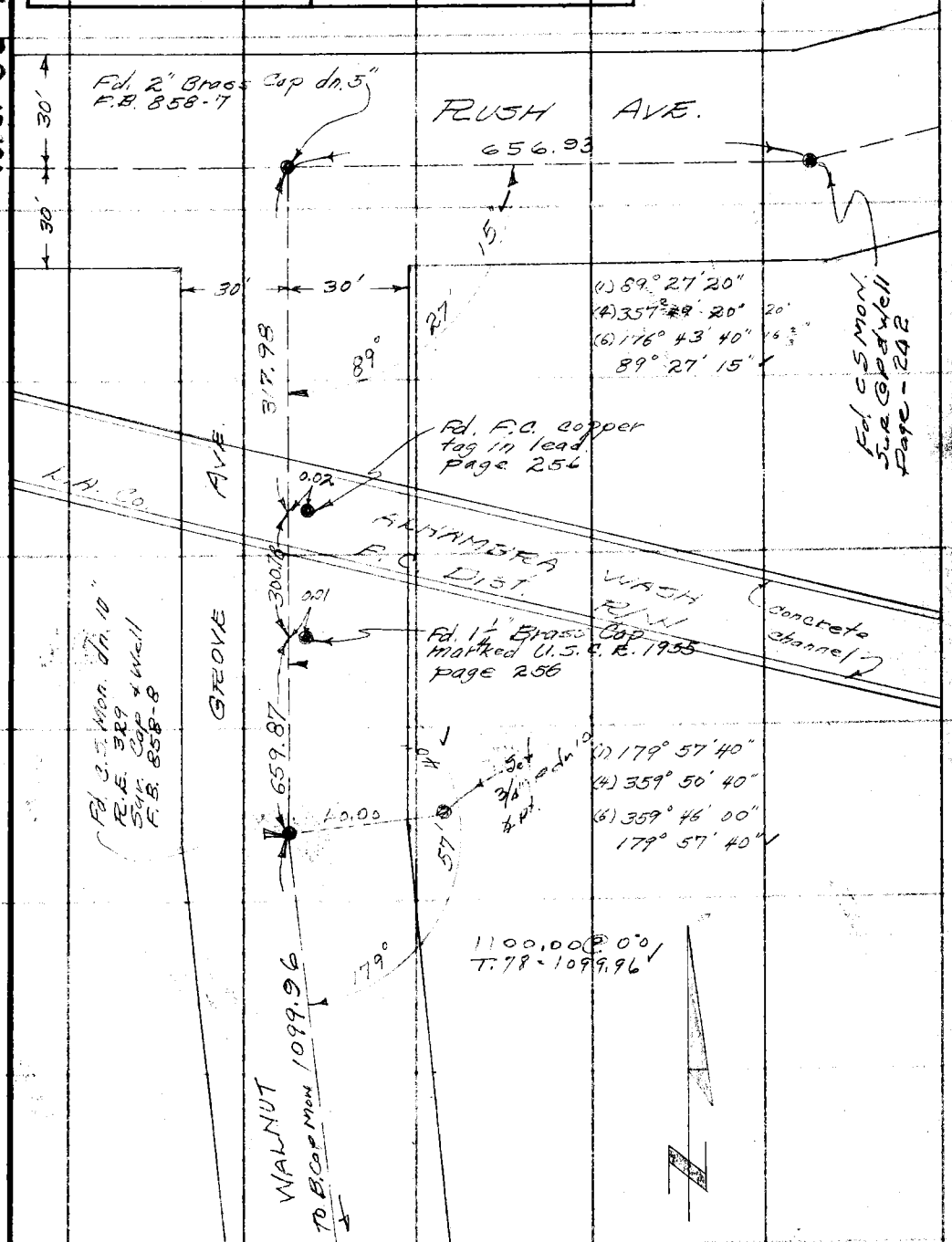

Cont. fr. top page 222

Note: Any Additions or Changes on This Sheet Must be Made or Circled in Red Ink With Date and Name of Person Making Change.

Do not extend this side of this line.

PLEASE RETURN TO
LOS ANGELES COUNTY ENGINEER
700 LOS ANGELES COUNTY ENGINEERING BLDG.

76F309S S&E #247 1-56

Cont. Bot. Page 227

F. B. 1551 Pg. 224

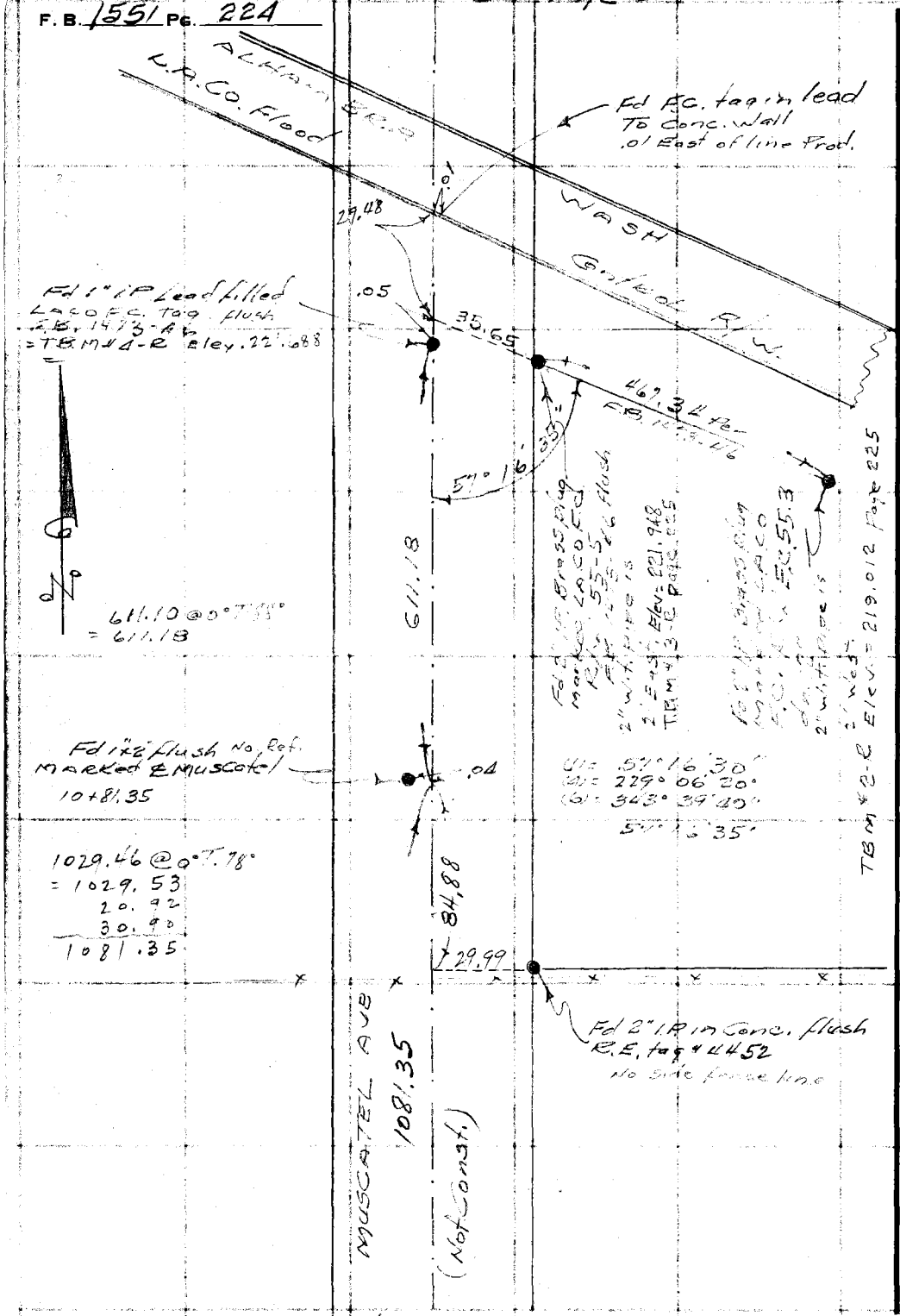

PLEASE RETURN TO
LOS ANGELES COUNTY ENGINEER
700 LOS ANGELES COUNTY ENGINEERING BLDG.

Do not extend this side of this line.

Note: Any Additions or Changes on This Sheet Must be Made or Circled in Red Ink With Date and Name of Person Making Change.

cont from top Page 221

FORM 307 SM 1-46

PLEASE RETURN TO
LOS ANGELES COUNTY SURVEYOR
700 HALL OF RECORDS

NOTE: ANY ADDITIONS OR CHANGES ON THIS SHEET MUST BE MADE OR CIRCLED IN RED INK, WITH DATE AND NAME OF PERSON MAKING CHANGE.

Do not extend notes this side of this line.

Profile No.____ X-Sec. No.____ Notes Red____ Date____ Notes Chkd____ Date____ Plotted____ Date____ Checked____ Date____ Job No. 6054.90 Division No.____ Survey of Whittier Narrows Golf Course Survey by G. Foster Notes Foster Date 11-8-56 Map No.____ Date____ Date____

F.B. 1551 Pg. 225

STATION	B. S.	H. I.	F. S.	ELEV.	
Elev's on Flood Control R/W Mon's So. Side ALHAMBRA WASH					
T.B.M.#6	0.193	218 114		217 621	Flood Control Brass Cap Mon. up 6" in Conc. No. side pipe. Page 207
T.P.			5 319	212 795	1"x1"
	7 217	220 012			
T.P.			3 588	216 424	"
	5 012	221 436			
T.B.M.#1R			5 326	216 110	Fd F.C. R/W mon. dn 12" Brass Cap stamped M.C.1-A 55 FB 1473-46 No edge Pipe
	6 562	222 672			→ Pg 224
T.B.M.#2R.			3 660	219 012	Fd F.C. 2" I.P. & Brass plug stamped R/W EC 55-3 dn. 12" FB 1473-46 - No edge Pipe
	6 371	225 383			
T.P.			4 222	221 161	1"x1"
	5 361	226 522			Page-224
T.B.M.#3-R			4 574	221 948	Fd F.C. 2" I.P. flush Brass Cap stamped L.A.CO.F.C. R/W 55-5 FB 1473-46 - No edge Pipe
	4 606	226 554			
TBM"4-R			4 866	221 688	1" IP lead filled & L.A. Co. F.C. tag & Muscatel Prod. - FB 1473-46 -
	6 200	227 888			
T.P.			4 136	223 752	1"x1"
	5 942	229 694			
T.P.			3 647	226 047	1"x1"
	7 427	233 474			
TBM#5-R			0020	233 454	Set Bootspk in lead 4' above ground in So. face of So. wall Alhambra Wash 600'± E. of E. Walnut Grove Ave

FORM 307 5M 1-46

PLEASE RETURN TO
LOS ANGELES COUNTY SURVEYOR
700 HALL OF RECORDS

NOTE: ANY ADDITIONS OR CHANGES ON THIS SHEET MUST BE MADE OR CIRCLED IN RED INK, WITH DATE AND NAME OF PERSON MAKING CHANGE.

Do not extend notes this side of this line.

STATION	B. S.	H. I.	F. S.	ELEV.		
	1 683	235 137		233 454		
T.P.			6 433	228 704	1x1" ℄ pt Bridal trail	
	4 399	233 103				
T.P.			4 390	228 713	1x1"	
	9 031	237 744				
TBM #21			1 831	235 913	1½" Brass Cap, flush ℄ Walnut Grove ave. Elev = 235.929	Page 209

F.B. 1551 Pg. 226

Job No. 0054.90 Division No. ____ Notes Red. ____ Plotted ____ Profile ____

Survey of Whittier Narrows Golf Course Date ____ Date ____ No. ____

Survey by G. Peeler Notes Peeler Notes Chkd. ____ Checked ____ X-Sec. ____

Indexed C. Johnson Date ____ Date ____ Date ____ No. ____

Notes Ck'd by Aja	Survey of Whittier Narrows G.C.
Map No.	JN 0054.90 Tape Std °F
Office Work	Surveyed by G. Porter
Checked	Notes Porter Date 11-9-56
Date	Indexed C. Johnson

F. B. 1551 PG. 227

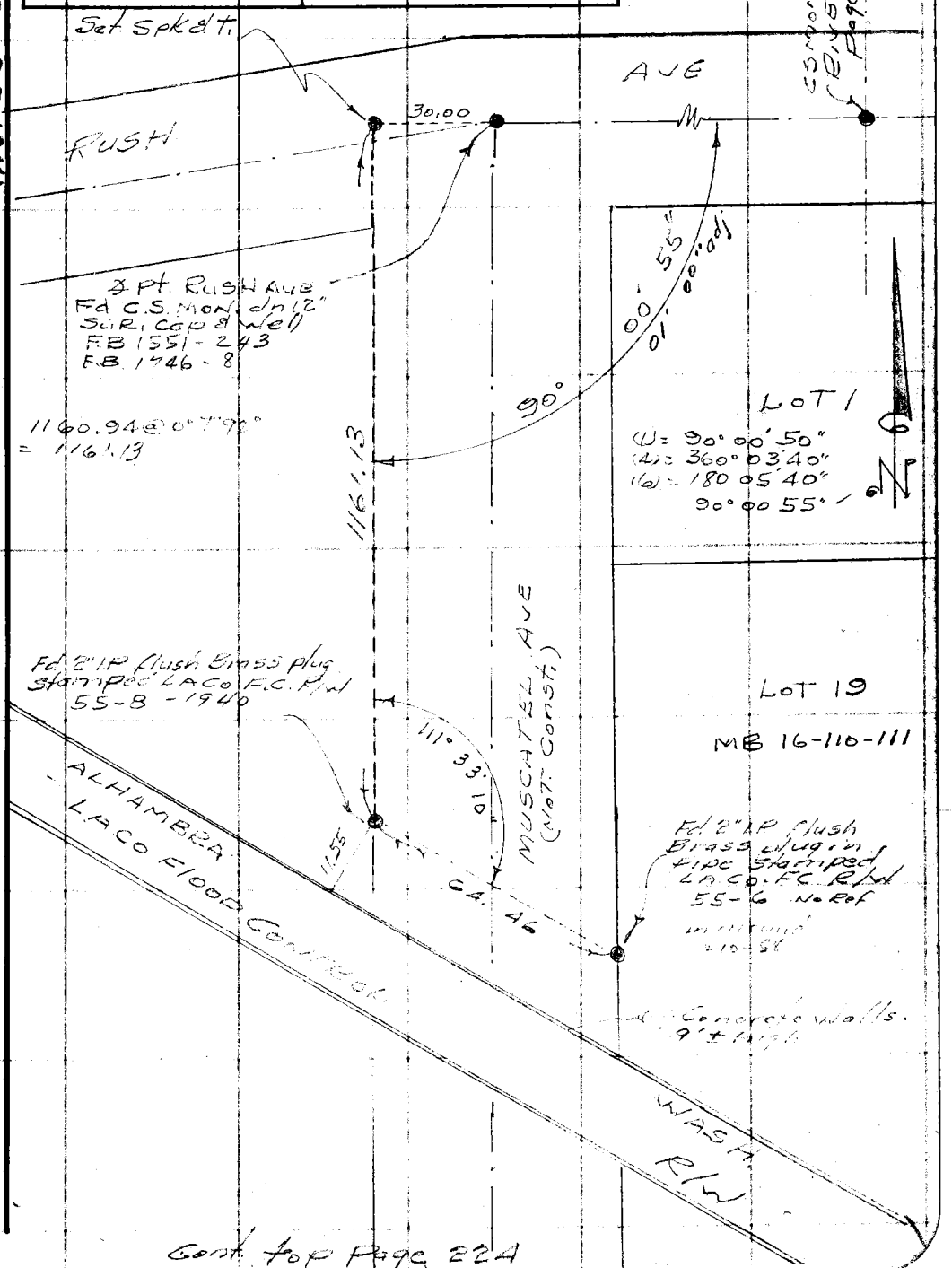

Cont. top Page 224

Note: Any Additions or Changes on This Sheet Must be Made or Circled in Red Ink With Date and Name of Person Making Change.

Do not extend this side of this line.

PLEASE RETURN TO
LOS ANGELES COUNTY ENGINEER
700 LOS ANGELES COUNTY ENGINEERING BLDG.

76F309S S&E #247 1-56

PLEASE RETURN TO
LOS ANGELES COUNTY ENGINEER
700 LOS ANGELES COUNTY ENGINEERING BLDG.

Note: Any Additions or Changes on This Sheet Must be Made or Circled in Red Ink With Date and Name of Person Making Change.

Do not extend this side of this line.

F. B. 1851 Pg. 228

Notes Ck'd by Ajo	Survey of Whittier Narrows
Map No.	W. O. 00 54.90 Tape No. 0107 St'd. 68 °F
Office Work	Surveyed by G. Porter
Checked	Notes Porter Date 4-23-56
Date	Indexed C. Johnson 5-2-56

F. B. 1551 PG. 241

TRANSIT LINES FOR
PLANE TABLE CONTROL

PROPOSED GOLF COURSE

4-1956
Porter & Party

Note: Any Additions or Changes on This Sheet Must be Made or Circled In Red Ink With Date and Name of Person Making Change.

Do not extend notes this side of this line.

RETURN TO
LOS ANGELES COUNTY SURVEYOR
726 LOS ANGELES COUNTY
ENGINEERING BLDG.

76F309S S&E #247. 8-54

RETURN TO
LOS ANGELES COUNTY SURVEYOR
726 LOS ANGELES COUNTY
ENGINEERING BLDG.

Note: Any Additions or Changes on This Sheet Must be Made or Circled in Red Ink With Date and Name of Person Making Change.

W.S. 36-E-1

Do not extend notes this side of this line.

F. B. 1551 Pg. 246

Notes Ck'd by Aja	Survey of Whittier Narrows
Map No.	W. O. 805490 Tape No. 0107 St'd. 68 °F
Office Work	Surveyed by G. Porter
Checked	Notes Porter Date 4-23-56
Date	Indexed C. Johnson

F. B. 1551 Pg. 243

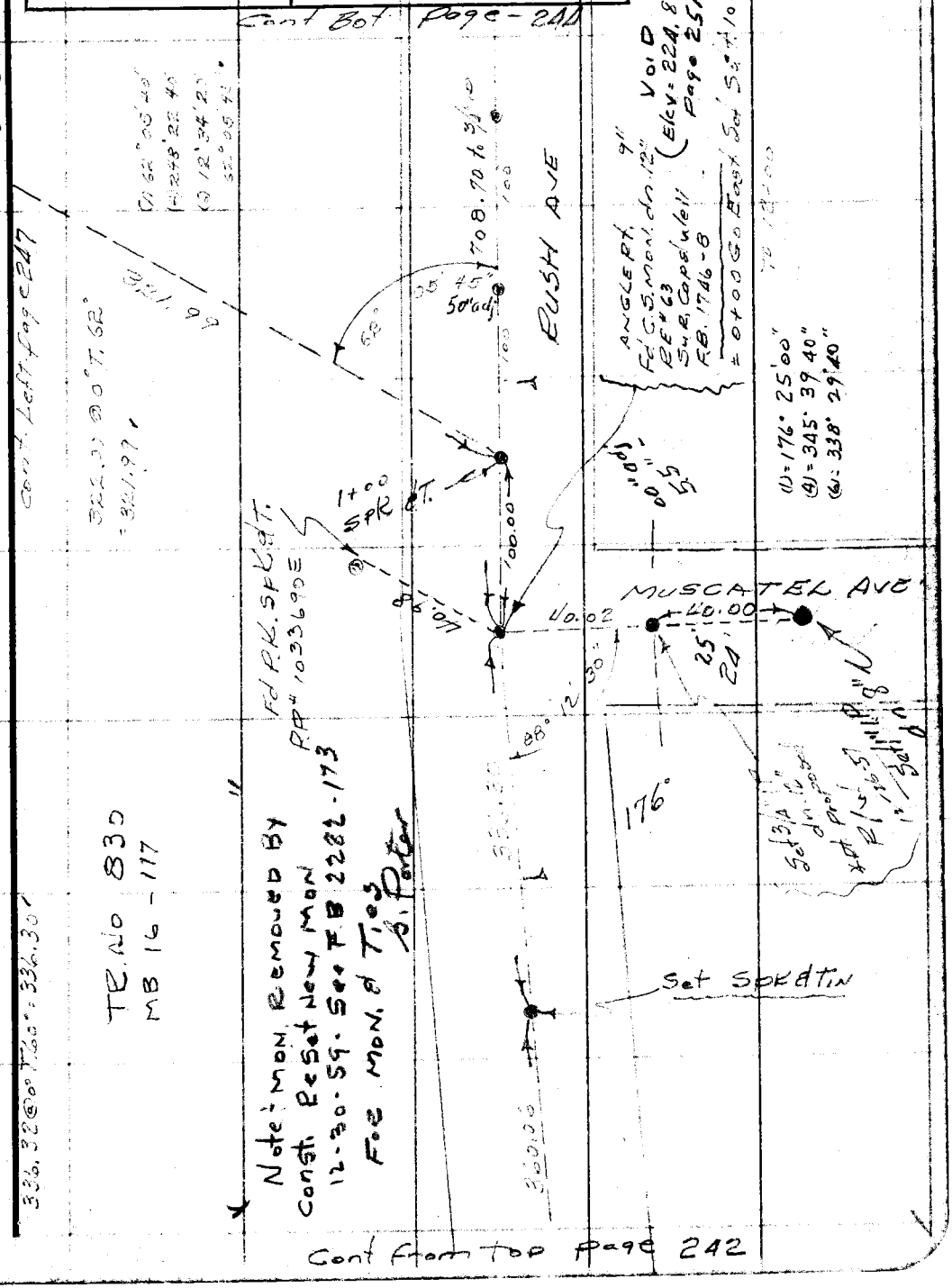

Note: Any Additions or Changes on This Sheet Must be Made or Circled in Red Ink With Date and Name of Person Making Change.

Do not extend notes this side of this line.

RETURN TO
LOS ANGELES COUNTY SURVEYOR
726 LOS ANGELES COUNTY
ENGINEERING BLDG.

76F309S S&E #247. 8-54

RETURN TO
LOS ANGELES COUNTY SURVEYOR
726 LOS ANGELES COUNTY
ENGINEERING BLDG.

Note: Any Additions or Changes on This Sheet Must be Made or Circled In Red Ink With Date and Name of Person Making Change.

W.S. 36 - E - 1

Do not extend notes this side of this line.

Notes Ck'd by Aja	Survey of Wh. Hier Narrows
Map No.	W. O. 0854.96 Tape No. 0107 St'd. 68 °F
Office Work	Surveyed by G. Porter
Checked	Notes Porter Date 4-24-56
Date	Indexed A. C. Johnson

F. B. 1551 Pg. 245

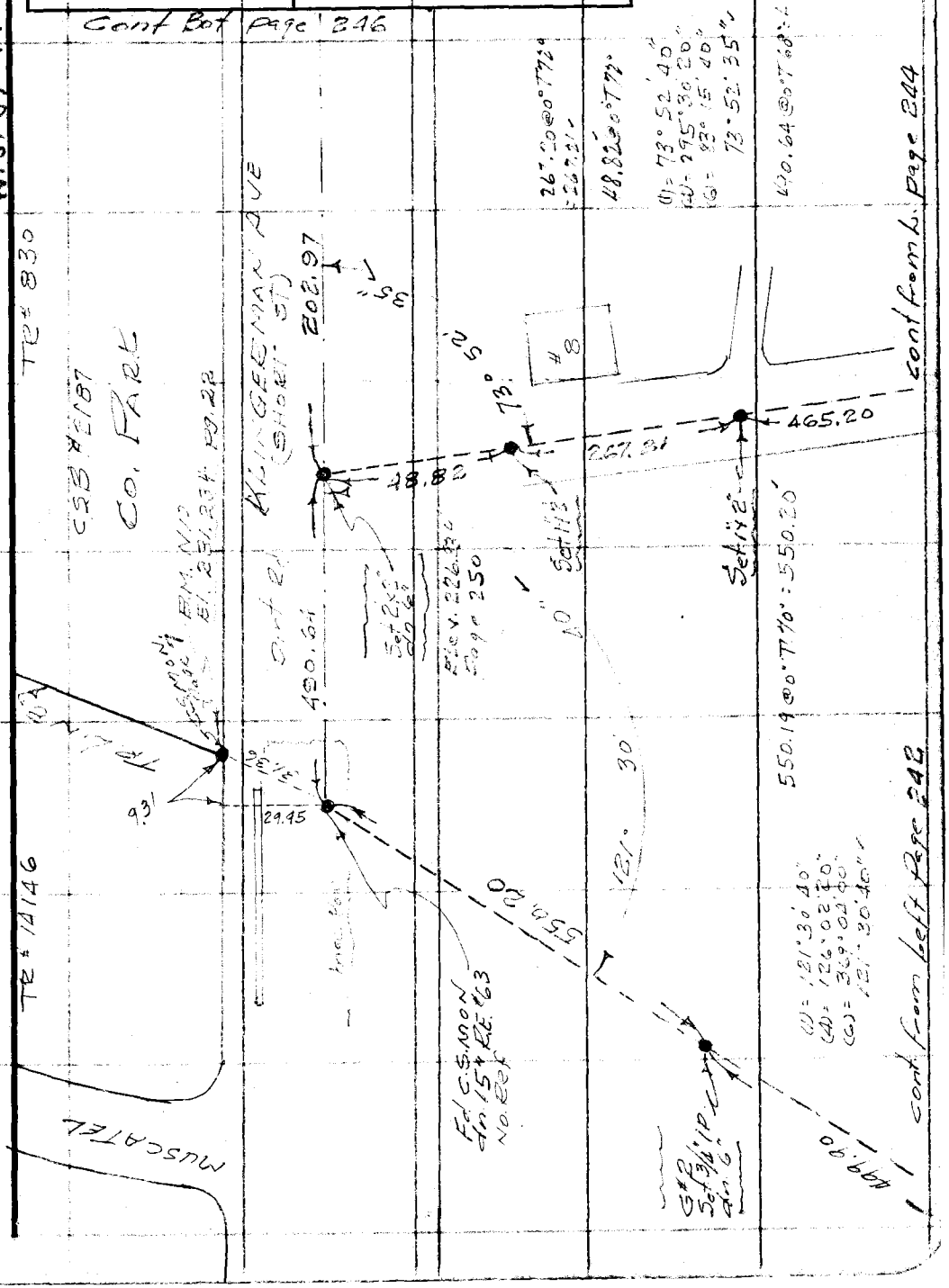

Note: Any Additions or Changes on This Sheet Must be Made or Circled In Red Ink With Date and Name of Person Making Change.

Do not extend notes this side of this line.

RETURN TO
LOS ANGELES COUNTY SURVEYOR
726 LOS ANGELES COUNTY
ENGINEERING BLDG.

76F3095 S&E #247. 8-54

RETURN TO
LOS ANGELES COUNTY SURVEYOR
726 LOS ANGELES COUNTY
ENGINEERING BLDG.

Note: Any Additions or Changes on This Sheet Must be Made or Circled in Red Ink With Date and Name of Person Making Change.

Do not extend notes this side of this line.

W.S. 37-A-1

Notes Ck'd by Aja	Survey of Whittier Narrows
Map No.	W. O. 00 54.90 Tape No. 0107 St'd. 68° °F
Office Work	Surveyed by G. Porter
Checked	Notes Porter Date 4-25-56
Date	Indexed C. Johnson

F. B. 155' Pg. 247

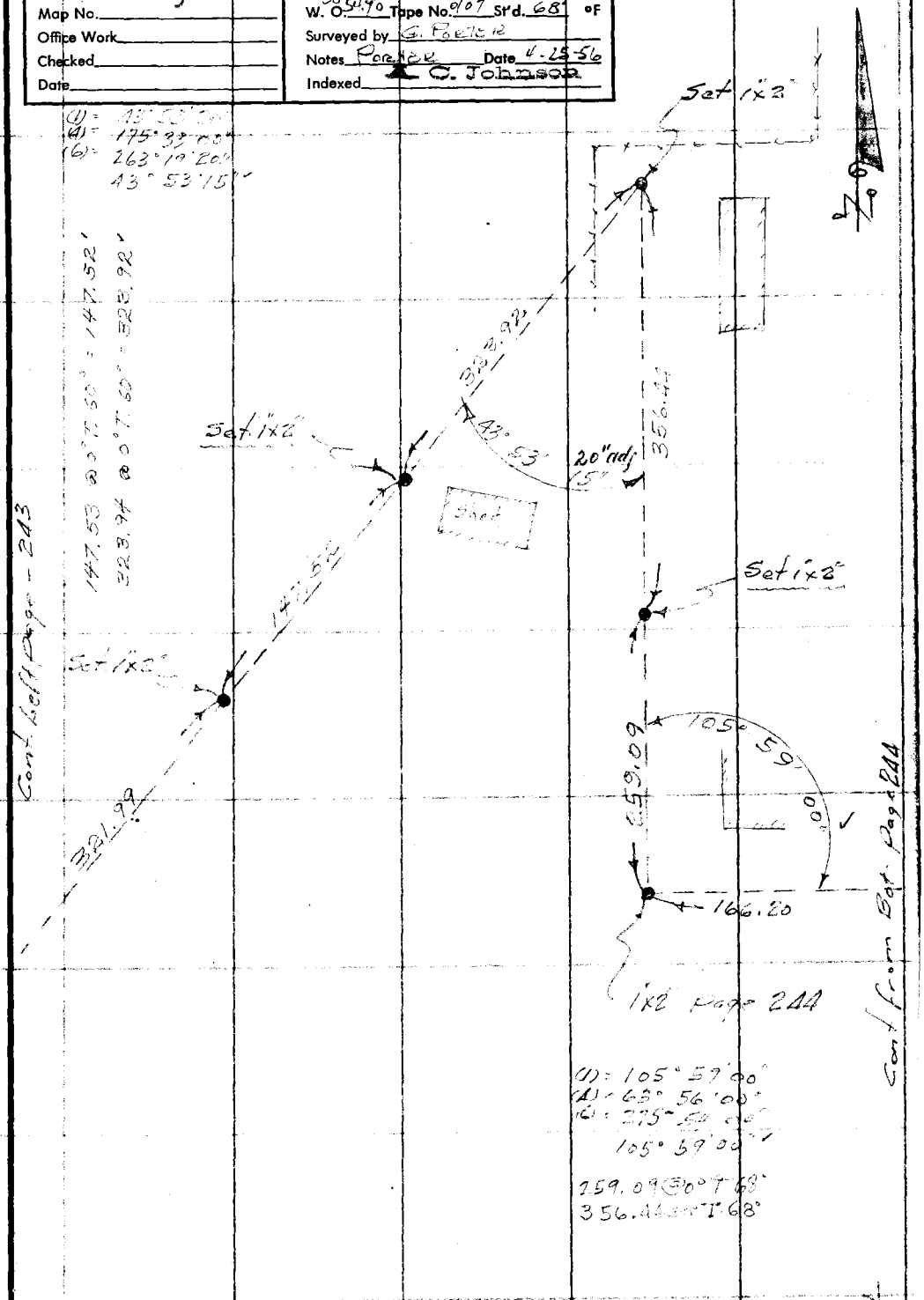

Note: Any Additions or Changes on This Sheet Must be Made or Circled in Red Ink With Date and Name of Person Making Change.

Do not extend notes this side of this line.

RETURN TO
LOS ANGELES COUNTY SURVEYOR
726 LOS ANGELES COUNTY
ENGINEERING BLDG.

76F309S S&E #247. 8-54

RETURN TO
LOS ANGELES COUNTY SURVEYOR
726 LOS ANGELES COUNTY
ENGINEERING BLDG.

Note: Any Additions or Changes on This Sheet Must be Made or Circled in Red Ink With Date and Name of Person Making Change.

Do not extend notes this side of this line.

F.B. 1551 PG. 213

Profile	Notes Red.	Plotted	Job No. 0054.90	Division No.	F. B. 1551 Pg. 249
No.	Date	Date	Survey of Whittier Narrows		
X-Sec.	Notes Chkd.	Checked	Survey by M. Sotro	Notes Sotro	Date 4-30-56
No.	Date	Date	Map No.	Andered Johnson	Date 5-4-56

BENCH LEVELS

for

PROPOSED GOLF COURSE

Elev's over control points for P. table Sheets No. End - Vic. of Duck Farm

4-30-56

Note: For add. Bench Levels So. of Rush Ave See pages 205 - 210

STATION	B. S.	H. I.	F. S.	ELEV.

NOTE: ANY ADDITIONS OR CHANGES ON THIS SHEET MUST BE MADE OR CIRCLED IN RED INK, WITH DATE AND NAME OF PERSON MAKING CHANGE.

PLEASE RETURN TO
LOS ANGELES COUNTY SURVEYOR
726 LOS ANGELES COUNTY ENGINEERING BLDG.

Do not extend notes this side of this line.

76L298 307 8-53

76L298 307 8-53

PLEASE RETURN TO
LOS ANGELES COUNTY SURVEYOR
726 LOS ANGELES COUNTY ENGINEERING BLDG.

NOTE: ANY ADDITIONS OR CHANGES ON THIS SHEET MUST BE MADE OR CIRCLED IN RED INK, WITH DATE AND NAME OF PERSON MAKING CHANGE.

Do not extend notes this side of this line.

F. B. 1551 Pg. 250 Job No. 2859.90 Division No. _____ Notes Red. _____ Plotted _____ Profile
Survey of Whittier Narrows Sec. 6 Date _____ No. _____
Survey by M. Sotto Notes _____ Date _____ X-Sec.
Indexed _____ Notes Chkd. _____ Checked _____
Date _____ Date _____ No. _____

STATION	B. S.	H. I.	F. S.	ELEV.		
B.M. #R-117				228.1 [illegible]	B.M. #R-117, Elev. 225.043 F.B. 1241-42 F.B. 1551-20 S.L.R. Brass Cap in Well, 0.2' S.W. Cor. River Ave & Klingerman Ave.	
	4231	232 272				
B.M. #N-1			3803	228 469	C.S. Mon. Mark, Elev. 225.472, page 20-246, N.W. cor. Klingerman Ave. and River Ave.	
	4173	232 642				
T.P.			4059	228 585	Set 1/2" x 4" nail.	
	5474	231 080				
T.P.			5355	226 725	1528 page 242 N 54°57' W. of River Ave.	
	5774	231 736			on line of Klingerman Ave.	
T.B.M.			2209	229 517	1/2" x 12" Cap, Set, Mon. in 235, 82.5' W. of Tract line on Klingerman Ave. 32.2' S of Klingerman Ave.	
	1684	231 201				
T.P.			3 [illegible]	228 234	of 242, page 242, 490' E. of Tract Line on center line of Klingerman Ave.	
	5413	232 746				
T.P.			3627	229 117	Set 1/2" x 4" nail.	
	5314	234 431				
B.M. N-10			3194	231 237	F.B.M. N-10 Elev. 231.234 F.B. 1551-22. 250 C.S. Mon. Mark, 11 S/W Klingerman Ave, S.W. Cor. 4.5' N 16° E 350'.	
	3791	234 975				
T.P.			4867	230 111	Set 1/2" x 4" nail.	
	3959	234 080				
G #2			5324	228 756	Fd. G #2, 3/4" I.P. in 6" page 242.	
	4217	232 973				
G #1			4927	228 046	Fd. G #1, 3/4" I.P. in 6" page 242.	

76L298 307 8-53

PLEASE RETURN TO
LOS ANGELES COUNTY SURVEYOR
726 LOS ANGELES COUNTY ENGINEERING BLDG.

NOTE: ANY ADDITIONS OR CHANGES ON THIS SHEET MUST BE MADE OR CIRCLED IN RED INK, WITH DATE AND NAME OF PERSON MAKING CHANGE.

Do not extend notes this side of this line.

Profile Notes Red. Plotted Job No. 62-90 Division No. F. B. 1351 Pg 251
No. Date Date Survey of Walther Maynard
X-Sec. Notes Chkd. Checked Survey by M. Soto Notes Soto Date 4-30-75
No. Date Date Map No. Inked Johnson Date

STATION	B. S.	H. I.	F. S.	ELEV.		
G # 1				228.046		
	5.044	233.090				
T.P.			3825	229.265	Set 1x1 + nail.	
	4.419	233.684				
T.B.M.			4.357	228.775	Fd 1/2 inch pipe flush, plugs B+B. on RUSH AVE	481' E. of Walnut Grove AVE
	3.499	232.361				
T.P.			5.137	~~228.174~~	Fd. C.L. Mon. Sun. Cap. Well	1656' E. of Walnut Grove AVE ANGLE PT. in RUSH AVE Mon. reset Elev. N.G.
	3.772	232.956				
T.P.			3.591	229.715	Fd. 1x2 Stk.	
	3.809	233.524				
T.B.M.			4.713	~~224.524~~ Void	MON. Reset 12-30-59 - FB 2282-173 Fd. U.S. Mon. Cap. Well ANGLE PT. RUSH AVE	CENTERLINE AVE
	4.473	232.289				
T.P.			4.753	227.536	Fd. Spike in	N.G
	5.335	232.186				
T.B.M.			5.189	226.997	Set S.W.I.T. in AP. 1083.42', N. side RUSH AVE, E. [illegible]	
	3.281	230.309				
T.P.			4.296	226.071	Fd. S.W.I.T. [illegible] RUSH AVE. 2739' E of angle pt. [illegible] line of RUSH AVE. page 244.	OUT
	4.392	230.463				
T.B.M.			2.472	227.991	Fd. Wire Spk. in T. [illegible] 2215/0.32'S 6.7'E, Headed B.M., M.W.D. 1-4553', N. side RUSH AVE. 1141' E of angle pt.	
	3.222	231.213				
T.P.			4.684	226.529	Fd 1x2" Hush. 1230' E of angle pt. on center Line of RUSH AVE. End of paved road pg. 244	

76L298 307 8-53

PLEASE RETURN TO
LOS ANGELES COUNTY SURVEYOR
726 LOS ANGELES COUNTY ENGINEERING BLDG.

NOTE: ANY ADDITIONS OR CHANGES ON THIS SHEET MUST BE MADE OR CIRCLED IN RED INK, WITH DATE AND NAME OF PERSON MAKING CHANGE.

Do not extend notes this side of this line.

F. B. 1551 Pg. 252 Job No 20054-22 Division No. Notes Red. Plotted
Survey of Klingerman Ave Date Date
Survey by C. Johnson Notes Date Notes Chkd. Checked
Indexed C. Johnson Date Date
Profile No. X-Sec. No.

STATION	B. S.	H. I.	F. S.	ELEV.		
T.P.	4220	231 799		227 579	1x2	
T.P.			4 072	227 727	Fd 1x2 Plug, page 244	
	5 [illegible]	231 987				
T.P.			4 [illegible]	227 502	Fd 1x2 Plug page 244	
	[illegible]	231 [illegible]				
T.P.			5 113	226 874	Fd 1x2 (1)	Klingerman Ave
	[illegible]	231 390				
T.P.			[illegible]	[illegible]	Fd 1x2 (2)	
	[illegible]	232 806				
T.P.			4 905	227 901	Fd 1x2 (3)	
	[illegible]	231 855				
T.P.			[illegible]	228 634	Fd 1x2 (4)	
	[illegible]	233 111				
T.P.			5 105	228 006	Fd 1x2 (5)	
	5 243	233 245				
T.P.			[illegible]	228 979	Fd 1x2 (6)	
	4 732	233 701				
T.P.			[illegible]	227 [illegible]	Fd 1x2 (7)	
	[illegible]	233 623				
T.B.M.			[illegible]	229 [illegible]	Fd 4" I.P. 2 ft. ps + tail stamped [illegible] 0.5 ft. S 55.5 W of River Rock 32.2 ft. S 2° E Klingerman Ave Dr. Reset line [illegible] Elev. 229.5.7	

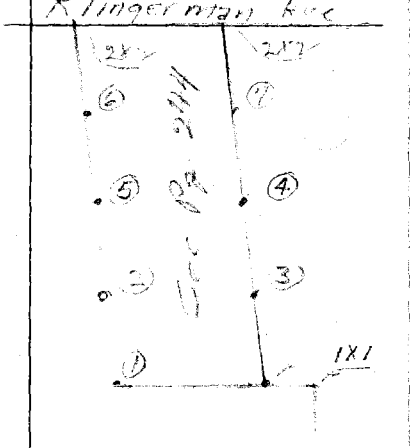

PP. 252

Notes Ck'd by	Survey of Whittier Narrows
Map No.	W. O. 00 54.90 Tape No. 0101 St'd. 68° °F
Office Work	Surveyed by M. Sotro
Checked	Notes Sotro Date 4-30-56
Date	Indexed A. C. Johnson 5-2-56

F. B. 1551 PG. 253

LOCATION of TREES

PROPOSED GOLF COURSE

Note: Any Additions or Changes on This Sheet Must be Made or Circled in Red Ink With Date and Name of Person Making Change.

Do not extend notes this side of this line.

RETURN TO
LOS ANGELES COUNTY SURVEYOR
726 LOS ANGELES COUNTY
ENGINEERING BLDG.

76F309S S&E #247. 8-54

RETURN TO
LOS ANGELES COUNTY SURVEYOR
726 LOS ANGELES COUNTY
ENGINEERING BLDG.

Note: Any Additions or Changes on This Sheet Must be Made or Circled in Red Ink With Date and Name of Person Making Change.

Do not extend notes this side of this line.



Notes Ck'd by	Survey of Whittier Narrows
Map No.	W. O. 50.90 Tape No. St'd. °F
Office Work	Surveyed by G. Porter
Checked	Notes Porter Date 5-8-56
Date	Indexed A. C. Johnson 5-15-56

F. B. 1551 PG. 255

Note: Any Additions or Changes on This Sheet Must be Made or Circled in Red Ink With Date and Name of Person Making Change.

Do not extend notes this side of this line.

RETURN TO
LOS ANGELES COUNTY SURVEYOR
726 LOS ANGELES COUNTY
ENGINEERING BLDG.

76F309S S&E #247. 8-54

F.B. 1551 Pg. 256

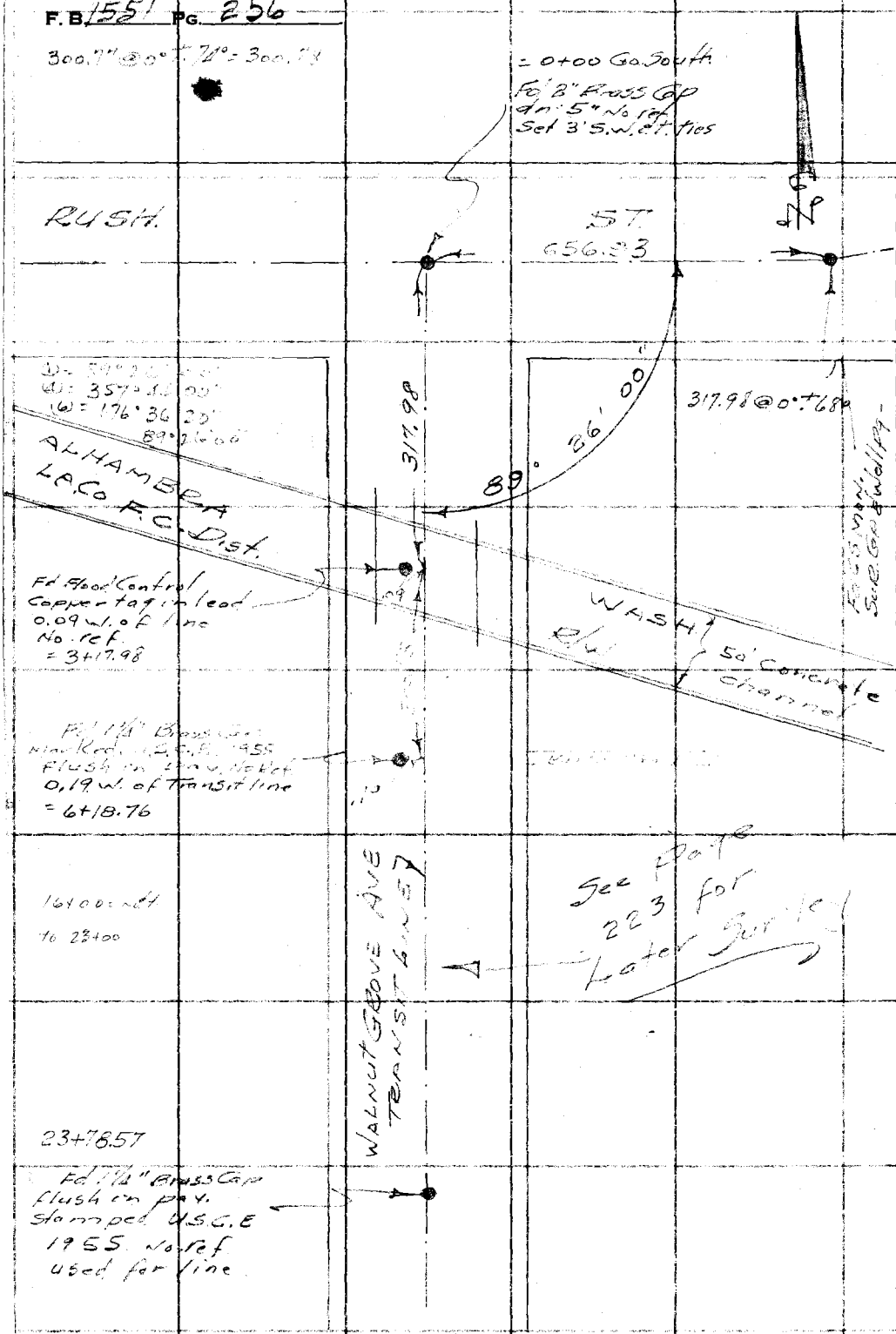

W.S. 36-E-1

RETURN TO
LOS ANGELES COUNTY SURVEYOR
726 LOS ANGELES COUNTY
ENGINEERING BLDG.

Do not extend notes this side of this line.

Note: Any Additions or Changes on This Sheet Must be Made or Circled in Red Ink With Date and Name of Person Making Change.

Notes Ck'd by	Survey of Whittier Narrows
Map No.	W. O. 005190 Tape No. St'd. °F
Office Work	Surveyed by G. [illegible]
Checked	Notes Set 80 Date 5-8-56
Date	Indexed A. C. Johnson

F. B. 1551 Pg. 257



Cont top Page 258

Note: Any Additions or Changes on This Sheet Must be Made or Circled in Red Ink With Date and Name of Person Making Change.

Do not extend notes this side of this line.

RETURN TO
LOS ANGELES COUNTY SURVEYOR
726 LOS ANGELES COUNTY
ENGINEERING BLDG.

76F309S S&E #247. 8-54

RETURN TO
LOS ANGELES COUNTY SURVEYOR
726 LOS ANGELES COUNTY
ENGINEERING BLDG.

Note: Any Additions or Changes on This Sheet Must be Made or Circled in Red Ink With Date and Name of Person Making Change.

Do not extend notes this side of this line.

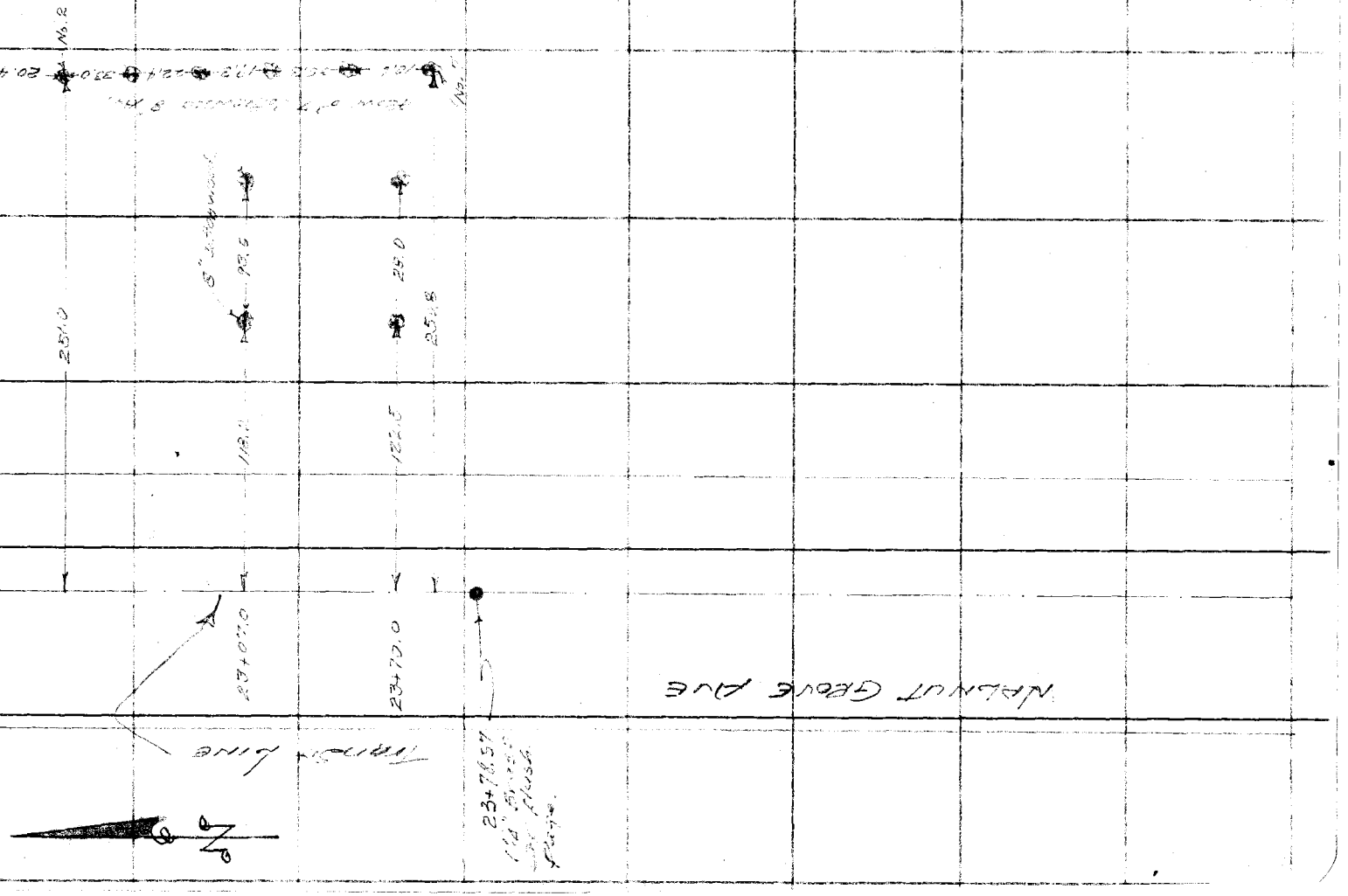

Notes Ck'd by	Survey of Whittier Narrows
Map No.	W. O. 0054.90 Tape No. St'd. °F
Office Work	Surveyed by G. Porter
Checked	Notes Porter Date 5-10-56
Date	Indexed C. Johnson

F. B. 1557 Pg. 259

(37)

W.S. 36-E-2



Note: Any Additions or Changes on This Sheet Must be Made or Circled in Red Ink With Date and Name of Person Making Change.

Do not extend notes this side of this line.

RETURN TO
LOS ANGELES COUNTY SURVEYOR
726 LOS ANGELES COUNTY
ENGINEERING BLDG.

76F309S S&E #247. 8-54

F. B. 1551 PG. 260

RETURN TO
LOS ANGELES COUNTY SURVEYOR
726 LOS ANGELES COUNTY
ENGINEERING BLDG.
Do not extend notes this side of this line.

Note: Any Additions or Changes on This Sheet Must be Made or Circled in Red Ink With Date and Name of Person Making Change.

Notes Ck'd by	Survey of Whittier Narrows
Map No.	JN 0054.90 Tape ___ Std ___ °F
Office Work	Surveyed by G. Porter
Checked	Notes Porter Date 6-6-57
Date	Indexed

F. B. 1551 PG. 261

W.S. 36-E-2

LOCATION OF EXIST. WATER WELLS NEAR END PAV. MUSCATEL AVE

Note: Any Additions or Changes on This Sheet Must be Made or Circled in Red Ink With Date and Name of Person Making Change.

Do not extend this side of this line.

PLEASE RETURN TO
LOS ANGELES COUNTY ENGINEER
700 LOS ANGELES COUNTY ENGINEERING BLDG.

76F3095 S&E #247 1-56

PLEASE RETURN TO
LOS ANGELES COUNTY ENGINEER
700 LOS ANGELES COUNTY ENGINEERING BLDG.

Note: Any Additions or Changes on This Sheet Must be Made or Circled in Red Ink With Date and Name of Person Making Change.

Do not extend this side of this line.



F.B. 1551 Pg. 262

Notes Ck'd by	Survey of Whittier Narrows
Map No.	W. O. 8821.01 Tape No. 0107 Std. 68 °F
Office Work	Surveyed by G. Foote
Checked	Notes Foote Date 5-17-56
Date	Indexed A. C. Johnson 5-14-57

F. B. 155 Pg. 275

Note: Any Additions or Changes on This Sheet Must be Made or Circled In Red Ink With Date and Name of Person Making Change.

Do not extend notes this side of this line.

RETURN TO
LOS ANGELES COUNTY SURVEYOR
726 LOS ANGELES COUNTY
ENGINEERING BLDG.

76F309S S&E #247. 8-54

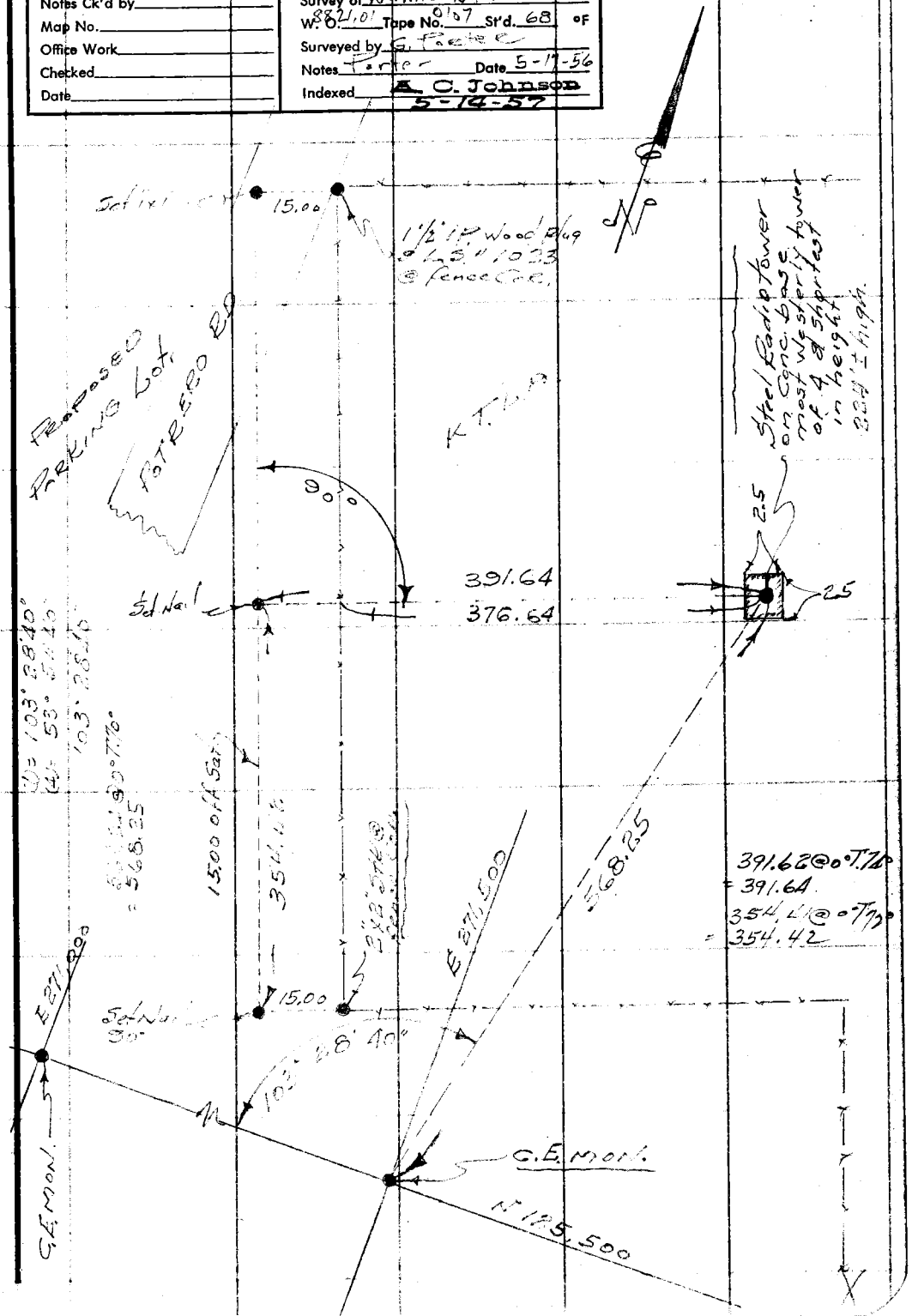

RETURN TO
LOS ANGELES COUNTY SURVEYOR
726 LOS ANGELES COUNTY
ENGINEERING BLDG.

Note: Any Additions or Changes on This Sheet Must be Made or Circled in Red Ink With Date and Name of Person Making Change.

Do not extend notes this side of this line.

F.B. 151 PG. 276

Notes Ck'd by	Survey of Whittier Narrows
Map No.	W.O. 8821.01 Tape No. St'd. °F
Office Work	Surveyed by G. Porter
Checked	Notes Porter Date 5-18-56
Date	Indexed A. C. Johnson

F. B. 1551 PG. 277

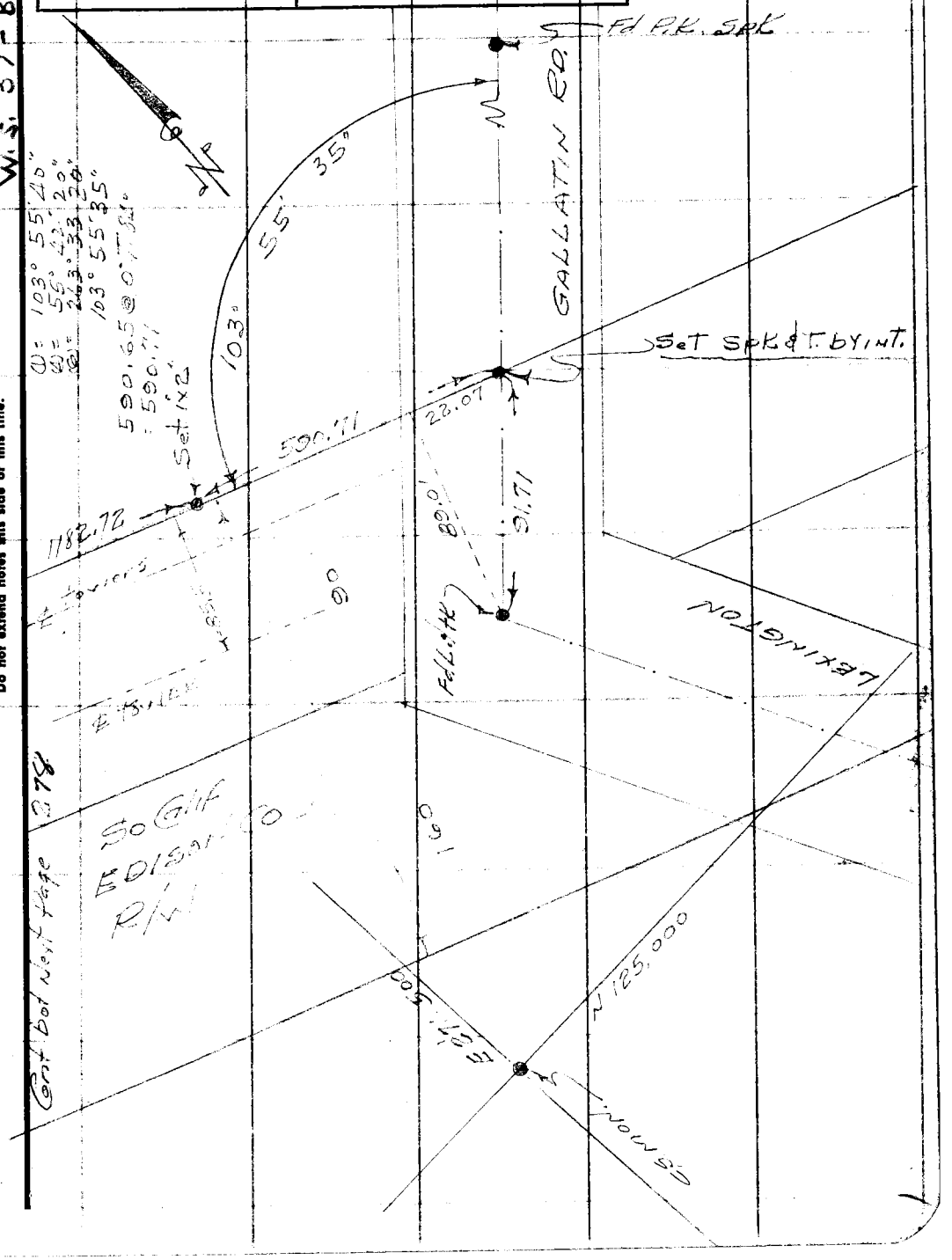

Note: Any Additions or Changes on This Sheet Must be Made or Circled in Red Ink With Date and Name of Person Making Change.

Do not extend notes this side of this line.

RETURN TO
LOS ANGELES COUNTY SURVEYOR
726 LOS ANGELES COUNTY
ENGINEERING BLDG.

76F309S S&E #247. 8-54

RETURN TO
LOS ANGELES COUNTY SURVEYOR
726 LOS ANGELES COUNTY
ENGINEERING BLDG.

Note: Any Additions or Changes on This Sheet Must be Made or Circled in Red Ink With Date and Name of Person Making Change.

Do not extend notes this side of this line.

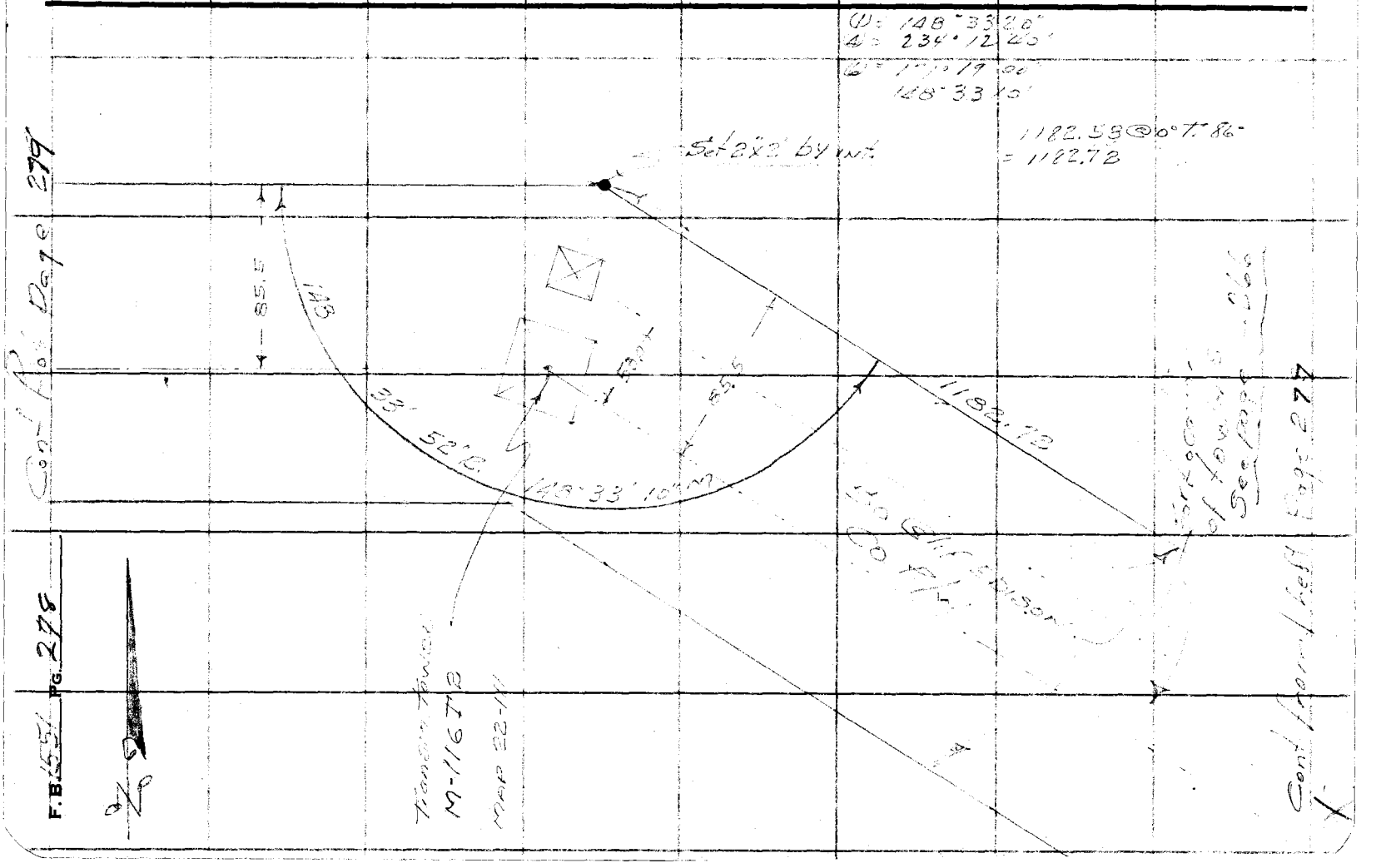

Notes Ck'd by	Survey of Whittier Narrows
Map No.	W. O. 887.0' Tape No. St'd. °F
Office Work	Surveyed by G. Porter
Checked	Notes Porter Date 5-21-56
Date	Indexed A. C. Johnson

F. B. 1551 PG. 279

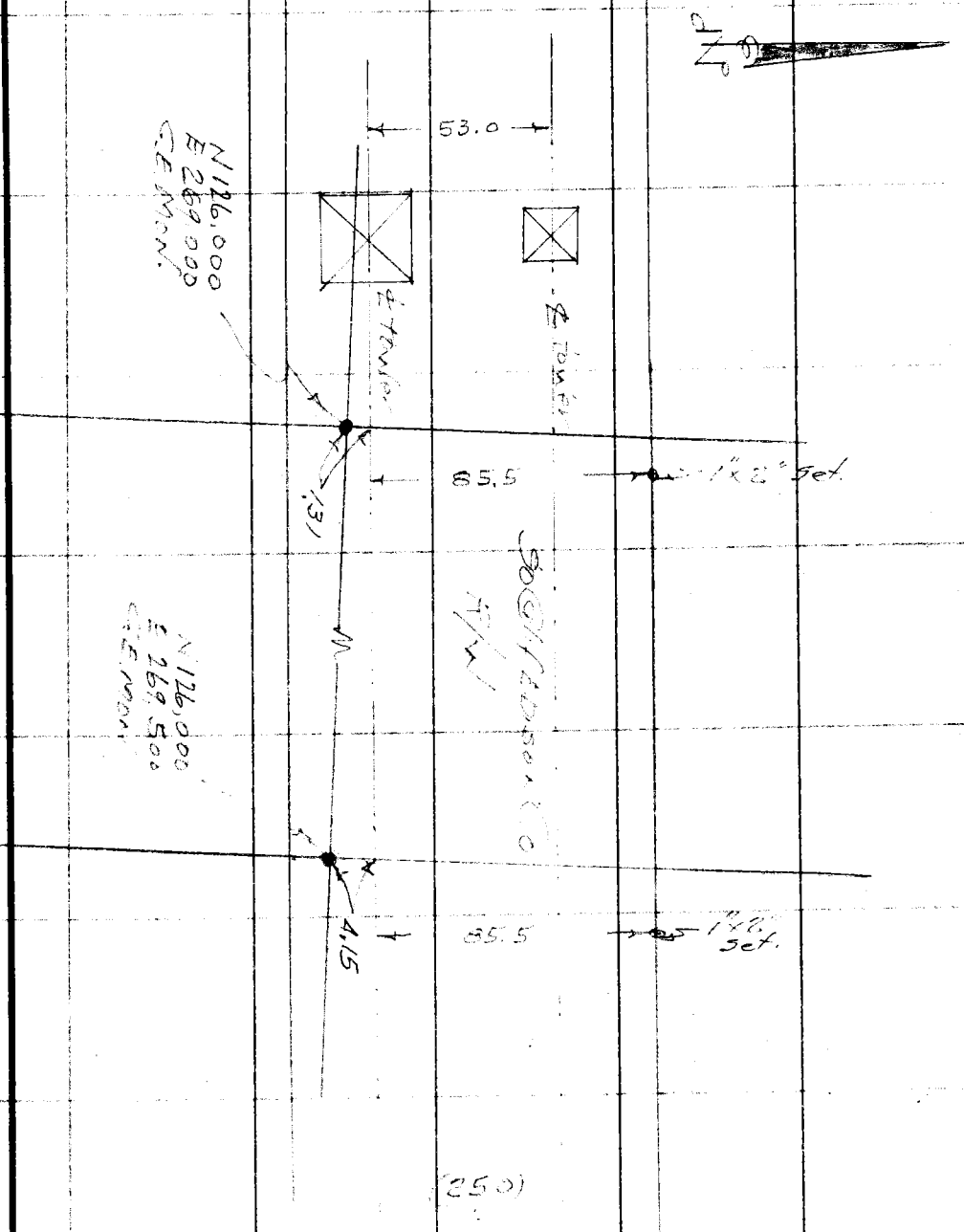

Note: Any Additions or Changes on This Sheet Must be Made or Circled In Red Ink With Date and Name of Person Making Change.

Do not extend notes this side of this line.

RETURN TO
LOS ANGELES COUNTY SURVEYOR
726 LOS ANGELES COUNTY
ENGINEERING BLDG.

76F309S S&E #247. 8-54

Cont from top page 278

F.B. 1551 Pg. 280

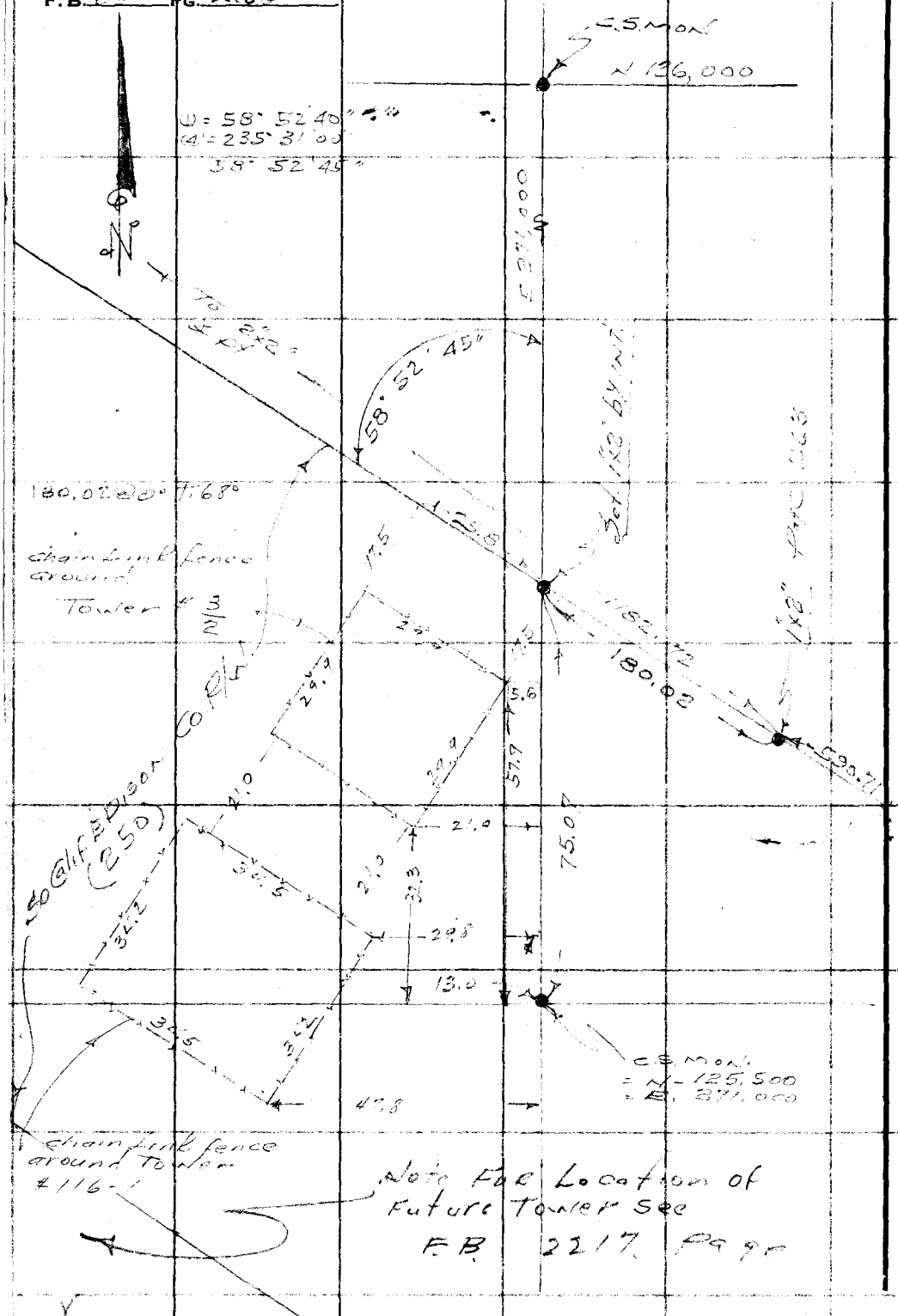

RETURN TO
LOS ANGELES COUNTY SURVEYOR
720 LOS ANGELES COUNTY
ENGINEERING BLDG.
Do not extend notes this side of this line.

Note: Any Additions or Changes on This Sheet Must be Made or Circled in Red Ink With Date and Name of Person Making Change.

Notes Ck'd by	Survey of
Map No.	W. O. Tape No. St'd. °F
Office Work	Surveyed by
Checked	Notes Date
Date	Indexed C. Johnson 5-14-57

F. B. 1551 Pg. 81

LOCATION OF

PROPOSED WATER TANK AT EXIST. WELL No 2

5-4-56

Note: Any Additions or Changes on This Sheet Must be Made or Circled in Red Ink With Date and Name of Person Making Change.

Do not extend notes this side of this line.

RETURN TO
LOS ANGELES COUNTY SURVEYOR
726 LOS ANGELES COUNTY
ENGINEERING BLDG.

76F309S S&E #247. 8-54

RETURN TO
LOS ANGELES COUNTY SURVEYOR
726 LOS ANGELES COUNTY
ENGINEERING BLDG.

Note: Any Additions or Changes on This Sheet Must be Made or Circled in Red Ink With Date and Name of Person Making Change.

Do not extend notes this side of this line.

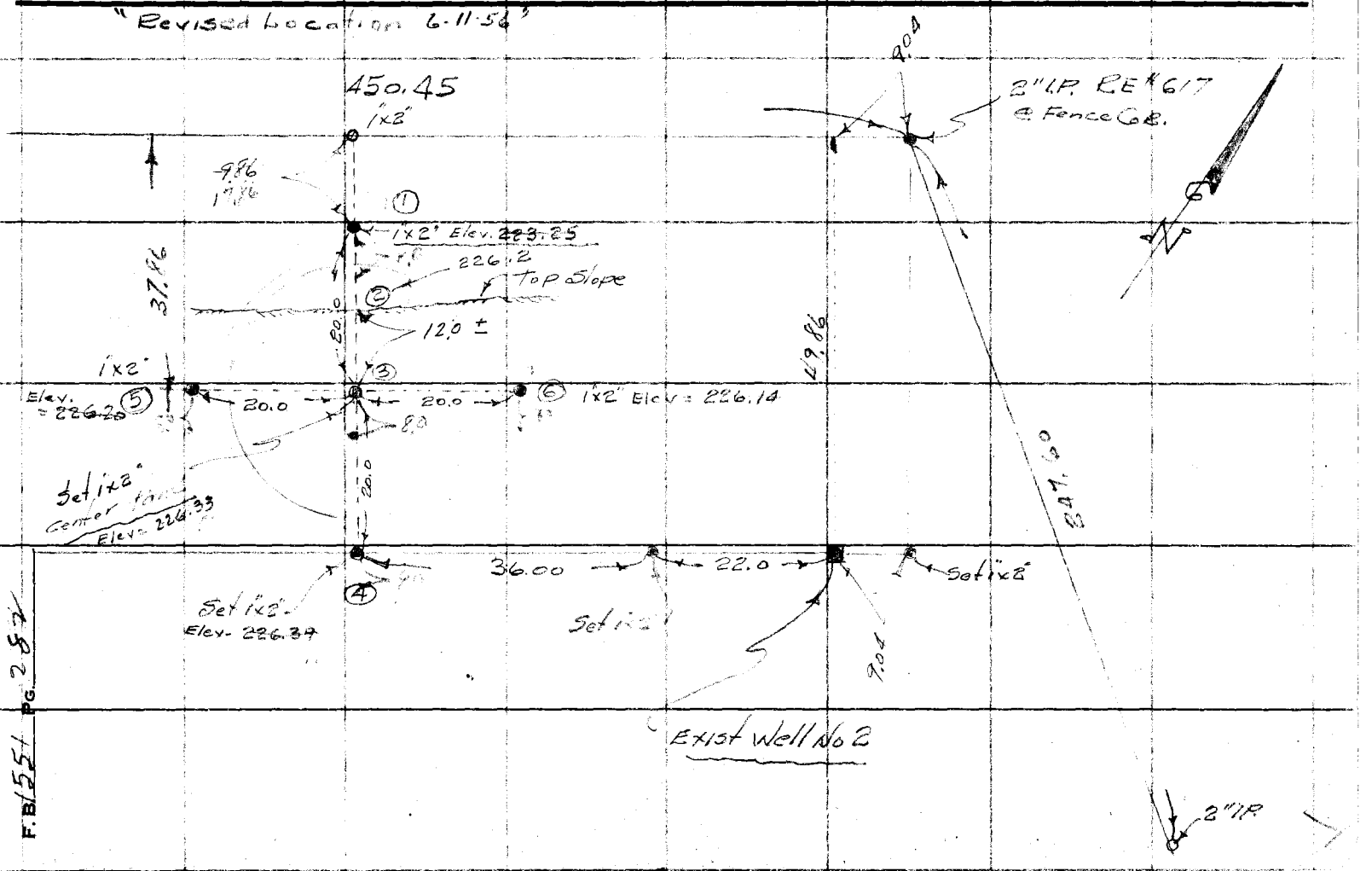

76298 S & E #307—7-55

PLEASE RETURN TO
LOS ANGELES COUNTY ENGINEER
700 LOS ANGELES COUNTY ENGINEERING BLDG.

NOTE: ANY ADDITIONS OR CHANGES ON THIS SHEET MUST BE MADE OR CIRCLED IN RED INK, WITH DATE AND NAME OF PERSON MAKING CHANGE.

Do not extend notes this side of this line.

STATION	B. S.	H. I.	F. S.	ELEV.	Grade	Cut		Slope 1:4
Profile Grades Slope Stakes S.W. Lake Bay								
Stations 81 - 90 - as Reset 12-18-58.								
B.M.				209 67	CSMON	(N-124,500 E 263 500)		FB 1551 - Pg 204
	5 84	215 51						
T.P.			3 87	211 64				
	4 84	216 48						
T.P.			4 39	212 09				
	5 03	217 12						
TP			4 61	212 51	CSMON	(N-124 000 E-269 000)		FB 1551-87,69
	5 61	218 12						
T.P.			4 34	213 78	= Station No (3)			
	4 89	218 67						
T.P.			5 02	213 65	CSMON	(N 124,000 E 269 500)		FB 1551 - 12-18-58 (207.28) Water level
Sta. 3	4 01	217 79		213 78				
(81)			7 3	210 5	208.00	C 2.5		C 5.5/22.0
(82)			4 2	213 6	"	C. 5.6		C 5.7/22.8
(83)			4 3	213 5	"	C. 5.5		C 5.2/20.8
(84)			4 0	213 8	"	C 5.8		C 5.3/21.2
T.P. - (85)			4 59	213 20	"	C 5.2		C 4.8/19.2
	4 15	217 35						

Profile No. ____ Notes Red. ____ Plotted ____ Job No. 88210' Division No. ____ F. B. 1551 Pg. 283
Date ____ Date ____ Survey of Whittier Sanitary Legg Lake
X-Sec. No. ____ Notes Chkd. ____ Checked ____ Survey by ____ Notes ____ Date ____
Date ____ Date ____ Map No. ____ Indexed ____ Date ____

76298 S & E #307—7-55

PLEASE RETURN TO
LOS ANGELES COUNTY ENGINEER
700 LOS ANGELES COUNTY ENGINEERING BLDG.

NOTE: ANY ADDITIONS OR CHANGES ON THIS SHEET MUST BE MADE OR CIRCLED IN RED INK, WITH DATE AND NAME OF PERSON MAKING CHANGE.

Do not extend notes this side of this line.

STATION	B. S.	H. I.	F. S.	ELEV.	Grade	Cut		Slope 1:4
86		217 35	4 9	212 4	208.00	C 4.4		C 3.7/14.8
87			5 5	211 8	"	C 3.8		C 3.2/12.8
88			5 4	211 9	"	C 3.9		C 3.2/12.8
~~89~~			4 9	212 4	"	~~C 4.4~~		~~C 4.3/17.2~~
~~90~~			4 7	212 6	"	~~C 4.6~~		~~C 4.5/18.0~~
T.P.	See Page 285		4 84	212 51	C.E. Mon.	N 124,000 E 269,000		Elev 212.51
	4 86	217 37						
~~91~~			4 5	212 9	208.00	~~C 4.9~~		~~C 4.7/18.8~~
~~92~~			7 0	210 4	"	~~C 2.4~~		~~C 2.2/8.8~~
~~93~~			4 8	212 6	"	~~C 4.6~~		~~C 4.5/18.0~~
T.P. 1+00 W			5 17	212 20	1x2			
	4 34	216 54						
~~94~~			4 2	212 3	208.00	~~C 4.3~~		~~C 4.3/17.2~~
~~95~~			6 2	210 3	"	~~C 2.3~~		~~C 4.2/16.8~~
96 OK			6 8	209 7	"	C 1.7		C 3.9/15.6
97			6 3	210 2	"	C 2.2		C 3.7/14.8
98			4 7	211 8	"	C 3.8		C 3.7/14.8
99			9 3	207 2				
T.P.			4 03	212 51	C.E. Mon.	N 124,000	E 269,000	

Revised

F. B. 1551 PG. 284

Job No. ____ Division No. ____ Notes Red. ____ Plotted ____ Profile

Survey of Whittier Narrows Rec. Area ____ Date ____ Date ____ No. ____ X-Sec.

Survey by G. Porter ____ Notes ____ Notes Chkd. ____ Checked ____

Indexed ____ Date ____ Date ____ Date ____ No. ____

#307—7-55

PLEASE RETURN TO
LOS ANGELES COUNTY ENGINEER
700 LOS ANGELES COUNTY ENGINEERING BLDG.

NOTE: ANY ADDITIONS OR CHANGES ON THIS SHEET MUST BE MADE OR CIRCLED IN RED INK, WITH DATE AND NAME OF PERSON MAKING CHANGE.

Do not extend notes this side of this line.

STATION	B. S.	H. I.	F. S.	ELEV.	GRADE	CUT		Slope 1:4
Revised Location Stations (89) to (96) — Lake Bdy. 12-22-58								
B.M.	409	216.60		212 51	C.E. MON.		N 124,000 E 269,00	
(89)			4 2	212 4	208.00	C 4.4		C 4.3 / 17.2
(90)			4 2	212 4	"	C 4.4		C 4.2 / 16.8
(91)			4 6	212 0	"	C 4.0		C 3.8 / 15.2
(92)			5 4	211 2	"	C 3.2		C 3.8 / 15.2
B.M.			4 [illegible]	212 5[illegible]				
(89)	= N	123 905		E 268,940				
(90)	= N	123 947		E 268,912			as Revised & Staked	
(91)	= N	123,989		E 268 889			12-22-58	
(92)	= N	124 033		E 268,865				
BM	499	217.40		212 41		3/4" IP Pg. 69		
			10 10	207 30		Water level		

Profile Notes Red. ____ Plotted ____ Job No. 8821.02 Division No. ____ F. B. 1551 Pg. 285
No. ____ Date ____ Date ____ Survey of Whittier Narrows Rec. Area
X-Sec. Notes Chkd. ____ Checked ____ Survey by S. Rothe Notes ____ Date 12-22-58
No. ____ Date ____ Date ____ Map No. ____ Indexed ____ Date ____

F. B. 551 PG. 286

Job No. Division No. Notes Red. Plotted

Profile

Survey of Date Date No.

Survey by Notes Notes Chkd. Checked X-Sec.

Indexed Date Date Date

STATION	B. S.	H. I.	F. S.	ELEV.

551