FORM 245 RM 5-46

RETURN TO
LOS ANGELES COUNTY
700 HALL OF RECORDS

1552

Any Additions or Changes on This Must be Made or Checked in Red With Date and Name of Person Checking

Do not [illegible] notes [illegible] side of this line

INDEX TO F.B. 1552

DATE	J.N.	DESCRIPTION		NOTES	PAGES
			C.I. 1280 SINALOA AVE . cont from F.B. 1513		
6-49	1280	ATCHISON ST. ✓	Sierra Bonita Ave. to Hill Ave.	Topog	5-8
				X-sect	9-24
"	"	WOODBURY RD. ✓	" "	Topog	25-28
				X-sect	29-46
"	"	MORADO PL. ✓	Sinaloa Ave. to Hill Ave.	Topog	47-52
				X-sect	53-82
"	"	VISTILLAS RD. ✓	Allen Ave. to Sinaloa Ave.	Topog	83-86
				X-sect	87-100
7-49	"	LA PAZ. RD. ✓	" "	Topog	101-104
				X-sect	105-122
"	"	MORADO PLACE ✓	" "	Topog	123-126
				X-sect	127-144
"	"	SONOMA DR. ✓	" "	Topog	145-148
				X-sect	149-168
"	"	MEADOWBROOK RD. ✓	" "	Topog	169-174
				X-sect	175-190
"	"	SINALOA AVE.	New York Dr. to Mendocino St.	Topog	191-200
				X-sect	201-234
"	"	MENDOCINO ST.	Allen Ave. to Sinaloa Ave.	Topog	235-242
				X-sect	243-268

Notes Ck'd by
Map No.
Office Work
Checked
Date

Survey of
W. O. Tape No. St'd °F
Surveyed by
Notes Date
Indexed

F.B. PG.

Mcclofhmed Aug 87

RETURN TO
LOS ANGELES COUNTY SURVEYOR
700 HALL OF RECORDS

Note: Any Additions or Changes on This Sheet Must be Made or Circled in Red Ink With Date and Name of Person Making Change.

Do not extend notes this side of this line.

F. B. _____ PG. _____

Notes Ck'd by	Survey of SINALOA AVE.
Map No.	W. O. 1280 Tape No. 0108 St'd. 68 °F
Office Work	Surveyed by H. F. NAUMANN
Checked	Notes H.E. Stock Date 6-21-99
Date	Indexed A. C. Johnson

F. B. 1552 PG. 5

DEC 21 '60

LOCATION
of
IMPROVEMENTS
on
ATCHISON ST.
from
SIERRA BONITA AVE.
to
HILL AVE.

C.I. 1280

H.F. Naumann
H.E. Stock
W.K. Challoner
F.J. Lee

Note: Any Additions or Changes on This Sheet Must be Made or Circled in Red Ink With Date and Name of Person Making Change.

Do not extend notes this side of this line.

RETURN TO
LOS ANGELES COUNTY SURVEYOR
726 LOS ANGELES COUNTY
ENGINEERING BLDG.

76F309S 247 10M 1-49

F. B. 1552 PG. 6

Cont. bot. pg. 7

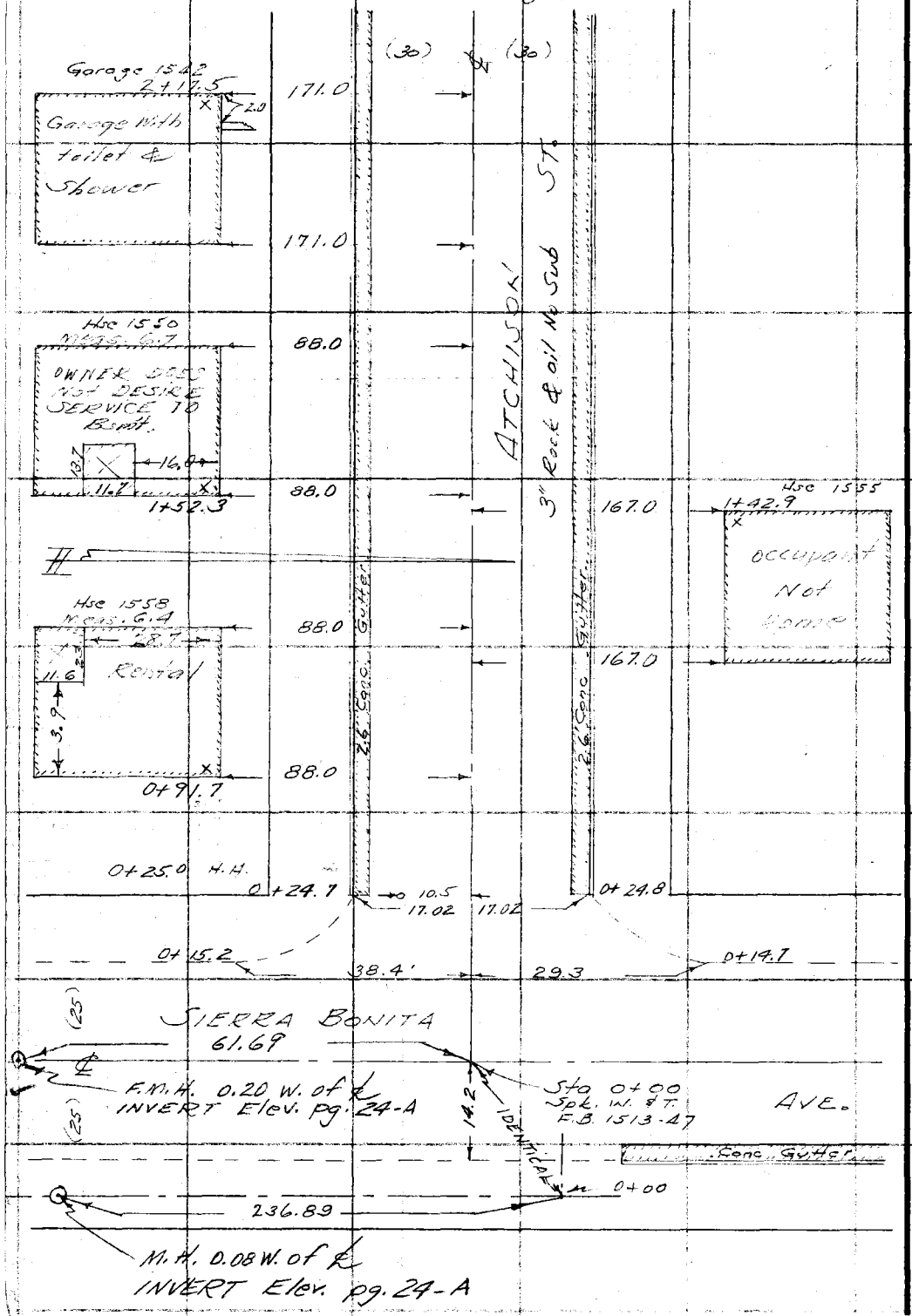

RETURN TO
LOS ANGELES COUNTY SURVEYOR
725 LOS ANGELES COUNTY
ENGINEERING BLDG.

Do not extend notes this side of this line.

Note: Any Additions or Changes on This Sheet Must be Made or Circled in Red Ink With Date and Name of Person Making Change.

Notes Ck'd by	Survey of SINALOA AVE
Map No.	W. O. 1280 Tape No. 0198 St'd. 68 °F
Office Work	Surveyed by H. F. NAUMANN
Checked	Notes H. R. Stock Date 6-49
Date	Indexed C. Johnson

F. B. 1552 Pg. 7

Cont bot pg. 8

Note: Any Additions or Changes of This Sheet Must be Made or Circled in Red Ink With Date and Name of Person Making Change.

Do not extend notes this side of this line.

RETURN TO
LOS ANGELES COUNTY SURVEYOR
726 LOS ANGELES COUNTY
ENGINEERING BLDG.

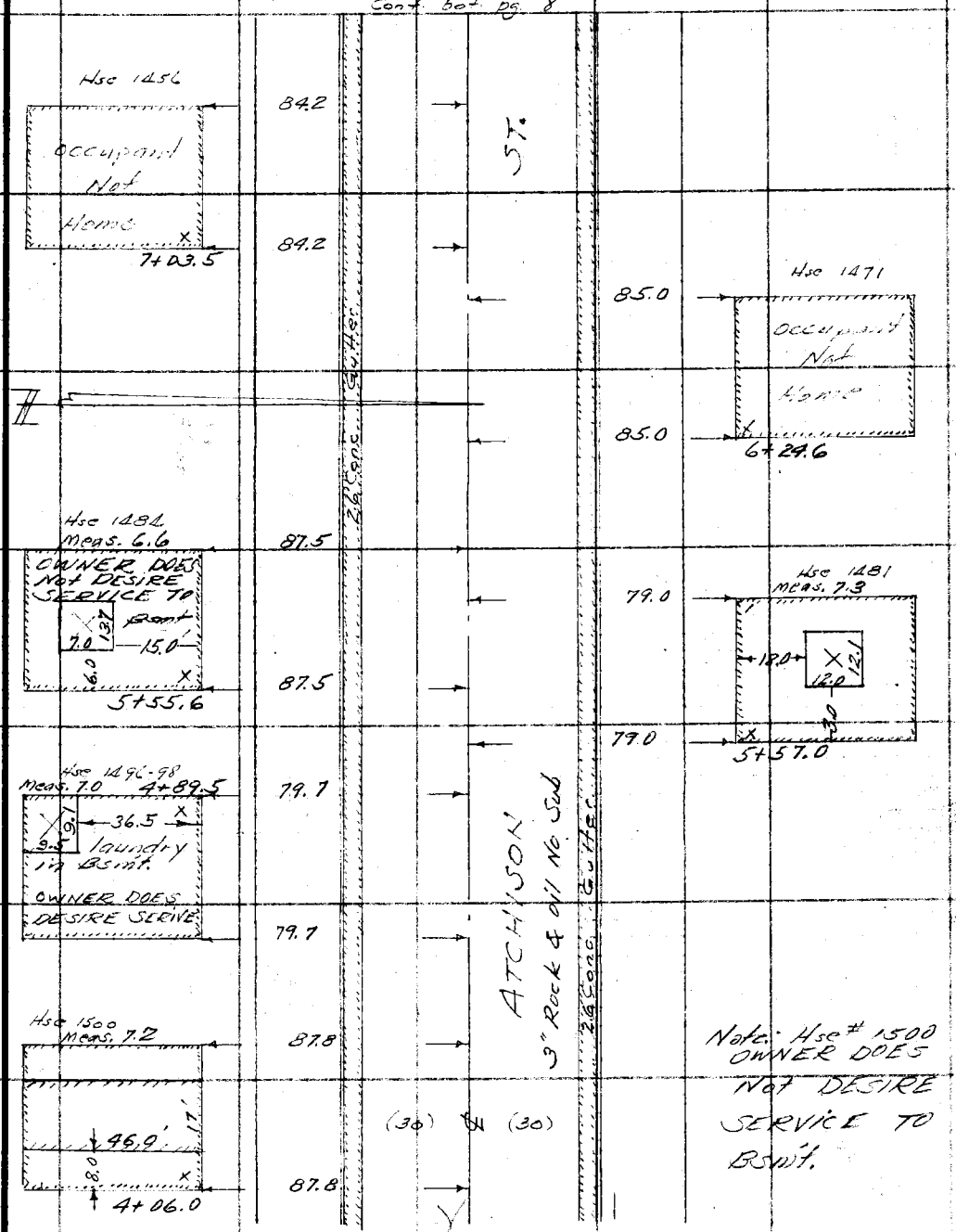

Cont top pg. 6

76F309S 247 10M 1-49

F. B. 1552 Pg. 8

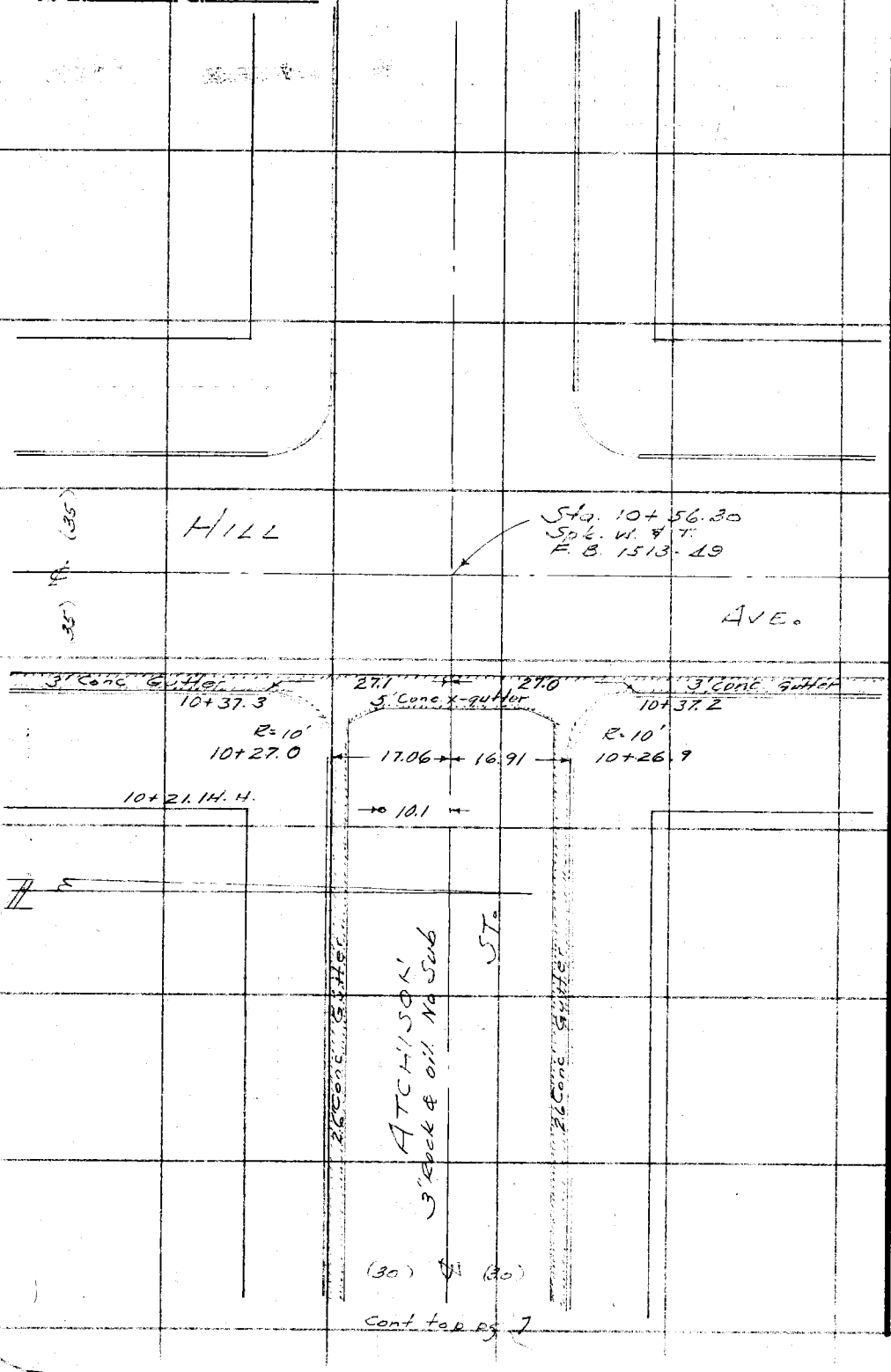

RETURN TO
LOS ANGELES COUNTY SURVEYOR
726 LOS ANGELES COUNTY
ENGINEERING BLDG.

Do not extend notes this side of this line.

Note: Any Additions or Changes on This Sheet Must be Made or Circled in Red Ink With Date and Name of Person Making Change.

Profile No. | Notes Red | Plotted | Job No. 1280 | Division No. V | F.B. 1552 | PG. 9
Date | Date | Survey of SINALOA AVE.
X-Sec. No. | Notes Chkd. LCM | Checked | Survey by H. F. NAUMANN | Notes H.R.S. | Date 6-22-49
Date 7/25/49 | Date | Map No. | Indexed Johnson | Date DEC 21 '50

PROFILE
and
CROSS SECTIONS
on
ATCHISON ST.
from
SIERRA BONITA AVE.
to
HILL AVE.

ELEV.	C.I. 1280
F.S.	
H.I.	H.F. Naumann H.R. Stock W.L. Challoner F.J. Lee
B.S.	
STATION	

NOTE: ANY ADDITIONS OR CHANGES ON THIS SHEET MUST BE MADE OR CIRCLED IN RED INK, WITH DATE AND NAME OF PERSON MAKING CHANGE.

Do not extend notes this side of this line.

PLEASE RETURN TO
LOS ANGELES COUNTY SURVEYOR
726 HIGGINS BLDG.

76L298 307 3M 11-48

76L298 307 3M 11-48

PLEASE RETURN TO
LOS ANGELES COUNTY SURVEYOR
726 HIGGINS BLDG.

NOTE: ANY ADDITIONS OR CHANGES ON THIS SHEET MUST BE MADE OR CIRCLED IN RED INK, WITH DATE AND NAME OF PERSON MAKING CHANGE.

Do not extend notes this side of this line.

STATION	B. S.	H. I.	F. S.	ELEV.	
B.M. C 34				1113 72	B.M. C-34 Elev. 1113.721 F.B. 1447-125
	3.82	1117.54			Atchison St. and Sierra Bonita Ave., N.E. Cor.
					Bt. Spk. in cb., 3' N. of S. end.
0+00			4.79	1112 75	int. ℄'s Atchison St. & Sierra Bonita Ave.
			3.67	1113 87	30' R(N) ℄ " " "
			4.4	1113 1	25' L(W) P/L
			2.88	1114 66	50' R(N) ℄ " " "
			1.12	1116 42	100 " ℄ " " "
			1.47	1116 07	14.1' L(W) edge pvt
			07	1116 8	17.0 "
			05	1117 0	25' " P/L
			5.90	1111 64	30' L(S) ℄ Sierra Bonita Ave
			6.2	1111 3	25' R(W) P/L
			6.74	1110 80	50' L(S) ℄ " " "
			8.64	1108 90	100' " ℄ " " "
			10.21	1107.33	14.7' R(W) edge pvt
			8.1	1109 4	18.5' "
			8.0	1109 5	25' "
			10.49	1107 05	150' L(S) ℄
			12.31	1105 23	200' " ℄

F.B. 1552 PG. 10
Job No. 1280 Division No. ✓ Notes Red. Plotted Profile
Survey of SINALOA AVE. Date Date No. X-Sec.
Survey by H. F. NAUMANN Notes H. R. Stock Notes Chkd. Checked
Indexed A. C. Johnson Date Date Date No.

76L298 307 3M 11-48

PLEASE RETURN TO
LOS ANGELES COUNTY SURVEYOR
726 HIGGINS BLDG.

NOTE: ANY ADDITIONS OR CHANGES ON THIS SHEET MUST BE MADE OR CIRCLED IN RED INK, WITH DATE AND NAME OF PERSON MAKING CHANGE.

Do not extend notes this side of this line.

STATION	B. S.	H. I.	F. S.	ELEV.		
		1117.54				
0+24.8			5.50	1112.04	17'R(N)	E end N Curb gut
"			4.89	1112.65	"	" " " " Tcb
0+24.7			7.06	1110.48	E end S. Curb gut	17'L(S)
"			6.63	1110.91	" " " " Tcb	"
0+07.1			5.06	1112.48		℄
0+19.6			5.75	1111.79	F.L.	℄
0+50			5.43	1112.11		℄
T.P.			4.87	1112.67	T.P.	
	4.82	1117.49				
0+75			5.12	1112.37	int. ℄ Atchison St. & lot line (South)	
			6.25	1111.19	17'L(S) Tcb	
			6.2	1111.3	30' " P/L	
			5.5	1112.0	88' "	
			5.8	1111.7	100' "	
			6.7	1110.8	138' " P/L & bk of Hse (W)	
			9.5	1108.0	176± " " " " lot line int. (South)	
1+07.3			11.00	1106.49	122.3'L(S) Bsm't Floor Hse # 1558	meas. 6.4 Rod 4.60 11.00

Profile No. ____ Date ____ Notes Red ____ Plotted ____ Job No. 1280 Division No. V
X-Sec. No. ____ Date ____ Notes Chkd. ____ Checked ____ Date ____ Survey of Sinaloa Ave.
Survey by H. F. NAUMANN Notes H.R.S. Date 6-22-49
Map No. ____ Indexed E. C. Johnson Date ____

F.B. 7552 Pg. 11

76L298 307 3M 11-48

PLEASE RETURN TO
LOS ANGELES COUNTY SURVEYOR
726 HIGGINS BLDG.

NOTE: ANY ADDITIONS OR CHANGES ON THIS SHEET MUST BE MADE OR CIRCLED IN RED INK, WITH DATE AND NAME OF PERSON MAKING CHANGE.

Do not extend notes this side of this line.

STATION	B. S.	H. I.	F. S.	ELEV.		
		1117.49				
0+94.0±			5.01	1112.48	int. ℄ & lot line (North)	
			4.48	1113.01	17' R(N) Tcb	
			4.1	1113.4	30' " P/L	
			0.5	1117.0	82 " (higher North)	
1+00			4.95	1112.54		℄
"			5.08	1112.41		17 R(N) gut
"			4.47	1113.02		" " Tcb
"			6.59	1110.90	17' L(S) gut	
"			6.12	1111.37	" " Tcb	
1+42.9			(+3.6)	1121.1	167.0 R(N) Floor of	Hse # 1555
1+50			4.67	1112.82		℄
1+59.1			11.72	1105.77	109.8' L(S) Bsm't Floor	Hse # 1550
T.P.			4.54	1112.95	T.P.	
	5.12	1118.07				
2+00			5.16	1112.91		℄
"			5.14	1112.93		17' R(N) gut

Meas. 6.7
Rod 5.02
11.72

F.B. 1552 PG. 12
Job No. 1280 Division No. V Notes Red. Plotted
Survey of Sinaloa Ave. Date Date No.
Survey by H. F. NAUMANN Notes H. R. Stock Notes Chkd. Checked
Indexed C. Johnson Date Date Date No.
Profile X-Sec.

76L298 307 3M 11-48

PLEASE RETURN TO
LOS ANGELES COUNTY SURVEYOR
726 HIGGINS BLDG.

NOTE: ANY ADDITIONS OR CHANGES ON THIS SHEET MUST BE MADE OR CIRCLED IN RED INK, WITH DATE AND NAME OF PERSON MAKING CHANGE.

Do not extend notes this side of this line.

STATION	B. S.	H. I.	F. S.	ELEV.		
		1118.07				
2+00			4.53	1113.54		17' R(N) TCb
"			6.77	1111.30	17' L(S) gut. (No tcb driveway)	
2+44			5.03	1113.04	int. ℄ & Lot Line (S)	
			6.10	1111.97	17' L(S) TCb	
			6.0	1112.1	30' " P/L	
			8.4	1109.7	100' "	
			8.6	1109.5	105.7' " P/L & bk of Hse (W)	
			11.3	1106.8	174' " " " " " " (E)	
			11.6	1106.5	188' " " " " " 2nd Hse (E)	
			11.9	1106.2	232' " " " " Lot Line int. (South)	
T.P.			3.55	1114.52	T.P. P.P.# 28906 E @ 2+80	
	3.97	1118.49			bk of N. Curb	
1+67.7			10.46	1108.03	166.3	L(S) top of 4" C. Iron Sewer Outlet

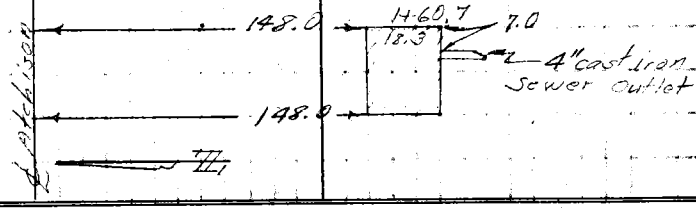

Profile No. ____ Notes Red ____ Plotted ____ Job No. 1280 Division No. Y F.B. 155 PG. 13
X-Sec. No. ____ Date ____ Date ____ Survey of Sunset Ave.
Notes Chkd ____ Checked ____ Survey by H. F. NAUMANN Notes H.F.N. Date 6-30-49
Date ____ Date ____ Map No. ____ Indexed Johnson Date ____

76L298 307 3M 11-48

PLEASE RETURN TO
LOS ANGELES COUNTY SURVEYOR
726 HIGGINS BLDG.

NOTE: ANY ADDITIONS OR CHANGES ON THIS SHEET MUST BE MADE OR CIRCLED IN RED INK, WITH DATE AND NAME OF PERSON MAKING CHANGE.

Do not extend notes this side of this line.

STATION	B. S.	H. I.	F. S.	ELEV.		
2+15.5		1118.49	10.99	1107.50	L(S) top of 4" C. Iron Sewer Outlet Garage with toilet bk of [illegible] 1542	
3+00			5.23	1113.26		℄
"			5.13	1113.36		17' R(N) gut (No tcb) drive
"			6.80	1111.69	17' L(S) gut	
"			6.29	1112.20	" " Tcb	
3+43±			4.98	1113.51	int ℄ & lot line South	
			6.11	1112.38	17' L(S) Tcb	
			6.00	1112.49	30' " P/L	
			8.7	1109.8	100' "	
			11.6	1106.9	202' " P/L & bk of Hse (E)	
			11.7	1106.8	218 " " " " " " (W)	
			11.4	1107.1	232' " " " " lot line int (South)	
3+50			5.00	1113.49		℄



F.B. 1552 PG. 14
Job No. 1280 Division No. V Notes Red. Plotted No. Profile
Survey of Sinaloa Ave. Date Date X-Sec.
Survey by H. F. NAUMANN Notes H.R. Stock Notes Chkd. Checked No.
Indexed A. C. Johnson Date Date

76L298 307 3M 11-48

PLEASE RETURN TO
LOS ANGELES COUNTY SURVEYOR
726 HIGGINS BLDG.

NOTE: ANY ADDITIONS OR CHANGES ON THIS SHEET MUST BE MADE OR CIRCLED IN RED INK, WITH DATE AND NAME OF PERSON MAKING CHANGE.

Do not extend notes this side of this line.

STATION	B. S.	H. I.	F. S.	ELEV.		
3+30		1118.49		1108.74	166.0 L(S) Floor of	Hse # 1524
					Note: Owner or Occupant	
					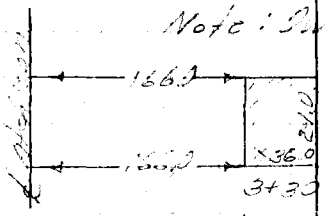	Not at home
						unable to locate
						Sewer Outlet
3+90±			4.84	1113.65	Int. ℄ & lot line	South
			5.89	1112.60	17' L(S) Tcb	
			5.8	1112.7	30' " P/L	
			8.6	1109.9	100' "	
			9.4	1109.1	148' " P/L & bk	of Hse (W)
			10.1	1108.4	203' " " " "	2nd Hse (W)
			10.1	1108.4	230' " " " "	3rd " (W)
			10.1	1108.4	232' " " " "	Lot line int (South)
3+76.6			11.50	1106.9	197.0 L(S) top 6" V.C.P.	Sewer Outlet Hse # 1528
					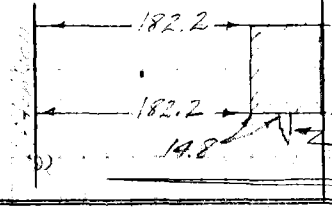	

Profile Notes Red ____ Plotted ____ Job No. 1280 Division No. V F.B. 1552 Pg. 15
No. ____ Date ____ Date ____ Survey of Sinaloa Ave
X-Sec. Notes Chkd. ____ Checked ____ Survey by H. F. NAUMANN Notes H.R.S. Date 6-30-49
No. ____ Date ____ Date ____ Map No. ____ Indexed Johnson Date ____

76L298 307 3M 11-48

PLEASE RETURN TO
LOS ANGELES COUNTY SURVEYOR
726 HIGGINS BLDG.

NOTE: ANY ADDITIONS OR CHANGES ON THIS SHEET MUST BE MADE OR CIRCLED IN RED INK, WITH DATE AND NAME OF PERSON MAKING CHANGE.

Do not extend notes this side of this line.

STATION	B. S.	H. I.	F. S.	ELEV.		
		1118.49				
4+00			483	111366		℄
"			469	111380		17' R(N) gut
"			408	111441		" " TCb
"			37	11148		30' " P/L
"			23	11162		80' "
"			00	11185		150' "
"			631	111218		
"			580	111269		
4+22.5			12 36	1106 13	110.8 L(S) Bsmt Fl. Hse #1500	Meas. 7.2 Rod 5.16 / 2.36
4+43±			464	111385	int ℄ & lot line South	
			560	111289	17 L(S) TCb	
			55	11130	30' " P/L	
			68	11117	92' "	
			88	11097	126' " P/L & bk of Hse (W)	
			94	11091	148' " " " " " Hse (E)	
			98	11087	161' " " " " " 2nd Hse (W)	
			108	11077	212' " " " " " 3rd " "	
			108	11077	230 " " " " " 3rd " (E)	
			108	11077	232 " " " " lot line int (S)	

F.B. 1552 PG. 16 Job No. 1280 Division No. V Notes Red. Plotted Profile
Survey of Simulaa Ave. Date Date No.
Survey by H. F. NAUMANN Notes H.R. Stock Notes Chkd. Checked X-Sec.
Indexed A. C. Johnson Date Date No.

76L298 307 3M 11-48

PLEASE RETURN TO
LOS ANGELES COUNTY SURVEYOR
726 HIGGINS BLDG.

NOTE: ANY ADDITIONS OR CHANGES ON THIS SHEET MUST BE MADE OR CIRCLED IN RED INK, WITH DATE AND NAME OF PERSON MAKING CHANGE.

Do not extend notes this side of this line.

STATION	B. S.	H. I.	F. S.	ELEV.		
4+50		1118.49	4.62	1113.87		℄
T.P.			4.41	1114.08	T.P.	
	6.10	1120.18				
4+[illegible]			14.60	1105.58	139' [illegible] Bsm't. Floor Hse # 1[illegible]	Meas. [illegible] Rod 7.60 14.60
4+94±			5.91	1114.27	int. ℄ & lot line (South)	
			7.09	1113.09	17' L(S) Tcb.	
			6.9	1113.3	30' " P/L	
			7.6	1112.6	100' "	
			10.5	1109.7	126' " P/L & bk of Hse (E)	
			11.8	1108.4	157' " " " " " " (W)	
			12.0	1108.2	161' " " " " " 2nd Hse (E)	
			12.8	1107.4	212' " " " " 3rd " "	
			13.0	1107.2	232' " " " " lot line int. (South)	

Profile Notes Red ____ Plotted ____ Job No. 1280 Division No. V F.B. 1352 PG. 17
No. ____ Date ____ Date ____ Survey of Sinaloa Ave
X-Sec. Notes Chkd. ____ Checked ____ Survey by H. F. NAUMANN Notes H.R.S. Date 6-30-99
No. ____ Date ____ Date ____ Map No. ____ Indexed S. Johnson Date ____

76L298 307 3M 11-48

PLEASE RETURN TO
LOS ANGELES COUNTY SURVEYOR
726 HIGGINS BLDG.

NOTE: ANY ADDITIONS OR CHANGES ON THIS SHEET MUST BE MADE OR CIRCLED IN RED INK, WITH DATE AND NAME OF PERSON MAKING CHANGE.

Do not extend notes this side of this line.

F.B. 5522 PG. 18
Survey of Singleo Ave.
Survey by H. F. NAUMANN
Indexed A. C. Johnson
Job No. 1280 Division No. V
Notes H. R. Stock
Profile No. X-Sec. No.
Plotted Date
Notes Red. Date
Notes Chkd. Date
Checked Date

STATION	B. S.	H. I.	F. S.	ELEV.		
4+43.0		112018.		1107 88	220' L(S) top 4" cast iron outlet Hse #1508	
℄ Sta. 4+00 = 1113.66						
+ 0.17						
H.I. = 1113.83						
− 5.95						
1107.88 = Floor of Garage						
1113.83						
−0.58						
1113.25 = Sta 3+50 ℄						
5+00			579	1114 39		
"			597	1114 21		17' R(N) gut.
"			535	1114 83		" " Tcb.
"			732	1112 66	17' L(S) gut	
"			705	1113 13	" " Tcb	
5+44.±			509	1115 09	int. ℄ & lot line (South)	
			631	1113 87	17' L(S) Tcb.	
			62	1114 0	30' " P/L	
			50	1115 2	60' "	
			63	1113 9	100' "	
			70	1113 2	121 " P/L & bk of Hse (W)	
			78	1112 4	157' " " " " " " (E)	
			123	1107 9	232' " " " " lot line int. (South)	
5+50			506	1115 12		℄

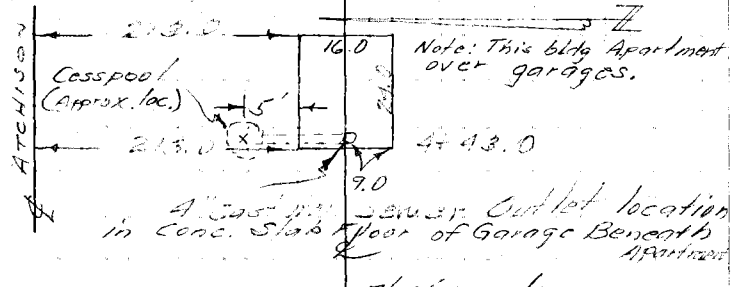

76L298 307 3M 11-48

PLEASE RETURN TO
LOS ANGELES COUNTY SURVEYOR
726 HIGGINS BLDG.

NOTE: ANY ADDITIONS OR CHANGES ON THIS SHEET MUST BE MADE OR CIRCLED IN RED INK, WITH DATE AND NAME OF PERSON MAKING CHANGE.

Do not extend notes this side of this line.

STATION	B. S.	H. I.	F. S.	ELEV.		
		112018				Meas. 6.6 Rod 4.65 11.25
5+68.5			1125	1108 93	106.0 L(S) Bsmt Floor	Hse #1484-86
5+[illegible].1			68	1113 4	103.0 R(N) Bsmt Floor	Hse #1481 meas. 7.3 Rod +0.5 6.8
5+94±			404	111614	int. ℄ & lot line South	
			533	111485	17' L(S) Tcb	
			51	11151	30' " P/L	
			46	11156	70' "	
			55	11147	113.5 " P/L & bk of Hse (W)	
			57	11145	121.5 " " " " " " (E)	
			110	11092	228.3 " " " " " 2nd Hse (W)	
			110	11092	229.0 " " " " " " " (E)	
			110	11092	233± " " " " lot line int. (South)	
6+00			391	111627	℄	
"			409	111609		17' R(N) gut
"			351	111667		" " Tcb
"			571	111447	17' L(S) gut (No Tcb driveway)	
6+21.6			+38	1124.0	85.0' R(N) Floor of Hse #1471	
T.P.			558	111460	T.P	
	797	112257				

Profile Notes Red ____ Plotted ____ Job No. 1280 Division No. V F.B. 1552 PG. 19
No. ____ Date ____ Date ____ Survey of Singloa Ave.
X-Sec. Notes Chkd ____ Checked ____ Survey by H. F. NAUMANN Notes H.R.S. Date 6-30-49
No. ____ Date ____ Date ____ Map No. ____ Indexed ____ Date ____

76L298 307 3M 11-48

PLEASE RETURN TO
LOS ANGELES COUNTY SURVEYOR
726 HIGGINS BLDG.

NOTE: ANY ADDITIONS OR CHANGES ON THIS SHEET MUST BE MADE OR CIRCLED IN RED INK, WITH DATE AND NAME OF PERSON MAKING CHANGE.

Do not extend notes this side of this line.

STATION	B. S.	H. I.	F. S.	ELEV.	
6+36.5		112257	1207	111050	207.6 L(S) Floor of Hse # 1478
					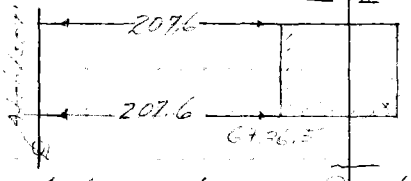 Note: Unable to locate Sewer outlet. Slab floor.
6+44±			528	111729	int. ℄ & lot line South
			675	111582	17' L(S) TCb
			67	11159	30' " P/L
			56	11170	82' "
			65	11161	100' "
			78	11148	113.8' " P/L & bk of Hse(E) 1st
			120	11106	196' " " " " " " (W)
			128	11098	228' " " " " " " (E) 2nd
			129	11097	232' " " " " lot line int. (South)
6+64.3			1292	110965	190' L(S) top 4" V.C.P. Sewer outlet Hse # 1468
					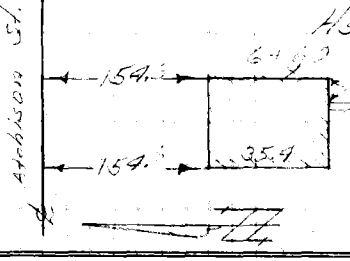 4" V.C.P. Sewer outlet

F.B. 1552 PG. 20
Job No. 1280 Division No. V Notes Red. Plotted
Survey of Sinaloa Ave. Date Date No.
Survey by H. F. NAUMANN Notes H.R. Stock Notes Chkd. Checked X-Sec.
Indexed A. C. Johnson Date Date Date No.

76L298 307 3M 11-48

PLEASE RETURN TO
LOS ANGELES COUNTY SURVEYOR
726 HIGGINS BLDG.

NOTE: ANY ADDITIONS OR CHANGES ON THIS SHEET MUST BE MADE OR CIRCLED IN RED INK, WITH DATE AND NAME OF PERSON MAKING CHANGE.

Do not extend notes this side of this line.

STATION	B. S.	H. I.	F. S.	ELEV.		
		1122.57				
6+50			516	1117[illegible]		℄
6+93±			469	1117[illegible]	int. ℄ & lot line (South)	
			636	[illegible]	17' L(S) gut (No tcb driveway)	
			57	1116[illegible]	30' " P/L	
			52	1117[illegible]	80' "	
			66	1116[illegible]	100' "	
			86	1114[illegible]	123' " P/L & bk of Hse (W)	
			119	1110[illegible]	196' " " " " " " (E)	
			128	1109[illegible]	232'± " " " " lot line int. (South)	
7+00			472	1117[illegible]		℄
"			486	[illegible]		17' R(N) gut
"			425	[illegible]		" " Tcb
"			627	[illegible]	17' L(S) gut	
"			563	1116[illegible]	" " Tcb	
7+03.5			431	1118[illegible]	[illegible].2 L(S) Floor of Hse = 1456	
T.P.			530	1117[illegible]	T.P.	
	5.31	1122.58				
7+50			472	1117[illegible]		℄

Profile Notes Red ____ Plotted ____ Job No. 1280 Division No. ✓ F.B. 1562 Pg. 21
No. ____ Date ____ Date ____ Survey of Sinaloa Ave
X-Sec. Notes Chkd. ____ Checked ____ Survey by H. F. NAUMANN Notes HRS Date 6-30-49
No. ____ Date ____ Date ____ Map No. ____ Indexed Johnson Date ____

76L298 307 3M 11-48

PLEASE RETURN TO
LOS ANGELES COUNTY SURVEYOR
726 HIGGINS BLDG.

NOTE: ANY ADDITIONS OR CHANGES ON THIS SHEET MUST BE MADE OR CIRCLED IN RED INK, WITH DATE AND NAME OF PERSON MAKING CHANGE.

Do not extend notes this side of this line.

STATION	B. S.	H. I.	F. S.	ELEV.		
		1122.58				
7+55			474	1117.84	int ℄ & lot line (South)	
			567	1116.91	17' L(S) Tab	
			56	1117.0	30' " P/L	
			53	1117.3	80' "	
			73	1115.3	100' "	
			92	1113.4	120' " P/L & bk of Hse (E)	
					Vacant lot (W)	
			137	1108.9	233± " P/L & bk	lot line Int (S)
8+00			496	1111.62		℄
"			499	1117.59		17' [illegible]
"			433	1118.25		" " [illegible]
"			59	1118.7		30' " P/L bot
"			15	1121.1		" " " top Wall
"			00	1122.6		71' "
"			550	1116.08	17' L(S) [illegible]	
"			602	1116.56	" " [illegible]	
8+50			523	1117.35		℄

F.B. 1552 Pg. 22
Survey of Sinaloa Ave.
Survey by H. F. NAUMANN
Indexed A. C. Johnson
Job No. 1280 Division No. V
Notes Red. Date Plotted Date No.
Notes Chkd. Date Checked Date X-Sec. No.
Profile

76L298 307 3M 11-48

PLEASE RETURN TO
LOS ANGELES COUNTY SURVEYOR
726 HIGGINS BLDG.

NOTE: ANY ADDITIONS OR CHANGES ON THIS SHEET MUST BE MADE OR CIRCLED IN RED INK, WITH DATE AND NAME OF PERSON MAKING CHANGE.

Do not extend notes this side of this line.

STATION	B. S.	H. I.	F. S.	ELEV.		
		1122.58				
8+00			5.46	1117.12	int ℄ & lot line (South)	
			6.[illegible]	1116.06	17' L(S) Tcb	
			6.5	1116.1	30' " P/L	
			7.2	1115.4	83' " int lot line & [illegible]	
			[illegible]	1111.5	133' " "	
			[illegible]	1108.6	183' " " " " " "	
			[illegible]	1106.8	(233') " PL & [illegible] lot line int [illegible]	
9+00			5.[illegible]	1116.86	℄	
			5.7[illegible]	1116.82		17' [illegible] gut
			5.[illegible]	1117.44		" " Tcb
			7.27	1115.3[illegible]	[illegible]	
"			6.81	1115.77	" [illegible]	
TP			5.21	1116.37	T.P.	
	5.00	1121.37				
9+30			4.74	1116.63	℄	
10+00			5.02	1116.35	℄	
"			5.42	1115.95		17' R(N) gut
"			4.82	1116.55		" " Tcb

Profile No. ____ Date ____ Notes Red ____ Date ____ Plotted ____ Date ____ Job No. 1[illegible] Division No. V Survey of Sinclair Ave. Survey by H. F. NAUMANN Notes H.R.S. Date 6-30-49 Map No. ____ Indexed R. C. Johnson Date ____

X-Sec. No. ____ Date ____ Notes Chkd. ____ Date ____ Checked ____ Date ____

F.B. 1352 PG. 23

76L298 307 3M 11-48

PLEASE RETURN TO
LOS ANGELES COUNTY SURVEYOR
726 HIGGINS BLDG.

NOTE: ANY ADDITIONS OR CHANGES ON THIS SHEET MUST BE MADE OR CIRCLED IN RED INK, WITH DATE AND NAME OF PERSON MAKING CHANGE.

Do not extend notes this side of this line.

STATION	B. S.	H. I.	F. S.	ELEV.		
		1121.37				
10+00			6.74	1115.63	17' L S. gut	
"			6.29	1115.08	" " Tcb.	
10+25			5.32	1116.05		℄
10+37			6.15	1115.22		℄
10+36.30			5.63	1115.74	Int. ℄ G. Hill Ave ℄	
			5.71	1115.66		E end N.E. gut
			5.00	1116.29		" " " Tcb
			5.42	1115.95		N " " gut
			4.77	1116.61		" " " Tcb
			6.89	1114.48	W end S.W. gut	
			6.42	1114.95	" " Tcb	
			7.13	1114.24	S " " gut	
			6.49	1114.88	" " " Tcb	
B.M. B-9			6.76	1114.61	B.M. B-9 Elev. 1114.717 FB. 1447-124 Hill Ave & Atchison St., S.W. Cor. Bt. snk in curb 3' S of S. end C.R.	

Note: Levels Re-run between Benches turning through C-33. Elev. of C-33 = 1115.22. Apparently a discrepancy in S.M.

F.B. 1352 PG. 24 Job No. 1280 Division No. V Notes Red. Plotted No. Profile
Survey of Singing Ave Date Date No. X-Sec.
Survey by H. F. NAUMANN Notes H.R. Stock Notes Chkd. Checked
Indexed A. C. Johnson Date Date Date No.

76L298 307 5-49

PLEASE RETURN TO
LOS ANGELES COUNTY SURVEYOR
726 LOS ANGELES COUNTY ENGINEERING BLDG.

NOTE: ANY ADDITIONS OR CHANGES ON THIS SHEET MUST BE MADE OR CIRCLED IN RED INK, WITH DATE AND NAME OF PERSON MAKING CHANGE.

Do not extend notes this side of this line.

STATION	B. S.	H. I.	F. S.	ELEV.		
		INVERT ELEV. of M.H. Shown on Pg. 6				
B.M. C-34				1113 72.	B.M. C-34 Elev. 1113.724 F.B. 1447-125	
	3 44	1117 16.			ATCHISON ST. & SIERRA BONITA AVE., N.E. Cor. Bt. spk. in curb, 3' N. of S. end	
61.69 F.M.H.			18 13	1099 33	0.20 L(w) INVERT ℄ of channel	Meas. 11.32 Rod 6.81 18.13
T.P.			4 48	111268.	T.P. Per pg. 11	
B.M. C-34				1113 72	B.M. C-34 Elev. 1113.724 F.B. 1447-125	
236.89 M.H.	0 74	1114 46.			M.H	
	8" inlet (N)		2082	109364	INVERT	(N) Meas. 9.50 Dia. 0.67 Rod 10.65 20.82
	8" outlet (S)		21 15	109331	INVERT	(S) Meas. 9.74 Dia. 0.67 Rod 10.74 21.15
T.P.			1 78	111268	T.P. per pg. 11	

Profile No. ____ Notes Red. ____ Plotted ____ Job No. 1280 Division No. V F.B. 1552 PG. 244
X-Sec. No. ____ Date ____ Notes Chkd. ____ Date ____ Checked ____ Date ____ Survey of Sierra Ave. Survey by H. F. NAUMANN Notes H.R.S. Date 8-9-49
Map No. ____ Indexed ____ Date ____

F.B. 1558 PG. 24B

Job No._____ Division No._____ Notes Red._____ Plotted_____ Profile

Survey of_____ Date_____ Date_____ No._____

Survey by_____ Notes_____ Notes Chkd._____ Checked_____ X-Sec.

Indexed_____ Date_____ Date_____ Date_____ No._____

STATION	B. S.	H. I.	F. S.	ELEV.

76L298 307 5-49

PLEASE RETURN TO

LOS ANGELES COUNTY SURVEYOR

726 LOS ANGELES COUNTY ENGINEERING BLDG.

Do not extend notes this side of this line.

NOTE: ANY ADDITIONS OR CHANGES ON THIS SHEET MUST BE MADE OR CIRCLED IN RED INK. WITH DATE AND NAME OF PERSON MAKING CHANGE.

Notes Ck'd by	Survey of SINALOA AVE
Map No.	W. O. 1280 Tape No. 9108 Std. 68 °F
Office Work	Surveyed by H. F. Naumann
Checked	Notes H. R. Stock Date 6-49
Date	Indexed C. Johnson

F. B. 1552 Pg. 23

DEC 21 '50

Note: Any Additions or Changes on This Sheet Must be Made or Circled in Red Ink With Date and Name of Person Making Change.

Do not extend notes this side of this line.

LOCATION
of
IMPROVEMENTS
on
WOODBURY ROAD
from
SIECER BONITA AVE.
to
HILL AVE.

C.I. 1280

H. F. Naumann
H. R. Stock
W. E. Challoner
F. J. Lee

RETURN TO
LOS ANGELES COUNTY SURVEYOR
726 LOS ANGELES COUNTY
ENGINEERING BLDG.

76F3098 247 10M 1-49

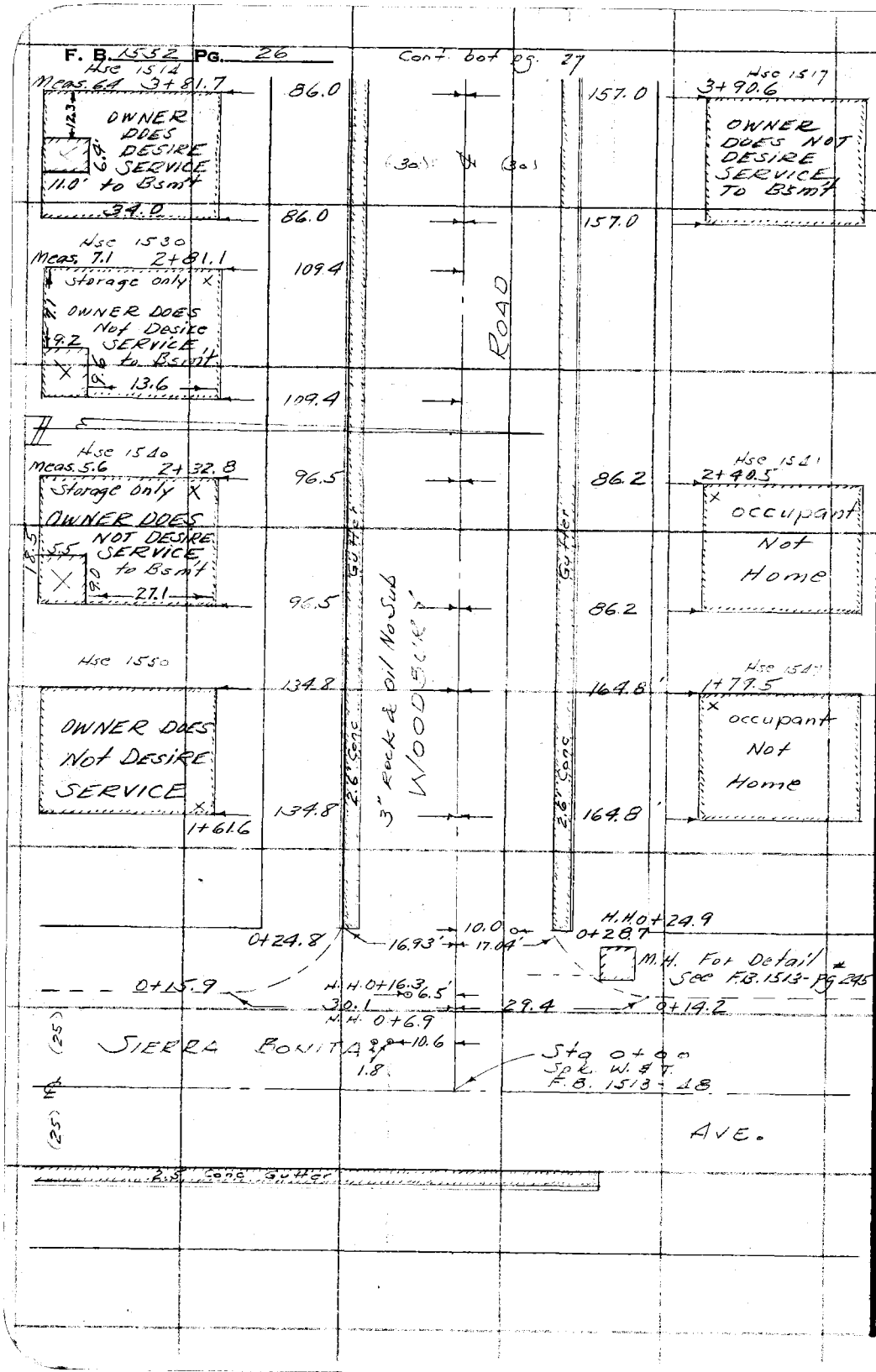

RETURN TO
LOS ANGELES COUNTY SURVEYOR
726 LOS ANGELES COUNTY
ENGINEERING BLDG.

Do not extend notes this side of this line.

Note: Any Additions or Changes on This Sheet Must be Made or Circled in Red Ink With Date and Name of Person Making Change.

Notes Ck'd by	Survey of SIHALOA AVE
Map No.	W. O. 1280 Tape No. 0108 St'd. 68 °F
Office Work	Surveyed by H.F. Naumann
Checked	Notes H.R. Stock Date 6-49
Date	Indexed A. C. Johnson

F. B. 6552 Pg. 27

Note: Any Additions or Changes on This Sheet Must be Made or Circled in Red Ink, With Date and Name of Person Making Change.

Do not extend notes this side of this line.

RETURN TO
LOS ANGELES COUNTY SURVEYOR
725 LOS ANGELES COUNTY
ENGINEERING BLDG.

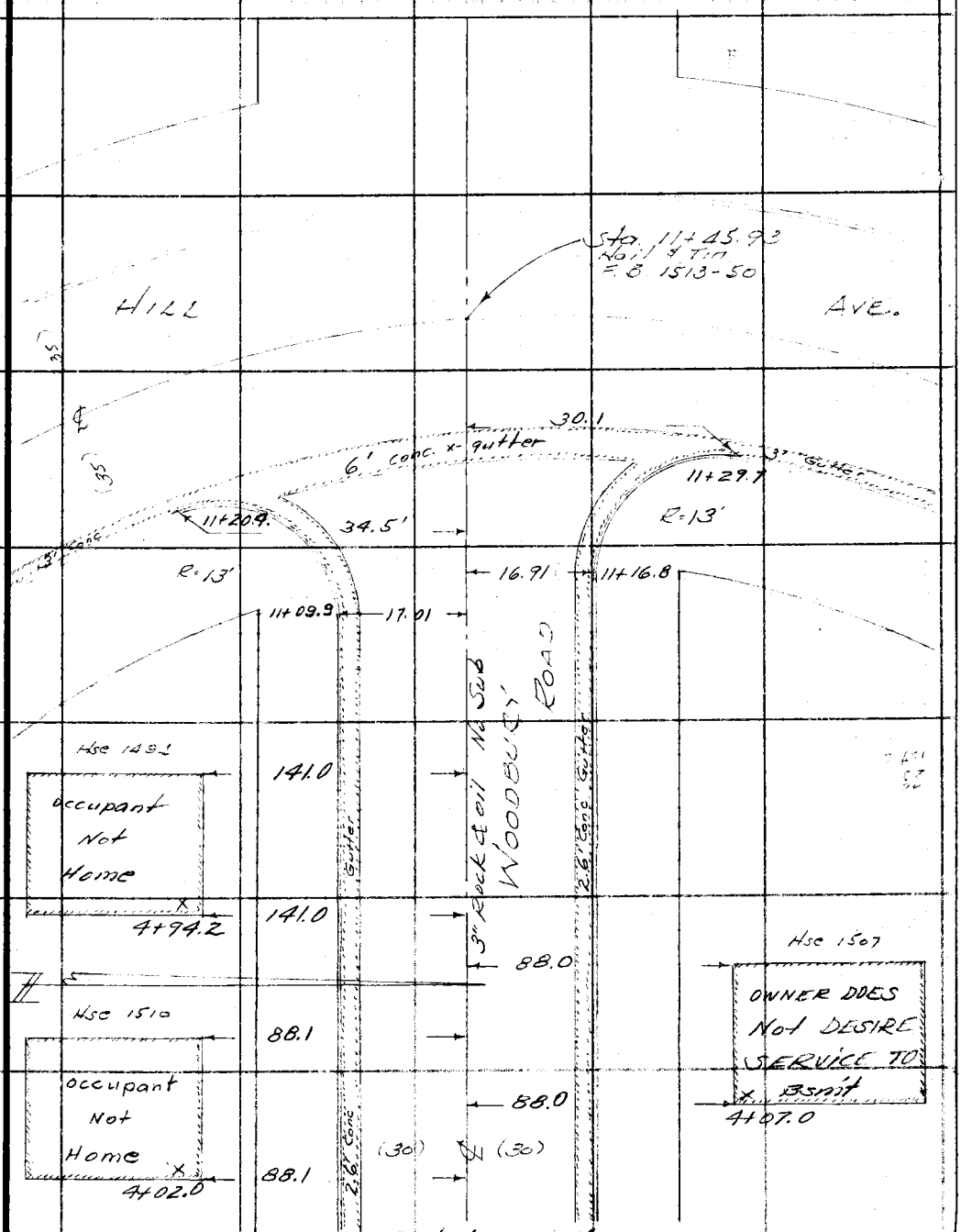

Cont. to R. pg. 26

76F309S 247 10M 1-49

F. B. 1652 Pg. 28

RETURN TO
LOS ANGELES COUNTY SURVEYOR
726 LOS ANGELES COUNTY
ENGINEERING BLDG.

Do not extend notes this side of this line.

Note: Any Additions or Changes on This Sheet Must be Made or Circled in Red Ink With Date and Name of Person Making Change.

Profile No. ____ Notes Red. ____ Date ____ Plotted ____ Date ____ Job No. 1280 Division No. V Survey of SINALOA AVE. Survey by H. F. NAUMANN Notes H.R.S Date 6-30-49 Map No. ____ Indexed E. G. Johnson Date DEC 21 58

F.B. 1552 Pg. 29

X-Sec. No. ____ Notes Chkd. LCM Date 7/15/49 Checked ____ Date ____

PROFILE
and
CROSS SECTIONS
on
WOODBURY ROAD
from
SIERRA BONITA AVE.
to
HILL AVE.

STATION	B.S.	H.I.	F.S.	ELEV.
		H.F. Naumann H.R. Stock W.K. Challoner F.J. Lee.		C.I. 1280

NOTE: ANY ADDITIONS OR CHANGES ON THIS SHEET MUST BE MADE OR CIRCLED IN RED INK, WITH DATE AND NAME OF PERSON MAKING CHANGE.

Do not extend notes this side of this line.

PLEASE RETURN TO
LOS ANGELES COUNTY SURVEYOR
726 HIGGINS BLDG.

76L298 307 3M 11-48

76L298 307 3M 11-48

PLEASE RETURN TO
LOS ANGELES COUNTY SURVEYOR
726 HIGGINS BLDG.

NOTE: ANY ADDITIONS OR CHANGES ON THIS SHEET MUST BE MADE OR CIRCLED IN RED INK, WITH DATE AND NAME OF PERSON MAKING CHANGE.

Do not extend notes this side of this line.

STATION	B. S.	H. I.	F. S.	ELEV.		
B.M. AE 220				112926	B.M. AE 220 Elev. 1129.260 F.B. 1447-123.	
	5 27	113453			Sierra Bonita Ave., (E. side) @ Woodbury Rd. 3t. Spk. inch, 6' S. of ℄ prod., Woodbury Rd.	
0+00			4.79	112974	int ℄'s Woodbury Rd. & Sierra Bonita Ave.	
			2.63	113190	50' R(N) ℄ " " "	
			0.44	113409	100' " ℄ " " "	
			0.90	113363	14.1' L(W) edge of pvt.	
			0.4	11341	16.0' "	
			0.2	11313	25' " P/L	
			6.76	112777	50' L(S) ℄ Sierra Bonita Ave.	
			8.62	112591	100' " ℄ " " "	
			9.30	112523	14.5' R(W) edge of pvt.	
			9.0	11255	16.6 "	
			7.7	11258	25' " P/L	
			10.51	112702	150' L(S) ℄ Sierra Bonita Ave.	
			11.44	112309	175' " ℄ " " "	
			11.78	112275	14.5 R(W) edge of pvt.	
			11.50	112303	16.5 "	
			11.1	11234	25' " P/L	

F.B. 1552 PG. 30 Job No. 1280 Division No. ✓ Notes Red. Plotted Profile
Survey of SINALOA AVE. Date Date No.
Survey by H. F. NAUMANN Notes H.R. Stock Notes Chkd. Checked X-Sec.
Indexed A. C. Johnson Date Date No.

76L298 307 3M 11-48

PLEASE RETURN TO
LOS ANGELES COUNTY SURVEYOR
726 HIGGINS BLDG.

NOTE: ANY ADDITIONS OR CHANGES ON THIS SHEET MUST BE MADE OR CIRCLED IN RED INK, WITH DATE AND NAME OF PERSON MAKING CHANGE.

Do not extend notes this side of this line.

STATION	B. S.	H. I.	F. S.	ELEV.		
		1134.53				
0+07			4.97	1129.56		℄
0+18			5.83	1128.70	F.L.	℄
0+24.8			7.04	1127.49	17' L(S) gut	E. end of S. curb
"			6.55	1127.98	" " Tcb. "	" " "
0+28.7			5.45	1129.08	E end of N. Curb	17' R(N) gut
"			4.87	1129.66	" " "	" " Tcb
0+25			5.78	1128.75		℄
"			4.4	1130.1		30' R(N)
"			6.4	1128.1	30' L(S)	
0+50			5.59	1128.94		℄
T.P.			5.34	1129.19	T.P.	
	5.16	1134.35				
0+92			5.43	1128.92	Int ℄ & lot line (South)	
			6.32	1128.03	17' L(S) Tcb.	
			6.3	1128.1	30' " P/L	
			4.7	1129.7	77' "	
			5.5	1128.9	100' "	
			5.8	1128.6	104.7' " P/L & bk of Hse W.	

Profile Notes Red ____ Plotted ____ Job No. 1280 Division No. V
No. ____ Date ____ Date ____ Survey of Sinaloa Ave.
X-Sec. Notes Chkd. ____ Checked ____ Survey by H. F. NAUMANN Notes H.R.S. Date 6-30-99
No. ____ Date ____ Date ____ Map No. ____ Indexed Johnson Date ____

F.B. 1352 Pg. 31

76L298 307 3M 11-48

PLEASE RETURN TO
LOS ANGELES COUNTY SURVEYOR
726 HIGGINS BLDG.

NOTE: ANY ADDITIONS OR CHANGES ON THIS SHEET MUST BE MADE OR CIRCLED IN RED INK, WITH DATE AND NAME OF PERSON MAKING CHANGE.

Do not extend notes this side of this line.

STATION	B. S.	H. I.	F. S.	ELEV.		
Ct 92.0±		1134.30			int. ℄ & lot line (South).	
			6.0	11284	110' L(S) P/L & bk of (W)	
			10.1	11243	230' " " " " lot line int (E)	
T.P.			3.00	11[illegible]35	T.P. Bt spk in P.P.	[illegible]
	2.75	1134.10				
1+00			5.18	112892		℄
"			4.91	112919		17' R(N) gut
"			4.31	112979		" " Tcb.
"			3.9	11302		30' " P/L
"			1.3	11328		50' "
"			0.3	11338		75 "
"			6.52	112758	17' L(S) gut	
"			6.03	112807	" " Tcb	
1+44±			5.06	112904	int. ℄ & lot line (South)	
			5.97	112813	17' L(S) Tcb	
			5.8	11283	30' " P/L	
			4.5	11296	62' "	
			4.7	11294	94' "	
			5.3	11288	105' " P/L & bk of Hse (E)	

F.B. 1352 PG. 32
Job No. 1280 Division No. V Notes Red. Plotted No. Profile
Survey of Sinaloa Ave Date Date No. X-Sec.
Survey by H. F. NAUMANN Notes H.C. Stack Notes Chkd. Checked No.
Indexed A. C. Johnson Date Date Date

76L298 307 3M 11-48

PLEASE RETURN TO
LOS ANGELES COUNTY SURVEYOR
726 HIGGINS BLDG.

NOTE: ANY ADDITIONS OR CHANGES ON THIS SHEET MUST BE MADE OR CIRCLED IN RED INK, WITH DATE AND NAME OF PERSON MAKING CHANGE.

Do not extend notes this side of this line.

STATION	B. S.	H. I.	F. S.	ELEV.		
1+44±		1134.10			int. ℄ & lot line (South)	
			81	11260	167' L(S) P/L & bk of Hse (W)	
			110	11231	230± " P/L & bk lot line int. (S)	
1+50			500	11291	℄	
1+61.6			45	11296	134.8 L(S) Floor of Hse # 1550	
1+29.5			(+5.60)	113970	164.8 R(N) Floor of Hse # 1547	
2+00			493	112917	℄	
"			476	112934		17' R(N) gut
"			416	112994		" " TCb
"			632	112778	17' L(S) gut.	
"			589	112821	" " TCb.	
T.P.		1	588	112822	T.P.	
	639	113461				
2+18.8			1020	112441	126.9 L(S) Bsm't. Floor Hse # 1540	Meas. 5.6 Rod 4.60
2+40.5			(+3.5)	11381 ~~11311~~	86.2' R(N) " " Hse # 1541 Rod (+3.5)	1020
2+44±			534	112927	int. ℄ & lot line (South)	
			624	112837	17' L(S) TCb.	
			61	11285	30' " P/L	

Profile Notes Red ____ Plotted ____ Job No. 1280 Division No. V
No. ____ Date ____ Date ____ Survey of Sinaloa Ave.
X-Sec. Notes Chkd. ____ Checked ____ Survey by H. F. NAUMANN Notes H.R.S. Date 7-1-49
No. ____ Date ____ Date ____ Map No. ____ Indexed J. Johnson Date ____

F.B. 1552 Pg. 33

76L298 307 3M 11-48

PLEASE RETURN TO
LOS ANGELES COUNTY SURVEYOR
726 HIGGINS BLDG.

NOTE: ANY ADDITIONS OR CHANGES ON THIS SHEET MUST BE MADE OR CIRCLED IN RED INK, WITH DATE AND NAME OF PERSON MAKING CHANGE.

Do not extend notes this side of this line.

STATION	B. S.	H. I.	F. S.	ELEV.	
2+44±		1134.61			int. ℄ & lot line (South)
			46	1130.0	64' L(S)
			55	1129.1	100' "
			69	1127.7	126' " P/L & bk of Hse (W)
			6.9	1127.7	126' " " " " " " (E)
			94	1125.2	181.5 " " " " " 2nd Hse (E)
			11.4	1123.2	230'± " " " " lot line int. (South)
2+50			5.35	1129.26	℄
2+69.2			11.43	1123.18	127.6' L(S) Bsm't Floor Hse #1530 Meas. 7.1 Rod 4.33 11.43
1+94.7			~~8.97~~	~~1129.64~~	178.0' L(S) top of 6" V.C.P. Sewer Outlet Hse #1540
			9.97	1124.64	
2+94±			5.40	1129.21	int. ℄ & lot line
			6.24	1128.37	17' L(S) Tcb
			6.1	1128.5	30' " P/L
			4.8	1129.8	71' "

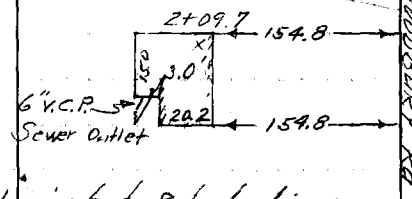

Tcb Sta 2+44 = 1128.37
+3.30
H.I. 1131.67
-6.66
T.P. 1125.01
+4.53
H.I. 1129.54
-4.90
1124.64

F.B. 1552 PG. 34
Job No. 1280 Division No. V Notes Red. Plotted No. Profile
Survey of Sinaloa Ave. Date Date X-Sec.
Survey by H. F. NAUMANN Notes H. R. Stock Notes Chkd. Checked No.
Indexed C. Johnson Date Date Date

76L298 307 3M 11-48

PLEASE RETURN TO
LOS ANGELES COUNTY SURVEYOR
726 HIGGINS BLDG.

NOTE: ANY ADDITIONS OR CHANGES ON THIS SHEET MUST BE MADE OR CIRCLED IN RED INK, WITH DATE AND NAME OF PERSON MAKING CHANGE.

Do not extend notes this side of this line.

STATION	B. S.	H. I.	F. S.	ELEV.		
2+94±		1134.61			int. ℄ & lot line (South)	
			5.7	1128.9	100' L(S)	
			7.6	1127.0	132' " Pk & bk of Hse (E)	
			9.3	1125.3	168' " " " " " " (W)	
			11.1	1123.5	230'± " " " " lot line int.	
3+17.0			10.46	1124.15	157.5 L(S) top 4" cast iron Outlet. Hse #1522	
					Sta 3+00 = 1129.32 +0.38 H.I. = 1130.30 -6.15 1124.15	
						
3+00			5.29	1129.32	℄	
"			5.16	1129.45	17' R(N) gut	
"			4.56	1130.05	" " TCb	
"			6.70	1127.91	17' L(S) gut	
"			6.25	1128.36	" " TCb	
T.P.			4.90	1129.71	T.P	
	4.90	1134.61				
3+94±			5.37	1129.24	int. ℄ & lot line South	
			6.19	1128.42	17' L(S) TCb	

Profile Notes Red ____ Plotted ____ Job No. 1280 Division No. V
No. ____ Date ____ Date ____ Survey of Sunnyslope Ave.
X-Sec. Notes Chkd ____ Checked ____ Survey by H. F. NAUMANN Notes H.F.N. Date 7-1-49
No. ____ Date ____ Date ____ Map No. ____ Indexed C. Johnson Date ____

F.B. 1552 PG. 35

76L298 307 3M 11-48

PLEASE RETURN TO
LOS ANGELES COUNTY SURVEYOR
726 HIGGINS BLDG.

NOTE: ANY ADDITIONS OR CHANGES ON THIS SHEET MUST BE MADE OR CIRCLED IN RED INK, WITH DATE AND NAME OF PERSON MAKING CHANGE.

Do not extend notes this side of this line.

STATION	B. S.	H. I.	F. S.	ELEV.		
3+44±		1134.61				
			6.0	11286	30' L(S) P/L	
			5.4	11292	60' "	
			5.9	11287	75' "	
			7.4	11272	114' " P/L & bk of Hse (W)	
			9.4	11252	168' " " " " " " (E)	
			10.2	11244	230± " " " " lot line int. (South)	
3+50			5.38	112923	℄	
3+66.2			11.37	112324	108.5' L(S) Bsm't Floor of Hse # 1514 Rad 6.4 / 4.97 / 11.37	
3+90.6			+4.7	~~11363~~ 11393	157.0 R(N) Floor of Hse # 1517 Rad (+4.7)	
~~4~~ 3+94±			5.35	112926	int ℄ & lot line (South)	
			6.13	112848	17' L(S) T.Cb.	
			6.0	11286	30' " P/L	
			5.7	11289	60' "	
			7.0	11276	100' "	
			7.5	11271	114' " P/L & bk of Hse (E)	
			8.2	11264	131' " " " " " " (W)	
			10.7	11239	230' " " " " lot line int. (S)	

F.B. 1552 Pg. 36
Job No. 1280 Division No. V Notes Red. Plotted Profile
Survey of Sinaloa Ave. Date Date No.
Survey by H. F. NAUMANN Notes H. R. Stock Notes Chkd. Checked X-Sec.
Indexed A. C. Johnson Date Date No.

76L298 307 3M 11-48

PLEASE RETURN TO
LOS ANGELES COUNTY SURVEYOR
726 HIGGINS BLDG.

NOTE: ANY ADDITIONS OR CHANGES ON THIS SHEET MUST BE MADE OR CIRCLED IN RED INK, WITH DATE AND NAME OF PERSON MAKING CHANGE.

Do not extend notes this side of this line.

STATION	B. S.	H. I.	F. S.	ELEV.		
		1134.61				
4+00			5.35	1129.26		℄
"			5.00	1129.61		17' R(N) gut
"			4.47	1130.14		" " Tcb
"			4.0	1130.6		30' " P/L
"			1.4	1133.2		68' "
"			0.0	1134.6		98' "
"			6.56	1128.05	17' L(S) gut	
"			6.09	1128.52	" " Tcb	
4+02.0			4.79	1129.82	88.1' L(S) Floor of	Hse #1510
4+07.0			(+1.9)	1136.5	88.0 R(N) Floor of	Hse #1507 Rod (+1.9)
4+44±			5.21	1129.40	int. ℄ & lot line (South)	
			5.97	1128.64	17' L(S) Tcb	
			6.0	1128.6	30' " P/L	
			6.6	1128.0	90' "	
			7.0	1127.6	100' "	
			8.7	1125.9	131' " P/L & bk of Hse (E)	
			11.7	1122.9	188.5' " " " "	" 1st Hse (W)

Profile Notes Red ____ Plotted ____ Job No. 1280 Division No. V F.B. 1352 Pg. 37
No. ____ Date ____ Date ____ Survey of Sinaloa Ave.
X-Sec. Notes Chkd. ____ Checked ____ Survey by H. F. NAUMANN Notes H.R.S. Date 7-1-49
No. ____ Date ____ Date ____ Map No. ____ Indexed ____ Date ____

76L298 307 3M 11-48

PLEASE RETURN TO
LOS ANGELES COUNTY SURVEYOR
726 HIGGINS BLDG.

NOTE: ANY ADDITIONS OR CHANGES ON THIS SHEET MUST BE MADE OR CIRCLED IN RED INK, WITH DATE AND NAME OF PERSON MAKING CHANGE.

Do not extend notes this side of this line.

STATION	B. S.	H. I.	F. S.	ELEV.		
4+44±		1134.61				
			13.0	1121.6	230'± L(S) P/L & bk of 2nd Hse (W)	
			13.0	1121.6	230'± L(S) P/L & bk lot line (South)	
4+50			5.22	1129.39		℄
T.P.			5.08	1129.53	T.P.	
	5.82	1135.35				
4+73.0			11.49	1123.86	180.3 L(S) top of 4" Cast iron pipe	Hse# 1502
						Sta Stock = 1129.64
						+2.79
						H.I. 1132.43
						-7.79
						T.P. 1124.64
						+4.46
						H.I. 1129.10
						-5.24
						1123.86
5+00			5.71	1129.64		℄
"			5.53	1129.82		17' R(N) gut
"			4.94	1130.41		" " Tcb
"			7.12	1128.23	17' L(S) gut	
"			6.68	1128.67	" " Tcb	
4+94.2			10.20	1125.15	141.0 L(S) Floor of	Meas. Hse# 1494 Rod 10.20

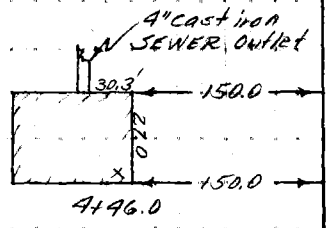

F.B. 1552 PG. 38
Survey of Singlog Ave.
Survey by H. F. NAUMANN
Indexed A. C. Johnson
Job No. 1280 Division No. V Notes Red. Plotted Date Checked Date
Notes Chkd. Date
Notes Date
Profile No. X-Sec. No.

76L298 307 3M 11-48

PLEASE RETURN TO
LOS ANGELES COUNTY SURVEYOR
726 HIGGINS BLDG.

NOTE: ANY ADDITIONS OR CHANGES ON THIS SHEET MUST BE MADE OR CIRCLED IN RED IN K, WITH DATE AND NAME OF PERSON MAKING CHANGE.

Do not extend notes this side of this line.

STATION	B. S.	H. I.	F. S.	ELEV.		
5+07.8		1135.35	11.95	1123.40	191.0 L(S) top of (4" cast iron Sewer Pipe Outlet) Hse #1494	
					Sta 5+00 = 1129.69	
					+2.79	
					H.I. 1132.93	
					-7.79	
					T.P. 1129.69	
					+4.96	
					H.I. 1129.10	
					-5.70	
					1123.40	
5+-44±			5.31	1130.04	int. ℄ & lot line (South)	
			6.27	1129.08	17' L(S) T.cb	
			6.1	1129.3	30' " P/L	
			7.6	1127.8	100' "	
			11.1	1124.3	188.5' " P/L & bk of Hse (E)	
			11.1	1124.3	189' " " " " " " (W)	
			12.0	1123.4	230'± "	
5+50			5.23	1130.12	℄	
T.P.			4.42	1130.93	T.P. (A.E. 221)	
	5.20	1136.13				

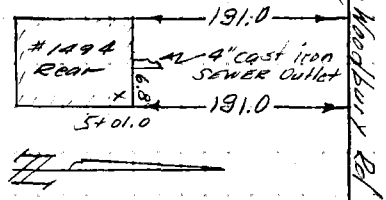

Profile No. ____ Notes Red ____ Plotted ____ Job No. 1280 Division No. V
X-Sec. No. ____ Date ____ Date ____ Survey of Simola Ave.
Notes Chkd ____ Checked ____ Survey by H. F. NAUMANN Notes H.R.S. Date 7-1-49
Date ____ Date ____ Map No. ____ Indexed Johnson Date ____

F.B. 552 Pg. 39

76L298 307 3M 11-48

PLEASE RETURN TO
LOS ANGELES COUNTY SURVEYOR
726 HIGGINS BLDG.

NOTE: ANY ADDITIONS OR CHANGES ON THIS SHEET MUST BE MADE OR CIRCLED IN RED INK, WITH DATE AND NAME OF PERSON MAKING CHANGE.

Do not extend notes this side of this line.

STATION	B. S.	H. I.	F. S.	ELEV.		
5+69.9		1136.13	11.98	1124.15	184.0' L(S) top of 4" cast iron Sewer Outlet Hse #	
					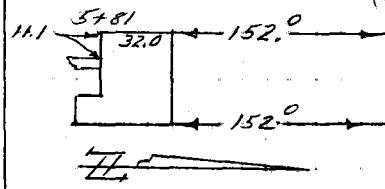	Sta 6+00 1130.71 2.38 H. I. 1133.09 -8.34 T. P. 1124.75 +4.39 1129.14 4.99 1129.15
5+94±			5.50	1130.63	int ℄ & lot line (South)	
			6.35	1129.78	17' L(S) T.cb.	
			6.2	1129.9	30' " P/L	
			7.5	1128.6	80' "	
			8.2	1127.9	100' "	
			11.5	1124.6	189' " P/L & bk of Hse (E)	
			11.8	1124.3	201' " " " " " " (W)	
			12.7	1123.4	230' " " " " lot line int (S)	
6+00			5.42	1130.71		℄
"			5.16	1130.97		17' R(N) gut
"			4.56	1131.57		" " Tcb
"			6.74	1129.39	17' L(S) gut	
"			6.26	1129.87	" " Tcb	

F.B. 1552 PG. 40
Job No. 1280 Division No. V Notes Red. Plotted Profile
Survey of Singloa Ave. Date Date No.
Survey by H. F. NAUMANN Notes H. R. Stock Notes Chkd. Checked X-Sec.
Indexed A. C. Johnson Date Date No.

76L298 307 3M 11-48

PLEASE RETURN TO
LOS ANGELES COUNTY SURVEYOR
726 HIGGINS BLDG.

NOTE: ANY ADDITIONS OR CHANGES ON THIS SHEET MUST BE MADE OR CIRCLED IN RED INK, WITH DATE AND NAME OF PERSON MAKING CHANGE.

Do not extend notes this side of this line.

STATION	B. S.	H. I.	F. S.	ELEV.		
6+02.0		1136.13	12.41	1123.72	169.7 L(S) top of 4" Cast Iron Sewer Outlet Hse #1474	
					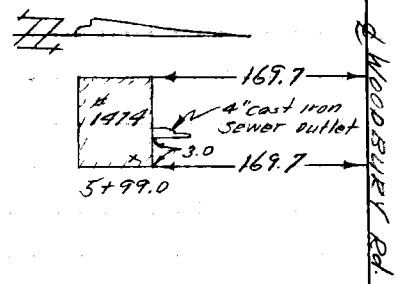	
6+44±			4.87	1131.26	int. ℄ & lot line (South)	
			5.70	1130.43	17' L(S) Tcb	
			5.6	1130.5	30' " P/L	
			6.0	1130.1	80' "	
			6.5	1129.6	90' " P/L & bk of Hse (W)	
			7.1	1129.0	100' "	
			11.2	1124.9	201' " P/L & bk of Hse (E)	
			11.6	1124.5	230'± " " " " lot line int. (South)	
6+50			4.80	1131.33	℄	
T.P.			4.80	1131.33	T.P.	
	6.32	1137.65				

Sta 6+00 = 1130.71
+ 2.38
H.I. 1133.09
− 9.37
1123.72

Profile Notes Red ____ Plotted ____ Job No. 1280 Division No. V
No. ____ Date ____ Date ____ Survey of Sinaloa Ave
X-Sec. Notes Chkd. ____ Checked ____ Survey by H. F. NAUMANN Notes HRS Date 7-1-49
No. ____ Date ____ Date ____ Map No. ____ Indexed Johnson Date ____

F.B. 7552 PG. 41

76L298 307 3M 11-48

PLEASE RETURN TO
LOS ANGELES COUNTY SURVEYOR
726 HIGGINS BLDG.

NOTE: ANY ADDITIONS OR CHANGES ON THIS SHEET MUST BE MADE OR CIRCLED IN RED INK, WITH DATE AND NAME OF PERSON MAKING CHANGE.

Do not extend notes this side of this line.

STATION	B. S.	H. I.	F. S.	ELEV.		
		113765				
7+00			569	113196		℄
"			528	113237		17'R(N) gut
"			467	113298		" " Tcb
"			692	113073	17'L(S) gut.	
"			647	113118	" " Tcb	
7+44±			510	113255		
			588	113177	17'L(S) Tcb.	
			57	11320	30' "	
			46	11331	66' "	
			57	11320	105' " P/L & bk of Hse (E)	
			62	11315	142 " " " " " " (W)	
			84	11293	230' " " " " lot line int. (South)	
7+50			501	113264		℄
8+00			430	113335		℄
"			402	113363		17'R(N) gut
"			341	113424		" " Tcb
"			31	11346		30'R(N)
"			00	11377		66' "

F.B. 1552 PG. 42
Survey of Sinaloa Ave.
Survey by H. F. NAUMANN Notes H.R. Stock
Indexed A. C. Johnson Date
Job No. 1280 Division No. V Notes Red. Date Plotted Date
Profile No. X-Sec. No. Checked Date

76L298 307 3M 11-48

PLEASE RETURN TO
LOS ANGELES COUNTY SURVEYOR
726 HIGGINS BLDG.

NOTE: ANY ADDITIONS OR CHANGES ON THIS SHEET MUST BE MADE OR CIRCLED IN RED INK, WITH DATE AND NAME OF PERSON MAKING CHANGE.

Do not extend notes this side of this line.

STATION	B. S.	H. I.	F. S.	ELEV.		
		1137.65				
8+00			5.59	1132.06	17'L(S) gut	
"			5.11	1132.54	" " TCb	
T.P			4.27	1133.38	T.P.	
	5.74	1139.12				
8+44±			5.03	1134.09	int. ℄ & lot line South	
			5.93	1133.19	17'L(S) T.c.b.	
			5.8	1133.3	30' "	
			4.3	1134.8	40' "	
			3.5	1135.6	50' "	
			3.4	1135.7	60' "	
			5.0	1134.1	96' " P/L & bk of Hse's (E) & (W)	
			5.3	1133.8	100' "	
			10.0	1129.1	230'± " P/L & bk lot line int. (South)	
8+50			4.94	1134.18		℄
9+00			4.37	1134.75		℄
"			3.98	1135.14		17'R(N) gut
"			3.36	1135.76		" " TCb
"			5.74	1133.38	17'L(S) gut	

Profile No. ____ Notes Red ____ Plotted ____ Job No. 1288 Division No. V
X-Sec. No. ____ Date ____ Date ____ Survey of Sinaloa Ave
Notes Chkd ____ Checked ____ Survey by H. F. NAUMANN Notes HFN Date 7-1-49
Date ____ Date ____ Map No. ____ Indexed ____ Date ____

F.B. 1352 Pg. 43

76L298 307 3M 11-48

PLEASE RETURN TO
LOS ANGELES COUNTY SURVEYOR
726 HIGGINS BLDG.

NOTE: ANY ADDITIONS OR CHANGES ON THIS SHEET MUST BE MADE OR CIRCLED IN RED INK, WITH DATE AND NAME OF PERSON MAKING CHANGE.

Do not extend notes this side of this line.

STATION	B. S.	H. I.	F. S.	ELEV.		
		1139.12				
9+00			5.27	1133.85	17'L(S) Tcb	
T.P.			4.52	1134.60	T.P.	
	5.43	1140.03				
9+44±			5.01	1135.02	int ℄ & lot line (South)	
			5.76	1134.27	17'L(S) Tcb	
			5.6	1134.4	30' "	
			4.5	1135.5	40' "	
			4.2	1135.8	50' "	
			4.1	1135.9	60' "	
			5.0	1135.0	90' " Pl & bk of Hse (E)	
			6.1	1133.9	100 "	
			9.2	1130.8	150 " Pl & bk lot line int (S.)	
9+50			5.00	1135.03		℄
10+00			5.53	1134.50		℄
"			5.18	1134.85		17'R(N) gut
"			4.59	1135.44		" " Tcb
"			6.70	1133.33	17'L(S) gut	
"			6.23	1133.80	" " Tcb	

F.B. 1552 PG. 44
Survey of Sinaloa Ave.
Survey by H. F. NAUMANN
Indexed A. C. Johnson
Job No. 1280 Division No. V Notes Red. Plotted
Date Date
Notes Chkd. Checked
Date Date
Profile No. X-Sec. No.

76L298 307 3M 11-48

PLEASE RETURN TO
LOS ANGELES COUNTY SURVEYOR
726 HIGGINS BLDG.

NOTE: ANY ADDITIONS OR CHANGES ON THIS SHEET MUST BE MADE OR CIRCLED IN RED INK, WITH DATE AND NAME OF PERSON MAKING CHANGE.

Do not extend notes this side of this line.

STATION	B. S.	H. I.	F. S.	ELEV.		
		1140 03				
T.P.			557	1134 46	T.P.	
	336	1137 82				
10+50			434	1133 48		℄
11+00			558	1132 24		℄
"			544	1132 38		17' R(N) gut
"			483	1132 99		" " Tcb
"			705	1130 77	17' L(S) gut	
"			658	1131 24	" " Tcb	
11+18			620	1131 62		℄
11+27			659	1131 23		℄
11+37			604	1131 78		℄
						℄
11+45.93			590	1131 92	int. ℄'s Hill Ave &	Woodbury Rd
			580	1132 02		E end NE. gut
			519	1132 63		" " " Tcb
			568	1132 14		N " " gut
			504	1132 78		" " " Tcb
			720	1130 62	E. end SE. gut	
			675	1131 07	" " " Tcb	

Profile No. ____ Date ____ Notes Red ____ Plotted ____ Job No. 1280 Division No. V F.B. 1352 Pg. 45
X-Sec. No. ____ Date ____ Notes Chkd. ____ Checked ____ Survey of Sinaloa Ave
Survey by H. F. NAUMANN Notes H.R.S. Date 7-1-49
Map No. ____ Date ____ Indexed R. C. Johnson Date ____

76L298 307 3M 11-48

PLEASE RETURN TO
LOS ANGELES COUNTY SURVEYOR
726 HIGGINS BLDG.

NOTE: ANY ADDITIONS OR CHANGES ON THIS SHEET MUST BE MADE OR CIRCLED IN RED INK, WITH DATE AND NAME OF PERSON MAKING CHANGE.

Do not extend notes this side of this line.

STATION	B. S.	H. I.	F. S.	ELEV.		
		113782				
			7.76	1130.06	Send S.E.C.R gut.	
			7.16	1130.66	" " " " T.Cb.	
B.M. C-32			4.89	113293	B.M. C-32 Elev. 1132.981 F.B. 1447-124	
					Hill Ave & Woodbury Rd., N.W. Cor.	
					Bt. Spk in Cb 5' N. of N. end C.R.	

F.B. 1552 PG. 46
Job No. 1280 Division No. ✓ Notes Red. Plotted No. Profile
Survey of Sinaloa Ave. Date Date X-Sec.
Survey by H. F. NAUMANN Notes H.R. Stack Notes Chkd. Checked
Indexed A. C. Johnson Date Date No.

Notes Ck'd by	Survey of SINALOA AVE.
Map No.	W. O. 1280 Tape No. 9108 St'd. 65 °F
Office Work	Surveyed by H. F. NAUMANN
Checked	Notes H.R. Stock Date 6-49
Date	Indexed J. C. Johnson

F. B. 1552 PG. 97

DEC 21 50

LOCATION
of
IMPROVEMENTS
on
MORADO PL.
from
SINALOA AVE.
to
HILL AVE.

H.F. Naumann
H.E. Stock
W.E. Challoner
F.J. Lee.

Note: Any Additions or Changes on This Sheet Must be Made or Circled in Red Ink With Date and Name of Person Making Change.

Do not extend notes this side of this line.

RETURN TO
LOS ANGELES COUNTY SURVEYOR
726 LOS ANGELES COUNTY
ENGINEERING BLDG.

76F309S 247 10M 1-49

F. B. 1552 PG. 48

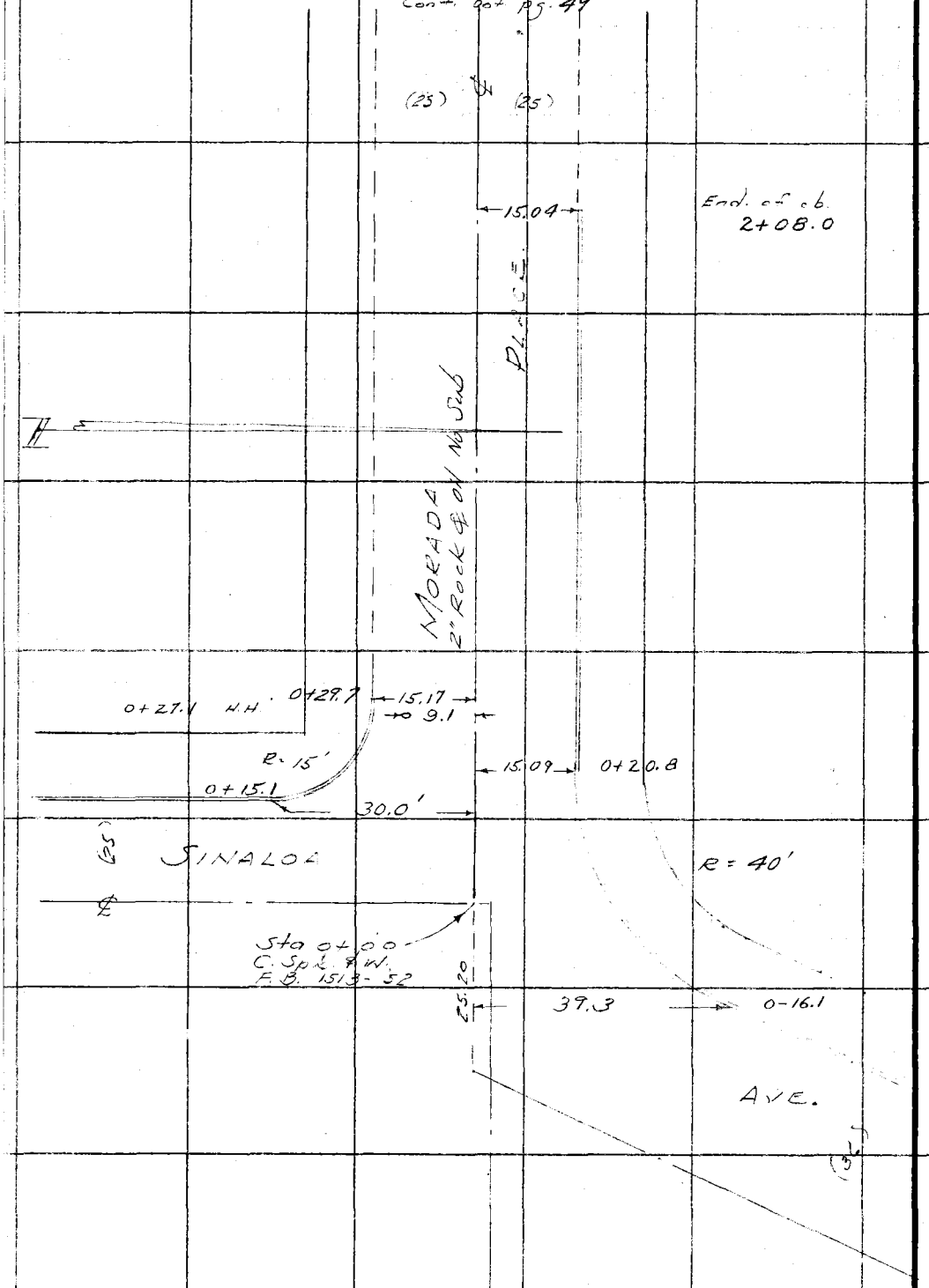

RETURN TO
LOS ANGELES COUNTY SURVEYOR
725 LOS ANGELES COUNTY
ENGINEERING BLDG.

Do not extend notes this side of this line.

Note: Any Additions or Changes on This Sheet Must be Made or Circled in Red Ink With Date and Name of Person Making Change.

Notes Ck'd by	Survey of SINALOA AVE.	F. B. 1552 PG. 49
Map No.	W. O. 1280 Tape No. 9108 St'd. 68 °F	
Office Work	Surveyed by R. F. NAUMANN	
Checked	Notes H. R. Stack Date 6-49	
Date	Indexed A. C. Johnson	

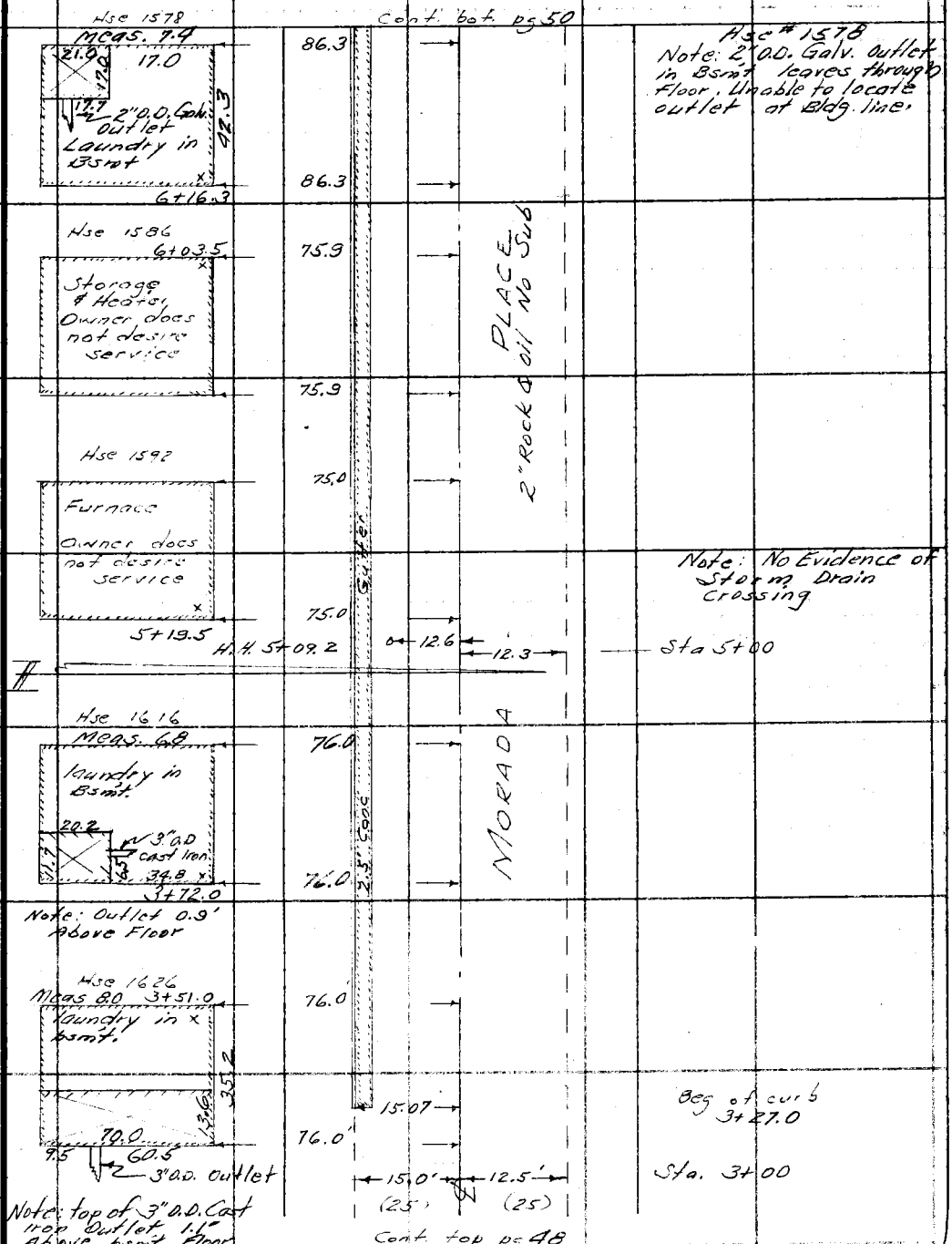

Note: Any Additions or Changes on This Sheet Must be Made or Circled in Red Ink With Date and Name of Person Making Change.

Do not extend notes this side of this line.

RETURN TO
LOS ANGELES COUNTY SURVEYOR
726 LOS ANGELES COUNTY
ENGINEERING BLDG.

76F309S 247 10M 1-49

F. B. 1552 PG. 50

Cont. bot pg 51

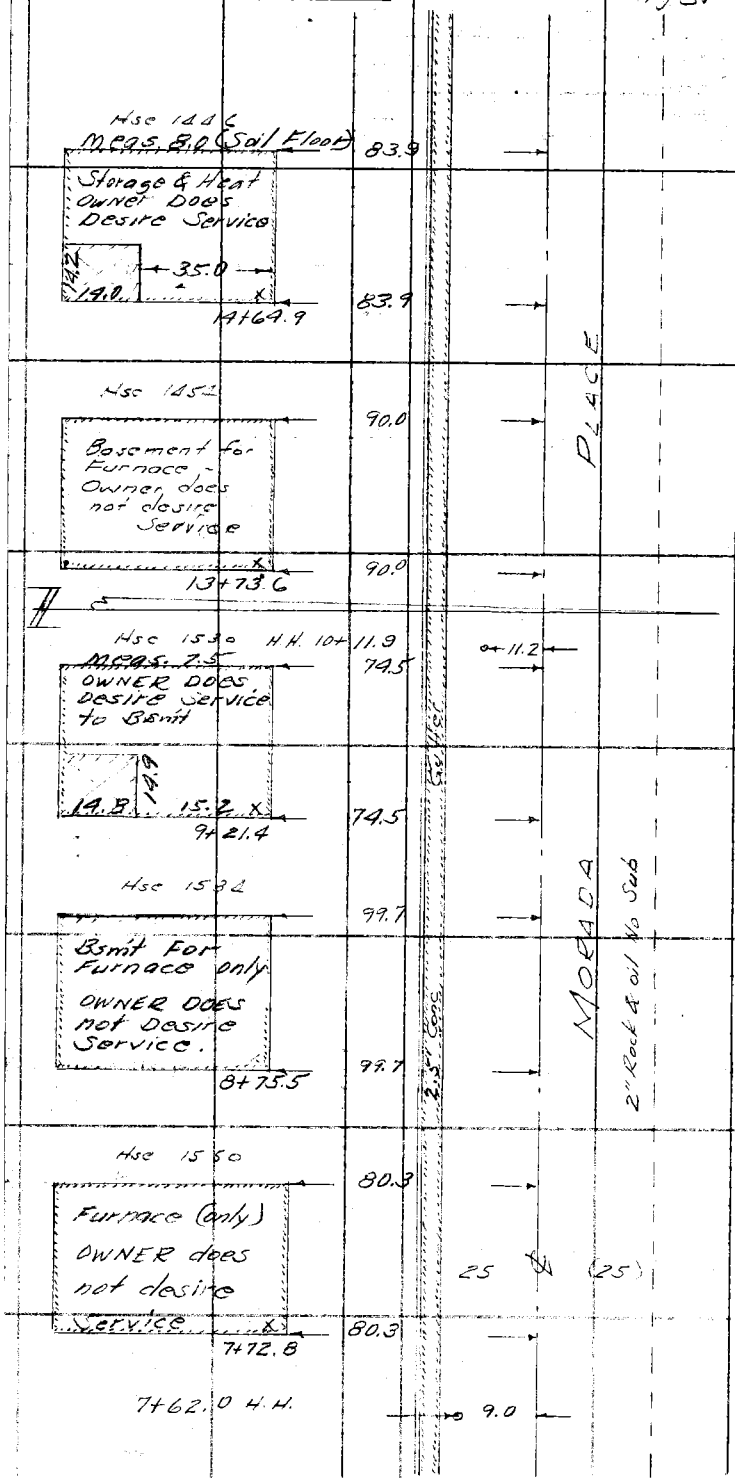

Cont. top pg 49

RETURN TO
LOS ANGELES COUNTY SURVEYOR
726 LOS ANGELES COUNTY
ENGINEERING BLDG.

Note: Any Additions or Changes on This Sheet Must be Made or Circled in Red Ink With Date and Name of Person Making Change.

Do not extend notes this side of this line.

Notes Ck'd by	Survey of SINALOA AVE
Map No.	W. O. 1280 Tape No. 0108 St'd. 68 °F
Office Work	Surveyed by H. F. NAUMANN
Checked	Notes H. R. Stock Date 6-49
Date	Indexed A. C. Johnson

F. B. 15-2 PG. 37

Note: Any Additions or Changes on This Sheet Must be Made or Circled in Red Ink With Date and Name of Person Making Change.

Do not extend notes this side of this line.

RETURN TO
LOS ANGELES COUNTY SURVEYOR
726 LOS ANGELES COUNTY
ENGINEERING BLDG.

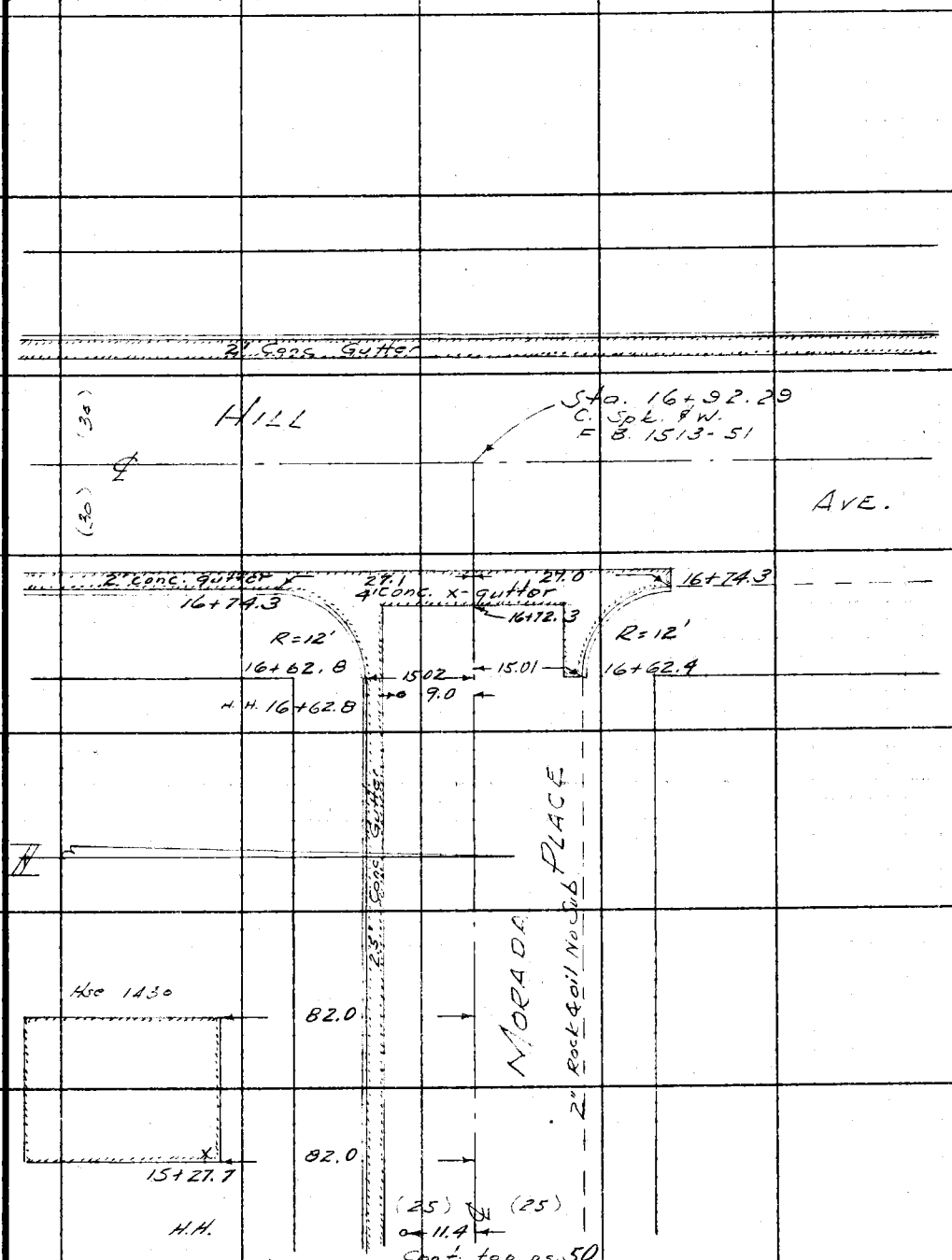

Cont. top pg. 50

76F309S 247 10M 1-49

RETURN TO
LOS ANGELES COUNTY SURVEYOR
726 LOS ANGELES COUNTY
ENGINEERING BLDG.

Note: Any Additions or Changes on This Sheet Must be Made or Circled in Red Ink With Date and Name of Person Making Change.

Do not extend notes this side of this line.

F. B. 5552 PG. 32

Profile No.	Notes Red	Plotted	Job No. 1280	Division No. ✓	F.B. 1552 Pg. 53
	Date	Date	Survey of SINALOA AVE		
X-Sec. No.	Notes Chkd. LCM	Checked	Survey by H. F. NAUMANN	Notes H.R.S.	Date 7-1-49
	Date 11-15-49	Date	Map No.	Indexed A. C. Johnson	Date DEC 21 '50

PROFILE
and
CROSS SECTIONS
on
MORADO PL.
from
SINALOA AVE.
to
HILL AVE.

STATION	B. S.	H. I.	F. S.	ELEV.
		H.F. Houmann H.E. Stork F.J. Lee W.K. Challoner O.E. Kiertzner		

NOTE: ANY ADDITIONS OR CHANGES ON THIS SHEET MUST BE MADE OR CIRCLED IN RED INK, WITH DATE AND NAME OF PERSON MAKING CHANGE.

Do not extend notes this side of this line.

PLEASE RETURN TO
LOS ANGELES COUNTY SURVEYOR
726 HIGGINS BLDG.

76L298 307 3M 11-48

76L298 307 3M 11-48

PLEASE RETURN TO
LOS ANGELES COUNTY SURVEYOR
726 HIGGINS BLDG.

NOTE: ANY ADDITIONS OR CHANGES ON THIS SHEET MUST BE MADE OR CIRCLED IN RED INK, WITH DATE AND NAME OF PERSON MAKING CHANGE.

Do not extend notes this side of this line.

STATION	B. S.	H. I.	F. S.	ELEV.		
B.M. "M-4"				1160 83	B.M. M-4 Elev. 1160.830	F.B. 1447-118
	6 12	1166 95			Morada Pl. and Sinaloa Ave., S.W. Cor.	
					Bt. Spk. in cb., 4' S. of S. end. C.R.	
0 - 25.20			4 54	1162 41	int. ℄ Morada Pl. & Sinaloa Ave (North)	
			3 48	1163 47	50' R(N) Stan	" " "
			2 17	1164 78	100' " "	" " "
			2 08	1164 87	25' L(W) gut	
			1 52	1165 43	" " Tcb	
0+00			4 97	1161 98	int. ℄'s Morada Pl. & Sinaloa Ave (South)	
			6.79	1160 16	50' L(S) ℄	" " "
			8 87	1158 08	100' " ℄	" " "
			9 26	1157 69	15' R(W) gut	
			8 78	1158 17	" " Tcb	
			11 05	1155 90	150' L(S) ℄	" " "
			11 43	1155 52	15' R(W) gut	
			11 02	1155 93	" " Tcb	
			10 3	1156 6	25' " P/L	
			4 01	1162 94		N end N.W.C.R. gut
			3 39	1163 56		" " " " Tcb

F.B. 1552 Pg. 54
Job No. 1280 Division No. ✓ Notes Red. Plotted Profile
Survey of SINALOA AVE Date Date No.
Survey by H. F. NAUMANN Notes H. R. Stock Notes Chkd. Checked X-Sec.
Indexed A. C. Johnson Date Date Date No.

76L298 307 3M 11-48

PLEASE RETURN TO
LOS ANGELES COUNTY SURVEYOR
726 HIGGINS BLDG.

NOTE: ANY ADDITIONS OR CHANGES ON THIS SHEET MUST BE MADE OR CIRCLED IN RED INK, WITH DATE AND NAME OF PERSON MAKING CHANGE.

Do not extend notes this side of this line.

STATION	B. S.	H. I.	F. S.	ELEV.		
		1166.95				
			4.29	1162.71		W. end of N.W. C.R. gut
			3.81	1163.14		" " " " " Tcb.
			6.63	1160.32	S end of S.W. C.R.	gut
			5.95	1161.00	" " " " "	Tcb
			5.93	1161.02	W " " " "	gut
			5.27	1161.68	" " " " "	Tcb
0+50			4.75	1162.20		℄
T.P.			3.77	1163.18	T.P.	
	4.14	1167.32				
0+85.0±			4.99	1162.33	int. ℄ & lot line (South)	
			6.07	1161.25	15' L(S) Edge Pvt F.L.	
			5.1	1162.2	25' " P/L	
			6.0	1161.3	90' "	
			6.5	1160.8	118' " P/L & bk of Hse (W)	
			10.6	1156.7	185' " " " "	lot line (South)
1+00			4.93	1162.39		℄
"			4.53	1162.79		15' R(N) gut
"			4.01	1163.31		" " Tcb.

Profile Notes Red ____ Plotted ____ Job No. 1280 Division No. Y F.B. 1352 Pg. 55
No. ____ Date ____ Date ____ Survey of Sinaloa Ave
X-Sec. Notes Chkd ____ Checked ____ Survey by H. F. NAUMANN Notes H.R.S. Date 7-1-49
No. ____ Date ____ Date ____ Map No. ____ Indexed A C Johnson Date ____

76L298 307 3M 11-48

PLEASE RETURN TO
LOS ANGELES COUNTY SURVEYOR
726 HIGGINS BLDG.

NOTE: ANY ADDITIONS OR CHANGES ON THIS SHEET MUST BE MADE OR CIRCLED IN RED INK, WITH DATE AND NAME OF PERSON MAKING CHANGE.

Do not extend notes this side of this line.

STATION	B. S.	H. I.	F. S.	ELEV.	
		1167.32			
1+00			6.04	1161.28	15' L(S) Edge pvt F.L.
"			5.4	1161.9	17' "
"			4.9	1162.4	25' " P/L
1+40			4.95	1162.37	int ℄ & lot line (South)
			5.98	1161.34	15' L(S) Edge pvt F.L.
			4.9	1162.4	25' " P/L
			5.4	1161.9	60' "
			6.4	1160.9	100' "
			6.6	1160.7	106' " P/L & bk of Hse (W)
			7.6	1159.7	118' " " " " " " (E)
			6.5	1160.8	3' L(E)
			10.0	1157.3	176.6' L(S) P/L & bk of Garage (W)
			10.9	1156.4	185' " " " " lot line int (South)
1+65.8			10.21	1157.11	173.9 L(S) (top 3" cast iron outlet) Garage Hse # 1652

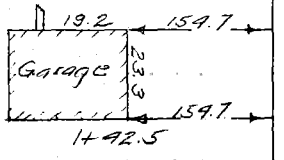

Sta 2+00 = 1162.34
+3.51
1165.85
−8.74
1157.11

F.B. 7552 PG. 56
Job No. 1280 Division No. V Notes Red. Plotted Profile
Survey of Sinaloa Ave Date Date No.
Survey by H. F. NAUMANN Notes H.R. Stock Notes Chkd. Checked X-Sec.
Indexed A. C. Johnson Date Date Date No.

76L298 307 3M 11-48

PLEASE RETURN TO
LOS ANGELES COUNTY SURVEYOR
726 HIGGINS BLDG.

NOTE: ANY ADDITIONS OR CHANGES ON THIS SHEET MUST BE MADE OR CIRCLED IN RED INK, WITH DATE AND NAME OF PERSON MAKING CHANGE.

Do not extend notes this side of this line.

STATION	B. S.	H. I.	F. S.	ELEV.		
		1167 32				
1+50			4 97	1162 35		℄
T.P.			3 24	1164 08	T.P. Lrge Btspk (P.P. 350078 E)	
	3 45	1167 53			oppo sta 1+85 16' N. ℄ Morada Pl.	
1+96±			5 20	1162 33	int ℄ & lot line South	
			5 95	1161 58	12.0' L(S) F.L. edge pvt.	
			5 1	1162 4	25' " P/L	
			4 9	1162 6	48' "	
			7 8	1159 7	107' " P/L & bk of Hse (E)	
			10 7	1156 8	175' " " " " " Garage (E)	
			11 7	1155 8	184' " " " " lot line int.	
2+00			5 19	1162 34		℄
"			4 66	1162 87		15' R(N) gut.
"			4 03	1163 50		" " Tcb.
"			5 97	1161 56	12.0' L(S) F.L. Edge pvt.	
"			4 7	1162 8	25' " P/L	
2+08.0			4 61	1162 92		15 R(N) gut (end Curb)
"			3 97	1163 56		" " Tcb "

Profile
No. ____ Date ____ Notes Red ____ Plotted ____ Job No. 1280 Division No. V
X-Sec. Notes Chkd ____ Checked ____ Survey of Sinaloa Ave.
No. ____ Date ____ Date ____ Survey by H. F. NAUMANN Notes H.R.S. Date 7-1-49
Map No. ____ Indexed ____ Date ____ Johnson

F.B. 1552 Pg. 57

76L298 307 3M 11-48

PLEASE RETURN TO
LOS ANGELES COUNTY SURVEYOR
726 HIGGINS BLDG.

NOTE: ANY ADDITIONS OR CHANGES ON THIS SHEET MUST BE MADE OR CIRCLED IN RED INK, WITH DATE AND NAME OF PERSON MAKING CHANGE.

Do not extend notes this side of this line.

STATION	B. S.	H. I.	F. S.	ELEV.		
		1167.53				
2+50			5.10	116243		℄
2+52±			5.09	116244	int ℄ & Lot line (South)	
			5.94	116159	13' L(S) Edge pvt.	
			4.8	11627	25' " P/L	
			6.1	11614	66' "	
			7.8	11597	100' "	
			8.6	11589	120' " P/L & bk of Hse (W)	
			10.8	11567	185± " " " "	10
3+00			4.95	116258		℄
"			4.44	116309		12.0' R(N)
"			3.4	11641		15.5' "
"			3.3	11642		25' " P/L
"			2.0	11655		75' "
"			0.6	11669		125' "
"			+0.2	11677		175' "
"			5.89	116164	14.5' L(S) Edge pvt.	
"			5.2	11623	25' " P/L	

F.B. 1552 Pg. 58
Job No. 1280 Division No. V Notes Red. Plotted Profile
Survey of Singloa Ave. Date Date No.
Survey by H. F. NAUMANN Notes H. R. Stock Notes Chkd. Checked X-Sec.
Indexed A. C. Johnson Date Date No.

76L298 307 3M 11-48

PLEASE RETURN TO
LOS ANGELES COUNTY SURVEYOR
726 HIGGINS BLDG.

NOTE: ANY ADDITIONS OR CHANGES ON THIS SHEET MUST BE MADE OR CIRCLED IN RED INK, WITH DATE AND NAME OF PERSON MAKING CHANGE.

Do not extend notes this side of this line.

STATION	B. S.	H. I.	F. S.	ELEV.		
		1167 53				
3+07±			4.98	116255	int ℄ & lot line (South)	
			5.88	116165	15' L(S) Edge pvt	
			51	11624	25' L(S) P/L	
			87	11588	120' " " & bk of Hse (E)	
			96	11579	146' " " " " " " (W)	
			108	11567	185'± " " " " lot line int. (South)	
T.P.			4.95	116258	T.P.	
	5.59	1168 17				Meas. 8.0 Rod 7.53
3+21.6			15.53	115264	111.0' L(S) Bsmt. Floor of Hse #1626	15.53
3+50			5.54	116263	℄	
3+14.8					136.5' L(S) top 3" O.D. Outlet Hse # 1626	

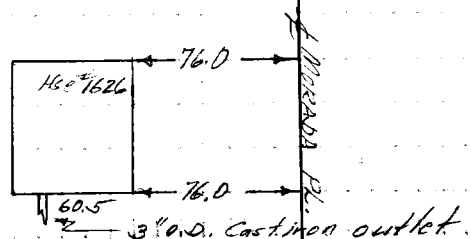

Profile Notes Red ____ Plotted ____ Job No. 1280 Division No. V
No. ____ Date ____ Date ____ Survey of Sinaloa Ave.
X-Sec. Notes Chkd ____ Checked ____ Survey by H. F. NAUMANN Notes H.R.S. Date 7-11-49
No. ____ Date ____ Date ____ Map No. ____ Indexed Johnson Date ____

F.B. 1352 PG. 59

76L298 307 3M 11-48

PLEASE RETURN TO
LOS ANGELES COUNTY SURVEYOR
726 HIGGINS BLDG.

NOTE: ANY ADDITIONS OR CHANGES ON THIS SHEET MUST BE MADE OR CIRCLED IN RED INK, WITH DATE AND NAME OF PERSON MAKING CHANGE.

Do not extend notes this side of this line.

STATION	B. S.	H. I.	F. S.	ELEV.		
		1168.17				
3+62 ±			5.50	1162.67	int. ℄ & lot line (South)	
			6.37	1161.80	15' L(S) gut (No tcb drive way)	
			6.2	1162.0	25' " P/L	
			8.2	1160.0	75' "	
			9.6	1158.6	100' "	
			10.8	1157.4	135.5' " P/L & bk of Hse (W)	
			11.3	1156.9	146' " " " " " " (E)	
			12.6	1155.6	185± " " " " lot line int.	
3+77.8			13.51	1154.66	120.9' L(S) Bsmt Floor Hse# 1616	Meas. 6.8 Rod 6.71 / 13.51
3+78.5			12.61	1155.56	110.8' L(S) top 3" O.D. Cast iron Outlet Hse# 1616	
4+00			5.39	1162.78	℄	
"			4.78	1163.39		12.5' R(N) Edge pvt.
"			2.8	1165.4		20' "
"			3.1	1165.1		25' " P/L
"			6.35	1161.82	15' L(S) gut	
"			5.78	1162.39	" " Tcb	
4+11.5 ±			5.29	1162.88	int. ℄ & lot line (South)	
			5.74	1162.43	15' L(S) Tcb	
			5.6	1162.6	25' " P/L	

F.B. 1552 PG. 60
Job No. 1280 Division No. V Notes Red. Plotted
Survey of Sinaloa Ave. Date Date No. Profile
Survey by H. F. NAUMANN Notes H.R. Stock Notes Chkd. Checked No. X-Sec.
Indexed A. C. Johnson Date Date Date No.

76L298 307 3M 11-48

PLEASE RETURN TO
LOS ANGELES COUNTY SURVEYOR
726 HIGGINS BLDG.

NOTE: ANY ADDITIONS OR CHANGES ON THIS SHEET MUST BE MADE OR CIRCLED IN RED INK, WITH DATE AND NAME OF PERSON MAKING CHANGE.

Do not extend notes this side of this line.

STATION	B. S.	H. I.	F. S.	ELEV.		
4+11.5±		1168.17			int ℄ & lot line (South)	
			74	11608	75' L(S)	
			92	11590	115 " P/L & bk of Hse (W)	
			102	11580	135 " " " " " " (E)	
			124	11558	185± "	
T.P.			527	116290	T.P.	
	529	1168.19				
4+50			514	116305	℄	
8+63.0				115958	166.0 L(S) Floor of Hse. in Rear of Hse #1534	

Note - This Hse should be shown on page 67



Sta 9+00 = 1165.01
+1.65
H.I. = 1166.66
− 7.08
1159.58

(Note: Unable to locate outlet)

STATION	B. S.	H. I.	F. S.	ELEV.		
4+63±			514	116305	int ℄ & lot line (South)	
			567	116252	15' L(S) TCb	
			57	11625	25' " P/L	
			62	11620	72' "	
			74	11608	100' "	

Profile Notes Red ____ Plotted ____ Job No. 1280 Division No. V F.B. 1352 Pg. 61
No. ____ Date ____ Date ____ Survey of Sinaloa Ave.
X-Sec. Notes Chkd. ____ Checked ____ Survey by H. F. NAUMANN Notes H.R.S. Date 7-11-49
No. ____ Date ____ Date ____ Map No. ____ Indexed C. Johnson Date ____

76L298 307 3M 11-48

PLEASE RETURN TO
LOS ANGELES COUNTY SURVEYOR
726 HIGGINS BLDG.

NOTE: ANY ADDITIONS OR CHANGES ON THIS SHEET MUST BE MADE OR CIRCLED IN RED INK, WITH DATE AND NAME OF PERSON MAKING CHANGE.

Do not extend notes this side of this line.

STATION	B. S.	H. I.	F. S.	ELEV.		
4+63±		1168.19				
			78	11604	115' L(S) P/L & bk of Hse (E)	
			80	11602	119.5' " " " " " " (W)	
			107	11575	184'± " " " " lot line (South)	
5+00			504	116315		℄
"			446	116373		12.0' R(N) Edge pvt.
"			31	11651		17' "
"			0.8	11674		25' " P/L
"			621	116198	15' L(S) gut	
"			563	116256	" " Tcb	
5+12±			502	116317	int. ℄ & lot line (South)	
			555	116264	15' L(S) Tcb	
			52	11630	25' " P/L	
			61	11621	75' "	
			74	11608	113.5' " P/L & bk of Hse (W)	
			78	11604	118.7' " " " " " " (E)	
			96	11586	184'± " " " " lot line (South)	
5+19.5			4.76	116343	75.0 L(S) Floor of Hse #1592	Meas. Rod 4.76

F.B. 1552 PG. 62
Job No. 1280 Division No. V Notes Red. Plotted Profile
Survey of Sinaloa Ave. Date Date No.
Survey by H. F. NAUMANN Notes H.R. Stock Notes Chkd. Checked X-Sec.
Indexed C. Johnson Date Date Date No.

76L298 307 3M 11-48

PLEASE RETURN TO
LOS ANGELES COUNTY SURVEYOR
726 HIGGINS BLDG.

NOTE: ANY ADDITIONS OR CHANGES ON THIS SHEET MUST BE MADE OR CIRCLED IN RED INK, WITH DATE AND NAME OF PERSON MAKING CHANGE.

Do not extend notes this side of this line.

STATION	B. S.	H. I.	F. S.	ELEV.		
B.M. M-3		1168.19				
			5.48	1162.71	B.M. M-3 Elev. 1162.716 F.B. 1447-119	
				1162.72	Morada Pl. (S. side), 520' ± W. of W. P/L	
	5.84	1168.56			of Sinaloa Ave	
					Bt. spk. in cb. in front of Hse # 1592	
5+50			5.36	1163.20		℄
6+00			5.40	1163.16		℄
"			4.78	1163.78		12.7' R(N) Edge pvt.
"			2.8	1165.8		18.5' "
"			2.5	1166.1		25' " P/L
"			1.7	1166.9		75' "
"			+2.3	1170.9		125' "
"			+3.5	1172.1		175' "
"			6.40	1162.16	15 L(S) gut	
"			5.79	1162.77	" " Tcb	
6+03.5			5.31	1163.25	75.9 L(S) Floor of Hse # 1586	
6+12.0±			5.33	1163.23	int. ℄ & lot line (South)	
			5.76	1162.80	15' L(S) Tcb	

Profile No. ____ Date ____ Notes Red ____ Plotted ____ Job No. 1280 Division No. V F.B. 1557 PG. 63
X-Sec. No. ____ Date ____ Notes Chkd ____ Checked ____ Survey of Sinaloa Ave.
Survey by H. F. NAUMANN Notes H.R.S. Date 7-11-49
Map No. ____ Indexed Johnson Date ____

76L298 307 3M 11-48

PLEASE RETURN TO
LOS ANGELES COUNTY SURVEYOR
726 HIGGINS BLDG.

NOTE: ANY ADDITIONS OR CHANGES ON THIS SHEET MUST BE MADE OR CIRCLED IN RED INK, WITH DATE AND NAME OF PERSON MAKING CHANGE.

Do not extend notes this side of this line.

STATION	B. S.	H. I.	F. S.	ELEV.		
6+12.0±		116856			int. ℄ & lot line (South)	
			5.6	11630'	25' L(S) P/L	
			5.4	11632'	45' "	
			7.5	11611'	100' "	
			8.1	11605	119.5 " P/L & bk of Hse (E)	
			8.2	11604'	118' " " " " " " (W)	
			10.5	11581'	185± " " " " lot line int. (South)	
6+49.8			12.90	115566	113.8' L(S) Bsmt Fl. Hse # 1578	Meas. 7.4 Rod 5.50 12.90
6+50			5.20	116336	℄	
6+62±			5.18	116338	int. ℄ & lot line (South)	
			5.60	116296	15' L(S) Tcb.	
			5.6	11630	25' " P/L	
			6.2	11624	61' "	
			8.3	11603	106' " P/L & bk of Hse (W)	
			8.6	11600	117' " " " " " " (E)	
			10.1	11585	185' " " " " lot line int. (S)	
T.P.			5.19	116337	T.P.	
	6.05	116942				

F.B. 1552 PG. 64
Job No. 1280 Division No. V Notes Red. Plotted
Survey of Sinaloa Ave. Date Date No. X-Sec.
Survey by H. F. NAUMANN Notes H.R. Stock Notes Chkd. Checked
Indexed E. C. Johnson Date Date Date No.
Profile

76L298 307 3M 11-48

PLEASE RETURN TO
LOS ANGELES COUNTY SURVEYOR
726 HIGGINS BLDG.

NOTE: ANY ADDITIONS OR CHANGES ON THIS SHEET MUST BE MADE OR CIRCLED IN RED INK, WITH DATE AND NAME OF PERSON MAKING CHANGE.

Do not extend notes this side of this line.

STATION	B. S.	H. I.	F. S.	ELEV.		
		116942				
7+00			5.77	116365		℄
"			5.13	116429		13'R(N) edge pvt.
"			4.1	11653		17.5' "
"			4.3	11651		25' " P/L
"			6.91	116257	15'L(S) gut	
"			6.37	116305	" " Tcb.	
7+50			5.53	116389		℄
7+62±			5.40	116402	int ℄ & lot line (South)	
			5.84	116358	15'L(S) Tcb.	
			6.1	11633	25' " P/L	
			7.3	11621	75' "	
			8.0	11614	106' " P/L & bk	of Hse (E)
			8.4	11610	116.5' " " " "	" " (W)
			11.4	11580	185'± " " " "	lot line int. (South)
7+72.8			6.11	116331	80.3L(S) Floor of	Hse #1550 meas. Rod 6.11

Profile Notes Red ____ Plotted ____ Job No. 1280 Division No. V F.B. 1352 PG. 65
No. ____ Date ____ Date ____ Survey of Sinaloa Ave.
X-Sec. Notes Chkd. ____ Checked ____ Survey by H. F. NAUMANN Notes H.R.S. Date 7-11-49
No. ____ Date ____ Date ____ Map No. ____ Indexed Johnson Date ____

76L298 307 3M 11-48

PLEASE RETURN TO
LOS ANGELES COUNTY SURVEYOR
726 HIGGINS BLDG.

NOTE: ANY ADDITIONS OR CHANGES ON THIS SHEET MUST BE MADE OR CIRCLED IN RED INK, WITH DATE AND NAME OF PERSON MAKING CHANGE.

Do not extend notes this side of this line.

STATION	B. S.	H. I.	F. S.	ELEV.		
		1169.42				
8+00			507	116435		℄
"			455	116487		13' R(N) Edge pvt.
"			39	11655		17' "
"			38	11656		25' " P/L
"			625	116317	15' L(S) gut	
"			566	116376	" " Tcb	
8+12.0±			498	116444	int. ℄ & lot line South	
			556	116386	15' L(S) Tcb.	
			55	11639	25' " P/L	
			62	11632	57' "	
			72	11622	100' "	
			76	11618	116.5' " P/L & bk of Hse (E)	
			86	11608	131.5' " " " " " 1st Hse (W)	
			110	11584	181.5 " " " " " 2nd " "	
			112	11582	184.5± " " " " lot line int.	
T.P.			442	116500	T.P.	
	5.59	1170.59				

F.B. 1352 PG. 66
Job No. 1280 Division No. V Notes Red. Plotted Profile
Survey of Sinaloa Ave. Date Date No.
Survey by H. F. NAUMANN Notes H.R. Stock Notes Chkd. Checked X-Sec.
Indexed A. C. Johnson Date Date No.

76L298 307 3M 11-48

PLEASE RETURN TO
LOS ANGELES COUNTY SURVEYOR
726 HIGGINS BLDG.

NOTE: ANY ADDITIONS OR CHANGES ON THIS SHEET MUST BE MADE OR CIRCLED IN RED INK, WITH DATE AND NAME OF PERSON MAKING CHANGE.

Do not extend notes this side of this line.

STATION	B. S.	H. I.	F. S.	ELEV.		
		117059				
8+14.0			10 9	11597	163.5 L(S) Floor of Hse Rear of 1542	
					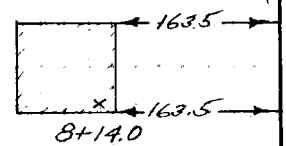	Note: Unable to locate Outlet occupant Not Home
8+50			5 90	116469		℄
8+62.0±			5 81	116478	int ℄ & lot line South	
			6 28	116431	15' L(S) Tcb	
Note - Hse in rear of			6 1	11645	25' L(S) P/L	
Hse # 1534, shown on			8 6	11620	100 "	
pg C1			9 8	11608	132 " P/L & bk Hse (E)	
			9 9	11607	135.2 " " " " Hse (W) 1st	
			11 9	11587	182.5' " " " " " " 2nd	
			12 3	11583	18.5' " " " " lot line int. (S)	
8+75.5			5 06	116553	99.7 L(S) Floor of Hse #1539	

Profile No. ____ Notes Red ____ Plotted ____ Job No. 1280 Division No. V F.B. 1552 Pg. 67
X-Sec. No. ____ Date ____ Date ____ Survey of Sinaloa Ave.
Notes Chkd ____ Checked ____ Survey by H. F. NAUMANN Notes H.R.S. Date 7-11-49
No. ____ Date ____ Date ____ Map No. ____ Indexed ____ Date ____

76L298 307 3M 11-48

PLEASE RETURN TO
LOS ANGELES COUNTY SURVEYOR
726 HIGGINS BLDG.

NOTE: ANY ADDITIONS OR CHANGES ON THIS SHEET MUST BE MADE OR CIRCLED IN RED INK, WITH DATE AND NAME OF PERSON MAKING CHANGE.

Do not extend notes this side of this line.

B.M. M-2 1170.59 -5.36 1165.23

STATION	B. S.	H. I.	F. S.	ELEV.		
		1170.59				
9+00			5.52	1165.07		℄
"			4.95	1165.64		13.2' R(N)
"			3.6	1167.0		17.5' "
"			2.2	1168.4		25' " P/L
"			1.4	1169.2		75' "
"			+0.8	1171.4		125' "
"			+2.8	1173.4		175' "
"			6.55	1164.04	15' L(S) gut	
"			5.97	1164.62	" " Tcb	
9+12.0±			5.42	1165.17	int. ℄ & lot line South	
			5.87	1164.72	15' L(S) Tcb	
			5.8	1164.8	25' " P/L	
			5.8	1164.8	65' "	
			7.4	1163.2	100' "	
			7.9	1162.7	111.5' " P/L & bk of Hse(W)	
			9.0	1161.6	134.9 " " " " " " (E)	
			11.0	1159.6	185± " " " " lot line int. (S)	
9+29.3			12.98	1157.61	97.1 L(S) Bsmt Floor Hse # 1530 Meas 7.3 Rod 5.48 12.98	

F.B. 1552 PG. 68
Job No. 1280 Division No. V Notes Red. Plotted Profile
Survey of Sinaloa Ave. Date Date No.
Survey by H. F. NAUMANN Notes H.R. Stock Notes Chkd. Checked X-Sec.
Indexed A. C. Johnson Date Date Date No.

76L298 307 3M 11-48

PLEASE RETURN TO
LOS ANGELES COUNTY SURVEYOR
726 HIGGINS BLDG.

NOTE: ANY ADDITIONS OR CHANGES ON THIS SHEET MUST BE MADE OR CIRCLED IN RED INK, WITH DATE AND NAME OF PERSON MAKING CHANGE.

Do not extend notes this side of this line.

STATION	B. S.	H. I.	F. S.	ELEV.		
		1170 59				
B.M. M-2			5 36	1165 23	B.M. M-2 Elev. 1165.23 F.B. 1447-11.9	
	5 69	1170 92			Morada Pl. (S. side), 640'± E. of	
					Hill Ave.	
					Bt. Spk. in cb. in front of Ho. #1522	
9+50			5 60	1165 32		℄
9 + 62.0±			5 60	1165 32	int. ℄ & lot line (South)	
			5 94	1164 98	15' L (S) T.Cb	
			5 7	1165 2	25' " P/L	
			5 8	1165 1	63' "	
			7 0	1163 9	100' "	
			7 4	1163 5	111' " P/L & bk of Hse. (E)	
			8 3	1162 6	130' " " " " " " (W)	
			9 9	1161 0	185'± " " " " lot line (South)	
10+00			5 55	1165 37		℄
			5 00	1165 92		12.0' R (N.) edge pvt.
			2 7	1168 2		18.7' "
			2 5	1168 4		25' " P/L

Profile Notes Red ____ Plotted ____ Job No. 1280 Division No. V F.B. 1552 PG. 69
No. ____ Date ____ Date ____ Survey of Sinaloa Ave.
X-Sec. Notes Chkd. ____ Checked ____ Survey by H. F. NAUMANN Notes H.R.S. Date 7-11-49
No. ____ Date ____ Date ____ Map No. ____ Indexed A. C. Johnson Date ____

76L298 307 3M 11-48

PLEASE RETURN TO
LOS ANGELES COUNTY SURVEYOR
726 HIGGINS BLDG.

NOTE: ANY ADDITIONS OR CHANGES ON THIS SHEET MUST BE MADE OR CIRCLED IN RED INK, WITH DATE AND NAME OF PERSON MAKING CHANGE.

Do not extend notes this side of this line.

STATION	B. S.	H. I.	F. S.	ELEV.	
		1170.92			
10+00			6.31	1164.61	15' L(S) gut.
"			5.69	1164.23	" " T.cb.
10+12.0±			5.55	1165.37	int. ℄ MORADA PL. & lot line (South)
			5.68	1165.24	15' L(S) Tcb
			5.5	1165.4	25' " P/L
			6.2	1164.7	75' "
			7.3	1163.6	100' "
			8.9	1162.0	123.6' " P/L & bk of Hse (W)
			9.2	1161.7	130' " " " " " " (E)
			11.1	1159.8	185'± " " " " lot line int. (South)
10+50			5.7	1165.2	℄
10+62.0±			5.58	1165.34	int. ℄ & lot line (South)
			5.73	1165.19	15' L(S) Tcb
			5.4	1165.5	25' " P/L
			7.4	1163.5	100' "
			8.9	1162.0	124' " P/L & bk of Hse (E)
			9.1	1161.8	127' " " " " " " (W)

F.B. 1552 PG. 70
Job No. 1280 Division No. V Notes Red. Plotted
Survey of Sinaloa Ave. Date Date No.
Survey by H. F. NAUMANN Notes H.R. Stock Notes Chkd. Checked X-Sec.
Indexed E. C. Johnson Date Date Date No.
Profile

76L298 307 3M 11-48

PLEASE RETURN TO
LOS ANGELES COUNTY SURVEYOR
726 HIGGINS BLDG.

NOTE: ANY ADDITIONS OR CHANGES ON THIS SHEET MUST BE MADE OR CIRCLED IN RED INK, WITH DATE AND NAME OF PERSON MAKING CHANGE.

Do not extend notes this side of this line.

STATION	B. S.	H. I.	F. S.	ELEV.		
10+62.0±		1170.92			int. ℄ & lot line (South)	
			11.7	1159.2	1.85'± L(S) lot line int. (South)	
T.P.			5.99	1164.93	T.P.	
	5.07	1170.00				
11+00			4.75	1165.25		℄
"			4.33	1165.67		13.5' R(N) edge of pvt.
"			1.9	1168.1		20' "
"			2.5	1167.5		25' " P/L
"			5.46	1164.54	15' L(S) gut.	
"			4.86	1165.14	" " Tcb.	
11+12.0±			4.84	1165.16	int. ℄ & lot line (South)	
			4.99	1165.01	15' L(S) Tcb.	
			5.0	1165.0	25' " P/L	
			6.5	1163.5	80' "	
			7.2	1162.8	100' "	
			8.6	1161.4	126' " P/L & bk of Hse (W)	
			8.6	1161.4	127' " " " " " " (E)	
			10.9	1159.1	1.85± " " " " Lot line int. (South)	
11+50			5.02	1164.98		℄

Profile Notes Red ____ Plotted ____ Job No. 1280 Division No. V F.B. 1552 PG. 71
No. ____ Date ____ Date ____ Survey of Sinaloa Ave
X-Sec. Notes Chkd. ____ Checked ____ Survey by H. F. NAUMANN Notes H.R.S. Date 7-11-49
No. ____ Date ____ Date ____ Map No. ____ Indexed E. C. Johnson Date ____

76L298 307 3M 11-48

PLEASE RETURN TO
LOS ANGELES COUNTY SURVEYOR
726 HIGGINS BLDG.

NOTE: ANY ADDITIONS OR CHANGES ON THIS SHEET MUST BE MADE OR CIRCLED IN RED INK, WITH DATE AND NAME OF PERSON MAKING CHANGE.

4.5

Do not extend notes this side of this line.

STATION	B. S.	H. I.	F. S.	ELEV.	MORADA	PL.
		1170.00				
11+05.2			7.66	1162.34	74.7 L(S) top 4" Cast iron Pipe Hse # 1504	
11+22.0			9.73	1160.27	74.7' L(S) top of 4" Cast iron Outlet Hse # 1500	
11+62.0±			5.07	1164.93	int. ℄ & lot line (South)	
			5.30	1164.70	15' L(S) T.cb.	
			5.1	1164.9	25' " P/L	
			7.6	1162.4	100' "	
			8.1	1161.9	111' " P/L & bk of Hse (W)	
			8.7	1161.3	126' " " " " " " (E)	
			9.9	1160.1	185'± " " " " lot line int. (South)	

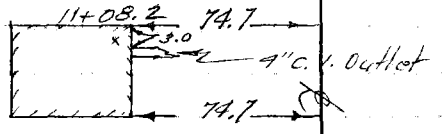

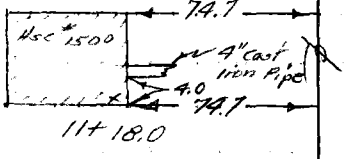

F.B. 1552 PG. 72
Survey of Sinaloa Ave. Job No. 1280 Division No. V Notes Red. Plotted Profile
Survey by H. F. NAUMANN Notes H.R. Stock Date Date No. X-Sec.
Indexed A. C. Johnson Date Notes Chkd. Checked Date No.

76L298 307 3M 11-48

PLEASE RETURN TO
LOS ANGELES COUNTY SURVEYOR
726 HIGGINS BLDG.

NOTE: ANY ADDITIONS OR CHANGES ON THIS SHEET MUST BE MADE OR CIRCLED IN RED INK, WITH DATE AND NAME OF PERSON MAKING CHANGE.

Do not extend notes this side of this line.

STATION	B. S.	H. I.	F. S.	ELEV.		
		1170.00				
12+00			5.13	1164.87		℄
"			4.88	1165.12		14' R(N) edge pvt.
"			3.6	1166.4		17' "
"			4.1	1165.9		25' " P/L
"			3.2	1166.8		75' "
"			0.8	1169.2		125' "
"			(+3.0)	1173.0		175' "
"			6.12	1163.88	15' L(S) gut	
"			5.48	1164.52	" " Tcb	
12+12.0±			5.14	1164.86	int. ℄ MORADA PL. & lot	
			6.20	1163.80	15' L(S) gut (No tcb driveway)	
			5.8	1164.2	25' " P/L	
			8.0	1162.0	81' "	
			9.1	1160.9	111' " P/L & bk of Hse (E)	
			9.9	1160.1	129.5' " " " " " " (W)	
			12.0	1158.0	185' " " " " lot line int. (S)	
12+50			5.33	1164.67		℄
T.P.			5.32	1164.68	T.P.	
	3.79	1168.47				

Profile
No. ____ Date ____ Notes Red. ____ Plotted ____ Job No. 1280 Division No. V
X-Sec.
No. ____ Date ____ Notes Chkd. ____ Checked ____ Survey of Sinaloa Ave
Date ____ Survey by H. F. NAUMANN Notes H.R.S. Date 7-11-49
Map No. ____ Indexed E. C. Johnson Date ____

F.B. 73-52 PG. 73

76L298 307 3M 11-48

PLEASE RETURN TO
LOS ANGELES COUNTY SURVEYOR
726 HIGGINS BLDG.

NOTE: ANY ADDITIONS OR CHANGES ON THIS SHEET MUST BE MADE OR CIRCLED IN RED INK, WITH DATE AND NAME OF PERSON MAKING CHANGE.

Do not extend notes this side of this line.

STATION	B. S.	H. I.	F. S.	ELEV.		
		1168.47				
11+87.3			9.54	1158.93	74.3 L(s) top of 4" C.I. Outlet Hse # 1492 Sewage Drains North to Cesspool	
12+23.0			10.81	1157.66	111.7 L(s) top of 4" C.I. Outlet Hse # 1480 Sewage Drains North to Cesspool	

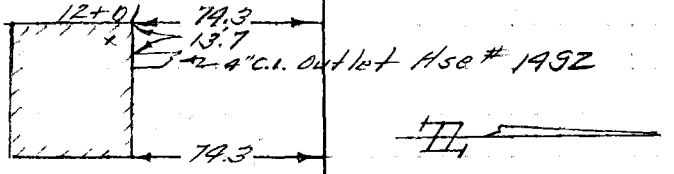

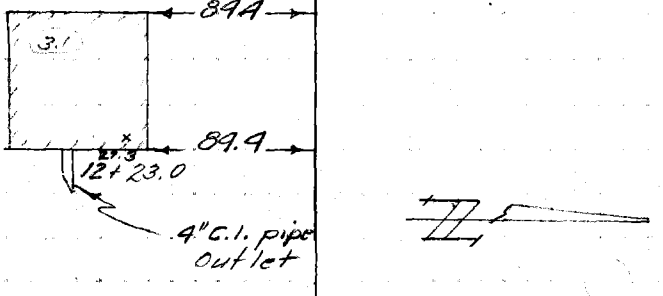

F.B. 1352 PG. 74
Job No. 1280 Division No. V Notes Red. Plotted Profile
Survey of Sinaloa Ave. Date Date No.
Survey by H. F. NAUMANN Notes H. R. Stock Notes Chkd. Checked X-Sec.
Indexed E. C. Johnson Date Date Date No.

76L298 307 3M 11-48

PLEASE RETURN TO
LOS ANGELES COUNTY SURVEYOR
726 HIGGINS BLDG.

NOTE: ANY ADDITIONS OR CHANGES ON THIS SHEET MUST BE MADE OR CIRCLED IN RED INK, WITH DATE AND NAME OF PERSON MAKING CHANGE.

Do not extend notes this side of this line.

STATION	B. S.	H. I.	F. S.	ELEV.		
		1168.47				
13+00			3.96	1164.51		℄
"			3.42	1165.05		12.3' R(N) edge pvt
"			3.1	1165.9		16' "
"			2.8	1165.7		25' " P/L
"			5.01	1163.46	15' L(S) gut	
"			4.40	1164.07	" " TCb	
13+12.0±			4.07	1164.40	int ℄ & lot	
			4.50	1163.97	15' L(S) TCb	
			4.4	1164.1	25' " P/L	
			7.8	1160.7	100' "	
			8.4	1160.1	111.5' " P/L & bk of Hse (N)	
			9.0	1159.5	119.2' " " " " " " (E)	
			10.8	1157.7	185'± " " " lot line int (South)	
12+89.5			9.00	1159.47	160.8' L(S) top of 2" O.D. Galv. pipe laundry Outlet in Garage to rear of Hse # 1472	



Profile No. ____ Notes Red ____ Plotted ____ Job No. 1280 Division No. V F.B. 1552 Pg. 75
X-Sec. No. ____ Date ____ Date ____ Survey of Sinaloa Ave.
Notes Chkd. ____ Checked ____ Survey by H. F. NAUMANN Notes H.R.S. Date 7-11-49
Date ____ Date ____ Map No. ____ Indexed A. C. Johnson Date ____

76L298 307 3M 11-48

PLEASE RETURN TO
LOS ANGELES COUNTY SURVEYOR
726 HIGGINS BLDG.

NOTE: ANY ADDITIONS OR CHANGES ON THIS SHEET MUST BE MADE OR CIRCLED IN RED INK, WITH DATE AND NAME OF PERSON MAKING CHANGE.

Do not extend notes this side of this line.

STATION	B. S.	H. I.	F. S.	ELEV.	
		1168 47			
13+50			429	1164 18	℄
13+62.0±			436	1164 11	int ℄ & lot line (South)
			482	1163 65	15' L(S) T.cb.
			48	1163 7	25' " P/L
			56	1162 9	77.3' "
			69	1161 6	100' "
			78	1160 7	111.7± " P/L & bk of Hse (E)
			89	1159 6	138' " " " " " " (W)
			109	1157 6	185' " " " " lot line int. (South)
14+08.7			78	1160 7	125.0' L(S) top of 4" c.i. Outlet (Hse. # 1454)
T.P.			453	1163 94	T.P.
	495	1168 89			

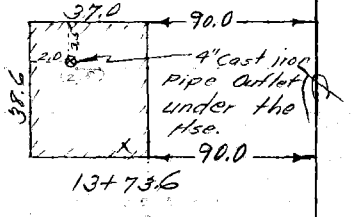



F.B. 1552 PG. 76
Job No. 1280 Division No. V Notes Red. Plotted Profile
Survey of Singleton Ave. Date Date No.
Survey by H. F. NAUMANN Notes H.R. Stock Notes Chkd. Checked X-Sec.
Indexed A. C. Johnson Date Date Date No.

76L298 307 3M 11-48

PLEASE RETURN TO
LOS ANGELES COUNTY SURVEYOR
726 HIGGINS BLDG.

NOTE: ANY ADDITIONS OR CHANGES ON THIS SHEET MUST BE MADE OR CIRCLED IN RED INK, WITH DATE AND NAME OF PERSON MAKING CHANGE.

Do not extend notes this side of this line.

STATION	B. S.	H. I.	F. S.	ELEV.		
		1168.89				
14+00			4.99	1163.90		℄
			4.52	1164.37		12.2' R(N) edge pvt.
			30	1165.9		22' "
			33	1165.6		25' " P/L
			6.05	1162.84	15' L(S) gut.	
			5.40	1163.49	" " Tcb.	
13+73.6			5.35	1163.54	90.0' L(S) Floor of	Hse # 1454
14+32.0±			5.11	1163.78	int. ℄ & lot line (South)	
			5.59	1163.30	15' L(S) Tcb	
			55	1163.4	25' " P/L	
			65	1162.4	75' "	
			75	1161.4	100' "	
			91	1159.8	132' " P/L & bk of Hse (W)	
			94	1159.5	138' " " " " "	" (E)
			109	1158.0	185' " " " "	lot line (South)
14+64.9			8.82	1160.07	116.4' L(S) 4" C.I. Pipe Outlet.	

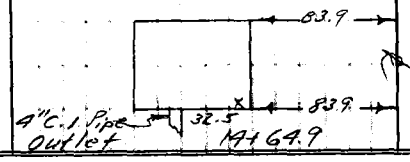

Profile Notes Red ____ Plotted ____ Job No. 1280 Division No. Y
No. ____ Date ____ Date ____ Survey of Singloa Ave.
X-Sec. Notes Chkd ____ Checked ____ Survey by H. F. NAUMANN Notes H.R.S. Date 7-11-49
No. ____ Date ____ Date ____ Map No. ____ Indexed ____ Date ____

F.B. PG. 77

76L298 307 3M 11-48

PLEASE RETURN TO
LOS ANGELES COUNTY SURVEYOR
726 HIGGINS BLDG.

NOTE: ANY ADDITIONS OR CHANGES ON THIS SHEET MUST BE MADE OR CIRCLED IN RED INK, WITH DATE AND NAME OF PERSON MAKING CHANGE.

Do not extend notes this side of this line.

STATION	B. S.	H. I.	F. S.	ELEV.		
		1168 89				
14+50			422	116467	℄	Meas. 8.0 Rad 4.35
14+64.9			12.35	115654	125..9L(S) Bsmt Floor of Hse #1446	12.35
T.P.			534	116355	T.P.	
	545	1169 00				
15+00			553	116347	℄	
"			487	116413	11.9' R(N)	
"			34	11656	18.0' "	
"			3.0	11660	25' " P/L	
"			02	11688	75' "	
"			+09	11699	125' "	
"			+30	11720	175' "	
"			6.66	116234	15' L(S) gut.	
"			6.00	116300	" " Tcb.	
15+12.0±			562	116338	int. ℄ & lot line (South)	
			6.04	116296	15' L(S) Tcb	
			5.9	11631	25' " P/L	
			6.7	11623	100' "	

F.B. 1552 Pg. 78
Job No. 1280 Division No. V Notes Red. Plotted Profile
Survey of Sinaloa Ave. Date Date No.
Survey by H. F. NAUMANN Notes H.R. Stock Notes Chkd. Checked X-Sec.
Indexed A. C. Johnson Date Date No.

76L296 307 3M 11-48

PLEASE RETURN TO
LOS ANGELES COUNTY SURVEYOR
726 HIGGINS BLDG.

NOTE: ANY ADDITIONS OR CHANGES ON THIS SHEET MUST BE MADE OR CIRCLED IN RED IN INK, WITH DATE AND NAME OF PERSON MAKING CHANGE.

Do not extend notes this side of this line.

STATION	B. S.	H. I.	F. S.	ELEV.		
15+12.0±		1169.00			int. ℄ & lot line (South)	
			8.5	1160.5	132.6' L(S) P/L & bk of Hse (E)	
			8.8	1160.2	139.5' " " " " " " (W)	
			11.0	1158.0	185± " " " " lot line int. (S)	
15+27.7			4.59	1164.41	82.0' L(S) Floor of Hse # 4430 Rod 4.59	
15+50			5.75	1163.25		℄
15+82.0±			6.04	1162.96	int. ℄ & lot line (South)	
			6.47	1162.53	15' L(S) T.C.b.	
			6.1	1162.9	25' " P/L	
			6.4	1162.6	100' "	
			7.5	1161.5	129.6 " P/L & bk of Hse (W)	
			8.6	1160.4	140' " " " " " " (E)	
			9.9	1159.1	185± " " " " lot line int. (S)	
16+00			6.19	1162.81		℄
"			5.49	1163.51		13.2 R(W) edge pvt.
"			4.4	1164.6		19.5' "
"			4.1	1164.9		25' " P/L

Profile No.____ Notes Red____ Plotted____ Job No. 1280 Division No. Y
X-Sec. No.____ Date____ Date____ Survey of Simloa Ave
Notes Chkd.____ Checked____ Survey by H. F. NAUMANN Notes H.R.S. Date 7-11-49
Date____ Date____ Map No.____ Indexed Johnson Date____

F.B. 2352 Pg. 79

76L298 307 3M 11-48

PLEASE RETURN TO
LOS ANGELES COUNTY SURVEYOR
726 HIGGINS BLDG.

NOTE: ANY ADDITIONS OR CHANGES ON THIS SHEET MUST BE MADE OR CIRCLED IN RED INK, WITH DATE AND NAME OF PERSON MAKING CHANGE.

Do not extend notes this side of this line.

STATION	B. S.	H. I.	F. S.	ELEV.		
		1169.00				
16+00			726	1161.74	15' L(S) gut.	
"			662	1162.38	" " T.cb.	
T.P.			626	1162.74	T.P.	
	5.15	1167.89				
16+50			520	1162.69		℄
16+62			529	1162.60		℄
"			465	1163.24		15 R(N) edge pvt.
"			40	1163.9		25' "
16+72.3			543	1162.46	E. edge Conc. x-gut.	℄
16+74.3			562	1162.27	F.L. " "	℄
16+76.3			534	1162.55	W. edge " "	℄
16+92.29			500	1162.89	int. ℄'s	
			334	1164.55	50' R(N)	℄
			166	1166.23	100' "	
			174	1166.15	12.0' R(E)	edge pvt.
			12	1166.7	14.0' "	
			06	1167.3	30' "	P/L

F.B. 1552 PG. 80 Job No. 1280 Division No. V Notes Red. Plotted Profile
Survey of Sinaloa Ave Date Date No.
Survey by H. F. NAUMANN Notes H.R. Stock Notes Chkd. Checked X-Sec.
Indexed A. C. Johnson Date Date Date No.

76L298 307 3M 11-48

PLEASE RETURN TO
LOS ANGELES COUNTY SURVEYOR
726 HIGGINS BLDG.

NOTE: ANY ADDITIONS OR CHANGES ON THIS SHEET MUST BE MADE OR CIRCLED IN RED INK, WITH DATE AND NAME OF PERSON MAKING CHANGE.

Do not extend notes this side of this line.

STATION	B. S.	H. I.	F. S.	ELEV.		
16+92.29		1167.89			int ℄ Morada Pl. & Hill Ave	
			0.01	1167.88	14.6' R(N)	℄ " "
			0.0	1167.9	11.5' R(E)	F.L. edge pit.
			+06	1168.5	18' "	
			+06	1168.5	30' "	P/L
			6.64	1161.25	50' L(S)	℄ Hill Ave
			8.29	1159.60	100' "	℄ " "
			8.85	1159.04	18' L(E)	gut
			8.21	1159.68	" "	T.C.b
			10.99	1156.90	18.5' L(S)	℄ " "
			11.53	1156.36	18' L(E)	gut
			10.91	1156.98	" "	T.C.b
			10.0	1157.9	30 "	P/L
B.M. (M-1)			5.98	1161.91	B.M. M-1 Elev. 1161.890. F.B. 1447-119.	
					Hill Ave. & Morada Pl. S.E. Cor.	
					Bt. spk. in Curb, 5' S. of S. end C.R.	

Profile Notes Red ____ Plotted ____ Job No. 1280 Division No. V
No. ____ Date ____ Date ____ Survey of Sinaloa Ave
X-Sec. Notes Chkd ____ Checked ____ Survey by H. F. NAUMANN Notes H.R.S. Date 7-11-49
No. ____ Date ____ Date ____ Map No. ____ Indexed C. Johnson Date ____

F.B. 352 PG. 81

F.B. PG. 82

Job No. _____ Division No. _____ Notes Red. _____ Plotted _____

Profile No. _____

Survey of _____ Date _____ Date _____

X-Sec.

Survey by _____ Notes _____ Notes Chkd. _____ Checked _____

Indexed _____ Date _____ Date _____ Date _____ No. _____

STATION	B. S.	H. I.	F. S.	ELEV.	

Do not extend notes this side of this line.

PLEASE RETURN TO
LOS ANGELES COUNTY SURVEYOR
726 HIGGINS BLDG.

NOTE: ANY ADDITIONS OR CHANGES ON THIS SHEET MUST BE MADE OR CIRCLED IN RED INK, WITH DATE AND NAME OF PERSON MAKING CHANGE.

76L298 307 3M 11-48

Notes Ck'd by	Survey of SINALOA AVE
Map No.	W. O. 1280 Tape No. 096 St'd 68 °F
Office Work	Surveyed by J. Gregory
Checked	Notes J.G. Date 7-49
Date	Indexed A. C. Johnson

F. B. 1552 PG. 83

DEC 21 '50

LOCATION
of
IMPROVEMENTS
on
VISTILLAS RD
from
ALLEN AVE
to
SINALOA AVE

C.I. 1280

J. Gregory
G.E. Dreier
V.B. Anderson
G.F. Johnson Jr.

Note: Any Additions or Changes on This Sheet Must be Made or Circled in Red Ink With Date and Name of Person Making Change.

Do not extend notes this side of this line.

RETURN TO
LOS ANGELES COUNTY SURVEYOR
726 LOS ANGELES COUNTY
ENGINEERING BLDG.

76F309S 247 10M 1-49

F. B. 1552 PG. 84

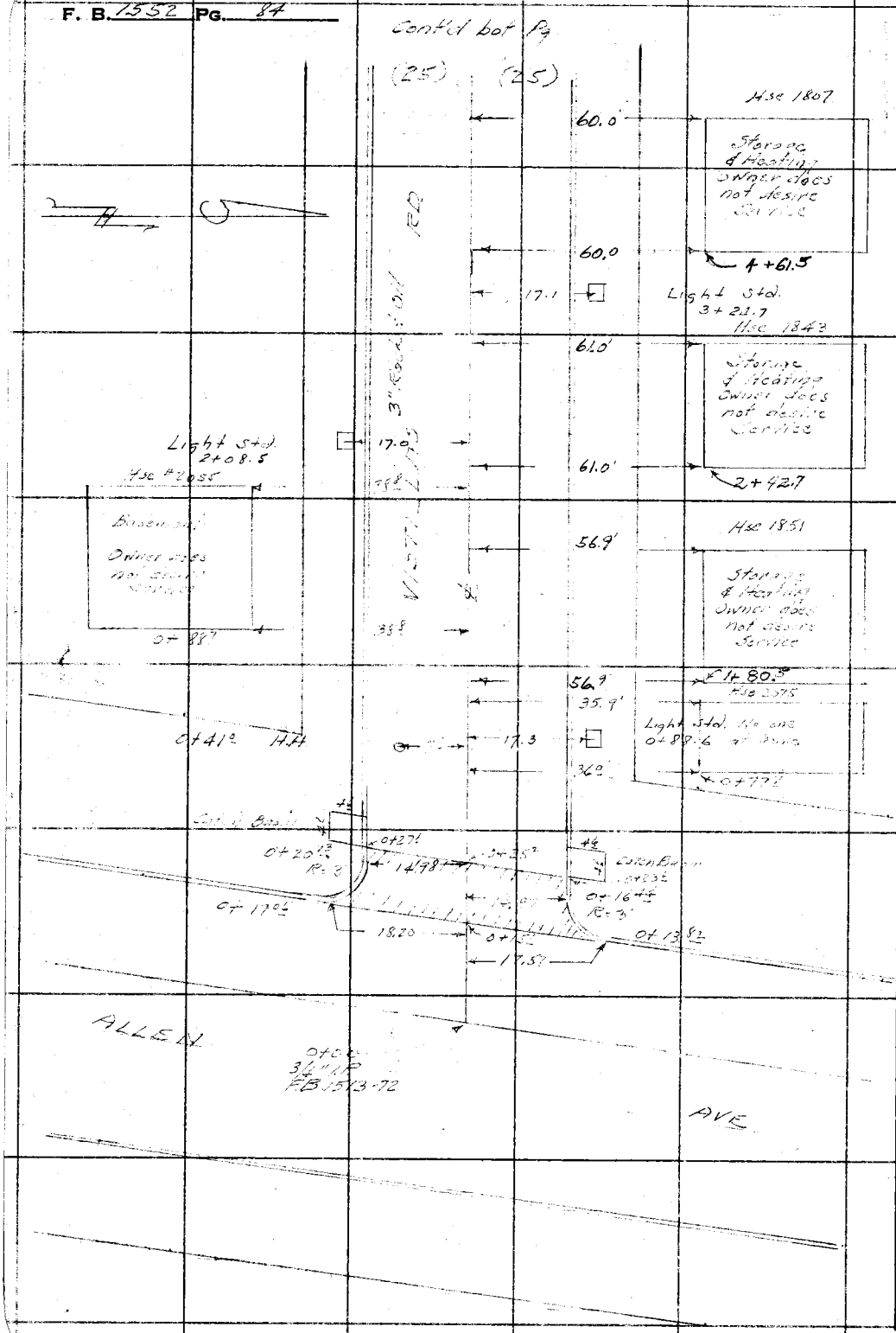

RETURN TO
LOS ANGELES COUNTY SURVEYOR
726 LOS ANGELES COUNTY
ENGINEERING BLDG.

Do not extend notes this side of this line.

Note: Any Additions or Changes on This Sheet Must be Made or Circled in Red Ink With Date and Name of Person Making Change.

Notes Ck'd by	Survey of Sunolsa Ave
Map No.	W. O. [illegible] Tape No. 096 St'd. 68 °F
Office Work	Surveyed by J. Gregory
Checked	Notes J.G. Date 7-49
Date	Indexed A. C. Johnson

F. B. 1552 Pg. 85

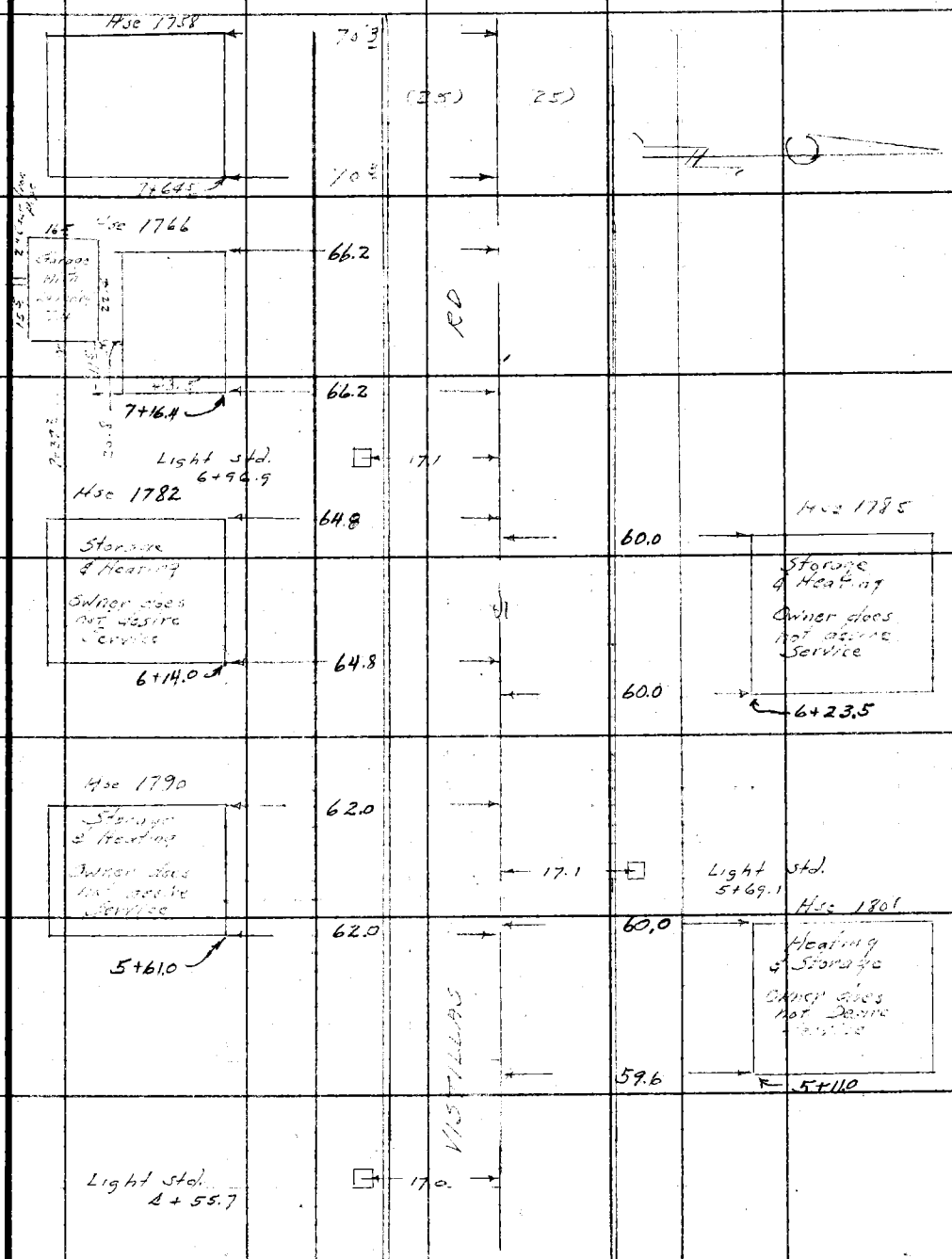

Note: Any Additions or Changes on This Sheet Must be Made or Circled in Red Ink With Date and Name of Person Making Change.

Do not extend notes this side of this line.

RETURN TO
LOS ANGELES COUNTY SURVEYOR
726 LOS ANGELES COUNTY
ENGINEERING BLDG.

76F3098 247 10M 1-49

F. B. 1552 PG. 86

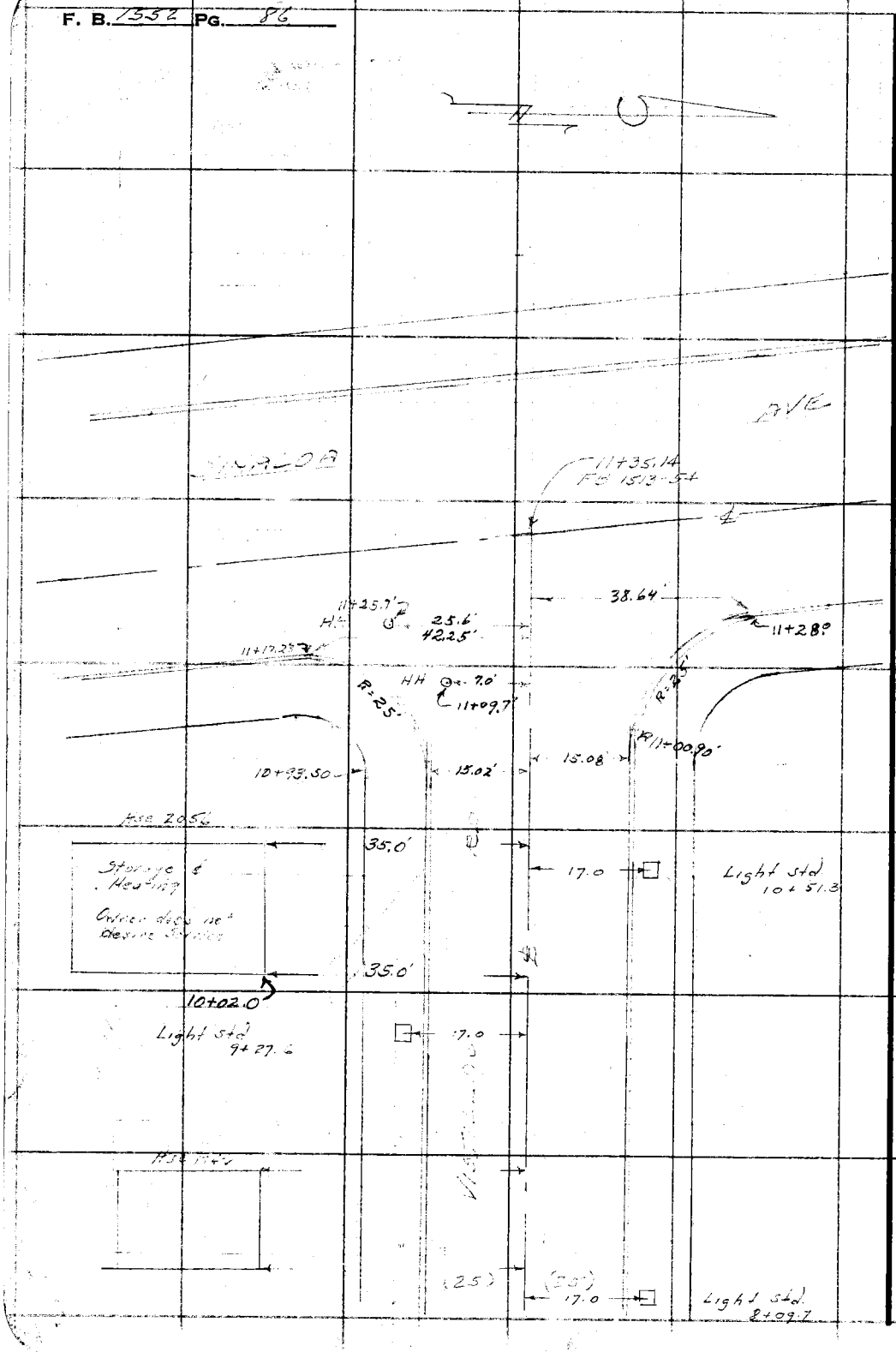

RETURN TO
LOS ANGELES COUNTY SURVEYOR
725 LOS ANGELES COUNTY
ENGINEERING BLDG.

Do not extend notes this side of this line.

Note: Any Additions or Changes on This Sheet Must be Made or Circled in Red Ink With Date and Name of Person Making Change.

Profile No.	Notes Red.	Plotted	Job No. 1280	Division No. V
	Date	Date	Survey of SINALOA AVE	
X-Sec. No.	Notes Chkd. LCM	Checked	Survey by JG	Notes J.G. Date 7-49
	Date 7/20/49	Date	Map No.	Indexed X C. Johnson Date DEC 21 '50

F.B. 1552 PG. 87

PROFILE
and
CROSS SECTIONS
on
VISTILLAS ROAD
from
ALLEN AVE.
to
SINALOA AVE.

ELEV.

Note: Prop. on N. Side Safely above St.

C.I. 1280

F.S.

J. Grenard
G.L. Breier
V.B. Anderson
G.F. Johnson Jr.

H.I.

B.S.

STATION

NOTE: ANY ADDITIONS OR CHANGES ON THIS SHEET MUST BE MADE OR CIRCLED IN RED INK, WITH DATE AND NAME OF PERSON MAKING CHANGE.

PLEASE RETURN TO
LOS ANGELES COUNTY SURVEYOR
726 HIGGINS BLDG.

Do not extend notes this side of this line.

76L298 307 3M 11-48

F.B. 1552 PG. 88

Job No. 1280 Division No. V Notes Red. Plotted

Survey of SINALOA AVE Date Date

Survey by J. Gregory Notes Notes Chkd. Checked

Indexed A. C. Johnson Date Date Date

Profile No.

X-Sec. No.

STATION	B. S.	H. I.	F. S.	ELEV.	

PLEASE RETURN TO
LOS ANGELES COUNTY SURVEYOR
726 HIGGINS BLDG.

Do not extend notes this side of this line.

NOTE: ANY ADDITIONS OR CHANGES ON THIS SHEET MUST BE MADE OR CIRCLED IN RED INK, WITH DATE AND NAME OF PERSON MAKING CHANGE.

761.298 307 3M 11-48

76L298 307 3M 11-48

PLEASE RETURN TO
LOS ANGELES COUNTY SURVEYOR
726 HIGGINS BLDG.

NOTE: ANY ADDITIONS OR CHANGES ON THIS SHEET MUST BE MADE OR CIRCLED IN RED INK, WITH DATE AND NAME OF PERSON MAKING CHANGE.

Do not extend notes this side of this line.

STATION	B. S.	H. I.	F. S.	ELEV.	Visible Jr	
		1171.67				
1+00			3.12	1168.57	15 L Gutter	
/			2.67	1169.00	15 L TC	
TP	8.55	1177.55	2.50	1167.05		408
						5.73
2+00			5.20	1172.35		
/			5.17	1172.36		15 R Gutter
/			4.44	1173.09		15 R TC
2+03			5.13	1172.40		℄ Int Lot Line to S.
/			5.76	1171.77	15 L Gutter	
/			5.23	1172.30	15 L TC	
/			5.2	1172.3	25 L PL	
/			6.2	1171.3	85 L Int Lot Line	
/			6.3	1171.2	100 L on Back Line of Hse to E.	
/			8.3	1169.2	175 L Back Lot Line	
2+52			3.48	1174.05		℄ Int Lot Line to S.
/			3.63	1173.90	15 L TC	
/			3.6	1173.9	25 L PL	
/			4.9	1172.6	100 L on Back Line of Hse	W
/			4.4	1173.1	101 L " " " "	E
			7.4	1170.1	175 L Back Lot Line	
3+00			1.93	1175.60		℄

Profile No.____ X-Sec. No.____

Notes Red____ Date____ Notes Chkd____ Date____

Plotted____ Date____ Checked____ Date____

Job No. 1250 Survey of Sunset Ave Survey by A. C. Johnson Map No.____ Indexed____

Division No.____ Notes 1-49 Date 7-49 Date____

F.B. 152 PG. 89

76L298 307 3M 11-48

PLEASE RETURN TO
LOS ANGELES COUNTY SURVEYOR
726 HIGGINS BLDG.

NOTE: ANY ADDITIONS OR CHANGES ON THIS SHEET MUST BE MADE OR CIRCLED IN RED INK, WITH DATE AND NAME OF PERSON MAKING CHANGE.

Do not extend notes this side of this line.

STATION	B. S.	H. I.	F. S.	ELEV.	[illegible] RD	
		1177 53				
3+00			1.91	1175 62		15 R Gutter
/		C.R. 8-9-41	1.36	1176 17		15 R T.C.
3+02 5			1.91	1175 62		℄ Int Lot Line to S.
/			2.47	1175 04	15 L Gutter	
/			1.98	1175 55	15 L T.C.	
/			2.9	1175 5	25 L P.L.	
			3.2	1174 3	101 L on Back Line [illegible]	
/			3.4	1174 1	111 L on Back Line of [illegible] E	
/			4.8	1171 2	175 L Back Lot Line	
3+50			0.45	1177 08		℄
T.P.	7.7[illegible]	1178 23	1.06	1176 47		
3+52			7.05	1177 15		℄
/			7.17	1177 06	15 L T.C.	
/			7.2	1177 0	25 L P.L.	
			8.7	1175 [illegible]	111 L on Back Line [illegible] E	
			11.4	[illegible] 8	175 L Back Lot Line	
4+00			5.61	1178 [illegible]		℄
/			5.39	1178 84		15 R Gutter
/			4.72	1179 31		15 R T.C.
4+52 3			5.54	1178 69		℄

F.B. 1552 PG. 90 Job No. 1280 Division No. ✓ Notes Red. Plotted No. Profile
Survey of Sinaloa Ave Date Date X-Sec.
Survey by [illegible] Notes Chkd. Checked No.
Indexed C. Johnson Date Date

76L298 307 3M 11-48

PLEASE RETURN TO
LOS ANGELES COUNTY SURVEYOR
726 HIGGINS BLDG.

NOTE: ANY ADDITIONS OR CHANGES ON THIS SHEET MUST BE MADE OR CIRCLED IN RED INK, WITH DATE AND NAME OF PERSON MAKING CHANGE.

Do not extend notes this side of this line.

STATION	B. S.	H. I.	F. S.	ELEV.	Vistillas Rd	
		1154 23				
4+02			5 62	1178 61	15 L T.C.	
/			5 5	1178 7	25 L P.L.	
			7 1	1177 1	95 L on Back Line of Hse E	
/			7 7	1176 5	111 5 L " " " W	
/			9 5	1174 7	175 L on Back Lot Line	
4+53			3 99	1180 24		℄ on Lot line from S.
/			4 06	1180 17	15 L T.C.	
/			3 9	1180 3	25 L P.L.	
			6 2	1178 0	111 5 L on Back Line of Hse E	
/			6 4	1177 8	135 L " " " " W	
/			8 5	1175 7	175 L on Back Lot Line	
5+00			2 69	1181 54		℄
/			2 49	1181 74		15 R. Gutter
/			1 83	1182 40		15 L T.C.
5+02			2 57	1181 66		℄
/			3 11	1181 12	15 L Gutter	
/			2 63	1181 60	15 L T.C.	
/			2 6	1181 6	25 L P.L.	
—			5 1	1179 1	106 5 L on Back Line of Hse W	
			5 4	1178 8	111 5 L " " " " E	

Profile
No. ____ Notes Red ____ Plotted ____ Job No. 1250 Division No. V
X-Sec. ____ Date ____ Date ____ Survey of Sinaloa Ave
No. ____ Notes Chkd ____ Checked ____ Survey by JG Notes JG Date 7-7-49
Date ____ Date ____ Map No. ____ Indexed C. Johnson Date ____

F.B. 1552 Pg. 91

76L298 307 3M 11-48

PLEASE RETURN TO
LOS ANGELES COUNTY SURVEYOR
726 HIGGINS BLDG.

NOTE: ANY ADDITIONS OR CHANGES ON THIS SHEET MUST BE MADE OR CIRCLED IN RED INK, WITH DATE AND NAME OF PERSON MAKING CHANGE.

Do not extend notes this side of this line.

STATION	B. S.	H. I.	F. S.	ELEV.	Visibles [illegible]	
		[illegible]				
[illegible]			[illegible]	1176.7	175 [illegible]	
5+52.5			1.38	1182.85		
"			[illegible]	1182.72	[illegible]	
"			[illegible]	1182.7	[illegible]	
"			[illegible]	1179.7	106' L on [illegible]	
"			[illegible]	1178.3	[illegible]	
			4.5	1179.7	106' L on Back Line Hse W	
TP	[illegible]	1188.61	1.32	[illegible]		
6+00			5.2[illegible]	[illegible]		℄
"			4.78	1185.63		15 R. Gutter
"			4.38	1184.[illegible]		15 R. TC
6+03.6			5.14	[illegible]		℄
"			5.78	1182.8[illegible]	15 L [illegible]	
"			5.13	1183.48	15 L TC	
"			5.[illegible]	1183.[illegible]	2[illegible] L [illegible]	
"			[illegible]	1182.[illegible]	106' L on Back Line [illegible]	
"			[illegible]	1182.7	104 L " " " Hse W	
"			11.0	[illegible]	175 L Back Lot Line	
6+53.5			4.47	1184.14		℄
"			4.62	[illegible]	15 L TC	

F.B. 1552 PG. 92

Job No. 1280 Division No. ✓ Notes Red. ___ Plotted ___ Profile ___

Survey of Sunkaloa Ave. Date ___ Date ___ No. ___

Survey by [illegible] Notes [illegible] Notes Chkd. ___ Checked ___ X-Sec. ___

Indexed A. C. Johnson Date ___ Date ___ Date ___ No. ___

76L298 307 3M 11-48

PLEASE RETURN TO
LOS ANGELES COUNTY SURVEYOR
726 HIGGINS BLDG.

NOTE: ANY ADDITIONS OR CHANGES ON THIS SHEET MUST BE MADE OR CIRCLED IN RED INK, WITH DATE AND NAME OF PERSON MAKING CHANGE.

Do not extend notes this side of this line.

STATION	B. S.	H. I.	F. S.	ELEV.		
		1188.57				
6+53.5			4.5	1184.1	25 L PL	
			7.5	1180.8	104 L on Back Line Hse E	
			8.9	1180.6	121 L on " "	W " " outlet in front below Ground
			9.5	1179.1	175 L South of Line W Side of Line	
			10.5	1178.0	195 L " "	on E side of Line
7+00			4.55	1184.56		#
			3.97	1184.64		CR Gutter
			3.37	1185.29		CR "
7+03.5			2.0	1184.65		#
			4.63	1183.98	CL Gutter	
			4.11	1184.50	CL TC	
			4.9	1184.6	25 L PL	
			6.9	1180.6	91 L on Back Line Hse E 25' L to front of Hse	W #1256 outlet in front 25 below Gr
			8.9	1180.0	105 L	
			10.5	1178.2	195 L Back of Line	
7+54.5			3.44	1185.17		#
			3.62	1184.99	15 L TC	
			3.5	1185.1	25 L PL	
			5.2	1183.4	91 L on Back Line Hse E	W #1258 For outlet See Pg 78
			7.4	1181.2	185	

Profile Notes Red ____ Plotted ____ Job No. 256 Division No. 1
No. ____ Date ____ Date ____ Survey of Sunnyside Ave
X-Sec. Notes Chkd ____ Checked ____ Survey by KG Notes VG Date 7-49
No. ____ Date ____ Date ____ Map No. ____ Indexed ____ Date ____

F.B. 1552 PG. 73

76L298 307 3M 11-48

PLEASE RETURN TO
LOS ANGELES COUNTY SURVEYOR
726 HIGGINS BLDG.

NOTE: ANY ADDITIONS OR CHANGES ON THIS SHEET MUST BE MADE OR CIRCLED IN RED INK, WITH DATE AND NAME OF PERSON MAKING CHANGE.

Do not extend notes this side of this line.

STATION	B. S.	H. I.	F. S.	ELEV.	[illegible]	
		1188 [illegible]				
7+53 S			10 0	1178 6	175 L Back Lot Line	
[illegible]	6 37	1197 23	3 75	[illegible] 86		
[illegible]			5 55	1185 68		℄
/			5 49	[illegible] 74		15 R [illegible]
/			5 04	[illegible]		15 R T.C.
8+03 S			5 54	[illegible] 67		℄
/			6 27	[illegible]	15 L Gutter	
/			5 80	[illegible]	[illegible] L T.C.	
			5 8	1185 [illegible]	[illegible] L [illegible]	
/			9 [illegible]	11[illegible]	115 L Back Line of [illegible]	✓
/			9 5	[illegible]	113 L " "	W. Hse # 1750 outlet in front of [illegible]
/			12 2	1178 4	175 L Back Lot Line	
8+53 S			5 15	[illegible]		℄
/			5 36	1185 27	15 L T.C.	
/			5 4	1185 3	15 L [illegible]	
/			9 5	[illegible] 7	113 L Back Line [illegible]	E. ✓
/			9 8	1181 [illegible]	112 L " " "	W. Hse # 1740 See Pg 99
/			12 4	1178 8	175 L Back Lot Line	
9+00			4 80	1186 43		℄
/			4 61	1186 60		15 R Gutter

F.B. 1552 PG. 94

Job No. 1280 Division No. V Notes Red. Plotted Profile

Survey of SINALOA AVE Date Date No.

Survey by [illegible] Notes Checked X-Sec.

Indexed A. C. Johnson Date Date Date No.

76L298 307 3M 11-48

PLEASE RETURN TO
LOS ANGELES COUNTY SURVEYOR
726 HIGGINS BLDG.

NOTE: ANY ADDITIONS OR CHANGES ON THIS SHEET MUST BE MADE OR CIRCLED IN RED INK, WITH DATE AND NAME OF PERSON MAKING CHANGE.

Do not extend notes this side of this line.

STATION	B. S.	H. I.	F. S.	ELEV.	VISTILLAS AVE	
		1191.23				
9+00			4.05	1187.18		15 R. TC
9+03 E			4.80	1186.43		℄
/			5.33	1185.90	15 L Gutter	
/			4.82	1186.41	15 L TC	
/			4.9	1186.3	25 L P/L	
/			9.3	1181.9	112 L Back Line Hse E	✓
/			8.8	1182.4	107 L " " " W	
/			11.2	1179.5	175 L Back Lot Line	
9+53 E			4.21	1187.02		℄
/			4.36	1186.87	15 L TC	
/			4.3	1186.9	25 L P/L	
/			6.8	1184.4	85 L Back Lot Line Lot 57	
/			8.1	1183.1	107 L Back Line Hse E	Impossible to locate no one home
/			9.4	1181.8	145 L Back Lot Line	
/			10.4	1180.8	175 L SW Cor Lot 55	
10+00			3.70	1187.53		℄
/			3.67	1187.56		15 R Gutter
/			3.12	1188.11		15 R TC
/			4.40	1186.83	15 L Gutter	
/			3.91	1187.32	15 L TC	

Profile Notes Red ____ Plotted ____ Job No. 1280 Division No. ____
No. ____ Date ____ Date ____ Survey of SINALOA AVE
X-Sec. Notes Chkd ____ Checked ____ Survey by U.G. Notes ____ Date 7-49
No. ____ Date ____ Date ____ Map No. ____ Indexed A C Johnson Date ____

F.B/1552 Pg. 95

76L298 307 3M 11-48

PLEASE RETURN TO
LOS ANGELES COUNTY SURVEYOR
726 HIGGINS BLDG.

NOTE: ANY ADDITIONS OR CHANGES ON THIS SHEET MUST BE MADE OR CIRCLED IN RED INK, WITH DATE AND NAME OF PERSON MAKING CHANGE.

Do not extend notes this side of this line.

STATION	B. S.	H. I.	F. S.	ELEV.	Vistilla Ave	
		1191.23				
10+00			[illegible]	[illegible]	25 L P/L	Use Focus W
"			4.2	[illegible]	35 L on Back Line	(H Line)
"			5.7	[illegible]	7 L " " "	(S Line)
[illegible]	8.0	1195.41	3.9	1187.32		
10+50			7.37	[illegible]		℄
10+93.55			7.56	1187.85	15 L Gutter [illegible]	
"			7.16	[illegible]	15 L TC	
[illegible]			6.60	[illegible]		℄
11+00.[illegible]			6.[illegible]	1189.2[illegible]		15 R Gutter [illegible]
"			5.42	[illegible]		15 R TC
[illegible]			8.22	1187.[illegible]	42.5 L Gutter [illegible]	
"			7.72	1187.6[illegible]	42.5 L TC	
11+28.0			4.[illegible]	[illegible]		35.6 R Gutter [illegible]
"			4.19	[illegible]		35.5 R TC
11+3[illegible]			5.72	[illegible]	℄ int Vistilla [illegible]	
"			2.29	1195.12		[illegible] R on ℄ Sinaloa Ave
"			2.21	[illegible]		12 E TC
"			2.1	[illegible]		24 E P/L
"			9.68	1185.[illegible]	85 L on ℄ Sinaloa Ave	
"			9.62	1185.77	12 E TC	

F.B. 1552 PG. 96

Job No. 1280 Division No. ✓ Notes Red. ____ Plotted ____ Profile ____

Survey of Sinaloa Ave Date ____ Date ____ No. ____

Survey by J. Greeley Notes ____ Notes Chkd. ____ Checked ____ X-Sec. ____

Indexed A. C. Johnson Date ____ Date ____ Date ____ No. ____

76L298 307 3M 11-48

PLEASE RETURN TO
LOS ANGELES COUNTY SURVEYOR
726 HIGGINS BLDG.

NOTE: ANY ADDITIONS OR CHANGES ON THIS SHEET MUST BE MADE OR CIRCLED IN RED INK, WITH DATE AND NAME OF PERSON MAKING CHANGE.

Do not extend notes this side of this line.

STATION	B. S.	H. I.	F. S.	ELEV.	Vistillas Rd	
		1195.41				
11+35.14			9.5	1185.9	24 L P/L	
BM C-82			4.16	1191.25	BM C-82 El 1191.251 FB 1447-16	
					Sinaloa Ave & Vistillas Rd N.E. Cor.	
					Bt Spk in ch 1' N of N end CR.	
		Cont'd from Pg 93				
7+33.5	1.88	1186.45		1184.60		
			1.95	1184.50	15 L T.C.	
					L	
7+50.5			7.35	1177.15	Wt 1	
7+33.5			5.2	1178.3	175 L Back of Line	



Profile Notes Red ____ Plotted ____ Job No. 1280 Division No. V
No. ____ Date ____ Date ____ Survey of SINALOA AVE.
X-Sec. Notes Chkd ____ Checked ____ Survey by J.G. Notes J.G. Date 7-49
No. ____ Date ____ Date ____ Map No. ____ Indexed Tobnson Date ____

F.B. 1552 Pg. 97

76L298 307 3M 11-48

PLEASE RETURN TO
LOS ANGELES COUNTY SURVEYOR
726 HIGGINS BLDG.

NOTE: ANY ADDITIONS OR CHANGES ON THIS SHEET MUST BE MADE OR CIRCLED IN RED INK, WITH DATE AND NAME OF PERSON MAKING CHANGE.

Do not extend notes this side of this line.

STATION	B. S.	H. I.	F. S.	ELEV.	VISTILLAS RD
		Cont'd from Pg 23			
7+53.5	1.09	1186.26		1185.17	
			1.27	1184.99	15 L T.C.
7+85.2			5.57	1180.69	116.3 L Top 4" Cast Iron Ring
7+53.5			7.3	1178.5	175 L Back Lot Line

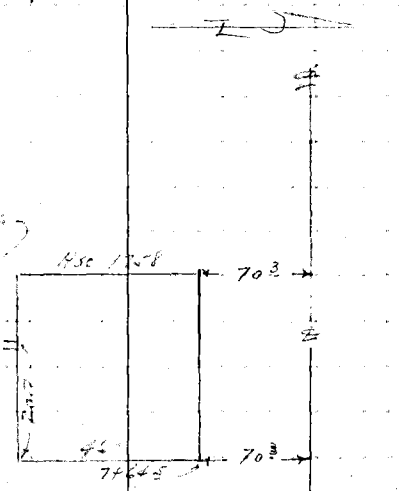

F.B. 1552 PG. 98
Job No. 1280 Division No. V Notes Red. Plotted
Survey of Sinaloa Ave Date Date No.
Survey by J. Gregory Notes Chkd. Checked X-Sec.
Indexed A. C. Johnson Date Date Date No.
Profile

76L298 307 3M 11-48

PLEASE RETURN TO
LOS ANGELES COUNTY SURVEYOR
726 HIGGINS BLDG.

NOTE: ANY ADDITIONS OR CHANGES ON THIS SHEET MUST BE MADE OR CIRCLED IN RED INK, WITH DATE AND NAME OF PERSON MAKING CHANGE.

Do not extend notes this side of this line.

STATION	B. S.	H. I.	F. S.	ELEV.	Vistula Rd
				Cont'd from Pg 94	
8+53.5	3.12	1189.20		1186.08	See Pg 94
			3.35	1185.85	15L TC
8+98.2			7.61	1181.59	97.2L Top of 4" Cast Iron Outlet
9+03			2.81	1186.39	15L TC



Profile Notes Red ____ Plotted ____ Job No. 1280 Division No. V
No. ____ Date ____ Date ____ Survey of Sinaloa Park
X-Sec. Notes Chkd. ____ Checked ____ Survey by V.G. Notes ____ Date 7-49
No. ____ Date ____ Date ____ Map No. ____ Indexed G. Johnson Date ____

F.B. 1552 PG. 99

F.B. 1552 PG. 100

Job No. _____ Division No. _____ Notes Red. _____ Plotted _____

Profile No. _____

Survey of _____ Date _____ Date _____

X-Sec.

Survey by _____ Notes _____ Notes Chkd. _____ Checked _____

Indexed _____ Date _____ Date _____ Date _____ No. _____

STATION	B. S.	H. I.	F. S.	ELEV.

76L298 307 3M 11-48

PLEASE RETURN TO

LOS ANGELES COUNTY SURVEYOR

726 HIGGINS BLDG.

Do not extend notes this side of this line.

NOTE: ANY ADDITIONS OR CHANGES ON THIS SHEET MUST BE MADE OR CIRCLED IN RED INK, WITH DATE AND NAME OF PERSON MAKING CHANGE.

Notes Ck'd by	Survey of SINALOA AVE
Map No.	W. O. 1280 Tape No. 096 St'd. 68 °F
Office Work	Surveyed by J. Gregory
Checked	Notes J.G. Date 7-49
Date	Indexed A. C. Johnson

F. B. 1557 PG. 101

DEC 21 '50

LOCATION
of
IMPROVEMENTS
on
LA PAZ RD.
from
ALLEN AVE.
to
SINALOA AVE.

C.I. 1280

J. Gregory
G. E. Dreier
V. B. [illegible]
G. F. Johnson Jr.

Note: Any Additions or Changes on This Sheet Must be Made or Circled in Red Ink With Date and Name of Person Making Change.

Do not extend notes this side of this line.

RETURN TO
LOS ANGELES COUNTY SURVEYOR
726 LOS ANGELES COUNTY
ENGINEERING BLDG.

76F3098 247 10M 1-49

F. B. 155V PG. 102

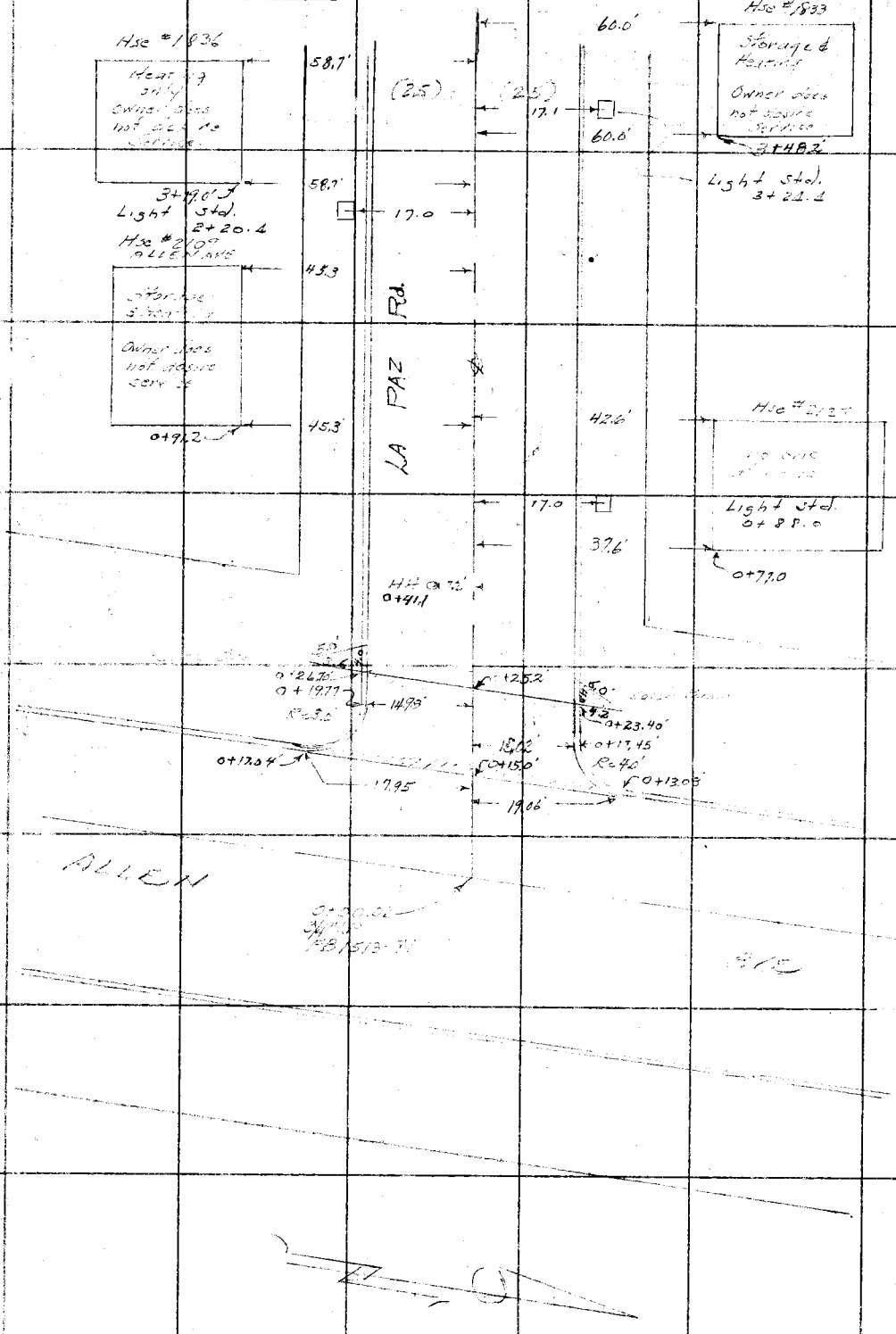

RETURN TO
LOS ANGELES COUNTY SURVEYOR
726 LOS ANGELES COUNTY
ENGINEERING BLDG.

Do not extend notes this side of this line.

Note: Any Additions or Changes on This Sheet Must be Made or Circled in Red Ink With Date and Name of Person Making Change.

Notes Ck'd by	Survey of [illegible]
Map No.	W. O. [illegible] Tape No. [illegible] St'd. [illegible] °F
Office Work	Surveyed by [illegible]
Checked	Notes [illegible] Date [illegible]
Date	Indexed [illegible] C. Johnson

F. B. [illegible] PG. 103

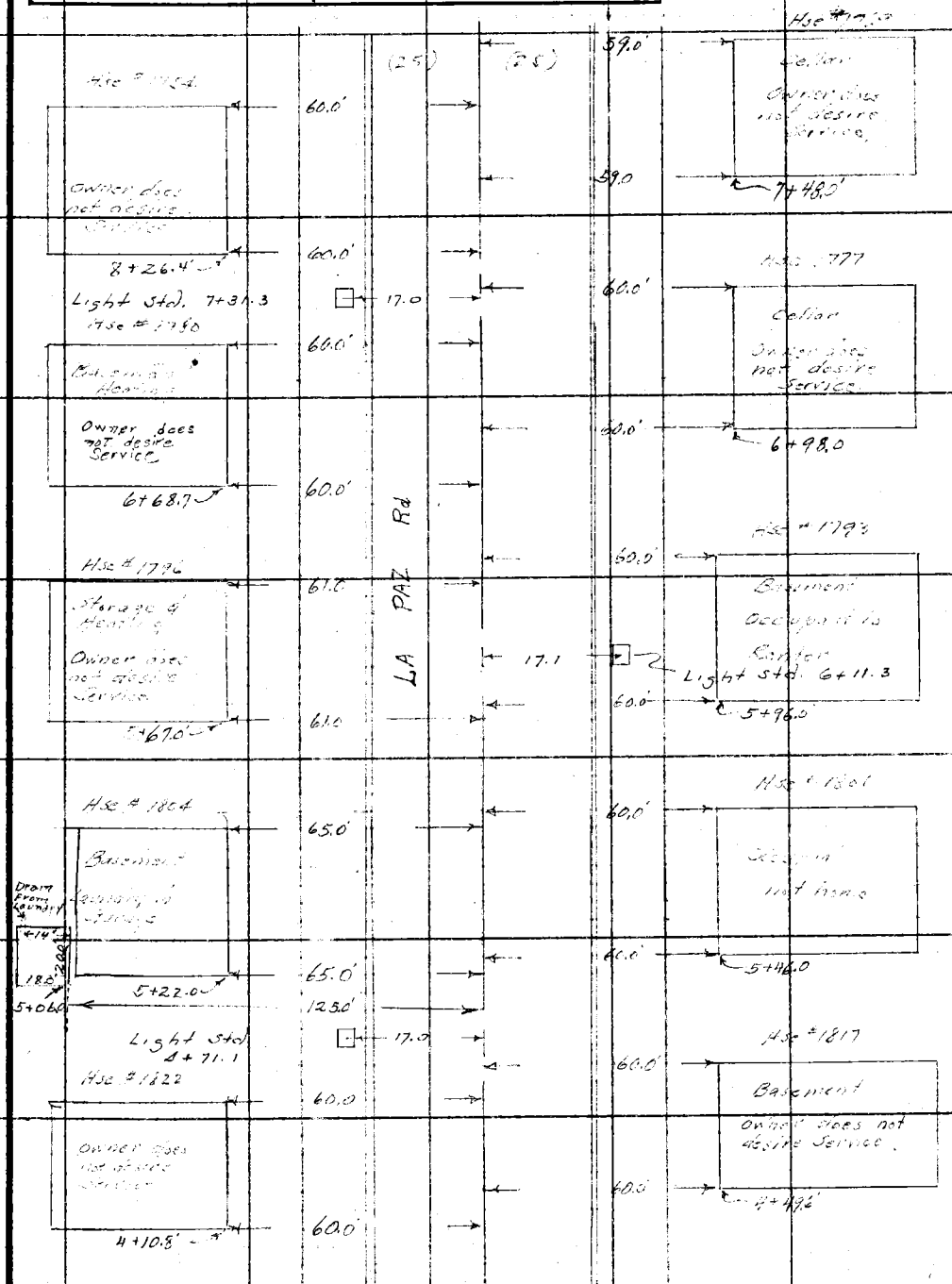

Note: Any Additions or Changes on This Sheet Must be Made or Circled in Red Ink With Date and Name of Person Making Change.

Do not extend notes this side of this line.

RETURN TO
LOS ANGELES COUNTY SURVEYOR
726 LOS ANGELES COUNTY
ENGINEERING BLDG.

76F3085 247 10M 1-49

F. B. 152 Pg. 104

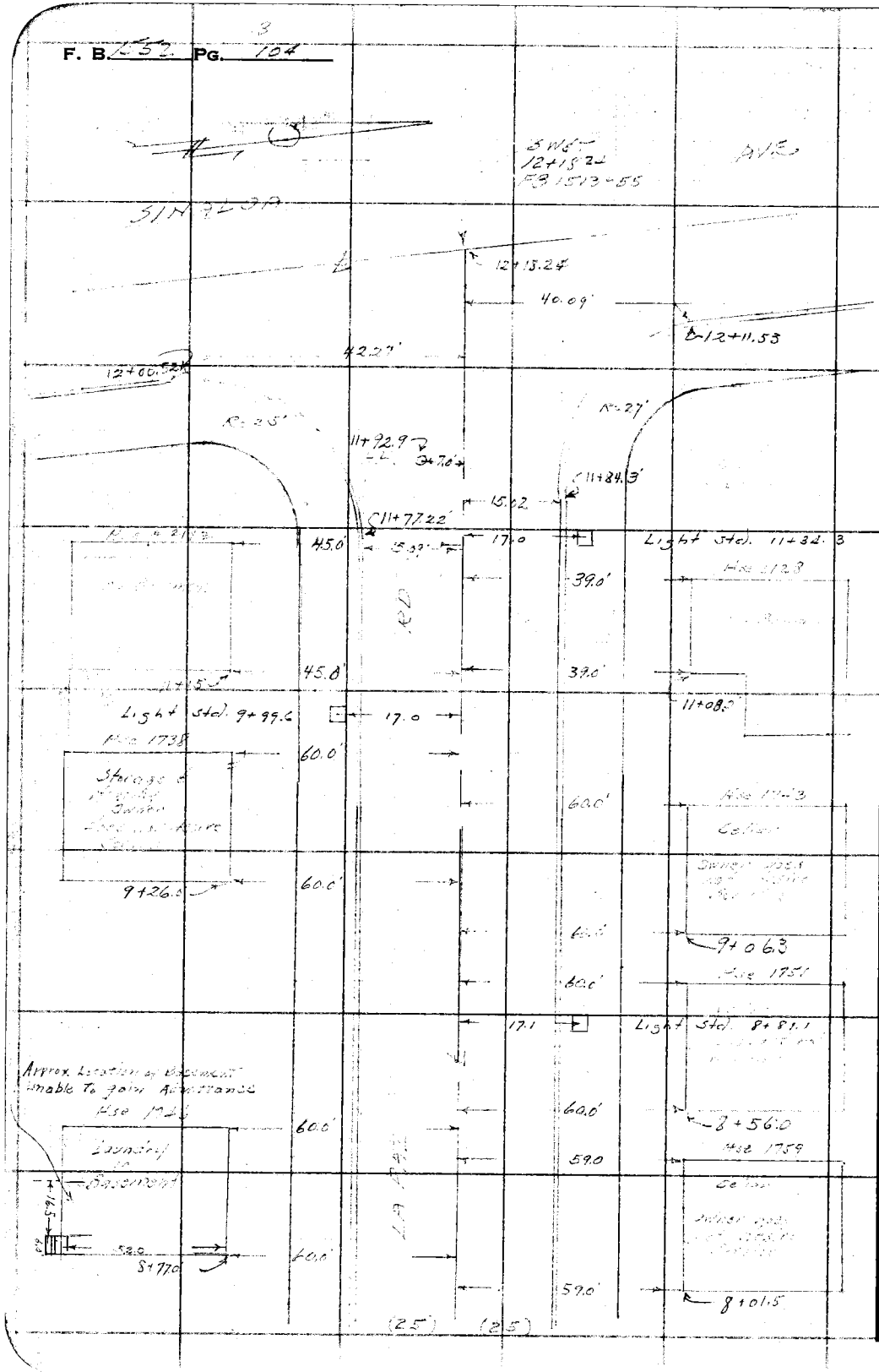

RETURN TO
LOS ANGELES COUNTY SURVEYOR
726 LOS ANGELES COUNTY
ENGINEERING BLDG.

Do not extend notes this side of this line.

Note: Any Additions or Changes on This Sheet Must be Made or Circled in Red Ink With Date and Name of Person Making Change.

Profile No.	Notes Red	Plotted	Job No. 1280	Division No. ✓	F.B. 1552 PG. 165
	Date	Date	Survey of SINALOA AVE		
X-Sec. No.	Notes Chkd LCM	Checked	Survey by J.G.	Notes J.G.	Date 7-49
	Date 7/20/49	Date	Map No.	Indexed A. C. Johnson	Date DEC 21 50

STATION	B.S.	H.I.	F.S.	ELEV.	
					PROFILE E
					CROSS SECTION on LA PAZ RD. from ALLEN AVE. to SINALOA AVE
				C.I. 1280	
			J. Gregory G.R. Dreier V.B. Anderson G.F. Johnson Co		

NOTE: ANY ADDITIONS OR CHANGES ON THIS SHEET MUST BE MADE OR CIRCLED IN RED INK, WITH DATE AND NAME OF PERSON MAKING CHANGE.

PLEASE RETURN TO
LOS ANGELES COUNTY SURVEYOR
726 HIGGINS BLDG.

Do not extend notes this side of this line.

76L298 307 3M 11-48

76L298 307 3M 11-48

PLEASE RETURN TO
LOS ANGELES COUNTY SURVEYOR
726 HIGGINS BLDG.

NOTE: ANY ADDITIONS OR CHANGES ON THIS SHEET MUST BE MADE OR CIRCLED IN RED INK, WITH DATE AND NAME OF PERSON MAKING CHANGE.

Do not extend notes this side of this line.

STATION	B. S.	H. I.	F. S.	ELEV.	La Paz Rd	
BM C-46	6.26	1186.04		1179.78	BM C-46 El. 1179.784	FB 1447-115
					Allen Ave & La Paz Rd	S.W.
					Bt. [illegible] S. [illegible] of La Paz Rd. 5' W. of Walk	
0+00			6.08	1179.95	℄ Int Allen Ave & La Paz Rd	
/			2.90	1183.14		75 N on ℄ Allen Ave
/			2.79	1183.25		15 W TC
/			1.90	1184.14		40 W P/L on Allen Ave
/			9.37	1176.67	8 S on ℄ Allen Ave	
/			8.99	1177.05	15 W TC	
/			[illegible]4	1178.6[illegible]	40 W P/L on Allen Ave	
0+15[illegible]			6.47	1179.57		℄ [illegible] Conc. over Drain
0+1[illegible]			5.67	[illegible].37		19 [illegible]
/			5.[illegible]	1180.57		19 R [illegible]
0+17.6[illegible]			7.0[illegible]	1179.02	18 L [illegible]	
/			6.58	1179.[illegible]	18 L [illegible]	
0+[illegible]			5.6[illegible]	[illegible].35		15 R [illegible]
/			5.19	1180.85		15 R [illegible]
0+19.[illegible]			6.82	1179.[illegible]	15 L [illegible]	
/			6.41	1179.63	15 L TC [illegible]	
0+25[illegible]			6.08	1179.96		℄ Wedge Conc. over Drain

F.B. 1552 PG. 106

Job No. 1283 Division No. 6 Notes Red. Plotted Date Date No. Profile

Survey of [illegible] Notes Chkd. Checked Date Date No. X-Sec.

Survey by [illegible] Notes [illegible] Date

Indexed A. C. Johnson

76L298 307 3M 11-48

PLEASE RETURN TO
LOS ANGELES COUNTY SURVEYOR
726 HIGGINS BLDG.

NOTE: ANY ADDITIONS OR CHANGES ON THIS SHEET MUST BE MADE OR CIRCLED IN RED INK, WITH DATE AND NAME OF PERSON MAKING CHANGE.

Do not extend notes this side of this line.

STATION	B. S.	H. I.	F. S.	ELEV.	LA PAZ RD	
		1186 04				
0+50			535	1180 69		℄
1+00			402	1182 02		℄
/			387	1182 17		15 R Gutter
/			335	1182 69		15 R TC
			500	1181 04	15 L Gutter	
/			451	1181 53	15 L TC	
1+50			260	1183 44		℄
TP	6 94	1190 09	280	1183 15		
1+86 ±			562	1184 47		℄ Int Lot to N.
			508	1185 01		15 R TC.
/			47	1185 ±		25 R P/L
			19	1185 ±		96 R N.W. Cor Lot 41
/			+15	1191 [illegible]		170 R Back of Line
2+00			526	1184 53		℄ & Lot Line to S.
/			501	1185 08		15 R Gutter
/			438	1185 71		15 R TC.
/			605	1184 04	15 L Gutter	
/			546	1184 63	15 L TC	
/			54	1184 7	25 L P/L	
/			77	1182 4	85 L S.W. Cor Lot 2	

Profile No. ____ Notes Red. ____ Plotted ____ Job No. 1280 Division No. V
X-Sec. No. ____ Date ____ Date ____ Survey of Sinaloa Ave.
Notes Chkd. ____ Checked ____ Survey by J.G. Notes J.G. Date 7-49
Date ____ Date ____ Map No. ____ Indexed E. Johnson Date ____

F.B. 1182 PG. 107

76L298 307 3M 11-48

PLEASE RETURN TO
LOS ANGELES COUNTY SURVEYOR
726 HIGGINS BLDG.

NOTE: ANY ADDITIONS OR CHANGES ON THIS SHEET MUST BE MADE OR CIRCLED IN RED INK, WITH DATE AND NAME OF PERSON MAKING CHANGE.

Do not extend notes this side of this line.

STATION	B. S.	H. I.	F. S.	ELEV.	LA PIPE RD
		1190.09			
2+00			8 2	1181 9	107 L on Back Line of Hse W #1854
✓			11 3	1178 8	170 L Back Lot Line
2+35.5			5 2	1184 9	59.5 L Gr. over outlet 4'± below.
2+50			3 80	1186 29	
2+56.5			3 60	1186 40	
✓			3 77	1186 32	15 L T.C.
✓			3 8	1186 3	25 L P/L
✓			7 4	1182 7	119.8 L Back Line of Hse W
			7 0	1183 1	107 L Back Line Hse E
2+75.6				1182 35	Top of 4" C.I. Pipe
2+56.5			8 6	1185 5	170 L Back Lot Line

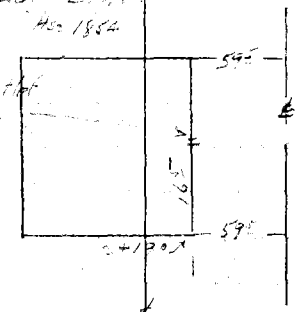

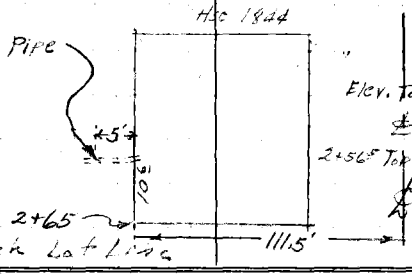

℄ Sta 2+56.5 1186.49
+ 1.69
Ā 1188.18
− 5.83
Elev. Top 4" C.I. Pipe 1182.35
℄ 1.86
2+56.5 Top C.I. 1186.32

F.B. 1552 PG. 108 Job No. 1280 Division No. V Notes Red. Plotted Profile
Survey of Sinaloa Ave Date Date No.
Survey by Notes Checked X-Sec.
Indexed A. C. Johnson Date Notes Chkd. Date Date No.

76L298 307 3M 11-48

PLEASE RETURN TO
LOS ANGELES COUNTY SURVEYOR
726 HIGGINS BLDG.

NOTE: ANY ADDITIONS OR CHANGES ON THIS SHEET MUST BE MADE OR CIRCLED IN RED INK, WITH DATE AND NAME OF PERSON MAKING CHANGE.

Do not extend notes this side of this line.

STATION	B. S.	H. I.	F. S.	ELEV.	LA PAZ RD	
		1190.09				
3+00			2.27	1187.82		℄
/			2.22	1187.87		15 R. Gutter
/			1.63	1188.46		15 R T.C.
/			2.95	1187.14	15 L. Gutter	
/			2.46	1187.63	15 L. T.C.	
3+07.5			1.96	1188.13		℄ & Lot Line S.
/			2.23	1187.86	15 L. T.C.	
/			2.2	1187.9	25 L. P/L	
/			4.2	1185.9	104.4 L. Back Line Pipe	W #1836
/			5.6	1184.5	119.9 L. " " "	E #1844
3+50.5			0.6	1189.4	58.7 L. Ground Elev. Above 4" C.I. Pipe 2.5± Below surface #1836	
3+07.5			6.2	1183.9	170 L. Back Lot Line	

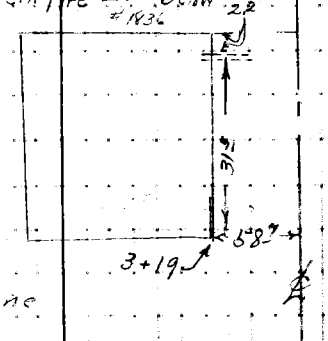

Profile No. ____ Date ____ Notes Red ____ Plotted ____ Date ____ Job No. 1280 Division No. V

X-Sec. No. ____ Date ____ Notes Chkd. ____ Checked ____ Date ____ Survey of Sinaloa Ave. Survey by V.G. Notes ____ Date 7-29

Map No. ____ Indexed C. Johnson Date ____

F.B. 1552 PG. 109

76L298 307 3M 11-48

PLEASE RETURN TO
LOS ANGELES COUNTY SURVEYOR
726 HIGGINS BLDG.

NOTE: ANY ADDITIONS OR CHANGES ON THIS SHEET MUST BE MADE OR CIRCLED IN RED INK, WITH DATE AND NAME OF PERSON MAKING CHANGE.

Do not extend notes this side of this line.

STATION	B. S.	H. I.	F. S.	ELEV.	LA PAZ RD
		1190.09			
T.P.	7.66	1196.30	1.45	1188.64	
3+50			6.90	[illegible]	℄
3+54.5			6.74	1189.56	℄ & Lot Line S
/			7.00	1189.30	15 L T.C.
/			6.8	1189.5	25 L P/L
/			8.9	[illegible]	104.4 L Back Line Hse E
/			8.6	[illegible]	97.5 L " " Hse W #1830
				1189.28	Elev of Top of 4" C.I. Pipe
3+54.5			10.6	[illegible]	170 L Back Lot Line
4+00			5.33	[illegible]	℄
/			5.31	[illegible]	15 R Gutter
/			4.85	[illegible]	15 R T.C.
/			6.09	[illegible]	15 L Gutter
/			5.58	[illegible]	15 L T.C.



F.B. 155 PG. 110

Job No. 1280 Division No. ✓ Notes Red. Plotted Date Checked Date Notes Chkd. Date Date Notes Date Date Notes Date

Survey of Sinalda Ave. Survey by J. Gregory Notes Indexed C. Johnson

Profile No. X-Sec. No.

76L298 307 3M 11-48

PLEASE RETURN TO
LOS ANGELES COUNTY SURVEYOR
726 HIGGINS BLDG.

NOTE: ANY ADDITIONS OR CHANGES ON THIS SHEET MUST BE MADE OR CIRCLED IN RED INK, WITH DATE AND NAME OF PERSON MAKING CHANGE.

Do not extend notes this side of this line.

STATION	B. S.	H. I.	F. S.	ELEV.	LA PAZ RD	
		119. 30				
4+06.5			5.08	1191.22		℄ ℄ Lot Line to S
/			5.4	1190.89	15 L TC	
/			5.3	[illegible]	25 L P/L	
			7.2	1189.2	97.5 L Back Line Hse E	
/			7.3	[illegible]	105 L " " " W #1522	
/			8.8	1187.5	70 L [illegible] Line	
4+12.8			4.8	1191.5	60' L Ground Above 4" Cl Pipe	
4+50			3.87	1192.43		℄
4+56.5			3.69	1192.61		℄ ℄ Lot line to S.
/			3.89	1192.41	15 L TC	
/			3.7	1192.6	25 L P/L	
/			5.6	1190.7	105 L Back Line Hse E	
/			5.6	1190.7	105 L " " " W #1812	
/			8.2	1188.1	170' L Back Lot Line	

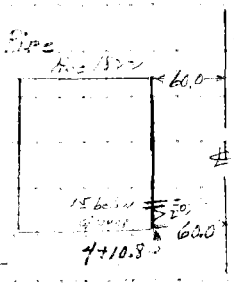

Profile Notes Red ____ Plotted ____ Job No. 1280 Division No. ____ F.B. 1552 Pg. 111
No. ____ Date ____ Date ____ Survey of Sunkaloa AVE
X-Sec. Notes Chkd. ____ Checked ____ Survey by J.G. Notes J.G. Date [illegible]
No. ____ Date ____ Date ____ Map No. ____ Indexed C. Johnson Date ____

76L29B 307 3M 11-48

PLEASE RETURN TO
LOS ANGELES COUNTY SURVEYOR
726 HIGGINS BLDG.

NOTE: ANY ADDITIONS OR CHANGES ON THIS SHEET MUST BE MADE OR CIRCLED IN RED INK, WITH DATE AND NAME OF PERSON MAKING CHANGE.

Do not extend notes this side of this line.

STATION	B. S.	H. I.	F. S.	ELEV.	LA PAZ RD	
		1196.30				
				1191 58	64'L. Top 4" C.I. Pipe	
5+00			2.35	1193.95		℄
/			2.28	1194.02		15 R Gutter
/			1.78	1194.52		15 R TC
/			3.09	1193.21	15 L Gutter	
/			2.56	1193.74	15 L TC	
5+07			2.15	1194.15		℄ & Lot line to S
/			2.42	1193.88	15 L TC	
/			2.2	1194.1	25 L P/L	
/			4.5	1191.8	105 L Back line Hse E	#1812
/			4.5	1191.8	105 L " " " W	1804
/			6.7	1189.6	143± L " " Garage	W Laundry Tub. See Next Pg
/			7.3	1189.0	170 L Back Lot Line	

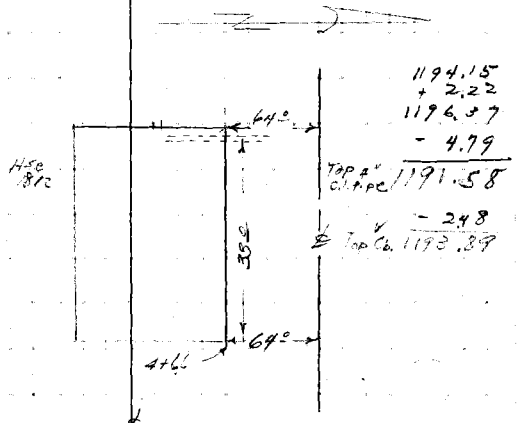

F.B. 1552 PG. 112 Job No. 1280 Division No. ✓ Notes Red. Plotted Profile
Survey of Sinaloa Ave Date Date No.
Survey by J. Gregory Notes J.G. Notes Chkd. Checked X-Sec.
Indexed A. C. Johnson Date Date No.

76L298 307 3M 11-48

PLEASE RETURN TO
LOS ANGELES COUNTY SURVEYOR
726 HIGGINS BLDG.

NOTE: ANY ADDITIONS OR CHANGES ON THIS SHEET MUST BE MADE OR CIRCLED IN RED INK, WITH DATE AND NAME OF PERSON MAKING CHANGE.

Do not extend notes this side of this line.

STATION	B. S.	H. I.	F. S.	ELEV.	LA PAZ RD
		1196.30			
5+27				1192.14	141' L. Top 1½" Laundry Drain.
5+07				1191.24	125' L. Floor of Garage
				1191.0	141' L. Ground Below Pipe outlet
				1192.57	105' L. Top 4" C.I. Pipe
5+50			0.83	[illegible]	
5+55.5			0.69	[illegible]	
/			0.82	[illegible]	15' L. T.S.
/			0.6	[illegible]	25' L. P/L
/			3.1	[illegible]	107' L. Back Line Hse # 1796
/			3.0	1193.3	105' L. " " " # 1804
/			5.2	1190.6	170' L. Back Line
5+89			0.1	1196.2	61' L. Ground above 4" C.I. Pipe
T.P.	8.11	1202.66	1.75	1194.55	
6+00			5.64	[illegible]	

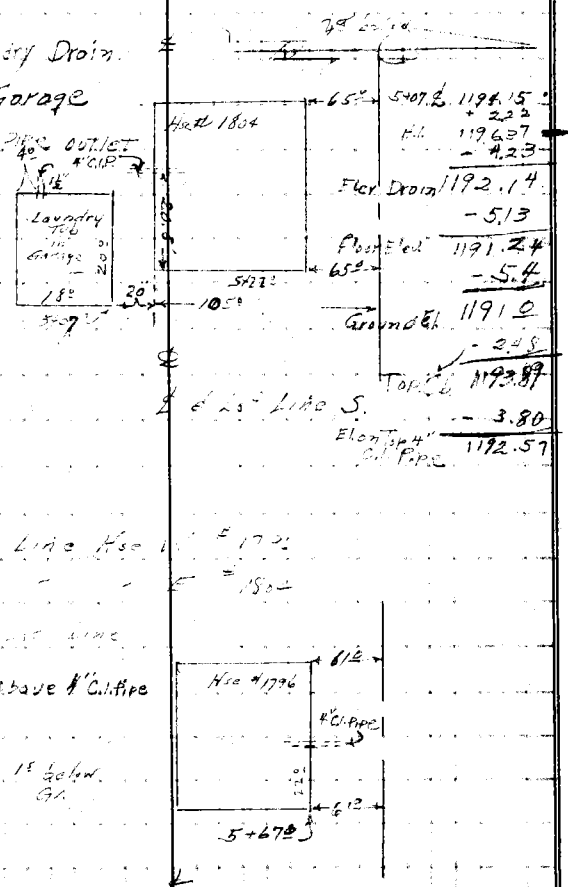

Profile Notes Red ____ Plotted ____ Job No. 1280 Division No. ____ F.B. 1552 PG. 113
No. ____ Date ____ Date ____ Survey of SINALOA AVE
X-Sec. Notes Chkd. ____ Checked ____ Survey by ____ Notes ____ Date ____
No. ____ Date ____ Date ____ Map No. ____ Indexed G. Johnson Date ____

76L298 307 3M 11-48

PLEASE RETURN TO
LOS ANGELES COUNTY SURVEYOR
726 HIGGINS BLDG.

NOTE: ANY ADDITIONS OR CHANGES ON THIS SHEET MUST BE MADE OR CIRCLED IN RED INK, WITH DATE AND NAME OF PERSON MAKING CHANGE.

Do not extend notes this side of this line.

STATION	B. S.	H. I.	F. S.	ELEV.	[illegible]	
		1202.66				
6+00			5.66	[illegible]		15 R Gutter
"			5.19	[illegible]		15 R. T.C.
"			6.39	[illegible]	15 L Gutter	
"			5.90	[illegible]	15 L T.C.	
6+07			5.47	[illegible]		℄ & Lot Line to S
"			5.64	1197.02	15 L T.C.	
"			5.5	[illegible]	15 L P/L	
T.P.	6.57	1204.47	[illegible]	1197.90		
6+07			9.7	1194.8	107 L Back Line Hse E	#1796
"			9.7	1194.8	109 L " " W	#1788
"			11.8	1192.7	170 L Back Lot line	
6+36				1194.09	109' L Top of 4" C.I. Pipe	

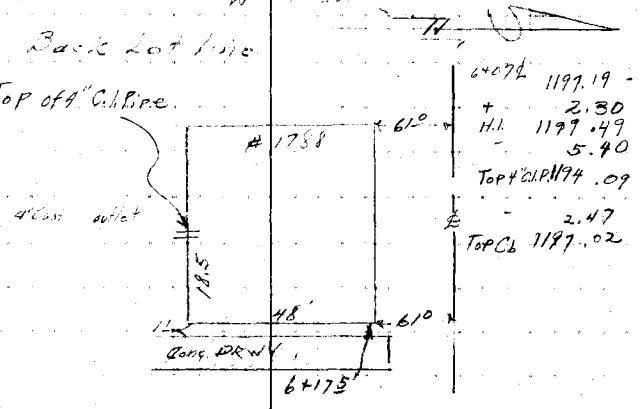

F.B. 1552 PG. 114

Job No. 280 Division No. ✓ Notes Red. Plotted Date Date No. Profile

Survey of [illegible] Notes Chkd. Checked Date Date No. X-Sec.

Survey by [illegible] Notes Date

Indexed A. C. Johnson

76L298 307 3M 11-48

PLEASE RETURN TO
LOS ANGELES COUNTY SURVEYOR
726 HIGGINS BLDG.

NOTE: ANY ADDITIONS OR CHANGES ON THIS SHEET MUST BE MADE OR CIRCLED IN RED INK, WITH DATE AND NAME OF PERSON MAKING CHANGE.

Do not extend notes this side of this line.

STATION	B. S.	H. I.	F. S.	ELEV.	LA PAZ RD	
		1204.47				
6+50			6.07	1198.40		℄
6+57			5.89	1198.58		℄ & Lot line to S
			5.04	1195.43	15 L TC	6+57 ℄ 1198.58
			6.0	1198.5	25 L P.L.	+ 2.05
						H.I. 1200.63
			8.1	1196.4	109 L Back Line of Hse	E #1785 - 5.10 El. Top 4" C.I.P. 1195.53
			7.0	1196.6	103 L " " " "	W #1780 - 2.20
			11.0	1193.5	170 L Back Lot line	El. Top Cb. 1198.43
6+81				1195.53	103' L Top 4" C.I. Pipe	

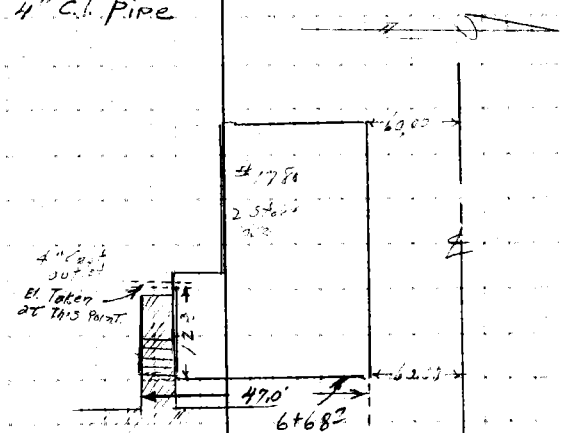

7+00			4.81	1199.66		℄
			4.70	1199.77		15 R. Gutter
			3.95	1200.52		15 R. TC

Profile No. ____ Notes Red ____ Plotted ____ Job No. 1780 Division No. ____

X-Sec. No. ____ Date ____ Date ____ Survey of SINALOA AVE

Notes Chkd. ____ Checked ____ Survey by J.G. Notes ____ Date ____

Date ____ Date ____ Map No. ____ Indexed C. Johnson Date ____

F.B. 1552 Pg. 115

76L298 307 3M 11-48

PLEASE RETURN TO
LOS ANGELES COUNTY SURVEYOR
726 HIGGINS BLDG.

NOTE: ANY ADDITIONS OR CHANGES ON THIS SHEET MUST BE MADE OR CIRCLED IN RED INK, WITH DATE AND NAME OF PERSON MAKING CHANGE.

Do not extend notes this side of this line.

F.B. 155 PG. 116 | Job No. 1260 | Division No. V | Notes Red. ✓ | Plotted | Profile No.

Survey of Sunset Blvd. Ave. | Date | X-Sec. No.

Survey by V. Gregory | Notes V.G. | Notes Chkd. | Checked

Indexed H. C. Johnson | Date | Date | Date

STATION	B. S.	H. I.	F. S.	ELEV.	LA PAL RD	
		1204.47				
1+00			5.51	[illegible]	15 L Sewer	
			5.00	[illegible]	15 L [illegible]	
1+07			4.62	[illegible]		℄ Lot Line to S
			4.83	[illegible]	15 L TC.	7+07 ℄ 1199.81
			4.[illegible]	[illegible]	25 L [illegible]	+ 1.83
			7.[illegible]	[illegible]	103 L Back Line Hse	H.I. 1201.64
			7.8	[illegible]	107 L - - -	- 5.71
			10.6	[illegible]	175 L Back Line Hse	El. Top 4" Pipe 1195.93
				1195.93	107 L Top V.C. Pipe outside of House	- 6.05
71				1195.59	148.3 L Conc. Floor of Water Closet Compartment	El. Conc. Floor WC. 1195.59
						- 2.00
						Top Cb 1199.64
7+50			3.85	[illegible]		
7+62			3.70	[illegible]		℄ & Lot line to S
			3.83	[illegible]	15 L TC.	

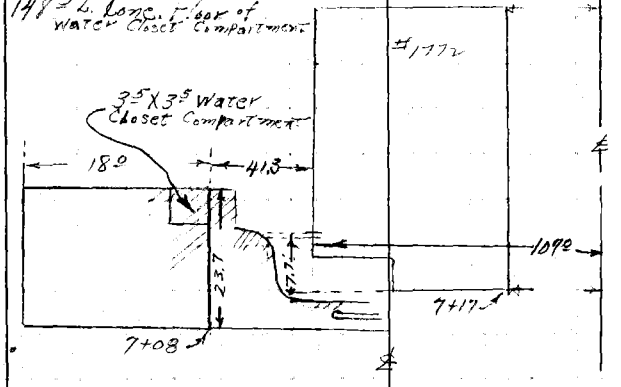

76L298 307 3M 11-48

PLEASE RETURN TO
LOS ANGELES COUNTY SURVEYOR
726 HIGGINS BLDG.

NOTE: ANY ADDITIONS OR CHANGES ON THIS SHEET MUST BE MADE OR CIRCLED IN RED INK, WITH DATE AND NAME OF PERSON MAKING CHANGE.

Do not extend notes this side of this line.

STATION	B. S.	H. I.	F. S.	ELEV.	[illegible] RD	
		1204.47				
7+62			38	1200 7	25 L P/L	8+17 ℄ 1201.38
/			[illegible]	1197 1	107 L Back line [illegible]	+ 2.25
/			73	1196 9	108 L " " "	H.I. 1203.65
/			92	[illegible] 6	170 L Back lot line	- 6.56
				1197 07	104 L. Top 4" Cl. Pipe	El. Top Cl. Pipe 1197.07
						-2.31
						8+17 Tip Cl. 1201.32
						45
						8+10.5
						59
						3.0
						4" Cl. Pipe
						59
8+00			324	1201 23		℄
/			325	1201 22		15 R Gutter
/			263	1201 84		15 R T.C.
/			386	1200 61	15 L. Gutter	
/			339	1201 08	15 L T.C.	
T.P.	6 83	1207 81	349	1200 98		
8+17			643	1201 38	—	℄ & Lot line to S
—			649	1201 32	15 L T.C.	
			64	1201 4	25 L P/L	



Profile No. ____ Notes Red ____ Plotted ____ Job No. 1280 Division No. V

X-Sec. No. ____ Date ____ Date ____ Survey of Sinaloa Ave

Notes Chkd ____ Checked ____ Survey by V.G. Notes V.G. Date 7-49

Date ____ Date ____ Map No. ____ Indexed Johnson Date ____

F.B. 1552 Pg. 117

76L298 307 3M 11-48

PLEASE RETURN TO
LOS ANGELES COUNTY SURVEYOR
726 HIGGINS BLDG.

NOTE: ANY ADDITIONS OR CHANGES ON THIS SHEET MUST BE MADE OR CIRCLED IN RED INK, WITH DATE AND NAME OF PERSON MAKING CHANGE.

Do not extend notes this side of this line.

F.B. 1552 PG. 118 | Job No. 1250 Division No. ✓ Notes Red. ✓ Plotted ____ Profile No. ____

Survey of Sunset Ave. Date ____ X-Sec. No. ____

Survey by V. Frego Notes ____ Notes Chkd. ____ Checked ____

Indexed A. C. Johnson Date ____ Date ____ Date ____

STATION	B. S.	H. I.	F. S.	ELEV.	L & RAZ
		1207.81			
8+17			9 ±	[illegible]	108 ± L Back line Hse E #1754
/			9 ±	[illegible]	106 L / / / W #1754
/			12 ±	[illegible]	170 L Back Lot Line
8+60 ±				1199.41	
8+50			6 ±	[illegible]	
8+67			5.9 ±	[illegible]	—
/			6 ±	[illegible]	15 L T.C.
/			6 ±	[illegible]	25 L P.L.
/			9 ±	[illegible]	106 L Back Line Hse E #1754
/			9 ±	[illegible]	112 L / / / W #1746
/			11 ±	[illegible]	170 L Back Lot Line
				1195.44	112 L. Conc. Basement Floor

8+67 ℄ 1201.85
+ 1.59
H.I. 1203.44
− 4.03
Top 4" Cl. Pipe 1199.41
− 1.77
8+67 Top Cb. 1201.65

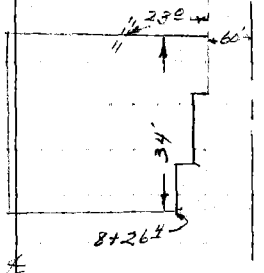

℄ & Lot Line to S.
H.I. From Top Pg 1203.44
8.00
El. Conc. Floor of Basement 1195.44

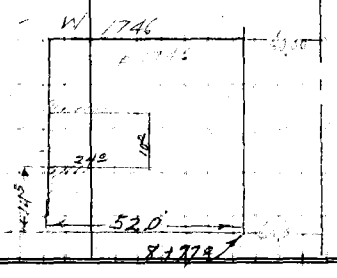

76L298 307 3M 11-48

PLEASE RETURN TO
LOS ANGELES COUNTY SURVEYOR
726 HIGGINS BLDG.

NOTE: ANY ADDITIONS OR CHANGES ON THIS SHEET MUST BE MADE OR CIRCLED IN RED INK, WITH DATE AND NAME OF PERSON MAKING CHANGE.

Do not extend notes this side of this line.

STATION	B. S.	H. I.	F. S.	ELEV.	LA PAZ RD	
		1207.81				
9+00			5.68	1202.13		℄
/			5.69	1202.12		15 R Gutter
/			5.08	1202.73		15 R TC
/			6.37	1201.44	15 L Gutter	
/			5.88	1201.93	15 L TC	
9+16			5.60	1202.21		℄ & Lot Line S
/			5.84	1201.97	15 L TC	
/			5.8	1202.0	25 L P/L	
/			9.0	1198.8	112 L Back Line Hse E	
/			8.3	1199.5	100 L " " "	W/ #1738 (60 L of ℄ Sewer outlet in front)
/			12.8	1195.0	170 L Back Lot line	
9+50			5.39	1202.42		℄
9+66			5.28	1202.53		℄ & Lot line to S
/			5.46	1202.35	15 L TC	
/			5.4	1202.4	25 L P/L	
/			7.8	1200.0	100 L Back Line Hse E	#1738
/			8.2	1199.6	114 L " " "	W-#1732 Investigate no one Home [illegible]
/			11.3	1196.5	170 L Back Lot Line	

Profile No. ____ Notes Red. ____ Plotted ____ Job No. 1280 Division No. V
X-Sec. No. ____ Date ____ Date ____ Survey of SINALOA AVE
Notes Chkd. ____ Checked ____ Survey by J.G. Notes J.G. Date 7-29
No. ____ Date ____ Date ____ Map No. ____ Indexed C. Johnson Date ____

F.B. 1552 Pg. 119

76L298 307 3M 11-48

PLEASE RETURN TO
LOS ANGELES COUNTY SURVEYOR
726 HIGGINS BLDG.

NOTE: ANY ADDITIONS OR CHANGES ON THIS SHEET MUST BE MADE OR CIRCLED IN RED INK, WITH DATE AND NAME OF PERSON MAKING CHANGE.

Do not extend notes this side of this line.

STATION	B. S.	H. I.	F. S.	ELEV.	LA PAZ RD	
		1207.81				
10+00			504	[illegible]		℄
/			500	[illegible]		15 R. Gutter
/			449	[illegible]		15 R. TC
/			572	[illegible]	15 L Gutter	
/			527	[illegible]	[illegible]	
10+27			484	[illegible]		℄ & Lot Line S
/			505	[illegible]	15 L TC	
/	10+44		51	[illegible]	25 L PL	
/	[illegible]		76	[illegible]	110 L Back Lot Line S E Cor Lot 19	
/			83	[illegible]	114 L Back line of Hse E [illegible]	
/			114	[illegible]	170 L Back Lot Line S W Cor Lot [illegible]	
10+50			472	[illegible]		℄
TP	6.12	1209.06	487	1202.94		
11+00			568	[illegible]		℄
/			561	[illegible]		15 R Gutter
/			513	[illegible]		15 R TC
/			641	[illegible]	15 L Gutter	

F.B. 1552 PG. 120
Job No. 1280 Division No. ✓ Notes Red. Plotted Profile
Survey of Sunkaloa Ave Date Date No.
Survey by J. Gregory Notes Notes Chkd. Checked X-Sec.
Indexed R. C. Johnson Date Date Date No.

76L298 307 3M 11-48

PLEASE RETURN TO
LOS ANGELES COUNTY SURVEYOR
726 HIGHINS BLDG.

NOTE: ANY ADDITIONS OR CHANGES ON THIS SHEET MUST BE MADE OR CIRCLED IN RED INK, WITH DATE AND NAME OF PERSON MAKING CHANGE.

Do not extend notes this side of this line.

STATION	B. S.	H. I.	F. S.	ELEV.		
		1209.36				
11+00			5.92	[illegible]	15L TC	
11+50			5.39	[illegible]		℄
11+77.23			4.90	[illegible]		℄ [illegible]
/			5.50	[illegible]	15L Gutter Edge SECR	
/			5.40	[illegible]	15L TC	
11+84.3			4.75	[illegible]		℄
/			4.74	[illegible]		15R Gutter Edge SECR
/			4.70	[illegible]		15R TC
12+00			4.54	[illegible]		℄
12+00.52			4.72	[illegible]	41.22L Gutter Edge SECR	
/			5.13	[illegible]	TC	
12+11.53			3.14	1205.[illegible]		4.02 R Gutter Edge SECR
/			2.65	[illegible]		TC
12+15.24			4.20	1204.[illegible]	2.15 R to Bar Rd of Sunset Ave	2.15 R
/			2.37	[illegible]		8.5 R on E Sunset Ave
/			0.31	1205.75		12 E TC
/			0.2	1205.[illegible]		24 E P/L
/			9.30	[illegible]	1.0 L on E Sunset Ave	[illegible]
/			9.07	[illegible]	12 E TC	
			8.8	1200.3[illegible]	24 E P/L	

Profile Notes Red _____ Plotted _____ Job No. 1280 Division No. V
No. _____ Date _____ Date _____ Survey of Sunset Blvd
X-Sec. Notes Chkd _____ Checked _____ Survey by V.G. Notes V.G.
No. _____ Date _____ Date _____ Map No. _____ Indexed [illegible] Date _____ Date 7-1-49

F.B. 1552 PG. 121

76L298 307 3M 11-48

PLEASE RETURN TO
LOS ANGELES COUNTY SURVEYOR
726 HIGGINS BLDG.

NOTE: ANY ADDITIONS OR CHANGES ON THIS SHEET MUST BE MADE OR CIRCLED IN RED INK, WITH DATE AND NAME OF PERSON MAKING CHANGE.

Do not extend notes this side of this line.

STATION	B. S.	H. I.	F. S.	ELEV.	[illegible] RD	
		1209.00				
1044			0.04	[illegible]		[illegible]
			5.45	[illegible]		15 R TC
			4.9	[illegible]		25 R [illegible]
			0.0			85 SR [illegible]
BM C-83			4.42	[illegible]	BM C-83 [illegible] FB 1447-112 [illegible]	

F.B. 1552 PG. 122

Job No. 1205 Division No. ✓ Notes Red. Plotted No. Profile

Survey of Sinaloa Ave Date Date X-Sec.

Survey by J. Gregory Notes ✓ Notes Chkd. Checked No.

Indexed A. C. Johnson Date Date Date

Notes Ck'd by	Survey of SINALOA AVE.
Map No.	W. O. 1233 Tape No. 0108 St'd. 68 °F
Office Work	Surveyed by H. F. NAUMANN
Checked	Notes H. R. Stock Date 7-13-49
Date	Indexed A. C. Johnson

F. B. 1552 PG. 123

DEC 21 '50

Note: Any Additions or Changes on This Sheet Must be Made or Circled in Red Ink With Date and Name of Person Making Change.

Do not extend notes this side of this line.

RETURN TO
LOS ANGELES COUNTY SURVEYOR
726 LOS ANGELES COUNTY
ENGINEERING BLDG.

LOCATION
of
IMPROVEMENTS
on
MORADA PLACE.
from
ALLEN AVE.
to
SINALOA AVE.

C.I. 1280

H. F. Naumann
H. R. Stock
F. J. Lee
O. E. Kiertzner

76F309S 247 10M 1-49

F. B. 1552 PG. 124

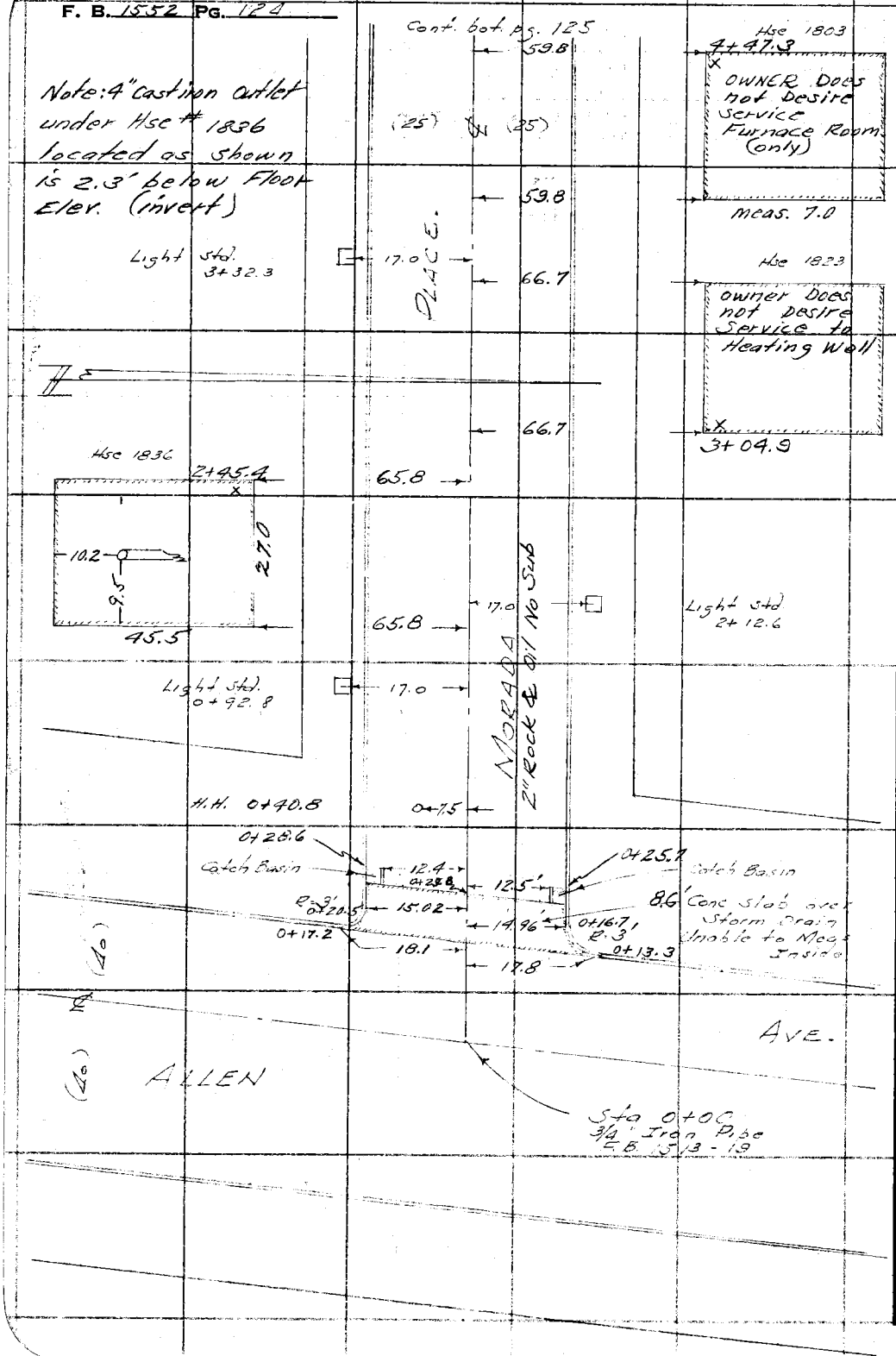

RETURN TO
LOS ANGELES COUNTY SURVEYOR
726 LOS ANGELES COUNTY
ENGINEERING BLDG.

Do not extend notes this side of this line.

Note: Any Additions or Changes on This Sheet Must be Made or Circled in Red Ink With Date and Name of Person Making Change.

Notes Ck'd by	Survey of SINALOA AVE.
Map No.	W. O. 2308 Tape No. 2103 St'd. 68 °F
Office Work	Surveyed by H. F. NAUMANN
Checked	Notes H.R. Stock Date 7-13-99
Date	Indexed Z. C. Johnson

F. B. 1552 Pg. 125

Cont. bot. pg 126

Hse 1722

occupant Not Home

9+16.6

60.8

61.2

PLACE

61.2

60.8

61.1

Hse 1723

occupant Not Home

9+19.0

9+04.0

Hse 1731

Owner Does not Desire Service

Light Std. 8+32.5

17.0

61.1

Hse 1746

occupant Not Home

7+66.0

60.9

60.9

2" Rock & oil No Sub

MORADA

17.1

59.8

Light Std. 7+04.5

Hse 1771

Owner Does not Desire Service

No Plumbing

6+18.8

59.8

Hse 1786 Light Std. 5+82.1

17.2

59.9

occupant Not Home

5+18.8

(25) ℄ (25)

59.8

17.1

Light Std. 4+38.5

Cont. top pg. 124

Notes: Any Additions or Changes on This Sheet Must be Made or Circled in Red Ink. With Date and Name of Person Making Change.

Do not extend notes this side of this line.

RETURN TO
LOS ANGELES COUNTY SURVEYOR
726 LOS ANGELES COUNTY
ENGINEERING BLDG.

76F3095 247 10M 1-49

F. B. 1552 PG. 126

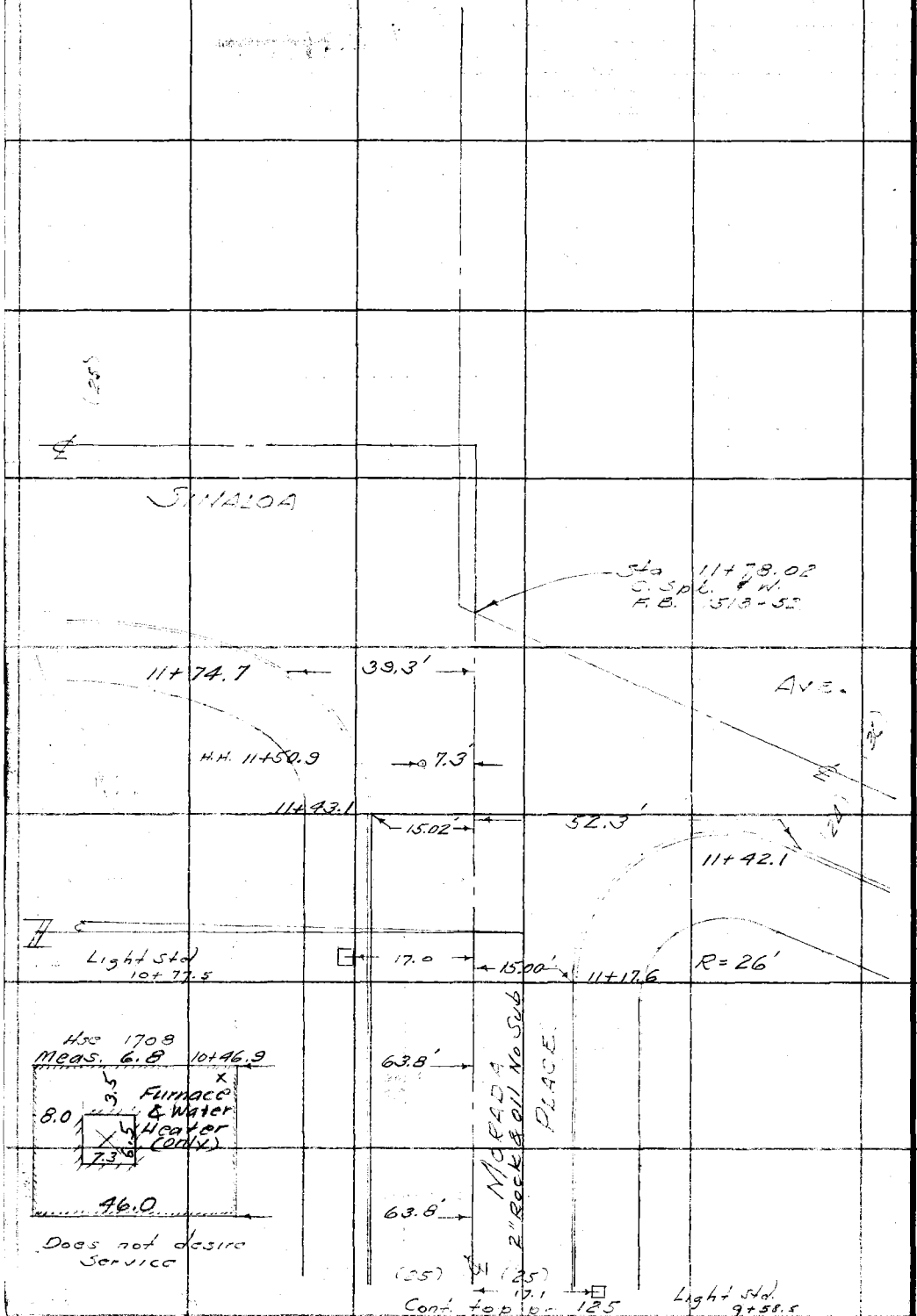

RETURN TO
LOS ANGELES COUNTY SURVEYOR
725 LOS ANGELES COUNTY
ENGINEERING BLDG.

Do not extend notes this side of this line.

Note: Any Additions or Changes on This Sheet Must be Made or Circled in Red Ink With Date and Name of Person Making Change.

Profile No. | Notes Red. | Plotted | Job No. 1282 | Division No. ✓ | F.B. 1352 | Pg. 127
Date | Date | Survey of SINALOA AVE.
X-Sec. No. | Notes Chkd. LCM | Checked | Survey by H. F. NAUMANN | Notes H.R.S. | Date 7-14-49
Date 7/20/49 | Date | Map No. | Indexed DEC 21 50 | Date

STATION	B.S.	H.I.	F.S.	ELEV.	
					PROFILE and CROSS SECTIONS on MORADA PL. from ALLEN AVE. to SINALOA AVE.
					C.I. 1280
		H. F. Naumann H. R. Stock O. E. Kiertzner			

NOTE: ANY ADDITIONS OR CHANGES ON THIS SHEET MUST BE MADE OR CIRCLED IN RED INK, WITH DATE AND NAME OF PERSON MAKING CHANGE.

Do not extend notes this side of this line.

PLEASE RETURN TO
LOS ANGELES COUNTY SURVEYOR
726 HIGGINS BLDG.

761-298 307 3M 11-48

76L298 307 3M 11-48

PLEASE RETURN TO
LOS ANGELES COUNTY SURVEYOR
726 HIGGINS BLDG.

NOTE: ANY ADDITIONS OR CHANGES ON THIS SHEET MUST BE MADE OR CIRCLED IN RED INK, WITH DATE AND NAME OF PERSON MAKING CHANGE.

Do not extend notes this side of this line.

STATION	B. S.	H. I.	F. S.	ELEV.		
B.M. C-48				1143.61	B.M. C 48 Elev. 1143.613	F.B. 1447-118
	3.74	1147.35			Allen Ave. and Morada Pl. N.W. Cor.	
					Bt. Spk. in N. cb. Morada Pl. 15' W. of W. cb. Allen	
0+00			4.71	1142.64	int. ℄s. MORADA PL. & Allen Ave.	
			1.30	1146.05	86' R(N) ℄ " "	
			1.54	1145.81	15' L(W) gut	
			1.03	1146.32	" " Tcb	
			0.8	1146.6	25' " bk of Walk	
			+0.1	1147.5	40' " P/L	
			8.60	1138.75	96' L(S) ℄ ALLEN AVE.	
			8.81	1138.54	15' R(W) gut	
			8.36	1138.99	" " Tcb	
			7.9	1139.5	25' " bk. of Walk	
			5.9	1141.5	40' "	
			3.7	1143.7	81' "	
			3.7	1143.7	5' R(N) the S.E. Cor. of Hse.	
			4.25	1143.10		N end N.W.C.R. gut
			3.80	1143.55		" " " " Tcb

F.B. 1552 PG. 128
Job No. 1280 Division No. ✓ Notes Red. Plotted Profile
Survey of SINALOA AVE. Date Date No.
Survey by H. F. NAUMANN Notes H. R. Stock Notes Chkd. Checked X-Sec.
Indexed A. C. Johnson Date Date No.

76L298 307 3M 11-48

PLEASE RETURN TO
LOS ANGELES COUNTY SURVEYOR
726 HIGGINS BLDG.

NOTE: ANY ADDITIONS OR CHANGES ON THIS SHEET MUST BE MADE OR CIRCLED IN RED INK, WITH DATE AND NAME OF PERSON MAKING CHANGE.

Do not extend notes this side of this line.

STATION	B. S.	H. I.	F. S.	ELEV.		
		1147.35				
			4.30	1143.05		W end N.W. gut
			3.88	1143.47		" " " Tcb
			5.45	1141.90	W end S.W. C.R. gut	
			5.05	1142.30	" " " " Tcb	
			5.69	1141.66	S. " " " gut	
			5.22	1142.13	" " " " Tcb	
0+15.1			4.99	1142.36	E. edge Conc. Slab ℄	
0+23.8			4.88	1142.47	W. " " " ℄	
0+50			3.96	1143.39		℄
1+00			2.98	1144.37		℄
			3.16	1144.19		15' R(N) gut
			2.56	1144.79		" " Tcb
			3.79	1143.61	15' L(S) gut	
			3.12	1144.23	" " Tcb	
T.P.			2.99	1144.36	T.P.	
	6.05	1150.41				

Profile Notes Red ____ Plotted ____ Job No. 1280 Division No. 1
No. ____ Date ____ Date ____ Survey of Sunolee Ave.
X-Sec. Notes Chkd ____ Checked ____ Survey by H. F. NAUMANN Notes HRS Date 7-14-49
No. ____ Date ____ Date ____ Map No. ____ Indexed Johnson Date ____

F.B. 1352 PG. 129

76L298 307 3M 11-48

PLEASE RETURN TO
LOS ANGELES COUNTY SURVEYOR
726 HIGGINS BLDG.

NOTE: ANY ADDITIONS OR CHANGES ON THIS SHEET MUST BE MADE OR CIRCLED IN RED INK, WITH DATE AND NAME OF PERSON MAKING CHANGE.

Do not extend notes this side of this line.

STATION	B. S.	H. I.	F. S.	ELEV.		
		1150.41				
1+50			512	114529		℄
1+89±			460	114581	int. ℄ MORADA PL & lot line North	
			478	114563	15' R(N) gut	
			413	114628	" " Tcb	
			375	114666	25' " bk of Walk bottom Wall	
			216	114825	" " P/L	top Wall
			+08	11512	60' "	
			+23	11527	115' "	
			+51	11555	175' " P/L int. bk lot line (North)	
2+00			446	114595		℄
"			452	114589		15' R(N) gut
"			390	114651		" " Tcb
2+00					int. ℄ & lot line (South)	
			521	114520	15' L(S) gut	
			451	114590	" " Tcb	
			46	11458	25' " P/L	
			74	11430	100' "	
			80	11424	111' " P/L & bk of Hse (W)	
			111	11393	185' " " " " lot line int. (South)	

F.B. 1552 PG. 130
Survey of Sinaloa Ave. Job No. 1280 Division No. V Notes Red. Plotted
Survey by H. F. NAUMANN Notes H.R. Stock Date Date No.
Indexed C. Johnson Date Notes Chkd. Checked Date No.
Profile X-Sec.

76L298 307 3M 11-48

PLEASE RETURN TO
LOS ANGELES COUNTY SURVEYOR
726 HIGGINS BLDG.

NOTE: ANY ADDITIONS OR CHANGES ON THIS SHEET MUST BE MADE OR CIRCLED IN RED INK, WITH DATE AND NAME OF PERSON MAKING CHANGE.

Do not extend notes this side of this line.

STATION	B. S.	H. I.	F. S.	ELEV.		
		1150.41				Hse # 1836
2+29.7			57	1149.7	101.1' L(S) invert 4" c.i.	pipe Outlet
2+45.5			34	1147.0	65.8 " Floor of	Hse # 1836
2+50			361	1146.80		℄
2+58			350	1146.91	int. ℄ & lot line (South)	
			351	1146.90	15' L(S) TCB	
			34	1147.0	35' " PL	
			54	1145.0	75' "	
			63	1143.6	104' " PL &	bk of Hse (W)
			72	1143.2	111' " " "	" " " (E)
			109	1139.5	185' " " "	" lot line int. (S)
3+00			263	1147.78		℄
"			281	1147.60		15' R(W) gut (Notch)
"			336	1147.05	15' L(S) gut (No Curb)	
T.P.			264	1147.77	T.P.	
	6.19	1153.96				

Profile No.____ Notes Red____ Plotted____ Job No. 1280 Division No. V F.B. 1352 Pg. 131
X-Sec. No.____ Date____ Date____ Survey of Sunset Ave.
Notes Chkd____ Checked____ Survey by H. F. NAUMANN Notes HKS Date 7-14-99
Date____ Date____ Map No.____ Indexed G. Johnson Date____

76L298 307 3M 11-48

PLEASE RETURN TO
LOS ANGELES COUNTY SURVEYOR
726 HIGGINS BLDG.

NOTE: ANY ADDITIONS OR CHANGES ON THIS SHEET MUST BE MADE OR CIRCLED IN RED INK, WITH DATE AND NAME OF PERSON MAKING CHANGE.

Do not extend notes this side of this line.

STATION	B. S.	H. I.	F. S.	ELEV.	
		1153.96			
2+77.5			99	11441	99.0 L(S) top 4" c.i. pipe Outlet Hse # 1828
3+08.±			602	114794	int ℄ & lot line (South)
			621	114775	15' L(S) TCb
			608	114788	25' " P/L
			67	11473	68' "
			86	11454	100' "
			89	11451	104' " P/L & bk of Hse (E)
			96	11444	118' " " " " " " (W)
			136	11404	185'± " " " " lot line int. South)
3+39.7			92	11448	111.0' L(S) top of 4" c.i. pipe Outlet Hse # 1818

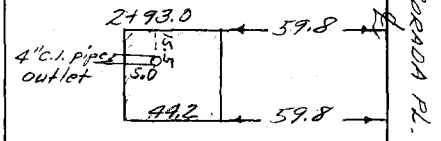

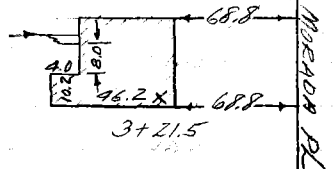



F.B. 1552 PG. 132
Job No. 1280 Division No. V Notes Red. Plotted Date Date No. Profile
Survey of Sinaloa Ave. Notes Chkd. Checked Date Date No. X-Sec.
Survey by H. F. NAUMANN Notes H.R. Stock
Indexed A. C. Johnson Date

76L298 307 3M 11-48

PLEASE RETURN TO
LOS ANGELES COUNTY SURVEYOR
726 HIGGINS BLDG.

NOTE: ANY ADDITIONS OR CHANGES ON THIS SHEET MUST BE MADE OR CIRCLED IN RED INK, WITH DATE AND NAME OF PERSON MAKING CHANGE.

Do not extend notes this side of this line.

STATION	B. S.	H. I.	F. S.	ELEV.		
		1153.96				Meas. Rod +0.6
3+					R(N)	Hse # 1823
3+50			5.34	1148.62		℄
3+58±			5.14	1148.82	int. ℄ & lot line (South)	
			5.3	1148.7	25' L(S) P/L	
			7.5	1146.5	100' "	
			7.6	1146.4	102 " P/L & bk of Hse (W)	(4.5)
			8.3	1145.7	118 " " " " " " (E)	
			12.0	1142.0	185' " " " " lot line int. (South)	
4+00			4.34	1149.62		℄
"			4.66	1149.30	(higher ground North)	15' R(N) gut (No curb)
"			5.20	1148.76	15' L(S) gut	
"			4.62	1149.34	" " Tcb	
4+08.0±			4.28	1149.68	int. ℄ & lot line (South)	
			4.4	1149.6	25' L(S) P/L	
			5.1	1148.9	75' "	
			6.0	1148.0	102 " P/L & bk of Hse (E)	
			6.1	1147.9	106 " " " " " " (W)	
			8.6	1145.4	150 "	

Profile Notes Red ____ Plotted ____ Job No. 1280 Division No. V F.B. 1552 PG. 133
No. ____ Date ____ Date ____ Survey of Simpson Ave.
X-Sec. Notes Chkd. ____ Checked ____ Survey by H. F. NAUMANN Notes H.R.S. Date 7-14-49
No. ____ Date ____ Date ____ Map No. ____ Indexed S. Johnson Date ____

76L298 307 3M 11-48

PLEASE RETURN TO
LOS ANGELES COUNTY SURVEYOR
726 HIGGINS BLDG.

NOTE: ANY ADDITIONS OR CHANGES ON THIS SHEET MUST BE MADE OR CIRCLED IN RED INK, WITH DATE AND NAME OF PERSON MAKING CHANGE.

Do not extend notes this side of this line.

STATION	B. S.	H. I.	F. S.	ELEV.		
4+08.0±		1153 96			int. ℄ & lot line (South)	
			10.7	11433	185' L(S) P/L & lot line int. (South)	
4+47.3			3.4	1150 6	96.8 R(N) Bsmt Floor of Hse #1803	Meas. 7.0 Rod 3.6 3.4
4+50			3.69	1150 27	℄	
T.P.			3.87	1150 09	T.P.	
	7 15	1157 24				
4+58.0±			6.81	1150 43	int. ℄ & lot line South	
			7.0	1150 2	25' L(S) P/L	
			7.2	1150 0	65' "	
			8.7	1148 5	94' " P/L & bk of Hse (W)	
			9.2	1148 0	106' " " " " " " (E)	
			12.8	1144 4	185' " " " " lot line int. (S)	
5+00			6.16	1151 08	℄	
"			6.20	1151 04	15' R(N) gut	
"			5.68	1151 56	" " Tcb	
"			6.87	1150 37	15' L(S) gut	
"			6.20	1151 04	" " Tcb	

F.B. 1552 PG. 134
Job No. 1280 Division No. V Notes Red. Plotted Profile
Survey of Sinaloa Ave. Date Date No.
Survey by H. F. NAUMANN Notes H.R. Stock Notes Chkd. Checked X-Sec.
Indexed A. C. Johnson Date Date No.

76L298 307 3M 11-48

PLEASE RETURN TO
LOS ANGELES COUNTY SURVEYOR
726 HIGGINS BLDG.

NOTE: ANY ADDITIONS OR CHANGES ON THIS SHEET MUST BE MADE OR CIRCLED IN RED INK, WITH DATE AND NAME OF PERSON MAKING CHANGE.

Do not extend notes this side of this line.

STATION	B. S.	H. I.	F. S.	ELEV.		
		1157.24				
5+08.0±			6.04	1151.20	int. ℄ & lot line	(South)
			62	11510	25' L(S) P/L	(No Curb driveway)
			74	11498	75' "	
			82	11490	94' " P/L & bk of Hse (E)	
			93	11479	120' " " " " " " (W)	5.5
					185' " " " " lot line int. (S)	
5+18.8			5.30	1151.94	59.8' L(S) Floor of Hse # 1786	Rod 5.30
5+41.1				11489	114.0' L(S) invert of 4" c.i. pipe outlet Hse # 1786	
					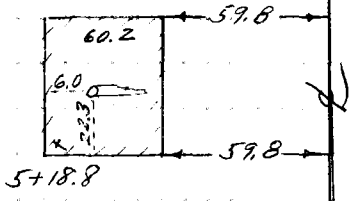	Note: Invert of 4" c.i. Pipe outlet Beneath Hse # 1786 is 3.0' below Floor Elevation.
5+50			5.39	1151.85		℄
5+58±			5.62	1151.82	int. ℄ & lot line	(South)
			5.93	1151.31	15' L(S) gut	(No tcb drive way)
			52	11520	25' " P/L	
			67	11505	75' "	

Profile Notes Red ____ Plotted ____ Job No. 1280 Division No. V
No. ____ Date ____ Date ____ Survey of Sinaloa Ave.
X-Sec. Notes Chkd. ____ Checked ____ Survey by H. F. NAUMANN Notes H.R.S. Date 7-14-49
No. ____ Date ____ Date ____ Map No. ____ Indexed D. Johnson Date ____

F.B. 1552 PG. 135

76L298 307 3M 11-48

PLEASE RETURN TO
LOS ANGELES COUNTY SURVEYOR
726 HIGGINS BLDG.

NOTE: ANY ADDITIONS OR CHANGES ON THIS SHEET MUST BE MADE OR CIRCLED IN RED INK, WITH DATE AND NAME OF PERSON MAKING CHANGE.

Do not extend notes this side of this line.

F.B. 1352 PG. 136
Survey of Sinaloa Ave.
Survey by H. F. NAUMANN Notes H. R. Stock
Indexed C. Johnson Date
Job No. 1280 Division No. V
Profile No. X-Sec. No.
Plotted Date
Checked Date
Notes Red. Date
Notes Chkd. Date

STATION	B. S.	H. I.	F. S.	ELEV.		22.3
5+58.01		115724			int. ℄ & lot line (South)	
			80	11492	100' L(S)	
			81	11491	102' " P/L & bk of Hse (W)	
			91	11481	120' " " " " " " (E)	
			112	11460	185' " " " " lot line int. (S)	
5+99.2			95	11477	L(S) top of 4" c.i. pipe Outlet Hse #1778	
Note: Connection could be made 17' N. of bk. of Hse. & 1.5' Higher.					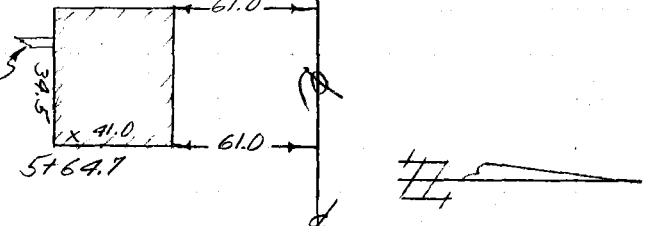	
6+00			492	115282	℄	
"			457	115267		5' R(N) gut
"			337	115327		" " Tcb
"			510	115219	15' L(S) gut	
"			453	115271	" " Tcb	
6+08.01			439	115290	int. ℄ & lot line	
			495	115229	15' L(S) gut (No tcb drive way)	
			43	11529	25' " P/L	
			68	11504	65' "	

76L298 307 3M 11-48

PLEASE RETURN TO
LOS ANGELES COUNTY SURVEYOR
726 HIGGINS BLDG.

NOTE: ANY ADDITIONS OR CHANGES ON THIS SHEET MUST BE MADE OR CIRCLED IN RED INK, WITH DATE AND NAME OF PERSON MAKING CHANGE.

Do not extend notes this side of this line.

STATION	B. S.	H. I.	F. S.	ELEV.		
5+08.0±		1157.24			int. ℄ & lot line (South)	
			82	1149.0'	96' LG) P/L & bk of Hse (W)	
			85	1148.7'	102' " " " " " " (E)	
			129	1144.3'	185' " " " " lot line int. (S)	
6+50			355	1153.69'	℄	
B.M. A.E. 216			480	1152.44'	B.M. A.E. 216 Elev. 1152.953 F.B. 1447-118	
				1152.45	Morada Pl. (S. side) 595± E. of Sinaloa	
	7.42	1159.87			Bt. spk. in Curb in front of Hse # 1778	
6+18.8			14	1158.5'	59.8 R(N) Floor of Hse # 1771	Meas. Rod 1.4
6+58.0±			604	1153.83'	int. ℄ & lot line South	
			678	1153.09'	15' LG) gut (No tcb driveway)	
			62	1153.7'	25' " P/L	
			81	1151.8'	70' "	
			95	1150.4'	93' " P/L & bk of Hse (W)	
			96	1150.3'	96' " " " " " " (E)	
			136	1146.3'	185' " " " " lot line int. (S)	

Profile Notes Red ____ Plotted ____ Job No. 1280 Division No. K
No. ____ Date ____ Date ____ Survey of Sinaloa Ave
X-Sec. Notes Chkd ____ Checked ____ Survey by H. F. NAUMANN Notes HRS Date 7-14-89
No. ____ Date ____ Date ____ Map No. ____ Indexed ____ Date ____

F.B. 1352 Pg. 137

76L298 307 3M 11-48

PLEASE RETURN TO
LOS ANGELES COUNTY SURVEYOR
726 HIGGINS BLDG.

NOTE: ANY ADDITIONS OR CHANGES ON THIS SHEET MUST BE MADE OR CIRCLED IN RED INK, WITH DATE AND NAME OF PERSON MAKING CHANGE.

Do not extend notes this side of this line.

STATION	B. S.	H. I.	F. S.	ELEV.		
		116206				
8+58.0±			486	115720	int. ℄ & lot line (South)	
			494	115712	15' L(S) Tcb	
			48	11573	25' " P/L	
			49	11572	60' "	
			71	11550	108' " P/L & bk of Hse (W)	
			121	11500	220' " " " " lot line int.	
9+04.0			41.5	~~11641~~ 11636	61.1 R(N) Floor of	Hse #1731 Meas. Rod (41.5)
9+00			416	115790		
			423	115783		
			368	115838		
			493	115713	15' L(S) gut No tcb	
9+08.0±			403	115803	int. ℄ & lot line (South)	
			470	115736	15' L(S) gut (No tcb driveway)	
			40	11581	25' " P/L	
			44	11577	62' L(S)	
			68	11553	108' " P/L & bk of Hse (E)	
			70	11551	114.5' " " " " " " (W)	

F.B. 1552 PG. 1-10
Job No. 1280 Division No. V Notes Red. Plotted Profile
Survey of Sinaloa Ave Date Date No.
Survey by H. F. NAUMANN Notes H. R. Stock Notes Chkd. Checked X-Sec.
Indexed E. C. Johnson Date Date Date No.

76L298 307 3M 11-48

PLEASE RETURN TO
LOS ANGELES COUNTY SURVEYOR
726 HIGGINS BLDG.

NOTE: ANY ADDITIONS OR CHANGES ON THIS SHEET MUST BE MADE OR CIRCLED IN RED INK, WITH DATE AND NAME OF PERSON MAKING CHANGE.

Do not extend notes this side of this line.

STATION	B. S.	H. I.	F. S.	ELEV.		
9+08.0±		1162 06			int ℄ & lot line (South)	
			108	1151 3	220' L(S) P/L & bk lot line int. (S)	
9+16.6			33	1158 8	60.8 L(S) Floor of Hse# 1722	Rod 3.3
9+50			312	1158 94	℄	
T.P.			3.90	1158 16	T.P.	
	6 42	1164 58				Meas. Rod +0.7
9+19.0					61.2 R(N) Floor of Hse# 1723	
9+58.0±			5 55	1159 03	int ℄ & lot line (North)	
			5 22	1159 36	15' R(N) Tcb	
			48	1159 8	25' " P/L	
		?	0.6	1164 0	95' " " int lot line (West)	
10+00			5 08	1159 50	℄	
			5 07	1159 51		15' R(N) gut
			4 53	1160 05		" " Tcb
			5 65	1158 93	15' L(S) gut > (No tcb driveway)	
					" " Tcb	

Profile No. ____ Notes Red ____ Plotted ____ Job No. 1280 Division No. V
X-Sec. No. ____ Date ____ Date ____ Survey of Sinaloa Ave.
Notes Chkd ____ Checked ____ Survey by H. F. NAUMANN Notes H.R.S. Date 7-14-49
No. ____ Date ____ Date ____ Map No. ____ Indexed Johnson Date ____

F.B. 1552 PG. 141

76L298 307 3M 11-48

PLEASE RETURN TO
LOS ANGELES COUNTY SURVEYOR
726 HIGGINS BLDG.

NOTE: ANY ADDITIONS OR CHANGES ON THIS SHEET MUST BE MADE OR CIRCLED IN RED INK, WITH DATE AND NAME OF PERSON MAKING CHANGE.

Do not extend notes this side of this line.

STATION	B. S.	H. I.	F. S.	ELEV.		
		116458				
10+08.0			491	115967	int. ℄ & lot line (South)	
			496	115962	15' L(S) TCb	
			49	11597'	25' " P/L	
			56	11590'	75' "	
			78	11568'	110' " P/L & bk of Hse (W)	
			83	11563'	119' " " " " " " (E)	
			130	11516'	220' " " " " lot line int. (S)	
9+74.7			84	11562'	119.5 L(S) top 4" C.I. pipe Outlet Hse# 1716	
					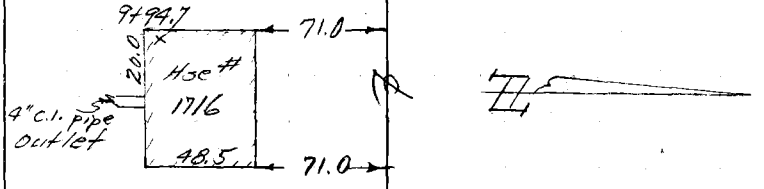	
10+40.1			1130	115328'	98.1' L(S) Bsmt Floor Hse# 1708	Meas. 6.8 Rod 4.50 11.30
10+50			415	116043'		℄

F.B. 1552 PG. 142
Job No. 1280 Division No. ✓ Notes Red. Plotted
Survey of SINALOA AVE Date Date No.
Survey by H. F. NAUMANN Notes H.R. Stock Notes Chkd. Checked
Indexed R. C. Johnson Date Date Date No.
Profile X-Sec.

76L298 307 3M 11-48

PLEASE RETURN TO
LOS ANGELES COUNTY SURVEYOR
726 HIGGINS BLDG.

NOTE: ANY ADDITIONS OR CHANGES ON THIS SHEET MUST BE MADE OR CIRCLED IN RED INK, WITH DATE AND NAME OF PERSON MAKING CHANGE.

Do not extend notes this side of this line.

STATION	B. S.	H. I.	F. S.	ELEV.		
		1164.58				
T.P.			413	1160 45	T.P.	
	6.10	1166.55				
10+50			612	1160 43		℄
11+00			519	1161 36		℄
"			526	1161 29		15' R(N) gut
"			473	1161 82		" " Tcb
"			595	1160 60	15' L(S) gut	
"			539	1161 21	" " Tcb	
11+08.0±			506	1161 49	int. ℄ & lot line (South)	
			522	1161 33	15' L(S) Tcb.	
			52	1161 4	25' " P/L	
			80	11586	105.5' " P/L & bk of Hse (E)	
			86	11580	107' " " " " " " (W)	
					Note House Connection Above to be serviced by Sinaloa Ave.	
11+50			438	116217		℄
11+78.02			414	116241	int. ℄'s Moroda PL & Sinaloa Ave	

Profile Notes Red ____ Plotted ____ Job No. 1280 Division No. V F.B. 1352 PG. 143
No. ____ Date ____ Date ____ Survey of Sinaloa Ave.
X-Sec. Notes Chkd ____ Checked ____ Survey by H. F. NAUMANN Notes H.R.S. Date 7-19-49
No. ____ Date ____ Date ____ Map No. ____ Indexed Johnson Date ____

76L298 307 3M 11-48

PLEASE RETURN TO
LOS ANGELES COUNTY SURVEYOR
726 HIGGINS BLDG.

NOTE: ANY ADDITIONS OR CHANGES ON THIS SHEET MUST BE MADE OR CIRCLED IN RED INK, WITH DATE AND NAME OF PERSON MAKING CHANGE.

Do not extend notes this side of this line.

STATION	B. S.	H. I.	F. S.	ELEV.		
		116655			int. Morada Pl. & Sinaloa Ave.	
			498	116157		E. end N.E. C.R. gut.
			447	116208		" " " " Tcb.
			356	116299	/	N " " " gut
			314	116341		" " " " Tcb
			529	116126	E end S.E. C.R. gut	
			477	116178	" " " " Tcb	
			593	116062	S " " " gut	
			536	116119	" " " " Tcb	
BM.M4			570	116085	B.M. M-4 Elev 1160.830 FB 1447-118 SINALOA Ave & MORADA Pl S.W. Cor. Bt. spk. in Curb 4' S. of S. end C.R.	

F.B. 1552 PG. 141 Job No. 1280 Division No. V Notes Red. Plotted Profile
Survey of Sinaloa Ave. Date Date No.
Survey by H. F. NAUMANN Notes H.R. Stock Notes Chkd. Checked X-Sec.
Indexed A. C. Johnson Date Date Date No.

Notes Ck'd by	Survey of SINALOA AVE
Map No.	W. O. 1280 Tape No. 0108 St'd. 68 °F
Office Work	Surveyed by H. F. NAUMANN
Checked	Notes H.R. Stock Date 7-13-49
Date	Indexed A. C. JOHNSON

F. B. 1552 Pg. 125

DEC 21 '50

Note: Any Additions or Changes on This Sheet Must be Made or Circled in Red Ink With Date and Name of Person Making Change.

Do not extend notes this side of this line.

LOCATION
of
IMPROVEMENTS
on
SONOMA DR.
from
ALLEN AVE.
to
SINALOA AVE.

C.I. 1280

H. F. Naumann
H. R. Stock
F. J. Lee
O Kiertzner

RETURN TO
LOS ANGELES COUNTY SURVEYOR
726 LOS ANGELES COUNTY
ENGINEERING BLDG.

76F3098 247 10M 1-49

F. B. 1552 Pg. 126

Cont. bot. pg. 127

Hse 1816

Owner Does not Desire Service to Bsmt Heating & Storage (only) No Plumbing

3+68.9

60.4

(25) (25)

17.0

60.4

Light Std. 3+44.8

Hse 1845

60.9

Rental occupant Does Not WANT the basement measured.

1+94.1

Light Std. 2+18.3

17.0

DRIVE

60.9

Hse 1865

42.7

1+32.4

Owner Does Not Desire Service to Bsmt

No plumbing Heating & Storage (only)

SONOMA

2" Rock & oil No Sub

42.7

H.H. 0+41.0

6.5

17.0

Light Std. 0+87.2

0+30.2

Catch Basin

0+25.1

Catch Basin 0+27.2

0+19.8 R: 3'

14.91'

14.88

10' Conc Slab over Storm Drain

0+16.2 R: 3' Unable to meas inside

0+17.1'

17.6'

17.6'

0+13.2

0+15.1

Sta 0+00

0.01

ALLEN

C. Sdk. W. & T. F.B. 1512-73

AVE.

RETURN TO
LOS ANGELES COUNTY SURVEYOR
726 LOS ANGELES COUNTY
ENGINEERING BLDG.

Do not extend notes this side of this line.

Note: Any Additions or Changes on This Sheet Must be Made or Circled in Red Ink With Date and Name of Person Making Change.

Notes Ck'd by	Survey of SINALOA AVE.	F. B. 1552 PG. 147
Map No.	W. O. 1280 Tape No. 0108 St'd. 68 °F	
Office Work	Surveyed by H. F. NAUMANN	
Checked	Notes H. R. Stock Date 7-13-49	
Date	Indexed A. C. Johnson	

Cont. bot. pg. 146

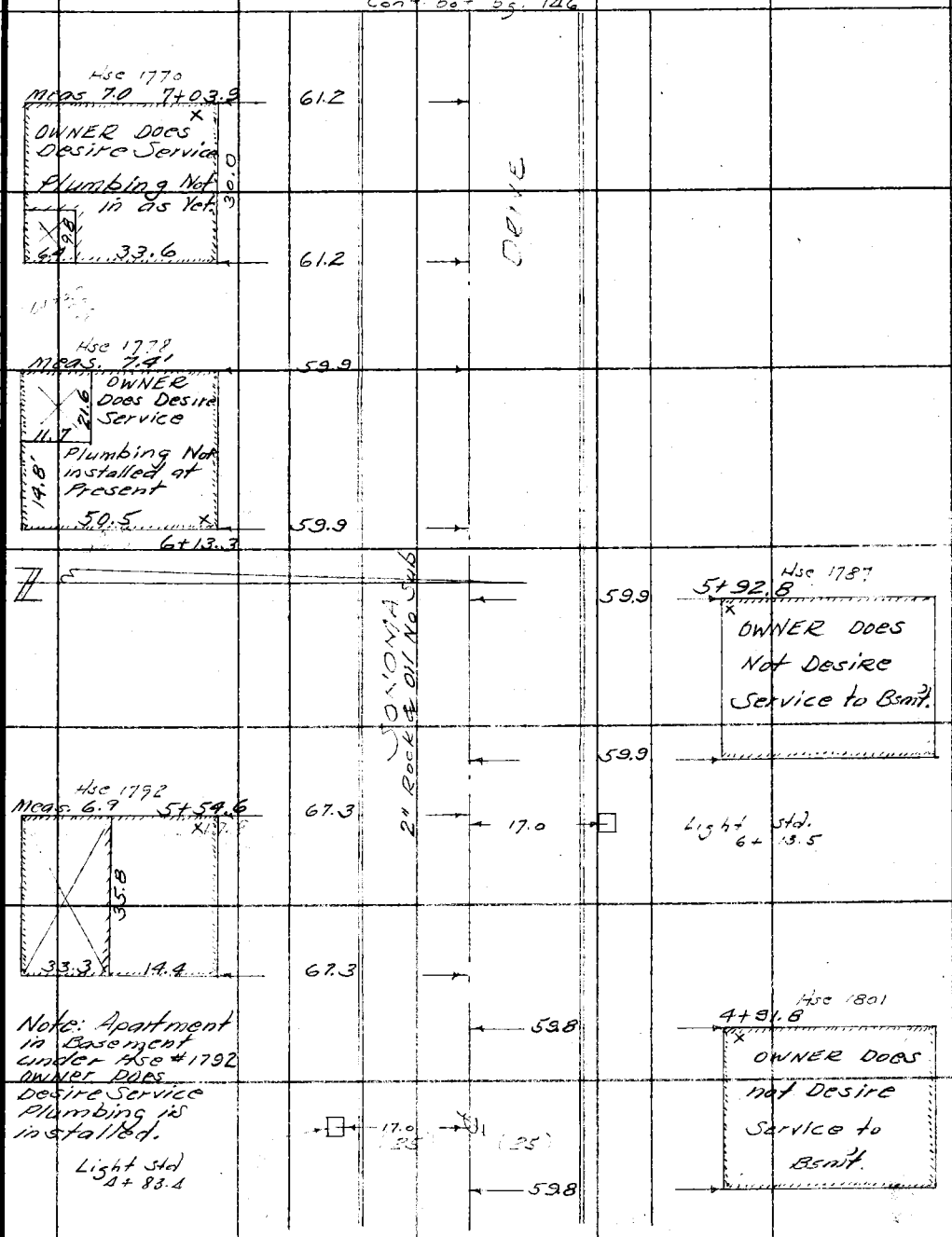

Cont. top pg. 148

Note: Any Additions or Changes on This Sheet Must be Made or Circled in Red Ink With Date and Name of Person Making Change.

Do not extend notes this side of this line.

RETURN TO
LOS ANGELES COUNTY SURVEYOR
726 LOS ANGELES COUNTY
ENGINEERING BLDG.

76F309S 247 10M 1-49

F. B. 1552 Pg. 148

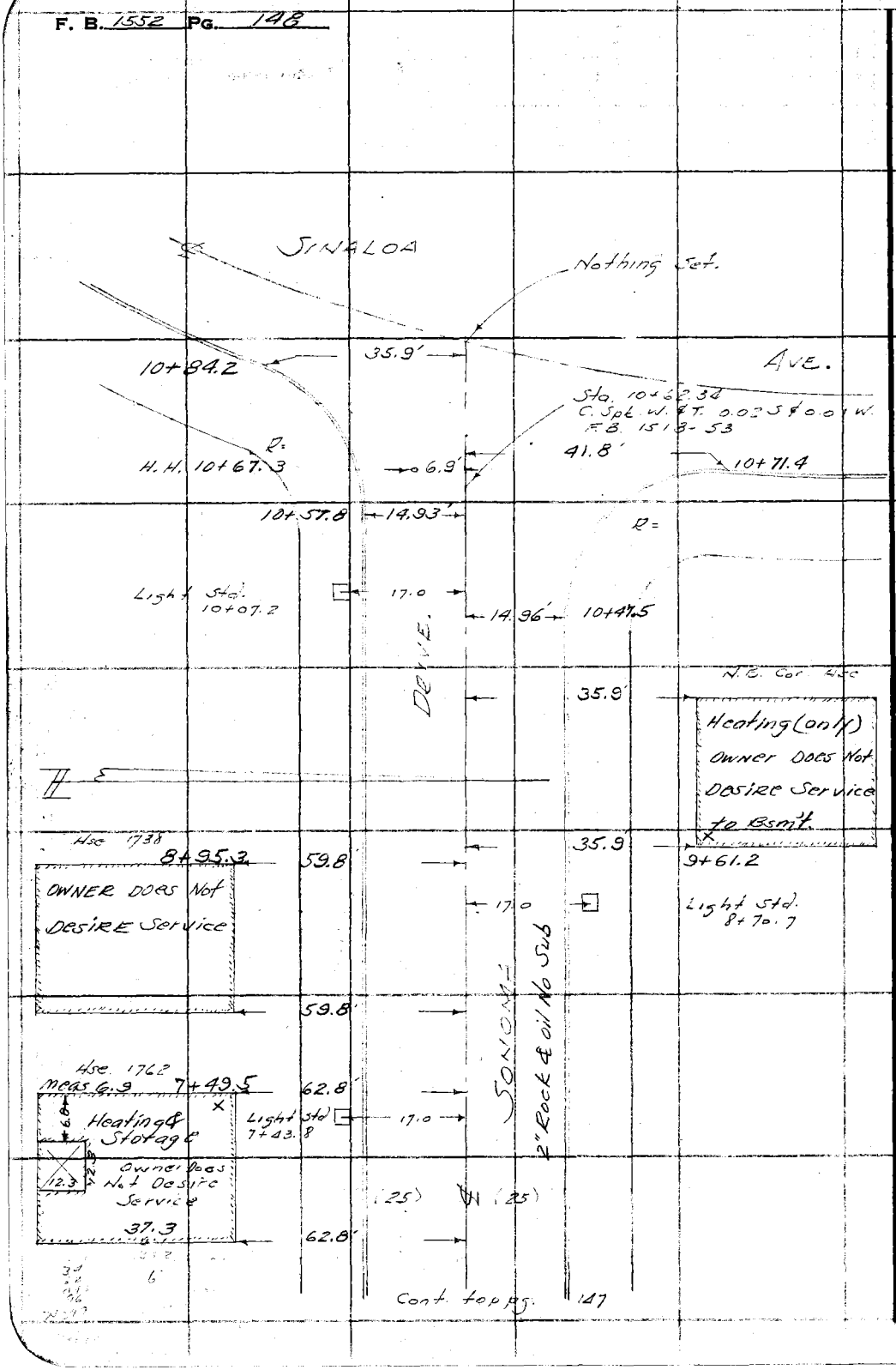

RETURN TO
LOS ANGELES COUNTY SURVEYOR
726 LOS ANGELES COUNTY
ENGINEERING BLDG.

Do not extend notes this side of this line.

Note: Any Additions or Changes on This Sheet Must be Made or Circled in Red Ink With Date and Name of Person Making Change.

Profile No. ____ Notes Red ____ Plotted ____ Job No. 1280 Division No. ✓ F.B. 1552 PG. 149

Date ____ Date ____ Survey of SINALOA AVE.

X-Sec. No. ____ Notes Chkd LCM Checked ____ Survey by H. F. NAUMANN Notes H.R.S. Date 7-14-49

Date 7/20/49 Date ____ Map No. ____ Indexed C. Johnson Date ~~DEC 21 50~~

NOTE: ANY ADDITIONS OR CHANGES ON THIS SHEET MUST BE MADE OR CIRCLED IN RED INK, WITH DATE AND NAME OF PERSON MAKING CHANGE.

Do not extend notes this side of this line.

PLEASE RETURN TO
LOS ANGELES COUNTY SURVEYOR
726 HIGGINS BLDG.

STATION	B. S.	H. I.	F. S.	ELEV.	
					PROFILE and CROSS SECTIONS on SONOMA DRIVE from ALLEN AVE. to SINALOA AVE.
				C.I. 1280	
		H. F. Naumann H. R. Stock F. J. Lee O. Gertzner			

76L298 307 3M 11-48

76L298 307 3M 11-48

PLEASE RETURN TO
LOS ANGELES COUNTY SURVEYOR
726 HIGGINS BLDG.

NOTE: ANY ADDITIONS OR CHANGES ON THIS SHEET MUST BE MADE OR CIRCLED IN RED INK, WITH DATE AND NAME OF PERSON MAKING CHANGE.

Do not extend notes this side of this line.

STATION	B. S.	H. I.	F. S.	ELEV.		
B.M. AE 215				115419	B.M. AE 215 Elev. 1154.186	F.B. 1447-117
	6.07	1160.26			Allen Ave. & Sonoma Dr. S.W. Cor., L.&N. in W. cb. Allen Ave., 25' S. of S. end. C.R.	
0+00			514	115512	int. ℄'s Sonoma Dr. & ALLEN AVE.	
			238	115788	85' R(N) ℄ " "	
			258	115768	15' L(W) gut	
			204	115822	" " Tcb	
			1.9	11584	25' " bk of Walk	
			(+0.5)	11608	40' " P/L	
			7.87	115239	85' L(S) ℄ ALLEN Ave.	
			806	115220	15 R(W) gut	
			754	115272	" " Tcb	
			72	11531	25' " bk of Walk	
			5.6	11547	40' " P/L	
			4.0	11563	65' " on lot line	
			4.0	11563	5' R(N) S.E. Cor. of Hse.	
			480	115546	N end N.W.C.R. gut.	
			430	115596	" " " " Tcb.	

F.B. 1552 PG. 150
Job No. 1280 Division No. ✓ Notes Red. Plotted
Survey of SINALOA AVE. Date No.
Survey by H. F. NAUMANN Notes H.R. Stock Notes Chkd. Checked X-Sec.
Indexed C. Johnson Date Date No.
Profile

76L298 307 3M 11-48

PLEASE RETURN TO
LOS ANGELES COUNTY SURVEYOR
726 HIGGINS BLDG.

NOTE: ANY ADDITIONS OR CHANGES ON THIS SHEET MUST BE MADE OR CIRCLED IN RED INK, WITH DATE AND NAME OF PERSON MAKING CHANGE.

Do not extend notes this side of this line.

STATION	B. S.	H. I.	F. S.	ELEV.		
		1160 26				
			485	1155 41		W end N.W.C.R. gut
			429	1155 97		" " " Tcb
			587	1154 39	Send S.W.C.R. gut	
			537	1154 89	" " " " Tcb	
			580	1154 46	W " " " gut	
			530	1154 96	" " " " Tcb	
0+15.1			541	1154 85		℄
0+25.1			521	1155 05		℄
0+50			416	1156 10		℄
T.P.			416	1156 10	T.P. Sta 0+50	(8d Nail & Tin)
	10.44	1166 54				
1+00			875	1157 79		℄
"			856	1157 98		15' R(N) gut
"			800	1158 54		" " Tcb
"			944	1157 10	15' L(S) gut.	
"			883	1157 71	" " Tcb	

Profile Notes Red ____ Plotted ____ Job No. 1280 Division No. V F.B. 1352 PG. 151
No. ____ Date ____ Date ____ Survey of Sinaloa Ave.
X-Sec. Notes Chkd ____ Checked ____ Survey by H. F. NAUMANN Notes H.R.S. Date 7-14-49
No. ____ Date ____ Date ____ Map No. ____ Indexed Johnson Date ____

76L298 307 3M 11-48

PLEASE RETURN TO
LOS ANGELES COUNTY SURVEYOR
726 HIGGINS BLDG.

NOTE: ANY ADDITIONS OR CHANGES ON THIS SHEET MUST BE MADE OR CIRCLED IN RED INK, WITH DATE AND NAME OF PERSON MAKING CHANGE.

Do not extend notes this side of this line.

+2.0

STATION	B. S.	H. I.	F. S.	ELEV.		
		116654				
1+32.4			285	116369	60.9' R(N) Floor of	Hse# 1865
1+50			683	115971	℄	
1+89±			595	116109	int. ℄ & lot line North	
			544	116110	15' R(N) gut (No tcb driveway)	
			44	11621	25' " P/L	
			07	11658	76' "	
			04	11661	84' " P/L & lot line (E) int.	
			+03	11668	100' " (st. gr. North)	
2+00			509	116145	℄	
"			514	116140		15' R(N) gut
"			450	116204		" " Tcb
"			583	116071	15' L(S) gut	
"			526	116128	" " Tcb	
2+01.5±			504	116150	int. ℄ & lot line (South)	
			518	116136	15' L(S) Tcb.	
			51	11614	25' " P/L	
			58	11607	70' "	

F.B. 1552 PG. 152
Job No. 1280 Division No. V Notes Red. Plotted Profile
Survey of Singleo Ave. Date Date No.
Survey by H. F. NAUMANN Notes H.R. Stock Notes Chkd. Checked X-Sec.
Indexed A. C. Johnson Date Date Date No.

76L298 307 3M 11-48

PLEASE RETURN TO
LOS ANGELES COUNTY SURVEYOR
726 HIGGINS BLDG.

NOTE: ANY ADDITIONS OR CHANGES ON THIS SHEET MUST BE MADE OR CIRCLED IN RED INK, WITH DATE AND NAME OF PERSON MAKING CHANGE.

Do not extend notes this side of this line.

STATION	B. S.	H. I.	F. S.	ELEV.		
2+01.5±		1166.54			int. ℄ & lot line (South)	
			6.3	1160.2	84.2± L(S) P/L & lot line East int.	
			7.0	1159.5	100' "	
			7.2	1159.3	105.4 " P/L & bk of Hse (W)	
			8.5	1158.0	161' " " " " " Garage (W)	
			9.5	1157.0	175' " " " " lot line int (S)	
2+42.0			9.4	1157.1	141' L(S) Floor of Garage bk. of Hse # 1840	
						Note: Owner desires Service to Garage. No plumbing presntly
1+94.1			+2.0	1168.5	60.9 R(N) Floor of Hse # 1845	Meas. Rod 2.0
2+50			3.68	1162.86		℄
2+57±			3.59	1162.95	int. ℄ & lot line (South)	
			3.78	1162.76	15' L(S) Tcb.	
			3.7	1162.8	25' " P/L	
			4.5	1162.0	64' "	
			6.0	1160.5	105' " P/L & bks of Hse's (E & W)	

Profile No. ____ Date ____ Notes Red ____ Plotted ____ Job No. 1280 Division No. V
X-Sec. No. ____ Date ____ Notes Chkd ____ Checked ____ Survey of Sinaloa Ave.
Survey by H. F. NAUMANN Notes H.R.S. Date 7-15-49
Map No. ____ Date ____ Indexed Johnson Date ____
F.B. 1552 PG. 153

76L298 307 3M 11-48

PLEASE RETURN TO
LOS ANGELES COUNTY SURVEYOR
726 HIGGINS BLDG.

NOTE: ANY ADDITIONS OR CHANGES ON THIS SHEET MUST BE MADE OR CIRCLED IN RED INK, WITH DATE AND NAME OF PERSON MAKING CHANGE.

Do not extend notes this side of this line.

STATION	B. S.	H. I.	F. S.	ELEV.		
2+57±		1166.54			int. ℄ & lot line (South)	
			8.1	1158.4	161' L(S) P/L & bk of Garage (E)	
			8.6	1157.9	175' " " " " lot line int. (S)	
3+00			2.80	1163.74		℄
"			2.68	1163.86		15' R(N) gut. (No tcb drive)
"			3.43	1163.11	15' L(S) gut.	
"			2.87	1163.67	" " Tcb.	
T.P.			3.33	1163.21	T.P.	
	6.42	1169.63				
3+08.0±			5.75	1163.88	int. ℄ & lot line (South)	
			5.81	1163.82	15' L(S) Tcb	
			5.8	1163.8	25' " P/L	
			6.6	1163.0	67' "	
			7.5	1162.1	87' "	
			7.9	1161.7	100' "	
			8.2	1161.4	105 " P/L & bk of Hse (E)	
			8.9	1160.7	122 "	
			11.9	1157.7	175' " P/L & bk lot line (S)	

F.B. 1552 PG. 154

Job No. 1280 Division No. V Notes Red. Plotted Profile No.

Survey of Sinaloa Ave. Date Date X-Sec.

Survey by H. F. NAUMANN Notes H. R. Stock Notes Chkd. Checked

Indexed A. C. Johnson Date Date No.

76L298 307 3M 11-48

PLEASE RETURN TO
LOS ANGELES COUNTY SURVEYOR
726 HIGGINS BLDG.

NOTE: ANY ADDITIONS OR CHANGES ON THIS SHEET MUST BE MADE OR CIRCLED IN RED INK, WITH DATE AND NAME OF PERSON MAKING CHANGE.

Do not extend notes this side of this line.

STATION	B. S.	H. I.	F. S.	ELEV.		
		1169.63				
3+25.2			8.3	1161.3	75' L(S) top of 4" Cast iron pipe outlet, Hse #1824 (top of 4" c.i. pipe at point located is 2.2' below Fl.)	
					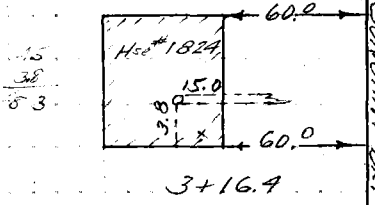	Note. 4" C.I. outlet located as shown under Hse. Line Empties to Cess-pool in front yard.
3+50			5.02	1164.61		
3+58.0±			4.93	1169.70	int. ℄ & lot line (South)	
			5.63	1164.00	15' L(S) gut. (No tcb driveway)	
			50	1164.6	25' " Pk	
			5.2	1164.4	68.5' "	
			7.3	1162.3	97.4' " Pk & bk of Hse (W)	
			7.4	1162.2	100' "	
			8.6	1161.0	120' " Pk & bk of Hse (E)	
			10.1	1159.5	175± " " " " lot line int. (South)	
3+68.9			3.46	1166.17	60.4 L(S) Floor of Hse #1816	

Profile Notes Red ____ Plotted ____ Job No. 1280 Division No. V
No. ____ Date ____ Date ____ Survey of Singleg Ave.
X-Sec. Notes Chkd ____ Checked ____ Survey by H. F. NAUMANN Notes H.E.S. Date 7-15-49
No. ____ Date ____ Date ____ Map No. ____ Indexed Johnson Date ____

F.B. 1252 Pg. 155

76L298 307 3M 11-48

PLEASE RETURN TO
LOS ANGELES COUNTY SURVEYOR
726 HIGGINS BLDG.

NOTE: ANY ADDITIONS OR CHANGES ON THIS SHEET MUST BE MADE OR CIRCLED IN RED INK, WITH DATE AND NAME OF PERSON MAKING CHANGE.

Do not extend notes this side of this line.

STATION	B. S.	H. I.	F. S.	ELEV.		
		1169.63				
4+00			423	116540		℄
"			423	116540		15' R(N) gut
"			369	116594		" " Tcb
"			499	116469	15' L(S) gut	
"			448	116515	" " Tcb	
4+08.01			414	116549	int. ℄ & lot line (South)	
			439	116524	15' L(S) Tcb.	
			42	11654	25' " P/L	
			42	11654	64' "	
			59	11637	97.5' " P/L & bk of Hse (E)	
			60	11636	100' "	
			64	11632	107' " P/L & bk of Hse (W)	
			10.6	11590	175' ± " " " " lot line int. (South)	
T.P.		✓	423	116540	T.P.	
	5.66	1171.06				
4+50			506	116600		℄

Profile No. ___ X-Sec. No. ___

Plotted ___ Date ___ Checked ___ Date ___

Notes Red. ___ Date ___ Notes Chkd. ___ Date ___

Job No. 1282 Division No. V

Survey of Sinaloa Ave.

Survey by H. F. NAUMANN Notes H.R. Stock

Indexed K. C. Johnson Date ___

F.B. 1552 PG. 156

76L298 307 3M 11-48

PLEASE RETURN TO
LOS ANGELES COUNTY SURVEYOR
726 HIGGINS BLDG.

NOTE: ANY ADDITIONS OR CHANGES ON THIS SHEET MUST BE MADE OR CIRCLED IN RED INK, WITH DATE AND NAME OF PERSON MAKING CHANGE.

Do not extend notes this side of this line.

STATION	B. S.	H. I.	F. S.	ELEV.		
		1171.06				
4+58±			5.11	1165.95	int. ℄ & lot line (South)	
			5.01	1166.05	15' L(S) Tcb	
			5.0	1166.1	25' " P/L	
			5.0	1166.1	61.6' "	
			6.8	1164.3	98.0' " P/L & bk of Hse(W)	
			6.9	1164.2	100' "	
			7.2	1163.9	107' " P/L & bk of Hse(E)	
			10.7	1160.4	175'± " " " " lot line int. (South)	
4+91.8			+2.9	1174.0	59.8' R(N) Floor of Hse # 1801	
5+00			4.33	1166.73		℄
"			4.33	1166.73		15' R(N) gut (No tcb drive)
"			5.09	1165.97	15' L(S) gut	
"			4.59	1166.47	" " Tcb	
5+08.0±			4.24	1166.82	int. ℄ & lot line (South)	
			5.03	1166.03	15' L(S) gut (No tcb driveway)	
			4.3	1166.8	25' " P/L	
			4.9	1166.2	67' "	
			6.5	1164.6	98' " P/L & bk of Hse(E)	

Profile
Notes Red ____ Plotted ____ Job No. 1280 Division No. V
No. ____ Date ____ Date ____ Survey of Sinaloa Ave.
X-Sec. Notes Chkd ____ Checked ____ Survey by H. F. NAUMANN Notes H.R.S. Date 7-15-49
No. ____ Date ____ Date ____ Map No. ____ Indexed Johnson Date ____

F.B. 1552 PG. 157

76L298 307 3M 11-48

PLEASE RETURN TO
LOS ANGELES COUNTY SURVEYOR
726 HIGGINS BLDG.

NOTE: ANY ADDITIONS OR CHANGES ON THIS SHEET MUST BE MADE OR CIRCLED IN RED INK, WITH DATE AND NAME OF PERSON MAKING CHANGE.

Do not extend notes this side of this line.

STATION	B. S.	H. I.	F. S.	ELEV.	
5+08.0±		1171.06			int. ℄ & lot line (South)
			74	1163.7	114' L(S) P/L & bk of Hse (W)
			102	1160.9	175'± L(S) " " " lot line int. (South)
5+36.7			9.42	1161.64	98.4 L(S) Bsm't Floor of 1792 Hse# Meas 6.9 Rod 2.52 9.42
5+22.6			9.42	1161.64	109.5 L(S) Hse# 1792
					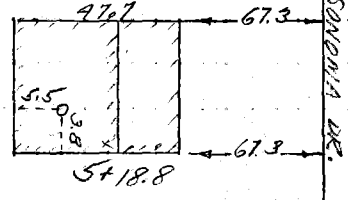 Note: 4" C.I. pipe outlet for Bsm't Apartment below Hse# 1792 Exits through Floor of Bsm't. Unable locate same at Bldg line.
B.M. A.E. 213			3.54	1167.52	B.M. A.E. 213 Elev. 1167.509 F.B. 1447-117
				1167.51	Sonoma Dr. (S. side), 520'± E. of Sinaloa Ave.
	5.54	1173.05			Bt. spk. in curb in front of Hse# 1784
5+50			5.69	1167.36	℄

Profile
No.
X-Sec.
No.
Plotted
Date
Checked
Date
Notes Red.
Date
Notes Chkd.
Date
Division No. V
Job No. 1280
Survey of Sinaloa Ave
Survey by H. F. NAUMANN
Notes H.R. Stock
Indexed A. C. Johnson
Date
F.B. 1552 PG. 158

76L298 307 3M 11-48

PLEASE RETURN TO
LOS ANGELES COUNTY SURVEYOR
726 HIGGINS BLDG.

NOTE: ANY ADDITIONS OR CHANGES ON THIS SHEET MUST BE MADE OR CIRCLED IN RED INK, WITH DATE AND NAME OF PERSON MAKING CHANGE.

Do not extend notes this side of this line.

STATION	B. S.	H. I.	F. S.	ELEV.		
		1173.05				
5+58.0±			5.59	1167.46	int. ℄ & lot line (South)	
			5.71	1167.34	15' L(S) Tcb.	
			5.5	1167.6	25' " P/L	
			5.6	1167.5	65.4' "	
			7.0	1166.1	92' "	
			8.3	1164.8	110' " P/L & bk of Hse (W)	
			8.7	1164.4	114 " " " " " " (E)	
			11.6	1161.5	175± " P/L & bk lot line int (South)	
5+92.8			+1.2	1174.3	59.9' R(N) Floor of Hse # 1787	
6+00			4.92	1168.13		℄
"			5.02	1168.03		15' R(N) gut (Not cb drive)
"			5.66	1167.39	15' L(S) gut	
"			5.08	1167.97	" " Tcb	
6+09.0±			4.74	1168.31	int. ℄ & Lot LINE (South)	
			5.08	1167.97	15' L(S) Tcb.	
			4.09	1168.96	25' " " P/L	

Profile No. ____ Date ____ Notes Red ____ Plotted ____ Job No. 1280 Division No. Y
X-Sec. No. ____ Date ____ Date ____ Survey of Sinaloa Ave.
Notes Chkd. ____ Checked ____ Survey by H. F. NAUMANN Notes H.R.S. Date 7-15-99
Date ____ Date ____ Map No. ____ Indexed John Son Date ____

F.B. 1552 PG. 159

76L298 307 3M 11-48

PLEASE RETURN TO
LOS ANGELES COUNTY SURVEYOR
726 HIGGINS BLDG.

NOTE: ANY ADDITIONS OR CHANGES ON THIS SHEET MUST BE MADE OR CIRCLED IN RED INK, WITH DATE AND NAME OF PERSON MAKING CHANGE.

Do not extend notes this side of this line.

STATION	B. S.	H. I.	F. S.	ELEV.		
		1173.05				
6+09.0±					int. ℄ & lot line (South)	
			5.3	11678	66.5' L(S)	
			8.7	11644	100' "	
			9.2	11639	110' " P/L & bk of Hse (E & W)	
			11.3	11618	175'± " " " " lot line int. (S)	
						Meas. 7.4 Rod 3.96 11.36
6+38.9			11.36	1161.69	104.6' L(S) Bsmt Floor of Hse # 1778	
5+74.2			9.3	11638	95.0' L(S) top of 4" V.C.P. Sewer Outlet Hse # 1784	
					4" V.C.P. Outlet to Cesspool	
6+46.0			9.4	11637	93.4' L(S) 4" C.I. Pipe	outlet Hse # 1778
					4" cast iron Sewer pipe beneath Hse # 1778	Note: 4" C.I. Pipe enters ground 5.4' below Floor at point shown.
T.P.			4.57	1168.48	T.P.	
	6.65	1175.13				

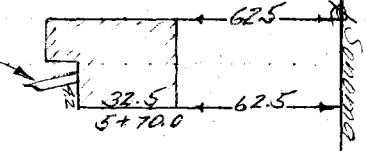



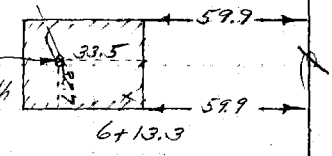



Sonoma Dr.

F.B. 1552 PG. 160
Job No. 1280 Division No. V Notes Red. Plotted Profile
Survey of Sinaloa Ave. Date Date No.
Survey by H. F. NAUMANN Notes H.R. Stock Notes Chkd. Checked X-Sec.
Indexed A. C. Johnson Date Date No.

76L298 307 3M 11-48

PLEASE RETURN TO
LOS ANGELES COUNTY SURVEYOR
726 HIGGINS BLDG.

NOTE: ANY ADDITIONS OR CHANGES ON THIS SHEET MUST BE MADE OR CIRCLED IN RED INK, WITH DATE AND NAME OF PERSON MAKING CHANGE.

Do not extend notes this side of this line.

STATION	B. S.	H. I.	F. S.	ELEV.		
		1175 13				
6+50			6 10	1169 03		℄
6+59±			5 99	1169 14	int. ℄ lot line (South)	
			6 52	1168 61	15' L(S) Tcb	
			64	1168 7	25' " P/L	
			95	1165 6	75.5' "	
			113	1163 8	101.2 " P/L & bk of Hse (W)	
			117	1163 4	110' " " " " " " (E)	
			143	1160 8	175' " " " " lot line int. (South)	
6+78.8			13 46	1161 67	98.0' L(S) Bsm't Floor of Hse # 1770	Meas. 7.0 Rod 6.46 13.46
7+00			5 53	1169 60		℄
"			5 74	1169 39		15' R(N) gut
"			5 11	1170 02		" " Tcb
"			46	1170 5		25 " P/L
"			29	1172 2		58.5 "
"			00	1175 1		121' "
"			6 40	1168 73	15' L(S) gut.	
"			5 92	1169 21	" " Tcb.	

Profile Notes Red ____ Plotted ____ Job No. 1280 Division No. V F.B. PG. 161
No. ____ Date ____ Date ____ Survey of Sinaloa Ave.
X-Sec. Notes Chkd. ____ Checked ____ Survey by H. F. NAUMANN Notes H.R.S. Date 7-15-49
No. ____ Date ____ Date ____ Map No. ____ Indexed ____ Date ____

76L298 307 3M 11-48

PLEASE RETURN TO
LOS ANGELES COUNTY SURVEYOR
726 HIGGINS BLDG.

NOTE: ANY ADDITIONS OR CHANGES ON THIS SHEET MUST BE MADE OR CIRCLED IN RED INK, WITH DATE AND NAME OF PERSON MAKING CHANGE.

Do not extend notes this side of this line.

STATION	B. S.	H. I.	F. S.	ELEV.		
		1175.13				
7+09.0±			5.39	1169.74	int. ℄ &	
			5.82	1169.31	15' L(S) Tcb	
			5.9	1169.2	25' " P/L	
			7.9	1167.2	61.5' "	
			10.4	1164.7	99.6' " P/L & bk of Hse (W).	
			10.5	1164.6	101.4' " " " " " " (E).	
			13.5	1161.6	175'± " " " " lot line int. (South)	
						Meas 6.9 Rod 5.08
7+46.5			11.98	1163.15	94.0' L(S) Bsmt Floor of Hse #1762	11.98
7+50			4.90	1170.23	℄	
7+59.0±			4.77	1170.36	int. ℄ & lot line (South)	
			5.12	1170.01	15' L(S) Tcb	
			5.0	1170.1	25' " P/L	
			6.4	1168.7	58.0' "	
			9.1	1166.0	98.9' " P/L & bk of Hse (W)	
			9.2	1165.9	99.6' " " " " " " (E)	
			11.7	1163.4	175'± " " " " lot line int. (S)	

F.B. 1552 PG. 162
Job No. 1280 Division No. V Notes Red. Plotted
Survey of Sinaloa Ave. Date Date No.
Survey by H. F. NAUMANN Notes H.R. Stock Notes Chkd. Checked X-Sec.
Indexed A. C. Johnson Date Date Date No.
Profile

76L298 307 3M 11-48

PLEASE RETURN TO
LOS ANGELES COUNTY SURVEYOR
726 HIGGINS BLDG.

NOTE: ANY ADDITIONS OR CHANGES ON THIS SHEET MUST BE MADE OR CIRCLED IN RED INK, WITH DATE AND NAME OF PERSON MAKING CHANGE.

Do not extend notes this side of this line.

STATION	B. S.	H. I.	F. S.	ELEV.		
7+31.5		1175.13	120	1163.1	92.8' L(S)	Hse # 1762
					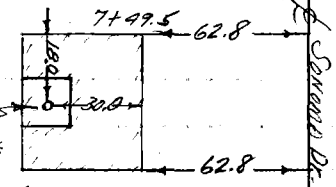	
					Point at which 4" Cast iron pipe Exits through bsmt Floor. Point is 6.9 below Floor	Hse # 1754
7+84.5			6.3	1168.8	86.3 L(S) 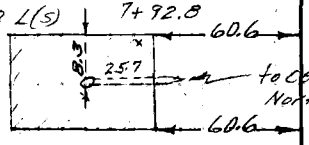	
		Note: 4" Cast iron pipe under Hse # 1754 as shown is 1.7' below floor at point located.				
8+00			4.30	1170.83		℄
"			4.42	1170.71		15' R(N)
"			3.76	1171.37		" "
"			5.09	1170.04	15' L(S) gut	No tcb (driveway)
8+08.04			4.19	1170.94	int. ℄ & lot	
			4.43	1170.70	15' L(S) Tcb	
			4.2	1170.9	25' " P/L	
			4.8	1170.3	41.5 "	

Profile Notes Red ____ Plotted ____ Job No. 1280 Division No. V F.B. 1352 PG. 163
No. ____ Date ____ Date ____ Survey of Sinaloa Ave. Notes HRS Date 7-15-49
X-Sec. Notes Chkd ____ Checked ____ Survey by H. F. NAUMANN
No. ____ Date ____ Date ____ Map No. ____ Indexed ____ Indexed C. Johnson Date ____

76L298 307 3M 11-48

PLEASE RETURN TO
LOS ANGELES COUNTY SURVEYOR
726 HIGGINS BLDG.

NOTE: ANY ADDITIONS OR CHANGES ON THIS SHEET MUST BE MADE OR CIRCLED IN RED INK, WITH DATE AND NAME OF PERSON MAKING CHANGE.

Do not extend notes this side of this line.

STATION	B. S.	H. I.	F. S.	ELEV.	
8+08±		1175.13			
			67	11684'	78.7 L(S)
			79	11672'	98.7' " P/L & bk of Hse (E)
			79	11672'	108.5' " " " " " " (W)
			123	11628'	175± " " " " lot line int.
8+31.5			42	11709'	106.6 L(S) top 4" Cast iron Outlet Hse # 1746
T.P.	6.35	1177.20	4.28	117085	T.P.

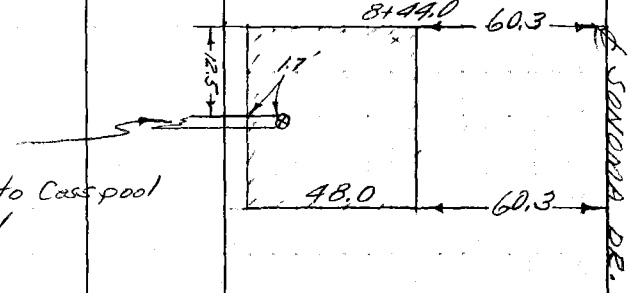

4" Cast iron Sewer Outlet to Cesspool in back yard

Note: 4" Cast iron Outlet is 2.9' below Floor level of Hse



F.B. 1552 PG. 164
Job No. 1280 Division No. V Notes Red. Plotted Profile
Survey of Sinaloa Ave. Date Date No.
Survey by H. F. NAUMANN Notes H.R. Stock Notes Chkd. Checked X-Sec.
Indexed A. C. Johnson Date Date Date No.

76L298 307 3M 11-48

PLEASE RETURN TO
LOS ANGELES COUNTY SURVEYOR
726 HIGGINS BLDG.

NOTE: ANY ADDITIONS OR CHANGES ON THIS SHEET MUST BE MADE OR CIRCLED IN RED INK, WITH DATE AND NAME OF PERSON MAKING CHANGE.

Do not extend notes this side of this line.

STATION	B. S.	H. I.	F. S.	ELEV.		
		1177.20				
8+50			5.73	1171.47		℄
8+58±			5.63	1171.57	int. ℄ & lot line	(South)
			5.77	1171.43	15' L(S)	Tcb
			5.7	1171.5	25' "	P/L
			7.2	1170.0	73.5' "	
			8.2	1169.0	108' "	P/L & bk of Hse(E)
			8.6	1168.6	122' "	" " " " " (W)
			11.5	1165.7	175± "	" " " lot line (South)
8+67.1			8.7	1168.5	67.7 L(S)	top of 4" Cast iron Outlet (Hse #1738)
	Note: 9" Cast iron Sewer Outlet to Hse #1738 drains to cesspool in front yard.					
8+95.3			4.49	1172.71	59.8 L(S)	Floor of Hse #1738
9+00			5.15	1172.05		℄
"			5.00	1172.20		15' R(N) gut
"			4.29	1172.91		" " Tcb
"			3.8	1173.4		25' "
"			2.6	1174.6		31' "



Profile
No. ____ Notes Red ____ Plotted ____ Job No. 1280 Division No. V
X-Sec. Date ____ Date ____ Survey of Sonoma Ave.
No. ____ Notes Chkd ____ Checked ____ Survey by H. F. NAUMANN Notes H.R.S. Date 7-15-49
Date ____ Date ____ Map No. ____ Indexed Jackson Date ____

F.B. 1552 PG. 165

76L298 307 3M 11-48

PLEASE RETURN TO
LOS ANGELES COUNTY SURVEYOR
726 HIGGINS BLDG.

NOTE: ANY ADDITIONS OR CHANGES ON THIS SHEET MUST BE MADE OR CIRCLED IN RED INK, WITH DATE AND NAME OF PERSON MAKING CHANGE.

Do not extend notes this side of this line.

STATION	B. S.	H. I.	F. S.	ELEV.		
		1177.20				
9+00			1.0	1176.2		R(N). (St. gr. to N.)
"			5.63	1171.57	15' L(S) gut (No tcb driveway)	
9+09 ±			5.05	1172.15	int. ℄ & lot line (South)	
			5.03	1172.17	15' L(S) Tcb	
			5.0	1172.2	25' " P/L	
			6.1	1171.1	80' " P/L & lot line int. (W)	
			7.0	1170.2	100' "	
			7.9	1169.8	122' " P/L & bk of Hse (E)	
			8.2	1169.0	135' " ∡ pt in lot line	
			10.0	1167.2	42' S(E) to S.W. Cor. of lot	
9+50			4.34	1172.76	℄	
9+61.2			(+3.15)	1180.35	35.9 R(N) Floor of N.E. Cor. Hse #	
10+00			3.55	1173.65	℄	
"			3.48	1173.72		15' R(N) gut
"			2.95	1174.25	(curb Heaved by tree) " " Tcb	
"			4.26	1172.94	15' L(S) gut	
"			3.82	1173.38	" " Tcb	

F.B. 7552 PG. 166 Job No. 1280 Division No. V Notes Red. Plotted Profile
Survey of Sinaloa Ave. Date Date No. X-Sec.
Survey by H. F. NAUMANN Notes H.R. Stock Notes Chkd. Checked
Indexed A. C. Johnson Date Date No.

76L298 307 3M 11-48

PLEASE RETURN TO
LOS ANGELES COUNTY SURVEYOR
726 HIGGINS BLDG.

NOTE: ANY ADDITIONS OR CHANGES ON THIS SHEET MUST BE MADE OR CIRCLED IN RED INK, WITH DATE AND NAME OF PERSON MAKING CHANGE.

Do not extend notes this side of this line.

STATION	B. S.	H. I.	F. S.	ELEV.		
		1177.20				
T.P.			3.53	1173.67	T.P.	
	5.30	1178.97				
10+50			4.60	1174.37		℄
10+62.34			4.43	1174.54	int. ℄ Sonoma Dr. & S. tan Sinaloa Ave	
			4.38	1174.59		E end N.E.C.R. gut
			3.77	1175.20		" " " Tcb
			3.01	1175.96		N " " gut
			2.61	1176.36		" " " Tcb
			5.61	1173.36	E end S.E.C.R. gut	
			5.15	1173.82	" " " Tcb	
			6.40	1172.57	S. " " gut	
			5.99	1172.98	" " " Tcb	
B.M. C-81			3.85	1175.12	B.M. C-81 Elev. 1175.106 F.B. 1447-117	
					Sinaloa Ave. & Goodyear St. (Sonoma Dr.)	
					N.E. Cor.	
					Bt. Spk. in Ch. 3' E. of E. end C.R.	

Profile
No. ____ Date ____ Notes Red ____ Plotted ____ Job No. 1280 Division No. V
X-Sec. Date ____ Survey of Sinaloa Ave.
No. ____ Date ____ Notes Chkd ____ Checked ____ Survey by H. F. NAUMANN Notes H.R.S. Date 7-15-49
Map No. ____ Date ____ Indexed A. C. Johnson Date ____

F.B. 1552 PG. 167

F.B. 552 PG. 168 Job No. 1280 Division No. V Notes Red. Plotted Profile

Survey of Sinaloa Ave. Date Date No.

Survey by H. F. NAUMANN Notes H.R. Stock Notes Chkd. Checked X-Sec.

Indexed Date Date Date No.

STATION	B. S.	H. I.	F. S.	ELEV.

761.298 307 3M 11-48

PLEASE RETURN TO
LOS ANGELES COUNTY SURVEYOR
726 HIGGINS BLDG.

Do not extend notes this side of this line.

NOTE: ANY ADDITIONS OR CHANGES ON THIS SHEET MUST BE MADE OR CIRCLED IN RED INK, WITH DATE AND NAME OF PERSON MAKING CHANGE.

Notes Ck'd by	Survey of SINALOA AVE
Map No.	W. O. 1280 Tape No. 276 St'd. 68 °F
Office Work	Surveyed by J. Gregory
Checked	Notes V.G. Date 7-49
Date	Indexed A. C. Johnson

F. B. 1552 PG. 169

DEC 21 '50

LOCATION
of
IMPROVEMENTS
on
MEADOWBROOK RD
from
ALLEN AVE
to
SINALOA AVE

O.I. 1280

J. Gregory
G.E. Dreier
V.B. Anderson
G.F. Johnson Jr

Note: Any Additions or Changes on This Sheet Must be Made or Circled in Red Ink With Date and Name of Person Making Change.

Do not extend notes this side of this line.

RETURN TO
LOS ANGELES COUNTY SURVEYOR
726 LOS ANGELES COUNTY
ENGINEERING BLDG.

76F3098 247 10M 1-49

F. B. 1552 PG. 170

Cont'd Bot pg 171

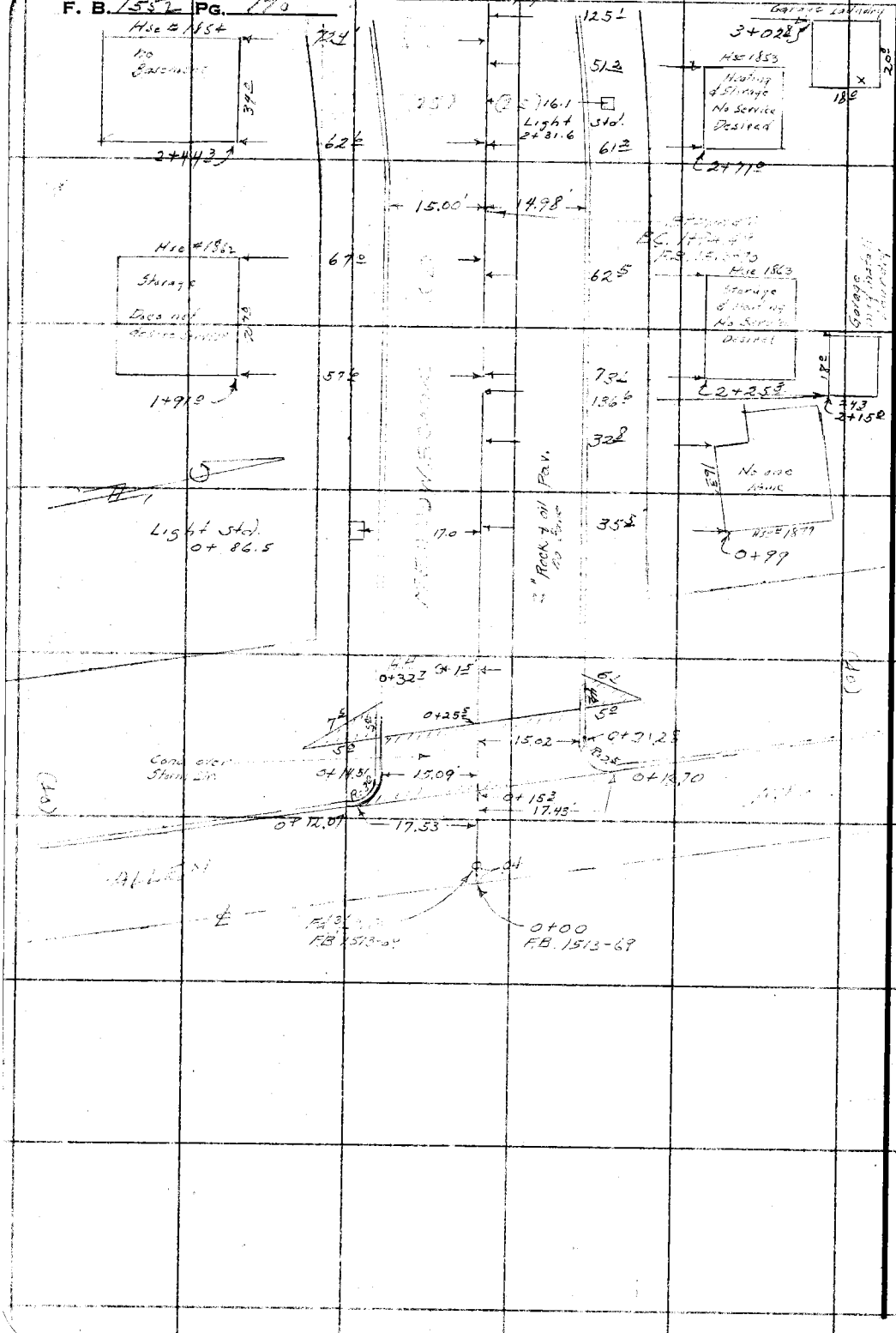

RETURN TO
LOS ANGELES COUNTY SURVEYOR
725 LOS ANGELES COUNTY
ENGINEERING BLDG.

Do not extend notes this side of this line.

Note: Any Additions or Changes on This Sheet Must be Made or Circled in Red Ink With Date and Name of Person Making Change.

Notes Ck'd by	Survey of SINALOA AVE
Map No.	W. O. 1280 Tape No. 096 St'd. 68 °F
Office Work	Surveyed by J. GREGORY
Checked	Notes J.G. Date 7-49
Date	Indexed A. C. Johnson

F. B. 1552 PG. 171

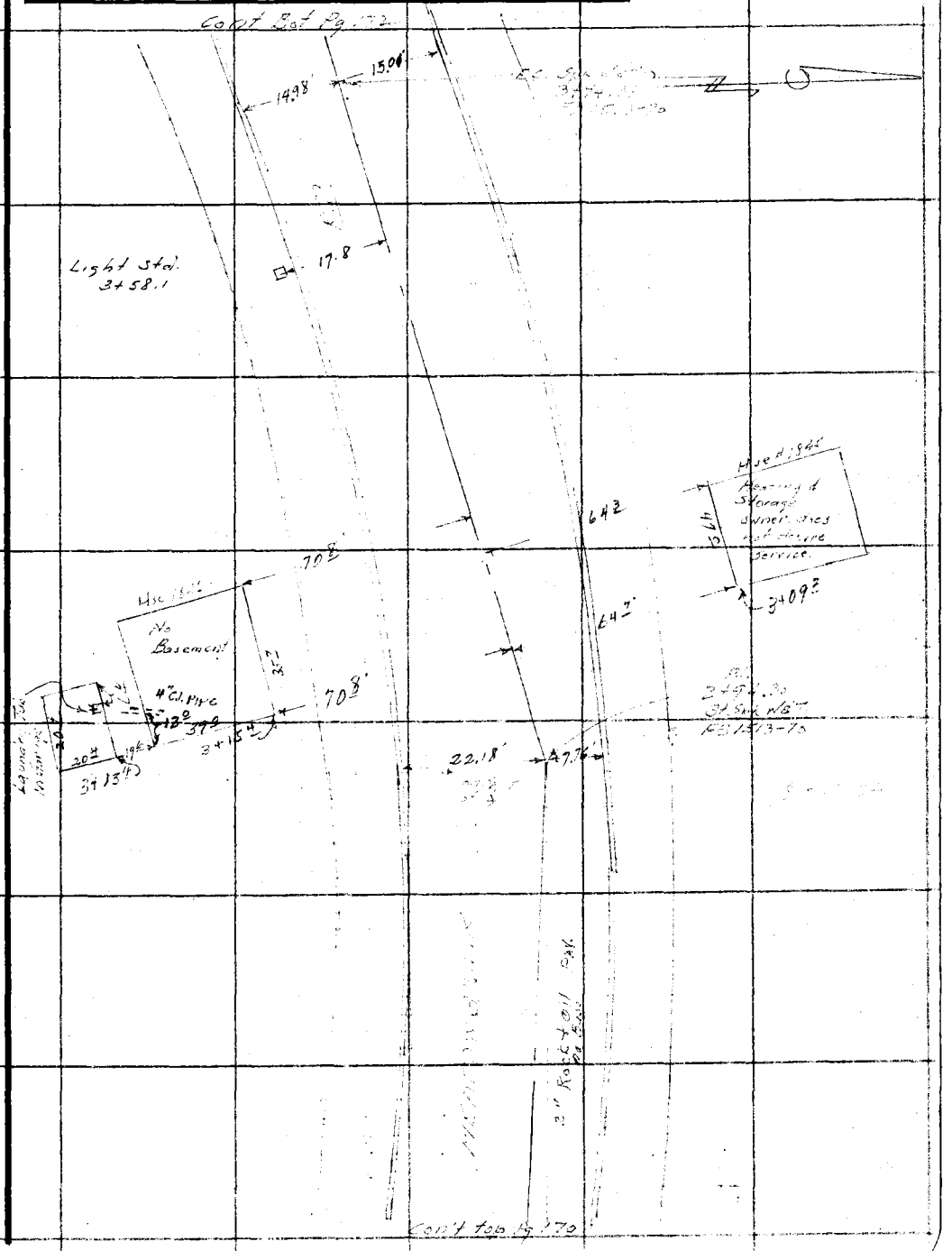

Note: Any Additions or Changes on This Sheet Must be Made or Circled in Red Ink With Date and Name of Person Making Change.

Do not extend notes this side of this line.

RETURN TO
LOS ANGELES COUNTY SURVEYOR
726 LOS ANGELES COUNTY
ENGINEERING BLDG.

76F3098 247 10M 1-49

F. B. 1552 PG. 172

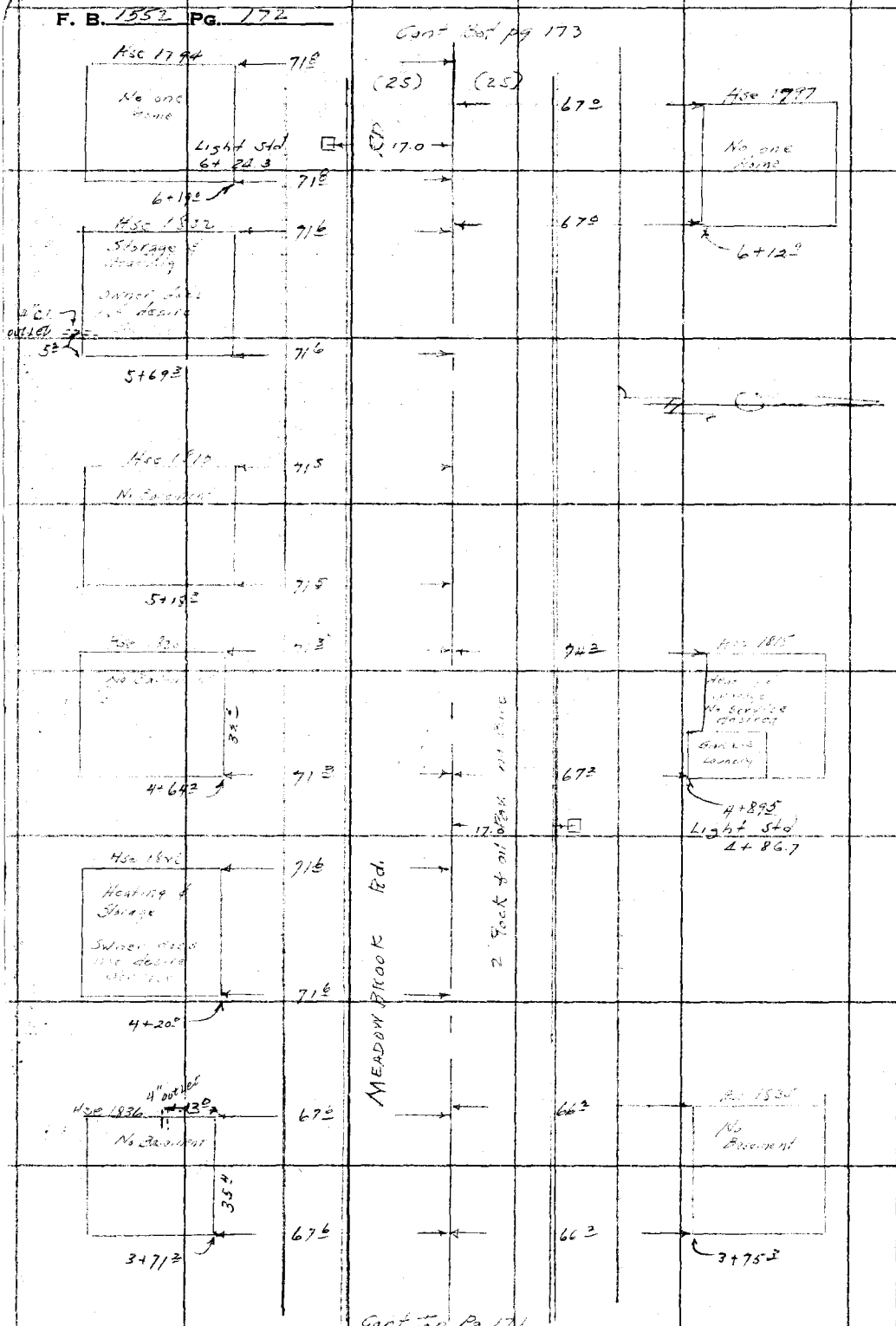

RETURN TO
LOS ANGELES COUNTY SURVEYOR
725 LOS ANGELES COUNTY
ENGINEERING BLDG.

Do not extend notes this side of this line.

Note: Any Additions or Changes on This Sheet Must be Made or Circled in Red Ink With Date and Name of Person Making Change.

Notes Ck'd by	Survey of SINALOA AVE	F. B. 1552 PG. 173
Map No.	W. O. 1280 Tape No. 096 St'd. 68 °F	
Office Work	Surveyed by J. GREGORY	
Checked	Notes J.G. Date 7-49	
Date	Indexed A. C. Johnson	

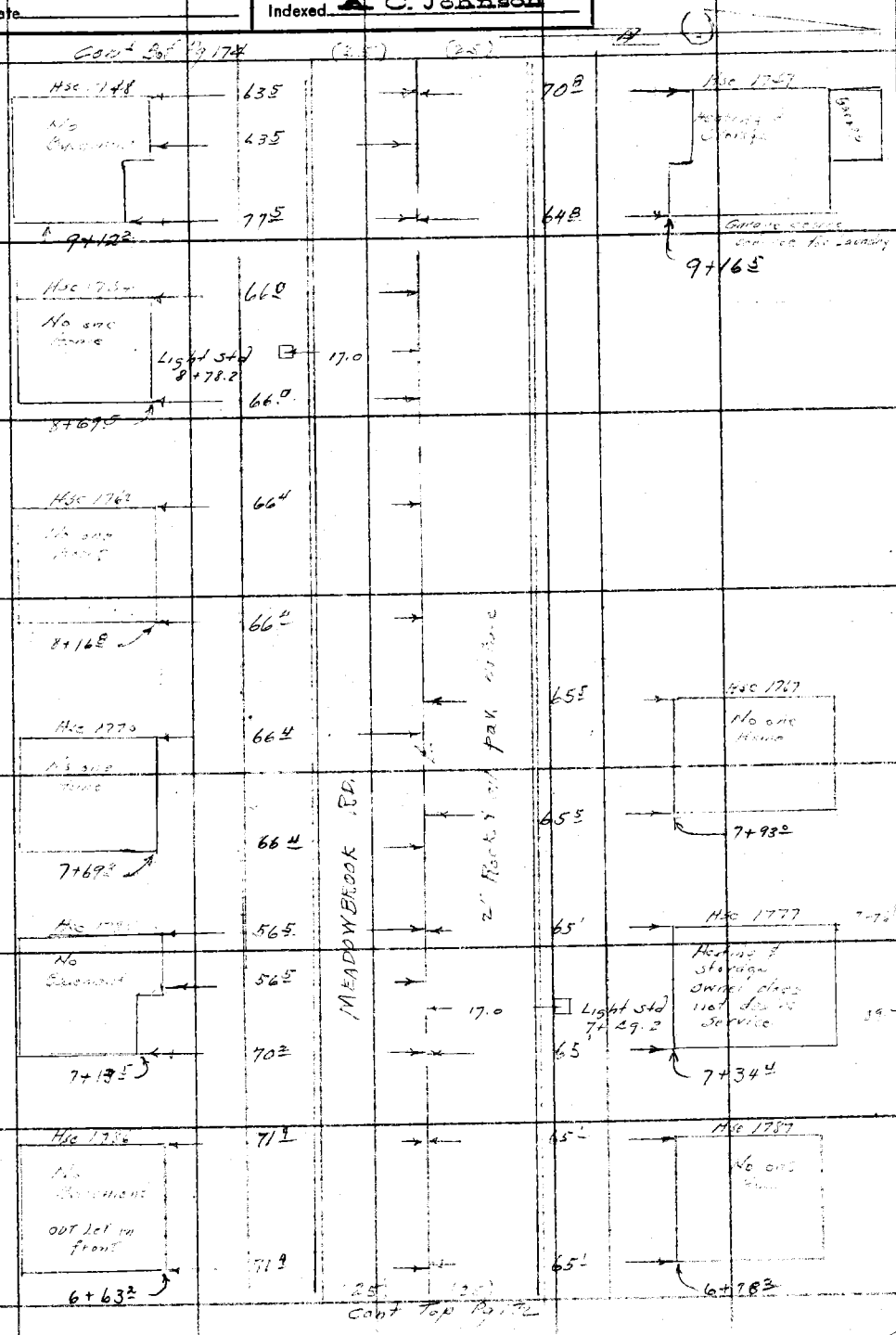

Note: Any Additions or Changes on This Sheet Must be Made or Circled in Red Ink With Date and Name of Person Making Change.

Do not extend notes this side of this line.

RETURN TO
LOS ANGELES COUNTY SURVEYOR
726 LOS ANGELES COUNTY
ENGINEERING BLDG.

76F309S 247 10M 1-49

F. B. 1552 PG. 174

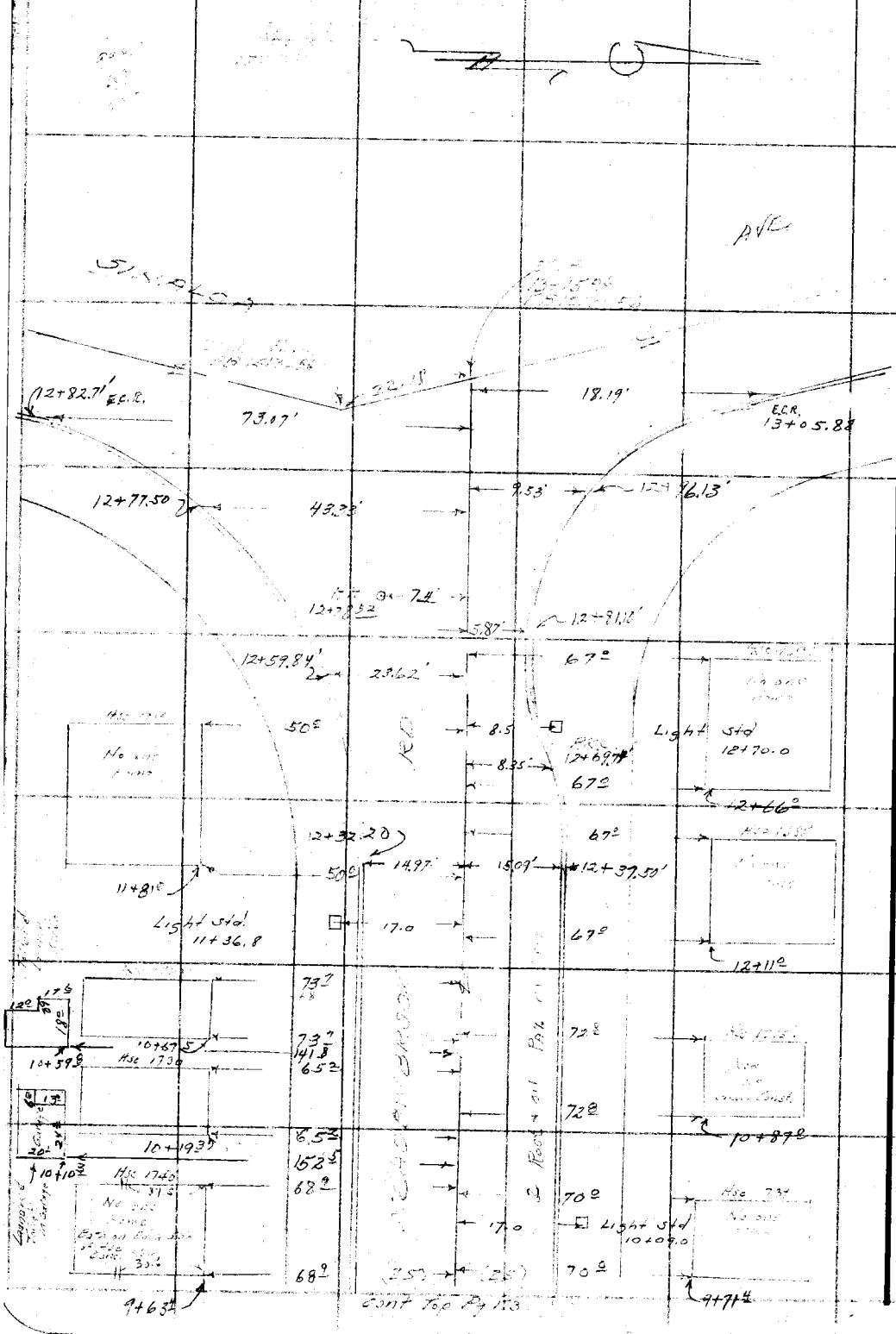

RETURN TO
LOS ANGELES COUNTY SURVEYOR
726 LOS ANGELES COUNTY
ENGINEERING BLDG.

Do not extend notes this side of this line.

Note: Any Additions or Changes on This Sheet Must be Made or Circled in Red Ink, With Date and Name of Person Making Change.

Profile No. ____ Notes Red. ____ Plotted ____ Job No. 1280 Division No. V

F.B. 1552 PG. 175

Date ____ Date ____ Survey of SINALOA AVE

X-Sec. No. ____ Notes Chkd. LCM Checked ____ Survey by JG. Notes JG. Date 7-49

Date 7/28/49 Date ____ Map No. ____ Indexed C. Johnson Date DEC 21 '50

NOTE: ANY ADDITIONS OR CHANGES ON THIS SHEET MUST BE MADE OR CIRCLED IN RED INK, WITH DATE AND NAME OF PERSON MAKING CHANGE.

PLEASE RETURN TO
LOS ANGELES COUNTY SURVEYOR
726 HIGGINS BLDG.

Do not extend notes this side of this line.

PROFILE
&
CROSS SECTIONS
of
MEADOWBROOK RD.
from
ALLEN AVE
to
SINALOA AVE

ELEV.

C I 1280

F. S.

Note :- Property on N. Side of St. well above Street

J. Gregory
G. E. Dreier
V. B. Anderson
G. F. Johnson Jr

H. I.

B. S.

STATION

76L298 307 3M 11-48

76L298 307 3M 11-48

PLEASE RETURN TO
LOS ANGELES COUNTY SURVEYOR
726 HIGGINS BLDG.

NOTE: ANY ADDITIONS OR CHANGES ON THIS SHEET MUST BE MADE OR CIRCLED IN RED INK, WITH DATE AND NAME OF PERSON MAKING CHANGE.

Do not extend notes this side of this line.

STATION	B. S.	H. I.	F. S.	ELEV.	MEADOWBROOK RD	
BM Adj 1105	3.09	1192.61		1193.52	BM 94-208 El. 1193.52	F.B. 1445-113
					At the Int. of Meadowbrook Rd. & N.W. Cor.	
					of Lot 11 Blk. 1 of Meadowbrook Rd. 30' W. of	
					W. cl. of Allen Ave.	
0+00			6.76	1191.61	℄ Allen Ave. & Meadowbrook Rd.	
			1.80	1191.61		14' Rt. N. Line Lot 80 Prod. ℄ Allen
			1.46	1191.15		W. Cl. Allen
			1+07	1191.5		W. Prop. Line Allen
			1.05	1191.56	69' Lt. ℄ Allen & S. Line Lot 44 Prod.	
			9.83	1191.73	" W. Cl. Allen "	
			8.0	1191.5	" W. Prop. Line Allen "	
0+15			6.97	1191.64		℄ E. edge Conc. "X" Gut.
0+18			5.65	1192.40		17.5 R. N. end of Cb. R. N.W. Cor.
0+21			6.18	1192.43		17.5 R. Gutter
			5.62	1192.99		15 R. W. " "
0+12			6.08	1192.53		15 R. Gutter
			7.26	1191.35	S. end of Cb. R. S.W. Cor.	17.5 L.
0+14			7.24	1190.87	Gutter	
			7.10	1191.51	W. " "	15 L.
			7.54	1191.07	Gutter 15 L.	
0+25			5.53	1192.08		℄ W. edge Conc. "X" Gut.
0+50			5.45	1193.16		℄
1+00			3.76	1194.85		℄
"			3.56	1195.05		15' Gutter R.
"			3.06	1195.55		15' Top Cb. R.

Profile No. ____ X-Sec. No. ____
Plotted ____ Date ____
Checked ____ Date ____
Notes Red. ____ Date ____
Notes Chkd. ____ Date ____
Division No. V
Job No. 1280 Sun 4+09 AVE
Survey of J. Gregory
Survey by Notes Drafter
Indexed Date
F.B. 1552 Pg. 176

76L298 307 3M 11-48

296

PLEASE RETURN TO
LOS ANGELES COUNTY SURVEYOR
726 HIGGINS BLDG.

NOTE: ANY ADDITIONS OR CHANGES ON THIS SHEET MUST BE MADE OR CIRCLED IN RED INK, WITH DATE AND NAME OF PERSON MAKING CHANGE.

Do not extend notes this side of this line.

STATION	B. S.	H. I.	F. S.	ELEV.	Meadowbrook Rd.	
		1198.61				℄
1+00			4.45	1194.16	15' Left Gutter	
"			3.82	1194.79	15' L Top Cb.	
1+50			2.20	1196.41		℄
T. P.	5.80	1202.28	2.13	1196.48		
1+94.49 B.C.			4.44	1197.84		℄
"			4.48	1197.80		15' R Gut.
"			3.98	1198.30		15' R Top Cb.
1+87			3.5	1198.8		25' R Prop Line
1+87			+2.3	1204.6	82' Rt	N.W. Cor. Lot 80
1+94.49 B.C.			5.26	1197.02	15' L Gut.	
"			4.77	1197.51	15' L Top Cb.	
2+00			4.7	1197.6	25' L Prop Line	
			8.5	1193.8	995' L Back Line Ave W 41 Rt	
"			8.7	1193.6	104' S.W. Cor. Lot 44	
"			10.4	1191.9	147.9' S.E. Cor. Lot 45	
2+00			4.26	1198.02	on Semi-Ton	
			4.32	1197.96		15' R Gut.
			3.76	1198.52		15' R Top Cb.
			5.12	1197.16	15' - Gut.	
			4.61	1197.67	15' - Top Cb.	
2+50			2.96	1199.32		℄

Profile
No. ____ Date ____ Notes Red ____ Plotted ____ Job No. 1280 Division No. V
X-Sec. ____ Date ____ Survey of Sinaloa Ave.
No. ____ Date ____ Notes Chkd. ____ Checked ____ Survey by J. Gregory Notes Dreier Date 7-19-49
Map No. ____ Indexed ____ Date ____

F.B. 1552 PG. 177

76L298 307 3M 11-48

PLEASE RETURN TO
LOS ANGELES COUNTY SURVEYOR
726 HIGGINS BLDG.

NOTE: ANY ADDITIONS OR CHANGES ON THIS SHEET MUST BE MADE OR CIRCLED IN RED INK, WITH DATE AND NAME OF PERSON MAKING CHANGE.

Do not extend notes this side of this line.

STATION	B. S.	H. I.	F. S.	ELEV.	MEADOWBROOK RD	
		1202 28				℄
2+57.4			268	1199 60	E. Line Lot 46 Prop. & Meadowbrook (on Semi-Tan)	
			310	1199 18	15' L Top Cb. E. Line Lot 46	
			3L	[illegible]	25' L prop. line "	"
			7S	[illegible]	103.5' Ground at rear Line of House 1854	
			96	1199 7	163' S.E. Cor Lot #46	
2+94.30 P.I.			164	[illegible]		P.I.
			174	[illegible]		9.6 Gutter R
			117	[illegible]		7.6 Top Cb. R
			260	1199 68	22.4 Gutter L	
			199	1200 29	22.4 Top Cb. L	
T.P.	590	1206 52	166	1200 62		
3+00			572	1200 80	on Semi-Tan.	
			584	1200 68		8.3 R Gut.
			526	1201 28		8.3 R Top Cb.
			578	1200 74	6.7 L. Crown of St.	
			674	1199 78	21.2 L Gut.	
			613	1200 39	21.2 L Top Cb.	
3+09.2			545	1201 07	E. Line Lot 47 Prop. & Meadowbrook (on semi-tan)	
			581	1200 71	20.3 Top Cb. L	(For sewer outlet see pg
			59	1200 6	30.4 P.L. L	189 and 171)

F.B. 1552 PG. 178

Job No. 1280 Division No. V Notes Red. Plotted Date Checked Date No. Profile

Survey of SINALOA AVE. Date Notes Chkd. Date No. X-Sec.

Survey by J. Gregory Notes Dreier Date

Indexed R. C. Johnson Date

76L298 307 3M 11-48

PLEASE RETURN TO
LOS ANGELES COUNTY SURVEYOR
726 HIGGINS BLDG.

NOTE: ANY ADDITIONS OR CHANGES ON THIS SHEET MUST BE MADE OR CIRCLED IN RED INK, WITH DATE AND NAME OF PERSON MAKING CHANGE.

Do not extend notes this side of this line.

STATION	B. S.	H. I.	F. S.	ELEV.	MEADOWBROOK RD	
		1206.52				
3+09 2			97	1196.8	117' L Ground Rear Line of House	1854 (For Elev of outlet + Garage see Pg. 189)
"			95	1197.0	110' L " " " of "	1846
"			122	1194.3	175' L S.E. Cor. Lot # 47	
3+59 2			414	1202.38	E. Line Lot 48 Prod + Semi-Tan Meadowbrook Rd	
"			440	1202.12	16' L Top Cb. E. Line Lot 48 - House	1836
"			45	1202.0	26' L P.L " " "	"
"			80	1198.5	110' L Ground, Rear Line of House	1846
			77	1198.8	102' L " " " "	1836
			112	1195.3	175' L S.E. Cor Lot 48	
3+94 31 E.C.			315	1203.37		℄
"			320	1203.32		15' R Gut.
			256	1203.96		15' R Top Cb.
"			391	1202.61	15' L Gut.	
"			339	1203.13	15' L Top Cb.	
4+00			299	1203.53		℄
4+09 2			272	1203.80	E. Line of Lot 49 Prod	℄
"			300	1203.52	15' L Top Cb. E. Line Lot 49 - House	1826
"			34	1203.4	25' L P.L. " " "	"
4+06 6			686	1199.66	80' L Top of 4" C.I. Pipe (Location on Pg. 172)	
4+09 2			58	1200.7	102' Ground, Rear Line House	1836
"			60	1200.5	105 " " " "	1826

Profile No. ____ Notes Red ____ Plotted ____ Job No. 1280 Division No. V
X-Sec. No. ____ Date ____ Date ____ Survey of SINALOA AVE
Notes Chkd. ____ Checked ____ Survey by J. Gregory Notes Dreier Date 7-19-49
Date ____ Date ____ Map No. ____ Indexed Johnson Date ____

F.B. 1552 Pg. 179

76L298 307 3M 11-48

PLEASE RETURN TO
LOS ANGELES COUNTY SURVEYOR
726 HIGGINS BLDG.

NOTE: ANY ADDITIONS OR CHANGES ON THIS SHEET MUST BE MADE OR CIRCLED IN RED INK, WITH DATE AND NAME OF PERSON MAKING CHANGE.

Do not extend notes this side of this line.

STATION	B. S.	H. I.	F. S.	ELEV.	MEADOW BROOK RD	
		1206 52				
4+09			2 8	1197 7	S.E. Cor. Lot # 49	
T.P.	7 50	1212 73	1 29	1203 23		
4+50			7 87	1204 86		℄
4+59			7 62	1205 11	Lot Line to S. E. Line of Lot 50	House 1820
"			7 86	1204 37	15' L Top Ch.	
"			7 8	1204 9	25' R.L. L	
"			10 6	1202 1	105' Ground rear Line House	1826
"			11 5	1201 2	130 " " " "	1820
"			12 8	1199 9	175' S.E. Cor. Lot 50	
5+00			6 52	1206 21		℄
"			6 48	1206 25		15' R Gut.
"			5 96	1206 77		15' R Top Ch.
"			7 18	1205 55	15' L Gut.	
"			6 70	1206 03	15' L Top Ch.	
5+09			6 22	1206 51	Lot Line to S. E. Line Lot 51 - House 1812	℄
"			6 33	1206 40	15' L Gut.	
"			6 4	1206 3	15' L Top	
"			10 2	1202 5	130' L Ground Rear Line House 1820	
"			8 9	1203 8	104.5' L " " " " 1810	
"			10 4	1202 3	175' L S.E. Cor. Lot 51 - House 1810	

F.B. 1552 PG. 180

Job No. 1280 Division No. V Notes Red. Plotted Profile

Survey of SINALOA AVE Date Date No.

Survey by J. Gregory Notes Dreier Notes Chkd. Checked X-Sec.

Indexed A. C. Johnson Date Date No.

76L298 307 3M 11-48

PLEASE RETURN TO
LOS ANGELES COUNTY SURVEYOR
726 HIGGINS BLDG.

NOTE: ANY ADDITIONS OR CHANGES ON THIS SHEET MUST BE MADE OR CIRCLED IN RED INK, WITH DATE AND NAME OF PERSON MAKING CHANGE.

Do not extend notes this side of this line.

STATION	B. S.	H. I. ✓	F. S.	ELEV.	MEADOWBROOK AVE	
		1212 73				
T.P.	5.60	1214 37	3.96	1208.77		
5+50			6.60	1207.77		℄
5+59			6.32	1208.05	Lot Line to S., East Line of Lot 52 - House 1802	℄
"			6.49	1207.88	15' L Top Cb.	
"			6.6	1207.8	25' L R.L.	
"			7.2	1205.2	104.5 L Ground at Rear Line House 1810	
"			10.8	1203.6	139' L " " " " " 1802	
"			11.7	1202.7	175' L S.E. Cor Lot 52	
6+00			5.16	1209.21		℄
"			5.61	1209.36		15' R Gut.
"			4.53	1209.84		15' R Top Cb.
"			5.76	1208.61	15' L Gut.	
"			5.30	1209.07	15' L Top Cb.	
6+09			4.83	1209.54	Lot Line to S. E Line Lot 53 - House 1794	℄
"			5.07	1209.30	15' Top Cb. (L)	
"			5.0	1209.4	25' R.L. (L)	
"			9.5	1204.7	139' L Ground at Rear of House 1802	
"			8.6	1205.8	120' L " " " " 1794	
"			10.6	1203.8	175' L S.E. Cor Lot 53	
6+34.6				1205.34	120' L. Top 4" C.I. Pipe	15' L. Top Cb. Checks Shot

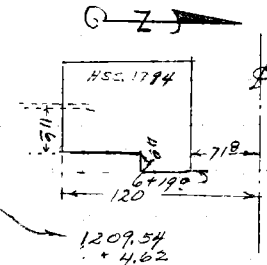

1209.54
+ 4.62
H.I. 1214.16
- 8.82
1205.34
- 4.85
1209.31

Profile No. ____ Notes Red. ____ Plotted ____ Job No. 1280 Division No. V
X-Sec. No. ____ Date ____ Date ____ Survey of SINALO AVE
Notes Chkd. ____ Checked ____ Survey by J. Gregory Notes Dreier Date 7-19-49
Map No. ____ Date ____ Date ____ Indexed A.C. Johnson Date ____

F.B. 1552 Pg. 181

76L298 307 3M 11-48

PLEASE RETURN TO
LOS ANGELES COUNTY SURVEYOR
726 HIGGINS BLDG.

NOTE: ANY ADDITIONS OR CHANGES ON THIS SHEET MUST BE MADE OR CIRCLED IN RED INK, WITH DATE AND NAME OF PERSON MAKING CHANGE.

Do not extend notes this side of this line.

STATION	B. S.	H. I.	F. S.	ELEV.	Meadow Brook RD	
		1214 37				℄
6+50			3 56	1210 81		℄
6+59			3 34	1211 03	Lot Line to S. E. Line Lot 54 - House 1786	℄
			3 64	1210 73	15' L Top Cb.	
			3 6	1210 8	25' L P.L.	
			7 4	1207 0	120' L Ground at rear Line House 1794	
			6 8	1207 6	106 8' L " " " " 1786	
			7 0	1205 4	175' L S.E. Cor Lot 54	
7+00			2 22	1212 15		℄
			2 14	1212 23		15' R Gut.
			1 66	1212 71		15' R Top Cb.
			3 00	1211 37	15' L Gut.	
			2 50	1211 87	15' L Top Cb.	
7+09			1 97	1212 40	Lot Line to S. E. Line Lot 55 - House 1780	℄
			2 17	1212 20	15' L Top Cb.	
			2 1	1212 3	25' L P.L.	
			5 2	1208 7	106 8' L Ground at rear Line House 1786	
			4 2	1209 7	109 3' L " " " " 1780	
			7 1	1207 3	175' L S.E. Cor Lot 55	

F.B. 1552 PG. 182

Job No. 1280 Division No. V Notes Red. Plotted Profile

Survey of SINALOA AVE. Date Date No. X-Sec.

Survey by J. Gregory Notes Dreier Notes Chkd. Checked

Indexed A. C. Johnson Date Date No.

76L298 307 3M 11-48

PLEASE RETURN TO
LOS ANGELES COUNTY SURVEYOR
726 HIGGINS BLDG.

NOTE: ANY ADDITIONS OR CHANGES ON THIS SHEET MUST BE MADE OR CIRCLED IN RED INK, WITH DATE AND NAME OF PERSON MAKING CHANGE.

Do not extend notes this side of this line.

STATION	B. S.	H. I.	F. S.	ELEV.	MEADOWBROOK RD	
		1214.37				
7+50			0.90	1213.47		℄
T.P.	6.89	1219.72	1.54	1212.83		
B.M.C-85			5.20	1214.52	BM C-85 El. 1214.52 F.B. 1407-114 Meadowbrook Rd. 770'± W of Allen Ave. B.Sps in Cb in front of House 1777	
7+59			6.02	1213.70	℄ E. Line Lot 56 - House 1770	
"			6.20	1213.52	15' L Top Cb.	(4" outlet at Front)
"			6.3	1213.4	25 L P.L.	
"			9.6	1210.1	109.2 L Ground Rear line House	1780
"			10.1	1209.6	121.3 L " " "	1770
"			11.2	1208.0	175' L S.E. Cor Lot 56	
8+00			5.12	1214.60		℄
"			4.97	1214.75		15' R Gut.
"			4.41	1215.31		15' R Top Cb.
"			5.70	1214.02	15' L Gut.	
"			5.18	1214.54	15' L Top Cb.	
8+09			4.92	1214.80	Lot Line To S. E. Line Lot 57 - House 1762	℄
			5.00	1214.72	15 L Top Cb.	
			5.0	1214.7	25 L P.L.	
			8.6	1211.1	121.3 Ground Rear Line House 1770 (L)	

Profile
No. ____ Date ____ Notes Red ____ Plotted ____ Job No. 280 Division No. Y
X-Sec. No. ____ Date ____ Survey of SINALOA AVE
Notes Chkd. ____ Date ____ Checked ____ Survey by J. Gregory Notes Dreier Date 7-19-49
Map No. ____ Date ____ Indexed Johnson Date ____

F.B. 1552 Pg. 183

76L298 307 3M 11-48

PLEASE RETURN TO
LOS ANGELES COUNTY SURVEYOR
726 HIGGINS BLDG.

NOTE: ANY ADDITIONS OR CHANGES ON THIS SHEET MUST BE MADE OR CIRCLED IN RED INK, WITH DATE AND NAME OF PERSON MAKING CHANGE.

Do not extend notes this side of this line.

STATION	B. S.	H. I.	F. S.	ELEV.	MEADOWBROOK RD	
		1219.72				8+09 ℄ 1214.80 -
						+ 1.58
						H.I. 1216.38 -
8+09			79	1211.8	108.3 L Ground Rear Line House 1762	- 5.97
"			107	1209.0	175' L S.E. Cor Lot 57	1210.41
						- 1.66
8+48.8				1210.41	108.3 L. Top 4" C.I. outlet	8+09 Top Cb. 1214.72 GZJ
						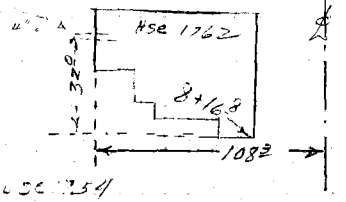
8+50			393	1215.79		
8+59			378	1215.94	E Line Lot 58	House 1754
			412	1215.60	15' L Top Cb.	(outlet in front)
			39	1215.8	25' L P.L.	
			73	1212.4	108.3 L Ground Rear Line	House 1762
			73	1212.4	107 L " " "	1754
			104	1209.3	175' L S.E. Cor Lot 58	
9+00			317	1216.55		
			311	1216.61		15' R Cut.
			244	1217.28		15' R. Top Cb.
			380	1215.92	15 L Cut	
			328	1216.44	15 L Top Cb	
9+09			301	1216.71	E. Line Lot 59	House 1748
"			311	1216.61	15' L Top Cb.	

F.B. 1552 PG. 184

Job No. 1280 Division No. V Notes Red. Plotted Profile

Survey of SINALOA AVE. Date Date No. X-Sec.

Survey by J. Gregory Notes Dreier Notes Chkd. Checked

Indexed A. C. Johnson Date Date Date No.

76L298 307 3M 11-48

PLEASE RETURN TO
LOS ANGELES COUNTY SURVEYOR
726 HIGGINS BLDG.

NOTE: ANY ADDITIONS OR CHANGES ON THIS SHEET MUST BE MADE OR CIRCLED IN RED INK, WITH DATE AND NAME OF PERSON MAKING CHANGE.

Do not extend notes this side of this line.

STATION	B. S.	H. I.	F. S.	ELEV.	MEADOWBROOK RD	
		1219.72				
9+09			3.1	1216.6	25' L P.L.	
			6.5	1213.2	107' Ground at rear line House 1754 (L)	
			7.1	1212.6	117' L " " " " " 1748 (L)	
			10.0	1209.7	175' L S.E. Cor Lot 59 (L)	
9+50			2.37	1217.35	℄	
9+59			2.28	1217.44	Lot Line to So. E. Line Lot 60 House #1740 (outlets on both sides of house 1740 Invert el. Arrow 1214.2±)	
			2.30	1217.42	15' L Top Cb.	
			2.2	1217.5	25' L P.L.	
"			5.0	1214.7	117.0' L Ground, rear Line House 1748 (See Pg. 190 for outlet.)	
"			4.4	1215.3	111.6 L " " " " 1740	
"			8.5	1211.2	175' L S.E. Cor Lot 60	
T.P.	6.71	1223.92	2.51	1217.21		
10+00			5.78	1218.14	℄	
"			5.81	1218.11		15' Gut. (R)
"			5.34	1218.58		15' Top Cb. (R)
"			6.47	1217.45	15' Gut. (L)	
"			6.06	1217.86	15 Top Cb. (L) Lot Line to S.	
10+09			5.71	1218.21	℄ E. Line of Lot 61 House 1730	
"			6.03	1217.89	15' Top Cb (L)	
"			5.9	1218.0	25' P.L. (L)	

Profile Notes Red ____ Plotted ____ Job No. 1280 Division No. V
No. ____ Date ____ Date ____ Survey of SINALOA AVE.
X-Sec. Notes Chkd. ____ Checked ____ Survey by J. Gregory Notes Dreier Date 7-19-49
No. ____ Date ____ Date ____ Map No. ____ Indexed Johnson Date ____

F.B. 1552 PG. 185

76L298 307 3M 11-48

PLEASE RETURN TO
LOS ANGELES COUNTY SURVEYOR
726 HIGGINS BLDG.

NOTE: ANY ADDITIONS OR CHANGES ON THIS SHEET MUST BE MADE OR CIRCLED IN RED INK, WITH DATE AND NAME OF PERSON MAKING CHANGE.

Do not extend notes this side of this line.

STATION	B. S.	H. I.	F. S.	ELEV.	MEADOW BROOK RD
		1223 92			
10+09			8 1	1215 8	111 L Ground, Rear Line of House #1740
"			8 7	1215 2	119 L " " " 1730
"			11 7	1212 2	175 L S.E. Cor Lot 61
10+34 5				1214 20	152 5 L. Conc. Floor of Garage
10+34 5				1213 5	163 L. Ground outside W.C. Compart.
				1214 94	19 L Top 4" C.I. Pipe At rear Hse 1730
10+50			5 28	1218 64	
10+59			5 14	1218 78	R. Line Lot 62 House 1722
"			5 44	1218 48	15 L Top Cb.
"			5 4	1218 5	25 L P.L.
"			8 2	1215 7	119 L Ground, Rear Line House 1730
"			8 4	1215 5	122 L " " " " 1722
"			10 6	1215 3	175 L S.E. Cor Lot 62
10+77 8				1214 79	159 4 Conc. Gar. Floor
10+77 8				1213 7	160 L. Ground outside W.C. Compart.

H.I. from T.P.#1 Pg. 190 1219.91 ✓
− 5.71
Gar. Floor 1214.20
− 6.4
Ground 1213.5
4" C.I. Pipe − 4.97
1214.94

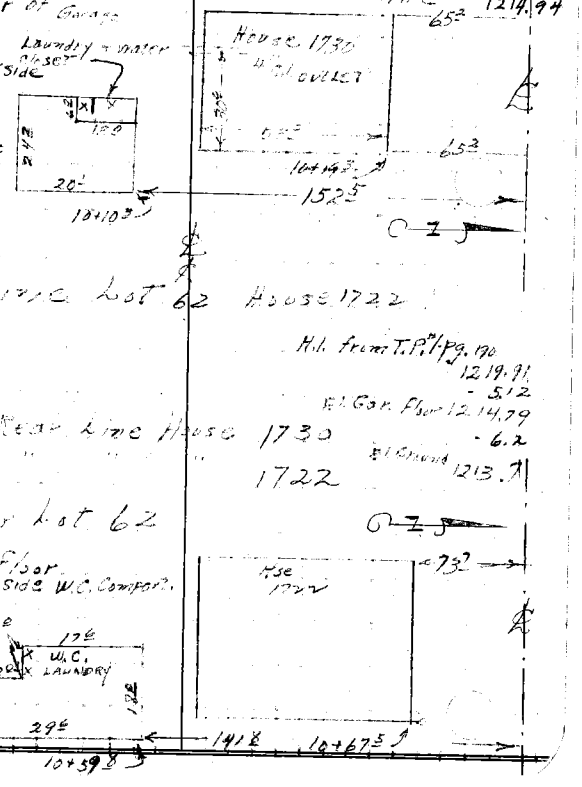

F.B. 552 PG. 186
Job No. 1280 Division No. V Notes Red. Plotted Profile
Survey of SINALOA AVE. Date Date No.
Survey by J. Gregory Notes Dreier Notes Chkd. Checked X-Sec.
Indexed R. C. Johnson Date Date No.

76L298 307 3M 11-48

PLEASE RETURN TO
LOS ANGELES COUNTY SURVEYOR
726 HIGGINS BLDG.

NOTE: ANY ADDITIONS OR CHANGES ON THIS SHEET MUST BE MADE OR CIRCLED IN RED INK, WITH DATE AND NAME OF PERSON MAKING CHANGE.

Do not extend notes this side of this line.

STATION	B. S.	H. I.	F. S.	ELEV.	MEADOW BROOK RD	
		1223.92				
11+00			4.65	1219.27		℄
			4.59	1219.33		15' Gutter (R)
			4.13	1219.79		15' Top Cb. (R)
			5.36	1218.56	15' Gutter (L)	
			4.95	1218.97	15' Top Cb (L)	
11+14 2			4.43	1219.49	E. Line Lot 64 Prod.	℄ Meadowbrook Rd.
			4.78	1219.14	15' Top Cb (L)	
			4.7	1219.2	25' Pb. (L)	
			6.1	1217.8	85 3/4 Ground Back Line Hse. to E.	
			8.1	1215.8	122' Ground Rear Line House T. W.	
			10.8	1213.1	175 6/(L) S.W. Cor Lot 62	
11+50			4.04	1219.88		℄
T.P.	6.26	1225.67	4.51	1219.41		
12+00			5.22	1220.45		℄
"			5.21	1220.46		15 R Gut.
"			4.62	1221.05		15 R Top Cb.
			5.95	1219.72	15' Gut. (L)	
"			5.51	1220.16	15' Top Cb. (L)	
12+32 2 0			4.84	1220.83		℄
			5.54	1220.13	15' Gut	E. end of Cb Return S.E. Cor. Meadowbrook + Sinaloa Ave

Profile Notes Red ____ Plotted ____ Job No. 1280 Division No. 11 F.B. 1552 PG. 187
No. ____ Date ____ Date ____ Survey of SINALOA AVE
X-Sec. Notes Chkd. ____ Checked ____ Survey by J. Gregory Notes Dreier Date 7-19-49
No. ____ Date ____ Date ____ Map No. ____ Indexed Johnson Date ____

76L298 307 3M 11-48

PLEASE RETURN TO
LOS ANGELES COUNTY SURVEYOR
726 HIGGINS BLDG.

NOTE: ANY ADDITIONS OR CHANGES ON THIS SHEET MUST BE MADE OR CIRCLED IN RED INK, WITH DATE AND NAME OF PERSON MAKING CHANGE.

Do not extend notes this side of this line.

STATION	B. S.	H. I.	F. S.	ELEV.	MEADOWBROOK RD.	
		1225 67				
12+32 20			5 07	1220 60	15' Top Cb. (L)	℄
12+37 50			4 77	1220 90	E. End of Cb. Curve N.E. Cor	Meadowbrook Rd & Sinaloa Ave.
"			4 86	1220 81	15' Gut (R)	
"			4 27	1221 40	15' Top Cb (R)	
12+50			4 71	1220 96		℄
12+69 70			4 57	1221 10		℄ P.R.C.
"			4 73	1220 94		8 3 R Gut.
"			4 28	1221 39		8 4 R Top Cb.
12+82 71			7 54	1218 13	L Gut. S. End of Cb. Ret	℄ S.E. Cor.
"			7 06	1218 61	L Top Cb.	
13+00			4 59	1221 08		℄
			4 14	1221 53	Gut. N. end of Cb. Ret.	N.E. Cor.
			3 48	1222 19	Top Cb	
13+15 06			4 43	1221 24		℄ INT.
			7 83	1217 84	℄ Sinaloa Ave 65 5 S. of P.I.	S. Line Lot 64 Prod.
			7 77	1217 90	12' E. ℄ Sinaloa Ave. Top Cb.	65 5 S. of P.I. " "
			7 5	1218 2	24 E. ℄ Sinaloa Ave Prop. Line	
T.P.	6 69	1229 9-8	2 38	1223 29	℄ Sinaloa Ave 221 3 N. INTR.	Sinaloa & Meadowbrook
			0 22	1229 76		
			0 57	1229 41	24' E. ℄ Sinaloa Top Cb.	N. P.L. Lot 65 Prod.

F.B. 1552 PG. 188
Job No. 1280 Division No. V Notes Red. Plotted Profile
Survey of SINALOA AVE. Date Date No.
Survey by J. Gregory Notes Dreier Notes Chkd. Checked X-Sec.
Indexed A. C. Johnson Date Date No.

76L298 307 3M 11-48

PLEASE RETURN TO
LOS ANGELES COUNTY SURVEYOR
726 HIGGINS BLDG.

NOTE: ANY ADDITIONS OR CHANGES ON THIS SHEET MUST BE MADE OR CIRCLED IN RED INK, WITH DATE AND NAME OF PERSON MAKING CHANGE.

Do not extend notes this side of this line.

STATION	B. S.	H. I.	F. S.	ELEV.	MEADOWBROOK RD
		1229 98			
			09	1229 1'	40' E, E. Prop. Line Sinaloa, N. Line Lot 25
BM-A.E.210			10 42	1219 56	B.M. AE 210 El. 1219.572 F.B. 1447-114
3+59	1 20	1203 58		1202 38	E. Line Lot 48 prod. + Semi-tan Meadowbrook Rd (See Pg 179) 3+59.2
3+27.4			7 53	1196 05	Top of 4" C.I. pipe outside of rear of House 1846
3+33			6 93	1196 65	El. Conc. Floor of Garage - unable to locate laundry outlet (See Sketch Pg. 171)
			1 46	1202 12	Top Cb E. Line Lot 48
5+59	4 40	1212 45		1208 05	E. Line Lot 52 House 1802 See Pg. 181 5+59
5+74.5			9 09	1203 36	139' L. Top 4" C.I. Pipe
5+59			4 57	1207 88	15' L. Top Cb.

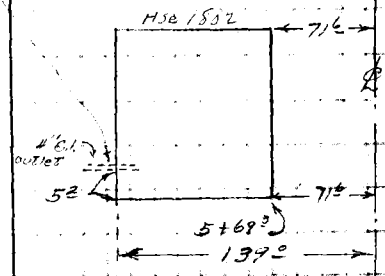

Profile Notes Red ____ Plotted ____ Job No. 1280 Division No. V
No. ____ Date ____ Date ____ Survey of SINALOA AVE
X-Sec. Notes Chkd. ____ Checked ____ Survey by J. Gregory Notes Dreier Date 7-19-49
No. ____ Date ____ Date ____ Map No. ____ Indexed Johnson Date ____

F.B. 1552 PG. 189

76L298 307 3M 11-48

PLEASE RETURN TO
LOS ANGELES COUNTY SURVEYOR
726 HIGGINS BLDG.

NOTE: ANY ADDITIONS OR CHANGES ON THIS SHEET MUST BE MADE OR CIRCLED IN RED INK, WITH DATE AND NAME OF PERSON MAKING CHANGE.

Do not extend notes this side of this line.

STATION	B. S.	H. I.	F. S.	ELEV.	MEADOW BROOK RD
9+50 ℄	3.32	1220.67		1217.35	(See Page 185)
9+17 ℄			9.15	1211.52	117'±, Top of 4" Clay Pipe, outlet to house 1742
T.P. #1	5.13	1219.91	5.94	1214.73	
T.P. #2	5.86	1224.78	0.99	1218.92	
BM-A.E.210			5.21	1219.57	BM-AE 210-El. 1219.57
					FB. 1447-114

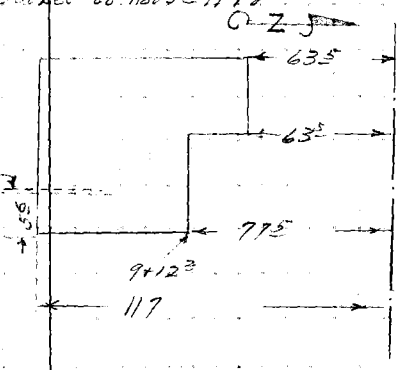

F.B. 1552 PG. 190

Job No. 1280 Division No. V

Survey of SINALOA AVE.

Survey by J. Gregory Notes Dreier

Indexed E. C. Johnson Date

Profile No. X-Sec. No.

Plotted Date

Checked Date

Notes Red. Date

Notes Chkd. Date

Notes Ck'd by	Survey of SINALOA AVE.
Map No.	W. O. 1280 Tape No. 0108 St'd. 68 °F
Office Work	Surveyed by H. F. NAUMANN
Checked	Notes H.E. Stock Date 7-19-49
Date	Indexed A. C. Johnson

F. B. 1552 PG. 191

DEC 21 '50

Notes: Any Additions or Changes on This Sheet Must be Made or Circled in Red Ink With Date and Name of Person Making Change.

Do not extend notes this side of this line.

LOCATION
of
IMPROVEMENTS
on
SINALOA AVE.
from
NEW YORK DRIVE
to
MENDOCINO ST.

C.I. 1280

RETURN TO
LOS ANGELES COUNTY SURVEYOR
726 LOS ANGELES COUNTY
ENGINEERING BLDG.

H.F. Naumann
H.E. Stock
F.J. Lee
O.E. Kiertzner
N.R. Woodburn

76F3095 247 10M 1-49

F. B. 1552 PG. 192

Cont bot pg. 193



RETURN TO
LOS ANGELES COUNTY SURVEYOR
726 LOS ANGELES COUNTY
ENGINEERING BLDG.

Do not extend notes this side of this line.

Note: Any Additions or Changes on This Sheet Must be Made or Circled in Red Ink With Date and Name of Person Making Change.

Notes Ck'd by	Survey of SINALOA AVE.
Map No.	W. O. 1280 Tape No. 0108 St'd. 68 °F
Office Work	Surveyed by H. F. NAUMANN
Checked	Notes H.R. Stock Date 7-19-49
Date	Indexed E. C. Johnson

F. B. 1552 PG. 193

Cont. bot. pg. 194

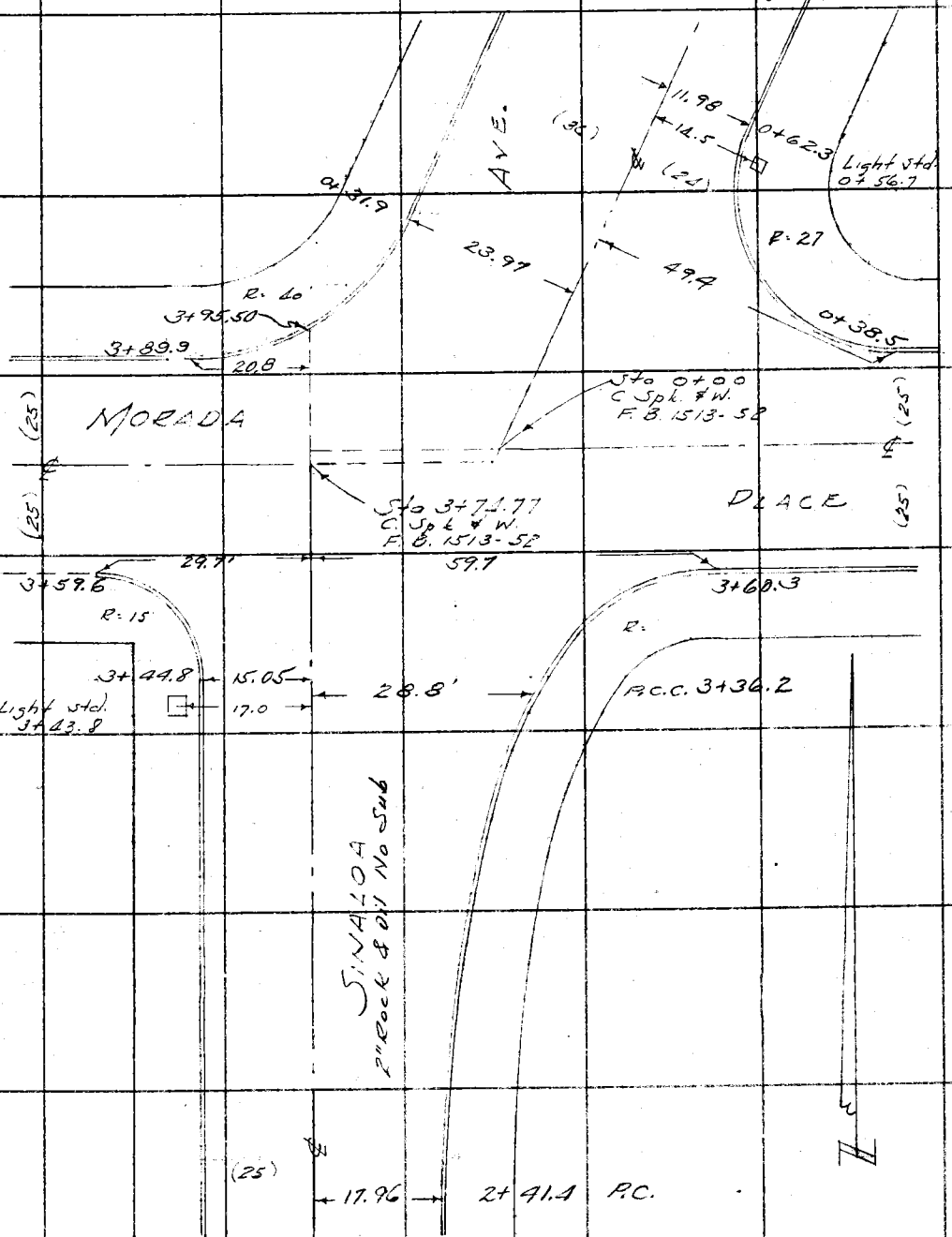

Cont. top pg. 152

Note: Any Additions or Changes on This Sheet Must be Made or Circled in Red Ink With Date and Name of Person Making Change.

Do not extend notes this side of this line.

RETURN TO
LOS ANGELES COUNTY SURVEYOR
726 LOS ANGELES COUNTY
ENGINEERING BLDG.

76F3099 247 10M 1-49

F. B. 1552 PG. 194

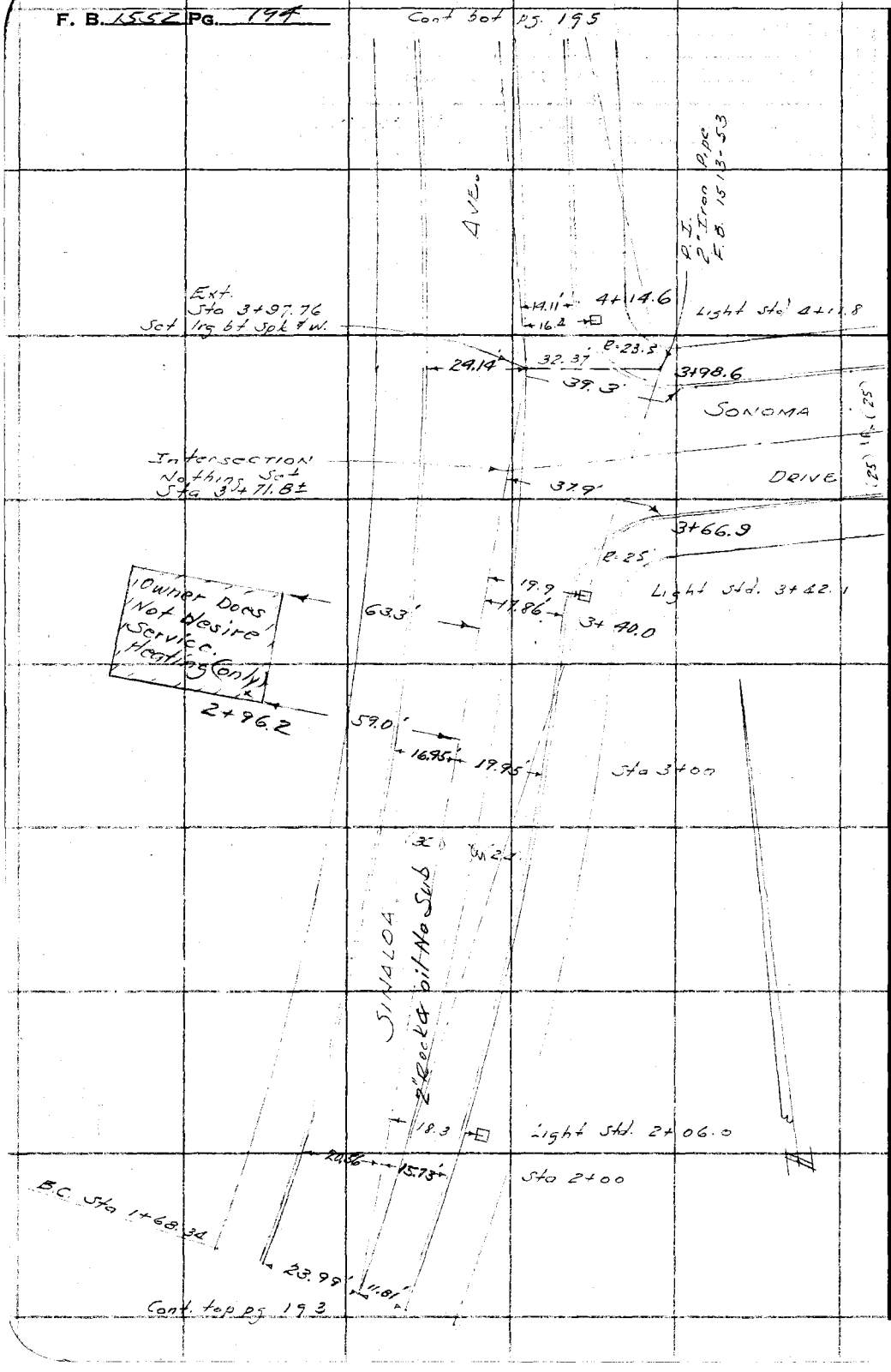

RETURN TO
LOS ANGELES COUNTY SURVEYOR
726 LOS ANGELES COUNTY
ENGINEERING BLDG.

Do not extend notes this side of this line.

Note: Any Additions or Changes on This Sheet Must be Made or Circled in Red Ink With Date and Name of Person Making Change.

Notes Ck'd by	Survey of SINALOA AVE.	F. B. 1552 PG. 195
Map No.	W. O. 1280 Tape No. 0108 St'd. 68 °F	
Office Work	Surveyed by H. F. NAUMANN	
Checked	Notes H. R. Stock Date 7-19-49	
Date	Indexed A. C. Johnson	

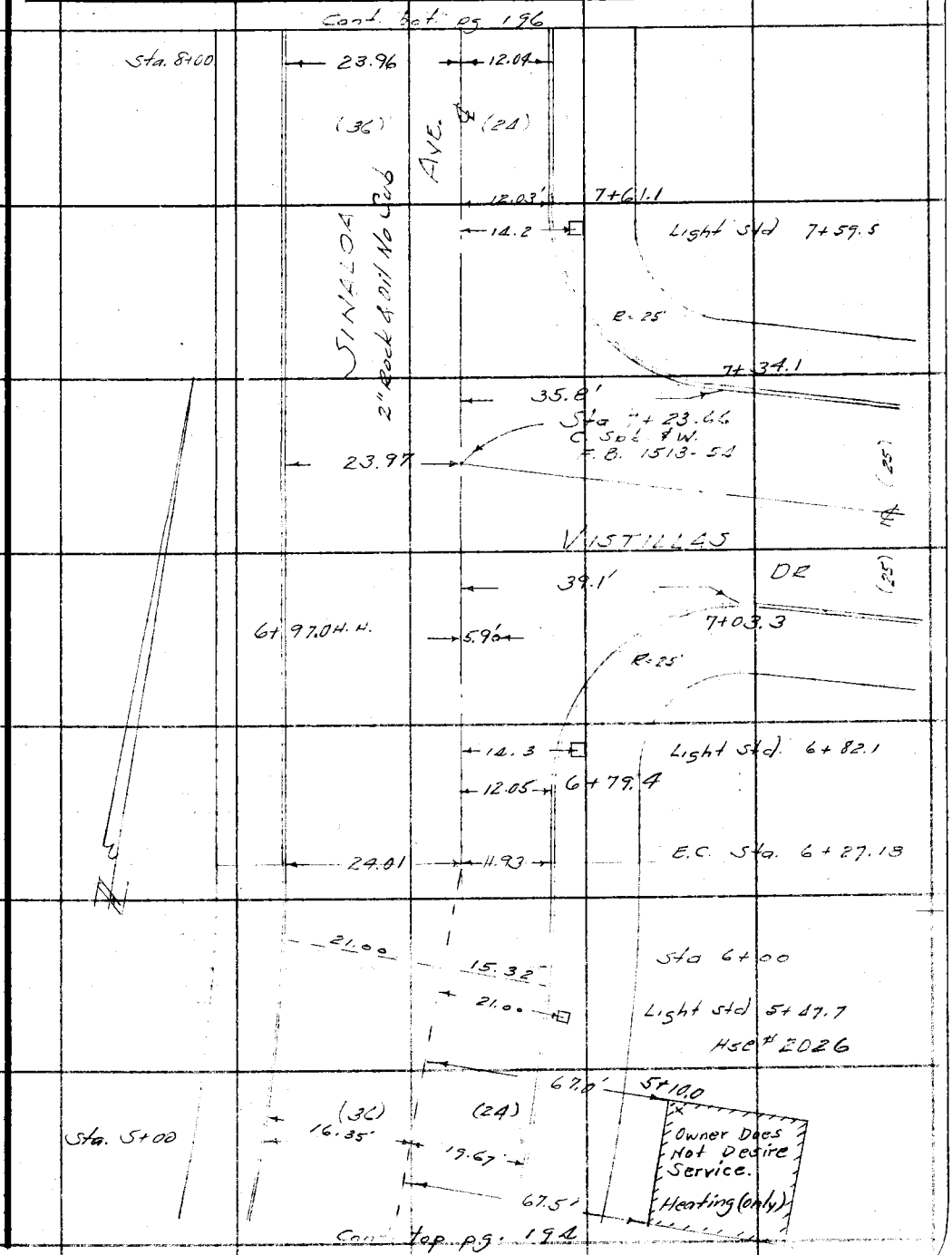

Note: Any Additions or Changes on This Sheet Must be Made or Circled in Red Ink With Date and Name of Person Making Change.

Do not extend notes this side of this line.

RETURN TO
LOS ANGELES COUNTY SURVEYOR
726 LOS ANGELES COUNTY
ENGINEERING BLDG.

76F3095 247 10M 1-49

F. B. 1552 PG. 196

Cont. bot. pg. 197

Note: Drain located in Center of pool North South 18.2' E. of W. edge of Slab

38.2

116.8

18.2

30.1

13.0

19.1

Light Std. 12+26.0

14.1

116.8

12+29.7

Note: Oval Swimming pool behind Hse # 2196. Owner will call office.

11.95'

11+10.6

14.0

Light Std. 11+07.0

8.27'

10+82.2

35.7'

23.96

LA PAZ

Sta. 10+71.69 Spk. W. of T. F.B. 1513.55

ROAD

(25)

38.7'

10+51.4

2.24'

Light Std. 10+26.3

SINALOA

2" Rocket Oil No Sub

11.99'

10+27.5

14.00

Hse # 2092

9+06.3

66.4

OWNER Does Not desire Service to Bsmt Furnace (Lenox)

14.0

62.8'

Light Std. 8+94.2

(36)

Cont. top pg. 195

RETURN TO
LOS ANGELES COUNTY SURVEYOR
725 LOS ANGELES COUNTY
ENGINEERING BLDG.

Do not extend notes this side of this line.

Note: Any Additions or Changes on This Sheet Must be Made or Circled in Red Ink With Date and Name of Person Making Change.

Notes Ck'd by	Survey of SINALOA AVE
Map No.	W. O. 1280 Tape No. 0108 St'd. 68 °F
Office Work	Surveyed by H. F. NAUMANN
Checked	Notes H. R. Stock Date 7-19-49
Date	Indexed C. Johnson

F. B. 1552 PG. 197

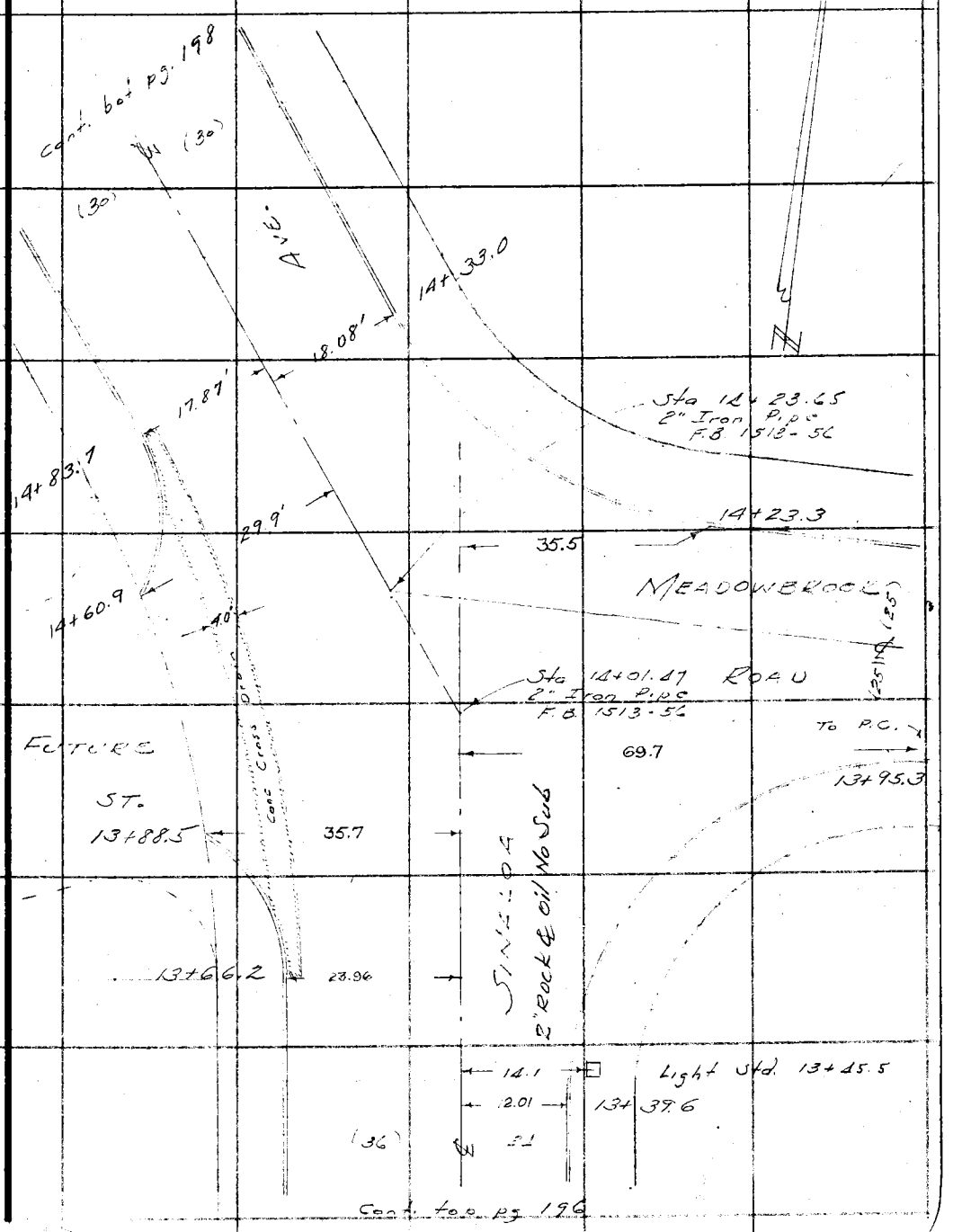

Note: Any Additions or Changes on This Sheet Must be Made or Circled in Red Ink With Date and Name of Person Making Change.

Do not extend notes this side of this line.

RETURN TO
LOS ANGELES COUNTY SURVEYOR
726 LOS ANGELES COUNTY
ENGINEERING BLDG.

76F3095 247 10M 1-49

F. B. 1552 PG. 198

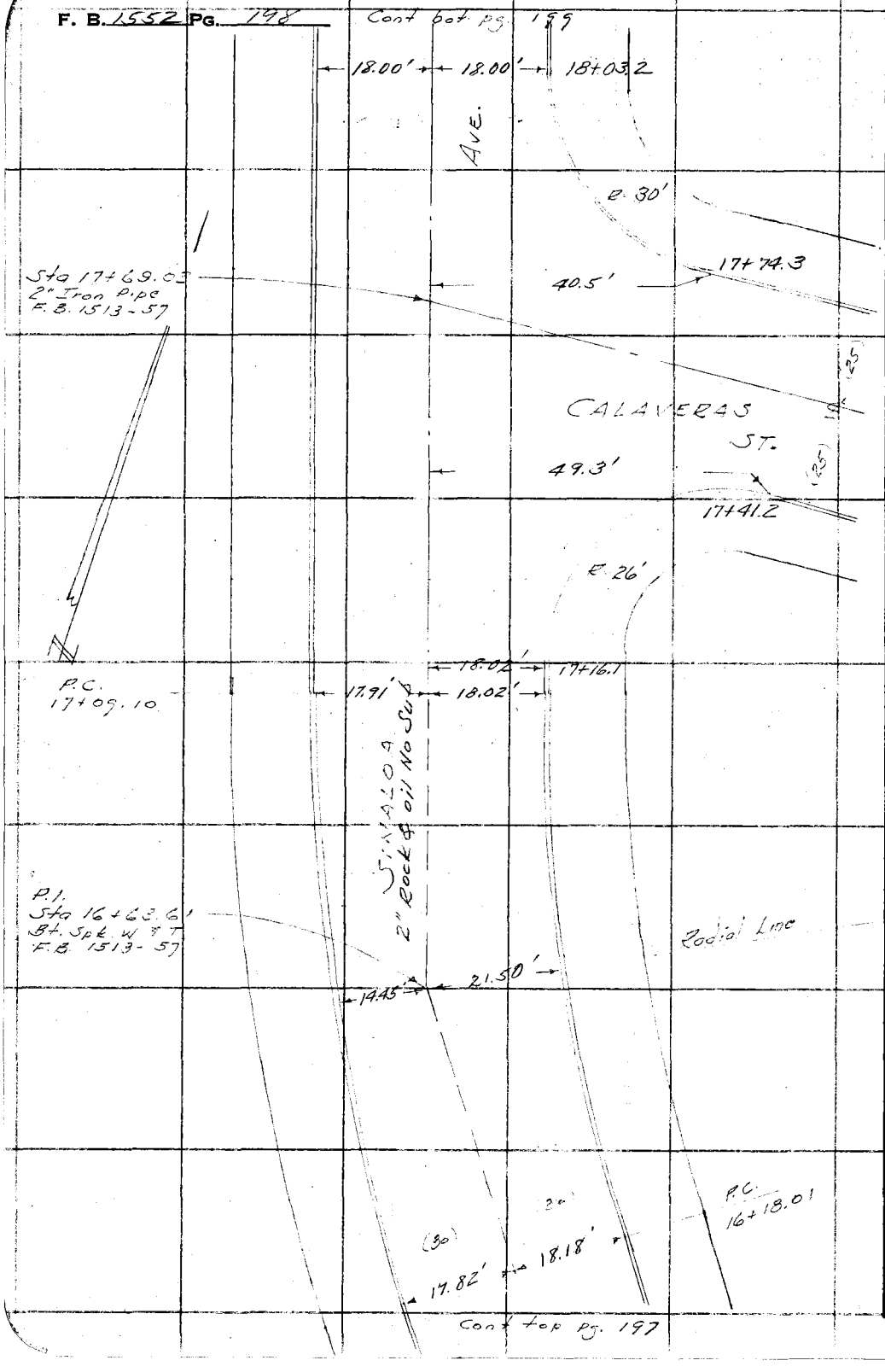

RETURN TO
LOS ANGELES COUNTY SURVEYOR
726 LOS ANGELES COUNTY
ENGINEERING BLDG.

Do not extend notes this side of this line.

Note: Any Additions or Changes on This Sheet Must be Made or Circled in Red Ink With Date and Name of Person Making Change.

Notes Ck'd by	Survey of SINALOA AVE.
Map No.	W. O. 1280 Tape No. 0108 St'd. 68 °F
Office Work	Surveyed by H. F. NAUMANN
Checked	Notes H. R. Stock Date 7-19-49
Date	Indexed J. C. Johnson

F. B. 1552 PG. 199

Cont bot pg. 200

AVE.

17.95'

21+05.2

P.C.
20+90.60

17.98'

R=40'

20+67.9

43.8

Sta. 20+68.45
2" Iron Pipe
F.B. 1513-58

MIOWICK DRIVE

(25)

(25)

P.C.
20+45.83

18.22'

49.0'

20+40.4

R=25'

SINALOA

2" Rock & Oil No Sub

17.88'

20+16.9

(30)

(30)

Cont top pg. 198

Note: Any Additions or Changes on This Sheet Must be Made or Circled in Red Ink With Date and Name of Person Making Change.

Do not extend notes this side of this line.

RETURN TO
LOS ANGELES COUNTY SURVEYOR
726 LOS ANGELES COUNTY
ENGINEERING BLDG.

76F3099 247 10M 1-49

F. B. 1552 PG. 200

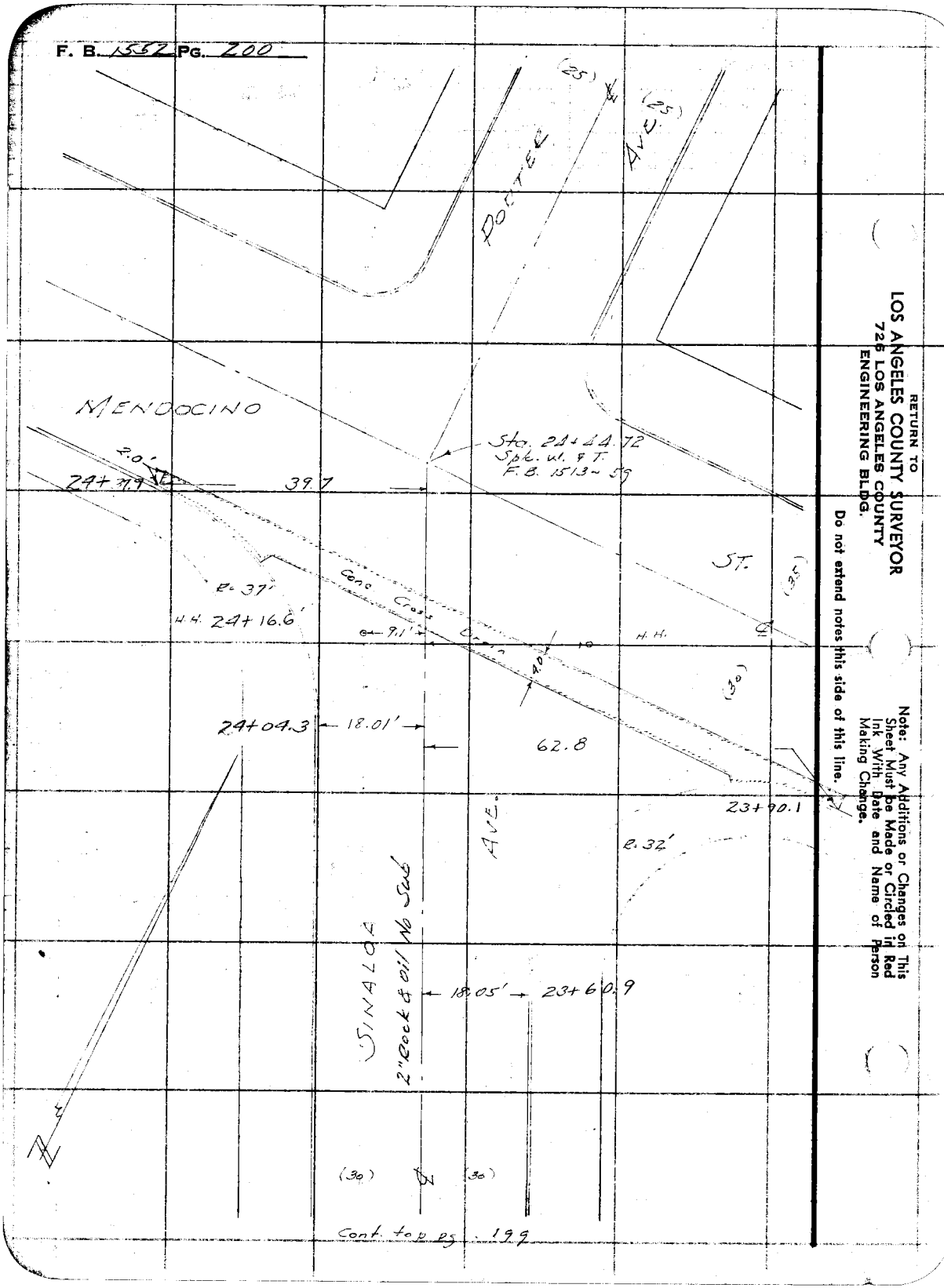

RETURN TO
LOS ANGELES COUNTY SURVEYOR
725 LOS ANGELES COUNTY
ENGINEERING BLDG.

Do not extend notes this side of this line.

Note: Any Additions or Changes on This Sheet Must be Made or Circled in Red Ink With Date and Name of Person Making Change.

Profile No. ____ Notes Red ____ Plotted ____ Job No. 1280 Division No. V

F.B. 1332 PG. 201

Date ____ Date ____ Survey of SINALOA AVE.

X-Sec. No. ____ Notes Chkd LCM Checked ____ Survey by H. F. NAUMANN Notes H.R.S. Date 7-20-49

Date 7/25/49 Date ____ Map No. ____ Indexed A. C. Johnson Date DEC 21 '50

PROFILE
and
CROSS SECTIONS
on
SINALOA AVE.
from
NEW YORK DRIVE
to
MENDOCINO ST.

ELEV.	C.I. 1280
F.S.	
H.I.	H. F. Naumann H. R. Stack F. J. Lee O. E. Kiertzner N. E. Woodburn
B.S.	
STATION	

NOTE: ANY ADDITIONS OR CHANGES ON THIS SHEET MUST BE MADE OR CIRCLED IN RED INK, WITH DATE AND NAME OF PERSON MAKING CHANGE.

PLEASE RETURN TO
LOS ANGELES COUNTY SURVEYOR
726 HIGGINS BLDG.

Do not extend notes this side of this line.

76L298 307 3M 11-48

76L298 307 3M 11-48

PLEASE RETURN TO
LOS ANGELES COUNTY SURVEYOR
726 HIGGINS BLDG.

NOTE: ANY ADDITIONS OR CHANGES ON THIS SHEET MUST BE MADE OR CIRCLED IN RED INK, WITH DATE AND NAME OF PERSON MAKING CHANGE.

Do not extend notes this side of this line.

STATION	B. S.	H. I.	F. S.	ELEV.		
B.M. "C 28"				1146 31	B.M. "C 28" Elev. 1146.314 F.B. 1447-121	
	6 10	1152 41			New York Drive & Sinaloa Ave. S.E. Cor.	
					Bt. Spk. in cb., 2' E. of E. end C.R.	
0+00			5 21	1147 20	int. ℄'s Sinaloa Ave(N) & New York Dr.	
			5 99	1146 42	100' R(E) ℄ " " "	
			6 14	1146 27	20' L(N) gut	
			5 66	1146 75	" " Tcb	
			5 21	1147 20	100' L(W) ℄ " " "	
			4 90	1147 51	15' R(N) Edge pvt.	
			4 0	1148 4	21' " "	
			3 1	1149 3	30' " "	
			5 43	1146 98		E end N.E. C.R. gut
			5 10	1147 31		" " " " Tcb
			4 64	1147 77		N " " " gut
			4 24	1148 17		" " " " Tcb
			4 98	1147 43	W. end S.W. C.R. gut	
			4 44	1147 97	" " " " Tcb	
			4 87	1147 54	N " " " gut	
			4 34	1148 07	" " " " Tcb	
0+20			5 11	1147 30	℄	

F.B. 1552 PG. 202
Job No. 1280 Division No. V Notes Red. Plotted Profile
Survey of Sinaloa Ave. Date Date No.
Survey by H. F. NAUMANN Notes H. R. Stock Notes Chkd. Checked X-Sec.
Indexed A. C. Johnson Date Date Date No.

76L298 307 3M 11-48

PLEASE RETURN TO
LOS ANGELES COUNTY SURVEYOR
726 HIGGINS BLDG.

NOTE: ANY ADDITIONS OR CHANGES ON THIS SHEET MUST BE MADE OR CIRCLED IN RED INK, WITH DATE AND NAME OF PERSON MAKING CHANGE.

Do not extend notes this side of this line.

STATION	B. S.	H. I.	F. S.	ELEV.		
		1152.41				
0+50			4.21	1148.20		℄
1+00			2.12	1150.29		℄
			2.45	1149.96		18' R(E) gut
			1.97	1150.44		" " Tcb
			2.17	1150.24	15' L(W) gut	
			1.69	1150.72	" " Tcb	
T.P.			2.11	1150.30	T.P.	
	9.16	1159.46				
1+40±			7.36	1152.10	int. ℄ & lot line	R(E)
			7.74	1151.72	18' R(E) gut	
			7.1	1152.4	30' " P/L	
			6.6	1152.9	85' " " int lot line South	
			8.1	1151.4	197'± "	
1+50			6.85	1152.61		℄
1+90±			5.05	1154.41	int. ℄ Sinaloa Ave & lot line L(W)	
			4.95	1154.51	15' L(W) Tcb	
			3.6	1155.9	25 " P/L	

Profile No. ____ Date ____ Notes Red ____ Plotted ____ Job No. 1280 Division No. V
X-Sec. No. ____ Date ____ Date ____ Survey of Sinaloa
Notes Chkd ____ Checked ____ Survey by H. F. NAUMANN Notes H.R.S. Date 7-20-49
Date ____ Date ____ Map No. ____ Indexed R. C. Johnson Date ____

F.B. 1552 PG. 203

76L298 307 3M 11-48

PLEASE RETURN TO
LOS ANGELES COUNTY SURVEYOR
726 HIGGINS BLDG.

NOTE: ANY ADDITIONS OR CHANGES ON THIS SHEET MUST BE MADE OR CIRCLED IN RED INK, WITH DATE AND NAME OF PERSON MAKING CHANGE.

Do not extend notes this side of this line.

STATION	B. S.	H. I.	F. S.	ELEV.		
1+90±		1159.46			int. ℄ & Lot Line (West)	
			2.7	1156.8	85' L(W) P/L int lot line	
2+00			4.63	1154.83		℄
"			5.15	1154.31		15' R(E) gut
"			4.58	1154.88		" " "
"			5.04	1154.42	15' L(W) gut	
"			4.57	1154.89	" " Tcb.	
2+05			4.45	1155.01	int. ℄ & lot line	R(E)
			4.42	1155.04	18' R(E) Tcb	
			4.2	1155.3	30' " P/L	
			3.2	1156.3	38' "	
			3.1	1156.4	95' " P/L int	lot line North
			4.9	1154.6	145' " " "	" " "
			6.5	1153.0	192± " " "	bk lot line
2+41.4			2.85	1156.61		℄
"			3.31	1156.15		18' R(E) gut
"			2.82	1156.64		" " Tcb.
2+50			2.47	1156.99		℄

F.B. 1242 PG. 204
Survey of Singleo Ave.
Survey by H. F. NAUMANN
Indexed C. Johnson
Job No. 1280 Division No. V
Notes Red. Plotted
Date Date No.
Notes Chkd. Checked
Date Date No.
Profile
X-Sec.

76L298 307 3M 11-48

PLEASE RETURN TO
LOS ANGELES COUNTY SURVEYOR
726 HIGGINS BLDG.

NOTE: ANY ADDITIONS OR CHANGES ON THIS SHEET MUST BE MADE OR CIRCLED IN RED INK, WITH DATE AND NAME OF PERSON MAKING CHANGE.

Do not extend notes this side of this line.

STATION	B. S.	H. I.	F. S.	ELEV.		
		1159 46				
T.P.			0.34	1159 12	T.P.	
	8.31	1167 43				
3+00			8.31	1159 12		℄
"			8.51	1158 92		22' R(E) gut
"			7.97	1159 46		" " Tcb
"			8.79	1158 64	15 L(W) gut	
"			8.26	1159 17	" " Tcb	
3+36.2			6.81	1160 62	P.C.C.	28.8 R(E) gut
"			6.25	1161 18		" " Tcb
3+44.8			7.11	1160 32	15 L(W) gut S. end	S.W.C.R.
"			6.42	1161 01	" " Tcb	
3+50			6.53	1160 90		℄
3+59.6			6.41	1161 02	29.7 L(W) gut	W end S.W.C.R.
"			5.74	1161 69	" " Tcb	" " " "
3+60.3			6.17	1161 26		59.7 R(E) gut E end S.E.C.R.
"			5.63	1161 80		" " Tcb " " "
3+[illegible]			5.45	1161 98	int. ℄'s Sinaloa Ave (S) & Mokada Pl. (W)	

Profile
No. ____ Date ____ Notes Red ____ Plotted ____ Job No. 1280 Division No. V
X-Sec. ____ Date ____ Survey of Sinaloa Ave.
No. ____ Date ____ Notes Chkd ____ Checked ____ Survey by H. F. NAUMANN Notes H.R.S. Date 7-20-49
Map No. ____ Date ____ Indexed Johnson Date ____

F.B. 7552 PG. 205

76L298 307 3M 11-48

PLEASE RETURN TO
LOS ANGELES COUNTY SURVEYOR
726 HIGGINS BLDG.

NOTE: ANY ADDITIONS OR CHANGES ON THIS SHEET MUST BE MADE OR CIRCLED IN RED INK, WITH DATE AND NAME OF PERSON MAKING CHANGE.

Do not extend notes this side of this line.

F.B. 1552 PG. 206 | Job No. 1280 | Division No. V | Notes Red. | Plotted | Profile No.
Survey of Sinaloa Ave. | Date | Date | X-Sec. No.
Survey by H. F. NAUMANN | Notes H. R. Shock | Notes Chkd. | Checked
Indexed ~~K.~~ C. Johnson | Date | Date | Date

STATION	B. S.	H. I.	F. S.	ELEV.		
3+74.77		1167.43			int. ℄s Sinaloa Ave (S) & Morada Pl. (W)	
			5.04	116239	100' L(W) ℄	" "
			4.66	116277	15' R(W)	
			4.13	116330	" "	
			6.16	116127	" L(S) edge pvt	
			5.3	11621	19' "	
			5.1	11623	25' " P/L	
3+87.9			4.72	116271	20.8 L(W) gut	W. end N.W. C.R.
"			4.28	116315	" " Tcb "	" " "
3+95.5			4.67	116276	gut ℄	Prod
"			4.27	116316	Tcb. ℄	"
B.M. M-4			6.60	116083	B.M. M-4. Elev. 1160.830 F.B. 1497-158	
	6.60	1167.43			Morada Pl. & Sinaloa Ave., S.W. Cor.	
					Bt. spk. in Curb, 4.5' of S. end C.R.	
0+00			5.06	116237	int. ℄s Sinaloa Ave (N) & Morada Pl. (E)	
			6.47	116096	100' R(E) ℄	" " "
			7.15	116028	15' R(S) gut	

76L298 307 3M 11-48

PLEASE RETURN TO
LOS ANGELES COUNTY SURVEYOR
726 HIGGINS BLDG.

NOTE: ANY ADDITIONS OR CHANGES ON THIS SHEET MUST BE MADE OR CIRCLED IN RED INK, WITH DATE AND NAME OF PERSON MAKING CHANGE.

Do not extend notes this side of this line.

STATION	B. S.	H. I.	F. S.	ELEV.		
		1167.43				
0+00					Int. ℄'s Sinaloa Ave (N) & Morada Pl. (E)	
					100' R(E) ℄ " " "	
			657	116086	15' R(S) TCb	
			660	116083	15' L(N) gut	
			606	116137	" " TCb	
0+31.7			449	116294	23.97 L(W) gut N. end N.W. C.R.	
"			387	116356	" " TCb	
0+38.5			586	116157	E end N.E. C.R. gut 49.9 R(E)	
"			535	116208	" " " " TCb " "	
0+50			398	116345	℄	
0+62.3			442	116301	N end N.E. C.R. 12' R(E) gut	
"			401	116342	" " " " " " TCb	
1+00			265	116478	℄	
"			323	116420	12' R(E) gut	
"			276	116467	" " TCb	
"			251	116492	24' L(W) gut	
"			1.95	116548	" " TCb	

Profile No. ____ Notes Red ____ Plotted ____ Job No. 1280 Division No. V
X-Sec. No. ____ Date ____ Date ____ Survey of Sinaloa Ave.
Notes Chkd. ____ Checked ____ Survey by H. F. NAUMANN Notes H.R.S. Date 7-20-49
Date ____ Date ____ Map No. ____ Indexed S. Johnson Date ____

F.B. 1552 PG. 207

76L298 307 3M 11-48

PLEASE RETURN TO
LOS ANGELES COUNTY SURVEYOR
726 HIGGINS BLDG.

NOTE: ANY ADDITIONS OR CHANGES ON THIS SHEET MUST BE MADE OR CIRCLED IN RED INK, WITH DATE AND NAME OF PERSON MAKING CHANGE.

Do not extend notes this side of this line.

STATION	B. S.	H. I.	F. S.	ELEV.		
		1167.43				
T.P.			2.65	1164.78	T.P.	
	6.64	1171.42				
0+98±			6.67	1164.75	int. ℄ Sinaloa Ave & lot line L(W)	
			6.00	1165.42	24' L(W) Tcb.	
			4.9	1166.5	36' " P/L	
			2.1	1169.3	62' "	
			0.8	1170.6	90' "	
			0.6	1170.8	100' "	
			0.3	1171.1	114± " P/L int Lot line (South)	
			+1.5	1172.9	170± " " " " " "	
			+1.8	1173.2	224± " " " bk lot line	
1+04±			6.53	1164.89	int. ℄ Sinaloa Ave & lot line R(E)	
			6.48	1164.94	13.6' R(E) TCb	
			6.2	1165.2	26.5 "	
			5.8	1165.6	75' "	
			7.0	1164.4	100' "	
			7.6	1163.8	177± " P/L int bk lot line.	

F.B. 1552 PG. 208
Job No. 1280 Division No. V Notes Red. Plotted
Survey of Sinaloa Ave Date Date No.
Survey by H. F. NAUMANN Notes H.R. Stock Notes Chkd. Checked X-Sec.
Indexed A. C. Johnson Date Date Date No.
Profile

76L298 307 3M 11-48

PLEASE RETURN TO
LOS ANGELES COUNTY SURVEYOR
726 HIGGINS BLDG.

NOTE: ANY ADDITIONS OR CHANGES ON THIS SHEET MUST BE MADE OR CIRCLED IN RED INK, WITH DATE AND NAME OF PERSON MAKING CHANGE.

Do not extend notes this side of this line.

STATION	B. S.	H. I.	F. S.	ELEV.		
		1171 42				
1+50			506	1166 36		℄
1+68.34			451	1166 91	P.C.	℄
"			497	1166 45		11.8 R(E) gut (No tcb)
"			456	1166 86	24' L(W) gut	
"			372	1167 70	" " Tcb	
2+00			336	1168 06	on Chord	
"			390	1167 52		15.73 R(E) gut
"			342	1168 00		" " Tcb
"			362	1167 80	20.56' L(W) gut	
"			278	1168 6	" " T.Cb.	
T.P.			292	1168 50	T.P.	
	760	1176 10				
2+50			637	1169 73	on Chord	
2+88.5±			487	1171 23	Int. chord & lot line R(E)	
			498	1171 12	21' R(E) Tcb	
			45	1171 6	33.5 " P/L	
			37	1172 4	100' "	

Profile Notes Red ____ Plotted ____ Job No. 1280 Division No. V F.B. [illegible] PG. 209
No. ____ Date ____ Date ____ Survey of Sinclair Ave.
X-Sec. Notes Chkd ____ Checked ____ Survey by H. F. NAUMANN Notes H.R.S. Date 7-20-49
No. ____ Date ____ Date ____ Map No. ____ Indexed J. C. Johnson Date ____

76L298 307 3M 11-48

PLEASE RETURN TO
LOS ANGELES COUNTY SURVEYOR
726 HIGGINS BLDG.

NOTE: ANY ADDITIONS OR CHANGES ON THIS SHEET MUST BE MADE OR CIRCLED IN RED INK, WITH DATE AND NAME OF PERSON MAKING CHANGE.

Do not extend notes this side of this line.

STATION	B. S.	H. I.	F. S.	ELEV.		
2+88.5±		1176.10			int. chord & lot line R(E)	
			38	1172.3	163±' R(E) int P/L & bk lot line (E)	
3+00			446	1171.64	chord	
"			526	1170.84		19.95 R(E) gut
"			479	1171.31		" " Tcb
"			461	1171.49	16.45' L(W) gut	
"			372	1172.38	" " Tcb	
3+50			231	1173.79	chord	
			354	1172.56		S. end S.E.C.R. gut
			315	1172.95		" " " " " Tcb
			275	1173.35		E " " " " gut
			227	1173.83		" " " " " Tcb
T.P.			243	1173.67	T.P.	
	5.61	1179.48				
3+71.8±			475	1174.73	int. chord & ℄ Sonoma Dr R(E)	
			596	1173.52	100' R(E)	℄ Sonoma Dr.
			668	1172.80	15' R(S) gut	
			621	1173.27	" " Tcb	

F.B. 1552 PG. 210
Survey of Sinaloa Ave.
Survey by H. F. NAUMANN
Indexed A. C. Johnson
Job No. 1280 Division No. V
Notes H. R. Stock
Notes Chkd.
Notes Red.
Plotted
Checked
Date
Profile
X-Sec.
No.

76L298 307 3M 11-48

PLEASE RETURN TO
LOS ANGELES COUNTY SURVEYOR
726 HIGGINS BLDG.

NOTE: ANY ADDITIONS OR CHANGES ON THIS SHEET MUST BE MADE OR CIRCLED IN RED INK, WITH DATE AND NAME OF PERSON MAKING CHANGE.

Do not extend notes this side of this line.

STATION	B. S.	H. I.	F. S.	ELEV.		
3+71.8±		1179.48			int. chord & ℄ Sonoma Dr. R(E)	
					100' R(E) ℄	
			5.82	1173.66	15 L(N) gut	
			5.35	1174.13	" " Tcb	
			4.89	1174.59		E. end N.E.C.R. gut
			4.28	1175.20		" " " " Tcb
			3.52	1175.96		N " " " gut
			3.12	1176.36		" " " " Tcb
3+77.76			3.75	1175.73	Ext	
			4.09	1175.39	24.14' L(W) on Split of ℄ gut	
			3.19	1176.29	" " " " " " Tcb	
4+00			3.64	1175.84	Chord	
B.M. C-81		1179	4.36	1175.12	B.M. C-81 Elev. 1175.106	F.B. 1447-117
				1175.11	Sinaloa Ave & Goodyear St. (Sonoma Dr) N.E. Cor.	
	8.80	1183.91			Bt. spk. in Curb 3' E. of E. end. C.R.	
4+50			6.06	1177.85 ~~1173.42~~	chord	

Profile
No. ____ Date ____ Notes Red ____ Plotted ____ Job No. 1550 Division No. V
X-Sec. No. ____ Date ____ Survey of Sinaloa Ave.
Notes Chkd. ____ Checked ____ Survey by H. F. NAUMANN Notes H.R.S. Date 7-20-49
No. ____ Date ____ Date ____ Map No. ____ Indexed C. Johnson Date ____

F.B. 1532 PG. 211

76L298 307 3M 11-48

PLEASE RETURN TO
LOS ANGELES COUNTY SURVEYOR
726 HIGGINS BLDG.

NOTE: ANY ADDITIONS OR CHANGES ON THIS SHEET MUST BE MADE OR CIRCLED IN RED INK, WITH DATE AND NAME OF PERSON MAKING CHANGE.

Do not extend notes this side of this line.

STATION	B. S.	H. I.	F. S.	ELEV.		
		1183.91				
4+60±			563	117828	int chord & lot line R(E)	
			565	117826	18' R(E) Tcb	
			53	11786	30' "	
			45	11794	60' "	
			65	11774	180± " P/L int bk lot line (E)	
4+92±			432	117959	int chord & lot line L(W)	
			383	118008	16.5' L(W) Tcb	
			30	11809	34.5 "	
			20	11819	66' "	
			20	11819	100' "	
			05	11834	200' "	
			00	11839	235± " P/L & bk lot line int (W)	
5+00			396	117995	chord	
"			445	117946		R(E) gut
"			399	117992		" Tcb
"			419	117972	L(W) gut	
"			347	118044	" Tcb	

F.B. 1552 PG. 212
Job No. 1280 Division No. V Notes Red. Plotted
Survey of Singloa Ave. Date Date No.
Survey by H. F. NAUMANN Notes H. R. Stock Notes Chkd. Checked X-Sec.
Indexed A. C. Johnson Date Date Date No.
Profile

76L298 307 3M 11-48

PLEASE RETURN TO
LOS ANGELES COUNTY SURVEYOR
726 HIGGINS BLDG.

NOTE: ANY ADDITIONS OR CHANGES ON THIS SHEET MUST BE MADE OR CIRCLED IN RED INK, WITH DATE AND NAME OF PERSON MAKING CHANGE.

Do not extend notes this side of this line.

STATION	B. S.	H. I.	F. S.	ELEV.		
5+10.0		1183.91	2.0	1181.9	67.0' R(E) Floor of	Hse # 2026
5+50			1.82	1182.09	chord	
T.P.			2.11	1181.80	T.P.	
	8.74	1190.54				
6+00			6.36	1184.18		chord
"			6.98	1183.56		15.3' R(E) gut.
"			6.39	1184.15		" " T.cb.
"			6.44	1184.10	21' L(W) gut.	
"			5.77	1184.77	" " T.cb.	
6+27.18			5.23	1185.31	E.C. ℄	
"			5.75	1184.79		11.93 R(E) gut
"			5.33	1185.21	29.01 L(W) gut.	
"			4.70	1185.84	" " T.cb.	
"			4.3	1186.2	36' " P/L	
"			2.1	1188.4	70' "	
"			2.0	1188.5	100' "	
"			2.8	1187.7	200' "	
"			4.5	1186.0	224'± " int. Lot line (W)	

Profile Notes Red ____ Plotted ____ Job No. 1280 Division No. V F.B. 1552 PG. 213
No. ____ Date ____ Date ____ Survey of Sinaloa Ave.
X-Sec. Notes Chkd ____ Checked ____ Survey by H. F. NAUMANN Notes H.R.S. Date 7-20-49
No. ____ Date ____ Date ____ Map No. ____ Indexed Johnson Date ____

76L298 307 3M 11-48

PLEASE RETURN TO
LOS ANGELES COUNTY SURVEYOR
726 HIGGINS BLDG.

NOTE: ANY ADDITIONS OR CHANGES ON THIS SHEET MUST BE MADE OR CIRCLED IN RED INK, WITH DATE AND NAME OF PERSON MAKING CHANGE.

Do not extend notes this side of this line.

F.B. 1552 PG. 214
Survey of Sinaloa Ave.
Survey by H. F. NAUMANN Notes H. R. Stock
Indexed E. C. Johnson Date
Job No. 1280 Division No. V Notes Red. Date Notes Chkd. Date
Profile No. X-Sec. No. Plotted Date Checked Date

STATION	B. S.	H. I.	F. S.	ELEV.		
		1190 54				
6+50			4.19	1186.35		℄
			3.35	1187.19		S. end S.E.C.R. gut.
			2.85	1187.69		" " " " Tcb.
			2.70	1187.84		E " " " gut
			2.30	1188.24		" " " " Tcb
7+00			1.99	1188.55		℄
T.P.			2.69	1187.85	T.P.	
	6.55	1194.40				
7+23.66			4.70	1189.70	Int. ℄'s Sinaloa Ave & Vistillas Rd.	
			6.49	1187.91	100' R(E)	℄ " "
			7.03	1187.37	15' R(E) gut	
			6.55	1187.85	" " Tcb	
			6.39	1188.01	" L(N) gut	
			5.93	1188.47	" " Tcb	
			5.13	1189.27		E. end N.E.C.R. gut.
			4.38	1190.02		" " " " Tcb

76L298 307 3M 11-48

PLEASE RETURN TO
LOS ANGELES COUNTY SURVEYOR
726 HIGGINS BLDG.

NOTE: ANY ADDITIONS OR CHANGES ON THIS SHEET MUST BE MADE OR CIRCLED IN RED INK, WITH DATE AND NAME OF PERSON MAKING CHANGE.

Do not extend notes this side of this line.

STATION	B. S.	H. I.	F. S.	ELEV.		
		1194 40				
			363	119077		N. end N.E. C.R. gut
			320	119120		" " " " Tcb
7+50			364	119076		℄
B.M. C-82			316	119124	B.M. C-82 Elev. 1191.251 F.B. 1447-116	
				119125	Sinaloa Ave & Vistillas Rd., N.E. Cor.	
	777	119902			Bt. spk in curb 1' N. of N. end C.R.	
8+00			619	119283		℄
"			654	119248		12' R(E) gut.
"			607	119295		" " Tcb.
"			609	119293	24' L(W) gut	
"			552	119350	" " Tcb	
8+07.0±			585	119317	int. ℄ Sinaloa Ave & Lot line R(E)	
			580	119322	12' R(E) Tcb.	
			57	11933	24' " P/L	
			63	11927	100' "	
			70	11920	180'± " P/L & bk lot line int (E)	

Profile
Notes Red ____ Plotted ____ Job No. 1280 Division No. V
No. ____ Date ____ Date ____ Survey of Sinaloa Ave.
X-Sec. Notes Chkd ____ Checked ____ Survey by H. F. NAUMANN Notes H.R.S. Date 7-20-49
No. ____ Date ____ Date ____ Map No. ____ Indexed C. Johnson Date ____

F.B. 1352 Pg. 215

76L298 307 3M 11-48

PLEASE RETURN TO
LOS ANGELES COUNTY SURVEYOR
726 HIGGINS BLDG.

NOTE: ANY ADDITIONS OR CHANGES ON THIS SHEET MUST BE MADE OR CIRCLED IN RED INK, WITH DATE AND NAME OF PERSON MAKING CHANGE.

Do not extend notes this side of this line.

STATION	B. S.	H. I.	F. S.	ELEV.		
		119902				
8+22.0±			521	119381	int. ℄ Sinaloa Ave & lot line L(W)	
			452	119450	24' L(W) Tcb	
			41	11949	36' " P/L	
			20	11970	66' "	
			10	11980	100' "	
			08	11982	150' "	
			10	11980	170' "	
			37	11953	200' "	
			49	11941	224'± " P/L & bk lot line L(W)	
8+50			402	119500		℄
T.P.			193	119709	T.P.	
	657	120366				
9+00			657	119709		℄
"			686	119680		12' R(E) gut
"			637	119729		" " Tcb
"			671	119695	24' L(W) gut	
"			606	119760	" " Tcb	

F.B. 1552 PG. 216
Survey of Sinaloa Ave.
Survey by H. F. NAUMANN
Indexed A. C. Johnson
Job No. 1280 Division No. V
Notes Red. Date Plotted Date No.
Notes Chkd. Date Checked Date No.
Profile X-Sec.

76L298 307 3M 11-48

PLEASE RETURN TO
LOS ANGELES COUNTY SURVEYOR
726 HIGGINS BLDG.

NOTE: ANY ADDITIONS OR CHANGES ON THIS SHEET MUST BE MADE OR CIRCLED IN RED INK, WITH DATE AND NAME OF PERSON MAKING CHANGE.

Do not extend notes this side of this line.

STATION	B. S.	H. I.	F. S.	ELEV.		
		120366				
9+06.3			445	119921	66.4' R(E) Floor of Hse # 2092	
9+50			446	119920		℄
9+60.5±			398	119968	int. ℄ & Lot Line R(E)	
			369	119997	12' R(E)	
			34	12003	24' "	
			34	12003	100' "	
			38	11999	188'± "	
T. P.			214	120152	T. P.	
	794	120946				
10+00			794	120152		℄
"			825	120121		12' R(E) gut.
"			768	120178		" " T.Cb.
"			815	120131	24' L(W) gut.	
"			751	120195	" " T.cb.	

Profile
No. ____ Date ____ Notes Red ____ Plotted ____ Job No. 1280 Division No. V
X-Sec. Date ____ Survey of Sinaloa Ave.
No. ____ Date ____ Notes Chkd. ____ Checked ____ Survey by H. F. NAUMANN Notes H.R.S. Date 7-20-49
Map No. ____ Indexed Johnson Date ____

F.B. 1552 PG. 217

76L298 307 3M 11-48

PLEASE RETURN TO
LOS ANGELES COUNTY SURVEYOR
726 HIGGINS BLDG.

NOTE: ANY ADDITIONS OR CHANGES ON THIS SHEET MUST BE MADE OR CIRCLED IN RED INK, WITH DATE AND NAME OF PERSON MAKING CHANGE.

Do not extend notes this side of this line.

STATION	B. S.	H. I.	F. S.	ELEV.		
11+57.0±		121368			int. ℄ & lot line R(E)	
			49	12088	177±' R(E) P/L int bk. lot line (E)	
12+00			277	121091		℄
"			312	121056		12' R(E) gut
"			264	121104		" " Tcb
"			306	121062	24' L(W) gut	
"			238	121130	" " Tcb	
T.P.			173	121195	T.P.	
	1007	122202				
12+50			851	121351		℄
12+93±			629	121573	int. ℄ & lot line L (West)	
			597	121605	24' L(W) Tcb	
			59	12161	36' " P/L	
			53	12167	94' "	
			57	12163	176' "	
			85	12135	186' "	
			103	12117	224'± "	

F.B. 1552 PG. 220
Job No. 1280 Division No. V Notes Red. Plotted
Survey of Sinaloa Ave. Date Date No.
Survey by H. F. NAUMANN Notes H.R. Stock Notes Chkd. Checked X-Sec.
Indexed A. C. Johnson Date Date Date No.
Profile

76L298 307 3M 11-48

PLEASE RETURN TO
LOS ANGELES COUNTY SURVEYOR
726 HIGGINS BLDG.

NOTE: ANY ADDITIONS OR CHANGES ON THIS SHEET MUST BE MADE OR CIRCLED IN RED INK, WITH DATE AND NAME OF PERSON MAKING CHANGE.

Do not extend notes this side of this line.

STATION	B. S.	H. I.	F. S.	ELEV.		
		122202				
13+00			591	121611		℄
"			629	121573		12' R(E) gut.
"			576	121626		" " Tcb.
"			618	121584	24' L(W) gut.	
"			561	121641	" " Tcb.	
13+32±			418	121784	int. ℄ & Lot Line	R (East)
			412	121790	12' R(E) Tcb	
			37	12183	24' " P/L	
			40	12180	100' "	
			49	12171	154 "	
			48	12172	185± " P/L & bk lot line int. (East)	
			418	121784		Send S.E. C.R. gut
			368	121834		" " " " Tcb
			188	122014		E. " " " gut
			145	122057		" " " " Tcb
T.P.			332	121870	T.P.	
	731	122601				

Profile
Notes Red ____ Plotted ____ Job No. 1280 Division No. V
No. ____ Date ____ Date ____ Survey of Sinaloa Ave.
X-Sec. Notes Chkd. ____ Checked ____ Survey by H. F. NAUMANN Notes H.R.S. Date 7-20-49
No. ____ Date ____ Date ____ Map No. ____ Indexed Johnson Date ____

F.B. 1550 PG. 221

76L298 307 3M 11-48

PLEASE RETURN TO
LOS ANGELES COUNTY SURVEYOR
726 HIGGINS BLDG.

NOTE: ANY ADDITIONS OR CHANGES ON THIS SHEET MUST BE MADE OR CIRCLED IN RED INK, WITH DATE AND NAME OF PERSON MAKING CHANGE.

Do not extend notes this side of this line.

STATION	B. S.	H. I.	F. S.	ELEV.		
		1226.01				
			677	1219 24	S. end S.W.C.R. gut	
			614	1219 87	" " " " Tcb	
			561	1220 [illegible]	W " " " gut	
			507	1220 94	" " " " Tcb	
13+50			723	1211 78		℄
14+00			534	1220 67		℄
14+01.47			532	1220 69		∡ Pt.
14+23.65			474	1221 27	int. ℄s Sinaloa Ave & Meadowbrook Rd	
			541	1220 60	100' R(E)	℄ " "
			610	1219 91	15' R(S) gut	
			564	1220 37	" " Tcb	
			570	1220 31	125' R(E)	℄ " "
			572	1220 29	15' L(N) gut	
			515	1220 86	" " Tcb	
			510	1220 91		E. end N.E.C.R. gut
			461	1221 40		" " " " Tcb
			448	1221 53		N " " " gut
			380	1222 21		" " " " Tcb

F.B. 1552 PG. 222 Job No. 1280 Division No. V Notes Red. Plotted Profile
Survey of Sinaloa Ave. Date Date No.
Survey by H. F. NAUMANN Notes H. R. Stock Notes Chkd. Checked X-Sec.
Indexed A. C. Johnson Date Date Date No.

76L298 307 3M 11-48

PLEASE RETURN TO
LOS ANGELES COUNTY SURVEYOR
726 HIGGINS BLDG.

NOTE: ANY ADDITIONS OR CHANGES ON THIS SHEET MUST BE MADE OR CIRCLED IN RED INK, WITH DATE AND NAME OF PERSON MAKING CHANGE.

Do not extend notes this side of this line.

STATION	B. S.	H. I.	F. S.	ELEV.		
		1226.01				
			3.93	1222.08	W. end N. W. C.R. gut	
			3.45	1222.56	" " " " Tcb	
			3.03	1222.98	N " " " gut	
			2.44	1223.57	" " " " Tcb	
14+50			3.84	1222.17		℄
B.M. A.E. 210			6.44	1219.57	B.M. A.E. 210 Elev. 1219.572 F.B. 1447-114	
	9.58	1229.15			Meadowbrook Rd. & Sinaloa Ave, S.W. Cor.	
					Bt. Spk. in Curb 6' S. of S. end C.R.	
15+00			5.10	1224.05		℄
"			5.61	1223.54		18' R(E) gut.
"			4.98	1224.17		" " Tcb
"			5.54	1223.61	18' L(W) gut.	
"			5.00	1224.15	" " Tcb.	
15+50			3.10	1226.05		℄
T.P.			0.45	1228.70	T.P.	
	6.42	1235.12				

Profile
Notes Red ____ Plotted ____ Job No. 1280 Division No. V
No. ____ Date ____ Date ____ Survey of Sinaloa Ave.
X-Sec. Notes Chkd ____ Checked ____ Survey by H. F. NAUMANN Notes H.R.S. Date 7-20-49
No. ____ Date ____ Date ____ Map No. ____ Indexed C. Johnson Date ____

F.B. 1552 PG. 223

76L298 307 3M 11-48

PLEASE RETURN TO
LOS ANGELES COUNTY SURVEYOR
726 HIGGINS BLDG.

NOTE: ANY ADDITIONS OR CHANGES ON THIS SHEET MUST BE MADE OR CIRCLED IN RED INK, WITH DATE AND NAME OF PERSON MAKING CHANGE.

5.16

Do not extend notes this side of this line.

STATION	B. S.	H. I.	F. S.	ELEV.		
		1235.12				
16+00			7.14	1227.98		℄
"			7.63	1227.49		18' R(E)
"			6.97	1228.15		
"			7.48	1227.64	18' L(W) gut	
"			6.95	1228.17	18' L(W) Tcb	
16+18.01			6.43	1228.69	B.C.	℄
			6.89	1228.23		18' R(E) gut
			6.29	1228.88		" " Tcb
			6.80	1228.32	18' L(W) gut	
			6.20	1228.92	" " Tcb	
16+40.0±			5.54	1229.58	int. S. tan & lot line R(East)	
			5.82	1229.30	22.7' R(E) Tcb	
			5.8	1229.3	37.1' " bk of Walk	
			3.7	1231.4	57' "	
			2.9	1232.2	89.5± " lot line int.	
16+50			5.16	1229.96		℄
16+63.61			4.68	1230.44		P.I.

F.B. 15.52 PG. 224
Job No. 1280 Division No. V Notes Red. Plotted Profile
Survey of Sinaloa Ave. Date Date No.
Survey by H. F. NAUMANN Notes H.R. Stock Notes Chkd. Checked X-Sec.
Indexed C. Johnson Date Date Date No.

76L298 307 3M 11-48

PLEASE RETURN TO
LOS ANGELES COUNTY SURVEYOR
726 HIGGINS BLDG.

NOTE: ANY ADDITIONS OR CHANGES ON THIS SHEET MUST BE MADE OR CIRCLED IN RED INK, WITH DATE AND NAME OF PERSON MAKING CHANGE.

Do not extend notes this side of this line.

STATION	B. S.	H. I.	F. S.	ELEV.		
		1235.12				
16+63.61			5.11	1230.01	on split of ∡	21.5 R(E) gut
"			4.43	1230.69	" " "	" " Tcb
"			5.05	1230.07	" " "	14.5' L(W) gut
"			5.44	1229.68	" " "	" " Tcb
17+00			3.22	1231.90		℄
17+09.10			2.84	1232.28	E.C. ℄	
"			3.31	1231.81		18' R(E) gut
"			2.59	1232.53		" " Tcb
"			3.26	1231.86	18' L(W) gut	
"			2.66	1232.46	" " Tcb	
			2.94	1232.18		S. end S.E.C.R. gut
			2.30	1232.82		" " " Tcb
T.P.			4.70	1230.42	T.P.	
	9.21	1239.63				
			5.59	1234.04	E. end S.E.C.R. gut	
			4.88	1234.75	" " " " Tcb	

Profile Notes Red ____ Plotted ____ Job No. 1280 Division No. V F.B. 1352 PG. 225
No. ____ Date ____ Date ____ Survey of Sinaloa Ave.
X-Sec. Notes Chkd. ____ Checked ____ Survey by H. F. NAUMANN Notes H.R.S. Date 7-20-49
No. ____ Date ____ Date ____ Map No. ____ Indexed A. C. Johnson Date ____

76L298 307 3M 11-48

PLEASE RETURN TO
LOS ANGELES COUNTY SURVEYOR
726 HIGGINS BLDG.

NOTE: ANY ADDITIONS OR CHANGES ON THIS SHEET MUST BE MADE OR CIRCLED IN RED INK, WITH DATE AND NAME OF PERSON MAKING CHANGE.

Do not extend notes this side of this line.

STATION	B. S.	H. I.	F. S.	ELEV.		
		1239.63				
17+50			565	1233 98		℄
"			619	1233 44	18' L(W) gut	
"			555	1234 08	" " Tcb	
"			53	1234 3	29' "	
"			10	1238 6	40' "	
"			18	1237 8	120' "	
"			100	1229 6	136 "	
"			102	1229 4	165'± " Tr. Line int.	
17+69.02			484	1234 77	int. ℄'s Sinaloa Ave. & Calaveras St.	
			527	1234 36	100' R(E) ℄ " "	
			575	1233 88	15' R(S) gut	
			519	1234 44	" " Tcb	
			537	1234 26	" L(N) gut	
			476	1234 87	" " Tcb	
			490	1234 73		E. end N.E.C.R. gut
			425	1235 38		" " " " Tcb
			394	1235 69		N " " " gut
			332	1236 31		" " " " Tcb

F.B. 1552 PG. 226 Job No. 1280 Division No. V Notes Red. Plotted Profile
Survey of Sinaloa Ave. Date Date No.
Survey by H. F. NAUMANN Notes H.R. Stock Notes Chkd. Checked X-Sec.
Indexed A. C. Johnson Date Date Date No.

76L298 307 3M 11-48

PLEASE RETURN TO
LOS ANGELES COUNTY SURVEYOR
726 HIGGINS BLDG.

NOTE: ANY ADDITIONS OR CHANGES ON THIS SHEET MUST BE MADE OR CIRCLED IN RED INK, WITH DATE AND NAME OF PERSON MAKING CHANGE.

Do not extend notes this side of this line.

STATION	B. S.	H. I.	F. S.	ELEV.		
		123963				
18+00			362	123601		℄
"			410	1235 53	18' L(W) gut	
"			351	1236 12	" " Tcb	
B.M. A.E. 205			403	123560	B.M. A.E. 205 Elev. 1235.596 F.B. 1447-112	
	914	124474			Sinaloa Ave. (W. Side) at Calaveras St.	
					Bt. spk. in curb 12' N. of ℄ prod. of	
					Calaveras St.	
18+50			675	1237 99		℄
19+00			452	1240 22		℄
			494	1239 80		18' R(E) gut
			433	1240 41		" " Tcb
			503	1239 71	18' L(W) gut	
			449	1240 25	" " Tcb	
19+18±			360	1241 14	int. ℄ & lot line R (East)	
			359	1241 15	18.7' R(E) Tcb	
			35	1241 2	30.7' " bk of walk	
			00	1244 7	40' "	

Profile Notes Red ____ Plotted ____ Job No. 1280 Division No. V F.B. 1552 Pg. 227
No. ____ Date ____ Date ____ Survey of Sinaloa Ave.
X-Sec. Notes Chkd. ____ Checked ____ Survey by H. F. NAUMANN Notes H.R.S. Date 7-20-49
No. ____ Date ____ Date ____ Map No. ____ Indexed A. C. Johnson Date ____

76L298 307 3M 11-48

PLEASE RETURN TO
LOS ANGELES COUNTY SURVEYOR
726 HIGGINS BLDG.

NOTE: ANY ADDITIONS OR CHANGES ON THIS SHEET MUST BE MADE OR CIRCLED IN RED INK, WITH DATE AND NAME OF PERSON MAKING CHANGE.

Do not extend notes this side of this line.

STATION	B. S.	H. I.	F. S.	ELEV.		
		1244.74				
			+2.0	1246.7	46.5' R(E)	
			+1.0	1245.7	105.5' " P/L int. Lot Line North	
19+50			1.69	1243.05		℄
T.P.			0.51	1244.23	T.P.	
	10.57	1254.80				
20+00			8.54	1246.26		℄
"			8.92	1245.88		18' R(E) gut
"			8.27	1246.53		" " Tcb
"			8.81	1245.99	18' L(W) gut	
"			8.21	1246.59	" " Tcb	
"			7.8	1247.0	30' L(W) P/L	
"			3.7	1251.1	41' "	
"			3.1	1251.7	100' "	
"			4.9	1249.9	160' "	
"			6.0	1248.8	172' "	
"			15.0	1237.8	195' "	
"			17.0	1237.8	201± " int. Tract Line	
"						

F.B. 1552 Pg. 228 Job No. 1280 Division No. V Notes Red. Plotted Profile
Survey of Singloa Ave. Date Date No.
Survey by H. F. NAUMANN Notes H.R. Stock Notes Chkd. Checked X-Sec.
Indexed A. C. Johnson Date Date No.

76L298 307 3M 11-48

PLEASE RETURN TO
LOS ANGELES COUNTY SURVEYOR
726 HIGGINS BLDG.

NOTE: ANY ADDITIONS OR CHANGES ON THIS SHEET MUST BE MADE OR CIRCLED IN RED INK, WITH DATE AND NAME OF PERSON MAKING CHANGE.

Do not extend notes this side of this line.

STATION	B. S.	H. I.	F. S.	ELEV.		
		125480				
			782	124698		Send S.E.C.R. gut
			719	124761		" " " " Tcb
			480	125000		E " " " gut
			416	125064		" " " " Tcb
20+95.82			556	124924	B.C.	℄
"			591	124889	18' L(N) gut	
"			527	124953	" " Tcb	
20+50			522	124958		℄
20+68.45			404	125076	int. P.I. Sinaloa Ave & ℄ Midwick 2R(E)	
			488	124992	100' R(E)	℄ " "
			534	124946	15' R(E) gut	
			479	125001	" " Tcb	
			495	124985	" L(N) gut	
			426	125054	" " Tcb	
			402	125078		E end N.E.C.R gut
			332	125148		" " " " Tcb
			200	125280		N " " " gut
			140	125340		" " " " Tcb

Profile
Notes Red ____ Plotted ____ Job No. 1280 Division No. V
No. ____ Date ____ Date ____ Survey of Sinaloa Ave.
X-Sec. Notes Chkd ____ Checked ____ Survey by H. F. NAUMANN Notes H.R.S. Date 7-21-49
No. ____ Date ____ Date ____ Map No. ____ Indexed J. JOHNSON Date ____

F.B. 1352 PG. 229

76L298 307 3M 11-48

PLEASE RETURN TO
LOS ANGELES COUNTY SURVEYOR
726 HIGGINS BLDG.

NOTE: ANY ADDITIONS OR CHANGES ON THIS SHEET MUST BE MADE OR CIRCLED IN RED INK, WITH DATE AND NAME OF PERSON MAKING CHANGE.

Do not extend notes this side of this line.

STATION	B. S.	H. I.	F. S.	ELEV.		
		1254.80				
B.C. 20+90.60			2.56	125224	E.C. ℄	
			3.02	125178	18' L(W) gut	
			2.39	125241	" " Tcb	
21+00			1.97	125283	℄	
"			2.42	125238	18' L(W) gut	
"			1.79	125301	" " Tcb	
B.M. A.E. 204			2.24	125256	B.M. A.E. 204 Elev. 1252.563 F.B. 1447-111	
	10.48	1263.04			Sinaloa Ave. (W. Side) at Midwick Dr.	
					Bt. spk. in Curb, 17' N. of ℄ Prod Midwick Dr.	
21+50			6.86	125618	℄	
21+75.3±			5.14	125790	int. ℄ Sinaloa Ave & lot line L(W)	
			4.93	125811	18' L(W) Tcb	
			3.9	12591	30' " P/L	
			2.5	12605	48' "	
			2.6	12604	100' "	
			3.0	12600	131' "	
			12.8	12502	156' "	

F.B. 9552 PG. 230
Job No. 1280 Division No. ✓ Notes Red. ____ Plotted ____ Profile ____
Survey of Sinaloa Ave. Date ____ Date ____ No. ____
Survey by H. F. NAUMANN Notes H.R. Stock Notes Chkd. ____ Checked ____ X-Sec. ____
Indexed A. C. Johnson Date ____ Date ____ No. ____

76L298 307 3M 11-48

PLEASE RETURN TO
LOS ANGELES COUNTY SURVEYOR
726 HIGGINS BLDG.

NOTE: ANY ADDITIONS OR CHANGES ON THIS SHEET MUST BE MADE OR CIRCLED IN RED INK, WITH DATE AND NAME OF PERSON MAKING CHANGE.

Do not extend notes this side of this line.

STATION	B. S.	H. I.	F. S.	ELEV.		
21+75 ±		1263.04			int. ℄ & lot line L(W)	
			161	1296.9	178' L(W)	
			180	1245.0	210' ± " int. Tr. Line West	
22+00			3.99	1259.60		℄
"			3.77	1259.27		18' R(E) gut
"			3.16	1259.88		" " Tcb
"			3.75	1259.29	18' L(W) gut	
"			3.14	1259.90	" " Tcb	
T.P.			1.89	1261.15	T.P.	
	7.49	1268.64				
22+36 ±			6.62	1262.02	int. ℄ Sinaloa Ave & Lot Line R(E)	
			6.82	1261.82	19' R(E) Tcb	
			6.8	1261.8	31.5' " bk of Walk	
			6.7	1261.9	42' " bot wall	
			5.9	1262.7	42' " top "	
			6.1	1262.5	79.5' ± " int lot line North top wall	
			7.1	1261.5	" " " " " " bot "	
			6.5	1262.1	132.5' ± " " " " South top wall	
			6.1	1262.5	" " " " " " bot "	

Profile No.____ Date____ Notes Red____ Plotted____ Job No. 1280 Division No. 4
X-Sec. No.____ Date____ Notes Chkd____ Checked____ Survey of Sinaloa Ave
Date____ Date____ Survey by H. F. NAUMANN Notes H.F.S. Date 7-24-49
Map No.____ Indexed Johnson Date____

F.B. 1552 PG. 231

76L298 307 3M 11-48

PLEASE RETURN TO
LOS ANGELES COUNTY SURVEYOR
726 HIGGINS BLDG.

NOTE: ANY ADDITIONS OR CHANGES ON THIS SHEET MUST BE MADE OR CIRCLED IN RED INK, WITH DATE AND NAME OF PERSON MAKING CHANGE.

Do not extend notes this side of this line.

F.B. 2552 PG. 232
Job No. 1280 Division No. ✓ Notes Red. ____ Plotted ____ Profile ____
Survey of Sinaloa Ave. Date ____ No. ____ X-Sec. ____
Survey by H. F. NAUMANN Notes H.R. Stack Notes Chkd. ____ Checked ____
Indexed L. C. Johnson Date ____ Date ____ No. ____

STATION	B. S.	H. I.	F. S.	ELEV.		
		1268.64 ✓				
22+50			5.60	126309		℄
22+54±			5.28	126336	int. ℄ Sinaloa Ave	& lot line L(W)
			4.99	126365	18' L(W)	Tcb
			5.1	12635	30' "	P/L
Note: No Bldgs	bk of		6.7	12619	83 "	bot Ret. Wall
121' off	℄	on this	3.8	12648	" "	top " "
lot line.			6.9	12617	100 "	bot " "
			4.0	12696	" "	top " "
			7.0	12616	121' "	end of Wall
			7.3	12613	128' "	
			12.0	12566	146' "	
			19.8	12488	173' "	
			21.3	12473	203± "	int. ℄ Line (W)
23+00			20.4	12660		℄
"			2.62	126602		18' R(E) gut
"			1.95	126669		" " Tcb
"			2.48	126616	18' L(W) gut.	
"			1.87	126677	" " Tcb.	
T.P.		✓	2.03	126661	T.P.	
	8.96	1275.57				

76L298 307 3M 11-48

PLEASE RETURN TO
LOS ANGELES COUNTY SURVEYOR
726 HIGGINS BLDG.

NOTE: ANY ADDITIONS OR CHANGES ON THIS SHEET MUST BE MADE OR CIRCLED IN RED INK, WITH DATE AND NAME OF PERSON MAKING CHANGE.

Do not extend notes this side of this line.

STATION	B. S.	H. I.	F. S.	ELEV.		
		1275.57				
23+50			565	1269 92		℄
24+00			548	1270 09		℄
"			536	1270 21	18' L(W) gut	
"			469	1270 88	" " Tcb	
			565	1269 92		Send S.E. C.R. gut
			492	1270 65		" " " " Tcb
			520	1270 37		E " " " gut
			456	1271 01		" " " " Tcb
			547	1270 10	Send S.W. C.R. gut	
			470	1270 87	" " " " Tcb	
			696	1268 61	W " " " gut	
			584	1269 73	" " " " Tcb	
24+17.5			625	1269 32	S. edge Conc x-gut	℄
24+19.6			627	1269 30	℄ " "	℄
24+21.8			628	1269 29	N. edge " "	℄
24+44.72			519	1270 38	int. ℄'s	
			403	1271 54	100' R(E)	℄
			536	1270 21	23' R(S) gut	
			467	1270 90	23' " Tcb	

Profile Notes Red ____ Plotted ____ Job No. 1280 Division No. V
No. ____ Date ____ Date ____ Survey of Sinaloa Ave.
X-Sec. Notes Chkd. ____ Checked ____ Survey by H. F. NAUMANN Notes H.R.S. Date 7-21-49
No. ____ Date ____ Date ____ Map No. ____ Indexed A. C. Johnson Date ____

F.B. 1352 PG. 233

76L298 307 3M 11-48

PLEASE RETURN TO
LOS ANGELES COUNTY SURVEYOR
726 HIGGINS BLDG.

NOTE: ANY ADDITIONS OR CHANGES ON THIS SHEET MUST BE MADE OR CIRCLED IN RED INK, WITH DATE AND NAME OF PERSON MAKING CHANGE.

Do not extend notes this side of this line.

STATION	B. S.	H. I.	F. S.	ELEV.		
24+44.72		1275.57			int. ℄'s Sinaloa Ave &	Mendocino St.
			3.81	1271.76	100' R(E) 25' L(N) gut	℄ " "
			3.20	1272.37	" " Tcb	
			8.78	1266.79	100' L(W)	℄ Mendocino St.
			9.57	1266.00	20' R(N) gut	
			8.55	1267.02	" " Tcb	
			9.68	1265.89	23 L(S) gut	
			8.61	1266.96	" " Tcb	
			10.96	1264.61	156' L(W)	℄ " "
			11.75	1263.82	23' L(S) gut	
			10.68	1264.89	" " Tcb	
			11.2	1264.1	30' "	
B.M. A.E.-57			3.48	1272.09	B.M. A.E.-57. Elev. 1272.114 F.B. 1447-38	
					Mendocino St. & Porter Ave. N.W. Cor.	
					L&T. in Curb, 5' N. of N. end C.R.	

F.B. 1552 PG. 234
Survey of Sinaloa Ave. Job No. 1280 Division No. V Notes Red. Plotted No. Profile
Survey by H. F. NAUMANN Notes H.R. Stock Date Date X-Sec.
Indexed C. Johnson Date Notes Chkd. Checked Date No.

Notes Ck'd by	Survey of SINALOA AVE.
Map No.	W. O. 1280 Tape No. 2108 St'd. 68 °F
Office Work	Surveyed by H. F. NAUMANN
Checked	Notes N. R. Stock Date 7-21-49
Date	Indexed E. C. Johnson

F. B. 1552 PG. 235

DEC 21 '50

LOCATION
of
IMPROVEMENTS
on
MENDOCINO ST.
bet.
ALLEN AVE.
and
SINALOA AVE.

C. J. 1280

Note: Any Additions or Changes on This Sheet Must be Made or Circled in Red Ink With Date and Name of Person Making Change.

Do not extend notes this side of this line.

RETURN TO
LOS ANGELES COUNTY SURVEYOR
726 LOS ANGELES COUNTY
ENGINEERING BLDG.

76F309S 247 10M 5-49

F. B. 1552 PG. 236

Cont. bot pg. 237

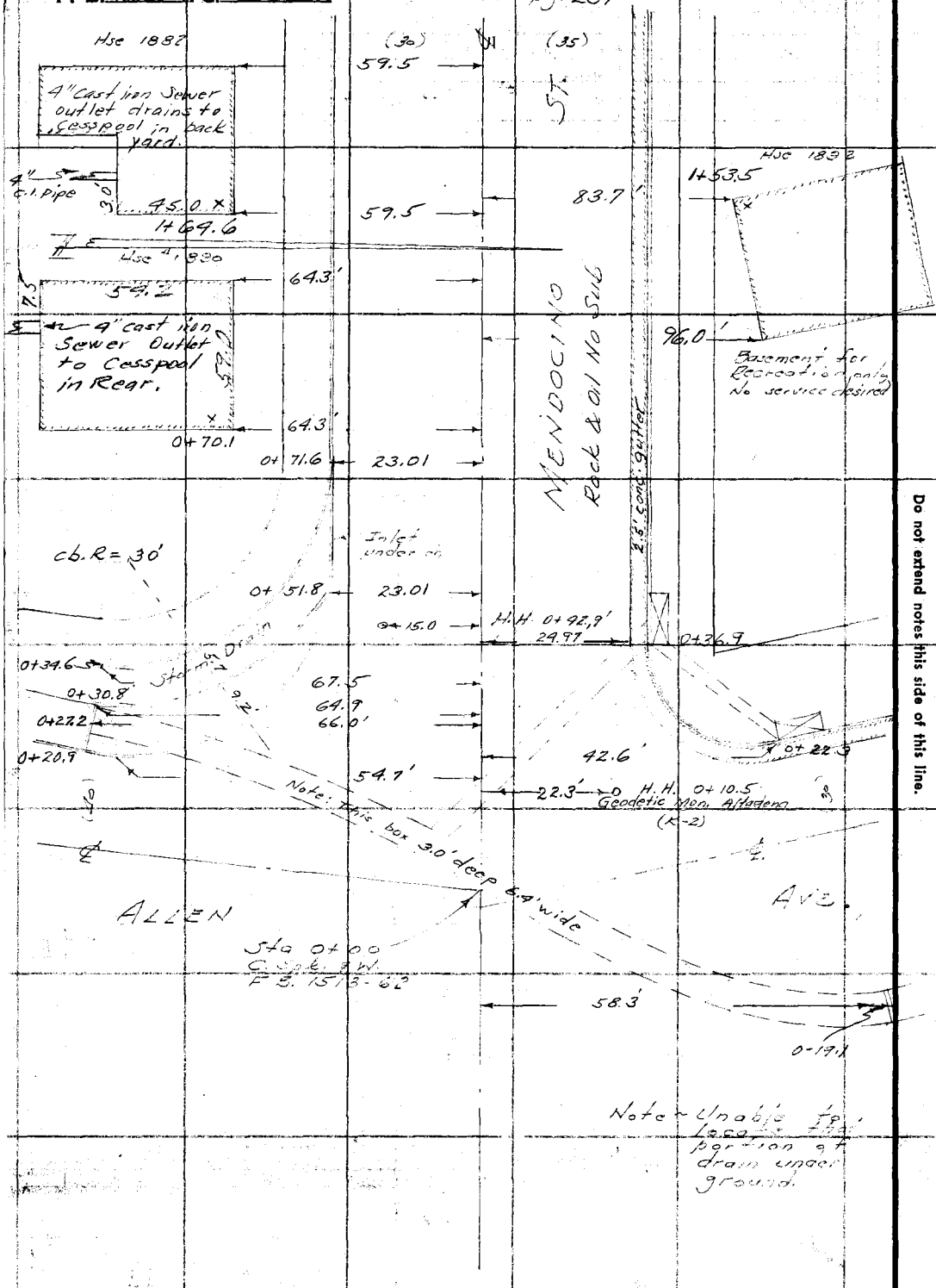

RETURN TO
LOS ANGELES COUNTY SURVEYOR
726 LOS ANGELES COUNTY
ENGINEERING BLDG.

Do not extend notes this side of this line.

Note: Any Additions or Changes on This Sheet Must be Made or Circled in Red Ink With Date and Name of Person Making Change.

Notes Ck'd by	Survey of SINALOA AVE	F. B. 1552 PG. 237
Map No.	W. O. 1280 Tape No. 0108 St'd. 68 °F	
Office Work	Surveyed by H. F. NAUMANN	
Checked	Notes H. R. Stock Date 7-21-49	
Date	Indexed A. C. Johnson	

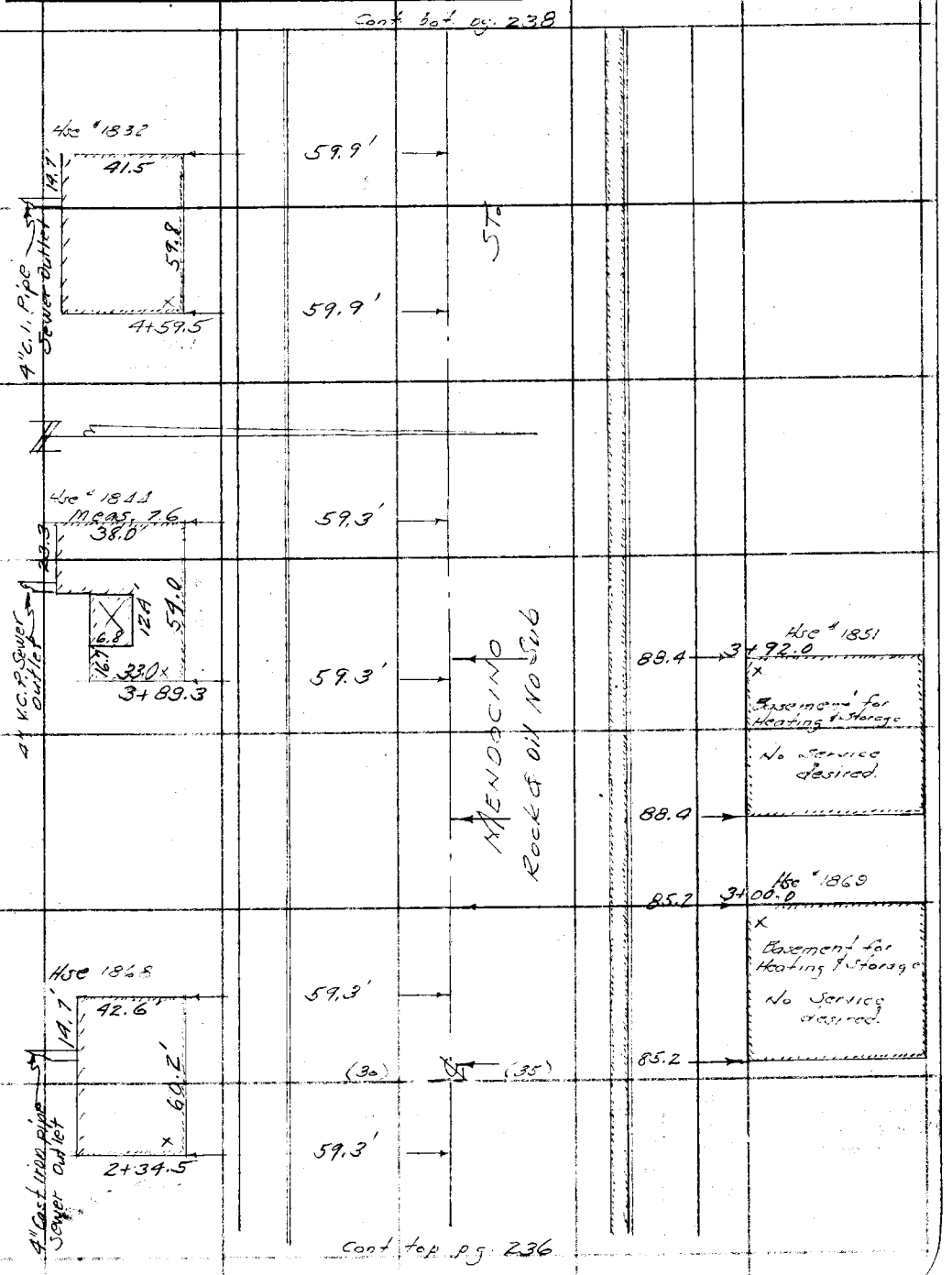

Note: Any Additions or Changes on This Sheet Must be Made or Circled in Red Ink With Date and Name of Person Making Change.

Do not extend notes this side of this line.

RETURN TO
LOS ANGELES COUNTY SURVEYOR
726 LOS ANGELES COUNTY
ENGINEERING BLDG.

76F309S 247 10M 1-49

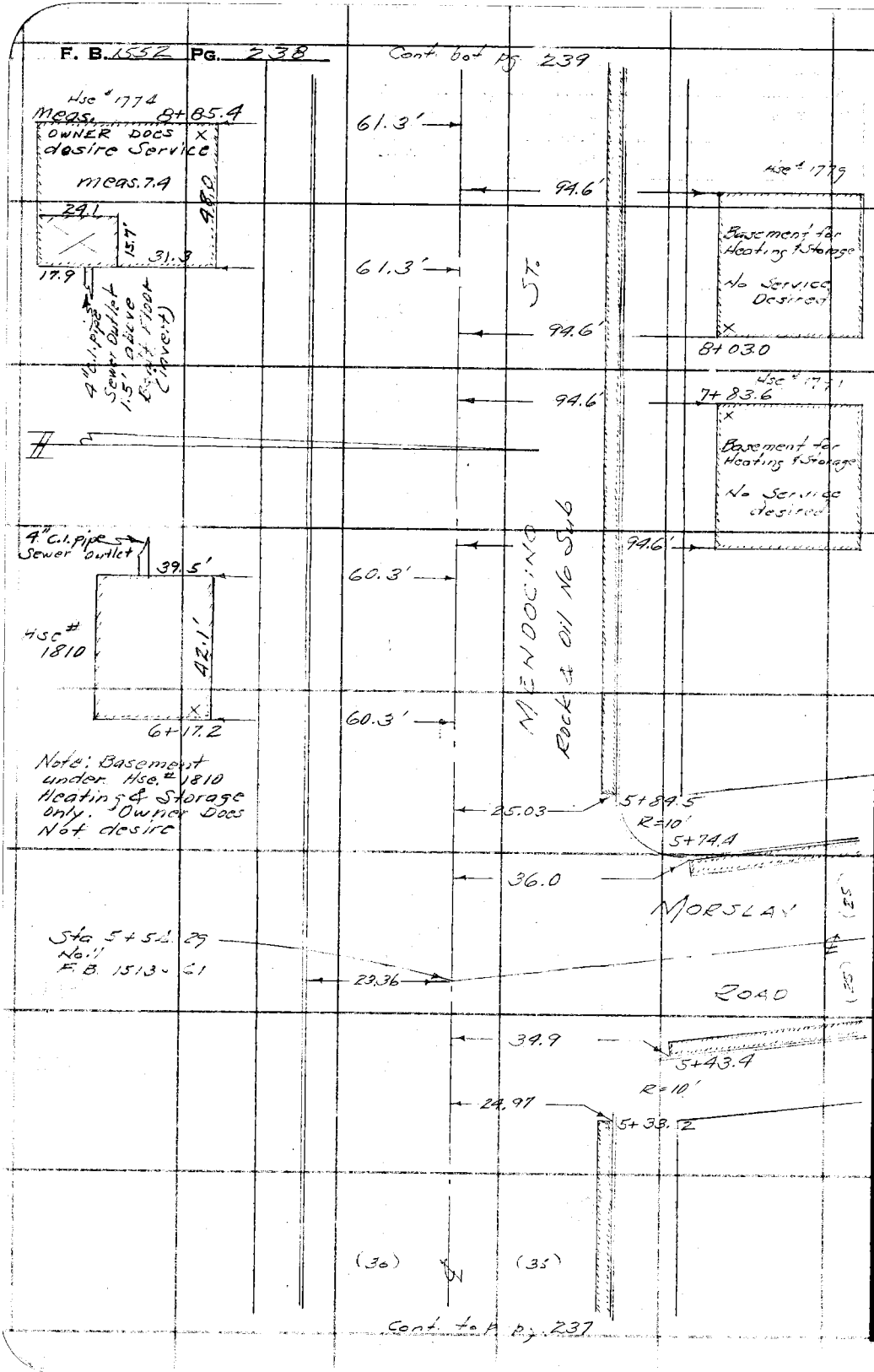

RETURN TO
LOS ANGELES COUNTY SURVEYOR
726 LOS ANGELES COUNTY
ENGINEERING BLDG.

Do not extend notes this side of this line.

Note: Any Additions or Changes on This Sheet Must be Made or Circled in Red Ink With Date and Name of Person Making Change.

Notes Ck'd by	Survey of SINALOA AVE.
Map No.	W. O. 1280 Tape No. 2/98 St'd. 68 °F
Office Work	Surveyed by H. F. NAUMANN
Checked	Notes H.R. Stock Date 7-21-49
Date	Indexed C. JOHNSON

F. B. 1552 PG. 239

Cont' bot. pg 240

4" v.c.p. Sewer outlet

Hse 1722

17.0'

59.3'

94.5'

Hse 1717

occupant Not Home

ST.

49.2'

94.5'

11+64.9

59.3'

11+60.5

24.97

11+30.8

R=10'

34.6'

11+20.4

Sta. 11+05.29 No. 1 F.B. 1513-60

TANOBLE

(25)

23.21'

DRIVE

13.8 on H.H. 10+95.6

15.3 on H.H. 10+97.4

13.8' on H.H. 10+95.8

(25)

34.6'

10+90.4

R=10'

25.04'

10+80.2

MANDOCINO

Rock & Oil No Sta

Hse 1771

99.0'

Basement for Heating & Garage

No Service desired

(30)

(35)

99.0'

8+75.0

Cont top pg 238

Notes: Any Additions or Changes on This Sheet Must be Made or Circled in Red Ink With Date and Name of Person Making Change.

Do not extend notes this side of this line.

RETURN TO
LOS ANGELES COUNTY SURVEYOR
726 LOS ANGELES COUNTY
ENGINEERING BLDG.

76F3095 247 10M 1-49

F. B. 1552 PG. 240

Cont. bot. pg. 241

Note: Hse # 1650 owner indicates Cesspool in front Yard & Approx. as shown. Party unable to locate.

ST.

Hse # 1645

94.0'

Heater & Storage Does not desire Service

16+02.5

Hse # 1650

74.2

94.0'

52.0'

15+97.7

60.2'

Hse # 1641

94.7'

occupant Not Home

14+88.4

Hse 1671

60.2'

94.7'

15.9

60.1

41.4

14+54.4

4" C.I. pipe Sewer Outlet

60.2'

MENDOCINO

Rock & oil No Sub

Hse # 1700

41.5'

60.8'

45.3'

2.0

16.0

13+12.2

4" V.C.P. Located under Hse. as shown 1.3' Below Floor Elev. of Hse. Line Flows North to Cesspool.

60.8'

Hse # 1633

94.5'

occupant Not Home

12+88.0

94.5'

(30)

(35)

Cont. top pg. 239

RETURN TO
LOS ANGELES COUNTY SURVEYOR
726 LOS ANGELES COUNTY
ENGINEERING BLDG.

Do not extend notes this side of this line.

Note: Any Additions or Changes on This Sheet Must be Made or Circled in Red Ink With Date and Name of Person Making Change.

Notes Ck'd by	Survey of SINALOA AVE.
Map No.	W. O. 1280 Tape No. 0108 St'd. 62 °F
Office Work	Surveyed by H. F. NAUMANN
Checked	Notes H. R. Stock Date 7-21-49
Date	Indexed A. C. Johnson

F. B. 1552 PG. 241

Note: Any Additions or Changes on This Sheet Must be Made or Circled in Red Ink With Date and Name of Person Making Change.

Do not extend notes this side of this line.

RETURN TO
LOS ANGELES COUNTY SURVEYOR
726 LOS ANGELES COUNTY
ENGINEERING BLDG.

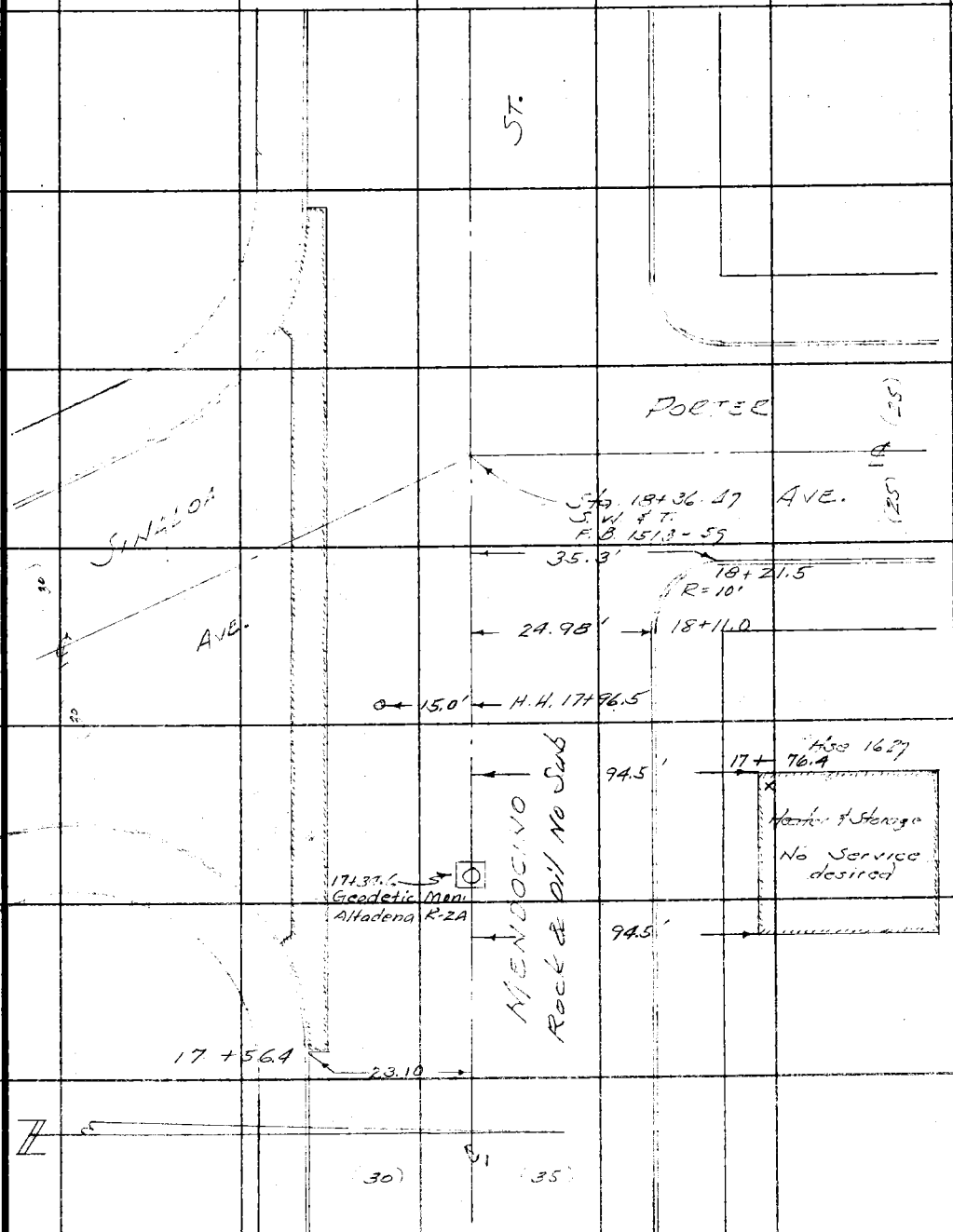

76F3095 247 10M 1-49

F. B. 1552 PG. 242

RETURN TO
LOS ANGELES COUNTY SURVEYOR
725 LOS ANGELES COUNTY
ENGINEERING BLDG.

Do not extend notes this side of this line.

Note: Any Additions or Changes on This Sheet Must be Made or Circled in Red Ink With Date and Name of Person Making Change.

Profile No.	Notes Red.	Plotted	Job No. 1280	Division No. 1	F.B. 1552	Pg. 243
	Date	Date	Survey of SINALOA AVE.			
X-Sec. No.	Notes Chkd. LCM	Checked	Survey by H. F. NAUMANN	Notes H.R.S.	Date 7-21-49	
	Date 7/20/49	Date	Map No.	Indexed J. Johnson	Date DEC 21 '50	

NOTE: ANY ADDITIONS OR CHANGES ON THIS SHEET MUST BE MADE OR CIRCLED IN RED INK, WITH DATE AND NAME OF PERSON MAKING CHANGE.

Do not extend notes this side of this line.

PLEASE RETURN TO
LOS ANGELES COUNTY SURVEYOR
726 HIGGINS BLDG.

STATION	B.S.	H.I.	F.S.	ELEV.	
					PROFILE and CROSS SECTIONS on MENDOCINO ST. bet. ALLEY AVE. and SINALOA AVE.
					C.S. 1280
		H.F. Naumann H.R. Stock F.J. Lee O.E. Kiertzner H.C. Hoodsman			

76L298 307 3M 11-48

76L298 307 3M 11-48

PLEASE RETURN TO
LOS ANGELES COUNTY SURVEYOR
726 HIGGINS BLDG.

NOTE: ANY ADDITIONS OR CHANGES ON THIS SHEET MUST BE MADE OR CIRCLED IN RED INK, WITH DATE AND NAME OF PERSON MAKING CHANGE.

Do not extend notes this side of this line.

Profile No. ____ X-Sec. No. ____ Plotted ____ Date ____ Checked ____ Date ____ Notes Red ____ Date ____ Notes Chkd ____ Date ____

Job No. 1280 Division No. V Notes H. R. Stock

Survey of SINALOA AVE.

Survey by H. F. NAUMANN

Indexed E. C. Johnson

F.B. 1552 PG. 244

STATION	B. S.	H. I.	F. S.	ELEV.		
B.M. AE. 59A				123.919	B.M. AE 59A Elev. 1238.191 F.B. 1447-35	
	337	124.156			MENDOCINO ST and ALLEN AVE. S.W. Cor.	
					L & N. in cb., 4' W. of W. end C.R.	
0-19.1			757	123.399	bot. drain (invert) 58.3 R(N)	
0+00			509	123.652	int. ℄s MENDOCINO ST.(N) & ALLEN AVE.	
			0.07	124.149	90' R(N) ℄	
			085	124.071	15' L(W) gut	
			014	124.142	" " Tcb	
			1016	123.140	100' L(S) ℄ ALLEN AVE.	
			1040	123.116	13' R(W) Edge of pvt	
			1142	123.014	15.5' " top E. side of Drain	
			148	122.8	20' " bot ℄ drain	
			1145	123.11	24.5' " top W. side of Drain	
			84	123.2	40' " P/L	
0+20.9			730	123.26	54.7 L(S) gut S. end S.W.C.R	
"			645	123.511	" " Tcb " " " "	
0+27.2			133	122.83	66.0 " bot ℄ drain	
0+30.8			948	123.208	64.9 " bot drain	
"			768	123.388	" " top "	

76L298 307 3M 11-48

PLEASE RETURN TO
LOS ANGELES COUNTY SURVEYOR
726 HIGGINS BLDG.

NOTE: ANY ADDITIONS OR CHANGES ON THIS SHEET MUST BE MADE OR CIRCLED IN RED INK, WITH DATE AND NAME OF PERSON MAKING CHANGE.

Do not extend notes this side of this line.

STATION	B. S.	H. I.	F. S.	ELEV.		
		1241.56				
0+34.6			9.70	1231.86	67.5' L(S) bot drain	
"			8.22	1233.34	" " top "	
			3.35	1238.21		N end N.W.C.R. gut
			2.66	1238.90		" " " " Tcb
0+31.2			3.75	1237.81		25.8 R(N) gut
"			3.12	1238.44		" " Tcb
0+36.9			4.20	1237.36	W. end N.W.C.R	25' " gut
"			3.20	1238.36	" " " "	25' R(N) Tcb
0+44.6			4.11	1237.45		" " gut
0+52.6			3.58	1237.98		" " "
"			2.96	1238.60		" " Tcb
0+51.8			4.97	1236.59	23' L(S) gut	
"			5.95	1235.61	24' " bot drain	
"			4.09	1237.47	23' " Tcb	
"			5.90	1236.16	24' " top drain	
0+71.6			4.90	1236.66	23' L(S) gut bot of drain (same)	
"			3.55	1238.01	" " Tcb	W end S.W.C.R.
0+50			3.86	1237.70		℄

Profile
No. ____ Notes Red ____ Plotted ____ Job No. 1280 Division No. V
X-Sec. ____ Date ____ Date ____ Survey of Sinaloa Ave
No. ____ Notes Chkd ____ Checked ____ Survey by H. F. NAUMANN Notes H.R.S. Date 7-21-49
Date ____ Date ____ Map No. ____ Indexed E. C. Johnson Date ____

F.B. 1552 PG. 245

76L298 307 3M 11-48

PLEASE RETURN TO
LOS ANGELES COUNTY SURVEYOR
726 HIGGINS BLDG.

NOTE: ANY ADDITIONS OR CHANGES ON THIS SHEET MUST BE MADE OR CIRCLED IN RED INK, WITH DATE AND NAME OF PERSON MAKING CHANGE.

Do not extend notes this side of this line.

STATION	B. S.	H. I.	F. S.	ELEV.		
		1241 56				
1+00			2 88	1238 68		℄
"			2 63	1238 93		25' R(N) gut
"			1 99	1239 57		" " Tcb
T.P.			2 28	1239 28	T.P.	
	5 51	1244 79				
1+00			7 49	1237 30	23' L(S) gut	
"			6 21	1238 58	" " Tcb.	
0+70.1			5 57	1239 22	64.3' L(S) Floor of Hse # 1890	
1+50.0±			5 05	1239 74	int. ℄ Mendocino St. & Lot line L(S)	
			5 20	1239 59	23' L(S) Tcb.	
			5 2	1239 6	30' " P/L	
			7 6	1237 2	59.5' " P/L front of Hse (W)	
			8 0	1236 8	64.3 " " " " " (E)	
			9 9	1234 9	100' "	
			10 8	1234 0	117.5' " P/L & bk of Hse (W)	
			11 0	1233 8	118.5 " " " " " " (E)	
			13 5	1231 3	173±' " " " " lot line int	
1+21.5			13 6	1231 2	118.5' L(S) top 4" C.I. outlet Hse # 1890	

F.B. 1552 Pg. 246
Job No. 1280 Division No. V Notes Red. Plotted Profile
Survey of Singloa Ave. Date Date No.
Survey by H. F. NAUMANN Notes H. R. Stock Notes Chkd. Checked X-Sec.
Indexed A. C. Johnson Date Date Date No.

76L298 307 3M 11-48

PLEASE RETURN TO
LOS ANGELES COUNTY SURVEYOR
726 HIGGINS BLDG.

NOTE: ANY ADDITIONS OR CHANGES ON THIS SHEET MUST BE MADE OR CIRCLED IN RED INK, WITH DATE AND NAME OF PERSON MAKING CHANGE.

Do not extend notes this side of this line.

STATION	B. S.	H. I.	F. S.	ELEV.		
		1244.79				
1+53.5			+38	1248.6	83.7' R(N) Floor of	Hse # 1893
1+67.6			11.3	1233.5	104.5' L(S) top 4" c.l. pipe	outlet Hse # 1882
2+00			3.98	1240.81		℄
"			3.88	1240.91		25' R(N) gut
"			3.21	1241.58		" " Tcb
"			5.32	1239.47	23' L(S) gut	
"			4.15	1240.64	" " Tcb.	
T. P.			1.65	1243.19	T. P.	
	3.21	1246.40				
2+24±			5.10	1241.30	int. ℄ & lot line L(S)	
			5.29	1241.11	23' L(S) Tcb	
			5.2	1241.2	30' " P/L	
			8.6	1237.8	59.3 " " & front of Hse(E)	
			8.6	1237.8	59.5' " " " " " " (W)	
			10.4	1236.0	100' "	
			10.6	1235.8	102.5' " P/L & bk of Hse(W).	
			11.6	1234.8	117.5' " " " " " " (E).	
			14.5	1231.9	168'± " " " " lot line int. (S)	

Profile Notes Red ____ Plotted ____ Job No. 1280 Division No. Y F.B. 1552 PG. 247
No. ____ Date ____ Date ____ Survey of Sinaloa Ave.
X-Sec. Notes Chkd ____ Checked ____ Survey by H. F. NAUMANN Notes H.R.S. Date 7-21-49
No. ____ Date ____ Date ____ Map No. ____ Indexed Johnson Date ____

76L298 307 3M 11-48

PLEASE RETURN TO
LOS ANGELES COUNTY SURVEYOR
726 HIGGINS BLDG.

NOTE: ANY ADDITIONS OR CHANGES ON THIS SHEET MUST BE MADE OR CIRCLED IN RED INK, WITH DATE AND NAME OF PERSON MAKING CHANGE.

Do not extend notes this side of this line.

STATION	B. S.	H. I.	F. S.	ELEV.		
		124640				
2+34.5			10.3	1236 1	59.3' L(S) Floor of	Hse# 1868
2+80.0		?	16.4	1230 0	101.9' L(S) top 4" C.I. Sewer Outlet	Hse# 1868
2+50			4.57	1241 83	℄	
T.P.			3.14	1243 26	T.P.	
	5.90	124916				
2+99±			6.38	1242 78	int. ℄ & lot line L.(S)	
			6.52	1242 64	23' L(S) Tcb	
			6.6	1242 6	30' " P/L	
			10.4	1238 8	59.5' " " & front of Hse (E)	
					Vacant lot to (West)	
			12.3	1236 9	102.5' L(S) P/L & bk of Hse (E)	
			15.2	1234 0	165'± " " & bk lot line int.	
3+00			(+2.0)	1251 2	8.52 R(N) Floor of	Hse# 1869
3+00			6.33	1242 83	℄	
			6.17	1242 99	(No tcb drive) →	25 R(N) gut
			7.62	1241 54	23' L(S) gut	

F.B. 9552 PG. 248 Job No. 1280 Division No. V Notes Red. Plotted Profile
Survey of Sinaloa Ave. Date Date No.
Survey by H. F. NAUMANN Notes H. R. Stock Notes Chkd. Checked X-Sec.
Indexed A. C. Johnson Date Date No.

76L298 307 3M 11-48

PLEASE RETURN TO
LOS ANGELES COUNTY SURVEYOR
726 HIGGINS BLDG.

NOTE: ANY ADDITIONS OR CHANGES ON THIS SHEET MUST BE MADE OR CIRCLED IN RED INK, WITH DATE AND NAME OF PERSON MAKING CHANGE.

Do not extend notes this side of this line.

STATION	B. S.	H. I.	F. S.	ELEV.		
		1249.16				
3+00			6.48	1242.68	23' L(S) Tcb	
3+50			5.38	1243.78		℄
3+75±			4.88	1244.28	int ℄ & lot line L(S)	
			5.07	1244.09	23' L(S) Tcb	
			49	1244.3	30' " P/L	
			70	1242.2	59.3' " " & Front of Hse (W)	
			97	1239.5	97.8 " " " bk " " "	
					Vacant lot East	
			13.3	1235.9	160±' L(S) P/L & bk lot line int (S)	
4+12.2			12.84	1236.32	88.3' L(S) Floor of Hse #	Meas. 7.6 Rod 5.24 12.84
4+18.4			96	1239.6	97.3 L(S) top 4" V.C.P. Sewer outlet Hse # 1844	
3+92.0			(+4.4)	1253.6	88.4' R(N) Floor of Hse # 1851	
4+00			4.36	1244.80		℄
"			4.18	1244.98		25' R(N) gut
"						(No tcb driveway)
"			5.58	1243.58	23' L(S) gut	
"			4.48	1244.68	" " Tcb	

Profile Notes Red ____ Plotted ____ Job No. 1280 Division No. V F.B. 1552 PG. 249
No. ____ Date ____ Date ____ Survey of Sinaloa Ave.
X-Sec. Notes Chkd. ____ Checked ____ Survey by H. F. NAUMANN Notes H.R.S. Date 7-21-49
No. ____ Date ____ Date ____ Map No. ____ Andrew Johnson Date ____

76L298 307 3M 11-48

PLEASE RETURN TO
LOS ANGELES COUNTY SURVEYOR
726 HIGGINS BLDG.

NOTE: ANY ADDITIONS OR CHANGES ON THIS SHEET MUST BE MADE OR CIRCLED IN RED INK, WITH DATE AND NAME OF PERSON MAKING CHANGE.

Do not extend notes this side of this line.

STATION	B. S.	H. I.	F. S.	ELEV.		
		1249.16				
T.P.			225	1246.91	T.P.	
	4.11	1251.02				
4+50±			523	1245.79	int. ℄ & lot Line	L(S)
			538	1245.64	23' L(S) Tcb	
			54	1245.6	30' " P/L	
			91	1241.9	59.3 " " & front of Hse (E)	
			108	1240.2	97.0' " " " bk of Hse. (E)	
			110	1240.0	100' " " " " " " (W)	
			129	1238.1	127' "	
			142	1236.8	160'± " P/L & bk lot line int. (S)	
4+59.5			76	1243.4	59.9 L(S) Floor of Hse # 1832	
5+04.6			112	1239.8	101.4' L(S) top of 4" c.i. pipe outlet Hse # 1832	
5+00			416	1246.86		℄
"			4.01	1247.01		25' R(N) gut
"			3.37	1247.65		" " Tcb
"			5.47	1245.55	23' L(S) gut	
"			4.37	1246.65	" " Tcb	

F.B. 7552 PG. 250
Job No. 1280 Division No. V Notes Red. Plotted
Survey of Sinaloa Ave. Date Date No.
Survey by H. F. NAUMANN Notes H.R. Stock Notes Chkd. Checked X-Sec.
Indexed R. C. Johnson Date Date No.
Profile

76L298 307 3M 11-48

PLEASE RETURN TO
LOS ANGELES COUNTY SURVEYOR
726 HIGGINS BLDG.

NOTE: ANY ADDITIONS OR CHANGES ON THIS SHEET MUST BE MADE OR CIRCLED IN RED INK, WITH DATE AND NAME OF PERSON MAKING CHANGE.

Do not extend notes this side of this line.

STATION	B. S.	H. I.	F. S.	ELEV.		
		125102				
T.P.			399	124703	T.P.	
	591	125294				
5+25±			558	124736	int. ℄ & lot line ∠(S)	
			575	124719	23' ∠(S) Tcb	
			61	124668	30' " P/L	
			96	124633	59.9' " P/L & front of Hse (E)	
			112	124617	100' " " " bk of Hse (E)	
					Vacant lot to (West)	
			192	123887	160'± ∠(S) P/L & bk lot line int. (S)	
			525	124769		E end N.E.C.R. out
			463	124831		" " " " Tcb
			406	124888		N " " " out
			341	124953		" " " " Tcb
5+50			505	124789		℄
5+54.29			496	124798	int. ℄ Mendocino St. & Morslay Rd (N)	
			459	124835	22.8' R (N) F.L.	℄ " "
			363	124931	35' "	℄
			246	125048	50' "	℄

Profile Notes Red ____ Plotted ____ Job No. 1280 Division No. Y
No. ____ Date ____ Date ____ Survey of Sycamore Ave.
X-Sec. Notes Chkd ____ Checked ____ Survey by H. F. NAUMANN Notes H.R.S. Date 7-21-49
No. ____ Date ____ Date ____ Map No. ____ Indexed Johnson Date ____

F.B. 552 Pg. 251

76L298 307 3M 11-48

PLEASE RETURN TO
LOS ANGELES COUNTY SURVEYOR
726 HIGGINS BLDG.

NOTE: ANY ADDITIONS OR CHANGES ON THIS SHEET MUST BE MADE OR CIRCLED IN RED INK, WITH DATE AND NAME OF PERSON MAKING CHANGE.

Do not extend notes this side of this line.

STATION	B. S.	H. I.	F. S.	ELEV.		
5+54.29		1252 94			int. ℄'s Mendocino St. & Morslay Rd (N)	
			0.12	1252 82	90' R(N) ℄ " " "	
			1 05	1251 89	15 R(E) gut	
			0 41	1252 53	" " Tcb	
			0 92	1252 02	" L(W) gut	
			0 27	1252 67	" " Tcb	
			3 83	1249 11	N end N.W. C.R.	gut
			3 21	1249 73	" " " "	Tcb
			4 12	1248 82	W " " "	gut
			3 51	1249 43	" " " "	Tcb
B.M. A.E. 59			3 37	1249 57	B.M. A.E. 59 Elev. 1249.592 F.B. 1447-39	
				1249 59	Mendocino St. & Morslay Dr., N.E. Cor.	
	4 48	1254 07			L&T. in Curb, 1' N. of N. end C.R.	
6+00			5 19	1248 88	int. ℄ Mendocino St & lot Line (South)	
"			4 94	1249 13	25' R(N) gut	
"			4 32	1249 75	" " Tcb	
			6 50	1247 57	23' L(S) gut	
			5 41	1248 66	" " Tcb	

F.B. 1552 PG. 252
Job No. 1280 Division No. V Notes Red. Plotted Profile
Survey of Singloa Ave. Date Date No.
Survey by H. F. NAUMANN Notes H.R. Stock Notes Chkd. Checked X-Sec.
Indexed A. C. Johnson Date Date No.

76L298 307 3M 11-48

PLEASE RETURN TO
LOS ANGELES COUNTY SURVEYOR
726 HIGGINS BLDG.

NOTE: ANY ADDITIONS OR CHANGES ON THIS SHEET MUST BE MADE OR CIRCLED IN RED INK, WITH DATE AND NAME OF PERSON MAKING CHANGE.

Do not extend notes this side of this line.

STATION	B. S.	H. I.	F. S.	ELEV.		
6+00		1254.07			int. ℄ & lot line L(S)	
			56	12485	30' L(S) P/L	
			73	12468	60.3' " " & front of Hse (W)	
					Vacant lot (East)	
			92	12449	100' L(S)	
			98	12443	112' L(S) P/L & bk of Hse (W)	
			116	12425	160'± " " " " lot line int. (S)	
6+17.2			625	124782	60.3' L(S) Floor of Hse # 1810	
6+59.3			98	12443	99.8' L(S) top of 4" c.i. pipe outlet Hse # 1810	
6+50			420	124987	℄	
T.P.			384	125023	T.P. 6+59 sta 22' R(W) bt. spk.	
	724	1257.47				
6+74.5±			708	125039	int. ℄ & Lot	
			734	125013	23' L(S) T.cb.	
			75	12500	30' " P/L	
			102	12473	60.3' " " & front of Hse (E)	
			116	12459	100' "	

Profile
Notes Red ____ Plotted ____ Job No. 1280 Division No. V
No. ____ Date ____ Date ____ Survey of Singloa Ave
X-Sec. Notes Chkd ____ Checked ____ Survey by H. F. NAUMANN Notes H.R.S. Date 7-21-49
No. ____ Date ____ Date ____ Map No. ____ Indexed: A. C. Johnson Date ____

F.B. 1552 PG. 253

76L298 307 3M 11-48

PLEASE RETURN TO
LOS ANGELES COUNTY SURVEYOR
726 HIGGINS BLDG.

NOTE: ANY ADDITIONS OR CHANGES ON THIS SHEET MUST BE MADE OR CIRCLED IN RED INK, WITH DATE AND NAME OF PERSON MAKING CHANGE.

Do not extend notes this side of this line.

STATION	B. S.	H. I.	F. S.	ELEV.		
6+74.5±		1257.47			int. ℄ & lot line L(S)	
			12.2	1245.27	112' L(S) P/L & bk of Hse (E)	
					(Vacant lots to West)	
			13.2	1244.3	160'± L(S) int. bk lot line (S)	
7+00			6.56	1250.91		℄
"			6.36	1254.11		25' R(N) gut
"			5.77	1251.70		" " Tcb
"			8.45	1249.02	23' L(S) gut	
"			7.40	1250.07	" " Tcb.	
7+50			5.57	1251.90		℄
7+83.6			(+2.6)	1260.1	94.6' R(N) Floor of Hse # 1791	
8+00			4.55	1252.92		℄
"			4.43	1253.04		25' R(N) gut
"			3.75	1253.72		" " Tcb
"			5.93	1251.54	23' L(S) gut	
"			4.82	1252.65	" " Tcb.	
8+03.0			(+2.1)	1259.6	94.6" R(N) Floor of Hse # 1779	

F.B. 1552 PG. 254
Job No. 1280 Division No. V Notes Red. Plotted
Survey of Sinaloa Ave. Date Date No.
Survey by H. F. NAUMANN Notes H. R. Stock Notes Chkd. Checked X-Sec.
Indexed A. C. Johnson Date Date No.
Profile

76L298 307 3M 11-48

PLEASE RETURN TO
LOS ANGELES COUNTY SURVEYOR
726 HIGGINS BLDG.

NOTE: ANY ADDITIONS OR CHANGES ON THIS SHEET MUST BE MADE OR CIRCLED IN RED INK, WITH DATE AND NAME OF PERSON MAKING CHANGE.

Do not extend notes this side of this line.

STATION	B. S.	H. I.	F. S.	ELEV.		
		1257 47				
8+29±			399	1253 48	int. ℄ & lot line L(S)	
			425	1253 22	23' L(S) Tcb	
			41	1253 4	30' " P/L	
			44	1253 1	61.3 " " & front of Hse(W) (Vacant lots East)	
			77	1249 8	100' L(S)	
			84	1249 1	114.6± " P/L & bk	
			100	1247 5	159.5± " " " " lot line int(S)	
8+50			352	1253 89	℄	
8+63.5±			329	1254 18	int. ℄ & lot line R(N)	
			236	1254 91	25' R(N) Tcb	
			18	1255 7	35' " P/L	
			+32	1260 7	90' "	
			+34	1260 9	100' "	
			+52	1262 7	178' "	
			+90	1266 5	200' "	
8+75.0			+53	1262 8	99.0' R(N) Floor of Hse # 1771	
8+85.4			1 18	1256 29	61.3' L(S) Floor of Hse # 1774	

Profile
Notes Red. ____ Plotted ____ Job No. 1280 Division No. Y
No. ____ Date ____ Date ____ Survey of Sinaloa Ave.
X-Sec. Notes Chkd. ____ Checked ____ Survey by H. F. NAUMANN Notes H.R.S. Date 7-21-49
No. ____ Date ____ Date ____ Map No. ____ Indexed ____ Date ____

F.B. 1552 PG. 255

76L298 307 3M 11-48

PLEASE RETURN TO
LOS ANGELES COUNTY SURVEYOR
726 HIGGINS BLDG.

NOTE: ANY ADDITIONS OR CHANGES ON THIS SHEET MUST BE MADE OR CIRCLED IN RED INK, WITH DATE AND NAME OF PERSON MAKING CHANGE.

Do not extend notes this side of this line.

STATION	B. S.	H. I.	F. S.	ELEV.		
8+44.3		125747	8.58	124889	104.6 L(S) Bsmt. Floor of Hse # 1774.	Meas 7.4 Rod 1.18 8.58
8+37.4			7.1	12504	98.8' L(S) Bot. (invert) 4" c.i. pipe Outlet Hse # 1774	
T.P.			3.03	1254.44	T.P.	
	7.01	126145				
9+00			6.51	1254.94		℄
"			6.38	1255.07		25' R(N) gut
"			5.77	1255.68		" " tcb
"			7.89	1253.56	23' L(S) gut (driveway No tcb)	
9+09.5±			6.31	1255.14	int. ℄ & lot line L(S)	
			6.60	1254.85	23' L(S) tcb	
			6.5	1255.0	30' " P/L	
			8.0	1253.5	61.3' " " ℄ front of Hse (E)	
			10.0	1251.5	100' " (3 Vacant lots West)	
			10.7	1250.8	115' L(S) P/L & bk of Hse (E)	
			12.8	1248.7	160± " " " " lot line int. (S)	

F.B. 7552 PG. 256
Job No. 1280 Division No. V Notes Red. Plotted Profile
Survey of Sinaloa Ave. Date Date No.
Survey by H. F. NAUMANN Notes H. R. Stock Notes Chkd. Checked X-Sec.
Indexed A. C. Johnson Date Date No.

76L298 307 3M 11-48

PLEASE RETURN TO
LOS ANGELES COUNTY SURVEYOR
726 HIGGINS BLDG.

NOTE: ANY ADDITIONS OR CHANGES ON THIS SHEET MUST BE MADE OR CIRCLED IN RED INK, WITH DATE AND NAME OF PERSON MAKING CHANGE.

Do not extend notes this side of this line.

STATION	B. S.	H. I.	F. S.	ELEV.		
		1261.45				
9+50			5.45	1256.00		℄
10+00			4.40	1257.05		℄
"			4.42	1257.03		25' R(N) gut
"			3.78	1257.67		" " Tcb
"			5.90	1255.55	23' L(S) gut	
"			4.79	1256.66	" " Tcb	
10+50			3.47	1257.98		℄
T.P.			2.61	1258.84	T.P.	
	5.44	1264.28				
			5.78	1258.50		E end N.E.C.R. gut
			5.11	1259.17		" " " " Tcb
			5.02	1259.26		" " " " gut
			4.18	1260.10		" " " " Tcb
11+00			5.29	1259.04		℄
"			6.62	1257.66	23' L(S) gut	
"			5.47	1258.81	" " Tcb	

Profile Notes Red ____ Plotted ____ Job No. 1280 Division No. V F.B. 1552 PG. 257
No. ____ Date ____ Date ____ Survey of Sinaloa Ave.
X-Sec. Notes Chkd. ____ Checked ____ Survey by H. F. NAUMANN Notes H.R.S. Date 7-21-49
No. ____ Date ____ Date ____ Map No. ____ Indexed C. Johnson Date ____

76L298 307 3M 11-48

PLEASE RETURN TO
LOS ANGELES COUNTY SURVEYOR
726 HIGGINS BLDG.

NOTE: ANY ADDITIONS OR CHANGES ON THIS SHEET MUST BE MADE OR CIRCLED IN RED INK, WITH DATE AND NAME OF PERSON MAKING CHANGE.

Do not extend notes this side of this line.

STATION	B. S.	H. I.	F. S.	ELEV.		
		1264.28				
11+05.29			5.11	1259.17	int ℄'s Mendocino St. & Tanoble Dr.	
			5.08	1259.20	23' R(N) X-gut ℄ " "	
			4.35	1259.93	35' " ℄ " "	
			2.88	1261.40	55' " ℄ " "	
			0.64	1263.64	100' " ℄ " "	
			1.69	1262.59	15' R(E) gut	
			0.88	1263.40	" " Tcb	
			1.38	1262.90	" L(W) gut	
			0.55	1263.73	" " Tcb	
			4.36	1259.92		N end N.W. C.R. gut
			3.78	1260.50		" " " " Tcb
			4.69	1259.59		W " " " gut
			4.07	1260.21		" " " " Tcb
B.M. A.E.-58			3.12	1261.16	B.M. A.E.-58 Elev. 1261.176 F.B. 1447-38	
				1261.18	Mendocino St. & Tanoble Dr., N.E. Cor.	
	3.79	1264.97			L.&T. in curb, 25' N of N. end C.R.	

F.B. 7552 PG. 258
Survey of Sinaloa Ave. Job No. 1280 Division No. V Notes Red. Plotted No. Profile
Survey by H. F. NAUMANN Notes H.R. Stock Date Date X-Sec.
Indexed A. C. Johnson Date Notes Chkd. Checked No.

76L298 307 3M 11-48

PLEASE RETURN TO
LOS ANGELES COUNTY SURVEYOR
726 HIGGINS BLDG.

NOTE: ANY ADDITIONS OR CHANGES ON THIS SHEET MUST BE MADE OR CIRCLED IN RED INK, WITH DATE AND NAME OF PERSON MAKING CHANGE.

Do not extend notes this side of this line.

STATION	B. S.	H. I.	F. S.	ELEV.		
		1264.97				
11+44.5±			5.07	125990	int. ℄ & lot line L(S)	
			5.42	125955	23' L(S) tcb	
			5.8	12592	30' " P/L	
			6.4	12586	59.3 " " & front of Hse (W)	
					(Vacant lots East)	
			8.0	12570	100' L(S)	
			8.4	12566	108.7' " P/L & bk of Hse (W)	
			11.1	12539	160'± " " " " lot line int. (S)	
11+50			4.99	125998		℄
11+60.5			5.13	125984	59.3' L(S) Floor of Hse # 1722	
12+04.7			7.1	12579	76.3' L(S) top 4" V.C.P. Sewer Outlet Hse # 1722	
11+64.9			+3.4	12683	94.5' R(N) Floor of Hse # 1717	
12+00			3.98	126099		℄
"			4.01	126096		25' R(N) gut
"			3.46	126151		" " Tcb
"			5.44	125953	23' L(S) gut	
"			4.29	126068	" " Tcb	

Profile
No. ____ Date ____ Notes Red ____ Plotted ____ Job No. 1280 Division No. V F.B. 1552 Pg. 259
X-Sec. Date ____ Date ____ Survey of Sinaloa Ave.
No. ____ Date ____ Notes Chkd ____ Checked ____ Survey by H. F. NAUMANN Notes H.R.S. Date 7-21-49
Map No. ____ Date ____ Indexed Tobinson Date ____

76L298 307 3M 11-48

PLEASE RETURN TO
LOS ANGELES COUNTY SURVEYOR
726 HIGGINS BLDG.

NOTE: ANY ADDITIONS OR CHANGES ON THIS SHEET MUST BE MADE OR CIRCLED IN RED INK, WITH DATE AND NAME OF PERSON MAKING CHANGE.

Do not extend notes this side of this line.

STATION	B. S.	H. I.	F. S.	ELEV.		
		1264.97				
T. P.			3.45	1261.52	T. P.	
	6.31	1267.83				
12+20±			6.43	1261.40	Int. ℄ Mendocino St. & lot line. L(S)	
			6.89	1260.94	23' L(S) Tcb	
			7.1	1260.7	30' " P/L	
			8.2	1259.6	59.3' " " & front of Hse. (E) (Vacant lot West)	
			9.8	1258.0	100' L(S)	
			10.2	1257.6	109.1' " P/L & bk of Hse (E)	
			12.5	1255.3	161.5± " " " " lot line int. (S)	
12+50			5.75	1262.08	℄	
12+88.0			(+3.8)	1271.6	94.5' R(N). Floor of Hse # 16.99	
12+94.5±			4.85	1262.98	int. ℄ & Lot line L(S)	
			5.51	1262.32	23' L(S) Tcb.	
			5.5	1262.3	30' " P/L	
			7.0	1260.8	60.8' "	
			8.7	1259.1	100' "	

F.B. 1552 Pg. 260 Job No. 1280 Division No. V Notes Red. Plotted Profile
Survey of Sinaloa Ave. Date Date No.
Survey by H. F. NAUMANN Notes H.R. Stock Notes Chkd. Checked X-Sec.
Indexed A. C. Johnson Date Date No.

76L298 307 3M 11-48

PLEASE RETURN TO
LOS ANGELES COUNTY SURVEYOR
726 HIGGINS BLDG.

NOTE: ANY ADDITIONS OR CHANGES ON THIS SHEET MUST BE MADE OR CIRCLED IN RED INK, WITH DATE AND NAME OF PERSON MAKING CHANGE.

Do not extend notes this side of this line.

STATION	B. S.	H. I.	F. S.	ELEV.		
12+94.5±		1267.83			int. ℄ & lot line L(S)	
					(Vacant lot East)	
			8.5	125.93	102' L(S) P/L & bk of Hse(W)	
			11.3	125.65	160.5± " " " lot line int. (S)	
13+00			4.74	126.09		℄
"			4.78	126.05		25' R(N) gut
"			4.16	126.67		" " Tcb
"			6.17	126.66	25' L(S) gut	
"					(No tcb. driveway)	
13+12.2			5.77	126.06	60.8 L(S) Floor of Hse #1700	
13+28.2			7.1	126.77	100.3' L(S) top 4" V.C.P. sewer. Outlet Hse #1700	
13+50			3.76	126.07		℄
13+64±			3.47	126.36	int. ℄ & lot line R(N)	
			2.78	126.05	25' R(N) Tcb	
			2.1	126.57	35' " P/L	
			0.0	126.78	54' "	
			(+1.1)	126.89	81' "	
			(+2.8)	127.06	100' "	

Profile No.____ Notes Red____ Plotted____ Job No. 1280 Division No. Y
X-Sec. No.____ Date____ Date____ Survey of Singloa Ave.
Notes Chkd____ Checked____ Survey by H. F. NAUMANN Notes H.R.S. Date 7-21-49
Date____ Date____ Map No.____ Indexed Johnson Date____

F.B. 1552 Pg. 261

76L298 307 3M 11-48

PLEASE RETURN TO
LOS ANGELES COUNTY SURVEYOR
726 HIGGINS BLDG.

NOTE: ANY ADDITIONS OR CHANGES ON THIS SHEET MUST BE MADE OR CIRCLED IN RED INK, WITH DATE AND NAME OF PERSON MAKING CHANGE.

Do not extend notes this side of this line.

STATION	B. S.	H. I.	F. S.	ELEV.		
13+64±		126783			int. ℄ & lot line R(N)	
			(+41)	12719	152' R(N)	
			(+59)	12737	200' "	
T.P.			414	126369	T.P.	
	6.63	127032				
13+69.5±			584	126448	int. ℄ & lot line L(S)	
			644	126388	23' L(S) Tcb	
			70	12633	30' " P/L	
			83	12620	60.8 " " & front of Hse (E)	
			100	12603	100' "	
					Vacant lot R(W)	
			101	12602	102' L(S) P/L & bk of Hse (E)	
			120	12583	162 " " " " lot line	
14+00			521	126511		℄
"			510	126522		25' R(N) gut.
"			450	126582		" " Tcb.
"			651	126381	23' L(S) gut.	
"			580	126452	" " Tcb	

F.B. 1552 PG. 262 Job No. 1280 Division No. V Notes Red. Plotted No. Profile
Survey of Sinaloa Ave. Date Date X-Sec.
Survey by H. F. NAUMANN Notes H. R. Stock Notes Chkd. Checked No.
Indexed A. C. Johnson Date Date

76L298 307 3M 11-48

PLEASE RETURN TO
LOS ANGELES COUNTY SURVEYOR
726 HIGGINS BLDG.

NOTE: ANY ADDITIONS OR CHANGES ON THIS SHEET MUST BE MADE OR CIRCLED IN RED INK, WITH DATE AND NAME OF PERSON MAKING CHANGE.

Do not extend notes this side of this line.

STATION	B. S.	H. I.	F. S.	ELEV.		
		1270.32				
14+44.5±			4.22	1266.10	int. ℄ & lot line L(S)	
			4.91	1265.41	23' L(S) TCb	
			4.7	1264.6	30' " P/L	
			6.9	1263.4	60.2' " " & Front of Hse (W)	
			9.1	1261.2	100' "	
					(Vacant lot to East)	
			9.2	1261.1	101.5' L(S) P/L & bk of Hse (W)	
			11.3	1259.0	166± " " " "	
14+50			4.11	1266.21		℄
14+54.4			5.85	1264.47	60.2' L(S) Floor of Hse # 1676	
14+99.1			9.0	1261.3	101.6' L(S) top 4" c.i. pipe outlet Hse # 1676	
14+88.4			+5.0	1275.3	94.7' R(N) Floor of Hse # 1661	
15+00			3.12	1267.20		℄
"			2.98	1267.34		25' R(N) gut
"			2.35	1267.97		" " Tcb
"			4.57	1265.75	23' L(S) gut	
"			3.77	1266.55	" " Tcb	

Profile
No. ____ Date ____ Notes Red ____ Plotted ____ Job No. 1280 Division No. V
X-Sec. Date ____ Date ____ Survey of Sinaloa Ave.
No. ____ Date ____ Notes Chkd. ____ Checked ____ Survey by H. F. NAUMANN Notes H.R.S. Date 7-21-49
Map No. ____ Date ____ Indexed ____ Date ____

F.B. 1552 PG. 263

76L298 307 3M 11-48

PLEASE RETURN TO
LOS ANGELES COUNTY SURVEYOR
726 HIGGINS BLDG.

NOTE: ANY ADDITIONS OR CHANGES ON THIS SHEET MUST BE MADE OR CIRCLED IN RED INK, WITH DATE AND NAME OF PERSON MAKING CHANGE.

Do not extend notes this side of this line.

STATION	B. S.	H. I.	F. S.	ELEV.		
		1270.32				
T.P.			1.88	1268.44	T.P.	
	4.54	1272.98				
15+19.5±			5.39	1267.59		
			6.01	1266.97	23' L(S) Tcb	
			6.2	12668	30' " P/L	
			9.2	12638	60.2' " " & front of Hse(E)	
			10.0	12630	100' "	
					Vacant lot R(W)	
			10.0	12630	102' L(S) P/L & bk of Hse(E)	
			12.4	12606	123'± " " " ½ lot line int (S)	
15+50			4.75	1268.23		℄
15+94.5±			3.83	1269.15	int. ℄ & lot line L(S)	
			4.41	1268.57	23' L(S) Tcb	
			3.9	12691	30' " P/L	
			6.2	12668	60.2' " " &	
			7.0	12660	100' "	
					Vacant lot L(E)	
			8.3	12647	119' L(S) P/L & bk of Hse	

F.B. 7552 PG. 264 Job No. 1280 Division No. V Notes Red. Plotted Profile
Survey of Sinaloa Ave. Date Date No.
Survey by H. F. NAUMANN Notes H.R. Stock Notes Chkd. Checked X-Sec.
Indexed A. C. Johnson Date Date No.

76L298 307 3M 11-48

PLEASE RETURN TO
LOS ANGELES COUNTY SURVEYOR
726 HIGGINS BLDG.

NOTE: ANY ADDITIONS OR CHANGES ON THIS SHEET MUST BE MADE OR CIRCLED IN RED INK, WITH DATE AND NAME OF PERSON MAKING CHANGE.

Do not extend notes this side of this line.

5.92

STATION	B. S.	H. I.	F. S.	ELEV.		
15+94.5±		1272.98			int. ℄ & lot line L(S)	
			11.2	1261.8	178'± L(S) P/L & bk lot line int.(S)	
15+97.7			5.92	1267.06	60.2' L(S) Floor of Hse # 1650	
					unable to locate outlet Hse # 1650	
16+00			3.69	1269.29		℄
"			3.49	1269.49		25' R(N) gut
"			2.91	1270.07		" " Tcb
"			5.08	1267.90	23' L(S) gut	
"					(No tcb driveway)	
16+02.5			+4.6	1277.6	94.0' R(N) Floor of Hse # 1645	
16+50			2.60	1270.38		℄
T.P.			2.42	1270.56	T.P.	
	6.02	1276.58				
16+69.5±			5.80	1270.78	int. ℄ & lot line L(S)	
			6.40	1270.18	23' L(S) Tcb	
			6.6	1270.0	30' " P/L	

Profile No. ____ Date ____ Notes Red ____ Plotted ____ Job No. 1280 Division No. V F.B. 1352 PG. 265
X-Sec. No. ____ Date ____ Notes Chkd ____ Checked ____ Survey of Sinaloa Ave.
Survey by H. F. NAUMANN Notes H.R.S. Date 7-21-49
Map No. ____ Date ____ Indexed ____ Date ____
Indexed C. Johnson

76L298 307 3M 11-48

PLEASE RETURN TO
LOS ANGELES COUNTY SURVEYOR
726 HIGGINS BLDG.

NOTE: ANY ADDITIONS OR CHANGES ON THIS SHEET MUST BE MADE OR CIRCLED IN RED INK, WITH DATE AND NAME OF PERSON MAKING CHANGE.

Do not extend notes this side of this line.

STATION	B. S.	H. I.	F. S.	ELEV.		
16+69.5±		1276.58			int. ℄ & lot line. L(S)	
			9.3	1267.3	60.2' L(S) P/L & front of Hse (E)	
			10.1	1266.5	100' "	
					Vacant lot R(W)	
			10.4	1266.2	119' L(S) P/L & bk of Hse (E)	
			14.1	1262.5	184'± " " " " lot line int. (S)	
17+00			5.31	1271.27		℄
"			5.16	1271.42		25' R(N) gut
"			4.55	1272.03		" " Tcb
"			6.70	1269.88	23' L(S) gut	
"			5.92	1270.66	" " Tcb	
17+50			5.00	1271.58		℄
17+76.4			+5.4	1282.0	94.5' R(N) Floor of Hse #1627	
18+00			5.44	1271.14		℄
"			5.35	1271.23		23' R(N) gut
"			4.84	1271.74		" " Tcb
			6.20	1270.38	E. end S.E. C.R. gut	
			5.55	1271.03	" " " " Tcb	

F.B. 1552 PG. 266
Job No. 1280 Division No. V Notes Red. Plotted No. Profile
Survey of Sinaloa Ave. Date Date X-Sec.
Survey by H. F. NAUMANN Notes H. R. Stock Notes Chkd. Checked No.
Indexed A. C. Johnson Date Date

76L298 307 3M 11-48

PLEASE RETURN TO
LOS ANGELES COUNTY SURVEYOR
726 HIGGINS BLDG.

NOTE: ANY ADDITIONS OR CHANGES ON THIS SHEET MUST BE MADE OR CIRCLED IN RED INK, WITH DATE AND NAME OF PERSON MAKING CHANGE.

Do not extend notes this side of this line.

STATION	B. S.	H. I.	F. S.	ELEV.		
		1276.58				
T.P.			5.16	1271.42	T.P.	
	3.48	1274.90				
			4.95	1269.95	S. end S.E.C.R. gut	
			4.22	1270.68	" " " " Tcb	
			3.89	1271.01		E. end N.E.C.R. gut
			3.31	1271.59		" " " " Tcb
			2.93	1271.97		N " " " gut
			2.33	1272.57		" " " " Tcb
18+36.97			4.50	1270.90	int. ℄'s Mendocino St & Porter Ave (N)	
			4.75	1270.15	21' R(N) F.L. ℄ x-gut "	"
			2.65	1272.25	40' " ℄ "	"
			0.18	1274.72	80' " ℄ "	"
			0.79	1274.11	15' R(E) gut	
			0.18	1274.72	" " Tcb	
18+36.97					int. ℄'s Mendocino St & Sinaloa Ave (S)	
			5.59	1269.31	22.9' L(S) N. edge conc x-gut ℄ "	" "
			5.56	1269.34	27.0 " S " " " ℄ "	" "
			4.31	1270.59	77' " ℄ "	" "

Profile No. ____ Notes Red ____ Plotted ____ Job No. 1280 Division No. X
X-Sec. No. ____ Date ____ Date ____ Survey of Sinaloa Ave
Notes Chkd. ____ Checked ____ Survey by H. F. NAUMANN Notes M.R.S. Date 7-21-49
Date ____ Date ____ Map No. ____ Traced C. Johnson Date ____

F.B. 352 PG. 267

76L296 307 3M 11-48

PLEASE [illegible]TURN T[illegible]

LOS ANGELES C[illegible]UNTY [illegible]

726 HI[illegible]NS B[illegible]

[illegible]OTE: ANY A[illegible]TION[illegible] OR CHANGES [illegible] THIS SHE[illegible] MU[illegible] BE MADE OR [illegible]LED IN RED IN[illegible] WITH DATE AND [illegible] OF PERS[illegible]AKING CHANGE.

Do not [illegible]nd notes this si[illegible] of thi[illegible]

STATION	B. S.	[illegible]I.	F. S.	ELEV.	
18+36.47		1274.90			int ℄'s Mendocino St & Sinaloa Ave (S)
			5.25	1269.65	100' L(S) ℄ " "
			5.81	1269.09	15' L(W) gut
			5.23	1269.67	" " Tcb
			13.0	1261.9	209.5' " int PL&℄ " "
			13.0	1261.9	19.5' L(E) Tcb
			13.0	1261.9	31.5' " PL or bk of walk
B.M. AE-57			2.79	1272.11	B.M. AE-57 Elev. 1272.114 F.B. 1447-38 Mendocino St & Porter Ave., N.W. Cor. L&T. in curb, 5' N. of N. end C.R.

Profile

Plotted ____ No. ____ Date ____ Checked ____ Date ____ Notes Red ____ Date ____ Notes Chkd ____ Date ____

Survey of [illegible] Survey by R. C. [illegible] Indexed C. Johnson