Notes Ck'd by	Survey of PSYCH. HOSP.
Map No.	W. O. 5399 Tape No. 094 St'd. 68 °F
Office Work	Surveyed by WALLACE
Checked	Notes ECW Date 6-27-49
Date	Indexed A. C. Johnson 7-8-49

F. B. 1553 Pg. 5

J.N. 5399

PSYCHOPHATHIC HOSPITAL

CONTROL LINES OF
AXIS OF BLDG. AND PARKING LOT

WALLACE
DREIER
SAX
WOODBURN

1553

LOS ANGELES COUNTY

RETURN TO
LOS ANGELES COUNTY SURVEYOR
725 LOS ANGELES COUNTY
ENGINEERING BLDG.

Note: Any Additions or Changes on This Sheet Must be Made or Circled in Red Ink With Date and Name of Person Making Change.

Do not extend notes this side of this line.

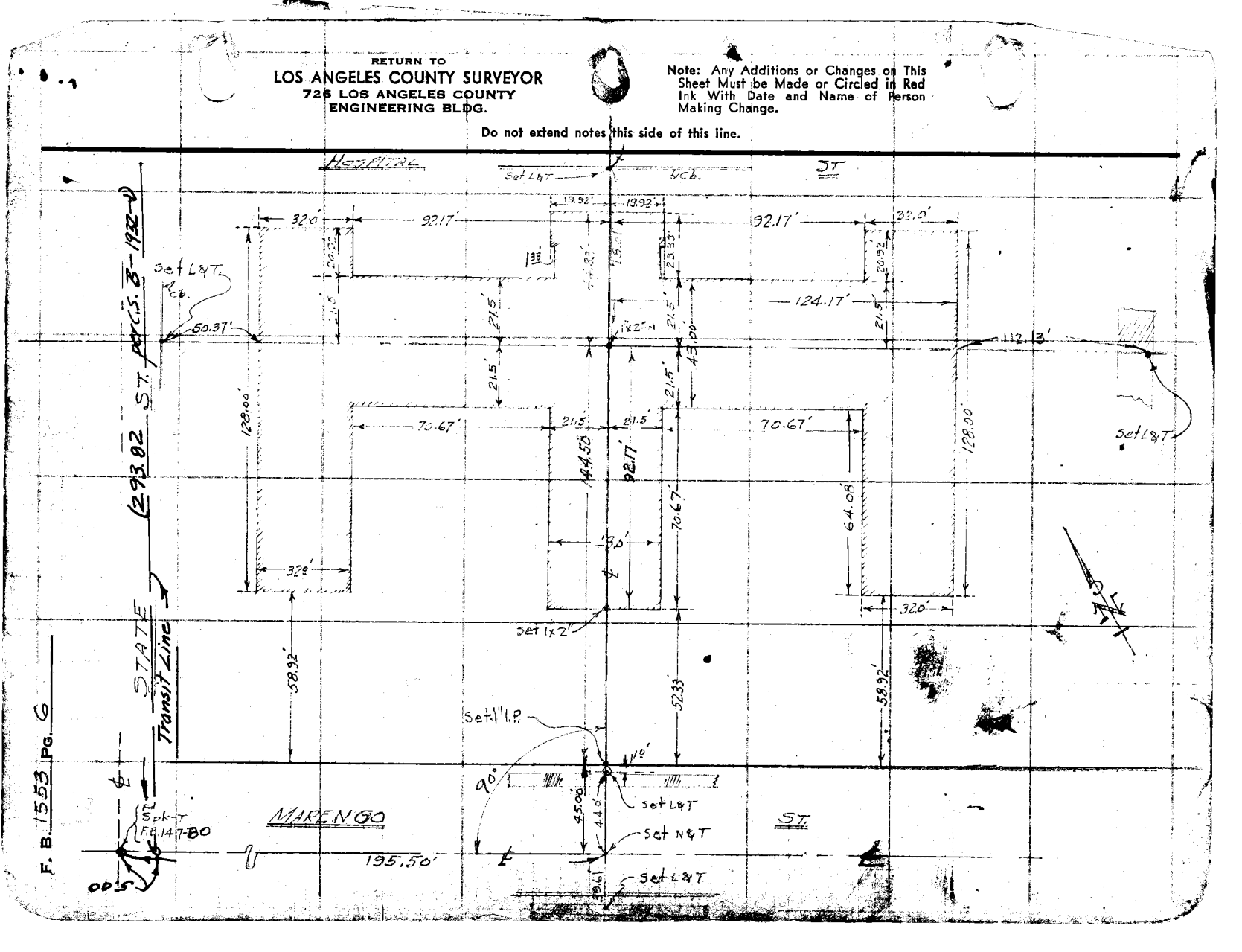

Notes Ck'd by
Map No.
Office Work
Checked
Date

Survey of Psychopathic Hosp
W. O. 5317 Tape No. 094 St'd. 68° °F
Surveyed by WALLACE
Notes E.C.W. Date 6-27-49
Indexed A. C. Johnson

F. B. 1553 PG. 7

Note: Any Additions or Changes on This Sheet Must be Made or Circled in Red Ink With Date and Name of Person Making Change.

Do not extend notes this side of this line.

RETURN TO
LOS ANGELES COUNTY SURVEYOR
726 LOS ANGELES COUNTY ENGINEERING BLDG.

2309S 247 10M 1-49

RETURN TO
LOS ANGELES COUNTY SURVEYOR
726 LOS ANGELES COUNTY
ENGINEERING BLDG.

Note: Any Additions or Changes on This Sheet Must be Made or Circled in Red Ink With Date and Name of Person Making Change.

Do not extend notes this side of this line.

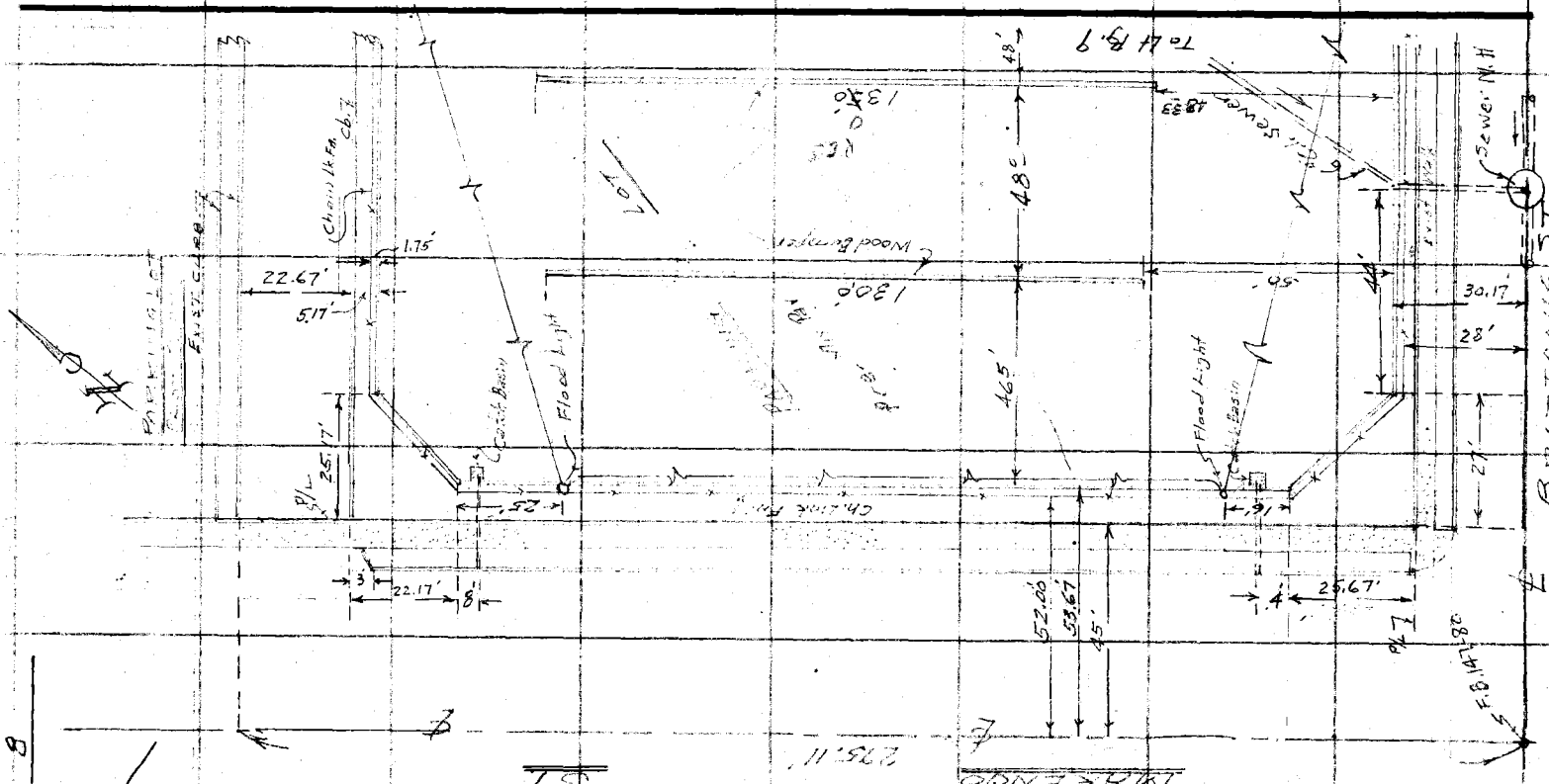

C.P. 1234

Notes Ck'd by RES	Survey of Psych. Ward - Parking Lot
Map No.	W. O. 5399 Tape No. St'd. °F
Office Work	Surveyed by WALLACE
Checked	Notes ECW Date 5-31-51
Date	Indexed A. C. Johnson

F. B. 1553 Pg. 9

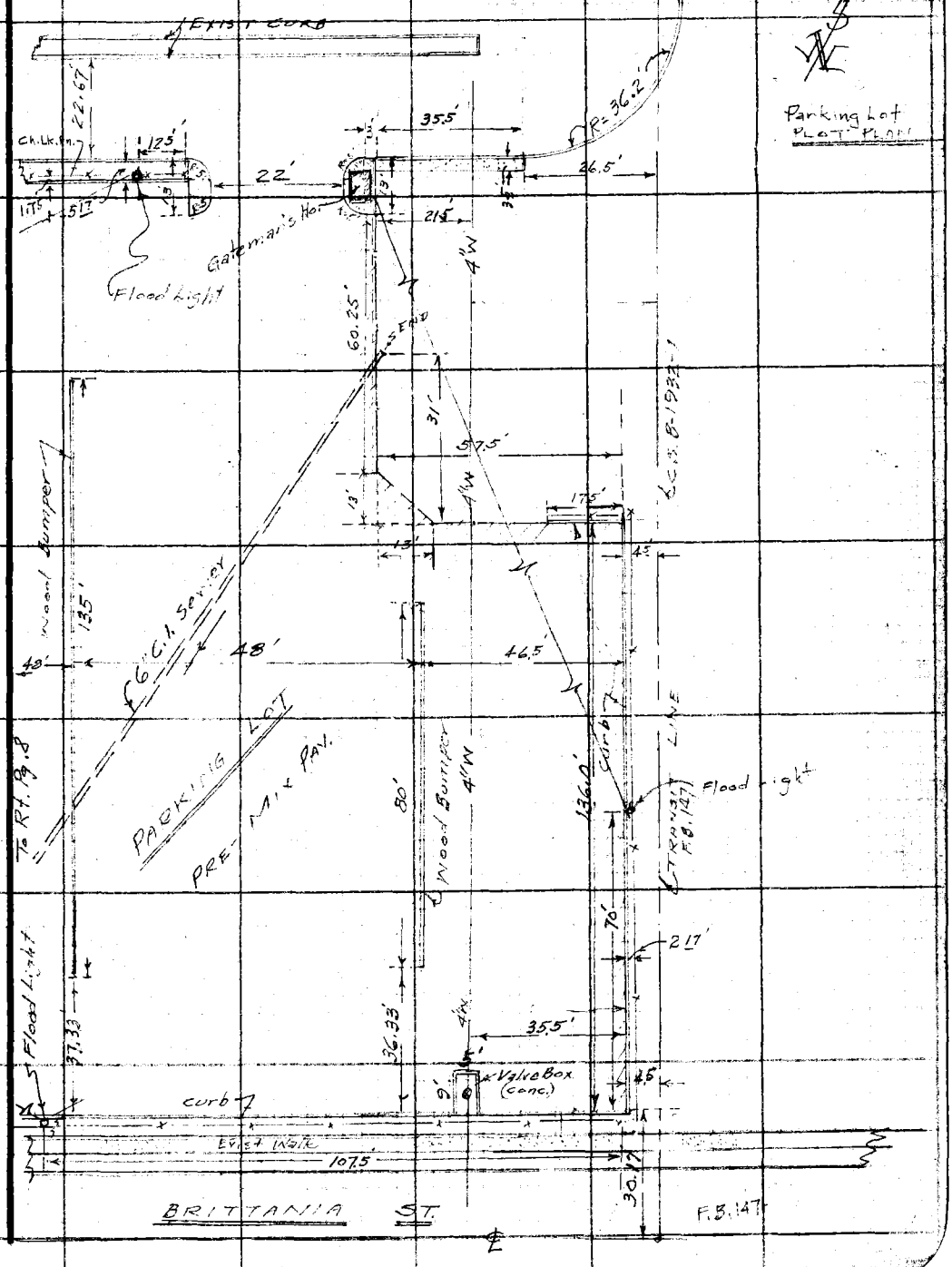

Note: Any Additions or Changes on This Sheet Must be Made or Circled in Red Ink With Date and Name of Person Making Change.

Do not extend notes this side of this line.

RETURN TO
LOS ANGELES COUNTY SURVEYOR
726 LOS ANGELES COUNTY
ENGINEERING BLDG.

76F309S 247 10M 1-49

F. B. 1553 PG. 10

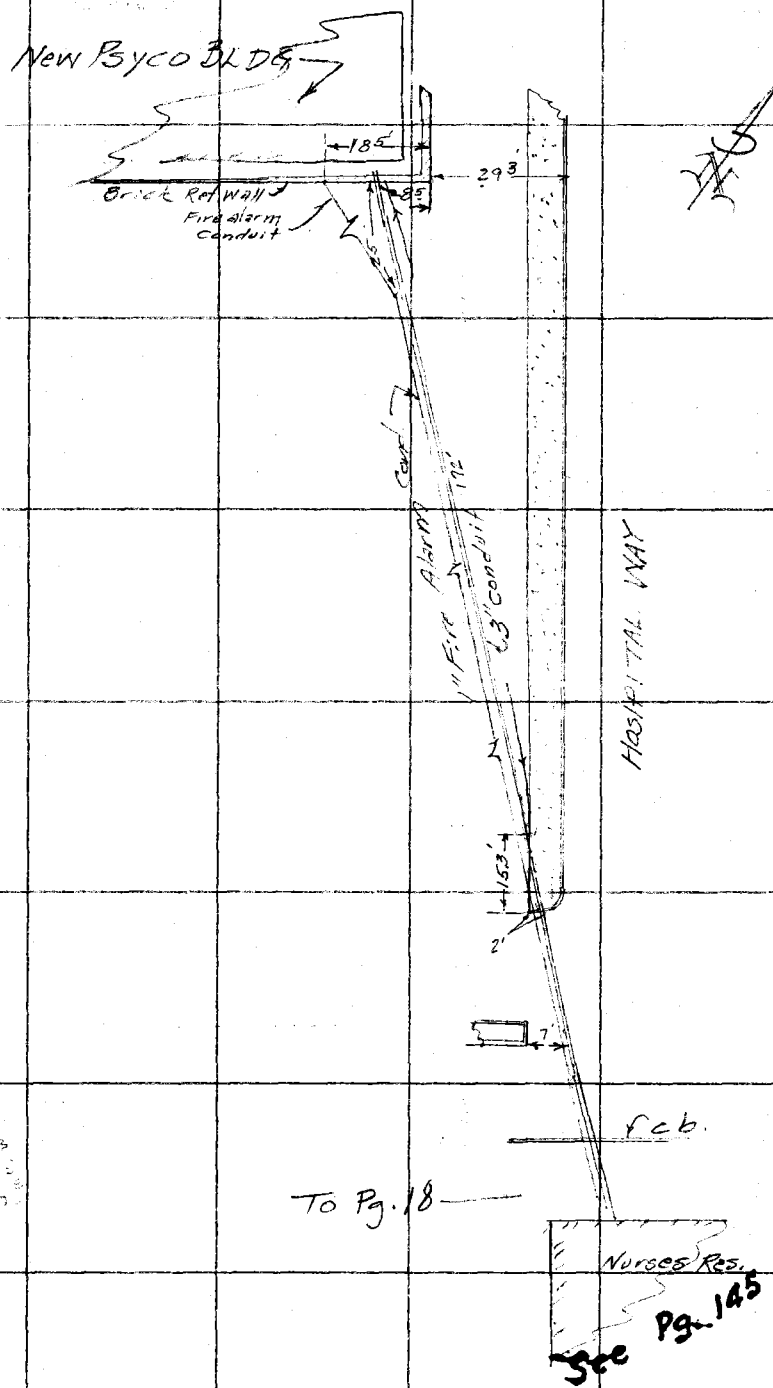

RETURN TO
LOS ANGELES COUNTY SURVEYOR
726 LOS ANGELES COUNTY
ENGINEERING BLDG.

Do not extend notes this side of this line.

Note: Any Additions or Changes on This Sheet Must be Made or Circled in Red Ink With Date and Name of Person Making Change.

76L298 307 5-49

PLEASE RETURN TO
LOS ANGELES COUNTY SURVEYOR
726 LOS ANGELES COUNTY ENGINEERING BLDG.

NOTE: ANY ADDITIONS OR CHANGES ON THIS SHEET MUST BE MADE OR CIRCLED IN RED INK, WITH DATE AND NAME OF PERSON MAKING CHANGE.

Do not extend notes this side of this line.

Profile No.____ Notes Red.____ Plotted____ Job No.____ Division No.____
X-Sec. No.____ Date____ Date____ Survey of Parking Lot
Notes Chkd.____ Date____ Checked____ Survey by [illegible] Notes [illegible]
Map No.____ Indexed A. C. Johnson Date 8-7-51

F.B. 1553 PG. 11

STATION	B. S.	H. I.	F. S.	ELEV.	GR. Top Curb	CUT or FILL	
		GRADES FOR CURB - Boundary of Parking Lot					
B.M.#2				348.96	B.M.#2 El. 348.96		T.B. 185-37 Elev 348.953 FB147-79 RWB.
0+00	N.E. Cor. Parking Lot				346.25	C. 0.65	
+50					346.25	C. 0.1	
1+00					346.25	F. 1.05	
1+36.5	Cor.			347.30	346.25	F. 1.07	
		P.C. Curve					
1+00				347.21	346.25	F. 0.21	
0+17				347.20	345.54	F. 1.31	
	E. end Bldg. Curve						
B.M.2A				346.43	Set B.M.2A El. 346.43 Brittan Mon. 27.24± N.E.		Mag. nail set L.T. to N. side 3.5 of water heater
0+00	N.E. Cor. Parking Lot			347.19	346.43	C. 0.76	
+20				347.37	346.57	C. 0.79	House
+30				347.47	346.67	C. 0.80	
+40				347.52	346.77	C. 0.75	
+50				347.52	346.82	C. 0.70	
+60				347.50	346.87	C. 0.63	
1+00				347.40	346.90	C. 0.50	
+18±	Cor.			347.37	346.90	C. 0.47	

76L298 307 5-49

PLEASE RETURN TO
LOS ANGELES COUNTY SURVEYOR
726 LOS ANGELES COUNTY ENGINEERING BLDG.

NOTE: ANY ADDITIONS OR CHANGES ON THIS SHEET MUST BE MADE OR CIRCLED IN RED INK, WITH DATE AND NAME OF PERSON MAKING CHANGE.

Do not extend notes this side of this line.

STATION	B. S.	H. I.	F. S.	ELEV.			
	Southern Bldg Curb						
					Grade Cb.	Cut or Fill	
0+00	Cor.	urb (S[illegible])		33[illegible]47	338.50	F.0.03	
+40				3[illegible]	338.90	F.0.32	
[illegible]				3[illegible]73	339.~~60~~ 40	F.0.67	
1+40				37[illegible]5	338.89	F.1.04	
1+79.6±	Cor.	(S.W. Cor)		37 78	338.50	F.0.72	
	[illegible] W. Bldg Parking [illegible]						
0+00	Cor			[illegible]	339.00	F.0.68	
+[illegible]				[illegible]	~~[illegible]~~ 57	F.0.72	
+62				3[illegible]61	~~340.40~~ 60	F.0.97	
[illegible]				41 [illegible]	~~[illegible]~~ 41.64	F.0.58	
1+27.4	END			41 [illegible]	342.30	F.1.26	
	East Cb. — Parking [illegible]						
[illegible]	N. P/L	[illegible]					
+06.6				33[illegible]			
+39				35 72	336.90	F.1.12	
+76				37 72	338.65	F.0.93	
1+01				3[illegible]	339.83	F.1.00	39.43
+22				3[illegible]	340.83	F.1.24	
1+53±	EC			40 44	342.30	F.1.86	41.14
B.M. #2				348.95	El. 348.95 – Shown on Pg. 11		

Profile No. ___ Plotted ___ Date ___ Notes Red. ___ Date ___ Notes Chkd. ___ Date ___ Division No. ___ Job No. 5399B Survey of ___ Survey by Wallace Notes LCW Indexed ___ Date ___ X-Sec. No. ___ Checked ___ Date ___

F.B. 1553 PG. 12

Profile No.	Notes Red.	Plotted	Job No. 5399B	Division No.	F.B. 1553 PG. 13
	Date	Date	Survey of Gen. Hosp. Psy. WARD - Parking Lot		
X-Sec. No.	Notes Chkd.	Checked	Survey by Wallace	Notes ECW	Date 7-10-51
	Date	Date	Map No.	Indexed C. Johnson	Date

J.N. 5399-B

PSY. WARD - Gen. Hosp.

PARKING LOT

PAVING Grades

1x1 5 lbs set to Grade

Wallace

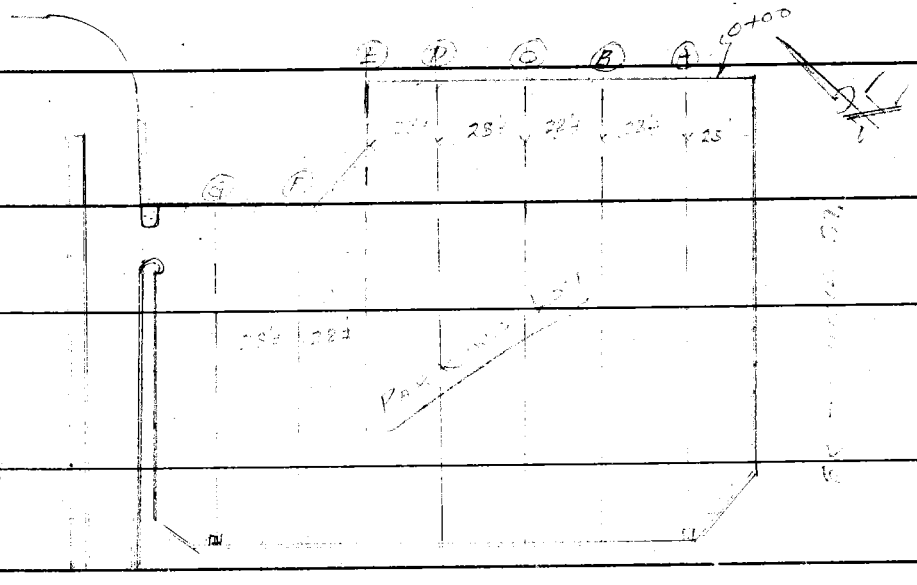

ELEV.

F. S.

H. I.

B. S.

STATION

MARENGO ST.

NOTE: ANY ADDITIONS OR CHANGES ON THIS SHEET MUST BE MADE OR CIRCLED IN RED INK, WITH DATE AND NAME OF PERSON MAKING CHANGE.

PLEASE RETURN TO

LOS ANGELES COUNTY SURVEYOR

726 LOS ANGELES COUNTY ENGINEERING BLDG.

Do not extend notes this side of this line.

76L298 307 5-49

76L298 307 5-49

PLEASE RETURN TO
LOS ANGELES COUNTY SURVEYOR
726 LOS ANGELES COUNTY ENGINEERING BLDG.

NOTE: ANY ADDITIONS OR CHANGES ON THIS SHEET MUST BE MADE OR CIRCLED IN RED INK, WITH DATE AND NAME OF PERSON MAKING CHANGE.

Do not extend notes this side of this line.

F.B. 553 PG. 12
Job No. 33118 Division No. Profile
Survey of Gen Hosp Notes Red. Plotted
Survey by LKH Notes Date X-Sec.
Indexed Notes Chkd. Checked
Date Date No.

STATION	B. S.	H. I.	F. S.	ELEV.								
					B.M. 21346.25							
E.P.I.				345.48								
					CREST OF TOP of D.G (bottom 20 cm)							
		Existch		Existch	"A"	"B"	C	D	E	F	G	
0+00		346.09		345 17/18		346.17	346.10	346.21	46.17			
									46.52 +35			
		4.83		41 12					44.33			
+52						43.84	43.54		43.89 -.58			
					343.26				43.45 -.58	342.73	341.55	
+82		3.52			342.40	42.56	42.56	42.64	42.08	41.51	40.94	
1+00		42.33		41 26	41.39	41.57	41.52	41.50	41.01	40.62	40.22	
+62				40 15	39.73	39.85	40.00	40.06	39.91	39.65	39.40	
1+03		39.44		38 77	38.54	38.55	38.73	38.76	38.30	38.69	38.58	
+32	SE Cor Top Slope 33786				337.68	803 38.14	38.42		38.47	38.20		+39.52 36.35
									338.18	38.03		
		37.07										
B												
C												
D												
E												
Top diam	SWCor 33786											

Notes Ck'd by HNB	Survey of ~~GEN HOSP~~ NURSES RESIDENCE
Map No.	W. O 0317 Tape No. St'd. °F
Office Work	Surveyed by WALLACE
Checked	Notes E.C.W. Date 11-6-51
Date	Indexed A. C. Johnson 12-5-51

F. B. 1553 Pg. 15

J.M. 0317

C.P. 1238

NURSES' RESIDENCE

GEN. HOSPITAL

PLOT PLAN

WALLACE
MUSLIN
RIKE
PATTERSON

Note: Any Additions or Changes on This Sheet Must be Made or Circled in Red Ink With Date and Name of Person Making Change.

Do not extend notes this side of this line.

RETURN TO
LOS ANGELES COUNTY SURVEYOR
726 LOS ANGELES COUNTY
ENGINEERING BLDG.

76F309S 247 10M 1-49

F. B. 1553 Pg. 16

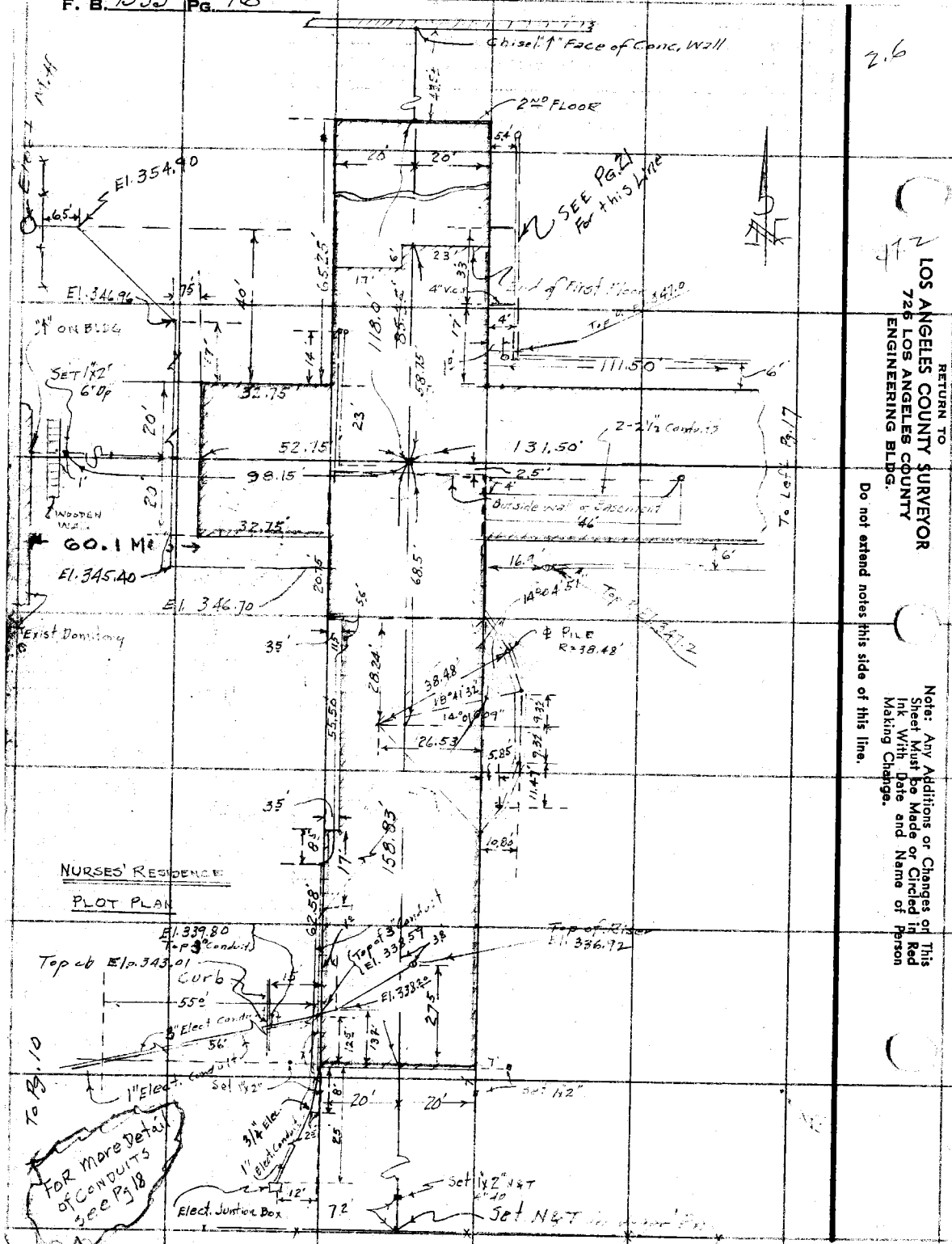

RETURN TO
LOS ANGELES COUNTY SURVEYOR
726 LOS ANGELES COUNTY
ENGINEERING BLDG.

Do not extend notes this side of this line.

Note: Any Additions or Changes on This Sheet Must be Made or Circled in Red Ink With Date and Name of Person Making Change.

Notes Ck'd by HNB	Survey of GEN. HOSP NURSES' RESIDENCE
Map No.	W. O. 0317 Tape No. ✓ St'd. °F
Office Work	Surveyed by WALLACE
Checked	Notes ECW Date 11-6-51
Date	Indexed C. Johnson

F. B. 1553 Pg. 17

Notes: Any Additions or Changes on This Sheet Must be Made or Circled in Red Ink With Date and Name of Person Making Change.

Do not extend notes this side of this line.

RETURN TO
LOS ANGELES COUNTY SURVEYOR
726 LOS ANGELES COUNTY
ENGINEERING BLDG.

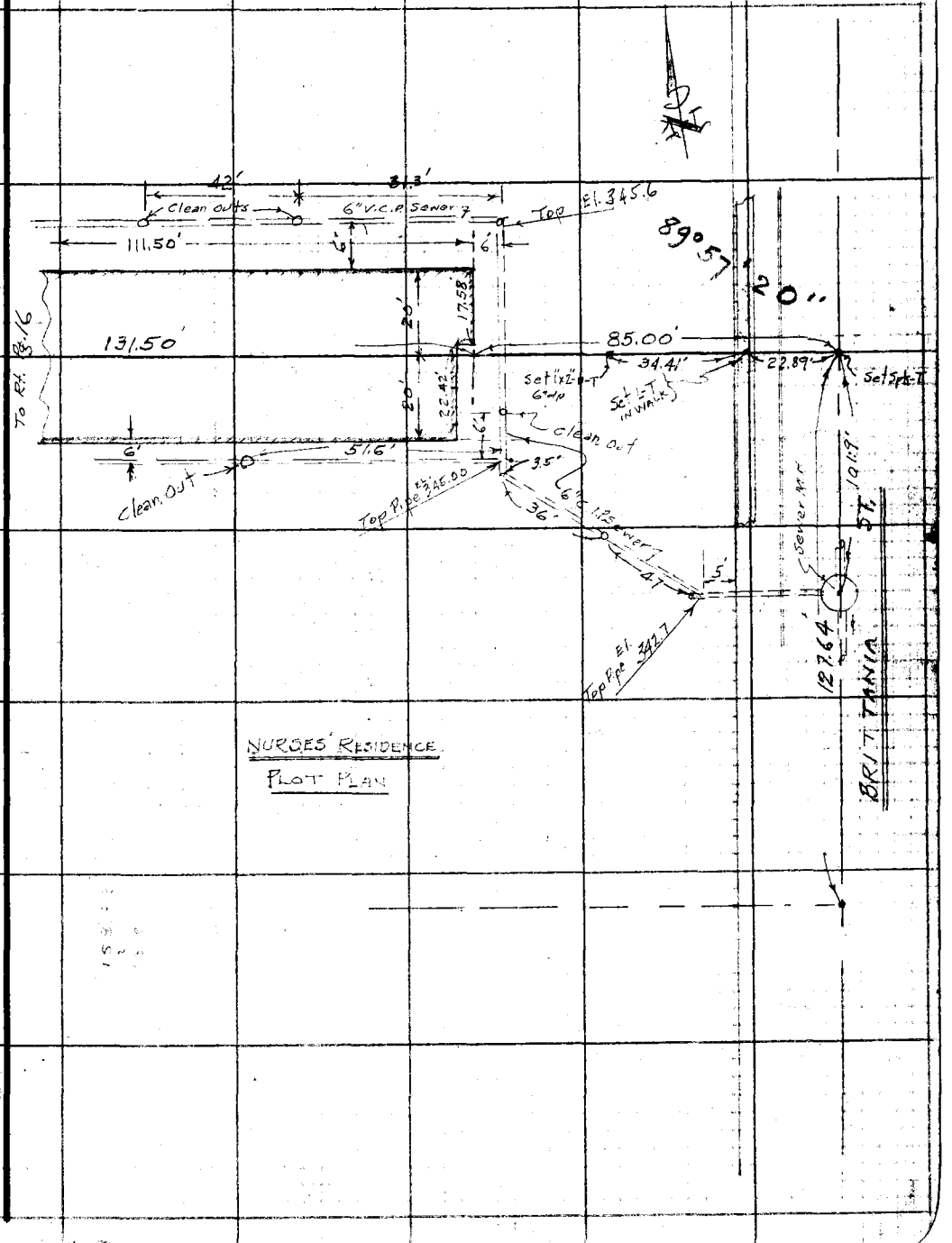

NURSES' RESIDENCE
PLOT PLAN

76F3098 247 10M 1-49

RETURN TO
LOS ANGELES COUNTY SURVEYOR
726 LOS ANGELES COUNTY
ENGINEERING BLDG.

Note: Any Additions or Changes on This Sheet Must be Made or Circled in Red Ink With Date and Name of Person Making Change.

Do not extend notes this side of this line.

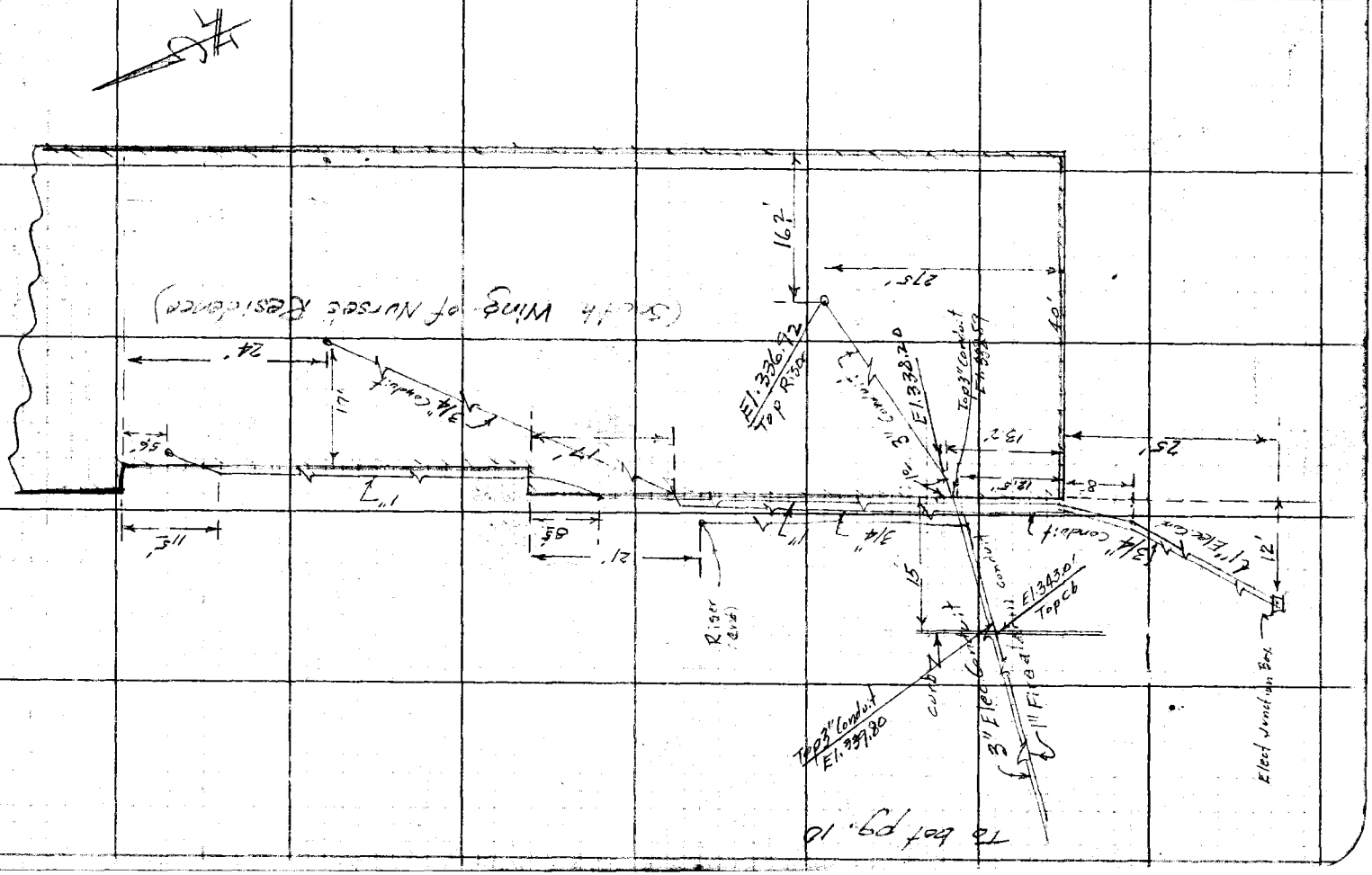

E. B. 1553 PG. 18

Profile No. | Notes Red. | Plotted | Job No. 0317 | Division No. | F.B. 1553 PG. 19

Date | Date | Survey of NURSES' RES

X-Sec. No. | Notes Chkd. | Checked | Survey by Wallace | Notes ECW | Date 11-6-51

Date | Date | Map No. | Indexed Johnson | Date

J.N. 0317

NURSES' RESIDENCE

GEN HOSP.

T. B.M.'S FOR CONSTRUCTION

STATION	B. S.	H. I.	F. S.	ELEV.

NOTE: ANY ADDITIONS OR CHANGES ON THIS SHEET MUST BE MADE OR CIRCLED IN RED INK, WITH DATE AND NAME OF PERSON MAKING CHANGE.

PLEASE RETURN TO
LOS ANGELES COUNTY SURVEYOR
726 LOS ANGELES COUNTY ENGINEERING BLDG.

Do not extend notes this side of this line.

76L288 307 5-49

76L298 307 5-49

PLEASE RETURN TO
LOS ANGELES COUNTY SURVEYOR
726 LOS ANGELES COUNTY ENGINEERING BLDG.

NOTE: ANY ADDITIONS OR CHANGES ON THIS SHEET MUST BE MADE OR CIRCLED IN RED INK. WITH DATE AND NAME OF PERSON MAKING CHANGE.

43.90
4.58
1.75
2.83

Do not extend notes this side of this line.

STATION	B. S.	H. I.	F. S.	ELEV.	NURSES' RES. - Gen. Hosp.
	T.B.M FOR CONSTRUCTION				
B.M. #2	Has been destroyed				B.M. #2 El. 348.95 F.B. 147-79
B.M. #2A	11600	358 030		346 430	B.M. #2A El. 346.43 F.B. 1553-11 Britania St - 244'± N. of Marengo LT. W. Cb. 3'± S. of Water Meter
T.P.	11130	369 010	0150	357 880	
T.P.	6155	372 545	2620	366 390	
T.B.M.	0430	369 430	3545	369 000	T.B.M. "—" on Ret. Wall N. of bldg. (3'± E. ℄ AXIS)
T.P.	1925	359 810	11545	357 885	
T.B.M.	0975	352 270	8515	351 295	T.B.M. El B.Spk Top of Ret. Wall @ ℄ pt. 30'± E. of exist. dom. tory
T.B.M.	9200	352 030	9440	342 830	T.B.M. B.Spk. in expansion Joint of cb. 5' W. of W. end of C.R. on N. side of Hospital Way
B.M. #2A			5620	346 41	B.M. #2A El. 346.43 shown above

F.B. 1553 PG. 20
Job No. 0317 Division No. Notes Red. Plotted No. Profile
Survey of Nurses' Res Gen. Hosp Date Date X-Sec.
Survey by Wallace Notes EEW Notes Chkd. HNB Checked No.
Indexed C. Johnson Date Date 12-7-51 Date

Notes Ck'd by F.J.S. 7/8/52	Survey of Nurses Res. Gen Hosp
Map No.	W. O. 0517 Tape No. St'd. °F
Office Work	Surveyed by Wallace
Checked	Notes EOW Date 6-16-52
Date	Indexed A. C. Johnson 7-3-52

F. B. 1559 Pg. 21

LOCATION OF SEWER LINES

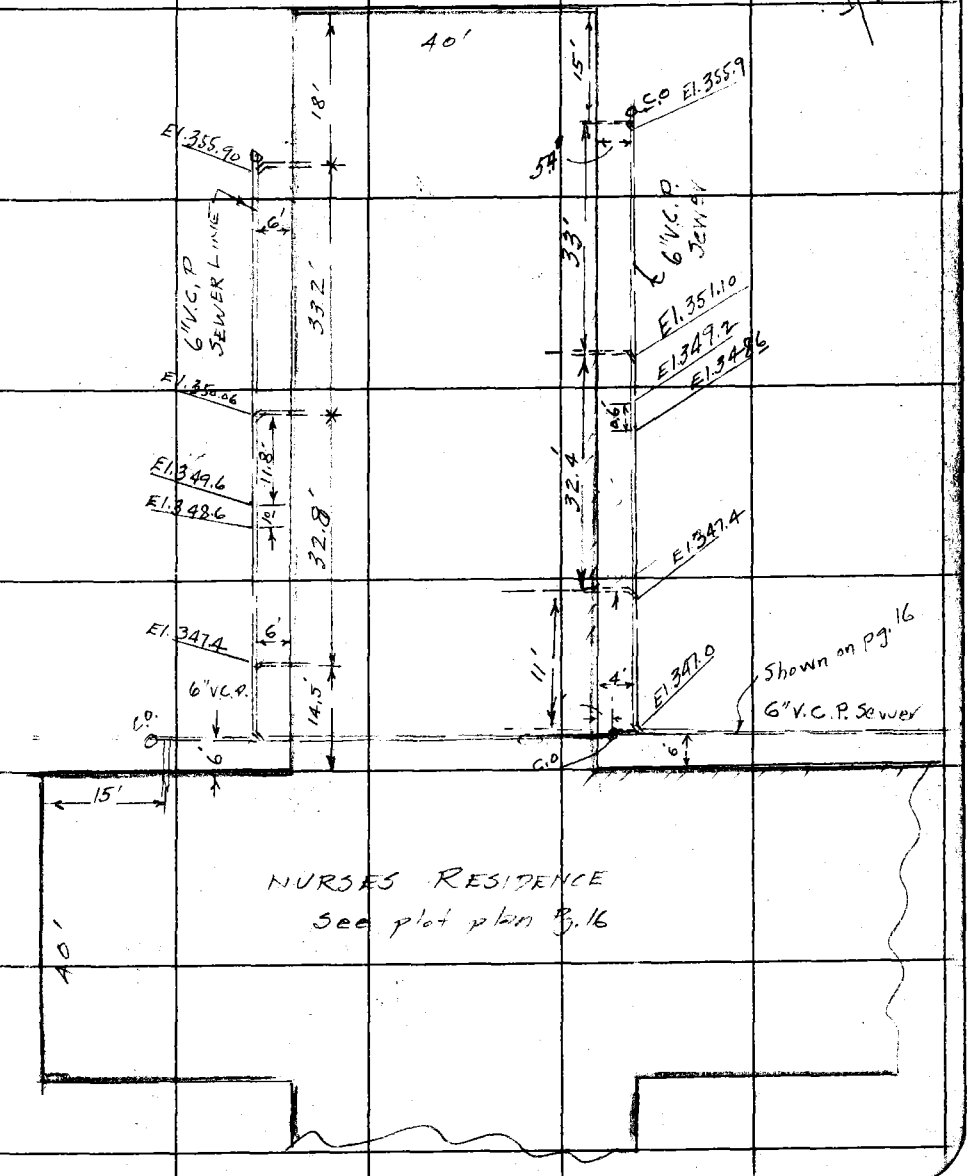

RETURN TO
LOS ANGELES COUNTY SURVEYOR
726 LOS ANGELES COUNTY
ENGINEERING BLDG.

Note: Any Additions or Changes on This Sheet Must be Made or Circled in Red Ink With Date and Name of Person Making Change.

Do not extend notes this side of this line.

76F3085 247 2-51

F.B. 1553 PG. 24

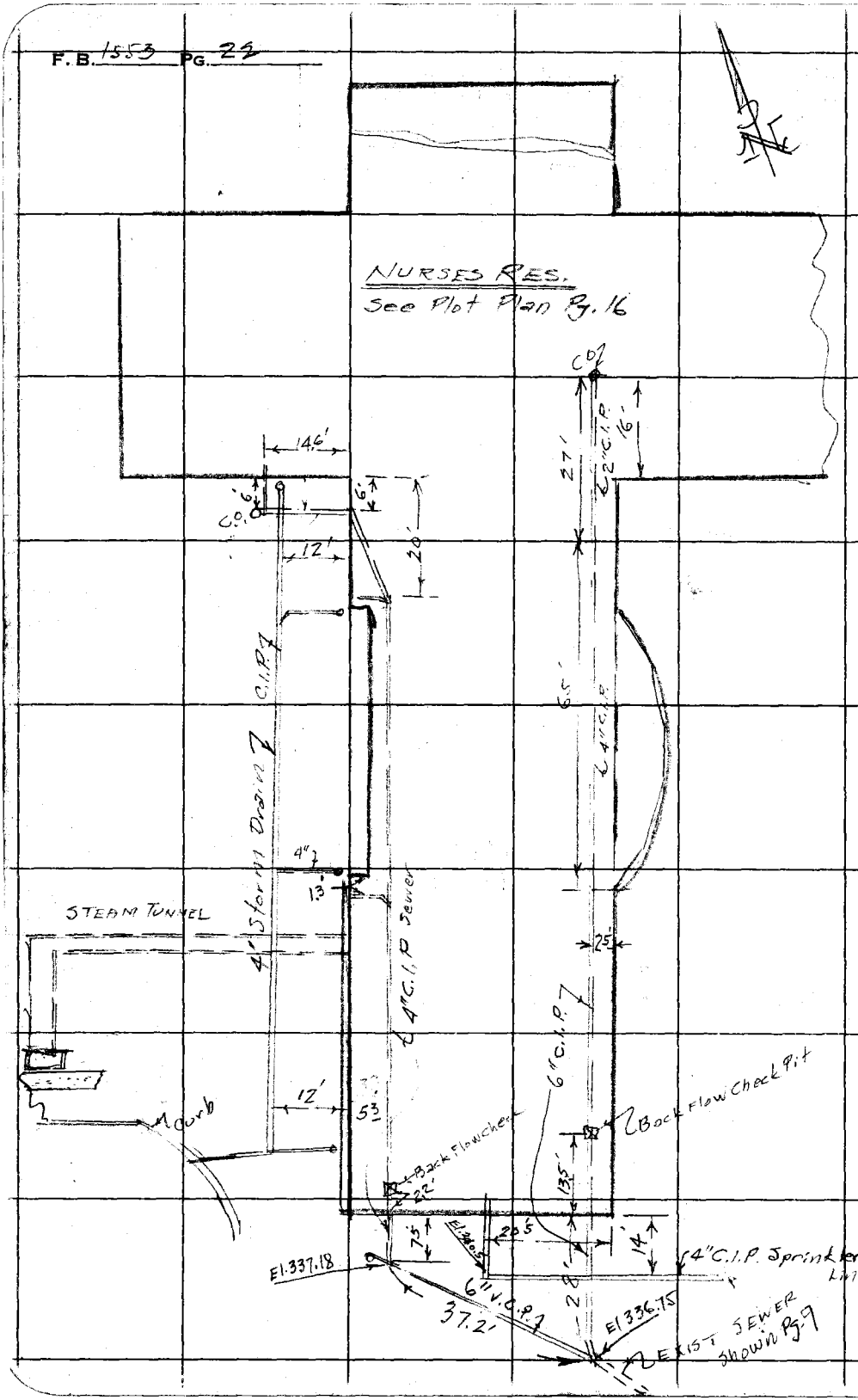

RETURN TO
LOS ANGELES COUNTY SURVEYOR
725 LOS ANGELES COUNTY
ENGINEERING BLDG.

Do not extend notes this side of this line.

Note: Any Additions or Changes on This Sheet Must be Made or Circled in Red Ink With Date and Name of Person Making Change.

76L298 307 5-49

PLEASE RETURN TO
LOS ANGELES COUNTY SURVEYOR
726 LOS ANGELES COUNTY ENGINEERING BLDG.

NOTE: ANY ADDITIONS OR CHANGES ON THIS SHEET MUST BE MADE OR CIRCLED IN RED INK, WITH DATE AND NAME OF PERSON MAKING CHANGE.

Do not extend notes this side of this line.

STATION	B. S.	H. I.	F. S.	ELEV.				
	GRADES WEST SIDE OF North Wing - NURSES RES.							
T.B.M.				369.00	T.B.M. El. 369.00 Pg. 20			
						Sub Grade	Sub Grade	
"A" LINE								
0+00					367.00	366.7		
+29				363.2	363.00	362.7	C.0.5	
+49				360.0	359.7	359.4	C.0.6	
+68					356.3	356.0	Red Top Grade	
"B"								
0+00					366.5	366.2		
+29				363.5	362.8	362.5	C.1.0	
+49				359.9	359.4	359.1	C.0.8	
+68					353.2	352.9		Fin Gr Blue Mark on Ret wall
"C"								
0+00					365.8			
+29				363.3	362.6	362.3	C.1.0	
+49				359.6	358.6	358.3	C.1.3	
+68					353.4	—		Fin Gr Blue Mark
T.B.M.				369.00		El. 369.00 shown above		

Profile Notes Red. ____ Plotted ____ Job No. 0317 Division No. ____ F.B. 1553 PG. 23
No. ____ Date ____ Date ____ Survey of NURSES RES
X-Sec. Notes Chkd. RES Checked ____ Survey by Wallace Notes ECW Date 11-13-52
No. ____ Date 11-20-52 Date ____ Map No. ____ Checked Johnson Date 11-19-52

F.B. 1553 PG. 24

Job No._____ Division No._____ Notes Red._____ Plotted_____ Profile

Survey of_____ Date_____ Date_____ No._____

Survey by_____ Notes_____ Notes Chkd._____ Checked_____ X-Sec.

Indexed_____ Date_____ Date_____ Date_____ No._____

STATION	B. S.	H. I.	F. S.	ELEV.

76L298 307 5-49

PLEASE RETURN TO

LOS ANGELES COUNTY SURVEYOR

726 Los Angeles County Engineering Bldg.

Do not extend notes this side of this line.

NOTE: ANY ADDITIONS OR CHANGES ON THIS SHEET MUST BE MADE OR CIRCLED IN RED INK, WITH DATE AND NAME OF PERSON MAKING CHANGE.

Notes Ck'd by	Survey of C.D. UNIT GEN. HOSP
Map No.	W. O 0359 Tape No. St'd. °F
Office Work	Surveyed by WALLACE
Checked	Notes ECW Date 1-5-53
Date	Indexed A. C. Johnson 5-8-53

F. B. 1553 Pg. 25

J.N. 0359
C.D UNIT GEN. HOSP.

C.P. 2034
CP 3934

PLAN and CONTROL LINES

Wallace
Muslin
Peterson
Mankey
Friedrick

Note: Any Additions or Changes on This Sheet Must be Made or Circled in Red Ink With Date and Name of Person Making Change.

Do not extend notes this side of this line.

RETURN TO
LOS ANGELES COUNTY SURVEYOR
726 LOS ANGELES COUNTY
ENGINEERING BLDG.

76F309S 247 2-51

F. B. 1553 PG. 26

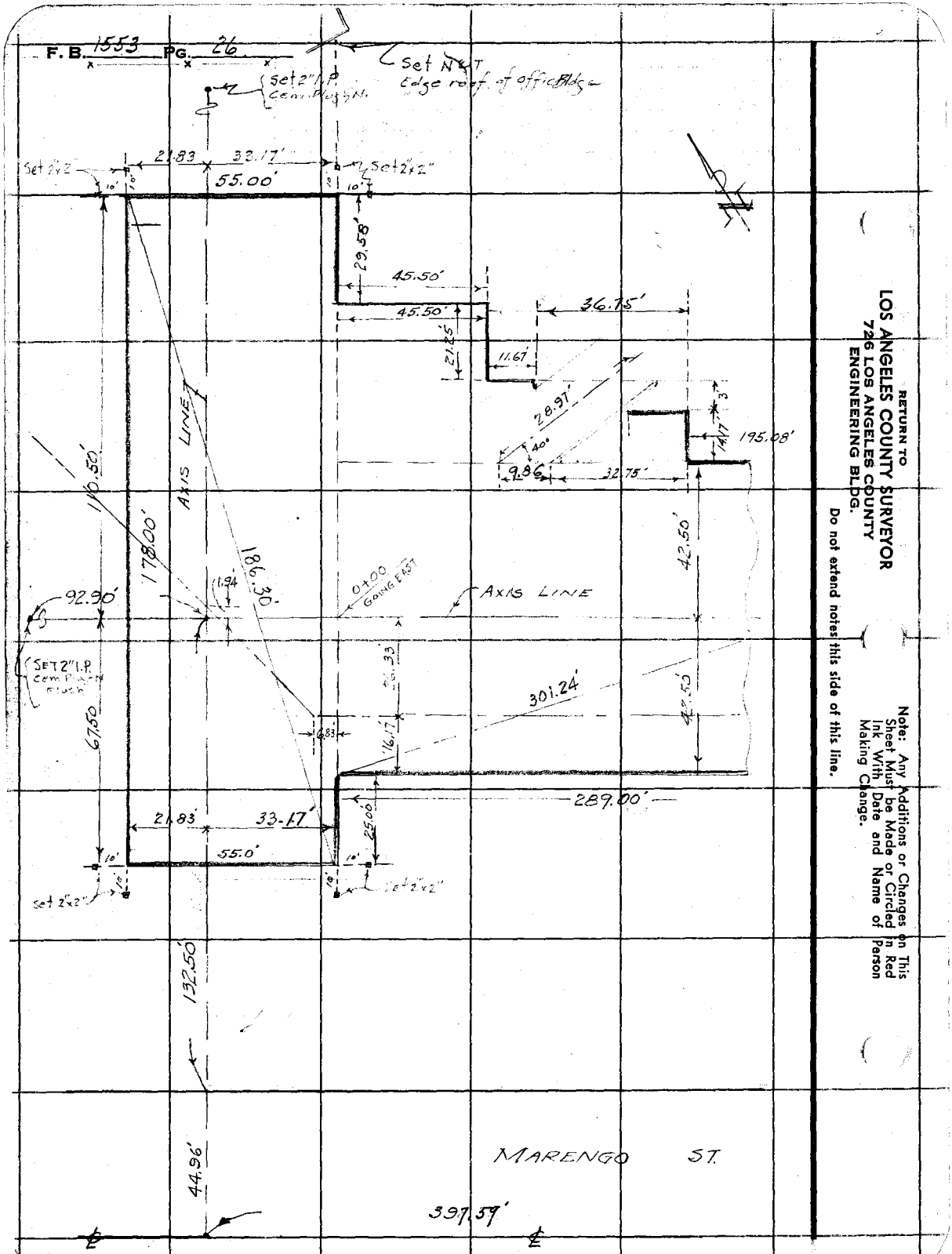

RETURN TO
LOS ANGELES COUNTY SURVEYOR
726 LOS ANGELES COUNTY
ENGINEERING BLDG.

Do not extend notes this side of this line.

Note: Any Additions or Changes on This Sheet Must be Made or Circled in Red Ink With Date and Name of Person Making Change.

F. B. 1553 PG. 27

Notes Ck'd by	Survey of C.D. UNIT Gen. Hosp
Map No.	W. O. 0359 Tape No. St'd. °F
Office Work	Surveyed by WALLACE
Checked	Notes ECW Date 1-12-53
Date	Indexed A. C. Johnson

7497'
64.98'
3220
31.33
.37

32.16
31.83
.33

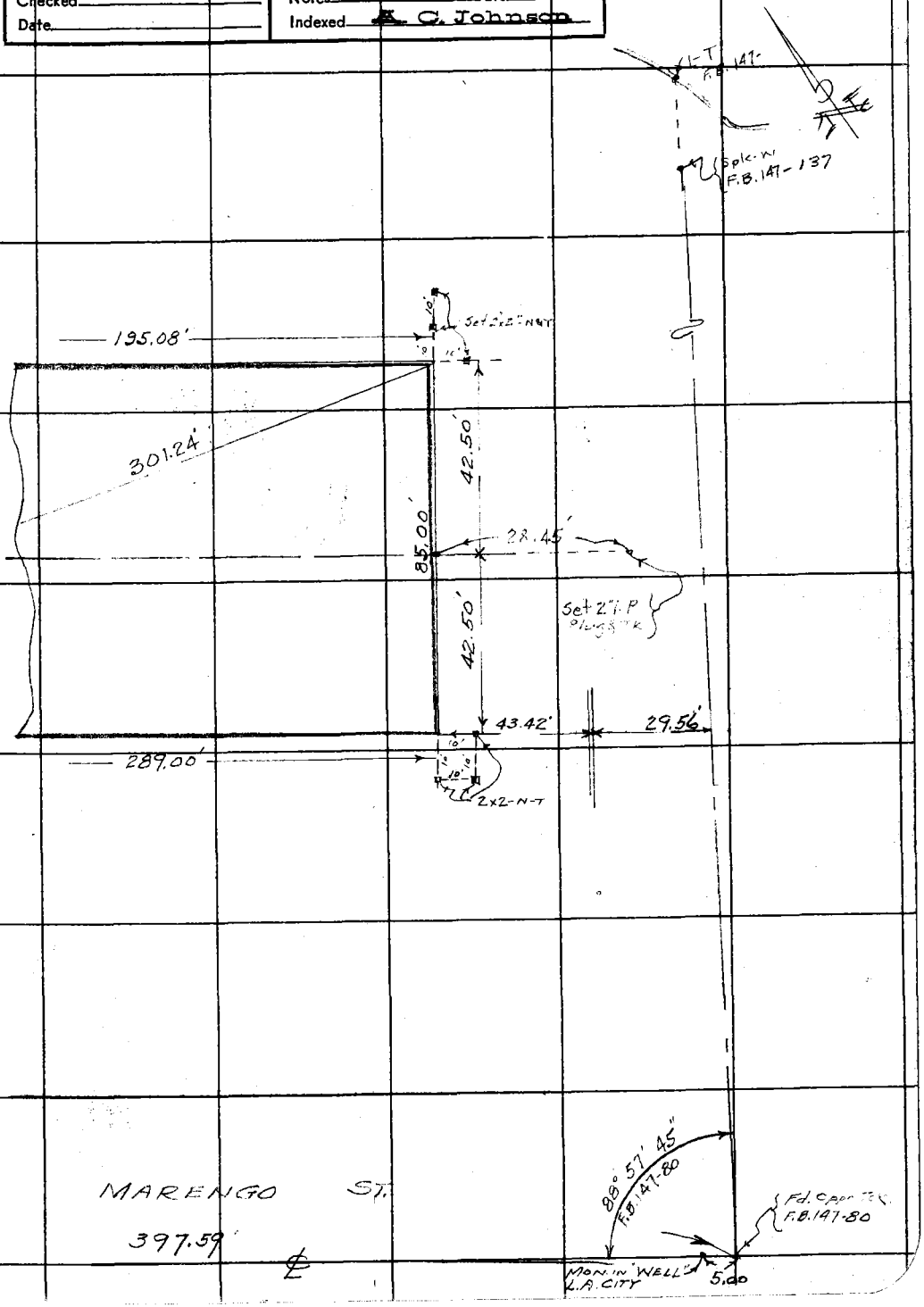

Note: Any Additions or Changes on This Sheet Must be Made or Circled in Red Ink With Date and Name of Person Making Change.

Do not extend notes this side of this line.

RETURN TO
LOS ANGELES COUNTY SURVEYOR
726 LOS ANGELES COUNTY
ENGINEERING BLDG.

76F309S 247 2-51

RETURN TO
LOS ANGELES COUNTY SURVEYOR
726 LOS ANGELES COUNTY
ENGINEERING BLDG.

Note: Any Additions or Changes on This Sheet Must be Made or Circled in Red Ink With Date and Name of Person Making Change.

Do not extend notes this side of this line.

F. B. 1553 PG. 29

RETURN TO
LOS ANGELES COUNTY SURVEYOR
726 LOS ANGELES COUNTY
ENGINEERING BLDG.

Do not extend notes this side of this line.

Note: Any Additions or Changes on This Sheet Must be Made or Circled in Red Ink With Date and Name of Person Making Change.

F.B. 1553 Pg. 30

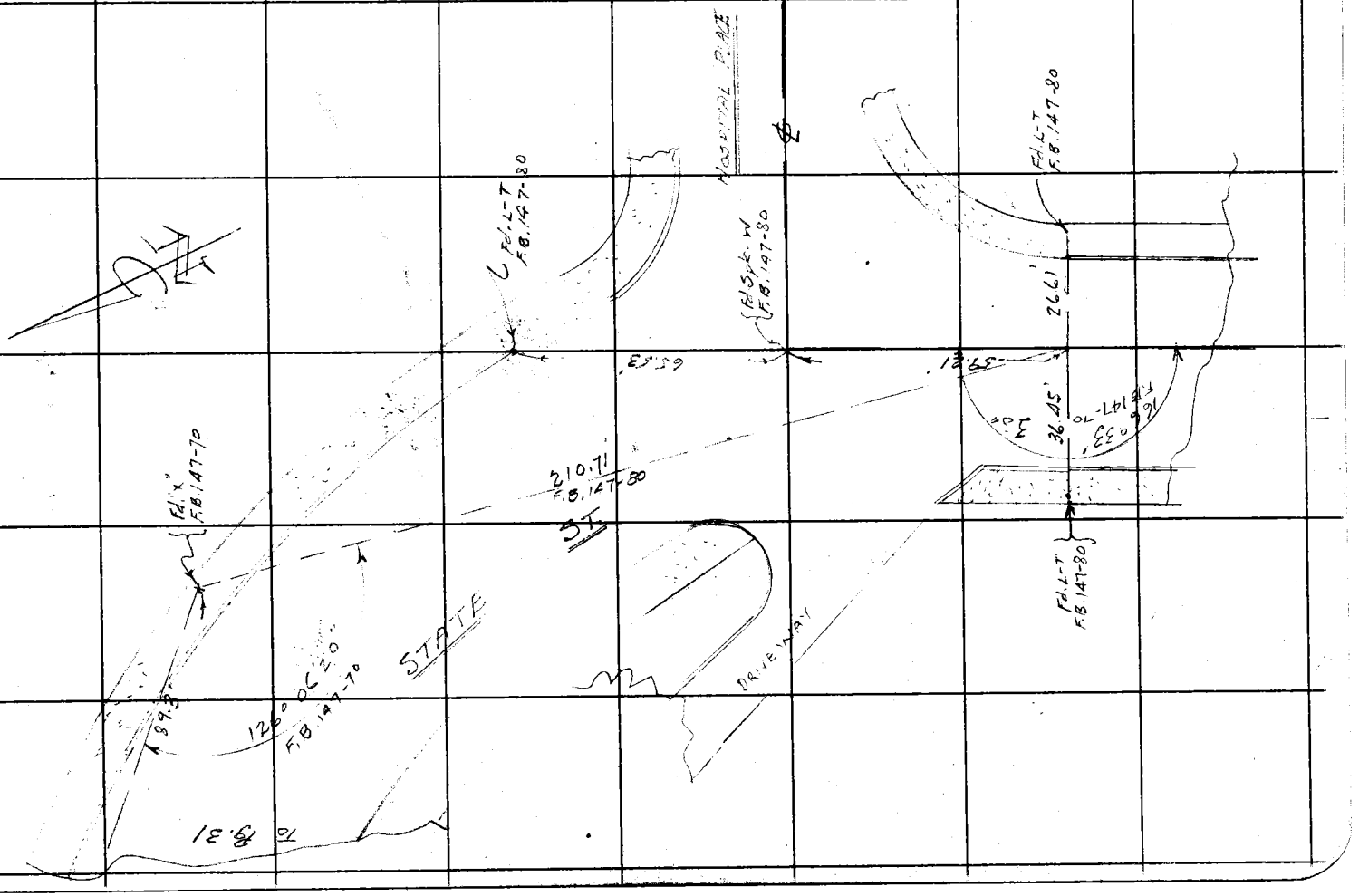

76F309S 247 2-51

RETURN TO
LOS ANGELES COUNTY SURVEYOR
726 LOS ANGELES COUNTY
ENGINEERING BLDG.

Do not extend notes this side of this line.

Note: Any Additions or Changes on This Sheet Must be Made or Circled in Red Ink With Date and Name of Person Making Change.

J.N. 0359

C.D.UNIT · GEN. HOSPITAL

LOCATION OF CONTINUATION LINES FROM ACUTE UNIT TO C.D.UNIT

Notes Ck'd by	Survey of C.D.UNIT · GEN. HOSP.
Map No.	W. O. 0359 Tape No. Sir'd. °F
Office Work	Surveyed by Wallace
Checked	Notes ECW Date 2-25-53
Date	Indexed O. Johnson

F.B. 553 Pg. 27

RETURN TO
LOS ANGELES COUNTY SURVEYOR
726 LOS ANGELES COUNTY
ENGINEERING BLDG.

Note: Any Additions or Changes on This Sheet Must be Made or Circled in Red Ink With Date and Name of Person Making Change.

Do not extend notes this side of this line.

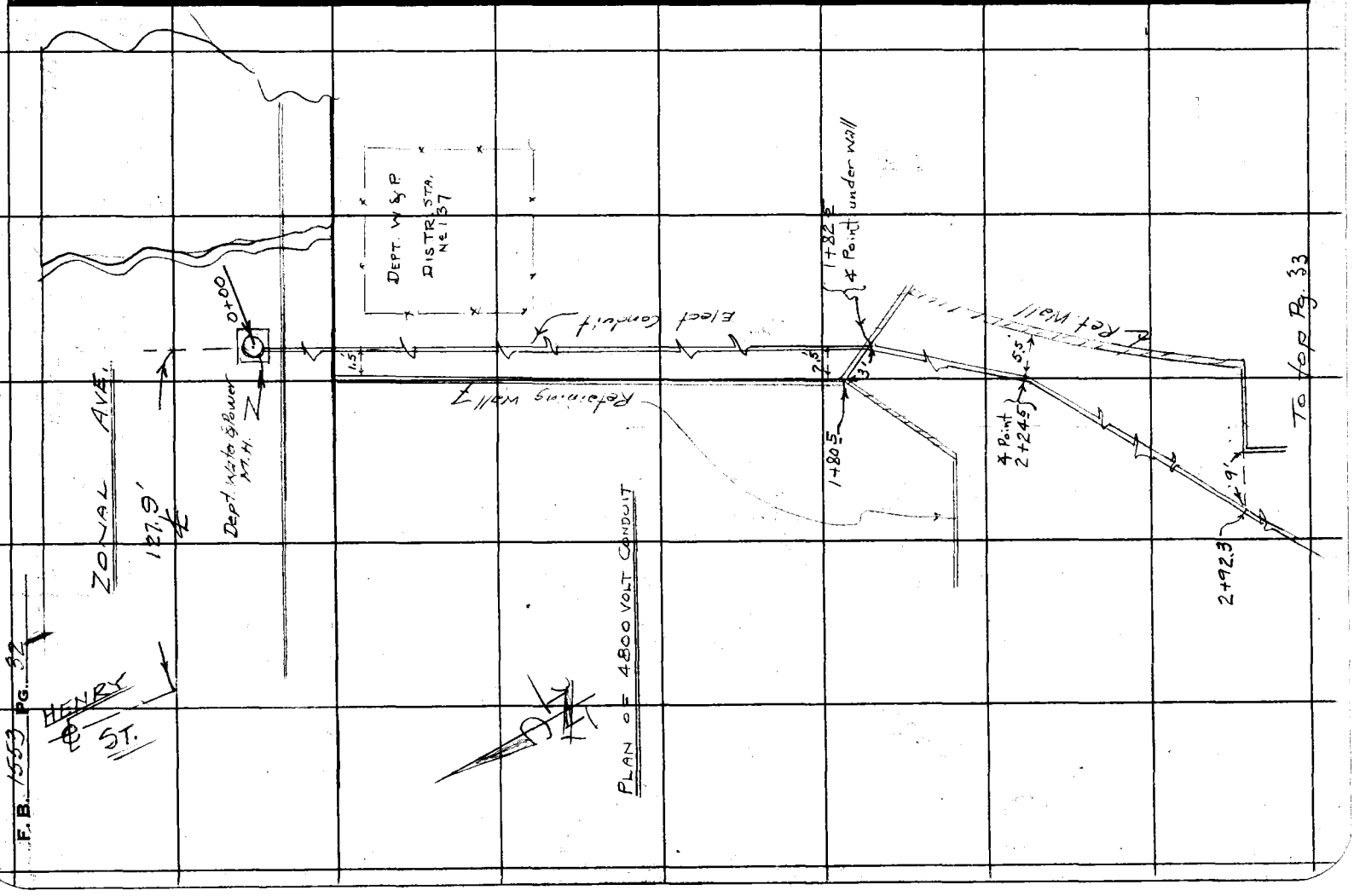

Notes Ck'd by	Survey of C.D. UNIT GEN HOSP
Map No.	W. O. 0359 Tape No. St'd. °F
Office Work	Surveyed by WALLACE
Checked	Notes ECW Date 2-25-53
Date	Indexed C. Johnson

F. B. 1553 Pg. 31

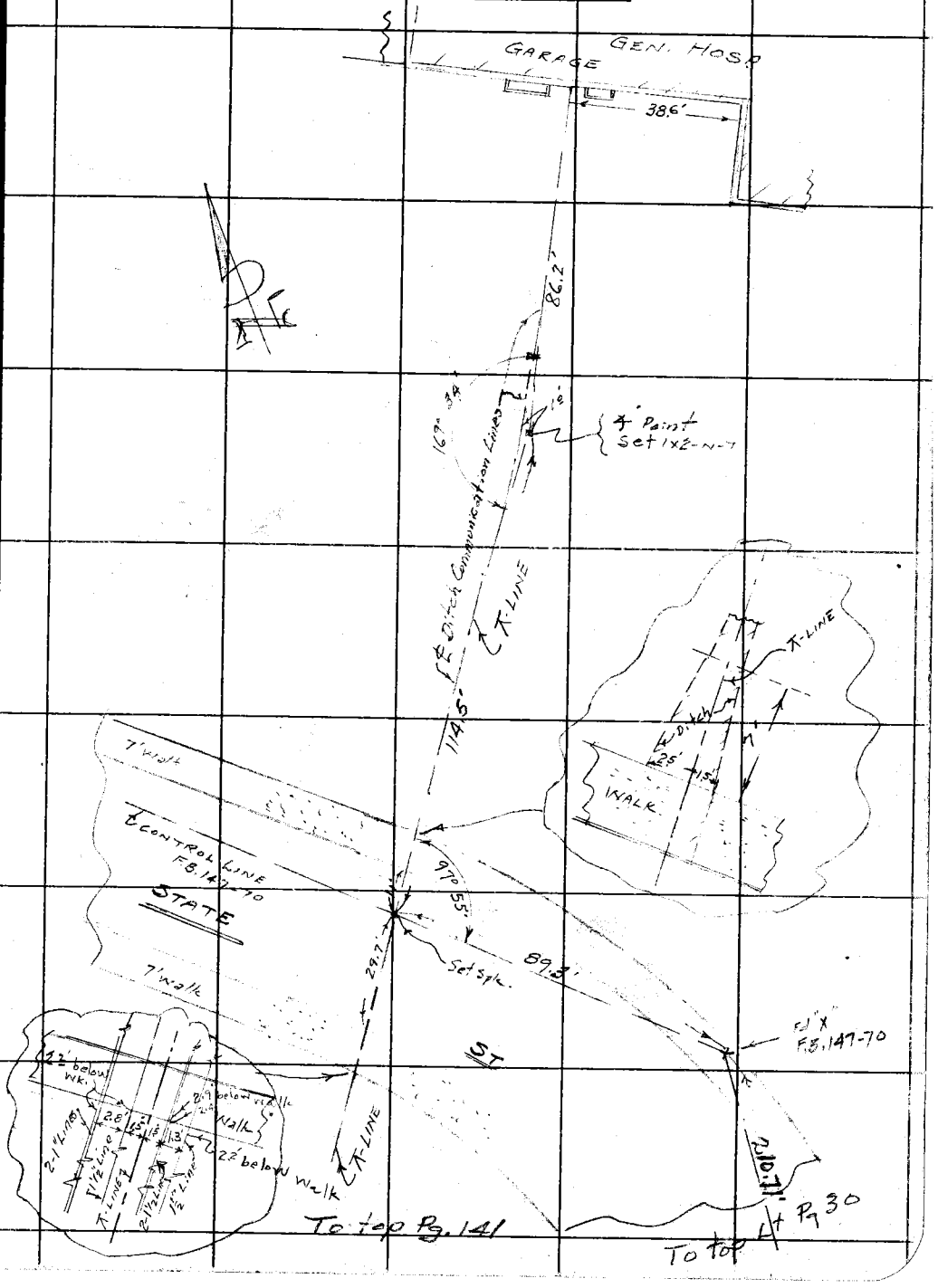

Note: Any Additions or Changes on This Sheet Must be Made or Circled in Red Ink With Date and Name of Person Making Change.

Do not extend notes this side of this line.

RETURN TO
LOS ANGELES COUNTY SURVEYOR
726 LOS ANGELES COUNTY
ENGINEERING BLDG.

76F309S 247 2-51

Notes Ck'd by	Survey of C. UNIT GEN. HOSP.
Map No.	W. O. 0359 Tape No. St'd. °F
Office Work	Surveyed by WALLACE
Checked	Notes ECW Date 2-25-52
Date	Indexed A. C. Johnson

F. B. 1553 PG. 33

From bot pg. 32

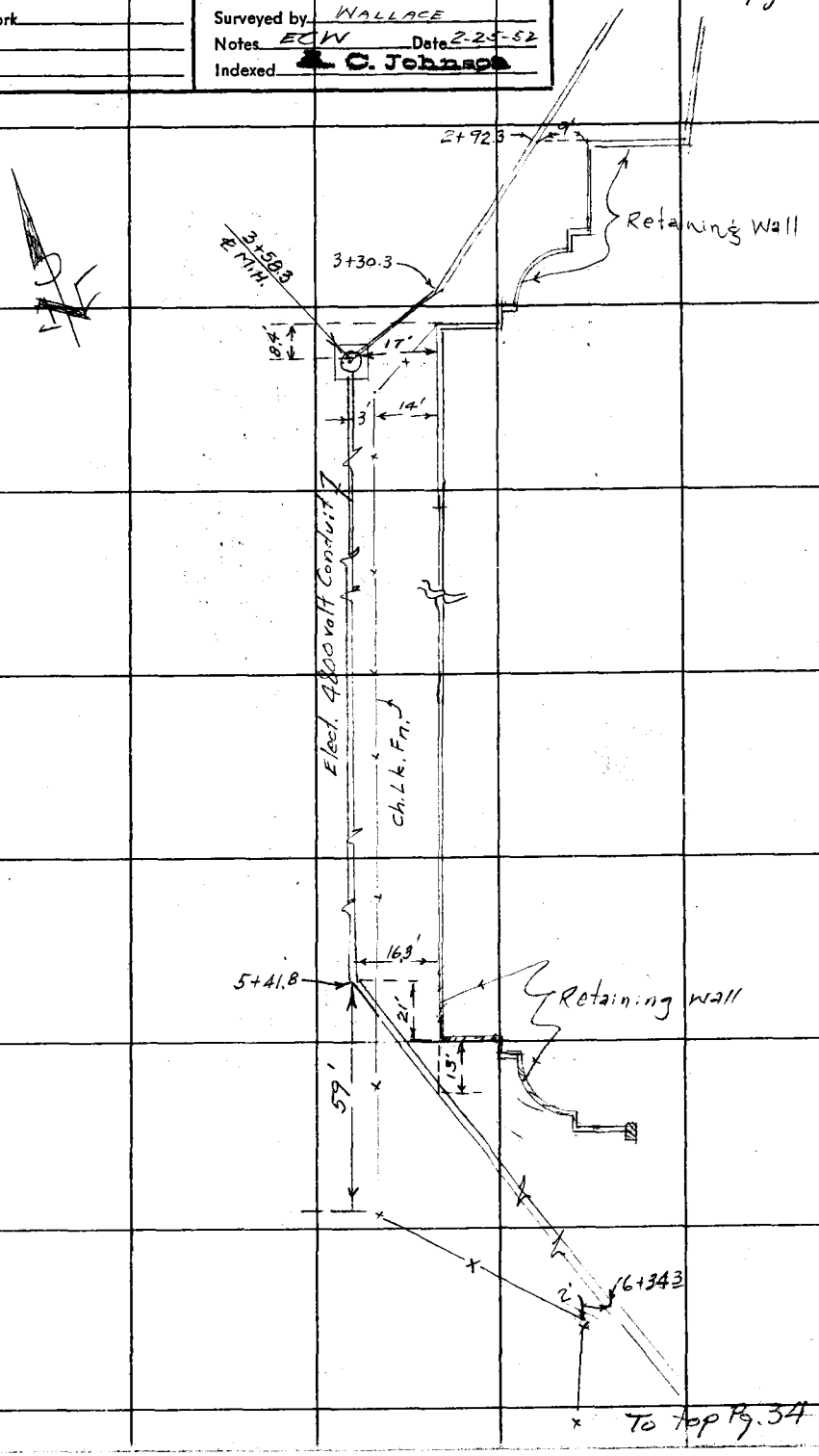

To top Pg. 34

Note: Any Additions or Changes on This Sheet Must be Made or Circled in Red Ink With Date and Name of Person Making Change.

Do not extend notes this side of this line.

RETURN TO
LOS ANGELES COUNTY SURVEYOR
726 LOS ANGELES COUNTY
ENGINEERING BLDG.

76F3095 247 2-51

F.B. 1553 PG. 34

From bot Pg 33

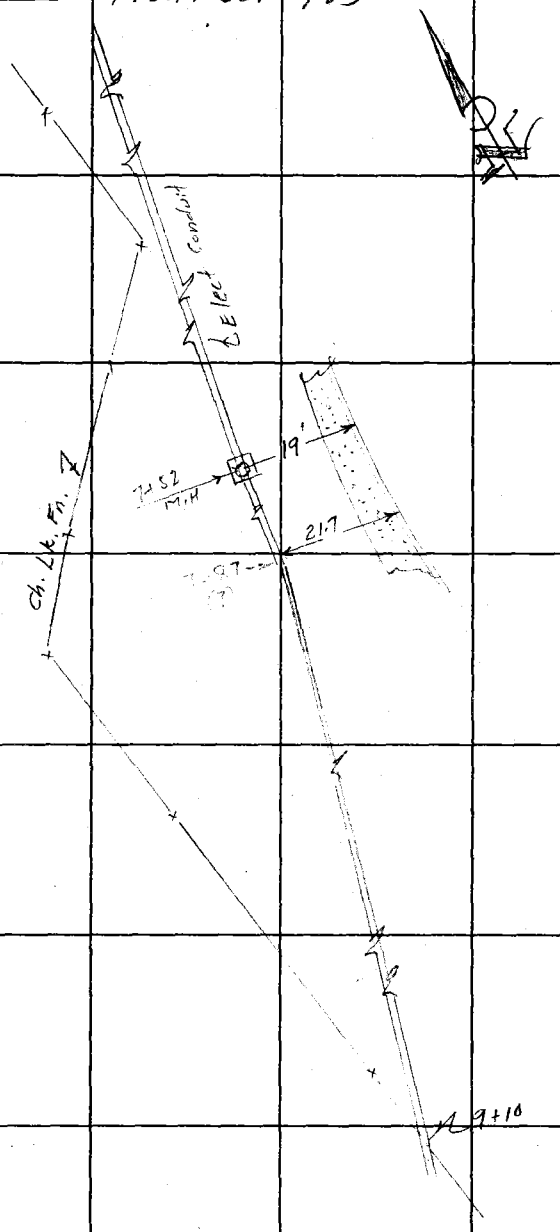

To top Lt. Pg. 141

RETURN TO
LOS ANGELES COUNTY SURVEYOR
726 LOS ANGELES COUNTY
ENGINEERING BLDG.

Do not extend notes this side of this line.

Note: Any Additions or Changes on This Sheet Must be Made or Circled in Red Ink With Date and Name of Person Making Change.

F. B. 1553 Pg. 35

Notes Ck'd by	Survey of C.D. UNIT GEN. HOSP
Map No.	W. O. Tape No. St'd. °F
Office Work	Surveyed by WALLACE
Checked	Notes ECW Date 12-3-53
Date	Indexed C. Johnson

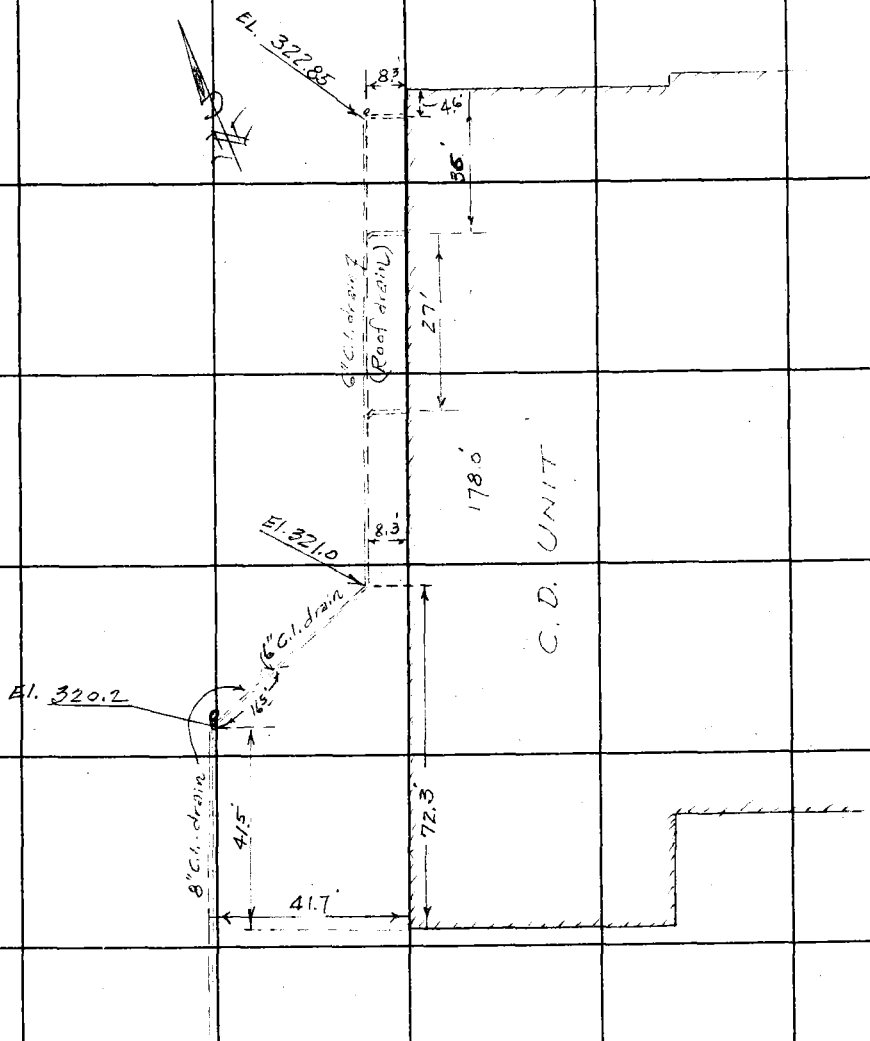

326.0
S.t.
32 D.2

Note: Any Additions or Changes on This Sheet Must be Made or Circled in Red Ink With Date and Name of Person Making Change.

Do not extend notes this side of this line.

RETURN TO
LOS ANGELES COUNTY SURVEYOR
726 LOS ANGELES COUNTY
ENGINEERING BLDG.

76F309S 247 2-51

RETURN TO
LOS ANGELES COUNTY SURVEYOR
726 LOS ANGELES COUNTY
ENGINEERING BLDG.

Note: Any Additions or Changes on This Sheet Must be Made or Circled in Red Ink With Date and Name of Person Making Change.

Do not extend notes this side of this line.

F. B. 1553 PG. 36

Profile No. ____ X-Sec. No. ____

Notes Red. ____ Date ____ Plotted ____ Date ____ Job No. 0359 Division No. ____ F. B. 1553 Pg. 37

Notes Chkd. ____ Date ____ Checked ____ Date ____ Survey of CO. UNIT GEN. HOSP

Survey by ____ Notes ECW Date 1-12-53

Map No. ____ Indexed A. C. Johnson Date 12-11-53

J.N. 0359

CO. UNIT GEN. HOSP

B.M. CIRCUIT

STATION	B. S.	H. I.	F. S.	ELEV.

NOTE: ANY ADDITIONS OR CHANGES ON THIS SHEET MUST BE MADE OR CIRCLED IN RED INK, WITH DATE AND NAME OF PERSON MAKING CHANGE.

Do not extend notes this side of this line.

PLEASE RETURN TO

LOS ANGELES COUNTY SURVEYOR

726 Los Angeles County Engineering Bldg.

76L298 307 4-50

76L298 307 4-50

33082

PLEASE RETURN TO
LOS ANGELES COUNTY SURVEYOR
726 LOS ANGELES COUNTY ENGINEERING BLDG.

NOTE: ANY ADDITIONS OR CHANGES ON THIS SHEET MUST BE MADE OR CIRCLED IN RED INK, WITH DATE AND NAME OF PERSON MAKING CHANGE.

Do not extend notes this side of this line.

STATION	B. S.	H. I.	F. S.	ELEV.		
B.M. #1	1930	338 720		336 790	B.M. #1 El. 336.790 F.B. 147-79 State St. & Hosp. Pl. N.E. Cor. C. Spk. N. end CR	
T.P.	3560	333 620	8660	330 060		
B.M. CD-1	2335	331 980	3975	329 645	Set B.M. CD-1 [illegible] of State St & 75' ± N. of [illegible] West Wing [illegible] B. Spk in W. edge of walk to Brick Storage Ho. [illegible]	
B.M. CD-2	3670	328 705	6945	325 035	B.M. CD-2 N. of Marengo Ave Top 2" I.P. West end of [illegible]	
B.M. CD-3	6570	329 690	5585	323 120	B.M. CD-3 Spk - Top 2x4 - Near board Fn. 75' ± W. of [illegible]	
T.P.	7435	332 865	4260	[illegible]		
B.M. CD-4	[illegible]	337 610	2230	330 635	B.M. CD4 Set B. Spk. S.W. Cor. M.H. Board Fn. - 25 N. of [illegible] Gate West of State St & Marengo Ave	
B.M. #1			2815	336 795	B.M. #1 El. 336.79 Shown above	

F. B. 1553 Pg. 38 Job No. 0359 Division No. Notes Red. Plotted Profile
Survey of CD. [illegible] GEN. HOSP. Date Date No.
Survey by WALLACE Notes ESW Notes Chkd. Checked X-Sec.
Indexed R. C. Johnson Date Date Date No.

298 307 4-50

PLEASE RETURN TO
LOS ANGELES COUNTY SURVEYOR
726 LOS ANGELES COUNTY ENGINEERING BLDG.

NOTE: ANY ADDITIONS OR CHANGES ON THIS SHEET MUST BE MADE OR CIRCLED IN RED INK, WITH DATE AND NAME OF PERSON MAKING CHANGE.

Do not extend notes this side of this line.

13.08 17.93

STATION	B. S.	H. I.	F. S.	ELEV.		
3 M CD-2	298	328 01		325 03		
					GR	
Blue top for Sump			18 02	309 99	311.00 Less 1.00 = 310.00	
Bot Corp Pile Cluster			20 17	307 74	307.42 C.O. 32	
#25			17 93	310 08	310.08 Grade	
			16 94	[illegible]		
#19		[illegible]	18.40	309 61	309.83	

Profile Notes Red. ____ Plotted ____ Job No. 0359 Division No. ____ F. B. 1553 Pg. 39
No. ____ Date ____ Date ____ Survey of ____
X-Sec. Notes Chkd. ____ Checked ____ Survey by ____ Notes ____ Date ____
No. ____ Date ____ Date ____ Map No. ____ Indexed ____ Date ____

C Johnson

F. B. 1553 Pg. 40 | Job No. | Division No. | Notes Red. | Plotted | Profile

Survey of | Date | Date | No.

Survey by | Notes | Notes Chkd. | Checked | X-Sec.

Indexed | Date | Date | Date | No.

STATION	B. S.	H. I.	F. S.	ELEV.	

761298 307 4-58

PLEASE RETURN TO

LOS ANGELES COUNTY SURVEYOR

726 Los Angeles County Engineering Bldg.

Do not extend notes this side of this line.

NOTE: ANY ADDITIONS OR CHANGES ON THIS SHEET MUST BE MADE OR CIRCLED IN RED INK, WITH DATE AND NAME OF PERSON MAKING CHANGE.

Notes Ck'd by	Survey of Nurses Residence L.A. Co Hospital
Map No.	W. O. 7741.01 Tape No. St'd. °F
Office Work	Surveyed by A.S. Curtis
Checked	Notes Curtis Date 9-19-55
Date	Indexed A. C. Johnson 11-10-55

F. B. 1553 PG. 41

J.N. 7741.01
Addition to
Nurses Residence
Los Angeles County
Hospital

Plot Plan

Curtis
Maldonado
Martinez
Dorsey
Guizado

Note: Any Additions or Changes on This Sheet Must be Made or Circled In Red Ink With Date and Name of Person Making Change.

Do not extend notes this side of this line.

RETURN TO
LOS ANGELES COUNTY SURVEYOR
726 LOS ANGELES COUNTY
ENGINEERING BLDG.

76F3095 247 4-53

F.B. 1553 PG. 42

RETURN TO
LOS ANGELES COUNTY SURVEYOR
726 LOS ANGELES COUNTY ENGINEERING BLDG.

Do not extend notes this side of this line.

Note: Any Additions or Changes on This Sheet Must be Made or Circled in Red Ink With Date and Name of Person Making Change.

Profile No. | Notes Red. | Plotted | Job No. 7741.01 | Division No. 10 | F. B. 1553 | Pg. 43

X-Sec. No. | Notes Chkd. | Checked | Survey of Add. Nurses Res. L.A. Co. Hospital

Date | Date | Survey by Curtis Notes Curtis & Johnson Date Sept. 20-55

Date | Date | Map No. | Indexed | Date

NOTE: ANY ADDITIONS OR CHANGES ON THIS SHEET MUST BE MADE OR CIRCLED IN RED INK, WITH DATE AND NAME OF PERSON MAKING CHANGE.

PLEASE RETURN TO
LOS ANGELES COUNTY SURVEYOR
726 Los Angeles County Engineering Bldg.

Do not extend notes this side of this line.

STATION	B. S.	H. I.	F. S.	ELEV.	
					J.N. 7741.01 Addition to Nurses Residence L.A. County Hospital. Additional Bench Marks Set.
					Curtis Maldonado Martinez Dover G. Guzado.

76L298 S & E #307 9-5

76L[illegible] S & E #307 9-54

PLEASE RETURN TO

LOS ANGELES COUNTY SURVEYOR

726 Los Angeles County Engineering Bldg.

NOTE: ANY ADDITIONS OR CHANGES ON THIS SHEET MUST BE MADE OR CIRCLED IN RED INK, WITH DATE AND NAME OF PERSON MAKING CHANGE.

339 [illegible]

Do not extend notes this side of this line.

F. B. 1553 Pg. 44 | Job No. 7741.01 Division No. 10 Notes Red. Plotted. Profile No.

Survey of Gen. Nurses Res. - LA. County Hospital Date. X-Sec. No.

Survey by E. C. Johnson Notes Curtis Notes Chkd. Checked.

Indexed E. C. Johnson Date Date Date

STATION	B. S.	H. I.	F. S.	ELEV.	
		(Self reading rod)			
(Fd) BM #2A				346.43	BM #2A Elev. 346.430 F.B. 1553-11 & 20 Brittania ST. - 244'± North of ℄ Marengo ST. L & T in W. Curb - 3' So. of Water meter
(Set) TBM NR-1				350.00	T.B.M.-NR-1 Brittania ST. W. Side - Bt spk in light pole #MS583-074 ± 30' N. of No. Side addition to Nurses Res. & ± 18' W'℄ ST.
T.P.				344.35	TP
(Set) T.B.M.				347.00	T.B.M. - spk in 4"x4" post of fence
(Set) TBM				350.00	T.B.M. "chis x" in East face Conc. Wall Nurses residence. ± 8' No. of No. Wall proposed addition to Nurses residence.
T.P.				345.09	T.P. spk - Top post.
					Elev. 342.830 F.B. 1553-20
T.B.M.				342.84	TBM Bt spk in Expansion Joint of Curb 5' W. of W. end C.B. on No. Side of Hospital Way
BM #2A				346.44	BM #2A El. 346.43

Notes Ck'd by	Survey of Nurses Residence L.A. Co. Hospital
Map No.	W. O. 2741.01 Tape No. St'd. °F
Office Work	Surveyed by Curtis
Checked	Notes Curtis Date Oct 31-55
Date	Indexed E. C. Johnson

F. B. 1553 PG. 45

cont. on top pg 46

Piling set for Addition to Nurses Home, at General Hospital

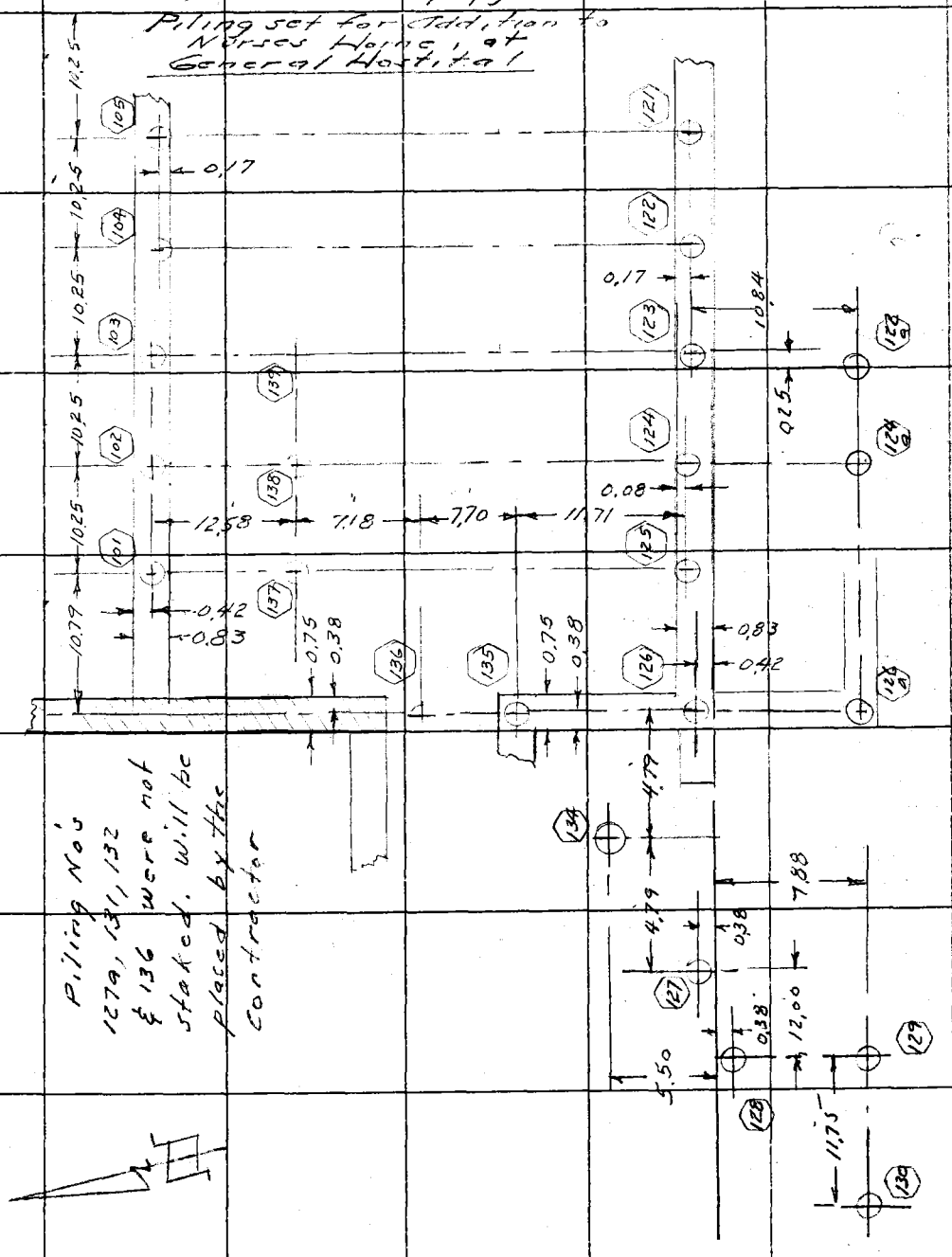

Piling No's 1279, 131, 132 & 136 were not staked. Will be placed by the Contractor

Note: Any Additions or Changes on This Sheet Must be Made or Circled in Red Ink With Date and Name of Person Making Change.

Do not extend notes this side of this line.

RETURN TO
LOS ANGELES COUNTY SURVEYOR
726 LOS ANGELES COUNTY
ENGINEERING BLDG.

76F309S 247 4-53

F.B. 1553 PG. 46 Cont. from top pg 45

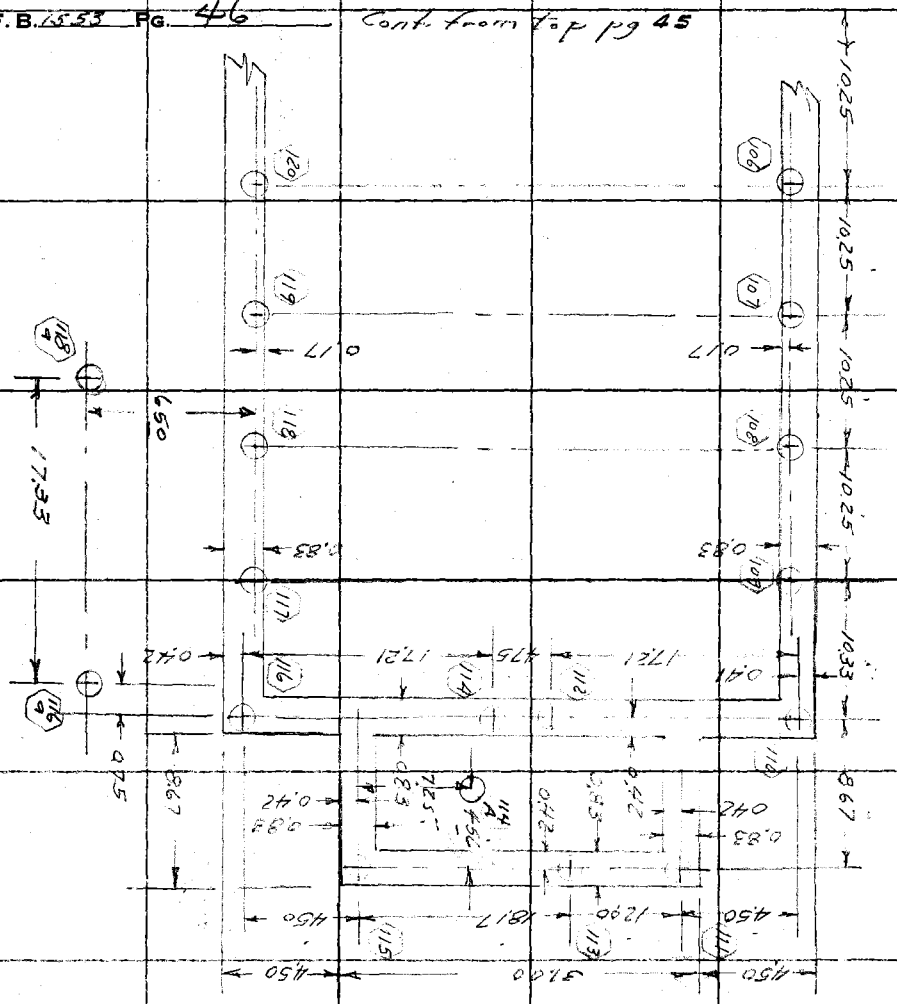

RETURN TO
LOS ANGELES COUNTY SURVEYOR
726 LOS ANGELES COUNTY
ENGINEERING BLDG.

Do not extend notes this side of this line.

Note: Any Additions or Changes on This Sheet Must be Made or Circled in Red Ink With Date and Name of Person Making Change.

RETURN TO
LOS ANGELES COUNTY SURVEYOR
726 LOS ANGELES COUNTY
ENGINEERING BLDG.

Note: Any Additions or Changes on This Sheet Must be Made or Circled in Red Ink With Date and Name of Person Making Change.

Do not extend notes this side of this line.

F.B. 1553 Pg. 48

ZONAL ST

76F309S S&E #247. 8-54

RETURN TO
LOS ANGELES COUNTY SURVEYOR
726 LOS ANGELES COUNTY
ENGINEERING BLDG.

Note: Any Additions or Changes on This Sheet Must be Made or Circled in Red Ink With Date and Name of Person Making Change.

Do not extend notes this side of this line.

Notes Ck'd by
Map No.
Office Work
Checked
Date

Survey of
W. O.
Type No.
Std.
Surveyed by
Notes
Date
Indexed
5-29-56

F. B. 1553 Pg. 47

RETURN TO
LOS ANGELES COUNTY SURVEYOR
726 LOS ANGELES COUNTY
ENGINEERING BLDG.

Note: Any Additions or Changes on This Sheet Must be Made or Circled in Red Ink With Date and Name of Person Making Change.

Do not extend notes this side of this line.

F.B. 1553 PG. 50

76F309S S&E #247. 8-54

RETURN TO
LOS ANGELES COUNTY SURVEYOR
726 LOS ANGELES COUNTY
ENGINEERING BLDG.

Note: Any Additions or Changes on This Sheet Must be Made or Circled in Red Ink With Date and Name of Person Making Change.

Do not extend notes this side of this line.

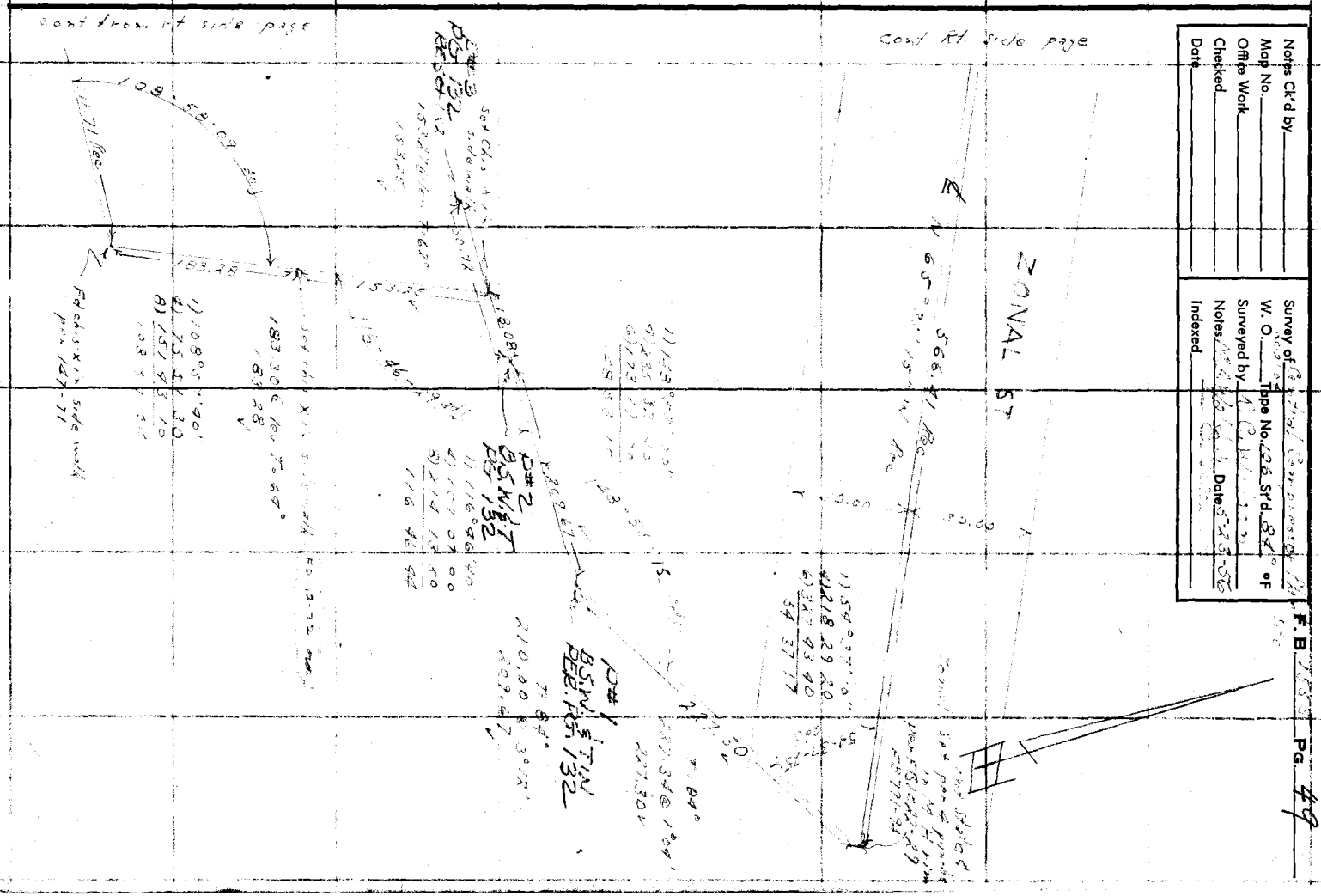

Notes Ck'd by
Map No.
Office Work
Checked
Date

Survey of Central Compressor Plant
W. O. 002 Tape No. 126 St'd. 84° °F
Surveyed by
Notes
Date 5-23-56
Indexed

F. B. 1555 PG. 49

RETURN TO
LOS ANGELES COUNTY SURVEYOR
726 LOS ANGELES COUNTY
ENGINEERING BLDG.

Note: Any Additions or Changes on This Sheet Must be Made or Circled in Red Ink With Date and Name of Person Making Change.

Do not extend notes this side of this line.

F.B. 2333 PG. 52



76F3095 S&E #247. 8-54

RETURN TO
LOS ANGELES COUNTY SURVEYOR
726 LOS ANGELES COUNTY
ENGINEERING BLDG.

Note: Any Additions or Changes on This Sheet Must be Made or Circled in Red Ink With Date and Name of Person Making Change.

Do not extend notes this side of this line.

Notes Ck'd by	Survey of
Map No.	W. O. Tape No. Srd. of
Office Work	Surveyed by
Checked	Notes Date
Date	Indexed

GENERAL HOSPITAL
NURSES' HOME EXPANSION
PT F-118-A JN 0021.04
HORIZONTAL CONTROL

F.B. 1553 PG. 51

RETURN TO
LOS ANGELES COUNTY SURVEYOR
726 LOS ANGELES COUNTY
ENGINEERING BLDG.

Note: Any Additions or Changes on This Sheet Must be Made or Circled in Red Ink With Date and Name of Person Making Change.

Do not extend notes this side of this line.

F.B. 1553 PG. 54

Notes Ck'd by	Survey of Nurse's Residence
Map No.	W. O. 0021.04 Tape No. 106 St'd. 84° °F
Office Work	Surveyed by R. C. Wilson
Checked	Notes M.A. Walsh Date 5-16-56
Date	Indexed

F. B. 7553 Pg. 53

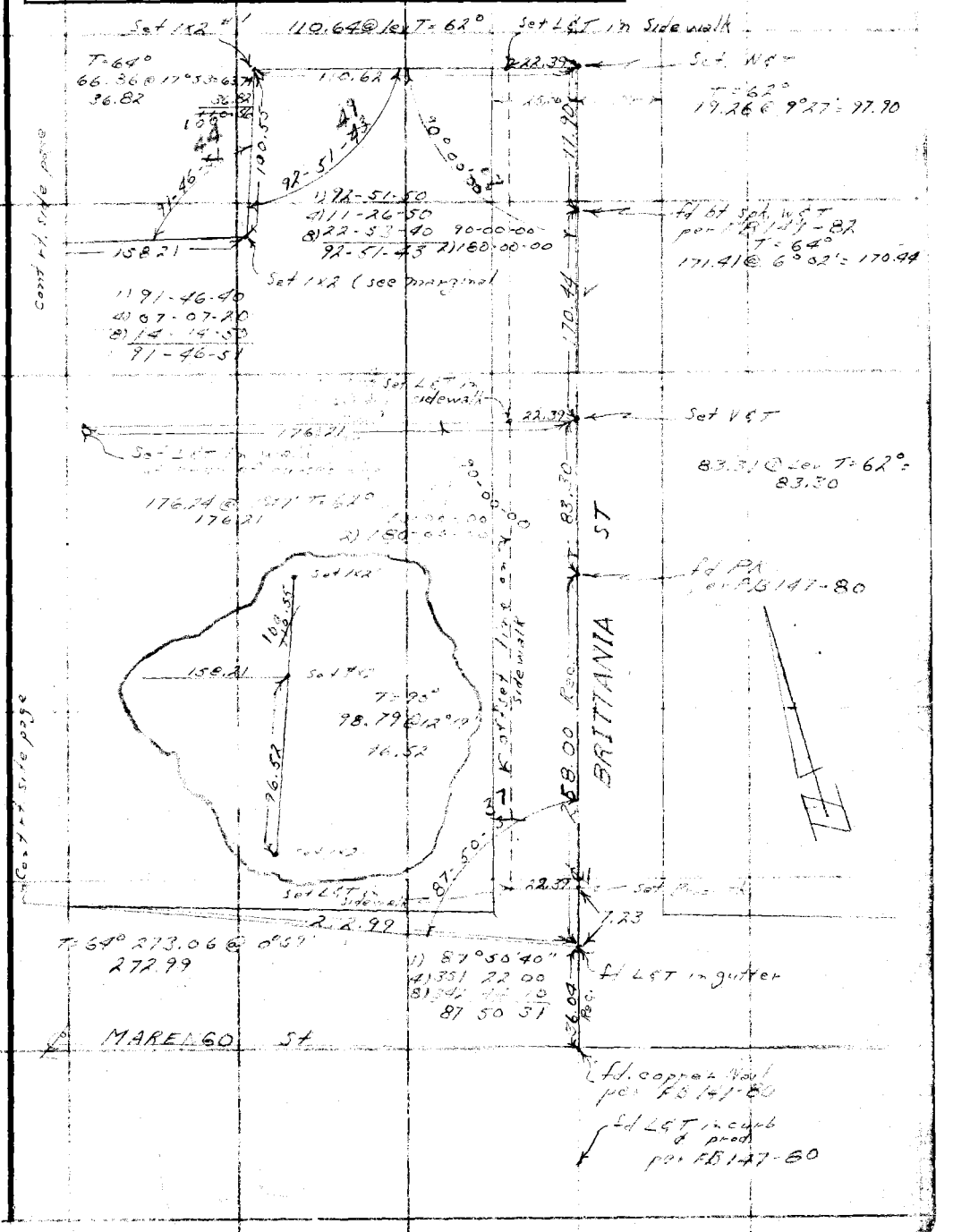

Note: Any Additions or Changes on This Sheet Must be Made or Circled in Red Ink With Date and Name of Person Making Change.

Do not extend notes this side of this line.

RETURN TO
LOS ANGELES COUNTY SURVEYOR
726 LOS ANGELES COUNTY
ENGINEERING BLDG.

S&E #247. 8-54

Profile No. ____ X-Sec. No. ____

Notes Red ____ Date ____ Plotted ____ Date ____
Notes Chkd ____ Date ____ Checked ____ Date ____

Job No. 0021.04 Division No. 10
Survey of Nurse's Residence Expan.
Survey by R.C. Wilson Notes M.A. Walsh Date 5-17-56
Map No. ____ Indexed C. Johnson Date ____

F.B. 1553 Pg. 55

NOTE: ANY ADDITIONS OR CHANGES ON THIS SHEET MUST BE MADE OR CIRCLED IN RED INK, WITH DATE AND NAME OF PERSON MAKING CHANGE.

Do not extend notes this side of this line.

PLEASE RETURN TO
LOS ANGELES COUNTY SURVEYOR
726 LOS ANGELES COUNTY ENGINEERING BLDG.

GENERAL HOSPITAL

NURSE'S RESIDENCE EXPANSION

VERTICAL CONTROL

PT F-118-A JN 0021.04

R.C. Wilson
L.C. Love
L.A. Manley

STATION	B.S.	H.I.	F.S.	ELEV.

76L298 307 10-51

76L298 307 10-51

PLEASE RETURN TO
LOS ANGELES COUNTY SURVEYOR
726 LOS ANGELES COUNTY
ENGINEERING BLDG.

NOTE: ANY ADDITIONS OR CHANGES ON THIS SHEET MUST BE MADE OR CIRCLED IN RED INK, WITH DATE AND NAME OF PERSON MAKING CHANGE.

Do not extend notes this side of this line.

F.B. 1533 Pg. 56 | Job No. 0021.04 Division No. 10 Notes Red. Plotted Profile No.
Survey of Nurses Residence Extension Date X-Sec.
Survey by F.C. Wilson Notes W.A. Wolski Jr. Checked No.
Indexed E. C. Johnson Date 5-17-56 Date Date

STATION	B. S.	H. I.	F. S.	ELEV.	
BM #3	8 501	345 495		336 994	BM #3 elev 336.994 - Brittania St. & Marengo St. - N.W. Cor. Spk in lead in curb 1' W. of W. end curb return. - FB 1421-79
TP			1 868	343 627	
TBM #1	9 103	352 730	1 318	351 412	TBM #1 elev 351.412 - L & T in walk at Brittania St. Hose 50'S
	2 279	353 691			
TBM #2			5 286	348 405	TBM #2 elev 348.405 L & T in rear of nurses bldg.
TP	5 239	353 694	4 170	349 474	
TP	10 715	360 189	0 331	359 858	
TBM #3	10 277	370 135	0 652	369 483	TBM #3 elev 369.483 - 1X2 8.4 E & 5.3 S of cor. of ret. wall 115' ± N. of E. nurse's wing.
TBM #4	1 267	370 750	3 227	367 523	TBM #4 elev 367.523 - L & T in ramp.
TBM #5	1 411	368 994	10 835	358 159	TBM #5 elev 358.159 - 1X2 in lawn
BM	2 357	360 516	9 195	351 318	BM elev 351.318 Spk in lead in conc. ret. wall 14.0 W. of most N.W. Cor. of new nurse's residence
TBM #6	0 814	352 132	9 183	342 949	TBM #6 elev 342.949 - Spk & Tin in pvmt. 16.0 S. of edge conc. apron at main entrance to new nurse's res.
TBM #7	3 963	346 912	4 683	342 229	TBM #7 elev 342.229 - Chis'd in curb at entrance to parking lot #6 - 1.0 S of S.W. end curb return.
TBM #8	0 951	343 180	9 668	333 512	TBM #8 elev 333.512 - Spk & Tin 4.0 E and 5 S of end of fnce. in E of new Hosp. Pl. at int. Marengo
BM #3	6 949	340 461	3 475	336 986	BM #3 see 15 lines above

Notes Ck'd by	Survey of Nurses' Residence Expan.
Map No.	JN 7741.01 Tape Std °F
Office Work	Surveyed by A.S. Curtis
Checked	Notes E.T.M. Jr. Date Nov. '56
Date	Indexed A. C. Johnson 11-21-56

F. B. 1553 PG. 57

JN 7741.01

NURSES' RESIDENCE EXPANSION
LA. Co. Hosp.
Location of Contours for Grading

A.S. Curtis
E. Mankey Jr.
R. Rodriguez
E. Martinez

Note: Any Additions or Changes on This Sheet Must be Made or Circled in Red Ink With Date and Name of Person Making Change.

PLEASE RETURN TO
LOS ANGELES COUNTY ENGINEER
700 LOS ANGELES COUNTY ENGINEERING BLDG.

Do not extend this side of this line.

1-56

PLEASE RETURN TO
LOS ANGELES COUNTY ENGINEER
700 LOS ANGELES COUNTY ENGINEERING BLDG.

Note: Any Additions or Changes on This Sheet Must be Made or Circled in Red Ink With Date and Name of Person Making Change.

Do not extend this side of this line.

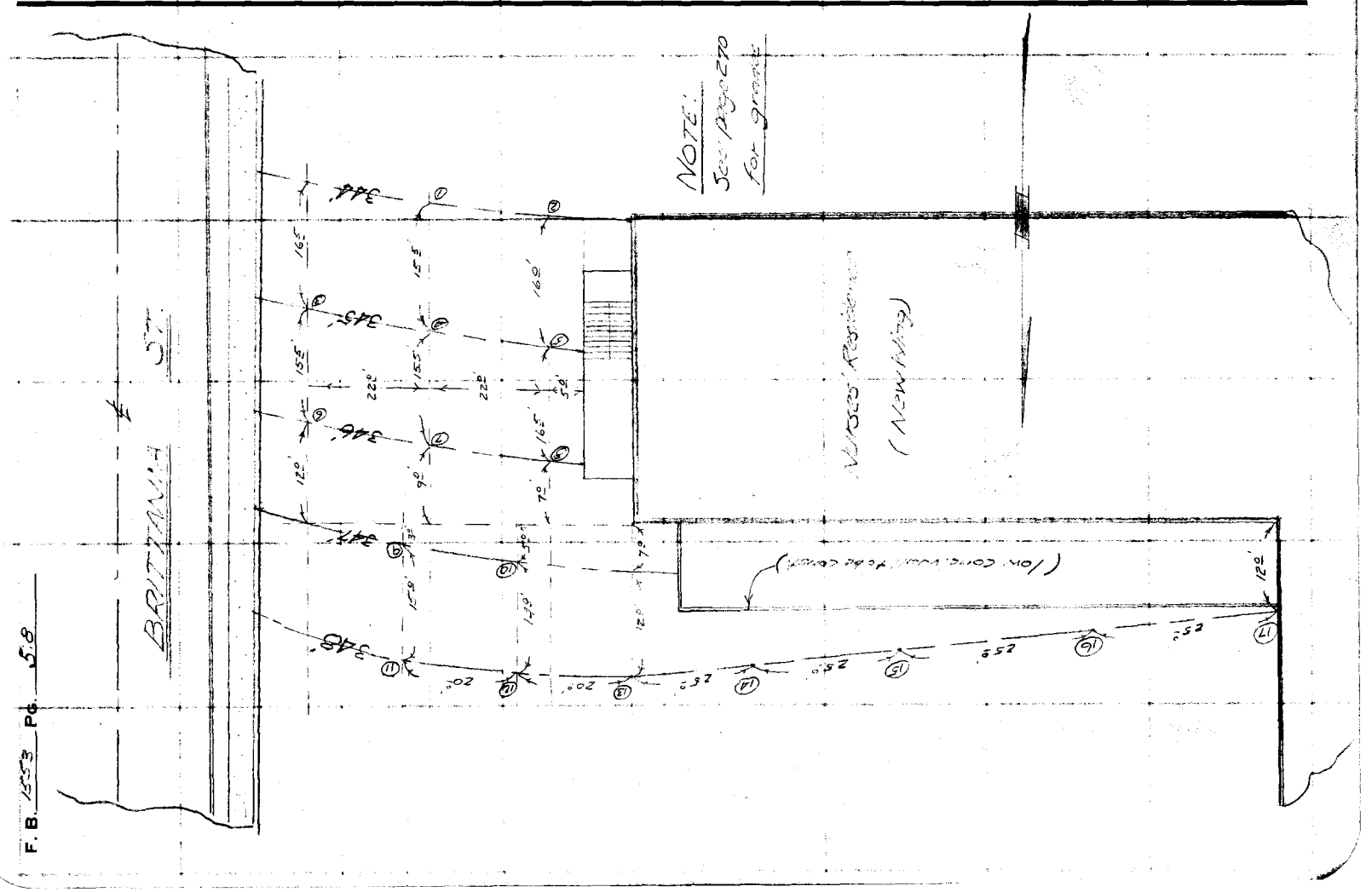

7741.01

Profile No. | Notes Red. | Plotted | Job No. | Division No. 10 | F. B. 1553 | Pg. 59

Date | Date | Survey of Add-Nurses Home-LA. Co. Hosp

X-Sec. No. | Notes Chkd. | Checked | Survey by Curtis | Notes Curtis | Date Nov 20-56

Date | Date | Map No. | Indexed | Date

J.N. 7741.01

Addition to Nurses Home

LA. County Hospital

Grade ... Stakes

Curtis
Mankey
Martinez
Rodriguez

STATION	B. S.	H. I.	F. S.	ELEV.

NOTE: ANY ADDITIONS OR CHANGES ON THIS SHEET MUST BE MADE OR CIRCLED IN RED INK, WITH DATE AND NAME OF PERSON MAKING CHANGE.

Do not extend notes this side of this line.

PLEASE RETURN TO

LOS ANGELES COUNTY SURVEYOR

726 Los Angeles County Engineering Bldg.

761298 S & E #307 9-54

76L298 S & E #307 9-54

PLEASE RETURN TO

LOS ANGELES COUNTY SURVEYOR

726 Los Angeles County Engineering Bldg.

NOTE: ANY ADDITIONS OR CHANGES ON THIS SHEET MUST BE MADE OR CIRCLED IN RED INK, WITH DATE AND NAME OF PERSON MAKING CHANGE.

Do not extend notes this side of this line.

F. B. 1553 Pg. 60 Job No. 7741.01 Division No. 10 Notes Red. Plotted

Survey of Add. Nurses Home L.A. Co. Hosp. Date No.

Survey by Curtis Notes Curtis Chkd. Checked X-Sec.

Indexed Date Date Date No.

STATION	B. S.	H. I.	F. S.	ELEV.			
BM #2-A				346.43	BM #2-A Grade	Elev. 346.43 Cut	pg. 44
1				344.0	344.00	C0.0	
2				344.0	344.00	C0.0	Set 1X2" Stakes
3				346.0	345.00	C1.0	" NOTE-
4				345.0	346.00	C0.0	" See pg. 268
5				345.0	345.00	C0.0	" for Location.
6				346.0	346.00	C0.0	"
7				346.0	346.00	C0.0	"
8				346.0	346.00	C0.0	"
9				347.0	347.00	C0.0	"
10				347.0	347.00	C0.0	"
				347.00	347.00	C0.0	Elev. for top Catch Basin
11				348.0	348.00	C0.0	"
12				343.0	348.00	C0.0	"
13				"	"	"	"
14				"	"	"	
15				"	"	"	
16				"	"	"	
17				348.00	348.00	C0.0	
TBM.				350.00	TBM Elev 350.00		pg 44

0022.04

F. B. 1553 Pg. 61

Profile No. ____ Notes Red ____ Plotted ____ Job No. ____ Division No. ____

Date ____ Date ____ Survey of L.A.CO GENERAL HOSPITAL

X-Sec. No. ____ Notes Chkd. Miller Checked ____ Survey by HOBSON Notes R.B.H. Date 3-3-60

Date April 1960 Date ____ Map No. ____ Indexed C. J. [illegible] Date 4-7-60

A CIRCUIT OF BENCH LEVELS TO CORRELATE B.M'S ON D.T. SH'T. F-119-1 WITH THOSE B.M'S USED FOR AERIAL TOPOG.

J.N. 0022.04

MARCH 3RD, 1960

R.B. HOBSON
H.E. FOONG
M. SONNENSCHEIN
E. SMITH

STATION	B. S.	H. I.	F. S.	ELEV.

NOTE: ANY ADDITIONS OR CHANGES ON THIS SHEET MUST BE MADE OR CIRCLED IN RED INK, WITH DATE AND NAME OF PERSON MAKING CHANGE.

Do not extend notes this side of this line.

PLEASE RETURN TO

LOS ANGELES COUNTY SURVEYOR

726 LOS ANGELES COUNTY ENGINEERING BLDG.

76L298 307 4-50

76L298 307 4-50

PLEASE RETURN TO
LOS ANGELES COUNTY SURVEYOR
726 Los Angeles County Engineering Bldg.

NOTE: ANY ADDITIONS OR CHANGES ON THIS SHEET MUST BE MADE OR CIRCLED IN RED INK, WITH DATE AND NAME OF PERSON MAKING CHANGE.

Do not extend notes this side of this line.

F. B. 1553 Pg. 62 | Job No. 0072.04 Division No. | Notes Red. | Plotted | Profile
Survey of L.A. Co. General Hospital | Date | Date | No.
Survey by Hobson Notes P.B.H. | Notes Chkd. | Checked | X-Sec.
Indexed C. Johnson Date | Date | Date | No.

STATION	B. S.	H. I.	F. S.	ELEV.	
					✓B.M. #3 ELEV. 373.560 PER L B 185 - 134 & 135
B.M. #3	2.988	376.548 ✓		375.560	✓EAST SIDE NEW HOSPITAL UNIT, TOP N. STAIRWAY. BT. SPK. SET IN CONC.
T.P.	0.369	369.683	7.362	369.186	✓T.P.
T.P.	3.650	362.297	11.008	358.641	✓T.P.
T.P.	0.694	352.580	10.411	351.886	✓T.P.
T.P.	4.765	347.656	9.689	342.891	✓T.P. ✓F.B. REFERS TO THIS AS A T.P. (R.B.H 3/1060)
					B.M. P-10 ELEV. = 342.665 ✓PER F.B. 1553 - 84
B.M. P-10			5.015	342.641	✓SPK. ON ℄ BIGGEY ST. 375'± E. ZONAL AVE.

Profile No. | Notes Red. | Plotted | Job No. | Division No. | F. B. 1553 Pg. 63
X-Sec. No. | Date | Date | Survey of
Notes Chkd. Hillac | Checked | Survey by | Notes | Date
Date April 1960 | Date | Map No. | Indexed C. Johnson

BENCH LEVELS TO ESTABLISH
DIFFERENCE IN ELEVATION
BETWEEN B.M.#1 AND B.M.#3
SHOWN ON P.T. SHT. F-119-1

J.N. 0022.04

MARCH 3RD, 1960
R.B. HOBSON
H.E. FRONK
M. SONNENSCHEIN
E. SMITH

STATION	B. S.	H. I.	F. S.	ELEV.

NOTE: ANY ADDITIONS OR CHANGES ON THIS SHEET MUST BE MADE OR CIRCLED IN RED INK, WITH DATE AND NAME OF PERSON MAKING CHANGE.

PLEASE RETURN TO
LOS ANGELES COUNTY SURVEYOR
726 Los Angeles County Engineering Bldg.

Do not extend notes this side of this line.

761298 307 4-50

76L298 307 4-50

PLEASE RETURN TO

LOS ANGELES COUNTY SURVEYOR

726 LOS ANGELES COUNTY ENGINEERING BLDG.

NOTE: ANY ADDITIONS OR CHANGES ON THIS SHEET MUST BE MADE OR CIRCLED IN RED INK, WITH DATE AND NAME OF PERSON MAKING CHANGE.

Do not extend notes this side of this line.

F. B. 1553 Pg. 64 | Job No. | Division No. | Notes Red. | Plotted | Profile

Survey of | Date | No. | X-Sec.

Survey by | Notes | Notes Chkd. | Checked | No.

Index C. Johnson | Date | Date | Date

STATION	B. S.	H. I.	F. S.	ELEV.	
B.M. #3	4 695	378 255	✓	373 560	✓B.M. #3 ELEV. 373.560 PER L.B. 185-134 & 135 EAST SIDE NEW HOSPITAL UNIT. TOP W. STAIRWAY BT. SPK. SET IN CONC.
T.P.	10 680	394 905	3 030	375 725	✓T.P.
T.P.	10 500	401 890	3 515	391 390	✓T.P.
T.P.	11 412	407 830	5 474	396 416	✓T.P.
T.P.	11 489	416 139	3 180	404 660	✓T.P.
B.M. #1			1 207	414 932	✓B.M. #1 ELEV. 414.959 PER L.B. 185-132 & 133 BRITTANIA & CHARLOTTE STREETS; & OF CHARLOTTE ST. PRODUCED TO W. BOUNDARY OF BRITTANIA ST.. C.S. MON. 0.3 BELOW SURFACE.

BM #1 (C.W.P.) 6-26-60

C.W.P.

Profile No. | Notes Red. | Plotted | Job No. 0022.04 | Division No. | F. B. 1553 Pg. 65
Date | Date | Survey of L.A. CO. GENERAL HOSPITAL
X-Sec. No. | Notes Chkd Miller | Checked | Survey by HOBSON | Notes R.B.H. | Date 3-3-60
Date April 1960 | Date | Map No. | Indexed C. Jones

STATION	B. S.	H. I.	F. S.	ELEV.	
					BENCH LEVELS TO ESTABLISH DIFFERENCE IN ELEVATION BETWEEN B.M. #1 AND B.M. #2 SHOWN ON P.T. SHT F-119-1
					J.N. 0022.04
					MARCH 3RD, 1960 R.B. HOBSON H.E. FRONK M. SONNENSCHEIN E. SMITH

NOTE: ANY ADDITIONS OR CHANGES ON THIS SHEET MUST BE MADE OR CIRCLED IN RED INK, WITH DATE AND NAME OF PERSON MAKING CHANGE.

Do not extend notes this side of this line.

PLEASE RETURN TO
LOS ANGELES COUNTY SURVEYOR
726 Los Angeles County Engineering Bldg.

298 307 4-50

76L298 307 4-50

PLEASE RETURN TO
LOS ANGELES COUNTY SURVEYOR
726 LOS ANGELES COUNTY ENGINEERING BLDG.

NOTE: ANY ADDITIONS OR CHANGES ON THIS SHEET MUST BE MADE OR CIRCLED IN RED INK, WITH DATE AND NAME OF PERSON MAKING CHANGE.

Do not extend notes this side of this line.

F. B. 1553 Pg. 66 | Job No. 0022.04 Division No. | Notes Red. | Plotted | Profile
Survey of L.A. CO. GENERAL HOSPITAL | Date | Date | No.
Survey by R.B. HOSKOW Notes D.B.M. | Notes Chkd. | Checked | X-Sec.
Indexed K. G. Johnson Date | Date | Date | No.

STATION	B. S.	H. I.	F. S.	ELEV.	
B.M. #1	10 487	425 446 ✓		414 959	B.M. #1 ELEV.=414.959 PER L.B. 185 - 132 & 133 BRITTANIA & CHARLOTTE STREETS; & OF CHARLOTTE ST. PRODUCED TO W. BOUNDARY OF BRITTANIA ST. C.S. MON. 0.3 BELOW SURFACE.
T.P.	0 448	415 633 ✓	10 261	415 185 ✓	T.P.
T.P.	0 262	404 369 ✓	11 526	404 107 ✓	T.P.
T.P.	0 459	393 384 ✓	11 444	392 925 ✓	T.P.
T.P.	0 615	382 356 ✓	11 478	381 906 ✓	T.P.
T.P.	2 245	373 478 ✓	11 118	371 233 ✓	T.P.
B.M. #2	11 407	376 238 ✓	8 647	364 831 ✓	B.M. #2 ELEV. 364.671 PER L.B. 185 -134 & 135 BRITTANIA & ZONAL STREETS; S.W. COR. C.S. MON ON CORNER OF PROP.
T.P.	11 421	387 619 ✓	0 040	376 198 ✓	T.P.
T.P.	11 801	399 266 ✓	0 155	387 464 ✓	T.P.
T.P.	11 652	410 749 ✓	0 169	399 097 ✓	T.P.
T.P.	11 324	421 980 ✓	0 093	410 656 ✓	T.P.
T.P.	1 737	423 043 ✓	0 674	421 306 ✓	T.P.
B.M. #1			8 085	414 958 ✓	B.M. #1 ELEV. = 414.959 PER L.B. 185 - 132 & 133 (SEE ABOVE FOR DESCRIPTION)

76L298 307 4-50

PLEASE RETURN TO
LOS ANGELES COUNTY SURVEYOR
726 LOS ANGELES COUNTY ENGINEERING BLDG.

NOTE: ANY ADDITIONS OR CHANGES ON THIS SHEET MUST BE MADE OR CIRCLED IN RED INK, WITH DATE AND NAME OF PERSON MAKING CHANGE.

Do not extend notes this side of this line.

STATION	B. S.	H. I.	F. S.	ELEV.		
B.M. #3	4 74	378 30 ✓		373 56	B.M. #3 ELEV. 373.560 PER L.B. 185 - 134 & 135 EAST SIDE NEW HOSP. UNIT, TOP N. STAIRWAY. BT. SPK SET IN CONC.	
T.P.	5 32	366 16	17 46	360 84 ✓	T.P. - BOTT. STEPS	
T.P.	5 15	366 31 ✓	5 00	361 16 ✓	T.P. - RIVET ON FLOOR DRAIN	
FLOOR ELEV. T.P.	5 08	366 24 ✓	5 15	361 16 ✓	CONC. FLOOR ELEV. - BASEMENT - E. END MAIN BLDG.	
FLOOR ELEV. T.P.	5 11	366 27 ✓	5 08	361 16 ✓	CONC FLOOR ELEV. - BASEMENT - 200' W. OF E. END BLDG.	
T.P.	17 25	378 09 ✓	5 43	360 84 ✓	T.P. - BOTT. STEPS	
B.M. #3			4 53	373 56 ✓	B.M. #3 ELEV. 373.560	(SEE ABOVE FOR DESCRIPTION)

F. B. 1553 PG. 68 Job No. 0022.04 Division No. Notes Red. Plotted Profile
Survey of L.A. CO. GENERAL HOSPITAL Date Date No. X-Sec.
Survey by HOBSON Notes R.B.H. Notes Chkd. Checked
Indexed A. C. Johnson Date Date No.

Profile No. | Notes Red. | Date | Plotted | Date | 0022.04 Job No. | Division No. | F. B. 1553 Pg. 67

X-Sec. No. | Notes Chkd. Miller April 1960 | Date | Checked | Date | Survey of L.A. CO. GENERAL HOSPITAL | Survey by HOBSON | Notes RBH | Date 3-5-60 | Map No. | Indexed C. Jones

A LINE OF LEVELS TO ESTABLISH AN ELEVATION ON THE BASEMENT FLOOR @ THE MOST EASTERLY POINT OF THE MAIN BLDG. OF THE L.A. CO. GENERAL HOSPITAL

J.N. 0022.04

MARCH 3RD, 1960
R.B. HOBSON
H.E. FRONK
M SOUNENSCHEIN
E SMITH

STATION	B. S.	H. I.	F. S.	ELEV.

NOTE: ANY ADDITIONS OR CHANGES ON THIS SHEET MUST BE MADE OR CIRCLED IN RED INK, WITH DATE AND NAME OF PERSON MAKING CHANGE.

Do not extend notes this side of this line.

PLEASE RETURN TO
LOS ANGELES COUNTY SURVEYOR
726 Los Angeles County Engineering Bldg.

761298 307 4-50

Profile No. | Notes Red. | Date | Plotted | Date | Job No. 0021.51 | Division No. 10 | F. B. 1553 Pg. 25

X-Sec. No. | Notes Chkd. | Date | Checked | Date | Survey of GEN. HOSPITAL PHOTO CONTROL | Survey by ENGLISH Notes T.C.P Date 7-3-56 | Map No. | Indexed A.C. Johnson Date 7-11-56

PLEASE RETURN TO
LOS ANGELES COUNTY ENGINEER
700 Los Angeles County Engineering Bldg.

NOTE: ANY ADDITIONS OR CHANGES ON THIS SHEET MUST BE MADE OR CIRCLED IN RED INK, WITH DATE AND NAME OF PERSON MAKING CHANGE.

Do not extend notes this side of this line.

STATION	B. S.	H. I.	F. S.	ELEV.	
					GENERAL HOSPITAL PHOTO CONTROL J.N. 0021.51
					LEVELS
					July 1956 English Lind. Peterson Foulger

76298 S & E #307—7-

76298 S & E #307—7-55

PLEASE RETURN TO
LOS ANGELES COUNTY ENGINEER
700 LOS ANGELES COUNTY ENGINEERING BLDG.

NOTE: ANY ADDITIONS OR CHANGES ON THIS SHEET MUST BE MADE OR CIRCLED IN RED INK, WITH DATE AND NAME OF PERSON MAKING CHANGE.

Do not extend notes this side of this line.

F. B. 1553 Pg. 76 | Job No. 0021.51 | Division No. 10 | Notes Red. | Plotted | Profile
Survey of GEN. HOSPITAL PHOTO CONTROL | Date | No. | X-Sec.
Survey by ENGLISH Notes T.C.P. | Notes Chkd. | Checked | No.
Indexed A. C. Johnson Date | Date | Date | No.

STATION	B. S.	H. I.	F. S.	ELEV.	RUN #1
BM	6125	351 11[illegible] ✓		344 985 ✓	FD. STANDARD SUR. MON. (L.A. CITY) IN H.H. ON ℄ SOTO ST 15'± N ℄ MARENGO ST. F B 10694 Pg 25
			5340	345 770 ✓	TOP OF H.H.
T.P.	5583	354 190 ✓	2500	341 610 ✓	NOB ON IRON RIM OF W.M. BOX
T.P.	3953	353 255 ✓	4885	349 305 ✓	SPK ℄ INT SOTO ℄ POMEROY (N. BARREL FRWY. ENT.)
BM			8270	344 985 ✓	SEE DESCRIPTION ABOVE
					RUN #2
BM	9720	354 705 ✓		344 985 ✓	SEE DESCRIPTION ABOVE
			9935	345 770 ✓	ON TOP OF H.H.
T.P.	5130	351 475 ✓	2360	353 [illegible] ✓	SPK ℄
BM	1310	346 765 ✓	11640	335 [illegible] ✓	FD STANDARD SUR. MON. (CITY OF L.A.) IN [illegible] 12.0'± E ℄ CRENSHAW ST. F B 10693 [illegible]
			0400	346 [illegible] ✓	ON TOP OF H.H.
T.P.	4970	344 365 ✓	[illegible]	334 [illegible] ✓	NOB [illegible]
T.P.	4960	342 525 ✓	5790	338 535 ✓	TOP OF H.H.
T.P.	4600	342 795 ✓	5380	337 [illegible] ✓	
			4320	338 [illegible] ✓	SPK ℄ INT MARENGO ST. ℄ CUMMINGS ST (T.S.)
T.P.			5490	337 305 ✓	NOB ON TOP IRON WM. COVER

76298 S & E #307—7-55

PLEASE RETURN TO
LOS ANGELES COUNTY ENGINEER
700 LOS ANGELES COUNTY ENGINEERING BLDG.

NOTE: ANY ADDITIONS OR CHANGES ON THIS SHEET MUST BE MADE OR CIRCLED IN RED INK, WITH DATE AND NAME OF PERSON MAKING CHANGE.

Do not extend notes this side of this line.

STATION	B. S.	H. I.	F. S.	ELEV.	RUN #2 CONT
T.P.	4690	341 995 ✓		337 305 ✓	
•			4 870	337 [illegible]	✓SPK & INT BRITTANIA (TO [illegible]) & [illegible]
T.P.	3150	337 865 ✓	7 280	334 715 ✓	
T.P.	2 850	333 615 ✓	7100	330 765 ✓	
BM •	4 940	330 105 ✓	8 450	[illegible]	✓FD STANDARD SUR. MON (CITY OF L.A.) IN [illegible] ON & INT OF STATE & [illegible] 4-13
			4 100	326 005 ✓	[illegible]
T.P.	5640	329 [illegible] ✓	6285	[illegible] ✓	[illegible]
T.P.	[illegible]	328 005 ✓	6 [illegible]	[illegible] ✓	[illegible]
•			4 475	323 530 ✓	TOP OF M.H. & INT. STATE ST & [illegible]
T.P.	0350	317 [illegible] ✓	11 225	316 780 ✓	SPK
•			[illegible]	[illegible] ✓	TOP OF [illegible] POMEROY AVE & CLEMENT ST
T.P.	9 305	322 845 ✓	3 590	313 540 ✓	
•			3 790	319 055 ✓	[illegible] MARK ST. & POMEROY AVE
T.P.	[illegible]	322 830 ✓	4 660	318 [illegible] ✓	[illegible]
•			5 325	317 505 ✓	TOP OF [illegible] & INT. [illegible] AVE.
T.P.	[illegible]	315 260	9 750	313 080 ✓	[illegible]
T.P. •	3 140	309 510 ✓	9 690	305 [illegible] ✓	[illegible]
BM •			4 760	304 750 ✓	FD WIRE SPK IN N. CURB MARKER [illegible] 35'± (DISTRIBUTION [illegible]) E OF & PROD. LORD ST. FB 10694 PG 13 304 [illegible]

Profile Notes Red. ____ Plotted ____ Job No. 0021.51 Division No. 10 F. B. 1553 Pg. 77
No. ____ Date ____ Date ____ Survey of GEN. HOSPITAL [illegible] CONTROL
X-Sec. Notes Chkd. ____ Checked ____ Survey by ENGLISH Notes T.C.P. Date 7-3-56
No. ____ Date ____ Date ____ Map No. ____ Issued Johnson Date ____

76298 S & E #307—7-55

PLEASE RETURN TO
LOS ANGELES COUNTY ENGINEER
700 LOS ANGELES COUNTY ENGINEERING BLDG.

NOTE: ANY ADDITIONS OR CHANGES ON THIS SHEET MUST BE MADE OR CIRCLED IN RED INK, WITH DATE AND NAME OF PERSON MAKING CHANGE.

Do not extend notes this side of this line.

F. B. 1553 Pg. 78 | Job No. 0621.51 | Division No. 10 | Notes Red. | Plotted | No. | Profile
Survey of GEN. HOSPITAL PHOTO CONTROL | Date | X-Sec.
Survey by ENGLISH Notes T.C.P. | Notes Chkd. | Checked | No.
Indexed C. Johnson Date | Date | Date

STATION	B. S.	H. I.	F. S.	ELEV.	RUN # 2 (CONT)
B M	3 810	308 560 ✓		304 750 ✓	SEE BOTTOM OF PREVIOUS PAGE
			3 665	304 895 ✓	FD STD. SUR MON (L.A.CITY) IN H.H. ON P.I. 80'± W ℄ LORD ST.
			2 835	305 725 ✓	TOP OF H.H.
T. P.	6 585	312 775 ✓	2 370	306 190 ✓	NOB ON FIRE HYD.
T. P.	10 030	321 515 ✓	1 290	311 485 ✓	
T. P.	7 085	327 360 ✓	1 240	320 275 ✓	
T. P.			5 710	321 650 ✓	FD STD. SUR. MON. IN H.H. (L.A.City) ℄ INT. MARENGO ST. & MISSION RD.
			4 890	322 470 ✓	TOP OF H.H.
B.M.			3 860	323 500 ✓	FD WIRE SPK IN N.W. COR MARENGO ST ℄ MISSION RD 32' N. & B.C. S. END C.B. FB 10694 PG 13

RUN # 3

B M	7 240	330 730 ✓		323 490 ✓	SEE DESCRIPTION ABOVE
			9 085	321 645 ✓	FND. STD. SUR. MON. (L.A.CITY) IN H.H. ℄ INT. MARENGO ST. & MISSION RD.
			8 230	322 500 ✓	TOP OF H.H.
			3 165	327 565 ✓	TOP OF M.H. ℄ INT MISSION RD & NORTHAM ST.
T. P.	5 630	333 435 ✓	2 925	327 805 ✓	
T. P.	5 175	334 070 ✓	4 540	328 895 ✓	
			5 470	328 600 ✓	FD. 2X2 ¢M. ℄ INT. MISSION RD. & SICHEL ST.
T. P.			5 070	329 000 ✓	1X2

76298 S & E #307—7-55

PLEASE RETURN TO
LOS ANGELES COUNTY ENGINEER
700 LOS ANGELES COUNTY ENGINEERING BLDG.

NOTE: ANY ADDITIONS OR CHANGES ON THIS SHEET MUST BE MADE OR CIRCLED IN RED INK, WITH DATE AND NAME OF PERSON MAKING CHANGE.

Do not extend notes this side of this line.

STATION	B. S.	H. I.	F. S.	ELEV.	RUN #3 CONT.
T.P.	4 830	333 830 ✓		329 000 ✓	1X2
T.P.	4 740	333 075 ✓	5 495	328 335 ✓	1X2
B.M.	5 815	333 360 ✓	5 530	327545 ✓	FD. STD. SUR. MON. K-5 ON ℄ MISSION RD. & ℄ GRIFFIN AVE. F.B. 10694 PG. 15
			4 960	328 400 ✓	TOP H.H.
			4 970	328 390 ✓	SPK. ℄ INT. MISSION RD. & ZONAL AVE
T.P.	5 385	334 795 ✓	3 950	329410 ✓	1X2
T.P.	4 745	335 150 ✓	4 390	330405 ✓	FD. 2X2 ℄ INT. MISSION RD. & JOHNSTON
T.P.	5 290	335 605 ✓	4 825	330 325 ✓	SPK.
T.P.	5 735	337 705 ✓	3 635	331 970 ✓	1X2
T.P.	6 405	339 995 ✓	4 205	333 500 ✓	
			6 [illegible]	333 935 ✓	L & T. ℄ INT. EASTLAKE AVE & MISSION RD.
			5 990	334 005 ✓	℄ INT. VALLEY BLVD. & MISSION RD. (NO POINT FOUND)
B.M.	5 [illegible]	340 [illegible] ✓	4 [illegible]	335 3[illegible] ✓	U.S.C. & G.S. DISC. N-769 ON SO. PAC. R.R. NEAR INTER. OF VALLEY BLVD. 40' N.E. OF N.E. CURB EASTLAKE AVE 18.4' N. OF ℄ N.W. MAIN TRACK ON TOP OF W. WING OF WINGWALL TO COVERT. — F.B. 10694 PG. 15
T.P.	5 [illegible]	342 575 ✓	3 780	336 675 ✓	1X2
			3 420	339 155 ✓	SPIKE ON B.C. OF CURVE 180' S.W. OF MAIN ST. & VALLEY BLVD
T.P.			3 [illegible]	339 175 ✓	1X2

Profile Notes Red. ____ Plotted ____ Job No. 0021.51 Division No. 10 F.B. 1553 Pg. 79
No. ____ Date ____ Date ____ Survey of GLN HOSP PHOTO CONTROL
X-Sec. Notes Chkd. ____ Checked ____ Survey by ENGLISH Notes D.F. Date 7-6-56
No. ____ Date ____ Date ____ Map No. ____ Date ____

76298 S & E #307—7-55

PLEASE RETURN TO
LOS ANGELES COUNTY ENGINEER
700 LOS ANGELES COUNTY ENGINEERING BLDG.

NOTE: ANY ADDITIONS OR CHANGES ON THIS SHEET MUST BE MADE OR CIRCLED IN RED INK, WITH DATE AND NAME OF PERSON MAKING CHANGE.

Do not extend notes this side of this line.

STATION	B. S.	H. I.	F. S.	ELEV.	RUN #3 (CONT.)
T.P.	6 000	345 195 ✓		339 175 ✓	1X2
T.P.	5 500	346 990 ✓	3 705	341 490 ✓	1X2
T.P.	5 600	348 530 ✓	4 060	342 930 ✓	1X2
			4 835	343 695 ✓	SPK [illegible] POINT OF CURVE IN VALLEY BLVD 1ST CURVE E. OF MISSION RD
B.M.	6 580	349 990 ✓	5 [illegible]	343 410 ✓	FD STD SUB MON IN H.H (L.A. CITY) L-5B AT 5.25 OF N CURB VALLEY BLVD 114.48 E OF M.C. OF FIRST CURVE E OF MISSION RD PB 10694 PG 31
			5 760	344 230 ✓	TOP OF H.H.
			3 060	346 930 ✓	SPK [illegible] INT. CHORD LINE OF VALLEY BLVD & ℄ SAN PABLO ST.
B.M.	6 160	353 255 ✓	2 895	347 095 ✓	FD. [illegible] IN S. CURB VALLEY BLVD. 40' E. OF ℄ SAN PABLO ST. (E. END C.B.) F.B. 10694 PG. 31
T.P.	5 920	355 305 ✓	3 920	349 385 ✓	1X2
			6 400	348 905 ✓	SPIKE E.C. OF CURVE ON VALLEY BLVD.
T.P.	5 625	357 320 ✓	3 610	351 695 ✓	1X2
T.P.	5 645	359 505 ✓	3 460	353 860 ✓	1X2
T.P.	5 640	361 495 ✓	3 650	355 855 ✓	[illegible]
T.P.			3 655	357 840 ✓	1X2

F.B. 1553 PG. 80 | Job No. 0021.51 | Division No. 10 | Notes Red. | Plotted | Profile
Survey of GEN HOSP. PARTS CONTROL | Date | Date | No.
Survey by ENGLISH | Notes D.F. | Notes Chkd. | Checked | X-Sec.
Indexed A. O. Johnson | Date | Date | Date | No.

PLEASE RETURN TO
LOS ANGELES COUNTY ENGINEER
700 LOS ANGELES COUNTY ENGINEERING BLDG.

NOTE: ANY ADDITIONS OR CHANGES ON THIS SHEET MUST BE MADE OR CIRCLED IN RED INK, WITH DATE AND NAME OF PERSON MAKING CHANGE.

Do not extend notes this side of this line.

STATION	B. S.	H. I.	F. S.	ELEV.	RUN #3 (CONT.)
T.P.	5 650	363400 ✓		357 840 ✓	1X2
			3085	360.405 ✓	SPK. ℄ INT. VALLEY BLVD. & SOTO ST.
B.M.	5 735	364 125 ✓	5 100	356 390 ✓	FND. U.S.C. & G.S. DISC, U-96-1931 IN N. FACE OF S. ABUT. TO P.E. RR. VIADUCT 135' W. OF ℄ SOTO ST. (E. ROADWAY) 120' S. OF S. CURB VALLEY BLVD. (F.B. 10694 Pg 31)
B.M.			3 150	360975 ✓	FND. WIRE SPIKE IN N. CURB VALLEY BLVD. 15' E OF B.C. CURB RETURN TO SOTO ST. (WEST END C.B.) F.B. 10694 PG. 31 City Engineer 1953 Elev = 361.009
					RUN #4
B.M.	3330	364 340 ✓		361 010 ✓	WIRE SPIKE IN N. CURB VALLEY BLVD 15' E OF B.C. CURB RET. TO SOTO ST. (W. END C.B.) F.B. 10694 PG 31
T.P.	4065	358 065 ✓	10 340	354 000 ✓	SPK
			4865	353 200 ✓	2X2 ℄ 11 ℄ INT SOTO ST. & MEDFORD ST
B.M.	11225	364 665 ✓	4-625	353440 ✓	FD WIRE SPK IN S. CURB MEDFORD ST 15' ± E OF SOTO ST. (W. END C.B.) F.B. 10694 PG 25
T.P.	11955	376 255 ✓	12 365	364 300 ✓	SPK
T.P.			2660	373 595 ✓	SPK

Profile
No. _____ Notes Red. _____ Plotted _____ Job No. 6021.51 Division No. 10
X-Sec. _____ Date _____ Date _____ Survey of GEN. HOSP. PHOTO CONTROL F. B. 1553 Pg. 81
No. _____ Notes Chkd. _____ Checked _____ Survey by ENGLISH Notes D.E. Date 7-6-56
Date _____ Date _____ Map No. _____ Traced John Date _____

76298 S & E #307—7-55

PLEASE RETURN TO
LOS ANGELES COUNTY ENGINEER
700 LOS ANGELES COUNTY ENGINEERING BLDG.

NOTE: ANY ADDITIONS OR CHANGES ON THIS SHEET MUST BE MADE OR CIRCLED IN RED INK, WITH DATE AND NAME OF PERSON MAKING CHANGE.

76298 S & E #307—7-55

Do not extend notes this side of this line.

F. B. 15533 Pg. 82 | Job No. 00451 | Division No. 10 | Notes Red. | Plotted | No. | Profile
Survey of GEN'L SURVEY Notes P.O.T.C. Control Date | Date | No. | X-Sec.
Survey by ENGINEER Notes T.C.P. Notes Chkd. | Checked
Indexed C. Johnson Date | Date | No.

STATION	B. S.	H. I.	F. S.	ELEV.	
					SOTO CONT.
T. P.	6010	379 605 ✓		373575 ✓	1X2
			5775	373 135 ✓	FD 2X2 ℄ INT ALCAZAR (LAMBIE) TO W
T. P.	6065	381 705 ✓	3865	375 740 ✓	1X2
T.P.	4075	380 830 ✓	5050	376 755 ✓	1X2
			5730	375 100 ✓	SPK ℄ INT. SOTO ST ℄ NORFOLK ST.
B.M.	7135	381 115 ✓	6850	373980 ✓	LT SPK IN S CURB SOTO ST 115 ± S NORFOLK ST (N END C.B.) F.B. 10694 PG. 25
T. P.	1655	388 380 ✓	0720	387675 ✓	SPK.
T.P.	3850	384 020 ✓	8210	380 170 ✓	NO B ON FIRE HYD.
			2720	381 300 ✓	M.H. ℄ INT SOTO ST ℄ LANCASTER AVE.
T.P.	1345	377 090 ✓	8275	375 745 ✓	SPK.
			5275	371 [illegible] ✓	M.H. ℄ INT SOTO ST. ℄ ZONAL AVE.
T. P.	1035	386 660 ✓	1020	376 070 ✓	SPK.
T.P.	1099	396 930 ✓	3720	393 210 ✓	SPK.
			6770	390 160 ✓	SPK ℄ INT VIGNE ST ℄ SOTO ST
T. P.	0990	386 785 ✓	11 135	385 795 ✓	SPK
T. P.	1280	376 495 ✓	11570	375 215 ✓	SPK
T. P.	0955	366 080 ✓	11 370	365 125 ✓	SPK ℄ INT CHELSEA ST. ℄ SOTO ST.
T. P.			11450	354 630 ✓	SPK

76298 S & E #307—7-55

PLEASE RETURN TO
LOS ANGELES COUNTY ENGINEER
700 LOS ANGELES COUNTY ENGINEERING BLDG.

NOTE: ANY ADDITIONS OR CHANGES ON THIS SHEET MUST BE MADE OR CIRCLED IN RED INK, WITH DATE AND NAME OF PERSON MAKING CHANGE.

Do not extend notes this side of this line.

Profile Notes Red. Plotted Job No. 0021.51 Division No. 10
No. Date Date Survey of GLEN ... F.B. 1553 Pg. 83
X-Sec. Notes Chkd. Checked Survey by ENGLISH Notes T.C.P. Date 7-9-56
No. Date Date Map No. Traced J.C.H. Date

STATION	B. S.	H. I.	F. S.	ELEV.	RUN #4 (CONT.)
T.P.	6425	361 195 ✓		354630 ✓	SPK
•			6870	354 215 ✓	M.H. & INT CHARLOTTE ST & SOTO ST.
B.M.	0735	356370 ✓	5420	[illegible] ✓	[illegible]
B M			11410	344960 ✓	FD STD. SUR MON IN H.H (L.A.C.E.) ON & SOTO ST. [illegible]
					City Engineer 1953 Adj Elev = 344.925
					RUN #5
B.M.	2795	338 195 ✓		335400 ✓	FD U.S.C. G.S. DISC N-769 ON So. PAC R/W [illegible]
					[illegible] OF JAIL & 52.0 FT N.E. OF N.E. CURB EASTLAKE AVE. 18.4' N OF CENTER LINE N.W. MAIN TRACK O.V. TOP OF W. WING OF W. HIGHWAY [illegible] CULVERT F.B. 10694 PG 15
T.P.	3720	332 335 ✓	9650	329 545 ✓	1 X 2
•			4570	327765 ✓	SET P.M. BY TIES (FD [illegible]) ON EASTLAKE 1ST. & P.T. N. OF [illegible] ST.
T.P.	10 050	340 220 ✓	12065	330 270 ✓	SPK
•			[illegible]	335 120 ✓	M.H. & INT HENRY ST. & EASTLAKE AVE
T.P.			2040	339 280 ✓	SPK

76298 S & E #307—7-55

PLEASE RETURN TO
LOS ANGELES COUNTY ENGINEER
700 LOS ANGELES COUNTY ENGINEERING BLDG.

NOTE: ANY ADDITIONS OR CHANGES ON THIS SHEET MUST BE MADE OR CIRCLED IN RED INK, WITH DATE AND NAME OF PERSON MAKING CHANGE.

Do not extend notes this side of this line.

STATION	B. S.	H. I.	F. S.	ELEV.	RVN #5 (CONT)
T.P.	5625	343 905 ✓		338280 ✓	SPK
T.P.	5260	345 085 ✓	4080	339825 ✓	SPK ℄ INT BIGGEY ST TO W ℄ EASTLAKE AVE
T.P.	4990	346 125 ✓	3950	341 135 ✓	SPK
T.P.	5060	347 725 ✓	3460	342 665 ✓	SPK ON ℄ BIGGEY ST 375± E. ZONAL AVE
T.P.	11 210	356 035 ✓	2900	344825 ✓	SPK
	11 730			344305	M.H ℄ INT BIGGEY ST & ZONAL AVE.
T.P.	11 080	366 515 ✓	0600	355 435 ✓	SPK
			1600	364915 ✓	M.H. ℄ INT BRITTANIA AVE. & ZONAL AVE.
T.P.	10715	376 485 ✓	0745	365 770 ✓	
T.P.	11510	387 665 ✓	0330	376155 ✓	SPK.
T.P.	11400	396 925 ✓	2140	385 525 ✓	SPK
			2270	394 655 ✓	M.H. ℄ INT [illegible] ST. & ZONAL AVE.
T.P.	10560	406 910 ✓	0575	396 350 ✓	SPK
T.P.	10400	417 050 ✓	0260	406650 ✓	SPK
T.P.	10980	427 655 ✓	0375	416 675 ✓	SPK
T.P.	11060	438 115 ✓	0600	427 055 ✓	SPK
T.P.	2020	428 790 ✓	11 345	426 770 ✓	SPK
			6030	422 760 ✓	℄ INT CUMMINGS ST & CHARLOTTE (FD NOTHING) SET [illegible] PER SPLIT OF CURBS
T.P.			11430	417360 ✓	SPK

F. B. 1553 Pg. 84 | Job No. 0021.51 | Division No. 10 | Notes Red. | Plotted | Profile
Survey of GEN. [illegible] PHOTO [illegible] | Date | Date | No.
Survey by ENGLISH | Notes T.C.P. | Notes Chkd. | Checked | X-Sec.
Indexed C. Johnson | Date | Date | Date | No.

76298 S & E #307—7-55

PLEASE RETURN TO
LOS ANGELES COUNTY ENGINEER
700 LOS ANGELES COUNTY ENGINEERING BLDG.

NOTE: ANY ADDITIONS OR CHANGES ON THIS SHEET MUST BE MADE OR CIRCLED IN RED INK, WITH DATE AND NAME OF PERSON MAKING CHANGE.

Do not extend notes this side of this line.

STATION	B. S.	H. I.	F. S.	ELEV.	RUN #5 (CONT)
T.P.	0420	417 780 ✓		417 360 ✓	SPK
•			9460	408 320 ✓	M.H. ℄ INT CHICAGO ST & CHARLOTTE AVE
T.P.	0380	406 470 ✓	11 690	406090 ✓	SPK.
T.P.	0325	395 000 ✓	11 795	394 675 ✓	SPK
T.P.	0765	384 440 ✓	11 325	383 675 ✓	SPK
T.P.	0030	374 030 ✓	11 440	373 000 ✓	SPK
•			3880	370 150 ✓	M.H. ℄ INT CORNWELL ST & CHARLOTTE ST
T.P.	2460	365 330 ✓	11 160	362 870 ✓	SPK
T.P.	0200	354 190 ✓	11 340	353 990 ✓	SPK
T.P.	6870	357 670 ✓	3390	350 800 ✓	SPK
•			3455	354 215 ✓	M.H. ℄ INT SOTO & CHARLOTTE STS.
					SEE PAGE 209

RUN # 6

STATION	B. S.	H. I.	F. S.	ELEV.	RUN #6
B.M. •	10720	405 375 ✓		394 655 ✓	M.H. ℄ INT CUMMINGS ST & ZONAL AVE.
T.P.	6170	411 165 ✓	0380	404 995 ✓	SPK
•			3660	407 [illegible] ✓	TACK ℄ INT SAN PABLO ST & ZONAL AVE
T.P.	2810	402 330 ✓	11 645	399 520 ✓	SPK
•			3 980	398 350 ✓	SPK IN PARKING LOT U.S. ARMY [illegible]
					SEE PAGE 215 FOR LOCATION
T.P.			2195	400 135 ✓	SPK

Profile Notes Red. Plotted Job No. 0021.51 Division No. 10 F. B. 1553 Pg. 85
No. Date Date Survey of GEN. HOSP. PHOTO CONTROL
X-Sec. Notes Chkd. Checked Survey by ENGLISH Notes T.C.P. Date 7-9-56
No. Date Date Map No. Date Johnson

76298 S & E #307—7-55

PLEASE RETURN TO
LOS ANGELES COUNTY ENGINEER
700 LOS ANGELES COUNTY ENGINEERING BLDG.

NOTE: ANY ADDITIONS OR CHANGES ON THIS SHEET MUST BE MADE OR CIRCLED IN RED INK, WITH DATE AND NAME OF PERSON MAKING CHANGE.

Do not extend notes this side of this line.

F. B. 1553 Pg. 86 | Job No. 0021.51 | Division No. 10 | Notes Red | Plotted | No. | Profile
Survey of GEN. HOSP. PHOTO CONTROL | Date | Date | X-Sec.
Survey by ENGR. STAFF | Notes TI C.P. | Notes Chkd. | Checked | No.
Indexed A. C. Johnson | Date | Date | Date

STATION	B. S.	H. I.	F. S.	ELEV.	RUN #6 CONT.
T.P.	5975	406 110	✓	400 135	✓ SPK
T.P.	0599	375 [illegible]	✓ 11 660	399 150	✓ SPK
T.P.	0725	374 130	✓ 11 640	363 490	✓ SPK
T.P.	0625	373 010	✓ 11 735	372 385	✓ SPK
T.P.	0595	361 530	✓ 11 795	361 220	✓ SPK
T.P.	2405	354 510	✓ 11 [illegible]	352 [illegible]	✓ SPK
			436	350 [illegible]	✓ NAIL & TAG IN BASE OF 24" SYC. AT ℄ SAN PABLO STS.
T.P.	1480	347 710	✓ 11 [illegible]	346 230	✓ SPK
			[illegible]	730	✓ M.H. & ℄ INT. [illegible]
T.P.	1250	337 780	✓ 11 330	336 [illegible]	✓ SPK.
			7860	329 [illegible]	✓ ℄ INT. SUNNY ALAMEDA AVES. & SAN PABLO STS.
T.P.	10990	344 200	✓ 4520	337 310	✓ SPK.
T.P.	6350	349 960	✓ 0590	343 [illegible]	✓ SPK
B.M.			2390	347 070	✓ FD CUT SPK IN S. CURB VALLEY BLVD. 40' E. OF ℄ SAN PABLO ST. E. END C.B. F.B. 10694 Pg. 31 City Engineer 1953 Adj. Elev. = 347.101

76298 S & E #307—7-55

PLEASE RETURN TO
LOS ANGELES COUNTY ENGINEER
700 LOS ANGELES COUNTY ENGINEERING BLDG.

NOTE: ANY ADDITIONS OR CHANGES ON THIS SHEET MUST BE MADE OR CIRCLED IN RED INK, WITH DATE AND NAME OF PERSON MAKING CHANGE.

Do not extend notes this side of this line.

STATION	B. S.	H. I.	F. S.	ELEV.	
					RUN #7 ✓ See FB. 1553-212
BM	1275	337 145	✓	329870	2ST & INT ALCAZAR & AMAPOLA & SAN PEDRO ST.
T.P.	11100	344 590	✓3655	333490	✓SPK
T.P.	10745	355 015	✓0320	344270	✓SPK.
T.P.	11350	365 955	✓0410	354 605	✓SPK
T.P.	11490	377 155	✓0290	365 665	✓SPK.
T.P.	11[illegible]	378 330	✓0770	376 385	✓SPK
			1620	376 710	✓POT & ALCAZAR (LAMB'S) 209.18W & [illegible]
			6550	371 780	✓M.H. & INT. [illegible] & ALCAZAR ST.
T.P.	10490	377 460	✓9870	367 460	✓SPK.
BM			5170	373 780	✓2X2 & INT ALCAZAR ST (LAMB'S) TO W. & SOTO ST.
					RUN #8
BM	0320	338 795	✓	338 475	SPK & INT CUMMINGS ST. TO S. & MARENGO ST.
T.P.	0820	328 205	✓11410	327 385	✓SPK
T.P.	2850	319 695	✓11360	316 845	✓SPK
			10240	309 455	✓SPK & INT CUMMINGS & MARENGO 515.00 S. &
T.P.			0350	319 345	✓SPK.

Profile
No. X-Sec.
Notes Red. Plotted
Date Date
Notes Chkd. Checked
Date Date
Job No. 0021.51 Division No. 13
Survey of GEN. HOSP. PHOTO CONTROL 7/18-56
Survey by E. HOSER, SK. Notes
Map No. Noted J. Johnson Date
F. B. 1553 Pg. 87

76298 S & E #307—7-55

PLEASE RETURN TO
LOS ANGELES COUNTY ENGINEER
700 LOS ANGELES COUNTY ENGINEERING BLDG.

NOTE: ANY ADDITIONS OR CHANGES ON THIS SHEET MUST BE MADE OR CIRCLED IN RED INK, WITH DATE AND NAME OF PERSON MAKING CHANGE.

Do not extend notes this side of this line.

STATION	B. S.	H. I.	F. S.	ELEV.	RUN #8 (CONT.)
T.P.	11350	330 695 ✓		319 345 ✓	SPK.
T.P.	9235	339 500 ✓	0430	33[illegible] 265 ✓	SPK
BM			1000	33[illegible] 500 ✓	SPK ℄ INT. [illegible] ST. TO S. ℄ MARENGO ST

RUN #9

BM.	2850	347 155 ✓		344 305 ✓	L&T ℄ INT BIGGEN ST. & ZONAL AVE.
T.P.	1415	337 390 ✓	11180	335 975 ✓	SPK.
			5095	33[illegible] ✓	M.H. ℄ INT. STATE ST. & ZONAL AVE
T.P.	11140	348 150 ✓	0380	337 010 ✓	SPK.
T.P.	[illegible]	358 750 ✓	0535	347 615 ✓	SPK.
T.P.	5710	363 320 ✓	1240	357 610 ✓	SPK
			5165	35[illegible] 155 ✓	L&T SEE PG 216 FOR LOCATION
T.P.	0425	357 705 ✓	[illegible]	357 [illegible] ✓	SPK.
T.P.	0425	346 280 ✓	11830	345 [illegible] ✓	SPK
T.P.	2020	336 900 ✓	11400	334 [illegible] ✓	SPK
B.M.			9355	327 [illegible] ✓	FD. CUT SPK. IN N. CURB MARENGO ST. 8' E OF B.C. CURB RET. E. OF STATE ST. ENTR. TO LA. COUNTY HOSP. (W. END C.B.) FB. 1064 PG. 13 City Engineer 1953 Adj. Elev = 327.543

F. B. 1553 PG. 88 | Job No. 0021.51 | Division No. 10 | Notes Red. | Plotted | Profile
Survey of GEN. HOSP. PHOTO CONTROL | Date | Date | No. | X-Sec.
Survey by ENGLISH | Notes T.C.P. | Notes Chkd. | Checked
Indexed C. Johnson | Date | Date | Date | No.

Notes Ck'd by	Survey of Gen. Hosp. Photo Cont.
Map No.	W. O. 0021.51 Tape No. St'd. °F
Office Work	Surveyed by English
Checked	Notes Ed. Date 7-56
Date	Indexed E. C. Johnson

F. B. 1553 PG. 89

541.9
49.4
492.0

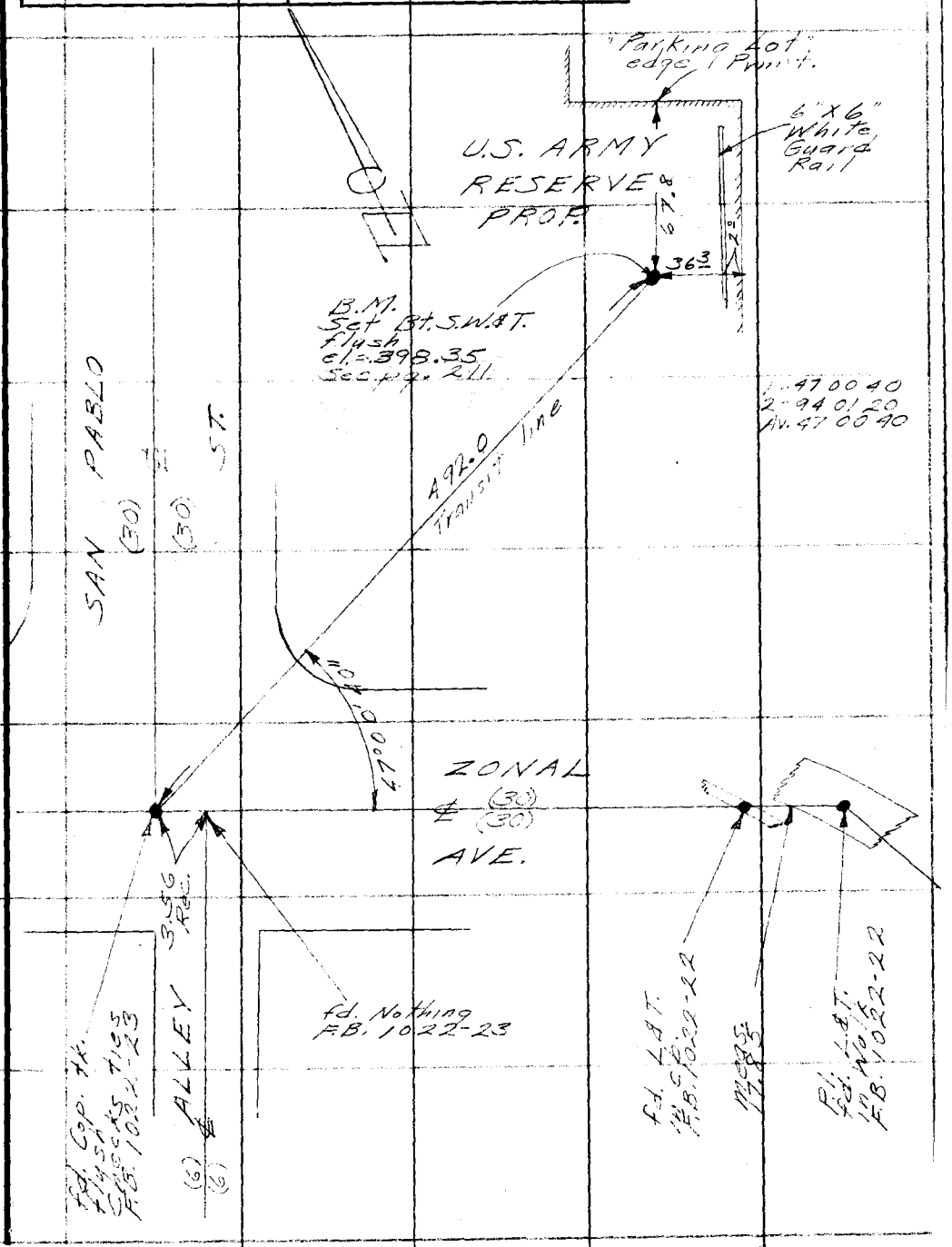

Note: Any Additions or Changes on This Sheet Must be Made or Circled in Red Ink With Date and Name of Person Making Change.

Do not extend notes this side of this line.

RETURN TO
LOS ANGELES COUNTY SURVEYOR
726 LOS ANGELES COUNTY
ENGINEERING BLDG.

76F309S S&E #247. 8-54

F.B. 4353 Pg. 90

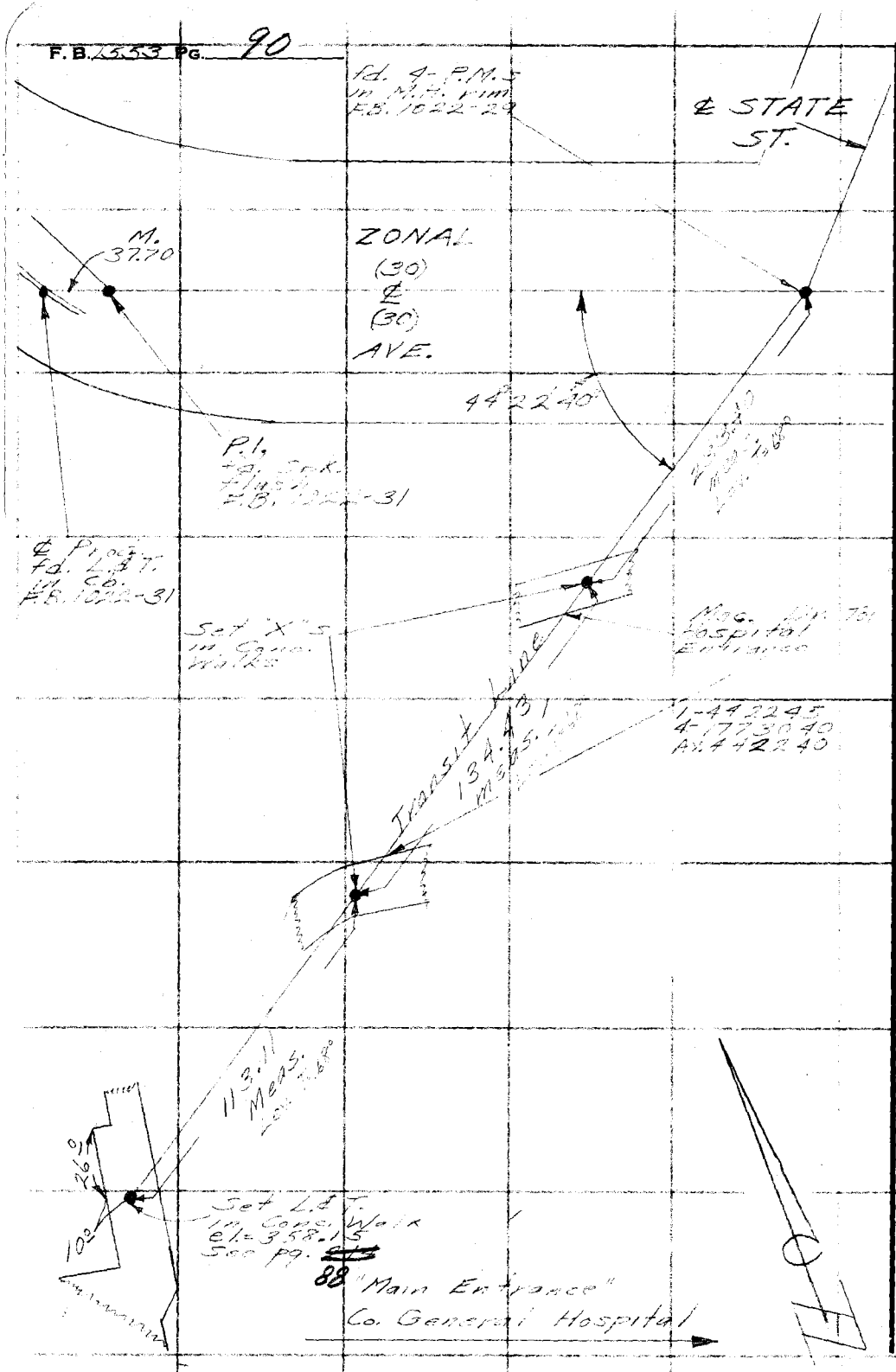

RETURN TO
LOS ANGELES COUNTY SURVEYOR
726 LOS ANGELES COUNTY
ENGINEERING BLDG.

Do not extend notes this side of this line.

Note: Any Additions or Changes on This Sheet Must be Made or Circled in Red Ink With Date and Name of Person Making Change.

Notes Ck'd by	Survey of Gen Hosp Photo Control
Map No.	W. O. 0021.51 Tape No. 0145 St'd. 68 °F
Office Work	Surveyed by M. A. VanDeren
Checked	Notes Vund Landa Date 11-27-56
Date	Indexed A. C. Johnson 11-27-56

F. B. 1563 PG. 97

J.W. 0021.51

TIES TO S-19

Gen. Hosp. Photo Control

Nov. 21st 1956

Party:

VanDeren

Landa

Basin

Turrill

Note: Any Additions or Changes on This Sheet Must be Made or Circled in Red Ink With Date and Name of Person Making Change.

Do not extend notes this side of this line.

RETURN TO
LOS ANGELES COUNTY SURVEYOR
726 LOS ANGELES COUNTY
ENGINEERING BLDG.

76F309S S&E #247.

F.B. 1553 Pg. 92

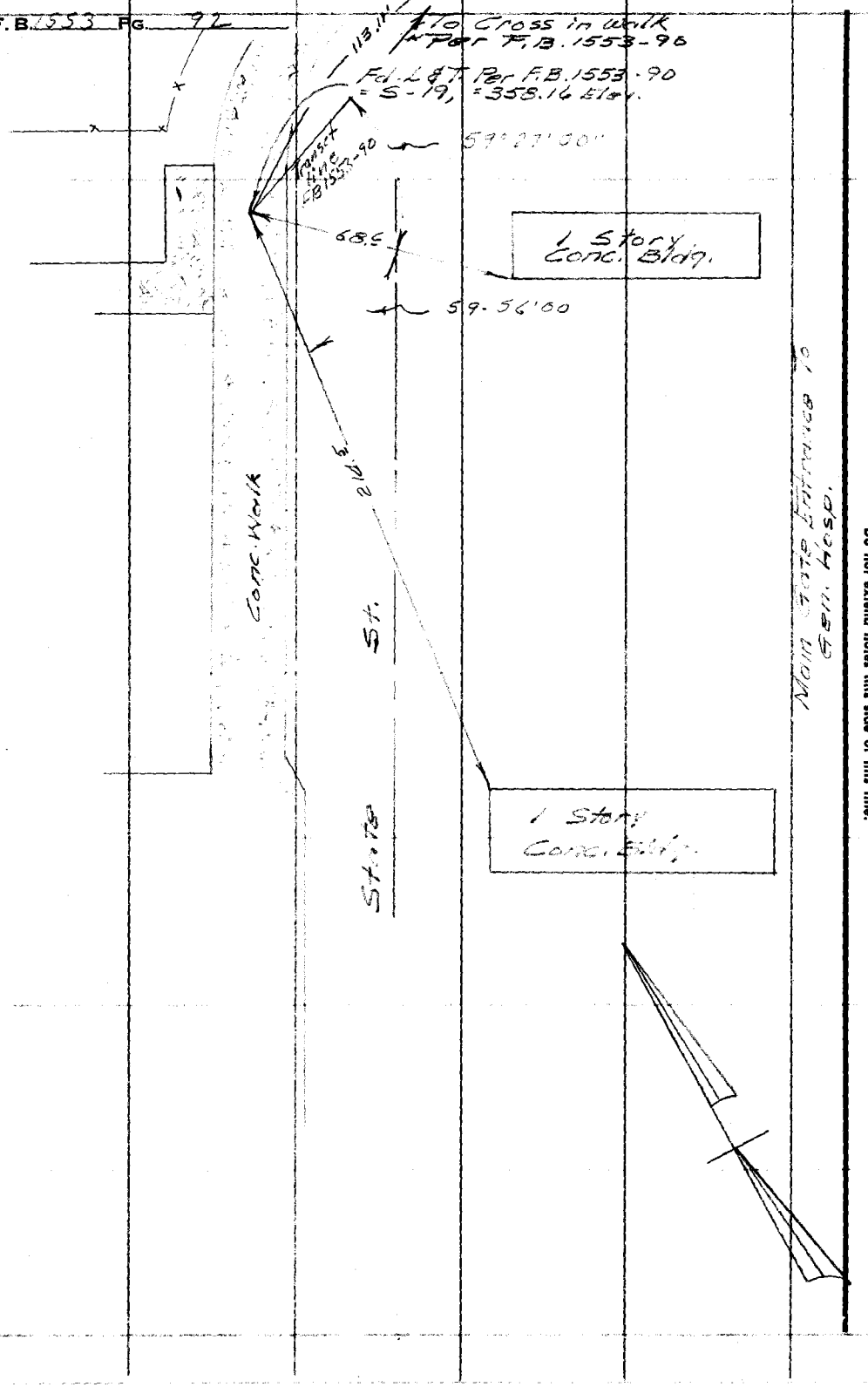

RETURN TO
LOS ANGELES COUNTY SURVEYOR
726 LOS ANGELES COUNTY
ENGINEERING BLDG.
Do not extend notes this side of this line.

Note: Any Additions or Changes on This Sheet Must be Made or Circled in Red Ink With Date and Name of Person Making Change.

F. B. 1553 Pg. 93

Profile No. | Notes Red. | Plotted | Job No. 0021.51 | Division No. 10
Date | Date | Survey of Gen Hosp Photo Control
X-Sec. No. | Notes Chkd. | Checked | Survey by VanDeren | Notes Van | Date 11-21-56
Date | Date | Map No. | Indexed C Johnson | Date

J.N. 0021.51

PROFILE ℄ BRITTANIA ST TO "N"

FROM

℄ INT MARENGO ST TO ℄ INT

OF

CHARLOTTE ST

GEN HOSP PHOTO CONTROL

11-21-56
VanDeren
Landa
Bazen
Turrill

STATION	B. S.	H. I.	F. S.	ELEV.

NOTE: ANY ADDITIONS OR CHANGES ON THIS SHEET MUST BE MADE OR CIRCLED IN RED INK, WITH DATE AND NAME OF PERSON MAKING CHANGE.

PLEASE RETURN TO
LOS ANGELES COUNTY ENGINEER
700 Los Angeles County Engineering Bldg.

Do not extend notes this side of this line.

76298 S & E #307—7-55

76298 S & E #307—7-55

PLEASE RETURN TO
LOS ANGELES COUNTY ENGINEER
700 LOS ANGELES COUNTY ENGINEERING BLDG.

NOTE: ANY ADDITIONS OR CHANGES ON THIS SHEET MUST BE MADE OR CIRCLED IN RED INK, WITH DATE AND NAME OF PERSON MAKING CHANGE.

Do not extend notes this side of this line.

F. B. 1553 Pg. 94 | Job No. 00245 | Division No. 4 | Notes Red. | Plotted | No.
Survey of Grey Hasp Photo Control | Date 11-21-56 | Date | X-Sec.
Survey by Van Deren | Notes Van | Notes Chkd. | Checked | No.
Indexed A. C. Johnson | Date | Date | Date | No.

STATION	B. S.	H. I.	F. S.	ELEV.	
T.B.M	9.48	346.60		337.12	T.B.M Elev = 337.125 per FB 1553-77
0+50			5.67	337.93	Fd Spk in prt at Int of Marengo st &
1+00			5.73	340.87	Brittania st to the North = 0+00 To the North
1+50			3.41	343.19	
2+00			1.45	345.15	
T.P.	7.74	353.70	0.64	345.96	T.P.
2+50			6.67	347.03	
3+00			4.68	349.02	
3+55			2.72	350.98	
T.P.	12.19	364.35	1.54	352.16	T.P.
4+00			1.27	353.08	
4+50			8.20	356.15	
5+00			3.05	361.30	
T.P.	12.05	375.93	0.47	363.88	T.P.
5+50			7.47	368.46	
T.P.	11.77	387.48	0.22	375.71	T.P.
6+00			9.98	377.50	
T.P.	11.74	399.17	0.05	387.43	T.P.
6+50			11.54	387.63	
7+00			1.19	397.98	
T.P.	11.67	410.79	0.05	399.12	T.P.

PLEASE RETURN TO
LOS ANGELES COUNTY ENGINEER
700 LOS ANGELES COUNTY ENGINEERING BLDG.

NOTE: ANY ADDITIONS OR CHANGES ON THIS SHEET MUST BE MADE OR CIRCLED IN RED INK, WITH DATE AND NAME OF PERSON MAKING CHANGE.

Do not extend notes this side of this line.

STATION	B. S.	H. I.	F. S.	ELEV.		
7+50		410.79	2.59	408.25		℄
T.P.	9.17	419.67	0.29	410.50	T.P.	
7+85			5.55	414.12	Brk	
8+00			4.49	415.18		
8+12.6			4.03	415.64	℄ int of Brittania st & Charlotte st	
T.P.	6.88	422.14	4.41	415.26	T.P.	
T.P.	5.80	426.52	1.42	420.72	T.P.	
℄ int			3.73	422.79	℄ int of Cumming st & Charlotte st	
					set P.M. by split of Curbs	
					Elev = 422.760 per FB 1553 - 84	

Profile Notes Red. ____ Plotted ____ Job No. 0021.56 Division No. 10 F. B. 1553 Pg. 95
No. ____ Date ____ Date ____ Survey of Gen Hosp Photo Control
X-Sec. Notes Chkd. ____ Checked ____ Survey by Van Dercin Notes Van Date 11-21-56
No. ____ Date ____ Date ____ Map No. ____ Indexed Johnson Date ____

F. B. 1553 Pg. 96 | Job No. 4021.51 | Division No. 10 | Notes Red. | Plotted | Profile

Survey of Gen Hosp Photo Control | Date 11-21-56 | Date | No.

Survey by Van Derco | Notes Van | Notes Chkd. | Checked | X-Sec.

Indexed | Date | Date | Date | No.

STATION	B. S.	H. I.	F. S.	ELEV.

76298 S & E #307—7-55

PLEASE RETURN TO

LOS ANGELES COUNTY ENGINEER

700 Los Angeles County Engineering Bldg.

Do not extend notes this side of this line.

NOTE: ANY ADDITIONS OR CHANGES ON THIS SHEET MUST BE MADE OR CIRCLED IN RED INK, WITH DATE AND NAME OF PERSON MAKING CHANGE.

Notes Ck'd by	Survey of Gen. Hosp. Photo Cont. F. B. 1553 Pg. 77
Map No.	W. O. 0021.51 Tape No. 0145 St'd. 68 °F
Office Work	Surveyed by Van Deren
Checked	Notes E. Landa Date Nov. 36
Date	Indexed A. C. Johnson

GENERAL HOSPITAL
PHOTO CONTROL

J.N. 0021.51

TIES TO P-10

Party:
Van Deren
Landa
Bazen
Tirrill

Note: Any Additions or Changes on This Sheet Must be Made or Circled in Red Ink With Date and Name of Person Making Change.

Do not extend notes this side of this line.

RETURN TO
LOS ANGELES COUNTY SURVEYOR
726 LOS ANGELES COUNTY
ENGINEERING BLDG.

76F309S SAE #247. 8-54

F. B. 553 Pg. 98

RETURN TO
LOS ANGELES COUNTY SURVEYOR
726 LOS ANGELES COUNTY
ENGINEERING BLDG.
Do not extend notes this side of this line.
Note: Any Additions or Changes on This Sheet Must be Made or Circled in Red Ink With Date and Name of Person Making Change.
2 Story Brick Bldg
Car Port
Conc. Walk
Conc. Curb
Conc. Curb
STREET
BIGGY
Profile Line
5' Conc. Blk. Wall
Asphalt Pkg. Parking Area
1 Story wood-en frame House #1329
Ralph Taco House
80.9
71.6
82.8
16°50'00"
29°38'00"
20°
5'

F. B. 1553 Pg. 99

Profile No. | Notes Red. | Plotted | Job No. 0021.51 | Division No. 10
Date | Date | Survey of Gen Hosp Photo Control
X-Sec. No. | Notes Chkd. | Checked | Survey by Van Deren | Notes Van | Date 11-26-56
Date | Date | Map No. | Indexed A.C. Johnson | Date 11-27-56

J.N. 0021.51

PROFILE TO THE EAST OF P10 AT 90° TO THE ℄ OF BIGGY ST

GEN HOSP PHOTO CONTROL

11-21-56
Van Deren
Landa
Bacon
Summit

STATION	B. B.	H. I.	F. S.	ELEV.

NOTE: ANY ADDITIONS OR CHANGES ON THIS SHEET MUST BE MADE OR CIRCLED IN RED INK, WITH DATE AND NAME OF PERSON MAKING CHANGE.

PLEASE RETURN TO
LOS ANGELES COUNTY ENGINEER
700 Los Angeles County Engineering Bldg.

Do not extend notes this side of this line.

76298 S & E #307—7-55

76298 S & E #307—7-55

PLEASE RETURN TO
LOS ANGELES COUNTY ENGINEER
700 LOS ANGELES COUNTY ENGINEERING BLDG.

NOTE: ANY ADDITIONS OR CHANGES ON THIS SHEET MUST BE MADE OR CIRCLED IN RED INK, WITH DATE AND NAME OF PERSON MAKING CHANGE.

Do not extend notes this side of this line.

344.30
FB 1553-84

F. B. 1553 Pg. 100 Job No. 4245 Division No. 10 Notes Red. Plotted
Survey of Gen Hosp Photo Control Date 11-26-56 No. Profile
Survey by Van Deren Notes Kan Date X-Sec.
Indexed K. C. Johnson Notes Chkd. Checked
Date Date No.

STATION	B. S.	H. I.	F. S.	ELEV.		
P.I.O.	5.05	347.71		342.66	Elev = 342.66 per FB 1553-84	
					Fd Spk on E Biggy St. 375'± N/y	
					of Zonal Ave per FB 1553-84-98	
0+20			5.66	342.05	Gut	
"			5.23	342.48	Top Curb	
0+29			4.99	342.72	back walk & bot brk	
0+40			1.08	346.63	Top brk	
T.P.	5.36	357.84	0.23	347.48	T.P.	
0+50			10.38	347.46	prtin parking lot	
1+00			6.18	351.66	" "	
1+50			1.88	355.96	" "	
T.P.	5.69	362.48	1.05	356.79	T.P.	
1+88			4.59	357.89	T.S. bot brk	
T.P.	11.78	369.89	9.37	353.11	T.P.	
T.P.	10.35	374.97	0.27	364.62	T.P.	
2+00			8.35	366.62	on slope	
2+08			4.93	370.54	Top brk	
2+50			4.13	370.84	parking lot	
3+00			2.85	372.12	" "	
T.P.	6.82	378.91	2.88	372.09	T.P.	
		See pg 267				

Notes Ck'd by	Survey of GEN. HOSP. Water System	F. B. 1553 Pg. 101
Map No.	W. O. 5027 Tape No.	St'd. °F
Office Work	Surveyed by Wallace	
Checked	Notes ECW Date 10-26-53	
Date	Indexed C. Johnson 12-11-53	

J.N. 5027

GEN. HOSPITAL - Water System

Topog. along Line of proposed Location

Wallace
Muslin
Mankey
Ryan

York
Bradoch

Note: Any Additions or Changes on This Sheet Must be Made or Circled in Red Ink With Date and Name of Person Making Change.

Do not extend notes this side of this line.

RETURN TO
LOS ANGELES COUNTY SURVEYOR
726 LOS ANGELES COUNTY
ENGINEERING BLDG.

76F3095 247 2-51

RETURN TO
LOS ANGELES COUNTY SURVEYOR
726 LOS ANGELES COUNTY
ENGINEERING BLDG.

Do not extend notes this side of this line.

Note: Any Additions or Changes on This Sheet Must be Made or Circled in Red Ink With Date and Name of Person Making Change.

36.42

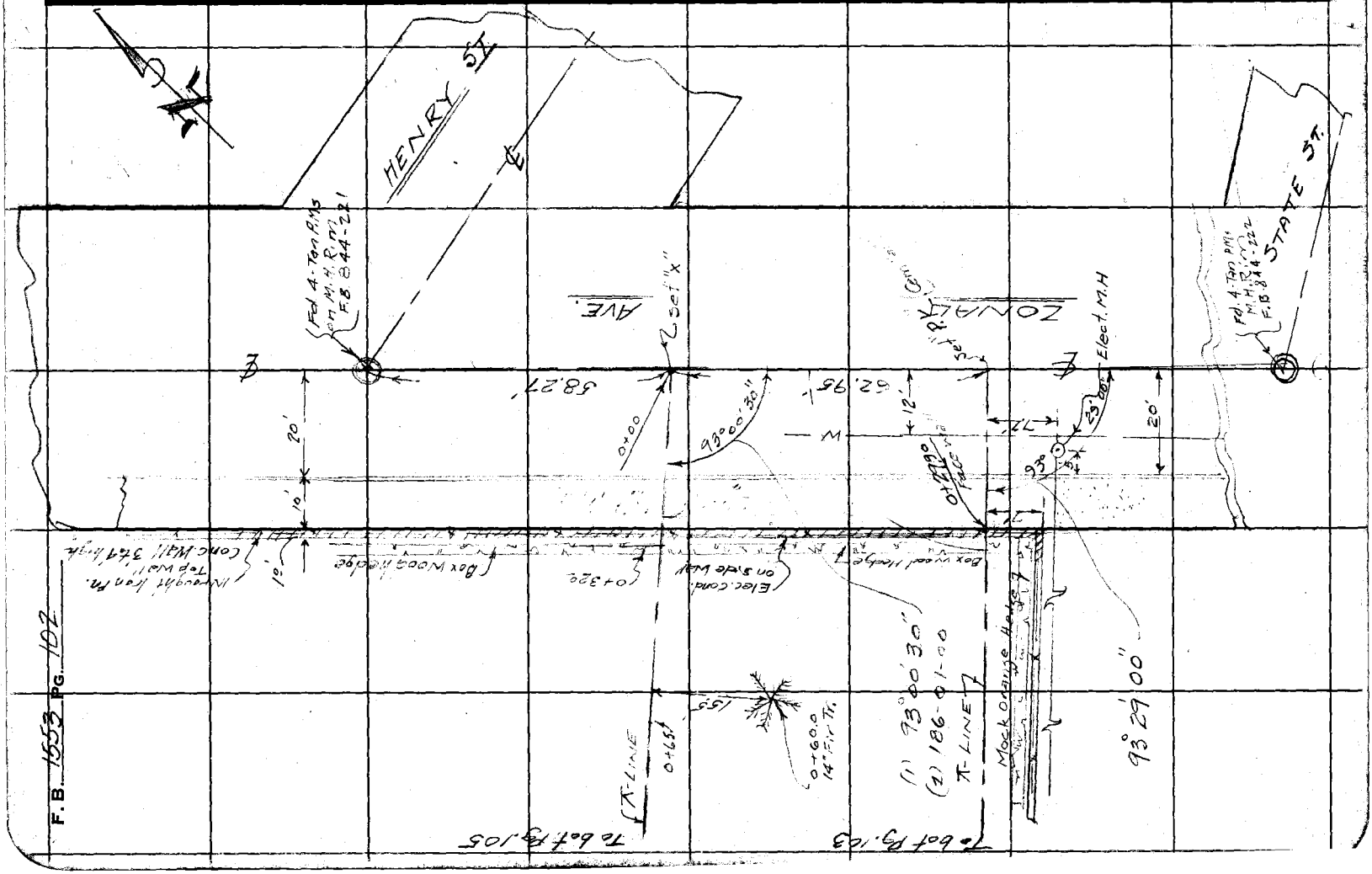

F.B. 1653 PG. 102

F. B. 1553 Pg. 103

Notes Ck'd by	Survey of Gen. Hosp. Water Syst.
Map No.	W. O 5027 Tape No. St'd. °F
Office Work	Surveyed by WALLACE
Checked	Notes ECW Date 11-10-53
Date	Indexed C. Johnson

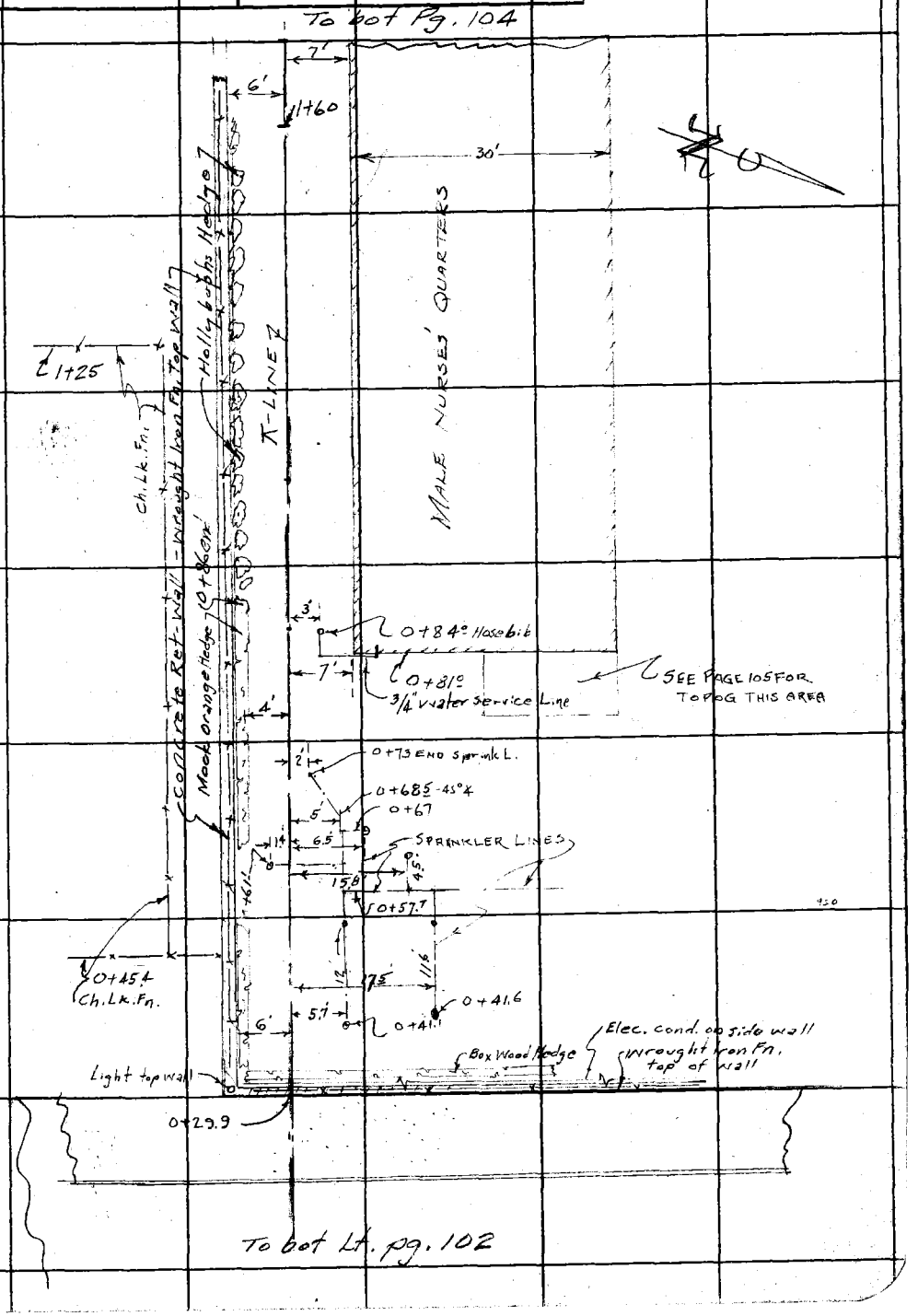

Note: Any Additions or Changes on This Sheet Must be Made or Circled in Red Ink With Date and Name of Person Making Change.

Do not extend notes this side of this line.

RETURN TO
LOS ANGELES COUNTY SURVEYOR
726 LOS ANGELES COUNTY ENGINEERING BLDG.

76F309S 247 2-51

F. B. 1553 Pg. 104

RETURN TO
LOS ANGELES COUNTY SURVEYOR
725 LOS ANGELES COUNTY
ENGINEERING BLDG.

Do not extend notes this side of this line.

Note: Any Additions or Changes on This Sheet Must be Made or Circled in Red Ink With Date and Name of Person Making Change.

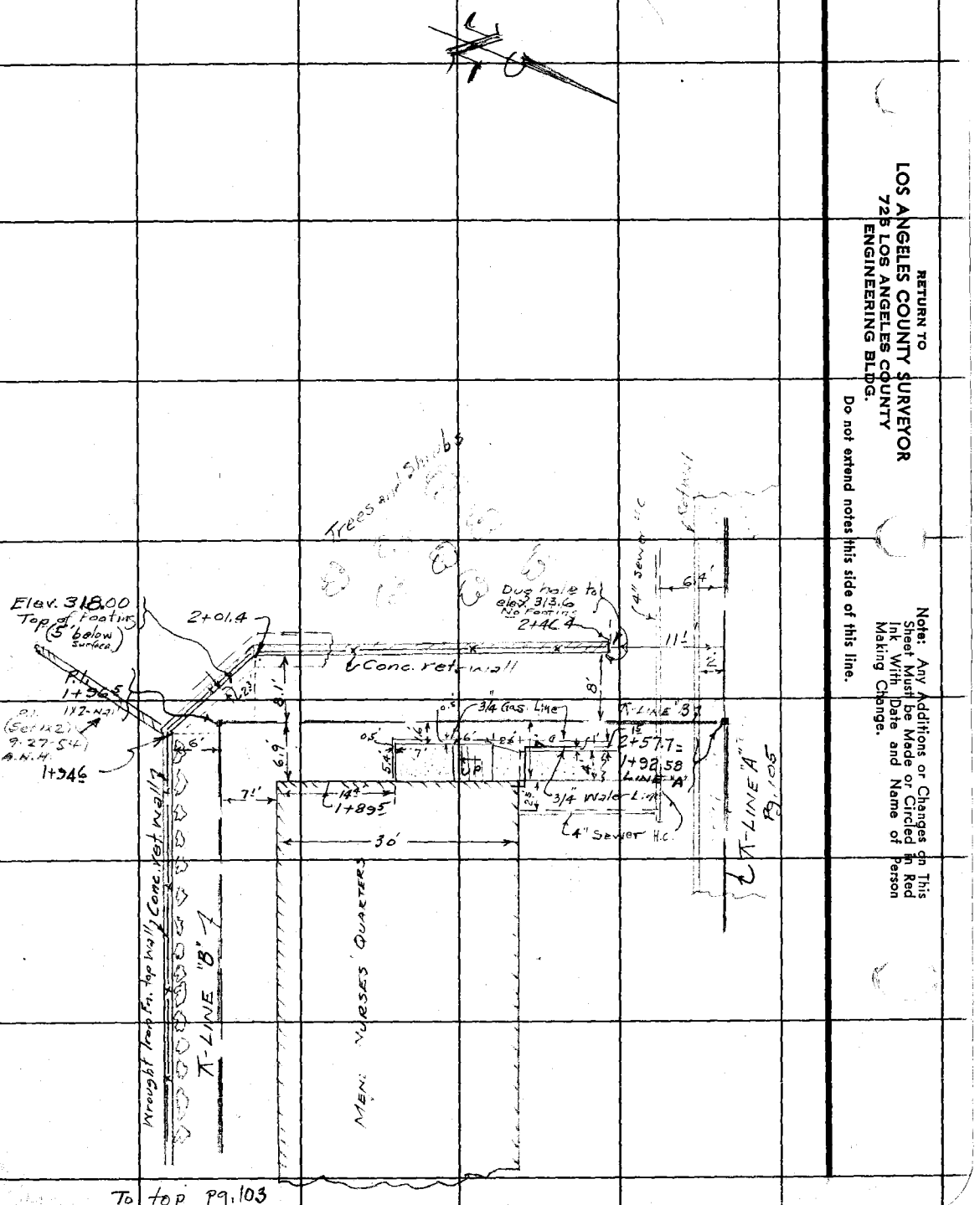

Notes Ck'd by	Survey of GEN. HOSP. Water Syst.
Map No.	W. O. 5027 Tape No. St'd. °F
Office Work	Surveyed by Wallace
Checked	Notes ECW Date 10-26-53
Date	Indexed C. Johnson

F. B. 1553 PG. 105

To bot pg. 106

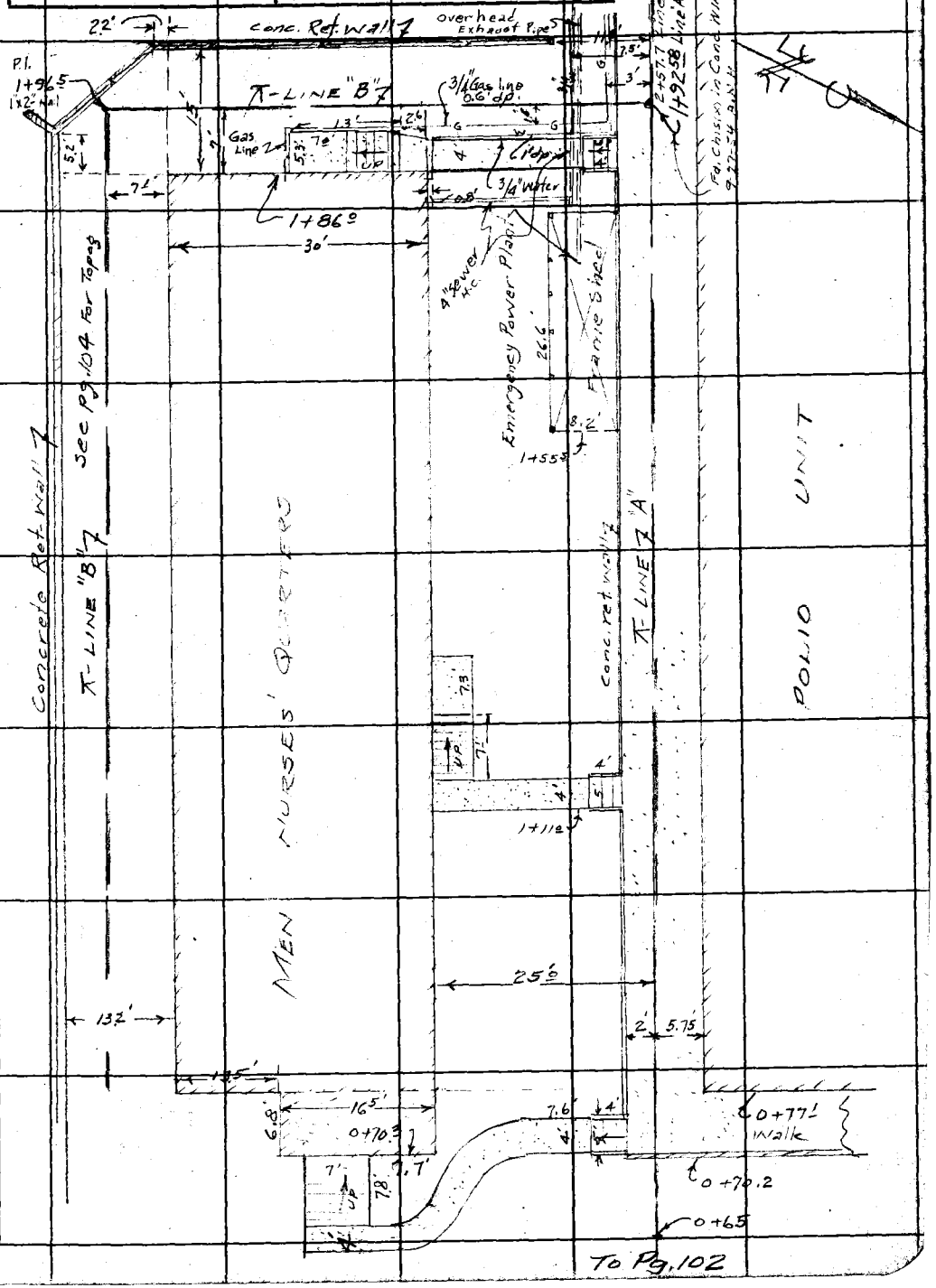

Note: Any Additions or Changes on This Sheet Must be Made or Circled in Red Ink With Date and Name of Person Making Change.

Do not extend notes this side of this line.

RETURN TO
LOS ANGELES COUNTY SURVEYOR
726 LOS ANGELES COUNTY
ENGINEERING BLDG.

76F3095 247 2-51

F.B. 1553 PG. 106

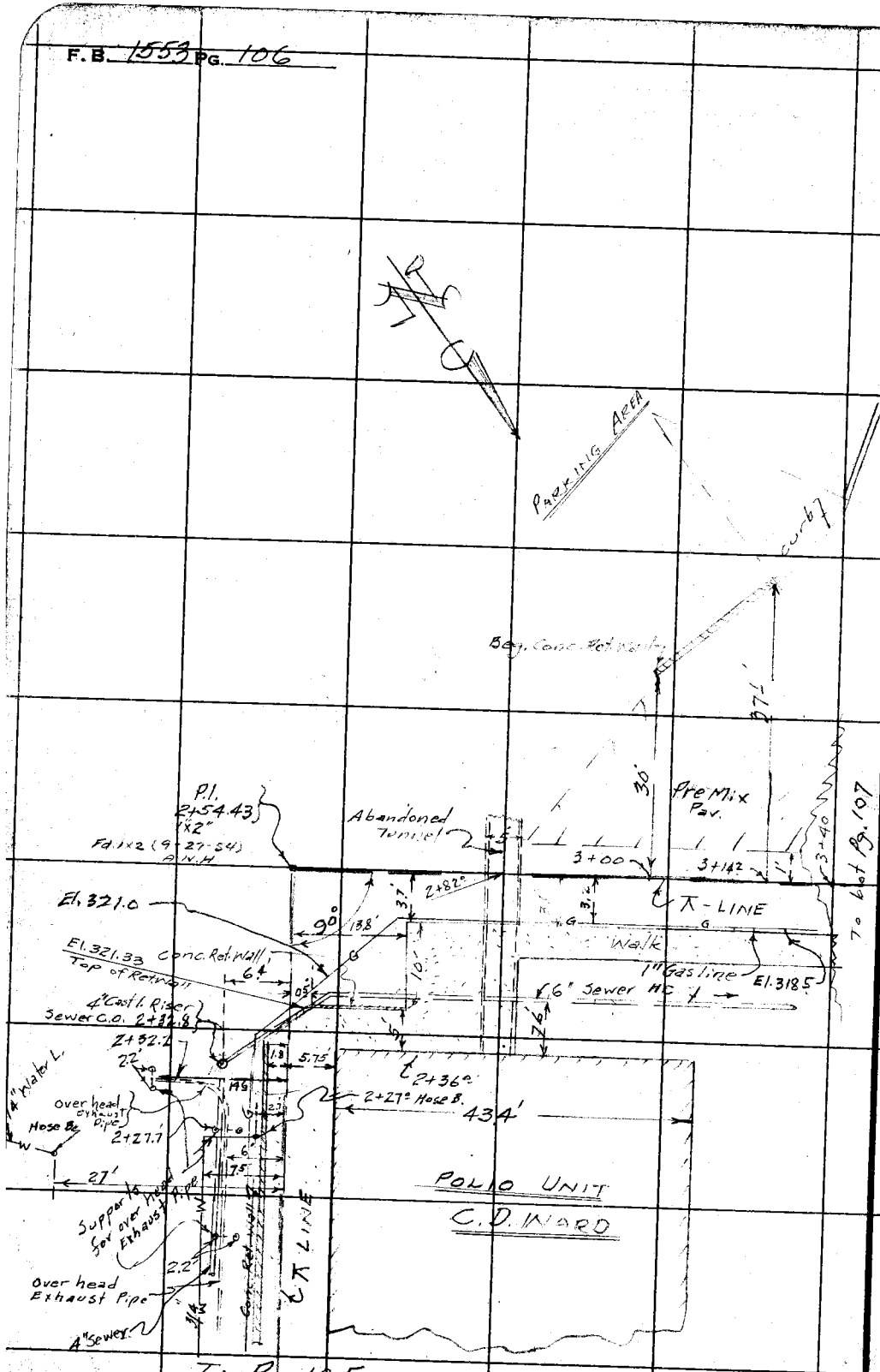

RETURN TO
LOS ANGELES COUNTY SURVEYOR
720 LOS ANGELES COUNTY
ENGINEERING BLDG.

Do not extend notes this side of this line.

Note: Any Additions or Changes on This Sheet Must be Made or Circled in Red Ink With Date and Name of Person Making Change.

4+80.39

Notes Ck'd by	Survey of GEN. HOSP. - Water Syst.
Map No.	W. O. 5027 Tape No. St'd. °F
Office Work	Surveyed by Wallace
Checked	Notes ECW Date 10-27-53
Date	Indexed A. C. Johnson

F. B. 1558 PG. 107

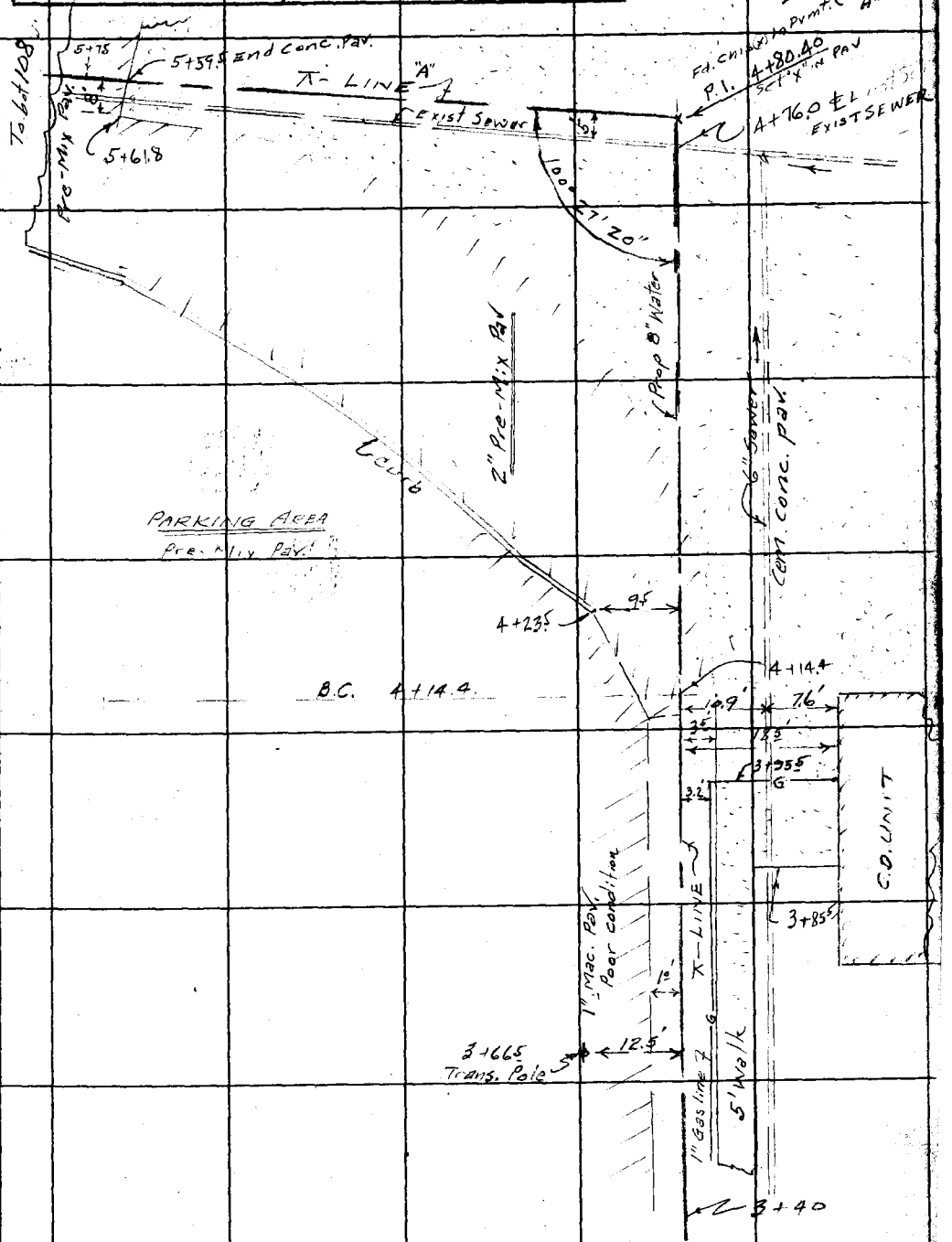

Note: Any Additions or Changes on This Sheet Must be Made or Circled in Red Ink With Date and Name of Person Making Change.

Do not extend notes this side of this line.

RETURN TO
LOS ANGELES COUNTY SURVEYOR
726 LOS ANGELES COUNTY
ENGINEERING BLDG.

76F3095 247 2-51

F. B. 1553 PG. 108

To bot Pg. 109

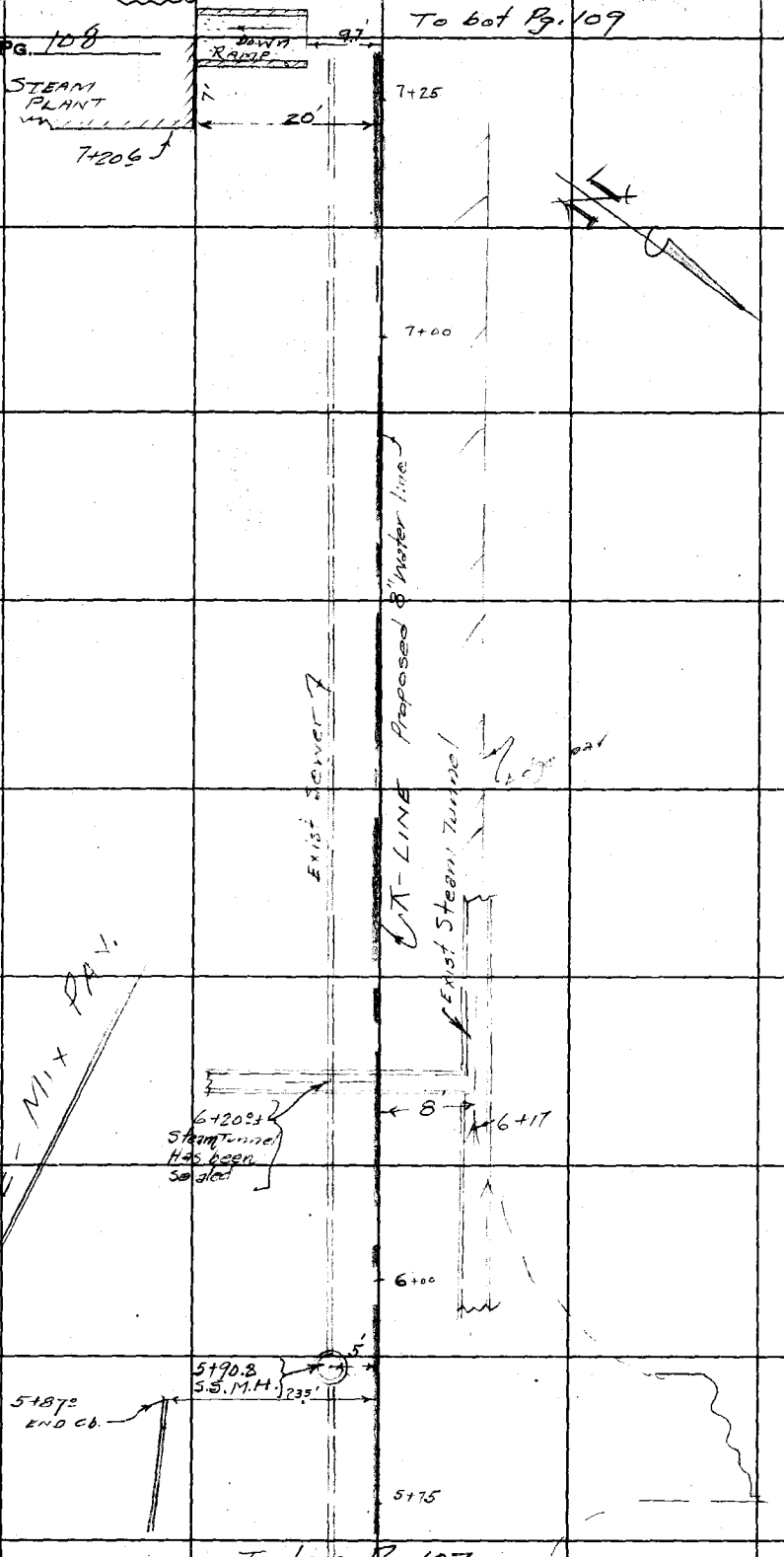

To top Pg. 107

RETURN TO
LOS ANGELES COUNTY SURVEYOR
726 LOS ANGELES COUNTY
ENGINEERING BLDG.

Do not extend notes this side of this line.

Note: Any Additions or Changes on This Sheet Must be Made or Circled in Red Ink With Date and Name of Person Making Change.

F. B. 1553 Pg. 109

Notes Ck'd by
Map No.
Office Work
Checked
Date

Survey of GEN. HOSP. Water System
W. O. 5027 Tape No. St'd. °F
Surveyed by Wallace
Notes ECN Date 10-27-53
Indexed C. Johnson

T.P. 314.12

Note: Any Additions or Changes on This Sheet Must be Made or Circled in Red Ink With Date and Name of Person Making Change.

Do not extend notes this side of this line.

RETURN TO
LOS ANGELES COUNTY SURVEYOR
726 LOS ANGELES COUNTY
ENGINEERING BLDG.

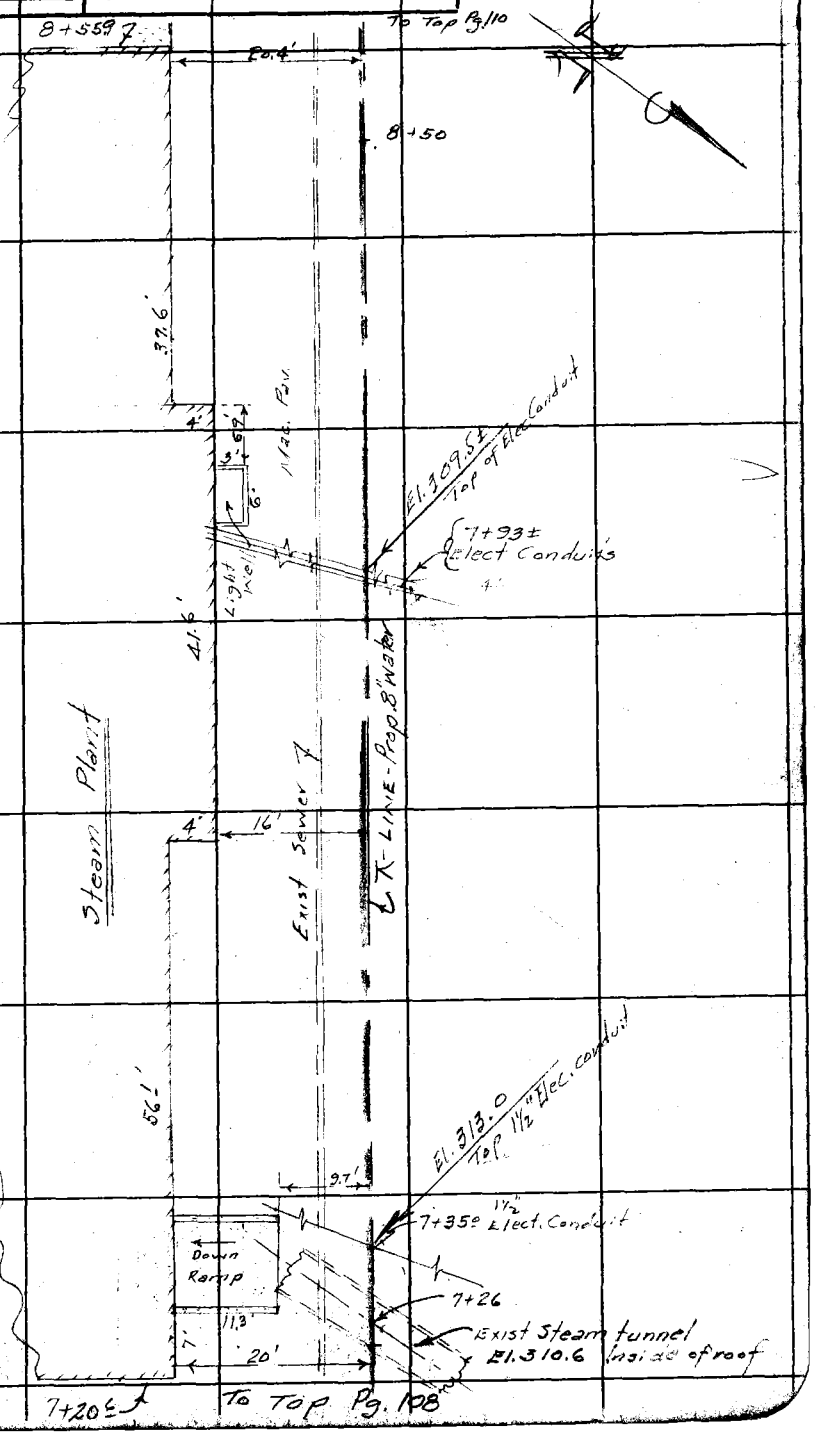

76F3095 247 2-51

F.B. 1553 PG. 110

To bot Next Pg.

To bot. Pg. 111

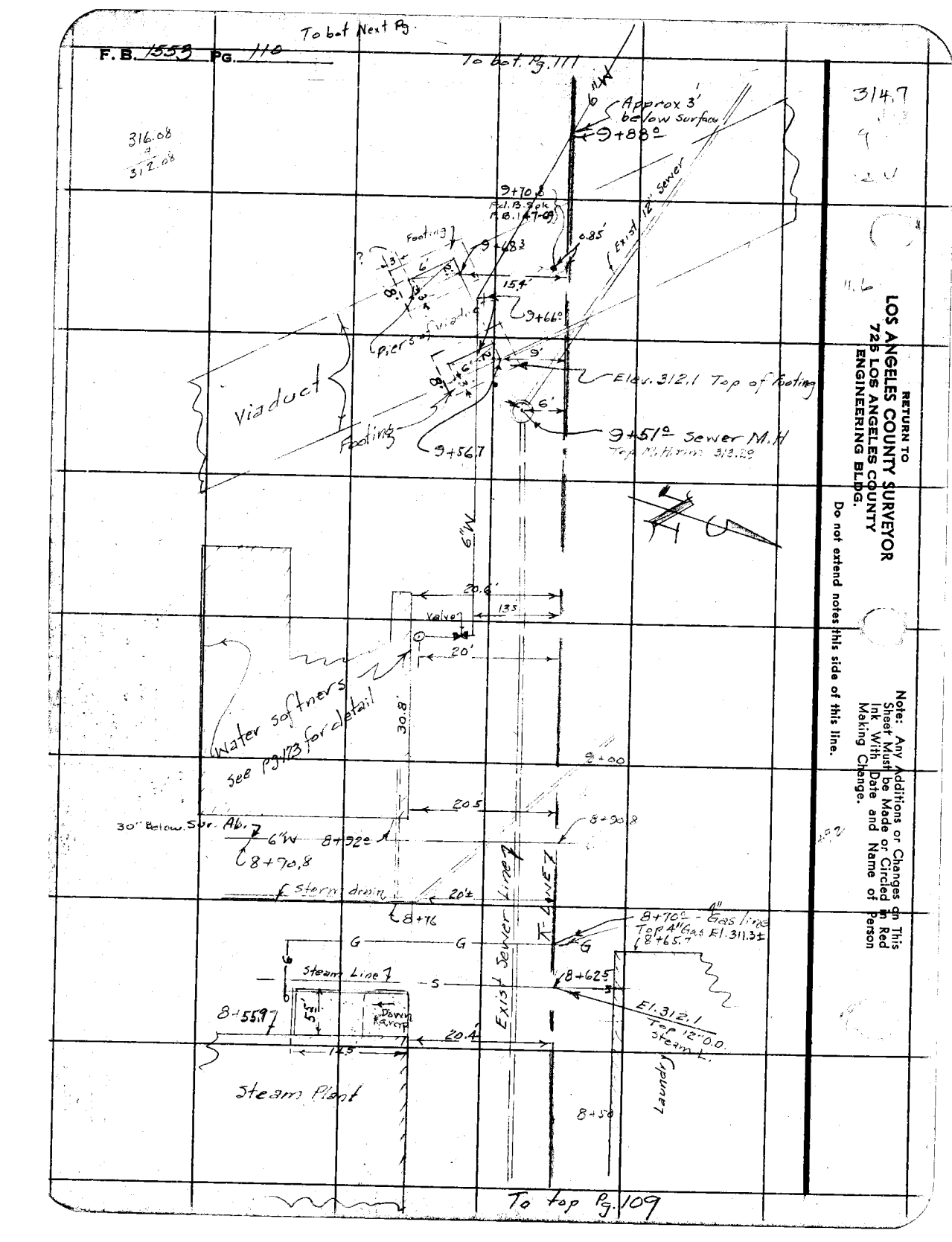

316.08
&
312.08

314.7

11.6

To top Pg. 109

RETURN TO
LOS ANGELES COUNTY SURVEYOR
725 LOS ANGELES COUNTY
ENGINEERING BLDG.

Do not extend notes this side of this line.

Note: Any Additions or Changes on This Sheet Must be Made or Circled in Red Ink With Date and Name of Person Making Change.

3.4

Notes Ck'd by
Map No.
Office Work
Checked
Date

Survey of GEN. HOSP. Water Sys
W. O. 5027 Tape No. St'd. °F
Surveyed by Wallace
Notes E.C.W. Date 12-1-53
Indexed C. Johnson

F. B. 1553 Pg. 111

Lot 30-20
190-58-40
9527-03

9+96.45
14.09
10.54

Note: Any Additions or Changes on This Sheet Must be Made or Circled in Red Ink With Date and Name of Person Making Change.

Do not extend notes this side of this line.

RETURN TO
LOS ANGELES COUNTY SURVEYOR
726 LOS ANGELES COUNTY
ENGINEERING BLDG.

9527-03

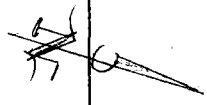



76F3095 247 2-51

F. B. 1553 PG. 112

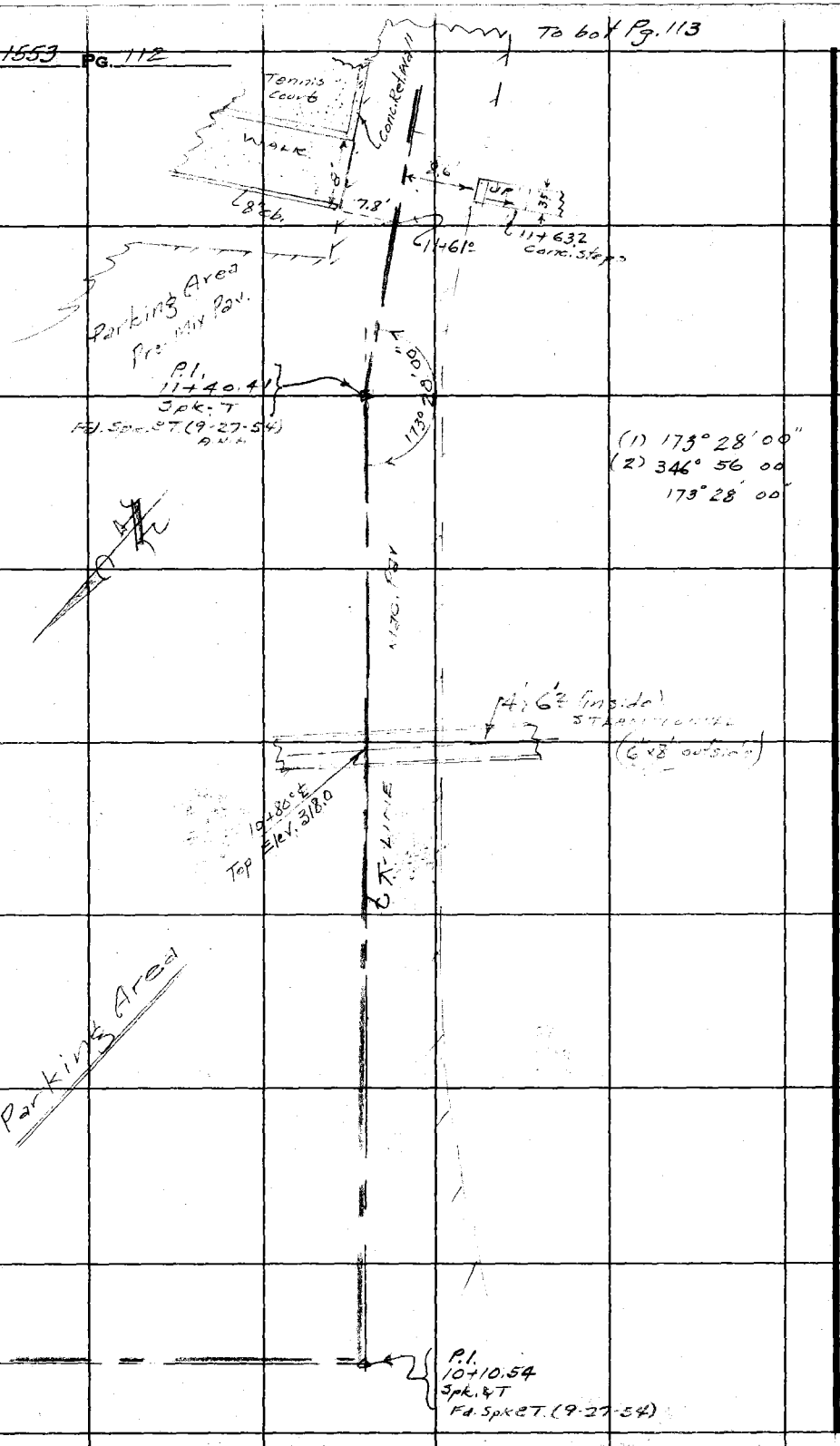

RETURN TO
LOS ANGELES COUNTY SURVEYOR
725 LOS ANGELES COUNTY
ENGINEERING BLDG.

Do not extend notes this side of this line.

Note: Any Additions or Changes on This Sheet Must be Made or Circled in Red Ink With Date and Name of Person Making Change.

T.P.31622

Notes Ck'd by	Survey of Gen. Hosp. Water System
Map No.	W. O. 5027 Tape No. St'd. °F
Office Work	Surveyed by Wallace
Checked	Notes ECW Date 12-1-53
Date	Indexed A. C. Johnson

F. B. 1553 Pg. 113

To bot Pg. 114



To top Pg. 112

Note: Any Additions or Changes on This Sheet Must be Made or Circled in Red Ink With Date and Name of Person Making Change.

Do not extend notes this side of this line.

RETURN TO
LOS ANGELES COUNTY SURVEYOR
726 LOS ANGELES COUNTY
ENGINEERING BLDG.

76F3095 247 4-53

F.B. 1553 PG. 114

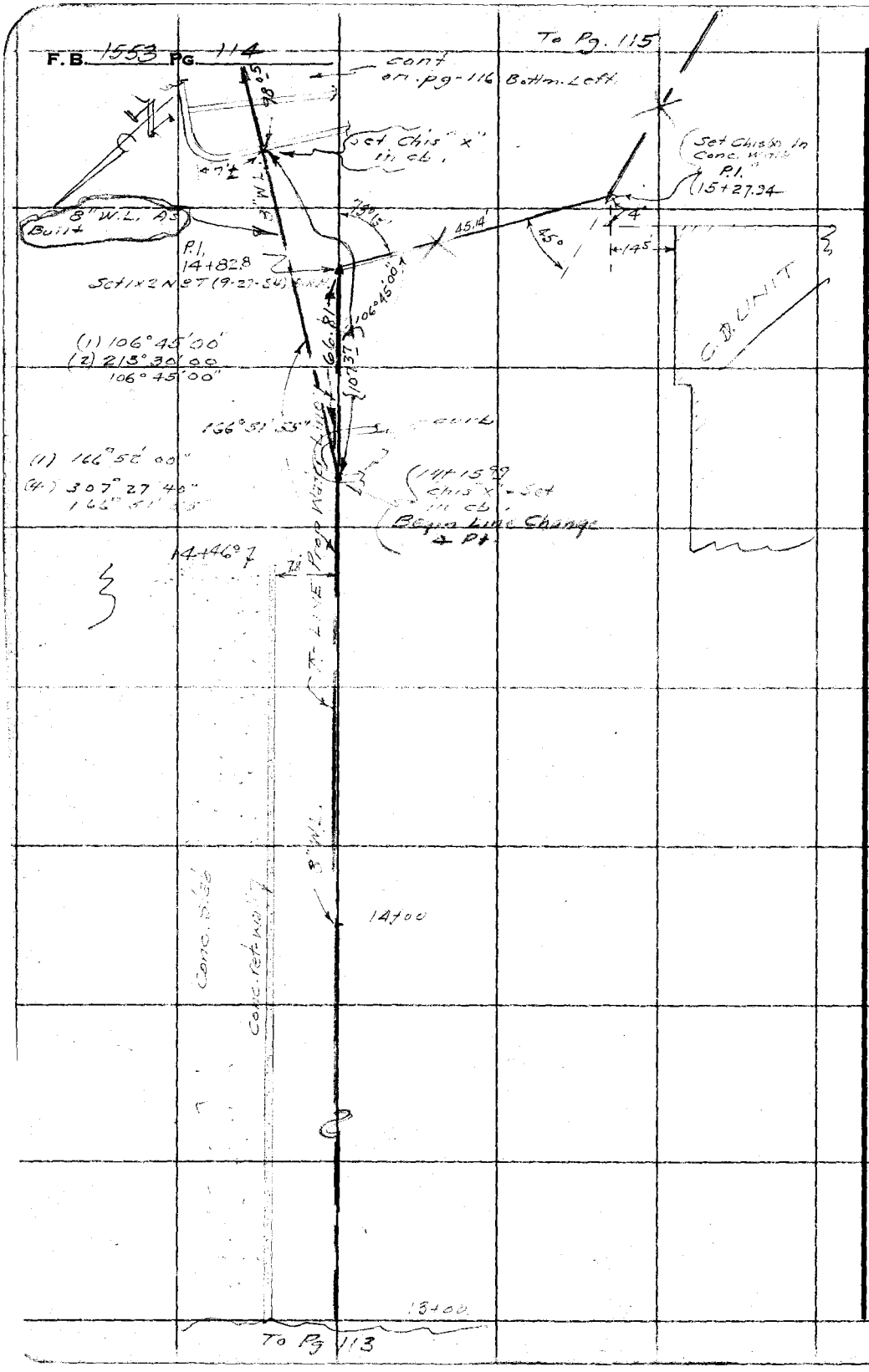

RETURN TO
LOS ANGELES COUNTY SURVEYOR
726 LOS ANGELES COUNTY
ENGINEERING BLDG.

Do not extend notes this side of this line.

Note: Any Additions or Changes on This Sheet Must be Made or Circled in Red Ink With Date and Name of Person Making Change.

F.B. 155.3 Pg. 115

Notes Ck'd by
Map No.
Office Work
Checked
Date

Survey of Gen. Hosp. Water System
W. O. 5027 Tape No. St'd. °F
Surveyed by Wallace
Notes ECW Date 12-3-53
Indexed C. Johnson

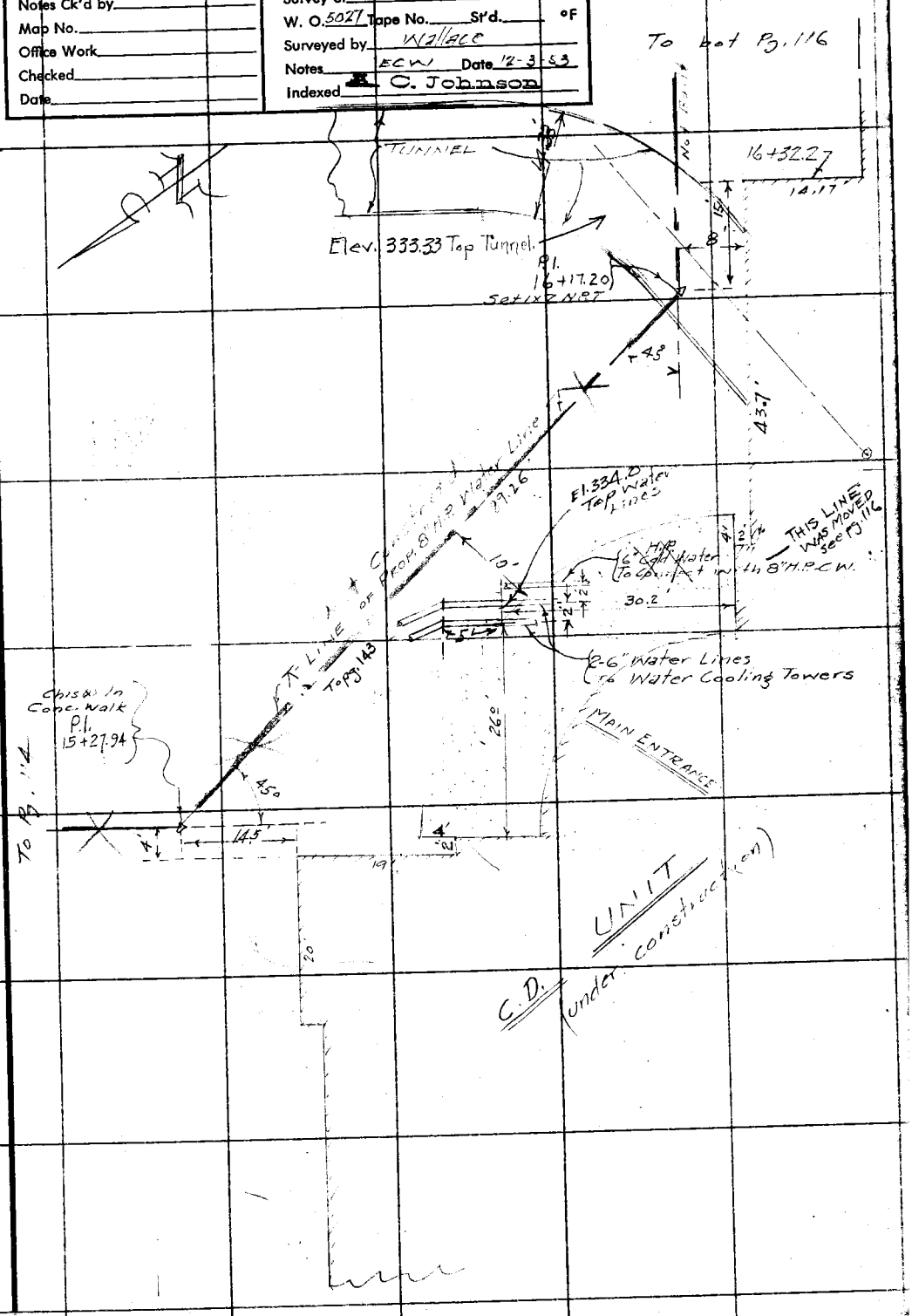

Note: Any Additions or Changes on This Sheet Must be Made or Circled in Red Ink With Date and Name of Person Making Change.

Do not extend notes this side of this line.

RETURN TO
LOS ANGELES COUNTY SURVEYOR
726 LOS ANGELES COUNTY
ENGINEERING BLDG.

76F3095 247 4-53

F.B. 1553 PG. 116

To bot Pg. 117

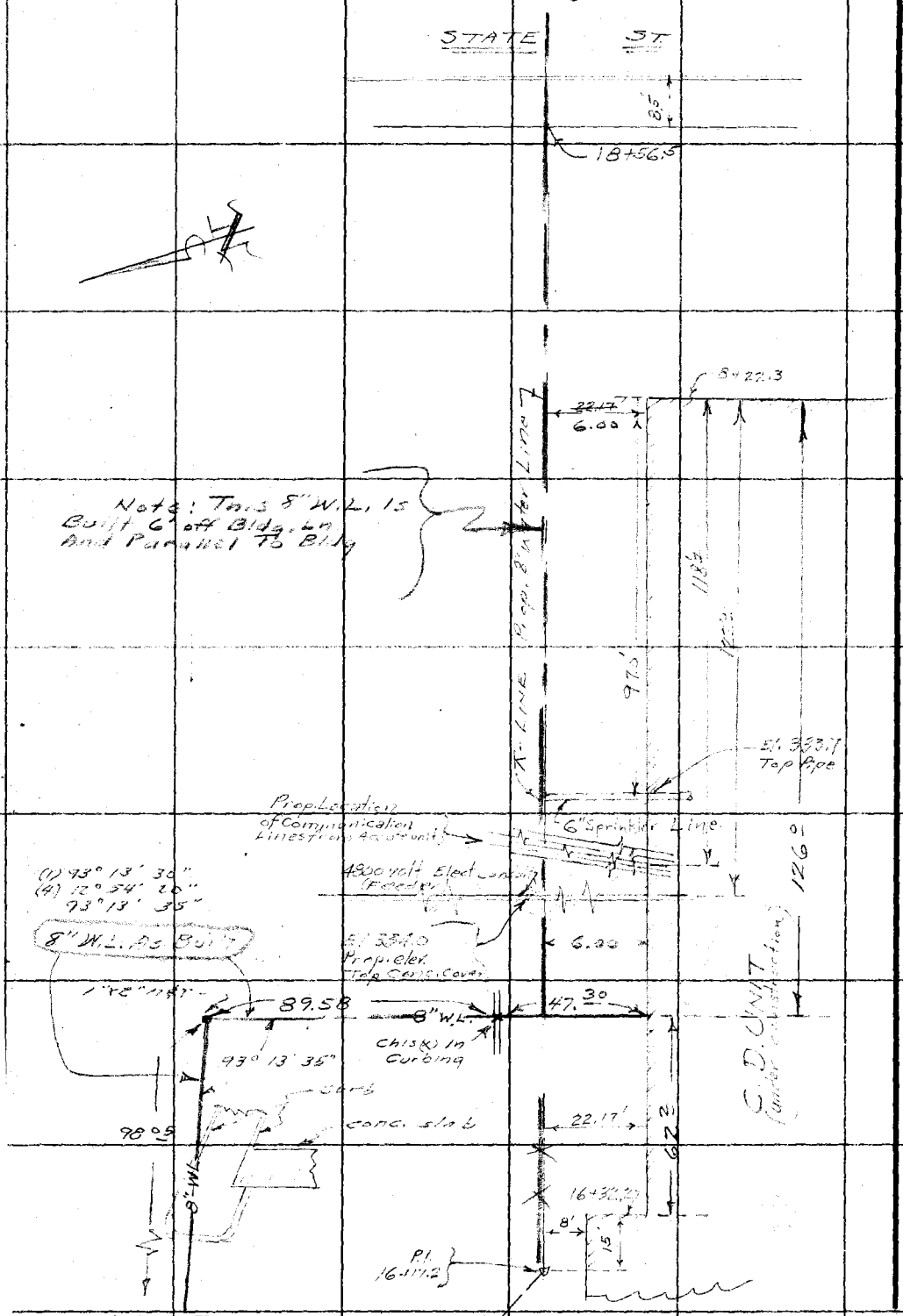

Cont. From Top Pg. 114

RETURN TO
LOS ANGELES COUNTY SURVEYOR
726 LOS ANGELES COUNTY
ENGINEERING BLDG.
Do not extend notes this side of this line.

Note: Any Additions or Changes on This Sheet Must be Made or Circled in Red Ink With Date and Name of Person Making Change.

Notes Ck'd by	Survey of Gen. Hosp - Water System
Map No.	W. O. 5027 Tape No. St'd. °F
Office Work	Surveyed by Wallace
Checked	Notes ECW Date 12-3-53
Date	Indexed A. C. Johnson

F. B. 1553 Pg. 117

19+35.2

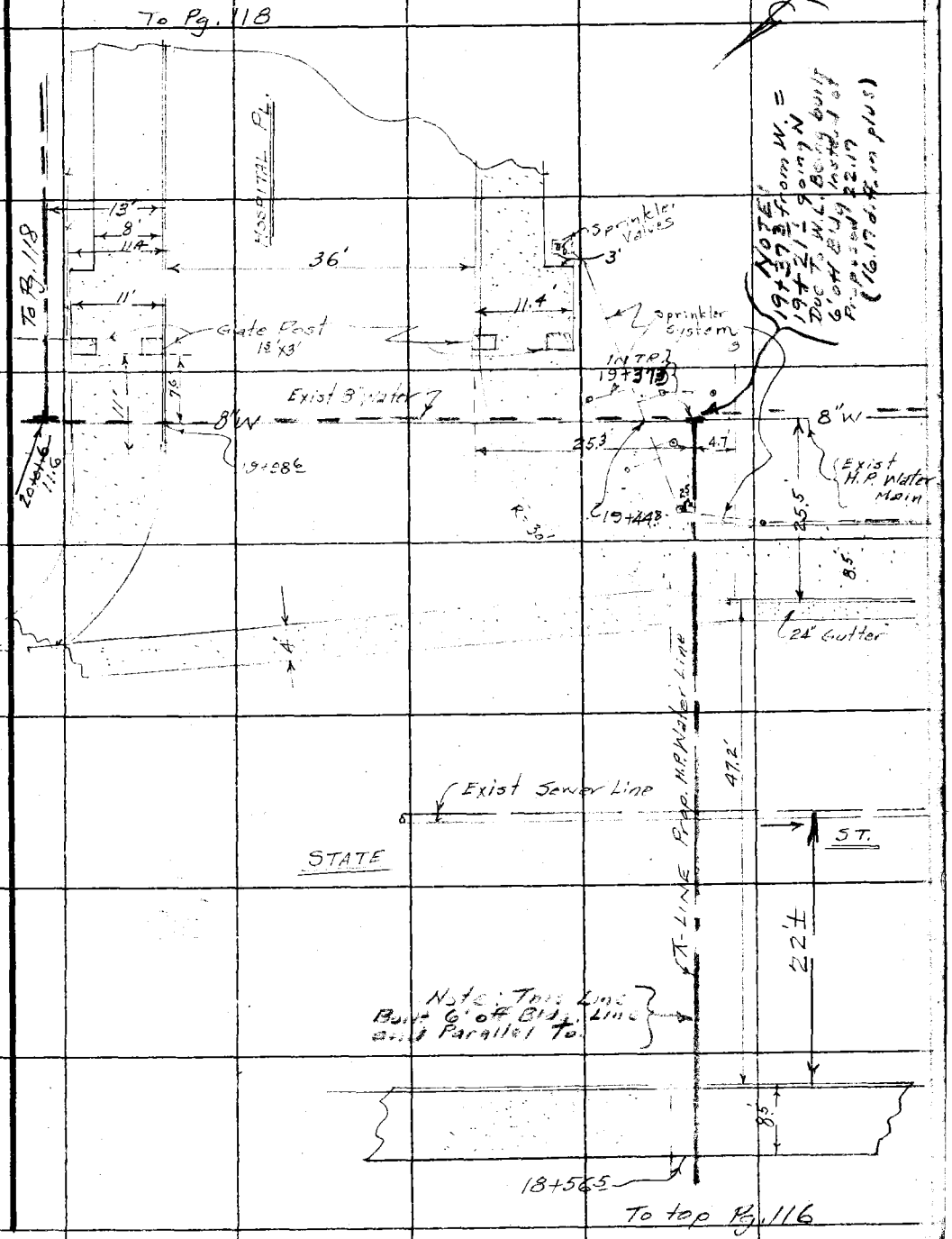

Note: Any Additions or Changes on This Sheet Must be Made or Circled in Red Ink With Date and Name of Person Making Change.

Do not extend notes this side of this line.

RETURN TO
LOS ANGELES COUNTY SURVEYOR
726 LOS ANGELES COUNTY
ENGINEERING BLDG.

36
25.3
61.3

76F3095 247 4-53

F.B. 553 PG. 118

To Bot Pg. 119

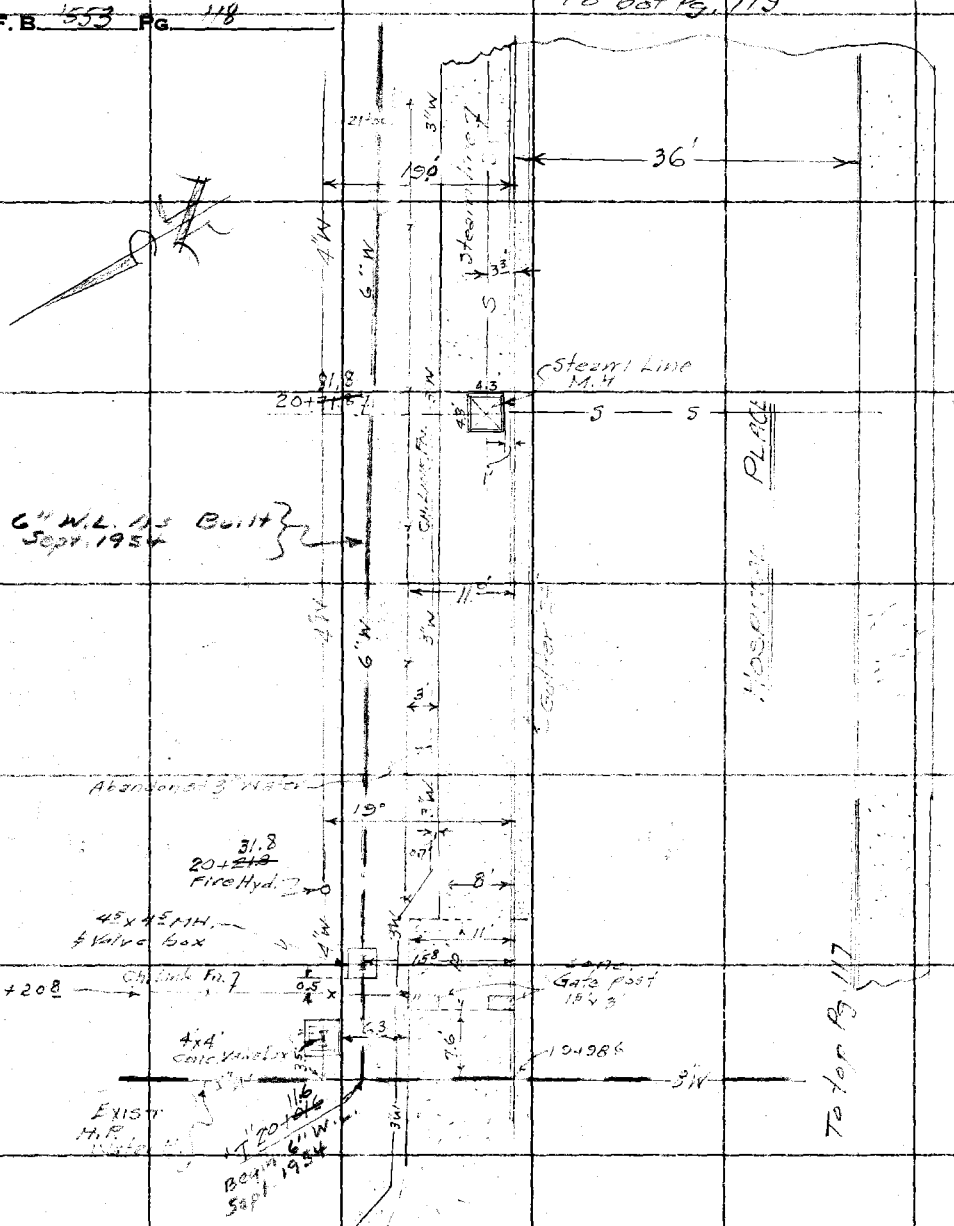

RETURN TO
LOS ANGELES COUNTY SURVEYOR
726 LOS ANGELES COUNTY
ENGINEERING BLDG.
Do not extend notes this side of this line.

Note: Any Additions or Changes on This Sheet Must be Made or Circled in Red Ink With Date and Name of Person Making Change.

Notes Ck'd by	Survey of Gen. Hosp. Water System
Map No.	W. O. 5027 Tape No. St'd. °F
Office Work	Surveyed by Wallace
Checked	Notes ECW Date 12-3-53
Date	Indexed K. C. Johnson

F. B. 1553 PG. 119

6.
3851

To bot Pg 120

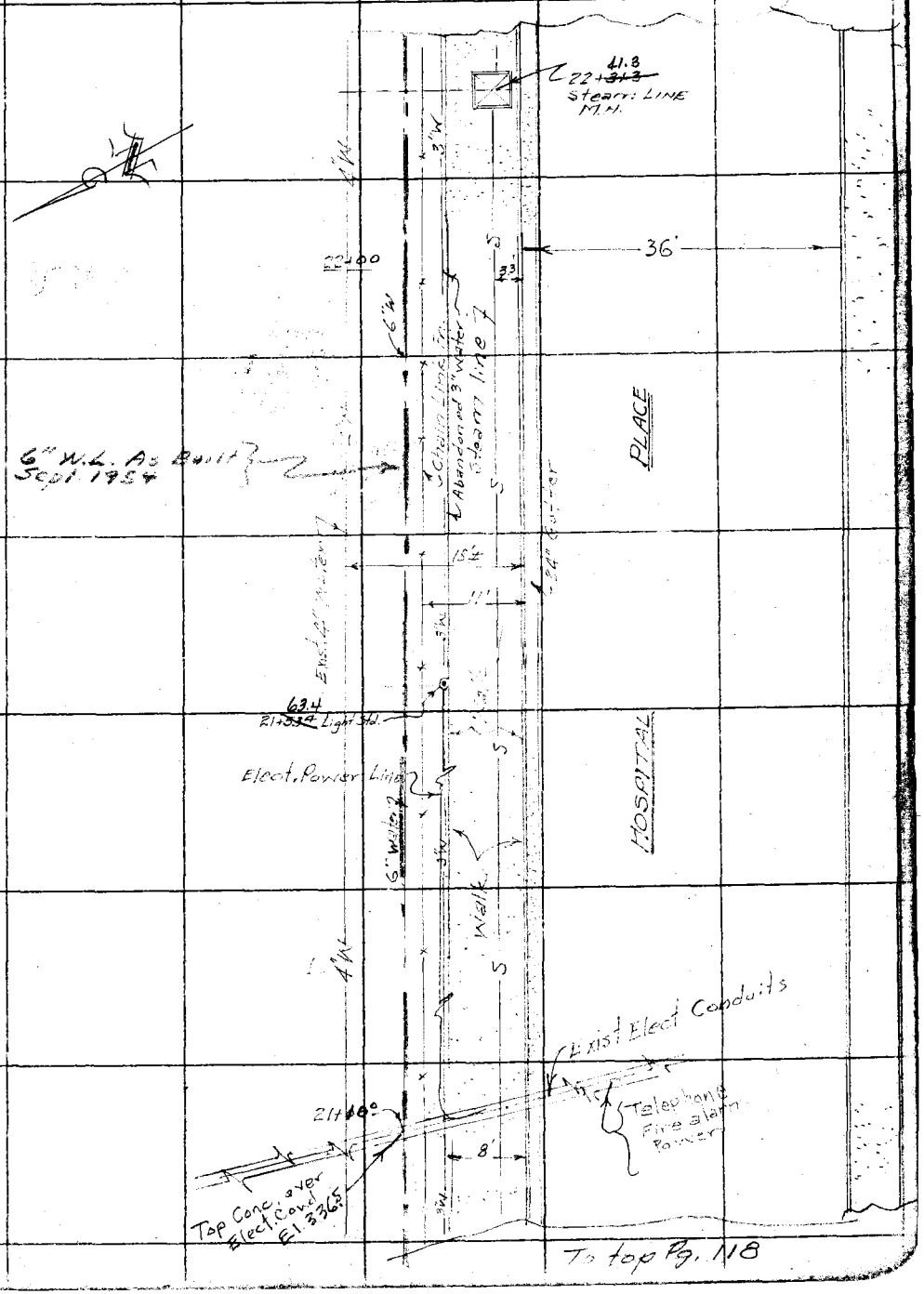

Note: Any Additions or Changes on This Sheet Must be Made or Circled in Red Ink With Date and Name of Person Making Change.

Do not extend notes this side of this line.

RETURN TO
LOS ANGELES COUNTY SURVEYOR
726 LOS ANGELES COUNTY
ENGINEERING BLDG.

76F309S 247 4-53

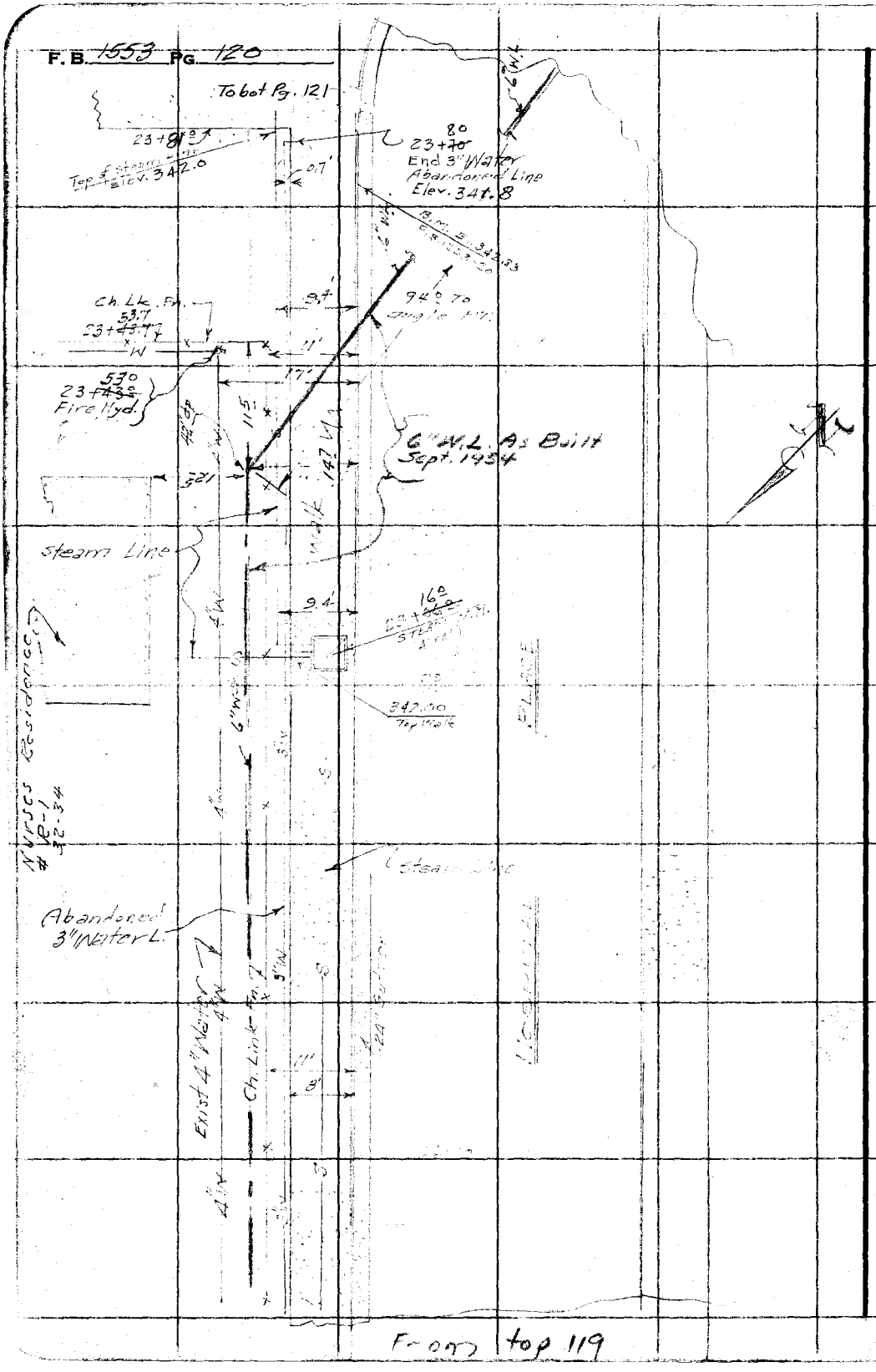

RETURN TO
LOS ANGELES COUNTY SURVEYOR
726 LOS ANGELES COUNTY
ENGINEERING BLDG.

Do not extend notes this side of this line.

Note: Any Additions or Changes on This Sheet Must be Made or Circled in Red Ink With Date and Name of Person Making Change.

F.B. 1553 Pg. 121

Notes Ck'd by	Survey of GEN. HOSP. Water Line
Map No.	W. O. 5021 Tape No. St'd. °F
Office Work	Surveyed by WALLACE
Checked	Notes ECW Date 12-9-53
Date	Indexed A. C. Johnson

3435
1.5

Note: Any Additions or Changes on This Sheet Must be Made or Circled In Red Ink With Date and Name of Person Making Change.

Do not extend notes this side of this line.

RETURN TO
LOS ANGELES COUNTY SURVEYOR
726 LOS ANGELES COUNTY
ENGINEERING BLDG.

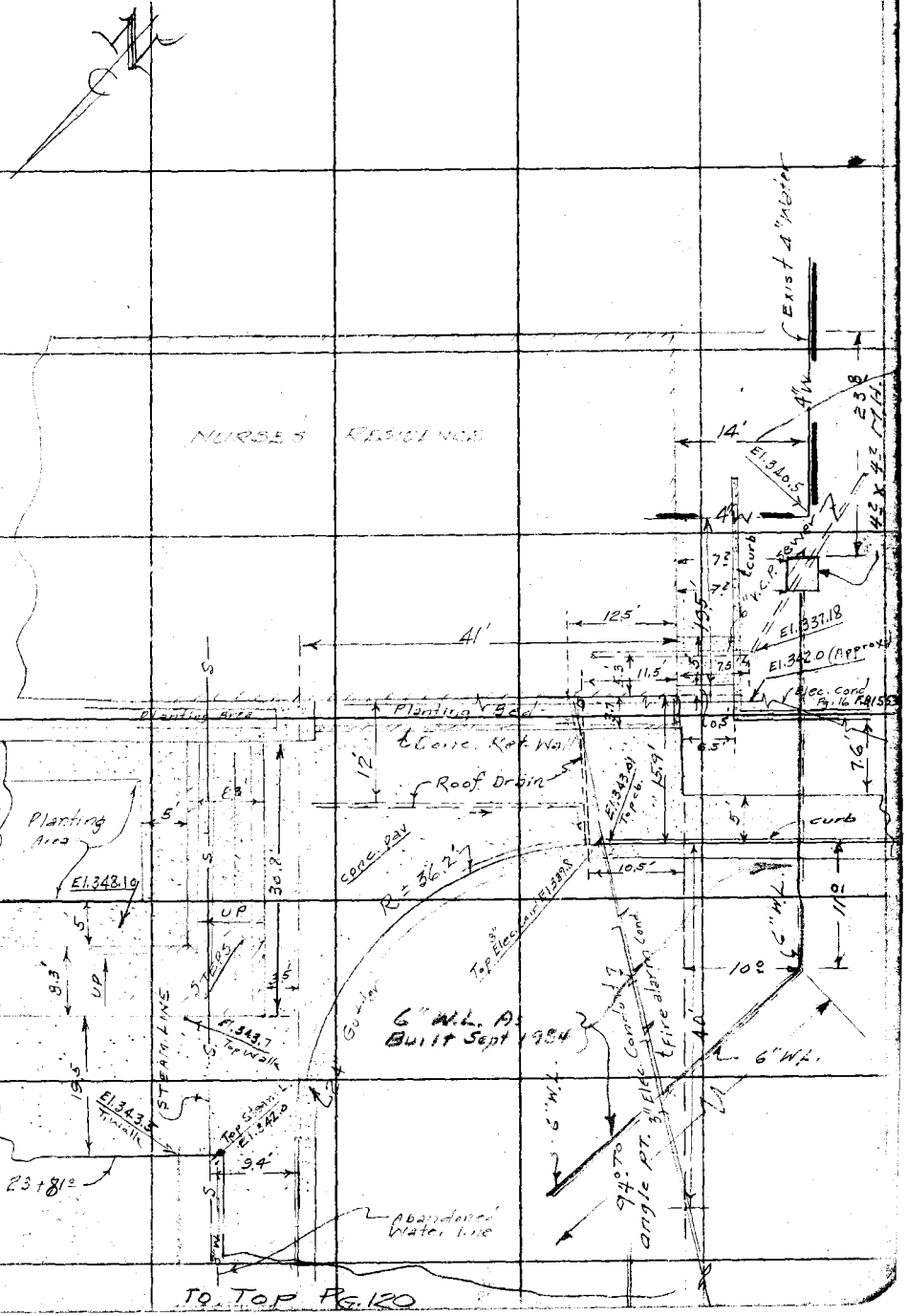

76F9095 247 4-53

RETURN TO
LOS ANGELES COUNTY SURVEYOR
726 LOS ANGELES COUNTY
ENGINEERING BLDG.

Note: Any Additions or Changes on This Sheet Must be Made or Circled in Red Ink With Date and Name of Person Making Change.

Do not extend notes this side of this line.

F.B. 1553 PG. 122

76F3095 247 2-51

RETURN TO
LOS ANGELES COUNTY SURVEYOR
726 LOS ANGELES COUNTY
ENGINEERING BLDG.

Note: Any Additions or Changes on This Sheet Must be Made or Circled in Red Ink With Date and Name of Person Making Change.

Do not extend notes this side of this line.

Notes Ck'd by
Map No.
Office Work
Checked
Date

Survey of Gen. Hosp. - Water System
W. O. 5022 Tape No. Std. °F
Surveyed by KW/Wallace
Notes ECW Date 11-30-53
Indexed C. Johnson

F. B. 1552 PG. 123

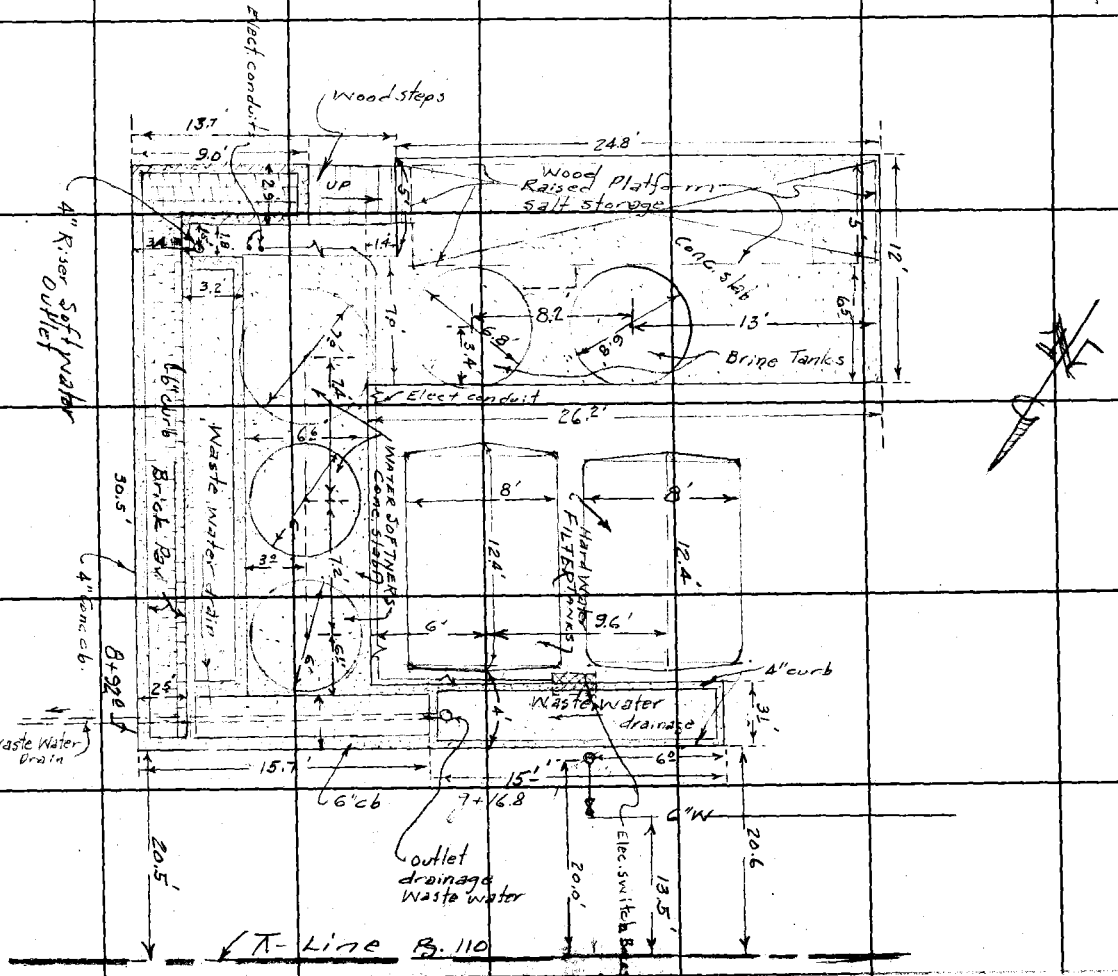

RETURN TO
LOS ANGELES COUNTY SURVEYOR
725 LOS ANGELES COUNTY
ENGINEERING BLDG.

Note: Any Additions or Changes on This Sheet Must be Made or Circled in Red Ink With Date and Name of Person Making Change.

Do not extend notes this side of this line.

F.B. 1553 PG. 124

Profile No. ____ X-Sec. No. ____

Notes Red. ____ Plotted ____ Date ____ Date ____

Notes Chkd. ____ Checked ____ Date ____ Date ____

Job No. 5027 Division No. ____

Survey of GEN. HOSP. - Water System

Survey by Wallace Notes ECW Date 12-17-53

Map No. ____ Indexed C. Johnson Date ____

F.B. 1553 PG. 125

NOTE: ANY ADDITIONS OR CHANGES ON THIS SHEET MUST BE MADE OR CIRCLED IN RED INK, WITH DATE AND NAME OF PERSON MAKING CHANGE.

Do not extend notes this side of this line.

J. N. 5027

GEN. HOSPITAL WATER SYSTEM

Wallace
Mankey
York
Bradoch

STATION	B. S.	H. I.	F. S.	ELEV.

PLEASE RETURN TO
LOS ANGELES COUNTY SURVEYOR
726 LOS ANGELES COUNTY
ENGINEERING BLDG.

76L288 307 10-51

76L298 307 10-51

PLEASE RETURN TO

LOS ANGELES COUNTY SURVEYOR
726 LOS ANGELES COUNTY
ENGINEERING BLDG.

NOTE: ANY ADDITIONS OR CHANGES ON THIS SHEET MUST BE MADE OR CIRCLED IN RED INK, WITH DATE AND NAME OF PERSON MAKING CHANGE.

Do not extend notes this side of this line.

F.B. 1553 Pg. 126 Job No. 5027 Division No. Notes Red. Plotted
Survey of Gen. Hose Water System Date Date No.
Survey by Wallace Notes ECW Notes Chkd. Checked X-Sec.
Indexed R. C. Johnson Date Date Date No. Profile

STATION	B. S.	H. I.	F. S.	ELEV.	WATER LINE	
B.M.				317 96	B.M. El. 317.96 F.B. 147-95 Zonal & Henry St. N.E Cor - W. spk. 6' E. E. end C.R.	
0+00	℄ Zonal Ave.			319 25		
+12	Surface over Water Line			319 20		
+20.2	curb			319 50		
"	Gutter			318 92		
+29.9	back walk			317 81		
+30.4	℄ Top wall			323 36		
+31	surface base wall			320 2		
T.P				323 36		
+50				3203		
1+00				208		
+50				210		
1+96 ±	P.I.			229		
2+00				227		
+50				205		
+56	Top ret. wall			2047		
+56	base wall			1815		
2+57.7 Back = 1+92.58 Ahead)				1815		
T.P.				320 46		
2+00				1833		
"	2' ℄ top wall			32066		

76L298 307 10-51

PLEASE RETURN TO
LOS ANGELES COUNTY SURVEYOR
726 LOS ANGELES COUNTY
ENGINEERING BLDG.

NOTE: ANY ADDITIONS OR CHANGES ON THIS SHEET MUST BE MADE OR CIRCLED IN RED INK, WITH DATE AND NAME OF PERSON MAKING CHANGE.

Do not extend notes this side of this line.

Profile No.____ Notes Red____ Plotted____ Job No. 5027 Division No.____
X-Sec. No.____ Date____ Date____ Survey of GEN. HOSP. - Water Systems F.B. 1553 PG. 127
Notes Chkd____ Checked____ Survey by Wallace Notes ECW Date 12-17-53
Date____ Date____ Map No.____ Indexed Johnson Date____

STATION	B. S.	H. I.	F. S.	ELEV.	GEN. HOSP - Water Systems (cont)
2+00	6'	Lt. of T-line		3206	
+46.6	T-Line	walk		1913	
"		Top Wall		32133	
"	6'	Left		213	
2+54.43	P.I.			218	
+68.4				210	
"	3.5'	Rt. walk		1914	
+81.7	T-Line			1915	
"	Top	abandoned flume		2122	2' Left
"		walk 3' Rt		~~2122~~ 1910	
3+00	T			193	
"		walk 3.5' Rt		1896	
"		5' Lt		202	5' Lt
3+03	Top	Walk 3.5' Rt		1855	
+04	"	" " "		1748	
+50	T-Line			183	
"		Walk 3.5' Rt.		1746	
"		5' Lt		187	5' Lt
4+00				178	
"		walk 3.5' Rt		3.1725	

76L298 307 10-51

PLEASE RETURN TO

LOS ANGELES COUNTY SURVEYOR
726 LOS ANGELES COUNTY
ENGINEERING BLDG.

NOTE: ANY ADDITIONS OR CHANGES ON THIS SHEET MUST BE MADE OR CIRCLED IN RED INK, WITH DATE AND NAME OF PERSON MAKING CHANGE.

Do not extend notes this side of this line.

F.B. 1553 PG. 128
Job No 5027 Division No. Notes Red. Plotted
Survey of Gen. Hosp. Water System Date Date No.
Survey by Wallace Notes Plotted Notes Chkd Checked X-Sec.
Indexed C. Johnson Date Date Date No.
Profile

STATION	B. S.	H. I.	F. S.	ELEV.		
4+00	5' Lt			3133		
718				1735		
+28	edge conc. pav.			1728		
+50				1710		
4+80.4 ⊙	P.I.			31682		
5+00				1722		
5+59	edge conc. pav.			1835		
5+91	5' left M.H.			1843		
6+00				1801		
6+50				1765		
7+00				16.59		
7+50				14.73		
8+00 ⊙				13.91		
8+50				13.61		
9+00				1299		
9+50				1308		
10+00				1318		
10+10.5	P.I.			1336		
10+50				1583		
10+83	Top steam tunnel			31810		

PLEASE RETURN TO

LOS ANGELES COUNTY SURVEYOR

726 LOS ANGELES COUNTY
ENGINEERING BLDG.

NOTE: ANY ADDITIONS OR CHANGES ON THIS SHEET MUST BE MADE OR CIRCLED IN RED INK, WITH DATE AND NAME OF PERSON MAKING CHANGE.

Do not extend notes this side of this line.

STATION	B. S.	H. I.	F. S.	ELEV.		
11 + 00 ①				3189 4		
11 + 40.41	P.I.			2132		
11 + 50				2190		
11 + 70	7.4 Lt.			2333		
" "	7.4 Lt. top of courts			2973		
12 + 00				2471		
12 + 50				2684		
13 + 00				2749		
" "	7.8 Lt. top of courts			3000		
B.M.				336 79	B.M. Elev. 336.79 State St. & Hospital P.I.	F.B. 147 — N.E Cor Spk. N. end CR
18 + 56.5	Back Walk			3513		
18 + 64.8	Curb			3496		
" "	Gutter			3440		
18 + 87.5				3480		
19 + 11.8	curb			3540		
" "	Gutter			3468		
+21 ±	Back Walk			3558		
19 + 37.3	P.I.			3365		

Profile Notes Red Plotted Job No. 5027 Division No. F.B. 1553 PG. 129
No. Date Date Survey of Gen. Hosp. - Water Syst
X-Sec. Notes Chkd Checked Survey by Wallace Notes ECN&TM Date 12-17-53
No. Date Date Map No. Index: [illegible]

76L298 307 10-51

PLEASE RETURN TO

LOS ANGELES COUNTY SURVEYOR
726 LOS ANGELES COUNTY
ENGINEERING BLDG.

NOTE: ANY ADDITIONS OR CHANGES ON THIS SHEET MUST BE MADE OR CIRCLED IN RED INK, WITH DATE AND NAME OF PERSON MAKING CHANGE.

Do not extend notes this side of this line.

STATION	B. S.	H. I.	F. S.	ELEV.		
19+50.3	Back walk			33643		
19+62.2	curb			3656		
" "	Gutter			3591		
19+98.5	curb			3650		
" "	Gutter			3606		
20+09.2	back walk			3675		
20+11.6	P.I.			368		
21+00	⊼ Line (Prop water l.)			374		
"	5' Rt. Walk			3834		
22+00				404		
"	5' Rt			4002		
T.P.				33995		
23+00	⊼ Line			422		
"	5' Rt			4173		
23+81.0	⊼ line walk			4348		
"	5' Rt			4328		
24+05	Walk & bot. Step			4370		
B.M.				34286	B.M. El. 342.83 F.B. 1553-20 B.Spk B.C.R. Hospital Pl. N. Side St. F.	

F.B. 1553 PG. 130

Job No. 5027 Division No. ____ Notes Red. ____ Plotted ____ Profile

Survey of Gen. Hosp Water System Date ____ Date ____ No. ____

Survey by Wallace Notes ECW Notes Chkd. ____ Checked ____ X-Sec.

Indexed C. Johnson Date ____ Date ____ Date ____ No. ____

F.B. 1553 Pg. 131

Notes Ck'd by	Survey of General Hosp.
Map No.	W. O. 0022.04 Tape No. 0105 St'd. 66 °F
Office Work	Surveyed by [illegible]
Checked	Notes [illegible] Date 8-24-54
Date	Indexed C. Johnson 8-30-54

TRAVERSE

FOR

TOPOGRAPHY

GEN. HOSP.

J.N. 0022.04

8-24-54

[illegible]

Note: Any Additions or Changes on This Sheet Must be Made or Circled in Red Ink With Date and Name of Person Making Change.

Do not extend notes this side of this line.

RETURN TO
LOS ANGELES COUNTY SURVEYOR
726 LOS ANGELES COUNTY
ENGINEERING BLDG.

76F309S 247 4-53

RETURN TO
LOS ANGELES COUNTY SURVEYOR
726 LOS ANGELES COUNTY
ENGINEERING BLDG.

Note: Any Additions or Changes on This Sheet Must be Made or Circled in Red Ink With Date and Name of Person Making Change.

Do not extend notes this side of this line.

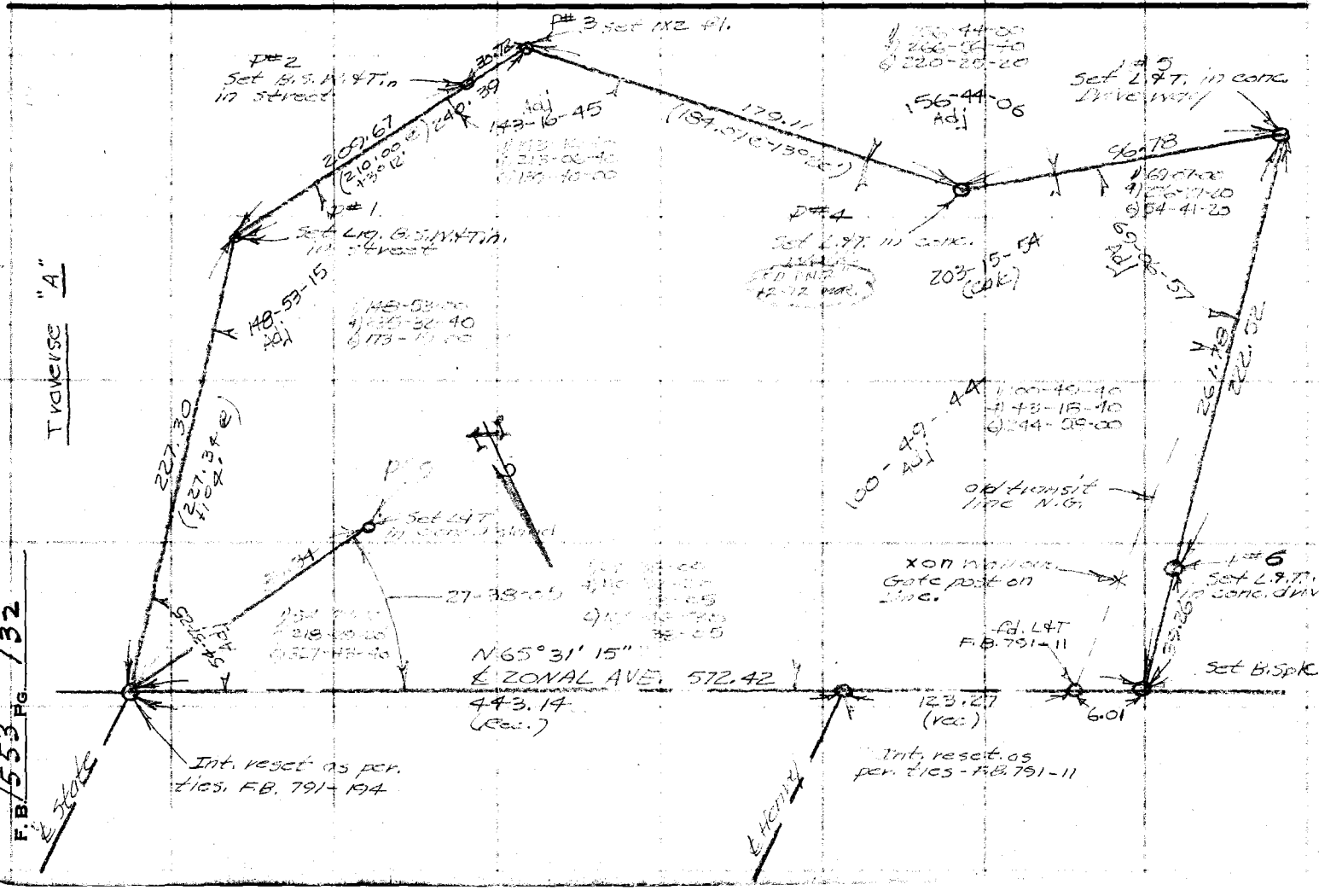

F.B. 553 Pg. 132

F. B. 1553 Pg. 133

Notes Ck'd by	Survey of Gen. Hosp.
Map No.	W. O. 0022.04 Tape No. 113 0105 St'd. 68 84 °F
Office Work	Surveyed by R.C. Wilson
Checked	Notes R.C.W. Date 8-24-54
Date	Indexed A. C. Johnson 8-30-54

Traverse "B"

Note: Any Additions or Changes on This Sheet Must be Made or Circled In Red Ink With Date and Name of Person Making Change.

Do not extend notes this side of this line.

RETURN TO
LOS ANGELES COUNTY SURVEYOR
726 LOS ANGELES COUNTY ENGINEERING BLDG.

76F309S 247 4-53

F.B. 1553 PG. 134

[illegible]

	[illegible]	[illegible]
P# 1	[illegible]	[illegible]
P# 2	[illegible]	4462.71
P# 4	6504.08	[illegible]
P# 5	[illegible]	[illegible].24
[illegible] BM [illegible]	6742.80	4878.54
P# 6	[illegible]	4805.80
P# 7	6445.70	[illegible]
P# 8	6632.19	[illegible]
P#9	6500.57	4816.42

RETURN TO
LOS ANGELES COUNTY SURVEYOR
726 LOS ANGELES COUNTY
ENGINEERING BLDG.

Note: Any Additions or Changes on This Sheet Must be Made or Circled in Red Ink With Date and Name of Person Making Change.

Do not extend notes this side of this line.

Profile	Notes Red.	Plotted	Job No. 0022.04 Division No. 10	F.B. 553 PG. 135
No.	Date	Date	Survey of General Hospital	
X-Sec.	Notes Chkd.	Checked	Survey by R.C. Wilson Notes R.C.W. Date 8-24-54	
No.	Date	Date	Map No. Indexed E. G. Johnson Date	

NOTE: ANY ADDITIONS OR CHANGES ON THIS SHEET MUST BE MADE OR CIRCLED IN RED INK, WITH DATE AND NAME OF PERSON MAKING CHANGE.

PLEASE RETURN TO
LOS ANGELES COUNTY SURVEYOR
726 LOS ANGELES COUNTY ENGINEERING BLDG.

Do not extend notes this side of this line.

STATION | B.S. | H.I. | F.S. | ELEV.

BENCH LEVELS
OVER
"P" POINTS

GEN. HOSP.

JN 0022.04

8-24-54

SHEET E-216

Wilson
Love
Willits
Matthiesen

10-51

76L298 307 10-51

PLEASE RETURN TO

LOS ANGELES COUNTY SURVEYOR
726 LOS ANGELES COUNTY
ENGINEERING BLDG.

NOTE: ANY ADDITIONS OR CHANGES ON THIS SHEET MUST BE MADE OR CIRCLED IN RED INK, WITH DATE AND NAME OF PERSON MAKING CHANGE.

76L298 307

Do not extend notes this side of this line.

F.B. 1553 Pg. 136 Job No. 022.024 Division No. 10 Notes Red. Plotted
Survey of Tremaine Hospital Date Date
Survey by R.C. Wilson Notes R.C.W. Notes Chkd. Checked
Indexed K. C. Johnson Date Date

STATION	B. S.	H. I.	F. S.	ELEV.	
B.M. CH #3				319 46	B.S. in conc. ret. wall 30' ± W. of S.W. cor. of old Physiopathic Bldg. F.B. 791-3
P#5	3 425	322 885	5 725	317 160	L4TK. in conc. drive
P#4	5 015	322 175	4 935	317 190	L4TK. in conc. walk
P#7	5 420	322 685	1 200	321 485	1X2 Fl.
P#8	4 020	325 485	6 390	319 105	1X2 Fl.
P#6	2 490	321 595	6 880	314 755	L4TK. in conc. drive
T.P.	6 710	321 465	4 300	317 165	
B.M. CH #3	5 950	323 015	3 500	319 465	B.M. Elev. 319.46 (See above.)
B.M. CH #24				339 28	S. side of Zonal Ave. ~12' E. of W. curb return of County Hosp. drive at Biggy Street. C.S. in lead. F.B. 791-221
T.P.	1 57	340 85	8 665	332 185	
P# 9	7 340	339 525	7 185	332 340	L4T in dividing island main entrance rd. to C.H.
T.P.	7 660	339 43	0 170	339 465	
P# 1	5 325	344 585	2 685	341 900	Lag. B.S. 2½ YT. in rd. (Co. Hosp. entrance rd.)
T.P.	10 640	352 940	0 280	352 310	
P# 3	10 450	362 760	5 300	357 460	1X2 Fl.
T.P.	5 310	362 820	10 510	352 310	
T.P.	0 185	352 495	10 590	341 905	
T.P.	0 110	342 015	10 270	331 745	
B.M. P#22	0 370	332 125	6950	325 175	S. side of Zonal Ave at State Street Bt. Spk. in lead 5' W. of curb return of Co. Hosp. drive, F.B. 791-221 Elev. 325.18

PLEASE RETURN TO

LOS ANGELES COUNTY SURVEYOR
726 LOS ANGELES COUNTY
ENGINEERING BLDG.

NOTE: ANY ADDITIONS OR CHANGES ON THIS SHEET MUST BE MADE OR CIRCLED IN RED INK, WITH DATE AND NAME OF PERSON MAKING CHANGE.

Do not extend notes this side of this line.

STATION	B. S.	H. I.	F. S.	ELEV.		
B.M. CH#22				325 18	See preceding page for description	
	1 01	326 19	7 26	318 93		
T.B.M.	4 55	323 49	5 52	317 [illegible]	Fd. Bt. spk. in lead 3' E of S.E. curb rt. at S.E. Cor. of Henry & State streets. Spk. in top of S.D.C.B.	
B.M. CH#22	8 [illegible]	326 19	1 01	325 18	Elev. 325.18	

Profiles
No. ____ Date ____ Notes Red ____ Plotted ____ Job No. 0026.04 Division No. 10
X-Sec. Notes Chkd ____ Checked ____ Survey of County Gen. Hospital
No. ____ Date ____ Date ____ Survey by R.C. Wilson Notes R.C.W. Date 8-24-54
Map No. ____ Indexed C. Johnson Date ____

F.B. 1553 Pg. 137

F.B. 1553 PG 138 Job No. Division No. Notes Red. Plotted Profile

Survey of Date Date No.

Survey by Notes Notes Chkd. Checked X-Sec.

Indexed Date Date Date No.

STATION	B. S.	H. I.	F. S.	ELEV.	

761.298 307 10-51

PLEASE RETURN TO

LOS ANGELES COUNTY SURVEYOR

726 LOS ANGELES COUNTY ENGINEERING BLDG.

NOTE: ANY ADDITIONS OR CHANGES ON THIS SHEET MUST BE MADE OR CIRCLED IN RED INK, WITH DATE AND NAME OF PERSON MAKING CHANGE.

Do not extend notes this side of this line.

Notes Ck'd by	Survey of LA. Co. Gen. Hosp.
Map No.	W. O. 7764.02 Tape No. 7739.01 St'd. oF
Office Work	Surveyed by Hellstrom
Checked R L T	Notes Curtis Date 10-1954
Date 10-1-54	Indexed O. Johnson 10-1-54

F. B. 1553 Pg. 139

LA County Gen. Hosp.
J.N. 7764.02
Location of
Drain lines.

Party:
Hellstrom
Curtis
Guzada
Deane

Note: Any Additions or Changes on This Sheet Must be Made or Circled in Red Ink With Date and Name of Person Making Change.

Do not extend notes this side of this line.

RETURN TO
LOS ANGELES COUNTY SURVEYOR
726 LOS ANGELES COUNTY
ENGINEERING BLDG.

E #247. 8-54

F.B. 1553 Pg. 140

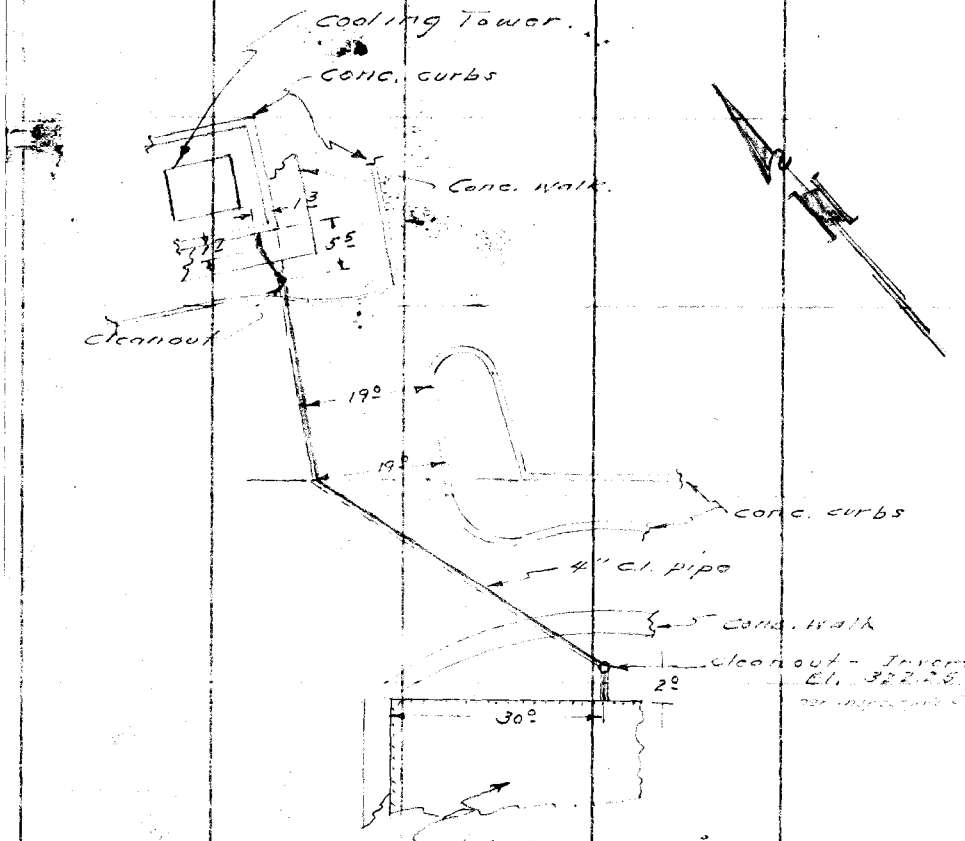

RETURN TO
LOS ANGELES COUNTY SURVEYOR
726 LOS ANGELES COUNTY
ENGINEERING BLDG.
Do not extend notes this side of this line.

Note: Any Additions or Changes on This Sheet Must be Made or Circled in Red Ink With Date and Name of Person Making Change.

Notes Ck'd by	Survey of C.D. Unit G[illegible] Hosp
Map No.	W. O. 0359 Tape No. [illegible] °F
Office Work	Surveyed by [illegible]
Checked	Notes ECW [illegible] 10-4-56
Date	Indexed [illegible] C. [illegible]nson 10-[illegible]-54

F. B. 1553 Pg. 141

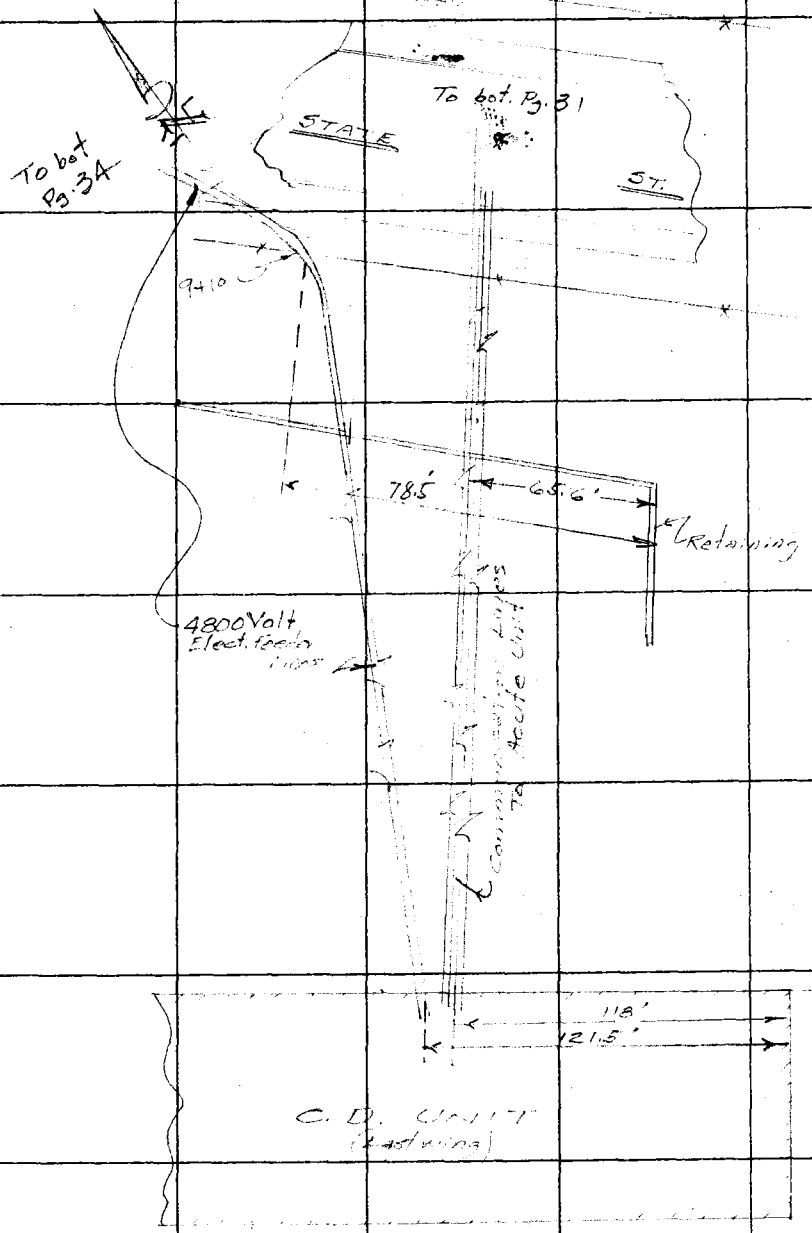

Note: Any Additions or Changes on This Sheet Must be Made or Circled in Red Ink With Date and Name of Person Making Change.

Do not extend notes this side of this line.

RETURN TO
LOS ANGELES COUNTY SURVEYOR
726 LOS ANGELES COUNTY
ENGINEERING BLDG.

[illegible]3098 247 4-53

RETURN TO
LOS ANGELES COUNTY SURVEYOR
726 LOS ANGELES COUNTY
ENGINEERING BLDG.

Note: Any Additions or Changes on This Sheet Must be Made or Circled In Red Ink With Date and Name of Person Making Change.

Do not extend notes this side of this line.

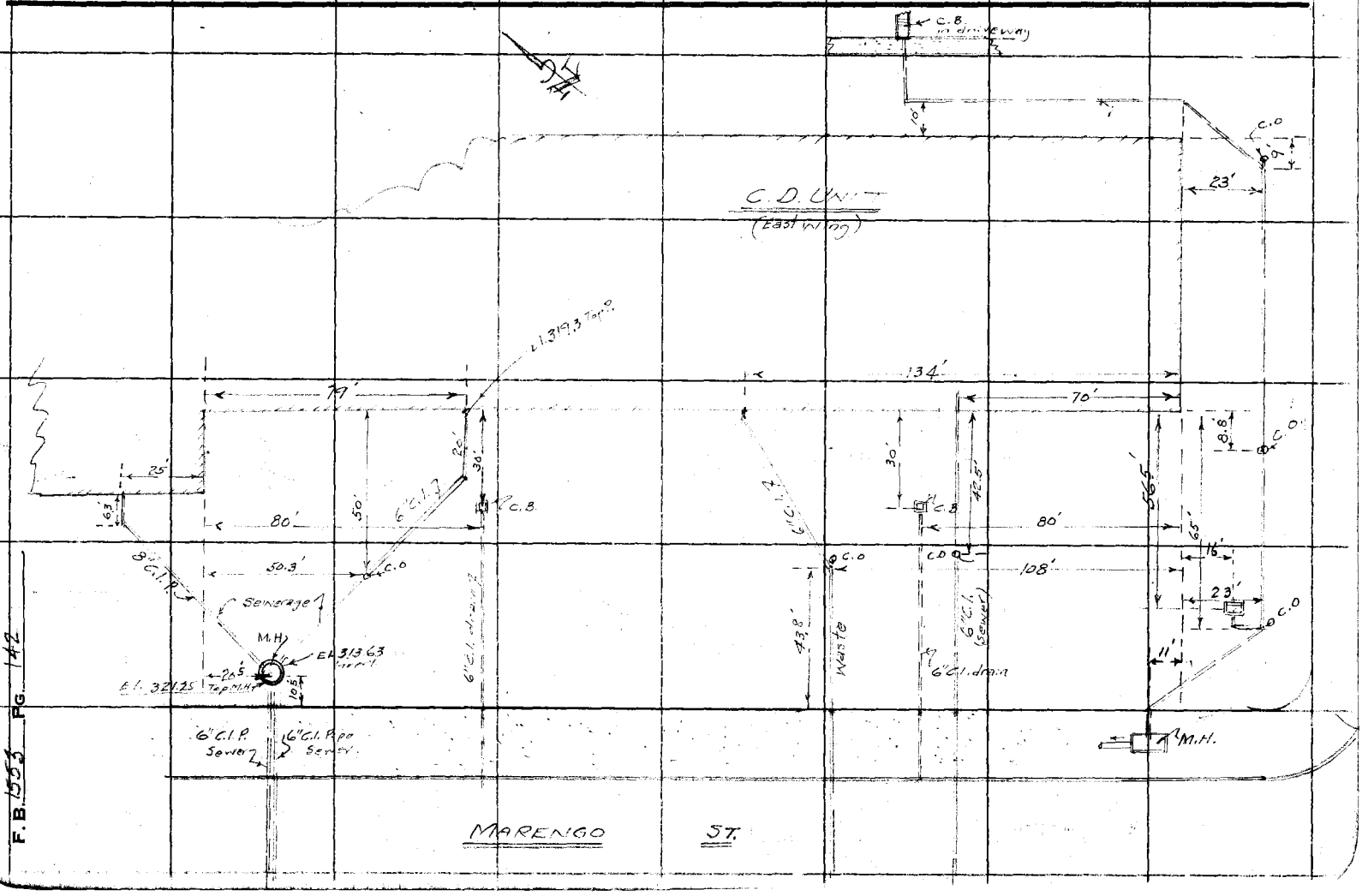

Notes Ck'd by	Survey of C.D. UNIT - GEN. MAST
Map No.	W. O. Tape No. St'd. °F
Office Work	Surveyed by
Checked	Notes Date
Date	Indexed C. Johnson

F. B. 1223 Pg. 143

Note: Any Additions or Changes on This Sheet Must be Made or Circled in Red Ink With Date and Name of Person Making Change.

Do not extend notes this side of this line.

RETURN TO
LOS ANGELES COUNTY SURVEYOR
726 LOS ANGELES COUNTY
ENGINEERING BLDG.

76F3088 247 4-53

RETURN TO
LOS ANGELES COUNTY SURVEYOR
726 LOS ANGELES COUNTY
ENGINEERING BLDG.

Note: Any Additions or Changes on This Sheet Must be Made or Circled in Red Ink With Date and Name of Person Making Change.

Do not extend notes this side of this line.

F.B. 1553 Pg. 144

145

Notes Ck'd by	Survey of General Hospital
Map No.	W. O. 0022.04 Tape No. St'd. °F
Office Work	Surveyed by R B + Hobson
Checked	Notes R B + Date 4-1-55
Date	Indexed A. C. Johnson 4-1-55

F. B. 1553 Pg. 84

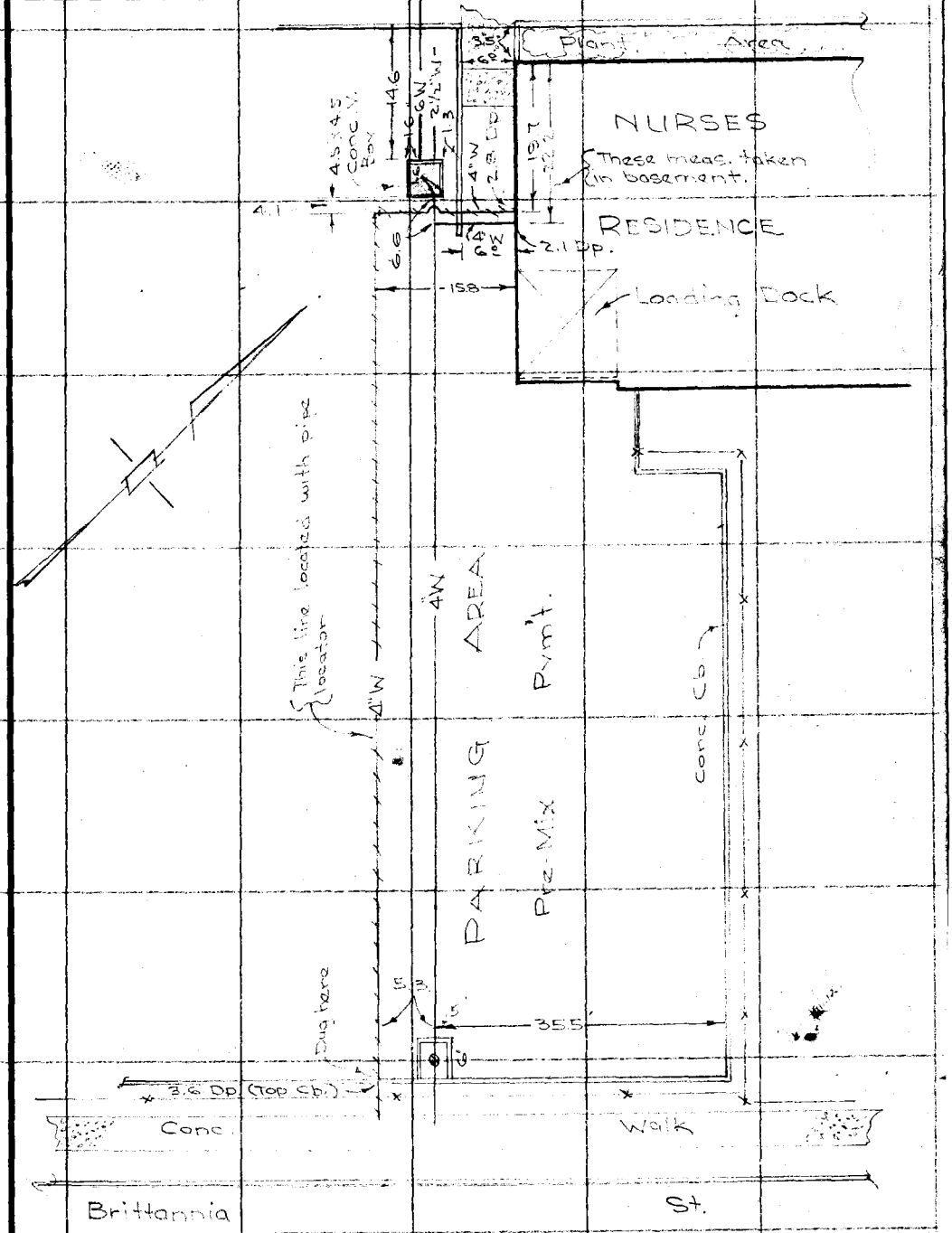

Note: Any Additions or Changes on This Sheet Must be Made or Circled in Red Ink With Date and Name of Person Making Change.

Do not extend notes this side of this line.

RETURN TO
LOS ANGELES COUNTY SURVEYOR
726 LOS ANGELES COUNTY
ENGINEERING BLDG.

78F3098 247 4-53

RETURN TO
LOS ANGELES COUNTY SURVEYOR
726 LOS ANGELES COUNTY
ENGINEERING BLDG.

Note: Any Additions or Changes on This Sheet Must be Made or Circled in Red Ink With Date and Name of Person Making Change.

Do not extend notes this side of this line.

F.B. 1553 PG. 146

Notes Ck'd by	Survey of GENERAL HOSP
Map No.	W. O. 7782.01 Tape No. St'd. °F
Office Work	Surveyed by A.N. Hellstrom
Checked	Notes A.N.H. Date 9-1955
Date	Indexed A. C. Johnson 9-21-55

F. B. 1553 PG. 147

A.N. HELLSTROM
M.A. WALSH-JR.
G.L. MATTHIESEN
A.W. FREEMON

J.N. # 7782.01
GENERAL HOSPITAL
PEDESTRIAN TUNNEL EXTENSION
FROM
C.D. BUILDING TO PSYCHOPATHIC BLDG.
SEPT. - 1955.

15° [illegible] FROM ℄ TUNNEL - Set Spr[illegible]

℄ Notes — Pages 147-151

Profiles and GRADES Pages 153-158

Note: Any Additions or Changes on This Sheet Must be Made or Circled in Red Ink With Date and Name of Person Making Change.

Do not extend notes this side of this line.

RETURN TO
LOS ANGELES COUNTY SURVEYOR
726 LOS ANGELES COUNTY
ENGINEERING BLDG.

76F3095 S&E #247. 8-54

RETURN TO
LOS ANGELES COUNTY SURVEYOR
726 LOS ANGELES COUNTY
ENGINEERING BLDG.

Note: Any Additions or Changes on This Sheet Must be Made or Circled in Red Ink With Date and Name of Person Making Change.

Do not extend notes this side of this line.

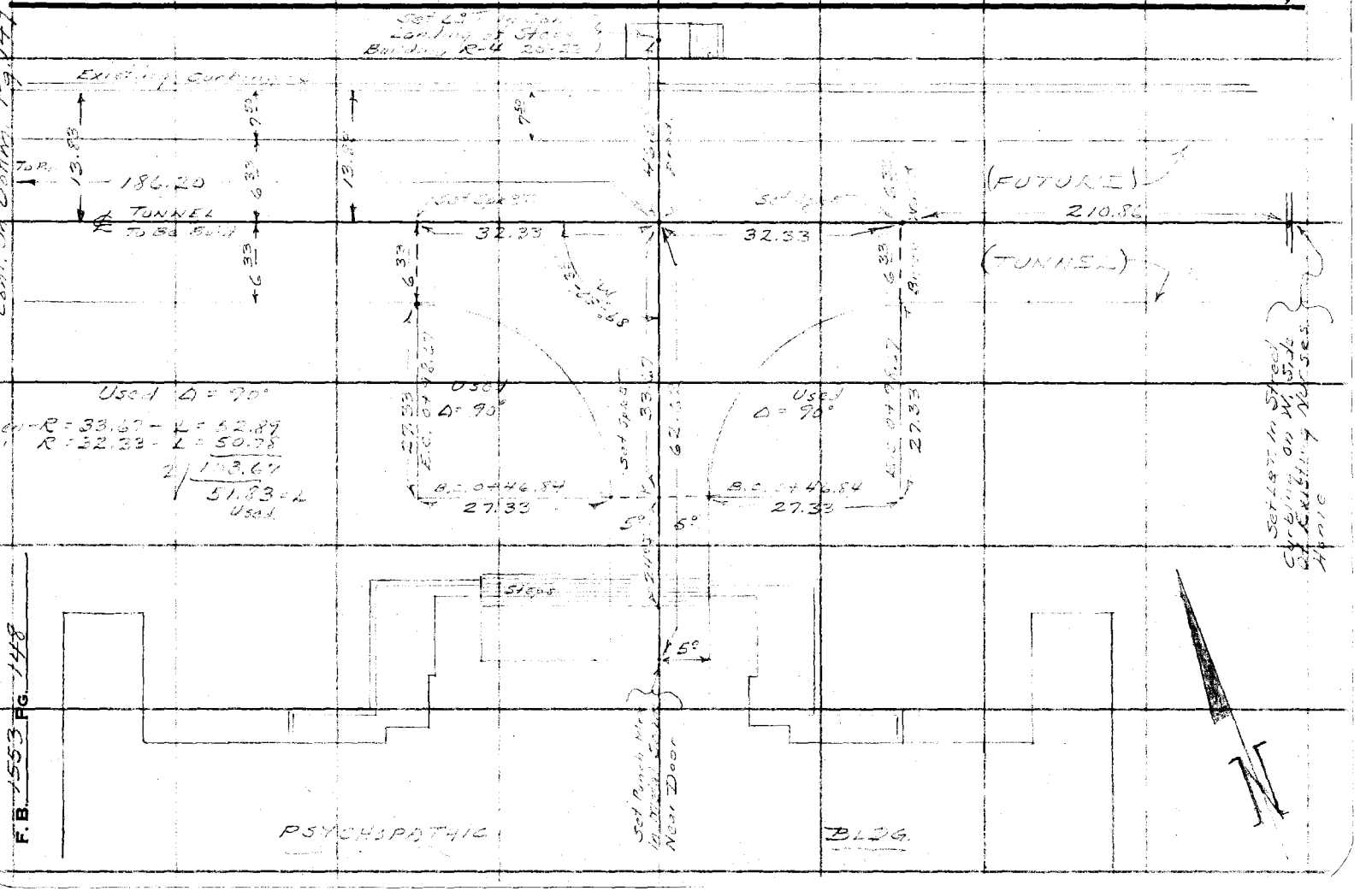

Notes Ck'd by	Survey of GENERAL HOSP
Map No.	W. O. 7782 Tape No. St'd. °F
Office Work	Surveyed by A.N. Hellstrom
Checked	Notes A.N.H. Date 9-1955
Date	Indexed A. C. Johnson

F. B. 1553 PG. 149

Cont. On Bottm. Pg. 150

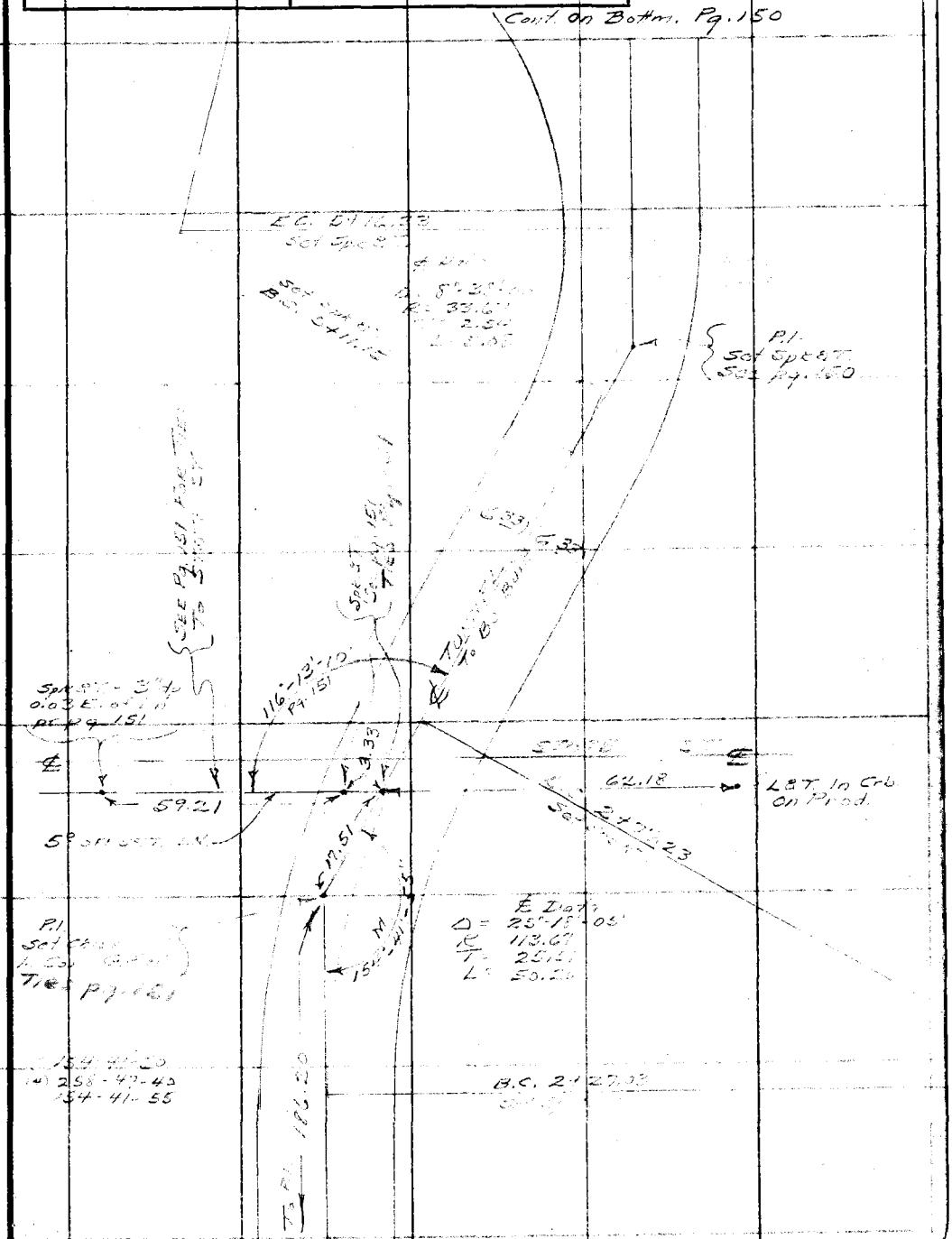

Cont. From Top Pg. 148

Note: Any Additions or Changes on This Sheet Must be Made or Circled in Red Ink With Date and Name of Person Making Change.

Do not extend notes this side of this line.

RETURN TO
LOS ANGELES COUNTY SURVEYOR
726 LOS ANGELES COUNTY
ENGINEERING BLDG.

76F309S S&E #247. 8-54

RETURN TO
LOS ANGELES COUNTY SURVEYOR
726 LOS ANGELES COUNTY
ENGINEERING BLDG.

Note: Any Additions or Changes on This Sheet Must be Made or Circled in Red Ink With Date and Name of Person Making Change.

Do not extend notes this side of this line.

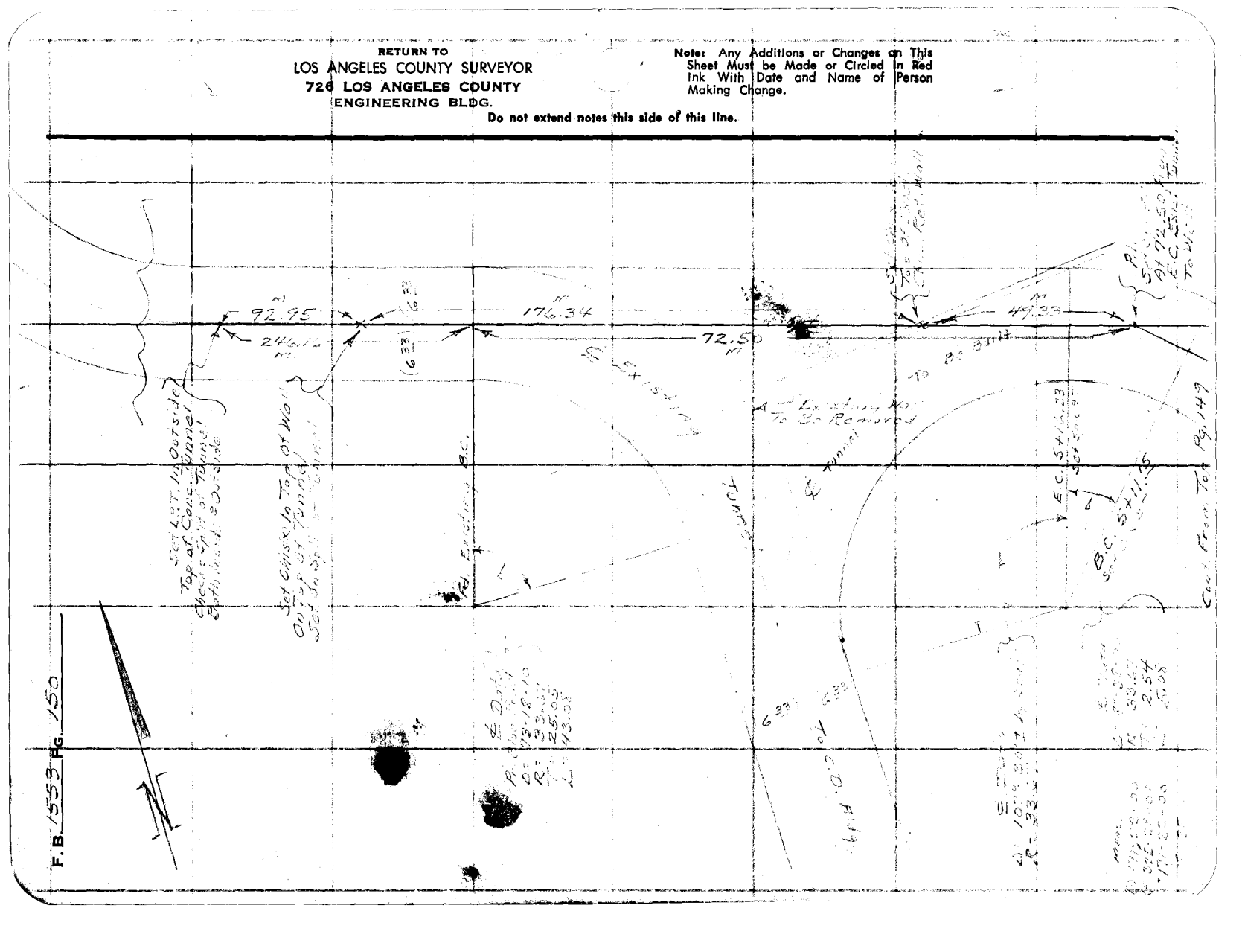

Notes Ck'd by	Survey of GEN. HOSP.
Map No.	W. O. 7282-01 Tape No. St'd. °F
Office Work	Surveyed by A.N. Holmstrom
Checked	Notes A.N.H. Date 9-1955
Date	Indexed C. Johnson

F.B. 1553 Pg. 151

Note: Any Additions or Changes on This Sheet Must be Made or Circled in Red Ink With Date and Name of Person Making Change.

Do not extend notes this side of this line.

RETURN TO
LOS ANGELES COUNTY SURVEYOR
726 LOS ANGELES COUNTY
ENGINEERING BLDG.

76F309S S&E #247. 8-54

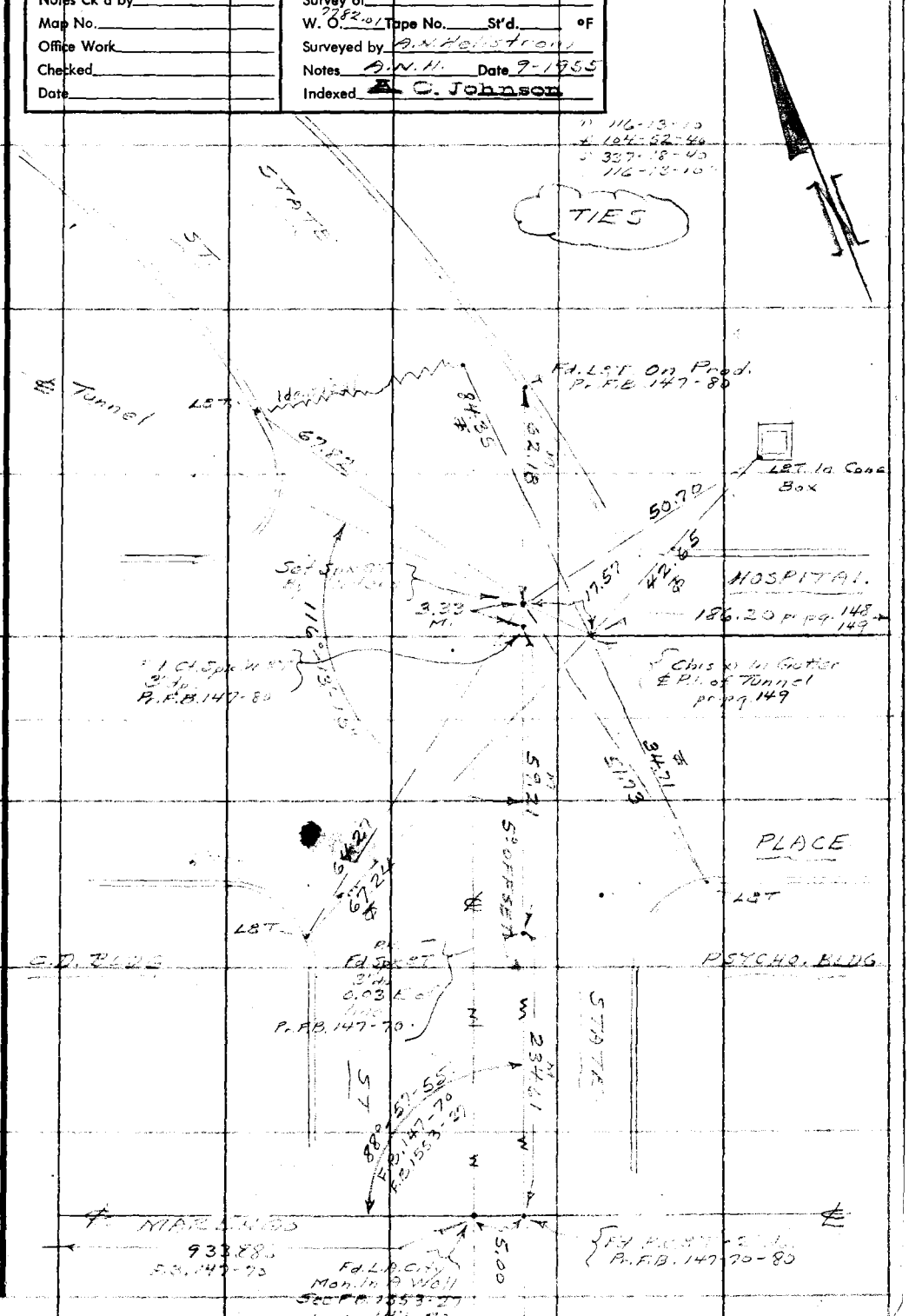

RETURN TO
LOS ANGELES COUNTY SURVEYOR
726 LOS ANGELES COUNTY
ENGINEERING BLDG.

Note: Any Additions or Changes on This Sheet Must be Made or Circled in Red Ink With Date and Name of Person Making Change.

Do not extend notes this side of this line.

F.B. 1552 Pg. 152

76L298 S & E #307 9-54

PLEASE RET[illegible] TO
LOS ANGELES COU[illegible] SURVEYOR
726 LOS ANGELES COUNTY ENGINEERING BLDG.

NOTE: ANY ADDITION[illegible] CHANGES ON THIS SHEET MUS[illegible] MADE OR CIRCLED IN RED INK, W[illegible] DATE AND NAME OF PERSON MAKING CHANGE.

Do not extend notes this side of this line.

STATION	B. S.	H. I.	F. S.	ELEV.			
PROFILE [illegible] GRADES FOR ℄ REDES[illegible] TUNNEL FROM PSYCHO.							
BLDG. [illegible] C.O.B. [illegible] SEPT 1955 - SEE [illegible] 48-150 - FOR PLAN							
BM #1				336 79	BM #1 — [illegible] HOSPITAL PLACE N.E. COR. - N. End N.L. Curb Rev. A Cut Spk. in Curb - Chiselled B.M. #1 Elev. 336.79 - See Sheet #1 of Elec Prints		
	6 78	343 57					
TBM			4 86	339 71	TBM #1 set spk & tin (Cold Radial pt) in westerly drive Psycho Unit front extension		
	5 22	343 93					
						Grade	Cut
BC 0+47 10			5 03	338 90	spk & tin	328.43	10.47
0+60 32			5 15	338 78	chis X	327.65	11.13
0+73 55			5 78	338 15	chis X	[illegible]	11.28
0+86 77			5 64	338 29	spk & tin	[illegible]	12.07
EC 1+00			5 69	338 24	Spk & tin	[illegible]	12.[illegible]
1+12 2	V.P.I.					324.97	
TP 1+25			6 05	337 88	Spk & tin	324.38	13.[illegible]

VOID SEE PG 157

4.[illegible]

4.53[illegible]

Profile Notes Red. ____ Plotted ____ Job No. 276[illegible] Division No. ____ F. B. 1553 Pg. 153
No. ____ Date ____ Date ____ Survey of [illegible] Hosp.
X-Sec. Notes Chkd. ____ Checked ____ Survey by H.C. [illegible] Notes M.D.W. Date 9-1955
No. ____ Date ____ Date ____ Map No. ____ Indexed Johnson Date ____

76L298 S & E #307 9-54

SE RETURN TO
LOS ANGL[illegible] COUNTY SURVEYOR
726 LOS ANGELES COUNTY ENGINEERING BLDG.

NOTE: AN[illegible]DDITIONS OR CHANGES ON THIS [illegible]T MUST BE MADE OR CIRCLED IN [illegible]D INK, WITH DATE AND NAME OF PERSON MAKING CHANGE.

Do not extend notes this side of this line.

STATION	B. S.	H. I.	F. S.	ELEV.	[illegible]		CUT
TP 1+25				337 88	Spk & tin		
	4 55	342 43					
1+50		4.53%	4 92	337 51	Spk & tin	322.25	14.26
1+75			5 40	337 03	Spk & tin	322.12	14.91
1+92.9 V.P.I.						321.34	
2+00			5 92	336 51	Spk & tin	321.19	15.32
BC 2+27.03			6 55	335 88	Spk & tin	320.68	15.20
2+39.58		1.89%	6 67	335 76	Spk & tin	320.48	[illegible]
2+52.13			6 86	335 57	Spk & tin	320.21	[illegible]
2+64.68			6 58	335 85	Spk & tin	319.98	15.87
EC 2+77.23	V.P.I.		6 80	335 63	Spk & tin	319.74	15.89
BM #1		1.65%	5 63	336 80	BM #1		

CONT. ON PG. 155

F. B. 1553 Pg. 154 Job No. 7782.01 Division No. Notes Red. Plotted Profile
Survey of Gen. Hosp. Date Date No.
Survey by Hellstrom Notes A.N.H. Notes Chkd. Checked X-Sec.
Indexed A. C. Johnson Date Date Date No.

76L298 S & E #307 9-54

PLEASE RET[illegible] TO
LOS ANGELES COU[illegible] SURVEYOR
726 LOS ANGELES COUNTY ENGINEERING BLDG.

NOTE: ANY ADDITION[illegible] CHANGES ON THIS SHEET MUS[illegible] MADE OR CIRCLED IN RED INK, W[illegible] DATE AND NAME OF PERSON MAKING CHANGE.

Do not extend notes this side of this line.

STATION	B. S.	H. I.	F. S.	ELEV.				
				CONT.	FROM	PG. 154		
B.M. [illegible]		[illegible]		336 79	B.M. [illegible] Elev. 336.79 curb N. end of NE Crb R. Hospital Pr pg 153			fd cut spk in top of Place & state [illegible]
	4 21	341 00						
								Sub Grade 1.33 below F. Grade
2+77.23 [illegible]			5 37	335 63		319.74	15.89	
3+00			5 36	335 64	Spk & Tin	320.12	15.52	16.85
3+25		[illegible]	4 24	336.76	Ch x	320.53	16.23	17.56
3+50			3 87	337 13	1x2 N & Tin	320.94	16.19	17.52
3+ — 75			5 06	335 94	Spk & Tin	321.36	14.58	15.91

Profile Notes Red. ____ Plotted ____ Job No. [illegible] Division No. ____ F. B. 1553 Pg. 155
No. ____ Date ____ Date ____ Survey of GEN. HOSP.
X-Sec. Notes Chkd. ____ Checked ____ Survey by [illegible] Notes M.A.W. Date 9-1955
No. ____ Date ____ Date ____ Map No. ____ Indexed [illegible] Date ____

76L298 S & E #307 9-54

SE RETURN TO
LOS ANGE[illegible] COUNTY SURVEYOR
726 LOS ANGELES COUNTY ENGINEERING BLDG.

NOTE: AN[illegible]DDITIONS OR CHANGES ON THIS [illegible]T MUST BE MADE OR CIRCLED IN [illegible]D INK, WITH DATE AND NAME OF PERSON MAKING CHANGE.

Do not extend notes this side of this line.

STATION	B. S.	H. I.	F. S.	ELEV.		Grade	Cut	Sub GR
		341 00						
4+00			5 02	335 98	Spk & Tin	321.77	14.21	15.54
4+25		1.655%	4 93	336 07	" "	322.18	13.89	15.22
4+50			4 96	336 04	"	322.60	13.44	14.77
4+55 VPI						322.~~68~~ 67		
4+75			5 09	335 91	" "	323.15	12.76	14.09
5+00		2.35%	5 15	335 85	" "	323.74	12.11	13.44
5+11.15 BC			5 25	335 75	Spk & Tin	324.00	11.75	13.08
	5 21	340 96						
BM #1			4 16	336 80	BM #1 - Elev 336.79			
				336 79	" " " " "			pg. 153
	4 22	341 01						
Tunnel BM			4 63	336 38	Tunnel BM { Set Bar Spk. in Curb At N. end of 2' Conc. Walk in Island of Pkng Area For Contractor			
	4 06	340 24						
5+11.15 BC			4 69	335 75	Spk & Tin - Check-In			

F. B. 1553 Pg. 156

Job No. [illegible] Division No. [illegible] Notes Red. [illegible] Plotted [illegible] Profile

Survey of [illegible] Date [illegible] Date [illegible] No. [illegible]

Survey by [illegible] Notes [illegible] Notes Chkd. [illegible] Checked [illegible] X-Sec.

Indexed A. C. Johnson Date [illegible] Date [illegible] Date [illegible] No. [illegible]

76L298 S & E #307 9-54

PLEASE RET[illegible] TO
LOS ANGELES COU[illegible] SURVEYOR
726 LOS ANGELES COUNTY ENGINEERING BLDG.

NOTE: ANY ADDITION[illegible] CHANGES ON THIS SHEET MUS[illegible] MADE OR CIRCLED IN RED INK, W[illegible] DATE AND NAME OF PERSON MAKING CHANGE.

Do not extend notes this side of this line.

STATION	B. S.	H. I.	F. S.	ELEV.		
[illegible]		[illegible]	[illegible]	[illegible]	[illegible]	
	See pg. [illegible]					
TBM				338 71	TBM* A Set Spk & Tin in westerly drive of Psycho Unit front entrance pr. pg. 153	
	5 16	343 87			[illegible]	
0+46.84 B.C			4 97	338 90	[illegible]	[illegible]
0+59.79			5 06	338 81	[illegible]	[illegible]
0+72.75			5 69	338 18	[illegible]	11.3.
0+85.[illegible]			5 55	338 32	[illegible]	[illegible]
0+98.67 [illegible]			5 60	338 27	[illegible]	[illegible]
1+25 [illegible]	[illegible] 153		5 94	[illegible] 33	Check [illegible]	
		CONT. Page		153		

Profile Notes Red. ____ Plotted ____ Job No. [illegible] Division No. ____
No. ____ Date ____ Date ____ Survey of [illegible]
X-Sec. Notes Chkd. ____ Checked ____ Survey by [illegible] Notes [illegible] Date 9-1955
No. ____ Date ____ Date ____ Map No. ____ Indexed Johnson Date ____

F. B. 1553 Pg. 157

76L298 S & E #307 9-54

SE RETURN TO
LOS ANGE[illegible] COUNTY SURVEYOR
726 LOS ANGELES COUNTY ENGINEERING BLDG.

NOTE: AN[illegible]DITIONS OR CHANGES ON THIS [illegible]T MUST BE MADE OR CIRCLED IN [illegible]D INK, WITH DATE AND NAME OF PERSON MAKING CHANGE.

Do not extend notes this side of this line.

STATION	B. S.	H. I.	F. S.	ELEV.			
[illegible]		[illegible]	[illegible]	[illegible]	[illegible]		[illegible]
		[illegible]	148	[illegible]			
TBM				338.[illegible]	TBM [illegible]		
	[illegible]	343.[illegible]			[illegible]	[illegible]	
0+46.[illegible]	[illegible]		[illegible]	33[illegible].37	32[illegible].43	10.94	
0+59.79			[illegible]	33[illegible].35	[illegible]	[illegible]	
0+72.75			5.07	33[illegible].50	[illegible]	11.93	
0+[illegible]			4.68	339.21	327.03	12.18	
0+98.[illegible]	[illegible]		4.47	339.[illegible]	[illegible]	[illegible]	
1+75 [illegible]	[illegible]		[illegible]	[illegible]	Check Shot.		

F. B. 1553 Pg. 158 Job No. 7782.01 Division No. Notes Red. Plotted Profile
Survey of [illegible] Date Date No. X-Sec.
Survey by [illegible] Notes M.D.W. Notes Chkd. Checked
Indexed A. C. Johnson Date Date No.

Profile No.	Notes Red.	Plotted	Job No. 2022.04	Division No.	F. B. 1553 Pg. 159
	Date	Date	Survey of L.A. County General Hospital		
X-Sec. No.	Notes Chkd.	Checked	Survey by Granquist	Notes G	Date 1/17/58
	Date	Date	Map No.	Indexed A. C. Johnson	Date 3-19-58

J.N. 0022.04.

L.A. County General Hospital

ELEVATION CHECK

ON

SEWER PIPE AT

STATE ST. & Hospital Place N.E. Cor.

[illegible] ALSO ELEV. OF [illegible]

STATION	B. S.	H. I.	F. S.	ELEV.

NOTE: ANY ADDITIONS OR CHANGES ON THIS SHEET MUST BE MADE OR CIRCLED IN RED INK, WITH DATE AND NAME OF PERSON MAKING CHANGE.

PLEASE RETURN TO
LOS ANGELES COUNTY ENGINEER
700 Los Angeles County Engineering Bldg.

Do not extend notes this side of this line.

76298 S & E #307—7-55

76298 S & E #307—7-55

PLEASE RETURN TO
LOS ANGELES COUNTY ENGINEER
700 LOS ANGELES COUNTY ENGINEERING BLDG.

NOTE: ANY ADDITIONS OR CHANGES ON THIS SHEET MUST BE MADE OR CIRCLED IN RED INK, WITH DATE AND NAME OF PERSON MAKING CHANGE.

Do not extend notes this side of this line.

STATION	B. S.	H. I.	F. S.	ELEV.		
B.M. No. 1	9.29	346.08		336.79	B.M. No. 1 EL. 336.790 FB. 147-79 STATE St. & Hospital Place N.E. Cor. Spring Cb. N. End. C.R.	
12" Storm Drain			1.86	344.22	Top of 12" C.I. Storm drain pipe (Meas 1.100) (0.95 OD)	
10" Sewer Pipe			1.96	344.12	Top of 10" SEWER Pipe — Meas.*	
			NG	349.[illegible] NG	[illegible] NG OK * Pipe in question or checked	
B.M. No. 1			9.29	336.79	B.M. No. 1 EL. 336.790 FB. 147-79 See Above for description	
B.M. No. 1	8.47	345.26		[illegible]	B.M. No. 1 [illegible] For descr. [illegible] Pg.	
Inlet Hly Invert			5.16	340.10	Inlet Invert Hly Bld. of 10" C.I. Storm Pipe Inlet	
Sly " Outlet			5.23	340.03	Outlet Invert Sly. at Catch Basin	
Rod to top of STK [illegible]			8.47	336.79	B.M. No 1. EL. 336.790 FB. 147-79 For descr. SEE Top. Pg.	
Rod to top [illegible] Top STK to Invert 0.20 5.23						

F. B. 1553 Pg. 160

Job No. ____ Division No. ____ Notes Red. ____ Plotted ____ Profile
Survey of ____ Date ____ Date ____ No. ____
Survey by ____ Notes ____ Notes Chkd. ____ Checked ____ X-Sec.
Indexed ____ Date ____ Date ____ Date ____ No. ____

Notes Ck'd by	Survey of Co. General Hosp.
Map No.	W. O. 7790.01 Tape No. Sr'd. °F
Office Work	Surveyed by L.L. Brown
Checked	Notes Bowles Date 5-6-59
Date	Indexed R. C. Johnson

F. B. 1553 PG. 167

JN - 7790.01

COUNTY GENERAL HOSPITAL

~ 5-5-59 ~

RETRACEMENT OF CONTROL LINES IN OSTEOPATHIC UNIT AREA. FOR ADDITIONAL TOPOG

L.L. Brown
Bowles
West
Massey

Note: Any Additions or Changes on This Sheet Must be Made or Circled in Red Ink With Date and Name of Person Making Change.

Do not extend notes this side of this line.

RETURN TO
LOS ANGELES COUNTY SURVEYOR
726 LOS ANGELES COUNTY
ENGINEERING BLDG.

76F3098 247 4-53

F. B. 1553 Pg. 168

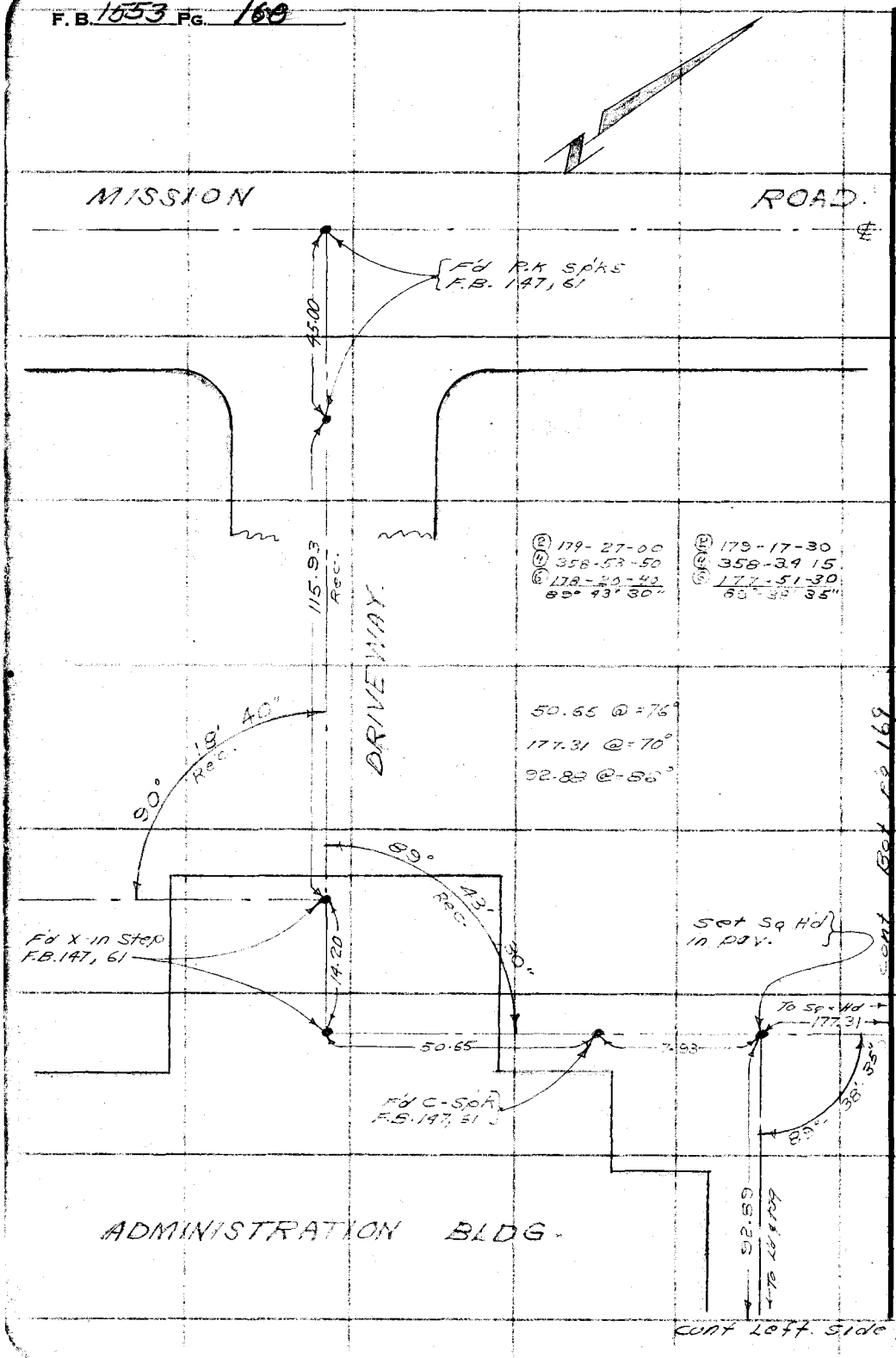

RETURN TO
LOS ANGELES COUNTY SURVEYOR
726 LOS ANGELES COUNTY
ENGINEERING BLDG.

Do not extend notes this side of this line.

Note: Any Additions or Changes on This Sheet Must be Made or Circled in Red Ink With Date and Name of Person Making Change.

Notes Ck'd by	Survey of Co General Hosp.
Map No.	JN 7790.01 Tape Std °F
Office Work	Surveyed by L.L. Brown
Checked	Notes Bowles Date 5-6-59
Date	Indexed [redacted] C. Johns[redacted]

F. B. 1553 Pg. 169

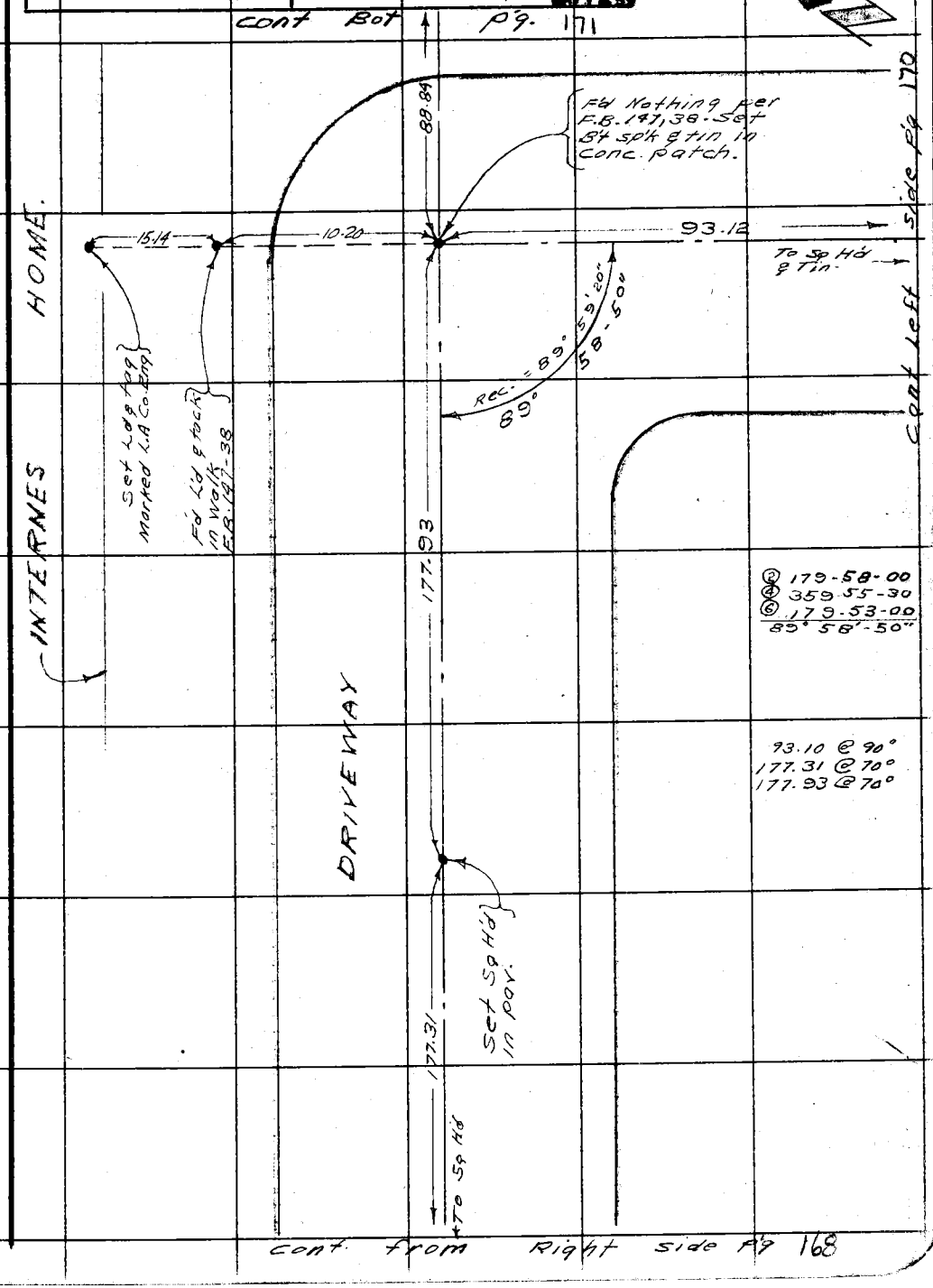

Note: Any Additions or Changes on This Sheet Must be Made or Circled in Red Ink With Date and Name of Person Making Change.

Do not extend notes this side of this line.

RETURN TO
LOS ANGELES COUNTY ENGINEER
700 LOS ANGELES COUNTY ENGINEERING BLDG.

76F309S CE #247—3

RETURN TO
LOS ANGELES COUNTY ENGINEER
700 LOS ANGELES COUNTY ENGINEERING BLDG.

Note: Any Additions or Changes on This Sheet Must be Made or Circled in Red Ink With Date and Name of Person Making Change.

Do not extend notes this side of this line.

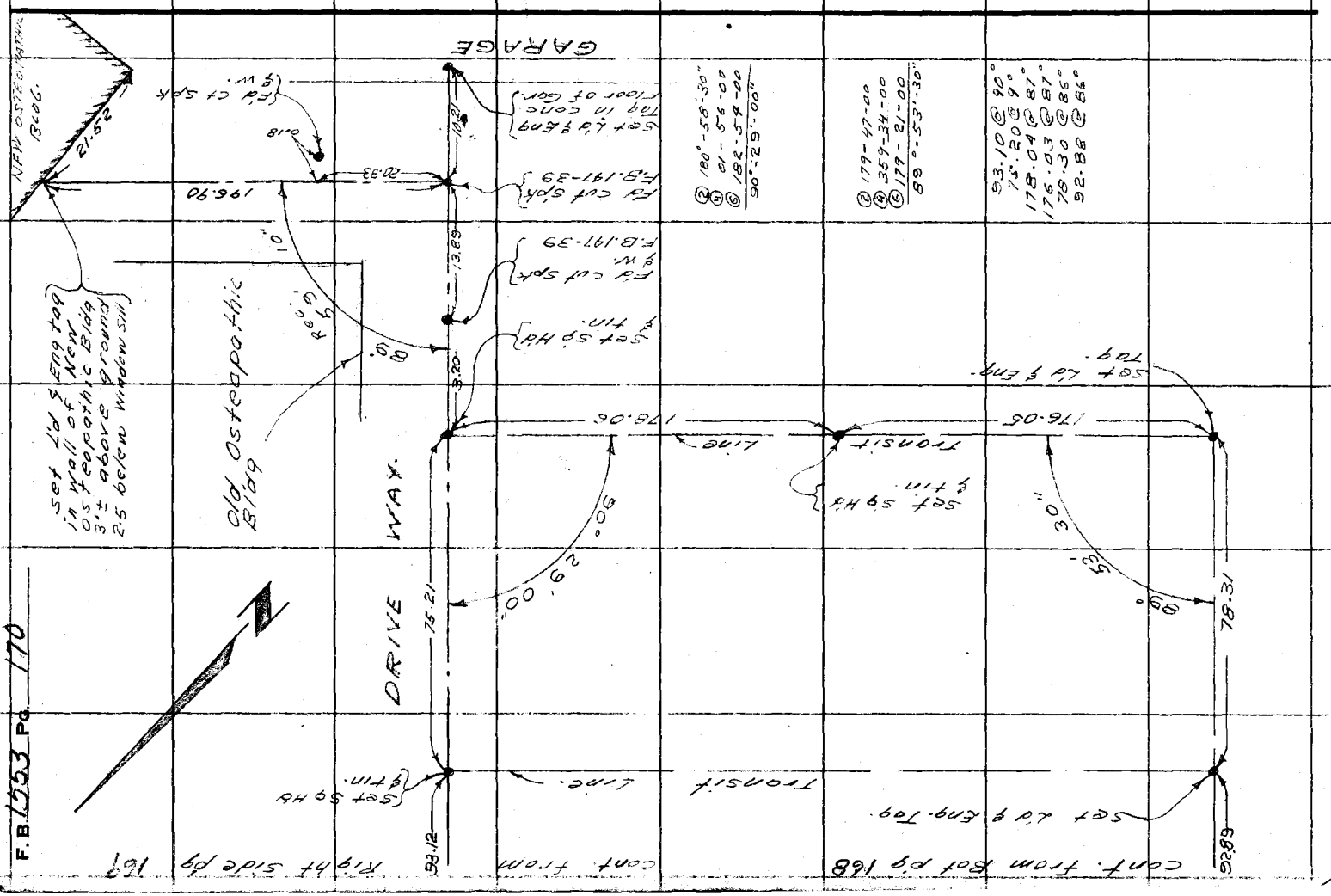

Notes Ck'd by	Survey of Co. General Hosp	F. B. 1553 PG. 171
Map No.	JN 7790.01 Tape Std °F	
Office Work	Surveyed by L.L. Brown	
Checked	Notes Bowles Date 5-6-59	
Date	Indexed [redacted]	

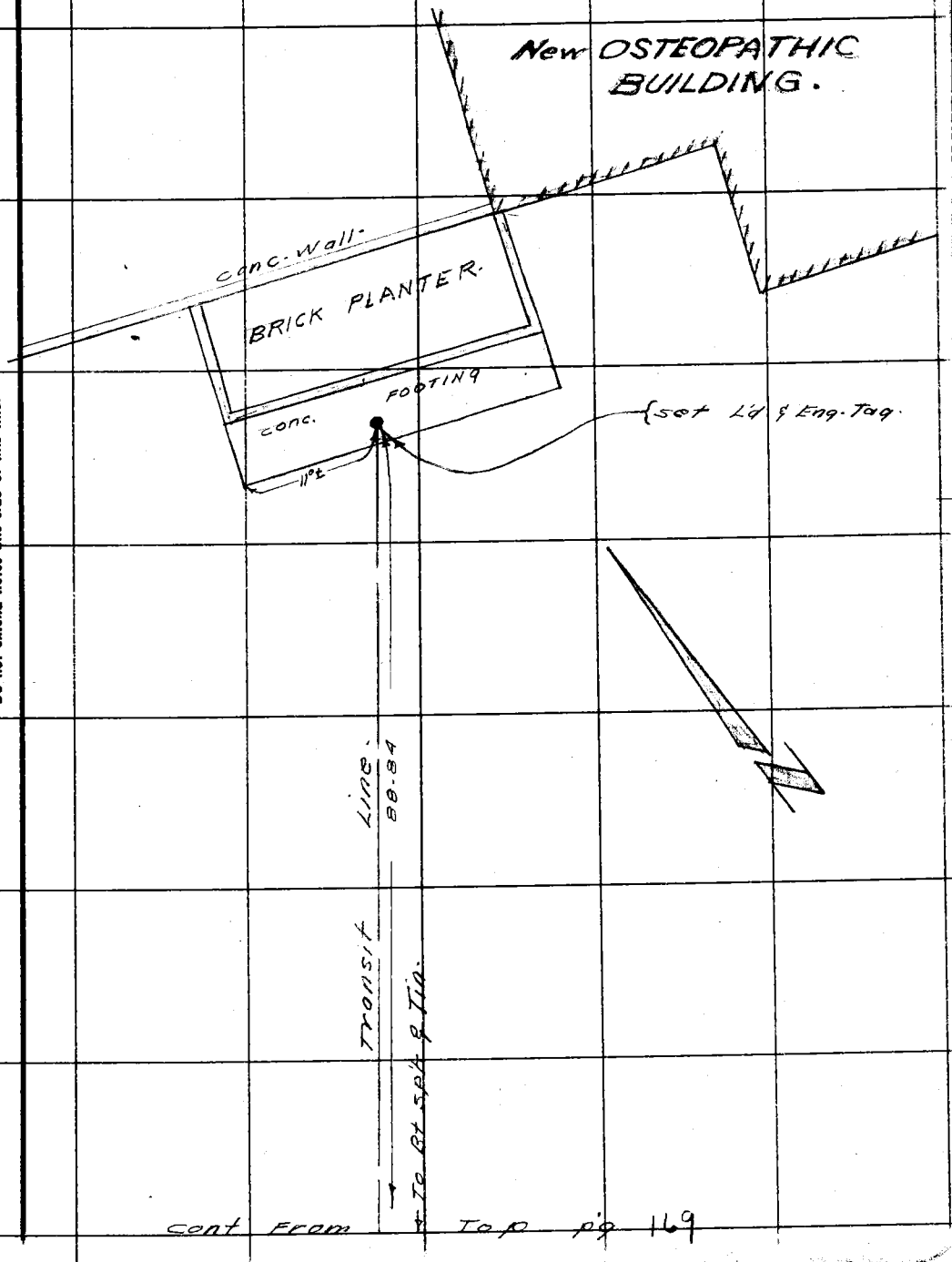

cont From Top pg 169

Note: Any Additions or Changes on This Sheet Must be Made or Circled in Red Ink With Date and Name of Person Making Change.

Do not extend notes this side of this line.

RETURN TO
LOS ANGELES COUNTY ENGINEER
700 LOS ANGELES COUNTY ENGINEERING BLDG.

76F309S CE #247—3-57

RETURN TO
LOS ANGELES COUNTY ENGINEER
700 LOS ANGELES COUNTY ENGINEERING BLDG.

Note: Any Additions or Changes on This Sheet Must be Made or Circled in Red Ink With Date and Name of Person Making Change.

Do not extend notes this side of this line.

F.B. 1953 Pg. 172

Profile	Notes Red.	Plotted	Job No. 7790.01	Division No. 10	F. B. 1553	Pg. 173
No.	Date	Date	Survey of Co. General Hospital			
X-Sec.	Notes Chkd.	Checked	Survey by L.L. Brown	Notes Bowles	Date 5-5-59	
No.	Date	Date	Map No.	Indexed C. John	Date	

J. N. 7790.01

COUNTY GENERAL HOSPITAL.

~ 5-5-59 ~

BENCH LEVEL CIRCUIT

From B.M. #5 to Lead & tag Set in conc. Footing near N.W. corner of new Osteopathic Building. SEE P.T. SHEET E-151

ELEV.	L.L. Brown. Bowles. West. Massey.
F. B.	
H. I.	
B. S.	
STATION	

NOTE: ANY ADDITIONS OR CHANGES ON THIS SHEET MUST BE MADE OR CIRCLED IN RED INK, WITH DATE AND NAME OF PERSON MAKING CHANGE.

PLEASE RETURN TO
LOS ANGELES COUNTY ENGINEER
700 LOS ANGELES COUNTY ENGINEERING BLDG.

Do not extend notes this side of this line.

76298 S & E #307—7-55

76298 S & E #307—7-55

PLEASE RETURN TO
LOS ANGELES COUNTY ENGINEER
700 LOS ANGELES COUNTY ENGINEERING BLDG.

NOTE: ANY ADDITIONS OR CHANGES ON THIS SHEET MUST BE MADE OR CIRCLED IN RED INK, WITH DATE AND NAME OF PERSON MAKING CHANGE.

Do not extend notes this side of this line.

STATION	B. S.	H. I.	F. S.	ELEV.		
Fd B.M. #5				330 826	B.M. #5 (El. = 330.826) F.B. 147-37, 42	B.M. #5 N. Westerly corner of Medical Ward No 60 set Bt spk in Lead in curb opposite Northerly edge of Slate Stairs.
	4 248	335 074				
set B.M. #5-A			3 982	331 092	B.M. #5-A (El. 331.092)	set Lead & Engineers tag in conc. Footing, near N.W. cor. of New Osteopathic Bldg. And S. of 8' conc. Wall. 11° ± E. of cor. conc. Footing (see P.t. Sheet E-151
	3 815	334 907				
Fd B.M. #5			4 080	330 827	See Above.	

F. B. 1553 Pg. 174 Job No. 7790.01 Division No. 10 Notes Red. Plotted No. Profile
Survey of County General Hospital Date Date X-Sec.
Survey by L.L. Brown Notes Bowles Notes Chkd. Checked No.
Indexed Date 5-5-59 Date Date

765420 353 3-51

PLEASE RETURN TO
LOS ANGELES COUNTY SURVEYOR
725 LOS ANGELES COUNTY ENGINEERING BLDG.

NOTE: ANY ADDITIONS OR CHANGES ON THIS SHEET MUST BE MADE OR CIRCLED IN RED INK, WITH DATE AND NAME OF PERSON MAKING CHANGE.

Do not extend notes this side of this line

NOTES RED. JOB NO. 7140.01 SURVEY OF NEW OSTEOPATHIC HOSP.
DATE SURVEY BY CURTIS
NOTES CHKD. NOTES BY MARTINEZ DATE DEC. 1955
DATE INDEXED C. Johnson DATE OCT 22 '56

F.B. 1553 Pg. 175

B.M.	1ST RUN	DIFF.	2ND RUN	3RD RUN	ADJ. ELEV.	DESCRIPTION
			J.N. 7140.01 New Osteopathic Unit (Gen Hospital) Bench Levels			Curtis Maldonado, Martinez — Adams Moore
BM #A	328.647					BM #A ± 183' N of N.E. Cor. @ Mission Rd. & Zonal Ave. Bl. SAK. N. end N.E. curb in front of Bldg. #1352 N. Elev 328.647 ✓ FB 147-149 Mission Rd.
+	5.0x0					
=						
T.P.	333.647	✓				
−						
BM #1	327.986	✓				BM #1 Elev 327.986 ✓ FB 151-67 & FB 147-149 Mission Rd. & Zonal Ave Bl. SAK. M.E. & S.E. Cor
+	5.661					
=						
T.P.	333.207	✓				
−	+1.13					
=						
T.P.	328.702	✓				T.P.
+	4.662					
=						
T.P.	333.674	✓				
−	5.274					
=						
TBM #1	328.400	✓				TBM #1 ¾" IP ± 33' W. of N. face of Nonal Ave. Bldg. #1352 N.
+	5.					
=						
T.P.	333.4	✓				
−	4.70					
=						
T.P.	328.7	✓				T.P.
+	4.338					
=						
T.P.	333.1	✓				
−	5.11					
=						
BM #1	327.9	✓				BM #1

76S420 353 3-51

PLEASE RETURN TO
LOS ANGELES COUNTY SURVEYOR
725 LOS ANGELES COUNTY ENGINEERING BLDG.

NOTE: ANY ADDITIONS OR CHANGES ON THIS SHEET MUST BE MADE OR CIRCLED IN RED INK, WITH DATE AND NAME OF PERSON MAKING CHANGE.

Do not extend notes this side of this line

B.M.	1ST RUN	DIFF.	2ND RUN	3RD RUN	ADJ. ELEV.	DESCRIPTION
TBM #1	328.400 ✓					TBM #1
+	+ 5.371		+ 5.364			
⊼	333.771 ✓	+ 1.350	+ 1.352			
−	4.021		4.012			
T.P.	327.750 ✓					T.P. Spk & Lead in Conc. Slab
+	4.637		4.600			
⊼	334.387 ✓	+ 1.080	+ 1.078			
−	3.559		3.522			
(Set) TBM #2	330.830 ✓					TBM #2 N.W. Cor. Old Osteopathic Hosp. Spk & Lead in Curb
+	1.281		1.248			
⊼	332.111 ✓	− 4.488	− 4.486			
−	5.769		5.734			
T.P.	326.342 ✓					
+	0.277		0.272			
⊼	326.619 ✓	− 5.706	− 5.708			
−	5.983		6.000			
T.P.	320.636 ✓					T.P.
+	3.810		− 3.823			
⊼	324.446 ✓	− 1.813	− 1.813			
−	5.623		− 5.641			
(Set) TBM #3	318.823 ✓					Spk & lead in N. side Conc. Base TBM #3 of Mid. ± 35' S. & ± 130' E. of N.E. Cor. Old Osteopathic Hosp. Unit.
+	4.880		4.838			
⊼	323.703 ✓	+ 0.670	+ 0.670			
−	4.210		4.168			
T.P.	319.493 ✓					T.P.
+	2.390		2.361			
⊼	321.883 ✓	− 3.160	− 3.159			Spk & Lead in Old Conc. Dr. East Side New Osteopathic Unit
−	5.560		5.520			
(Set) TBM #4	316.333 ✓					TBM #4 ± 84' So. of N.E. Cor. Bldg.

JOB NO. 7740.01 SURVEY OF New Osteopathic Unit (Gen. Hosp.)
SURVEY BY A. S. Curtis DATE Dec. 1955 NOTES RED. DATE
NOTES BY Curtis DATE NOTES CHKD. DATE
INDEXED C. Johnson DATE

F.B. 1553 PG. 176

769420 353 3-51

PLEASE RETURN TO
LOS ANGELES COUNTY SURVEYOR
725 LOS ANGELES COUNTY ENGINEERING BLDG.

NOTE: ANY ADDITIONS OR CHANGES ON THIS SHEET MUST BE MADE OR CIRCLED IN RED INK, WITH DATE AND NAME OF PERSON MAKING CHANGE.

Do not extend notes this side of this line

B.M.	1ST RUN	DIFF.	2ND RUN	3RD RUN	ADJ. ELEV.	DESCRIPTION
T3(1"=4')	316.333	✓				T3 (1"=4') El. 316.333 pg 176
+	4.869		+ 4.870			
	321.202	✓ -0.231	= 321.233			
-	5.100		- 5.103			
T2	316.102	✓				T2
+	2.456		+ 2.456			
	318.558	✓ -2.456	= 318.577			
-	4.475		- 4.434			Zonal Assembly Bolt
TBM #5	314.083	✓				75' Lead in Curb, 8' E of R.
+	5.009		+ 5.010			drive to County Shops.
	319.092	✓ -4.999	= 319.087			
-	1.787		- 1.787			
	317.305	✓				T4
+	4.834		+ 4.834			
	322.139	✓ -4.834	= 322.139			
-	3.527		- 3.527			Zonal Ass'y N side - Spike
	318.612		+ 3.527			75' Lead in Curb 7' E. of N
T5	317.897	✓				drive to County Shops
+	4.715		+ 4.715			
	322.612	✓ -4.715	= 322.612			
-	1.338		- 1.338			
T4	321.274	✓				
+	3.391		+ 3.391			
	324.665	✓ -3.391	= 324.665			
-	4.027		- 4.027			
	320.638	✓				
+	2.560		+ 2.560			
T5	323.198	✓				T5 - Zonal Ass'y. El. 321.198

NOTES RED. _____ JOB NO. 769420 SURVEY OF Topographic Work
DATE _____ SURVEY BY. Cummins
NOTES CHKD. _____ NOTES BY. _____ DATE Dec 1955
DATE _____ INDEXED C. Johnson DATE _____

F.B. 1553 PG. 177

76S420 353 3-51

PLEASE RETURN TO
LOS ANGELES COUNTY SURVEYOR
725 LOS ANGELES COUNTY ENGINEERING BLDG.

NOTE: ANY ADDITIONS OR CHANGES ON THIS SHEET MUST BE MADE OR CIRCLED IN RED INK, WITH DATE AND NAME OF PERSON MAKING CHANGE.

Do not extend notes this side of this line

B.M.	1ST RUN	DIFF.	2ND RUN	3RD RUN	ADJ. ELEV.	DESCRIPTION
TBM#4	316.333 ✓				316.33 ✓	TBM#4 El. 316.333 pg. 176
+	5.645					
⊼	321.978 ✓	+ 0.661				
−	4.978					
TBM	317.000 ✓					TBM set [illegible]
+	3.528					
⊼	320.528 ✓	− 3.004				
−	6.567					
(set) TBM#	313.9[illegible] ✓					TBM [illegible] So. Side Bldg (Near Col. #154)
+	11.980					
⊼	325.[illegible] ✓					
−	12.029					
T.BM[illegible]	313.947 ✓					BM#5 El. 313.942 pg. 177
T.BM#5	313.942 ✓					BM#5 El. 313.942 pg. 177
+	7.951					
⊼	321.893 ✓					
−	5.993					
(set) TBM	315.900 ✓					T.B.M. 2" I.P. No. of Bldg (near col. #84)
	5.528					
	321.428 ✓					
	4.428					
(set) TBM	317.000 ✓					TBM, {Set-Bt. spk & Lead in SE. cor of Conc. pad to Col. #149
T.B.M	317.000					TBM {Set-Bt. spk in East side Conc. pad to Col. #6.
	3.002					
+	322.002					
⊼	319.000					
−	5.667					
BM#4	316.335					BM#4 El. 316.333 pg 176

Re-run 10-26-56-ASC

JOB NO. 7740.01 SURVEY OF Osteopathic Unit NOTES RED. DATE
SURVEY BY Curtis NOTES CHKD. DATE
NOTES BY MARTINEZ DATE
INDEXED A. C. Johnson DATE

F.B. 1553 PG. 178

Notes Ck'd by	Survey of New Osteopathic Unit. (Gen. Hosp.)
Map No.	W. O. 1745 of Tape No. St'd. °F
Office Work	Surveyed by C.S. Curtis
Checked	Notes Curtis Date Dec. 55
Date	Indexed K. C. Johnson

OCT 22 '56

F.B. 1553 Pg. 179

Location of
New Osteopathic Unit
(Gen. Hosp.)

Curtis
Mankey
Martinez
Adams
Moore

Note: Any Additions or Changes on This Sheet Must be Made in Red Ink or Circled With Date and Name of Person Making Change.

Do not extend notes this side of this line.

RETURN TO
LOS ANGELES COUNTY SURVEYOR
726 LOS ANGELES COUNTY
ENGINEERING BLDG.

76F3095 247 4-53

RETURN TO
LOS ANGELES COUNTY SURVEYOR
726 LOS ANGELES COUNTY
ENGINEERING BLDG.

Note: Any Additions or Changes on This Sheet Must be Made or Circled in Red Ink With Date and Name of Person Making Change.

Do not extend notes this side of this line.

F. B. 1553 PG. 180

Notes Ck'd by	Survey of
Map No.	W. O. 77402 Tape No. St'd. °F
Office Work	Surveyed by
Checked	Notes Date
Date	Indexed E. C. Johnson

F. B. 1553 Pg. 181

OCT 22 '56

Note: Any Additions or Changes on This Sheet Must be Made in Red Ink With Date and Name of Person Making Change.

Do not extend notes this side of this line.

RETURN TO
LOS ANGELES COUNTY SURVEYOR
726 LOS ANGELES COUNTY
ENGINEERING BLDG.

76F3098 247 4-53

F. B. 1543 PG. 182

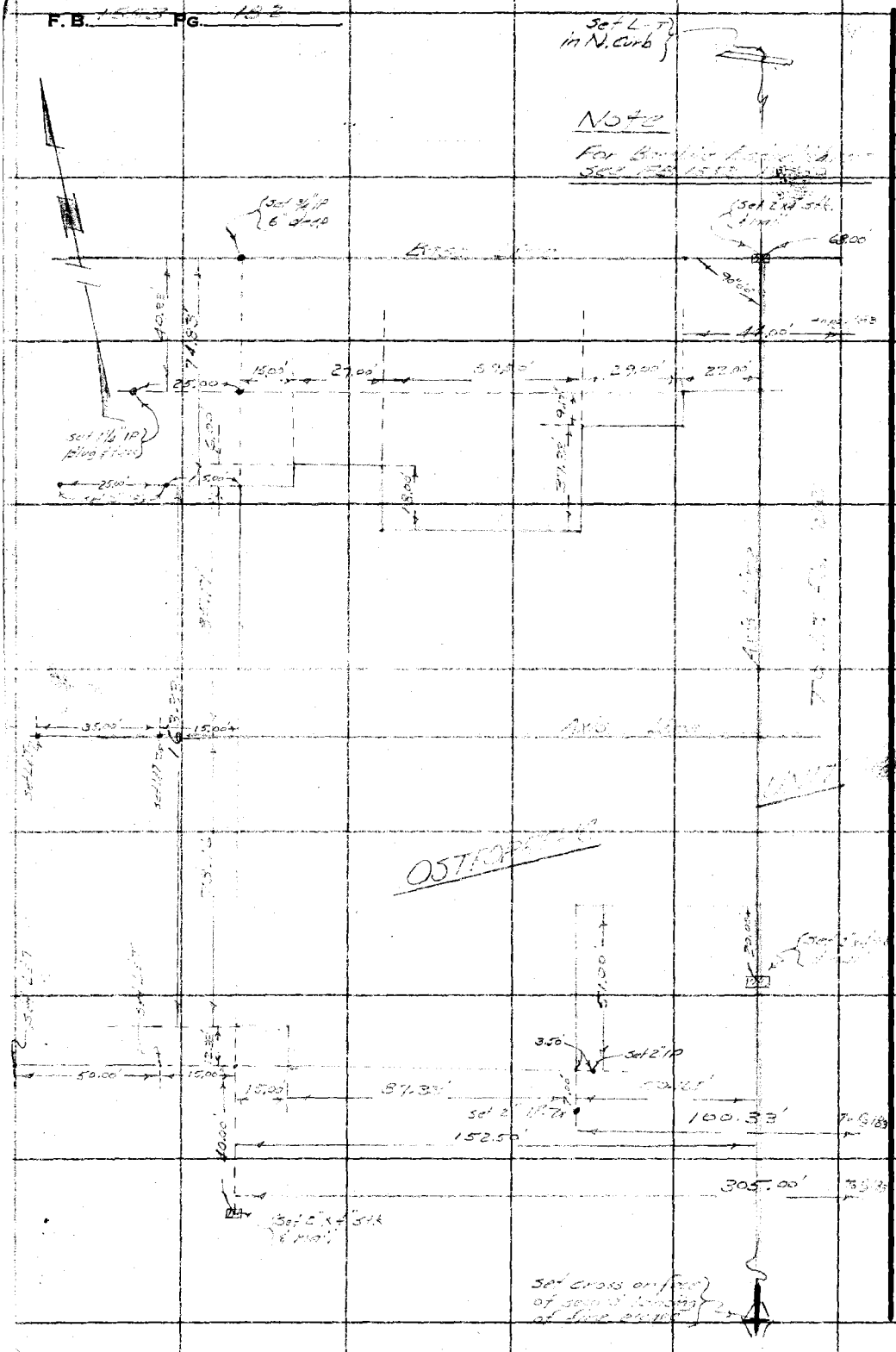

RETURN TO
LOS ANGELES COUNTY SURVEYOR
726 LOS ANGELES COUNTY
ENGINEERING BLDG.

Do not extend notes this side of this line.

Note: Any Additions or Changes on This Sheet Must be Made or Circled in Red Ink With Date and Name of Person Making Change.

Notes Ck'd by	Survey of
Map No.	W. O. Tape No. St'd. °F
Office Work	Surveyed by
Checked	Notes Date
Date	Indexed C. Johnson

F.B. 1333 Pg. 183

RETURN TO
LOS ANGELES COUNTY SURVEYOR
726 LOS ANGELES COUNTY
ENGINEERING BLDG.

Note: Any Additions or Changes on This Sheet Must be Made or Circled in Red Ink With Date and Name of Person Making Change.

Do not extend notes this side of this line.

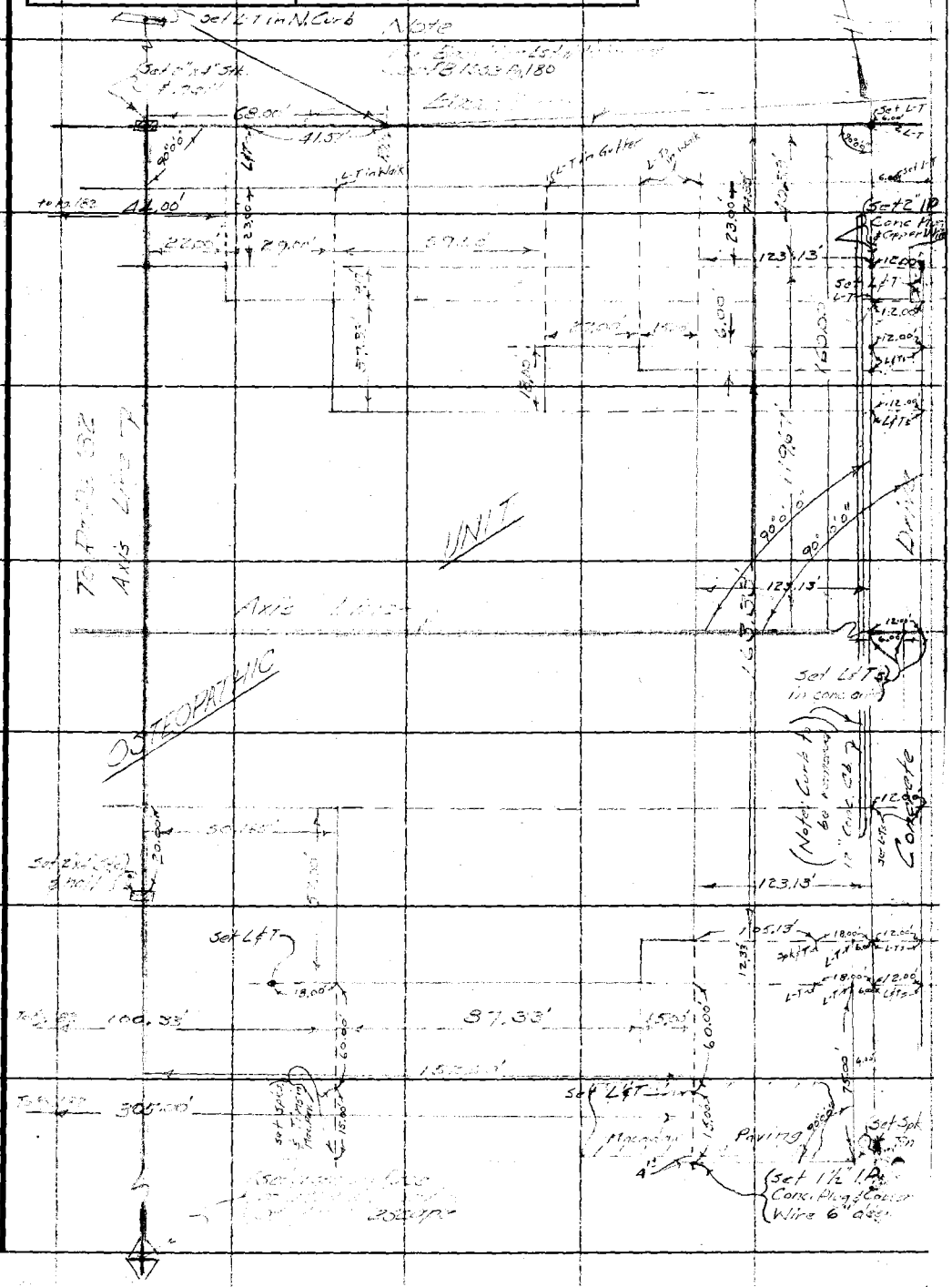

76F3098 247 4-53

RETURN TO
LOS ANGELES COUNTY SURVEYOR
726 LOS ANGELES COUNTY
ENGINEERING BLDG.

Note: Any Additions or Changes on This Sheet Must be Made or Circled In Red Ink With Date and Name of Person Making Change.

Do not extend notes this side of this line.

F.B. 1553 PG. 153

Notes Ck'd by	Survey of Osteopathic Complex
Map No.	W. O. 7740 Tape No. St'd. °F
Office Work	Surveyed by A.S. Curtis
Checked	Notes Date
Date	Indexed A. C. Johnson

F. B. 1553 Pg. 185

OCT 22 '56

SN 7740.02

NEW OSTEOPATHIC UNIT

GENERAL HOSPITAL

Excavation Section & Elevations

as Required by Contractor

Note: Any Additions or Changes on This Sheet Must be Made or Circled in Red Ink With Date and Name of Person Making Change.

Do not extend notes this side of this line.

RETURN TO
LOS ANGELES COUNTY SURVEYOR
726 LOS ANGELES COUNTY
ENGINEERING BLDG.

76F3095 247 4-53

RETURN TO
LOS ANGELES COUNTY SURVEYOR
726 LOS ANGELES COUNTY
ENGINEERING BLDG.

Note: Any Additions or Changes on This Sheet Must be Made or Circled in Red Ink With Date and Name of Person Making Change.

Do not extend notes this side of this line.

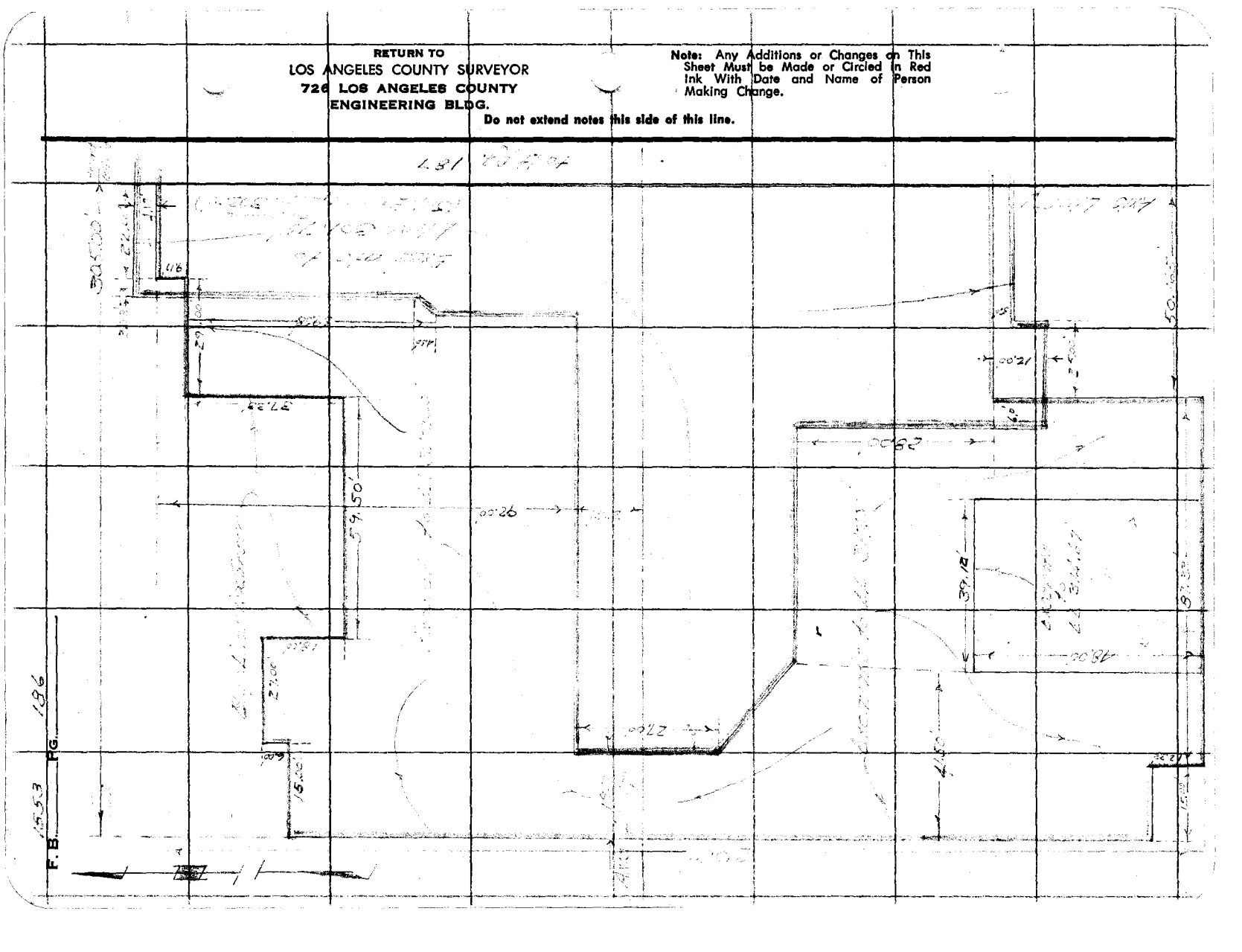

Notes Ck'd by	Survey of
Map No.	W. O.	Tape No.	St'd.	°F
Office Work	Surveyed by
Checked	Notes	Date
Date	Indexed A. C. Johnson

F. B. 1553 PG. 187

Note: Any Additions or Changes on This Sheet Must be Made or Circled in Red Ink With Date and Name of Person Making Change.

Do not extend notes this side of this line.

RETURN TO
LOS ANGELES COUNTY SURVEYOR
726 LOS ANGELES COUNTY
ENGINEERING BLDG.

76F3098 247 4-53

RETURN TO
LOS ANGELES COUNTY SURVEYOR
726 LOS ANGELES COUNTY
ENGINEERING BLDG.

Note: Any Additions or Changes on This Sheet Must be Made or Circled in Red Ink With Date and Name of Person Making Change.

Do not extend notes this side of this line.

F.B. 1553 PG. 195

1553 F.B. 189 PG.

Notes Ck'd by	Survey of Osteo. Unit Gen Hosp
Map No.	W. O. 7740.02 Tape No. St'd. °F
Office Work	Surveyed by A.J. Curtis
Checked	Notes E.T.M. Date
Date	Indexed A. C. Johnson

OCT 22 '56

J.N. 7740.02

NEW OSTEOPATHIC UNIT

GENERAL HOSPITAL

Location of Columns

Note: Columns Numbered thus ①, ② etc.

Note: ℄ of Columns & Caps Identical except where shown

Curtis
Mankey
Martinez
Adams
Moore

Note: Any Additions or Changes on This Sheet Must be Made or Circled in Red Ink With Date and Name of Person Making Change.

Do not extend notes this side of this line.

RETURN TO
LOS ANGELES COUNTY SURVEYOR
726 LOS ANGELES COUNTY
ENGINEERING BLDG.

76F3095 247 4-53

RETURN TO
LOS ANGELES COUNTY SURVEYOR
726 LOS ANGELES COUNTY
ENGINEERING BLDG.

Note: Any Additions or Changes on This Sheet Must be Made or Circled in Red Ink With Date and Name of Person Making Change.

Do not extend notes this side of this line.

F.B. 1553 PG. 170

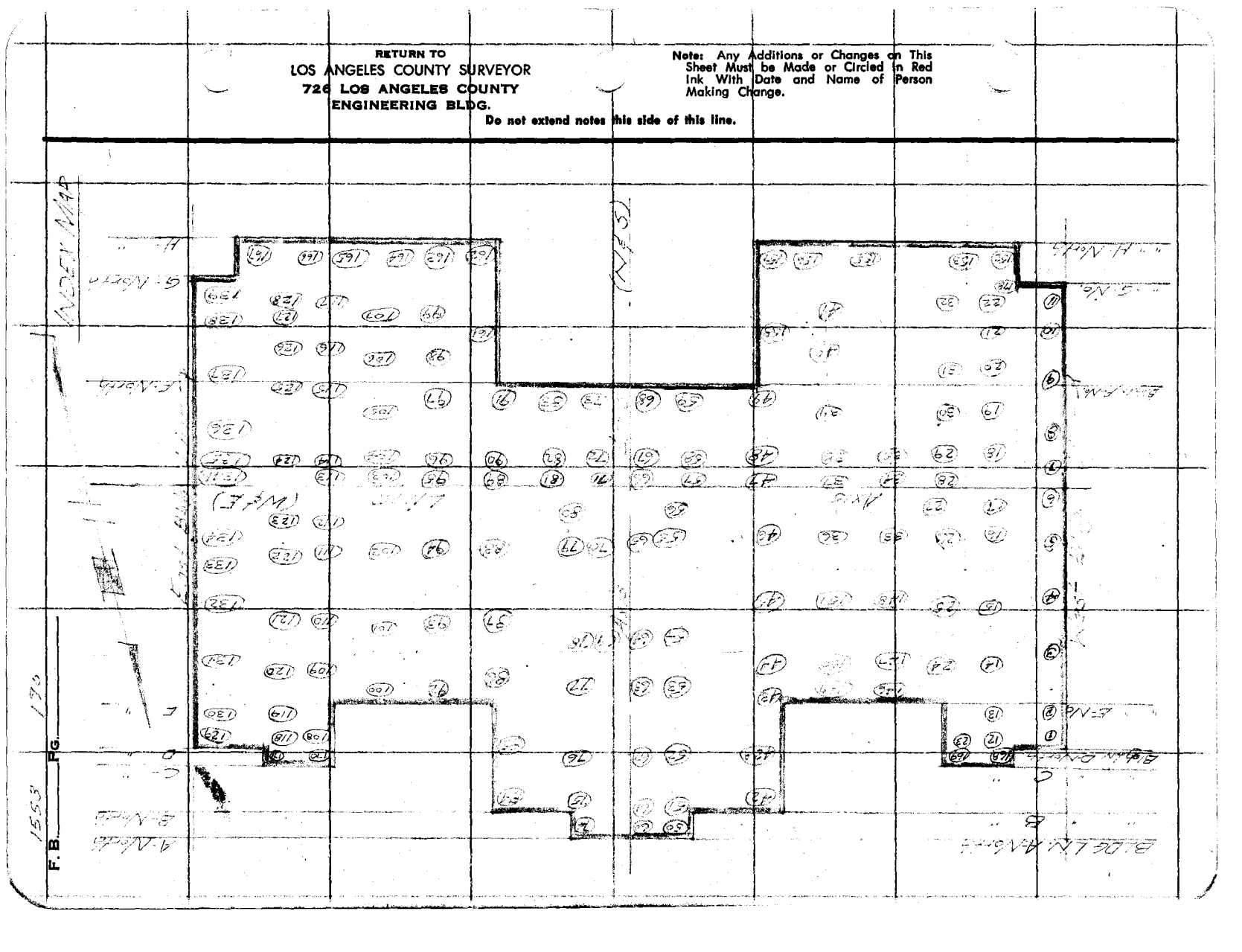

Notes Ck'd by	Survey of Osteo. Unit Gen. Hosp.
Map No.	W. O. 7740.02 Tape No. St'd. °F
Office Work	Surveyed by A.S. Curtis
Checked	Notes E.T.M. Jr. Date 1956
Date	Indexed A. C. Johnson

F. B. 1553 Pg. 191

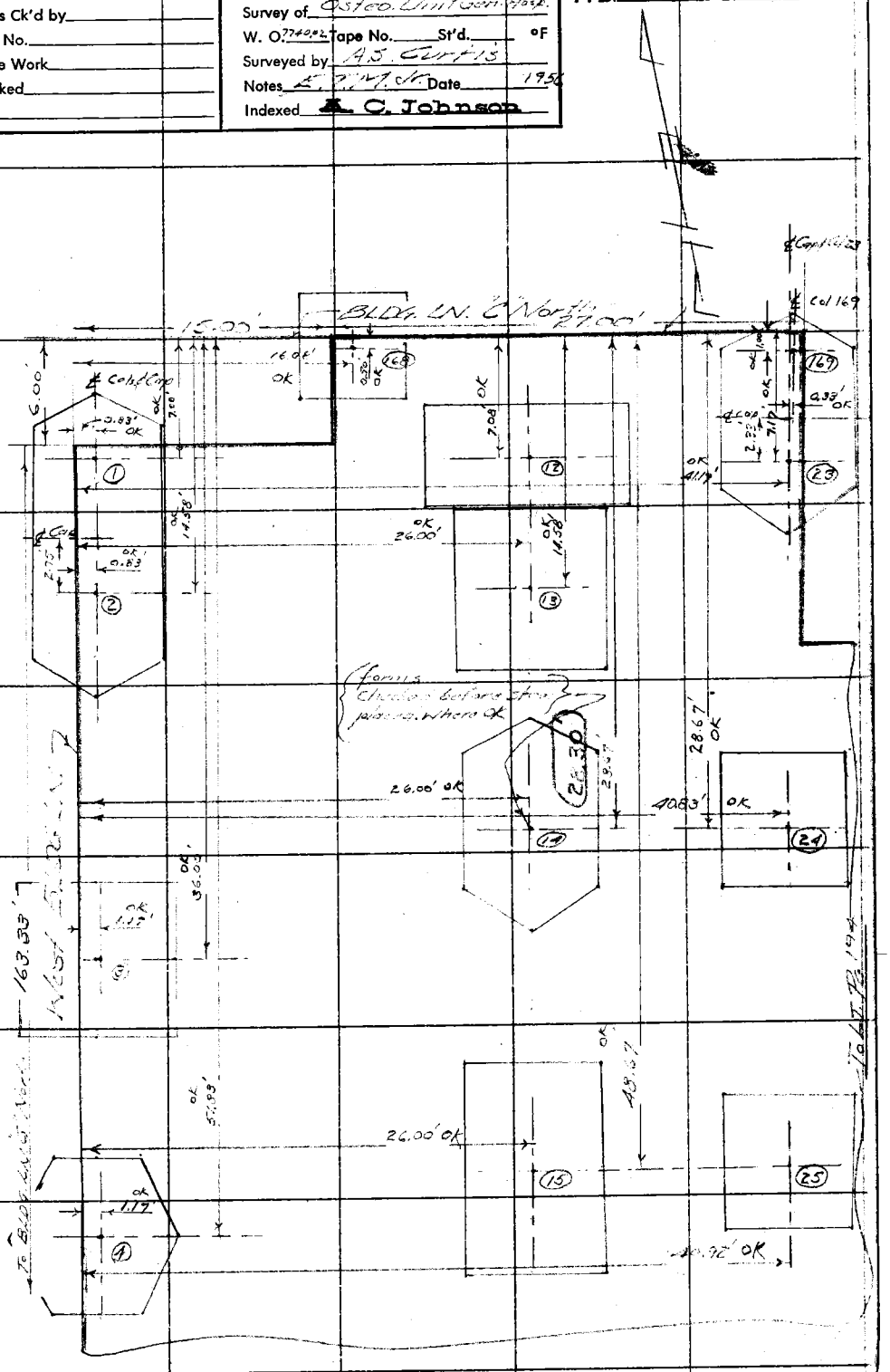

Note: Any Additions or Changes on This Sheet Must be Made or Circled in Red Ink With Date and Name of Person Making Change.

Do not extend notes this side of this line.

RETURN TO
LOS ANGELES COUNTY SURVEYOR
726 LOS ANGELES COUNTY
ENGINEERING BLDG.

76F3098 247 4-59

RETURN TO
LOS ANGELES COUNTY SURVEYOR
726 LOS ANGELES COUNTY
ENGINEERING BLDG.

Note: Any Additions or Changes on This Sheet Must be Made or Circled in Red Ink With Date and Name of Person Making Change.

Do not extend notes this side of this line.

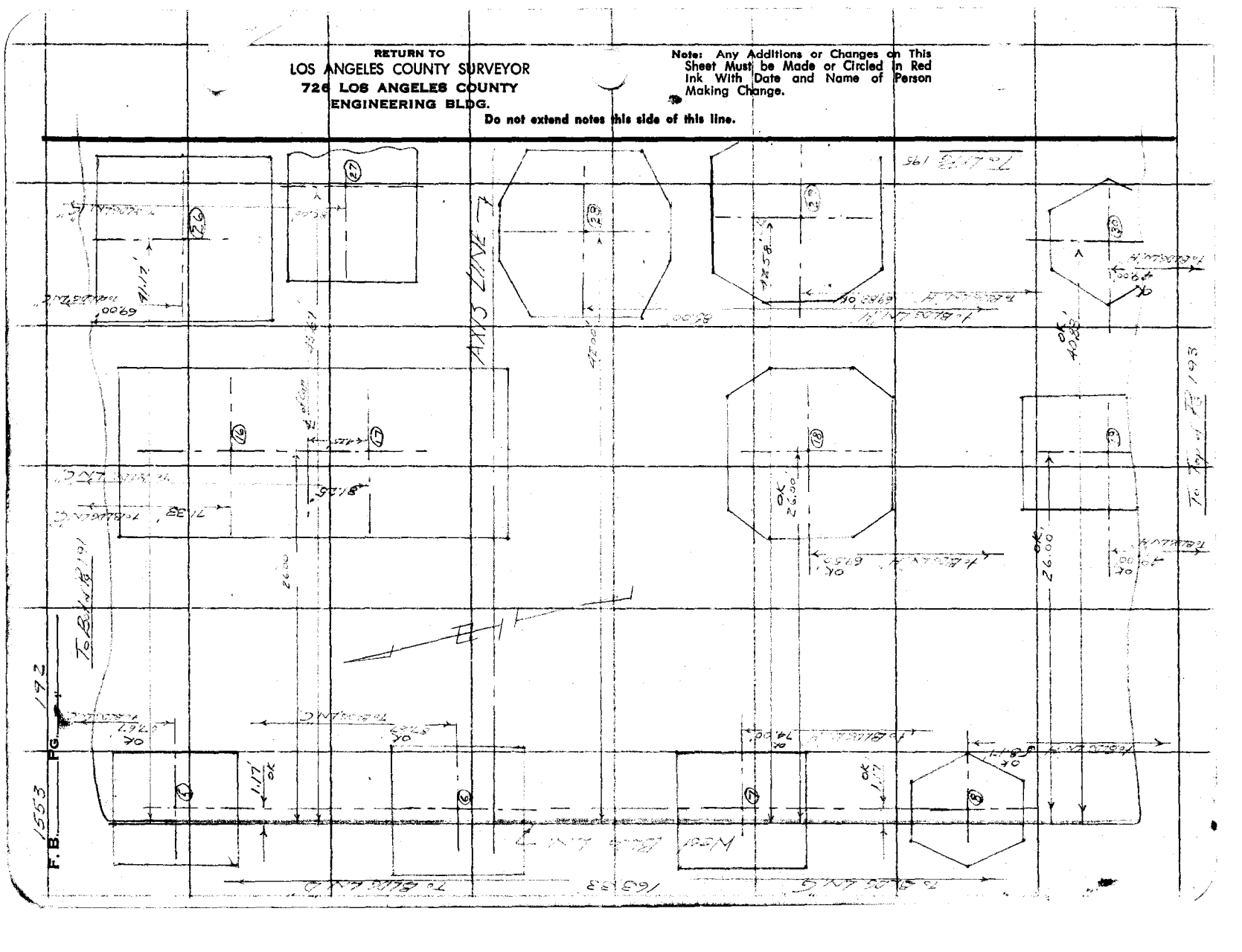

1553 193

F. B. ____ PG. ____

Notes Ck'd by ____	Survey of Osteo Unit Geodetic
Map No. ____	W. O. 774092 Tape No. ____ St'd. ____ °F
Office Work ____	Surveyed by A.S. Curtis
Checked ____	Notes E.T.M. Jr Date 1956
Date ____	Indexed C. Johnson

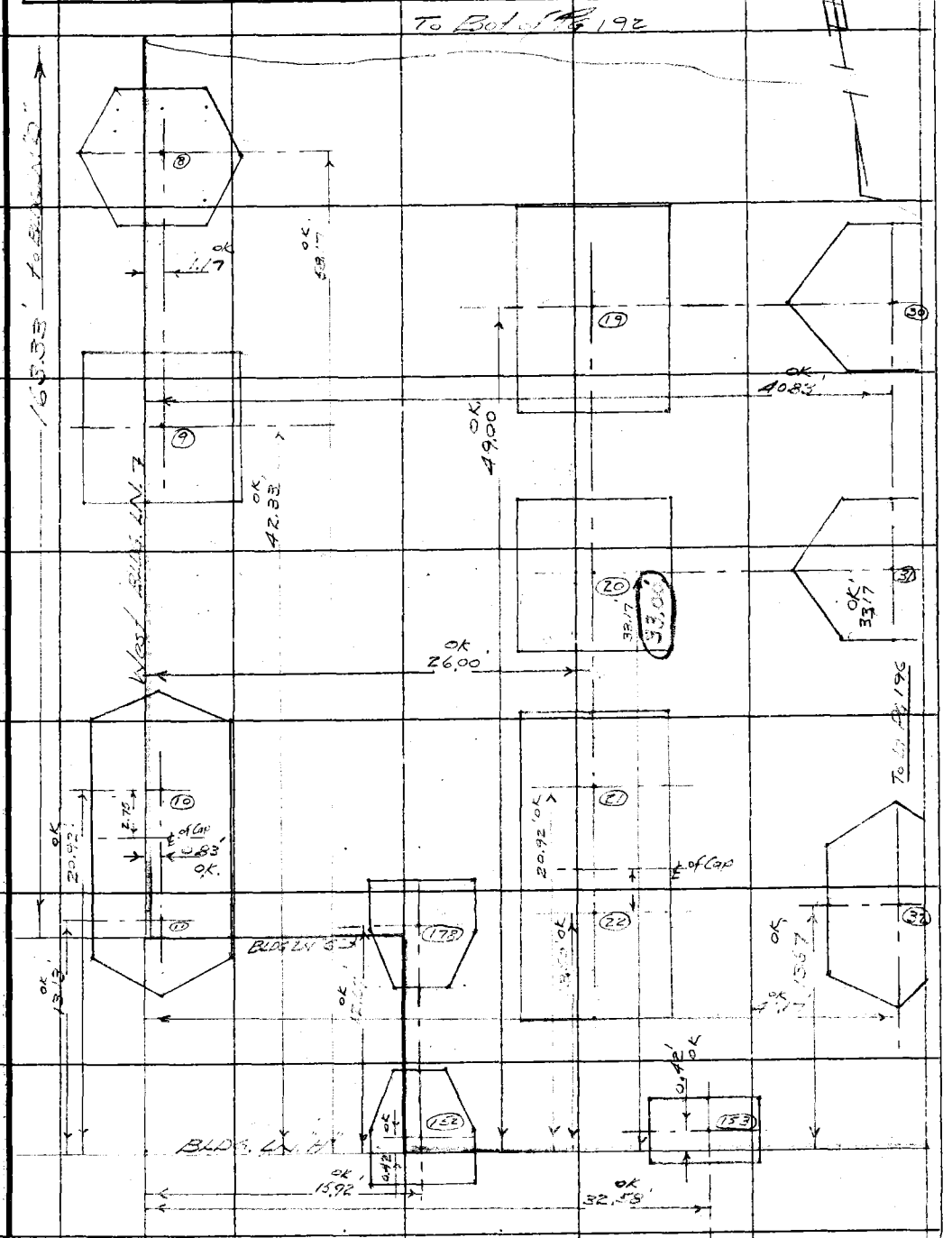

Note: Any Additions or Changes on This Sheet Must be Made or Circled In Red Ink With Date and Name of Person Making Change.

Do not extend notes this side of this line.

RETURN TO
LOS ANGELES COUNTY SURVEYOR
726 LOS ANGELES COUNTY
ENGINEERING BLDG.

76F3095 247 4-53

RETURN TO
LOS ANGELES COUNTY SURVEYOR
726 LOS ANGELES COUNTY
ENGINEERING BLDG.

Note: Any Additions or Changes on This Sheet Must be Made or Circled in Red Ink With Date and Name of Person Making Change.

Do not extend notes this side of this line.

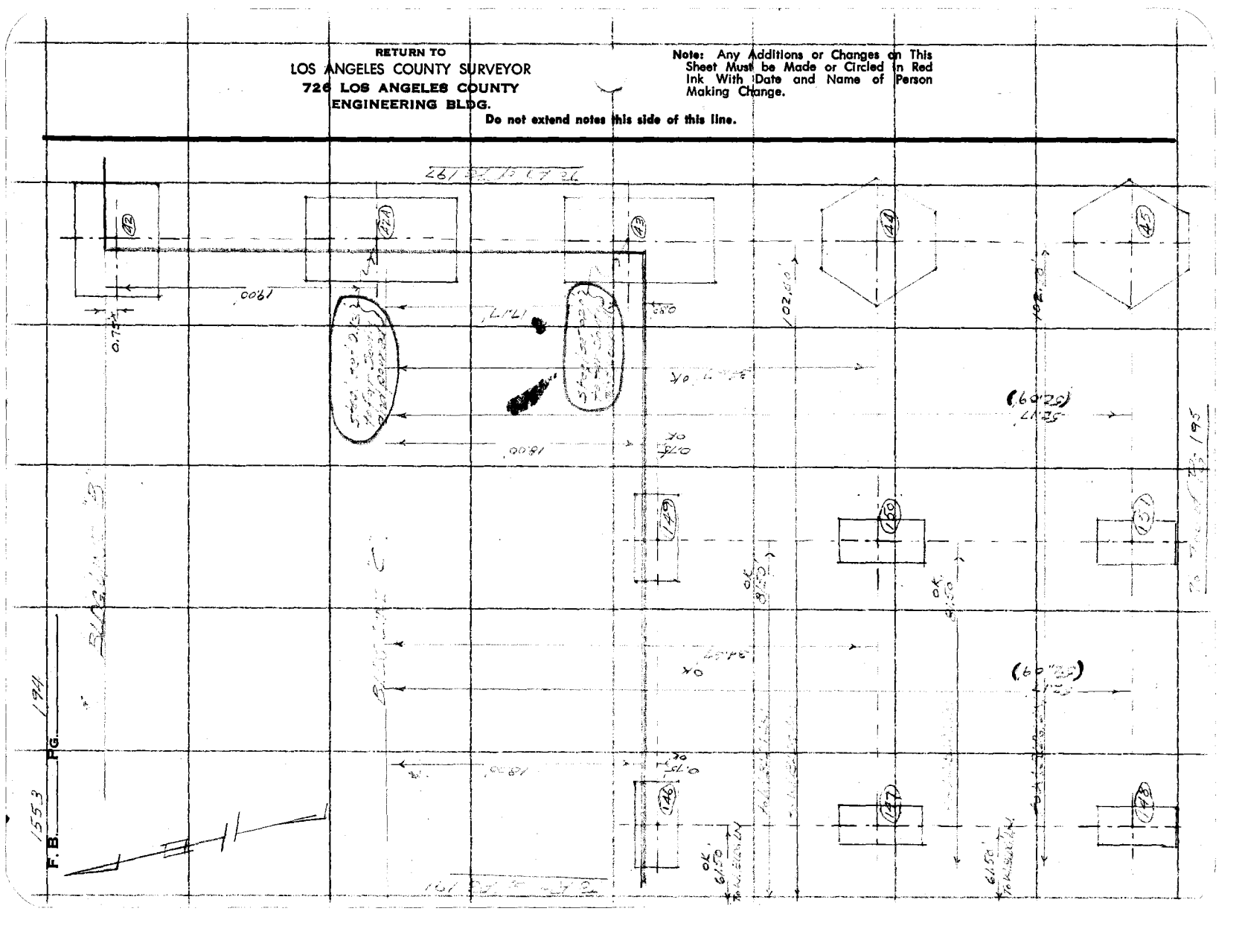

1553 195

F. B. _____ PG. _____

Notes Ck'd by _____	Survey of [illegible]
Map No. _____	W. O. 774002 Tape No. _____ St'd. _____ °F
Office Work _____	Surveyed by [illegible]
Checked _____	Notes E.T.M. Jr. Date 1956
Date _____	Indexed A. C. Johnson

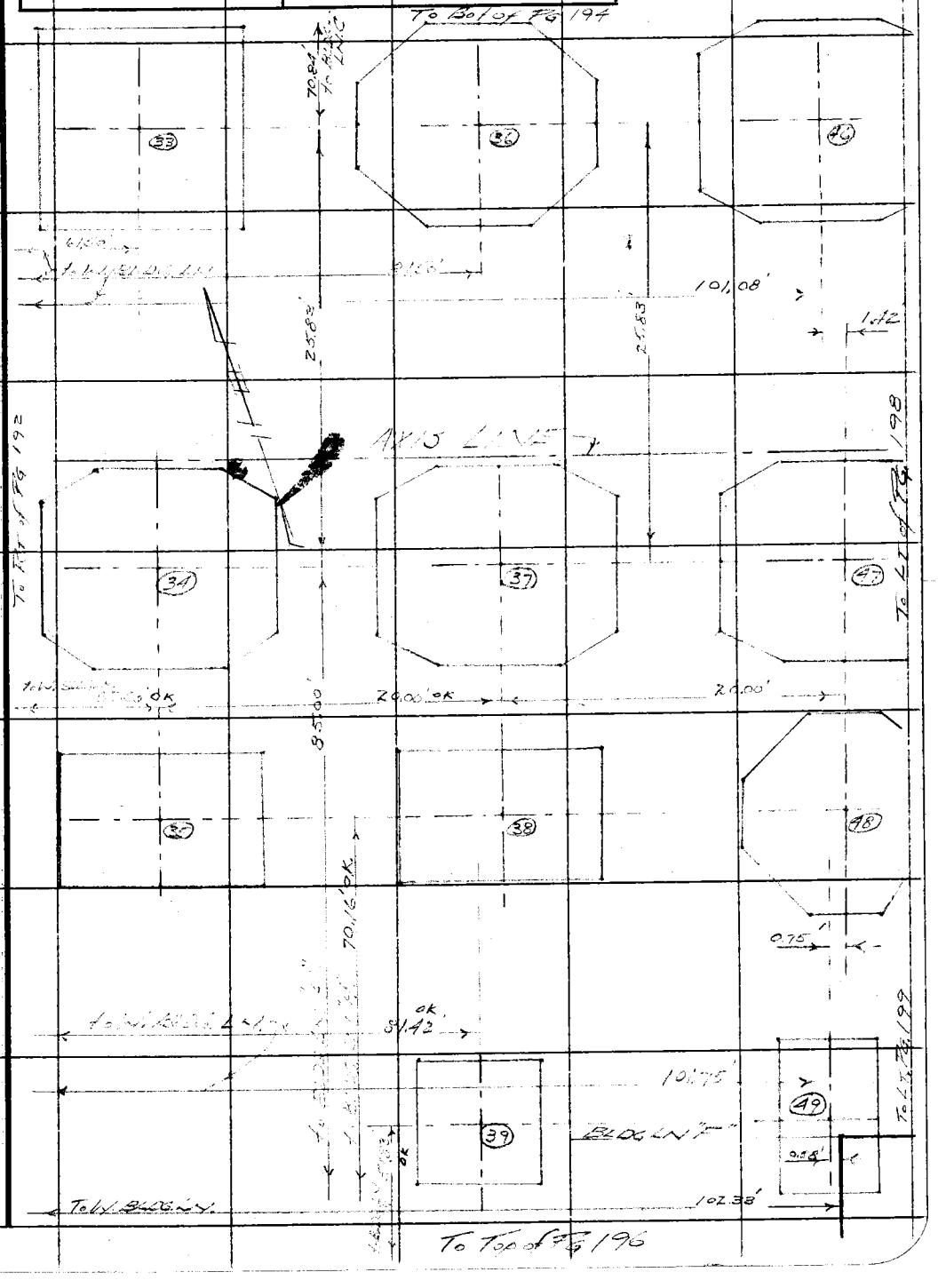

Note: Any Additions or Changes on This Sheet Must be Made or Circled in Red Ink With Date and Name of Person Making Change.

Do not extend notes this side of this line.

RETURN TO
LOS ANGELES COUNTY SURVEYOR
726 LOS ANGELES COUNTY
ENGINEERING BLDG.

76F3098 247 4-53

RETURN TO
LOS ANGELES COUNTY SURVEYOR
726 LOS ANGELES COUNTY
ENGINEERING BLDG.

Note: Any Additions or Changes on This Sheet Must be Made or Circled in Red Ink With Date and Name of Person Making Change.

Do not extend notes this side of this line.

F. B. 1353 Pg. 126

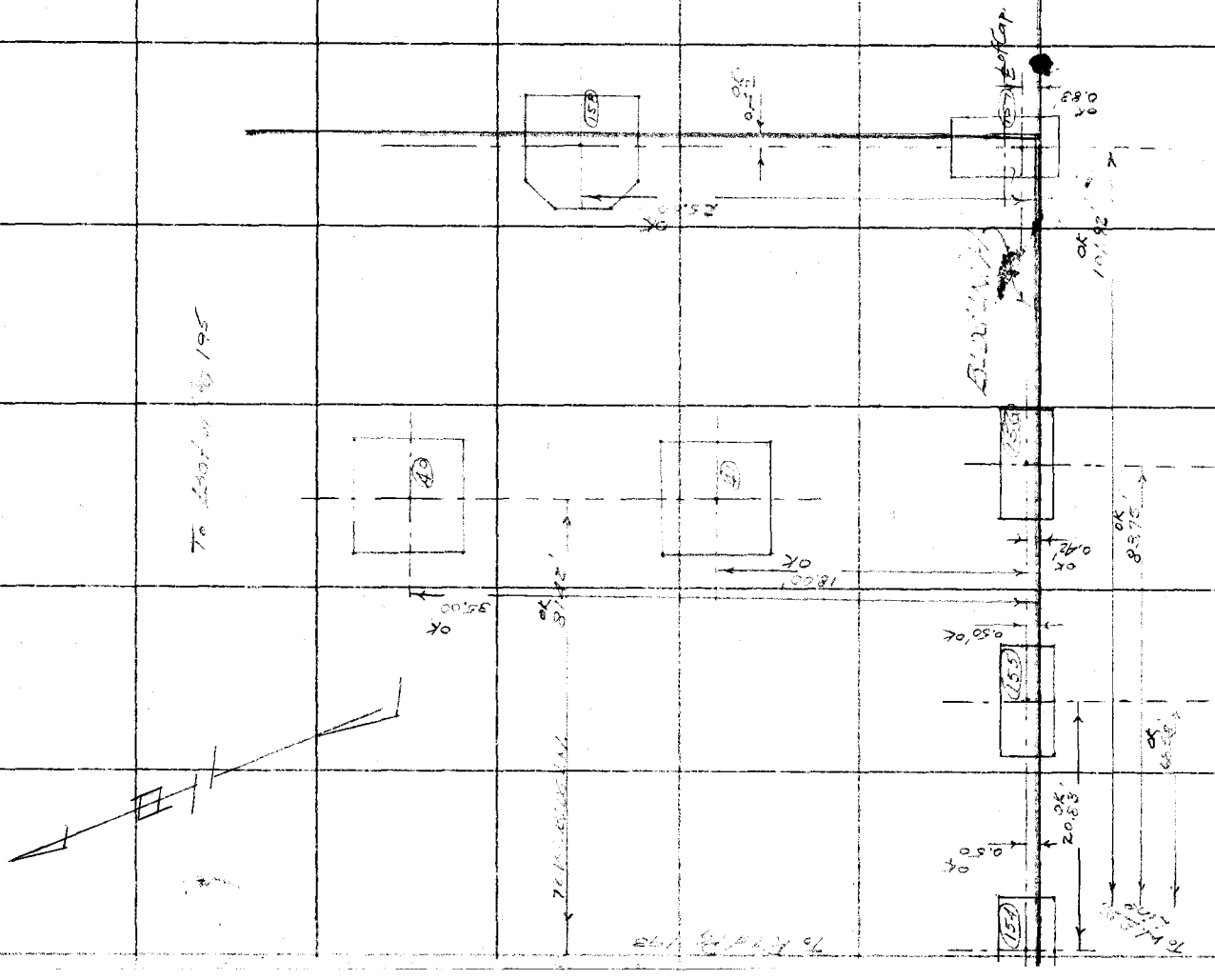

1553 197

F. B. _____ PG. _____

Notes Ck'd by _____	Survey of Ostrander [illegible]
Map No. _____	W. O. 7740.02 Tape No. _____ St'd. _____ °F
Office Work _____	Surveyed by A. S. Curtis
Checked _____	Notes [illegible] Date 1956
Date _____	Indexed A. C. Johnson

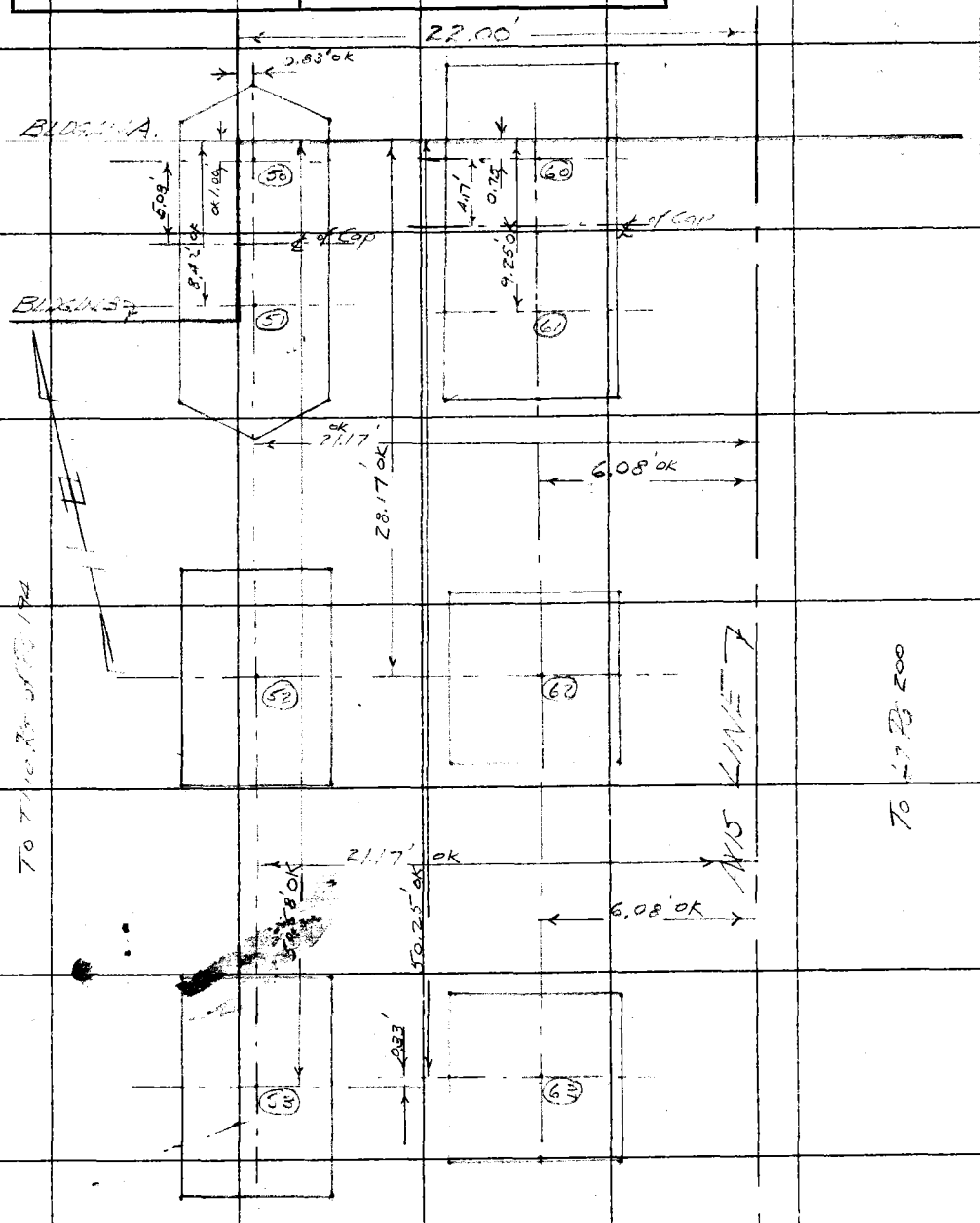

Note: Any Additions or Changes on This Sheet Must be Made or Circled in Red Ink With Date and Name of Person Making Change.

Do not extend notes this side of this line.

RETURN TO
LOS ANGELES COUNTY SURVEYOR
726 LOS ANGELES COUNTY
ENGINEERING BLDG.

76F3095 247 4-53

F. B. 1553 Pg. 198

RETURN TO
LOS ANGELES COUNTY SURVEYOR
726 LOS ANGELES COUNTY ENGINEERING BLDG.

Do not extend notes this side of this line.

Note: Any Additions or Changes on This Sheet Must be Made or Circled in Red Ink With Date and Name of Person Making Change.

76F3095 247 4-53

RETURN TO
LOS ANGELES COUNTY SURVEYOR
726 LOS ANGELES COUNTY
ENGINEERING BLDG.

Note: Any Additions or Changes on This Sheet Must be Made or Circled in Red Ink With Date and Name of Person Making Change.

Do not extend notes this side of this line.

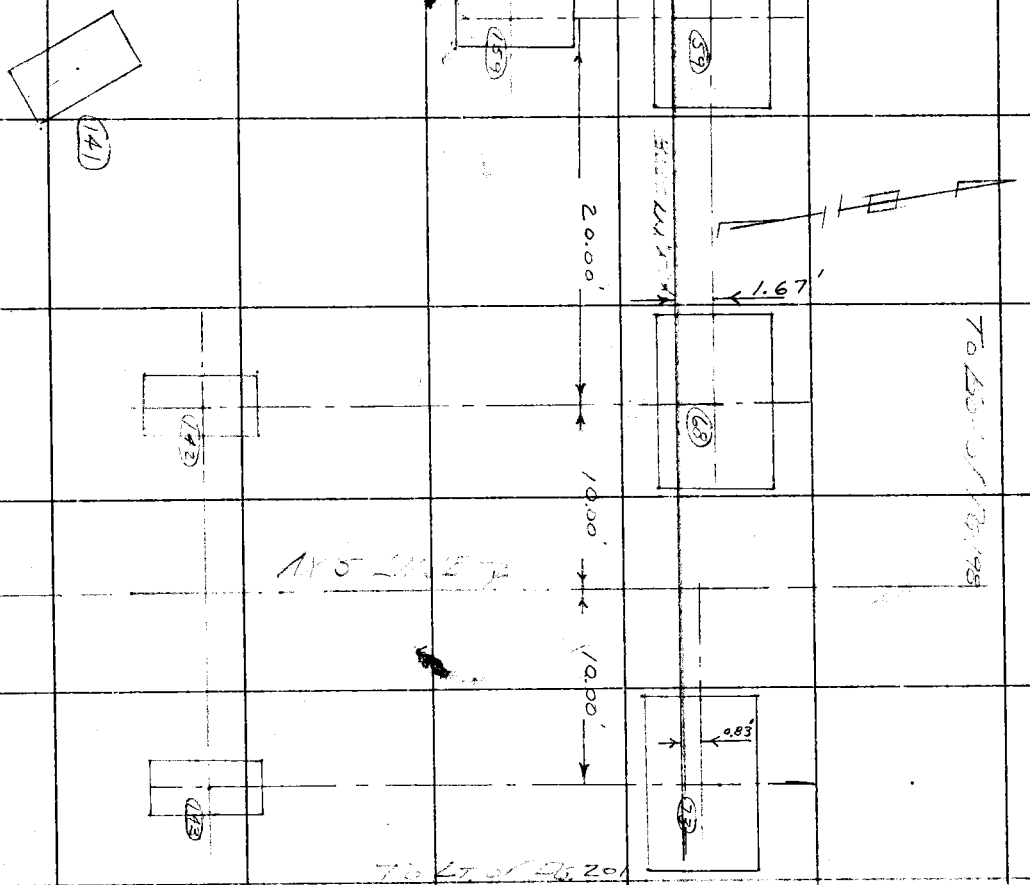

Notes Ck'd by
Map No.
Office Work
Checked
Date

Survey of
W. O. Tape No. St'd. of
Surveyed by Date 195
Notes
Indexed C. Johnson

F. B. PG.

F.B. 1553 PG. 200

RETURN TO
LOS ANGELES COUNTY SURVEYOR
726 LOS ANGELES COUNTY
ENGINEERING BLDG.
Do not extend notes this side of this line.

Note: Any Additions or Changes on This Sheet Must be Made or Circled in Red Ink With Date and Name of Person Making Change.

1553 201

F. B. _____ PG. _____

Notes Ck'd by	Survey of
Map No.	W. O. Tape No. St'd. °F
Office Work	Surveyed by
Checked	Notes Date 1956
Date	Indexed A. C. Johnson

RETURN TO
LOS ANGELES COUNTY SURVEYOR
726 LOS ANGELES COUNTY
ENGINEERING BLDG.

Note: Any Additions or Changes on This Sheet Must be Made or Circled in Red Ink With Date and Name of Person Making Change.

Do not extend notes this side of this line.

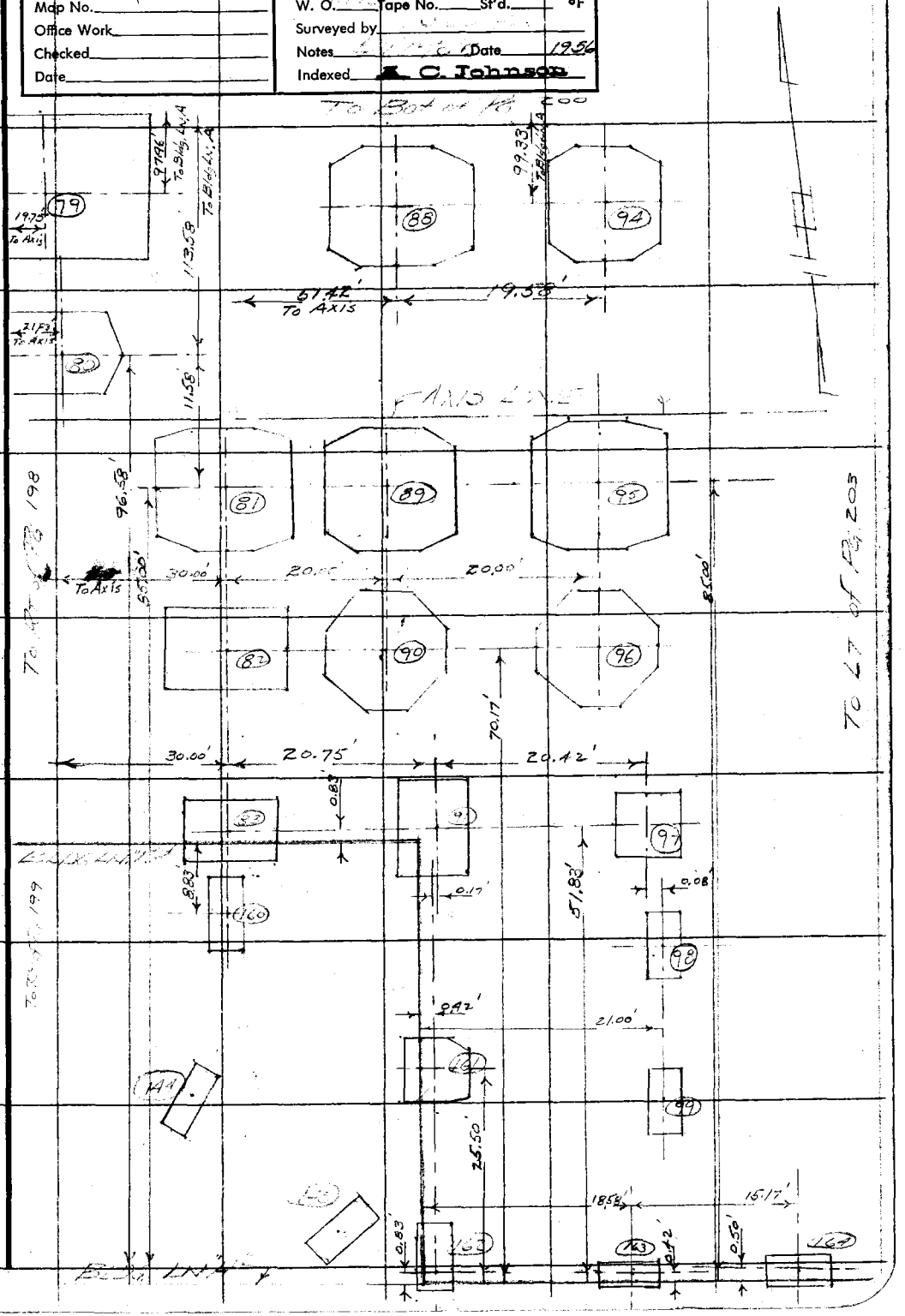

76F309S 247 4-53

RETURN TO
LOS ANGELES COUNTY SURVEYOR
726 LOS ANGELES COUNTY
ENGINEERING BLDG.

Note: Any Additions or Changes on This Sheet Must be Made or Circled in Red Ink With Date and Name of Person Making Change.

Do not extend notes this side of this line.

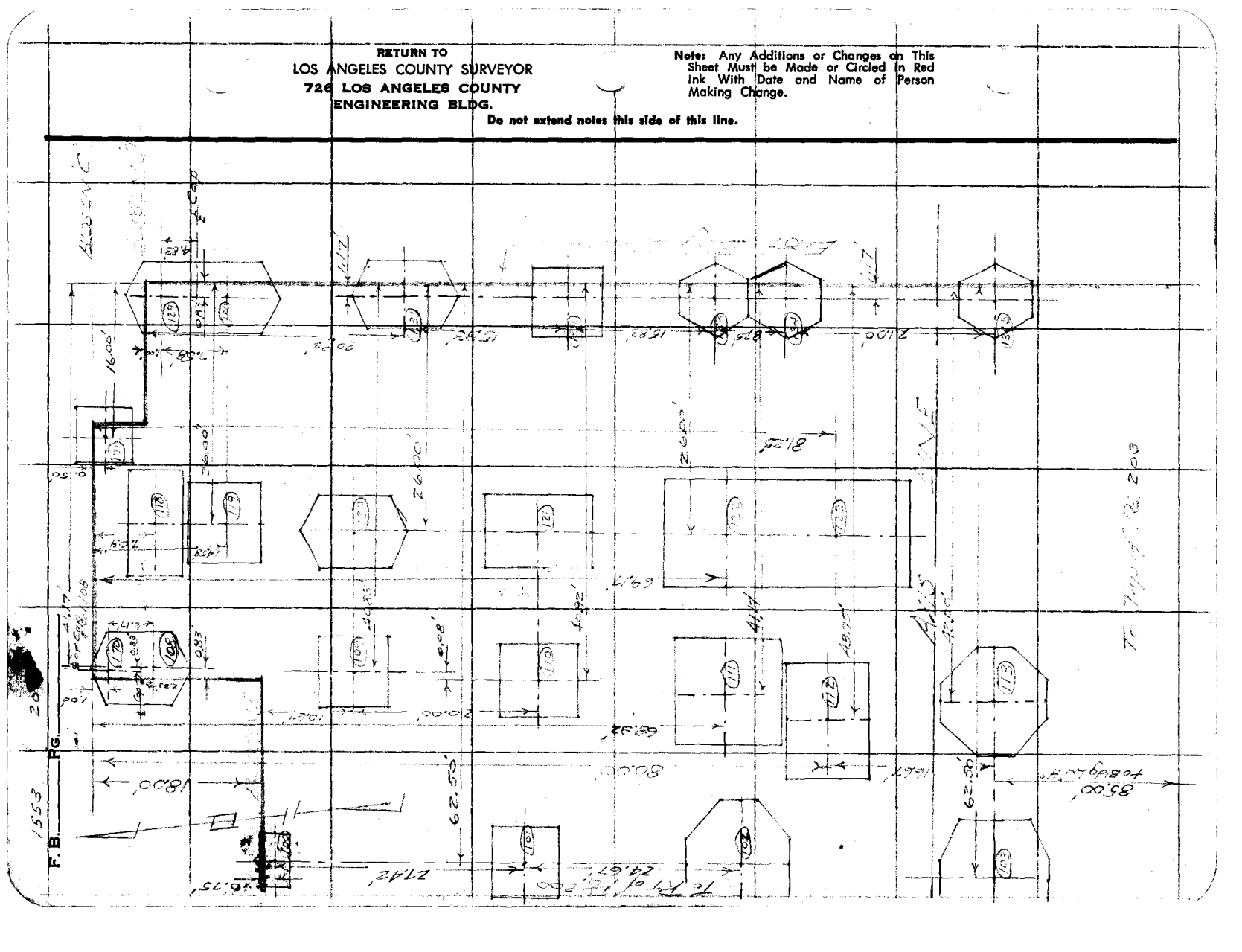

Notes Ck'd by	Survey of [illegible]
Map No.	W. O. 774052 Tape No. St'd. °F
Office Work	Surveyed by A. S. [illegible]
Checked	Notes [illegible] Date 1956
Date	Indexed A. C. Johnson

F. B. 1553 PG. 203

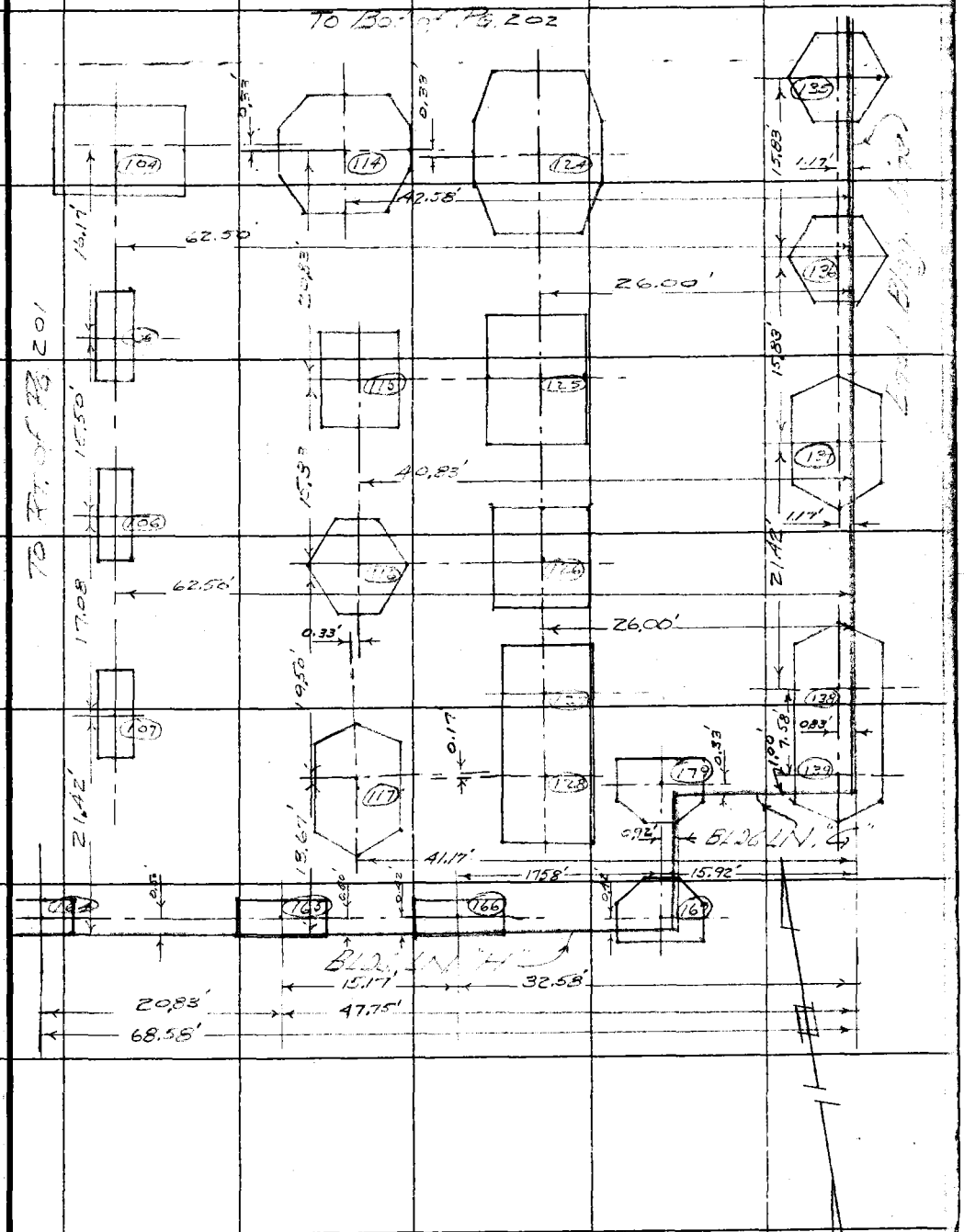

Note: Any Additions or Changes on This Sheet Must be Made or Circled in Red Ink With Date and Name of Person Making Change.

Do not extend notes this side of this line.

RETURN TO
LOS ANGELES COUNTY SURVEYOR
726 LOS ANGELES COUNTY
ENGINEERING BLDG.

76F3095 247 4-53

RETURN TO
LOS ANGELES COUNTY SURVEYOR
726 LOS ANGELES COUNTY
ENGINEERING BLDG.

Note: Any Additions or Changes on This Sheet Must be Made or Circled in Red Ink With Date and Name of Person Making Change.

Do not extend notes this side of this line.

F.B. 1553 PG. 204

F. B. [illegible] Pg. 205

Profile No.	Notes Red.	Plotted	Job No. [illegible]	Division No.
	Date	Date	Survey of [illegible]	
X-Sec. No.	Notes Chkd.	Checked	Survey by [illegible]	Notes Date
	Date	Date	Map No.	~~Indexed~~ Johnson Date OCT 22 '56

JN 7740.02

OSTEOPATHIC UNIT

GENERAL HOSPITAL

Pile Cap Elevations & Grades

Curtis
Manley
Martinez
Adams
Moore

STATION	B. S.	H. I.	F. S.	ELEV.

NOTE: ANY ADDITIONS OR CHANGES ON THIS SHEET MUST BE MADE OR CIRCLED IN RED INK, WITH DATE AND NAME OF PERSON MAKING CHANGE.

PLEASE RETURN TO
LOS ANGELES COUNTY SURVEYOR
726 LOS ANGELES COUNTY ENGINEERING BLDG.

Do not extend notes this side of this line.

76L298 S & E #307 9-54

76L298 S & E #307 9-54

PLEASE RETURN TO
LOS ANGELES COUNTY SURVEYOR
726 LOS ANGELES COUNTY ENGINEERING BLDG.

NOTE: ANY ADDITIONS OR CHANGES ON THIS SHEET MUST BE MADE OR CIRCLED IN RED INK, WITH DATE AND NAME OF PERSON MAKING CHANGE.

Do not extend notes this side of this line.

STATION	B. S.	H. I.	F. S.	ELEV.				
Pier No.	[illegible]					[illegible]		Form 1 Grade
1 & 2		16 (4.00' thick)						
		Top of [illegible]				317.[illegible]		O.K.
		Bot. [illegible]				313.00	O.K.	
		Top of [illegible]				313.[illegible]		
3		9 (4.17' thick)						
		Top of Cap				316.[illegible]		O.K.
		Bot. of Cap				312.41	1" high	(O.K.?)
		Top of [illegible]				312.74		
4		7 (3.25' thick)						
		Top of Cap				317.00		O.K.
		Bot of Cap				313.75	North side OK	S. side 2" high.
		Top of [illegible]				314.08		

F. B. 1553 Pg. 206
Job No. [illegible] Division No. 10 Notes Red. Plotted Profile
Survey of [illegible] Date Date No.
Survey by [illegible] Notes Notes Chkd. Checked X-Sec.
Indexed M. O. Johnson Date Date Date No.

76L298 S & E #307 9-54

PLEASE RETURN TO

LOS ANGELES COUNTY SURVEYOR

726 LOS ANGELES COUNTY ENGINEERING BLDG.

NOTE: ANY ADDITIONS OR CHANGES ON THIS SHEET MUST BE MADE OR CIRCLED IN RED INK, WITH DATE AND NAME OF PERSON MAKING CHANGE.

Do not extend notes this side of this line.

STATION	B. S.	H. I.	F. S.	ELEV.				
[illegible]	[illegible]			Elev.	Rod	[illegible]	Cut	Form Grade
5		8 (3.75)						
		Top of Cap				3[illegible]		O.K.
		[illegible]				312.75	O.K.	
		[illegible]				313.08		
6		9 (4.[illegible])						
		Top of Cap				[illegible]		O.K.
		[illegible]				312.53	O.K.	
		Top of [illegible]				313.16		
[illegible]		8 (3.75)						
		Top of Cap				316.42		Set [illegible] forms to [illegible]
		[illegible]				312.67	OK	
		[illegible]				313.00		
3		7 (3.25)						
		Top of [illegible]				317.00		Set [illegible] forms to Grade
		[illegible]				313.75	OK	
		[illegible]				314.08		

Profile Notes Red. ____ Plotted ____ Job No. 2 Division No. 10 F. B. 13[illegible] Pg. 207

No. ____ Date ____ Date ____ Survey of ____

X-Sec. Notes Chkd. ____ Checked ____ Survey by ____ Notes ____ Date ____ 1956

No. ____ Date ____ Date ____ Map No. ____ Entered Johnson Date ____

76L298 S & E #307 9-54

PLEASE RETURN TO
LOS ANGELES COUNTY SURVEYOR
726 LOS ANGELES COUNTY ENGINEERING BLDG.

NOTE: ANY ADDITIONS OR CHANGES ON THIS SHEET MUST BE MADE OR CIRCLED IN RED INK, WITH DATE AND NAME OF PERSON MAKING CHANGE.

Do not extend notes this side of this line.

STATION	B. S.	H. I.	F. S.	ELEV.				
[illegible]								Form Grade
9		9	(4.17)					
			Top of Cap			317.00		[illegible]
			Bot			312.83'	O.K.	
			[illegible]			313.16'		
[illegible]		[illegible]	(4.00')					
			[illegible]			317.00		[illegible]
			Bot			313.00'	O K	
			[illegible]			313.33'		
12		9	(4.00')					
			[illegible]			317.00'		O K
			[illegible]			313.00'	O K	
			[illegible]			313.33'		
13		9	(4.17)					
			Top of Cap			[illegible]		O K
			Bot of Cap			312.83	O.K	
			[illegible]			313.16'		

F. B. 1553 PG. 208 Job No. [illegible] Division No. 10 Notes Red. Plotted Profile
Survey of [illegible] Date Date No.
Survey by [illegible] Notes [illegible] Notes Chkd. Checked X-Sec.
Indexed ~~N. C. Johnson~~ Date Date Date No.

761.298 S & E #307 9-54

PLEASE RETURN TO
LOS ANGELES COUNTY SURVEYOR
726 LOS ANGELES COUNTY ENGINEERING BLDG.

NOTE: ANY ADDITIONS OR CHANGES ON THIS SHEET MUST BE MADE OR CIRCLED IN RED INK, WITH DATE AND NAME OF PERSON MAKING CHANGE.

Do not extend notes this side of this line.

STATION	B. S.	H. I.	F. S.	ELEV.			
[illegible]	[illegible]	[illegible]		[illegible]	[illegible]	[illegible]	
14	10	(3.75)					
		[illegible]					(0.10' high)
		[illegible]			313.00'	O.K.	
		[illegible]			313.33'		
15	11	(4.17)					
		Top of Curb			[illegible]		(0.10' low)
		[illegible]			307.58	O.K.	
		[illegible]			307.91'		
[illegible]	[illegible]	(6.17)					
		[illegible]			[illegible]	O.K.	
		[illegible]			295.58'	O.K.	
		Top [illegible]			[illegible]		
16	12	(5.00)					
		[illegible]			[illegible]		2" low
		[illegible]			309.25	O.K.	
		[illegible]			310.08'		

Profile Notes Red. Plotted Job No. Division No.
No. Date Date Survey of
X-Sec. Notes Chkd. Checked Survey by Notes
No. Date Date Map No. Indexed Johnson Date Date

F. B. [illegible] Pg. 207

76L298 S & E #307 9-54

PLEASE RETURN TO
LOS ANGELES COUNTY SURVEYOR
726 LOS ANGELES COUNTY ENGINEERING BLDG.

NOTE: ANY ADDITIONS OR CHANGES ON THIS SHEET MUST BE MADE OR CIRCLED IN RED INK, WITH DATE AND NAME OF PERSON MAKING CHANGE.

Do not extend notes this side of this line.

STATION	B. S.	H. I.	F. S.	ELEV.				
[illegible]	[illegible]							
#19	[illegible]	(4.17)						
		Top of Cap				317.00'	OK	(0.05' low)
		Bot of [illegible]				312.83'	OK	
		[illegible]				313.16		
#20	9	(4.17')						
		Top of Cap				317.00	OK	(0.04' high)
		Bot [illegible]				312.83'	OK	
		[illegible]				313.16'		
#21 & [illegible]	18	(4.83')						
		Top of Cap				[illegible]	OK	
		Bot [illegible]				309.84'	OK	
		[illegible]				310.17'		
#23 & #169	[illegible]	(3.75')						
		Top of Cap				317.00		O.K.
		Bot [illegible]				313.25'	OK	
		[illegible]				312.58'		

F. B. 1535 Pg. 210 Job No. [illegible] Division No. 10 Notes Red. Plotted Profile
Survey of [illegible] Date Date No.
Survey by [illegible] Notes Checked X-Sec.
Indexed [illegible] Date Date No.

76L298 S & E #307 9-54

PLEASE RETURN TO

LOS ANGELES COUNTY SURVEYOR

726 LOS ANGELES COUNTY ENGINEERING BLDG.

NOTE: ANY ADDITIONS OR CHANGES ON THIS SHEET MUST BE MADE OR CIRCLED IN RED INK, WITH DATE AND NAME OF PERSON MAKING CHANGE.

Do not extend notes this side of this line.

STATION	B. S.	H. I.	F. S.	ELEV.				
[illegible]	[illegible]	[illegible]		[illegible]	[illegible]	[illegible]	[illegible]	
[illegible]	5	(3.75)						
		Top [illegible]				3[illegible]	OK	
		[illegible]				313.25	OK	
						[illegible]		
#2[illegible]	8	(3.75)						
		Top of [illegible]				3[illegible]		
		[illegible]				309.25		[illegible] top
		[illegible]				309.[illegible]		
#26	16	(5.00)						
		Top [illegible]				[illegible]		
		[illegible]				296.75	OK	
		Top [illegible]				297.08		
#27	13	(5.00)						
		[illegible]				301.75		
		[illegible]				296.75	OK	
		[illegible]				297.08		

Profile Notes Red. ____ Plotted ____ Job No. [illegible] Division No. [illegible] F. B. 1553 Pg. 211

No. ____ Date ____ Date ____ Survey of [illegible]

X-Sec. Notes Chkd. ____ Checked ____ Survey by [illegible] Notes [illegible] Date ____

No. ____ Date ____ Date ____ Map No. ____ Indexed Johnson Date ____

76L298 S & E #307 9-54

PLEASE RETURN TO
LOS ANGELES COUNTY SURVEYOR
726 LOS ANGELES COUNTY ENGINEERING BLDG.

NOTE: ANY ADDITIONS OR CHANGES ON THIS SHEET MUST BE MADE OR CIRCLED IN RED INK, WITH DATE AND NAME OF PERSON MAKING CHANGE.

Do not extend notes this side of this line.

STATION	B. S.	H. I.	F. S.	ELEV.				
[illegible]	[illegible]	[illegible]		[illegible]	Rod	Grade	[illegible]	
"28	12	(4.00')						
		Top of Cap				[illegible]		
		[illegible]				297.75'	OK	
		[illegible]				298.08'		
"29	14	(4.17')						
		Top of Cap				[illegible]	OK	
		Bot of Cap				303.33'	OK	
		[illegible]				303.66		
"30	7	(3.25')						
		Top of Cap				[illegible]		[illegible]
		[illegible]				311.42'	OK	0.12' low
		[illegible]				311.75		
"31	7	(3.25')						
		Top of Cap				314.67'		[illegible]
		[illegible]				311.42'	OK	[illegible] low
		Top [illegible]				311.75'		

F. B. [illegible] PG. 212 Job No. [illegible] Division No. [illegible] Notes Red. Plotted Profile
Survey of [illegible] Date Date No.
Survey by [illegible] Notes Notes Chkd. Checked X-Sec.
Indexed X C. Johnson Date Date Date No.

76L298 S & E #307 9-54

PLEASE RETURN TO

LOS ANGELES COUNTY SURVEYOR

726 LOS ANGELES COUNTY ENGINEERING BLDG.

NOTE: ANY ADDITIONS OR CHANGES ON THIS SHEET MUST BE MADE OR CIRCLED IN RED INK, WITH DATE AND NAME OF PERSON MAKING CHANGE.

Do not extend notes this side of this line.

STATION	B. S.	H. I.	F. S.	ELEV.		
[illegible]	[illegible]				[illegible]	[illegible]
[illegible]		10	(3.75)			
			[illegible]		[illegible]	[illegible]
			[illegible]		310.[illegible]'	O.K.
			[illegible]		3[illegible].2[illegible]'	
[illegible]		16	(5.00')			
			[illegible]		[illegible]	
			[illegible]		296.75'	OK
			[illegible]		2[illegible]7.[illegible]'	
34		17	(5.00')			
			[illegible]		3[illegible].75'	
			[illegible]		296.75'	OK
			[illegible]		297.08	
[illegible]			(4.17')			
			[illegible]		30[illegible]'	OK
			[illegible]		303.91	OK
			[illegible]		304.24'	

Profile Notes Red. ____ Plotted ____ Job No. ____ Division No. 10 F. B. [illegible] Pg. 213

No. ____ Date ____ Date ____ Survey of ____

X-Sec. Notes Chkd. ____ Checked ____ Survey by ____ Notes ____ Date ____

No. ____ Date ____ Date ____ Map No. ____ Indexed Johnson Date ____

76L298 S & E #307 9-54

PLEASE RETURN TO
LOS ANGELES COUNTY SURVEYOR
726 LOS ANGELES COUNTY ENGINEERING BLDG.

NOTE: ANY ADDITIONS OR CHANGES ON THIS SHEET MUST BE MADE OR CIRCLED IN RED INK, WITH DATE AND NAME OF PERSON MAKING CHANGE.

Do not extend notes this side of this line.

STATION	B. S.	H. I.	F. S.	ELEV.			
[illegible]					[illegible]	[illegible]	
[illegible]		(4.17)					
		Top of Cap			301.75'		
					297.58'	OK	
					[illegible]		
#37	17	(5.00')					
		Top of Cap			[illegible]		
		Bot			296.[illegible]'	OK	
		[illegible]			297.08'		
#38	11	(4.17')					
		Top of Cap			303.[illegible]'	OK	0.06' low
		[illegible]			303.91'	OK	
		[illegible]			304.24'		
#39	5	(2.67')					
		Top of Cap			314.67'		Set [illegible]
		Bot			312.00'	OK	
		[illegible]			312.33'		

F. B. PG. [illegible] Job No. [illegible] Division No. [illegible] Notes Red. Plotted Profile
Survey of [illegible] Date Date No.
Survey by [illegible] Notes [illegible] Notes Chkd. Checked X-Sec.
Indexed C. Johnson Date Date Date No.

76L298 S & E #307 9-54

PLEASE RETURN TO

LOS ANGELES COUNTY SURVEYOR

726 LOS ANGELES COUNTY ENGINEERING BLDG.

NOTE: ANY ADDITIONS OR CHANGES ON THIS SHEET MUST BE MADE OR CIRCLED IN RED INK, WITH DATE AND NAME OF PERSON MAKING CHANGE.

Do not extend notes this side of this line.

STATION	B. S.	H. I.	F. S.	ELEV.			
[illegible]							
#40	4	(2.42)					
		[illegible]	[illegible]		314.07'		[illegible]
		[illegible]			312.25	OK	[illegible]
		[illegible]	[illegible]		[illegible]		
#41	4	(2.42')					
		Top of Cap			314.67'		[illegible]
		[illegible]			312.25'	OK	
		[illegible] " Pile			312.58'		
#42	6	(4.00)					
		[illegible]	[illegible]		[illegible]		
		[illegible]			313.00	OK	
		[illegible]	[illegible]		313.33'		
#42A	6	(4.00')					
		[illegible]	[illegible]		[illegible]		Set nails in [illegible]
		[illegible]			312.75'	OK	
					313.08'		

Profile Notes Red. _____ Plotted _____ Job No. [illegible] Division No. 10 F. B. [illegible] Pg. 215

No. _____ Date _____ Date _____ Survey of [illegible]

X-Sec. Notes Chkd. _____ Checked _____ Survey by [illegible] Notes [illegible] Date [illegible]

No. _____ Date _____ Date _____ Map No. _____ Indexed Johnson Date _____

76L298 S & E #307 9-54

PLEASE RETURN TO

LOS ANGELES COUNTY SURVEYOR

726 LOS ANGELES COUNTY ENGINEERING BLDG.

NOTE: ANY ADDITIONS OR CHANGES ON THIS SHEET MUST BE MADE OR CIRCLED IN RED INK, WITH DATE AND NAME OF PERSON MAKING CHANGE.

Do not extend notes this side of this line.

STATION	B. S.	H. I.	F. S.	ELEV.				
[illegible]		[illegible]		[illegible]	[illegible]	Grade	Cut	
#43	6	(4.00')						[illegible]
		Top of [illegible]				317.00'		
		[illegible]				313.00	OK	
		[illegible]				313.33'		
#44	7	(3.25')						
		Top of Cap				317.00'	OK	
		Bot [illegible]				313.75'	OK	
		[illegible]				314.08'		
#45	7	(3.25')						
		Top [illegible]				311.75	OK	
		[illegible]				308.50'	OK	
		Top [illegible]				[illegible]		
#46	15	(5.00')						
		Top [illegible]				[illegible]		
		Bot [illegible]				296.75'	OK	
		[illegible]				297.08'		

F. B. 15[illegible] PG. 216

Job No. 77400 Division No. 10 Notes Red. Plotted Profile

Survey of [illegible] Date Date No. X-Sec.

Survey by [illegible] Notes [illegible] Notes Chkd. Checked

Indexed K. C. Johnson Date Date No.

76L298 S & E #307 9-54

PLEASE RETURN TO
LOS ANGELES COUNTY SURVEYOR
726 LOS ANGELES COUNTY ENGINEERING BLDG.

NOTE: ANY ADDITIONS OR CHANGES ON THIS SHEET MUST BE MADE OR CIRCLED IN RED INK, WITH DATE AND NAME OF PERSON MAKING CHANGE.

Do not extend notes this side of this line.

STATION	B. S.	H. I.	F. S.	ELEV.				
[illegible]	[illegible]			[illegible]	[illegible]	[illegible]		
		(5.00')						
		[illegible]	[illegible]			[illegible]		
		[illegible]	"			296.75'	OK	
		[illegible]	[illegible]			297.08'		
	12	(4.00')						
		[illegible]				[illegible]		(2" low)
		[illegible]				297.75	OK	
		[illegible]				298.08'		
[illegible]	[illegible]	(4.00')						
		[illegible]	[illegible]			[illegible]	OK	
		[illegible]				296.75'	OK	
						297.08'		
[illegible]	16	(4.[illegible])						
		[illegible]	[illegible]			[illegible]	OK	
		[illegible]				296.75'	OK	
		[illegible]				297.08'		

Profile Notes Red._____ Plotted_____ Job No. [illegible] Division No. 10 F. B. [illegible] Pg. [illegible]
No._____ Date_____ Date_____ Survey of [illegible]
X-Sec. Notes Chkd._____ Checked_____ Survey by [illegible] Notes [illegible] Date 1956
No._____ Date_____ Date_____ Map No. [illegible] Date_____

76L298 S & E #307 9-54

PLEASE RETURN TO
LOS ANGELES COUNTY SURVEYOR
726 LOS ANGELES COUNTY ENGINEERING BLDG.

NOTE: ANY ADDITIONS OR CHANGES ON THIS SHEET MUST BE MADE OR CIRCLED IN RED INK, WITH DATE AND NAME OF PERSON MAKING CHANGE.

Do not extend notes this side of this line.

STATION	B. S.	H. I.	F. S.	ELEV.			
[illegible]	[illegible]	[illegible]		[illegible]	[illegible]	[illegible]	[illegible]
[illegible]	11	(4.17')					
		Top of [illegible]				[illegible]	O.K.
		[illegible]				297.58'	O.K.
		Top [illegible]				297.91'	
[illegible]	[illegible]	(4.17')					
		[illegible]				[illegible]	O.K.
		[illegible]				297.58'	O.K.
						297.91'	
[illegible]	[illegible]	(5.[illegible]')					
		[illegible]				[illegible]	O.K.
		[illegible]				295.72'	O.K.
		[illegible]				296.25'	
[illegible]	40	(7.17')					
		Top of Cap				[illegible]	
		[illegible]				288.08'	
		[illegible]				288.41'	

F. B. 1553 PG. 218

Job No. [illegible] Division No. 12 Notes Red. Plotted Profile

Survey of [illegible] Date Date No.

Survey by [illegible] Notes [illegible] Notes Chkd. Checked X-Sec.

Indexed [illegible] C. Johnson Date Date Date No.

76L298 S & E #307 9-54

PLEASE RETURN TO
LOS ANGELES COUNTY SURVEYOR
726 LOS ANGELES COUNTY ENGINEERING BLDG.

NOTE: ANY ADDITIONS OR CHANGES ON THIS SHEET MUST BE MADE OR CIRCLED IN RED INK, WITH DATE AND NAME OF PERSON MAKING CHANGE.

Do not extend notes this side of this line.

STATION	B. S.	H. I.	F. S.	ELEV.			
[illegible]	[illegible]	[illegible]		[illegible]	[illegible]	[illegible]	[illegible]
#56	10	(3.75)					
		[illegible]				291.25'	
						287.50	
						287.[illegible]	
#57	16	(5.00')					
		[illegible]				294.[illegible]3'	
		[illegible]				28[illegible]	
		[illegible]				28[illegible].91'	
#58	11	(4.[illegible])					
		[illegible]				30[illegible].58'	OK
		[illegible]				297.41'	OK
		[illegible]				29[illegible]	
#59	6	(4.00')					
		[illegible]				30[illegible].75'	OK
		[illegible]				297.75	OK
		[illegible]	"			298.08'	

Profile Notes Red. _____ Plotted _____ Job No. [illegible] Division No. 16 F. B. 1553 Pg. 219
No. _____ Date _____ Date _____ Survey of [illegible]
X-Sec. Notes Chkd. _____ Checked _____ Survey by [illegible] Notes [illegible] Date _____
No. _____ Date _____ Date _____ Map No. _____ Indexed Johnson Date _____

76L298 S & E #307 9-54

PLEASE RETURN TO

LOS ANGELES COUNTY SURVEYOR

726 LOS ANGELES COUNTY ENGINEERING BLDG.

NOTE: ANY ADDITIONS OR CHANGES ON THIS SHEET MUST BE MADE OR CIRCLED IN RED INK, WITH DATE AND NAME OF PERSON MAKING CHANGE.

Do not extend notes this side of this line.

STATION	B. S.	H. I.	F. S.	ELEV.			
Pier No.	[illegible]			Elev.	[illegible]	[illegible]	[illegible]
#60 [illegible]	[illegible]	(4.33')					
		Top of Cap				301.75'	OK
		Bot				297.42'	OK
		Top [illegible]				297.75'	
#62	9	(4.17')					
		[illegible]				301.75'	OK
		Bot				297.58'	OK
		Top Pipe				297.91'	
#63	9	(4.17')					
		Top of Cap				301.75'	OK
		Bot				297.58'	OK
		Top [illegible]				297.91'	
#64 [illegible]							
#65 [illegible]							
#66	14	(4.17')					
		Top [illegible]				293.42'	
		Bot				289.25'	
		[illegible]				289.58'	

F. B. 1553 Pg. 220 Job No. 2240.02 Division No. 10 Notes Red. Plotted Date No. Profile

Survey of [illegible] Date Checked X-Sec.

Survey by [illegible] Notes Chkd. Date No.

Indexed A. C. Johnson Date

76L298 S & E #307 9-54

PLEASE RETURN TO

LOS ANGELES COUNTY SURVEYOR

726 LOS ANGELES COUNTY ENGINEERING BLDG.

NOTE: ANY ADDITIONS OR CHANGES ON THIS SHEET MUST BE MADE OR CIRCLED IN RED INK, WITH DATE AND NAME OF PERSON MAKING CHANGE.

Do not extend notes this side of this line.

STATION	B. S.	H. I.	F. S.	ELEV.			
Pier No.	[illegible]					[illegible]	[illegible]
[illegible]	11	(4.17')					
		[illegible]				30[illegible].00'	OK
		[illegible]				296.83'	OK
		[illegible]				297.16'	
[illegible]	6	(4.0[illegible]')					
		Top [illegible]				301.75'	OK
		[illegible]				297.75'	OK
		[illegible]				298.08'	
[illegible] #78	33	([illegible])					
		Top [illegible]				301.75'	
		[illegible]				295.92'	
		Top [illegible]				296.25'	
[illegible]	4[illegible]	(7.67')					
		Top [illegible]				291.[illegible]'	
		[illegible]				283.59'	
		[illegible]				[illegible].71'	

Profile Notes Red. _____ Plotted _____ Job No. 774[illegible] Division No. 10 F. B. 15[illegible] Pg. 221

No. _____ Date _____ Date _____ Survey of [illegible]

X-Sec. Notes Chkd. _____ Checked _____ Survey by [illegible] Notes [illegible] Date _____ 1954

No. _____ Date _____ Date _____ Map No. _____ Indexed Johnson Date _____

76L298 S & E #307 9-54

PLEASE RETURN TO
LOS ANGELES COUNTY SURVEYOR
726 LOS ANGELES COUNTY ENGINEERING BLDG.

NOTE: ANY ADDITIONS OR CHANGES ON THIS SHEET MUST BE MADE OR CIRCLED IN RED INK, WITH DATE AND NAME OF PERSON MAKING CHANGE.

Do not extend notes this side of this line.

STATION	B. S.	H. I.	F. S.	ELEV.			
Pier No.							
#71	13'	(4.33')					
					29[illegible]'		
					289.0[illegible]'		
					25[illegible].33'		
#72	[illegible]	(4.17')					
		Top [illegible]			[illegible]'		0.13 high
		Bot			296.41'	OK	
		Top [illegible]			29[illegible]'		
#73	[illegible]	(4.00')					
		[illegible]			30[illegible].75'	OK	
		Bot			297.75'	OK	
		Top			298.08'		
[illegible]	20	(4.33')					
		Top [illegible]			[illegible]	[illegible]	(0.17' high)
					296.17	OK	
		Top			[illegible]		

F. B. 15[illegible] PG. 228 Job No. [illegible] Division No. 10 Notes Red. Plotted Profile
Survey of [illegible] Date Date No. X-Sec.
Survey by [illegible] Notes [illegible] Notes Chkd. Checked
Indexed K. C. Johnson Date [illegible] Date Date No.

76L298 S & E #307 9-54

PLEASE RETURN TO

LOS ANGELES COUNTY SURVEYOR

726 Los Angeles County Engineering Bldg.

NOTE: ANY ADDITIONS OR CHANGES ON THIS SHEET MUST BE MADE OR CIRCLED IN RED INK, WITH DATE AND NAME OF PERSON MAKING CHANGE.

Do not extend notes this side of this line.

STATION	B. S.	H. I.	F. S.	ELEV.			
		(4.3)					
						OK	(0.01' low)
						OK	
						OK	
					296	OK	
					295		
		(3.75)					
		(5.0)					
					292.3		
					291.35		
					291.65		

Profile Notes Red. ____ Plotted ____ Job No. ____ Division No. ____ F. B. ____ Pg. ____

No. ____ Date ____ Date ____ Survey of ____

X-Sec. Notes Chkd. ____ Checked ____ Survey by ____ Notes ____ Date ____

No. ____ Date ____ Date ____ Map No. ____ Entered Johnson Date ____

F. B. 1558 PG. 224 Job No. 22402 Division No. 10 Notes Red. ___ Plotted ___ Profile

Survey of ___ Date ___ Date ___ No. ___

Survey by ___ Notes ___ Notes Chkd. ___ Checked ___ X-Sec.

Indexed A. C. Johnson Date ___ Date ___ Date ___ No. ___

76L298 S & E #307 9-54

PLEASE RETURN TO
LOS ANGELES COUNTY SURVEYOR
726 LOS ANGELES COUNTY ENGINEERING BLDG.

NOTE: ANY ADDITIONS OR CHANGES ON THIS SHEET MUST BE MADE OR CIRCLED IN RED INK, WITH DATE AND NAME OF PERSON MAKING CHANGE.

Do not extend notes this side of this line.

STATION	B. S.	H. I.	F. S.	ELEV.			
		(4.12)				301.08	
						277.41	OK
		Top				277.74	
		(4.12)					
		Top				301.75	
						277.78	OK
						[illegible]	
		(3.75)					
						[illegible]	poured (0.17' high)
						296.73	OK
						297.68	
		(3.75)					
		Top				301.18	OK
						279.00	OK
						[illegible]	

76L298 S & E #307 9-54

PLEASE RETURN TO

LOS ANGELES COUNTY SURVEYOR

726 LOS ANGELES COUNTY ENGINEERING BLDG.

NOTE: ANY ADDITIONS OR CHANGES ON THIS SHEET MUST BE MADE OR CIRCLED IN RED INK, WITH DATE AND NAME OF PERSON MAKING CHANGE.

Do not extend notes this side of this line.

STATION	B. S.	H. I.	F. S.	ELEV.				
[illegible]			(4.17)			300.[illegible]		
						29[illegible].33	OK	
						29[illegible]		
[illegible]			(4.[illegible]7)			29[illegible]		
						296.71	OK	
						297.24		
[illegible]	18		(5.00)			301.[illegible]		
						296.[illegible]		
						29[illegible]		
[illegible]	17		([illegible]			29[illegible]		
						294.25		
						294.[illegible]		

Profile Notes Red. ____ Plotted ____ Job No. [illegible] Division No. 10 F. B. 1553 Pg. 235

No. ____ Date ____ Date ____ Survey of ____

X-Sec. Notes Chkd. ____ Checked ____ Survey by ____ Notes ____ Date ____ 1756

No. ____ Date ____ Date ____ Map No. ____ Reduced Johnson Date ____

F. B. [illegible] 226 Job No. [illegible] Division No. 10 Notes Red. ______ Plotted ______ Profile No. ______

Survey of [illegible] Date ______ Date ______ X-Sec.

Survey by [illegible] Notes [illegible] Notes Chkd. ______ Checked ______

Indexed A. C. Johnson Date ______ Date ______ Date ______ No. ______

76L298 S & E #307 9-54

PLEASE RETURN TO
LOS ANGELES COUNTY SURVEYOR
726 LOS ANGELES COUNTY ENGINEERING BLDG.

NOTE: ANY ADDITIONS OR CHANGES ON THIS SHEET MUST BE MADE OR CIRCLED IN RED INK, WITH DATE AND NAME OF PERSON MAKING CHANGE.

Do not extend notes this side of this line.

STATION	B.S.	H.I.	F.S.	ELEV.		
[illegible]	1.2	(4.00)			301.03'	
					297.08' O.K	([illegible] low)
					297.92'	
[illegible]		([illegible])			300.7[illegible]	
					296.7[illegible] OK	(0.13' [illegible]) 1/2 high
					297.08'	
#92	3	(2.45)			30[illegible]'	
					30[illegible].[illegible]3'	
					[illegible]'	
#93	5	(2.67)			301.09'	
					298.42	
					2[illegible].75'	

C & E #307 9-54

PLEASE RETURN TO

LOS ANGELES COUNTY SURVEYOR

726 Los Angeles County Engineering Bldg.

NOTE: ANY ADDITIONS OR CHANGES ON THIS SHEET MUST BE MADE OR CIRCLED IN RED INK, WITH DATE AND NAME OF PERSON MAKING CHANGE.

Do not extend notes this side of this line.

STATION	B. S.	H. I.	F. S.	ELEV.		
		(4.72)				
		(5.00)				
		(4.00)				
		(2.42)				

Profile Notes Red. Plotted Job No. Division No. F. B.

No. Date Date Survey of

X-Sec. Notes Chkd. Checked Survey by Notes Date

No. Date Date Map No. Checked Johnson Date

76L298 S & E #307 9-54

PLEASE RETURN TO

LOS ANGELES COUNTY SURVEYOR

726 Los Angeles County Engineering Bldg.

NOTE: ANY ADDITIONS OR CHANGES ON THIS SHEET MUST BE MADE OR CIRCLED IN RED INK, WITH DATE AND NAME OF PERSON MAKING CHANGE.

76L298

Do not extend notes this side of this line.

F. B. [illegible] Pg. [illegible] Job No. [illegible] Division No. 12 Notes Red. Plotted

Survey of [illegible] Date Date No.

Survey by E. C. Johnson Notes Notes Chkd. Checked X-Sec.

Indexed E. C. Johnson Date Date Date No.

Profile

STATION	B. S.	H. I.	F. S.	ELEV.		
[illegible]						
[illegible]	[illegible]	(2.42)			317.50'	
					311.58'	
					314.92'	
[illegible]	[illegible]	(2.42)			[illegible]	
					313.92'	
					314.25'	
[illegible]	[illegible]	(2.42)			[illegible]	
					311.92'	
					312.25'	
[illegible]	[illegible]	(2.67)			[illegible]	
		TP [illegible]			304.50'	
					304.83'	

S & E #307 9-54

PLEASE RETURN TO

LOS ANGELES COUNTY SURVEYOR

726 LOS ANGELES COUNTY ENGINEERING BLDG.

NOTE: ANY ADDITIONS OR CHANGES ON THIS SHEET MUST BE MADE OR CIRCLED IN RED INK, WITH DATE AND NAME OF PERSON MAKING CHANGE.

Do not extend notes this side of this line.

STATION	B. S.	H. I.	F. S.	ELEV.			
[illegible]	[illegible]	[illegible]			[illegible]	[illegible]	[illegible]
[illegible]		5	(4.17)				
		[illegible]	[illegible]			[illegible]	
						[illegible]	
			[illegible]			297.92'	
[illegible]		17	(3.00)				
		[illegible]	[illegible]			300.58'	
		[illegible]				295.58'	
			[illegible]			295.92'	
[illegible]		[illegible]	(4.17)				
		[illegible]	[illegible]			[illegible]	
						303.20'	
		[illegible]	[illegible]			303.33'	
[illegible]		2	(2.42)				
		[illegible]	[illegible]			314.25'	
		[illegible]	[illegible]			311.83'	OK
		[illegible]	[illegible]			312.17'	

Profile Notes Red. _____ Plotted _____ Job No. [illegible] Division No. 10 F. B. 1553 Pg. 229

No. _____ Date _____ Date _____ Survey of [illegible]

X-Sec. Notes Chkd. _____ Checked _____ Survey by [illegible] Notes [illegible] Date _____ 1756

No. _____ Date _____ Date _____ Map No. _____ Indexed Johnson Date _____

F. B. [illegible] PG. 230 Job No. [illegible] Division No. 10 Notes Red. _____ Plotted _____ Profile

Survey of Ostco Unit Gen Hosp Date _____ Date _____ No. _____

Survey by [illegible] Notes [illegible] Notes Chkd. _____ Checked _____ X-Sec.

Indexed [illegible] C. Johnson Date _____ Date _____ Date _____ No. _____

76L298 S & E #307 9-54

PLEASE RETURN TO

LOS ANGELES COUNTY SURVEYOR

726 LOS ANGELES COUNTY ENGINEERING BLDG.

NOTE: ANY ADDITIONS OR CHANGES ON THIS SHEET MUST BE MADE OR CIRCLED IN RED INK, WITH DATE AND NAME OF PERSON MAKING CHANGE.

Do not extend notes this side of this line.

STATION	B. S.	H. I.	F. S.	ELEV.			
[illegible]	[illegible]				[illegible]		
[illegible]	2	(2.42)				3[illegible].00'	
		[illegible]	[illegible]			3[illegible]4.58'	OK
		[illegible]	[illegible]			3[illegible]4.92'	
[illegible]	2	(2.42)				3[illegible].00'	
		" " Cap				3[illegible]4.58'	OK
		[illegible]	[illegible]			3[illegible]4.92'	
[illegible]	10	(3.75)				3[illegible].25'	
		[illegible]	[illegible]			3[illegible].25'	OK
		[illegible]	[illegible]			3[illegible]	
[illegible]	3	(3.75)				3[illegible]	
		[illegible]	[illegible]			306.92'	
		[illegible]	[illegible]			307.25'	

76L298

76L298 S & E #307 9-54

PLEASE RETURN TO

LOS ANGELES COUNTY SURVEYOR

726 LOS ANGELES COUNTY ENGINEERING BLDG.

NOTE: ANY ADDITIONS OR CHANGES ON THIS SHEET MUST BE MADE OR CIRCLED IN RED INK, WITH DATE AND NAME OF PERSON MAKING CHANGE.

Do not extend notes this side of this line.

STATION	B. S.	H. I.	F. S.	ELEV.			
[illegible]	[illegible]					[illegible]	Cut
[illegible]	3	(3.75)					
		[illegible]				[illegible]	
						303.58'	
						[illegible] 92'	
[illegible]	16	(5.00)					
			[illegible]			[illegible]	
						296.75	
						[illegible] 08'	
[illegible]	13	(5.00)					
						[illegible]	
		[illegible]				296.75'	
						297.0[illegible]	
[illegible]	12	(4.00)					
		"	[illegible]			[illegible]	
		[illegible]				297.75'	
			[illegible]			298.08'	

Profile Notes Red. ____ Plotted ____ Job No. [illegible] Division No. 10 F. B. [illegible] Pg. 231

No. ____ Date ____ Date ____ Survey of [illegible]

X-Sec. Notes Chkd. ____ Checked ____ Survey by [illegible] Notes [illegible] Date ____

No. ____ Date ____ Date ____ Map No. ____ Mapped Johnson Date ____

F. B. [illegible] PG. 232 Job No. 774008 Division No. 16 Notes Red. ______ Plotted ______ Profile

Survey of [illegible] Date ______ Date ______ No. ______ X-Sec.

Survey by [illegible] Notes [illegible] Notes Chkd. ______ Checked ______

Indexed A. C. Johnson Date ______ Date ______ Date ______ No. ______

STATION	B. S.	H. I.	F. S.	ELEV.		
		4.17			303.33 / 303.67	
		(4.00)			312.00 / 312.33	
		(3.25)			313.75 / 314.08	OK
		(3.73)			313.33 / 312.98	OK

76L298 S & E #307 9-54

PLEASE RETURN TO
LOS ANGELES COUNTY SURVEYOR
726 LOS ANGELES COUNTY ENGINEERING BLDG.

NOTE: ANY ADDITIONS OR CHANGES ON THIS SHEET MUST BE MADE OR CIRCLED IN RED INK, WITH DATE AND NAME OF PERSON MAKING CHANGE.

Do not extend notes this side of this line.

76L298 S & E #307 9-54

PLEASE RETURN TO

LOS ANGELES COUNTY SURVEYOR

726 LOS ANGELES COUNTY ENGINEERING BLDG.

NOTE: ANY ADDITIONS OR CHANGES ON THIS SHEET MUST BE MADE OR CIRCLED IN RED INK, WITH DATE AND NAME OF PERSON MAKING CHANGE.

Do not extend notes this side of this line.

STATION	B. S.	H. I.	F. S.	ELEV.		
		(4.00)				
					313.00'	O.K
					312.33'	
		(4.17)				
					312.83'	O.K.
					312.17'	
		(5.75)				
					308.17'	
		(4.17)				
					303.33'	
					302.67'	

Profile Notes Red. Plotted Job No. Division No.

No. Date Date Survey of

X-Sec. Notes Chkd. Checked Survey by Notes Date

No. Date Date Map No. Andrew Johnson Date

F. B. 1253 Pg. 253

76L298 S & E #307 9-54

PLEASE RETURN TO

LOS ANGELES COUNTY SURVEYOR

726 Los Angeles County Engineering Bldg.

NOTE: ANY ADDITIONS OR CHANGES ON THIS SHEET MUST BE MADE OR CIRCLED IN RED INK, WITH DATE AND NAME OF PERSON MAKING CHANGE.

Do not extend notes this side of this line.

F. B. 12 Pg. 2.34 Job No. Division No. 14 Notes Red. Plotted

Survey of Date Date No.

Survey by Notes Notes Chkd. Checked X-Sec.

Indexed C. Johnson Date Date Date No.

Profile

STATION	B. S.	H. I.	F. S.	ELEV.		
		(5.83')				
					295.92'	
					296.25'	
		(5.20')				
					301.06'	
					301.42'	
		(4.17')				
					309.67'	
					310.00'	
		(4.17')				
					307.50'	O.K.
					307.92'	

76L298 S & E #307 9-54

PLEASE RETURN TO

LOS ANGELES COUNTY SURVEYOR

726 LOS ANGELES COUNTY ENGINEERING BLDG.

NOTE: ANY ADDITIONS OR CHANGES ON THIS SHEET MUST BE MADE OR CIRCLED IN RED INK, WITH DATE AND NAME OF PERSON MAKING CHANGE.

Do not extend notes this side of this line.

STATION	B. S.	H. I.	F. S.	ELEV.			
[illegible]	[illegible]						
[illegible]	[illegible]	(4.83)			[illegible]		
					3[illegible].75'	O.K.	
					[illegible]		
[illegible]	[illegible]	(4.00')			[illegible]		
					313.00'	O.K.	
					313.33'		
[illegible]	10	(3.75)			[illegible]		
					304.08'		
					304.42'		
[illegible]		(3.75')			[illegible]		
					305.50'		
					30[illegible]		

Profile Notes Red. ____ Plotted ____ Job No. ____ Division No. 10 F. B. [illegible] Pg. 236

No. ____ Date ____ Date ____ Survey of [illegible]

X-Sec. Notes Chkd. ____ Checked ____ Survey by ____ Notes ____ Date ____ 19[illegible]

No. ____ Date ____ Date ____ Map No. ____ Indexed Johnson Date ____

F. B. PG. 236 Job No. 2 Division No. 10 Notes Red. ______ Plotted ______ Profile No. ______

Survey of ______ Date ______ Date ______ X-Sec.

Survey by ______ Notes ______ Notes Chkd. ______ Checked ______

Indexed A. C. Johnson Date ______ Date ______ Date ______ No. ______

76L298 S & E #307 9-54

PLEASE RETURN TO

LOS ANGELES COUNTY SURVEYOR

726 LOS ANGELES COUNTY ENGINEERING BLDG.

NOTE: ANY ADDITIONS OR CHANGES ON THIS SHEET MUST BE MADE OR CIRCLED IN RED INK, WITH DATE AND NAME OF PERSON MAKING CHANGE.

Do not extend notes this side of this line.

STATION	B.S.	H.I.	F.S.	ELEV.		
[illegible]		(3.25)				
					[illegible]	
					310.17'	O.K.
					310.55'	
		(3.25)				
					[illegible]	
					312.08'	O.K.
					312.42'	
		(3.25)				
					313.25'	
					314.08'	
		(3.25)				
					[illegible]	
					313.75'	
					314.08'	

76L298 S & E #307 9-54

PLEASE RETURN TO

LOS ANGELES COUNTY SURVEYOR

726 Los Angeles County Engineering Bldg.

NOTE: ANY ADDITIONS OR CHANGES ON THIS SHEET MUST BE MADE OR CIRCLED IN RED INK, WITH DATE AND NAME OF PERSON MAKING CHANGE.

Do not extend notes this side of this line.

STATION	B. S.	H. I.	F. S.	ELEV.		
[illegible]	[illegible]		3.25		313.25 314.03	
[illegible]	[illegible]		(3.75)		312.28 312.12	O.K.
[illegible]	[illegible]		(4.00)		309.28 309.37	O.K.
	[illegible]		(2.42)		329.08 328.42	

Profile Notes Red_____ Plotted_____ Job No. [illegible] Division No. [illegible] F. B. [illegible] Pg. 237

No._____ Date_____ Date_____ Survey of_____

X-Sec. Notes Chkd._____ Checked_____ Survey by [illegible] Notes_____ Date_____ [illegible]

No._____ Date_____ Date_____ Map No._____ Checked [illegible] Date_____

F. B. Pg. 238 | Job No. Division No.
Notes Red. Plotted Profile
Survey of Date Date No.
Survey by Notes Notes Chkd. Checked X-Sec.
Indexed E. C. Johnson Date Date Date No.

STATION	B.S.	H.I.	F.S.	ELEV.
		(2.42)		328.42
		(2.42)		328.08
		(2.42)		328.42
		(2.42)		328.42

Do not extend notes this side of this line.

PLEASE RETURN TO
LOS ANGELES COUNTY SURVEYOR
726 LOS ANGELES COUNTY ENGINEERING BLDG.

NOTE: ANY ADDITIONS OR CHANGES ON THIS SHEET MUST BE MADE OR CIRCLED IN RED INK, WITH DATE AND NAME OF PERSON MAKING CHANGE.

76L298 S & E #307 9-54

76L298 S & E #307 9-54

PLEASE RETURN TO

LOS ANGELES COUNTY SURVEYOR

726 LOS ANGELES COUNTY ENGINEERING BLDG.

NOTE: ANY ADDITIONS OR CHANGES ON THIS SHEET MUST BE MADE OR CIRCLED IN RED INK, WITH DATE AND NAME OF PERSON MAKING CHANGE.

Do not extend notes this side of this line.

STATION	B. S.	H. I.	F. S.	ELEV.			
[illegible]		(2.42)			[illegible]		
					[illegible].08		
					[illegible].92		
[illegible]		(2.42)			[illegible]		(1" low)
					314.58	OK	
					[illegible]		
[illegible]		(2.42)			[illegible]	OK	
					314.58	O.K.	
					314.92		
[illegible]		(2.42)			[illegible]	OK	
					304.72	OK	
					310.08		

Profile Notes Red. ____ Plotted ____ Job No. ____ Division No. 10 F. B. 1313 Pg. 239

No. ____ Date ____ Date ____ Survey of ____

X-Sec. Notes Chkd. ____ Checked ____ Survey by ____ Notes ____ Date ____

No. ____ Date ____ Date ____ Map No. ____ Indexed Johnson Date ____

76L298 S & E #307 9-54

PLEASE RETURN TO
LOS ANGELES COUNTY SURVEYOR
726 LOS ANGELES COUNTY ENGINEERING BLDG.

NOTE: ANY ADDITIONS OR CHANGES ON THIS SHEET MUST BE MADE OR CIRCLED IN RED INK, WITH DATE AND NAME OF PERSON MAKING CHANGE.

Do not extend notes this side of this line.

STATION	B. S.	H. I.	F. S.	ELEV.			
[illegible]							
[illegible]		(2.42')					
					317.00'		2" low
					314.58'	OK	
					314.92'		
[illegible]		(2.42')					
					317.[illegible]	OK	
					314.58'	OK	
					314.92'		
[illegible]		(2.42')					
						OK	
					309.75'	OK	
					31[illegible]		
[illegible]		(2.42' [illegible])					
					[illegible]		[illegible] in forms [illegible]
					312.25'	OK	
					312.58'		

F. B. [illegible] PG. 240 Job No. 7240.02 Division No. 10 Notes Red. Plotted Profile
Survey of [illegible] Date Date No.
Survey by Notes [illegible] Notes Chkd. Checked X-Sec.
Indexed C. Johnson Date Date No.

76L298 S & E #307 9-54

PLEASE RETURN TO

LOS ANGELES COUNTY SURVEYOR

726 LOS ANGELES COUNTY ENGINEERING BLDG.

NOTE: ANY ADDITIONS OR CHANGES ON THIS SHEET MUST BE MADE OR CIRCLED IN RED INK, WITH DATE AND NAME OF PERSON MAKING CHANGE.

Do not extend notes this side of this line.

STATION	B. S.	H. I.	F. S.	ELEV.				
[illegible]	[illegible]				[illegible]	[illegible]	[illegible]	
#153	2	(2.42)						
		[illegible]	[illegible]			3[illegible].67'		Set [illegible] to Grade
		[illegible]	[illegible]			3[illegible].25	OK	
			[illegible]			3[illegible].58'		
#154	2	(2.42)						
		Top of [illegible]	[illegible]			3[illegible].67'		Set [illegible] to Grade
		Bot [illegible]	[illegible]			3[illegible]	OK	
		[illegible]	[illegible]			[illegible]		
[illegible]	2	(2.42)						
		"	[illegible]			3[illegible].67'		[illegible]
		[illegible]	[illegible]			3[illegible].25	OK	
			[illegible]			[illegible]		
#156	2	(2.42)						
		" "	Cap			3[illegible].67'		Set [illegible] to Grade
		Bot [illegible]	[illegible]			3[illegible].25	OK	
		[illegible]	[illegible]			[illegible]		

Profile Notes Red. ____ Plotted ____ Job No. [illegible] Division No. [illegible]

No. ____ Date ____ Date ____ Survey of ____

X-Sec. Notes Chkd. ____ Checked ____ Survey by ____ Notes [illegible] Date ____

No. ____ Date ____ Date ____ Map No. ____ Indexed [illegible] Date ____

F. B. [illegible] Pg. [illegible]

76L298 S & E #307 9-54

PLEASE RETURN TO
LOS ANGELES COUNTY SURVEYOR
726 LOS ANGELES COUNTY ENGINEERING BLDG.

NOTE: ANY ADDITIONS OR CHANGES ON THIS SHEET MUST BE MADE OR CIRCLED IN RED INK, WITH DATE AND NAME OF PERSON MAKING CHANGE.

Do not extend notes this side of this line.

STATION	B. S.	H. I.	F. S.	ELEV.			
[illegible]	[illegible]				[illegible]	[illegible]	
[illegible]	2	(2.42)					
					314.67	O.K. ([illegible] 0.08 high)	
					312.25	O.K.	
					313.58		
#158	3	(2.42)					
					315.75	[illegible]	
					313.33	O.K.	0.16 [illegible]
					313.67		
#159	2	(2.42)					
					301.75		
					299.33	O.K.	
					[illegible]		
#160	2	(2.42)					
					301.75		
					299.33	O.K.	
		Top	[illegible]		[illegible]		

F. B. [illegible] PG. 242 Job No. [illegible] Division No. 10 Notes Red. Plotted Profile
Survey of [illegible] Date Date No.
Survey by Notes Notes Chkd. Checked X-Sec.
Indexed A. C. Johnson Date Date Date No.

76L298 S & E #307 9-54

PLEASE RETURN TO
LOS ANGELES COUNTY SURVEYOR
726 LOS ANGELES COUNTY ENGINEERING BLDG.

NOTE: ANY ADDITIONS OR CHANGES ON THIS SHEET MUST BE MADE OR CIRCLED IN RED INK, WITH DATE AND NAME OF PERSON MAKING CHANGE.

Do not extend notes this side of this line.

Profile No.____ Notes Red.____ Date____ Plotted____ Date____ Job No.____ Division No.____ F. B. 1553 Pg. ____

Survey of____

X-Sec. No.____ Notes Chkd.____ Date____ Checked____ Date____ Survey by____ Notes____ Date____

Map No.____ Indexed A. C. Johnson Date____

STATION	B. S.	H. I.	F. S.	ELEV.		
[illegible]	1	2.40			317.00' [illegible] 314.[illegible]'	
+62	1	2.42			317.00' 314.58' 314.92'	
+23	2	[illegible]	[illegible]		317.00' [illegible] [illegible]	0.10' right
+/64	2	[illegible]	[illegible]		317.00' 314.58' 3[illegible]4.92' O.K.	

76L298 S & E #307 9-54

PLEASE RETURN TO

LOS ANGELES COUNTY SURVEYOR

726 LOS ANGELES COUNTY ENGINEERING BLDG.

NOTE: ANY ADDITIONS OR CHANGES ON THIS SHEET MUST BE MADE OR CIRCLED IN RED INK, WITH DATE AND NAME OF PERSON MAKING CHANGE.

Do not extend notes this side of this line.

STATION	B. S.	H. I.	F. S.	ELEV.			
[illegible]	[illegible]						form Grade
[illegible]	2	(2.42')					
		Top [illegible]			317.00'		
		[illegible]			314.58'	O.K.	
		[illegible]			314.92'		
[illegible]	2	(2.42')					
		" " Cap			317.00'		
		Bot " "			314.58'	OK	
		[illegible] " Pl			314.92'		
#167	3	(2.42')					
		" " [illegible]			317.00'		
		[illegible]			314.58'	OK	
		Top " [illegible]			314.92'		
#168	4	(2.42' [illegible])					
		" " [illegible]			317.00'		O.K.
		[illegible]			314.58'	O.K.	
					314.92'		
[illegible]							

F. B. Pg. [illegible] Job No. 2 Division No. 10 Notes Red. Plotted Profile

Survey of [illegible] Date Date No.

Survey by Notes Notes Chkd. Checked X-Sec.

Indexed R. C. Johnson Date Date Date No.

76L298 S & E #307 9-54

PLEASE RETURN TO

LOS ANGELES COUNTY SURVEYOR

726 LOS ANGELES COUNTY ENGINEERING BLDG.

NOTE: ANY ADDITIONS OR CHANGES ON THIS SHEET MUST BE MADE OR CIRCLED IN RED INK, WITH DATE AND NAME OF PERSON MAKING CHANGE.

Do not extend notes this side of this line.

STATION	B. S.	H. I.	F. S.	ELEV.				
Pier # [illegible] #171	[illegible]	4 (2.42)						
		[illegible]	[illegible]			[illegible]		
		[illegible]	[illegible]			[illegible]	OK	
		[illegible]	[illegible]			[illegible]		
#172								
		" "	[illegible]					
		[illegible]						
		[illegible]						
#173								
		" "	[illegible]					
		[illegible]						
		[illegible]	[illegible]					
#174		1 (2.00)						
		" "	[illegible]			[illegible]		
		[illegible]				[illegible]		
		[illegible]	Pile			[illegible]		

Profile Notes Red.____ Plotted____ Job No. [illegible] Division No. [illegible] F. B. [illegible] Pg. [illegible]

No.____ Date____ Date____ Survey of____

X-Sec. Notes Chkd.____ Checked____ Survey by____ Notes____ Date____

No.____ Date____ Date____ Map No.____ Indexed A. C. Johnson Date____

76L298 S & E #307 9-54

PLEASE RETURN TO

LOS ANGELES COUNTY SURVEYOR

726 LOS ANGELES COUNTY ENGINEERING BLDG.

NOTE: ANY ADDITIONS OR CHANGES ON THIS SHEET MUST BE MADE OR CIRCLED IN RED INK, WITH DATE AND NAME OF PERSON MAKING CHANGE.

Do not extend notes this side of this line.

STATION	B. S.	H. I.	F. S.	ELEV.			
[illegible]	[illegible]			"	[illegible]	[illegible]	
#175	1	(2.00)					
		[illegible]	[illegible]			330.35'	
						328.25'	
						[illegible]	
#176	1	[illegible]					
		" "	[illegible]			330.35'	
		[illegible]				328.25'	
		[illegible]	[illegible]			328.58'	
#177	1	(2.00)					
		[illegible]	[illegible]			327.75'	
		[illegible]				327.75'	
		[illegible]	[illegible]			[illegible]	
#178	3	(2.42' [illegible])					
		" "	[illegible]			314.67'	
		[illegible]				312.25'	OK
		[illegible]				312.58'	

[illegible] forms [illegible]

F. B. Pg. 246 Job No. [illegible] Division No. 10 Notes Red. Plotted Profile

Survey of Date No.

Survey by Notes Date Notes Chkd. Checked X-Sec.

Indexed [illegible] Date Date No.

76L298 S & E #307 9-54

PLEASE RETURN TO

LOS ANGELES COUNTY SURVEYOR

726 LOS ANGELES COUNTY ENGINEERING BLDG.

NOTE: ANY ADDITIONS OR CHANGES ON THIS SHEET MUST BE MADE OR CIRCLED IN RED INK, WITH DATE AND NAME OF PERSON MAKING CHANGE.

Do not extend notes this side of this line.

STATION	B. S.	H. I.	F. S.	ELEV.				
	No.							
#179		3 (2A2)						
		[illegible]				313.85		
						310.92	OK	
		[illegible]	[illegible]			[illegible]		
		[illegible]	[illegible]					
		[illegible]						

Profile Notes Red. ____ Plotted ____ Job No. 7740.02 Division No. 10 F. B. 1553 Pg. 247

No. ____ Date ____ Date ____ Survey of ____

X-Sec. Notes Chkd. ____ Checked ____ Survey by ____ Notes ____ Date ____ 1756

No. ____ Date ____ Date ____ Map No. ____ Indexed Johnson Date ____

F. B. 1553 Pg. 243 Job No. [illegible] Division No. 10 Notes Red. Plotted Profile

Survey of [illegible] Date Date No.

Survey by [illegible] Notes Notes Chkd. Checked X-Sec.

Indexed Date Date Date No.

STATION	B. S.	H. I.	F. S.	ELEV.	

761298 S & E #307 9-54

PLEASE RETURN TO

LOS ANGELES COUNTY SURVEYOR

726 LOS ANGELES COUNTY ENGINEERING BLDG.

NOTE: ANY ADDITIONS OR CHANGES ON THIS SHEET MUST BE MADE OR CIRCLED IN RED INK, WITH DATE AND NAME OF PERSON MAKING CHANGE.

Do not extend notes this side of this line.

F. B. 1053 PG. 249

Notes Ck'd by
Map No.
Office Work
Checked
Date

Survey of Osteopathic Gen. Hosp
W. O. 7740.02 Tape No. St'd. °F
Surveyed by Curtis
Notes Curtis Date 3-56
Indexed C. Johnson

OCT 22 '56

Note: Any Additions or Changes on This Sheet Must be Made or Circled in Red Ink With Date and Name of Person Making Change.

Do not extend notes this side of this line.

RETURN TO
LOS ANGELES COUNTY SURVEYOR
726 LOS ANGELES COUNTY
ENGINEERING BLDG.

J.N. 7740.02
New Osteopathic Unit
General Hosp.

Location of Sewer Line

Curtis
Mankey
Martinez
Moore
Adams

RETURN TO
LOS ANGELES COUNTY SURVEYOR
726 LOS ANGELES COUNTY
ENGINEERING BLDG.

Note: Any Additions or Changes on This Sheet Must be Made or Circled in Red Ink With Date and Name of Person Making Change.

Do not extend notes this side of this line.

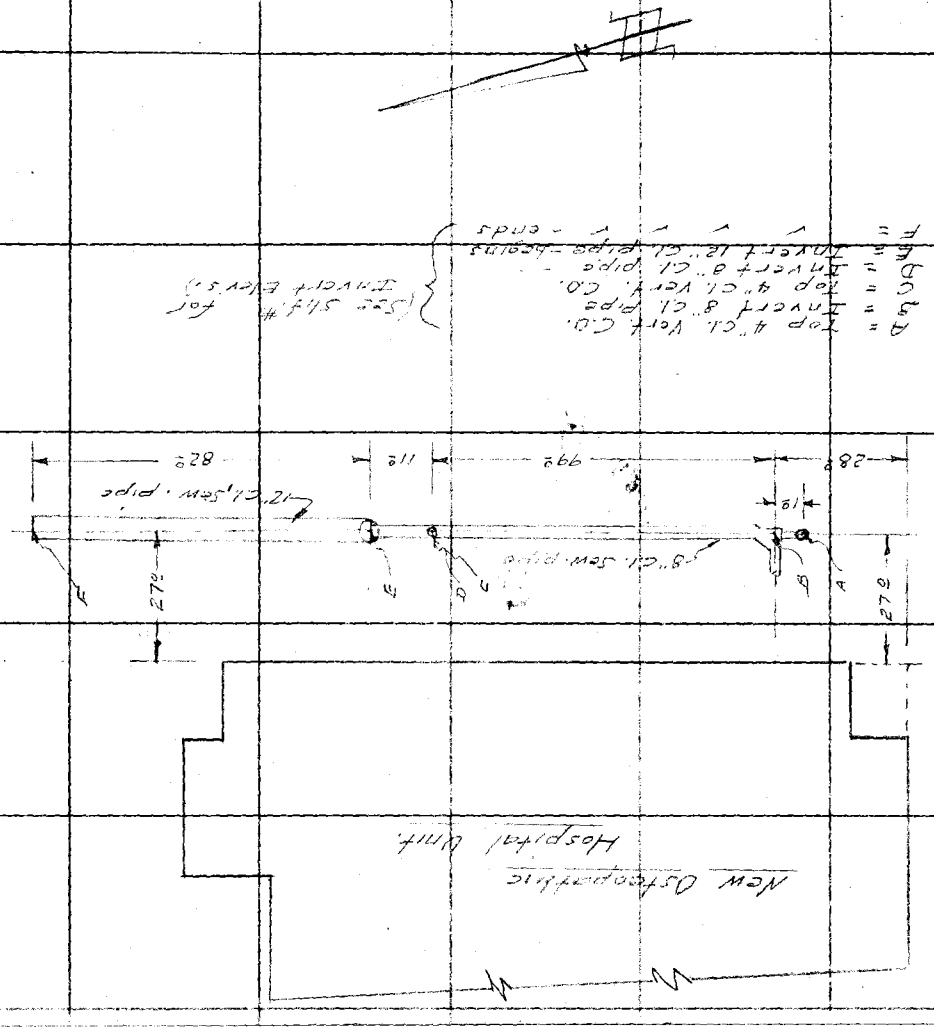

F. B. 1553 PG. 250

~~7740.02~~ .01 New J.N.

Profile No. | Notes Red. | Plotted | Job No. 7740.02 | Division No. 10 | F. B. 1553 | Pg. 251

Date | Date | Survey of New Osteopathic Unit - (Gen. Hosp.)

X-Sec. No. | Notes Chkd. | Checked | Survey by Curtis | Notes Curtis | Date Mar. 1956

Date | Date | Map No. ~~Indexed~~ Johnson | Date OCT 22 '56

J.N. 7740.02

New Osteopathic Unit

General Hosp.

Elev. of Sewer Lines

STATION	B. S.	H. I.	F. B.	ELEV.

Do not extend notes this side of this line.

NOTE: ANY ADDITIONS OR CHANGES ON THIS SHEET MUST BE MADE OR CIRCLED IN RED INK, WITH DATE AND NAME OF PERSON MAKING CHANGE.

PLEASE RETURN TO

LOS ANGELES COUNTY SURVEYOR

726 Los Angeles County Engineering Bldg.

76L298 S & E #307 9-54

76L298 S & E #307 9-54

PLEASE RETURN TO
LOS ANGELES COUNTY SURVEYOR
726 LOS ANGELES COUNTY ENGINEERING BLDG.

NOTE: ANY ADDITIONS OR CHANGES ON THIS SHEET MUST BE MADE OR CIRCLED IN RED INK, WITH DATE AND NAME OF PERSON MAKING CHANGE.

Do not extend notes this side of this line.

STATION	B. S.	H. I.	F. S.	ELEV.		
	(Self reading rod)				El. 316.33 pr. page	
T.B.M. #4				316.33	T.B.M. #4	
	(See page-			for Location & Descript.	of Rod. shots)	
A				315.50	top 4" C.I. Vert. C.O.	
B				310.00	Invert 8" C.I. pipe	310.71 / .71 / 310.00
C				315.85	top 4" C.I. Vert. C.O.	
D				306.16	Invert 8" C.I. pipe	307.87 / .71 / 306.16
E				305.63	Invert 12" C.I. pipe - begins	306.67 / 1.04 / 305.63
F				304.17	" " " " - ends	305.21 / 1.04 / 304.17
T.P.				315.21	T.P.	
T.B.M. #4				316.33	T.B.M. #4	

F. B. 1553 PG. 252 Job No. 7740.02 Division No. 10 Notes Red. Plotted Profile
Survey of New Osteopathic Unit - Gen. Hosp. Date Date No. X-Sec.
Survey by Curtis Notes Curtis Notes Chkd. Checked
Indexed C. Johnson Date Date Date No.

7740.02

Profile	Notes Red.	Plotted	Job No.	Division No. 10	F. B. 1553	Pg. 253
No.	Date	Date	Survey of New Osteopathic Unit (Gen. Hosp)			
X-Sec.	Notes Chkd.	Checked	Survey by Curtis	Notes Curtis	Date 4-9-56	
No.	Date	Date	Map No.	Indexed C. Johnson	Date OCT 22 56	

J.N. 7740.02

New Osteopathic Unit

General Hospital

(Pressure Tests)

Column #52.

Curtis
Mankey
Martinez
Moore

STATION	B. B.	H. I.	F. B.	ELEV.

NOTE: ANY ADDITIONS OR CHANGES ON THIS SHEET MUST BE MADE OR CIRCLED IN RED INK, WITH DATE AND NAME OF PERSON MAKING CHANGE.

PLEASE RETURN TO

LOS ANGELES COUNTY SURVEYOR

726 LOS ANGELES COUNTY ENGINEERING BLDG.

Do not extend notes this side of this line.

76L298 S & E #307 9-54

76L298 S & E #307 9-54

PLEASE RETURN TO
LOS ANGELES COUNTY SURVEYOR
726 LOS ANGELES COUNTY ENGINEERING BLDG.

NOTE: ANY ADDITIONS OR CHANGES ON THIS SHEET MUST BE MADE OR CIRCLED IN RED INK, WITH DATE AND NAME OF PERSON MAKING CHANGE.

Do not extend notes this side of this line.

F. B. 1553 Pg. 254 Job No. 7710.02 Division No. 10 Notes Red. Plotted
Survey of New Osteopathic - Gen. Hosp. Date. No. X-Sec.
Survey by Curtis Notes Curtis Notes Chkd. Checked
Indexed C. Johnson Date. Date. Date. No.
Profile

STATION	B. S.	H. I.	F. S.	ELEV.
T.B.M.				301.750 T.B.M.
	+ 6.310	308.060		
T.B.M.		H.I.	- 3.380	304.680 T.B.M. Top of 1" Vert. Reinf. Rod @ column #52
	+ 2.176	306.856		
PT #1	- 7.943	298.913		
" 2	- 8.575	298.281		
" 3	- 2.042	304.814		
" 4	- 8.536	298.320		
" 5	- 8.632	298.224		
" 6	- 2.044	304.812		
" 7	- 8.615	298.241		
T.B.M.	5.074	301.751		

April 9, 1954 8:30 AM

	Rod	Elev.
PT #1	7.976	298.880
" 2	8.610	298.246
" 3	2.042	304.814
" 4	8.538	298.318
" 5	8.668	298.188
" 6	2.044	304.812
" 7	8.647	298.209
T.B.M.	5.107	301.749 T.B.M.

April 9, 1954 8:30 AM

@ Column #52

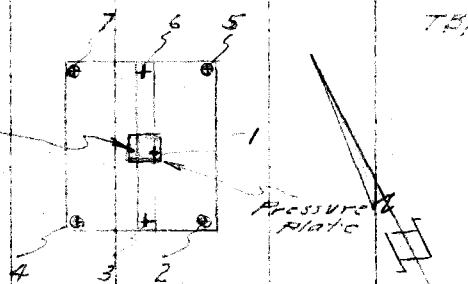

(8:30 AM - No Pressure on Plate)

76L298 S & E #307 9-54

PLEASE RETURN TO

LOS ANGELES COUNTY SURVEYOR

726 LOS ANGELES COUNTY ENGINEERING BLDG.

NOTE: ANY ADDITIONS OR CHANGES ON THIS SHEET MUST BE MADE OR CIRCLED IN RED INK, WITH DATE AND NAME OF PERSON MAKING CHANGE.

Do not extend notes this side of this line.

STATION	B. S.	H. I.	F. S.	ELEV.				
T.B.M.		H.I.		304.630	T.B.M.			
	+2.205	[illegible]					304.680	T.B.M.
	- Rod	Elev			+2.166	H.I. 306.846		
PT. #1	[illegible]	[illegible]				- Rod	Elev.	
✓ 2	8.640	298.245			PT. #1	[illegible]	298.876	
✓ 3	[illegible]	[illegible]			✓ 2	[illegible]	298.246	
✓ 4	8.614	298.271			✓ 3	[illegible]	304.816	
✓ 5	[illegible]	298.187			✓ 4	[illegible]	298.271	
✓ 6	2.076	304.809			✓ 5	[illegible]	298.188	
✓ 7	8.677	292.208			✓ 6	2.033	304.813	
T.B.M.			5134	301.751	✓ 7	8.636	298.210	
					T.B.M.	5.094	301.751	T.B.M.

April 10-1956 8:30 AM

April 10-1956 3:30 P.M.

Profile Notes Red. ____ Plotted ____ Job No. 7740.02 Division No. 10 F. B. 1553 Pg. 255

No. ____ Date ____ Date ____ Survey of New Osteopathic Unit-Gen. Hosp.

X-Sec. Notes Chkd. ____ Checked ____ Survey by Curtis Notes Curtis Date 4-10-56

No. ____ Date ____ Date ____ Map No. ____ Indexed Johnson Date ____

76L298 S & E #307 9-54

PLEASE RETURN TO

LOS ANGELES COUNTY SURVEYOR

726 LOS ANGELES COUNTY ENGINEERING BLDG.

NOTE: ANY ADDITIONS OR CHANGES ON THIS SHEET MUST BE MADE OR CIRCLED IN RED INK, WITH DATE AND NAME OF PERSON MAKING CHANGE.

Do not extend notes this side of this line.

STATION	B. S.	H. I.	F. S.	ELEV.			
T.B.M.				304.680	T.B.M.		304.680 T.B.M.
	+2,170	H.I. 306.850			+2.049	H.I. 306.729	
	-Rod	Elev			PT	-Rod	Elev.
April 11-1956 8:30 PM PT. #1	[illegible]	298.877			April 11-1956 3:30 PM 1	7.[illegible]	29[illegible]
- 2	8.602	29[illegible].248			2	8.4[illegible]	2[illegible]
- 3	2.[illegible]	304.821			3	1.912	304.[illegible]
- 4	8.5[illegible]	29[illegible]			4	8.4[illegible]	2[illegible]
- 5	8.6[illegible]	[illegible]			5	[illegible]	[illegible]
- 6	2.[illegible]	[illegible]			6	1.913	[illegible]
- 7	[illegible]	[illegible]			7	[illegible]	[illegible]
T.B.M.			-5.100	301.750	TBM	-4.977	301.752 T.B.M. El, 301.750

F. B. 1553 Pg. 256 Job No. 7740.02 Division No. 10 Notes Red. Plotted Profile

Survey of New Osteopathic Unit-Gen. Hosp. Date No.

Survey by Curtis Notes Curtis Notes Chkd. Checked X-Sec.

Indexed C. Johnson Date Date No.

7740.02

Profile	Notes Red.	Plotted	Job No.	Division No. 10	F. B. 1553 Pg. 257
No.	Date	Date	Survey of New Osteopathic Unit-Gen. Hosp		
X-Sec.	Notes Chkd.	Checked	Survey by Curtis	Notes Curtis	Date 4-16-56
No.	Date	Date	Map No.	Indexed A. C. Johnson	Date

NOTE: ANY ADDITIONS OR CHANGES ON THIS SHEET MUST BE MADE OR CIRCLED IN RED INK, WITH DATE AND NAME OF PERSON MAKING CHANGE.

PLEASE RETURN TO

LOS ANGELES COUNTY SURVEYOR

726 LOS ANGELES COUNTY ENGINEERING BLDG.

Do not extend notes this side of this line.

STATION	B. S.	H. I.	F. S.	ELEV.	
		(Pressure off)			
TBM.		N.I.		304.680 TBM.	
	+2043	306.723			
PT.	-Rod	Elev.			
#1	7847	298.881			
#2	8473	298.250			
#3	1.902	298.815			
#4	8449	298.274			
#5	8537	298.814			
#6	1.910	298.813			
#7	8508	298.815			
TBM.			1.971	301.702 TBM El. 301.750.	

April 16 1956

76L298 S & E #307 9-54

F. B. 1553 Pg. 258 | 7740.02. Job No. Division No. 10 Notes Red. Plotted. Profile

Survey of New Orthopaedic Unit-Gen. Hosp. Date Date No.

Survey by Curtis Notes Notes Chkd. Checked X-Sec.

Indexed Date Date Date No.

STATION	B. S.	H. I.	F. S.	ELEV.

PLEASE RETURN TO
LOS ANGELES COUNTY SURVEYOR
726 LOS ANGELES COUNTY ENGINEERING BLDG.

Do not extend notes this side of this line.

NOTE: ANY ADDITIONS OR CHANGES ON THIS SHEET MUST BE MADE OR CIRCLED IN RED INK, WITH DATE AND NAME OF PERSON MAKING CHANGE.

76L298 S & E #307 9-54

Notes Ck'd by	Survey of Gen. Hosp. Pipe Tunnels
Map No.	W. O. 7786.01 Tape No. St'd. °F
Office Work	Surveyed by A. S. Curtis
Checked	Notes E.M.J. Date Apr. 56
Date	Indexed K. C. Johnson

F. B. 1553 PG. 259

OCT 22 '56

JN 7786.01

GENERAL HOSPITAL ACUTE UNIT

Pipe Tunnels in Kitchen Area

Location

Proposed Tunnels [illegible]

New Tunnels All 4° Inside Meas. With 8" Walls

(See pages 177 thru 182 for Elevations)

Curtis
Mankey
Martinez
Moore

Note: Any Additions or Changes on This Sheet Must be Made or Circled in Red Ink With Date and Name of Person Making Change.

Do not extend notes this side of this line.

RETURN TO
LOS ANGELES COUNTY SURVEYOR
726 LOS ANGELES COUNTY
ENGINEERING BLDG.

76F309S S&E #247. 8-54

F. B. 1553 Pg. 260

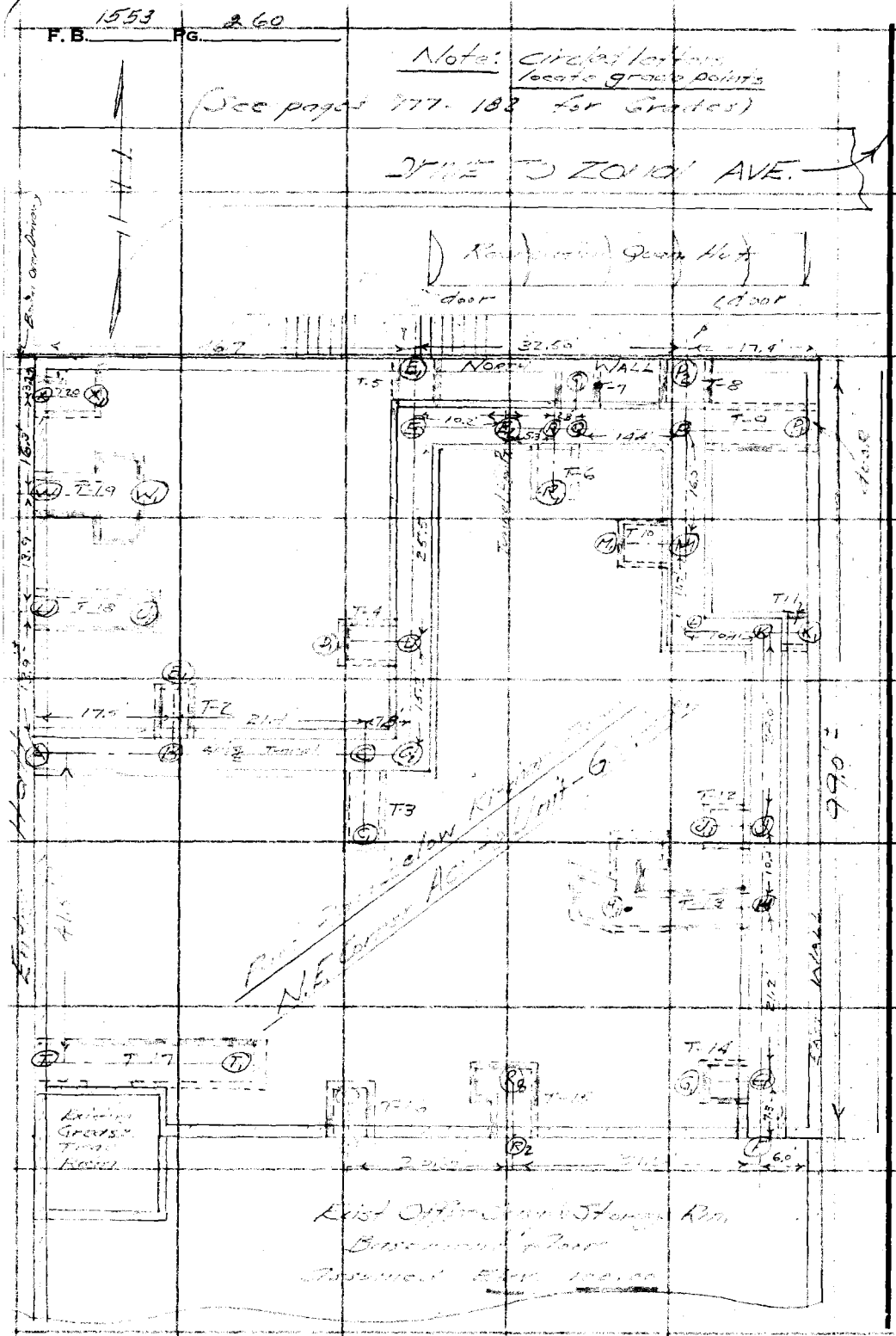

RETURN TO
LOS ANGELES COUNTY SURVEYOR
720 LOS ANGELES COUNTY
ENGINEERING BLDG.
Do not extend notes this side of this line.

Note: Any Additions or Changes on This Sheet Must be Made or Circled in Red Ink With Date and Name of Person Making Change.

Profile No. | Notes Red. | Plotted | Job No. 7786.01 | Division No. 10 | F. B. 1353 | Pg. 261

X-Sec. No. | Notes Chkd. | Checked | Survey of Gen. Hosp. - Pipe Tunnels | Survey by Curtis | Notes Curtis | Date Apr. 1956 | Map No. | Indexed A. G. Johnson | Date OCT 22 '56

J.N. 7786.01
Gen. Hosp. Acute Unit.
Elevation of
Pipe Tunnels below
Kitchen Area.

(See page 176)

Curtis
Hawkey
Martinez
Moore

STATION	B. S.	H. I.	F. S.	ELEV.

NOTE: ANY ADDITIONS OR CHANGES ON THIS SHEET MUST BE MADE OR CIRCLED IN RED INK, WITH DATE AND NAME OF PERSON MAKING CHANGE.

Do not extend notes this side of this line.

PLEASE RETURN TO
LOS ANGELES COUNTY SURVEYOR
726 Los Angeles County Engineering Bldg.

4#307 9-54

76L298 S & E #307 9-54

PLEASE RETURN TO
LOS ANGELES COUNTY SURVEYOR
726 LOS ANGELES COUNTY ENGINEERING BLDG.

NOTE: ANY ADDITIONS OR CHANGES ON THIS SHEET MUST BE MADE OR CIRCLED IN RED INK, WITH DATE AND NAME OF PERSON MAKING CHANGE.

Do not extend notes this side of this line.

STATION	B. S.	H. I.	F. S.	ELEV.		
		(Self reading Bod)			(See page 176 for location of Stations)	
T.B.M.				100.00	T.B.M. Assumed Elev. basement floor (Acute Unit) Gen. Hosp.	
	Sta.				% Grade	
Tunnel T-1	"F"				107.56	℄ S.E. opening end Tunnel "℄" (old exist. Elev. = 109.07)
✓ @ T-14	"G"				107.58	
✓ @ T-13	"H"				107.64	
✓ @ T-12	"J"				107.67	
✓ @ T-11 Cols	"K"				107.73	
✓ @ ✓	"L"				107.76	
✓ @ T-10	"M"				107.79	
✓ @ T-8 T-9	"P"				107.83	
✓ @ T-7	"Q"				107.87	
✓ @ T-6	"R"				107.87	
Tunnel T-1	"E2"	Grade break			107.88	
Tun. T-1 @ T-5	"E"				107.86	
✓ @ T-4	"D"				107.80	
✓ @ Cols	"S2"				107.76	
✓ @ T-3	"C"				107.74	

F. B. 1553 Pg. 262 Job No. 7786.01 Division No. 10 Notes Red. Plotted Profile
Survey of Gen. Hosp. Pipe Tunnels Date Date No.
Survey by Curtis Notes Curtis Notes Chkd. Checked X-Sec.
Indexed C. Johnson Date Date Date No.

T23

76L298 S & E #307 9-54

PLEASE RETURN TO

LOS ANGELES COUNTY SURVEYOR

726 LOS ANGELES COUNTY ENGINEERING BLDG.

NOTE: ANY ADDITIONS OR CHANGES ON THIS SHEET MUST BE MADE OR CIRCLED IN RED INK, WITH DATE AND NAME OF PERSON MAKING CHANGE.

Do not extend notes this side of this line.

STATION	B. S.	H. I.	F. S.	ELEV.			
	Cont from pg 178						
					o/o	Grade	
Tun T-1 & T-2	"B"					107.68	
✓ [illegible]	"A"					107.63	end T-1 @ opening West end
							Jd exist. Elev. = 109.20
T-14	G					107.55	
✓	G1					107.66	
T-13	H					107.64	
✓	H-1					107.81	
T-12	J					107.[illegible]	
✓	J1					107.75	
T-11	K					107.73	
	K1					107.79	
T-10	M					107.77	
✓	M1					107.88	

Profile Notes Red. ____ Plotted ____ Job No. 7786.01 Division No. 10 F. B. 1553 Pg. 265

No. ____ Date ____ Date ____ Survey of Gen. Hosp. - Pipe Tunnels

X-Sec. Notes Chkd. ____ Checked ____ Survey by Curtis Notes Curtis Date Apr. 1956

No. ____ Date ____ Date ____ Map No. ____ Indexed Johnson Date ____

F. B. 1553 PG. 264 Job No. 7786.01 Division No. 10 Notes Red. Plotted Profile

Survey of Gen. Hosp. - Pipe Tunnels Date Date No.

Survey by Notes Notes Chkd. Checked X-Sec.

Indexed A. C. Johnson Date Date Date No.

76L298 S & E #307 9-54

PLEASE RETURN TO

LOS ANGELES COUNTY SURVEYOR

726 LOS ANGELES COUNTY ENGINEERING BLDG.

NOTE: ANY ADDITIONS OR CHANGES ON THIS SHEET MUST BE MADE OR CIRCLED IN RED INK, WITH DATE AND NAME OF PERSON MAKING CHANGE.

Do not extend notes this side of this line.

STATION	B. S.	H. I.	F. S.	ELEV.		
T-9	"P"				Grade	
✓	R1				107.83	✓
					108.00	
T-8	P				107.83	
✓	R2				107.90	✓
T-7	Q				107.87	
T-7	Q1				107.94	
T-6	R				107.87	
T-6	R1				107.93	
T-5	E				107.86	
✓	E1				107.93	
T-4	D				107.80	
✓	D1				107.90	

76L298 S & E #307 9-

PLEASE RETURN TO

LOS ANGELES COUNTY SURVEYOR

726 LOS ANGELES COUNTY ENGINEERING BLDG.

NOTE: ANY ADDITIONS OR CHANGES ON THIS SHEET MUST BE MADE OR CIRCLED IN RED INK, WITH DATE AND NAME OF PERSON MAKING CHANGE.

Do not extend notes this side of this line.

STATION	B. S.	H. I.	F. S.	ELEV.		
	(Continued [illegible])					
					Grade	
T-3	C				107.74	
✓	C1				107.89	
T-2	B				107.68	
✓	B1				107.78	
T-15	R2				107.70	
✓	R3				107.80	
T-16	S				107.73	
✓	S1				107.79	
T-17	T				107.64	
✓	T1				107.88	
T-18	U				107.85	
✓	U1				107.98	

Profile Notes Red. ____ Plotted ____ Job No. 7786.01 Division No. 10 F. B. 1553 Pg. 265

No. ____ Date ____ Date ____ Survey of Gen. Hosp. - Pipe Tunnels

X-Sec. Notes Chkd. ____ Checked ____ Survey by Curtis Notes Curtis Date Apr. 1956

No. ____ Date ____ Date ____ Map No. ____ Indexed Johnson Date ____

F. B. 1553 Pg. 266 Job No. 7786.01 Division No. Notes Red. Plotted Profile

Survey of Gen. Hosp - Pipe Tunnels Date Date No.

Survey by Curtis Notes Curtis Notes Chkd. Checked X-Sec.

Indexed A. C. Johnson Date Date Date No.

76L298 S & E #307 9-54

PLEASE RETURN TO

LOS ANGELES COUNTY SURVEYOR

726 LOS ANGELES COUNTY ENGINEERING BLDG.

NOTE: ANY ADDITIONS OR CHANGES ON THIS SHEET MUST BE MADE OR CIRCLED IN RED INK, WITH DATE AND NAME OF PERSON MAKING CHANGE.

Do not extend notes this side of this line.

STATION	B. S.	H. I.	F. S.	ELEV.	
T-19	W				Grade
	M.				107.90
T-20	X				108.00
	X				107.93
					108.00

76298 S & E #307—7-55

PLEASE RETURN TO

LOS ANGELES COUNTY ENGINEER

700 LOS ANGELES COUNTY ENGINEERING BLDG.

NOTE: ANY ADDITIONS OR CHANGES ON THIS SHEET MUST BE MADE OR CIRCLED IN RED INK, WITH DATE AND NAME OF PERSON MAKING CHANGE.

Do not extend notes this side of this line.

STATION	B. S.	H. I.	F. S.	ELEV.		
		378.91			per pg 100	
3+50			5.57	373.34	in parking lot	
4+00			4.70	374.21	"	
4+19.5			4.97	373.94	back walk	
4+25.0			5.10	373.81	Top Curb	
4+25.0			[illegible]	373.49	Gut	
4+40			4.69	374.22	aprox ℄ of Norfolk	st
4+52			4.99	373.92	Gut	
"			4.64	374.27	Top Curb	
4+57.5			4.46	374.45	backwalk & bot brk	[illegible]
4+76			2.25	376.66	Top brk	
5+00			1.96	376.95	parking lot	
5+35			1.05	377.86	bot of brk in parking lot	
T.P.	0.02	367.63	[illegible]	367.61	T.P.	
T.P.	0.69	356.57	11.75	355.88	T.P.	
T.P.	2.82	350.92	8.47	[illegible]	T.P.	
			6.62	344.30	Elev=344.30 FB1553-84 ℄ int on S.M.H at Biggy & Zonal Ave	

Profile Notes Red. _____ Plotted _____ Job No. 00215 Division No. 10 F. B. 1553 Pg. 267

No. _____ Date _____ Date _____ Survey of Gen Hosp Photo Control

X-Sec. Notes Chkd. _____ Checked _____ Survey by Van Deren Notes Van Date 11-26-56

No. _____ Date _____ Date _____ Map No. _____ Indexed Johnson Date 11-27-56

F. B. 1553 Pg. 28

Job No. 2024.5 Division No. 10 Notes Red. Plotted Profile

Survey of Gen Hosp Pueblo Control Date 11-26-56 Date No.

Survey by Van Deren Notes Van Notes Chkd. Checked X-Sec.

Indexed Date Date Date No.

STATION	B. S.	H. I.	F. S.	ELEV.

Do not extend notes this side of this line.

PLEASE RETURN TO

LOS ANGELES COUNTY ENGINEER

700 Los Angeles County Engineering Bldg.

NOTE: ANY ADDITIONS OR CHANGES ON THIS SHEET MUST BE MADE OR CIRCLED IN RED INK, WITH DATE AND NAME OF PERSON MAKING CHANGE.

76298 S & E #307—7-55

Notes Ck'd by	Survey of Gen. Hosp. Photo Cont.
Map No.	W. O. 8021.51 Tape No. 9145 St'd. 68 °F
Office Work	Surveyed by Van Deren
Checked	Notes E. Landa Date Nov. 26, 1956
Date	Indexed A. C. Johnson

F. B. 1553 PG. 269

GENERAL HOSPITAL
PHOTO CONTROL

Ties To
P. 8

J.N. 0021.51
Nov. 22nd 1956

Party:
Van Deren
Landa
Bazeri
Turrill

Note: Any Additions or Changes on This Sheet Must be Made or Circled In Red Ink With Date and Name of Person Making Change.

Do not extend notes this side of this line.

RETURN TO
LOS ANGELES COUNTY SURVEYOR
726 LOS ANGELES COUNTY
ENGINEERING BLDG.

F.B. 1553 PG. 270

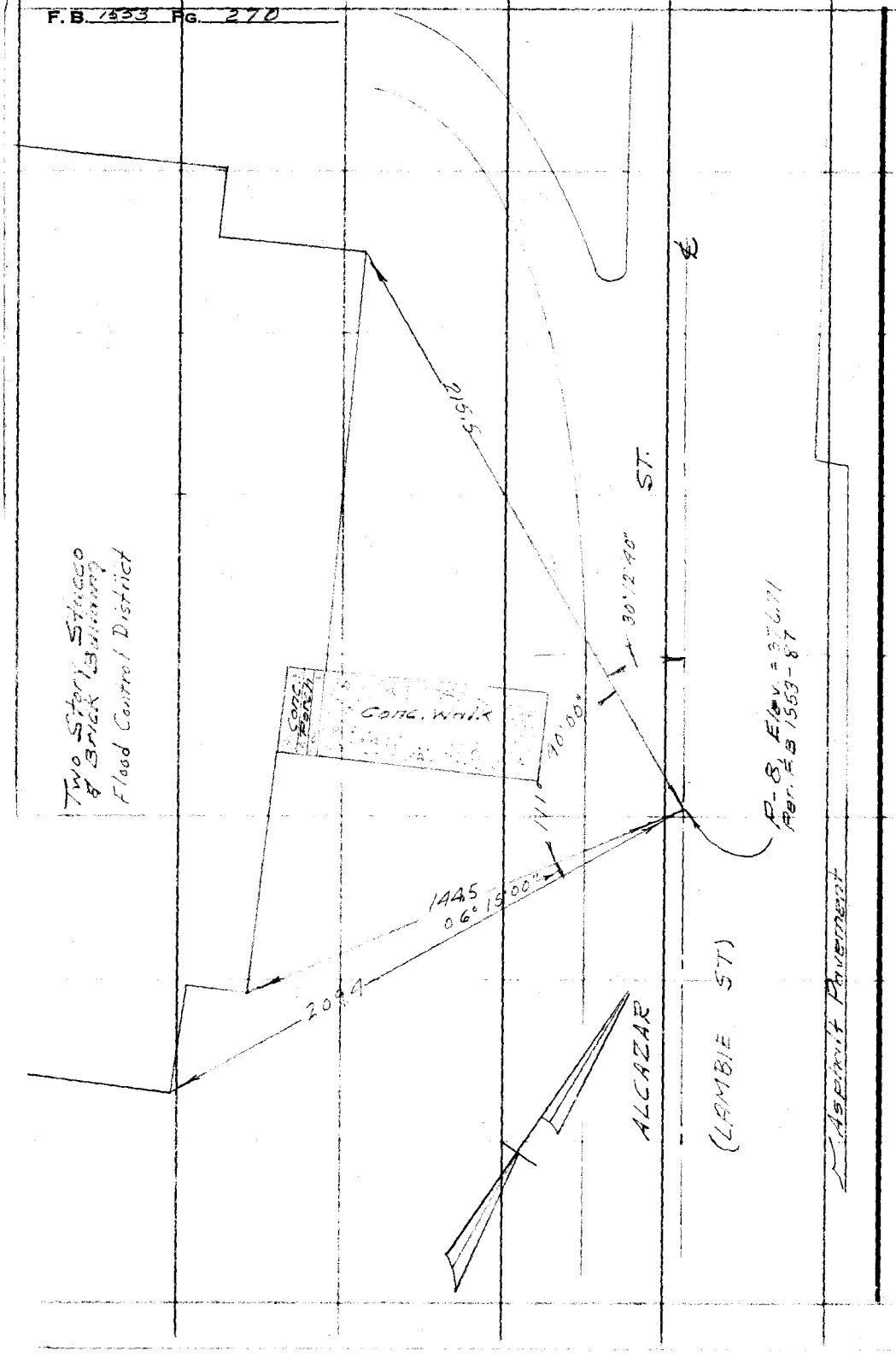

RETURN TO
LOS ANGELES COUNTY SURVEYOR
726 LOS ANGELES COUNTY
ENGINEERING BLDG.

Do not extend notes this side of this line.

Note: Any Additions or Changes on This Sheet Must be Made or Circled in Red Ink With Date and Name of Person Making Change.

F. B. 1553 Pg. 271

Profile No. ____ Notes Red. ____ Date ____ Plotted ____ Date ____ Job No. 0021.51 Division No. 10
X-Sec. No. ____ Notes Chkd. ____ Date ____ Checked ____ Date ____ Survey of Gen Hosp Photo Control
Survey by Van Deren Notes Van Date 11-26-56
Map No. ____ Indexed A. Johnson Date ____

J.N 0021.51

PROFILE ON ℄ ALCAZAR ST (LAMBIE ST)

FROM

P.O.T 209.84 WEST OF ℄ INT OF PLAYGROUND ST.

TO

ANGLE POINT 816.84 WEST OF ℄ OF PLAYGROUND ST

GEN HOSP PHOTO CONTROL

11-26-56
Van Deren
Landa
Baxen
Turrill

STATION	B. S.	H. I.	F. S.	ELEV.

NOTE: ANY ADDITIONS OR CHANGES ON THIS SHEET MUST BE MADE OR CIRCLED IN RED INK, WITH DATE AND NAME OF PERSON MAKING CHANGE.

Do not extend notes this side of this line.

PLEASE RETURN TO
LOS ANGELES COUNTY ENGINEER
700 Los Angeles County Engineering Bldg.

76298 S & E #307—7-55

76298 S & E #307—7-55

PLEASE RETURN TO
LOS ANGELES COUNTY ENGINEER
700 LOS ANGELES COUNTY ENGINEERING BLDG.

NOTE: ANY ADDITIONS OR CHANGES ON THIS SHEET MUST BE MADE OR CIRCLED IN RED INK, WITH DATE AND NAME OF PERSON MAKING CHANGE.

Do not extend notes this side of this line.

STATION	B. S.	H. I.	F. S.	ELEV.		
P-8-	1.80	378.51		376.71	Elev=376.71 per FB 1553-87 P.O.T Fd P.M. by line & dist 209.84 West of ℄ int of Playground st on ℄ of Alcazar st= (Lambie st) see FB 990-44-45-46	
0+00			1.80	376.71		℄ Alcazar st
0+50			2.40	376.11		"
1+00			3.25	375.26		"
1+50			6.73	371.78		"
T.P.	0.62	368.09	11.04	367.47	T.P.	
2+00			2.27	365.82		"
2+50			7.60	360.49		" brk in grade
3+00			11.11	356.98		"
T.P.	0.53	357.43	11.19	356.90	T.P.	
3+50			4.39	353.04		℄ & brk in grade
4+00			9.94	347.49		℄
T.P.	[illegible]	346.24	11.47	345.96	T.P.	
4+50			5.09	341.15		℄
4+65			6.88	339.36		℄ & brk in grade
5+00			9.27	336.97		℄
5+50			11.12	335.12		℄
T.P.	3.34	338.23	11.35	334.89	T.P.	

F. B. 1553 Pg. 272 Job No. 0021.56 Division No. 10 Notes Red. Plotted Profile
Survey of Gen Hosp Photo Control Date 11-26-56 Date No.
Survey by Van Deren Notes Van Notes Chkd. Checked X-Sec.
Indexed A. C. Johnson Date Date Date No.

76298 S & E #307—7-55

PLEASE RETURN TO
LOS ANGELES COUNTY ENGINEER
700 LOS ANGELES COUNTY ENGINEERING BLDG.

NOTE: ANY ADDITIONS OR CHANGES ON THIS SHEET MUST BE MADE OR CIRCLED IN RED INK, WITH DATE AND NAME OF PERSON MAKING CHANGE.

Do not extend notes this side of this line.

STATION	B. S.	H. I.	F. S.	ELEV.		
5+68		338.23	4.07	334.16		℄ at top brk
5+76			6.90	331.33		℄ " bot of ditch
5+81			5.91	332.32		℄ " Top of brk
6+06.98			4.25	333.98		℄ at angle point Fd 2X2 & Tk 4" dp per FB 990-44
BM.			8.36	329.87	Elev = 329.87 per FB 1553-87 Fd L & T at ℄ int of Alcazar st (Lambie st), & San Pablo st. See FB 990-43	

Profile Notes Red. ____ Plotted ____ Job No. 0021 Sh Division No. 10 F. B. 1553 Pg. 173
No. ____ Date ____ Date ____ Survey of [illegible]
X-Sec. Notes Chkd. ____ Checked ____ Survey by [illegible] Notes [illegible] Date [illegible]
No. ____ Date ____ Date ____ Map No. ____ Indexed Johnson Date ____

F.B. 1593 Pg. 274 Job No. [illegible] Division No. 16 Notes Red. _____ Plotted _____ Profile

Survey of [illegible] Date 12-28-56 Date _____ No. _____

Survey by [illegible] Notes [illegible] Notes Chkd. _____ Checked _____ X-Sec.

Indexed _____ Date _____ Date _____ Date _____ No. _____

STATION	B. S.	H. I.	F. S.	ELEV.	

Do not extend notes this side of this line.

PLEASE RETURN TO
LOS ANGELES COUNTY ENGINEER
700 Los Angeles County Engineering Bldg.

NOTE: ANY ADDITIONS OR CHANGES ON THIS SHEET MUST BE MADE OR CIRCLED IN RED INK, WITH DATE AND NAME OF PERSON MAKING CHANGE.

76298 S & E #307—7-55

Notes Ck'd by	Survey of GEN HOSP
Map No.	JN 0022.04 Tape 0132 Std 68 °F
Office Work	Surveyed by J.P. MENNE
Checked	Notes A C Guizado Date 11-22-57
Date	Indexed A. C. Johnson 12-19-57

F. B. 1553 PG. 275

TRAVERSE FOR TOPOGRAPHY

GEN. HOSP

J.N. 0022.04

J P MENNE Ø
ANDERSON #
G C Guizado
[illegible]

Note: Any Additions or Changes on This Sheet Must be Made or Circled in Red Ink With Date and Name of Person Making Change.

PLEASE RETURN TO
LOS ANGELES COUNTY ENGINEER
700 LOS ANGELES COUNTY ENGINEERING BLDG.

Do not extend this side of this line.

76F309S S&E #247 1-56

PLEASE RETURN TO
LOS ANGELES COUNTY ENGINEER
700 LOS ANGELES COUNTY ENGINEERING BLDG.

Note: Any Additions or Changes on This Sheet Must be Made or Circled in Red Ink With Date and Name of Person Making Change.

Do not extend this side of this line.

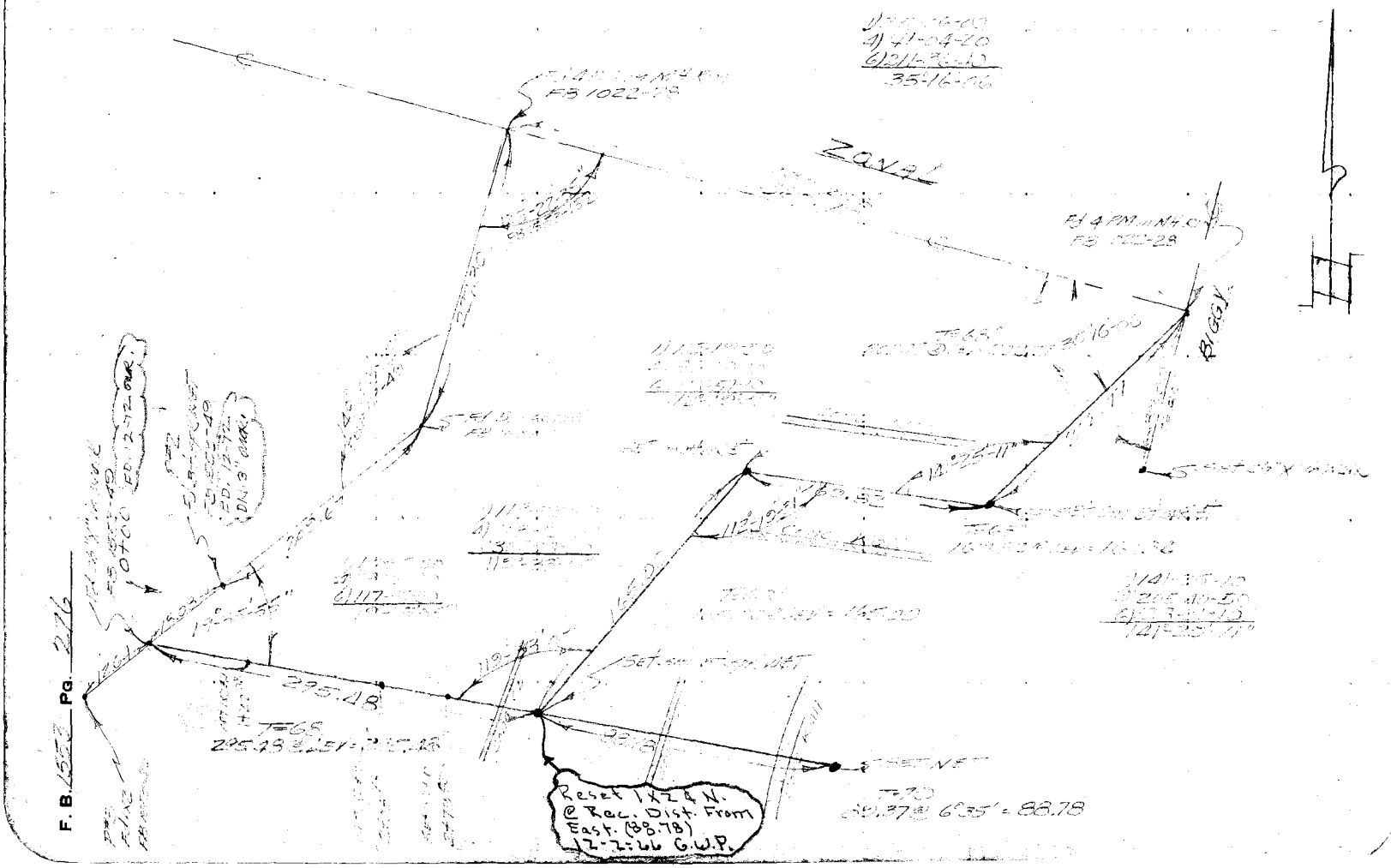

Notes Ck'd by	Survey of General Hospital	F. B. 1553 Pg. 297
Map No.	JN 7740.02 Tape Std °F	
Office Work	Surveyed by Curtis	
Checked	Notes Monkey Date July 18, 58	
Date	Indexed A. C. Johnson 7-23-58	

JN 7740.02

GENERAL HOSPITAL

NEW OSTEOPATHIC UNIT

GRADING LAYOUT

for

PAVING

at

WEST END BLDG.

Curtis
Monkey
Rodriguez
Latteri

Note: Any Additions or Changes on This Sheet Must be Made or Circled In Red Ink With Date and Name of Person Making Change.

Do not extend notes this side of this line.

RETURN TO
LOS ANGELES COUNTY ENGINEER
100 Los Angeles County Engineering Bldg.

3-57

F. B. 1553 PG. 278

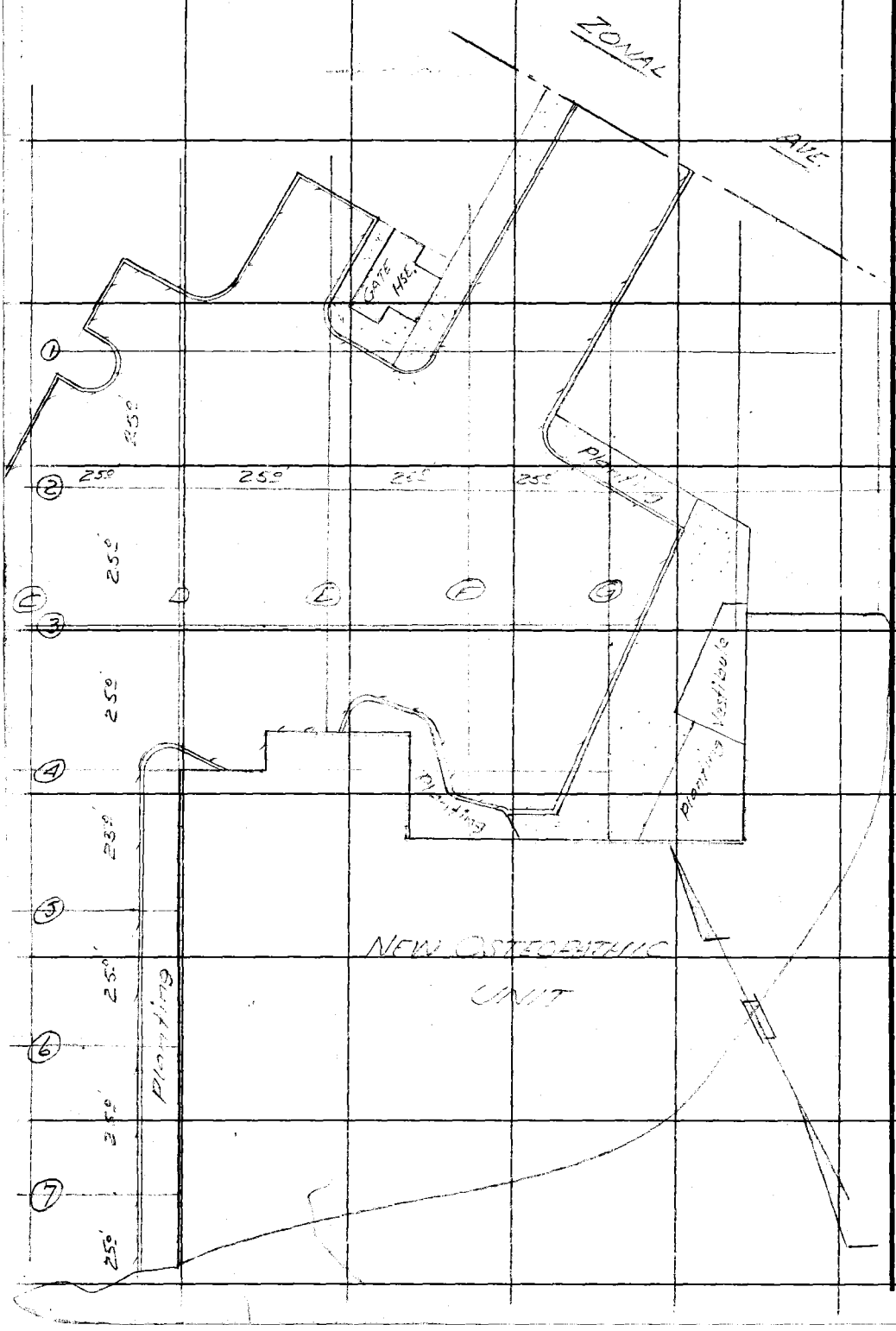

RETURN TO
LOS ANGELES COUNTY ENGINEER
700 LOS ANGELES COUNTY ENGINEERING BLDG.

Do not extend notes this side of this line.

Note: Any Additions or Changes on This Sheet Must be Made or Circled in Red Ink With Date and Name of Person Making Change.

Notes Ck'd by	Survey of Gen. Hosp. New Osteo Unit	F. B. 1553 Pg. 279
Map No.	JN 7740.02 Tape Std °F	
Office Work	Surveyed by Curtis	
Checked	Notes Mankey Jr. Date July 18, '58	
Date	Indexed A. C. Johnson	

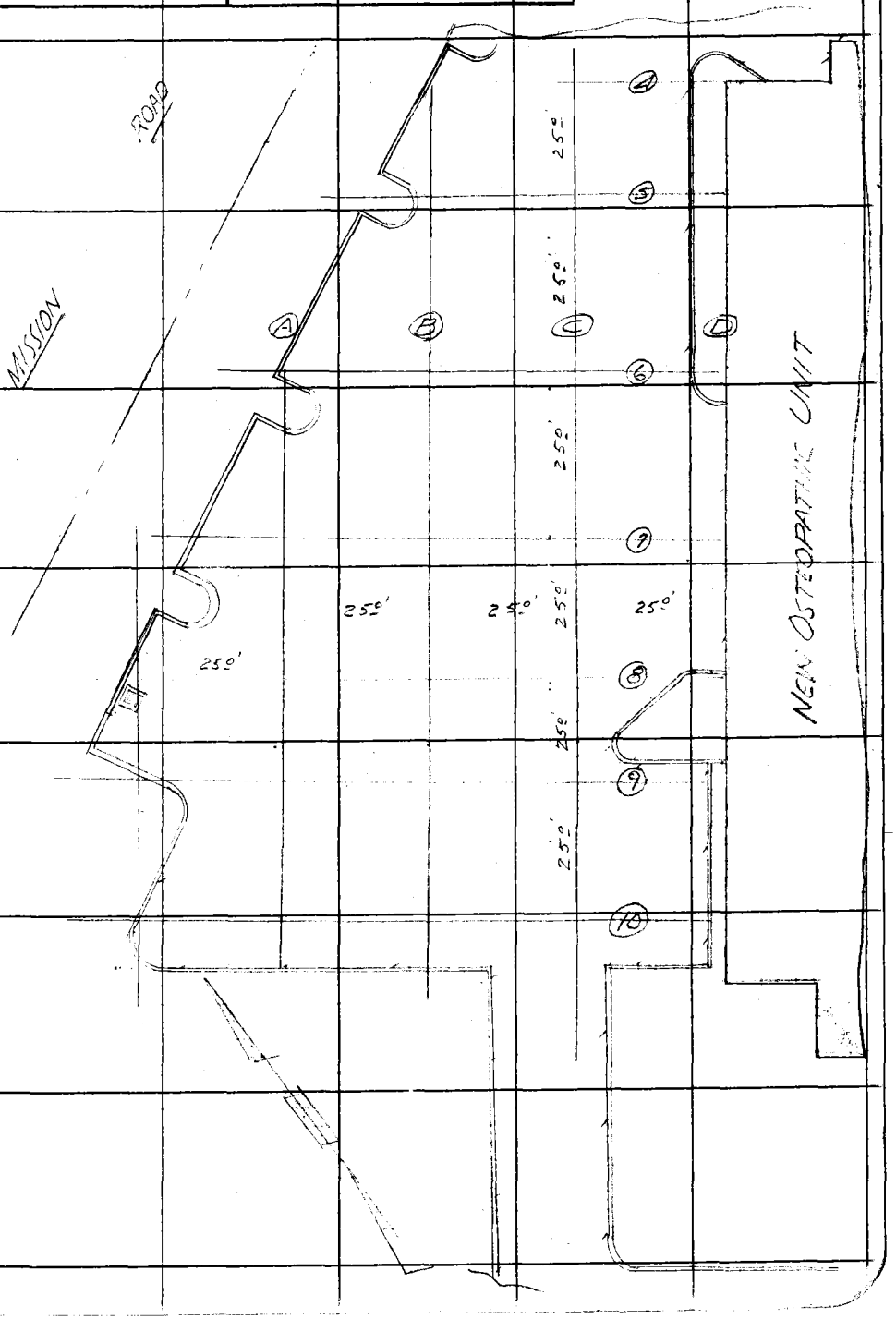

Note: Any Additions or Changes on This Sheet Must be Made or Circled in Red Ink With Date and Name of Person Making Change.

Do not extend notes this side of this line.

RETURN TO
LOS ANGELES COUNTY ENGINEER
700 LOS ANGELES COUNTY ENGINEERING BLDG.

76F3099 CE #247—3-57

RETURN TO
LOS ANGELES COUNTY ENGINEER
700 LOS ANGELES COUNTY ENGINEERING BLDG.

Note: Any Additions or Changes on This Sheet Must be Made or Circled in Red Ink With Date and Name of Person Making Change.

Do not extend notes this side of this line.

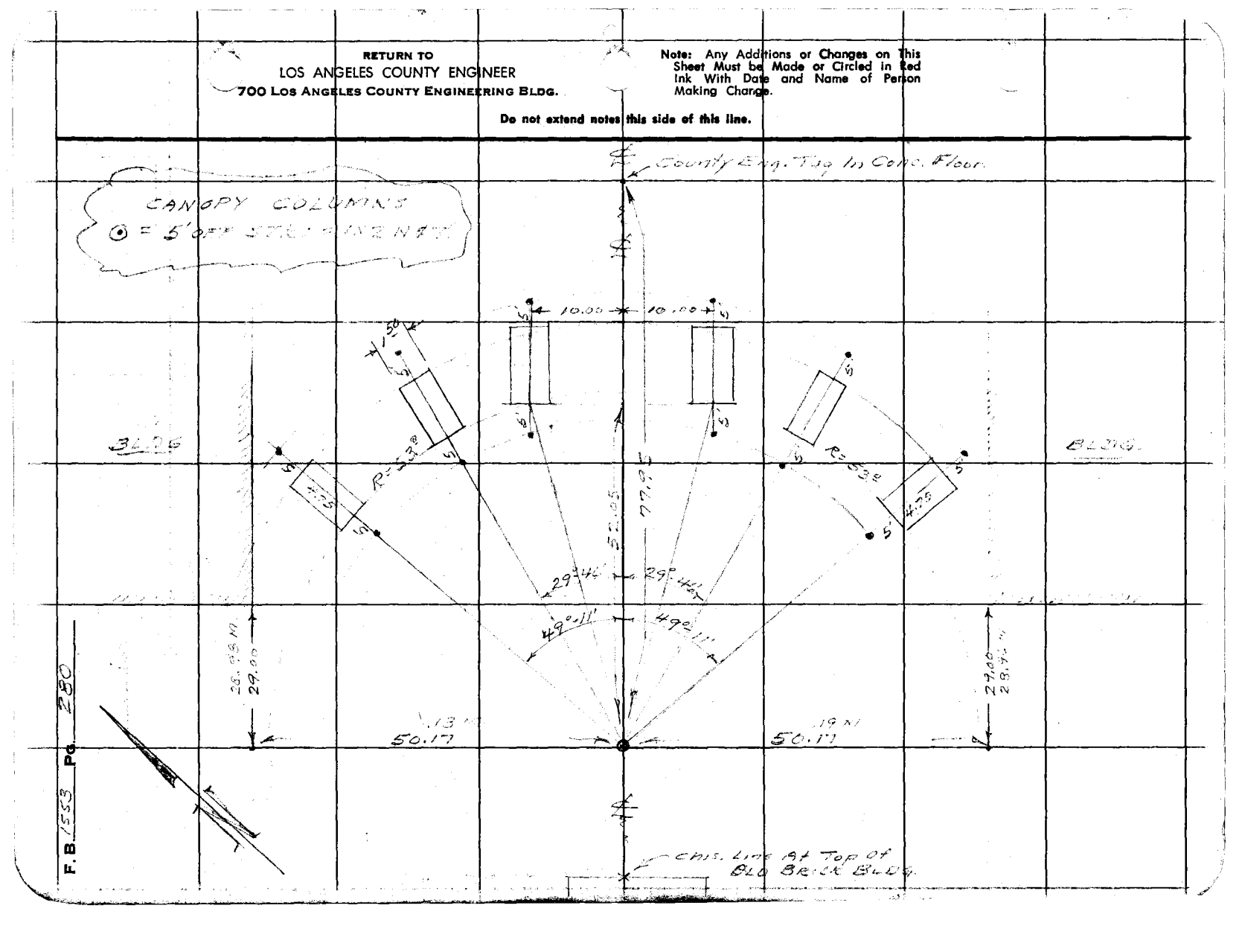

F. B. 1553 PG. 281

Profile No.	Notes Red.	Plotted	Job No. 7740.02 Division No.
	Date	Date	Survey of Gen. Hosp. New Osteo Unit
X-Sec. No.	Notes Chkd.	Checked	Survey by Curtis Notes Etenus Date July 18, '58
	Date	Date	Map No. Indexed C. Johnson Date

JN 7740.02

GENERAL HOSPITAL

NEW OSTEOPATHIC UNIT

PAVING GRADES at

WEST END BLDG. (See pg's for location)

Curtis
Mankey
Roorkee
Latter

STATION	B. S.	H. I.	F. S.	ELEV.

NOTE: ANY ADDITIONS OR CHANGES ON THIS SHEET MUST BE MADE OR CIRCLED IN RED INK, WITH DATE AND NAME OF PERSON MAKING CHANGE.

PLEASE RETURN TO
LOS ANGELES COUNTY ENGINEER
700 LOS ANGELES COUNTY ENGINEERING BLDG.

Do not extend notes this side of this line.

76L-298 S & E #307—1-56

76L-298 S & E #307—1-56

PLEASE RETURN TO
LOS ANGELES COUNTY ENGINEER
700 LOS ANGELES COUNTY ENGINEERING BLDG.

NOTE: ANY ADDITIONS OR CHANGES ON THIS SHEET MUST BE MADE OR CIRCLED IN RED INK, WITH DATE AND NAME OF PERSON MAKING CHANGE.

Do not extend notes this side of this line.

F. B. 1553 Pg. 282 Job No. 7200.0 Division No. Profile
Survey of Gen. Lines No. X-Sec.
Survey by Curtis Notes Notes Chkd. Checked
Indexed C. Jones Date Date Date

STATION	B. S.	H. I.	F. S.	ELEV.	
BM #7 (Rd)				327.99'	BM #7 Elev 327.986 FB 1531 p 8 & FB 1547-149 & FB 1553-175 Mission Rd. & Soto St. Ave. BA scribe in N.C. ft. S.E. Cor.
TP				329.29'	

NOTE 7" TO SUBGRADE

	ELEV	GRADE	SUBGRADE
A-6	330.75'	330.00'	
-7	329.79'	330.00'	329.79'
A(Cor)-8	330.34'	330.00'	
-8 Corr. Sheet	329.84'	330.00'	329.42'
A(Cor)-8(Corr)	329.84'	Top of Curb	
A(Cor)-8(Corr)		330.00'	
-9	329.84'	330.00'	329.42'
A-10	329.42'	330.00'	329.00'
-10	329.42'	330.00'	329.00'
-5	330.17'	330.75'	330.17'
B-6		330.00'	
B-7	329.92'		
B-8	329.92'	330.00'	
B-9	329.92'	330.00'	
B-10		330.00'	

STA	ELEV	GRADE	SUBGRADE
BC(H) -10(40)	331.00	331.00'	
C-2	331.00'	331.00'	
C-3	330.25	330.88	330.25'
C-4	330.42	330.88	330.42'
C-5	330.42	330.88	330.42'
C-6	330.42	330.88	330.42'
C-7	330.42	330.88	
C-8	330.42	330.88	
C-9	330.42	330.88	
C-10	330.42	330.88	
EC(H) -10(40)	331.00	331.00	
D-1	330.92	330.00'	
-2	330.25	330.83	330.25'
-3 PC(H)	330.17'	330.75'	330.17'
-4	331.25'	331.25'	

76L-298 S & E #307—1-56

PLEASE RETURN TO
LOS ANGELES COUNTY ENGINEER
700 LOS ANGELES COUNTY ENGINEERING BLDG.

NOTE: ANY ADDITIONS OR CHANGES ON THIS SHEET MUST BE MADE OR CIRCLED IN RED INK, WITH DATE AND NAME OF PERSON MAKING CHANGE.

Do not extend notes this side of this line.

STATION	B. S.	H. I.	F. S.	ELEV.	GRADE	SUB GRADE	
D(5)-5				331.25	331.25		✓ on curb
D(5)-6				[illegible]	[illegible]		
D(5)-7				[illegible]	[illegible]		
D(5)-8				331.25	331.25		
D(1)-9				331.25	331.25		
D(1)-10				331.25	331.25		
D(1)-10(+5)				331.25	331.25		
E- 1(+25)				331.00	331.00		
E - 1				330.10	330.68	331.10	1"x1" Stk
- 2				329.77	[illegible]	[illegible]	
- 2				[illegible]	30.75	30.17	
- 3(+8)				30.25	30.25		✓ on curb
E(+15)-1(+2)	Mid Curb Return			30.00	30.00		
F(+3)-1(+8)	℄ of Drive			329.42	330.00	329.42	1"x1" Stk
F-3				330.42	330.00	330.42	
-4				31.25	31.25		✓ on curb
G-3				330.69	30.69		
TM				328.31			
BM #7(Ed)				327.98	BM #7 Elev 327.986' FB 1553-175 & 282		

Profile Notes Red. ____ Plotted ____ Job No. 774002 Division No. ____ F. B. 1553 Pg. 283

No. ____ Date ____ Date ____ Survey of Grayhose [illegible]

X-Sec. Notes Chkd. ____ Checked ____ Survey by [illegible] Notes [illegible] Date July 18, 58

No. ____ Date ____ Date ____ Map No. ____ Indexed C. Johnson Date ____

F. B. 1553 PG. 284

Job No. 774002 Division No. _____ Notes Red. _____ Plotted _____ Profile

Survey of Gen Hosp New Osteo Unit Date _____ Date _____ No. _____

Survey by Curtis Notes Mankey Jr. Notes Chkd. _____ Checked _____ X-Sec.

Indexed _____ Date _____ Date _____ Date _____ No. _____

76L-298 S & E #307—1-56

PLEASE RETURN TO

LOS ANGELES COUNTY ENGINEER

700 LOS ANGELES COUNTY ENGINEERING BLDG.

NOTE: ANY ADDITIONS OR CHANGES ON THIS SHEET MUST BE MADE OR CIRCLED IN RED INK, WITH DATE AND NAME OF PERSON MAKING CHANGE.

Do not extend notes this side of this line.

STATION	B. S.	H. I.	F. S.	ELEV.	

Notes Ck'd by	Survey of Gen Hosp	F. B. 1553 Pg. 285
Map No.	JN 7740.02 Tape Std °F	
Office Work	Surveyed by Curtis	
Checked	Notes Mankey Jr Date 7/18/58	
Date	Indexed A. C. Johnson	

JN 7740.02

GENERAL HOSPITAL

NEW OSTEOPATHIC UNIT

PAVING GRADE LAYOUT
at
EAST END BLDG

LOCATION of CAVED A.C. PAV. 10/20/59

Curtis
Mankey
Rodriguez
Latteri

Note: Any Additions or Changes on This Sheet Must be Made or Circled in Red Ink With Date and Name of Person Making Change.

Do not extend notes this side of this line.

RETURN TO
LOS ANGELES COUNTY ENGINEER
700 LOS ANGELES COUNTY ENGINEERING BLDG.

76F3099 CE #247—3-57

RETURN TO
LOS ANGELES COUNTY ENGINEER
700 LOS ANGELES COUNTY ENGINEERING BLDG.

Note: Any Additions or Changes on This Sheet Must be Made or Circled in Red ink With Date and Name of Person Making Change.

Do not extend notes this side of this line.

F. B. ____ PG. ____

Notes Ck'd by	Survey of GEN HOSP NEW OSTEO	F. B. 1553 PG. 287
Map No.	JN 7740.02 Tape Std °F	
Office Work	Surveyed by Curtis	
Checked	Notes ETM Jr Date 7-18-58	
Date	Indexed C. Johnson	

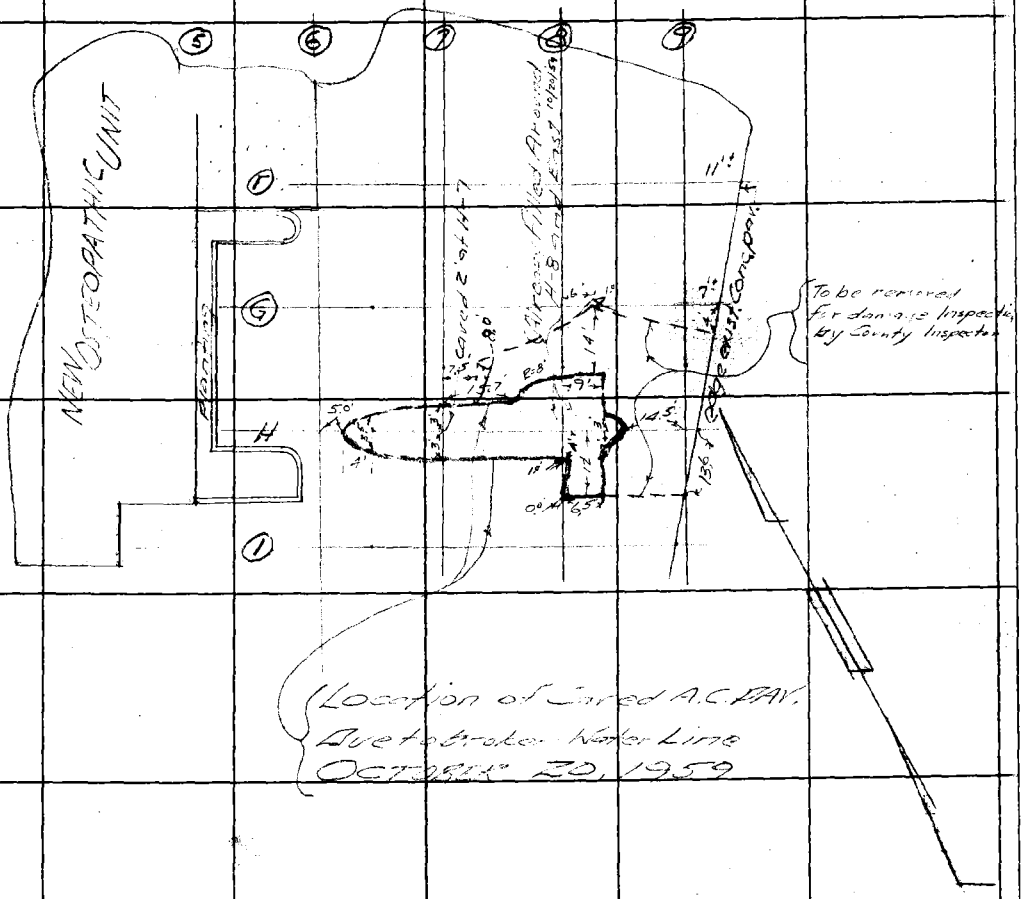

Note: Any Additions or Changes on This Sheet Must be Made or Circled in Red Ink With Date and Name of Person Making Change.

Do not extend notes this side of this line.

RETURN TO
LOS ANGELES COUNTY ENGINEER
700 LOS ANGELES COUNTY ENGINEERING BLDG.

RETURN TO
LOS ANGELES COUNTY ENGINEER
700 LOS ANGELES COUNTY ENGINEERING BLDG.

Note: Any Additions or Changes on This Sheet Must be Made or Circled in Red Ink With Date and Name of Person Making Change.

Do not extend notes this side of this line.

F.B. 1533 PG. 288

F. B. 1553 PG. 28[illegible]

Profile No.	Notes Red.	Plotted	Job No. 7740.02 Division No.
	Date	Date	Survey of GEN HOSP NEW OSTEO UNIT
X-Sec. No.	Notes Chkd.	Checked	Survey by Curtis Notes ETMU Date July 18, 58
	Date	Date	Map No. Indexed C. Johnson

JN 7740.02

GENERAL HOSPITAL

NEW OSTEOPATHIC UNIT

PAVING GRADES at

EAST END of BLDG (See pgs 286 287 for location)

Curtis
Markey
[illegible]

STATION	B. S.	H. I.	F. S.	ELEV.

NOTE: ANY ADDITIONS OR CHANGES ON THIS SHEET MUST BE MADE OR CIRCLED IN RED INK, WITH DATE AND NAME OF PERSON MAKING CHANGE.

PLEASE RETURN TO
LOS ANGELES COUNTY ENGINEER
700 LOS ANGELES COUNTY ENGINEERING BLDG.

Do not extend notes this side of this line.

76L-298 S & E #307—1-56

76L-298 S & E #307—1-56

PLEASE RETURN TO
LOS ANGELES COUNTY ENGINEER
700 LOS ANGELES COUNTY ENGINEERING BLDG.

NOTE: ANY ADDITIONS OR CHANGES ON THIS SHEET MUST BE MADE OR CIRCLED IN RED INK, WITH DATE AND NAME OF PERSON MAKING CHANGE.

Do not extend notes this side of this line.

F. B. 15553 Pg. 790 Job No 23802 Division No ____ Notes Red. ____ Plotted ____ Profile
Survey of ____ Date ____ Date ____ No ____ X-Sec.
Survey by ____ Notes ____ Notes Chkd. ____ Checked ____ No.
Indexed A. C. Johnson Date ____ Date ____ Date ____

STATION	B. S.	H. I.	F. S.	ELEV.	GRADE	SUBGRADE	
TBM "A" (1)				316.33'	TBM "A" (1) Elev 316.333 FB 15553: 176 Set 6" iron pipe in CMP Cone on Los Alamos Road 184' South of NE Corr Sec.		
		(Notes: 7" to Subgrade)			GRADE	SUBGRADE	
AC(16")-1(+3')				317.3'	317.33'		✓ on Grade
AC(18")-1(+20")				17.11'	17.17'		
A-2				16.92'	17.50'	316.92'	1"x1" Stk
AC(12")-2(+14")				17.00'	17.00'		✓ on Grade
A-3				316.87'	317.25'	316.87'	1"x1" Stk
AC(16")-3(+8")				16.83'	16.83'		✓ on Grade
AC(13")-4				16.67'	16.67'		
A-4				16.42'	17.00'	316.42'	1"x1" Stk
AC(13")-4(+17")	Grade at (+10")			316.50'	316.50'		✓ on Grade
A-5				16.42'	17.00'	316.42'	1"x1" Stk
AC(15")-5(+10")				17.00'	17.00'		✓ on Grade
A-6				16.42'	17.22'	316.22'	1"x1" Stk
AC(16")-6(+13")				317.50'	317.50'		✓ on Grade
B-2(-13")				18.15'	18.15'		
B-2				15.04'	15.04'		
B-5(+5")				17.90'	17.90'		
B-5				317.70'	317.70'		✓ on Grade
-6				17.24'	17.24'		
2-7				316.67'	317.25'	316.67'	1"x1" Stk

76L-298 S & E #307—1-56

PLEASE RETURN TO
LOS ANGELES COUNTY ENGINEER
700 LOS ANGELES COUNTY ENGINEERING BLDG.

NOTE: ANY ADDITIONS OR CHANGES ON THIS SHEET MUST BE MADE OR CIRCLED IN RED INK, WITH DATE AND NAME OF PERSON MAKING CHANGE.

Do not extend notes this side of this line.

STATION	B. S.	H. I.	F. S.	ELEV.	GRADE	SUBGRADE	
B - 8				316.32'	316.90'	316.32'	1"x1" Stk
- 7				15.82'	16.40'	15.82'	
B-9(+29')	Exist	Conc Drive		316.13'			
C(-9)-5				17.75'	17.75'		X on curb
C(-9)-5(119)				17.65'	17.65'		" " "
C - 6				17.00'	17.58'	317.00'	1"x1" Stk
- 7				316.[illegible]	[illegible]	316.66'	
- 8				16.33'	16.91'	16.33'	
- 9				15.99'	16.57'	15.99'	
C-9(+[illegible])	Exist	Conc Drive		16.24'			
D - 6				317.00'	317.58'	317.00'	
D - 7				16.67'	17.25'	16.67'	
- 8				16.34'	16.92'	16.92'	
- 9				16.01'	316.59'	316.01'	
D-9(+20')	"	"	"	316.35'			
E - 6				17.07'	17.65'	17.07'	
E - 7				16.69'	17.27'	16.69'	
- 8				16.30'	316.88'	16.30'	
- 9				315.91'	16.49'	315.91'	
E - 9(+16')	"	"	"	316.24'			

Profile Notes Red. ____ Plotted ____ Job No. 77[illegible] Division No. ____
No. ____ Date ____ Date ____ Survey of [illegible]
X-Sec. Notes Chkd. ____ Checked ____ Survey by [illegible] Notes [illegible] Date July 1858
No. ____ Date ____ Date ____ Map No. ____ Indexed C. Johnson Date ____

F. B. 1553 Pg. 291

76L-298 S & E #307—1-56

PLEASE RETURN TO
LOS ANGELES COUNTY ENGINEER
700 LOS ANGELES COUNTY ENGINEERING BLDG.

NOTE: ANY ADDITIONS OR CHANGES ON THIS SHEET MUST BE MADE OR CIRCLED IN RED INK, WITH DATE AND NAME OF PERSON MAKING CHANGE.

Do not extend notes this side of this line.

F. B. 1553 PG. 292 Job No 71L002 Division No. Notes Red. Plotted. Profile
Survey of Greenhouse Nursery Unit Date. No. X-Sec.
Survey by Curtis Notes Mackay & C. Checked. Notes Chkd. Checked. No.
Indexed C. Johnson Date. Date. Date.

STATION	B. S.	H. I.	F. S.	ELEV.	GRADE		
F-6				517.07	517.65	517.07	1x1' Stk
-7				16.65	17.23	16.65	" "
-8				16.24	16.82	16.24	" "
-9				15.83	16.41	15.83	" "
F-9(ALL)	Existing			516.82			
G-5(BS)				17.75	518.16		℄ on curb
-6				17.35	17.94	516.85	1x1' Stk
-7				16.94	17.53	16.53	" "
-8				516.53	516.94	16.16	" "
-9				16.12	16.53	16.12	" "
G-9(ALL)	"	"		516.41			
H-5(BS)				17.75	518.09		℄ on curb
-6				16.92	517.50	516.92	1x1' Stk
-7				16.50	17.09	16.50	" "
-8				516.09	16.93	16.34	" "
-9				15.68	516.27	15.93	" "
I-6				16.91	17.50	516.91	" "
-7				16.50	17.09	16.50	" "
-8				516.09	516.68	16.09	1x1' Stk
I-8(ALL)	"	"		516.41			
J-8(BS)				516.53			

F. B. 553 PG. 393

Profile	Notes Red.	Plotted	Job No. [illegible]	Division No.	
No.	Date	Date	Survey of [illegible]		
X-Sec.	Notes Chkd.	Checked	Survey by [illegible]	Notes [illegible]	Date 10-20-59
No.	Date	Date	Map No.	Indexed C. Johnson	Date 10-21-59

JN 77402

[illegible]

[illegible]

AS [illegible]

[illegible]

(See [illegible])

(See [illegible])

[illegible]

STATION	B. S.	H. I.	F. S.	ELEV.

NOTE: ANY ADDITIONS OR CHANGES ON THIS SHEET MUST BE MADE OR CIRCLED IN RED INK, WITH DATE AND NAME OF PERSON MAKING CHANGE.

PLEASE RETURN TO

LOS ANGELES COUNTY ENGINEER

700 LOS ANGELES COUNTY ENGINEERING BLDG.

Do not extend notes this side of this line.

76L-298 S & E #307—1-56

76L-298 S & E #307—1-56

PLEASE RETURN TO
LOS ANGELES COUNTY ENGINEER
700 LOS ANGELES COUNTY ENGINEERING BLDG.

NOTE: ANY ADDITIONS OR CHANGES ON THIS SHEET MUST BE MADE OR CIRCLED IN RED INK, WITH DATE AND NAME OF PERSON MAKING CHANGE.

Do not extend notes this side of this line.

STATION	B. S.	H. I.	F. S.	ELEV.		
[illegible]				3[illegible].33	[illegible]	
D-7				17.24		Exist A.C. Pav
-8				16.92		
D-9				16.62		
D at edge of Conc Dr.				316.[illegible]		Exist Conc Dr.
[illegible]-7				[illegible]		" A.C. Pav
-8				16.[illegible]		" "
-9				[illegible]		" "
[illegible] at edge of Conc Dr.				[illegible]		Exist Conc Dr.
[illegible]				[illegible]		" A.C. Pav
[illegible]				[illegible]		" "
[illegible]				[illegible]		" "
[illegible]				[illegible]		" Conc Dr.
[illegible]				[illegible]		" A.C. Pav
[illegible]				[illegible]		" "
[illegible]				[illegible]		" "
[illegible]				16.[illegible]		" [illegible]
T.P.				318.[illegible]		

F. B. 1553 PG. 294

Job No. [illegible] Division No. [illegible] Notes Red. Plotted Profile

Survey of [illegible] Date Date No. X-Sec.

Survey by [illegible] Notes [illegible] Notes Chkd. Checked

Indexed [illegible] Date Date No.

76L-298 S & E #307—1-56

PLEASE RETURN TO
LOS ANGELES COUNTY ENGINEER
700 LOS ANGELES COUNTY ENGINEERING BLDG.

NOTE: ANY ADDITIONS OR CHANGES ON THIS SHEET MUST BE MADE OR CIRCLED IN RED INK, WITH DATE AND NAME OF PERSON MAKING CHANGE.

Do not extend notes this side of this line.

STATION	B. S.	H. I.	F. S.	ELEV.		
G(+22)-7				316.98		[illegible]
H(+3)-7				17.13		
G(+14)-8(+5)				16.95		
H(+12)-8(+25)				317.14		
H(+5)-8				17.03		
H 6(+35)				17.44		
H 9				3[illegible]		
[illegible]				3[illegible]		[illegible]
I - 7				17.40		[illegible]
- 8				17.[illegible]		
I - 9				317.[illegible]		
[illegible]	[illegible]	[illegible]		3[illegible]		[illegible]
TBM [illegible]				3[illegible].33	TBM #1 [illegible] (See Above)	
				ADDITIONAL CHECKSHOTS PER INSPECTOR ([illegible])		
TBM #4				316.55	[illegible] (See Above)	
G(+45)-9(18)				16.40		[illegible]
G(+123)-9(+3)				16.57		
G(+125)-9(+3)				316.61		
G(+18)-8(+17)				[illegible].79		
H(+4)- [illegible]				16.45		
H(+7)-8(+157)				317.01		

Profile Notes Red. Plotted Job No. [illegible] Division No.
No. Date Date Survey of [illegible]
X-Sec. Notes Chkd. Checked Survey by [illegible] Notes [illegible] Date
No. Date Date Map No. Indexed C. Jo[illegible] Date

F. B. [illegible] PG. [illegible]

F. B. 1558 Pg. 706

Job No. 7740.02 Division No. 10 Notes Red. Plotted Profile

Survey of Gen. Hosp. Osteo. Un. Date Date No.

Survey by A.N.I. Notes L.T.M.-Jr. Notes Chkd. Checked X-Sec.

Indexed A. C. Johnson Date Date Date No.

76L-298 S & E #307—1-56

PLEASE RETURN TO

LOS ANGELES COUNTY ENGINEER

700 LOS ANGELES COUNTY ENGINEERING BLDG.

NOTE: ANY ADDITIONS OR CHANGES ON THIS SHEET MUST BE MADE OR CIRCLED IN RED INK, WITH DATE AND NAME OF PERSON MAKING CHANGE.

Do not extend notes this side of this line.

STATION	B.S.	H. I.	F. S.	ELEV.		
G(08)-8(H1)				316.05		
G(14)-7(H2)				17.14		
G(17)-7(H2)				17.13		
Temp #4				316.38	Temp #4 See Above	
						Exist A.C. Pad

Notes Ck'd by	Survey of New Osteopathic Unit
Map No.	JN 7740.02 Tape Std °F
Office Work	Surveyed by A.S. Curtis
Checked	Notes Curtis Date 1-25-60
Date	Indexed [redacted] 3-14-60

F. B. 1553 PG. 297

J.N. 7740.02
New Osteopathic Unit
Location of
Parking Lots; Drives; Walks;
Curb's; Planters

Curtis
Burkholder
Yasui
Manley

Note: Any Additions or Changes on This Sheet Must be Made or Circled in Red Ink With Date and Name of Person Making Change.

Do not extend notes this side of this line.

RETURN TO
LOS ANGELES COUNTY ENGINEER
700 LOS ANGELES COUNTY ENGINEERING BLDG.

763098 CE #247—7-5

F. B. 1553 PG. 298

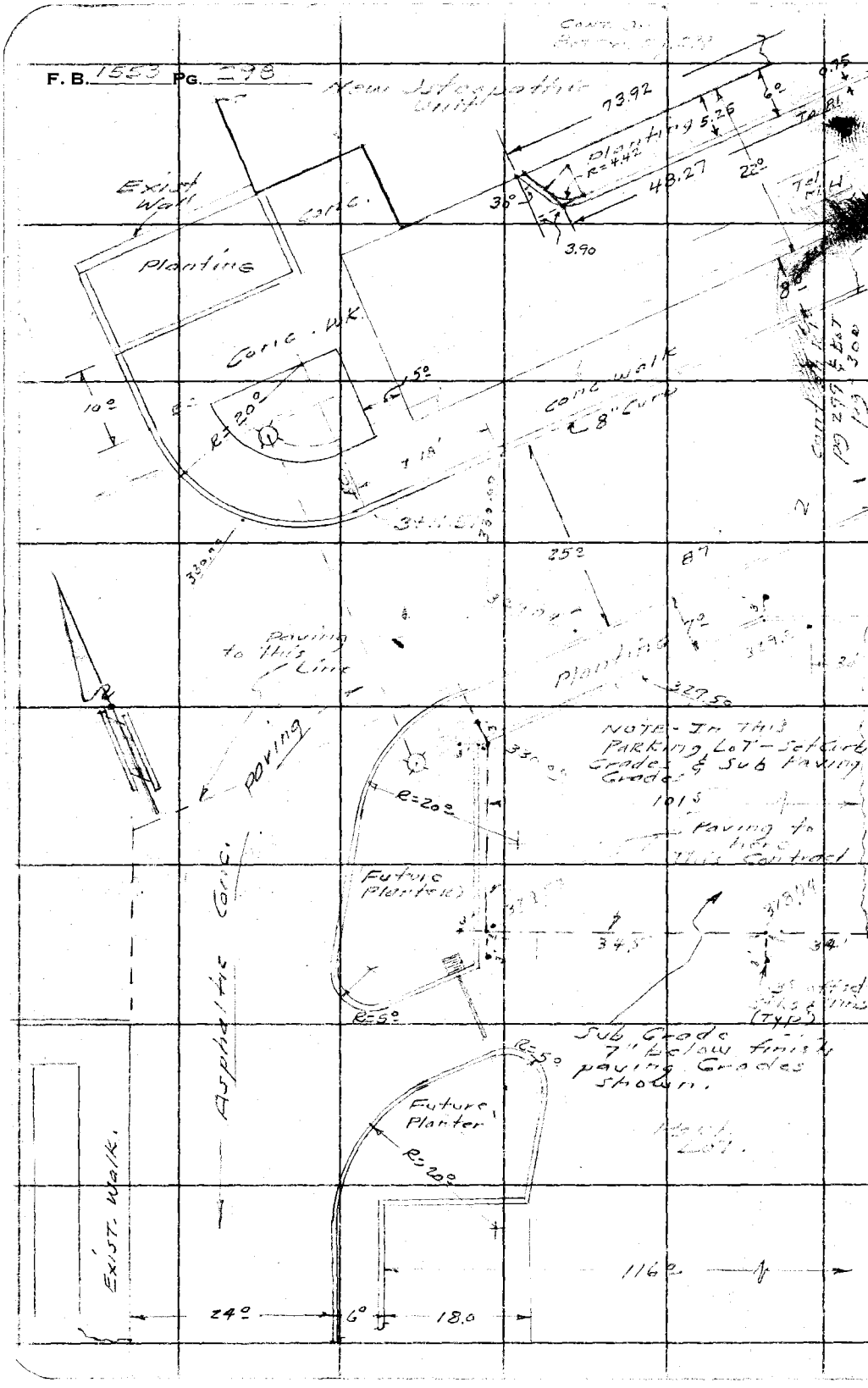

RETURN TO
LOS ANGELES COUNTY ENGINEER
700 LOS ANGELES COUNTY ENGINEERING BLDG.

Do not extend notes this side of this line.

Note: Any Additions or Changes on This Sheet Must be Made or Circled in Red Ink With Date and Name of Person Making Change.

763095 CE #247—7-58

RETURN TO
LOS ANGELES COUNTY ENGINEER
700 LOS ANGELES COUNTY ENGINEERING BLDG.

Note: Any Additions or Changes on This Sheet Must be Made or Circled In Red Ink With Date and Name of Person Making Change.

Do not extend notes this side of this line.

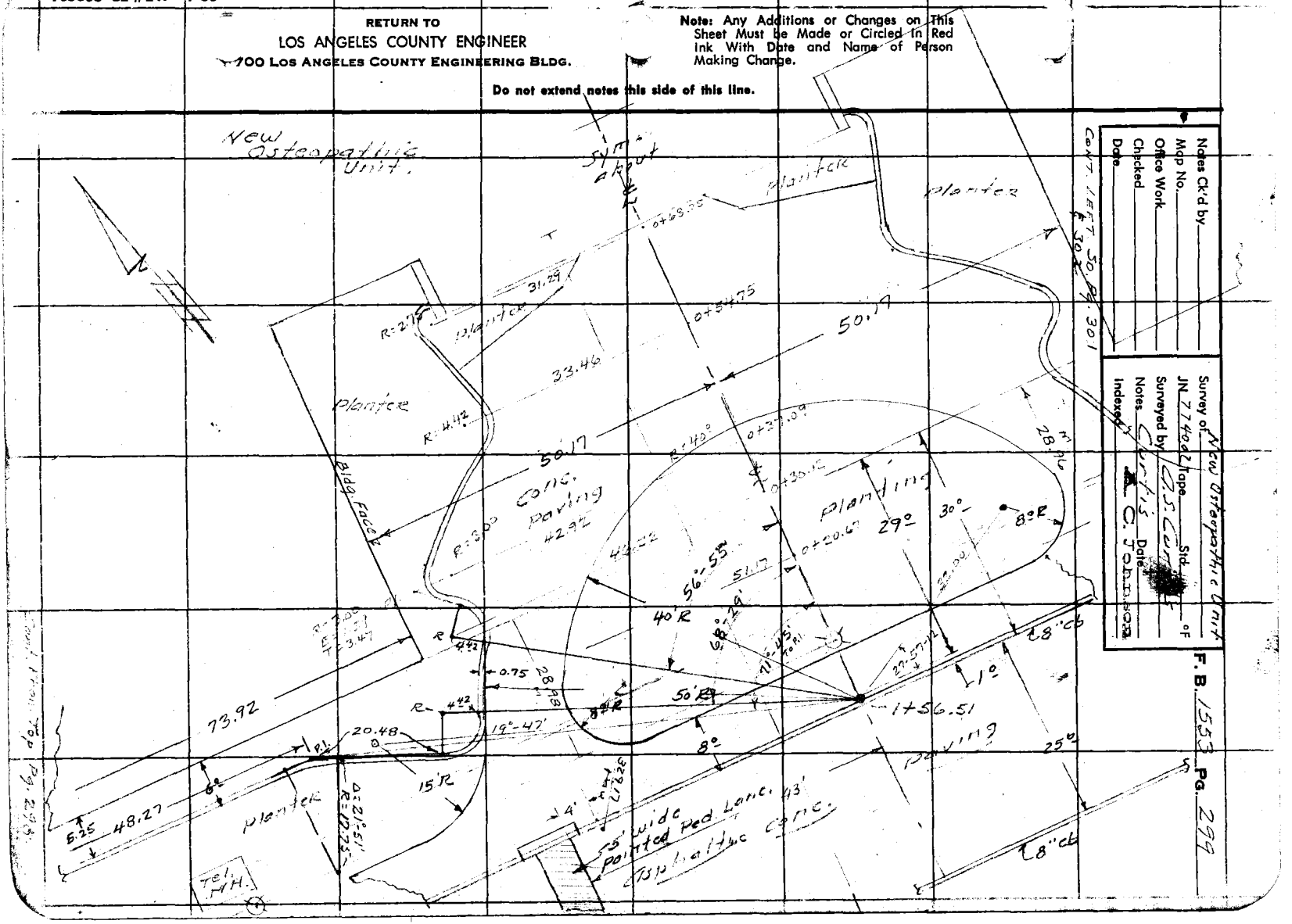

RETURN TO
LOS ANGELES COUNTY ENGINEER
700 LOS ANGELES COUNTY ENGINEERING BLDG.

Note: Any Additions or Changes on This Sheet Must be Made or Circled in Red Ink With Date and Name of Person Making Change.

Do not extend notes this side of this line.

F. B. 1553 PG. 300

Cont. on Lt. pg 301

Cont. from Rt pg 298

Notes Ck'd by	Survey of	F. B. 1553 PG. 301
Map No.	JN 774002 Tape Std °F	OSTEOPATHIC HOSPITAL UNIT
Office Work	Surveyed by A.S. Curtis	
Checked	Notes Curtis Date	
Date	Indexed A. C. Johnson	

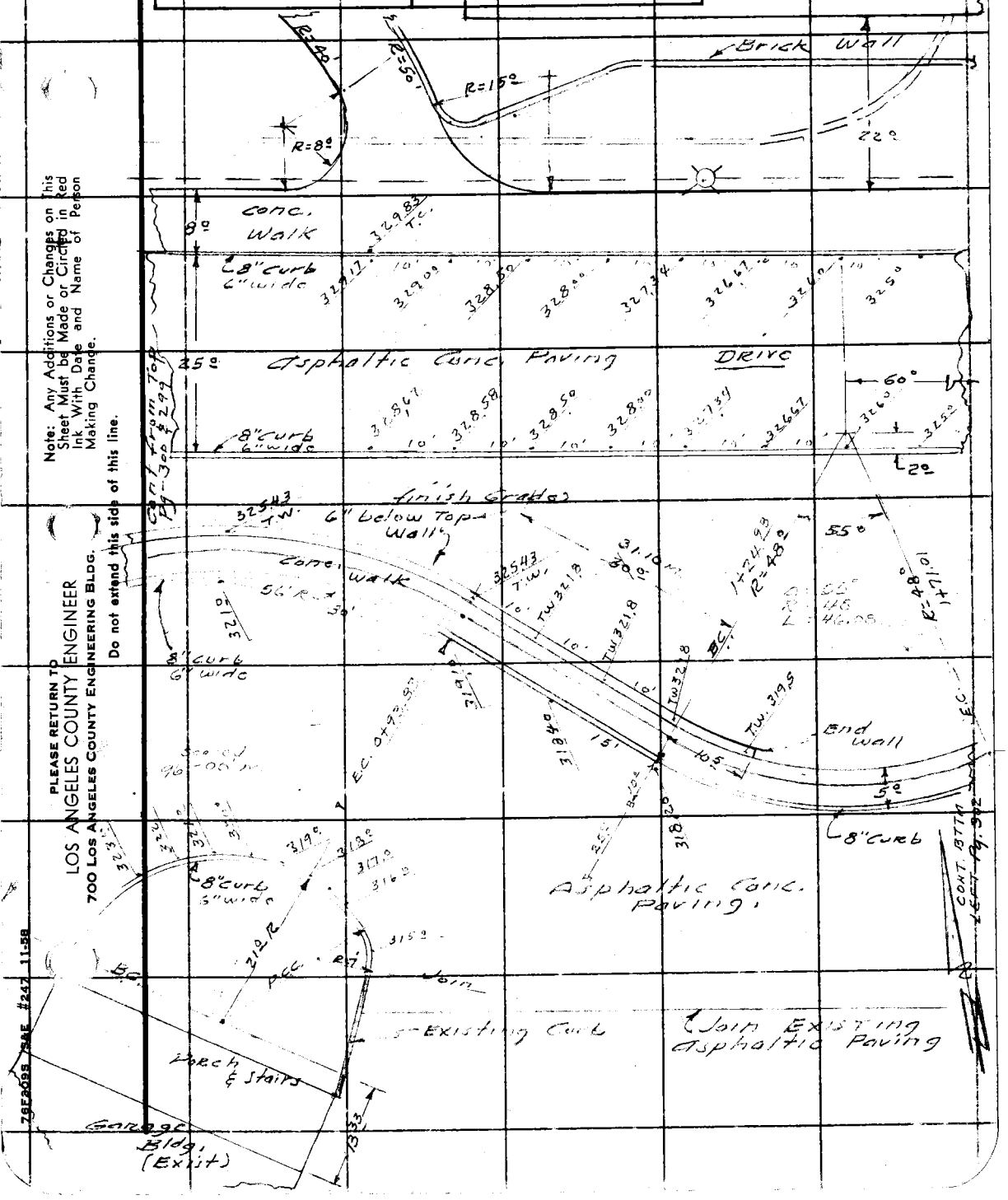

Note: Any Additions or Changes on This Sheet Must be Made or Circled in Red Ink With Date and Name of Person Making Change.

PLEASE RETURN TO
LOS ANGELES COUNTY ENGINEER
700 LOS ANGELES COUNTY ENGINEERING BLDG.
Do not extend this side of this line.

76F209S /S&E #247 11-58

F. B. 1553 PG 302

PLEASE RETURN TO
LOS ANGELES COUNTY ENGINEER
700 LOS ANGELES COUNTY ENGINEERING BLDG.

Do not extend this side of this line.

Note: Any Additions or Changes on This Sheet Must be Made or Circled in Red Ink With Date and Name of Person Making Change.

Notes Ck'd by
Map No.
Office Work
Checked
Date

Survey of Osteopathic Unit
JN 7740.02 Tape Std °F
Surveyed by G.S. Curtis
Notes Curtis Date
Indexed C. Johnson

F. B. 1553 Pg. 303

J.N. 7740.02
New Osteopathic Unit.
Parking Area

Curtis
Burkholder
Yasui
Manley

Note: Any Additions or Changes on This Sheet Must Be Made or Circled In Red Ink With Date and Name of Person Making Change.

Do not extend notes this side of this line.

RETURN TO
LOS ANGELES COUNTY ENGINEER
700 LOS ANGELES COUNTY ENGINEERING BLDG.

76F3095 CE #247 3-57

RETURN TO
LOS ANGELES COUNTY ENGINEER
700 LOS ANGELES COUNTY ENGINEERING BLDG.

Note: Any Additions or Changes on This Sheet Must be Made or Circled in Red Ink With Date and Name of Person Making Change.

Do not extend notes this side of this line.

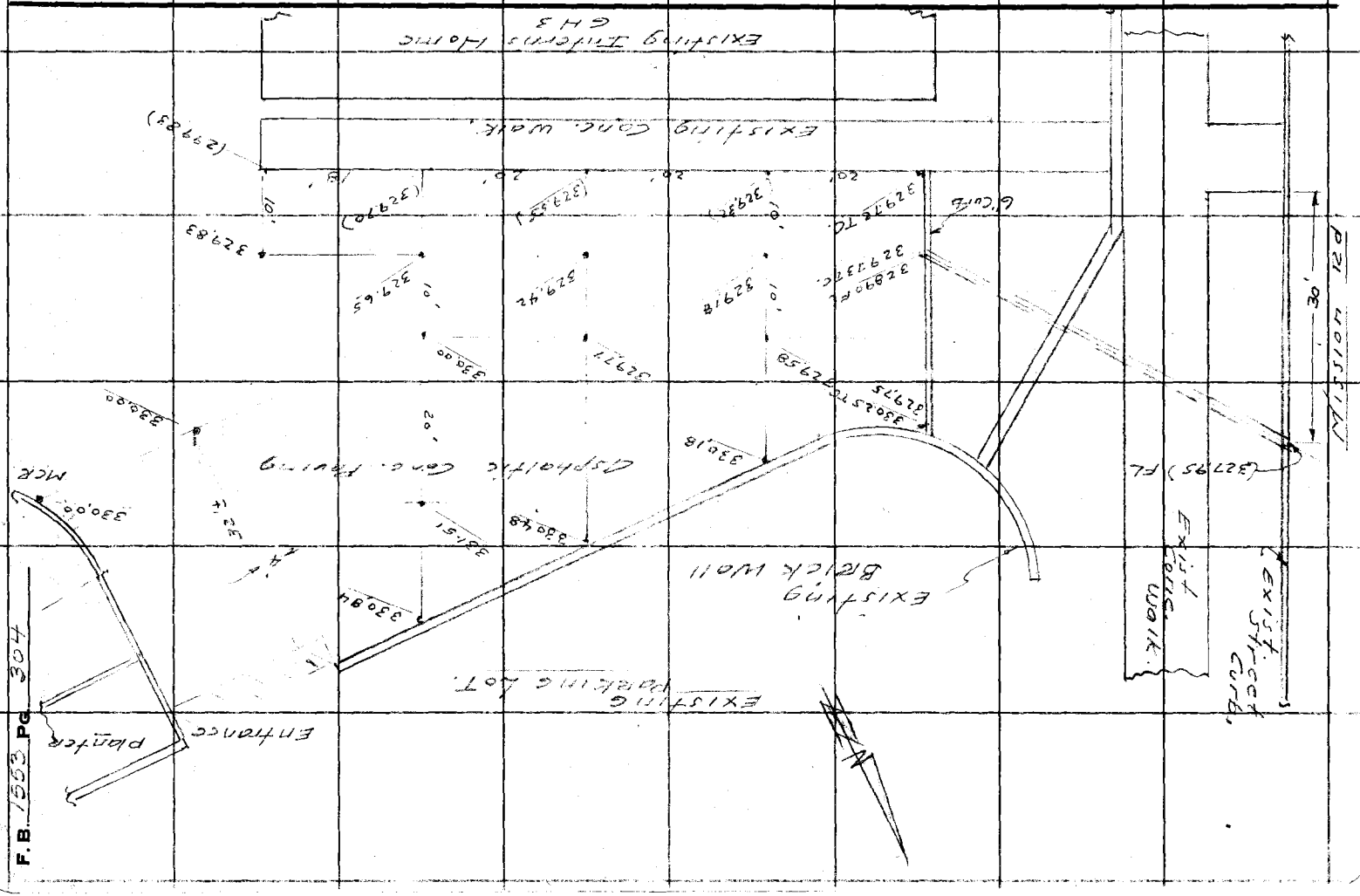

Profile No. ____ X-Sec. No. ____

Notes Red. ____ Date ____ Plotted ____ Date ____ Job No. 7740.02 Division No. 10 Survey of NEW OSTEOP. HOSP.

Notes Chkd. ____ Date ____ Checked ____ Date ____ Survey by Hellstrom Notes A.N.H. Date 2-2-60 Map No. ____ Inspected C. Johnson Date ____

F. B. 1553 Pg. 305

J.N. 7740.02

NEW OSTEOPATHIC UNIT

Top Of Curb Grades For North, Curbing Of 25' Asphalt Conc. Pav.

See Pages 298-302 For Plan.

STATION	B. S.	H. I.	F. S.	ELEV.

Hellstrom
Spring
Pyle
Sullivan

Do not extend notes this side of this line.

NOTE: ANY ADDITIONS OR CHANGES ON THIS SHEET MUST BE MADE OR CIRCLED IN RED INK, WITH DATE AND NAME OF PERSON MAKING CHANGE.

PLEASE RETURN TO
LOS ANGELES COUNTY SURVEYOR
726 Los Angeles County Engineering Bldg.

76L298 307 8-53

76L298 307 8-53

PLEASE RETURN TO
LOS ANGELES COUNTY SURVEYOR
726 LOS ANGELES COUNTY ENGINEERING BLDG.

NOTE: ANY ADDITIONS OR CHANGES ON THIS SHEET MUST BE MADE OR CIRCLED IN RED INK, WITH DATE AND NAME OF PERSON MAKING CHANGE.

Do not extend notes this side of this line.

STATION	B. S.	H. I.	F. S.	ELEV.			
B.M.				32412	B.M. { Boat Spk. In Ld. in Conc. Landing At N.W. Cor. OF OLD MORGUE BRICK BLDG.		
					Fin. Grd at Top Curb		
0+00 - B.C.-15 R-E. End				32503	320.67	C-4 36	1X2 N&T 5' OFF
+20				32735	322.67	C-4 68	
+40				32814	324.67	C-3 47	
+60				32811	326.67	C-1 44	
+80				32703	328.01	F-0 98	
1+00				32667	329.17	F-2 50	
+20				32722	329.83	F-2 61	
+40				32716	329.83	F-2 67	
1+56.51 ℄ Axis				32729	329.83	F-2 54	
+60				32738	329.83	F-2 45	
+80				32711	329.83	F-2 72	
2+00				32754	329.83	F-2 29	
+20				32890	330.00	F-1 10	
+40				32907	330.17	F-1 10	
+60				32902	330.34	F-1.32	
+80				32974	330.51	F-0 77	
3+00				33096	330.67	C-0 29	
+11.51 E.C.-30' R.W. End.				33127	330.67	C-0 60	

F. B. 1553 PG. 306 | 7740.02 Job No. | Division No. 10 | Notes Red. | Plotted | Profile
Survey of NEW OSTEOP HOSP. | Date | Date | No.
Survey by Hellstrom | Notes A.N.H. | Notes Chkd. | Checked | X-Sec.
Indexed A. C. Johnson | Date 2-2-60 | Date | Date | No.

Profile No.	Notes Red.	Plotted	Job No. 7740.02	Division No. 10	F. B. 1553 Pg. 307
	Date	Date	Survey of NEW ORTHOPEDIC UNIT		
X-Sec. No.	Notes Chkd.	Checked	Survey by Hellstrom	Notes A.N.H.	Date 3-7-60
	Date	Date	Map No.	Indexed C. Johnson	Date

J.N. #7740.02

NEW OSTEOPATHIC UNIT

GRADE CHECK ON 5° OFFSET STAKES ON N. CURBING OF DRIVEWAY ON S. SIDE OF MAIN BLDG.

See Pgs. 298-302 - For PLAN

STATION	B. S.	H. I.	F. S.	ELEV.

A.N. Hellstrom
H.H. Spriggs
C.A. Pyle
J.M. Sullivan

NOTE: ANY ADDITIONS OR CHANGES ON THIS SHEET MUST BE MADE OR CIRCLED IN RED INK, WITH DATE AND NAME OF PERSON MAKING CHANGE.

PLEASE RETURN TO
LOS ANGELES COUNTY SURVEYOR
726 LOS ANGELES COUNTY ENGINEERING BLDG.

Do not extend notes this side of this line.

76L298 307 8-53

76L298 307 8-53

PLEASE RETURN TO

LOS ANGELES COUNTY SURVEYOR

726 LOS ANGELES COUNTY ENGINEERING BLDG.

NOTE: ANY ADDITIONS OR CHANGES ON THIS SHEET MUST BE MADE OR CIRCLED IN RED INK, WITH DATE AND NAME OF PERSON MAKING CHANGE.

Do not extend notes this side of this line.

STATION	B. S.	H. I.	F. S.	ELEV.	8" Crb Fin. Grd [illegible]	C/F	
[illegible]				32[illegible]			GRADES
End Tank				[illegible]	318.32	F-1.43	FOR N. CURB
P.C. [illegible]				31[illegible]	31[illegible]	F-1.40	[illegible] AREA
[illegible]				31[illegible]	31[illegible]	F-1.81	
P.C. [illegible]		[illegible]+00		[illegible]	320.6[illegible]	F-1.96	
[illegible]				[illegible]	322.67	F-0.79	
[illegible]	[illegible]			[illegible]	324.67	C-0.45	
[illegible]				32[illegible]	[illegible]	F-0.18	
[illegible]				32[illegible]	328.01	F-0.63	
1+00				328.23	329.[illegible]	F-0.94	
[illegible]				328.58	329.83	F-1.25	
2+00				328.60	329.82	F-1.28	
2+22				[illegible]	[illegible]	F-0.92	
2+47				32[illegible]	[illegible]	F-1.27	
2+72				[illegible]	330.46	F-0.85	
2+97				[illegible]	330.67	F-0.72	
[illegible]				33[illegible]	[illegible]	F-0.60	
[illegible]				33[illegible]	[illegible]	F-0.35	
	EC			[illegible]	[illegible]	C-0.99	

F. B. 1553 Pg. 308 Job No. 7740.02 Division No. 10 Notes Red. Plotted Profile

Survey of NEW OSTEOP UNIT Date Date No.

Survey by Hellstrom Notes A.N.H. Notes Chkd. Checked X-Sec.

Indexed C. Johnson Date Date Date No.

Profile No.	Notes Red.	Plotted	Job No. 7740.02 Division No. 10
	Date	Date	Survey of New [illegible]
X-Sec. No.	Notes Chkd.	Checked	Survey by Hellstrom Notes A.N.H. Date 3-?-60
	Date	Date	Map No. Indexed A. C. Johnson Date

F. B. 1504 PG. 307

J. N. 7740.02

NEW OSTEOPATHIC UNIT

[illegible] SET ON 6" [illegible]

ON SOUTH CURBING OF [illegible]

S. SIDE OF [illegible] BLDG.

See Pgs. 298-302 [illegible]

A. [illegible] Hellstrom
[illegible]
[illegible]
[illegible]

STATION	B. S.	H. I.	F. S.	ELEV.

NOTE: ANY ADDITIONS OR CHANGES ON THIS SHEET MUST BE MADE OR CIRCLED IN RED INK, WITH DATE AND NAME OF PERSON MAKING CHANGE.

PLEASE RETURN TO
LOS ANGELES COUNTY SURVEYOR
726 LOS ANGELES COUNTY ENGINEERING BLDG.

Do not extend notes this side of this line.

76L298 307 8-53

76L298 307 8-53

PLEASE RETURN TO
LOS ANGELES COUNTY SURVEYOR
726 LOS ANGELES COUNTY ENGINEERING BLDG.

NOTE: ANY ADDITIONS OR CHANGES ON THIS SHEET MUST BE MADE OR CIRCLED IN RED INK, WITH DATE AND NAME OF PERSON MAKING CHANGE.

Do not extend notes this side of this line.

STATION	B. S.	H. I.	F. S.	ELEV.	8" Crb. Fin. Grd. Tp. Crb		
T.B.M.				324.12			Grass For
0+00				31[illegible]	320.67	F-1.33	S. Curb
+20				32161	322.67	F-1.06	Park Area.
+40				32[illegible]	324.67	F-0.48	
+60				32[illegible]	326.67	F-0.76	
+80	[illegible]			326.85	328.01	F-1.16	
1+00				32761	329.[illegible]	F-1.56 ~~2.06~~	
1+20				32790	329.34	F-1.44	
2+00				328.60	329.34	F-0.74	
2+06	Grd. [illegible]				329.42		
2+24				32[illegible]	329.66	F-0.22	
2+49				32976	330.06	F-0.34	
2+73 3				328.46			
2+74				[illegible]	330.34	F-1.[illegible]	
2+82				328.78	330.61	F-1.83	
2+94	Grd. [illegible]				330.61		
3+10				329.97	330.61	F-0.64	

F. B. 1553 PG. 310 | 7740.02 Job No. | Division No. 10 | Notes Red. | Plotted | Profile
Survey of New Osteop. Unit | Date | Date | No.
Survey by Hellstrom | Notes A.N.H. | Notes Chkd. | Checked | X-Sec.
Indexed C. Johnson | Date | Date | Date | No.

76L298 307 8-53

PLEASE RETURN TO

LOS ANGELES COUNTY SURVEYOR

726 LOS ANGELES COUNTY ENGINEERING BLDG.

NOTE: ANY ADDITIONS OR CHANGES ON THIS SHEET MUST BE MADE OR CIRCLED IN RED INK, WITH DATE AND NAME OF PERSON MAKING CHANGE.

Do not extend notes this side of this line.

STATION	B. S.	H. I.	F. S.	ELEV.			
[illegible]				[illegible]	Fin Grd Top Curb		
Exist Tp. Conc. Walk [illegible]				[illegible]			
[illegible]	[illegible]			[illegible]	324.52	F-1.[illegible]	[illegible]
+05.13				[illegible]	323.59	F-0.39	
+10.24					[illegible]	C-0.[illegible]	
+15.[illegible]				[illegible]	[illegible]	C-0.[illegible]	See Pgs. 305-301
+20.52				[illegible]	320.52	C-0.[illegible]	For Plan
[illegible]				[illegible]	[illegible]	C-1.07	
[illegible]				[illegible]	[illegible]	C-0.98	
[illegible]				318.[illegible]	[illegible]	C-0.[illegible]	
+38				[illegible]	317.01	C-0.36	
+41.[illegible]				[illegible]	[illegible]	C-0.[illegible]	
+45.[illegible]	[illegible]			[illegible]	[illegible]	C-0.[illegible]	
[illegible]				[illegible]	[illegible]		
[illegible]				[illegible]	[illegible]		
[illegible]				[illegible]			

Profile No. ____ Date ____ Notes Red. ____ Plotted ____ Date ____ Job No. 7740.02 Division No. 10 F. B. 1553 Pg. 311

X-Sec. No. ____ Date ____ Notes Chkd. ____ Date ____ Checked ____ Date ____ Survey of NEW OSTEOPATHIC UNIT

Survey by Hellstrom Notes A.N.H. Date 3-7-60

Map No. ____ Date ____ Indexed C. Johnson Date ____

F. B. 1553 PG. 312 | Job No. 7740.62 Division No. 10 Notes Red. Plotted Prof
Survey of Date Date No.
Survey by Notes Notes Chkd. Checked X-S
Indexed C. Johnson Date Date Date No.

STATION	B. S.	H. I.	F. S.	ELEV.	

See Pgs. 300-302
For Plan

Do not extend notes this side of this line.

PLEASE RETURN TO
LOS ANGELES COUNTY SURVEYOR
726 Los Angeles County Engineering Bldg.

NOTE: ANY ADDITIONS OR CHANGES ON THIS SHEET MUST BE MADE OR CIRCLED IN RED INK, WITH DATE AND NAME OF PERSON MAKING CHANGE.

L298 307 8-53

F.B. 1553 PG. 313

Profile No. ____ X-Sec. No. ____

Notes Red ____ Date ____ Plotted ____ Date ____ Job No. 7790.02 Division No. 10

Notes Chkd. ____ Date ____ Checked ____ Date ____ Survey of Osteopathic Hosp - Park Lot.

Survey by Curtis Notes Burk Date 6-23-60

Map No. ____ Indexed M. E. OTT Date JUL 8 '60

JN 7790.02

LA. Co. Gen. Hospital

Osteopathic Unit.

Parking Lot.

Grades

Curtis
Burkholder
Yasui
Manley

STATION	B.S.	H.I.	F.S.	ELEV.

NOTE: ANY ADDITIONS OR CHANGES ON THIS SHEET MUST BE MADE OR CIRCLED IN RED INK, WITH DATE AND NAME OF PERSON MAKING CHANGE.

PLEASE RETURN TO
LOS ANGELES COUNTY ENGINEER
700 Los Angeles County Engineering Bldg.

Do not extend notes this side of this line.

76L-298 CE 307 11-58

76L-298 CE 307 11-58

PLEASE RETURN TO
LOS ANGELES COUNTY ENGINEER
700 Los Angeles County Engineering Bldg.

NOTE: ANY ADDITIONS OR CHANGES ON THIS SHEET MUST BE MADE OR CIRCLED IN RED INK, WITH DATE AND NAME OF PERSON MAKING CHANGE.

Do not extend notes this side of this line.

F.B. 1553 Pg. 314 | Job No. 7790.02 Division No. 12 Notes Red ____ Plotted ____ Profile ____
Survey of ____ Date ____ Date ____ No. ____ X-Sec. ____
Survey by Lewis Notes ____ Notes Chkd. ____ Checked ____ No. ____
Indexed R. E. Off Date ____ Date ____ Date ____

STATION	B. S.	H. I.	F. S.	ELEV		
BM (42)				313.27	BM Fl. 313.27 Spk in Conc. @ SE. Cor. old Incinerator Bldg.	
TBM (42)				324.12	TBM Fl. 324.12 - Spk in wk @ N.W. Cor. old Morgue Bldg - Fl. 324.12 - pg. 306	
Sta.	Elev.	Sub Grd	Cor F	Elev	Fin. Grade.	C°F
A-4	~~330.92~~ 330.42	330.42	Gr. C-0.5		331.00	
A-5	330.43	330.43	Gr.		331.01	
A-6	~~330.77~~ 330.27	330.27	Gr. ~~C-0.5~~		330.85	
A-7	330.12	330.12	Gr.		330.70	
A-8	~~330.47~~ 329.97	329.97	C-0.5		330.55	
A-9	329.82	329.82	Gr.		330.40	
A-10	329.62	329.62	Gr.		330.20	
A-11	329.39	329.34	Gr.		329.92	
A-12	~~329.28~~ 328.84	328.84	~~C-0.44~~ Gr.		329.42	
B-1 Conc.		330.81			331.01	
B-2						
B-3						
B-4						
B-5						
B-6						
B-7						
B-8						

76L-298 CE 307 11-58

PLEASE RETURN TO
LOS ANGELES COUNTY ENGINEER
700 LOS ANGELES COUNTY ENGINEERING BLDG.

NOTE: ANY ADDITIONS OR CHANGES ON THIS SHEET MUST BE MADE OR CIRCLED IN RED INK, WITH DATE AND NAME OF PERSON MAKING CHANGE.

Do not extend notes this side of this line.

Profile Notes Red ____ Plotted ____ Job No. ____ Division No. ____
No. ____ Date ____ Date ____ Survey of ____
X-Sec. Notes Chkd. ____ Checked ____ Survey by ____ Notes ____ Date ____
No. ____ Date ____ Date ____ Map No. ____ Indexed ____ H. E. OTT Date ____

F. B. 1553 PG. 315

STATION	B. S.	H. I.	F. S.	ELEV.			
Sta.	Elev.	Sub Grade	C or F	Elev.	Fin Grade	C or F	
B-9							
B-10							
B-11							
B-12							
C-1 Conc.	330.78 ~~331.78~~	330.78	Gr. ~~C-1.0~~		331.28		
C-2	330.54	330.54	Gr.		331.12		
C-3							
C-4	330.24 ~~330.74~~	330 24	Gr. C-0.5		330.82		
C-5	329 90	329 90	Gr.		330.48		
C-6	329.68 ~~331.18~~	329 68	Gr. ~~C-1.5~~		330.26		
C-7	329 48	329 48	Gr.		330.06		
C-8	329.42 ~~329.92~~	329 42	Gr. ~~C-0.5~~		330.00		
C-9	329.38	329 38	Gr.		329.96		
C-10	329.35 ~~329.85~~	329 35	Gr. ~~C-0.5~~		329.93		
C-11	329 12	329 12	Gr.		329.70		
C -12	328.83 ~~329.09~~	328 83	Gr. ~~C-0.26~~		329.41		

76L-298 CE 307 11-58

PLEASE RETURN TO
LOS ANGELES COUNTY ENGINEER
700 LOS ANGELES COUNTY ENGINEERING BLDG.

NOTE: ANY ADDITIONS OR CHANGES ON THIS SHEET MUST BE MADE OR CIRCLED IN RED INK, WITH DATE AND NAME OF PERSON MAKING CHANGE.

Do not extend notes this side of this line.

F.B. 1553 PG. 316 | Job No. | Division No. | Notes Red | Plotted | Profile
Survey of | Date | Date | No. | X-Sec.
Survey by H. E. OTT | Notes | Notes Chkd. | Checked | No.
Indexed | Date | Date | Date

STATION	B. S.	H. I.	F. S.	ELEV			C or F.	
Sta	Elev	Sub Grade	C or F.	Elev.	Fin Grade	C or F.		
D-1 Conc.	~~332.20~~ 330.70	330 70	Gr. C-1.5		331.20			
D-2	~~330 92~~ 330.42	330 42	Gr. C-0.5		331.00			
D-3		330 42			331.00			
D-4	~~330 84~~ 329.84	329 84	Gr. C-1.0		330.42			
D-5		329 39			329.97			
D-6	330 92 328.92	328 92	Gr. C-2.0		329.53			
D-7		328 65	Gr.		329.23			
D-8	~~331 09~~ 328.89	328 59	Gr. C-2.5		329.17			
D-9	328.63	328 63	Gr.		329.21			
D-10	~~330 65~~ 328.65	328 65	Gr. C-2.0		329.23			
D-11	328.37	328 37	Gr.		328.95			
D-12	328.76	328 16	Gr. C-0.6		328 71			
E-1 Conc	~~331 83~~ 330.63	330 83	Gr. C-1.0		331.33			
E-2	~~331 02~~ 330.52	330 52	Gr. C-0.5		331.10			
E-3		330 46			331.04			
E-4	330.71	329 71	Gr. C-1.0		330.29			
E-5	328 85	328 85	Gr.		329.13			

76L-298 CE 307 11-58

PLEASE RETURN TO
LOS ANGELES COUNTY ENGINEER
700 LOS ANGELES COUNTY ENGINEERING BLDG.

NOTE: ANY ADDITIONS OR CHANGES ON THIS SHEET MUST BE MADE OR CIRCLED IN RED INK, WITH DATE AND NAME OF PERSON MAKING CHANGE.

Do not extend notes this side of this line.

STATION	B. S.	H. I.	F. S.	ELEV.		
Sta	Elev	Sub Grade	C or F	Elev	Fin Grade	C or F
E-6	~~330.34~~ 330.34	328 34	Gr. ~~C-2.5~~		328.92	
E-7	327 94	327 94	Gr.		328.52	
E-8	~~331.31~~ 327 81	327 81	~~C-3.5~~		328.39	
E-9	327 85	327 85	Gr.		328.43	
E-10	~~330.42~~ 327 92	327 92	Gr. ~~C-2.5~~		328.50	
E-11	327 72	327 72	Gr.		328.30	
E-12	~~328.55~~ 327 55	327 55	Gr. ~~C-1.0~~		328.13	
F-1 Conc	330.62	330 62	Grd		331.20	ACT
F-2	330 13	330 13	Gr.		330.71	
F-3		330 49			330.97	
F-4	~~330.42~~ 329.42	329 42	Gr. ~~C-1.0~~		330.00	
F-5	328 59	328 59	Gr.		329.19	
F-6	~~330.38~~ 327 88	327 88	Gr. ~~C-2.5~~		328.46	
F-7	327 35	327 35	Gr.		327.93	
F-8	~~330.03~~ 327.03	327 03	Gr. ~~C-3.0~~		327.61	
F-9	327 04	327 04	Gr.		327.62	
F-10	~~330.16~~ 327.16	327 16	Gr. ~~C-3.0~~		327.74	

Profile Notes Red Plotted Job No. Division No. 10 F.B. 1553 PG. 317
No. X-Sec. Date Date Survey of
No. Notes Chkd. Date Checked Survey by Notes Date
Date Date Map No. Indexed ~~H. E. OIT~~ Date

76L-298 CE 307 11-58

PLEASE RETURN TO
LOS ANGELES COUNTY ENGINEER
700 LOS ANGELES COUNTY ENGINEERING BLDG.

NOTE: ANY ADDITIONS OR CHANGES ON THIS SHEET MUST BE MADE OR CIRCLED IN RED INK, WITH DATE AND NAME OF PERSON MAKING CHANGE.

Do not extend notes this side of this line.

F. B. 1553 Pg. 318 Job No. ____ Division No. 10 Notes Red ____ Date ____ Plotted ____ Date ____ Profile No. ____ X-Sec. No. ____

Survey of ____ Notes Clkd. ____ Checked ____

Survey by H. E. Ott Notes ____ Date ____ Date ____ Date ____

Indexed ____

STATION	B. S.	H. I.	F. S.	ELEV			
Sta	Elev.	Sub Grade	C or F	Elev	Fin Grade	C or F	
F-11	327.05	327.05	Gr.		327.63		
F-12	~~327.36~~ 326.86	326.86	Gr. ~~C-1.5~~		327.44		
G-1		~~330.12~~			Adj 330.45 ~~329.70~~		
G-2	329.26 ~~329.76~~	329.26	Gr. C-0.5		329.84		
G-							
G-4	329.06 ~~329.56~~	329.06	Gr. ~~C-0.5~~		329.69		
G-5	328.34	328.34	Gr.		328.92		
G-6	327.54 328.54	327.54	Gr. ~~C-1.0~~		328.12		
G-7	326.87	326.87	Gr.		327.45		
G-8	326.35 ~~328.35~~	326.35	Gr. C-2.0		326.93		
G-9	326.80	326.30	Gr.		326.88		
G-10	326.42 ~~327.92~~	326.42	Gr. ~~C-1.5~~		327.00		
G-11	326.42	326.42	Gr.		327.00		
G-12	326.25 ~~327.50~~	326.25	Gr. C-1.25		326.83		

76L-298 CE 307 11-58

PLEASE RETURN TO
LOS ANGELES COUNTY ENGINEER
700 LOS ANGELES COUNTY ENGINEERING BLDG.

NOTE: ANY ADDITIONS OR CHANGES ON THIS SHEET MUST BE MADE OR CIRCLED IN RED INK, WITH DATE AND NAME OF PERSON MAKING CHANGE.

Do not extend notes this side of this line.

Profile Notes Red____ Plotted____ Job No.____ Division No.____
No.____ X-Sec. Date____ Date____ Survey of____
No.____ Date____ Notes Chkd.____ Date____ Checked____ Survey by____ Notes____ Date____
Date____ Map No.____ Indexed H.E. OTT Date____

F.B. 1553 PG. 319

STATION	B.S.	H.I.	F.S.	ELEV.		
Sta	Elev	Sub Grade	C or F	Elev.	Fin Grade	C or F
H-2	~~329.10~~ 327.35	328 35	Gr. ~~C-0.84~~		Act. 328.93	
H-4	328 41	328 44	Gr.		329.02	
H-5	327 81	327 81	Gr.		328.39	
H-6	327 11	327 11	Gr.		327.69	
H-7	326 42	326 42	Gr.		327.00	
H-8	~~326 81~~ 325 81	325 81	Gr. ~~C-1.0~~		326.39	
H-9	325 46	325 46	Gr.		326.04	
H-10	~~327 32~~ 325 82	325 82	Gr. ~~C-1.5~~		326.40	
H-11	325 97	325 97	Gr.		326.55	
H-12	~~326 40~~ 325 77	325 77	Gr. ~~C-0.63~~		326.35	
J-2	~~328 23~~ 327.73	327 73	Gr. ~~C-0.5~~		328.31	
J-3		328 71			329.29	
J-4	328 27	328 27	Gr.		328.85	
J-5	327 59	327 59	Gr.		328.17	
J-6	326 92	326 92	Gr.		327.50	
J-7	326 29	326 29	Gr.		326.87	
J-8	325 68	325 68	Gr.		326.26	

76L-298 CE 307 11-58

PLEASE RETURN TO
LOS ANGELES COUNTY ENGINEER
700 Los Angeles County Engineering Bldg.

NOTE: ANY ADDITIONS OR CHANGES ON THIS SHEET MUST BE MADE OR CIRCLED IN RED INK, WITH DATE AND NAME OF PERSON MAKING CHANGE.

Do not extend notes this side of this line.

F. B. 1553 Pg. 320 | Job No. | Division No. | Notes Red | Plotted | Profile
Survey of | Date | No. | X-Sec.
Survey by | Notes | Notes Chkd. | Checked | No.
Indexed [illegible] | Date | Date | Date

STATION	B. S.	H. I.	F. S.	ELEV		
Sta	Elev	Sub Grade	C or F	Elev	Fin Grade	C or F
J-9	325.32	325 32	Gr.		325.00	
J-10	~~325.66~~ 325.66	325 66	~~Gr.~~ C-1.0		326.24	
J-11	325.82	325 82	Gr.		~~326.44~~	
J-12	~~325.69~~ 325.69	325 69	Gr. ~~C-0.30~~		326.27	
K-2						
K-4	~~326.20~~ ~~327.24~~	326 24	~~Gr.~~ C-1.0		326.82	
K-5	325.62	325 62	Gr.		326.20	
K-6	~~324.94~~ ~~326.44~~	324 94	~~Gr.~~ C-1.5		325.52	
K-7	324.41	324 41	Gr.		324.99	
K-8	324.07 ~~325.57~~	324 07	~~Gr.~~ C-1.5		324.66	
K-9	323.76	323 78	Gr.		324.36	
K-10	323.35 ~~325.35~~	323 35	~~Gr.~~ C-2.0		324.23	
K-11	324.24	324 24	Gr.		324.82	
K-12	~~325.73~~ 325.73	324 80	~~Gr.~~ C-0.93		325.38	

76L-298 CE 307 11-58

PLEASE RETURN TO
LOS ANGELES COUNTY ENGINEER
700 LOS ANGELES COUNTY ENGINEERING BLDG.

NOTE: ANY ADDITIONS OR CHANGES ON THIS SHEET MUST BE MADE OR CIRCLED IN RED INK, WITH DATE AND NAME OF PERSON MAKING CHANGE.

Do not extend notes this side of this line.

Profile No. ____ Notes Red ____ Plotted ____ Job No. ____ Division No. ____
X-Sec. No. ____ Date ____ Date ____ Survey of ____
Notes Chkd. ____ Checked ____ Survey by ____ Notes ____
No. ____ Date ____ Date ____ Map No. ____ Indexed H. E. Ott Date ____

F. B. 1553 PG. 32

STATION	B. S.	H. I.	F. S.	ELEV.		
Sta	Elev	Sub Grade	C or F	Elev	Fin Grade	C or F
L-3		326 84			327.42	
L-4	326 47	326 47	Gr.		327.05	
L-5	325 30	325 30	Gr.		325.88	
L-6	~~325 74~~ 324 74	324 74	C-1.0		325.32	
L-7	324 08	324 08	Gr.		324.64	
L-8	~~324 72~~ 323 72	323 72	C-1.0		324.30	
L-9	323 62	323 62	Gr.		324.20	
L-10	~~325 37~~ 323 87	323 87	C-1.5		324.45	
L-11	324 10	324 10	Gr.		324.68	
L-12	~~325 11~~ 324 61	324 61	C-0.72		325.19	

F. B. 1553 PG. 322 Job No. Division No. Notes Red Plotted Profile

Survey of Date Date No.

Survey by Notes Notes Chkd. Checked X-Sec.

Indexed Date Date Date No.

STATION	B.S.	H.I.	F.S.	ELEV	

76L-298 CE 307 11-58

PLEASE RETURN TO

LOS ANGELES COUNTY ENGINEER

700 Los Angeles County Engineering Bldg.

Do not extend notes this side of this line.

NOTE: ANY ADDITIONS OR CHANGES ON THIS SHEET MUST BE MADE OR CIRCLED IN RED INK WITH DATE AND NAME OF PERSON MAKING CHANGE.

Notes Ck'd by	Survey of Osteopathic Hosp
Map No.	JN 7790.02 Tape Std °F
Office Work	Surveyed by G.S. Curtis
Checked	Notes Curtis Date 6-24-60
Date	Indexed H. E. OTT JUL 8 60

F. B. 1553 PG. 323

J.N. 7790.02
L.A. Co. Gen. Hospital
Osteopathic Unit
Parking Lot.

Curtis
Burkholder
Manley
Vasull.

(see pages thru
for Grades)

Note: Any Additions or Changes on This Sheet Must be Made or Circled in Red Ink With Date and Name of Person Making Change.

Do not extend notes this side of this line.

RETURN TO
LOS ANGELES COUNTY ENGINEER
700 LOS ANGELES COUNTY ENGINEERING BLDG.

763095 CE #247—7-53

F. B. 1553 PG. 324

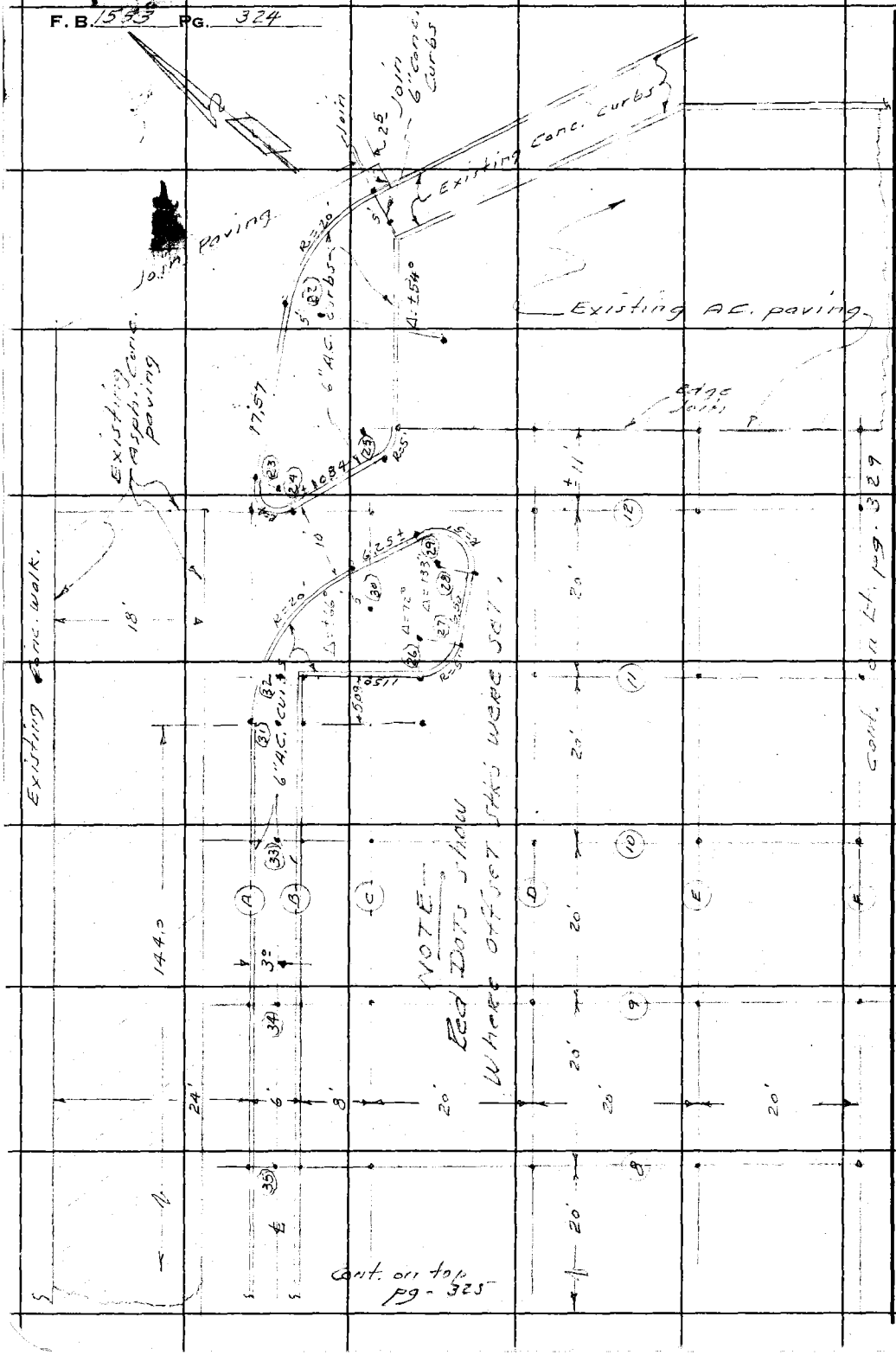

RETURN TO
LOS ANGELES COUNTY ENGINEER
700 LOS ANGELES COUNTY ENGINEERING BLDG.

Do not extend notes this side of this line.

Note: Any Additions or Changes on This Sheet Must be Made or Circled in Red Ink With Date and Name of Person Making Change.

Notes Ck'd by	Survey of Osteopathic Hosp.
Map No.	JN 7790.02 Tape Std °F
Office Work	Surveyed by A.S. Curtis
Checked	Notes Curtis Date 6-25-60
Date	Indexed H. E. OTT

F. B. 1553 PG. 325

cont. from Bot pg 324



Note: Any Additions or Changes on This Sheet Must be Made or Circled in Red Ink With Date and Name of Person Making Change.

Do not extend notes this side of this line.

RETURN TO
LOS ANGELES COUNTY ENGINEER
700 LOS ANGELES COUNTY ENGINEERING BLDG.

763095 CE #247—7-59

RETURN TO
LOS ANGELES COUNTY ENGINEER
700 LOS ANGELES COUNTY ENGINEERING BLDG.

Note: Any Additions or Changes on This Sheet Must be Made or Circled in Red Ink With Date and Name of Person Making Change.

Do not extend notes this side of this line.

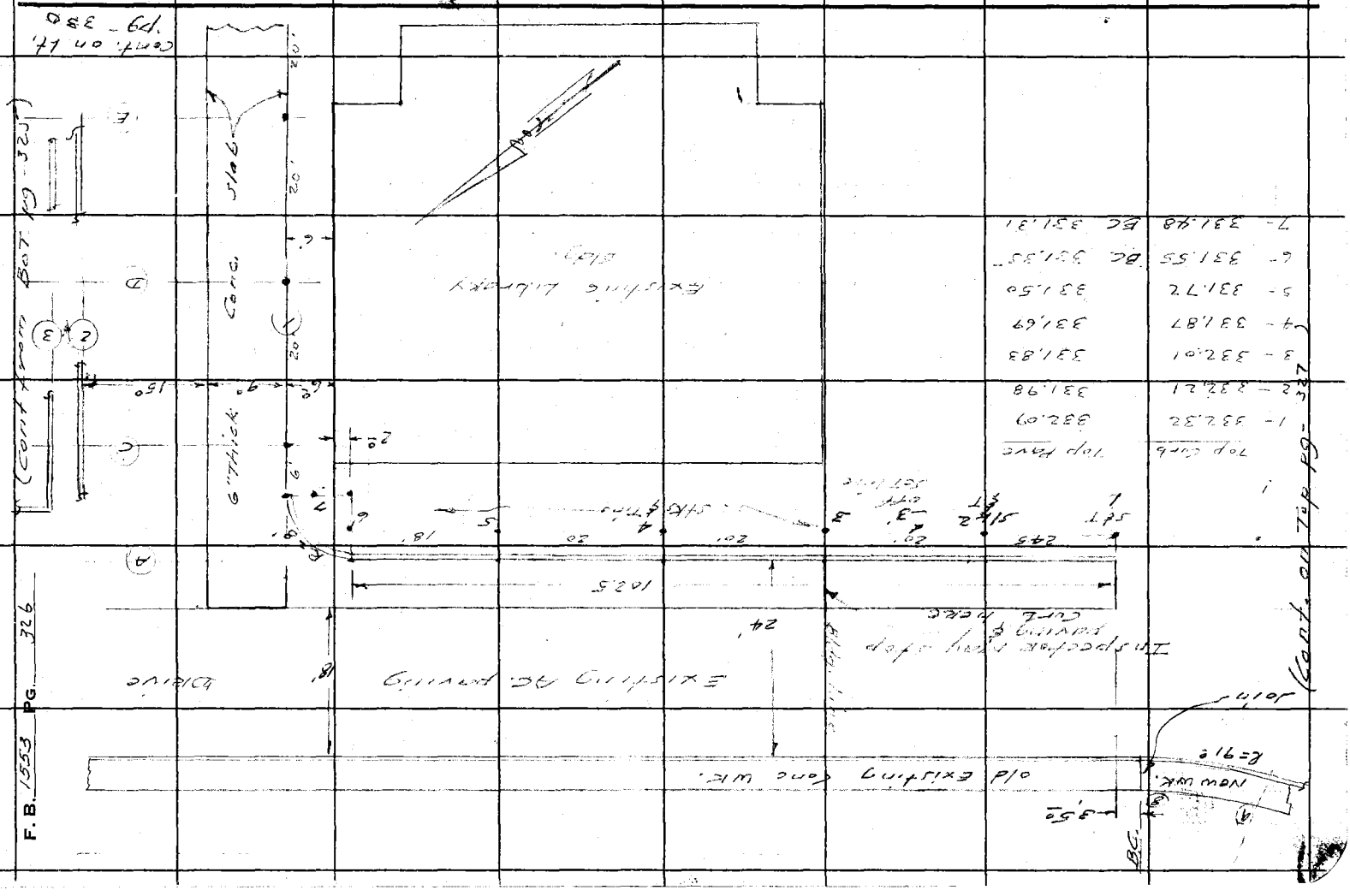
F.B. 1553 PG. 72 6
Existing AC pavement
Existing Library Bldg.
Cont. on Pg - 330
Cont. from Pg - 332
Cont. on Top Pg - 337
Join
Now wk.
Curb face
Top curb
Top Pave
1 - 332.32
332.09
2 - 332.21
331.98
3 - 332.01
331.83
4 - 331.87
331.69
5 - 331.72
331.50
6 - 331.55 BC 331.35
7 - 331.48 BC 331.31
R=9'
3.5'
24'
182.5'
20'
18'
29'
24'
20'
24'
20'
24'
20

Notes Ck'd by	Survey of Osteopathic Hosp
Map No.	JN 77900 Tape Std °F
Office Work	Surveyed by O.S. Curtis
Checked	Notes Curb's Date 6-24-60
Date	Indexed H. E. OTT

F. B 1553 PG. 327

(Cont. from Bot. pg-326)

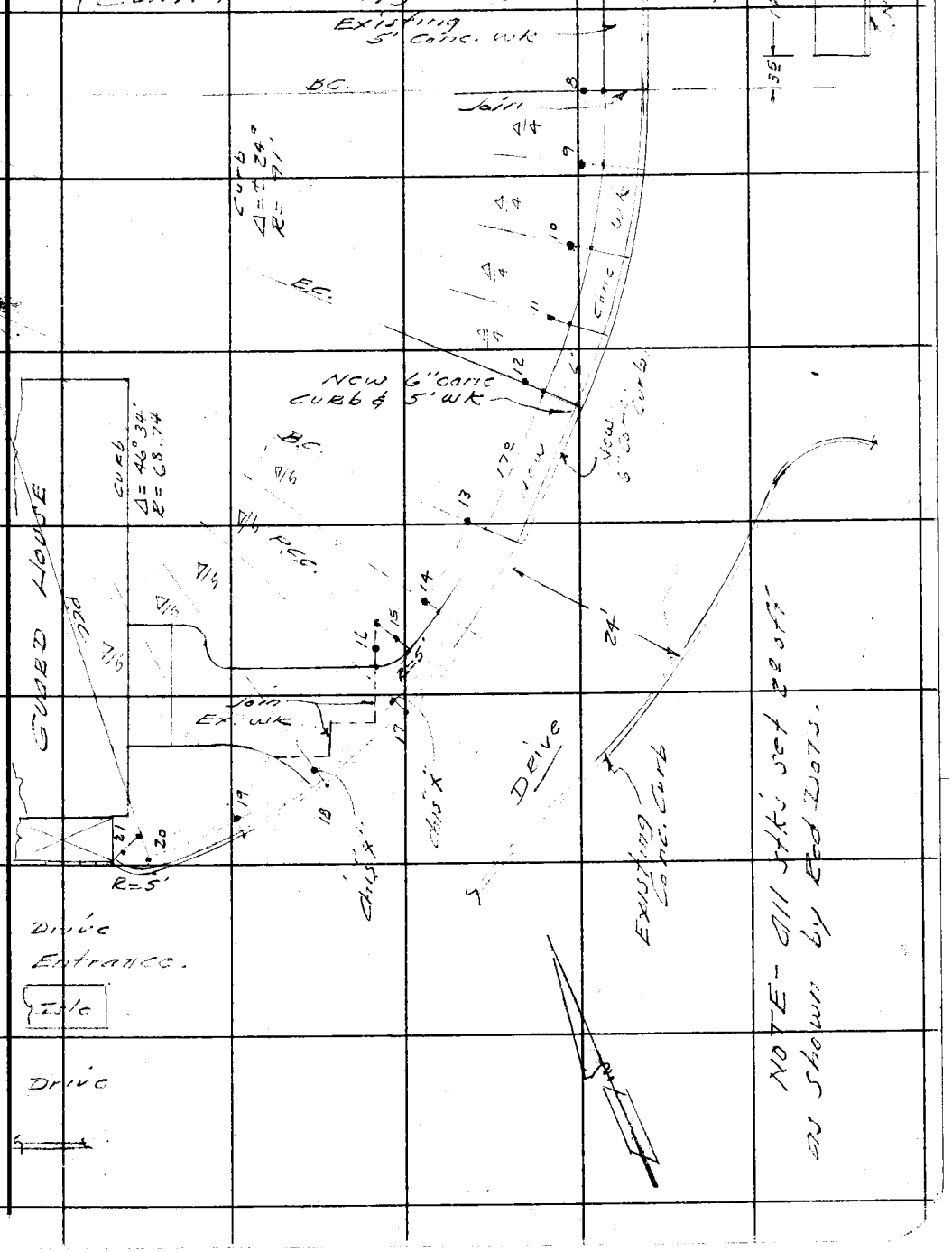

Note: Any Additions or Changes on This Sheet Must be Made or Circled in Red Ink With Date and Name of Person Making Change.

Do not extend notes this side of this line.

RETURN TO
LOS ANGELES COUNTY ENGINEER
700 LOS ANGELES COUNTY ENGINEERING BLDG.

763095 CE #247—7-53

RETURN TO
LOS ANGELES COUNTY ENGINEER
700 LOS ANGELES COUNTY ENGINEERING BLDG.

Note: Any Additions or Changes on This Sheet Must be Made or Circled in Red Ink With Date and Name of Person Making Change.

Do not extend notes this side of this line.

F. B. 1553 PG. 328

Notes Ck'd by	Survey of Osteo. Hosp. - Park Lot.
Map No.	JN 779002 Tape Std °F
Office Work	Surveyed by A.S. Curtis
Checked	Notes Curtis Date 6-24-60
Date	Indexed H. E. OTT

F. B. 1553 PG. 327

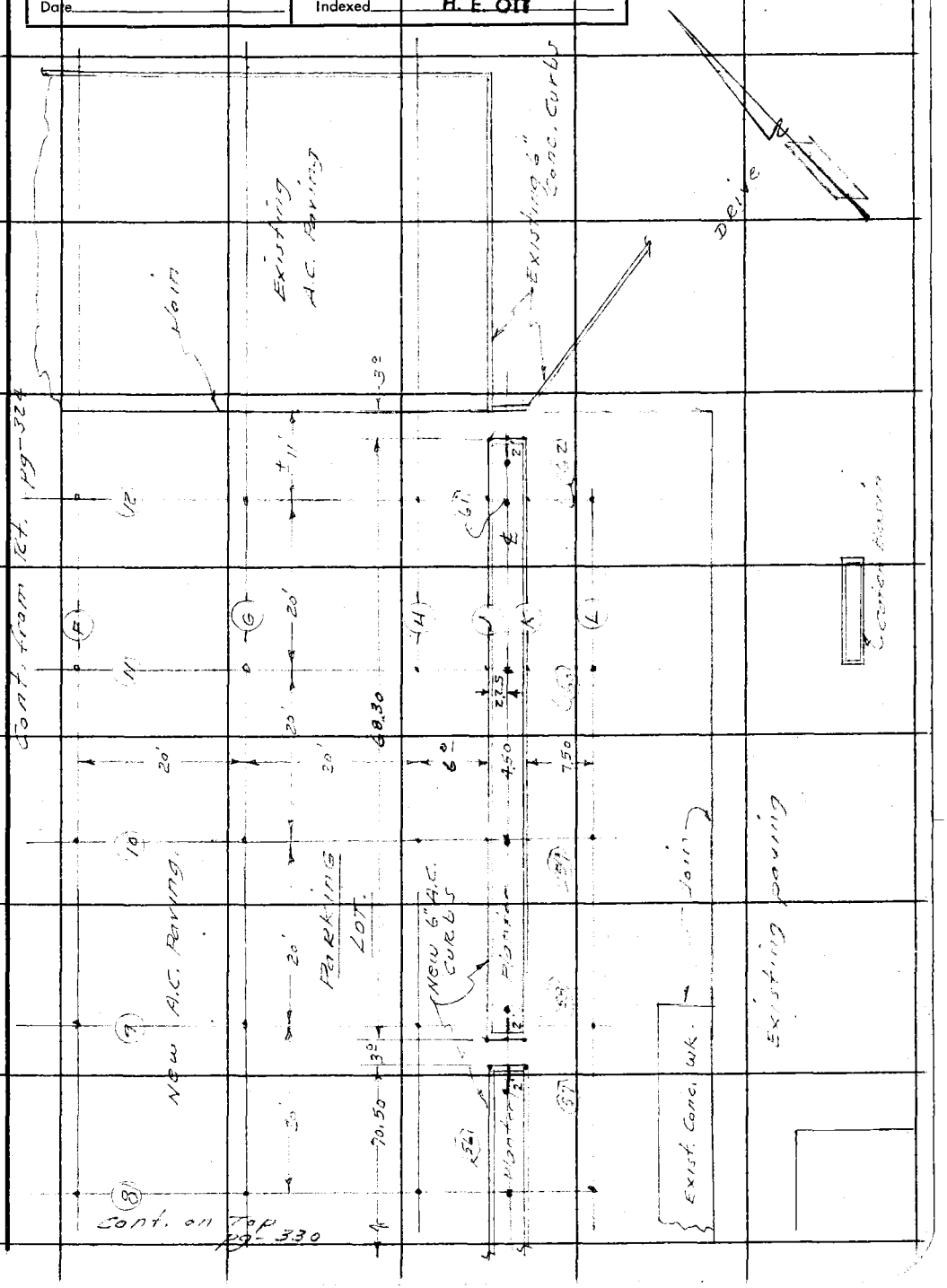

Note: Any Additions or Changes on This Sheet Must be Made or Circled in Red Ink With Date and Name of Person Making Change.

Do not extend notes this side of this line.

RETURN TO
LOS ANGELES COUNTY ENGINEER
700 LOS ANGELES COUNTY ENGINEERING BLDG.

763095 CE #247—7-53

RETURN TO
LOS ANGELES COUNTY ENGINEER
700 LOS ANGELES COUNTY ENGINEERING BLDG.

Note: Any Additions or Changes on This Sheet Must be Made or Circled in Red Ink With Date and Name of Person Making Change.

Do not extend notes this side of this line.

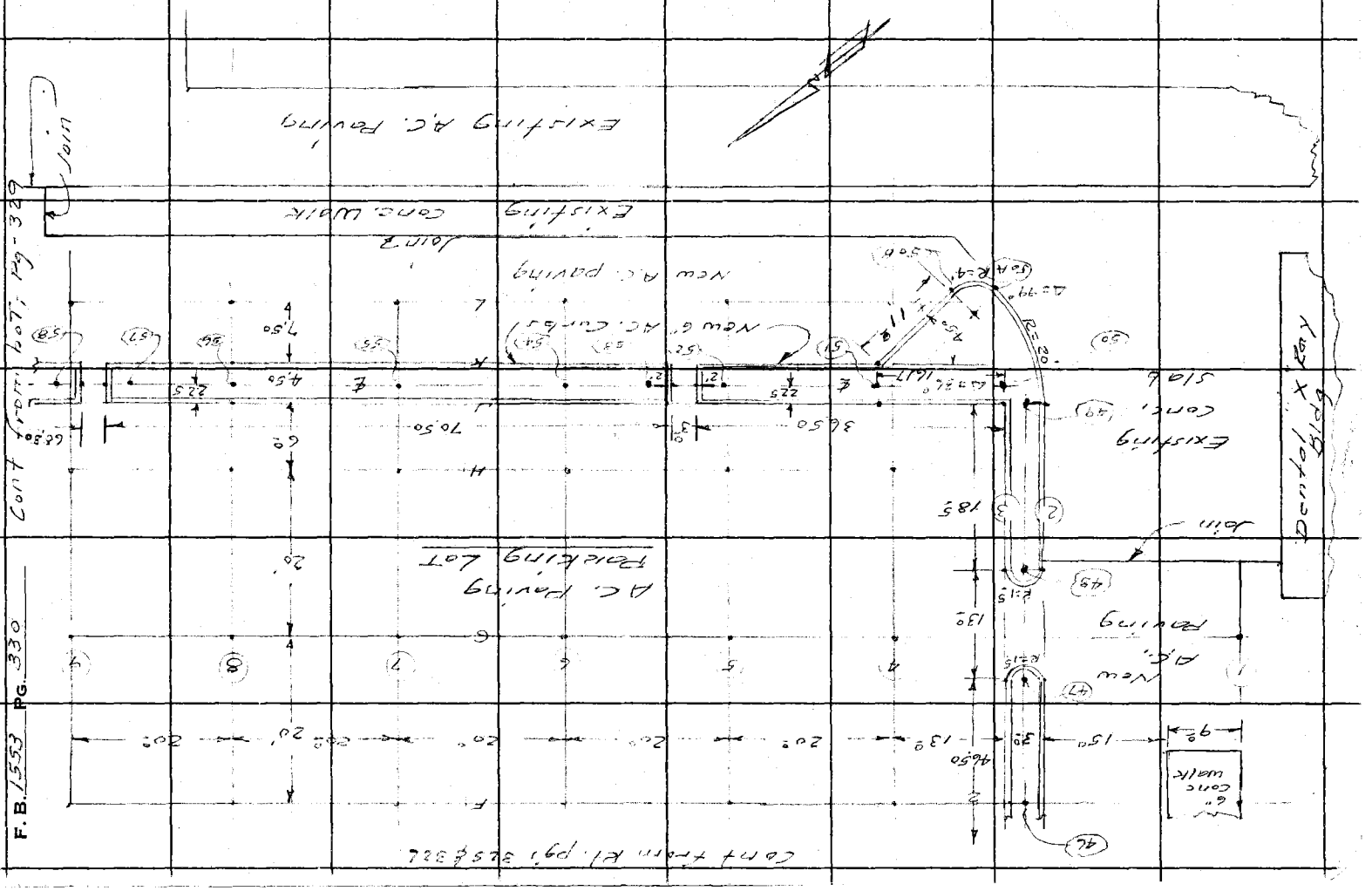

Profile No.	Notes Red	Plotted	Job No. 7790.02	Division No. 10	F.B. 1553 PG. 331
	Date	Date	Survey of Osteopathic Hosp. - Park Lot.		
X-Sec. No.	Notes Chkd.	Checked	Survey by Curtis	Notes Burk	Date 6-24-60
	Date	Date	Map No.	Indexed H. E. OTT	Date JUL 8 '60

J.N. 7790.02
LA. Co. Gen. Hospital
Osteopathic Unit
Parking Lot.
Curb Grades.

(See pgs 326 & 327 for Location.)

Curtis
Burkholder
Yasui
Manley

STATION	B.S.	H.I.	F.S.	ELEV.

NOTE: ANY ADDITIONS OR CHANGES ON THIS SHEET MUST BE MADE OR CIRCLED IN RED INK, WITH DATE AND NAME OF PERSON MAKING CHANGE.

PLEASE RETURN TO
LOS ANGELES COUNTY ENGINEER
700 LOS ANGELES COUNTY ENGINEERING BLDG.

Do not extend notes this side of this line.

76L-298 CE 307 11-58

76L-298 CE 307 11-58

PLEASE RETURN TO
LOS ANGELES COUNTY ENGINEER
700 Los Angeles County Engineering Bldg.

NOTE: ANY ADDITIONS OR CHANGES ON THIS SHEET MUST BE MADE OR CIRCLED IN RED INK. WITH DATE AND NAME OF PERSON MAKING CHANGE.

Do not extend notes this side of this line.

Profile ____ No. ____ X-Sec. ____ No. ____

F.B. 1553 Pg. 332 Job No. 72900 7 Division No. 1D Notes Red ____ Plotted ____

Survey of Osteopathic Hosp. Date ____ Date ____

Survey by Crain Notes Burk. Notes Chkd. ____ Checked ____

Indexed H. E. Ott Date ____ Date ____ No. ____

STATION	B. S.	H. I.	F. S.	ELEV	
T.B.M.				324.13	T.B.M. El. 322.12 per pg-314 N.W. Cor. old Maternity Bldg.
T.P.				332.17	T.P. Mark on Conc. N.W. Cor. Library
	(Curbs West Side Library)				(For Location see pg)
	Elev.	Curb Grd	Cor & Spike		
1) End	332.15	332.32	F-0.17		
2	332.00	332.21	F-0.12	✓	
3	332.01	332.01	Grd.	Stk @ T 32 off	
4	331.61	331.61	Grd.	✓	
5	331.72	331.72	Grd.	✓	
6 E.C.	331.55	331.55	Grd.	✓	
7 B.C.	331.42	331.42	Grd.	✓	
	(For Location Elev,	see pg - Grd Brk walk	Corr	Stk @ T's 2' off R.W.	
8 B.C.	332.20	332.20	Grd	✓	
9	2.34	332.39	✓	✓	
10 (91' R)	2.42	332.42	✓	✓	
11	2.44	332.44	✓	✓	
12 E.C.	331.50	332.50	Grd	✓	
13 B.C.	332.42	332.42	Grd	✓	
14 R=63.74'	2.05	332.05	✓	✓	
15 P.C.C.	31.80	331.80	✓	✓	
16 E.C. 5'R	331.70	331.70	Grd	✓	

Sta.	Elev,	Top Curb Grade	Cor F	
17		331.60	C-	Chis "X" 2' off face Ck
18		331.23	C-	" " " " "
19 P.C.C.	330.82	330.82	Grd.	Stk @ T " " " "
20	330.45	330.45	Grd.	" " " " "
21 E.C.	330.40	330.40	Grd.	" " " " "
T.P.	327.18			
TBM	324.13	(El. 324.12 - See above.)		

76L-298 CE 307 11-58

PLEASE RETURN TO
LOS ANGELES COUNTY ENGINEER
700 LOS ANGELES COUNTY ENGINEERING BLDG.

NOTE: ANY ADDITIONS OR CHANGES ON THIS SHEET MUST BE MADE OR CIRCLED IN RED INK, WITH DATE AND NAME OF PERSON MAKING CHANGE.

Do not extend notes this side of this line.

STATION	B. S.	H. I.	F. S.	ELEV.				
See Pg # 324 for Location of Curb.								
Station			Fin Curb Grade	Elev.	C or F			
(22) B.C. 5' off			330.30	330.30	Gr.			
(23) B.C. 4' Rad			330.00	330.00	Gr.			
(24) E.C. 4' Rad.			330.00	330.00	Gr			
(25) B.C. 5' Rad.			330.13	330.13	Gr.			
(26) B.C. 5' Rad.			329.93	329.93	Gr.			
(27) E.C. 5' Rad.			329.73	329.73	Gr.			
(28) B.C. 5' Rad.			329.50	329.50	Gr.			
(29) E.C. 5' Rad.			329.77	329.77	Gr.			
(30) B.C. 5' off 20' Rad.			329.93	329.93	Gr.			
(31) E.C. 3' off 20' Rad.			330.50	330.50	Gr.			
(32) 3' off Cor. Cb.			330.47	330.47	Gr.			
(33E) 3' off			330.63	330.63	Gr.			
(33W) 3' off			330.70	330.70	Gr.			
(34E) 3' off			330.82	330.82	Gr.			
(34W) 3' off			330.90	330.90	Gr.			
(35E) 3' off			330.95	330.95	Gr.			
(35W) 3' off			331.05	331.05	Gr.			

Profile Notes Red ____ Plotted ____ Job No. 7790.02 Division No. 10 F.B. 1553 Pg. 333
No. ____ Date ____ Date ____ Survey of Osteopathic Hosp
X-Sec. Notes Chkd. ____ Checked ____ Survey by Curtis Notes Burk Date 7-7-60
No. ____ Date ____ Date ____ Map No. ____ Indexed E. OTT Date ____

76L-298 CE 307 11-58

PLEASE RETURN TO
LOS ANGELES COUNTY ENGINEER
700 LOS ANGELES COUNTY ENGINEERING BLDG.

NOTE: ANY ADDITIONS OR CHANGES ON THIS SHEET MUST BE MADE OR CIRCLED IN RED INK, WITH DATE AND NAME OF PERSON MAKING CHANGE.

Do not extend notes this side of this line.

STATION	B. S.	H. I.	F. S.	ELEV		
See PB# 325 for Location of Curb.						
Station			Fin. Curb Grade	Elev	C or F.	
36E 3' off			331 08	331 08	Gr.	
36W "			331 20	331 20	Gr.	
37E "			331 23	331 23	Gr.	
37W "			331 35	331 35	Gr	
38E "			331 39	331 39	Gr.	
38W "			331 51	331 51	Gr.	
39W. 3' Off 3' off B.C.			331 62	331 62	Gr.	
40 R=8. 2' off			331 66	331 66	Gr.	
41 Cor. Curb 1.5 Off E.C			331 67	331 67	Gr.	
42 R=8			331 65	331 65	Gr	
43 R=1.5 North			331 44	331 44	Gr	
43 R=1.5 South			331 50	331 50	Gr.	
44 R=1.5 North			331 44	331 44	Gr.	
44 R=1.5 South			331 50	331 50	Gr.	
45 1.5 North			331 54	331 54	Gr.	
45 1.5 South			331 60	331 60	Gr.	
46 1.5 North			331 35	331 35	Gr.	
46 1.5 South			331 35	331 35	Gr.	

F. B. 1553 PG. 334 Job No. 7790.02 Division No. 10 Notes Red Plotted Profile
Survey of Osteopathic Hosp Date Date No.
Survey by Curtis Notes Burk Notes Chkd. Checked X-Sec.
Indexed [illegible] Date Date Date No.

PLEASE RETURN TO
LOS ANGELES COUNTY ENGINEER
700 LOS ANGELES COUNTY ENGINEERING BLDG.

NOTE: ANY ADDITIONS OR CHANGES ON THIS SHEET MUST BE MADE OR CIRCLED IN RED INK, WITH DATE AND NAME OF PERSON MAKING CHANGE.

Do not extend notes this side of this line.

Profile Notes Red____ Plotted____ Job No. 7750 s 2 Division No. 10
No.____ X-Sec. Date____ Date____ Survey of Ostrapatilo Parking Lot
No.____ Notes Chkd.____ Checked____ Survey by Curtis Notes SKD Date 7-7-60
Date____ Date____ Map No.____ Indexed H. E. OM Date____

F.B. 1553 Pg. 335

STATION	B.S.	H.I.	F.S.	ELEV.	
See pg 330 for Location of Curb					
Station			Fin curb Grade	Elev.	C or F
47 R=15 North			330.50	330 50	Gr.
47 R=15 South			330.55	330 55	Gr
48 R=15 North			330 14	330 14	Gr.
48 R=15 South 15 off Ec.			330 19	330 19	Gr.
49 R=5 2.25 off			329 05	329 05	Gr.
50 Cor. curb P.C.C.			329 79	329 79	Gr.
50A R=4' E.C.			328 00	328 00	Gr.
50B R=4' 2.25 off			327 85	327 85	Gr.
51 Lot curb 2.25 East			327 32	327 32	Gr.
52 Cor. Curb 2.25 East			326 60	326 60	Gr.
52 cor curb			328 60	328 60	Gr.
53 2.25 East			326 50	326 50	Gr.
Cor curb 2.25 West			328 50	328 50	Gr.
53 Cor. curb			327 50	327 50	Gr.
54 2.25 East			326 02	326 02	Gr
54 2.25 West			328 00	328 00	Gr.
55 2.25 East			325 49	325 49	Gr.
2.25 west 55			327 37	327 37	Gr.

1553

PLEASE RETURN ... ANY ADDITION ... CHANGES
LOS ANGELES COUNTY ... SHEET ... MADE OR
... LOS ANGELES COUNTY ... DATE AND
... CHANGE

STATION	B.S.	H.I.	F.S.	ELEV.	
See Pg# 329 & 330 for Location of Curb					
Station			Fin. Curb Grade	Elev.	C or F
56 2.25 East			325 15	325 15	Gr.
56 2.25 West 2.25 East			326 76	326 76	Gr.
57 Cor. Curb 2.25 West			324 96	324 96	Gr.
57 Cor. Curb 2.25 East			326 50	326 50	Gr.
58 Cor. Curb 2.25 West			324 86	324 86	Gr.
58 Cor. Curb			326 40	326 40	Gr.
59 2.25 East			325 [illegible]	[illegible]	Gr.
59 2.25 West			[illegible]	[illegible]	Gr.
60 2.25 East			325 70	325 70	Gr.
60 2.25 West			326 94	326 94	Gr
61 [illegible]			326 12	326 12	Gr
61 2.25 West 2.25 East			326 77	326 77	Gr
62 Cor. Curb 2.25 West			326 30	326 30	Gr.
62 Cor. Curb			[illegible]	326 75	Gr.
T.B.M				324 12	Per. Pg# 314 N.W. Cor. old Morgue Bldg. Spk. in conc.

F.B. 1553 PG. 336 Job No. 7790 02 Division No. 10 Notes Red Plotted Profile
Survey of Osteopathic Parking Lot Date No. X-Sec.
Survey by Curtis Notes Burkholde Notes Chkd. Checked
Indexed H. E. OTT Date Date No.