Notes Ck'd by
Map No.
Office Work
Checked
Date

Survey of
JN Tape Std °F
Surveyed by
Notes Date
Indexed

F.B. 1554 Pg.

Page	Job	Description
		DUARTE ~~MCBRIDE~~ PARK J.N. 8558
5-13	Bdry.	Survey & monuments of Park at Buena Vista St. & Huntington Dr.
15-20	B.M.	Bench levels.
21-48	Const.	J.N. 0207--Rough grades for park improvements.
49-59	X-Sec.	J.N. 6384-Prelim. survey for S.D.
61-68	X-Sec.	X-Sec. of prop. S.D. alg. E. Bdry. of Park.
69-78	Const.	Loc. & grades-backstop & walks to Director's Bldg.
79-83	Stak.	Const. stakes for S.D.
85-86	Stak.	Const. Stakes for S.D.
87-88	Stak.	Grade stakes for S.D.
89-90	Const.	Grade change for premix walks.
91-95	Stak.	J.N. 0207-B--Loc. & grade stakes-Service yard & building.
97-107	Bdry.	J.N. 0054.27 Add'l corners at Central & Buena Vista Ave.
109-122	Topo. & X-Sec.	Santa Fe. Dam Rec. Area Service Dist. #1 Maintenance Yard. 8877.01 Loc. Imp. & X-Sec. on Buena Vista St. fr. Gale St. N'ly 1400 ft.
123-130	Const.	Duarte Park J.N. 0189.01 Lawn

Microfilmed July 87

F.B._____ Pg._____

grades & sprinkler system plan.

PLEASE RETURN TO
LOS ANGELES COUNTY ENGINEER
403 LOS ANGELES COUNTY ENGINEERING BLDG.

Do not extend this side of this line.

Note: Any Additions or Changes on this Sheet Must be Made or Circled in Red Ink With Date and Name of Person Making Change.

Notes Ck'd by McPherson	Survey of McBride Park
Map No.	W. O. 8558 Page No. 093 St'd 68 °F
Office Work	Surveyed by Benson
Checked	Notes " Date 6-29-49
Date	Indexed A. C. Johnson 7-7-49

F. B. 1554 PG. 5.

SURVEY OF
~~MC BRIDE~~ DUARTE PARK.
ON EAST SIDE OF BUENA VISTA ST.
1000. ft. ± SOUTH OF HUNTINGTON DR.

J.N. 8558

6-29-49
J.A. Benson
J.S. Coates
J.J. Edwards
R.E. Hauck

H.C. 57-10
C.S.B-2191

Note: Any Additions or Changes on This Sheet Must be Made or Circled in Red Ink With Date and Name of Person Making Change.

Do not extend notes this side of this line.

RETURN TO
LOS ANGELES COUNTY SURVEYOR
726 LOS ANGELES COUNTY
ENGINEERING BLDG.

76F3098 247 10M 1-49

F. B. 1554 PG. 6

INDEX

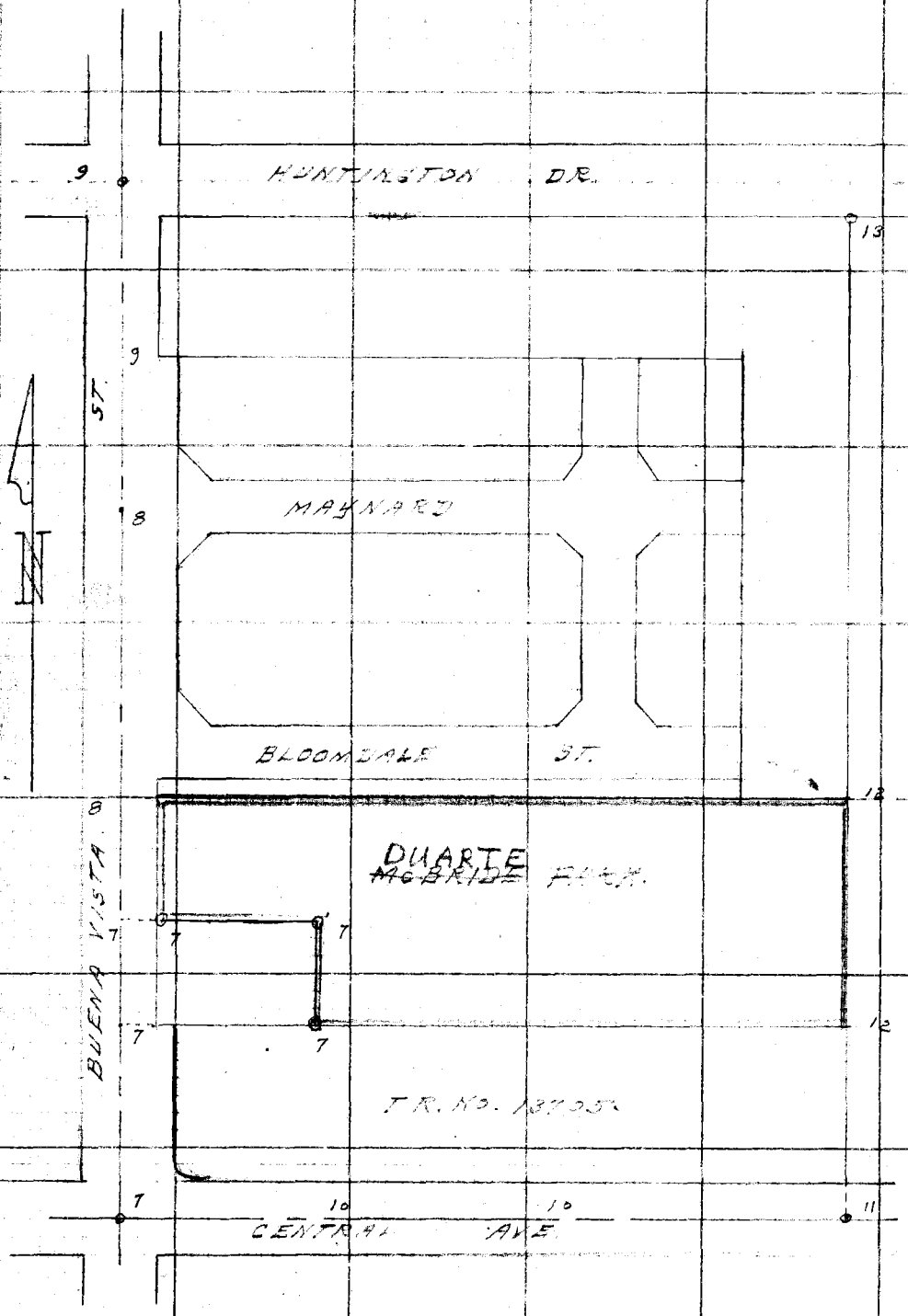

RETURN TO
LOS ANGELES COUNTY SURVEYOR
725 LOS ANGELES COUNTY
ENGINEERING BLDG.

Do not extend notes this side of this line.

Note: Any Additions or Changes on This Sheet Must be Made or Circled in Red Ink With Date and Name of Person Making Change.

Notes Ck'd by KAM	Survey of McBride Park
Map No.	W. O. 8558 Tape No. 293 St'd. 68 °F
Office Work	Surveyed by Benson
Checked	Notes " Date 6-30-49
Date	Indexed K. C. Johnson

F. B. 1554 Pg. 7

① 89° 17' 40"
⊕ 357° 11' 00"
89° 17' 45" ✓
⑥ 175° 46' 40"
89° 17' 46 2/3

Con't. on bot. pg. 8

COUNTY SURVEYOR R.E. 329

Set 1x2 & N. Replaced with C.S. Mon. Flush Marked

Set Bt. Spk.

215.00

200.00

Destroyed 2x2"
Fd 2x2 & Tag R.E. 4408
0.50 - Set on TR. in 2x2 Set C.S. Mon. Fl. Marked

7.00

(W. on) Fd N & Tag L.S. 2342 Replaced with B.M. Spot. 4-W.

19.19
40.00

200.00

115.00

Set Bt. Spk. & W. Rec. from Central

30.00
19.17

Fd. 1¼" P. Pipe Tag R.E. 410-12 Per Tr. 13705.

17.50

200.00

112.414 To N.

① 89° 17' 50"
⊕ 357° 11' 20"
89° 17' 50" ✓
⑥ 175° 47' 00"
89° 17' 50

1123.94 T = 96° = 1124.14 ✓
199.96 T = 98° = 200.00 ✓
TR. NO. 13705
199.98 T = 84° = 200.00 ✓
214.98 T = 82° = 215.00 ✓
114.99 T = 82° = 115.00 ✓
311.06 T = 88° = 311.10 ✓
197.98 T = 82° = 198.00 ✓
114.98 T = 96° = 115.00 ✓

BLANCHARD VISTA

195.00

(20)

(30)

① 89° 17' 40"
⊕ 357° 11' 00"
89° 17' 45" ✓
⑥ 175° 46' 30"
89° 17' 45"

Set 1x2 & T. in Walk.

Fd. ¾" in Fl. Post

89° 17' 45" ✓

50' Adj.

68.55
26.84

(311.02 Rec.)

311.10 ✓

To R.E. 5-C Brightside

CENTRAL AVE.

Set P.M. in Tag. By Ties R.E. F.B. 921-16
F.B. 123-10 & F.B. 405-48
Fd. R.E. 2000. -.03 E. Fd. R.E. 4880-025.
4.05 W. in 2x2 Flush Sec. Cor. - Set 2-3" Ties

59.84
59.97
57.54

Set 1x2 & T.

Fd. 1 & T. Conc. Wall

Fd. 1 & T. Conc. Wall

Note: Any Additions or Changes on This Sheet Must be Made or Circled in Red Ink With Date and Name of Person Making Change.

Do not extend notes this side of this line.

RETURN TO
LOS ANGELES COUNTY SURVEYOR
726 LOS ANGELES COUNTY ENGINEERING BLDG.

76F3098 247 10M 1-49

F. B. 1554 PG. 8

Con't. on bot. pg. 9.

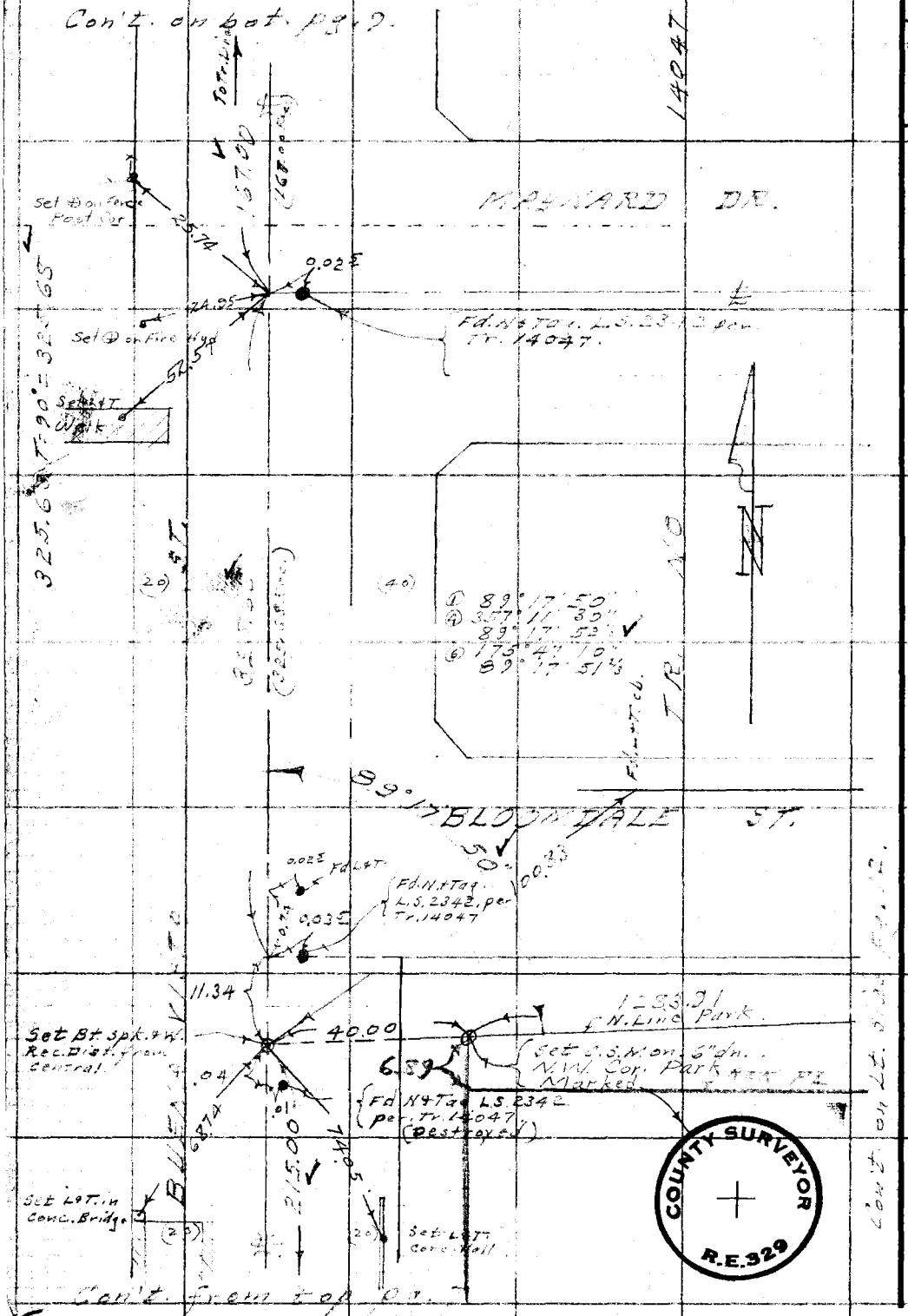

46C-1

RETURN TO
LOS ANGELES COUNTY SURVEYOR
726 LOS ANGELES COUNTY
ENGINEERING BLDG.

Do not extend notes this side of this line.

Note: Any Additions or Changes on This Sheet Must be Made or Circled in Red Ink With Date and Name of Person Making Change.

COUNTY SURVEYOR
R.E.329

Notes Ck'd by K.R. McPh	Survey of McBride Park
Map No.	W. O. 8558 Tape No. 092 St'd. 65 °F
Office Work Wilson	Surveyed by Benson
Checked	Notes " Date 6-29-49
Date	Indexed A. C. Johnson

F. B. 1554 Pg. 9

WS 46 C-1

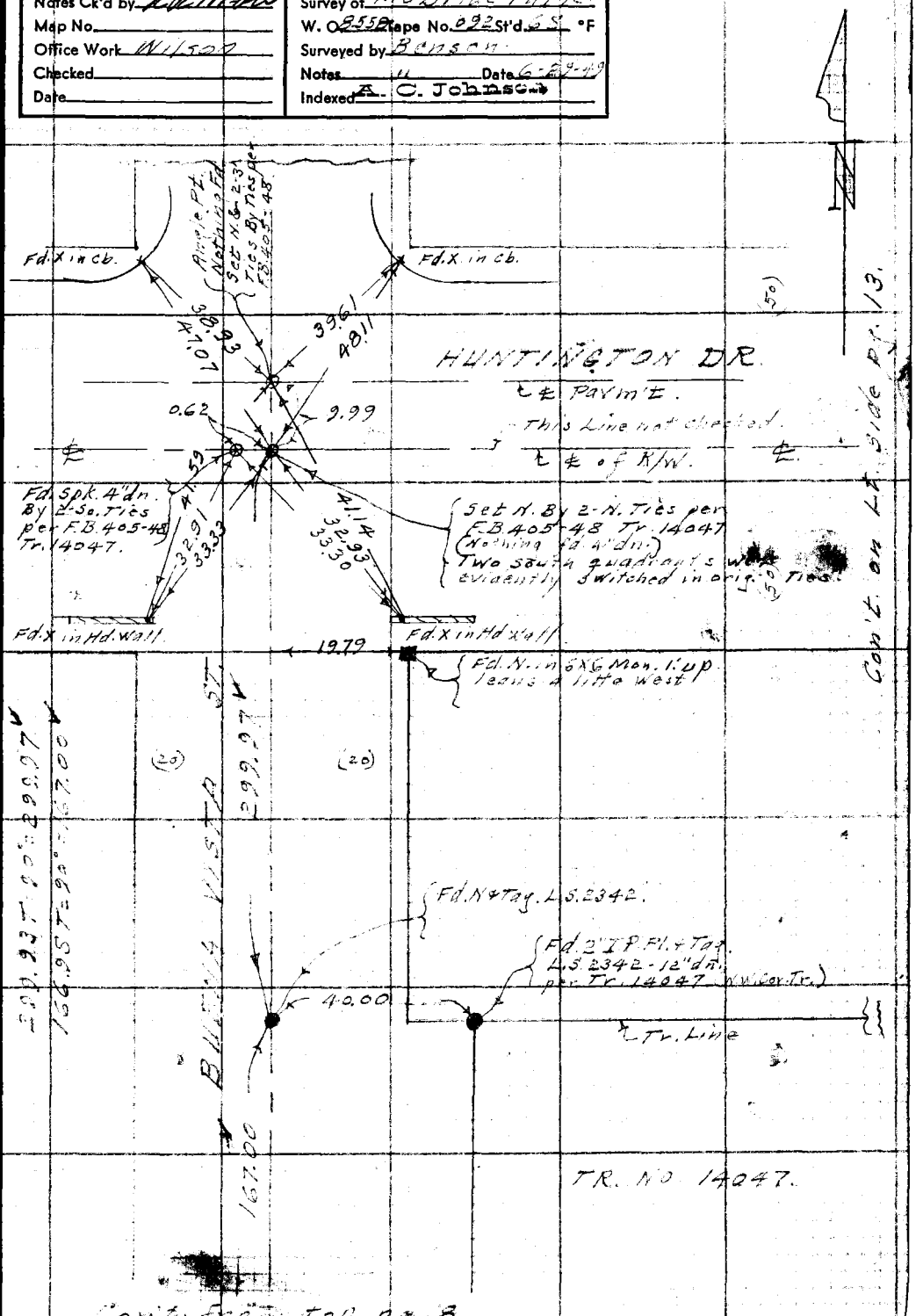

Con't. from top pg. 8

Note: Any Additions or Changes on This Sheet Must be Made or Circled in Red Ink With Date and Name of Person Making Change.

Do not extend notes this side of this line.

RETURN TO
LOS ANGELES COUNTY SURVEYOR
726 LOS ANGELES COUNTY
ENGINEERING BLDG.

76F3098 247 10M 1-49

F. B. 1554 PG. 10

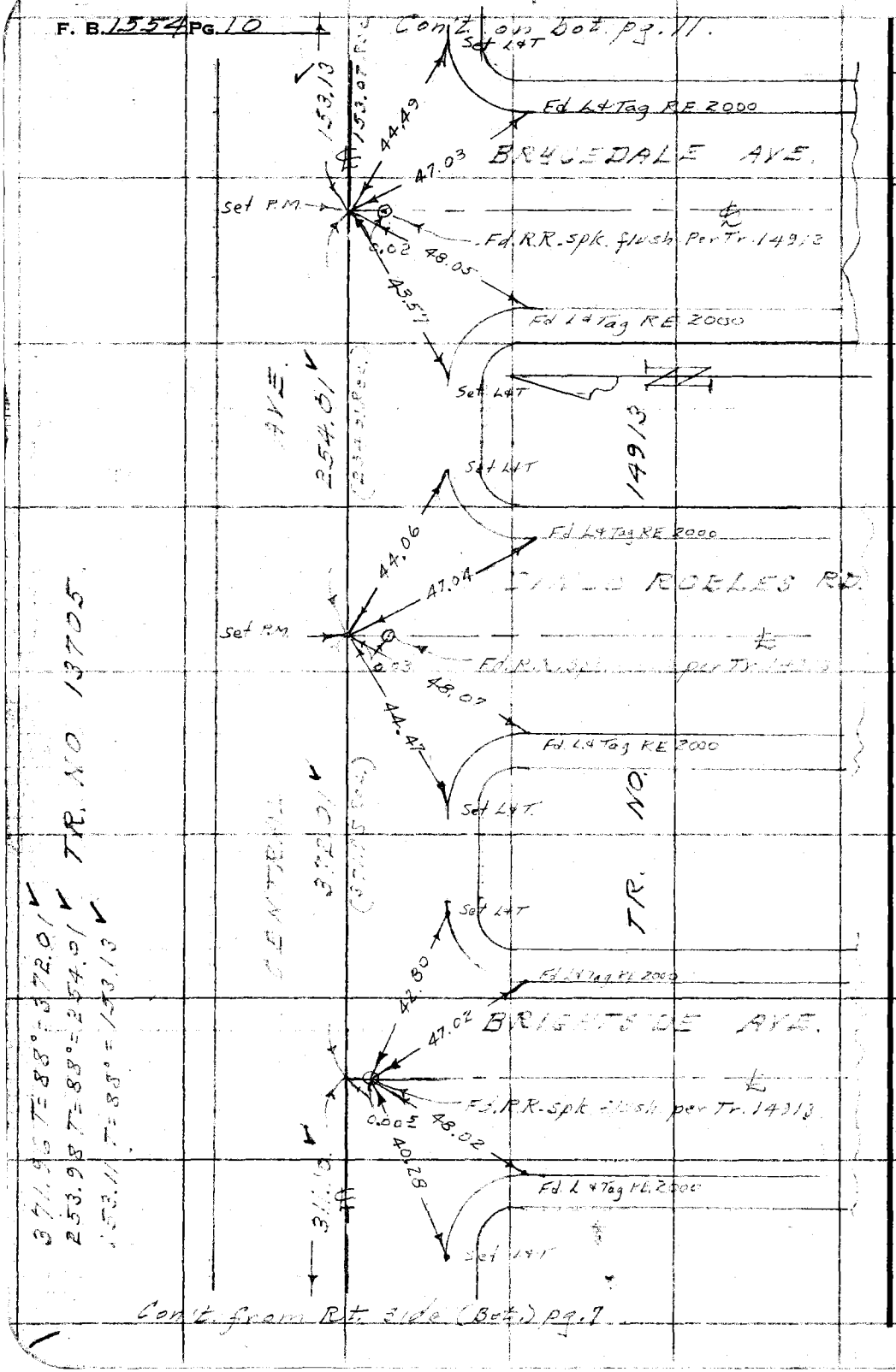

46 C-1

RETURN TO
LOS ANGELES COUNTY SURVEYOR
726 LOS ANGELES COUNTY
ENGINEERING BLDG.

Do not extend notes this side of this line.

Note: Any Additions or Changes on This Sheet Must be Made or Circled in Red Ink With Date and Name of Person Making Change.

Notes Ck'd by KRM	Survey of Mc. Bride Park
Map No.	W. O. 8558 Tape No. 093 St'd. 68 °F
Office Work Wilson	Surveyed by Benson
Checked	Notes " Date 6-29-49
Date	Indexed A. C. Johnson

F. B. 1554 Pg. 11

① 90° 39' 00"
④ 362° 36' 00"
90° 39' 00" ✓
⑥ 183° 54' 10"
90° 39' 01⅔

WS 4/D-1

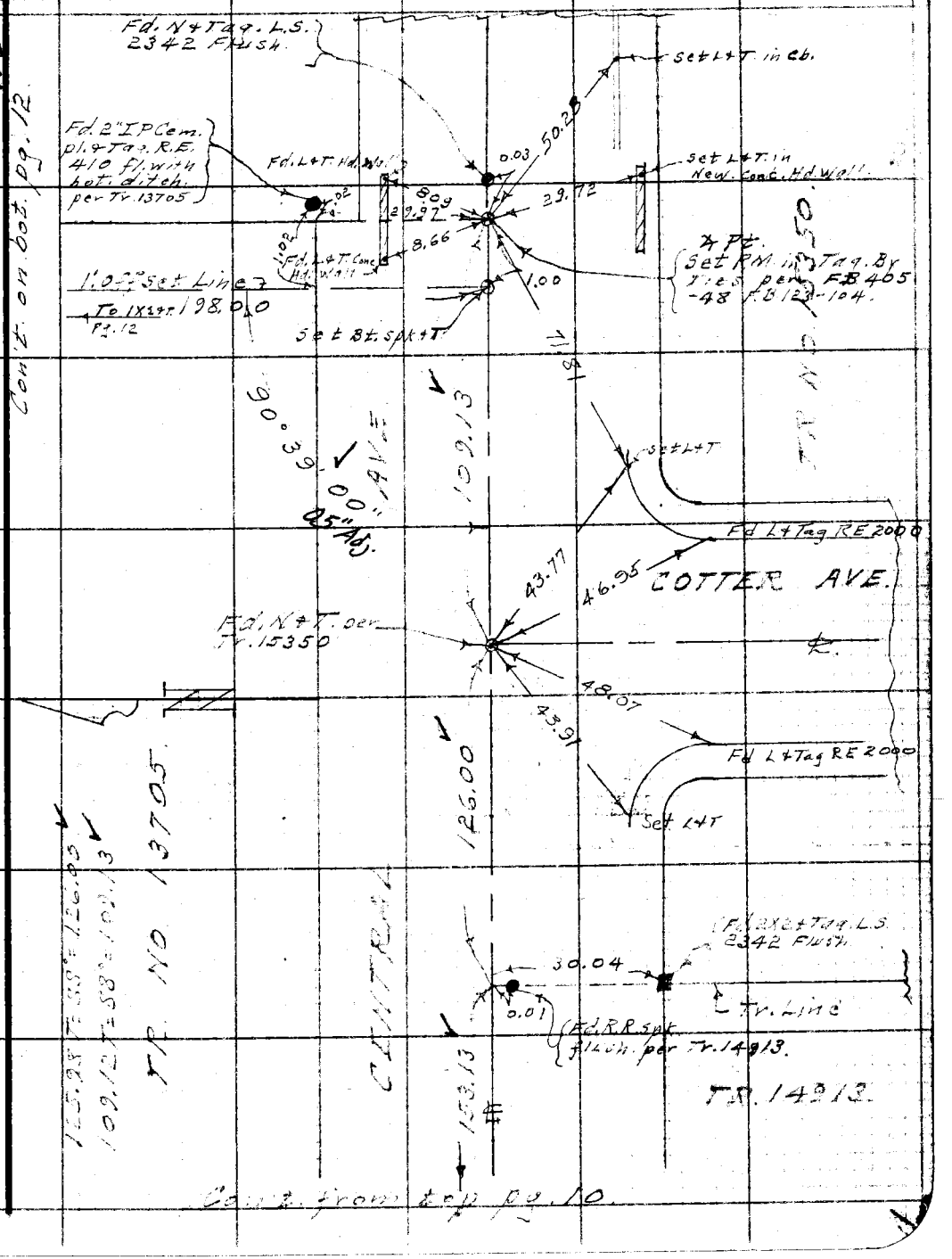

Note: Any Additions or Changes on This Sheet Must be Made or Circled in Red Ink With Date and Name of Person Making Change.

Do not extend notes this side of this line.

RETURN TO
LOS ANGELES COUNTY SURVEYOR
726 LOS ANGELES COUNTY
ENGINEERING BLDG.

76F3098 247 10M 1-49



WS 4(D-1

RETURN TO
LOS ANGELES COUNTY SURVEYOR
726 LOS ANGELES COUNTY
ENGINEERING BLDG.

Do not extend notes this side of this line.

Note: Any Additions or Changes on This Sheet Must be Made or Circled in Red Ink With Date and Name of Person Making Change.

Notes Ck'd by KRM	Survey of McBride Park
Map No.	W. O. 8558 Tape No. 093 St'd. 68 °F
Office Work Wilson	Surveyed by Benson
Checked	Notes [illegible] Date 7-1-49
Date	Indexed A. C. Johnson

F. B. 1554 PG. 13

WS 4617-1

Cont. from Rt. Side pg. 9

HUNTINGTON DR.

1.00

Fd. N. in 6X6" Conc. Mon. 6" up. per F.B. 405-48

1' off set Line

N



Cont from Top pg. 12

Note: Any Additions or Changes on This Sheet Must be Made or Circled in Red Ink With Date and Name of Person Making Change.

Do not extend notes this side of this line.

RETURN TO
LOS ANGELES COUNTY SURVEYOR
726 LOS ANGELES COUNTY
ENGINEERING BLDG.

76F3098 247 10M 1-49

F. B. 1554 PG. 14

RETURN TO
LOS ANGELES COUNTY SURVEYOR
725 LOS ANGELES COUNTY
ENGINEERING BLDG.

Do not extend notes this side of this line.

Note: Any Additions or Changes on This Sheet Must be Made or Circled in Red Ink With Date and Name of Person Making Change.

Profile No.	Notes Red	Plotted	Job No. 8558	Division No.
	Date	Date	Survey of MC BRIDE PARK	
X-Sec. No.	Notes Chkd. RES	Checked	Survey by W E Bradon	Notes WEB. Date 7-27-49
	Date 8-22-49	Date	Map No.	Indexed A. C. Johnson Date 8-12-49

F.B. 1554 PG. 15

BENCH LEVELS.

DUARTE ~~MC BRIDE~~ PARK

J.N. 8558 July 1949

W E Bradon
M.A. Westerland
J. J. Bowles

Spike Pod #

STATION	B.S.	H.I.	F.S.	ELEV.

NOTE: ANY ADDITIONS OR CHANGES ON THIS SHEET MUST BE MADE OR CIRCLED IN RED INK, WITH DATE AND NAME OF PERSON MAKING CHANGE.

Do not extend notes this side of this line.

PLEASE RETURN TO
LOS ANGELES COUNTY SURVEYOR
700 HALL OF RECORDS

FORM 307 10M 10-48

FORM 307 10M 10-46

PLEASE RETURN TO
LOS ANGELES COUNTY SURVEYOR
700 HALL OF RECORDS

NOTE: ANY ADDITIONS OR CHANGES ON THIS SHEET MUST BE MADE OR CIRCLED IN RED INK, WITH DATE AND NAME OF PERSON MAKING CHANGE.

Do not extend notes this side of this line.

STATION	B. S.	H. I.	F. S.	ELEV.	
B.M. U.S. 2617				525 977	B.M. # U.S. 2617 Elev. 525.977 Monrovia. 1.1 mi. E. of, ON Foothill Blvd. ON top of N.W. wing of Conc. bridge over wash; Bronze Tablet USC&GS. — G-96
	4516	530493			
T.P.			5566	524927	
	3752	528679			
T.B.M.			2571	526108	Huntington Blvd. (Hwy 66.) & Mountain Ave. S.W. Cor. set. boat spk. in top of 8" x 8" post
	2362	528470			
T.P.			5080	523390	B. spk. @ gas station
	4488	527878			
T.P.			4809	523069	B. spk. S. edg. rvt.
	4450	527519			
T.P.			5043	522476	" " "
	4452	526928			
T.P.			5102	521826	" " " in front old. Ho. # 1020
	4400	526226			
T.P.			5249	520977	" " "
	4290	525267			
T.P.			5167	520100	" " "
	4302	524402			
T.P.			5420	518982	" " "
	4308	523290			
T.P.			6058	517232	" " "

B. 1554 PG. 16 Job No. 8558 Division No. Notes Red. Plotted Profile
Survey of McBride Park Date Date No. X-Sec.
Survey by W.E. Braden Notes W.E.B. 7/27-49 Notes Chkd. RES Checked No.
Indexed A. C. Johnson Date Date 8-22-49 Date

FORM 307 10M 10-46

PLEASE RETURN TO
LOS ANGELES COUNTY SURVEYOR
700 HALL OF RECORDS

NOTE: ANY ADDITIONS OR CHANGES ON THIS SHEET MUST BE MADE OR CIRCLED IN RED INK, WITH DATE AND NAME OF PERSON MAKING CHANGE.

Do not extend notes this side of this line.

STATION	B. S.	H. I.	F. S.	ELEV.		
				517 232		
	3 883	521 115				
T. P.			5725	515390	B. spk in Pvt. 6" from ol. @ El Sorrento Motel	
	3 858	519 248				
T. P.			5 504	513744	B. spk in Pvt. s. edge	
	3 813	517557				
T. P.			5691	511866	" " "	
	5410	517 276				
B.M. #M-1			3 621	513655	Huntington Blvd. (Hwy 66) & Buena Vista St. N.W. Cor. Set. B. spk & L. in Conc. base of Signal This B.M. #M-1	
	2 262	515917				
T. P.			7 634	508 283	B. spk. in Pvt. W. edge	
	2 466	510 749				
T. P.			7 310	503 439	" " E. edge	
	2 589	506 028				
T. P.			7 232	498796	" " "	
	2 186	500982				
T. B.M. #2			7 093	493889	℄ Buena Vista St @ Bloomdale St. Spk. & W. 40 W. of C.S. Mon @ N.W. Cor. of Park.	
	3 511	497400				
B.M. #M-3			4338	493062	Buena Vista & Bloomdale St. S.E. Cor. C.S. Mon. 6" dn. 40' E. of ℄ Buena Vista St.	
	1 873	494935				
T. B.M. #4			6 304	488631	Buena Vista St. ℄ 200'± S. of Bloomdale Spk. & W. in Pvt.	
	2 870	491501				

Profile No. ____ Notes Red ____ Plotted ____ Job No. 8558 Division No. ____ F.B. 1554 Pg. 17

X-Sec. No. ____ Date ____ Date ____ Survey of McBRIDE PARK

Notes Chkd RES Checked ____ Survey by WE Braden Notes WEB. Date 7/27-49

Date 8-22-49 Date ____ Map No. ____ Indexed Johnson Date ____

FORM 307 10M 10-46

PLEASE RETURN TO
LOS ANGELES COUNTY SURVEYOR
700 HALL OF RECORDS

NOTE: ANY ADDITIONS OR CHANGES ON THIS SHEET MUST BE MADE OR CIRCLED IN RED INK, WITH DATE AND NAME OF PERSON MAKING CHANGE.

Do not extend notes this side of this line.

F.B. 1957 Pg. 3 18 | Job No. 3558 Division No. ____ Notes Red ____ Plotted ____ Profile
Survey of MC BRIDE PARK ____ Date ____ No. ____ X-Sec.
Survey by W.E. Braden Notes W.E.B. 7/26-48 Notes Chkd. REB Checked ____
Indexed C. Johnson Date ____ Date 8-27-48 Date ____ No. ____

STATION	B. S.	H. I.	F. S.	ELEV.	
T.B.M. #5		491 501	5453	486048	Buena Vista St. ℄ 340± S. of Bloomdale St. Spk & W. in pvt.
	2778	488 826			
B.M.# M.6			5312	483514	S.W. Cor. of McBride Park, C.S. Mon. (30.) flush. N. edge of Brass Cap.
	5610	439 124			
T.P.			6385	452709	1x2 - 3' N. of old barn
	3923	486662			
T.P.			6310	485352	1x2 4N. 200'± E. of barn
	4164	484 516			
T.P.			5442	479014	Top 12 conc. Std. P. S. side
	3213	482287			
T.P.			4598	477689	Top 12" conc. Std. P. N. side 20' W. of Max. Rd.
	4678	482367			
B.M.# M.7			6798	475519	Duarte ~~McBRIDE~~ PARK S.E. Cor. C.S. Mon. in bottom 3' ditch - N. edge of B. Cap.
	11 200	486 769			
B.M.# M-8			2651	484 118	Duarte ~~McBRIDE~~ PARK. N.E. Cor. C.S. MON. in bot. ditch. S. Side Bloomdale St. N.W edge Brass cap.
	6680	490798			
T.B.M.# 9			4378	486420	BLOOMDALE St. in N. Cb. set large boat Spk. E. Lot Line Prod. Ho. 1443
	5417	491 837			
B.M.# M-10			3907	487930	BLOOMDALE St. & BRICEDALE AVE. N.W. Cor. set Boat Spk. & L. in M.C.R. This BM.# M-10 -
	5706	493 636			

FORM 307 5M 1-46

PLEASE RETURN TO
LOS ANGELES COUNTY SURVEYOR
700 HALL OF RECORDS

NOTE: ANY ADDITIONS OR CHANGES ON THIS SHEET MUST BE MADE OR CIRCLED IN RED INK, WITH DATE AND NAME OF PERSON MAKING CHANGE.

Do not extend notes this side of this line.

STATION	B. S.	H. I.	F. S.	ELEV.		
T.P.		493 636	4430	489206	B. spk. in pvt. 5' S. of N. cb. bet. Ho. #1403 & 1409	
	6002	495 208				
T.P.			4609	490599	" " " 2' " " " Ho. #1339 & 1343	
	5850	496449				
T.P.			4523	491926	" " 25' " " in front Ho. # 1317	
	6030	497956				
T.B.M. #2 (Return Circuit)			4072	493884	T.B.M. #2 Elev. 493.889 - see last pg. ℄ Buena Vista St. @ Bloomdale St. - Spk. & W 40' W. of C.S. Mon. @ N.W. Cor. of Park.	
	7173	501057	1755	499302	B. spk. in pvt. W. edge	
	7490	506792	2387	504405	" " "	
	5088	509493	1282	508211	" " E. "	
	7784	515995				
B.M. # M-1			2338	513657	B.M. # M-1 - Elev. 513.655 - see prec. page	
	3589	517246	4112	513134	B. spk. in Pvt. S. edge.	
	5845	518979	4173	514806	" " "	
	5748	520554	4073	516481	" " "	
	6106	522587	4176	518411	" " "	
	5810	524221	4377	519844	" " "	
	5296	525140	4380	520760	" " "	
	5307	526067	4340	521727	" " "	
	5280	527007	4584	522423	" " "	

Profile No. ____ Notes Red ____ Plotted ____ Job No. 8558 Division No. ____ F.B. 15 Pg. 19
Date ____ Date ____ Survey of McBRIDE PARK
X-Sec. No. ____ Notes Chkd. RES Checked ____ Survey by W.E. Braden Notes W.E.B. Date 7/28-49
Date 8-22-49 Date ____ Map No. ____ Indexed Johnson Date ____

FORM 307 5M 1-46

PLEASE RETURN TO
LOS ANGELES COUNTY SURVEYOR
700 HALL OF RECORDS

NOTE: ANY ADDITIONS OR CHANGES ON THIS SHEET MUST BE MADE OR CIRCLED IN RED INK, WITH DATE AND NAME OF PERSON MAKING CHANGE.

Do not extend notes this side of this line.

STATION	B. S.	H. I.	F. S.	ELEV.		
				522423		
	5224	527647	4492	523155	B. spk. s. edge prt.	
	5225	528380	5050	523330	" "	
	5050	528380				
T.B.M.			2252	526128	T.B.M. Elev. 526.108 - see 1st page	
	3700	529828	4862	524966	B. spk. N. edge prt.	
	5387	530355				
B.M. #US 2617			4354	526001	B.M. #US.2617 Elev. 525.977 (see beginning)	

F.B. 1554 PG. 5 20
Job No. 8558 Division No. ____ Notes Red. ____ Plotted ____ Profile
Survey of McBRIDE PARK Date ____ Date ____ No. ____
Survey by W.E. Braden Notes W.E.B. 7/28-49 Notes Chkd. RES Checked ____ X-Sec.
Indexed A. C. Johnson Date ____ Date 8-22-49 Date ____ No. ____

Notes on Duarte Park

(1) Elevations of Walks etc. adjoining So. Line of Bloomdale St. are 1'± lower than T.C. Grade on No. Side of St. (Were these elevations based on a Road Dept Approved Grade for Future Curbs on the So. Side)?

(2) Drainage Structure across Bloomdale St. has been blocked off. and no provision made for drainage.

(3) Ties of 25' & 45' to Baseball Backstop Scaled.

C.P. 3141

F.B. 1554 PG. 21

Profile No.	Notes Red.	Plotted	Job No. 0207	Division No.
	Date	Date	Survey of [illegible]	
X-Sec. No.	Notes Chkd. EJS	Checked	Survey by [illegible]	Notes [illegible] Date 7-17-50
	Date 10-17-50	Date	Map No.	Indexed A. C. Johnson Date 10-10-50

J.N 0207
C.P 3141
DUARTE PARK.
ROUGH GRADES.

[illegible]

7-17-50
[illegible]
J.S. [illegible]
[illegible]
[illegible]

STATION	B. S.	H. I.	F. S.	ELEV.

NOTE: ANY ADDITIONS OR CHANGES ON THIS SHEET MUST BE MADE OR CIRCLED IN RED INK, WITH DATE AND NAME OF PERSON MAKING CHANGE.

PLEASE RETURN TO
LOS ANGELES COUNTY SURVEYOR
726 LOS ANGELES COUNTY ENGINEERING BLDG.

Do not extend notes this side of this line.

76L298 307 5-49

76L298 307 5-49

PLEASE RETURN TO
LOS ANGELES COUNTY SURVEYOR
726 LOS ANGELES COUNTY ENGINEERING BLDG.

NOTE: ANY ADDITIONS OR CHANGES ON THIS SHEET MUST BE MADE OR CIRCLED IN RED INK, WITH DATE AND NAME OF PERSON MAKING CHANGE.

Do not extend notes this side of this line.

STATION	B. S.	H. I.	F. S.	ELEV.	U BLOOMDALE ST.

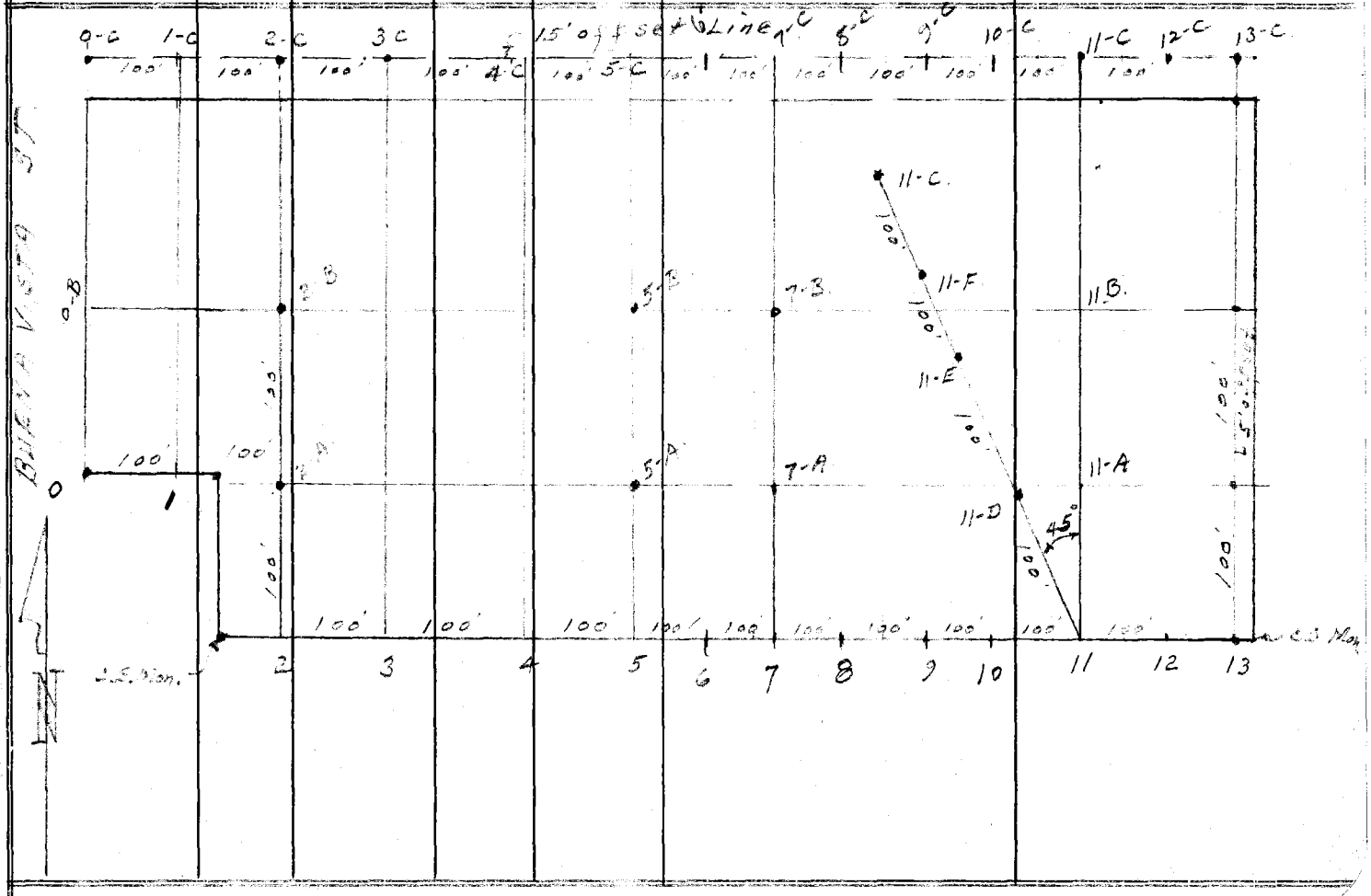

Profile No. ____ Plotted ____ Date ____
X-Sec. No. ____ Checked ____ Date ____
Job No. 0207 Division No. ____ Notes Red. ____ Date ____ Notes Chkd. ____ Date ____
Survey of ____ Notes ____ Date ____
Survey by ____
Indexed A. C. Johnson
F.B. 1550 PG. 22

76L298 307 5-49

PLEASE RETURN TO
LOS ANGELES COUNTY SURVEYOR
726 LOS ANGELES COUNTY ENGINEERING BLDG.

NOTE: ANY ADDITIONS OR CHANGES ON THIS SHEET MUST BE MADE OR CIRCLED IN RED INK, WITH DATE AND NAME OF PERSON MAKING CHANGE.

Do not extend notes this side of this line.

STATION	B. S.	H. I.	F. S.	ELEV.		Grade	Cut Fill	
BM #M-7	1110	486 67		475.57		BM #M-7 El. 475.569 FB 1554-18 McBride Park S.E. Cor. C.S. Mon. in bot. 3' ditch - N. edge of Brass Cap.		
13			8 13	478 54		477.3	C 1.2	set stake, N&T
13A			5 34	481 33		479.7	C 1.6	" " "
13B			3 90	482 77		481.9	C 0.8	" " "
13C			2 85	483 82		484.8	F 1.0	" " "
12+00			9 37	477 30		476.9	C 0.4	" " "
" C			0 72	485.95		485.1	C 0.9	Set Spk & Tin
11+00			9 08	477 59		477.0	C 0.6	Set stake N&T
" A			6 08	480 59		480.0	C 0.6	" " "
" B			4 02	482 65		482.6	Gr.	" " "
" C			0 60	486 07		485.5	C 0.6	Set Spk. & Tin
" D			6 67	480 00		480.2	F 0.2	Set Stake, N&T
" E			5 20	481 47		481.6	F 0.1	" " "
" F			3 30	483 37		483.0	C 0.4	" " "
" G			0 70	485 97		485.0	C 1.0	" " "
10+00			8 51	478 16		478.9	F 0.7	" " "
9+00			8 02	478 65		479.8	F 1.1	" " "
8+00			7 13	479 54		479.7	F 0.2	" " "
7+00			5 93	480 74		479.7	C 1.0	" " "
7A			3 64	483 03		483.5	F 0.5	" " "

✓ LAB

Profile No. ____ Notes Red ____ Plotted ____ Job No. 9207 Division No. ____ F.B. 1554 PG. 23
X-Sec. No. ____ Date ____ Date ____ Survey of Duarte Park
Notes Chkd. FJS. Checked ____ Survey by Benson Notes AB Date 7-17-50
Date 10-17-50 Date ____ Map No. ____ Indexed A. C. Johnson Date ____

76L298 307 5-49

PLEASE RETURN TO
LOS ANGELES COUNTY SURVEYOR
726 LOS ANGELES COUNTY ENGINEERING BLDG.

NOTE: ANY ADDITIONS OR CHANGES ON THIS SHEET MUST BE MADE OR CIRCLED IN RED INK, WITH DATE AND NAME OF PERSON MAKING CHANGE.

Do not extend notes this side of this line.

F.B. 1554 PG. 24
Profile No. ____ X-Sec. No. ____
Plotted ____ Date ____ Checked ____ Date ____
Notes Red. ____ Date ____ Notes Chkd. ____ Date ____
Division No. ____ Job No. 0207
Survey of McBride Park
Survey by Berryman Notes FB - 1554 - 50
Indexed E. C. Johnson Date 7-17-50 7-18-50

STATION	B. S.	H. I.	F. S.	ELEV.				
		486 67						
7+00B			1 72	484 95	485.5	F0.5	Set	stake N.&T.
TP	5 89	490 84	1 72	489 95	—			
10+00.C			3 94	486 90	486.0	C0.9	Set	Spk & Tin
9+00.C			3 53	487 31	487.0	C0.3	"	" "
8+00.C			2 53	488 31	487.8	C0.5	"	" "
7+00.C			1 88	488 96	488.5	C0.5	"	" "
6+00			9 91	480 93	480.4	C0.5	Set	stake, N&T
" C			0 97	489 87	489.1	C0.8	"	" "
B.M.# M8			6 72	481 12				B.M.# M8 Elev. 484.118 per F.B. 1554 pg. 18 McBride Park N.E. Cor. C.S. Mon in Bot. of Ditch S. Side Bloomdale St. N. W. edge Brass Cap.
B.M.# M3	0 90	493 96		493 06				B.M.# M3 Elev. 493.062', F.B. 1554-17 Buena Vista & Bloomdale St. S.E. Cor. C.S. Mon. 4in 40'E. of ℄ Buena Vista St.
5+00			12 18	481 78	481.7	C0.1	Set	stake N&T
" A			9 66	484 30	484.0	C0.3	"	" "
" B			7 62	486 34	486.6	F0.3	"	" "
" C			3 74	490 22	489.9	C0.3	Set	Spk. & Tin
4+00			11 16	482 80	482.8	Grade	Set	Stake N.&T.
" A			8 97	484 99	484.8	C0.2	"	" "

v 489.9 v 489.8

76L298 307 5-49

PLEASE RETURN TO
LOS ANGELES COUNTY SURVEYOR
726 LOS ANGELES COUNTY ENGINEERING BLDG.

NOTE: ANY ADDITIONS OR CHANGES ON THIS SHEET MUST BE MADE OR CIRCLED IN RED INK, WITH DATE AND NAME OF PERSON MAKING CHANGE.

Do not extend notes this side of this line.

STATION	B. S.	H. I.	F. S.	ELEV.		GRADE	Cut or Fill		
		493 96							
4+00 B			6 84	487 12		487.0	C.0.1		Set Stake N.&T
" C			3 11	490 85		490.5	C.0.4		Set Spk & Tin
S.E. Cor. Swim Pool			7 87	486 09		488.0	F.1.9		" " "
N.E. Cor. "	"		5 81	488 15		488.0	C.0.2		" " "
3+00			10 51	483 45		483.0	C 0.5		" " "
" C			2 58	491 38		491.0	C 0.4		Set Spk & Tin
2+00			9 88	484 08		483.2	C 0.9		Set Stake N&T
" A			7 42	486 54		484.9	C 1.6		" " "
" B			5 36	488 60		488.0	C 0.6		" " "
" C			1 73	492 2[illegible]		491.6	C 0.6		Set Spk & Tin
1+84			10 44	483 52		484.0	F 0.5		C.S. Mon
" A			6 75	487 21		488.0	F 0.8		C.S. Mon inside Cor.
1+00			6 55	487 41		487.6	F 0.2		Set Stake N&T
" C			1 22	492 74		492.3	C 0.4		" " "
0+00			6 08	487 88		488.9	F 1.0		C.S. Mon S.W. Cor. Park 40' E.℄ Buena vsta
" B			4 23	489 73		490.9	F 1.2		Set Stake & Tin
" C			0 12	493 84		493.4	C.0.4		" " "
B.M.# M-6			10 44	483 52					B.M.# M-6 Elev. 483.514 F.B. 1554-6 (50) S.W. Cor. of McBride Park C.S. Mon flush N. edge of Brass Cap

✓ CAB CAB

Profile Notes Red. Plotted Job No. 0207 Division No.
No. Date Date Survey of Duarte Park
X-Sec. Notes Chkd. F.J.S. Checked C.A.B. Survey by Benson Notes J.S.C. Date 7-18-50
No. Date 10-17-50 Date Map No. Indexed A. C. Johnson Date

F.B. 1554 PG. 25

76L298 307 5-49

PLEASE RETURN TO
LOS ANGELES COUNTY SURVEYOR
726 LOS ANGELES COUNTY ENGINEERING BLDG.

NOTE: ANY ADDITIONS OR CHANGES ON THIS SHEET MUST BE MADE OR CIRCLED IN RED INK, WITH DATE AND NAME OF PERSON MAKING CHANGE.

Do not extend notes this side of this line.

F.B. 1554 PG. 26
Survey of Duarte Park
Survey by Benson
Indexed A. C. Johnson

Job No. 0207 Division No. Notes Red. Plotted
Notes 45' Date Date Date
Date 7-21-50 Notes Chkd. Checked
Date Date

Profile No. X-Sec. No.

STATION	B. S.	H. I.	F. S.	ELEV.	Grade	Cut Fill		
		FINISH		GRADES				
BM #M-3	1.95	495.01		493.06	BM #M-3 El. 493.062 Pg. 17. 3 c.y. Vista 43 [illegible] S.E. Cor. [illegible] Rec. 6 [illegible] 40' [illegible] & [illegible] St			
1+36 c.			2.9	492.1	492.1	Gr.	Cb. Line	
			3.7	491.3	491.3	Gr.	" "	
			4.2	490.8	490.8	Gr.	" "	
			4.7	490.3	490.3	Gr.	" "	
			5.0	490.0	490.0	Gr.	" "	
			3.64	491.37	489.0	C2.4	Toe Slope & Pt.	
			4.14	490.87	488.0	C2.9	N.W. Cor. Bath [illegible]	
			5.33	489.68	488.0	C1.7	N.W. Cor. Pool	
			6.57	488.44	488.0	C0.4	S.W. " " (ok. on both)	
			7.35	487.66	486.0	C1.7	Toe Slope & Pt.	
2+			7.0	488.0	488.0	Gr.	Top. Slope	
2+			8.17	486.83	486.0	C0.9	Toe Slope	
[illegible]			5.29	491.72	488.0	C1.7	N.E. Cor. Bath. No.	
4+33			5.62	489.34	489.0	C0.4	Toe Slope & Pt.	
			6.0	488.0	489.0	Gr.		& Pt.
			7.57	487.44	487.0	C0.4	& Pt.	
			7.72	487.29	487.0	C0.3	& Pt.	
			8.26	486.75	486.0	C0.7	& Pt.	

76L298 307 5-49

PLEASE RETURN TO
LOS ANGELES COUNTY SURVEYOR
726 LOS ANGELES COUNTY ENGINEERING BLDG.

NOTE: ANY ADDITIONS OR CHANGES ON THIS SHEET MUST BE MADE OR CIRCLED IN RED INK, WITH DATE AND NAME OF PERSON MAKING CHANGE.

Do not extend notes this side of this line.

STATION	B. S.	H. I.	F. S.	ELEV.	Grade			
		495.01						
4 [illegible]			9.0	486.0	486.0	Gr.	X Pt.	
3 [illegible]			9.0	486.0	486.0	Gr.	X Pt. Toe slope.	
			10.55	484.36	484.0	CO.3	Rad. Pt.	
			10.41	484.[illegible]	484.0	CO.3	W. Rim	
			11.0[illegible]	484.[illegible]	484.0	Gr.	S. [illegible]	
			11.0	484.0	484.0	Gr.	E. Rim	
			9.95	485.03	484.0	[illegible]	N. Rim	
[illegible]	2.20	489.40	7.81	487.20			on C.S. Mon. [illegible]	
			5.4	484.0	484.0	Gr.	10' N. [illegible]	
			5.4	484.0	484.0	Gr.	28' N. [illegible]	
5 [illegible]			7.96	481.44	481.0	CO.4		
"			6.87	482.53	482.0	CO.5		
"			6.4	483.0	483.0	Gr.		
			6.15	483.25	483.25	Gr.	Rad. Pt. Fire Circle (R[illegible])	
			5.40	484.00	483.25	CO.7	N. [illegible]	" "
			6.15	483.25	483.25	Gr.	E. "	" "
			6.15	483.25	483.25	Gr.	S. "	" "
			6.15	483.25	483.25	Gr.	W. "	" "
[illegible]			6.4	483.0	483.0	Gr.	10' E. [illegible]	
			5.4	484.0	484.0	Gr.	[illegible]	
			4.4	485.0	485.0		28' E. "	"

Profile No. ____ Notes Red. ____ Plotted ____ Job No. 0207 Division No. ____ F.B. 1554 PG. 27
Date ____ Date ____ Survey of Duarte Park
X-Sec. No. ____ Notes Chkd. FJS. Date 10-17-50 Checked ____ Date ____ Survey by Benson Notes [illegible] Date 7-21-50
Map No. ____ Indexed A. C. Johnson Date ____

76L298 307 5-49

PLEASE RETURN TO
LOS ANGELES COUNTY SURVEYOR
726 LOS ANGELES COUNTY ENGINEERING BLDG.

NOTE: ANY ADDITIONS OR CHANGES ON THIS SHEET MUST BE MADE OR CIRCLED IN RED INK, WITH DATE AND NAME OF PERSON MAKING CHANGE.

Do not extend notes this side of this line.

F.B. 1554 PG. 28

Profile No. ____ Plotted ____ Notes Red. ____ Division No. 2207

X-Sec. No. ____ Date ____ Date ____ Job No. 2207

Survey of Dunnigan Pavilion

Survey by Bergson Notes B Checked ____ Notes Chkd. ____

Indexed R. C. Johnson Date 7-21-50 Date ____

STATION	B. S.	H. I.	F. S.	ELEV.	Grade			
		489.40						
			3.4	486.0	486.0	Gr.		
			3.55	485.85	485.0	C0.8		
			4.4	485.0	485.0	Gr.		
			2.4	487.0	487.0	Gr.		
			0.4	489.0	489.0	Gr.		
			0.7	488.7	487.0	C1.7		
			1.4	[illegible]	487.0	C1.0		
			3.4	486.0	484.0	C2.0		
			3.6	485.8	484.0	C1.8		
[illegible]			8.7	430.7	453.0	F2.3		
[illegible]			9.5	[illegible]	482.0	F2.2		
[illegible]	5.52	457.19	10.78	475.22	[illegible]			
[illegible]			7.9	[illegible]	481.0	F[illegible]		
[illegible]			7.2	450.0	480.0	[illegible]		
[illegible]			7.2	[illegible]	478.0	C1.2		
[illegible]			3.6	473.8	477.0	C1.6		
"			7.29	[illegible]	475.0	C1.7		
"			[illegible]	[illegible]	479.0	[illegible]		
"			5.[illegible]	451.[illegible]	480.0	C1.5		
"			4.99	482.[illegible]	481.0	C1.2		
"			4.04	453.15	482.0	C1.1		

76L298 307 5-49

PLEASE RETURN TO
LOS ANGELES COUNTY SURVEYOR
726 LOS ANGELES COUNTY ENGINEERING BLDG.

NOTE: ANY ADDITIONS OR CHANGES ON THIS SHEET MUST BE MADE OR CIRCLED IN RED INK, WITH DATE AND NAME OF PERSON MAKING CHANGE.

Do not extend notes this side of this line.

STATION	B. S.	H. I.	F. S.	ELEV.	[illegible]	[illegible]		
		457.19						
11+33 [illegible]			3 [illegible]	454.[illegible]	453.0	C1.2		
"			2.24	434.95	454.0	C1.0		
[illegible]			[illegible]	454.5[illegible]	454.0	C0.3		
			3.29	433.[illegible]	483.0	C0.9		
			4.29	432.93	482.0	C0.9		
			5.3[illegible]	481.5[illegible]	481.0	C0.5		
			6.[illegible]	480.5[illegible]	[illegible]	C0.5		
			[illegible]	480.5[illegible]	479.0	[illegible]		
			7.3[illegible]	[illegible]	[illegible]	C1.5		
"			[illegible]	477.[illegible]	477.0	C0.7		
[illegible]			8.2[illegible]	473.9[illegible]	473.0	C0.9		
			7.[illegible]	480.[illegible]	479.0	C1.0		
			[illegible]	480.[illegible]	480.0	C0.[illegible]		
"			[illegible]	[illegible]	481.0	[illegible]		
"			4.[illegible]	[illegible]	482.0	C1.1		
"			3.[illegible]	484.[illegible]	483.0	[illegible]		
"			1.83	485.36	484.0	C1.3		
BM #M.S.			3.09	454.10	BM #N.8 [illegible] 484.11 [illegible] [illegible]			

Profile No. ____ Notes Red. ____ Plotted ____ Job No. 0207 Division No. ____ F.B. 1558 PG. 29

X-Sec. No. ____ Date ____ Date ____ Survey of Duarte [illegible]

Notes Chkd. FLS. Date 10-17-50 Checked ____ Date ____ Survey by Benson Notes [illegible] Date 7-24-50

Map No. ____ Indexed R. C. Johnson Date ____

F.B. 1554 PG. 30

Job No. 0207 Division No. _____ Notes Red. _____ Plotted _____

Survey of Duarte Park Date _____ Date _____

Survey by Benson Notes B Notes Chkd. _____ Checked _____

Indexed A. C. Johnson Date _____ Date _____ Date _____

Profile No. _____

X-Sec. No. _____

STATION	B. S.	H. I.	F. S.	ELEV.

76L298 307 5-49

PLEASE RETURN TO
LOS ANGELES COUNTY SURVEYOR
726 LOS ANGELES COUNTY ENGINEERING BLDG.

Do not extend notes this side of this line.

NOTE: ANY ADDITIONS OR CHANGES ON THIS SHEET MUST BE MADE OR CIRCLED IN RED INK. WITH DATE AND NAME OF PERSON MAKING CHANGE.

F.B. 1554 PG. 31

Profile No. _____ Notes Red. _____ Date _____ Plotted _____ Date _____ Job No. 0207 Division No. _____ Survey of Duarte Park

X-Sec. No. _____ Notes Chkd. F.J.S. Date 10-17-50 Checked _____ Date _____ Survey by Benson Notes CB Date 8-7-50 Map No. _____ Indexed A. C. Johnson Date _____

STATION	B. S.	H. I.	F. S.	ELEV.	
					J.N. 0207 C.P. 3141 DUARTE PARK Blue Tops
					FOR GRADING WEST HALF OF ZONE 8-7-50 C.A. Benson J.S. Cortez J.N.E. Smith

NOTE: ANY ADDITIONS OR CHANGES ON THIS SHEET MUST BE MADE OR CIRCLED IN RED INK, WITH DATE AND NAME OF PERSON MAKING CHANGE.

Do not extend notes this side of this line.

PLEASE RETURN TO
LOS ANGELES COUNTY SURVEYOR
726 Los Angeles County Engineering Bldg.

76L298 307 5-49

76L298 307 5-49

PLEASE RETURN TO
LOS ANGELES COUNTY SURVEYOR
726 LOS ANGELES COUNTY ENGINEERING BLDG.

NOTE: ANY ADDITIONS OR CHANGES ON THIS SHEET MUST BE MADE OR CIRCLED IN RED INK, WITH DATE AND NAME OF PERSON MAKING CHANGE.

Do not extend notes this side of this line.

STATION	B. S.	H. I.	F. S.	ELEV.				
	1.39	494.45		493.06	B.M. F.K.S. El. 493.062 [illegible]			
					Bearing [illegible] 48 [illegible] of [illegible]			
					C.S. Mon. [illegible] 40 [illegible]			
			1.45	493.00	493.0	Gr.	W. [illegible]	Cob. [illegible] W. [illegible]
C 0.4			2.45	492.00	492.0	Gr.	E. "	"
F 0.1			2.45	492.00	492.0	Gr.	W. "	"
C 0.4			3.45	491.00	491.0	Gr.	E. "	"
F 0.4			3.45	491.00	491.0	Gr.	W. "	"
C 0.2			4.45	490.00	490.0	Gr.	E. "	"
C 0.4			4.45	490.00	490.0	Gr.	W. "	"
C 0.3			2.45	492.00	492.0	Gr.	Ctr. [illegible]	[illegible]
C 0.3			3.45	491.0	491.0	Gr.	"	" "
F 0.1			4.45	490.0	490.0	Gr.	"	" "
F 0.3			5.85	488.60	488.6	Gr.	Gr. of Swimming Pool	Raised to 488.6
Gr.			5.85	"	"	Gr.	"	" Ctr. [illegible]
F 0.4			5.85	"	"	Gr.	"	" Ctr.
F 0.4			5.85	"	"	Gr.	"	" Ctr.
F 0.4			5.85	"	"	Gr.	"	" Ctr.
F 0.1			5.85	"	"	Gr.	"	" Ctr. Co.
F 0.4			5.85	"	"	Gr.	"	" S.E. Cor.
Gr.			5.85	"	"	Gr.	"	" S.W. Cor. (3' N. Gr.)
F 0.4			5.85	"	"	Gr.	"	" N.E. Cor.

Profile No. ____ X-Sec. No. ____

Plotted ____ Date ____ Checked ____ Date ____

Notes Red. ____ Date ____ Notes Chkd. ____ Date ____

Job No. 0207 Division No. ____

Survey of Dunsmuir Drive

Survey by Beeson Notes CB Date 8-7-50

Indexed A. C. Johnson

F.B. 1554 PG. 32

76L298 307 5-49

PLEASE RETURN TO
LOS ANGELES COUNTY SURVEYOR
726 LOS ANGELES COUNTY ENGINEERING BLDG.

NOTE: ANY ADDITIONS OR CHANGES ON THIS SHEET MUST BE MADE OR CIRCLED IN RED INK. WITH DATE AND NAME OF PERSON MAKING CHANGE.

Do not extend notes this side of this line.

STATION	B. S.	H. I.	F. S.	ELEV.	Grade	[illegible]	
		494.45					
C0.3			8.45	486.0	486.0	Gr.	[illegible] Contour. E. of Direct. Bldg.
F0.5			7.95	486.5	486.5	Gr.	S.E. Cor. Directors Bldg.
F0.3			7.95	486.5	486.5	Gr.	S.W. Cor. " "
—	4.05	490.55	7.95	486.50	—	—	T.P.
			1.65	488.90	486.75	C2.15	N.W. Cor. Basketball + Volt. Ct.
			3.25	487.30	486.62	C0.7	Ctr. N. " "
C0.[illegible]			4.00	486.50	486.50	Gr.	N.E. Cor. " "
F0.[illegible]			4.30	486.25	486.25	Gr.	S.E. Cor. " "
F0.[illegible]			4.18	486.37	486.37	Gr.	Ctr. So. " "
C0.[illegible]			4.05	486.50	486.50	Gr.	S.W. Cor. " "
			4.30	486.25	485.25	C1.0	N.E. Cor. Tennis Court.
			6.55	484.00	484.00	Gr.	S.E. Cor. " "
			6.55	484.00	484.0	Gr.	Ctr. So. " "
			6.55	484.00	484.0	Gr.	S.W. Cor. " "
			3.32	487.25	485.25	C2.0	N.W. Cor. " "
			3.25	487.30	485.25	C2.0	Ctr. N. " "
			7.03	483.52			BM. #M. 6 El 483.514 pg. 18 S.W. Cor. ~~[illegible]~~ (Duarte Park C.S. Mon. flush. Nickel Brass Cap.

Profile No. ____ Notes Red. ____ Date ____ Plotted ____ Job No. 0801 Division No. ____
X-Sec. No. ____ Notes Chkd. F.J.S. Date 10-17-50 Checked ____ Date ____ Survey of Duarte Park Survey by Benson Notes [illegible] Date 8-7-50
Map No. ____ Indexed A. C. Johnson Date ____

F.B. 1554 PG. 33

F.B. 1554 PG. 34

Job No. 0207 Division No. _____ Notes Red. _____ Plotted _____ Profile

Survey of Duarte Park Date _____ Date _____ No. _____

Survey by _____ Notes _____ Notes Chkd. _____ Checked _____ X-Sec.

Indexed A. C. Johnson Date _____ Date _____ Date _____ No. _____

STATION	B. S.	H. I.	F. S.	ELEV.

76L298 307 5-49

PLEASE RETURN TO
LOS ANGELES COUNTY SURVEYOR
726 LOS ANGELES COUNTY ENGINEERING BLDG.

Do not extend notes this side of this line.

NOTE: ANY ADDITIONS OR CHANGES ON THIS SHEET MUST BE MADE OR CIRCLED IN RED INK, WITH DATE AND NAME OF PERSON MAKING CHANGE.

Notes Ck'd by F.J.S.	Survey of Duarte Park
Map No 46-7 & CS.B-2191	W. O. 0207 Tape No 0100 St'd 68 °F
Office Work F.J.S.	Surveyed by Benson
Checked	Notes " Date 8-11-50
Date 10-17-50	Indexed A. C. Johnson

F. B. 1554 PG. 35

W. N. 0207

C.P. 3141

DUARTE PARK.

DIRECTORS BLDG.

8-11-50
C.A. Benson
J.S. Coates
J.J. Edwards
R.N. Blauvelt

Note: Any Additions or Changes on This Sheet Must be Made or Circled in Red Ink With Date and Name of Person Making Change.

Do not extend notes this side of this line.

RETURN TO
LOS ANGELES COUNTY SURVEYOR
726 LOS ANGELES COUNTY
ENGINEERING BLDG.

76F309S 247 10M 1-49

F. B. 1554 Pg. 36

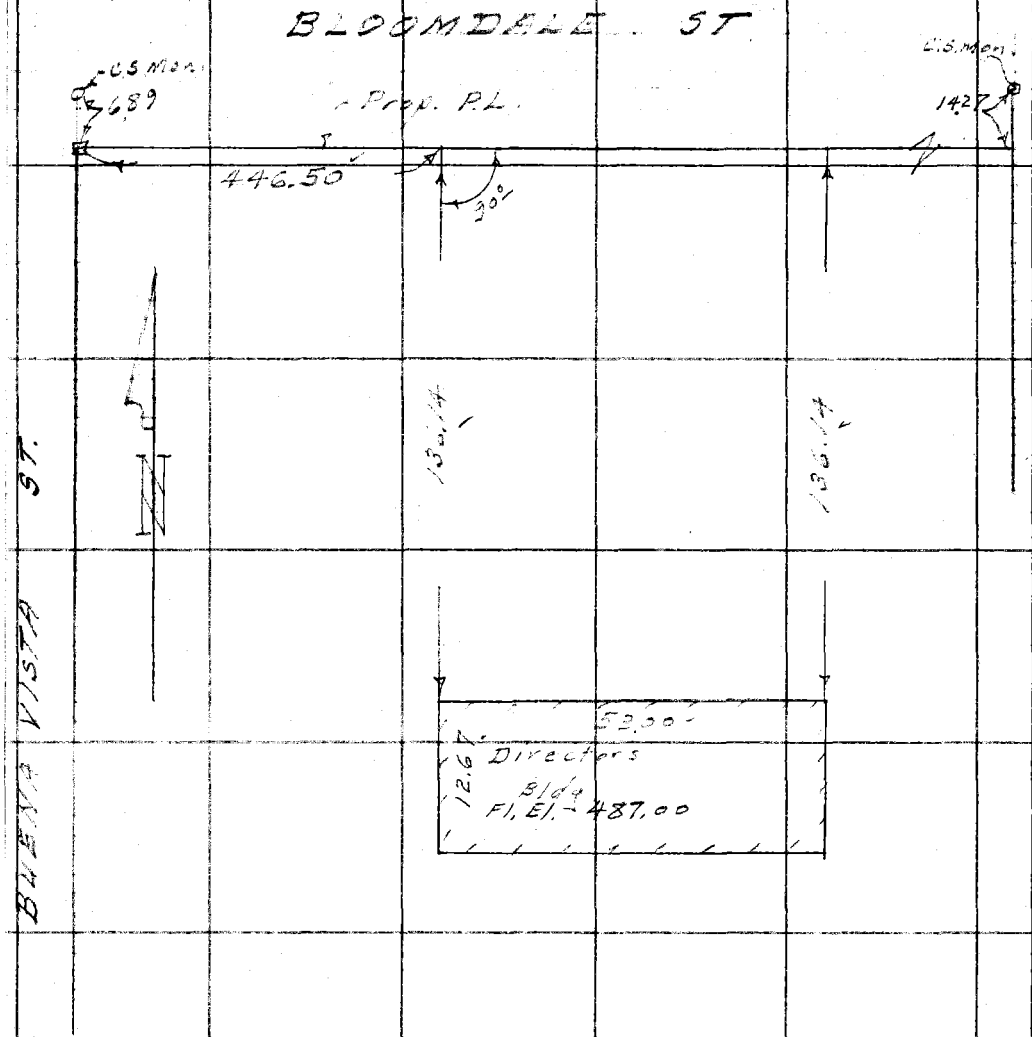

RETURN TO
LOS ANGELES COUNTY SURVEYOR
725 LOS ANGELES COUNTY
ENGINEERING BLDG.

Do not extend notes this side of this line.

Note: Any Additions or Changes on This Sheet Must be Made or Circled in Red Ink With Date and Name of Person Making Change.

F.B. 1554 PG. 37

Profile No.	Notes Red.	Plotted	Job No. 0207	Division No.
	Date	Date	Survey of Duarte Park	
X-Sec. No.	Notes Chkd. F.J.S.	Checked	Survey by Benson	Notes A Date 8-11-50
	Date 10-17-50	Date	Map No.	Indexed A. C. Johnson Date

J.N. 0207

C.P. 3141

DUARTE PARK

BLUE TOPS

FOR GRADING

EAST HALF OF PARK.

8-11-50
C. A. Benson
[illegible]
[illegible]
R. N. [illegible]

STATION	B. S.	H. I.	F. S.	ELEV.

NOTE: ANY ADDITIONS OR CHANGES ON THIS SHEET MUST BE MADE OR CIRCLED IN RED INK, WITH DATE AND NAME OF PERSON MAKING CHANGE.

PLEASE RETURN TO
LOS ANGELES COUNTY SURVEYOR
726 LOS ANGELES COUNTY ENGINEERING BLDG.

Do not extend notes this side of this line.

76L298 307 5-49

76L298 307 5-49

PLEASE RETURN TO
LOS ANGELES COUNTY SURVEYOR
726 LOS ANGELES COUNTY ENGINEERING BLDG.

NOTE: ANY ADDITIONS OR CHANGES ON THIS SHEET MUST BE MADE OR CIRCLED IN RED INK, WITH DATE AND NAME OF PERSON MAKING CHANGE.

Do not extend notes this side of this line.

STATION	B. S.	H. I.	F. S.	ELEV.	Finish Grade	Cut or Fill		
					B.M.	#M3	E. 434.1	8-9-18
[illegible]	4.28	488.40		[illegible]	[illegible]		[illegible]	
			2.14	486.26	487.00	F0.74	N.E. Cor.	Directors Bldg.
			2.02	486.38	487.00	F0.62	N.W. Cor.	" "
			1.90	486.50	487.00	F0.50	S.W. Cor.	" "
			2.08	486.32	487.00	F0.68	S.E. Cor.	" "
			2.4	486.0	486.0	Gr.	Dirg.	
			3.4	485.0	485.0	Gr.	✓	
			4.4	484.0	484.0	Gr.	✓	
			5.4	483.0	483.0	Gr.	✓	
			6.4	482.0	482.0	Gr.	✓	
			7.4	481.0	481.0	Gr.	✓	
			8.4	480.0	480.0	Gr.	✓	
			6.4	482.0	482.0	Gr.	Another Dirg.	
			5.4	483.0	483.0	Gr.	Another Dirg.	
			4.4	484.0	484.0	Gr.	⊥ (Grade)	
			4.4	484.0	483.0	C1.0	"	
			6.4	482.0	482.0	Gr.	"	
			7.4	481.0	481.0	Gr.	"	
			8.4	480.0	480.0	Gr.	⊥ (40' W cb)	
			7.4	481.0	481.0	Gr.	"	

Gr. changed per Mr. Treadwell

Profile No. ____ X-Sec. No. ____

Plotted ____ Date ____ Checked ____ Date ____

Notes Red. ____ Date ____ Notes Chkd. ____ Date ____

Division No. ____

Job No. 0207

Survey of Durante Park

Survey by Bauson Notes 43

Indexed E. C. Johnson Date 8-11-50

F.B. 1554 PG. 38

76L298 307 5-49

PLEASE RETURN TO
LOS ANGELES COUNTY SURVEYOR
726 LOS ANGELES COUNTY ENGINEERING BLDG.

NOTE: ANY ADDITIONS OR CHANGES ON THIS SHEET MUST BE MADE OR CIRCLED IN RED INK, WITH DATE AND NAME OF PERSON MAKING CHANGE.

Do not extend notes this side of this line.

STATION	B. S.	H. I.	F. S.	ELEV.	[illegible]	[illegible]		
		488.4						
			6.4	482.0	482.0	Gr.		
			5.4	483.0	483.0	Gr.		
			4.4	484.0	484.0	Gr.		
			3.4	485.0	485.0	Gr.		
			3.4	485.0	485.0	Gr.	Cb. Line	W. [illegible] Parking Lot.
			4.4	484.0	484.0	Gr.	"	E.
			4.4	484.0	484.0	Gr.	"	W.
			5.4	483.0	483.0	Gr.	"	E.
			5.4	483.0	483.0	Gr.	"	W.
			6.4	482.0	482.0	Gr.	"	E.
			6.4	482.0	482.0	Gr.	"	W
			6.6	481.8	481.0	C0.8	"	E.
			7.4	481.0	481.0	Gr.	"	W
			7.4	481.0	480.0	C1.0	"	E.
			7.7	480.7	480.0	C0.7	"	W
			8.2	480.2	479.0	C1.2	"	E
			8.5	479.9	479.0	C0.9	"	W
			8.7	479.7	478.0	C1.7	"	E
			9.2	479.2	478.0	C1.2		W
			10.0	478.4	477.0	C1.4	both ways.	

Profile No. ____ Notes Red. ____ Plotted ____ Job No. 0207 Division No. ____
Date ____ Date ____ Survey of Duarte Park
X-Sec. No. ____ Notes Chkd. FJS. Checked ____ Survey by Benson Notes BB Date 8-11-50
Date 10-17-50 Date ____ Map No. ____ Indexed A. C. Johnson Date ____

F.B/554 PG. 39

76L298 307 5-49

PLEASE RETURN TO
LOS ANGELES COUNTY SURVEYOR
726 LOS ANGELES COUNTY ENGINEERING BLDG.

NOTE: ANY ADDITIONS OR CHANGES ON THIS SHEET MUST BE MADE OR CIRCLED IN RED INK, WITH DATE AND NAME OF PERSON MAKING CHANGE.

Do not extend notes this side of this line.

F.B. 554 PG. 40

Profile No. ____ X-Sec. No. ____

Plotted ____ Date ____ Checked ____ Date ____

Notes Red. ____ Date ____ Notes Chkd. ____ Date ____

Division No. ____ Job No. 0207 Notes ____ Date 5-11-50

Survey of Dumbarton Drive

Survey by B. Lyons

Indexed H. C. Johnson

STATION	B. S.	H. I.	F. S.	ELEV.	Grade			
		483.40						
			10.4	473.0	478.0	Gr.	W. Co. Br.	1+ E. of [illegible]
			9.2	470.2	478.0	C1.2	E	
			8.2	480.2	479.0	C1.2	Both [illegible]	
			8.4	480.0	480.0	Gr.	W	
			7.8	480.5	480.0	C0.5	E.	
			7.4	481.0	481.0	Gr.	W.	
			7.4	481.0	481.0	Gr.	E	
			6.4	482.0	482.0	Gr.	W	
			6.4	482.0	482.0	Gr.	E	
			5.4	483.0	483.0	Gr.	W	
			5.4	483.0	483.0	Gr.	E	
			4.4	484.0	484.0	Gr.	W	
			4.4	484.0	484.0	Gr.	E	
			3.4	485.0	485.0	Gr.	W.	
			5.4	[illegible]	483.6	Gr.	Dirty	
			5.4	483.0	483.0	Gr.	X in Contact	
			6.4	482.0	482.0	Gr.	V	
			6.4	482.0	482.0	Gr.	[illegible]	
BM 14-7			12.52	475.55			BM 14-7 [illegible] Pa. B. McCarty [illegible] Gr. for Mon. in bot. ditch - N. edge Br. Cap.	

Notes Ck'd by F.J.S.	Survey of Duarte Park
Map No. 46-7 & C.S.B-2191	W. O. 0207 Tape No. St'd. 68 °F
Office Work	Surveyed by Benson
Checked	Notes " Date 8-29-50
Date	Indexed A. C. Johnson

F. B. 1554 PG. 41

J.N. 0207

C.P. 3141

DUARTE PARK.

WATER MAINS & SPRINKLERS

GAS MAIN.

8-29-50
C.A. Benson
F.S. Coates
R.M. Blackett } 8-30-50
J.J. Edwards

Note: Any Additions or Changes on This Sheet Must be Made or Circled in Red Ink With Date and Name of Person Making Change.

Do not extend notes this side of this line.

RETURN TO
LOS ANGELES COUNTY SURVEYOR
726 LOS ANGELES COUNTY
ENGINEERING BLDG.

76F309S 247 10M 1-49

F. B. 1554 Pg. 42

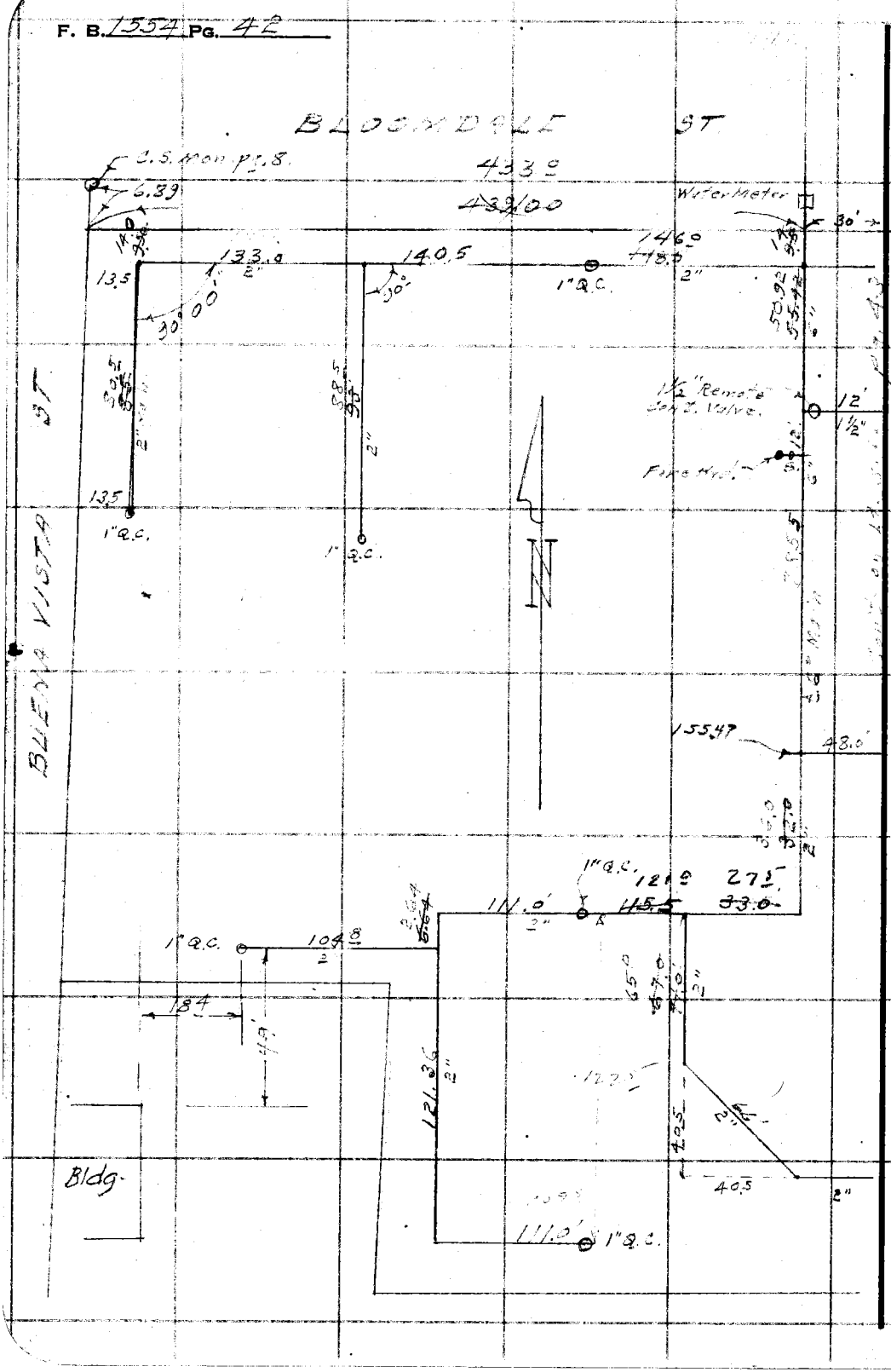

RETURN TO
LOS ANGELES COUNTY SURVEYOR
726 LOS ANGELES COUNTY
ENGINEERING BLDG.

Do not extend notes this side of this line.

Note: Any Additions or Changes on This Sheet Must be Made or Circled in Red Ink With Date and Name of Person Making Change.

89-37-30
90-2-2-30

Notes Ck'd by F.J.S.	Survey of Duarte Park
Map No. 46-7 & C.S.B-2191	W. 0220 Tape No. St'd 65 °F
Office Work	Surveyed by Benson
Checked	Notes " Date 8-29-50
Date	Indexed A. C. Johnson

F. B. 1554 PG. 43

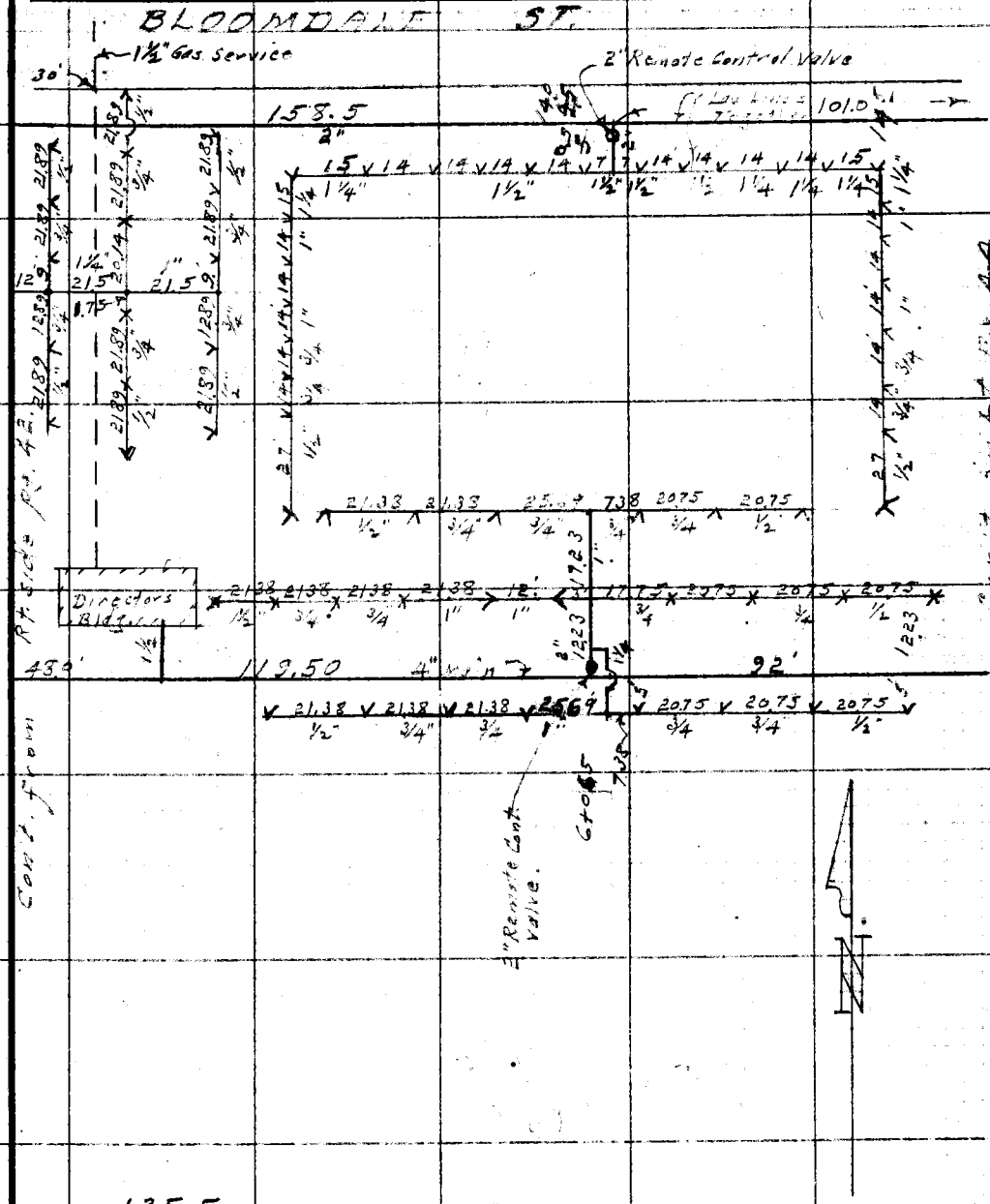

Note: Any Additions or Changes on This Sheet Must be Made or Circled in Red Ink With Date and Name of Person Making Change.

Do not extend notes this side of this line.

RETURN TO
LOS ANGELES COUNTY SURVEYOR
726 LOS ANGELES COUNTY
ENGINEERING BLDG.

76F309S 247 10M 1-49

F. B. 1334 Pg. 44

BLOOMDALE ST

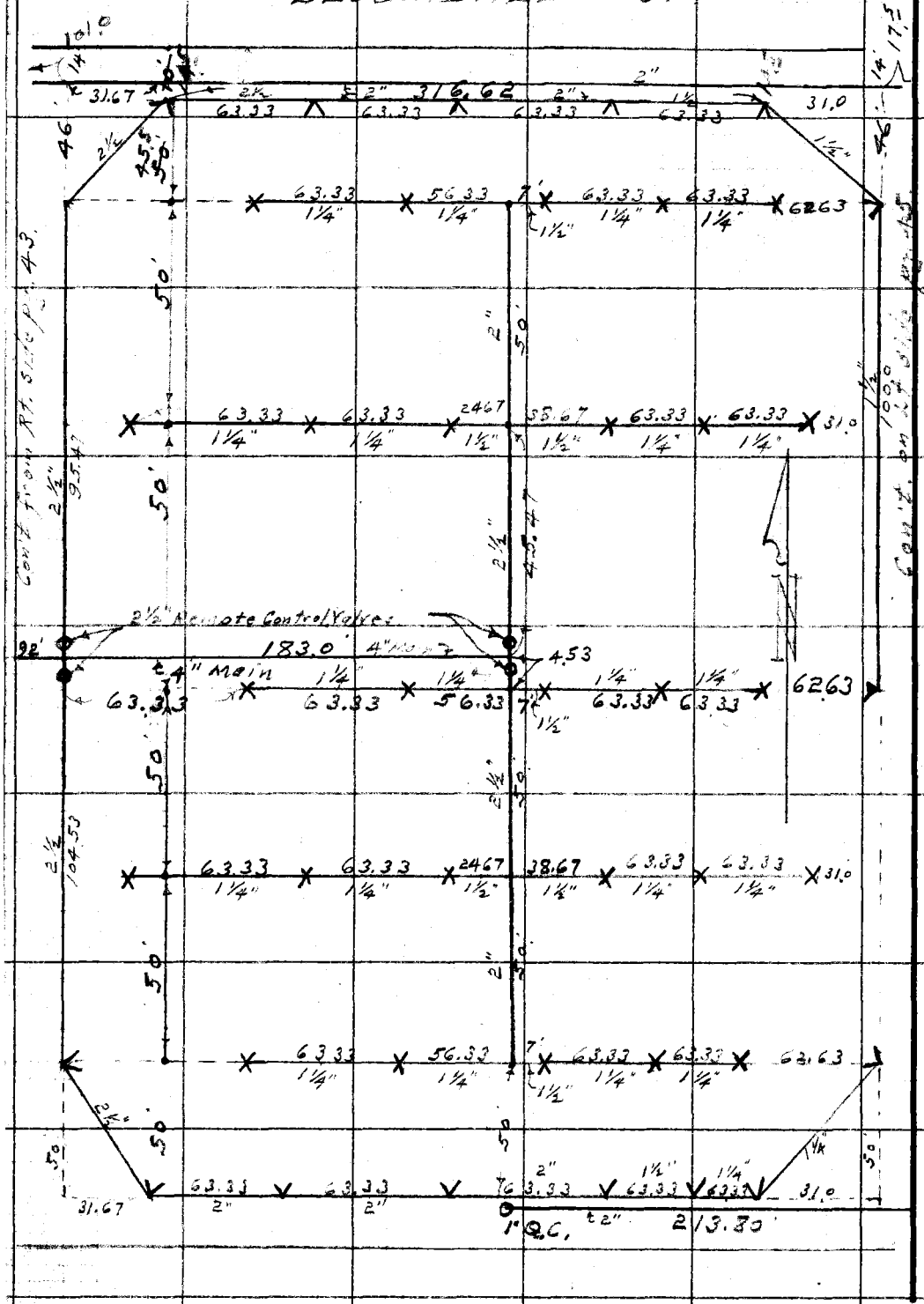

RETURN TO
LOS ANGELES COUNTY SURVEYOR
725 LOS ANGELES COUNTY
ENGINEERING BLDG.

Do not extend notes this side of this line.

Note: Any Additions or Changes on This Sheet Must Be Made or Circled in Red Ink With Date and Name of Person Making Change.

Notes Ck'd by F.U.S.	Survey of Duarte Park
Map No. 46-74 C.S.B-2191	W. O. 0207 Tape No. St'd 68 °F
Office Work	Surveyed by Benson
Checked	Notes " Date 8-30-50
Date	Indexed A. C. Johnson

F. B. 1554 PG. 45.

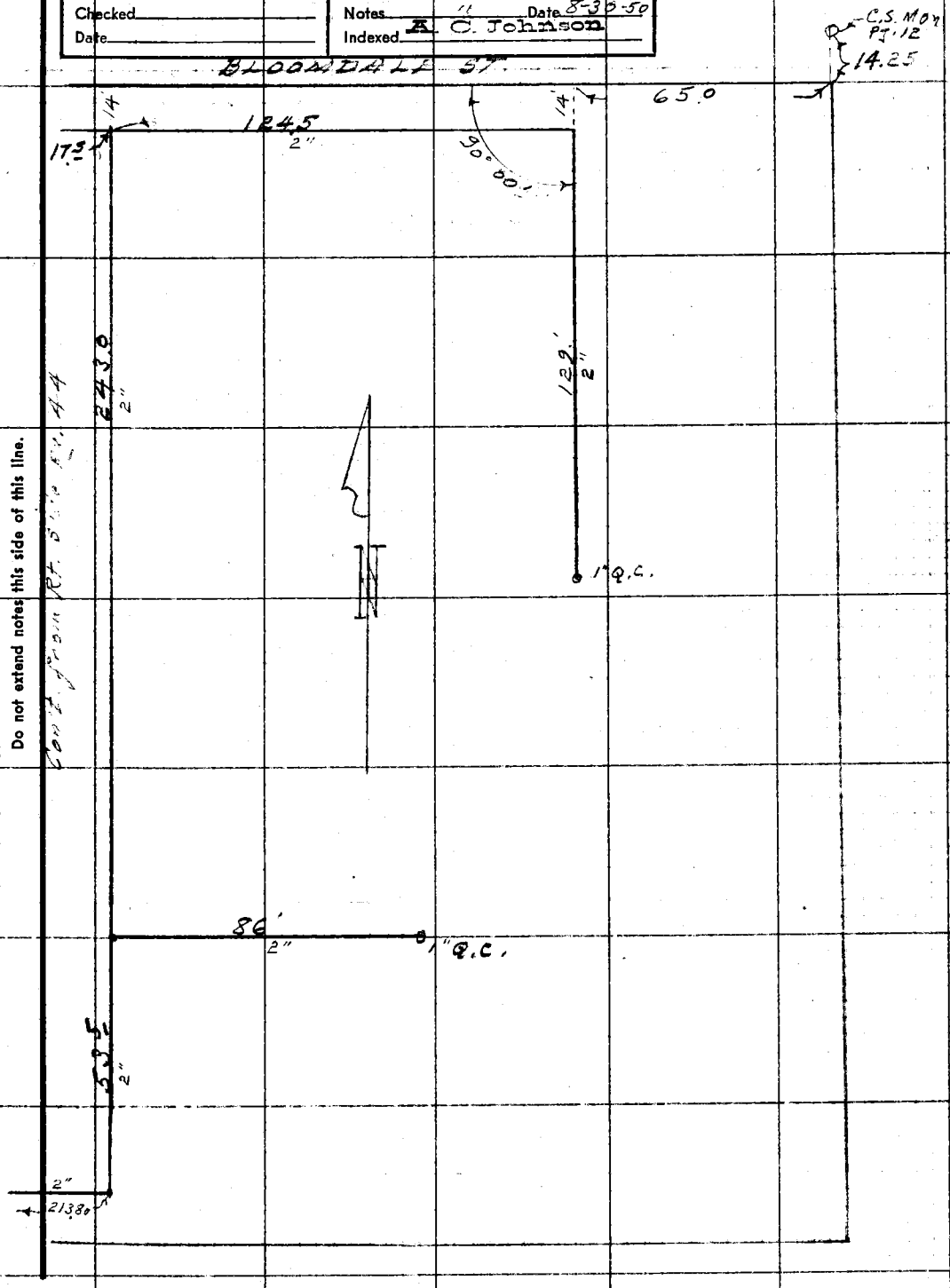

Note: Any Additions or Changes on This Sheet Must be Made or Circled in Red Ink With Date and Name of Person Making Change.

Do not extend notes this side of this line.

RETURN TO
LOS ANGELES COUNTY SURVEYOR
726 LOS ANGELES COUNTY
ENGINEERING BLDG.

76F309S 247 10M 1-49

F. B. 1554 PG. 46

RETURN TO
LOS ANGELES COUNTY SURVEYOR
725 LOS ANGELES COUNTY
ENGINEERING BLDG.

Do not extend notes this side of this line.

Note: Any Additions or Changes on This Sheet Must be Made or Circled in Red Ink With Date and Name of Person Making Change.

F.B. 1554 PG. 47

Profile No.	Notes Red.	Plotted	Job No. 0207	Division No.
	Date	Date	Survey of Duarte Park	
X-Sec. No.	Notes Chkd. F.J.S.	Checked	Survey by Benson	Notes B Date 8-29-50
	Date 10-17-50	Date	Map No.	Indexed A. C. Johnson Date

IN 0207
OP 3141
DUARTE PARK
GRADES FOR TOTS AREA

S 29 50
C.A. Benson
J.S. Coates
R.N. Blanchard

STATION	B.S.	H.I.	F.S.	ELEV.

NOTE: ANY ADDITIONS OR CHANGES ON THIS SHEET MUST BE MADE OR CIRCLED IN RED INK, WITH DATE AND NAME OF PERSON MAKING CHANGE.

PLEASE RETURN TO
LOS ANGELES COUNTY SURVEYOR
726 LOS ANGELES COUNTY ENGINEERING BLDG.

Do not extend notes this side of this line.

76L298 307 5-49

76L298 307 5-49

PLEASE RETURN TO
LOS ANGELES COUNTY SURVEYOR
726 LOS ANGELES COUNTY ENGINEERING BLDG.

NOTE: ANY ADDITIONS OR CHANGES ON THIS SHEET MUST BE MADE OR CIRCLED IN RED INK, WITH DATE AND NAME OF PERSON MAKING CHANGE.

Do not extend notes this side of this line.

Profile No. X-Sec. No.

Plotted Date Checked Date

Notes Red Date Notes Chkd. Date

Division No. Job No. Notes Date

F.B. 1554 PG. 48

Survey of
Survey by
Indexed

STATION	B. S.	H. I.	F. S.	ELEV.	Elev.			
B.M. F.M.6.	4.27	491.47		487.20	T.P. El. 487.20. Pg. 27 on C.S. Mon. S.W. Cor. (Inside Angle)			
			4.47	487.00	487.0	Grade	N.W. Cor.	Tots. Area
			4.47	487.00	487.0		N.E. Cor.	" "
			5.47	486.00	486.0		S.E. Cor.	" "
			4.97	486.50	486.50		S.W. Cor.	" "
			4.97	486.50	486.50		Check that on N.W. Cor. Direct S. Bldg. Finish	

Notes Ck'd by	Survey of Storm Drain Duarte Park
Map No.	W. O. 6384 Tape No. 663 St'd. 68 °F
Office Work	Surveyed by Benson
Checked	Notes " Date 10-9-50
Date	Indexed A. C. Johnson 10-10-50

F. B. 1554 Pg. 49

PRELIMINARY SURVEY
FOR
STORM DRAIN
DUARTE PARK.
J.N. 6384.

10-9-50
C.A. Benson
J.S. Coates
J.J. Edwards
R.N. Blauvelt

Note: Any Additions or Changes on This Sheet Must be Made or Circled in Red Ink With Date and Name of Person Making Change.

Do not extend notes this side of this line.

RETURN TO
LOS ANGELES COUNTY SURVEYOR
726 LOS ANGELES COUNTY
ENGINEERING BLDG.

76F309S 247 10M 1-49

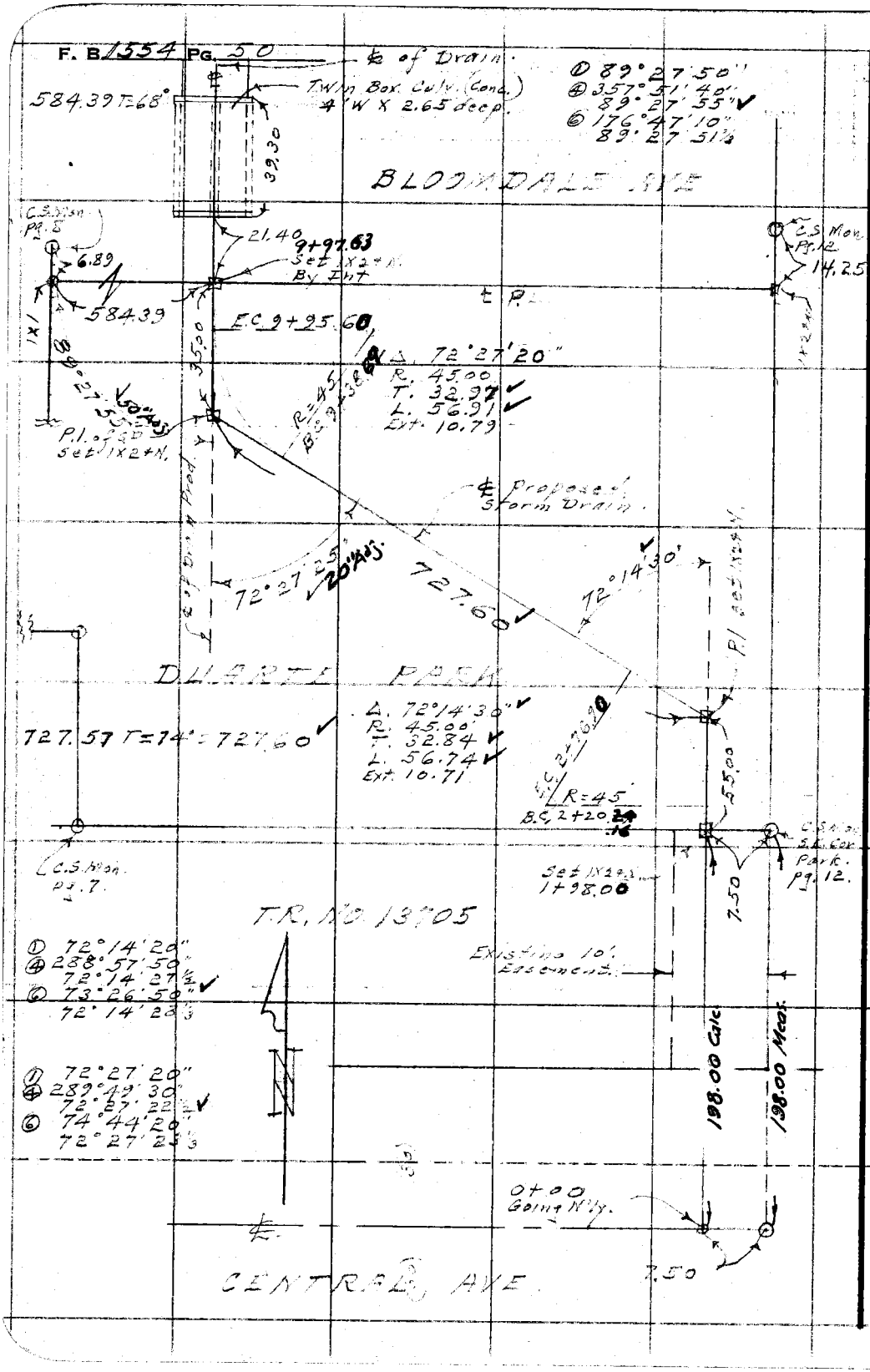

RETURN TO
LOS ANGELES COUNTY SURVEYOR
726 LOS ANGELES COUNTY
ENGINEERING BLDG.

Do not extend notes this side of this line.

Note: Any Additions or Changes on This Sheet Must be Made or Circled in Red Ink With Date and Name of Person Making Change.

Profile	Notes Red.	Plotted	Job No. 6384	Division No.	F. B. 1554	Pg. 51
No.	Date	Date	Survey of Storm Drain - Duarte Park			
X-Sec.	Notes Chkd. LCM	Checked	Survey by Benson	Notes CB	Date 10-9-50	
No.	Date 10/10/50	Date	Map No.	Indexed A. C. Johnson	Date	

CROSS-SECTIONS

FOR

STORM DRAIN

DUARTE PARK.

JT. N. 6384.

10-9-50
C.A. Benson
W.S. Coates
W.T. Edwards
R.N. Blevins

STATION	B. S.	H. I.	F. S.	ELEV.

Do not extend notes this side of this line.

NOTE: ANY ADDITIONS OR CHANGES ON THIS SHEET MUST BE MADE OR CIRCLED IN RED INK, WITH DATE AND NAME OF PERSON MAKING CHANGE.

PLEASE RETURN TO
LOS ANGELES COUNTY SURVEYOR
726 LOS ANGELES COUNTY ENGINEERING BLDG.

761298 307 4-50

76L298 307 4-50

PLEASE RETURN TO
LOS ANGELES COUNTY SURVEYOR
726 LOS ANGELES COUNTY ENGINEERING BLDG.

NOTE: ANY ADDITIONS OR CHANGES ON THIS SHEET MUST BE MADE OR CIRCLED IN RED INK, WITH DATE AND NAME OF PERSON MAKING CHANGE.

Do not extend notes this side of this line.

F. B. 12554 Pg. 52 | Job No. 6354 | Division No. | Notes Red. | Plotted | Profile
Survey of Duarte Park | Date | Date | No.
Survey by Bassett | Notes | Notes Chkd. | Checked | X-Sec.
Indexed R. C. Johnson | Date 10-9-50 | Date | Date | No.

STATION	B. S.	H. I.	F. S.	ELEV.		
					BM #2 El. 475.52 Pg. 18	
B.M. #7	10.83	486.40		475.57	Duarte Park S.E. Cor. C.S. Mon. in bot. of 3' Steel Nestle Br. Sec.	
					0+00 = ℄ Int. Central Ave. & 7.5 W. of E. Rl of Park Prop.	
0+00			10.28	476.12		℄ Central Ave
0+09			10.0	476.4		℄
"			10.3	476.1		2 R.
"			13.84	472.56		5. R. F.L. Conc. Box 3.5 W 7.5 H
"			13.87	472.53		8 R. " " " "
"			11.3	475.1		9 R
"			10.6	475.8		20 R
"			10.5	475.9	10 L	
"			10.7	475.5	20 L	
0+30			10.0	476.4		℄
"			9.8	476.6		2 R.
"			13.2	473.2		6 R. Bot Drain
"			9.7	476.7		10 R.
"			9.7	476.7		15 R.
"			10.4	476.0	10 L	
"			10.4	476.0	19 L	
1+00			8.6	477.8		℄
"			7.3	477.6		3 R.
"			11.9	474.5		6 R. Bot Drain

76L298 307 4-50

PLEASE RETURN TO
LOS ANGELES COUNTY SURVEYOR
726 LOS ANGELES COUNTY ENGINEERING BLDG.

NOTE: ANY ADDITIONS OR CHANGES ON THIS SHEET MUST BE MADE OR CIRCLED IN RED INK, WITH DATE AND NAME OF PERSON MAKING CHANGE.

Do not extend notes this side of this line.

STATION	B. S.	H. I. ✓	F. S.	ELEV.		
		486.40				
1+00			8.9	477.5		10 R.
"			9.1	477.3		15 R.
"			10.1	476.3	4 L	
"			10.6	475.8	20 L	
1+24			9.4	477.0		℄
"			8.4	478.0		3 R.
"			12.0	474.4		6 R Bot. Drain
"			8.6	477.8		10 R
"			9.0	477.4		15 R.
"			9.9	476.5	10 L	
"			10.4	476.0	20 L	
1+38			7.7	478.7		℄
"			7.5	478.9		2 R.
"			11.7	474.7		6 R Bot. Drain
"			8.7	477.7		9 R
"			8.8	477.6		15 R.
"			8.7	477.7	8 L	
"			10.4	476.0	12 L	
"			10.4	476.0	20 L	
1+70			7.0	479.4		℄
"			6.9	479.5		2 R

Profile Notes Red. ____ Plotted ____ Job No. 6384 Division No. ____ F. B. 1554 Pg. 53
No. ____ Date ____ Date ____ Survey of Duarte Park SD
X-Sec. Notes Chkd. ____ Checked ____ Survey by Benson Notes BB Date 10-9-50
No. ____ Date ____ Date ____ Map No. ____ Indexed by C. Johnson

76L298 307 4-50

PLEASE RETURN TO
LOS ANGELES COUNTY SURVEYOR
726 LOS ANGELES COUNTY ENGINEERING BLDG.

NOTE: ANY ADDITIONS OR CHANGES ON THIS SHEET MUST BE MADE OR CIRCLED IN RED INK, WITH DATE AND NAME OF PERSON MAKING CHANGE.

Do not extend notes this side of this line.

STATION	B. S.	H. I.	F. S.	ELEV.		
		486.40				
1+70			11.3	475.1		6 R - Bot Ditch
"			8.3	478.1		10 R
"			8.2	478.2		15 R.
"			8.3	478.1	6 L	
"			9.5	476.9	9 L	
"			9.6	476.8	20 L	
1+82			8.6	477.8		
"			7.5	478.9		3 R.
"			11.0	475.4		7 R Bot, Ditch
"			7.9	478.5		10 R.
"			8.0	478.4		15 R.
"			8.7	477.7	10 L	
"			9.1	477.3	20 L	
1+98.00			8.2	478.2		
"			8.0	478.4		3 R.
"			10.8	475.6		7 R Bot Ditch
"			8.2	478.2		10 R
"			7.9	478.5		15 R.
"			8.6	477.8	10 L	
"			8.6	477.8	20 L	
BC 2+20.19			8.0	478.4		

F. B. 1554 Pg. 54 Job No. 6384 Division No. Notes Red. Plotted Profile
Survey of Duarte Park S.D. Date Date No. X-Sec.
Survey by Benson Notes B Notes Chkd. Checked
Indexed A. C. Johnson Date 10-9-50 Date Date No.

76L298 307 4-50

PLEASE RETURN TO
LOS ANGELES COUNTY SURVEYOR
726 LOS ANGELES COUNTY ENGINEERING BLDG.

NOTE: ANY ADDITIONS OR CHANGES ON THIS SHEET MUST BE MADE OR CIRCLED IN RED INK, WITH DATE AND NAME OF PERSON MAKING CHANGE.

Do not extend notes this side of this line.

STATION	B. S.	H. I.	F. S.	ELEV.		
2+20.19		486.40	7.7	473.7		6 R
"			9.7	476.7		9 R. Bot. Ditch
"			7.5	478.9		11 R
"			7.4	479.0		15 R.
"			8.0	478.4	15 L	
2+50 on Bk. Tan Pres			7.4	479.0		℄.
"			6.9	479.5		7 R
"			8.4	478.0		10 R. Bot. Ditch
"			7.3	479.1		12 R
"			7.1	479.3		15 R.
"			7.3	479.1	15 L	
3+00 on Bk. Tan Pres.			6.4	480.0		℄.
"			6.0	480.4		9 R
"			7.5	478.9		10 R. Bot. Ditch
"			5.7	480.7		12 R.
"			5.6	480.8		15 R.
"			6.3	480.1	15 L	
2+48.56 Ext.			7.4	479.0		℄.
"			7.1	479.3		18 R.
"			6.7	479.7		20 R
"			8.3	478.1		24 R. Bot. Ditch

Profile Notes Red. ____ Plotted ____ Job No. 6384 Division No. ____ F. B. 1554 Pg. 55
No. ____ Date ____ Date ____ Survey of Duarte Park S.D.
X-Sec. Notes Chkd. ____ Checked ____ Survey by Benson Notes BB Date 10-9-50
No. ____ Date ____ Date ____ Map No. ____ Indexed A. C. Johnson Date ____

76L298 307 4-50

PLEASE RETURN TO
LOS ANGELES COUNTY SURVEYOR
726 LOS ANGELES COUNTY ENGINEERING BLDG.

NOTE: ANY ADDITIONS OR CHANGES ON THIS SHEET MUST BE MADE OR CIRCLED IN RED INK, WITH DATE AND NAME OF PERSON MAKING CHANGE.

Do not extend notes this side of this line.

STATION	B. S.	H. I.	F. S.	ELEV.		
		485.90				
2+[illegible]			6.3	479.6		26 R.
"			7.7	[illegible]	15 L.	
2+76.93 E.C.			7.3	479.1		℄
"			6.8	[illegible]		15 R.
"			7.5	478.9	15 L	
2+88			6.9	479.5		℄
"			6.8	479.6		15 R.
"			6.2	480.2	2 L Top Brk	
"			7.2	479.2	32 L " "	
"			7.5	[illegible]	33 L Flat	
2+89			6.3	480.1		℄ Top Brk
"			6.9	[illegible].5		3 R. [illegible]
"			6.3	[illegible]		15 R
"			7.1	479.3	29 L Top Brk.	
"			7.7	[illegible]	35 L [illegible]	
3+00.			6.1	480.3	←	℄ [illegible]
"			5.7	480 7.		33 R " "
"			6.2	480 2		36 R Flat
"			7.9	478 5.	4 L Flat	
"			7 3	479 1.	15 L	
3+01			6.7	479 7.		℄ Flat

F. B. 1554 Pg. 56 Job No. 6384 Division No. Notes Red. Plotted Profile
Survey of Duarte Park S.D. Date Date No.
Survey by Benson Notes B Notes Chkd. Checked X-Sec.
Indexed R. C. Johnson Date 10-9-50 Date Date No.

76L298 307 4-50

PLEASE RETURN TO
LOS ANGELES COUNTY SURVEYOR
726 LOS ANGELES COUNTY ENGINEERING BLDG.

NOTE: ANY ADDITIONS OR CHANGES ON THIS SHEET MUST BE MADE OR CIRCLED IN RED INK, WITH DATE AND NAME OF PERSON MAKING CHANGE.

Do not extend notes this side of this line.

STATION	B. S.	H. I.	F. S.	ELEV.		
		486.45				
3+01			6.4	480.0		6 R. Top Brk.
"			5.7	480.7		37 R. " "
"			6.1	480.3		40 R. [illegible]
"			7.2	479.2	15 L	
4+00.			6.6	479.5		℄.
"			6.2	480.2		15 R
"			6.9	479.5	15 L	
4+27.			6.1	480.3		℄.
"			5.8	480.6		15 R
"			5.9	480.5	15 L Top [illegible]	
4+32			5.5	480.9		℄ Top Brk
"			5.7	480.7		15 R.
"			5.9	480.5	15 L	
4+34	— 2" Pipe		Running N.&S.			(on ℄.)
5+00			5.0	481.4		℄
"			4.6	481.8		15 R.
"			5.3	481.1	15 L	
5+65	— 1"+ pipe		Line Running E&W.			on ℄
6+00			4.0	482.4		℄.
"			3.7	482.7		15 R.
"			4.2	482.2	15 L	

Profile Notes Red. ____ Plotted ____ Job No. 6384 Division No. ____ F. B. 1554 Pg. 57
No. ____ Date ____ Date ____ Survey of Duarte Park S.D
X-Sec. Notes Chkd. ____ Checked ____ Survey by Benson Notes [illegible] Date 10-9-50
No. ____ Date ____ Date ____ Map No. ____ Indexed R. C. Johnson Date ____

76L298 307 4-50

PLEASE RETURN TO
LOS ANGELES COUNTY SURVEYOR
726 LOS ANGELES COUNTY ENGINEERING BLDG.

NOTE: ANY ADDITIONS OR CHANGES ON THIS SHEET MUST BE MADE OR CIRCLED IN RED INK, WITH DATE AND NAME OF PERSON MAKING CHANGE.

Do not extend notes this side of this line.

STATION	B. S.	H. I.	F. S.	ELEV.		
		485.40				
6+52.2	2"	Pipe Line [illegible]		N & S		
7+00			2.7	483.7		℄
"			2.[illegible]	4[illegible]		15 R
"			2.7	483.7	15 L	
[illegible]	1"	Pipe Line [illegible]			E & W	
8+[illegible]			0.8	485.6		℄
"			0.[illegible]	[illegible]		15 R
"			0.9	[illegible]	15 L	
T.P.	8.72	494.26	0.86	485.54	T.P. [illegible]	
8+50			5.1	486.2		℄
"			8.0	486.3		15 R
"			8.2	486.1	15 L	
8+51	2½"	Pipe Line [illegible]			N & S	
8+75.5	1"	Pipe Line		"	N & S	
9+00			8.0	486.3		℄
"			8.0	486.3		15 R
"			8.0	486.3	15 L	
9+38.72	B.S.		7.9	486.4		℄
"			7.8	486.5		15 R
"			8.0	486.3	15 L	

F. B. 1554 Pg. 58
Job No. 6384 Division No. Notes Red. Plotted Profile
Survey of Duarte Park SD Date Date No.
Survey by Benson Notes B Notes Chkd. Checked X-Sec.
Indexed A. C. Johnson Date 12-9-50 Date Date No.

76L298 307 4-50

PLEASE RETURN TO
LOS ANGELES COUNTY SURVEYOR
726 LOS ANGELES COUNTY ENGINEERING BLDG.

NOTE: ANY ADDITIONS OR CHANGES ON THIS SHEET MUST BE MADE OR CIRCLED IN RED INK, WITH DATE AND NAME OF PERSON MAKING CHANGE.

Do not extend notes this side of this line.

STATION	B. S.	H. I.	F. S.	ELEV.		
9+67.17 E.C.		494.26	7.7	486.6		℄
"			7.7	486.6		15 R.
"			7.8	486.5	15 L	
9+83.3 I	2" & 1½" pipe Line Running E+W.					
9+95.63 E.C.			7.1	487.2		℄
"			7.3	487.0		4 R.
"			5.6	488.7		10 R.
"			5.4	488.9		20 R.
"			7.2	487.1	2 L	
"			5.1	489.2	14 L	
"			4.5	489.8	20 L	
10+09			7.2	487.1		℄
			6.8	487.5		5 R.
			4.3	490.0		12 R
			4.8	489.5		20 R.
			7.1	487.2	3 L	
			3.7	490.6	4 L	
			4.2	490.1	20 L	
10+19			7.32	486.94	F.L. West Barrel - Conc. Box. S.D.	
"			7.31	486.95	F.L. East " " " "	
B.M. # M-3			1.23	493.03	B.M. # M-3 El. 493.062 Pg. 17 Buena Vista + Bloomdale St. S.E. Cor. C.S. Mon. 6" dn. 40' E. of ℄ Buena Vista St.	

Profile Notes Red. ____ Plotted ____ Job No. 6384 Division No. ____ F. B. 1554 Pg. 59
No. ____ Date ____ Date ____ Survey of Duarte Park S.D.
X-Sec. Notes Chkd. ____ Checked ____ Survey by Benson Notes ____ Date 10-9-50
No. ____ Date ____ Date ____ Map No. ____ Indexed A. C. Johnson Date ____

F. B. 1554 Pg. 60

Job No. Division No. Notes Red. Plotted Profile

Survey of Date Date No.

Survey by Notes Notes Chkd. Checked X-Sec.

Indexed Date Date Date No.

STATION	B. S.	H. I.	F. S.	ELEV.

Do not extend notes this side of this line.

PLEASE RETURN TO

LOS ANGELES COUNTY SURVEYOR

726 LOS ANGELES COUNTY ENGINEERING BLDG.

NOTE: ANY ADDITIONS OR CHANGES ON THIS SHEET MUST BE MADE OR CIRCLED IN RED INK, WITH DATE AND NAME OF PERSON MAKING CHANGE.

76L298 307 4-50

Profile	Notes Red.	Plotted	Job No. 6384	Division No.	F.B. 154 PG. 61
No.	Date	Date	Survey of Duarte Park S.D.		
X-Sec.	Notes Chkd.	Checked	Survey by Wilke	Notes ECW	Date 10-17-50
No.	Date	Date	Map No.	Inked A. G. Johnson	Date 10-18-50

J.N. 6384

DUARTE PARK S.D.

℄ Prop S.Drain 4.5' West of East Bdy of Park

0+00 = 20' N. of & 45' W. of S.E. Cor. Park (G.S. Mon.)

X-SECTIONS

STATION	B. S.	H. I.	F. S.	ELEV.

NOTE: ANY ADDITIONS OR CHANGES ON THIS SHEET MUST BE MADE OR CIRCLED IN RED INK, WITH DATE AND NAME OF PERSON MAKING CHANGE.

Do not extend notes this side of this line.

PLEASE RETURN TO
LOS ANGELES COUNTY SURVEYOR
726 LOS ANGELES COUNTY ENGINEERING BLDG.

76L298 307 5-49

76L298 307 5-49

PLEASE RETURN TO
LOS ANGELES COUNTY SURVEYOR
726 LOS ANGELES COUNTY ENGINEERING BLDG.

NOTE: ANY ADDITIONS OR CHANGES ON THIS SHEET MUST BE MADE OR CIRCLED IN RED INK, WITH DATE AND NAME OF PERSON MAKING CHANGE.

Do not extend notes this side of this line.

STATION	B. S.	H. I.	F. S.	ELEV.		
B.M.-M7				475.57	B.M. M7 El. 475.57 F.B. 1554-18 Due to Park - SECOR - C.S. Mon. bot of ditch	
℄ Prop S.D. 45' W. of East Bdry. of Park					LT (west) ℄	RT (East)
0-20 - 45' W. of C.S. Mon.				478.4	℄	
0+00 Beg. 20' N. of S.ECOR Park				78.4	℄	
"				75.5		3'
"				76.6		4.5'
"				76.7		6.5'
"				78.6		7.5'
"				78.8		10'
"				78.4	10'	
+28				76.9		6.5'
+35				78.0		6.5'
+50				79.4	℄	
"				79.6		5'
"				78.3		6.5'
"				79.8		8.5'
"				480.0		12'
"				79.5	10'	
1+00				480.3	℄	
"				80.4		6'
"				79.4		7'

F.B. 1554 Pg. 62
Job No. 6384 Division No. ____ Notes Red. ____ Plotted ____ No. ____ Profile
Survey of ____ Date ____ Date ____ X-Sec.
Survey by Wallace Notes ECW Notes Chkd. ____ Checked ____ No. ____
Indexed R. C. Johnson Date ____ Date ____ Date ____

76L298 307 5-49

PLEASE RETURN TO
LOS ANGELES COUNTY SURVEYOR
726 LOS ANGELES COUNTY ENGINEERING BLDG.

NOTE: ANY ADDITIONS OR CHANGES ON THIS SHEET MUST BE MADE OR CIRCLED IN RED INK, WITH DATE AND NAME OF PERSON MAKING CHANGE.

Do not extend notes this side of this line.

STATION	B. S.	H. I.	F. S.	ELEV.	S.D. Line (Cont) LT.	℄	RT
1+00				479 4			8.5'
"				480 9			9.5'
"				481 0			12'
"				80 5	10'		
+50				481 3		℄	
"				81 4			7.5'
"				80 3			9'
"				81 7			10'
"				81 9			12'
"				81 5	10'		
2+00				482 6		℄	
"				82 5			6'
"				81 4			8'
"				83 3			9'
"				83 3			12'
"				82 6	10'		
+50				483 7		℄	
"				83 6			5.5'
"				82 0			6.5'
"				81 9			7.5'

Profile No. ____ Notes Red. ____ Plotted ____ Job No. 6384 Division No. ____
X-Sec. No. ____ Date ____ Date ____ Survey of Duarte Pk. S.D.
Notes Chkd. ____ Checked ____ Survey by ____ Notes EC W Date 10-17-50
Date ____ Date ____ Map No. ____ Indexed Johnson Date ____

F.B. 1554 PG. 63 3

76L298 307 5-49

PLEASE RETURN TO
LOS ANGELES COUNTY SURVEYOR
726 LOS ANGELES COUNTY ENGINEERING BLDG.

NOTE: ANY ADDITIONS OR CHANGES ON THIS SHEET MUST BE MADE OR CIRCLED IN RED INK, WITH DATE AND NAME OF PERSON MAKING CHANGE.

Do not extend notes this side of this line.

STATION	B. S.	H. I.	F. S.	ELEV.	S.D. Line (cont.) Lt.	℄	Rt
2+50				484 7			10'
"				483 6	10'		
T.P.				484 57			
3+00				484 8		℄	
"				84 7			3'
"				83 5			5.5'
"				83 5			7'
"				85 7			9.5'
"				86 0			12'
"				85 2	10'		
3+10 -- 45' W. - NECOR Park				484 1		℄	
"				84 0			3.5'
"				87 0			6.5'
"				86 7			10'
"				85 5	3'		
"				85 6	10'		
+25				484 4		℄	
"				87 5			6'
"				87 4			10'
"				84 4	1.5'		

F.B. 55A Pg. 64 Job No. 6384 Division No. ____ Notes Red. ____ Plotted ____ Profile ____
Survey of ____ Date ____ Date ____ No. ____
Survey by Wallace Notes ECW Notes Chkd. ____ Checked ____ X-Sec. ____
Indexed A. C. Johnson Date ____ Date ____ Date ____ No. ____

76L298 307 5-49

PLEASE RETURN TO
LOS ANGELES COUNTY SURVEYOR
726 LOS ANGELES COUNTY ENGINEERING BLDG.

NOTE: ANY ADDITIONS OR CHANGES ON THIS SHEET MUST BE MADE OR CIRCLED IN RED INK, WITH DATE AND NAME OF PERSON MAKING CHANGE.

Do not extend notes this side of this line.

STATION	B. S.	H. I.	F. S.	ELEV.	LT	℄	RT.
3+25				485 0	3'		
"				485 5	East end par. 10.5'		
"				485 5	35'		
+33				484 9		℄	
"	Outlet Invert of Corr. P. down			484 35	12" 18" 1'		
+42 Inlet	"	"	"	484 80	8.5'		
+43				86 5		℄	
"				88 2			3.5'
"				88 3			10'
"				86 0	3'		
"	Top East end cb.			85 84	9.4'		
"	Gutter East end			85 2'	9.4'		
"	curb			85 94	35'		
"	Gutter			85 30			
3+50				86 3		℄	
"				86 4			15'
"				88 4			4'
"				88 3			10'
"				86 0	10'		

Profile No. ____ Notes Red. ____ Plotted ____ Job No. 6384 Division No. ____
Date ____ Date ____ Survey of Duarte Park
X-Sec. No. ____ Notes Chkd. ____ Checked ____ Survey by Wallace Notes EW Date 10-17-50
Date ____ Date ____ Map No. ____ Noted Johnson Date ____

F.B. 154 PG. 65

76L298 307 5-49

PLEASE RETURN TO
LOS ANGELES COUNTY SURVEYOR
726 LOS ANGELES COUNTY ENGINEERING BLDG.

NOTE: ANY ADDITIONS OR CHANGES ON THIS SHEET MUST BE MADE OR CIRCLED IN RED INK, WITH DATE AND NAME OF PERSON MAKING CHANGE.

Do not extend notes this side of this line.

STATION	B. S.	H. I.	F. S.	ELEV.	LT.	℄	RT.
3+60				4873		℄	
"				867			0.5'
"				867			1.5'
"				884			3'
"				883			10'
"				875	15'		
"				864	3'		
"				866	10'		
3+72				4873		℄	
"				872			15'
"				889			3'
"				886			10'
"				873	1'		
"				887	3'		
"				889	10'		
4+00				4874		℄	
"				874			2'
"				8[illegible]			35'
"				873			10'
"				4901	2'		

F.B. 1554 PG. 66
Job No. 6384 Division No. ____ Notes Red. ____ Plotted ____ Profile ____
Survey of ____ Date ____ Date ____ No. ____
Survey by Wallace Notes ECW Notes Chkd. ____ Checked ____ X-Sec. ____
Indexed R. C. Johnson Date ____ Date ____ Date ____ No. ____

76L298 307 5-49

PLEASE RETURN TO
LOS ANGELES COUNTY SURVEYOR
726 LOS ANGELES COUNTY ENGINEERING BLDG.

NOTE: ANY ADDITIONS OR CHANGES ON THIS SHEET MUST BE MADE OR CIRCLED IN RED INK, WITH DATE AND NAME OF PERSON MAKING CHANGE.

Do not extend notes this side of this line.

STATION	B. S.	H. I.	F. S.	ELEV.	S.D. LINE (cont) Lt	℄	Rt.
4+00				490'	10'		
4+50				886		±	
"				886			25'
"				909			3'
"				909			10'
"				916	15'		
"				4916	10'		
B.M. M8				484.13	B.M. M8 El. 484.12 C.S. MON. NECOR Park		F.B. 1554-18

Profile Notes Red. ____ Plotted ____ Job No. 6384 Division No. ____
No. ____ Date ____ Date ____ Survey of ____
X-Sec. Notes Chkd. ____ Checked ____ Survey by Wallace Notes ETW Date 10-17-50
No. ____ Date ____ Date ____ Map No. ____ Date ____

Approved Johnson

F.B. 1554 PG. 67

76L298 307 5-49

PLEASE RETURN TO
LOS ANGELES COUNTY SURVEYOR
726 LOS ANGELES COUNTY ENGINEERING BLDG.

NOTE: ANY ADDITIONS OR CHANGES ON THIS SHEET MUST BE MADE OR CIRCLED IN RED INK, WITH DATE AND NAME OF PERSON MAKING CHANGE.

Do not extend notes this side of this line.

STATION	B. S.	H. I.	F. S.	ELEV.		
Profile of Open S.D. From Exist Culvert S. side Central Ave. South (S. of S.E. Cor Park)						
B.M. M7				475 57	B.M. M7 El. 475.57 C.S. M-N S.E. Cor	Pg. 18
0+00 - S. end of 3'x5' Conc. Box Culvert				471 83	Flow line	
T.P.				471 69		
0+50	Flow line			471 45		
1+00	"	"		471 06		
+50	"	"		470 45		
2+00	"	"		469 87		
B.M. M7				475 57	B.M. M7 El. 475.57	shown above

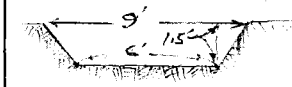

Section of S.D.
Pre-Mix Pav.-Sides & Bottom

F.B. 1554 Pg. 68
Job No. 6384 Division No. Notes Red. Plotted Date Checked Date No. Profile
Survey of Survey by Wallace Notes ECW Notes Chkd. Checked Date No. X-Sec.
Indexed A. C. Johnson Date

Notes Ck'd by F.J.S. 11/10/50	Survey of Duarte Park
Map No. 46-7, C.S.B 2191	W. O. 0207 Tape No. ____ St'd. 68 °F
Office Work F.J.S. 11-13-50	Surveyed by Benson
Checked	Notes " Date 11-9-50
Date	Indexed A. C. Johnson 11-10-50

F. B. 1554 Pg. 69

J.N. 0207.
C.P. 3141.
DUARTE PARK
LOCATION OF
BACK STOP
WALKS AT DIRECTORS BLDG.

11-9-50.
C. A. Benson
J. S. Coates
J. J. Edwards
B. Najera

Note: Any Additions or Changes on This Sheet Must be Made or Circled in Red Ink With Date and Name of Person Making Change.

Do not extend notes this side of this line.

RETURN TO
LOS ANGELES COUNTY SURVEYOR
726 LOS ANGELES COUNTY
ENGINEERING BLDG.

76F309S 247 10M 1-49

F. B. 1554 PG. 70

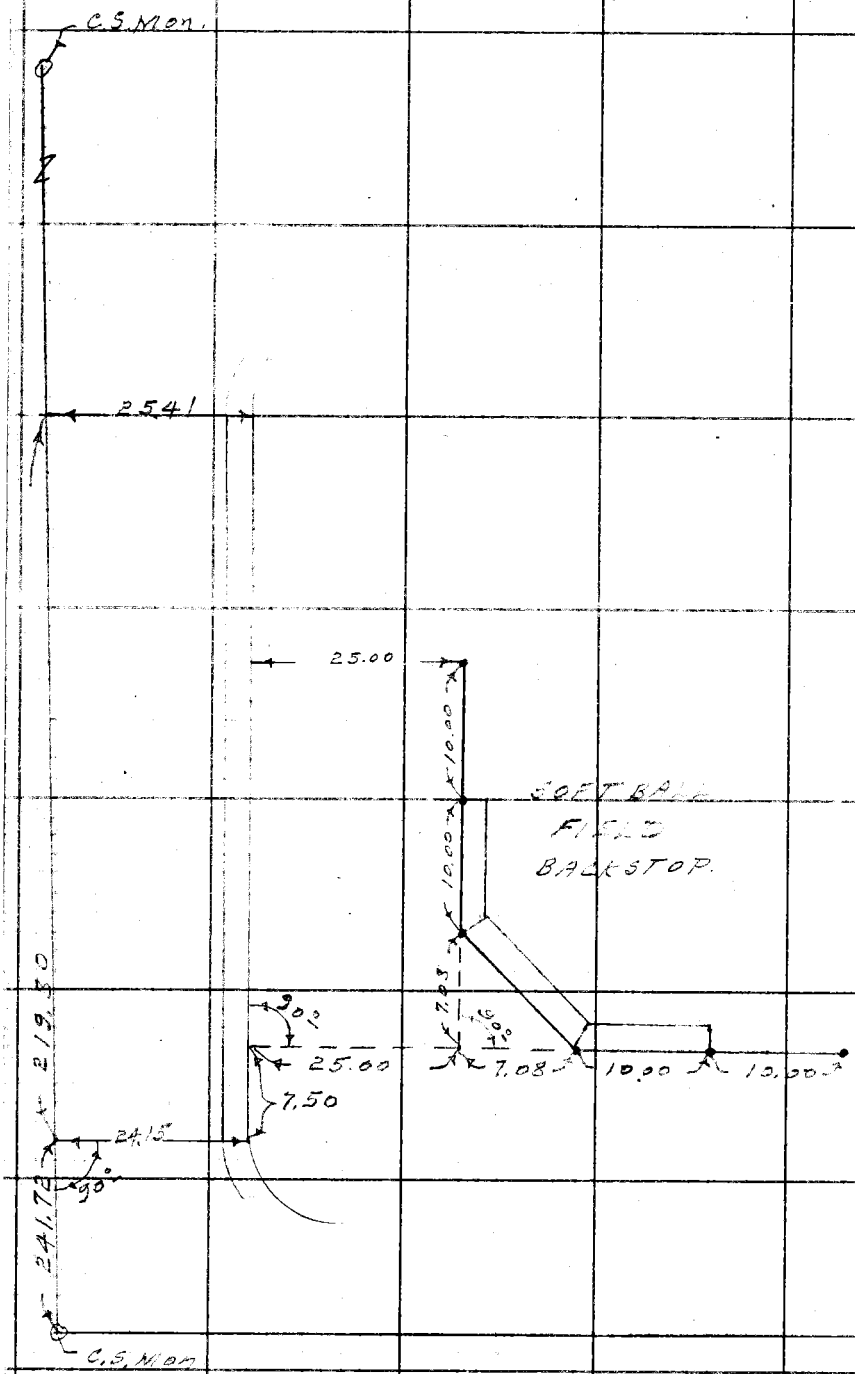

RETURN TO
LOS ANGELES COUNTY SURVEYOR
725 LOS ANGELES COUNTY
ENGINEERING BLDG.

Do not extend notes this side of this line.

Note: Any Additions or Changes on This Sheet Must be Made or Circled in Red Ink With Date and Name of Person Making Change.

Notes Ck'd by F.J.S. 11-13-50	Survey of Duarte Park.
Map No. 46-7, C.S.B-2191	W. O. 0207 Tape No. ____ St'd. 68 °F
Office Work F.J.S. 11-13-50	Surveyed by Benson
Checked ____	Notes " Date 11-9-50
Date ____	Indexed A. C. Johnson

F. B. 1554 Pg. 71

142.47
6.34
136.13
111.47
24.66

142.47
6.31
148.81

171.47
148.81
22.66

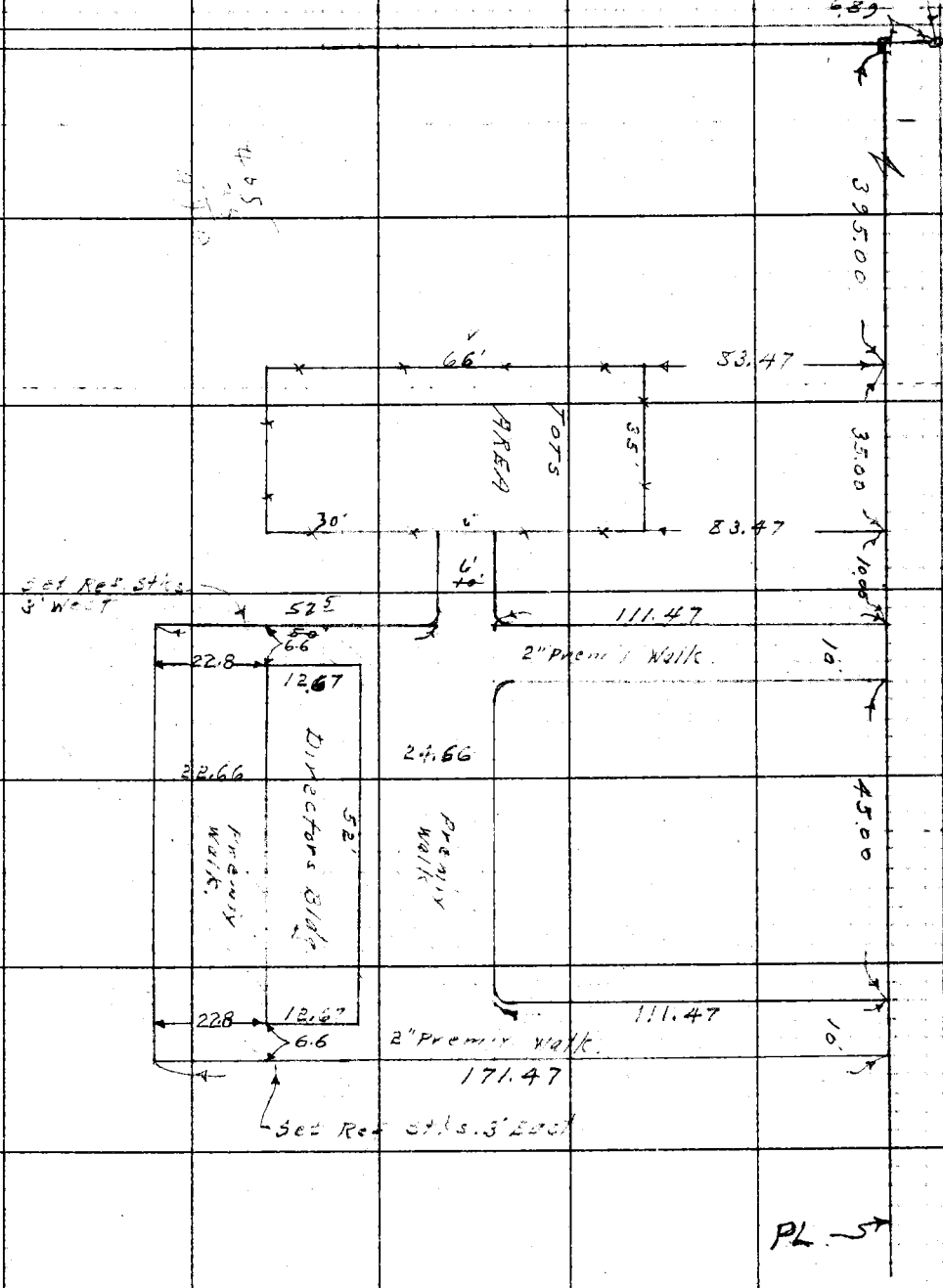

Note: Any Additions or Changes on This Sheet Must be Made or Circled in Red Ink With Date and Name of Person Making Change.

Do not extend notes this side of this line.

RETURN TO
LOS ANGELES COUNTY SURVEYOR
726 LOS ANGELES COUNTY
ENGINEERING BLDG.

76F309S 247 10M 1-49

F. B. 1554 Pg. 72

RETURN TO
LOS ANGELES COUNTY SURVEYOR
725 LOS ANGELES COUNTY
ENGINEERING BLDG.

Do not extend notes this side of this line.

Note: Any Additions or Changes on This Sheet Must be Made or Circled in Red Ink With Date and Name of Person Making Change.

F.B/554 PG. 73

Profile No.	Notes Red.	Plotted	Job No. 0207	Division No.
	Date	Date	Survey of Duarte Park	
X-Sec. No.	Notes Chkd. F.J.S.	Checked	Survey by Benson	Notes AB Date 11-9-50
	Date 11-10-50	Date	Map No.	~~Indexed~~ Johnson Date

J.N. 0207
C.P. 3141
DUARTE PARK
Const. stks. for [illegible] Walls
New Directors Bldg

Void
[illegible] 77

11-9-50
C.A. Benson
J.S. Coates
J.T. Edwards
B. [illegible]

STATION	B.S.	H.I.	F.S.	ELEV.

NOTE: ANY ADDITIONS OR CHANGES ON THIS SHEET MUST BE MADE OR CIRCLED IN RED INK, WITH DATE AND NAME OF PERSON MAKING CHANGE.

PLEASE RETURN TO
LOS ANGELES COUNTY SURVEYOR
726 LOS ANGELES COUNTY ENGINEERING BLDG.

Do not extend notes this side of this line.

76L298 307 5-49

76L298 307 5-49

PLEASE RETURN TO
LOS ANGELES COUNTY SURVEYOR
726 LOS ANGELES COUNTY ENGINEERING BLDG.

NOTE: ANY ADDITIONS OR CHANGES ON THIS SHEET MUST BE MADE OR CIRCLED IN RED INK, WITH DATE AND NAME OF PERSON MAKING CHANGE.

Do not extend notes this side of this line.

Profile No. ____ Plotted ____ Date ____
X-Sec. No. ____ Checked ____ Date ____
Notes Red. ____ Date ____
Notes Chkd. FJS. Date 11-10-50
Division No. ____
Job No. 0207
Notes 11
Date ____
Survey of Bluvale Park
Survey by Benson
Indexed H. C. Johnson
F.B. 755 PG. 74

STATION	B. S.	H. I.	F. S.	ELEV.	Δ	Adj. El.	Corr.	
B.M. # M-10.	[illegible]	494.42		487.[illegible]				B.M. # M-10 El. 487.930 Pg 18. Bloomfield St & Bruceda Av. N.W. Cor. B+Spk. + Lin M.C.R. Chk Bm No. M10 (N.F.L. Park)
0+00 W			4.21	490.21		489.13		Set stk. 3' W. of Bridge Walk
0+20 W			7.19	487.23				" "
0+50 W			6.89	487.53				" "
0+75 W			7.17	487.25				" "
1+00 W			7.50	486.92	-2.29	487.14	F0.22	" "
1+11.47 W (+ pt)			7.53	486.79		486.80	[illegible]	" "
1+21.47 W + pt			7.78	486.54		486.50	C0.14	" "
1+36.14 W			8.00	486.42		486.06	C0.36	" "
1+50 W			8.28	486.19	-1.54	485.84	C0.35	" "
1+71.47 W			8.32	486.15		485.52	C0.58	" "
0+00 E			4.52	489.95		489.31		Set stk. 3' E. of Bridge Walk
0+20 E			7.42	450.[illegible]	-2.26			" "
0+30 E			7.[illegible]	488.77		489.06		" "
0+75 E			7.52	456.20				" "
1+00 E			7.61	488.51	-2.04	487.12	F0.31	" "
1+11.47 E			7.71	488.71		486.79	F0.08	" "
1+25 E			8.09	486.[illegible]		486.39	[illegible]	" "
1+36.14 E			8.11	486.31		486.06	C0.25	" "
1+50 E			8.16	486.26	-1.87	485.~~67~~ 80	C~~0.59~~ C0.46	" "
1+71.47 E			8.11	485.31		485.~~05~~ 40	C~~0.23~~ F0.09	" "
T.B.M. # 9			8.01	486.41				T.B.M. # 9 El. 486.420 Pg 15 Bloomfield St. N.E. Cor. Bruceda Line Road. H. # 1443

76L298 307 5-49

PLEASE RETURN TO
LOS ANGELES COUNTY SURVEYOR
726 LOS ANGELES COUNTY ENGINEERING BLDG.

NOTE: ANY ADDITIONS OR CHANGES ON THIS SHEET MUST BE MADE OR CIRCLED IN RED INK, WITH DATE AND NAME OF PERSON MAKING CHANGE.

Do not extend notes this side of this line.

STATION	B. S.	H. I.	F. S.	ELEV.	contour			
		Setting Blue Tops for Grade in Area N. of Adm. Bldg						
BM#M10	[illegible]	494.05		48[illegible]				BM#M10 El. 487.930 Pg. 18 Bloomdale St. & Briceda & Ave. NW Cor. set Bt. spt. & L. in M.C.R. Chis. "BM#M10"
			5.05		489.[illegible]			
			6.03		488.[illegible]			
			[illegible]		487.00			
TB#9			7.61	48[illegible]				
			7.31	486.74				N.W. Outer Cor. Conc. perch. on N.
			7.28	486.77				N.E. " " " " "
			7.24	486.81				N.E. Cor. Conc. " on E.
			7.26	486.79				S.E. Cor. " " " "

Profile No. ____ Notes Red. ____ Plotted ____ Job No. 0207 Division No. ____
X-Sec. No. ____ Date ____ Date ____ Survey of ____
Notes Chkd. FJS. Date 11-20-50 Checked ____ Survey by ____ Notes ____ Date ____
Date ____ Date ____ Map No. ____ Indexed Johnson Date ____

F.B. 1554 PG. 75

F.B. 1554 PG. 76

Job No._____ Division No._____ Notes Red._____ Plotted_____ Profile No._____

Survey of_____ Date_____ Date_____

Survey by_____ Notes_____ Notes Chkd._____ Checked_____ X-Sec. No._____

Indexed_____ Date_____ Date_____ Date_____

STATION	B. S.	H. I.	F. S.	ELEV.

76L298 307 5-49

PLEASE RETURN TO
LOS ANGELES COUNTY SURVEYOR
726 LOS ANGELES COUNTY ENGINEERING BLDG.

Do not extend notes this side of this line.

NOTE: ANY ADDITIONS OR CHANGES ON THIS SHEET MUST BE MADE OR CIRCLED IN RED INK. WITH DATE AND NAME OF PERSON MAKING CHANGE.

F.B. 1554 PG. 77

Profile No.	Notes Red.	Plotted	Job No. 0207 Division No.
	Date	Date	Survey of Duarte Park
X-Sec. No.	Notes Chkd. F.J.S.	Checked	Survey by Benson Notes [illegible] Date 12-15-50
	Date 12-20-50	Date	Map No. 46-7 ~~Indexed~~ Johnson Date 12-19-50

J.N. 0207

DUARTE PARK

Const. Stks. for Premix Walks
Near Directors Bldg.
(After Re-gradeing)

12-15-50
C.A. Benson
J.S. Coates
J.J. Edwards
R.N. Blauvelt

STATION	B.S.	H.I.	F.S.	ELEV.

NOTE: ANY ADDITIONS OR CHANGES ON THIS SHEET MUST BE MADE OR CIRCLED IN RED INK, WITH DATE AND NAME OF PERSON MAKING CHANGE.

PLEASE RETURN TO
LOS ANGELES COUNTY SURVEYOR
726 LOS ANGELES COUNTY ENGINEERING BLDG.

Do not extend notes this side of this line.

76L298 307 5-49

76L298 307 5-49

PLEASE RETURN TO
LOS ANGELES COUNTY SURVEYOR
726 LOS ANGELES COUNTY ENGINEERING BLDG.

NOTE: ANY ADDITIONS OR CHANGES ON THIS SHEET MUST BE MADE OR CIRCLED IN RED INK, WITH DATE AND NAME OF PERSON MAKING CHANGE.

Do not extend notes this side of this line.

STATION	B. S.	H. I.	F. S.	ELEV.	%	Edge Top Walk Grade	cut Fill	
BM# M10.	5.53	493.46		487.93		BM #M-10 El. 487.930 Pg. 18. Bloomdale St. & Bricedale Av. N.W. Cor. Bt. spk & L. in M.C.R. this BM. No. M10.		
0+00 W.			3.23	490.23		490.13	C0.10	Set Stk. at 3' W. of W. edge walk.
0+25 W.			4.66	488.30		489.38	F0.58	" "
0+50 W			5.32	488.14		488.63	F0.49	" "
0+75 W.			6.26	487.20		487.88	F0.68	" "
1+00 W.	—		6.52	486.94	-2.99%	487.14	F0.20	New Gr. from
1+11.47 W. (Pt. walk)			6.64	486.82		486.80	C0.02	1+00 to end
1+21.47 W (Pt. walk)			6.80	486.66		486.50	C0.16	on both sides.
1+36.14 W			7.01	486.45		486.06	C0.39	See pg. 90.
1+50 W			7.26	486.20	-1.53%	485.84	C0.36	2-26-51 [illegible]
1+71.47 W			7.34	486.12		485.52	C0.60	" "
0+00 E.			3.97	489.49		489.81	F0.32	Set Stk. at 3' E. of E. edge walk.
0+25 E.			4.49	488.97	-2.20%	489.26	F0.29	" "
0+34 E	Bnd. Gr.		4.74	488.72		489.06	F0.34	" "
0+50 E			5.22	488.24		488.51	F0.35	" "
0+75 E.			5.78	487.68	-2.94%	487.85	F0.17	" "
1+00 E	—		6.40	487.06		487.12	F0.06	" "
1+25 E			7.07	486.39		486.38	C0.01	" "
1+36.14 E			7.13	486.33		486.06	C0.27	" "
1+50 E.			7.21	486.25	-1.87	485.80	C0.45	" "
1+71.47 E.			8.16	485.30		485.40	F0.10	T.B.M. #9. El. 486.420 Pg. 18. Bloomdale St. N. 26. Bt. spk. E. Lt. Line Prod. No. #1443
T BM #9			7.02	486.44				

F.B. 1554 PG. 78

Job No. 0207 Division No. ____ Notes Red. ____ Plotted ____ No. ____ Profile

Survey of Duarte Park Date ____ Date ____ X-Sec.

Survey by Benson Notes [illegible] Notes Chkd. F.J.S. Checked ____ No. ____

Indexed E. C. Johnson Date 12-15-50 Date 12-20-50 Date ____

Profile No.	Notes Red.	Plotted	Job No. 6384	Division No.	F. B. 1554 Pg. 79
	Date	Date	Survey of Duarte Park		
X-Sec. No.	Notes Chkd. FJS.	Checked	Survey by Benson	Notes B	Date 1-2-51
	Date 1-5-51	Date	Map No.	Indexed Johnson	Date 1-4-51

CONSTRUCTION STAKES
FOR
STORM DRAIN
DUARTE PARK.

J.N. 6384.

1-2-51
C.A. Benson
H.S. Coates.
H.W. Edwards.
R.N. Blauvelt.

STATION	B. S.	H. I.	F. S.	ELEV.

NOTE: ANY ADDITIONS OR CHANGES ON THIS SHEET MUST BE MADE OR CIRCLED IN RED INK, WITH DATE AND NAME OF PERSON MAKING CHANGE.

Do not extend notes this side of this line.

PLEASE RETURN TO
LOS ANGELES COUNTY SURVEYOR
726 LOS ANGELES COUNTY ENGINEERING BLDG.

76L298 307 4-50

76L298 307 4-50

PLEASE RETURN TO
LOS ANGELES COUNTY SURVEYOR
726 LOS ANGELES COUNTY ENGINEERING BLDG.

NOTE: ANY ADDITIONS OR CHANGES ON THIS SHEET MUST BE MADE OR CIRCLED IN RED INK, WITH DATE AND NAME OF PERSON MAKING CHANGE.

Do not extend notes this side of this line.

F. B. 1554 Pg. 80 | Job No. 6384 Division No. | Notes Red: | Plotted | Profile No.
Survey of Duarte Park | Date | Date | X-Sec. No.
Survey by Barnson | Notes | Notes Chkd. EWS | Checked
Indexed E. C. Johnson | Date 12-2-51 | Date 1-5-50 | Date

STATION	B. S.	H. I.	F. S.	ELEV.	% Grade	Cut ft	B"	
		"B" LINE			(B" line is 5' N. of E. P. & O. Tr.)			
B.M. #M-7	1066	486.25		475.57	(B.M. #M-7 El. 475.569 F.B. 1554-12-18 Co. Sur. Mon. in bot. ditch, at S.E. Cor. Duarte Park)			
0+02.16 B = 5+20.16 A.S.			7.83	478.40		474.06 C 4.40	See Str. #47 & 48	
0+25			7.50	478.93		474.08 4.85	"	"
+50			6.82	479.41		474.16 5.25	"	"
+75			6.78	479.91		474.25 5.65	"	"
1+00			5.76	480.47		474.33 6.14	"	"
1+20 Begin Curve			5.27	480.99		474.40 6.59	"	"
+25			5.12	481.13		474.51 6.59	"	"
+50			4.77	481.45		475.06 6.42	"	"
+75			4.50	482.90		475.61 6.39	"	"
2+00			3.74	482.49		476.16 6.33	"	"
+25			3.07	483.13		476.72 6.44	"	"
+50			2.52	483.64		477.27 6.37	"	"
+75			2.03	484.31		477.82 6.39	"	"
2+83.3 Beg. spec. str. #3			1.72	484.61		478.00 6.51	"	" ± spec. str.
2+90 End. " " "			1.34	484.99		480.00 2.89	"	"
B.M. #M-8			2.12	484.11			B.M. #M-8 El. 484.118 F.B. 1554-18 on C.S. Mon. near N.E. Cor. Park	

See Str. #47 & 48

See Str. #49

See Str. #50

76L298 307 4-50

PLEASE RETURN TO
LOS ANGELES COUNTY SURVEYOR
726 LOS ANGELES COUNTY ENGINEERING BLDG.

NOTE: ANY ADDITIONS OR CHANGES ON THIS SHEET MUST BE MADE OR CIRCLED IN RED INK, WITH DATE AND NAME OF PERSON MAKING CHANGE.

Do not extend notes this side of this line.

STATION	B. S.	H. I.	F. S.	ELEV.	%	Grade Elev.	Cut Ft.		"A" Line
		"A" LINE							
BM # M.7.	9.20	484.77		475.57		BM # M.7 Top Stamped Mon. in 3' [illegible]	51.475.569		F.B. 1554 - 12-18 [illegible] Duarte Park
0+00. [illegible]			9.09	475.69					
0+30 Beg. [illegible]			8.97	475.89		473.50	C.2.30		Set stake T. 8 West of W. Top Bk. (or 28' W. of E. PL)
+50			9.05	475.72		473.55	2.17		" "
+75			8.68	475.09		473.62	2.47		" "
1+00			8.83	475.94		473.68	2.26		" "
+25			8.74	476.03	+0.25%	473.75	2.28		" "
+50			8.77	476.00		473.81	2.19		" "
+75			8.71	477.02		473.88	3.18		" "
1+89.16	End sec. D.		7.17	477.60		473.98	3.68		" "
1+90.16	Beg. sec. C.		7.09	477.68		473.92	3.76		" "
2+05.16	Beg. spec. str #2		7.84	476.93		473.96	2.97		" "
B.C. 2+20.16	face Hd. Wall - Beg. 48" R.C.P.		6.41	478.36		474.00	4.36		" 8' Lt (west) & 48" R.C.P.
+30.18			6.13	478.64	+0.213%	474.02	4.62		" "
+40.20			5.94	478.83		474.04	4.79		" "
+50.22			5.80	478.97		474.06	4.91		" "
+60.24			5.68	479.09		474.08	5.01		" "
+70.26			5.71	479.06		474.10	4.96		" "
E.C. 2+76.90			5.63	479.14		474.11	5.03		" "

Profile No. ____ Notes Red. ____ Plotted ____ Job No. 6384 Division No. ____ F. B. 1554 Pg. 87
X-Sec. No. ____ Date ____ Date ____ Survey of Duarte Park S.D.
Notes Chkd. FCS. Checked ____ Survey by Beasen Notes 23 Date 1-2-51
Date 1-5-51 Date ____ Map No. ____ Indexed A.C. Johnson Date ____

76L298 307 4-50

PLEASE RETURN TO
LOS ANGELES COUNTY SURVEYOR
726 LOS ANGELES COUNTY ENGINEERING BLDG.

NOTE: ANY ADDITIONS OR CHANGES ON THIS SHEET MUST BE MADE OR CIRCLED IN RED INK, WITH DATE AND NAME OF PERSON MAKING CHANGE.

Do not extend notes this side of this line.

STATION	B. S.	H. I.	F. S.	ELEV.	%	Invert Grade	Cut Ft.	"A"	Line
		484.77							
3+00			5.59	479.18		474.17	5.01	Set stk	+T. 8 Lt (S.W.) of ± 48" R.C.P.
+25			5.70	479.07		474.22	4.85		" "
+50			5.75	479.02		474.27	4.75		" "
+75			5.77	[illegible]	+0.213	474.32	4.68		" "
4+00			5.41	479.36		474.38	4.98		" "
+25			[illegible]	[illegible]		474.43	5.85		" "
+50			3.00	[illegible]		474.48	6.39		" "
4+55 Gr. Change			3.87	480.[illegible]		474.50	6.40		" "
T.P.	10.5[illegible]	491.[illegible]	3.87	48[illegible].90		—	—		
4+75			10.31	481.12		474.70	6.42		" "
5+00			10.14	48[illegible]		474.95	6.34		" "
+25			9.83	481.60		475.21	6.39		" "
+50			9.76	[illegible]	+1.017 %	475.46	6.21		" "
+75			9.41	48[illegible]		475.72	6.30		" "
6+00			9.17	[illegible]		475.97	6.29		" "
+25			8.73	[illegible].70		476.23	6.47		" "
+50			8.5[illegible]	482.87		476.48	6.39		" "
+75			8.20	48[illegible]		476.74	6.49		" "
7+00			[illegible]	48[illegible]		476.99	6.76		" "
+25			[illegible]	[illegible]		477.25	6.88		" "
+50			6.81	484.62		477.50	7.12		" "

F. B. 1554 Pg. 82
Job No. [illegible] Division No. [illegible] Notes Red. Plotted Profile
Survey of Duarte Park 5.5 Date Date No.
Survey by Benson Notes [illegible] Notes Chkd. Checked X-Sec.
Indexed A. C. Johnson Date 1-2-5[illegible] Date Date No.

76L298 307 4-50

PLEASE RETURN TO
LOS ANGELES COUNTY SURVEYOR
726 LOS ANGELES COUNTY ENGINEERING BLDG.

NOTE: ANY ADDITIONS OR CHANGES ON THIS SHEET MUST BE MADE OR CIRCLED IN RED INK, WITH DATE AND NAME OF PERSON MAKING CHANGE.

Do not extend notes this side of this line.

STATION	B. S.	H. I.	F. S.	ELEV.	%	Invert Grade	Cut Ft.	"A"	Line
		401 43							
7+75			6 36	485 07		477.75	7.32	Set Stk. & T. 8' Lt. (S.W.) of ℄ 48" R.C.P.	
8+00			5 90	485 53		478.01	7.52	"	"
+25			5 43	486 00		478.26	7.74	"	"
8+42.0 M.H.			5 30	486 13		478.44	7.69	"	"
+50			5 35	486 08		478.52	7.56	"	"
+75			5 09	486 34		478.77	7.57	"	"
9+00			5 10	486 33		479.03	7.30	"	"
+25			5 04	486 39		479.25	7.11	"	"
B.C. 9+38.69			5 00	486 43		479.42	7.01	"	"
+48.71			[illegible]	486 40		479.52	6.88	"	"
+58.73			4 90	486 44		479.62	6.82	"	"
+68.75			4 85	486 54		479.72	6.82	"	"
+78.77			4 80	486 63		479.82	6.81	"	"
+88.79			3 66	487 77		479.93	7.84	"	"
B.C. 9+95.60	Beg. spec. Str. #1		2 75	488 68		480.00	8.68	"	"
10+19.00	Fin.	" "	1 34	490 09		456.95	3.14	"	8' Lt. ℄ existing culvert
B.M. #10			3 50	487 93				B.M. #10 El. 487.930 F.B. 1554-15 Bloomdale & Bricedale N.W. Cor. Bt. Spk. & L. in M.C.R.	

+1.017%

Profile Notes Red. ____ Plotted ____ Job No. 6384 Division No. ____ F. B. 1554 Pg. 83
No. ____ Date ____ Date ____ Survey of Duarte Park S.D.
X-Sec. Notes Chkd. FJS. Checked ____ Survey by Benson Notes ____ Date 1-3-50
No. ____ Date 1-5-51 Date ____ Map No. ____ Indexed ____ Date ____

F. B. 1554 PG. 84 | Job No. 6334 Division No. _____ Notes Red. _____ Plotted _____ Profile

Survey of _____ Date _____ Date _____ No. _____

Survey by _____ Notes _____ Notes Chkd. _____ Checked _____ X-Sec.

Indexed _____ Date _____ Date _____ Date _____ No. _____

STATION	B. S.	H. I.	F. S.	ELEV.

76L298 307 4-50

PLEASE RETURN TO

LOS ANGELES COUNTY SURVEYOR

726 LOS ANGELES COUNTY ENGINEERING BLDG.

Do not extend notes this side of this line.

NOTE: ANY ADDITIONS OR CHANGES ON THIS SHEET MUST BE MADE OR CIRCLED IN RED INK, WITH DATE AND NAME OF PERSON MAKING CHANGE.

Profile	Notes Red.	Plotted	Job No. 6384	Division No.	F. B. 1554 Pg. 85
No.	Date	Date	Survey of Duarte Park S.D.		
X-Sec.	Notes Chkd. F.U.S.	Checked	Survey by Benson Notes B	Date 1-9-51.	
No.	Date 1-11-51	Date	Map No.	Indexed C. Johnson	Date 1-10-51

CONSTRUCTION STAKES
FOR
"B" LINE
DUARTE PARK STORM DRAIN.

J.N. 6384.

staked on Line 2.5' from E.P.L. of Park at So. end & 5' from E.P.L. at N. end. Pipe.

(supersedes previous sheet.)
I made Gr. sheet & gave to Contractor.

1-9-51
C.A. Benson.
W.S. Coates
W.F. Edwards
R.N. Blackwelt.

STATION	B. S.	H. I.	F. S.	ELEV.

NOTE: ANY ADDITIONS OR CHANGES ON THIS SHEET MUST BE MADE OR CIRCLED IN RED INK, WITH DATE AND NAME OF PERSON MAKING CHANGE.

Do not extend notes this side of this line.

PLEASE RETURN TO
LOS ANGELES COUNTY SURVEYOR
726 Los Angeles County Engineering Bldg.

76L298 307 4-50

76L298 307 4-50

PLEASE RETURN TO
LOS ANGELES COUNTY SURVEYOR
726 LOS ANGELES COUNTY ENGINEERING BLDG.

NOTE: ANY ADDITIONS OR CHANGES ON THIS SHEET MUST BE MADE OR CIRCLED IN RED INK, WITH DATE AND NAME OF PERSON MAKING CHANGE.

Do not extend notes this side of this line.

F.B. 1554 Pg. 86 | Job No. 6384 | Division No. | Notes Red. | Plotted | Profile
Survey of Dunne Park S.D. | Date | Date | No.
Survey by Brown Notes K.S.S. | Notes Chkd. K.U.S. | Checked | X-Sec.
Indexed C. Johnson Date 1-9-51 | Date 1-11-51 | Date | No.

STATION	B. S.	H. I.	F. S.	ELEV.	%	Invert Grade	Cut ft.		
		"B" LINE.							
B.M. #M-7	10 73	486 30		475.57					B.M. #M-7 El. 475.569 pg. 12-18. is a stamp in bot. of hydrant at S.E. cor. Dunne Park.
0+02.16 B.			7 89	478 41		474.00	C 4.41		48" c.o.f. stk. + T. 8' Lt. (West) ℄ R.C.P.
0+25			7 36	478 94		474.08	C 4.86		" " " " "
+50			6.93	479 37	+0.34%	474 16	C 5.21		" " " " "
+75			6 39	479 91		474.25	C 5.66		" " " " "
1+00			5 76	480 54		474.33	C 6.21		" " " " "
1+20 Gr. Change			5 26	481 04		474.40	C 6.64		" " " " "
+25			5 18	481 12		474.51	C 6.61		" " " " "
+50			4 81	481 49		475.06	C 6.43		" " " " "
+75			4 25	482 05	+2.209%	475.61	C 6.44		" " " " "
2+00			3 74	482 36		476.16	C 6.40		" " " " "
+25			3 10	483 00		476.72	C 6.48		" " " " "
+50			2 64	483 66		477.27	C 6.39		" " " " "
+75			2 10	484 20		477.82	C 6.38		" " " " "
+83 Beg. Spec. Str #3			1 81	484 49		478.00	C 6.49		" " " ℄ Spec. Str.
2+90 end " " "			1 42	484 88		482.05	C 2.88		" " " "
B.M. #M-8			2 18	484 12					B.M. #M-8 Elev. 484.118 F.B. 1554-18 on C.S. mon. near N.E. Cor. Park

Profile No.	Notes Red.	Plotted	Job No. 6384	Division No.	F.B. 1554 Pg. 87
	Date	Date	Survey of DUARTE PARK SD.		
X-Sec. No.	Notes Chkd.	Checked	Survey by L. Moore	Notes FJS.	Date 2-7-51
	Date	Date	Map No.	Indexed A. C. Johnson	Date 2-8-51

FINISH
CONSTRUCTION STAKES
FOR
A LINE
DUARTE PARK STORM DRAIN

J.N. 6384

Finish Top stakes in ctr. of Graded Ditch
(Supersedes Grades of same stations shown on Page 81)

STATION	B. S.	H. I.	F. S.	ELEV.

NOTE: ANY ADDITIONS OR CHANGES ON THIS SHEET MUST BE MADE OR CIRCLED IN RED INK, WITH DATE AND NAME OF PERSON MAKING CHANGE.

Do not extend notes this side of this line.

PLEASE RETURN TO
LOS ANGELES COUNTY SURVEYOR
726 LOS ANGELES COUNTY ENGINEERING BLDG.

76L298 307 5-49

76L298 307 5-49

PLEASE RETURN TO
LOS ANGELES COUNTY SURVEYOR
726 LOS ANGELES COUNTY ENGINEERING BLDG.

NOTE: ANY ADDITIONS OR CHANGES ON THIS SHEET MUST BE MADE OR CIRCLED IN RED INK, WITH DATE AND NAME OF PERSON MAKING CHANGE.

Do not extend notes this side of this line.

STATION	B. S.	H. I.	F. S.	ELEV.	%	D. Grade		
						B.M. Elev 475.569 F.B. 1554-12-18		
B.M. # 7	3.26	478 83		475 57		Co. [illegible]	in E. Bank of Ditch, S.E. Cor. Park	
2+20.16			4.96	473 87			El. of End of Exist. 48" Conc. Pipe	
2+05.16 Beg. [illegible]			5.00	473 83		473.83	Blue Tops in [illegible] of Graded [illegible]	
1+50			5.15	473 68		473.68	" "	"
1+25			5.21	473.62		473.62	" "	"
1+00			5.28	473.55		473.55	" "	"
0+75			5.34	473.49		473.49	" "	"
0+50			5 41	473 42		473.42	" "	"
0+30			5 46	473 37		473.37	" "	"
B.M. # 7	2.92	478 49	3 26	475 57				
1+89.16			4 71	473 78		473.78	" "	"
1+75			4 74	473 75		473.75	" "	"
1+25			4 86	473 63			Check on Blue [illegible]	

F.B. 1554 PG. 88

Job No. 6384 Division No. ____ Notes Red. ____ Plotted ____ Profile ____

Survey of DUARTE PARK S.D. Date ____ Date ____ No. ____

Survey by L. Moore Notes F.J.S. Notes Chkd. H.N.B. Checked ____ X-Sec. ____

Indexed A. C. Johnson Date 2-7-51 Date 2-8-1951 Date ____ No. ____

Profile	Notes Red.	Plotted	Job No. 0207	Division No.	F. B. 1554	Pg. 89
No.	Date	Date	Survey of Duarte Park			
X-Sec.	Notes Chkd.	Checked	Survey by Benson	Notes J. S. C.	Date 2-26-51	
No.	Date	Date	Map No.	Indexed A. C. Johnson	Date 2-27-51	

DUARTE PARK

J N. 0207

Change grade for Premix walks

STATION	B. S.	H. I.	F. S.	ELEV.
				2-26-51 C. A. Benson J. S. Cortes J. J. Edwards R. N. Blauvelt

NOTE: ANY ADDITIONS OR CHANGES ON THIS SHEET MUST BE MADE OR CIRCLED IN RED INK, WITH DATE AND NAME OF PERSON MAKING CHANGE.

Do not extend notes this side of this line.

PLEASE RETURN TO

LOS ANGELES COUNTY SURVEYOR

726 LOS ANGELES COUNTY ENGINEERING BLDG.

76L298 307 4-50

76L298 307 4-50

PLEASE RETURN TO
LOS ANGELES COUNTY SURVEYOR
726 LOS ANGELES COUNTY ENGINEERING BLDG.

NOTE: ANY ADDITIONS OR CHANGES ON THIS SHEET MUST BE MADE OR CIRCLED IN RED INK, WITH DATE AND NAME OF PERSON MAKING CHANGE.

Do not extend notes this side of this line.

STATION	B. S.	H. I.	F. S.	ELEV. & Grade	
B.M.# 10	2 63	490 56		487 93	B.M.# M-10 Elev. 487.930 Pg. 18 Bloomdale & Brycedale Av. N.W. Cor Bt. Spk & [illegible] his. B.M. No. "M-10"
East Side 1+00				487 12	
1+11.47					
1+25					
1+30.5			4 21	486 35	Elevations are finish Grade
1+54.0			4 2[illegible]	48[illegible]	
1+71.47			4 73	485 81	
T.P.	4 43	491 05	3 94	4[illegible] 6[illegible]	
West Side 1+00				487 14	
1+30.5			4 70	486 35	
1+54.0			4 76	486 29	
1+71.47			5 24	485 81	
B.M.# M-6			7 54	483 51	B.M.# M-6 Elev. 483.514 S.W. Cor. of McBride Park C.S. Mon. flush N. edge of Brass Cap

F. B. 1554 Pg. 90 Job No. 0207 Division No. Notes Red. Plotted Profile
Survey of Duarte Park Date Date No.
Survey by Benson Notes J.S.C. Notes Chkd. H.H.F.D. Checked X-Sec.
Indexed R. C. Johnson Date 2-26-51 Date 2-27-51 Date No.

Notes Ck'd by Y.S. 8/1/51	Survey of Duarte Park
Map No. 46-7	W. O. 0207-B Tape No. St'd. °F
Office Work	Surveyed by Porter
Checked	Notes Porter Date 7-17-51
Date	Indexed A. C. Johnson 7-30-51

F. B. 1554 PG. 91

Location SERVICE
YARD & Bldg

7-17-51

Porter
Snyder
Hand
Martin

JN 0207-B
Cap Proj 3141

Note: Any Additions or Changes on This Sheet Must be Made or Circled in Red Ink With Date and Name of Person Making Change.

Do not extend notes this side of this line.

RETURN TO
LOS ANGELES COUNTY SURVEYOR
726 LOS ANGELES COUNTY
ENGINEERING BLDG.

76F309S 247 2-51

RETURN TO
LOS ANGELES COUNTY SURVEYOR
726 LOS ANGELES COUNTY
ENGINEERING BLDG.

Note: Any Additions or Changes on This Sheet Must be Made or Circled in Red Ink With Date and Name of Person Making Change.

Do not extend notes this side of this line.

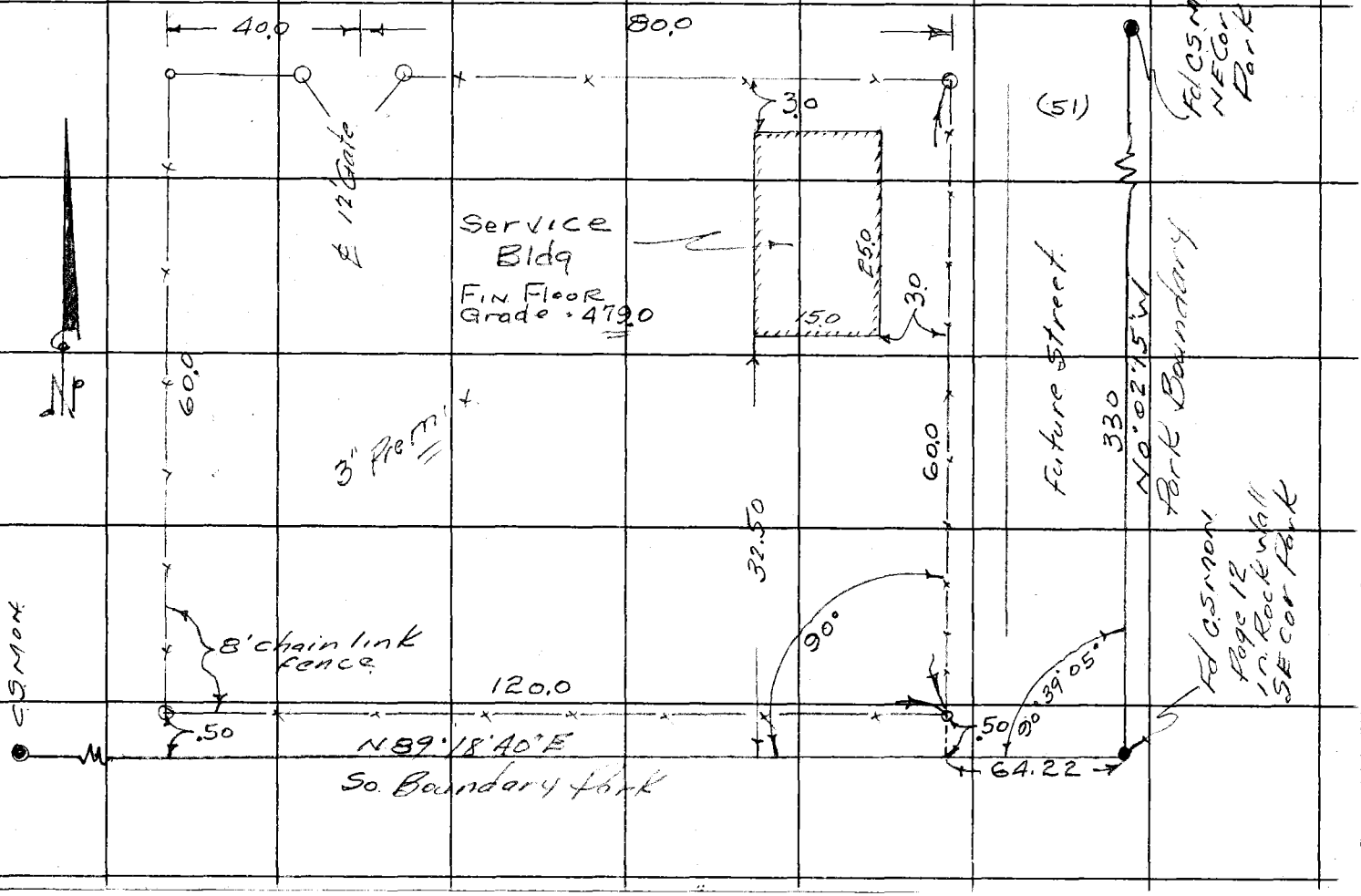

F.B. 554 PG. 42

Profile No.	Notes Red.	Plotted	Job No.	Division No.	F. B. 1554 Pg. 93
	Date	Date	Survey of Duarte Park		
X-Sec. No.	Notes Chkd.	Checked	Survey by A. C. Johnson	Notes	Date
	Date	Date	Map No.	Indexed	Date

Put Title on this page

STATION	B. S.	H. I.	F. S.	ELEV.	

NOTE: ANY ADDITIONS OR CHANGES ON THIS SHEET MUST BE MADE OR CIRCLED IN RED INK, WITH DATE AND NAME OF PERSON MAKING CHANGE.

Do not extend notes this side of this line.

PLEASE RETURN TO
LOS ANGELES COUNTY SURVEYOR
726 LOS ANGELES COUNTY ENGINEERING BLDG.

76L298 307 4-50

76L298 307 4-50

PLEASE RETURN TO
LOS ANGELES COUNTY SURVEYOR
726 LOS ANGELES COUNTY ENGINEERING BLDG.

NOTE: ANY ADDITIONS OR CHANGES ON THIS SHEET MUST BE MADE OR CIRCLED IN RED INK, WITH DATE AND NAME OF PERSON MAKING CHANGE.

Do not extend notes this side of this line.

STATION	B. S.	H. I.	F. S.	ELEV.		
BM.M-7	9 90	485 47		475 56	BM.M-7 C.S.MON SE. Cor Park Page-18 (North Edge of Cap.)	
			6 47	479 00	Finish Floor Grade - Per Plan	
TP			2 43	483 04	1"x2"	
	6 35	489 39				
BM.M-8			5 28	484 11	BM M-8 CSMON NE Cor Park Page 18 Elev: 484 11.8	
	3 78	482 78		479 00		
A			4 46	478 32	F-Cor A	
B			3 88	478 90	✓ line B	
C			4 53	478 25		
D			3 48	479 30		
E Gate			4 14	478 64		
F			3 84	478 94		

F. B. 1554 PG. 94
Job No. Division No. Notes Red. Plotted Profile
Survey of Duarte Park Date Date No. X-Sec.
Survey by Notes Notes Chkd. Checked
Indexed Date Date 8-1-51 Date No.

Profile No.	Notes Red.	Plotted	Job No.	Division No.	F. B. 1554 Pg. 95
	Date	Date	Survey of Duarte Park		
X-Sec. No.	Notes Chkd.	Checked	Survey by A. C. Johnson	Notes	Date
	Date	Date	Map No.	Indexed	Date

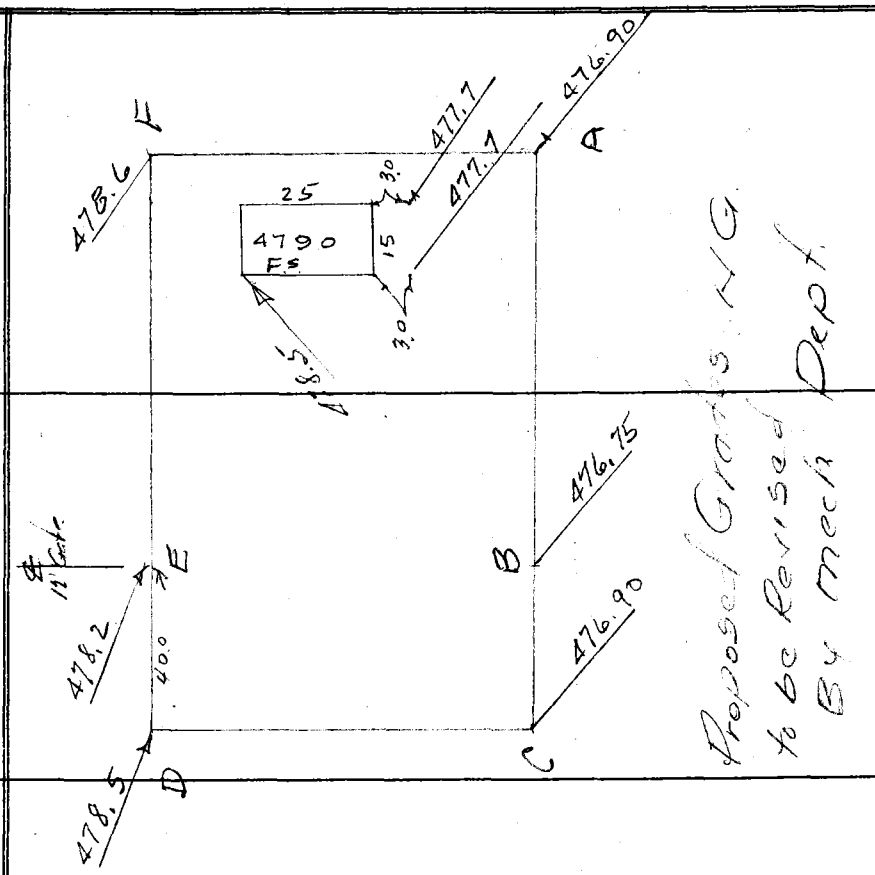

STATION	B. S.	H. I.	F. S.	ELEV.

NOTE: ANY ADDITIONS OR CHANGES ON THIS SHEET MUST BE MADE OR CIRCLED IN RED INK, WITH DATE AND NAME OF PERSON MAKING CHANGE.

PLEASE RETURN TO
LOS ANGELES COUNTY SURVEYOR
726 LOS ANGELES COUNTY ENGINEERING BLDG.

Do not extend notes this side of this line.

76L298 307 4-50

1554 Pg. 96

Job No. _____ Division No. _____ Notes Red. _____ Plotted _____ Profile

Survey of Duarte Park Date _____ Date _____ No. _____

Survey by _____ Notes _____ Notes Chkd. _____ Checked _____ X-Sec.

Indexed _____ Date _____ Date _____ Date _____ No. _____

STATION	B. S.	H. I.	F. S.	ELEV.

76L298 307 4-50

PLEASE RETURN TO

LOS ANGELES COUNTY SURVEYOR

726 LOS ANGELES COUNTY ENGINEERING BLDG.

Do not extend notes this side of this line.

NOTE: ANY ADDITIONS OR CHANGES ON THIS SHEET MUST BE MADE OR CIRCLED IN RED INK, WITH DATE AND NAME OF PERSON MAKING CHANGE.

Notes Ck'd by	Survey of Duarte Park
Map No.	JN 005427 Tape 058 Std 86 °F
Office Work	Surveyed by Dougherty
Checked	Notes Date 8-20-57
Date	Indexed L. C. Johnson 8-30-57

F. B. 1554 PG. 97

J.N. 005427

Survey of Lot which is bounded by Tr # 13705 on the South Duarte Park on the North & East & Buena Vista St on the West.

8-20-57

Dougherty
Petri
Sandoval
Henderson
Adams

Ref:
This F.B.
C.O.B. 2191
Tr # 13705

Note: Any Additions or Changes on This Sheet Must be Made or Circled in Red Ink With Date and Name of Person Making Change.

Do not extend this side of this line.

PLEASE RETURN TO
LOS ANGELES COUNTY ENGINEER
700 LOS ANGELES COUNTY ENGINEERING BLDG.

76F309S S&E #247 1-56

F. B. 1554 Pg. 98

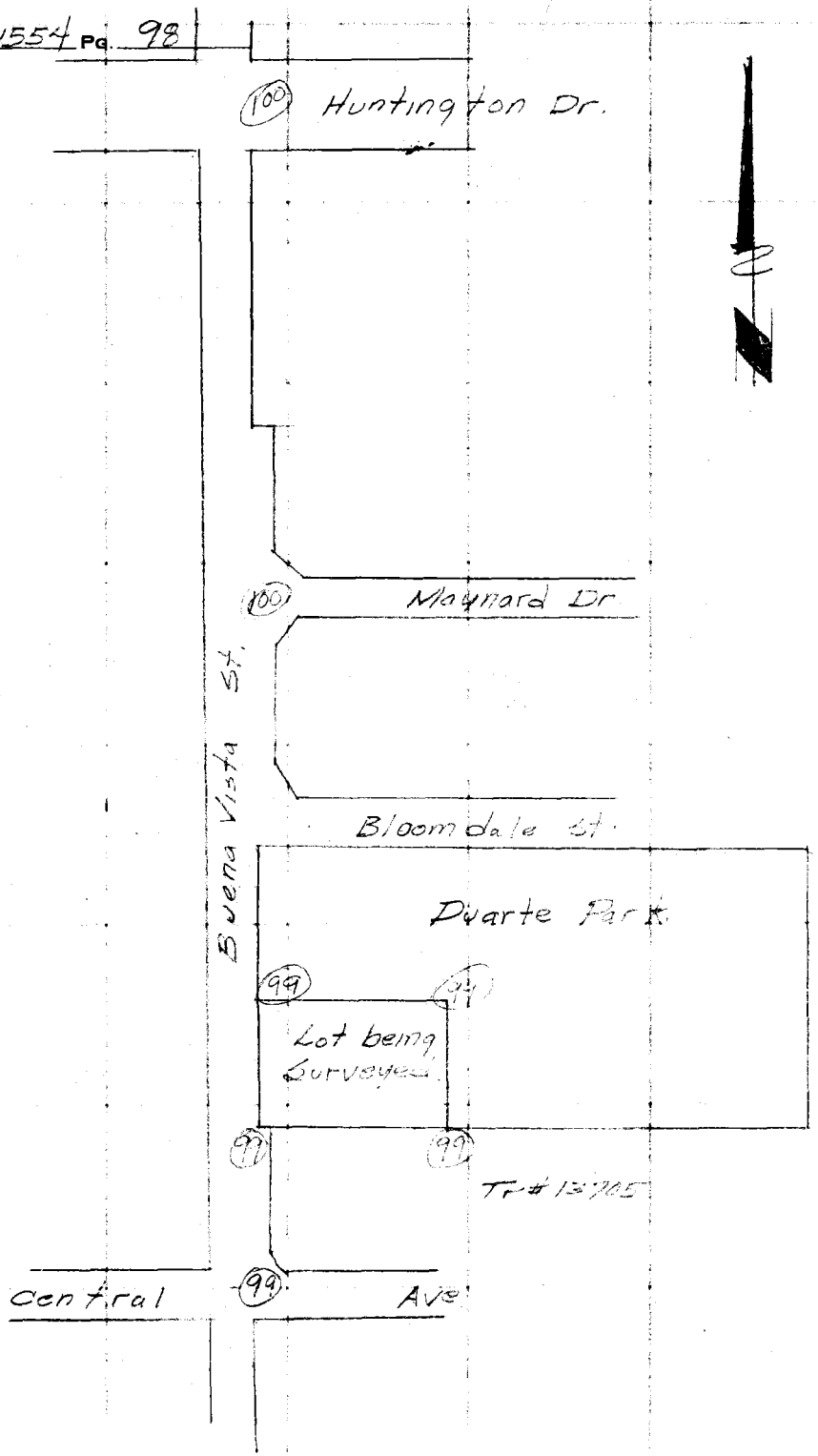

PLEASE RETURN TO
LOS ANGELES COUNTY ENGINEER
700 LOS ANGELES COUNTY ENGINEERING BLDG.

Do not extend this side of this line.

Note: Any Additions or Changes on This Sheet Must be Made or Circled in Red Ink With Date and Name of Person Making Change.

Notes Ck'd by	Survey of Duarte Part
Map No.	JN 0054.27 Tape 058 Std 68 °F
Office Work	Surveyed by Dougherty
Checked	Notes " Date 8-20-57
Date	Indexed A. C. Johnson

F. B. 1554 PG. 99

W.S. 46 C-1

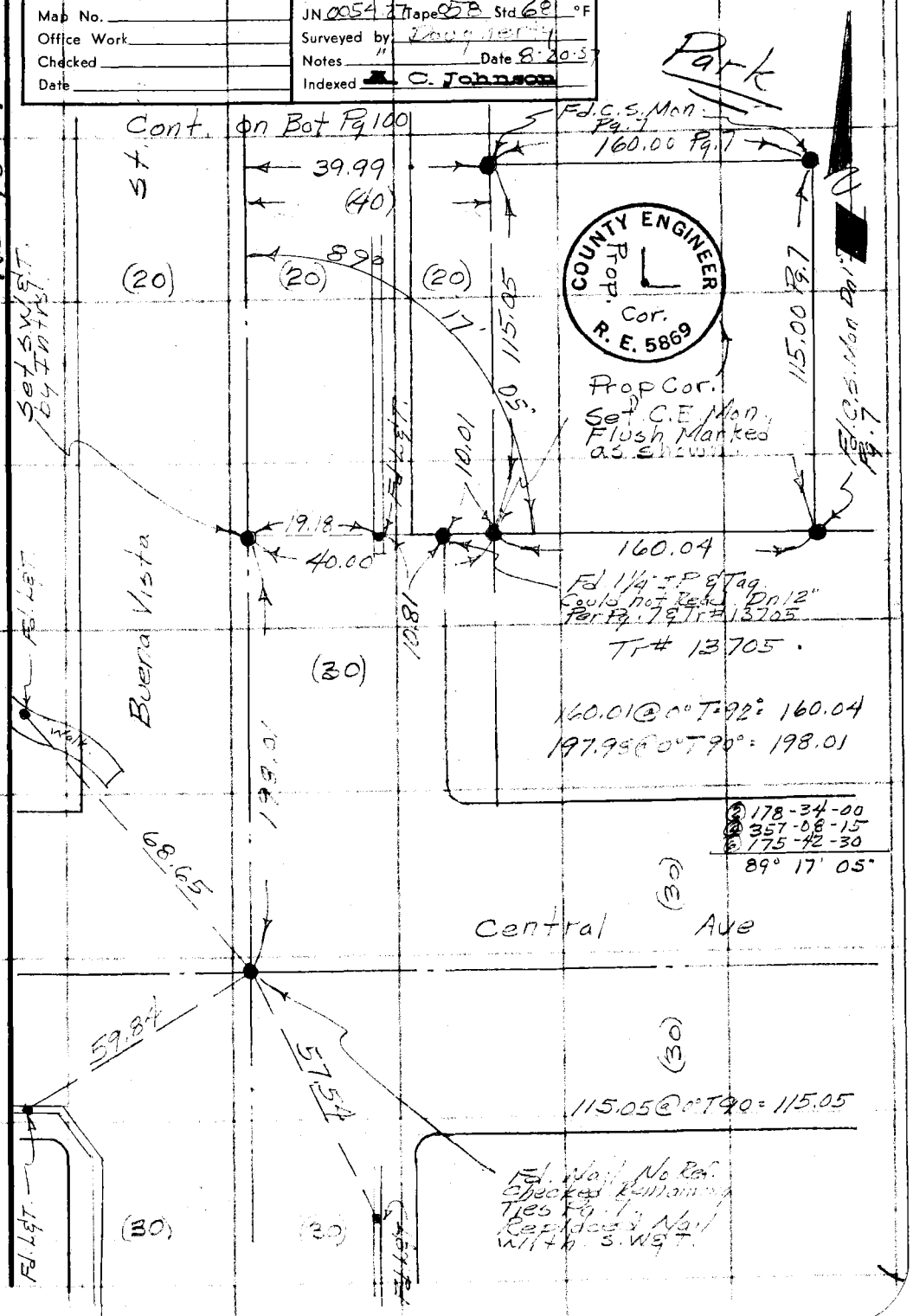

Note: Any Additions or Changes on This Sheet Must be Made or Circled in Red Ink With Date and Name of Person Making Change.

Do not extend this side of this line.

PLEASE RETURN TO
LOS ANGELES COUNTY ENGINEER
700 LOS ANGELES COUNTY ENGINEERING BLDG.

76F309S S&E #247 1-56

F. B. 1554 Pg. 100

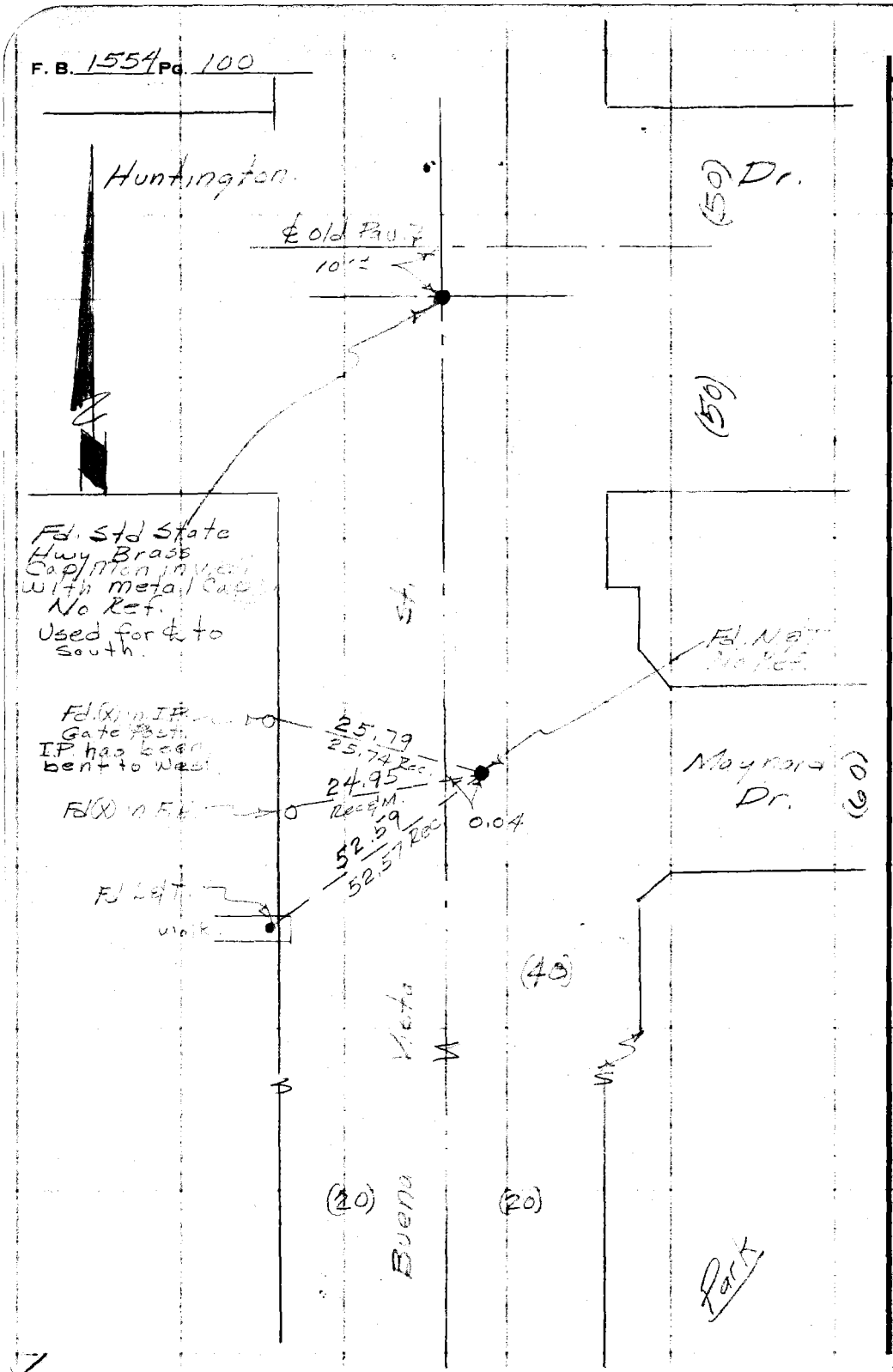

NS 46 C-1

PLEASE RETURN TO
LOS ANGELES COUNTY ENGINEER
700 LOS ANGELES COUNTY ENGINEERING BLDG.

Do not extend this side of this line.

Note: Any Additions or Changes on This Sheet Must be Made or Circled in Red Ink With Date and Name of Person Making Change.

Notes Ck'd by	Survey of Duarte Park
Map No.	JN 0054.27 Tape 058 Std 68 °F
Office Work	Surveyed by Dougherty
Checked	Notes Date 8-21-57
Date	Indexed J. C. Johnson

F. B. 1554 PG. 101

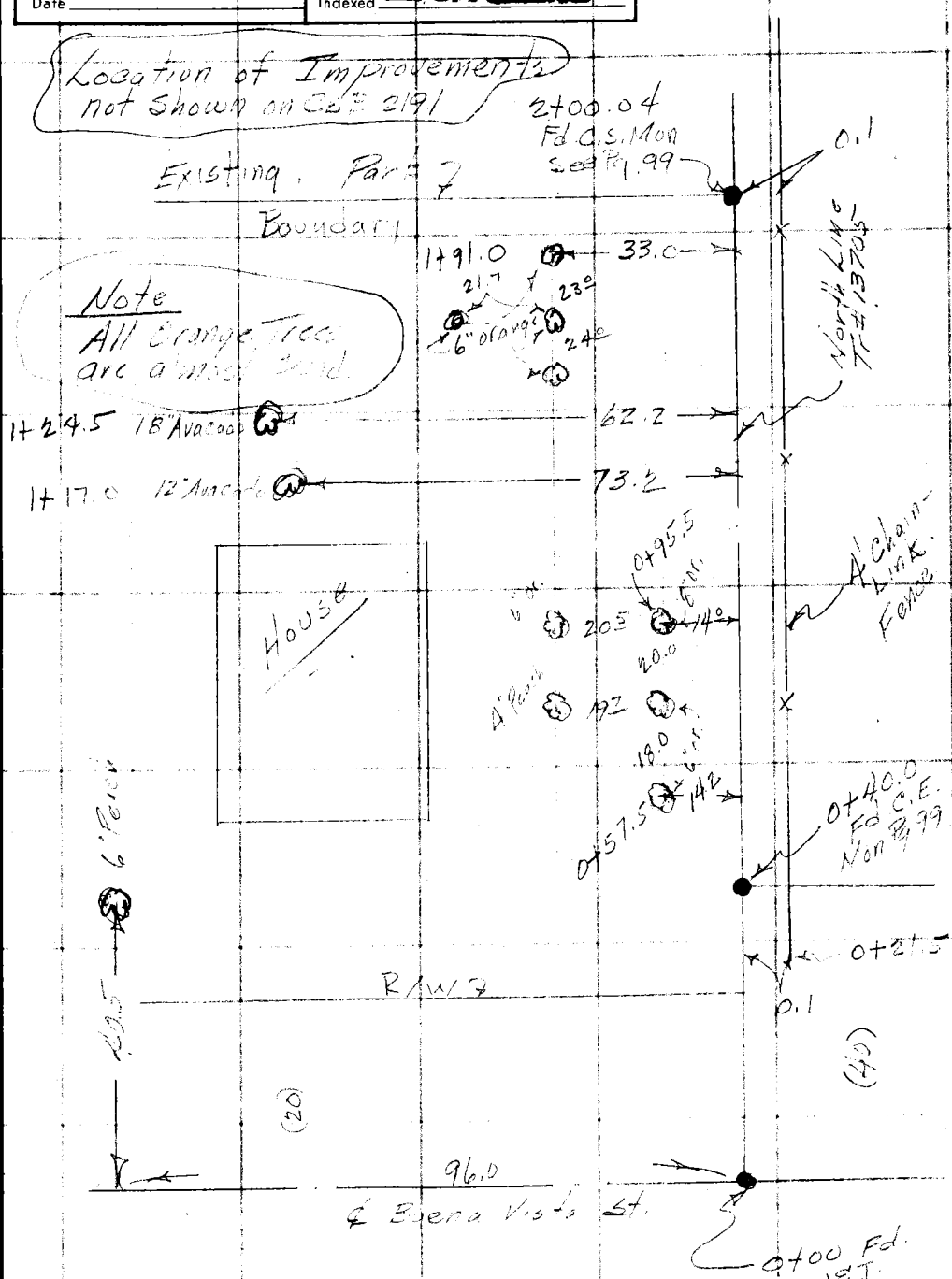

Note: Any Additions or Changes on This Sheet Must be Made or Circled in Red Ink With Date and Name of Person Making Change.

Do not extend this side of this line.

PLEASE RETURN TO
LOS ANGELES COUNTY ENGINEER
700 LOS ANGELES COUNTY ENGINEERING BLDG.

76F309S S&E #247 1-56

F. B. 1554 Pg. 102

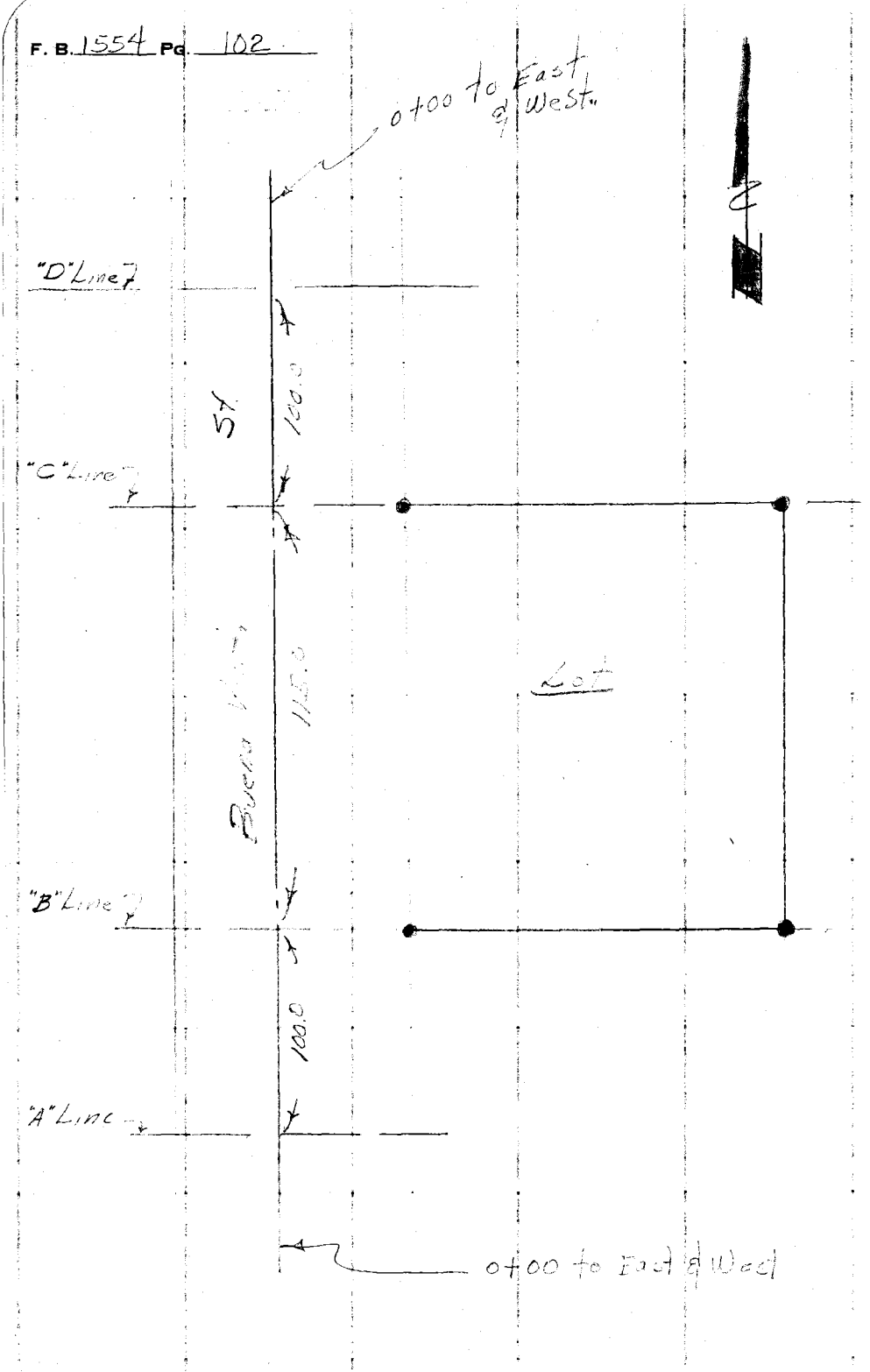

PLEASE RETURN TO
LOS ANGELES COUNTY ENGINEER
700 LOS ANGELES COUNTY ENGINEERING BLDG.

Do not extend this side of this line.

Note: Any Additions or Changes on This Sheet Must be Made or Circled in Red Ink With Date and Name of Person Making Change.

Profile No.	Notes Red.	Plotted	Job No. 00542	Division No. 10	F. B. 1554	Pg. 103
	Date	Date	Survey of Duarte Park			
X-Sec. No.	Notes Chkd.	Checked	Survey by JNO	Notes G.W.P.	Date 8-21-57	
	Date	Date	Map No.	Indexed A. C. Johnson	Date	

NOTE: ANY ADDITIONS OR CHANGES ON THIS SHEET MUST BE MADE OR CIRCLED IN RED INK, WITH DATE AND NAME OF PERSON MAKING CHANGE.

PLEASE RETURN TO

LOS ANGELES COUNTY SURVEYOR

726 Los Angeles County Engineering Bldg.

Do not extend notes this side of this line.

STATION	B. S.	H. I.	F. S.	ELEV.	

761.298 307 4-50

76L298 307 4-50

PLEASE RETURN TO
LOS ANGELES COUNTY SURVEYOR
726 LOS ANGELES COUNTY ENGINEERING BLDG.

NOTE: ANY ADDITIONS OR CHANGES ON THIS SHEET MUST BE MADE OR CIRCLED IN RED INK, WITH DATE AND NAME OF PERSON MAKING CHANGE.

Do not extend notes this side of this line.

STATION	B. S.	H. I.	F. S.	ELEV.		
B.M. #6				483 51	SMFG S.W. Corner of Duarte Park C.S. Mon. Flush. (N. Edge Br. Cap)	Pg. 18
	707	490 58				
"A" Line						
0+00			713	483 45	℄ Buena Vista St.	
0+15.1 East			736	483 22	Gut.	
0+18.7 "			681	483 77	Edge Pav.	
0+40 "			69	483 7	P.L.	
0+15.5 West			770	482 88	Gut.	
0+19.1 "			733	483 25	Edge Pav.	
0+40 "			74	483 2	Ground.	
"B" Line.						
0+00			477	485 81	℄	
0+16.3 West			525	485 33	Gut.	
0+18.8 "			490	485 68	Edge Pav.	
0+40 "			51	485 5	Ground.	
0+15.7 East.			524	485 34	Gut.	
0+19.1 "			466	485 92	Edge Pav. & Top Curb	Southend.
0+19.1 "			353	487 05	Lt. 55' Top Curb.	
0+40.0 "			538	485 20	Lot. Cor. C.S. Mon.	Flush with Ground
0+40.0 "			64	484 2	Rt. 30'	
0+40.0 "			33	487 3	Lt. 55'	

F. B. 1554 Pg. 104 Job No. 005427 Division No. 10 Notes Red. Date Plotted Date No. Profile
Survey of Duarte Park Notes Petri Date Checked Date No. X-Sec.
Survey by Dougherty Notes Date Notes Chkd. Date
Indexed C. Johnson

76298 S & E #307—7-55

PLEASE RETURN TO
LOS ANGELES COUNTY ENGINEER
700 LOS ANGELES COUNTY ENGINEERING BLDG.

NOTE: ANY ADDITIONS OR CHANGES ON THIS SHEET MUST BE MADE OR CIRCLED IN RED INK, WITH DATE AND NAME OF PERSON MAKING CHANGE.

Do not extend notes this side of this line.

STATION	B. S.	H. I.	F. S.	ELEV.		
		490 58				
0-50 East			27	486 9	Lt. 43' SW. Cor. House.	
0-50 "			300	487 58	Lt. 79.4 NW Cor. Porch & Top Drive.	
0+90 "			57	484 9	"B" Line.	
0+90 "			69	483 7	Rt 30'	
0+97.5 "			44	486 2	Lt. 43' SE Cor. House.	
1+40 "			64	484 2	"B" Line.	
1+40 "			76	483 0	Rt 30'	
1+40 "			50	485 6	Lt. 55	
1+ 90 "			71	483 5	"B" Line.	
1+90 "			76	483 0	Rt 30'	
1+90 "			65	484 1	Lt 1.0	
1+90 "			49	485 7	Lt. 55'	
2+40 "			70	483 6	"B" Line	
2+40 "			74	483 2	Rt 2.0	
2+40 "			80	482 6	Rt 30.0	
" "			80	482 6	Lt 3.5	
" "			80	482 6	Lt 7.0	
" "			70	483 6	Lt 9.0	
2+40			62	484 4	Lt. 55	
T.P.			312	487 46		
	4 89	492 35				

Profile Notes Red. ____ Plotted ____ Job No. [illegible] Division No. [illegible] F. B. 1554 Pg. 105
No. ____ Date ____ Date ____ Survey of [illegible]
X-Sec. Notes Chkd. ____ Checked ____ Survey by J.N.D. Notes G.W.F. Date 8-31-57
No. ____ Date ____ Date ____ Map No. ____ Indexed Job Date ____

76298 S & E #307—7-55

PLEASE RETURN TO
LOS ANGELES COUNTY ENGINEER
700 LOS ANGELES COUNTY ENGINEERING BLDG.

NOTE: ANY ADDITIONS OR CHANGES ON THIS SHEET MUST BE MADE OR CIRCLED IN RED INK, WITH DATE AND NAME OF PERSON MAKING CHANGE.

Do not extend notes this side of this line.

STATION	B. S.	H. I.	F. S.	ELEV.		
C Line		492 35				
0+00			3 93	488 42	℄ Buena Vista St.	
0+18.3 West			4 62	487 73	Gutter (Cor. C.B.)	
[illegible] "			3 91	488 44	Top C.B.	
[illegible] "			2 8	489 6	Ground	
0+15.7 East			4 45	487 90	Gut.	
[illegible] "			3 89	488 46	Top Curb	
0+19.0			4 53	487 82	Rt. 25.5' N. Edge Conc. Dr.	
0+40.0 "			4 48	487 87	Lot Cor. C.S. Rem. dr.	
[illegible] "			3 0	489 4	Lt. 4.0' Top Bank	
[illegible] "			3 8	488 6	Lt. 6.5' Bot. Ditch	
0+40.0 "			2 8	489 [illegible]	Lt. 10.5' Top Bank	
[illegible]			2 2	490 2	Lt. 3[illegible]	
0+90.0			4 4	488 0	"C" Line	
0+9[illegible] "			3 4	489 [illegible]	Lt. 3.0' Top Bank	
[illegible] "			3 8	488 [illegible]	Lt. 6.0' Bot. Ditch	
0+90.0			3 [illegible]	489 [illegible]	Lt. 10.5' Top Bank	
0+90.0			2 7	489 [illegible]	Lt. 30'	
0+97.0 "			5 06	487 29	Rt. 35.5' N.E. Cor. House & top Dr.	
1+21.0			4 0	488 4	Rt. 3.0' N.W. Rear House - Ground	
1+21.0			5 0	487 4	Rt. 21.1' S.W. Cor. "	"

F. B. 1554 PG. 106

Job No. 60[illegible] Division No. 10 Notes Red. Plotted Profile

Survey of Bonita Park Date Date No.

Survey by Downey Notes Tech Notes Chkd. Checked X-Sec.

Indexed R. C. Johnson Date Date Date No.

76298 S & E #307—7-55

PLEASE RETURN TO
LOS ANGELES COUNTY ENGINEER
700 LOS ANGELES COUNTY ENGINEERING BLDG.

NOTE: ANY ADDITIONS OR CHANGES ON THIS SHEET MUST BE MADE OR CIRCLED IN RED INK, WITH DATE AND NAME OF PERSON MAKING CHANGE.

Do not extend notes this side of this line.

STATION	B. S.	H. I.	F. S.	ELEV.		
T.P.		[illegible]	5 00	487 35		
"C" Line	3 13	490 50				
[illegible]			3 8	487 7	"C" Line	
1+50 "			2 0	488 5	Lt. 35' Top Bank	
1+[illegible] "			2 6	487 9	Lt. 6.5' Bot. Ditch	
[illegible]			1 6	488 9	Lt. 10.5' Top Bank	
[illegible]			0 3	490 2	Lt. 30'	
[illegible] 57.2			3 1	487 4	Rt. 2.2' N.E. Cor. [illegible]	
[illegible] 57.2			[illegible]	487 42	Lt. 20.3' S.E. " " Cor.	
[illegible]			3 75	486 75	Lt. 40.3' S.E. Cor. Conc. Slab	
1+90 "			3 1	487 4	Conc. Slab	
2+00 "			[illegible]	487 19	Lt. Cor. C.S. Mon. dn 8'	
2+[illegible] "			2 3	488 2	Lt. 2.5' Top Bank	
2+[illegible] "			2 0	487 5	Lt. 4.6' Bot. Ditch	
2+[illegible] "			[illegible]	488 7	Lt. 11.0' Top Bank	
[illegible]			1 0	489 5	Lt. 30.0'	
2+40 "			5 0	485 5	"C" Line	
[illegible] "			[illegible]	486 1	Lt. 15.2' Bot. Break	
[illegible]			2 0	488 5	[illegible] Top "	
[illegible]			[illegible]	488 6	Lt. 30'	
T. P.			3 11	488 39		

Profile Notes Red. ____ Plotted ____ Job No. [illegible] Division No. 10 F. B. 1534 Pg. 107
No. ____ Date ____ Date ____ Survey of [illegible]
X-Sec. Notes Chkd. ____ Checked ____ Survey by [illegible] Notes [illegible] Date [illegible]
No. ____ Date ____ Date ____ Map No. ____ [illegible] Date ____

F. B. [illegible] PG. [illegible] Job No. [illegible] Division No. [illegible] Notes Red. _____ Plotted _____ Profile

Survey of [illegible] Date _____ Date _____ No. _____

Survey by [illegible] Notes [illegible] Notes Chkd. _____ Checked _____ X-Sec.

Indexed A. C. Johnson Date _____ Date _____ Date _____ No. _____

76298 S & E #307—7-55

PLEASE RETURN TO

LOS ANGELES COUNTY ENGINEER

700 LOS ANGELES COUNTY ENGINEERING BLDG.

NOTE: ANY ADDITIONS OR CHANGES ON THIS SHEET MUST BE MADE OR CIRCLED IN RED INK, WITH DATE AND NAME OF PERSON MAKING CHANGE.

Do not extend notes this side of this line.

STATION	B. S.	H. I.	F. S.	ELEV.		
B.M. [illegible]	[illegible]	49593	[illegible]	[illegible]	B.M. #M-3 Fd C.S. Mon. Elev. [illegible] See Pg. [illegible]	

Notes Ck'd by	Survey of Ser. Dist #1
Map No.	JN 8877.04 Tape Std °F
Office Work	Surveyed by Snyder
Checked	Notes PRS Date 4-3-59
Date	Indexed A. C. Johnson 4-8-59

F. B. 1554 PG. 109

J.N. 8877.04

SERVICE DIST. No 1
MAINTANCE YARD

Location of Improvements
on
BUENA VISTA ST
From - A Point 1400' S. of GALEN ST
To - GALEN ST

Snyder
Carrasco
Hayes
Lattier

Note: Any Additions or Changes on This Sheet Must be Made or Circled in Red Ink With Date and Name of Person Making Change.

Do not extend notes this side of this line.

RETURN TO
LOS ANGELES COUNTY ENGINEER
700 LOS ANGELES COUNTY ENGINEERING BLDG.

76F309S CE #247—3-57

F. B. 1554 Pg. 110



RETURN TO
LOS ANGELES COUNTY ENGINEER
700 Los Angeles County Engineering Bldg.

Do not extend notes this side of this line.

Note: Any Additions or Changes on This Sheet Must be Made or Circled in Red Ink With Date and Name of Person Making Change.

Notes Ck'd by	Survey of Sanc Dist #1
Map No.	JN 88771.01 Tape Std. °F
Office Work	Surveyed by Snyder
Checked	Notes 10RS Date 4-3-59
Date	C. Johnson
	Indexed

F. B. 1554 PG. 111



Note: Any Additions or Changes on This Sheet Must be Made or Circled in Red Ink With Date and Name of Person Making Change.

Do not extend notes this side of this line.

RETURN TO
LOS ANGELES COUNTY ENGINEER
100 LOS ANGELES COUNTY ENGINEERING BLDG.

763098 CE #247 7-59

F. B. 1554 PG. 112

RETURN TO
LOS ANGELES COUNTY ENGINEER
700 LOS ANGELES COUNTY ENGINEERING BLDG.

Do not extend notes this side of this line.

Note: Any Additions or Changes on This Sheet Must be Made or Circled in Red Ink With Date and Name of Person Making Change.

Profile	Notes Red.	Plotted	Job No. 8577.04	Division No. 10	F. B. 1554 Pg. 113
No.	Date	Date	Survey of San Dist. #1		
X-Sec.	Notes Chkd.	Checked	Survey by Snyder	Notes P135	Date 4-59
No.	Date	Date	Map No.	Indexed	Date

J.N. 8577.04
SERVICE DIST. No 1
MAINTANCE YARD

X SECTIONS
on
BUENA VISTA ST

From - A PT 1400' S. of Galen ST.
To - GALEN ST

Snyder
Carrasco
Moya
Laffier

STATION	B. S.	H. I.	F. S.	ELEV.

NOTE: ANY ADDITIONS OR CHANGES ON THIS SHEET MUST BE MADE OR CIRCLED IN RED INK, WITH DATE AND NAME OF PERSON MAKING CHANGE.

Do not extend notes this side of this line.

PLEASE RETURN TO
LOS ANGELES COUNTY ENGINEER
700 LOS ANGELES COUNTY ENGINEERING BLDG.

76L-298 S & E #307—1-56

76L-298 S & E #307—1-56

PLEASE RETURN TO
LOS ANGELES COUNTY ENGINEER
700 LOS ANGELES COUNTY ENGINEERING BLDG.

NOTE: ANY ADDITIONS OR CHANGES ON THIS SHEET MUST BE MADE OR CIRCLED IN RED INK, WITH DATE AND NAME OF PERSON MAKING CHANGE.

Do not extend notes this side of this line.

STATION	B. S.	H. I.	F. S.	ELEV.	Left	℄ Right
B.M. 67.82				431 13	B.M. EL. 431.13 Ref ?FC 2207-108 L.A.Co. F.C. Brass cap Non. center of H.W. E. side of Buena Vista St. near Santa Fe dam. Brass cap Mkd. B.M. 67.82 1954	
T.P.			This B.M. elev. based on L.A.Co. Engr. Precise Line #11	429 89	T.P.	
0+00				430 50		℄
				430 70		17' R Ed. Pav't
				430 6		25' R Gutter
				431 8		40'
				430 15	Ed. Pav't 8'	
				429 8	Gutter 13	
				432 2	20'	
1+00				430 85		℄
				430 75		17' R Ed. Pav't
				431 00		25' R Gutter
				432 7		40' R.
				430 65	Ed. Pav't 7'	
				430 5	Gutter 13'	
				432 3	20'	
2+00				431 45		℄
				431 30		17' Ed. Pav't
				431 3		20' Gutter

F. B. 1554 Pg. 114 Job No. 8877.04 Division No. Lo Notes Red. Plotted Profile
Survey of Sen. Dist #1 Date Date No. X-Sec.
Survey by Snyder Notes 1125 Notes Chkd. Checked
Indexed C. Jones Date Date Date No.

76L-298 S & E #307—1-56

PLEASE RETURN TO
LOS ANGELES COUNTY ENGINEER
700 LOS ANGELES COUNTY ENGINEERING BLDG.

NOTE: ANY ADDITIONS OR CHANGES ON THIS SHEET MUST BE MADE OR CIRCLED IN RED INK, WITH DATE AND NAME OF PERSON MAKING CHANGE.

Do not extend notes this side of this line.

STATION	B. S.	H. I.	F. S.	ELEV.	Left ℄	Right
2+00				4323		25' R.
⊙				43126	Ed. Pav't 7'	
				4310	Gutter 13'	
				4332	20'	
3+00				43210	℄	
				4320		17' R Ed. Pav't
				4320		19' Gutter
				4340		25' R.
				43195	Ed. Pav't 7'	
				4313	Gutter 13'	
				4334	20'	
4+00				43290	℄	
				43260		17' R Ed. Pav't
				4322		19' R Gutter
				4331		25' R.
				43265	Ed. Pav't 7'	
				4319	Gutter 13'	
				4342	20'	
5+00				43330	℄	
				43320		17 Ed. Pav't
				4331		19' Gutter

Profile Notes Red. ____ Plotted ____ Job No. 8877.04 Division No. 10 F. B. 1554 Pg. 115
No. ____ Date ____ Date ____ Survey of Sewer Dist. #1
X-Sec. Notes Chkd. ____ Checked ____ Survey by Snyder Notes 1975 Date 4-7-59
No. ____ Date ____ Date ____ Map No. ____ Indexed ____ Date ____

76L-298 S & E #307—1-56

PLEASE RETURN TO
LOS ANGELES COUNTY ENGINEER
700 LOS ANGELES COUNTY ENGINEERING BLDG.

NOTE: ANY ADDITIONS OR CHANGES ON THIS SHEET MUST BE MADE OR CIRCLED IN RED INK, WITH DATE AND NAME OF PERSON MAKING CHANGE.

Do not extend notes this side of this line.

STATION	B. S.	H. I.	F. S.	ELEV.	Left	℄ Right
5+00				4339		25' R
⊙				43318	Ed. Pav't 7	
				4328	Gutter 13'	
				4349	20'	
6+00				43400		℄
				43375		17' R Ed. Pav't
				4356		20' Gutter
				4352		25' R.
				43380	Ed. Pav't 7'	
				4356	Gutter 13'	
				4356	20'	
7+00				43450		℄
				43430		17' Ed. Pav't
				4343		20' Gutter
				4362		25'
				4344	Ed. Pav't 7'	
				4341	Gutter 13'	
				4362	20'	
8+00				4353		℄
				4350		17' Ed. Pav't
				4349		20' Gutter

F. B. 1554 Pg. 116 Job No. 8877.04 Division No. 10 Notes Red. Plotted Profile
Survey of Service Dist #1 Date Date No. X-Sec.
Survey by Snyder Notes PRS Notes Chkd. Checked
Indexed C. Johnson Date Date Date No.

76298 S & E #307—7-55

PLEASE RETURN TO
LOS ANGELES COUNTY ENGINEER
700 LOS ANGELES COUNTY ENGINEERING BLDG.

NOTE: ANY ADDITIONS OR CHANGES ON THIS SHEET MUST BE MADE OR CIRCLED IN RED INK, WITH DATE AND NAME OF PERSON MAKING CHANGE.

Do not extend notes this side of this line.

STATION	B. S.	H. I.	F. S.	ELEV.	Left	℄	Right
8+00				4372			25'
⊙				4350 7	Ed. Pavt 7'		
				4349	Gutter 13		
				4361	20'		
9+00				4357		℄	
				4356			17 Ed. Pavt
				4353			20 Gutter
				4364			25'
				4354	Ed. Pav 7		
				4352	Gutter 13		
				4358	20'		
10+00				4363		℄	
				4361			17' Ed. Pavt
				4358			20' Gutter
				4355			25' R.
				4360	Ed. Pavt 7'		
				4359	Gutter 13'		
				4368	20'		
11+00				4369		℄	
				4367			17' Ed. Pavt
				4369			20' Gutter

Profile Notes Red. ____ Plotted ____ Job No. 6877.01 Division No. 10 F. B. 1554 Pg. 117
No. ____ Date ____ Date ____ Survey of Service Dist #1
X-Sec. Notes Chkd. ____ Checked ____ Survey by Snyder Notes PRS Date 4-7-59
No. ____ Date ____ Date ____ Map No. ____ Indexed C. Johnson Date ____

76298 S & E #307—7-55

PLEASE RETURN TO
LOS ANGELES COUNTY ENGINEER
700 LOS ANGELES COUNTY ENGINEERING BLDG.

NOTE: ANY ADDITIONS OR CHANGES ON THIS SHEET MUST BE MADE OR CIRCLED IN RED INK, WITH DATE AND NAME OF PERSON MAKING CHANGE.

Do not extend notes this side of this line.

STATION	B. S.	H. I.	F. S.	ELEV.	Left	℄ Right
11+00				4394		25'
⊙				4365.2	Ed. Pavt 7'	
				4365	Gutter 13'	
				4374	20'	
12+00				4377		℄
				4375		17' Ed. Pavt
				4375		20' Gutter
				4412		25'
				4375	Ed. Pavt 7'	
				4373	Gutter 13'	
				4388	20'	
13+00				4384		℄
				438[illegible]		17' Ed. Pavt
				4378		20' Gutter
				4403		25'
⊙				43817	Ed. Pavt 7'	
				4379	Gutter 13'	
				4399	20'	

F. B. 1554 Pg. 118 Job No. 6877.04 Division No. 10 Notes Red. Plotted Profile
Survey of Service Dist #1 Date Date No.
Survey by Snyder Notes [illegible] Notes Chkd. Checked X-Sec.
Indexed E. C. Johnson Date Date Date No.

76L-298 S & E #307—1-56

PLEASE RETURN TO
LOS ANGELES COUNTY ENGINEER
700 LOS ANGELES COUNTY ENGINEERING BLDG.

NOTE: ANY ADDITIONS OR CHANGES ON THIS SHEET MUST BE MADE OR CIRCLED IN RED INK, WITH DATE AND NAME OF PERSON MAKING CHANGE.

Do not extend notes this side of this line.

STATION	B. S.	H. I.	F. S.	ELEV.	Left	℄	Right
13+92.2	M.H.			43883	Rim of S.S. M.H. on ℄.		
15" inlet	N.			42515	Meas 12.44 Dia. 1.24 13.68	438.83 13.68 425.15	
10" inlet	E.			42560	Meas 12.40 Dia. .83 13.23	438.83 13.20 425.63	438.83 13.23 425.60
10" stub	S.			42563	Meas. 12.37 Dia .83 13.20		438.83 13.74 425.09
15" outlet	W.			42509	Meas 12.50 Dia 1.24 13.74		
14+00				43885	Int ⊼ line Galen St & ℄ Buena Vista St.		
				43895	" S.W. Cor. S. end C.R. Gutter		
				43967	" " " " " Top cb		
				43[illegible]	" " " " W. " C.R. Gutter		
				43[illegible]	" " " " " " Top cb.		
				4387		17' R Ed. Pout	
				4385		20' Gutter	
				4400		25'	
				43865	X Gutter 10'		
				43960	50' [illegible]		
				43895	100' " "		
15+00				43940		℄	

Profile Notes Red. ____ Plotted ____ Job No. 8877.04 Division No. 10 F. B. 1554 Pg. 119
No. ____ Date ____ Date ____ Survey of Service Dist. #1
X-Sec. Notes Chkd. ____ Checked ____ Survey by Snyder Notes PRS Date 4-7-59
No. ____ Date ____ Date ____ Map No. ____ Indexed C. Johnson Date ____

76L-298 S & E #307—1-56

PLEASE RETURN TO
LOS ANGELES COUNTY ENGINEER
700 LOS ANGELES COUNTY ENGINEERING BLDG.

NOTE: ANY ADDITIONS OR CHANGES ON THIS SHEET MUST BE MADE OR CIRCLED IN RED INK, WITH DATE AND NAME OF PERSON MAKING CHANGE.

Do not extend notes this side of this line.

STATION	B. S.	H. I.	F. S.	ELEV.	Left	Right
15+00				4392	Ed. Pavt 7'	
?				4390	Gutter 13'	
				4410	20'	
15+21.51	IMT			43945	IMT. ℄ Buena Vista St & Galen ST. East.	
				43860	" S. E. Cor. S. end C.R. Gutter	28' R.
				43936	" " " " " Top cb (S. end)	28' R.
				43941	" " " E. " " Gutter	
				43996	" " " E. " " Top cb	
				43963	" N. E. Cor. E. end " Gutter	
				44012	" " " " " top cb	
				43968	" " " N. " " Gutter	28' R.
				43987	" " " " " Top cb	28' R.
				43880		28' R X Gutter
SET T.B.M.				43990	T.B.M. Buena Vista St & Galen ST to West. S. W. Cor. Fd. L & N. on cb at center of C.R.	
	436	444 26				
T.P.			434	439 92	T.P.	
	581	445 73				
T.P.			395	441 78	T.P.	
	628	448 06				
T.P.			363	44443	T.P.	

F. B. 1554 Pg. 120 Job No. 8877.04 Division No. 10 Notes Red. Plotted Profile
Survey of Service Dist #1 Date Date No. X-Sec.
Survey by Snyder Notes PRS Notes Chkd. Checked
Indexed A. Johnson Date Date No.

76L-298 S & E #307—1-56

PLEASE RETURN TO
LOS ANGELES COUNTY ENGINEER
700 LOS ANGELES COUNTY ENGINEERING BLDG.

NOTE: ANY ADDITIONS OR CHANGES ON THIS SHEET MUST BE MADE OR CIRCLED IN RED INK, WITH DATE AND NAME OF PERSON MAKING CHANGE.

Do not extend notes this side of this line.

STATION	B. S.	H. I.	F. S.	ELEV.		
T.P.				444 43	T.P. Per Pg 120	
	629	450 72				
T.P.			383	446 89	T.P.	
	653	453 42				
T.P.			381	449 61	T.P.	
	628	455 89				
T.P.			178	454 11	T.P.	
	814	462 25				
Fd. E.M. #9			356	458.69	B.M. R.D. #9 El. 458.776 F.B. 777-157 P.K. Nail & copper Tag set in head S.W. cor. of Conc. base of R.R. Crossing Signal at N.E. cor. Buena Vista St & Duarte Rd.	
		Return Circuit				
	341	462 10				
T.P.			797	454 13	T.P.	
	175	455 88				
T.P.			629	449 59	T.P.	
	386	453 45				
T.P.			648	446 97	T.P.	
	376	450 73				
T.P.			629	444 44	T.P.	

Profile No. ____ Notes Red. ____ Plotted ____ Job No. 8877.01 Division No. 10 F. B. 1554 Pg. 121
X-Sec. No. ____ Date ____ Date ____ Survey of Service Dist #1
Notes Chkd. ____ Checked ____ Survey by Snyder Notes PRS Date 4-7-59
Date ____ Date ____ Map No. ____ Indexed ____ C. Johnson

76L-298 S & E #307—1-56

PLEASE RETURN TO
LOS ANGELES COUNTY ENGINEER
700 LOS ANGELES COUNTY ENGINEERING BLDG.

NOTE: ANY ADDITIONS OR CHANGES ON THIS SHEET MUST BE MADE OR CIRCLED IN RED INK, WITH DATE AND NAME OF PERSON MAKING CHANGE.

Do not extend notes this side of this line.

STATION	B. S.	H. I.	F. S.	ELEV.	
T.P.	3 54	447 98		444 44	T.P. Per Pg 121
T.P.	3 96	445 72	6 22	441 76	T.P.
T.P.	4 21	444 26	5 77	439 95	T.P.
T.B.M.			4 33	439.93	T.B.M. EL. 439.90 F.B. 1554-122 Buena Vista St & Colon St To West S.W. Cor - L&N. in Co-center C.R.
	3 18	443 11			
T.P.	3 83	441 41	5 53	437 58	T.P.
T.P.	3 98	439 51	5 88	435 53	T.P.
T.P.	3 75	437 53	5 73	433 78	T.P.
T.P.	3 97	435 62	5 88	431 65	T.P.
T.P.	4 95	435 70	4 87	430 75	T.P.
B.M. 67.82			4 53	431 17	B.M. 67.82 EL. 431.13 Per Pg 114 L.A. Co F.C. Mon. Center H.W.

F. B. 1554 Pg. 122 Job No. 8877.04 Division No. 10 Notes Red. Plotted Profile
Survey of Service Dist #1 Date Date No. X-Sec.
Survey by Snyder Notes PRS Notes Chkd. Checked
Indexed C. Johnson Date Date No.

Notes Ck'd by	Survey of Duarte Park.
Map No.	JN 0189.01 Tape Std °F
Office Work	Surveyed by G.S. Curtis
Checked	Notes Curtis Date 7-14-59
Date	Indexed K. C. Johnson 7-23-59

F. B. 1554 PG. 123

JN 0189.01
Duarte Park.
Lawn Grading Plan

(See page 125 for Grades)

Curtis
Burkholder
Springs
Yasui

Note: Any Additions or Changes on This Sheet Must be Made or Circled in Red Ink With Date and Name of Person Making Change.

Do not extend this side of this line.

PLEASE RETURN TO
LOS ANGELES COUNTY ENGINEER
700 LOS ANGELES COUNTY ENGINEERING BLDG.

76F309S S&E #247 1-56

PLEASE RETURN TO
LOS ANGELES COUNTY ENGINEER
700 LOS ANGELES COUNTY ENGINEERING BLDG.

Note: Any Additions or Changes on This Sheet Must be Made or Circled in Red Ink With Date and Name of Person Making Change.

Do not extend this side of this line.

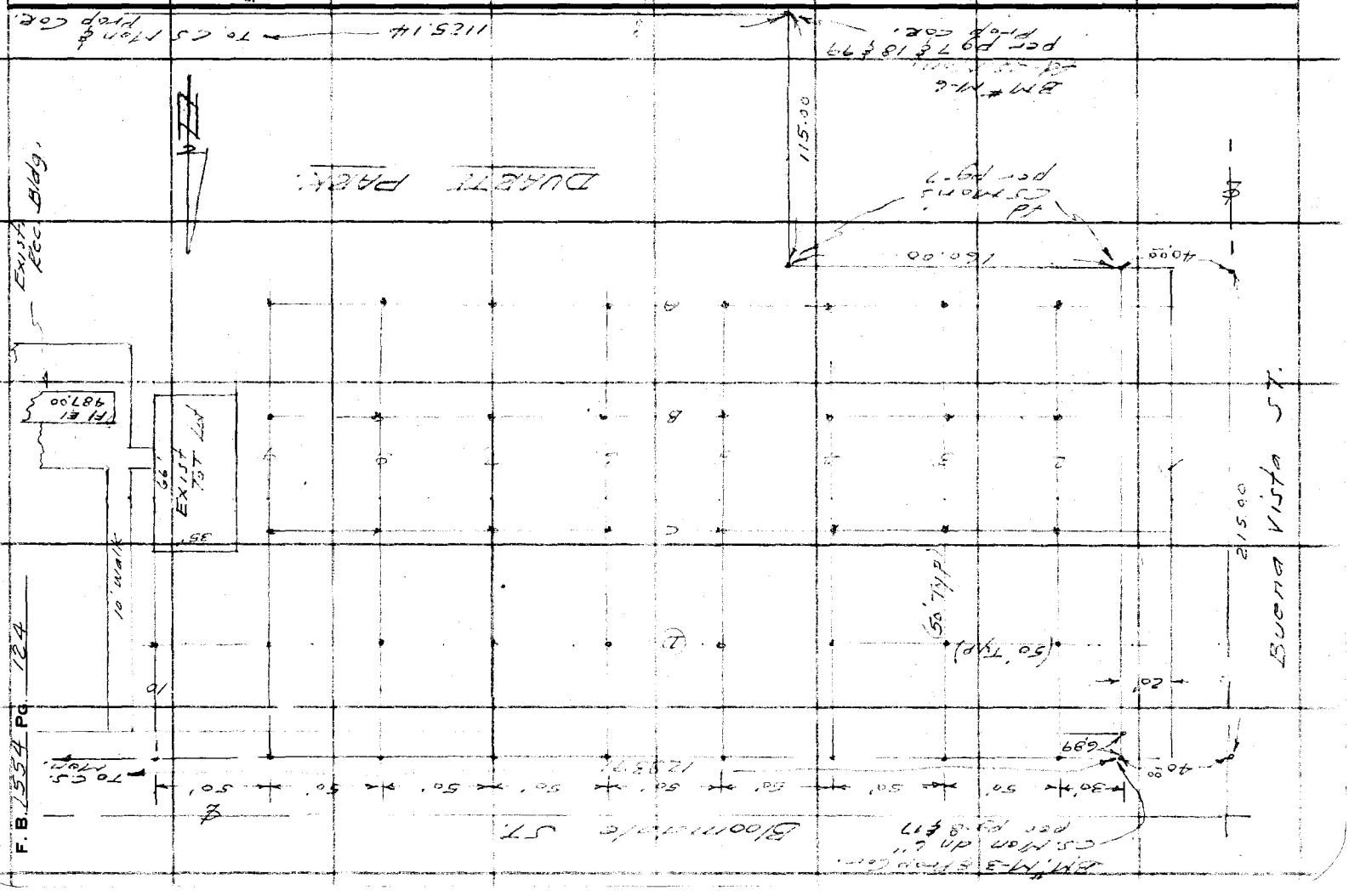

Profile No.	Notes Red.	Plotted	Job No. 0189.01	Division No. 10	F. B. 1554	Pg. 125
	Date	Date	Survey of Duarte Park			
X-Sec. No.	Notes Chkd.	Checked	Survey by Curtis	Notes Curtis	Date 7-14-59	
	Date	Date	Map No.	Indexed S. C. Johnson	Date	

NOTE: ANY ADDITIONS OR CHANGES ON THIS SHEET MUST BE MADE OR CIRCLED IN RED INK, WITH DATE AND NAME OF PERSON MAKING CHANGE.

PLEASE RETURN TO
LOS ANGELES COUNTY ENGINEER
700 LOS ANGELES COUNTY ENGINEERING BLDG.

Do not extend notes this side of this line.

STATION	B. S.	H. I.	F. S.	ELEV.	
					J.N. 0189.01 Duarte Park. Grades
					(See page 124 for Grades) Curtis Burkholder Spriggs Yasui

76298 S & E #307—7-55

76298 S & E #307—7-55

PLEASE RETURN TO
LOS ANGELES COUNTY ENGINEER
700 LOS ANGELES COUNTY ENGINEERING BLDG.

NOTE: ANY ADDITIONS OR CHANGES ON THIS SHEET MUST BE MADE OR CIRCLED IN RED INK, WITH DATE AND NAME OF PERSON MAKING CHANGE.

Do not extend notes this side of this line.

STATION	B. S.	H. I.	F. S.	ELEV.							
# BM-M-3				473.06	BM# M-3 Bloomdale St. S.E. Cor. CS Mon FB 1554-8 & 17.						
	Elev	Fin. Grade	Cor F	Sta	Elev	Fin. Grade	Cor F	Sta	Elev.	Fin. Grade	Cor F
A-1	488.8		Grd	B-9	488.6	486.6	C2°	D-7	488.5	[illegible]	Fo 5
A-2	488.8	488.8	Grd.	C-1				D-8	488.8	488.8	Grd
A-3	488.4 489.4	488.4	Grd C1°	C-2	490.9	Exist		D-9	488.3	488.8	Fo 5
A-4	489.0 489.0	488.0	C1° C1°	C-3	490.9	Exist		D-10	488.8	488.8	Grd.
A-5	487.0 487.0	487.0	Grd Grd	C-4	490.9 490.9	490.9	Grd Grd				
A-6	486.0 486.0	486.0	Grd Grd.	C-5	488.7 488.7	489.2	Grd Fo 5				
A-7	485.8	485.8	Grd.	C-6	488.4 488.4	488.4	Grd Grd				
A-8	485.8	485.8	Grd.	C-7	488.0 488.0	488.0	Grd Co 5				
A-9	486.0	485.5	Co 5	C-8	487.7 487.7	487.7	Grd C1°				
B-1				C-9	488.6	487.6	C1°				
B-2	490.0	Exist		Cor Tot 1	487.8	487.8	Grd				
B-3	490.5	Exist		D-1							
B-4	490.0 490.0	490.0	Grd Grd	D-2	491.9	Exist					
B-5	488.7 488.7	488.7	Grd Grd	D-3	491.6 491.6	Exist					
B-6	487.5 488.5	487.5	Grd C1°	D-4	491.5 491.5	491.5	Grd.				
B-7	488.2 488.2	487.2	Grd C1°	D-5	488.7	489.7	F1°				
B-8	488.0 488.0	487.0	Grd C1°	D-6	488.3	489.3	F1°				
BM# M-6				483.54	BM# M-6	El. 483.514 FB 1554-7 & 18 CS. S.W. Cor. Park					Mon

F. B. 1554 Pg. 126 Job No. 0189.01 Division No. 10 Notes Red. Plotted Profile
Survey of Duarte Park Date No. X-Sec.
Survey by Curtis Notes Curtis Notes Chkd. Checked
Indexed Date Date No.

Notes Ck'd by	Survey of DUARTE PARK
Map No.	JN 0189.01 Tape Std °F
Office Work	Surveyed by A.S. Curtis
Checked	Notes Curtis Date 7-59
Date	Indexed J. C. Johnson

F. B. 1554 PG. 127

J.N. 0189.01
DUARTE PARK.
Water & Sprinkler Lines

Curtis
Burkholder
Spriggs
Yager

Note: Any Additions or Changes on This Sheet Must be Made or Circled in Red Ink With Date and Name of Person Making Change.

Do not extend notes this side of this line.

RETURN TO
LOS ANGELES COUNTY ENGINEER
700 LOS ANGELES COUNTY ENGINEERING BLDG.

78F309S CE #247—3-57

F. B. 1554 Pg. 125

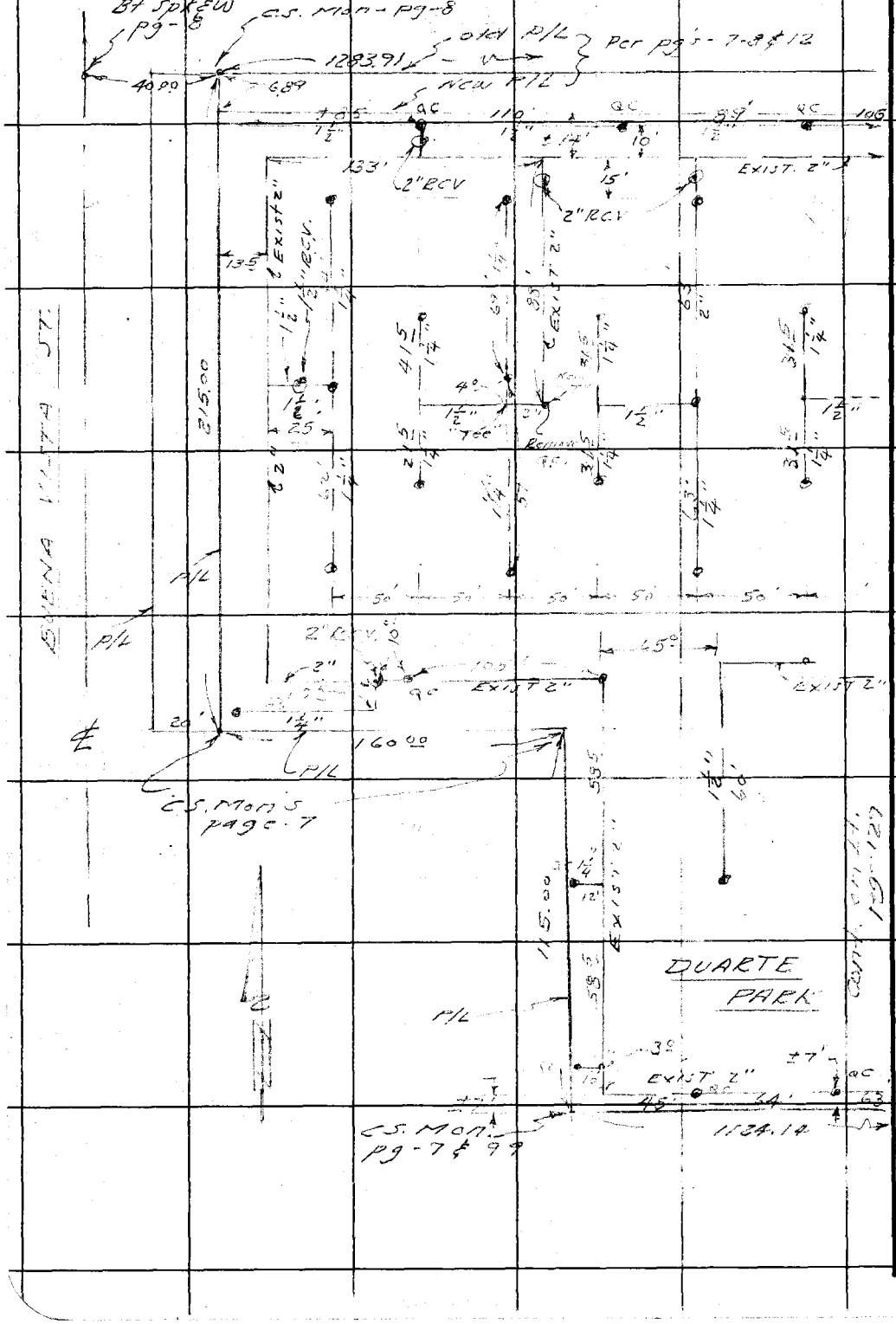

RETURN TO
LOS ANGELES COUNTY ENGINEER
700 LOS ANGELES COUNTY ENGINEERING BLDG.

Do not extend notes this side of this line.

Note: Any Additions or Changes on This Sheet Must be Made or Circled in Red Ink With Date and Name of Person Making Change.

Notes Ck'd by	Survey of Duarte Park
Map No.	JN 0189.01 Tape Std °F
Office Work	Surveyed by A.S. Curtis
Checked	Notes Curtis Date 7- 59
Date	Indexed C. Johnson

F. B. 1554 PG. 127

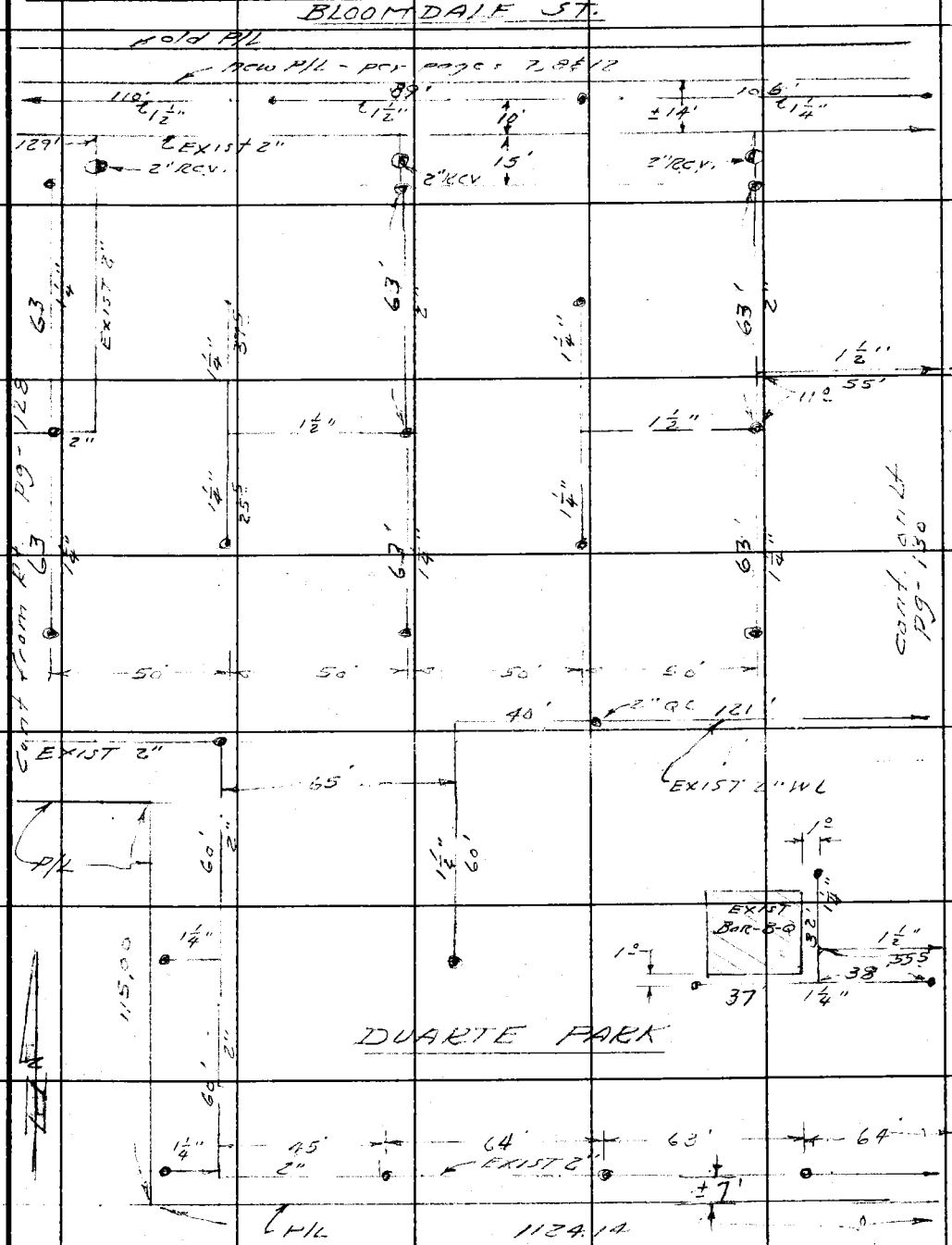

Note: Any Additions or Changes on This Sheet Must be Made or Circled in Red Ink With Date and Name of Person Making Change.

Do not extend notes this side of this line.

RETURN TO
LOS ANGELES COUNTY ENGINEER
700 LOS ANGELES COUNTY ENGINEERING BLDG.

76F309S CE #247

F. B. 1554 Pg. 130

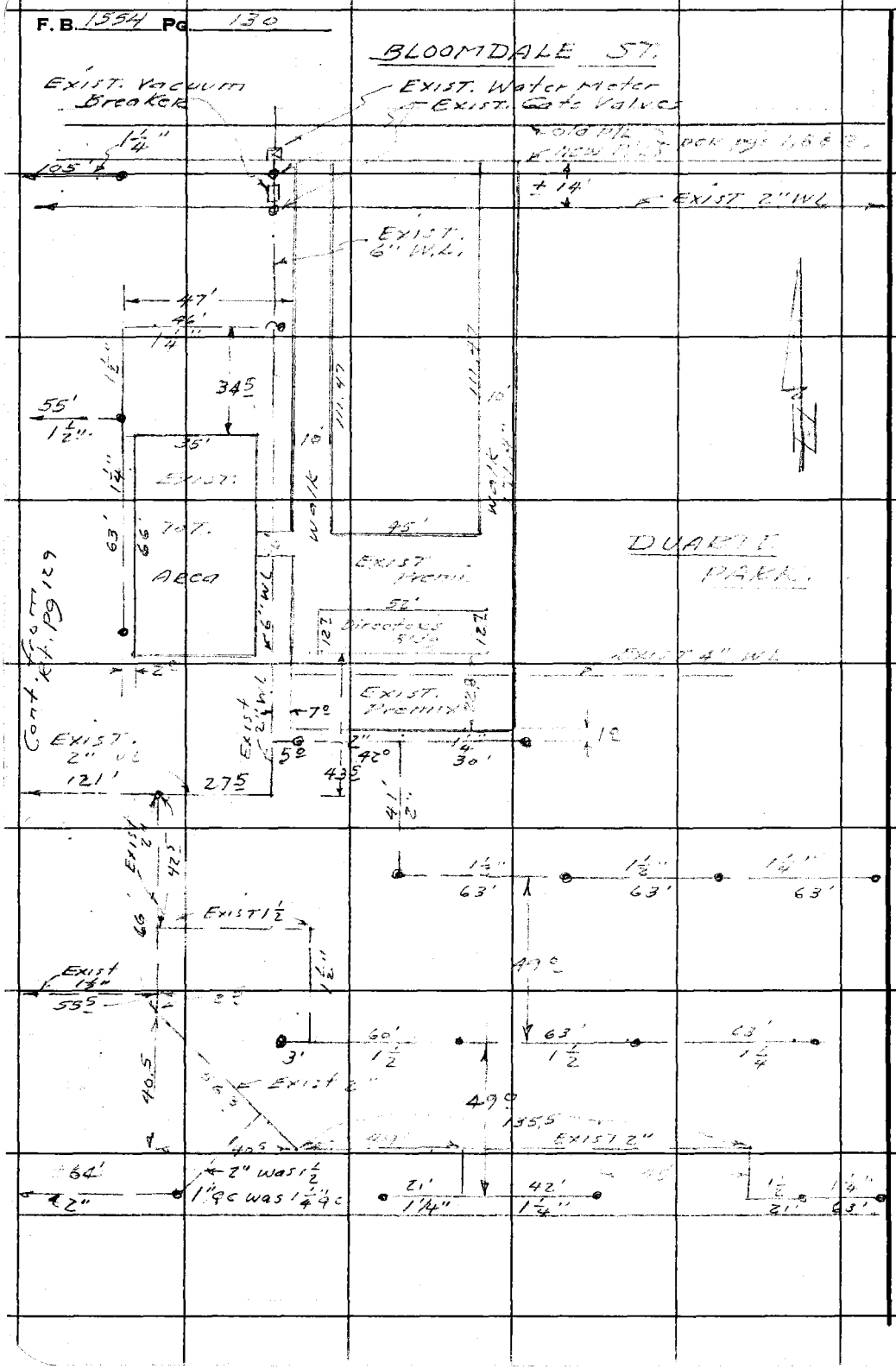

RETURN TO
LOS ANGELES COUNTY ENGINEER
700 LOS ANGELES COUNTY ENGINEERING BLDG.

Do not extend notes this side of this line.

Note: Any Additions or Changes on This Sheet Must be Made or Circled In Red Ink With Date and Name of Person Making Change.

Notes Ck'd by	Survey of SERV. DIST. No. 1	F.B. 1554 Pg. 141
Map No.	JN 0055.02 Tape 0152 Std 68 °F	
Office Work	Surveyed by M. SOTRO	
Checked	Notes M.S. Date 2-11-70	
Date	Indexed C. J. GALLI MAR 10 '70	

0055.02

SERVICE DISTRICT
NO. 1.

MECHANICAL AND MOWER SHOP

PLANE TABLE CONTROL

REF: F.B. 1550

SOTRO
SMITH N.
COOK

Note: Any Additions or Changes on this Sheet Must be Made or Circled in Red Ink With Date and Name of Person Making Change

Do not extend this side of this line.

PLEASE RETURN TO
LOS ANGELES COUNTY ENGINEER
403 LOS ANGELES COUNTY ENGINEERING BLDG.

76P3095 CE #310 8-66

F.B. 1554 Pg. 142

PLEASE RETURN TO
LOS ANGELES COUNTY ENGINEER
403 Los Angeles County Engineering Bldg.

Do not extend this side of this line.

Note: Any Additions or Changes on this Sheet Must be Made or Circled in Red Ink With Date and Name of Person Making Change

Notes Ck'd by	Survey of SERV. DIST. No. 1
Map No.	JN 005502 Tape 0152 Std 68 °F
Office Work	Surveyed by M. SOTRO
Checked	Notes M.S. Date 2-11-70
Date	Indexed C. L. GALLI 10 70

F.B. 1554 PG. 143

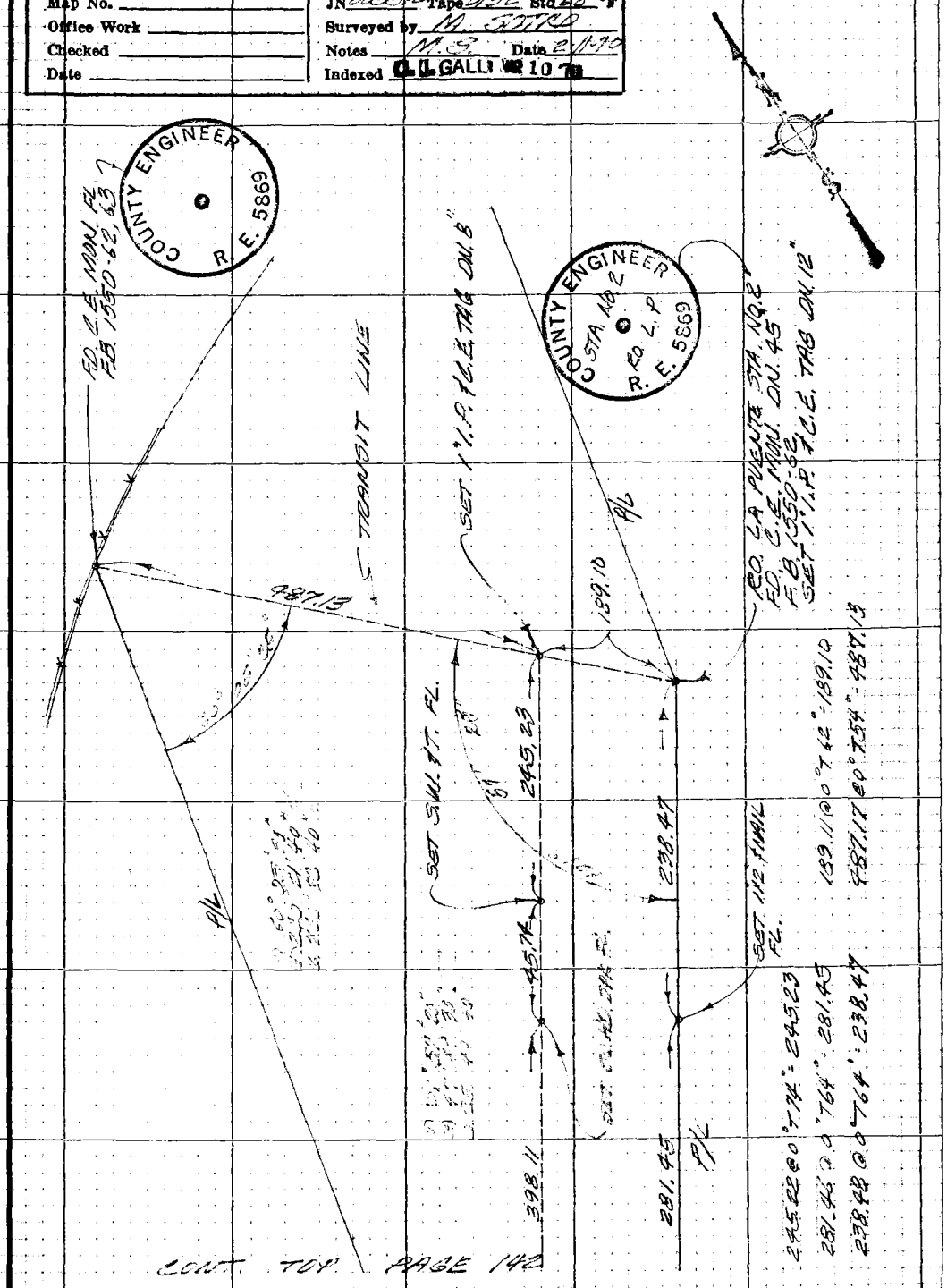

Note: Any Additions or Changes on this Sheet Must be Made or Circled in Red Ink With Date and Name of Person Making Change

Do not extend this side of this line.

PLEASE RETURN TO
LOS ANGELES COUNTY ENGINEER
403 LOS ANGELES COUNTY ENGINEERING BLDG.

76P309S CE #310 5-66

F.B. 1554 Pg. 144

PLEASE RETURN TO
LOS ANGELES COUNTY ENGINEER
403 LOS ANGELES COUNTY ENGINEERING BLDG.

Note: Any Additions or Changes on this Sheet Must be Made or Circled in Red Ink With Date and Name of Person Making Change.

Do not extend this side of this line.

F. B. [illegible] PG. 142

Profile No.	Notes Red	Plotted	Job No. [illegible]	Division No. [illegible]
	Date	Date	Survey of [illegible]	
X-Sec. No.	Notes Chk'd.	Checked	Survey by M. [illegible]	Notes N. [illegible] Date 3-8-70
	Date	Date	Map No.	Indexed C. J. GALLI Date MAR 10 '70

STATION	B. S.	H. I.	F. S.	ELEV.	
					[illegible]
					[illegible]

NOTE: ANY ADDITIONS OR CHANGES ON THIS SHEET MUST BE MADE OR CIRCLED IN RED INK, WITH DATE AND NAME OF PERSON MAKING CHANGE.

PLEASE RETURN TO
LOS ANGELES COUNTY ENGINEER
403 LOS ANGELES COUNTY ENGINEERING BLDG.

Do not extend notes this side of this line.

76-L-298 CE 307 5-66

76-L-298 CE 307 5-66

PLEASE RETURN TO
LOS ANGELES COUNTY ENGINEER
403 LOS ANGELES COUNTY ENGINEERING BLDG.

NOTE: ANY ADDITIONS OR CHANGES ON THIS SHEET MUST BE MADE OR CIRCLED IN RED INK, WITH DATE AND NAME OF PERSON MAKING CHANGE.

Do not extend notes this side of this line.

STATION	B. S.	H. I.	F. S.	ELEV.		
T.B.M. #1				288.20	STA #1 RANCHO LA PUENTE 4" I.P. CONC PLUG & SP. 10'± NORTH ℄ S.P. R.R. TRACKS. ELEV = 288.197 F.B. 1550 - 61.68	
	[illegible]	291.00				
T.P.			7.32	[illegible]		
	[illegible]	287.29				
T.P.			6.32	[illegible]	[illegible] WASH [illegible] MOST SOUTHERLY [illegible] BLDG. # 4531	
	6.43	287.34				
T.B.M.			5.70	[illegible]	LG. [illegible] 35.0± W & [illegible] BLDG. # 4535	
	4.64	[illegible]				
T.P.			[illegible]	281.17	[illegible] of SAND & GRAVEL [illegible] BINS	
	5.94	[illegible]				
T.P.			3.74	[illegible]	[illegible] NAIL BY PILLAR [illegible] [illegible] W. [illegible] BLDG.	
	5.22	[illegible]				
T.P.			[illegible]	[illegible]		
	5.00	[illegible]				
T.B.M.			[illegible]	[illegible]	LG. [illegible] N.S. TRANSIT LINE [illegible] E. 85.0± N. OF MAINT. SHOP BLDG # 4531	
	[illegible]	288.47				
T.P.			[illegible]	[illegible]		
	[illegible]	[illegible]				
T.P.			[illegible]			
	[illegible]	[illegible]				
T.B.M. #2			[illegible]	[illegible]	[illegible] F.B. [illegible] - 61.[illegible]	

F. B. 1554 Pg. 146

Job No. 0055-02 Division No. Notes Red Plotted Profile

Survey of SERVICE DIST #1 MECHE MOWER SHOP Date Date No.

Survey by M. SOTRO Notes N. SMITH Notes Chk'd. Checked X-Sec.

Indexed G. J. GALLI Date Date No.

Profile No.	Notes Red	Plotted	Job No. 0055.02	Division No. 11	F. B. 1554 PG. 147
	Date	Date	Survey of SERVICE DIST #1 MECH. & MOWER SHOP		
X-Sec. No.	Notes Chk'd.	Checked	Survey by M. SOTRO	Notes L.S.	Date 3-13-70
	Date	Date	Map No.	Indexed C. J. GALLI	Date MAR 10 '70

SERVICE DIST #1 MECHANICAL & MOWER SHOP

JN 0055.02

ESTABLISHING T.B.M. #4A FROM T.B.M. #4

REF FB 1650 - 52

M. SOTRO
N. SMITH
G. COOK

STATION	B. S.	H. I.	F. S.	ELEV.

Do not extend notes this side of this line.

NOTE: ANY ADDITIONS OR CHANGES ON THIS SHEET MUST BE MADE OR CIRCLED IN RED INK, WITH DATE AND NAME OF PERSON MAKING CHANGE.

PLEASE RETURN TO
LOS ANGELES COUNTY ENGINEER
403 LOS ANGELES COUNTY ENGINEERING BLDG.

76-L-298 CE 307 5-66

76-L-298 CE 307 5-66

1554

PLEASE RETURN TO
LOS ANGELES COUNTY ENGINEER
403 LOS ANGELES COUNTY ENGINEERING BLDG.

NOTE: ANY ADDITIONS OR CHANGES ON THIS SHEET MUST BE MADE OR ENTERED IN RED INCLUDING DATE AND NAME OF PERSON MAKING CHANGE.

Do not extend notes this side of this line.

STATION	B.S.	H.I.	F.S.	ELEV.	
T.BM # 4				281.862	STA. #2 RANCHO LA PUENTE. TOP C.E. MON. STAMPED STA. #2 RO. L.P. DOWN 45" ELEV. 281.862 F.B. 1550-68
	6.993	288.855			
TBM # 4A			5.247	283.608	1 STY. SHEET METAL BLDG. SMALL SP. IN LEAD N.E. COR. CONC. PAD. EAST SIDE BLDG. NORTH OF GENERAL SHOPS.
	5.451	289.059			
T.BM # 4			7.200	[illegible]	AS ABOVE.

F.B. 1554 Pg. 148 Job No. 005503 Division No. Notes Red Plotted Profile
Survey of SERVICE DIST. #1 MECH. & MOWER SHOP Date Date No.
Survey by M. SOTRO Notes H. SMITH Notes Chk'd. Checked X-Sec.
Indexed C. J. GALLI Date Date Date No.