1555

LOS ANGELES COUNTY SURVEY
FOOTHILL OF NECKLES

Do not attend [illegible] side of this [illegible]

INDEX TO F.B. 1555

DATE	J.N.	DESCRIPTION	NOTES	EGES
		C.I. 1289 BERMOSA DR.		
6-49	1289	ENCINITA AVE, Garibaldi Ave. to Longden Ave.	Topog	5-8
			X-sect	9-20
7-49	"	SULTANA AVE. " "	Topog	21-26
			X-sect	27-36
7-49	"	GARIBALDI AVE. Encinita Ave. to Rosemead Blvd.	Topog	37-42
			X-sect	43-56
		****** C.I. 1306 ROWLAND AVE. ******		
7-49	1306	BALDWIN AVE. Live Oak Ave. to Garibaldi Ave.	Topog	75-82
			X-sect	83-96
"	"	WOODRUFF AVE. Sunset Blvd to Baldwin Ave.	Topog	97-102
			X-sect	103-118
"	"	GARIBALDI AVE. " "	Topoh	119-126
			X-sect	127-140
"	"	ALLEY SO. OF LAS TUNAS Dr. Golden West Ave. to Sunset Blvd.	Topog	141-144
			X-sect	145-152
"	"	ALLEY E. OF SUNSET BLVD. Workman Ave. to Alley S. of Las Tunas Dr.	Topog	153-156
			X-sect	157-160
"	"	ALLEY E. OF TEMPLE AVE. " "	Topog	161-164
			X-sect	165-168

Notes Ck'd by
Map No.
Office Work
Checked
Date

Survey of
W. O. Tape No. St'd °F
Surveyed by
Notes Date
Indexed

F.B. PG.

Unsatisfactory Map 87
S.W. File o.k. Daily 87

INDEX TO F.B. 1555 cont.

DATE	J.N.	DESCRIPTION	NOTES	PAGES
7-49	1306	ALLEY E. OF KAUFFMAN AVE. Workman Ave. to Alley S. of Las Tunas Dr.	Topog	169-170
			X-sect	171-174
"	"	~~ALLEY E. OF LAS TUNAS DR. Kauffman Ave. to Sunset Blvd.~~	~~Topog~~	~~175-178~~
			~~X-sect~~	~~179-184~~
"	"	ALLEY E. OF SUNSET BLVD. Alley N of Las Tunas Dr. to Woodruff Ave.	Topog	185-188
			X-sect	189-192
"	"	ALLEY E. OF TEMPLE AVE. " "	Topog	193-194
			X-sect	195-198
5-58	2042	*******ATHENS WAY******* BENCH CIRCUIT	B.M.	201-208
"	0303.oo	" CENTER LINE	C.L.	209-224
"	2042	FIRST ALLEY W OF ATHENS WAY FROM EL SEGUNDO BLVD TO 126 TH ST.	topog	225-228
"	"	" "	x-sec	229-238
"	"	126 TH ST. FROM FIRST ALLEY W OF ATHENS WAY .TO FIRSTC ALLEY E OF FIGUEROA	topog	239-240
"	"	" "	x-sec	241-244
"	"	126 TH ST. " " TO ATHENS WAY	topog	245-246
"	"	" " "	x-sec	247-250
"	"	ATHENS WAY. FROM 126 ST TO LACONIA BLVD.	topog	251-254
"	"	" "	x-sec	255-258
"	"	LACONIA BLVD .FROM ATHENS WAY TO APOINT 330 'S.W.Ly	topog	259-260
"	"	" "	x-sec	261-264
"	"	127 ST . FROM FIRST ALLEY W OF ATHENS WAY .TO FIRST ALLEY E OF FIGUEROA ST	topog	265-266
"	"	" "	x-sec	267-272
"	"	127 ST . " " TO ATHENS WAY	topog	273-274
"	"	" "	x-sec	275-280
"	"	ATHENS WAY LOCATION & INVERT ELEVATIONS& B.M. TIE	elev	281-286
"	"	ATHENS WAY .FROM EL SEGUNDO BLVD TO 126 TH ST.	topog	287-290
"	"	" "	x-sec	291-296

F.B. ____ PG. ____

RETURN TO
LOS ANGELES COUNTY SURVEYOR
700 HALL OF RECORDS

Note: Any Additions or Changes on This Sheet Must be Made or Circled in Red Ink With Date and Name of Person Making Change.

Do not extend notes this side of this line.

Notes Ck'd by	Survey of Hermosa Dr. S.S. Dist
Map No.	W. O. 1289 Tape No. 030 St'd. 68° °F
Office Work	Surveyed by N. R. Smith
Checked	Notes J.O. Date 6-27-49
Date	Indexed C. Johnson

F. B. 1555 Pg. 5

NOV 17 '49

TOPOGRAPHY
on
ENCINITA AVE
from
GARIBALDI AVE to LONGDEN AVE
C.I 1289

N.R Smith
J. Ochsner
D. LeGault
G. Olivas

Note: Any Additions or Changes on This Sheet Must be Made or Circled in Red Ink With Date and Name of Person Making Change.

Do not extend notes this side of this line.

RETURN TO
LOS ANGELES COUNTY SURVEYOR
726 LOS ANGELES COUNTY
ENGINEERING BLDG.

76F309B 247 10M 1-49

F. B. 1555 PG. 6

To bottom of Page 7

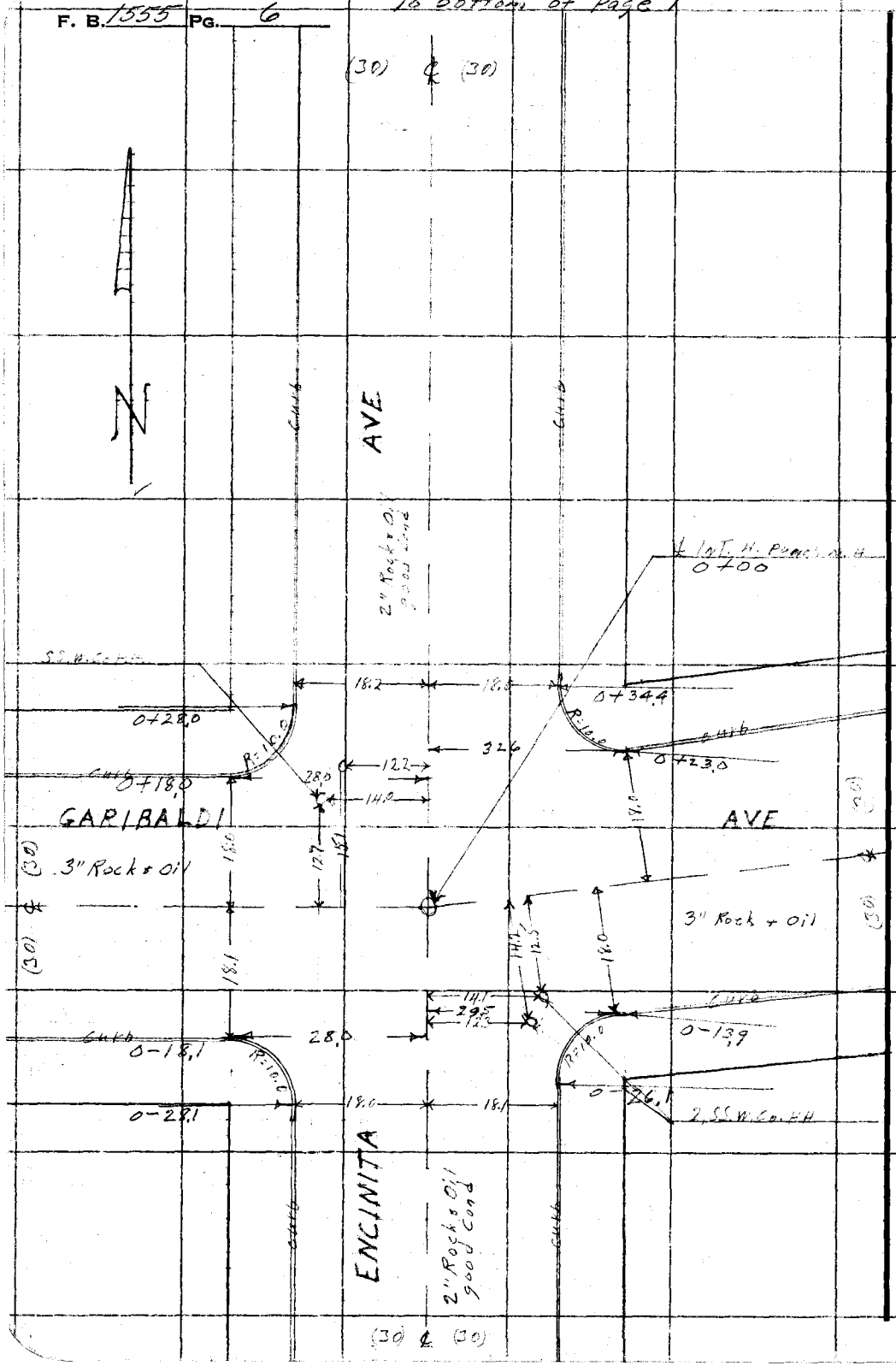

RETURN TO
LOS ANGELES COUNTY SURVEYOR
725 LOS ANGELES COUNTY
ENGINEERING BLDG.

Do not extend notes this side of this line.

Note: Any Additions or Changes on This Sheet Must be Made or Circled in Red Ink With Date and Name of Person Making Change.

Notes Ck'd by	Survey of Hermosa Dr. S.S. Dist
Map No.	W. O. 1289 Tape No. 030 St'd. 68 °F
Office Work	Surveyed by N. R. Smith
Checked	Notes N. R. S. Date 6-30-49
Date	Indexed A. C. Johnson

F. B. 1555 Pg. 7



Note: Any Additions or Changes on This Sheet Must be Made or Circled in Red Ink With Date and Name of Person Making Change.

Do not extend notes this side of this line.

RETURN TO
LOS ANGELES COUNTY SURVEYOR
726 LOS ANGELES COUNTY
ENGINEERING BLDG.

76F309S 247 10M 1-49

F. B. 1555 PG. 8

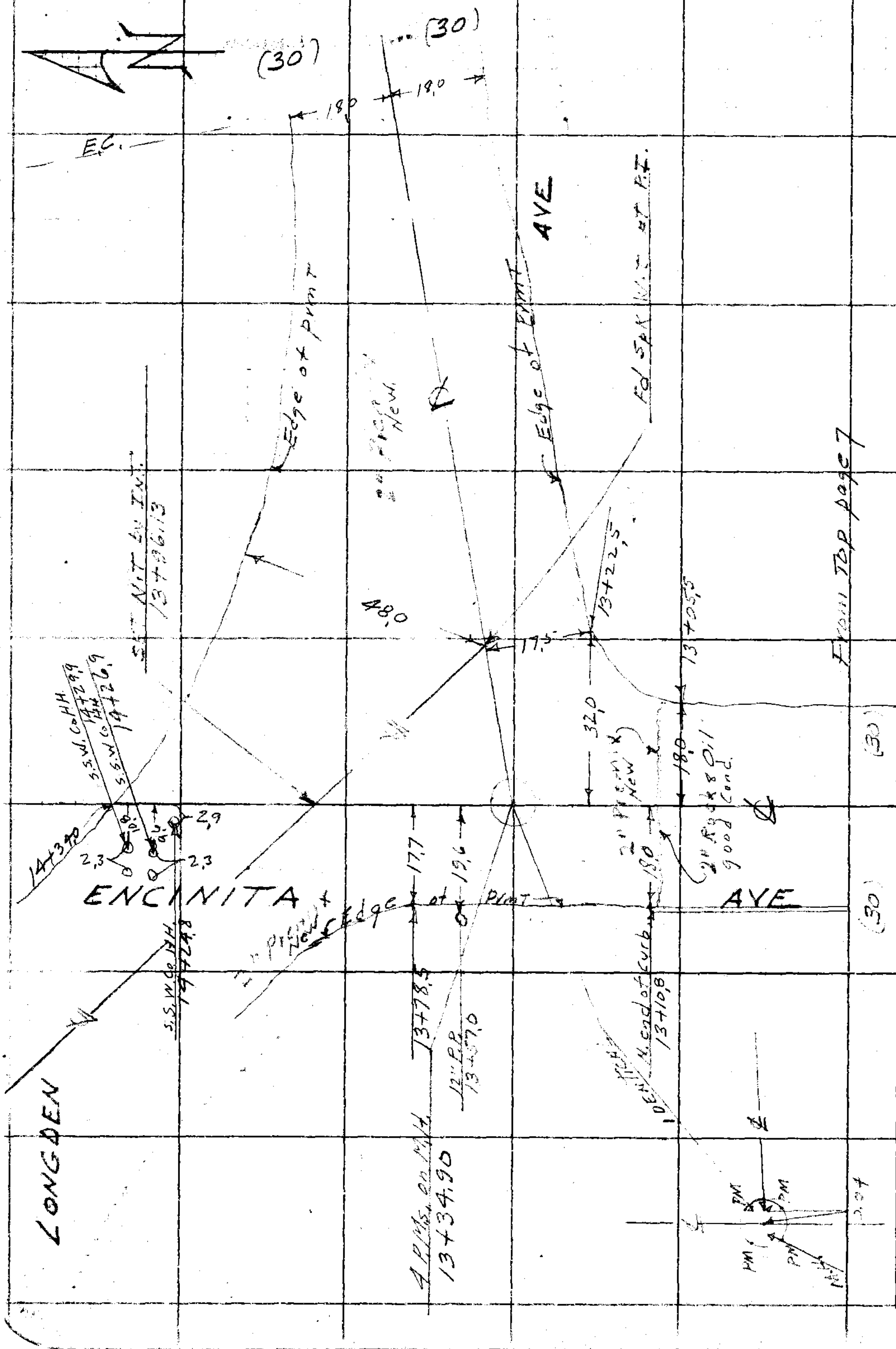

RETURN TO
LOS ANGELES COUNTY SURVEYOR
726 LOS ANGELES COUNTY
ENGINEERING BLDG.

Do not extend notes this side of this line.

Note: Any Additions or Changes on This Sheet Must be Made or Circled in Red Ink With Date and Name of Person Making Change.

Profile No.	Notes Red	Plotted	Job No. 1289	Division No.	F.B. 1555 PG. 9
	Date	Date	Survey of Hermosa Dr. S.S. DIST.		
X-Sec. No.	Notes Chkd. LCM	Checked	Survey by N.R. Smith	Notes N.R.S.	Date 7-1-49
	Date 7/22/49	Date	Map No.	Indexed C. Johnson	Date NOV 17 '49

CROSS SECTIONS
on
ENCINITA AVE.
from
GARIBALDI AVE to LONGDEN AVE.

C.I. 1289

N.R. Smith - Chief
J. Oehsner - Inst.
D. Le Gault - Hd. Chain
G. Olives - Rear "

STATION	B.S.	H.I.	F.S.	ELEV.

NOTE: ANY ADDITIONS OR CHANGES ON THIS SHEET MUST BE MADE OR CIRCLED IN RED INK, WITH DATE AND NAME OF PERSON MAKING CHANGE.

Do not extend notes this side of this line.

PLEASE RETURN TO
LOS ANGELES COUNTY SURVEYOR
726 HIGGINS BLDG.

76L298 307 3M 11-48

76L298 307 3M 11-48

PLEASE RETURN TO
LOS ANGELES COUNTY SURVEYOR
726 HIGGINS BLDG.

NOTE: ANY ADDITIONS OR CHANGES ON THIS SHEET MUST BE MADE OR CIRCLED IN RED INK, WITH DATE AND NAME OF PERSON MAKING CHANGE.

Do not extend notes this side of this line.

STATION	B. S.	H. I.	F. S.	ELEV.	LT.	℄	RT.
BM, TE-129	4.65	433.23		428.58	BM, TE-129, Elev 428.581 F.B. 1488 pg. 69 Encinita Ave + Garibaldi Ave S.W. Corner Cut spk. in Cb. 11± W. of W. end C.R.		
0-28.1			5.37	427.86		℄	
"			5.46	427.77	9.0 Pvmt.		
"			5.66	427.57	18.0 gutter		
"			4.75	428.48	" S. end C.R. S.W. Cor.		
"			4.5	428.7	30.0 P.L.		
0-26.1			5.35	427.88		℄	
"			5.43	427.80			9.0 Pvmt.
"			5.66	427.57			18.1 gutter
"			4.85	428.38			" S. end C.R., S.E. Cor.
"			4.7	428.5			30.0 P.L.
0-18.1			5.26	427.97		℄	
"			5.39	427.84	28.0 gutter		
"			4.75	428.45	" W. end C.R., S.W. Cor.		
0-13.9			5.20	428.03		℄	
"			5.49	427.74			29.5 gutter
"			4.78	428.45			" E. end C.R., S.E. Cor.
0+00			—		℄ = ℄ Int. Encinita Ave + Garibaldi Ave.		
"			5.04	428.19	S. Rim of M.H.		5.04
"			14.73	418.50	Flo. line of 21" outlet south		9.69
							14.73

F.B. 1555 PG. 10 Job No. 1289 Division No. Notes Red. DML Plotted Profile
Survey of Hermosa Dr. S.S. Dist Date 7/1/49 Date No. X-Sec.
Survey by N.R. Smith Notes N.R.S. Notes Chkd. Checked
Indexed R. C. Johnson Date 7-1-49 Date Date No.

76L298 307 3M 11-48

PLEASE RETURN TO
LOS ANGELES COUNTY SURVEYOR
726 HIGGINS BLDG.

NOTE: ANY ADDITIONS OR CHANGES ON THIS SHEET MUST BE MADE OR CIRCLED IN RED INK, WITH DATE AND NAME OF PERSON MAKING CHANGE.

Do not extend notes this side of this line.

STATION	B. S.	H. I.	F. S.	ELEV.	LT	℄	RT.
0+00		433.23	5.02	428.21	W. Rim of M.H.		5.02 / 8.67 / 13.69
"			13.69	419.54	Flo. line of 8" Inlet West		
"			5.00	428.23	N. Rim of M.H.		5.00 / 9.59 / 14.59
"			14.59	418.64	Flo. line of 21" Inlet North		
"			5.01	428.22	E. Rim of M.H.		
"			13.67	419.56	Flo. line of 8" Inlet East		5.01 / 8.66 / 13.67
0+18.0			4.75	428.48		℄	
"			4.33	428.40	28.0 gutter		
"			4.37	428.86	" W. end C.R., N.W. Cor.		
"			2.80	430.43	213.0 gutter		
"			2.34	430.89	" N. Cb. of Garibaldi Ave.		
0+23			4.64	428.59		℄	
"			5.15	428.08			32.6 gutter
"			4.53	428.70			" E. end C.R., N.E. Cor.
—			7.05	426.18			200P. gutter
—			6.40	426.83			" N. Curb. of Garibaldi Ave.
0+28.0			4.56	428.67		℄	
"			4.62	428.61	9.0 Pvmt.		
"			4.77	428.46	18.2 gutter		
"			4.20	429.03	" N. end C.R., N.W. Cor.		
"			3.2	430.0	30.0 P.L.		

Profile No. ____ Notes Red DAL Plotted ____ Job No. 1289 Division No. ____ F.B. 1555 PG. 11
Date 7/1/49 Date ____ Survey of Hermosa Dr. S.S. Dist
X-Sec. No. ____ Notes Chkd. ____ Checked ____ Survey by N.R. Smith Notes N.R.S. Date 7-1-49
Date ____ Date ____ Map No. ____ Indexed Johnson Date ____

76L298 307 3M 11-48

PLEASE RETURN TO
LOS ANGELES COUNTY SURVEYOR
726 HIGGINS BLDG.

NOTE: ANY ADDITIONS OR CHANGES ON THIS SHEET MUST BE MADE OR CIRCLED IN RED INK, WITH DATE AND NAME OF PERSON MAKING CHANGE.

Do not extend notes this side of this line.

F.B. 1555 PG. 12
Survey of Hermosa Dr. S.S. Dist
Survey by N.R. Smith Notes N.R.S.
Indexed E. C. Johnson Date 7-1-49
Job No. 1289 Division No.
Profile No. X-Sec. No.
Plotted Date
Checked Date
Notes Red 2-4-2 Date 7-1-52
Notes Chkd Date

STATION	B. S.	H. I.	F. S.	ELEV.	LT.	℄	RT.
0+34.4		433.23	4.46	428.77		℄	
"			4.56	428.67			9.0 Pvmt
"			4.78	428.45			18.0 gutter
"			4.17	427.06			" Near G.R. N.E. Cor
"			4.1	429.1			30.0 P.L.
1+00			3.11	430.12		℄	
2+00			1.35	431.88		℄	
"			1.46	431.77			9.0 Pvmt
"			1.71	431.52			18.0 gutter
"			1.25	431.98			" Curb
"			0.9	432.3			30.0 P.L.
"			2.9	430.3	(Hand level) (Parallel to lot line)		240.0 back lot line
"			1.58	431.62	9.0 Pvmt.		
"			1.89	431.31	18.0 gutter		
"			1.30	431.93	" Curb.		
"			1.0	432.2	30.0 P.L.		
"			1.1	434.3	213.0 back lot line.		
T.P.	8.88	440.75	1.36	431.87			
3+00			7.15	433.60		℄	
3+31.0			—		℄ of M.H.		
"			6.63	434.12	S. Rim of M.H.		

76L298 307 3M 11-48

PLEASE RETURN TO
LOS ANGELES COUNTY SURVEYOR
726 HIGGINS BLDG.

NOTE: ANY ADDITIONS OR CHANGES ON THIS SHEET MUST BE MADE OR CIRCLED IN RED INK, WITH DATE AND NAME OF PERSON MAKING CHANGE.

Do not extend notes this side of this line.

STATION	B. S.	H. I.	F. S.	ELEV.	LT	℄	RT.
3+31.0		440.75	16.73	424.02	Flo. line of 21" outlet South		6.63 / 10.10 / 16.73
"			6.62	434.13	N. Rim of M.H.		6.62 / 10.05 / 16.67
"			16.67	424.08	Flo line of 21" Inlet North		
"			6.62	434.13	E. Rim of M.H.		6.62 / 9.09 / 15.71
"			15.71	4[illegible].04	Flo. line of 8" Inlet East		
4+00			5.39	435.36		℄	
"			5.53	435.22		9.0 Pvmt	
"			5.86	434.89		18.0 gutter	
"			5.26	435.49		" Curb	
"			4.9	43[illegible].9	(Hand level)	30.0 P.L.	
"			5.8	435.0	(Parallel to lot line)	128.0 back lot line	
"			5.61	435.14	9.0 Pvmt.		
"			5.94	434.81	18.0 gutter		
"			5.28	435.47	" Curb		
"			5.0	435.8	30.0 P.L.		
"			4.1	436.7	213.0 back lot line	(Hand level)	
4+83.6			4.01	436.74		℄	
"			4.10	436.65		9.0 pvmt.	
"			4.52	436.23		18.1 gutter	
"			3.84	436.91		" S. end C.R., S.E. Cor.	
"			3.9	436.9		30.0 P.L.	

Profile No.____ X-Sec. No.____
Notes Red____ Date____ Notes Chkd____ Date____
Plotted____ Date____ Checked____ Date____
Job No. 1289 Division No.____ Survey of Hecuba St. Survey by M.R. Smith Map No.____
D.C. 5.5. Dist. Notes M.R.S. Date 7-1-49 Indexed Johnson Date____
F.B. 1555 Pg. 13

76L298 307 3M 11-48

PLEASE RETURN TO
LOS ANGELES COUNTY SURVEYOR
726 HIGGINS BLDG.

NOTE: ANY ADDITIONS OR CHANGES ON THIS SHEET MUST BE MADE OR CIRCLED IN RED INK, WITH DATE AND NAME OF PERSON MAKING CHANGE.

Do not extend notes this side of this line.

STATION	B. S.	H. I.	F. S.	ELEV.	LT.	℄	RT.
4+83.6		440.75	412	[illegible]	9.0 pvmt		
"			438	[illegible]	17.9 gutter		
"			388	[illegible]	" Curb.		
"			37	[illegible]	30.0 P.L.		
5+00			371	[illegible]		℄	
5+07.6			358	[illegible]		℄	
"			403	[illegible]			40.5 gutter
"			340	[illegible]			" E. end C.R., S.E. Cor
—			444	[illegible]			128.0 gutter
—			381	[illegible]			" S. Curb of Flaherty ST.
5+14.63			345	[illegible]	℄ = ℄ Int. of Encinita Ave + Flaherty ST.		
5+35.5			307	[illegible]		℄	
"			365	[illegible]			49.1 gutter
"			302	[illegible]			" E. end C.R., N.E. Cor.
—			446	[illegible]			128.0 gutter
—			386	[illegible]			" N. Curb of Flaherty ST.
5+61.6			255	[illegible]		℄	
"			266	[illegible]			9.0 Pvmt
"			316	[illegible]			18.2 gutter
"			252	[illegible]			" N. end C.R., N.E. Cor.
"			24	[illegible]			30.0

F.B. 1555 PG. 14
Job No. 1289 Division No. Notes Red. Plotted Profile
Survey of Hermosa Dr. S.S. Dist Date Date No.
Survey by N.R. Smith Notes N.R.S. Notes Chkd. Checked X-Sec.
Indexed A. C. Johnson Date 7-1-49 Date Date No.

76L298 307 3M 11-48

PLEASE RETURN TO
LOS ANGELES COUNTY SURVEYOR
726 HIGGINS BLDG.

NOTE: ANY ADDITIONS OR CHANGES ON THIS SHEET MUST BE MADE OR CIRCLED IN RED INK, WITH DATE AND NAME OF PERSON MAKING CHANGE.

Do not extend notes this side of this line.

STATION	B. S.	H. I.	F. S.	ELEV.	LT	℄	RT.
5+61.6		440.75	2.69	438.06	9.0 Pvmt.		
"			3.06	437.69	18.0 gutter		
"			2.51	438.24	" Curb		
"			1.9	438.9	30.0 P.L.		
6+90			1.82	438.93		℄	
"			1.96	438.79	9.0 Pvmt.		
"			2.40	438.35	18.0 gutter		
"			1.81	438.94	" Curb		
"			1.2	439.6	30.0 P.L.		
"			0.0	440.8	213.0 back lot line	(Alone level)	
T.P.	7.70	447.76	0.69	440.06			
6+62.0			—		= ℄ of M.H.		
"			7.81	439.95	S. Rim of M.H.		7.81 11.52
"			19.33	428.43	Flo. line of 21" OUTLET SOUTH		19.33
"			7.78	439.98	N. Rim of M.H.		7.78 17.43
"			19.21	428.55	Flo. line of 21" Inlet North		19.21
7+00			7.17	440.59		℄	
8+00			5.29	442.47		℄	
"			5.60	442.16			9.0 Pvmt.
"			5.92	441.84			18.0 gutter
"			5.18	442.58			" Curb
"			4.6	443.2			30.0 P.L.

Profile
No. ____ Date ____ Notes Red ____ Plotted ____ Job No. 1289 Division No. ____
X-Sec. ____ Date ____ Survey of Hermosa Dr. S.S. Dist
No. ____ Notes Chkd ____ Checked ____ Survey by N.R. Smith Notes N.R.S. Date 7-1-49
Date ____ Date ____ Map No. ____ Indexed Johnson Date ____

F.B. 1553 Pg. 15

76L298 307 3M 11-48

PLEASE RETURN TO
LOS ANGELES COUNTY SURVEYOR
726 HIGGINS BLDG.

NOTE: ANY ADDITIONS OR CHANGES ON THIS SHEET MUST BE MADE OR CIRCLED IN RED INK, WITH DATE AND NAME OF PERSON MAKING CHANGE.

Do not extend notes this side of this line.

F.B. 1553 PG. 16 | Job No. 1289 Division No. | Notes Red. | Plotted | Profile No.
Survey of Hermosa Dr. S.S. Dist. | Date | Date | X-Sec. No.
Survey by N.R. Smith Notes N.R.S. | Notes Chkd. | Checked
Indexed A. C. Johnson Date 7-1-49 | Date | Date

STATION	B. S.	H. I.	F. S.	ELEV.	LT (Hand level)	℄	RT
8+00		497.76	6.6	[illegible]	(Parallel to lot line)		280.0 back lot line
"			5.41	[illegible]	9.0 Pvmt.		
"			5.72	[illegible]	18.0 gutter		
"			5.24	[illegible]	" Curb		
"			5.1	[illegible]	30.0 P.L.		
"			3.6	[illegible]	213.0 back lot line.		(Hand level)
9+00			3.61	[illegible]		℄	
9+18.2			3.29	[illegible]		℄	
"			3.58	[illegible]			9.0 Pvmt.
"			3.96	[illegible]			18.0 gutter
"			3.08	[illegible]			" N. end of curb
"			2.8	[illegible]			30.0 P.L.
T.P.	6.38	452.22	1.92	445.84			
10+00			6.48	[illegible]		℄	
"			6.60	[illegible]			8.0 Pvmt.
"			6.90	[illegible]			16.5 gutter
"			4.3	[illegible]			24.0 break
"			4.8	[illegible]			30.0 P.L.
"			6.5	[illegible]	(Hand level) (Parallel to Lot line.)		280.0 back lot line
"			6.46	[illegible]	9.0 Pvmt.		
"			6.67	[illegible]	18.0 gutter		

76L298 307 3M 11-48

PLEASE RETURN TO
LOS ANGELES COUNTY SURVEYOR
726 HIGGINS BLDG.

NOTE: ANY ADDITIONS OR CHANGES ON THIS SHEET MUST BE MADE OR CIRCLED IN RED INK, WITH DATE AND NAME OF PERSON MAKING CHANGE.

Do not extend notes this side of this line.

STATION	B. S.	H. I.	F. S.	ELEV.	LT.	℄	RT.
10+00		452 22	610	443 [illegible]	18.0 Curb		
"			62	44[illegible]	30.0 P.L.		
			28	449 [illegible]	213.0 back lot line		(Hand level)
10+01.5			—		= ℄ of M.H.		
"			645	445 77	S. Rim of M.H.		6.45 / 12.81 / 19.26
"			1926	432 96	Flo. Line of 21" outlet south		
"			639	445 83	N. Rim of M.H.		6.39 / 12.69 / 19.08
"			1908	4[illegible]	Flo line of 21" Inlet North		
11+00			508	44[illegible]		℄	
12+00			389	448 [illegible]		℄	
			405	448 17			8.0 Pmt.
			433	447 89			17.0 gutter
			33	448 92			31.0 break
"			34	448 82			30.0 P.L.
"			37	448 52	(Parallel to lot line)		135.0 back lot line
			396	448 26	9.5 Pmt.		
"			437	447 [illegible]	18.0 gutter		
"			383	448 39	" Curb		
"			33	448 92	30.0 P.L.		
"			18	450 42	128.0 back lot line.		
13+00			266	449 5[illegible]		℄	

Profile
No. ____ Date 7/1/49 Notes Red G. OLIVAS Plotted ____ Job No. 1289 Division No. ____
X-Sec. Date ____ Date ____ Survey of Hermosa Dr. S.S. Dist
No. ____ Notes Chkd. ____ Checked ____ Survey by N. R. Smith Notes N.R.S. Date 7-1-49
Date ____ Date ____ Map No. ____ Indexed ____ Date ____

F.B. 1555 PG. 17

76L298 307 3M 11-48

PLEASE RETURN TO
LOS ANGELES COUNTY SURVEYOR
726 HIGGINS BLDG.

NOTE: ANY ADDITIONS OR CHANGES ON THIS SHEET MUST BE MADE OR CIRCLED IN RED INK, WITH DATE AND NAME OF PERSON MAKING CHANGE.

Do not extend notes this side of this line.

STATION	B. S.	H. I.	F. S.	ELEV.	LT.	℄	RT.
		452 22					
T. P.	714	456 56	280	449 42			
13+05.5			692	[illegible]		℄	
"			701	[illegible]			9.0 Pvmt
"			723	[illegible]			18.0 gutter
"			63	[illegible]			20.0 break
"			61	[illegible]			30.0 P.L.
13+10.8			686	[illegible]		℄	
"			702	[illegible]	9.0 Pvmt		
"			746	[illegible]	18.0 gutter		
"			699	[illegible]	" N. end of Curb		
"			61	[illegible] 16	30.0 P.L.		
13+22.5			669	[illegible]		℄	
"			699	[illegible]	(No Curb)		32.0 gutter
"			58	[illegible]			" Top of Bank 2.0 South
—			706	[illegible]			135.0 S. gutter of Longden Ave
—			63	450 26			" Top of bank 2.0 South
13+34.90			—		℄ = ℄ Int Encinita Ave + Longden Ave on M.H.		
"			644	450 12	S. Rim of M.H.		
"			2155	435 01	Flo. line of 21" outlet South		6.44 / 15.11 / 21.55
—			—				

F.B. 1555 PG. 18

Job No. 1289 Division No. Notes Red. G. OLIVAS Plotted Date 7/1/49 No. Profile

Survey of Hermosa Dr. S.S. Dist Date 7/1/49 No. X-Sec.

Survey by N. R. Smith Notes N.R.S. Notes Chkd. Checked Date No.

Indexed R. C. Johnson Date 7-1-49

76L298 307 3M 11-48

PLEASE RETURN TO
LOS ANGELES COUNTY SURVEYOR
726 HIGGINS BLDG.

NOTE: ANY ADDITIONS OR CHANGES ON THIS SHEET MUST BE MADE OR CIRCLED IN RED INK, WITH DATE AND NAME OF PERSON MAKING CHANGE.

Do not extend notes this side of this line.

STATION	B. S.	H. I.	F. S.	ELEV.	LT	℄	RT
13+34.90		456.56	6.42	450.14	E. Rim of M.H.		6.42
							15.21
"			21.63	434.93	Flo. line of 21" Inlet East.		21.63
"			6.42	450.14	N. Rim of M.H.		6.42
							14.14
"			20.56	436.00	Flo. line of 8" Inlet North.		20.56
13+78.5			5.70	450.86		℄	
"			5.84	450.72	9.0 Prmt.		
"			5.95	450.61	17.7 Gutter		
"			4.8	451.76	21.0 Break		
"			5.1	451.46	30.0 P.L.		
			5.31	451.25		℄	
14+14.0			5.16	451.40		℄	
14+34.0			5.19	451.37		℄	N. edge of Prmt.
BM, TE-119			7.15	449.41	B.M. TE-119; Elev. 449.388 F.B. 1488 pg. 66		
					Langden Ave & Encinita Ave, S.W. Corner		
					B.T. spk in Cb. 35'± S. of ℄ Prod, from East.		

Profile
No. ____ Date 7/1/49 Notes Red G. OLIVAS Plotted ____ Job No. 1289 Division No. ____
X-Sec. Date ____ Date ____ Survey of Hermosa Dr. S.S. Dist.
No. ____ Date ____ Notes Chkd. ____ Checked ____ Survey by N.R. Smith Notes N.R.S. Date 7-1-49
Date ____ Date ____ Map No. ____ Indexed E. C. Johnson Date ____

F.B. 1555 PG. 19

F.B. 1555 PG. 20 | Job No. 1289 | Division No. | Notes Red. | Plotted | Profile

Survey of Hermosa Dr. S.S. Dist | Date | Date | No.

Survey by N.R. Smith | Notes N.R.S. | Notes Chkd. | Checked | X-Sec.

Indexed | Date 7-1-49 | Date | Date | No.

STATION	B. S.	H. I.	F. S.	ELEV.

Do not extend notes this side of this line.

PLEASE RETURN TO
LOS ANGELES COUNTY SURVEYOR
726 HIGGINS BLDG.

NOTE: ANY ADDITIONS OR CHANGES ON THIS SHEET MUST BE MADE OR CIRCLED IN RED INK, WITH DATE AND NAME OF PERSON MAKING CHANGE.

76L298 307 3M 11-48

Notes Ck'd by	Survey of Hermosa Dr. SS Dist
Map No.	W. O. 1289 Tape No. 030 St'd. 68 °F
Office Work	Surveyed by N. R. SMITH
Checked	Notes N.R.S. Date 7-6-49
Date	Indexed A. C. Johnson

F. B. 1535 Pg. 21

NOV 17 '49

TOPOGRAPHY
on
SULTANA AVE
from
GARIBALDI AVE TO LONGDEN AVE.

C.I. 1289

N. R. Smith
J. Ochsner
D. LeGault
G. Olivas

NOTE

These Topog. notes of Sultana Ave. from Garibaldi Ave. To Longden Ave. Were made To conform With the adjustments made on the ℄ notes F.B. 1531 pages 29-37-38+39

N.R.S.

Note: Any Additions or Changes on This Sheet Must be Made or Circled in Red Ink With Date and Name of Person Making Change.

Do not extend notes this side of this line.

RETURN TO
LOS ANGELES COUNTY SURVEYOR
726 LOS ANGELES COUNTY
ENGINEERING BLDG.

76F3098 247 10M 1-49

F. B. 1555 PG. 22

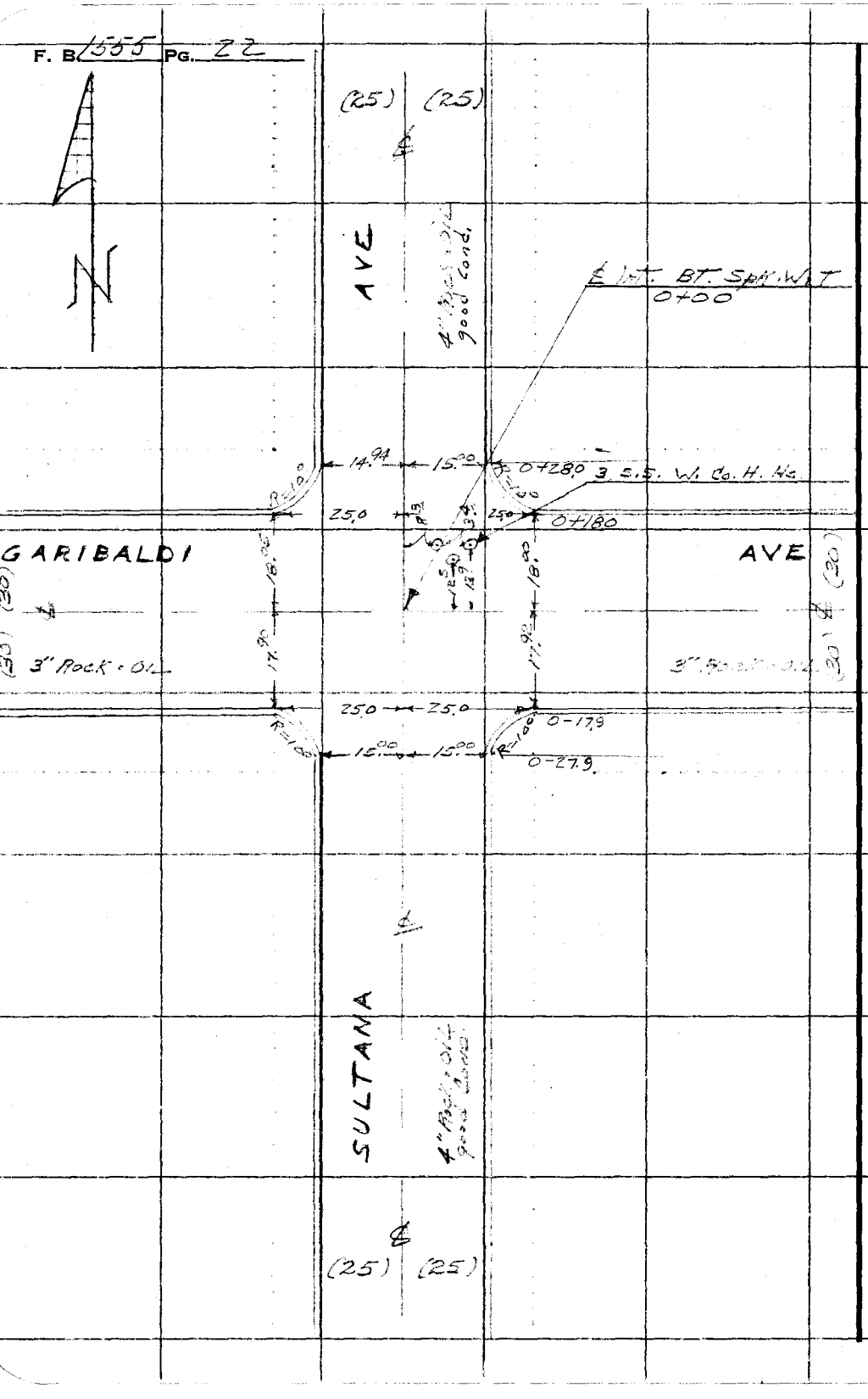

RETURN TO
LOS ANGELES COUNTY SURVEYOR
726 LOS ANGELES COUNTY
ENGINEERING BLDG.

Do not extend notes this side of this line.

Note: Any Additions or Changes on This Sheet Must be Made or Circled in Red Ink With Date and Name of Person Making Change.

Notes Ck'd by	Survey of Hermosa Dr S.S. Dist
Map No.	W. O. 1289 Tape No. 030 St'd. 68° °F
Office Work	Surveyed by N. R. Smith
Checked	Notes J. R. Date 7-6-49
Date	Indexed R. C. Johnson

F. B. 1555 Pg. 23

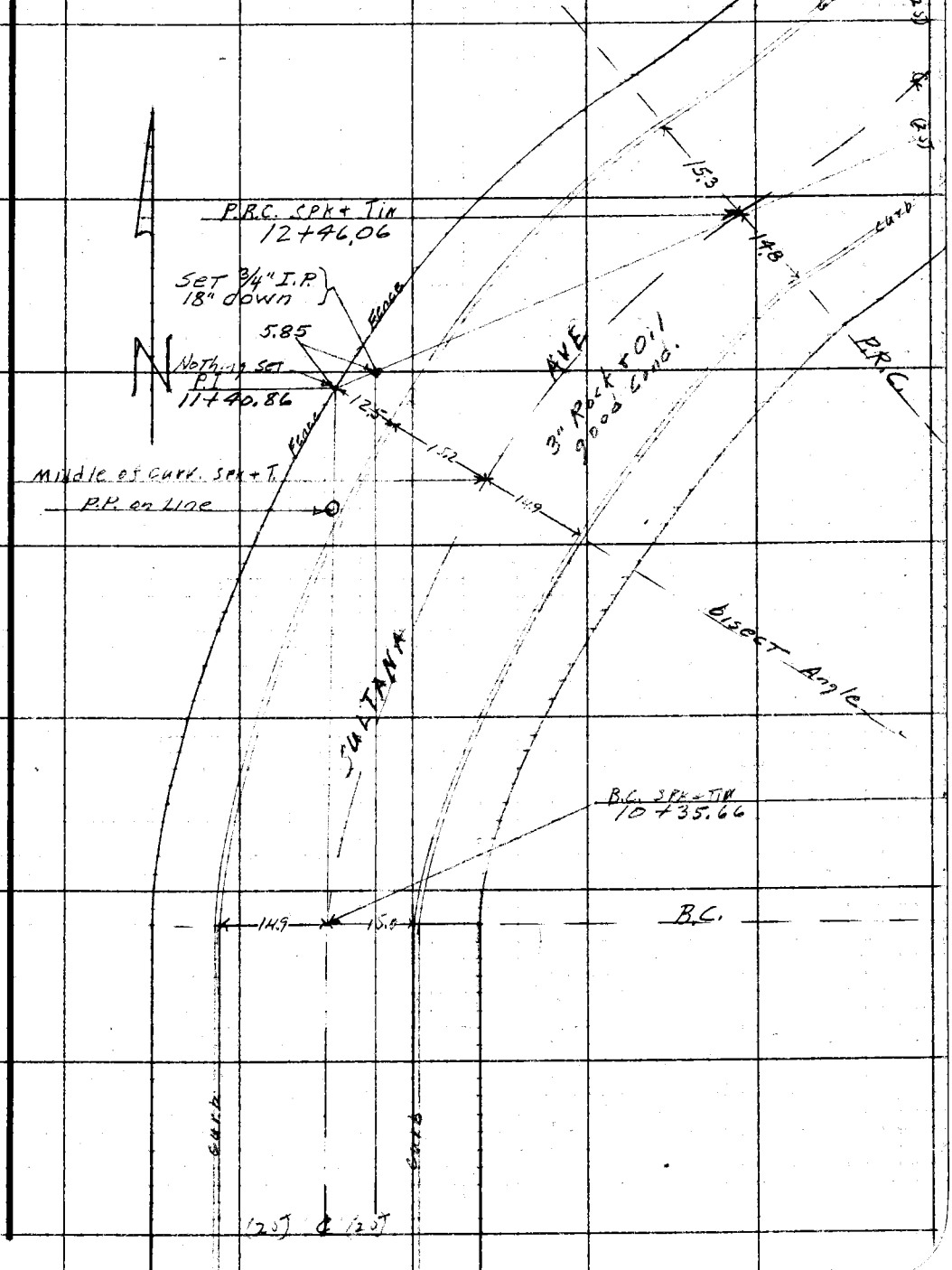

Note: Any Additions or Changes on This Sheet Must be Made or Circled in Red Ink With Date and Name of Person Making Change.

Do not extend notes this side of this line.

RETURN TO
LOS ANGELES COUNTY SURVEYOR
726 LOS ANGELES COUNTY
ENGINEERING BLDG.

76F309S 247 10M 1-49

F. B. 1535 PG. 24

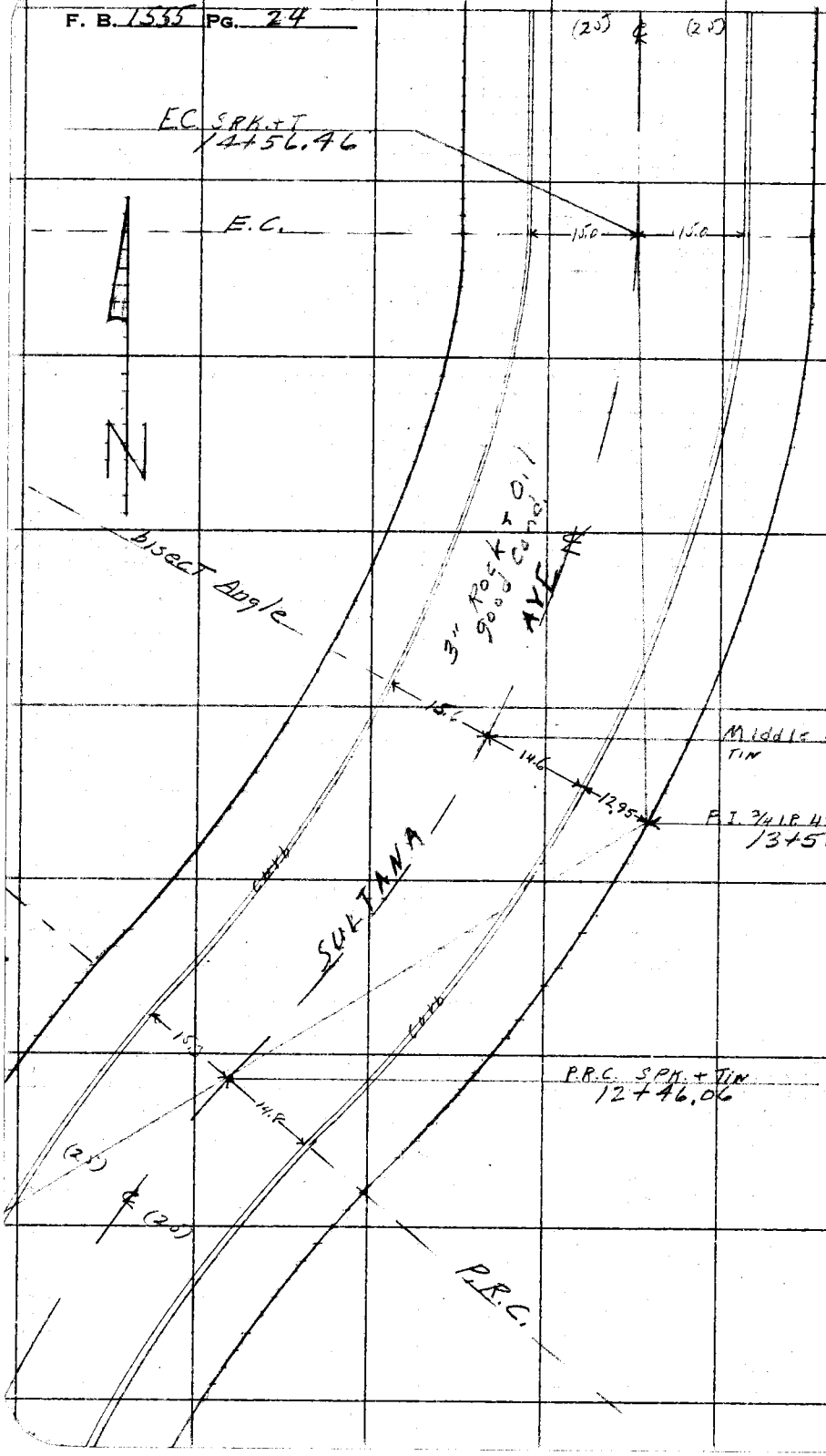

RETURN TO
LOS ANGELES COUNTY SURVEYOR
725 LOS ANGELES COUNTY
ENGINEERING BLDG.

Do not extend notes this side of this line.

Note: Any Additions or Changes on This Sheet Must be Made or Circled in Red Ink With Date and Name of Person Making Change.

Notes Ck'd by	Survey of Hermosa Dr S.S. Dist
Map No.	W. O. 1289 Tape No. 030 St'd. 68 °F
Office Work	Surveyed by N.R. Martin
Checked	Notes J.O. Date 7-6-49
Date	Indexed A. C. Johnson

F. B. 1555 Pg. 25

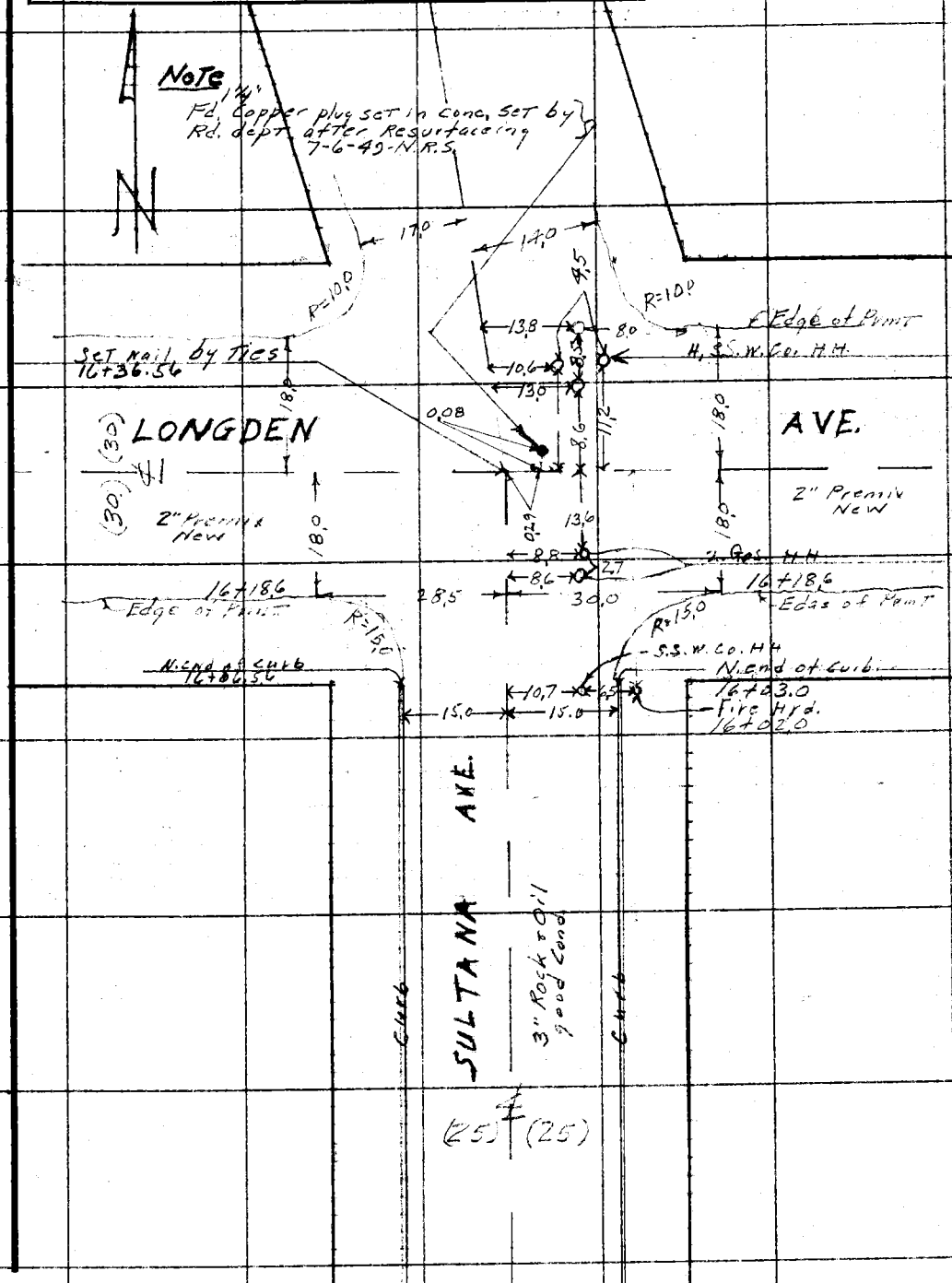

Note: Any Additions or Changes on This Sheet Must be Made or Circled in Red Ink With Date and Name of Person Making Change.

Do not extend notes this side of this line.

RETURN TO
LOS ANGELES COUNTY SURVEYOR
726 LOS ANGELES COUNTY
ENGINEERING BLDG.

76F309B 247 10M 1-49

RETURN TO
LOS ANGELES COUNTY SURVEYOR
726 LOS ANGELES COUNTY
ENGINEERING BLDG.

Note: Any Additions or Changes on This Sheet Must be Made or Circled in Red Ink With Date and Name of Person Making Change.

Do not extend notes this side of this line.

F. B. 1 PG. 26

Profile No.	Notes Red	Plotted	Job No. 1289	Division No.	F.B. 1555 PG. 27
	Date	Date	Survey of Hermosa Dr. S.S. Dist.		
X-Sec. No.	Notes Chkd. LCM	Checked	Survey by N.R. Smith	Notes N.R.S.	Date 7-6-49
	Date 7/22/49	Date	Map No.	Indexed A. C. Johnson	Date NOV 17 '49

CROSS SECTIONS
on
SULTANA AVE.
from
GARIBALDI AVE to LONGDEN AVE
CI 1289

N. R. Smith
J. Ochsner
D. Le Gault
G. Olivas

STATION	B.S.	H.I.	F.S.	ELEV.

NOTE: ANY ADDITIONS OR CHANGES ON THIS SHEET MUST BE MADE OR CIRCLED IN RED INK, WITH DATE AND NAME OF PERSON MAKING CHANGE.

Do not extend notes this side of this line.

PLEASE RETURN TO
LOS ANGELES COUNTY SURVEYOR
726 HIGGINS BLDG.

76L298 307 3M 11-48

76L298 307 3M 11-48

PLEASE RETURN TO
LOS ANGELES COUNTY SURVEYOR
726 HIGGINS BLDG.

NOTE: ANY ADDITIONS OR CHANGES ON THIS SHEET MUST BE MADE OR CIRCLED IN RED INK, WITH DATE AND NAME OF PERSON MAKING CHANGE.

Do not extend notes this side of this line.

STATION	B. S.	H. I.	F. S.	ELEV.	LT.	℄	RT.
BM,TE-159	441	441 15		436 74	BM,TE-159, Elev. 436.744 F.B.1488 pg. 82 Sultana Ave & Garibaldi Ave, N.W. Corner Bt. Spk. in Cb. 13'± N. of N. end of C.R.		
0-27.9			566	435 49		℄	
"			581	435 34			7.5 Pvmt
"			608	435 07			15.0 gutter
"			538	435 77			" S. end of C.R. S.E. Cor
"			55	435 6			25.0 P.L.
"			578	435 37	7.5 Pvmt.		
"			606	435 09	15.0 gutter		
"			526	435 89	" S. end C.R., S.W. Cor		
"			53	435 8	25.0 P.L.		
0-17.9			556	435 51		℄	
"			602	435 13			25.0 gutter
"			549	435 66			" E. end C.R. S.E. Cor
"			586	435 29	25.0 gutter		
"			536	435 79	" W. end C.R. S.W. Cor		
0+00			531	435 84	℄ = ℄ Int. Sultana Ave & Garibaldi Ave.		
0+18.0			514	436 01		℄	
"			539	435 76			25.0 gutter
"			477	436 38			" E. end C.R. N.E. Cor
"			605	435 10			208.0 gutter

F.B. 1555 PG. 28

Job No. 1289 Division No. Notes Red. DAL Plotted No. Profile

Survey of Hermosa Dr. S.S. Dist Date 7/7/49 Date X-Sec.

Survey by N.R. Smith Notes N.R.S. Notes Chkd. Checked No.

Indexed A. C. Johnson Date 7-6-49 Date Date

76L298 307 3M 11-48

PLEASE RETURN TO
LOS ANGELES COUNTY SURVEYOR
726 HIGGINS BLDG.

NOTE: ANY ADDITIONS OR CHANGES ON THIS SHEET MUST BE MADE OR CIRCLED IN RED INK, WITH DATE AND NAME OF PERSON MAKING CHANGE.

Do not extend notes this side of this line.

STATION	B. S.	H. I.	F. S.	ELEV.	LT.	℄	RT.
0+18.0		441.15	5.59	435.56			208.0 N. Cb. of Garibaldi Ave
"			5.22	435.93	25.0 gutter		
"			4.71	436.44	" W. end, C.R., N.W. Cor.		
"			4.05	437.10	208.0 gutter		
"			3.61	437.54	" N. Cb. of Garibaldi Ave		
0+28.0			4.84	436.31		℄	
"			4.98	436.17			7.5 Pvmt
"			5.27	435.88			15.0 gutter
"			4.68	436.47			" N. end C.R., N.E. Cor.
"			4.2	436.9			25.0 P.L.
"			4.36	436.19	7.5 Pvmt		
"			5.26	435.89	14.9 gutter		
"			4.55	436.60	" N. end C.R., N.W. Cor		
"			3.7	437.4	25.0 P.L.		
1+00			3.68	437.47		℄	
2+00			2.28	438.87		℄	
"			2.45	438.70			7.5 Pvmt.
"			2.78	438.37			15.0 gutter
"			2.30	438.85			" Curb
"			1.5	439.6			25.0 P.L.
"			2.1	439.0	Hand level		208.0 back lot Line

Profile No. ____ Date ____
Notes Red. DAL Date 7/7/49
Plotted ____ Date ____
Checked ____ Date ____
Job No. 1288 Division No. ____
Survey of Hermosa Dr. S.S. Dist
Survey by M.P. Smith Notes M.P.S. Date 7-6-49
Map No. ____ Indexed J. Johnson Date ____
X-Sec. No. ____ Date ____
Notes Chkd ____

F.B. 1553 PG. 29

76L298 307 3M 11-48

PLEASE RETURN TO
LOS ANGELES COUNTY SURVEYOR
726 HIGGINS BLDG.

NOTE: ANY ADDITIONS OR CHANGES ON THIS SHEET MUST BE MADE OR CIRCLED IN RED INK, WITH DATE AND NAME OF PERSON MAKING CHANGE.

Do not extend notes this side of this line.

STATION	B. S.	H. I.	F. S.	ELEV.	LT.	℄	RT.
2+00		441.15	2.39	438.76	7.5 Prmt		
"			2.76	438.39	15.0 gutter		
"			2.22	438.93	" Curb		
"			1.1	440.0	25.0 P.L.		
"			0.3	440.8	208.0 back lot line		(Hand level)
T. P.	6.89	446.58	1.46	439.69			
3+00			6.25	440.33		℄	
4+00			4.90	441.68		℄	
"			5.01	441.57			7.5 Prmt
"			5.44	441.14			15.0 gutter
"			4.98	441.60			" Curb
"			4.5	442.0			25.0 P.L.
"			4.6	441.9			208.0 back lot line
"			5.01	441.57	7.5 Prmt		
"			5.47	441.11	15.0 gutter		
"			4.94	441.64	" Curb		
"			3.3	443.2	25.0 P.L.		
"			2.7	443.8	208.0 back lot line		(Hand level)
5+00			3.57	443.01		℄	
6+00			2.22	444.36		℄	
"			2.35	444.23			7.5 Prmt

F.B. 1555 PG. 30 Job No. 1289 Division No. Notes Red DAL Plotted Date 7/7/49 Date No. Profile
Survey of Hermosa Dr. S.S. Dist Notes Chkd. Checked Date No. X-Sec.
Survey by N.R. Smith Notes N.R.S. Date 7-6-49
Indexed A. C. Johnson

76L298 307 3M 11-48

PLEASE RETURN TO
LOS ANGELES COUNTY SURVEYOR
726 HIGGINS BLDG.

NOTE: ANY ADDITIONS OR CHANGES ON THIS SHEET MUST BE MADE OR CIRCLED IN RED INK, WITH DATE AND NAME OF PERSON MAKING CHANGE.

Do not extend notes this side of this line.

STATION	B. S.	H. I.	F. S.	ELEV.	LT.	℄	RT.
6+00		446 58	2.67	443 91			15.0 gutter
"			2 18	444 40			" Curb
"			1 4	445 18			25.0 P.L.
"			1 7	444 88	(Hand level)		208.0 back lot line
"			2 34	444 24	7.5 Prmt.		
"			2 69	443 89	15.0 gutter		
"			2 12	444 46	" Curb		
"			0 8	445 78	25.0 P.L.		(Hand level)
"			+ 0 2	446 78	35.0 break		" "
"			+ 1 1	447 68	208.0 back lot line		(Hand level)
T.P.	7 85	452 06	2 37	444 21	[illegible] 160		
7+00			6 38	445 68		℄	
8+00			4 95	447 11		℄	
"			5 09	446 97			7.5 Prmt
"			5 46	446 60			15.0 gutter
"			4 93	447 13			" Curb
"			3 8	448 26			25.0 P.L.
"			4 1	447 96			208.0 back lot line
"			5 05	447 01	7.5 Prmt.		
"			5 46	446 60	15.0 gutter		
"			4 96	447 10	" Curb		

Profile
No. ____ Date 7/7/49 Date ____
X-Sec.
No. ____ Date ____

Notes Red G. OLIVAS Plotted ____ Job No. 1289 Division No. ____
Notes Chkd. ____ Checked ____ Survey of Hermosa Dr. S.S. Dist
Survey by N. R. Smith Notes N.R.S. Date 7-6-49
Map No. ____ Indexed Johnson Date ____

F.B. 1555 PG. 31

76L298 307 3M 11-48

PLEASE RETURN TO
LOS ANGELES COUNTY SURVEYOR
726 HIGGINS BLDG.

NOTE: ANY ADDITIONS OR CHANGES ON THIS SHEET MUST BE MADE OR CIRCLED IN RED INK, WITH DATE AND NAME OF PERSON MAKING CHANGE.

Do not extend notes this side of this line.

STATION	B. S.	H. I.	F. S.	ELEV.	LT.	℄	RT.
8+00		452 06	3 3	448 76	25.0 P.L.		
"			1 8	450 26	208.0 back lot line		(Hand level)
9+00			3 52	448 54		℄	
T.P.	6 38	455 11	3 33	448 73			
10+00			5 25	449 86		℄	
10+35.66			4 78	450 33		℄	B.C.
"			4 91	450 20			7.5 Pvmt.
"			5 32	449 79			15.0 gutter
"			4 86	450 25			" Curb
"			3 0	452 11			25.0 P.L.
"			3 4	451 71	(Hand level)		208.0 back lot line
"			4 93	450 18	7.5 Pvmt.		
"			5 35	449 76	14.9 gutter		
"			4 83	450 28	" Curb		
"			4 7	450 41	25.0 P.L.		
"			2 5	452 61	30.0 break		
"			1 5	453 61	208.0 back lot line		
11+00			4 29	450 82			on semi Tan. line
11+40.86			1 1	454 01	P.I.		
"			3 51	451 60	on bisection of Angle		12.5 Curb
"			4 05	451 06	" " " "		" gutter

F.B. 1555 PG. 32 Job No. 1289 Division No. Notes Red. G. OLIVAS Plotted Profile
Survey of Hermosa Dr. S.S. Dist. Date 7/7/49 Date No. X-Sec.
Survey by N.R. Smith Notes N.R.S. Notes Chkd. Checked
Indexed A. C. Johnson Date 7-6-49 Date Date No.

76L298 307 3M 11-48

PLEASE RETURN TO
LOS ANGELES COUNTY SURVEYOR
726 HIGGINS BLDG.

NOTE: ANY ADDITIONS OR CHANGES ON THIS SHEET MUST BE MADE OR CIRCLED IN RED INK, WITH DATE AND NAME OF PERSON MAKING CHANGE.

Do not extend notes this side of this line.

STATION	B. S.	H. I.	F. S.	ELEV.	LT.	℄	RT.
11+40.86		455.11	3.56	451.55	(on bisection of Angle)		20.0 Pvmt.
"			3.35	451.76	(" " " ")		27.7 = ℄ of Sultana
"			3.41	451.70			35.2 Pvmt.
"			3.65	451.46			42.6 gutter
"			3.12	451.99			" Curb
"			1.3	453.8			67.6 P.L.
T.P.	7.06	458.48	3.69	451.42			
12+00			6.27	452.21		on Semi Tan line	
12+46.06			5.61	452.87		℄	
"			5.76	452.72			7.5 Pvmt
"			6.04	452.44			14.8 gutter
"			5.59	452.89			" Curb
"			4.7	453.8			35.0 P.L.
"			4.4	454.1	(Hand level) (Parallel To E+W lot line)		121.0 back lot line
"			5.72	452.76	7.5 Pvmt		
"			6.13	452.35	15.3 gutter		
"			5.61	452.87	" Curb.		
"			5.6	452.9	25.0 front of ret. wall		P.L.
"			2.9	455.6	26.0 back " " "		
"			3.1	455.4	289.0 back lot line		(Hand level) (Parallel To E+W lot line)
13+00			5.18	453.30		on Semi Tan line	

Profile No. ____ Date ____ Notes Red ____ Plotted ____ Job No. 1289 Division No. ____
X-Sec. No. ____ Date ____ Notes Chkd. ____ Date ____ Checked ____ Date ____ Survey of Lennox DC 65 Dist. Survey by D. Francisco Notes M. Fox Date 7-6-49
Map No. ____ Indexed J. Johnson Date ____

F.B. 1533 PG. 33

F.B/555 PG. 36 | Job No. 1289 | Division No. | Notes Red. | Plotted | Profile

Survey of Hermosa Dr. S.S. Dist. | Date | Date | No.

Survey by N.R. Smith | Notes N.R.S | Notes Chkd. | Checked | X-Sec.

Indexed A. C. Johnson | Date 7-6-49 | Date | Date | No.

76L298 307 3M 11-48

PLEASE RETURN TO
LOS ANGELES COUNTY SURVEYOR
726 HIGGINS BLDG.

NOTE: ANY ADDITIONS OR CHANGES ON THIS SHEET MUST BE MADE OR CIRCLED IN RED INK, WITH DATE AND NAME OF PERSON MAKING CHANGE.

Do not extend notes this side of this line.

STATION	B.S.	H.I.	F.S.	ELEV.	
BM, TE-143		463 18	572	457 46	BM, TE-143, Elev = 457.438, F.B. 1488 pg 75 Longden Ave + Sultana Ave S.E. Corner Rooting Nail in Cb. 5'± S. of N. end of Cb.

Notes Ck'd by	Survey of Hermosa Dr. S.S. DIST
Map No.	W. O. 1289 Tape No. 030 St'd. 68 °F
Office Work	Surveyed by N. R. Smith
Checked	Notes J.T. Date 1-7-49
Date	Indexed A. C. Johnson

F. B. 1655 PG. 37

NOV 17 '49

TOPOGRAPHY
on
GARIBALDI AVE.
from
ENCINITA AVE TO ROSEMEAD BLVD
C. I. 1289

Note: Any Additions or Changes on This Sheet Must be Made or Circled in Red Ink With Date and Name of Person Making Change.

Do not extend notes this side of this line.

RETURN TO
LOS ANGELES COUNTY SURVEYOR
726 LOS ANGELES COUNTY
ENGINEERING BLDG.

76F309S 247 10M 1-49

F. B. 1555 PG. 38

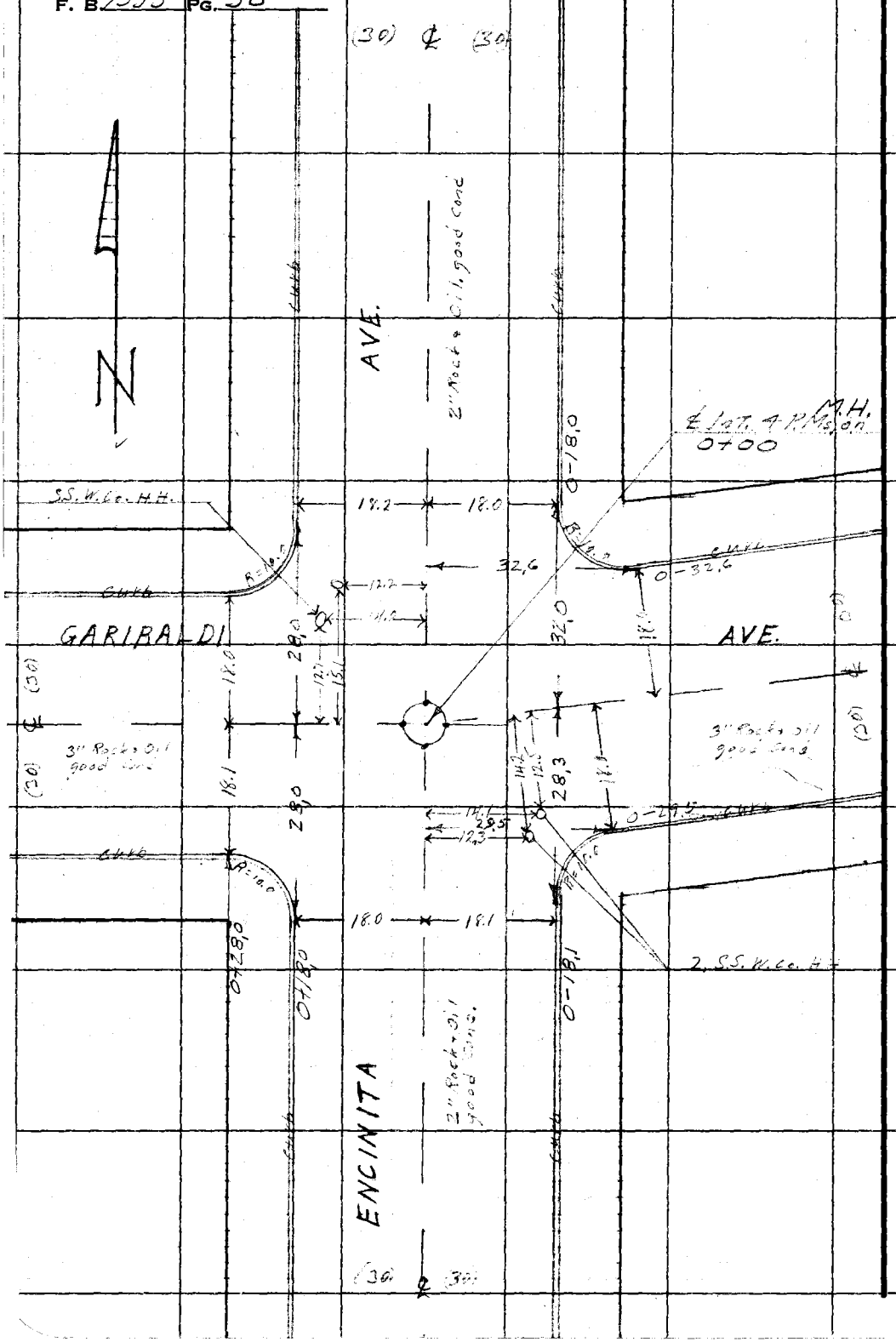

RETURN TO
LOS ANGELES COUNTY SURVEYOR
725 LOS ANGELES COUNTY
ENGINEERING BLDG.

Do not extend notes this side of this line.

Note: Any Additions or Changes on This Sheet Must be Made or Circled in Red Ink With Date and Name of Person Making Change.

Notes Ck'd by	Survey of Harriosa Dr. S.S. Dist
Map No.	W. O. 1289 Tape No. 030 St'd. 68 °F
Office Work	Surveyed by N. R. Smith
Checked	Notes J. O. Date 6-26-49
Date	Indexed J. C. Johnson

F. B. 1555 PG. 39

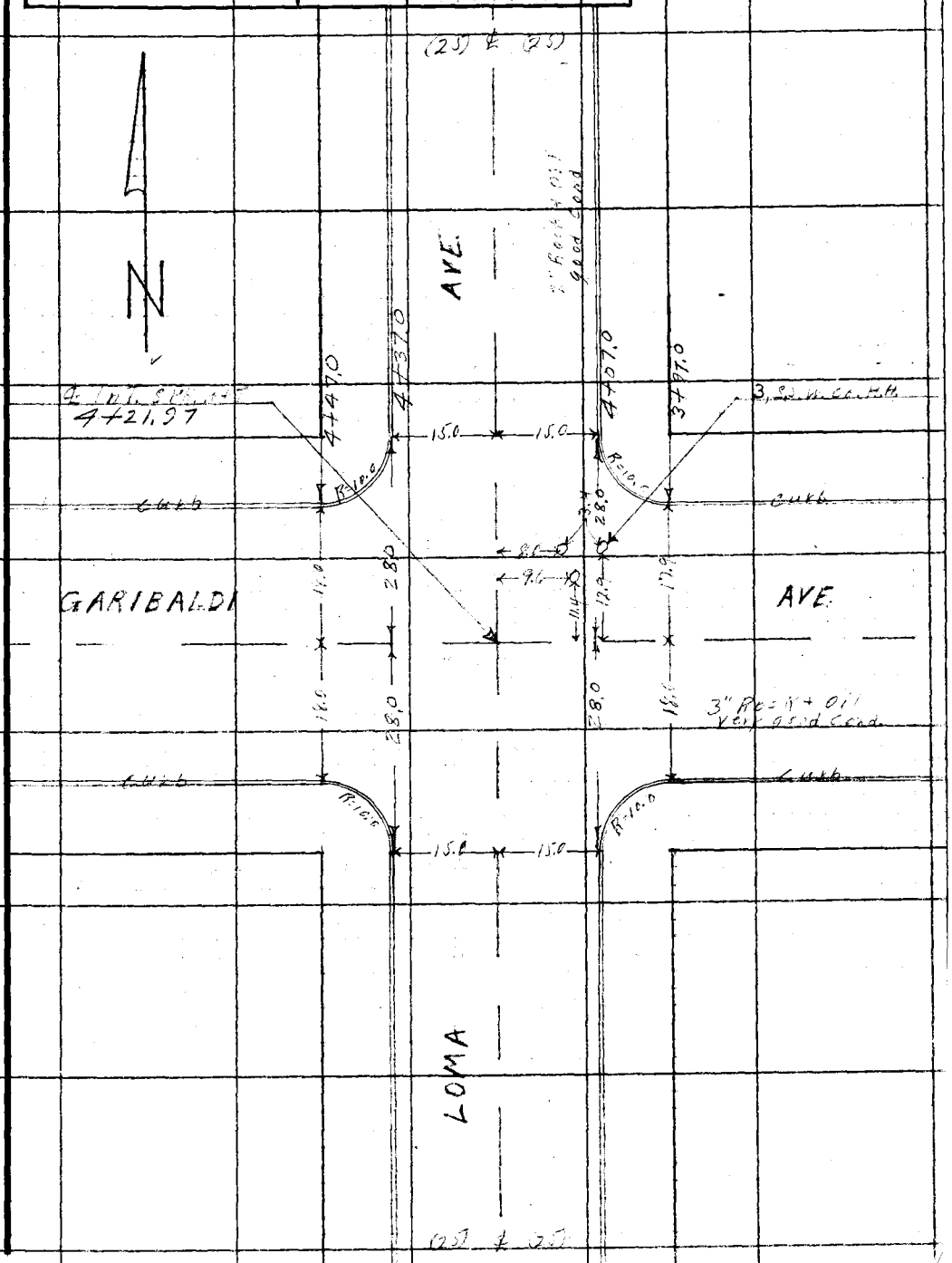

Note: Any Additions or Changes on This Sheet Must be Made or Circled in Red Ink With Date and Name of Person Making Change.

Do not extend notes this side of this line.

RETURN TO
LOS ANGELES COUNTY SURVEYOR
726 LOS ANGELES COUNTY
ENGINEERING BLDG.

76F309S 247 10M 1-49

F. B. 1555 PG. 40

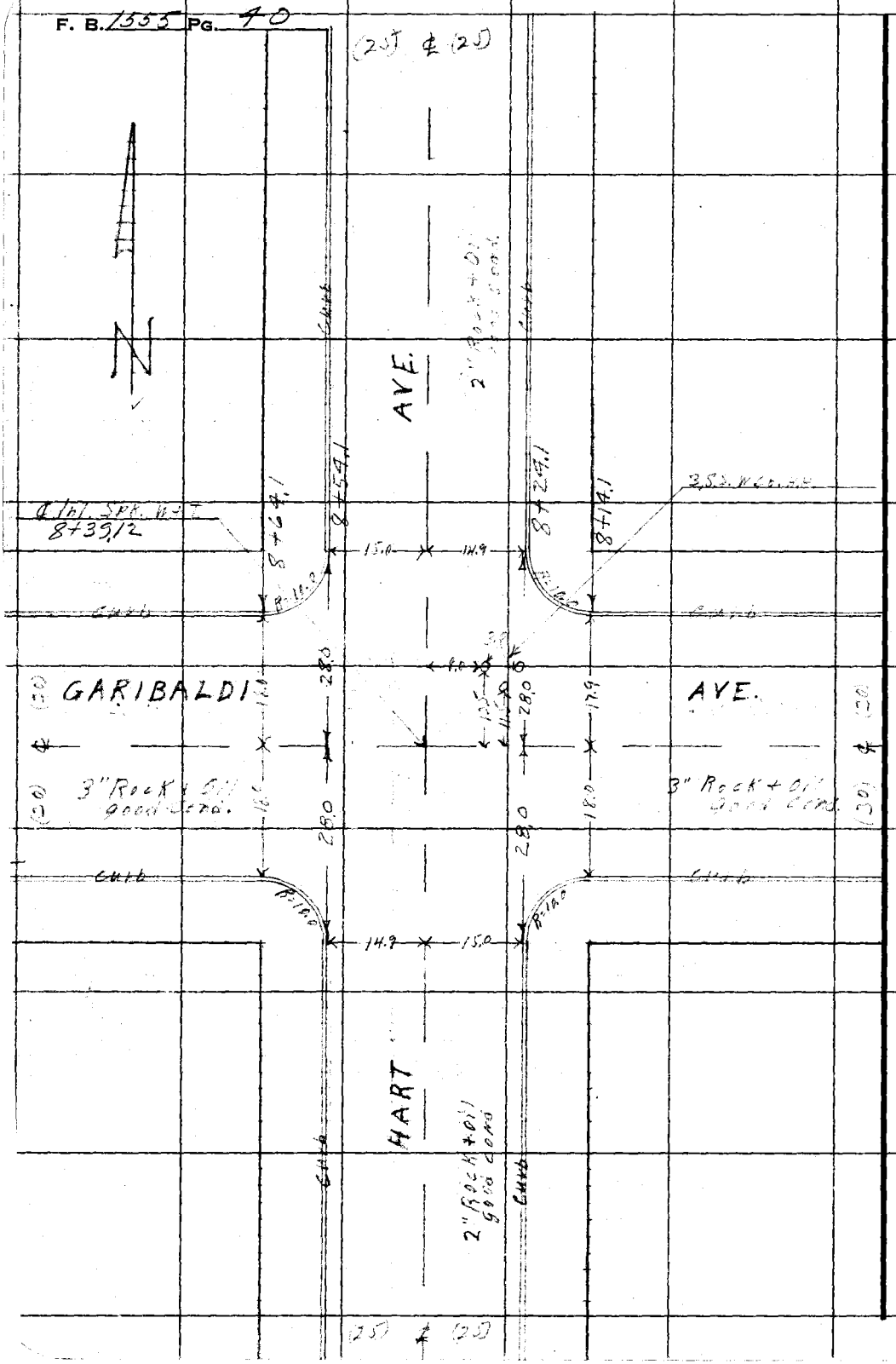

RETURN TO
LOS ANGELES COUNTY SURVEYOR
726 LOS ANGELES COUNTY
ENGINEERING BLDG.

Do not extend notes this side of this line.

Note: Any Additions or Changes on This Sheet Must be Made or Circled in Red Ink With Date and Name of Person Making Change.

Notes Ck'd by	Survey of Hermosa Dr. S.S. Dist
Map No.	W. O. 1289 Tape No. 030 St'd. 68 °F
Office Work	Surveyed by N.R. Smith
Checked	Notes J.O. Date 1-29-49
Date	Indexed R. C. Johnson

F. B. 1555 PG. 41

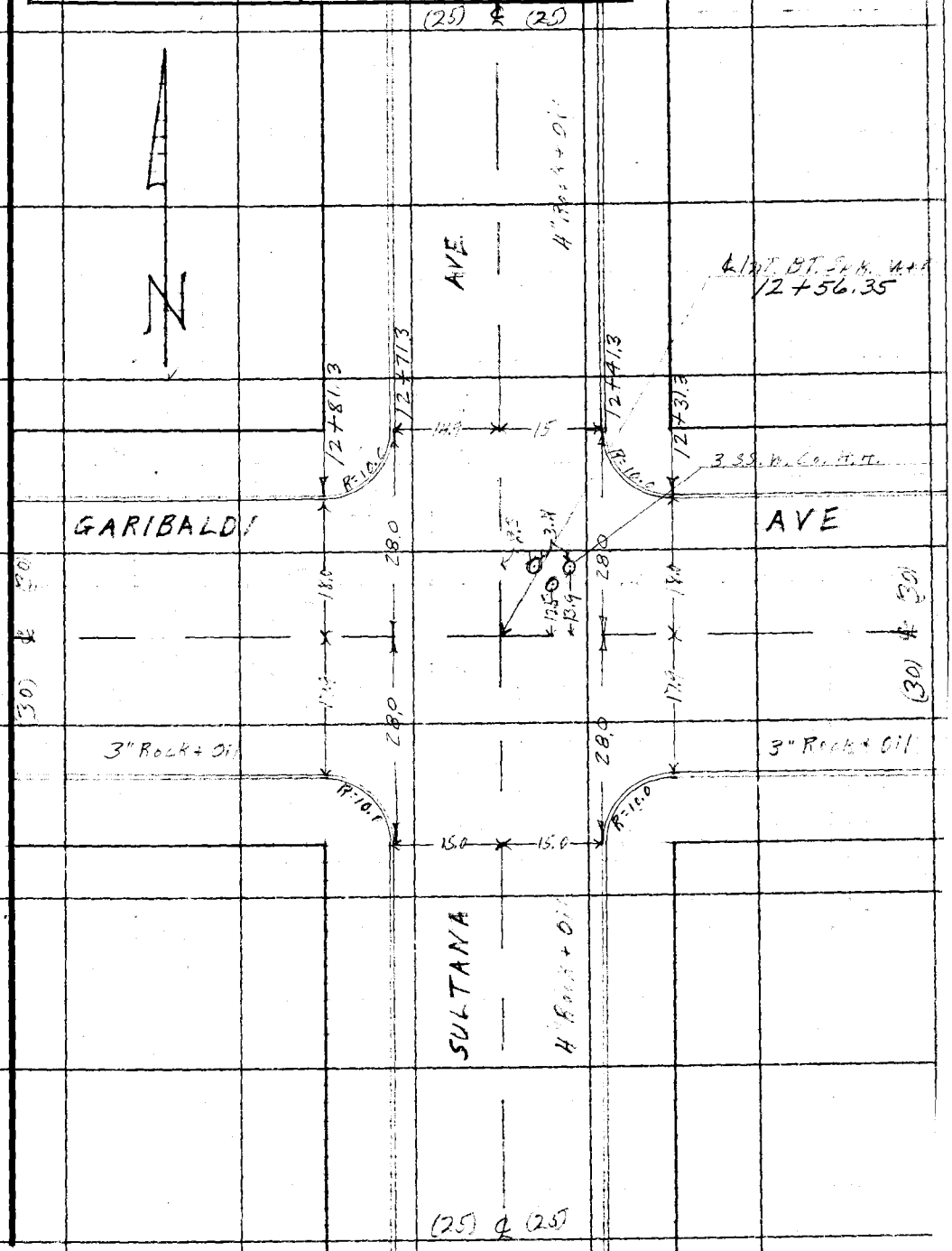

Note: Any Additions or Changes on This Sheet Must be Made or Circled in Red Ink With Date and Name of Person Making Change.

Do not extend notes this side of this line.

RETURN TO
LOS ANGELES COUNTY SURVEYOR
726 LOS ANGELES COUNTY
ENGINEERING BLDG.

76F309S 247 10M 1-49

F. B. 1555 PG. 42

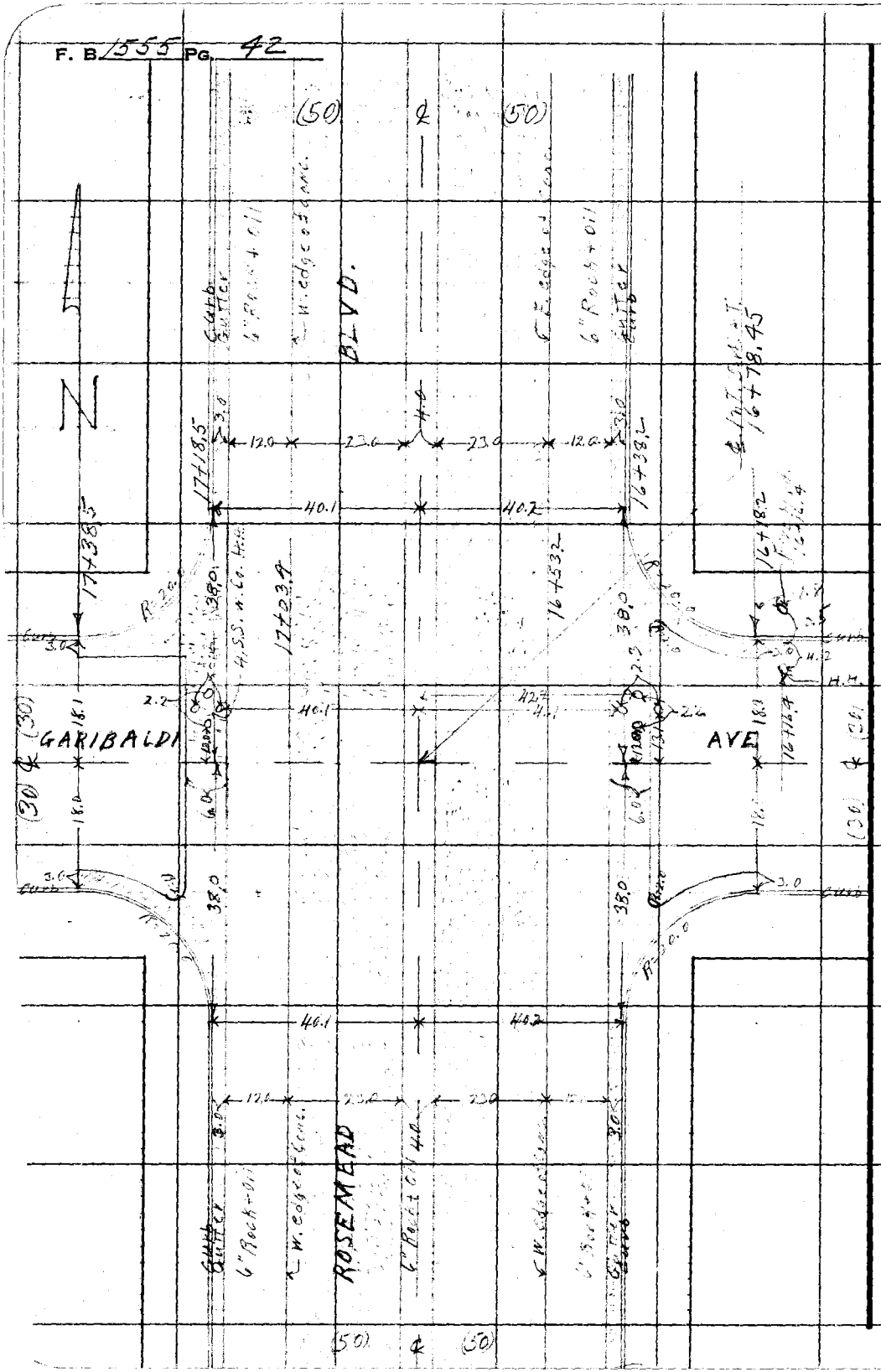

RETURN TO
LOS ANGELES COUNTY SURVEYOR
726 LOS ANGELES COUNTY
ENGINEERING BLDG.

Do not extend notes this side of this line.

Note: Any Additions or Changes on This Sheet Must be Made or Circled in Red Ink With Date and Name of Person Making Change.

Profile No. | Notes Red. J.C. | Plotted | Job No. 1289 | Division No. | F.B. 1555 PG. 43
Date 7-8-49 | Date | Survey of Hermosa Dr. S.S. Dist.
X-Sec. No. | Notes Chkd. LCM | Checked | Survey by N.R. Smith | Notes N.R.S. | Date 7-7-49
Date 7/22/49 | Date | Map No. | Indexed R. C. Johnson | Date NOV 17 '49

CROSS SECTIONS
on
GARIBALDI AVENUE
from
ENCINITA AVE to ROSEMEAD BLVD
C.I. 1289

N. R. Smith
J. Ochsner
D. LeGault
G. Olivas
J. Parker

STATION	B.S.	H.I.	F.S.	ELEV.

NOTE: ANY ADDITIONS OR CHANGES ON THIS SHEET MUST BE MADE OR CIRCLED IN RED INK, WITH DATE AND NAME OF PERSON MAKING CHANGE.

Do not extend notes this side of this line.

PLEASE RETURN TO
LOS ANGELES COUNTY SURVEYOR
726 HIGGINS BLDG.

761-298 307 3M 11-48

76L298 307 3M 11-48

PLEASE RETURN TO
LOS ANGELES COUNTY SURVEYOR
726 HIGGINS BLDG.

NOTE: ANY ADDITIONS OR CHANGES ON THIS SHEET MUST BE MADE OR CIRCLED IN RED INK, WITH DATE AND NAME OF PERSON MAKING CHANGE.

Do not extend notes this side of this line.

STATION	B. S.	H. I.	F. S.	ELEV.	LT.	℄	RT.
BM, TE-129	482	433 40		428 58	BM, TE-129, Elev. 428.581, F.B. 1488 pg 69 Encinita Ave + Garibaldi Ave, S.W. Corner. Cut spk. in Cb. 11'± W. of W. end of C.R.		
0-32.6			516	428 24		℄ of Garibaldi (East)	
"			510	428 30		9.0 pvmt	
"			530	428 10		18.0 gutter	
"			468	428 72		" E. end C.R. N.E. Cor	
0-29.5			526	428 14		℄ of Garibaldi (East)	
"			546	427 94	9.0 Pvmt.		
"			566	427 74	18.0 gutter		
"			496	428 44	" E end of C.R. S.E. Cor.		
0-18			549	427 91	cross gutter	℄ of Garibaldi East	
"			495	428 45		32.0 gutter	
"			434	429 06		" N. end C.R. N.E. Cor.	
"			582	427 58	28.3 gutter		
"			501	428 39	" S. end C.R. S.E. Cor.		
0+00					℄ = ℄ Int. of Garibaldi Ave + Encinita Ave.		
			519	428 21	E. Rim of M.H.		5.19
"			1385	419 55	Flo. line of 8" Inlet East.		8.66 / 13.85
"			521	428 19	S. Rim of M.H		5.21
"			1490	418 50	Flo. Line of 21" outlet South		9.69 / 14.90
"			519	428 21	W. Rim of M.H		5.19
"			1386	419 54	Flo line of 8" Inlet West.		8.67

F.B. 1555 Pg. 44
Job No. 1289 Division No. Notes Red. Plotted Profile
Survey of Hermosa Dr. S.S. Dist. Date Date No.
Survey by N.R. Smith Notes N.R.S. Notes Chkd. Checked X-Sec.
Indexed A. C. Johnson Date 7-7-49 Date Date No.

76L298 307 3M 11-48

PLEASE RETURN TO
LOS ANGELES COUNTY SURVEYOR
726 HIGGINS BLDG.

NOTE: ANY ADDITIONS OR CHANGES ON THIS SHEET MUST BE MADE OR CIRCLED IN RED INK, WITH DATE AND NAME OF PERSON MAKING CHANGE.

Do not extend notes this side of this line.

STATION	B. S.	H. I.	F. S.	ELEV.	LT	℄	RT
0+00		433 40	518	428 22	N. Rim of M.H.		5.18
"			14 77	418 63	Flo. line of 21" Inlet North.		9.59
							14.77
0+18.0			534	428 06		℄	Cross gutter
"			495	428 45			28.0 gutter
"			438	429 02			" N. end of C.R., N.W. Cor.
"			296	430 44			150.0 gutter
"			234	431 06			" W. Cb. of Encinita. Ave
"			582	427 58	gutter		
"			492	428 48	S. end C.R., S.W. Cor.		
"			798	425 42	150.0 gutter		
"			731	426 09	" W. Cb. of Encinita Ave		
0+28.0			495	428 45		℄	
"			490	428 50			9.0 PvmT
"			499	428 41			18.0 gutter
"			450	428 90			" W. end C.R., N.W. Cor.
"			33	430 1			30.0 P.L.
"			523	428 17	9.0 PvmT		
"			551	427 89	18.1 gutter		
"			494	428 46	" W. end C.R. S.W. Cor		
"			4.5	428 9	30.0 P.L.		
1+00			388	429 52		℄	

Profile No. ____ Date ____ Notes Red. J.C. Date ____ Plotted ____ Job No. 1289 Division No. ____ F.B. 1555 PG. 45

X-Sec. No. ____ Date ____ Notes Chkd. ____ Date ____ Checked ____ Date ____ Survey of Hermosa Dr. S.S. Dist. Survey by N.R. Smith Notes N.R.S. Date 7-7-49

Map No. ____ Indexed Johnson Date ____

76L298 307 3M 11-48

PLEASE RETURN TO
LOS ANGELES COUNTY SURVEYOR
726 HIGGINS BLDG.

NOTE: ANY ADDITIONS OR CHANGES ON THIS SHEET MUST BE MADE OR CIRCLED IN RED INK, WITH DATE AND NAME OF PERSON MAKING CHANGE.

Do not extend notes this side of this line.

STATION	B. S.	H. I.	F. S.	ELEV.	LT	℄	RT.
2+00		433 40	2.93	430 47		℄	
"			2 90	430 50			9.0 Pmt.
"			3 11	430 29			18.0 gutter
"			2 63	430 77			" Curb
"			0 4	433 0			156.0 back lot line
"			3 10	430 30	9.0 Pmt.		
"			3 52	429 88	18.0 gutter		
"			3 12	430 28	" Curb		
"			3 5	429 9	30.0 P.L.		
"			5 1	428 3	118.0 back lot line		
T.P.	6 93	437 05	3 28	430 12			
3+00			5 75	431 30		℄	
3+97.0			5 41	431 64		℄	
"			5 35	431 70			9.0 Pmt
"			5 43	431 62			17.9 gutter
"			4 80	432 25			" E. end C.R. N.E. Cor.
"			4 5	432 6			30.0 P.L.
"			5 60	432 45	9.0 Pmt		
"			5 82	431 23	18.0 gutter		
"			5 29	431 76	" E end C.R., S.E. Cor.		
"			5 3	431 8	30.0 P.L.		

F.B. 1555 PG. 46 Job No. 1289 Division No. Notes Red. Plotted Profile
Survey of Hermosa Dr. S.S. Dist. Date Date No.
Survey by N.R. Smith Notes N.R.S. Notes Chkd. Checked X-Sec.
Indexed A. C. Johnson Date 7-7-49 Date Date No.

76L298 307 3M 11-48

PLEASE RETURN TO
LOS ANGELES COUNTY SURVEYOR
726 HIGGINS BLDG.

NOTE: ANY ADDITIONS OR CHANGES ON THIS SHEET MUST BE MADE OR CIRCLED IN RED INK, WITH DATE AND NAME OF PERSON MAKING CHANGE.

Do not extend notes this side of this line.

STATION	B. S.	H. I.	F. S.	ELEV.	LT	℄	RT.
4+00		437.05	5.45	431.60		℄	
4+37.0			5.53	431.55		℄	
"			5.36	431.69			28.0 gutter
"			4.80	432.25			" N. end C.R., N.E. Cor.
"			3.52	433.53			150.0 gutter
"			3.15	433.90			" E. Curb of Loma Ave
"			5.94	431.11	28.0 gutter		
"			5.23	431.82	" S. end C.R., S.E. Cor.		
"			7.60	429.45	150.0 gutter		
"			7.10	429.95	" E. Curb of Loma Ave		
4+21.97			5.26	431.79	℄ = ℄ Int. Garibaldi Ave + Loma Ave		
4+37.0			5.11	431.94		℄	
"			5.01	432.04			28.0 gutter
"			4.26	432.79			" N. end C.R., N.W. Cor
"			3.37	433.68			150.0 gutter
"			2.89	434.16			" W. Curb of Loma Ave
"			5.65	431.40	28.0 gutter		
"			4.85	432.20	" S. end C.R., S.W. Cor.		
"			7.35	429.70	150.0 gutter		
"			6.75	430.30	" W. Curb of Loma Ave		
4+47.0			4.89	432.16		℄	

Profile No. ____ Date ____ Notes Red. J.O. Plotted ____ Date ____ Job No. 1289 Division No. ____ Survey of Hermosa Dr. S.S. Dist. Survey by N.R. Smith Notes N.R.S. Date 7-7-49 Indexed ____ Date ____ Map No. ____

X-Sec. No. ____ Date ____ Notes Chkd. ____ Checked ____ Date ____

F.B. 1555 PG. 47

76L298 307 3M 11-48

PLEASE RETURN TO
LOS ANGELES COUNTY SURVEYOR
726 HIGGINS BLDG.

NOTE: ANY ADDITIONS OR CHANGES ON THIS SHEET MUST BE MADE OR CIRCLED IN RED INK, WITH DATE AND NAME OF PERSON MAKING CHANGE.

Do not extend notes this side of this line.

STATION	B. S.	H. I.	F. S.	ELEV.	LT.	℄	RT.
4+47.0		437 05	487	432 18			9.0 Pvmt
"			490	432 15			18.0 gutter
"			440	432 65			" W. end C.R., N.W. Cor
"			37	433 4			30.0 P.L.
"			514	431 91	9.0 Pvmt		
"			540	431 65	18.0 gutter		
"			486	432 19	" W. end C.R., S.W. Cor.		
"			45	432 6	30.0 P.L.		
5+00			424	432 81		℄	
6+00			377	433 28		℄	
"			378	433 27			9.0 Pvmt
"			401	433 04			18.0 gutter
"			357	433 48			" Curb.
"			25	434 6			30.0 P.L.
"			12	435 9			155.0 back lot line
"			409	432 96	9.0 Pvmt		
"			462	432 43	18.0 gutter		
"			415	432 90	" Curb		
"			35	433 6	30.0 P.L.		
"			45	432 [illegible]	118.0 back lot line		
T.P.	6 59	439 16	448	432 57	-		

F.B. 1553 PG. 48 Job No. 1289 Division No. Notes Red. Plotted Date Date No. Profile
Survey of Hermosa Dr. S.S. Dist Date Date No. X-Sec.
Survey by N.R. Smith Notes H.R.S. Notes Chkd. Checked
Indexed A. C. Johnson Date 7-7-49 Date Date No.

76L298 307 3M 11-48

PLEASE RETURN TO
LOS ANGELES COUNTY SURVEYOR
726 HIGGINS BLDG.

NOTE: ANY ADDITIONS OR CHANGES ON THIS SHEET MUST BE MADE OR CIRCLED IN RED INK, WITH DATE AND NAME OF PERSON MAKING CHANGE.

Do not extend notes this side of this line.

STATION	B. S.	H. I.	F. S.	ELEV.	LT.	℄	RT.
7+00		439.16	5.35	433.81		℄	
8+00			5.15	434.01		℄	
8+14.1			5.20	433.96		℄	
"			5.15	434.01			9.0 PrmT.
"			5.14	434.02			17.9 gutter
"			4.58	434.58			" E. end C.R. N.E. Cor.
"			4.3	434.8			30.0 P.L.
"			5.44	433.72	9.0 PrmT.		
"			5.67	433.49	18.0 gutter		
"			5.20	433.96	" E. end C.R. S.E. Cor.		
"			4.9	434.3	30.0 P.L.		
8+24.1			5.24	433.92		℄	
"			5.10	434.06			28.0 gutter
"			4.53	434.63			" N. end C.R. N.E. Cor.
"			3.15	436.01			150.0 gutter
"			2.63	436.53			" E. Curb of Hart Ave
"			6.03	433.13	28.0 gutter		
"			5.20	433.96	" S. end C.R. S.E. Cor		
"			7.58	431.58	150.0 gutter		
"			7.10	432.06	" E. Cb. of Hart Ave.		
8+39.12			5.22	433.94	℄ = ℄ Int. of Garibaldi Ave & Hart Ave		

Profile
No. ____ Date ____ X-Sec.
Notes Red J.P. Date 7-8-49 Plotted ____ Date ____
Notes Chkd ____ Date ____ Checked ____ Date ____
Job No. 1289 Division No. ____
Survey of Hermosa Dr. S.S. Dist
Survey by N.R. Smith Notes N.R.S. Date 7-7-49
Map No. ____ Indexed C. Johnson Date ____

F.B. 1555 PG. 49

76L298 307 3M 11-48

PLEASE RETURN TO
LOS ANGELES COUNTY SURVEYOR
726 HIGGINS BLDG.

NOTE: ANY ADDITIONS OR CHANGES ON THIS SHEET MUST BE MADE OR CIRCLED IN RED INK, WITH DATE AND NAME OF PERSON MAKING CHANGE.

Do not extend notes this side of this line.

Profile No. X-Sec. No.
Plotted Date Checked Date
Notes Red Date Notes Chkd. Date
Division No. Notes
Job No. 1289 Date 7-8-49
Survey of Hermosa Dr. S.S. Dist
Survey by N.R. Smith
Indexed A. C. Johnson
F.B. 1553 PG. 50

STATION	B. S.	H. I.	F. S.	ELEV.	LT.	℄	RT.
8+54.1		439.16	5.21	433.95		℄	
"			5.19	433.97			28.0 gutter
"			4.50	434.66			" N. end C.R., N.W. Cor
"			3.10	436.06			150.0 gutter
"			2.62	436.54			" W. Curb of Hart Ave
"			5.92	433.24	28.0 gutter		
"			5.17	433.99	" S. end C.R., S.W. Cor.		
"			7.66	431.50	150.0 gutter		
"			7.10	432.06	" W. Cb. of Hart Ave		
8+64.1			5.12	434.04		℄	
"			5.05	434.11			9.0 Pvmt.
"			5.12	434.04			18.0 gutter
"			4.56	434.60			" W. end C.R., N.W. Cor.
"			5.7	433.5			30.0 P.L.
"			5.31	433.85	9.0 Pvmt		
"			5.72	433.44	18.0 gutter		
"			5.24	433.92	" W. end C.R., S.W. Cor.		
"			5.1	434.1	30.0 P.L.		
9+00			4.75	434.41		℄	
10+00			4.20	434.96		℄	
"			4.15	435.01			9.0 Pvmt

76L298 307 3M 11-48

PLEASE RETURN TO
LOS ANGELES COUNTY SURVEYOR
726 HIGGINS BLDG.

NOTE: ANY ADDITIONS OR CHANGES ON THIS SHEET MUST BE MADE OR CIRCLED IN RED INK, WITH DATE AND NAME OF PERSON MAKING CHANGE.

Do not extend notes this side of this line.

STATION	B. S.	H. I.	F. S.	ELEV.	LT.	℄ RT.
10+00		43916	434	43482		18.0 gutter
"			379	43537		" Curb
"			33	43586		30.0 P.L.
"			12	43796		156.0 back lot line
"			450	43466	9.0 Prmt	
"			496	43420	18.0 gutter	
"			456	43460	" Curb	
"			45	43466	30.0 P.L.	
"			57	43346	118.0 back lot line	
T.P.	677	44135	458	43458		
11+00			581	43554		℄
"			581	43554		9.0 Prmt.
"			602	43533		18.0 gutter
"			556	43579		" Curb
"			51	43625		30.0 P.L.
"			28	43855		156.0 back lot line
"			618	435[illegible]	9.0 Prmt.	
"			666	43469	18.0 gutter	
"			631	43504	" Curb	
"			63	43505	30.0 P.L.	
"			73	43405	118.0 back lot line	

Profile
No. ____ Date 7/3/49 Notes Red G. Oliver Plotted ____ Date ____ Job No. 1289 Division No. ____ F.B. 1555 PG. 51
X-Sec. Notes Chkd. ____ Date ____ Checked ____ Date ____ Survey of Hermosa Dr. S.S. Dist
No. ____ Date ____ Map No. ____ Indexed ____ Date ____ Survey by N.R. Smith Notes N.R.S. Date 7-8-49
C. Johnson

76L298 307 3M 11-48

PLEASE RETURN TO
LOS ANGELES COUNTY SURVEYOR
726 HIGGINS BLDG.

NOTE: ANY ADDITIONS OR CHANGES ON THIS SHEET MUST BE MADE OR CIRCLED IN RED INK, WITH DATE AND NAME OF PERSON MAKING CHANGE.

Do not extend notes this side of this line.

STATION	B. S.	H. I.	F. S.	ELEV.	LT.	℄	RT.
12+00		441.35	5.45	435.90		℄	
12+31.3			5.55	435.80		℄	
"			5.51	435.84			9.0 Prmt
"			5.59	435.76			18.0 gutter
"			4.97	435.38			" E. end C.R. N.E. Cor
"			4.4	435.95			30.0 P.L.
"			5.78	435.[illegible]	9.0 Prmt		
"			6.23	435.1[illegible]	17.9 gutter		
"			5.69	435.[illegible]	" E. end C.R., S.E. Cor		
"			5.7	435.[illegible]	30.0 P.L.		
12+41.3			5.75	435.[illegible]		℄	Cross gutter
"			5.48	435.[illegible]			28.0 gutter
"			4.87	435.[illegible]			" N. end C.R., N.E. Cor.
"			3.63	437.72			156.0 gutter
"			3.08	438.27			" E. Cb. of Sultana Ave
"			6.32	435.03	28.0 gutter		
"			5.59	435.76	" S. end C.R. S.E. Cor		
"			7.65	433.[illegible]	118.0 gutter		
"			7.06	434.[illegible]	" E. Cb. of Sultana Ave		
12+48.8			5.60	435.15		℄	Prmt.
12+56.35			5.50	[illegible]	℄ = ℄ Mt. Garibaldi Ave + Sultana Ave		

F.B. 1555 PG. 52 Job No. 1289 Division No. Notes Red. G. OLIVAS Plotted Date 7/8/49 No. Profile
Survey of Hermosa Dr. S.S. Dist. Date 7/8/49 Checked Date No. X-Sec.
Survey by N.R. Smith Notes N.R.S. Notes Chkd. Date Date
Indexed A. C. Johnson Date 7-8-49

76L298 307 3M 11-48

PLEASE RETURN TO
LOS ANGELES COUNTY SURVEYOR
726 HIGGINS BLDG.

NOTE: ANY ADDITIONS OR CHANGES ON THIS SHEET MUST BE MADE OR CIRCLED IN RED INK, WITH DATE AND NAME OF PERSON MAKING CHANGE.

Do not extend notes this side of this line.

STATION	B. S.	H. I.	F. S.	ELEV.	LT.	℄	RT.
12+63.8		441.35	5.56	435.79		℄	Pvmt.
12+71.3			5.70	435.65		℄	Cross gutter
"			5.45	435.90			28.0 gutter.
"			4.74	436.61			" N. end C.R., N.W. Cor.
"			3.49	437.86			156.0 gutter.
"			2.99	438.36			" W. Cb. of Sultana Ave
"			6.25	435.10	28.0 gutter		
"			5.45	435.90	" S. end C.R. S.W. Cor.		
"			7.55	433.80	118.0 gutter		
"			6.95	434.40	" W. Cb. of Sultana Ave.		
12+81.3			5.49	435.86		℄	
"			5.38	435.97			9.0 Pvmt.
"			5.41	435.94			18.0 gutter.
"			4.90	436.45			" W. end C.R. N.W. Cor.
"			4.0	437.35			30.0 P.L.
"			5.71	435.64	9.0 pvmt.		
"			6.06	435.29	17.9 gutter		
"			5.54	435.81	" W. end C.R., S.W. Cor.		
"			5.5	435.85	30.0 P.L.		
13+00			5.17	436.18		℄	
14+00			4.32	437.03		℄	

Profile
No. ____ Date 7/8/49 Notes Red S. OLIVAS Plotted ____ Date ____ Job No. 1285 Division No. ____ Survey of Hermosa Dr. S.S. Dist. Survey by N.R. Smith Notes N.R.S. Date 7-8-49
X-Sec. No. ____ Date ____ Notes Chkd. ____ Date ____ Checked ____ Date ____ Map No. ____ Indexed A.C. Johnson Date ____

F.B. 1555 Pg. 53

76L298 307 3M 11-48

PLEASE RETURN TO
LOS ANGELES COUNTY SURVEYOR
726 HIGGINS BLDG.

NOTE: ANY ADDITIONS OR CHANGES ON THIS SHEET MUST BE MADE OR CIRCLED IN RED INK, WITH DATE AND NAME OF PERSON MAKING CHANGE.

Do not extend notes this side of this line.

STATION	B. S.	H. I.	F. S.	ELEV.	LT.	℄	RT.
14+00		441 35	429	437 06			9.0 prmt.
"			452	436 83			18.0 gutter
"			412	437 23			" Curb.
"			32	436 [illegible]			30.0 P.L.
"			15	437 85			156.0 back lot line
"			460	436 75	9.0 Prmt		
"			518	436 17	18.0 gutter		
"			481	436 54	" Curb		
"			47	436 [illegible]	30.0 P.L.		
"			65	437 85	118.0 back lot line		
T.P.	551	442 42	444	436 91			
15+00			489	437 53		℄	
"			487	437 55			9.0 Prmt.
"			513	4[illegible]			18.0 gutter
"			464	437 78			" Curb
"			35	438 [illegible]			30.0 P.L.
"			17	440 [illegible]			130.0 lot line
"			524	437 18	9.0 Prmt.		
"			575	436 [illegible]	18.0 gutter		
"			538	437 [illegible]	" Curb		
"			54	437 [illegible]	30.0 P.L.		

F.B. 1555 PG. 54
Job No. 1289 Division No. Notes Red. G. OLIVAS Plotted Profile
Survey of Hermosa Dr. S.S. Dist Date 7/8/49 Date No.
Survey by N.R. Smith Notes N.R.S. Notes Chkd. Checked X-Sec.
Indexed C. Johnson Date 7-8-49 Date Date No.

76L298 307 3M 11-48

PLEASE RETURN TO
LOS ANGELES COUNTY SURVEYOR
726 HIGGINS BLDG.

NOTE: ANY ADDITIONS OR CHANGES ON THIS SHEET MUST BE MADE OR CIRCLED IN RED INK, WITH DATE AND NAME OF PERSON MAKING CHANGE.

Do not extend notes this side of this line.

STATION	B. S.	H. I.	F. S.	ELEV.	LT	℄	RT.
15+00		44242	6.3	436.1	118.0 Lot line		
16+00			4.60	43782		℄	
16+18.2			4.63	43779		℄	
"			4.48	43794			9.0 Prmt
"			4.52	43790			18.2 gutter
"			4.06	43836			" E. end C.R., N.E. Cor.
"			3.0	43904			30.0 P.L.
"			4.92	43750	9.0 Prmt		
"			5.32	43710	18.0 gutter		
"			4.80	43762	" E. end C.R., S.E. Cor.		
"			5.1	43731	30.0 P.L.		
16+38.2			5.15	43727		℄	Cross gutter
"			4.42	43800			38.0 gutter
"			3.76	43866			" N. end C.R., N.E. Cor.
"			2.22	44020			156.0 gutter
"			1.60	44082			" E. Cb. at Rosemead Blvd
"			5.89	43653	38.0 gutter		
"			5.23	43619	" S. end C.R., S.E. Cor.		
"			7.39	43503	118.0 gutter		
"			6.74	43568	" E. Curb at Rosemead Blvd.		
16+53.2			4.30	43812		℄	E. edge Conc. prmt

Profile
Notes Red J.P. Plotted Job No. 1289 Division No.
No. Date 7-8-49 Date Survey of Hermosa Dr. S.S. Dist
X-Sec.
Notes Chkd. Checked Survey by N.R. Smith Notes N.R.S. Date 7-8-49
No. Date Date Map No. A. C. Johnson Indexed Date

F.B. 1555 PG. 55

76L298 307 3M 11-48

PLEASE RETURN TO
LOS ANGELES COUNTY SURVEYOR
726 HIGGINS BLDG.

NOTE: ANY ADDITIONS OR CHANGES ON THIS SHEET MUST BE MADE OR CIRCLED IN RED INK, WITH DATE AND NAME OF PERSON MAKING CHANGE.

Do not extend notes this side of this line.

STATION	B. S.	H. I.	F. S.	ELEV.	LT.	℄	RT.
16+78.45		442.42	3.91	438.51	℄ = ℄ Int. of Garibaldi Ave & Rosemead Blvd		
17+00			4.12	438.30		℄	
17+03.4			4.14	438.28		℄	W. edge of Conc. prmt
17+18.5			4.70	437.72		℄	Cross gutter
"			4.09	438.33			38.0 gutter
"			3.44	438.98			" N. end C.R. N.W. Cor.
"			1.94	440.48			156.0 gutter
"			1.27	441.15			" W. Cb. of Rosemead Blvd
"			5.45	436.94	38.0 gutter		
"			4.80	437.63	" S. end C.R., S.W. Cor.		
"			7.01	435.41	118.0 gutter		
"			6.36	436.06	" W. Curb of Rosemead Blvd		
17+38.5			4.30	438.12		℄	
"			4.16	438.26			9.0 Prmt
"			4.34	438.08			18.1 gutter
"			3.81	438.61			" W. end C.R. N.W. Cor
"			2.4	440.0			30.0 P.L.
"			4.47	437.95	9.0 Prmt		
"			4.76	437.66	18.0 Gutter		
"			4.26	438.16	" W. end C.R. S.W. Cor		
"			3.9	438.5	30.0 P.L.		
B.M. TE-139			5.30	437.12	B.M. TE-139 Elev. 437.121 F.B. 1488 pg. 73 Rosemead Blvd. & Garibaldi Ave., S.E. Cor. Bt. Spk. in Cb. 6' S. of S. end C.R.		

F.B. 1555 PG. 56
Job No. 1289 Division No. Notes Red. Plotted Profile
Survey of Hermosa Dr. S.S. Dist. Date Date No.
Survey by N.R. Smith Notes N.R.S. Notes Chkd. Checked X-Sec.
Indexed A. C. Johnson Date 7-8-49 Date Date No.

76F309S 247 10M 1-49

RETURN TO
LOS ANGELES COUNTY SURVEYOR
726 LOS ANGELES COUNTY
ENGINEERING BLDG.

Note: Any Additions or Changes on This Sheet Must be Made or Circled in Red Ink With Date and Name of Person Making Change.

Do not extend notes this side of this line.

Notes Ck'd by_____
Map No._____
Office Work_____
Checked_____
Date_____

Survey of_____
W. O._____ Tape No._____ St'd._____ °F
Surveyed by_____
Notes_____ Date_____
Indexed_____

F. B._____ PG._____

RETURN TO
LOS ANGELES COUNTY SURVEYOR
726 LOS ANGELES COUNTY
ENGINEERING BLDG.

Note: Any Additions or Changes on This Sheet Must be Made or Circled in Red Ink With Date and Name of Person Making Change.

Do not extend notes this side of this line.

F. B. _____ PG. _____

Notes Ck'd by	Survey of Rowland Ave
Map No.	W. O. 1306 Tape No. St'd. °F
Office Work	Surveyed by Van Deren
Checked	Notes A.R.B Date 7-18-49
Date	Indexed L. C. Johnson

F. B. 1555 PG. 75

NOV 17 '49

G.I. 1306

Topog on BALDWIN AVE
From-LIVE OAK AVE N to
GARIBALDI AVE

ROWLAND AVE SEWER DISTRICT

8-15-49
Van Deren
Blankenship
Edmondson
Richards

Note: Any Additions or Changes on This Sheet Must be Made or Circled in Red Ink With Date and Name of Person Making Change.

Do not extend notes this side of this line.

RETURN TO
LOS ANGELES COUNTY SURVEYOR
726 LOS ANGELES COUNTY
ENGINEERING BLDG.

76F309S 247 10M 1-49

F. B. 1555 PG. 76

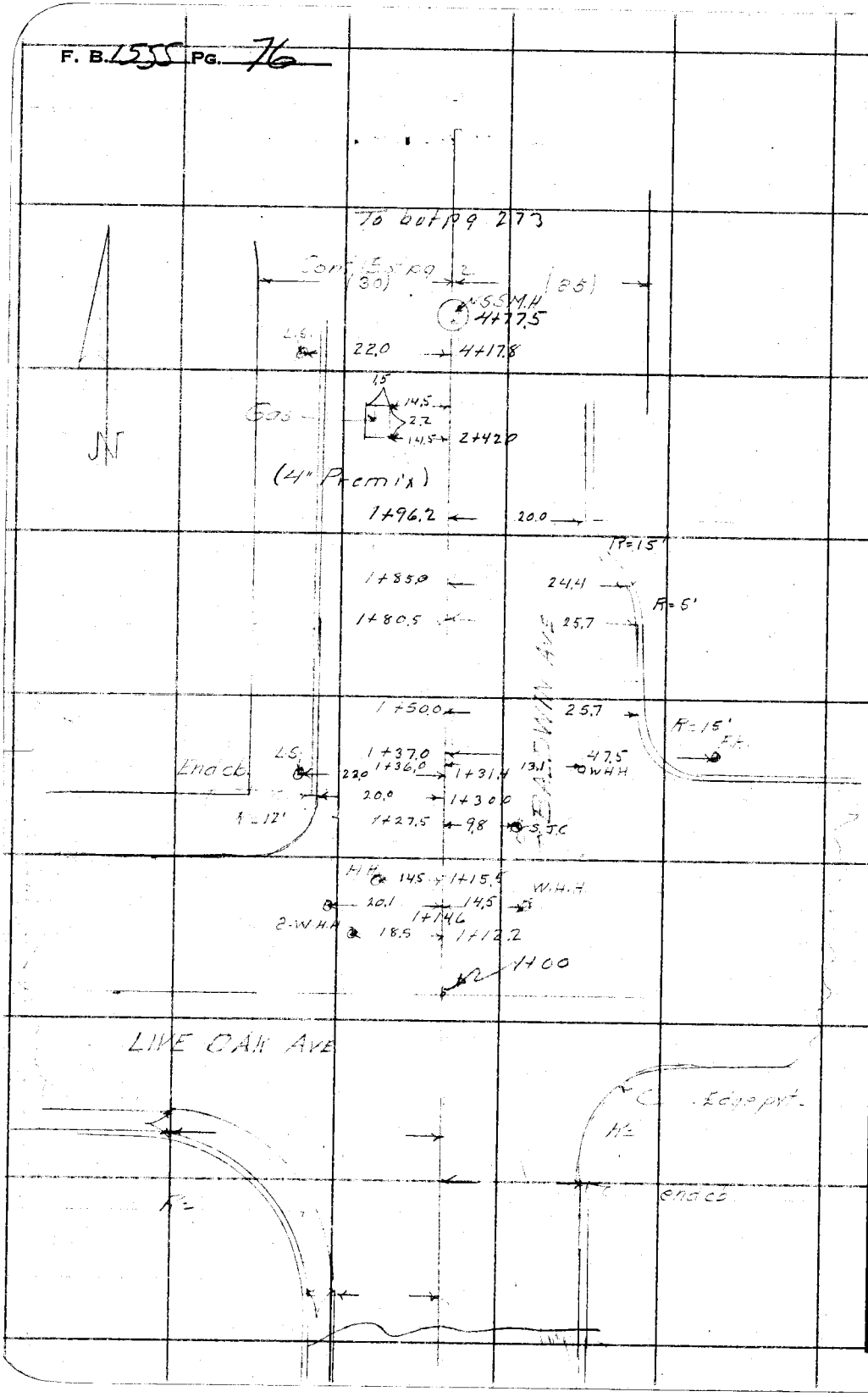

RETURN TO
LOS ANGELES COUNTY SURVEYOR
725 LOS ANGELES COUNTY
ENGINEERING BLDG.

Do not extend notes this side of this line.

Note: Any Additions or Changes on This Sheet Must be Made or Circled in Red Ink, With Date and Name of Person Making Change.

Notes Ck'd by	Survey of Rowland Ave
Map No.	W. O. 1306 Tape No. St'd. °F
Office Work	Surveyed by Van Dorcn
Checked	Notes Van Date 8-12-46
Date	Indexed K. C. Johnson

F. B. 1555 PG. 77

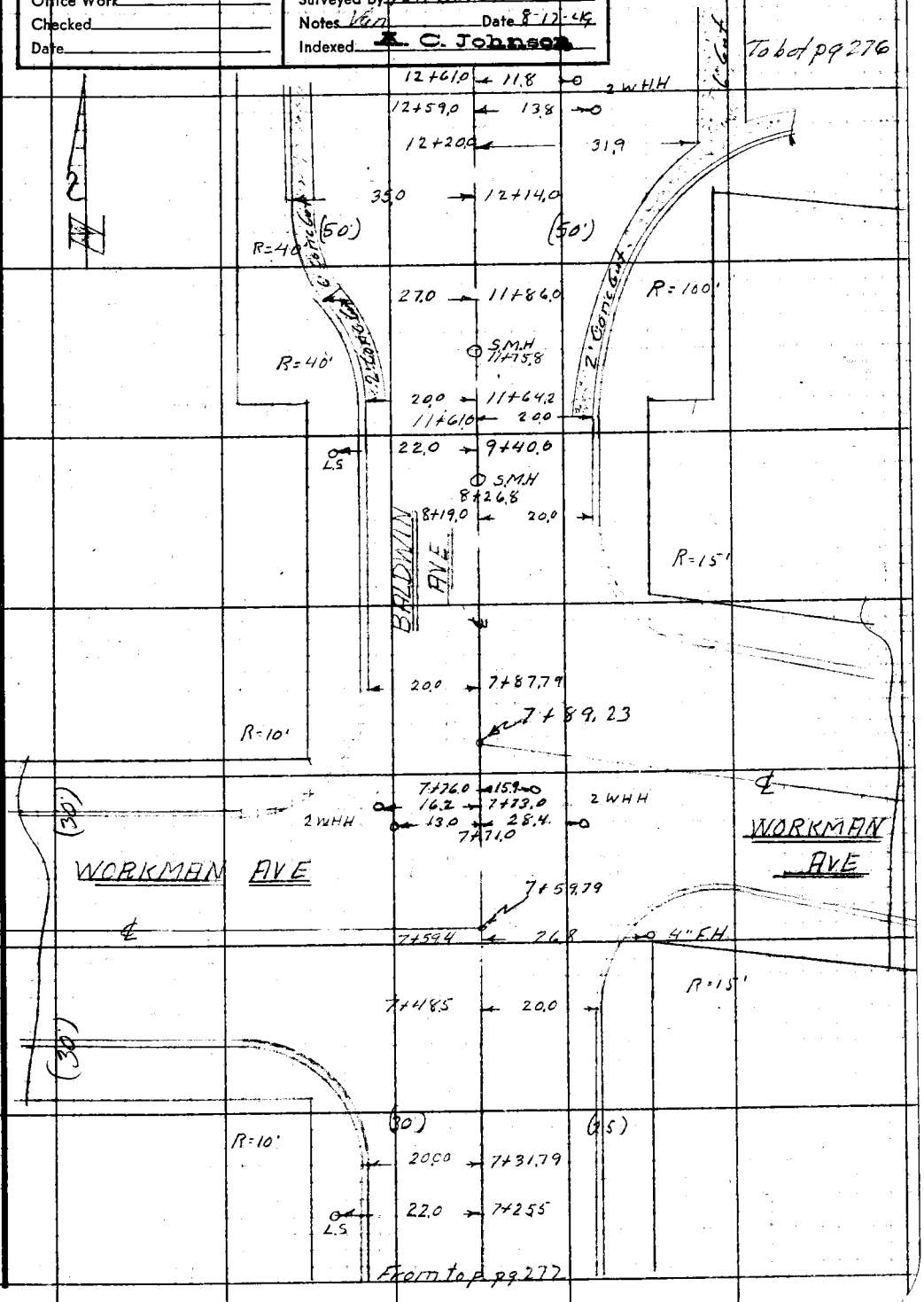

Note: Any Additions or Changes on This Sheet Must be Made or Circled in Red Ink With Date and Name of Person Making Change.

Do not extend notes this side of this line.

RETURN TO
LOS ANGELES COUNTY SURVEYOR
726 LOS ANGELES COUNTY
ENGINEERING BLDG.

76F309S 247 10M 1-49

RETURN TO
LOS ANGELES COUNTY SURVEYOR
725 LOS ANGELES COUNTY
ENGINEERING BLDG.

Note: Any Additions or Changes on This Sheet Must be Made or Circled in Red Ink With Date and Name of Person Making Change.

Do not extend notes this side of this line.

Blank

F. B. 1555 PG. 78

Notes Ck'd by	Survey of Rowland Ave
Map No.	W. O. 1306 Tape No. St'd. °F
Office Work	Surveyed by Van Deren
Checked	Notes A.R.B. Date 7-18-49
Date	Indexed A. C. Johnson

F. B. 1555 Pg. 27

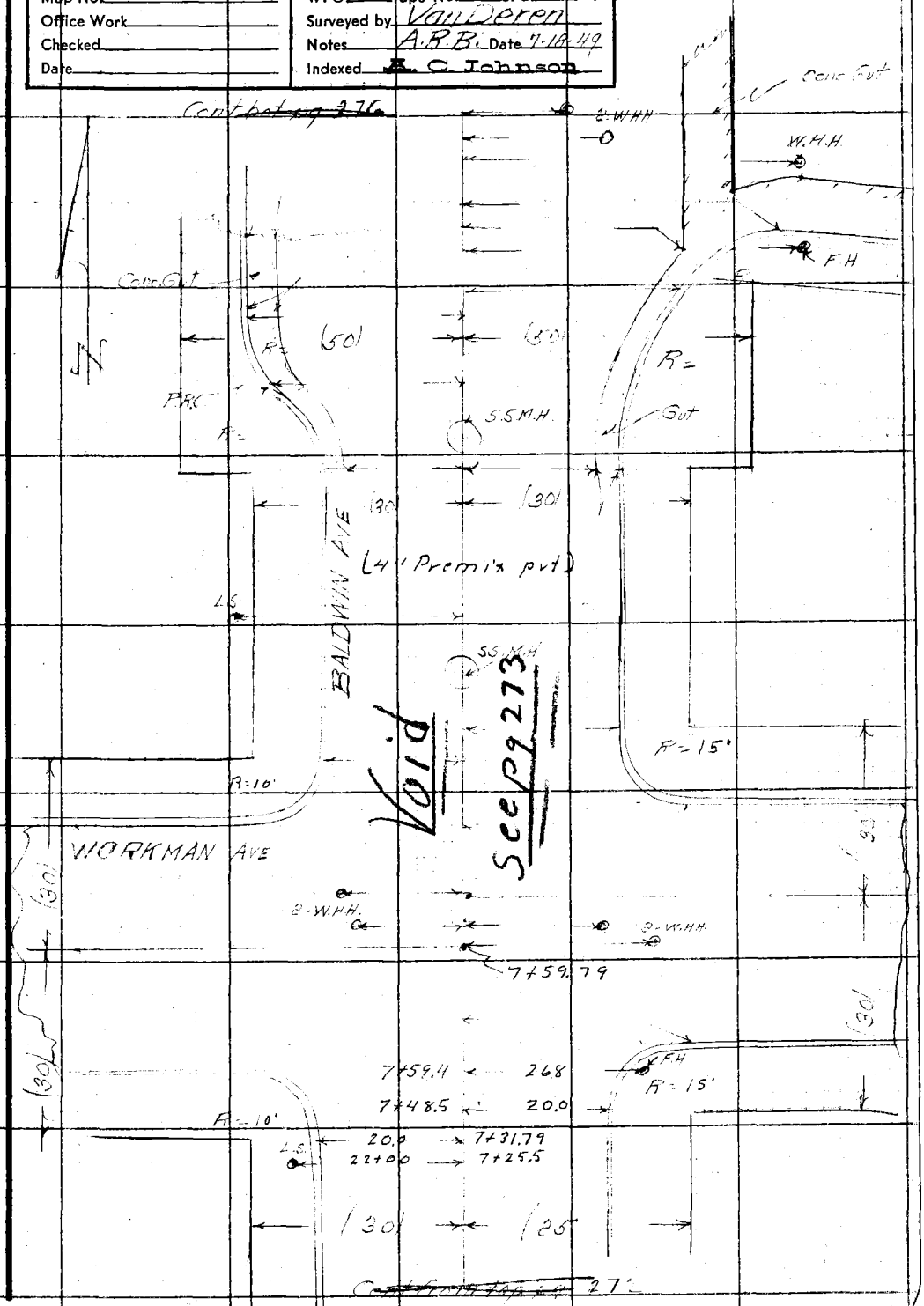

Note: Any Additions or Changes on This Sheet Must be Made or Circled in Red Ink With Date and Name of Person Making Change.

Do not extend notes this side of this line.

RETURN TO
LOS ANGELES COUNTY SURVEYOR
726 LOS ANGELES COUNTY
ENGINEERING BLDG.

76F309S 247 10M 1-49

F. B. 1555 PG. 80

Cont bot pg 278

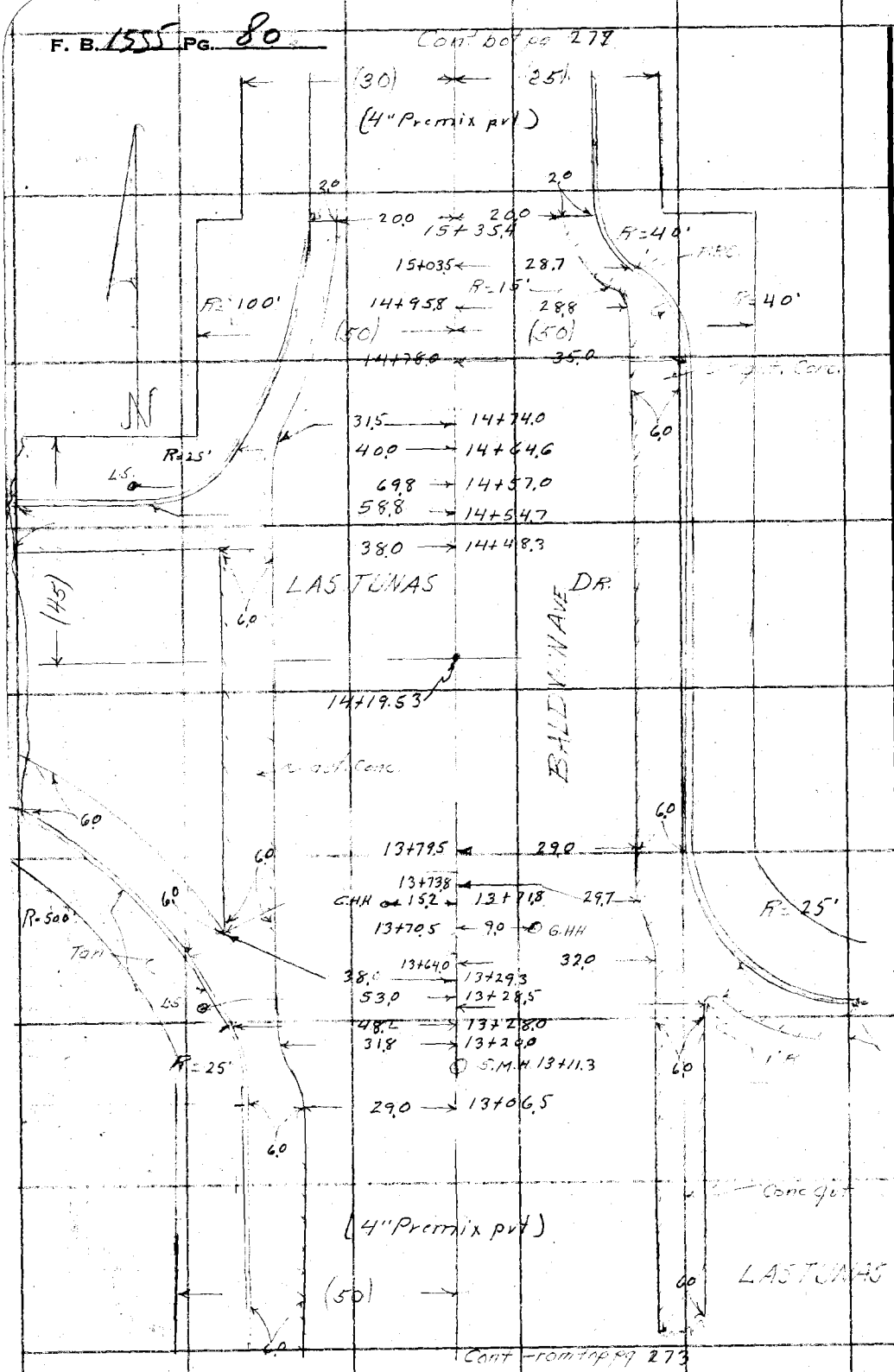

Cont from top pg 273

RETURN TO
LOS ANGELES COUNTY SURVEYOR
725 LOS ANGELES COUNTY
ENGINEERING BLDG.

Do not extend notes this side of this line.

Note: Any Additions or Changes on This Sheet Must Be Made or Circled in Red Ink With Date and Name of Person Making Change.

Notes Ck'd by	Survey of Rowland Ave
Map No.	W. O. 1306 Tape No. St'd. °F
Office Work	Surveyed by Van Deren
Checked	Notes A.R.B. Date 7-19-49
Date	Indexed A. C. Johnson

F. B. 1555 Pg. 81

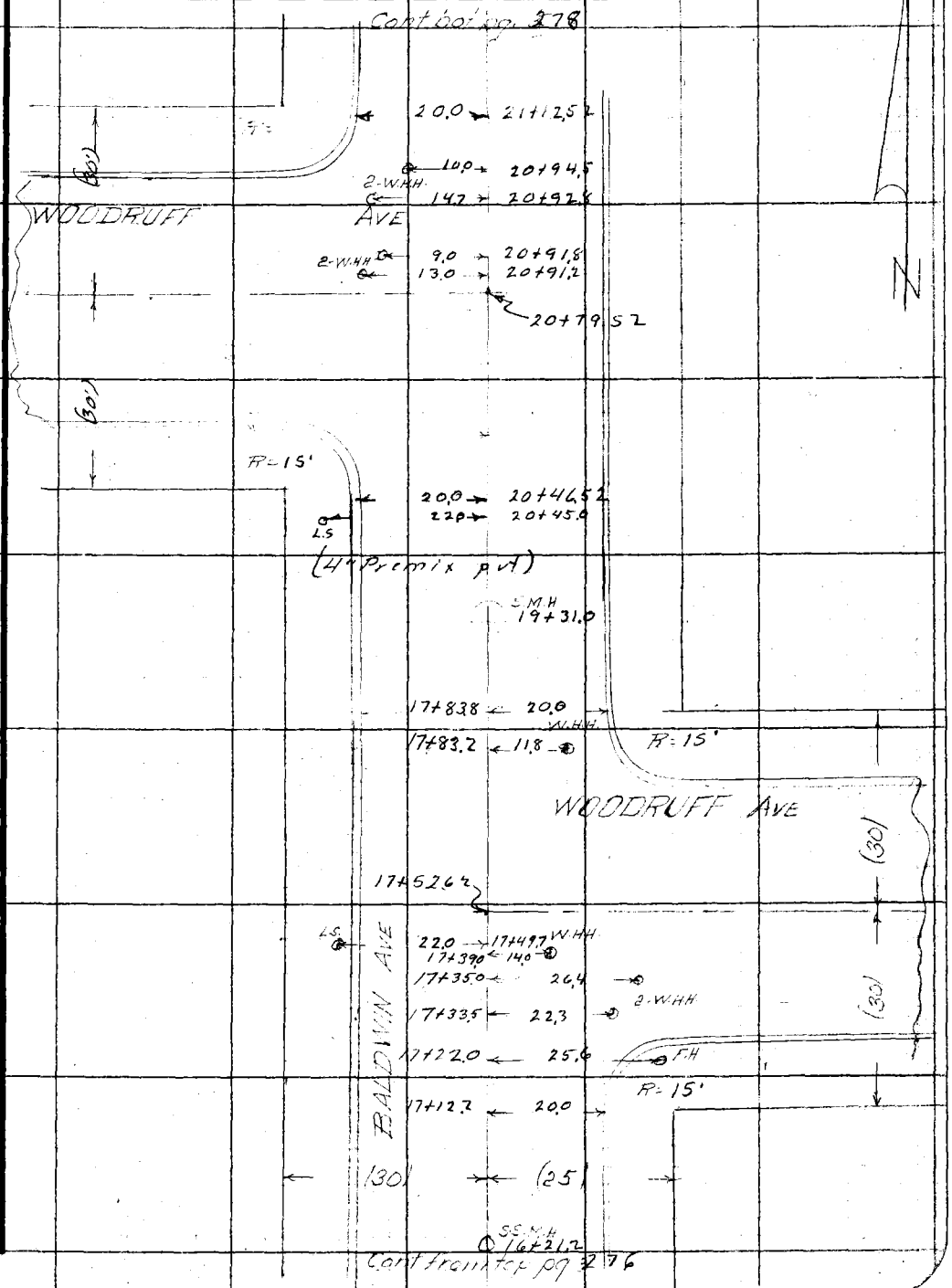

Note: Any Additions or Changes on This Sheet Must be Made or Circled in Red Ink With Date and Name of Person Making Change.

Do not extend notes this side of this line.

RETURN TO
LOS ANGELES COUNTY SURVEYOR
726 LOS ANGELES COUNTY
ENGINEERING BLDG.

76F3095 247 10M 1-49

F. B. 1555 PG. 82

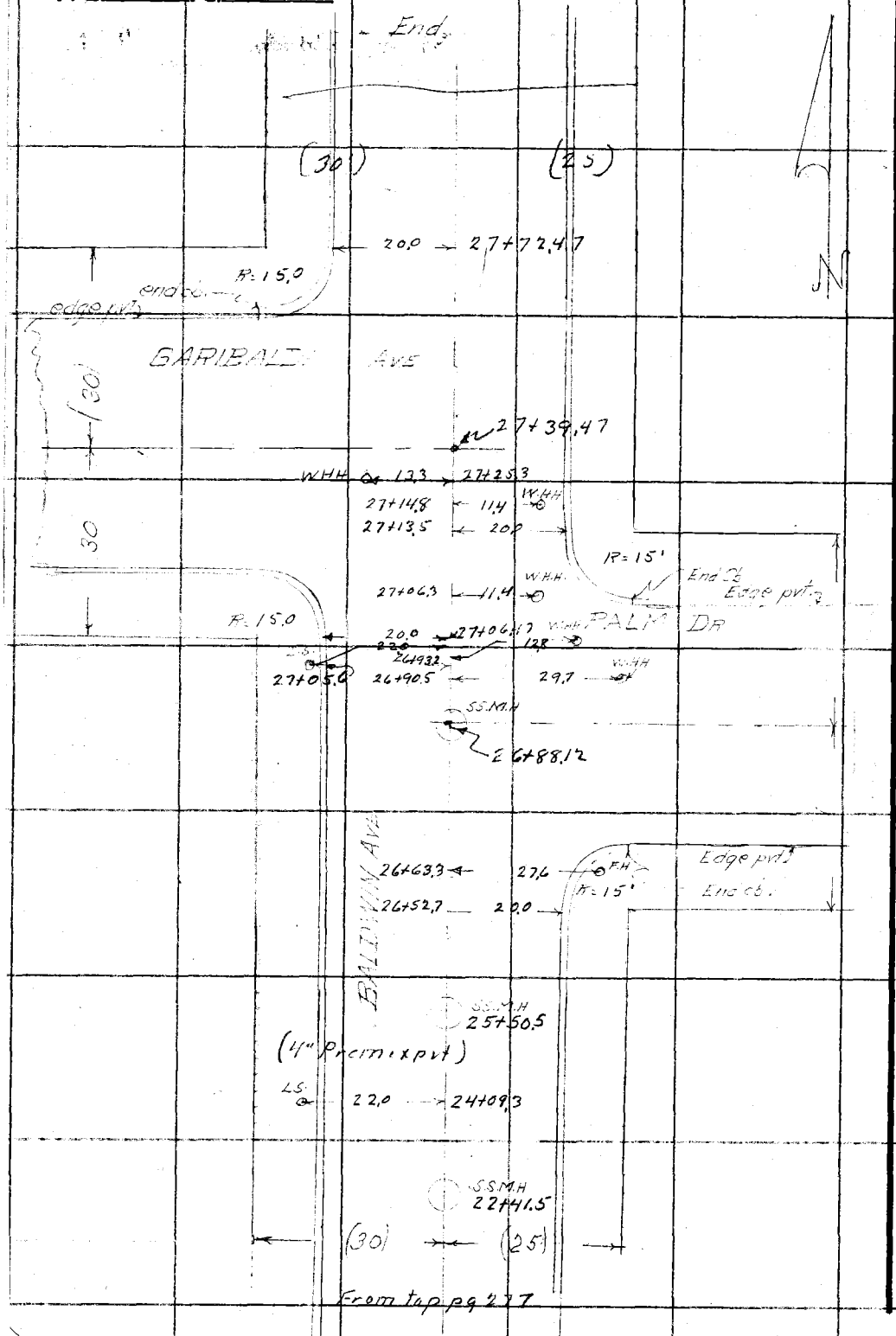

RETURN TO
LOS ANGELES COUNTY SURVEYOR
72B LOS ANGELES COUNTY
ENGINEERING BLDG.

Do not extend notes this side of this line.

Note: Any Additions or Changes on This Sheet Must be Made or Circled in Red Ink With Date and Name of Person Making Change.

Profile No. | Notes Red | Plotted | Job No. 1306 | Division No. | F.B. 1555 PG. 83

Date | Date | Survey of Rowland Ave Sewer District

X-Sec. No. | Notes Chkd LCM | Checked | Survey by Van Deren | Notes | Date NOV 17 49

Date 8/22/49 | Date | Map No. | Indexed A. C. Johnson | Date

C.L. 1306

Cross Sections on BALDWIN AVE

From

LIVE OAK AVE. to

GARIBALDI AVE

ROWLAND AVE SEWER DISTRICT

8-15-49

Van Deren

Blankenship

Edmandson

Richards

STATION	B.S.	H.I.	F.S.	ELEV.

NOTE: ANY ADDITIONS OR CHANGES ON THIS SHEET MUST BE MADE OR CIRCLED IN RED INK, WITH DATE AND NAME OF PERSON MAKING CHANGE.

Do not extend notes this side of this line.

PLEASE RETURN TO
LOS ANGELES COUNTY SURVEYOR
726 HIGGINS BLDG.

761.298 307 3M 11-48

76L298 307 3M 11-48

PLEASE RETURN TO
LOS ANGELES COUNTY SURVEYOR
726 HIGGINS BLDG.

NOTE: ANY ADDITIONS OR CHANGES ON THIS SHEET MUST BE MADE OR CIRCLED IN RED INK, WITH DATE AND NAME OF PERSON MAKING CHANGE.

Do not extend notes this side of this line.

STATION	B. S.	H. I.	F. S.	ELEV.	Lt & West	℄ Rt & East
BMTE 37	5.20	381.98		376.78	BMTE 37 Elev = 376.779 FB 1488-27	
					Live Oak Ave & Baldwin Ave. N.E. cor	
					Bt Spk in Cb. 55' N. of N.E. C.R.	
1+00			7.36	374.62		℄ int. Live Oak Ave
1+30			6.49	375.49		℄ & brk in pvt
"			6.90	375.08		20'
"			6.86	375.12		25'
"			6.82	375.16	20' Gut	
"			6.02	375.96	20' Top Cb	
"			5.7	376.3	30' P.L.	
"			6.15	375.83		E. end C.R. N.E. Cor
1+50			5.97	376.01		℄
"			6.67	375.31		25' Gut
"			6.01	375.97		25 top Cb
1+80.5			5.58	376.40		℄
"			6.10	375.88		25 Gut
"			5.54	376.44		25' top Cb
1+96.2			5.41	376.57		℄
"			6.00	375.98		20' Gut
"			5.39	376.59		20' top Cb
"			5.1	376.9		25 P.L.

F.B. 1555 PG. 84
Job No. 1306 Division No. Notes Red. Plotted No. Profile
Survey of Rowland Ave Sewer District Date 8-15-49 Date X-Sec.
Survey by Van Doren Notes Van W.E. Notes Chkd. Checked No.
Indexed A. C. Johnson Date Date

76L298 307 5-49

PLEASE RETURN TO
LOS ANGELES COUNTY SURVEYOR
726 LOS ANGELES COUNTY ENGINEERING BLDG.

NOTE: ANY ADDITIONS OR CHANGES ON THIS SHEET MUST BE MADE OR CIRCLED IN RED INK, WITH DATE AND NAME OF PERSON MAKING CHANGE.

Do not extend notes this side of this line.

STATION	B. S.	H. I.	F. S.	ELEV.	Lt + West	℄	Rt + East
1+96.2		381.98	5.88	376.10	20' Gut		
"			5.20	376.78	20' Top Cb		
"			5.2	376.8	30' P.L.		
2+00			5.37	376.61		℄	
3+00			4.18	377.80		℄	
"			4.84	377.14			20' Gut
"			4.10	377.88			20' Top Cb
"			3.9	378.1			25' P.L.
"			4.68	377.30	20' Gut		
"			3.88	378.10	20' Top Cb		
"			3.8	378.2	30' P.L.		
4+00			2.90	379.08		℄	
"			3.52	378.46			20' Gut
"			2.89	379.09			20' Top Cb
"			2.6	379.4			25' P.L.
"			3.36	378.62	20' Gut		
"			2.68	379.30	20' Top Cb		
"			2.5	379.5	30' P.L.		
5+00			1.65	380.33		℄	
"			2.34	379.64			20' Gut
"			1.64	380.34			20' Top Cb

Profile No. ____ Notes Red. ____ Plotted ____ Job No. 1306 Division No. ____ F.B. 1555 PG. 85
Date ____ Date ____ Survey of Rowland Ave
X-Sec. No. ____ Notes Chkd. ____ Checked ____ Survey by VanDeren Notes Van-WL Date 8-15-49
Date ____ Date ____ Map No. ____ Indexed A. C. Johnson Date ____

76L298 307 5-49

PLEASE RETURN TO
LOS ANGELES COUNTY SURVEYOR
726 LOS ANGELES COUNTY ENGINEERING BLDG.

NOTE: ANY ADDITIONS OR CHANGES ON THIS SHEET MUST BE MADE OR CIRCLED IN RED INK, WITH DATE AND NAME OF PERSON MAKING CHANGE.

Do not extend notes this side of this line.

STATION	B. S.	H. I.	F. S.	ELEV.	Lt + West	℄ Rt + East
5+00		381.98	1.6	380.4		25' P.L.
"			2.17	379.81	20' Gut	
"			1.52	380.46	20' top Cb	
"			1.5	380.5	30' P.L.	
T. P.	6.59	387.40	1.17	380.81		
6+00			5.81	381.59		℄
"			6.70	380.70		20' Gut
"			5.88	381.52		20' top Cb
"			5.8	381.6		25' P.L.
"			6.35	381.05	20' Gut	
"			5.72	381.68	20' top Cb	
"			5.5	381.9	30' P.L.	
7+00			4.66	382.74		℄
"			5.39	382.01		20' Gut
"			4.64	382.76		20' top Cb
"			4.3	383.1		25' P.L.
"			5.08	382.32	20' Gut	
"			4.46	382.94	20' top Cb	
"			4.3	383.1	30' P.L.	
7+31.79			4.30	383.10		℄
"			4.59	382.81	20' Gut	

F.B. 1555 PG. 86
Job No. 1306 Division No. ____ Notes Red. ____ Plotted ____ No. ____ Profile
Survey of Rowland Ave Date 8-15-49 Date ____ X-Sec.
Survey by Van Deren Notes Van - WE Notes Chkd. ____ Checked ____ No. ____
Indexed R. C. Johnson Date ____ Date ____

76L298 307 5-49

PLEASE RETURN TO
LOS ANGELES COUNTY SURVEYOR
726 LOS ANGELES COUNTY ENGINEERING BLDG.

NOTE: ANY ADDITIONS OR CHANGES ON THIS SHEET MUST BE MADE OR CIRCLED IN RED INK, WITH DATE AND NAME OF PERSON MAKING CHANGE.

Do not extend notes this side of this line.

STATION	B. S.	H. I.	F. S.	ELEV.	Lt & West	℄ Rt & East
7+31.79		387.40	4.05	383.35	20' top Cb	
			3.9	383.5	30' P.L.	
			3.78	383.62	W. end C.R. S.W. Cor	
7+48.50			4.08	383.32		℄
"			4.85	382.55		20' Cut
"			4.10	383.30		20' top Cb
"			4.0	383.4		25' P.L.
7+59.79			3.94	383.46		℄ int Workman Ave (to W)
			3.96	383.44		E. end C.R. S.E. Cor
			3.37	384.03	W. end C.R. N.W. Cor	
7+87.79			3.68	383.72		℄
"			4.01	383.39	20' Cut	
"			3.24	384.16	20' top Cb	
"			3.0	384.4	30' P.L.	
7+89.23			3.67	383.73		℄ int Workman Ave (East)
			3.50	383.90		E. end C.R. N.E. Cor
8+19.0			3.32	384.08		℄
"			3.97	383.43		20' Cut
"			3.24	384.16		20' top Cb
"			2.9	384.5		25' P.L.
9+00			2.46	384.94		℄

Profile Notes Red. Plotted Job No. 1306 Division No.
No. Date Date Survey of Rowland Ave
X-Sec. Notes Chkd. Checked Survey by VanDeren Notes Van-WE Date 8-15-49
No. Date Date Map No. Indexed Date

F.B. 1555 PG. 87

76L298 307 5-49

PLEASE RETURN TO
LOS ANGELES COUNTY SURVEYOR
726 LOS ANGELES COUNTY ENGINEERING BLDG.

NOTE: ANY ADDITIONS OR CHANGES ON THIS SHEET MUST BE MADE OR CIRCLED IN RED INK. WITH DATE AND NAME OF PERSON MAKING CHANGE.

Do not extend notes this side of this line.

Profile No. ____ X-Sec. No. ____

Plotted ____ Date ____ Checked ____ Date ____

Notes Red. ____ Date 8-15-49 Notes Chkd. ____ Date ____

Job No. 1306 Division No. ____

Survey of Rowland Ave

Survey by Van Dercar Notes Van-W E

Indexed E. C. Johnson Date ____

F.B. 1355 PG. 88

STATION	B. S.	H. I.	F. S.	ELEV.	Lt & West	℄	Rt & East
9+00		387.40	3.15	384.25			20' Cut
"			2.45	384.95			20' Top Cb
"			2.5	384.9			25' P.L.
"			2.98	384.42	20' Cut		
"			2.30	385.10	20' Top Cb		
"			1.7	385.7	30' P.L.		
T.P.	7.32	393.08	1.64	385.76			
10+00			7.13	385.95		℄	
"			7.78	385.30			20' Cut
"			7.04	386.04			20' Top Cb
"			7.0	386.1			25' P.L.
"			7.66	385.42	20' Cut		
"			6.90	386.18	20' Top Cb		
"			6.8	386.3	30' P.L.		
11+00			5.96	387.12		℄	
"			6.71	386.37			20' Cut
"			6.03	387.05			20' Top Cb
"			5.9	387.2			25' P.L.
"			6.51	386.57	20' Cut		
"			5.80	387.28	20' Top Cb		
"			5.3	387.8	30' P.L.		

76L298 307 5-49

PLEASE RETURN TO
LOS ANGELES COUNTY SURVEYOR
726 LOS ANGELES COUNTY ENGINEERING BLDG.

NOTE: ANY ADDITIONS OR CHANGES ON THIS SHEET MUST BE MADE OR CIRCLED IN RED INK, WITH DATE AND NAME OF PERSON MAKING CHANGE.

Do not extend notes this side of this line.

STATION	B. S.	H. I.	F. S.	ELEV.	Lt & West	& Rt & East
11+61.0		393.08	5.25	387.83		℄
"			5.97	387.11		20' Cut
"			5.32	387.76		20' top Cb
"			5.1	388.0		25' P.L.
11+64.2			5.20	387.88		℄
			5.81	387.27	20' Cut	
"			5.09	387.99	20' top Cb	
"			4.5	388.6	30' P.L.	
12+00			4.72	388.36		℄
"			5.19	387.89		23' Cut out
"			5.65	387.43		25.4 Cut in
"			4.85	388.23		25.4 top Cb
"			5.63	387.45	33.5 Cut	
"			4.83	388.25	33.5 top Cb	
12+14.0			4.59	388.49		℄
"			5.56	387.52	35' Cut	
"			4.73	388.35	35' top Cb	
			4.67	388.41		E. end C.R. S.E. Cor
13+00			3.89	389.19		℄
13+06.5			3.82	389.26		℄
"			4.55	388.53	35' Cut	

Profile No. ____ Date ____ Notes Red. ____ Date ____ Plotted ____ Date ____ Job No. 1306 Division No. ____ Survey of Rowland Ave. Survey by Van Deren Notes Van-W Date 8-15-49 Map No. ____ Indexed Johnson Date ____

X-Sec. No. ____ Date ____ Notes Chkd. ____ Date ____ Checked ____ Date ____

F.B. 1555 PG. 89

76L298 307 5-49

PLEASE RETURN TO
LOS ANGELES COUNTY SURVEYOR
726 LOS ANGELES COUNTY ENGINEERING BLDG.

NOTE: ANY ADDITIONS OR CHANGES ON THIS SHEET MUST BE MADE OR CIRCLED IN RED INK, WITH DATE AND NAME OF PERSON MAKING CHANGE.

Do not extend notes this side of this line.

STATION	B. S.	H. I.	F. S.	ELEV.	Lt + West	℄ Rt + East
13+06.5		393.08	3.73	389.35	35' Top Cb	
13+28.0			3.52	389.56	48.4 W. end C.R. S.W. Cor	
			2.92	390.16		E. end C.R. N.E. Cor
13+79.5			2.97	390.11		℄
"			3.67	389.41		35' Cut
"			2.83	390.25		35' top Cb
14+00			2.70	390.38		℄
14+19.53			2.43	390.65		℄ int Las Tunas Dr
14+54.7			1.92	391.16	58.8 W. end C.R. N.W. Cor	
T. P.	6.47	398.06	1.49	391.59		
14+78.0			6.56	391.50		℄
"			7.58	390.48		35' Cut
"			6.76	391.30		35' top Cb
15+00			6.34	391.72		℄
15+35.4			6.01	392.05		℄
"			6.57	391.49		20' Cut
"			6.15	391.91		20' top Cb
"			6.1	392.0		25' P.L.
"			6.57	391.49	20' Cut	
"			5.90	392.16	20' top Cb	
"			5.8	392.3	30' P.L.	

F.B. 1355 PG. 90 6

Job No. 1306 Division No. ____ Notes Red. ____ Plotted ____ Profile ____

Survey of Rowland Ave Date 8-15-49 Date ____ No. ____

Survey by Van Deren Notes Van-WE Notes Chkd. ____ Checked ____ X-Sec. ____

Indexed R. C. Johnson Date ____ Date ____ No. ____

76L298 307 5-49

PLEASE RETURN TO
LOS ANGELES COUNTY SURVEYOR
726 LOS ANGELES COUNTY ENGINEERING BLDG.

NOTE: ANY ADDITIONS OR CHANGES ON THIS SHEET MUST BE MADE OR CIRCLED IN RED INK, WITH DATE AND NAME OF PERSON MAKING CHANGE.

Do not extend notes this side of this line.

STATION	B. S.	H. I.	F. S.	ELEV.	Lt + West	℄ Rt + East
16+00		398.06	5.25	392.81		℄
"			5.82	392.24		20' Cut
"			5.26	392.80		20' Top Cb
"			5.3	392.8		25' P.L.
"			5.83	392.23	20' Cut	
"			5.07	392.99	20' Top Cb	
"			4.9	393.2	30' P.L.	
17+00			3.93	394.13		℄
17+12.2			3.77	394.29		℄
"			4.40	393.66		20' Cut
"			3.74	394.32		20' Top Cb
"			3.9	394.2		25' P.L
"			4.33	393.73	20' Cut	
"			3.60	394.46	20' Top Cb	
"			3.0	395.1	30' P.L.	
			3.52	394.54		E. end C.R. S.E. Cor
17+52.53			3.26	394.80		℄ int Woodruff Ave (E)
			2.96	395.10		E. end C.R. N.E. Cor.
17+83.8			2.85	395.21		℄
"			3.45	394.61		20' Cut
"			2.82	395.24		20' Top Cb

Profile No. ____ Date ____ Notes Red ____ Plotted ____ Job No. 1366 Division No. ____
X-Sec. No. ____ Date ____ Notes Chkd. ____ Date ____ Checked ____ Date ____ Survey of Rowland Ave. Survey by Van Dercar Notes Van-Wed Date 8-15-49 Map No. ____ Indexed Johnson Date ____

F.B. 1555 PG. 91

76L298 307 5-49

PLEASE RETURN TO
LOS ANGELES COUNTY SURVEYOR
726 LOS ANGELES COUNTY ENGINEERING BLDG.

NOTE: ANY ADDITIONS OR CHANGES ON THIS SHEET MUST BE MADE OR CIRCLED IN RED INK, WITH DATE AND NAME OF PERSON MAKING CHANGE.

Do not extend notes this side of this line.

398.02
3.94
397.08

STATION	B. S.	H. I.	F. S.	ELEV.	Lt & West	℄ Rt & East
17+83.8		398.06	2.7	395.4		25' P.L.
"			3.32	394.74	20' Cut	
"			2.61	395.45	20' top Cb	
"			2.3	395.8	30' P.L.	
18+00			2.59	395.47		℄
T.P.	7.09	402.42	2.73	395.33	T.E. 9 Elev = 393.33	
19+00			5.62	396.80		℄
"			6.38	396.04		20' Cut
"			5.76	396.66		20' top Cb
"			5.7	396.7		25' P.L.
"			6.20	396.22	20' Cut	
"			5.48	396.94	20' top Cb	
"			5.4	397.0	30' P.L.	
20+00			4.30	398.12		℄
"			5.04	397.38		20' Cut
"			4.39	398.03		20' top Cb
"			4.3	398.1		25' P.L.
"			4.84	397.58	20' Cut	
"			4.14	398.28	20' top Cb	
"			3.9	398.5	30' P.L.	
20+46.52			3.68	398.74		℄

F.B. 1555 PG. 92
Job No. 1306 Division No. ____ Notes Red. ____ Plotted ____ Profile ____
Survey of Rowland Ave Date 8-15-49 Date ____ No. ____
Survey by Van Deren Notes Van-W-E Notes Chkd. ____ Checked ____ X-Sec. ____
Indexed K. C. Johnson Date ____ Date ____ No. ____

76L298 307 5-49

PLEASE RETURN TO
LOS ANGELES COUNTY SURVEYOR
726 LOS ANGELES COUNTY ENGINEERING BLDG.

NOTE: ANY ADDITIONS OR CHANGES ON THIS SHEET MUST BE MADE OR CIRCLED IN RED INK, WITH DATE AND NAME OF PERSON MAKING CHANGE.

Do not extend notes this side of this line.

STATION	B. S.	H. I.	F. S.	ELEV.	Lt & West	℄ Rt & East
20+46.52		402.42	4.25	398.17	20' Gut	
"			3.54	398.88	20' Top Cb	
"			3.2	399.2	30' P.L.	
			3.16	399.26	W. end C.R. S.W. Cor.	
20+79.52			3.25	399.17		℄ int. Woodcraft Ave
			2.47	399.95	W. end C.R. N.W. Cor.	
24+00			2.98	399.44		℄
21+12.52			2.78	399.64		℄ B.S.
"			3.50	398.92		20' Gut
"			2.81	399.61		20' Top Cb
"			2.8	399.6		25' P.L.
"			3.40	399.02	20' Gut	
"			2.92	399.50	20' Top Cb	
"			2.2	400.2	30' P.L.	
22+00			1.65	400.77		℄
"			2.26	400.16		20' Gut
"			1.60	400.82		20' Top Cb
"			1.7	400.7		25' P.L.
"			2.06	400.36	20' Gut	
"			1.39	401.03	20' Top Cb.	
			1.4	401.0	30' P.L.	

Profile No. ____ Notes Red. ____ Plotted ____ Job No. 1306 Division No. ____ F.B. 1555 PG. 93
X-Sec. No. ____ Date ____ Date ____ Survey of Rowland Ave
Notes Chkd. ____ Checked ____ Survey by Van Deren Notes Van-W.E. Date 8-15-49
Date ____ Date ____ Map No. ____ Indexed ____ Date ____
E. Johnson

76L298 307 5-49

PLEASE RETURN TO
LOS ANGELES COUNTY SURVEYOR
726 LOS ANGELES COUNTY ENGINEERING BLDG.

NOTE: ANY ADDITIONS OR CHANGES ON THIS SHEET MUST BE MADE OR CIRCLED IN RED INK, WITH DATE AND NAME OF PERSON MAKING CHANGE.

Do not extend notes this side of this line.

Profile No. ____ X-Sec. No. ____

Plotted ____ Date ____ Checked ____ Date ____

Notes Red. ____ Date 8-15-49 Notes Chkd. ____ Date ____

Division No. ____ Job No. 1306 Notes Van-WE Date ____

F.B. 1355 PG. 94

Survey of Rowland Ave

Survey by Van Deren

Indexed R. C. Johnson

STATION	B. S.	H. I.	F. S.	ELEV.	Lt & West	& Rt & East
		402.42				
T.P.	2.03	409.32	1.13	401.29		
23+00			7.14	402.13		
			7.90	401.42		20' Out
			7.18	402.14		20' Top Ch
"			7.1	402.2		25' P.L.
			7.70	401.62	20' Out	
			6.95	402.37	20' Top Ch.	
			6.6	402.7	30' P.L.	
24+00			5.82	403.50		
"			6.33	402.69		20' Out
"			[illegible]	403.46		20' Top Ch
"			5.6	403.7		25' P.L.
"			6.29	403.03	20' Out	
"			5.57	403.75	20' Top Ch	
"			5.5	403.8	30' P.L.	
25+00			4.50	404.82		
"			5.21	404.11		20' Out
"			4.48	404.84		20' Top Ch
"			4.2	405.1		25' P.L.
"			4.94	404.38	20' Out	
"			4.19	405.13	20' Top Ch.	

76L298 307 5-49

PLEASE RETURN TO
LOS ANGELES COUNTY SURVEYOR
726 LOS ANGELES COUNTY ENGINEERING BLDG.

NOTE: ANY ADDITIONS OR CHANGES ON THIS SHEET MUST BE MADE OR CIRCLED IN RED INK, WITH DATE AND NAME OF PERSON MAKING CHANGE.

Do not extend notes this side of this line.

STATION	B. S.	H. I.	F. S.	ELEV.	Lt & West	℄ Rt & East
[illegible]		[illegible] 32	3.6	405.7	30' P.L.	
26 [illegible]			3.26	406.06		℄
"			3.85	405.47		20' Gut
"			3.19	406.13		20' Top Cd
"			3.0	406.3		25' P.L.
			3.57	405.75	20' Gut	
			2.91	406.41	20' Top Cd	
"			2.0	407.3	30' P.L.	
26+52.7			2.37	406.95		℄ B.C.
"			3.20	406.12		20' Gut
"			2.45	406.87		20' Top Cd
"			2.5	406.8		25' P.L.
			2.03	407.29		E end C.R. S.E. Cor
26+88.2			1.98	407.34		℄ int. [illegible]
27+00			1.80	407.52		℄
			1.88	407.44		E end C.R. N.E. Cor
27+06.[illegible]			1.72	407.60		℄ B.C.
			2.06	407.26	20' Gut	
			1.43	407.89	20' Top Cd	
			0.7	408.6	30' P.L.	
27+13.5			1.61	407.71		℄ E.C.

Profile No. ____ Notes Red. ____ Plotted ____ Job No. 1306 Division No. ____ F.B. 1555 PG. 95
X-Sec. No. ____ Date ____ Date ____ Survey of Rowland Ave
Notes Chkd. ____ Checked ____ Survey by Van Deren Notes Van-WE Date 8-15-49
Date ____ Date ____ Map No. ____ Indexed Johnson Date ____

76L298 307 5-49

PLEASE RETURN TO
LOS ANGELES COUNTY SURVEYOR
726 LOS ANGELES COUNTY ENGINEERING BLDG.

NOTE: ANY ADDITIONS OR CHANGES ON THIS SHEET MUST BE MADE OR CIRCLED IN RED INK, WITH DATE AND NAME OF PERSON MAKING CHANGE.

Do not extend notes this side of this line.

STATION	B. S.	H. I.	F. S.	ELEV.	Lt & West	& Rt & East
27+[illegible]		[illegible]	[illegible]	407.11		[illegible]
"			[illegible]	407.73		[illegible]
"			1.6	407.7		25' P.L.
			[illegible]	[illegible]	[illegible]	
27+[illegible]			1.20	408.12		[illegible] Garibaldi Ave.
			0.74	408.58	[illegible]	
27+72.47			0.72	408.60		[illegible]
"			[illegible]	407.93		[illegible]
"			[illegible]	408.55		[illegible]
"			[illegible]	408.5		[illegible]
"			1.24	408.08	[illegible] Gut	
"			[illegible]	408.73	[illegible] Top	
"			[illegible]	409.1	30' P.L.	
B.V. [illegible]			0.[illegible]	[illegible]	B.V. [illegible] Garibaldi Ave [illegible] Baldwin Ave., S.W. Cor [illegible]	[illegible] F.B. [illegible] [illegible] N. of [illegible] C.R.

F.B. 1555 PG. 96
Job No. 1306 Division No.
Survey of Rowland Ave
Survey by Van Deren Notes Van-W.E
Indexed A. C. Johnson Date
Notes Red. Date 8-15-49
Notes Chkd. Date
Plotted Date
Checked Date
Profile No.
X-Sec. No.

Notes Ck'd by	Survey of Rowland Ave
Map No.	W. O. 1306 Tape No. St'd. °F
Office Work	Surveyed by Van Deren
Checked	Notes A.R.B. Date 7-15-49
Date	Indexed ~~A. C. Johnson~~

F. B. 1555 PG. 97

NOV 17 '49

C.I. 1306

Topog on WOODRUFF AVE
From:-
BALDWIN AVE WEST to
SUNSET BLVD.

ROWLAND AVE SEWER DISTRICT

8-18-49
Van Deren
Blankenship
Edmondson
Richards

Note: Any Additions or Changes on This Sheet Must be Made or Circled in Red Ink With Date and Name of Person Making Change.

Do not extend notes this side of this line.

RETURN TO
LOS ANGELES COUNTY SURVEYOR
726 LOS ANGELES COUNTY
ENGINEERING BLDG.

7309S 247 10M 1-49

F. B. 1655 Pg. 98

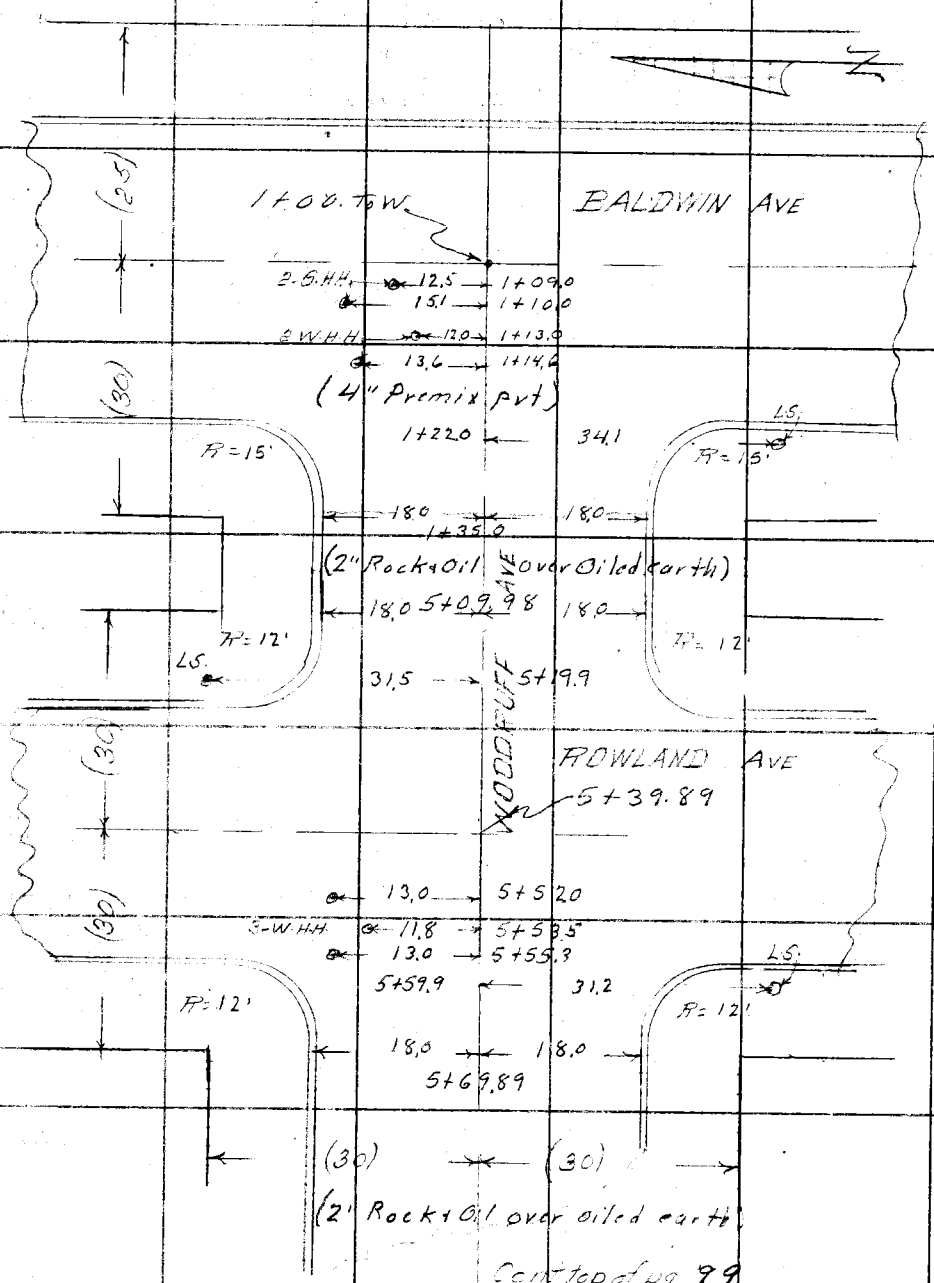

Cont top of pg 99

RETURN TO
LOS ANGELES COUNTY SURVEYOR
726 LOS ANGELES COUNTY
ENGINEERING BLDG.

Do not extend notes this side of this line.

Note: Any Additions or Changes on This Sheet Must be Made or Circled in Red Ink With Date and Name of Person Making Change.

Notes Ck'd by	Survey of Rowland Ave
Map No.	W. O. 1306 Tape No. St'd. °F
Office Work	Surveyed by Van Doran
Checked	Notes A.R.B. Date 7-15-49
Date	Indexed R. C. Johnson

F. B. 1555 PG. 99

Cont from bot pg 98

(2" Rock + Oil over Oiled ... th)

9+49.98

18.0 18.0

R=12' R=12'

LS

31.4 9+60.0

AGNES AVE

9+79.98

(30)

WOODRUFF AVE

12.6 9+92.0

3-W.H.H. 11.4 9+93.5

12.6 9+95.0

(30)

10+00.0 31.5

L.S.

R=12' R=12'

18.0 18.0

10+09.98

13+90.03

18.0 18.0

R=12' R=12'

L.S.

31.5 14+00.0

GOLDEN WEST AVE

14+20.03

(30)

12.9 14+31.8

3-W.H.H. 11.7 14+33.4

12.9 14+35.2

(30)

14+40.0 31.0

L.S.

R= R=

18.0 18.0

14+50.03

(30) (30)

Cont top of pg 100

Note: Any Additions or Changes on This Sheet Must be Made or Circled in Red Ink With Date and Name of Person Making Change.

Do not extend notes this side of this line.

RETURN TO
LOS ANGELES COUNTY SURVEYOR
726 LOS ANGELES COUNTY
ENGINEERING BLDG.

76F309S 247 10M 1-49

F. B. 1555 PG. 100

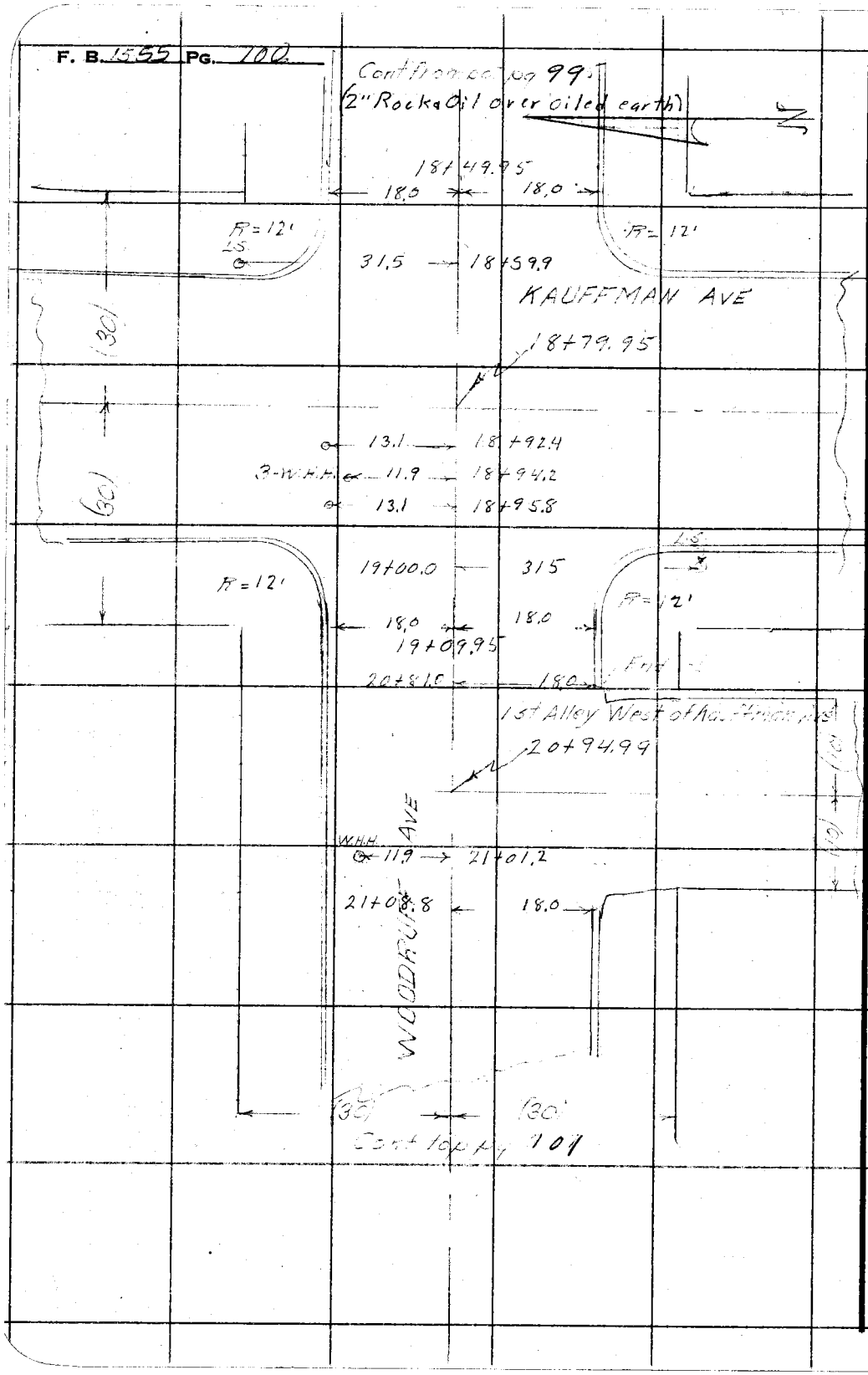

RETURN TO
LOS ANGELES COUNTY SURVEYOR
725 LOS ANGELES COUNTY
ENGINEERING BLDG.

Do not extend notes this side of this line.

Note: Any Additions or Changes on This Sheet Must be Made or Circled in Red Ink With Date and Name of Person Making Change.

Notes Ck'd by	Survey of Rowland Ave
Map No.	W. O. 1306 Tape No. St'd. °F
Office Work	Surveyed by Van Doren
Checked	Notes A.R.B. Date 7-18-49
Date	Indexed A. C. Johnson

F. B. 1555 Pg. 101

Note: Any Additions or Changes of This Sheet Must be Made or Circled in Red Ink With Date and Name of Person Making Change.

Do not extend notes this side of this line.

RETURN TO
LOS ANGELES COUNTY SURVEYOR
726 LOS ANGELES COUNTY
ENGINEERING BLDG.

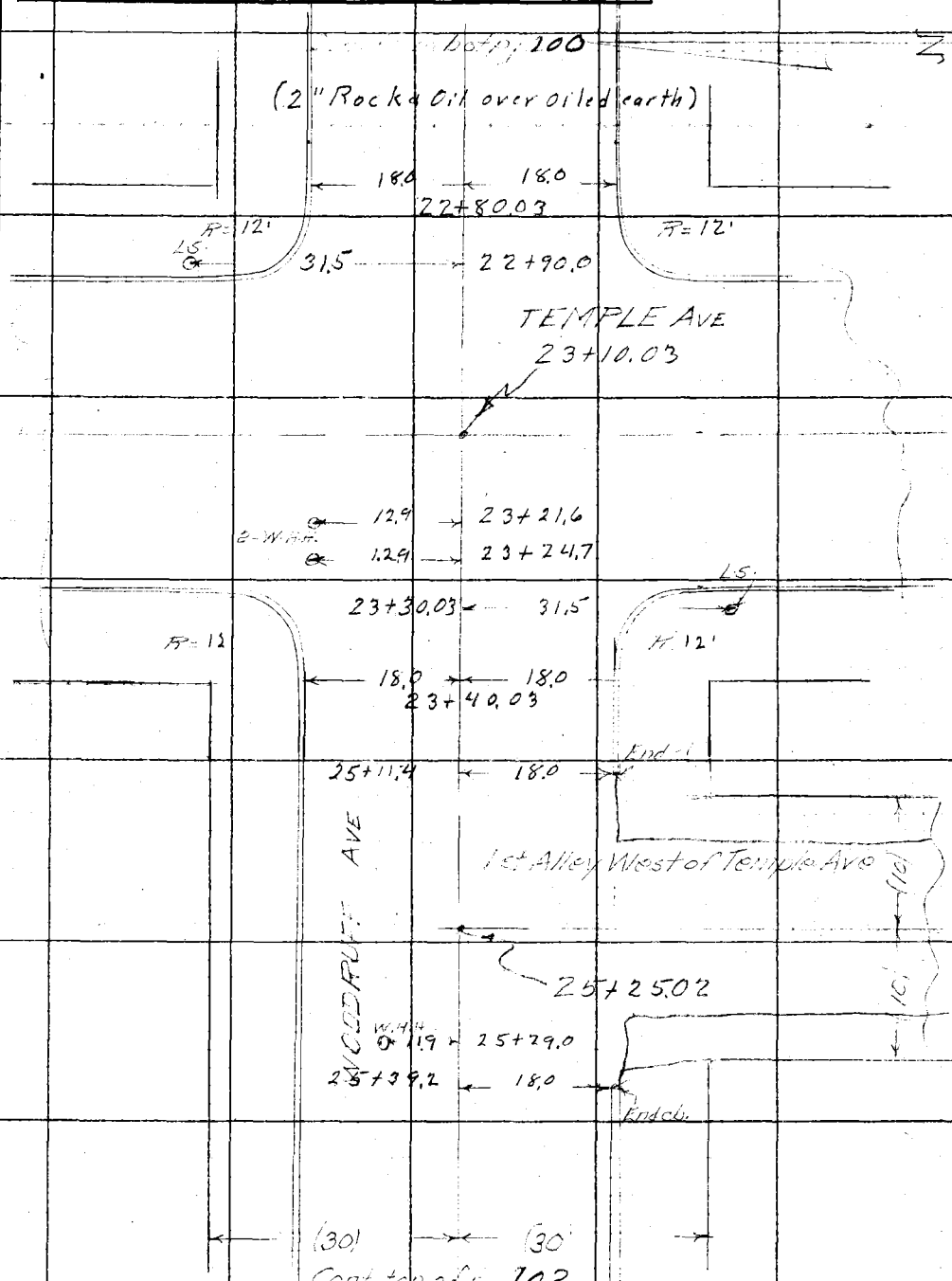

76F309S 247 10M 1-49

F. B. 1855 PG. 102

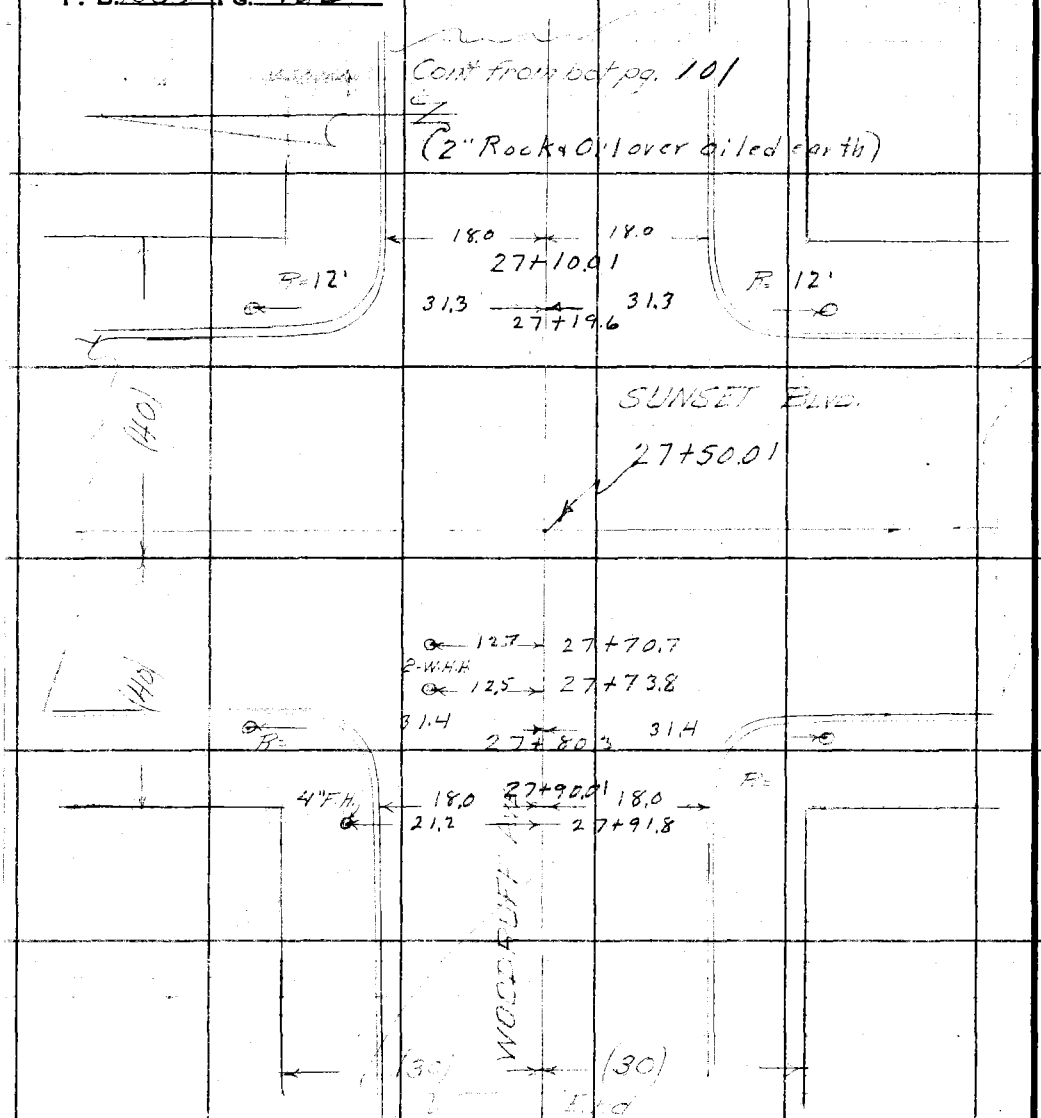

RETURN TO
LOS ANGELES COUNTY SURVEYOR
725 LOS ANGELES COUNTY
ENGINEERING BLDG.

Do not extend notes this side of this line.

Note: Any Additions or Changes on This Sheet Must be Made or Circled in Red Ink With Date and Name of Person Making Change.

Profile No. _____ Notes Red. _____ Plotted _____ Job No. 1306 Division No. _____ F.B. 1555 PG. 103

Date _____ Date _____ Survey of Rowland Ave Sewer District

X-Sec. No. _____ Notes Chkd. LCM Checked _____ Survey by Van Deren Notes _____ Date _____

Date 8/24/49 Date _____ Map No. _____ Indexed A. C. Johnson Date NOV 17 '49

C.I. 1306

Cross Sections on WOODRUFF Ave

Fr.

BALDWIN Ave West to

SUNSET BLVD.

ROWLAND Ave SEWER DISTRICT

8-18-49

Van Deren
Blankenship
Edmondson
Richards

STATION	B. S.	H. I.	F. S.	ELEV.

NOTE: ANY ADDITIONS OR CHANGES ON THIS SHEET MUST BE MADE OR CIRCLED IN RED INK, WITH DATE AND NAME OF PERSON MAKING CHANGE.

PLEASE RETURN TO
LOS ANGELES COUNTY SURVEYOR
726 HIGGINS BLDG.

Do not extend notes this side of this line.

76L298 307 3M 11-48

76L298 307 3M 11-48

PLEASE RETURN TO
LOS ANGELES COUNTY SURVEYOR
726 HIGGINS BLDG.

NOTE: ANY ADDITIONS OR CHANGES ON THIS SHEET MUST BE MADE OR CIRCLED IN RED INK, WITH DATE AND NAME OF PERSON MAKING CHANGE.

Do not extend notes this side of this line.

Profile No. ___ X-Sec. No. ___

Plotted ___ Date ___ Checked ___ Date ___

Notes Red. ___ Date 8-18-49 Notes Chkd. ___ Date ___

Division No. ___ Job No. 306 Notes A.R.B. Date ___

Survey of Baldwin Ave. Sta. 89 to Sta. 2+00 Date ___

Survey by L. C. Johnson

Indexed ___

F.B. 1555 PG. 104

STATION	B. S.	H. I.	F. S.	ELEV.	Lt. South	℄	Rt. North
BMTE 89	6.26	405.09		398.83	BMTE 89 Elev = 398.83		F.B. 1488-53
					Baldwin Ave. & Woodruff Ave. S.W. Cor.		
					"PK" spk in curb, 5' South of South end C.R.		
1+00			5.89	399.20		℄ int Baldwin Ave	
1+20			6.20	398.89		℄ & X Gut	
			5.58	399.51			N. end C.R. N.W. Cor
			6.20	398.89	S. end C.R. S.W. Cor		
1+29.0			5.60	399.49		℄ & brk in pvt	
"			6.06	399.03			19.3 Gut
"			5.35	399.74			19.3 top Cb
"			6.56	398.53	19.3 Gut		
"			5.92	399.17	19.3 top Cb		
1+35.0			5.48	399.61		℄	
"			5.76	399.33			18' Gut
"			5.12	399.97			18' top Cb
"			4.9	400.2			30' P.L.
"			6.38	398.71	18' Gut		
"			5.81	399.28	18' top Cb		
"			5.7	399.4	30' P.L.		
2+00			5.27	399.82		℄	
"			5.54	399.55			18' Gut

76L298 307 5-49

PLEASE RETURN TO
LOS ANGELES COUNTY SURVEYOR
726 LOS ANGELES COUNTY ENGINEERING BLDG.

NOTE: ANY ADDITIONS OR CHANGES ON THIS SHEET MUST BE MADE OR CIRCLED IN RED INK, WITH DATE AND NAME OF PERSON MAKING CHANGE.

Do not extend notes this side of this line.

STATION	B. S.	H. I.	F. S.	ELEV.	Lt South	℄ Rt & North
2+00		405.09	4.97	400.12		18' top Cb
"			4.6	400.5		30' P.L.
"			6.01	399.08	18' Gut	
"			5.63	399.46	18' top Cb	
"			5.3	399.8	30' P.L.	
3+00			4.88	400.21		℄
"			5.29	399.80		18' Gut
"			4.73	400.36		18' top Cb
"			4.4	400.7		30' P.L.
"			5.76	399.33	18' Gut	
"			5.30	399.79	18' top Cb	
"			5.4	399.7	30' P.L.	
4+00			4.90	400.19		℄
"			5.28	399.81		18' Gut
"			4.82	400.27		18' top Cb
"			4.6	400.5		30' P.L.
"			5.89	399.20	18' Gut	
"			5.37	399.72	18' top Cb	
"			5.5	399.6	30' P.L.	
5+00			5.23	399.86		℄
5+09.89			5.33	399.76		℄ & brk in pvt

Profile No. ____ Notes Red. ____ Date ____ Plotted ____ Date ____ Job No. 1306 Division No. ____ Survey of Rowland Ave Survey by Van Deren Notes Van-WE Date 8-15-49 Checked ____ Date ____ Map No. ____ Date ____

X-Sec. No. ____ Notes Chkd. ____ Date ____ Checked ____ Date ____ Map No. ____ Date ____

F.B. 1555 PG. 105

76L298 307 5-49

PLEASE RETURN TO
LOS ANGELES COUNTY SURVEYOR
726 LOS ANGELES COUNTY ENGINEERING BLDG.

NOTE: ANY ADDITIONS OR CHANGES ON THIS SHEET MUST BE MADE OR CIRCLED IN RED INK, WITH DATE AND NAME OF PERSON MAKING CHANGE.

Do not extend notes this side of this line.

Profile No. X-Sec. No.
Plotted Date Checked Date
Notes Red. Date 8-13-48 Notes Chkd. Date
Division No. Job No. 1306 Notes Date
Survey of Rowland Ave
Survey by Van Deren
Indexed E. C. Johnson
F.B. 1555 PG. 106

STATION	B. S.	H. I.	F. S.	ELEV.	Lt & South	℄ Rt & North
5+09.89		405.09	5.40	399.69		18' Cut
"			4.91	400.18		18' Top Cb
"			4.8	400.3		30' P.L.
"			6.04	399.05	18' Cut	
"			5.59	399.50	18' Top Cb	
"			5.7	399.4	30' P.L.	
			5.09	400.00		N. end C.R. N.E. cor
			5.66	399.43	S. end C.R. S.E. cor	
5+39.89			5.16	399.93		℄ int Rowland Ave
5+59.9			5.55	399.54		℄ at x Cut
			5.01	400.08		N. end C.R. N.W. cor
			5.62	399.47	S. end C.R. S.W. cor	
5+69.89			5.40	399.69		℄ x brk in pvt
"			5.49	399.60		18' Cut
"			4.98	400.11		18' Top Cb
"			4.7	400.4		30' P.L.
"			5.99	399.10	18' Cut	
"			5.64	399.45	18' Top Cb	
"			5.32	399.77	30' P.L.	
6+00			5.11	399.98		℄
"			5.29	399.80		18' Cut

76L298 307 5-49

PLEASE RETURN TO
LOS ANGELES COUNTY SURVEYOR
726 LOS ANGELES COUNTY ENGINEERING BLDG.

NOTE: ANY ADDITIONS OR CHANGES ON THIS SHEET MUST BE MADE OR CIRCLED IN RED INK, WITH DATE AND NAME OF PERSON MAKING CHANGE.

Do not extend notes this side of this line.

STATION	B. S.	H. I.	F. S.	ELEV.	Lt & South	℄ Rt & North
6+00		405.09	4.80	400.29		18' Top Cb
"			4.3	400.8		30' P.L.
"			5.83	399.26	18' Gut	
"			5.27	399.82	18' Top Cb	
			5.1	400.0	30' P.L.	
T. P.	6.33	406.50	4.92	400.17		
7+00			5.59	400.91		℄
"			5.99	400.51		18' Gut
"			5.43	401.07		18' Top Cb
"			5.1	401.4		30' P.L.
"			6.50	400.00	18' Gut	
"			6.01	400.49	18' Top Cb	
"			5.80	400.70	30' P.L.	
8+00			4.75	401.75		℄
"			5.12	401.38		18' Gut
"			4.64	401.86		18' Top Cb
"			4.2	402.3		30' P.L.
"			5.70	400.80	18' Gut	
"			5.19	401.31	18' Top Cb	
"			4.7	401.8	30' P.L.	
9+00			4.04	402.46		℄

Profile No. ____ Notes Red. ____ Plotted ____ Job No. 1306 Division No. ____ F.B. 1555 PG. 107
X-Sec. No. ____ Date ____ Date ____ Survey of Rowland Ave
Notes Chkd. ____ Checked ____ Survey by Van Doren Notes Van Date 8-15-49
Date ____ Date ____ Map No. ____ Indexed ____ Date ____

76L298 307 5-49

PLEASE RETURN TO
LOS ANGELES COUNTY SURVEYOR
726 LOS ANGELES COUNTY ENGINEERING BLDG.

NOTE: ANY ADDITIONS OR CHANGES ON THIS SHEET MUST BE MADE OR CIRCLED IN RED INK, WITH DATE AND NAME OF PERSON MAKING CHANGE.

Do not extend notes this side of this line.

Profile No. ____ X-Sec. No. ____

Plotted ____ Date ____ Checked ____ Date ____

Notes Red. ____ Date 8-15-49 Notes Chkd. ____ Date ____

Division No. ____ Job No. 1306 Notes Van Date ____

F.B. 1555 PG. 108

Survey of Rowland Ave

Survey by Van Deren

Indexed B. C. Johnson

STATION	B. S.	H. I.	F. S.	ELEV.	Lt & South	℄ Rt & North
9+00		406.50	4.29	402.21		18' Cut
"			3.72	402.78		18' top Cb
"			3.6	402.9		30' P.L.
"			4.92	401.58	18' Cut	
"			4.39	402.11	18' top Cb	
"			4.23	402.27	30' P.L.	
9+49.98			3.87	402.63		℄ & brk in pvt
"			4.00	402.50		18' Cut
"			3.52	402.98		18' top Cb
"			3.6	402.9		30' P.L.
"			4.58	401.92	18' Cut	
"			4.02	402.48	18' top Cb	
"			3.9	402.6	30' P.L.	
			3.62	402.88		N. end C.R. N.E. Cor
			4.01	402.49	S. end C.R. S.E. Cor	
9+79.98			4.09	402.41		℄ int Agnes Ave
9+96.7			4.08	402.42		℄ & brk in pvt
			3.56	402.94		N. end C.R. N.W. Cor
			4.07	402.43	S. end C.R. S.W. Cor	
10+09.98			3.76	402.74		℄ & brk in pvt
"			4.02	402.48		18' Cut

76L298 307 5-49

PLEASE RETURN TO
LOS ANGELES COUNTY SURVEYOR
726 LOS ANGELES COUNTY ENGINEERING BLDG.

NOTE: ANY ADDITIONS OR CHANGES ON THIS SHEET MUST BE MADE OR CIRCLED IN RED INK, WITH DATE AND NAME OF PERSON MAKING CHANGE.

Do not extend notes this side of this line.

STATION	B. S.	H. I.	F. S.	ELEV.	Lt & South	℄ Rt & North
10+09.98		406.50	3.63	402.87		18' top Cb
"			2.7	403.8		30' P.L.
"			4.44	402.06	18' Gut	
"			4.14	402.36	18' top Cb	
"			3.86	402.64	30' P.L.	
11+00			3.68	402.82		℄
"			3.88	402.62		18' Gut
"			3.30	403.20		18' top Cb
"			2.5	404.0		30' P.L.
"			4.42	402.08	18' Gut	
"			3.84	402.66	18' top Cb	
"			3.5	403.0	30' P.L.	
T.P.	5.92	408.60	3.82	402.68		
12+00			5.28	403.32		℄
"			5.69	402.91		18' Gut
"			5.09	403.51		18' top Cb
"			3.7	404.9		30' P.L.
"			6.03	402.57	18' Gut	
"			5.55	403.05	18' top Cb	
"			4.7	403.9	30' P.L.	
13+00			5.10	403.50		℄

Profile No. ____ Date ____ Notes Red. ____ Plotted ____ Date ____ Job No. 1306 Division No. ____ F.B. 1555 Pg. 109
X-Sec. No. ____ Date ____ Notes Chkd. ____ Checked ____ Date ____ Survey of Rowland Ave Survey by Van Deren Notes Van Date 8-15-49
Map No. ____ Date ____ Indexed Johnson Date ____

76L298 307 5-49

PLEASE RETURN TO
LOS ANGELES COUNTY SURVEYOR
726 LOS ANGELES COUNTY ENGINEERING BLDG.

NOTE: ANY ADDITIONS OR CHANGES ON THIS SHEET MUST BE MADE OR CIRCLED IN RED INK. WITH DATE AND NAME OF PERSON MAKING CHANGE.

Do not extend notes this side of this line.

STATION	B. S.	H. I.	F. S.	ELEV.	Lt & South	℄ Rt & North
13+00		408.60	5.31	403.29		18' Cut
"			4.81	403.79		18' top Cb
"			4.2	404.4		30' P.L.
"			5.73	402.87	18' Cut	
"			5.24	403.36	18' top Cb	
"			4.8	403.8	30' P.L	
13+90.03			4.81	403.79		℄
"			5.05	403.55		18' Cut
"			4.43	404.17		18' top Cb
"			4.0	404.6		30' P.L.
"			5.39	403.21	18' Cut	
"			4.94	403.66	18' top Cb	
"			4.59	404.01	30' P.L.	
			4.22	404.38		N. end C.R. N. E. Cor
			4.83	403.77	S. end C.R. S. E. Cor	
14+20.03			4.61	403.99		℄ int Golden West Ave
14+38.0			4.94	403.66		℄ & X Cut
			4.26	403.34		N. end C.R. N.W. Cor
			4.84	403.76	S. end C.R. S.W. Cor	
14+50.03			4.75	403.85		℄
"			4.82	403.78		18' Cut

F.B. 15.55 PG. 110
Job No. 1306 Division No. Notes Red. Plotted No. Profile
Survey of Rowland Ave Date 8-15-49 Date X-Sec.
Survey by Van Deren Notes Van Notes Chkd. Checked No.
Indexed A. C. Johnson Date Date

76L298 307 5-49

PLEASE RETURN TO
LOS ANGELES COUNTY SURVEYOR
726 LOS ANGELES COUNTY ENGINEERING BLDG.

NOTE: ANY ADDITIONS OR CHANGES ON THIS SHEET MUST BE MADE OR CIRCLED IN RED INK, WITH DATE AND NAME OF PERSON MAKING CHANGE.

Do not extend notes this side of this line.

STATION	B. S.	H. I.	F. S.	ELEV.	Lt. & South	℄	Rt. & North
14+50.03		408.60	4.40	404.20			18' Top Cb
"			4.0	404.6			30' P.L.
"			5.27	403.33	18' Cut		
"			4.93	403.67	18' Top Cb		
"			4.62	403.98	30' P.L.		
15+00			4.27	404.33		℄	
"			4.69	403.91			18' Cut
"			4.14	404.46			18' Top Cb
"			3.4	405.2			30' P.L.
"			5.11	403.49	18' Cut		
"			4.59	404.01	18' Top Cb		
"			4.40	404.20	30' P.L.		
T. P.	6.03	410.74	3.89	404.71			
16+00			6.00	404.74		℄	
"			6.31	404.43			18' Cut
"			5.77	404.97			18' Top Cb
"			5.5	405.2			30' P.L.
"			6.71	404.03	18' Cut		
"			6.23	404.51	18' Top Cb		
"			6.2	404.5	30' P.L.		
17+00			5.38	405.36		℄	

Profile No. ____ Notes Red. ____ Plotted ____ Job No. 1306 Division No. ____
Date ____ Date ____ Survey of Rowland Ave
X-Sec. No. ____ Notes Chkd. ____ Checked ____ Survey by Van Deen Notes 4L8 Date 8-17-49
Date ____ Date ____ Map No. ____ Indexed Johnson Date ____

F.B. 1555 PG. 116

76L298 307 5-49

PLEASE RETURN TO
LOS ANGELES COUNTY SURVEYOR
726 LOS ANGELES COUNTY ENGINEERING BLDG.

NOTE: ANY ADDITIONS OR CHANGES ON THIS SHEET MUST BE MADE OR CIRCLED IN RED INK, WITH DATE AND NAME OF PERSON MAKING CHANGE.

Do not extend notes this side of this line.

STATION	B. S.	H. I.	F. S.	ELEV.	Lt & South	℄	Rt & North
17+00		410.74	5.72	405.02			18' Gut
"			5.18	405.56			18' top Cb
"			5.2	405.5			30' P.L.
"			6.22	404.52	18' Gut		
"			5.66	405.08	18' top Cb		
"			5.60	405.14	30' P.L.		
18+00			4.77	405.97		℄	
"			5.24	405.50			18' Gut
"			4.64	406.10			18' top Cb
"			4.1	406.6			30' P.L.
"			5.60	405.14	18' Gut		
"			5.12	405.62	18' top Cb		
"			4.9	405.8	30' P.L.		
18+49.95			4.63	406.11		℄	
"			4.96	405.78			18' Gut
"			4.34	406.40			18' top Cb
"			4.1	406.6			30' P.L.
"			5.31	405.43	18' Gut		
"			4.82	405.92	18' top Cb		
"			4.55	406.19	30' P.L.		
			4.33	406.41			N. end C.R. N. E. cor

F.B. 1555 PG. 112
Job No. 1306 Division No. Notes Red. Plotted No. Profile
Survey of Rowland Ave Date 8-18-49 Date X-Sec.
Survey by Van Deren Notes W. E Notes Chkd. Checked No.
Indexed A. C. Johnson Date Date

76L298 307 5-49

PLEASE RETURN TO
LOS ANGELES COUNTY SURVEYOR
726 LOS ANGELES COUNTY ENGINEERING BLDG.

NOTE: ANY ADDITIONS OR CHANGES ON THIS SHEET MUST BE MADE OR CIRCLED IN RED INK, WITH DATE AND NAME OF PERSON MAKING CHANGE.

Do not extend notes this side of this line.

STATION	B. S.	H. I.	F. S.	ELEV.	Lt & South	℄	Rt & North
		410.74	4.81	405.93	S. end C.R. S.E. Cor		
18+79.95			4.51	406.23		℄	int Kauffman Ave
			4.23	406.51			N. end C.R. N.W. Cor
			4.80	405.94	S. end C.R. S.W. Cor		
19+09.95			4.45	406.29		℄	
"			4.72	406.02			18' Cut
"			4.24	406.50			18' top Cb
"			3.8	406.9			30' P.L.
"			5.20	405.54	18' Cut		
"			4.73	406.01	18' top Cb		
"			4.55	406.19	30' P.L		
20+00			4.01	406.73		℄	
"			4.48	406.26			18' Cut
"			3.93	406.81			18' Top Cb
"			2.3	408.4			30' P.L.
"			4.92	405.82	18' Cut		
"			4.46	406.28	18' Top Cb		
"			3.7	407.0	30' P.L		
T. P.	5.76	412.73	3.77	406.97			
20+81.0			5.77	406.96		℄	at end Cb
			6.62	406.11	18' Cut		

Profile No. ____ Notes Red. ____ Plotted ____ Job No. 1326 Division No. ____
X-Sec. No. ____ Date ____ Date ____ Survey of Pawland Ave
Notes Chkd. ____ Checked ____ Survey by Van Decca Notes W.E. Date 8-18-49
Date ____ Date ____ Map No. ____ Checked Johnson Date ____

F.B. 1355 PG. 113

76L298 307 5-49

PLEASE RETURN TO
LOS ANGELES COUNTY SURVEYOR
726 LOS ANGELES COUNTY ENGINEERING BLDG.

NOTE: ANY ADDITIONS OR CHANGES ON THIS SHEET MUST BE MADE OR CIRCLED IN RED INK, WITH DATE AND NAME OF PERSON MAKING CHANGE.

Do not extend notes this side of this line.

STATION	B. S.	H. I.	F. S.	ELEV.	Lt & South	℄ Rt & North
20+81.0		412.73	6.12	406.61	18' top Cb	
"			5.7	407.0	30' P.L.	
20+94.99			5.76	406.97		℄ int alley
21+08.8			5.74	406.99		℄ at end C.B.
"			6.09	406.64		18' Gut
"			5.49	407.24		18' top Cb
"			4.6	408.1		30' P.L.
"			6.49	406.24	18' Gut	
"			6.02	406.71	18' top Cb	
"			5.3	407.4	30' P.L.	
22+00			5.41	407.32		℄
"			5.64	407.09		18' Gut
"			5.14	407.59		18' top Cb
"			4.8	407.9		30' P.L.
"			6.10	406.63	18' Gut	
"			5.63	407.10	18' top Cb	
"			5.4	407.3	30' P.L.	
22+80.03			5.34	407.39		℄
"			5.39	407.34		18' Gut
"			4.77	407.96		18' top Cb
"			4.6	408.1		30' P.L.

F.B. 1555 PG. 114 Job No. 1306 Division No. Notes Red. Date 8-18-49 Plotted Date No. Profile
Survey of Rowland Ave Notes W.E. Notes Chkd. Checked Date No. X-Sec.
Survey by Van Deren Date
Indexed A. C. Johnson

76L298 307 5-49

PLEASE RETURN TO
LOS ANGELES COUNTY SURVEYOR
726 LOS ANGELES COUNTY ENGINEERING BLDG.

NOTE: ANY ADDITIONS OR CHANGES ON THIS SHEET MUST BE MADE OR CIRCLED IN RED INK. WITH DATE AND NAME OF PERSON MAKING CHANGE.

Do not extend notes this side of this line.

STATION	B. S.	H. I.	F. S.	ELEV.	Lt & South	℄ Rt & North
22+80.03		412.73	5.82	406.91	18' Gut	
"			5.37	407.36	18' Top Cb	
"			4.98	407.75	30' P.L.	
22+92.03			5.47	407.26		℄ & X Gut
			4.77	407.96		N. end C.R. N. E. Cor
			5.20	407.53	S. end C.R. S. E. cor	
23+10.03			5.20	407.53		℄ int Temple Ave
23+28.00			5.38	407.35		℄ & X Gut
			4.69	408.04		N. end C.R. N. W. Cor
			5.18	407.55	S. end C.R. S. W. Cor	
23+40.03			5.10	407.63		℄
"			5.31	407.42		18' Gut
			4.75	407.98		18' Top Cb.
"			4.1	408.6		30' P.L.
"			5.64	407.09	18' Gut	
"			5.26	407.47	18' Top Cb.	
"			4.93	407.80	30' P.L.	
24+00			4.65	408.08		℄
"			4.91	407.82		18' Gut
"			4.37	408.36		18' Top Cb.
			3.4	409.3		30' P.L.

Profile No. ____ Notes Red. ____ Plotted ____ Job No. 1306 Division No. ____ F.B. 1355 PG. 115
X-Sec. No. ____ Date ____ Date ____ Survey of Rowland Ave
Notes Chkd. ____ Checked ____ Survey by Van Deren Notes W.E. Date 8-18-49
Date ____ Date ____ Map No. ____ Indexed Johnson Date ____

76L298 307 5-49

PLEASE RETURN TO
LOS ANGELES COUNTY SURVEYOR
726 LOS ANGELES COUNTY ENGINEERING BLDG.

NOTE: ANY ADDITIONS OR CHANGES ON THIS SHEET MUST BE MADE OR CIRCLED IN RED INK, WITH DATE AND NAME OF PERSON MAKING CHANGE.

Do not extend notes this side of this line.

F.B. 1555 PG. 116
Job No. 1306 Division No.
Survey of Rowland Ave
Survey by Van Dercoo Notes Van
Indexed A. C. Johnson Date
Profile No. X-Sec. No.
Notes Red. Plotted
Date 8-18-49 Date
Notes Chkd. Checked
Date Date

STATION	B. S.	H. I.	F. S.	ELEV.	Lt & South	℄	Rt & North
24+00		412.73	5.39	407.34	18' Gut		
			4.90	407.83	18' Top Cb.		
"			4.5	408.2	30' P.L.		
25+00			3.96	408.77		℄	
			4.26	408.51			18' Gut
			3.70	409.03			18' Top Cb.
			3.4	409.3			30' P.L.
			4.62	408.11	18' Gut		
			4.21	408.52	18' Top Cb		
			4.3	408.4	30' P.L.		
25+11.4			3.94	408.82		℄	End of Cb.
"			4.52	408.21	18' Gut		
"			4.16	408.57	18' Top Cb.		
"			4.2	408.6	30' P.L.		
25+25.02			3.83	408.90		℄	Int alley
25+39.2			3.72	409.01		℄	End of Cb.
"			4.34	408.39	18' Gut		
"			4.00	408.73	18' Top Cb.		
"			3.9	408.8	30' P.L.		
26+00			3.33	409.40		℄	
"			3.50	409.23			18' Gut.

76L298 307 5-49

PLEASE RETURN TO
LOS ANGELES COUNTY SURVEYOR
726 LOS ANGELES COUNTY ENGINEERING BLDG.

NOTE: ANY ADDITIONS OR CHANGES ON THIS SHEET MUST BE MADE OR CIRCLED IN RED INK. WITH DATE AND NAME OF PERSON MAKING CHANGE.

Do not extend notes this side of this line.

STATION	B. S.	H. I.	F. S.	ELEV.	Lt & South	℄	Rt & North
26+06		412.73	3.07	409.66			18' Top Cb.
			2.5	410.2			30' P.L.
			4.14	408.59	18' Gut.		
			[illegible]	409.16	18' Top Cb.		
			3.4	409.3	30' P.L.		
T.P.	5.00	414.47	3.26	409.47			
27+00			4.30	410.17		℄	
27+10.01			4.22	410.25		℄	
			4.61	409.86			18' Gut.
			4.08	410.39			18' Top Cb.
			3.95	410.52			30' P.L.
			4.98	409.49	18' Gut.		
			4.59	409.88	18' Top Cb.		
			4.35	410.12	30' P.L.		
			4.10	410.37			N. end C.R. N.E. Cor.
			4.65	409.82	S. End C.R. S.E. Cor.		
27+50.01			4.38	410.09		℄	Int. Sunset Blvd.
27+75.0			4.62	409.85		℄	Cross Grt.
			4.00	410.47			N. end C.R. N.W. Cor.
			4.44	410.03	S. end C.R. S.W. Cor.		
			3.74	410.73			N. end C.R. S.W. Cor.

Profile No. ____ Notes Red. ____ Plotted ____ Job No. 1306 Division No. ____
X-Sec. No. ____ Date ____ Date ____ Survey of Rose Land Ave
Notes Chkd. ____ Checked ____ Survey by Van Deusen Notes N.E. Date 8-18-49
Date ____ Date ____ Map No. ____ Checked Johnson Date ____

F.B. 1355 PG. 117

76L298 307 5-49

PLEASE RETURN TO
LOS ANGELES COUNTY SURVEYOR
726 LOS ANGELES COUNTY ENGINEERING BLDG.

NOTE: ANY ADDITIONS OR CHANGES ON THIS SHEET MUST BE MADE OR CIRCLED IN RED INK, WITH DATE AND NAME OF PERSON MAKING CHANGE.

Do not extend notes this side of this line.

STATION	B. S.	H. I.	F. S.	ELEV.	Lt & South	Rt & North
		414.47	4.45	410.02	W. end CR. S.W. Cor	
B.M. TE. 81			4.10	410.37	BM. TE. 81 Elev. 410.396 F.B. 1488-51	
					Sunset Blvd. & Woodruff Ave. N.E. Cor.	
					Cut. Spk in Cb. 9' E. E. C.R.	

F.B. 1555 PG. 1118 Job No. 1306 Division No. Notes Red. Plotted No. Profile
Survey of Rowland Ave Date 8-18-49 Date X-Sec.
Survey by Van Deren Notes W.E. Notes Chkd. Checked No.
Indexed R. C. Johnson Date Date Date

Notes Ck'd by	Survey of Rowland Ave
Map No.	W. O. 1306 Tape No. St'd. °F
Office Work	Surveyed by Van Deren
Checked	Notes VD Date 8-19-49
Date	Indexed A. C. Johnson

F. B. 1555 PG. 119

NOV 17 '49

CI-1306

TOPOGRAPHY ON GARIBALDI AVE

FROM BALDWIN AVE TO SUNSET BLVD

ROWLAND AVE

8-19-49

Van Deren
Blankenship
Edmondson
Richards

Note: Any Additions or Changes on This Sheet Must be Made or Circled in Red Ink With Date and Name of Person Making Change.

Do not extend notes this side of this line.

RETURN TO
LOS ANGELES COUNTY SURVEYOR
726 LOS ANGELES COUNTY
ENGINEERING BLDG.

76F3098 247 10M 1-49

F. B. 1565 PG. 120

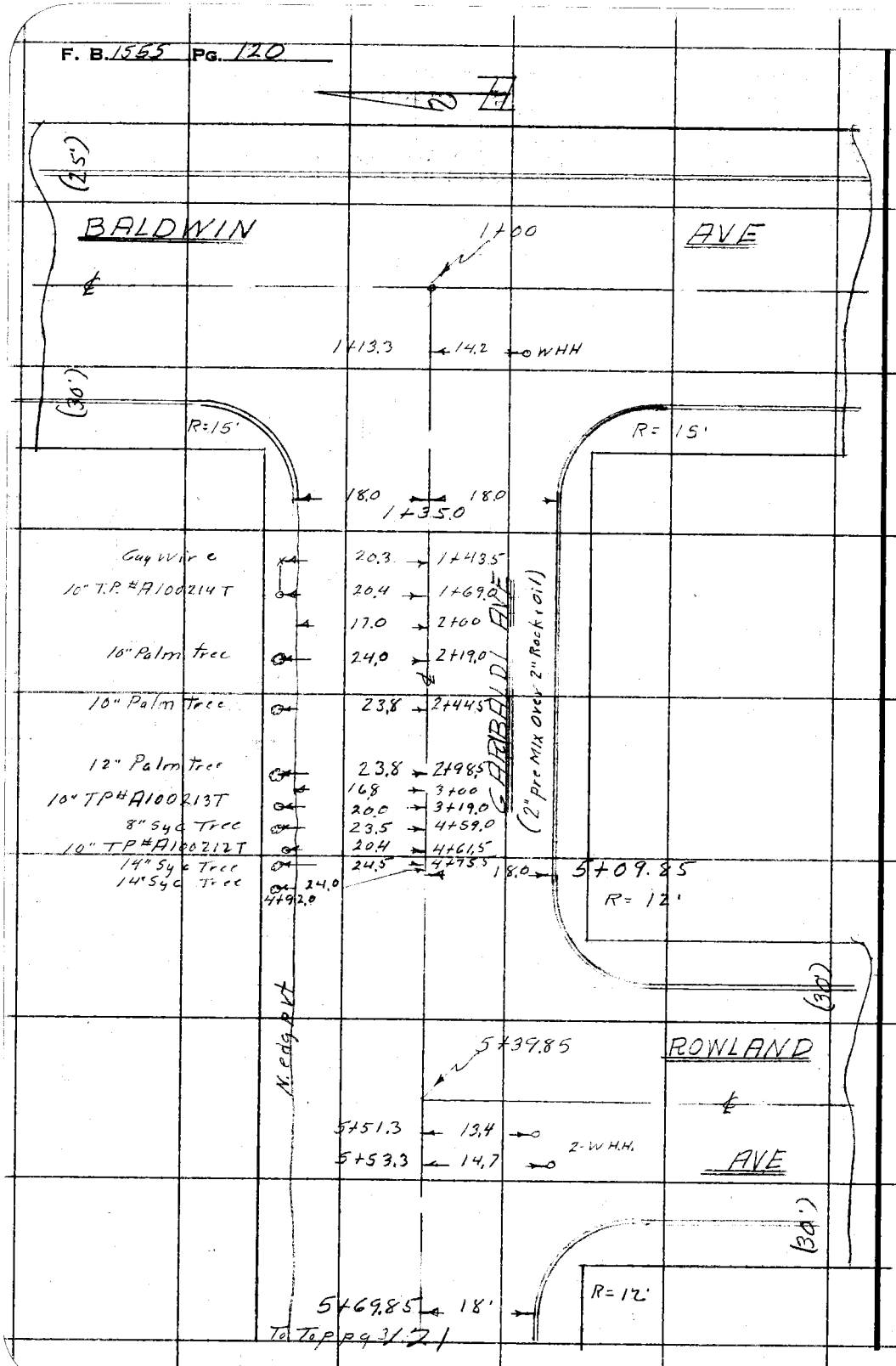

RETURN TO
LOS ANGELES COUNTY SURVEYOR
725 LOS ANGELES COUNTY
ENGINEERING BLDG.

Do not extend notes this side of this line.

Note: Any Additions or Changes on This Sheet Must be Made or Circled in Red Ink With Date and Name of Person Making Change.

Notes Ck'd by	Survey of Rowland Ave
Map No.	W. O. 1306 Tape No. St'd. °F
Office Work	Surveyed by Van Doren
Checked	Notes Van Date 8-13-48
Date	Indexed A. C. Johnson

F. B. 1555 PG. 121

Note: Any Additions or Changes on This Sheet Must be Made or Circled in Red Ink With Date and Name of Person Making Change.

Do not extend notes this side of this line.

RETURN TO
LOS ANGELES COUNTY SURVEYOR
726 LOS ANGELES COUNTY
ENGINEERING BLDG.

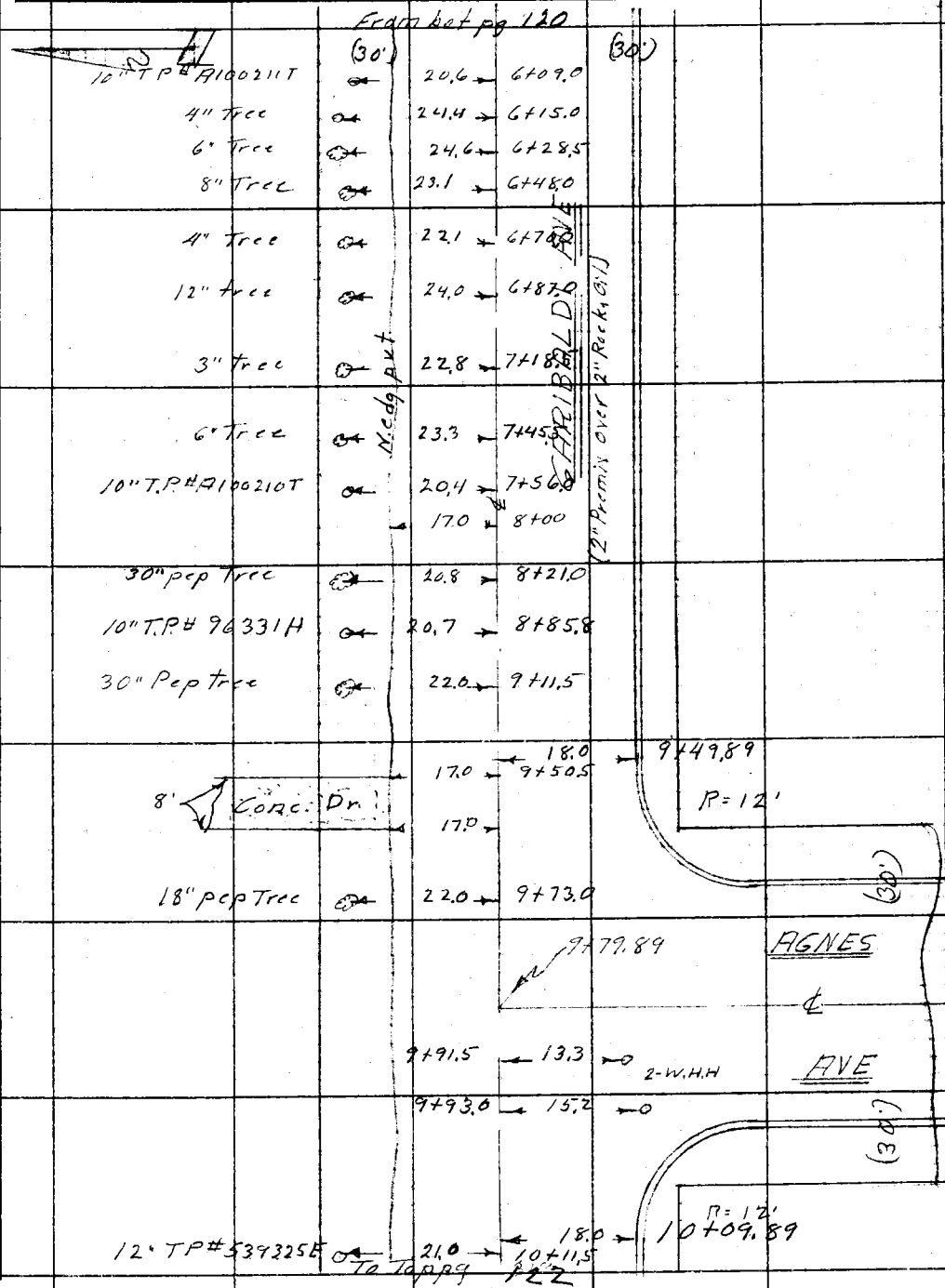

76F3098 247 10M 1-49

F. B. 1555 PG. 122

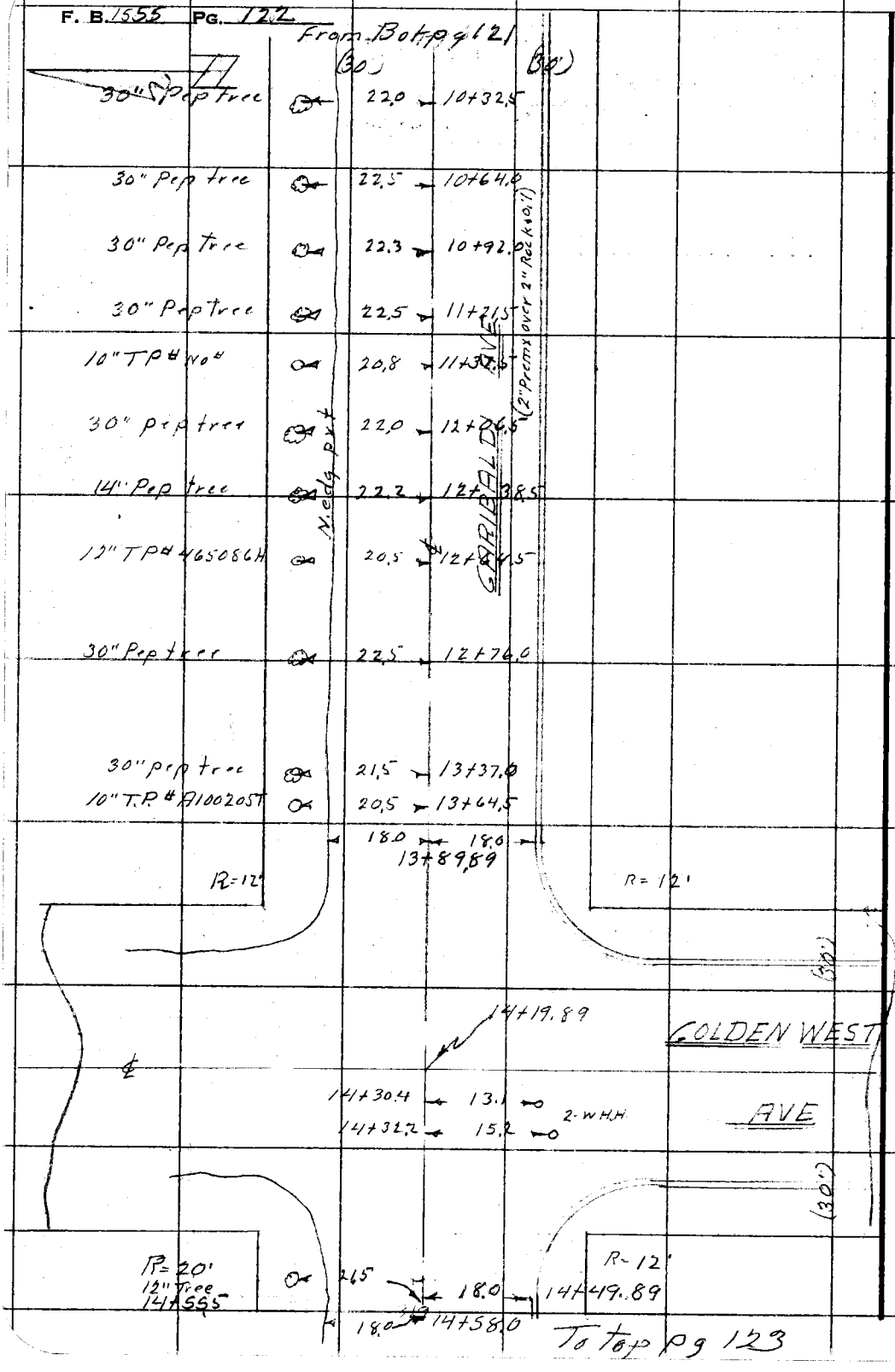

RETURN TO
LOS ANGELES COUNTY SURVEYOR
726 LOS ANGELES COUNTY
ENGINEERING BLDG.

Do not extend notes this side of this line.

Note: Any Additions or Changes on This Sheet Must be Made or Circled in Red Ink With Date and Name of Person Making Change.

Notes Ck'd by	Survey of Rowland Ave
Map No.	W. O. 1306 Tape No. St'd. °F
Office Work	Surveyed by Van Deren
Checked	Notes Van Date 8-19-49
Date	Indexed A. C. Johnson

F. B. 1555 PG. 123

From bot pg 122

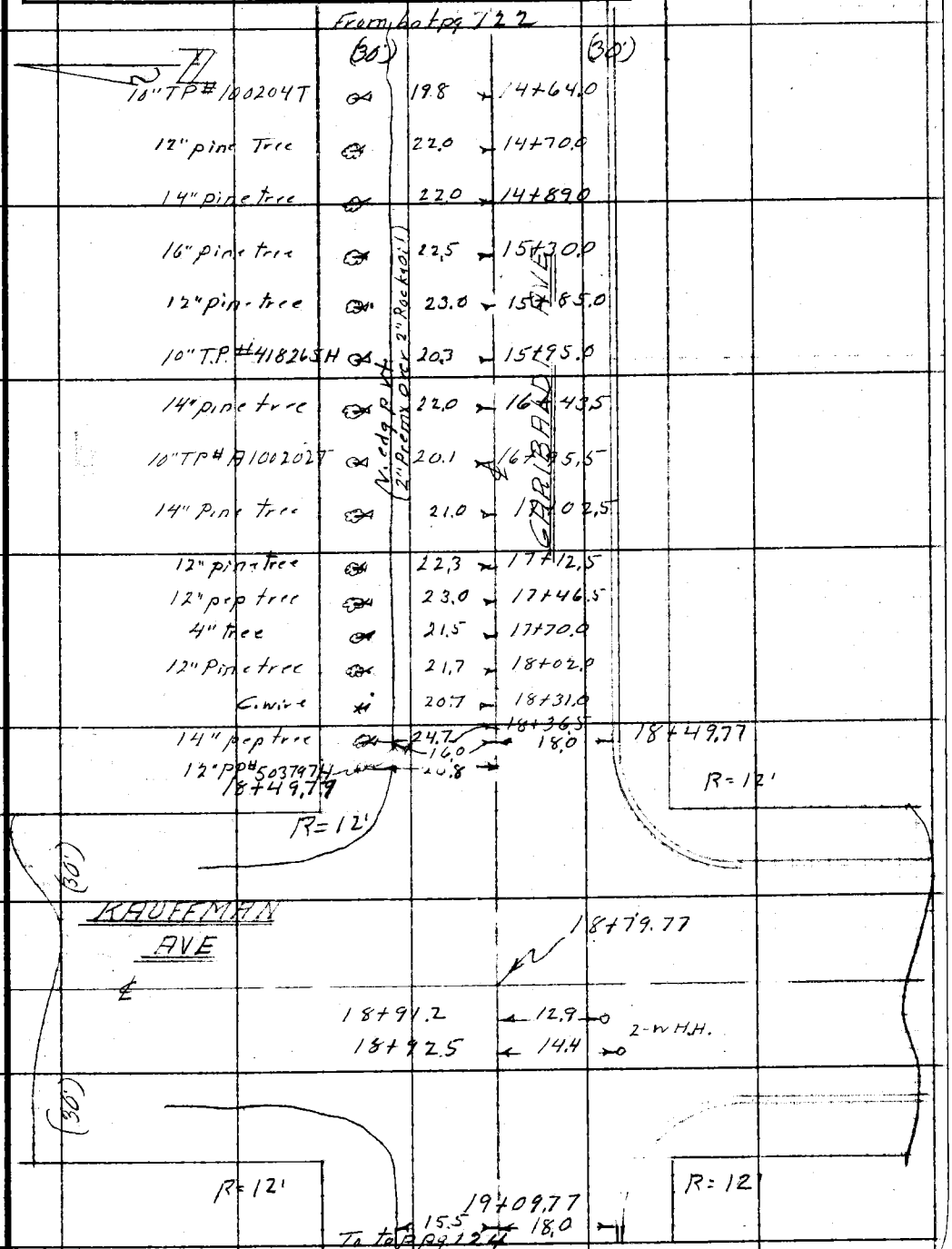

Note: Any Additions or Changes on This Sheet Must be Made or Circled in Red Ink With Date and Name of Person Making Change.

Do not extend notes this side of this line.

RETURN TO
LOS ANGELES COUNTY SURVEYOR
726 LOS ANGELES COUNTY
ENGINEERING BLDG.

76F309S 247 10M 1-49

F. B. 1555 PG. 124

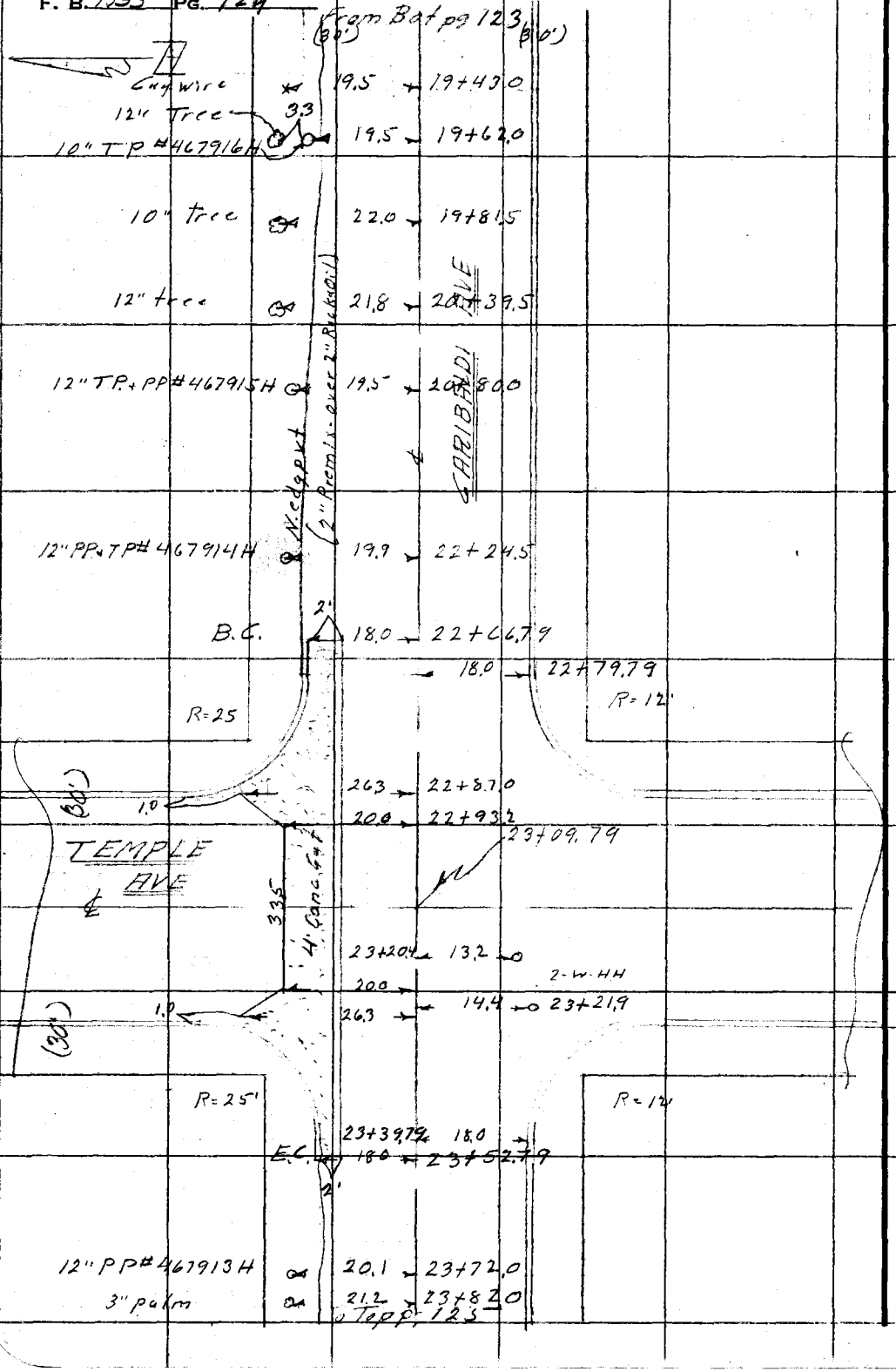

RETURN TO
LOS ANGELES COUNTY SURVEYOR
726 LOS ANGELES COUNTY
ENGINEERING BLDG.

Do not extend notes this side of this line.

Note: Any Additions or Changes on This Sheet Must be Made or Circled in Red Ink With Date and Name of Person Making Change.

Notes Ck'd by	Survey of Rowland Ave
Map No.	W. O. 1306 Tape No. St'd. °F
Office Work	Surveyed by Van Deren
Checked	Notes A.R.B. Date 7-18-49
Date	Indexed A. C. Johnson

F. B. 1555 PG. 125

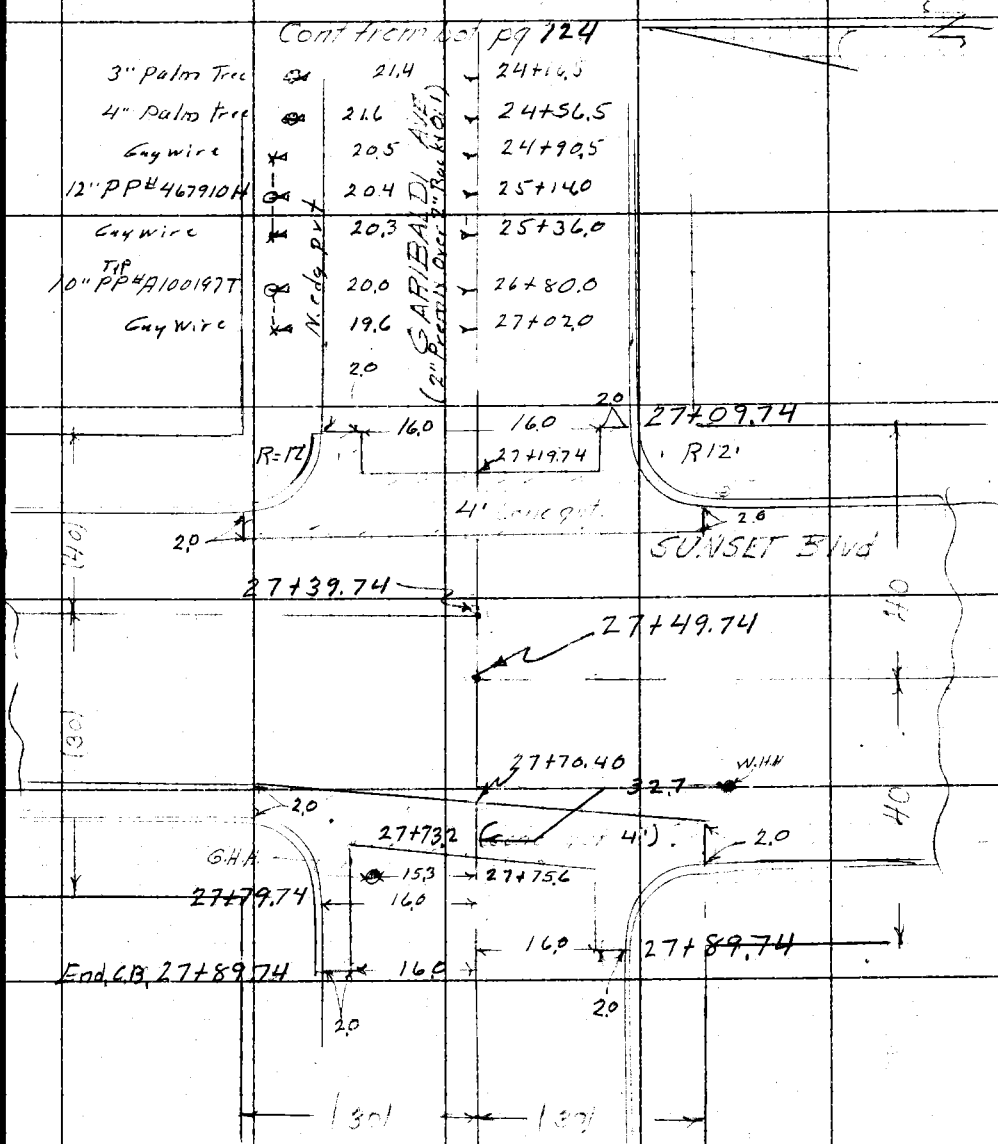

Note: Any Additions or Changes on This Sheet Must be Made or Circled in Red Ink With Date and Name of Person Making Change.

Do not extend notes this side of this line.

RETURN TO
LOS ANGELES COUNTY SURVEYOR
726 LOS ANGELES COUNTY
ENGINEERING BLDG.

76F309S 247 10M 1-49

F. B. 1655 PG. 126

RETURN TO
LOS ANGELES COUNTY SURVEYOR
725 LOS ANGELES COUNTY
ENGINEERING BLDG.

Do not extend notes this side of this line.

Note: Any Additions or Changes on This Sheet Must be Made or Circled in Red Ink With Date and Name of Person Making Change.

Profile No.	Notes Red.	Plotted	Job No. 1306	Division No.	F.B. 1555	PG. 127
	Date	Date	Survey of Rowland Ave Sewer Dist.			
X-Sec. No.	Notes Chkd. LCM	Checked	Survey by Van Deren	Notes	Date	
	Date 8/24/49	Date	Map No.	Indexed A. C. Johnson	Date NOV 17 '49	

O.H. 1306

Cross Sections on GARIBALDI AVE

From

BALDWIN AVE. West to

SUNSET BLVD.

ROWLAND AVE SEWER DISTRICT

8-19-49

Van Deren
Blankenship
Edmondson
Richards

STATION	B. S.	H. I.	F. S.	ELEV.

NOTE: ANY ADDITIONS OR CHANGES ON THIS SHEET MUST BE MADE OR CIRCLED IN RED INK, WITH DATE AND NAME OF PERSON MAKING CHANGE.

PLEASE RETURN TO
LOS ANGELES COUNTY SURVEYOR
726 HIGGINS BLDG.

Do not extend notes this side of this line.

76L298 307 3M 11-48

76L298 307 3M 11-48

PLEASE RETURN TO
LOS ANGELES COUNTY SURVEYOR
726 HIGGINS BLDG.

NOTE: ANY ADDITIONS OR CHANGES ON THIS SHEET MUST BE MADE OR CIRCLED IN RED INK, WITH DATE AND NAME OF PERSON MAKING CHANGE.

Do not extend notes this side of this line.

STATION	B. S.	H. I.	F. S.	ELEV.	Lt & South	& Rt & North
BMTE88	6.00	414.41		408.41	BMT.E. 88 Elev = 408.406 FB 1488-53	
					Garibaldi Ave & Baldwin Ave. S.W. Cor	
					Roofing nail in curb. S'W. of W. end GR.	
1+00			6.26	408.15		℄ Baldwin Ave
1+20.0			6.53	407.88		℄ X-Gut
			5.78	408.63		N. end C.R. N.W. Cor
			6.47	407.94	S. end C.R. S.W. Cor	
1+30.0			5.96	408.45		℄ Top BK
1+35.0			5.87	408.54		℄
"			6.38	408.03		18' Gut
"			5.79	408.62		18' Top Cb
"			5.4	409.0		30' P.L.
"			6.55	407.86	18' Gut	
"			6.02	408.39	18' Top Cb	
"			5.5	408.9	30' P.L.	
2+00			5.60	408.81		℄
"			6.09	408.32		17' edg prt & Gut
"			5.1	409.3		21' Top BK
"			4.8	409.6		30' P.L.
"			6.33	408.08	18' Gut	
"			5.88	408.53	18' Top Cb	

F.B. 1355 PG. 128 Job No. 1306 Division No. Notes Red. Plotted Date Date No. Profile
Survey of Bowman & Sons District Notes Checked Date No. X-Sec.
Survey by Van Doren Notes Checked Date
Indexed A. C. Johnson Date

76L298 307 5-49

6L29t

PLEASE RETURN TO
LOS ANGELES COUNTY SURVEYOR
726 LOS ANGELES COUNTY ENGINEERING BLDG.

NOTE: ANY ADDITIONS OR CHANGES ON THIS SHEET MUST BE MADE OR CIRCLED IN RED INK, WITH DATE AND NAME OF PERSON MAKING CHANGE.

Do not extend notes this side of this line.

STATION	B. S.	H. I.	F. S.	ELEV.	Lt & South	℄ Rt & North
2+00		414.4	4.8	409.6	30' P.L.	
3+00			5.16	409.25		℄
"			5.59	408.82		16.8' edg pvt & Gut
"			4.3	410.1		22' Top BK
"			4.0	410.4		30' P.L.
"			5.89	408.52	18' Gut	
"			5.31	409.10	18' Top Cb.	
"			4.4	410.0	30' P.L.	
4+00			4.71	409.70		℄
"			5.16	409.25		17' edg. pvt. & Gut
"			3.7	410.7		21' Top BK
"			3.9	410.5		30' P.L.
"			5.53	408.88	18' Gut	
"			4.90	409.51	18' Top BK	
"			5.0	409.4	30' P.L.	
5+00			4.31	410.10		℄
5+09.85			4.28	410.13		℄ B.C.
"			4.54	409.87		17.5' edg pvt. & Gut
"			3.8	410.6		22' Top BK.
"			3.5	410.9		30' P.L.
"			5.01	409.40	18' Gut	

Profile Notes Red. ____ Plotted ____ Job No. 1306 Division No. ____ F.B. 1555 Pg. 129
No. ____ Date ____ Date ____ Survey of Rowland Ave
X-Sec. Notes Chkd. ____ Checked ____ Survey by Van Deren Notes W.E. Date 8-18-49
No. ____ Date ____ Date ____ Map No. ____ Indexed Johnson Date ____

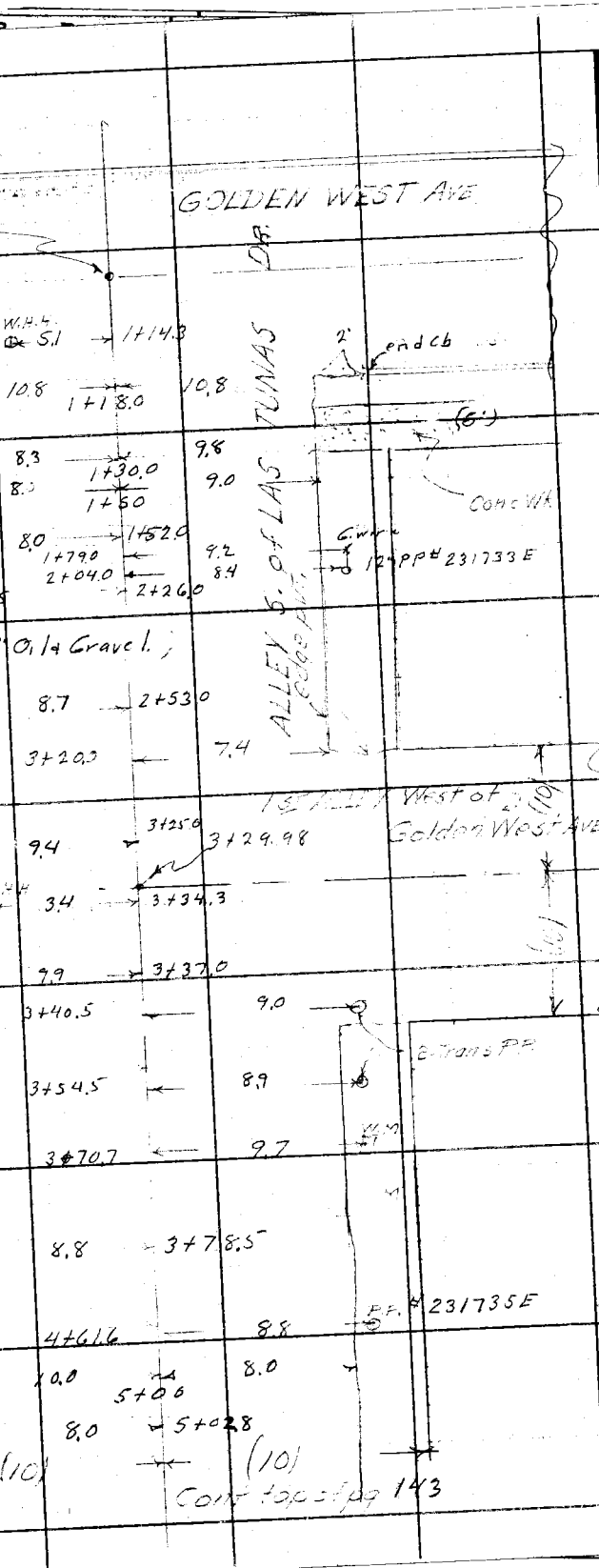

RETURN TO
LOS ANGELES COUNTY SURVEYOR
726 LOS ANGELES COUNTY
ENGINEERING BLDG.

Do not extend notes this side of this line.

Note: Any Additions or Changes on This Sheet Must be Made or Circled in Red Ink With Date and Name of Person Making Change.

STATION	B.S.	H.I.	F.S.	ELEV.
27+09.74		425.02	5.68	419.34

Lt & South ℄ Rt & North

76L298 307 5-49

PLEASE RETURN TO
LOS ANGELES COUNTY SURVEYOR
726 LOS ANGELES COUNTY ENGINEERING BLDG.

Do not extend notes this side of this line.

NOTE: ANY ADDITIONS OR CHANGES ON THIS SHEET MUST BE MADE OR CIRCLED IN RED INK, WITH DATE AND NAME OF PERSON MAKING CHANGE.

76L298 307 5-49

Notes Ck'd by	Survey of Rowland Ave
Map No.	W. O. 1306 Tape No. St'd. °F
Office Work	Surveyed by Van Deren
Checked	Notes A.R.B. Date 7-20-49
Date	Indexed A. C. Johnson

F. B. 1555 Pg. 143

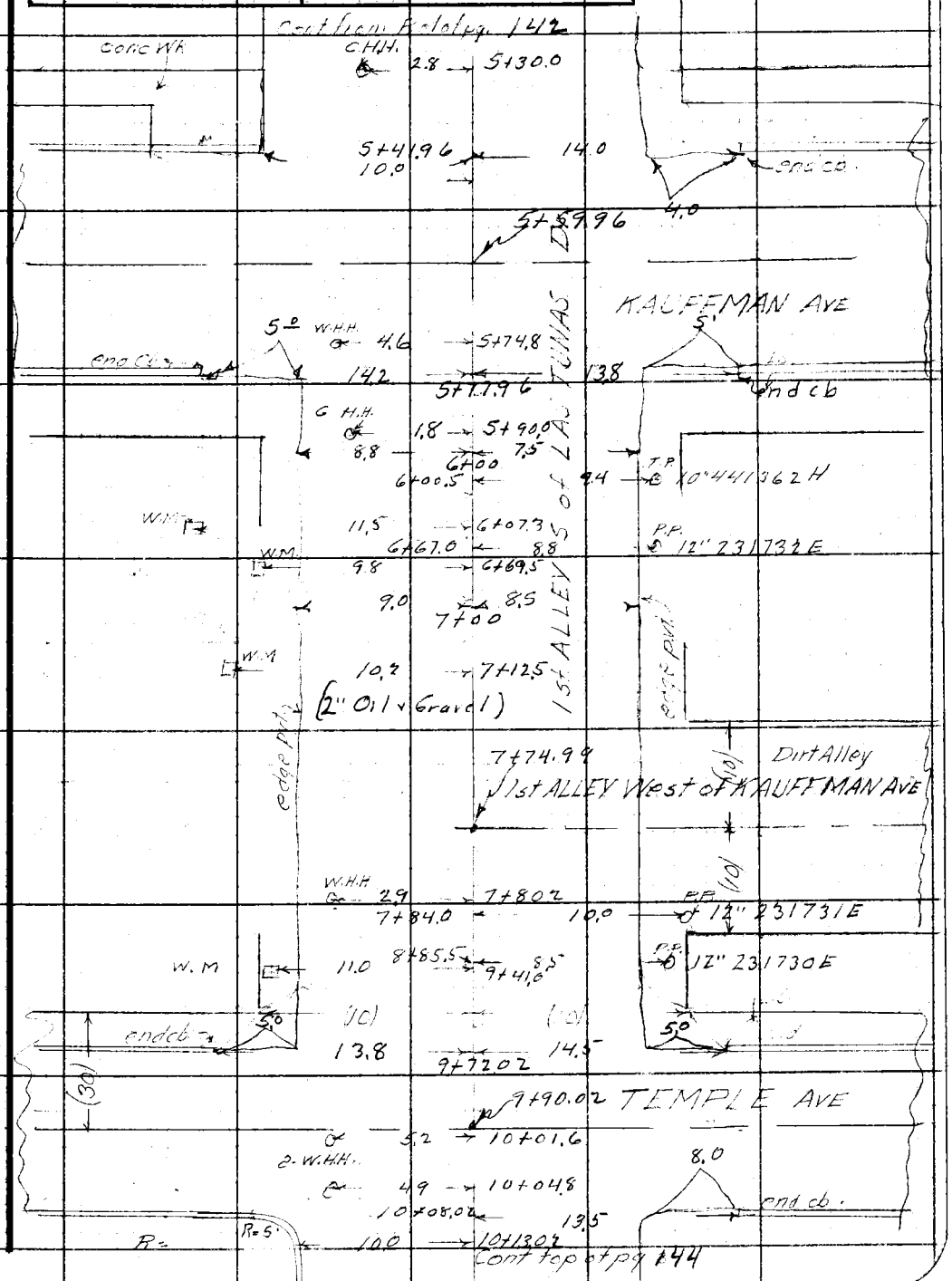

Note: Any Additions or Changes on This Sheet Must be Made or Circled in Red Ink With Date and Name of Person Making Change.

Do not extend notes this side of this line.

RETURN TO
LOS ANGELES COUNTY SURVEYOR
726 LOS ANGELES COUNTY
ENGINEERING BLDG.

76F309S 247 10M 1-49

F. B. 1555 Pg. 144

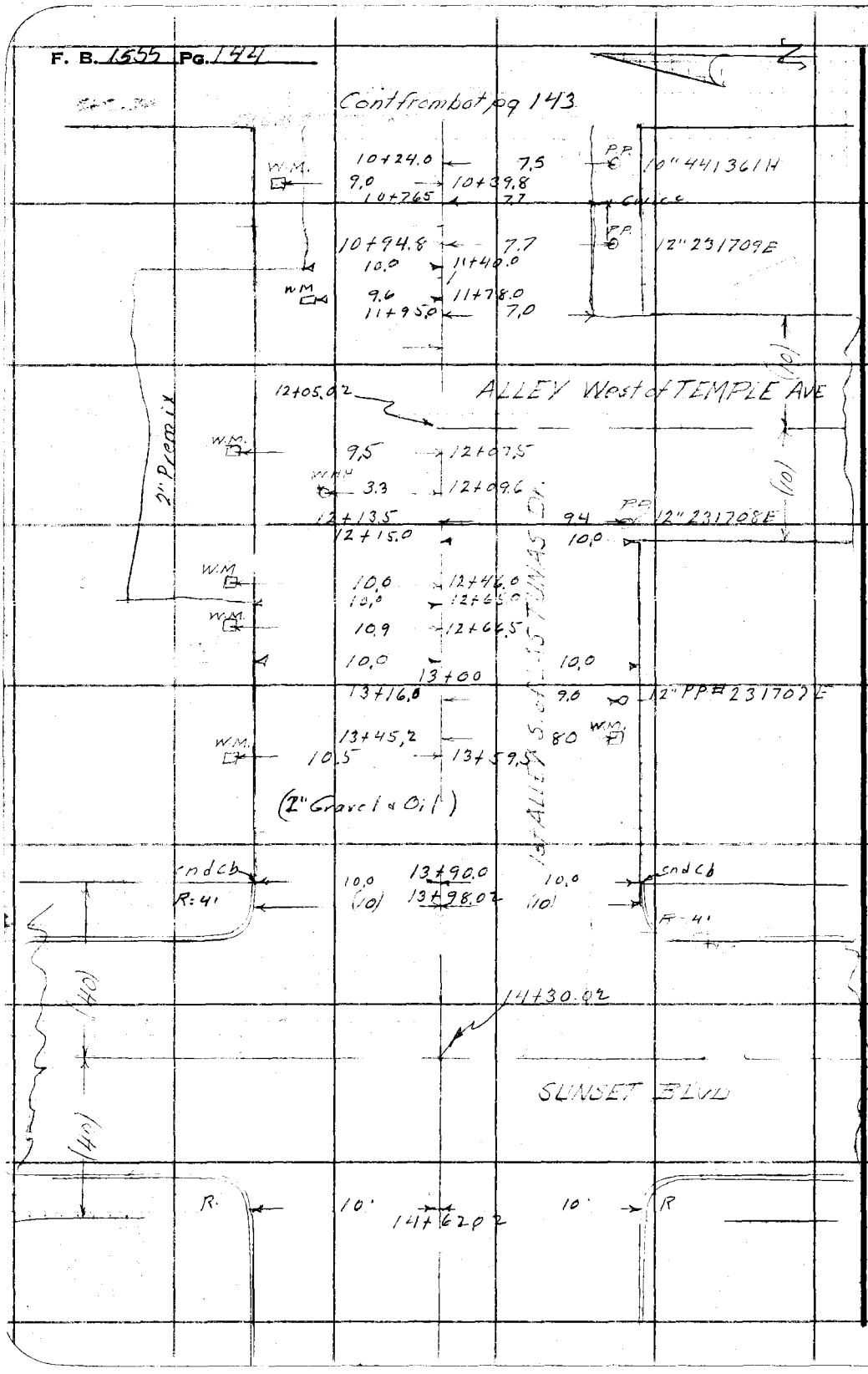

RETURN TO
LOS ANGELES COUNTY SURVEYOR
725 LOS ANGELES COUNTY
ENGINEERING BLDG.

Do not extend notes this side of this line.

Note: Any Additions or Changes on This Sheet Must be Made or Circled in Red Ink With Date and Name of Person Making Change.

Profile No. _____ Notes Red. _____ Plotted _____ Job No. 1306 Division No. _____ F.B. 555 PG. 145

Date _____ Date _____ Survey of Rowland Ave Sewer District

X-Sec. No. _____ Notes Chkd. LCM Checked _____ Survey by Van Deren Notes _____ Date _____

Date 8/24/49 Date _____ Map No. _____ Indexed A. C. Johnson Date NOV 17 '49

C.I. 1306

Cross Section on ALLEY S. LAS TUNAS Dist

From:-

GOLDEN WEST Ave West to

SUNSET Blvd

ROWLAND Ave SEWER DISTRICT

8-22-49

Van Deren
Blankenship
Edmondson
Richards

STATION	B.S.	H.I.	F.S.	ELEV.

NOTE: ANY ADDITIONS OR CHANGES ON THIS SHEET MUST BE MADE OR CIRCLED IN RED INK, WITH DATE AND NAME OF PERSON MAKING CHANGE.

PLEASE RETURN TO
LOS ANGELES COUNTY SURVEYOR
726 HIGGINS BLDG.

Do not extend notes this side of this line.

76L298 307 3M 11-48

76L298 307 3M 11-48

PLEASE RETURN TO
LOS ANGELES COUNTY SURVEYOR
726 HIGGINS BLDG.

NOTE: ANY ADDITIONS OR CHANGES ON THIS SHEET MUST BE MADE OR CIRCLED IN RED INK, WITH DATE AND NAME OF PERSON MAKING CHANGE.

Do not extend notes this side of this line.

STATION	B. S.	H. I.	F. S.	ELEV.	Lt & South ℄ Rt & North
BMTE103	1.94	397.12		395.18	BMTE103 Elev = 395.184 FB 1488-57
					Las Tunas Dr & Golden West Ave N.E. cor
					Bt spk in curb. 15' N. of N. end C.R.
1+00			4.80	392.32	℄ int. Golden West Ave
1+18			5.40	391.72	℄ x-Gut
"			4.83	392.29	10.8' end cb
"			5.07	392.05	10.8' end Cb.
1+30			4.99	392.13	℄
"			4.78	392.34	8.3' edg. prt
"			4.65	392.47	10' P.L.
"			4.95	392.17	10' edg. prt & P.L.
2+00			3.84	393.28	℄
"			3.61	393.45	8.5' edg. prt.
"			3.2	393.9	10' P.L.
"			3.69	393.43	7.5' edg. prt.
			3.7	393.4	10' P.L.
3+00			3.02	394.10	℄
"			2.95	394.17	8' edg. prt
"			2.1	394.3	10' P.L.
"			2.91	394.21	7.5' edg. prt
"			2.9	394.2	10' P.L.

F.B. 1555 PG. 146

Job No. 1306 Division No. Notes Red. Plotted No. Profile

Survey of Bowland Ave Sewer District Date Date X-Sec.

Survey by Van Doren Notes Notes Chkd. Checked No.

Indexed A. C. Johnson Date Date Date

76L298 307 5-49

PLEASE RETURN TO
LOS ANGELES COUNTY SURVEYOR
726 LOS ANGELES COUNTY ENGINEERING BLDG.

NOTE: ANY ADDITIONS OR CHANGES ON THIS SHEET MUST BE MADE OR CIRCLED IN RED INK. WITH DATE AND NAME OF PERSON MAKING CHANGE.

Do not extend notes this side of this line.

STATION	B. S.	H. I.	F. S.	ELEV.	Lt of South	℄	Rt of North
T.P.	[illegible]	[illegible]	[illegible]	[illegible]			
[illegible]			5.6	394.34		℄	
			5.47	394.48			8.5' [illegible]
			5.1	394.8			15' P.L.
			5.5	394.41	7.4 edg. [illegible]		
			5.4	394.5	15' P.L.		
[illegible]			5.43	394.50		℄	[illegible] Alley
[illegible]			5.25	394.70		℄	
			5.25	394.70			8.5' [illegible]
			4.9	395.0			15' P.L.
			5.[illegible]	394.79	7.4 edg. [illegible]		
			4.8	395.1	15' P.L.		
[illegible]			4.55	395.40		℄	[illegible]
"			4.52	395.43			8.5' [illegible]
			4.3	395.6			15' P.L.
			4.1	395.54	8.5 edg. [illegible]		
			4.1	395.5	15' P.L.		
[illegible]			4.88	395.07		℄	
"			4.81	395.14			15' edg. [illegible] & P.L.
"							15' P.L.
	—	—	—		—		
			4.77	395.18	8.5 edg. [illegible]		

Profile No. ___ Notes Red ___ Plotted ___ Job No. 1366 Division No. ___
Date ___ Date ___ Survey of Flaw land Ave.
X-Sec. No. ___ Notes Chkd ___ Checked ___ Survey by Van Deren Notes W. E. Date 8-22-49
Date ___ Date ___ Map No. ___ Inked Johnson Date ___

F.B. 1555 PG. 147

76L298 307 5-49

PLEASE RETURN TO
LOS ANGELES COUNTY SURVEYOR
726 LOS ANGELES COUNTY ENGINEERING BLDG.

NOTE: ANY ADDITIONS OR CHANGES ON THIS SHEET MUST BE MADE OR CIRCLED IN RED INK, WITH DATE AND NAME OF PERSON MAKING CHANGE.

Do not extend notes this side of this line.

STATION	B. S.	H. I.	F. S.	ELEV.	Lt & South	℄ Rt & North
5+00		399.95	5.1	394.8	10' P.L.	
5+29.[illegible]			[illegible]	394.81		℄
"			4.89	395.06		10' P.L.
"			5.1	394.84	8' edg. pvt	
"			[illegible]	394.79	10' P.L.	
5+41.96			5.53	394.42		℄ [illegible]
"			4.87	395.08		[illegible] end CB & [illegible]
"			5.42	394.53	[illegible] end CB	
5+59.[illegible]			5.14	394.81		℄ int. [illegible] Ave
5+77.[illegible]			5.79	394.16		℄ [illegible]
"			[illegible]	394.97		[illegible] end CB
"			5.[illegible]	394.52	[illegible] end CB	
5+89.[illegible]			[illegible]	394.74		℄
"			[illegible]	395.02		8' edg. pvt
"			[illegible]	395.12		10' P.L.
"			5.07	394.88	[illegible]	
"			5.09	394.86	8' P.L.	
6+00			5.06	394.89		℄
"			4.74	395.21		8' edg. pvt
"			4.5	395.4		10' P.L.
"			[illegible]	395.03	7.5 edg. pvt	

F.B. 1555 PG. 148
Job No. 1306 Division No.
Survey of Rowland Ave Notes Red. Date 8-22-49 Plotted Date No. Profile
Survey by Van Deren Notes W. E Notes Chkd. Checked Date No. X-Sec.
Indexed A. C. Johnson Date

76L298 307 5-49

PLEASE RETURN TO
LOS ANGELES COUNTY SURVEYOR
726 LOS ANGELES COUNTY ENGINEERING BLDG.

NOTE: ANY ADDITIONS OR CHANGES ON THIS SHEET MUST BE MADE OR CIRCLED IN RED INK, WITH DATE AND NAME OF PERSON MAKING CHANGE.

Do not extend notes this side of this line.

STATION	B. S.	H. I.	F. S.	ELEV.	Lt & South	℄	Rt & North
6+00		399.95	[illegible]	395.2	10' P.L.		
7+00			4.99	394.96		℄	
			[illegible]	395.31			9' edg. prt
			[illegible]	395.4			10' P.L.
			4.88	395.07	8.5' edg. prt		
			[illegible]	395.0	10' P.L.		
7+64.99			4.82	395.07			
			[illegible]	395.43			8' edg. prt
			4.1	395.8			10' P.L.
			4.67	395.28	8' edg. prt		
			4.7	395.2	10' P.L.		
7+7[illegible]			4.86	395.09		℄	[illegible] Alley
[illegible]			4.84	395.11		℄	
			4.62	395.33			8' edg. prt
			[illegible]	396.0			10' P.L.
			4.70	395.25	8' edg. prt		
			[illegible]	395.2	10' P.L.		
T.P.	5.27	401.21	4.01	[illegible]	B.V. TE. 107		
8+00			6.06	395.15		℄	
			5.69	395.52			8' edg. prt
			5.3	395.9			10' P.L.

Profile No. ____ Notes Red. ____ Plotted ____ Job No. 1306 Division No. ____ F.B. 1555 Pg. 149
Date ____ Date ____ Survey of Rowland Ave
X-Sec. No. ____ Notes Chkd. ____ Checked ____ Survey by Van Deren Notes W.E. Date 8-22-49
Date ____ Date ____ Map No. ____ Indexed Johnson Date ____

76L298 307 5-49

PLEASE RETURN TO
LOS ANGELES COUNTY SURVEYOR
726 LOS ANGELES COUNTY ENGINEERING BLDG.

NOTE: ANY ADDITIONS OR CHANGES ON THIS SHEET MUST BE MADE OR CIRCLED IN RED INK, WITH DATE AND NAME OF PERSON MAKING CHANGE.

Do not extend notes this side of this line.

STATION	B. S.	H. I.	F. S.	ELEV.	Lt & South	℄	Rt & North
8+00		401.21	5.84	395.37	8' edg. pvt		
"			5.5	395.7	10' P.L.		
9+00			5.58	395.63		℄	
"			5.17	396.04			9' edg. pvt
"			4.9	396.3			10' P.L.
"			5.38	395.83	7' edg. pvt		
"			5.5	395.7	10' P.L.		
9+30.02			5.06	396.15		℄	
"			4.72	396.49			10' edg. pvt & P.L.
"			5.05	396.16	10' edg. pvt & P.L.		
9+72.02			5.41	395.80		℄	X-Gut
"			4.[illegible]	396.30			13.8' end Cb
"			5.34	395.87	14.3' end Cb.		
9+90.02			5.01	396.20		℄	int. Temple Grc
10+08.02			5.68	395.53		℄	X-Gut
"			4.90	396.31			N. end. CR. N.W. Cor
"			5.24	395.97	13.6' end Cb.		
10+13.02			5.34	395.87		℄	E.C.
"			4.95	396.26			10' [illegible]
"			4.84	396.37			10' Top Cb.
10+20.02			5.21	396.00		℄	

F.B. 1555 PG. 150
Survey of Rowland Ave
Survey by Van Deren
Indexed R. C. Johnson
Job No. 1306
Division No.
Notes Red. Date 8-22-49
Notes Chkd. Date
Plotted Date
Checked Date
Profile No.
X-Sec. No.

76L298 307 5-49

PLEASE RETURN TO
LOS ANGELES COUNTY SURVEYOR
726 LOS ANGELES COUNTY ENGINEERING BLDG.

NOTE: ANY ADDITIONS OR CHANGES ON THIS SHEET MUST BE MADE OR CIRCLED IN RED INK. WITH DATE AND NAME OF PERSON MAKING CHANGE.

Do not extend notes this side of this line.

STATION	B. S.	H. I.	F. S.	ELEV.	Lt & South	℄	Rt & North
10+00		401.21	4.95	396.26			8' edge pvt
"			4.8	396.4			10' P.L.
"			5.03	396.18	7' edge pvt		
"			4.9	396.3	10' P.L.		
11+00			4.45	396.76		℄	
"			4.20	397.01			9' edge pvt
"			4.0	397.2			10' P.L.
"			4.27	396.94	7' edge pvt		
"			4.2	397.0	10' P.L.		
11+[illegible]			3.75	397.46		℄	
"			3.35	397.86			10' P.L.
"			3.70	397.51	7' edge pvt		
"			3.7	397.5			
12+00			3.70	397.51		℄	8' edge
12+15			3.61	397.60		℄	
"			3.26	397.93			10' P.L.
"			3.37	397.84	10' P.L.		
T.P.	6.72	404.25	3.68	397.53			
13+00			5.85	398.40		℄	
"			5.76	398.49			8.5' edge pvt
			5.8	398.4			10' P.L.

Profile No. ____ Notes Red. ____ Date ____ Plotted ____ Date ____ Job No. 1326 Division No. ____
X-Sec. No. ____ Notes Chkd. ____ Date ____ Checked ____ Date ____ Survey of Rowland Ave. Survey by Van Deren Notes 1K5 Date 8-22-49
Map No. ____ Indexed ~~J. G. Johnson~~ Date ____

F.B. 1555 PG. 151

76L298 307 5-49

PLEASE RETURN TO
LOS ANGELES COUNTY SURVEYOR
726 LOS ANGELES COUNTY ENGINEERING BLDG.

NOTE: ANY ADDITIONS OR CHANGES ON THIS SHEET MUST BE MADE OR CIRCLED IN RED INK, WITH DATE AND NAME OF PERSON MAKING CHANGE.

Do not extend notes this side of this line.

STATION	B. S.	H. I.	F. S.	ELEV.	Lt & South	℄ Rt & North
13+00		404.25	5.[illegible]	398.70	10' P.L.	
13+90.02			5.01	399.24		℄
"			4.90	399.35		10' edg. pvt
			4.80	399.45		10' Top Cb & P.L.
			5.12	399.13	10' edg. pvt	
			5.09	399.16	10' Top Cb [illegible]	
13+[illegible].02			5.[illegible]	398.85		℄ B.C.
			5.22	399.03		10' edg. pvt
			4.94	399.31		10' Top Cb & P.L.
			5.62	398.63	10' edg. pvt	
			5.24	399.01	10' Top Cb & P.L.	
14+02.02			5.[illegible]	398.59		℄ X-Gut
			4.95	399.30		N end C.R. N.E. Cor
			5.[illegible]	398.88	[illegible]	
14+[illegible].02			5.21	399.04		℄ [illegible]
[illegible]			2.19	[illegible]	3 [illegible] Elev = 402.[illegible] F.B. 1488 [illegible]	
					Sunset [illegible] N.E. Cor	
					Roofing Nail in curb, 8' V. of N end C.R.	

F.B. 1555 PG. 152
Job No. 1306 Division No. Notes Red. Plotted No. Profile
Survey of Rowland Ave Date 8-22-49 Date X-Sec.
Survey by Van Deren Notes W.E. Notes Chkd. Checked No.
Indexed R. C. Johnson Date Date

Notes Ck'd by	Survey of Rowland Ave
Map No.	W. O. 1306 Tape No. St'd. °F
Office Work	Surveyed by Van Deren
Checked	Notes A.R.B. Date 7-19-49
Date	Indexed K. C. Johnson

F. B. 1555 Pg. 153

NOV 17 '49

C. I. 1306

Topog on ALLEY E. of SUNSET BLVD
From NORMAN AVE N. to
1st ALLEY So. of LAS TUNAS BLVD.

ROWLAND AVE SEWER DISTRICT

8-23-49
Van Deren
Blankenship
Edmondson
Richards

Note: Any Additions or Changes on This Sheet Must be Made or Circled in Red Ink With Date and Name of Person Making Change.

Do not extend notes this side of this line.

RETURN TO
LOS ANGELES COUNTY SURVEYOR
726 LOS ANGELES COUNTY
ENGINEERING BLDG.

76F309S 247 10M 1-49

F. B. 1655 PG. 154

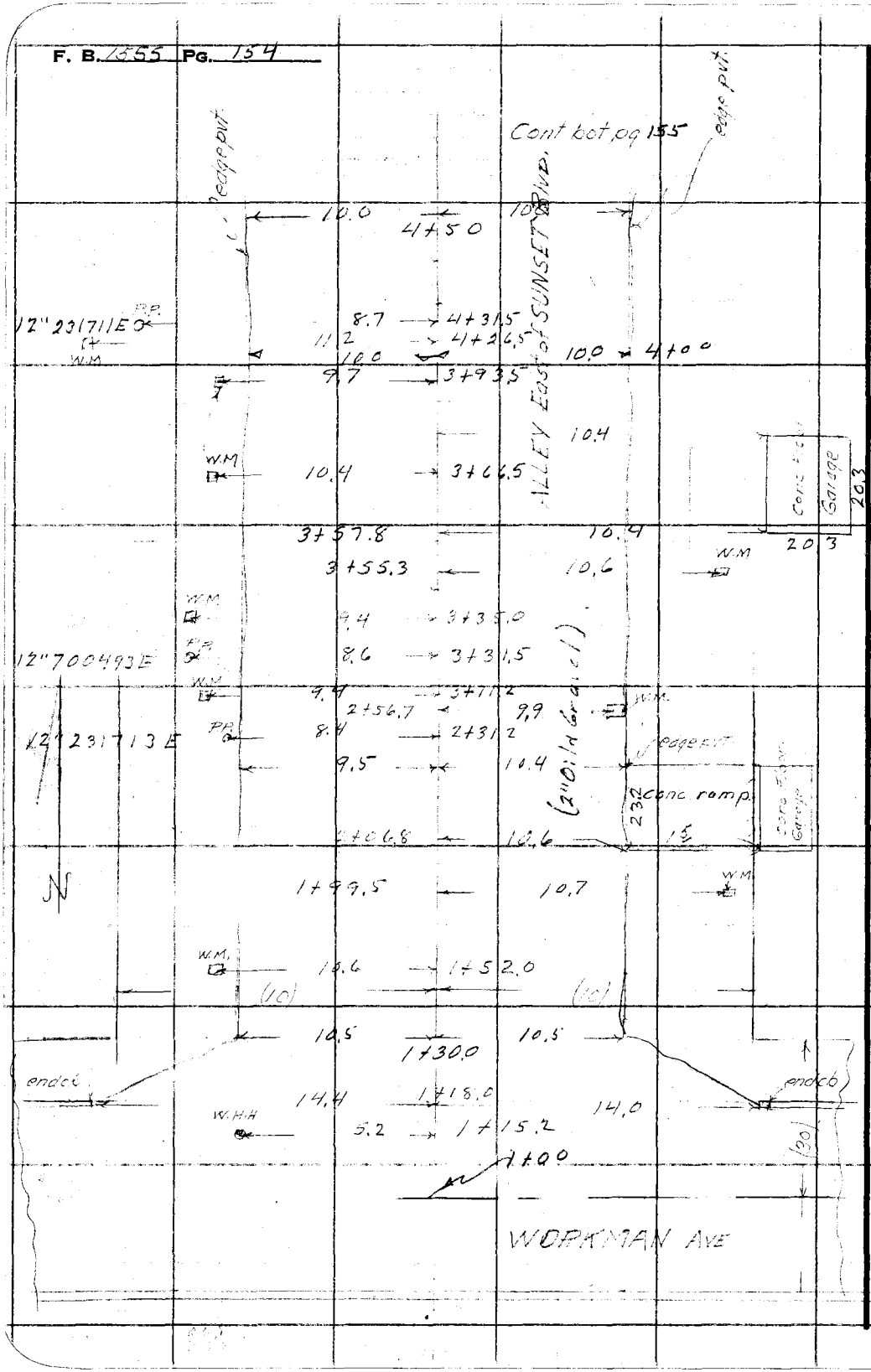

RETURN TO
LOS ANGELES COUNTY SURVEYOR
725 LOS ANGELES COUNTY
ENGINEERING BLDG.

Do not extend notes this side of this line.

Note: Any Additions or Changes on This Sheet Must be Made or Circled in Red Ink With Date and Name of Person Making Change.

Notes Ck'd by	Survey of Rowland Ave
Map No.	W. O. 1306 Tape No. St'd °F
Office Work	Surveyed by Van Doren
Checked	Notes A.P.B. Date 7-19-49
Date	Indexed A. C. Johnson

F. B. 1555 PG. 155

Note: Any Additions or Changes on This Sheet Must be Made or Circled in Red Ink With Date and Name of Person Making Change.

Do not extend notes this side of this line.

RETURN TO
LOS ANGELES COUNTY SURVEYOR
726 LOS ANGELES COUNTY
ENGINEERING BLDG.



76F309S 247 10M 1-49

F. B. 1555 PG. 156

RETURN TO
LOS ANGELES COUNTY SURVEYOR
725 LOS ANGELES COUNTY
ENGINEERING BLDG.

Do not extend notes this side of this line.

Note: Any Additions or Changes on This Sheet Must be Made or Circled in Red Ink With Date and Name of Person Making Change.

Profile No. _____ Notes Red _____ Plotted _____ Job No. 1306 Division No. _____ F.B. 1555 PG. 157

Date _____ Date _____ Survey of Rowland Ave Sewer Dist. of

X-Sec. No. _____ Notes Chkd LCM Checked _____ Survey by Van Deren Notes _____ Date _____

Date 8/24/49 Date _____ Map No. _____ Indexed R. C. Johnson Date NOV 17 '49

C.I. 1306

Cross Sections on ALLEY E. SUNSET Blvd.

From -

WORKMAN AVE N. to

ALLEY S. of LASTUNAS Blvd.

ROWLAND AVE SEWER DISTRICT

8-23-49

Van Deren
Blankenship
Edmondson
Richards

STATION	B.S.	H.I.	F.S.	ELEV.

NOTE: ANY ADDITIONS OR CHANGES ON THIS SHEET MUST BE MADE OR CIRCLED IN RED INK, WITH DATE AND NAME OF PERSON MAKING CHANGE.

PLEASE RETURN TO
LOS ANGELES COUNTY SURVEYOR
726 HIGGINS BLDG.

Do not extend notes this side of this line.

76L298 307 3M 11-48

76L298 307 3M 11-48

PLEASE RETURN TO
LOS ANGELES COUNTY SURVEYOR
726 HIGGINS BLDG.

NOTE: ANY ADDITIONS OR CHANGES ON THIS SHEET MUST BE MADE OR CIRCLED IN RED ING, WITH DATE AND NAME OF PERSON MAKING CHANGE.

Do not extend notes this side of this line.

F.B. 1488 PG. 158

Profile No. X-Sec. No.

Job No. 1306 Division No. Plotted

Survey of Notes Red. Date

Survey by Notes W.E. Date 8-23-49 Checked

Indexed E. C. Johnson Date Notes Chkd Date Date

STATION	B. S.	H. I.	F. S.	ELEV.	Lt & W	℄	Rt & East
BMTE 100	7.55	397.91		390.36	BMTE100 Elev = 390.36 2 FB 1488-56		
					Workman Ave. (S. side) 210'± W. of Temple Ave.		
					Bt spk in carb. 3' E. of ℄ prod of alley		
1+00			7.18	390.73		℄ int. Workman Ave.	
1+18			7.50	390.41		℄ x-Gut	
"			6.98	390.93			14.8' end Co.
"			6.86	391.05	14.4' end Co.		
1+30			7.08	390.83		℄	
"			6.84	391.07			10' edg. pvt. x P.L.
"			6.81	391.10	10' edg. pvt. x P.L.		
2+00			5.48	392.43		℄	
"			5.15	392.76			10' edg. pvt. x P.L.
"			5.13	392.78	10' edg. pvt. x P.L.		
2+06.8			4.80	393.11			12.1' conc. floor Garag
3+00			4.07	393.84		℄	
"			3.88	394.03			10' edg. pvt. x P.L.
"			3.69	394.22	10' edg. pvt. x P.L.		
3+57.8			2.63	395.28			10.4' conc. floor Garage
4+00			2.80	395.11		℄	
"			2.48	395.43			10' edg. pvt. x P.L.
"			2.42	395.49	10' edg. pvt. x P.L.		

76L298 307 5-49

PLEASE RETURN TO
LOS ANGELES COUNTY SURVEYOR
726 LOS ANGELES COUNTY ENGINEERING BLDG.

NOTE: ANY ADDITIONS OR CHANGES ON THIS SHEET MUST BE MADE OR CIRCLED IN RED INK, WITH DATE AND NAME OF PERSON MAKING CHANGE.

Do not extend notes this side of this line.

STATION	B. S.	H. I.	F. S.	ELEV.	Lt & West ℄ Rt & East
T. P.	7.09	397.91 / 402.30	2.70	395.21	
5+00			6.01	396.29	℄
"			5.80	396.50	10' edg. pvt & P.L.
"			5.59	396.71	10' edg. pvt & P.L.
5+80.10			4.71	397.59	℄
"			4.79	397.51	10' edg. pvt & P.L.
"			4.41	397.89	10' edg. pvt & P.L.
5+83.0			4.67	397.63	℄
"			4.79	397.51	10' edg. pvt.
5+90.10			4.75	397.55	℄ int. Alley
B.M. T.E. 106			3.89	398.41	B.M. T.E. 106 Elev = 398.[illegible] F.B. 1488 [illegible] 59 First Alley S. of Las Tunas Dr. 215' ± E. of ℄ of Sunset Blvd. Bt spk in P.P. #231708 E.

Profile No. ____ Notes Red. ____ Plotted ____ Job No. 1306 Division No. ____
X-Sec. No. ____ Date ____ Date ____ Survey of Rowland Ave
Notes Chkd. ____ Checked ____ Survey by Van Deren Notes W.E. Date 8-23-49
Date ____ Date ____ Map No. ____ Index Johnson Date ____

F.B. 1555 PG. 159

F.B. 1555 PG. 160

Job No. 1306 Division No. ______ Notes Red. ______ Plotted ______ Profile

Survey of Rowland Ave Date 8-23-49 Date ______ No. ______

Survey by Van Deren Notes W. E. Notes Chkd. ______ Checked ______ X-Sec.

Indexed ______ Date ______ Date ______ Date ______ No. ______

STATION	B. S.	H. I.	F. S.	ELEV.	
					Lt West ℄ Rt East

Do not extend notes this side of this line.

PLEASE RETURN TO
LOS ANGELES COUNTY SURVEYOR
726 Los Angeles County Engineering Bldg.

NOTE: ANY ADDITIONS OR CHANGES ON THIS SHEET MUST BE MADE OR CIRCLED IN RED INK, WITH DATE AND NAME OF PERSON MAKING CHANGE.

76L298 307 5-49

Notes Ck'd by	Survey of Rowland Ave
Map No.	W. O. 1306 Tape No. St'd. °F
Office Work	Surveyed by Van Deren
Checked	Notes A.R.B. Date 7-19-49
Date	Indexed A. C. Johnson

F. B. 1555 Pg. 161

NOV 17 '49

C.I. 1306

Tocog on ALLEY East of TEMPLE AVE
From
WORMAN AVE N. to
1st ALLEY S. of LAS TUNAS DR.

ROWLAND AVE SEWER DISTRICT

Note: Any Additions or Changes on This Sheet Must Be Made or Circled in Red Ink With Date and Name of Person Making Change.

Do not extend notes this side of this line.

RETURN TO
LOS ANGELES COUNTY SURVEYOR
726 LOS ANGELES COUNTY
ENGINEERING BLDG.

76F309S 247 10M 1-49

F. B. 1555 PG. 162

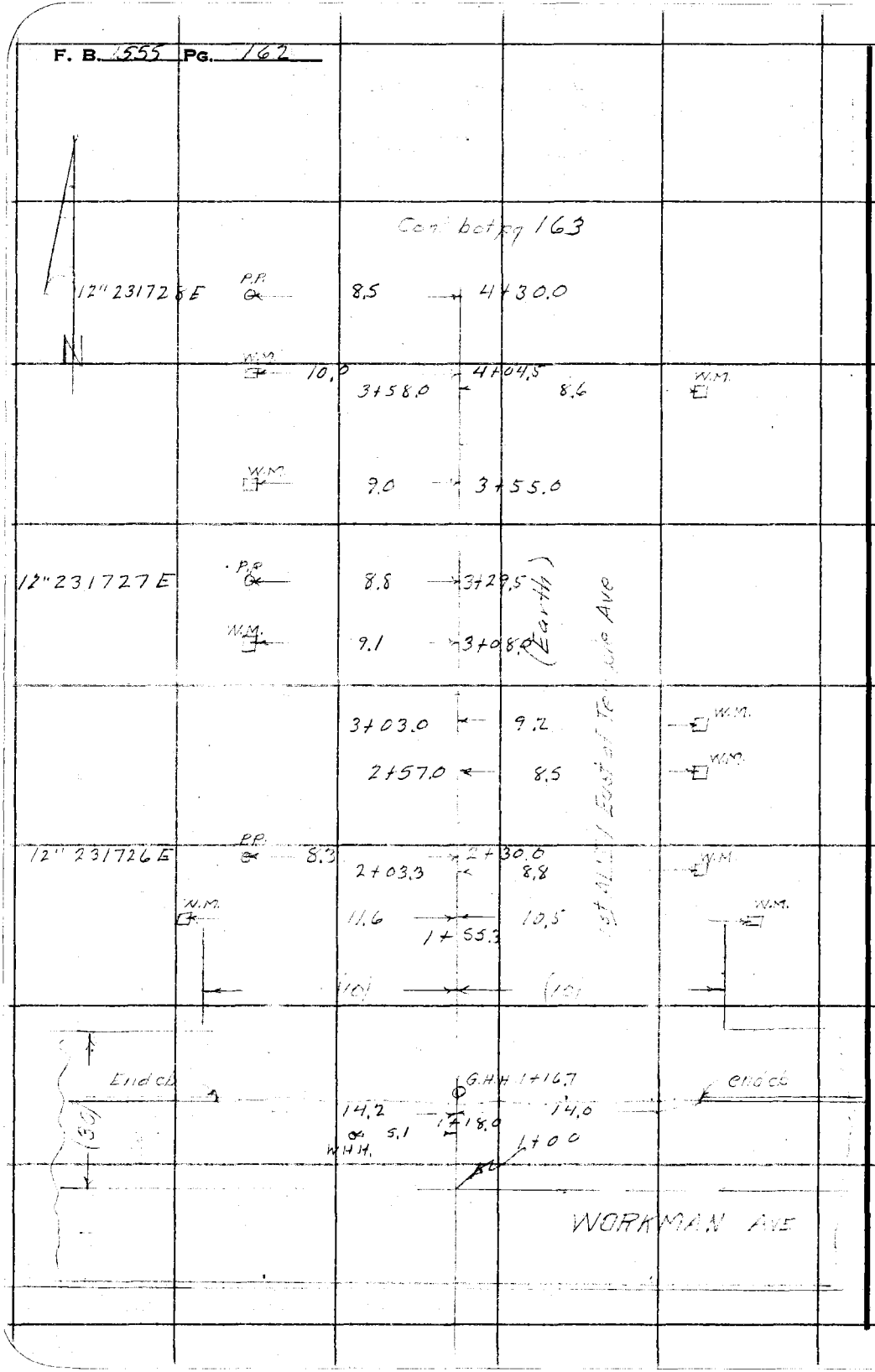

RETURN TO
LOS ANGELES COUNTY SURVEYOR
725 LOS ANGELES COUNTY
ENGINEERING BLDG.

Do not extend notes this side of this line.

Note: Any Additions or Changes on This Sheet Must be Made or Circled in Red Ink With Date and Name of Person Making Change.

Notes Ck'd by	Survey of Rowland Ave
Map No.	W. O. 1306 Tape No. St'd °F
Office Work	Surveyed by Van Deren
Checked	Notes A.B.B. Date 7-19-49
Date	Indexed A. C. Johnson

F. B. 1555 PG. 163

Note: Any Additions or Changes on This Sheet Must be Made or Circled in Red Ink With Date and Name of Person Making Change.

Do not extend notes this side of this line.

RETURN TO
LOS ANGELES COUNTY SURVEYOR
726 LOS ANGELES COUNTY
ENGINEERING BLDG.

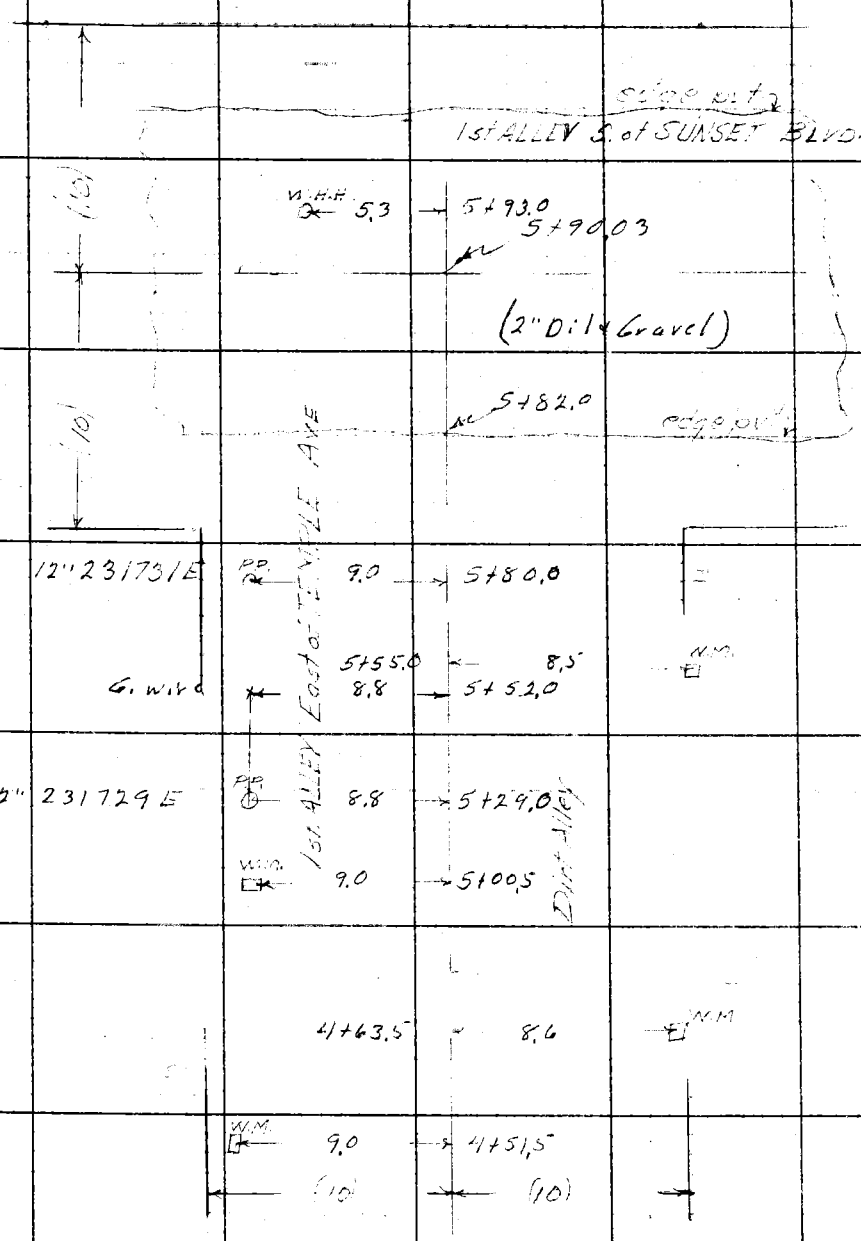

Continued on page 162

76F309S 247 10M 1-49

F. B. 655 PG. 164

RETURN TO
LOS ANGELES COUNTY SURVEYOR
725 LOS ANGELES COUNTY
ENGINEERING BLDG.

Do not extend notes this side of this line.

Note: Any Additions or Changes on This Sheet Must be Made or Circled in Red Ink With Date and Name of Person Making Change.

Profile No.	Notes Red	Plotted	Job No. 1306	Division No.	F.B. 1555 PG. 165-
	Date	Date	Survey of Rosemead Sewer Dist		
X-Sec. No.	Notes Chkd. LCM	Checked	Survey by Van Dorn	Notes	Date
	Date 8/24/49	Date	Map No.	Indexed A. C. Johnson	Date NOV 17 '49

C.I. 1306

Cross Sections on ALLEY East of TEMPLE Ave

From

W CAPITOL AVE N. to

ALLEY S. of LAS TUNAS DR.

ROSEMEAD AVE SEWER DISTRICT

STATION	B.S.	H.I.	F.S.	ELEV.

NOTE: ANY ADDITIONS OR CHANGES ON THIS SHEET MUST BE MADE OR CIRCLED IN RED INK, WITH DATE AND NAME OF PERSON MAKING CHANGE.

Do not extend notes this side of this line.

PLEASE RETURN TO
LOS ANGELES COUNTY SURVEYOR
726 HIGGINS BLDG.

76L298 307 3M 11-48

76L298 307 3M 11-48

PLEASE RETURN TO
LOS ANGELES COUNTY SURVEYOR
726 HIGGINS BLDG.

NOTE: ANY ADDITIONS OR CHANGES ON THIS SHEET MUST BE MADE OR CIRCLED IN RED INK, WITH DATE AND NAME OF PERSON MAKING CHANGE.

Do not extend notes this side of this line.

Profile No. ____ X-Sec. No. ____

Plotted ____ Date ____ Checked ____ Date ____

Notes Red. ____ Date ____ Notes Chkd. ____ Date ____

Job No. 1306 Division No. ____ Notes ____ Date ____

Survey of Flood Control District

Survey by K. C. Johnson

Indexed ____

F.B. 1655 PG. 166

STATION	B. S.	H. I.	F. S.	ELEV.	Lt & West	℄	Rt & East
BMTE98	6.40	394.46		387.54	BMTE 98 Elev = 387.55		FB 1488-56
					Workman Ave & Kauffman Ave. S.W. cor.		
					Bt spk in curb. 11' W. of W. end C.R.		
1+00			6.25	388.21		℄ int. Workman Ave	
1+18			6.60	387.86		℄	X-Gutter
"			6.10	388.36			14' end Cb
"			6.03	388.43	14' end Cb.		
1+30			4.9	389.6		℄	
"			5.1	389.4			10' P.L.
"			5.0	389.5	10' P.L.		
2+00			4.5	390.2		℄	
"			4.4	390.1			10' P.L.
"			4.0	390.5	10' P.L.		
3+00			3.2	391.3		℄	
"			3.0	391.5			10' P.L.
"			2.6	391.9	10' P.L.		
T.P.	8.12	399.59	2.99	391.47			
4+00			6.8	392.8		℄	
"			6.8	392.8			10' P.L.
"			6.4	393.2	10' P.L.		
5+00			5.0	394.6		℄	

76L298 307 5-49

PLEASE RETURN TO
LOS ANGELES COUNTY SURVEYOR
726 LOS ANGELES COUNTY ENGINEERING BLDG.

NOTE: ANY ADDITIONS OR CHANGES ON THIS SHEET MUST BE MADE OR CIRCLED IN RED INK, WITH DATE AND NAME OF PERSON MAKING CHANGE.

Do not extend notes this side of this line.

STATION	B. S.	H. I.	F. S.	ELEV.	Lt & West	℄ Rt & East
5+00		399.59	5.0	394.6		10' P.L.
"			5.1	394.5	10' P.L.	
5+80.23			4.2	395.2		
"			4.2	395.2		10' P.L.
			4.5	395.1	10' P.L.	
5+[illegible]			[illegible]	395.28		[illegible] Pavement
"			4.30	395.29		10'
"			4.35	395.24	10'	
5+[illegible] 90.[illegible]			[illegible]	395.10		[illegible] Alley
B.M. [illegible]			3.63	395.[illegible]	B.M. TF 107 Elev = 395.95[illegible] F.B. 14[illegible] First [illegible] S. of Las [illegible] Dr. 205'± E [illegible] & Temple Ave. Bt. spk in power pole No. 23[illegible] E.	

Profile No. ____ Notes Red. ____ Plotted ____ Job No. 1306 Division No. ____ F.B. 1555 PG. 167
Date ____ Date ____ Survey of Rowland Ave
X-Sec. No. ____ Notes Chkd. ____ Checked ____ Survey by Van Deren Notes W.E. Date ____
Date ____ Date ____ Map No. ____ Indexed ____ Date ____
R. C. Johnson

F.B. 1555 PG. 168 Job No. 1306 Division No.________ Notes Red.________ Plotted________ Profile No.________

Survey of ~~Rowland Ave~~ Date________ Date________

Survey by Van Deren Notes W-E Notes Chkd.________ Checked________ X-Sec. No.________

Indexed________ Date________ Date________ Date________

STATION	B.S.	H.I.	F.S.	ELEV.		
					Lt West	℄ Rt East

Do not extend notes this side of this line.

PLEASE RETURN TO
LOS ANGELES COUNTY SURVEYOR
726 LOS ANGELES COUNTY ENGINEERING BLDG.

NOTE: ANY ADDITIONS OR CHANGES ON THIS SHEET MUST BE MADE OR CIRCLED IN RED INK, WITH DATE AND NAME OF PERSON MAKING CHANGE.

76L298 307 5-49

Notes Ck'd by	Survey of Rowland Ave
Map No.	W. O. 1306 Tape No. St'd. °F
Office Work	Surveyed by Van Deren
Checked	Notes A.R.B. Date 7-19-49
Date	Indexed A. C. Johnson

F. B. 1555 PG. 169

NOV 17 '49

C. I. 1306

Tacoa on ALLEY East of KAUFFMAN AVE
From:-
WORKMAN AVE N. to
1st ALLEY S. of LAS TUNAS DR.

ROWLAND AVE SEWER DISTRICT

8-24-49
Van Deren
Blankenship
Edmondson
Richards

Note: Any Additions or Changes on This Sheet Must be Made or Circled in Red Ink With Date and Name of Person Making Change.

Do not extend notes this side of this line.

RETURN TO
LOS ANGELES COUNTY SURVEYOR
726 LOS ANGELES COUNTY
ENGINEERING BLDG.

76F309S 247 10M 1-49

F. B. 1655 PG. 170

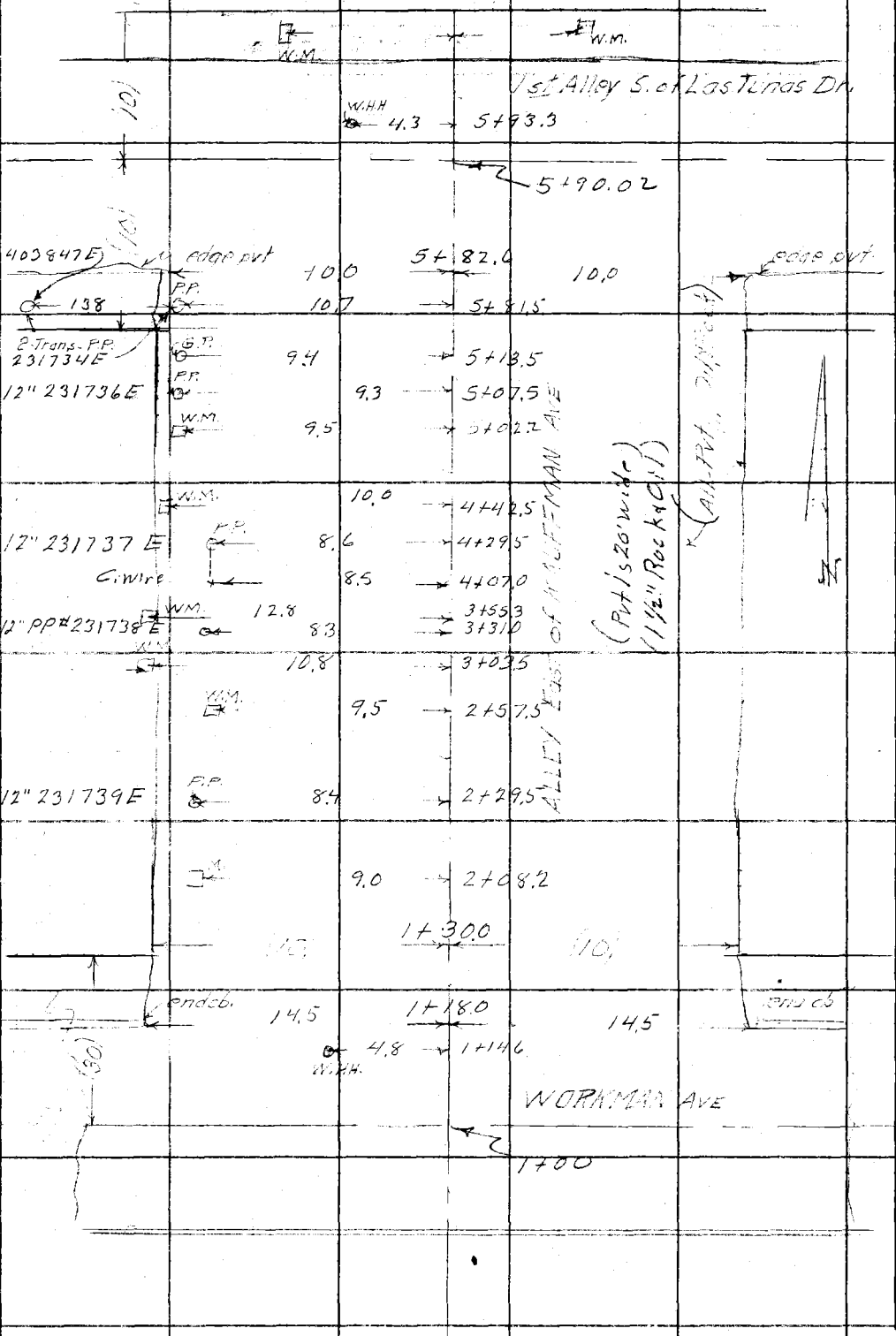

RETURN TO
LOS ANGELES COUNTY SURVEYOR
723 LOS ANGELES COUNTY
ENGINEERING BLDG.

Do not extend notes this side of this line.

Note: Any Additions or Changes on This Sheet Must be Made or Circled in Red Ink With Date and Name of Person Making Change.

Profile No. ____ Notes Red. ____ Plotted ____ Job No. [illegible] Division No. ____ F.B. 1455 PG. 171

Date ____ Date ____ Survey of Rowland Ave Sewer District

X-Sec. No. ____ Notes Chkd LCM Checked ____ Survey by Van Deren Notes ____ Date ____

Date 8/24/49 Date ____ Map No. ____ Indexed A. C. Johnson Date NOV 17 '49

C.I. 1306

Cross Sections on ALLEY East of KAUFFMAN

From:

VICKMAN Ave N. to

ALLEY S. of LAS TUNAS Dr.

ROWLAND AVE SEWER DISTRICT

8-24-49

Van Deren
Blankenship
Edmondson
Richards

STATION	B.S.	H.I.	F.S.	ELEV.

NOTE: ANY ADDITIONS OR CHANGES ON THIS SHEET MUST BE MADE OR CIRCLED IN RED INK, WITH DATE AND NAME OF PERSON MAKING CHANGE.

PLEASE RETURN TO
LOS ANGELES COUNTY SURVEYOR
726 HIGGINS BLDG.

Do not extend notes this side of this line.

76L298 307 3M 11-48

76L298 307 3M 11-48

PLEASE RETURN TO
LOS ANGELES COUNTY SURVEYOR
726 HIGGINS BLDG.

NOTE: ANY ADDITIONS OR CHANGES ON THIS SHEET MUST BE MADE OR CIRCLED IN RED INK, WITH DATE AND NAME OF PERSON MAKING CHANGE.

Do not extend notes this side of this line.

STATION	B. S.	H. I.	F. S.	ELEV.		
TE97	6 31	393.27		386.96	BMTE97 Elev = 386.962 FB 1488-55	
					Workman Ave. (S. side)	210' ± W. of ℄ Golden West Ave.
					Bt Spk. in curb. 15' E. of ℄ prod of alley	
1+00			5 92	387.35		℄ int. Workman Ave
1+18			6 29	386.98		℄ X-Gut
"			5 90	387.37		14.5' end Cb.
"			5.81	387.46	14.5' end Cb	
1+30			5 73	387.54		℄
"			5 73	387.54		10' P.L.
"			5 70	387.57	10' P.L.	
1+80			4.07	389.20		℄ Bk in Alley Pvt.
"			3 72	389.55		10' P.L.
"			3 89	389.38	10' P.L.	
2+00			3.79	389.48		℄
"			3.47	389.80		10' P.L.
"			3.51	389.76	10' P.L.	
3+00			2 43	390.84		℄
"			2 15	391.12		10' P.L.
"			2 25	391.02	10' P.L.	
T.P.	6 40	398.06	1 61	39[illegible].66		
4+00			5 81	392.25		℄

F.B. 1555 PG. 172
Survey of Rowland Ave Sewer District
Survey by Van Denen
Indexed A. C. Johnson
Job No. 1306
Division No.
Notes Red.
Date
Notes Chkd.
Date
Plotted
Date
Checked
Date
Profile No.
X-Sec. No.

76L298 307 5-49

PLEASE RETURN TO
LOS ANGELES COUNTY SURVEYOR
726 LOS ANGELES COUNTY ENGINEERING BLDG.

NOTE: ANY ADDITIONS OR CHANGES ON THIS SHEET MUST BE MADE OR CIRCLED IN RED INK, WITH DATE AND NAME OF PERSON MAKING CHANGE.

Do not extend notes this side of this line.

STATION	B. S.	H. I.	F. S.	ELEV.	Lt & West ℄	Rt & East
4+00		398.06	5.57	392.49		10' P.L.
"			5.61	392.45	10' P.L.	
5+00			4.43	393.63		℄
"			4.06	394.00		10' P.L.
"			4.12	393.94	10' P.L.	
5+80.02			3.48	394.58		℄
"			3.52	394.54		10' P.L.
			3.10	394.96	10' P.L.	
5+82.6			3.51	394.55		℄
			3.65	394.41		10' P.L.
"			3.32	394.74	10' P.L.	
5+90.02			3.55	394.51		℄ Int. Alley
TE. 108			3.26	394.81	B.M. TE. 108 Elev. = 394.799 [illegible] First Alley S. of [illegible] Dr., 230' ± E. of [illegible] Bt. [illegible] 11' N. of ℄ Int. of Alley	

Profile No. ____ Notes Red. ____ Plotted ____ Job No. 1306 Division No. ____ F.B. 1555 PG. 173
Date ____ Date ____ Survey of Rowland Ave
X-Sec. No. ____ Notes Chkd. ____ Checked ____ Survey by Van Deren Notes W.E. Date 8-24-49
Date ____ Date ____ Map No. ____ Indexed ____ Date ____
R. C. Johnson

F.B. 1555 PG. 174 Job No. 1306 Division No. _____ Notes Red. _____ Plotted _____ Profile

Survey of Rowland Ave Date _____ Date _____ No. _____

Survey by Van Deren Notes W. E Notes Chkd. _____ Checked _____ X-Sec.

Indexed _____ Date _____ Date _____ Date _____ No. _____

STATION	B. S.	H. I.	F. S.	ELEV.

76L298 307 5-49

PLEASE RETURN TO
LOS ANGELES COUNTY SURVEYOR
726 LOS ANGELES COUNTY ENGINEERING BLDG.

Do not extend notes this side of this line.

NOTE: ANY ADDITIONS OR CHANGES ON THIS SHEET MUST BE MADE OR CIRCLED IN RED INK, WITH DATE AND NAME OF PERSON MAKING CHANGE.

Notes Ck'd by	Survey of Rowland Ave
Map No.	W. O. 1306 Tape No. St'd. °F
Office Work	Surveyed by Van Doren
Checked	Notes A.R.R. Date 7-20-49
Date	Indexed A. C. Johnson

F. B. 1555 Pg. 175

NOV 17 '49

C.I. 1306

Topog on ALLEY M. [illegible] LAS TUNAS DR
From
HAUFFMAN AVE. West to
SUNSET BLVD.

ROWLAND AVE SEWER DISTRICT

Note: Any Additions or Changes on This Sheet Must be Made or Circled in Red Ink With Date and Name of Person Making Change.

Do not extend notes this side of this line.

RETURN TO
LOS ANGELES COUNTY SURVEYOR
726 LOS ANGELES COUNTY
ENGINEERING BLDG.

76F309S 247 10M 1-49

F. B. 555 PG. 176

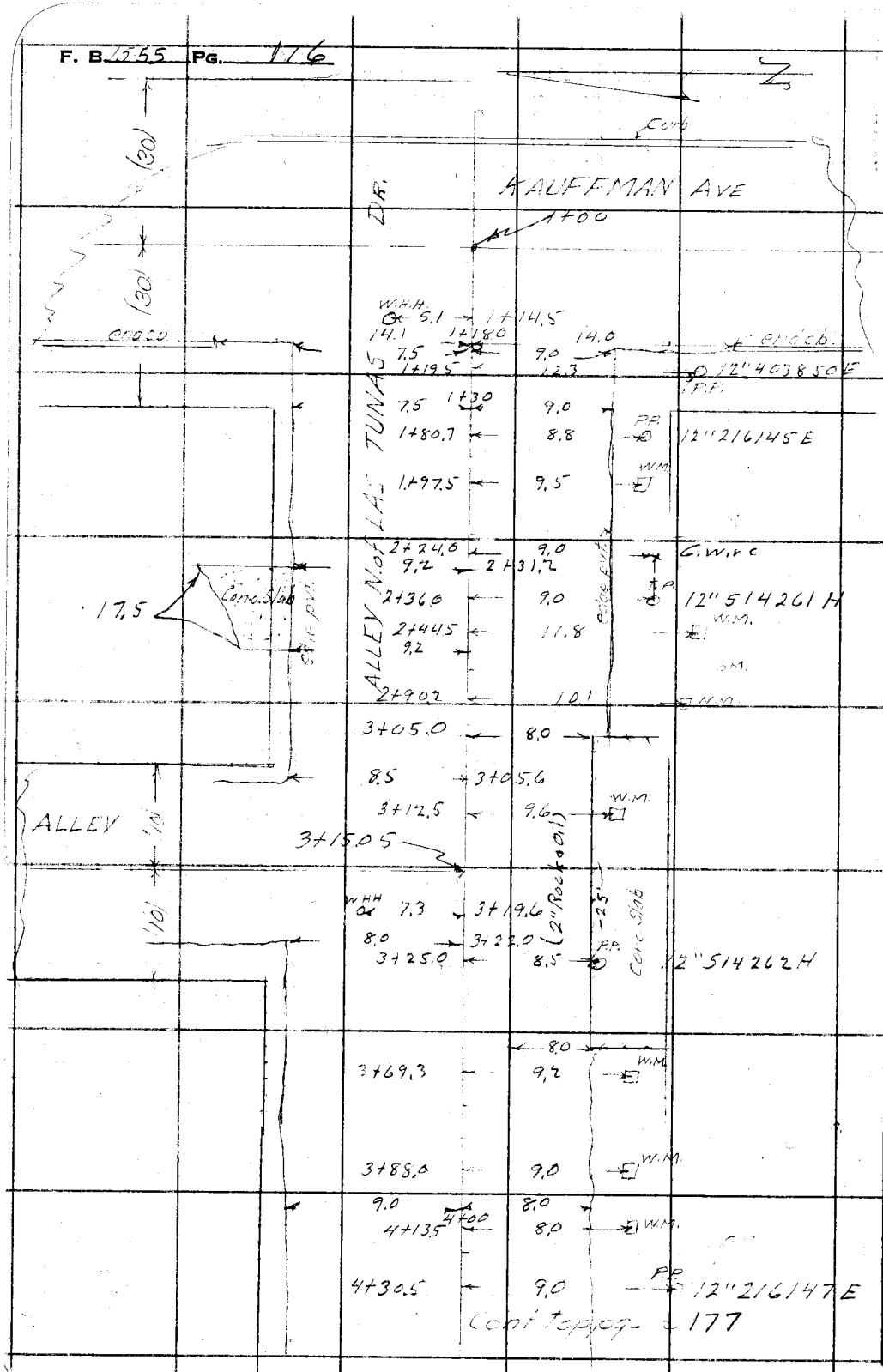

Cont Top pg. 177

RETURN TO
LOS ANGELES COUNTY SURVEYOR
725 LOS ANGELES COUNTY
ENGINEERING BLDG.

Do not extend notes this side of this line.

Note: Any Additions or Changes on This Sheet Must be Made or Circled in Red Ink With Date and Name of Person Making Change.

Notes Ck'd by	Survey of Rowland Ave
Map No.	W. O. Tape No. St'd. °F
Office Work	Surveyed by Van Doren
Checked	Notes A.R.B. Date 7-20-49
Date	Indexed A. C. Johnson

F. B. 255 PG. 177

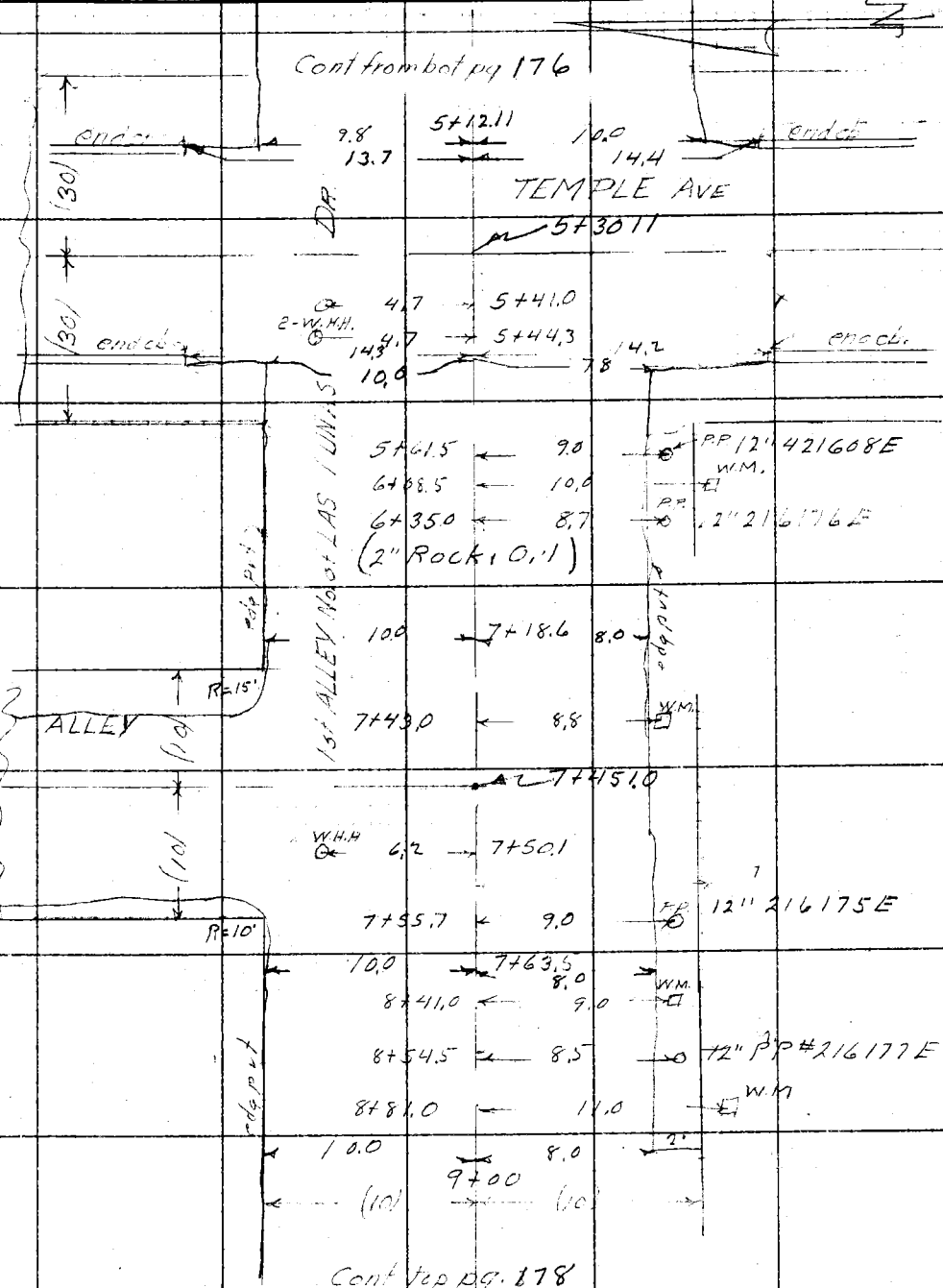

Note: Any Additions or Changes on This Sheet Must be Made or Circled in Red Ink With Date and Name of Person Making Change.

Do not extend notes this side of this line.

RETURN TO
LOS ANGELES COUNTY SURVEYOR
726 LOS ANGELES COUNTY
ENGINEERING BLDG.

76F309S 247 10M 1-49

F. B. 1355 PG. 178



RETURN TO
LOS ANGELES COUNTY SURVEYOR
726 LOS ANGELES COUNTY
ENGINEERING BLDG.

Do not extend notes this side of this line.

Note: Any Additions or Changes on This Sheet Must be Made or Circled in Red Ink, With Date and Name of Person Making Change.

Profile No. _____ Notes Red. _____ Plotted _____ Job No. 1306 Division No. _____ F.B. 1355 PG. 179

Date _____ Date _____ Survey of Rowland Ave Sewer Dist

X-Sec. No. _____ Notes Chkd. CCM Checked _____ Survey by Van Deren Notes _____ Date _____

Date 8/24/49 Date _____ Map No. _____ Indexed A. C. Johnson Date NOV 17 '49

C.I. 1306

Cross-Sections on ALLEY N. of LAS TUNAS Dr.

from

KAUFFMAN AVE West to

SUNSET BLVD

ROWLAND AVE SEWER DISTRICT

STATION	B.S.	H.I.	F.S.	ELEV.

NOTE: ANY ADDITIONS OR CHANGES ON THIS SHEET MUST BE MADE OR CIRCLED IN RED INK, WITH DATE AND NAME OF PERSON MAKING CHANGE.

PLEASE RETURN TO
LOS ANGELES COUNTY SURVEYOR
726 HIGGINS BLDG.

Do not extend notes this side of this line.

76L298 307 3M 11-48

76L298 307 3M 11-48

PLEASE RETURN TO
LOS ANGELES COUNTY SURVEYOR
726 HIGGINS BLDG.

NOTE: ANY ADDITIONS OR CHANGES ON THIS SHEET MUST BE MADE OR CIRCLED IN RED INK, WITH DATE AND NAME OF PERSON MAKING CHANGE.

Do not extend notes this side of this line.

STATION	B. S.	H. I.	F. S.	ELEV.	Lt & South ℄ Rt & N
TE-102	7.22	405.14		397.92	BM TE 102 Elev=397.917 FB-1488-57
					Las Tunas Dr & Kauffman Ave. N. E. Cor
					Bt spk. in curb. 7' N. of N. end C.R.
1+00			5.18	399.96	℄ Kauffman Ave
1+18			5.90	399.24	℄ X-Gut
"			4.91	400.23	14.1 end Cb.
"			5.56	399.58	14' end Cb.
1+30			5.31	399.83	℄
"			5.03	400.11	7.5 edg. prt
"			4.8	400.3	10' PL
"			5.14	400.00	9' edg prt
"			5.1	400.0	10' PL
2+00			5.12	400.02	℄
"			4.73	400.41	9' edg. prt & Bot Bk
"			3.9	401.2	10' PL
"			4.87	400.27	8' edg prt
"			4.8	400.3	10' PL
3+00			4.90	400.24	℄
T.P.	5.52	405.80	4.86	400.28	
3+05.0			5.33	400.47	8' conc. slab.
3+05.05			5.57	400.23	℄

F.B. 1555 PG. 180 Job No. 1306 Division No. Notes Red. Plotted Profile
Survey of Rowland Ave Sewer District Date 8-24-49 Date No. X-Sec.
Survey by Van Doren Notes W. E Notes Chkd. Checked
Indexed R. C. Johnson Date Date Date No.

76L298 307 5-49

PLEASE RETURN TO
LOS ANGELES COUNTY SURVEYOR
726 LOS ANGELES COUNTY ENGINEERING BLDG.

NOTE: ANY ADDITIONS OR CHANGES ON THIS SHEET MUST BE MADE OR CIRCLED IN RED INK, WITH DATE AND NAME OF PERSON MAKING CHANGE.

Do not extend notes this side of this line.

STATION	B. S.	H. I.	F. S.	ELEV.	Lt & South	℄	Rt & North
3+05.05		[illegible]	5.4	400.39			8.5' edg. prt
"			5.3	400.5			10' P.L.
			5.[illegible]	400.46	8' edg. prt		
			5.2	400.6	10' P.L.		
3+15.05			5.57	400.23		℄	[illegible] Alley
3+25.05			5.[illegible]	400.33		℄	
"			5.[illegible]	400.33			8.6 edg prt
"			5.4	400.4			10' P.L.
"			5.19	400.61	8' edg. prt		
"			5.3	400.5	10' P.L.		
4+00			5.31	400.49		℄	
"			5.03	400.77			9' edg. prt
"			5.2	400.6			10' P.L.
"			5.15	400.65	8' edg. prt		
"			5.1	400.7	10' P.L.		
5+00			5.12	400.68		℄	
"			4.81	400.99			10' P.L.
"			4.90	400.90	10' P.L.		
5+12.11			5.60	400.20		℄	X-Gut
"			4.[illegible]	400.86			13.7 end Cb.
"			5.30	400.50	14.4 end Cb.		

Profile No. ____ Notes Red. ____ Plotted ____ Job No. 1306 Division No. ____ F.B. 1555 PG. 181
Date ____ Date ____ Survey of Bowland Ave
X-Sec. No. ____ Notes Chkd. ____ Checked ____ Survey by Van Deren Notes W.E. Date 8-24-49
Date ____ Date ____ Map No. ____ Indexed ____ Date ____

76L298 307 5-49

PLEASE RETURN TO
LOS ANGELES COUNTY SURVEYOR
726 LOS ANGELES COUNTY ENGINEERING BLDG.

NOTE: ANY ADDITIONS OR CHANGES ON THIS SHEET MUST BE MADE OR CIRCLED IN RED INK, WITH DATE AND NAME OF PERSON MAKING CHANGE.

Do not extend notes this side of this line.

STATION	B. S.	H. I.	F. S.	ELEV.	Lt & South	℄	Rt & North
5+30.11		405.80	5.28	400.52		℄	int. Temple Ave.
5+48.1			5.55	400.25		℄	x-Gut
			4.93	400.87			w/end CB.
			3.32	400.48	14.2 end CB		
5+60.1			5.15	400.65		℄	
"			4.79	401.01			5' P.L.
"			5.01	400.79	10' P.L.		
6+00			4.75	401.05		℄	
"			4.48	401.32			10' edg. pvt & P.L.
"			4.58	401.22	8' edg. pvt		
"			4.6	401.2	10' P.L.		
7+00			4.00	401.80		℄	
"			3.70	402.10			10' edg. pvt & P.L.
"			3.84	401.96	8' edg. pvt		
"			3.8	402.0	10' P.L.		
7+18.6			3.86	401.94		℄	
"			3.60	402.20			10' edg. pvt & P.L.
7+35.10			3.72	402.08		℄	
"			3.56	402.24			10' edg. pvt & P.L.
7+45.10			3.64	402.16		℄	int. Alley
7+55.10			3.59	402.21		℄	

Profile No. ____ X-Sec. No. ____
Plotted ____ Date ____ Checked ____ Date ____
Notes Red. ____ Date 8-24-49 Notes Chkd. ____ Date ____
Division No. ____ Job No. 1306
Notes W.E.
Survey of Rowland Ave
Survey by Van Deren
Indexed L. C. Johnson Date ____
F.B. 1555 PG. 182

76L298 307 5-49

PLEASE RETURN TO
LOS ANGELES COUNTY SURVEYOR
726 LOS ANGELES COUNTY ENGINEERING BLDG.

NOTE: ANY ADDITIONS OR CHANGES ON THIS SHEET MUST BE MADE OR CIRCLED IN RED INK. WITH DATE AND NAME OF PERSON MAKING CHANGE.

Do not extend notes this side of this line.

STATION	B. S.	H. I.	F. S.	ELEV.	Lt & South	℄	Rt & North
7+55.0		405.80	3.35	402.45			10' edg. prt & P.L.
7+63.5			3.51	402.29		℄	
"			3.22	402.58			10' edg. prt & P.L.
T.P.	6.61	408.75	3.66	402.14			
8+00			6.22	402.53		℄	
"			5.96	402.79			10' P.L.
"			5.96	402.79	8' edg. prt		
"			5.9	402.8	10' P.L.		
9+00			5.29	403.46		℄	
"			4.96	403.79			10' edg. prt & P.L.
			5.16	403.59	8' edg. prt		
"			5.1	403.6	10' P.L.		
9+30.09			5.11	403.64		℄	
"			5.02	403.73			10' edg. prt
"			4.83	403.92			10 Top Cb & P.L.
"			5.17	403.58	10' edg. prt		
"			5.07	403.68	10' Top Cb & P.L.		
9+38.09			5.67	403.08		℄	
"			5.43	403.32			10' edg. prt
"			4.98	403.77			10' Top Cb & P.L.
"			5.71	403.04	10' edg. prt		

Profile No. ____ Notes Red. ____ Plotted ____ Job No. 1306 Division No. ____ F.B. 1555 PG. 183
Date ____ Date ____ Survey of Rowland Ave
X-Sec. No. ____ Notes Chkd. ____ Checked ____ Survey by VanDeren Notes W.E. Date 8-24-49
Date ____ Date ____ Map No. ____ Indexed Johnson Date ____

76L298 307 5-49

PLEASE RETURN TO
LOS ANGELES COUNTY SURVEYOR
726 LOS ANGELES COUNTY ENGINEERING BLDG.

NOTE: ANY ADDITIONS OR CHANGES ON THIS SHEET MUST BE MADE OR CIRCLED IN RED INK, WITH DATE AND NAME OF PERSON MAKING CHANGE.

Do not extend notes this side of this line.

STATION	B. S.	H. I.	F. S.	ELEV.	Lt & South	℄ Rt & North
9+38.09		408.75	5.26	403.49	10' TopCb ~ PL	
9+42.09			5.81	402.94		℄ x-Gut
"			5.02	403.73		N end C.R N.E. Cor
"			5.36	403.39	S end C.R. S.E. Cor	
9+70.09			5.36	403.39		℄ int Sunset Blvd.
			5.02	403.73		N end C.R NW Cor
			5.36	403.39	S. end C.R. S.W. Cor.	
			4.91	403.84		W end C.R. NW Cor
			5.26	403.49	W end C.R. S.W. Cor	
T.E. 80			4.89	403.8[illegible]	B.M. T.E. 80 Elev. 403.[illegible] [illegible] Sunset Blvd & [illegible] Alley [illegible] Dr. NE Cor Bt spk in curb 12' [illegible] C.R.	

F.B. 1555 PG. 184

Job No. 1306 Division No. Notes Red. Plotted Profile No.

Survey of Rowland Ave Date 8-24-49 Date X-Sec.

Survey by Van Deren Notes W.E. Notes Chkd. Checked No.

Indexed C. Johnson Date Date

Notes Ck'd by	Survey of Rowland Ave
Map No.	W. O. 1306 Tape No. St'd. °F
Office Work	Surveyed by Van Doren
Checked	Notes A.R.B. Date 7-20-49
Date	Indexed A. C. Johnson

F. B. 1355 Pg. 185

NOV 17 '49

'C.I. 1306

Topped on ALLEY East of SUNSET BLVD.
From - 1st Alley N. of LAS TUNAS DR. W. to
WOODCLIFF AVE

ROWLAND AVE SEWER DISTRICT

8-24-49
Van Doren
Blankenship
Edmondson
Richards

Note: Any Additions or Changes on This Sheet Must be Made or Circled in Red Ink With Date and Name of Person Making Change.

Do not extend notes this side of this line.

RETURN TO
LOS ANGELES COUNTY SURVEYOR
726 LOS ANGELES COUNTY
ENGINEERING BLDG.

76F309S 247 10M 1-49

F. B. 355 PG. 186



RETURN TO
LOS ANGELES COUNTY SURVEYOR
725 LOS ANGELES COUNTY
ENGINEERING BLDG.

Do not extend notes this side of this line.

Note: Any Additions or Changes on This Sheet Must be Made or Circled in Red Ink With Date and Name of Person Making Change.

Notes Ck'd by	Survey of [illegible]
Map No.	W. O. 1306 Tape No. St'd. °F
Office Work	Surveyed by VanDoren
Checked	Notes A.F.R. Date 7-20-49
Date	Indexed R. C. Johnson

F. B. 1355 PG. 187

Note: Any Additions or Changes on This Sheet Must be Made or Circled in Red Ink With Date and Name of Person Making Change.

Do not extend notes this side of this line.

RETURN TO
LOS ANGELES COUNTY SURVEYOR
726 LOS ANGELES COUNTY
ENGINEERING BLDG.

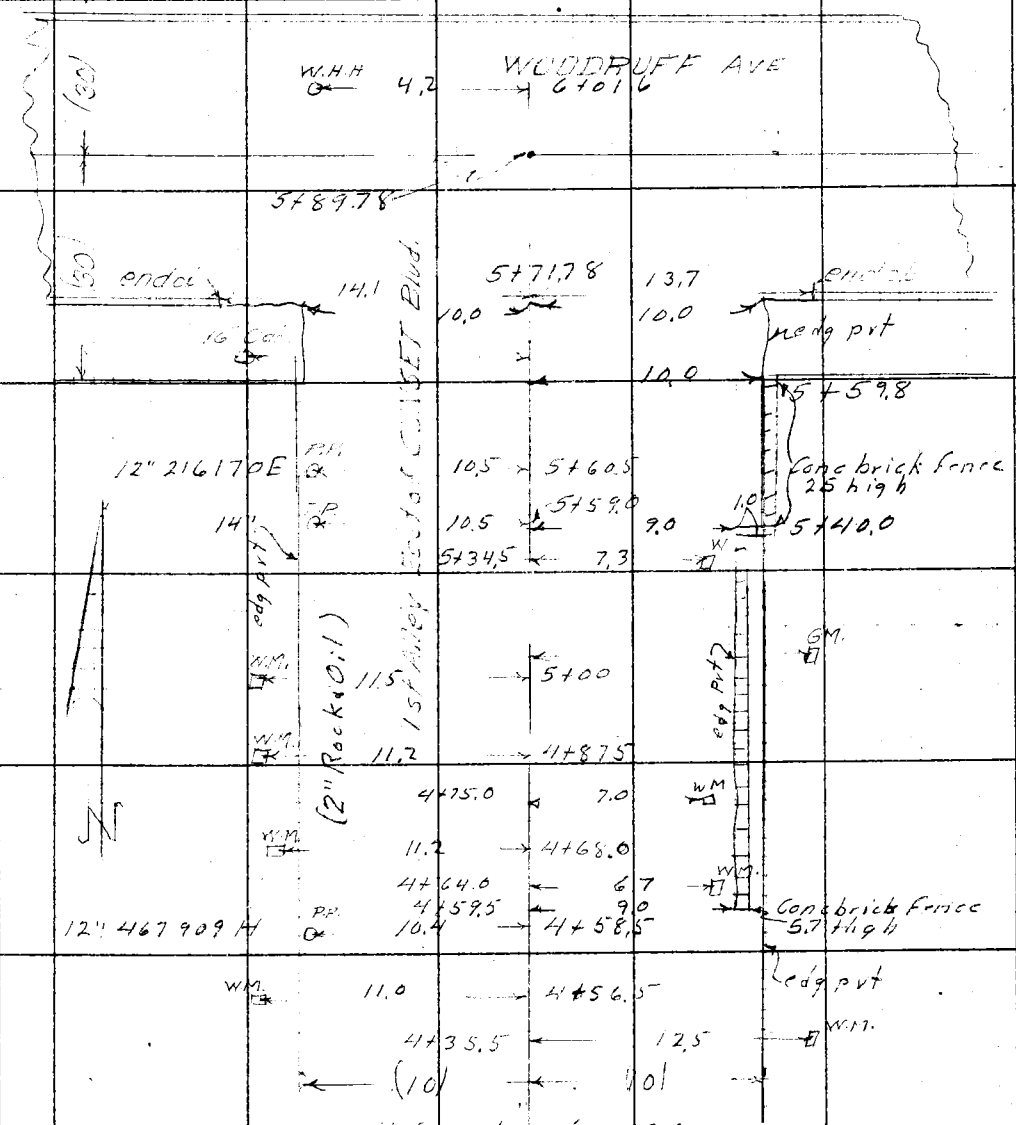

76F3095 247 10M 1-49

F. B. 1555 PG. 188

RETURN TO
LOS ANGELES COUNTY SURVEYOR
725 LOS ANGELES COUNTY
ENGINEERING BLDG.

Do not extend notes this side of this line.

Note: Any Additions or Changes on This Sheet Must be Made or Circled in Red Ink With Date and Name of Person Making Change.

Profile No. ____ Notes Red. ____ Plotted ____ Job No. [illegible] Division No. ____ F.B. 1555 PG. 189

Date ____ Date ____ Survey of Rowland Avenue Dist. of

X-Sec. No. ____ Notes Chkd. LCM Checked ____ Survey by Van Deren Notes ____ Date ____

Date 8/24/49 Date ____ Map No. ____ Indexed A. C. Johnson Date NOV 17 '49

NOTE: ANY ADDITIONS OR CHANGES ON THIS SHEET MUST BE MADE OR CIRCLED IN RED INK, WITH DATE AND NAME OF PERSON MAKING CHANGE.

PLEASE RETURN TO
LOS ANGELES COUNTY SURVEYOR
726 HIGGINS BLDG.

Do not extend notes this side of this line.

STATION	B. S.	H. I.	F. S.	ELEV.

[illegible] 1806
Cross Section on ALLEY East of SUNSET BLVD.
From
ALLEY N. of LAS TUNAS DR. N to
WOODRUFF AVE

ROWLAND AVE SEWER DISTRICT

8-24-49

Van Deren
Blankenship
Edmondson
Richards

76L298 307 3M 11-48

76L298 307 3M 11-48

PLEASE RETURN TO
LOS ANGELES COUNTY SURVEYOR
726 HIGGINS BLDG.

NOTE: ANY ADDITIONS OR CHANGES ON THIS SHEET MUST BE MADE OR CIRCLED IN RED INK, WITH DATE AND NAME OF PERSON MAKING CHANGE.

Do not extend notes this side of this line.

STATION	B. S.	H. I.	F. S.	ELEV.	Lt & West	℄ Rt & East
T.E. 80	4.92	408.80		403.88	BM T.E. 80 Elev = 403.883 F.B. 1488-50 Sunset Blvd & First alley N. of Las Tunas Dr. N.E. cor Bt Spk. in curb 12' N. of N. end C.R.	
T.P.	8.52	410.67	6.65	402.15		
1+00			8.52	402.15		℄ int Alley
1+10			8.36	402.31		℄
"			8.38	402.29		10' P.L. & edg. prt
"			8.26	402.41	10' P.L.	
1+20			8.25	402.42		℄
"			8.10	402.57	10' P.L.	
1+25			8.19	402.48		℄
"			8.09	402.58		10' P.L. & edg. prt.
2+00			7.18	403.49		℄
"			7.01	403.66		10' edg. prt & P.L.
"			6.95	403.72	10' edg. prt & P.L.	
3+00			5.71	404.96		℄
"			5.45	405.22		10' edg. prt & P.L.
"			[illegible]	405.25	10' edg. prt & P.L.	
4+00			4.23	406.44		℄
"			3.93	406.74		10' edg. prt & P.L.
"			3.88	406.79	10' edg. prt & P.L.	

F.B. 1555 PG. 190
Job No. 1306 Division No. Notes Red. Plotted No. Profile
Survey of Rowland Ave Sewer District Date Date X-Sec.
Survey by Van Doren Notes Notes Chkd. Checked No.
Indexed A. C. Johnson Date Date Date

76L298 307 5-49

PLEASE RETURN TO
LOS ANGELES COUNTY SURVEYOR
726 LOS ANGELES COUNTY ENGINEERING BLDG.

NOTE: ANY ADDITIONS OR CHANGES ON THIS SHEET MUST BE MADE OR CIRCLED IN RED INK. WITH DATE AND NAME OF PERSON MAKING CHANGE.

Do not extend notes this side of this line.

STATION	B. S.	H. I.	F. S.	ELEV.	Lt & West	℄	Rt & East
5+00		40.67	2.87	407.80		℄	
"			2.66	408.01			9' edg. prt
"			2.66	408.01			10' P.L.
"			2.68	407.99	10' P.L.		
5+59.78			1.96	408.71		℄	
"			1.89	408.78			10' P.L.
"			1.78	408.89	10' P.L.		
5+7[illegible].78			2.35	408.32		℄	[illegible]
"			2.08	408.59			13.7' end Cb.
"			1.91	408.76	14.1' end Cb.		
5+29.78			1.75	408.92		℄	int Woodruff Ave
TE. 109			1.46	409.2[illegible]	B.M. TE 109 Elev = 409.218 F.B. 1488 Pg. 60 Woodruff Ave. (N. side), 225' ± E. of Sunset B 10. Bt. spk'r conc. 1' W of ℄ prod. of Alley		

Profile No. ____ Notes Red. ____ Plotted ____ Job No. 1306 Division No. ____
X-Sec. No. ____ Date ____ Date ____ Survey of Rowland Ave
Notes Chkd. ____ Checked ____ Survey by Van Deren Notes W.E. Date 8-22-49
Date ____ Date ____ Map No. ____ Indexed ____ Date ____

F.B. 1555 PG. 191

F.B. 1555 PG. 192 Job No. 1306 Division No.______ Notes Red.______ Plotted______ Profile

Survey of ~~Rowland Ave~~ Date 8-22-49 Date______ No.______

Survey by Van Derco Notes W. E. Notes Chkd.______ Checked______ X-Sec.

Indexed______ Date______ Date______ Date______ No.______

STATION	B. S.	H. I.	F. S.	ELEV.	
					Lt West ℄ Rt East

Do not extend notes this side of this line.

PLEASE RETURN TO
LOS ANGELES COUNTY SURVEYOR
726 LOS ANGELES COUNTY ENGINEERING BLDG.

NOTE: ANY ADDITIONS OR CHANGES ON THIS SHEET MUST BE MADE OR CIRCLED IN RED INK, WITH DATE AND NAME OF PERSON MAKING CHANGE.

76L298 307 5-49

Notes Ck'd by	Survey of Rowland Ave
Map No.	W. O. 1306 Tape No. St'd. °F
Office Work	Surveyed by Van Deren
Checked	Notes A.R.B. Date 7-20-49
Date	Indexed A. C. Johnson

F. B. 1555 Pg. 193

NOV 17 '49

C.I. 1306

Topog on ALLEY East of TEMPLE AVE
From:
Alley N. of LAS TUNAS DR. N. to
WOODRUFF AVE.

ROWLAND AVE SEWER DISTRICT

8-24-49
Van Deren
Blankenship
Edmondson
Richards

Note: Any Additions or Changes on This Sheet Must be Made or Circled in Red Ink With Date and Name of Person Making Change.

Do not extend notes this side of this line.

RETURN TO
LOS ANGELES COUNTY SURVEYOR
726 LOS ANGELES COUNTY
ENGINEERING BLDG.

76F309S 247 10M 1-49

F. B. 555 PG. 194



RETURN TO
LOS ANGELES COUNTY SURVEYOR
723 LOS ANGELES COUNTY
ENGINEERING BLDG.

Do not extend notes this side of this line.

Note: Any Additions or Changes on This Sheet Must be Made or Circled in Red Ink With Date and Name of Person Making Change.

Profile No. _____ Notes Red _____ Plotted _____ Job No. 1306 Division No. _____ F.B. 1555 PG. 195

Date _____ Date _____ Survey of [illegible]

X-Sec. No. _____ Notes Chkd LCM Checked _____ Survey by Van Deren Notes _____ Date _____

Date 8/24/49 Date _____ Map No. _____ Indexed A. C. Johnson Date NOV 17 '49

C.I. 1306

Cross [illegible] on ALLEY East of TEMPLE AVE.

From

ALLEY N of LAS TUNAS DR. N. to

WOODRUFF AVE

ROWLAND AVE SEWER DISTRICT

8-24-49

Van Deren
Blankenship
Edmondson
Richards

STATION	B.S.	H.I.	F.S.	ELEV.

NOTE: ANY ADDITIONS OR CHANGES ON THIS SHEET MUST BE MADE OR CIRCLED IN RED INK, WITH DATE AND NAME OF PERSON MAKING CHANGE.

PLEASE RETURN TO
LOS ANGELES COUNTY SURVEYOR
726 HIGGINS BLDG.

Do not extend notes this side of this line.

76L298 307 3M 11-48

76L298 307 3M 11-48

PLEASE RETURN TO
LOS ANGELES COUNTY SURVEYOR
726 HIGGINS BLDG.

NOTE: ANY ADDITIONS OR CHANGES ON THIS SHEET MUST BE MADE OR CIRCLED IN RED INK, WITH DATE AND NAME OF PERSON MAKING CHANGE.

Do not extend notes this side of this line.

STATION	B. S.	H. I.	F. S.	ELEV.		
T.E 101	5.76	405.46		399.70	BMTE101-Elev=399.698 FB1488-57	
					Las Tunas Dr. & Temple Ave. N.W. Cor	
					Bt spk in curb. 37' N. of N. end C.R.	
T.P.	7.86	408.15	5.17	400.29		
1+00			7.86	400.29		℄ int Alley
1+10			7.87	400.28		℄
"			7.87	400.28		2' Gut
"			7.70	400.45		10' P.L.
"			7.72	400.43	10' P.L.	
2+00			6.76	401.39		℄
"			6.79	401.36		2' Gut
"			6.51	401.64		10' P.L.
"			6.47	401.68	8 edg. pvt	
"			6.5	401.6	10' P.L.	
3+00			5.14	403.01		℄
"			5.18	402.97		2' Gut
"			4.89	403.26		10' P.L.
"			4.88	403.27	7.5 edg. pvt.	
"			4.9	403.2	10' P.L.	
4+00			3.37	404.78		℄
"			3.40	404.75		2' Gut

F.B. 1555 PG. 196
Job No. 1356 Division No. Notes Red. Plotted No. Profile
Survey of Rowland Ave. Sewer District Date Date X-Sec.
Survey by Van Deren Notes Notes Chkd. Checked No.
Indexed A. C. Johnson Date Date

76L298 307 5-49

PLEASE RETURN TO
LOS ANGELES COUNTY SURVEYOR
726 LOS ANGELES COUNTY ENGINEERING BLDG.

NOTE: ANY ADDITIONS OR CHANGES ON THIS SHEET MUST BE MADE OR CIRCLED IN RED INK, WITH DATE AND NAME OF PERSON MAKING CHANGE.

Do not extend notes this side of this line.

STATION	B. S.	H. I.	F. S.	ELEV.	Lt & West	℄ Rt & East
4+00		408.15	3.07	405.08		10' P.L.
"			3.12	405.03	8' edg. prt	
"			3.08	405.07	10' P.L.	
T.P.	6.33	412.04	2.44	405.71		
5+00			5.43	406.61		℄
"			5.44	406.60		2' Gut
"			5.01	407.03		10' P.L.
"			5.24	406.80	8.5 edg prt	
"			5.2	406.8	10' P.L.	
5+31.0			5.07	406.97		℄ Bt in Pavement
"			5.14	406.90		2' Gut
"			4.69	407.35		10' P.L.
"			4.62	407.42	8.5 edg prt	
"			4.0	407.4	10' P.L.	
5+59.77			5.44	406.60		℄
"			5.39	406.65		10' P.L.
"			[illegible]	406.92	8.5 edg. prt	
"			[illegible].8	407.2	10' P.L.	
5+71.77			5.70	406.14		℄
"			5.38	406.66		13.9 end Cb
"			5.30	406.74	14' end Cb.	

Profile No. ____ Notes Red. ____ Plotted ____ Job No. 1306 Division No. ____ F.B. 1555 PG. 197
X-Sec. No. ____ Date ____ Date ____ Survey of Rowland Ave
Notes Chkd. ____ Checked ____ Survey by LanDeren Notes W.E. Date 8-22-49
Date ____ Date ____ Map No. ____ Indexed Johnson Date ____

76L298 307 5-49

PLEASE RETURN TO
LOS ANGELES COUNTY SURVEYOR
726 LOS ANGELES COUNTY ENGINEERING BLDG.

NOTE: ANY ADDITIONS OR CHANGES ON THIS SHEET MUST BE MADE OR CIRCLED IN RED INK, WITH DATE AND NAME OF PERSON MAKING CHANGE.

Do not extend notes this side of this line.

STATION	B. S.	H. I.	F. S.	ELEV.	Lt & West	℄ Rt & East
5+8[illegible].77		412.04	503	407.01		℄ int. Woodruff Ave
TE, 110			4[illegible]	[illegible]	B.M. TE. 110 Elev 407.958 FB 1488 Pg 60 Woodruff Ave - Temple Ave, N.E. cor. Bt. spk in curb 8' E. of [illegible] end CR.	
		Last pg of Rowland Ave X sect "HE Hopes"				

F.B. 1555 PG. 198
Job No. 1306 Division No. Notes Red. Plotted Date 8-22-49 Date No. Profile
Survey of Rowland Ave Notes Chkd. Checked Date No. X-Sec.
Survey by Van Deren Notes W.E. Date
Indexed R. C. Johnson Date

F. B. 1555 PG. 201

NOTES RED. _____ JOB NO. 2042.14 SURVEY OF ATHENS WAY
DATE _____ SURVEY BY J. J. LANIGAN
NOTES CHKD. _____ NOTES BY J. J. L DATE 3-3-58
DATE _____ INDEXED A. G. Johnson DATE 6-18-58

NOTE: ANY ADDITIONS OR CHANGES ON THIS SHEET MUST BE MADE OR CIRCLED IN RED INK, WITH DATE AND NAME OF PERSON MAKING CHANGE.

Do not extend notes this side of this line

PLEASE RETURN TO
LOS ANGELES COUNTY SURVEYOR
725 LOS ANGELES COUNTY ENGINEERING BLDG.

DESCRIPTION	ADJ. ELEV.	3RD RUN	2ND RUN	DIFF.	1ST RUN	B.M.
C.I. 2042.14						
ATHENS WAY						
BENCH-LEVEL CIRCUIT						
		Adj 5-14-58 [illegible]				
		Elev. of BM A-3 & TA-45 held as good.				
			indexed 7-26-59			

LANIGAN
RIKE
YASUI
CIOCHON

765420 353 3-51

76S420 353 3-51

PLEASE RETURN TO
LOS ANGELES COUNTY SURVEYOR
725 LOS ANGELES COUNTY ENGINEERING BLDG.

NOTE: ANY ADDITIONS OR CHANGES ON THIS SHEET MUST BE MADE OR CIRCLED IN RED INK, WITH DATE AND NAME OF PERSON MAKING CHANGE.

Do not extend notes this side of this line

B.M.	1ST RUN	DIFF.	2ND RUN	3RD RUN	ADJ. ELEV.	DESCRIPTION
BMA3	156.309				156.308	BMA3 - [illegible] 156.308 - A.A. 1.5 18
+	3.713		4.101			Broadway & 137th St. N.E. cor. [illegible]
A	[illegible]	-1.535	[illegible]		-1.5340	[illegible] 32.8' N. of N. P.L. [illegible]
	5.247		5.082		154.767	
TA43	54.773				~~154.774~~	BMTA43 - [illegible] 154.767 - F.B. 1555-33
+	[illegible]		2.561			137th St. [illegible]
A	57.[illegible]	[illegible]	[illegible]		-3.3980	curb, 11.5' E. of W. cor.
	5.[illegible]		[illegible]			
T.P.	15[illegible]					T.P.
+	1.43[illegible]		2.030			
A	157.837	-4.030	-4.032		-4.0200	
	5.49[illegible]		[illegible]			
T.P.	47.[illegible]					
+	4.404		5.109			T.P.
A	151.760	+1.249	+1.248		+1.2485	
	3.155		3.531		148.604	
TA107	148.605				~~148.604~~	B.M. [illegible] - E/S Second Blvd. & Broadway
+	3.448		[illegible]			S.W. cor. B.T. [illegible]
A	152.053	[illegible]	+0.315		+0.3140	[illegible]
	3.135		3.741			
T.P.	149.9[illegible]					T.P.
+	5.430		[illegible]			
A	154.348	+1.753	+1.753		+1.7530	
	3.3[illegible]		3.324			
T.P.	152.[illegible]					T.P.
+	4.745		5.095			
A	155.[illegible]	[illegible]	2.906		+2.9050	
	1.84		[illegible]		153.577	
TA109	153.5[illegible]5				~~153.578~~	BMTA109 - [illegible]
						Athens Way & Pl. Segundo Blvd., [illegible]
						[illegible] 6.5' N. of S. chd. of curb.

JOB NO. 2042.14 SURVEY OF ATHENS WAY
SURVEY BY [illegible]
NOTES BY [illegible] DATE 5-5-[illegible]
INDEXED A. C. Johnson DATE
NOTES RED. ____ DATE ____
NOTES CHKD. ____ DATE ____

F.B. 1555 Pg. 202

76S420 353 3-51

PLEASE RETURN TO
LOS ANGELES COUNTY SURVEYOR
725 LOS ANGELES COUNTY ENGINEERING BLDG.

NOTE: ANY ADDITIONS OR CHANGES ON THIS SHEET MUST BE MADE OR CIRCLED IN RED INK, WITH DATE AND NAME OF PERSON MAKING CHANGE.

Do not extend notes this side of this line

B.M.	1ST RUN	DIFF.	2ND RUN	3RD RUN	ADJ. ELEV.	DESCRIPTION
TA109	153.575				~~153.5765~~	BMTA 109 - SCC pg. 202
+	4.113		3.805		153.577	
⊼	157.687	+1.551	+1.555		+1.5530	
−	2.561		2.353			
T.P	155.126					T.P
+	5.318		5.951			
⊼	160.444	+4.380	+4.381		+4.3805	
−	0.938		1.470			
T.P	159.506					T.P
+	4.294		4.532			
⊼	163.800	+2.157	+2.157		+2.1570	
−	2.137		2.435			
T.P	161.663					T.P
+	5.840		5.603			
⊼	167.503	+1.552	+1.552		+1.5520	
−	4.288		4.051		163.221	
TA110	163.215				~~163.2190~~	TA110 - Elev [illegible]
+	6.020		5.735			[illegible]
⊼	169.235	+3.883	+3.885		+3.8840	[illegible]
−	2.137		1.850			
T.P	167.098					T.P
+	5.537		5.821			
⊼	172.635	+3.865	+3.863		+3.8650	
−	1.670		1.958			
T.P	170.965					T.P
+	3.061		3.364			
⊼	174.026	+2.331	+2.333		-2.3330	
−	5.392		5.699			
T.P	168.634					T.P

NOTES RED. _____ JOB NO. 2042.14 SURVEY OF ATHENS WAY
DATE _____ SURVEY BY J.J. LANIGAN
NOTES CHKD. _____ NOTES BY J.J.L. DATE 5-5-58
DATE _____ INDEXED A. C. Johnson DATE _____

F.B. 1555 PG. 203

76S420 353 3-51

PLEASE RETURN TO
LOS ANGELES COUNTY SURVEYOR
725 LOS ANGELES COUNTY ENGINEERING BLDG.

NOTE: ANY ADDITIONS OR CHANGES ON THIS SHEET MUST BE MADE OR CIRCLED IN RED INK, WITH DATE AND NAME OF PERSON MAKING CHANGE.

Do not extend notes this side of this line

JOB NO. 204214 SURVEY OF ATHENS WAY
SURVEY BY TANIGAN
NOTES BY J. C. Johnson
INDEXED
NOTES RED
DATE
NOTES CHKD.
DATE
DATE

F.B. 1555 PG. 204

B.M.	1ST RUN	DIFF.	2ND RUN	3RD RUN	ADJ. ELEV.	DESCRIPTION
T.P	168.634					T.P
+	1.852		2.138			
X	170.487	-3.951	-3.921		-3.9510	
—	5.841		6.059		164.686	
Set					~~164.6840~~	
TA111	[illegible]					BM TA 111 ELEV. F.B. 1555-204
+	4.792		5.116			137TH St. & 1ST Alley W. of Avalon Blvd. S.E. Cor.
X	169.475	+1.825	+1.825		+1.8250	[illegible]
—	2.967		3.291			
T.P	166.508					T.P.
+	5.400		5.061			
X	171.908	-0.182	-0.184		-0.1830	
—	5.582		5.245			
T.P	166.326					T.P
+	4.009		3.785			
X	170.335	-0.726	-0.725		-0.7255	
—	4.735		4.510		165.604	
Set					~~165.6005~~	
TA112	155.600					BM TA 112 - ELEV. F.B. 1555-204
+	5.570		5.962			126TH St. & 1ST Alley W. of Central Ave. S.W.
X	171.170	+3.175	[illegible]		+3.1755	Cor. at [illegible] W. of W. end C.R.
—	2.3[illegible]		[illegible]			
T.P	168.775					T.P.
+	2.840		[illegible]			
X	174.615	-3.537	-3.538		+3.6385	
—	2.201		[illegible]		172.418	
Set					~~172.4145~~	
TA113	172.414					BM TA 113 - ELEV. F.B. 1555-204
+	1.854		1.625			126TH St. & 1ST Alley E. of Central Ave. S.E.
X	174.268	-4.315	-4.318		-4.3165	Cor. at [illegible] Incorr. [illegible] C.R.
—	6.169		5.943			
T.P	168.099					T.P

76S420 353 3-51

PLEASE RETURN TO
LOS ANGELES COUNTY SURVEYOR
725 LOS ANGELES COUNTY ENGINEERING BLDG.

NOTE: ANY ADDITIONS OR CHANGES ON THIS SHEET MUST BE MADE OR CIRCLED IN RED INK, WITH DATE AND NAME OF PERSON MAKING CHANGE.

Do not extend notes this side of this line

B.M.	1ST RUN	DIFF.	2ND RUN	3RD RUN	ADJ. ELEV.	DESCRIPTION
T.P	162.990					T.P
+	0.5[illegible]		0.614			
"	2.8[illegible]	-4.381	4.375		-4.3800	
"	1.[illegible]		4.973			
T.P	163.[illegible]					T.P
+	1.297		[illegible]			
T	155.[illegible]	-3.827	[illegible]		-3.8275	
	5.7[illegible]		5.534		159.894	
Set TA 1[illegible]	159.[illegible]				~~159.8985~~	TA 1[illegible] [illegible] F.B. 1[illegible]
+	5.562		5.355			1[illegible] [illegible]
T	155.[illegible]	+1.418	[illegible]		+1.4185	
	[illegible]		3.936			
T.P	161.[illegible]					T.P.
+	6.04[illegible]		[illegible]			
T	173.[illegible]	[illegible]	[illegible]		+4.4455	
	[illegible]					
	165.[illegible]					
+	4.[illegible]		5.231			
T	170.[illegible]	+1.324	+1.323		+1.3235	
	[illegible]		[illegible]		167.082	
Set TA 1[illegible]5	167.07[illegible]				~~167.0780~~	BM TA 1[illegible]5 - Elev. F.B. [illegible]
+	2.6[illegible]		2.311			
T	169.71[illegible]	-3.[illegible]	3.310		-3.5090	
	6.147		5.431			
T.P	163.57[illegible]					T.P
+	5.52[illegible]		6.055	[illegible]		
"	169.0[illegible]	+0.567	+0.562	+0.562	+0.5645	
	4.9[illegible]		5.500	5.675	164.138	
Set TA 1[illegible]6	164.137				~~164.1335~~	BM TA 1[illegible]6 - Elev. F.B. [illegible]
						10' E. of E. end of C.R.

NOTES RED. _____ JOB NO. 2042.16 SURVEY OF 47 [illegible] BRIDGE
DATE _____ SURVEY BY J. [illegible] LAWGAN
NOTES CHKD. _____ NOTES BY _____ DATE 5-8-58
DATE _____ INDEXED J. C. Johnson DATE _____

F.B. 1555 PG. 2[illegible]

76S420 353 3-51

PLEASE RETURN TO
LOS ANGELES COUNTY SURVEYOR
725 LOS ANGELES COUNTY ENGINEERING BLDG.

NOTE: ANY ADDITIONS OR CHANGES ON THIS SHEET MUST BE MADE OR CIRCLED IN RED INK, WITH DATE AND NAME OF PERSON MAKING CHANGE.

Do not extend notes this side of this line

NOTES RED. ____ DATE ____ NOTES CHKD. ____ DATE ____

JOB NO. 204214 SURVEY OF ATLAS
SURVEY BY [illegible] DATE 5-8-58
NOTES BY [illegible] DATE ____
INDEXED C. Johnson DATE ____

F.B. 555 Pg. 206

B.M.	1ST RUN	DIFF.	2ND RUN	3RD RUN	ADJ. ELEV.	DESCRIPTION
TA 115	164.137				164.138	BM TA 115 [illegible]
+	5.964		5.751			
∧	170.641	+2.195	12.177		+2.1960	
−	3.709		2.334			
T.P.	166.932					T.P.
+	6.557		6.134			
∧	172.889	+2.676	12.279		+2.6775	
−	3.881		3.455			
T.P.	169.008					T.P.
+	6.118		6.000			
∧	175.126	+2.493	12.472		+2.4925	
−	3.624		3.508			
T.P.	171.501					T.P.
+	6.153		5.784			
∧	177.654	+2.601	12.603		+2.6020	
−	3.554		3.382			
T.P.	174.102					T.P.
+	6.076		5.215			
∧	180.178	+0.054	10.054		+0.0540	
−	6.022		6.161			
T.P.	174.156					T.P.
+	3.670		3.529			
∧	177.826	−2.350	12.346		−2.3480	
−	6.020		5.875		171.813	
TA 39	171.806				171.8075	BMTA 39 Elev. 171.7[illegible] [illegible]
+	3.713		3.873			[illegible]
∧	175.519	−2.244	12.246		−2.2450	Brass Plug in curb, 5'E of E end of C.B.
−	5.959		6.139			
T.P.	169.560					T.P.

76S420 353 3-51

PLEASE RETURN TO
LOS ANGELES COUNTY SURVEYOR
725 LOS ANGELES COUNTY ENGINEERING BLDG.

NOTE: ANY ADDITIONS OR CHANGES ON THIS SHEET MUST BE MADE OR CIRCLED IN RED INK, WITH DATE AND NAME OF PERSON MAKING CHANGE.

Do not extend notes this side of this line

B.M.	1ST RUN	DIFF.	2ND RUN	3RD RUN	ADJ. ELEV.	DESCRIPTION
T.P	169.562					T.P
+	3.021		3.164			
π	172.583	-2.956	-2.955		-2.9555	
—	5.977		6.119			
T.P	166.606					T.P.
+	2.341		2.588			
π	168.947	[illegible]	-3.456		-3.4575	
—	[illegible]		6.044			
T.P	[illegible]					T.P.
+	3.39[illegible]		3.467			
π	[illegible]	-2.510	-2.510		-2.5100	
—	[illegible]		5.977		160.646	
A4	160.637				~~160.6345~~	BMA4 - [illegible]
+	3.149		3.38[illegible]			[illegible]
π	163.786	-2.712	-2.708		-2.7100	[illegible]
—	[illegible]		6.0[illegible]			
T.P	157.[illegible]					T.P.
+	3.965		4.151			
π	161.890	-1.626	-1.629		-1.6275	
—	5.591		5.780		156.308	
TA3	~~[illegible]~~ 156.299				~~156.3020~~	BMTA3 - [illegible] 156.308 - [illegible]
						[illegible]
						[illegible]

NOTES RED. JOB NO. 2042.14 SURVEY OF ATHENS WAY
DATE SURVEY BY LANIGAN
NOTES CHKD. NOTES BY [illegible] DATE 5-12-58
DATE INDEXED [illegible] C. Johnson DATE

F.B. 1555 PG. 207

F. B. 1555 PG. 208

JOB NO. 2042-14 SURVEY OF ATHENS WAY NOTES RED.

SURVEY BY LANIGAN DATE

NOTES BY J.J.L. DATE 5-12-58 NOTES CHKD.

INDEXED C. Johnson DATE DATE

B.M.	1ST RUN	DIFF.	2ND RUN	3RD RUN	ADJ. ELEV.	DESCRIPTION

Do not extend notes this side of this line

76S420 353 3-51

PLEASE RETURN TO

LOS ANGELES COUNTY SURVEYOR

725 LOS ANGELES COUNTY ENGINEERING BLDG.

NOTE: ANY ADDITIONS OR CHANGES ON THIS SHEET MUST BE MADE OR CIRCLED IN RED INK, WITH DATE AND NAME OF PERSON MAKING CHANGE.

Notes Ck'd by C. J. GALLI	Survey of ATHENS WAY
Map No.	JN 0303.00 Tape 0179 Std 65 °F
Office Work	Surveyed by LANIGAN.
Checked	Notes J. J. L Date 5-12-58
Date	Indexed A. C. Johnson 6-19-58

F. B. 1555 PG. 209

J.N. 0303.00
℄ SURVEY
FOR.
C.I. 2048.14
ATHENS WAY

LANIGAN
[illegible]
[illegible]

Note: Any Additions or Changes on This Sheet Must be Made or Circled in Red Ink With Date and Name of Person Making Change.

Do not extend notes this side of this line.

RETURN TO
LOS ANGELES COUNTY ENGINEER
700 LOS ANGELES COUNTY ENGINEERING BLDG.

78F309S CE #247—3-57

RETURN TO
LOS ANGELES COUNTY ENGINEER
700 LOS ANGELES COUNTY ENGINEERING BLDG.

Note: Any Additions or Changes on This Sheet Must be Made or Circled in Red Ink With Date and Name of Person Making Change.

Do not extend notes this side of this line.

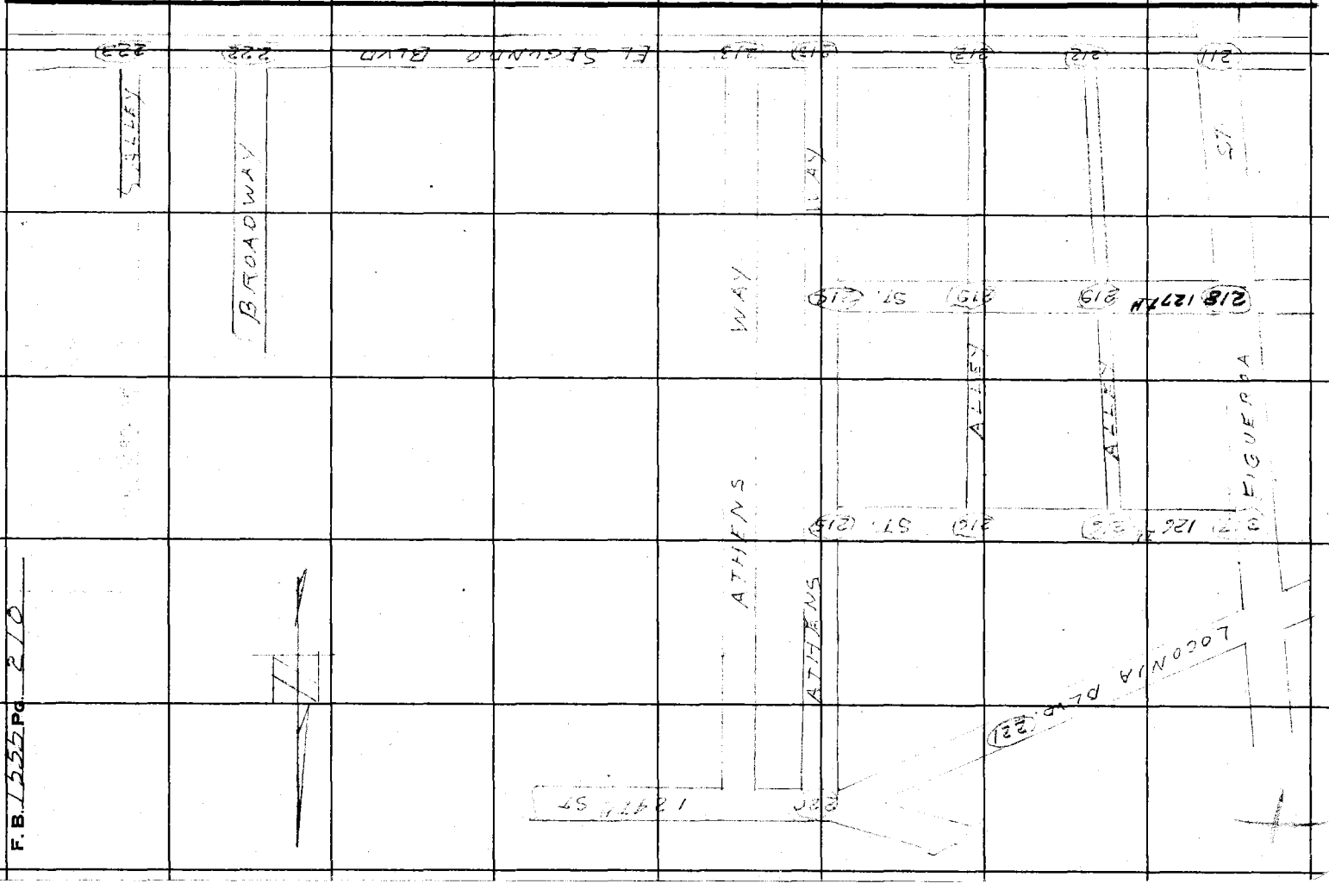

F. B. 1555 Pg. 210

Notes Ck'd by C. J. GAIN	Survey of ATHENS WAY
Map No.	JN 0303 00 Tape 0179 Std 68 °F
Office Work	Surveyed by J. J. LANIGAN
Checked	Notes J. J. L. Date 5-12-58
Date	Indexed ~~A. O. Johnson~~

F. B. 1555 PG. 211

W526 B-2

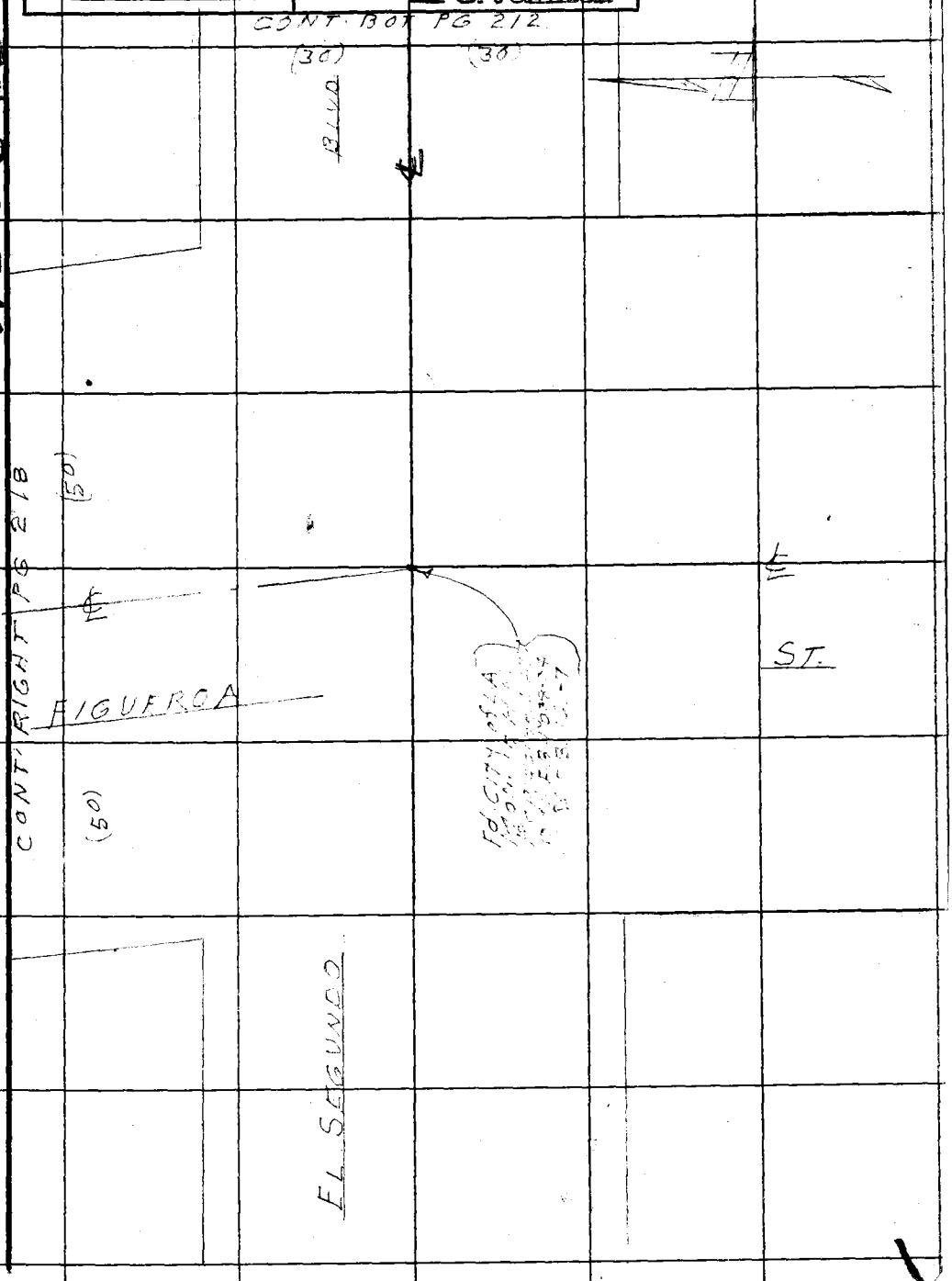

Note: Any Additions or Changes on This Sheet Must be Made or Circled in Red Ink With Date and Name of Person Making Change.

Do not extend notes this side of this line.

RETURN TO
LOS ANGELES COUNTY ENGINEER
700 LOS ANGELES COUNTY ENGINEERING BLDG.

76F309S CE #247—3-57

F.B. 1555 Pg. 212

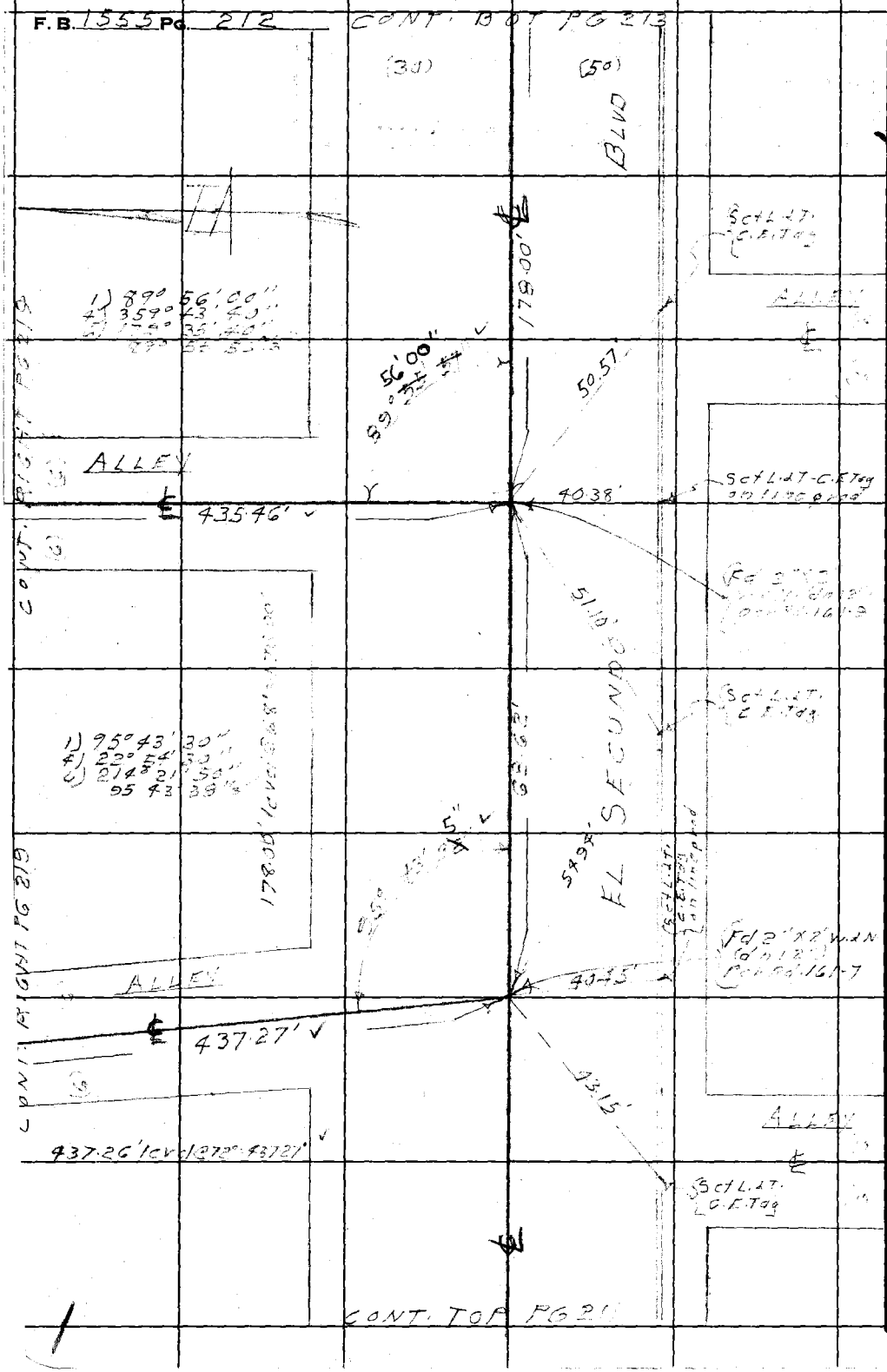

RETURN TO
LOS ANGELES COUNTY ENGINEER
700 LOS ANGELES COUNTY ENGINEERING BLDG.

Do not extend notes this side of this line.

Note: Any Additions or Changes on This Sheet Must be Made or Circled in Red Ink With Date and Name of Person Making Change.

Notes Ck'd by C. J. GALLI	Survey of ATHENS WAY	F. B. 1555 PG. 213
Map No.	JN 0303.00 Tape 0179 Std 65 °F	
Office Work	Surveyed by J. J. LANIGAN	
Checked	Notes J. J. L. Date 5-13-57	
Date	Indexed A. O. Johnson	

WS 26, B-2

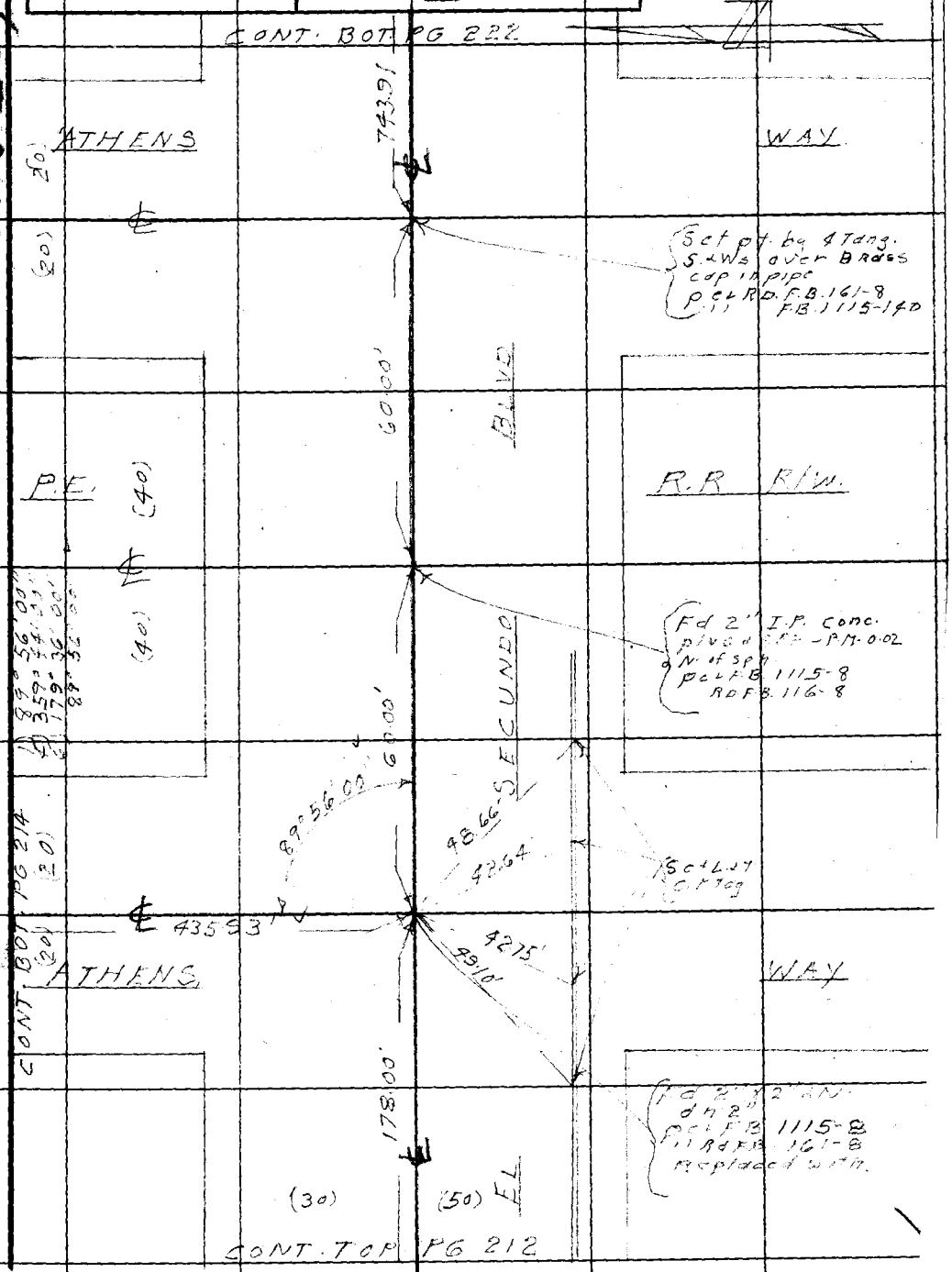

Note: Any Additions or Changes on This Sheet Must be Made or Circled in Red Ink With Date and Name of Person Making Change.

Do not extend notes this side of this line.

RETURN TO
LOS ANGELES COUNTY ENGINEER
700 LOS ANGELES COUNTY ENGINEERING BLDG.

76F3095 CE #247—3-57

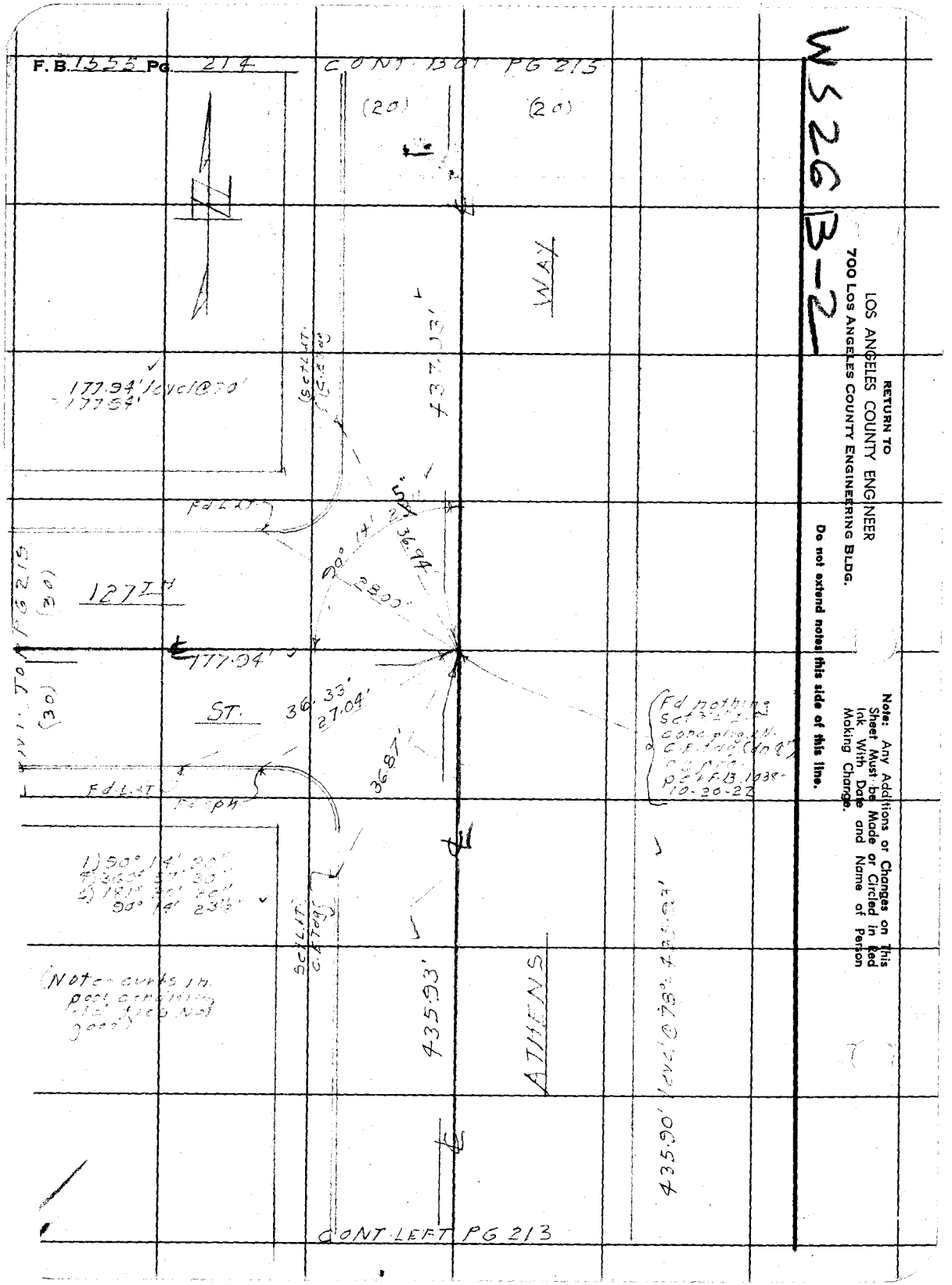
F.B. 1555 Pg. 214
CONT. BOT PG 215
(20)
(20)
WAY
177.94' level @ 70'
177.94'
437.93'
Fd L.L.T.
90° 14' 23"
36.94'
28.00'
127TH
(30)
(30)
177.94'
ST.
36.33'
27.04'
36.87'
Fd L.L.T.
Fd sph.
Fd nothing
1) 90° 14' 20"
90° 14' 23½"
(Note - curbs in poor condition
435.93'
ATHENS
435.90' level @ 78°
CONT. LEFT PG 213
RETURN TO
LOS ANGELES COUNTY ENGINEER
700 LOS ANGELES COUNTY ENGINEERING BLDG.
Do not extend notes this side of this line.
Note: Any Additions or Changes on This Sheet Must be Made or Circled in Red Ink With Date and Name of Person Making Change.
WS26 B-2

Notes Ck'd by C. J. GALLI	Survey of ATHENS WAY	F. B. 1555 PG. 215
Map No.	JN 0303.00 Tape 0179 Std 68 °F	
Office Work	Surveyed by J. J. LANIGAN	
Checked	Notes J.J.L. Date 5-14-58	
Date	Indexed A. C. Johnson	

W.S. 26 B-2

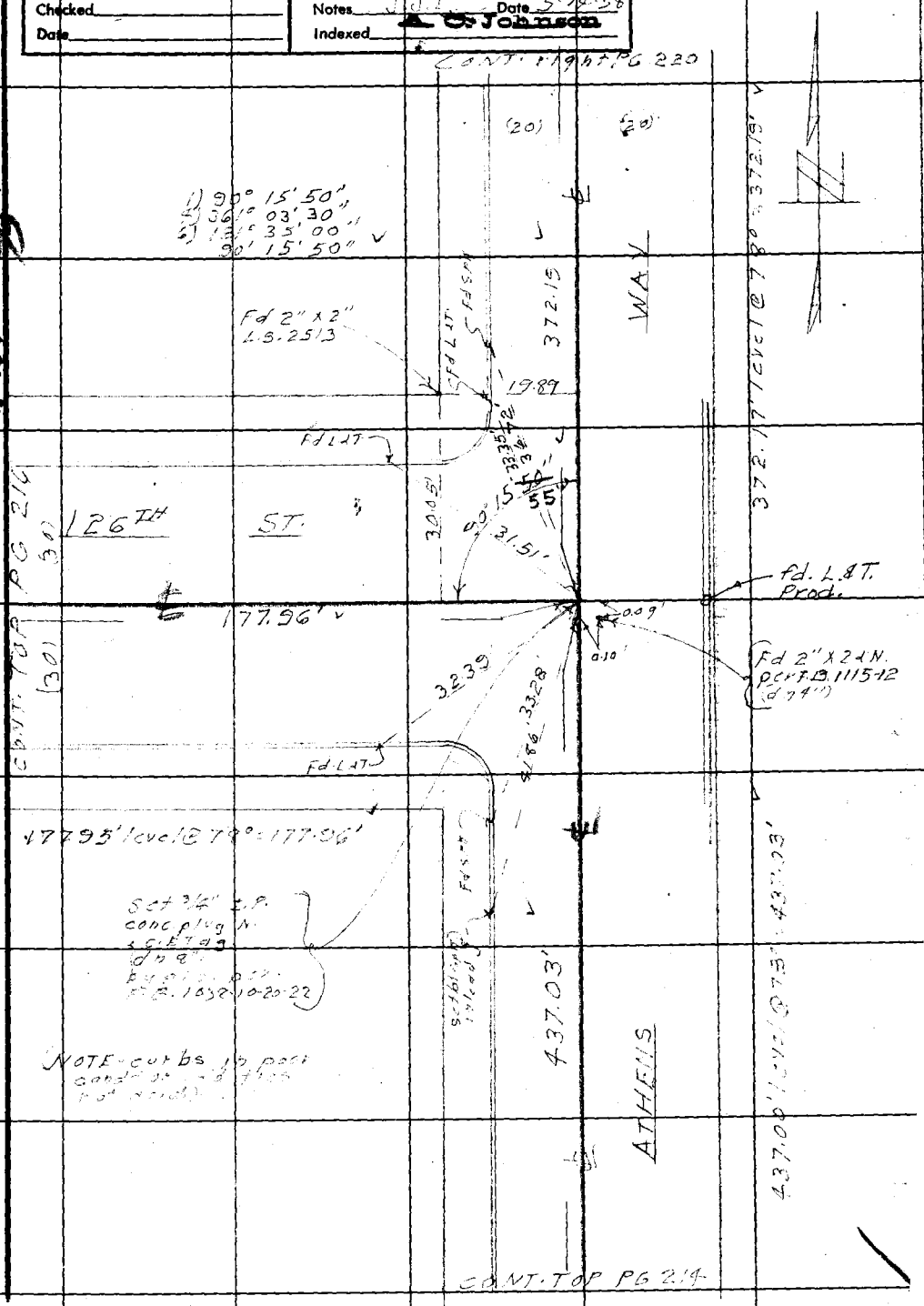

Note: Any Additions or Changes on This Sheet Must be Made or Circled in Red Ink With Date and Name of Person Making Change.

Do not extend notes this side of this line.

RETURN TO
LOS ANGELES COUNTY ENGINEER
700 LOS ANGELES COUNTY ENGINEERING BLDG.

76F309S CE #247—3-57

RETURN TO
LOS ANGELES COUNTY ENGINEER
700 LOS ANGELES COUNTY ENGINEERING BLDG.

Note: Any Additions or Changes on This Sheet Must be Made or Circled in Red Ink With Date and Name of Person Making Change.

Do not extend notes this side of this line.

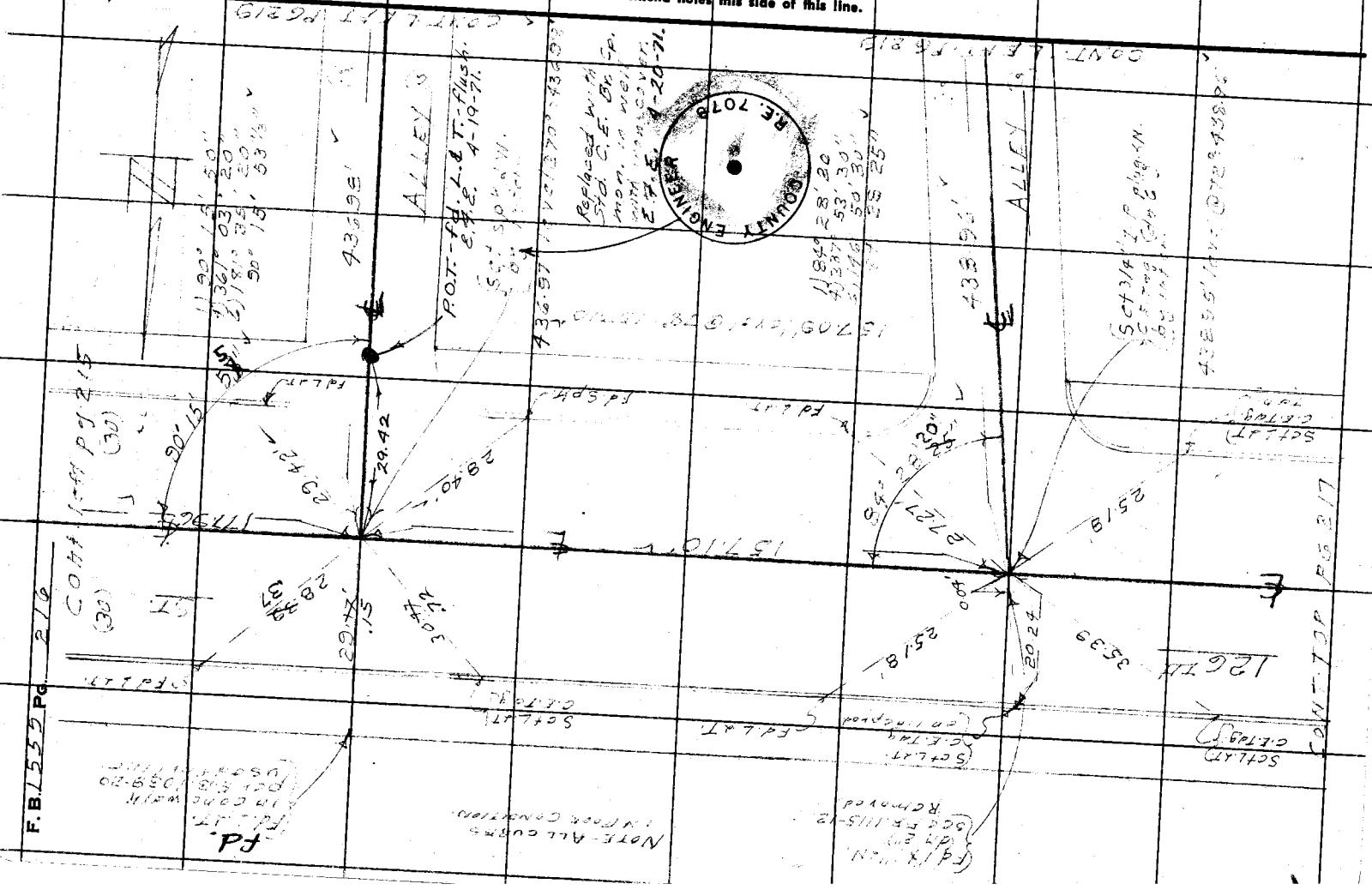

Notes Ck'd by C. J. GALLI	Survey of ATHENS WAY
Map No.	JN 0303.02 Tape 0175 Std 68 °F
Office Work	Surveyed by LANIGAN
Checked	Notes J.J.L. Date 5-14-58
Date	Indexed A. O. Johnson

F. B. 1555 PG. 217



WS 26, B-2

Note: Any Additions or Changes on This Sheet Must be Made or Circled in Red Ink With Date and Name of Person Making Change.

Do not extend notes this side of this line.

RETURN TO
LOS ANGELES COUNTY ENGINEER
700 LOS ANGELES COUNTY ENGINEERING BLDG.

76F309S CE #247—3-57

F.B. 1355 Pg. 218

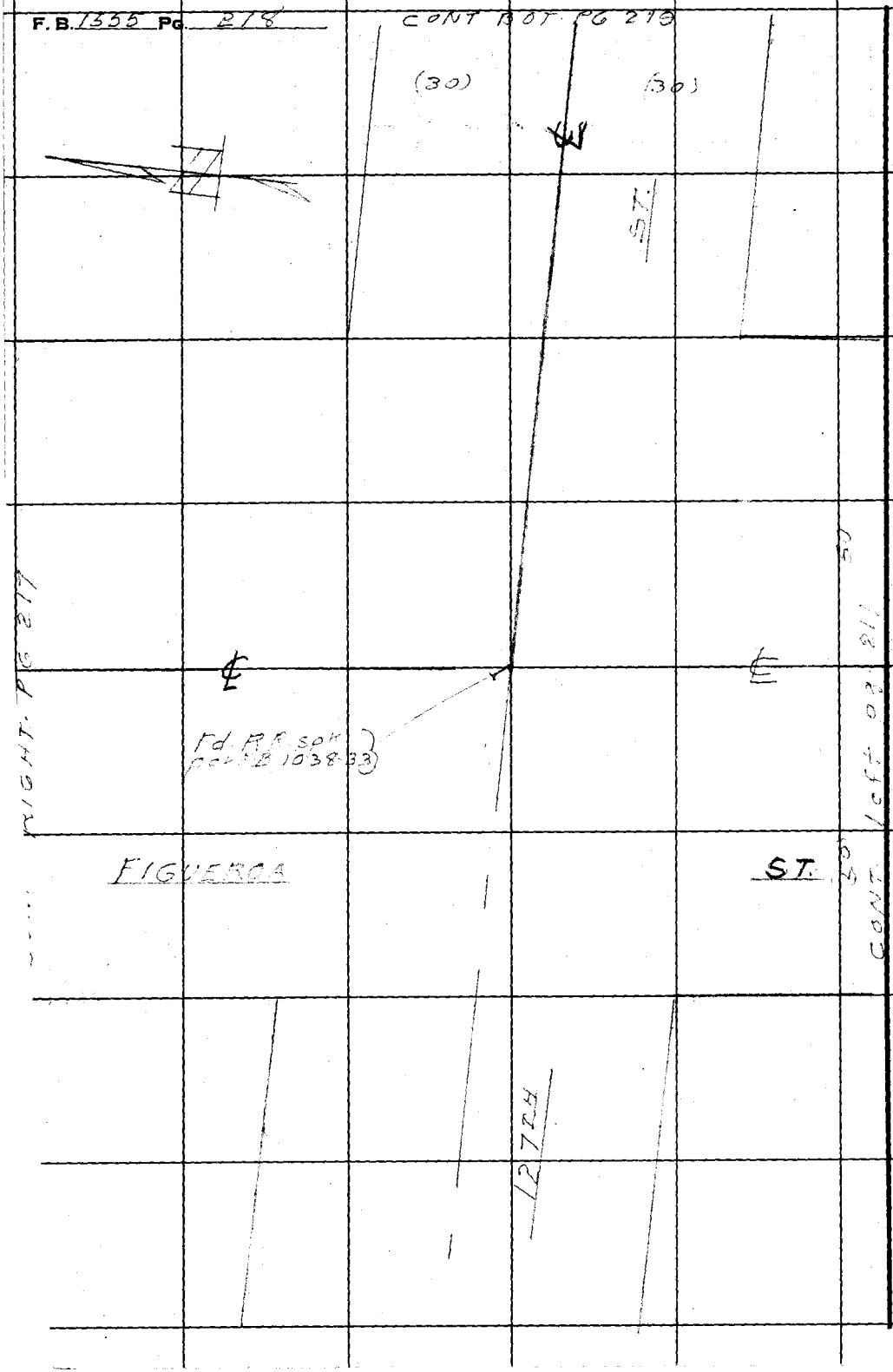

RETURN TO
LOS ANGELES COUNTY ENGINEER
700 LOS ANGELES COUNTY ENGINEERING BLDG.

Do not extend notes this side of this line.

Note: Any Additions or Changes on This Sheet Must be Made or Circled in Red Ink With Date and Name of Person Making Change.

Notes Ck'd by C. J. GAIN	Survey of ATHENS WAY
Map No.	JN 0303.00 Tape 0179 Std 68 °F
Office Work	Surveyed by J. J. LANIGAN
Checked	Notes J.J.L. Date 5-15-58
Date	Indexed A. C. Johnson

F. B. 1555 Pg. 219

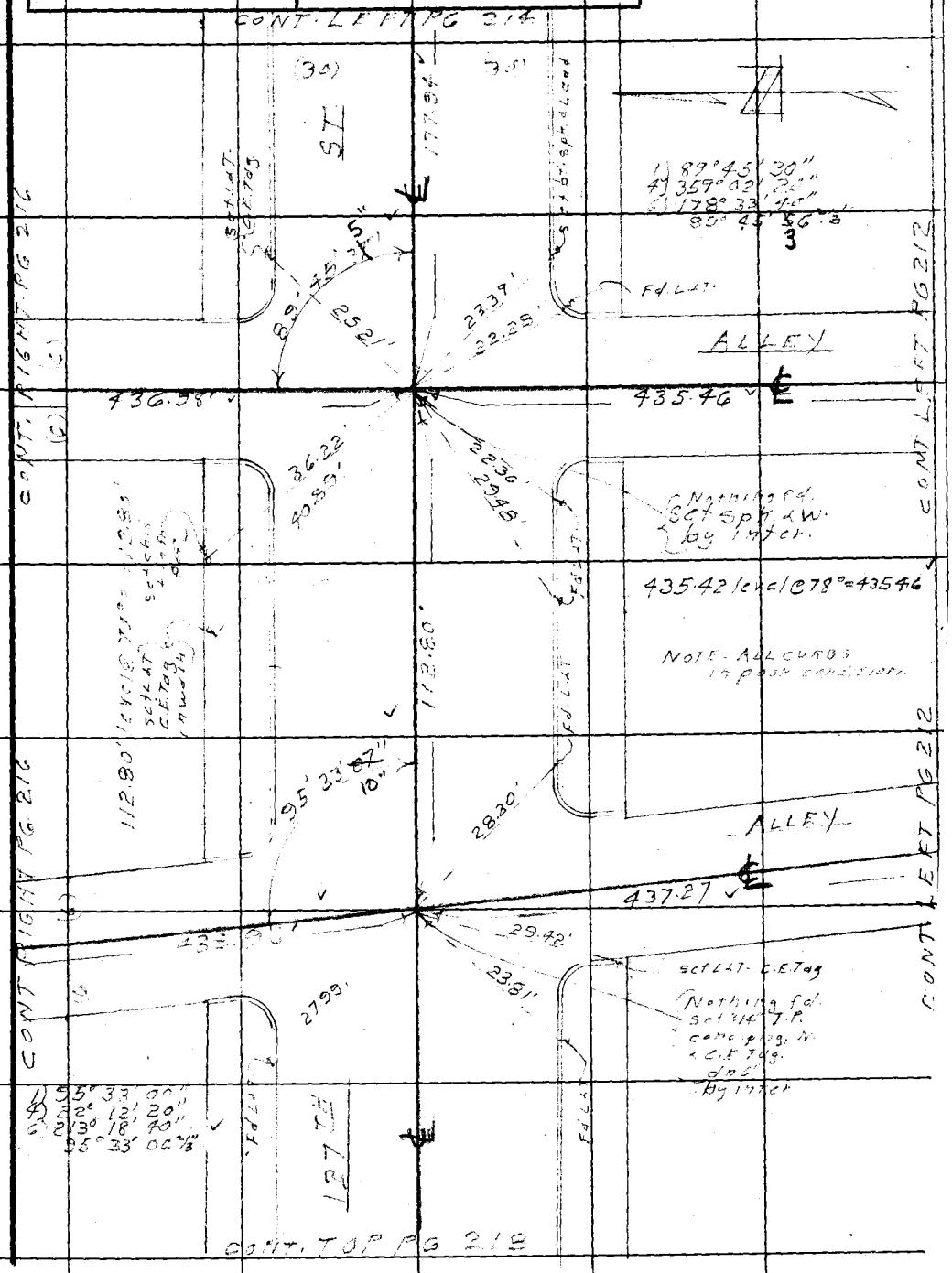

Note: Any Additions or Changes on This Sheet Must be Made or Circled in Red Ink With Date and Name of Person Making Change.

Do not extend notes this side of this line.

RETURN TO
LOS ANGELES COUNTY ENGINEER
700 LOS ANGELES COUNTY ENGINEERING BLDG.

76F3099 CE #247—3-57

RETURN TO
LOS ANGELES COUNTY ENGINEER
700 LOS ANGELES COUNTY ENGINEERING BLDG.

Note: Any Additions or Changes on This Sheet Must be Made or Circled in Red Ink With Date and Name of Person Making Change.

Do not extend notes this side of this line.

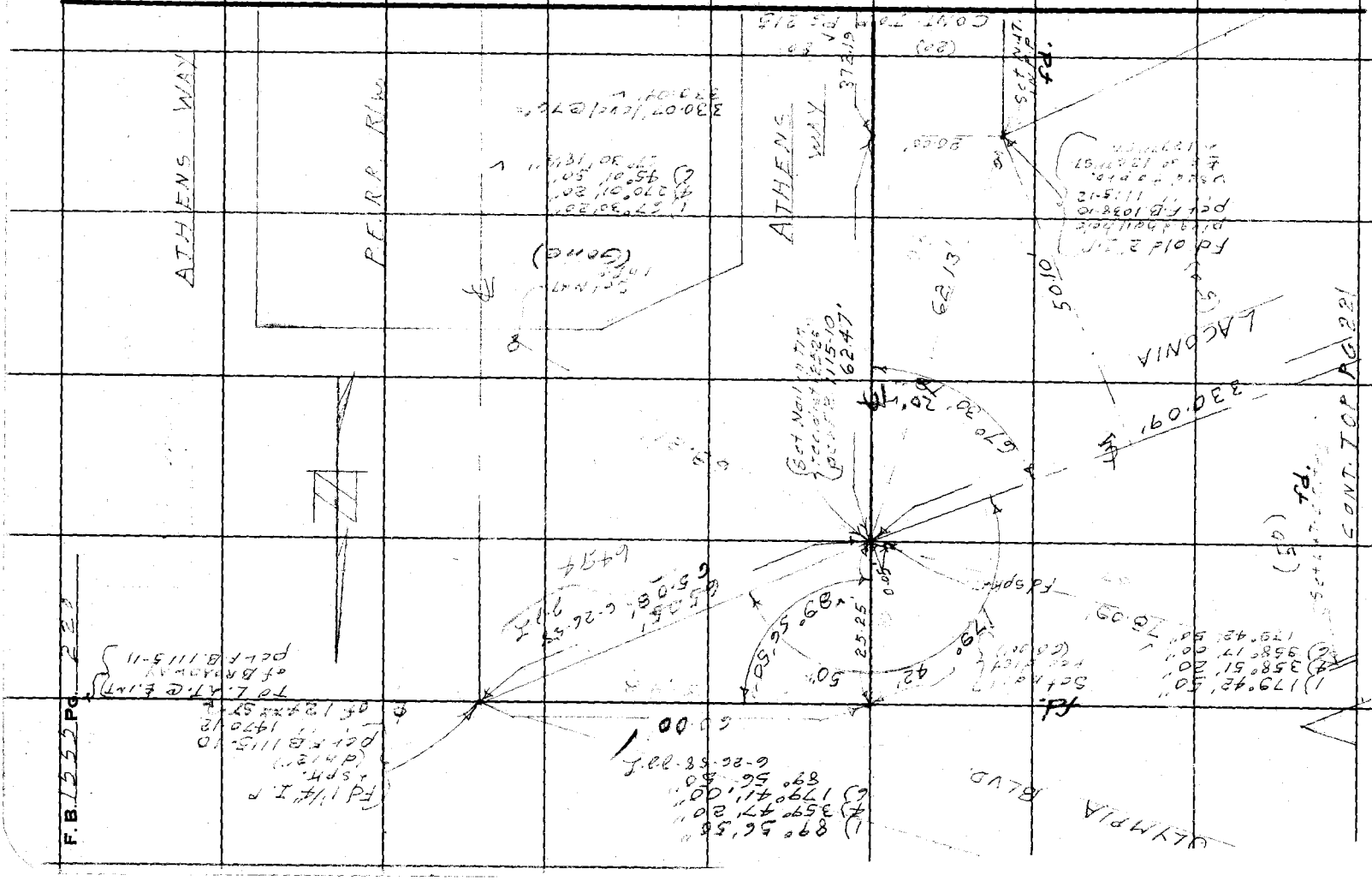

Notes Ck'd by C. J. GALLI	Survey of ATHENS WAY
Map No.	JN 0303.00 Tape 0179 Std. 68 °F
Office Work	Surveyed by J.J. LANIGAN
Checked	Notes J.J.L. Date 5-19-58
Date	Indexed C. J. [illegible]

F. B. 1555 PG. 221

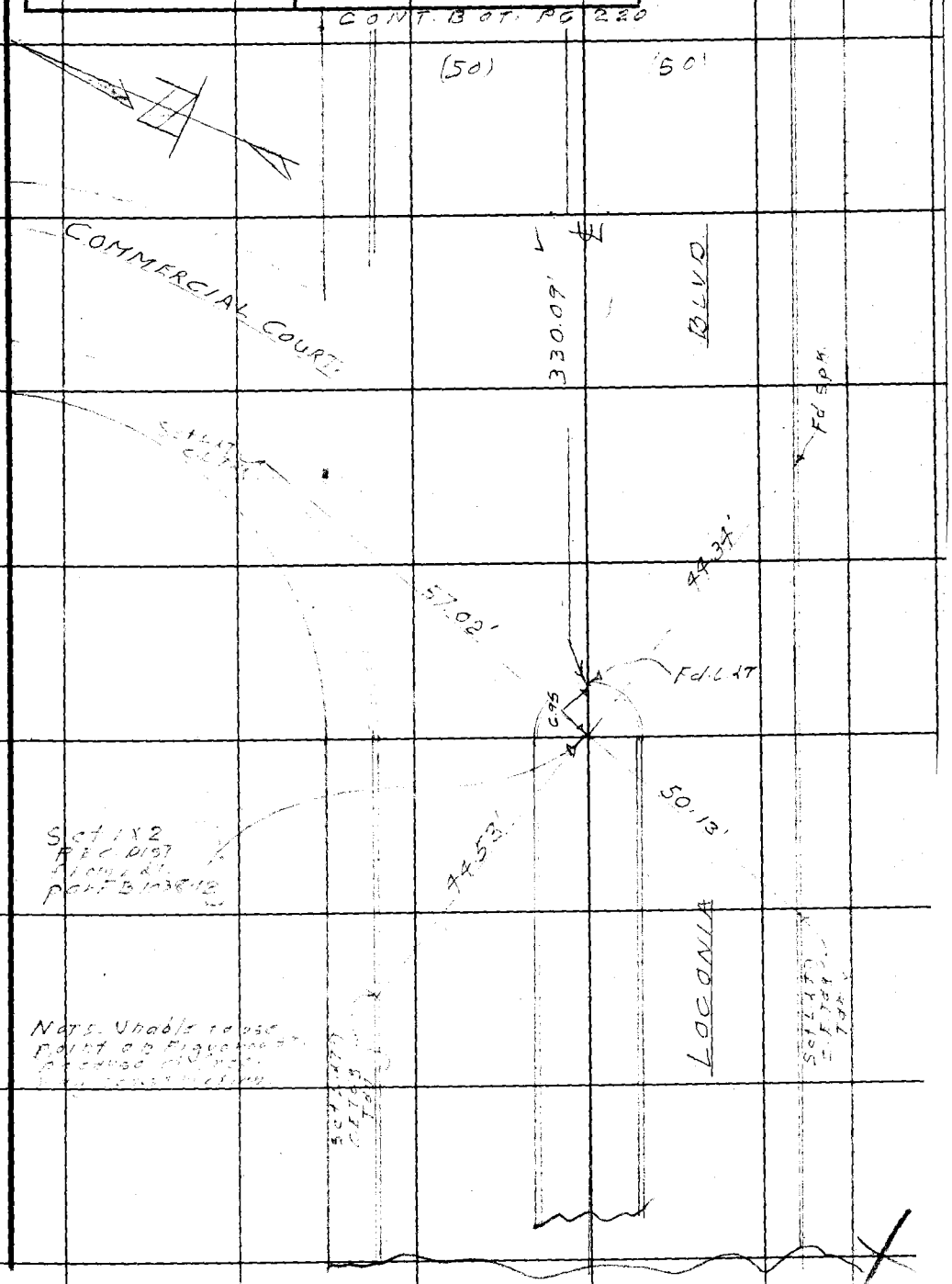

Note: Any Additions or Changes on This Sheet Must be Made or Circled in Red Ink With Date and Name of Person Making Change.

Do not extend notes this side of this line.

RETURN TO
LOS ANGELES COUNTY ENGINEER
900 LOS ANGELES COUNTY ENGINEERING BLDG.

76F309S CE #247—3-57

RETURN TO
LOS ANGELES COUNTY ENGINEER
700 LOS ANGELES COUNTY ENGINEERING BLDG.

Note: Any Additions or Changes on This Sheet Must be Made or Circled in Red Ink With Date and Name of Person Making Change.

WS 26, B-2

Do not extend notes this side of this line.

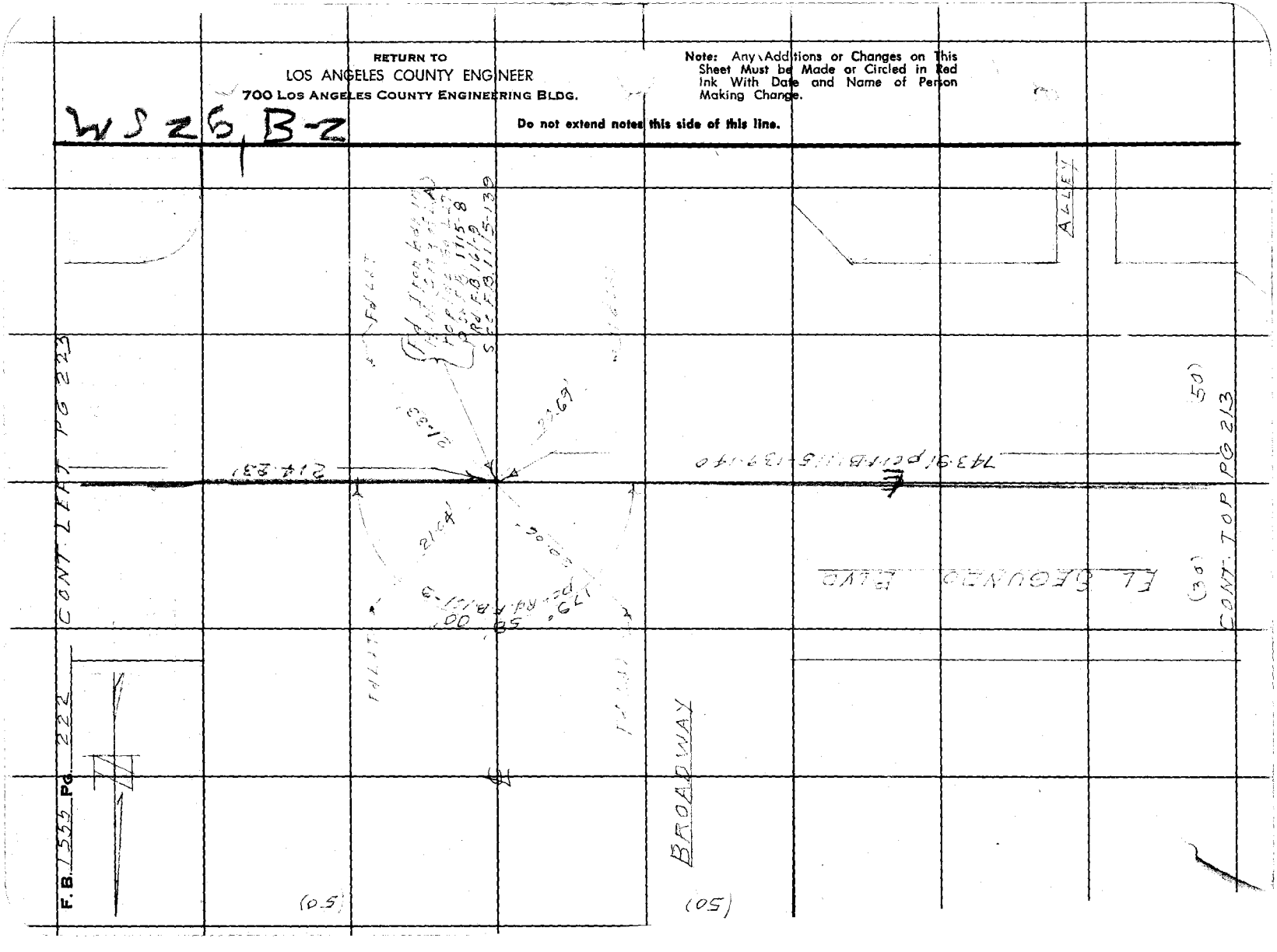

Notes Ck'd by C. J. GAIN	Survey of ATHENS WAY
Map No.	JN 0303-10 Tape 0179 Std. 65 °F
Office Work	Surveyed by J. J. LANIGAN
Checked	Notes J.J.L. Date 6-16-58
Date	Indexed A. C. Johnson

F. B. 1555 Pg. 223

W.S. 26 B-2

Note: Any Additions or Changes on This Sheet Must be Made or Circled in Red Ink With Date and Name of Person Making Change.

Do not extend notes this side of this line.

RETURN TO
LOS ANGELES COUNTY ENGINEER
700 LOS ANGELES COUNTY ENGINEERING BLDG.

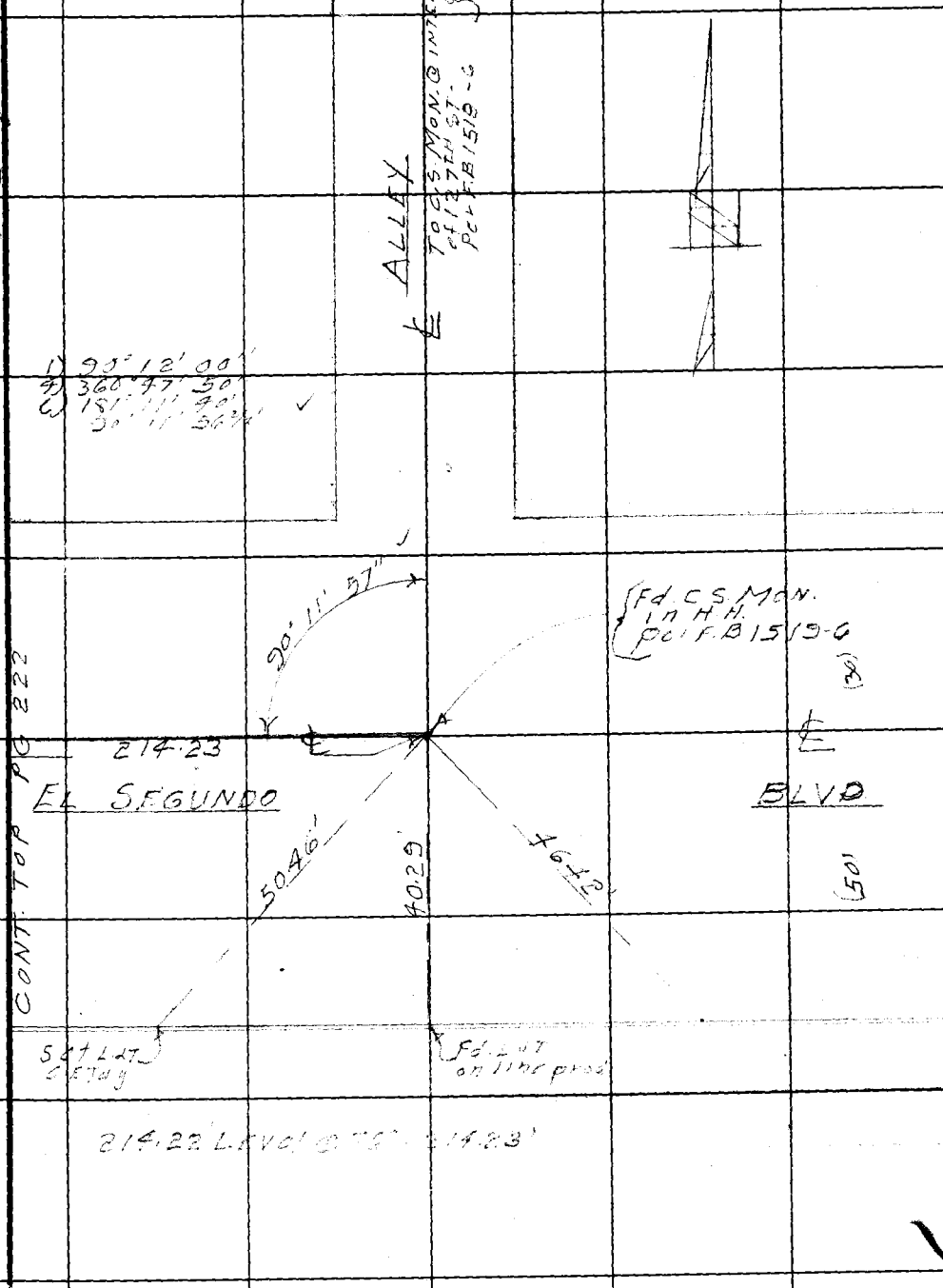

76F3098 CE #247—3-57

RETURN TO
LOS ANGELES COUNTY ENGINEER
700 LOS ANGELES COUNTY ENGINEERING BLDG.

Note: Any Additions or Changes on This Sheet Must be Made or Circled in Red Ink With Date and Name of Person Making Change.

Do not extend notes this side of this line.

F.B. 1355 Pg. 224

Notes Ck'd by	Survey of ATHENS WAY
Map No.	JN 2042.14 Tape Std °F
Office Work	Surveyed by J.J. LANIGAN
Checked	Notes J.J.L Date 6-11-58
Date	Indexed A. C. Johnson 6-19-58

F. B. 1555 PG. 225

C.I. 2042.14
ATHENS WAY

FIRST ALLEY W. OF ATHENS WAY
FROM
EL SEGUNDO BLVD TO 126TH ST.

LOCATION OF IMPROVEMENTS
NOTE OFFSETS TO POLES TAKEN TO CENTERS

LANIGAN
RINE
YASUI
CIOCHON

Note: Any Additions or Changes on This Sheet Must be Made or Circled in Red Ink With Date and Name of Person Making Change.

Do not extend notes this side of this line.

RETURN TO
LOS ANGELES COUNTY ENGINEER
700 LOS ANGELES COUNTY ENGINEERING BLDG.

76F309S CE #247—3-57

F. B. 1555 Pg. 226

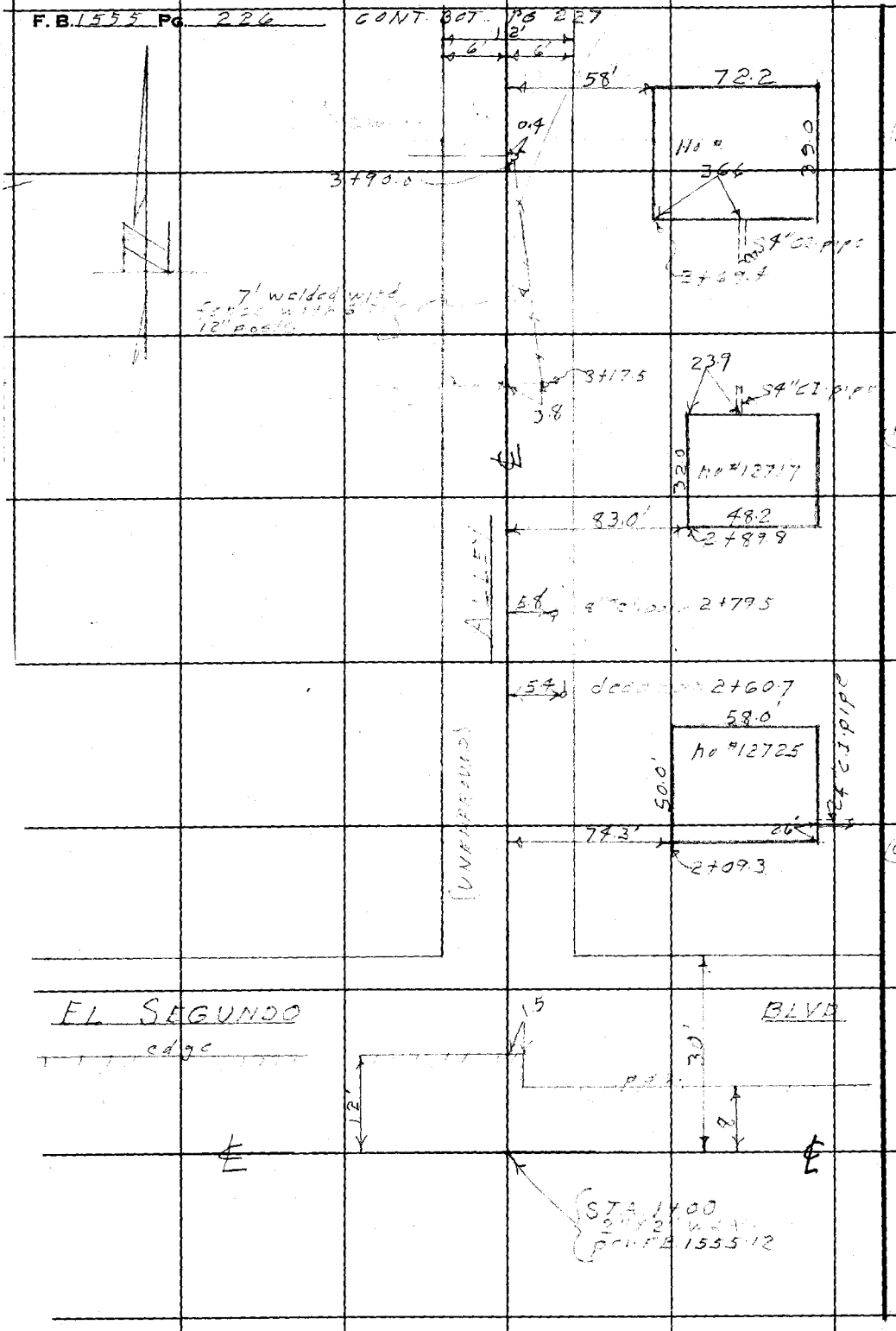

RETURN TO
LOS ANGELES COUNTY ENGINEER
700 LOS ANGELES COUNTY ENGINEERING BLDG.

Do not extend notes this side of this line.

Note: Any Additions or Changes on This Sheet Must be Made or Circled in Red Ink With Date and Name of Person Making Change.

Notes Ck'd by	Survey of ATHENS WAY
Map No.	JN 204214 Tape Std °F
Office Work	Surveyed by J.J. LANIGAN
Checked	Notes Date 6-12-56
Date	Indexed J. C. Johnson

F. B. 1555 Pg. 227

CONT. BOT PG. 228

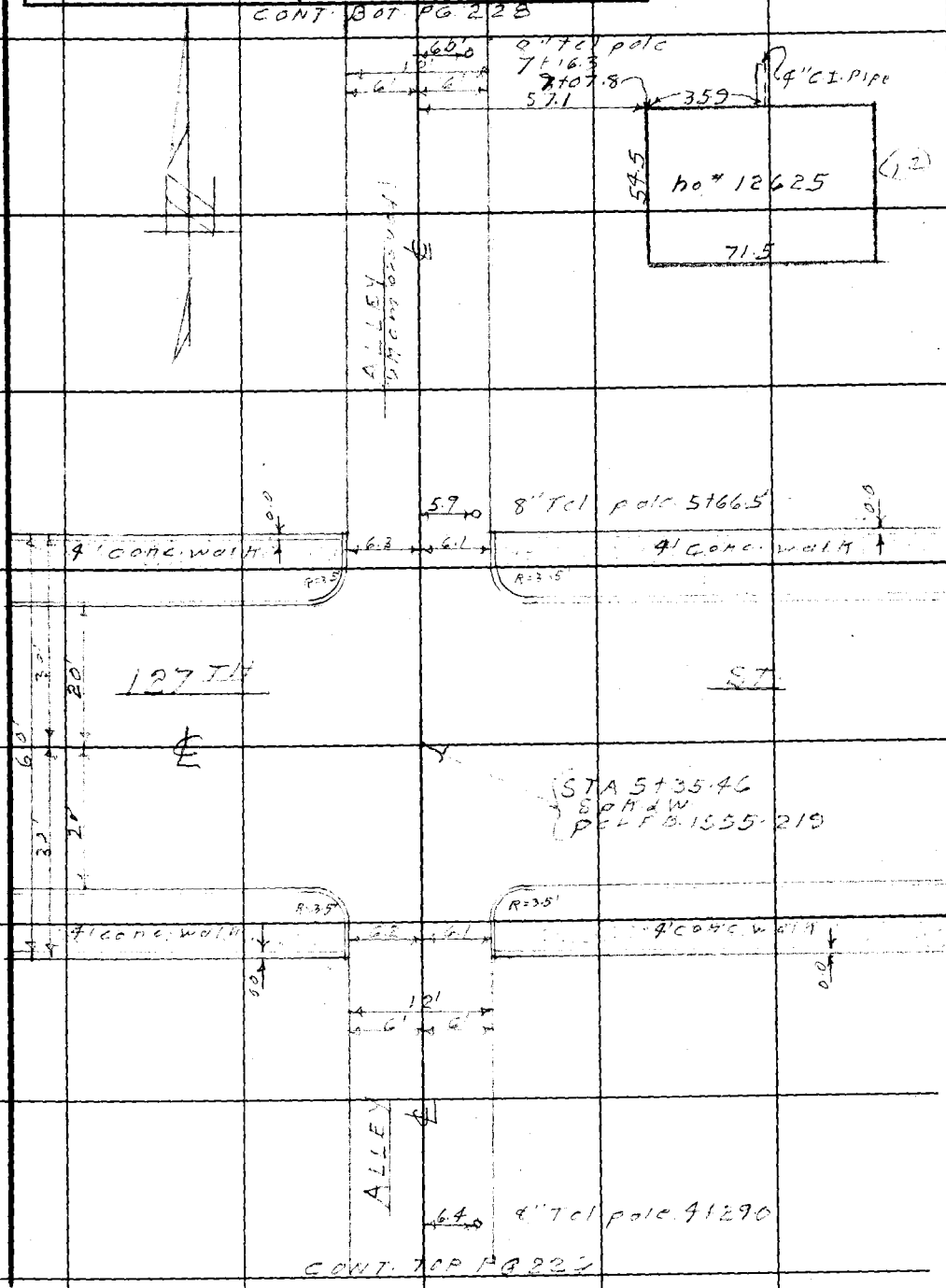

Note: Any Additions or Changes on This Sheet Must be Made or Circled in Red Ink With Date and Name of Person Making Change.

Do not extend notes this side of this line.

RETURN TO
LOS ANGELES COUNTY ENGINEER
700 LOS ANGELES COUNTY ENGINEERING BLDG.

76F3GBS CE #247—3-57

F. B. 1555 Pg. 228

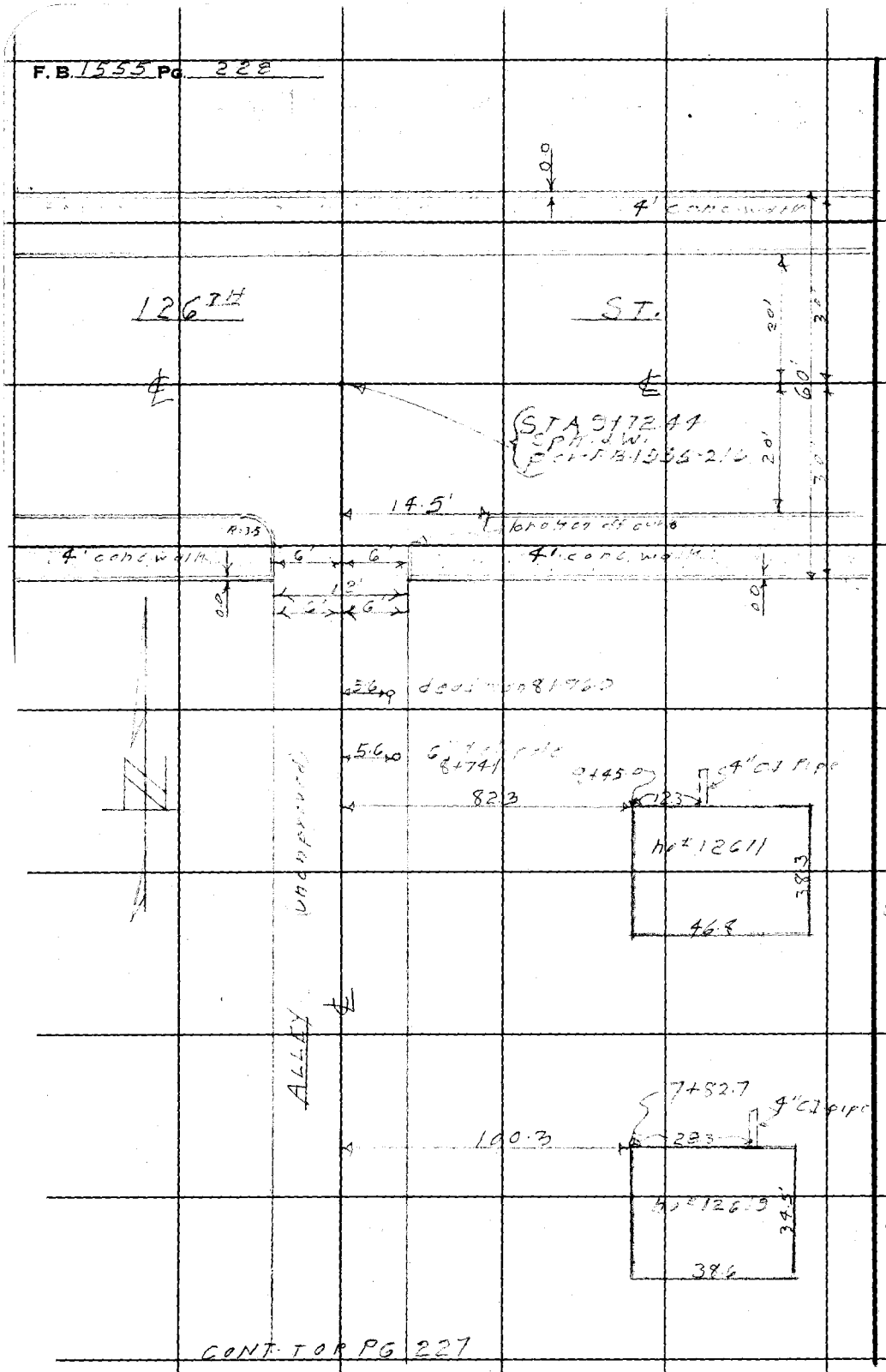

RETURN TO
LOS ANGELES COUNTY ENGINEER
700 LOS ANGELES COUNTY ENGINEERING BLDG.

Do not extend notes this side of this line.

Note: Any Additions or Changes on This Sheet Must be Made or Circled in Red Ink With Date and Name of Person Making Change.

(17)

(0.3)

Profile	Notes Red.	Plotted	Job No. 204214	Division No. 10	F. B. 1555 Pg. 229
No.	Date	Date	Survey of ATHENS WAY		
X-Sec.	Notes Chkd.	Checked	Survey by [illegible]	Notes RIKE	Date [illegible]
No.	Date	Date	Map No.	Indexed A. C. Johnson	Date

C.I. 204214
ATHENS WAY

FIRST ALLEY W. OF ATHENS WAY
FROM
AL SEGUNDO BLVD. TO 126th ST.

[illegible]

STATION	B. S.	H. I.	F. S.	ELEV.

LAVIGAN
[illegible]
[illegible]
[illegible]

NOTE: ANY ADDITIONS OR CHANGES ON THIS SHEET MUST BE MADE OR CIRCLED IN RED INK, WITH DATE AND NAME OF PERSON MAKING CHANGE.

PLEASE RETURN TO
LOS ANGELES COUNTY ENGINEER
700 LOS ANGELES COUNTY ENGINEERING BLDG.

Do not extend notes this side of this line.

76298 S & E #307—7-55

76298 S & E #307—7-55

PLEASE RETURN TO
LOS ANGELES COUNTY ENGINEER
700 LOS ANGELES COUNTY ENGINEERING BLDG.

NOTE: ANY ADDITIONS OR CHANGES ON THIS SHEET MUST BE MADE OR CIRCLED IN RED INK, WITH DATE AND NAME OF PERSON MAKING CHANGE.

Do not extend notes this side of this line.

STATION	B. S.	H. I.	F. S.	ELEV.	1st ALLEY W. OF ATHENS WAY	
B.M. TA-[illegible]				1[illegible]3.22	B.M. TA-110 [illegible]	[illegible]
					LT. ℄	RT.
1+00 INTER. ℄ EL SEGUNDO BLVD. [illegible] W. OF ATHENS WAY				159.6	INTER. ℄ [illegible] W. OF ATHENS WAY	
				[illegible]	150' E. ON ℄ [illegible]	
				1[illegible]1.6	100' W. " " "	" "
1+12				159.4		℄ + EDGE OF [illegible]
1+27				[illegible]		℄
" "				[illegible]		
" "				[illegible]		
T. P.				[illegible]	T. P.	
1+72				[illegible]		℄
" "				[illegible]	6'	
2+00				[illegible]		℄
" "				[illegible]	6" TOP OF [illegible]	
" "				[illegible]		[illegible]
2+11.9				[illegible]		[illegible] 3 [illegible]
" "						" TOP OF 4" C.I.P.
T. P.				[illegible]	T. P.	
3+00				[illegible]		

F. B. 1555 Pg. 230 Job No. 2042.14 Division No. 10 Notes Red. Plotted No. Profile
Survey of [illegible] Date Date X-Sec.
Survey by [illegible] Notes Notes Chkd. Checked No.
Indexed C. Johnson Date Date Date

76298 S & E #307—7-55

PLEASE RETURN TO
LOS ANGELES COUNTY ENGINEER
700 LOS ANGELES COUNTY ENGINEERING BLDG.

NOTE: ANY ADDITIONS OR CHANGES ON THIS SHEET MUST BE MADE OR CIRCLED IN RED INK, WITH DATE AND NAME OF PERSON MAKING CHANGE.

Do not extend notes this side of this line.

STATION	B. S.	H. I.	F. S.	ELEV.		

Profile Notes Red.____ Plotted____ Job No.____ Division No.____ F. B.

No.____ Date____ Date____ Survey of____ Pg.

X-Sec. Notes Chkd.____ Checked____ Survey by____ Notes____ Date____

No.____ Date____ Date____ Map No.____ Index C. Johnson

F. B. [illegible] Pg. [illegible] Job No. [illegible] Division No. [illegible] Notes Red. _____ Plotted _____ Profile

Survey of [illegible] Date _____ Date _____ No. _____

Survey by [illegible] C. Johnson Notes _____ Notes Chkd. _____ Checked _____ X-Sec.

Indexed _____ Date _____ Date _____ Date _____ No. _____

STATION	B. S.	H. I.	F. S.	ELEV.	

76298 S & E #307—7-55

PLEASE RETURN TO

LOS ANGELES COUNTY ENGINEER

700 LOS ANGELES COUNTY ENGINEERING BLDG.

NOTE: ANY ADDITIONS OR CHANGES ON THIS SHEET MUST BE MADE OR CIRCLED IN RED INK, WITH DATE AND NAME OF PERSON MAKING CHANGE.

Do not extend notes this side of this line.

76298 S & E #307—7-55

PLEASE RETURN TO

LOS ANGELES COUNTY ENGINEER

700 LOS ANGELES COUNTY ENGINEERING BLDG.

NOTE: ANY ADDITIONS OR CHANGES ON THIS SHEET MUST BE MADE OR CIRCLED IN RED INK, WITH DATE AND NAME OF PERSON MAKING CHANGE.

Do not extend notes this side of this line.

STATION	B. S.	H. I.	F. S.	ELEV.		
5+55						

Profile Notes Red_____ Plotted_____ Job No._____ Division No._____ F. S. Pg.

No._____ Date_____ Date_____ Survey of_____

X-Sec. Notes Chkd._____ Checked_____ Survey by_____ Notes_____ Date_____

No._____ Date_____ Date_____ Map No._____ Indexed_____ Date_____

76298 S & E #307—7-55

PLEASE RETURN TO

LOS ANGELES COUNTY ENGINEER

700 LOS ANGELES COUNTY ENGINEERING BLDG.

NOTE: ANY ADDITIONS OR CHANGES ON THIS SHEET MUST BE MADE OR CIRCLED IN RED INK, WITH DATE AND NAME OF PERSON MAKING CHANGE.

Do not extend notes this side of this line.

STATION	B. S.	H. I.	F. S.	ELEV.	[illegible]	[illegible]
[illegible]				[illegible]	[illegible]	[illegible]
[illegible]				[illegible]	[illegible]	
[illegible]				[illegible]	[illegible]	
[illegible]				[illegible]	[illegible]	
7+[illegible]				[illegible]		[illegible] GR. OVER [illegible]
" "				[illegible]		[illegible]
8+00				[illegible]		[illegible]
"				[illegible]		[illegible]
"				[illegible]	[illegible]	
" "				[illegible]	[illegible]	
8+[illegible]				[illegible]		94.6' GR. OVER [illegible]
" "				159.7		[illegible]
[illegible]				[illegible]		[illegible]
[illegible]				[illegible]	[illegible]	
" "				[illegible]	[illegible]	
[illegible]+52.4				[illegible]		[illegible] + GUTTER
[illegible]	[illegible]	[illegible]	[illegible]	[illegible]	[illegible]	
[illegible]				[illegible]	[illegible]	
				[illegible]	[illegible]	

F. B. Pg. Job No. Division No. Notes Red. Plotted Profile

Survey of Date Date No. X-Sec.

Survey by Notes Notes Chkd. Checked

Indexed [illegible] Date Date Date No.

76298 S & E #307—7-55

PLEASE RETURN TO
LOS ANGELES COUNTY ENGINEER
700 LOS ANGELES COUNTY ENGINEERING BLDG.

NOTE: ANY ADDITIONS OR CHANGES ON THIS SHEET MUST BE MADE OR CIRCLED IN RED INK, WITH DATE AND NAME OF PERSON MAKING CHANGE.

Do not extend notes this side of this line.

STATION	B. S.	H. I.	F. S.	ELEV.		
					LT.	RT.

Profile Notes Red. ____ Plotted ____ Job No. ____ Division No. ____ F. B. ____
No. ____ Date ____ Date ____ Survey of ____ Pg. ____
X-Sec. Notes Chkd. ____ Checked ____ Survey by ____ Notes ____ Date ____
No. ____ Date ____ Date ____ Map No. ____ Indexed C. Johnson

F. B. [illegible] Pg. [illegible] Job No. [illegible] Division No. 10 Notes Red. _____ Plotted _____ Profile

Survey of [illegible] Date _____ Date _____ No. _____

Survey by [illegible] Notes _____ Notes Chkd. _____ Checked _____ X-Sec.

Indexed A. C. Johnson Date _____ Date _____ Date _____ No. _____

STATION	B. S.	H. I.	F. S.	ELEV.

76298 S & E #307—7.55

PLEASE RETURN TO

LOS ANGELES COUNTY ENGINEER

700 LOS ANGELES COUNTY ENGINEERING BLDG.

Do not extend notes this side of this line.

NOTE: ANY ADDITIONS OR CHANGES ON THIS SHEET MUST BE MADE OR CIRCLED IN RED INK, WITH DATE AND NAME OF PERSON MAKING CHANGE.

Profile	Notes Red.	Plotted	Job No. 2042	Division No. 10	F. B. [illegible] Pg. 237
No.	Date	Date	Survey of Athens [illegible]		
X-Sec.	Notes Chkd.	Checked	Survey by [illegible]	Notes [illegible]	Date [illegible]
No.	Date	Date	Map No.	Indexed K. C. Johnson 6-16-58	

C.I. 2042.[illegible]

[illegible]

STATION	B.S.	H.I.	F.S.	ELEV.	

NOTE: ANY ADDITIONS OR CHANGES ON THIS SHEET MUST BE MADE OR CIRCLED IN RED INK, WITH DATE AND NAME OF PERSON MAKING CHANGE.

PLEASE RETURN TO
LOS ANGELES COUNTY ENGINEER
700 LOS ANGELES COUNTY ENGINEERING BLDG.

Do not extend notes this side of this line.

76298 S & E #307—7-55

76298 S & E #307—7-55

PLEASE RETURN TO
LOS ANGELES COUNTY ENGINEER
700 LOS ANGELES COUNTY ENGINEERING BLDG.

NOTE: ANY ADDITIONS OR CHANGES ON THIS SHEET MUST BE MADE OR CIRCLED IN RED INK, WITH DATE AND NAME OF PERSON MAKING CHANGE.

Do not extend notes this side of this line.

STATION	B. S.	H. I.	F. S.	ELEV.		
B.M. TA-109				[illegible] 58	B.M. TA-109 [illegible]	[illegible]
0 + 00	INTER. ℄ EL SEGUNDO BLVD & ATHENS WAY				INTER. ℄ [illegible]	
0 + 57				[illegible]		
1 + [illegible]				[illegible]		
2 + 00				[illegible]		
3 + 00				[illegible]		
4 + 00				[illegible]	[illegible] (AT 127th ST. [illegible])	
T.P.				158 03	T.P.	
[illegible]					[illegible] END N.W. C.R. AT [illegible] ST.	
[illegible]				[illegible]		
[illegible]				[illegible]		
[illegible]				[illegible]		
7 + [illegible]				158 94		
[illegible]				[illegible]	S. END OF S.W. C.R. AT 126th ST.	
B.M. [illegible]				159 [illegible]	[illegible] 159.[illegible] F.B. 1555-205 126th ST. B.M. TA-[illegible] & ATHENS WAY, S.W. COR., [illegible] [illegible]	

F. B. 1555 Pg. 238 Job No. 204[illegible] Division No. 10 Notes Red. Plotted Profile
Survey of [illegible] Date Date No.
Survey by [illegible] Notes [illegible] Notes Chkd. Checked X-Sec.
Indexed K. C. Johnson Date Date No.

Notes Ck'd by	Survey of ATHENS WAY
Map No.	JN 204214 Tape Std °F
Office Work	Surveyed by J.J. LANIGAN
Checked	Notes J.J.L. Date 6-13-58
Date	Indexed ~~C. Johnson~~ 6-16-58

F. B. 1555 PG. 239

C.I. 204214
ATHENS WAY

126TH ST
T.D.M.
1ST ALLEY W. OF ATHENS WAY TO 1ST ALLEY
E. OF FIGUEROA ST.

LOCATION OF IMPROVEMENTS

LANIGAN

Note: Any Additions or Changes on This Sheet Must be Made in Red Ink or Circled With Date and Name of Person Making Change.

Do not extend notes this side of this line.

RETURN TO
LOS ANGELES COUNTY ENGINEER
700 LOS ANGELES COUNTY ENGINEERING BLDG.

76F309S CE #247—3-57

RETURN TO
LOS ANGELES COUNTY ENGINEER
700 LOS ANGELES COUNTY ENGINEERING BLDG.

Note: Any Additions or Changes on This Sheet Must be Made or Circled in Red Ink With Date and Name of Person Making Change.

Do not extend notes this side of this line.

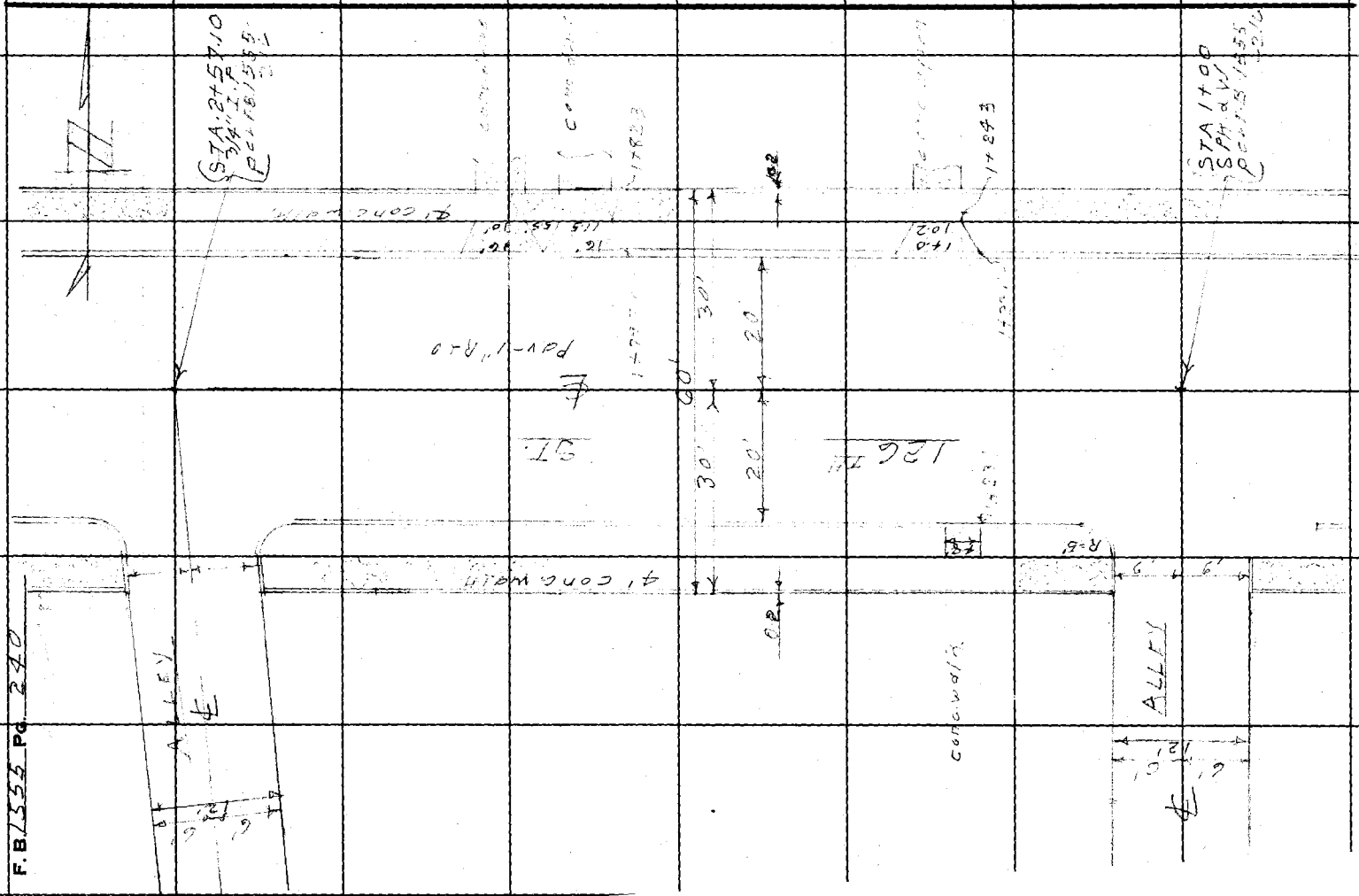

F.B. 1333 PG. 240

Profile	Notes Red.	Plotted	Job No.	Division No.	F. B.	Pg.
No.	Date	Date	Survey of			
X-Sec.	Notes Chkd.	Checked	Survey by	Notes	Date	
No.	Date	Date	Map No.	Indexed	Date	

C.I. 2042.14
ATHENS WAY

126TH ST
FROM
1ST ALLEY W. OF ATHENS WAY TO 1ST ALLEY
E. OF FIGUEROA ST

PROFILE AND CROSS-SECTIONS

LANIGAN
FIRE
YASUI
CLOCHON

STATION	B. S.	H. I.	F. S.	ELEV.

NOTE: ANY ADDITIONS OR CHANGES ON THIS SHEET MUST BE MADE OR CIRCLED IN RED INK, WITH DATE AND NAME OF PERSON MAKING CHANGE.

PLEASE RETURN TO
LOS ANGELES COUNTY ENGINEER
700 LOS ANGELES COUNTY ENGINEERING BLDG.

Do not extend notes this side of this line.

76298 S & E #307—7-55

76298 S & E #307—7-55

PLEASE RETURN TO
LOS ANGELES COUNTY ENGINEER
700 LOS ANGELES COUNTY ENGINEERING BLDG.

NOTE: ANY ADDITIONS OR CHANGES ON THIS SHEET MUST BE MADE OR CIRCLED IN RED INK, WITH DATE AND NAME OF PERSON MAKING CHANGE.

Do not extend notes this side of this line.

STATION	B. S.	H. I.	F. S.	ELEV.	126 [illegible]	[illegible]
[illegible]				[illegible]	[illegible] S.W. [illegible]	[illegible]
					L.F. ℄	R.T.
[illegible]	[illegible]	[illegible]	[illegible]	164 [illegible]	[illegible]	
				[illegible]	[illegible]	
				[illegible]	[illegible]	
				[illegible]	[illegible]	
				[illegible]	[illegible]	
				[illegible]	[illegible]	
[illegible]				[illegible]		[illegible]
				[illegible]		[illegible]
				[illegible]		[illegible]
						℄

F. B. [illegible] Pg. 342

Job No. [illegible] Division No. 10 Notes Red. Plotted

Survey of [illegible] Date Date No. X-Sec.

Survey by [illegible] Notes Notes Chkd. Checked

Indexed [illegible] Date Date Date No.

Profile No.	Notes Red.	Plotted	Job No.	Division No.	F. B. Pg.
	Date	Date	Survey of		
X-Sec. No.	Notes Chkd.	Checked	Survey by	Notes A. C. Johnson	Date
	Date	Date	Map No.	Indexed	Date

NOTE: ANY ADDITIONS OR CHANGES ON THIS SHEET MUST BE MADE OR CIRCLED IN RED INK, WITH DATE AND NAME OF PERSON MAKING CHANGE.

PLEASE RETURN TO

LOS ANGELES COUNTY ENGINEER

700 LOS ANGELES COUNTY ENGINEERING BLDG.

Do not extend notes this side of this line.

STATION	B. S.	H. I.	F. S.	ELEV.		

76298 S & E #307—7-55

F. B. [illegible] Pg. 244 | Job No. [illegible] Division No. [illegible] Notes Red. _____ Plotted _____ Profile

Survey of [illegible] Date _____ Date _____ No. _____

Survey by [illegible] Notes [illegible] Notes Chkd. _____ Checked _____ X-Sec.

Indexed L. G. Johnson Date _____ Date _____ Date _____ No. _____

STATION	B. S.	H. I.	F. S.	ELEV.

Do not extend notes this side of this line.

PLEASE RETURN TO
LOS ANGELES COUNTY ENGINEER
700 LOS ANGELES COUNTY ENGINEERING BLDG.

NOTE: ANY ADDITIONS OR CHANGES ON THIS SHEET MUST BE MADE OR CIRCLED IN RED INK, WITH DATE AND NAME OF PERSON MAKING CHANGE.

76298 S & E #307—7-55

Notes Ck'd by	Survey of ATHENS WAY
Map No.	JN 2042.14 Tape Std °F
Office Work	Surveyed by J.J. LANIGAN
Checked	Notes J.J.L. Date 6-13-58
Date	Indexed [illegible]

F. B. 1555 PG. 245

C.I. 2042.14
ATHENS WAY

126TH ST
FROM
1ST ALLEY W. OF ATHENS WAY TO ATHENS WAY

LOCATION OF IMPROVEMENTS
NOTE OFFSETS TO POLES TAKEN TO CENTERS

LANIGAN
RHEA
YAGUI
CLOCHON

Note: Any Additions or Changes on This Sheet Must be Made or Circled in Red Ink With Date and Name of Person Making Change.

Do not extend notes this side of this line.

RETURN TO
LOS ANGELES COUNTY ENGINEER
700 LOS ANGELES COUNTY ENGINEERING BLDG.

76F309S CE #247—3-57

F. B. 1555 Pg. 296

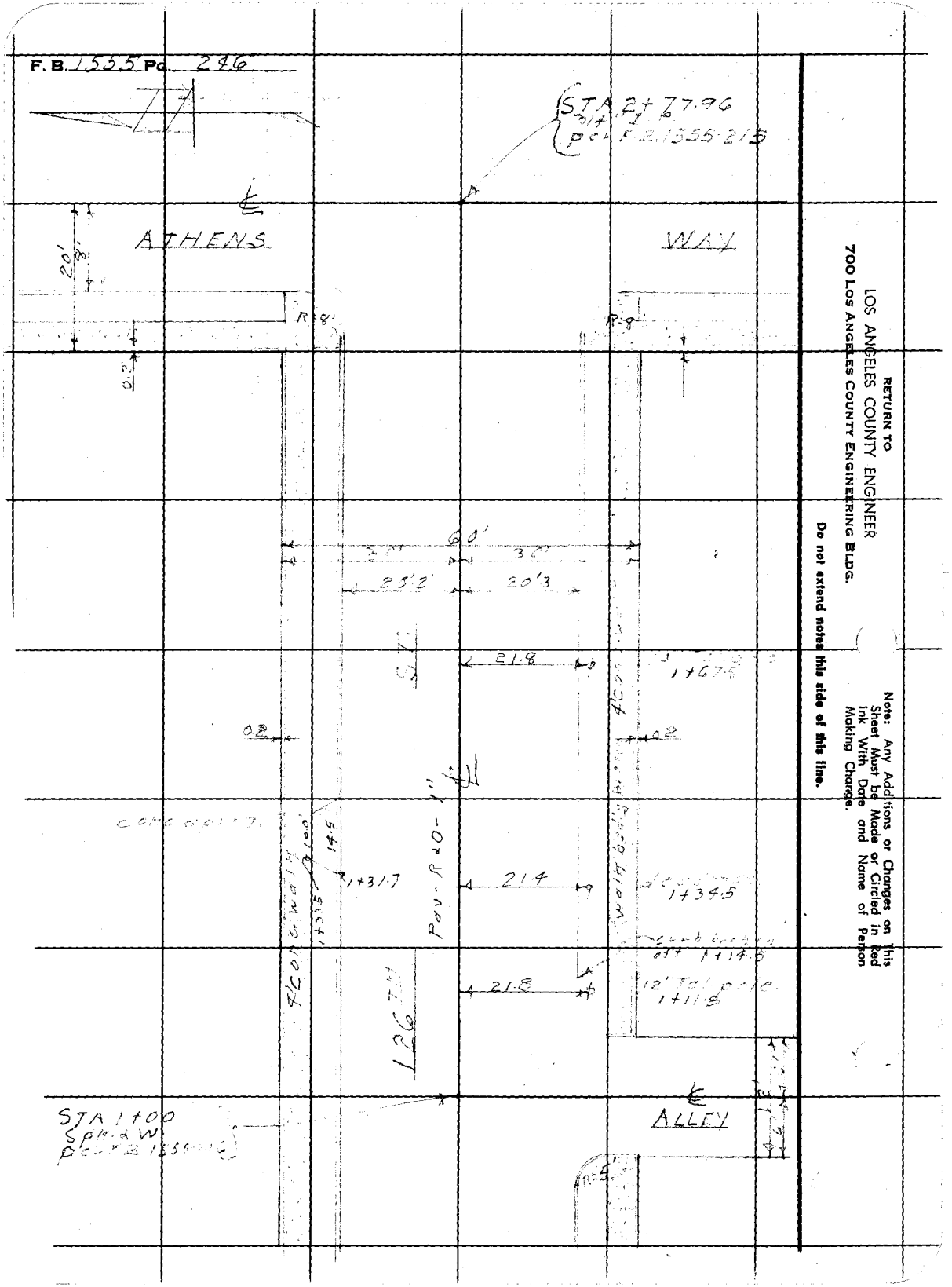

RETURN TO
LOS ANGELES COUNTY ENGINEER
700 LOS ANGELES COUNTY ENGINEERING BLDG.

Do not extend notes this side of this line.

Note: Any Additions or Changes on This Sheet Must be Made or Circled in Red Ink With Date and Name of Person Making Change.

Profile No.	Notes Red.	Plotted	Job No. 204214	Division No. 10	F. B. 1555 Pg. 217
	Date	Date	Survey of ATHENS WAY		
X-Sec. No.	Notes Chkd.	Checked	Survey by LANIGAN	Notes [illegible]	Date 6-13-58
	Date	Date	Map No.	Indexed K. C. Johnson	Date

C.I. 204214
ATHENS WAY

[illegible] ST
[illegible]
[illegible] OF ATHENS WAY TO ATHENS WAY

PROFILE AND [illegible]

LANIGAN.
[illegible]
[illegible]
[illegible]

STATION	B. S.	H. I.	F. S.	ELEV.

NOTE: ANY ADDITIONS OR CHANGES ON THIS SHEET MUST BE MADE OR CIRCLED IN RED INK, WITH DATE AND NAME OF PERSON MAKING CHANGE.

PLEASE RETURN TO
LOS ANGELES COUNTY ENGINEER
700 LOS ANGELES COUNTY ENGINEERING BLDG.

Do not extend notes this side of this line.

76298 S & E #307—7-55

F. B. [illegible] PG. 248 Job No. [illegible] Division No. [illegible] Notes Red. ____ Plotted ____ Profile No. ____

Survey of ____ Date ____ Date ____ X-Sec.

Survey by ____ Notes ____ Notes Chkd. ____ Checked ____

Indexed A. C. Johnson Date ____ Date ____ Date ____ No. ____

76298 S & E #307—7-55

PLEASE RETURN TO

LOS ANGELES COUNTY ENGINEER

700 LOS ANGELES COUNTY ENGINEERING BLDG.

NOTE: ANY ADDITIONS OR CHANGES ON THIS SHEET MUST BE MADE OR CIRCLED IN RED INK, WITH DATE AND NAME OF PERSON MAKING CHANGE.

Do not extend notes this side of this line.

STATION	B. S.	H. I.	F. S.	ELEV.		(EAST)
B.M.TA-112				165.60	B.M.TA-112 [illegible]	ELEV = [illegible] F.B. [illegible] S.W. [illegible] SR.
						℄ BE
[illegible]	[illegible]	[illegible]		[illegible]	[illegible] ℄ 1st ALLEY W. [illegible]	
				[illegible]	W. [illegible]	[illegible]
				165.52	[illegible]	
				[illegible]	[illegible]	[illegible]
[illegible]				165.7	[illegible]	
1+[illegible]				165.1		℄
				[illegible]		[illegible]
						20' [illegible]

76298 S & E #307—7-55

PLEASE RETURN TO

LOS ANGELES COUNTY ENGINEER

700 LOS ANGELES COUNTY ENGINEERING BLDG.

NOTE: ANY ADDITIONS OR CHANGES ON THIS SHEET MUST BE MADE OR CIRCLED IN RED INK, WITH DATE AND NAME OF PERSON MAKING CHANGE.

Do not extend notes this side of this line.

STATION	B. S.	H. I.	F. S.	ELEV.		

Profile Notes Red. Plotted Job No. Division No. F. B.

No. Date Date Survey of Notes Date Pg.

X-Sec. Notes Chkd. Checked Survey by

No. Date Date Map No. Map G. Johnson Date

F. B. 1555 Pg. 250 | Job No. [illegible] Division No. [illegible] Notes Red. _____ Plotted _____ Profile

Survey of _____ Date _____ Date _____ No. _____

Survey by _____ Notes _____ Notes Chkd. _____ Checked _____ X-Sec.

Indexed [redacted] C. Johnson Date _____ Date _____ Date _____ No. _____

STATION	B. S.	H. I.	F. S.	ELEV.

76298 S & E #307—7-55

PLEASE RETURN TO

LOS ANGELES COUNTY ENGINEER

700 LOS ANGELES COUNTY ENGINEERING BLDG.

Do not extend notes this side of this line.

NOTE: ANY ADDITIONS OR CHANGES ON THIS SHEET MUST BE MADE OR CIRCLED IN RED INK, WITH DATE AND NAME OF PERSON MAKING CHANGE.

Notes Ck'd by	Survey of ATHENS WAY	F. B. 1555 Pg. 251
Map No.	JN 2042.14 Tape Std °F	
Office Work	Surveyed by J. J. LANIGAN.	
Checked	Notes J. J. L. Date 6-13-58	
Date	Indexed C. Johnson 6-19-58	

C.1 2042.14
ATHENS WAY

ATHENS WAY
FROM
126TH ST. TO LACONIA BLVD

LOCATION OF IMPROVEMENTS
NOTE - OFFSETS TO [illegible] TAKEN TO [illegible]

LANIGAN
RITTE
YASUI
CIOCHON

Note: Any Additions or Changes on This Sheet Must be Made or Circled in Red Ink With Date and Name of Person Making Change.

Do not extend notes this side of this line.

RETURN TO
LOS ANGELES COUNTY ENGINEER
700 LOS ANGELES COUNTY ENGINEERING BLDG.

76F309S CE #247—3-57

F. B. 1555 Pg. 252

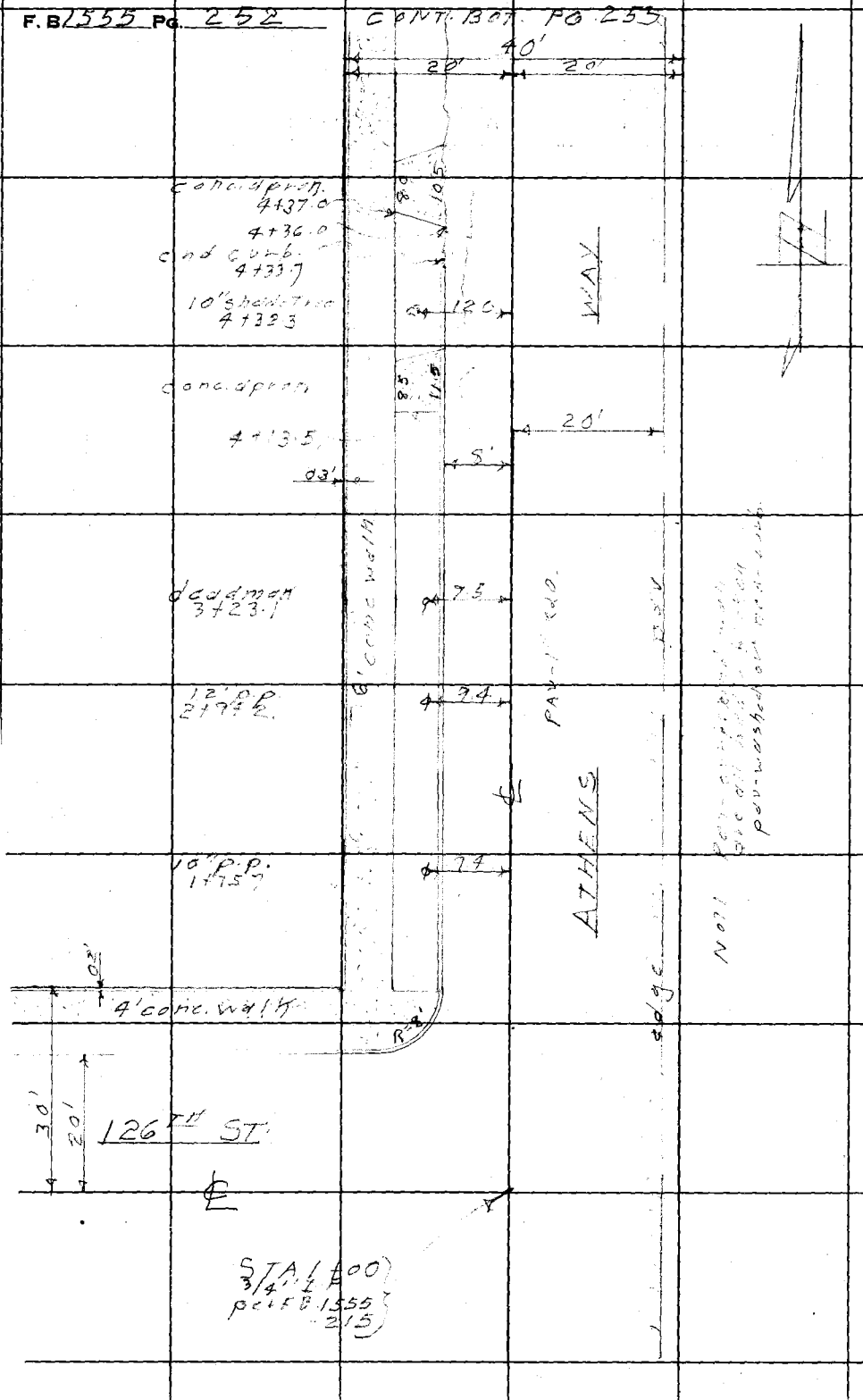

RETURN TO
LOS ANGELES COUNTY ENGINEER
700 LOS ANGELES COUNTY ENGINEERING BLDG.

Do not extend notes this side of this line.

Note: Any Additions or Changes on This Sheet Must be Made or Circled in Red Ink With Date and Name of Person Making Change.

Notes Ck'd by	Survey of ATHENS WAY
Map No.	JN 20421 Tape Std °F
Office Work	Surveyed by J.J. LANIGAN
Checked	Notes J.L.L. Date 6-18-59
Date	Indexed A. C. Johnson

F. B. 1555 PG. 253

Note: Any Additions or Changes on This Sheet Must be Made or Circled In Red Ink With Date and Name of Person Making Change.

Do not extend notes this side of this line.

RETURN TO
LOS ANGELES COUNTY ENGINEER
700 LOS ANGELES COUNTY ENGINEERING BLDG.

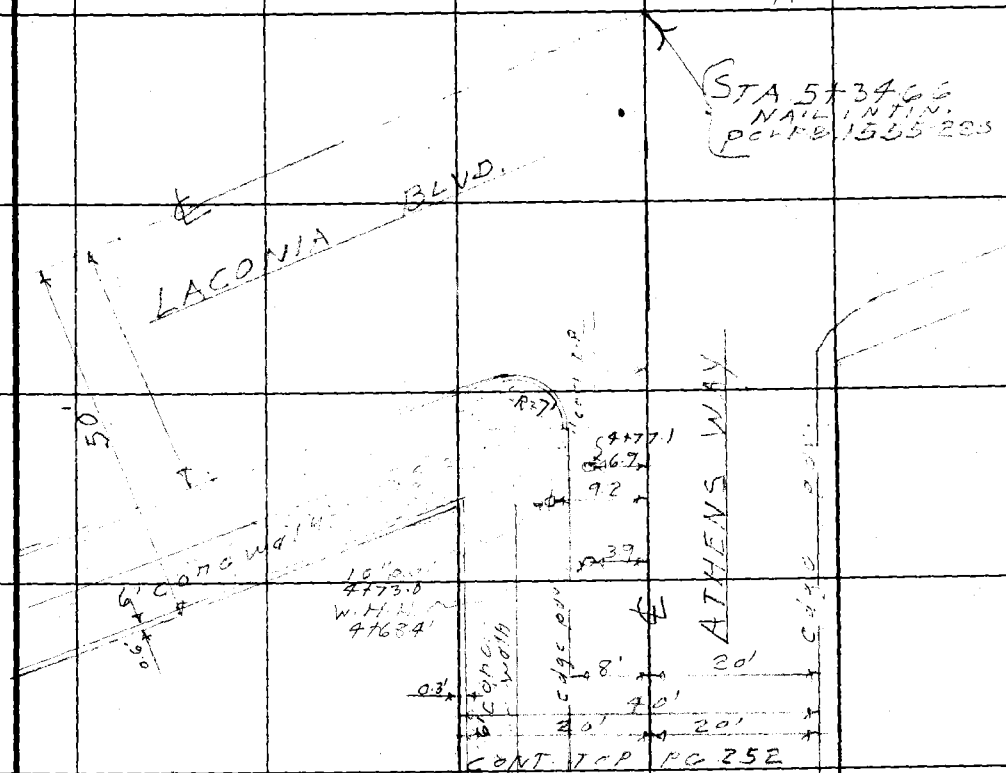

76F309S CE #247—3-57

F. B. 1555 PG. 254

RETURN TO
LOS ANGELES COUNTY ENGINEER
700 LOS ANGELES COUNTY ENGINEERING BLDG.

Do not extend notes this side of this line.

Note: Any Additions or Changes on This Sheet Must be Made or Circled in Red Ink With Date and Name of Person Making Change.

Profile No.	Notes Red.	Plotted	Job No. 204[illegible]	Division No. [illegible]	F. B. [illegible] Pg. [illegible]
	Date	Date	Survey of [illegible]		
X-Sec. No.	Notes Chkd.	Checked	Survey by [illegible]	Notes [illegible]	Date [illegible]
	Date	Date	Map No.	Indexed A. C. Johnson	Date

C.I. 2042.14
ATHENS WAY

ATHENS WAY
FROM
[illegible] TO LAGONIA BLVD.

[illegible]

[illegible]

STATION	B. S.	H. I.	F. B.	ELEV.	

NOTE: ANY ADDITIONS OR CHANGES ON THIS SHEET MUST BE MADE OR CIRCLED IN RED INK, WITH DATE AND NAME OF PERSON MAKING CHANGE.

PLEASE RETURN TO
LOS ANGELES COUNTY ENGINEER
700 LOS ANGELES COUNTY ENGINEERING BLDG.

Do not extend notes this side of this line.

76298 S & E #307—7-55

F. B. 1555 Pg. 20

Job No. 10424 Division No. 10 Notes Red. _____ Plotted _____

Profile

Survey of [illegible] Date _____ Date _____ No. _____

Survey by _____ Notes _____ Notes Chkd. _____ Checked _____

X-Sec.

Indexed K. C. Johnson Date _____ Date _____ Date _____ No. _____

STATION	B. S.	H. I.	F. S.	ELEV.	
[illegible]					
[illegible]					

ATHENS

76298 S & E #307—7-53

PLEASE RETURN TO

LOS ANGELES COUNTY ENGINEER

700 LOS ANGELES COUNTY ENGINEERING BLDG.

NOTE: ANY ADDITIONS OR CHANGES ON THIS SHEET MUST BE MADE OR CIRCLED IN RED INK, WITH DATE AND NAME OF PERSON MAKING CHANGE.

Do not extend notes this side of this line.

Profile					F. B.	Pg.
No.	Notes Red.	Plotted	Job No.	Division No.		
X-Sec.	Date	Date	Survey of			
No.	Notes Chkd.	Checked	Survey by	Notes	Date	
	Date	Date	Map No.	Indexed C Johnson		

NOTE: ANY ADDITIONS OR CHANGES ON THIS SHEET MUST BE MADE OR CIRCLED IN RED INK, WITH DATE AND NAME OF PERSON MAKING CHANGE.

PLEASE RETURN TO
LOS ANGELES COUNTY ENGINEER
700 LOS ANGELES COUNTY ENGINEERING BLDG.

Do not extend notes this side of this line.

STATION	B. S.	H. I.	F. S.	ELEV.	

76298 S & E #307—7-55

F. B. [illegible] Pg. 258 | Job No. [illegible] Division No. [illegible] Notes Red. _____ Plotted _____ Profile

Survey of _____ Date _____ Date _____ No. _____

Survey by _____ Notes _____ Notes Chkd. _____ Checked _____ X-Sec.

Indexed [redacted] C. Johnson Date _____ Date _____ Date _____ No. _____

STATION	B. S.	H. I.	F. S.	ELEV.

76298 S & E #307—7-55

PLEASE RETURN TO:

LOS ANGELES COUNTY ENGINEER

700 LOS ANGELES COUNTY ENGINEERING BLDG.

Do not extend notes this side of this line.

NOTE: ANY ADDITIONS OR CHANGES ON THIS SHEET MUST BE MADE OR CIRCLED IN RED INK, WITH DATE AND NAME OF PERSON MAKING CHANGE.

Notes Ck'd by	Survey of ATHENS WAY
Map No.	JN 2042.14 Tape Std °F
Office Work	Surveyed by U.J. LANIGAN
Checked	Notes U.J.L. Date 6-13-59
Date	Indexed A. C. Johnson 6-16-59

F. B. 1555 Pg. 259

C.I. 2042.14
ATHENS WAY

LACONIA BLVD.
FROM
ATHENS WAY TO A POINT 330' S.W'LY.

LOCATION OF IMPROVEMENTS

LANIGAN
RIKE
YASUI
CLACHON

Note: Any Additions or Changes on This Sheet Must be Made or Circled in Red Ink With Date and Name of Person Making Change.

Do not extend notes this side of this line.

RETURN TO
LOS ANGELES COUNTY ENGINEER
700 LOS ANGELES COUNTY ENGINEERING BLDG.

76F309S CE #247—3-57

F.B. 1555 PG. 260

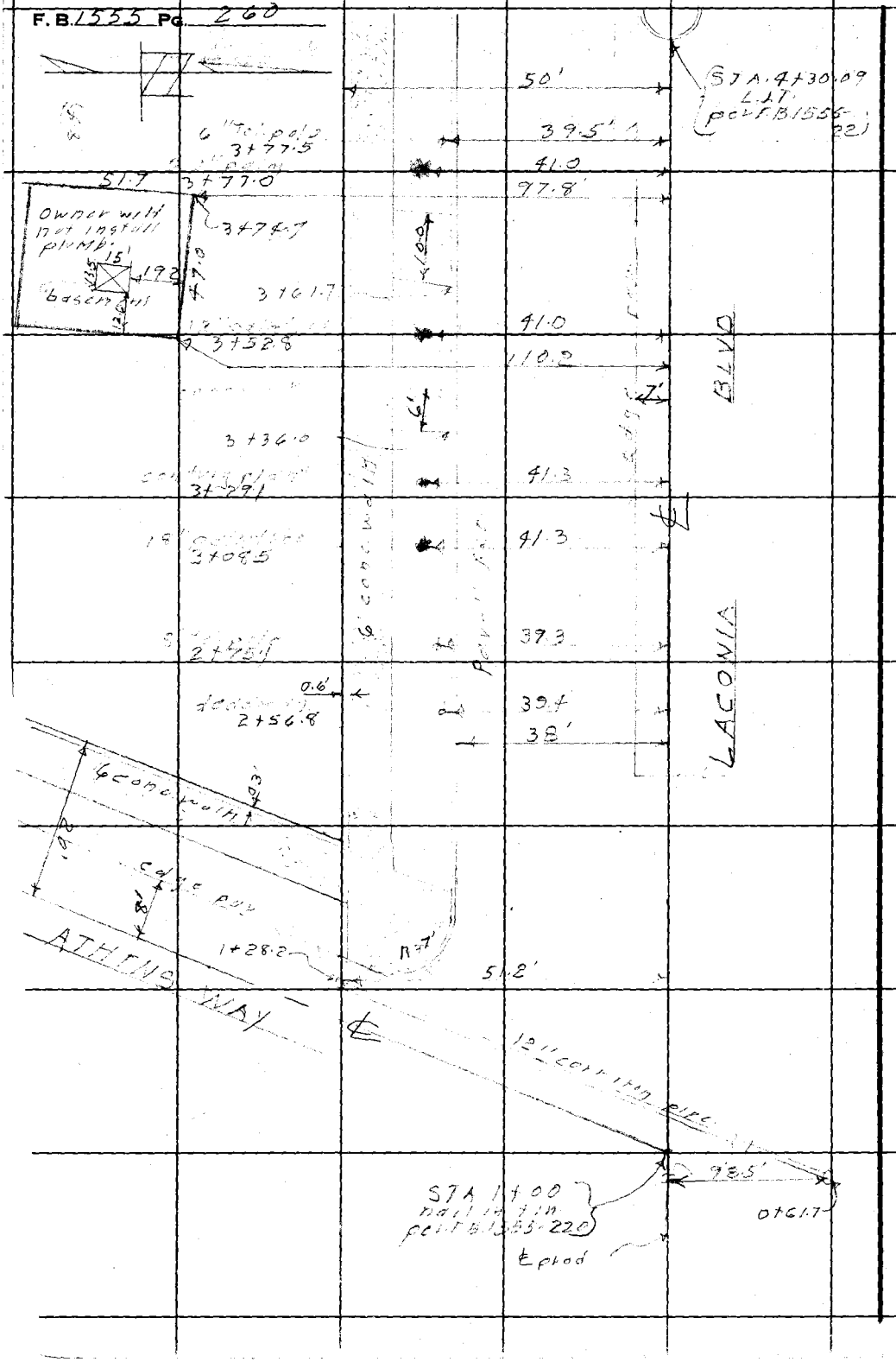

RETURN TO
LOS ANGELES COUNTY ENGINEER
700 LOS ANGELES COUNTY ENGINEERING BLDG.

Do not extend notes this side of this line.

Note: Any Additions or Changes on This Sheet Must be Made or Circled in Red Ink With Date and Name of Person Making Change.

Profile No.	Notes Red.	Plotted	Job No. 2042.14	Division No.	F. B. [illegible] Pg. [illegible]
	Date	Date	Survey of ATHENS WAY		
X-Sec. No.	Notes Chkd.	Checked	Survey by [illegible]	Notes [illegible]	Date 6-16-53
	Date	Date	Map No.	Indexed C. Johnson	

C.I. 2042.14
ATHENS WAY

LAGONIA BLVD
FROM
ATHENS WAY TO A POINT 330' SWLY

PROFILE AND CROSS-SECTIONS

STATION	B. S.	H. I.	F. S.	ELEV.

NOTE: ANY ADDITIONS OR CHANGES ON THIS SHEET MUST BE MADE OR CIRCLED IN RED INK, WITH DATE AND NAME OF PERSON MAKING CHANGE.

PLEASE RETURN TO
LOS ANGELES COUNTY ENGINEER
700 LOS ANGELES COUNTY ENGINEERING BLDG.

Do not extend notes this side of this line.

76298 S & E #307—7-55

F. B. 1555 Pg. 262 | Job No. [illegible] Division No. 10 Notes Red. _____ Plotted _____ Profile

Survey of [illegible] Date _____ Date _____ No. _____

Survey by [redacted] C. Johnson Notes [illegible] Notes Chkd. _____ Checked _____ X-Sec.

Indexed _____ Date _____ Date _____ Date _____ No. _____

STATION	B. S.	H. I.	F. S.	ELEV.

76298 S & E #307—7.55

PLEASE RETURN TO

LOS ANGELES COUNTY ENGINEER

700 LOS ANGELES COUNTY ENGINEERING BLDG.

Do not extend notes this side of this line.

NOTE: ANY ADDITIONS OR CHANGES ON THIS SHEET MUST BE MADE OR CIRCLED IN RED INK, WITH DATE AND NAME OF PERSON MAKING CHANGE.

76298 S & E #307—7-55

PLEASE RETURN TO
LOS ANGELES COUNTY ENGINEER
700 LOS ANGELES COUNTY ENGINEERING BLDG.

NOTE: ANY ADDITIONS OR CHANGES ON THIS SHEET MUST BE MADE OR CIRCLED IN RED INK, WITH DATE AND NAME OF PERSON MAKING CHANGE.

Do not extend notes this side of this line.

STATION	B. S.	H. I.	F. S.	ELEV.	[illegible]	[illegible] (CONT.)
					[illegible]	[illegible]
[illegible]				165 8	[illegible]	
				[illegible]	[illegible]	
				[illegible]	[illegible]	
[illegible]				[illegible] 4	1[illegible] [illegible]	
[illegible]				[illegible]		
T. [illegible]				[illegible]	[illegible]	
4+30 09				170 29		℄
				165 3	S.E. [illegible]	
				167 3	[illegible]	
[illegible]				167 [illegible]	[illegible]	
					[illegible]	
					[illegible]	

Profile Notes Red. ____ Plotted ____ Job No. [illegible] Division No. [illegible] F. B. [illegible] Pg. [illegible]
No. ____ Date ____ Date ____ Survey of [illegible]
X-Sec. Notes Chkd. ____ Checked ____ Survey by [illegible] Notes [illegible] Date [illegible]
No. ____ Date ____ Date ____ Map No. ____ Indexed [illegible]

F. B. [illegible] Pg. 264 Job No. [illegible] Division No. [illegible] Notes Red. _____ Plotted _____ Profile

Survey of [illegible] Date _____ Date _____ No. _____

Survey by [illegible] Notes [illegible] Notes Chkd. _____ Checked _____ X-Sec.

Indexed [illegible] C. Johnson Date _____ Date _____ Date _____ No. _____

STATION	B. S.	H. I.	F. S.	ELEV.

76298 S & E #307—7.55

PLEASE RETURN TO

LOS ANGELES COUNTY ENGINEER

700 LOS ANGELES COUNTY ENGINEERING BLDG.

Do not extend notes this side of this line.

NOTE: ANY ADDITIONS OR CHANGES ON THIS SHEET MUST BE MADE OR CIRCLED IN RED INK, WITH DATE AND NAME OF PERSON MAKING CHANGE.

Notes Ck'd by	Survey of ATHENS WAY	F. B 1555 Pg. 265
Map No.	JN 2042.14 Tape Std °F	
Office Work	Surveyed by J.J. LANIGAN	
Checked	Notes J.J.L. Date 6-16-58	
Date	Indexed C. Johnson 6-19-58	

C.I 2042.14
ATHENS WAY

127TH ST
FROM
1ST ALLEY W. OF ATHENS WAY TO 1ST ALLEY
E. OF FIGUEROA ST.

LOCATION OF IMPROVEMENTS

LANIGAN
RIKE
YASUI
CIOCHON

Note: Any Additions or Changes on This Sheet Must be Made or Circled in Red Ink With Date and Name of Person Making Change.

Do not extend notes this side of this line.

RETURN TO
LOS ANGELES COUNTY ENGINEER
700 LOS ANGELES COUNTY ENGINEERING BLDG.

76F309S CE #247—3-57

RETURN TO
LOS ANGELES COUNTY ENGINEER
700 LOS ANGELES COUNTY ENGINEERING BLDG.

Note: Any Additions or Changes on This Sheet Must be Made or Circled in Red Ink With Date and Name of Person Making Change.

Do not extend notes this side of this line.

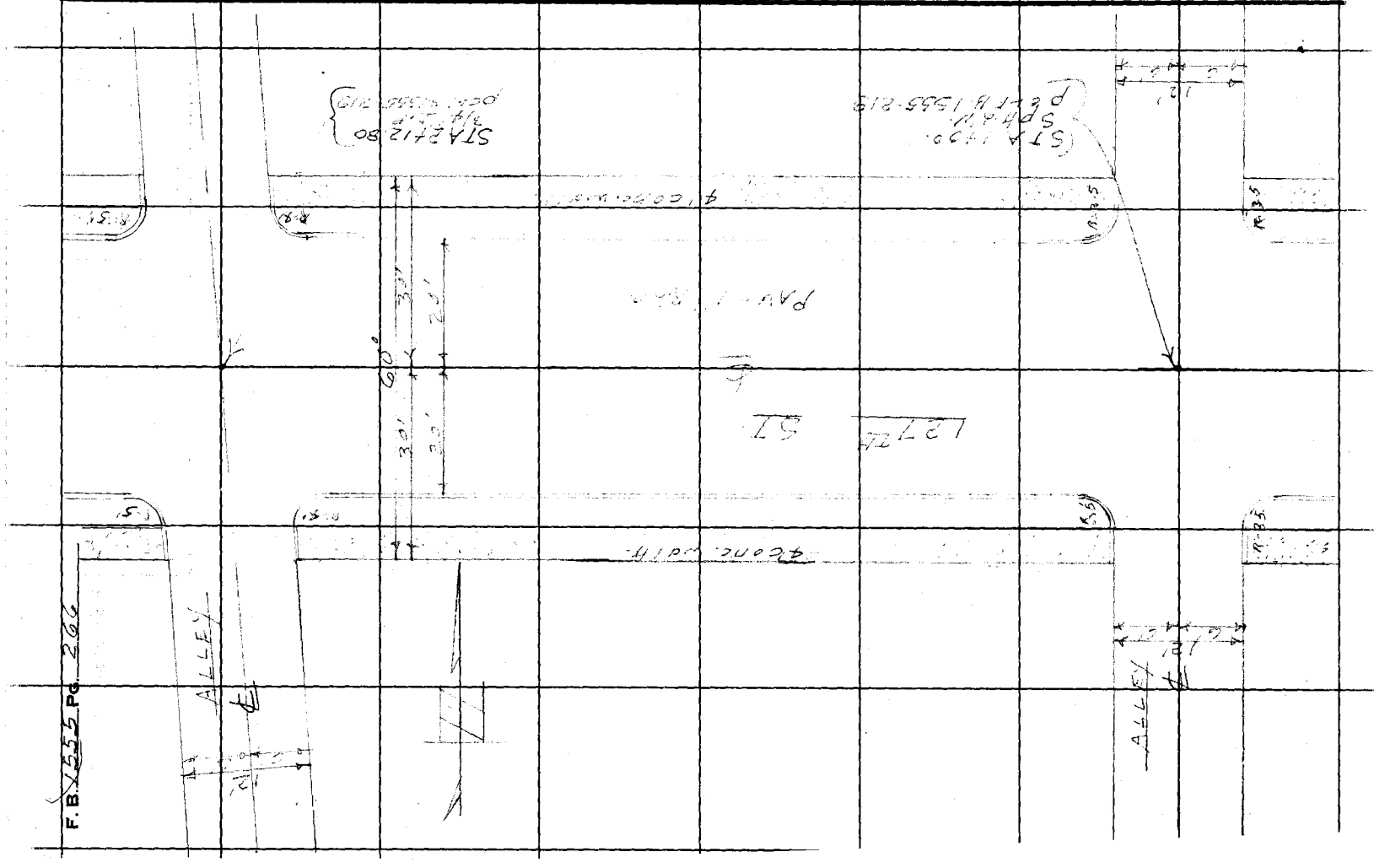

F.B. 1555 PG. 266

Profile No.	Notes Red.	Plotted	Job No. 2042	Division No.	F. B. 1535 Pg.
	Date	Date	Survey of ATHENS WA		
X-Sec. No.	Notes Chkd.	Checked	Survey by	Notes C. Johnson	Date 6-[illegible]-58
	Date	Date	Map No.	Indexed	Date

C.I. 2042 M
ATHENS WA

127TH ST.
[illegible]
1ST [illegible]
[illegible] ST.

PROFILE AND CROSS-[illegible]

STATION	B. S.	H. I.	F. S.	ELEV.

NOTE: ANY ADDITIONS OR CHANGES ON THIS SHEET MUST BE MADE OR CIRCLED IN RED INK, WITH DATE AND NAME OF PERSON MAKING CHANGE.

PLEASE RETURN TO
LOS ANGELES COUNTY ENGINEER
700 LOS ANGELES COUNTY ENGINEERING BLDG.

Do not extend notes this side of this line.

76298 S & E #307—7-55

F. B. Pg.

Job No. Division No. Notes Red. Plotted Profile

Survey of Date Date No.

Survey by Notes Notes Chkd. Checked X-Sec.

Indexed E. C. Johnson Date Date Date No.

STATION	B. S.	H. I.	F. S.	ELEV.

76298 S & E #307—7-55

PLEASE RETURN TO

LOS ANGELES COUNTY ENGINEER

700 LOS ANGELES COUNTY ENGINEERING BLDG.

NOTE: ANY ADDITIONS OR CHANGES ON THIS SHEET MUST BE MADE OR CIRCLED IN RED INK, WITH DATE AND NAME OF PERSON MAKING CHANGE.

Do not extend notes this side of this line.

Profile	Notes Red.	Plotted	Job No.	Division No.	F. B.	PG.
No.	Date	Date	Survey of			
X-Sec.	Notes Chkd.	Checked	Survey by	Notes	Date	
No.	Date	Date	Map No.	Indexed		

NOTE: ANY ADDITIONS OR CHANGES ON THIS SHEET MUST BE MADE OR CIRCLED IN RED INK, WITH DATE AND NAME OF PERSON MAKING CHANGE.

PLEASE RETURN TO
LOS ANGELES COUNTY ENGINEER
700 LOS ANGELES COUNTY ENGINEERING BLDG.

Do not extend notes this side of this line.

STATION	B. S.	H. I.	F. S.	ELEV.	
1280					

76298 S & E #307—7-55

76298 S & E #307—7-55

PLEASE RETURN TO
LOS ANGELES COUNTY ENGINEER
700 LOS ANGELES COUNTY ENGINEERING BLDG.

NOTE: ANY ADDITIONS OR CHANGES ON THIS SHEET MUST BE MADE OR CIRCLED IN RED INK, WITH DATE AND NAME OF PERSON MAKING CHANGE.

Do not extend notes this side of this line.

STATION	B. S.	H. I.	F. S.	ELEV.	127[illegible] ST	[illegible]
				169 73	E. END N.E. C.R. CURB	
				[illegible]	" " " GROUND [illegible]	
				[illegible]	" CURB	
				[illegible]	" " " GROUND (NO GUTTER)	
				[illegible]	" "	
				[illegible]	" " " [illegible] GUTTER	
				[illegible]	" " " CURB	
				[illegible]	" " " GROUND [illegible]	
				[illegible]	" " " " CURB	
				[illegible]	S. " " GROUND (NO [illegible])	
				[illegible]	" " " CURB	
				[illegible]	S. " S.E. " CURB (NO [illegible])	
				168 6	[illegible]	
				169 [illegible]	" " CURB	
				[illegible]	[illegible]	
				[illegible]	[illegible]	
				[illegible]	[illegible]	
				169 2	[illegible] S. " "	(EDGE PUT)
				[illegible]	[illegible]	

F. B. [illegible] PG. 270 Job No. 20214 Division No. 10 Notes Red. Plotted Profile
Survey of [illegible] Date Date No.
Survey by [illegible] Notes [illegible] Notes Chkd. Checked X-Sec.
Indexed [illegible] C. Johnson Date Date Date No.

76298 S & E #307—7-55

PLEASE RETURN TO

LOS ANGELES COUNTY ENGINEER

700 LOS ANGELES COUNTY ENGINEERING BLDG.

NOTE: ANY ADDITIONS OR CHANGES ON THIS SHEET MUST BE MADE OR CIRCLED IN RED INK, WITH DATE AND NAME OF PERSON MAKING CHANGE.

Do not extend notes this side of this line.

STATION	B. S.	H. I.	F. S.	ELEV.	[illegible]	[illegible]
					[illegible]	℄ [illegible]
				[illegible]	[illegible]	[illegible]
[illegible]				[illegible]	[illegible]	
[illegible]				[illegible]	[illegible]	[illegible]

Profile Notes Red._____ Plotted_____ Job No._____ Division No._____ F. B. Pg.

No._____ Date_____ Date_____ Survey of_____

X-Sec. Notes Chkd._____ Checked_____ Survey by_____ Notes_____ Date_____

No._____ Date_____ Date_____ Map No._____ Indexed C. Johnson Date_____

F. B. 1555 Pg. 272 Job No. 204214 Division No. 10 Notes Red. Plotted Profile

Survey of [illegible] Date Date No.

Survey by [illegible] Notes [illegible] Notes Chkd. Checked X-Sec.

Indexed A. C. Johnson Date Date Date No.

76298 S & E #307—7-55

PLEASE RETURN TO

LOS ANGELES COUNTY ENGINEER

700 LOS ANGELES COUNTY ENGINEERING BLDG.

NOTE: ANY ADDITIONS OR CHANGES ON THIS SHEET MUST BE MADE OR CIRCLED IN RED INK, WITH DATE AND NAME OF PERSON MAKING CHANGE.

Do not extend notes this side of this line.

STATION	B. S.	H. I.	F. S.	ELEV.

Notes Ck'd by	Survey of ATHENS WAY
Map No.	JN 2042.14 Tape Std °F
Office Work	Surveyed by J.J. LANIGAN
Checked	Notes J.J.L. Date 6-16-58
Date	Indexed A. C. Johnson

F. B. 1555 PG. 273

C.I. 2042.14
ATHENS WAY

127TH ST.
FROM
1ST ALLEY W. OF ATHENS WAY TO ATHENS WAY

LOCATION OF IMPROVEMENTS

LANIGAN
RIHT
YASUI
CIOCHON

Note: Any Additions or Changes on This Sheet Must be Made or Circled in Red Ink With Date and Name of Person Making Change.

Do not extend notes this side of this line.

RETURN TO
LOS ANGELES COUNTY ENGINEER
700 LOS ANGELES COUNTY ENGINEERING BLDG.

76F309S CE #247—3-57

F. B. 1555 Pg. 274

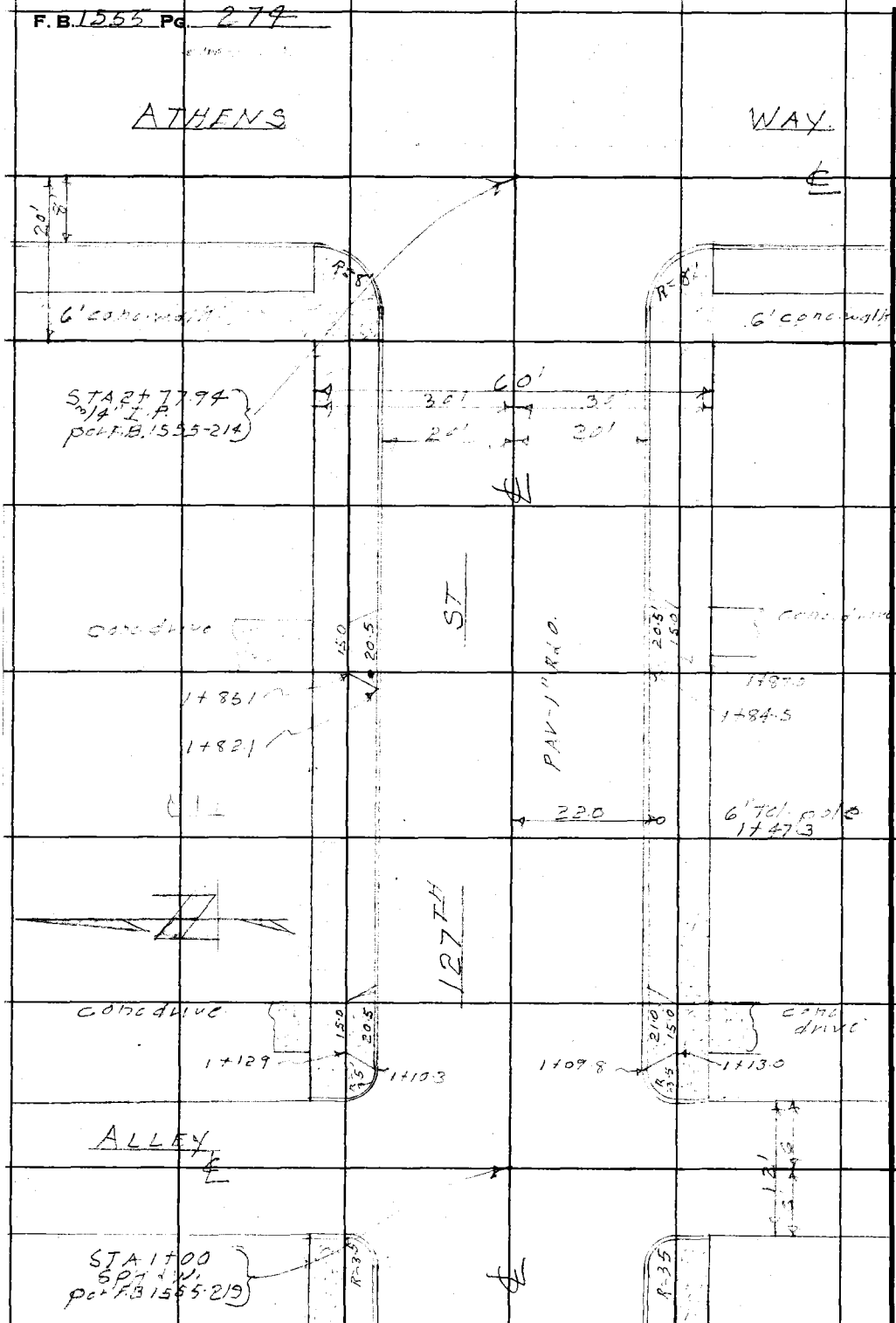

RETURN TO
LOS ANGELES COUNTY ENGINEER
700 LOS ANGELES COUNTY ENGINEERING BLDG.

Do not extend notes this side of this line.

Note: Any Additions or Changes on This Sheet Must be Made or Circled in Red Ink With Date and Name of Person Making Change.

Profile No.	Notes Red.	Plotted	Job No.	Division No.	F. B. [illegible] Pg. [illegible]
	Date	Date	Survey of		
X-Sec. No.	Notes Chkd.	Checked	Survey by	Notes	Date
	Date	Date	Map No.	Indexed A. C. Johnson	Date

NOTE: ANY ADDITIONS OR CHANGES ON THIS SHEET MUST BE MADE OR CIRCLED IN RED INK, WITH DATE AND NAME OF PERSON MAKING CHANGE.

PLEASE RETURN TO
LOS ANGELES COUNTY ENGINEER
700 LOS ANGELES COUNTY ENGINEERING BLDG.

Do not extend notes this side of this line.

STATION	B. S.	H. I.	F. S.	ELEV.	
					CL 20-[illegible] ATHENS WAY
					127th ST.
					FROM 1st ALLEY W OF ATHENS WAY TO ATHENS WAY
					PROFILE AND CROSS-SECTIONS

76298 S & E #307—7-55

F. B. 1555 Pg. 276 | Job No. [illegible] | Division No. 14 | Notes Red. | Plotted | Profile

Survey of [illegible] | Date | Date | No.

Survey by [illegible] | Notes | Notes Chkd. | Checked | X-Sec.

Indexed A. C. Johnson | Date | Date | Date | No.

STATION	B. S.	H. I.	F. S.	ELEV.	

76298 S & E #307—7-85

PLEASE RETURN TO

LOS ANGELES COUNTY ENGINEER

700 LOS ANGELES COUNTY ENGINEERING BLDG.

Do not extend notes this side of this line.

NOTE: ANY ADDITIONS OR CHANGES ON THIS SHEET MUST BE MADE OR CIRCLED IN RED INK, WITH DATE AND NAME OF PERSON MAKING CHANGE.

76298 S & E #307—7-55

PLEASE RETURN TO

LOS ANGELES COUNTY ENGINEER

700 LOS ANGELES COUNTY ENGINEERING BLDG.

NOTE: ANY ADDITIONS OR CHANGES ON THIS SHEET MUST BE MADE OR CIRCLED IN RED INK, WITH DATE AND NAME OF PERSON MAKING CHANGE.

Do not extend notes this side of this line.

STATION	B. S.	H. I.	F. S.	ELEV.	[illegible]	[illegible]
				164 8		
T. P.					7.5	
1+80						
				160 3		
2+58						
2+[illegible]						
[illegible]						

Profile Notes Red.____ Plotted____ Job No. [illegible] Division No. [illegible] F. B. [illegible] Pg. [illegible]

No.____ Date____ Date____ Survey of____

X-Sec. Notes Chkd.____ Checked____ Survey by____ Notes____ Date____

No.____ Date____ Date____ Map No.____ Indexed C. Johnson Date____

F. B. [illegible] Pg. [illegible] Job No. [illegible] Division No. _____ Notes Red. _____ Plotted _____ Profile

Survey of _____ Date _____ Date _____ No. _____

Survey by [illegible] Notes _____ Notes Chkd. _____ Checked _____ X-Sec.

Indexed [illegible] Johnson Date _____ Date _____ Date _____ No. _____

STATION	B. S.	H. I.	F. S.	ELEV.	

76298 S & E #307—7-55

PLEASE RETURN TO

LOS ANGELES COUNTY ENGINEER

700 LOS ANGELES COUNTY ENGINEERING BLDG.

Do not extend notes this side of this line.

NOTE: ANY ADDITIONS OR CHANGES ON THIS SHEET MUST BE MADE OR CIRCLED IN RED INK, WITH DATE AND NAME OF PERSON MAKING CHANGE.

Notes Ck'd by	Survey of ATHENS WAY
Map No.	JN 2042 14 Tape Std °F
Office Work	Surveyed by J.J. LANIGAN
Checked	Notes J.J.L. Date 6-14-58
Date	Indexed A. C. Johnson 6-19-58

F. B. 1555 PG. 279

C.I. 2042.14
ATHENS WAY

EL SEGUNDO BLVD.
[illegible]
1ST ALLEY E. OF BROADWAY [illegible]
W. OF ATHENS WAY
LOCATION OF IMPROVEMENTS

[illegible]
[illegible]
YAGUI
[illegible]

Note: Any Additions or Changes on This Sheet Must be Made or Circled in Red Ink With Date and Name of Person Making Change.

PLEASE RETURN TO
LOS ANGELES COUNTY ENGINEER
700 LOS ANGELES COUNTY ENGINEERING BLDG.

Do not extend this side of this line.

76F309S S&E #247 1-56

F. B. 1555 Pg. 280

NOTE EL SEGUNDO BLVD IS
UNDER CONSTRUCTION
NEW PA[illegible]
[illegible] GRADE CURBS AND
[illegible]
BUILT

PLEASE RETURN TO
LOS ANGELES COUNTY ENGINEER
700 LOS ANGELES COUNTY ENGINEERING BLDG.

Do not extend this side of this line.

Note: Any Additions or Changes on This Sheet Must be Made or Circled in Red Ink With Date and Name of Person Making Change.

Profile No.	Notes Red.	Plotted	Job No. 2042.14	Division No.	F. B. 1555 Pg. 281
	Date	Date	Survey of ATHENS		
X-Sec. No.	Notes Chkd.	Checked	Survey by LANIGAN	Notes MIKE	Date 6-17-58
	Date	Date	Map No.	Indexed C. Johnson	Date

C.I. 2042.14
ATHENS WAY

1ST ALLEY E. OF FIGUEROA ST.
AND EL SEGUNDO BLVD.

LOCATION AND INVERT
ELEVATIONS IN J.C.

STATION	B. S.	H. I.	F. S.	ELEV.

NOTE: ANY ADDITIONS OR CHANGES ON THIS SHEET MUST BE MADE OR CIRCLED IN RED INK, WITH DATE AND NAME OF PERSON MAKING CHANGE.

PLEASE RETURN TO
LOS ANGELES COUNTY ENGINEER
700 LOS ANGELES COUNTY ENGINEERING BLDG.

Do not extend notes this side of this line.

76298 S & E #307—7-55

76298 S & E #307—7-55

PLEASE RETURN TO
LOS ANGELES COUNTY ENGINEER
700 LOS ANGELES COUNTY ENGINEERING BLDG.

NOTE: ANY ADDITIONS OR CHANGES ON THIS SHEET MUST BE MADE OR CIRCLED IN RED INK, WITH DATE AND NAME OF PERSON MAKING CHANGE.

Do not extend notes this side of this line.

STATION	B. S.	H. I.	F. S.	ELEV.		
					[illegible]	
B.M. TA-107				148 [illegible]	B.M. TA-107 AT SEGUNDO [illegible] BROADWAY [illegible]	
					S.S. M.H. 8" INLET W. RIM	14308
					DEPTH	697
						13611
					DIAM.	067
8" INLET - W.				135 44	ELEV.	13544
					8" INLET N. RIM	14308
					DEPTH	69[illegible]
						13610
					DIAM.	[illegible]
8" INLET - N.				[illegible]	ELEV.	135[illegible]
					8" OUTLET RIM	14308
					DEPTH	[illegible]
						13586
					DIAM.	067
8" OUTLET - [illegible]				135[illegible]	ELEV.	13510



[illegible]				[illegible]	[illegible] (SEE [illegible])	[illegible]

F. B. 1555 Pg. 282

Job No. [illegible] Division No. [illegible]

Survey of [illegible]

Survey by [illegible] Notes [illegible]

Indexed [illegible] C. Johnson Date [illegible]

Profile No. [illegible] X-Sec. No. [illegible]

Plotted [illegible] Date [illegible]

Checked [illegible] Date [illegible]

Notes Red. [illegible] Date [illegible]

Notes Chkd. [illegible] Date [illegible]

F. B. 555 Pg. 283

NOTES RED. _____ JOB NO. 2042.14 SURVEY OF ATHENS WAY

DATE _____ SURVEY BY J. J. LANIGAN

NOTES CHKD. _____ NOTES BY [illegible] DATE 9-26-58

DATE _____ INDEXED L. C. Johnson DATE 10-2-58

DESCRIPTION	ADJ. ELEV.	3RD RUN	2ND RUN	DIFF.	1ST RUN	B.M.
C.I 2042.14						
ATHENS WAY						
LEVEL CIRCUIT TO THE [illegible]						
ROAD DEPARTMENT BENCH MARKS						
			LANIGAN			
			[illegible]			

Do not extend notes this side of this line

NOTE: ANY ADDITIONS OR CHANGES ON THIS SHEET MUST BE MADE OR CIRCLED IN RED INK, WITH DATE AND NAME OF PERSON MAKING CHANGE.

PLEASE RETURN TO
LOS ANGELES COUNTY SURVEYOR
725 LOS ANGELES COUNTY ENGINEERING BLDG.

76542O S & E-353 4-54

76S420 S & E-353 4-54

PLEASE RETURN TO
LOS ANGELES COUNTY SURVEYOR
725 LOS ANGELES COUNTY ENGINEERING BLDG.

NOTE: ANY ADDITIONS OR CHANGES ON THIS SHEET MUST BE MADE OR CIRCLED IN RED INK, WITH DATE AND NAME OF PERSON MAKING CHANGE.

Do not extend notes this side of this line

B.M.	1ST RUN	DIFF.	2ND RUN	3RD RUN	ADJ. ELEV.	DESCRIPTION
SY981	147.625				147.545	RD. B.M. SY981 - El cv. 147.625 -
+	5.601					cut spk in lead ± 50' N. ± El
⊼	153.226					Segundo Blvd ± 15' W. of [illegible]
−	4.555					[illegible]
TA107	148.671					BMTA107 - El cv. 148.604 - F.B. 1555.202
+	5.689					El Segundo Blvd Broadway, S.W.
⊼	154.360					Col. [illegible]
−	4.575					
T.P.	149.785					T.P.
+	6.069					
⊼	155.854					
−	4.836					
T.P.	151.018					T.P.
+	5.555					
⊼	156.573					
−	2.916					
TA109	153.657				153.577	BMTA109 - El cv. 153.577 - F.B. 1555.202
+	4.989					Athens Way & El Segundo Blvd.
⊼	158.646					N.E. [illegible] 5' N. of [illegible]
−	3.221					[illegible]
T.P.	155.425					T.P.
+	[illegible]					
⊼	161.270					
−	1.448					
T.P.	159.822					T.P.
+	5.429					
⊼	165.251					
−	1.721					
T.P.	163.530					T.P.

JOB NO. 204214 SURVEY OF Athens Way NOTES RED.
SURVEY BY [illegible] DATE
NOTES BY [illegible] DATE NOTES CHKD.
INDEXED A. C. Johnson DATE DATE

F.B. 1555 PG. 284

76S420 S & E-353 4-54

PLEASE RETURN TO
LOS ANGELES COUNTY SURVEYOR
725 LOS ANGELES COUNTY ENGINEERING BLDG.

NOTE: ANY ADDITIONS OR CHANGES ON THIS SHEET MUST BE MADE OR CIRCLED IN RED INK, WITH DATE AND NAME OF PERSON MAKING CHANGE.

Do not extend notes this side of this line

B.M.	1ST RUN	DIFF.	2ND RUN	3RD RUN	ADJ. ELEV.	DESCRIPTION
T.P	163.530					
+	5.524					
⊼	169.054					
RD.	4.642					
BM #C	164.412				164.332	RD. BM #C - ELEV. 164.38 [illegible] N.W. curb, [illegible] ST., ± 0.5'N. of curb end at N.W. cor. [illegible] BLVD.

164.38 Rd
164.33 Co Eng
− .05

147.625 Rd
147.545 Co. Engr
− .080

NOTES RED. ____ JOB NO. 2040.14 SURVEY OF ATHENS VIA
DATE ____ SURVEY BY J.J. LANIGAN
NOTES CHKD. ____ NOTES BY J.J.L. DATE 9-26-58
DATE ____ INDEXED C. Johnson DATE ____

F. B. 1555 PG. 295

F. B. 1555 PG. 286

JOB NO. _____ SURVEY OF _____ NOTES RED. _____
SURVEY BY _____ DATE _____
NOTES BY _____ DATE _____ NOTES CHKD. _____
INDEXED _____ DATE _____ DATE _____

B.M.	1ST RUN	DIFF.	2ND RUN	3RD RUN	ADJ. ELEV.	DESCRIPTION

Do not extend notes this side of this line

765420 S & E-353 4-54

PLEASE RETURN TO
LOS ANGELES COUNTY SURVEYOR
725 LOS ANGELES COUNTY ENGINEERING BLDG.

NOTE: ANY ADDITIONS OR CHANGES ON THIS SHEET MUST BE MADE OR CIRCLED IN RED INK, WITH DATE AND NAME OF PERSON MAKING CHANGE.

Notes Ck'd by	Survey of ATHENS WAY	F. B. 1555 PG. 287
Map No.	JN 2042.14 Tape Std. °F	
Office Work	Surveyed by J.J. LANIGAN	
Checked	Notes J.J.L. Date 9-26-58	
Date	Indexed A. C. Johnson 10-2-58	

C.I. 2042.14
ATHENS WAY

ATHENS WAY
FROM
EL SEGUNDO BLVD. TO 126TH ST

LOCATION OF IMPROVEMENTS

LANIGAN
DIKE
CIOCHON

Note: Any Additions or Changes on This Sheet Must be Made or Circled in Red Ink With Date and Name of Person Making Change.

Do not extend notes this side of this line.

RETURN TO
LOS ANGELES COUNTY ENGINEER
700 LOS ANGELES COUNTY ENGINEERING BLDG.

76F309S CE #247—3-57

F. B. 1555 Pg. 288

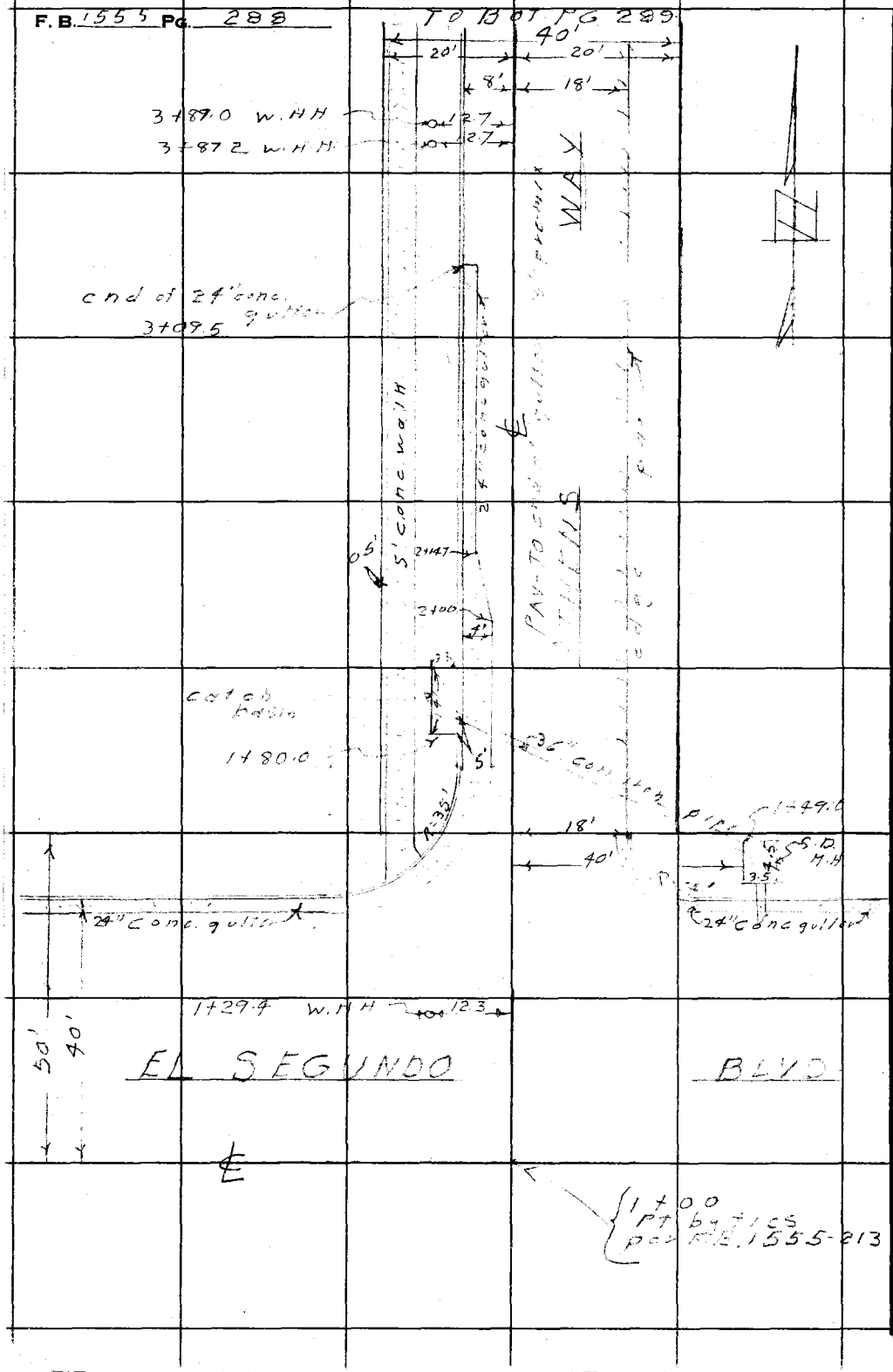

RETURN TO
LOS ANGELES COUNTY ENGINEER
700 LOS ANGELES COUNTY ENGINEERING BLDG.

Do not extend noted this side of this line.

Note: Any Additions or Changes on This Sheet Must be Made or Circled in Red Ink With Date and Name of Person Making Change.

Notes Ck'd by	Survey of ATHENS WAY
Map No.	JN 2042.14 Tape Std °F
Office Work	Surveyed by J.J. LANIGAN
Checked	Notes J.J.L. Date 9-26-58
Date	Indexed C. Johnson

F. B. 1555 Pg. 289

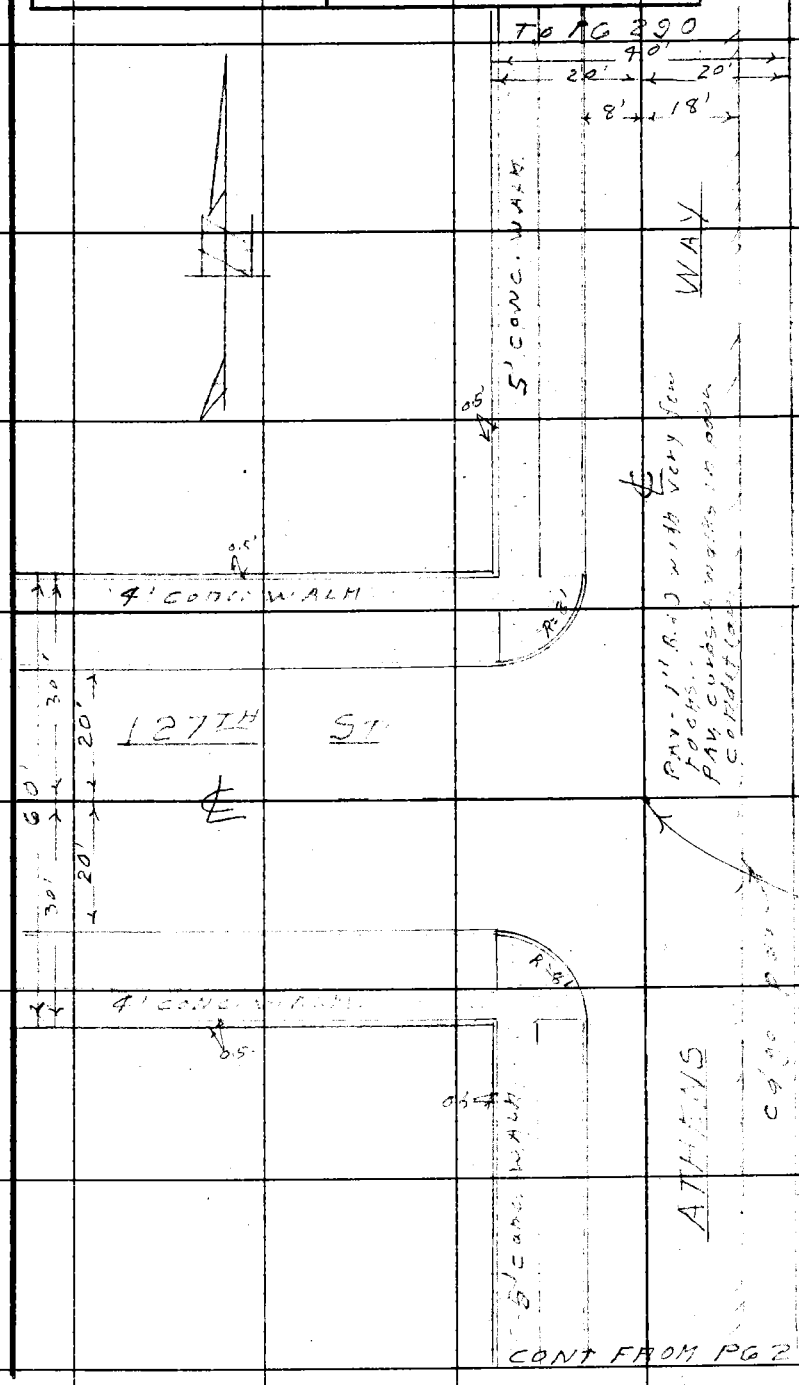

Note: Any Additions or Changes on This Sheet Must be Made or Circled in Red Ink With Date and Name of Person Making Change.

Do not extend notes this side of this line.

RETURN TO
LOS ANGELES COUNTY ENGINEER
700 LOS ANGELES COUNTY ENGINEERING BLDG.

76F309S CE #247—3-57

F. B. 1555 PG. 290

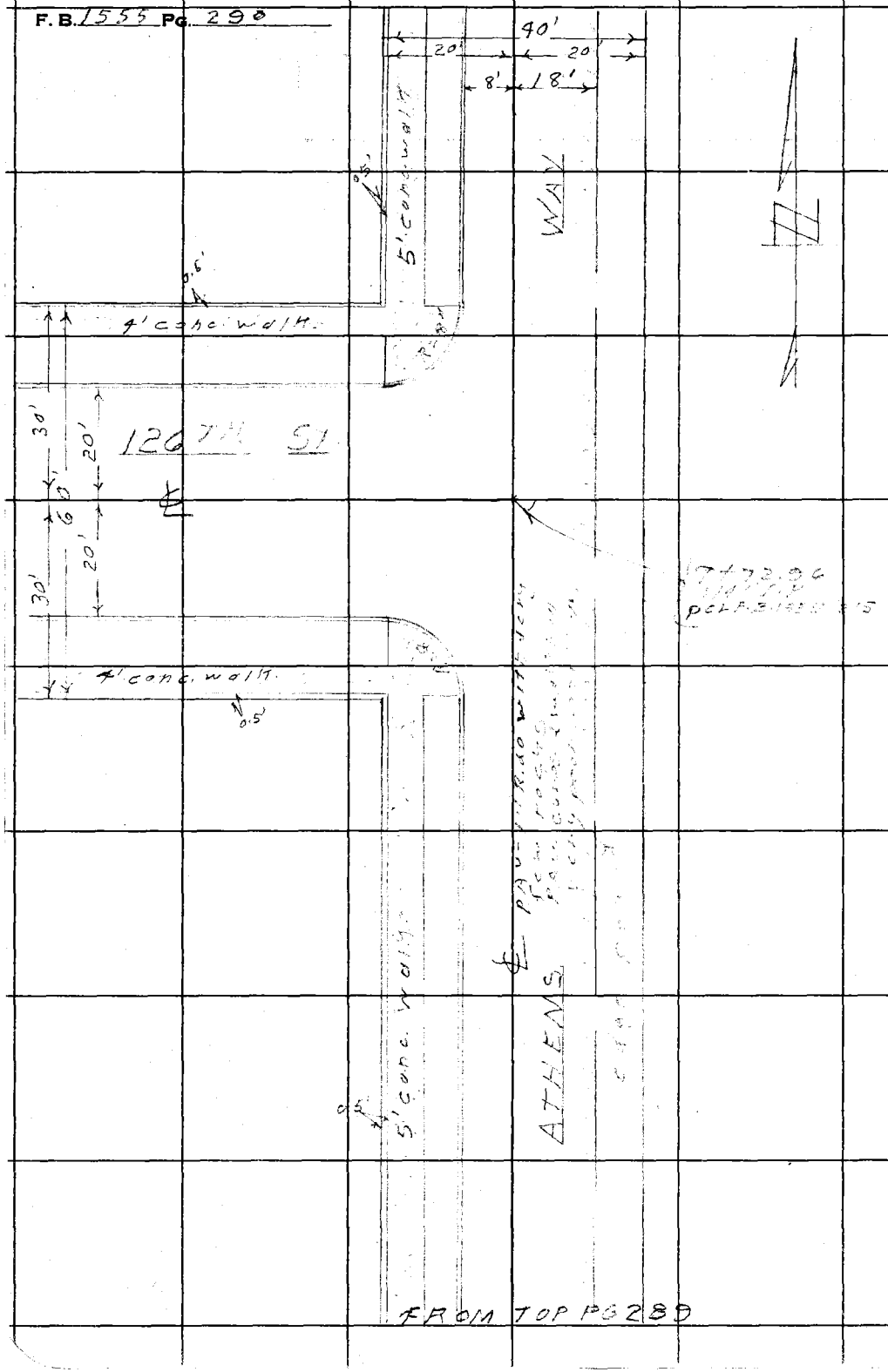

RETURN TO
LOS ANGELES COUNTY ENGINEER
700 LOS ANGELES COUNTY ENGINEERING BLDG.

Do not extend notes this side of this line.

Note: Any Additions or Changes on This Sheet Must be Made or Circled in Red Ink With Date and Name of Person Making Change.

F. B. 1555 Pg. 291

Profile No.	Notes Red.	Plotted	Job No. 2042.14	Division No. 10	
	Date	Date	Survey of ATHENS WAY.		
X-Sec. No.	Notes Chkd.	Checked	Survey by LANIGAN	Notes RIKE	Date 9-26-58
	Date	Date	Map No.	Indexed	Date 10-2-58

C. Johnson

C.I. 2042.14
ATHENS WAY

ATHENS WAY
FROM

EL SEGUNDO BLVD. TO 126th ST

PROFILE AND CROSS SECTION

STATION	B. S.	H. I.	F. S.	ELEV.

NOTE: ANY ADDITIONS OR CHANGES ON THIS SHEET MUST BE MADE OR CIRCLED IN RED INK, WITH DATE AND NAME OF PERSON MAKING CHANGE.

Do not extend notes this side of this line.

PLEASE RETURN TO
LOS ANGELES COUNTY ENGINEER
700 LOS ANGELES COUNTY ENGINEERING BLDG.

761-298 S & E #307—1-56

76L-298 S & E #307—1-56

PLEASE RETURN TO
LOS ANGELES COUNTY ENGINEER
700 LOS ANGELES COUNTY ENGINEERING BLDG.

NOTE: ANY ADDITIONS OR CHANGES ON THIS SHEET MUST BE MADE OR CIRCLED IN RED INK, WITH DATE AND NAME OF PERSON MAKING CHANGE.

Do not extend notes this side of this line.

F. B. 1555 Pg. 292 | Job No. 2042.4 | Division No. 10 | Notes Red ____ Plotted ____ Profile
Survey of ATHENS | Date ____ Date ____ No. ____
Survey by ____ | Notes Chkd ____ Checked ____ X-Sec.
Indexed ____ | Date ____ Date ____ No. ____

STATION	B. S.	H. I.	F. S.	ELEV.	ATHENS	WAY
					ZONE 5 SEE F.B. 1555-262	
B.M. TA-99				153.58	B.M. TA-100 ATHENS WAY + EL SEGUNDO BLVD N.E. COR. BR. CONC. FIGURE	5' N. OF S. END OF CURB
					LT.	RT.
1+00	INTER ℄ ATHENS WAY + EL SEGUNDO BLVD			[illegible]	INTER ℄ ATHENS WAY + EL SEGUNDO BLVD	
				152.[illegible]	E. END N.E. C.B. GUT.	
				[illegible]	" " " CURB	
				[illegible]	" " " GUT.	
				[illegible]	" " " CURB	
				152.[illegible]	" " W.W. " GUT.	
				[illegible]	" " " CURB	
				[illegible]	W. " " " GUT.	
				[illegible]	" " CURB.	
1+47.5				118.[illegible]		40' [illegible]
1+85.0				[illegible]	8' FLOWLINE 36" CONC. I.P. IN CATCH BASIN	
[illegible]				[illegible]		℄
				[illegible]		125' [illegible]
				[illegible]	8' CONC. GUT	
				[illegible]	8' CONC. CURB	
5+[illegible]				155.1		℄
" "				[illegible]		125' [illegible] P.T.
" "				[illegible]	8' CONC. GUT.	

76L-298 S & E #307—1-56

PLEASE RETURN TO
LOS ANGELES COUNTY ENGINEER
700 LOS ANGELES COUNTY ENGINEERING BLDG.

NOTE: ANY ADDITIONS OR CHANGES ON THIS SHEET MUST BE MADE OR CIRCLED IN RED INK, WITH DATE AND NAME OF PERSON MAKING CHANGE.

Do not extend notes this side of this line.

STATION	B. S.	H. I.	F. S.	ELEV.	ATHENS [illegible] (CONT.) LT.	℄	RT.
3+00				155 41	8' CONC. CURB		
3+09				[illegible] 17	8' [illegible]		
				155 [illegible]	8' [illegible] CONC. CURB		
T. P.				15[illegible]	T.P.		
3+56				56 7	20' [illegible] + BOT. BRK.		
				160 [illegible]	[illegible]		
				154 8	182'±		
4 [illegible]				156 [illegible]		℄	
				[illegible]			[illegible] EDGE PVT.
				[illegible]	8' [illegible]		
				156 [illegible]	[illegible] TOP CURB		
[illegible]				[illegible]		℄	
							[illegible]
				[illegible]	8' [illegible]		
				[illegible]	[illegible]		
				[illegible]	[illegible]		
5+35.93	INTER ℄ ATHENS WAY + 127[illegible] ST.			157 3	INTER ℄ ATHENS WAY + 127[illegible] ST.		
				157 2	[illegible] GUT.		
				157 91	(BROKEN) CURB		
				157 5	W [illegible] GUT.		

Profile Notes Red. ____ Plotted ____ Job No. 42.14 Division No. 10 F. B. 1555 Pg. 293
No. ____ Date ____ Date ____ Survey of ATHENS WAY
X-Sec. Notes Chkd. ____ Checked ____ Survey by LANIGAN Notes [illegible] Date [illegible]
No. ____ Date ____ Date ____ Map No. ____ Indexed C. Johnson

76L-298 S & E #307—1-56

PLEASE RETURN TO
LOS ANGELES COUNTY ENGINEER
700 LOS ANGELES COUNTY ENGINEERING BLDG.

NOTE: ANY ADDITIONS OR CHANGES ON THIS SHEET MUST BE MADE OR CIRCLED IN RED INK, WITH DATE AND NAME OF PERSON MAKING CHANGE.

Do not extend notes this side of this line.

STATION	B. S.	H. I.	F. S.	ELEV.	ATHENS	WAY (CONT.)
						℄
				156 [illegible]	W. END, S.W. CR. CURB	
				[illegible]	N. " N.W. " GUT.	
				157 80	" " " " CURB	
				157 4	W. " " " GUT.	
				158 [illegible]	" " " CURB	
				157 5	15' W. ON ℄ 127th ST.	
				163 4	140' " " " "	
				163 1	20' S. EDGE PVT.	
				163 [illegible]	" " TOP CURB	
				163 1	" " N. EDGE PVT.	
				163 [illegible]	" " TOP CURB	
6+00				157 5		℄
" "				157 7		18 J' EDGE PVT.
"				157 [illegible]	8' EDGE PVT.	
" "				157 [illegible]	8' TOP CURB	
7+00				[illegible]		℄
"				[illegible]		[illegible]
				[illegible]	8' EDGE PVT.	

F. B. 1555 Pg. 294

Job No. 2042.14 Division No. 10 Notes Red. Plotted Profile

Survey of ATHENS WAY Date Date No.

Survey by LANGSON Notes RIKE Notes Chkd Checked X-Sec.

Indexed C. Johnson Date Date Date No.

76298 S & E #307—7-55

PLEASE RETURN TO
LOS ANGELES COUNTY ENGINEER
700 LOS ANGELES COUNTY ENGINEERING BLDG.

NOTE: ANY ADDITIONS OR CHANGES ON THIS SHEET MUST BE MADE OR CIRCLED IN RED INK, WITH DATE AND NAME OF PERSON MAKING CHANGE.

Do not extend notes this side of this line.

STATION	B. S.	H. I.	F. S.	ELEV.	ATHENS	WAY (CONT.)
					RT.	℄ RT.
7+00				157 70	8' TOP CURB	
T. P.				158 32	T. P.	
8+04				158 5		℄
" "				159 1		18.5' EDGE PVT.
" "				[illegible] 8	8' EDGE BROKEN PVT.	
" "				[illegible] 42	8' TOP CURB	
" "				160 4	40' TOP [illegible]	
" "				[illegible]	130' ±	
7+00				[illegible]		℄
"				[illegible] 7		18.5' EDGE PVT.
" "				[illegible] 6	8' EDGE BROKEN PVT.	
				[illegible]	8' TOP CURB	
				[illegible]	S. END S.W.C.R. GUT.	
				[illegible] 15	" " " " CURB	
		?	→	159 4	" " " " GUT	
				—	NO C.R. (BROKEN)	
				159 7	W. END N.W.C.R. GUT.	
				[illegible]	" " " " CURB	
				159 7	N. " " " GUT	
				[illegible] 39	" " " " CURB	

Profile No. ____ Notes Red. ____ Plotted ____ Job No. 2042.14 Division No. 10 F. B. 1555 Pg. 295
X-Sec. No. ____ Date ____ Date ____ Survey of ATHENS WAY
Notes Chkd. ____ Checked ____ Survey by LANIGAN Notes RIKE Date 9-26-58
Date ____ Date ____ Map No. ____ Indexed ____ Date ____
C. Johnson

76298 S & E #307—7-55

1555

RETURN ... COUNTY ENGINEER ... COUNTY ENGINEER BLDG.

700 ...

NOTE: ANY ADDITIONS OR CHANGES ON THIS SHEET ... RESPONSIBLE MAKER ...

Do not extend notes this side of this line.

STATION	B.S.	H.I.	F.S.	ELEV.	ATHENS WAY (CONT.) RT.	℄	RT.
9+72.96	INTER. ℄ ATHENS WAY & 126th ST.			159 3	INTER. ℄ ATHENS WAY & 126th ST.		
				159 6	23' W. ON ℄ 126th ST.		
				159 6	20' S. EDGE PVT.		
				160 35	" " TOP CURB		
T.P.				160 67	T.P.		
				159 1	120' W. ON ℄ 126th ST.		
				161 4	20' S. EDGE PVT.		
				161 75	" " TOP CURB		
				161 5	" " EDGE PVT.		
				161 95	" " TOP CURB		
B.M.TA-1.4				159 90	ELEV. = 159.894 F.B. 1555-205 B.M.TA-1.4 126th ST. & ATHENS WAY, S.W. COR., ST. SPK. IN CURB, 10' S. OF S. END C.R.		

F. B. 1555 Pg. 296

Job No. 2042.14 Division No. 10 Notes Red. ____ Plotted ____ Profile ____

Survey of ATHENS WAY Date ____ Date ____ No. ____

Survey by LANIGAN Notes PIKE Notes Chkd. ____ Checked ____ Date ____

Indexed C. Johnson Date ____ Date ____ Date ____