Notes Ck'd by	Survey of Herald Ave Sewer
Map No.	W. O. 835 Tape No. St'd °F
Office Work	Surveyed by Rosecrans
Checked	Notes Date 1943
Date	Indexed J. C. Johnson 6-29-55

F. B. 1564 Pg. 3

(15)

HERALD AVE. AND OTHERS

SEWER

J. N. #8251

C. I. #1320

Party: J. A. Rosecrans
J. P. Pierce
A. C. Pierce
Vejar
H. H. Howard

Note; 5 numbers are field book pages collected from other jobs which were used on this survey. See index sheets

Microfilmed July 87

RETURN TO
LOS ANGELES COUNTY SURVEYOR
700 HALL OF RECORDS

Note: Any Additions or Changes on This Sheet Must be Made or Circled in Red Ink With Date and Name of Person Making Change.

Do not extend notes this side of this line.

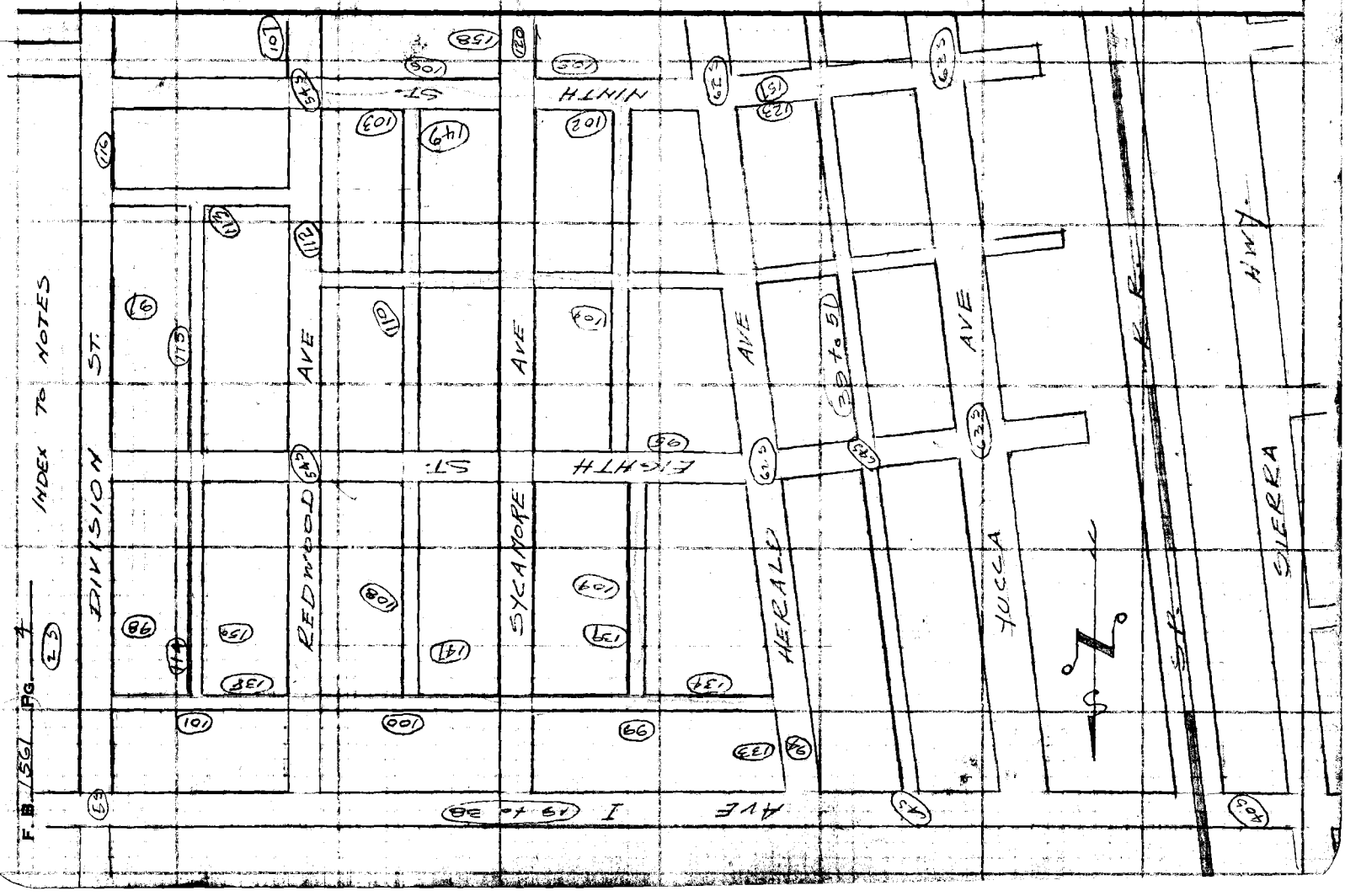

Notes Ck'd by	Survey of Herald Ave Sewer
Map No.	W. O. 8351 Tape No. St'd °F
Office Work	Surveyed by Rosecrans
Checked	Notes R. Date 1949
Date	Indexed C. Johnson

F. B. 1561 Pg. 5

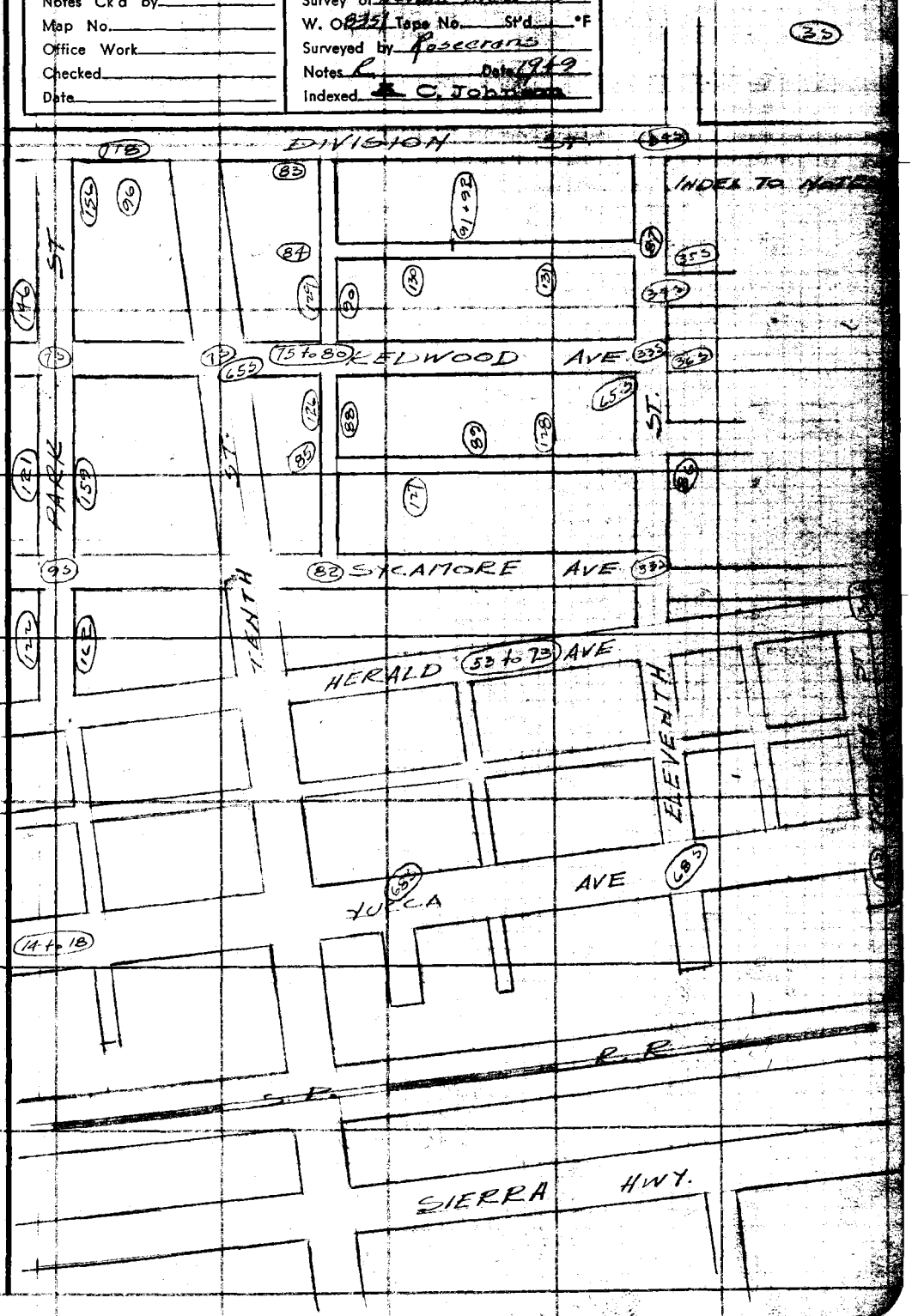

Note: Any Additions or Changes on This Sheet Must be Made or Circled in Red Ink With Date and Name of Person Making Change.

Do not extend notes this side of this line.

RETURN TO
LOS ANGELES COUNTY SURVEYOR
700 HALL OF RECORDS

FORM 247 5M 5-46

RETURN TO
LOS ANGELES COUNTY SURVEYOR
700 HALL OF RECORDS

Note: Any Additions or Changes on This Sheet Must be Made or Circled in Red Ink With Date and Name of Person Making Change.

Do not extend notes this side of this line.

F. B. 1561 Pg. 6 (43)

FORM 307 10M 10-46

PLEASE RETURN TO
LOS ANGELES COUNTY SURVEYOR
700 HALL OF RECORDS

NOTE: ANY ADDITIONS OR CHANGES ON THIS SHEET MUST BE MADE OR CIRCLED IN RED INK, WITH DATE AND NAME OF PERSON MAKING CHANGE.

Do not extend notes this side of this line.

STATION	B. S.	H. I.	F. S.	ELEV.		
BM	3 335	23,48 169		2344 777	F.B. 763 - 184 ON	Hearald Ave
T.P.	4 260	2346 429	6 000	2342 169	S. of I - S.W. T.	Tel. Pole # K585Y
BM	4 261	2346 630	4 060	2342 369	B. spk. P. pole #19250 3E	SW. cor Ave I & Yucca
T.P.	5 245	2346 645	5 230	2341 400		
T.P.	5 343	2346 078	5 110	2341 535		
B.M	~~4 460~~ 4 602	~~2345 936~~ ~~2341 476~~	4 602	2341 476	L & T M.C.R.	S.W. cor Ave I & Sierra H.
T.P.	5 220	2345 540	5 512	2340 320		
B.M.	5 270	2345 697	5 113	2340 427	L & T. 13' E of W. end of curb on the N side Ave I W. of 51st St. W.	
T.P.	4 923	2345 237	5 393	2340 314		
T.P.	4 442	2345 596	3 083	2342 154		
T.P.	3 685	2345 151	4 080	2342 516		
T.P.	4 257	2347 894	5 143	2347 037		
BM	4 682	2347 044	4 675	2342 369	B.S.P.P. Pole 19250 3E	S.W. cor Ave I & Yucca
B.M.	4 625	2343 469	3 200	2343 844	B.S.P.P. 2779 19E	N. end Alley E. of Yucca
			3 710	2344 759	B.S. P.P. # K593Y	Ave I & Hearald.

Profile Notes Red Plotted Job No. 1320 Division No. 4 Sheet No. 7
No. Date Date Survey of Hearald Ave & Others
X-Sec. Notes Chkd Checked Survey by R.S. Cranston Notes by T. Fleischer Date 8/20/49
No. Date Date Map No. Inked J. Johnson Date JAN 14 51

FB 576 Pg. 7

FORM 307 10M 10-46

PLEASE RETURN TO
LOS ANGELES COUNTY SURVEYOR
700 HALL OF RECORDS

NOTE: ANY ADDITIONS OR CHANGES ON THIS SHEET MUST BE MADE OR CIRCLED IN RED INK, WITH DATE AND NAME OF PERSON MAKING CHANGE.

Do not extend notes this side of this line.

F.B. 5 PG. 8

Profile No. ____ Plotted ____ Notes Red. ____ Division No. ____ X-Sec. No. ____

Survey of LANCASTER Job No. 8307 Date ____ Notes Chkd. ____ Checked ____ Date ____

Survey by Rose & Evans Notes T. Pierce Date 8/22/49

Indexed R. C. Johnson Date ____

STATION	B. S.	H. I.	F. S.	ELEV.		
T.B.M.	3 183	2347 966		2344 765	cut spk. Pole "K585" SW. Cor. Henrad & I	
T.B.M.	4 057	2341 280	2 753	2345 213	wire spk S.E. cor post lumbr yd. fnc.	
T.P.	5 738	2351 360	3 653	2345 267		Lucca
T.B.M.	4 465	2351 443	4 382	2347 083	bolt-spk Pole # 109442 E	INT 8th & Alley E/o
T.B.M.	2 920	2352 973	1 279	2350 173	N2 + Tac	INT 8th & Alley E. of Hoover
T.P.	4 710	2353 181	4 502	2347 671		
T.B.M.	5 013	2355 803	2 390	2350 791	bolt-spk P. Pole "6125" 63E	Alley E. of 8th ST & Sycamore
T.B.M.			4 310	2351 493	bolt spk P. Pole "6111" 23E	NW. cor 8th & Kwm
TBM	2 [illegible]	2354 278	[illegible]	[illegible]	bolt spk NW cor Redwood & 8th P. Pole "6111" 23E	
TBM	2 612	2354 729	2 170	2352 [illegible]	cut spk N side 8th st & Alley E of Redwood	P. Pole No 6111 R 23 E
TBM	5 R[illegible]	[illegible]	4 990	[illegible] 738	bolt spk W/T Alley S of 8th & E of Redwood	P. Pole No. 7R5961E
[illegible]	[illegible]	[illegible]	[illegible]	[illegible]		Pole No [illegible] E
[illegible]	[illegible]	2352 549	[illegible]	[illegible]	[illegible]	[illegible]
[illegible]	[illegible]	2351 521	5 470	2346 [illegible]		
TBM			4 080	2347 441	bolt spk TP N side Ave I & Redwood Pole No 2794 R 23 E	

FORM 307 10M 10-46

PLEASE RETURN TO
LOS ANGELES COUNTY SURVEYOR
700 HALL OF RECORDS

NOTE: ANY ADDITIONS OR CHANGES ON THIS SHEET MUST BE MADE OR CIRCLED IN RED INK, WITH DATE AND NAME OF PERSON MAKING CHANGE.

Do not extend notes this side of this line.

STATION	B. S.	H. I.	F. S.	ELEV.		
TBM				2347 [illegible]	[illegible] N of 1st & Redwood Pole No. 2 94 [illegible]	
	[illegible]	[illegible]	[illegible]	[illegible]	[illegible]	
	[illegible]	[illegible]	6 362	[illegible]		
TP			3 24[illegible]	[illegible]	[illegible]	
TBM	2 [illegible]	[illegible] 956		2350 [illegible]	1X2 & Tack int 8th St & alley E. of Herald	
			[illegible]	[illegible]		
TBM	1 180	2355 [illegible]			[illegible] E of Yucca	
	[illegible]		6 [illegible]	2351 [illegible]		
TBM	[illegible]	[illegible]	3 703	2353 [illegible]	[illegible] 343675E [illegible] & Herald	
TBM		2357 928		[illegible]	bolt spk P. Pole No. 343675E [illegible] 9th St & Sycamore S. [illegible]	
TP	5514	2360 [illegible]			[illegible] 343675E [illegible]	
TBM	2258	2357 [illegible]	[illegible]	2365 [illegible]	bolt spk P. Pole No 343670E int 9th St & Redwood S.W. Cor	
	2518	2354 954	4 523	2352 436		
	4555	2354 641	4 [illegible]	2350 [illegible]		
			3 150	2351 491	bolt spk P. Pole No. 611123E int 8th St & Redwood N.W. Cor	

Profile Notes Red____ Plotted____ Job No. 8321 Division No. 13 2.0

No.____ Date____ Date____ Survey of Ranges Ter. Sewer

X-Sec. Notes Chkd____ Checked____ Survey by Roscoe N. Notes J. Pierce Date 8/30/49

No.____ Date____ Date____ Map No.____ Index Date____

F.B. 96 Pg. 9

FORM 307 10M 10-46

PLEASE RETURN TO
LOS ANGELES COUNTY SURVEYOR
700 HALL OF RECORDS

NOTE: ANY ADDITIONS OR CHANGES ON THIS SHEET MUST BE MADE OR CIRCLED IN RED INK, WITH DATE AND NAME OF PERSON MAKING CHANGE.

Do not extend notes this side of this line.

STATION	B. S.	H. I.	F. S.	ELEV.	
TBM	2 585	2361 041		2358 456	L&T-M.C.R. NE COR Yucca & 10th
TBM	4 808	2362 159	3 690	2357 351	bolt spk. N.W. Cor fence post S. end Alley E. of Yucca
T.P.	3 739	2359 268	6 630	2355 529	
T.B.M.	3 909	2359 307	3 870	2355 398	+ w. edg. of W. sidewalk House number #309 Park
T.B.M.	2 195	2358 957	2 545	2356 762	bolt spk. P.Pole # 830+ N.W. cor Park + Syc.
T.P.	6 172	2370 789	4 340	2354 617	
T.B.M.	2 668	2359 186	4 271	2356 518	B. spk. in P.P. #343 668E Redwood & Park
T.B.M	3 999	2359 025	4 160	2355 026	B. spk. in P.P. #343 670E " & Ninth
T.B.M.	4 112	2360 630	2 507	2356 518	B. spk in P.P. #343 668 E " & Park
T.B.M.	4 610	2362 044	3 196	2357 434	L&T. M.C.R. N.W. Cor. 10th & Redwood
B.M.	5 315	2361 763	5 596	2356 448	L&T. M.C.R N.E. Cor 10th & Syc
B.M.	5 246	2362 995	4 008	2357 755	cut spk. W. end N.W. C.R. 10th & Hearald
~~T.P.~~	~~5 162~~		4 552	2358 443	L&T. M.C.R. N.E. Cor Yucca & 10th
B.M.	3 067	2358 465		2355 398	+ w. edg of W. sidewalk #309 Park
TP	6 225	2358 5[illegible]	6 162	2352 3[illegible]	
			4 178	2354 350	B. spk P. Pole #343 675 NINTH ALLEY E. of Yucca

F.B. 16 Pg. 10 | Job No. ~~8351~~ 1320 | Division No. | Notes Red. | Plotted | Profile
Survey of Lancaster Sewers | Date | Date | No. | X-Sec.
Survey by Roscrans | Notes P. Pierce | Notes Chkd. | Checked
Indexed E. C. Johnson | Date 8/30/49 | Date | Date | No.

FORM 307 10M 10-46

PLEASE RETURN TO
LOS ANGELES COUNTY SURVEYOR
700 HALL OF RECORDS

NOTE: ANY ADDITIONS OR CHANGES ON THIS SHEET MUST BE MADE OR CIRCLED IN RED INK, WITH DATE AND NAME OF PERSON MAKING CHANGE.

Do not extend notes this side of this line.

STATION	B. S.	H. I.	F. S.	ELEV.		
B.M.	3 908	2360 426		2356 518	B. spk. P.P. # 343 668 E	Park + Redwood S.W.Co.
B.M.	1 881	2360 117	2 190	2358 236	+ High School curb	℄ Park prod.
T.P.	4 023	2358 800	5 340	2354 777		
B.M.	4 460	2358 595	4 665	2354 135	B. spk Tel. P. # K 3944	W. side Division 150' N. of 9th
B.M	4 150	2358 625	4 120	2354 475	B. spk. P.P. # 343670 E	S. end Alley E. of Redwood
T.P.	4 450	2357 497	5 578	2353 047		
B.M.			2 480	2355 017	B. spk P.P. # 343670 E-9th + Redwood S.W.Co.	

Profile Notes Red ____ Plotted ____ Job No. 1320 Division No. ____ F.B. 561 Pg. 11
No. ____ Date ____ Date ____ Survey of Hearald Ave + Others
X-Sec. Notes Chkd ____ Checked ____ Survey by Rosecrans Notes T. Pierce Date 8/31/49
No. ____ Date ____ Date ____ Map No. ____ Indexed C. Johnson Date ____

FORM 307 10M 10-46

PLEASE RETURN TO
LOS ANGELES COUNTY SURVEYOR
700 HALL OF RECORDS

NOTE: ANY ADDITIONS OR CHANGES ON THIS SHEET MUST BE MADE OR CIRCLED IN RED INK, WITH DATE AND NAME OF PERSON MAKING CHANGE.

Do not extend notes this side of this line.

STATION	B. S.	H. I.	F. S.	ELEV.	
B.M.	5 861	2363 295	~~4 173~~	2357 434	L+T M.C.R. 10th & Redwood N.W. Cor.
B.M	5 260	2364 382	4 173	2359 122	B. spk P.P. #343664E Redwood + ALLEY S. of 10th
B.M.	3 950	2364 352	3 [illegible]	2360 402	B. spk. P.P. #393341E INT. ALLEYS E. of Syc. S. of 10th
B.M.	6 493	2365 615	5 [illegible]	2359 122	B. spk. P.P. #343664E Cor. Redwood + ALLEY S. 10th
B.M.	5 740	2366 455	4 900	2360 715	B. spk. P.P. #393339E INT ALLEYS E. of Redw. S. of 10th
T.P.	5 435	2366 340	5 050	2361 445	
B.M.	3 635	2366 815	3 660	2363 784	B. spk. P.P. #343660E 11th + ALLEY E. of Redw.
B.M.	3 222	2366 279	3 756	2363 059	B. spk. P.P. #343661E. 11th + Redwood
B.M.	2 415	2364 776	3 918	2362 061	+ S.E. cor. conc. block rear of cottage 11th ST + ALLEY E. Syc.
T.P.	5 667	2366 128	4 315	2360 461	
B.M.	3 830	2365 738	4 220	2361 908	cut spk. P.P. #93593E 11th ST. & Hearald.
T.P.	5 075	2366 838	3 975	2361 763	
B.M.	3 873	2366 910	3 801	2363 037	B. spk. P.P. #549657E Hearld 100' N. of 12th
T.P.	3 910	2365 677	5 143	2361 767	
B.M.	2 240	2364 148	3 769	2361 908	cut spk. P.P. #93593E 11th & Hearald
B.M	3 425	2363 075	4 498	2359 050	+ end of curb N. of H.# 1038
T.P.	3 950	2361 966	5 059	2358 016	
B.M			4 204	2357 762	cut spk W.E.C.R. 10th & Hearald N.W. Corner, 2357.755

F.B. 15 6 Pg. 1V

Job No. 1320 Division No. Notes Red. Plotted Profile

Survey of HEARALD AVE + OTHERS Date Date No.

Survey by Rosecrans Notes P. Pierce Notes Chkd. Checked X-Sec.

Indexed R. C. Johnson Date 8/31/49 Date Date No.

Notes Ck'd by	Survey of Herald Ave Sewer
Map No.	W. O. 1320 Tape No. 85 St'd 84 °F
Office Work	Surveyed by Rosecrans
Checked	Notes R Date 9-20-49
Date	Indexed A. C. Johnson 6-29-55

F.B. 1561 PG. 13

HERALD AVE SEWER

YUCCA AVE FROM 10th ST TO 9th ST

C.I. 1320

Party E.A. Rosecrans
J.P. Pierce
J.C. Pierce
L. Vejar
H.H. Howard

Note: Any Additions or Changes on This Sheet Must be Made or Circled in Red Ink With Date and Name of Person Making Change.

Do not extend notes this side of this line.

RETURN TO
LOS ANGELES COUNTY SURVEYOR
700 HALL OF RECORDS

FORM 247 5M 5-46

F. B. 1561 PG. 14

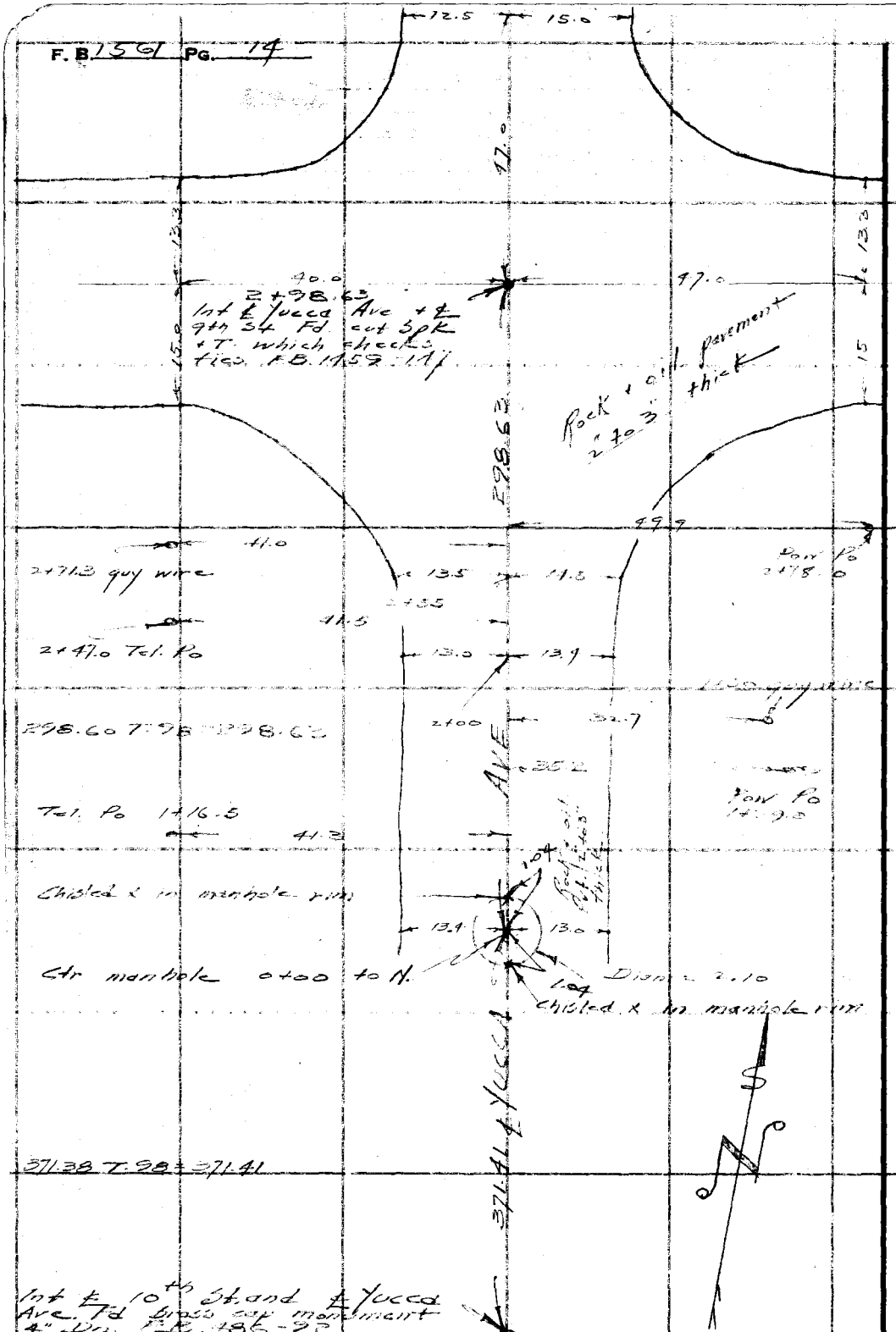

RETURN TO
LOS ANGELES COUNTY SURVEYOR
700 HALL OF RECORDS

Do not extend notes this side of this line.

Note: Any Additions or Changes on This Sheet Must be Made or Circled in Red Ink With Date and Name of Person Making Change.

Profile No.	Notes Red.	Plotted	Job No. 1320	Division No.	F.B. 156 PG. 15
	Date	Date	Survey of Herald Ave Sewer		
X-Sec. No.	Notes Chkd.	Checked	Survey by Rosecrans	Notes R	Date 9-20-49
	Date	Date	Map No.	Indexed A. C. Johnson	Date

NOTE: ANY ADDITIONS OR CHANGES ON THIS SHEET MUST BE MADE OR CIRCLED IN RED INK, WITH DATE AND NAME OF PERSON MAKING CHANGE.

PLEASE RETURN TO
LOS ANGELES COUNTY SURVEYOR
700 HALL OF RECORDS

Do not extend notes this side of this line.

HERALD AVE SEWER

C.I. 1320

Profile and X sections on Yucca Ave between 10th St and 9th St

Party E.A. Rosecrans
J.P. Pierce
J.C. Pierce
L. Vejar
H.H. Howard

STATION	B.S.	H.I.	F.S.	ELEV.

FORM 307 10M 10-46

FORM 307 10M 10-46

PLEASE RETURN TO
LOS ANGELES COUNTY SURVEYOR
700 HALL OF RECORDS

NOTE: ANY ADDITIONS OR CHANGES ON THIS SHEET MUST BE MADE OR CIRCLED IN RED INK, WITH DATE AND NAME OF PERSON MAKING CHANGE.

Do not extend notes this side of this line.

STATION	B. S.	H. I.	F. S.	ELEV.		
T.B.M	2.223	2360.679		2358.456	10th St + Yucca N.E. Cor L+T.	M.C.R. F.B. 763-159
T.P.	2.936	2358.209	5.400	2355.279		
0-02			11.55	2346.66	Fl. line 8" outlet	[illegible]
0+00			3.60	2351.61	Top of manhole	
0+02			11.28	2346.93	Fl. line 8" stub inlet to N.	
0+00-12 L			3.92	54.29	edge Pvt	
21.3 L			4.28	53.91	gutter	
29.5 L			3.51	54.70		
50 L			3.25	54.96		
12 R			3.76	54.45	edge Pvt.	
20.5 R			4.00	54.21	gutter	
34 R			2.92	55.29		
50 R			2.76	55.45		
0+50			4.04	54.17	℄	
1+00			4.65	53.56		
13 L			4.97	53.24	E.P.	
19 L			5.50	52.71	gutter	
28.5 L			4.38	53.83		
50 L			4.02	54.19		
150 L			5.1	53.1		
14 L			5.05	53.16	E.P.	

F.B. 1361 PG. 16
Job No. 1320 Division No. Notes Red. Plotted No. Profile
Survey of Herald Ave. Sewer Date Date X-Sec.
Survey by Rosecrans Notes R Notes Chkd. H.D.H. Checked No.
Indexed R. C. Johnson Date 9-20-49 Date 11-9-49 Date

FORM 307 10M 10-46

PLEASE RETURN TO
LOS ANGELES COUNTY SURVEYOR
700 HALL OF RECORDS

NOTE: ANY ADDITIONS OR CHANGES ON THIS SHEET MUST BE MADE OR CIRCLED IN RED INK, WITH DATE AND NAME OF PERSON MAKING CHANGE.

Do not extend notes this side of this line.

STATION	B. S.	H. I.	F. S.	ELEV.		
1400-22 R		2358.209	5.31	2352.90	gutter	
29 R			4.46	53.75		
50 R			3.64	54.57		
150' R			3.46	54.75		
1450 T.P.	2.645	2355.599	5.255	2352.954	℄	
2400			3.20	52.40	℄	
13 L			3.60	52.00	E.P.	
21 L			4.20	51.40	gutter	
8 L			3.6	52.0		
50 L			3.0	52.6		
13 R			3.6	52.0	E.P.	
20 R			3.7	51.9	gutter	
26 R			2.8	52.8		
50 R			1.0	54.6		
2450			3.8	51.8	℄	
12' L			4.2	51.4	E.P.	
23 L			4.8	50.8	gutter	
30 L			3.8	51.8		
50 L			3.8	51.8		
[illegible] R			4.2	51.4	E.P.	
79 R			4.3	51.3		

Profile Notes Red ____ Plotted ____ Job No. 1320 Division No. ____ F.B. 1561 PG. 17

No. ____ Date ____ Date ____ Survey of Herald Ave Sewer

X-Sec. Notes Chkd H.D.H. Checked ____ Survey by Rosecrans Notes R Date 9-20-49

No. ____ Date 11-9-49 Date ____ Map No. ____ Indexed Date ____

Indexed C. Johnson

FORM 307 10M 10-46

PLEASE RETURN TO
LOS ANGELES COUNTY SURVEYOR
700 HALL OF RECORDS

NOTE: ANY ADDITIONS OR CHANGES ON THIS SHEET MUST BE MADE OR CIRCLED IN RED INK, WITH DATE AND NAME OF PERSON MAKING CHANGE.

Do not extend notes this side of this line.

STATION	B. S.	H. I.	F. S.	ELEV.		
2+50 33' R		2355.599	1.5	2354.1		
50 R			1.4	54.2		
2+98.63			4.38	51.22	Int	
28.5 L			5.3	50.3	gutter	
100 L			4.5	51.1	℄ 9th St	
200 L			4.4	51.2	" " "	
30' R			5.2	50.4	gutter	
100' R			4.0	51.6	℄ 9th St	
200 R			3.5	52.1	℄ " "	
100 N			5.5	50.1	℄ Yucca	
200 N			6.4	49.2		
T.P.	6.92	2358.155	3.816	2351.183		
B.M.			3.795	2354.360	Boat Spk E side Pow Po. # 343675E So. side 9th St	
					E side alley between Yucca & Herald	
					Elev. 2354.336 per Pg. 9	

F.B. 1561 PG. 18 Job No. 1320 Division No. Notes Red. Plotted No. Profile
Survey of Herald Ave Sewer Date Date X-Sec.
Survey by Rosecrans Notes R Notes Chkd H.D.H. Checked No.
Indexed E. C. Johnson 9-20-49 Date 11-9-49 Date

Notes Ck'd by	Survey of Herald Ave Sewer
Map No.	W. O. 1320 Tape No. 85 St'd. 84 °F
Office Work	Surveyed by Rosecrans
Checked	Notes R Date 9-20-49
Date	Indexed C. Johnson 6-29-55

F. B. 1561 PG. 19

HERALD AVE SEWER

AVE I FROM SIERRA HWY TO DIVISION

C.I. 1320

Party E.A. Rosecrans
J.P. Pierce
J.C. Pierce
L. Vejar
H.H. Howard.

Offsets to poles + trees taken to center

Note: Any Additions or Changes on This Sheet Must be Made or Circled in Red Ink With Date and Name of Person Making Change.

Do not extend notes this side of this line.

RETURN TO
LOS ANGELES COUNTY SURVEYOR
726 LOS ANGELES COUNTY
ENGINEERING BLDG.

76F309S 247 10M 1-49

F. B. 156 Pg. 20



RETURN TO
LOS ANGELES COUNTY SURVEYOR
726 LOS ANGELES COUNTY
ENGINEERING BLDG.

Do not extend notes this side of this line.

Note: Any Additions or Changes on This Sheet Must be Made or Circled in Red Ink With Date and Name of Person Making Change.

Notes Ck'd by	Survey of Herald Ave Sewer
Map No.	W. O. 13 Tape No. 85 St'd. 84 °F
Office Work	Surveyed by Rosecrans
Checked	Notes Date 7-20-49
Date	Indexed C. Johnson

F. B. 1591 PG. 21

Cont. bottom next page



RETURN TO
LOS ANGELES COUNTY SURVEYOR
726 LOS ANGELES COUNTY
ENGINEERING BLDG.

Do not extend notes this side of this line.

Notes: Any Additions or Changes of This Sheet Must be Made or Circled in Red Ink With Date and Name of Person Making Change.

76F3098 247 10M 1-49

F. B. 1561 Pg. 22



RETURN TO
LOS ANGELES COUNTY SURVEYOR
720 LOS ANGELES COUNTY
ENGINEERING BLDG.

Do not extend notes this side of this line.

Note: Any Additions or Changes on This Sheet Must be Made or Circled in Red Ink With Date and Name of Person Making Change.

Notes Ck'd by	Survey of Herald Ave Sewer
Map No.	W. O. 1320 Tape No. 85 St'd 84 °F
Office Work	Surveyed by Rosecrans
Checked	Notes R Date 10-7-49
Date	Indexed A. C. Johnson

F. B. 1561 PG. 23



Note: Any Additions or Changes on This Sheet Must be Made or Circled in Red Ink With Date and Name of Person Making Change.

Do not extend notes this side of this line.

RETURN TO
LOS ANGELES COUNTY SURVEYOR
726 LOS ANGELES COUNTY
ENGINEERING BLDG.

76F309S 247 10M 1-49

F. B. 156 PG. 24

Cont bottom next page



RETURN TO
LOS ANGELES COUNTY SURVEYOR
726 LOS ANGELES COUNTY
ENGINEERING BLDG.

Do not extend notes this side of this line.

Note: Any Additions or Changes on This Sheet Must be Made or Circled in Red Ink With Date and Name of Person Making Change.

Notes Ck'd by
Map No.
Office Work
Checked
Date

Survey of Herald Ave Sewer
W. O. B2a Tape No. 85 St'd. 84 °F
Surveyed by Rosecrans
Notes Date 10-7-49
Indexed C. Johnson

F. B. 1567 Pg. 23

Note: Any Additions or Changes on This Sheet Must be Made or Circled in Red Ink With Date and Name of Person Making Change.

Do not extend notes this side of this line.

RETURN TO
LOS ANGELES COUNTY SURVEYOR
726 LOS ANGELES COUNTY
ENGINEERING BLDG.



76F3098 247 10M 1-49

RETURN TO
LOS ANGELES COUNTY SURVEYOR
726 LOS ANGELES COUNTY
ENGINEERING BLDG.

Note: Any Additions or Changes on This Sheet Must be Made or Circled in Red Ink With Date and Name of Person Making Change.

Do not extend notes this side of this line.

F. B. 1359 Pg. 26

Profile No.	Notes Red.	Plotted	Job No. 1320	Division No.	F.B. 1561	PG. 27
	Date	Date	Survey of Herald Ave Sewer			
X-Sec. No.	Notes Chkd.	Checked	Survey by Rosecrans	Notes K	Date 10-7-49	
	Date	Date	Map No.	Indexed C. Johnson	Date	

HERALD AVE SEWER

Cl. 1320

Profile and X sections on Ave I Sierra Hwy. to Division St.

Party E. A. Rosecrans
J. R. Pierce
J. C. Pierce
L. Vejar
H. H. Howard

STATION	B. S.	H. I.	F. S.	ELEV.

NOTE: ANY ADDITIONS OR CHANGES ON THIS SHEET MUST BE MADE OR CIRCLED IN RED INK, WITH DATE AND NAME OF PERSON MAKING CHANGE.

PLEASE RETURN TO
LOS ANGELES COUNTY SURVEYOR
726 LOS ANGELES COUNTY ENGINEERING BLDG.

Do not extend notes this side of this line.

76L298 307 5-49

76L298 307 5-49

PLEASE RETURN TO
LOS ANGELES COUNTY SURVEYOR
726 LOS ANGELES COUNTY ENGINEERING BLDG.

NOTE: ANY ADDITIONS OR CHANGES ON THIS SHEET MUST BE MADE OR CIRCLED IN RED INK, WITH DATE AND NAME OF PERSON MAKING CHANGE.

Do not extend notes this side of this line.

F.B. 1361 PG. 28
Job No. 4320 Division No. Notes Red. Plotted Profile
Survey of Florence Ave. Sewer Date Date No.
Survey by Echeverria Notes K Notes Chkd. H.D.F. Checked X-Sec.
Indexed K. C. Johnson Date 10-7-49 Date 11-5-49 Date No.

STATION	B. S.	H. I.	F. S.	ELEV.	
B.M. #1E	3.900	2344.376		2340.476	(B.M. 22-11 Ave I (W. side) manhole alley W. of Beach
					L.F. in curb 13.6 E. of W. end
T.P.	4.815	2345.291	3.900	2340.476	
0+00 V.P.	6.050	2346.951	4.390	2340.901	V. Sta. 2.
0-02-14 L			14.68	2332.27	12" outlet Flow line on West
0+00-12 L			7.50	2321.45	8" Inlet " " from South
0+02-14 L			14.51	2332.14	10" Inlet " " from east
0+00 14 L			6.10	2340.85	Top of manhole
0+00			4.71	2341.99	
1+			3.[illegible]	4.38	
12.			[illegible]	4.[illegible]	
30 L.			[illegible]	11.[illegible]	
11 R			2.97	4.[illegible]	
16 R			3.10	3.80	gutter
30 R			4.76	4.79	
45 R			3.54	4.[illegible]	
75 R			2.59	4.[illegible]	Top manhole
100 L			2.18	4.[illegible]	" "
100 R			4.04	4.[illegible]	" "
124 R			2.55	4.20	" " side Trench
2+			3.66	4.[illegible]	

76L298 307 5-49

PLEASE RETURN TO
LOS ANGELES COUNTY SURVEYOR
726 LOS ANGELES COUNTY ENGINEERING BLDG.

NOTE: ANY ADDITIONS OR CHANGES ON THIS SHEET MUST BE MADE OR CIRCLED IN RED INK. WITH DATE AND NAME OF PERSON MAKING CHANGE.

Do not extend notes this side of this line.

STATION	B. S.	H. I.	F. S.	ELEV.		
24 - 12.8 L		2346.951	3.50	2343.15	E.P.	
[illegible] L			[illegible]	42.74		
35 L			4.36	42.59		
15 R			3.66	43.29	E.P.	
[illegible]			4.13	42.82		
30 R			4.09	42.86		
2406			3.75	[illegible]	Top rail	
[illegible]			4.07	[illegible]		
[illegible] 19.7 R			5.96	[illegible]	[illegible] culvert	
-22 L			6.17	40.72	" " "	
T.P.	3.790	2346.201	[illegible]	[illegible]		
34			3.79	42.41		
12.8 L			4.04	42.16	E.P.	
6 L			[illegible]	41.67		
20 L			[illegible]	40.48		
34 L			4.36	41.89		
13.2 R			4.09	42.11	E.P.	
18 R			4.40	41.80		
24 R			5.24	40.96		
30 R			4.53	41.37		
			4.25	41.95		

Profile No. ____ Notes Red. ____ Plotted ____ Job No. 1320 Division No. ____ F.B. 1561 PG. 29
X-Sec. No. ____ Date ____ Date ____ Survey of Harold Ave Sewer
Notes Chkd. H.D.H. Checked ____ Survey by [illegible] Notes [illegible] Date 10-7-49
Date 11-9-45 Date ____ Map No. ____ Indexed [illegible] Johnson Date ____

76L298 307 5-49

PLEASE RETURN TO
LOS ANGELES COUNTY SURVEYOR
726 LOS ANGELES COUNTY ENGINEERING BLDG.

NOTE: ANY ADDITIONS OR CHANGES ON THIS SHEET MUST BE MADE OR CIRCLED IN RED INK, WITH DATE AND NAME OF PERSON MAKING CHANGE.

Do not extend notes this side of this line.

STATION	B. S.	H. I.	F. S.	ELEV.		
4+		2346.201	4.28	2341.92 ✓		
13' L			4.71	41.49 ✓	E.P.	
20 L			4.87	41.33 ✓		
23' L			4.60	41.60 ✓		
30 L			4.52	41.68 ✓		
150' L			5.69	40.51 ✓		
13' R			4.50	41.70 ✓	E.P.	
20' R.			5.15	41.05 ✓		
30 R.			4.92	41.28 ✓		
150 R			4.12	42.08 ✓		
+50			4.20	41.97 ✓		
5+			4.23	41.97 ✓		
15' L			4.8[illegible]	41.38 ✓	E.P.	
23 L			4.93	41.27 ✓		
30 L			4.9[illegible]	41.25 ✓		
14' R			4.54	41.66 ✓	E.P.	
18 R			4.95	41.25 ✓		
20 R			4.20	42.00 ✓		
30 R			4.40	41.80 ✓		
+40'			4.13	42.07 ✓	Int.	
+50			4.11	42.09 ✓		

F.B. 1561 PG. 30
Job No. 1320 Division No. Notes Red. Plotted Date Date No. Profile
Survey of Herald Ave Sewer Notes Chkd H.D.H. Checked Date No. X-Sec.
Survey by Rosecrans Notes R Date 11-9-49
Indexed R. C. Johnson Date 10-10-49

76L298 307 5-49

PLEASE RETURN TO
LOS ANGELES COUNTY SURVEYOR
726 LOS ANGELES COUNTY ENGINEERING BLDG.

NOTE: ANY ADDITIONS OR CHANGES ON THIS SHEET MUST BE MADE OR CIRCLED IN RED INK, WITH DATE AND NAME OF PERSON MAKING CHANGE.

Do not extend notes this side of this line.

STATION	B. S.	H. I.	F. S.	ELEV.		
T.P.	4.815	2346.406	4.610	[illegible]		
6+			4.13	42.28		
16 L			[illegible]	41.75	E.P.	
30 L			4.82	41.59		
13 R			[illegible]	42.08		
17 R			[illegible]	41.92		
[illegible] R			3.30	43.11		
30 R			[illegible]	42.99		
4[illegible]			3.94	42.47		
7+			3.81	42.60		
18 L			4.46	41.95	E.P.	
24 L			4.60	41.81		
30 L			[illegible]	41.77		
100 L			[illegible]	42.11		
13 R			[illegible]	42.29	E.P.	
16 R			[illegible]	42.17		
30 R			3.15	43.[illegible]		
150 R			2.44	43.97		
+50			3.[illegible]	42.72		
B.M.	3465	2347.357	2.512	2343.894	[illegible] 279417 E [illegible]	

Profile Notes Red. ____ Plotted ____ Job No. 1320 Division No. ____ F.B. 1561 PG. 31
No. ____ Date ____ Date ____ Survey of Herald Ave. Sewer
X-Sec. Notes Chkd. H.D.H. Checked ____ Survey by Koseemans Notes R. Date 10-10-49
No. ____ Date 11-9-49 Date ____ Map No. ____ Indexed C. Johnson Date ____

76L298 307 5-49

PLEASE RETURN TO
LOS ANGELES COUNTY SURVEYOR
726 LOS ANGELES COUNTY ENGINEERING BLDG.

NOTE: ANY ADDITIONS OR CHANGES ON THIS SHEET MUST BE MADE OR CIRCLED IN RED INK, WITH DATE AND NAME OF PERSON MAKING CHANGE.

Do not extend notes this side of this line.

STATION	B. S.	H. I.	F. S.	ELEV.		
8+		2347 359	4.51	2342.85		
15.5 L			5.09	42.32	E.P.	
22.5 L			5.16	42.20		
[illegible] L			[illegible]	42.48		
[illegible]			[illegible]	43.29		
11.5 R			4.85	42.51	E.P.	
16.2 R			4.87	42.49		
20.6 R			4.02	43.34		
30 R			3.50	43.56		
+50			[illegible]	42.97		
9+			4.15	43.21		
13 L			4.74	42.62	E.P.	
17.6 L			4.76	42.60		
30 L			4.37	42.99		
[illegible] R			[illegible]	42.69	E.P.	
[illegible] R			[illegible]	44.06		
31 R			3.26	44.10		
+49.97			4.09	43.27	℄ Harold Ave.	
10+			3.94	43.42		
10.4 L			4.41	42.95		
17.6 L			4.48	42.88		
22 L			3.22	44.14		

F.B. 1561 PG. 32
Job No. 1320 Division No. Notes Red. Plotted Profile
Survey of Herald Ave. Sewer Date Date No.
Survey by Rosecrans Notes R Notes Chkd H.D.H. Checked X-Sec.
Indexed R. C. Johnson Date 10-10-49 Date 11-9-49 Date No.

76L298 307 5-49

PLEASE RETURN TO
LOS ANGELES COUNTY SURVEYOR
726 LOS ANGELES COUNTY ENGINEERING BLDG.

NOTE: ANY ADDITIONS OR CHANGES ON THIS SHEET MUST BE MADE OR CIRCLED IN RED INK, WITH DATE AND NAME OF PERSON MAKING CHANGE.

Do not extend notes this side of this line.

STATION	B. S.	H. I.	F. S.	ELEV.		
10+ 30' L		2347.359	3.66	2343.70 ✓		
130' L			5.19	2342.17 ✓		
12' R			4.29	43.06 ✓ E.P.		
14.8 R			4.38	42.98 ✓		
20.4 R			3.02	44.34 ✓		
30' R			3.49	43.87 ✓		
130 R			4.06	43.30 ✓		
+50			3.88	43.48 ✓		
11+			3.74	43.62 ✓		
14.8 L			4.12	43.24 ✓ E.P.		
17.6 L			4.22	43.14 ✓		
30' L			4.12	43.24 ✓		
13.7 R			4.00	43.36 ✓ E.P.		
13.8 R			4.10	43.26 ✓		
21.3 R			3.44	43.92 ✓		
30' R			3.64	43.72 ✓		
T.P.	5.585	2349.031 ✓	3.910	2343.449 ✓		
11+50			5.24	43.79 ✓		
12+00			5.06	43.97 ✓		
13.5 L			5.44	43.59 ✓		
3 L			5.58	43.45 ✓		

Profile No. ____ Notes Red. ____ Plotted ____ Job No. 1300 Division No. ____ F.B. 154 PG. 33

X-Sec. No. ____ Date ____ Date ____ Survey of Herald Ave Sewer

Notes Chkd. H.D.H. Checked ____ Survey by Reservoir Notes R Date 10-10-49

Date 11-9-49 Date ____ Map No. ____ Indexed Johnson Date ____

76L298 307 5-49

PLEASE RETURN TO
LOS ANGELES COUNTY SURVEYOR
726 LOS ANGELES COUNTY ENGINEERING BLDG.

NOTE: ANY ADDITIONS OR CHANGES ON THIS SHEET MUST BE MADE OR CIRCLED IN RED INK, WITH DATE AND NAME OF PERSON MAKING CHANGE.

Do not extend notes this side of this line.

STATION	B. S.	H. I.	F. S.	ELEV.		
12+ 20⁸ L		2349.034 ✓	5.07	2343.96 ✓		
30' L			5.20	43.83 ✓		
13² R			5.42	43.61 ✓		
18⁷ R			4.42	44.61 ✓		
30' R			4.17	44.86 ✓		
+50			4.[illegible]	44.08 ✓		
13+			4.71	44.32 ✓		
13⁶ L			5.06	43.97 ✓	E.D.	
16⁴ L			5.[illegible]	43.83 ✓		
17⁸ L			4.73	44.30 ✓		
30' L			4.63	44.40 ✓		
130' L			5.06	43.97 ✓		
12⁷ R			5.02	44.01 ✓		
14⁵ R			4.95	44.08 ✓		
19' R			3.82	45.21 ✓		
30' R			3.65	45.38 ✓		
130' R			4.44	44.59 ✓		
+50			4.[illegible]	44.[illegible] ✓		
14+			4.25	44.78 ✓		
13⁴ R			4.68	44.[illegible] ✓	E.P.	
20' R			3.24	45.[illegible] ✓		
30' R			3.16	45.8[illegible] ✓		

F.B. 1561 PG. 34
Job No. 1320 Division No. Notes Red. Plotted Profile
Survey of Harold Ave. Sewer Date Date No.
Survey by Rosecrans Notes R Notes Chkd H.D.H. Checked X-Sec.
Indexed E. C. Johnson Date 10-10-49 Date 11-9-49 Date No.

76L298 307 5-49

PLEASE RETURN TO
LOS ANGELES COUNTY SURVEYOR
726 LOS ANGELES COUNTY ENGINEERING BLDG.

NOTE: ANY ADDITIONS OR CHANGES ON THIS SHEET MUST BE MADE OR CIRCLED IN RED INK. WITH DATE AND NAME OF PERSON MAKING CHANGE.

Do not extend notes this side of this line.

STATION	B. S.	H. I.	F. S.	ELEV.		
14+ 13' L		23.17 0.34	4.49	23 44.54		
17' L			4.42	44.61		
20' L			3.90	45.12		
+29			4.12	44.91	Int ℄ [illegible] + ℄ Sycamore	
+50			4.05	44.98		
15+			3.69	45.34		
13' L			3.98	45.05	E.P.	
22' L			3.39	45.64		
L			3.02	46.01		
12.5 R			4.01	45.02	E.P.	
20.4 R			2.50	46.53		
30' R			2.68	46.35		
T.P.	5.695	23 50.734	3.995	23 45.039		
+50			5.25	45.48		
16+			4.96	45.77		
14.1 L			5.27	45.46	EP	
17.5 L			5.45	45.28		
30' L			5.53	45.20		
100' L			4.67	46.06		
13' R			5.39	45.34		
3.5 R			4.27	46.46		

Profile
No. ____ Date ____ Notes Red. ____ Plotted ____ Job No. 1320 Division No. ____ F.B. 1561 PG. 35
X-Sec. Notes Chkd H.D.H. Checked ____ Survey of Herald Ave Sewer
No. ____ Date 11-9-44 Date ____ Survey by Rosecrans Notes R Date 10-10-49
Map No. ____ Indexed J.C. Johnson Date ____

76L298 307 5-49

PLEASE RETURN TO
LOS ANGELES COUNTY SURVEYOR
726 LOS ANGELES COUNTY ENGINEERING BLDG.

NOTE: ANY ADDITIONS OR CHANGES ON THIS SHEET MUST BE MADE OR CIRCLED IN RED INK, WITH DATE AND NAME OF PERSON MAKING CHANGE.

Do not extend notes this side of this line.

STATION	B. S.	H. I.	F. S.	ELEV.		
16+ - 30' R		2350.734	4.61	2346.12		
130' R			4.31	46.42		
+50			4.77	45.96		
17+			4.52	[illegible]		
14.8 L			4.85	45.88	EP.	
17' L			4.87	45.86		
20' L			4.31	46.42		
30' L			4.20	[illegible]		
14.4 R			4.90	[illegible]	EP	
23' R			4.05	46.68		
30' R			[illegible]	46.[illegible]		
+50			4.37	46.[illegible]		
18+			4.07	46.66		
13.5 L			4.50	46.[illegible]		
23.6 L			3.77	46.96		
30' L			3.89	46.84		
10' R			[illegible]	46.14		
17' R			4.72	46.01	[illegible]	
30' R			4.31	46.[illegible]		
18+08.55			4.03	46.70	℄ Ave I + ℄ Redwood	
+50			3.90	46.83		

F.B. 1561 PG. 36
Job No. 1320 Division No. Notes Red. Plotted Profile No.
Survey of Harold Ave Sewer Date Date X-Sec.
Survey by Rasecrons Notes R Notes Chkd. H.D.H. Checked No.
Indexed E. C. Johnson Date 10-10-49 Date 11-9-49 Date

76L298 307 5-49

PLEASE RETURN TO
LOS ANGELES COUNTY SURVEYOR
726 LOS ANGELES COUNTY ENGINEERING BLDG.

NOTE: ANY ADDITIONS OR CHANGES ON THIS SHEET MUST BE MADE OR CIRCLED IN RED INK. WITH DATE AND NAME OF PERSON MAKING CHANGE.

Do not extend notes this side of this line.

STATION	B. S.	H. I.	F. S.	ELEV.		
19+00		2350.734 ✓	2.76	2346.97 ✓		
15' R			4.26	2346.47 ✓	E.P.	
20' R			2.36	48.37 ✓		
30' R			2.25	48.48 ✓		
30' R			1.83	48.90 ✓		
14' L			4.15	46.58 ✓	E.P.	
23.4' L			3.09	47.69 ✓		
29' L			2.93	47.80 ✓		
[illegible] L			4.27	46.46 ✓		
T.P.	5.155	2351.839 ✓	4.050	2346.684 ✓		
+50			4.85	46.99 ✓		
20+			4.72	47.12 ✓		
14' L			5.05	46.79 ✓	E.P.	
18.8' L			4.34	47.50 ✓		
29' L			4.45	47.39 ✓		
14.8' R			5.00	46.84 ✓	E.P.	
[illegible] R			3.61	48.23 ✓		
30' R			3.14	48.70 ✓		
+50			4.63	47.21 ✓		
21+			4.37	47.47 ✓		
[illegible].8' L			4.89	46.95 ✓	E.P.	

Profile No. ____ Notes Red. ____ Plotted ____ Job No. 1320 Division No. ____ F.B. 1561 PG. 37
Date ____ Date ____ Survey of Herald Ave Sewer
X-Sec. No. ____ Notes Chkd. H.D.H. Checked ____ Survey by Rosecrans Notes R Date 10-10-49
Date 11-9-49 Date ____ Map No. ____ Indexed Johnson Date ____

76L298 307 5-49

PLEASE RETURN TO
LOS ANGELES COUNTY SURVEYOR
726 LOS ANGELES COUNTY ENGINEERING BLDG.

NOTE: ANY ADDITIONS OR CHANGES ON THIS SHEET MUST BE MADE OR CIRCLED IN RED INK, WITH DATE AND NAME OF PERSON MAKING CHANGE.

Do not extend notes this side of this line.

STATION	B. S.	H. I.	F. S.	ELEV.		
21 L 21 L		2351 339	4.05	2347.79		
30' L			4.[illegible]	47.32		
15 L			4.84	47.[illegible]		
20' L			3.89	47.95		
30' L			4.11	47.73		
+50			4.38	47.16		
21+88			4.62	47.22	℄ Ave. I + ℄ Division.	
" 19' N			4.92	46.92	gutter	
" 100' N			5.07	46.77	℄ Division	
" 200' N			5.63	46.21	" "	
" 28' S			4.49	47.34	gutter	
" 100' S			3.53	48.31	℄ Division	
" 200' S			3.02	48.82	" "	
" 100' E			3.85	47.99	℄ Ave I	
" 200' E			3.70	48.14	" " "	
T. P.	4.88	2352-691	4.030	2347.807		
B. M.			2.940	2347.751	Post Spk. W face of Pow. Po. #72596 E 300± So. of Ave I between [illegible] & Redwood	
					Elev 2349.738 per Pg. 8	

F.B. 1561 PG. 38

Job No. 1320 Division No. ____ Notes Red. ____ Plotted ____ Profile ____ No. ____

Survey of Herald Ave. Sewer Date ____ Date ____ X-Sec. ____

Survey by Rosecrans Notes R Notes Chkd H.D.H. Checked ____ No. ____

Indexed L. C. Johnson Date 10-10-49 Date 11-9-49 Date ____

Notes Ck'd by	Survey of Herald Ave Sewer
Map No.	W. O. 1320 Tape No. 85 St'd. 84 °F
Office Work	Surveyed by Rosecrans
Checked	Notes R Date 10-10-49
Date	Indexed J. C. Johnson 6-29-55

F. B. 361 PG. 39

HERALD AVE. SEWER

C. I. 1320

ALLEY BETWEEN YUCCA AVE AND HERALD AVE FROM AVE I TO 10TH ST.

Party E. A. Rosecrans
J. C. Pierce
Vejar
H. H. Howard

Note: Any Additions or Changes of This Sheet Must be Made or Circled in Red Ink With Date and Name of Person Making Change.

Do not extend notes this side of this line.

RETURN TO
LOS ANGELES COUNTY SURVEYOR
726 LOS ANGELES COUNTY
ENGINEERING BLDG.

76F3095 247 10M 1-49

F. B. 1561 PG. 40



RETURN TO
LOS ANGELES COUNTY SURVEYOR
726 LOS ANGELES COUNTY
ENGINEERING BLDG.

Do not extend notes this side of this line.

Note: Any Additions or Changes on This Sheet Must be Made or Circled in Red Ink With Date and Name of Person Making Change.

Notes Ck'd by	Survey of Herald Ave Sewer
Map No.	W. O. 1320 Tape No. 85 St'd. 84 °F
Office Work	Surveyed by Rosecrans
Checked	Notes R Date 10-10-49
Date	Indexed A. C. Johnson

F. B. 1561 PG. 41



Note: Any Additions or Changes on This Sheet Must be Made or Circled in Red Ink With Date and Name of Person Making Change.

Do not extend notes this side of this line.

RETURN TO
LOS ANGELES COUNTY SURVEYOR
726 LOS ANGELES COUNTY
ENGINEERING BLDG.

76F309S 247 10M 1-49

F. B. 1561 Pg. 42

To boat Spk ℄ 9th St.

Cont bottom next page

11+23.7 Pow. Po — 10.2

ALLEY BETWEEN HERALD AND YUCCA

9+31.4 Pow Po — 10.3

650.62 T. 74=649.98

8+21.8 — 10.15

Lath fence

649.98 ALLEY ℄

9.9

7+66.0

7+41.8 Pow. Po. — 10.8

7+12.1 guy wire — 10.9

S 89° 58' 10" E

6+37.6

To boat Spk ℄ Herald Ave. F.B. 1459-146

To Spk ℄ Yucca Ave. F.B. 1459-147

F.B. 1459-145

189.92 ℄ 8th St. 189.92

Int. 6+23.62 Fd. ¾" I.P. 12" Dn. F.B. 1459-148

Graded Rd.

6+08.8

5+55.0 Pow. Po — 10.9

75 — 8" ga. Va. Sox 1+54 ℄

To Spk ℄ Ave. I

RETURN TO
LOS ANGELES COUNTY SURVEYOR
726 LOS ANGELES COUNTY
ENGINEERING BLDG.

Do not extend notes this side of this line.

Note: Any Additions or Changes on This Sheet Must be Made or Circled in Red Ink With Date and Name of Person Making Change.

Notes Ck'd by	Survey of Herald Ave Sewer
Map No.	W. O. 1320 Tape No. 85 St'd 84 °F
Office Work	Surveyed by Rosecrans
Checked	Notes R Date 10-10-49
Date	Indexed K. C. Johnson

F. B. 1561 PG. 43



Note: Any Additions or Changes on This Sheet Must be Made or Circled in Red Ink With Date and Name of Person Making Change.

Do not extend notes this side of this line.

RETURN TO
LOS ANGELES COUNTY SURVEYOR
726 LOS ANGELES COUNTY
ENGINEERING BLDG.

76F309S 247 10M 1-49

F. B. 156 Pg. 44

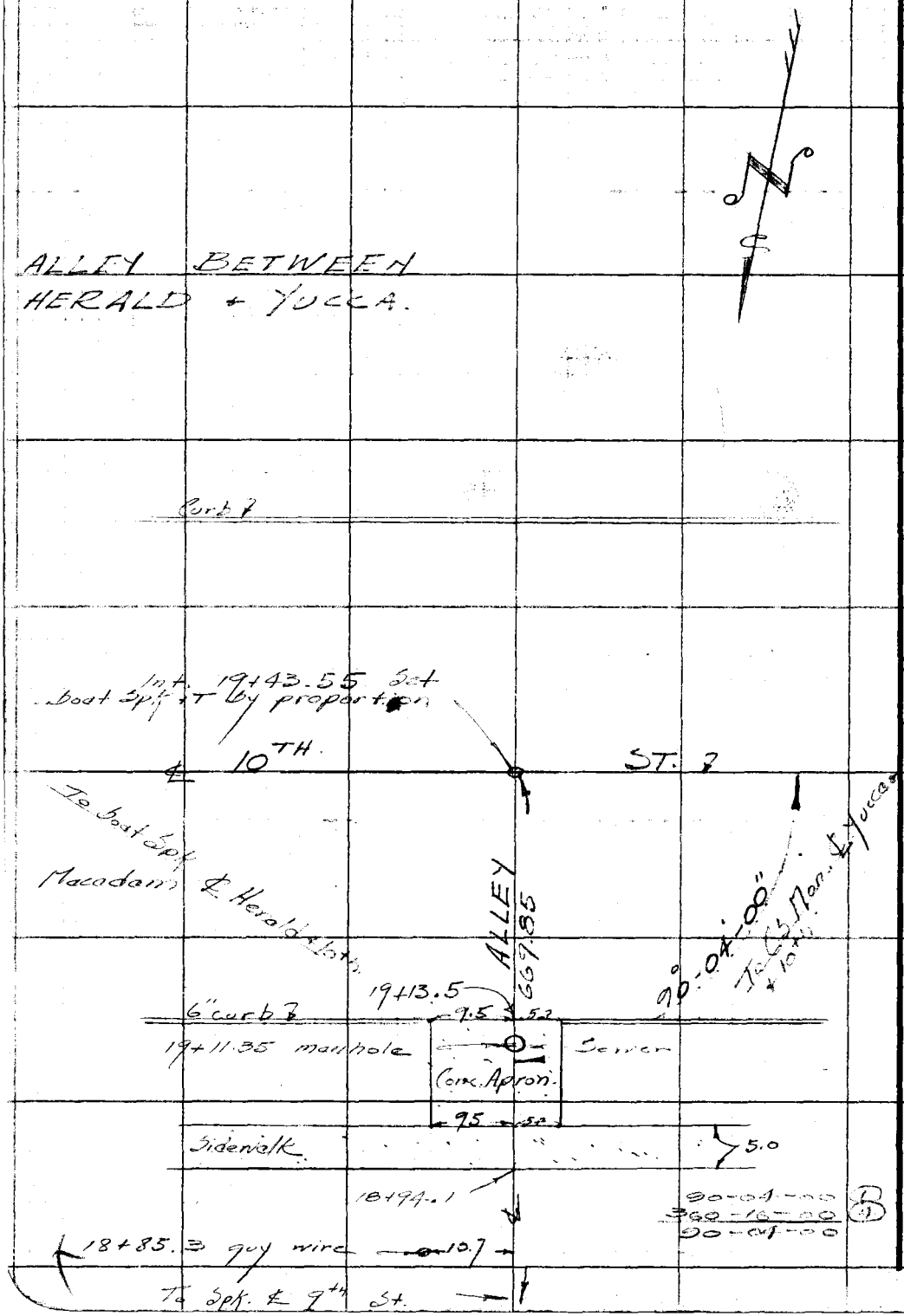

RETURN TO
LOS ANGELES COUNTY SURVEYOR
726 LOS ANGELES COUNTY
ENGINEERING BLDG.

Do not extend notes this side of this line.

Note: Any Additions or Changes on This Sheet Must be Made or Circled in Red Ink With Date and Name of Person Making Change.

Profile No.	Notes Red.	Plotted	Job No. 1320	Division No.	F.B. 1561	PG. 45
	Date	Date	Survey of Herald Ave Sewer			
X-Sec. No.	Notes Chkd.	Checked	Survey by Rosecrans	Notes K	Date 10-10-49	
	Date	Date	Map No.	Indexed Johnson	Date	

HERALD AVE SEWER

C.I. 1320

PROFILE AND X SECTIONS

ON ALLEY BETWEEN HERALD AVE AND YUCCA AVE FROM AVE I TO 10TH ST.

Party E. H. Rosecrans
J. C. Pierce
L. Vejar
H. H. Howard

STATION	B. S.	H. I.	F. S.	ELEV.

NOTE: ANY ADDITIONS OR CHANGES ON THIS SHEET MUST BE MADE OR CIRCLED IN RED INK, WITH DATE AND NAME OF PERSON MAKING CHANGE.

PLEASE RETURN TO
LOS ANGELES COUNTY SURVEYOR
726 LOS ANGELES COUNTY ENGINEERING BLDG.

Do not extend notes this side of this line.

76L298 307 5-49

76L290 307 5-49

PLEASE RETURN TO
LOS ANGELES COUNTY SURVEYOR
726 LOS ANGELES COUNTY ENGINEERING BLDG.

NOTE: ANY ADDITIONS OR CHANGES ON THIS SHEET MUST BE MADE OR CIRCLED IN RED INK, WITH DATE AND NAME OF PERSON MAKING CHANGE.

Do not extend notes this side of this line.

Profile No. ____ X-Sec. No. ____
Plotted ____ Date ____
Notes Red. ____ Date ____
Notes Chkd. H. D. H. Checked ____
Date 11-9-49 Date ____
Job No. 1320 Division No. ____
Notes R Notes ____
Date 10-10-49 Date ____
Indexed C. Johnson
F.B. 1561 PG. 46
Survey of ____
Survey by ____

STATION	B. S.	H. I.	F. S.	ELEV.	
B.M.	4.527	2348.421 ✓		2343.894 ✓	See Ave 1 Profile Boat Bay P.P. # 779419E N.S.B. Ave I between Pacific Ave & Herald Ave
0+00			5.70	2342.72 ✓	
0+15			6.01	42.41 ✓	
0+24			4.77	43.65 ✓	
0+30			4.75	43.67 ✓	
0+50			4.71	43.71 ✓	
1+00			4.69	43.73 ✓	
10' L			4.63	43.79 ✓	
10' R			4.77	43.65 ✓	
+50			4.48	43.94 ✓	
2+			4.18	44.24 ✓	
10' L			4.16	44.26 ✓	
10' R			4.17	44.25	
T.P.	4.140	2349.606 ✓	2.955	2345.466 ✓	
+50			5.26	44.35 ✓	
3+			4.75	44.86 ✓	
10' R			4.72	44.89 ✓	
150 R			4.87	44.74 ✓	
10' L			4.72	44.89 ✓	
100' L			4.49	45.12 ✓	
+50			4.63	44.98 ✓	

76L298 307 5-49

PLEASE RETURN TO
LOS ANGELES COUNTY SURVEYOR
726 LOS ANGELES COUNTY ENGINEERING BLDG.

NOTE: ANY ADDITIONS OR CHANGES ON THIS SHEET MUST BE MADE OR CIRCLED IN RED INK, WITH DATE AND NAME OF PERSON MAKING CHANGE.

Do not extend notes this side of this line.

STATION	B. S.	H. I.	F. S.	ELEV.		
4+		2349.606	4.64	2344.97 ✓		
10' L			4.12	45.49 ✓		
10' R			4.83	44.78 ✓		
T.P.	5.160	2349.734 ✓	4.832	2344.771 ✓	2x2 - 10' R of Sta. 4+	
+50			4.58	45.35 ✓		
5+			4.30	45.63 ✓		
10' L			4.18	45.75 ✓		
10' R			4.13	45.80 ✓		
[illegible]			4.09	45.84 ✓		
6+			4.32	45.61 ✓		
10' L			3.55	46.38 ✓		
150' L			3.25	46.68 ✓		
10' R			3.87	46.06 ✓		
150' R			3.99	45.94 ✓		
+11			4.22	45.71 ✓		
+23.62 Int.			3.69	46.24 ✓		
+37			3.86	46.07 ✓		
+50 T.P.	5.680	2352.054 ✓	3.510	2346.424 ✓		
7+			4.96	47.09 ✓		
10' L			4.93	47.12 ✓		
10' R			5.26	46.79 ✓		

Profile No. ____ Notes Red. ____ Plotted ____ Job No. 1320 Division No. ____ F.B. 1561 PG. 47
X-Sec. No. ____ Date ____ Date ____ Survey of Herald Ave Sewer
Notes Chkd HID, H Checked ____ Survey by Rosecrans Notes R Date 10-11-49
Date 11-9-49 Date ____ Map No. ____ Indexed ~~Indexed~~ C. Johnson Date ____

76L298 307 5-49

PLEASE RETURN TO
LOS ANGELES COUNTY SURVEYOR
726 LOS ANGELES COUNTY ENGINEERING BLDG.

NOTE: ANY ADDITIONS OR CHANGES ON THIS SHEET MUST BE MADE OR CIRCLED IN RED INK, WITH DATE AND NAME OF PERSON MAKING CHANGE.

Do not extend notes this side of this line.

STATION	B. S.	H. I.	F. S.	ELEV.		
7+50		2352.054 ✓	4.66	2347.39 ✓		
8+			4.60	47.45 ✓		
10' L			4.49	47.66 ✓		
10' R			4.63	47.42 ✓		
+50			4.74	47.31 ✓		
9+			4.37	47.68 ✓		
10' L			4.35	47.70 ✓		
110 L			3.71	48.34 ✓		
10' R			4.73	47.32 ✓		
120' R			4.77	47.28 ✓		
+50 T.P.	9.787	2358.191 ✓	3.650	2348.401 ✓		
10+			9.27	48.[illegible] ✓		
10' R			9.24	48.75 ✓		
10' L			8.45	49.74 ✓		
+50			6.46	51.73 ✓		
11+			4.56	53.[illegible] ✓		
10' L			4.13	54.06 ✓		
10' R			4.65	53.54 ✓		
+50			4.48	53.71 ✓		
12+			4.29	53.90 ✓		
10' R			4.20	53.99 ✓		

F.B. 1561 PG. 48
Job No. 1320 Division No. ____ Notes Red. ____ Plotted ____ Profile ____
Survey of Harold Ave Sewer Date ____ Date ____ No. ____
Survey by Rosecrans Notes R Notes Chkd H.D.H. Checked ____ X-Sec. ____
Indexed K. C. Johnson Date 10-11-49 Date 11-9-49 Date ____ No. ____

76L298 307 5-49

PLEASE RETURN TO
LOS ANGELES COUNTY SURVEYOR
726 LOS ANGELES COUNTY ENGINEERING BLDG.

NOTE: ANY ADDITIONS OR CHANGES ON THIS SHEET MUST BE MADE OR CIRCLED IN RED INK, WITH DATE AND NAME OF PERSON MAKING CHANGE.

Do not extend notes this side of this line.

STATION	B. S.	H. I.	F. S.	ELEV.		
12+ - 120' R		2358.191 ✓	4.44	2353.75 ✓		
10' L			4.48	53.71 ✓		
110 L			4.39	53.80 ✓		
+35			4.01	54.18 ✓		
+50			4.79	53.40 ✓		
+60			6.55	51.64 ✓	edge Pvt	
+73.20 T.P.	7.510	2359.601 ✓	6.100	2352.091 ✓	Bout [illegible] ℄ alley + ℄ 9th St	
+90			7.81	[illegible] ✓	edge Pvt.	
[illegible]			[illegible]	[illegible] ✓		
7' P			[illegible]	53.26 ✓		
11 R			4.86	54.74 ✓		
10' L			5.48	54.12 ✓		
+20			5.42	54.18 ✓		
+50			4.82	54.78 ✓		
14+			4.74	54.86 ✓		
10' L			4.75	54.85 ✓		
10' R			4.88	54.72 ✓		
+50			4.98	54.62 ✓		
15+			4.47	55.13 ✓		
10' L			4.59	55.01 ✓		
5' L			5.61	53.99 ✓		

Profile No. ____ Notes Red. ____ Plotted ____ Job No. 1320 Division No. ____ F.B. 1561 PG. 49
Date ____ Date ____ Survey of Herald Ave Sewer
X-Sec. No. ____ Notes Chkd. H.D.H. Checked ____ Survey by Rosecrans Notes R Date 10-11-49
Date 11-9-49 Date ____ Map No. ____ Indexed Johnson Date ____

76L298 307 5-49

PLEASE RETURN TO
LOS ANGELES COUNTY SURVEYOR
726 LOS ANGELES COUNTY ENGINEERING BLDG.

NOTE: ANY ADDITIONS OR CHANGES ON THIS SHEET MUST BE MADE OR CIRCLED IN RED INK, WITH DATE AND NAME OF PERSON MAKING CHANGE.

Do not extend notes this side of this line.

STATION	B. S.	H. I.	F. S.	ELEV.		
15+ – 10' R		2359.601	4.35	2355.25		
110' R			5.29	54.31		
+50			4.32	55.28		
16+			3.78	55.82		
10' R			3.56	56.04		
10 L			3.90	55.70		
T.P.	5.145	2361.636	3.410	2356.191		
+50			5.90	55.74		
17+			5.41	56.23		
10 R			4.64	57.00		
10 L			4.79	56.85		
+50			5.22	56.42		
18+			4.29	57.35		
10' L			3.61	58.03		
120' L			2.98	58.66		
10' R			4.05	57.59		
120 R			4.22	57.42		
+50			3.66	57.98		
+94			2.99	58.65	of edge Conc walk	
19+			3.12	58.52		
10' L			3.20	58.44		

F.B. 1561 PG. 50
Job No. 1320 Division No. Notes Red. Plotted No. Profile
Survey of Herald Ave. Sewer Date Date X-Sec.
Survey by Rosecrans Notes R Notes Chkd. H.D.H. Checked No.
Indexed R. C. Johnson Date 10-11-49 Date 11-9-49 Date

76L298 307 5-49

PLEASE RETURN TO
LOS ANGELES COUNTY SURVEYOR
726 LOS ANGELES COUNTY ENGINEERING BLDG.

NOTE: ANY ADDITIONS OR CHANGES ON THIS SHEET MUST BE MADE OR CIRCLED IN RED INK. WITH DATE AND NAME OF PERSON MAKING CHANGE.

Do not extend notes this side of this line.

STATION	B. S.	H. I.	F. S.	ELEV.		
19+-10 R		2361.636	3.14	2358.50		
+13.5			3.96	2357.68	gutter	
19+43.55 T.P.	4.683	2363.066	3.453	2358.383	Boat Spk at ℄ Alley and ℄ 10th St.	
T.B.M.			4.585	2358.481	10th St + Yucca N.E Cor. L+T. M.C.R.	T.B. 763-159 Elev. 2358.456

Profile No. ____ Notes Red. ____ Plotted ____ Job No. 1320 Division No. ____ F.B. 1561 PG. 51

X-Sec. No. ____ Date ____ Date ____ Survey of Herald Ave. Sewer

Notes Chkd. H.D.H. Date 11-9-49 Checked ____ Date ____ Survey by Rosewans Notes R Date 10-11-49

Map No. ____ Indexed ____ Date ____ C. Johnson

F.B. 1561 PG. 52

Job No._____ Division No._____ Notes Red._____ Plotted_____ Profile

Survey of_____ Date_____ Date_____ No._____

Survey by_____ Notes_____ Notes Chkd._____ Checked_____ X-Sec.

Indexed_____ Date_____ Date_____ Date_____ No._____

76L298 307 5-49

PLEASE RETURN TO

LOS ANGELES COUNTY SURVEYOR

726 LOS ANGELES COUNTY ENGINEERING BLDG.

Do not extend notes this side of this line.

NOTE: ANY ADDITIONS OR CHANGES ON THIS SHEET MUST BE MADE OR CIRCLED IN RED INK, WITH DATE AND NAME OF PERSON MAKING CHANGE.

STATION	B. S.	H. I.	F. S.	ELEV.

Notes Ck'd by	Survey of Herald Ave Sewer
Map No.	W. O. 1320 Tape No. BE St'd. 89 °F
Office Work	Surveyed by Rosecrans
Checked	Notes R Date 10-11-49
Date	Indexed A. C. Johnson 8-29-55

F. B. 1561 PG. 53

HERALD AVE SEWER

C.I. 1320

HERALD AVE. FROM 10TH ST. TO 12TH ST.

Forty

E.A. Rosecrans
J.C. Pierce
L. Vyer
H.H. Howard

Notes: Any Additions or Changes on This Sheet Must be Made or Circled in Red Ink With Date and Name of Person Making Change.

Do not extend notes this side of this line.

RETURN TO
LOS ANGELES COUNTY SURVEYOR
725 LOS ANGELES COUNTY
ENGINEERING BLDG.

76F3095 247 10M 1-49

A

F. B. 156 PG. 54

Cont bottom next page

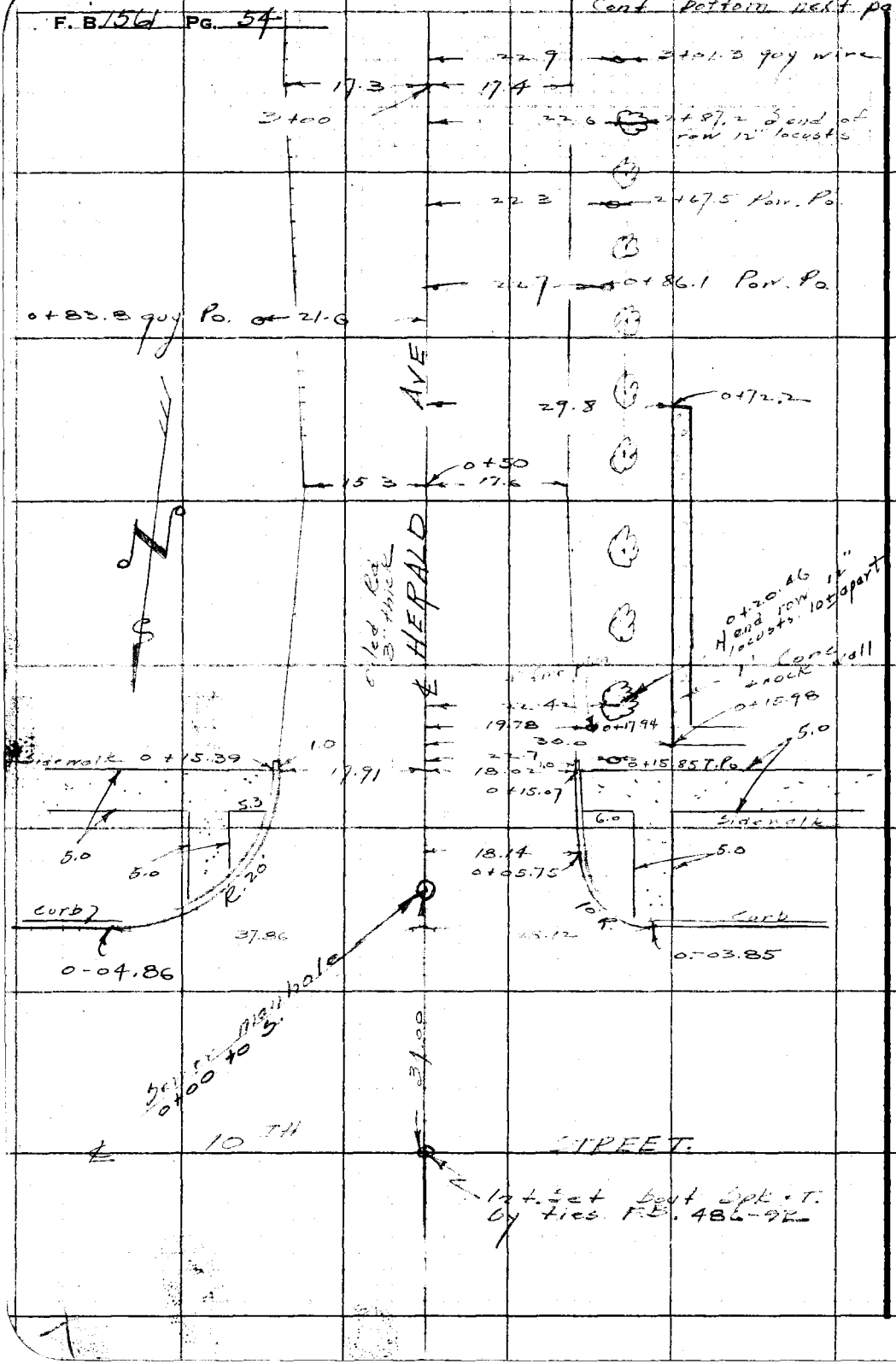

RETURN TO
LOS ANGELES COUNTY SURVEYOR
720 LOS ANGELES COUNTY
ENGINEERING BLDG.

Do not extend notes this side of this line.

Note: Any Additions or Changes on This Sheet Must be Made or Circled in Red Ink With Date and Name of Person Making Change.

Notes Ck'd by	Survey of Herald Ave Sewer
Map No.	W. O. 1320 Tape No. 85 St'd 84 °F
Office Work	Surveyed by Rosecrans
Checked	Notes R Date 10-13-49
Date	Indexed K. C. Johnson

F. B. 1561 PG. 55

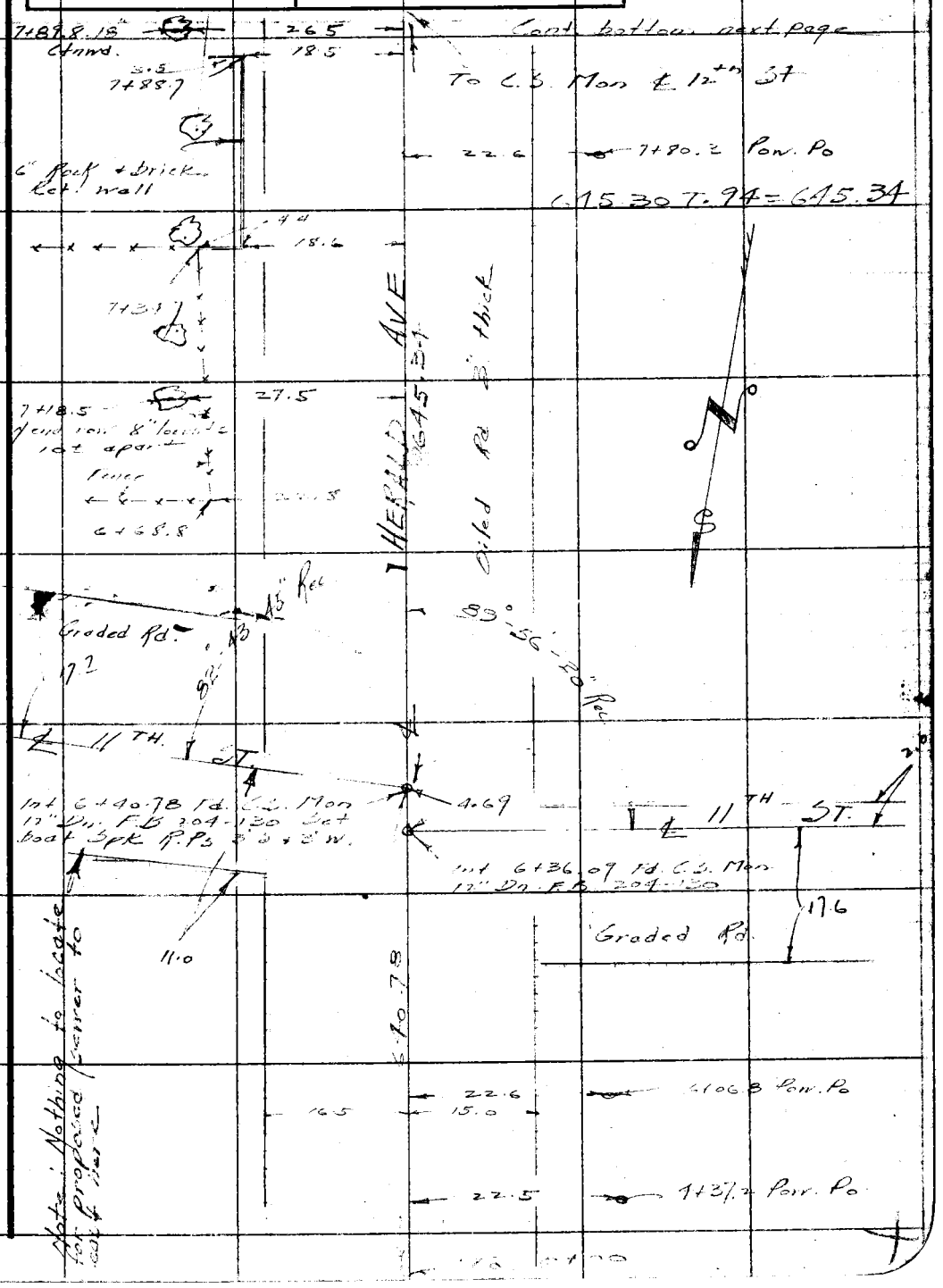

Note: Any Additions or Changes on This Sheet Must be Made or Circled in Red Ink With Date and Name of Person Making Change.

Do not extend notes this side of this line.

RETURN TO
LOS ANGELES COUNTY SURVEYOR
726 LOS ANGELES COUNTY
ENGINEERING BLDG.

76F309S 247 10M 1-49

F. B. 1561 PG. 56



RETURN TO
LOS ANGELES COUNTY SURVEYOR
726 LOS ANGELES COUNTY
ENGINEERING BLDG.

Do not extend notes this side of this line.

Note: Any Additions or Changes on This Sheet Must be Made or Circled in Red Ink With Date and Name of Person Making Change.

F.B. 1561 PG. 67

Profile No. ____ Notes Red. ____ Plotted ____ Job No. 1320 Division No. ____
Date ____ Date ____ Survey of Herald Ave Sewer
X-Sec. No. ____ Notes Chkd. ____ Checked ____ Survey by Rosecrans Notes R Date 10-13-19
Date ____ Date ____ Map No. ____ Andrew Johnson Date ____

HERALD AVE. SEWER

C.I. 1320

PROFILE AND X SECTIONS ON HERALD AVE 10TH ST TO 12TH ST

Party E A Rosecrans
J. C Pierce
L Vejar
H H Howard

STATION	B. S.	H. I.	F. S.	ELEV.

NOTE: ANY ADDITIONS OR CHANGES ON THIS SHEET MUST BE MADE OR CIRCLED IN RED INK, WITH DATE AND NAME OF PERSON MAKING CHANGE.

Do not extend notes this side of this line.

PLEASE RETURN TO
LOS ANGELES COUNTY SURVEYOR
726 Los Angeles County Engineering Bldg.

76L298 307 5-49

76L298 307 5-49

PLEASE RETURN TO
LOS ANGELES COUNTY SURVEYOR
726 LOS ANGELES COUNTY ENGINEERING BLDG.

NOTE: ANY ADDITIONS OR CHANGES ON THIS SHEET MUST BE MADE OR CIRCLED IN RED INK, WITH DATE AND NAME OF PERSON MAKING CHANGE.

Do not extend notes this side of this line.

STATION	B. S.	H. I.	F. S.	ELEV.		
B.M. #43	4.693	2362.459		2357.766	N.W. Cor 10th & Herald Spk & Cb	W and C.R. F.B. 763-88
0+00			13.06	2349.40	℄ Flow line channel in bo	
"			5.76	2357.20	Top of manhole	
2' R.			13.09	2349.37	Fl. line 8" outlet	west
2' L			12.96	2349.50	" " 8 inlet	east
0+50			4.70	2357.12		
1+			4.35	2358.47		
15' L			4.63	57.83	E.P.	
22' L			2.83	59.63		
30' L			2.70	59.76		
17' R			4.66	57.80	E.P.	
24' R			2.71	59.75		
30' R			2.51	59.95		
+50			4.06	58.70		
2+			3.82	58.64		
14' L			4.12	58.30	E.P.	
20' L			2.64	59.82		
30' L			2.54	59.72		
17' R			4.19	58.27	E.P.	
25' R			2.23	60.23		
30' R			2.31	60.15		

F.B. 1561 PG. 68
Job No. 1320 Division No. Notes Red. Plotted No. Profile
Survey of HERALD AVE SEWER Date Date X-Sec.
Survey by Rosecrans Notes R Notes Chkd. H.D.H. Checked No.
Indexed R. C. Johnson Date 10-13-49 Date 11-9-49 Date

76L298 307 5-49

PLEASE RETURN TO
LOS ANGELES COUNTY SURVEYOR
726 LOS ANGELES COUNTY ENGINEERING BLDG.

NOTE: ANY ADDITIONS OR CHANGES ON THIS SHEET MUST BE MADE OR CIRCLED IN RED INK, WITH DATE AND NAME OF PERSON MAKING CHANGE.

Do not extend notes this side of this line.

STATION	B. S.	H. I.	F. S.	ELEV.		
		2362.159				
T.P.	4.970	2363.619	3.810	2358.649		
2+50			4.81	58.81		
3+			4.59	59.03		
17³ L			5.01	58.61	E.P.	
20³ L			4.02	59.~~59~~ 60		
30 L			3.73	59.89		
150 L			4.02	59.60		
27³ R			4.94	58.68	E.P.	
15³ R			3.[illegible]	60.02		
20 R			3.56	60.06		
[illegible] R			3.3[illegible]	60.25		
+50			4.4[illegible]	59.20		
4+			4.16	59.46		
17 L			4.70	58.92	E.P.	
20⁶ L			3.67	59.95		
30' L			3.76	59.86		
16⁸ R			4.63	58.99		
26³ R			3.00	60.62		
30 R			2.71	60.91		
4+			3.96	59.66		
5+			3.73	59.89		

Profile Notes Red. Plotted Job No. 1320 Division No. F.B. 1561 PG. 69
No. Date Date Survey of Herald Ave. Sewer
X-Sec. Notes Chkd H.D.H. Checked Survey by Robertson Notes R Date 10-13-49
No. Date 11-9-49 Date Map No. Indexed Johnson Date

76L298 307 5-49

PLEASE RETURN TO
LOS ANGELES COUNTY SURVEYOR
726 LOS ANGELES COUNTY ENGINEERING BLDG.

NOTE: ANY ADDITIONS OR CHANGES ON THIS SHEET MUST BE MADE OR CIRCLED IN RED INK. WITH DATE AND NAME OF PERSON MAKING CHANGE.

Do not extend notes this side of this line.

STATION	B. S.	H. I.	F. S.	ELEV.		
5+ 14' L		2363.619	4.23	2359.39	E.P.	
21' L			3.07	60.55		
30' L			3.26	60.36		
15.3 R			4.06	59.56		
21' R			4.09	59.53		
30' R			3.77	59.85		
T.P.	5.209	2365.096	3.730	2359.889	N+T. 5+00	
+50			4.93	60.17		
6+			4.73	60.37		
15 L			5.14	59.96	E.P.	
22' L			3.84	61.26		
30 L			4.08	61.02		
150' L			4.87	60.23		
14.5 R			5.22	59.88		
20' R			4.23	60.87		
30 R			3.96	61.14		
150' R			3.21	61.89		
+50			4.53	60.57		
7+			4.33	60.77		
14.6 R			4.71	60.39		
22 R			2.97	62.13		

F.B. 1561 PG. 70
Job No. 1320 Division No. Notes Red. Plotted No. Profile
Survey of Herald Ave Sewer Date Date X-Sec.
Survey by Rosecrans Notes R Notes Chkd. H.D.H Checked No.
Indexed K. C. Johnson Date 10-13-49 Date 11-9-49 Date

76L298 307 5-49

PLEASE RETURN TO
LOS ANGELES COUNTY SURVEYOR
726 LOS ANGELES COUNTY ENGINEERING BLDG.

NOTE: ANY ADDITIONS OR CHANGES ON THIS SHEET MUST BE MADE OR CIRCLED IN RED INK, WITH DATE AND NAME OF PERSON MAKING CHANGE.

Do not extend notes this side of this line.

STATION	B. S.	H. I.	F. S.	ELEV.		
7+ - 27' R		2365.096	2.62	2362.~~1~~48		
31 R			2.08	63.02		
16.2 L			4.58	60.~~4~~52		
22.8 L			2.54	62.56		
30' L			2.58	62.~~4~~52		
+50			4.14	60.~~8~~96		
8+			3.89	61.~~1~~21		
4.7 R			4.10	61.00	E.P.	
[illegible] R			2.36	62.~~6~~74		
30 R			1.76	63.~~4~~34		
14.5 L			4.10	61.00	E.P.	
21' L			2.80	62.~~[illegible]~~30		
22' L			1.03	64.07		
30 L			0.86	64.~~1~~24		
T.P.	5.298	2366.524	3.870	2361.226		
+50			4.98	61.54		
9+			4.68	61.84		
15.0 R			5.09	61.43		
22.5 R			3.52	6~~4~~3.00		
[illegible] R			3.67	62.85		
[illegible] R			4.77	61.75		

Profile No. ____ Notes Red. ____ Plotted ____ Job No. 1320 Division No. ____ F.B. 1561 PG. 71
Date ____ Date ____ Survey of Herald Ave Sewer
X-Sec. No. ____ Notes Chkd. H.D.H. Checked ____ Survey by Rosecrans Notes R Date 10-13-49
Date 11-9-49 Date ____ Map No. ____ Indexed C. Johnson Date ____

76L298 307 5-49

PLEASE RETURN TO
LOS ANGELES COUNTY SURVEYOR
726 LOS ANGELES COUNTY ENGINEERING BLDG.

NOTE: ANY ADDITIONS OR CHANGES ON THIS SHEET MUST BE MADE OR CIRCLED IN RED INK, WITH DATE AND NAME OF PERSON MAKING CHANGE.

Do not extend notes this side of this line.

STATION	B. S.	H. I.	F. S.	ELEV.		
9+ - 14' L		2666.529	4.99	2361.53	E.P.	
23 1 L			2.73	63.79		
30' L			2.33	64.19		
150 L			1.17	65.35		
+50			4.50	62.02		
10 +			4.30	62.22		
16 4 L			4.74	61.78		
24' L			3.28	63.24		
30' L			3.43	63.09		
16 5 R.			4.64	61.88		
20 8 R			4.17	62.35		
30' R			3.97	62.55		
+50			4.14	62.38		
11+00			3.97	62.58		
15 7 L			4.30	62.22		
21 8 L			3.60	63.02		
30' L			3.62	62.90		
16 3 R			4.36	62.16		
30 R			3.89	62.63		
T.P.	4.8[illegible]	2367.377	4.027	2362.497		
11+50			4.61	62.77		

F.B. 1561 PG. 72
Job No. 1320 Division No. ____ Notes Red. ____ Plotted ____ Profile ____
Survey of Harold Ave Sewer Date ____ Date ____ No. ____
Survey by Rosecrans Notes R Notes Chkd. H.D.H. Checked ____ X-Sec. ____
Indexed R. C. Johnson Date 10-13-49 Date 11-9-49 Date ____ No. ____

76L298 307 5-49

PLEASE RETURN TO
LOS ANGELES COUNTY SURVEYOR
726 LOS ANGELES COUNTY ENGINEERING BLDG.

NOTE: ANY ADDITIONS OR CHANGES ON THIS SHEET MUST BE MADE OR CIRCLED IN RED INK, WITH DATE AND NAME OF PERSON MAKING CHANGE.

Do not extend notes this side of this line.

STATION	B. S.	H. I.	F. S.	ELEV.		
12+00		2667.37	4.43	2362.95		
14.7 R			4.95	62.43	E. P.	
20 R			4.47	62.91		
30 R			4.92	62.46		
150 R			5.50	61.88		
17.5 L			4.96	62.42	E. P.	
21.9 L			4.21	63.17		
30 L			4.52	62.86		
[illegible] L			4.22	63.16		
[illegible]			4.15	63.23		
12+86.13			4.00	63.38	℄ 12th St. to W	
26 L			4.52	62.86	E. P.	
30 L			3.62	63.76		
150 L			4.28	63.10		
14.4 R			4.14	63.24		
30 R			4.62	62.76		
150 R			4.85	62.53		
200 S			1.77	65.61	℄ Herald	
B.M.			4.352	2363.025	Boat Spk in Pow. Po. W side Herald Ave 150 N/o. of 12th St. 2363.037 Pg 12	

Profile No. ____ Notes Red. ____ Plotted ____ Job No. 1320 Division No. ____ F.B. 1561 PG. 73
X-Sec. No. ____ Date ____ Date ____ Survey of Herald Ave. Sewer
Notes Chkd. H.D.H. Checked ____ Survey by Jesserman Notes R. Date 10-13-49
Date 11-9-49 Date ____ Map No. ____ Indexed C. Johnson Date ____

F.B. 1561 PG. 74

Job No. _____ Division No. _____ Notes Red. _____ Plotted _____ Profile

Survey of _____ Date _____ Date _____ No. _____

Survey by _____ Notes _____ Notes Chkd. _____ Checked _____ X-Sec.

Indexed _____ Date _____ Date _____ Date _____ No. _____

76L298 307 5-49

PLEASE RETURN TO

LOS ANGELES COUNTY SURVEYOR

726 LOS ANGELES COUNTY ENGINEERING BLDG.

Do not extend notes this side of this line.

NOTE: ANY ADDITIONS OR CHANGES ON THIS SHEET MUST BE MADE OR CIRCLED IN RED INK. WITH DATE AND NAME OF PERSON MAKING CHANGE.

STATION	B. S.	H. I.	F. S.	ELEV.

Notes Ck'd by	Survey of HERALD AVE SEWER
Map No	W. O 1320 Tape No. 86 St'd. 84 °F
Office Work	Surveyed by Rosecrans
Checked	Notes R Date 10-14-19
Date	Indexed C. Johnson 6-29-55

F. B. 154 PG. 75

HERALD AVE SEWER

C.J. 1320

From 10th St. to 1st alley So of 10th St. on Redwood Ave.

Party

E. A. Rosecrans
J. C. Pierce
L. Vejar
H. H. Howard

Notes: Any Additions or Changes of This Sheet Must be Made or Circled in Red Ink With Date and Name of Person Making Change.

Do not extend notes this side of this line.

RETURN TO
LOS ANGELES COUNTY SURVEYOR
726 LOS ANGELES COUNTY
ENGINEERING BLDG.

76F3095 247 10M 5-49

1 X

F. B. 1561 PG. 76

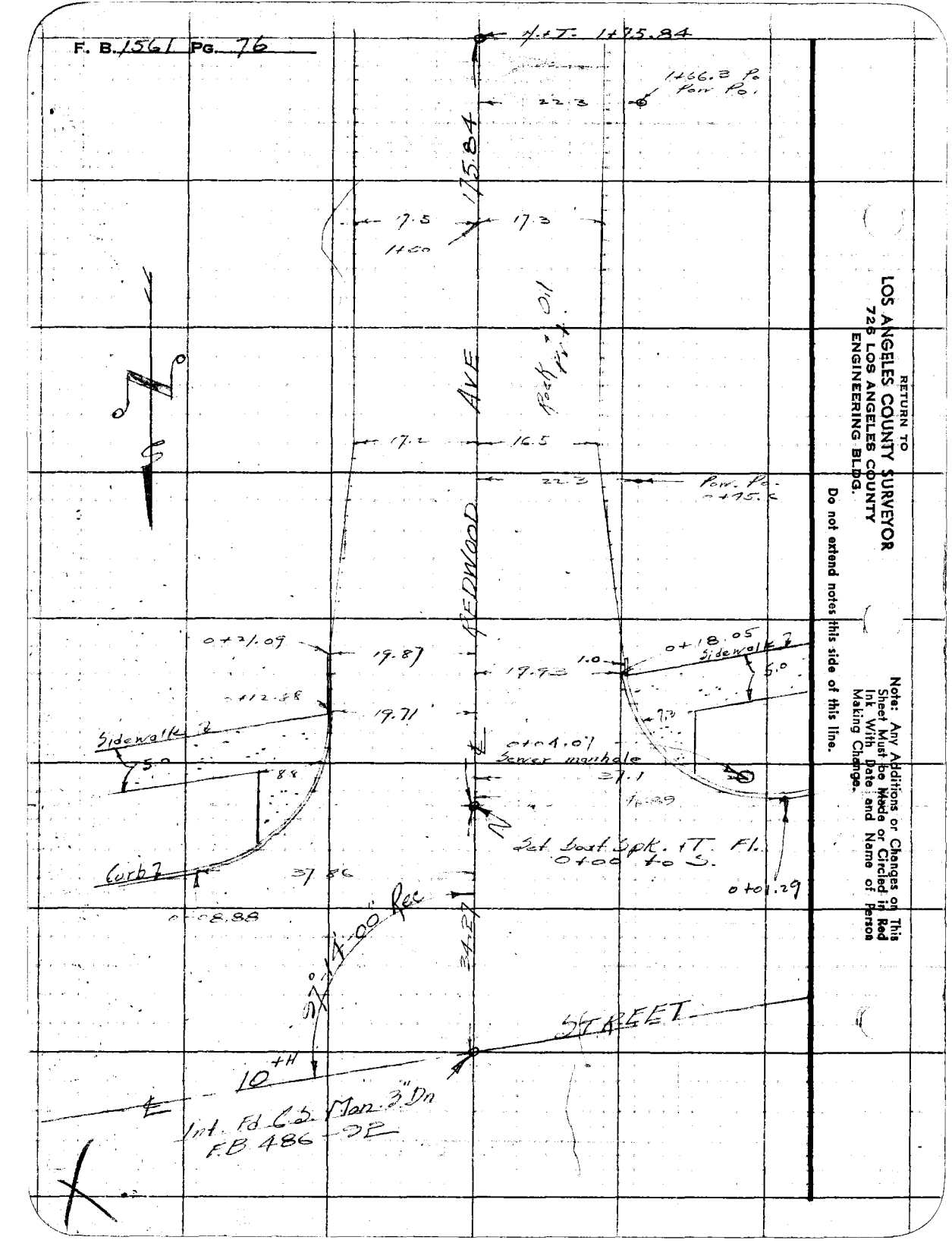

RETURN TO
LOS ANGELES COUNTY SURVEYOR
725 LOS ANGELES COUNTY
ENGINEERING BLDG.

Do not extend notes this side of this line.

Note: Any Additions or Changes on This Sheet Must be Made or Circled in Red Ink With Date and Name of Person Making Change.

Notes Ck'd by	Survey of Herald Ave Sewer
Map No.	W. O. 1320 Tape No. 85 St'd. 84 °F
Office Work	Surveyed by Rosecrans
Checked	Notes ℄ Date 10-14-49
Date	Indexed C. Johnson

F. B. 1561 PG. 77

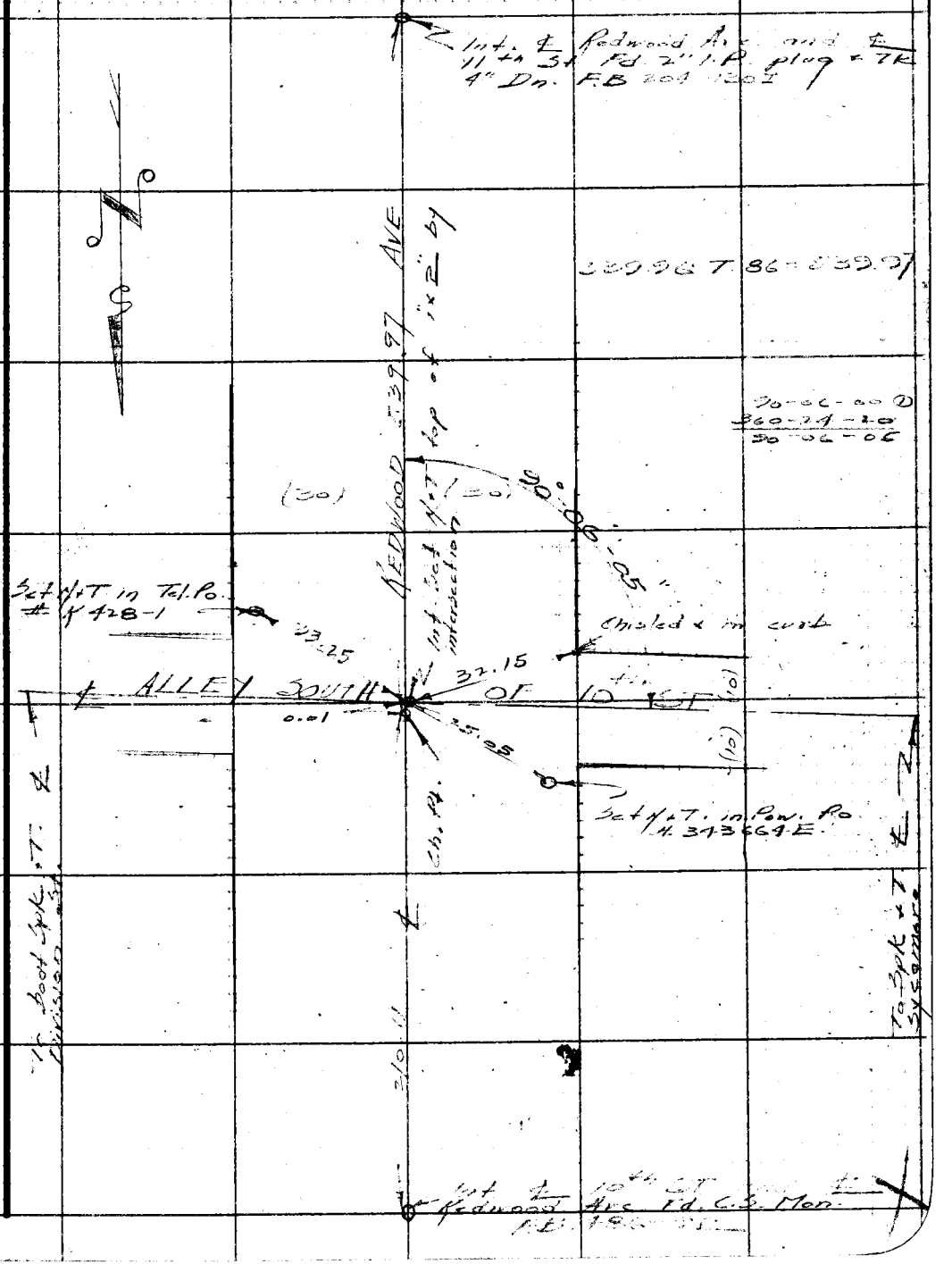

Note: Any Additions or Changes on This Sheet Must be Made or Circled in Red Ink With Date and Name of Person Making Change.

Do not extend notes this side of this line.

RETURN TO
LOS ANGELES COUNTY SURVEYOR
726 LOS ANGELES COUNTY
ENGINEERING BLDG.

76F3098 247 10M 1-49

RETURN TO
LOS ANGELES COUNTY SURVEYOR
726 LOS ANGELES COUNTY
ENGINEERING BLDG.

Note: Any Additions or Changes on This Sheet Must be Made or Circled in Red Ink With Date and Name of Person Making Change.

Do not extend notes this side of this line.

F. B. 1561 Pg. 28

Profile No.	Notes Red.	Plotted	Job No. 1320	Division No.
	Date	Date	Survey of Herald Ave Sewer	
X-Sec. No.	Notes Chkd.	Checked	Survey by Rosecrans	Notes R Date 10-19-49
	Date	Date	Map No.	Indexed A. C. Johnson Date

F.B. 1561 PG. 79

HERALD AVE SEWER

C.I. 1320

PROFILE AND X SECTIONS ON REDWOOD AVE 10TH ST. TO 1ST ALLEY SO. OF 10TH ST.

Party E.A. Rosecrans
J. Pierce
L. Vejar
H.H. Howard

STATION	B.S.	H.I.	F.S.	ELEV.

NOTE: ANY ADDITIONS OR CHANGES ON THIS SHEET MUST BE MADE OR CIRCLED IN RED INK, WITH DATE AND NAME OF PERSON MAKING CHANGE.

PLEASE RETURN TO
LOS ANGELES COUNTY SURVEYOR
726 LOS ANGELES COUNTY ENGINEERING BLDG.

Do not extend notes this side of this line.

76L298 307 5-49

76L298 307 5-49

PLEASE RETURN TO
LOS ANGELES COUNTY SURVEYOR
726 LOS ANGELES COUNTY ENGINEERING BLDG.

NOTE: ANY ADDITIONS OR CHANGES ON THIS SHEET MUST BE MADE OR CIRCLED IN RED INK, WITH DATE AND NAME OF PERSON MAKING CHANGE.

Do not extend notes this side of this line.

STATION	B. S.	H. I.	F. S.	ELEV.		
B.M.	[illegible]	2362.549		2357.431	L+T. 10th Rd. & N.W. Cor. Rd. C.R.	
0+00			[illegible]	57.35		
0+04.07-37.1R			11.17	51.38	Pl. line channel	
"	"		4.90	57.65	Top manhole	
" " 39.1R			11.25	51.30	" " 5' outlet	on west
" " 35.1R			11.22	51.33	" " 5' inlet	east
0+50			4.63	57.92		
1+			4.19	58.36		
18' L			4.67	57.88	E.P.	
26' L			3.49	57.06		
30' L			3.27	59.28		
16.1 R			4.63	57.92	E.P.	
30 R			3.39	58.16		
+50			3.88	58.67		
+75.84			3.71	58.84		
B.M.			[illegible]	2357.431	See above	

F.B. 1561 PG. 80
Job No. 1320 Division No. Notes Red. Plotted Profile
Survey of Herald Ave. Sewer Date Date No.
Survey by Rosecrans Notes R Notes Chkd H.D.H. Checked X-Sec.
Indexed C. Johnson Date 10-14-49 Date 11-9-49 Date No.

Notes Ck'd by	Survey of Herald Ave Sewer
Map No.	W. O. 1320 Tape No. 85 St'd 84 °F
Office Work	Surveyed by Rosecrans
Checked	Notes R Date 10-14-49
Date	Indexed E. C. Johnson 6-29-55

F. B. 1561 PG. 81

HERALD AVE SEWER

C.I. 1320

ALLEY SO OF 10TH ST FROM SYCAMORE AVE TO DIVISION ST, ALLEY BETWEEN DIVISION AND REDWOOD FROM ALLEY SO OF 10TH TO 11TH AND ALLEY BETWEEN REDWOOD AND SYCAMORE FROM ALLEY SO OF 10TH TO 11TH.

Party { E.A. Rosecrans, C. Pierce, L. Vejar, M.H. Howard

Note: Any Additions or Changes on This Sheet Must be Made or Circled in Red Ink With Date and Name of Person Making Change.

Do not extend notes this side of this line.

RETURN TO
LOS ANGELES COUNTY SURVEYOR
726 LOS ANGELES COUNTY
ENGINEERING BLDG.

76F309S 247 10M 1-49

F. B. 1561 Pg. 82

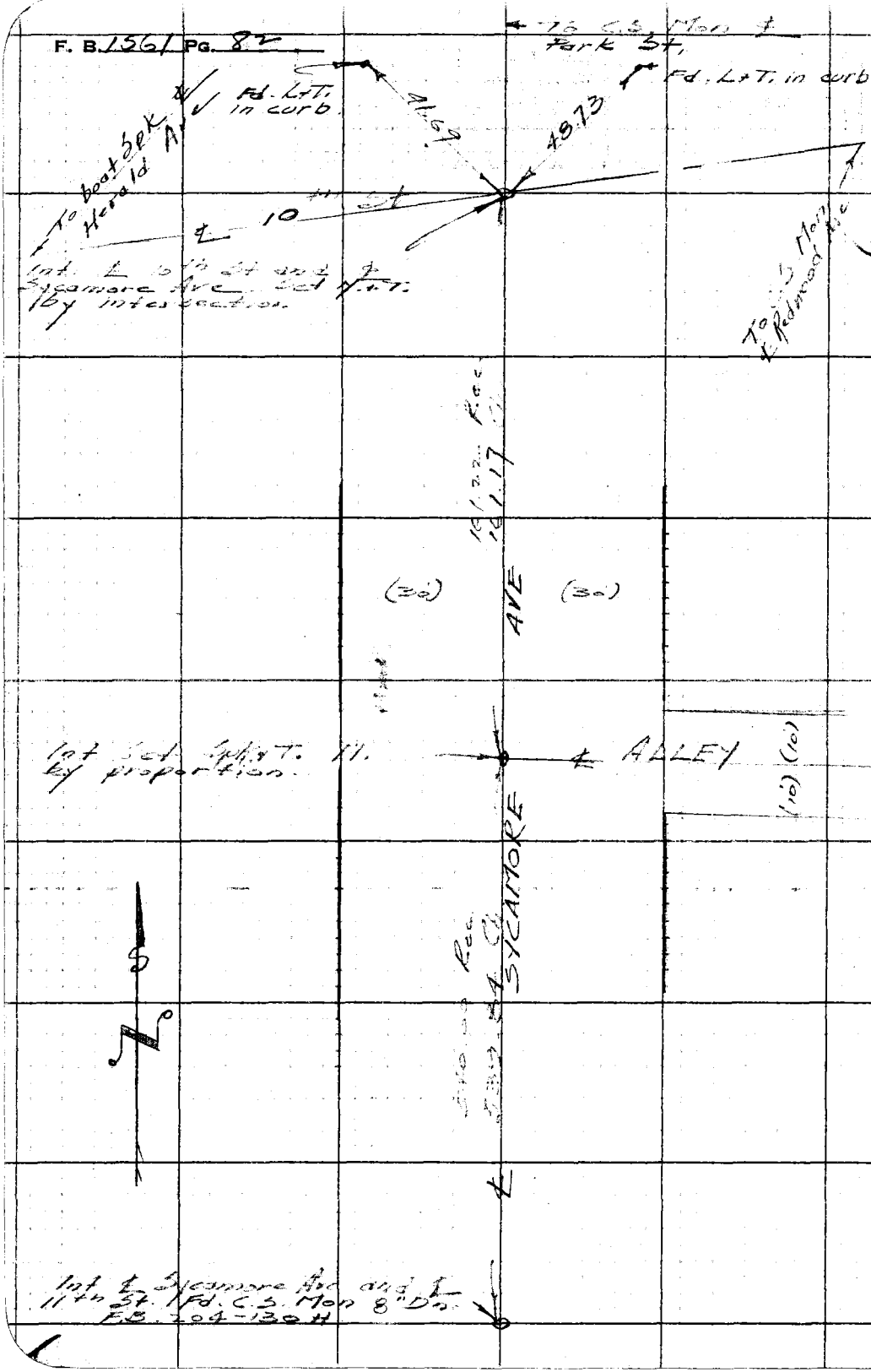

RETURN TO
LOS ANGELES COUNTY SURVEYOR
725 LOS ANGELES COUNTY
ENGINEERING BLDG.

Do not extend notes this side of this line.

Note: Any Additions or Changes on This Sheet Must be Made or Circled in Red Ink With Date and Name of Person Making Change.

F. B. 136 Pg. 83

Notes Ck'd by	Survey of Herald Ave Survey
Map No.	W. O. 1326 Tape No. 85 St'd. 84 °F
Office Work	Surveyed by Rosecrans
Checked	Notes R Date 6-14-49
Date	Indexed E. C. Johnson

WSP 70 A-4

Notes: Any Additions or Changes on This Sheet Must be Made or Circled in Red Ink With Date and Name of Person Making Change.

Do not extend notes this side of this line.

RETURN TO
LOS ANGELES COUNTY SURVEYOR
726 LOS ANGELES COUNTY
ENGINEERING BLDG.

76F3098 247 10M 1-49

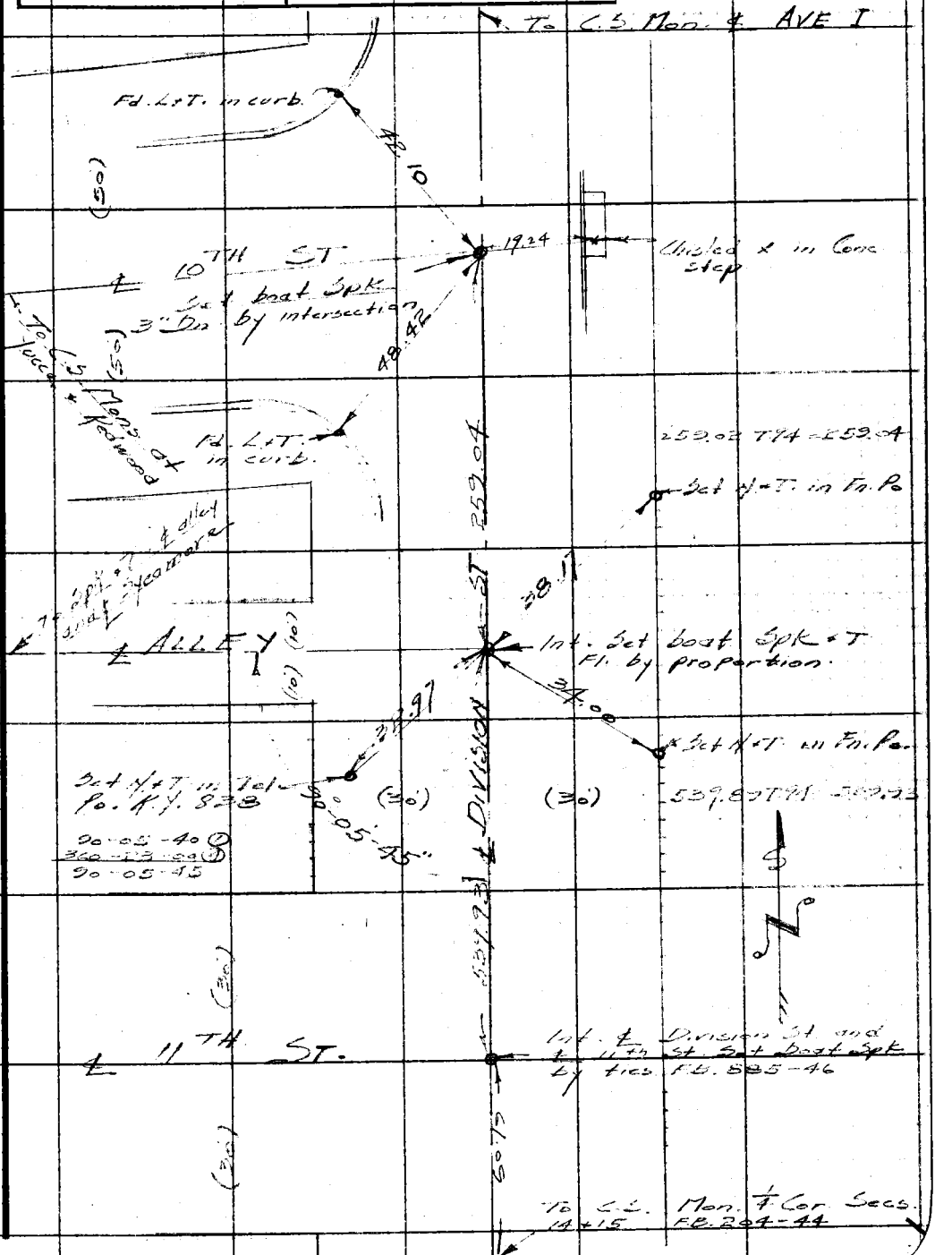

F. B. 1561 Pg. 84

RETURN TO
LOS ANGELES COUNTY SURVEYOR
726 LOS ANGELES COUNTY
ENGINEERING BLDG.

Do not extend notes this side of this line.

Note: Any Additions or Changes on This Sheet Must be Made or Circled in Red Ink With Date and Name of Person Making Change.

Notes Ck'd by	Survey of HERALD Ave Sewer
Map No.	W. O. 1310 Tape No. St'd °F
Office Work	Surveyed by Robertson
Checked	Notes R Date 10-17-49
Date	Indexed A. C. Johnson

F. B. 1561 PG. 85

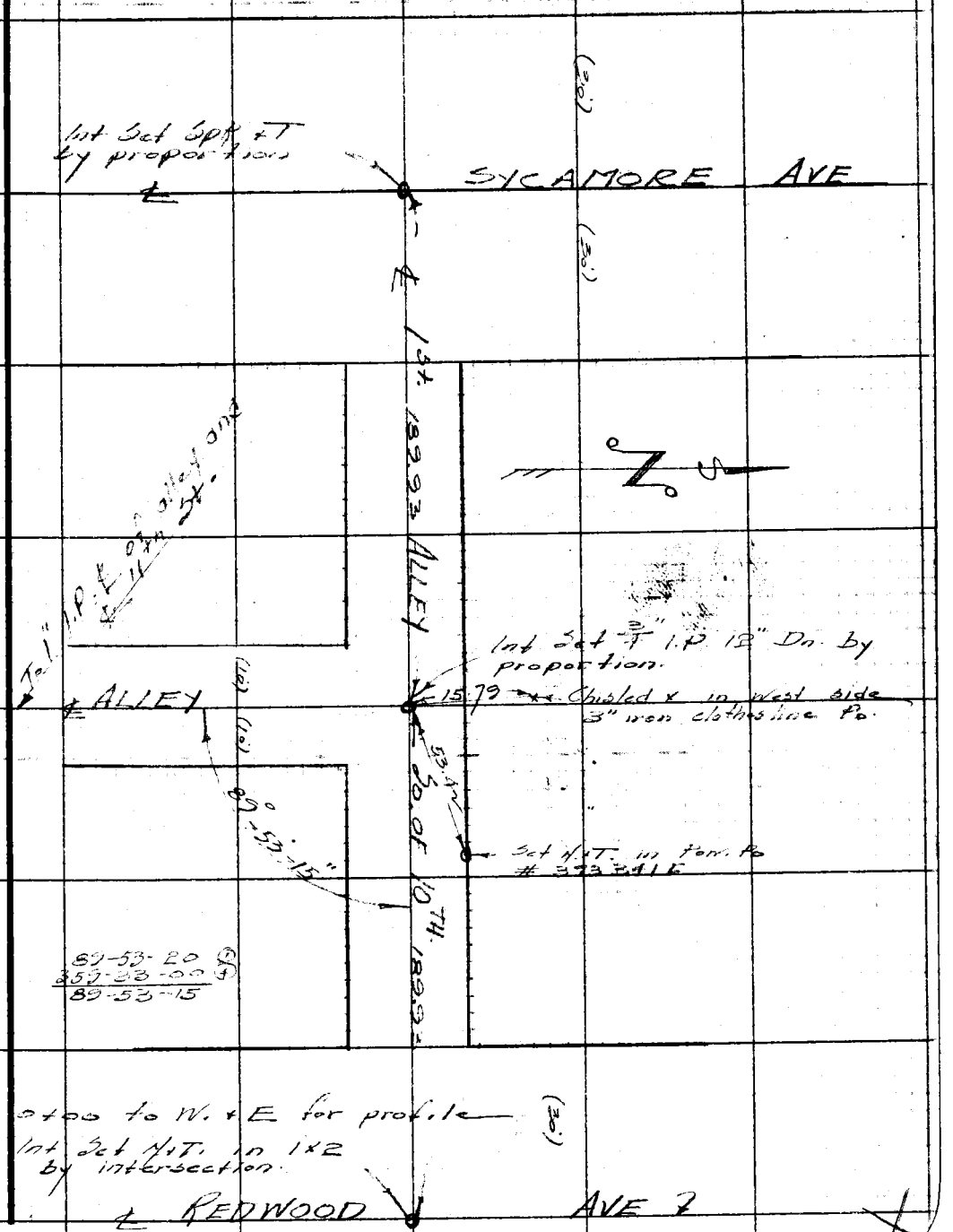

Note: Any Additions or Changes on This Sheet Must be Made or Circled in Red Ink With Date and Name of Person Making Change.

Do not extend notes this side of this line.

RETURN TO
LOS ANGELES COUNTY SURVEYOR
726 LOS ANGELES COUNTY
ENGINEERING BLDG.

76F3095 247 10M 1-49

F. B. 156 PG. 86



RETURN TO
LOS ANGELES COUNTY SURVEYOR
726 LOS ANGELES COUNTY
ENGINEERING BLDG.

Do not extend notes this side of this line.

Note: Any Additions or Changes on This Sheet Must be Made or Circled in Red Ink With Date and Name of Person Making Change.

Notes Ck'd by	Survey of Herald Ave Sewer
Map No.	W. O. 13-0 Tape No. 85 St'd. 84 °F
Office Work	Surveyed by Rosecrans
Checked	Notes R Date 10-17-49
Date	Indexed C. Johnson

F. B. 1561 PG. 87

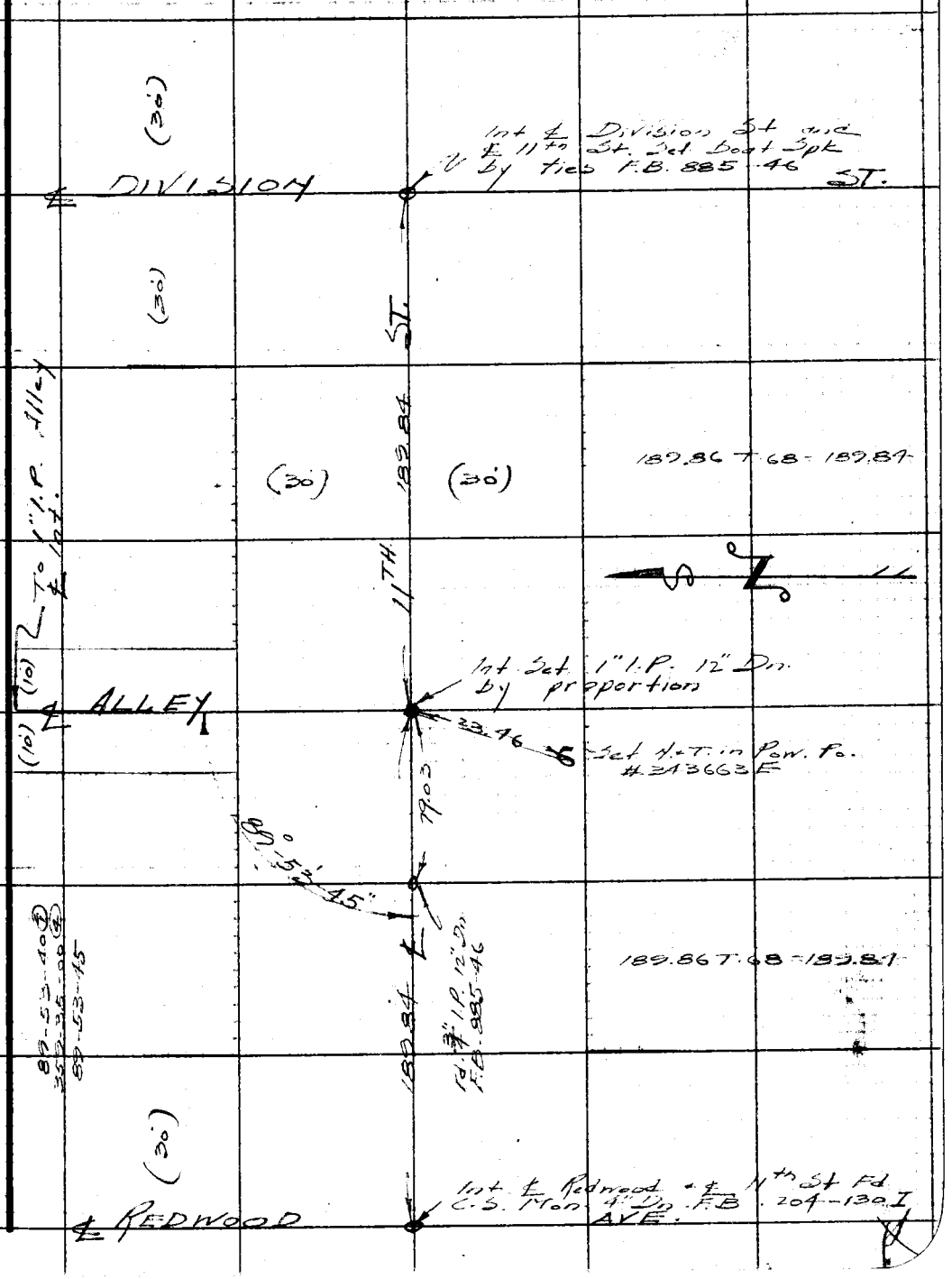

Note: Any Additions or Changes on This Sheet Must be Made or Circled in Red Ink With Date and Name of Person Making Change.

Do not extend notes this side of this line.

RETURN TO
LOS ANGELES COUNTY SURVEYOR
726 LOS ANGELES COUNTY
ENGINEERING BLDG.

76F3098 247 10M 1-49

F. B. 1561 Pg. 88



RETURN TO
LOS ANGELES COUNTY SURVEYOR
726 LOS ANGELES COUNTY
ENGINEERING BLDG.

Do not extend notes this side of this line.

Note: Any Additions or Changes on This Sheet Must be Made or Circled in Red Ink With Date and Name of Person Making Change.

Notes Ck'd by	Survey of Herald Ave Sewer
Map No.	W. O. 1320 Tape No. 85 St'd. 84 °F
Office Work	Surveyed by Rosecrans
Checked	Notes R Date 10-17-49
Date	Indexed C. Johnson

F. B. 1561 PG. 87

Note: Any Additions or Changes on This Sheet Must be Made or Circled in Red Ink With Date and Name of Person Making Change.

Do not extend notes this side of this line.

RETURN TO
LOS ANGELES COUNTY SURVEYOR
726 LOS ANGELES COUNTY
ENGINEERING BLDG.



76F309S 247 10M 1-49

F. B. 1561 PG. 90

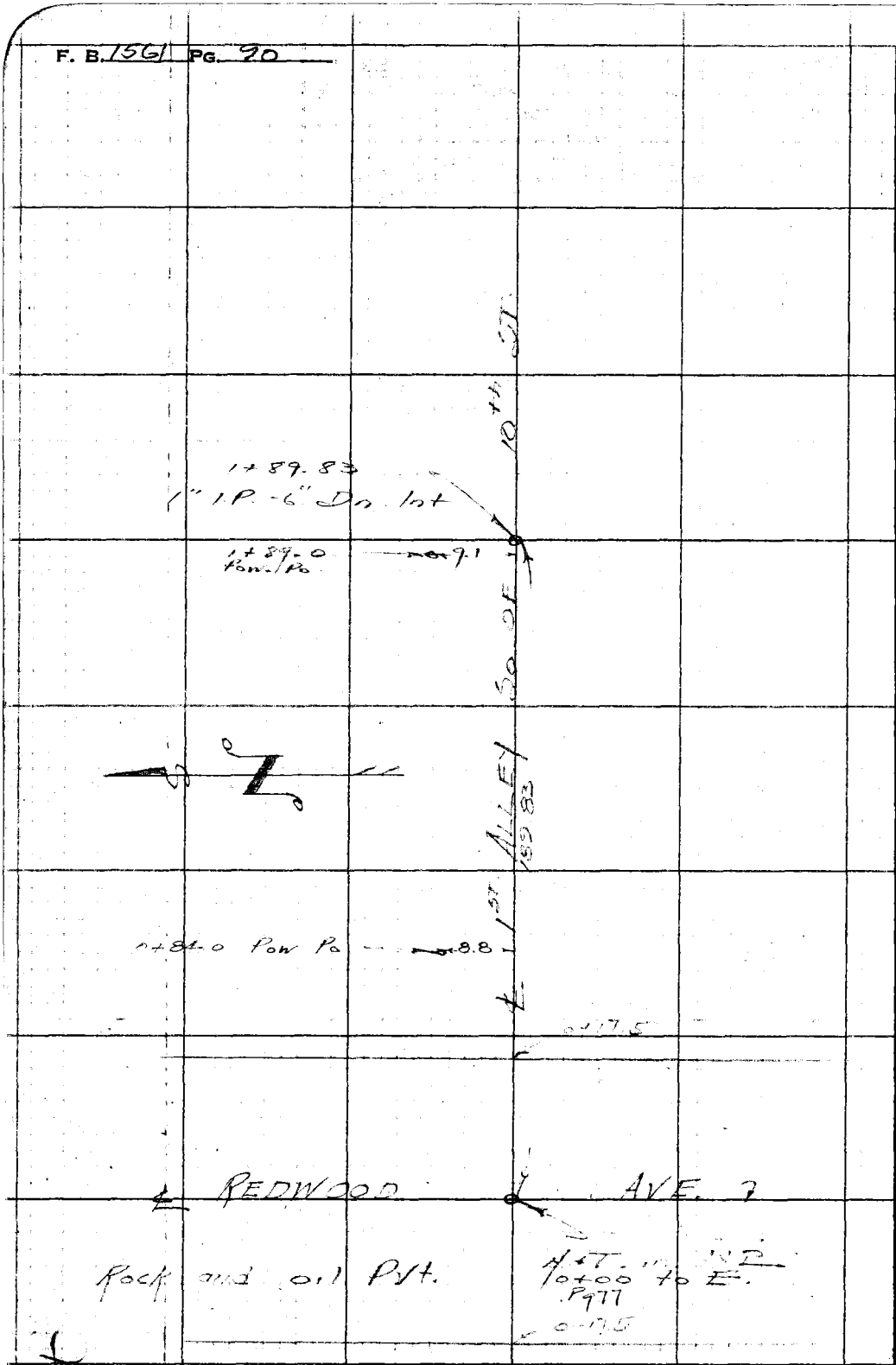

RETURN TO
LOS ANGELES COUNTY SURVEYOR
726 LOS ANGELES COUNTY
ENGINEERING BLDG.

Do not extend notes this side of this line.

Note: Any Additions or Changes on This Sheet Must be Made or Circled in Red Ink With Date and Name of Person Making Change.

Notes Ck'd by	Survey of Herald Ave Sewer
Map No.	W. O. 1320 Tape No. 85 St'd 84 °F
Office Work	Surveyed by Rosecrans
Checked	Notes R Date 10-17-49
Date	Indexed C. Johnson

F. B. 1561 PG. 91

To 1" I.P. & 11th St. — Cont. bottom next page

3+07.5

10.2

Woven wire Fn

10.0

2+61.0

2+10.0

10.0

ALLEY BETWEEN DIVISION & REDWOOD

Board Fn

+57.8

10.0

ALLEY 539.82

8" Conc. brick wall

Pow. Po 1+11.5

9.0

9.9

0+59.6

539.89 T.64 = 539.82

0+10.8 Tel. Po

℄ ALLEY So. of 10th ST

int 0+00 to b

Set 1" I.P. 6" Dn

Note: Any Additions or Changes on This Sheet Must be Made or Circled in Red Ink With Date and Name of Person Making Change.

Do not extend notes this side of this line.

RETURN TO
LOS ANGELES COUNTY SURVEYOR
726 LOS ANGELES COUNTY
ENGINEERING BLDG.

76F3099 247 10M 1-49

F. B. 1561 PG. 92



RETURN TO
LOS ANGELES COUNTY SURVEYOR
726 LOS ANGELES COUNTY
ENGINEERING BLDG.

Do not extend notes this side of this line.

Note: Any Additions or Changes on This Sheet Must be Made or Circled in Red Ink With Date and Name of Person Making Change.

Notes Ck'd by	Survey of Herald Ave Sewer
Map No.	W. O. 835 Tape No. 85 St'd. 64 °F
Office Work	Surveyed by Koeerans
Checked	Notes R Date 10-18-49
Date	Indexed R. C. Johnson 6-29-55

F. B. 454 PG. 93

HERALD AVE SEWER

C.I. 1320

HERALD AVE FROM AVE I TO 1ST ALLEY SO OF AVE I AND ALLEYS EAST OF HERALD AVE

Note: Any Additions or Changes of This Sheet Must be Made or Circled in Red Ink With Date and Name of Person Making Change.

Do not extend notes this side of this line.

RETURN TO
LOS ANGELES COUNTY SURVEYOR
726 LOS ANGELES COUNTY
ENGINEERING BLDG.

76F3098 247 10M 1-49

RETURN TO
LOS ANGELES COUNTY SURVEYOR
726 LOS ANGELES COUNTY
ENGINEERING BLDG.

Note: Any Additions or Changes on This Sheet Must be Made or Circled in Red Ink With Date and Name of Person Making Change.

Do not extend notes this side of this line.

WS 70/A-4

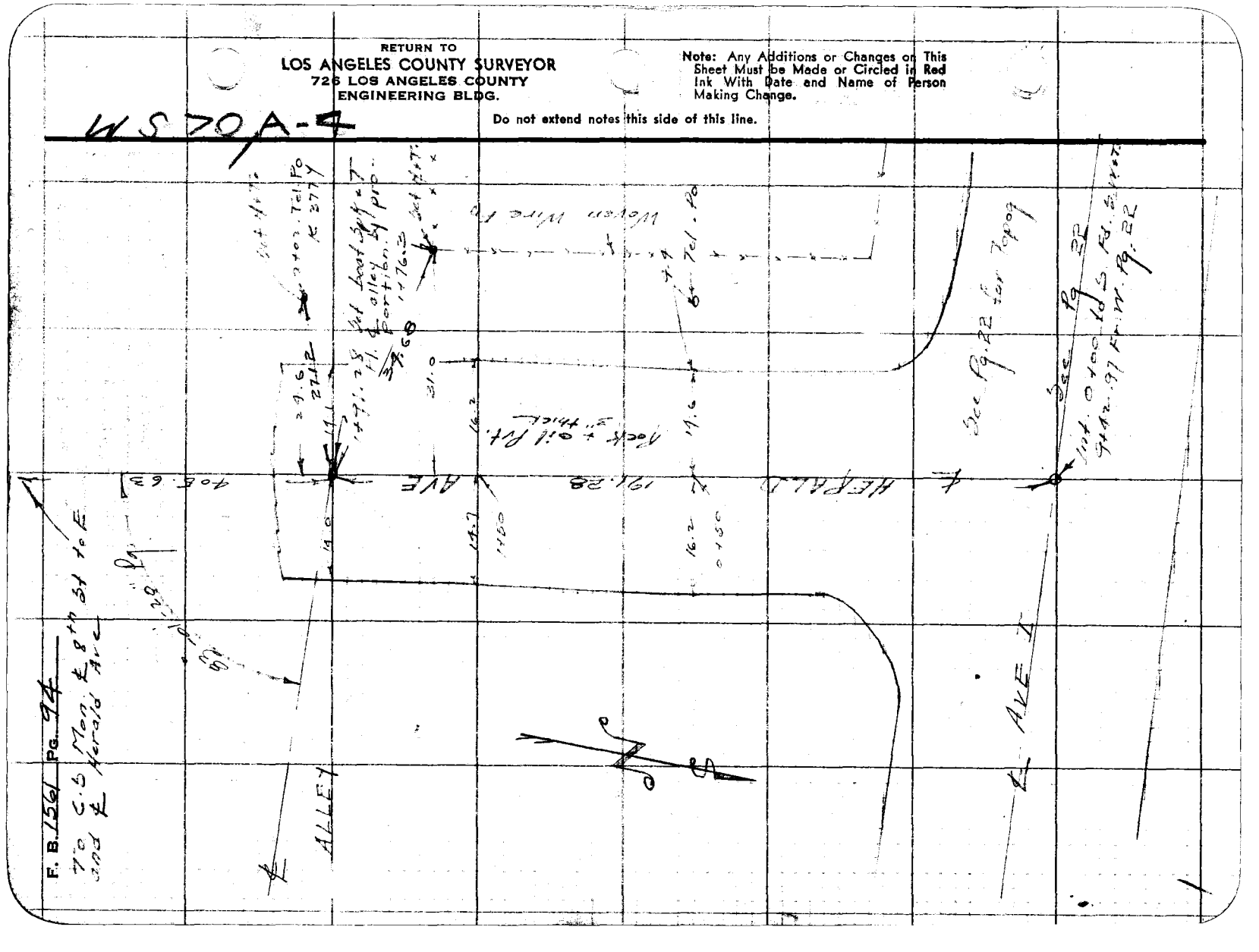

Notes Ck'd by	Survey of HERALD AVE. Sewer
Map No.	W. O. 1320 Tape No. 85 St'd 84 °F
Office Work	Surveyed by Rosecrans
Checked	Notes R Date 10-18-49
Date	Indexed A. C. Johnson

F. B. 1561 PG. 95



W.S. 70, A-4

Note: Any Additions or Changes on This Sheet Must be Made or Circled in Red Ink With Date and Name of Person Making Change.

Do not extend notes this side of this line.

RETURN TO
LOS ANGELES COUNTY SURVEYOR
726 LOS ANGELES COUNTY
ENGINEERING BLDG.

76F3098 247 10M 1-49

F. B. 1561 PG. 96

Cont bottom next page

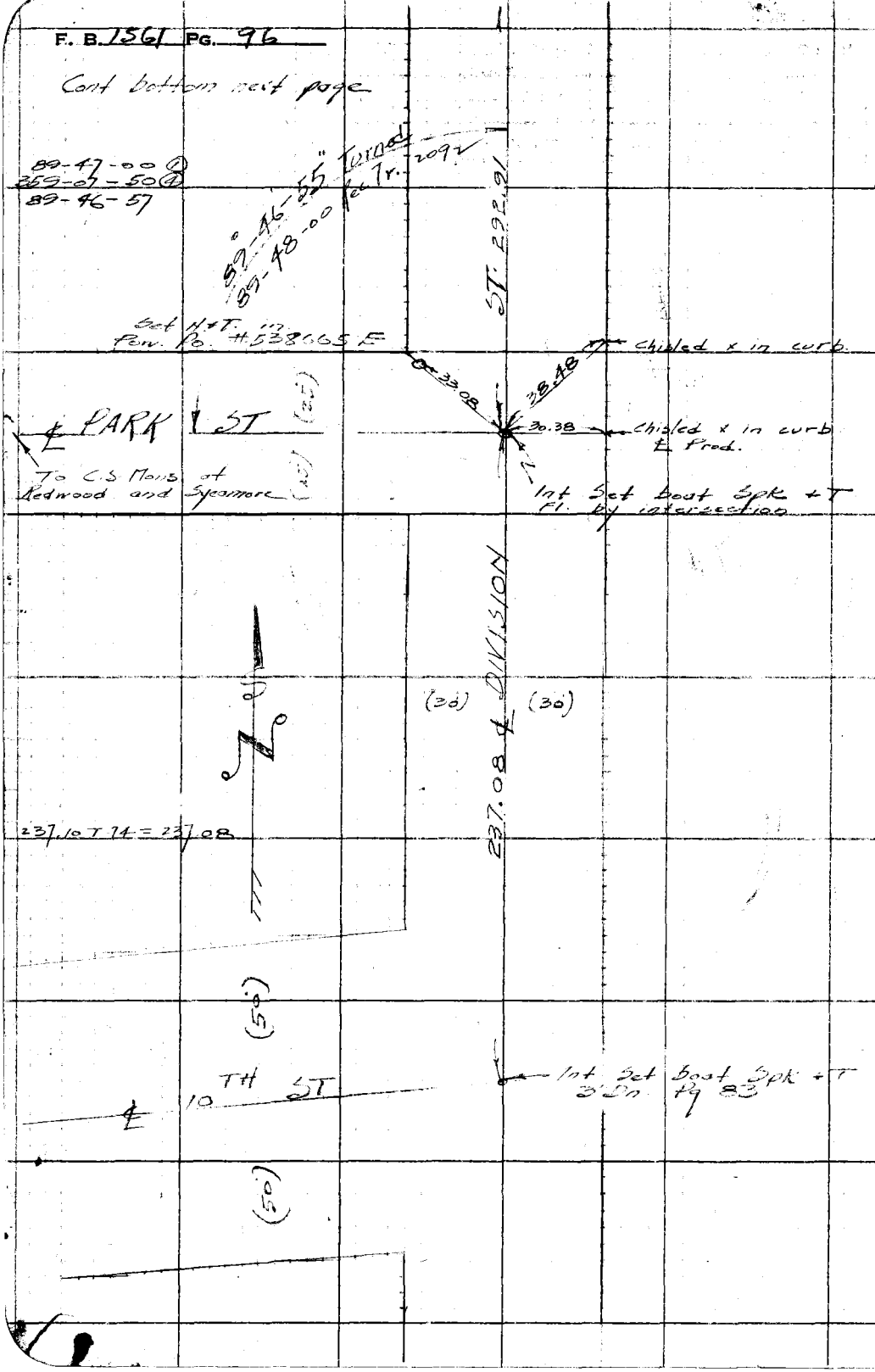

W570,A-4

RETURN TO
LOS ANGELES COUNTY SURVEYOR
725 LOS ANGELES COUNTY
ENGINEERING BLDG.

Do not extend notes this side of this line.

Note: Any Additions or Changes on This Sheet Must be Made or Circled in Red Ink With Date and Name of Person Making Change.

Notes Ck'd by	Survey of HERALD AVE SEWER
Map No.	W. O. 1320 Tape No. 85 St'd. 59 °F
Office Work	Surveyed by Rose Evans
Checked	Notes [illegible] Date 10-20-49
Date	Indexed A. C. Johnson

F. B. 1561 Pg. 97

W.S. 70, A-4

Note: Any Additions or Changes on This Sheet Must be Made or Circled in Red Ink With Date and Name of Person Making Change.

Do not extend notes this side of this line.

RETURN TO
LOS ANGELES COUNTY SURVEYOR
726 LOS ANGELES COUNTY
ENGINEERING BLDG.



76F309S 247 10M 1-49

RETURN TO
LOS ANGELES COUNTY SURVEYOR
726 LOS ANGELES COUNTY
ENGINEERING BLDG.

Note: Any Additions or Changes on This Sheet Must be Made or Circled in Red Ink With Date and Name of Person Making Change.

Do not extend notes this side of this line.

WS-70, A-4

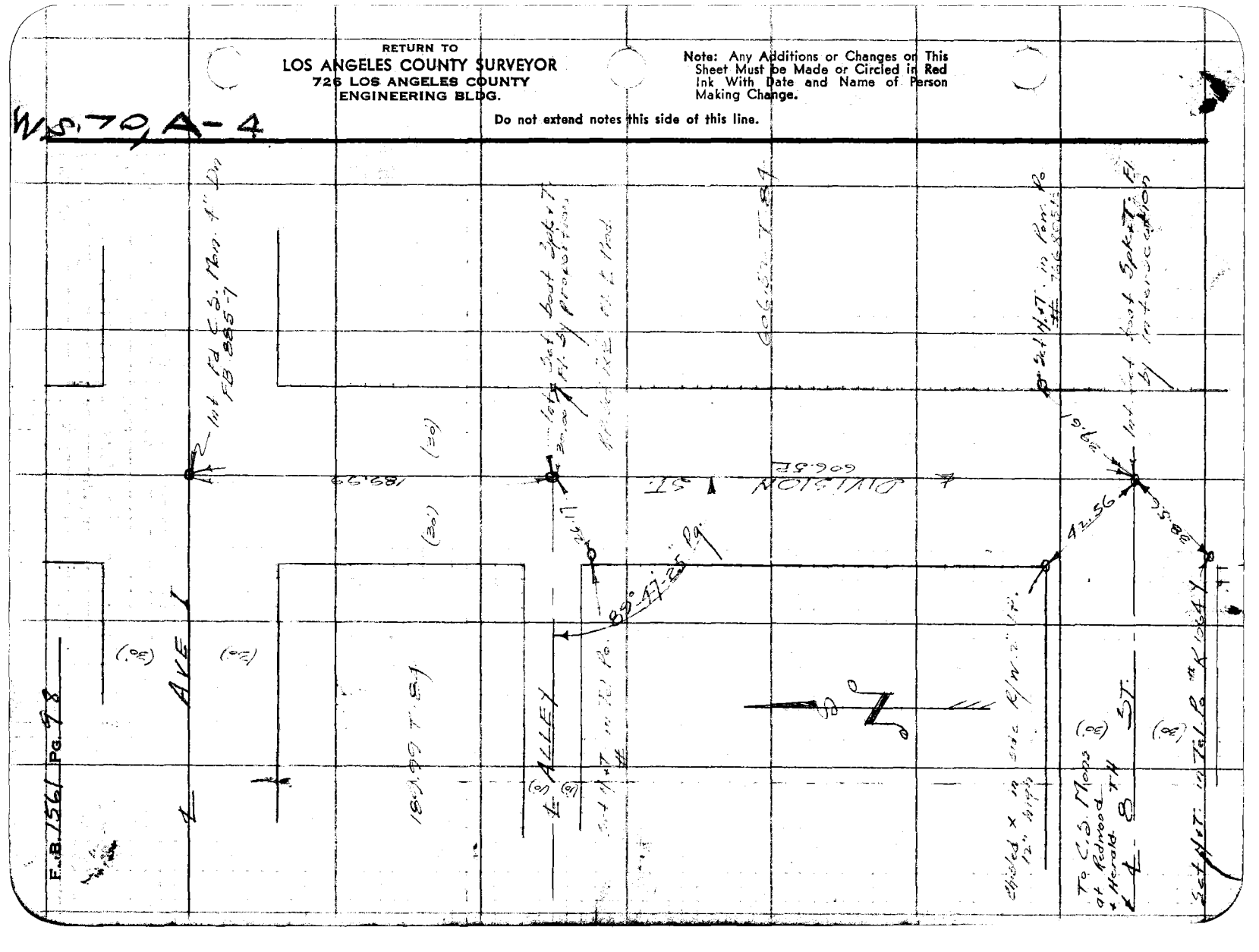

Notes Ck'd by	Survey of HERALD AVE SEWER
Map No.	W. O. 1320 Tape No. 85 St'd. 84 °F
Office Work	Surveyed by Rosecrans
Checked	Notes R Date 10-20-48
Date	Indexed K. C. Johnson

F. B. 1561 Pg

90-11-50 ①
360-17-20 ④
90-11-50

Cont bottom next page

4+78.1

Graded Road

190.02

℄ SYCAMORE AVE

Int. 4+62.11 Set Boat Spk + T. 6 Dn by proportion

4+46.7

190.05 T.58 = 190.02

219.96 T.58 = 219.92

219.92

1ST ALLEY SO. OF AVE. I

2+42.19 Set 1 I.P.M. ℄ of Alley by proportion

℄ ALLEY

83-01-20 ①
332-05-10 ④
83-01-17½

242.23 T.58 = 242.19

242.19 ALLEY

0+14.0

AVE Pg 94

℄ HERALD

0+00 to E
Set Boat Spk + T. 1+91.28
Fr. N. Pg. 94

0-14.0

Note: Any Additions or Changes on This Sheet Must be Made or Circled in Red Ink With Date and Name of Person Making Change.

Do not extend notes this side of this line.

RETURN TO
LOS ANGELES COUNTY SURVEYOR
726 LOS ANGELES COUNTY
ENGINEERING BLDG.

76F3095 247 10M 1-49

F. B. 1561 PG. 100

Co... bottom next page

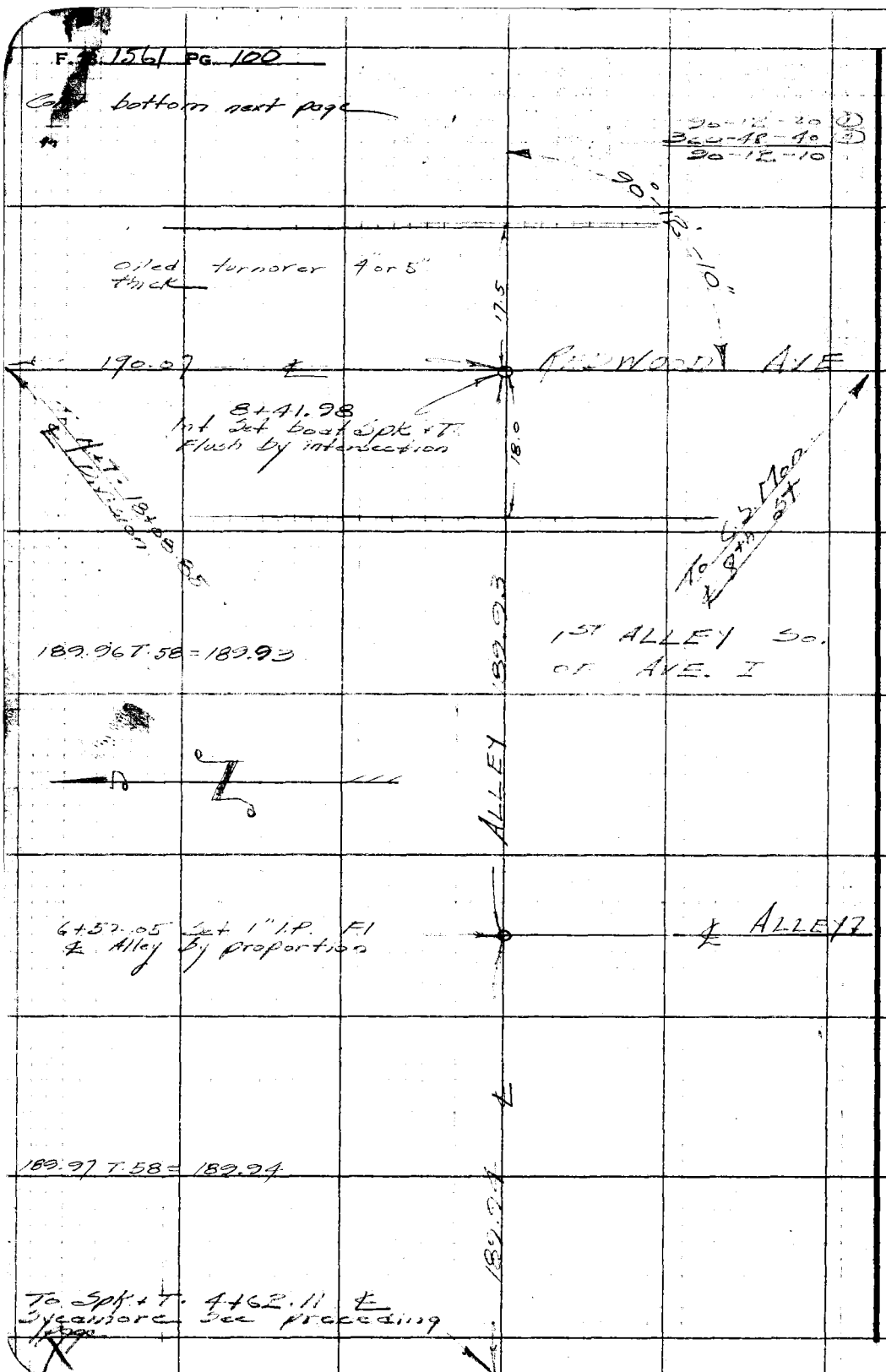

RETURN TO
LOS ANGELES COUNTY SURVEYOR
725 LOS ANGELES COUNTY
ENGINEERING BLDG.

Do not extend notes this side of this line.

Note: Any Additions or Changes on This Sheet Must be Made or Circled in Red Ink With Date and Name of Person Making Change.

Notes Ck'd by	Survey of Herald Ave Sewer
Map No.	W. O. 1320 Tape No. 85 St'd 84 °F
Office Work	Surveyed by Rosecrans
Checked	Notes R Date 10-20-49
Date	Indexed A. C. Johnson

F. B. 1561 PG. 101

Set 1" on ℄ Prod

30.00

Rock & oil surface 6" to 8" thick.

℄ DIVISION ST. Per Pg. 98.

Int 12+21.85 Tr 10 Set Bost Spk + T Fl. by proportion

9.0 10+97.3 Tol. Po

89-47-25

189.91

89-47-20 ①
3 59-02-40 ②
89-47-25

1ST ALLEY SO OF AVE. I

10+31.91 Set 1" I.P. Fl. ℄ of Alley by proportion

℄ ALLEY

To Bost Spk + T 8+41.98 See preceding page

Note: Any Additions or Changes on This Sheet Must be Made or Circled in Red Ink With Date and Name of Person Making Change.

Do not extend notes this side of this line.

RETURN TO
LOS ANGELES COUNTY SURVEYOR
726 LOS ANGELES COUNTY ENGINEERING BLDG.

76F309S 247 10M 1-49

F. B. 1561 PG. 102

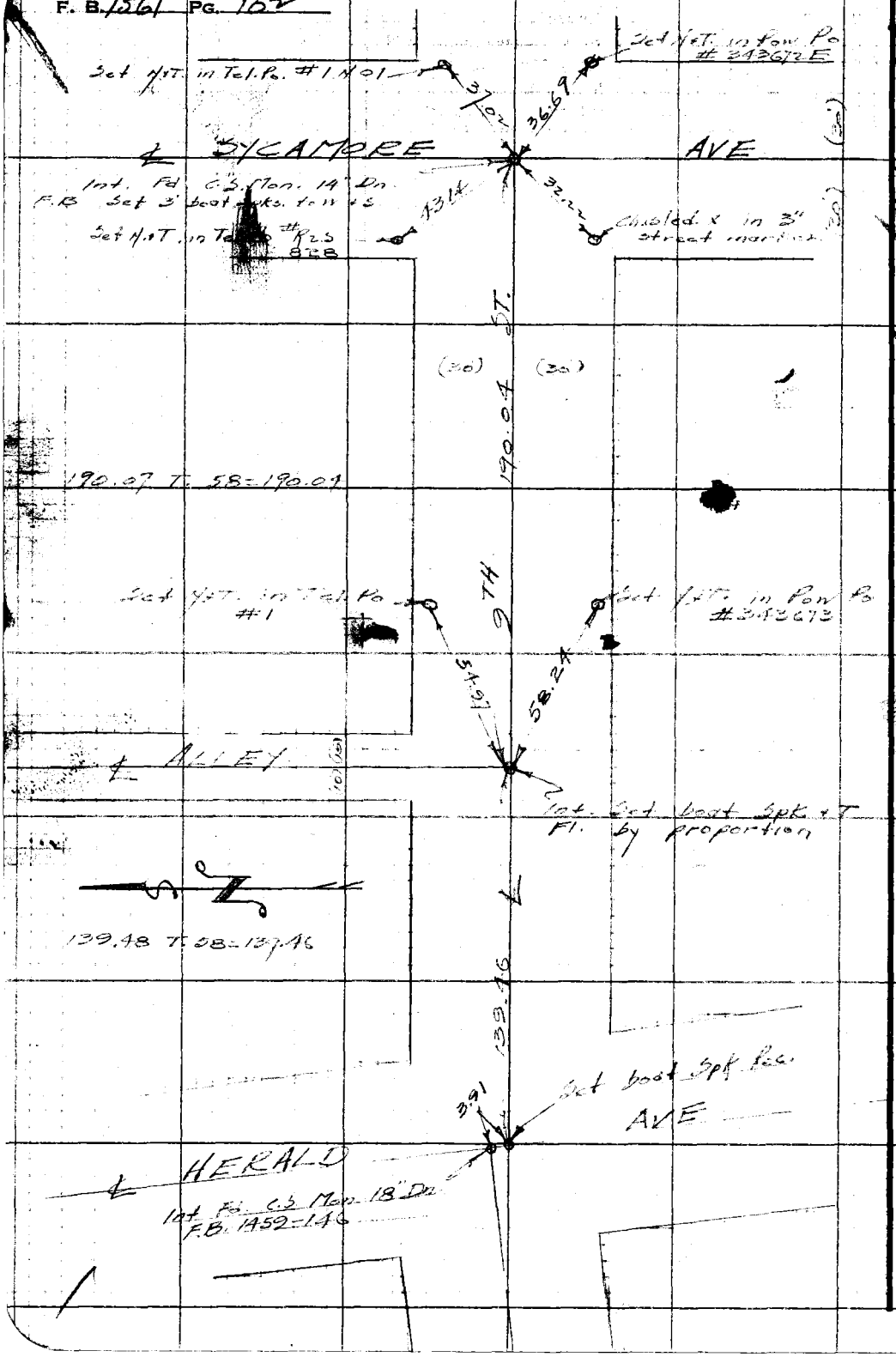

RETURN TO
LOS ANGELES COUNTY SURVEYOR
726 LOS ANGELES COUNTY
ENGINEERING BLDG.

Do not extend notes this side of this line.

Note: Any Additions or Changes on This Sheet Must be Made or Circled in Red Ink With Date and Name of Person Making Change.

INS70A-4

Notes Ck'd by	Survey of Herald Ave Sewer
Map No. 1	W. O. 1320 Tape No. 85 St'd. 84 °F
Office Work	Surveyed by Rosecrans
Checked	Notes Ro Date 10-21-49
Date	Indexed C. Johnson

F. B. 1561 Pg. 103

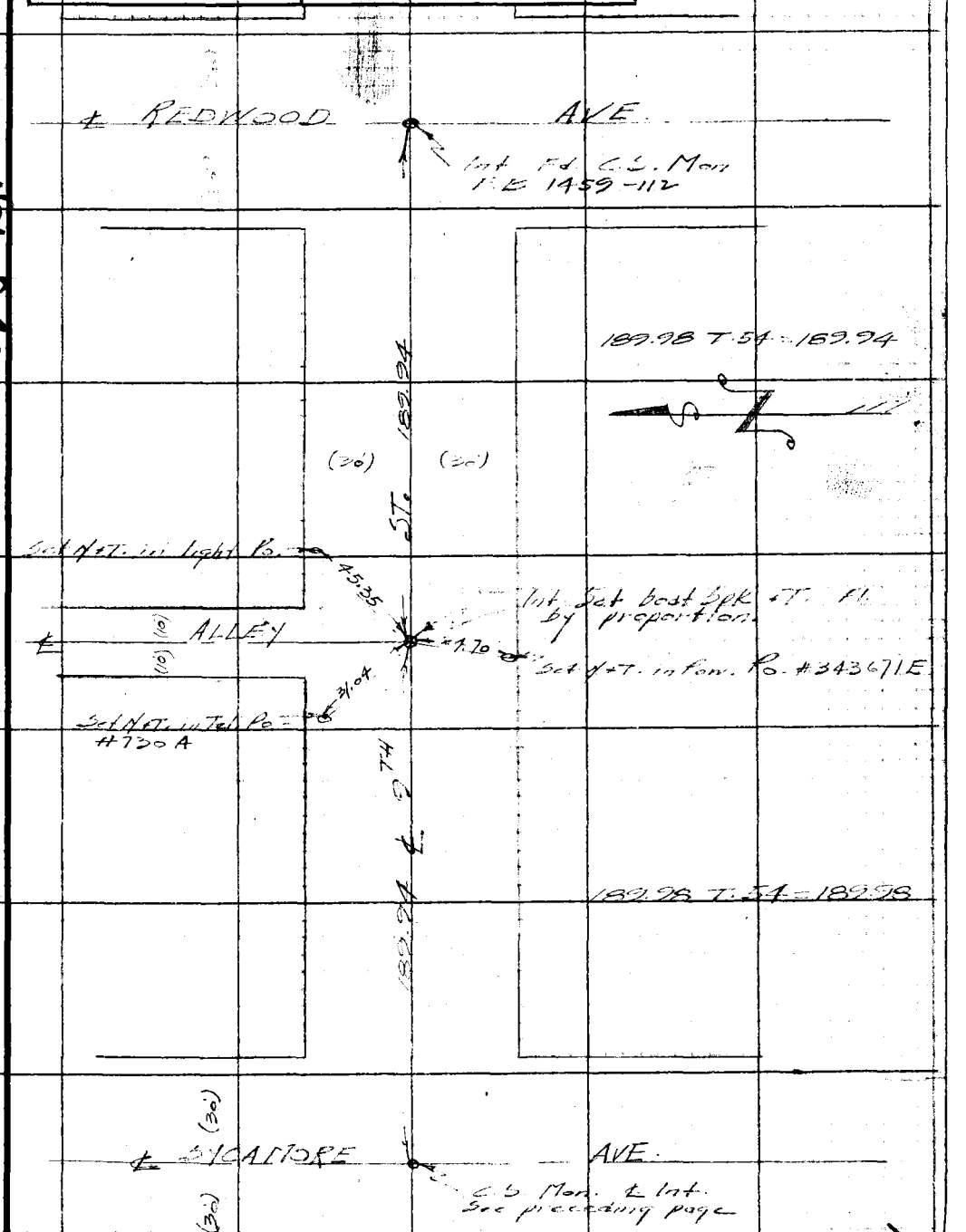

Note: Any Additions or Changes on This Sheet Must be Made or Circled in Red Ink With Date and Name of Person Making Change.

Do not extend notes this side of this line.

WS 70 A-4

RETURN TO
LOS ANGELES COUNTY SURVEYOR
726 LOS ANGELES COUNTY
ENGINEERING BLDG.

76F309S 247 40M 1-49

F. B. 156 PG. 104

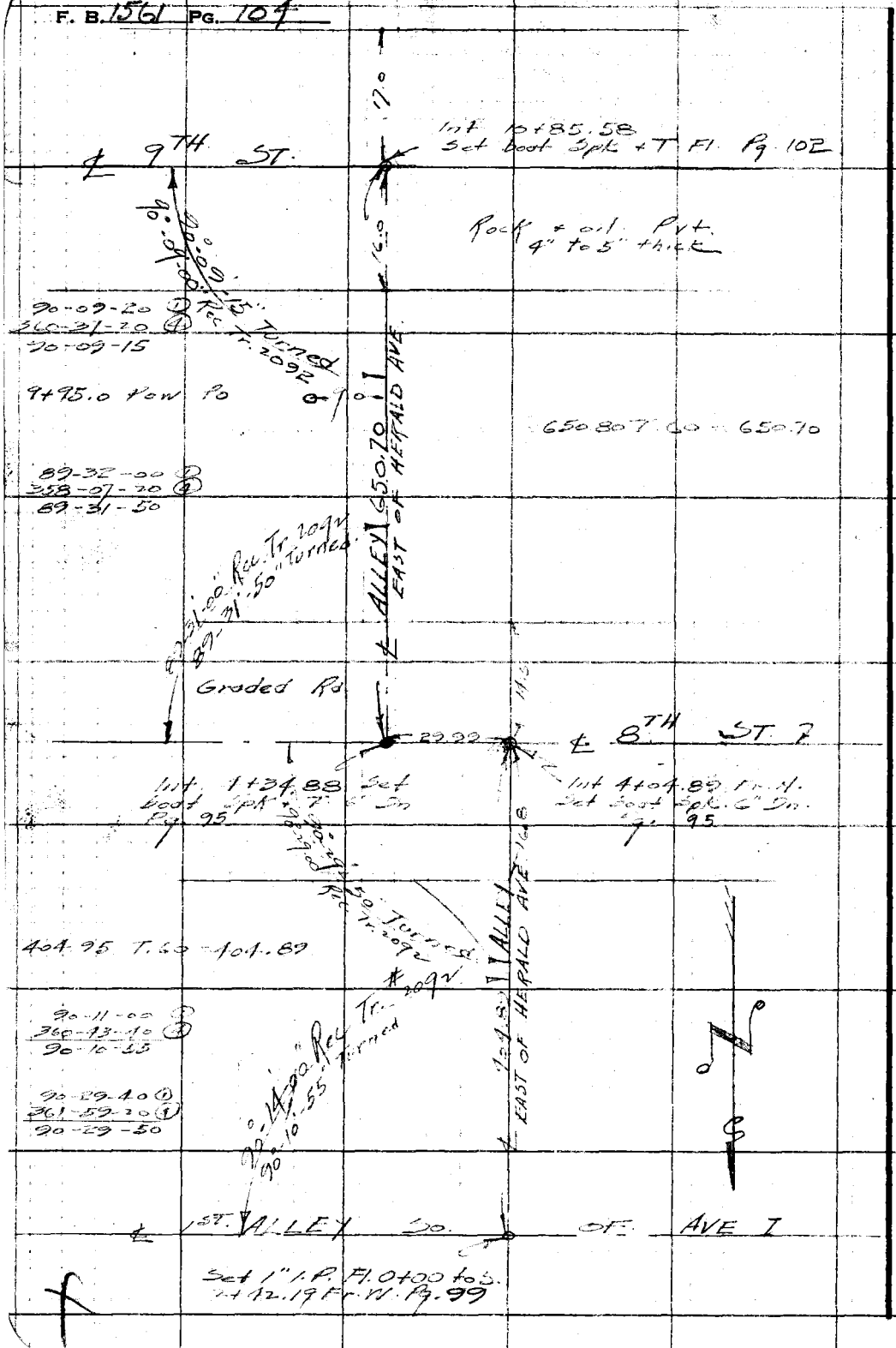

RETURN TO
LOS ANGELES COUNTY SURVEYOR
726 LOS ANGELES COUNTY
ENGINEERING BLDG.

Note: Any Additions or Changes on This Sheet Must be Made or Circled in Ink With Date and Name of Person Making Change.

Do not extend notes this side of this line.

Notes Ck'd by	Survey of Herald Ave Sewer
Map No.	W. O. 1320 Tape No. 85 St'd. 84 °F
Office Work	Surveyed by Rosecrans
Checked	Notes R Date 10-21-49
Date	Indexed A. C. Johnson

F. B. 1561 PG. 105

Cont. bottom next page

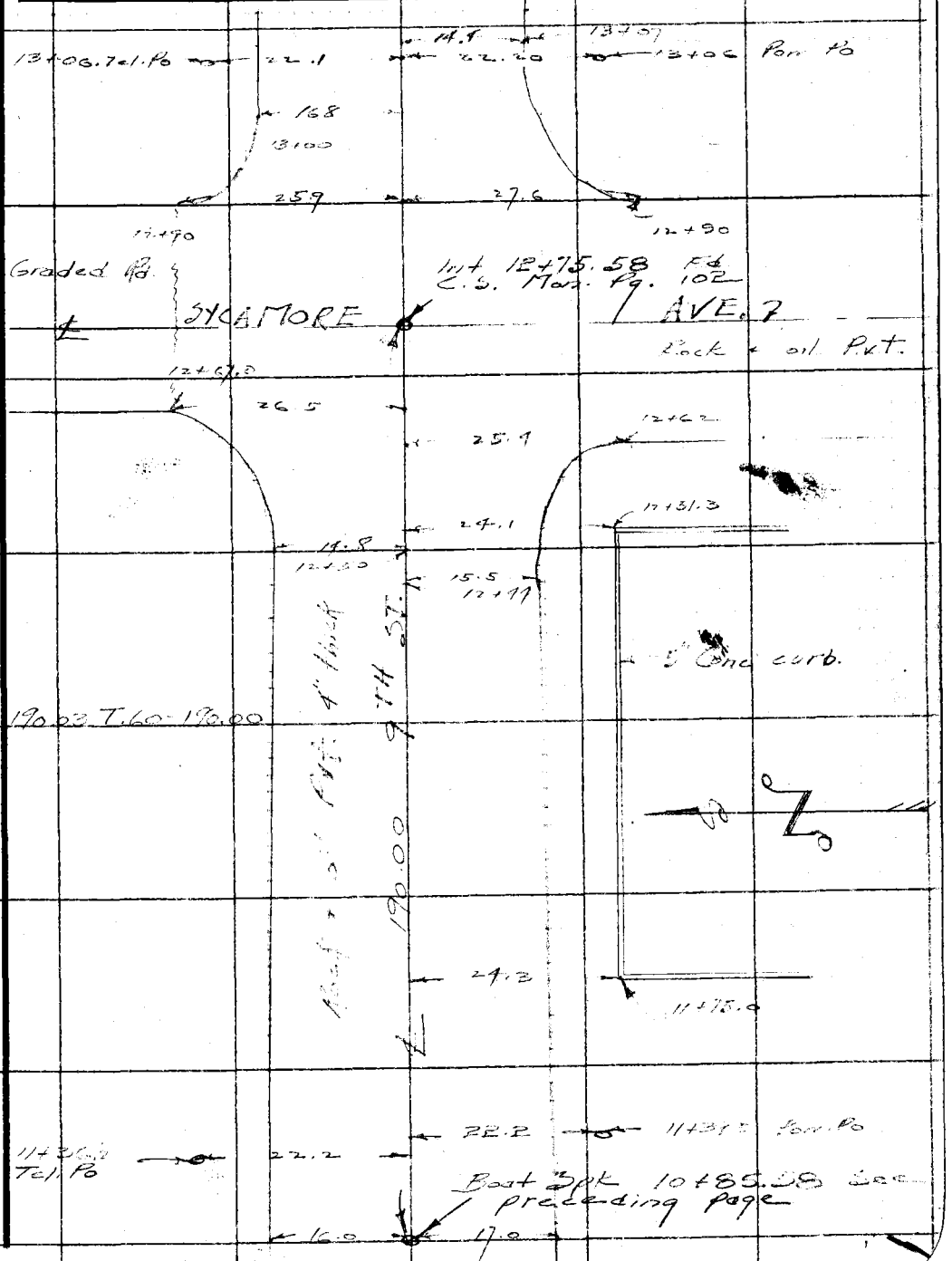

W.P. 70 A-4

Note: Any Additions or Changes on This Sheet Must be Made or Circled in Red Ink With Date and Name of Person Making Change.

Do not extend notes this side of this line.

RETURN TO
LOS ANGELES COUNTY SURVEYOR
726 LOS ANGELES COUNTY
ENGINEERING BLDG.

76F309S 247 10M 1-49

F. B. 1561 PG. 106



RETURN TO
LOS ANGELES COUNTY SURVEYOR
725 LOS ANGELES COUNTY
ENGINEERING BLDG.

Do not extend notes this side of this line.

Note: Any Additions or Changes on This Sheet Must be Made or Circled in Red Ink With Date and Name of Person Making Change.

Notes Ck'd by	Survey of Herald Ave Sewer
Map No.	W. O. 1320 Tape No. 85 St'd. 81 °F
Office Work	Surveyed by Rosecrans
Checked	Notes R Date 10-21-49
Date	Indexed C. Johnson

F. B. 1561 PG. 107



Note: Any Additions or Changes on This Sheet Must be Made or Circled in Red Ink With Date and Name of Person Making Change.

Do not extend notes this side of this line.

RETURN TO
LOS ANGELES COUNTY SURVEYOR
726 LOS ANGELES COUNTY
ENGINEERING BLDG.

76F309S 247 10M 1-49

F. B. 1561 Pg. 108

Cont. bottom next page

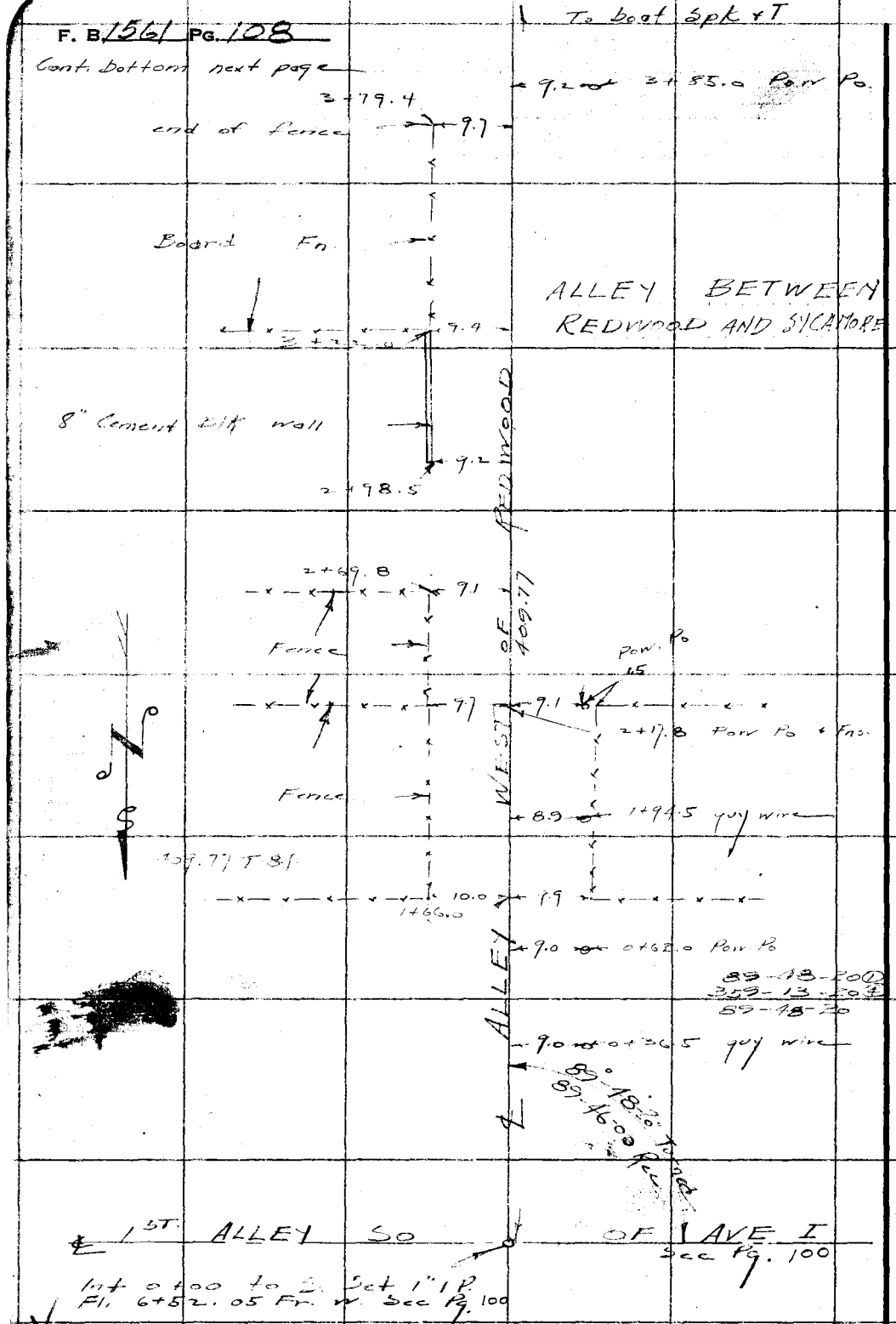

RETURN TO
LOS ANGELES COUNTY SURVEYOR
726 LOS ANGELES COUNTY
ENGINEERING BLDG.

Do not extend notes this side of this line.

Note: Any Additions or Changes on This Sheet Must be Made or Circled in Red Ink With Date and Name of Person Making Change.

Notes Ck'd by	Survey of HERALD AVE SEWER
Map No.	W. O. 1320 Tape No. 85 St'd. 84 °F
Office Work	Surveyed by Rosecrans
Checked	Notes R Date 10-24-49
Date	Indexed A. C. Johnson

F. B. 1561 PG. 109



Note: Any Additions or Changes on This Sheet Must be Made or Circled in Red Ink With Date and Name of Person Making Change.

Do not extend notes this side of this line.

RETURN TO
LOS ANGELES COUNTY SURVEYOR
726 LOS ANGELES COUNTY
ENGINEERING BLDG.

76F309S 247 10M 1-49

F. B. 1501 PG. 110



RETURN TO
LOS ANGELES COUNTY SURVEYOR
726 LOS ANGELES COUNTY
ENGINEERING BLDG.

Do not extend notes this side of this line.

Note: Any Additions or Changes on This Sheet Must be Made or Circled in Red Ink With Date and Name of Person Making Change.

Notes Ck'd by	Survey of HERALD AVE SEWER
Map No.	W. O. 13-0 Tape No. 85 St'd. 84 °F
Office Work	Surveyed by Rosecrans
Checked	Notes R Date 10-21-49
Date	Indexed A. C. Johnson

F. B. 1561 PG. 111

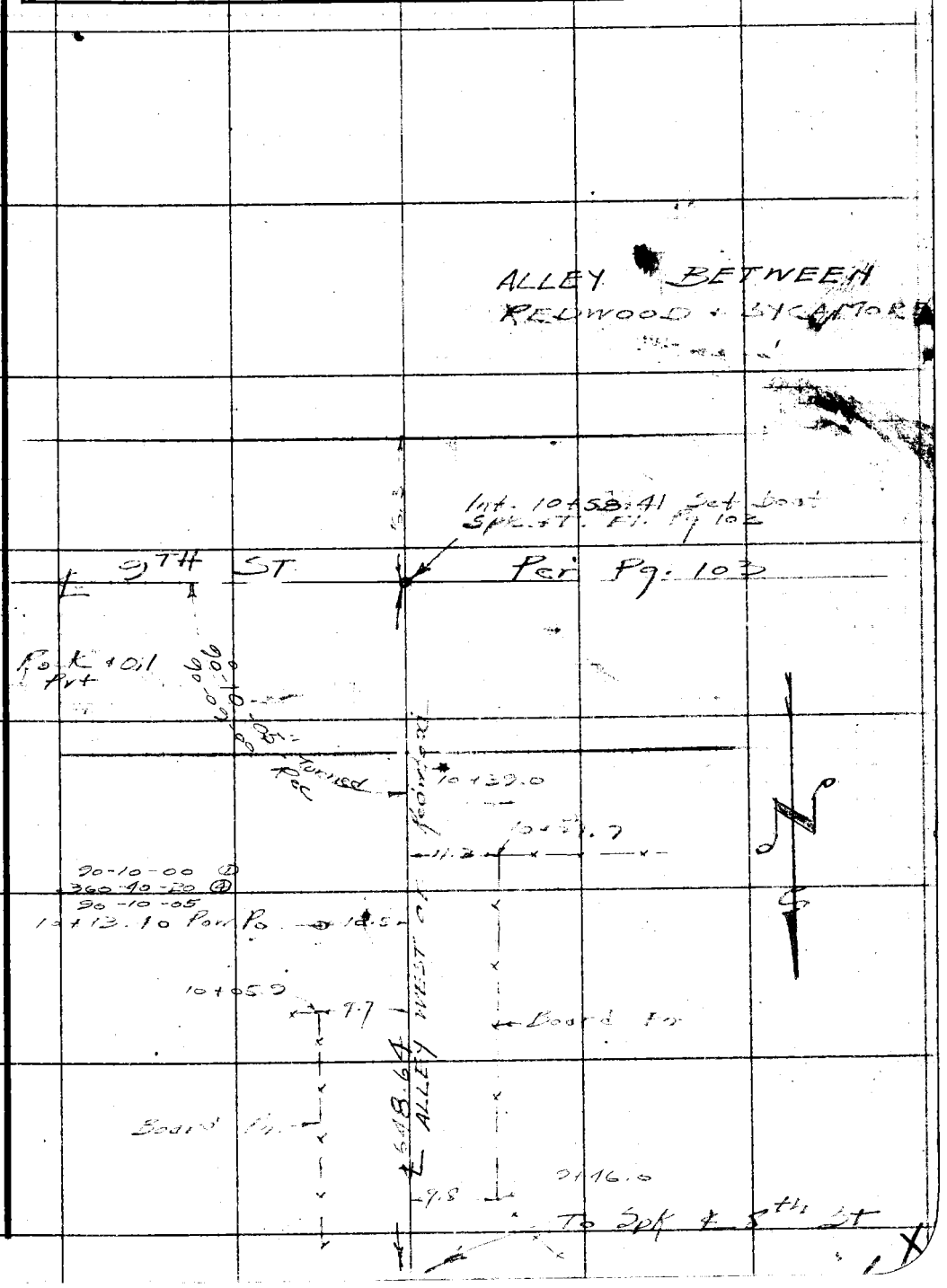

Note: Any Additions or Changes on This Sheet Must be Made or Circled in Red Ink With Date and Name of Person Making Change.

Do not extend notes this side of this line.

RETURN TO
LOS ANGELES COUNTY SURVEYOR
726 LOS ANGELES COUNTY
ENGINEERING BLDG.

76F309S 247 10M 1-49

RETURN TO
LOS ANGELES COUNTY SURVEYOR
726 LOS ANGELES COUNTY
ENGINEERING BLDG.

Note: Any Additions or Changes on This Sheet Must be Made or Circled in Red Ink With Date and Name of Person Making Change.

Do not extend notes this side of this line.

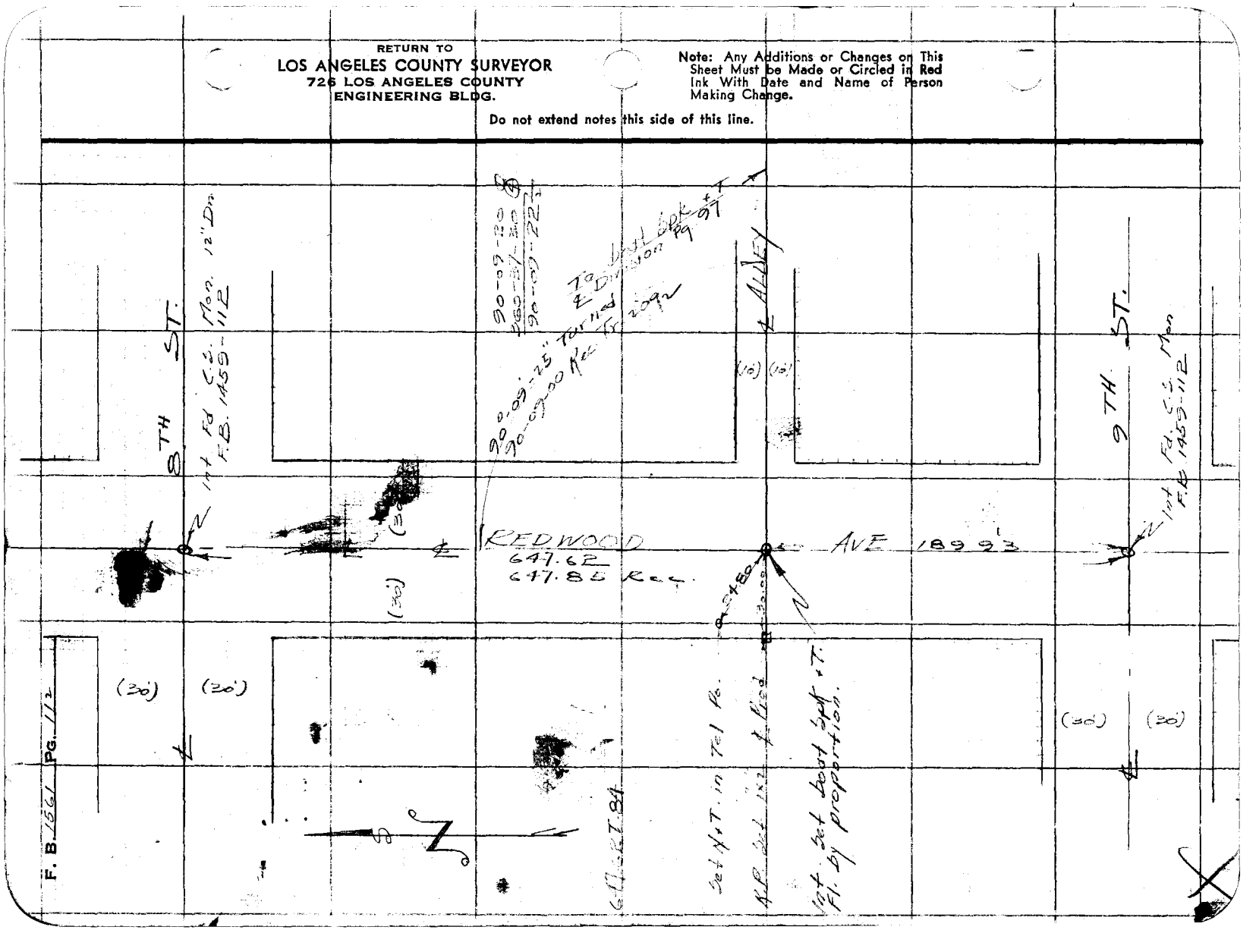

Notes Ck'd by	Survey of Herald Ave Sewer
Map No.	W. O. Tape No. 85 St'd. 84 °F
Office Work	Surveyed by Fosecrans
Checked	Notes R Date 10-25-49
Date	Indexed J. C. Johnson

F. B. 1561 PG. 113



Note: Any Additions or Changes or This Sheet Must be Made or Circled in Red Ink With Date and Name of Person Making Change.

Do not extend notes this side of this line.

RETURN TO
LOS ANGELES COUNTY SURVEYOR
726 LOS ANGELES COUNTY
ENGINEERING BLDG.

76F3085 247 10M 1-49

F. B. 150 / Pg. 114

Cont. bottom next page

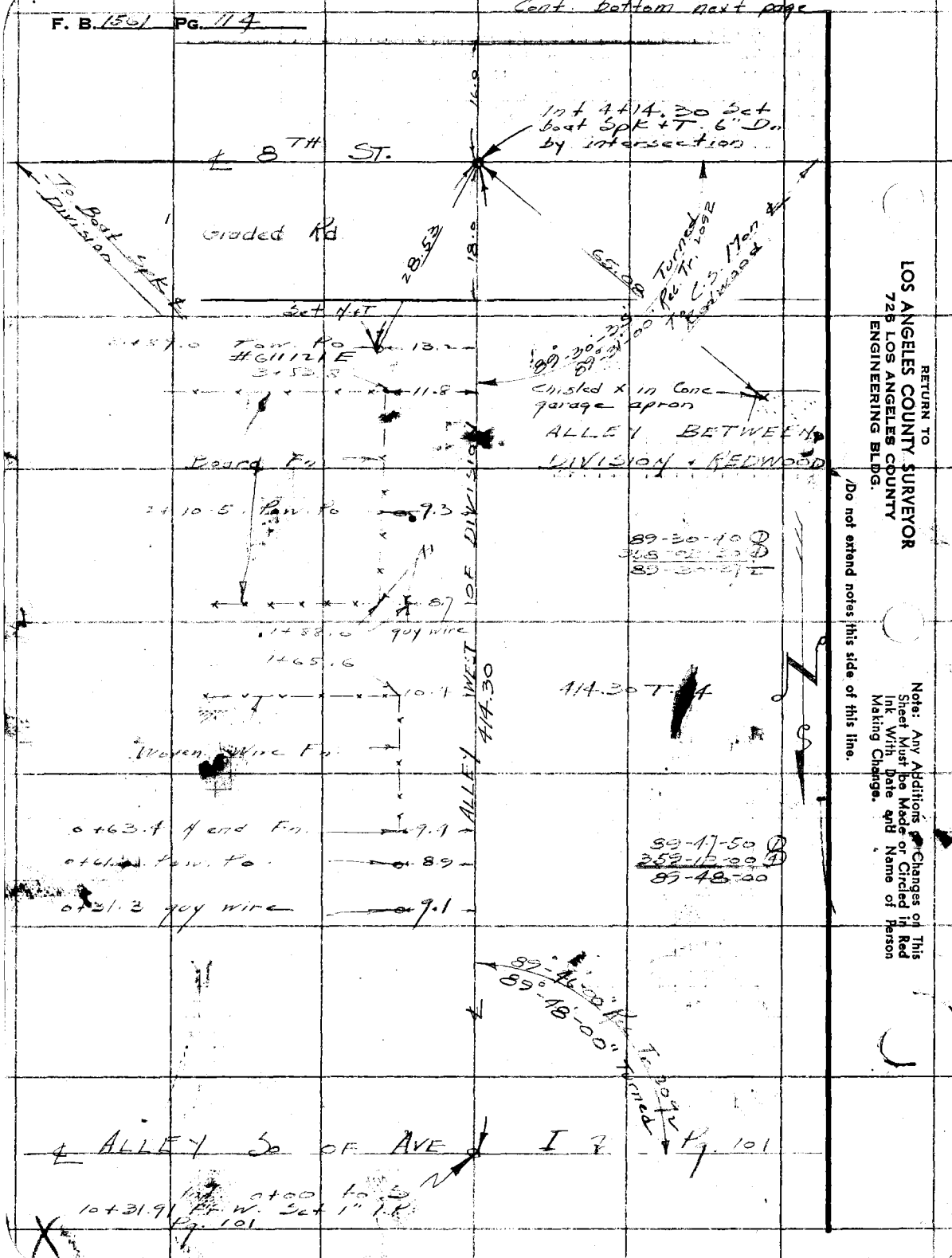

RETURN TO
LOS ANGELES COUNTY SURVEYOR
725 LOS ANGELES COUNTY
ENGINEERING BLDG.

Do not extend notes this side of this line.

Note: Any Additions or Changes on This Sheet Must be Made or Circled in Red Ink With Date and Name of Person Making Change.

Notes Ck'd by	Survey of Herald Ave Sewer
Map No.	W. O. 1320 Tape No. 85 St'd 84 °F
Office Work	Surveyed by Rosecrans
Checked	Notes R Date 10-25-49
Date	Indexed K. C. Johnson

F. B. 1561 PG. 115



Note: Any Additions or Changes on This Sheet Must be Made or Circled in Red Ink With Date and Name of Person Making Change.

Do not extend notes this side of this line.

RETURN TO
LOS ANGELES COUNTY SURVEYOR
726 LOS ANGELES COUNTY
ENGINEERING BLDG.

76F309S 247 10M 1-49

F. B. 1561 PG. 116

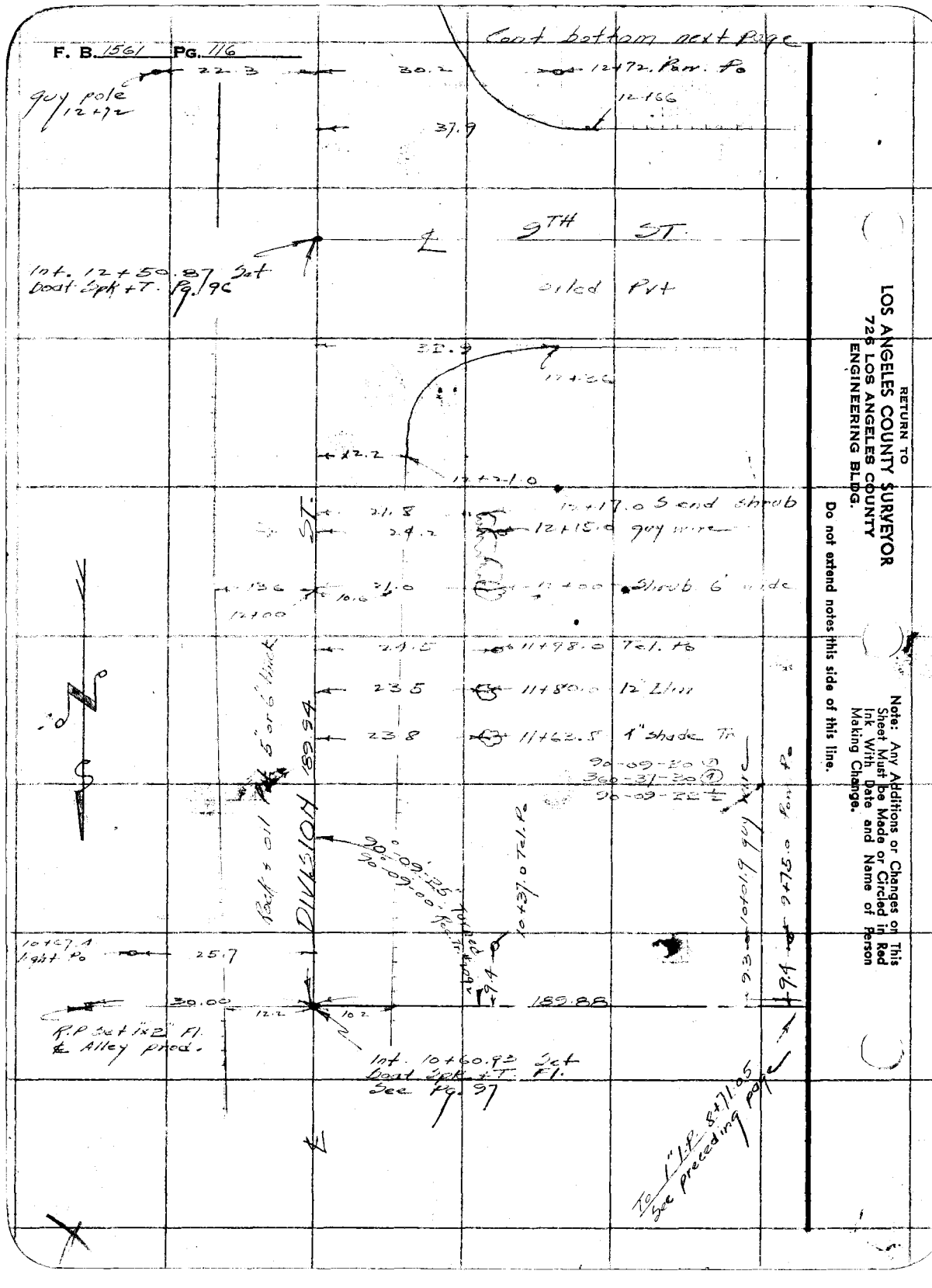

RETURN TO
LOS ANGELES COUNTY SURVEYOR
726 LOS ANGELES COUNTY
ENGINEERING BLDG.

Do not extend notes this side of this line.

Note: Any Additions or Changes on This Sheet Must be Made or Circled in Red Ink With Date and Name of Person Making Change.

Notes Ck'd by	Survey of Herald Ave Sewer
Map No.	W. O. 1320 Tape No. 85 St'd. 84 °F
Office Work	Surveyed by Rosecrans
Checked	Notes R Date 10-28-49
Date	Indexed C. Johnson

F. B. 1561 PG. 117



Note: Any Additions or Changes on This Sheet Must be Made or Circled in Red Ink With Date and Name of Person Making Change.

Do not extend notes this side of this line.

RETURN TO
LOS ANGELES COUNTY SURVEYOR
726 LOS ANGELES COUNTY
ENGINEERING BLDG.

76F3095 247 10M 1-49

RETURN TO
LOS ANGELES COUNTY SURVEYOR
726 LOS ANGELES COUNTY
ENGINEERING BLDG.

Note: Any Additions or Changes on This Sheet Must be Made or Circled in Red Ink With Date and Name of Person Making Change.

Do not extend notes this side of this line.

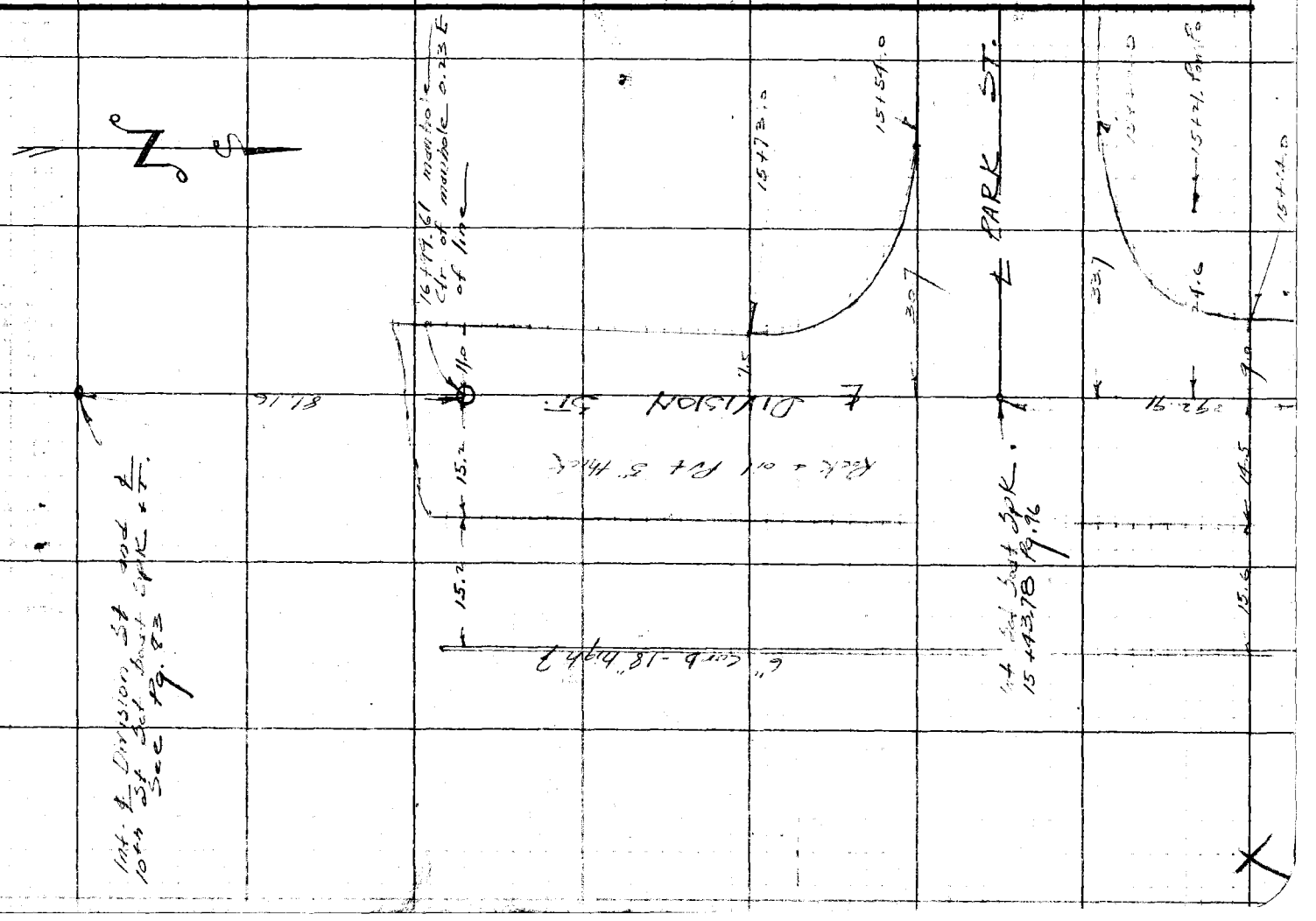

R. B. 656 PG. 118

Notes Ck'd by	Survey of Herald Ave Sewer
Map No.	W. O. 1320 Tape No. 85 St'd 84 °F
Office Work	Surveyed by Rosecrans
Checked	Notes R Date 10-31-49
Date	Indexed A. C. Johnson 6-29-55

F. B. 1561 PG. 119

HERALD AVE SEWER

C.I. 1320

Location of improvements on Sycamore Ave, 9th St to Park St., Park ST., Herald Ave to Redwood Ave. and on 9th St from Herald Ave to 1st alley west

Party E.A. Rosecrans
J.P. Pierce
J.C. Pierce
L. Vejar
H.H. Howard

Note: Any Additions or Changes on This Sheet Must be Made or Circled in Red Ink With Date and Name of Person Making Change.

Do not extend notes this side of this line.

RETURN TO
LOS ANGELES COUNTY SURVEYOR
726 LOS ANGELES COUNTY
ENGINEERING BLDG.

76F309S 247 10M 1-49

F. B. 1561 Pg. 120

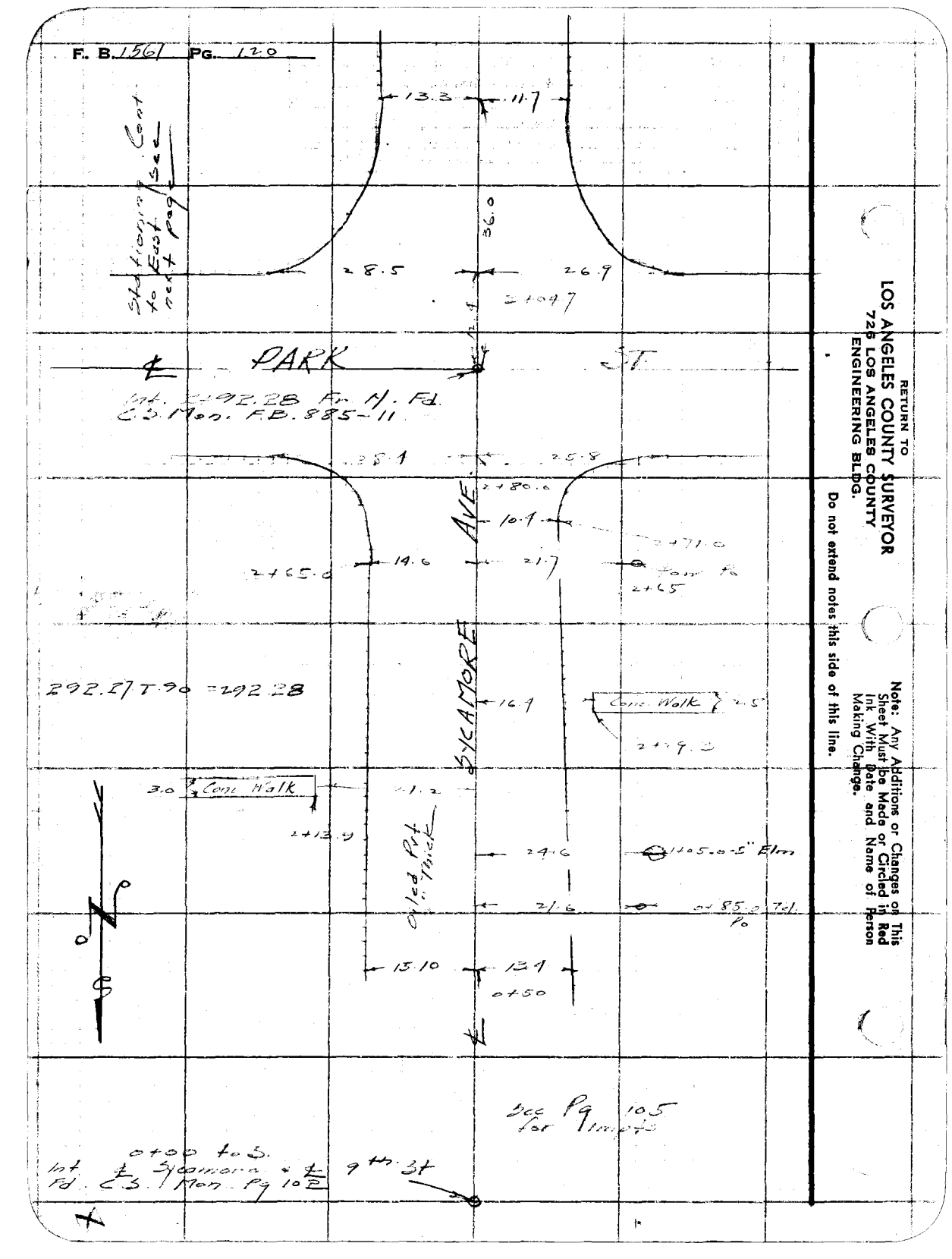

RETURN TO
LOS ANGELES COUNTY SURVEYOR
725 LOS ANGELES COUNTY
ENGINEERING BLDG.

Note: Any Additions or Changes on This Sheet Must be Made or Circled in Red Ink With Date and Name of Person Making Change.

Do not extend notes this side of this line.

Notes Ck'd by	Survey of Herald Ave Sewer
Map No.	W. O. 1320 Tape No. 85 St'd 84 °F
Office Work	Surveyed by Rosecrans
Checked	Notes R Date 10-31-49
Date	Indexed A. C. Johnson

F. B. 1561 Pg. 121

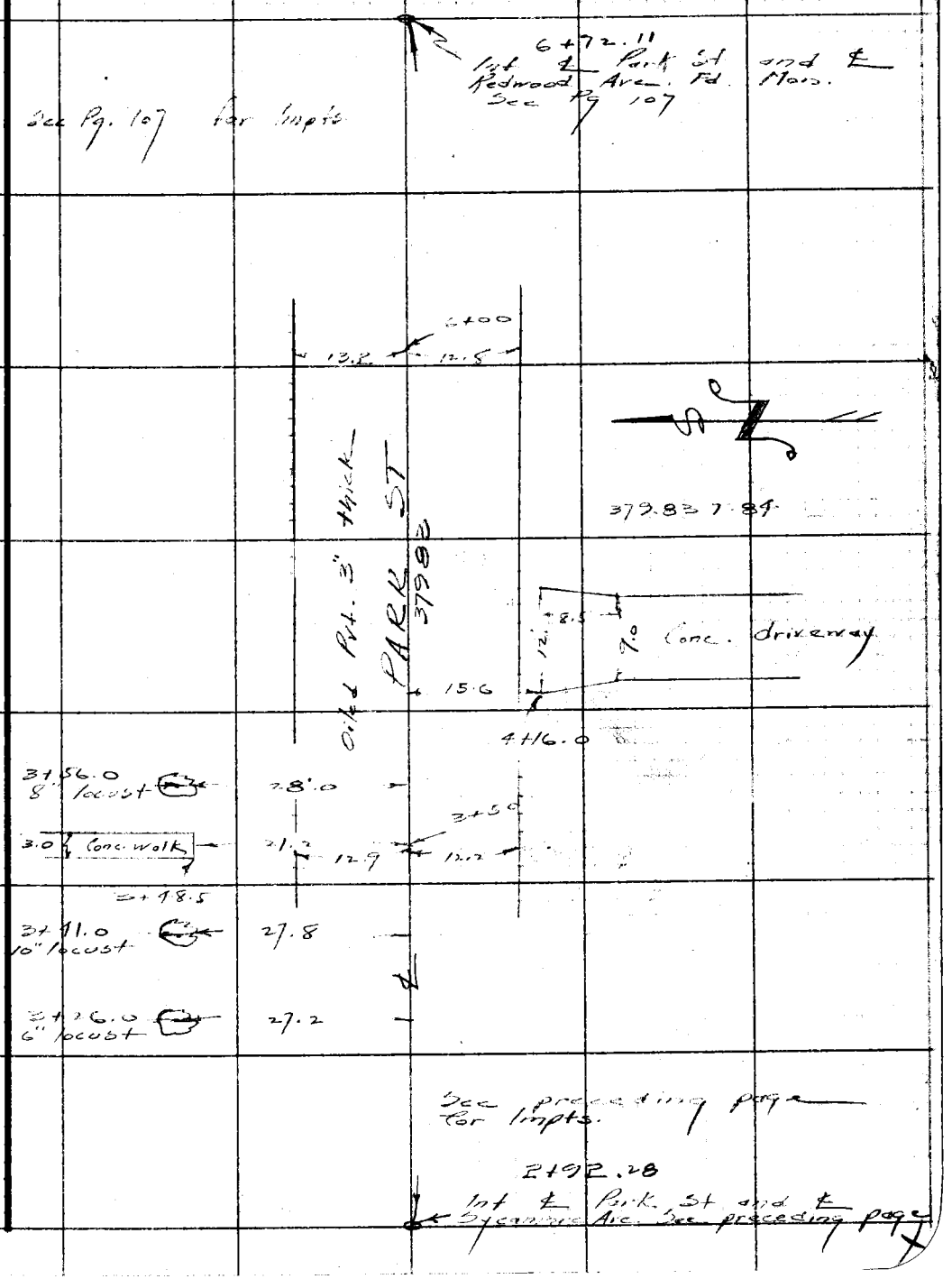

Note: Any Additions or Changes on This Sheet Must be Made or Circled in Red Ink With Date and Name of Person Making Change.

Do not extend notes this side of this line.

RETURN TO
LOS ANGELES COUNTY SURVEYOR
726 LOS ANGELES COUNTY
ENGINEERING BLDG.

76F309S 247 10M 1-49

F. B. 1561 Pg. 122

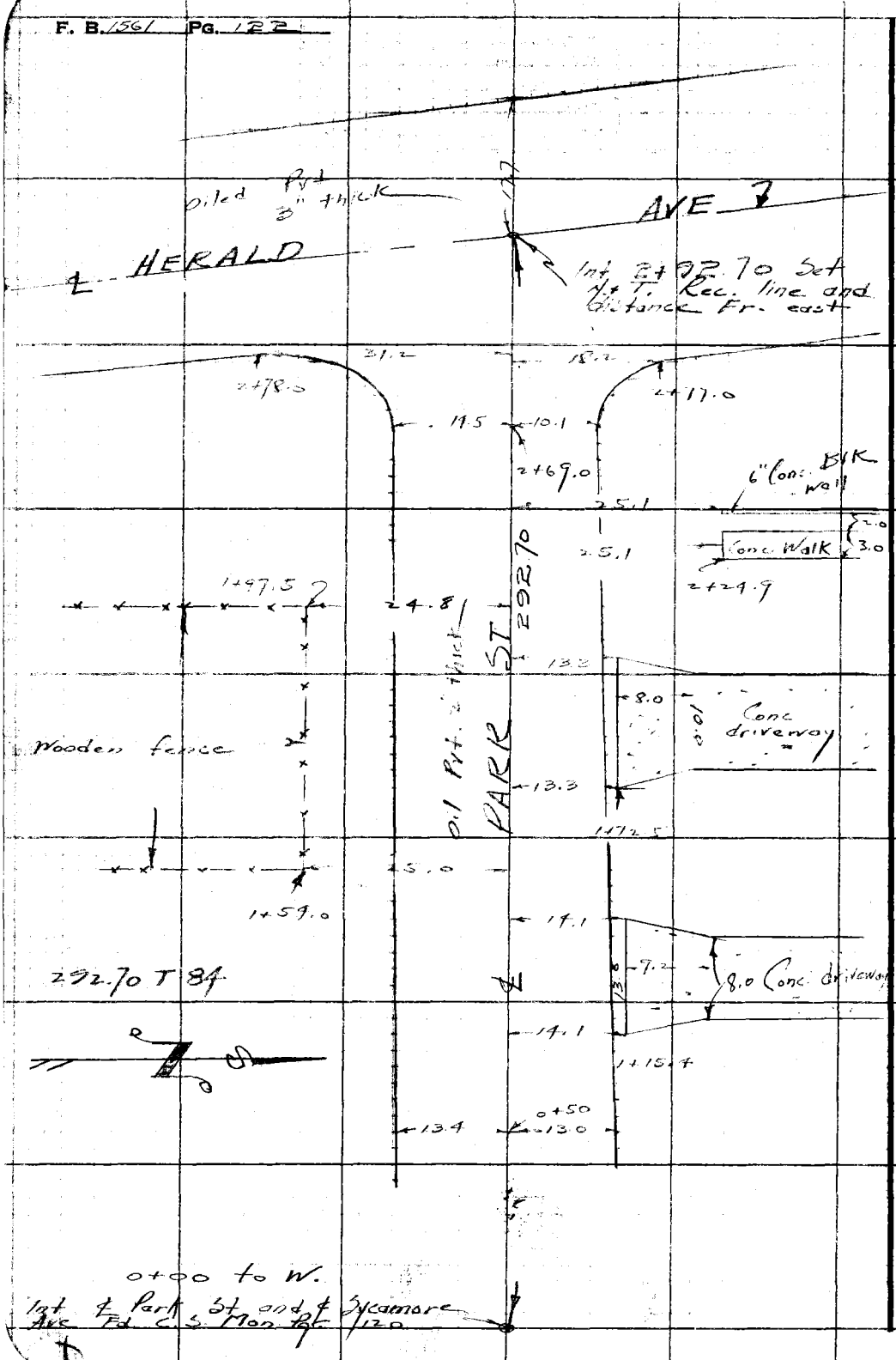

RETURN TO
LOS ANGELES COUNTY SURVEYOR
726 LOS ANGELES COUNTY
ENGINEERING BLDG.

Note: Any Additions or Changes on This Sheet Must be Made or Circled in Red Ink With Date and Name of Person Making Change.

Do not extend notes this side of this line.

Notes Ck'd by	Survey of Herald Ave Sewer
Map No.	W. O. 132 Tape No. 85 St'd. 81 °F
Office Work	Surveyed by Rosecrans
Checked	Notes Date 6-24-47
Date	Indexed C. Johnson

F. B. 1361 PG. 123

Notes: Any Additions or Changes on This Sheet Must be Made or Circled in Red Ink With Date and Name of Person Making Change.

Do not extend notes this side of this line.

RETURN TO
LOS ANGELES COUNTY SURVEYOR
726 LOS ANGELES COUNTY
ENGINEERING BLDG.

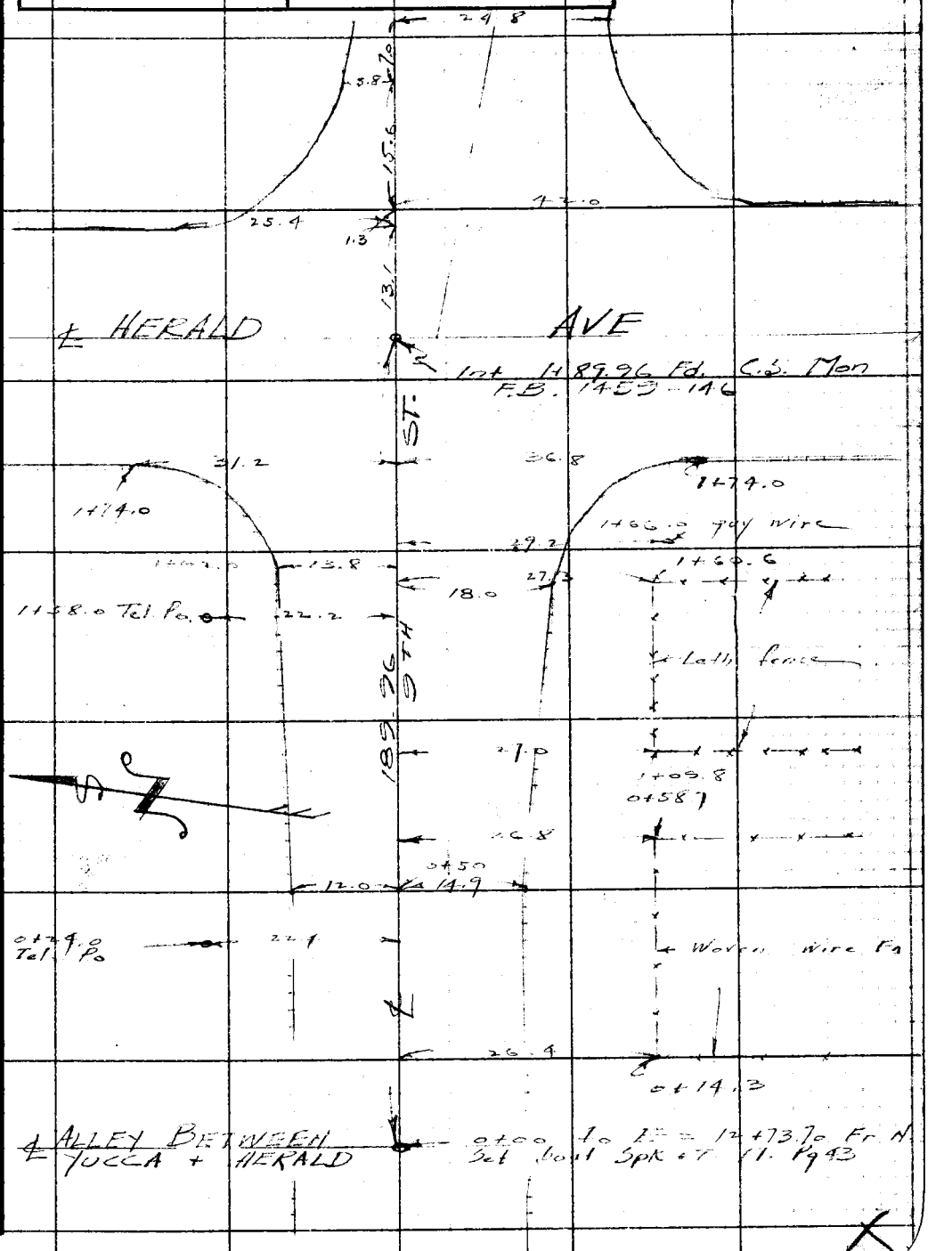

76F3095 247 10M 5-49

RETURN TO
LOS ANGELES COUNTY SURVEYOR
726 LOS ANGELES COUNTY
ENGINEERING BLDG.

Note: Any Additions or Changes on This Sheet Must be Made or Circled in Red Ink With Date and Name of Person Making Change.

Do not extend notes this side of this line.

F. B. 755 / Pg. 124

Profile No.	Notes Red.	Plotted	Job No. 1320	Division No.	F.B. 1561	PG. 125
	Date	Date	Survey of Herald Ave Sewer			
X-Sec. No.	Notes Chkd.	Checked	Survey by Rosecrans	Notes R	Date 9-17-49	
	Date	Date	Map No.	Indexed A. C. Johnson	Date	

HERALD AVE SEWER

C.I. 1320

PROFILE AND X SECTION LEVELS ON 1st ALLEY SO OF 10TH ST. FROM REDWOOD TO ALLEY BETWEEN REDWOOD AND SYCAMORE AND ON ALLEY BETWEEN REDWOOD AND SYCAMORE FROM 1st ALLEY SO OF 10th TO 11TH ST.

Party E. L. Rosecrans
J. P. Pierce
J. Vejar
H. H. Howard

STATION	B. S.	H. I.	F. S.	ELEV.

NOTE: ANY ADDITIONS OR CHANGES ON THIS SHEET MUST BE MADE OR CIRCLED IN RED INK, WITH DATE AND NAME OF PERSON MAKING CHANGE.

PLEASE RETURN TO
LOS ANGELES COUNTY SURVEYOR
726 LOS ANGELES COUNTY ENGINEERING BLDG.

Do not extend notes this side of this line.

76L298 307 5-49

76L298 307 5-49

PLEASE RETURN TO
LOS ANGELES COUNTY SURVEYOR
726 LOS ANGELES COUNTY ENGINEERING BLDG.

NOTE: ANY ADDITIONS OR CHANGES ON THIS SHEET MUST BE MADE OR CIRCLED IN RED INK. WITH DATE AND NAME OF PERSON MAKING CHANGE.

Do not extend notes this side of this line.

STATION	B. S.	H. I.	F. S.	ELEV.		
B.M.	5.630	2364.752		2359.122	Bent Spk in Pow. Po. # 3436645 on west side Redwood Ave 150' So of 10th St.	
0+00 to W.			5.91	58.84	℄ Redwood + ℄ alley So of 10th	
0+18			6.40	58.35	gutter	
0+50			5.09	59.66		
+62			4.74	60.01		
14			5.07	59.68		
6R.			4.33	60.42		
6.5L			4.85	59.90		
10'L			3.86	60.89		
+50			5.75	59.00		
+89.93			6.12	58.63	Int ℄ Alley So of 10th + Alley Between Redwood + Sycamore	
B.M.			4.315	2360.407	Bent Spk in Pow Po # 3933411 N side of alley So of 10th 50' east of alley between Redwood + Sycamore. Elev. 2360.40 — Pg. 12	

Profile No. X-Sec. No.
Plotted Date
Notes Red. Date
Division No. Notes Chkd. H.D.H. Date 11-9-49
Job No. 1820 Date 10-17-49
Survey of Herald Ave Survey
Survey by Rosecrans Notes R
Indexed R. C. Johnson
PG. 126
561

76L298 307 5-49

PLEASE RETURN TO
LOS ANGELES COUNTY SURVEYOR
726 LOS ANGELES COUNTY ENGINEERING BLDG.

NOTE: ANY ADDITIONS OR CHANGES ON THIS SHEET MUST BE MADE OR CIRCLED IN RED INK, WITH DATE AND NAME OF PERSON MAKING CHANGE.

Do not extend notes this side of this line.

STATION	B. S.	H. I.	F. S.	ELEV.		
ALLEY BETWEEN SYCAMORE AND REDWOOD FROM 1ST ALLEY SO. OF 10TH TO 11TH ST.						
B.M.	3.735	2364.142		2360.407	Spt in Pan 10th [illegible] 341	See preceding page
[illegible]			5.50	58.61		
0+[illegible]			5.15	58.99		
0+50			5.06	59.08		
1+			4.88	59.26		
10' L			5.15	58.99		
10' R			4.77	59.37		
+50 T.P.	4.460	2364.481	4.118	60.024		
2+			4.05	60.43		
10' R			4.32	60.16		
10' L			3.48	61.00		
+24			3.27	61.21		
+50			4.17	60.31		
3+			4.37	60.11		
10' R			4.41	60.07		
150' R			4.65	59.80		
1' L			4.50	59.98		
10' L			2.96	61.52		

Profile No. ____ Notes Red ____ Plotted ____ Job No. 1320 Division No. ____ F.B. 1561 PG. 127
X-Sec. No. ____ Date ____ Date ____ Survey of Herald Ave. Sanitary
Notes Chkd H.D.H. Checked ____ Survey by Rosecrans Notes R. Date 10-17-49
Date 11-9-49 Date ____ Map No. ____ Indexed Johnson Date ____

76L298 307 5-49

PLEASE RETURN TO
LOS ANGELES COUNTY SURVEYOR
726 LOS ANGELES COUNTY ENGINEERING BLDG.

NOTE: ANY ADDITIONS OR CHANGES ON THIS SHEET MUST BE MADE OR CIRCLED IN RED INK, WITH DATE AND NAME OF PERSON MAKING CHANGE.

Do not extend notes this side of this line.

STATION	B. S.	H. I.	F. S.	ELEV.		
3+50		2364.484	4.56	2359.92		
4+			4.45	60.03		
10' R			4.41	60.07		
10' L			4.01	60.47		
+50 T.P	4.903	2364.973	4.412	2360.072		
5+			4.35	60.60		
10' L			4.72	60.[illegible]		
10' R			3.86	61.12		
+39.75			4.50	60.[illegible]	Int ℄ alley & ℄ 11th	
" 20' S			4.53	60.[illegible]		
" 26' S			2.66	62.32		
" 100' S			2.41	62.57		
" 200' S			4.05	60.93		
" 100' W			5.25	59.73	℄ 11th	
" 190' W			5.14	59.84	" "	
" 90' E			3.80	61.18	" "	
" 150' E			1.22	63.76	" "	
" 190' E			3.23	61.75		
B.M.			2.610	62.365	in S.E. Cor. of Conc. porch on house on No. side of 11th St between Sycamore & R'wood	
					Elev 2362.361 Pg 12	

B. 1561 PG. 128

Job No. 1320 Division No. Notes Red. Plotted Profile No.

Survey of Herald Ave. Sewer Date Date X-Sec.

Survey by Rosecrans Notes R Notes Chkd. H.D.H. Checked

Indexed K. C. Johnson Date 10-18-47 Date 11-9-49 Date No.

76L298 307 5-49

PLEASE RETURN TO
LOS ANGELES COUNTY SURVEYOR
726 LOS ANGELES COUNTY ENGINEERING BLDG.

NOTE: ANY ADDITIONS OR CHANGES ON THIS SHEET MUST BE MADE OR CIRCLED IN RED INK, WITH DATE AND NAME OF PERSON MAKING CHANGE.

Do not extend notes this side of this line.

STATION	B. S.	H. I.	F. S.	ELEV.		
1ST ALLEY So. of 10TH ST. FROM REDWOOD TO ALLEY						
BETWEEN REDWOOD AND DIVISION.						
B.M.		2365.290		[illegible]	[illegible] Spk in Pon. Po #3 [illegible]	
					[illegible]	
0+00 to E			6.45	2358.84	℄ Redwood	
+17.5			6.78	58.51	gutter	
+50			5.47	59.82		
+21			5.01	60.28		
1+			5.49	59.80		
10'R			4.85	60.44		
10'L			5.40	59.89		
+50			5.73	59.56		
+89.83			5.71	59.58		
B.M.			4.580	2360.710	B. Spk Po # [illegible] N. Side Alley Int Bet Div + Redwood	
					2360.715 Pg 12	

Profile No. ____ Notes Red. ____ Plotted ____ Job No. 1320 Division No. ____ F.B. 1561 PG. 129

X-Sec. No. ____ Date ____ Date ____ Survey of Herald Ave Service

Notes Chkd. H.D.H. Checked ____ Survey by Kopecrans Notes R Date 10-18-49

Date 11-9-49 Date ____ Map No. ____ Index C. Johnson Date ____

76L298 307 5-49

PLEASE RETURN TO
LOS ANGELES COUNTY SURVEYOR
726 LOS ANGELES COUNTY ENGINEERING BLDG.

NOTE: ANY ADDITIONS OR CHANGES ON THIS SHEET MUST BE MADE OR CIRCLED IN RED INK. WITH DATE AND NAME OF PERSON MAKING CHANGE.

Do not extend notes this side of this line.

STATION	B. S.	H. I.	F. S.	ELEV.		
ALLEY BETWEEN DIVISION ST AND REDWOOD AVE FROM 1ST ALLEY SO. OF 10TH ST. TO 11TH ST.						
B.M.	4.572	2365.282		2360.710	✓	Set in Pow Po See preceding Page
0+00 to S.			571	59.57	✓	
0+06			550	59.78	✓	
+10			4.75	60.53	✓	
+50			4.45	60.83	✓	
1+00			3.78	61.50	✓	
10' L			3.42	61.86	✓	
10' R			3.68	61.60	✓	
1+50 T.P.	4.168	2365.920	3.530	2361.752	✓	
2+			3.76	62.16	✓	
10' R			3.67	62.15	✓	
10' L			3.88	62.04	✓	
+50			3.86	62.06	✓	
3+			4.54	61.38	✓	
10' R			4.14	61.78	✓	
150' R			4.62	61.30	✓	
10' L			4.43	61.49	✓	
150' L			3.46	62.46	✓	

Profile No. X-Sec. No.
Plotted Date
Notes Red. Date
Notes Chkd. H.D.M. Date 11-9-49
Division No.
Job No. 1320
Survey of Herald Ave Sewer
Survey by Rosecrans Notes R
Indexed R. C. Johnson Date 10-18-49
B. 1561 PG. 130

76L298 307 5-49

PLEASE RETURN TO
LOS ANGELES COUNTY SURVEYOR
726 LOS ANGELES COUNTY ENGINEERING BLDG.

NOTE: ANY ADDITIONS OR CHANGES ON THIS SHEET MUST BE MADE OR CIRCLED IN RED INK, WITH DATE AND NAME OF PERSON MAKING CHANGE.

Do not extend notes this side of this line.

STATION	B. S.	H. I.	F. S.	ELEV.		
3+50		2365.920	4.24	2361.68		
4+			4.34	61.58		
10' R			4.50	61.42		
10' L			4.15	61.77		
+50 T.P.	5.090	2367.415	3.595	2362.325		
5+			4.38	63.04		
10' R			5.08	62.34		
10' L			4.16	63.26		
[illegible] 82			4.88	62.54		
" 100' E			3.23	64.19		
" 190' E			4.25	63.17		
" 100' S			4.41	63.01		
" 200' S			3.83	63.59		
" 100' W			5.05	62.37		
B.17			4.241	2363.174	Boat Spk in Pow. Po. # 343660E So Side of 11th St midway between Division & Redwood to N. Elev. 2363.180 Pg 12	

Profile No. ____ Notes Red. ____ Plotted ____ Job No. 1320 Division No. ____ F.B. 1561 PG. 131

X-Sec. No. ____ Date ____ Date ____ Survey of Herald Ave Sewer

Notes Chkd. H.D.H. Checked ____ Survey by Rosecrans Notes ____ Date 10-18-47

Date 11-9-49 Date ____ Map No. ____ Indexed Johnson Date ____

F.B. 1561 Pg. 132 | Job No. 1320 | Division No. | Notes Red. | Plotted | Profile

Survey of Herald Ave Sewer | Date | Date | No.

Survey by Robertson's Notes R | Notes Chkd. | Checked | X-Sec.

Indexed C. Johnson Date 10-10-49 | Date | Date | No.

STATION	B. S.	H. I.	F. S.	ELEV.
HERALD AVE SEWER				
	C.I. 1320			
PROFILE AND X SECTIONS				
HERALD AVE FROM AVE I TO 2nd ALLEY So.				

76L298 307 5-49

PLEASE RETURN TO
LOS ANGELES COUNTY SURVEYOR
726 Los Angeles County Engineering Bldg.

Do not extend notes this side of this line.

NOTE: ANY ADDITIONS OR CHANGES ON THIS SHEET MUST BE MADE OR CIRCLED IN RED INK. WITH DATE AND NAME OF PERSON MAKING CHANGE.

76L298 307 5-49

PLEASE RETURN TO
LOS ANGELES COUNTY SURVEYOR
726 LOS ANGELES COUNTY ENGINEERING BLDG.

NOTE: ANY ADDITIONS OR CHANGES ON THIS SHEET MUST BE MADE OR CIRCLED IN RED INK. WITH DATE AND NAME OF PERSON MAKING CHANGE.

Do not extend notes this side of this line.

STATION	B. S.	H. I.	F. S.	ELEV.		
PROFILE AND X SECTIONS ON HERALD AVE FROM AVE I TO ALLEY SO.						
				Pg. 7		
				~~844~~ H.D.H.	See Ave I Profile	
B.M.	4.388	2348.282		2343.~~89~~	Bout. Spk in Pow. Po 279419E	N. side I between Yucca & Herald
T.P.	5.750	2348.482	5.580	2342.702		
0+00			5.21	43.27	lot [illegible] & Herald	
+17			5.72	42.76	gutter	
+50			5.09	43.39		
1+			4.70	43.78		
5' R			5.20	43.28		
20' R			4.61	43.87		
30' R			4.31	44.17		
17' L			5.36	43.22		
20' L			4.88	43.60		
30' L			4.90	43.58		
+50			4.43	44.05		
+91.28			4.20	44.28		
" 100' S			3.55	44.93	℄ Herald	
" 200' S			2.03	45.45	" "	
" 100' W			4.07	44.41		

Profile Notes Red. ____ Plotted ____ Job No. 1[illegible] Division No. ____ F.B. 1561 PG. 133
No. ____ Date ____ Date ____ Survey of Herald Ave. Sewer
X-Sec. Notes Chkd. H.D.H. Checked ____ Survey by Yoscarans Notes R Date 10-20-79
No. ____ Date 11-9-79 Date ____ Map No. ____ Indexed ~~J.~~ C. Johnson Date ____

76L298 307 5-49

PLEASE RETURN TO
LOS ANGELES COUNTY SURVEYOR
726 LOS ANGELES COUNTY ENGINEERING BLDG.

NOTE: ANY ADDITIONS OR CHANGES ON THIS SHEET MUST BE MADE OR CIRCLED IN RED INK, WITH DATE AND NAME OF PERSON MAKING CHANGE.

Do not extend notes this side of this line.

STATION	B. S.	H. I.	F. S.	ELEV.		
1ST ALLEY SO. OF AVE I FROM HERALD AVE TO DIVISION						
0+00		2348.585	4.10	[illegible]		
+15			4.57	[illegible]		
+20			4.16	[illegible]		
+50			4.57	[illegible]		
1+			4.96	[illegible]		
10' L			5.02	43.16		
7 R			4.52	43.76		
10 R			3.14	45.34		
+04			[illegible]	[illegible]		
+10			2.62	45.86		
+36			3.5[illegible]	44.[illegible]		
+50 T.P.	4883	2348.970	4.395	[illegible]		
2+			4.39	44.58		
10' R			4.31	44.66		
10 L			4.62	44.35		
+50			4.55	44.42		
+71			4.12	44.85		
+79.5			2.02	46.95		
3+			4.21	44.76		

F.B. 1561 PG. 134
Job No. 1320 Division No. Notes Red. Plotted Profile
Survey of Herald Ave Sewer Date Date No.
Survey by [illegible] Notes R Notes Chkd. H.D.H. Checked X-Sec.
Indexed E. C. Johnson Date 10-20-49 Date 11-9-49 Date No.

76L298 307 5-49

PLEASE RETURN TO
LOS ANGELES COUNTY SURVEYOR
726 LOS ANGELES COUNTY ENGINEERING BLDG.

NOTE: ANY ADDITIONS OR CHANGES ON THIS SHEET MUST BE MADE OR CIRCLED IN RED INK. WITH DATE AND NAME OF PERSON MAKING CHANGE.

Do not extend notes this side of this line.

STATION	B. S.	H. I.	F. S.	ELEV.		
3+ 10'L		2348.970	4.86	2344.11		
100'L			4.64	44.33		
10'R			3.30	45.67		
34R			3.31	45.63		
100'R			3.82	45.15		
+50			4.10	44.87		
+65			3.29	45.68		
4+			3.18	45.79		
[illegible]R			3.24	45.73		
10'L			3.67	45.30		
T.P.	5.045	2350.833	3.182	2345.788	4+00 - 1"x1"	
+41			4.68	46.15		
+4[illegible]			5.66	45.17		
+4[illegible]			5.04	45.79		
+50			4.81	46.02		
+62			4.64	46.19		
" 100'N			5.40	45.43	℄ Sycamore	
" 100'S			4.07	46.76	" "	
200'S			3.76	47.07	" "	
+[illegible]			5.05	45.78		
+06			4.48	46.35		

Profile No. ____ Notes Red. ____ Plotted ____ Job No. 1320 Division No. ____ F.B. 1561 PG. 135
X-Sec. No. ____ Date ____ Date ____ Survey of Herald Ave
Notes Chkd. H.D.H. Checked ____ Survey by Josecrans Notes R Date 10-20-49
Date 11-9-49 Date ____ Map No. ____ Date ____
Index Johnson

76L298 307 5-49

PLEASE RETURN TO
LOS ANGELES COUNTY SURVEYOR
726 LOS ANGELES COUNTY ENGINEERING BLDG.

NOTE: ANY ADDITIONS OR CHANGES ON THIS SHEET MUST BE MADE OR CIRCLED IN RED INK, WITH DATE AND NAME OF PERSON MAKING CHANGE.

Do not extend notes this side of this line.

STATION	B. S.	H. I.	F. S.	ELEV.		
4 + 85		2350.833	3.13	2347.10		
+ 96			3.63	47.20		
5 +			3.65	47.15		
6' L			3.01	47.82		
10' L			3.96	46.87		
10' R			2.25	48.58		
+50			4.70	46.13		
+82			4.40	46.43		
6+			3.43	47.40		
10' L			3.02	47.81		
100' L			4.08	46.75		
10' R			2.56	48.27		
100' R			3.86	46.97		
+50			4.03	46.80		
7+			3.66	47.17		
10' L			4.00	46.83		
10' R			3.53	47.30		
T.P.	5.060	2352.838	3.655	2347.178	7+00 - 1"x1"	
+50			4.60	47.64		
8+			4.53	47.71		
+23			4.55	47.69		

F.B. 1561 PG. 136
Job No. 1320 Division No. Notes Red. Plotted Profile
Survey of Herald Ave. Sewer Date Date No.
Survey by Rosecrans Notes R Notes Chkd. H.D.H. Checked X-Sec.
Indexed K. C. Johnson Date 10-20-49 Date 11-5-49 Date No.

76L298 307 5-49

PLEASE RETURN TO
LOS ANGELES COUNTY SURVEYOR
726 LOS ANGELES COUNTY ENGINEERING BLDG.

NOTE: ANY ADDITIONS OR CHANGES ON THIS SHEET MUST BE MADE OR CIRCLED IN RED INK, WITH DATE AND NAME OF PERSON MAKING CHANGE.

Do not extend notes this side of this line.

STATION	B. S.	H. I.	F. S.	ELEV.		
8 +24.5		2352.238	5.00	2347.24	E.P.	
+41 98			4.50	2347.74		
" 100N			5.09	2347.15	℄ Redwood	
" 100S			3.90	48.34	" "	
" 200S			3.27	48.97	" "	
+57			5.05	47.19	E.P.	
+85			1.28	50.96		
9+			2.42	49.82		
10' L			1.75	50.49		
10' R			1.86	50.38		
+18			2.19	50.05		
+50			4.09	48.15		
10+			4.54	47.70		
10' L			4.54	47.70		
10' R			4.30	47.94		
T.P.	5702	2353.400	4.[illegible]	2347.698		
+50			4.94	48.16		
11+			4.66	48.74		
10' L			4.78	48.62		
10' R			4.62	48.78		
+50			4.50	48.90		

Profile No. ____ Notes Red. ____ Plotted ____ Job No. 1320 Division No. ____ F.B. 1561 PG. 137

X-Sec. No. ____ Date ____ Date ____ Survey of Herald Ave Sewer

Notes Chkd. H.D.H. Checked ____ Survey by Rosecrans Notes R Date 10-20-49

Date 11-9-49 Date ____ Map No. ____ Indexed ____ Date ____

76L298 307 5-49

PLEASE RETURN TO
LOS ANGELES COUNTY SURVEYOR
726 LOS ANGELES COUNTY ENGINEERING BLDG.

NOTE: ANY ADDITIONS OR CHANGES ON THIS SHEET MUST BE MADE OR CIRCLED IN RED INK. WITH DATE AND NAME OF PERSON MAKING CHANGE.

Do not extend notes this side of this line.

STATION	B. S.	H. I.	F. S.	ELEV.		
12+00		2353.400	5.27	2348.13		
10'L			5.34	48.06		
10R			4.80	48.60		
+03			5.40	48.00		
+12			4.74	48.66		
+21.85			4.57	48.83		
"	-100'L		3.87	49.53	℄ Division	
"	-200'L		3.22	50.18	" "	
+34.35			4.80	48.60		
+41.35			5.07	48.33		
+45.			4.14	49.26		
13+21.85			4.53	48.87		
14+21.85			4.94	48.46		
T. P.	4.088	2352.466	5.022	2348.378		
B.M.			2.744	2349.722	Boat Spk in P.P. # 725961-300 ℄ of I between Div. & Redwood	
					2349.738 Elev. per Pg. 8	

F.B. 1361 PG. 138

Job No. 1320 Division No. ____ Notes Red. ____ Plotted ____ Profile ____

Survey of Herald Ave Sewer Date ____ Date ____ No. ____

Survey by Rosecrans Notes R Notes Chkd. H.D.M. Checked ____ X-Sec. ____

Index J. C. Johnson Date 10-20-49 Date 11-9-49 Date ____ No. ____

76L298 307 5-49

PLEASE RETURN TO
LOS ANGELES COUNTY SURVEYOR
726 LOS ANGELES COUNTY ENGINEERING BLDG.

NOTE: ANY ADDITIONS OR CHANGES ON THIS SHEET MUST BE MADE OR CIRCLED IN RED INK, WITH DATE AND NAME OF PERSON MAKING CHANGE.

Do not extend notes this side of this line.

STATION	B. S.	H. I.	F. S.	ELEV.		
PROFILE AND X SECTIONS ON PROPOSED SEWER ON 1ST ALLEY EAST OF HERALD AVE FROM 1ST ALLEY SO. OF AVE I TO 9TH ST. THENCE EAST TO REDWOOD AVE THENCE SOUTH TO PARK ST.						
T.P.	5900	2351.693 ✓		2345.788	✓ 1"x1" 4+00 Pg. on 1st Alley So of Ave I.	
0+00			7.45	44.24 ✓	Alley ℄ Into	
+[illegible]			6.98	44.71 ✓		
+[illegible]			7.26	44.43 ✓		
+94			4.96	46.73 ✓		
1+			5.41	46.28 ✓		
10' R			5.94	45.75 ✓		
10' L			4.74	46.95 ✓		
+22.5			5.99	45.70 ✓		
+50			5.90	45.79 ✓		
+64			4.83	46.86 ✓		
+82			5.58	46.11 ✓		
2+			4.11	47.58 ✓		
10' R			4.28	47.41 ✓		
10' L			4.60	47.09 ✓		
[illegible]			3.31	48.38 ✓		

Profile No. ____ Notes Red. ____ Plotted ____ Job No. 1380 Division No. ____ F.B. 1561 PG. 139
X-Sec. No. ____ Date ____ Date ____ Survey of Herald Ave Sewers
Notes Chkd. H.D.H. Checked ____ Survey by Rosecrans Notes R Date 10-21-49
Date 11-9-49 Date ____ Map No. ____ Indexed Johnson Date ____

76L298 307 5-49

PLEASE RETURN TO
LOS ANGELES COUNTY SURVEYOR
726 LOS ANGELES COUNTY ENGINEERING BLDG.

NOTE: ANY ADDITIONS OR CHANGES ON THIS SHEET MUST BE MADE OR CIRCLED IN RED INK, WITH DATE AND NAME OF PERSON MAKING CHANGE.

Do not extend notes this side of this line.

STATION	B. S.	H. I.	F. S.	ELEV.		
2+50		2351.693	4.01	2347.68		
3+			2.79	2348.90		
10' L			1.87	2349.82		
150' L			1.61	50.08		
10' R			3.74	47.95		
150' R			4.20	47.49		
T.P.	6.700	2355.613	2.780	2348.913		
+50			6.[illegible]	49.38		
+84.5			6.30	49.31		
+87			8.43	47.18	gutter	
4+			7.58	48.[illegible]		
+04.89			7.47	48.14		
" 100' W			8.16	47.45	L 8th	
+34.88			7.26	48.35		
" 100' E			6.99	48.62	" "	
+50			7.86	47.75		
+53			8.01	47.[illegible]	gutter	
+61			5.48	50.13		
5+			4.05	51.[illegible]		
10' R			4.05	51.56		
10' L			4.16	51.45		

F.B. 1561 PG. 140
Job No. 1320 Division No. ____ Notes Red. ____ Plotted ____ Profile
Survey of Herald Ave Sewer Date ____ Date ____ No. ____
Survey by Rosecrans Notes R Notes Chkd. H.D.H. Checked ____ X-Sec.
Indexed C. Johnson Date 10-21-49 Date 11-9-49 Date ____ No. ____

76L298 307 5-49

PLEASE RETURN TO
LOS ANGELES COUNTY SURVEYOR
726 LOS ANGELES COUNTY ENGINEERING BLDG.

NOTE: ANY ADDITIONS OR CHANGES ON THIS SHEET MUST BE MADE OR CIRCLED IN RED INK, WITH DATE AND NAME OF PERSON MAKING CHANGE.

Do not extend notes this side of this line.

STATION	B. S.	H. I.	F. S.	ELEV.		
5+50		2355.633	4.07	2351.54		
+84			3.92	2351.69		
6+			2.87	52.74		
10' R			3.26	52.35		
150' R			7.35	48.26		
10' L			2.62	52.79		
150' L			3.02	52.59		
+25			2.29	53.32		
+[illegible]	5.795	2355.441	5.767	2349.646		
+75			7.20	48.24		
7+			7.55	47.89		
10' R			7.54	47.90		
10' L			7.27	48.17		
+50			7.14	48.30		
8+			5.57	49.87		
10' R			4.92	50.52		
10' L			6.17	49.27		
+50			4.24	51.20		
9+			3.22	52.22		
10' R			3.43	52.01		
100' R			3.90	51.54		

Profile No. ____ Notes Red. ____ Plotted ____ Job No. 1320 Division No. ____ F.B. 1561 PG. 141
X-Sec. No. ____ Date ____ Date ____ Survey of Herald Ave. Sewer
Notes Chkd. H.D.H. Checked ____ Survey by Rosecrans Notes R. Date 10-21-49
Date 11-9-49 Date ____ Map No. ____ Indexed Johnson Date ____

76L298 307 5-49

PLEASE RETURN TO
LOS ANGELES COUNTY SURVEYOR
726 LOS ANGELES COUNTY ENGINEERING BLDG.

NOTE: ANY ADDITIONS OR CHANGES ON THIS SHEET MUST BE MADE OR CIRCLED IN RED INK, WITH DATE AND NAME OF PERSON MAKING CHANGE.

Do not extend notes this side of this line.

F.B. 1561 Pg. 142
Job No. 1320 Division No. Profile
Survey of Herold Ave. Sewer No.
Survey by Fesserman Notes R.D. Plotted No.
Indexed C. Johnson Date 10-21-49 Notes Red. Date X-Sec.
Notes Chkd. H.D.L. Checked No.
Date 11-9-49 Date

STATION	B. S.	H. I.	F. S.	ELEV.		
9+ — 10' L		2355 .15 ✓	2.89	2352.60 ✓		
100' L			3.29	52.15 ✓		
+ 20			2.79	52.65 ✓		
+ 50			4.77	50.97 ✓		
10+			4.46	50.98 ✓		
10' R			4.10	51.34 ✓		
10' L			4.98	50.96 ✓		
T.P.	5.40	2357.61 ✓	3.20	2354.01 ✓	Cut Chisel Spk W. side R.R. Po 622.156E 1.0' N/o	
+50			5.69	51.92 ✓	4"ø St. midway between Herold & Somerset	
+70			3.31	52.30 ✓		
+80.58			5.11	51.90 ✓		
" 100 W			5.17	51.94 ✓	L 9.44	
" 175			5.11	51.97 ✓	9.44 ✓	
" 30'			1.29	55.82 ✓		
11+			1.72	55.39 ✓		
16' L			5.32	52.19 ✓	EP	
20'			5.26	51.25 ✓		
175' R			5.14	52.17 ✓		
30' R			1.32	55.19 ✓		
+50			1.63	52.98 ✓		
12+			4.51	53.09 ✓		

76L298 307 5-49

PLEASE RETURN TO
LOS ANGELES COUNTY SURVEYOR
726 LOS ANGELES COUNTY ENGINEERING BLDG.

NOTE: ANY ADDITIONS OR CHANGES ON THIS SHEET MUST BE MADE OR CIRCLED IN RED INK, WITH DATE AND NAME OF PERSON MAKING CHANGE.

Do not extend notes this side of this line.

STATION	B. S.	H. I.	F. S.	ELEV.		
15 R		2357 641	4.98	2352.63	E.P.	
24 R			4.40	53.21		
16 L			5.10	52.51	E.P.	
150' L			4.49	53.12		
12 + 36			4.85	52.76		
+ 50			5.37	52.24		
+ 57			5.54	52.07		
+ 75.58			5.07	52.54		
100 N			5.92	51.69	← Sycamore	
100 S			4.61	52.99		
+ 95			5.22	52.39		
13+			5.23	52.38		
17 R			5.15	52.46	E.P.	
26 R			3.56	54.05		
30 R			3.29	54.32		
19 L			5.38	52.23	E.P.	
30 L			4.69	52.92		
T. P.	5.250	2357 613	5.248	2352.36		
+ 22 S			4.57	53.04		
+ 50			4.27	53.34		
14			[illegible]	53.45		

Profile No. ____ Notes Red. ____ Plotted ____ Job No. 1320 Division No. ____ F.B. 1561 PG. 143

X-Sec. No. ____ Date ____ Date ____ Survey of Herald Ave. [illegible]

Notes Chkd. H.D.H. Checked ____ Survey by Robertson Notes R Date 10-24-49

Date 11-9-49 Date ____ Map No. ____ Indexed Johnson Date ____

76L298 307 5-49

PLEASE RETURN TO
LOS ANGELES COUNTY SURVEYOR
726 LOS ANGELES COUNTY ENGINEERING BLDG.

NOTE: ANY ADDITIONS OR CHANGES ON THIS SHEET MUST BE MADE OR CIRCLED IN RED INK, WITH DATE AND NAME OF PERSON MAKING CHANGE.

Do not extend notes this side of this line.

STATION	B. S.	H. I.	F. S.	ELEV.		
14+ - 18.5 R		2357.613	4.62	2352.99	E. P.	
20' R			4.62	52.67		
30' R			3.14	54.47		
20' L			4.82	52.79	E. P.	
30' L			4.19	53.72		
+50			4.10	53.51		
+63.53			4.08	[illegible]		
15+			4.06	53.65		
18' R			4.40	[illegible]		
30' R			2.89	54.72		
150' R			2.61	55.00		
18.5 L			4.66	52.[illegible]		
30' L			3.15	54.46		
100' L			2.66	53.[illegible]		
+50			4.09	53.[illegible]		
16+			3.91	53.67		
18.5 L			4.41	53.20	E. P.	
30' L			3.02	54.59		
16' R			4.18	53.43		
30' R			2.46	55.15		
+25			4.16	53.45		

F.B. 1561 PG. 144
Job No. 1320 Division No. Notes Red. Plotted Profile
Survey of Herald Ave Sewer Date Date No.
Survey by R. Jackson Notes R Notes Chkd. H.D.H. Checked X-Sec.
Indexed R. C. Johnson Date 10-24-49 Date 11-9-49 Date No.

76L298 307 5-49

PLEASE RETURN TO
LOS ANGELES COUNTY SURVEYOR
726 LOS ANGELES COUNTY ENGINEERING BLDG.

NOTE: ANY ADDITIONS OR CHANGES ON THIS SHEET MUST BE MADE OR CIRCLED IN RED INK, WITH DATE AND NAME OF PERSON MAKING CHANGE.

Do not extend notes this side of this line.

STATION	B. S.	H. I.	F. S.	ELEV.		
+36		2359.613	4.46	2353.15		
T.P.	5910	2359.198	4.325	2353.288		
16+55.48			5.58	53.62	[illegible]	
" 100 N			5.84	53.36		
" 200 N			6.33	52.87		
25' East			5.95	53.25		
100' East			5.07	54.13		
200' "			4.81	54.39		
17			5.19	54.01		
17' L			5.51	53.69	E.P.	
30' L			3.89	55.31		
15' R			5.14	53.76		
30' R			4.21	54.99		
+50			4.94	54.26		
18+			4.70	54.50		
16' R			4.80	54.40	E.P.	
30' R			3.75	55.45		
150' R			3.80	55.40		
168' L			5.18	54.02	E.P.	
30' L			3.60	55.60		
100' L			3.04	56.16		

Profile No. ____ Notes Red. ____ Plotted ____ Job No. 1320 Division No. ____ F.B. 15[illegible] PG. 1[illegible]5
Date ____ Date ____ Survey of Herald Ave Sewer
X-Sec. No. ____ Notes Sticked H.D.H. Checked ____ Survey by Robertson Notes R Date 10-21-49
Date 11-9-49 Date ____ Map No. ____ Indexed C. Johnson Date ____

298 307 5-49

PLEASE RETURN TO
LOS ANGELES COUNTY SURVEYOR
726 LOS ANGELES COUNTY ENGINEERING BLDG.

NOTE: ANY ADDITIONS OR CHANGES ON THIS SHEET MUST BE MADE OR CIRCLED IN RED INK, WITH DATE AND NAME OF PERSON MAKING CHANGE.

Do not extend notes this side of this line.

STATION	B. S.	H. I.	F. S.	ELEV.		
18+50		2359.198	4.42	2354.78		
19+			4.16	[illegible]		
16' L			4.60	54.60	EP	
30' L			3.04	56.16		
16' R			4.42	54.78		
30' R			2.52	56.68		
19+45.09			3.86	55.34	[illegible]	[illegible]
" 24' East			4.41	54.79		
" 100 "			3.52	55.68		
" 115 "			3.45	55.75		
" 100 West			4.29	54.91		
" 100 S			3.09	56.11		
" 200 S			2.33	56.87		
B.M.			4.200	2354.998	Boat Spk in Pow. Po. #343670 E.S.W. Cor. Redwood Ave. and 9th St. Elev. 2355.026 Pg 10	

F.B. 1561 PG. 146
Job No. 1320 Division No. Notes Red. Plotted No.
Survey of Harold Ave [illegible] Date Date No.
Survey by Rosecrans Notes R Notes Chkd. H.D.H. Checked
Indexed C. Johnson Date 10-24-49 Date 11-9-49 Date No.

FORM 307 10M 10-46

PLEASE RETURN TO
LOS ANGELES COUNTY SURVEYOR
700 HALL OF RECORDS

NOTE: ANY ADDITIONS OR CHANGES ON THIS SHEET MUST BE MADE OR CIRCLED IN RED INK, WITH DATE AND NAME OF PERSON MAKING CHANGE.

Do not extend notes this side of this line.

STATION	B. S.	H. I.	F. S.	ELEV.		
PROFILE AND X SECTIONS ON ALLEY BETWEEN REDWOOD AVE AND SYCAMORE AVE FROM 1ST ALLEY SO OF AVE I TO 9TH ST.						
B.M.	5.835	23 53 614		2347.779	Bent spk in fan to 7590 4E Int of alleys So of Ave I. + West of Redwood See Pg 8.	
0+00 to 6			5.86	46.65	Int of alleys 6+52.05 Fr W.	
+50			6.11	47.[illegible]		
1+			5.96	47.65		
10' L			6.06	47.[illegible]		
10 R			6.06	47.05		
+50			5.41	48.20		
2+			4.90	48.7[illegible]		
10' L			4.70	48.91		
10 R			4.50	49.11		
+50			4.22	49.39		
3+			3.78	49.83		
10 R			3.93	49.68		
150' R			4.20	49.41		
10' L			3.99	49.62		
150 L			3.61	50.00		

Profile No. X-Sec No.
Notes Rev. Date
Plotted Date
Job No. 1320 Division No.
Survey of Gerald A. Brown
Notes Chkd H.D.H. Date 11-9-49
Checked Date
Survey by Robinson Notes R. Date 10-29-49
Map No. Indexed Johnson Date

F.B. 1561 PG. 147

FORM 307 10M 10-46

PLEASE RETURN TO
LOS ANGELES COUNTY SURVEYOR
700 HALL OF RECORDS

NOTE: ANY ADDITIONS OR CHANGES ON THIS SHEET MUST BE MADE OR CIRCLED IN RED INK, WITH DATE AND NAME OF PERSON MAKING CHANGE.

Do not extend notes this side of this line.

STATION	B. S.	H. I.	F. S.	ELEV.		
3+50		2353.614	3.46	2350.15		
T.P	5.018	2355.170	3.462	2350.152		
+70			5.10	50.07		
+92			6.07	49.10		
4+			5.97	49.20		
+09 77			5.62	49.55		
" 100 W			6.63	48.54		
" 100 E			5.34	49.83		
+28			5.93	49.24		
+40			4.97	50.20		
+50			4.69	50.48		
5+			3.95	51.22		
10' L			3.90	51.27		
10' R			3.96	51.21		
+50 T.P.	4.681	2356.911	3.440	2351.730		
6+			4.740	51.671		
10' L			4.41	52.00		
150' L			4.98	51.43		
10' R			4.97	51.44		
150' R			4.44	51.97		
+50			4.87	51.54		

F.B. 1561 PG. 148 Job No. 1320 Division No. Notes Red. Plotted Profile No.
Survey of Harold Ave Sewer Date Date
Survey by Rosecrans Notes R Notes Chkd. H.D.H. Checked
Indexed C. Johnson Date 10-24-49 Date 11-9-49 Date

76L298 307 5-49

PLEASE RETURN TO
LOS ANGELES COUNTY SURVEYOR
726 LOS ANGELES COUNTY ENGINEERING BLDG.

NOTE: ANY ADDITIONS OR CHANGES ON THIS SHEET MUST BE MADE OR CIRCLED IN RED INK. WITH DATE AND NAME OF PERSON MAKING CHANGE.

Do not extend notes this side of this line.

STATION	B. S.	H. I.	F. S.	ELEV.		
7+		2356.411	4.95	2351.46 ✓		
10' L			4.06	52.35 ✓		
10' R			4.94	51.47 ✓		
T.P.	5.980	2357.441 ✓	4.950	2351.461 ✓		
+50			5.57	51.87 ✓		
8+			5.06	52.38 ✓		
10' R			5.04	52.[illegible] ✓		
10' L			5.[illegible]	52.35 ✓		
+50			4.77	52.67 ✓		
9+			4.51	52.93 ✓		
10' L			3.93	53.51 ✓		
100' L			3.72	53.72 ✓		
10' R			4.77	52.67 ✓		
150 R			5.05	52.39 ✓		
+50			4.43	53.01 ✓		
10+			4.06	53.38 ✓		
10' R			3.82	53.62 ✓		
10' L			3.50	53.94 ✓		
+36			4.54	52.90 ✓		
+[illegible]			4.02	53.42 ✓		
[illegible]	4.082	2357.683 ✓	3.840	2353.60 ✓	Bolt Spk + T. at Int ℄ alley + ℄ 9th S	
B.M.			4.220	2353.463 ✓	PK in Pow. Po # 343672 E F.B. 1561-9 Elev 2353.422	

Profile No. 4 Notes Red. ____ Plotted ____ Job No. 1320 Division No. ____ F[illegible] PG. 149
Date ____ Date ____ Survey of Herald Ave Sewer
X-Sec. No. ____ Notes Chkd H.D.H. Checked ____ Survey by Rosecrans Notes R Date 10-31-49
Date 11-5-49 Date ____ Map No. ____ Date ____

76L298 307 5-49

PLEASE RETURN TO
LOS ANGELES COUNTY SURVEYOR
726 LOS ANGELES COUNTY ENGINEERING BLDG.

NOTE: ANY ADDITIONS OR CHANGES ON THIS SHEET MUST BE MADE OR CIRCLED IN RED INK, WITH DATE AND NAME OF PERSON MAKING CHANGE.

Do not extend notes this side of this line.

STATION	B. S.	H. I.	F. S.	ELEV.		
PROFILE AND X SECTIONS ON PROPOSED SEWER IN ALLEY WEST OF DIVISION ST FROM 1ST ALLEY SO. OF AVE I TO ALLEY NO. OF 9TH ST THENCE EAST TO DIVISION ST, THENCE SO. ON DIVISION ST.						
B.M.	4 [illegible]	[illegible]51.258		2319.738	Bell Spk [illegible] # 725961E	Pg. 8
[illegible]			5.87	2348.39		
0 + 50			5.22	2349.01		
1 +			5.29	48.97		
10' R			4.48	49.78		
10' L			5.13	49.13		
+45			3.23	51.03		
+50			3.58	50.68		
+65			4.70	49.56		
2+			3.93	50.33		
10' R			4.55	49.71		
10' L			4.31	49.95		
+50			3.70	50.56		
3+			3.42	50.84		
10' L			3.63	50.63		
115 L			2.80	51.46		

F.B. 1561 PG. 150
Job No. 1320 Division No. Notes Red. Plotted No. Profile
Survey of Herald Ave Br. Date Date X-Sec.
Survey by Rosecrans Notes R Notes Chkd. H.D.H. Checked No.
Indexed A. O. Johnson Date 10-28-49 Date 11-10-49 Date

76L298 307 5-49

PLEASE RETURN TO
LOS ANGELES COUNTY SURVEYOR
726 LOS ANGELES COUNTY ENGINEERING BLDG.

NOTE: ANY ADDITIONS OR CHANGES ON THIS SHEET MUST BE MADE OR CIRCLED IN RED INK, WITH DATE AND NAME OF PERSON MAKING CHANGE.

Do not extend notes this side of this line.

STATION	B. S.	H. I.	F. S.	ELEV.		
3+ 10' R		2354.255	3.63	2350.63		
150 R			3.46	2350.80		
+50 T.P.	5.685	2356.361	3.585	2350.673		
+92			5.92	50.44		
+96			6.54	49.82	gutter	
4+			6.33	50.03		
+14.30			5.84	50.52	℄ 8th St	
" 100 W			6.10	50.26	" " "	
100 E			5.35	51.01	" " "	
+31			6.30	50.06	gutter	
+50			4.86	51.50		
5+			4.52	51.84		
10' L			4.90	51.46		
10' R			4.92	51.44		
+50			4.47	51.89		
6+			4.36	52.00		
10' R			4.46	51.90		
140 R			4.62	51.74		
10' L			4.23	52.13		
5 L			4.42	51.94		
+00 T.P.	5.525	2357.936	3.950	52.411		

Profile No. X-Sec. No.
Notes Red. Date
Notes Chkd. H.D.H. Date 11-10-49
Plotted Date
Checked Date
Job No. 1320 Division No.
Survey of Herald Ave. Sewer
Survey by Rosecrans Notes R Date 10-28-49
Map No. Indexed A. C. Johnson Date
F.B. 1561 PG. 151

76L298 307 5-49

PLEASE RETURN TO
LOS ANGELES COUNTY SURVEYOR
726 LOS ANGELES COUNTY ENGINEERING BLDG.

NOTE: ANY ADDITIONS OR CHANGES ON THIS SHEET MUST BE MADE OR CIRCLED IN RED INK, WITH DATE AND NAME OF PERSON MAKING CHANGE.

Do not extend notes this side of this line.

STATION	B. S.	H. I.	F. S.	ELEV.		
7+		2357.936	5.45	2352.49		
10' L			5.53	52.41		
10' R			5.33	52.61		
+50			5.09	52.85		
8+			5.01	52.93		
10' R			4.78	53.16		
10' L			4.85	53.09		
+50			4.62	53.32		
+71.05			4.42	53.52	Int alley ℄s	
" 50' W			4.21	53.73	℄ alley	
" 100' W			4.52	53.42	" "	
" 150' W			4.28	53.66		
" 85' S			3.65	54.29		
9+			4.18	53.76		
10' R			4.20	53.74		
10' L			4.30	53.64		
+50			4.54	53.40		
10+			4.57	53.37		
10' L			4.58	53.36		
10' R			4.32	53.62		
T.P.	5825	2359.295	4.468	2353.468		

F.B. 1561 PG. 152 ; Job No. 1320 Division No. Notes Red. Plotted Profile
Survey of Herald Ave Sewer Date Date No.
Survey by Rosecrans Notes R Notes Chkd. H.D.H. Checked X-Sec.
Index C. Johnson Date 10-28-49 Date 11-10-49 Date No.

76L298 307 5-49

PLEASE RETURN TO
LOS ANGELES COUNTY SURVEYOR
726 LOS ANGELES COUNTY ENGINEERING BLDG.

NOTE: ANY ADDITIONS OR CHANGES ON THIS SHEET MUST BE MADE OR CIRCLED IN RED INK, WITH DATE AND NAME OF PERSON MAKING CHANGE.

Do not extend notes this side of this line.

STATION	B. S.	H. I.	F. S.	ELEV.		
10+43		2359.293	5.65	2353.64		
+45			6.49	52.80	gutter	
+50			5.84	53.45	E.P.	
+60			5.49	53.80		(Int. Alley & Division)
" 200 R			6.47	52.82		
13 L			5.68	53.61	E.P.	
22 L			6.42	52.87	gutter	
30' L			5.57	53.72		
[illegible] L			4.80	55.49		
200 L			4.22	55.07		
11+			5.26	54.03		
12.5 L			5.52	53.77	E.P.	
22 L			6.35	52.94		
30' L			5.27	54.02		
11' R			5.54	53.75	E.P.	
18 R			6.11	53.18		
21 R			4.80	54.49		
30' R			5.03	54.26		
+50			4.93	54.36		
12			4.62	54.67		
13.5			3.04	54.25	E.P.	

Profile No. ____ Notes Red. ____ Plotted ____ Job No. 1320 Division No. ____ F.B. 1561 PG. 153
X-Sec. No. ____ Date ____ Date ____ Survey of Herald Ave. Survey
Notes Chkd. H.D.H. Checked ____ Survey by [illegible] Notes [illegible] Date 10-28-99
Date 11-10-49 Date ____ Map No. ____ Indexed C. Johnson Date ____

76L298 307 5-49

PLEASE RETURN TO
LOS ANGELES COUNTY SURVEYOR
726 LOS ANGELES COUNTY ENGINEERING BLDG.

NOTE: ANY ADDITIONS OR CHANGES ON THIS SHEET MUST BE MADE OR CIRCLED IN RED INK. WITH DATE AND NAME OF PERSON MAKING CHANGE.

Do not extend notes this side of this line.

STATION	B. S.	H. I.	F. S.	ELEV.		
12 + 22 L		2359.793	5.56	2353.73		
30' L			4.21	55.08		
10 R			4.89	54.40	EP	
17 R			5.30	53.99		
18 R			4.25	55.04		
30' R			3.81	55.48		
+50			4.38	54.91	℄ 9th	
" 21' R			4.96	54.33	gutter	℄ 9th
" 100 R			4.50	54.79	" "	
" 200 R			4.81	54.48	" "	
13+			4.15	55.14		
11 R			4.40	54.89	EP	
20' R			4.42	54.87		
23 R			3.56	55.73		
30' R			3.55	55.71		
30' L			4.43	54.86		
150' L			3.03	56.26		
+50			3.80	55.49		
T.P.	3.770	2360.763	2.300	2356.990	N. end curb on W. side of High School	
14+			5.10	55.66		
14' L			5.33	55.43	EP	

F.B. 1561 PG. 154
Job No. 1320 Division No. Notes Red. Plotted No. Profile
Survey of Herald Ave. Sewer Date Date X-Sec.
Survey by Rosecrans Notes Notes Chkd. H.D.H. Checked No.
Indexed R. C. Johnson Date 10-28-49 Date 11-10-49 Date

76L298 307 5-49

PLEASE RETURN TO
LOS ANGELES COUNTY SURVEYOR
726 LOS ANGELES COUNTY ENGINEERING BLDG.

NOTE: ANY ADDITIONS OR CHANGES ON THIS SHEET MUST BE MADE OR CIRCLED IN RED INK. WITH DATE AND NAME OF PERSON MAKING CHANGE.

Do not extend notes this side of this line.

STATION	B. S.	H. I.	F. S.	ELEV.		
14+ 30 L		21.60, 763 ✓	5.05	58.31 ✓		
21 L			3.11	57.35 ✓		
10 R			5.23	55.23 ✓		
17 R			5.36	55.40 ✓		
21 R			5.38	55.38 ✓		
30 R			5.32	56.44 ✓		
130			4.80	56.97 ✓		
15+			4.52	56.21 ✓		
5 R			4.55	56.21 ✓		
17.5 R			4.55	55.88 ✓		
21.5 R			3.82	56.94 ✓		
30 R			3.55	57.21 ✓		
14 L			4.66	56.10 ✓		
30 L			1.06	59.70 ✓		
21 L			2.66	58.10 ✓		
193 28			5.33	55.33 ✓	℄ Fir	
14 L			4.21	56.15 ✓		
16 R			4.01	56.52 ✓		
30 R			4.01	56.52 ✓		
0 R			4.25	56.41 ✓	℄ Park	
200 R			4.74	56.02 ✓	" "	

Profile
No. _____ Notes Red. _____ Plotted _____ Job No. 1320 Division No. _____
X-Sec. _____ Date _____ Date _____ Survey of Hazel Ave. Zone 2
No. _____ Notes Chkd H.D.H. Checked _____ Survey by Pacific Notes K Date 10-31-49
Date 11-10-49 Date _____ Map No. _____ Indexed Johnson Date _____

F.B. 1564 PG. 155

76L298 307 5-49

PLEASE RETURN TO
LOS ANGELES COUNTY SURVEYOR
726 LOS ANGELES COUNTY ENGINEERING BLDG.

NOTE: ANY ADDITIONS OR CHANGES ON THIS SHEET MUST BE MADE OR CIRCLED IN RED INK, WITH DATE AND NAME OF PERSON MAKING CHANGE.

Do not extend notes this side of this line.

STATION	B. S.	H. I.	F. S.	ELEV.		
15+50		2360.763	4.02	2356.74		
16+			3.66	57.10		
14.5 L			3.8[illegible]	[illegible]	[illegible]	
30 L			3.71	57.[illegible]		
31 L			2.[illegible]	58.53		
15 R			3.[illegible]	56.90	[illegible]	
16 R			3.90	[illegible]		
38 R			2.15	[illegible]		
+50			3.20	[illegible]		
T.P.	[illegible].688	2361.241	[illegible]	2357.[illegible]		
+97.61			[illegible].78	[illegible].16	[illegible]	
+99.61			3.[illegible]	58.[illegible]	Top [illegible]	
[illegible] L			[illegible]	[illegible]	[illegible]	
14 L			3.13	[illegible]	E.P.	
30 L			[illegible]	58.[illegible]		
31 L			1.55	57.67		
11 R			3.[illegible]	57.9[illegible]	E.P.	
18 R			3.15	58.[illegible]		
32 R			2.47	58.77		
17+01.61			10.46	[illegible]	[illegible]	
B.M.			3.000	2358.241	x in High School curb ℄ Park St. Prod	

F.B. 1561-11 Elev. 2358.236

F.B. 1561 PG. 156

Profile No. X-Sec. No.

Job No. 1320 Division No. Notes Red. Plotted

Survey of Harold Ave. Sewer Date Date

Survey by Rosecrans Notes Notes Chkd. H.D.H. Checked

Indexed R. O. Johnson Date 10-21-49 Date 11-10-49

76L298 307 5-49

PLEASE RETURN TO
LOS ANGELES COUNTY SURVEYOR
726 LOS ANGELES COUNTY ENGINEERING BLDG.

NOTE: ANY ADDITIONS OR CHANGES ON THIS SHEET MUST BE MADE OR CIRCLED IN RED INK WITH DATE AND NAME OF PERSON MAKING CHANGE.

Do not extend notes this side of this line.

STATION	B. S.	H. I.	F. S.	ELEV.		
PROFILE AND X SECTIONS ON 9th ST FROM ALLEY BETWEEN YUCCA AVE. AND HERALD AVE. TO HERALD AVE						
B.M.	2390	2256.726		[illegible]	Spk [illegible] 9th [illegible] alley E of Yucca Pg 9	
0+00			4.68	52.05	℄ alley E of Yucca	
+50			4.48	52.25		
1+			4.18	52.55		
10 L			4.57	51.16	E.P.	
15 L			4.68	52.05		
28 L			2.99	53.[illegible]		
14 R			4.40	52.33	E.P.	
16 R			4.45	52.28		
23 R			3.13	53.60		
30 R			2.93	53.80		
+50			4.32	52.40		
+72 4			4.88	51.85		
+89 96			4.46	52.27	[illegible] ℄ [illegible] Herald	
" 150' S			3.44	53.29	℄ Herald	
" 150' N			5.87	50.86	" "	
[illegible]			4.535	2352.191	Spk in Po# 622/56E. 100' No. of 9th midway between Herald + Sycamore Elev [illegible] Pg. 142	

Profile No. ____ Notes Red. ____ Plotted ____ Job No. [illegible] Division No. ____ F.B. 1561 PG. 157

X-Sec. No. ____ Date ____ Date ____ Survey of Herald Ave Sewer

Notes Chkd. H.D.H. Date 11-10-49 Checked ____ Survey by Rosecrans Notes R Date 10-31-49

Date ____ Date ____ Map No. ____ Indexed C. Johnson Date ____

76L298 307 5-49

PLEASE RETURN TO
LOS ANGELES COUNTY SURVEYOR
726 LOS ANGELES COUNTY ENGINEERING BLDG.

NOTE: ANY ADDITIONS OR CHANGES ON THIS SHEET MUST BE MADE OR CIRCLED IN RED INK, WITH DATE AND NAME OF PERSON MAKING CHANGE.

Do not extend notes this side of this line.

STATION	B. S.	H. I.	F. S.	ELEV.		
PROFILE AND X SECTIONS ON SYCAMORE AVE FROM 9TH ST TO PARK ST. AND ON PARK FROM SYCAMORE AVE. TO REDWOOD AVE.						
B.M.	4.3[illegible]	2357.819		2353.422	S.E Cor. 9th + Sycamore Spk in Po[illegible]	343672 E Pg. 9
0+00			5.[illegible]	52.49	E. 9th + E. Sycamore	
+50			5.16	52.[illegible]		
1+			4.79	53.[illegible]		
15' R			5.40	5[illegible].11		
24 R			4.55	53.26		
30 R			4.36	53.[illegible]		
15' L			5.76	52.[illegible]		
26' L			3.35	54.[illegible]		
30' L			3.[illegible]	54.[illegible]		
+50			4.46	53.35		
" 150' L			2.04	55.77		
" 150' R			2.79	55.[illegible]		
2+			4.16	53.[illegible]		
13' R			4.63	53.18	E.P.	
22' R			2.99	54.82		
30 R			2.75	55.06		

F.B. 1561 PG. 158
Job No. 320 Division No. ____ Notes Red. ____ Plotted ____ Profile ____
Survey of Herald Ave Sewer Date ____ Date ____ No. ____
Survey by Rosecrans Notes R Notes Chkd. H.D.H. Checked ____ X-Sec. ____
Indexed C. Johnson Date 10-31-49 Date 11-16-49 Date ____ No. ____

76L298 307 5-49

PLEASE RETURN TO
LOS ANGELES COUNTY SURVEYOR
726 LOS ANGELES COUNTY ENGINEERING BLDG.

NOTE: ANY ADDITIONS OR CHANGES ON THIS SHEET MUST BE MADE OR CIRCLED IN RED INK, WITH DATE AND NAME OF PERSON MAKING CHANGE.

Do not extend notes this side of this line.

STATION	B. S.	H. I.	F. S.	ELEV.		
2+ 15.3 L		2351.814	4.51	2353.30	E.P.	
30' L			2.25	55.56		
+50			3.78	54.03		
T.P.	5.130	2359.124	3.820	2353.994		
+92.28			5.21	53.91	Int	
3+			5.08	54.04		
+50			4.91	54.21		
4+			4.71	54.41		
12' R			4.90	54.22	E.P.	
20' R			2.97	56.15		
30' R			2.70	56.42		
13.2 L			5.00	54.12		
24' L			2.78	56.34		
30' L			2.84	56.28		
+50			4.55	54.57		
" 150' R			0.87	58.25		
5+			4.35	54.77		
13.5 R			4.68	54.44		
20' R			1.69	57.43		
[illegible] L			4.66	54.46		
[illegible].5 L			2.75	56.37		

Profile No. ____ Notes Red. ____ Plotted ____ Job No. 1320 Division No. ____ F.B. 1561 PG. 159

X-Sec. No. ____ Date ____ Date ____ Survey of Herald Ave Sewer

Notes Chkd H.D.H. Checked ____ Survey by Rosecrans Notes R Date 10-31-49

Date 11-10-49 Date ____ Map No. ____ Indexed C. Johnson Date ____

76L298 307 5-49

PLEASE RETURN TO
LOS ANGELES COUNTY SURVEYOR
726 LOS ANGELES COUNTY ENGINEERING BLDG.

NOTE: ANY ADDITIONS OR CHANGES ON THIS SHEET MUST BE MADE OR CIRCLED IN RED INK. WITH DATE AND NAME OF PERSON MAKING CHANGE.

Do not extend notes this side of this line.

STATION	B. S.	H. I.	F. S.	ELEV.		
5+ 30' L		2359.124	2.87	2356.25		
150' L			3.58	2355.54		
+50			4.24	54.88		
6+			4.18	54.94		
12' R			4.36	54.76		
20' R			2.58	56.54		
30' R			2.38	56.74		
15' L			4.46	54.66		
22' L			2.48	56.64		
30 L			2.81	56.31		
T.P.	5.077	2359.979	4.222	2354.902		
+50			4.83	55.15		
6+72.11			4.63	55.35	Int ℄ Park St + ℄ Redwood	
B.M			3.494	2356.485	Spk in Po # 3436682 N.W. Cor Park + Redwood	
					Elev 2356.518 Pg 10	

F.B. 1561 PG. 160

Job No. 1320 Division No. Notes Red. Plotted Profile No.

Survey of Harold Ave Sewer Date Date X-Sec.

Survey by Rosecrans Notes R Notes Chkd. H.D.H. Checked

Indexed C. Johnson Date 10-31-49 Date 11-10-49 Date No.

76L298 307 5-49

PLEASE RETURN TO
LOS ANGELES COUNTY SURVEYOR
726 LOS ANGELES COUNTY ENGINEERING BLDG.

NOTE: ANY ADDITIONS OR CHANGES ON THIS SHEET MUST BE MADE OR CIRCLED IN RED INK, WITH DATE AND NAME OF PERSON MAKING CHANGE.

Do not extend notes this side of this line.

STATION	B. S.	H. I.	F. S.	ELEV.		
PROFILE AND X SECTIONS ON PARK ST. FROM SYCAMORE AVE TO HERALD AVE						
					See Pg. 10	
B.M.	4.130	2360.89		2356.76	pk in Pow. Po # 830+ N.W. Cor Park + Sycamore	
0+00			6.89	54.00	Int ℄ Park + ℄ Sycamore	
" 150 L			5.53	55.36	℄ Sycamore	
0+20			7.27	53.62		
0+50			6.63	54.26		
1+			6.04	54.85	E.P.	
14 8 L			6.31	54.55		
23 L			5.18	55.7[illegible]		
36 L			4.69	56.[illegible]		
13 2 R			6.39	54.50	E.P.	
21 2 R			5.40	55.49		
30 R			5.24	55.65		
1+50			5.82	55.07		
" 150 L			3.53	57.36		
" 150 R			5.60	55.29		
2+			5.92	54.97		
[illegible] 2 L			6.35	54.54	E.P.	
[illegible] L			4.77	56.12		

Profile No. ____ Notes Red. ____ Plotted ____ Job No. 1320 Division No. ____ F.B. 1561 PG. 161
Date ____ Date ____ Survey of Herald Ave Sewer
X-Sec. No. ____ Notes Chkd [illegible] Checked ____ Survey by Rosecrans Notes R Date 10-31-49
Date 11-10-49 Date ____ Map No. ____ Indexed Johnson Date ____

76L298 307 5-49

PLEASE RETURN TO
LOS ANGELES COUNTY SURVEYOR
726 LOS ANGELES COUNTY ENGINEERING BLDG.

NOTE: ANY ADDITIONS OR CHANGES ON THIS SHEET MUST BE MADE OR CIRCLED IN RED INK, WITH DATE AND NAME OF PERSON MAKING CHANGE.

Do not extend notes this side of this line.

STATION	B. S.	H. I.	F. S.	ELEV.		
2 + 30' L		2360.892	4.77	2356.12		
14' R			6.35	54.54	E.P.	
19' R			5.66	55.[illegible]		
30' R			5.40	55.49		
+ 50			6.33	54.56		
T.P.	5.515	2359.934	6.473	2354.419		
2+92.70			5.16	54.77	Int ℄ Park St and ℄ Herald Ave.	
2+76			5.83	54.10	gutter	
2+92.70 - 50' N			5.65	54.28	℄ Herald	
" 150' S			4.18	55.75	" "	
" 100' W			5.48	54.45		
B.M.			4.535	2355.399	x Wedge walk house 50' [illegible]	
					Elev. 2355.398 Pg 10	

F.B. 1561 Pg. 162
Job No. 1320 Division No. Notes Red. Plotted No. Profile
Survey of Herald Ave Sewer Date Date X-Sec.
Survey by Rosecrans Notes R Notes Chkd. H.D.H. Checked No.
Indexed C. Johnson Date 10-31-49 Date 11-10-49 Date

Date _____ Notes by _____ Chief Party _____ F.B. 1361 Pg. 163

Platted by	W. O. No. _____ D. S. O. No. 1320
Date	Location Herald Ave Sewer
Map No.	Surveyed by Rosecrans
Platting C'k'd by	Date 1-12-1950
Date	Indexed A. O. Johnson

Topog. on 9th St from Alley between Yucca Ave and Herald Ave to Yucca Ave

D.W. 1320

Party E. L. Rosecrans
O. C. Pierce
H. H. Howard

Notes: ANY ADDITIONS OR CHANGES ON THIS SHEET MUST BE MADE OR CHECKED IN Red. WITH DATE AND NAME OF PERSON MAKING CHANGE.

Do not extend notes this side of this line

RETURN TO LOS ANGELES COUNTY SURVEYOR

F.B. 1561 PG. 164 Rosecrans Chief Party Notes by R Date 1-12-50

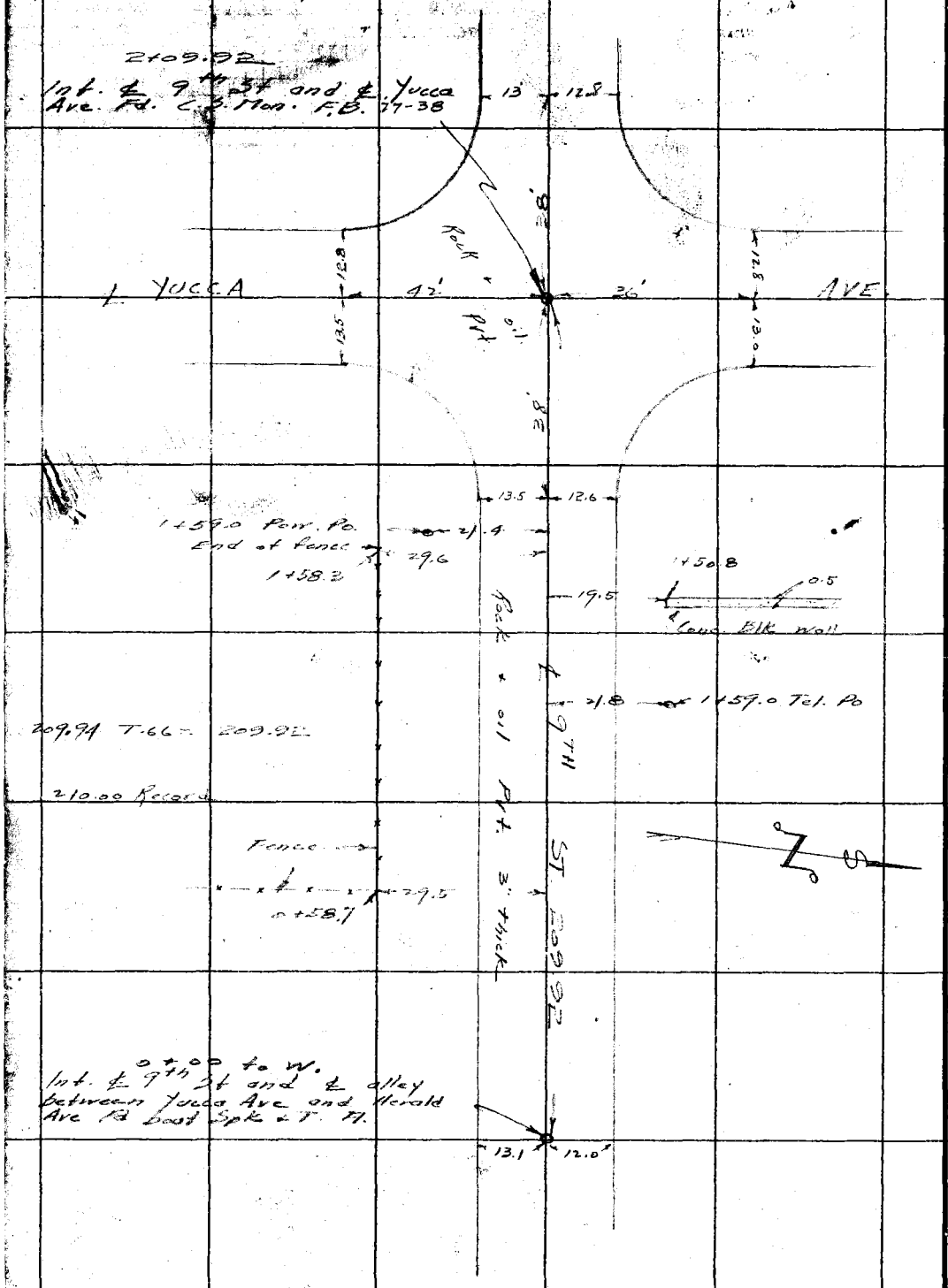

RETURN TO
LOS ANGELES COUNTY SURVEYOR

Do not extend notes this side of this line

Notes: ANY ADDITIONS OR CHANGES ON THIS SHEET MUST BE MADE OR CIRCLED IN Red. WITH DATE AND NAME OF PERSON MAKING CHANGE.

76L298 307 5-49

PLEASE RETURN TO
LOS ANGELES COUNTY SURVEYOR
726 LOS ANGELES COUNTY ENGINEERING BLDG.

NOTE: ANY ADDITIONS OR CHANGES ON THIS SHEET MUST BE MADE OR CIRCLED IN RED INK. WITH DATE AND NAME OF PERSON MAKING CHANGE.

Do not extend notes this side of this line.

STATION	B. S.	H. I.	F. S.	ELEV.		
ADDITIONAL FRONT LINE SHOTS ON FIRST ALLEY EAST OF HERALD AVE. FROM 1ST ALLEY SO OF AVE I TO 7TH ST.						
[illegible]	[illegible]	[illegible]		2345.758	1x1 Sta 1400 [illegible]	[illegible]
[illegible] -180' R			6.19	2345.54		
-150 L			4.35	2347.18		
2+10 - 180' R			5.25	2346.48		
150 L			3.54	2348.19		
T.P.	7.635	2356.543	2.820	2348.908		
5+15 - 160 R			8.34	2348.20		
150' L			5.32	2351.22		
7+15 -140' R			6.58	2349.96		
150 L			4.72	2351.82		
T.P.	8.325	2356.623	8.245	2348.298		
B.M.			4.430	2352.193	Boat Spk W side P.Po. # 622156E 2352.201 Pg. 142	

Profiles No. ____ Plotted ____ Job No. 1320 Division No. ____ F.B. 1561 PG. 165
X-Sec. No. ____ Date ____ Date ____ Survey of Herald Ave. Sewer
Notes Chkd. ____ Checked ____ Survey by Kasserans Notes ____ Date 1-12-1950
No. ____ Date ____ Date ____ Map No. ____ Indexed ____ Date ____

76L298 307 5-49

PLEASE RETURN TO
LOS ANGELES COUNTY SURVEYOR
726 LOS ANGELES COUNTY ENGINEERING BLDG.

NOTE: ANY ADDITIONS OR CHANGES ON THIS SHEET MUST BE MADE OR CIRCLED IN RED INK, WITH DATE AND NAME OF PERSON MAKING CHANGE.

Do not extend notes this side of this line.

STATION	B. S.	H. I.	F. S.	ELEV.		
PROFILE AND X SECTIONS ON 9TH ST. FROM ALLEY BETWEEN YUCCA AVE AND HERALD AVE TO YUCCA AVE.						
B.M.	4.370	2358.706		2354.336	Bolt Spk P.P. 343675 E 9th St & alley E of Yucca from transitmans notes.	
0+00			6.64	52.07	℄ 9th & ℄ alley E of Yucca.	
0+50			6.88	51.82	℄ 9th	
13 L			7.29	51.42	E.P.	
23 L			4.38	54.33		
30' L			4.06	54.65		
92' L			3.48	55.23		
13' R			7.25	51.46	E.P.	
20' R			4.36	54.35		
30' R			4.50	54.21		
100 R			5.60	53.11		
1+00			7.05	51.66		
13' R			7.49	51.22	E.P.	
25 R			5.94	52.77		
30' R			5.85	52.86		
13' L			7.47	51.24		
22' L			4.09	54.62		
30' L			3.73	54.98		

F.B. 1561 PG. 166
Job No. 1320 Division No.
Survey of Herald Ave. Sewer
Survey by Rosecrans Notes R
Indexed A. C. Johnson Date 1-12-50
Notes Red. Date
Notes Chkd. Date
Plotted Date
Checked Date
Profile No.
X-Sec. No.

76L298 307 5-49

PLEASE RETURN TO
LOS ANGELES COUNTY SURVEYOR
726 LOS ANGELES COUNTY ENGINEERING BLDG.

NOTE: ANY ADDITIONS OR CHANGES ON THIS SHEET MUST BE MADE OR CIRCLED IN RED INK, WITH DATE AND NAME OF PERSON MAKING CHANGE.

Do not extend notes this side of this line.

STATION	B. S.	H. I.	F. S.	ELEV.		
		2358 706				
T.P.	6.933	2358 376	7.283	2351.423		
1+30			7.22	51.16		
13' R			7.70	50.68	E.P.	
20' R			7.45	50.93		
23' R			4.99	53.39	Top wall	
70' R			4.98	53.40		
150' R			5.77	52.61		
10' L			7.35	51.03	E.P.	
22' L			4.62	53.76		
30' L			4.55	53.83		
150' L			4.25	54.13		
+80			7.96	50.42	gutter	
2+			7.4	51.0		
+09.92			7.15	51.23	Int ℄ 9th St and ℄ Yucca (See Table on Yucca)	
T.P.	7.130	2358.766	6.740	2351.636		
B.M.			4.424	2354.342	Boat Spk in P.Po. # 343675E	

Profile No. ____ Notes Red. ____ Plotted ____ Job No. 1320 Division No. ____ F.B. 1561 Pg. 167

X-Sec. No. ____ Date ____ Date ____ Survey of Herald Ave Sewer

Notes Chkd. ____ Checked ____ Survey by Rosecrans Notes R Date 1-12-50

Date ____ Date ____ Map No. ____ Date ____

F.B. 1561 PG. 168

Job No._____ Division No._____ Notes Red._____ Plotted_____

Survey of_____ Date_____ Date_____

Survey by_____ Notes_____ Notes Chkd._____ Checked_____

Indexed_____ Date_____ Date_____ Date_____

Profile No._____

X-Sec. No._____

761-298 307 5-49

PLEASE RETURN TO

LOS ANGELES COUNTY SURVEY

726 LOS ANGELES COUNTY ENGINEERING

Do not extend [illegible] side of this line.

[illegible] TE: ANY [illegible] DITIONS OR CHANGES THIS SH[illegible] MUST BE MADE OR [illegible] CIRCLED IN [illegible] INK, WITH DATE AND [illegible] OF [illegible] ON MAKING CHANGE.

1561