Notes Ck'd by	Survey of
Map No.	JN Tape Std °F
Office Work	Surveyed by
Checked	Notes Date
Date	Indexed

F.B. 1562 Pg.

Page	Job	Description
		WALNUT PARK J.N. 8559
5-12	Bdry.	Survey & monuments at Lemon Ave. & Currier Rd.
13-16	B.M.	Bench levels.
		MOONEY DRIVE AREA (ROSEMEAD) CATHRYN DRIVE AREA (ROSEMEAD) J.N. 0303.0
21-24	Index	
27-129	C.L.	Survey of area having Graves Ave. on the North, Cape St. on the South Towne Ave. on the West, and S.C. Edison R/W on the East.

Note: Any Additions or Changes on this Sheet Must be Made or Circled in Red Ink With Date and Name of Person Making Change

PLEASE RETURN TO
LOS ANGELES COUNTY ENGINEER
403 LOS ANGELES COUNTY ENGINEERING BLDG.

Do not extend this side of this line.

76P3098 CK #310 8-66

PLEASE RETURN TO
LOS ANGELES COUNTY ENGINEER
403 LOS ANGELES COUNTY ENGINEERING BLDG.

Note: Any Additions or Changes on this Sheet Must be Made or Circled in Red Ink With Date and Name of Person Making Change

Do not extend this side of this line.

F.B. _____ Pg. _____

Notes Ck'd by Miller	Survey of Walnut Park
Map No. B 2197	W. O. 8559 Tape No. 89 St'd 84 °F
Office Work Stelma	Surveyed by D.E. Holmes
Checked Miller	Notes D.E.H. Date 6-30-49
Date Oct. 49	Indexed A. C. Johnson 8-1-49

F.B. 1562 Pg. 5

J.N. 8559
WALNUT PARK (Located near Town of WALNUT)
SURVEY of LOTS 2 & 3
of
C.N. EARLES SUB. of Ro. LA. PUENTE.

Ref
F.B. 899
C.S. B-1494

Holmes
Bartlett
Denning
Westhoff.

H.C. 57-11
C.S. B-2197

Note: Any Additions or Changes on This Sheet Must be Made or Circled in Red Ink With Date and Name of Person Making Change.

Do not extend notes this side of this line.

RETURN TO
LOS ANGELES COUNTY SURVEYOR
700 HALL OF RECORDS

FORM 247 5M 5-46

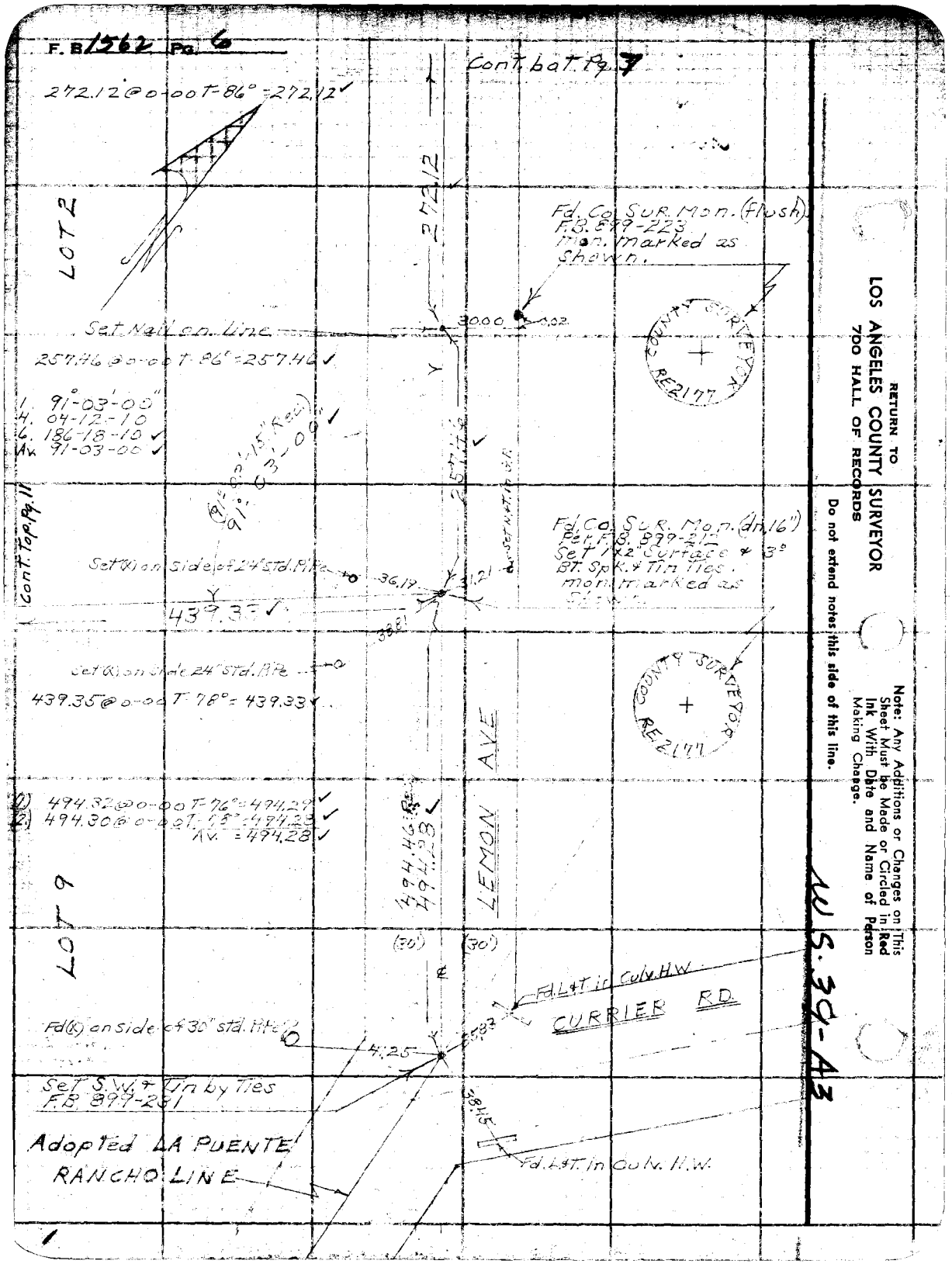
F. B 1562 Pg. 6
Cont. bot. Pg. 7
272.12 @ 0-00 T-86° = 272.12
LOT 2
272.12
Fd. Co. Sur. Mon. (flush) F.B. 899-223 Mon. marked as shown.
Set Nail on Line
30.00
0.02
257.46 @ 0-00 T-86° = 257.46
1. 91°-03'-00"
4. 04-12-10
6. 186-18-10
Av. 91-03-00
(91°-03'-15" Rec.)
91°-03'-00"
257.46
Cont. Top Pg. 11
Fd. Co. Sur. Mon. (dn. 16") Per F.B. 899-212 Set 1x2" Surface & 3° Bt. Spk. & Tin Ties. Mon. marked as shown.
Set (X) on side of 24" Std. Pipe
36.19
31.21
439.33
38.81
Set (X) on side 24" Std. Pipe
439.35 @ 0-00 T-78° = 439.33
COUNTY SURVEYOR RE 2177
LEMON AVE
(1) 494.32 @ 0-00 T-76° = 494.29
(2) 494.30 @ 0-00 T-78° = 494.28
Av. = 494.28
494.46 Rec.
494.28
LOT 9
(30')
(30')
Fd. L&T in Culv. H.W.
CURRIER RD.
Fd (X) on side of 30" Std. Pipe
41.25
35.83
Set S.W. & Tin by Ties F.B. 899-231
38.45
Adopted LA PUENTE RANCHO LINE
Fd. L&T in Culv. H.W.
RETURN TO
LOS ANGELES COUNTY SURVEYOR
700 HALL OF RECORDS
Do not extend notes this side of this line.
Note: Any Additions or Changes on This Sheet Must be Made or Circled in Red Ink With Date and Name of Person Making Change.
W.S. 39-A3

Notes Ck'd by Miller	Survey of Walnut Park
Map No. B 2197	W. O. 8559 Tape No. 89 St'd 84 °F
Office Work Stelmo	Surveyed by D.E. Holmes
Checked Miller	Notes D.E.H. Date 6-30-49
Date Oct 49	Indexed E. C. Johnson

F. B. 1562 Pg. 7

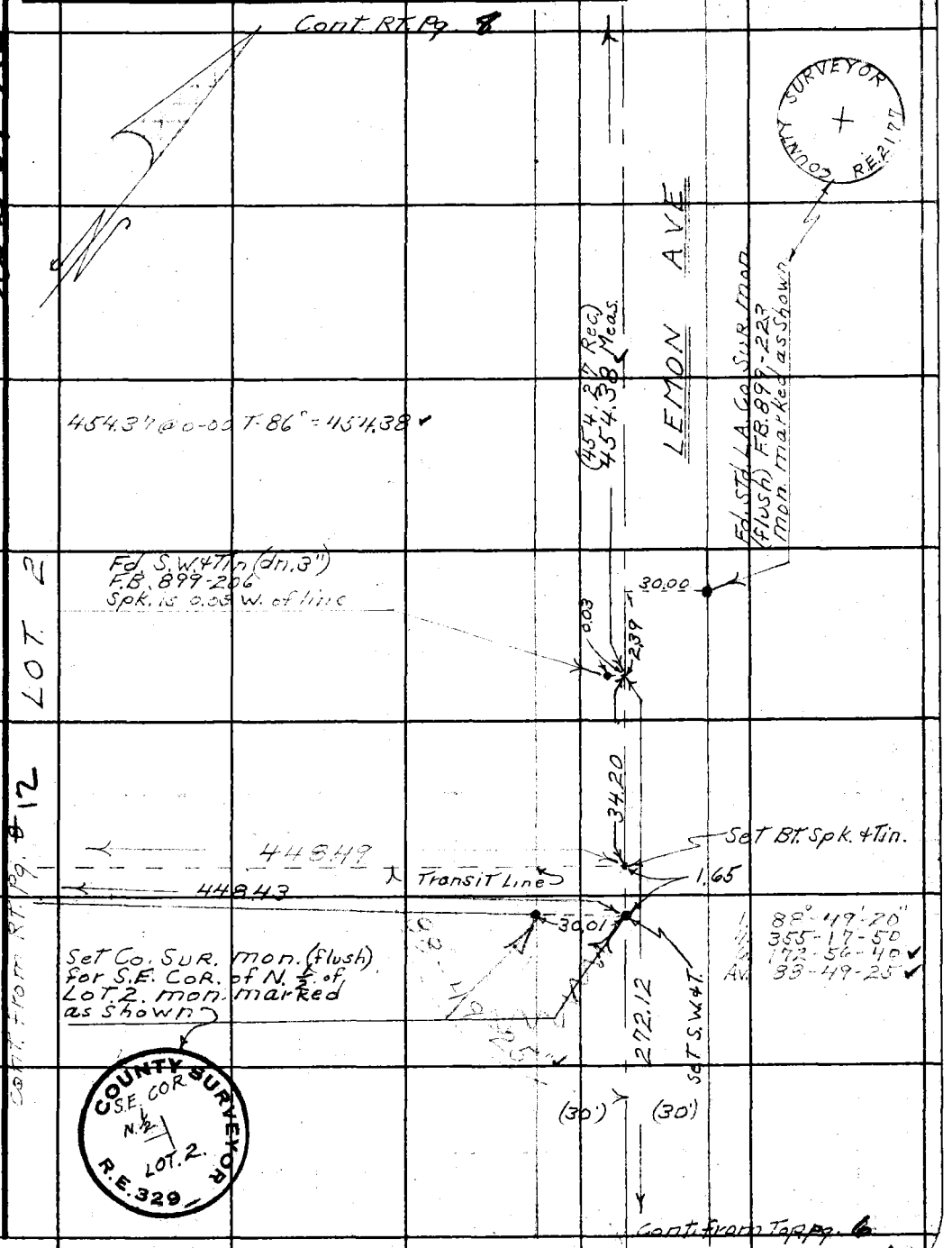

Note: Any Additions or Changes on This Sheet Must be Made or Circled in Red Ink With Date and Name of Person Making Change.

Do not extend notes this side of this line.

RETURN TO
LOS ANGELES COUNTY SURVEYOR
700 HALL OF RECORDS

FORM 247 5M 11-46

F.B. 1562 PG. 8

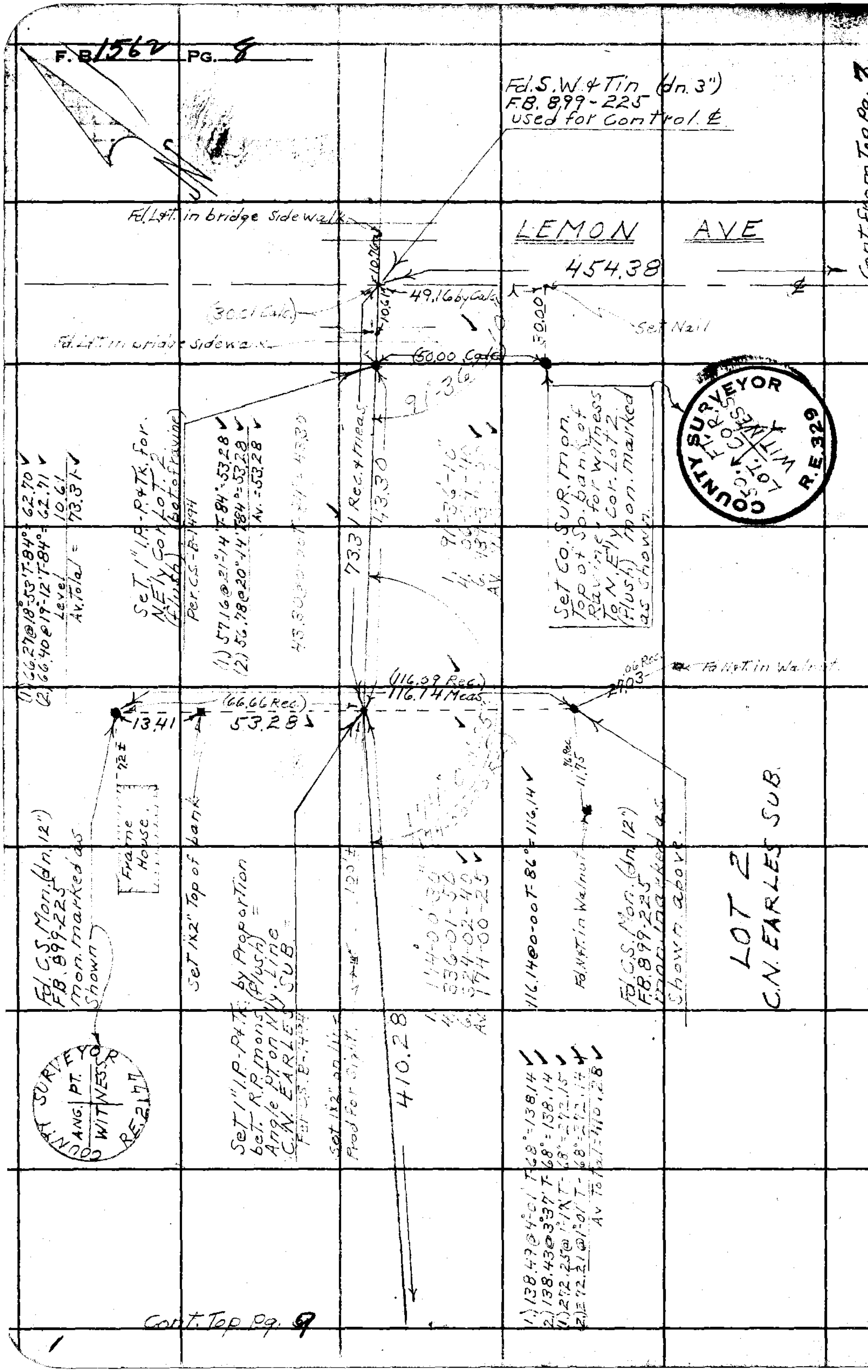

RETURN TO
LOS ANGELES COUNTY SURVEYOR
700 HALL OF RECORDS

Do not extend notes this side of this line.

Note: Any Additions or Changes on This Sheet Must Be Made or Circled in Red Ink With Date and Name of Person Making Change.

1053 39-A3

Notes Ck'd by Miller	Survey of Walnut Park
Map No. 82197	W. O. 8559 Tape No. 89 St'd 84°F
Office Work Stelma	Surveyed by D.E. Holmes
Checked Miller	Notes D.E.H. Date 7-27-49
Date Oct. 49	Indexed A. C. Johnson

F.B. 156 Pg. 9

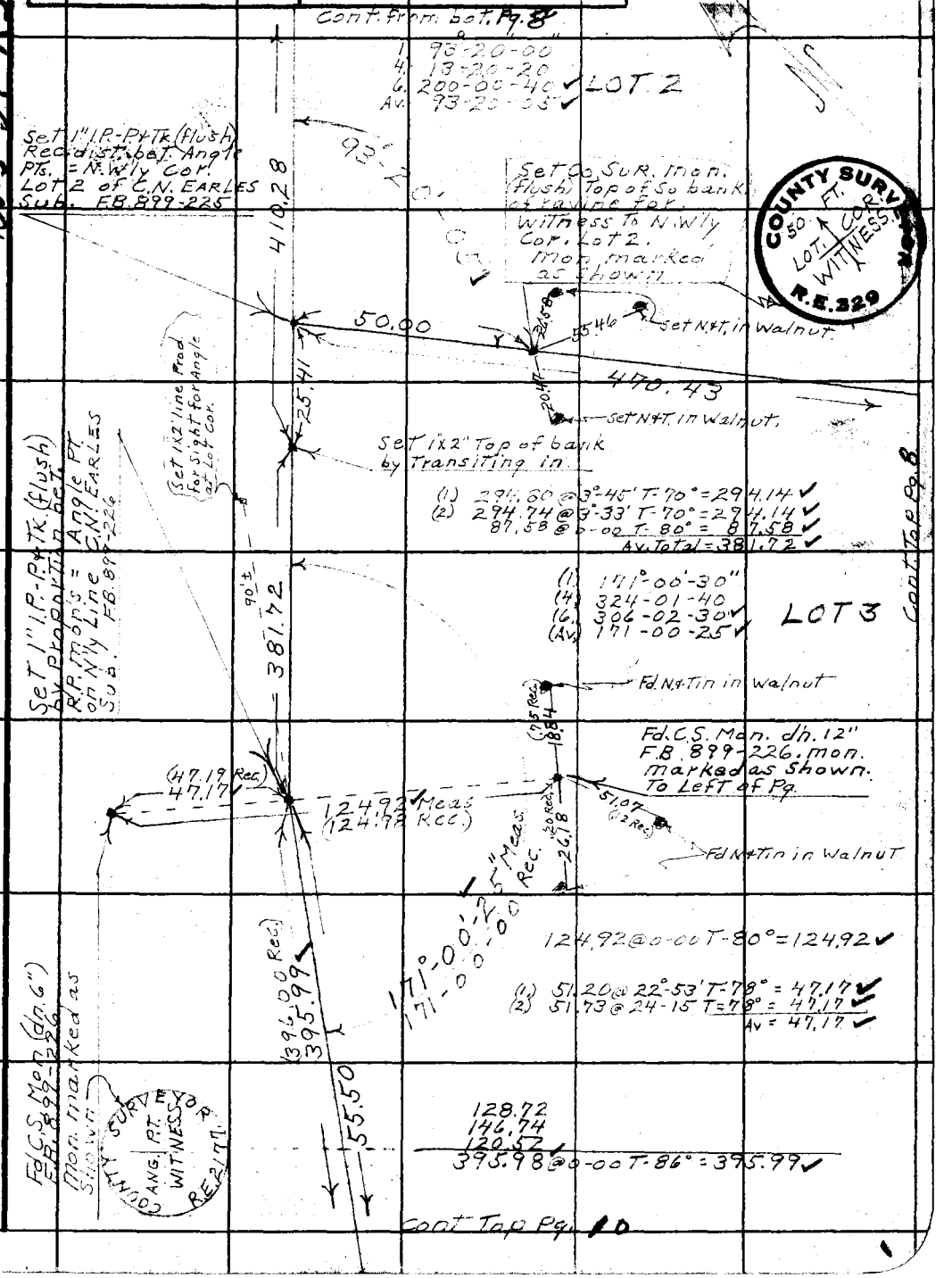

Note: Any Additions or Changes on This Sheet Must be Made or Circled in Red Ink With Date and Name of Person Making Change.

Do not extend notes this side of this line.

RETURN TO
LOS ANGELES COUNTY SURVEYOR
700 HALL OF RECORDS

FORM 247 BM 11-46

F. B. 1562 PG. 10

Cont. from bot. Pg. 7

1 77°-40'-20"
4 310-41-20
6 106-02-00 ✓
Av. 77-40-20 ✓

COUNTY SURVEYOR
LOTTA K. COLT
WITNESS
R.E. 3

Set 1"x2" Top of N. bank for sight (on line Prod.)

77°-40'-20" ✓

53.50

Set 1"x2" Tk. on Top of So. bank of ravine by transiting in.

Set Co. Sur Mon. (flush) Top of So. bank of ravine for Witness Lot. 3 as shown.

Mon. (flush) To N. W'ly Cor. Lot. 3 Mon. marked as

Set N.&T. in Walnut

LOT 3

Set 1" I.P.-P.&Tk. (flush) by Rec. Dist. from Angle Pt. To East. Per. F.B. 899-226 = N. W'ly Cor. Lot. 3 of C.N. EARLES Sub.
Pt. falls in bot. of Ravine

20.84
29.16
41.35
16.08
879.21 ✓

(1) 28.92 @ 43°-54' T-72° = 20.84
(2) 28.63 @ 43-18 T-72° = 20.84
Av. = 20.84

Set N.&T. in Walnut

879.26 @ 0-00 T-76° = 879.21 ✓

Cont. to Pt. Pg. 2

395.99

LOT 4

Set 1" I.P.-P.&Tk. (flush) Rec. dist. bet. R.R. mon's = Angle Pt. on N'ly line C.N. EARLES Sub. Per F.B. 899-226

Fd. N.&T. R.R.

13.08

(58.12 Rec.)

Fd. N.&T. in Walnut

85.77

Set 1"x2" Top of bank

84.78
51.35
33.43 (Meas. Rec.)
142.89 (Meas.)
(42.90 Rec.)

Fd. N.&T. in walnut

Fd. C.S. Mon. (dn. 12") F.B. 899-226 Mon. marked as Shown.

COUNTY SURVEY
AVE. PT. WITNESS
R.E. 2.77

43.45
33.84

Fd. N.&T. in walnut

Fd. C.S. Mon. (dn. 12") F.B. 899-226 Mon. marked as Shown to Rt. of Pg.

142.89 @ 0-00 T-84° = 142.89 ✓

56.21 @ 24°-00' T-84° = 51.35 ✓
57.86 @ 27°-27' T-84° = 51.35 ✓
33.43 @ 0-00 T-84° = 33.43 ✓
Av. Total = 84.78 ✓

RETURN TO
LOS ANGELES COUNTY SURVEYOR
700 HALL OF RECORDS

Do not extend notes this side of this line.

Notes: Any Additions or Changes on This Sheet Must Be Made or Circled in Red Ink With Date and Name of Person Making Change.

U.S. 39-43

Notes Ck'd by Miller
Map No. B 2197
Office Work Stolma
Checked Miller
Date Oct. 49

Survey of Walnut Park
W. O. 8559 Tape No. 89 Std. 84 ft.
Surveyed by D.E. Holmes
Notes D.E.H. Date 6-30-49
Indexed A. C. Johnson

F.B. 1562 Pg. 11

Cont. from L.T. Pg. 6

Note: Any Additions or Changes on This Sheet Must be Made or Circled in Red Ink With Date and Name of Person Making Change.

Do not extend notes this side of this line.

RETURN TO
LOS ANGELES COUNTY SURVEYOR
700 HALL OF RECORDS

Cont. from L.T. Pg. 12

LOT 2

1. 90-00-20
4. 0-01-30
6. 180-02-20
Av. 90-00-28

1494.42 @ 0-00 T 84° = 494.42

494.42

Set Co. Sur. Mon. (dn. 12") by int. SE cor. of Lots 3 & 4 of C.N. Eakles Sub. F.B. 1491 mon. marked as shown

set N.&T. in P.P.

10-19-49

Fd. 3/4" I.P. no plug or tk. (dn. 10") F.B. 899-212 set nail in center. I.P. is 0.18 N. of line (used for control of lot line) (Removed 7-28-49 D.E.H.)

set (8) on side 24" std. pipe

COUNTY SURVEYOR LOT COR. 3/2. R.E. 329

460.61 @ 0-00 T 85° = 460.60

LOT 3

1. 90-00-20
4. 0-01-20
6. 180-02-10
Av. 90-00-20

set N.&T. in Walnut

Fd. 1 1/2" x 1/2" Sp. Iron Pin (dn. 14") F.B. 899-212 set P.M. in center. Pin is 0.065 Se. of line. (used for control of lot line) (Removed 7-28-49 D.E.H.)

87921

0.065

49.87

set N.&T. in P.P.

set (8) side of 18" std. pipe

LOT 4

Set Co. Sur. Mon. (dn. 12") by int. SW cor. Lot 3 of C.N. Eakles Sub. mon. marked as shown

Fd. C.S. B-1422

COUNTY SURVEYOR LOT COR. 4/3. R.E. 329

1021.81 @ 0-00 T 84° = 1021.81

Fd. N.&T. in Walnut

Fd. L.A. Co. Sur. Mon. (dn. 12") F.B. 897-224. (used for line) mon. marked as shown

COUNTY SURVEYOR LOT COR. WITNESS R.E. 2177

Fd. N.&T. in Walnut

Fd. N.&T. in Walnut

FORM 247 5M 5-46

F. B. 1562 Pg. 12

Cont. from RT. Pg. 9

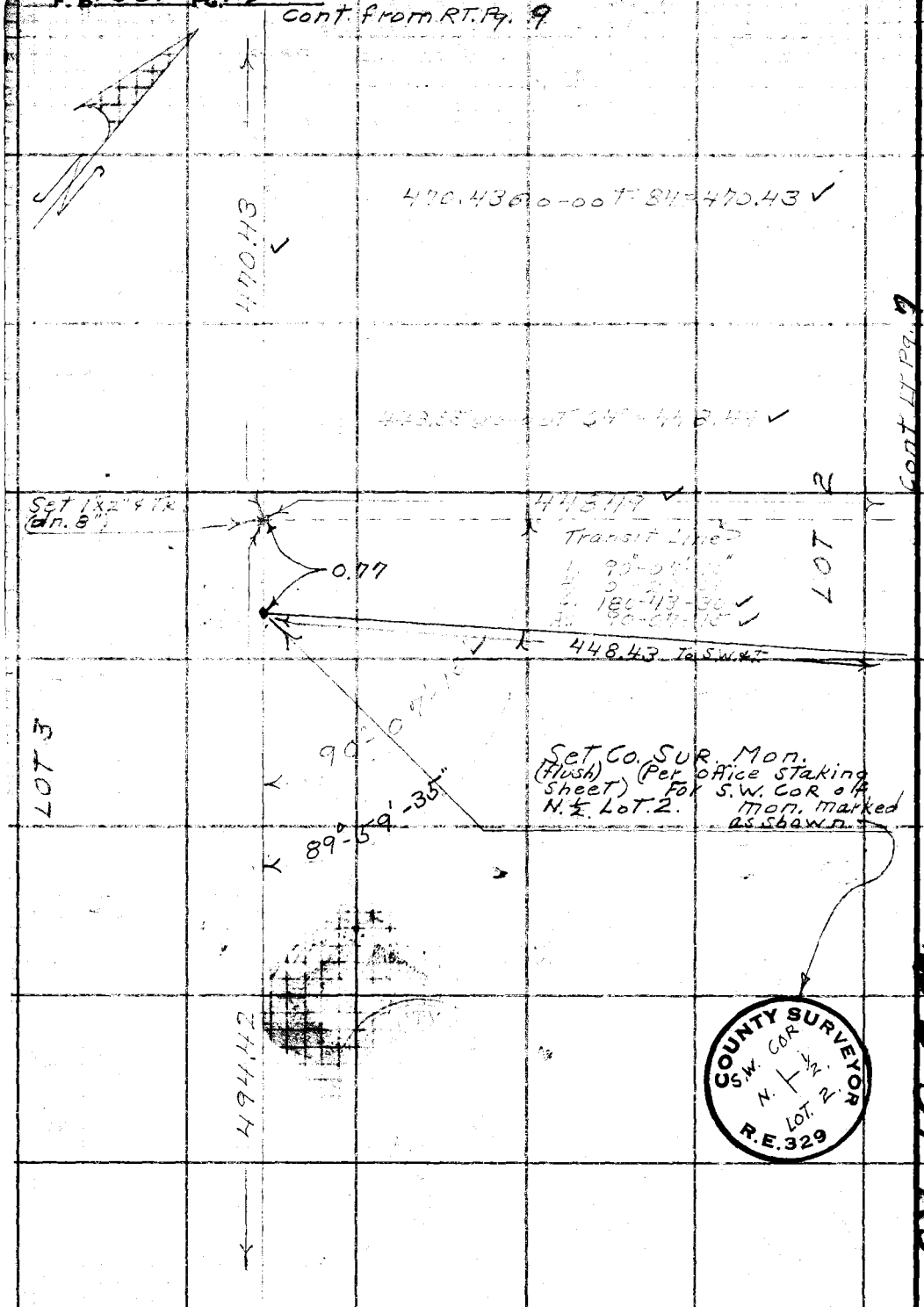

RETURN TO
LOS ANGELES COUNTY SURVEYOR
700 HALL OF RECORDS.
Do not extend notes this side of this line.
Note: Any Additions or Changes on This Sheet Must be Made or Circled in Red Ink With Date and Name of Person Making Change.

W-S-39-A3

Profile No. ____ Notes Red ____ Plotted ____ Job No. 8559 Division No. ____ F.B. 1562 PG. 13
Date ____ Date ____ Survey of Walnut Park
X-Sec. No. ____ Notes Chkd ____ Checked ____ Survey by DE Holmes Notes D.E.H. Date 8-19-49
Date ____ Date ____ Map No. ____ Indexed A. S. Johnson Date 9-7-49

J.N. 8559.
WALNUT PARK.
BENCH LEVELS.

Holmes
Barilotti
Denning

STATION	B. S.	H. I.	F. S.	ELEV.

NOTE: ANY ADDITIONS OR CHANGES ON THIS SHEET MUST BE MADE OR CIRCLED IN RED INK, WITH DATE AND NAME OF PERSON MAKING CHANGE.

Do not extend notes this side of this line.

PLEASE RETURN TO
LOS ANGELES COUNTY SURVEYOR
700 HALL OF RECORDS

FORM 907 10M 10-46

FORM 307 10M 10-46

PLEASE RETURN TO
LOS ANGELES COUNTY SURVEYOR
700 HALL OF RECORDS

NOTE: ANY ADDITIONS OR CHANGES ON THIS SHEET MUST BE MADE OR CIRCLED IN RED INK, WITH DATE AND NAME OF PERSON MAKING CHANGE.

Do not extend notes this side of this line.

F.B. 1562 PG. 14 | Job No. 8559 | Division No. | Notes Red | Plotted | Profile No.

Survey of Walnut Park | Date | Date | X-Sec. No.

Survey by D.E. Holmes | Notes | Notes Chkd. ITD | Checked

Indexed R. C. Johnson | Date | Date 9-15-49 | Date

STATION	B. S.	H. I.	F. S.	ELEV.	✓	
U.S. B.M. 172					U.S.C.&G.S. Reference Mark, 1931 N.G.V.D. Tab. E. and N. distances [illegible]	
					[illegible] elev. 9. Final [illegible]	[illegible] Lemon Ave. 100' E. Co. of S.P.R.R.
	[illegible]	[illegible]				
B.M. 2			[illegible]	[illegible]	To N.E. Cor. Lot 2 [illegible]	C.S. Mon. (Flush) Witness [illegible] (Used N. side [illegible])
	[illegible]	[illegible]				
B.M. 3			[illegible]	[illegible]	To Angle Pt. (F.B. [illegible]) [illegible]	C.S. Mon. on 12" Witness [illegible] Lemon Ave. [illegible]
	[illegible]	[illegible]				
T.P. [illegible]			4.65	517.742		
	4.115	521.857				
B.M. 3			5.155	516.702	B.M. 3 Fix. To N.W. Cor. Lot 2 F.B. [illegible]	C.S. Mon. (Flush) Witness (Used center of mon.)
	4.034	[illegible]				
T.P. (N.V.)			5.168	[illegible]		
	2.334	519.[illegible]				
B.M. 4			5.197	519.[illegible]	B.M. 4 Fix. To N.W. Cor. Lot 3 F.B. [illegible]	C.S. Mon. (Flush) Witness [illegible] (Used center of mon.)
	5.335	519.[illegible]				
T.P. (N.V.)			4.219	519.861		
	[illegible]	519.796				
T.P. (N.V.)			[illegible]	[illegible]		
	[illegible]	[illegible]				
T.P. (N.V.)			4.375	516.[illegible]		

X

FORM 307 10M 10-46

PLEASE RETURN TO
LOS ANGELES COUNTY SURVEYOR
700 HALL OF RECORDS

NOTE: ANY ADDITIONS OR CHANGES ON THIS SHEET MUST BE MADE OR CIRCLED IN RED INK, WITH DATE AND NAME OF PERSON MAKING CHANGE.

Do not extend notes this side of this line.

STATION	B. S.	H. I.	F. S.	ELEV.		
				[illegible]		
	[illegible]	[illegible]				
[illegible] # 5			[illegible]	515 542	B.M.# 5 [illegible] Cor. Lot [illegible] see F.B. 1562-11	[illegible] S.W. (used center of mon.)
	[illegible]	[illegible]				
T.P. [illegible]			[illegible]	[illegible]		
	5 783	[illegible]				
B.M.# 6			5 400	518 [illegible]	B.M.# 6 Cor. Lot 2, see F.B. 1562-11	[illegible] S.W. (used center of mon.)
	4 084	[illegible]				
T.P. [illegible]			[illegible]	[illegible]		
	4 025	[illegible]				
B.M.# 7			[illegible]	[illegible]	B.M.# 7 [illegible] Cor. of N. ½, Lot 2, F.B. 1562-12	[illegible] flush S.W. (used center of mon.)
	[illegible]	523 055				
T.P. [illegible]			3 891	519 164		
	4 935	524 099				
B.M.# 8			3 829	520 270	B.M.# 8 Elv. N. ½, Lot 2 F.B. 1562-7 (Wet ground check this Elev.)	C.S. mon. flush S.E. Cor (used center of mon.)
	5 940	526 210				
B.M.# 9			3 245	522 965	B.M.# 9 Elv. Lemon Ave. Nail in Lead W. end of Curb, at Flag Pole (Center of main Walk to School Bldg.)	Walnut School, E. Side
	3 050	526 015				
T.P. (Spk)			6 699	519 316		
	4 526	523 842				
X T.P. (Spk)			4 637	519 205		

Profile
Notes Red ____ Plotted ____ Job No. 8559 Division No. ____
No. ____ Date ____ Date ____ Survey of Walnut Park
X-Sec. Notes Chkd. JTO Checked ____ Survey by D.E. Holmes Notes D.E.H. Date 8-18-49
No. ____ Date 9-15-49 Date ____ Map No. ____ Indexed C. Johnson Date ____

F.B. 1562 Pg. 15

F.B. 1562 PG. 16 4

Job No. 8559 Division No. _____ Notes Red. _____ Plotted _____ Profile

Survey of Walnut Park. Date _____ Date _____ No. _____

Survey by D.E. Holmes Notes D.E.H. Notes Chkd. ITO Checked _____ X-Sec.

Indexed A. C. Johnson Date _____ Date 9-15-49 Date _____ No. _____

FORM 307 10M 10-46

PLEASE RETURN TO
LOS ANGELES COUNTY SURVEYOR
700 HALL OF RECORDS

NOTE: ANY ADDITIONS OR CHANGES ON THIS SHEET MUST BE MADE OR CIRCLED IN RED INK, WITH DATE AND NAME OF PERSON MAKING CHANGE.

Do not extend notes this side of this line.

STATION	B.S.	H.I.	F.S.	ELEV.		
US B.M.# 1176						
					U.S. B.M.# 1176. Elev. 522.260 See Pg. 14.	
					Note See [illegible]	
					[illegible]	
					[illegible]	

76T623 - CE 242A - Cdb 9-66

CALC. BY

CHECKED BY

DEPARTMENT OF COUNTY ENGINEER

SURVEY DIVISION

SURVEY OF Mooney Dr Cathryn Dr Area E

INDEX NO.

SHEET NO.

F. B. 1562

J. N. 0303.00

	STATION	COURSE °	'	"		DISTANCE		COSINE	SINE	LATITUDE NORTH		LATITUDE SOUTH		DEPARTURE EAST		DEPARTURE WEST		COORDINATES NORTH	SOUTH	EAST	WEST
2			N			250	00	1 [illegible]	.00000000	250	00							GRAVES	Mooney	CATHRYN	1/4 Sec line
3		S	89	58	12	E	550	07	.00052360	.79999986			0	29	550	07					
4		S	42	39	34	E	256	13	.73539443	.67763931			188	36	173	56					
5		S	20	06	32	E	127	46	.93904093	.34380538			119	69	43	82					
6		S	31	18	25	E	283	46	.85439586	.51962267			242	19	147	29					
7		S	42	24	47	W	532	27	.73830167	.67447064			392	98			359	00			
8		S	66	37	56	W	162	86	.39663170	.91797783			64	60			149	50			
9		N	51	29	32	W	260	07	.62262087	.78252364	161	93					203	51			
10		N	06	04	29	W	535	26	.99438473	.10582538	532	25					56	64			
		N	66	19	47	W	159	54	.40147272	.91587098	64	05					146	12			
12							3117	12			1008	23	1008	11	914	74	914	77			
13																					
14												0.03									
15															1/25,342						
16												0.12									
17																					
18																					
19																					
20																					
21																					
22																					
23																					
24																					
25																					
26																					

Notes Ck'd by	Survey of Mooney Dr Area ℄
Map No.	JN 0303.00 Tape Std °F
Office Work	Surveyed by HHSpriggs
Checked	Notes HHS Date 6-69
Date	Indexed C. J. GALLI AUG 11 '69

F.B. [illegible] Pg. 21

JN 0303.00

RETRACEMENT & ADDITIONAL MONUMENTATION OF PORTIONS of CSB 2604

Reference:	Area	Location
FB- 1812, [illegible], 1484, 1418,	Mooney Dr. Area ℄	Rosemead Area
FB- 1777,	Cathryn Dr. Area ℄	
	Pg's 21-130	

Index Map Pg. 23, 24,

HHSpriggs
J.T. Falley
P.L. [illegible]
EM [illegible]
CH Kaylock

Note: Any Additions or Changes on this Sheet Must be Made or Circled in Red Ink With Date and Name of Person Making Change.

Do not extend this side of this line.

PLEASE RETURN TO
LOS ANGELES COUNTY ENGINEER
403 Los Angeles County Engineering Bldg.

76F309B CE#310 9.67

F.B. 1562 Pg 22

PLEASE RETURN TO
LOS ANGELES COUNTY ENGINEER
403 LOS ANGELES COUNTY ENGINEERING BLDG.

Do not extend this side of this line.

Note: Any Additions or Changes on this Sheet Must be Made or Circled in Red Ink With Date and Name of Person Making Change.

Notes Ck'd by	Survey of Mooney Dr. Area ℄
Map No.	JN 0303 00 Tape Std °F
Office Work	Surveyed by HH Surveys
Checked	Notes HHS Date 6-69
Date	Indexed C. J. GALLI AUG 11 '69

F.B. 1562 PG. 23

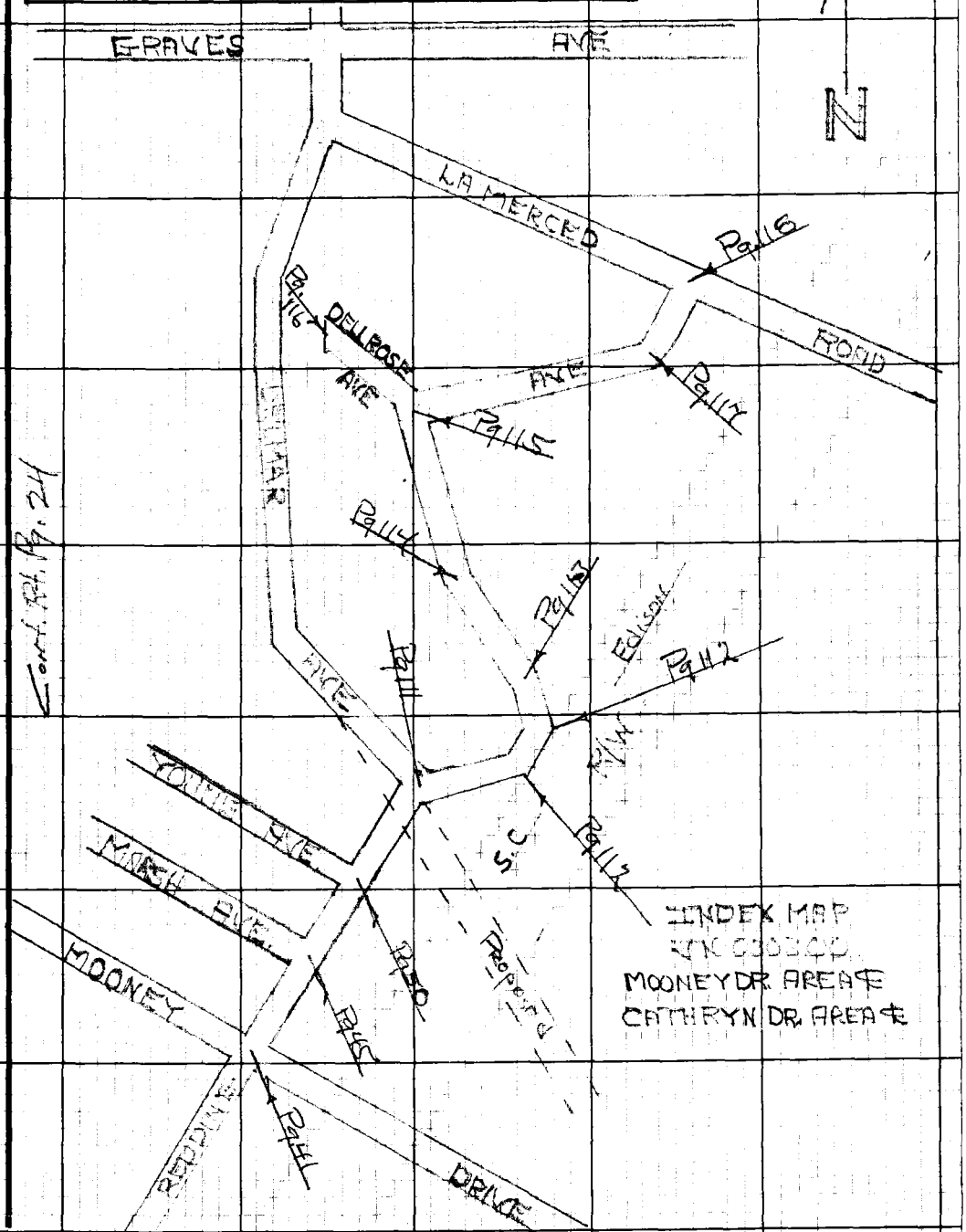

Note: Any Additions or Changes on this Sheet Must be Made or Circled in Red Ink With Date and Name of Person Making Change.

Do not extend this side of this line.

PLEASE RETURN TO
LOS ANGELES COUNTY ENGINEER
403 LOS ANGELES COUNTY ENGINEERING BLDG.

76F3098 CE#310 9-67

PLEASE RETURN TO
LOS ANGELES COUNTY ENGINEER
403 LOS ANGELES COUNTY ENGINEERING BLDG.

Note: Any Additions or Changes on this Sheet Must be Made or Circled in Red Ink With Date and Name of Person Making Change.

Do not extend this side of this line.

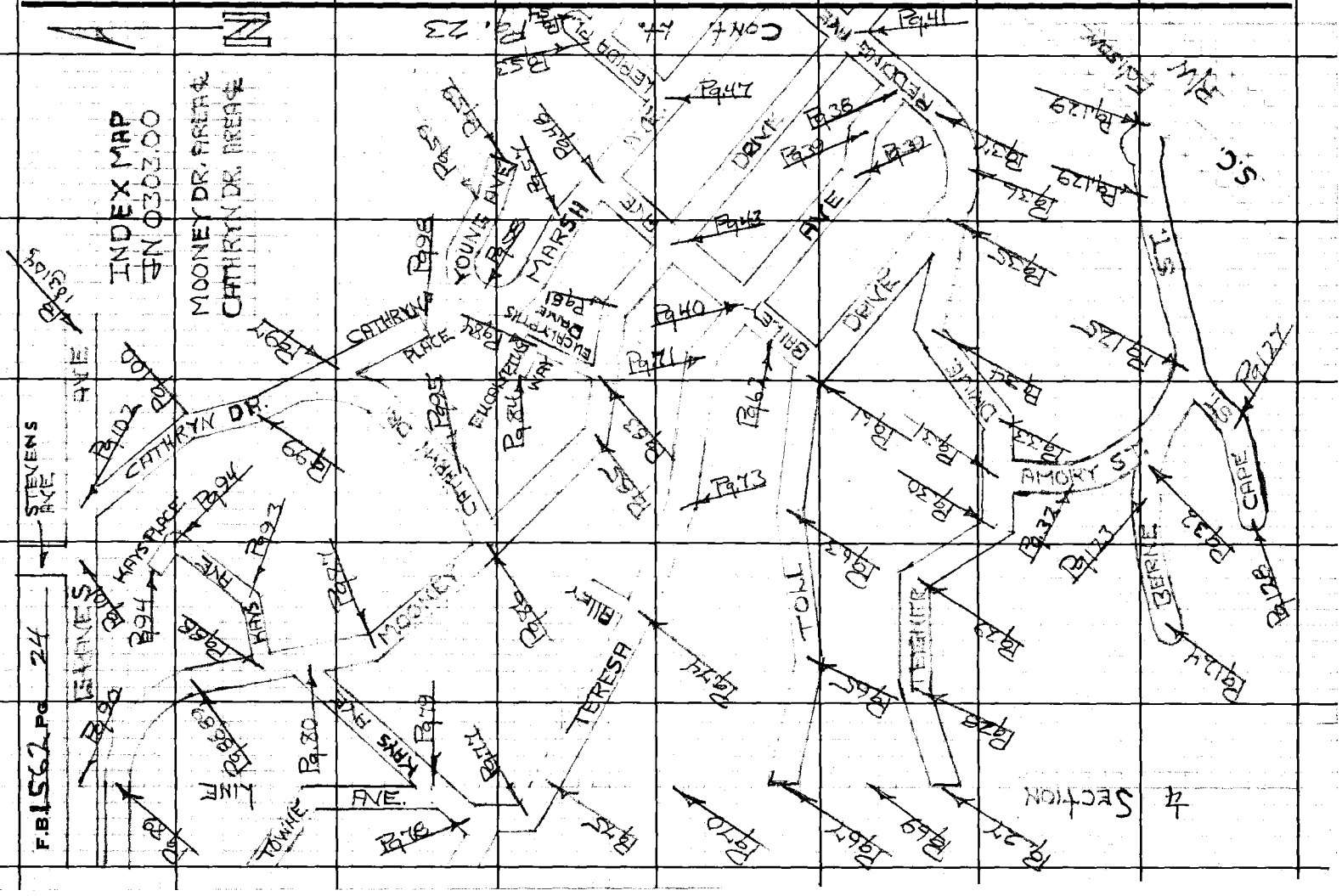

Blank

F.B. 1562 Pg. 75

Notes Ck'd by	Survey of
Map No.	JN Tape Std °F
Office Work	Surveyed by
Checked	Notes Date
Date	Indexed

Note: Any Additions or Changes on this Sheet Must be Made or Circled in Red Ink, With Date and Name of Person Making Change.

Do not extend this side of this line.

PLEASE RETURN TO
LOS ANGELES COUNTY ENGINEER
403 Los Angeles County Engineering Bldg.

765098 CE# 310 9-67

BLANK

F.B. 1562 Pg 26

PLEASE RETURN TO
LOS ANGELES COUNTY ENGINEER
403 Los Angeles County Engineering Bldg.

Do not extend this side of this line.

Note: Any Additions or Changes on this Sheet Must be Made or Circled in Red Ink With Date and Name of Person Making Change.

Notes Ck'd by

Map No.

Office Work

Checked

Date

Survey of Mooney Drive Area

JNO. Tape Std °F

Surveyed by HH Spr 1995

Notes

Date

Indexed C. J. GALLI AUG 11 '89

F.B. 1562 PG. 22

W.S. 36, C-1

Note: Any Additions or Changes on this Sheet Must be Made or Circled in Red Ink With Date and Name of Person Making Change.

Do not extend this side of this line.

PLEASE RETURN TO
LOS ANGELES COUNTY ENGINEER
403 LOS ANGELES COUNTY ENGINEERING BLDG.

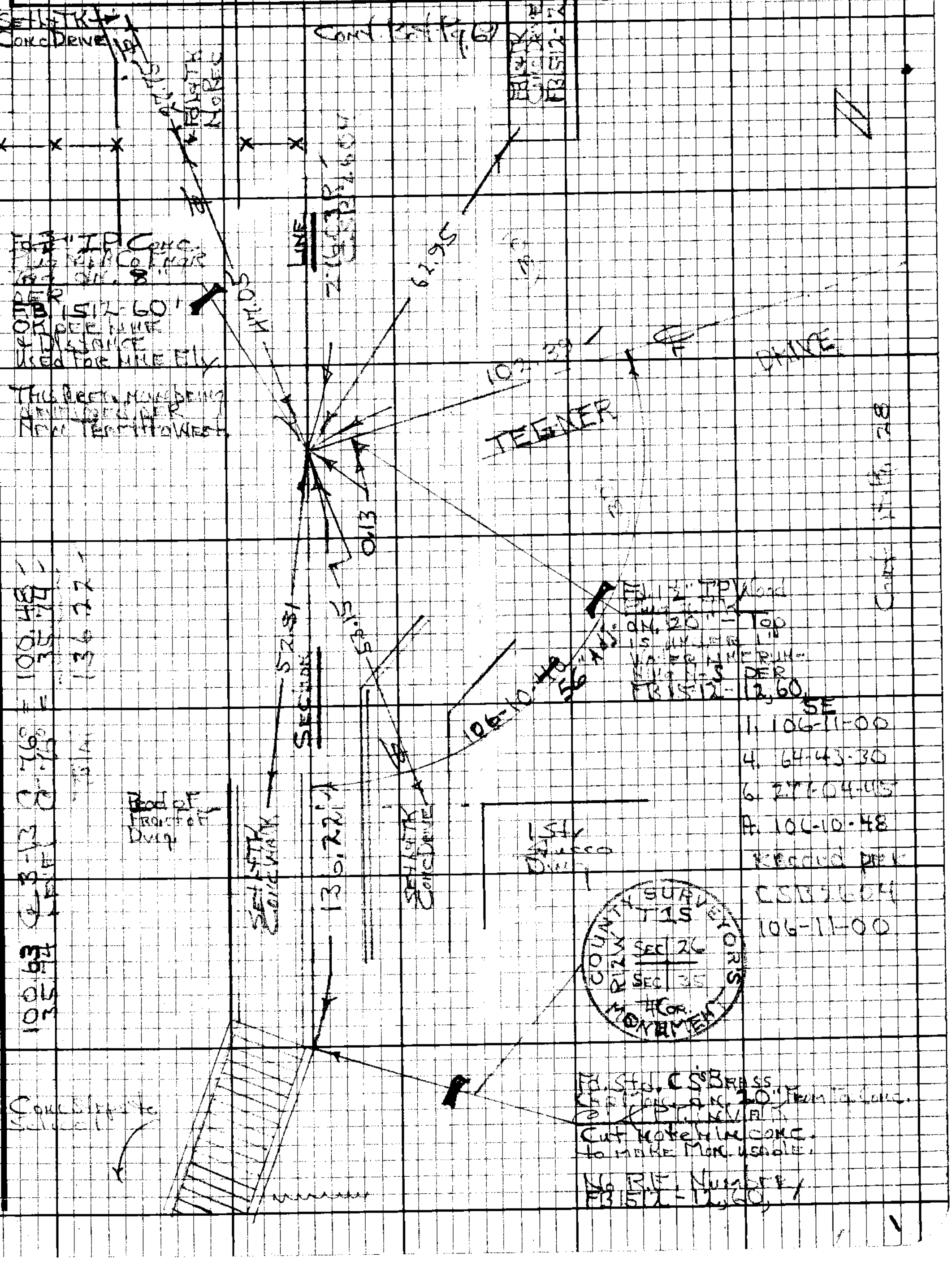

76F3098 CE#310 9-67

PLEASE RETURN TO
LOS ANGELES COUNTY ENGINEER
403 LOS ANGELES COUNTY ENGINEERING BLDG.

Note: Any Additions or Changes on this Sheet Must be Made or Circled in Red Ink With Date and Name of Person Making Change.

Do not extend this side of this line.

W.S. 36.C-1

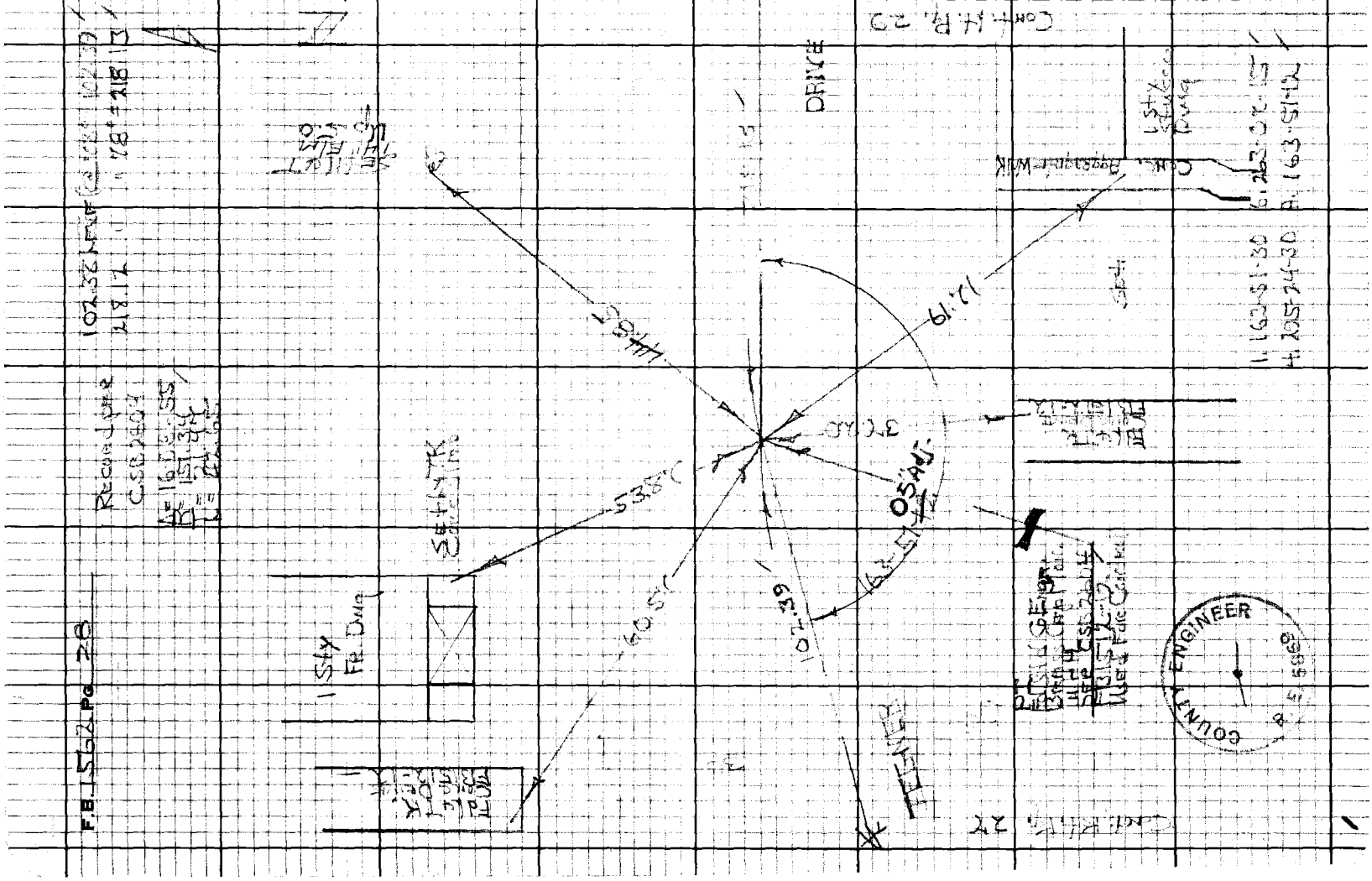

F.B. 1562 PG. 28

Notes Ck'd by	Survey of Mooney Drive Area C
Map No.	JN 0303.00 Tape 0262 Std 68 °F
Office Work	Surveyed by [illegible]
Checked	Notes [illegible] Date 4-69
Date	Indexed C.J. GALLI Aug 11 69

F.B. 1562 Pg. 29

W.S. 36, C-1

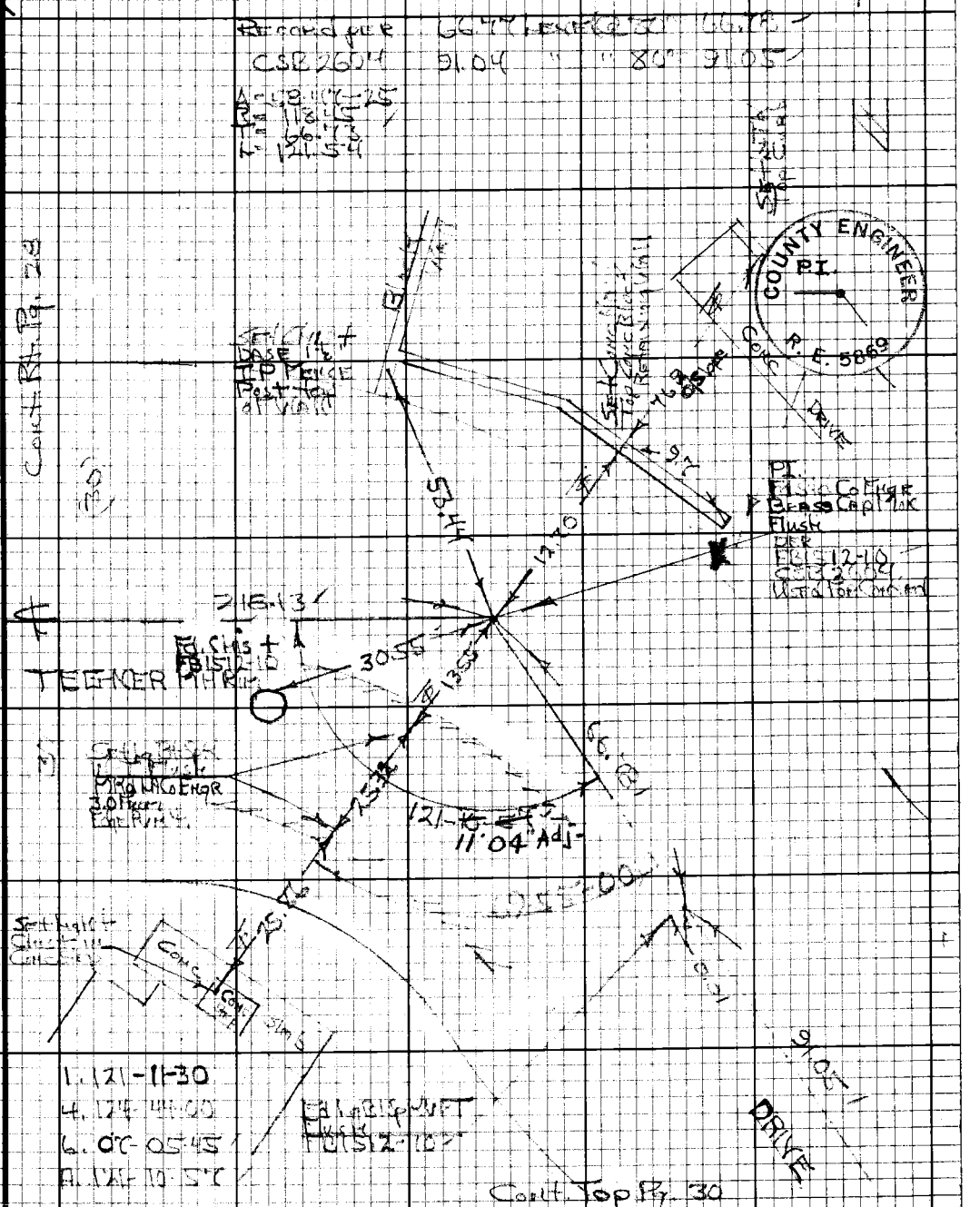

Note: Any Additions or Changes on this Sheet Must be Made or Circled in Red Ink With Date and Name of Person Making Change.

Do not extend this side of this line.

PLEASE RETURN TO
LOS ANGELES COUNTY ENGINEER
403 Los Angeles County Engineering Bldg.

76F3098 CE#310 9-67

F.B. 1562 PG 30

Record per
CSB 2604
Δ = 58-45-05
R = 161.75
T = 91.05
L = 165.86

1. 121-15-00
4. 124-58-00
6. 02-26-00
9. 121-14-30

W.S. 36.C-1

COUNTY ENGINEER
PI
R.E. 5869

PLEASE RETURN TO
LOS ANGELES COUNTY ENGINEER
408 LOS ANGELES COUNTY ENGINEERING BLDG.

Do not extend this side of this line.

Note: Any Additions or Changes on this Sheet Must be Made or Circled in Red Ink With Date and Name of Person Making Change.

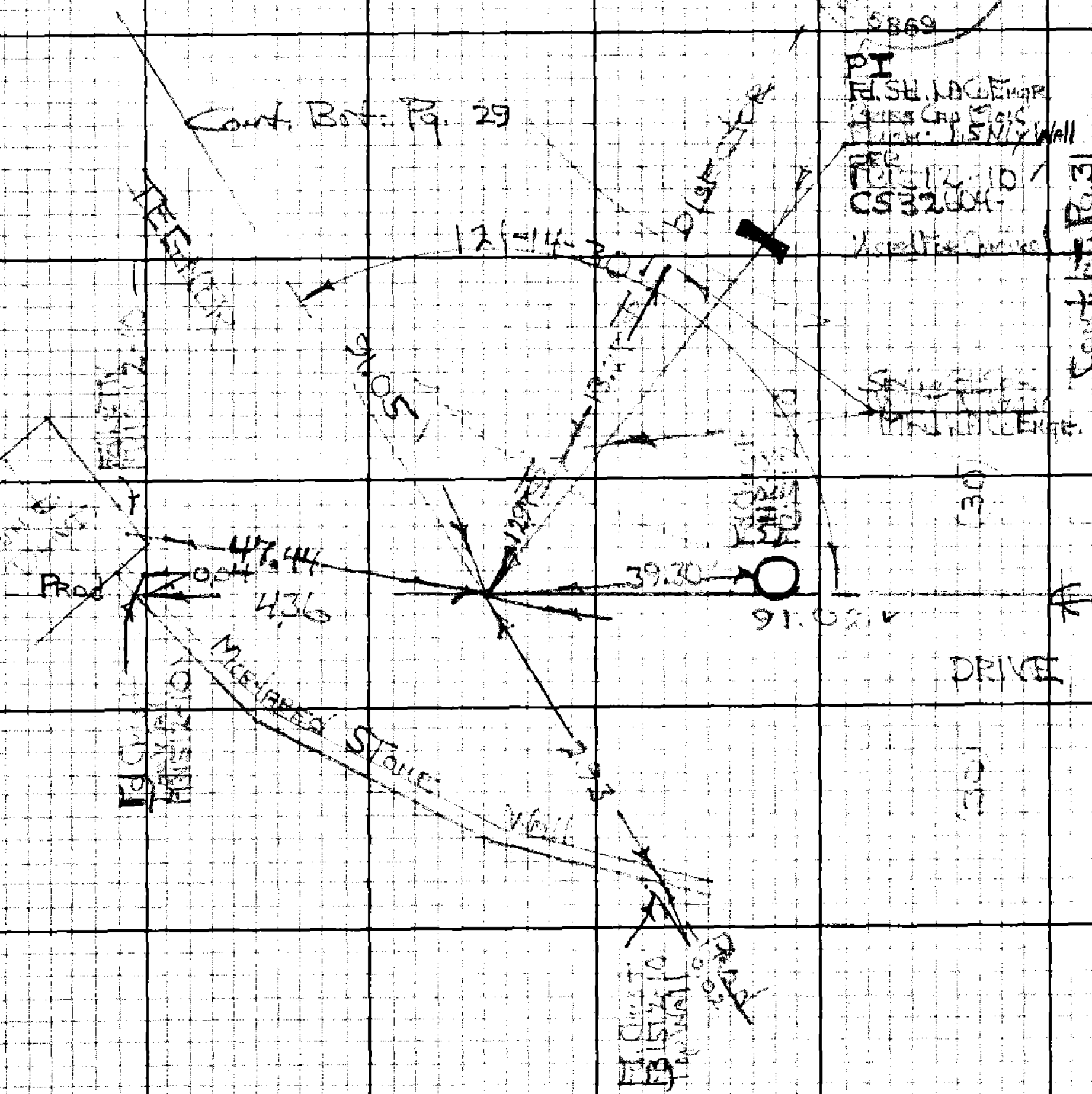

W.S. 36, D-1

Notes Ck'd by	Survey of [illegible]
Map No.	JN [illegible] Tape [illegible] Std [illegible] °F
Office Work	Surveyed by [illegible]
Checked	Notes [illegible] Date [illegible]
Date	Indexed C. J. GALLI AUG 11 '69

F.B. 1562 PG. 31

TAPE No 262
STD @ 68°

COUNTY ENGINEER
R. E. 5869

91.02 [illegible] @ 60° = 91.02
40.01 " @ 60° = 40.01
48.24 " @ 60° = 48.24
92.74 " @ 60° = 92.74
116.57 " 62° 116.57

Fd Std Co. Engr
[illegible]
[illegible] Cover 116.57
DER
FB 1512-9
CSB 2604
[illegible]

Fd Nail Mush
No Rec

Cont Rt Pg 30

TEGNER

DRIVE

40.01

91.02

48.24

92.74

53.54

90-00-13

Fd Chut
MH Rim
FB 1512-9

116.57

Fd 1/2 Tag - Mush
No Rec
Number not
Legible

Record per
CSB 2604
90-00-00

1. 90-00-00
4. 360-00-45
6. 180-01-15
8. 90-00-13

Cont Top Pg. 82

Note: Any Additions or Changes on this Sheet Must be Made or Circled in Red Ink With Date and Name of Person Making Change.

Do not extend this side of this line.

PLEASE RETURN TO
LOS ANGELES COUNTY ENGINEER
403 LOS ANGELES COUNTY ENGINEERING BLDG.

76F3098 CE#310 9-67

PLEASE RETURN TO
LOS ANGELES COUNTY ENGINEER
403 LOS ANGELES COUNTY ENGINEERING BLDG.

Note: Any Additions or Changes on this Sheet Must be Made or Circled in Red Ink With Date and Name of Person Making Change.

Do not extend this side of this line.

W.S. 36, D-1

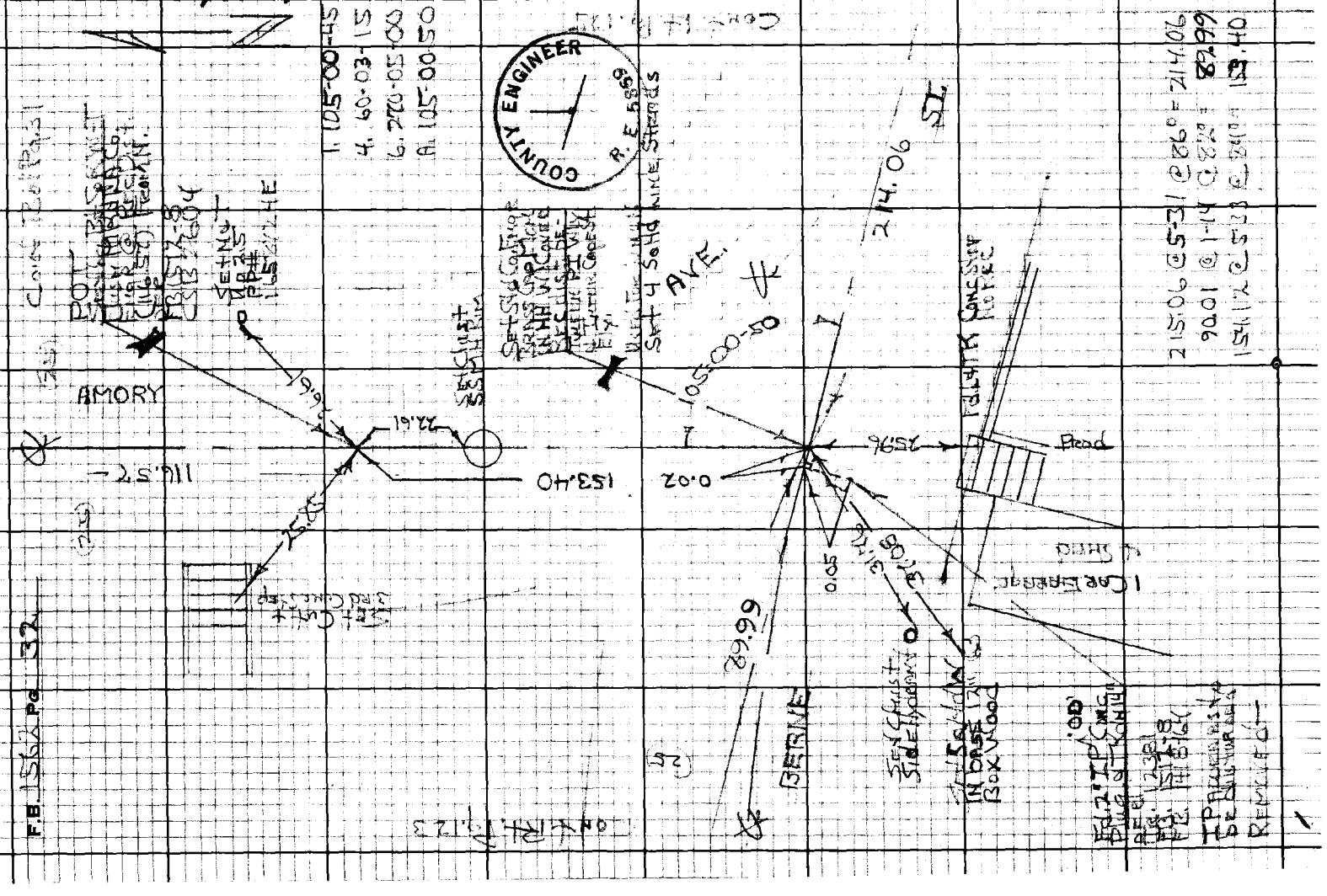

W.S. 36, D-1

Notes Ck'd by	Survey of Moonie Vance Fired &
Map No.	JN 0303.00 Tape 0262 Std 68 °F
Office Work	Surveyed by HH Springs
Checked	Notes HHS Date 4-69
Date	Indexed C. J. GALLI AUG 11 '69

F.B. 1562 PG. 33

Recorded per CSB 2604
A-37-23-55
R-274.03
T-92.75
L-178.61

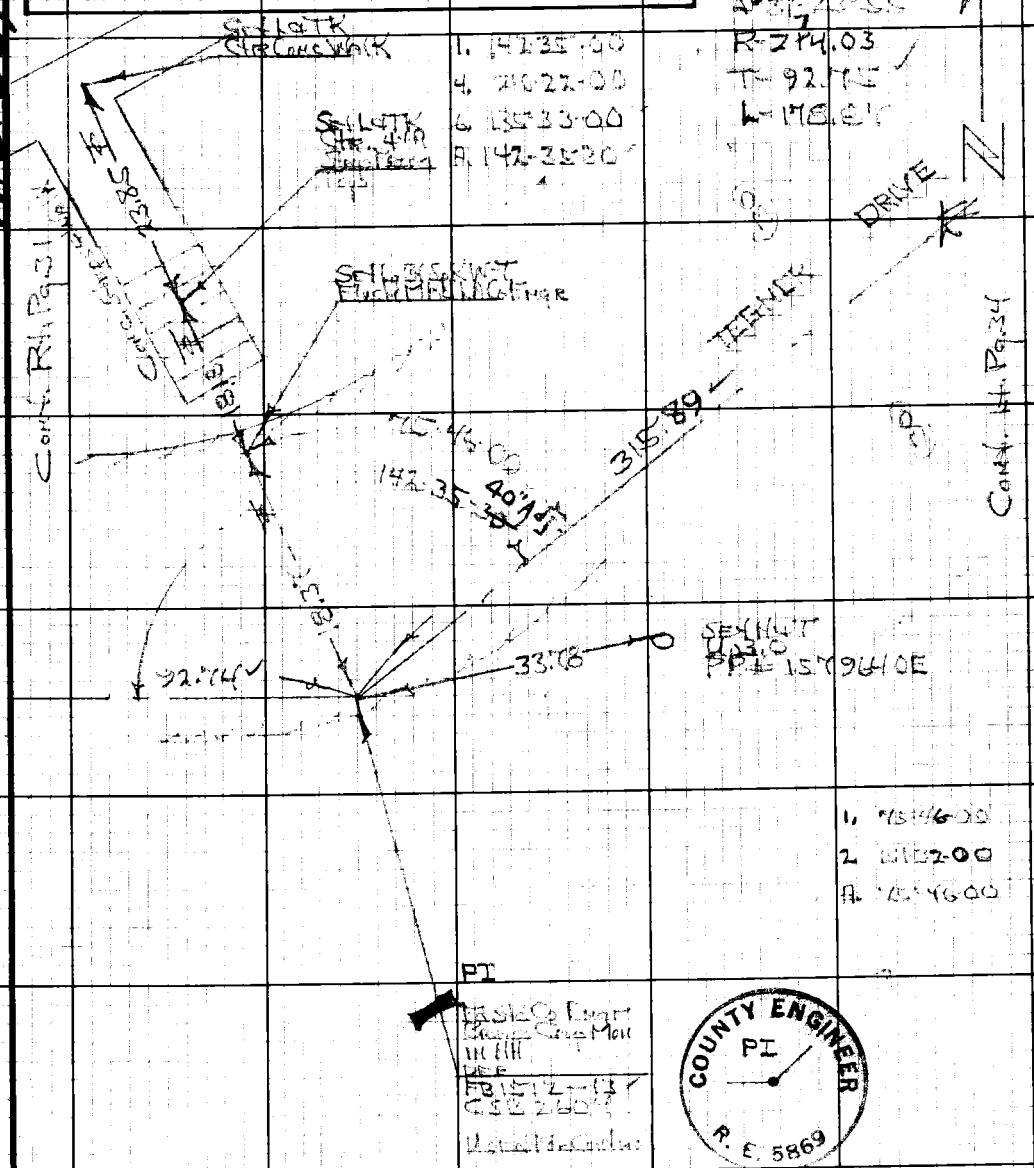

Note: Any Additions or Changes on this Sheet Must be Made or Circled in Red Ink With Date and Name of Person Making Change.

Do not extend this side of this line.

PLEASE RETURN TO
LOS ANGELES COUNTY ENGINEER
403 LOS ANGELES COUNTY ENGINEERING BLDG.

76F3098 CE#310 9-67

PLEASE RETURN TO
LOS ANGELES COUNTY ENGINEER
403 LOS ANGELES COUNTY ENGINEERING BLDG.

Note: Any Additions or Changes on this Sheet Must be Made or Circled in Red Ink With Date and Name of Person Making Change.

Do not extend this side of this line.

W.S. 36.D-1

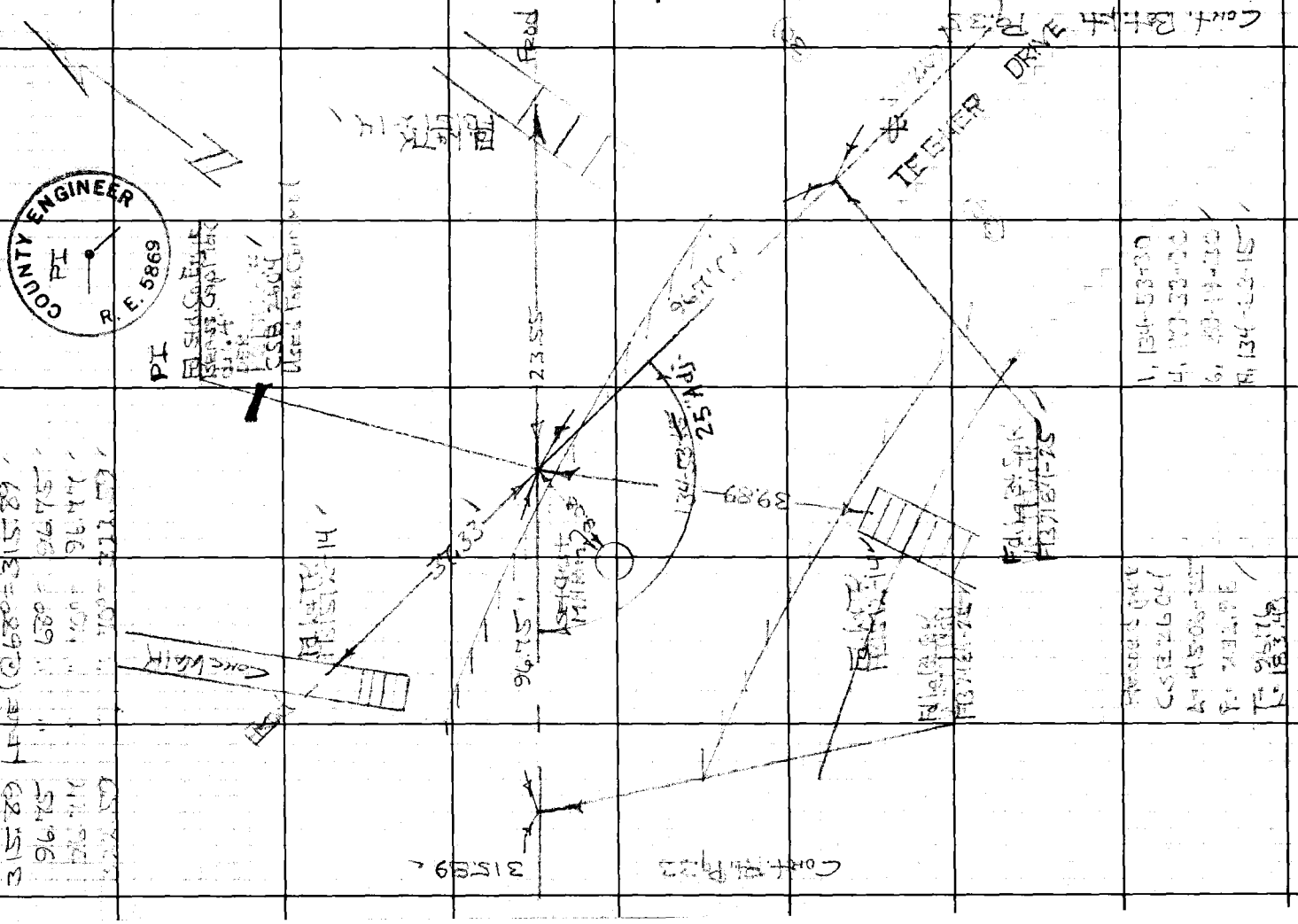

W.S. 36, D-1

Notes Ck'd by	Survey of Monroe Dr. Area ℄
Map No.	JN 030300 Tape 0262 Std 68 °F
Office Work	Surveyed by H.H. Sprigg
Checked	Notes Date 4-69
Date	Indexed C. J. GALLI AUG 11 '69

F.B. 1562 Pg. 35

COUNTY ENGINEER R. E. 5869

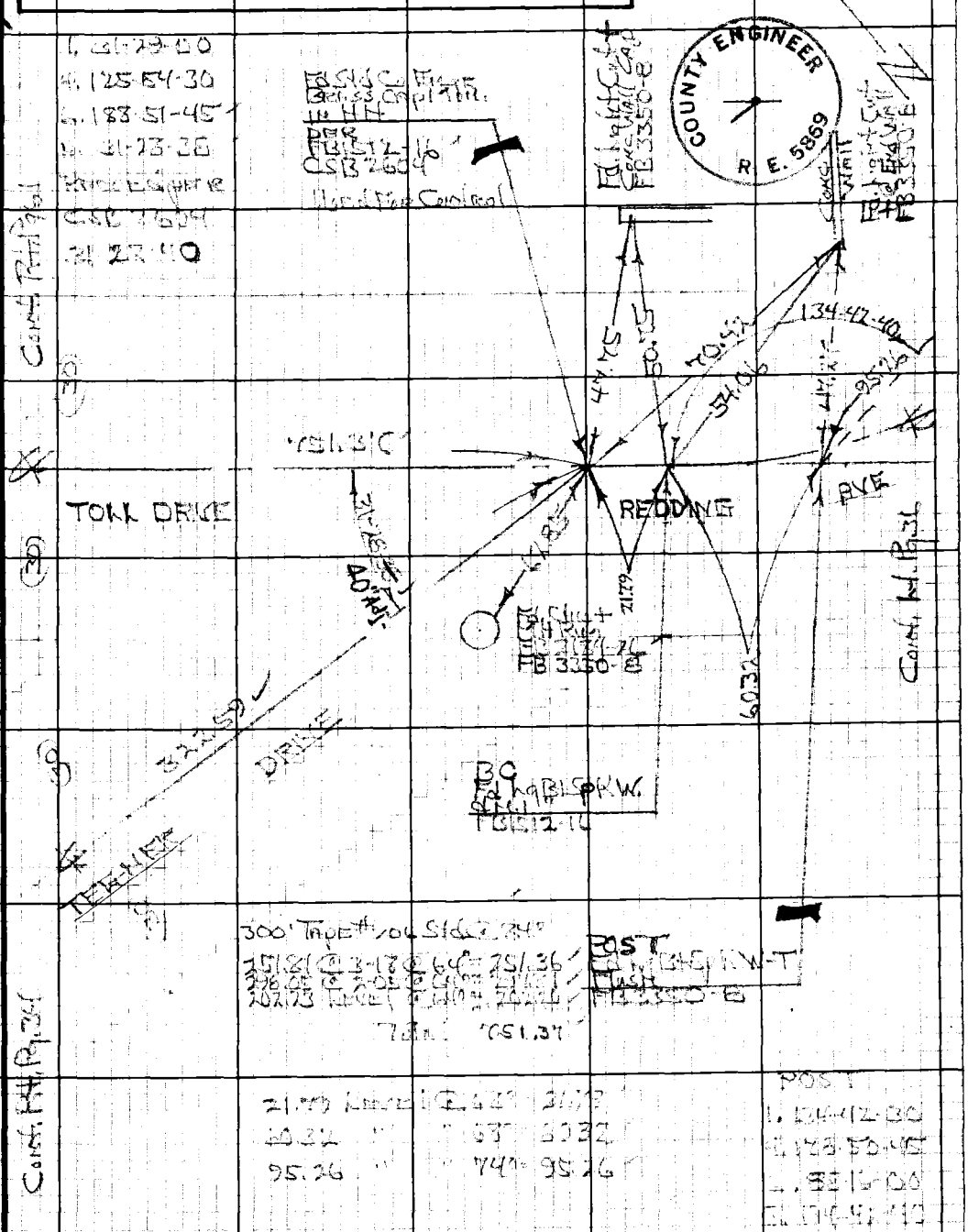

Note: Any Additions or Changes on this Sheet Must be Made or Circled in Red Ink With Date and Name of Person Making Change.

Do not extend this side of this line.

PLEASE RETURN TO
LOS ANGELES COUNTY ENGINEER
403 Los Angeles County Engineering Bldg.

76F3098 CE#310 9-67

F.B. 1562 Pg. 36

Fd Lg Bt SAX
W. H. Flynn
FB 3350-'C

Cont. Bot. Pg 37

139.19

Fixed ℄

AVE

95.26

REDDING

(30)

(30)

Cont. Bt. Pg 35

Pt.
Transcription

Calculated

Δ-90-35-20

Passed per
CSR 2604
Δ=90-34-50
R=224.64
T=226.93
L=335.14

139.19 Level 2.68 139.19

X

PLEASE RETURN TO
LOS ANGELES COUNTY ENGINEER
403 LOS ANGELES COUNTY ENGINEERING BLDG.

Do not extend this side of this line.

Note: Any Additions or Changes on this Sheet Must be Made or Circled in Red Ink With Date and Name of Person Making Change.

W.S. 36, D-1

Notes Ck'd by	Survey of [illegible]
Map No.	JN [illegible] Tape [illegible] Std 68 °F
Office Work	Surveyed by [illegible]
Checked	Notes [illegible] Date [illegible]
Date	Indexed C. J. GALLI AUG 11 '69

F.B. [illegible] PG. 37

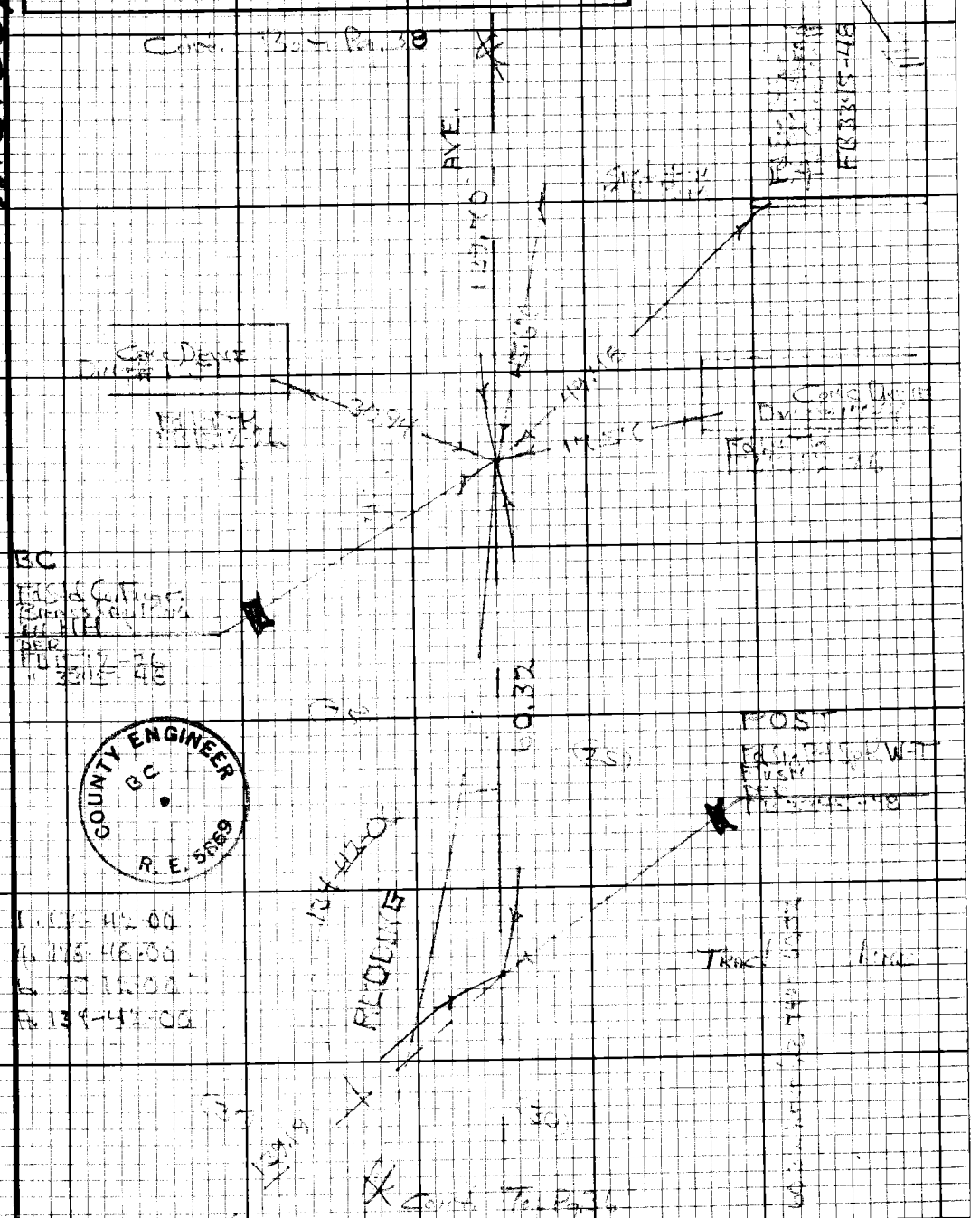

Note: Any Additions or Changes on this Sheet Must be Made or Circled in Red Ink With Date and Name of Person Making Change.

Do not extend this side of this line.

PLEASE RETURN TO
LOS ANGELES COUNTY ENGINEER
403 LOS ANGELES COUNTY ENGINEERING BLDG.

7SF3098 CE#310 9-67

PLEASE RETURN TO
LOS ANGELES COUNTY ENGINEER
403 LOS ANGELES COUNTY ENGINEERING BLDG.

Note: Any Additions or Changes on this Sheet Must be Made or Circled in Red Ink With Date and Name of Person Making Change.

Do not extend this side of this line.

W.S. 36, D-1

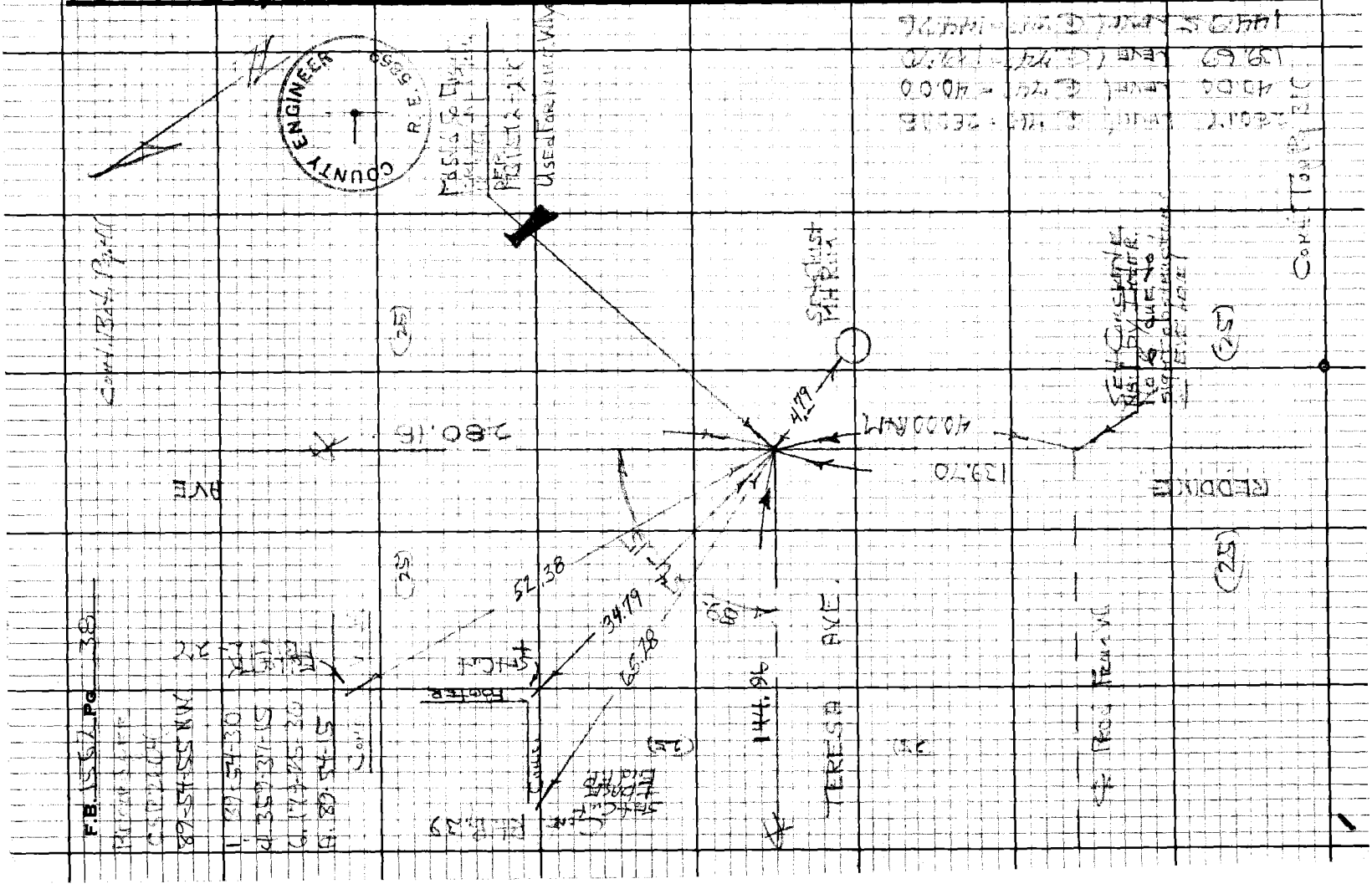

W.S. 36, D-1

Notes Ck'd by	Survey of Mosney Drive Area 8
Map No.	JN 030-[illegible] Tape [illegible] Std 68 °F
Office Work	Surveyed by [illegible]
Checked	Notes [illegible] Date 4-62
Date	Indexed C. J. GALLI AUG 11 '80

F.B. 1562 PG. 39

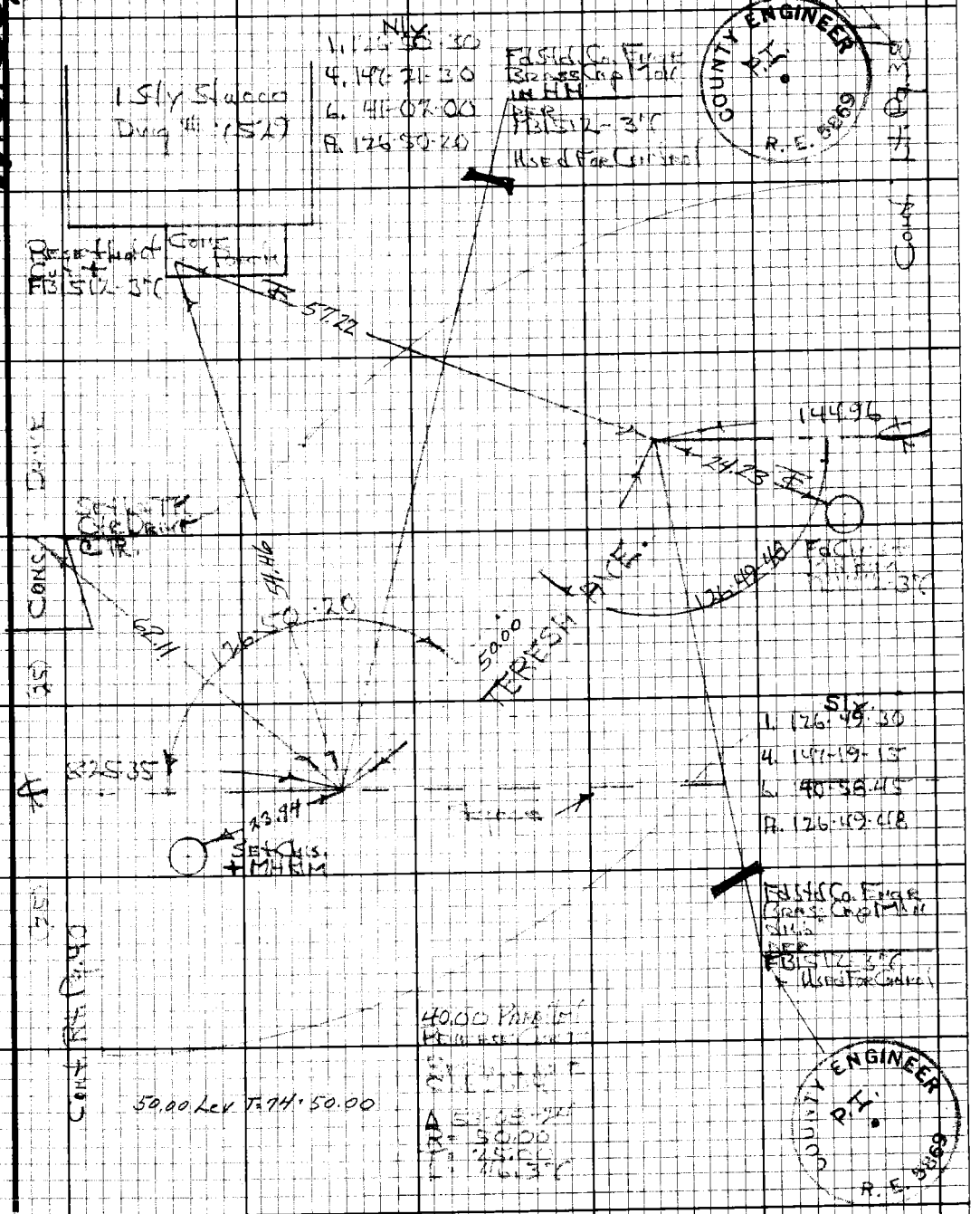

Note: Any Additions or Changes on this Sheet Must be Made or Circled in Red Ink With Date and Name of Person Making Change.

Do not extend this side of this line.

PLEASE RETURN TO
LOS ANGELES COUNTY ENGINEER
403 LOS ANGELES COUNTY ENGINEERING BLDG.

76F3098 CE#310 9-67

PLEASE RETURN TO
LOS ANGELES COUNTY ENGINEER
403 Los Angeles County Engineering Bldg.

Do not extend this side of this line.

Note: Any Additions or Changes on this Sheet Must be Made or Checked in Red Ink With Date and Name of Person Making Change.

M.S. 36, D-1

Notes Ck'd by
Map No.
Office Work
Checked
Date

Survey of Moorpark Drive
JN Tape Std 68 °F
Surveyed by
Notes
Date 4-69
Indexed C. J. GALLI AUG 11 '69

F.B. Pg

Note: Any Additions or Changes on this Sheet Must be Made or Circled in Red Ink With Date and Name of Person Making Change.

Do not extend this side of this line.

PLEASE RETURN TO
LOS ANGELES COUNTY ENGINEER
403 LOS ANGELES COUNTY ENGINEERING BLDG.

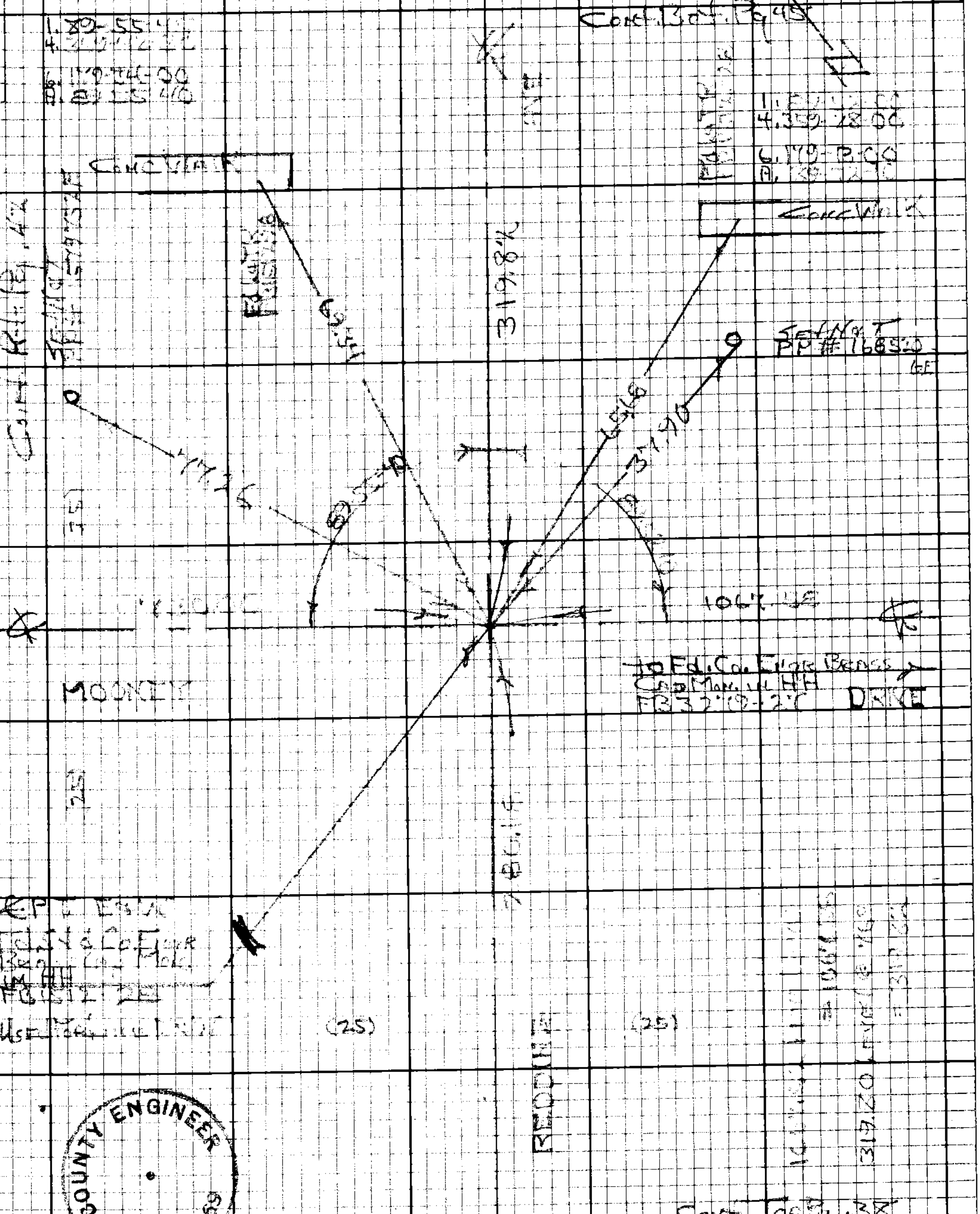

Cont. Pg. 38

COUNTY ENGINEER
R.E. 5669

76F309B CE#810 9.67

1

PLEASE RETURN TO
LOS ANGELES COUNTY ENGINEER
403 LOS ANGELES COUNTY ENGINEERING BLDG.

Note: Any Additions or Changes on this Sheet Must be Made or Circled in Red Ink With Date and Name of Person Making Change.

Do not extend this side of this line.

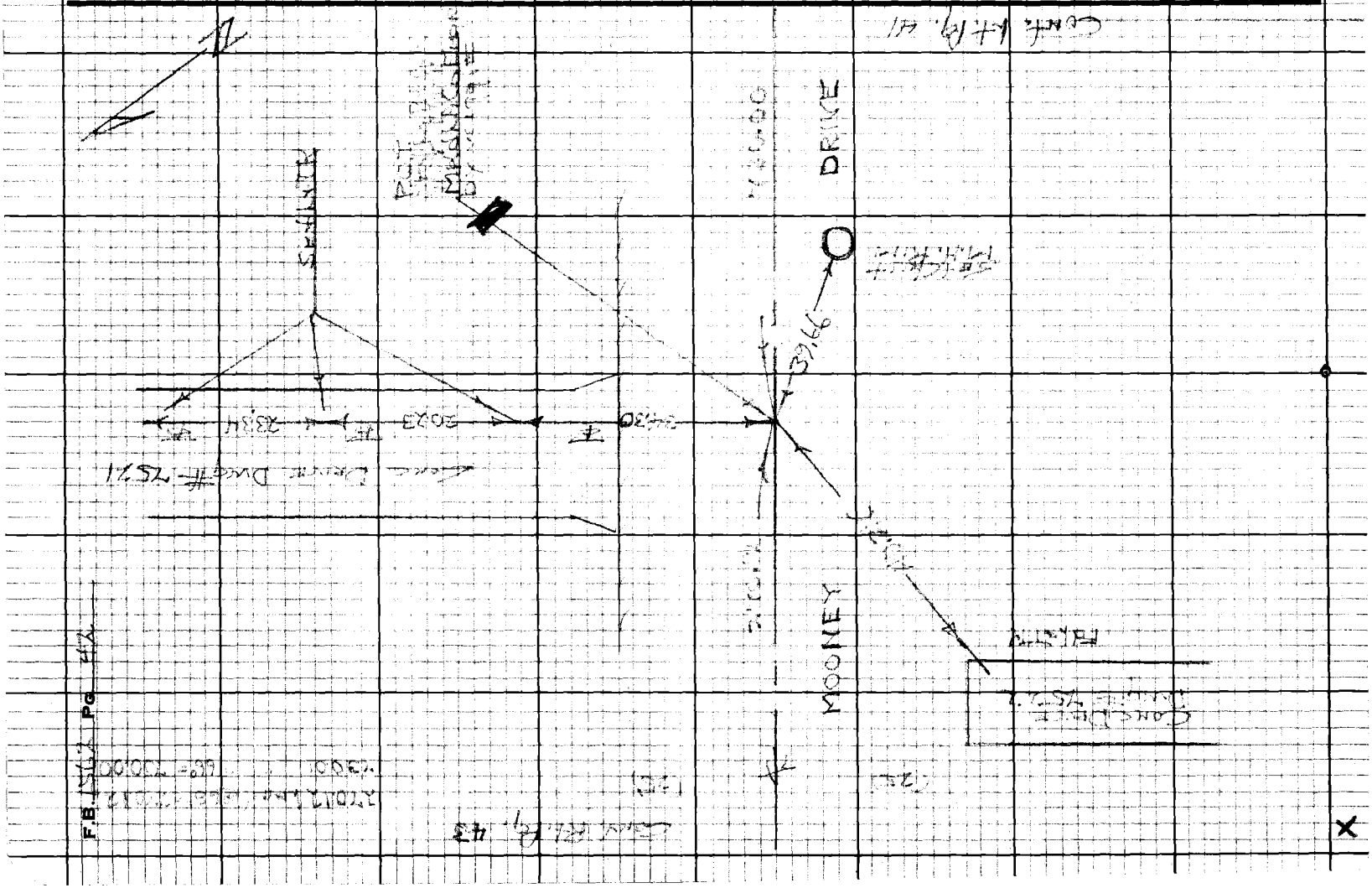

W.S. 36, D-1

Notes Ck'd by	Survey of Mockey Dr Area F
Map No.	JN 030000 Tape 0262 Std 68 °F
Office Work	Surveyed by [illegible]
Checked	Notes [illegible] Date 5-68
Date	Indexed C. J. GALLI AUG 11 '69

F.B. 1562 PG. 43

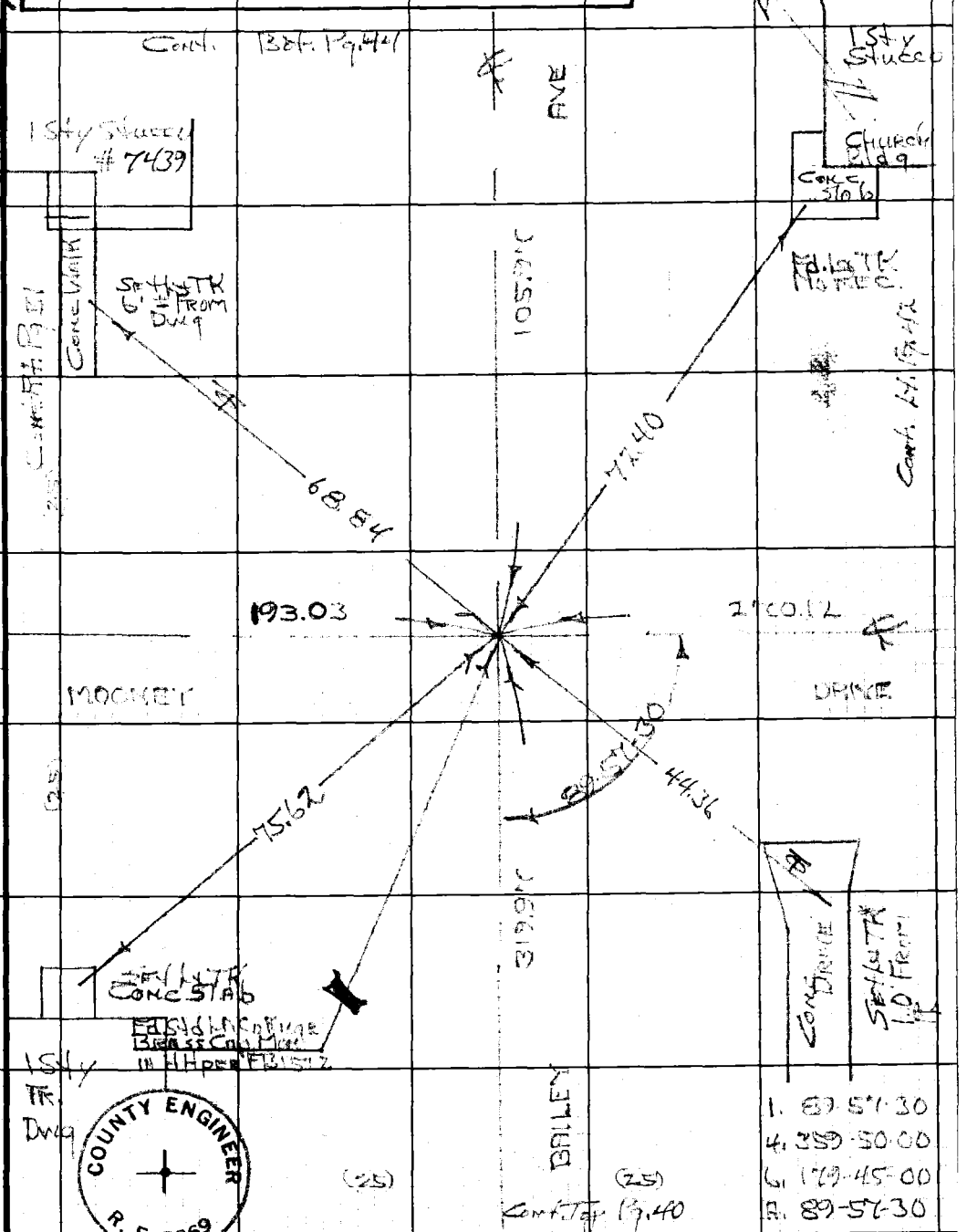

Note: Any Additions or Changes on this Sheet Must be Made or Circled in Red Ink With Date and Name of Person Making Change.

Do not extend this side of this line.

PLEASE RETURN TO
LOS ANGELES COUNTY ENGINEER
403 LOS ANGELES COUNTY ENGINEERING BLDG.

76F3098 CE#310 9-67

PLEASE RETURN TO
LOS ANGELES COUNTY ENGINEER
403 LOS ANGELES COUNTY ENGINEERING BLDG.

Note: Any Additions or Changes on this Sheet Must be Made or Circled in Red Ink With Date and Name of Person Making Change.

Do not extend this side of this line.

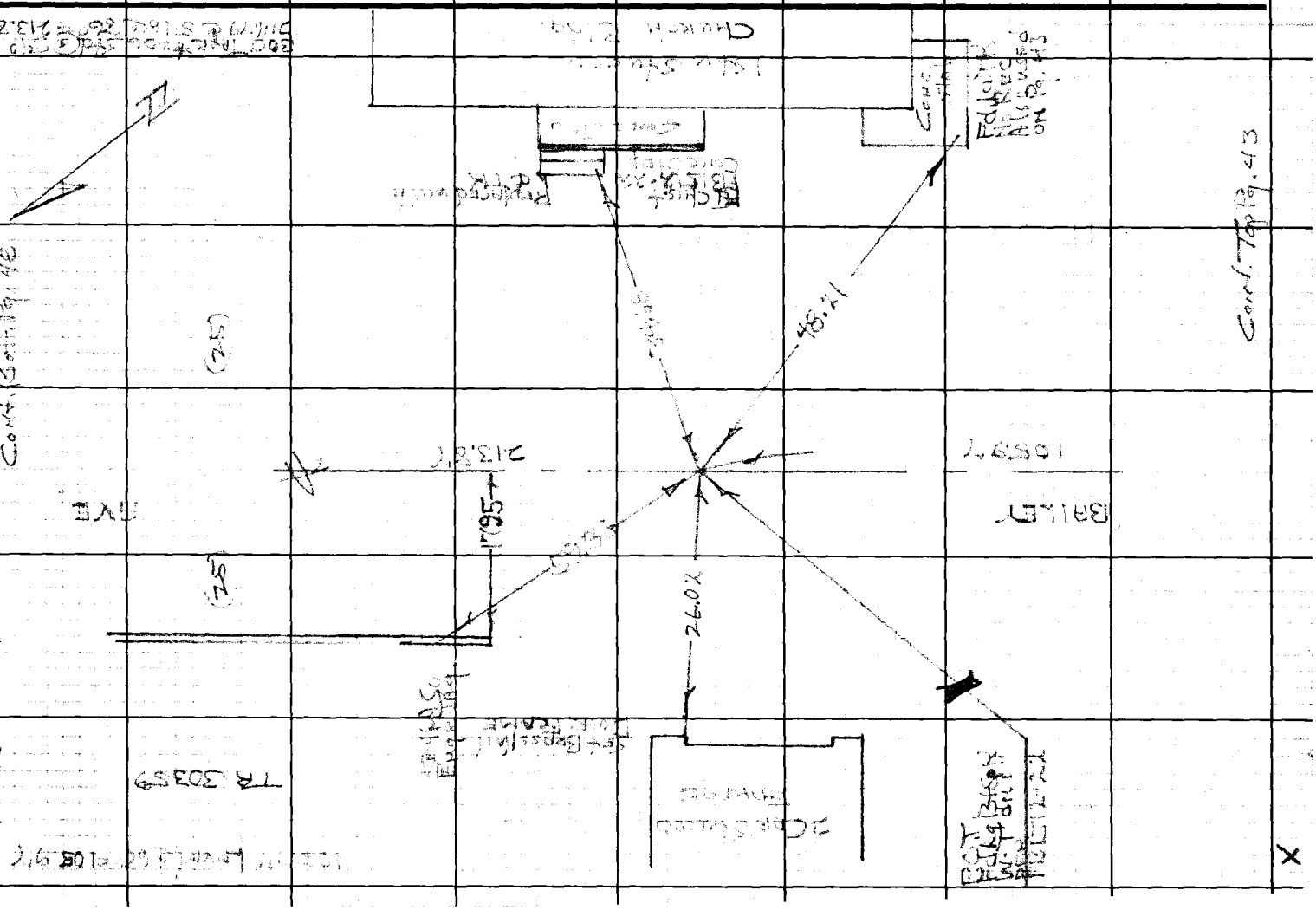

W.S. 36, D-1

Notes Ck'd by	Survey of Mooney Dr Area &
Map No.	JN 0303.00 Tape 0262 Std 68 °F
Office Work	Surveyed by HH Spriggs
Checked	Notes NHS Date 5-69
Date	Indexed C. J. GALLI AUG 11 '69

F.B. 1562 PG. 45

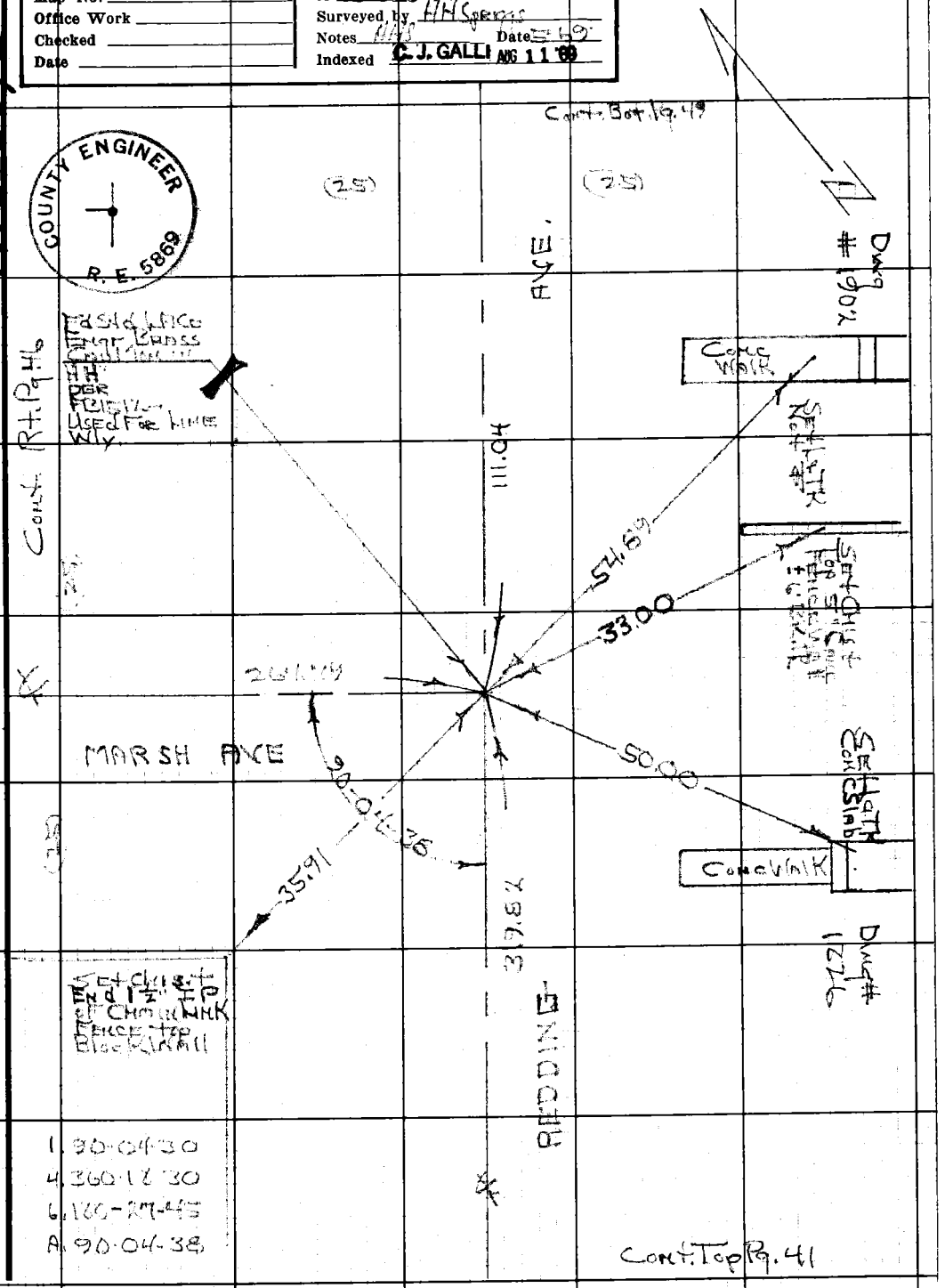

Note: Any Additions or Changes on this Sheet Must be Made or Circled in Red Ink With Date and Name of Person Making Change.

PLEASE RETURN TO
LOS ANGELES COUNTY ENGINEER
403 LOS ANGELES COUNTY ENGINEERING BLDG.

Do not extend this side of this line.

76F3098 CE#310 9-67

F.B. 1562 Pg 46

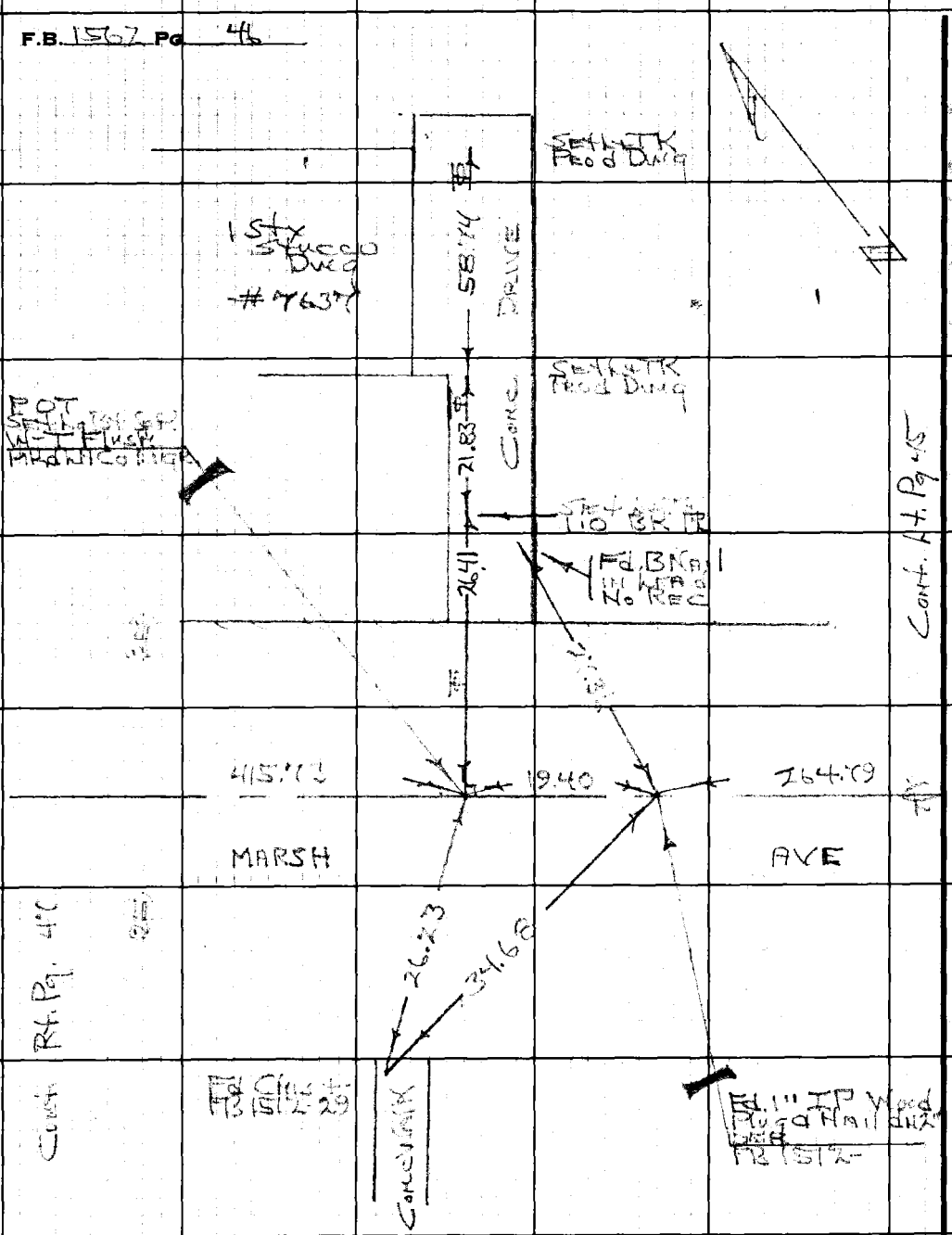

PLEASE RETURN TO
LOS ANGELES COUNTY ENGINEER
403 Los Angeles County Engineering Bldg.

Do not extend this side of this line.

Note: Any Additions or Changes on this Sheet Must be Made or Circled in Red Ink With Date and Name of Person Making Change.

X

76F3098 CE#310 9-67

PLEASE RETURN TO
LOS ANGELES COUNTY ENGINEER
403 Los Angeles County Engineering Bldg.

Do not extend this side of this line.

Note: Any Additions or Changes on this Sheet Must be Made or Circled in Red Ink With Date and Name of Person Making Change.

W.S. 36, D-1

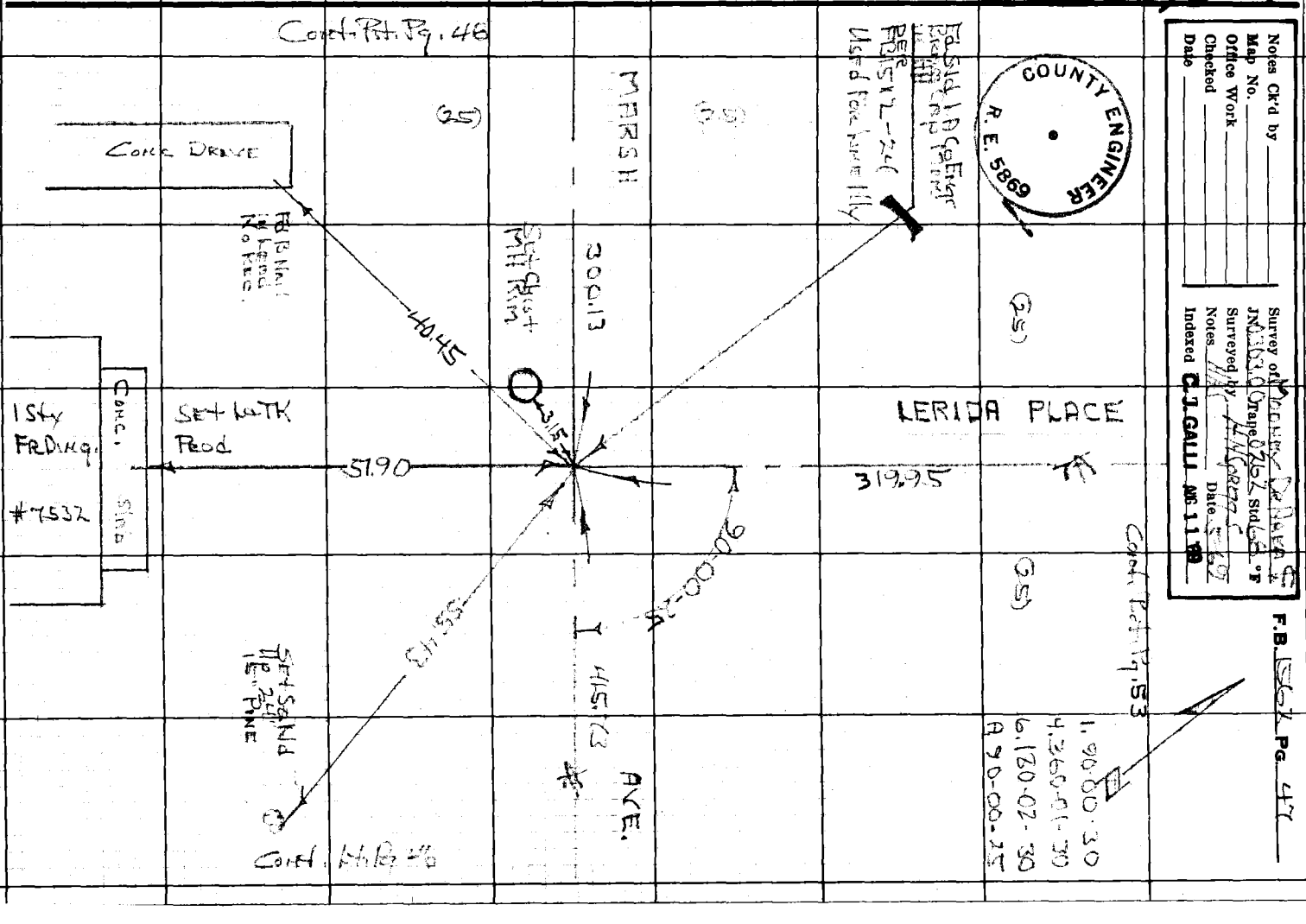

F.B. [illegible] PG. 48

W.S. 36, D-1

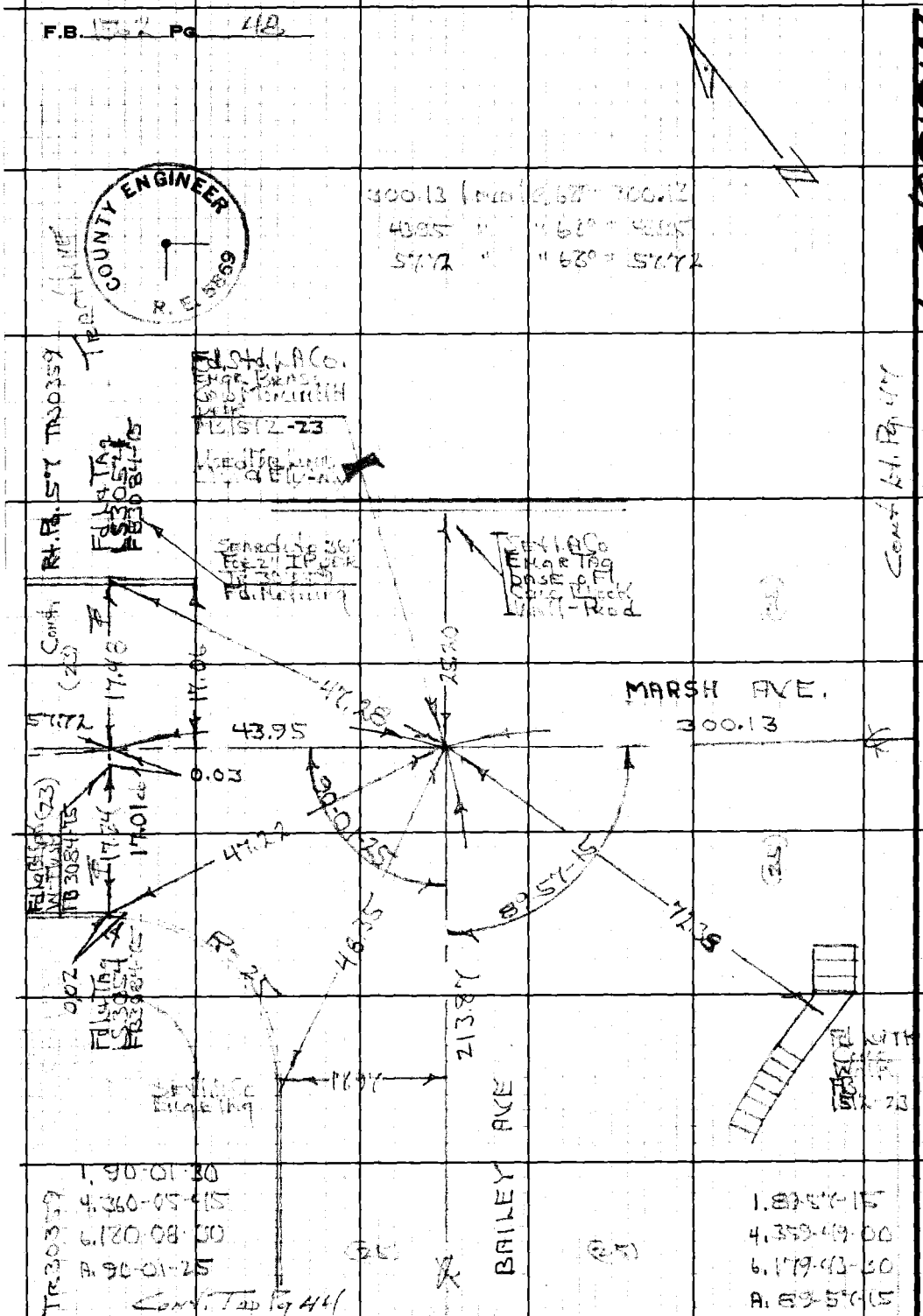

PLEASE RETURN TO
LOS ANGELES COUNTY ENGINEER
403 LOS ANGELES COUNTY ENGINEERING BLDG.

Do not extend this side of this line.

Note: Any Additions or Changes on this Sheet Must be Made or Circled in Red Ink With Date and Name of Person Making Change.

Notes Ck'd by	Survey of Mooney Dr Area
Map No.	JN 0303.00 Tape 0267 Std 68 °F
Office Work	Surveyed by [illegible]
Checked	Notes [illegible] Date 5-69
Date	Indexed C.J. GALLI AUG 11 '69

F.B. 1562 PG. 49

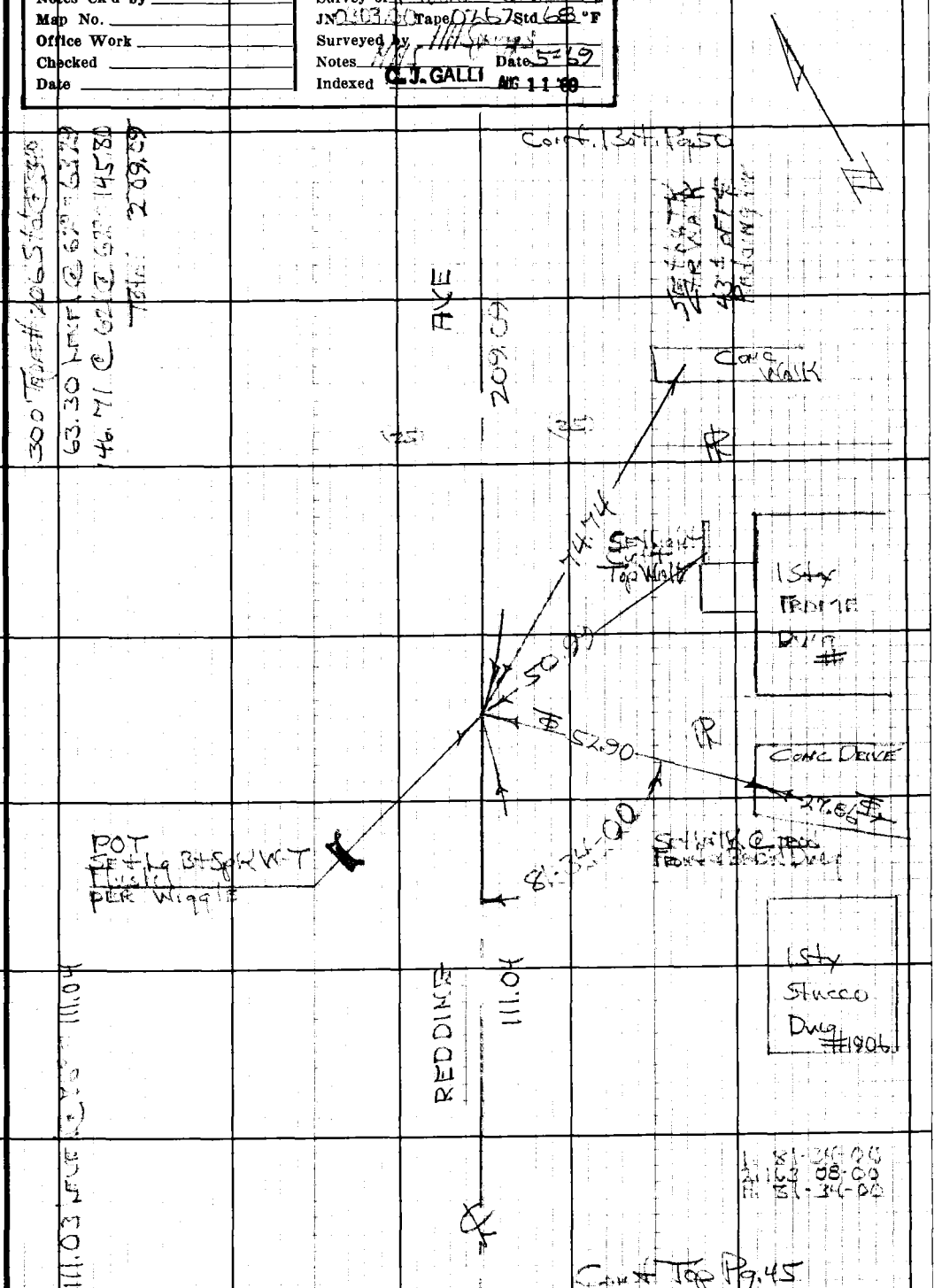

Note: Any Additions or Changes on this Sheet Must be Made or Circled in Red Ink With Date and Name of Person Making Change.

Do not extend this side of this line.

PLEASE RETURN TO
LOS ANGELES COUNTY ENGINEER
403 LOS ANGELES COUNTY ENGINEERING BLDG.

76F3098 CE#310 9-67

F.B. 1562 Pg 50

W.S. 36, D-1

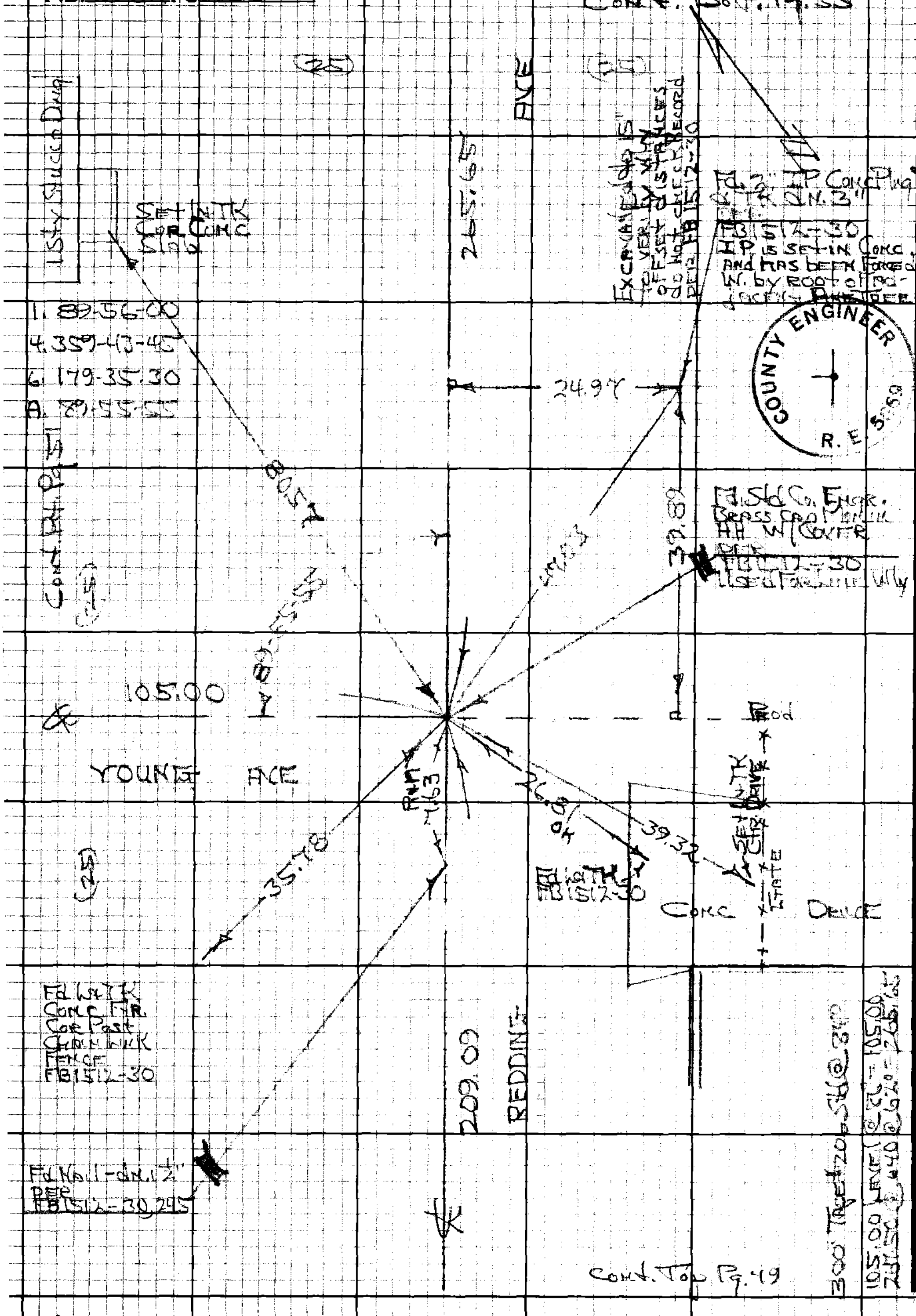

COUNTY ENGINEER R.E. 5??9

PLEASE RETURN TO
LOS ANGELES COUNTY ENGINEER
403 LOS ANGELES COUNTY ENGINEERING BLDG.

Do not extend this side of this line.

Note: Any Additions or Changes on this Sheet Must be Made or Circled in Red Ink With Date and Name of Person Making Change.

1

Notes Ck'd by	Survey of Mooney Dr. Area ℄
Map No.	JN 0303.00 Tape 0262 Std 68°F
Office Work	Surveyed by [illegible]
Checked	Notes WHS Date 5-60
Date	Indexed C. J. GALLI AUG 11 '69

F.B. 1562 PG. 51

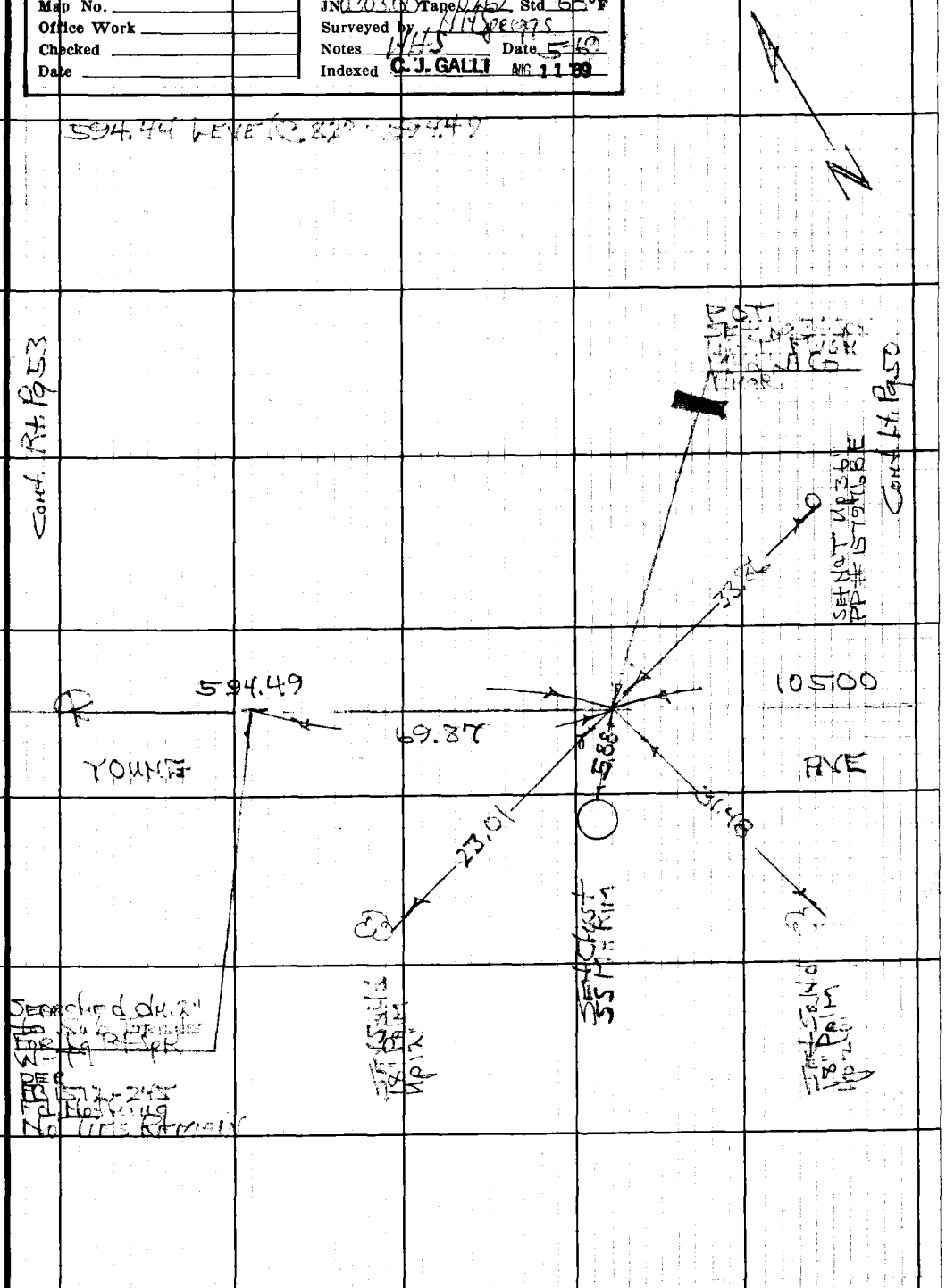

Note: Any Additions or Changes on this Sheet Must be Made or Circled in Red Ink With Date and Name of Person Making Change.

Do not extend this side of this line.

PLEASE RETURN TO
LOS ANGELES COUNTY ENGINEER
403 LOS ANGELES COUNTY ENGINEERING BLDG.

76F3098 CE#310 9-67

PLEASE RETURN TO
LOS ANGELES COUNTY ENGINEER
403 LOS ANGELES COUNTY ENGINEERING BLDG.

Note: Any Additions or Changes on this Sheet Must be Made or Circled in Red Ink With Date and Name of Person Making Change.

Do not extend this side of this line.

F.B. 1562 PG 52

76F3098 CE#310 9-67

PLEASE RETURN TO
LOS ANGELES COUNTY ENGINEER
403 LOS ANGELES COUNTY ENGINEERING BLDG.

Do not extend this side of this line.

Note: Any Additions or Changes on this Sheet Must be Made or Circled in Red Ink With Date and Name of Person Making Change.

W.S. 36, D-1

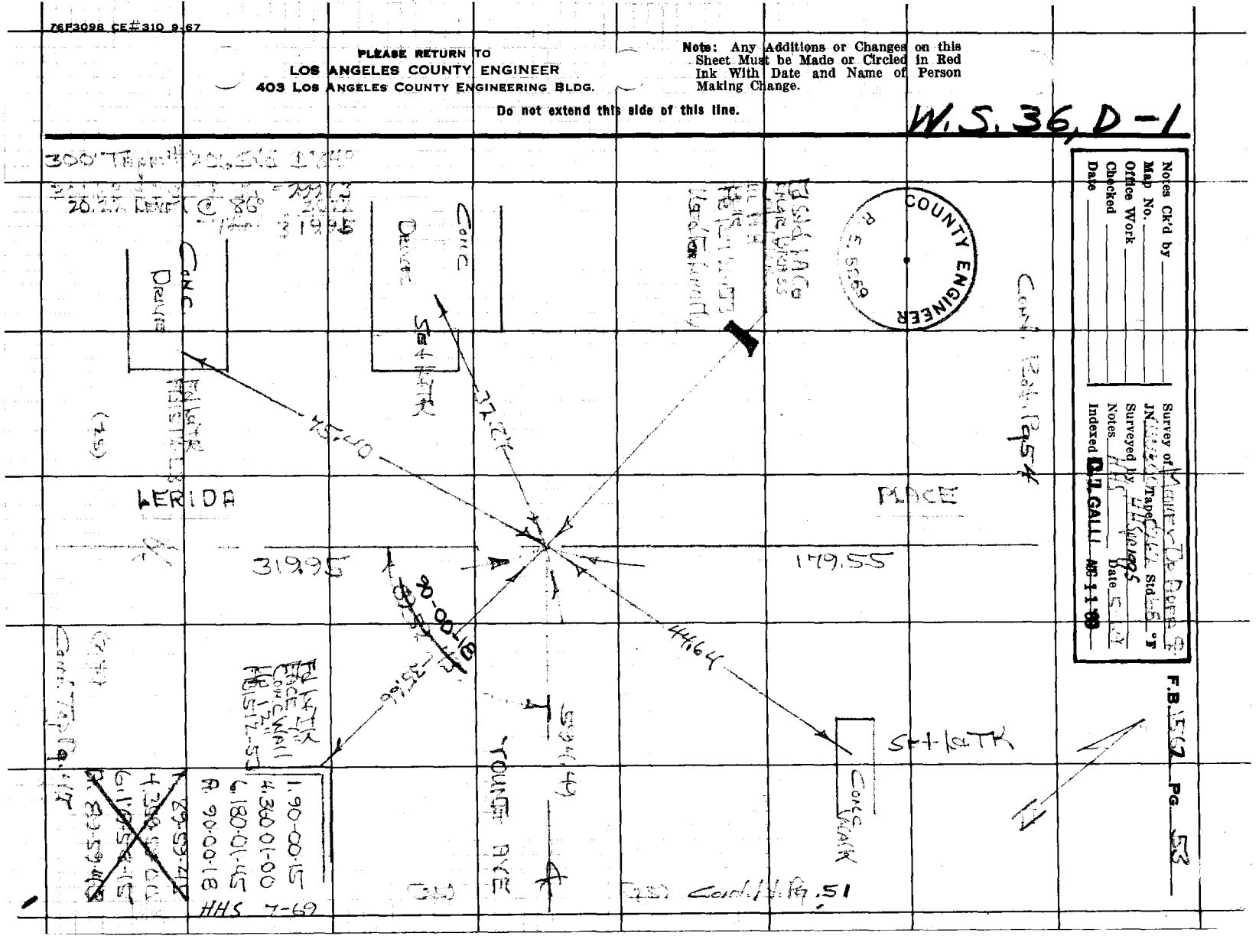

PLEASE RETURN TO
LOS ANGELES COUNTY ENGINEER
403 LOS ANGELES COUNTY ENGINEERING BLDG.

Note: Any Additions or Changes on this Sheet Must be Made or Circled in Red Ink With Date and Name of Person Making Change.

Do not extend this side of this line.

W.S. 36, D-1

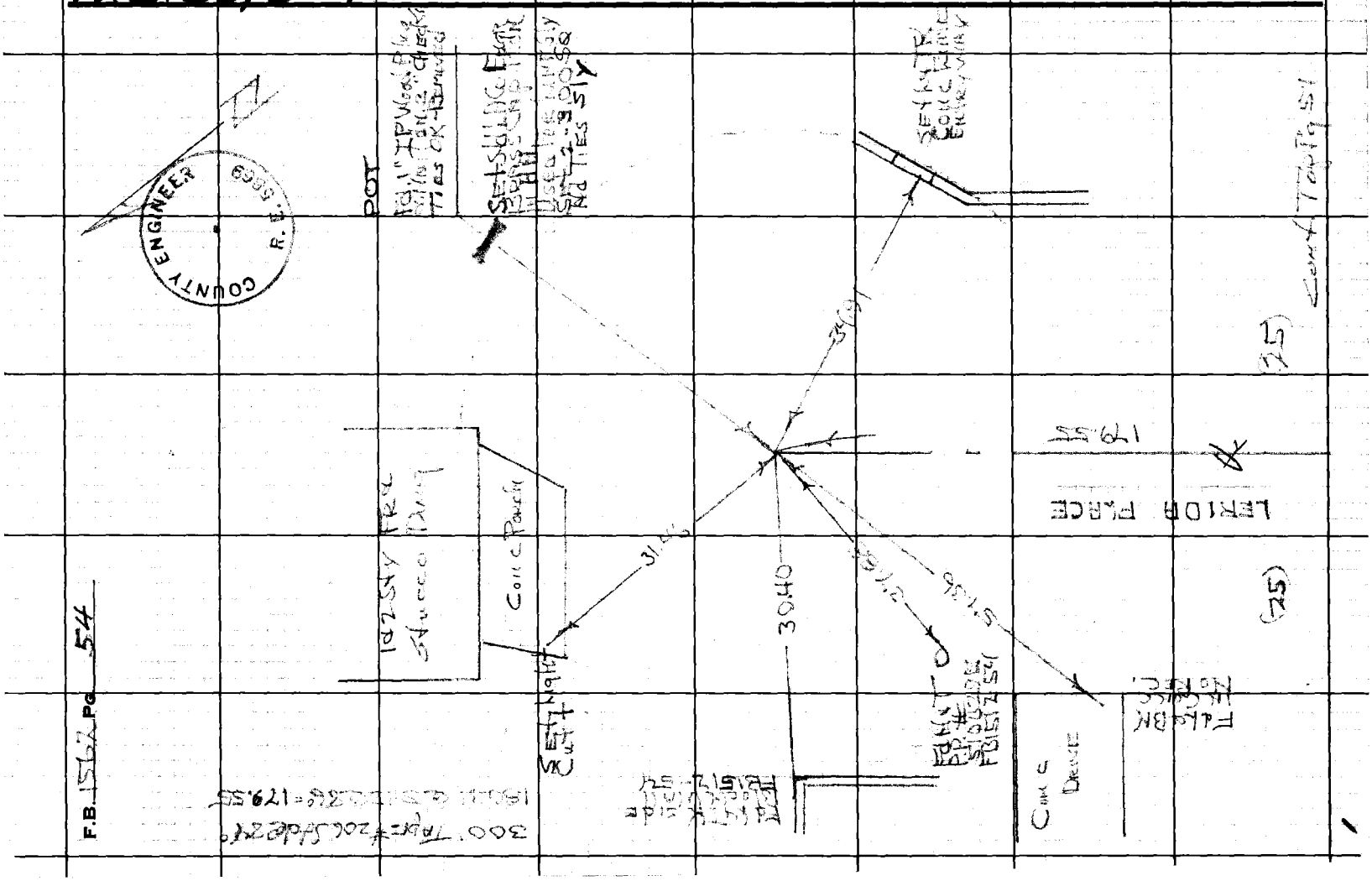

Notes Ck'd by	Survey of Mooney Dr Area E
Map No.	JN 0303.00 Tape 206 Std 84 °F
Office Work	Surveyed by HH Surveys
Checked	Notes HHS Date 6-69
Date	Indexed C. J. GALLI AUG 11 '69

F.B. 1562 Pg. 55

Cont. Bot. Pg. 111

AVE

265.65

REDDINE

(25) (25)

Cont. Top Pg. 50

X

Note: Any Additions or Changes on this Sheet Must be Made or Circled in Red Ink With Date and Name of Person Making Change.

Do not extend this side of this line.

PLEASE RETURN TO
LOS ANGELES COUNTY ENGINEER
403 LOS ANGELES COUNTY ENGINEERING BLDG.

76F3098 CE#310 9-67

BLANK

F.B. 151 Pg 56

PLEASE RETURN TO
LOS ANGELES COUNTY ENGINEER
403 Los Angeles County Engineering Bldg.

Do not extend this side of this line.

Note: Any Additions or Changes on this Sheet Must be Made or Circled in Red Ink With Date and Name of Person Making Change.

W.S. 36, D-1

Notes Ck'd by	Survey of Mooney Dr. Area E
Map No.	JN0303.00 Tape 20L Std 84 °F
Office Work	Surveyed by HHSpriggs
Checked	Notes HHS Date 5-68
Date	Indexed C.J. GALLI AUG 11 '69

F.B. 1562 PG. 57

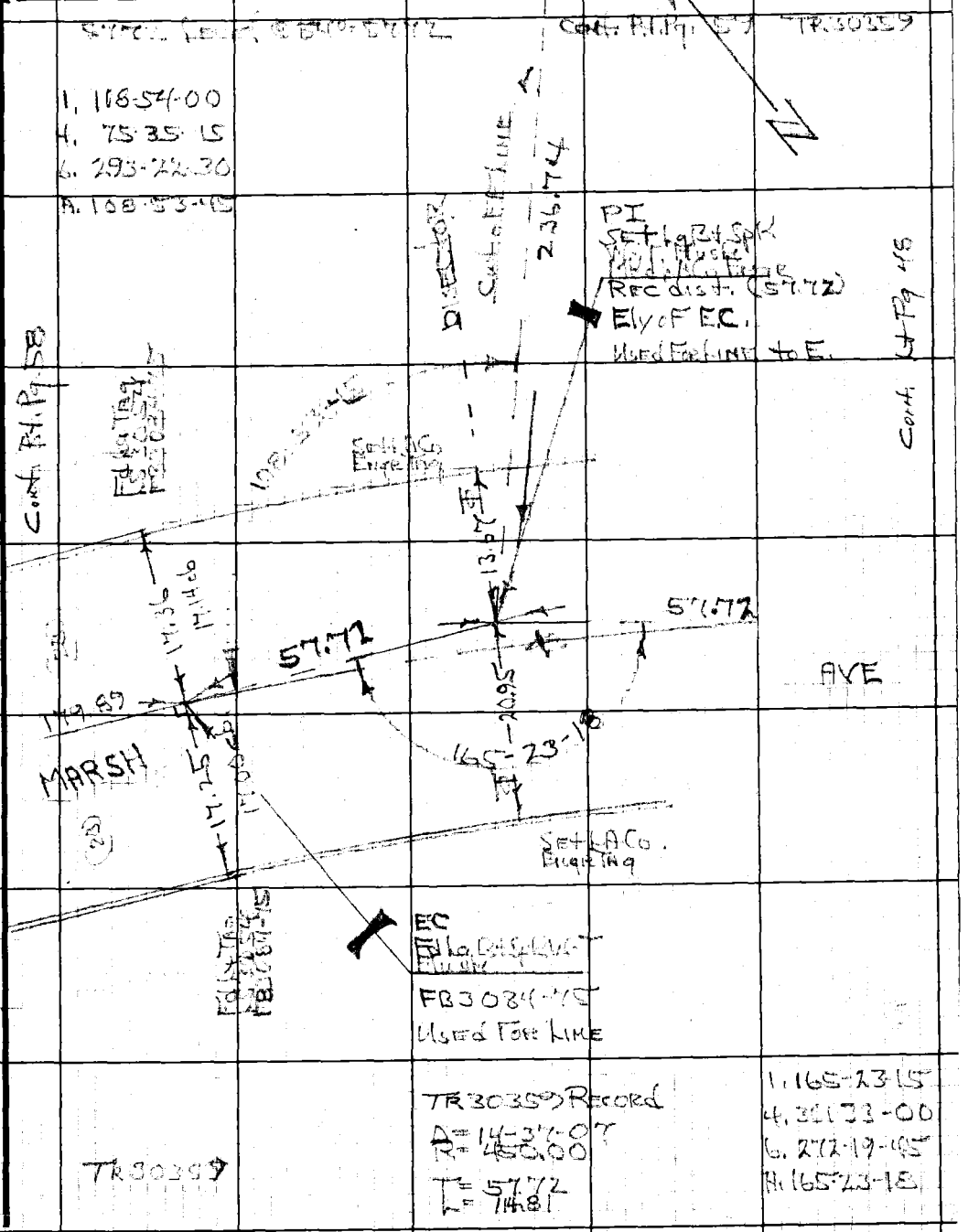

Note: Any Additions or Changes on this Sheet Must be Made or Circled in Red Ink With Date and Name of Person Making Change.

Do not extend this side of this line.

PLEASE RETURN TO
LOS ANGELES COUNTY ENGINEER
403 LOS ANGELES COUNTY ENGINEERING BLDG.

76F3098 CE#310 9-67

PLEASE RETURN TO
LOS ANGELES COUNTY ENGINEER
403 LOS ANGELES COUNTY ENGINEERING BLDG.

Note: Any Additions or Changes on this Sheet Must be Made or Circled in Red Ink With Date and Name of Person Making Change.

Do not extend this side of this line.

W.S. 36, D-1

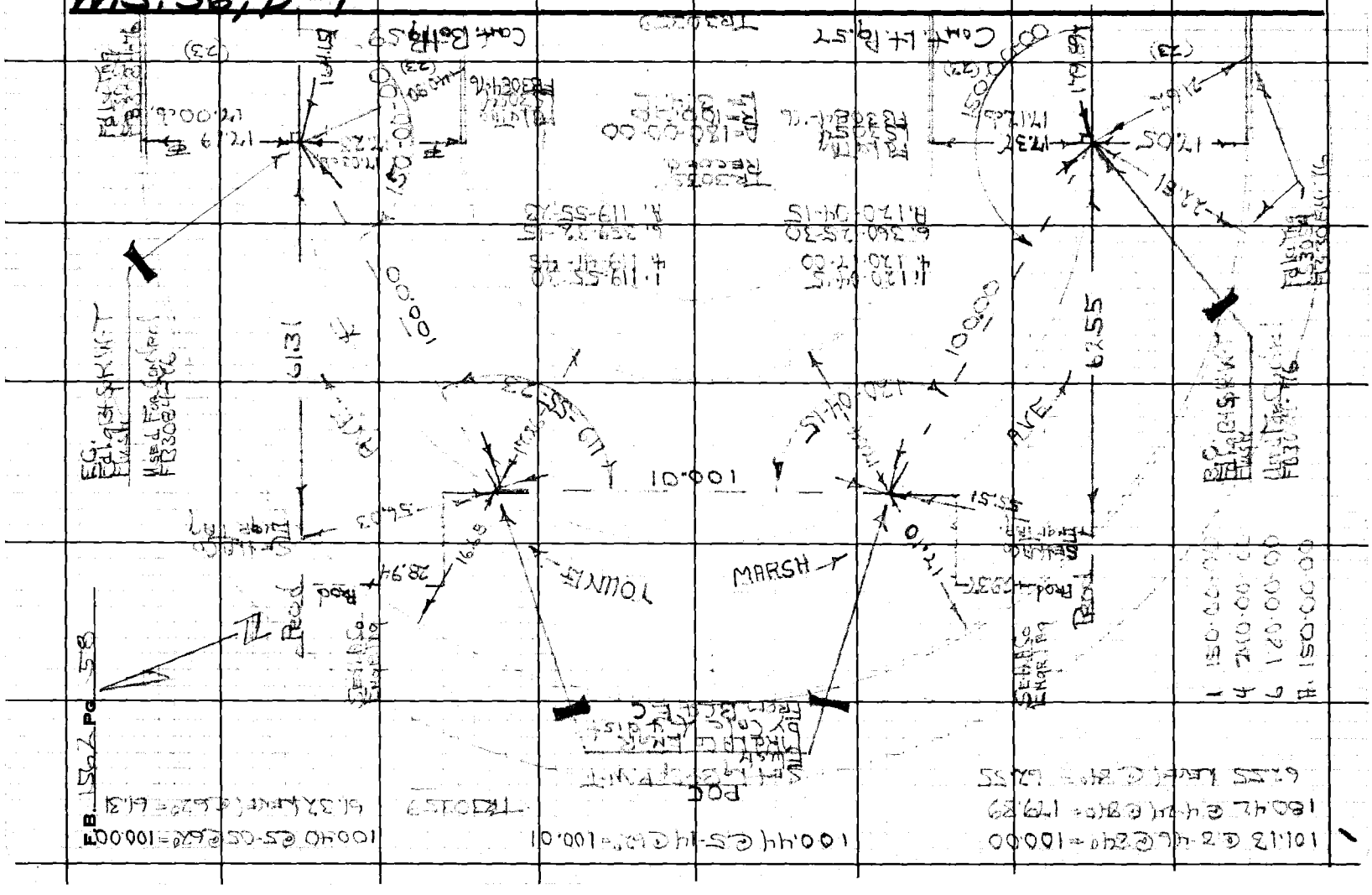

W.S. 36-D-1

Notes Ck'd by	Survey of
Map No.	JN
Office Work	Surveyed by
Checked	Notes
Date	Indexed C. J. GALLI

Tape Std °F
Date AUG 11 '69

F.B. 1562 PG. 59

Note: Any Additions or Changes on this Sheet Must be Made or Circled in Red Ink With Date and Name of Person Making Change.

Do not extend this side of this line.

PLEASE RETURN TO
LOS ANGELES COUNTY ENGINEER
403 Los Angeles County Engineering Bldg.

75F3098 CE#310 9-67

F.B. 1562 Pg. 60

PLEASE RETURN TO
LOS ANGELES COUNTY ENGINEER
403 LOS ANGELES COUNTY ENGINEERING BLDG.

Do not extend this side of this line.

Note: Any Additions or Changes on this Sheet Must be Made or Circled in Red Ink With Date and Name of Person Making Change.

Notes Ck'd by	Survey of Mooney Dr Area
Map No.	JN 0303.00 Tape 206 Std 84 °F
Office Work	Surveyed by [illegible]
Checked	Notes [illegible] Date 6-69
Date	Indexed C. J. GALLI AUG 11 '69

F.B. 1562 Pg. 61

W.S. 36, D-1

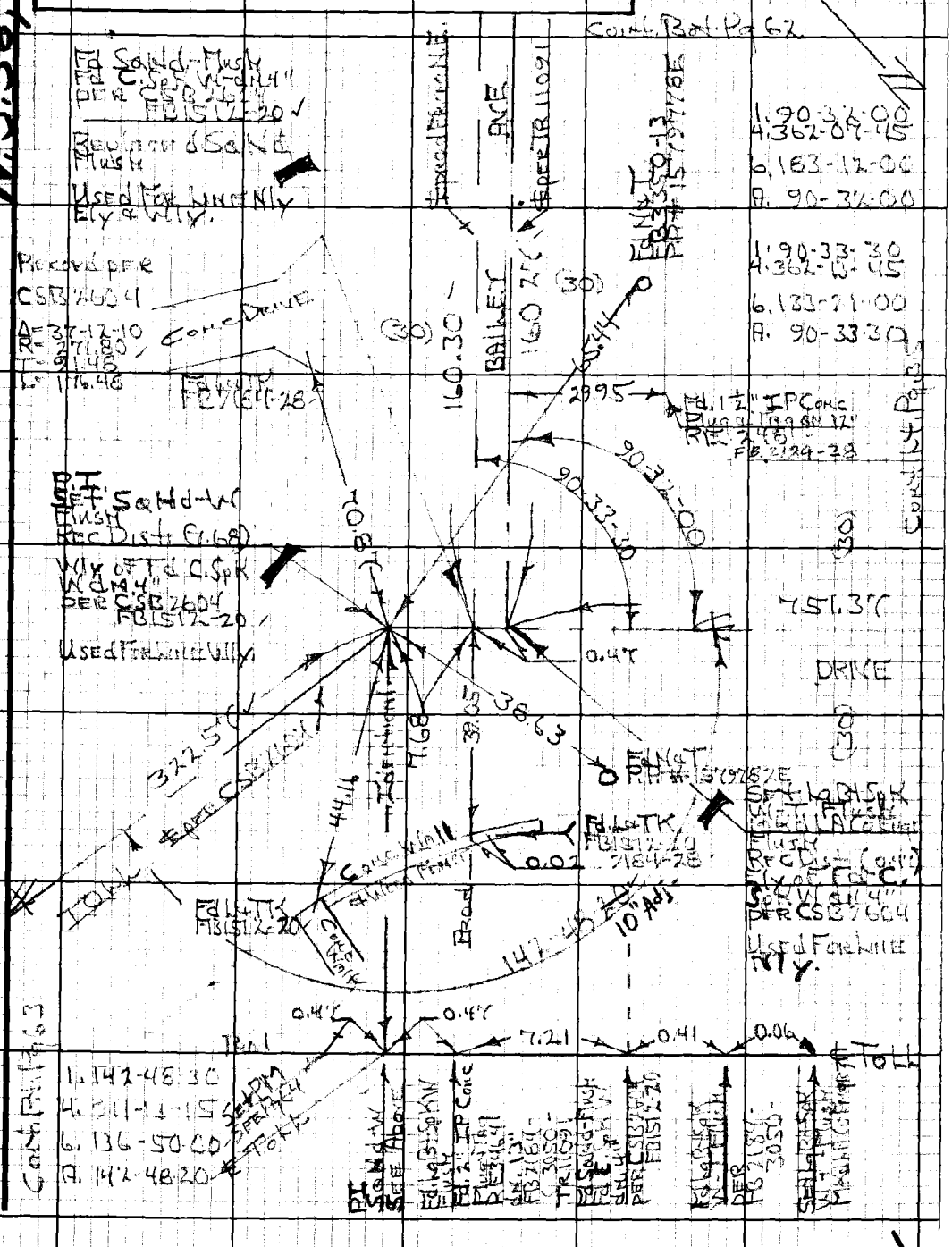

Note: Any Additions or Changes on this Sheet Must be Made or Circled in Red Ink With Date and Name of Person Making Change.

Do not extend this side of this line.

PLEASE RETURN TO
LOS ANGELES COUNTY ENGINEER
403 Los Angeles County Engineering Bldg.

76F3098 CE#310 9-67

PLEASE RETURN TO
LOS ANGELES COUNTY ENGINEER
403 LOS ANGELES COUNTY ENGINEERING BLDG.

Note: Any Additions or Changes on this Sheet Must be Made or Circled in Red Ink With Date and Name of Person Making Change.

Do not extend this side of this line.

W.S. 36, D-1

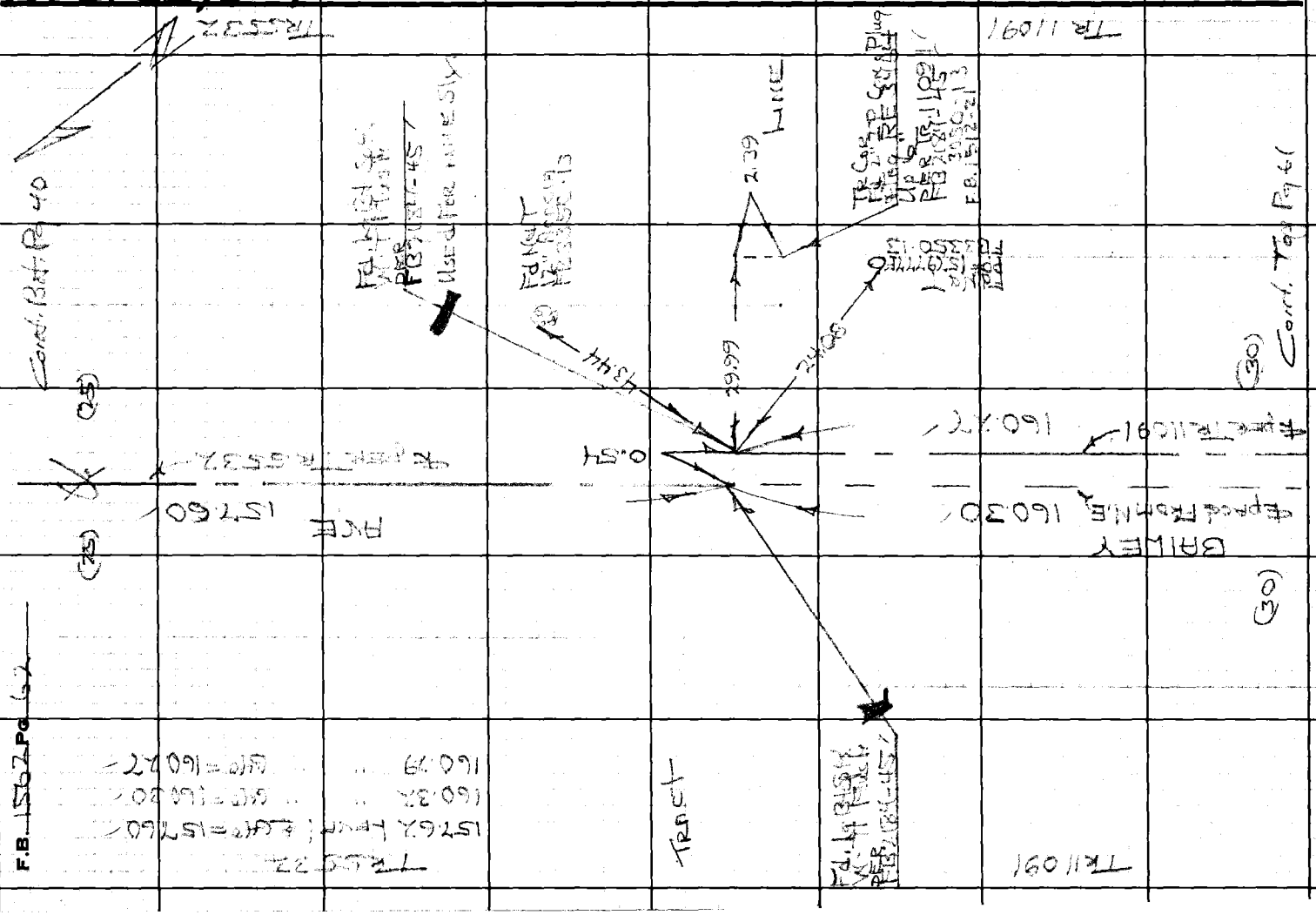

W.S.36.D-1

Notes Ck'd by	Survey of Mooney Dr Area F
Map No.	JN 030300 Tape 206 Std 86 °F
Office Work	Surveyed by HH Springs
Checked	Notes HHS Date 6-69
Date	Indexed C.J. GALLI AUG 11 69

F.B. 1562 PG. 63

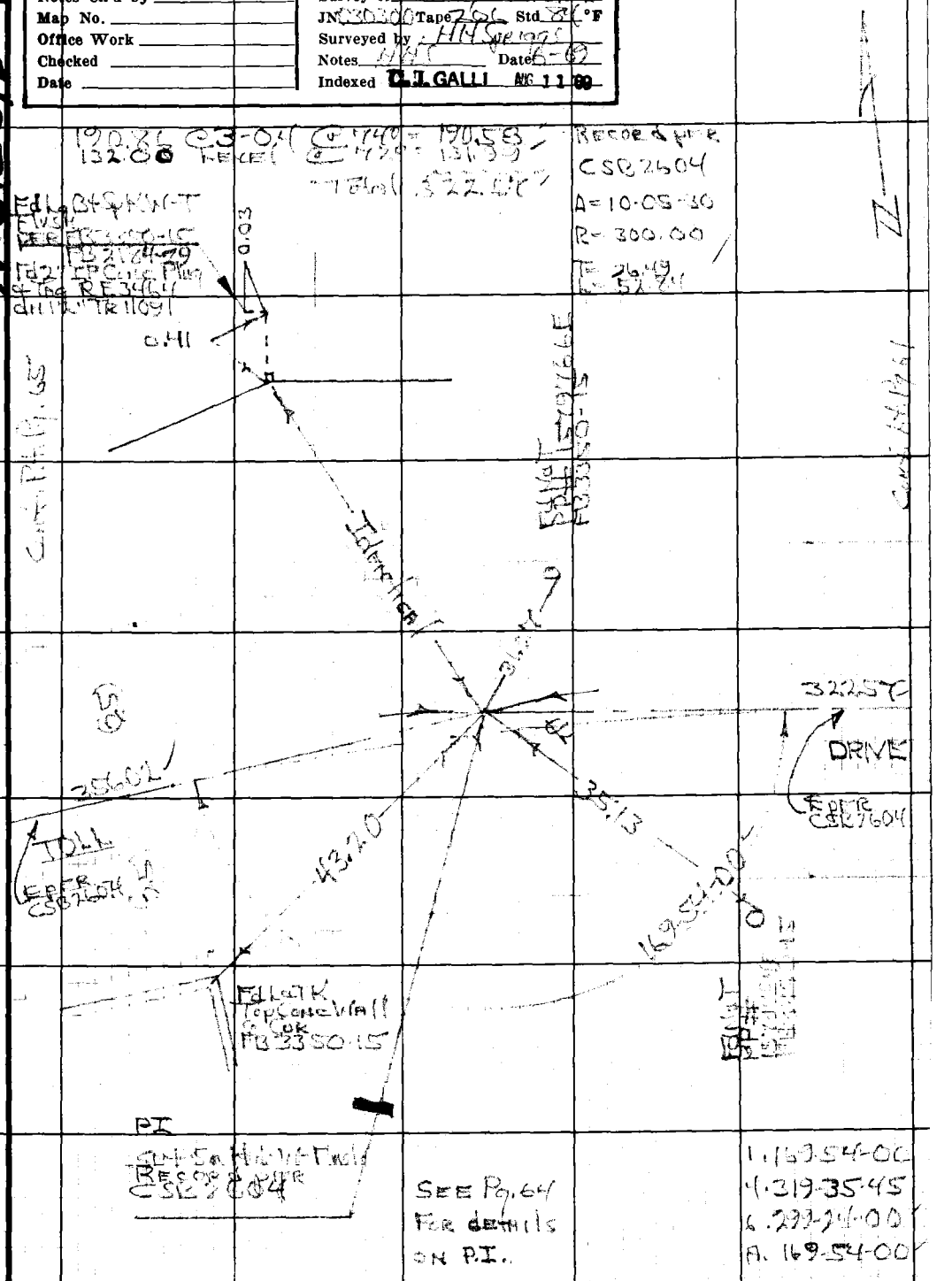

Note: Any Additions or Changes on this Sheet Must be Made or Circled in Red Ink With Date and Name of Person Making Change.

Do not extend this side of this line.

PLEASE RETURN TO
LOS ANGELES COUNTY ENGINEER
403 LOS ANGELES COUNTY ENGINEERING BLDG.

76F3098 CE #310 9-67

PLEASE RETURN TO
LOS ANGELES COUNTY ENGINEER
403 LOS ANGELES COUNTY ENGINEERING BLDG.

Note: Any Additions or Changes on this Sheet Must be Made or Circled in Red Ink With Date and Name of Person Making Change.

Do not extend this side of this line.

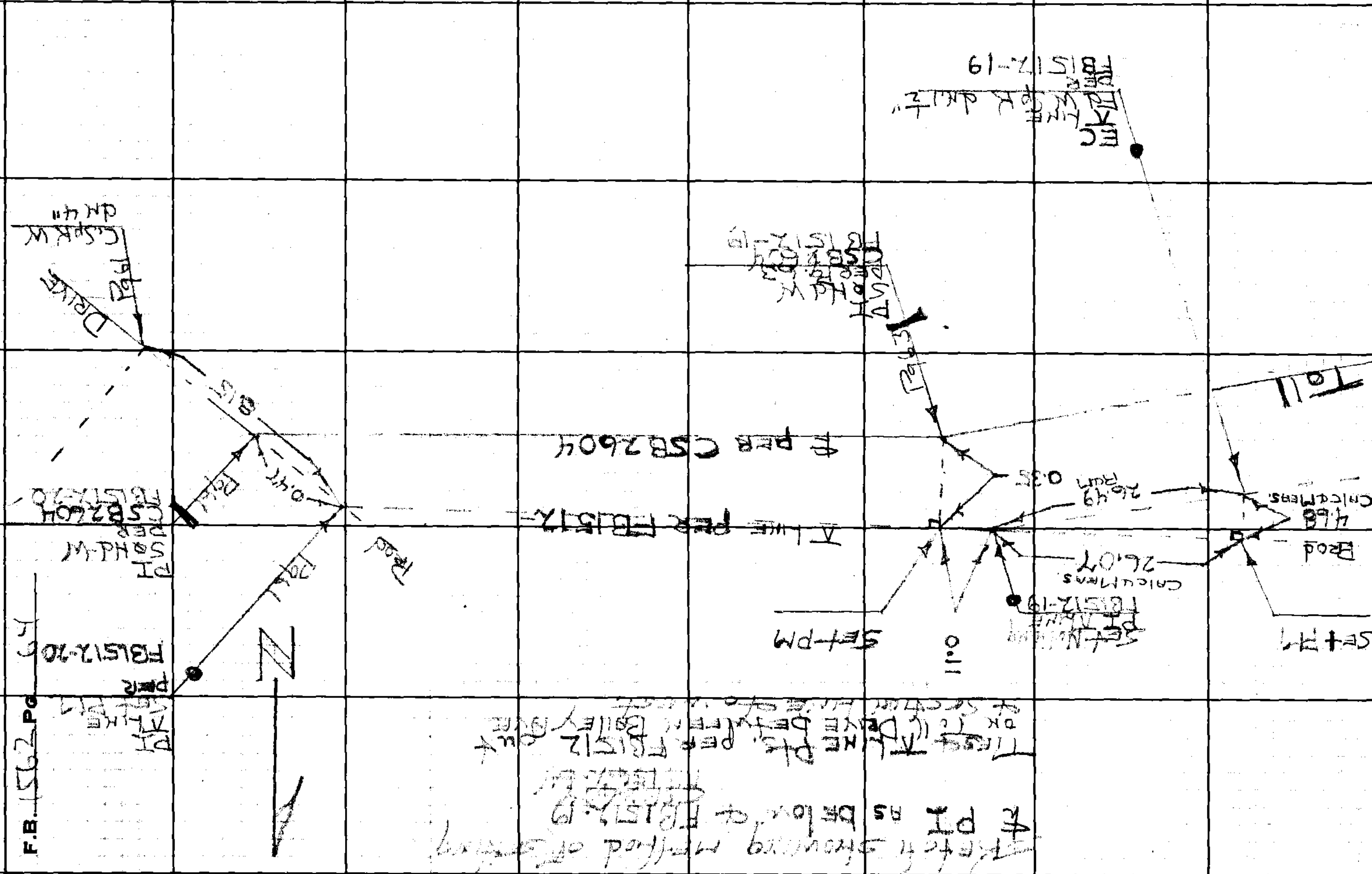

W.S. 36, D-1

Notes Ck'd by	Survey of Mooney Dr Area
Map No.	JN 0303.00 Tape 206 Std 84° °F
Office Work	Surveyed by H H Surveys
Checked	Notes HHS Date 6-69
Date	Indexed C. J. GALLI AUG 11 '69

F.B. 1562 Pg. 65

1. 156-22-30
4. [illegible]
6. [illegible] 00
8. 156-22-30

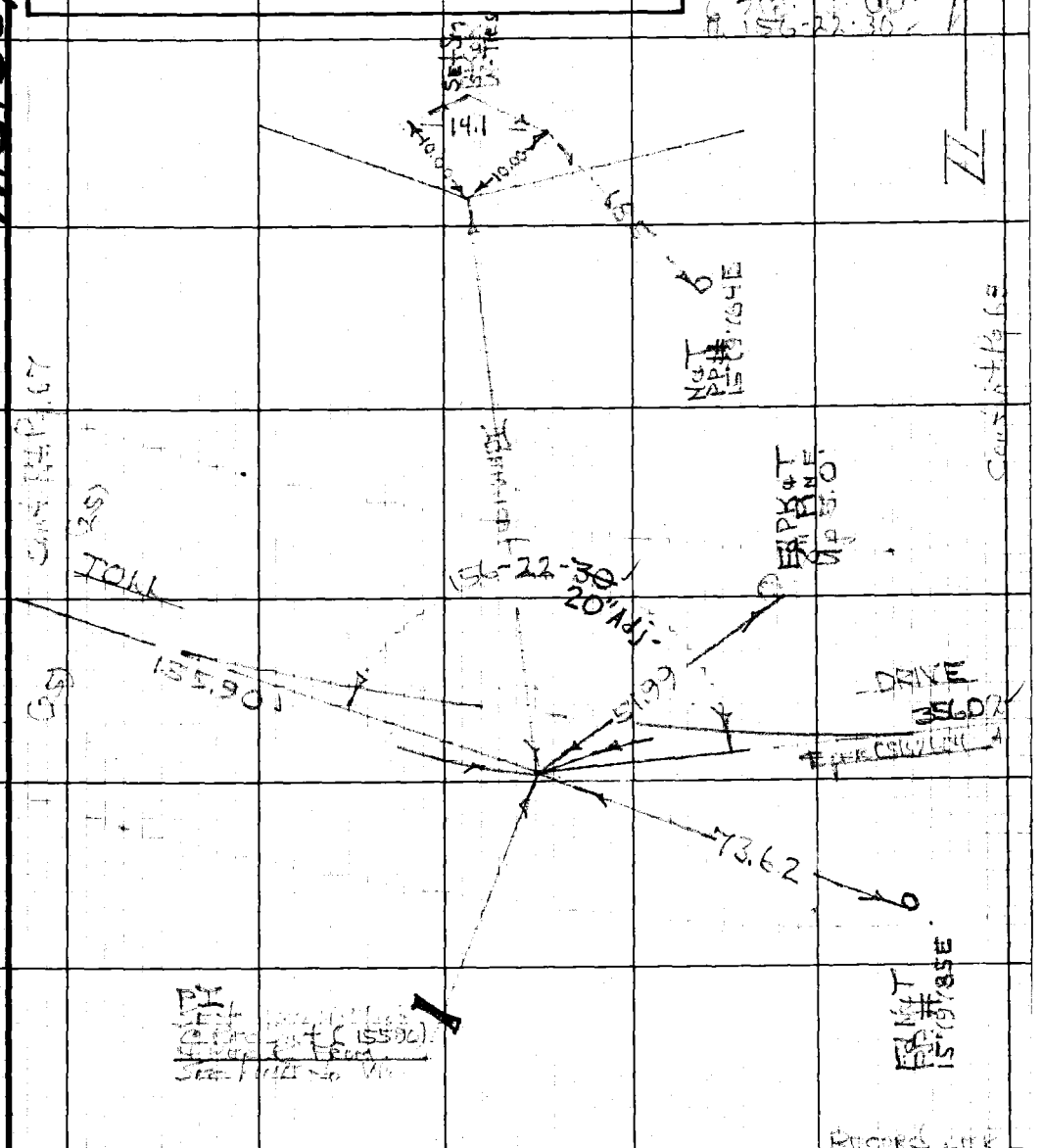

356.06 [illegible] 356.02

Record [illegible]
C-B 2 [illegible]
A-23-38-15
R-300.00
T-6[illegible]
L-128.77

3.

Note: Any Additions or Changes on this Sheet Must be Made or Circled in Red Ink With Date and Name of Person Making Change.

Do not extend this side of this line.

PLEASE RETURN TO
LOS ANGELES COUNTY ENGINEER
403 LOS ANGELES COUNTY ENGINEERING BLDG.

76F3098 CE #310 9-67

F.B. 1562 Pg. 66

PLEASE RETURN TO
LOS ANGELES COUNTY ENGINEER
403 LOS ANGELES COUNTY ENGINEERING BLDG.

Do not extend this side of this line.

Note: Any Additions or Changes on this Sheet Must be Made or Circled in Red Ink With Date and Name of Person Making Change.

W.S. 36 D-1

Notes Ck'd by	Survey of MOONEY DR AREA
Map No.	JN 030300 Tape 206 Std °F
Office Work	Surveyed by MHS
Checked	Notes MHS Date
Date	Indexed C. J. GALLI AUG 1 1 '99

F.B. 1562 PG. 69

1. 105-32-15
4. 62-00-00
6. 270-3-00
A. 105-32-10
+ Record CSB 2004

Cont. Bot Pg. 70

1. 45-24
2. 90-48
A. 45-24

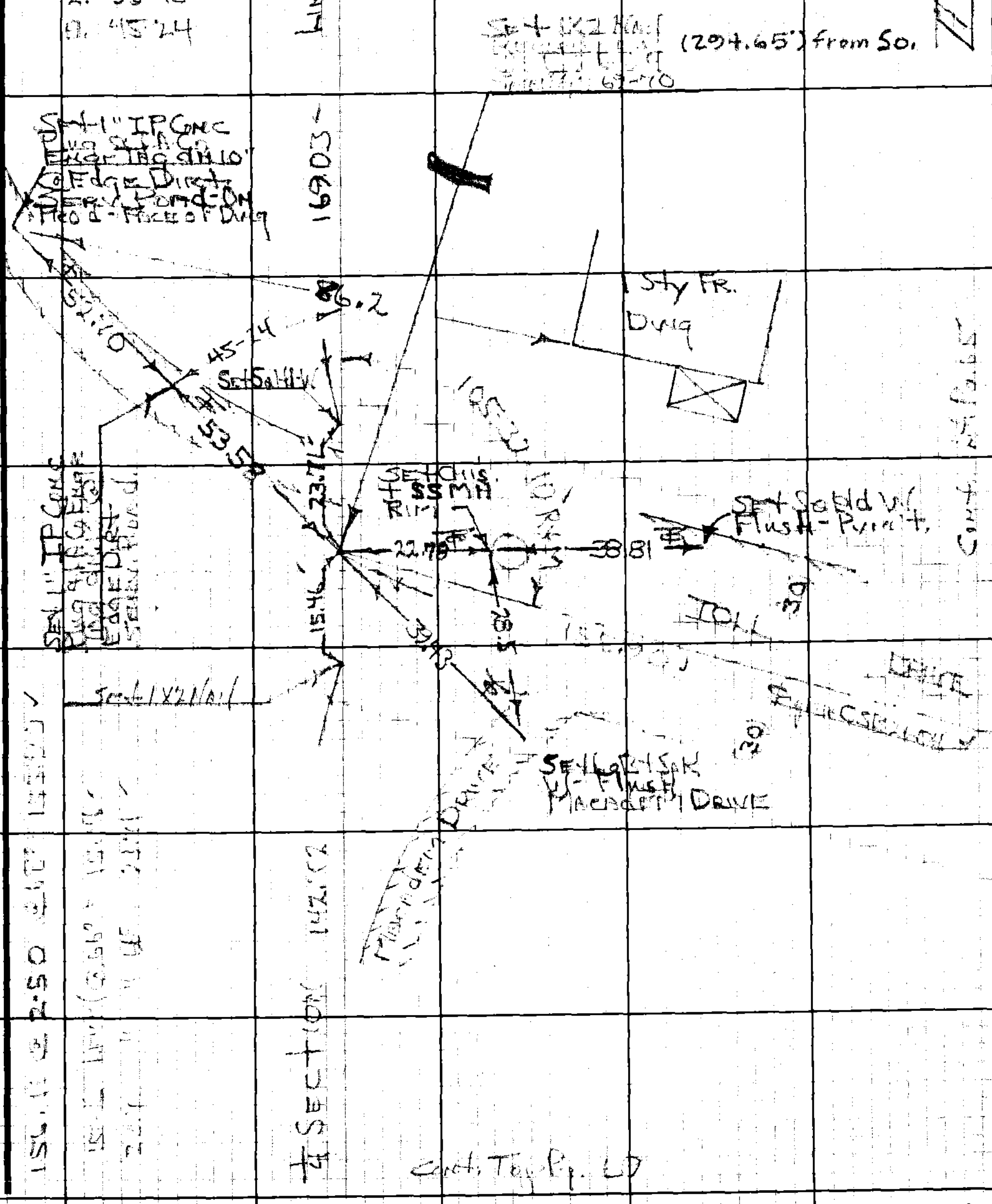

Note: Any Additions or Changes on this Sheet Must be Made or Circled in Red Ink With Date and Name of Person Making Change.

Do not extend this side of this line.

PLEASE RETURN TO
LOS ANGELES COUNTY ENGINEER
403 LOS ANGELES COUNTY ENGINEERING BLDG.

76F3098 CE#310 9-67

1

BLANK

F.B. 1562 Pg. 68

PLEASE RETURN TO
LOS ANGELES COUNTY ENGINEER
403 LOS ANGELES COUNTY ENGINEERING BLDG.

Do not extend this side of this line.

Note: Any Additions or Changes on this Sheet Must be Made or Circled in Red Ink With Date and Name of Person Making Change.

Notes Ck'd by	Survey of Mooney De Arend
Map No.	JN 0303.60 Tape 206 Std 84 °F
Office Work	Surveyed by H.H. Springs
Checked	Notes 1445 Date 6-69
Date	Indexed C. J. GALLI AUG 11 '69

F.B. 1562 Pg. 69

Cont. B of Pg. 6

N

122.44 @ 3.50 @ 120.98

14'00 @ 13-51 @ 72 142.72

15.49 LEVEL @ 120 15.49

142.72

0.01

Fd. 3" IP Conc Plug & TK dn 3" FB 1512-59

1/4 Section Line

120.98

0.02

15.49

Fd. old 2" IP 'OD' - Mach New wood Plug & Tag RCE 1312.8

Portions of old wood plug are evident this is probably same IP with RE 1934 Tag per CSB 2604

FB 1512-59
2184-32
3350-21

Used for Calculating Record [illegible]

Fd. 3" IP Conc Plug & Nail dn 3" PER FB 1512-59
2184-32
3350-21
Used for Control

Cont. [illegible]

Note: Any Additions or Changes on this Sheet Must be Made or Circled in Red Ink With Date and Name of Person Making Change.

Do not extend this side of this line.

PLEASE RETURN TO
LOS ANGELES COUNTY ENGINEER
403 Los Angeles County Engineering Bldg.

76F3098 CE#310 9-67

F.B. 1562 Pg. 70

Cont. Bot. Rt. Pg. 75

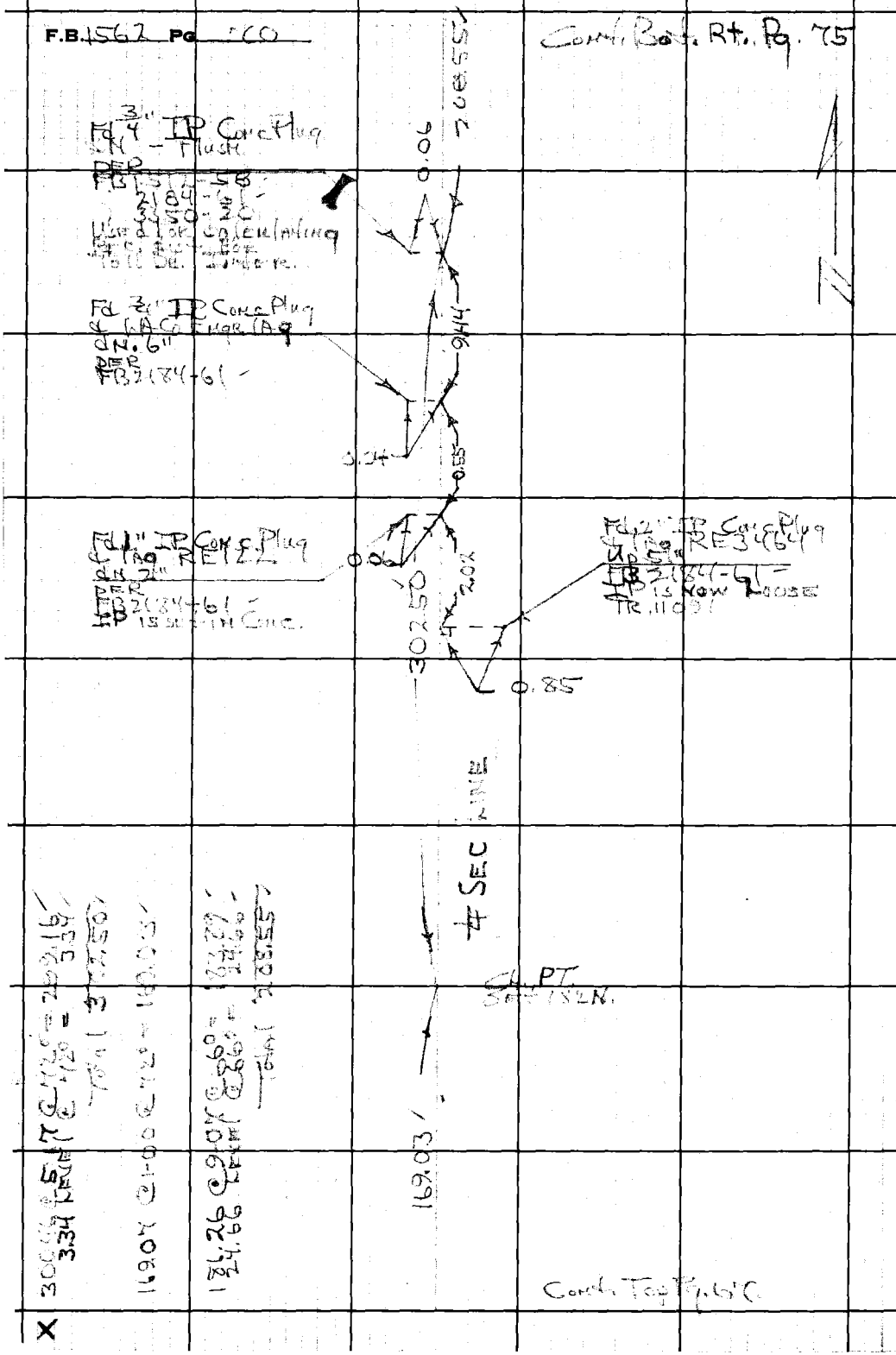

PLEASE RETURN TO
LOS ANGELES COUNTY ENGINEER
403 LOS ANGELES COUNTY ENGINEERING BLDG.

Do not extend this side of this line.

Note: Any Additions or Changes on this Sheet Must be Made or Circled in Red Ink With Date and Name of Person Making Change.

W.S.36.D-1

Notes Ck'd by	Survey of Mooney Dr Area
Map No.	JN 0303.00 Tape 206 Std 84 °F
Office Work	Surveyed by H H Spriggs
Checked	Notes [illegible] Date 6 67
Date	Indexed C.J. GALLI AUG 11 '69

F.B. 1562 PG. 71

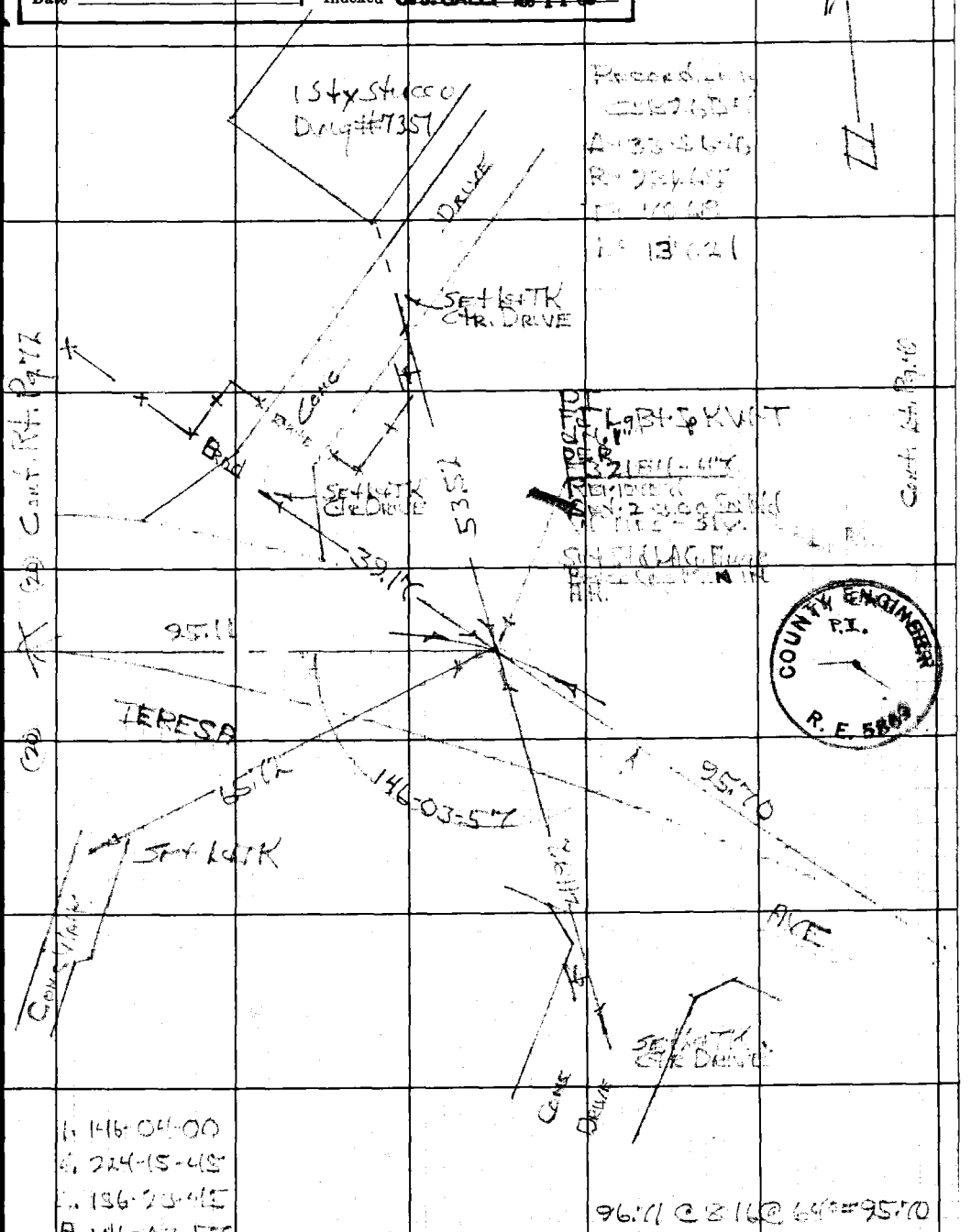

1. 146-04-00
2. 224-15-45
3. 136-23-45
A 146-03-57

96.71 @ 8.16 @ 64° = 95.70

Note: Any Additions or Changes on this Sheet Must be Made or Circled in Red Ink With Date and Name of Person Making Change.

Do not extend this side of this line.

PLEASE RETURN TO
LOS ANGELES COUNTY ENGINEER
403 LOS ANGELES COUNTY ENGINEERING BLDG.

76F3098 CE#310 9-67

PLEASE RETURN TO
LOS ANGELES COUNTY ENGINEER
403 LOS ANGELES COUNTY ENGINEERING BLDG.

Note: Any Additions or Changes on this Sheet Must be Made or Circled in Red Ink With Date and Name of Person Making Change.

Do not extend this side of this line.

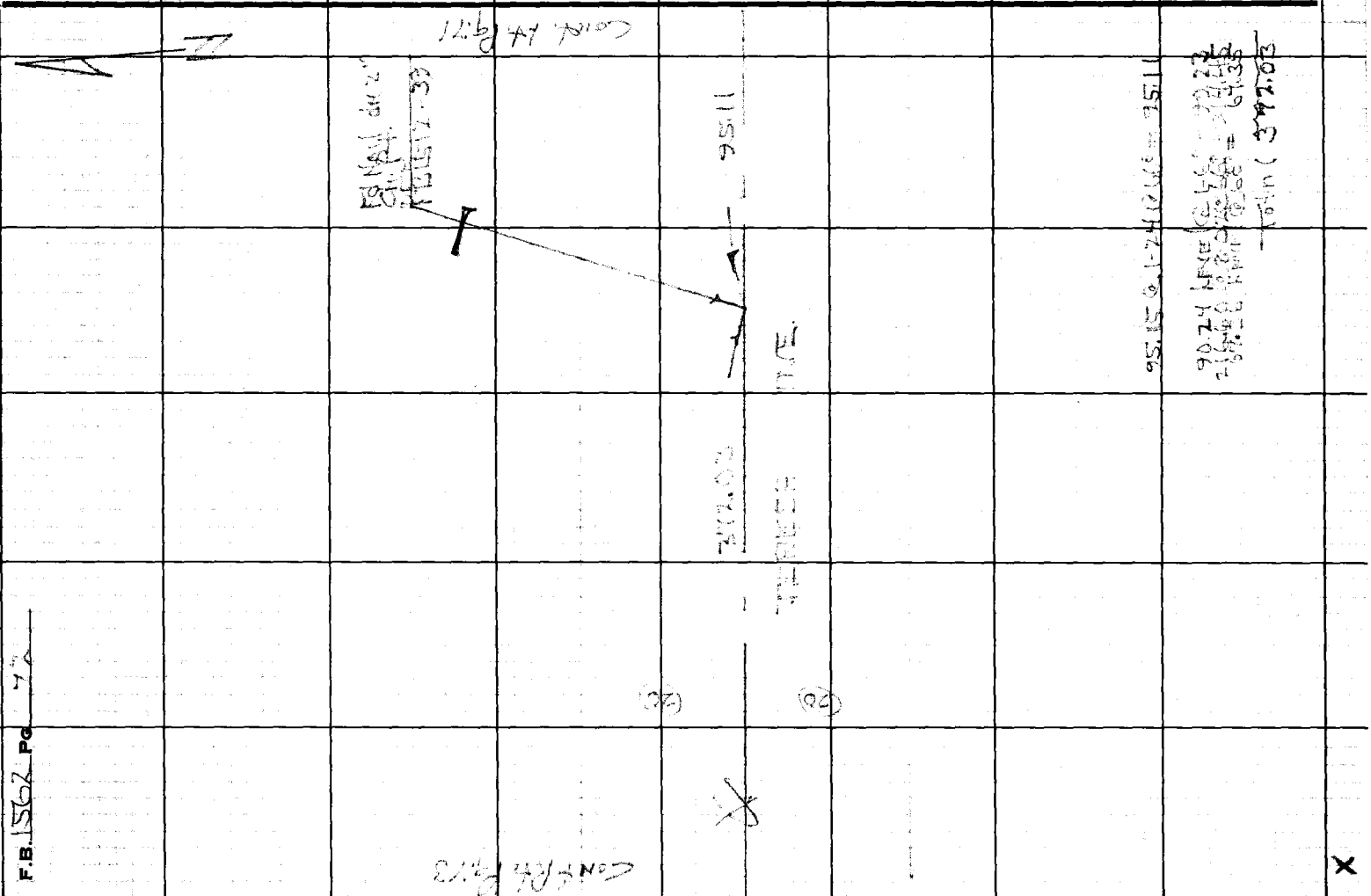

F.B. 1502 PG. 74

W.S. 36, D-1

Notes Ck'd by	Survey of Mooney DeArent
Map No.	JN 030300 Tape 206 Std 84 °F
Office Work	Surveyed by H.H. Spriggs
Checked	Notes [illegible] Date 6-69
Date	Indexed C.J. GALLI AUG 11 '69

F.B. 1562 Pg. 43

142.64 Level @ 74° = 142.63
231.63 " " 74° = 231.61
70.92 " " 74° = 70.92
Total 445.16

1. 151-08-15
4. 244-32-15
6. 186-48-30
A. 151-08 [illegible]

Cont. Rd. [illegible]

Fd Chust-Top Concrete Wall @ Corner
FB 1512-40
2184-45

445.16
151-08-25
44.63
372.03
Conc Drive
Fd LATK
FB 1512-40
FB 2184-48
28.12
Pack
Conc Drive
Conc Drive
39.63
Set Sq Hd 10" Cherry Up 42"
Fd LATK
FB 2184-48
Fd Std Co Finger Bands Cap [illegible]
[illegible] @ Fence Line
FB 1512-40
[illegible]
Used for Control

Record [illegible]
CSB 26 [illegible]
Δ = 28-52-10
R = 595.64
T = 153.32
L = 300.12

Note: Any Additions or Changes on this Sheet Must be Made or Circled in Red Ink With Date and Name of Person Making Change.

Do not extend this side of this line.

PLEASE RETURN TO
LOS ANGELES COUNTY ENGINEER
403 LOS ANGELES COUNTY ENGINEERING BLDG.

COUNTY ENGINEER R.E. 5869

76F3098 CE#310 9-67

F.B. 1542 Pg 74

W.S. 36, C-1

PLEASE RETURN TO
LOS ANGELES COUNTY ENGINEER
403 LOS ANGELES COUNTY ENGINEERING BLDG.

Do not extend this side of this line.

Note: Any Additions or Changes on this Sheet Must be Made or Circled in Red Ink With Date and Name of Person Making Change.

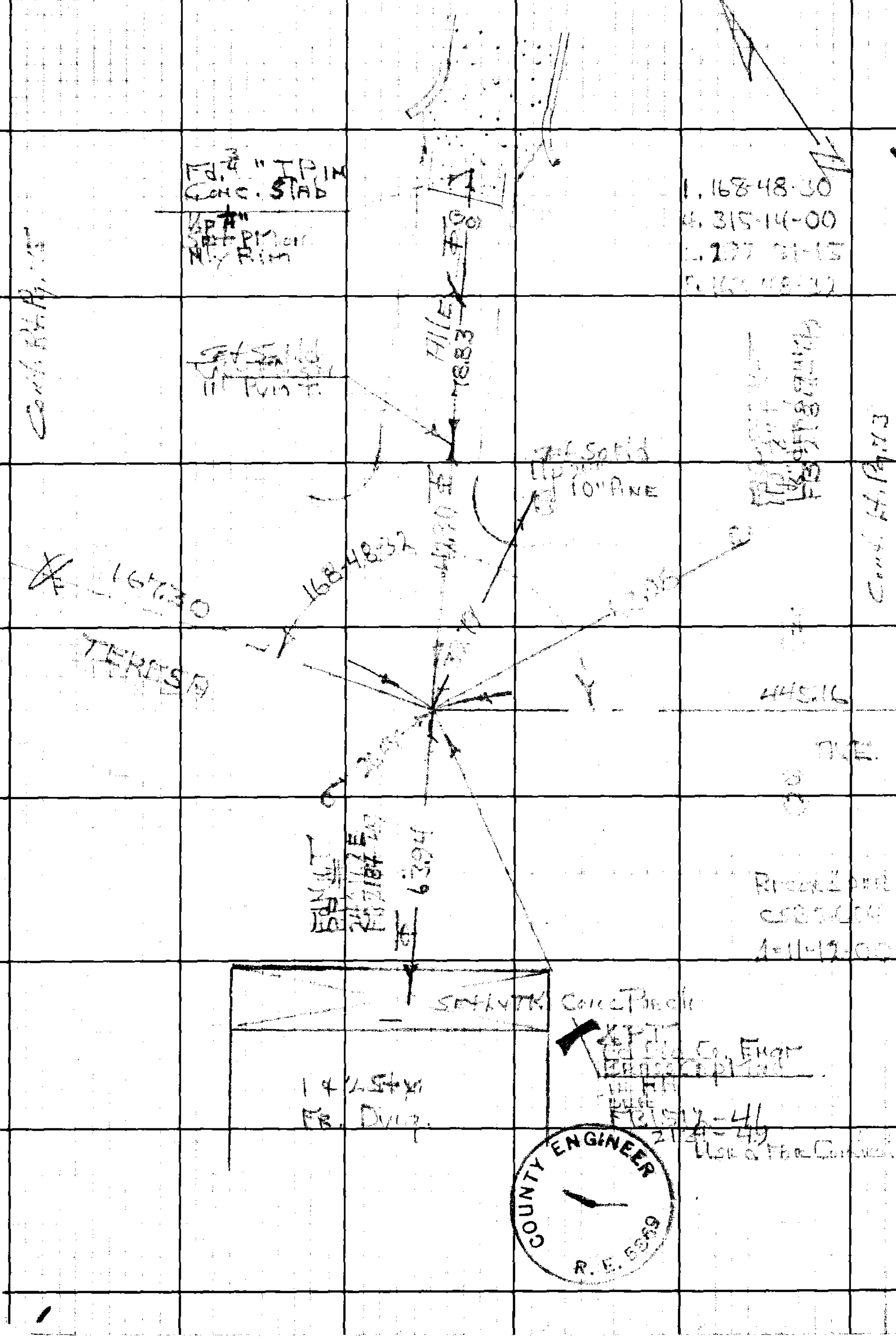

COUNTY ENGINEER
R.E. 5569

W.S. 36, C-1

Notes Ck'd by	Survey of Mounty Dr Drain
Map No.	JN 030300 Tape 206 Std 8 °F
Office Work	Surveyed by H.H. Spriggs
Checked	Notes Date 6-69
Date	Indexed C.J. GALLI AUG 11 '69

F.B. [illegible] PG. [illegible]

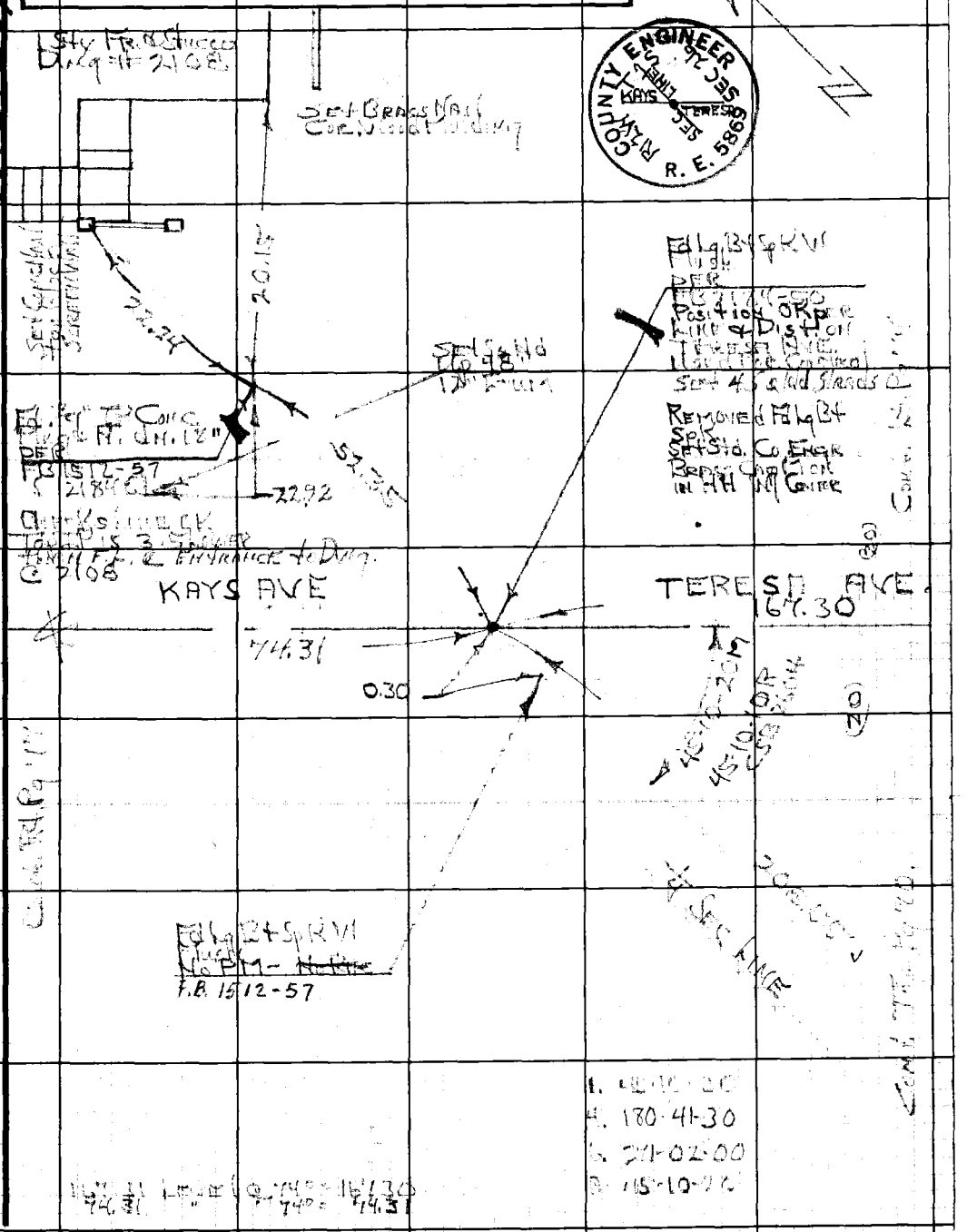

Note: Any Additions or Changes on this Sheet Must be Made or Circled in Red Ink With Date and Name of Person Making Change.

Do not extend this side of this line.

PLEASE RETURN TO
LOS ANGELES COUNTY ENGINEER
403 LOS ANGELES COUNTY ENGINEERING BLDG.

76F3098 CE #310 9-67

F.B. 1562 PG 76

PLEASE RETURN TO
LOS ANGELES COUNTY ENGINEER
403 Los Angeles County Engineering Bldg.

Do not extend this side of this line.

Note: Any Additions or Changes on this Sheet Must be Made or Circled in Red Ink With Date and Name of Person Making Change.

W.S. 36, C-1

Notes Ck'd by	Survey of
Map No.	JN 030300 Tape Std °F
Office Work	Surveyed by
Checked	Notes Date 6-69
Date	Indexed C.J. GALLI AUG 11 1969

F.B. 1567 Pg.

1. 142-06-00
4. 208-24-00
6. 132-36-00
A. 142-06-00

Note: Any Additions or Changes on this Sheet Must be Made or Circled In Red Ink With Date and Name of Person Making Change.

Do not extend this side of this line.

PLEASE RETURN TO
LOS ANGELES COUNTY ENGINEER
403 LOS ANGELES COUNTY ENGINEERING BLDG.

COUNTY ENGINEER R.E. 5869

76F3098 CE#310 9-67

F.B. 1562 Pg 78

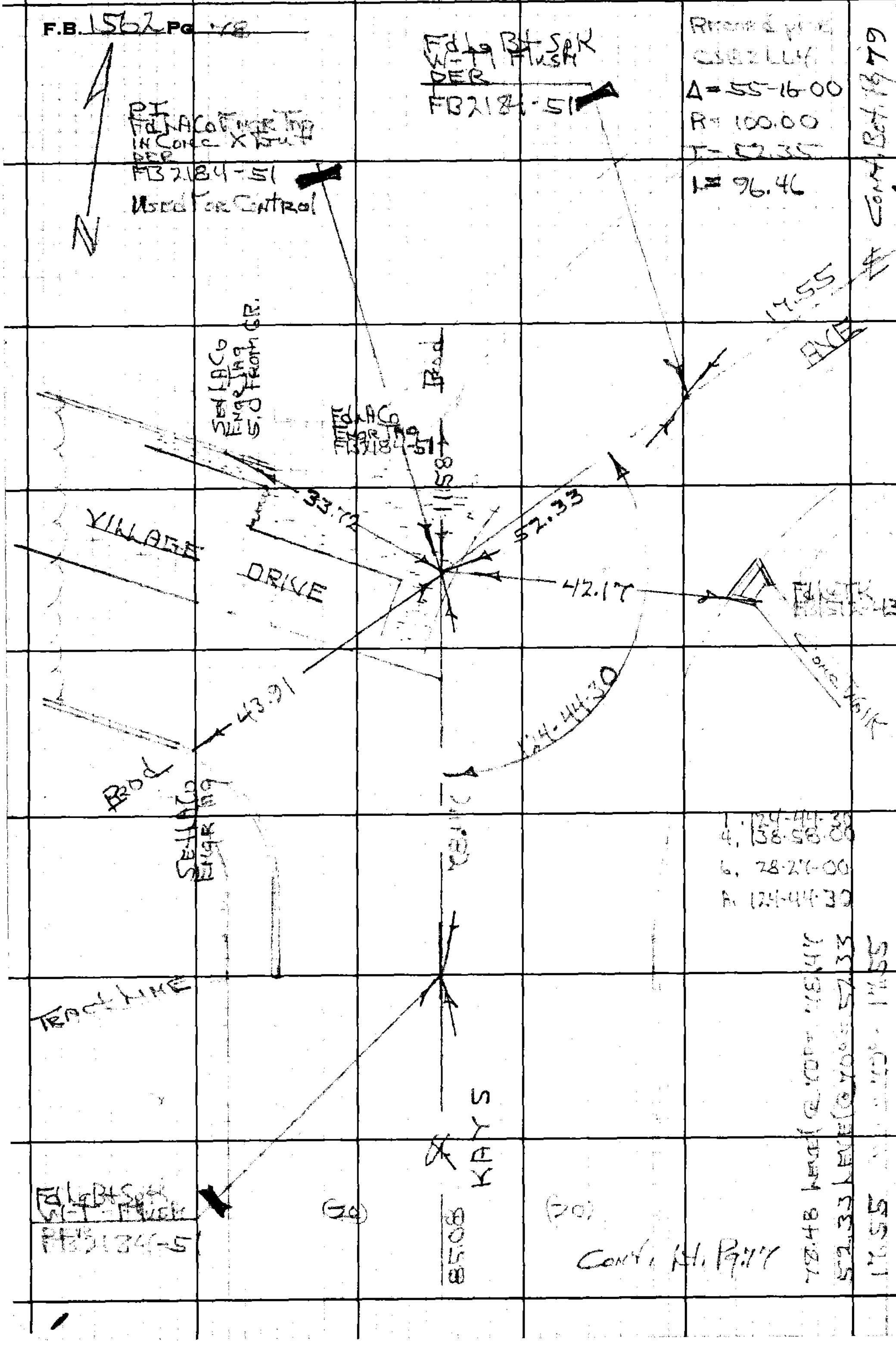

PLEASE RETURN TO
LOS ANGELES COUNTY ENGINEER
403 LOS ANGELES COUNTY ENGINEERING BLDG.

Do not extend this side of this line.

Note: Any Additions or Changes on this Sheet Must be Made or Circled in Red Ink With Date and Name of Person Making Change.

Notes Ck'd by	Survey of Mooney DeAnn
Map No.	JN 0303.00 Tape 206 Std 84 °F
Office Work	Surveyed by H H Sparks
Checked	Notes Date
Date	Indexed C.J. GALLI AUG 11 '69

F.B. 1562 PG. 79

W.S. 36, C-1

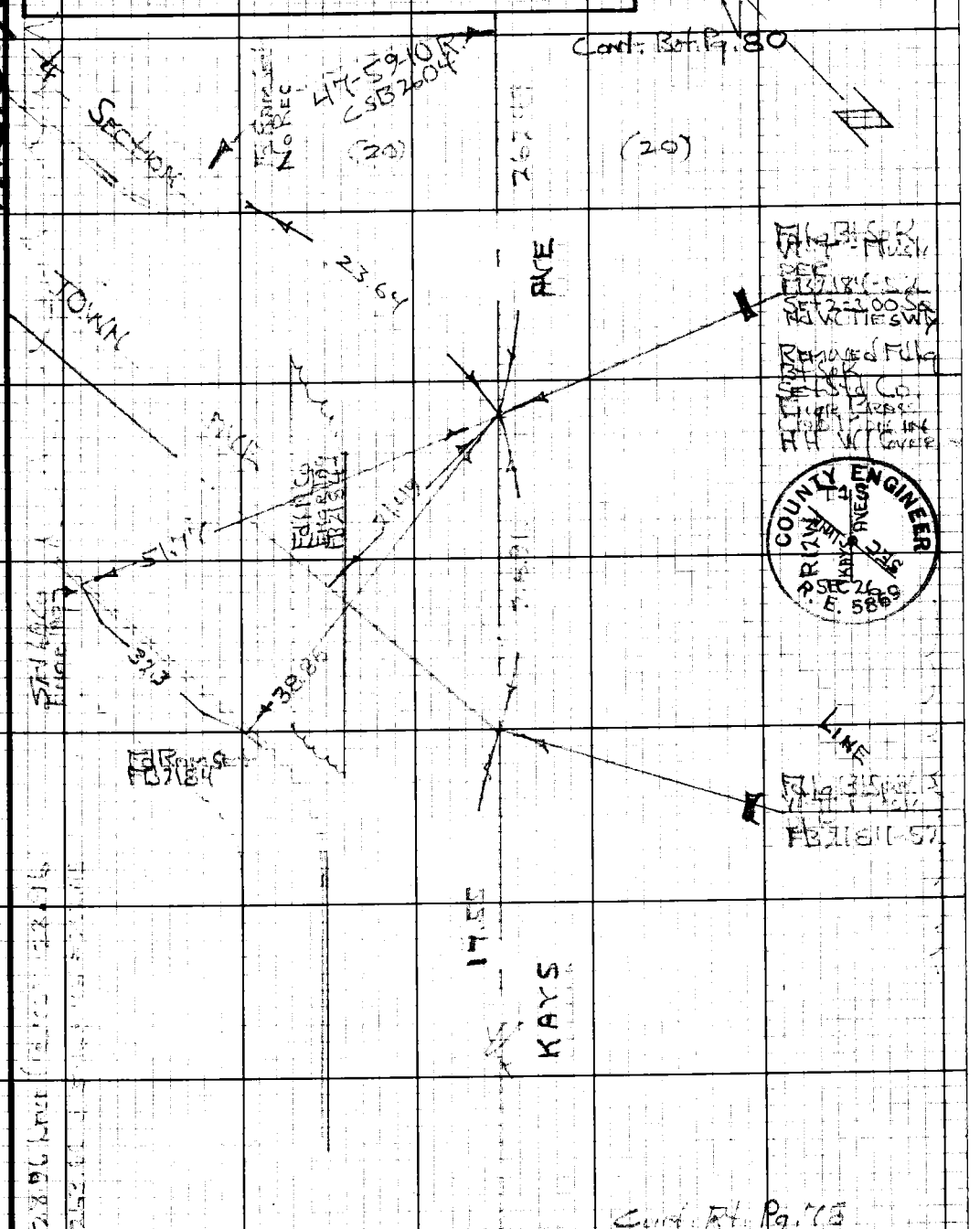

Note: Any Additions or Changes on this Sheet Must be Made or Circled in Red Ink With Date and Name of Person Making Change.

Do not extend this side of this line.

PLEASE RETURN TO
LOS ANGELES COUNTY ENGINEER
403 LOS ANGELES COUNTY ENGINEERING BLDG.

76F3098 CE#310 9-67

PLEASE RETURN TO
LOS ANGELES COUNTY ENGINEER
403 LOS ANGELES COUNTY ENGINEERING BLDG.

Note: Any Additions or Changes on this Sheet Must be Made or Circled in Red Ink With Date and Name of Person Making Change.

Do not extend this side of this line.

W.S. 36, C-1

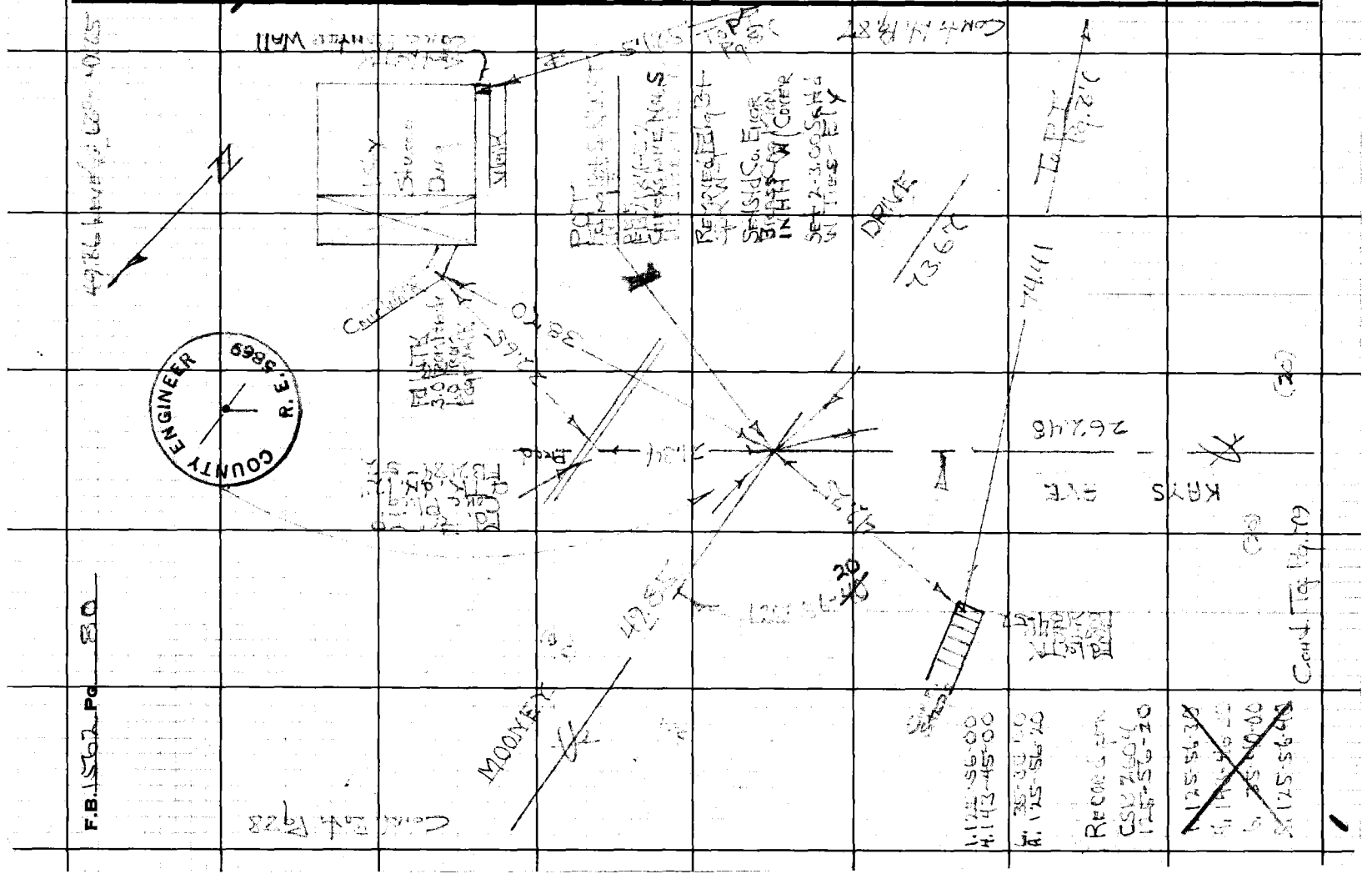

Notes Ck'd by	Survey of [illegible]
Map No.	JN [illegible] Tape [illegible] Std [illegible] °F
Office Work	Surveyed by [illegible]
Checked	Notes [illegible] Date 6-69
Date	Indexed C.J. GALLI AUG 11 '69

F.B. 1562 PG. 81

W.S. 36, D-1

44.88

Note: Any Additions or Changes on this Sheet Must be Made or Circled in Red Ink With Date and Name of Person Making Change.

Do not extend this side of this line.

PLEASE RETURN TO
LOS ANGELES COUNTY ENGINEER
403 LOS ANGELES COUNTY ENGINEERING BLDG.

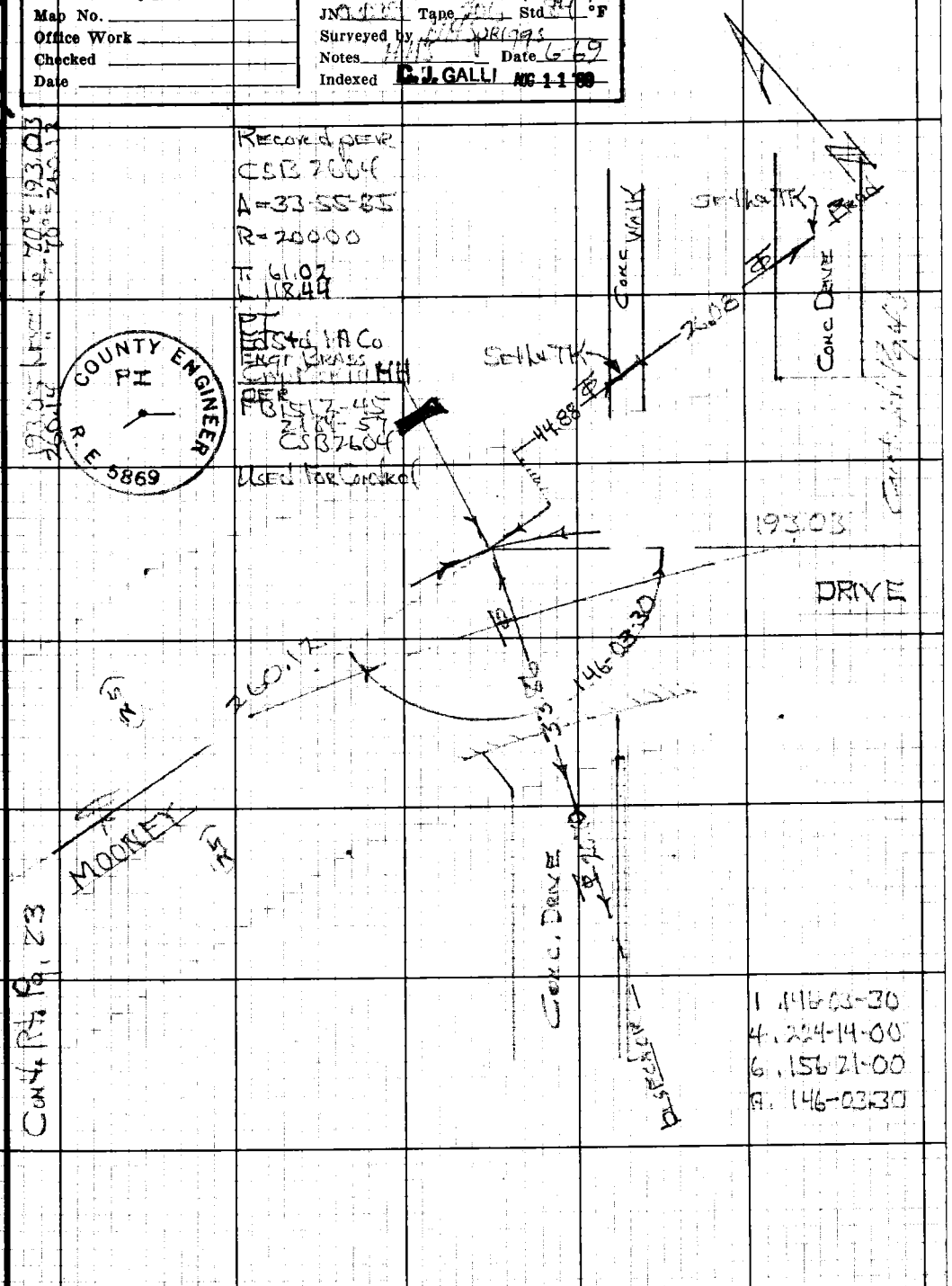

76F3098 CE#310 9-67

PLEASE RETURN TO
LOS ANGELES COUNTY ENGINEER
403 LOS ANGELES COUNTY ENGINEERING BLDG.

Note: Any Additions or Changes on this Sheet Must be Made or Circled in Red Ink With Date and Name of Person Making Change.

Do not extend this side of this line.

F.B. 1562 PG 22

W.S. 36, D-1

Notes Ck'd by	Survey of Mooney Dr. Area ℄
Map No.	JN 0303.00 Tape 206 Std 84 °F
Office Work	Surveyed by HH Spriggs
Checked	Notes HHS Date 6-69
Date	Indexed C.J. GALLI AUG 11 '69

F.B. 1562 Pg. 23

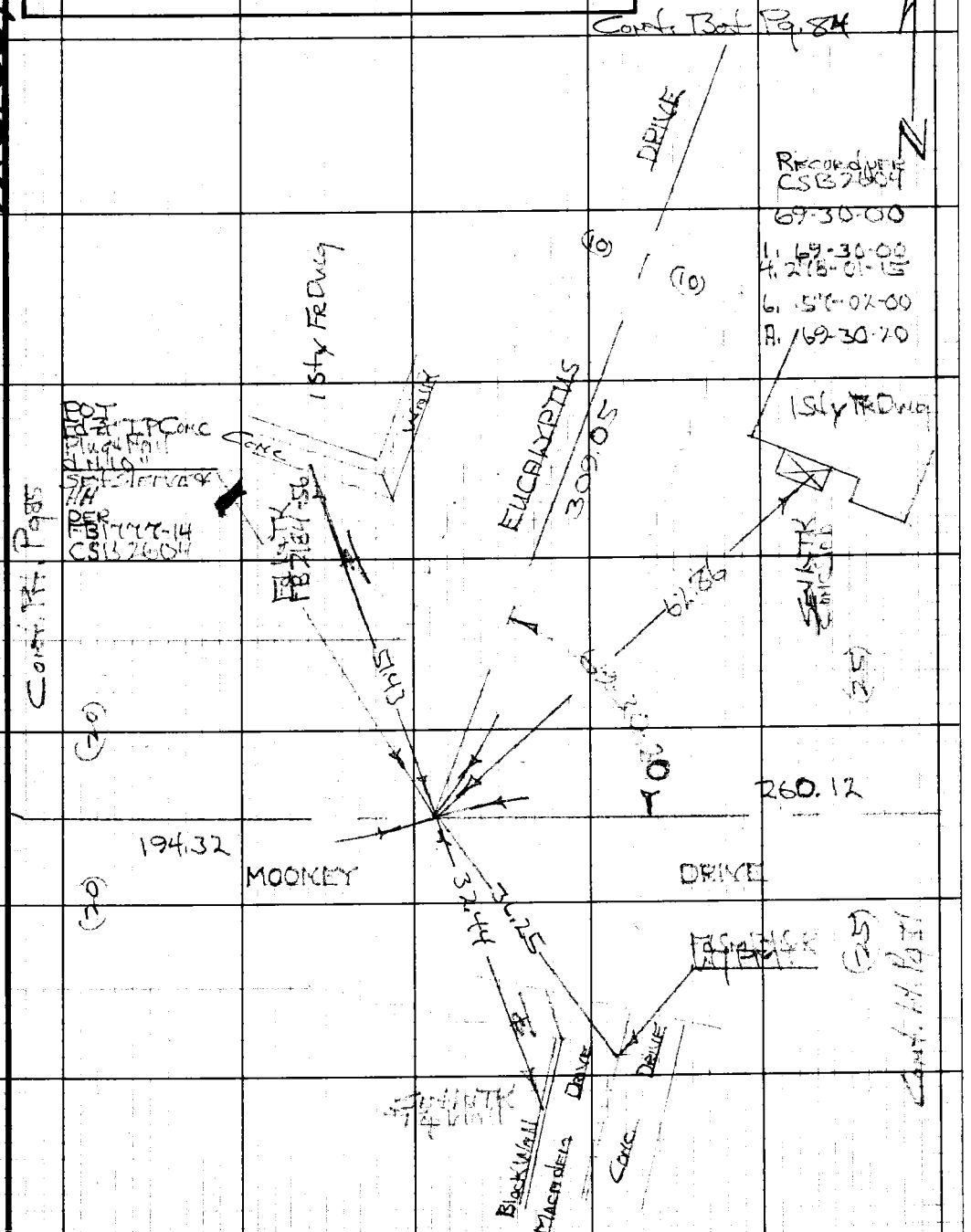

Note: Any Additions or Changes on this Sheet Must be Made or Circled in Red Ink With Date and Name of Person Making Change.

Do not extend this side of this line.

PLEASE RETURN TO
LOS ANGELES COUNTY ENGINEER
403 LOS ANGELES COUNTY ENGINEERING BLDG.

76F3098 CE#310 9-67

W.S. 36, D-1

F.B. 1562 PG 34

164.55 @ 4-58 ... = 163.92
145.62 @ 4-38 ... = 145.13
Total 309.05

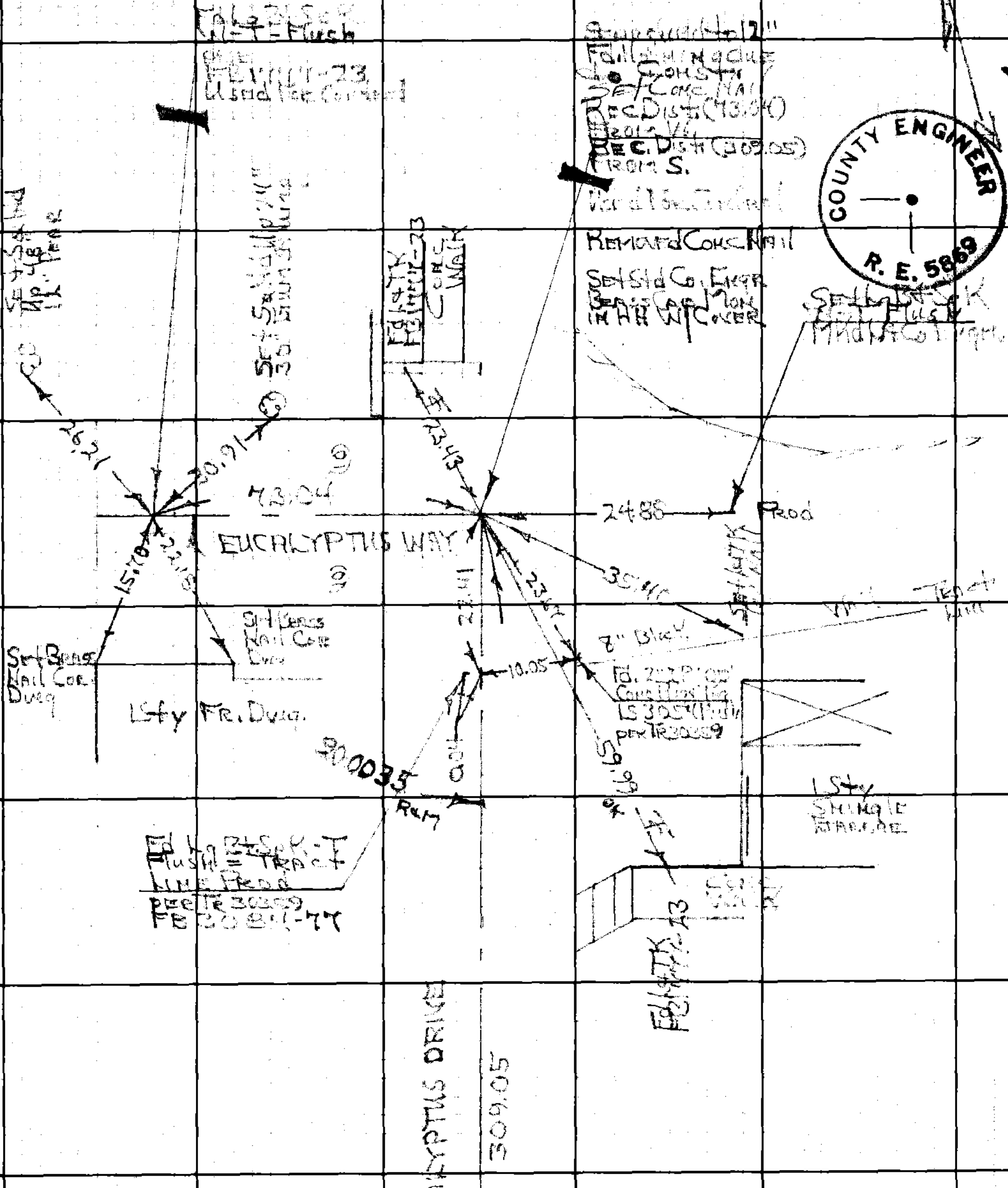

1. 90-00-35 Record per
4. 360-02-15 CSB 2494
6. 180-02-30 90-00-35
A. 90-00-35

Cont. To Pg. 63

COUNTY ENGINEER
R. E. 5869

PLEASE RETURN TO
LOS ANGELES COUNTY ENGINEER
403 LOS ANGELES COUNTY ENGINEERING BLDG.

Do not extend this side of this line.

Note: Any Additions or Changes on this Sheet Must be Made or Circled in Red Ink With Date and Name of Person Making Change.

W.S. 36 D-1

Notes Ck'd by
Map No.
Office Work
Checked
Date

Survey of Mooney DeAnza ℄
JN 0302.00 Tape 706 Std °F
Surveyed by Garcos
Notes
Date
Indexed C. J. GALLI AUG 11 '69

F.B. 1562 PG. 35

COUNTY ENGINEER
PI
R.E. 5869

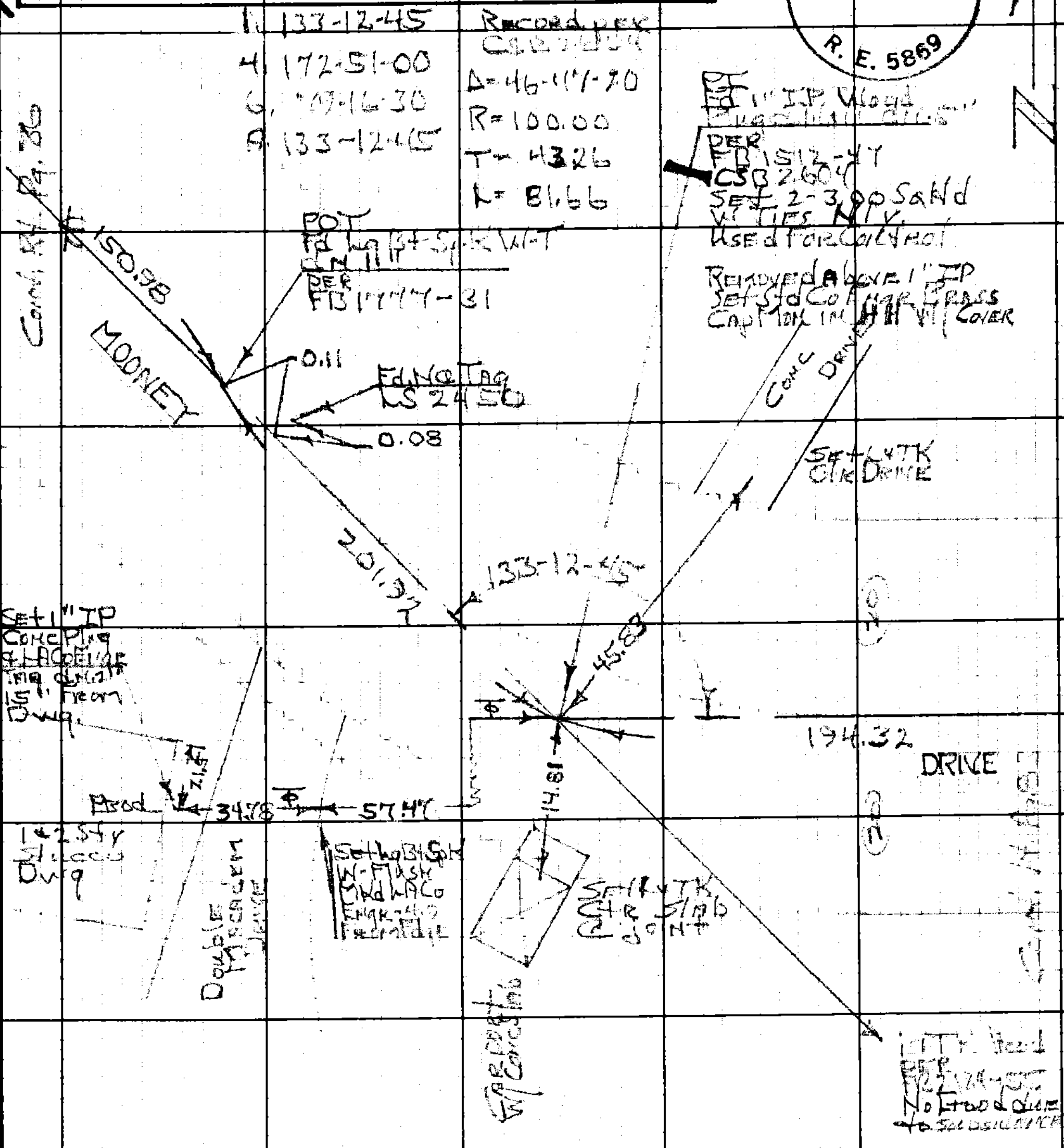

194.35 level @ 62° = 194.32
201.71 @ 2.5 @ 62° = 201.72
151.12 @ 7.15 @ 62° = 150.98

Note: Any Additions or Changes on this Sheet Must be Made or Circled in Red Ink With Date and Name of Person Making Change.

Do not extend this side of this line.

PLEASE RETURN TO
LOS ANGELES COUNTY ENGINEER
403 LOS ANGELES COUNTY ENGINEERING BLDG.

76H309B CE#310 9-67

F.B. 1562 PG 86

Cont. Bot. Pg. 95

91.42 LEVEL @ 72° = 91.41
50.01 " " 62 = 50.00

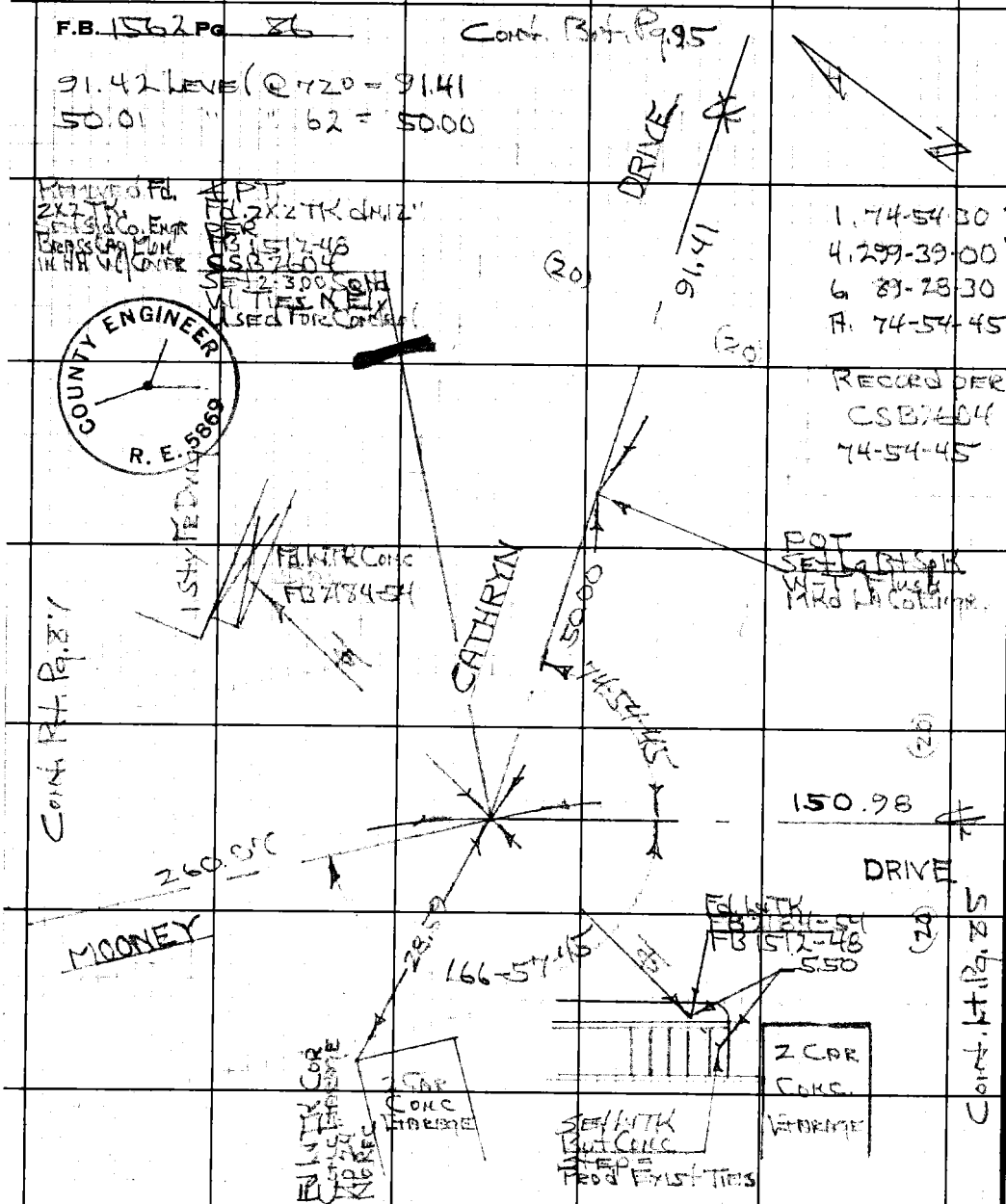

Record per
CSB2604
166-57-30

1. 166-58-00
4. 307-51-15
6. 281-46-30
A. 166-57-45

W.S. 36, 6-1

PLEASE RETURN TO
LOS ANGELES COUNTY ENGINEER
LOS ANGELES COUNTY ENGINEERING BLDG.

Do not extend this side of this line.

Note: Any Additions or Changes on this Sheet Must be Made or Circled in Red Ink With Date and Name of Person Making Change.

W.S. 36, C-1

Notes Ck'd by	Survey of Mooney Dr Area
Map No.	JN [illegible] Tape [illegible] Std [illegible] °F
Office Work	Surveyed by H H Sprigg
Checked	Notes [illegible] Date [illegible]
Date	Indexed C. J. GALLI AUG 11 '69

F.B. 1562 PG. 87

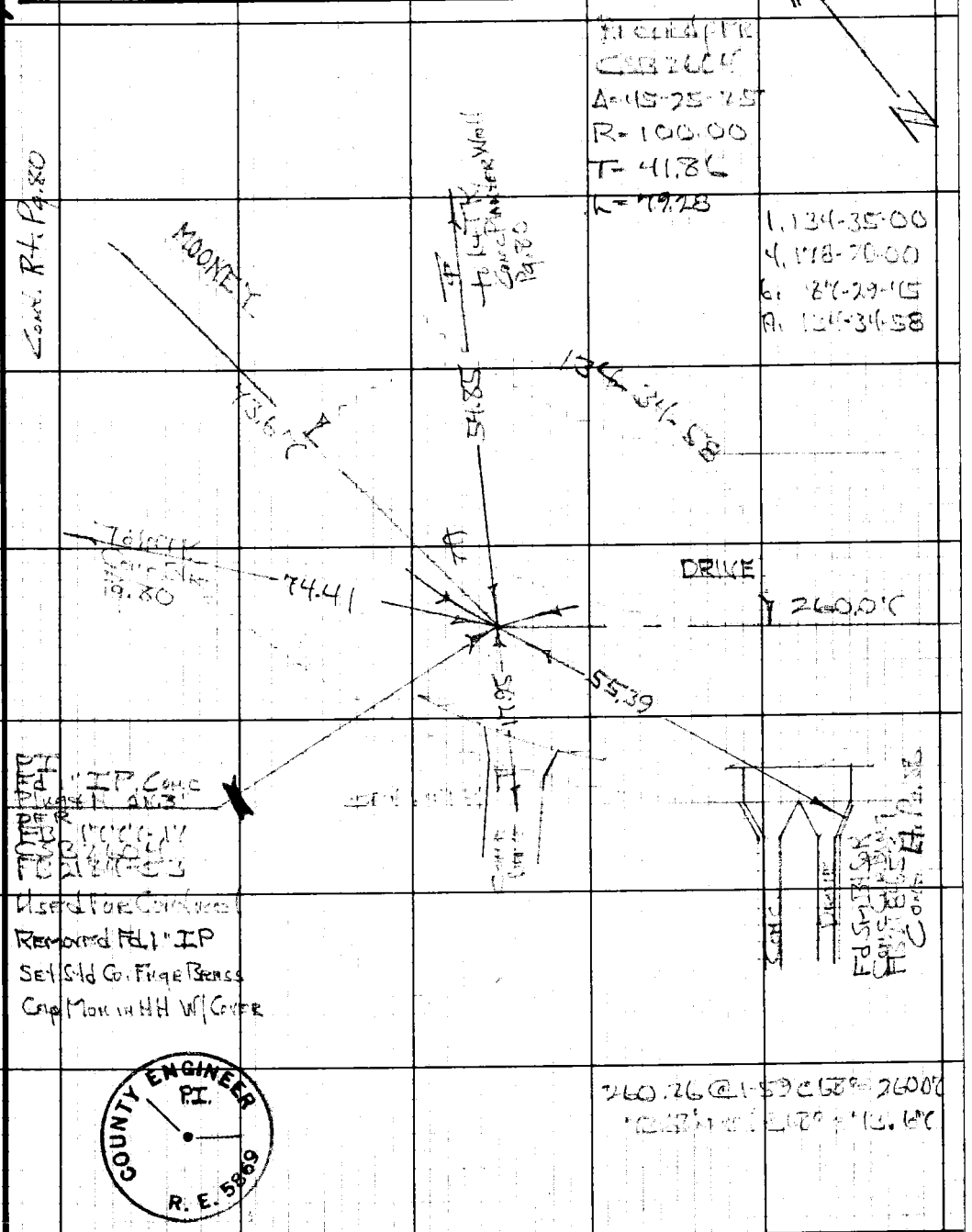

Note: Any Additions or Changes on this Sheet Must be Made or Circled in Red Ink With Date and Name of Person Making Change.

Do not extend this side of this line.

PLEASE RETURN TO
LOS ANGELES COUNTY ENGINEER
403 LOS ANGELES COUNTY ENGINEERING BLDG.

76F3098 CE#310 9-67

PLEASE RETURN TO
LOS ANGELES COUNTY ENGINEER
403 LOS ANGELES COUNTY ENGINEERING BLDG.

Note: Any Additions or Changes on this Sheet Must be Made or Circled in Red Ink With Date and Name of Person Making Change.

Do not extend this side of this line.

W.S. 36, C-1

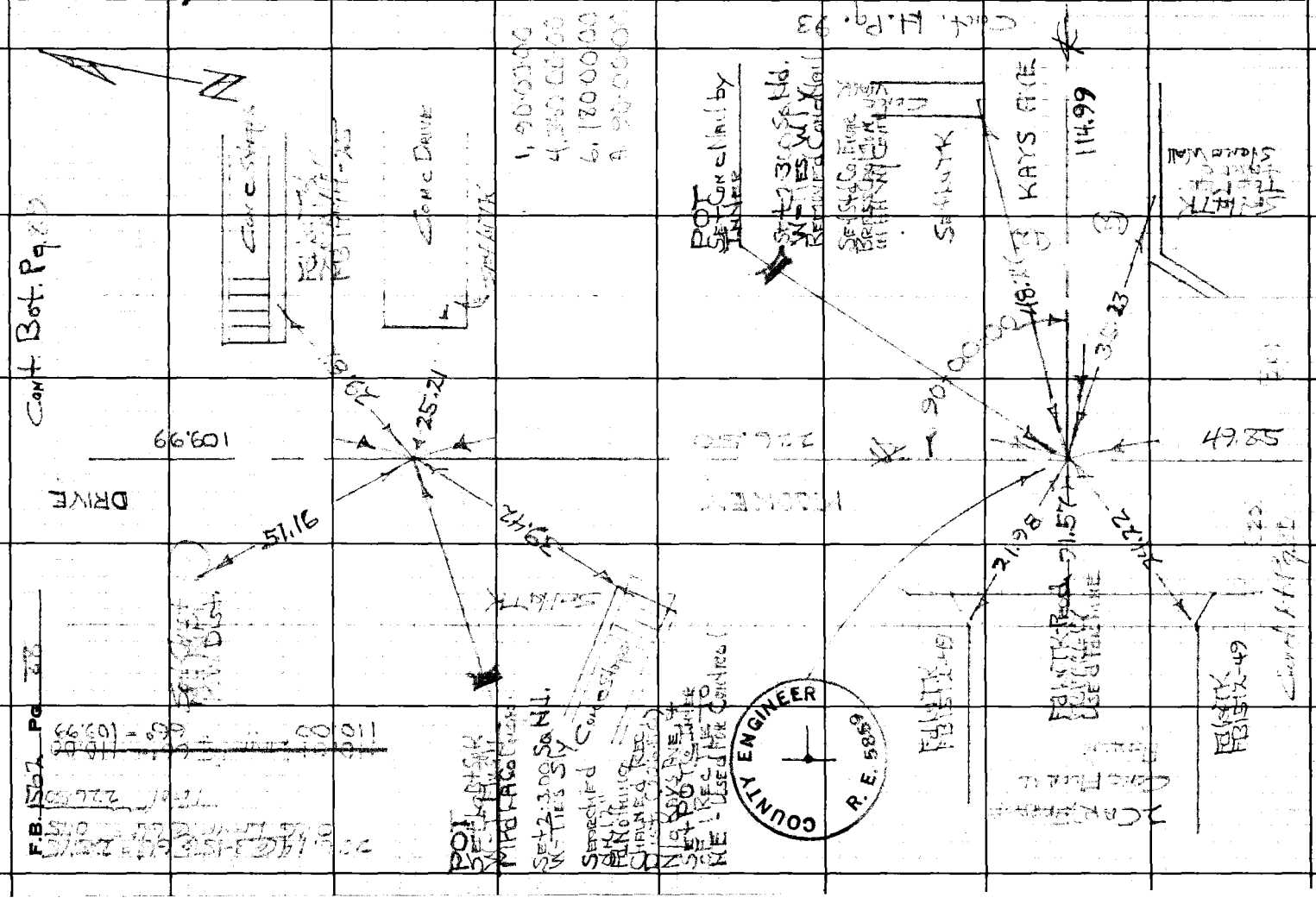

76F3098 CE#310 9-67

PLEASE RETURN TO
LOS ANGELES COUNTY ENGINEER
403 LOS ANGELES COUNTY ENGINEERING BLDG.

Note: Any Additions or Changes on this Sheet Must be Made or Circled in Red Ink With Date and Name of Person Making Change.

Do not extend this side of this line.

W.S. 36, C-1

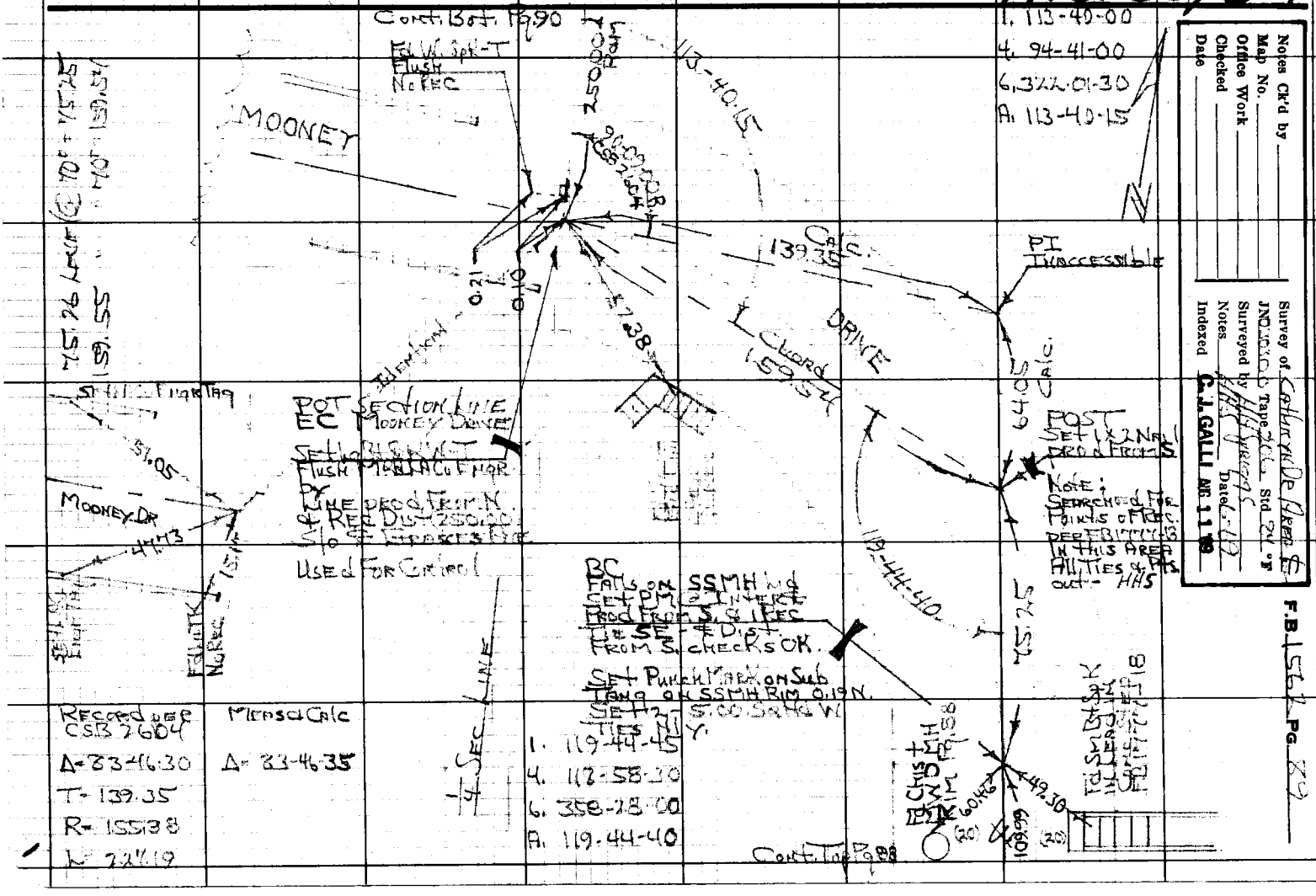

1. 113-40-00
4. 94-41-00
6. 322-01-30
A. 113-40-15

Notes Ck'd by
Map No.
Office Work
Checked
Date

Survey of Catherine Dr Area
JN 3030 Tape 206 Std 24 °F
Surveyed by [illegible]
Notes [illegible] Date 6-69
Indexed C. J. GALLI AUG 11 '69

F.B. 1562 Pg 89

PLEASE RETURN TO
LOS ANGELES COUNTY ENGINEER
403 LOS ANGELES COUNTY ENGINEERING BLDG.

Note: Any Additions or Changes on this Sheet Must be Made or Circled in Red Ink With Date and Name of Person Making Change.

Do not extend this side of this line.

W.S. 36, C-1

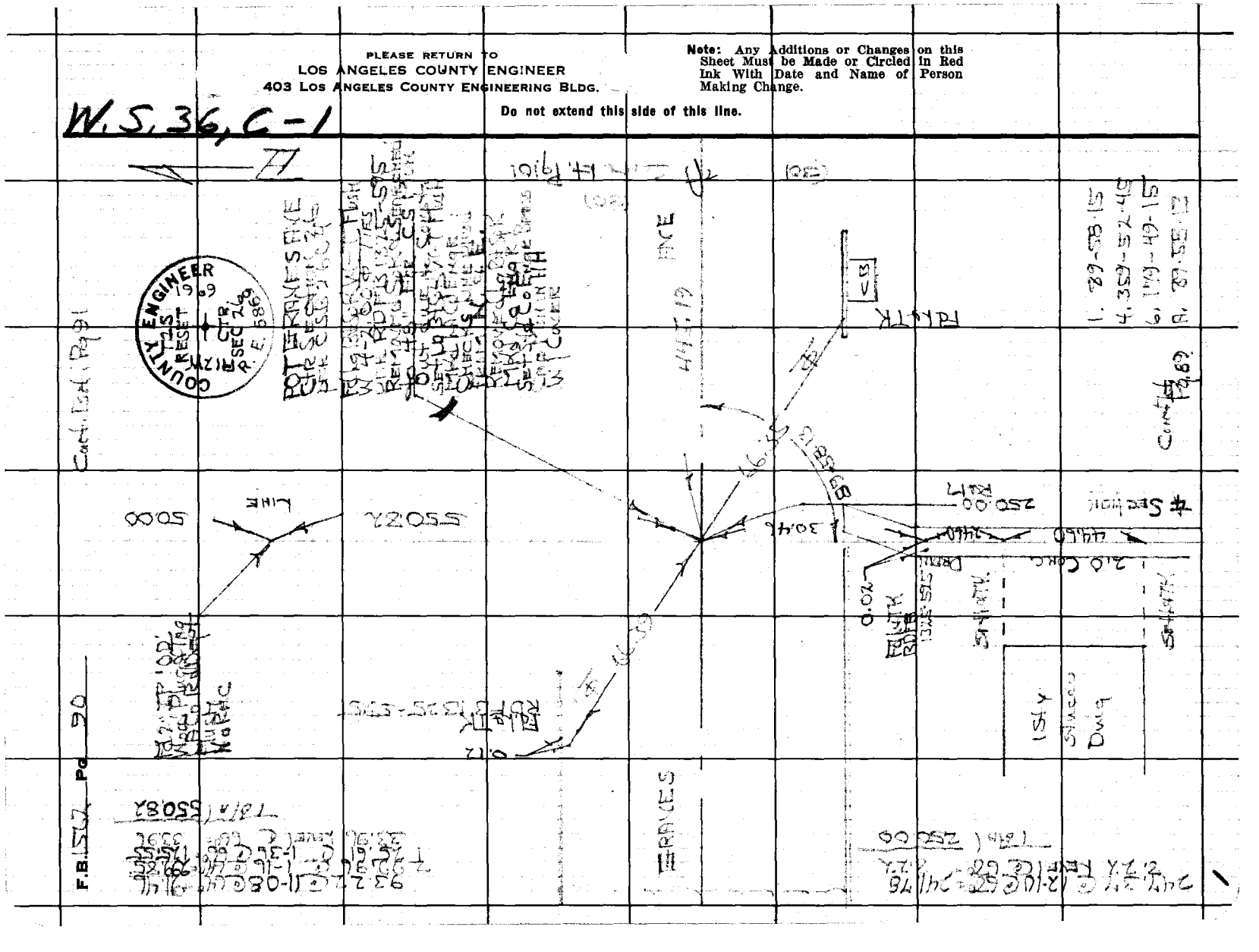

Notes Ck'd by	Survey of Mooney De Arcy
Map No.	JN 0302.00 Tape 206 Std 24 °F
Office Work	Surveyed by H.H. Springs
Checked	Notes Date
Date	Indexed C.J. GALLI AUG 11 '60

F.B. 1562 Pg. 91

W.S. 36, C-1

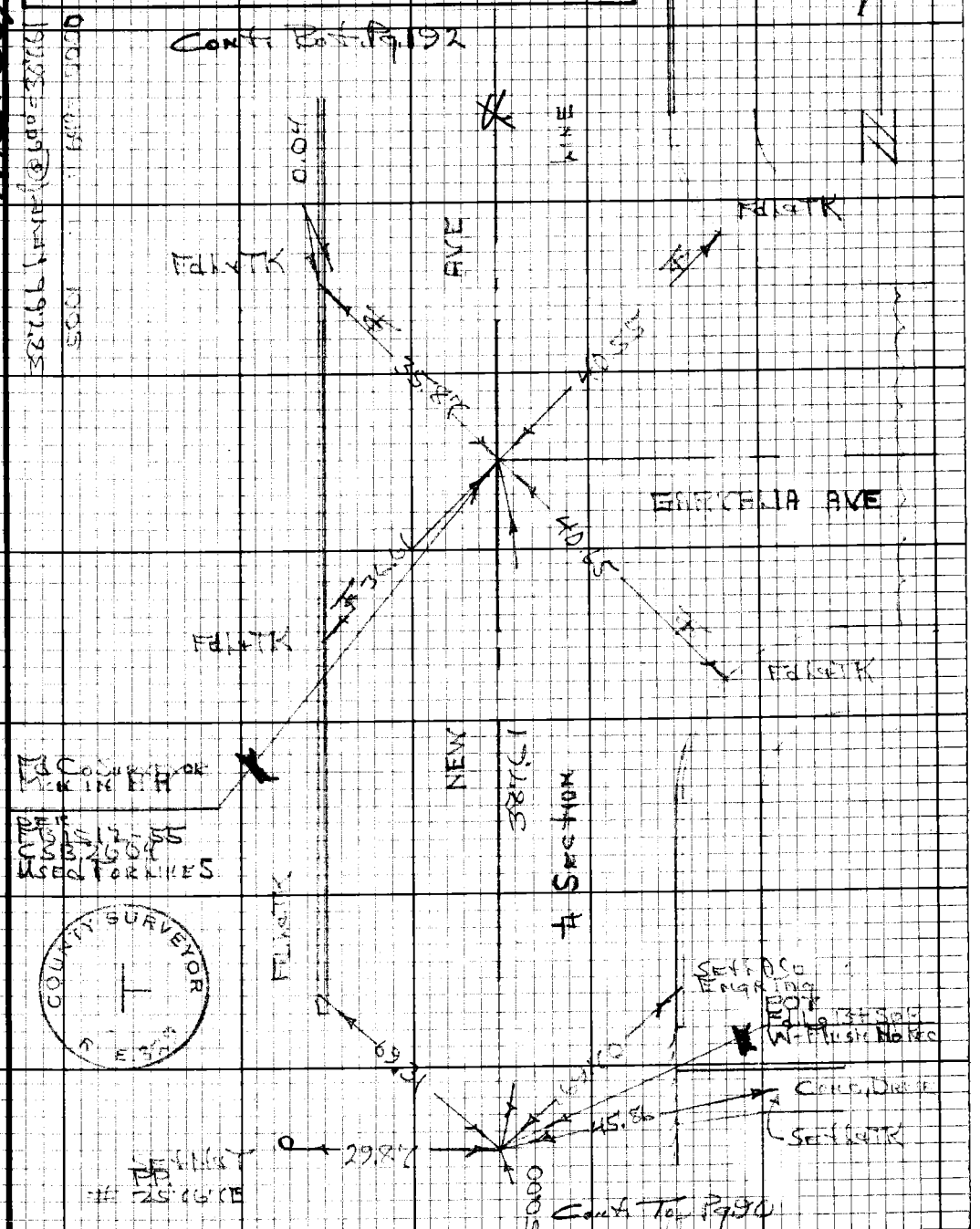

Note: Any Additions or Changes on this Sheet Must be Made or Circled in Red Ink With Date and Name of Person Making Change.

Do not extend this side of this line.

PLEASE RETURN TO
LOS ANGELES COUNTY ENGINEER
403 LOS ANGELES COUNTY ENGINEERING BLDG.

76F3098 CE#310 9-67

F.B. 1562 Pg. 92

W.S. 36, C-1

PLEASE RETURN TO
LOS ANGELES COUNTY ENGINEER
403 LOS ANGELES COUNTY ENGINEERING BLDG.

Do not extend this side of this line.

Note: Any Additions or Changes on this Sheet Must be Made or Circled in Red Ink With Date and Name of Person Making Change.

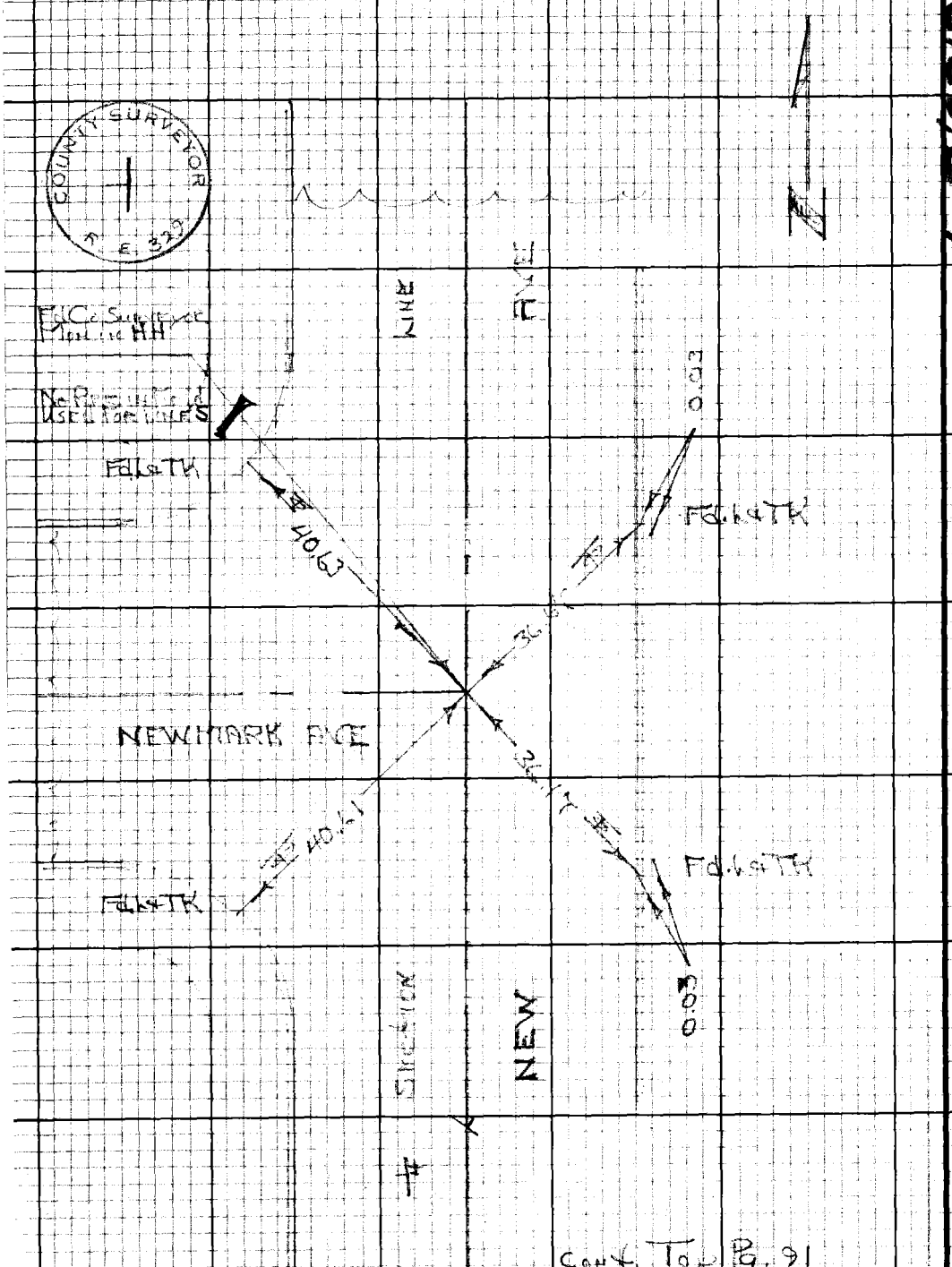

Cont. Top Pg. 91

W.S. 36, C-1

Notes Ck'd by	Survey of Cathryn Dr. Area E
Map No.	JN 0303.00 Tape 206 Std 24°F
Office Work	Surveyed by [illegible]
Checked	Notes [illegible] Date [illegible]
Date	Indexed C. J. GALLI AUG 11 '80

F.B. 1562 Pg. 93

296.79 @ 3.29 @ 68° = 296.21
52.97 [illegible] @ 68° = 52.96
60.61 " " 68° = 60.60
~~[illegible]~~
115.00 " " 68° = 114.99

1. 124-12-15 Proved [illegible]
4. 136-48-00 CSB 2604
6. 25-12-15 D = 55-48-00
A. 124-12-02 R = 100.00
T = 52.95
L = 97.39

Cont. Bat. Pg. 94

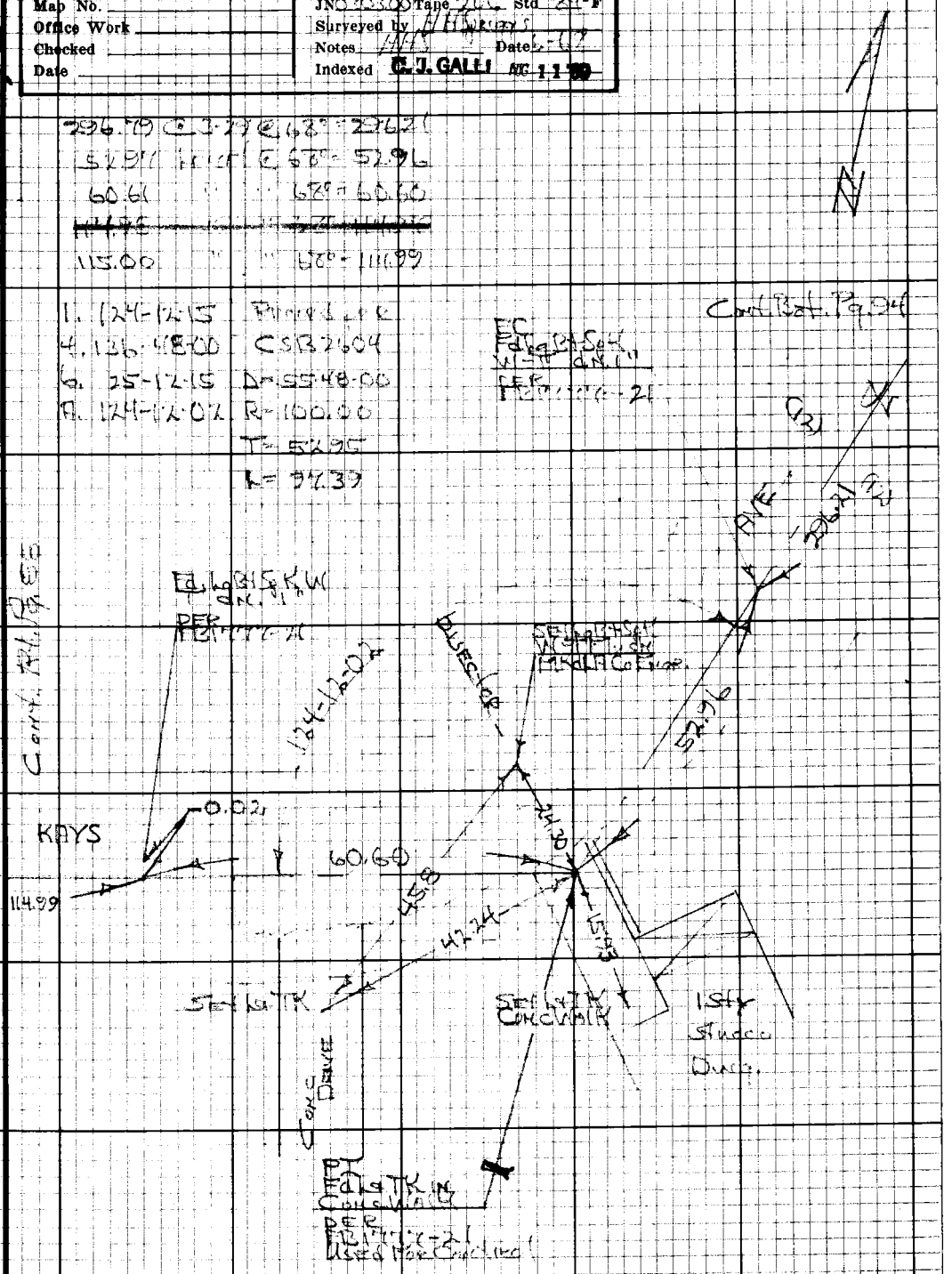

Note: Any Additions or Changes on this Sheet Must be Made or Circled in Red Ink With Date and Name of Person Making Change.

Do not extend this side of this line.

PLEASE RETURN TO
LOS ANGELES COUNTY ENGINEER
403 LOS ANGELES COUNTY ENGINEERING BLDG.

76F3098 CE #310 9-67

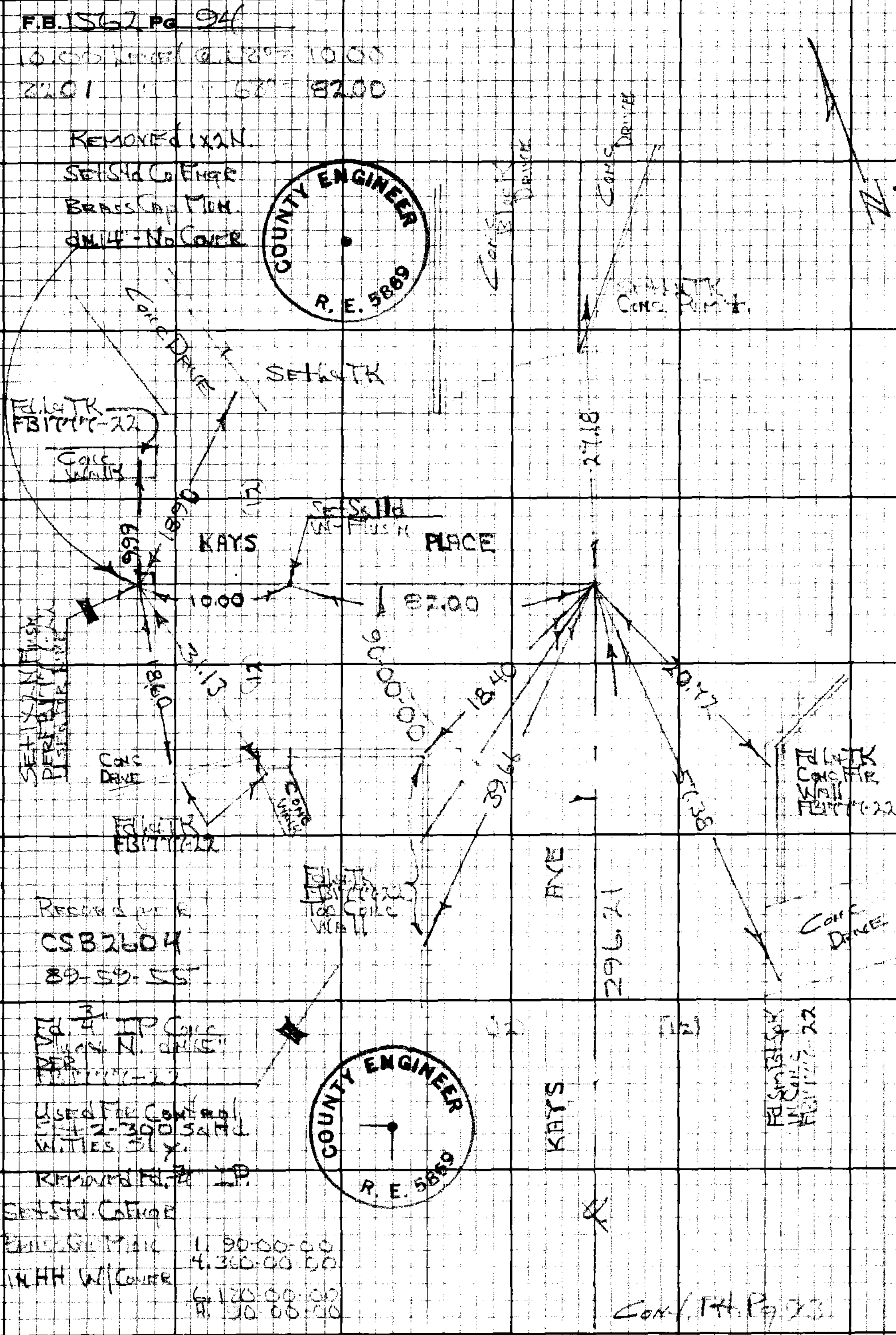

PLEASE RETURN TO
LOS ANGELES COUNTY ENGINEER
403 LOS ANGELES COUNTY ENGINEERING BLDG.

Do not extend this side of this line.

Note: Any Additions or Changes on this Sheet Must be Made or Circled in Red Ink With Date and Name of Person Making Change.

W.S. 36, D-1

Notes Ck'd by	Survey of Cathryn Dr. Arena
Map No.	JN 0303.00 Tape 206 Std 84 °F
Office Work	Surveyed by HH Spriggs
Checked	Notes HHS Date 6-67
Date	Indexed C.J. GALLI AUG 11 '69

F.B. 1562 PG. 95

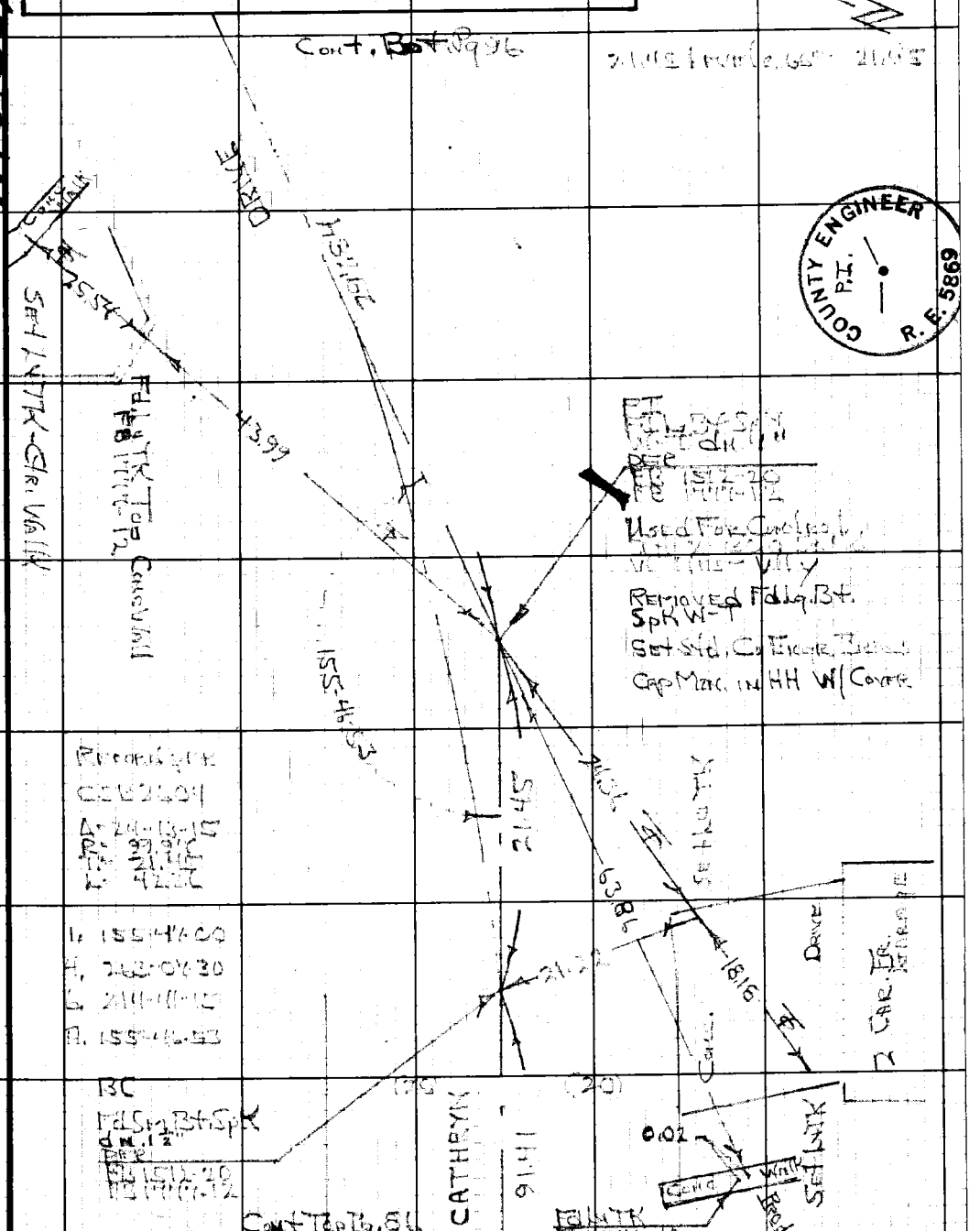

Note: Any Additions or Changes on this Sheet Must be Made or Circled in Red Ink With Date and Name of Person Making Change.

Do not extend this side of this line.

PLEASE RETURN TO
LOS ANGELES COUNTY ENGINEER
403 LOS ANGELES COUNTY ENGINEERING BLDG.

76F3098 CE#310 9-67

F.B. 1562 Pg 96

PLEASE RETURN TO
LOS ANGELES COUNTY ENGINEER
403 Los Angeles County Engineering Bldg.

Do not extend this side of this line.

Note: Any Additions or Changes on this Sheet Must be Made or Circled in Red Ink With Date and Name of Person Making Change.

W.S. 36, D-1

Notes Ck'd by	Survey of Cathryn Dr. Area E
Map No.	JN 0303.00 Tape 206 Std 84 °F
Office Work	Surveyed by HH Spriggs
Checked	Notes H/S Date 6-69
Date	Indexed C.J. GALLI AUG 11 '69

F.B. 1562 PG. 97

COUNTY ENGINEER R.E. 5869

Note: Any Additions or Changes on this Sheet Must be Made or Circled in Red Ink With Date and Name of Person Making Change.

Do not extend this side of this line.

PLEASE RETURN TO
LOS ANGELES COUNTY ENGINEER
403 LOS ANGELES COUNTY ENGINEERING BLDG.

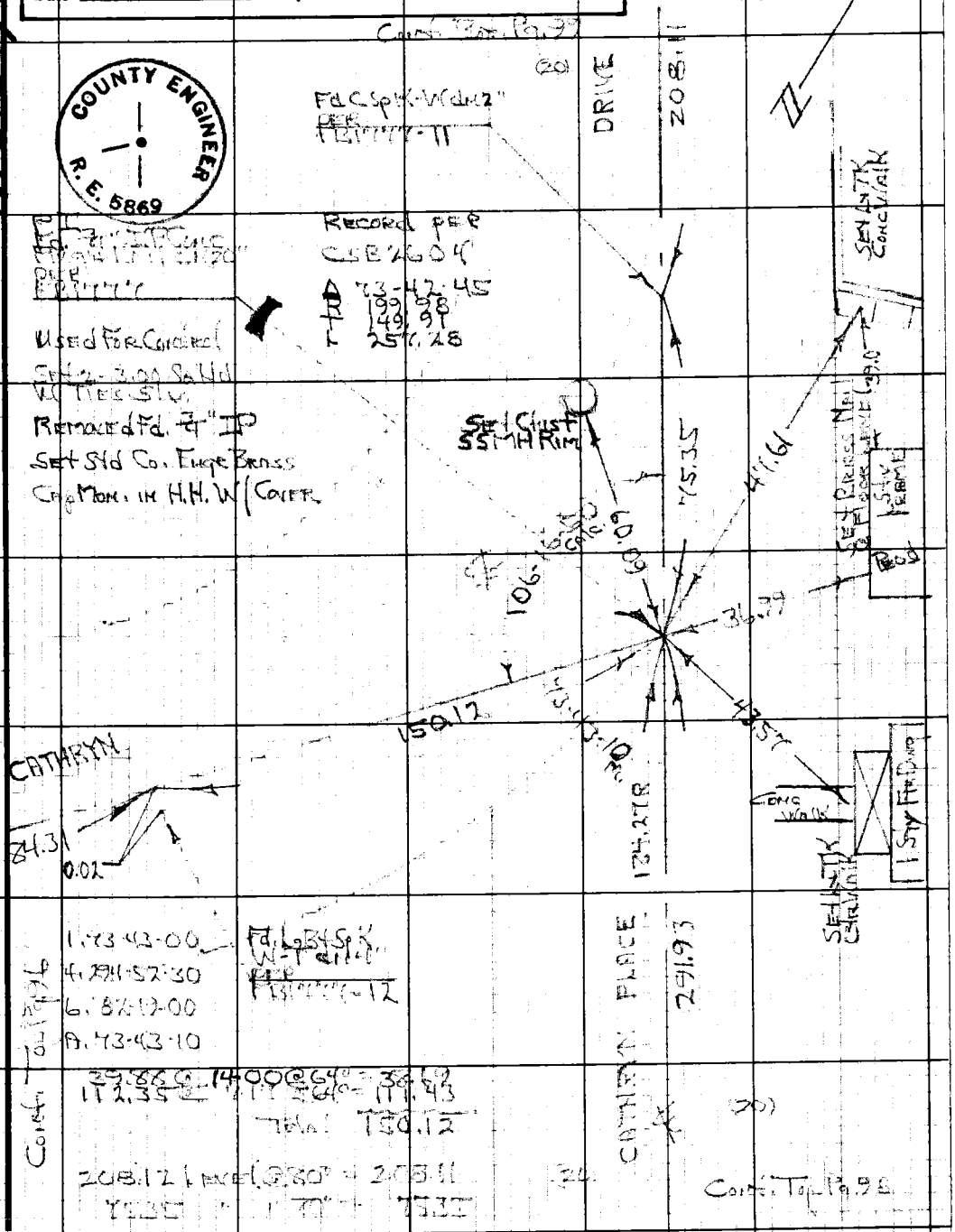

76F3098 CE#310 9-67

PLEASE RETURN TO
LOS ANGELES COUNTY ENGINEER
403 LOS ANGELES COUNTY ENGINEERING BLDG.

Note: Any Additions or Changes on this Sheet Must be Made or Circled in Red Ink With Date and Name of Person Making Change.

Do not extend this side of this line.

W.S. 36, D-1

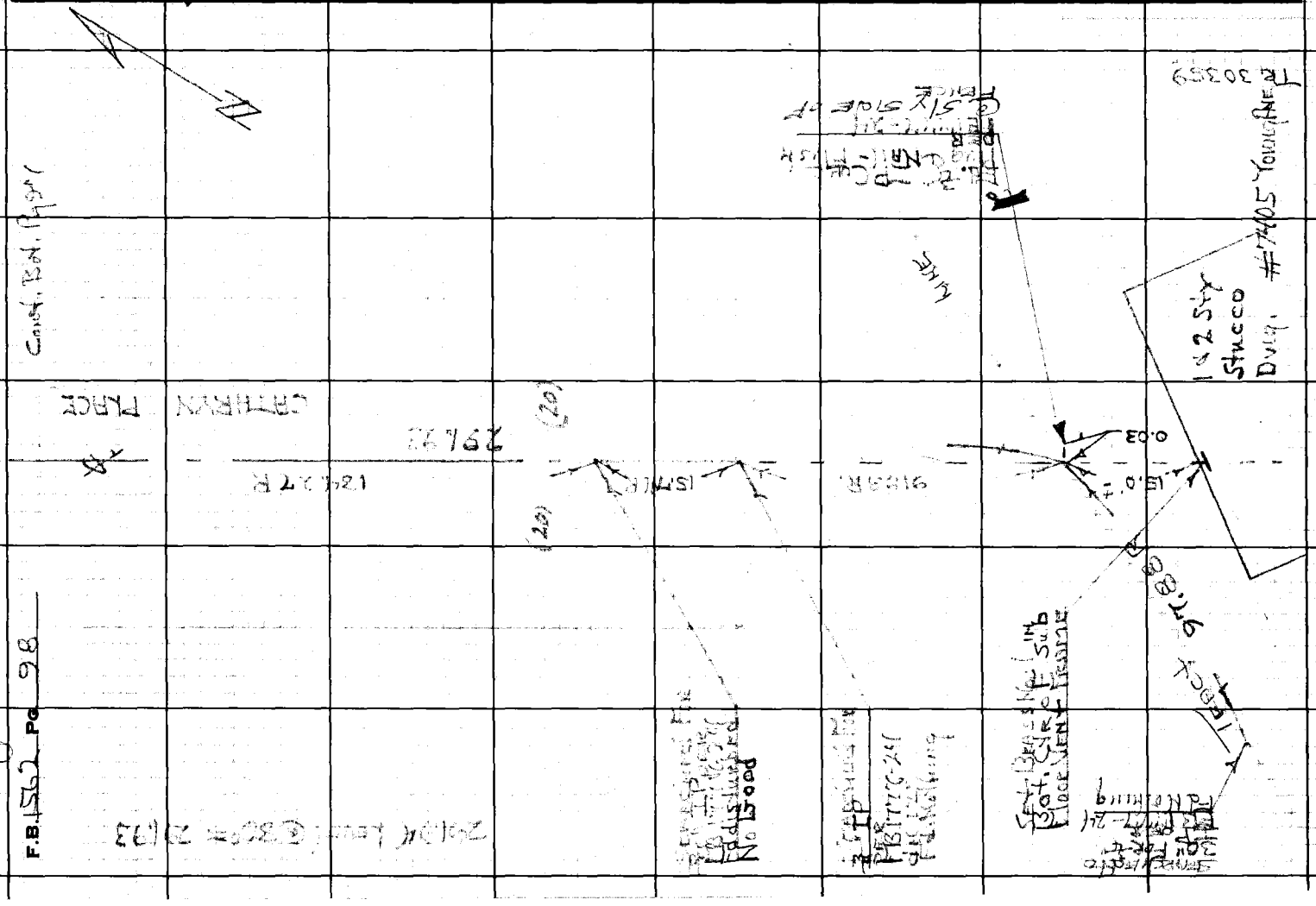

Notes Ck'd by	Survey of Cathryn Dr. Dred E
Map No.	JN 0303.00 Tape 206 Std 84 °F
Office Work	Surveyed by HA Sprays
Checked	Notes HAS Date 6-69
Date	Indexed E.J. GALLI AUG 11 '69

F.B. 1562 PG. 99

W.S. 36, D-1

Note: Any Additions or Changes on this Sheet Must be Made or Circled in Red Ink With Date and Name of Person Making Change.

Do not extend this side of this line.

PLEASE RETURN TO
LOS ANGELES COUNTY ENGINEER
403 LOS ANGELES COUNTY ENGINEERING BLDG.

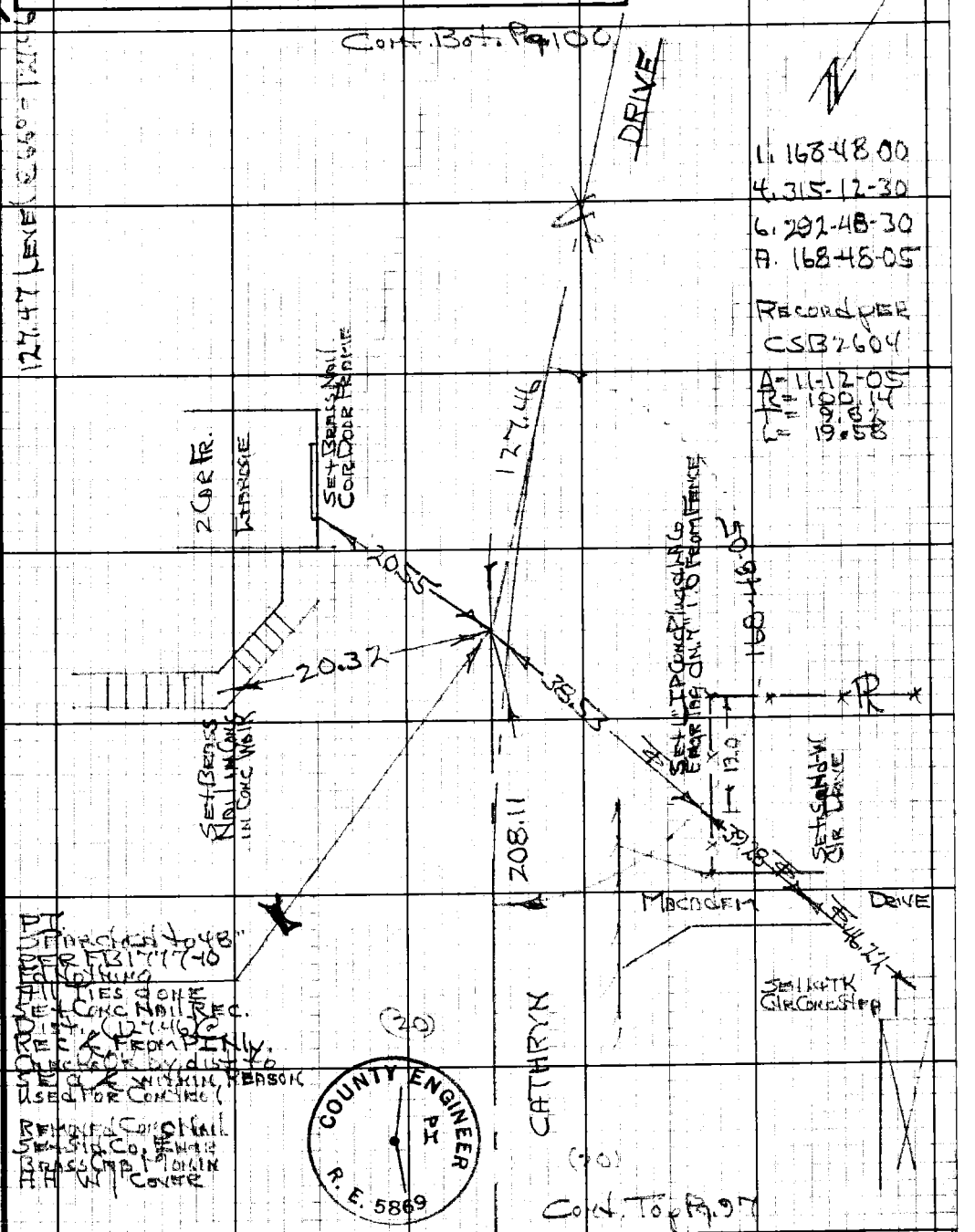

PI
Searched to 48"
per FB 1777-10
Fd Nothing
All Ties done
Set Conc Nail Rec.
Dist. (127.46) @
Rec & From PI Nly.
Check OK by dist to
Set a & within reason
Used for Control
Removed Conc Nail
Set Std Co. Engr
Brass Cap Monin
AH W/ Cover

COUNTY ENGINEER
PI
R. E. 5869

76F3098 CE#310 9-67

F.B. 1562 Pg 100

Cont. Bt. Rt. Pg. 102

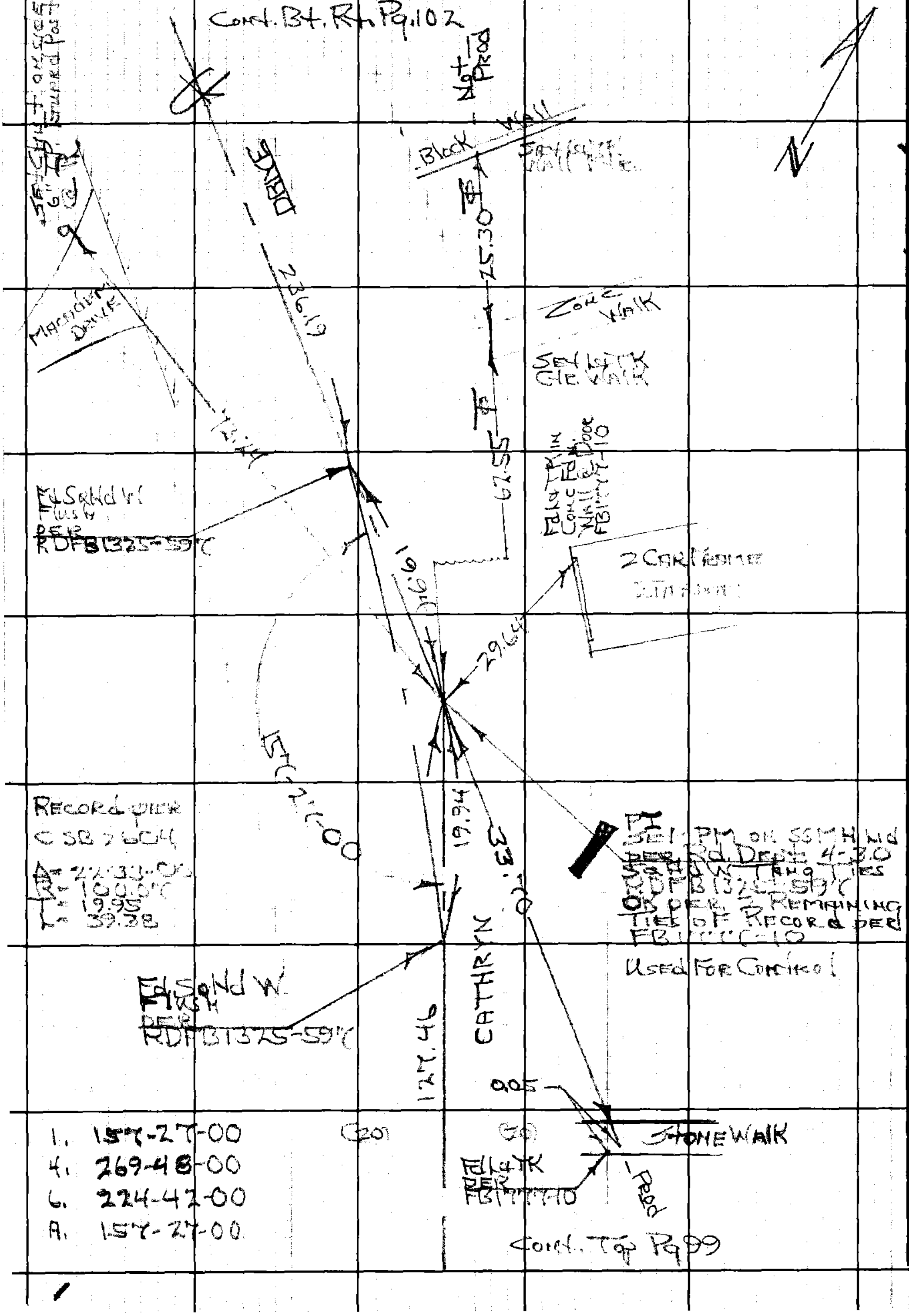

Cont. Top Pg 99

PLEASE RETURN TO
LOS ANGELES COUNTY ENGINEER
403 LOS ANGELES COUNTY ENGINEERING BLDG.

Do not extend this side of this line.

Note: Any Additions or Changes on this Sheet Must be Made or Circled in Red Ink With Date and Name of Person Making Change.

Notes Ck'd by	Survey of Cathryn Dr. Area E
Map No.	JN [illegible] Tape [illegible] Std [illegible] °F
Office Work	Surveyed by [illegible]
Checked	Notes [illegible] Date [illegible]
Date	Indexed D. L. GALLI AUG 11 '69

F.B. 1562 Pg. 101

W.S. 36, D-1

Note: Any Additions or Changes on this Sheet Must be Made or Circled in Red Ink With Date and Name of Person Making Change.

Do not extend this side of this line.

PLEASE RETURN TO
LOS ANGELES COUNTY ENGINEER
403 LOS ANGELES COUNTY ENGINEERING BLDG.

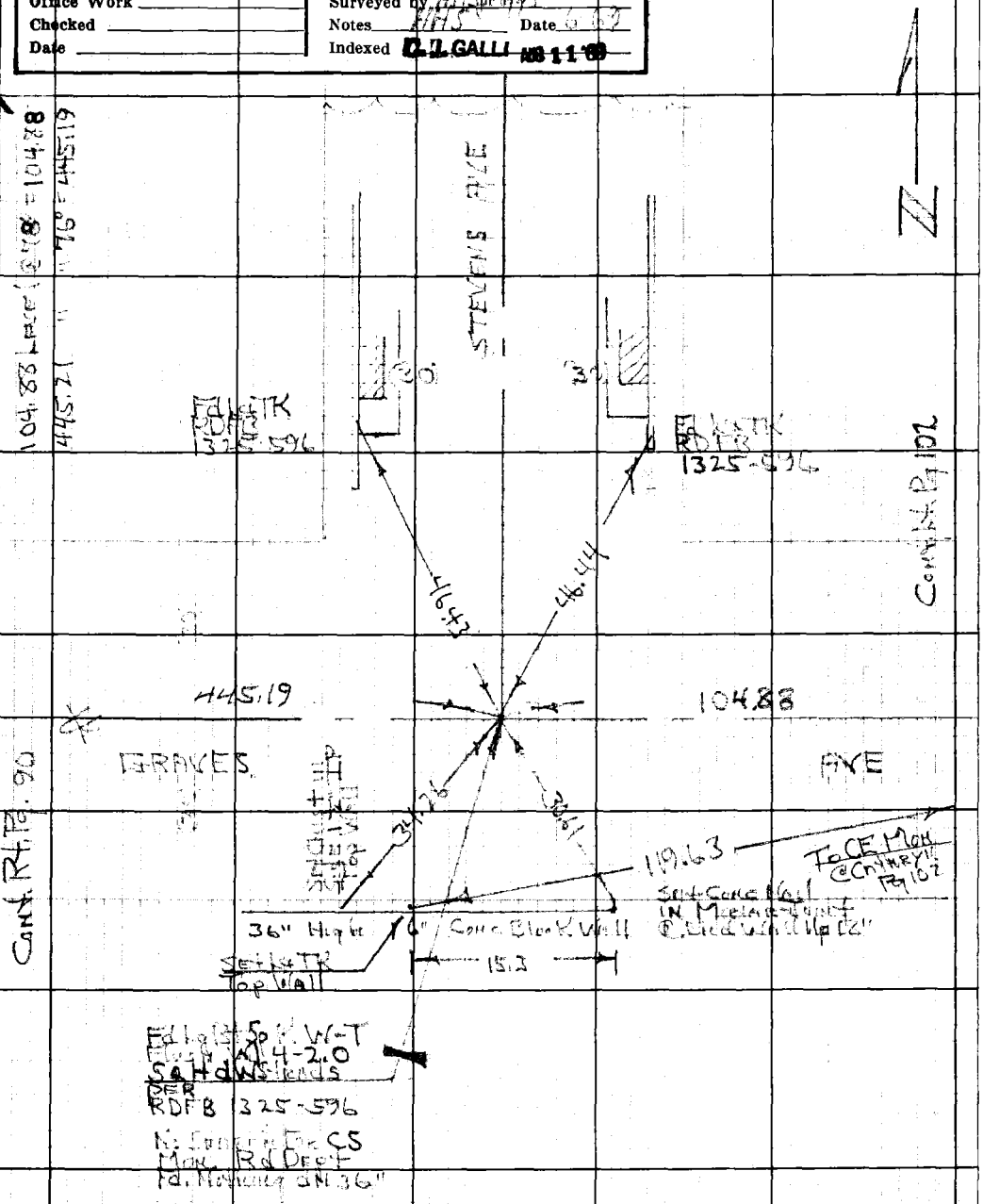

75F3098 CE#310 9-67

F.B. 1562 Pg 102

236.20 Level @ 76° - 236.19

COUNTY ENGINEER
R. E. 5869

W.S. 38, D-1

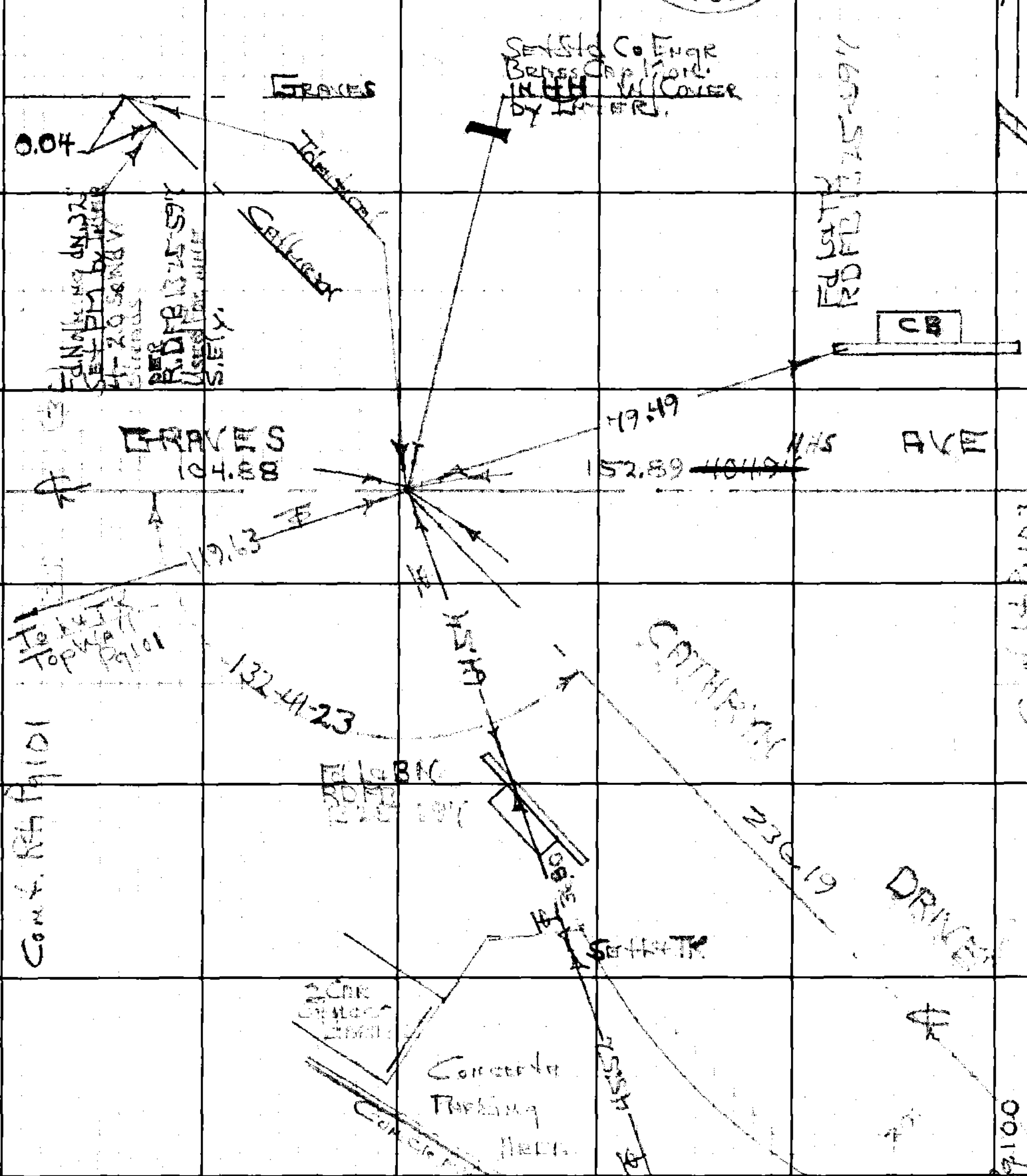

1. 132-41-30
4. 170-45-30
6. 76-08-15
A. 132-41-23

Record per
CSB 2604
132-41-15

132-41-15

PLEASE RETURN TO
LOS ANGELES COUNTY ENGINEER
403 LOS ANGELES COUNTY ENGINEERING BLDG.

Do not extend this side of this line.

Note: Any Additions or Changes on this Sheet Must be Made or Circled in Red Ink With Date and Name of Person Making Change.

1

Notes Ck'd by	Survey of Cathryn Dr Area S
Map No.	JN0303.00 Tape 206 Std 84°F
Office Work	Surveyed by [illegible]
Checked	Notes [illegible] Date 6-69
Date	Indexed C.J. GALLI AUG 11 '69

F.B. 1562 PG. 103

153.22 @ 3-44 @ 78° = 152.89
30.46 [illegible] @ 78° = 30.46
252.44 @ 3-25 @ 78° = 251.98

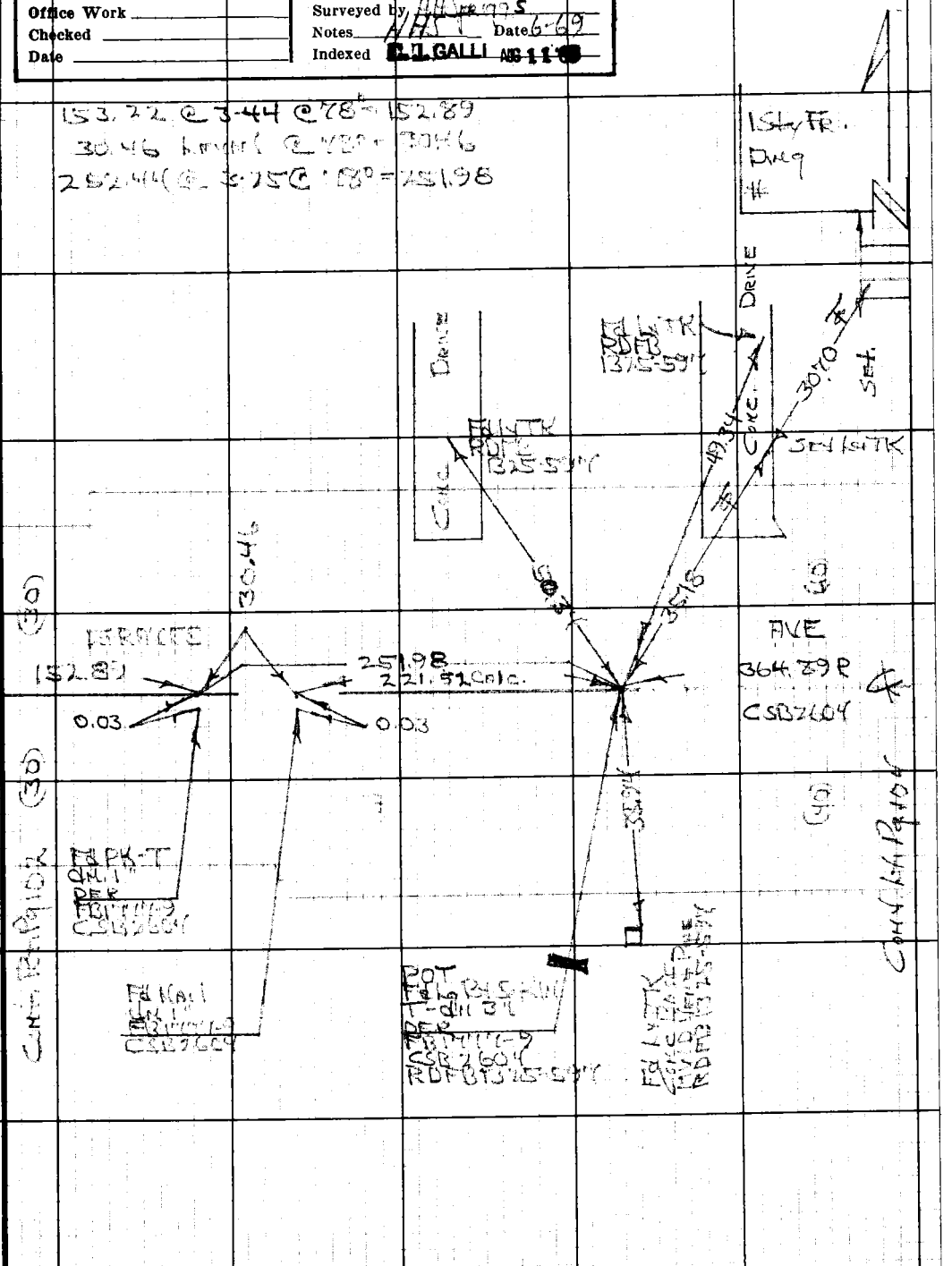

Note: Any Additions or Changes on this Sheet Must be Made or Circled in Red Ink With Date and Name of Person Making Change.

Do not extend this side of this line.

PLEASE RETURN TO
LOS ANGELES COUNTY ENGINEER
403 LOS ANGELES COUNTY ENGINEERING BLDG.

76F3098 CE #310 9-67

PLEASE RETURN TO
LOS ANGELES COUNTY ENGINEER
403 LOS ANGELES COUNTY ENGINEERING BLDG.

Note: Any Additions or Changes on this Sheet Must be Made or Circled in Red Ink With Date and Name of Person Making Change.

Do not extend this side of this line.

W.S. 36, D-1

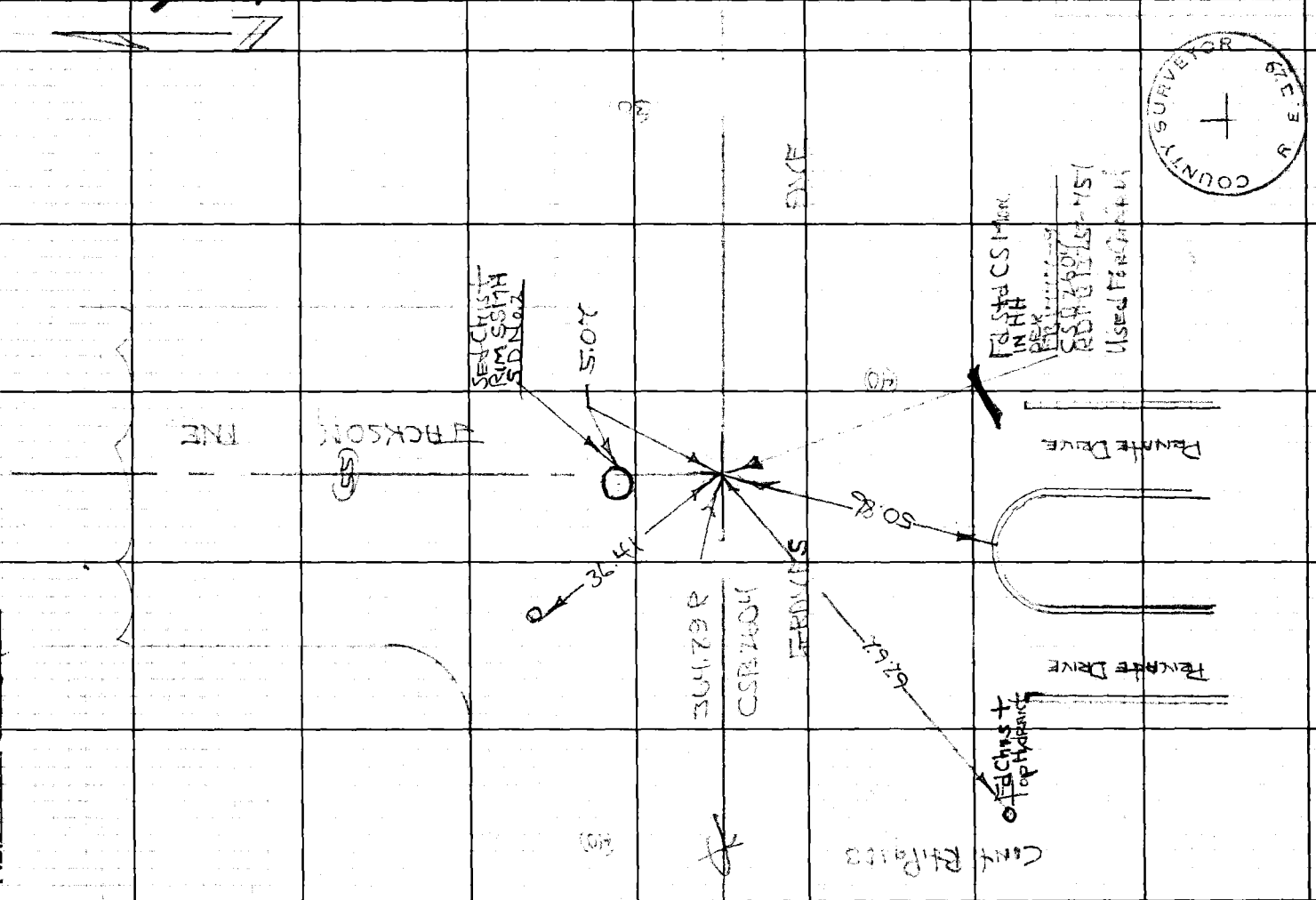

F.B. 1562 Pg 104

Notes Ck'd by _____	Survey of _____
Map No. _____	JN _____ Tape _____ Std _____ °F
Office Work _____	Surveyed by _____
Checked _____	Notes _____ Date _____
Date _____	Indexed _____

F.B. 1562 PG. 105

Note: Any Additions or Changes on this Sheet Must be Made or Circled in Red Ink With Date and Name of Person Making Change.

Do not extend this side of this line.

PLEASE RETURN TO
LOS ANGELES COUNTY ENGINEER
403 LOS ANGELES COUNTY ENGINEERING BLDG.

76F3098 CE#310 9-67

PLEASE RETURN TO
LOS ANGELES COUNTY ENGINEER
403 LOS ANGELES COUNTY ENGINEERING BLDG.

Note: Any Additions or Changes on this Sheet Must be Made or Circled in Red Ink With Date and Name of Person Making Change.

Do not extend this side of this line.

F.B. 152 Pg. 106

Notes Ck'd by	Survey of	F.B. 1562 Pg. 104
Map No.	JN Tape Std °F	
Office Work	Surveyed by	
Checked	Notes Date	
Date	Indexed	

Note: Any Additions or Changes on this Sheet Must be Made or Circled In Red Ink With Date and Name of Person Making Change.

Do not extend this side of this line.

PLEASE RETURN TO
LOS ANGELES COUNTY ENGINEER
403 LOS ANGELES COUNTY ENGINEERING BLDG.

765099 CE #310 8-67

PLEASE RETURN TO
LOS ANGELES COUNTY ENGINEER
403 LOS ANGELES COUNTY ENGINEERING BLDG.

Note: Any Additions or Changes on this Sheet Must be Made or Circled in Red Ink With Date and Name of Person Making Change.

Do not extend this side of this line.

F.B. 1562 PG. 68

76F3098 CE#310 9-67

PLEASE RETURN TO
LOS ANGELES COUNTY ENGINEER
403 LOS ANGELES COUNTY ENGINEERING BLDG.

Note: Any Additions or Changes on this Sheet Must be Made or Circled in Red Ink With Date and Name of Person Making Change.

Do not extend this side of this line.

Notes Ck'd by
Map No.
Office Work
Checked
Date

Survey of
J.N. Tape Std °F
Surveyed by
Notes Date
Indexed

F.B. 156 PG. 13

Blank

F.B. 1562 Pg 110

PLEASE RETURN TO
LOS ANGELES COUNTY ENGINEER
403 Los Angeles County Engineering Bldg.

Do not extend this side of this line.

Note: Any Additions or Changes on this Sheet Must be Made or Circled in Red Ink With Date and Name of Person Making Change.

W.S. 36 D-1

Notes Ck'd by
Map No.
Office Work
Checked
Date

Survey of Mooney Dr. Ref.
JN 030300 Tape 206 Std 64 °F
Surveyed by H.A. Serkaas
Notes HAS Date 7-69
Indexed C.L. GALLI

F.B. 1562 Pg. 111

Cont. Bot. Pg. 112

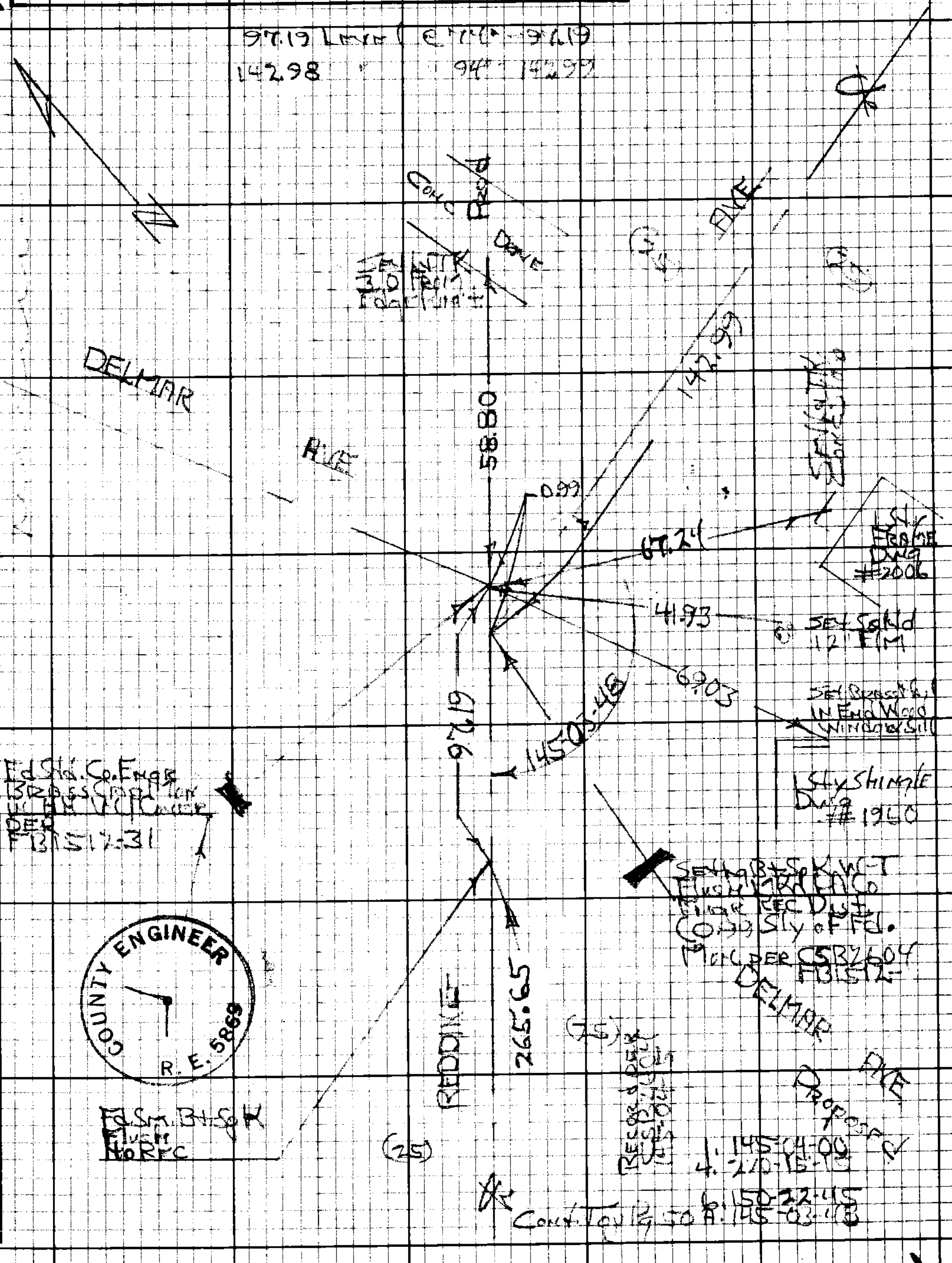

COUNTY ENGINEER R.E. 5869

Note: Any Additions or Changes on this Sheet Must be Made or Circled in Red Ink With Date and Name of Person Making Change.

Do not extend this side of this line.

PLEASE RETURN TO
LOS ANGELES COUNTY ENGINEER
403 LOS ANGELES COUNTY ENGINEERING BLDG.

76F3098 CE#310 9-67

PLEASE RETURN TO
LOS ANGELES COUNTY ENGINEER
403 LOS ANGELES COUNTY ENGINEERING BLDG.

Note: Any Additions or Changes on this Sheet Must be Made or Circled in Red Ink With Date and Name of Person Making Change.

Do not extend this side of this line.

W.S.36, D-1

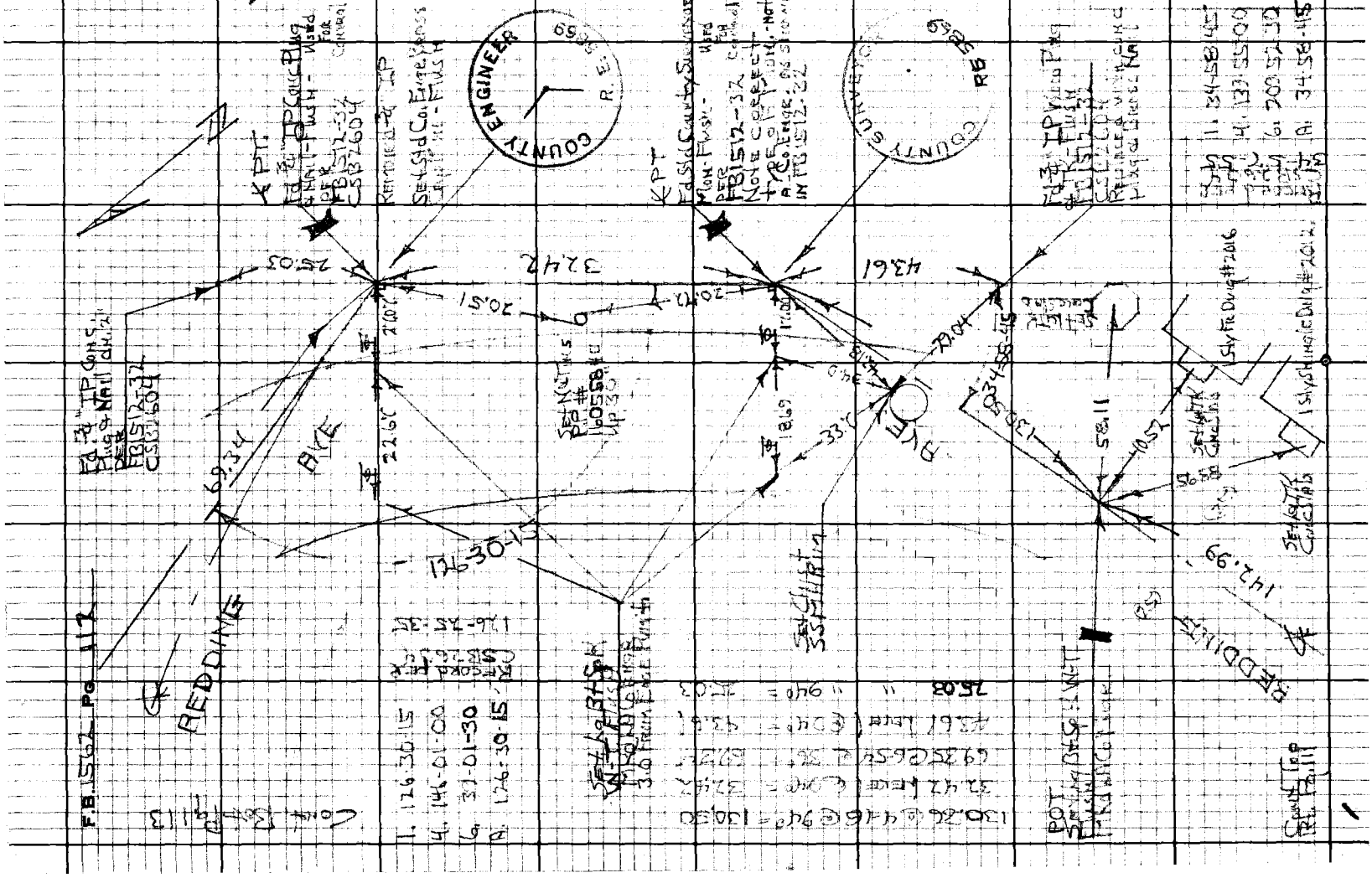

Notes Ck'd by	Survey of Mooney Dr Area 5
Map No.	JN 030300 Tape 201 Std 24 °F
Office Work	Surveyed by HH Spriggs
Checked	Notes HHS Date 7-69
Date	Indexed C. J. GALLI AUG 11 '69

F.B. 1562 PG. 113

W.S. 36, D-1

54.49 @ 3.50 @ 80° = 54.37
63.70 @ 7.30 @ 80° = 63.15

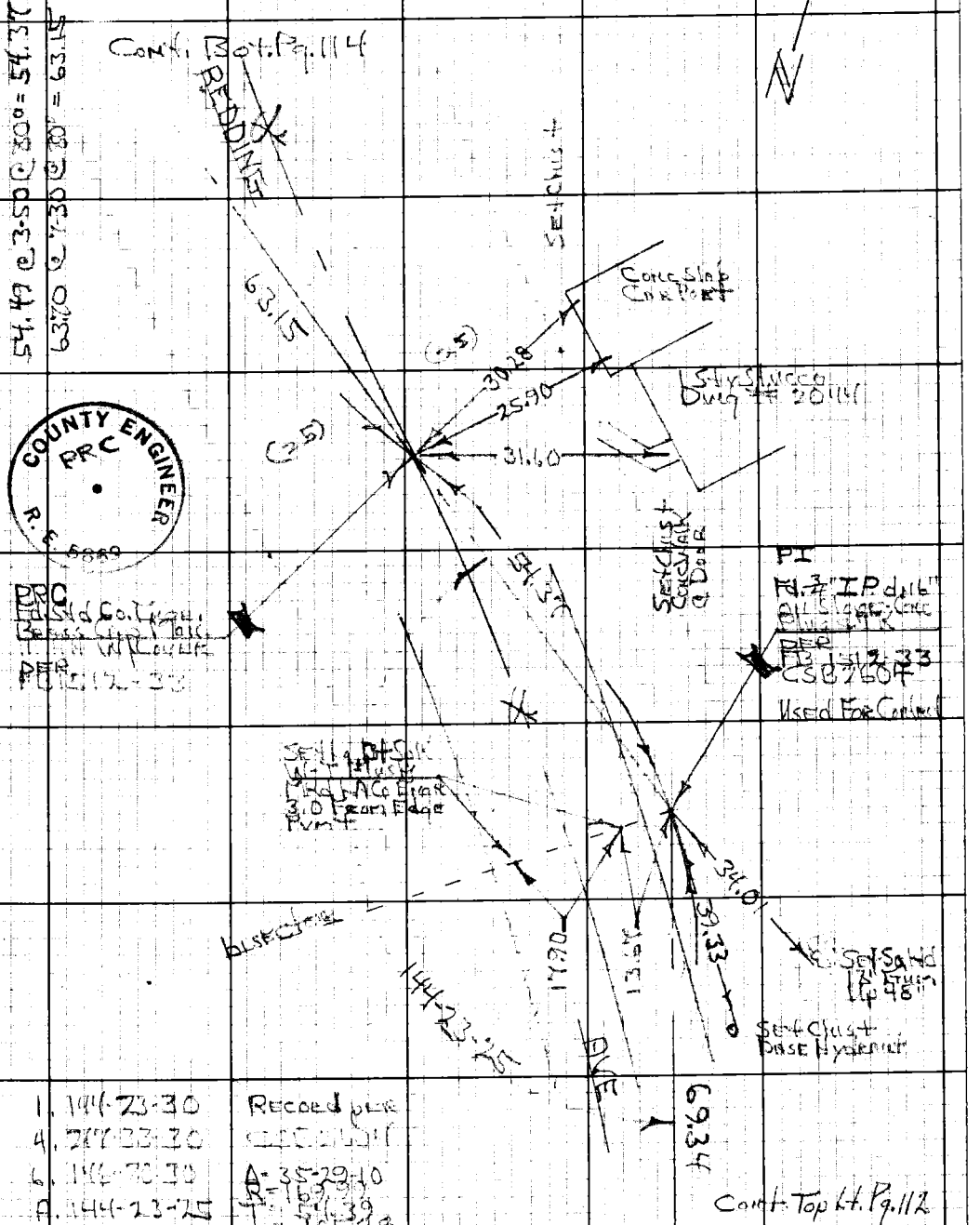

COUNTY ENGINEER PRC R.E. 5889

1. 144-23-30 Record per
4. 277-33-30 [illegible]
6. 146-30-30 A = 35-29-10
A. 144-23-25 R = 169.99
T = 54.39
L = 105.28

Note: Any Additions or Changes on this Sheet Must be Made or Circled in Red Ink With Date and Name of Person Making Change.

Do not extend this side of this line.

PLEASE RETURN TO
LOS ANGELES COUNTY ENGINEER
403 LOS ANGELES COUNTY ENGINEERING BLDG.

76F3098 CE#310 9-67

PLEASE RETURN TO
LOS ANGELES COUNTY ENGINEER
403 LOS ANGELES COUNTY ENGINEERING BLDG.

Note: Any Additions or Changes on this Sheet Must be Made or Circled in Red Ink With Date and Name of Person Making Change.

Do not extend this side of this line.

W.S. 36, D-1

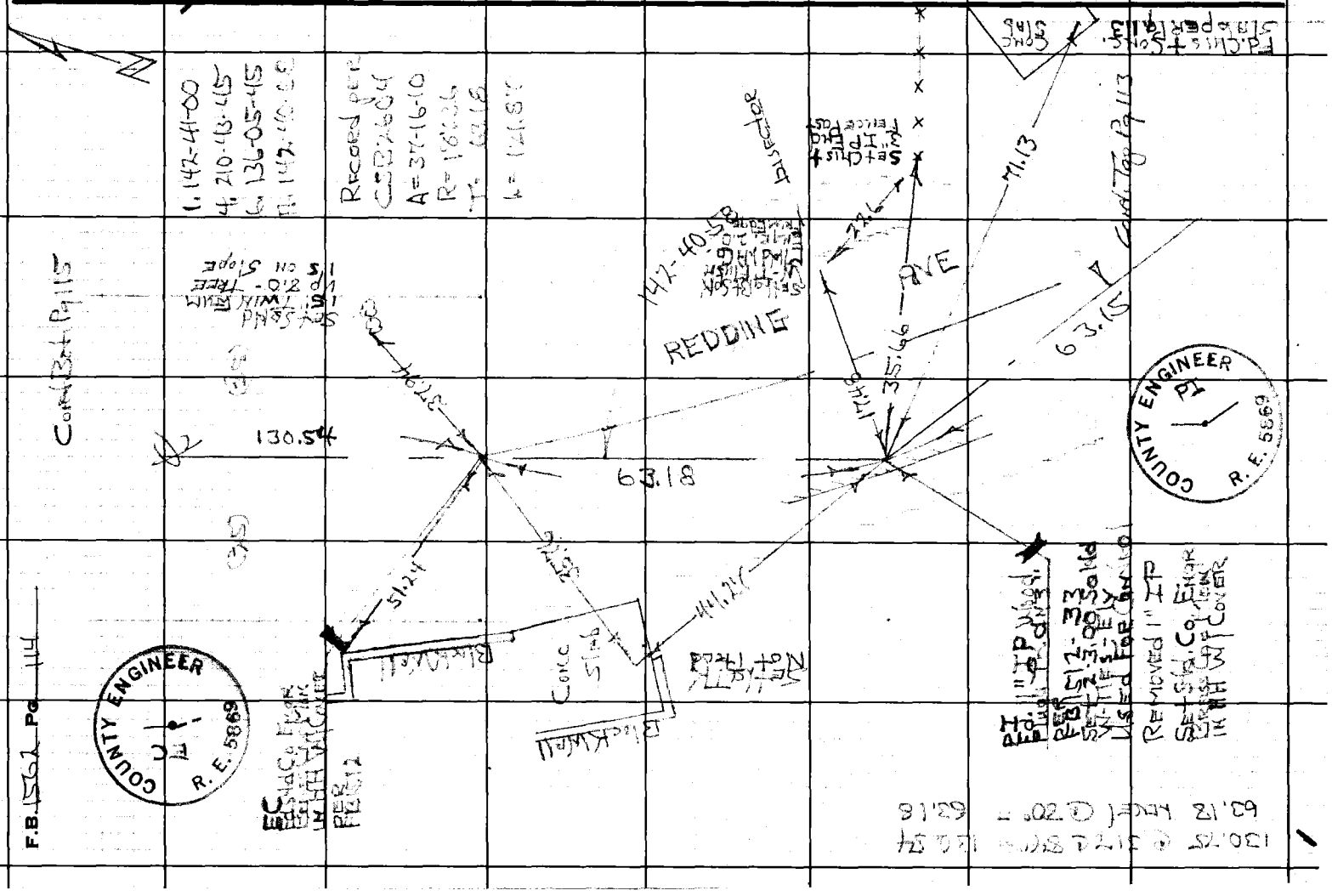

W.S. 36, D-1

Notes Ck'd by	Survey of Mooney Dr Deep	F.B. 1562 Pg. 115
Map No.	JN 030300 Tape 206 Std °F	
Office Work	Surveyed by HH Spriggs	
Checked	Notes HHS Date 7-1-69	
Date	Indexed C. J. GALLI AUG 11 1969	

Note: Any Additions or Changes on this Sheet Must be Made or Circled in Red Ink With Date and Name of Person Making Change.

Do not extend this side of this line.

PLEASE RETURN TO
LOS ANGELES COUNTY ENGINEER
403 Los Angeles County Engineering Bldg.

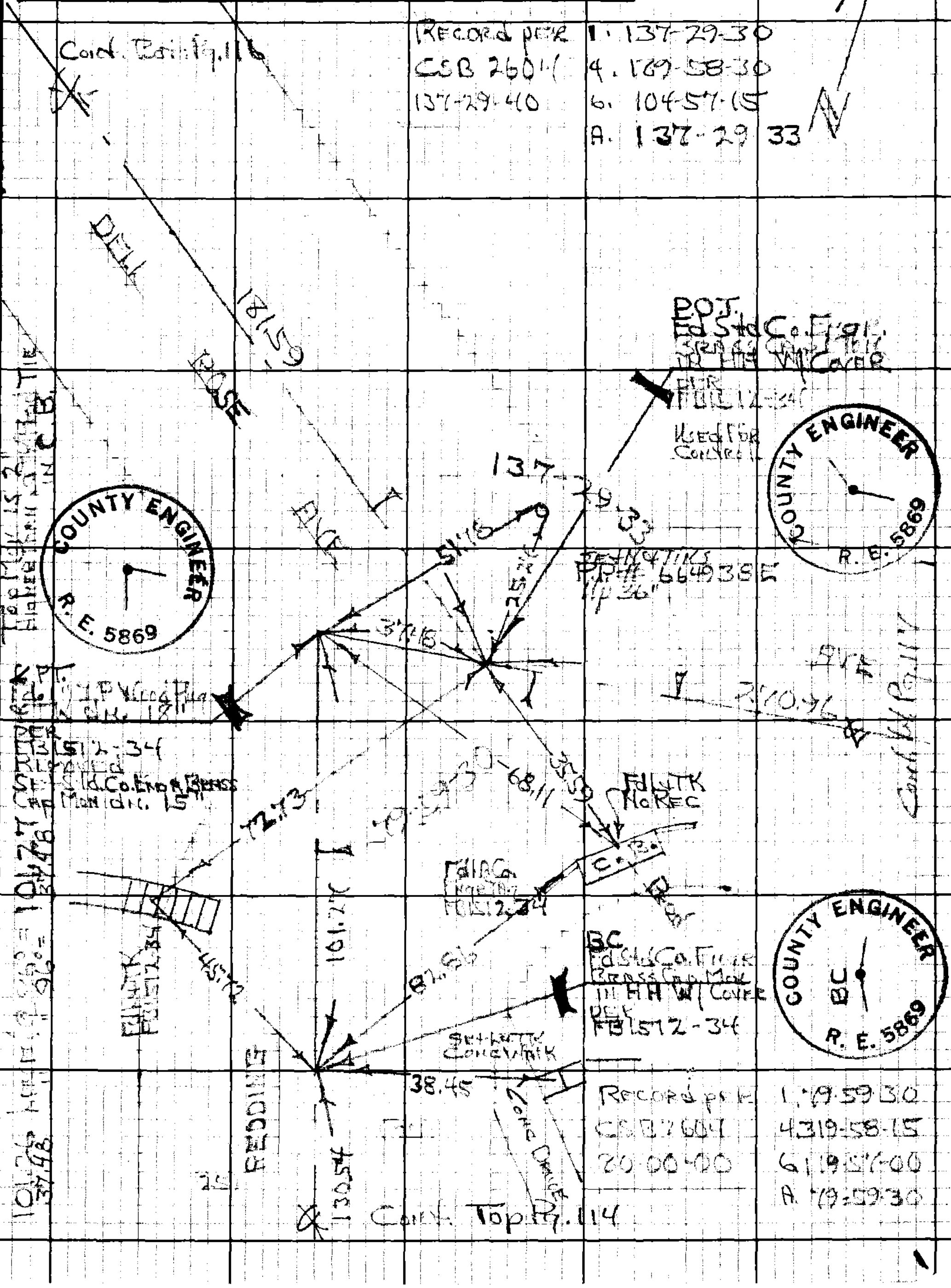

76E3098 CE#310 9-67

PLEASE RETURN TO
LOS ANGELES COUNTY ENGINEER
403 LOS ANGELES COUNTY ENGINEERING BLDG.

Note: Any Additions or Changes on this Sheet Must be Made or Circled in Red Ink With Date and Name of Person Making Change.

Do not extend this side of this line.

W.S.36, D-1

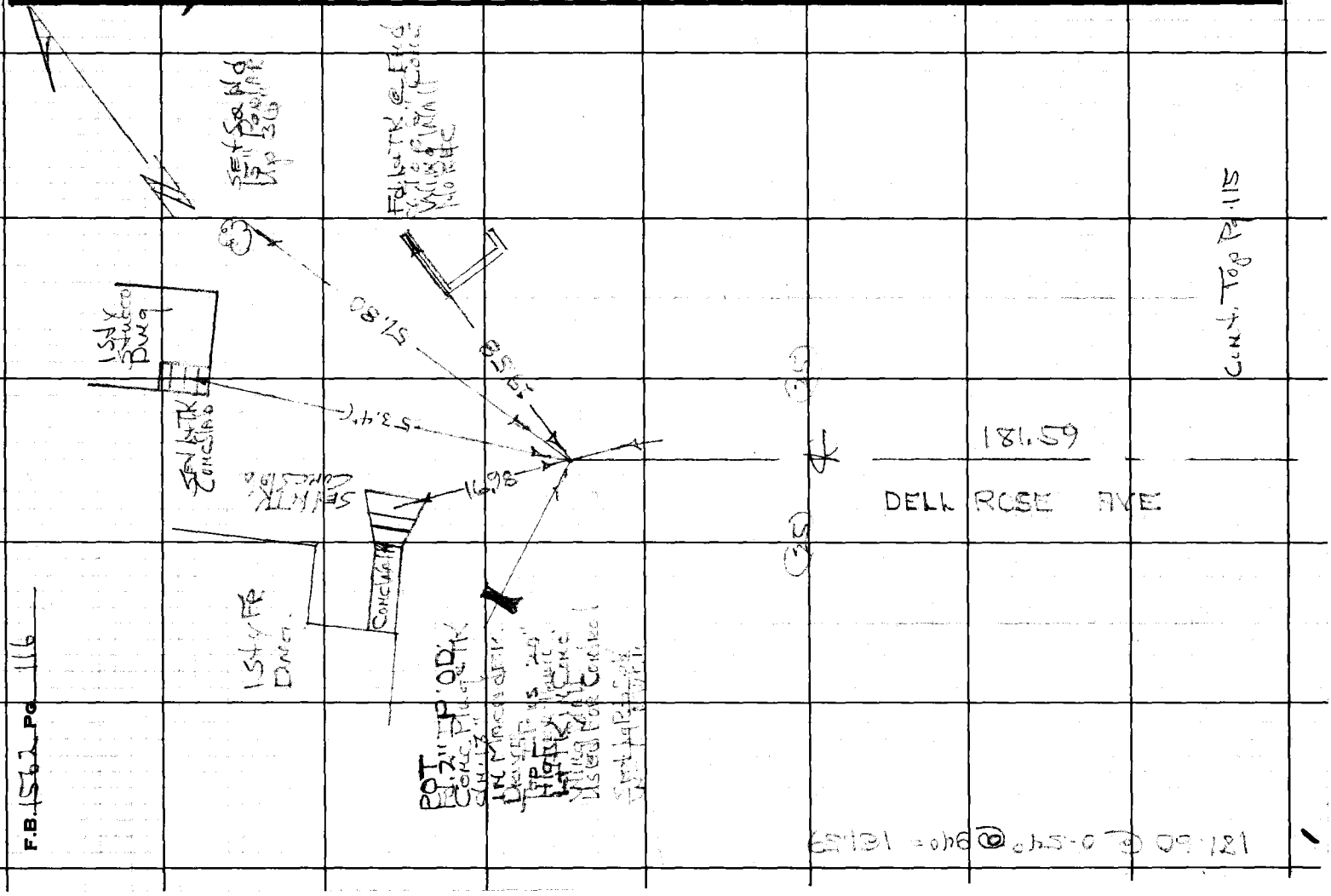

F.B. 552 PG 116

W.S. 36, D-1

Notes Ck'd by	Survey of Mooney Dr Area ℄
Map No.	JN 030300 Tape 206 Std 74 °F
Office Work	Surveyed by [illegible]
Checked	Notes [illegible] Date 7-62
Date	Indexed C. J. GALLI AUG 11 '69

F.B. 1562 Pg. 117

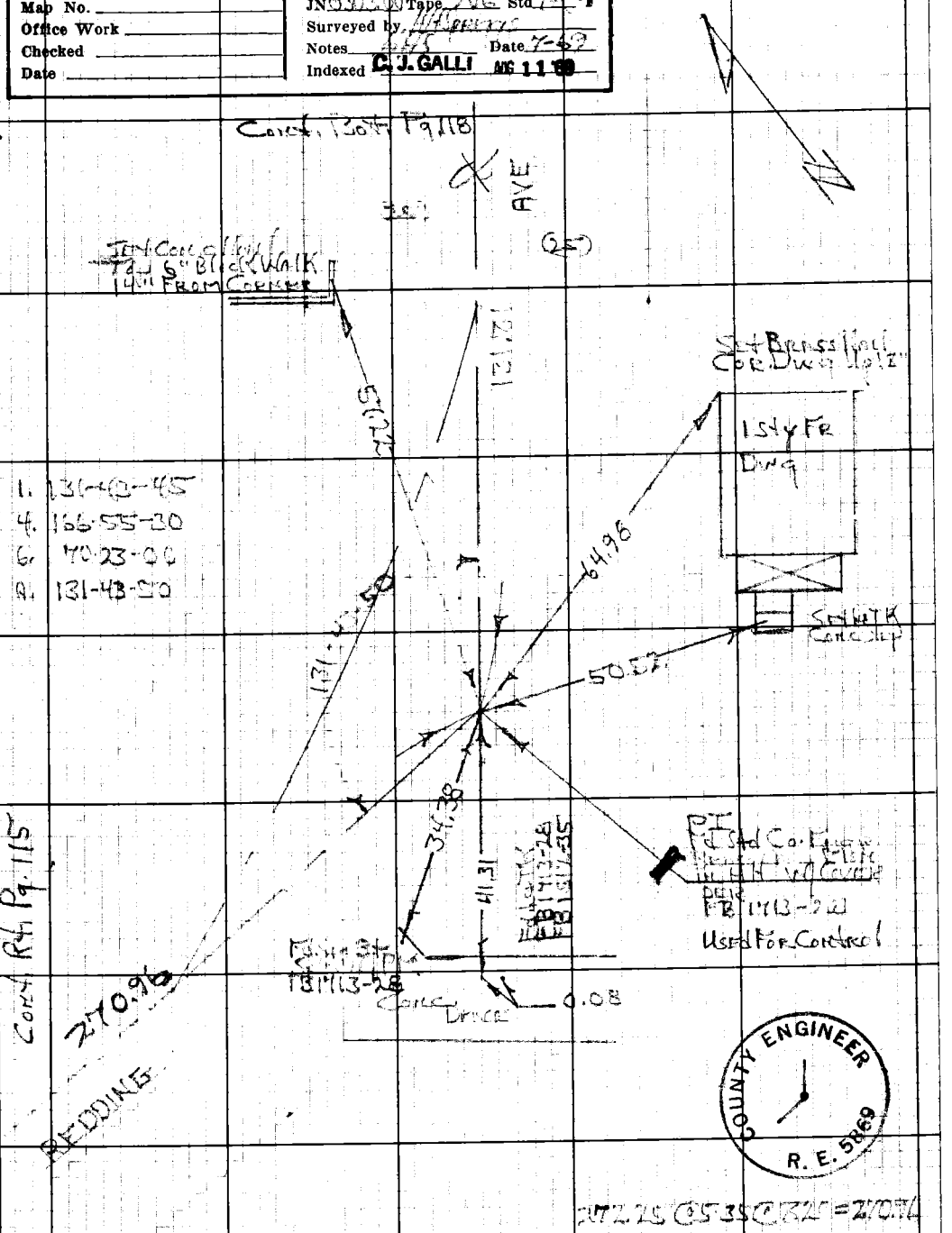

272.25 @ 5.35 @ 1.25 = 270.96

Note: Any Additions or Changes on this Sheet Must be Made or Circled in Red Ink With Date and Name of Person Making Change.

Do not extend this side of this line.

PLEASE RETURN TO
LOS ANGELES COUNTY ENGINEER
403 LOS ANGELES COUNTY ENGINEERING BLDG.

76F3098 CE #310 9-67

PLEASE RETURN TO
LOS ANGELES COUNTY ENGINEER
403 LOS ANGELES COUNTY ENGINEERING BLDG.

Note: Any Additions or Changes on this Sheet Must be Made or Circled in Red Ink With Date and Name of Person Making Change.

Do not extend this side of this line.

W.S.36, D-1

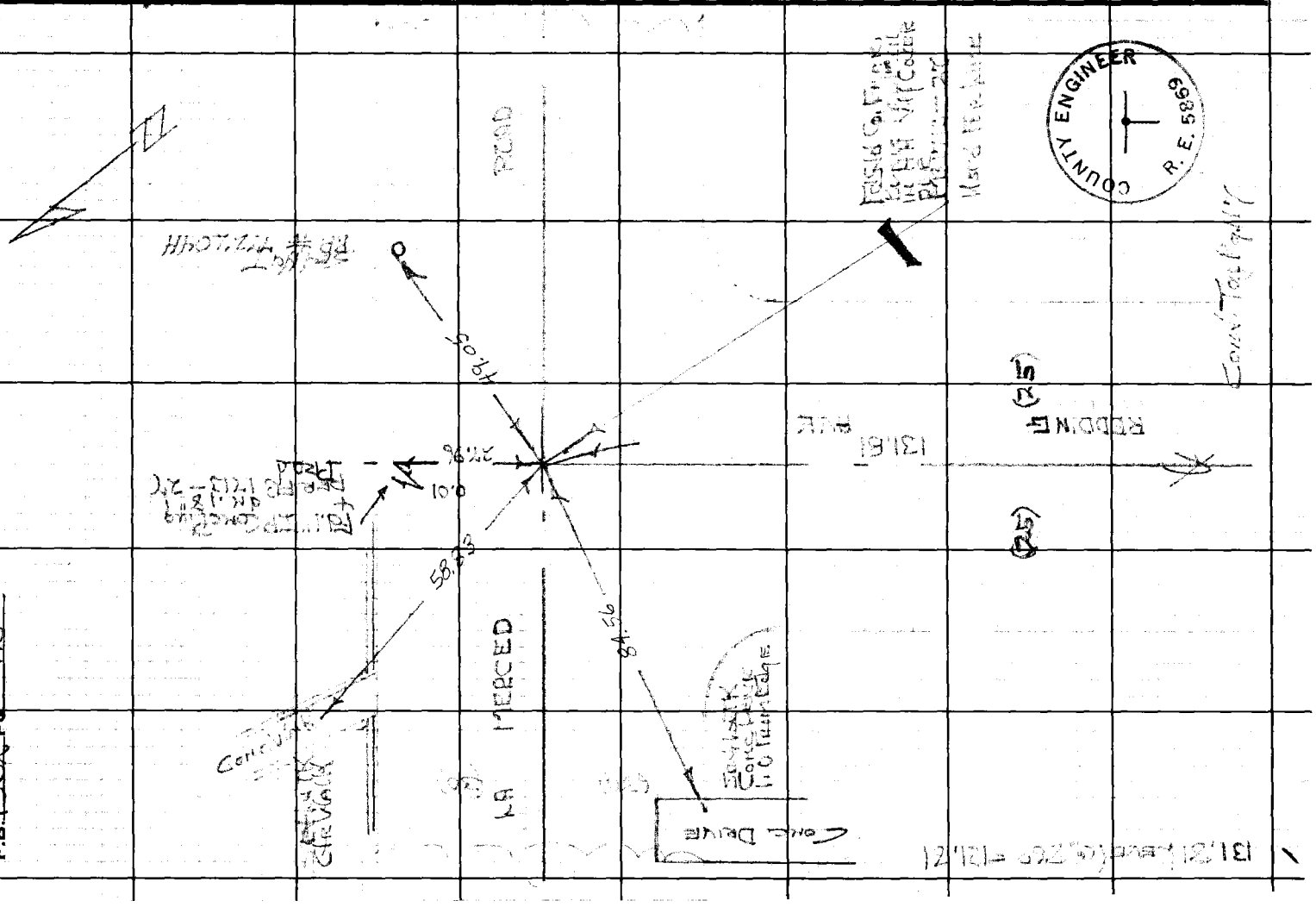

76F3098 CE#310 9-67

PLEASE RETURN TO
LOS ANGELES COUNTY ENGINEER
403 LOS ANGELES COUNTY ENGINEERING BLDG.

Note: Any Additions or Changes on this Sheet Must be Made or Circled in Red Ink With Date and Name of Person Making Change.

Do not extend this side of this line.

Notes Ck'd by ____
Map No. ____
Office Work ____
Checked ____
Date ____

Survey of ____
JN ____ Tape ____ Std ____ °F
Surveyed by ____
Notes ____ Date ____
Indexed ____

F.B. 1567 PG. 113

Block 8

F.B. 1562 Pg 120

PLEASE RETURN TO
LOS ANGELES COUNTY ENGINEER
403 Los Angeles County Engineering Bldg.

Do not extend this side of this line.

Note: Any Additions or Changes on this Sheet Must be Made or Circled In Red Ink With Date and Name of Person Making Change.

Notes Ck'd by _____
Map No. _____
Office Work _____
Checked _____
Date _____

Survey of _____
JN _____ Tape _____ Std _____ °F
Surveyed by _____
Notes _____ Date _____
Indexed _____

F.B. 1562 PG. 121

Note: Any Additions or Changes on this Sheet Must be Made or Circled in Red Ink With Date and Name of Person Making Change.

Do not extend this side of this line.

PLEASE RETURN TO
LOS ANGELES COUNTY ENGINEER
403 LOS ANGELES COUNTY ENGINEERING BLDG.

76F3098 CE#310 9-67

PLEASE RETURN TO
LOS ANGELES COUNTY ENGINEER
403 LOS ANGELES COUNTY ENGINEERING BLDG.

Note: Any Additions or Changes on this Sheet Must be Made or Circled in Red Ink With Date and Name of Person Making Change.

Do not extend this side of this line.

F.B. 1562 PG. 172

Notes Ck'd by	Survey of [illegible]
Map No.	JN [illegible] Tape [illegible] Std [illegible] °F
Office Work	Surveyed by [illegible]
Checked	Notes [illegible] Date [illegible]
Date	Indexed C. J. GALL AUG 11 [illegible]

F.B. [illegible] Pg. 123

W.S. 36, D-1

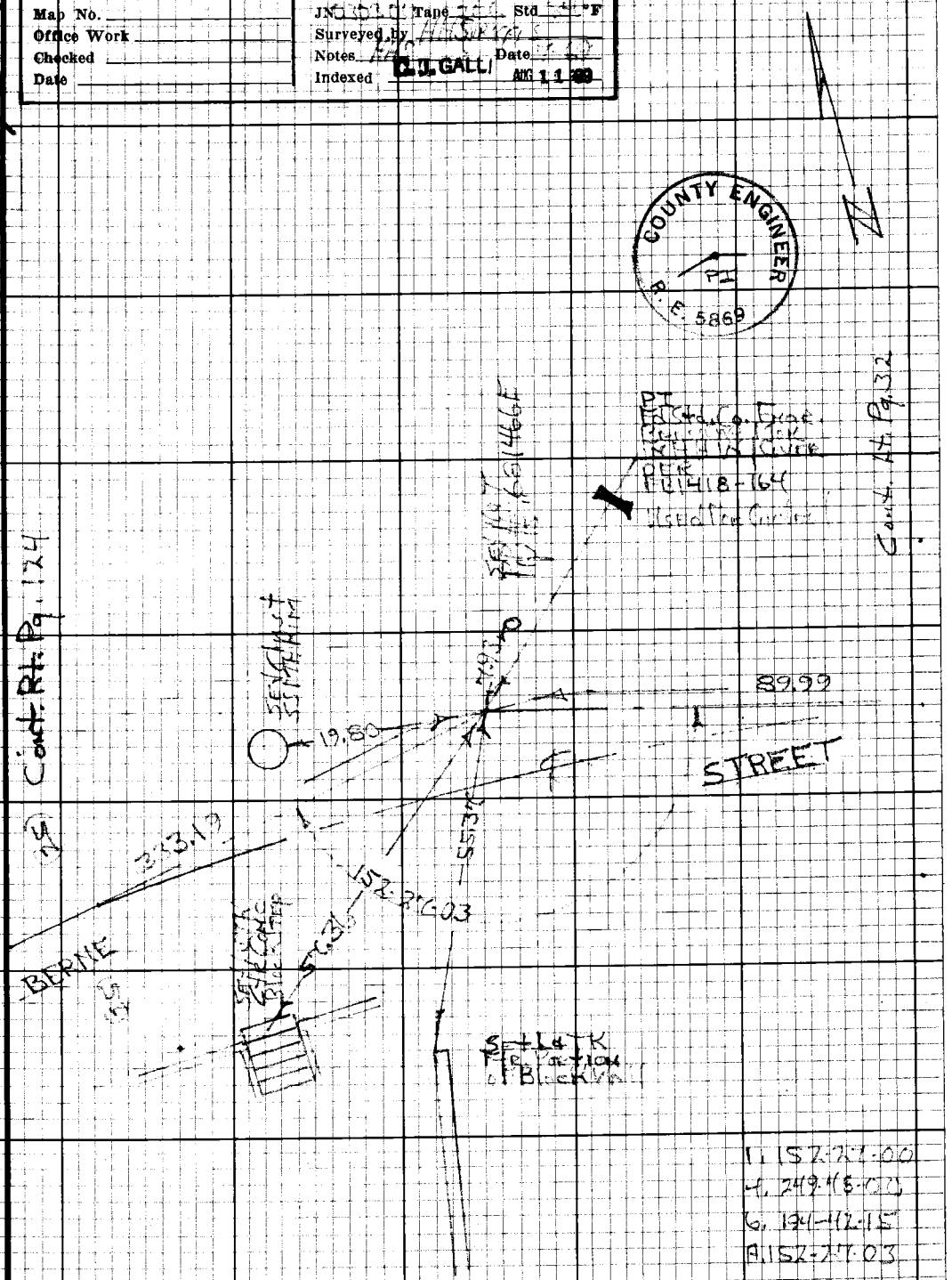

1. 152-27-00
4. 249-48-00
6. 194-42-15
A. 152-27-03

Note: Any Additions or Changes on this Sheet Must be Made or Circled in Red Ink With Date and Name of Person Making Change.

Do not extend this side of this line.

PLEASE RETURN TO
LOS ANGELES COUNTY ENGINEER
403 LOS ANGELES COUNTY ENGINEERING BLDG.

76F3098 CE# 310 9-67

F.B. 1562 Pg 124

TR12381

[illegible] 299.00
34.19 [illegible]
Total 333.19

W.S. 36, D-1

PLEASE RETURN TO
LOS ANGELES COUNTY ENGINEER
403 LOS ANGELES COUNTY ENGINEERING BLDG.

Do not extend this side of this line.

Note: Any Additions or Changes on this Sheet Must be Made or Circled in Red Ink With Date and Name of Person Making Change.

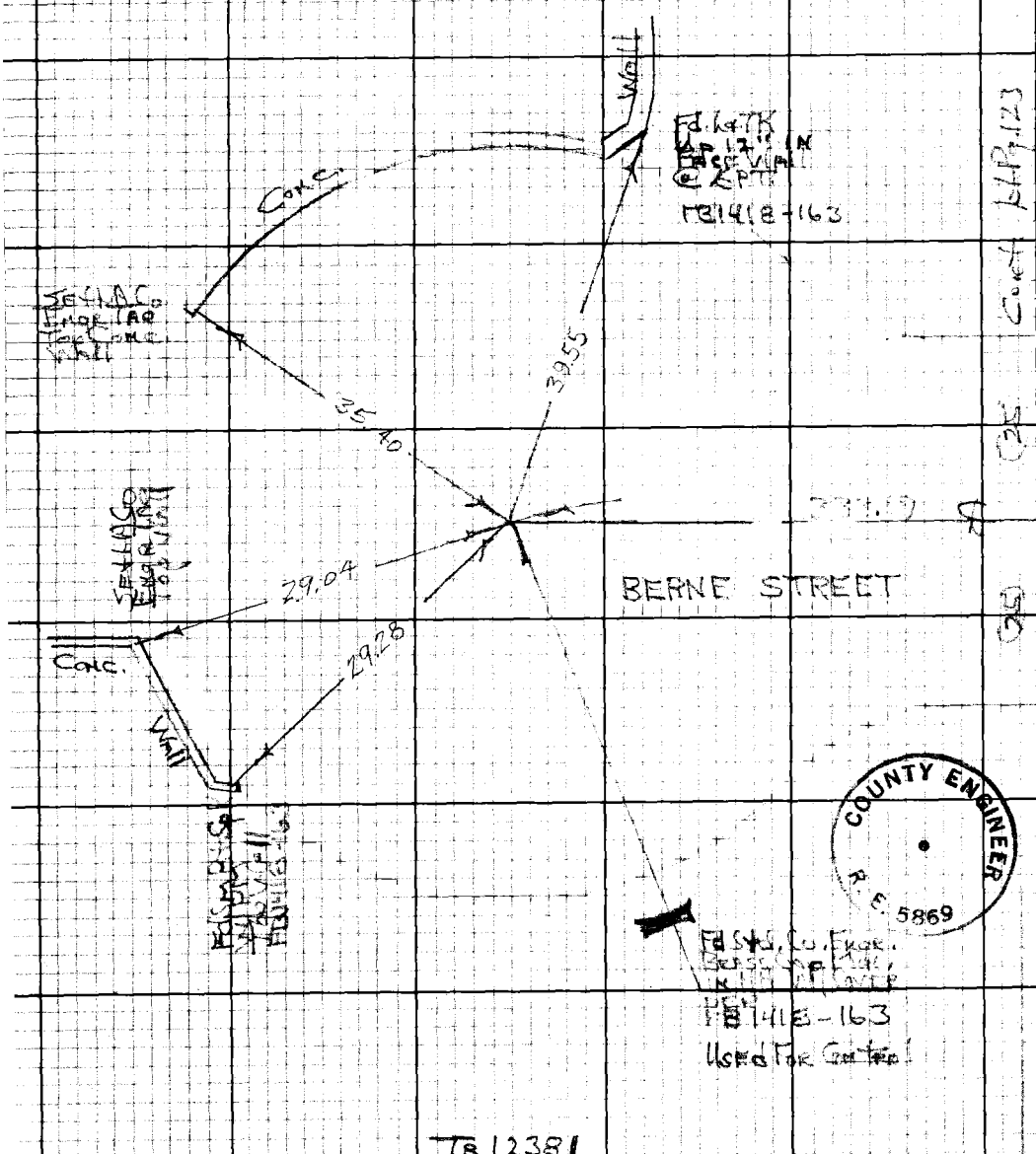

COUNTY ENGINEER
R.E. 5869

75F3098 CE#310 9-67

PLEASE RETURN TO
LOS ANGELES COUNTY ENGINEER
403 LOS ANGELES COUNTY ENGINEERING BLDG.

Note: Any Additions or Changes on this Sheet Must be Made or Circled in Red Ink With Date and Name of Person Making Change.

Do not extend this side of this line.

W.S. 36, D-1

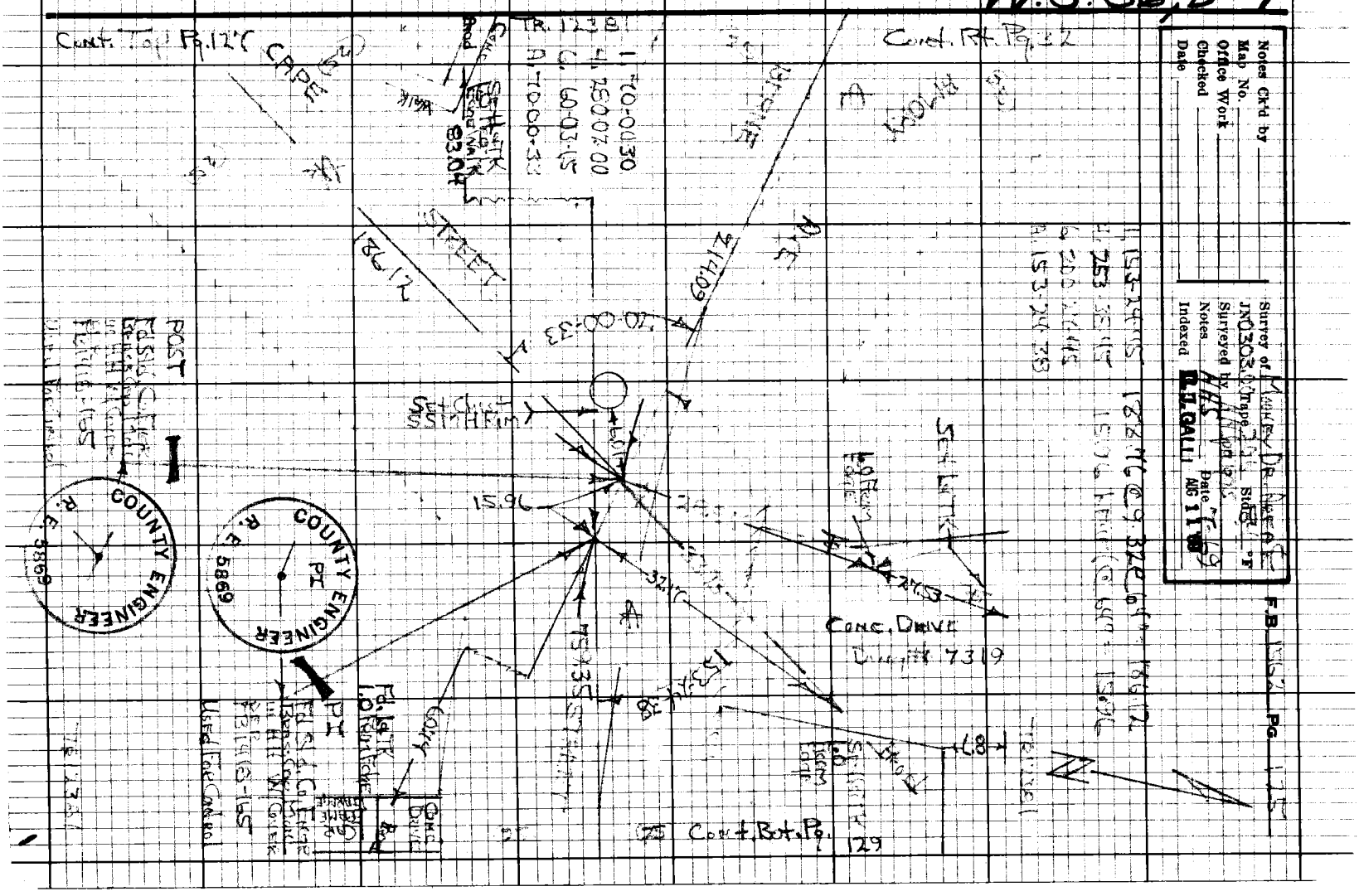

PLEASE RETURN TO
LOS ANGELES COUNTY ENGINEER
403 LOS ANGELES COUNTY ENGINEERING BLDG.

Note: Any Additions or Changes on this Sheet Must be Made or Circled in Red Ink With Date and Name of Person Making Change.

Do not extend this side of this line.

F.B. 158 PG 116

W.S. 36, D-1

Notes Ck'd by	Survey of Mooney Dr. Drift
Map No.	JN 03D3.00 Tape 206 Std 84 °F
Office Work	Surveyed by HHS 1/1/00
Checked	Notes HHS Date 7-69
Date	Indexed L.L. GALLI AUG 11 '00

F.B. 1562 PG. 127

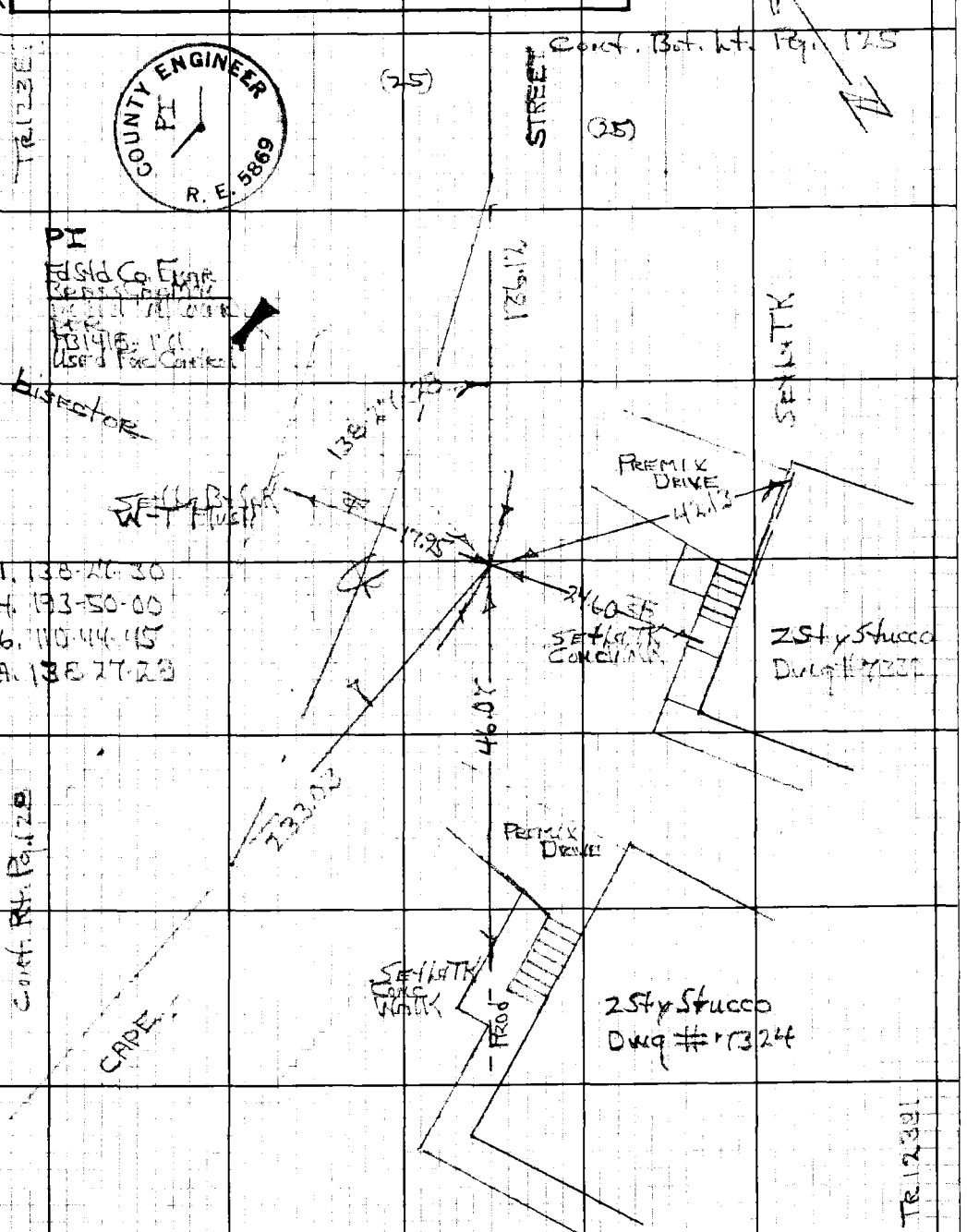

Note: Any Additions or Changes on this Sheet Must be Made or Circled in Red Ink With Date and Name of Person Making Change.

Do not extend this side of this line.

PLEASE RETURN TO
LOS ANGELES COUNTY ENGINEER
403 LOS ANGELES COUNTY ENGINEERING BLDG.

76E3098 CE#310 9-67

PLEASE RETURN TO
LOS ANGELES COUNTY ENGINEER
403 LOS ANGELES COUNTY ENGINEERING BLDG.

Note: Any Additions or Changes on this Sheet Must be Made or Circled in Red Ink With Date and Name of Person Making Change.

Do not extend this side of this line.

W.S. 36, D-1

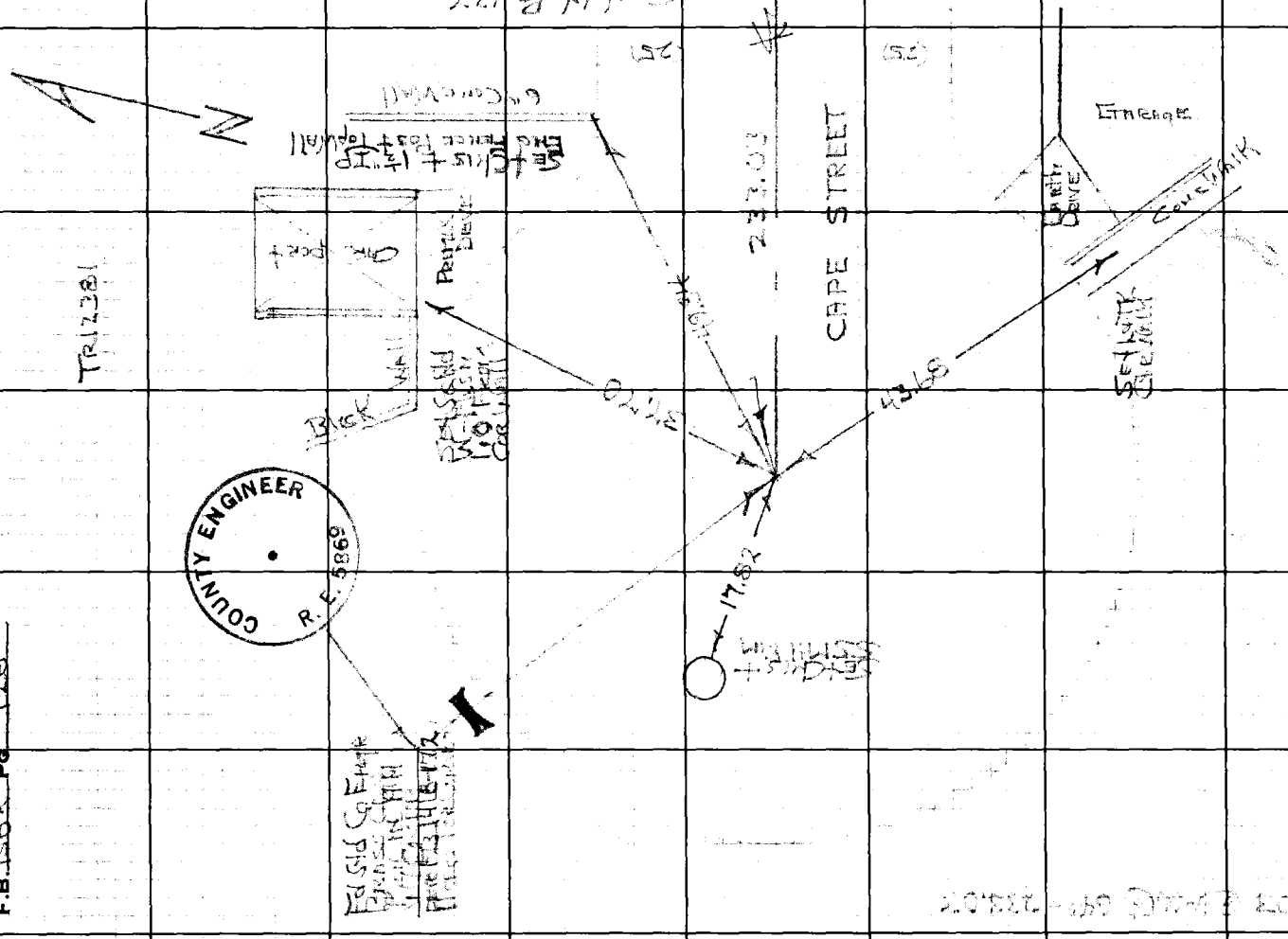

F.B. 1562 PG 128

W.S. 36, D-1

Notes Ck'd by	Survey of Mooney DeDeeb
Map No.	JN030300 Tape 206 Std 84 °F
Office Work	Surveyed by HH Springs
Checked	Notes Date 1-69
Date	Indexed C.J. GALLI AUG 11 '69

F.B. 1562 PG. 129

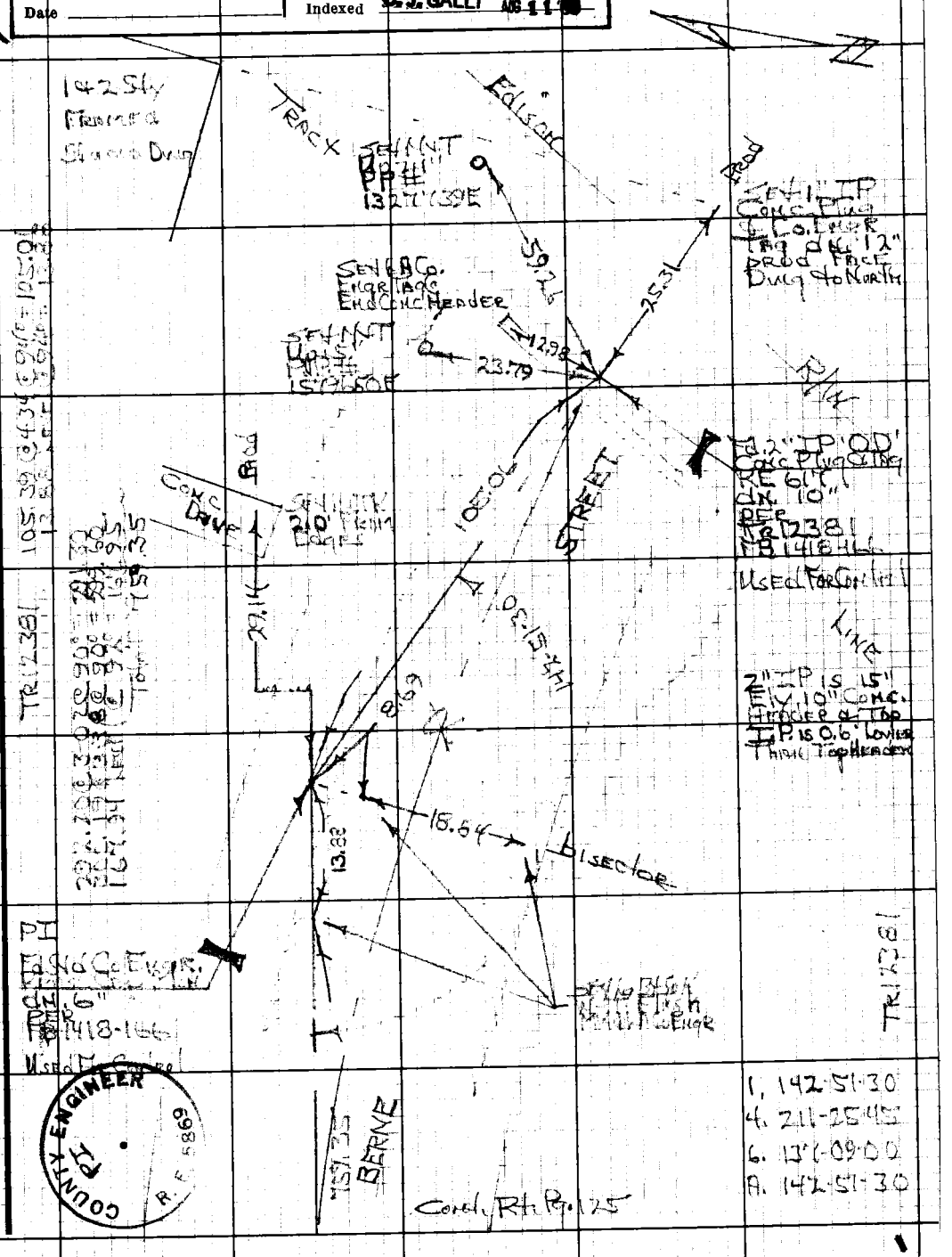

Note: Any Additions or Changes on this Sheet Must be Made or Circled in Red Ink With Date and Name of Person Making Change.

Do not extend this side of this line.

PLEASE RETURN TO
LOS ANGELES COUNTY ENGINEER
403 LOS ANGELES COUNTY ENGINEERING BLDG.

76F3098 CE#310 9-67

F.B. 1562 Pg 130

PLEASE RETURN TO
LOS ANGELES COUNTY ENGIN
403 Los Angeles County E NEER BLD
Do not extr this s of this

Note: Any Additions Changes on this
Must be Made Directly in Red
With Date Authorized Person
Change