FORM 1-49

RETURN TO
LOS ANGELES COUNTY SURVEYOR
720 LOS ANGELES COUNTY
ENGINEERING EL

Any Additions or Changes on this Sheet Please Print in Red Ink
Indicate Date and Nature of Change.
Do not write below this line.

1563

INDEX TO FIELD BOOK # 1563

Date	J.N.		Notes	Pages
		BALDWIN AVENUE C.I. 1321		
10-49	3151	BALDWIN AVE, LOWER AZUSA RD, EL MONTE AVE., AND FREER ST.	C	5-46
1-50	1321	HALIFAX RD. from Lower Azusa Rd. to Freer St.	Topog	145-150
	"	" " "	X-sect	151-159
1-50	1321	MILOANN ST. from Halifax Rd. to Hallowell Ave.	topog	161-163
	"	" "	X-sects	166-167
1-50	1321	HALLOWELL AVE. from Miloann St. to Freer St.	topog	169-171
	"	" "	X-sect	173-175
1-50	1321	DOREEN AVE. from Lower Azusa Rd. to Freer St.	topog	177-181
	"	" "	X-sects	183-190
2-50	1321	KEY WEST ST. from Doreen Ave. to Halifax Rd.	topog	148 & 180
	"	" "	X-sects	191-193
2-50	1321	" from Doreen Ave. to El Monte Ave.	topog	195-198
	"	" "	X-sects	199-203
2-50	1321	PAL MALL AVE. from Key West St. to Freer St.	topog	205-209
	"	" "	X-sect	211-216
2-50	1321	ARROWOOD ST. from Pal Mall St. to end.	topog	217-219
	"	"	X-sect	221-223
2-50	1321	LORA ST. from Pal Mall Ave. to end	topog	225-227
	"	" "	X-sect	229-231
2-50	1321	GLICKMAN AVE. from Lower Azusa Rd to nr. LaDora Dr.	topog	47-50
	"	" "	X-sects	51-62
2-50	1321	ARDEN DRIVE from Lower Azusa Rd. to Freer St.	topog	63-69
	"	" "	X-sects	71-85
2-50	1321	[illegible] from Pal Mall Ave. to nr. Halifax Rd.	topog	[illegible]
		(Over)	X-sects	93-104

Notes Ck'd by_____
Map No_____
Office Work_____
Checked_____
Date_____

Survey of_____
W. O._____ Tape No._____ Std._____ °F
Surveyed by_____
Notes_____ Date_____
Indexed_____

F. B._____ Pg._____

RETURN TO
LOS ANGELES COUNTY SURVEYOR
725 LOS ANGELES COUNTY
ENGINEERING BLDG.

Note: Any Additions or Changes of This Sheet Must be Made or Circled in Red Ink With Date and Name of Person Making Change.

Do not extend notes this side of this line.

F. B. _____ Pg. _____

Date	J.M.	Street	Notes	Pages
2-50	1321	LA ROSA DRIVE from Arden Dr. to near Baldwin Ave.	topog	105-110-
		" " "	X-sects	111-125-
2-50	1321	RIBARD AVENUE from LaRosa Dr. 290' S.	topog	127-128-
		" "	x-sect	129-132-
2-50	1321	BALDWELL AVE. from Lower Azusa Ave. to N line Tr. 13645	topog	133-134-
		" "	x-sects	135-144-
2-50	1321	INVERTS of Manholes on Lower Azusa Rd. from Baldwin to Baldwell Aves.		233-236-
3-50	1321	LOWER AZUSA RD FROM HALTRY RD. TO BALDWIN AVE	topog	237-244-
		" "	x-sect	245-272-

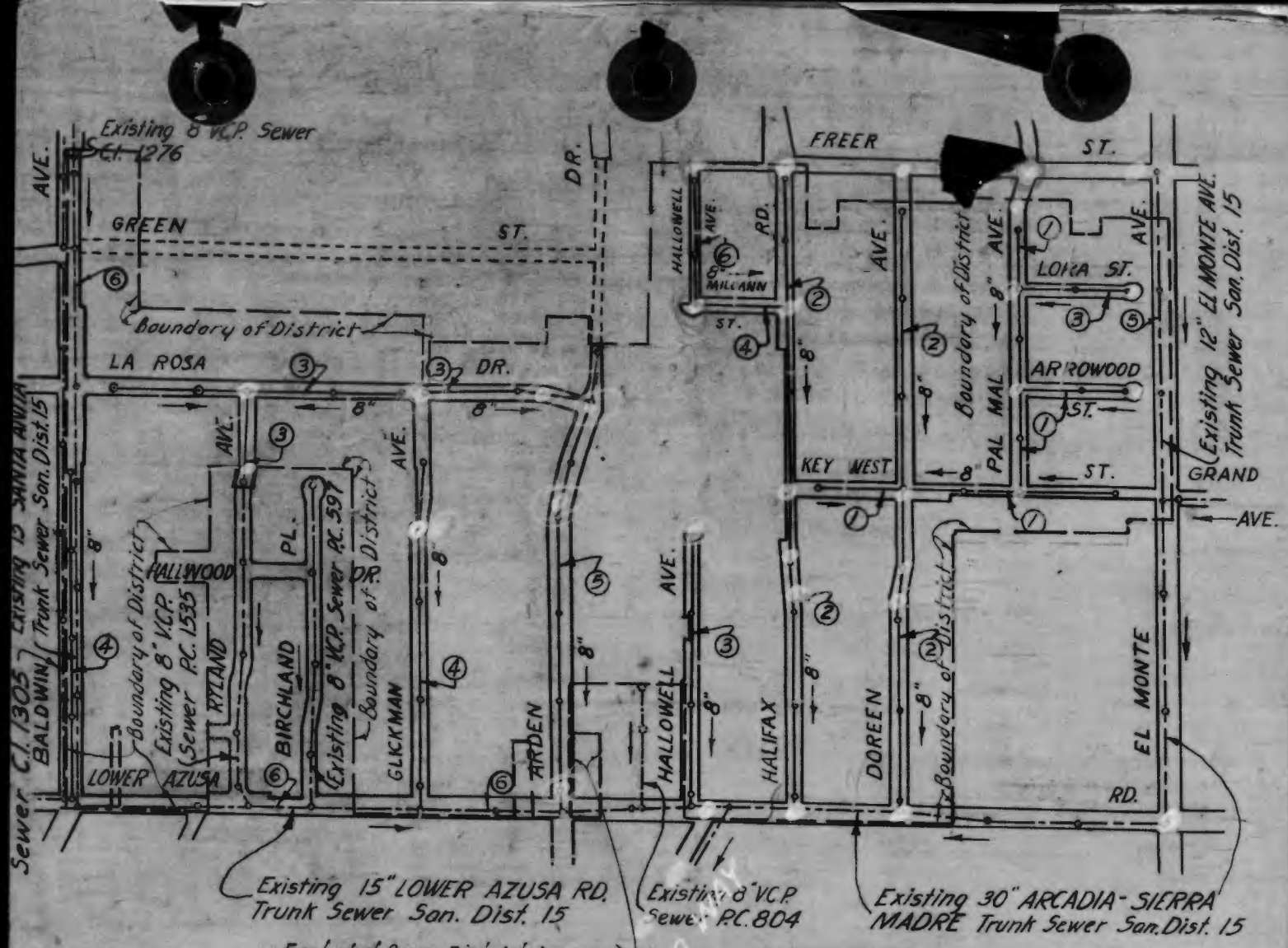

Excluded from District in accordance with Resolution adopted by the Board of Supervisors October 2, 1951

Mon to Set

FB 1563

COUNTY OF LOS ANGELES
CALIFORNIA

INDEX MAP

COUNTY IMPROVEMENT NO. 1321

BALDWIN AVENUE

AND OTHER RIGHTS OF WAY

SANITARY SEWER DISTRICT

SCALE 1" = 600' APRIL 1951

WALL SHEET NO. 44

C. E. ARNOLD COUNTY ENGINEER

RECOMMENDED _____ CHIEF DEPUTY

APPROVED _____ COUNTY ENGINEER

LEGEND

PLAN AND PROFILE SHEET NUMBERS THUS (5)
DISTRICT BOUNDARY THUS
PROPOSED SANITARY SEWERS THUS
EXISTING SANITARY SEWERS THUS

DRAWN	DAVIS	SEPT. 1950
TRACED	DAVIS	SEPT. 1950
CHECKED	LEE	MAY, 1951

Notes Ck'd by aap	Survey of Baldwin Ave S.S.
Map No.	W. O. 8351 Tape No. 0109 St'd. 68 °F
Office Work	Surveyed by Benson
Checked	Notes " Date 10-13-49
Date	Indexed A. C. Johnson

F. B. 1563 Pg. 5
C.I. 1321

APR 18 1950

CENTER LINE SURVEY

OF

BALDWIN AVE. S.S.

J.N. 8351

C.I. 1321.

SEE INDEX PG. 5.

BALDWIN AVE - LOWER [illegible] RD - EL[illegible] AV[illegible]

& [illegible] ST.

Oct. [illegible]

[illegible]

Note: Any Additions or Changes on This Sheet Must be Made or Circled in Red Ink With Date and Name of Person Making Change.

Do not extend notes this side of this line.

RETURN TO
LOS ANGELES COUNTY SURVEYOR
726 LOS ANGELES COUNTY
ENGINEERING BLDG.

76F309S 247 10M 1-49

RETURN TO
LOS ANGELES COUNTY SURVEYOR
725 LOS ANGELES COUNTY
ENGINEERING BLDG.

Note: Any Additions or Changes on This Sheet Must be Made or Circled in Red Ink With Date and Name of Person Making Change.

Do not extend notes this side of this line.

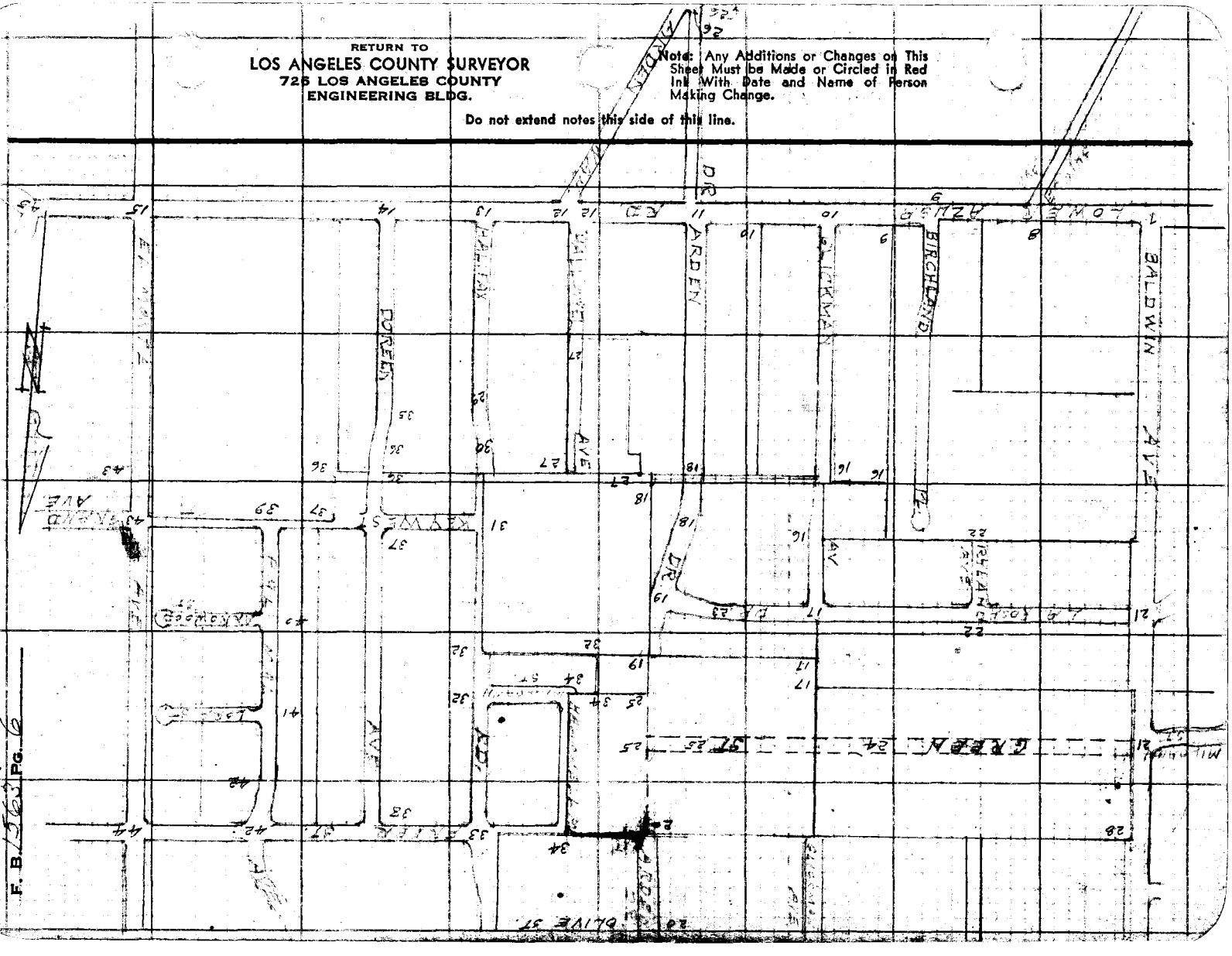

Notes Ck'd by aur	Survey of Baldwin Ave SS
Map No.	W. O. 5351 Tape No. 2109 St'd 68 °F
Office Work	Surveyed by Benson
Checked	Notes " Date 10-13-49
Date	Indexed E. C. Johnson

F. B. 1563 Pg. 7

① 89° 38' 00"
④ 358° 31' 20"
89° 37' 50"
⑥ 177° 46' 50"
89° 37' 48½"

① 179° 59' 40"
④ 359° 58' 20"
179° 59' 35"
⑥ 359° 57' 30"
179° 59' 35"

Cont. on bot. pg. 21

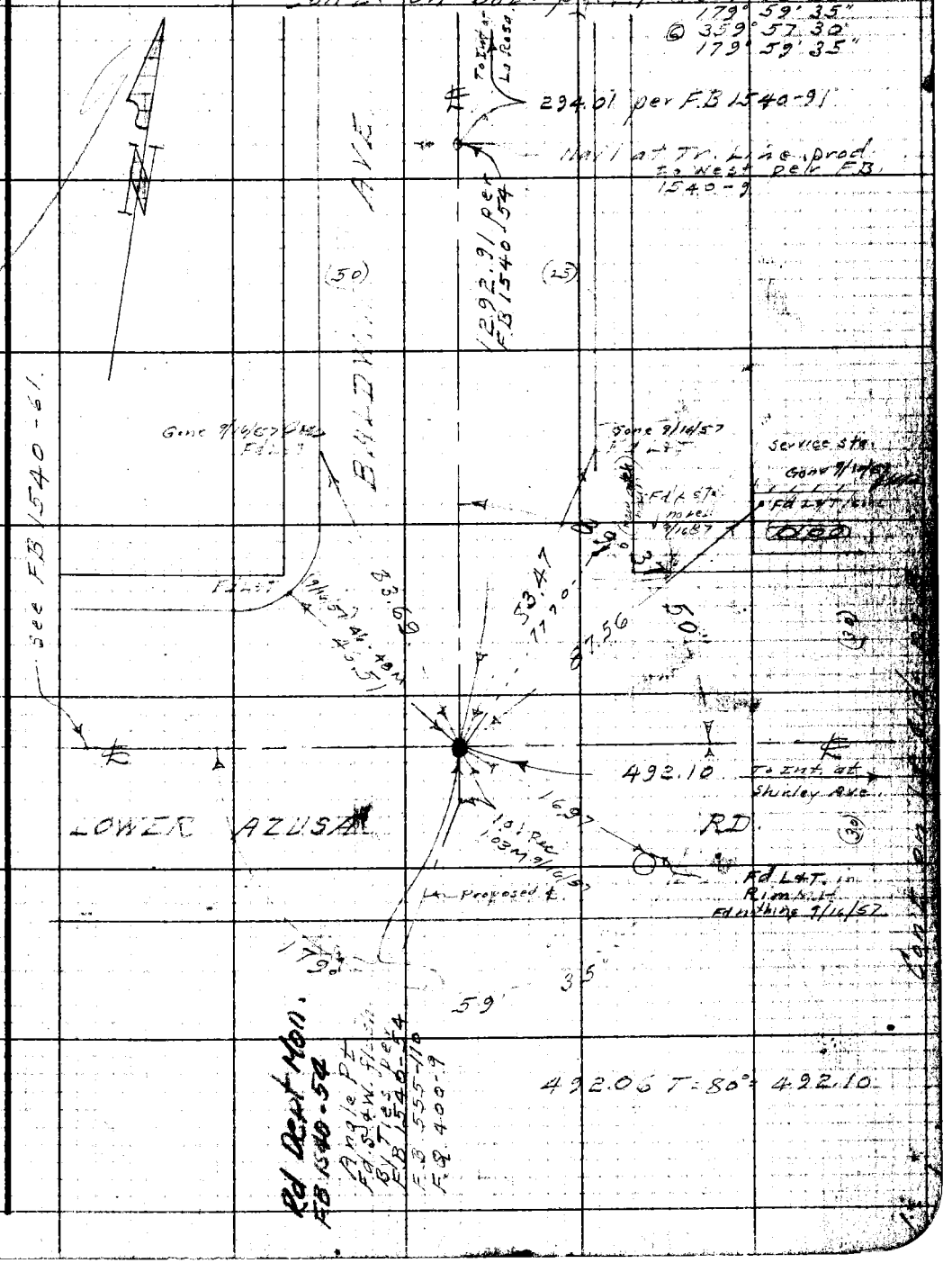

Note: Any Additions or Changes on This Sheet Must be Made or Circled in Red Ink With Date and Name of Person Making Change.

Do not extend notes this side of this line.

RETURN TO
LOS ANGELES COUNTY SURVEYOR
726 LOS ANGELES COUNTY
ENGINEERING BLDG.

76F309S 247 10M 1-49

RETURN TO
LOS ANGELES COUNTY SURVEYOR
725 LOS ANGELES COUNTY
ENGINEERING BLDG.

Note: Any Additions or Changes on This Sheet Must be Made or Circled in Red Ink With Date and Name of Person Making Change.

Do not extend notes this side of this line.

W3.44-D-5

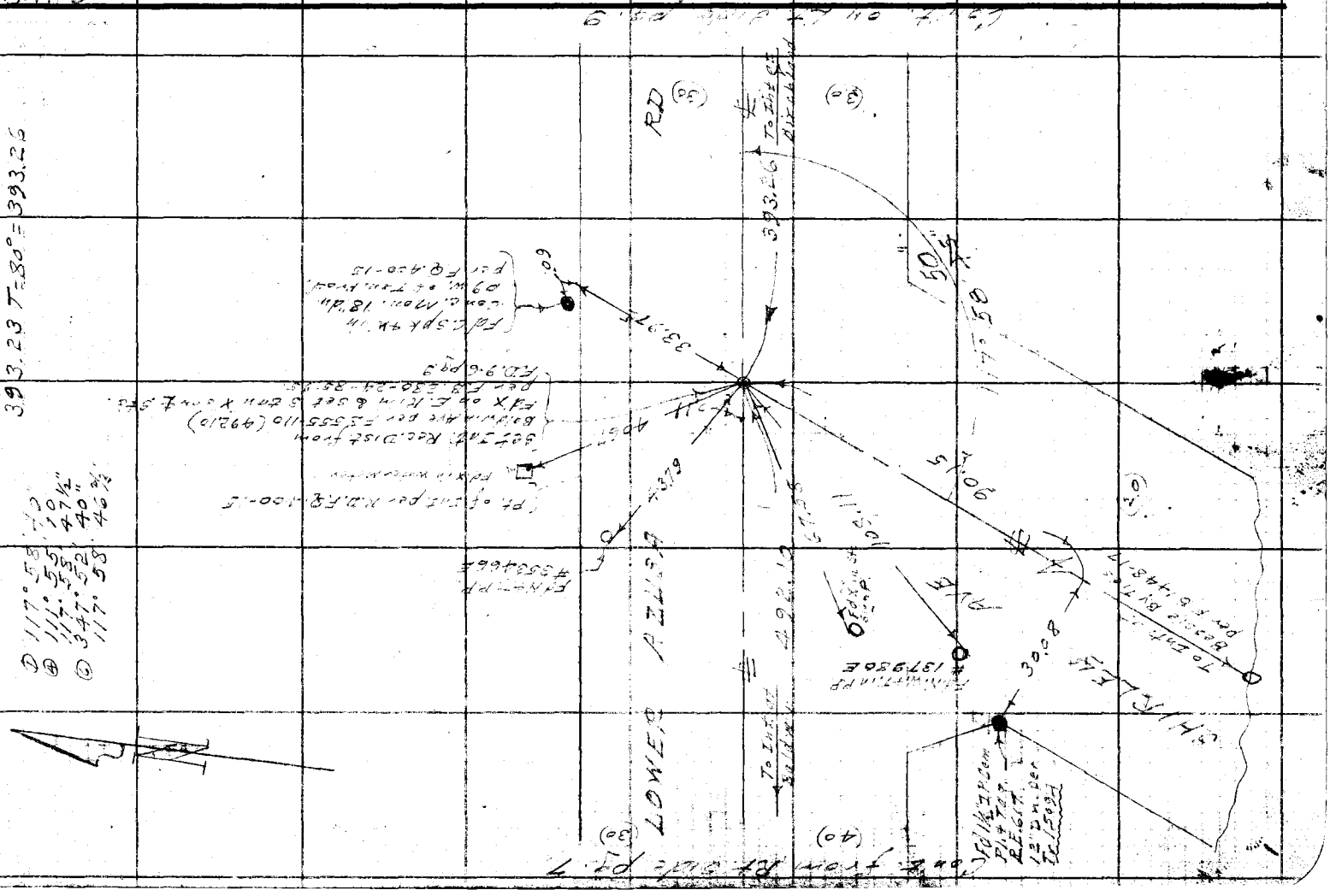

F.B. 1363 Pg. 8

Notes Ck'd by *awr*	Survey of *Baldwin Ave S.S.*
Map No.	W. O. *8351* Tape No. *2109* St'd. *68* °F
Office Work	Surveyed by *Benson*
Checked	Notes *4* Date *Oct-49*
Date	Indexed *C. Johnson*

F. B. *1563* Pg. *9*

162.91 ... 162.92

262.74 ... 262.75

Note: Any Additions or Changes on This Sheet Must be Made or Circled in Red Ink With Date and Name of Person Making Change.

Do not extend notes this side of this line.

RETURN TO
LOS ANGELES COUNTY SURVEYOR
726 LOS ANGELES COUNTY ENGINEERING BLDG.

76F309S 247 10M 1-49

F. B. 1563 Pg. 10



RETURN TO
LOS ANGELES COUNTY SURVEYOR
725 LOS ANGELES COUNTY
ENGINEERING BLDG.

Do not extend notes this side of this line.

Note: Any Additions or Changes on This Sheet Must be Made or Circled in Red Ink With Date and Name of Person Making Change.

WS 44-D-5

Notes Ck'd by aaR	Survey of Baldwin Ave S
Map No.	W. O. 8351 Tape No. 2109 St'd 63
Office Work	Surveyed by Benson
Checked	Notes Date 10-28-49
Date	Indexed A. C. Johnson

F. B. 1563 PG. 11

① 89° 52' 50"
④ 359° 31' 00"
89° 52' 45"
⑥ 179° 16' 30"
89° 52' 45"

WS 44-D-5

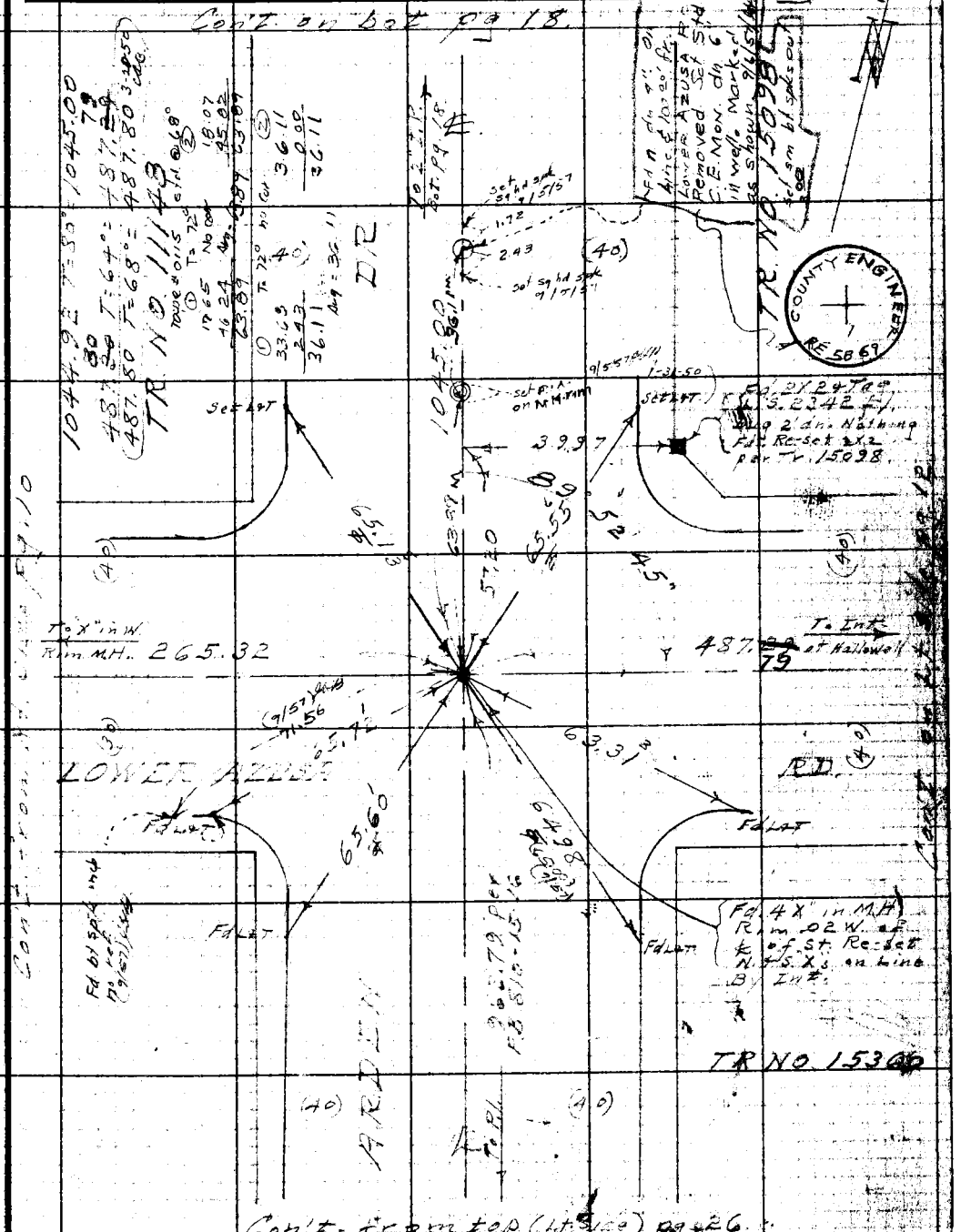

Note: Any Additions or Changes on This Sheet Must be Made or Circled in Red Ink With Date and Name of Person Making Change.

Do not extend notes this side of this line.

RETURN TO
LOS ANGELES COUNTY SURVEYOR
726 LOS ANGELES COUNTY
ENGINEERING BLDG.

76F309S 247 10M 1-49

RETURN TO
LOS ANGELES COUNTY SURVEYOR
725 LOS ANGELES COUNTY
ENGINEERING BLDG.

Note: Any Additions or Changes on This Sheet Must be Made or Circled in Red Ink With Date and Name of Person Making Change.

Do not extend notes this side of this line.

W5.44-D-5

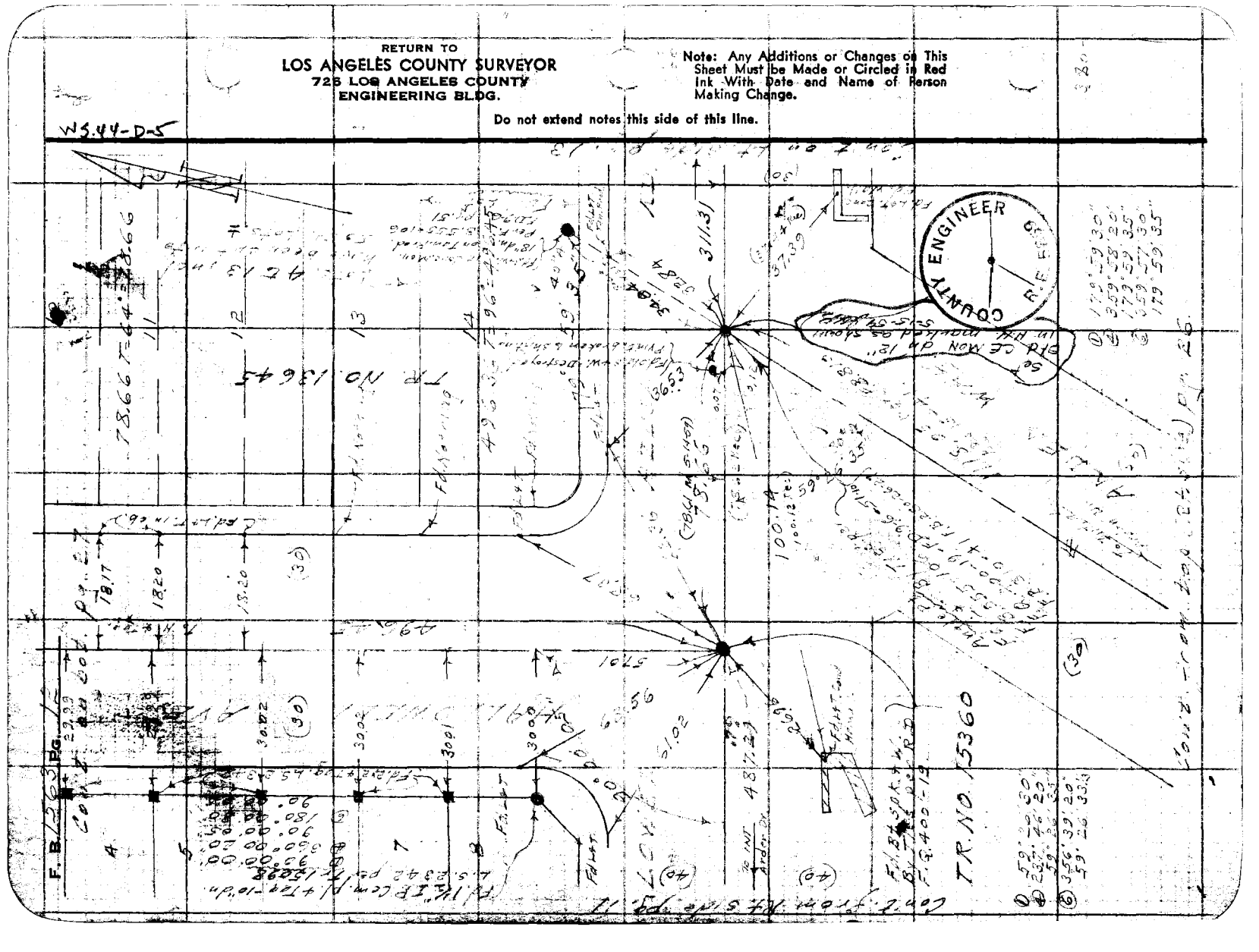

Notes Ck'd by aur	Survey of Baldwin Ave S.S.	F. B. 1563 Pg. 13
Map No.	W. O. 8351 Tape No. 0109 St'd. 63 °F	① 89°46'10"
Office Work	Surveyed by Benson	④ 359°04'40"
Checked	Notes " Date 11-7-49	89°46'10"
Date	Indexed K. C. Johnson	⑥ 178°37'00"
		89°46'10"

WS 44-D-5

Con't. on bot. pg. 29

18 — 39

Fd L+T — 18.29 — 18.23 — Fd L+T

To B.C. Pg 29

17 — (30) — (30) — 40

Fd L+T — 1834 — 1823 — Fd L+T

TR. NO 13645

16 — 41

744.00

Fd L+T — 1828 — 42

15

Fd 1½ I.P. Cem. pl. + Tag, R.E. 1216 4"dn per Tr. 13645

Set L+T — 30.01 — 18.28

Set Tk. on split of pipe — 30.01

Fd. 1½" I.P. Cem. pl. + Tag, R.E. 1216 6"dn per Tr. 13645

Set L+T — Set L+T

Destroyed Fd. L+Tag. R.E. 2006

(May 1959 gkb) 75.50 (75.42M)

73.60 (73.60M) 64.79 65.27

70.73 (70.76 Meas May 1959) 89°46'

73.32 (73.40M - May 1959 gkb)

(40)

.02 — .03

To Int. Arden Way — 311.31 — 400.36 — To Int. Doreen

LOWER AZUSA RD.

(30)

37.77

Set L+T. By Int. (Pvm't Broken) ~~Fd. L+T. to be 0.05 South of line~~

Set 1" I.P. Cem. pl. + Wire 15"dn. on Tan. Prod.

Set std CE MON dn 12" in H.H. Marked as shown below. 5-15-59 JWB

Con't from Rt. side pg. 12

Con't on Rt. side pg. 14

743.36 T = 96° = 744.00

311.26 T = 94° = 311.31

400.38 T = 60° = 400.36

COUNTY ENGINEER R.E. 5869

Note: Any Additions or Changes on This Sheet Must be Made or Circled in Red Ink With Date and Name of Person Making Change.

Do not extend notes this side of this line.

RETURN TO
LOS ANGELES COUNTY SURVEYOR
726 LOS ANGELES COUNTY
ENGINEERING BLDG.

76F309S 247 10M 1-49

F. B. 1563 Pg. 14

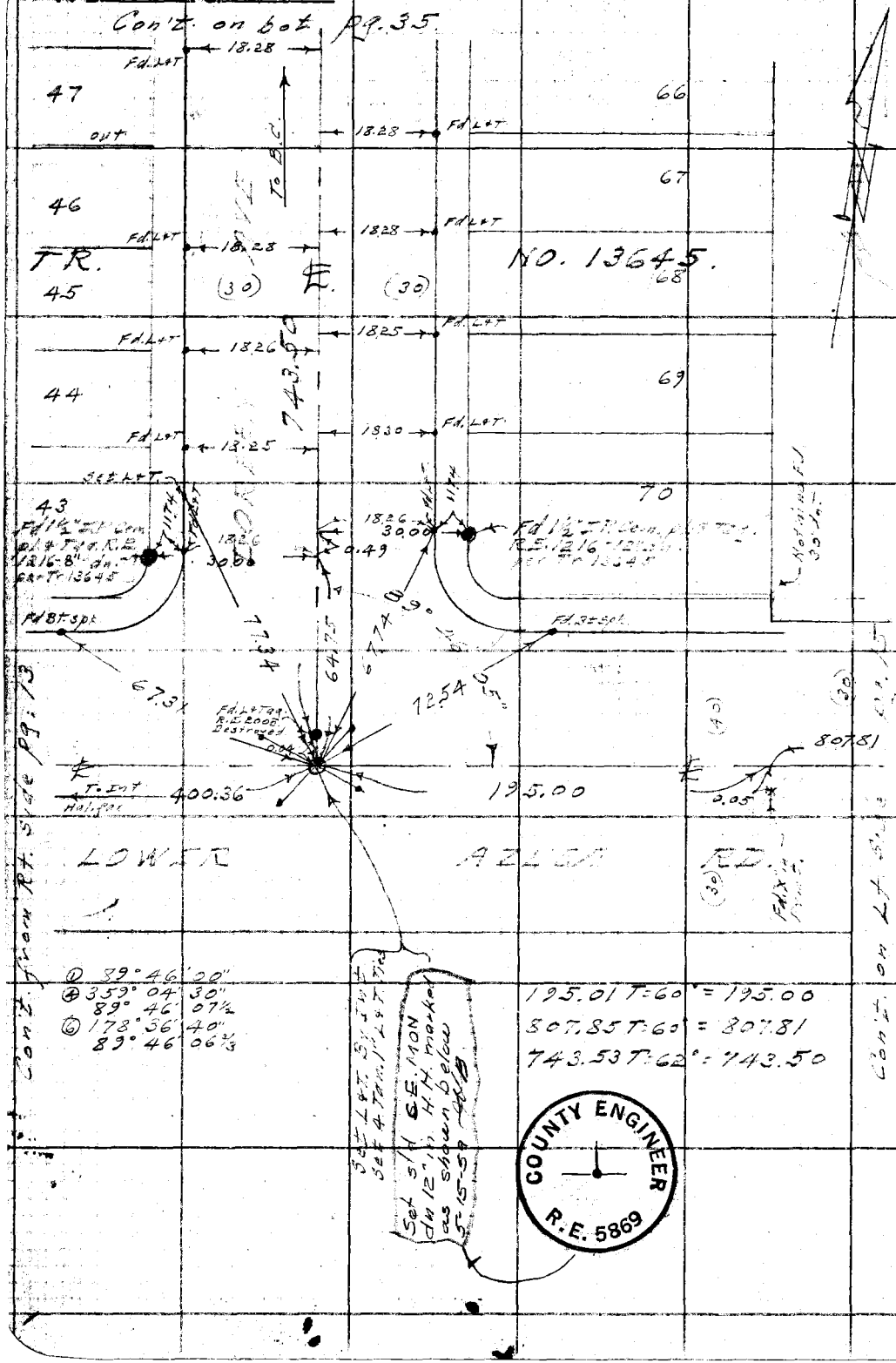

W.S. 44-D-5

RETURN TO
LOS ANGELES COUNTY SURVEYOR
723 LOS ANGELES COUNTY
ENGINEERING BLDG.

Do not extend notes this side of this line.

Note: Any Additions or Changes on This Sheet Must be Made or Circled in Red Ink With Date and Name of Person Making Change.

WS.46-A-4

Notes Ck'd by aaR	Survey of [illegible] AVE SS
Map No.	W. O. [illegible] Tape No. [illegible] St'd [illegible] °F
Office Work	Surveyed by [illegible]
Checked	Notes [illegible] Date [illegible]
Date	Indexed A. C. Johnson

F. B. 1563 Pg. 15

① 90° 14' 10"
④ 360° 56' 50"
90° 14' 12½
⑥ 181° 25' 20"
90° 14' 13⅓

Con't on bet. pg. 43.

1043.03 T = 82° = 1043.13

① 89° 45' 00"
④ 359° 00' 00"
89° 45' 00"
⑥ 178° 30' 00"
89° 45' 00

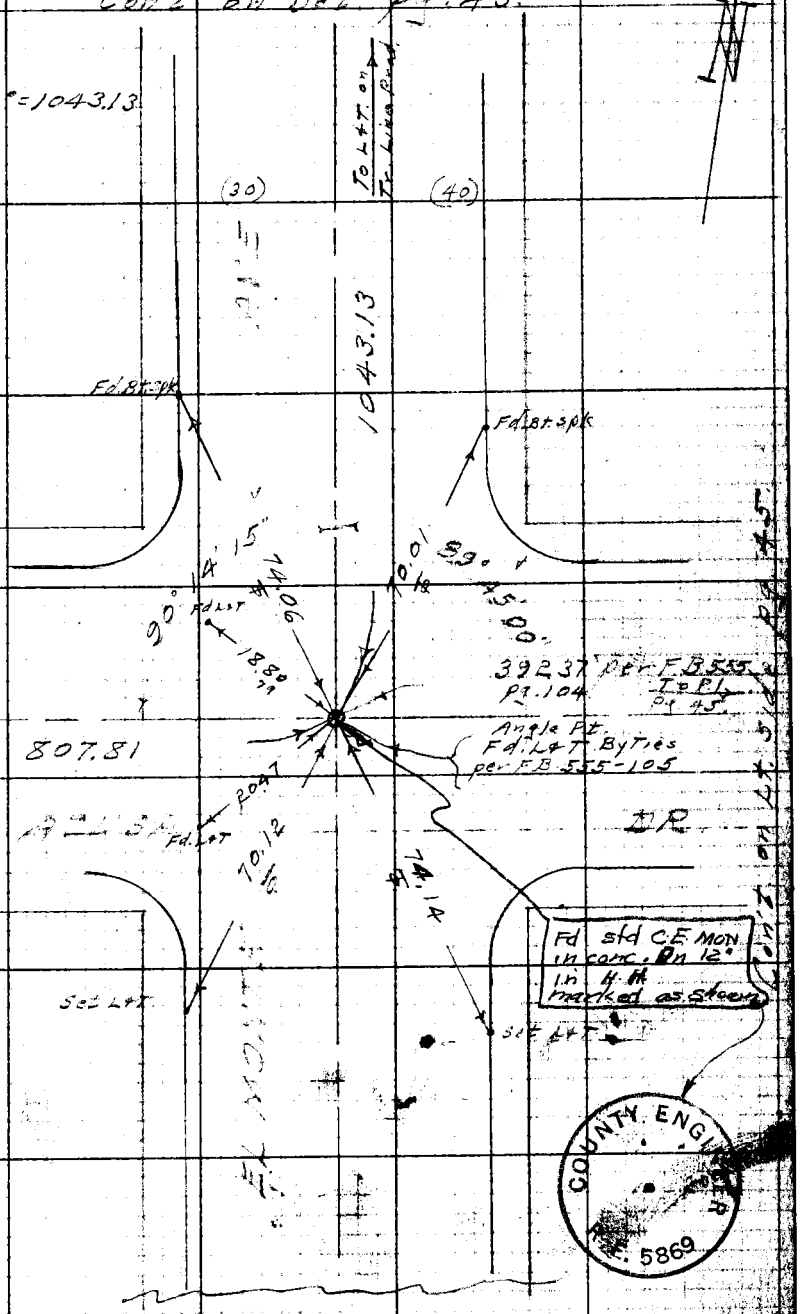

Note: Any Additions or Changes on This Sheet Must be Made or Circled in Red Ink With Date and Name of Person Making Change.

Do not extend notes this side of this line.

RETURN TO
LOS ANGELES COUNTY SURVEYOR
726 LOS ANGELES COUNTY
ENGINEERING BLDG.

COUNTY ENGINEER
R.E. 5869

76F309S 247 10M 1-49

F. B. 1563 PG. 16 Con't. on bot. pg. 17

TR. NO. 10821.

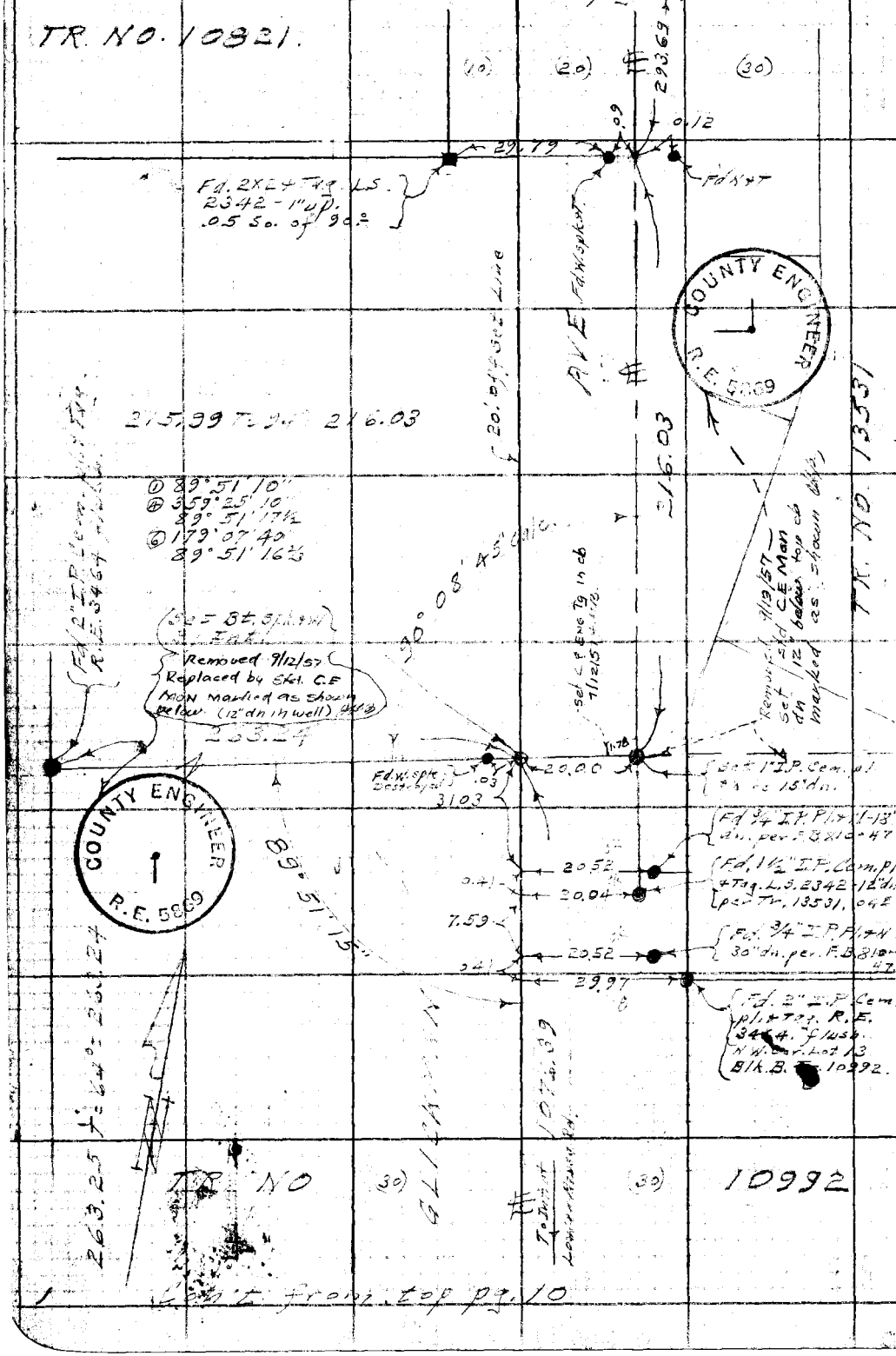

RETURN TO
LOS ANGELES COUNTY SURVEYOR
725 LOS ANGELES COUNTY
ENGINEERING BLDG.

Do not extend notes this side of this line.

Note: Any Additions or Changes on This Sheet Must be Made or Circled in Red Ink With Date and Name of Person Making Change.

W5.44-D-5

Notes Ck'd by aar	Survey of Baldwin Ave. S.S.
Map No.	W. O. 8351 Tape No. 0109 St'd. 68 °F
Office Work	Surveyed by Benson
Checked	Notes " Date 10-27-49
Date	Indexed A. C. Johnson

F. B. 1563 Pg. 17

① 90° 06' 20"
④ 360° 25' 20"
90° 06' 20"
⑥ 180° 38' 00"
90° 06' 20"

WS.44-D-5

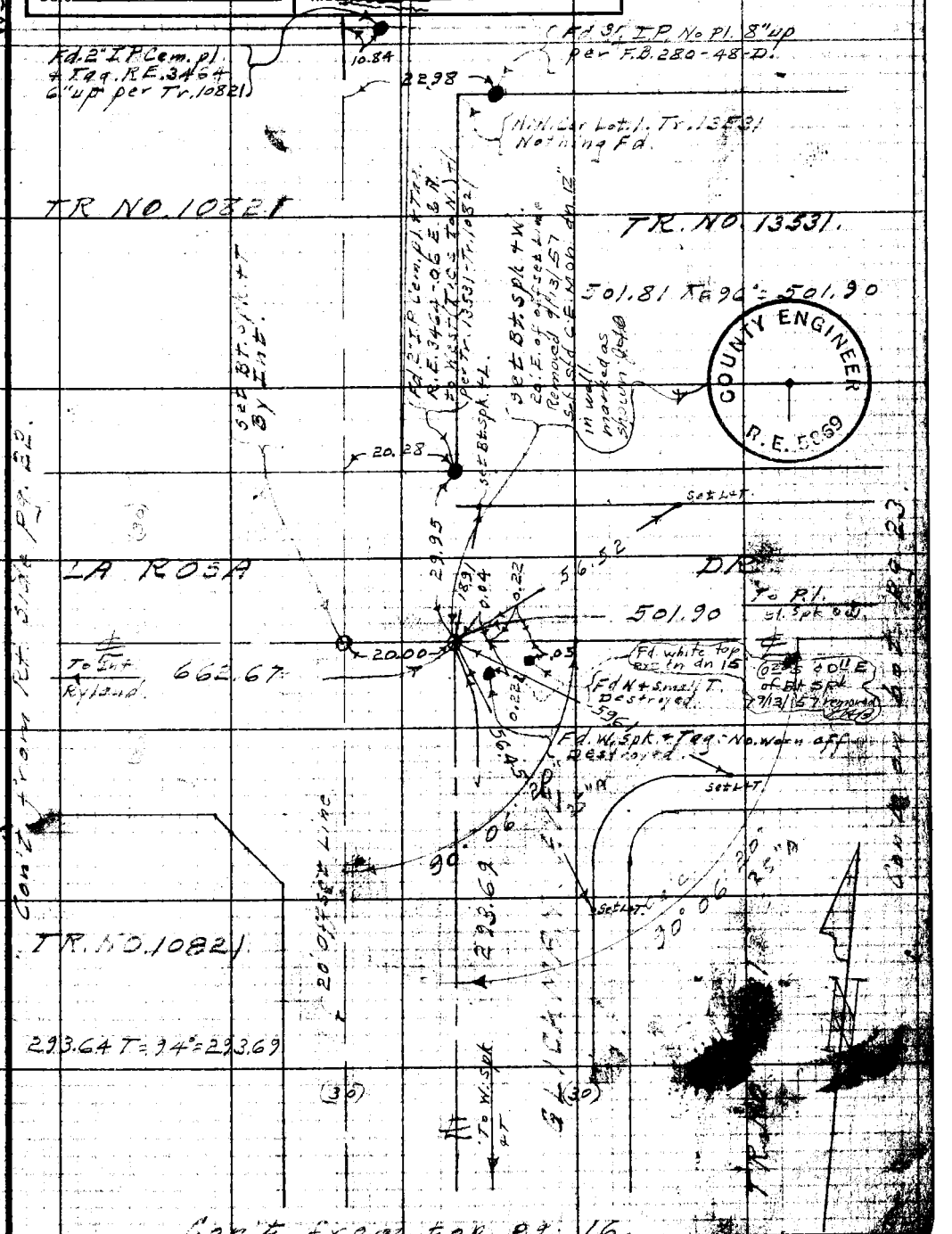

Note: Any Additions or Changes on This Sheet Must be Made or Circled in Red Ink With Date and Name of Person Making Change.

Do not extend notes this side of this line.

RETURN TO
LOS ANGELES COUNTY SURVEYOR
726 LOS ANGELES COUNTY
ENGINEERING BLDG.

76F309S 247 10M 1-49

F. B. 1563 Pg. 18

RETURN TO
LOS ANGELES COUNTY SURVEYOR
128 LOS ANGELES COUNTY ENGINEERING BLDG.
Do not extend notes this side of this line.

Note: Any Additions or Changes on This Sheet Must be Made or Circled in Red Ink With Date and Name of Person Making Change.

Notes Ck'd by *awR*
Map No.
Office Work
Checked
Date

Survey of *Baldwin Ave SS*
W.O. *835* Tape No. *2109* St'd *68* °F
Surveyed by *Benson*
Notes *"* Date *10-28-49*
Indexed *C. Johnson*

F. B. *1563* PG. *18*

① 90° 00' 00"
④ 360° 00' 20"
90° 00' 00"
② 180° 00' 10"
90° 00' 02½

Con't. on Rt. side Pg. 25

Con't. from top pg. 18

COUNTY ENGINEER R.E. 5869

Note: Any Additions or Changes on This Sheet Must be Made or Circled in Red Ink With Date and Name of Person Making Change.

Do not extend notes this side of this line.

RETURN TO
LOS ANGELES COUNTY SURVEYOR
728 LOS ANGELES COUNTY ENGINEERING BLDG.

76F309S 247 10M 1-49

F. B. 1563 Pg. 20

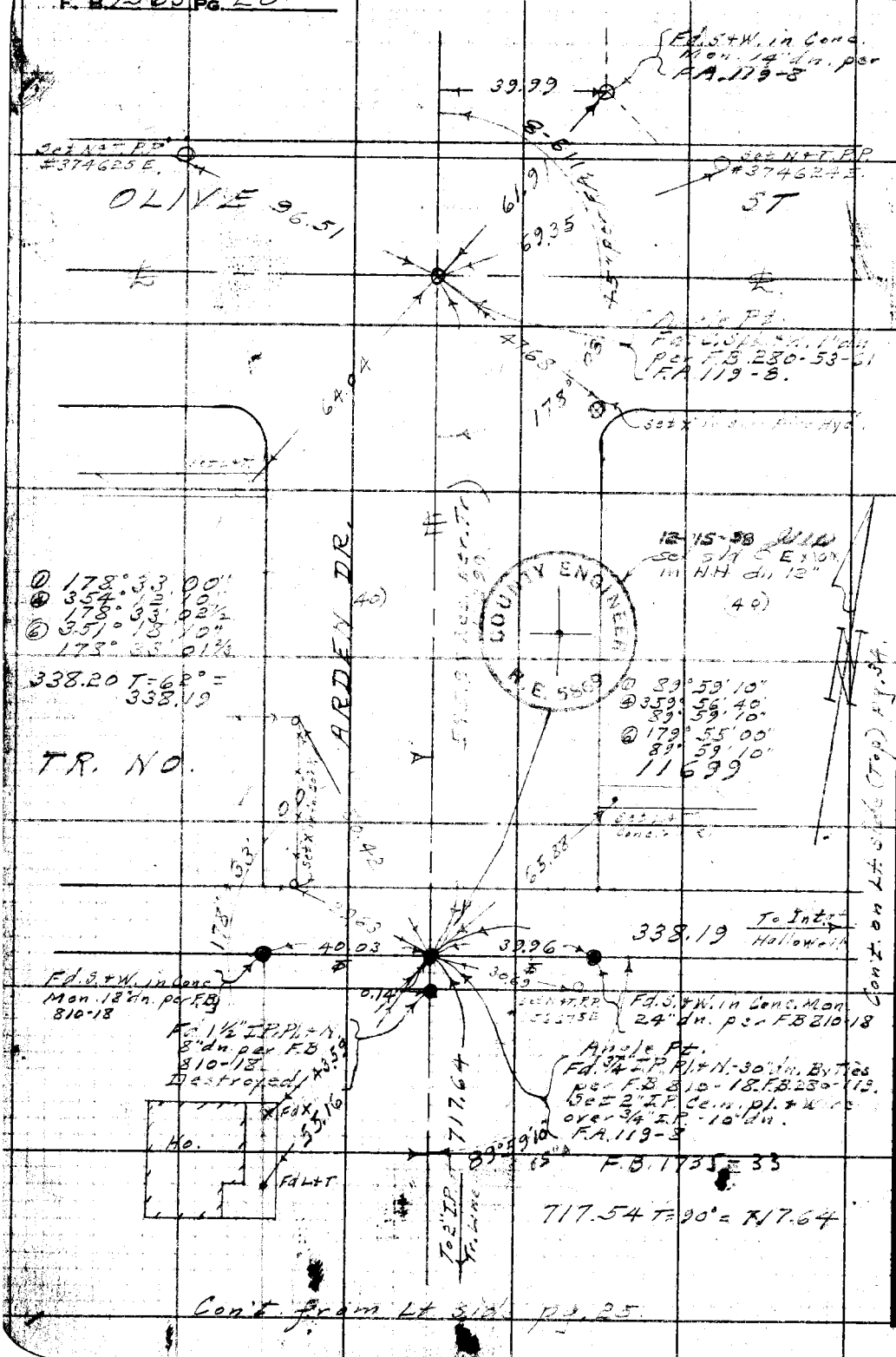

WS.44-D-5

RETURN TO
LOS ANGELES COUNTY SURVEYOR
725 LOS ANGELES COUNTY
ENGINEERING BLDG.

Do not extend notes this side of this line.

Note: Any Additions or Changes on This Sheet Must be Made or Circled in Red Ink With Date and Name of Person Making Change.

Notes Ck'd by aur	Survey of Baldwin Ave S.S.
Map No.	W. O. 8351 Tape No. 2109 Std. 68 °F
Office Work	Surveyed by Benson
Checked	Notes " Date 10-31-49
Date	Indexed A. C. Johnson

F. B. 1563 Pg. 21

① 90° 21' 40"
④ 361° 26' 20"
90° 21' 35"
⑥ 182° 09' 30"
90° 21' 35"

WS. 44-D5

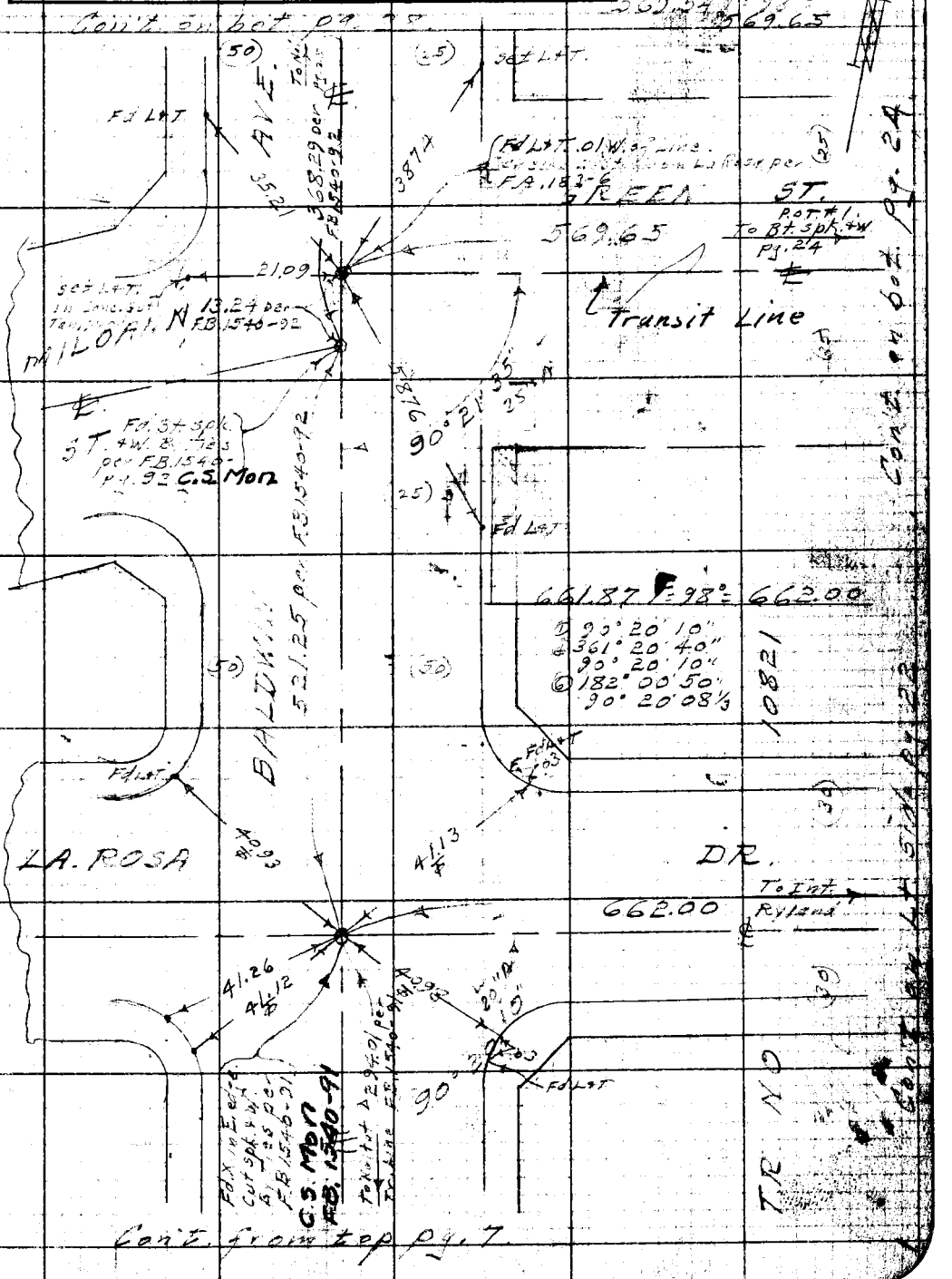

Note: Any Additions or Changes on This Sheet Must be Made or Circled in Red Ink With Date and Name of Person Making Change.

Do not extend notes this side of this line.

RETURN TO
LOS ANGELES COUNTY SURVEYOR
726 LOS ANGELES COUNTY
ENGINEERING BLDG.

76F309S 247 10M 1-49

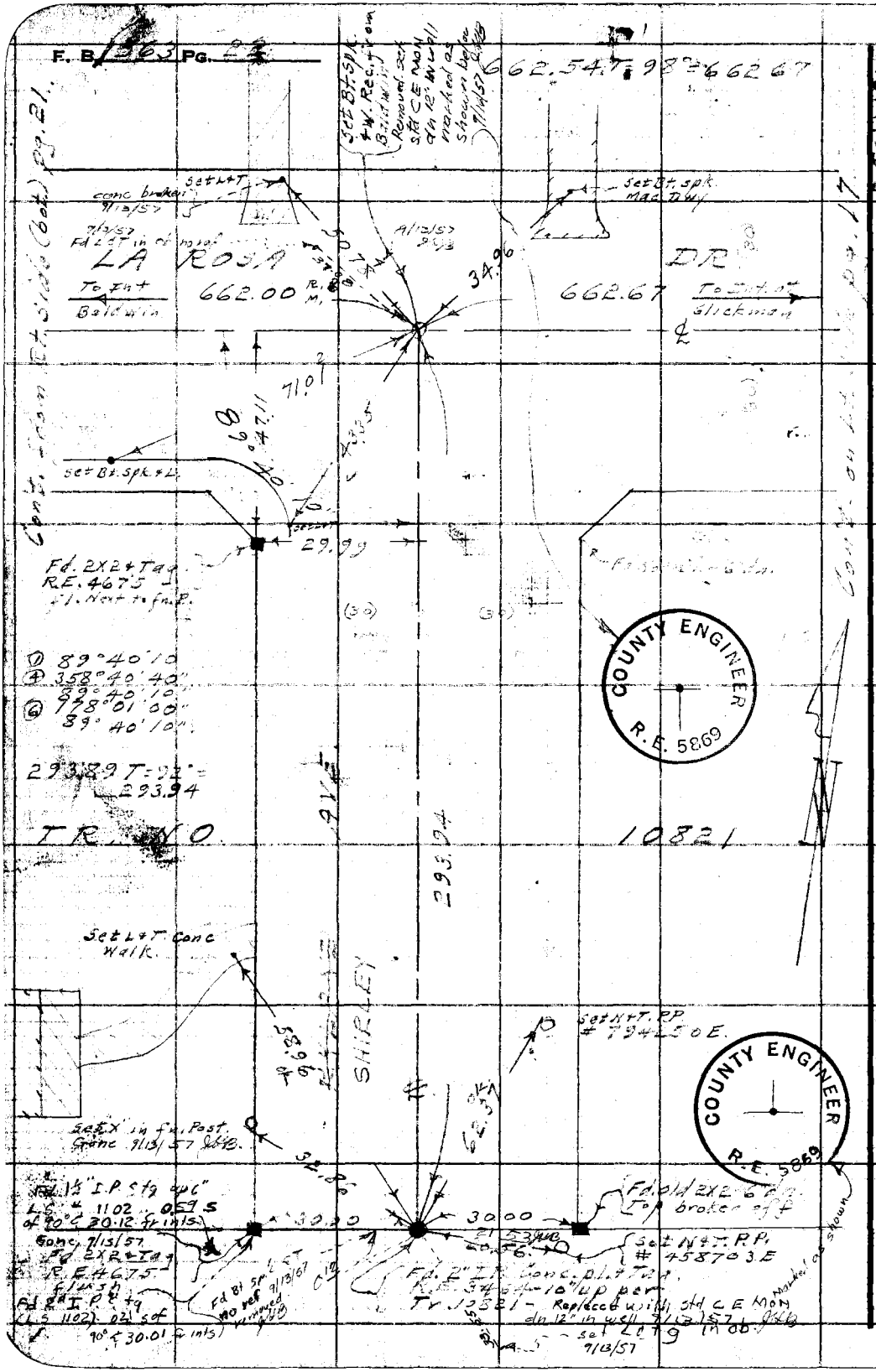

RETURN TO
LOS ANGELES COUNTY SURVEYOR
725 LOS ANGELES COUNTY
ENGINEERING BLDG.

Do not extend notes this side of this line.

Note: Any Additions or Changes on This Sheet Must be Made or Circled in Red Ink With Date and Name of Person Making Change.

Notes Ck'd by aur	Survey of Baldwin Ave S.
Map No.	W. O. 8351 Tape No. 0109 Std. 68 °F
Office Work	Surveyed by Benson
Checked	Notes " Date 10-31-49
Date	Indexed A. C. Johnson

F. B. 1563 PG. 23

WS 44-D5

Note: Any Additions or Changes on This Sheet Must be Made or Circled in Red Ink With Date and Name of Person Making Change.

Do not extend notes this side of this line.

RETURN TO
LOS ANGELES COUNTY SURVEYOR
726 LOS ANGELES COUNTY
ENGINEERING BLDG.

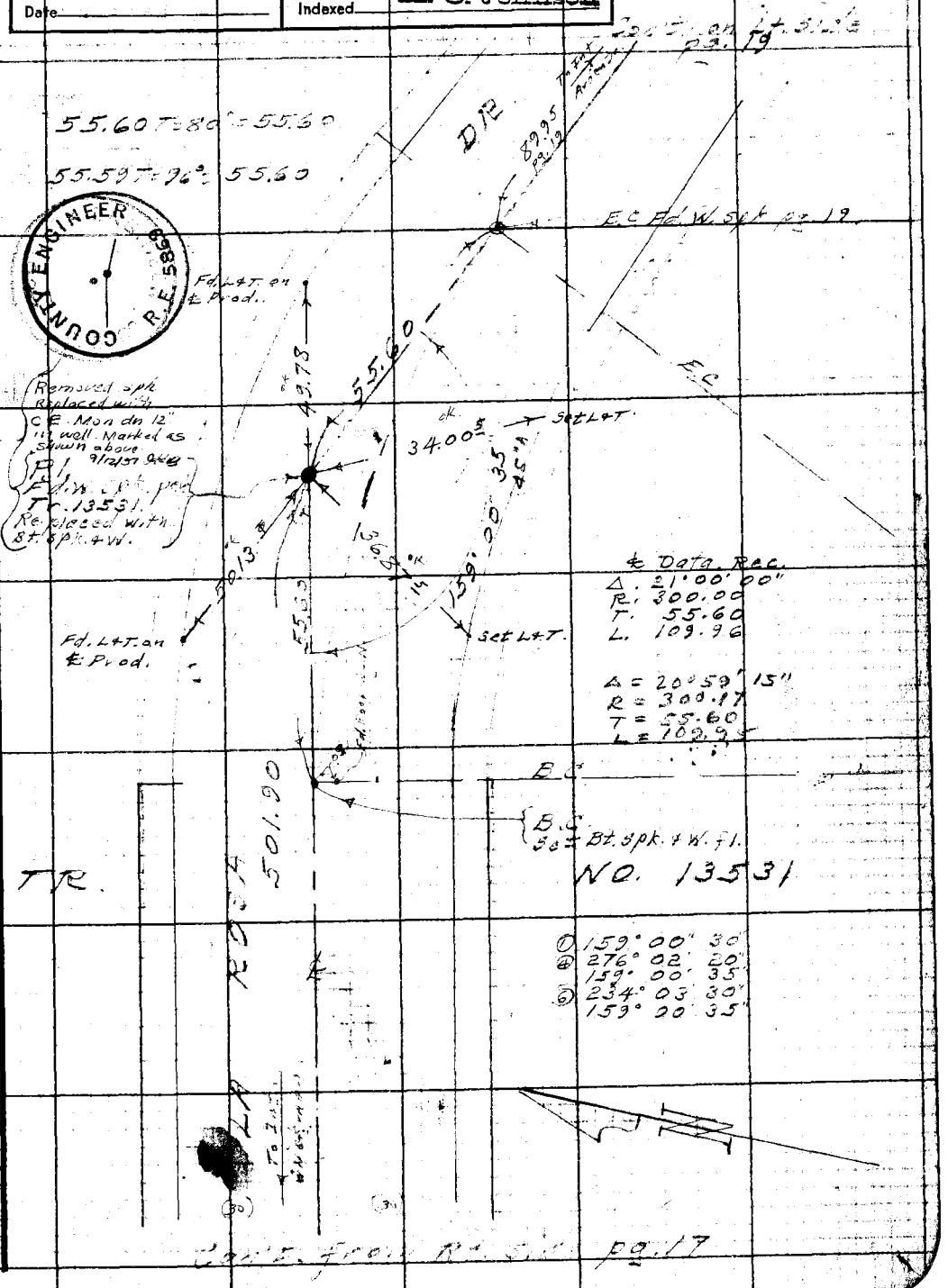

76F309S 247 10M 1-49

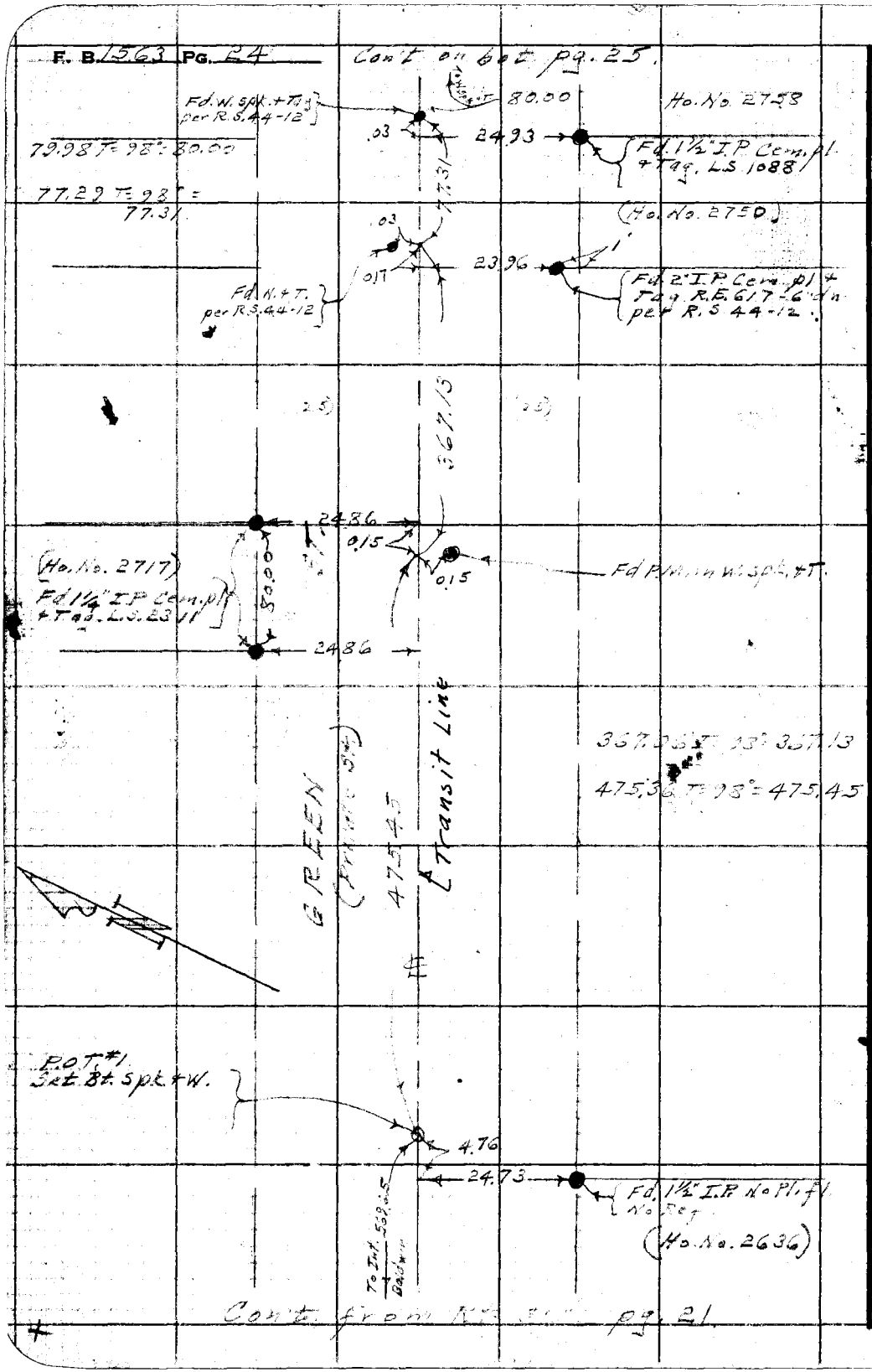

RETURN TO
LOS ANGELES COUNTY SURVEYOR
725 LOS ANGELES COUNTY
ENGINEERING BLDG.

Do not extend notes this side of this line.

Note: Any Additions or Changes on This Sheet Must be Made or Circled in Red Ink With Date and Name of Person Making Change.

W5,4-A-5

Notes Ck'd by AMR	Survey of Brent Ave
Map No.	W. O. 8357 Tape No. 0122 Std. 68 °F
Office Work	Surveyed by Watson
Checked	Notes " Date 11-24-0
Date	Indexed C. Johnson

F. B. 1563 Pg. 25

Con't. on Lt. side pg 34.

Note: Any Additions or Changes to This Sheet Must be Made or Circled in Red Ink With Date and Name of Person Making Change.

Do not extend notes this side of this line.

RETURN TO
LOS ANGELES COUNTY SURVEYOR
726 LOS ANGELES COUNTY
ENGINEERING BLDG.

76F3095 247 10M 1-49

717.64
359.01
358.63

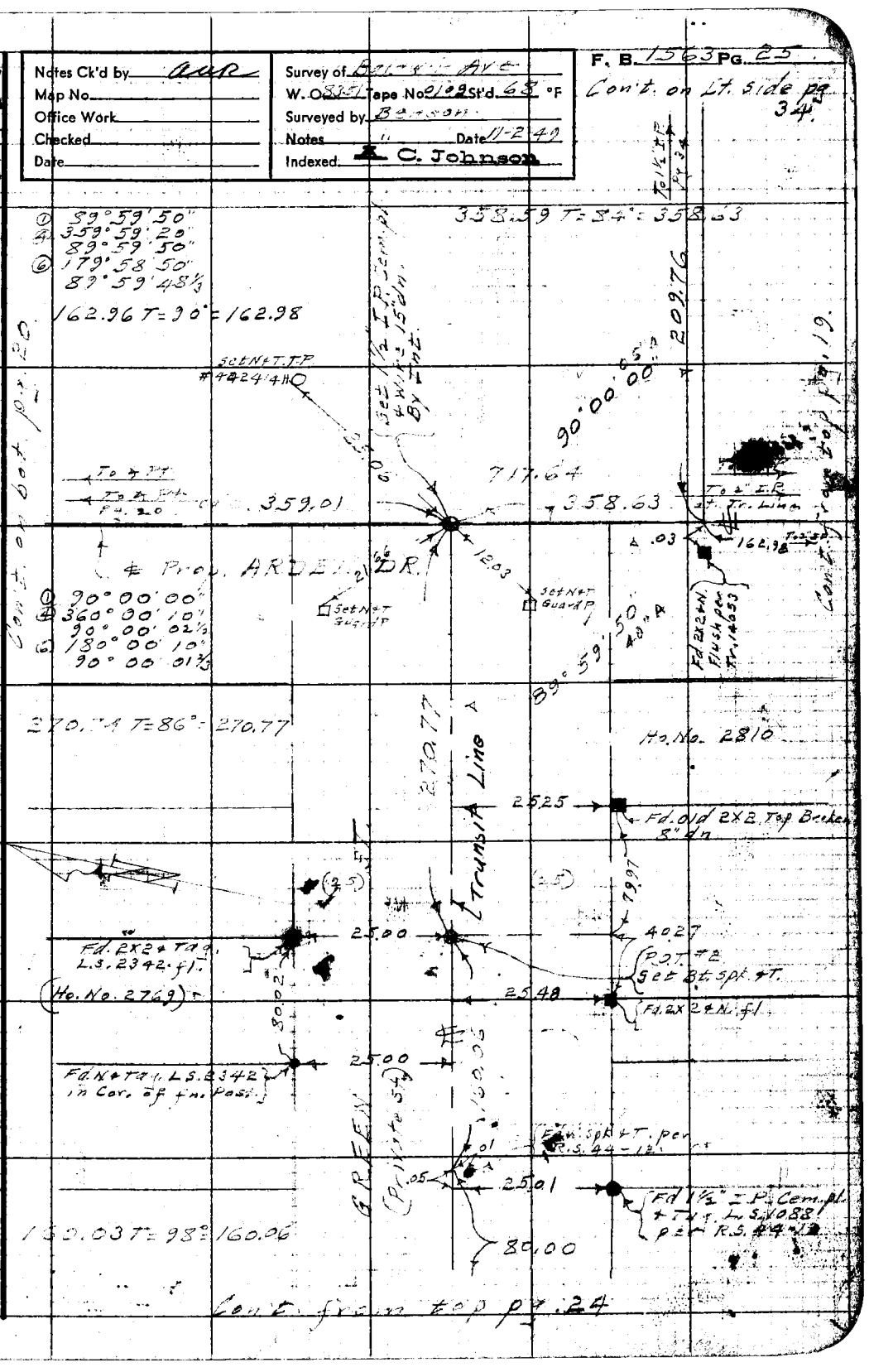

F. B. 1563 Pg. 126

Con't. on bot. pg. 11.

Con't. on bot. pg 12

RETURN TO
LOS ANGELES COUNTY SURVEYOR
726 LOS ANGELES COUNTY
ENGINEERING BLDG.

Do not extend notes this side of this line.

Note: Any Additions or Changes on This Sheet Must be Made or Circled in Red Ink With Date and Name of Person Making Change.

Notes Ck'd by *AWR*	Survey of *Baldwin Ave*
Map No.	W. O. *8351* Tape No. *0109* St'd. *68* °F
Office Work	Surveyed by *Benson*
Checked	Notes *11* Date *11- -49*
Date	Indexed *A. C. Johnson*

F. B. *1563* PG. *27*

① 89° 56' 50"
④ 359° 47' 00"
89° 56' 45"
⑥ 179° 40' 30"
89° 56' 45"

W5.44-D5

Note: Any Additions or Changes on This Sheet Must be Made or Circled in Red Ink With Date and Name of Person Making Change.

Do not extend notes this side of this line.

RETURN TO
LOS ANGELES COUNTY SURVEYOR
726 LOS ANGELES COUNTY ENGINEERING BLDG.

76F309S 247 10M 1-49

RETURN TO
LOS ANGELES COUNTY SURVEYOR
725 LOS ANGELES COUNTY
ENGINEERING BLDG.

Note: Any Additions or Changes on This Sheet Must be Made or Circled in Red Ink With Date and Name of Person Making Change.

Do not extend notes this side of this line.

WS. 44-D-5

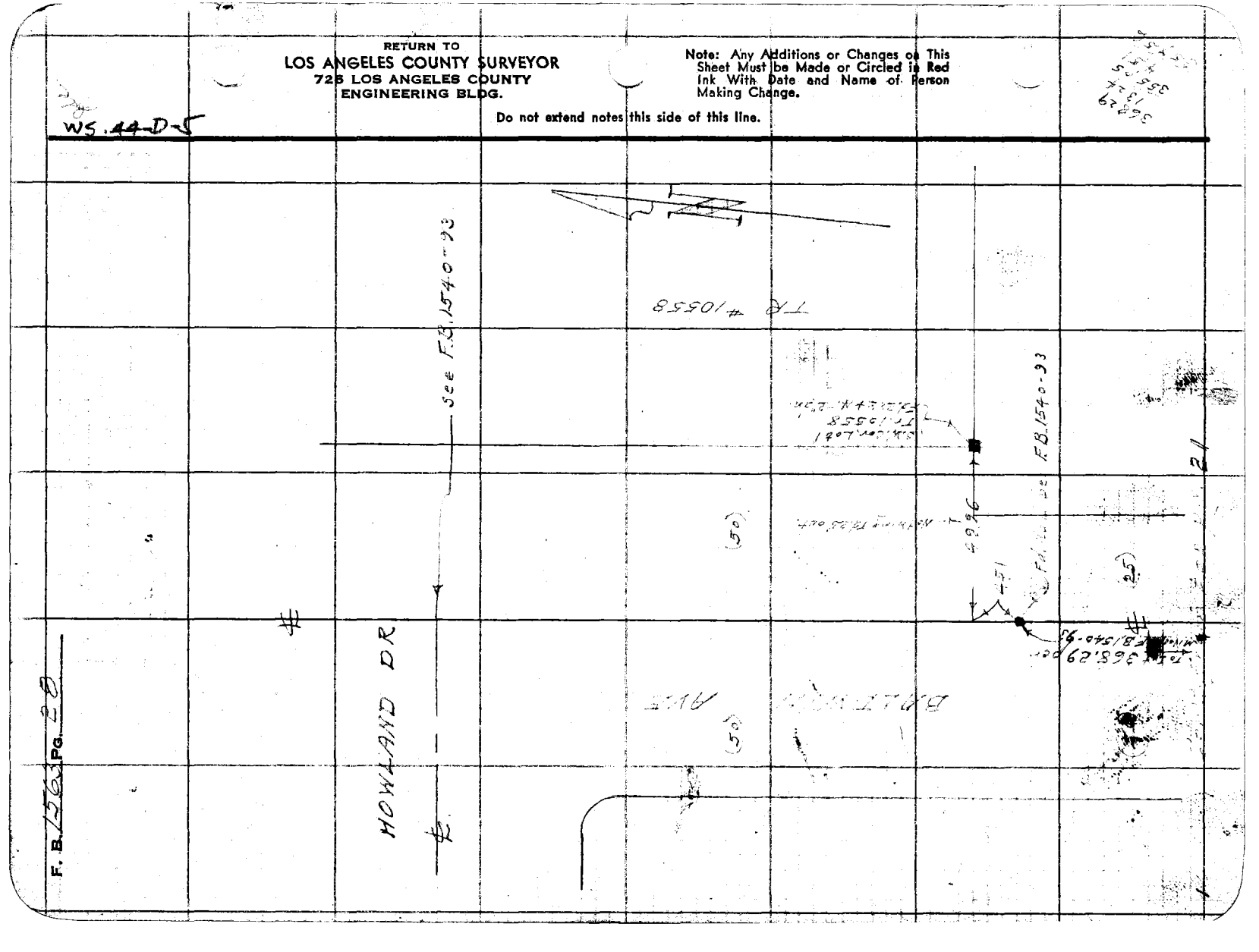

Notes Ck'd by: [illegible]	Survey of: Baldwin Ave S.S.
Map No.	W.O. 8351 Tape No. 0109 St'd 68 °F
Office Work	Surveyed by: Benson
Checked	Notes " Date 11-7-49
Date	Indexed: C. Johnson

F. B. 1563 Pg. 29

WS. 44-D-5

Con't on bot. pg. 30

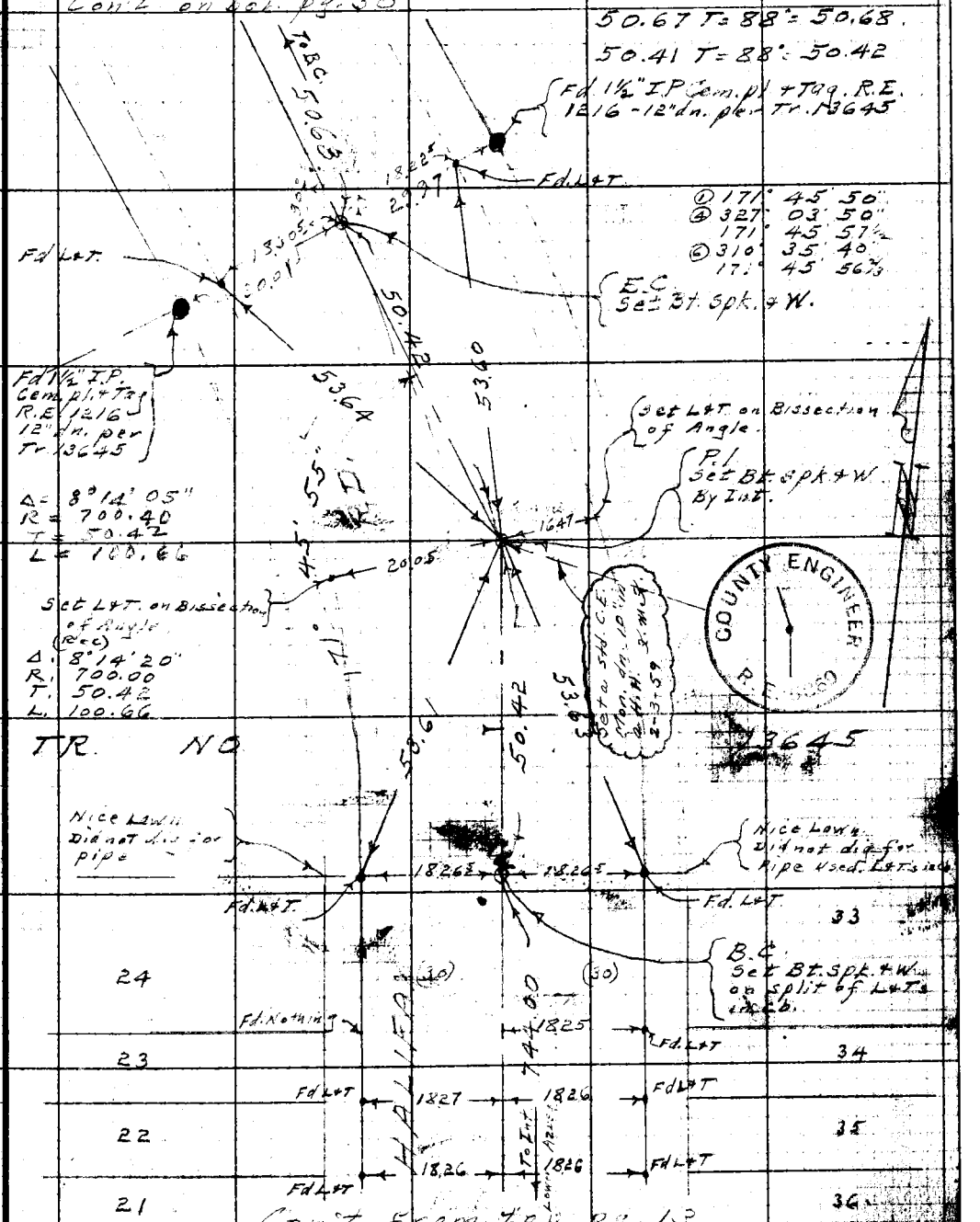

Con't. from top pg. 13.

Note: Any Additions or Changes on This Sheet Must be Made or Circled in Red Ink With Date and Name of Person Making Change.

Do not extend notes this side of this line.

RETURN TO
LOS ANGELES COUNTY SURVEYOR
726 LOS ANGELES COUNTY
ENGINEERING BLDG.

76F309S 247 10M 1-49

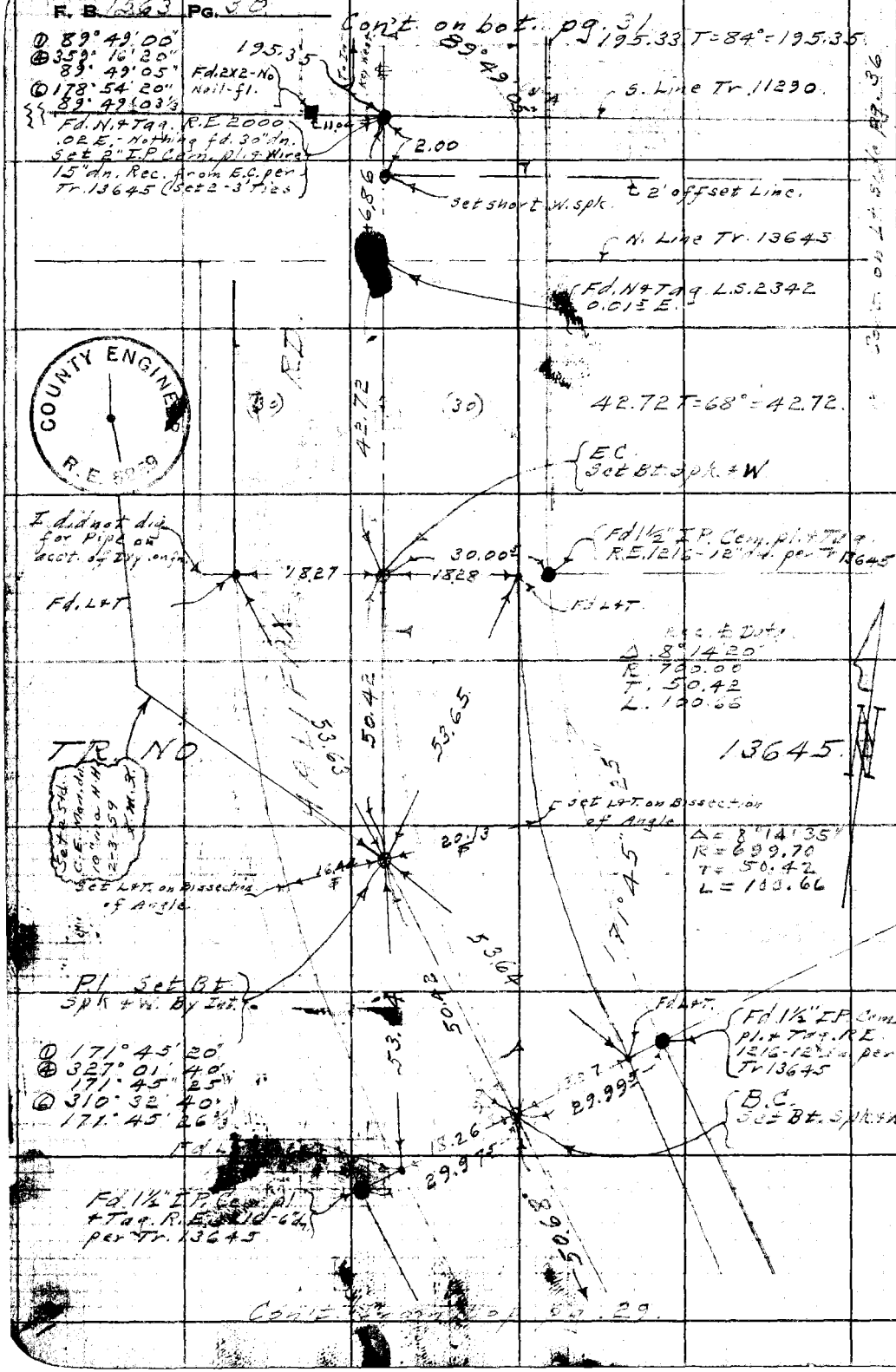

RETURN TO
LOS ANGELES COUNTY SURVEYOR
726 LOS ANGELES COUNTY
ENGINEERING BLDG.

Do not extend notes this side of this line.

Note: Any Additions or Changes on This Sheet Must be Made or Circled in Red Ink With Date and Name of Person Making Change.

Notes Ck'd by [illegible]	Survey of [illegible] AVE S
Map No.	W. O. 8351 Tape No. 0109 St'd. [illegible] °F
Office Work	Surveyed by Benson
Checked	Notes " Date 11-9-49
Date	Indexed C. Johnson

F. B. 1563 Pg. 31

① 89° 48' 50"
④ 359° 15' 40"
89° 48' 55"
⑥ 178° 53' 40"
89° 48' 56"

WS 44-D-5

Con't. on bet. pg. 2

522.05 T=84° = 522.10

449.97 T=80° = 450.01

To Bt. Spk. at Tr. Line

Variable

(30)

11290

RD.

522.10

Set L&T. Conc. Walk

89.16

89° 49' 00" A
(89° 48' 55" Rec.)

Set N&T. T.P. #(None)

KEY WEST ST.

58.19

450.01

To Int. Doreen

Fd. 1½" I.P. Cem. pl. + Tag. R.E. 617-24" dn. Fd. & Re-set 2x2 & N fl. per Tr. 11290

82.22

50.44

195.35

Fd. Bt. Spk. Conc. Walk

Set N&T. T.P. #420951 H.

COUNTY ENGINEER R.E. 5060

Set a Std. C.E. Mon. dn. 10" in a H.H. 2-3-59 [illegible]

(30)

To 2" I.P. at Tr. Line

HALIFAX

TR. NO.

Con't. from top pg. 30.

Note: Any Additions or Changes on This Sheet Must be Made or Circled in Red Ink With Date and Name of Person Making Change.

Do not extend notes this side of this line.

RETURN TO
LOS ANGELES COUNTY SURVEYOR
726 LOS ANGELES COUNTY
ENGINEERING BLDG.

76F309S 247 10M 1-49

RETURN TO
LOS ANGELES COUNTY SURVEYOR
726 LOS ANGELES COUNTY
ENGINEERING BLDG.

Note: Any Additions or Changes on This Sheet Must be Made or Circled in Red Ink With Date and Name of Person Making Change.

Do not extend notes this side of this line.

WS.44-D5

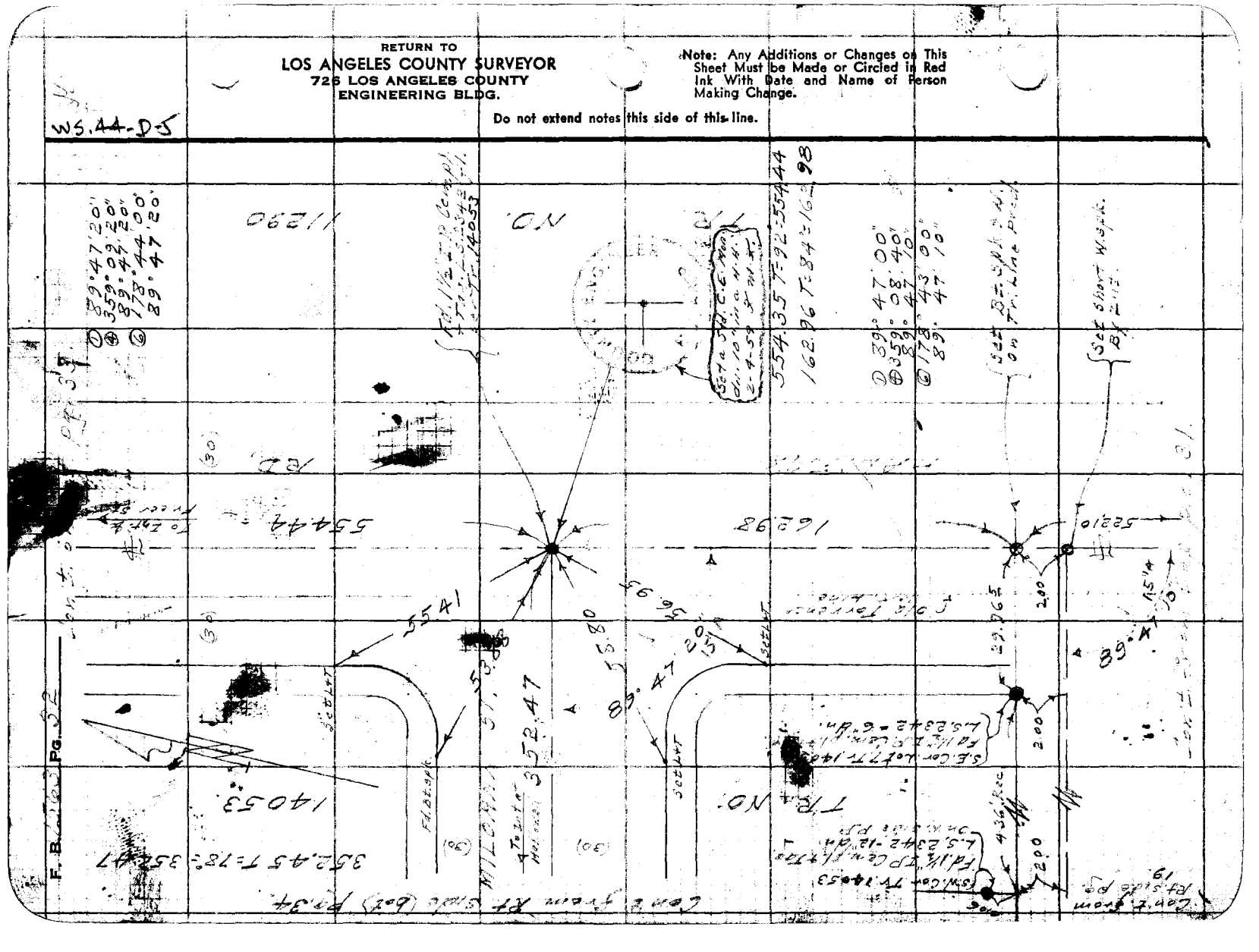

Notes Ck'd by: aur	Survey of: Bu[illegible]n Ave SS	F. B. 1563 Pg. 35
Map No.	W. O. 8354 Tape No. 0109 St'd 68 °F	D 169° 27' 50"
Office Work	Surveyed by: Benson	D 317° 50' 40"
Checked	Notes: " Date 11-[illegible]-49	169° 27' 40"
Date	Indexed: C. Johnson	D 296° 46' 00"
		169° 27' 40"

WS.44-D-5

Con't. on bot. pg. 36

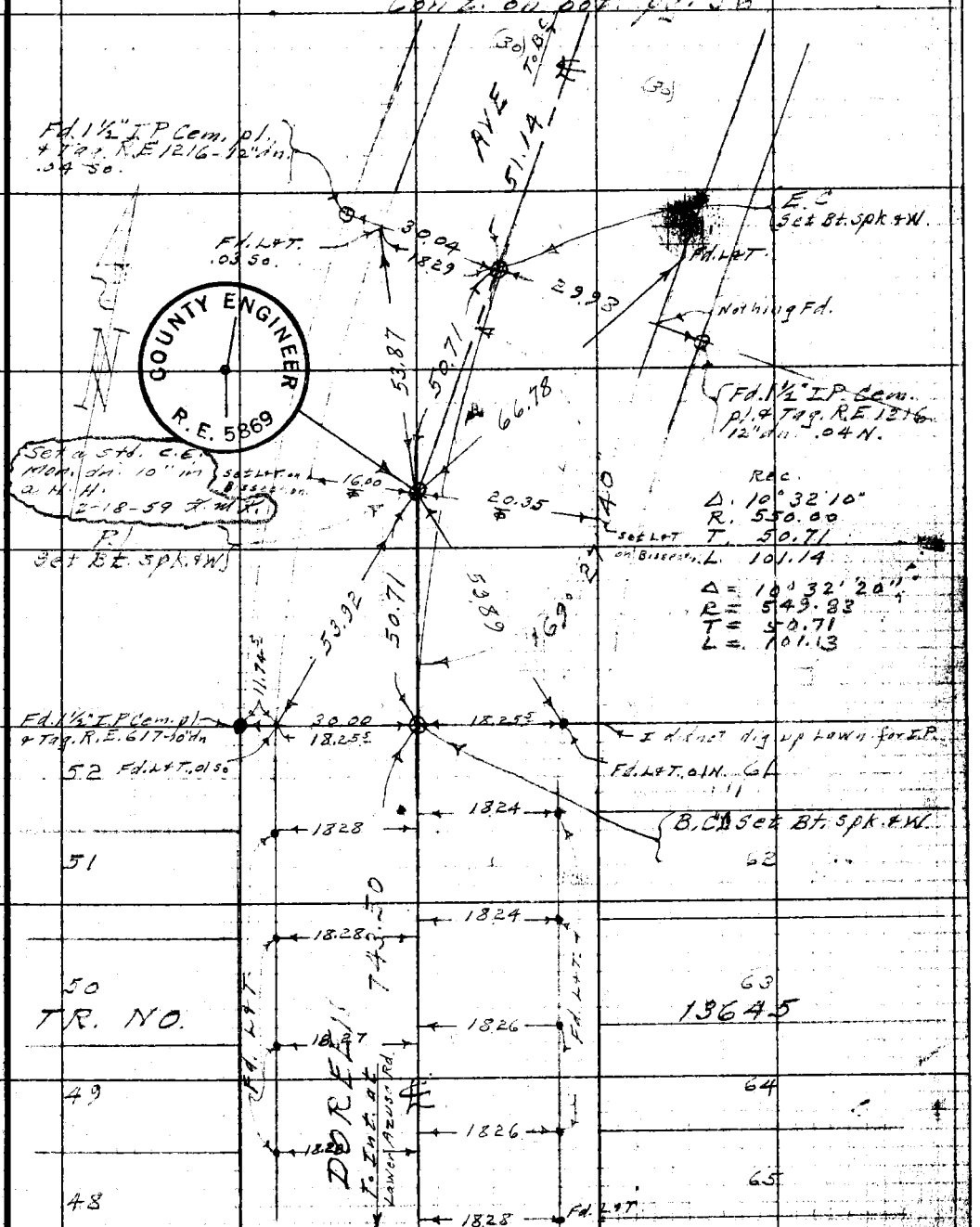

Con't. from top pg. 14

Note: Any Additions or Changes on This Sheet Must be Made or Circled in Red Ink With Date and Name of Person Making Change.

Do not extend notes this side of this line.

RETURN TO
LOS ANGELES COUNTY SURVEYOR
726 LOS ANGELES COUNTY
ENGINEERING BLDG.

76F309S 247 10M 1-49

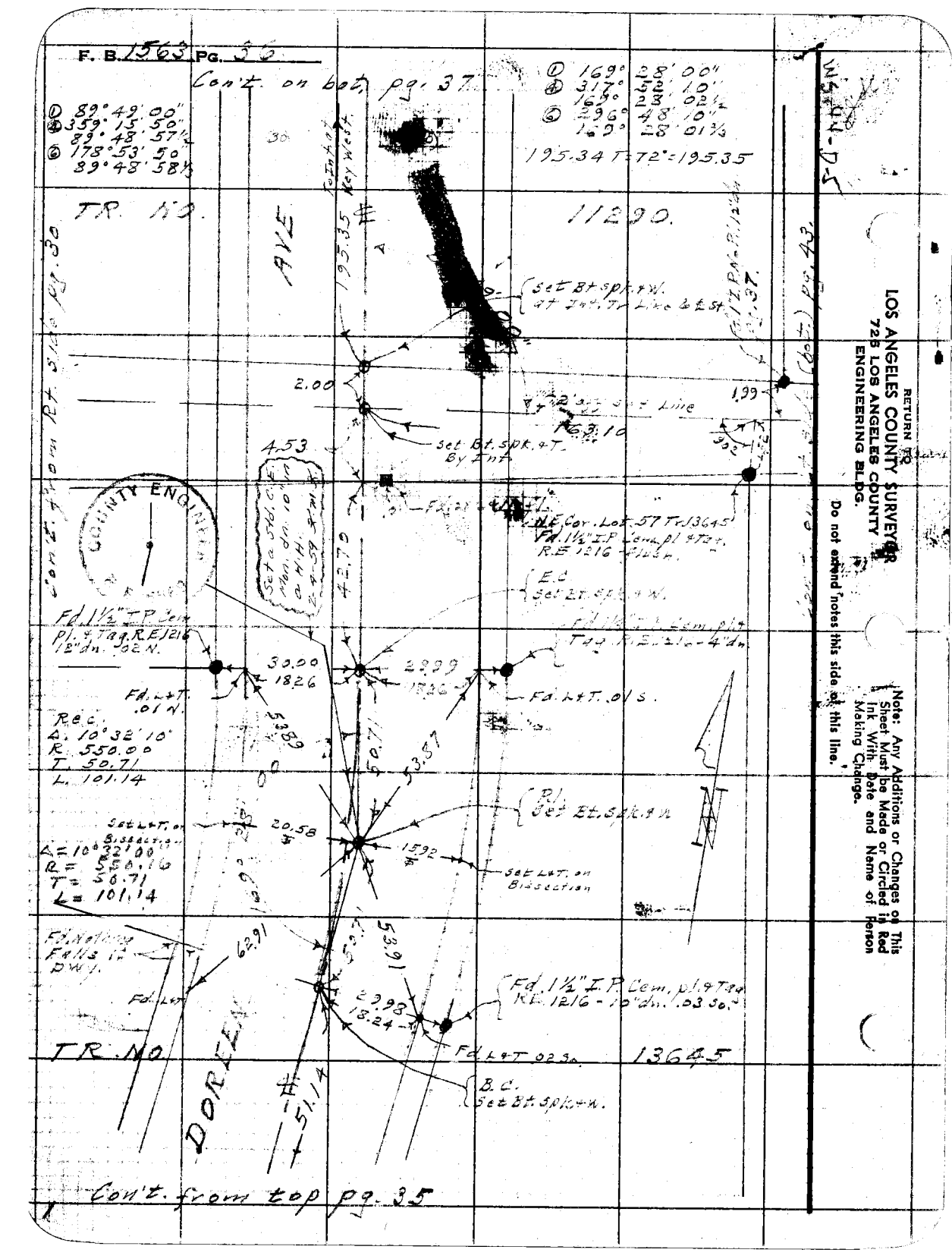
F. B. 1563 PG. 36
Con't. on bot. pg. 37
D 89° 49' 00"
Δ 359° 15' 50"
89° 48' 57½
C 178° 53' 50"
89° 48' 58½
D 169° 28' 00"
Δ 317° 52' 10"
169° 23' 02½
C 296° 48' 10"
1° 01' 28" 01⅓
195.34 T=72°=195.35
TR. 13.
11290.
Con't. pg. 30
195.35 # Key West
Set Bt. spk. + W. at Intn. Tr. Line & E. St.
2.00
Set Bt. spk. + T.
By Intn.
4.53
Set a 5/8" C.I.P. Mon. on the C.H.I. 2.4 St. + Int.
4.79
COUNTY ENGINEER
Fd. 1½" I.P. Cem. pl. + Tag R.E. 1216 12" dn. .02 N.
Fd. L + T. .01 N.
30.00
18.26
29.99
18.26
Fd. L + T. .01 S.
Fd. 1½" I.P. Cem. pl. + Tag R.E. 1216 - 4" dn.
Rec.: Δ 10° 32' 10" R 550.00 T 50.71 L 101.14
50.71
53.89
3.31
Set L.+T. on Bisection
Δ = 10° 32' 00" R = 550.00 T = 50.71 L = 101.14
20.58
15.92
Set L.+T. on Bisection
Fd. Nothing Falls in Dwy.
Fd. L+T.
6.29
53.91
2.98
13.24
Fd. 1½" I.P. Cem. pl. + Tag R.E. 1216 - 10" dn. .03 So.
Fd. L+T. 02 So.
TR. NO. 13645
DORLEE
51.14
B.C. Set Bt. spk. + N.
Con't. from top pg. 35
W. 24th - P.
(Fd. 1½" P.K. - R.E. 1216 .37 E.)
(60' -) pg. 42
1.99
Set Bt. spk. + W. at Intn. Tr. Line & E. St.
R 63.10
Fd. 1½" I.P. Cor. Lot. 57 Tr. 13645 Fd. 1½" I.P. Cem. pl. + Tag R.E. 1216 - 4" dn.
E.C. Set Bt. spk. + W.
RETURN TO
LOS ANGELES COUNTY SURVEYOR
726 LOS ANGELES COUNTY ENGINEERING BLDG.
Do not extend notes this side of this line.
Note: Any Additions or Changes on This Sheet Must be Made or Circled in Red Ink With Date and Name of Person Making Change.

Notes Ck'd by: aur	Survey of: Baldwin Ave
Map No.	W. O. 7357 Tape No. 2199 St'd 65 °F
Office Work	Surveyed by: [illegible]
Checked	Notes: Date 11-[illegible]
Date	Indexed: A. C. Johnson

F. [illegible] Pg. 33

① 90° 12' 00"
② 360° 47' 30"
90° 11' 32½"
③ 181° 11' 10"
90° 11' 51½"

WS 44-D-5

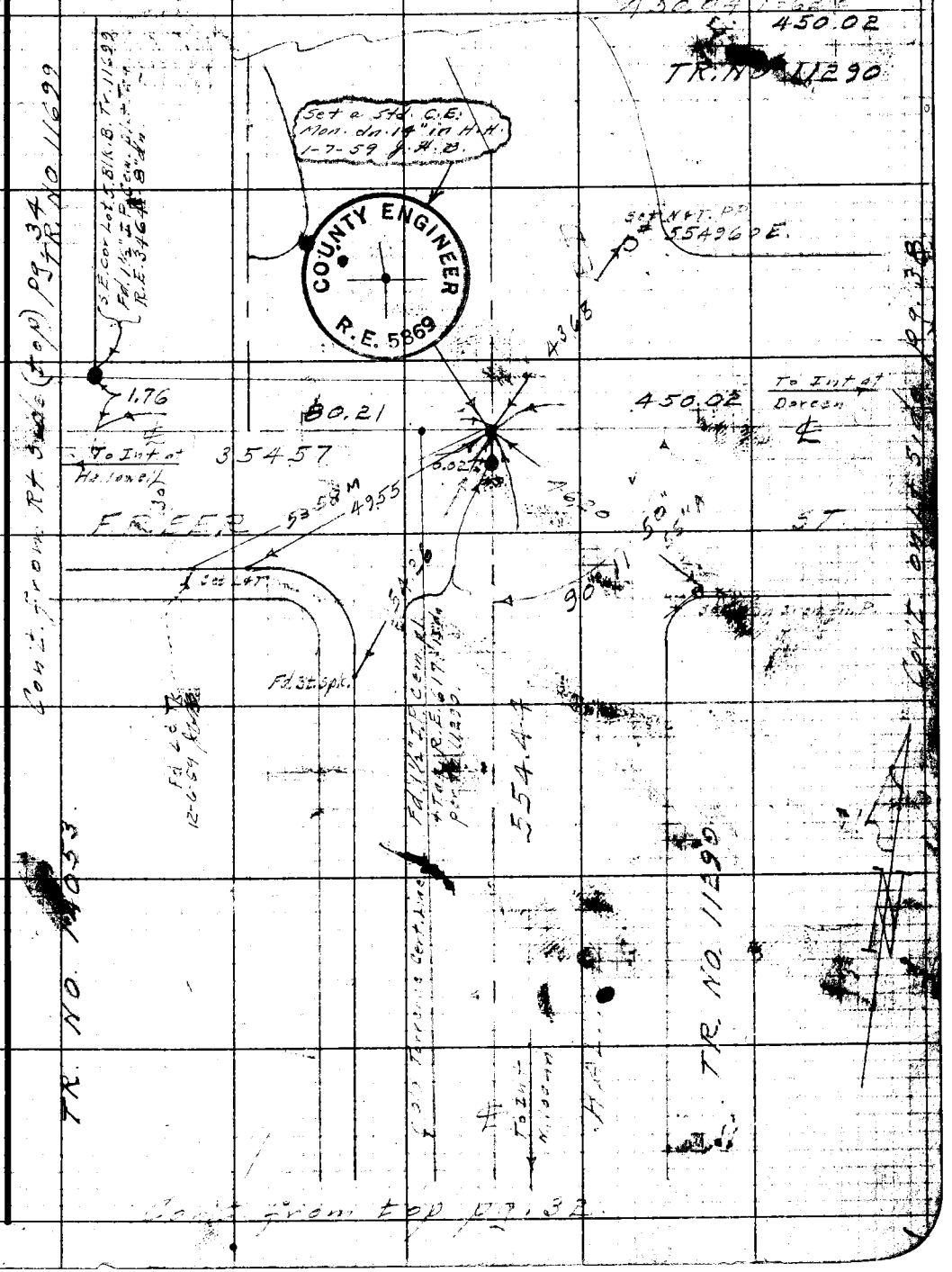

Note: Any Additions or Changes on This Sheet Must be Made or Circled in Red Ink With Date and Name of Person Making Change.

Do not extend notes this side of this line.

RETURN TO
LOS ANGELES COUNTY SURVEYOR
726 LOS ANGELES COUNTY
ENGINEERING BLDG.

76F309S 247 10M 1-49

RETURN TO
LOS ANGELES COUNTY SURVEYOR
725 LOS ANGELES COUNTY
ENGINEERING BLDG.

Note: Any Additions or Changes on This Sheet Must be Made or Circled in Red Ink With Date and Name of Person Making Change.

Do not extend notes this side of this line.

WS 44-D-5

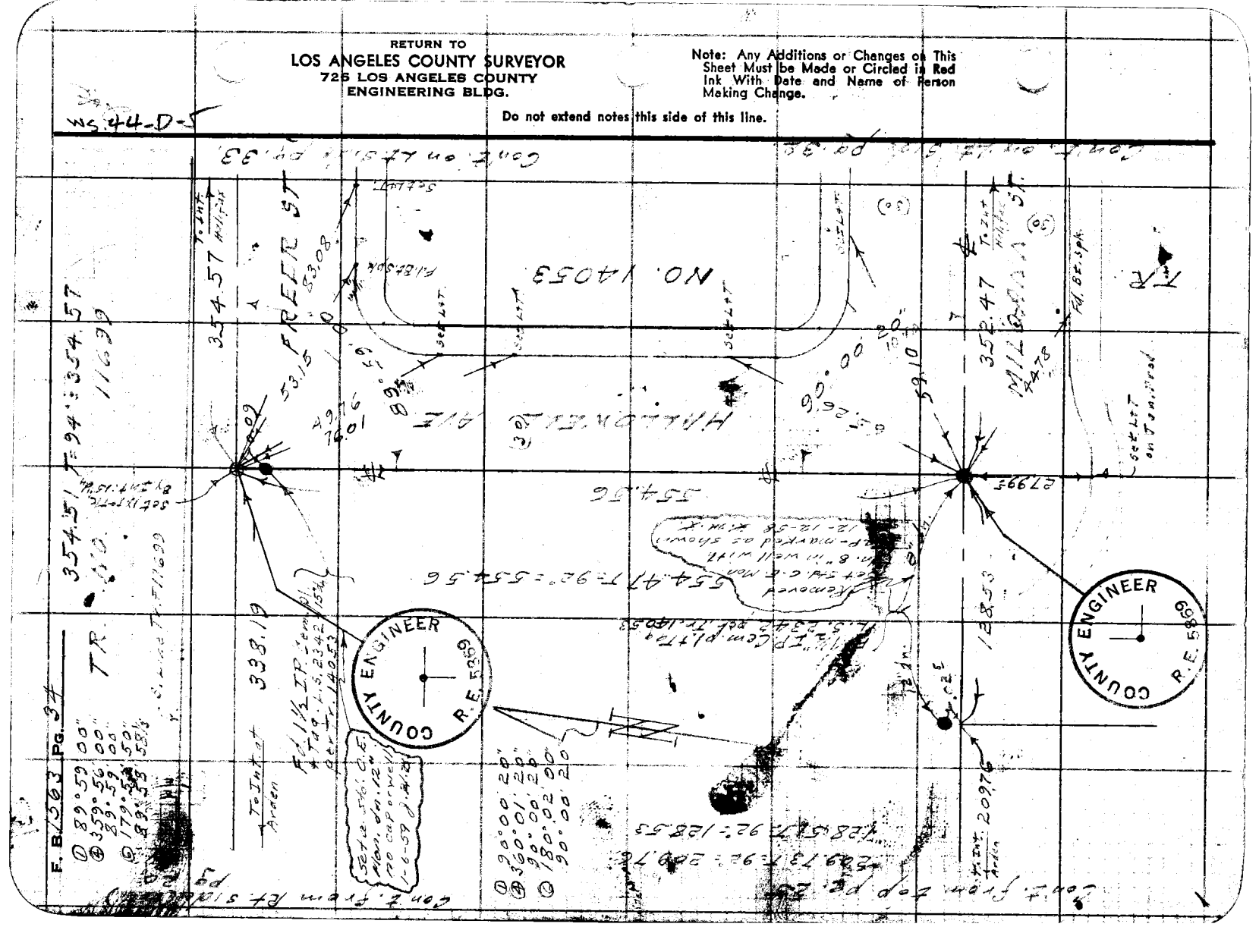

Notes Ck'd by: aur	Survey of: Baldwin Ave S.S.
Map No.	W.O. 835 Tape No. 0109 St'd. 68 °F
Office Work	Cl. 1321
Checked	Surveyed by: Benson
Date	Notes: " Date: 11-23-49
	Indexed: A. C. Johnson

F. B. 1563 Pg. 37

① 89° 50' 00"
④ 359° 20' 00"
89° 50' 00"
⑥ 179° 00' 00"
89° 50' 00"

① 90° 11' 00"
④ 360° 44' 00"
90° 11' 00"
⑥ 181° 06' 00"
90° 11' 00"

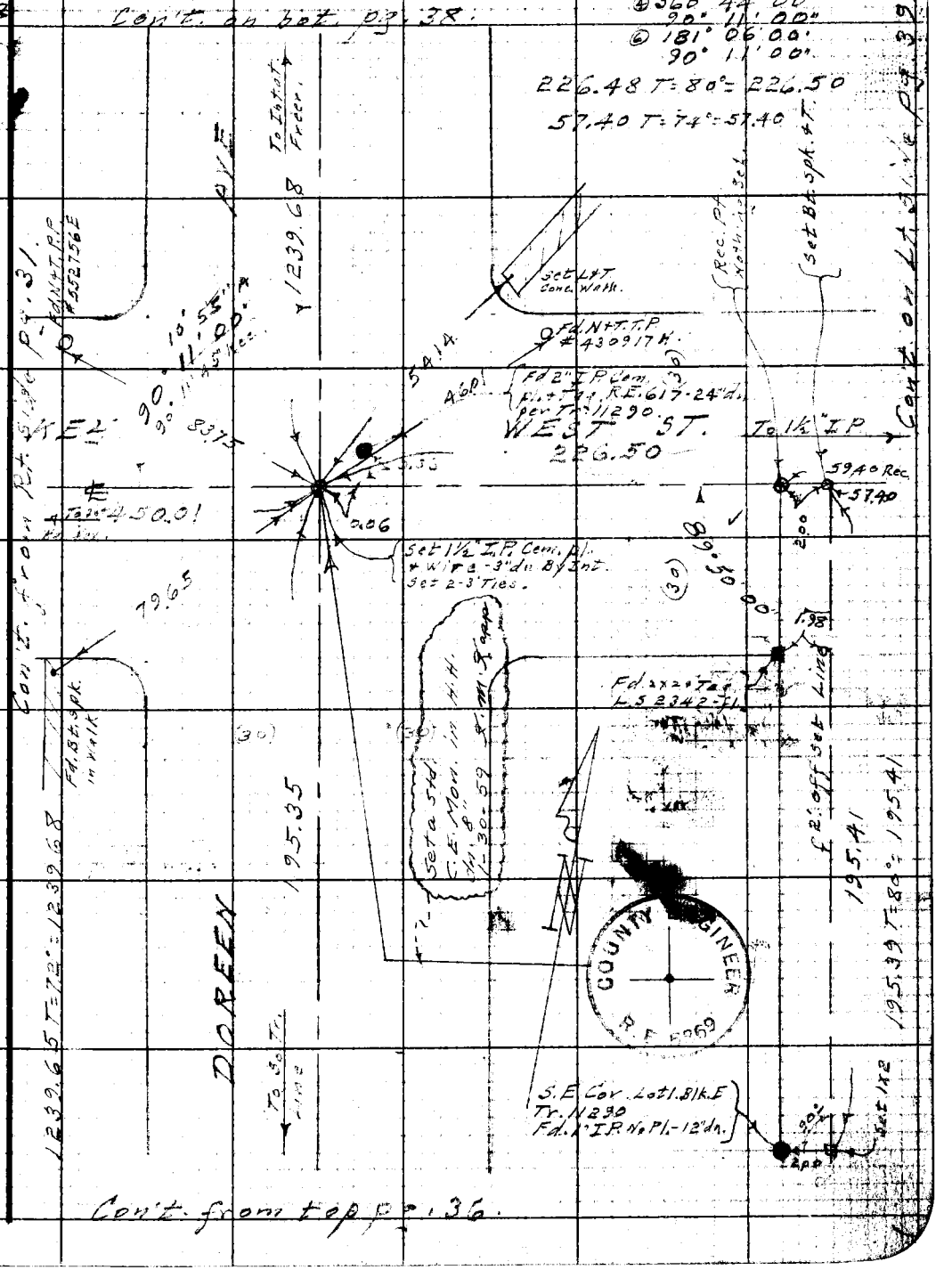

Note: Any Additions or Changes on This Sheet Must be Made or Circled in Red Ink With Date and Name of Person Making Change.

Do not extend notes this side of this line.

RETURN TO
LOS ANGELES COUNTY SURVEYOR
726 LOS ANGELES COUNTY
ENGINEERING BLDG.

76F3095 247 10M 1-49

RETURN TO
LOS ANGELES COUNTY SURVEYOR
726 LOS ANGELES COUNTY
ENGINEERING BLDG.

Note: Any Additions or Changes on This Sheet Must be Made or Circled in Red Ink With Date and Name of Person Making Change.

Do not extend notes this side of this line.

WS.44-D-5

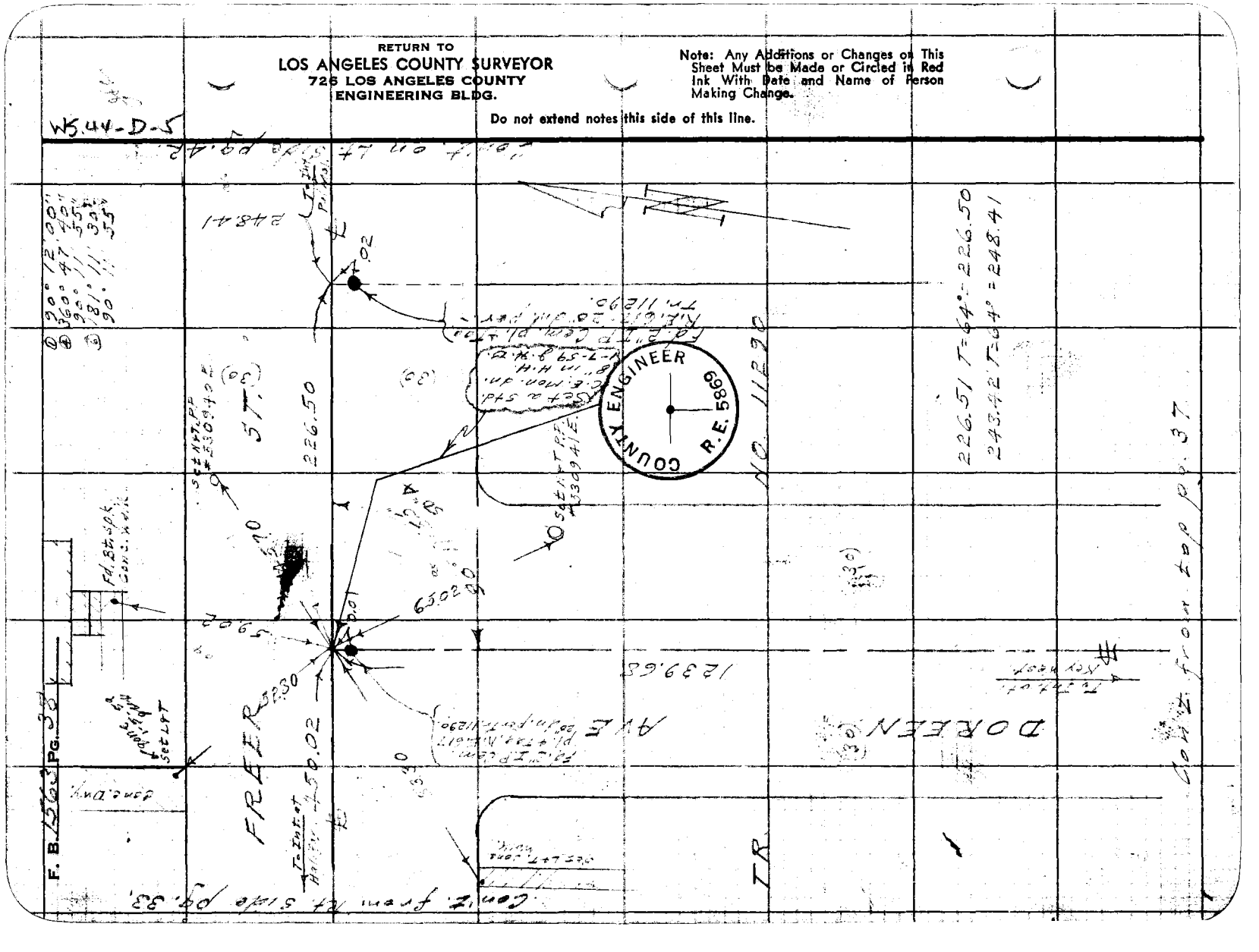

WS 44-D-5

Notes Ck'd by: aur	Survey of: Baldwin Ave
Map No.	W. O. 835 Tape No. 0109 St'd. 68 °F
Office Work	61.1321 Surveyed by: Benson
Checked	Notes: " Date 11-49
Date	Indexed: A. C. Johnson

F. B. 1563 Pg. 39

Cont. on bot. pg. 40

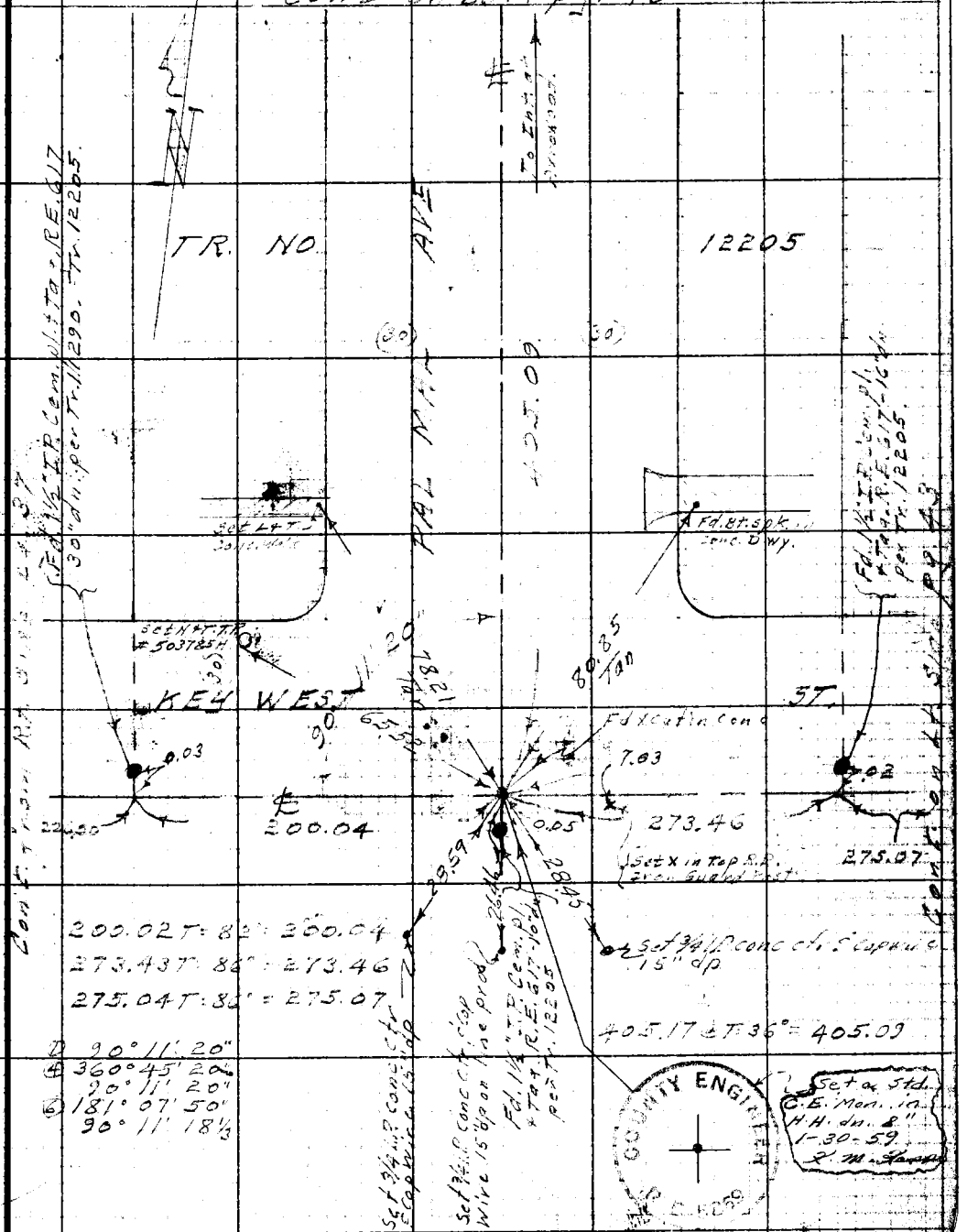

200.02 T = 82° = 200.04
273.43 T = 86° = 273.46
275.04 T = 86° = 275.07

① 90° 11' 20"
④ 360° 45' 20"
90° 11' 20"
⑥ 181° 07' 50"
90° 11' 18⅓

Note: Any Additions or Changes on This Sheet Must be Made or Circled in Red Ink With Date and Name of Person Making Change.

Do not extend notes this side of this line.

RETURN TO
LOS ANGELES COUNTY SURVEYOR
726 LOS ANGELES COUNTY
ENGINEERING BLDG.

76F309S 247 10M 1-49

F. B 1563 PG. 40

Con't. on bot. pg. 41

Con't. from top pg. 39.

RETURN TO
LOS ANGELES COUNTY SURVEYOR
728 LOS ANGELES COUNTY ENGINEERING BLDG.
Do not extend notes this side of this line.
Note: Any Additions or Changes on This Sheet Must be Made or Circled in Red Ink With Date and Name of Person Making Change.

Notes Ck'd by *aur*	Survey of *Baldwin Ave*
Map No.	W. O. *835* Tape No. *0109* Std. *68* °F
Office Work	Surveyed by *Benson*
Checked	Notes *11* Date *11-49*
Date	Indexed *C. Johnson*

F. B. *1563* PG. *41*

① 89° 49' 00"
④ 359° 15' 20"
89° 48' 50"
② 178° 53' 00"
89° 48' 50"

W.S. 44-D-5

Con't. on bot. pg. 42

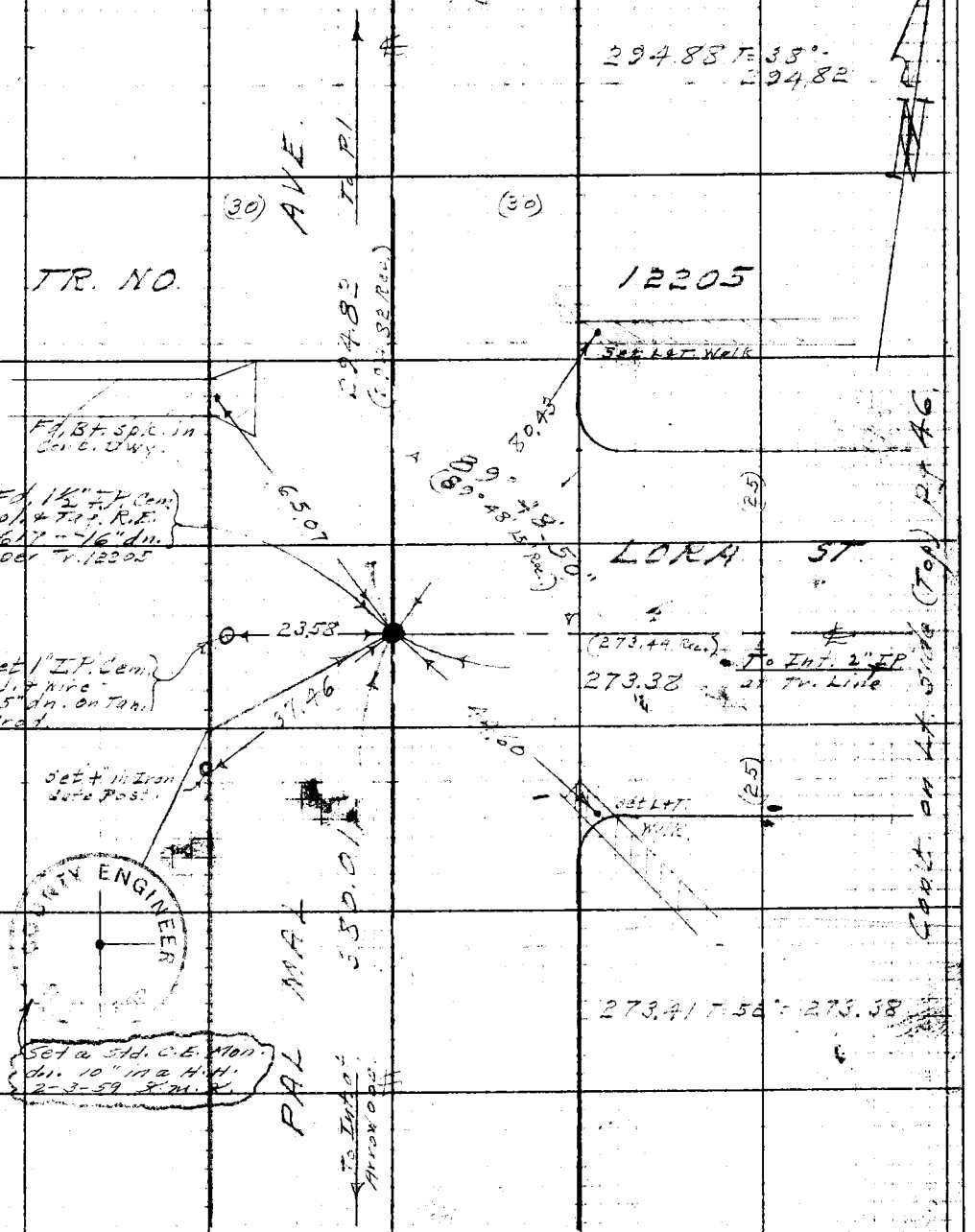

Con't. from top pg. 40.

Note: Any Additions or Changes on This Sheet Must be Made or Circled in Red Ink With Date and Name of Person Making Change.

Do not extend notes this side of this line.

RETURN TO
LOS ANGELES COUNTY SURVEYOR
726 LOS ANGELES COUNTY
ENGINEERING BLDG.

76F309S 247 10M 1-49

F. B. 1563 PG. 42

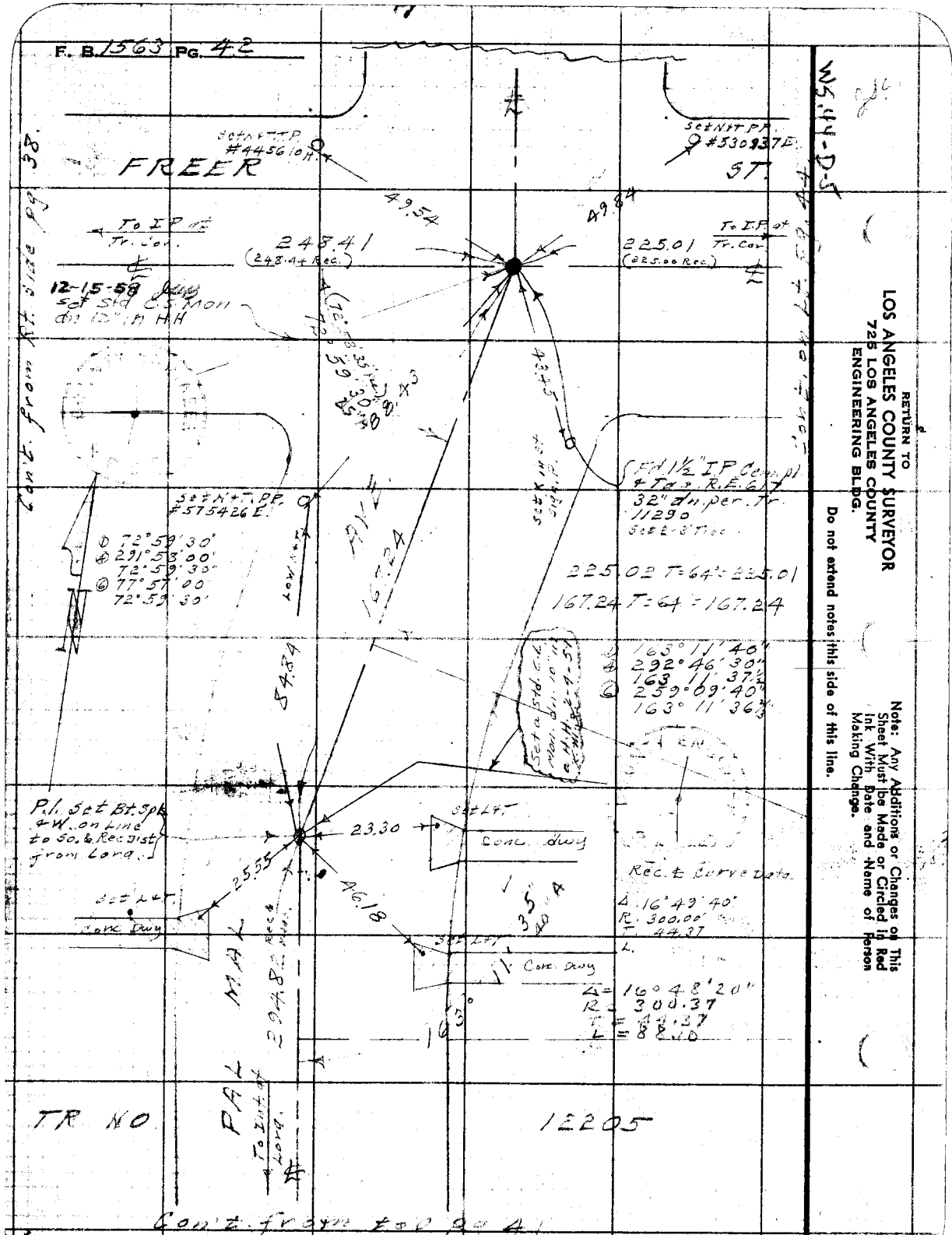

RETURN TO
LOS ANGELES COUNTY SURVEYOR
725 LOS ANGELES COUNTY
ENGINEERING BLDG.

Do not extend notes this side of this line.

Note: Any Additions or Changes on This Sheet Must be Made or Circled in Red Ink With Date and Name of Person Making Change.

W5.44-D-5

WS.46-A-3

Notes Ck'd by aur	Survey of [illegible] Ave S.S.
Map No.	W. O. 835 / 1321 Tape No. 109 St'd. 68 °F
Office Work	Surveyed by Benson
Checked	Notes " Date
Date	Indexed C. Johnson

F. B. 1563 PG. 43

① 89° 49' 00"
④ 359° 16' 40"
89° 49' 10"
⑥ 178° 55' 00"
89° 49' 10"

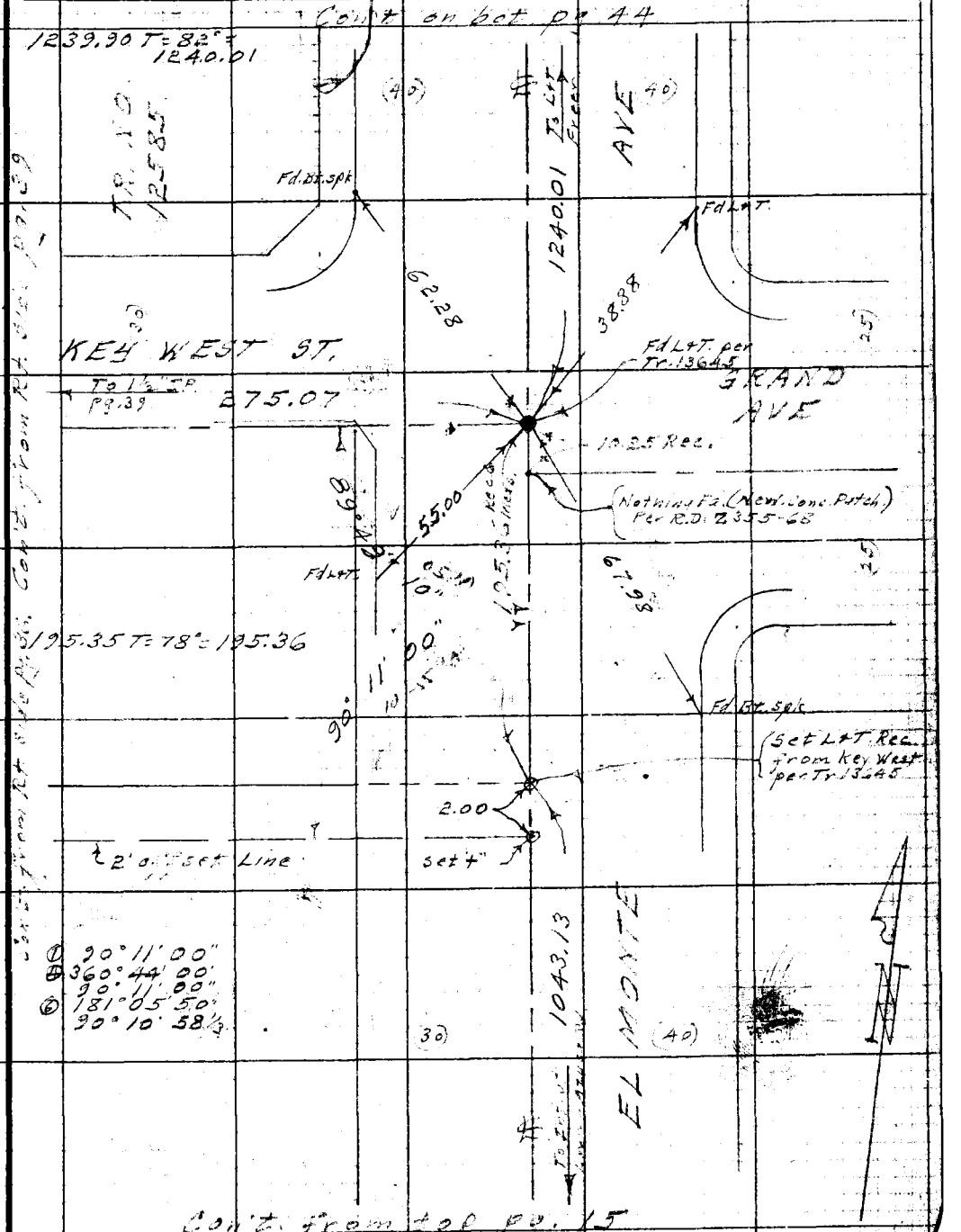

Note: Any Additions or Changes on This Sheet Must be Made or Circled in Red Ink With Date and Name of Person Making Change.

Do not extend notes this side of this line.

RETURN TO
LOS ANGELES COUNTY SURVEYOR
726 LOS ANGELES COUNTY
ENGINEERING BLDG.

76F309S 247 10M 1-49

RETURN TO
LOS ANGELES COUNTY SURVEYOR
725 LOS ANGELES COUNTY
ENGINEERING BLDG.

Note: Any Additions or Changes on This Sheet Must Be Made or Circled in Red Ink With Date and Name of Person Making Change

Do not extend notes this side of this line.

W5.46-A-3

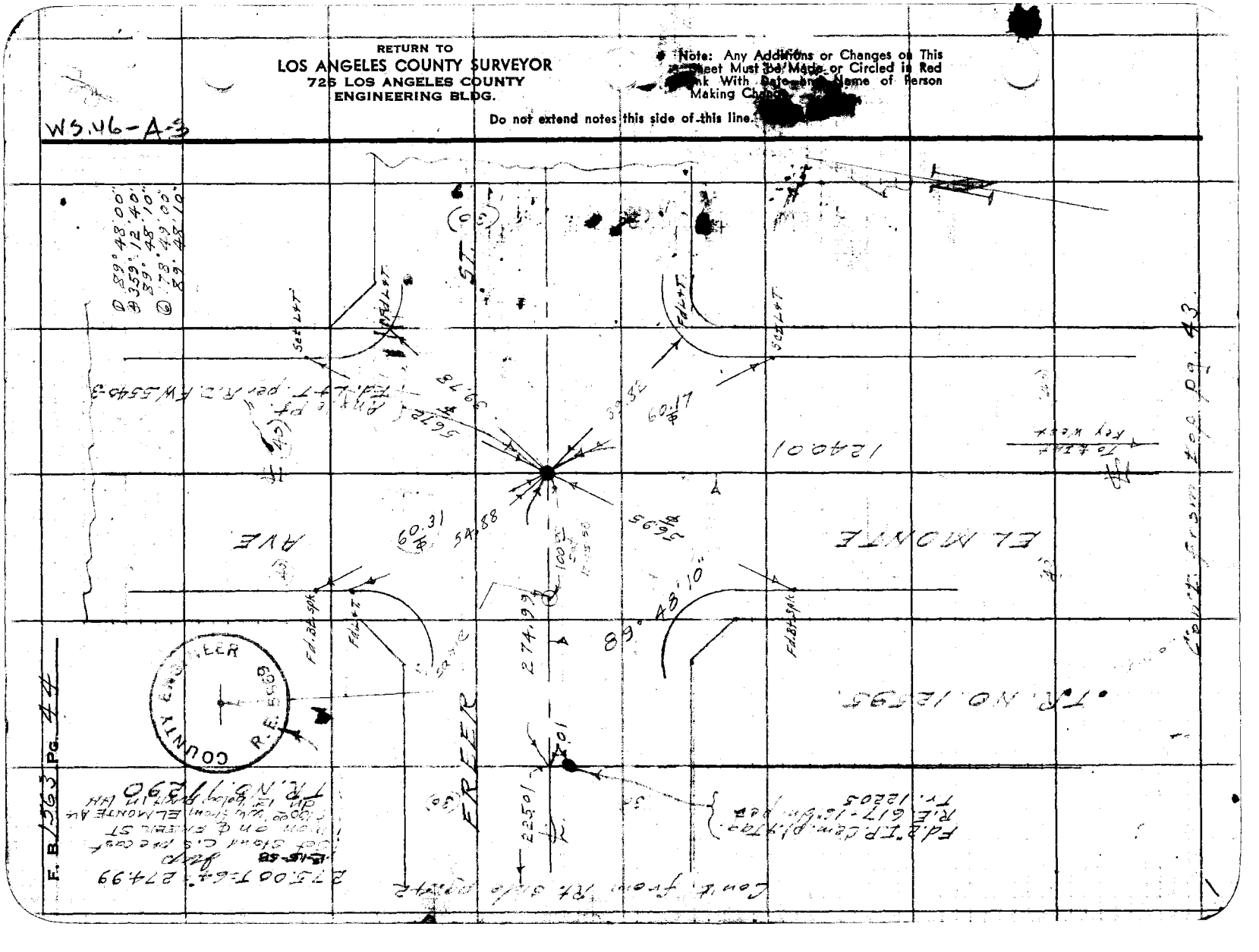

F. B. 1763 Pg. 44

Notes Ck'd by aur	Survey of Baldwin Ave S.S.
Map No.	W. O. 8351 Tape No. 2109 St'd. 63 °F
Office Work	Surveyed by Benson
Checked	Notes " Date 11-28-49
Date	Indexed A. C. Johnson

F. B. 1563 Pg. 45

WS.46-A-4

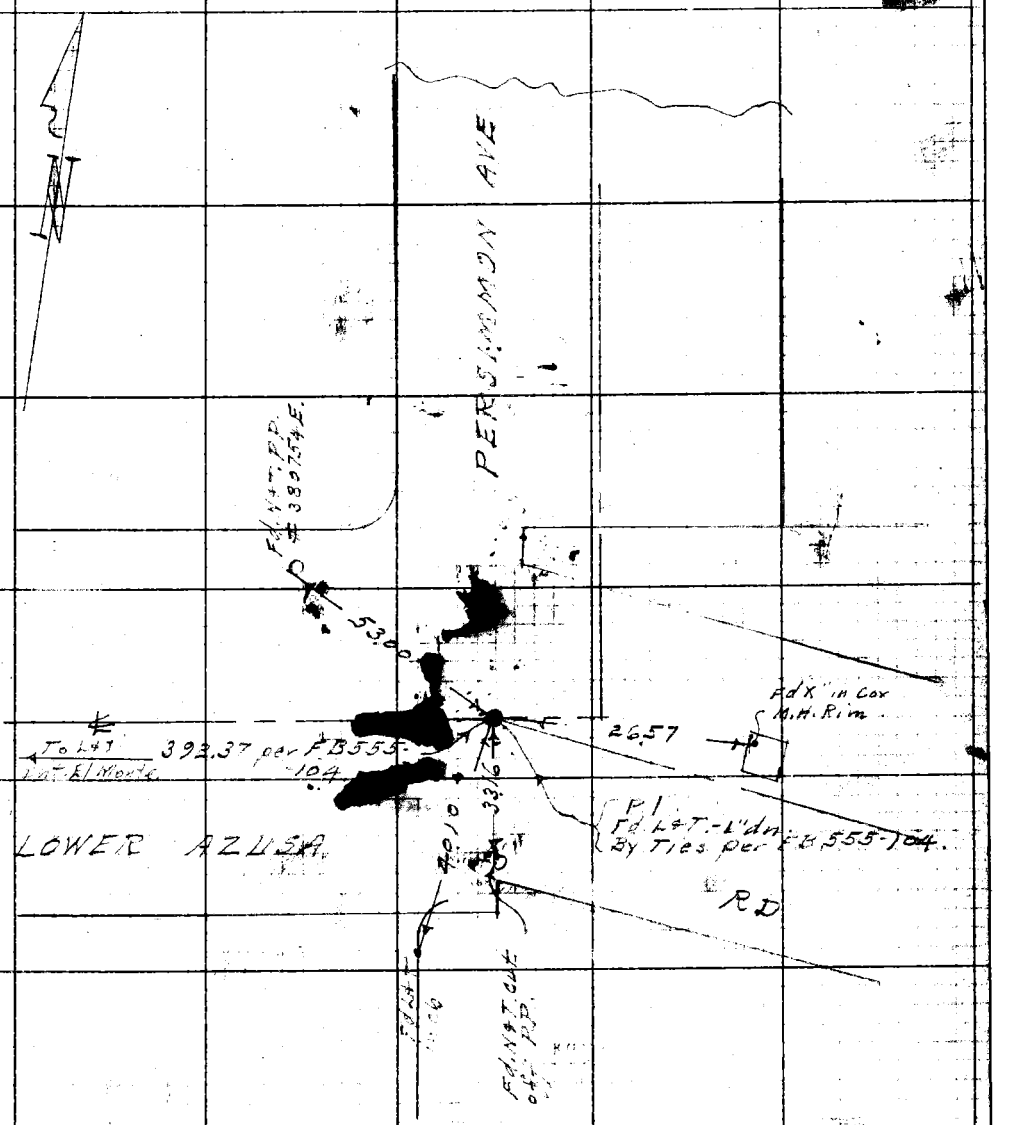

Note: Any Additions or Changes on This Sheet Must be Made or Circled in Red Ink With Date and Name of Person Making Change.

Do not extend notes this side of this line.

RETURN TO
LOS ANGELES COUNTY SURVEYOR
726 LOS ANGELES COUNTY
ENGINEERING BLDG.

76F309S 247 10M 1-49

RETURN TO
LOS ANGELES COUNTY SURVEYOR
725 LOS ANGELES COUNTY
ENGINEERING BLDG.

Note: Any Additions or Changes on this Sheet Must be Made or Circled in Red Ink With Date and Name of Person Making Change.

Do not extend notes this side of this line.

WS.44-D5

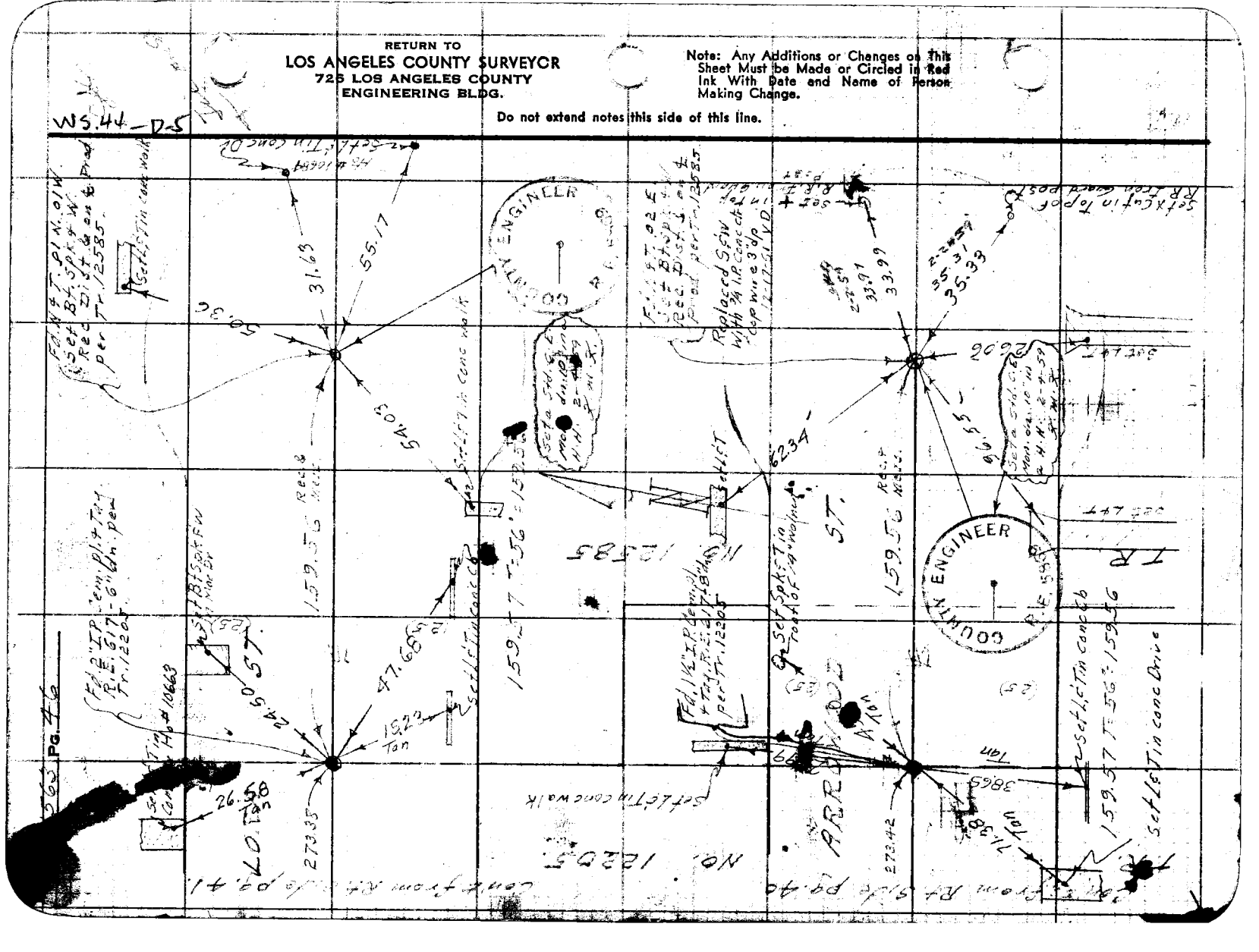

Notes Ck'd by	Survey of Baldwin Ave S.S.	F. B. 1563 Pg. 47
Map No.	W. O. I 1321 Tape No. 109 St'd 68 °F	
Office Work	Surveyed by Benson	
Checked	Notes J.S.C. Date 1-12-50	
Date	Indexed L. C. Johnson	

APR 18 1950

Note: Any Additions or Changes on This Sheet Must be Made or Circled in Red Ink With Date and Name of Person Making Change.

Do not extend notes this side of this line.

RETURN TO
LOS ANGELES COUNTY SURVEYOR
700 HALL OF RECORDS

TOPOGRAPHY
ON
GLICKMAN AVE.

From: LOWER AZUSA RD.
To: NEAR LA ROSA DR.

BALDWIN AVE. S.S.

J.N. C.I. 1321

C. A. Benson
J. S. Coates
J. J. Edwards
O. E. Kiertzner

FORM 247 SM 11-46

F. B. 1563 PG. 48

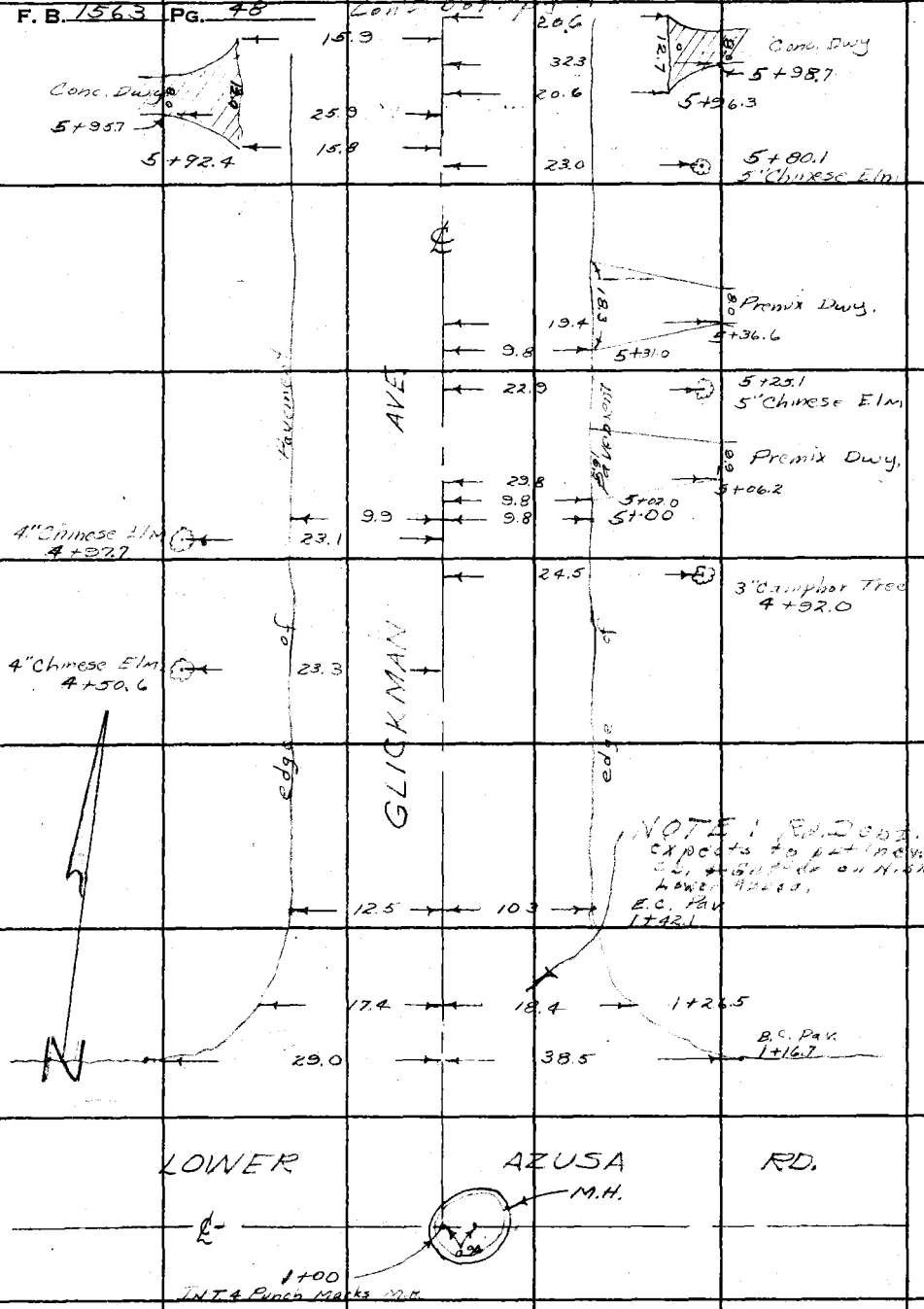

RETURN TO
LOS ANGELES COUNTY SURVEYOR
700 HALL OF RECORDS

Do not extend notes this side of this line.

Note: Any Additions or Changes on This Sheet Must Be Made or Circled in Red Ink With Date and Name of Person Making Change.

Notes Ck'd by	Survey of BALDWIN AVE S.S.
Map No.	W. 8' 132 Tape No. St'd °F
Office Work	Surveyed by Benson
Checked	Notes J.S.C. Date 1-12-50
Date	Indexed A. C. Johnson

F. B. 1563 PG. 49

Con't. on bot. pg. 50

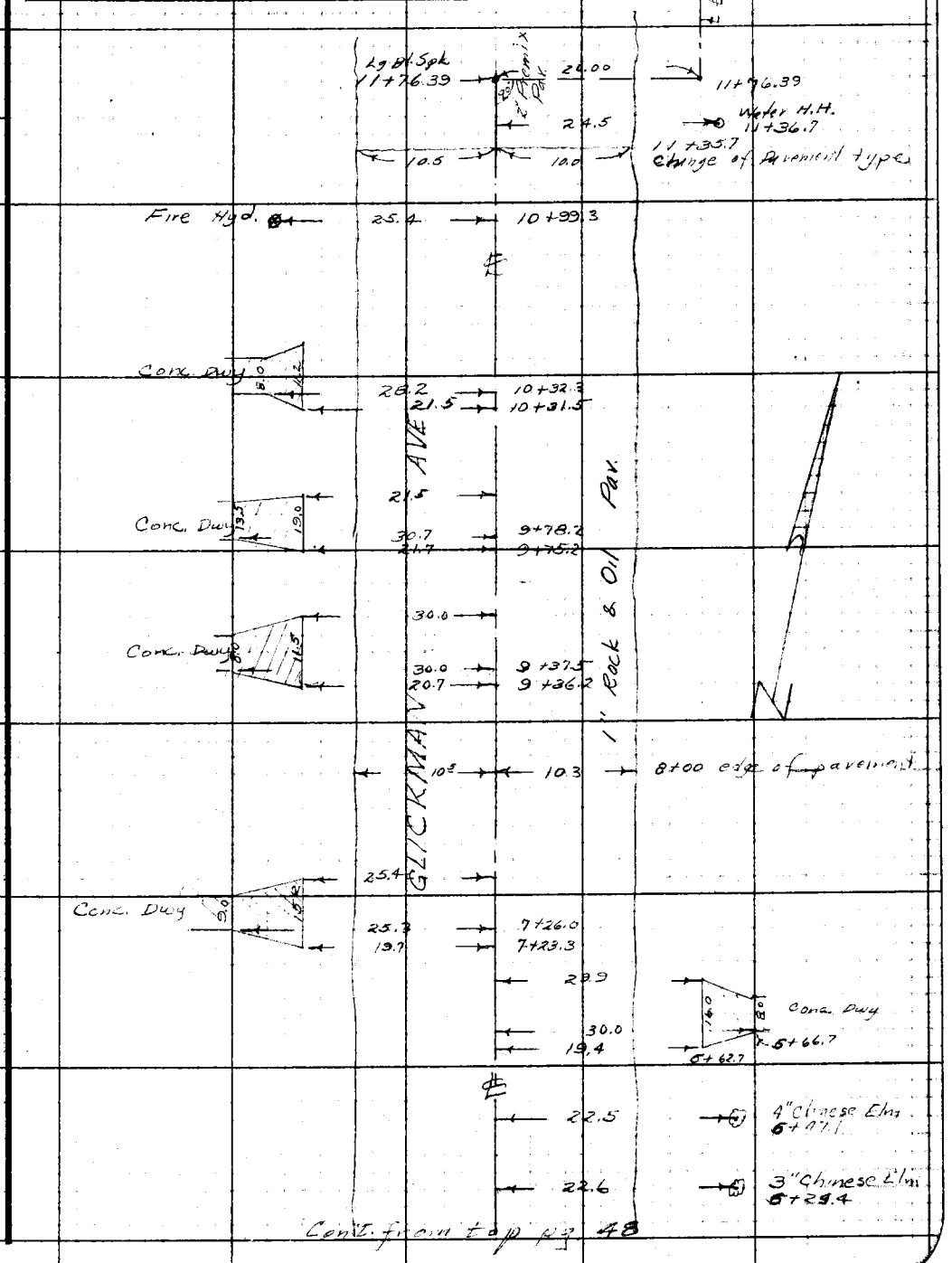

Con't. from top pg. 48

Note: Any Additions or Changes on This Sheet Must be Made or Circled in Red Ink With Date and Name of Person Making Change.

Do not extend notes this side of this line.

RETURN TO
LOS ANGELES COUNTY SURVEYOR
726 LOS ANGELES COUNTY
ENGINEERING BLDG.

76F309S 247 10M 1-49

F. B. 1565 PG. 50

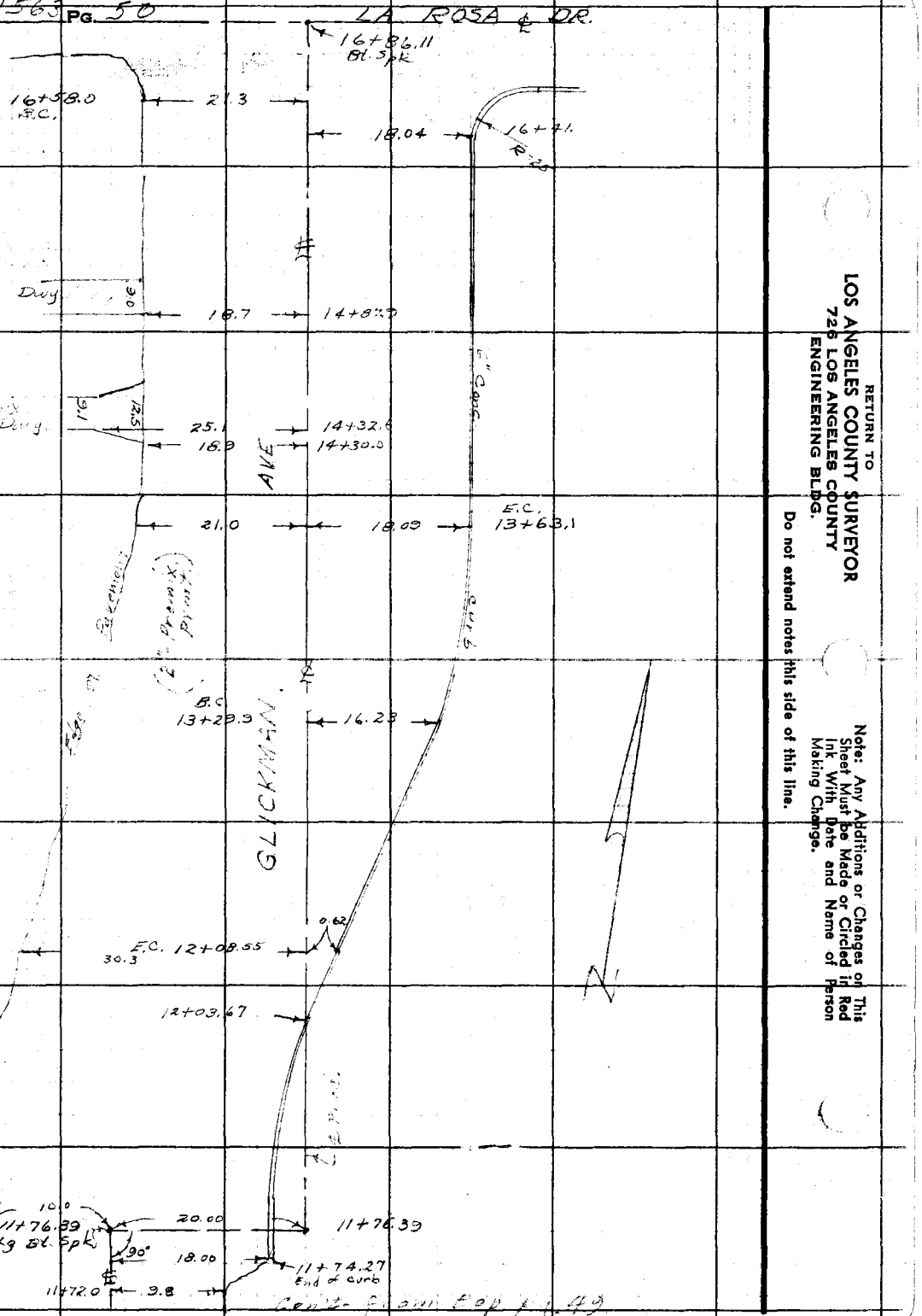

RETURN TO
LOS ANGELES COUNTY SURVEYOR
725 LOS ANGELES COUNTY
ENGINEERING BLDG.

Do not extend notes this side of this line.

Note: Any Additions or Changes on This Sheet Must be Made or Circled in Red Ink With Date and Name of Person Making Change.

Profile No.	Notes Red	Plotted	Job No. [illegible]	Division No.
	Date	Date	Survey of [illegible]	
X-Sec. No.	Notes Chkd. CHL	Checked	Survey by Benson	Notes [illegible] Date 1-12-50
	Date 2-7-56	Date	Map No.	Indexed A. C. Johnson Date

F.B. 1563 PG. 51

PROFILE [illegible]

OV.

[illegible] AVE

FROM [illegible]

TO [illegible] LA ROSA DR.

[illegible]

[illegible]

1-12-50	No one at Home.
[illegible] J. S. [illegible] J. J. Edwards O. E. Klentzner	1020 - Basement

ELEV.	
F. S.	
H. I.	
B. S.	
STATION	

NOTE: ANY ADDITIONS OR CHANGES ON THIS SHEET MUST BE MADE OR CIRCLED IN RED INK, WITH DATE AND NAME OF PERSON MAKING CHANGE.

PLEASE RETURN TO
LOS ANGELES COUNTY SURVEYOR
700 HALL OF RECORDS

Do not extend notes this side of this line.

FORM 307 10M 10-46

FORM 307 10M 10-46

PLEASE RETURN TO
LOS ANGELES COUNTY SURVEYOR
700 HALL OF RECORDS

NOTE: ANY ADDITIONS OR CHANGES ON THIS SHEET MUST BE MADE OR CIRCLED IN RED INK, WITH DATE AND NAME OF PERSON MAKING CHANGE.

Do not extend notes this side of this line.

F.B. 1563 PG. 52 | Job No. 4321 | Division No. | Notes Red. | Plotted | Profile
Survey of Bellflower Ave. Sta. 0+00 to Sta. 2+25 | Date | Date | No.
Survey by C. Johnson | Notes Chkd. | Checked | X-Sec.
Indexed | Date 1-18-50 | Date | No.

STATION	B. S.	H. I.	F. S.	ELEV.		
BM. T.E. 476	7.19	314.42		307.23	BM. T.E. 476 El. 307.232 FB. 1488-237 Conc. monu. Rd. (S.S.P.C.) B.M. in P.C. 50.± E. of ℄ Prod. of Bellflower Ave.	97. ± Bellflower Ave.
0+00.			6.97	307.45	± Int. Lower Paramount Rd. & Bellflower Ave.	
"			7.02	307.40		5R.
"			7.08	307.34		30 L.
"			6.98	307.44	5 L.	
"			6.75	307.67	30 L.	
1+07			7.00	307.42		℄ Bellflower Ave.
"			7.09	307.33		5 R.
"			7.11	307.31		30 R.
"			7.04	307.38	5 L.	
"			7.01	307.41	30 L.	
"			7.07	307.35		℄
"			7.25	307.17		5 R.
"			7.23	307.19		30 R.
"					5 L.	
"			7.22	307.20	30 L.	
1+50			7.10	307.32		℄
"			7.24	307.18		5 R.
"			7.20	307.22		10 R. Edge Pavement.
"			7.27	307.15		13 R.

76L298 307 5-49

PLEASE RETURN TO
LOS ANGELES COUNTY SURVEYOR
726 LOS ANGELES COUNTY ENGINEERING BLDG.

NOTE: ANY ADDITIONS OR CHANGES ON THIS SHEET MUST BE MADE OR CIRCLED IN RED INK, WITH DATE AND NAME OF PERSON MAKING CHANGE.

Do not extend notes this side of this line.

STATION	B. S.	H. I.	F. S.	ELEV.		Glickman Ave.
[illegible]		[illegible]	[illegible]	308.2		30 R.
"			[illegible]	307.[illegible]	5 L	
"			[illegible]	[illegible]	11 L [illegible]	
"			[illegible]	[illegible]	14 L	
"			[illegible]	[illegible]	30 L	
2+00			6.30	303.[illegible]		
"			[illegible]	305.01		5 R.
"			[illegible]	307.[illegible]		[illegible]
"			6.7	[illegible]		15 R
"			[illegible]	308.[illegible]		30 R.
"			6.33	[illegible]	5 L	
"			[illegible]	307.99	[illegible]	
"			[illegible]	307.5	[illegible]	
"			[illegible]	[illegible]	[illegible]	
3+00			[illegible]	309.36		
"			5.07	309.35		5 R.
"			5.12	309.30		10 R [illegible]
"			5.3	309.[illegible]		[illegible]
"			4.8	309.[illegible]		30 R.
"			5.07	309.35	5 L	
"			5.11	309.31	10 L [illegible]	

Profile Notes Red. ____ Plotted ____ Job No. [illegible] Division No. ____ F.B. [illegible] PG. 53
No. ____ Date ____ Date ____ Survey of [illegible]
X-Sec. Notes Chkd. ____ Checked ____ Survey by [illegible] Notes [illegible] Date [illegible]
No. ____ Date ____ Date ____ Map No. ____ Indexed A. C. Johnson Date [illegible]

76L298 307 5-49

PLEASE RETURN TO
LOS ANGELES COUNTY SURVEYOR,
726 LOS ANGELES COUNTY ENGINEERING BLDG.

NOTE: ANY ADDITIONS OR CHANGES ON THIS SHEET MUST BE MADE OR CIRCLED IN RED INK, WITH DATE AND NAME OF PERSON MAKING CHANGE.

Do not extend notes this side of this line.

Profile No. ____ X-Sec. No. ____
Plotted ____ Date ____ Checked ____ Date ____
Notes Red. ____ Date ____ Notes Chkd. ____ Date ____
Division No. ____
Job No. ____ Notes ____ Date ____
Survey of ____
Survey by ____
Indexed A. C. Johnson

F.B. 156 PG. 54

STATION	B. S.	H. I.	F. S.	ELEV.		
3+00						
"						
4+00						
"						
"						
"						
"						
"						
"						
5+03.1			-1.2	313.2	61 Rt. to N.W. Cor. No. #1020.	No. Floor Elev.
"						
"						
"				311.74		
"				311.60		
"						
"						
"						
"						
"						
5+80						

76L298 307 5-49

PLEASE RETURN TO
LOS ANGELES COUNTY SURVEYOR
726 LOS ANGELES COUNTY ENGINEERING BLDG.

NOTE: ANY ADDITIONS OR CHANGES ON THIS SHEET MUST BE MADE OR CIRCLED IN RED INK, WITH DATE AND NAME OF PERSON MAKING CHANGE.

Do not extend notes this side of this line.

STATION	B. S.	H. I.	F. S.	ELEV.		[illegible]
		[illegible]				
[illegible]			[illegible]	313.00		5 R.
"			[illegible]	312.93		[illegible]
"			[illegible]	312.7		[illegible]
"			0.5	313.6		30 R.
"			1.37	[illegible]	[illegible]	
"			[illegible]	[illegible]	[illegible]	
"			[illegible]	[illegible]	[illegible]	
"			[illegible]	[illegible]	[illegible]	
"			[illegible]	[illegible]	[illegible]	
7+87	798	321.10	[illegible]	313.12		
				310.8	116 Lt. to N.E. Cor conc. fl. basement	{7.5 N+S. 5.1 E+W.} Ho # 333.
7+00			6.70	314.40		
"			6.73	[illegible]		5 R.
"			[illegible]	[illegible]		[illegible]
"			[illegible]	[illegible]		[illegible]
"			[illegible]	[illegible]		30 R.
"			6.75	[illegible]	5 L	
"			5.53	314.[illegible]	10 L edge pvmt.	
"			[illegible]	314.4	15 L	
"			6.2	[illegible]	30 L	
[illegible]			[illegible]	[illegible]		
"			[illegible]	[illegible]		5 R.

Profile Notes Red. ____ Plotted ____ Job No. ____ Division No. ____
No. ____ Date ____ Date ____ Survey of ____
X-Sec. Notes Chkd. ____ Checked ____ Survey by ____ Notes ____ Date ____
No. ____ Date ____ Date ____ Map No. ____ Indexed Johnson Date ____

F.B. [illegible] PG. [illegible]

76L298 307 5-49

PLEASE RETURN TO
LOS ANGELES COUNTY SURVEYOR
726 LOS ANGELES COUNTY ENGINEERING BLDG.

NOTE: ANY ADDITIONS OR CHANGES ON THIS SHEET MUST BE MADE OR CIRCLED IN RED INK, WITH DATE AND NAME OF PERSON MAKING CHANGE.

Do not extend notes this side of this line.

STATION	B. S.	H. I.	F. S.	ELEV.		
		[illegible]				
8+00			5.37	313.5[illegible]		[illegible]
"			5.7	[illegible].4		[illegible]
"			4.7	[illegible]		30 R.
"			5.55	[illegible]	5L	
"			5.68	[illegible]	10L [illegible]	
"			5.5	31[illegible]	20L	
"			5.2	[illegible]	30L	
9+00			4.[illegible]	[illegible]		
"			[illegible]	[illegible]		5 R.
"			[illegible]	316.[illegible]		[illegible]
"			[illegible]	316.8		[illegible]
"			[illegible]	317.4		[illegible]
"			4.2[illegible]	316.90	5L	
"			4.[illegible]	316.85	10L [illegible]	
"			[illegible]	31[illegible]	[illegible]	
"			3.3	[illegible]	30L	
10+00			2.9[illegible]	[illegible]		[illegible]
"			2.9[illegible]	[illegible]		5 R.
"			[illegible]	[illegible]		10R [illegible]
"			[illegible]	[illegible]		[illegible]
"			[illegible]	[illegible]		[illegible]

F.B. [illegible] PG. 56
Job No. [illegible] Division No. [illegible] Notes Red. [illegible] Plotted [illegible] Profile
Survey of [illegible] Date [illegible] Date [illegible] No. [illegible]
Survey by [illegible] Notes [illegible] Notes Chkd. [illegible] Checked [illegible] X-Sec.
Indexed A. C. Johnson Date 1-12-50 Date [illegible] Date [illegible] No. [illegible]

76L298 307 5-49

PLEASE RETURN TO
LOS ANGELES COUNTY SURVEYOR
726 LOS ANGELES COUNTY ENGINEERING BLDG.

NOTE: ANY ADDITIONS OR CHANGES ON THIS SHEET MUST BE MADE OR CIRCLED IN RED INK, WITH DATE AND NAME OF PERSON MAKING CHANGE.

Do not extend notes this side of this line.

STATION	B. S.	H. I.	F. S.	ELEV.		[illegible]
		321.[illegible]				
10+00			3.[illegible]	318.10	[illegible]	
"			3.[illegible]	318.00	[illegible]	
			[illegible]	317.9	[illegible]	
"			[illegible]	218.7	[illegible]	
[illegible]			[illegible]	219.[illegible]		
			[illegible]	319.59		[illegible]
				319.43		[illegible]
				[illegible]		
				[illegible]		
				[illegible]	[illegible]	
			1.6[illegible]	[illegible]	[illegible]	
			1.6	[illegible]	[illegible]	
			[illegible]	[illegible]	[illegible]	
[illegible]			[illegible]	320.[illegible]		
"			0.16	320.94		5R
"			[illegible]	320.89		18R [illegible]
			0.34	320.76		[illegible]
			[illegible]	320.[illegible]		[illegible]
			0.16	320.94	5L	
			0.24	320.[illegible]	11L [illegible]	
"			0.0	321.[illegible]	21L	
			0.2	320.9	30L	

Profile Notes Red. ____ Plotted ____ Job No. [illegible] Division No. ____ F.B. [illegible] PG. [illegible]
No. ____ Date ____ Date ____ Survey of [illegible]
X-Sec. Notes Chkd. ____ Checked ____ Survey by [illegible] Notes [illegible] Date [illegible] 50
No. ____ Date ____ Date ____ Map No. ____ Indexed [illegible] Date ____

76L298 307 5-49

PLEASE RETURN TO
LOS ANGELES COUNTY SURVEYOR
726 LOS ANGELES COUNTY ENGINEERING BLDG.

NOTE: ANY ADDITIONS OR CHANGES ON THIS SHEET MUST BE MADE OR CIRCLED IN RED INK, WITH DATE AND NAME OF PERSON MAKING CHANGE.

Do not extend notes this side of this line.

STATION	B. S.	H. I.	F. S.	ELEV.		
T.P.	8.88	321.10 329.86	0.[illegible]	320.98	T.P. on [illegible]	
X-Sec. on ℄ Prod from North & thence on ℄.						
(20' E. of 11+76.39 from So. ℄)						
12+00			8.6	321.3		℄
"			8.1	321.8		20 R.
"			8.54	321.32	0.5 L Top cb.	
"			9.02	320.84	0.5 L gut.	
"			8.61	321.25	9 L	
"			8.38	321.48	19 L Crown print.	
"			8.42	321.44	25 L	
"			8.54	321.32	31 L edge Print	
"			8.9	321.0	37 L gut	
"			8.4	321.5	50 L	
12+05			8.47	321.39		℄ Top cb.
12+05			8.97	320.89		℄ gut
12+65			7.29	322.57		℄
"			7.75	322.11		8 R gut
"			7.15	322.71		8 R Top cb.
"			6.7	323.16		20 R.
"			6.7	323.16		35 R.

F.B. [illegible] PG. [illegible]
Job No. [illegible] Division No. [illegible] Notes Red. [illegible] Plotted [illegible] Profile No. [illegible]
Survey of [illegible] Date [illegible] Date [illegible] Date [illegible] X-Sec. No. [illegible]
Survey by [illegible] Notes [illegible] Notes Chkd. [illegible] Checked [illegible]
Indexed A. C. Johnson Date [illegible] Date [illegible] Date [illegible]

76L298 307 5-49

PLEASE RETURN TO
LOS ANGELES COUNTY SURVEYOR
726 LOS ANGELES COUNTY ENGINEERING BLDG.

NOTE: ANY ADDITIONS OR CHANGES ON THIS SHEET MUST BE MADE OR CIRCLED IN RED INK, WITH DATE AND NAME OF PERSON MAKING CHANGE.

Do not extend notes this side of this line.

STATION	B. S.	H. I.	F. S.	ELEV.		
		329.86				
12+65			6.99	322.87	13L Crown Print	
"			7.11	322.75	21L	
"			7.34	322.52	27L edge print	
"			7.8	322.1	32L gut	
"			7.2	[illegible]	41L	
"			7.1	322.5	53L	
13+00			6.34	323.52		
"			6.54	323.32		5R.
"			7.01	322.85		12R. gut
"			6.39	323.47		12R. Top [illegible]
"			6.2	323.7		25R.
"			6.2	323.7		40R.
"			6.23	323.63	10L Crown Print	
"			6.41	323.45	18L	
"			6.6	323.3	24L edge print	
"			7.4	322.5	30L gut	
"			6.7	323.2	40L	
13+27			5.67	324.19		
"			6.33	323.53		16R. gut
"			5.77	324.09		16R. Top [illegible] B.C.
"			5.5	324.4		35R.

Profile No. ____ Notes Red. ____ Plotted ____ Job No. 1321 Division No. ____
X-Sec. No. ____ Date ____ Date ____ Survey of Bo[illegible] Ave S.S.
Notes Chkd. ____ Checked ____ Survey by B[illegible] Notes B Date 1-27-50
Date ____ Date ____ Map No. ____ Indexed ____ Date ____

F.B. 1563 PG. 59

76L298 307 5-49

PLEASE RETURN TO
LOS ANGELES COUNTY SURVEYOR
726 LOS ANGELES COUNTY ENGINEERING BLDG.

NOTE: ANY ADDITIONS OR CHANGES ON THIS SHEET MUST BE MADE OR CIRCLED IN RED INK, WITH DATE AND NAME OF PERSON MAKING CHANGE.

Do not extend notes this side of this line.

STATION	B. S.	H. I.	F. S.	ELEV.		
		329.86				
13+27			5.63	324.23	7 L. Crown print	
"			5.85	324.01	17 L	
"			6.19	323.67	24 L edge print	
"			6.7	323.2	30 L	
"			6.2	323.7	35 L	
13+62			4.92	324.94		
"			5.11	324.75		5 R
"			5.61	324.25		10 R [illegible]
"			5.06	324.80		10 R [illegible] E.C.
"			4.9	325.0		35 R
14+00			4.24	325.62		
			4.29	325.57		5 R
"			4.44	325.44		9 R
"			4.88	324.98		18 R gut
"			4.29	325.57		18 R [illegible]
"			4.3	325.[illegible]		30 R
"			4.56	325.[illegible]	5 L	
"			4.25	325.[illegible]	19 L edge print	
"			3.7	326.2	30 L	
"			3.3	326.6	225 L Back Lot Line	
15+00			2.54	327.32		
"			2.61	327.[illegible]		5 R

F.B. 563 PG. 60
Job No. 1321 Division No. ____ Notes Red. ____ Plotted ____ Profile ____
Survey of Baldwin Ave Date ____ Date ____ No. ____
Survey by Benson Notes B Notes Chkd. ____ Checked ____ X-Sec. ____
Index E. C. Johnson Date 1-27-50 Date ____ Date ____ No. ____

FORM 307 10M 10-46

PLEASE RETURN TO
LOS ANGELES COUNTY SURVEYOR
700 HALL OF RECORDS

NOTE: ANY ADDITIONS OR CHANGES ON THIS SHEET MUST BE MADE OR CIRCLED IN RED INK, WITH DATE AND NAME OF PERSON MAKING CHANGE.

Do not extend notes this side of this line.

STATION	B. S.	H. I.	F. S.	ELEV.		Elevations
		329.86				
15+00			2.83	327.03		11 R
"			3.27	326.59		18 R out
"			2.71	327.15		18 P Top Co
"			2.6	327.3		30 R.
"			2.57	327.29	5 L	
"			2.73	327.13	18 L edge pvmt.	
"			2.5	327.4	30 L	
16+00			0.9	328.92		
"			1.0	328.9		5 R
"			1.32	328.60		11 R.
"			1.53	328.21		18 R. out
"			1.11	328.75		18 P Top Co
"			1.0	328.9		30 R
"			1.00	328.82	5 L	
"			1.13	328.73	16 L edge pvmt.	
"			1.0	328.9	24 L	
"			0.9	329.0	30 L	
16+30			0.18	329.72		
"			0.20	329.70		5 R.
"			0.52	329.34		11 R
"			0.94	328.92		18 R out

Profile Notes Red Plotted Job No. 1321 Division No.
No. Date Date Survey of Notes
X-Sec. Notes Chkd Checked Survey by Notes Date 1-27-59
No. Date Date Map No. Indexed Johnson Date

F.B. 159 Pg. 61

FORM 307 10M 10-46

PLEASE RETURN TO
LOS ANGELES COUNTY SURVEYOR
700 HALL OF RECORDS

NOTE: ANY ADDITIONS OR CHANGES ON THIS SHEET MUST BE MADE OR CIRCLED IN RED INK, WITH DATE AND NAME OF PERSON MAKING CHANGE.

Do not extend notes this side of this line.

STATION	B. S.	H. I.	F. S.	ELEV.		
16+39		[illegible]	[illegible]	[illegible]		15 E. [illegible]
"			0.3	[illegible]		30 R.
			[illegible]	[illegible]	5 L	
"			[illegible]	[illegible]	[illegible] L [illegible]	
"			[illegible]	[illegible]	30 L	
T.P.	4.00	[illegible]	9.58	[illegible]	T.P.	
16+74			3.83	[illegible]		
16+86.1			3.79	[illegible]		[illegible]
BM, T.E. 502			3.80	330.38	BM. T.E. 502 El. 330.412 F.B. 1488-253 La Rosa Dr. (N. side) at Glickman Ave. St. spk. in cb. 6' E. of Prod. of " "	

F.B. 1563 Pg. 62

Job No. 1321 Division No. _____ Notes Red. _____ Plotted _____ Profile _____

Survey of [illegible] Date _____ Date _____ No. _____

Survey by [illegible] Notes [illegible] Notes Chkd. _____ Checked _____ X-Sec. _____

Indexed E. C. Johnson Date 1-27-50 Date _____ Date _____ No. _____

Notes Ck'd by	Survey of Baldwin Ave SS
Map No.	W. O. C.I. 1321 Tape No. 0/69 St'd 68 °F
Office Work	Surveyed by Benson
Checked	Notes J.S.C. Date
Date	Indexed C. Johnson

F. B. 1363 PG. 69

APR 18 1950

Note: Any Additions or Changes on This Sheet Must Be Made or Circled in Red Ink With Date and Name of Person Making Change.

Do not extend notes this side of this line.

RETURN TO
LOS ANGELES COUNTY SURVEYOR
700 HALL OF RECORDS

TOPOGRAPHY
ON
ARDEN DR.

From: LOWER AZUSA RD.
To: GREEN ST.

BALDWIN AVE S.S.
J.N. C.I. 1321

C. A. Benson
J. S. Coates
J. J. Edwards
O. E. Kiertzner

FORM 247 SM 11-46

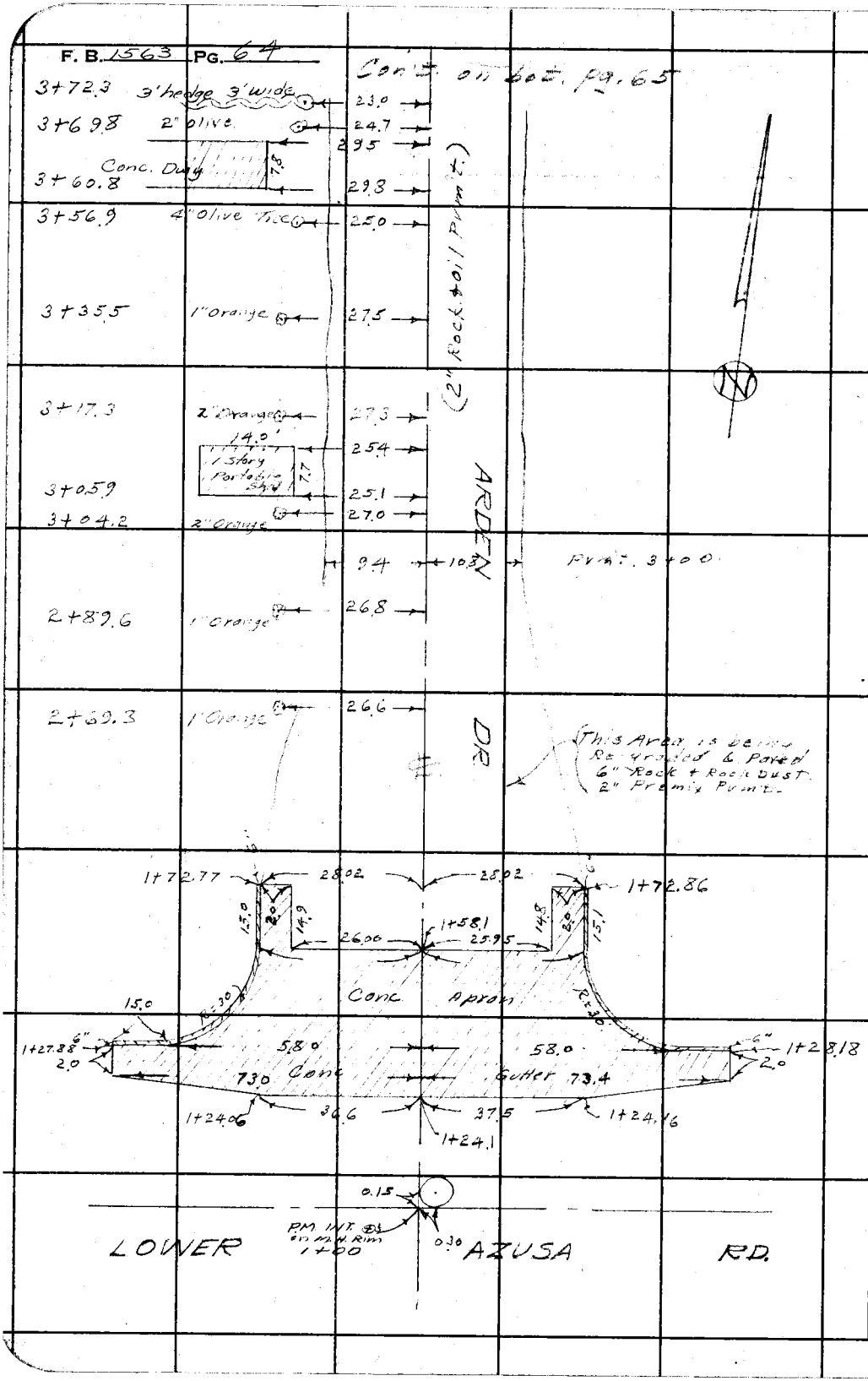

RETURN TO
LOS ANGELES COUNTY SURVEYOR
700 HALL OF RECORDS

Do not extend notes this side of this line.

Note: Any Additions or Changes on This Sheet Must be Made or Circled in Red Ink With Date and Name of Person Making Change.

Notes Ck'd by	Survey of Baldwin AVE S.S
Map No.	W. O. C.I. 1321 Tape No. St'd °F
Office Work	Surveyed by Benson
Checked	Notes J. S. C. Date 1-27-50
Date	Indexed K. C. Johnson

F. B. 1563 Pg. 65

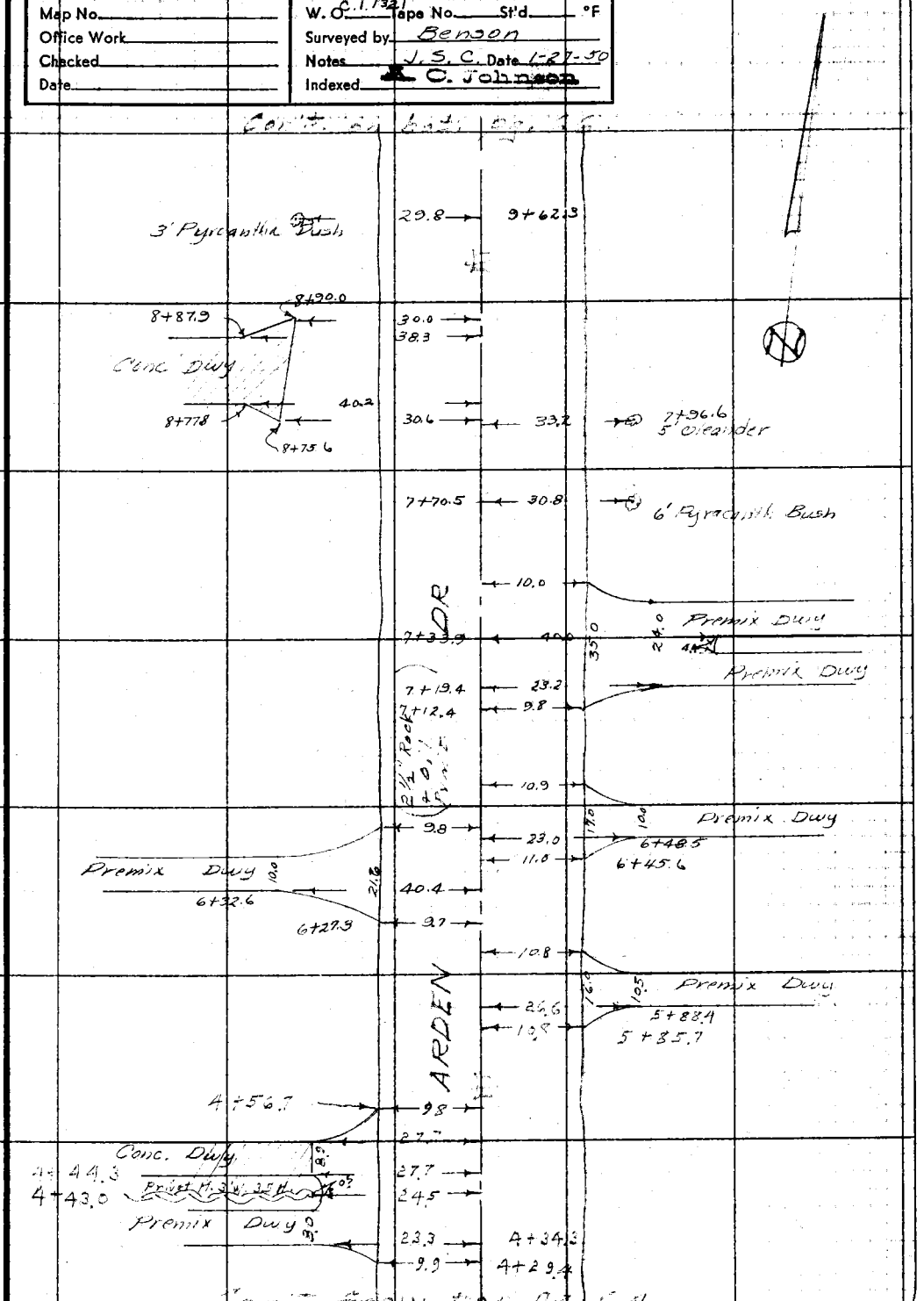

Note: Any Additions or Changes on This Sheet Must be Made or Circled in Red Ink With Date and Name of Person Making Change.

Do not extend notes this side of this line.

RETURN TO
LOS ANGELES COUNTY SURVEYOR
726 LOS ANGELES COUNTY
ENGINEERING BLDG.

76F3095 247 10M 1-49

F. B. 1563 PG. 66

Cont'd on bot. pg. 67

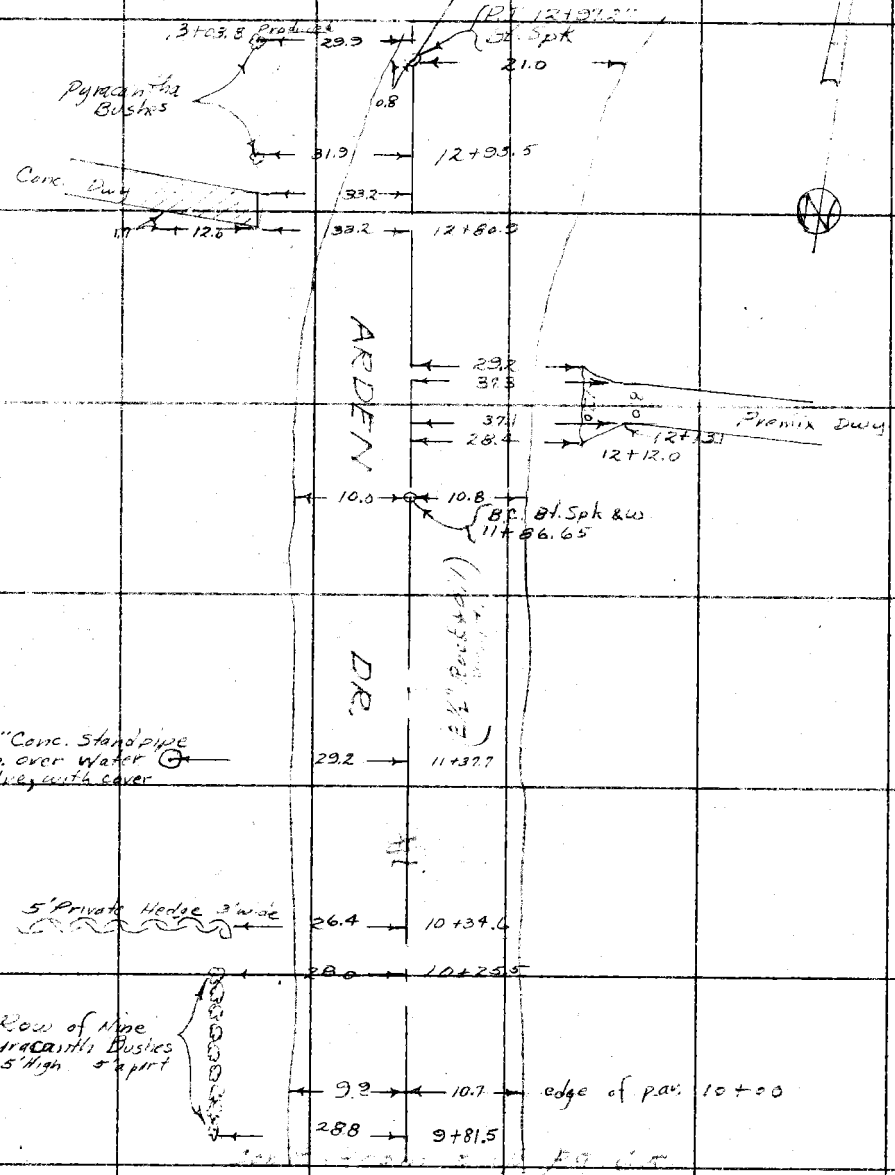

RETURN TO
LOS ANGELES COUNTY SURVEYOR
725 LOS ANGELES COUNTY
ENGINEERING BLDG.

Do not extend notes this side of this line.

Note: Any Additions or Changes on This Sheet Must be Made or Circled in Red Ink With Date and Name of Person Making Change.

Notes Ck'd by	Survey of Baldwin Ave. S.S.
Map No.	W. O. Tape No. St'd °F
Office Work	Surveyed by Benson
Checked	Notes J.S.C. Date 1-30-50
Date	Indexed C. Johnson

F. B. 1563 Pg. 67

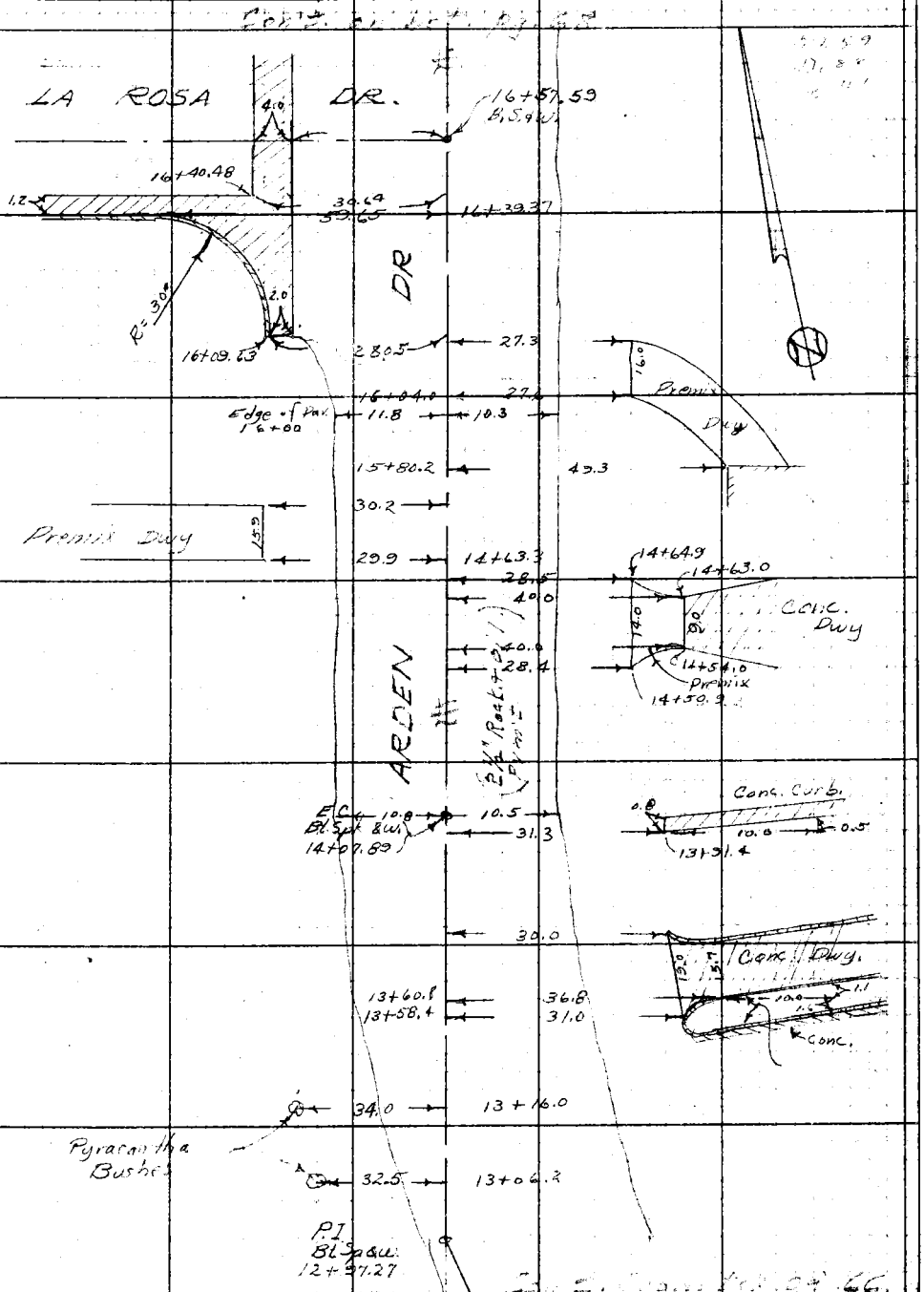

Note: Any Additions or Changes on This Sheet Must be Made or Circled in Red Ink With Date and Name of Person Making Change.

Do not extend notes this side of this line.

RETURN TO
LOS ANGELES COUNTY SURVEYOR
726 LOS ANGELES COUNTY
ENGINEERING BLDG.

76F309S 247 10M 1-49

F. B. 1563 PG. 68

Con't. on bot. pg. 69

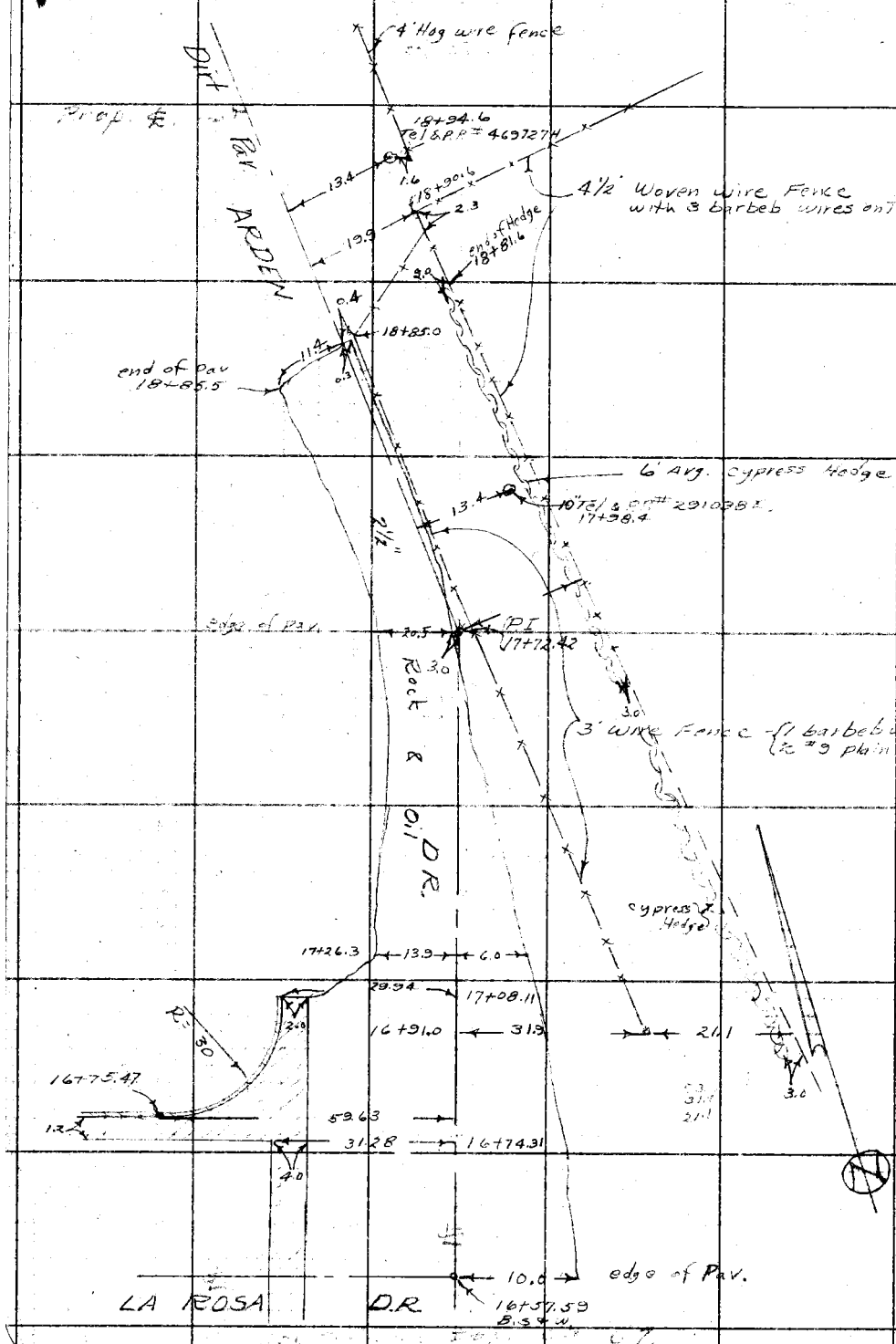

RETURN TO
LOS ANGELES COUNTY SURVEYOR
726 LOS ANGELES COUNTY
ENGINEERING BLDG.

Do not extend notes this side of this line.

Note: Any Additions or Changes on This Sheet Must be Made or Circled in Red Ink With Date and Name of Person Making Change.

Notes Ck'd by	Survey of Baldwin Ave. SS
Map No.	W. O. 8.1.1321 Tape No. St'd °F
Office Work	Surveyed by Benson
Checked	Notes J.S.C. Date 1-30-50
Date	Indexed C. Johnson

F. B. 1563 PG. 69

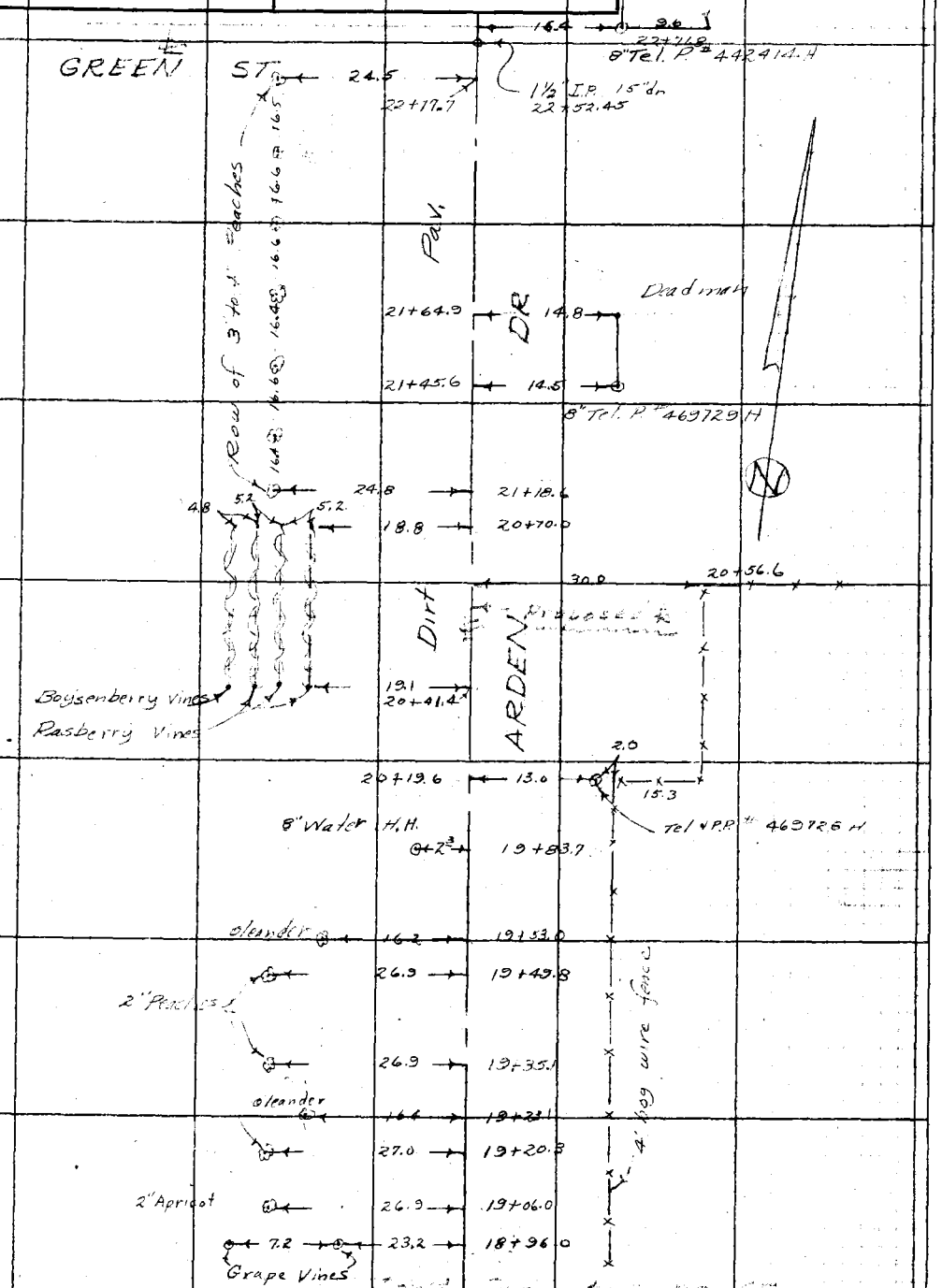

Note: Any Additions or Changes on This Sheet Must be Made or Circled in Red Ink With Date and Name of Person Making Change.

Do not extend notes this side of this line.

RETURN TO
LOS ANGELES COUNTY SURVEYOR
726 LOS ANGELES COUNTY
ENGINEERING BLDG.

76F3095 247 10M 1-49

RETURN TO
LOS ANGELES COUNTY SURVEYOR
726 LOS ANGELES COUNTY
ENGINEERING BLDG.

Note: Any Additions or Changes on This Sheet Must be Made or Circled in Red Ink With Date and Name of Person Making Change.

Do not extend notes this side of this line.

F. B. 1563 Pg. 79

Profile	Notes Red	Plotted	Job No. 1321	Division No.	F.B. [illegible] PG. 71
No.	Date	Date	Survey of [illegible]		
X-Sec.	Notes Chkd [illegible]	Checked	Survey by [illegible]	Notes [illegible]	Date 1-30-50
No.	Date 2-8-50	Date	Map No.	Indexed A. C. Johnson	Date

[illegible]

[illegible]

[illegible]

[illegible] LOWER [illegible] RD

TO [illegible] ST.

[illegible]

[illegible] 1321

12-30-49
[illegible]
[illegible]
[illegible] Edwards
O. E. Kiertzner

[illegible]
[illegible] 9.1[illegible]

ELEV.	
F. S.	
H. I.	
B. S.	
STATION	

NOTE: ANY ADDITIONS OR CHANGES ON THIS SHEET MUST BE MADE OR CIRCLED IN RED INK, WITH DATE AND NAME OF PERSON MAKING CHANGE.

Do not extend notes this side of this line.

PLEASE RETURN TO
LOS ANGELES COUNTY SURVEYOR
700 HALL OF RECORDS

FORM 307 10M 10-46

FORM 307 10M 10-46

PLEASE RETURN TO
LOS ANGELES COUNTY SURVEYOR
700 HALL OF RECORDS

NOTE: ANY ADDITIONS OR CHANGES ON THIS SHEET MUST BE MADE OR CIRCLED IN RED INK, WITH DATE AND NAME OF PERSON MAKING CHANGE.

Do not extend notes this side of this line.

F.B. 1488 PG. 72
Job No. 432 Division No. 3.5
Survey of Bellflower Ave. (Lower Azusa Rd.)
Survey by Stasel Notes A. C. Johnson Date 1-30-50
Indexed
Profile No. X-Sec. No.
Plotted Date Checked Date
Notes Red. Date Notes Chkd. Date

STATION	B. S.	H. I.	F. S.	ELEV.		
BM. TE 475	6.27	313.09		306.82		B.M. T.E 475 El. 306.824 FB 1488-237 Lower Azusa Rd. & Arden Dr. S.W. cor. B.S. Spk. in CB., 3' W. of W. end of C.R.
1+00.			5.79	307.30		± 22' Lower Azusa & Arden Dr.
"			5.83	307.26		5 R.
"			5.82	307.27		25 R.
"			5.81	307.28		50 R.
"			5.83	307.26	5L	
"			5.84	307.25	25L	
"			5.92	307.17	50L	
1+05			5.92	307.17		± Lower Azusa Rd. is going to be Lowered 6.8'
"			5.92	307.17		5 R
"			5.95	307.14		25 R
"			5.99	307.10		50 R
"			5.92	307.17	5L	
"			5.96	307.13	25L	
"			6.07	307.02	50L	
1+28.5			5.92	306.17		± bot. gut.
"			6.93	306.16		5 R.
"			6.97	306.12		25 R.
"			7.05	306.04		50 R. ±
"			6.39	306.70		58 R. Top of S. curb
"			6.91	306.18	5L	

FORM 307 10M 10-46

PLEASE RETURN TO
LOS ANGELES COUNTY SURVEYOR
700 HALL OF RECORDS

NOTE: ANY ADDITIONS OR CHANGES ON THIS SHEET MUST BE MADE OR CIRCLED IN RED INK, WITH DATE AND NAME OF PERSON MAKING CHANGE.

Do not extend notes this side of this line.

STATION	B. S.	H. I.	F. S.	ELEV.		Arden Dr.
		313.09				
1+28			6.85	306.24	25L	
"			6.79	306.30	58 [illegible]	
"			[illegible]	306.94	58L Top [illegible]	
1+2[illegible]	[illegible]	[illegible]	6.8[illegible]	306.23		℄ [illegible]
"			6.8[illegible]	306.22		5R " " "
"			6.9[illegible]	306.19		25R " " "
"			6.91	306.18		37R " " "
"			6.83	306.24	5L [illegible]	
"			6.75	306.34	25L " " "	
"			6.76	306.33	36L " " "	
1+58			5.79	307.30		℄ Nedge Conc. Apron.
"			5.84	307.25		5R " "
"			6.14	306.95		26R " "
"			6.26	306.83		28R gut
"			5.58	307.51		28R Top [illegible]
"			5.2	307.9		40R
"			5.84	307.25	5L Nedge [illegible]	
"			6.14	306.95	26L " " "	
"			6.18	306.91	28L	
"			5.46	307.63	28L	
"			4.8	308.3	40L	

Profile Notes Red ____ Plotted ____ Job No. 1321 Division No. ____
No. ____ Date ____ Date ____ Survey of [illegible] Ave
X-Sec. Notes Chkd ____ Checked ____ Survey by Benson Notes [illegible] Date 1-30-50
No. ____ Date ____ Date ____ Map No. ____ Indexed ____ Date ____

F.B. 1563 PG. 73

FORM 307 10M 10-46

PLEASE RETURN TO
LOS ANGELES COUNTY SURVEYOR
700 HALL OF RECORDS

NOTE: ANY ADDITIONS OR CHANGES ON THIS SHEET MUST BE MADE OR CIRCLED IN RED INK, WITH DATE AND NAME OF PERSON MAKING CHANGE.

Do not extend notes this side of this line.

STATION	B. S.	H. I.	F. S.	ELEV.		
		318.50				
2+50			4.[illegible]	308.5		
"			4.[illegible]	308.4		[illegible]
"			5.[illegible]	307.9	This set approx.	15 R [illegible]
"			4.[illegible]	3[illegible]	They will probably	[illegible]
"			4.[illegible]	3[illegible]	have 1" to 2" of [illegible] on this sec. in st.	40 R
"			4.[illegible]	308.[illegible]	5 L	
"			5.[illegible]	307.[illegible]	18 L	
"			4.[illegible]	308.[illegible]	[illegible]	
"			4.0	30[illegible]	40 L	
3+00			4.1[illegible]	308.99		
"			4.[illegible]	308.99		5 R
"			4.[illegible]	308.56		10 R [illegible]
"			4.5	308.6		14 R [illegible]
"			4.[illegible]	309.1		20 R
"			4.[illegible]	309.1		40 R
"			4.12	308.97	5 L	
"			4.[illegible]	308.85	10 L [illegible]	
"			4.[illegible]	308.5	12 L [illegible]	
"			4.[illegible]	309.1	18 L	
"			3.6	309.5	40 L	
T.P.	6.62	316.81	2.90	310.19	T.P. [illegible]	

F.B. 1563 PG. 74
Survey of Baldwin Dr.
Survey by Bennett
Indexed C. Johnson
Job No. 1321
Division No.
Notes Red.
Date
Notes Chkd.
Date
Plotted
Date
Checked
Date
Profile
No.
X-Sec.
No.

76L298 307 5-49

PLEASE RETURN TO
LOS ANGELES COUNTY SURVEYOR
726 LOS ANGELES COUNTY ENGINEERING BLDG.

NOTE: ANY ADDITIONS OR CHANGES ON THIS SHEET MUST BE MADE OR CIRCLED IN RED INK, WITH DATE AND NAME OF PERSON MAKING CHANGE.

Do not extend notes this side of this line.

STATION	B. S.	H. I.	F. S.	ELEV.		[illegible]
		316.81				
4+00			6.62	310.19		℄
"			6.66	310.15		5R
"			6.75	310.06		11R. edge Print.
"			7.2	309.6		15R. gut.
"			6.6	310.2		22R
"			6.6	310.2		40R.
"			6.70	310.11	5L	
"			6.88	309.93	10L edge Print	
"			7.0	309.8	13L gut	
"			6.6	310.2	22L	
"			6.4	310.4	40L	
5+00			5.37	311.44		℄
"			5.41	311.40		5R
"			5.51	311.30		11R edge Print
"			5.7	311.1		15R gut
"			5.4	311.4		30R
"			5.5	311.3		40R.
"			5.41	311.40	5L	
"			5.59	311.22	10L edge Print	
"			6.1	310.7	12L gut	
"			5.5	311.3	16L	

Profile No. ____ Date ____ Notes Red. ____ Date ____ Plotted ____ Date ____ Job No. 1321 Division No. ____ Survey of Bolden Ave S.S. Survey by Benson Notes GB Date 1-30-50 Map No. ____ Date ____ Index Date ____

X-Sec. No. ____ Date ____ Notes Chkd. ____ Date ____ Checked ____ Date ____

R. C. Johnson

F.B. 153 PG. 75

76L298 307 5-49

PLEASE RETURN TO
LOS ANGELES COUNTY SURVEYOR
726 LOS ANGELES COUNTY ENGINEERING BLDG.

NOTE: ANY ADDITIONS OR CHANGES ON THIS SHEET MUST BE MADE OR CIRCLED IN RED INK, WITH DATE AND NAME OF PERSON MAKING CHANGE.

Do not extend notes this side of this line.

STATION	B. S.	H. I.	F. S.	ELEV.		
		316.81				
5+00			5.2	31[illegible]	27 L	
"			5.0	31[illegible]	40 L	
6+00			4.16	3[illegible].65		⊥
"			4.18	312.63		5 R.
"			4.30	312.51		11 R. edge [illegible]
"			4.6	312.2		15 R gut
"			3.9	312.9		40 R.
"			4.20	312.61	5 L	
"			4.28	31[illegible].53	10 L edge [illegible]	
"			4.9	311.9	13 L gut	
"			3.8	313.0	30 L	
"			3.6	313.2	40 L	
7+00			3.02	313.79		⊥
"			3.08	313.73		5 R.
"			3.19	313.62		11 R. edge [illegible]
"			3.4	313.4		13 R gut
"			2.7	314.1		24 R.
"			2.5	314.3		40 R.
"			3.02	313.79	5 L	
"			3.15	313.66	10 L edge [illegible]	
"			3.5	313.3	12 L	

F.B. 1563 PG. 76
Job No. 1321 Division No. Notes Red. Plotted Profile
Survey of [illegible] Ave SS Date Date No.
Survey by [illegible] Notes [illegible] Notes Chkd. Checked X-Sec.
Indexed A. C. Johnson Date 1-30-50 Date Date No.

76L298 307 5-49

PLEASE RETURN TO
LOS ANGELES COUNTY SURVEYOR
726 LOS ANGELES COUNTY ENGINEERING BLDG.

NOTE: ANY ADDITIONS OR CHANGES ON THIS SHEET MUST BE MADE OR CIRCLED IN RED INK, WITH DATE AND NAME OF PERSON MAKING CHANGE.

Do not extend notes this side of this line.

STATION	B. S.	H. I.	F. S.	ELEV.		
		316.81				
7+00			2.5	314.3	24 L	
"			2.4	314.4	40 L	
8+00			1.81	315.00		℄
"			1.83	314.96		5 R
"			1.98	314.83		11 R edge Pr[illegible]
"			2.3	314.5		14 R
"			1.6	315.2		25 R
"			1.5	315.3		40 R
"			1.83	314.93	5 L	
"			1.91	314.90	10 L edge Pr[illegible]	
"			2.3	314.5	14 L [illegible]	
"			1.4	315.4	24 L	
"			1.3	315.5	40 L	
9+00			0.67	316.14		℄
"			0.72	316.09		5 R
"			0.81	316.00		11 R edge [illegible]
"			1.1	315.7		13 R
"			0.5	316.3		24 R
"			0.3	316.5		40 R
"			0.66	316.15	5 L	
"			0.76	316.05	10 L edge Pr[illegible]	

Profile No. ____ Notes Red. ____ Plotted ____ Job No. 1321 Division No. ____
X-Sec. No. ____ Date ____ Date ____ Survey of [illegible]
Notes Chkd. ____ Checked ____ Survey by [illegible] Notes [illegible] Date 1-30-50
Date ____ Date ____ Map No. ____ Indexed [illegible] Date ____

F.B. 1563 PG. 77

76L298 307 5-49

PLEASE RETURN TO
LOS ANGELES COUNTY SURVEYOR
726 LOS ANGELES COUNTY ENGINEERING BLDG.

NOTE: ANY ADDITIONS OR CHANGES ON THIS SHEET MUST BE MADE OR CIRCLED IN RED INK, WITH DATE AND NAME OF PERSON MAKING CHANGE.

Do not extend notes this side of this line.

STATION	B. S.	H. I.	F. S.	ELEV.		
		316.81				
9+00			0.5	316.3	25L	
"			0.3	316.5	40L	
T.P.	838	324.37	0.82	317.99	T.P.	
10+00			7.15	317.22		℄
"			7.20	317.[illegible]		5R
"			7.26	3[illegible]		11R. edge Pr[illegible]
"			7.6	3[illegible]		14R. gut
"			7.2	317.2		25R.
"			7.0	317.4		40R.
"			7.20	317.[illegible]	5L	
"			7.30	317.[illegible]	10L edge Pr[illegible]	
"			7.5	31[illegible].9	12L gut	
"			6.9	317.[illegible]	25L	
"			6.9	317.5	40L	
11+00			6.12	315.25		℄
"			6.2[illegible]	318.16		5R.
"			6.32	318.[illegible]		11R. edge P.
"			6.6	31[illegible]		14R gut.
"			5.9	31[illegible]		26R.
"			5.5	31[illegible].9		40R.
"			6.13	31[illegible]	5L	

F.B. 1563 PG. 78
Job No. 1321 Division No. ____ Notes Red. ____ Plotted ____ Profile
Survey of B. Irwin Ave. Date ____ Date ____ No. ____
Survey by Benson Notes B Notes Chkd. ____ Checked ____ X-Sec.
Indexed K. C. Johnson Date 1-30-50 Date ____ Date ____ No. ____

76L298 307 5-49

PLEASE RETURN TO
LOS ANGELES COUNTY SURVEYOR
726 LOS ANGELES COUNTY ENGINEERING BLDG.

NOTE: ANY ADDITIONS OR CHANGES ON THIS SHEET MUST BE MADE OR CIRCLED IN RED INK, WITH DATE AND NAME OF PERSON MAKING CHANGE.

Do not extend notes this side of this line.

STATION	B. S.	H. I.	F. S.	ELEV.		[illegible]
		324 37.				
11+00			6.30	318.07	10 L. edge Prmt.	
"			6.4	318.0	15 L gut	
"			6.0	318.4	30 L	
"			5.8	318.[illegible]	40 L	
12+00			4.94	319.43		⊥.
"			4.94	319.43		5 R.
"			5.09	319.28		11 R. edge Prmt.
"			5.4	319.0		29 R gut
"			4.3	320.1		33 R.
"			4.0	320.4		40 R
"			4.95	319.42	5 L	
"			4.98	319.39	10 L edge Prmt.	
"			5.4	319.0	26 L gut	
"			4.3	320.1	32 L	
"			4.2	320.2	40 L	
12+97	P.I. Rt. ∠ to St. Tan.		3.98	320.39		⊥.
			3.89	320.48		5 R.
			3.85	320.52		10 R. Crown Prmt.
			3.92	320.45		21 R. edge "
			4.5	319.9		38 R. gut
			3.6	320.5		45 R.

Profile No. ____ Notes Red. ____ Date ____ Plotted ____ Date ____ Job No. 1321 Division No. ____
X-Sec. No. ____ Notes Chkd. ____ Date ____ Checked ____ Date ____ Survey of Baldwin Ave S.E. Survey by Benson Notes 48 Date 1-30-50
Map No. ____ Indexed Johnson Date ____

F.B. 1563 PG. 79

76L298 307 5-49

PLEASE RETURN TO
LOS ANGELES COUNTY SURVEYOR
726 LOS ANGELES COUNTY ENGINEERING BLDG.

NOTE: ANY ADDITIONS OR CHANGES ON THIS SHEET MUST BE MADE OR CIRCLED IN RED INK, WITH DATE AND NAME OF PERSON MAKING CHANGE.

Do not extend notes this side of this line.

STATION	B. S.	H. I.	F. S.	ELEV.		
		324.37				
12+97.27			2.2	322.2		55 R.
"			4.2	325.2	5 L	
"			4.7	319.7	19 L. [illegible]	
"			3.8	320.6	24 L	
"			3.5	320.9	32 L	
"			2.0	322.4	37 L	
"			1.8	322.6	40 L	
14+00			3.00	321.4		℄
"			3.01	321.36		5 R
"			3.14	321.23		10 R. edge Pvmt
"			3.5	320.9		29 R. [illegible]
"			2.8	321.6		34 R
"			2.0	322.4		50 R.
"			3.03	321.34	5 L	
"			3.15	321.22	10 L. edge [illegible]	
"			3.8	320.6	28 L [illegible]	
"			2.0	322.2	[illegible]	
15+00			2.20	322.[illegible]		℄
"			2.20	322.[illegible]		5 R.
"			2.30	322.[illegible]		11 R. edge Pvmt
"			2.8	321.6		29 R. [illegible]

F.B. 1563 PG. 80
Job No. 1521 Division No. [illegible]
Survey of [illegible]
Survey by [illegible] Notes [illegible]
Indexed A. C. Johnson Date [illegible]
Plotted ____ Date ____ No. ____
Notes Red. ____ Date ____
Notes Chkd. ____ Date ____
Checked ____ Date ____
Profile
X-Sec. ____ No. ____

76L298 307 5-49

PLEASE RETURN TO
LOS ANGELES COUNTY SURVEYOR
726 LOS ANGELES COUNTY ENGINEERING BLDG.

NOTE: ANY ADDITIONS OR CHANGES ON THIS SHEET MUST BE MADE OR CIRCLED IN RED INK, WITH DATE AND NAME OF PERSON MAKING CHANGE.

Do not extend notes this side of this line.

STATION	B. S.	H. I.	F. S.	ELEV.		
		324 37				
5+00			1.8	322.6		40 R
"			2.20	322.17	5 L	
"			2.25	322.09	11 L edge [illegible]	
"			3.0	321.4	28 L gut	
"			1.9	322.5	39 L	
"			1.1	323.3	50 L	
T.P.	6.28	325.93	1.72	322.65	T.P.	
16+00			5.90	323.03		
"			5.98	322.95		5 R
"			6.10	322.83		13 R edge [illegible]
"			6.6	322.3		26 R gut
"			5.9	323.0		40 R
"			5.94	322.99	5 L	
"			6.13	322.80	13 L edge [illegible]	
"			6.5	322.4	28 L gut	
"			5.4	323.5	40 L	
16+11			5.81	323.12		
"			5.82	323.11	5 L	
"			6.03	322.90	17 L	
"			6.43	322.50	26 L outer Gut.	
"			6.45	322.48	28 L gut	
"			5.91	323.02	28 L Top [illegible]	

Profile No. ____ Notes Red. ____ Plotted ____ Job No. 1321 Division No. ____ F.B. 1563 PG. 81
X-Sec. No. ____ Date ____ Date ____ Survey of Bailey [illegible]
Notes Chkd. ____ Checked ____ Survey by Benson Notes [illegible] Date 1-30-50
Date ____ Date ____ Map No. ____ Indexed ____ Date ____

76L298 307 5-49

PLEASE RETURN TO
LOS ANGELES COUNTY SURVEYOR
726 LOS ANGELES COUNTY ENGINEERING BLDG.

NOTE: ANY ADDITIONS OR CHANGES ON THIS SHEET MUST BE MADE OR CIRCLED IN RED INK, WITH DATE AND NAME OF PERSON MAKING CHANGE.

Do not extend notes this side of this line.

STATION	B. S.	H. I.	F. S.	ELEV.		
		328.93				
16+11			5.3	323.6	40 L	
16+39			5.63	323.30		℄
"			5.67	323.26		5 R
"			5.78	323.15		9 R edge pr[illegible]
"			6.1	323.8		25 R gut.
"			5.2	323.[illegible]		37 R.
"			5.4	323.5		50 R
"			5.68	323.25	5 L	
"			5.72	323.21	15 L	
"			6.26	322.[illegible]	28 L	
"			6.28	323.65	29 L	
"			6.22	32[illegible]	32 L	
"			5.93	[illegible]	50 L	
"			5.81	323.[illegible]	61 L gut	
"			5.22	323.71	61 L Top sb. W end [illegible]	
16+57.59			5.42	[illegible]		℄ ℄ [illegible]
16+75			5.23	323.70		℄
"			5.29	323.64		5 R.
"			5.38	323.55		9 R. edge [illegible]
"			5.8	323.1		26 R gut
"			5.0	323.9		40 R.

F.B. 1563 PG. 82

Job No. 1321 Division No. ____ Notes Red. ____ Plotted ____ Profile ____

Survey of Baldwin Ave Date ____ Date ____ No. ____

Survey by Bensen Notes [illegible] Notes Chkd. ____ Checked ____ X-Sec. ____

Indexed E. C. Johnson Date 1-30-50 Date ____ Date ____ No. ____

76L298 307 5-49

PLEASE RETURN TO
LOS ANGELES COUNTY SURVEYOR
726 LOS ANGELES COUNTY ENGINEERING BLDG.

NOTE: ANY ADDITIONS OR CHANGES ON THIS SHEET MUST BE MADE OR CIRCLED IN RED INK, WITH DATE AND NAME OF PERSON MAKING CHANGE.

Do not extend notes this side of this line.

STATION	B. S.	H. I.	F. S.	ELEV.		
		328.93				
16+75			5.18	323.75	5 L	
"			5.41	323.52	17 L	
"			5.88	323.05	27 L E. edge gut	
"			5.94	322.99	29 L & "	
"			5.91	323.02	31 L W. edge "	
"			5.39	[illegible]	60 L gut	
"			4.76	324.17	60 L Top. sh. W. end C.R.	
17+09			4.91	324.02		
"			4.96	323.97		5 R.
"			5.04	323.79		8 R. edge Print
"			5.1	323.8		24 R. gut
"			5.0	323.9		35 R.
"			4.81	324.12	5 L	
"			4.94	323.99	13 L	
"			5.45	323.48	28 L outer gut	
"			5.60	323.33	30 L gut	
"			4.97	323.96	30 L Top sh. W. end C.R.	
"			4.4	324.5	40 L	
17+72.42	P.I.	Rt & to [illegible]	4.5	324.4		
"			4.1	324.8		17 R.
"			4.47	324.46	3 L edge Print	

Profile No. ____ Notes Red. ____ Plotted ____ Job No. 1321 Division No. ____
X-Sec. No. ____ Date ____ Date ____ Survey of [illegible]
Notes Chkd. ____ Checked ____ Survey by [illegible] Notes [illegible] Date 1-30-50
Date ____ Date ____ Map No. ____ Date ____

F.B. 1563 PG. 33

76L298 307 5-49

PLEASE RETURN TO
LOS ANGELES COUNTY SURVEYOR
726 LOS ANGELES COUNTY ENGINEERING BLDG.

NOTE: ANY ADDITIONS OR CHANGES ON THIS SHEET MUST BE MADE OR CIRCLED IN RED INK, WITH DATE AND NAME OF PERSON MAKING CHANGE.

Do not extend notes this side of this line.

STATION	B. S.	H. I.	F. S.	ELEV.		
		328.93				
17+72.2			4.43	[illegible]	[illegible]	
"			[illegible]	[illegible]	[illegible]	
"			5.0	[illegible]	37 L [illegible]	
"			4.1	[illegible]	44 L	
"			3.5	[illegible]	60 L	
18+00			4.4	[illegible]		
"			4.4	[illegible]		17 R
"			4.34	[illegible]	1 L edge Pvmt.	
"			4.29	[illegible]	9 L crown	
"			4.46	324.47	16 L edge [illegible]	
"			4.8	[illegible]	34 L gut	
"			4.1	[illegible]	38 L	
"			3.4	[illegible]	50 L	
"			3.4	[illegible]	60 L	
BM. T.F. 484			4.68	324.25	BM. T.F. 484 El. 324.283 F.B. 1488-243 Arden Dr. & Lakose Dr. N.W. Cor. Bt. spl. in cb. 5' W. of W. end CR.	
"	7.64	331.62		324.28		
19+00			5.5	[illegible]		
"			5.6	[illegible]		15 R
"			5.7	[illegible]	8 L	
"			5.3	[illegible]	40 L	

F.B. 1563 PG. 84

Job No. [illegible] Division No. [illegible] Notes Red. [illegible] Date [illegible] Plotted [illegible] Date [illegible] Profile No. [illegible]

Survey of [illegible] Notes [illegible] Date [illegible] Notes Chkd. [illegible] Date [illegible] Checked [illegible] Date [illegible] X-Sec. No. [illegible]

Survey by [illegible] Date 1-30-50

Indexed R. C. Johnson

76L298 307 5-49

PLEASE RETURN TO
LOS ANGELES COUNTY SURVEYOR
726 LOS ANGELES COUNTY ENGINEERING BLDG.

NOTE: ANY ADDITIONS OR CHANGES ON THIS SHEET MUST BE MADE OR CIRCLED IN RED INK, WITH DATE AND NAME OF PERSON MAKING CHANGE.

Do not extend notes this side of this line.

STATION	B. S.	H. I.	F. S.	ELEV.		
		331.62				
20+00.			4.7	[illegible]		℄
"			4.9	[illegible]		15R
"			4.4	[illegible]	11L	
"			4.2	[illegible]	40L	
21+00			3.5	323.1		℄
"			3.4	323.2		10R
"			3.3	323.3		40R
"			3.3	323.3	18L	
"			3.3	323.3	40L	
22+00			2.3	[illegible]		℄
"			2.2	329.4		13R
"			2.3	329.3		40R
"			2.2	[illegible]	20L	
"			2.1	329.5	40L	
22+52.45			1.6	330.0		℄
"			1.7	329.9		15R
"			1.8	[illegible]		40R
"			1.8	[illegible]	20L	
"			1.8	329.8	40L	
23+00.			1.0	330.[illegible]		℄

Profile
No. Notes Red. Plotted Job No. 1227 Division No.
Date Date Survey of
X-Sec. Notes Chkd. Checked Survey by Notes Date
No. Date Date Map No. Checked Date

F.B. PG.

F.B. 1563 PG. 86

Job No. 1321 Division No. _____ Notes Red. _____ Plotted _____ Profile

Survey of [illegible] Date _____ Date _____ No. _____

Survey by [illegible] Notes [illegible] Notes Chkd. _____ Checked _____ X-Sec.

Indexed A. C. Johnson Date [illegible] Date _____ Date _____ No. _____

76L298 307 5-49

PLEASE RETURN TO

LOS ANGELES COUNTY SURVEYOR

726 LOS ANGELES COUNTY ENGINEERING BLDG.

NOTE: ANY ADDITIONS OR CHANGES ON THIS SHEET MUST BE MADE OR CIRCLED IN RED INK, WITH DATE AND NAME OF PERSON MAKING CHANGE.

Do not extend notes this side of this line.

STATION	B. S.	H. I.	F. S.	ELEV.		
		331.62				
			0.81	330.81		

Notes Ck'd by	Survey of Baldwin Ave SS
Map No.	W. O. C.I. 1321 Tape No. 2102 St'd 68°F
Office Work	Surveyed by Benson
Checked	Notes J.S.C. Date 2-1-50
Date	Indexed C. Pearson

F. B. 1563 Pg. 7

APR 18 1950

TOPOGRAPHY
ON
GREEN ST.

From: ARDEN DR.

To: NEAR BALDWIN AVE.

BALDWIN AVE. S.S.

J.N. C.I 1321

C.A. Benson
J.S. Coates
J.J. Edwards
O.E Kiertyner

Note: Any Additions or Changes on This Sheet Must Be Made or Circled in Red Ink With Date and Name of Person Making Change.

Do not extend notes this side of this line.

RETURN TO
LOS ANGELES COUNTY SURVEYOR
700 HALL OF RECORDS

FORM 247 SM 11-46

F. B. 1563 PG. 85



RETURN TO
LOS ANGELES COUNTY SURVEYOR
700 HALL OF RECORDS

Do not extend notes this side of this line.

Note: Any Additions or Changes on This Sheet Must be Made or Circled in Red Ink With Date and Name of Person Making Change.

Notes Ck'd by	Survey of Baldwin Ave SS
Map No.	W. O. C.I. 1321 Tape No. St'd. °F
Office Work	Surveyed by Benson
Checked	Notes J.S.C. Date 2-1-50
Date	Indexed A. C. Johnson

F. B. 1563 PG. 89

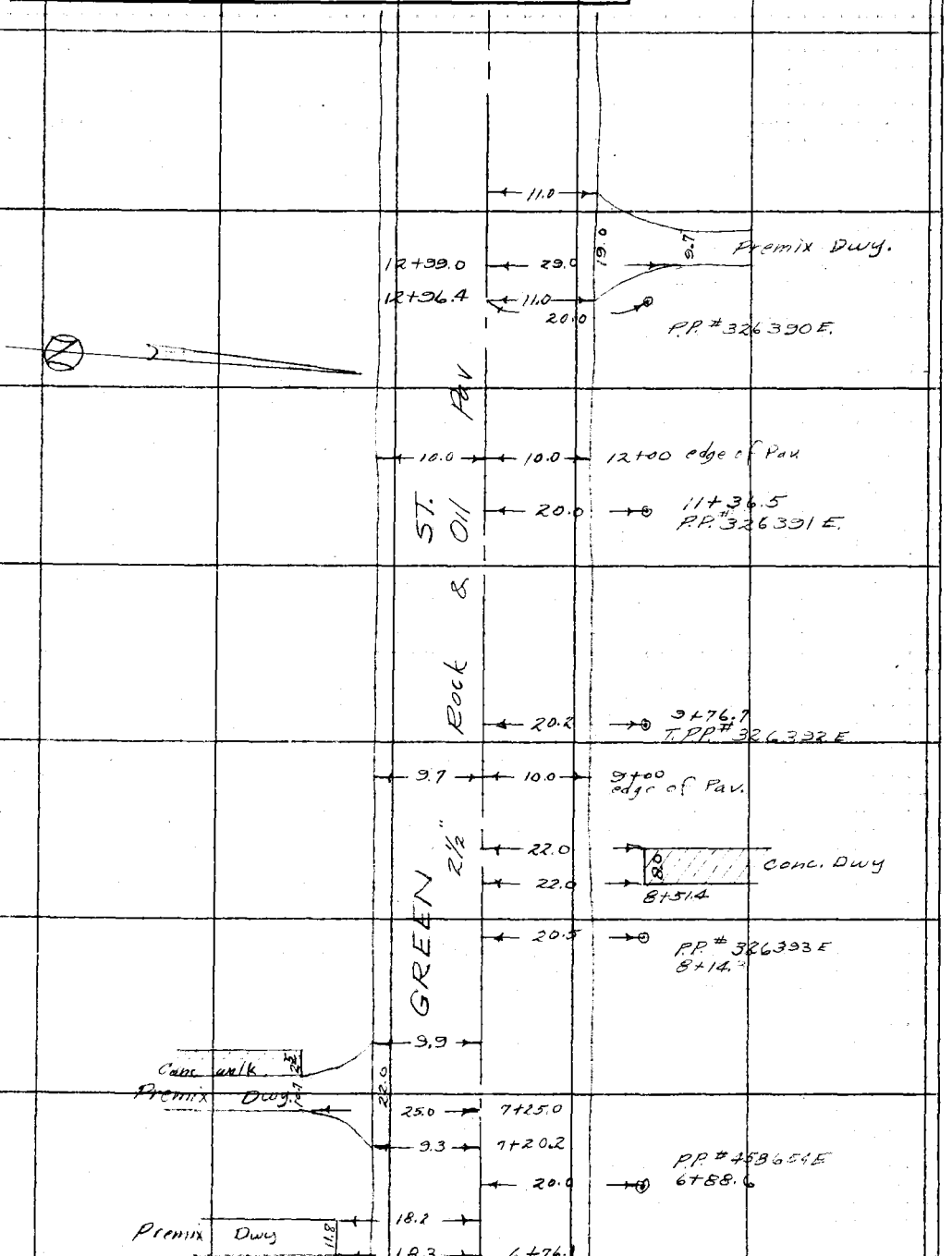

Note: Any Additions or Changes on This Sheet Must be Made or Circled in Red Ink With Date and Name of Person Making Change.

Do not extend notes this side of this line.

RETURN TO
LOS ANGELES COUNTY SURVEYOR
726 LOS ANGELES COUNTY
ENGINEERING BLDG.

76F309S 247 10M 1-49

F. B. 1563 Pg. 90

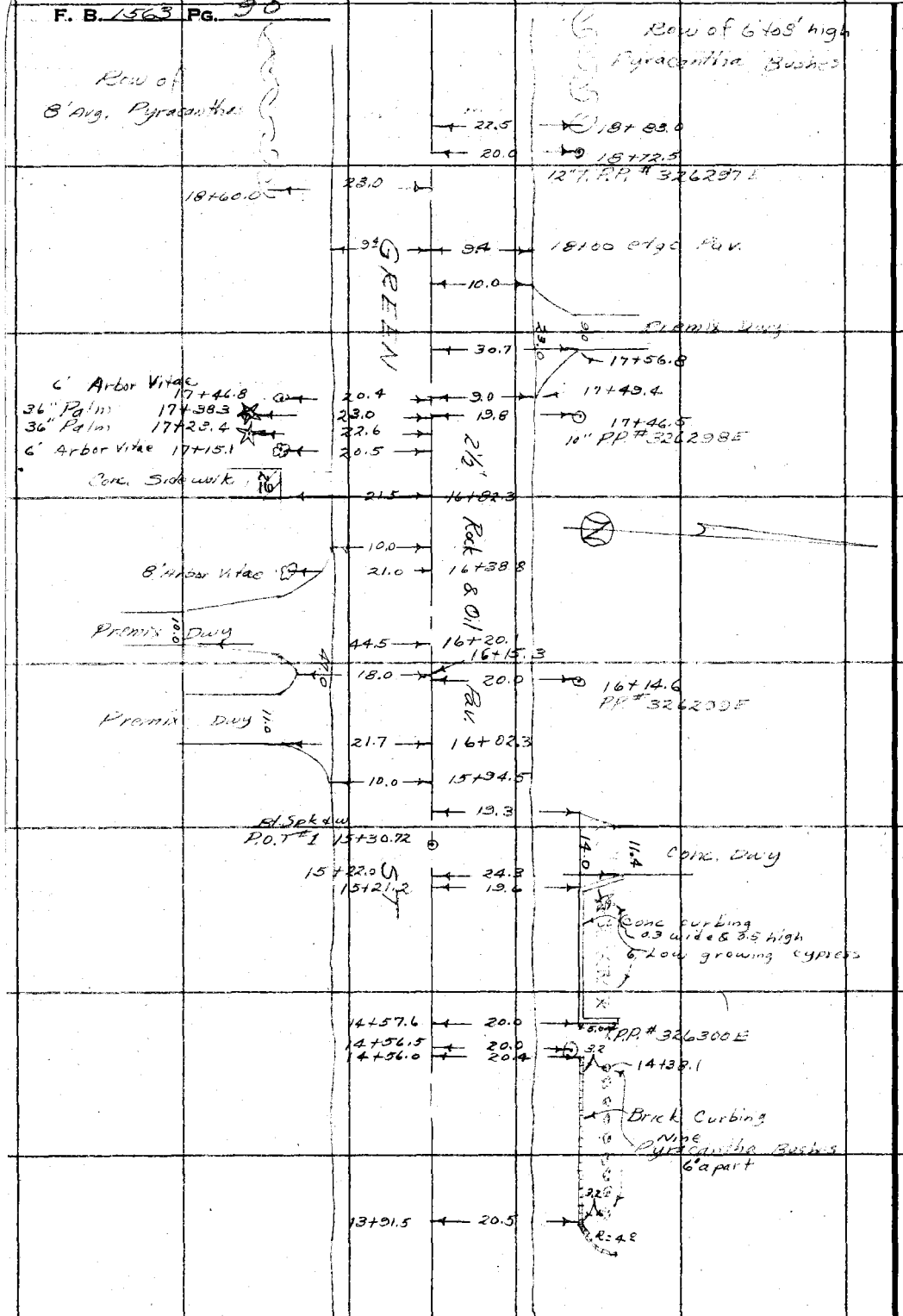

RETURN TO
LOS ANGELES COUNTY SURVEYOR
7261 LOS ANGELES COUNTY
ENGINEERING BLDG.

Do not extend notes this side of this line.

Note: Any Additions or Changes on This Sheet Must be Made or Circled in Red Ink With Date and Name of Person Making Change.

Notes Ck'd by		Survey of Baldwin Ave	S.S.
Map No.		W. O. 1-1324	Tape No. St'd. °F
Office Work		Surveyed by Benson	
Checked		Notes J.S.C.	Date
Date		Indexed C. Johnson	

F. B. 1543 Pg. 91

Note: Any Additions or Changes on This Sheet Must be Made or Circled in Red Ink With Date and Name of Person Making Change.

Do not extend notes this side of this line.

RETURN TO
LOS ANGELES COUNTY SURVEYOR
726 LOS ANGELES COUNTY
ENGINEERING BLDG.

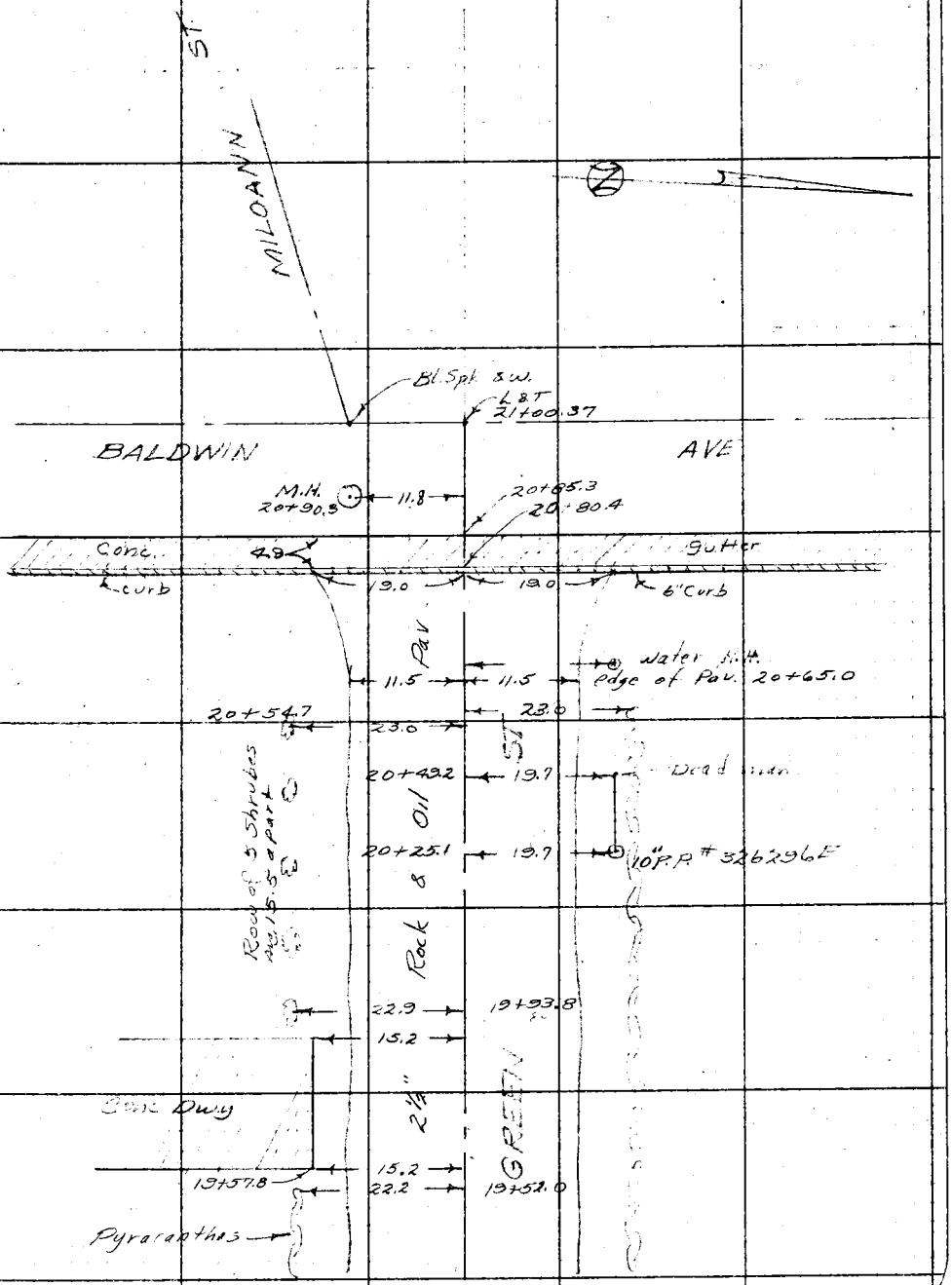

76F3095 247 10M 1-49

RETURN TO
LOS ANGELES COUNTY SURVEYOR
725 LOS ANGELES COUNTY
ENGINEERING BLDG.

Note: Any Additions or Changes on This Sheet Must be Made or Circled in Red Ink With Date and Name of Person Making Change.

Do not extend notes this side of this line.

F. B. 1555 Pg. 22

Profile No. ____ X-Sec. No. ____

Notes Red. ____ Plotted ____ Job No. 24 Division No. ____

Date ____ Date ____ Survey of [illegible]

Notes Chkd. DHL Checked ____ Survey by [illegible] Notes [illegible] Date 1-31-50

Date 2-8-50 Date ____ Map No. ____ Indexed Johnson Date ____

F.B. [illegible] Pg. 93

NOTE: ANY ADDITIONS OR CHANGES ON THIS SHEET MUST BE MADE OR CIRCLED IN RED INK, WITH DATE AND NAME OF PERSON MAKING CHANGE.

PLEASE RETURN TO
LOS ANGELES COUNTY SURVEYOR
700 HALL OF RECORDS

Do not extend notes this side of this line.

STATION	B. S.	H. I.	F. S.	ELEV.	
					[illegible]
					[illegible]
					[illegible]
				1-31-50	[illegible]
		No one of Home during day Time			[illegible]
		[illegible]			[illegible]

FORM 307 10M 10-46

FORM 307 10M 10-46

PLEASE RETURN TO
LOS ANGELES COUNTY SURVEYOR
700 HALL OF RECORDS

NOTE: ANY ADDITIONS OR CHANGES ON THIS SHEET MUST BE MADE OR CIRCLED IN RED INK, WITH DATE AND NAME OF PERSON MAKING CHANGE.

Do not extend notes this side of this line.

STATION	B. S.	H. I.	F. S.	ELEV.		
BM#T.E.485	5.65	336.42		330.52	BM#T.E.485 El. 330.52 F.B.1488-243 Arden Dr. (E.5100) at Green St. Bt. Spk. in P.P. #443,414 [illegible] 17 ± N. of ℄ Prod of Green St.	
[illegible]			6.5	[illegible]		℄ [illegible] Green St
"			6.4	[illegible]		5R
"			6.1	330.3		25R
"			6.5	[illegible]	5L	
"			7.0	[illegible]	25L	
2+00			6.5	[illegible]		℄ Green St
"			6.2	330.2		5R
"			5.9	330.5		25R
"			6.5	329.9	5L	
"			6.7	[illegible]	25L	
2+89			5.45	330.94		℄ edge Pvmt.
"			5.33	331.09		5R
"			5.40	331.02		11R N. edge Pvmt
"			4.1	331.5		25R
"			5.78	330.64	5L	
"			5.84	330.58	10L S. edge Pvmt.	
"			5.8	330.6[illegible]	25L	
3+00			5.30	331.12		℄
"			5.28	331.14		5R

F.B. 1558 PG. 94
Job No. 1321 Division No. ____ Notes Red. ____ Plotted ____ Profile ____
Survey of Baldwin Ave. S.S. Date ____ Date ____ No. ____
Survey by Benson Notes B Notes Chkd. ____ Checked ____ X-Sec. ____
Indexed A. C. Johnson Date 1-31-50 Date ____ Date ____ No. ____

76L298 307 5-49

PLEASE RETURN TO
LOS ANGELES COUNTY SURVEYOR
726 LOS ANGELES COUNTY ENGINEERING BLDG.

NOTE: ANY ADDITIONS OR CHANGES ON THIS SHEET MUST BE MADE OR CIRCLED IN RED INK, WITH DATE AND NAME OF PERSON MAKING CHANGE.

Do not extend notes this side of this line.

STATION	B. S.	H. I.	F. S.	ELEV.		
		336.42				
3+00			[illegible]	330.98		11R. [illegible]
			4.9	[illegible]		25R.
			[illegible]	330.99	5L	
"			5.70	[illegible]	10L [illegible]	
"			5.7	330.7	25L	
4+00			4.40	[illegible]		E
"			4.36	[illegible]		5R.
"			4.60	[illegible]		[illegible]
"			4.2	[illegible]		25R
"			0.5	335.9		300'R (Pool Approx 0.5 deep [illegible])
"			8.9	[illegible]	No # 2769 [illegible] Pool. 34' [illegible]	259R. [illegible] end of [illegible]
4+13.5			1.2	327.2		72'R. to S.E. [illegible] 28' [illegible] 22' [illegible]
4+00.			4.55	331.57	5L.	
"			4.77	[illegible]	9L edge [illegible]	
"			5.0	331.4	15L gut	
"			4.7	[illegible]	25L	
"			8.9	327.5	320L [illegible]	
5+00			3.74	[illegible]		E
"			3.71	332.71		5R.
"			3.78	332.64		10R. edge [illegible]
"			3.9	[illegible]		14R gut

Profile No. ____ Notes Red. ____ Plotted ____ Job No. 1321 Division No. ____
X-Sec. No. ____ Date ____ Date ____ Survey of Baldwin Ave S.S.
Notes Chkd. ____ Checked ____ Survey by Benson Notes B Date 1-31-50
Date ____ Date ____ Map No. ____ Date ____

F.B. 1563 PG. 15

76L298 307 5-49

PLEASE RETURN TO
LOS ANGELES COUNTY SURVEYOR
726 LOS ANGELES COUNTY ENGINEERING BLDG.

NOTE: ANY ADDITIONS OR CHANGES ON THIS SHEET MUST BE MADE OR CIRCLED IN RED INK, WITH DATE AND NAME OF PERSON MAKING CHANGE.

Do not extend notes this side of this line.

STATION	B. S.	H. I.	F. S.	ELEV.		
5+00		339.22	3.4	333.0		25 R
			3.91	332.51	5 L	
"			4.12	332.33	10 L [illegible]	
"			4.2	332.2	15 L [illegible]	
"			3.8	332.6	25 L	
6+00			3.12	[illegible]		
"			3.09	[illegible]		5 R
"			3.03	[illegible]		11 R [illegible]
"			[illegible]	333.2		15 R [illegible]
"			2.8	[illegible].6		25 R
"			3.[illegible]	333.15	5 L	
"			3.41	333.01	9 L [illegible]	
"			3.6	332.8	14 L [illegible]	
"			3.3	333.1	25 L	
4+79			9.4	[illegible]	100' L to S.W. Cor. basement floor	8.3 E+W, 9.0 N+S. Ho. # 2764
5+59			8.6	327.5	102' L to S.E. Cor basement	ft. 10.5 square Ho. # 2758
T.P.	6.27	339.28	3.41	333.01	T.P.	
7+44.2			8.5	330.5	117' R. to S.E. Cor. dirt fl. basement	32.6 E+W, 16.6 N+S. Ho. # 2743
7+[illegible]			5.5	333.5	142' R. to S.E. Cor Rect. swimming Pool	31.6 N+S, 15.7 E+W.
			9.9	329.4	Bot pool at N.W. Cor (Low Cor)	
7+40			10.9	328.4	112. L to S.E. Cor [illegible] basement	12.6 N+S, 8.0 E+W Ho. # 2742

F.B. 1563 PG. 93

Job No. 1321 Division No. Notes Red. Plotted Profile

Survey of Bellevue Ave S.S. Date Date No.

Survey by [illegible] Notes Notes Chkd. Checked X-Sec.

Indexed A. C. Johnson Date 1-31-50 Date Date No.

76L298 307 5-49

7+39.5

PLEASE RETURN TO
LOS ANGELES COUNTY SURVEYOR
726 LOS ANGELES COUNTY ENGINEERING BLDG.

NOTE: ANY ADDITIONS OR CHANGES ON THIS SHEET MUST BE MADE OR CIRCLED IN RED INK, WITH DATE AND NAME OF PERSON MAKING CHANGE.

Do not extend notes this side of this line.

STATION	B. S.	H. I.	F. S.	ELEV.		[illegible]
		339.28				
7+00			5.19	334.09		℄
"			5.21	334.07		5 Rt.
			5.26	334.02		11 R. edge pvmt.
"			5.4	333.[illegible]		15 R [illegible]
"			4.8	334.5		25 R.
"			5.35	333.93	5 L	
"			5.5[illegible]	333.72	9 L [illegible]	
"			5.7	333.[illegible]	15 [illegible]	
"			5.3	334.[illegible]	2[illegible]	
8+00			4.96	335.22		℄
"			4.06	335.22		5 R.
"			4.[illegible]	335.[illegible]		11 R edge [illegible]
"			4.2	335.1		13 R [illegible]
"			[illegible]	335.5		[illegible]
"			2.4	336.9		350 R. Bk. Lot Line
"			4.19	335.09	5 L	
"			4.42	334.5[illegible]	10 L [illegible]	
"			4.[illegible]	334.7	16 L [illegible]	
"			4.4	334.9	25 L	
"			6.2	333.1	350 L [illegible]	
9+00			3.15	336.10		℄
"			3.21	336.07		5 R.

Profile Notes Red. ____ Plotted ____ Job No. 1321 Division No. ____ F.B. 1563 PG. 97
No. ____ Date ____ Date ____ Survey of [illegible] Ave S.S.
X-Sec. Notes Chkd. ____ Checked ____ Survey by [illegible] Notes [illegible] Date 1-31-50.
No. ____ Date ____ Date ____ Map No. ____ Indexed ____ Date ____

A C Johnson

76L298 307 5-49

PLEASE RETURN TO
LOS ANGELES COUNTY SURVEYOR
726 LOS ANGELES COUNTY ENGINEERING BLDG.

NOTE: ANY ADDITIONS OR CHANGES ON THIS SHEET MUST BE MADE OR CIRCLED IN RED INK, WITH DATE AND NAME OF PERSON MAKING CHANGE.

Do not extend notes this side of this line.

STATION	B. S.	H. I.	F. S.	ELEV.		
9+00			[illegible]	[illegible]		[illegible] R. edge [illegible]
"			3.5	[illegible]		[illegible]
"			[illegible]	[illegible]		25 R.
"			[illegible]	335.94	5 L	
"			[illegible]	[illegible]	10 L [illegible]	
"			[illegible]	[illegible]	[illegible]	
"			3.4	[illegible]	25 L	
8+[illegible]			5.1	331.[illegible]	[illegible]	[illegible] H.O. 2737
10+25.5			5.6	333.7	91.5 R. to S.W. cor [illegible] basement	7.6 N & S 12 E & W. H.O. 2725.
10+00			2.24	337.04		
"			[illegible]	[illegible]		[illegible]
"			2.17	[illegible]		[illegible]
"			2.2	[illegible]		15 R.
"			2.1	[illegible]		[illegible]
"			2.26	337.02	5 L	
"			[illegible]	[illegible]	10 L edge [illegible]	
"			2.7	336.6	15 L	
"			1.9	337.4	25 L	
T.P.	5.30	341.38	[illegible]	[illegible]	✓	
BM. T.E. 499			3.11	335.27	[illegible]	
"	2.25	340.53		338.28	[illegible]	

F.B. 1563 PG. 98

Job No. 1321 Division No. ____ Notes Red. ____ Plotted ____ Profile ____

Survey of Baldwin Ave. Date ____ Date ____ No. ____

Survey by Jenson Notes B Notes Chkd. ____ Checked ____ X-Sec. ____

Indexed A. C. Johnson Date 1-31-50 Date ____ Date ____ No. ____

76L298 307 5-49

PLEASE RETURN TO
LOS ANGELES COUNTY SURVEYOR
726 LOS ANGELES COUNTY ENGINEERING BLDG.

NOTE: ANY ADDITIONS OR CHANGES ON THIS SHEET MUST BE MADE OR CIRCLED IN RED INK, WITH DATE AND NAME OF PERSON MAKING CHANGE.

Do not extend notes this side of this line.

STATION	B. S.	H. I. 342.53	F. S.	ELEV.		
11+51			3.2	337.3	62' Lt. to N.E. Cor. Ho. # 2710. (El. of floor to Ho. 2710)	
11+50			3.52	337.01		
"			3.54	336.99		5 R.
"			3.58	336.95		10 R. [illegible]
"			3.7	336.8		15 R. [illegible]
"			3.[illegible]	337.[illegible]		2[illegible]
"			3.63	336.90	5 L	
"			3.83	336.70	9 L [illegible]	
"			4.9	336.5	15 L [illegible]	
"			3.3	336.[illegible]	25 L	
12+00			4.62	335.91		
"			4.62	336.[illegible]		[illegible]
"			4.62	335.91		10 R. [illegible]
"			4.1	336.4		15 R. [illegible]
"			3.6	336.9		25 R.
"			4.88	335.65	5 L	
"			4.92	335.61	10 L [illegible]	
"			5.0	335.5	15 L	
"			4.3	336.2	25 L	
"			7.1	333.4	250 L	

Profile No. ____ Notes Red. ____ Plotted ____ Job No. 1321 Division No. ____
X-Sec. No. ____ Date ____ Date ____ Survey of Baldwin Ave. [illegible]
Notes Chkd. ____ Checked ____ Survey by [illegible] Notes [illegible] Date 2-1-50
Date ____ Date ____ Map No. ____ Indexed Johnson Date ____

F.B. 1563 PG. [illegible]

76L298 307 5-49

PLEASE RETURN TO
LOS ANGELES COUNTY SURVEYOR
726 LOS ANGELES COUNTY ENGINEERING BLDG.

NOTE: ANY ADDITIONS OR CHANGES ON THIS SHEET MUST BE MADE OR CIRCLED IN RED INK, WITH DATE AND NAME OF PERSON MAKING CHANGE.

Do not extend notes this side of this line.

STATION	B. S.	H. I.	F. S.	ELEV.		
		340.53				
10+24.4			7.6	332.9	72' Lt. to N.W. Cor. [illegible] (Drain in Floor)	[illegible] 34' E & W (Ho. # 2722)
10+69.0			6.9	333.6	77' Rt. to S.E. [illegible]	[illegible] 8.0' E & W (Ho. # 2717)
11+16.			5.0	332.5	71' Lt. to N.W. Cor. [illegible]	" [illegible] Ho. # 2714
13+[illegible]			7.2	[illegible]	56.5' Rt. to S.E. Cor. [illegible]	" 6.3 E & W, 7.5 N & S Ho. 2659
13+00			3.23	[illegible]		#
"			[illegible]	[illegible]		[illegible]
"			3.22	33[illegible].31		[illegible]
"			[illegible]	[illegible]		[illegible]
"			2.9	33[illegible]		25 R
"			3.32	33[illegible]	[illegible]	
"			3.56	33[illegible].97	[illegible]	
"			4.[illegible]	33[illegible].4	[illegible]	
"			3.3	[illegible]	[illegible]	
"			+3.4	343.9	350 L	
14+00			1.15	[illegible]		#
"			1.14	339.[illegible]		5 R
"			1.16	339.37		11 R. [illegible]
"			1.0	339.5		[illegible]
"			0.2	340.3		25 R
"			1.30	339.[illegible]	[illegible]	

F.B. 4563 PG. 100

Job No. 1321 Division No. Notes Red. Plotted Profile No.

Survey of [illegible] Date [illegible] Date X-Sec. No.

Survey by [illegible] Notes Notes Chkd. Checked

Indexed A. C. Johnson Date 2-1-50 Date Date No.

76L298 307 5-49

PLEASE RETURN TO
LOS ANGELES COUNTY SURVEYOR
726 LOS ANGELES COUNTY ENGINEERING BLDG.

NOTE: ANY ADDITIONS OR CHANGES ON THIS SHEET MUST BE MADE OR CIRCLED IN RED INK. WITH DATE AND NAME OF PERSON MAKING CHANGE.

Do not extend notes this side of this line.

STATION	B. S.	H. I.	F. S.	ELEV.		
		[illegible]				
14+[illegible]			1.5	338.96	[illegible]	
"			[illegible]	338.8	[illegible]	
"			1.6	338.9	[illegible]	
[illegible]	5.55	345.71	[illegible]	[illegible]	[illegible]	
14+41			12.6	333.1	117 Lt. to N.E. Cor. Conc. [illegible]	[illegible] 16.0' E+W. Ho. # 2.56
18+02			9.5	335.9	107 Rt to S.E. Cor. Conc. [illegible]	[illegible] 8' E+W. Ho. # 2.21
18+14 E			7.4	338.3	209 Rt to So. [illegible]	[illegible] 38.7 N+S.
18+14 E			5.3	337.4	219 Rt to [illegible]	
15+00			4.60	341.11		
"			4.57	341.14		5R.
"			4.58	341.13		10R [illegible]
"			4.5	341.2		15R gut
"			4.1	341.6		25R.
"			4.80	340.91	5L	
"			4.95	340.76	10L [illegible]	
"			5.3	340.4	16L [illegible]	
"			5.1	340.6	25L	
14+50			5.12	340.59		
"			5.13	340.55		5R

Profile No. ____ Notes Red. ____ Plotted ____ Job No. 1321 Division No. ____ F.B. 1563 PG. 101
Date ____ Date ____ Survey of Baldwin Ave S.S.
X-Sec. No. ____ Notes Chkd. ____ Checked ____ Survey by Benson Notes [illegible] Date 2-1-50
Date ____ Date ____ Map No. ____ Indexed Johnson Date ____

76L298 307 5-49

PLEASE RETURN TO
LOS ANGELES COUNTY SURVEYOR
726 LOS ANGELES COUNTY ENGINEERING BLDG.

NOTE: ANY ADDITIONS OR CHANGES ON THIS SHEET MUST BE MADE OR CIRCLED IN RED INK, WITH DATE AND NAME OF PERSON MAKING CHANGE.

Do not extend notes this side of this line.

STATION	B. S.	H. I.	F. S.	ELEV.		
		345.71				
14+50			5.14	340.57		4R edge Pvmt.
"			5.1	[illegible]		15R gut
"			4.5	341.2		25R
"			5.30	340.41	5L	
"			5.55	340.16	10L edge Pvmt	
"			6.0	339.7	15L gut	
"			5.7	340.0	25L	
16+00			4.37	341.34		℄
"			4.39	341.32		5R.
"			4.41	341.30		10R.
"			4.0	341.7		15R
"			4.2	341.5		25R.
"			4.50	341.21	5L	
"			4.73	340.98	10L edge Pvmt.	
"			4.7	341.0	15L gut	
"			4.5	341.2	25L	
17+00			4.62	341.09		℄
"			4.66	341.05		5R.
"			4.65	341.03		10R. edge pvmt
"			4.6	341.1		15R gut
"			4.2	341.5		25R.
			0.1	345.6		355R.

F.B. 1563 PG. 102
Job No. 1321 Division No. Notes Red. Plotted Profile
Survey of Baldwin Ave S.S. Date Date No.
Survey by Benson Notes Notes Chkd. Checked X-Sec.
Indexed E. C. Johnson Date 2-1-50 Date No.

76L298 307 5-49

3 - 1

PLEASE RETURN TO
LOS ANGELES COUNTY SURVEYOR
726 LOS ANGELES COUNTY ENGINEERING BLDG.

NOTE: ANY ADDITIONS OR CHANGES ON THIS SHEET MUST BE MADE OR CIRCLED IN RED INK, WITH DATE AND NAME OF PERSON MAKING CHANGE.

Do not extend notes this side of this line.

STATION	B. S.	H. I.	F. S.	ELEV.		[illegible]
		345.7				
17+00			[illegible]	340.99	5 L	
"			4.99	340.81	9 L edge [illegible]	
"			4.8	340.9	15 L gut	
"			4.8	[illegible]	25 L	
			[illegible]	340.0	250 L	
18+00			4.91	340.50		
"			4.90	340.51		5 R
"			4.97	[illegible]		10 R edge [illegible]
"			4.95	[illegible]		15 R gut
"			4.4	341.3		25 R
"			5.05	[illegible]	5 L	
"			5.19	[illegible]	9 L edge [illegible]	
"			5.4	340.3	16 L gut	
"			5.1	[illegible]	25	
19+00			4.99	340.72		
"			4.99	340.72		5 R
"			5.19	340.51		10 R edge [illegible]
"			5.1	340.6		15 R gut
"			4.5	341.2		25 R
"			5.14	340.57	5 L	
"			5.31	340.40	10 L edge [illegible]	
"			5.7	340.0	13 L gut	

Profile No. ____ Notes Red. ____ Plotted ____ Job No. 1321 Division No. ____
Date ____ Date ____ Survey of [illegible]
X-Sec. No. ____ Notes Chkd. ____ Checked ____ Survey by [illegible] Notes [illegible] Date [illegible]-1-50
Date ____ Date ____ Map No. ____ Indexed A. C. Johnson Date ____

F.B. 1563 PG. 103

76L298 307 5-49

PLEASE RETURN TO
LOS ANGELES COUNTY SURVEYOR
726 LOS ANGELES COUNTY ENGINEERING BLDG.

NOTE: ANY ADDITIONS OR CHANGES ON THIS SHEET MUST BE MADE OR CIRCLED IN RED INK, WITH DATE AND NAME OF PERSON MAKING CHANGE.

Do not extend notes this side of this line.

STATION	B. S.	H. I.	F. S.	ELEV.		Green St
		34[illegible]				
19+00			5.2	340.5	25 L	
20+00			5.[illegible]	340.52		℄
"			5.[illegible]	340.52		5 R
"			5.4	340.30		10 R. [illegible]
"			5.[illegible]	340.[illegible]		15 R [illegible]
"			5.0	[illegible]		[illegible]
"			[illegible]	340.45	5 L	
"			5.4[illegible]	[illegible]	10 L [illegible]	
"			5.8	339.[illegible]	13 – [illegible]	
"			5.5	[illegible]	25 L	
20+42			5.47	340.[illegible]		℄
20+65			6.17	339.[illegible]		℄
20+79.5			6.70	339.[illegible]		℄ [illegible]
20+80.5			[illegible].79	339.[illegible]		[illegible]
20+85.[illegible]			6.45	339.[illegible]		℄ W [illegible]
20+92			[illegible]	339.31		℄
21+00.37			6.27	339.44		℄ [illegible]
T.P.	3.57	344.[illegible]	5.20	340.51		T.P.
B.M. T.E. 183			5.10	338.98	B.M. T.E. 183 El. 338.984 F.B. 1488 100 [illegible] Ave [illegible] st (Green St. to E.) [illegible] Spk. [illegible] 4' S. of [illegible]	

F.B. 1563 PG. 104

Job No. 1321 Division No. ____ Notes Red. ____ Plotted ____ Profile ____
Survey of Baldwin Ave SS Date ____ Date ____ No. ____
Survey by Benson Notes B Notes Chkd. ____ Checked ____ X-Sec. ____
Indexed A. C. Johnson Date 2-1-50 Date ____ Date ____ No. ____

Notes Ck'd by		Survey of Baldwin Ave. S.S.	F. B. 1563 Pg. 105
Map No.		W. O. C.I. 1321 Tape No. 2103 St'd @ °F	
Office Work		Surveyed by Benson	
Checked		Notes J.S.C. Date	
Date		Indexed C. Johnson	

APR 18 1950

TOPOGRAPHY

ON

LA ROSA DR.

From: ARDEN DR.

To: NEAR BALDWIN AVE.

BALDWIN AVE. S.S.

J.N. C.I. 1321

Note: Any Additions or Changes on This Sheet Must be Made or Circled in Red Ink With Date and Name of Person Making Change.

Do not extend notes this side of this line.

RETURN TO
LOS ANGELES COUNTY SURVEYOR
700 HALL OF RECORDS

FORM 247 SM 11-46

F. B. 1563 PG. 106

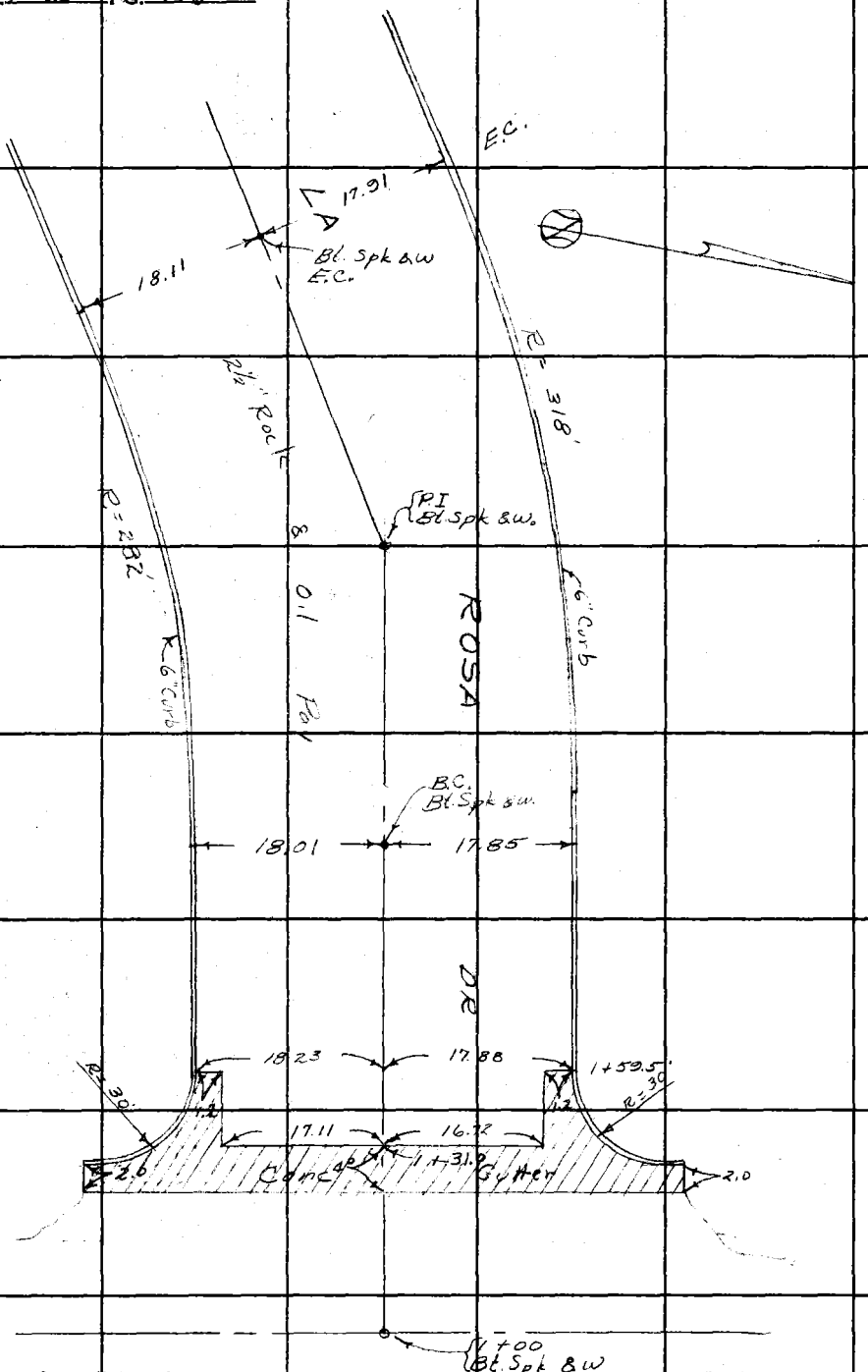

RETURN TO
LOS ANGELES COUNTY SURVEYOR
700 HALL OF RECORDS

Do not extend notes this side of this line.

Note: Any Additions or Changes on This Sheet Must be Made or Circled in Red Ink With Date and Name of Person Making Change.

Notes Ck'd by	Survey of Baldwin Ave SS.
Map No.	W. 8' 132' Tape No. St'd °F
Office Work	Surveyed by Benson
Checked	Notes J.S.C. Date
Date	Indexed C. Johnson

F. B. 1563 PG. 107

21.0

10.0 8.0 Premix Dwy

9+25.6 28.6

9+22.3 20.0

19.5

5"

10.0 8.0 Premix Dwy

8+76.5 29.2

8+72.7 19.7

19.1 7+73.5

28.3 7+66.6

Rock & Oil Rd

DR

GLICKMAN

AVE

BH Spk & W

17.76

7+47.45 end of Curb

ROSA

2½" Rock & Oil Rd

R=25'

18.23 7+02.4

LA

Note: Any Additions or Changes on This Sheet Must be Made or Circled in Red Ink With Date and Name of Person Making Change.

Do not extend notes this side of this line.

RETURN TO
LOS ANGELES COUNTY SURVEYOR
726 LOS ANGELES COUNTY
ENGINEERING BLDG.

76F3098 247 10M 1-49

F. B. 1363 Pg. 108

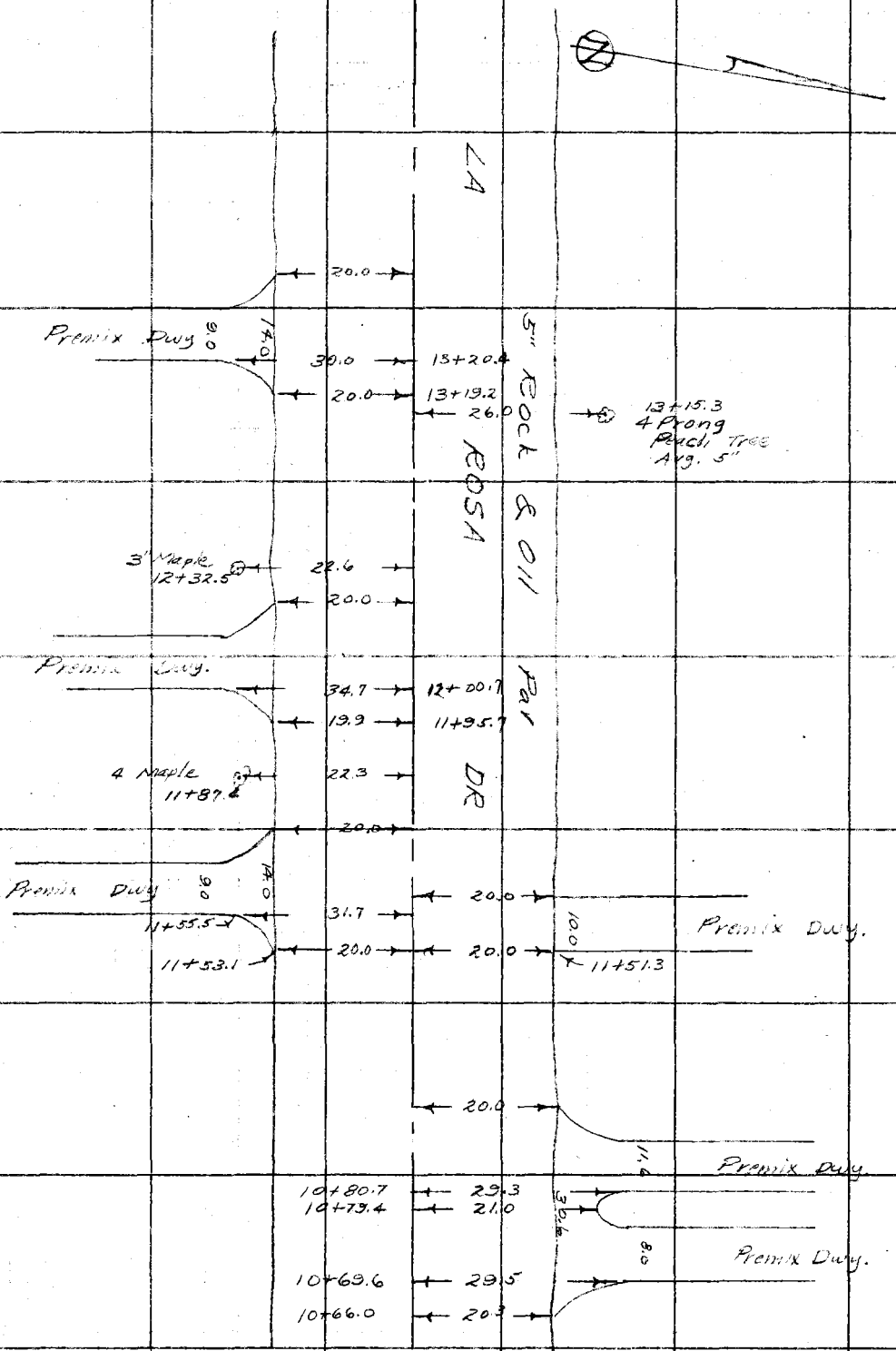

RETURN TO
LOS ANGELES COUNTY SURVEYOR
725 LOS ANGELES COUNTY
ENGINEERING BLDG.

Do not extend notes this side of this line.

Note: Any Additions or Changes on This Sheet Must be Made or Circled in Red Ink With Date and Name of Person Making Change.

Notes Ck'd by	Survey of Baldwin Ave SS
Map No.	W. O. C.1.1321 Tape No. St'd °F
Office Work	Surveyed by Benson
Checked	Notes J.S.C. Date
Date	Indexed C. Johnson

F. B. 1563 PG. 109

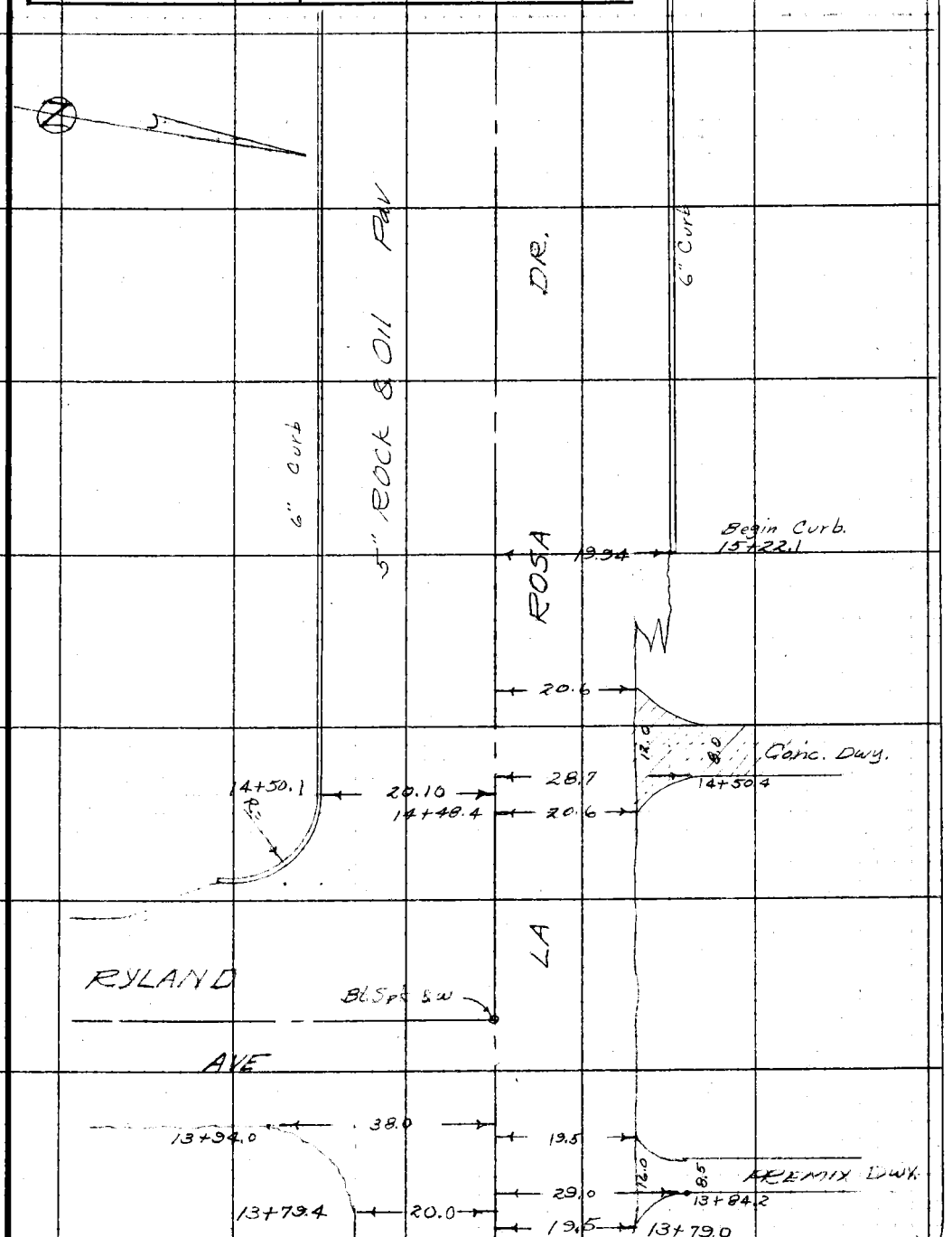

Note: Any Additions or Changes on This Sheet Must be Made or Circled in Red Ink With Date and Name of Person Making Change.

Do not extend notes this side of this line.

RETURN TO
LOS ANGELES COUNTY SURVEYOR
726 LOS ANGELES COUNTY
ENGINEERING BLDG.

76F309S 247 10M 1.49

RETURN TO
LOS ANGELES COUNTY SURVEYOR
726 LOS ANGELES COUNTY
ENGINEERING BLDG.

Note: Any Additions or Changes on This Sheet Must be Made or Circled in Red Ink With Date and Name of Person Making Change.

Do not extend notes this side of this line.

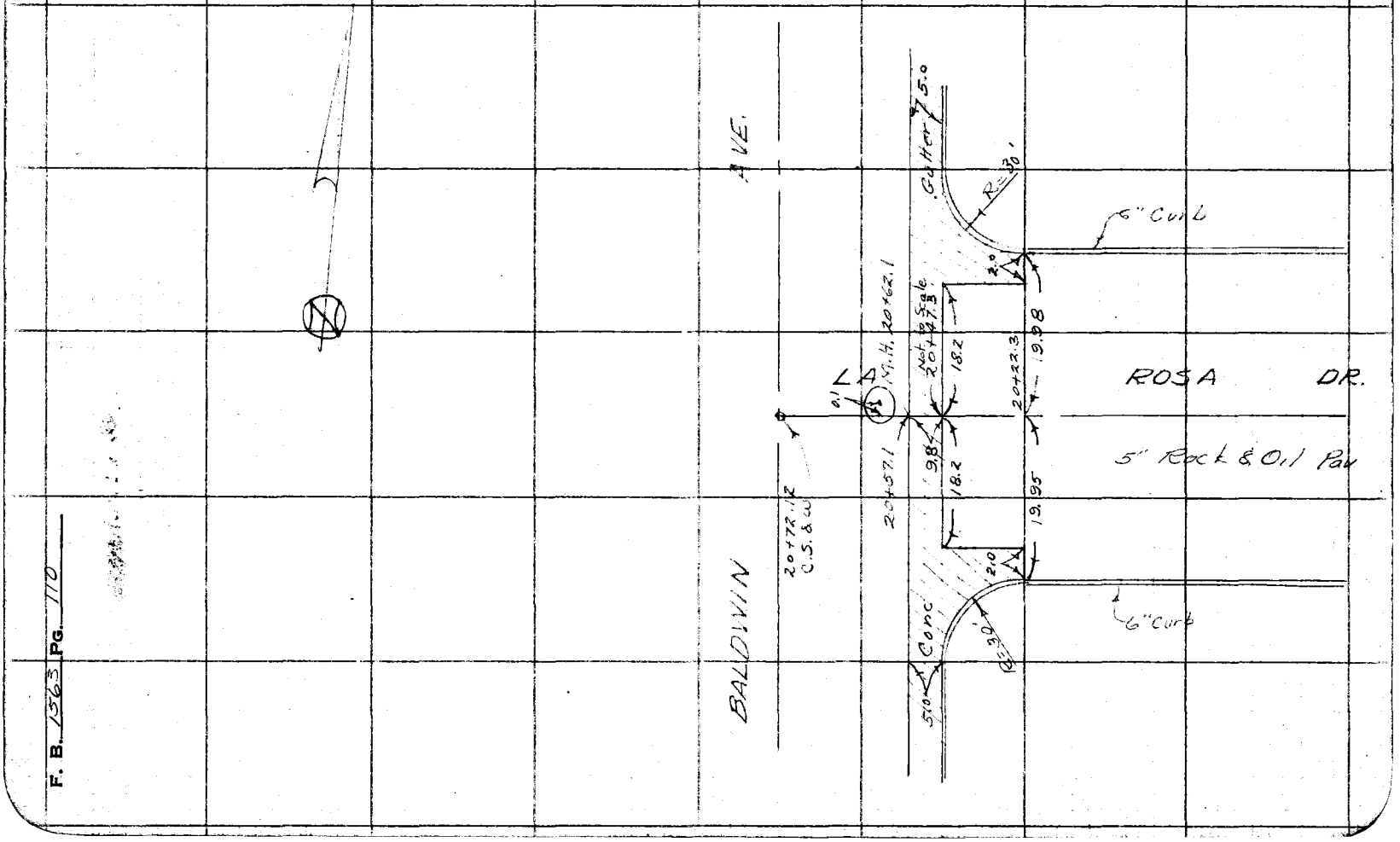

F. B. 1563 Pg. 110

Profile No.	Notes Red.	Plotted	Job No. 1321	Division No.
	Date	Date	Survey of Baldwin Ave S.S.	
X-Sec. No.	Notes Chkd. CHL	Checked	Survey by Benson	Notes B Date 2-2-50
	Date 2-8-50	Date	Map No.	Indexed C. Johnson Date

PROFILE & CROSS SECTIONS
ON
[illegible] DR.
[illegible]
[illegible]

BALDWIN AVE S.S.
J.N. C.I. 1321.

2-2-50.
C. A. Benson
J. S. Coates
[illegible]
[illegible]

STATION	B. S.	H. I.	F. S.	ELEV.

NOTE: ANY ADDITIONS OR CHANGES ON THIS SHEET MUST BE MADE OR CIRCLED IN RED INK, WITH DATE AND NAME OF PERSON MAKING CHANGE.

PLEASE RETURN TO
LOS ANGELES COUNTY SURVEYOR
700 HALL OF RECORDS

Do not extend notes this side of this line.

FORM 307 10M 10-46

FORM 307 10M 10-46

PLEASE RETURN TO
LOS ANGELES COUNTY SURVEYOR
700 HALL OF RECORDS

NOTE: ANY ADDITIONS OR CHANGES ON THIS SHEET MUST BE MADE OR CIRCLED IN RED INK, WITH DATE AND NAME OF PERSON MAKING CHANGE.

Do not extend notes this side of this line.

STATION	B. S.	H. I.	F. S.	ELEV.		
B.M.T.E.484	6.67	330.95		324.28	B.M.T.E.484 El. 324.283 F.B.1488-243 Arden Dr. & La Rosa Dr., N.W. Cor. Bt. spk. in cb., 5' W. of W. end C.R.	
1+00			7.40	323.55		℄ Int. La Rosa Dr. & Arden Dr.
"			7.36	323.59		5 R.
"			7.13	323.82		25 R
"			7.45	323.50	5 L	
"			7.72	323.23	30 L	
1+13			7.49	323.46		℄ La Rosa
"			7.43	323.52		5 R
"			7.19	323.76		30 R.
"			7.57	323.38	5 L	
"			7.80	323.15	30 L	
1+27			8.04	322.91		℄ E. edge Conc. gut.
"			8.02	322.93		5 R.
"			7.87	323.08		17 R.
"			7.69	323.26		30 R
"			8.11	322.84	5 L	
"			8.25	322.70	18 L	
"			8.38	322.57	30 L	
1+29			8.09	322.86		℄
"			8.04	322.91		5 R.

Profile
Plotted No.
Date
X-Sec.
Checked No.
Date
Notes Red.
Date
Notes Chkd.
Date
Division No.
Job No. 1321
Survey of Baldwin Ave S.S.
Survey by Benson
Notes
Indexed C. Johnson
Date 2-2-53
Pg. 112

76L298 307 5-49

PLEASE RETURN TO
LOS ANGELES COUNTY SURVEYOR
726 LOS ANGELES COUNTY ENGINEERING BLDG.

NOTE: ANY ADDITIONS OR CHANGES ON THIS SHEET MUST BE MADE OR CIRCLED IN RED INK, WITH DATE AND NAME OF PERSON MAKING CHANGE.

Do not extend notes this side of this line.

STATION	B. S.	H. I.	F. S.	ELEV.		La Rosa.
		330.95				
1+29			7.92	323.03		17 R.
"			7.59	323.36		50 R. gut.
"			6.96	323.99		50 R. Top. Cb. N. end C.R.
"			8.14	322.81	5 L	
"			8.27	322.68	18 L	
"			8.53	322.42	48 L gut	
"			7.91	323.04	48 L Top. Cb. S. end C.R.	
1+31			8.02	322.93		
"			7.99	322.96		5 R
"			7.89	323.06		17 R
"			7.60	323.35		38 R.
"			8.08	322.87	5 L	
"			8.22	322.73	18 L	
"			8.23	322.72	32 L	
1+59.5			6.98	323.97		
"			7.05	323.90		5 R.
"			7.38	323.57		18 R gut
"			6.75	324.20		18 R. Top Cb. N. end C.R.
"			6.3	324.7		30 R.
"			7.05	323.90	5 L	
"			7.80	323.15	18 L gut	

Profile Notes Red. ____ Plotted ____ Job No. 1321 Division No. ____ F.B. 1563 PG. 113
No. ____ Date ____ Date ____ Survey of Baldwin Ave. S.S.
X-Sec. Notes Chkd. ____ Checked ____ Survey by Benson Notes B Date 2-2-50
No. ____ Date ____ Date ____ Map No. ____ Indexed Johnson Date ____

76L298 307 5-49

PLEASE RETURN TO
LOS ANGELES COUNTY SURVEYOR
726 LOS ANGELES COUNTY ENGINEERING BLDG.

NOTE: ANY ADDITIONS OR CHANGES ON THIS SHEET MUST BE MADE OR CIRCLED IN RED INK, WITH DATE AND NAME OF PERSON MAKING CHANGE.

Do not extend notes this side of this line.

STATION	B. S.	H. I.	F. S.	ELEV.		
		330.95				
1+59.5			7.20	323.~~79~~ 75	18L Top Cb.	
"			6.9	324.1	30L	
1+89.95 BC			6.55	324.40		℄
"			6.55	324.40		5R.
"			7.05	323.90		18R gut
"			6.45	324.50		18R. Top Cb.
"			6.1	324.9		30R
"			6.62	324.33	5L	
"			7.40	323.55	18L gut	
"			6.78	324.17	18L Top Cb.	
"			6.4	324.6	30L	
2+00			6.45	324.50		℄
2+45.55 P.I. Rt. & Cb. Tan.			6.10	324.85		℄
"			6.19	324.76		5R.
"			6.67	324.28		12R gut
"				324.38		12R Top Cb. (Cb. in div.)
"			5.5	325.5		27R.
"			6.08	324.87	5L	
"			6.93	324.02	23L gut	
"				324.64	23L Top Cb. (Cb. in div.)	
"			5.9	325.1	36L	

F.B. 1563 PG. 114
Job No. 1321 Division No. Notes Red. Plotted No. Profile
Survey of Baldwin Ave S.S. Date Date X-Sec.
Survey by Benson Notes Notes Chkd. Checked No.
Indexed K. C. Johnson Date 2-2-50 Date Date

76L298 307 5-49

PLEASE RETURN TO
LOS ANGELES COUNTY SURVEYOR
726 LOS ANGELES COUNTY ENGINEERING BLDG.

NOTE: ANY ADDITIONS OR CHANGES ON THIS SHEET MUST BE MADE OR CIRCLED IN RED INK, WITH DATE AND NAME OF PERSON MAKING CHANGE.

Do not extend notes this side of this line.

STATION	B. S.	H. I.	F. S.	ELEV.		La Rosa
		333.95				
3+01 E	E.C.		5.53	325.42		E.
"			5.53	325.42		5 R.
"			[illegible]	324.94		18 R gut
"			5.44	[illegible]		18 R Top cb
"			4.7	326.3		30 R.
"			5.62	[illegible].33	5 L	
"			6.43	324.52	18 L gut	
"			[illegible]	325.13	18 L Top cb	
"			5.6	325.[illegible]	30 L	
4+00			4.64	326.31		E.
"			4.63	326.[illegible]		5 R
"			5.08	325.57		18 R gut
"			4.50	326.45		18 R. Top cb
"			4.1	326.9		30 R.
"			4.70	326.25	5 L	
"			5.53	325.37	18 L gut	
"			4.99	325.[illegible]	18 L Top cb	
"			4.7	326.3	30 L	
5+00			3.63	327.32		E.
"			3.63	327.27		5 R.
"			4.16	326.79		18 R. gut

Profile No. ____ Notes Red. ____ Plotted ____ Job No. 1321 Division No. ____
X-Sec. No. ____ Date ____ Date ____ Survey of Baldwin Ave 33
Notes Chkd. ____ Checked ____ Survey by Benson Notes 43 Date 2-2-50
Date ____ Date ____ Map No. ____ Indexed Date ____

F.B. 1563 PG. 115

76L298 307 5-49

PLEASE RETURN TO
LOS ANGELES COUNTY SURVEYOR
726 LOS ANGELES COUNTY ENGINEERING BLDG.

NOTE: ANY ADDITIONS OR CHANGES ON THIS SHEET MUST BE MADE OR CIRCLED IN RED INK, WITH DATE AND NAME OF PERSON MAKING CHANGE.

Do not extend notes this side of this line.

STATION	B. S.	H. I.	F. S.	ELEV.		
		330.95				
5+00			3.59	327.36		18 R Top cb
"			3.3	327.7		30 R.
"			3.65	327.30	5 L	
"			4.42	326.53	18 L gut	
"			3.54	327.[illegible]	18 L Top cb	
"			3.6	327.4	30 L	
"			4.5	326.2	200 L	
6+00			2.37	328.58		℄
"			2.43	328.52		5 R.
"			2.81	328.14		18 R. gut
"			2.23	328.72		18 R. Top cb.
"			2.0	329.0		30 R
"			2.41	328.54	5 L	
"			3.25	327.70	18 L gut	
"			2.66	328.29	18 L Top cb.	
"			2.7	328.3	30 L	
7+02.4			0.94	330.01		℄
"			0.72	330.03		5 R.
"			1.31	329.64		18 R. gut
"			0.75	~~329~~ 330.20		18 R. Top cb.
"			0.5	~~329.5~~ 330.5		30 R.
"			1.06	329.89	5 L	

F.B. 563 PG. 116
Job No. 1321 Division No. Notes Red. Plotted No. Profile
Survey of Baldwin Ave Date Date X-Sec.
Survey by Benson Notes BY Notes Chkd. Checked No.
Indexed C. Johnson Date 2-2-50 Date Date

76L298 307 5-49

PLEASE RETURN TO
LOS ANGELES COUNTY SURVEYOR
726 LOS ANGELES COUNTY ENGINEERING BLDG.

NOTE: ANY ADDITIONS OR CHANGES ON THIS SHEET MUST BE MADE OR CIRCLED IN RED INK. WITH DATE AND NAME OF PERSON MAKING CHANGE.

Do not extend notes this side of this line.

STATION	B. S.	H. I.	F. S.	ELEV.		
		330.95				La Rosa
7+02.4			1.79	329.16	18L 3rd	
"			1.26	329.69	18L Top Co. E. end C.R.	
"			1.4	329.6	30L	
7+47.45			0.55	330.40		℄ Int. La Rosa & Sherman Pl.
"			0.58	330.37		5R.
"			0.98	329.97		18R 3rd
"			0.57	330.38		18L Top Curb W. end Cb.
"			0.1	330.9		30R.
"			0.54	330.41	5L	
"			0.67	330.28	18L	
"			1.00	329.95	30L	
TE 502			0.55	330.40	BM TE 502 El. 330.412 F.S. 1.67 3/8 = 2.53 La Rosa Dr. CN. side 8" spk. in Cb. 6' E of ℄ Prod. of Sherman Pl.	
"	4.29	335.00		330.41		
8+00			4.58	330.42		℄
"			4.58	330.42		5R,
"			4.81	330.19		18R edge Pvmt.
"			4.2	330.8		30R.
"			4.62	330.38	5L	
"			5.08	329.92	18L edge Pvmt.	
"			5.1	329.9	30L	

Profile
Notes Red _____ Plotted _____ Job No. 4321 Division No. _____
No. _____ Date _____ Date _____ Survey of Bryson Ave. Sta. 7+02.4 to 8+00
X-Sec. Notes Chkd. _____ Checked _____ Survey by Bryson Notes [illegible] Date 2-2-50
No. _____ Date _____ Date _____ Map No. _____ Red'd Johnson Date _____

F.B. 1543 PG. 117

76L298 307 5-49

PLEASE RETURN TO
LOS ANGELES COUNTY SURVEYOR
726 LOS ANGELES COUNTY ENGINEERING BLDG.

NOTE: ANY ADDITIONS OR CHANGES ON THIS SHEET MUST BE MADE OR CIRCLED IN RED INK, WITH DATE AND NAME OF PERSON MAKING CHANGE.

Do not extend notes this side of this line.

STATION	B. S.	H. I.	F. S.	ELEV.		
		335.50				
9+00			4.61	330.39		℄.
"			4.65	330.35		5R.
"			5.[illegible]	329.81		18R. edge print.
"			[illegible]	330.1		21R
"			4.1	330.9		30R.
"			4.62	330.38	5L	
"			4.98	330.02	18L edge print.	
"			4.7	330.3	30L	
10+00			4.65	330.35		℄.
"			4.70	330.30		5R.
"			5.10	329.90		20R. edge print
"			4.3	330.7		23R.
"			3.8	331.2		30R.
"			4.67	330.33	5L	
"			4.98	330.02	19L edge print	
"			4.5	330.5	20L	
"			4.3	330.7	30L	
11+00			4.97	330.03		℄.
"			4.99	330.01		5R.
"			5.26	329.74		18R edge print
"			4.6	330.4		20R

F.B. 1563 PG. 118
Job No. 1321 Division No. 3.5
Survey of [illegible]
Survey by Benson Notes [illegible]
Indexed A. C. Johnson Date 2-2-50
Notes Red. Date
Notes Chkd. Date
Plotted Date
Checked Date
Profile No.
X-Sec. No.

76L298 307 5-49

PLEASE RETURN TO
LOS ANGELES COUNTY SURVEYOR
726 Los Angeles County Engineering Bldg.

NOTE: ANY ADDITIONS OR CHANGES ON THIS SHEET MUST BE MADE OR CIRCLED IN RED INK, WITH DATE AND NAME OF PERSON MAKING CHANGE.

Do not extend notes this side of this line.

STATION	B. S.	H. I.	F. S.	ELEV.		
		338.50				40 Pacific
11+00.			4.3	330.7		30 R.
"			5.01	329.99	5 L	
"			5.44	329.56	10 L [illegible]	
"			4.9	330.1	21 L	
"			4.8	330.2	30 L	
"			8.5	326.2	250 L	
11+39.2			12.7	322.3	117.5 L ⊥ to N.E. Cor. Sec. 21 [illegible]	(15 Wms. No. 10. E+N, 2719.
12+00			5.[illegible]	329.83		
"			5.20	329.80		5 R.
"			5.63	329.37		20 R. [illegible]
"			5.1	329.9		22 R.
"			5.0	330.0		30 R.
"			5.27	329.73	5 L	
"			5.73	329.27	19 L [illegible]	
"			5.3	329.7	20 L	
"			5.3	329.7	30 L	
13+00.			5.62	329.38		
"			5.58	329.42		5 R.
"			5.94	329.06		10 R. [illegible]
"			5.5	329.5		30 R.
"			5.68	329.32	5 L	
"			6.04	328.96	19 L [illegible]	

Profile No. _____ Notes Red. _____ Plotted _____ Job No. 432.1 Division No. _____
X-Sec. No. _____ Date _____ Date _____ Survey of [illegible] Notes 42 55
Notes Chkd. _____ Checked _____ Survey by [illegible] Date 2-2-50
Date _____ Date _____ Map No. _____ Traced Job Date _____

F.B. 563 PG. 119

76L298 307 5-49

PLEASE RETURN TO
LOS ANGELES COUNTY SURVEYOR
726 LOS ANGELES COUNTY ENGINEERING BLDG.

NOTE: ANY ADDITIONS OR CHANGES ON THIS SHEET MUST BE MADE OR CIRCLED IN RED INK, WITH DATE AND NAME OF PERSON MAKING CHANGE.

Do not extend notes this side of this line.

STATION	B. S.	H. I.	F. S.	ELEV.		
		338.00				
13+00			6.1	328.9	30L	
13+94			5.94	329.06		℄
"			5.87	329.13		5R
"			5.85	329.15		19R. edge pvmt
"			5.2	329.8		30R.
"			6.06	328.94	5L	
"			6.39	328.61	18L	
"			6.69	328.31	30L	
"			6.86	328.14	40L E. edge pvmt	
14+10.12			5.81	329.19		℄. Int. Lahaca & Ryland
"			5.73	329.27		5R.
"			5.82	329.18		20R. edge pvmt
"			5.2	329.8		30R.
"			5.91	329.09	5L	
"			6.25	328.75	20L	
"			6.35	328.65	30L	
14+30.5			5.56	329.44		℄
"			5.58	329.42		5R.
"			5.76	329.24		20R. edge Pvmt
"			5.3	329.7		23R.
"			4.9	330.1		30R.

F.B. 1563 PG. 120

Job No. 1321 Division No. Notes Red. Plotted Profile

Survey of Bar... Ave 5.5 Date Date No.

Survey by Bennett Notes B Notes Chkd. Checked X-Sec.

Indexed E. C. Johnson Date 2-2-50 Date Date No.

76L298 307 5-49

PLEASE RETURN TO
LOS ANGELES COUNTY SURVEYOR
726 LOS ANGELES COUNTY ENGINEERING BLDG.

NOTE: ANY ADDITIONS OR CHANGES ON THIS SHEET MUST BE MADE OR CIRCLED IN RED INK, WITH DATE AND NAME OF PERSON MAKING CHANGE.

Do not extend notes this side of this line.

Profile No.____ Notes Red.____ Date____ Plotted____ Date____ Job No. 132 Division No.____
X-Sec. No.____ Notes Chkd.____ Date____ Checked____ Date____ Survey of Boundary Notes Date 2-2-57
Map No.____ Surveyed by [illegible] Notes by [illegible] Date [illegible]
F.B. 1563 PG. 121

STATION	B. S.	H. I.	F. S.	ELEV.		La Rosa
		335.00				
14+30 E			5.61	329.39	5L	
"			6.12	325.88	20L	
"			6.52	325.48	39L Jut	
"			5.86	329.14	39L Top Co. S. end C.R.	
14+50 E			5.30	329.70		
"			5.38	329.62		5R
"			5.70	329.30		20R edge pavt
"			4.6	330.4		30R
"			5.32	329.68	5L	
"			5.95	329.05	20L Jut	
"			5.35	329.65	20L Top Co. W. end C.R.	
"			5.8	329.2	30L	
BM TE 500.	7.25	337.17	5.11	329.89	BM. TE 500 Ft. 329.82 FB 1458-252. La Rosa Dr. & Rivera Ave S.W. Cor. 3" Spk. in Co. 28' ± W. of W. end C.R.	
14+97 E			15.0	322.2	115' Lt. to N.E. Cor. Conc. f/ basement	5' N+S. 8' E&W. Ho. # 2642
15+66.			14.8	322.4	119' Lt. to N.E. Cor. Conc. f/ basement	3' E&W. 6' N+S. Ho. # 2636
15+00			6.92	330.25		
"			7.02	330.15		5R.
"			7.52	329.65		19R edge Pavt.
"			6.9	330.3		30R.
"			7.03	330.17	5L	

76L298 307 5-49

PLEASE RETURN TO
LOS ANGELES COUNTY SURVEYOR
726 LOS ANGELES COUNTY ENGINEERING BLDG.

NOTE: ANY ADDITIONS OR CHANGES ON THIS SHEET MUST BE MADE OR CIRCLED IN RED INK. WITH DATE AND NAME OF PERSON MAKING CHANGE.

Do not extend notes this side of this line.

STATION	B. S.	H. I.	F. S.	ELEV.		
15+00			7.65	329.53	20L gut	
"			7.[illegible]0	330.07	20L Top cb.	
"			7.4	329.5	30L	
15+22.2	(5+00		6.75	330.42		℄
"			6.79	330.38		5R.
"			7.40	329.77		20R gut
"			6.9[illegible]	330.2[illegible]		20R Top cb. beg. cb.
"			[illegible]	330.3		30R.
16+00			6.05	331.12		℄
"			6.06	331.11		5R.
"			6.80	330.37		20R gut
"			6.24	330.93		20R Top cb.
"			5.6	331.6		30R.
"			6.09	331.08	5L	
"			6.77	330.40	20L gut	
"			6.19	330.98	20L Top cb.	
"			6.4	330.8	30L	
17+00			5.04	332.13		℄
"			5.09	332.08		5R
"			5.87	331.30		20R gut,
"			5.29	331.88		20R. Top cb.

F.B. 1563 PG. 122

Job No. 1321 Division No. ____ Notes Red. ____ Plotted ____ Profile ____

Survey of Baldwin Ave S.S. Date ____ Date ____ No. ____

Survey by Benson Notes AB Notes Chkd. ____ Checked ____ X-Sec. ____

Indexed K. C. Johnson Date 2-2-50 Date ____ Date ____ No. ____

76L298 307 5-49

PLEASE RETURN TO
LOS ANGELES COUNTY SURVEYOR
726 LOS ANGELES COUNTY ENGINEERING BLDG.

NOTE: ANY ADDITIONS OR CHANGES ON THIS SHEET MUST BE MADE OR CIRCLED IN RED INK, WITH DATE AND NAME OF PERSON MAKING CHANGE.

Do not extend notes this side of this line.

Profile No.____ Notes Red____ Plotted____ Job No. 321 Division No.____
X-Sec. No.____ Date____ Date____ Survey of Eq. [illegible] F.B. 1[illegible] Pg. 123
Notes Chkd.____ Checked____ Survey by [illegible] Notes
No.____ Date____ Date____ Map No.____ Indexed C. Johnson Date

STATION	B. S.	H. I.	F. S.	ELEV.		
		337.17				All Points.
17+00.			4.5	332.7		30 R.
"			5.10	332.07	5 L	
"			5.51	331.36	20 L Cut	
"			5.27	331.90	20 L Top Sb	
"			5.5	331.7	30 L	
17+49			7.0	330.2	126.5 Rt. to S.E. Cor. Conc. fl. basement { 8' N+S 6' E+W.	Sq. # 2321
18+00			4.11	333.06	#	
"			4.18	332.99		5 R.
"			4.20	332.95		20 R. Cut.
"			4.40	332.77		20 R. Top Sb.
"			3.9	333.3		30 R.
"			4.17	332.93	5 L	
"			4.92	332.25	20 L Cut	
"			4.42	332.75	20 L Top Sb.	
"			4.1	333.1	30 L	
"			9.8	327.4	375 L Bk Lot Line	
19+00			3.37	333.30	#	
"			3.44	333.73		5 R.
"			4.13	333.04		20 R Cut
"			3.53	333.64		20 R Top Sb.
"			2.6	334.6		30 R.

76L298 307 5-49

PLEASE RETURN TO
LOS ANGELES COUNTY SURVEYOR
726 LOS ANGELES COUNTY ENGINEERING BLDG.

NOTE: ANY ADDITIONS OR CHANGES ON THIS SHEET MUST BE MADE OR CIRCLED IN RED INK, WITH DATE AND NAME OF PERSON MAKING CHANGE.

Do not extend notes this side of this line.

STATION	B. S.	H. I.	F. S.	ELEV.		
		337.17	1			
19+00			3.42	333.73	5L	
"			4.13	333.04	20L gut.	
"			3.56	333.61	20L Top cb.	
"			3.5	333.7	30L	
20+00			2.57	334.60		℄
"			2.59	334.55		5R.
"			3.14	334.03		20R gut.
"			2.57	334.60		20R Top cb
"			2.2	335.0		30R
"			2.66	334.51	5L	
"			3.21	333.96	20L gut	
"			2.57	334.60	20L Top cb	
"			2.7	334.5	30L	
20+21.6			2.58	334.59		℄
"			2.57	334.60		5R.
"			2.98	334.19		20R gut.
"			2.36	334.81		20R Top cb. E end C.R.
"			2.2	335.0		30R
"			2.65	334.52	5L	
"			3.40	334.17	20L gut	
"			2.38	334.79	20L Top cb. E end C.R.	

F.B. 1563 PG. 124
Job No. 1321 Division No. Notes Red. Plotted No. Profile
Survey of Bolt Wing Ave S.S. Date Date X-Sec.
Survey by Benson Notes Notes Chkd. Checked No.
Indexed K. C. Johnson Date 2-2-50 Date Date

76L298 307 5-49

PLEASE RETURN TO
LOS ANGELES COUNTY SURVEYOR
726 LOS ANGELES COUNTY ENGINEERING BLDG.

NOTE: ANY ADDITIONS OR CHANGES ON THIS SHEET MUST BE MADE OR CIRCLED IN RED INK, WITH DATE AND NAME OF PERSON MAKING CHANGE.

Do not extend notes this side of this line.

STATION	B. S.	H. I.	F. S.	ELEV.		La Rosa.
		337.17				
20+21			2.7	334.5	30 L	
20+47			3.42	333.75		℄. E. edge Conc. gut
20+[illegible]			3.40	333.77		℄.
20+57			3.10	334.07		℄.
20+[illegible]			3.09	334.08		℄
20+72.12			3.07	334.10		℄. Int. La Rosa & Baldwin Ave
T.P.	5.02	339.35	2.84	334.33	T.P.	
B.M. T.E. 167			4.36	334.99	B.M. T.E. 167. El. 335.014 F.B. 1488-37. Baldwin Ave. & La Rosa Dr N.E. Cor Rt. Spt. in Cb. [illegible]	

Profile No. ____ Notes Red. ____ Plotted ____ Job No. 1321 Division No. ____ F.B. 1483 PG. 125
Date ____ Date ____ Survey of Baldwin Ave S.S.
X-Sec. No. ____ Notes Chkd. ____ Checked ____ Survey by Benson Notes B Date 2-2-50
Date ____ Date ____ Map No. ____ Indexed Johnson Date ____

F.B. 1563 PG. 126

Job No. 1321 Division No. _____ Notes Red. _____ Plotted _____

Survey of Baldy [illegible] S.S. Date _____ Date _____

Survey by _____ Notes _____ Notes Chkd. _____ Checked _____

Indexed _____ Date _____ Date _____ Date _____

Profile No. _____

X-Sec. No. _____

76L298 307 5-49

PLEASE RETURN TO

LOS ANGELES COUNTY SURVEYOR

726 LOS ANGELES COUNTY ENGINEERING BLDG.

NOTE: ANY ADDITIONS OR CHANGES ON THIS SHEET MUST BE MADE OR CIRCLED IN RED INK, WITH DATE AND NAME OF PERSON MAKING CHANGE.

Do not extend notes this side of this line.

STATION	B. S.	H. I.	F. S.	ELEV.

Notes Ck'd by	Survey of Baldwin AVE. S.S.
Map No.	W. O. C.I. 1321 Tape No. 01192 St'd 68 °F
Office Work	Surveyed by Benson
Checked	Notes J.S.C. Date
Date	Indexed C. Johnson

F. B. 1563 PG. 127

APR 18 1950

TOPOGRAPHY

ON

RYLAND AVE.

From: LA ROSA DR.

To: 290'± SOUTH

BALDWIN AVE. S.S.

J.N. C.I. 1321

Note: Any Additions or Changes on This Sheet Must be Made or Circled in Red Ink With Date and Name of Person Making Change.

Do not extend notes this side of this line.

RETURN TO
LOS ANGELES COUNTY SURVEYOR
700 HALL OF RECORDS

FORM 267 SM 11-46

F. B. 1563 PG. 128

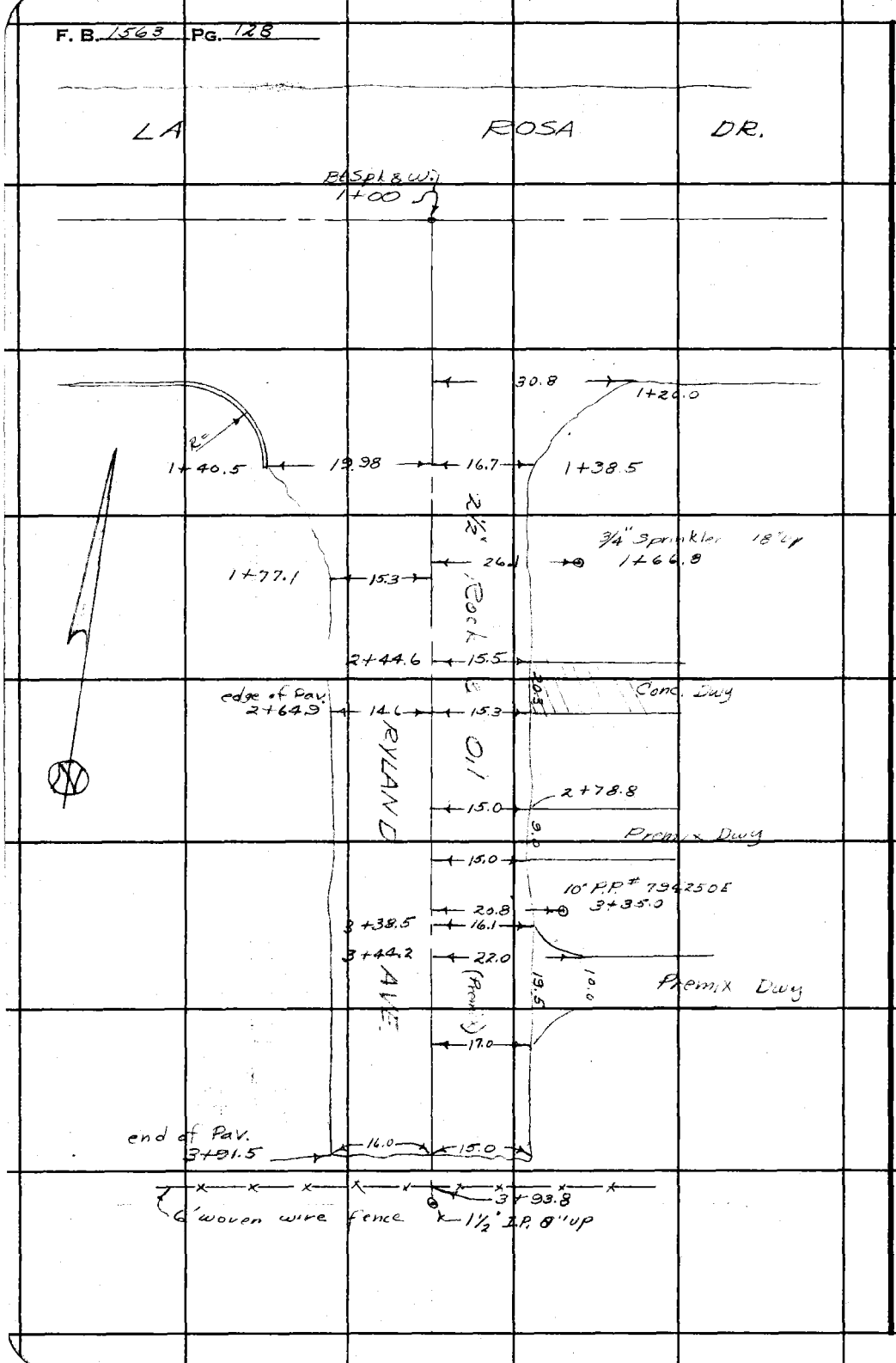

RETURN TO
LOS ANGELES COUNTY SURVEYOR
700 HALL OF RECORDS

Do not extend notes this side of this line.

Note: Any Additions or Changes on This Sheet Must be Made or Circled in Red Ink With Date and Name of Person Making Change.

Profile No. ____ Notes Red. ____ Plotted ____ Job No. 1321 Division No. ____ F.B. 1563 PG. 129

Date ____ Date ____ Survey of Baldwin Ave S.S.

X-Sec. No. ____ Notes Chkd. CHL Checked ____ Survey by Benson Notes B Date 2-2-50

Date 2-8-50 Date ____ Map No. ____ Indexed C. Johnson Date ____

PROFILE & CROSS SECTIONS
ON
RELAND AVE.
FROM:- LA ROSA DR.
TO:- 290'± SOUTH.

BALDWIN AVE S.S.
J.N. C.I. 1321

2-2-50
J. A. Benson
J. S. [illegible]
J. J. [illegible]
O. E. [illegible]

ELEV.	
F. S.	
H. I.	
B. S.	
STATION	

NOTE: ANY ADDITIONS OR CHANGES ON THIS SHEET MUST BE MADE OR CIRCLED IN RED INK, WITH DATE AND NAME OF PERSON MAKING CHANGE.

PLEASE RETURN TO
LOS ANGELES COUNTY SURVEYOR
700 HALL OF RECORDS

Do not extend notes this side of this line.

FORM 307 10M 10-46

FORM 307 10M 10-46

PLEASE RETURN TO
LOS ANGELES COUNTY SURVEYOR
700 HALL OF RECORDS

NOTE: ANY ADDITIONS OR CHANGES ON THIS SHEET MUST BE MADE OR CIRCLED IN RED INK, WITH DATE AND NAME OF PERSON MAKING CHANGE.

Do not extend notes this side of this line.

STATION	B. S.	H. I.	F. S.	ELEV.		
BM.TE.500	2.23	332.12		329.89	BM TE 500 El. 329.892 F.B. 1488-252 La Rosa Dr. & Ryland Ave. S.W. Cor. Bt. spk. in cb. 28'± W. of E.W. end C.R.	
1+00			2.92	329.20		℄ Int. La Rosa Dr. & Ryland Ave.
"			2.87	329.25		5R.
"			2.62	329.50		20R.
"			2.56	329.56		30R
"			2.98	329.14	5L	
"			3.05	329.07	17L	
"			3.10	329.02	30L	
1+20			3.39	328.73		℄
"			3.32	328.80		5R
"			3.24	328.88		20R.
"			3.09	329.03		40R. gut
"			2.45	329.64		40R. Top cb. W. end C.R.
"			3.43	328.69	5L	
"			3.55	328.57	17L	
"			3.5	328.6	30L	
1+40.5			3.54	328.58		℄
"			3.51	328.61		5R.
"			3.65	328.47		20R. gut
"			2.98	329.14		20R. Top cb.

F.B. 1563 PG. 130

Job No. 1321 Division No. Notes Red. Plotted Profile
Survey of Baldwin Ave. S.S. Date Date No.
Survey by Benson Notes Notes Chkd. Checked X-Sec.
Indexed A. C. Johnson Date 2-2-50 Date Date No.

76L298 307 5-49

PLEASE RETURN TO
LOS ANGELES COUNTY SURVEYOR
726 LOS ANGELES COUNTY ENGINEERING BLDG.

NOTE: ANY ADDITIONS OR CHANGES ON THIS SHEET MUST BE MADE OR CIRCLED IN RED INK, WITH DATE AND NAME OF PERSON MAKING CHANGE.

Do not extend notes this side of this line.

STATION	B. S.	H. I.	F. S.	ELEV.		
		332.12				
1+40.5			3.1	329.0		30 R.
"			3.63	325.49	5 L	
"			4.04	328.08	17 L edge pvmt	
"			3.5	328.6	30 L	
2+00.			4.14	327.98		#
"			3.17	328.95		5 R
"			4.32	327.80		16 R edge pvmt
"			3.5	328.6		17 R
"			3.7	328.4		30 R.
"			4.22	327.93	5 L	
"			4.47	327.65	16 L edge pvmt.	
"			4.0	328.1	30 L	
3+00			5.29	326.53		#
"			5.31	326.51		5 R
"			5.64	326.18		15 R. edge pvmt
"			5.3	326.5		16 R
"			5.1	326.7		30 R.
"			5.36	326.72	5 L	
"			5.47	326.63	16 L edge pvmt	
"			5.1	326.9	30 L	
3+79.5			6.36	325.76		#, end pvmt

Profile
No. _____ Notes Red. _____ Plotted _____ Job No. 13 21 Division No. _____
X-Sec. _____ Date _____ Date _____ Survey of _____
No. _____ Notes Chkd. _____ Checked _____ Survey by _____ Notes _____ Date _____
Date _____ Date _____ Map No. _____ Date _____

F.B. 1553 PG. 131

76L298 307 5-49

PLEASE RETURN TO
LOS ANGELES COUNTY SURVEYOR
726 LOS ANGELES COUNTY ENGINEERING BLDG.

NOTE: ANY ADDITIONS OR CHANGES ON THIS SHEET MUST BE MADE OR CIRCLED IN RED INK, WITH DATE AND NAME OF PERSON MAKING CHANGE.

Do not extend notes this side of this line.

STATION	B. S.	H. I.	F. S.	ELEV.		
		332.12				
3+91			6.36	325.76		5 R.
"			6.56	325.56		18 R. cor. pvmt.
"			6.4	325.7		30 R.
"			6.45	325.67	5 L	
"			6.44	325.68	15 L cor. pvmt	
"			5.7	32[illegible]	30 L	
B.M. T.E.			4.89	327.23	B.M. T.E. 501 El. 327.232 F.B. 1488-152. Ryland Ave (E. side), 220 ± S of ℄ of La Rosa Dr. Bt. spk. in P.P. #794250 E.	

F.B. 1563 PG. 132

Job No. 1321 Division No. Notes Red. Plotted Profile No.

Survey of Baldwin Ave. Date Date X-Sec.

Survey by Benson Notes Notes Chkd. Checked

Indexed A. C. Johnson Date 2-2-50 Date No.

Notes Ck'd by		Survey of Baldwin Ave. S.S.	F.B. 156B Pg. 133
Map No.		W. O. C.I. 1321 Tape No 0109 St'd 6 & of.	
Office Work		Surveyed by Benson	
Checked		Notes J.S.C. Date 2-3-50	
Date		Indexed A. C. Johnson	

APR 18 1950

TOPOGRAPHY
ON
HALLOWELL AVE.

From: LOWER AZUSA RD.
To: N. LINE TRACT NO. 13645

BALDWIN AVE. S.S.
J.N. C.I. 1321

2-3-50
C. A. Benson
J. S. Coates
J. J. Edwards
O. E. Klertyner

Note: ANY ADDITIONS OR CHANGES ON THIS SHEET MUST BE MADE OR CIRCLED IN Red Ink WITH DATE AND NAME OF PERSON MAKING CHANGE.

Do not extend notes this side of this line

RETURN TO
LOS ANGELES COUNTY SURVEYOR
700 HALL OF RECORDS

FORM 247 BM 2-34

F.B. 1563 Pg. 134

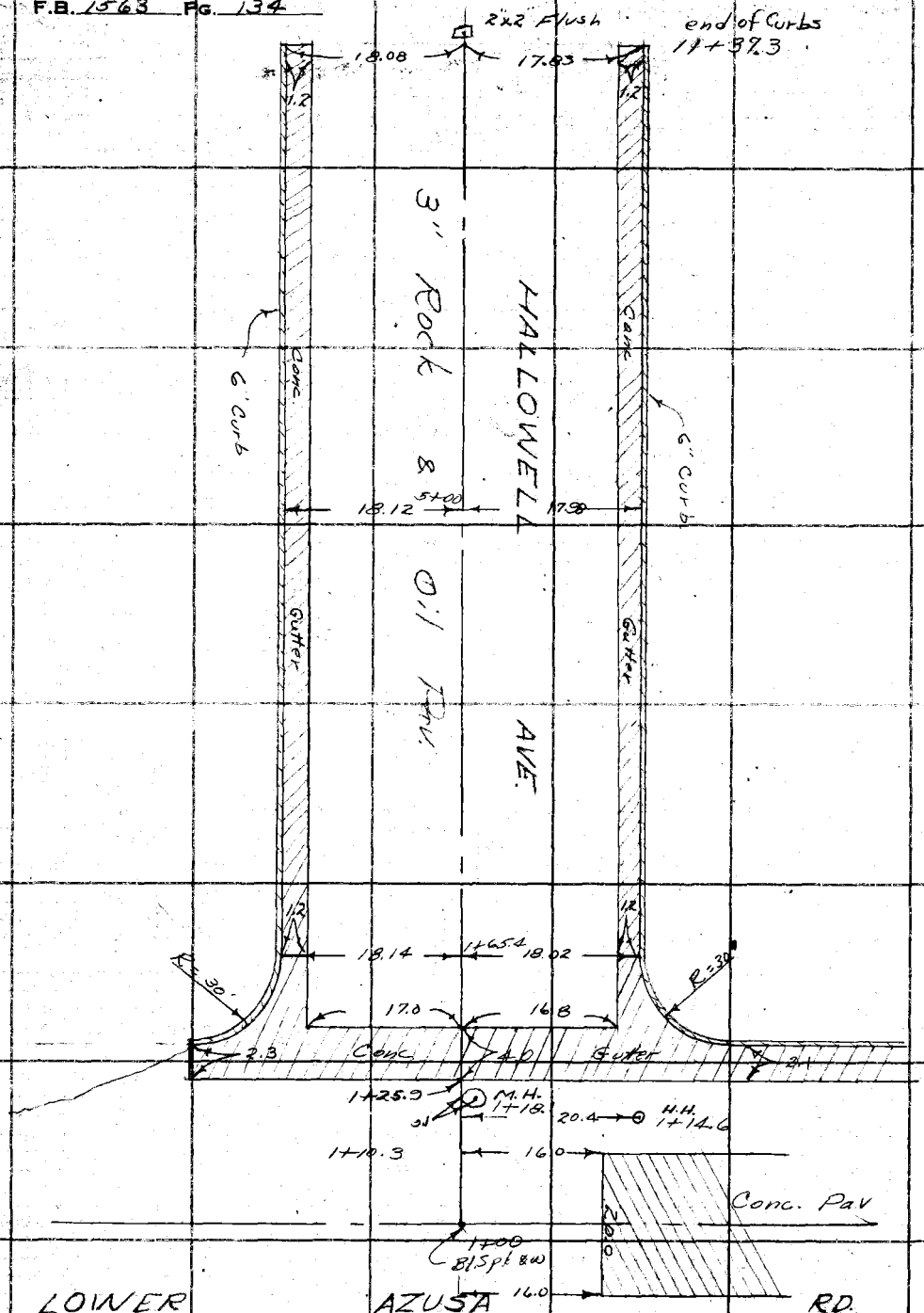

RETURN TO
LOS ANGELES COUNTY SURVEYOR
700 HALL OF RECORDS

Do not extend notes this side of this line

Note: ANY ADDITIONS OR CHANGES ON THIS SHEET MUST BE MADE OR CIRCLED IN Red Ink WITH DATE AND NAME OF PERSON MAKING CHANGE.

F.B. 1563 PG. 135

Profile No. ____ Notes Red. ____ Plotted ____ Job No. 1321 Division No. ____
Date ____ Date ____ Survey of Baldwin Ave S.S.
X-Sec. No. ____ Notes Chkd. C.H.L. Checked ____ Survey by ____ Notes J.S.C. Date 2-3-50
Date 2-8-50 Date ____ Map No. ____ Indexed A. C. Johnson Date ____

PROFILE & CROSS SECTIONS
ON
HALLOWELL AVE
FROM:- LOWER AZUSA RD.
TO:- N. LINE TR. No. 13645
BALDWIN AVE S.S.
LT. N. CE. 1321

2-3-50

C. A. Benson
J. S. Coates
J. J. Edwards
O. E. Kiertzner

STATION	B. S.	H. I.	F. S.	ELEV.

NOTE: ANY ADDITIONS OR CHANGES ON THIS SHEET MUST BE MADE OR CIRCLED IN RED INK, WITH DATE AND NAME OF PERSON MAKING CHANGE.

PLEASE RETURN TO
LOS ANGELES COUNTY SURVEYOR
700 HALL OF RECORDS

Do not extend notes this side of this line.

FORM 307 10M 10-46

FORM 307 10M 10-46

PLEASE RETURN TO
LOS ANGELES COUNTY SURVEYOR
700 HALL OF RECORDS

NOTE: ANY ADDITIONS OR CHANGES ON THIS SHEET MUST BE MADE OR CIRCLED IN RED INK, WITH DATE AND NAME OF PERSON MAKING CHANGE.

Do not extend notes this side of this line.

STATION	B. S.	H. I.	F. S.	ELEV.		
					B.M. TE-473 Elev. 305.64 F.B. 1488-236	
B.M. T.E.-473	640	312 04		305 64	Lower Ayusa Rd. & Hallowell Ave. N.E. Cor. Bt. Spk. in Curb. 6' E. of E. end C.R.	
1+00			620	305.34		℄ Int. Lower Ayusa Rd & Hallowell
"			619	305.[illegible]		5' Rt
"			622	305.[illegible]		16' Rt. end of Conc. pav
"			630	305.74		30' Rt
"			618	305.[illegible]	5' Left	
"			615	305.[illegible]	20' Left	
"			615	305.[illegible]	30' Left	
1+10.3			630	305.74		℄
"			629	305.75		5' Rt.
"			630	305.74		16' Rt. end of Conc. pav
"			633	305.[illegible]		30' Rt.
"			630	305.[illegible]	5' Left	
"			632	305.72	20' Left	
"			632	305.[illegible]	30' Left	
1+21.0			649	305.[illegible]		℄
1+25.9			675	305.[illegible]		℄ S edge Conc. Gutter
"			677	305.[illegible]		5' Rt
"			681	305.[illegible]		18' Rt.
"			681	305.[illegible]		30' Rt

F.B. 1563 PG. 136

Job No. C.1.132 Division No. Notes Red. Plotted Profile No.

Survey of Baldwin Ave S.S. Date Date X-Sec.

Survey by Bonson Notes J.S.C. Notes Chkd. Checked

Indexed J. C. Johnson Date Date No.

76L298 307 5-49

PLEASE RETURN TO
LOS ANGELES COUNTY SURVEYOR
726 LOS ANGELES COUNTY ENGINEERING BLDG.

NOTE: ANY ADDITIONS OR CHANGES ON THIS SHEET MUST BE MADE OR CIRCLED IN RED INK, WITH DATE AND NAME OF PERSON MAKING CHANGE.

Do not extend notes this side of this line.

STATION	B. S.	H. I.	F. S.	ELEV.			[illegible]
		312 04.					
1+25.9			687	[illegible]			55' Rt.
"			676	305.[illegible]		5' Lt.	
"			667	[illegible]		18' L	
"			666	[illegible]		30' L	
"			661	305.43		55' L	
1+27.8			680	[illegible]		℄	Gutter Line
"			680	305.24			5' R
"			683	305.21			18' R
"			687	[illegible]			30' R
"			696	[illegible]			55' R. Gutter & Bot. of Curb
"			637	[illegible]			55' R. Top Curb
"			679	[illegible]		5' L.	
"			672	305.32		18' L	
"			673	[illegible]		30' L	
"			666	305.38	Gutter & Bot. Curb	55' L	
"			606	[illegible]	Top Curb	55' L	
1+29.9			675	[illegible]		℄	
"			674	[illegible]			5' R
"			678	[illegible]			17' R
"			674	305.30		5' L	
"			669	305.35		17' L	

Profile No. ____ Date ____ Notes Red. ____ Plotted ____ Date ____ Job No. C.1.1321 Division No. ____ Survey of Baldwin Ave S.S. Notes J.S.C. Date 2-3-50

X-Sec. No. ____ Date ____ Notes Chkd. ____ Checked ____ Date ____ Survey by Benson Map No. ____ Indexed ____ Date ____

Indexed Johnson

F.B. 1563 PG. 137

76L298 307 5-49

PLEASE RETURN TO
LOS ANGELES COUNTY SURVEYOR
726 LOS ANGELES COUNTY ENGINEERING BLDG.

NOTE: ANY ADDITIONS OR CHANGES ON THIS SHEET MUST BE MADE OR CIRCLED IN RED INK, WITH DATE AND NAME OF PERSON MAKING CHANGE.

Do not extend notes this side of this line.

STATION	B. S.	H. I.	F. S.	ELEV.		
		312 04				
1+65.4			6 35	305.69		℄
"			6 40	[illegible]		5' R
"			6 68	305.[illegible]		17' R edge of Conc. Gut
"			6 80	[illegible]		18' R. Gutter
"			6 22	[illegible]		18' R Top of Curb
"			5 8	[illegible]		30' R P.L.
"			6 34	[illegible].70	5' left	
"			6 65	[illegible]	17' L edge of Conc Gutt	
"			6 71	[illegible]	18' L gutter	
"			6 11	[illegible]	18' L Top Cb	
"			5 9	[illegible]	30' R P.L.	
2+00			6 22	[illegible]		℄
"			6 33	[illegible]		5' R
"			6 64	[illegible]		16.9' R edge of Conc. Gutt
"			6 69	305.35		18' R Gutter
"			6 12	305.92		18' R. Top Curb
"			5 5	[illegible]		30' R
"			6 19	305.55	5' L	
"			6 42	[illegible]	17' L edge of Conc. Gutt	
"			6 53	305.51	18' L gutter	
			5 91	[illegible]	18' L Top Curb	

F.B. 1563 PG. 138
Job No. C.1.1321 Division No. Notes Red. Plotted Profile
Survey of Baldwin Ave S.S. Date Date No.
Survey by Benson Notes J.S.C. Notes Chkd. Checked X-Sec.
Indexed C. Johnson Date Date Date No.

76L298 307 5-49

PLEASE RETURN TO
LOS ANGELES COUNTY SURVEYOR
726 LOS ANGELES COUNTY ENGINEERING BLDG.

NOTE: ANY ADDITIONS OR CHANGES ON THIS SHEET MUST BE MADE OR CIRCLED IN RED INK, WITH DATE AND NAME OF PERSON MAKING CHANGE.

Do not extend notes this side of this line.

STATION	B. S.	H. I.	F. S.	ELEV.		[illegible]
		312 04				
2+00			57	3063		
3+00			564	30640		℄
"			578	30626		5' R
"			630	30574		17' R edge of Conc. Gutt.
"			637	30567		18' R Gutter
"			575	30629		18' R Top of Curb
"			52	3068		30' R P.L.
"			552	30652	5' L.	
"			579	30625	17' L edge of Conc. Gutt	
"			585	30619	18' L Gutter	
"			523	30681	18' L Top. Curb	
"			46	3074	30' L P.L.	
4+00			467	30737		℄
"			480	30724		5' R
"			529	30675		17' R edge Conc. Gutt.
"			535	30669		18' R Gutter
"			475	30729		18' R Top of Curb
"			40	3080		30' R. P.L.
"			456	30748	5' L	
"			481	30723	17' L edge of Conc. Gutt	
"			487	30717	18' L Gutter	

Profile No. ____ Notes Red. ____ Plotted ____ Job No. a.1.1321 Division No. ____ F.B. 1563 PG. 139
X-Sec. No. ____ Date ____ Date ____ Survey of Baldwin Ave. S.S.
Notes Chkd. ____ Checked ____ Survey by Benson Notes J.S.G. Date 2-3-50
Date ____ Date ____ Map No. ____ Indexed Johnson Date ____

76L298 307 5-49

PLEASE RETURN TO
LOS ANGELES COUNTY SURVEYOR
726 LOS ANGELES COUNTY ENGINEERING BLDG.

NOTE: ANY ADDITIONS OR CHANGES ON THIS SHEET MUST BE MADE OR CIRCLED IN RED INK, WITH DATE AND NAME OF PERSON MAKING CHANGE.

Do not extend notes this side of this line.

STATION	B. S.	H. I.	F. S.	ELEV.		
		312 04				
4+00			4 26	307 78	18' L. Top. Curb	
"			3 3	308 7	30' L. P.L.	
5+00			3 61	308 43		℄
"			3 71	308 33		5' Rt
"			4 18	307 86		17' Rt
"			4 26	307 78		18' R. Gutter
"			3 67	308 37		13' R Top. Curb
"			3 2	308 8		30' R. P.L.
"			4.8	307. 2		200' R.
"			3 45	308 59	5' L	
"			3 66	308 38	17' L edge of Conc. Gutt.	
"			3 75	308 29	18' L Gutter	
"			3 12	308 92	19' L Top of Curb	
"			2 2	309 8	30' L. P.L.	
			0.9	311 1	220' L.	
6+00			2 48	309 56		℄
"			2 60	309 44		5' R
"			3 05	308 99		17' R edge of Conc. Gutt.
"			3 13	308 91		18' R Gutter
"			2 55	309 49		19' R Top Curb
"			2 1	309 9		30' R. P.L.
"			2 42	309 62	5' L	
"			2 58	309 46	17' L. edge of Conc. Gutt.	

F.B. 1563 PG. 140
Job No. C.I. 1321 Division No. Notes Red. Plotted Profile
Survey of Baldwin Ave S.S. Date Date No.
Survey by Benson Notes J.S.C. Notes Chkd. Checked X-Sec.
Indexed A. C. Johnson Date Date No.

76L298 307 5-49

PLEASE RETURN TO
LOS ANGELES COUNTY SURVEYOR
726 LOS ANGELES COUNTY ENGINEERING BLDG.

NOTE: ANY ADDITIONS OR CHANGES ON THIS SHEET MUST BE MADE OR CIRCLED IN RED INK, WITH DATE AND NAME OF PERSON MAKING CHANGE.

Do not extend notes this side of this line.

STATION	B. S.	H. I.	F. S.	ELEV.		
		312 04				
6+00			2 63	309 41	18'L. Gutter	
"			2 09	303 95	18'L. Top of Curb	
T.P.	6 87	316 64	2 27	309.77		
7+00			6 03	310 61		℄
"			6 13	310 51		5'R
			6 57	310 07		17'R edge of Conc. Gutt
			6 64	310 00		18'R Gutter
			6.04	310 60		15'R Top. of Curb
			5 7	310 9		30'R P.L
			5 90	310 74	5'L	
			6 09	310 55	17'L edge of Conc. Gutt	
"			6 19	310 45	18'L Gutter	
			5 57	311 07	18'L Top of Curb	
"			4 5	312 1	30'L P.L.	
8+00			4 88	311 76		℄
"			5 06	311 58		5'R
"			5 43	311 21		17'R edge of Conc. Gutt
"			5 50	311 14		18'R Gutter
"			4 90	311 74		18'R Top of Curb
"			4 7	311 9		30'R. P.L
"			4 75	311 89	5'L	

Profile No. ____ Notes Red. ____ Plotted ____ Job No. C.1.1321 Division No. ____ F.B. 1563 PG. 141
Date ____ Date ____ Survey of Baldwin Ave S.S.
X-Sec. No. ____ Notes Chkd. ____ Checked ____ Survey by Benson Notes J.S.C. Date 2-3-50
Date ____ Date ____ Map No. ____ Indexed ____ Date ____
A. C. Johnson

76L298 307 5-49

PLEASE RETURN TO
LOS ANGELES COUNTY SURVEYOR
726 LOS ANGELES COUNTY ENGINEERING BLDG.

NOTE: ANY ADDITIONS OR CHANGES ON THIS SHEET MUST BE MADE OR CIRCLED IN RED INK, WITH DATE AND NAME OF PERSON MAKING CHANGE.

Do not extend notes this side of this line.

STATION	B. S.	H. I.	F. S.	ELEV.		
		316 64				
8+00			4 92	311 72	17'L edge of Conc Gutt	
"			5 02	311 62	18'L. Gutter	
"			4 41	312 23	18'L Top of Curb	
"			3 2	313 4	23'L. BK.	
"			3 2	313 4	30'L P.L.	
9+00			3 75	312 89		℄
"			3 90	312 74		5'R
"			4 32	312 32		17'R edge of Conc.
"			4 41	312 23		18'R Gutter
"			3 62	312 82		18'R Top of Curb
"			3 6	313 0		30'R P.L.
"			3 61	313 03	5'L	
"			3 81	312 83	17'L. edge of Conc. Gutt.	
"			3 87	312 77	18'L Gutter	
"			3 28	313 36	18'L. Top of Curb	
"			3 2	313 4	21'L BK	
"			3 1	313 5	30'L. P.L.	
10+00			2 61	314 03		℄
"			2 76	313 88		5'R
"			3 21	313 43		17'R edge of Conc. Gutt.
"			3 28	313 36		18'R. Gutter

F.B. 1563 PG. 142
Job No. C.1.1321 Division No. Notes Red. Plotted Profile No.
Survey of Baldwin Ave. S.S. Date Date X-Sec.
Survey by Benson Notes JSC Notes Chkd. Checked
Indexed C. Johnson Date Date No.

76L298 307 5-49

PLEASE RETURN TO
LOS ANGELES COUNTY SURVEYOR
726 LOS ANGELES COUNTY ENGINEERING BLDG.

NOTE: ANY ADDITIONS OR CHANGES ON THIS SHEET MUST BE MADE OR CIRCLED IN RED INK, WITH DATE AND NAME OF PERSON MAKING CHANGE.

Do not extend notes this side of this line.

STATION	B. S.	H. I.	F. S.	ELEV.		
		316 64				
10+00			2 68	313 96		18' R Top of Curb
"			2 00	314 64		30' R. P.L.
"			3.5	313.1		200' R. Bo[illegible]
"			2 52	314 12	5' L	
"			2 69	313 95	17' L edge of Conc Gutt.	
"			2 76	313 88	18' L. Gutter	
"			2 19	314 45	18' L. Top of Curb	
"			1 2	315 4	21' L Brk.	
"			1 3	315 3	30' L P.L.	
"			+1.4	318 0	220' L. [illegible]	
11+00			1 53	315 11	℄	
"			1 66	314 98		5' R
"			2 10	314 54		17' R. edge of Conc Gutt.
"			2 17	314 47		18' R. Gutter
"			1 53	315 03		18' R. Top of Curb
"			1 0	315 04		30' R. P.L.
"			1 39	315 25	5' L	
"			1 62	315 02	7' L edge of Conc. Gutt.	
"			1 69	314 95	18' L. Gutter	
"			1 09	315 55	19' L. Top of Curb	
"			+0.8	317 4	20' L. Brk	
"			+0.9	317 5	30' L. P.L.	
11+37.35			1 05	315 59	℄	

Profile Notes Red. ____ Plotted ____ Job No. C.1.1321 Division No. ____ F.B. 1563 PG. 143
No. ____ Date ____ Date ____ Survey of Baldwin Ave SS.
X-Sec. Notes Chkd. ____ Checked ____ Survey by Benson Notes J.S.C. Date 2-3-50
No. ____ Date ____ Date ____ Map No. ____ Indexed E. C. Johnson Date ____

76L298 307 5-49

PLEASE RETURN TO
LOS ANGELES COUNTY SURVEYOR
726 LOS ANGELES COUNTY ENGINEERING BLDG.

NOTE: ANY ADDITIONS OR CHANGES ON THIS SHEET MUST BE MADE OR CIRCLED IN RED INK, WITH DATE AND NAME OF PERSON MAKING CHANGE.

Do not extend notes this side of this line.

STATION	B. S.	H. I.	F. S.	ELEV.		
		316 64.				
			1 15	31549		5' R
			1 74	31490		17' R. edge of Conc. Gutt
			1 80	31484		18' R. Gutter
			1 20	31544		18' R. Top of Curb
			0.3	3163		30' R P.L.
			0.92	31572	5' L	
			1 18	31546	17' L. edge of Conc. Gutt.	
			1 25	31539	18' L. Gutter	
			0.63	31601	18' L. Top of Curb	
			+0.6	3172	22' L. Brk.	
			+0.4	3170	30' L. P.L.	
B.M. TE-504			3 28	313 36	B.M. TE-504 Elev. 313.366 Hallowell Ave (E. Side) 840± N. of ℄ Lower Anusa Rd Bt. Spk in Curb in Front Ho. # 914	

F.B. 1563 PG. 144

Job No. C.1.1321 Division No. Notes Red. Plotted Profile No.

Survey of Baldwin Ave SS Date Date X-Sec.

Survey by Benson Notes J.S.C. Notes Chkd. Checked

Indexed C. Johnson Date Date No.

Notes Ck'd by	Survey of Baldwin Ave S.S.
Map No.	W. O. C.I. 1321 Tape No. 0102 St'd 68 °F
Office Work	Surveyed by Wallace
Checked	Notes Peterson Date 1-31-50
Date	Indexed C. Johnson

F. B. 1563 Pg. 145

APR 18 1950

TOPOGRAPHY

ON

HALIFAX RD.

From: LOWER AZUSA RD

To: NEAR FREER ST.

BALDWIN AVE. S.S.

J.N. C.I. 1321

Note: Any Additions or Changes on this Sheet Must be Made or Circled in Red Ink With Date and Name of Person Making Change.

Do not extend notes this side of this line.

RETURN TO
LOS ANGELES COUNTY SURVEYOR
700 HALL OF RECORDS

FORM 247 5M 5-46

F. B. 1563 PG. 146

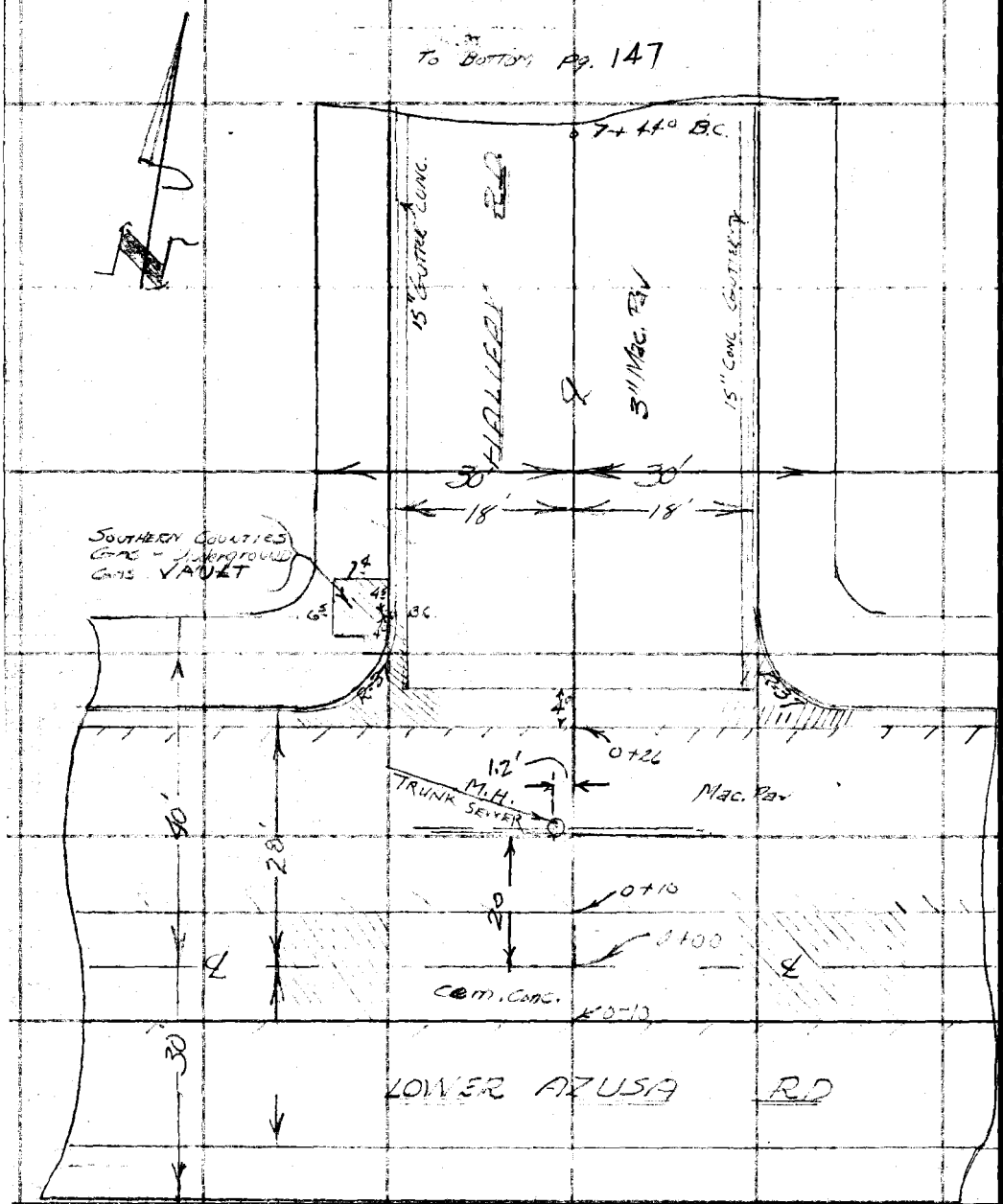

RETURN TO
LOS ANGELES COUNTY SURVEYOR
700 HALL OF RECORDS

Do not extend notes this side of this line.

Note: Any Additions or Changes on This Sheet Must be Made or Circled in Red Ink With Date and Name of Person Making Change.

Notes Ck'd by	Survey of BALDWIN AVE SS
Map No.	W. O. 1321 Tape No. St'd. °F
Office Work	Surveyed by E. C. WALLACE
Checked	Notes A. J. PETERSON Date 2-1-50
Date	Indexed A. C. Johnson

F. B. 1563 PG. 147

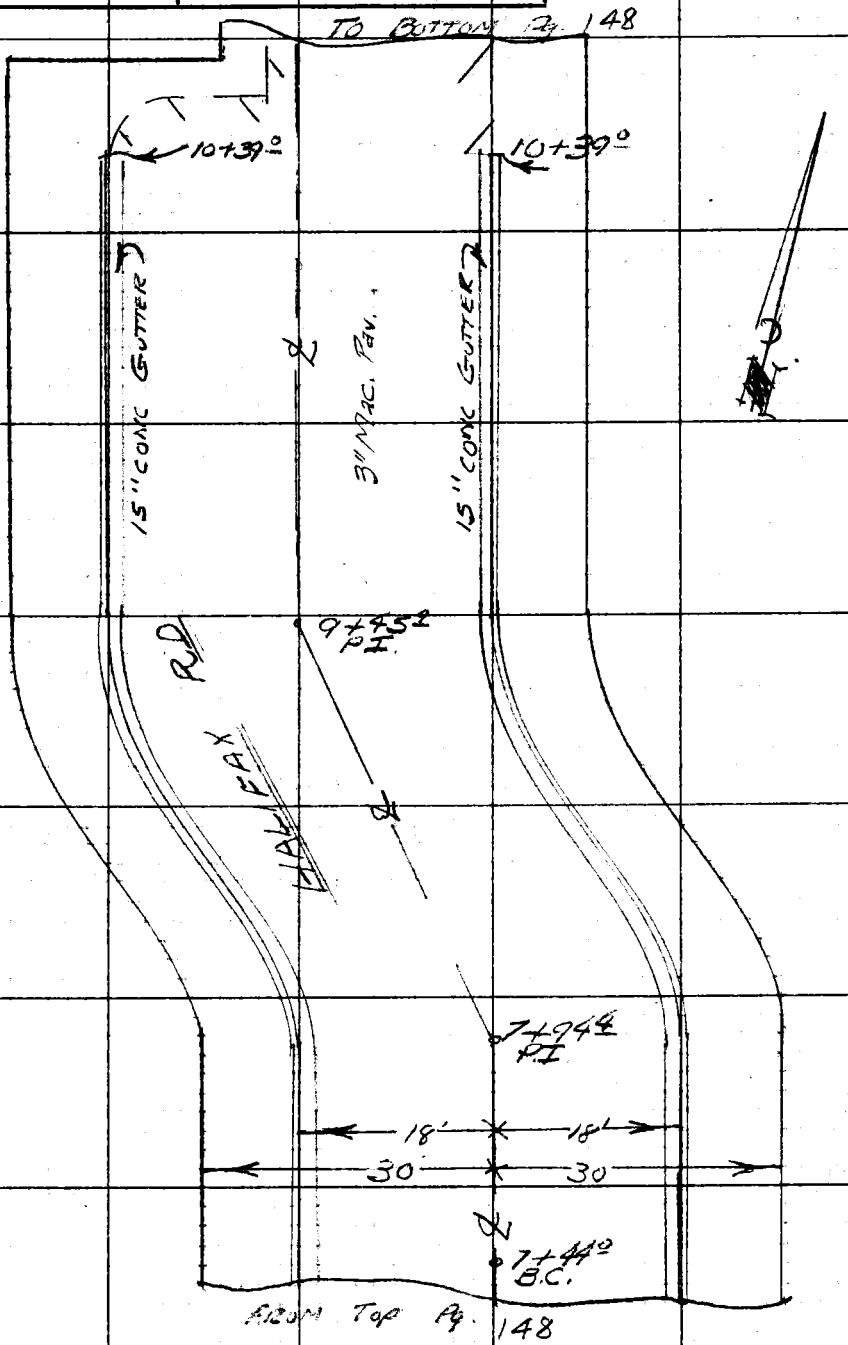

Note: Any Additions or Changes on This Sheet Must be Made or Circled in Red Ink With Date and Name of Person Making Change.

Do not extend notes this side of this line.

RETURN TO
LOS ANGELES COUNTY SURVEYOR
726 LOS ANGELES COUNTY
ENGINEERING BLDG.

76F3095 247 10M 1-49

RETURN TO
LOS ANGELES COUNTY SURVEYOR
726 LOS ANGELES COUNTY
ENGINEERING BLDG.

Note: Any Additions or Changes on This Sheet Must be Made or Circled in Red Ink With Date and Name of Person Making Change.

Do not extend notes this side of this line.

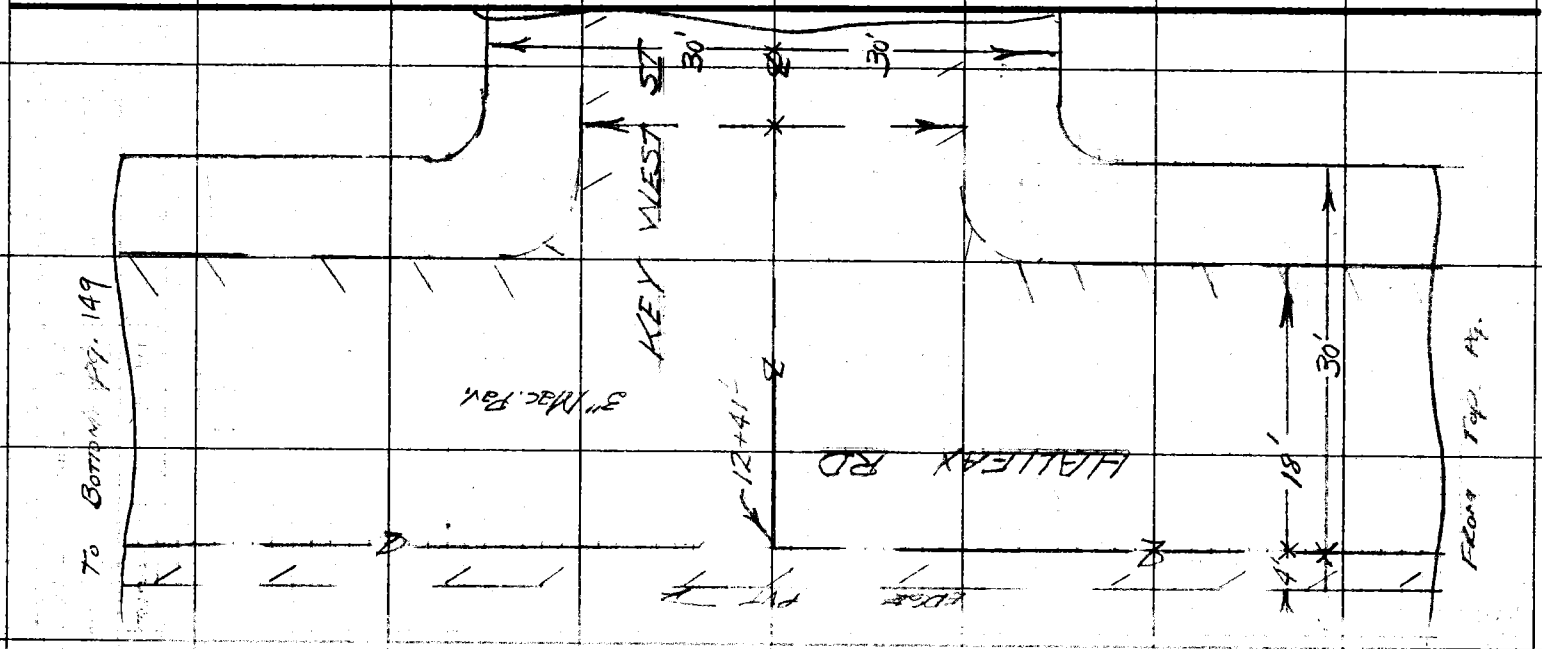

F. B. 1553 PG. 148

Notes Ck'd by	Survey of BALDWIN AVE S.S.
Map No.	W. O. 1321 Tape No. St'd °F
Office Work	Surveyed by E C WALLACE
Checked	Notes A. J. PETERSON Date 2-1-50
Date	Indexed C. Johnson

F. B. 1563 Pg. 149

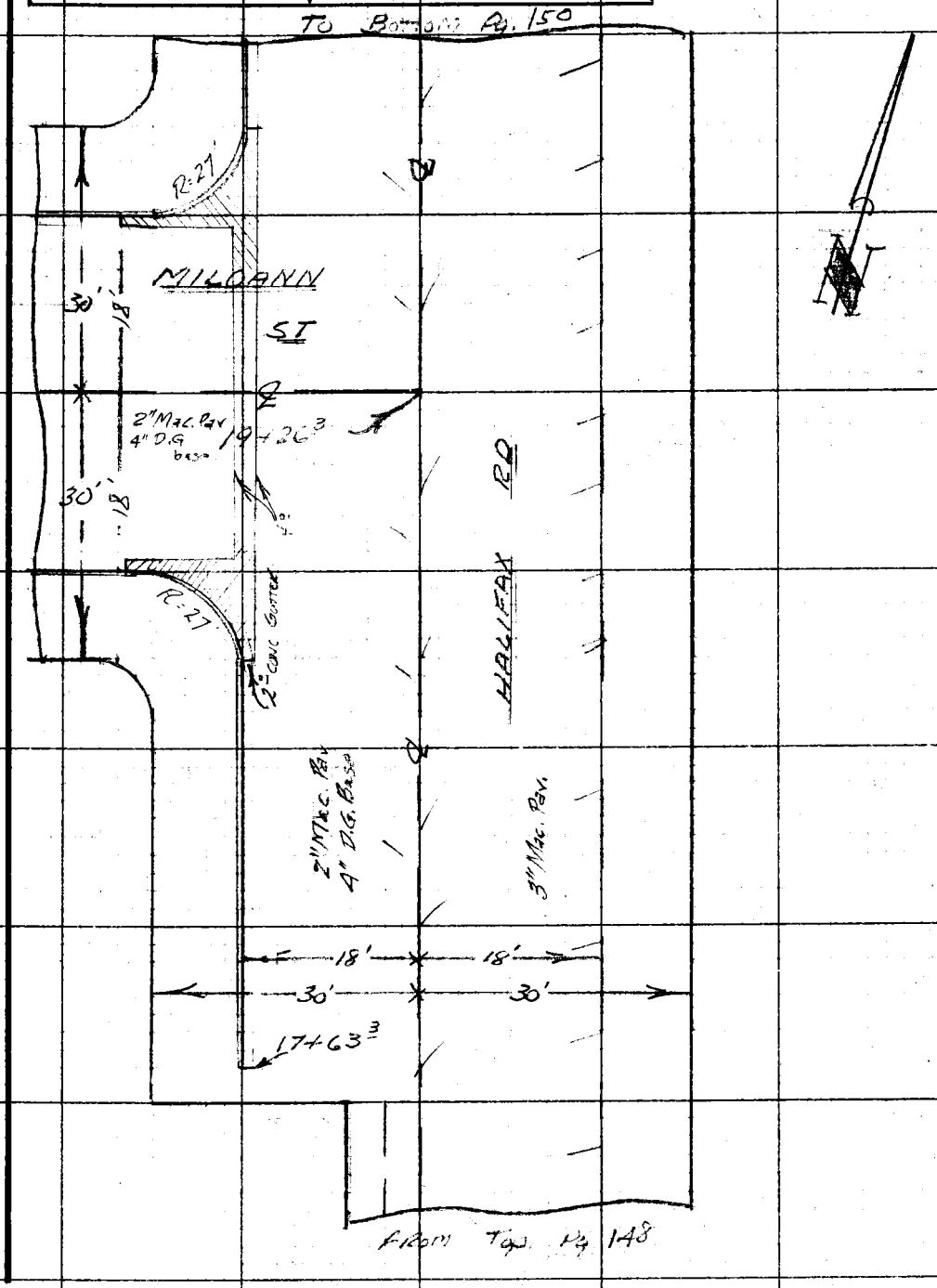

Notes: Any Additions or Changes on This Sheet Must be Made or Circled in Red Ink With Date and Name of Person Making Change.

Do not extend notes this side of this line.

RETURN TO
LOS ANGELES COUNTY SURVEYOR
726 LOS ANGELES COUNTY
ENGINEERING BLDG.

76F3095 247 10M 1-49

RETURN TO
LOS ANGELES COUNTY SURVEYOR
726 LOS ANGELES COUNTY
ENGINEERING BLDG.

Note: Any Additions or Changes on This Sheet Must be Made or Circled in Red Ink With Date and Name of Person Making Change.

Do not extend notes this side of this line.

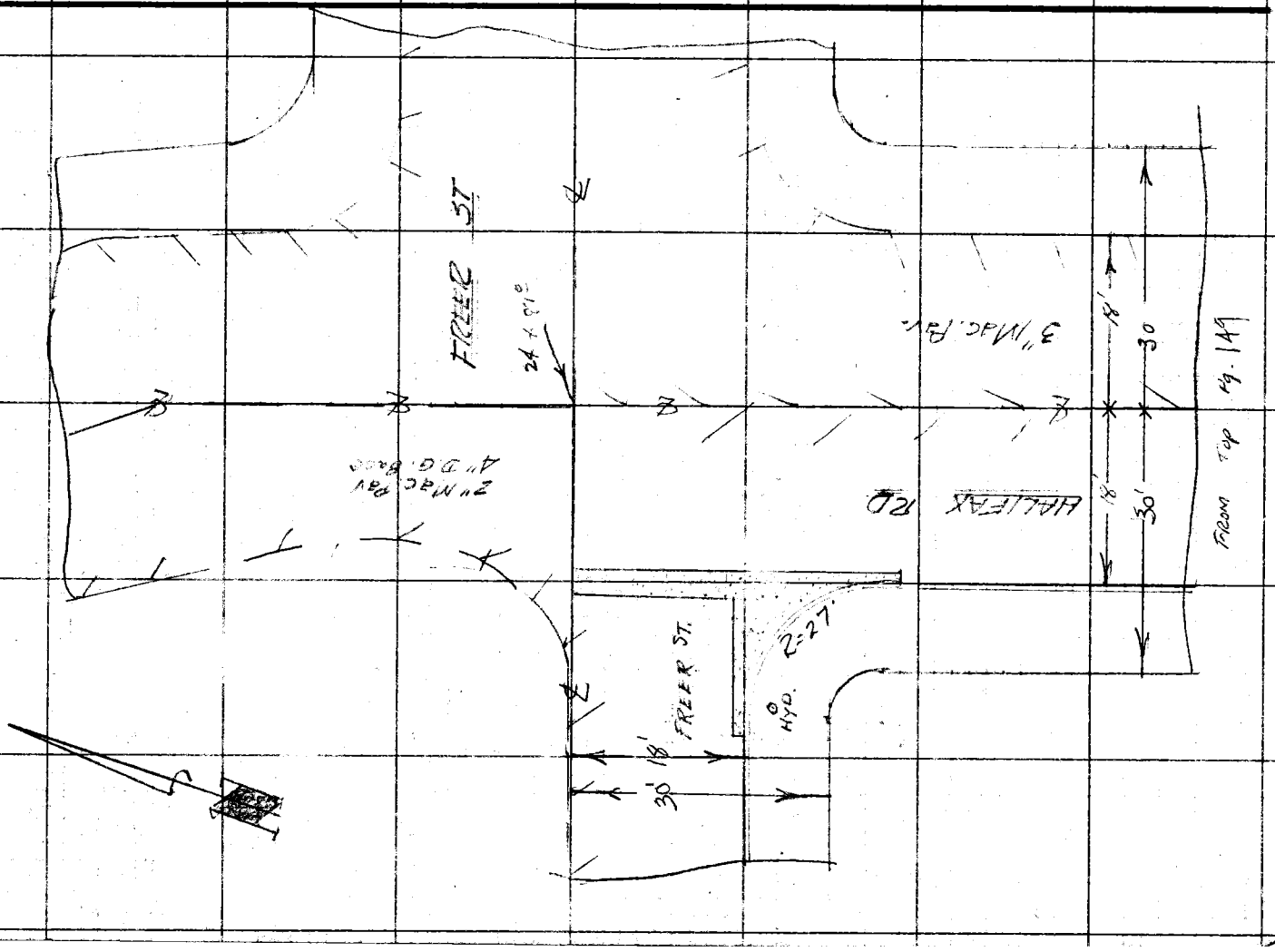

F. B. 1363 PG. 150

F.B. 1563 PG. 151

Profile No. ____ Notes Red. ____ Plotted ____ Job No. 1321 Division No. ____

Date ____ Date ____ Survey of Baldwin Ave S.S.

X-Sec. No. ____ Notes Chkd. CHL Checked ____ Survey by E.C. Walker Notes A.J.P. Date 1-31-50

Date 2-6-50 Date ____ Map No. ____ Indexed C. Johnson Date ____

PROFILE & CROSS-SECTIONS
ON
HALIFAX RD.
FROM:- LOWER AZUSA RD.
TO:- Near FREER ST.
BALDWIN AVE S.S.
J.N. C.I. 1321.

Sketchs pgs. 145 to 150

STATION	B.S.	H.I.	F.S.	ELEV.

NOTE: ANY ADDITIONS OR CHANGES ON THIS SHEET MUST BE MADE OR CIRCLED IN RED INK, WITH DATE AND NAME OF PERSON MAKING CHANGE.

PLEASE RETURN TO
LOS ANGELES COUNTY SURVEYOR
700 HALL OF RECORDS

Do not extend notes this side of this line.

FORM 307 10M 10-46

FORM 307 10M 10-46

PLEASE RETURN TO
LOS ANGELES COUNTY SURVEYOR
700 HALL OF RECORDS

NOTE: ANY ADDITIONS OR CHANGES ON THIS SHEET MUST BE MADE OR CIRCLED IN RED INK, WITH DATE AND NAME OF PERSON MAKING CHANGE.

Do not extend notes this side of this line.

STATION	B. S.	H. I.	F. S.	ELEV.	HALIFAX RD. LT	℄	Rt
B.M. TE 472				305 16	B.M. TE 472 LOWER AZUSA RD & HALIFAX RD.	L.B. 1488-236	Elev 305.158' N.W. COV.
0+20 ℄ Trunk Sewer M.H. 1.2' west of ℄ St.					INLET EAST	OUTLET WEST	North
Invert elev. 30" Inlet on East				289 92	El. top rim M.H. 304.72	El. Top Rim of M.H. 304.70	304.69
" " 30" Outlet West				289 92	12.30 / 2.50 / 14.80 — -14.80 / 289.92	12.28 / 2.20 — 304.70 / -14.78 / 289.92	-12.21 / 292.48 / -.67 / 291.81
" " 8" Inlet North				291 81			
0+00				305 12		℄ INTR	LOWER AZUSA RD & HALIFAX RD
0+10 EDGE [illegible]				305 03		℄	
0+28				304 42		℄	X- GUTTER
E. END C.R. N.E. COV.				304 96			
GUTTER E. END C.R. N.E. COV.				304 32			
N. END C.R. N.E. COV.				305 16			
GUTTER N. END C.R. N.E. COV.				304 55			
N. END C.R. N.W. COV.				305 17			
GUTTER N. END C.R. N.W. COV.				304 56			

F.B. 1563 Pg. 152 Job No. 1321 Division No. Notes Red. Plotted Profile
Survey of BALDWIN AVE S.S. Date Date No.
Survey by E. C. WALLACE Notes A. J. Hetherson Notes Chkd. Checked X-Sec.
Indexed R. C. Johnson Date Date No.

76L298 307 5-49

PLEASE RETURN TO
LOS ANGELES COUNTY SURVEYOR
726 LOS ANGELES COUNTY ENGINEERING BLDG.

NOTE: ANY ADDITIONS OR CHANGES ON THIS SHEET MUST BE MADE OR CIRCLED IN RED INK. WITH DATE AND NAME OF PERSON MAKING CHANGE.

Do not extend notes this side of this line.

Profile Notes Red. Plotted Job No. 132 Division No.
No. Date Date Survey of BALDWIN AVE. S.S.
X-Sec. Notes Chkd. Checked Survey by E.C.W. Notes A.J.P. Date 1-31-50
No. Date Date Map No. Indexed Johnson Date

F.B. 1563 PG. 153

HALIFAX RD.

STATION	B. S.	H. I.	F. S.	ELEV.	LT	℄	RT
W. END CR [illegible] CUR				30514			
CENTER W. END CR [illegible] CUR				30450			
0-65				30029	BOTTOM of So COUNTIES GAS CO. VAULT.		
1+00				30502		℄	
"				30524			18'cb.
"				30509			100'
"				30524	18'cb		
"				30600	100'		
2+00				30504		℄	
"				30552			18'cb
"				30545	18'cb		
3+00				30506		℄	
"				30577			18'cb
"				30575	18'cb		
T.P.				30542			
4+00				30509		℄	
"				30600			18'cb
"				30596	18'cb		

76L298 307 5-49

PLEASE RETURN TO
LOS ANGELES COUNTY SURVEYOR
726 LOS ANGELES COUNTY ENGINEERING BLDG.

NOTE: ANY ADDITIONS OR CHANGES ON THIS SHEET MUST BE MADE OR CIRCLED IN RED INK, WITH DATE AND NAME OF PERSON MAKING CHANGE.

Do not extend notes this side of this line.

STATION	B. S.	H. I.	F. S.	ELEV.	HALIFAX RD LT	℄	RT
5+00				3062		℄	
"				30629			18'cb
"				30627	18'cb		
6+00				3070		℄	
"				30708			18'cb
"				3089			100'
"				30705	18'cb		
"				3088			
7+00				3079		℄	
"				30799			18'cb
"				30796	18'cb		
8+00				3087		℄	
"				30884			18'cb
"				30886	18'cb		
T.P.				30865			
9+00				31000		℄	
"				31017			18'cb
"				3[illegible]04	18'cb		

F.B. 1563 PG. 154
Job No. 1321 Division No. Notes Red. Plotted Profile No.
Survey of BALDWIN AVE Date Date X-Sec.
Survey by E.C. WALLACE Notes A. J. Peterson Notes Chkd. Checked
Indexed E. C. Johnson Date Date No.

76L298 307 5-49

PLEASE RETURN TO
LOS ANGELES COUNTY SURVEYOR
726 LOS ANGELES COUNTY ENGINEERING BLDG.

NOTE: ANY ADDITIONS OR CHANGES ON THIS SHEET MUST BE MADE OR CIRCLED IN RED INK, WITH DATE AND NAME OF PERSON MAKING CHANGE.

Do not extend notes this side of this line.

STATION	B. S.	H. I.	F. S.	ELEV.	HALIFAX RD LT	℄	RT
10+00				3118		℄	
"				31194			18'cb
"				31191	18'cb		
10+30				3128		℄	
"				31278			18'cb END
"				31280	18'cb END		
T.P.				31398			
11+00				3143		℄	
11+00				3138			18' Edge Pvt
				3155			22
				3151			30'
				3143	2' Edge Pvt		
				3155	5' Top.		
"				3155	11'		
12+00				3158		℄	
"				3153			18' Edge Pvt.
"				3158			30'
"				3158	4' Edge Pvt		
"				3161	11'		

Profile No. ____ Notes Red. ____ Plotted ____ Job No. 1321 Division No. ____ F.B. 1563 PG. 155
Date ____ Date ____ Survey of BALDWIN AVE S.S.
X-Sec. No. ____ Notes Chkd. ____ Checked ____ Survey by E.C.W. Notes A.J.P. Date 1-31-50
Date ____ Date ____ Map No. ____ Indexed C. Johnson Date ____

76L298 307 5-49

PLEASE RETURN TO
LOS ANGELES COUNTY SURVEYOR
726 LOS ANGELES COUNTY ENGINEERING BLDG.

NOTE: ANY ADDITIONS OR CHANGES ON THIS SHEET MUST BE MADE OR CIRCLED IN RED INK, WITH DATE AND NAME OF PERSON MAKING CHANGE.

Do not extend notes this side of this line.

STATION	B. S.	H. I.	F. S.	ELEV.	HALIFAX RD		
					LT	℄	RT
12+41				3161		℄	INTR KEY WEST ST & HALIFAX RD.
13+00				3165		℄	
"				3162			18' PVT.
"				3164			30'
"				3163	4' EDGE PVT		
"				3167	11'		
14+00				3173		℄	
"				3171			18' PVT
"				3175			30
"				3172	4' PVT		
"				3174	11'		
15+00				3181		℄	
"				3179			18' PVT
"				3182			30'
"				3180	4' PVT		
"				3184	11'		
T.P.				3185.1			
16+00				3190		℄	
"				3186			18' PVT
"				3192			30'

F.B. 1563 PG. 156
Job No. 1321 Division No. ____ Notes Red. ____ Plotted ____ Profile ____
Survey of BALDWIN AVE S.S. Date ____ Date ____ No. ____
Survey by E.G. WALLACE Notes A.J. PETERSON Notes Chkd. ____ Checked ____ X-Sec. ____
Indexed A. C. Johnson Date ____ Date ____ Date ____ No. ____

76L298 307 5-49

PLEASE RETURN TO
LOS ANGELES COUNTY SURVEYOR
726 LOS ANGELES COUNTY ENGINEERING BLDG.

NOTE: ANY ADDITIONS OR CHANGES ON THIS SHEET MUST BE MADE OR CIRCLED IN RED INK, WITH DATE AND NAME OF PERSON MAKING CHANGE.

Do not extend notes this side of this line.

STATION	B. S.	H. I.	F. S.	ELEV.			
					LT	℄	RT
16+00				3189	4' PVT		
"				3194	11'		
17+00				3200		℄	
"				3196			18' PVT
"				3201			30'
"				3204	11'		
17+63.3				3205		℄	
"				32065	18' cb		
18+00				3208		℄	
"				3207			18' PVT
"				3209			30'
"				3212			100'
"				32095	18' cb		
"				3215	100'		
S. END CR. S.W. COR.				32183			
GUTTER S END CR S.W. COR.				32124			
W END C.R. S.W. COR				32231			
GUTTER C.R. S.W. COR.				32169			
19+26				3222		℄	MILOANN ST INTR & HALIFAX RD.

Profile No. ____ Date ____ Notes Red. ____ Plotted ____ Date ____ Job No. 1321 Division No. ____ Survey of BALDWIN AVE S.S. Survey by E.C.W. Notes Reference Date ____ Map No. ____ Indexed C. Johnson Date ____

X-Sec. No. ____ Date ____ Notes Chkd. ____ Checked ____ Date ____

F.B. 1563 PG. 157

76L298 307 5-49

PLEASE RETURN TO
LOS ANGELES COUNTY SURVEYOR
726 LOS ANGELES COUNTY ENGINEERING BLDG.

NOTE: ANY ADDITIONS OR CHANGES ON THIS SHEET MUST BE MADE OR CIRCLED IN RED INK, WITH DATE AND NAME OF PERSON MAKING CHANGE.

Do not extend notes this side of this line.

Profile No. ____ X-Sec. No. ____
Plotted ____ Date ____ Checked ____ Date ____
Notes Red. ____ Date ____ Notes Chkd. ____ Date ____
Division No. ____ Job No. 1321
Survey of BALDWIN AVE S.S.
Survey by E.C. WALLACE Notes A. J. PERKINS JR.
Indexed E. C. Johnson Date ____
F.B. 1563 PG. 18

STATION	B. S.	H. I.	F. S.	ELEV.			
					LT	℄	RT
19+26.3				3218			18' PVT
"				3225			30'
W. END C.R. N.W. COR.				3228			
GUTTER W. END C.R. N.W. COR.				3221			
N. END C.R. N.W. COR.				3229.2			
GUTTER N. END C.R. N.W. COR.				3223.0			
20+00				3232		℄	
"				3226			18' PVT
"				3236			30
"				3225	18' CB.		
T.P.				3231.4			
21+00				3241		℄	
"				3238			18' PVT
"				3250			30'
"				3242.8	18' CB.		
22+00				3252		℄	
"				3247			18' PVT
"				3258			30'
"				3265			100'
"				3254.0	18' CB.		

76L298 307 5-49

PLEASE RETURN TO
LOS ANGELES COUNTY SURVEYOR
726 LOS ANGELES COUNTY ENGINEERING BLDG.

NOTE: ANY ADDITIONS OR CHANGES ON THIS SHEET MUST BE MADE OR CIRCLED IN RED INK, WITH DATE AND NAME OF PERSON MAKING CHANGE.

Do not extend notes this side of this line.

Profile Notes Red. Plotted Job No. 1321 Division No.
No. Date Date Survey of BALDWIN AVE
X-Sec. Notes Chkd. Checked Survey by E.C.W. Notes A.J.P. Date 1-31-50
No. Date Date Map No. Inked Johnson Date

F.B. 1563 PG. 17

STATION	B. S.	H. I.	F. S.	ELEV.	HALIFAX RD. LT ℄ RT
22+00				326.7	100' LT
23+00				326.3	℄
"				325.9	18' PVT
"				326.7	30'
"				326.53	18' CB
24+00				327.4	℄
				326.8	18' PVT
				327.3	30'
				327.66	18' CB
S. END C/R S.W. COR.				328.53	
GUTTER S. END C/R S.W. COR				327.91	
W. END C/R S.W. COR				328.57	
GUTTER W. END C/R S.W. COR.				327.91	
24+42				328.2	℄ INTR ℄ FREER ST & HALIFAX RD
B.M. TE-482				327.94	B.M. TE-482 L.B. 1488-240 Elev. 327.940. HALIFAX RD & FREER ST. S.W. COR.

F.B. 1563 PG. 160 Job No._____ Division No._____ Notes Red._____ Plotted_____ Profile

Survey of_____ Date_____ Date_____ No._____

Survey by_____ Notes_____ Notes Chkd._____ Checked_____ X-Sec.

Indexed_____ Date_____ Date_____ Date_____ No._____

STATION	B. S.	H. I.	F. S.	ELEV.

76L298 307 5-49

PLEASE RETURN TO
LOS ANGELES COUNTY SURVEYOR
726 Los Angeles County Engineering Bldg.

Do not extend notes this side of this line.

NOTE: ANY ADDITIONS OR CHANGES ON THIS SHEET MUST BE MADE OR CIRCLED IN RED INK, WITH DATE AND NAME OF PERSON MAKING CHANGE.

Notes Ck'd by	Survey of BALDWIN AVE SS
Map No.	W. O. 1321 Tape No. St'd. °F
Office Work	Surveyed by E.C. WALLACE
Checked	Notes A. J. PETERSON Date 2-1-50
Date	Indexed K. C. Johnson

F. B 1563 PG. 161

APR 18 1950

C.I 1321

BALDWIN AVE SS.

MILOANN ST

FROM

HALIFAX RD

TO

HALLOWELL AVE

(SKETCH)

Note: Any Additions or Changes or This Sheet Must be Made or Circled in Red Ink With Date and Name of Person Making Change.

Do not extend notes this side of this line.

RETURN TO
LOS ANGELES COUNTY SURVEYOR
726 LOS ANGELES COUNTY
ENGINEERING BLDG.

76F3098 247 10M 1-49

RETURN TO
LOS ANGELES COUNTY SURVEYOR
726 LOS ANGELES COUNTY
ENGINEERING BLDG.

Note: Any Additions or Changes on This Sheet Must be Made or Circled in Red Ink With Date and Name of Person Making Change.

Do not extend notes this side of this line.

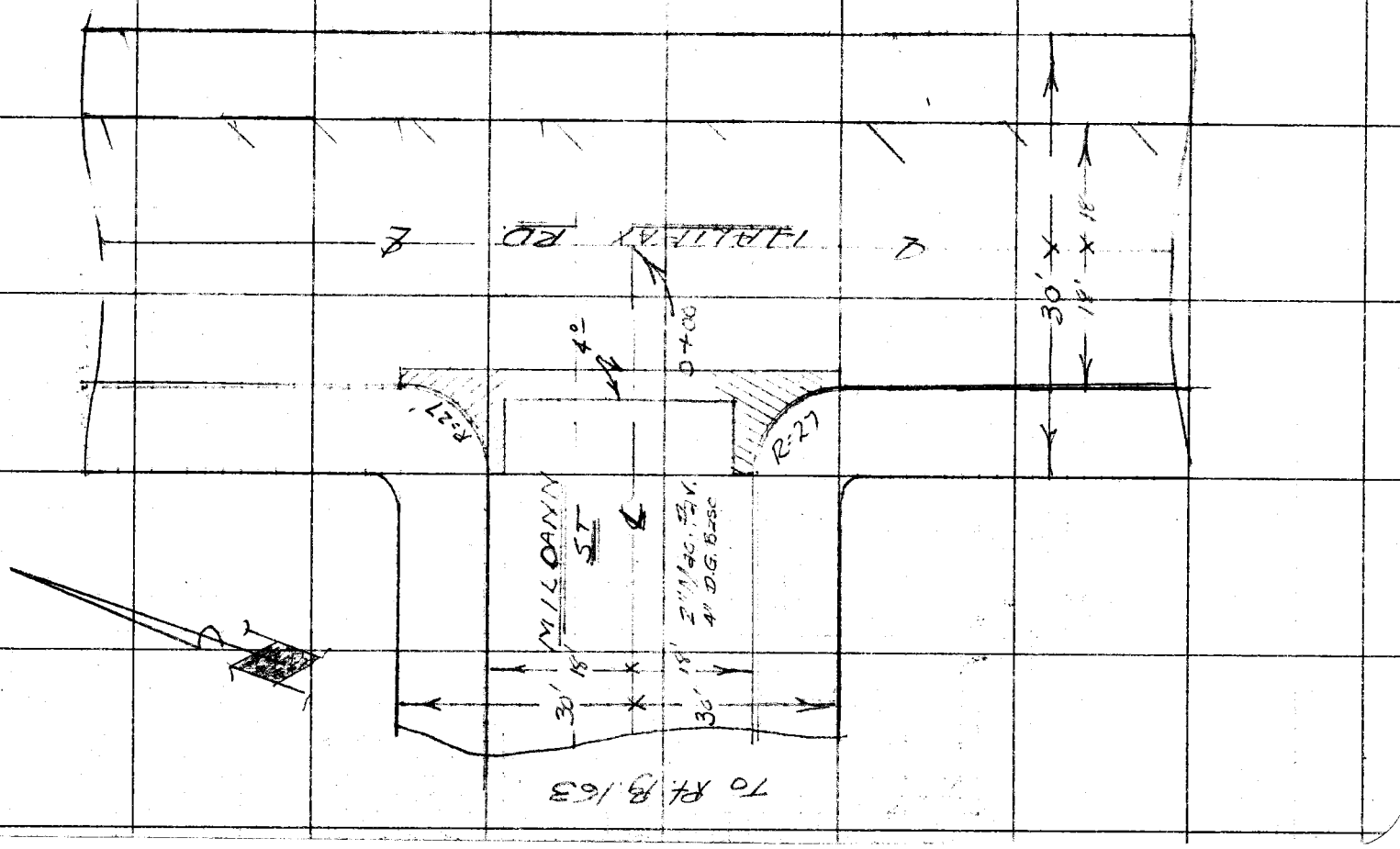

F. B. 1543 PG. 162

F. B. 563 Pg. 163

Notes Ck'd by	Survey of BALDWIN AVE S.S.
Map No.	W. O. 1321 Tape No. St'd. °F
Office Work	Surveyed by E. C. WALLACE
Checked	Notes A. L. PETERSON Date 2-1-50
Date	Indexed C. Johnson

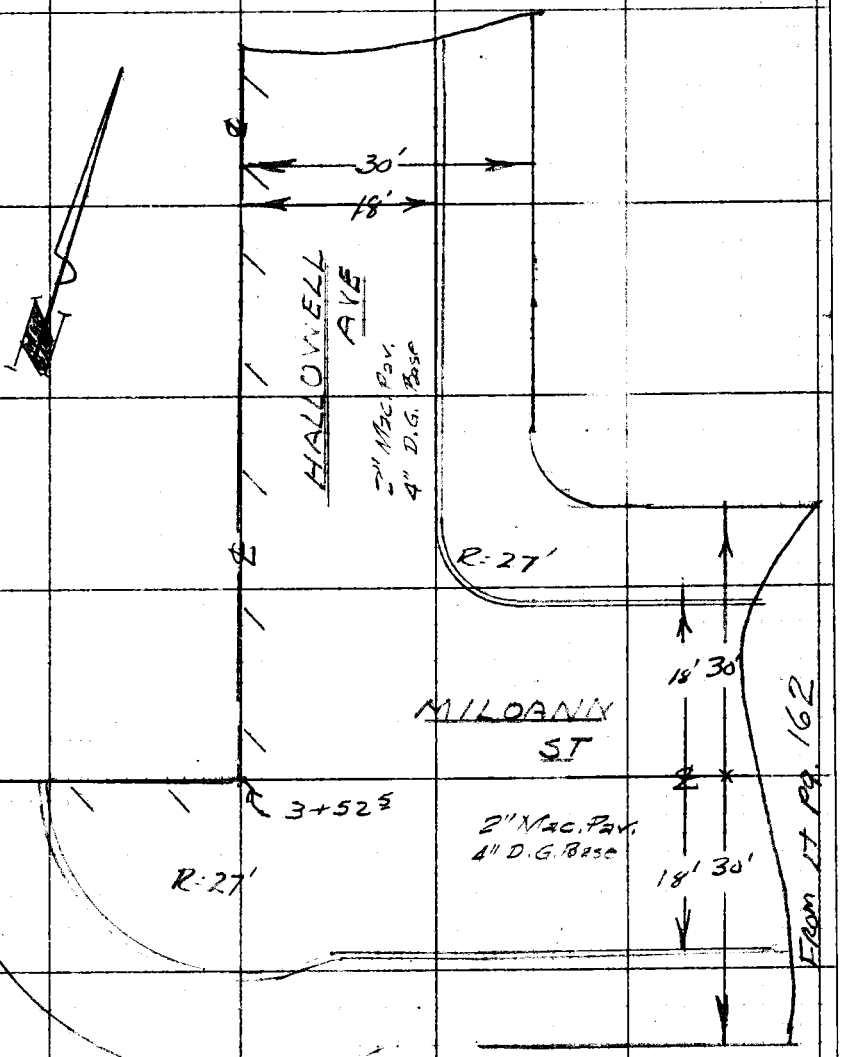

Note: Any Additions or Changes of This Sheet Must be Made or Circled in Red Ink With Date and Name of Person Making Change.

Do not extend notes this side of this line.

RETURN TO
LOS ANGELES COUNTY SURVEYOR
726 LOS ANGELES COUNTY
ENGINEERING BLDG.

76F3095 247 10M 1-49

RETURN TO
LOS ANGELES COUNTY SURVEYOR
726 LOS ANGELES COUNTY
ENGINEERING BLDG.

Note: Any Additions or Changes on This Sheet Must be Made or Circled in Red Ink With Date and Name of Person Making Change.

Do not extend notes this side of this line.

F. B. 1563 PG. 164

F.B. 1563 PG. 165

Profile No. ____ Notes Red. ____ Plotted ____ Job No. 1321 Division No. ____

Date ____ Date ____ Survey of Baldwin Ave. S.S.

X-Sec. No. ____ Notes Chkd. CHL Checked ____ Survey by E.C.W. Notes W.D.B. Date 2-1-'50

Date 2-6-50 Date ____ Map No. ____ Indexed A. C. Johnson Date ____

PROFILE & CROSS-SECTIONS
ON
MILDANA ST.
FROM 1-HALIFAX RD.
TO 1-HILLOWELL AVE
BALDWIN AVE
L.A. C.I. 1321
SKETCHES PG. 162 & 163
Self Reading Rod

STATION	B. S.	H. I.	F. S.	ELEV.

NOTE: ANY ADDITIONS OR CHANGES ON THIS SHEET MUST BE MADE OR CIRCLED IN RED INK, WITH DATE AND NAME OF PERSON MAKING CHANGE.

PLEASE RETURN TO
LOS ANGELES COUNTY SURVEYOR
700 HALL OF RECORDS

Do not extend notes this side of this line.

FORM 307 10M 10-46

FORM 307 10M 10-46

PLEASE RETURN TO
LOS ANGELES COUNTY SURVEYOR
700 HALL OF RECORDS

NOTE: ANY ADDITIONS OR CHANGES ON THIS SHEET MUST BE MADE OR CIRCLED IN RED INK, WITH DATE AND NAME OF PERSON MAKING CHANGE.

Do not extend notes this side of this line.

STATION	B. S.	H. I.	F. S.	ELEV.	Miloann St.	
					El. 322.844 F.B. 1488 - 240 Bt. Sp. in Cb. L'W OF W. End C.R.	
B.M. TE 481				322 84	Halifax Rd. & Miloann St. NW COR.	
					LT ℄	RT
0+00	℄ INTR			3222		℄ Intr. Halifax Rd & Miloann
+18				321 72		℄ X-Gutter
N. end CR. NW Cor				322 [illegible]		
Gutter N end CR. NW Cor				32[illegible]		
W. end CR. NW Cor				322 81		
Gutter " " " "				32[illegible]		
S end CR. SW Cor				321 84		
Gutter " " " "				321 24		
W " " " "				322 [illegible]		
Gutter " " " "				321 70		
+50				322 4		℄
1+00				322 8		℄
"				323 16		18' cb
"				322 [illegible]	cb 18'	
2+00				323 5		℄
"				323 86		18' cb
"				323 [illegible]	18' cb	
3+00				323 [illegible] 32 42	165'	℄
"						18' cb

F.B. 1563 PG. 166
Job No. 1321 Division No. Notes Red. Plotted No. Profile
Survey of Baldwin Ave. S.S. Date Date X-Sec.
Survey by E.C. Wallace Notes W.D. BAY Notes Chkd. Checked No.
Indexed A. C. Johnson Date Date

76L298 307 5-49

PLEASE RETURN TO
LOS ANGELES COUNTY SURVEYOR
726 LOS ANGELES COUNTY ENGINEERING BLDG.

NOTE: ANY ADDITIONS OR CHANGES ON THIS SHEET MUST BE MADE OR CIRCLED IN RED INK. WITH DATE AND NAME OF PERSON MAKING CHANGE.

Do not extend notes this side of this line.

STATION	B. S.	H. I.	F. S.	ELEV.	Miloann St. Lt	℄	Rt
3+00				32411	1A' Cb		
E end CR	NE Cor			32462			
N " "	"	"	"	32528			
3+52 5				3246		℄	Int Hallowell Ave
"				32461	Cb		
	℄ Pred on Ch.			32482		℄	
BM TE 473				32417	✓El. 32+.170 F.B. 1438-247 Miloann St + Hallowell Ave SE Cor. Bt. sp. in cb. 2' E end ce.		

Profile No. ____ Notes Red. ____ Plotted ____ Job No. 1371 Division No. ____
X-Sec. No. ____ Date ____ Date ____ Survey of Baldwin Ave S.S.
Notes Chkd. ____ Checked ____ Survey by E.C.W. Notes W.D.B. Date 2-1-50
Date ____ Date ____ Map No. ____ Indexed ____ Date ____

F.B. 1563 PG. 167

F.B. 1563 PG. 168 Job No.____ Division No.____ Notes Red.____ Plotted____ Profile

Survey of____ Date____ Date____ No.____

Survey by____ Notes____ Notes Chkd.____ Checked____ X-Sec.

Indexed____ Date____ Date____ Date____ No.____

STATION	B. S.	H. I.	F. S.	ELEV.

76L298 307 5-49

PLEASE RETURN TO
LOS ANGELES COUNTY SURVEYOR
726 LOS ANGELES COUNTY ENGINEERING BLDG.

Do not extend notes this side of this line.

NOTE: ANY ADDITIONS OR CHANGES ON THIS SHEET MUST BE MADE OR CIRCLED IN RED INK. WITH DATE AND NAME OF PERSON MAKING CHANGE.

Notes Ck'd by	Survey of BALDWIN AVE
Map No.	W. O. 1321 Tape No. St'd. °F
Office Work	Surveyed by E.C. WALLACE
Checked	Notes A. C. PETERSON Date 2-1-50
Date	Indexed J. C. Johnson

F. B. 563 PG. 169

APR 18 1950

C.I. 1321

BALDWIN AVE S.S.

HALLOWELL AVE

FROM

MILOANN ST

TO

FREER ST

(SKETCH)

Note: Any Additions or Changes on This Sheet Must be Made or Circled in Red Ink With Date and Name of Person Making Change.

Do not extend notes this side of this line.

RETURN TO
LOS ANGELES COUNTY SURVEYOR
726 LOS ANGELES COUNTY
ENGINEERING BLDG.

76F3098 247 10M 1-49

RETURN TO
LOS ANGELES COUNTY SURVEYOR
726 LOS ANGELES COUNTY
ENGINEERING BLDG.

Note: Any Additions or Changes on This Sheet Must be Made or Circled in Red Ink With Date and Name of Person Making Change.

Do not extend notes this side of this line.

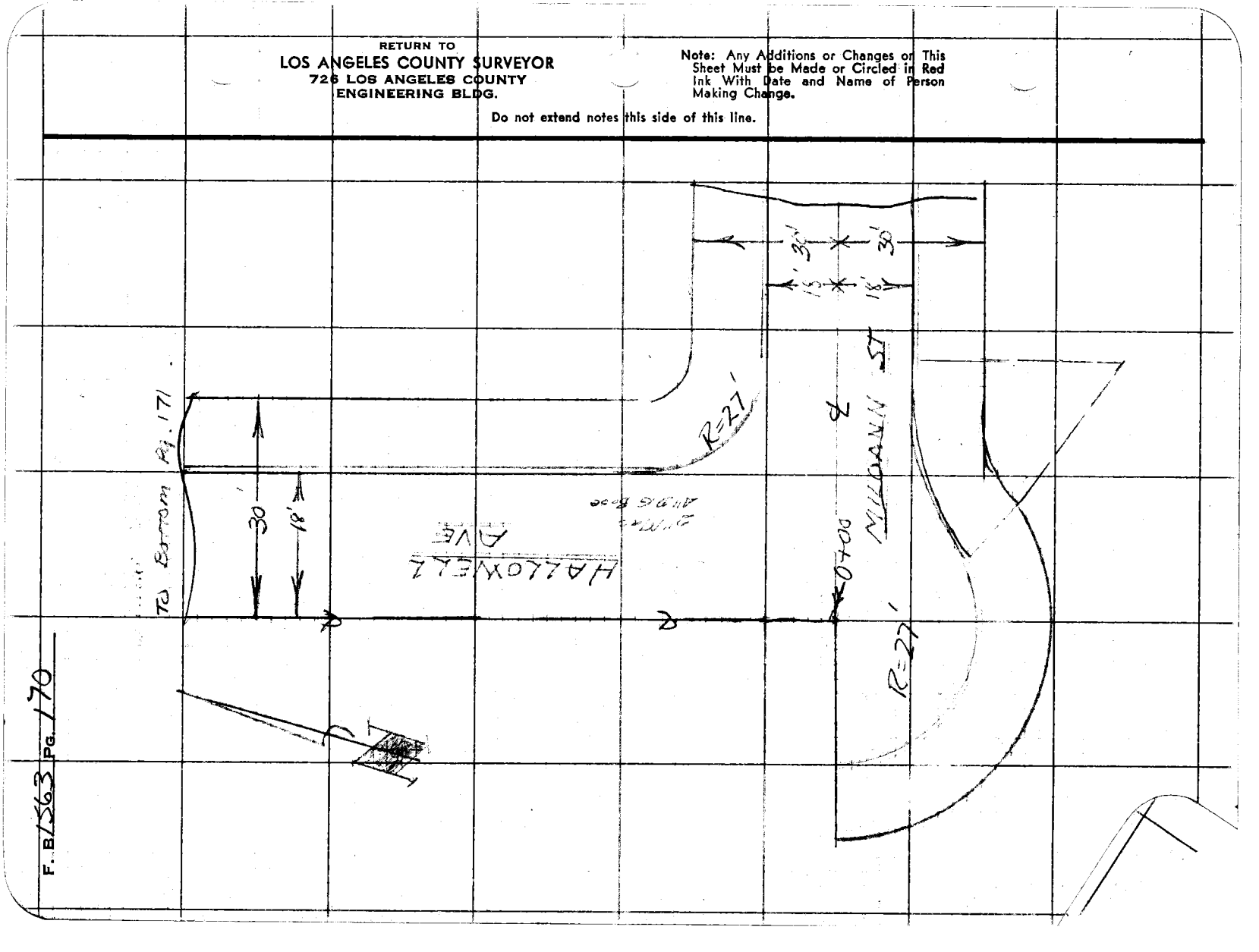

F.B. 1563 PG. 170

F. B. 1563 PG. 171

Notes Ck'd by	Survey of BALDWIN AVE
Map No.	W. O. 4321 Tape No. St'd. °F
Office Work	Surveyed by E. C. WALLACE
Checked	Notes A. J. Petterson Date 2-1-30
Date	Indexed C. Johnson

Note: Any Additions or Changes of This Sheet Must be Made or Circled in Red Ink With Date and Name of Person Making Change.

Do not extend notes this side of this line.

RETURN TO
LOS ANGELES COUNTY SURVEYOR
726 LOS ANGELES COUNTY
ENGINEERING BLDG.

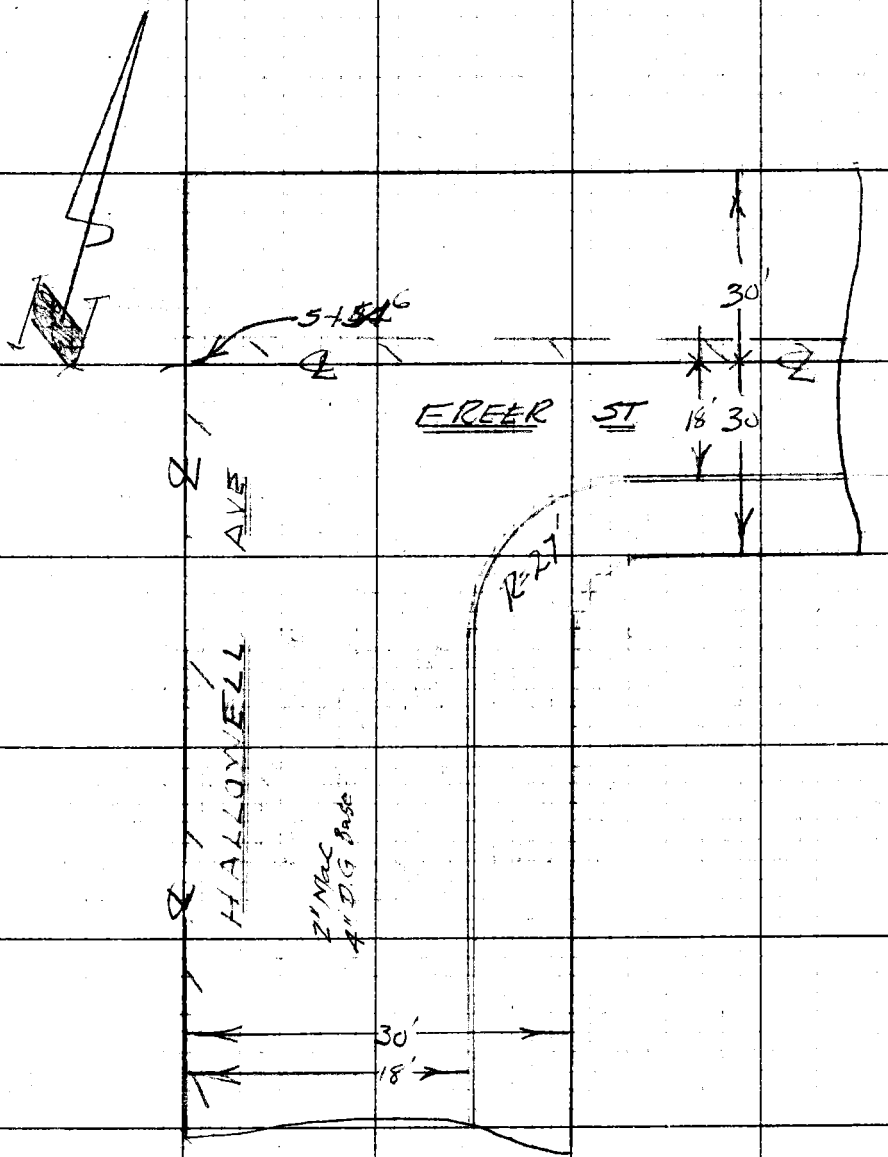

76F3093 247 10M 1-49

F. B. 563 PG. 172

RETURN TO
LOS ANGELES COUNTY SURVEYOR
725 LOS ANGELES COUNTY
ENGINEERING BLDG.

Do not extend notes this side of this line.

Note: Any Additions or Changes on This Sheet Must be Made or Circled in Red Ink With Date and Name of Person Making Change.

Profile No.	Notes Red.	Plotted	Job No. 1321	Division No.	F.B. 1563	PG. 173
	Date	Date	Survey of Baldwin Ave S.S.			
X-Sec. No.	Notes Chkd. CHL	Checked	Survey by E.C.W.	Notes W.D.B.	Date 2-1-50	
	Date 2-6-50	Date	Map No.	Indexed C. Johnson	Date	

PROFILE & CROSS SECTION
ON
HALLOWELL AVE.
FROM [illegible] ST.
TO: Near FREEN ST
BALDWIN AVE S.S.
[illegible]
Sele Reading Rod
Sketch Pg. 170 & 171

STATION	B.S.	H.I.	F.S.	ELEV.

NOTE: ANY ADDITIONS OR CHANGES ON THIS SHEET MUST BE MADE OR CIRCLED IN RED INK, WITH DATE AND NAME OF PERSON MAKING CHANGE.

PLEASE RETURN TO
LOS ANGELES COUNTY SURVEYOR
726 LOS ANGELES COUNTY ENGINEERING BLDG.

Do not extend notes this side of this line.

76L298 307 5-49

76L298 307 5-49

PLEASE RETURN TO
LOS ANGELES COUNTY SURVEYOR
726 LOS ANGELES COUNTY ENGINEERING BLDG.

NOTE: ANY ADDITIONS OR CHANGES ON THIS SHEET MUST BE MADE OR CIRCLED IN RED INK, WITH DATE AND NAME OF PERSON MAKING CHANGE.

Do not extend notes this side of this line.

STATION	B. S.	H. I.	F. S.	ELEV.	Hallowell Ave.	
					El. 324.170 F.B. 1488-247	Miloann St +
BM TE 493				324 17	Hallowell Ave S.S. Cor. Bt. SA. in Cb.	2' E of E end CR.
					Lt.	℄ Rt
0+00	℄ int.			324 6		℄ int. Miloann St. Hallowell Ave
E end CR.	NE Cor			324 62		
N " "	"	"		325 23		
1+00				6 0		℄ + W edge of pvmt.
"				326 02		18' Cb
"				326 2	30'	
2+00				327 3		℄ + W edge of pvmt.
"				327 26		18' Cb
"				327 5	30'	
3+00				328 2		℄ + W edge of pvmt.
"				328 [illegible]		18' Cb.
"				328 2	30'	
4+00				329 1		℄ + W edge of pvmt.
"				329 [illegible]		18' Cb
"				329 2	30'	
T. P.				328 63		
5+00				330 1		℄ + W edge of pvmt.
"				330 39		18' Cb.
"				329 3	30'	

F.B. 1563 PG. 174
Job No. 1321 Division No. Notes Red. Plotted Profile
Survey of Baldwin AVE. S.S. Date Date No.
Survey by E.C. Wallace Notes W.D. Bay Notes Chkd. Checked X-Sec.
Indexed R. C. Johnson Date Date Date No.

76L298 307 5-49

PLEASE RETURN TO
LOS ANGELES COUNTY SURVEYOR
726 LOS ANGELES COUNTY ENGINEERING BLDG.

NOTE: ANY ADDITIONS OR CHANGES ON THIS SHEET MUST BE MADE OR CIRCLED IN RED INK. WITH DATE AND NAME OF PERSON MAKING CHANGE.

Do not extend notes this side of this line.

STATION	B. S.	H. I.	F. S.	ELEV.	Hallowell Ave	
					Lt.	℄ Rt
S end CR.		SE Cor		33046		
E end CR.		" "		33037		
5+54 6		℄ intr.		3307		℄ intr Freer St. (Hallowell Ave
BM TE 494				33033	El. 330.323 FB. 1488-248 Hallowell Ave & Freer St. SE Cor. 3" [illegible] in Ch. 5' [illegible] of E end CR.	

Profile Notes Red. ____ Plotted ____ Job No. 1321 Division No. ____ F.B. 1563 PG. 175
No. ____ Date ____ Date ____ Survey of Baldwin Ave. S.S.
X-Sec. Notes Chkd. ____ Checked ____ Survey by E.C.W. Notes W.O.B. Date 2-1-'50
No. ____ Date ____ Date ____ Map No. ____ Indexed ____ Date ____
E. C. Johnson

F.B. 1563 PG. 176

Job No. _____ Division No. _____ Notes Red. _____ Plotted _____ Profile

Survey of _____ Date _____ Date _____ No. _____

Survey by _____ Notes _____ Notes Chkd. _____ Checked _____ X-Sec.

Indexed _____ Date _____ Date _____ Date _____ No. _____

STATION	B. S.	H. I.	F. S.	ELEV.

76L298 307 5-49

PLEASE RETURN TO

LOS ANGELES COUNTY SURVEYOR

726 LOS ANGELES COUNTY ENGINEERING BLDG.

Do not extend notes this side of this line.

NOTE: ANY ADDITIONS OR CHANGES ON THIS SHEET MUST BE MADE OR CIRCLED IN RED INK, WITH DATE AND NAME OF PERSON MAKING CHANGE.

Notes Ck'd by	Survey of BALDWIN AVE S.S.
Map No.	W. O. 1321 Tape No. St'd. °F
Office Work	Surveyed by E. C. WALLACE
Checked	Notes A. S. PETERSON Date 2-1-50
Date	Indexed C. Johnson

F. B. 1563 Pg. 177

APR 18 1950

C. I. 1321

BALDWIN AVE S.S.

DOREEN AVE.

FROM

LOWER AZUSA RD

TO

FREER ST

(SKETCH)

Note: Any Additions or Changes or This Sheet Must be Made or Circled in Red Ink With Date and Name of Person Making Change.

Do not extend notes this side of this line.

RETURN TO
LOS ANGELES COUNTY SURVEYOR
726 LOS ANGELES COUNTY
ENGINEERING BLDG.

76F309S 247 10M 1-49

F. B. 156 3 Pg. 178

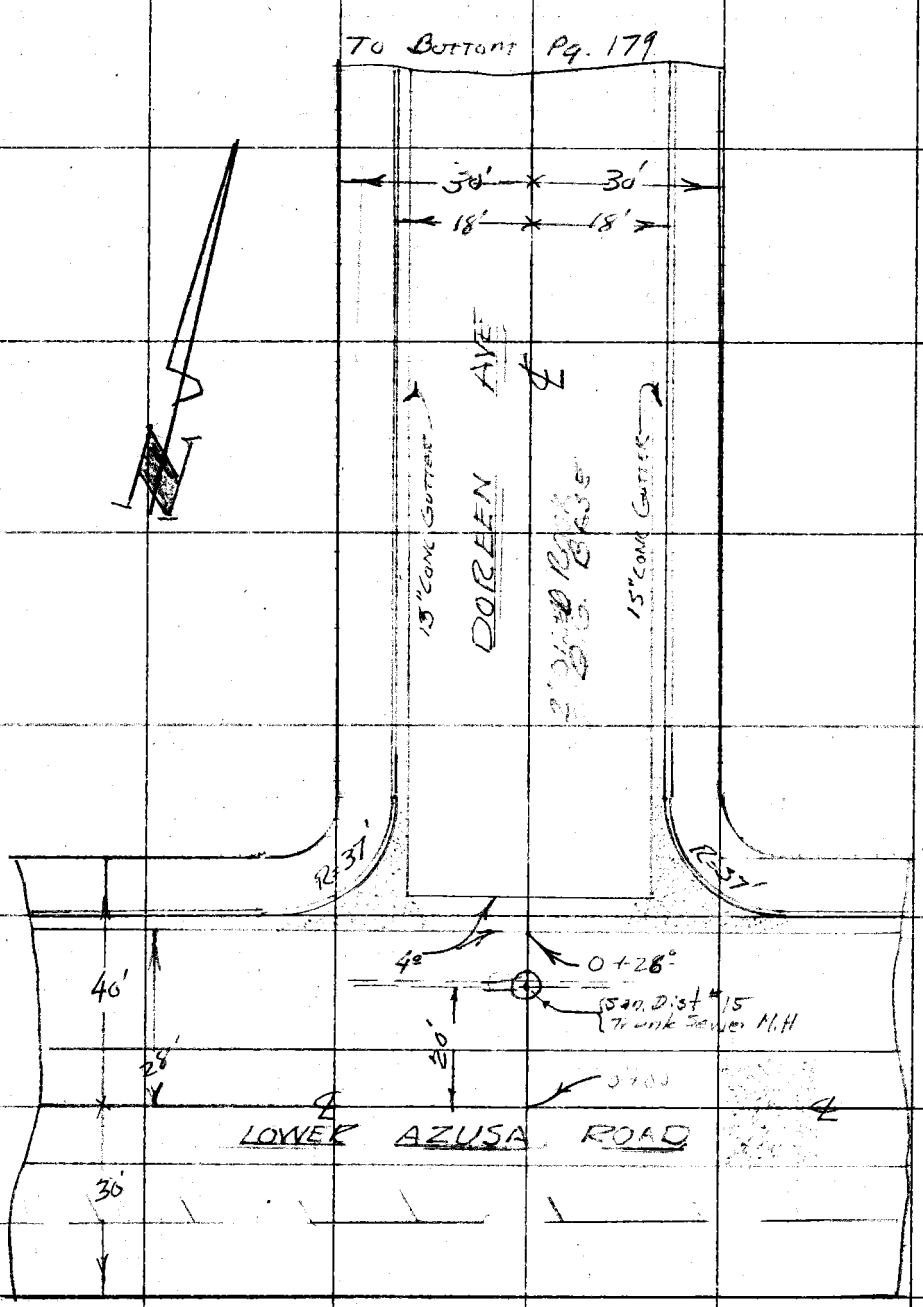

RETURN TO
LOS ANGELES COUNTY SURVEYOR
726 LOS ANGELES COUNTY
ENGINEERING BLDG.

Do not extend notes this side of this line.

Note: Any Additions or Changes on This Sheet Must be Made or Circled in Red Ink With Date and Name of Person Making Change.

Notes Ck'd by	Survey of BALDWIN AVE S.S
Map No	W. O. 4321 Tape No. St'd °F
Office Work	Surveyed by E.C. WALLACE
Checked	Notes A.J. PETERSON Date 2-1-50
Date	Indexed K.C. Johnson

F. B. 1563 PG. 179

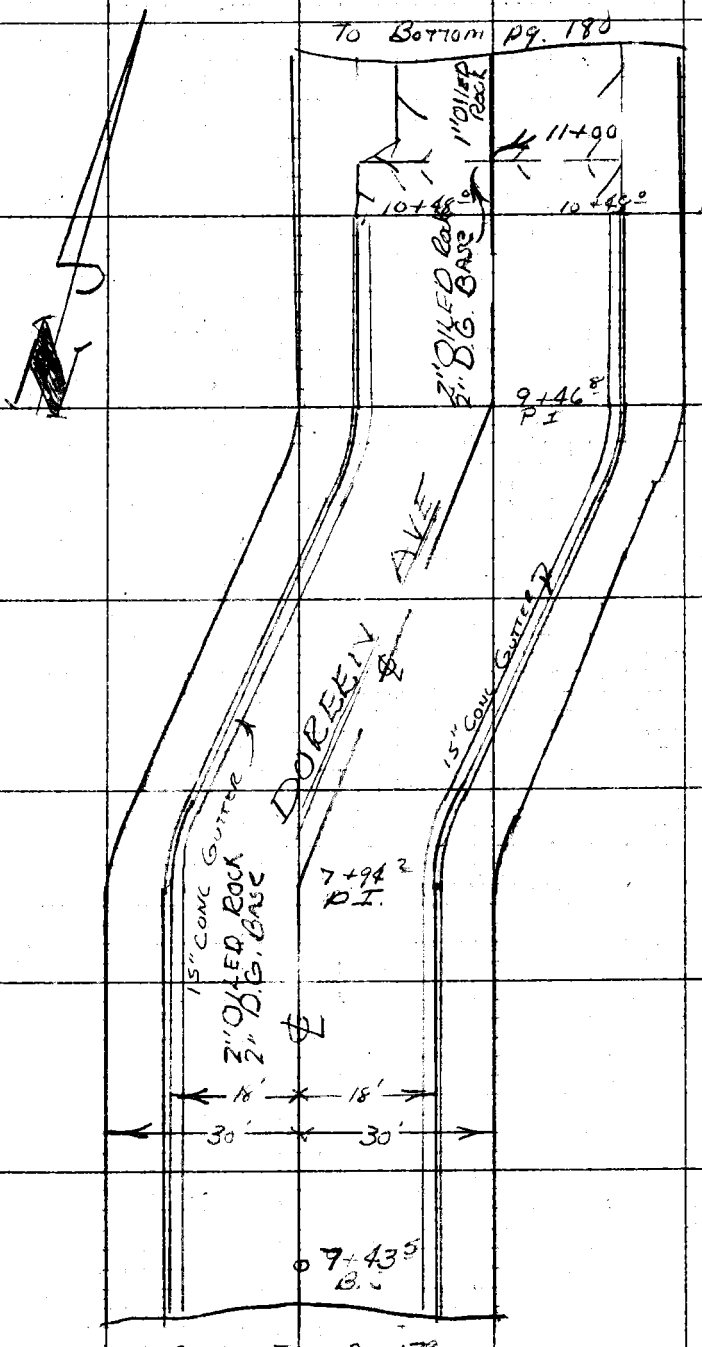

Note: Any Additions or Changes on This Sheet Must be Made or Circled in Red Ink With Date and Name of Person Making Change.

Do not extend notes this side of this line.

RETURN TO
LOS ANGELES COUNTY SURVEYOR
726 LOS ANGELES COUNTY
ENGINEERING BLDG.

76F3093 247 10M 1-49

F. B. 1563 PG. 180

RETURN TO
LOS ANGELES COUNTY SURVEYOR
725 LOS ANGELES COUNTY
ENGINEERING BLDG.

Do not extend notes this side of this line.

Note: Any Additions or Changes on This Sheet Must be Made or Circled in Red Ink With Date and Name of Person Making Change.

Notes Ck'd by	Survey of BALDWIN AVE S S
Map No.	W. O 1321 Tape No. St'd. °F
Office Work	Surveyed by E.C. WALLACE
Checked	Notes A. C. PETERSON Date 2-1-30
Date	Indexed

F. B 563 Pg. 181

Note: Any Additions or Changes on This Sheet Must be Made or Circled in Red Ink With Date and Name of Person Making Change.

Do not extend notes this side of this line.

RETURN TO
LOS ANGELES COUNTY SURVEYOR
726 LOS ANGELES COUNTY
ENGINEERING BLDG.

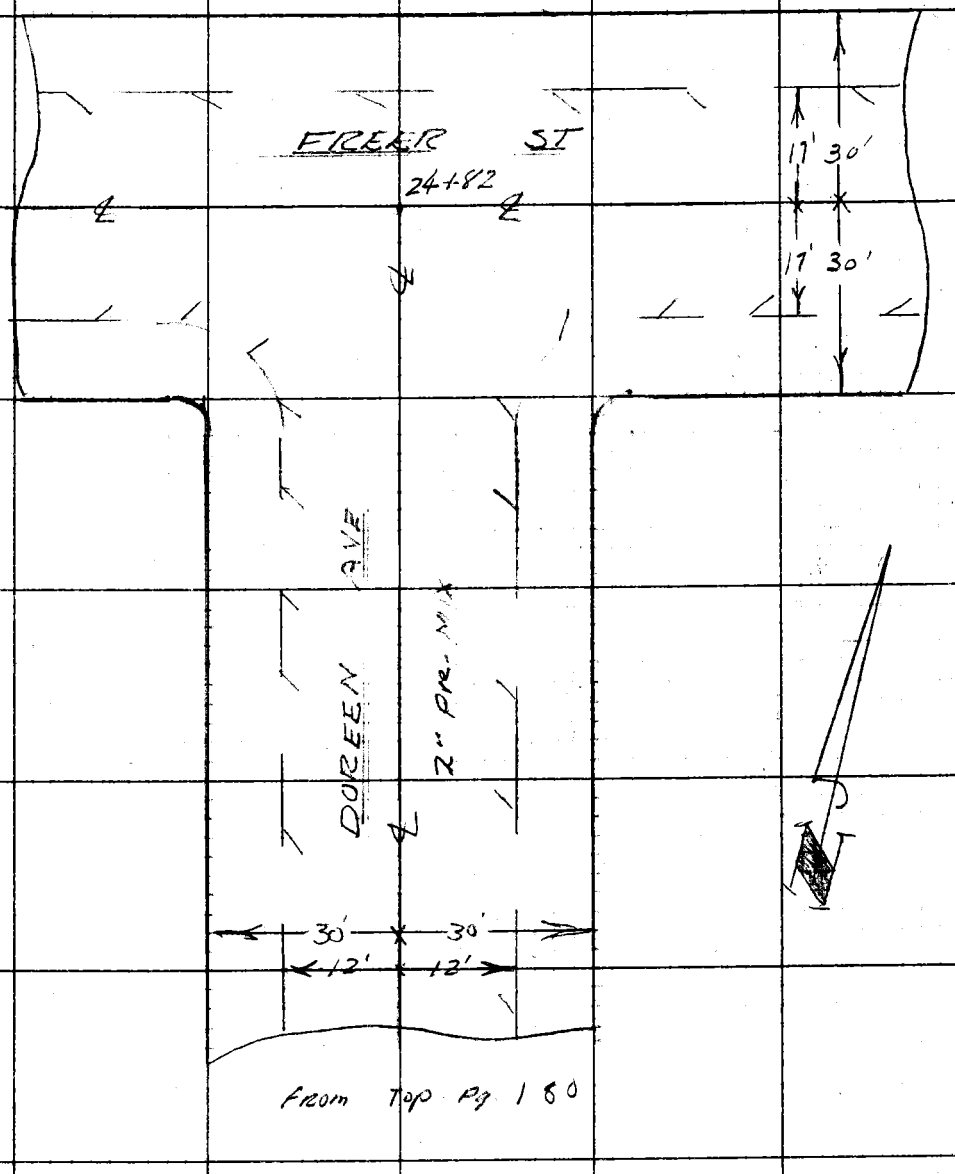

76F3098 247 10M 1-49

RETURN TO
LOS ANGELES COUNTY SURVEYOR
726 LOS ANGELES COUNTY
ENGINEERING BLDG.

Note: Any Additions or Changes on This Sheet Must be Made or Circled in Red Ink With Date and Name of Person Making Change.

Do not extend notes this side of this line.

F. B. 1563 PG. 182

Profile No.	Notes Red.	Plotted	Job No.	Division No.	F.B. 563	Pg. 183
	Date	Date	Survey of [illegible]			
X-Sec. No.	Notes Chkd. CHL	Checked	Survey by E.C.W.	Notes W.D.B.	Date 2-1-50	
	Date 2-6-50	Date	Map No.	Indexed ~~A.~~ C. Johnson	Date	

PROFILE & CROSS SECTIONS
ON
DOREEN AVE.
FROM LOWER AZUSA RD.
TO: [illegible] ST.

BALDWIN AVE 3.5
J.N. [illegible] 1321

Self Reading Rod

SKETCHES Pg. 178 to 181

STATION	B.S.	H.I.	F.S.	ELEV.

NOTE: ANY ADDITIONS OR CHANGES ON THIS SHEET MUST BE MADE OR CIRCLED IN RED INK, WITH DATE AND NAME OF PERSON MAKING CHANGE.

PLEASE RETURN TO
LOS ANGELES COUNTY SURVEYOR
726 LOS ANGELES COUNTY ENGINEERING BLDG.

Do not extend notes this side of this line.

76L298 307 5-49

76L298 307 5-49

PLEASE RETURN TO
LOS ANGELES COUNTY SURVEYOR
726 LOS ANGELES COUNTY ENGINEERING BLDG.

NOTE: ANY ADDITIONS OR CHANGES ON THIS SHEET MUST BE MADE OR CIRCLED IN RED INK, WITH DATE AND NAME OF PERSON MAKING CHANGE.

Do not extend notes this side of this line.

STATION	B. S.	H. I.	F. S.	ELEV.	DOREEN AVE.	
					El. 304.543 FB. 1488-736 Lower Azusa Rd &	
BM. T.E. 470				304.54	Doreen Ave Bt. sp. in Ch. NW cor 7' W of W end CR.	
					Lt ℄	Rt
0+00	℄ Intr.			304.51	℄	Intr. Lower Azusa Rd Doreen Ave
0+10				304.45	℄	Edge Concrete
0+25				303.78	℄	X-Gutter
E end CR.	NE Cor.			304.36		
Gutter "	" "	"		[illegible]	TRUNK SEWER M.H.	
N	" "	" "		[illegible]		
Gutter "	" "	" "		[illegible]	Invert El. 30" Outlet West	
W	" "	NW "		[illegible]	" 30" Inlet on East	
Gutter "	" "	" "		[illegible]	" 8" " North	
N	" "	" "		304.95	(Recheck) (see FB 1706 p.73)	
Gutter "	" "	" "		[illegible]		
0+55				[illegible]	℄	
1+00				304.8	℄	
"				[illegible]		18' Ch.
"				[illegible]	18' Ch.	
2+00				[illegible]	℄	
"				[illegible]		18' Ch
"				[illegible]		
"				[illegible]	18' Ch.	

	West	East	North
12.85 / 2.50	304.02	304.02	304.01
	15.35	15.30	
288.72	288.67	288.72	11.25
292.76			292.76
		12.80	

10.58
.67
11.26

100'

F.B. 1563 PG. 124
Job No. 1321 Division No. Notes Red. Plotted No. Profile
Survey of Robinson Ave S.S. Date Date X-Sec.
Survey by E.C. Wallace Notes W.D. Bay Notes Chkd. Checked No.
Indexed A. C. Johnson Date Date

76L298 307 5-49

PLEASE RETURN TO
LOS ANGELES COUNTY SURVEYOR
726 LOS ANGELES COUNTY ENGINEERING BLDG.

NOTE: ANY ADDITIONS OR CHANGES ON THIS SHEET MUST BE MADE OR CIRCLED IN RED INK, WITH DATE AND NAME OF PERSON MAKING CHANGE.

Do not extend notes this side of this line.

STATION	B. S.	H. I.	F. S.	ELEV.	DOREEN AVE		
					LT.	℄	RT.
2+00				3068	100'		
3+00				3060		℄	
"				30612			18' Cb.
"				30612	18' Cb.		
T.P.				30630			
4+00				3066		℄	
"				30674			18' Cb.
"				30672	8' Cb.		
5+00				3071		℄	
"				30737			18' Cb.
"				30735	18' Cb.		
6+00				3078		℄	
"				30790			18' Cb.
"				30790	18' Cb.		
7+00				3084		℄	
"				30856			18' Cb.
"				3099			100'
"				30857	18' Cb.		
"				3092	100'		
7+94 2				3090		℄	P.I.

Profile Notes Red. ____ Plotted ____ Job No. 1321 Division No. ____
No. ____ Date ____ Date ____ Survey of [illegible]
X-Sec. Notes Chkd. ____ Checked ____ Survey by [illegible] Notes W.D.B. Date [illegible]
No. ____ Date ____ Date ____ Map No. ____ Date ____

F.B. 1563 PG. 185

Index C. Johnson

76L298 307 5-49

PLEASE RETURN TO
LOS ANGELES COUNTY SURVEYOR
726 LOS ANGELES COUNTY ENGINEERING BLDG.

NOTE: ANY ADDITIONS OR CHANGES ON THIS SHEET MUST BE MADE OR CIRCLED IN RED INK. WITH DATE AND NAME OF PERSON MAKING CHANGE.

Do not extend notes this side of this line.

STATION	B. S.	H. I.	F. S.	ELEV.	DOREEN AVE. Lt	℄	RT
8+00				3090		℄	
"				30920			18' Cb.
"				30916	18' Cb.		
T. P.				30993			
9+00				3100		℄	
"				31008			18' Cb.
"				31020	18' Cb.		
9+46 Z				3107		℄	P.I.
10+00				3116			18' Cb.
"				31186	18' Cb.		
"				31124			
10+21				31270			18' Cb. End
10+48				31288	18' Cb. End		
11+00				3138		℄	
"				3133			18' Edge Pvmt
"				3144			30'
"				3134	Edge Pvmt. 18'		
"				3147	30'		
12+00				3143		℄	
"				3139			15' Edge Pvmt.

F.B. 1563 PG. 186
Survey of Baldwin Ave. S.S.
Survey by E.C. Van Vlaan Notes W.D. Bay
Indexed A. C. Johnson Date
Job No. 1321 Division No.
Notes Red. Date
Plotted Date
Notes Chkd. Date
Checked Date
Profile No.
X-Sec. No.

38 307 5-49

PLEASE RETURN TO
LOS ANGELES COUNTY SURVEYOR
726 LOS ANGELES COUNTY ENGINEERING BLDG.

NOTE: ANY ADDITIONS OR CHANGES ON THIS SHEET MUST BE MADE OR CIRCLED IN RED INK. WITH DATE AND NAME OF PERSON MAKING CHANGE.

Do not extend notes this side of this line.

STATION	B. S.	H. I.	F. S.	ELEV.	DOREEN AVE. LT.	℄	RT.
12+00				3153			20'
"				3152			30'
"				3140	Edge Pvmt 10'		
"				3147	17'		
"				3150	30'		
BM TE 489				315.34	B.M. TE 489 EL. 315.24 F.B. 1488-746		
12+42	[illegible]			3145	.34	℄ 1 Int	Doreen Ave. Key West St.
13+00				3154	correct elev. ECW	℄	
"				3149			15' Edge Pvmt
"				3159			30'
"				3151	Edge Pvmt 10'		
"				3158	30'		
T.P.				3157.5			
14+00				3163		℄	
"				3161			12' Edge Pvmt
"				3166			30'
"				3160	Edge Pvmt 12'		
"				3165	30'		
15+00				3173		℄	
"				3169			12' Edge Pvmt
"				3170			30'

Profile Notes Red. ____ Plotted ____ Job No. 1321 Division No. ____ F.B. 1563 PG. 187
No. ____ Date ____ Date ____ Survey of [illegible]
X-Sec. Notes Chkd. ____ Checked ____ Survey by L.C.W. Notes W.D.B. Date 2-1-50
No. ____ Date ____ Date ____ Map No. ____ Date ____
Indexed Johnson

76L298 307 5-49

PLEASE RETURN TO
LOS ANGELES COUNTY SURVEYOR
726 LOS ANGELES COUNTY ENGINEERING BLDG.

NOTE: ANY ADDITIONS OR CHANGES ON THIS SHEET MUST BE MADE OR CIRCLED IN RED INK, WITH DATE AND NAME OF PERSON MAKING CHANGE.

Do not extend notes this side of this line.

STATION	B. S.	H. I.	F. S.	ELEV.	DOREEN AVE		
					LT	℄	RT
15+00				3169	Edge Pvmt 12'		
"				3174	30'		
16+00				3182		℄	
"				3179			12' Edge Pvmt
"				3180			30'
"				3178	Edge Pvmt 12'		
"				3180	30'		
17+00				31[illegible]		℄	
"				31[illegible]			12' Edge Pvmt
"				3183			30'
"				[illegible]	Edge Pvmt 12'		
"				[illegible]	30'		
18+00				3200		℄	
"				[illegible]			12' Edge Pvmt.
"				3197			30'
"				319[illegible]	Edge Pvmt 12'		
"				319[illegible]	30'		
T.P.				32014			
19+00				320[illegible]		℄	
"				320[illegible]			12' Edge Pvmt.

F.B. 1563 PG. 188
Job No. 1321 Division No. Notes Red. Plotted Profile
Survey of Baldwin Ave S.S. Date Date No.
Survey by E.C. Wallace Notes W.D. Bay Notes Chkd. Checked X-Sec.
Indexed A. C. Johnson Date Date No.

76L298 307 5-49

PLEASE RETURN TO
LOS ANGELES COUNTY SURVEYOR
726 LOS ANGELES COUNTY ENGINEERING BLDG.

NOTE: ANY ADDITIONS OR CHANGES ON THIS SHEET MUST BE MADE OR CIRCLED IN RED INK. WITH DATE AND NAME OF PERSON MAKING CHANGE.

Do not extend notes this side of this line.

STATION	B. S.	H. I.	F. S.	ELEV.	DOREE AVE. LT	℄	RT
19+00				3208			30'
"				3206	Edge Pvmt 12'		
"				3209	30'		
20+00				3218		℄	
"				3214			12' Edge Pvmt
"				3230			30'
"				3233			100'
"				3215	Edge Pvmt 12'		
"				3212	18'		
"				3229	30'		
"				3234	100'		
21+00				3230		℄	
"				3226			12' Edge Pvmt
"				3240			30'
"				3226	Edge Pvmt 12'		
"				3206	18'		
"				3240	30'		
22+00				3240		℄	
"				3236			12' Edge Pvmt
"				3247			30'

Profile No. ____ Notes Red. ____ Plotted ____ Job No. 321 Division No. ____ F.B. 1663 PG. 189
X-Sec. No. ____ Date ____ Date ____ Survey of Baldwin Ave. S.S.
Notes Chkd. ____ Checked ____ Survey by ECW Notes WDR Date 2-1-50
Date ____ Date ____ Map No. ____ Indexed Johnson Date ____

76L298 307 5-49

PLEASE RETURN TO
LOS ANGELES COUNTY SURVEYOR
726 LOS ANGELES COUNTY ENGINEERING BLDG.

NOTE: ANY ADDITIONS OR CHANGES ON THIS SHEET MUST BE MADE OR CIRCLED IN RED INK, WITH DATE AND NAME OF PERSON MAKING CHANGE.

Do not extend notes this side of this line.

STATION	B. S.	H. I.	F. S.	ELEV.	LT	℄	RT
22+00				3235	Edge Pvmt. 12'		
"				3231	18'		
"				3227	30'		
T. P.				32409			
23+00				3249		℄	
"				3245			12' Edge Pvmt
"				3240			18'
"				3235			30'
"				3245	Edge Pvmt. 12'		
"				3242	18'		
"				3251	30'		
24+00				3259		℄	
"				3254			12' Edge Pvmt
"				3251			18'
"				3264			30'
"				3257	Edge Pvmt 12'		
"				3264	30'		
24+82	℄ intr.			3267		℄	intr. {Doreen Ave / Freer St.
BM TE 491				328[illegible]	El. 328.920 F.B. 1488-246 Freer St. (N side) of Doreen Ave. Bt. Sp. in Conc. Wlk to No. # 2935 on approx. ℄ Prod of Doreen Ave		

F.B. 1563 PG. 190

Job No. 1321 Division No. Notes Red. Plotted Profile No.

Survey of Baldwin AVE. S.S. Date Date X-Sec.

Survey by E.C. Wallace Notes Chkd. Checked

Indexed E. C. Johnson Date Date No.

Profile No.	Notes Red.	Plotted	Job No. 1321	Division No.	F.B. 1563	PG. 191
	Date	Date	Survey of [illegible]			
X-Sec. No.	Notes Chkd. CHL	Checked	Survey by E.C.W.	Notes W.D.B.	Date 2-2-'50	
	Date 2-6-50	Date	Map No.	Indexed A.C. Johnson	Date APR 18 1950	

PROFILE & CROSS [illegible]

KEY WEST ST.

FROM: - DORE[illegible]

TO: - NEW HALIFAX

BALDWIN [illegible]

I.N.C.T. 1321

Sole Reading Rod.

Sketches on pages 148 & 180

STATION	B.S.	H.I.	F.S.	ELEV.

NOTE: ANY ADDITIONS OR CHANGES ON THIS SHEET MUST BE MADE OR CIRCLED IN RED INK, WITH DATE AND NAME OF PERSON MAKING CHANGE.

PLEASE RETURN TO
LOS ANGELES COUNTY SURVEYOR
726 LOS ANGELES COUNTY ENGINEERING BLDG.

Do not extend notes this side of this line.

76L298 307 5-49

76L298 307 5-49

PLEASE RETURN TO
LOS ANGELES COUNTY SURVEYOR
726 LOS ANGELES COUNTY ENGINEERING BLDG.

NOTE: ANY ADDITIONS OR CHANGES ON THIS SHEET MUST BE MADE OR CIRCLED IN RED INK, WITH DATE AND NAME OF PERSON MAKING CHANGE.

Do not extend notes this side of this line.

STATION	B. S.	H. I.	F. S.	ELEV.	Key West St.	See Profile Doreen St.
				315.34	El. 315.237 FB 1488-246	Doreen Ave &
BM TB 487				315.34	Key West St. SW Cor.	Bt. Sp. in conc. walk To h# 2928
					Lt.	Rt
0+00	℄ intr.			314.5		℄ intr. Key West St. Doreen Ave
1+00				315.7		℄
"				314.9		13' Edge Pvmt
"				31[illegible]		30'
"				315.9	Edge Pvmt. 13'	
"				315.1	30'	
2+00				315.4		℄
"				315.7		13' Edge Pvmt.
"				315.8		30'
"				316.5		100'
"				315.9	Edge Pvmt. 13'	
"				315.2	30'	
"				315.1	75'	
3+00				315.3		℄
"				31[illegible]		13' Edge Pvmt.
"				315.7		30'
"				315.3	Edge Pvmt. 13'	
"				315.4	30'	
T. P.				315.70		

F.B. 1563 PG. 192
Job No. 1321 Division No. Notes Red. Plotted No. Profile
Survey of Baldwin Ave. S.S. Date Date X-Sec.
Survey by E. C. Wallace Notes W.D. Bay Notes Chkd. Checked No.
Indexed C. Johnson Date Date

76L298 307 5-49

PLEASE RETURN TO
LOS ANGELES COUNTY SURVEYOR
726 LOS ANGELES COUNTY ENGINEERING BLDG.

NOTE: ANY ADDITIONS OR CHANGES ON THIS SHEET MUST BE MADE OR CIRCLED IN RED INK. WITH DATE AND NAME OF PERSON MAKING CHANGE.

Do not extend notes this side of this line.

STATION	B. S.	H. I.	F. S.	ELEV.	Key West St. LT.	℄	RT
4+00				3160 ~~3159~~		℄	
"				3157			13' Edge Pvmt
"				3162			30'
"				3157	Edge Pvmt. 13'		
"				3158	30'		
4+28				3157		℄	X-Gutter
4+50				3161		℄	Intr {Key West St {Halifax Rd
BM TE 480				3157 ~~57~~ 67	El. 315.654 FB 1488-240 Halifax Rd & Key West St. SE. Cor. Bt. Sp. Conc Walk to h#2902		

Profile No. ____ Date ____ Notes Red. ____ Date ____ Plotted ____ Date ____ Job No. 1321 Division No. ____ Survey of Baldwin Ave SS. F.B. 1563 PG. 193

X-Sec. No. ____ Date ____ Notes Chkd. ____ Date ____ Checked ____ Date ____ Survey by E.C.W. Notes W.D.B. Date 2-2-50 Map No. ____ Date ____ Checked ____ Date ____

Jno. C. Johnson

F.B. 1563 PG. 194

Job No._____ Division No._____ Notes Red._____ Plotted_____ Profile

Survey of_____ Date_____ Date_____ No._____

Survey by_____ Notes_____ Notes Chkd._____ Checked_____ X-Sec.

Indexed_____ Date_____ Date_____ Date_____ No._____

STATION	B. S.	H. I.	F. S.	ELEV.	

76L298 307 5-49

PLEASE RETURN TO

LOS ANGELES COUNTY SURVEYOR

726 Los Angeles County Engineering Bldg.

Do not extend notes this side of this line.

NOTE: ANY ADDITIONS OR CHANGES ON THIS SHEET MUST BE MADE OR CIRCLED IN RED INK. WITH DATE AND NAME OF PERSON MAKING CHANGE.

Notes Ck'd by	Survey of BALDWIN AVE
Map No.	W. O. 1321 Tape No. St'd °F
Office Work	Surveyed by E.C. WALLACE
Checked	Notes A.J. PETERSON Date 2-1-50
Date	Indexed C. Johnson

F. B. 1563 Pg. 195

APR 18 1950

C.I 1321

BALDWIN AVE S.S.

KEY WEST ST

FROM

DOREEN AVE

TO

EL MONTE AVE

(SKETCH)

Note: Any Additions or Changes or This Sheet Must be Made or Circled in Red Ink With Date and Name of Person Making Change.

Do not extend notes this side of this line.

RETURN TO
LOS ANGELES COUNTY SURVEYOR
726 LOS ANGELES COUNTY
ENGINEERING BLDG.

76F3099 247 10M 1-49

RETURN TO
LOS ANGELES COUNTY SURVEYOR
726 LOS ANGELES COUNTY
ENGINEERING BLDG.

Note: Any Additions or Changes on This Sheet Must be Made or Circled in Red Ink With Date and Name of Person Making Change.

Do not extend notes this side of this line.

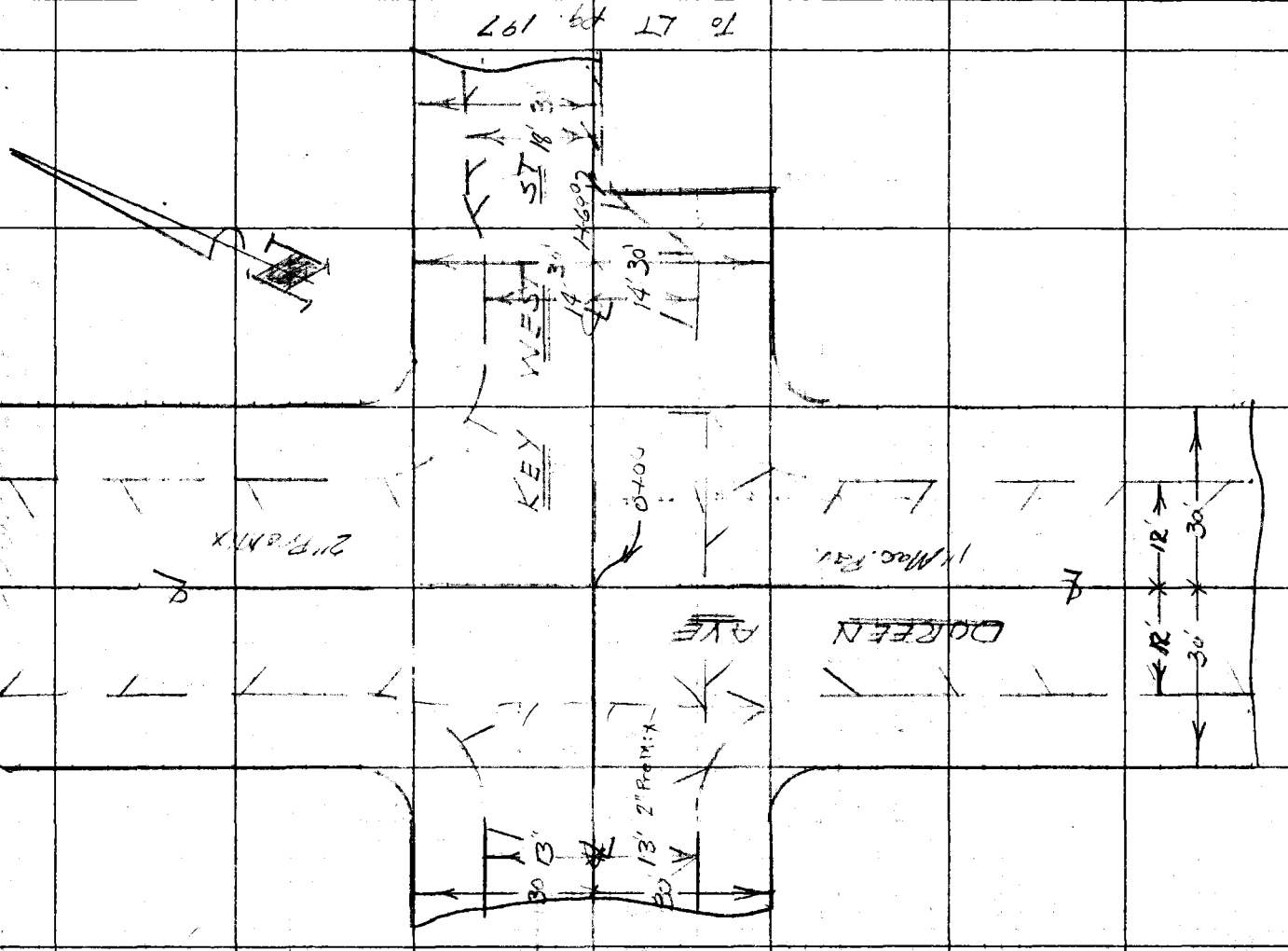

F. B. 1563 PG. 196

Notes Ck'd by	Survey of BALDWIN AVE
Map No.	W. O. 321 Tape No. St'd. °F
Office Work	Surveyed by E.C. WALLACE
Checked	Notes A.J. PETERSON Date
Date	Indexed C. Johnson

F. B. 1563 Pg. 197

Note: Any Additions or Changes of This Sheet Must be Made or Circled in Red Ink With Date and Name of Person Making Change.

Do not extend notes this side of this line.

RETURN TO
LOS ANGELES COUNTY SURVEYOR
726 LOS ANGELES COUNTY
ENGINEERING BLDG.

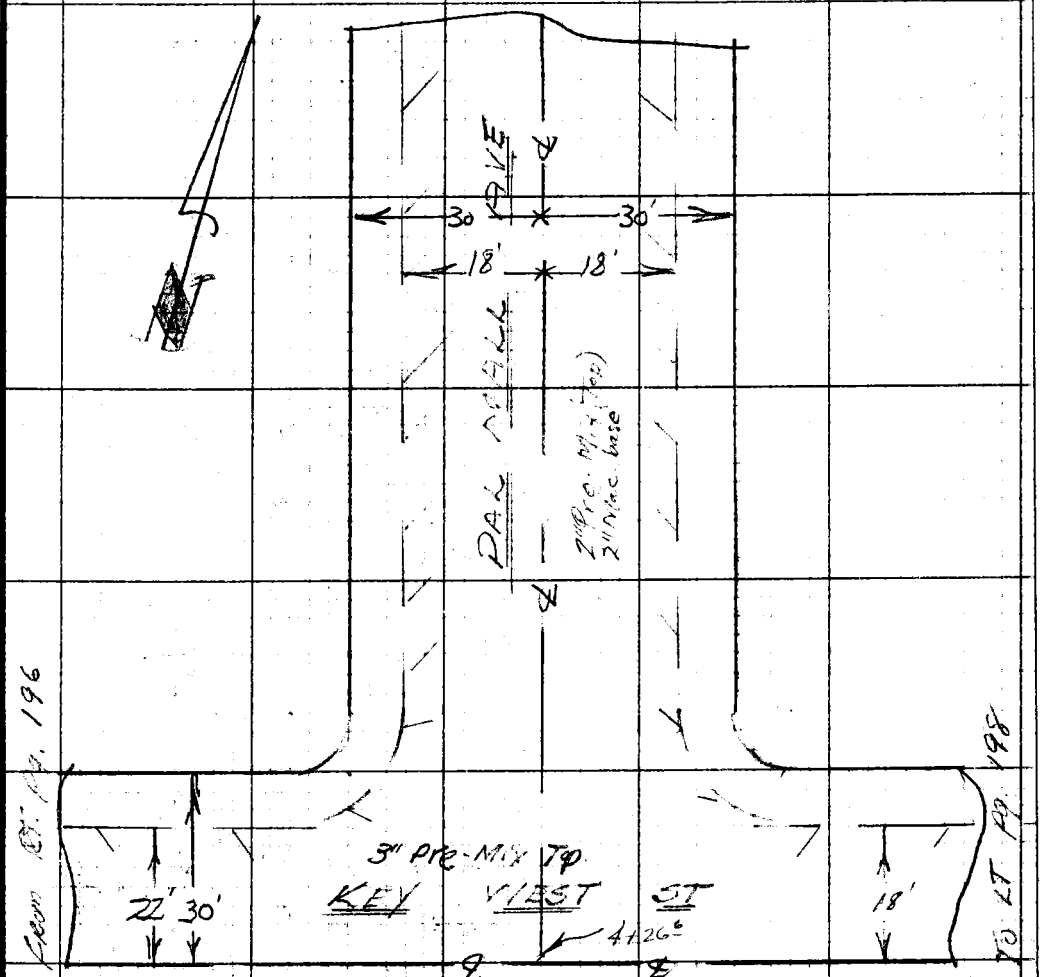

76F3095 247 10M 1-49

F. B. 1563 PG. 198

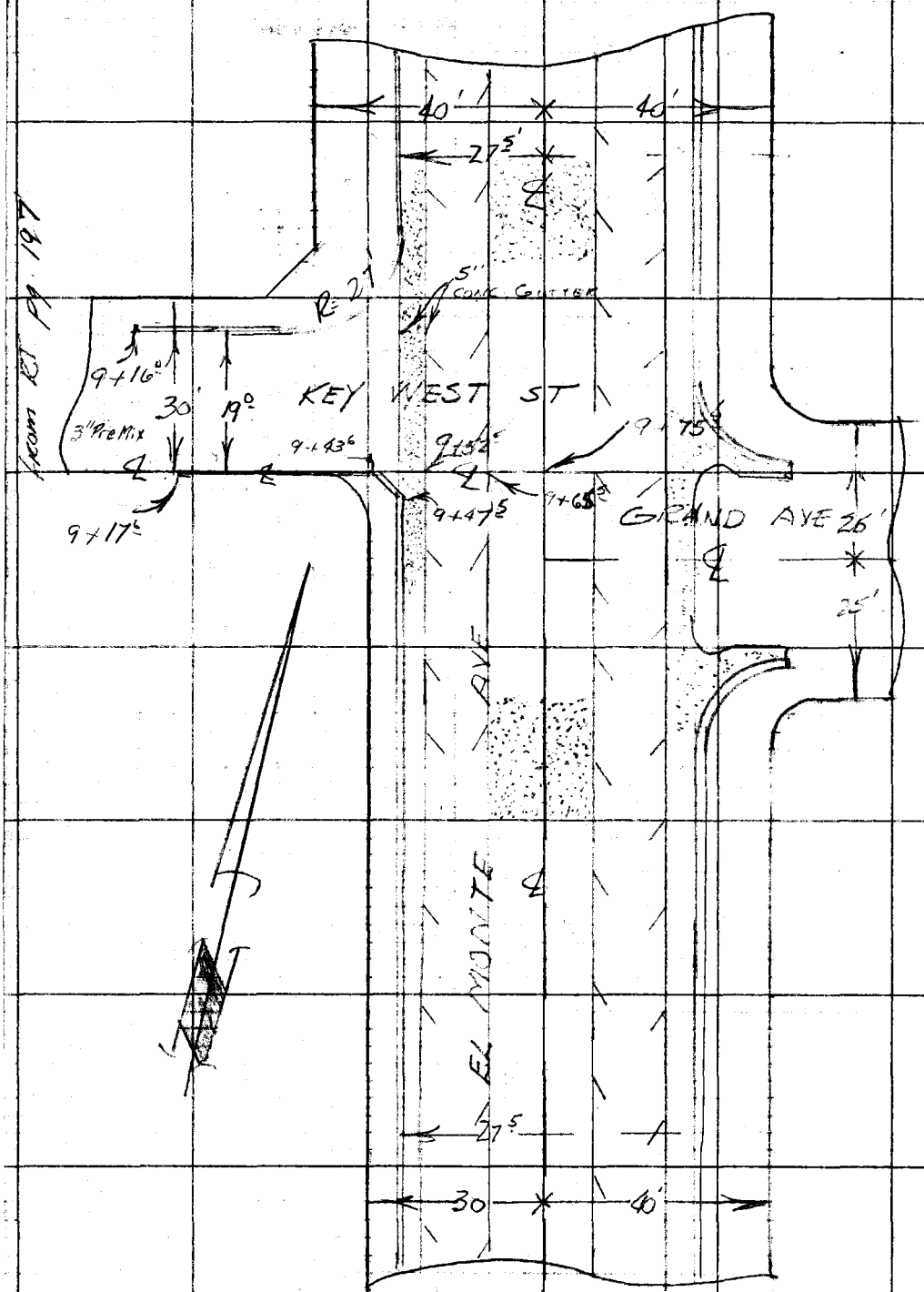

RETURN TO
LOS ANGELES COUNTY SURVEYOR
726 LOS ANGELES COUNTY
ENGINEERING BLDG.

Do not extend notes this side of this line.

Note: Any Additions or Changes on This Sheet Must be Made or Circled in Red Ink With Date and Name of Person Making Change.

Profile No.	Notes Red.	Plotted	Job No. 1321	Division No.
	Date	Date	Survey of [illegible]	
X-Sec. No.	Notes Chkd. CHL	Checked	Survey by E.C.W.	Notes W.D.B. Date 2-7-'50
	Date 2-6-50	Date	Map No.	Indexed A.C. Johnson Date

F.B. 1563 PG. 199

PROFILE & CROSS SECTIONS
ON
KEY WEST ST.
FROM [illegible] AVE.
TO [illegible]

BALDWIN AVE. [illegible]
[illegible] 1321

Self Reading Rod

Sketches Pg 196 to 198 [illegible] 3

STATION	B.S.	H.I.	F.S.	ELEV.

NOTE: ANY ADDITIONS OR CHANGES ON THIS SHEET MUST BE MADE OR CIRCLED IN RED INK, WITH DATE AND NAME OF PERSON MAKING CHANGE.

PLEASE RETURN TO
LOS ANGELES COUNTY SURVEYOR
726 LOS ANGELES COUNTY ENGINEERING BLDG.

Do not extend notes this side of this line.

76L298 307 5-49

76L298 307 5-49

PLEASE RETURN TO
LOS ANGELES COUNTY SURVEYOR
726 LOS ANGELES COUNTY ENGINEERING BLDG.

NOTE: ANY ADDITIONS OR CHANGES ON THIS SHEET MUST BE MADE OR CIRCLED IN RED INK, WITH DATE AND NAME OF PERSON MAKING CHANGE.

Do not extend notes this side of this line.

STATION	B. S.	H. I.	F. S.	ELEV.	Key West St.	See Profile Doreen St.
					El. 315.34 FB 1488-246	Doreen Ave +
BM TE 489				31[illegible]34	Key West St. SW. Cor	Bt. Sp. in Conc Walk to h # 2928
					LT	℄ RT
0+00	℄ intr.			3145		℄ intr. {Doreen Ave Key West St.
0+70				3140		℄ X-Gutter
0+65				3150		℄ brk.
1+00				3153		℄
"				3150		14' Edge Pvmt.
"				3151		30'
"				3148	Edge Pvmt 14'	
"				3155	16'	
"				3159	30'	
1+69				3155		℄
"				3152		14' Edge Pvmt.
"				3154		30'
2+00				3157		℄
"				3158		2' Edge Pvmt.
"				3164		10'
"				3141		20'
"				3133		30'
"				3130		[illegible]
"				3154	Edge Pvmt. 17'	

F.B. 1563 PG. 200
Job No. 1321 Division No. Notes Red. Plotted No. Profile
Survey of Baldwin Ave S.S. Date Date X-Sec.
Survey by E. C. Wallace Notes W.D. Bay Notes Chkd. Checked No.
Indexed A. C. Johnson Date Date

76L298 307 5-49

PLEASE RETURN TO
LOS ANGELES COUNTY SURVEYOR
726 LOS ANGELES COUNTY ENGINEERING BLDG.

NOTE: ANY ADDITIONS OR CHANGES ON THIS SHEET MUST BE MADE OR CIRCLED IN RED INK, WITH DATE AND NAME OF PERSON MAKING CHANGE.

Do not extend notes this side of this line.

STATION	B. S.	H. I.	F. S.	ELEV.	Key West St. LT	℄	RT
2+00				3163	30'		
"				3162	30'		
T.P.				31551			
3+00				3162		℄ + Edge Pvm't.	
"				3141		7'	
"				3131			30'
"				3157	Gutter 18'		
"				3159	Edge Pvm't. 22'		
"				3163	30'		
4+00'				3168		℄ + Edge Pvm't.	
"				3144		9'	
"				3135			30'
"				3165	30'		
4+26 6	℄ intr.			3168		℄ Intr. {Key West St. Pal Mal Ave.	
5+00				3168		℄ + Edge Pvm't.	
"				3167		3'	
"				3147		10'	
"				3132			30'
"				3130			130'
"				3161	Edge Pvm't. 18'		

Profile No. ____ Notes Red. ____ Plotted ____ Job No. 1321 Division No. ____ F.B. 1563 PG. 201
Date ____ Date ____ Survey of Baldwin Ave. S.S.
X-Sec. No. ____ Notes Chkd. ____ Checked ____ Survey by E.C.W. Notes W.D.B. Date 2-7-'50
Date ____ Date ____ Map No. ____ Indexed ____ Date ____
Indexed Johnson

76L298 307 5-49

PLEASE RETURN TO
LOS ANGELES COUNTY SURVEYOR
726 LOS ANGELES COUNTY ENGINEERING BLDG.

NOTE: ANY ADDITIONS OR CHANGES ON THIS SHEET MUST BE MADE OR CIRCLED IN RED INK, WITH DATE AND NAME OF PERSON MAKING CHANGE.

Do not extend notes this side of this line.

STATION	B. S.	H. I.	F. S.	ELEV.	Key West St. LT	℄	RT
5+00				3166	30'		
6+00				3166		℄ + Edge Pvmt.	
"				[illegible]			20'
"				3131			30'
"				3163	Edge Pvmt. 18'		
"				3170	30'		
T. P.				3167			
7+00				3166		℄ + Edge Pvmt.	
"				3166			3'
"				3165			10'
"				3137			30'
"				3161	Edge Pvmt. 18'		
"				3168	20'		
"				3169	30'		
8+00				3165		℄ + Edge Pvmt.	
"				3148			10'
"				3149			30'
"				3140			125'
"				3159	Edge Pvmt. 18'		
"				3163	30'		

F.B. 1563 PG. 202
Job No. 1321 Division No. ____ Notes Red. ____ Plotted ____ Profile ____
Survey of Baldwin Ave S.S. Date ____ Date ____ No. ____
Survey by E.C. Wallace Notes W.D. Bay Notes Chkd. ____ Checked ____ X-Sec. ____
Indexed A. C. Johnson Date ____ Date ____ Date ____ No. ____

307 5-49

PLEASE RETURN TO
LOS ANGELES COUNTY SURVEYOR
726 LOS ANGELES COUNTY ENGINEERING BLDG.

NOTE: ANY ADDITIONS OR CHANGES ON THIS SHEET MUST BE MADE OR CIRCLED IN RED INK. WITH DATE AND NAME OF PERSON MAKING CHANGE.

Do not extend notes this side of this line.

STATION	B. S.	H. I.	F. S.	ELEV.	Key West St. LT	℄ RT
9+00				3168		℄ + Edge Pvmt.
"				3159		10'
"				3154		30'
"				3159	Edge Pvmt. 18'	
"				3170	22'	
"				3169	30'	
9+16	W end CR NW Cor			31632		19' Cb. end
9+17.6				31676		℄ Cb. end
9+47.5				31653		4' Cb.
"				31546		5' Cb.
"	N end CR NW Cor			31612		
9+50				31424		℄ X-Gutter
9+75.4	℄ Intr.			31472		℄ Intr. Key West St. S. El Monte Ave
T. P.				31657	✓	
BM TE 464				31620	El. 316.228 FB 1488-234 Key West St. NW Cor.	El Monte Ave + Bt. Sp. in Cb. 10' N of N end. CR.

Profile No. ____ Notes Red. ____ Date ____ Plotted ____ Date ____ Job No. 321 Division No. ____ Survey of Baldwin Ave S.S. Survey by E.C.W. Notes W.D.B. Date 2-2-'50 Map No. ____ Indexed ____ Date ____

X-Sec. No. ____ Notes Chkd. ____ Date ____ Checked ____ Date ____

F.B. 1563 PG. 203

Johnson

F.B. 1563 PG. 204 Job No._____ Division No._____ Notes Red._____ Plotted_____ Profile

Survey of_____ Date_____ Date_____ No._____

Survey by_____ Notes_____ Notes Chkd._____ Checked_____ X-Sec.

Indexed_____ Date_____ Date_____ Date_____ No._____

STATION	B. S.	H. I.	F. S.	ELEV.

76L298 307 5-49

PLEASE RETURN TO
LOS ANGELES COUNTY SURVEYOR
726 Los Angeles County Engineering Bldg.

Do not extend notes this side of this line.

NOTE: ANY ADDITIONS OR CHANGES ON THIS SHEET MUST BE MADE OR CIRCLED IN RED INK. WITH DATE AND NAME OF PERSON MAKING CHANGE.

76L298

Notes Ck'd by	Survey of BALDWIN AVE.
Map No.	W. O. 1321 Tape No. St'd. °F
Office Work	Surveyed by E C WALLACE
Checked	Notes A J PETERSON Date 2-2-50
Date	Indexed E. C. WALLACE

F. B. 1368 Pg. 205

APR 18 1950

C. I. 1321

BALDWIN AVE S.S.

PALL MALL AVE

FROM

KEY WEST ST

TO

FRIAR ST

(SKETCH)

Note: Any Additions or Changes of This Sheet Must be Made or Circled in Red Ink With Date and Name of Person Making Change.

Do not extend notes this side of this line.

RETURN TO
LOS ANGELES COUNTY SURVEYOR
726 LOS ANGELES COUNTY
ENGINEERING BLDG.

76F309S 247 10M 1-49

F. B. 1563 PG. 206

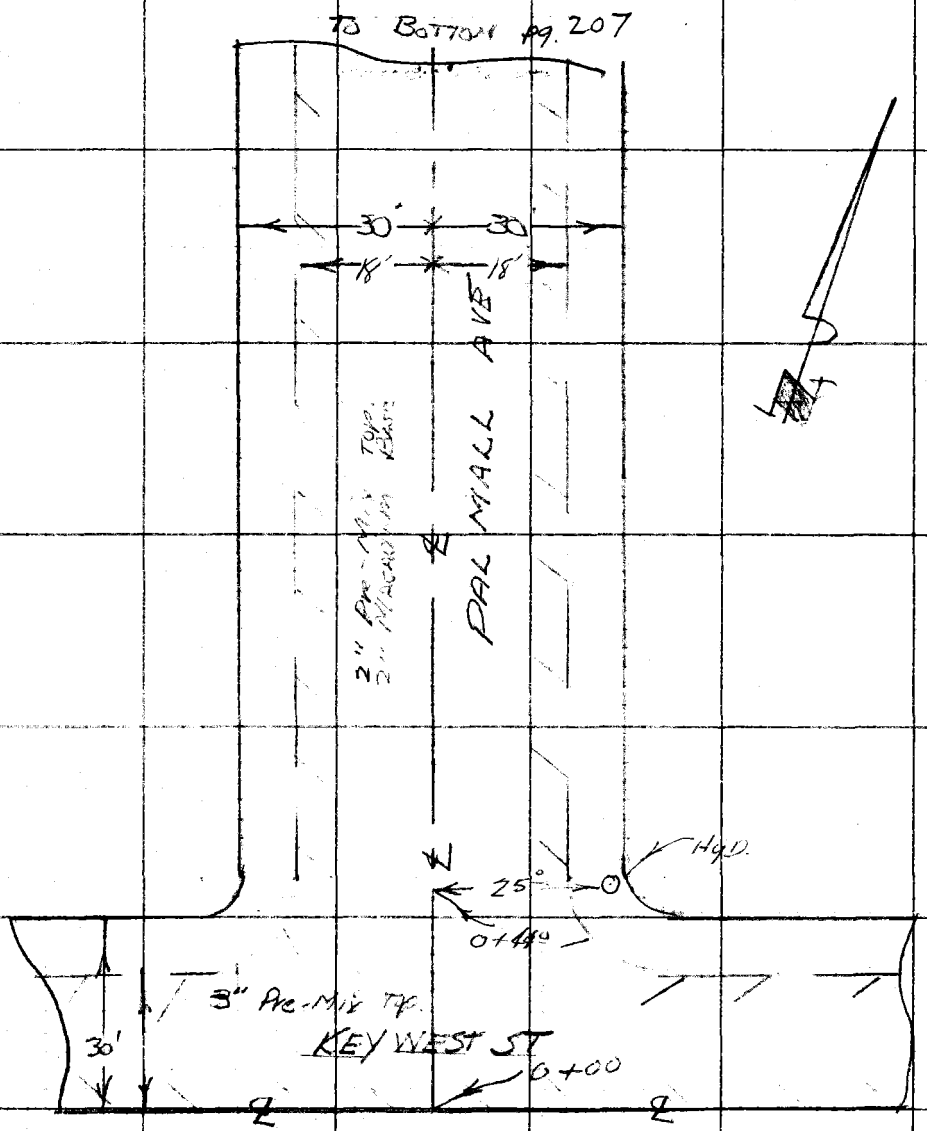

RETURN TO
LOS ANGELES COUNTY SURVEYOR
726 LOS ANGELES COUNTY
ENGINEERING BLDG.

Note: Any Additions or Changes on This Sheet Must be Made or Circled in Red Ink With Date and Name of Person Making Change.

Do not extend notes this side of this line.

Notes Ck'd by	Survey of BALDWIN AVE
Map No.	W. O. 1321 Tape No. St'd. °F
Office Work	Surveyed by E. C. WALLACE
Checked	Notes A. J. Peterson Date 2-2-50
Date	Indexed E. C. Johnson

F. B. 1563 Pg. 207

To Bottom Pg. 208

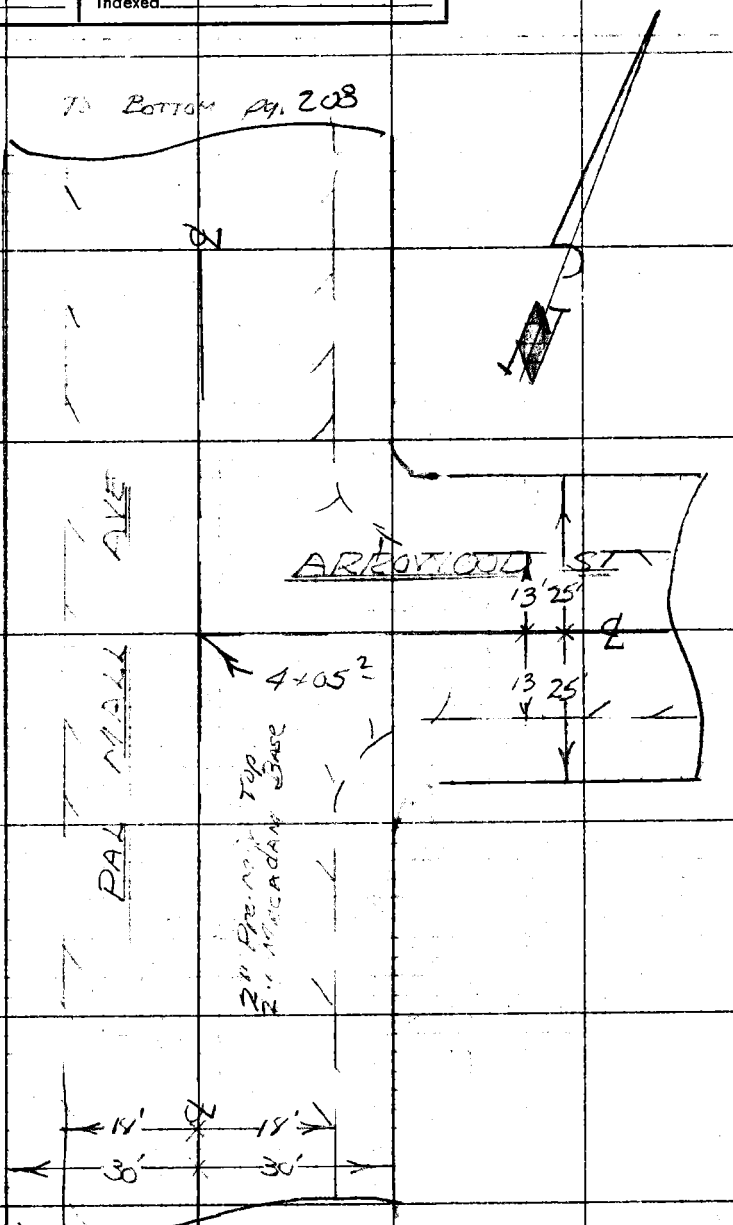

From Top Pg. 206

Note: Any Additions or Changes on This Sheet Must be Made or Circled in Red Ink With Date and Name of Person Making Change.

Do not extend notes this side of this line.

RETURN TO
LOS ANGELES COUNTY SURVEYOR
726 LOS ANGELES COUNTY
ENGINEERING BLDG.

76F309S 247 10M 1-49

RETURN TO
LOS ANGELES COUNTY SURVEYOR
726 LOS ANGELES COUNTY
ENGINEERING BLDG.

Note: Any Additions or Changes on This Sheet Must be Made or Circled in Red Ink With Date and Name of Person Making Change.

Do not extend notes this side of this line.

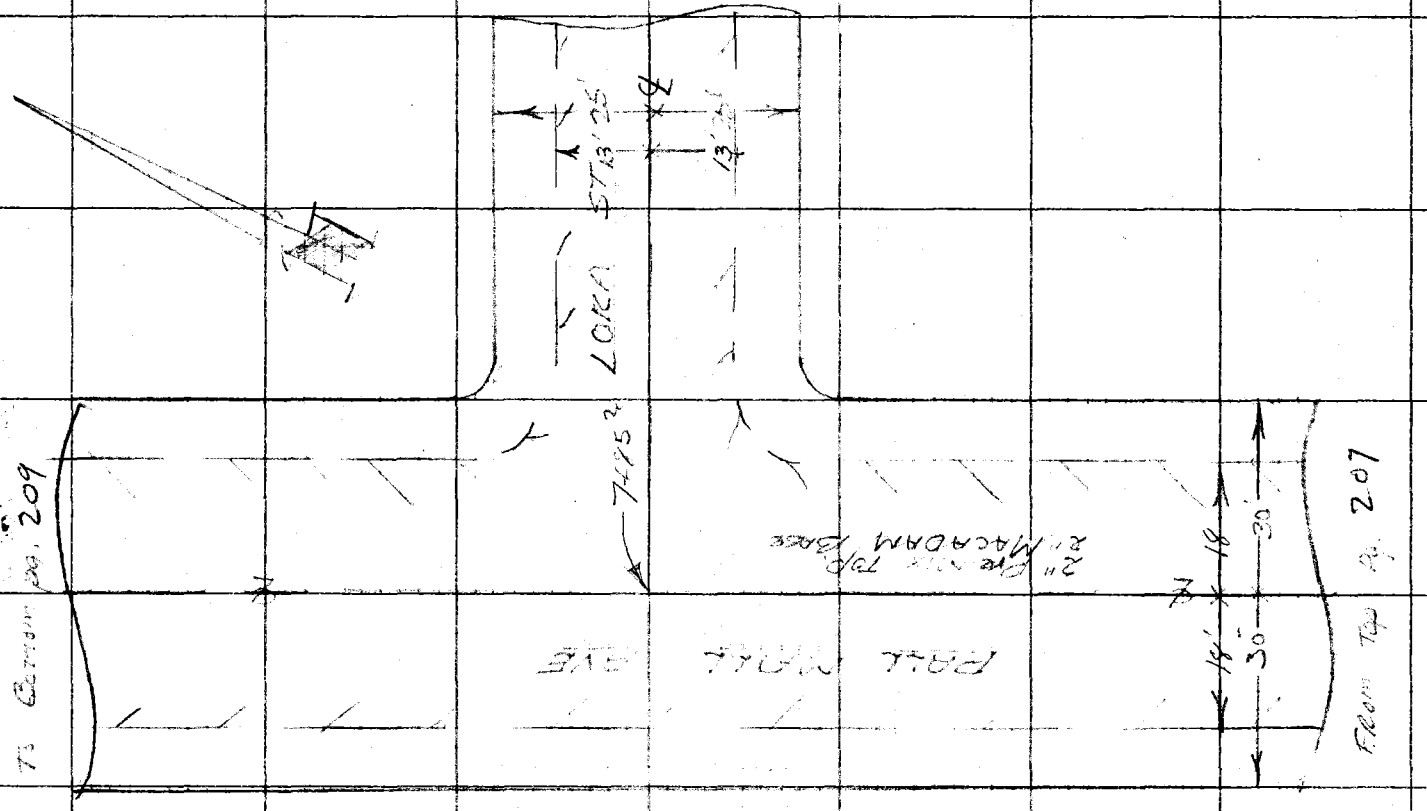

F. B. 1563 PG. 208

Notes Ck'd by	Survey of BALDWIN AVE
Map No.	W. O. 1321 Tape No. St'd. °F
Office Work	Surveyed by E C WALLACE
Checked	Notes A. J. PETERSON Date 2-2-50
Date	Indexed C. Johnson

F. B. 1563 PG. 209

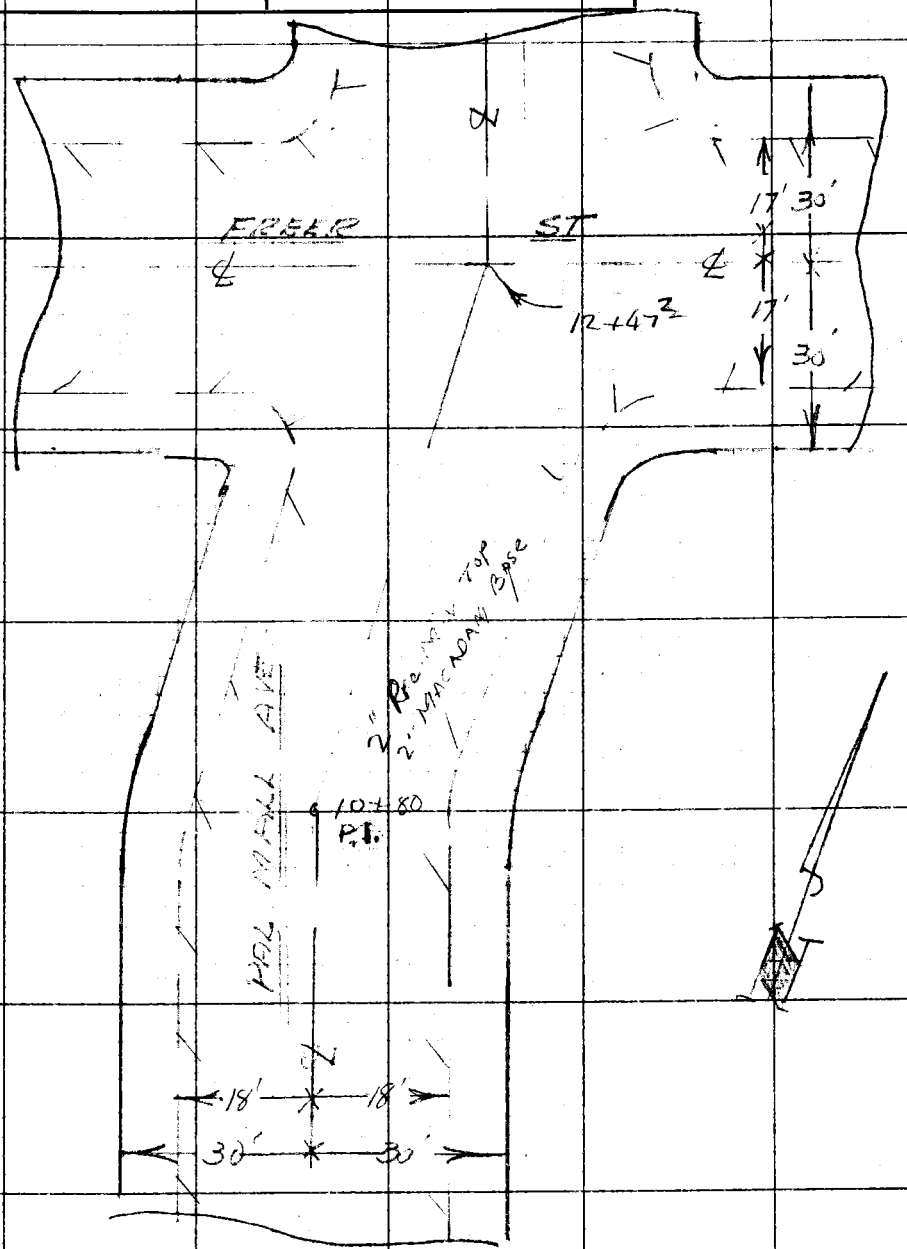

From Top Pg. 208

Note: Any Additions or Changes on This Sheet Must be Made or Circled in Red Ink With Date and Name of Person Making Change.

Do not extend notes this side of this line.

RETURN TO
LOS ANGELES COUNTY SURVEYOR
726 LOS ANGELES COUNTY
ENGINEERING BLDG.

76F3095 247 10M 1-49

RETURN TO
LOS ANGELES COUNTY SURVEYOR
726 LOS ANGELES COUNTY
ENGINEERING BLDG.

Note: Any Additions or Changes on This Sheet Must be Made or Circled in Red Ink With Date and Name of Person Making Change.

Do not extend notes this side of this line.

F. B. 1563 PG. 210

F.B. 1563 PG. 211

Profile No. ____ Notes Red. ____ Plotted ____ Job No. 1321 Division No. ____

Date ____ Date ____ Survey of BALDWIN AVE

X-Sec. No. ____ Notes Chkd. CRL Checked ____ Survey by R.C.W. Notes A.J.P. Date 2-2-50

Date 2-6-50 Date ____ Map No. ____ Indexed E.C. Johnson Date ____

C.I 1321

BALDWIN AVE S.S.

PAL MALL AVE

FROM

KEY WEST ST

TO

FRIAR ST

(X-SECTION)

SELF READING ROD

STATION	B.S.	H.I.	F.S.	ELEV.

NOTE: ANY ADDITIONS OR CHANGES ON THIS SHEET MUST BE MADE OR CIRCLED IN RED INK, WITH DATE AND NAME OF PERSON MAKING CHANGE.

Do not extend notes this side of this line.

PLEASE RETURN TO
LOS ANGELES COUNTY SURVEYOR
726 LOS ANGELES COUNTY ENGINEERING BLDG.

76L298 307 5-49

76L298 307 5-49

PLEASE RETURN TO
LOS ANGELES COUNTY SURVEYOR
726 LOS ANGELES COUNTY ENGINEERING BLDG.

NOTE: ANY ADDITIONS OR CHANGES ON THIS SHEET MUST BE MADE OR CIRCLED IN RED INK, WITH DATE AND NAME OF PERSON MAKING CHANGE.

Do not extend notes this side of this line.

STATION	B. S.	H. I.	F. S.	ELEV.	PAL MALL AVE LT	℄	RT
B.M. TE-496				318 40	B.M. TE 496 L.B. 1488-249 Elev 318.396 F.B. 1488-249 PAL MALL AVE W. SIDE & ARROWOOD ST. House # 727		
0+00				3168		℄	PALL MALL AVE INTR & KEY WEST ST.
0+50				3168		℄	
"				3164			18' EDGE PVT
"				3168			30'
"				3164	18' EDGE PVT		
"				3167	30'		
1+00				3171		℄	
"				3166			18' EDGE PT
"				3169			30'
				3164	18' EDGE PVT		
"				3166	30'		
2+00				3174		℄	
"				3168			18' EDGE PT
"				3175			30'
"				3167	18' EDGE PVT		
"				3170	30'		

F.B. 1563 PG. 212
Job No. 1321 Division No. Notes Red. Plotted Profile
Survey of BALDWIN AVE Date Date No.
Survey by E.C. WALLACE Notes A. J. PETERSON Notes Chkd. Checked X-Sec.
Indexed A. C. Johnson Date Date No.

76L298 307 5-49

PLEASE RETURN TO
LOS ANGELES COUNTY SURVEYOR
726 LOS ANGELES COUNTY ENGINEERING BLDG.

NOTE: ANY ADDITIONS OR CHANGES ON THIS SHEET MUST BE MADE OR CIRCLED IN RED INK, WITH DATE AND NAME OF PERSON MAKING CHANGE.

Do not extend notes this side of this line.

Profile Notes Red. Plotted Job No. 132 Division No.
No. Date Date Survey of
X-Sec. Notes Chkd. Checked Survey by Notes
No. Date Date Map No. Date

F.B. 1563 PG. 213

STATION	B. S.	H. I.	F. S.	ELEV.	PALL MALL DVR
					LT ℄ RT
3+00				3176	℄
"				3170	18' EDGE PVT 30'
"				3179	100'
"				3186	
"				3171	18' EDGE PVT.
"				3178	30'
"				3179	100'
4+53				3183	℄ INTR ARROWOOD ST & PALL MALL DVR
"				3176	X-GUTTER 18'
"				3181	30'
"				3177	18' EDGE PVT.
"				3185	30'
5+00				3191	℄
"				3183	18' EDGE PVT 20' BA. 30'
"				3193	
"				3175	
"				3183	18' EDGE PVT
"				3193	30'
T.P.				3186.61	

76L298 307 5-49

PLEASE RETURN TO
LOS ANGELES COUNTY SURVEYOR
726 LOS ANGELES COUNTY ENGINEERING BLDG.

NOTE: ANY ADDITIONS OR CHANGES ON THIS SHEET MUST BE MADE OR CIRCLED IN RED INK, WITH DATE AND NAME OF PERSON MAKING CHANGE.

Do not extend notes this side of this line.

STATION	B. S.	H. I.	F. S.	ELEV.	PALL MALL AVE LT	℄	RT
6+00				3199		℄	
"				3190			18' EDGE PVT
"				3203			30"
"				3191	18' EDGE PVT		
"				3202	30'		
7+00				3208		℄	
"				3199			18' EDG PVT
"				3209			21' BK
"				3210			30'
"				3206	18' EDGE PVT.		
"				3208	30'		
7+85.3	INTK			3213		℄	PALL MALL AVE INTK & LORA ST
8+00				3214		℄	
"				3207	X-GUTTER		18'
"				3207			30'
"				3207	18' EDGE PVT		
"				3217	30'		
9+00				3223		℄	
"				3216			18' EDGE PVT
"				3224			21' BK

F.B. 1563 PG. 214
Job No. 1321 Division No. Notes Red. Plotted Profile
Survey of BALDWIN AVE Date Date No.
Survey by B.C. WALLACE Notes A.J. PETERSON Notes Chkd. Checked X-Sec.
Indexed R. C. Johnson Date Date No.

76L298 307 5-49

PLEASE RETURN TO
LOS ANGELES COUNTY SURVEYOR
726 LOS ANGELES COUNTY ENGINEERING BLDG.

NOTE: ANY ADDITIONS OR CHANGES ON THIS SHEET MUST BE MADE OR CIRCLED IN RED INK, WITH DATE AND NAME OF PERSON MAKING CHANGE.

Do not extend notes this side of this line.

STATION	B. S.	H. I.	F. S.	ELEV.	PALL MALL AVE LT	℄	RT
9+00				3227			30'
"				3217	18' EDGE PVT		
"				3225	30'		
10+00				3232		℄	
"				3224			18' EDGE
"				3235			24' BK
"				3236			30'
				3224	18' EDGE PVT		
				3239	30'		
T.P.				32285			
10+80				3238		℄	P.I.
11+00				3239		℄	
"				3333			18 EDGE PVT
"				3341			22 BK
"				3344			30'
"				3334	18' EDGE PVT		
"				3345	23' BK		
"				3347	30'		
12+00				3261		℄	
				3253			18' EDGE PVT

Profile No. ____ Notes Red. ____ Plotted ____ Job No. 1321 Division No. ____
X-Sec. No. ____ Date ____ Date ____ Survey of BALDWIN AVE
Notes Chkd. ____ Checked ____ Survey by E.C.W. Notes A.J.P. Date 2-2-50
Date ____ Date ____ Map No. ____ Indexed ____ Date ____

F.B. 1563 Pg. 215

F.B. 1563 PG. 216 Job No. 1321 Division No.___ Notes Red.___ Plotted___ Profile No.___
Survey of ~~BALDWIN AVE~~ Date___ Date___
Survey by E.C. WALLACE Notes A. J. PETERSON Notes Chkd.___ Checked___ X-Sec. No.___
Indexed A. C. Johnson Date___ Date___ Date___

76L298 307 5-49

PLEASE RETURN TO
LOS ANGELES COUNTY SURVEYOR
726 LOS ANGELES COUNTY ENGINEERING BLDG.

NOTE: ANY ADDITIONS OR CHANGES ON THIS SHEET MUST BE MADE OR CIRCLED IN RED INK, WITH DATE AND NAME OF PERSON MAKING CHANGE.

Do not extend notes this side of this line.

STATION	B. S.	H. I.	F. S.	ELEV.	PALL MALL
					LT ℄ RT
12+00				3261	30'
"				3256	18' EDGE PVT
"				3266	30'
12+97²	INTR			3274	℄ INTR FREER ST & PAL MALL
BMTE. 492				328.59	✓ BMTE-492 F.B. 1488-247 Elev. 328.59 FREER ST & PALL MALL AVE N.E. COR.

Notes Ck'd by	Survey of BALDWIN AVE
Map No.	W. O. 1321 Tape No. St'd °F
Office Work	Surveyed by E.C. WALLACE
Checked	Notes A. J. PETERSON Date 2-2-50
Date	Indexed C. Johnson

F. B. 1563 Pg. 217

APR 18 1950

C.T. 1321

BALDWIN AVE S.S.

ARROWOOD ST

TO

PAL MALL ST ~~EAST~~

EAST TO

END

(SKETCH)

RETURN TO
LOS ANGELES COUNTY SURVEYOR
726 LOS ANGELES COUNTY
ENGINEERING BLDG.

Note: Any Additions or Changes of This Sheet Must be Made or Circled in Red Ink With Date and Name of Person Making Change.

Do not extend notes this side of this line.

76F3095 247 10M 1-49

RETURN TO
LOS ANGELES COUNTY SURVEYOR
725 LOS ANGELES COUNTY
ENGINEERING BLDG.

Note: Any Additions or Changes on This Sheet Must be Made or Circled in Red Ink With Date and Name of Person Making Change.

Do not extend notes this side of this line.

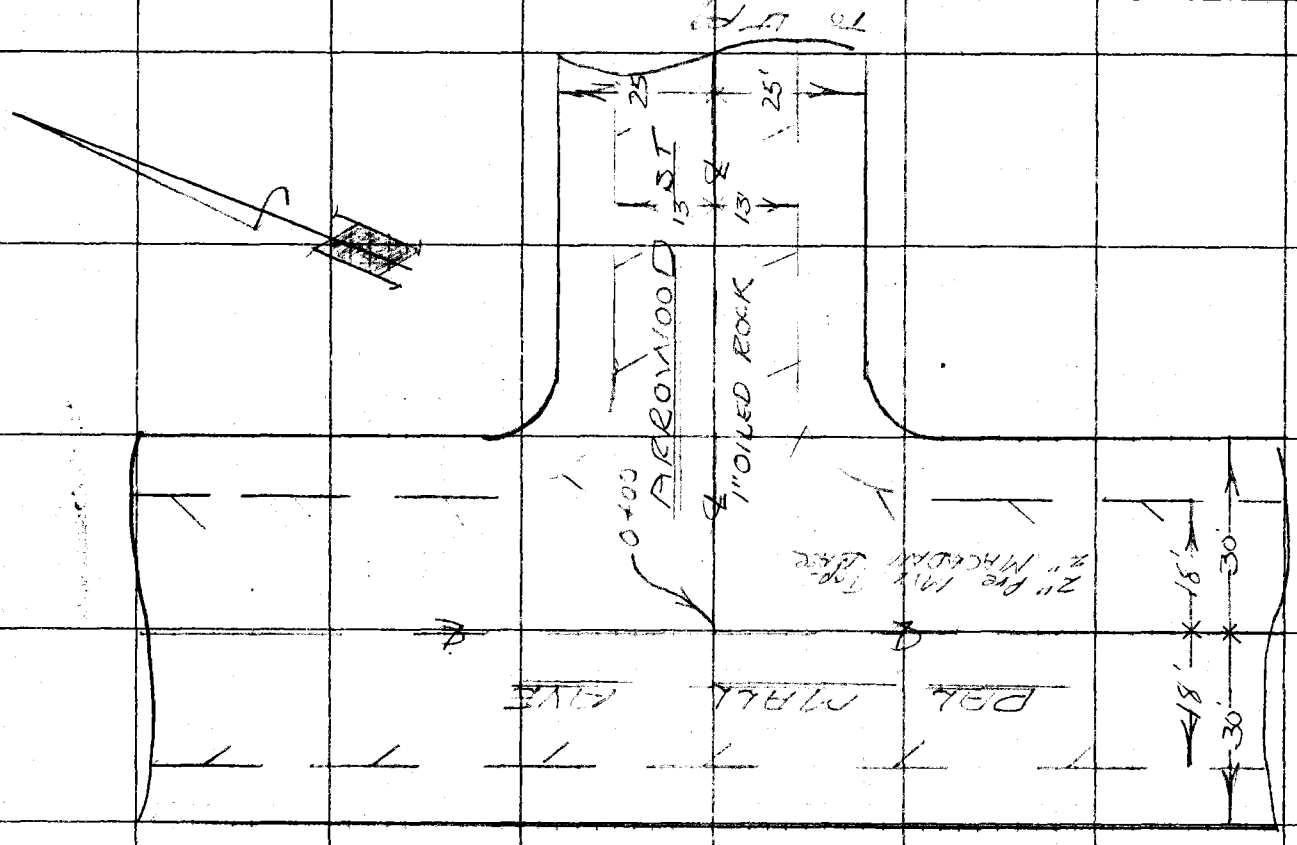

F. B. 1563 PG. 216

Notes Ck'd by	Survey of BALDWIN AVE
Map No.	W. O. 1321 Tape No. St'd. °F
Office Work	Surveyed by E. C. WALLACE
Checked	Notes A. J. PETERSON Date 2-2-50
Date	Indexed C. Johnson

F. B. 1563 Pg. 219

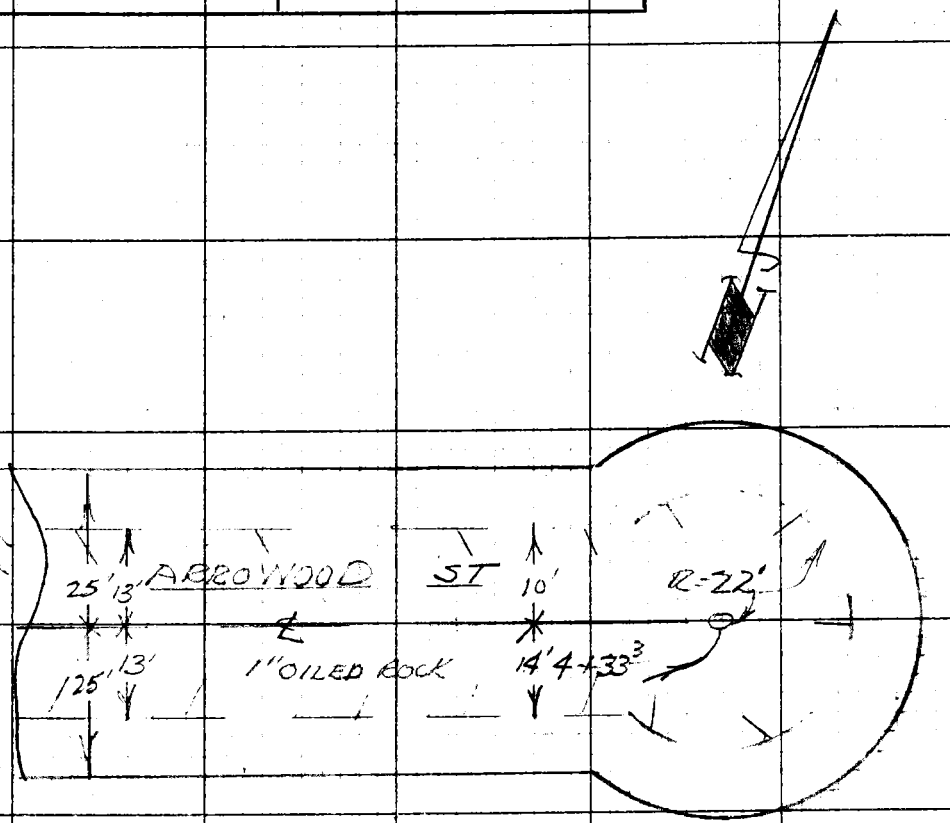

Note: Any Additions or Changes on This Sheet Must be Made or Circled in Red Ink With Date and Name of Person Making Change.

Do not extend notes this side of this line.

RETURN TO
LOS ANGELES COUNTY SURVEYOR
726 LOS ANGELES COUNTY
ENGINEERING BLDG.

76F3093 247 10M 1-49

RETURN TO
LOS ANGELES COUNTY SURVEYOR
726 LOS ANGELES COUNTY
ENGINEERING BLDG.

Note: Any Additions or Changes on This Sheet Must be Made or Circled in Red Ink With Date and Name of Person Making Change.

Do not extend notes this side of this line.

F. B. 1563 PG. 220

Profile No. ____ Notes Red. ____ Plotted ____ Job No. 1321 Division No. ____ F.B. 1563 PG. 221

Date ____ Date ____ Survey of Baldwin Ave S.S.

X-Sec. No. ____ Notes Chkd. [illegible] Checked ____ Survey by E.C. W. Notes W.D.B. Date 2-3-50

Date 2-6-50 Date ____ Map No. ____ Indexed Johnson Date ____

ARROWOOD ST.

PROFILE & X-SECTIONS

FROM: PAL MAL AVE

TO : END

BALDWIN AVE. S.S.

CI - 1321

Self Reading Rod

STATION	B.S.	H.I.	F.S.	ELEV.

NOTE: ANY ADDITIONS OR CHANGES ON THIS SHEET MUST BE MADE OR CIRCLED IN RED INK. WITH DATE AND NAME OF PERSON MAKING CHANGE.

Do not extend notes this side of this line.

PLEASE RETURN TO
LOS ANGELES COUNTY SURVEYOR
726 Los Angeles County Engineering Bldg.

76L298 307 5-49

76L298 307 5-49

PLEASE RETURN TO
LOS ANGELES COUNTY SURVEYOR
726 LOS ANGELES COUNTY ENGINEERING BLDG.

NOTE: ANY ADDITIONS OR CHANGES ON THIS SHEET MUST BE MADE OR CIRCLED IN RED INK, WITH DATE AND NAME OF PERSON MAKING CHANGE.

Do not extend notes this side of this line.

STATION	B. S.	H. I.	F. S.	ELEV.	ARROWOOD ST.	
					El. 318.396 FB 1488-249 Pal Mal Ave. (W	
BM TE 496				318 40	side) at Arrowood St. Bt. Sp. in Conc. Dr. to h # 727	
					LT	℄ Rt
0+00	℄ Intr.			3183		℄ Intr. {Pal Mal Ave / Arrowood St.
0+20				3176		℄ X-Gutter
1+00				3184		℄
"				3180		13' Edge Pvmt.
"				3186		25'
"				3178	Edge Pvmt. 13'	
"				3190	15'	
"				3191	25'	
2+00				3185		℄
"				3180		13' Edge Pvmt.
"				3190		25'
"				3182	Edge Pvmt. 13'	
"				3189	15'	
"				3191	25'	
T.P.				3184		
3+00				3187		℄
"				3181		14' Edge Pvmt.
"				3190		25'

F.B. 1563 PG. 222
Job No. 1321 Division No. Notes Red. Plotted No. Profile
Survey of Baldwin Ave. S.S. Date Date X-Sec.
Survey by E.C. Wallace Notes W.D. Bay Notes Chkd. Checked No.
Indexed R. C. Johnson Date Date

76L298 307 5-49

PLEASE RETURN TO
LOS ANGELES COUNTY SURVEYOR
726 LOS ANGELES COUNTY ENGINEERING BLDG.

NOTE: ANY ADDITIONS OR CHANGES ON THIS SHEET MUST BE MADE OR CIRCLED IN RED INK, WITH DATE AND NAME OF PERSON MAKING CHANGE.

Do not extend notes this side of this line.

STATION	B. S.	H. I.	F. S.	ELEV.	ARROWOOD ST. LT	℄	RT
3+00				3182	Edge Pvmt. 10'		
"				3192	25'		
4+00				3189		℄	
"				3185			14' Edge Pvmt.
"				3187			25'
"				3184	Edge Pvmt. 13'		
"				3189	25'		
4+ 33.3	℄ End			3190		℄	End
"				3186			18' Edge Pvmt.
"				3186	Edge Pvmt. 18'		
4+55				3190		℄	Edge Pvmt.
BM TE 463				3198.2	El. 319.841 FB 1488 - 234 El Monte Ave (E side) at Arrowood St. Prod. Bt. Sp. in cb. 8' N. of ℄ Prod of Arrowood St.		

Profile No. ____ Notes Red. ____ Plotted ____ Job No. 321 Division No. ____ F.B. 463 PG. 223
X-Sec. No. ____ Date ____ Date ____ Survey of Baldwin Ave S.S.
Notes Chkd. ____ Checked ____ Survey by E.C.W. Notes W.D.B. Date 2-3-'50
Date ____ Date ____ Map No. ____ Date ____
Indexed Johnson

F.B. Pg. 1563 224 Job No._____ Division No._____ Notes Red._____ Plotted_____ Profile

Survey of_____ Date_____ Date_____ No._____

Survey by_____ Notes_____ Notes Chkd._____ Checked_____ X-Sec.

Indexed_____ Date_____ Date_____ Date_____ No._____

STATION	B. S.	H. I.	F. S.	ELEV.

761.298 307 5-49

PLEASE RETURN TO
LOS ANGELES COUNTY SURVEYOR
726 Los Angeles County Engineering Bldg.

Do not extend notes this side of this line.

NOTE: ANY ADDITIONS OR CHANGES ON THIS SHEET MUST BE MADE OR CIRCLED IN RED INK. WITH DATE AND NAME OF PERSON MAKING CHANGE.

Notes Ck'd by	Survey of BALDWIN AVE
Map No.	W. O. 1321 Tape No. St'd °F
Office Work	Surveyed by E.C. WALLACE
Checked	Notes A. S. Peterson Date 2-3-50
Date	Indexed A. C. Johnson

F. B. 2563 Pg. 225

APR 18 1950

CI 1321

BALDWIN AVE S.S.

LORA ST

FROM

PAL MALL AVE

TO

END

SKETCH

Note: Any Additions or Changes of This Sheet Must be Made or Circled in Red Ink With Date and Name of Person Making Change.

Do not extend notes this side of this line.

RETURN TO
LOS ANGELES COUNTY SURVEYOR
726 LOS ANGELES COUNTY
ENGINEERING BLDG.

76F3098 247 10M 1-49

RETURN TO
LOS ANGELES COUNTY SURVEYOR
726 LOS ANGELES COUNTY
ENGINEERING BLDG.

Note: Any Additions or Changes on This Sheet Must be Made or Circled in Red Ink With Date and Name of Person Making Change.

Do not extend notes this side of this line.

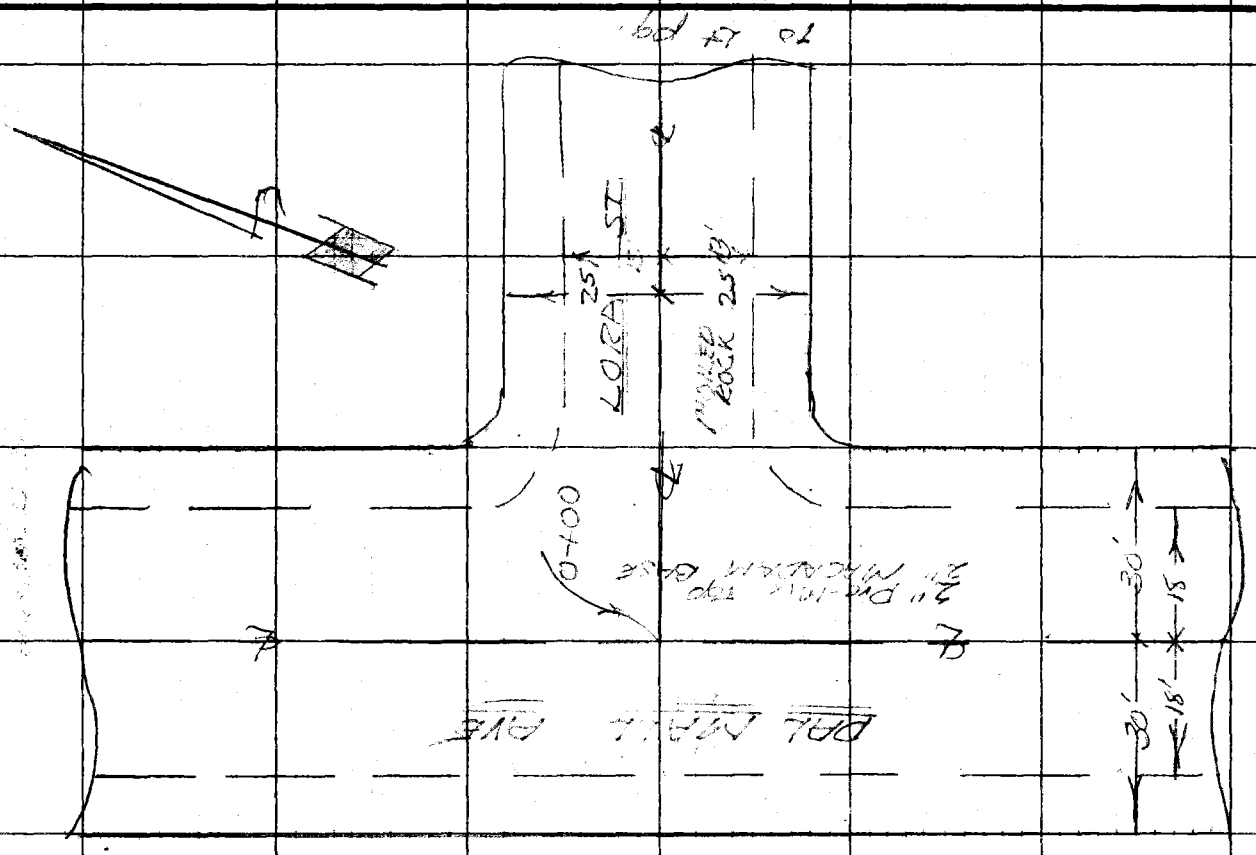

F. B. 1563 PG. 224

Notes Ck'd by	Survey of BALDWIN AVE
Map No.	W. O. 1321 Tape No. St'd °F
Office Work	Surveyed by E. C. WALLACE
Checked	Notes A. PETERSEN Date 2-3-50
Date	C. Johnson Indexed

F. B. 1563 PG. 227

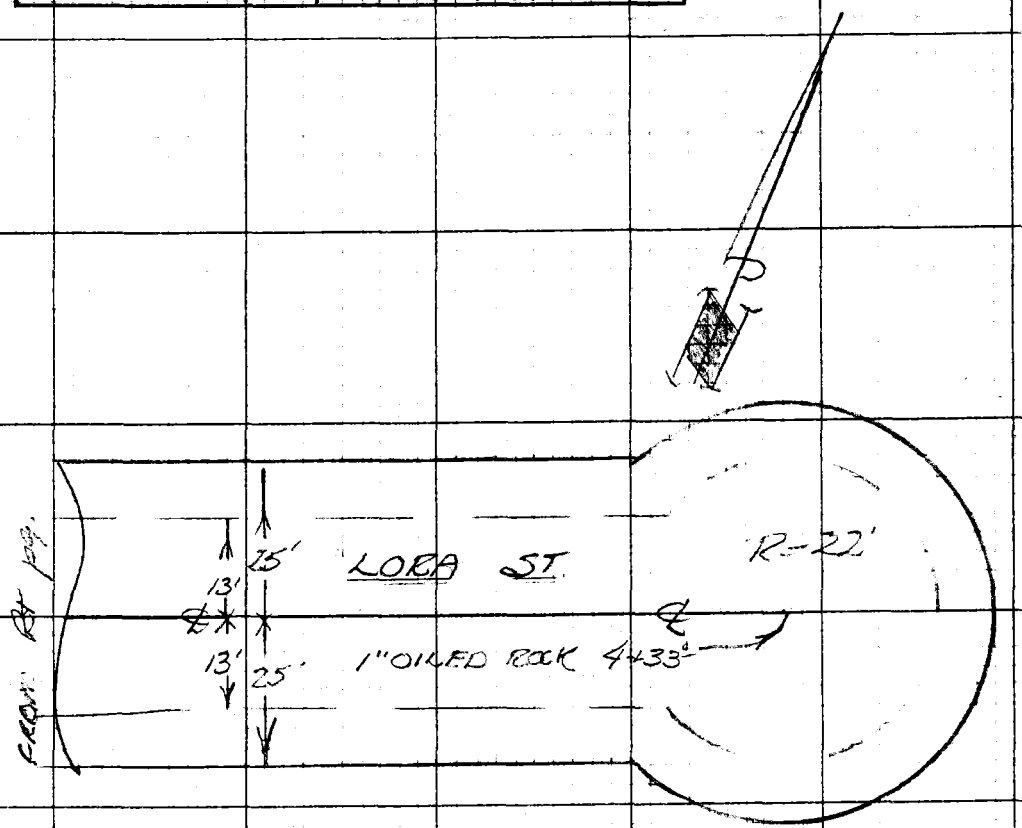

Note: Any Additions or Changes of This Sheet Must be Made or Circled in Red Ink With Date and Name of Person Making Change.

Do not extend notes this side of this line.

RETURN TO
LOS ANGELES COUNTY SURVEYOR
726 LOS ANGELES COUNTY
ENGINEERING BLDG.

76F3093 247 10M 1-49

RETURN TO
LOS ANGELES COUNTY SURVEYOR
725 LOS ANGELES COUNTY
ENGINEERING BLDG.

Note: Any Additions or Changes on This Sheet Must be Made or Circled in Red Ink With Date and Name of Person Making Change.

Do not extend notes this side of this line.

F. B. 1563 Pg. 228

Profile No.	Notes Red.	Plotted	Job No. 321	Division No.	F.B. 1563 PG. 229
	Date	Date	Survey of BALDWIN AVE		
X-Sec. No.	Notes Chkd. CHL	Checked	Survey by [illegible]	Notes [illegible]	Date [illegible]
	Date 2-6-[illegible]	Date	Map No.	Indexed X C Johnson	Date

C.I. 321

BALDWIN AVE S.S.

LORA ST

FROM

[illegible]

END

X-SECTION

SELF READING-ROD

STATION	B. S.	H. I.	F. S.	ELEV.

NOTE: ANY ADDITIONS OR CHANGES ON THIS SHEET MUST BE MADE OR CIRCLED IN RED INK, WITH DATE AND NAME OF PERSON MAKING CHANGE.

PLEASE RETURN TO
LOS ANGELES COUNTY SURVEYOR
726 LOS ANGELES COUNTY ENGINEERING BLDG.

Do not extend notes this side of this line.

76L298 307 5-49

76L298 307 5-49

PLEASE RETURN TO
LOS ANGELES COUNTY SURVEYOR
726 LOS ANGELES COUNTY ENGINEERING BLDG.

NOTE: ANY ADDITIONS OR CHANGES ON THIS SHEET MUST BE MADE OR CIRCLED IN RED INK, WITH DATE AND NAME OF PERSON MAKING CHANGE.

Do not extend notes this side of this line.

STATION	B. S.	H. I.	F. S.	ELEV.	LORA ST.	
BM TE 497				321 97	✓ El. 321.971 FB 1488-249 (N. Side) at Lora St. Drive to h # 633	Pal Mal Ave Bt. Sp. in conc.
					LT	℄ Rt
0+00	℄ intr.			3214		℄ intr. {Pal Mal Ave Lora St.
0+20				3206		℄ X-Go[illegible]
1+00				3215		℄
"				3209		13' Edge Pvmt.
"				3219		17'
"				3219		25'
"				3210	Edge Pvmt. 13'	
"				3221	17'	
"				3224	25'	
2+00				3217		℄
"				3212		13' Edge Pvmt
"				3221		17'
"				3220		25'
"				3213	Edge Pvmt 13'	
"				3224	17'	
"				3223	25'	
3+00				3218		℄
"				3212		13' Edge Pvmt

F.B. 7563 PG. 230
Job No. 1321 Division No. Notes Red. Plotted No. Profile
Survey of Baldwin Ave. S.S. Date Date X-Sec.
Survey by E.C. Wallace Notes W.R. Bay Notes Chkd. Checked No.
Indexed A. C. Jo[illegible] Date Date

76L298 307 5-49

PLEASE RETURN TO
LOS ANGELES COUNTY SURVEYOR
726 LOS ANGELES COUNTY ENGINEERING BLDG.

NOTE: ANY ADDITIONS OR CHANGES ON THIS SHEET MUST BE MADE OR CIRCLED IN RED INK, WITH DATE AND NAME OF PERSON MAKING CHANGE.

Do not extend notes this side of this line.

STATION	B. S.	H. I.	F. S.	ELEV.	LORA St. LT	℄	RT
3+00				3218			17'
"				3218			25'
"				3213	Edge Pvmt. 13'		
"				3220	25'		
T. P.				32169			
4+00				3220		℄	
"				3213			15' Edge Pvmt.
"				3218			25'
"				3213	Edge Pvmt. 18'		
"				3220	25'		
4+33	℄ End			3220		℄	End
"				3214			22' Edge Pvmt.
"				3218	Edge Pvmt. 22'		
4+55				3222		℄	Edge Pvmt.
BM TE 462				32339	✓ El. 323.406 FB 1488-234 El Monte Ave (E side) at Lora St. Prod. Bt. Sn. in cb. 10' N of ℄ Prod of Lora St.		

Profile No. ____ Notes Red. ____ Plotted ____ Job No. 1321 Division No. ____ F.B. 1563 Pg. 231
X-Sec. No. ____ Date ____ Date ____ Survey of Baldwin Ave SS.
Notes Chkd. ____ Checked ____ Survey by E.C.W. Notes W.D.B. Date 2-3-50
Date ____ Date ____ Map No. ____ Indexed ____ Date ____
E. C. Johnson

F.B. 1563 PG. 232

Job No._____ Division No._____ Notes Red._____ Plotted_____ Profile

Survey of_____ Date_____ Date_____ No._____

Survey by_____ Notes_____ Notes Chkd._____ Checked_____ X-Sec.

Indexed_____ Date_____ Date_____ Date_____ No._____

STATION	B. S.	H. I.	F. S.	ELEV.

76L298 307 5-49

PLEASE RETURN TO

LOS ANGELES COUNTY SURVEYOR

726 Los Angeles County Engineering Bldg.

Do not extend notes this side of this line.

NOTE: ANY ADDITIONS OR CHANGES ON THIS SHEET MUST BE MADE OR CIRCLED IN RED INK, WITH DATE AND NAME OF PERSON MAKING CHANGE.

F.B/563 PG. 233

Profile No.	Notes Red.	Plotted	Job No. 1321	Division No.
	Date	Date	Survey of Baldwin Ave.	
X-Sec. No.	Notes Chkd. CHL	Checked	Survey by Benson	Notes AB Date 2-3-50
	Date 2-4-50	Date	Map No.	Indexed C. Johnson Date

M.H. CHECKS
ON
LOWER AZUSA RD.

FROM: Baldwin Ave

To: Hollowell Ave.

BALDWIN AVE S.A.

C.I. 1321.

2-3-50
C.A. Benson
J.S. Coates
J.J. Edwards
O.E. Kiertzner

STATION	B.S.	H.I.	F.S.	ELEV.

NOTE: ANY ADDITIONS OR CHANGES ON THIS SHEET MUST BE MADE OR CIRCLED IN RED INK, WITH DATE AND NAME OF PERSON MAKING CHANGE.

PLEASE RETURN TO
LOS ANGELES COUNTY SURVEYOR
726 LOS ANGELES COUNTY ENGINEERING BLDG.

Do not extend notes this side of this line.

76L298 307 5-49

76L298 307 5-49

PLEASE RETURN TO
LOS ANGELES COUNTY SURVEYOR
726 LOS ANGELES COUNTY ENGINEERING BLDG.

NOTE: ANY ADDITIONS OR CHANGES ON THIS SHEET MUST BE MADE OR CIRCLED IN RED INK, WITH DATE AND NAME OF PERSON MAKING CHANGE.

Do not extend notes this side of this line.

F.B. 1563 PG. 234

Profile No. ____ X-Sec. No. ____

Survey of ____ Plotted ____

Survey by ____ Date ____ Checked ____ Date ____

Indexed ____ Date ____ Notes Clkd. ____ Date ____

Job No. 1321 Division No. ____ Notes Red ____ Date ____

STATION	B. S.	H. I.	F. S.	ELEV.		
	M.F. on Lo...				244.1± n. of ... Shirley Ave.	
	6' So. ±			Rd.		
B.M. T.E. 9	6.47	321.72		315.25	B.M. T.E. 9 El. 315.251 F.B. 1488-16	Brass cap 10'W of W.C.R.
			1.85	320.84	5.48 / .60 / 1.25 / 4.65 / 11.98	550 / .60 / 1.25 / 1.67 / 13.02	5.14 / .60 / .67 / 4.36 / 10.77	15" Inlet from West FL
			12.20	309.52				15" outlet to East FL
			1.87	307.65				3' Inlet from South FL
	M.H. at Lower Azusa Rd. &				Shirley Ave. 1' East of Int.			
					B.M.			
			12.57	309.15	3.20 / .60 / 1.25 / 7.49 / 12.24	3.36 / .60 / 1.25 / 7.23 / 12.44		15" Inlet West FL
			12.71	309.29				15" Outlet East FL
T.P.	1.27	310.42		309.15				
	M.H. at Lower Azusa Rd. &				Birchland PL. 9.4 E.			
					5.62 / .60 / 1.25 / 3.41 / 10.88	5.75 / .60 / 1.25 / 3.45 / 11.05	5.57 / .60 / .67 / 3.42 / 10.26	15" Inlet West FL
								15" Outlet East FL
								8" Inlet North FL
			3.03		T.E. 477 El. 310.438			F.B. 1488 -

76L298 307 5-49

PLEASE RETURN TO
LOS ANGELES COUNTY SURVEYOR
726 LOS ANGELES COUNTY ENGINEERING BLDG.

NOTE: ANY ADDITIONS OR CHANGES ON THIS SHEET MUST BE MADE OR CIRCLED IN RED INK, WITH DATE AND NAME OF PERSON MAKING CHANGE.

Do not extend notes this side of this line.

STATION	B. S.	H. I.	F. S.	ELEV.		
	M.H. at Lower Azusa Rd. & Glickman Ave. 0.9' E. of ℄ Int.					
	4.45	311.[illegible]		307.23	B.M. T.E. 476 El. 307.[illegible] F.B. [illegible]	
			[illegible]	[illegible]	5.65 / 5.70 / 552	15" Inlet West. F.L.
			[illegible]	[illegible]	.60 / .60 / .60	15" Outlet East. F.L.
			[illegible]	[illegible]	1.25 / 1.25 / .67	8" Stub Inlet North F.L.
			[illegible]	[illegible]	[illegible] / [illegible] / [illegible]	
B.M. T.E. 476					B.M. T.E. 476 El. 307.232. F.B. 1488-237 Bt. spk. in Cb. 50'± E. of ℄ Prod. of Glickman Av.	
	M.H. at Lower Azusa Rd. & T.R. Line to N. between Glickman & Arden 1'± W.					
			[illegible]	[illegible]	B.M. 6.78 / 6.85	15" Inlet West. F.L.
			[illegible]	[illegible]	.60 / [illegible]	15" Outlet East F.L.
					1.25 / 1.25	
					[illegible] / 1.50	
					[illegible] / [illegible]	
	M.H. at Lower Azusa Rd. & Arden Rd. 0.1 E. of ℄ Int.					
			[illegible]	[illegible]	B.M. 8.69 / 8.80 / 8.64	15" Inlet West. F.L.
			[illegible]	[illegible]	.60 / .60 / .60	15" Outlet East F.L.
			[illegible]	[illegible]	1.25 / 1.25 / .67	8" Stub Inlet North F.L.
			[illegible]	[illegible]	[illegible] / 4.39 / [illegible]	
			[illegible]	[illegible]	[illegible] / [illegible] / [illegible]	
	4.[illegible]	311.09	4.86	306.52	B.M. T.E. 475 El. 306.[illegible] F.B. [illegible]	

Profile No. ____ Notes Red. ____ Plotted ____ Job No. 1321 Division No. ____ F.B. 1563 PG. 235
X-Sec. No. ____ Date ____ Date ____ Survey of Bolan Ave SS
Notes Chkd. ____ Checked ____ Survey by Benson Notes B Date 2-3-50
Date ____ Date ____ Map No. ____ Indexed Johnson Date ____

76L298 307 5-49

PLEASE RETURN TO
LOS ANGELES COUNTY SURVEYOR
726 LOS ANGELES COUNTY ENGINEERING BLDG.

NOTE: ANY ADDITIONS OR CHANGES ON THIS SHEET MUST BE MADE OR CIRCLED IN RED INK, WITH DATE AND NAME OF PERSON MAKING CHANGE.

274.3 E.
10' E.

Do not extend notes this side of this line.

STATION	B. S.	H. I.	F. S.	ELEV.		
M.H. 9' N. ℄ Lower Azusa Rd. & 246.8 E ℄ Int. Arden Dr.						
			[illegible]	[illegible]	7.72 / .60 / 1.25 / 4.28 / [illegible] — 9.83 / .60 / 1.25 / 4.23 / [illegible]	15" Inlet West F.L.
			15.91	[illegible]		15" Outlet East F.L.
M.H. 10' N. ℄ Lower Azusa Rd. & 274.3 E. ℄ Int. Arden Dr.						
			[illegible]	[illegible]	9.65 / .60 / 1.25 / 4.54 / [illegible] — 9.67 / .60 / 1.25 / 4.57 / [illegible] — 9.81 / .60 / .67 / 4.60 / [illegible]	15" Inlet West F.L.
			[illegible]	[illegible]		15" Outlet East F.L.
			[illegible]	[illegible]		8" Inlet North F.L.
M.H. at Lower Azusa Rd. & Hallowell Ave. 13' N. ℄ Int.						
					B.M.	
			[illegible]	[illegible]	10.11 / .60 / 1.25 / 5.44 / 17.40 — 10.21 / .60 / 1.25 / 5.37 / [illegible] — 9.92 / .60 / .67 / 5.43 / [illegible]	15" Inlet West F.L.
			[illegible]	[illegible]		15" Outlet East F.L.
			[illegible]	[illegible]		8" Inlet [illegible]
[illegible]			[illegible]	[illegible]	B.M. [illegible] 305.[illegible]	[illegible]

F.B/563 PG. 236

Job No. 1321 Division No. Notes Red. Plotted Profile No.
Survey of Baldwin Ave. S.S. Date Date X-Sec.
Survey by Benson Notes Notes Chkd. Checked
Indexed C. Johnson Date 2-6-50 Date No.

Notes Ck'd by	Survey of Baldwin Ave
Map No.	W. O. 1321 Tape No. St'd. °F
Office Work	Surveyed by Benson
Checked	Notes " Date 3-20-50
Date	Indexed C. Johnson

F. B. 1563 Pg. 237

APR 18 1950

TOPOGRAPHY

ON

LOWER AZUSA RD.

FROM: HALIFAX RD

TO: BALDWIN AVE

BALDWIN AVE.

C.I. 1321.

3-20-50
C.A. Benson
J.S. Coates
J.L. Edwards
W.E. [illegible]

Note: Any Additions or Changes on This Sheet Must be Made or Circled in Red Ink With Date and Name of Person Making Change.

Do not extend notes this side of this line.

RETURN TO
LOS ANGELES COUNTY SURVEYOR
726 LOS ANGELES COUNTY
ENGINEERING BLDG.

76F309S 247 10M 1-49

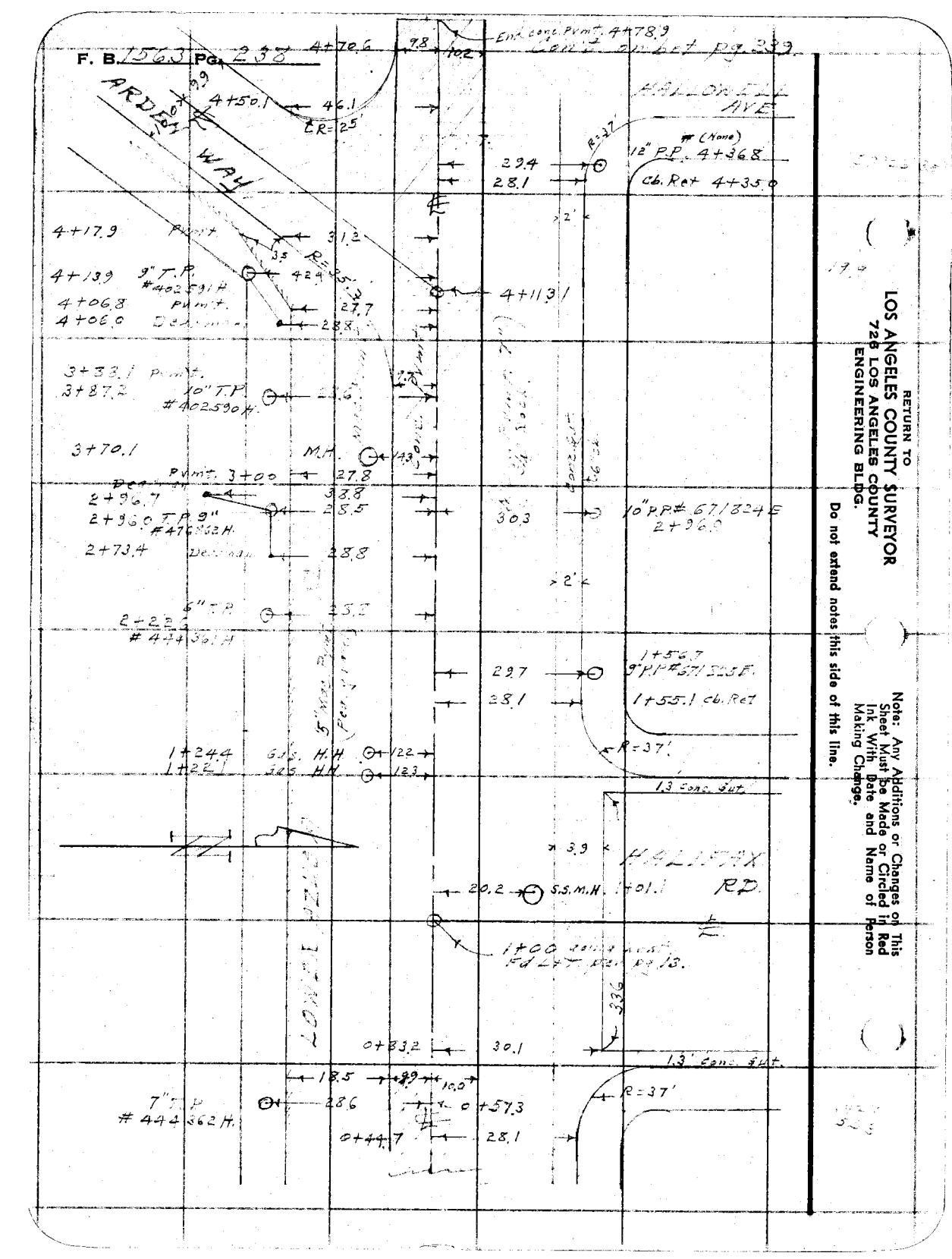

RETURN TO
LOS ANGELES COUNTY SURVEYOR
726 LOS ANGELES COUNTY
ENGINEERING BLDG.

Do not extend notes this side of this line.

Note: Any Additions or Changes on This Sheet Must be Made or Circled in Red Ink With Date and Name of Person Making Change.

Notes Ck'd by	Survey of [illegible]
Map No.	W. O. 1321 Tape No. St'd 68 °F
Office Work	Surveyed by [illegible]
Checked	Notes " Date 3-20-50
Date	Indexed A. C. Johnson

F. B. 1563 PG. 239

Con't. on bot. pg. 240.

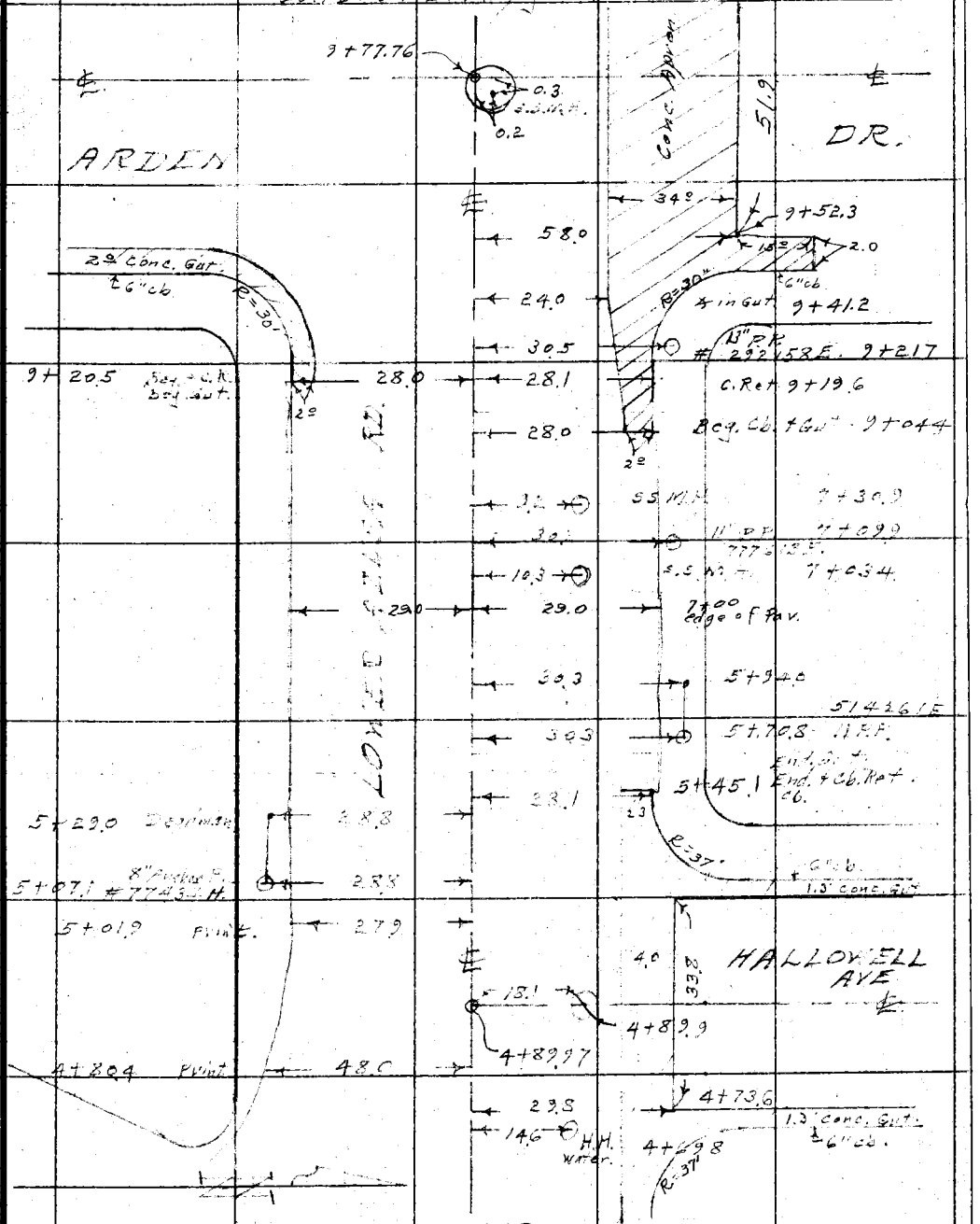

Con't. from top pg. 238.

Note: Any Additions or Changes on This Sheet Must be Made or Circled in Red Ink With Date and Name of Person Making Change.

Do not extend notes this side of this line.

RETURN TO
LOS ANGELES COUNTY SURVEYOR
726 LOS ANGELES COUNTY
ENGINEERING BLDG.

76F309S 247 10M 1-49

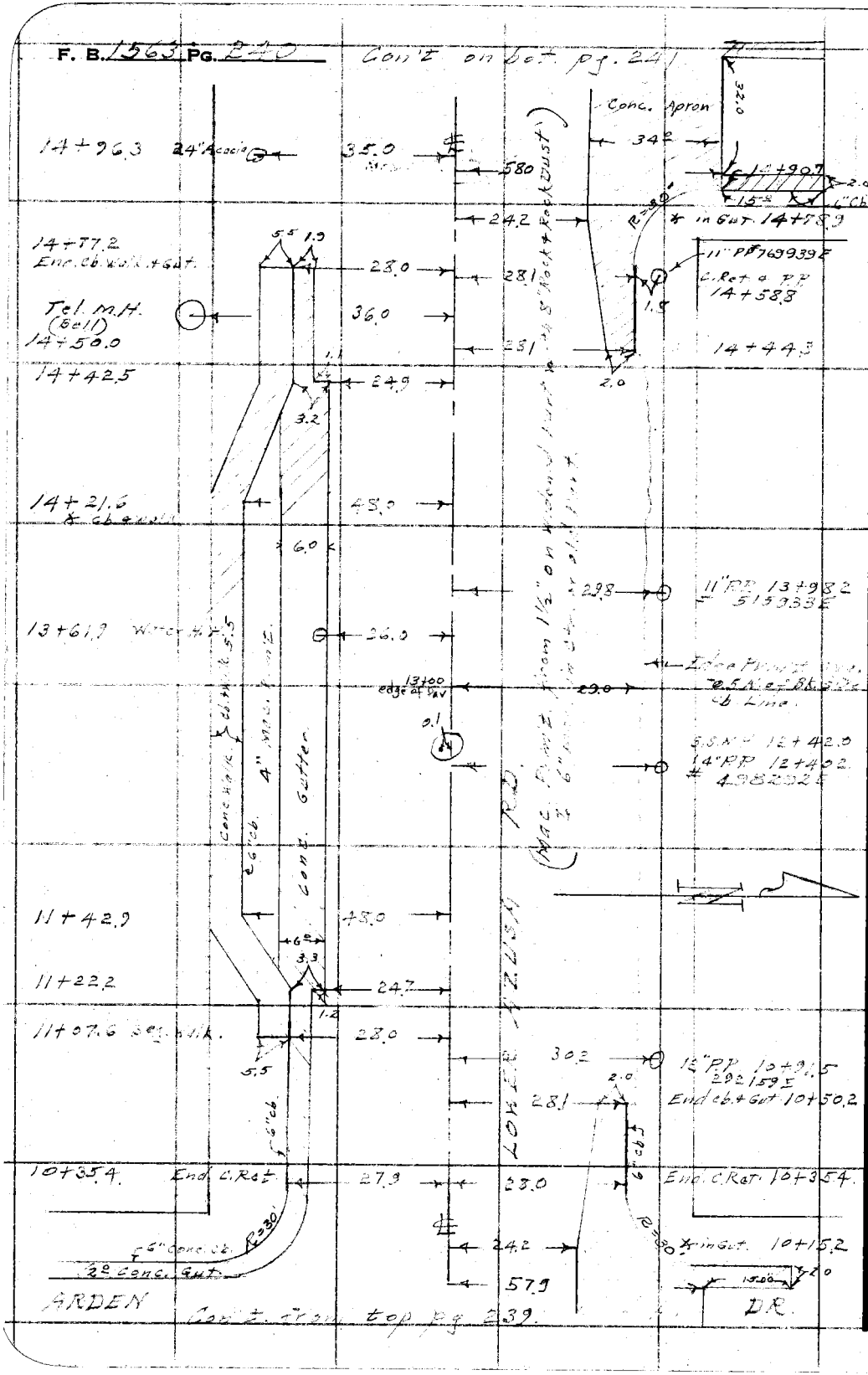

RETURN TO
LOS ANGELES COUNTY SURVEYOR
726 LOS ANGELES COUNTY
ENGINEERING BLDG.

Do not extend notes this side of this line.

Note: Any Additions or Changes on This Sheet Must be Made or Circled in Red Ink With Date and Name of Person Making Change.

Notes Ck'd by	Survey of [illegible]
Map No.	W. O. 1321 Tape No. St'd. 68 °F
Office Work	Surveyed by [illegible]
Checked	Notes " Date 3-20-50
Date	Indexed A. C. Johnson

F. B. 1563 PG. 241

Con't. on Bot. pg. 242.



Con't. from top pg. 240

Note: Any Additions or Changes on This Sheet Must be Made or Circled in Red Ink With Date and Name of Person Making Change.

Do not extend notes this side of this line.

RETURN TO
LOS ANGELES COUNTY SURVEYOR
726 LOS ANGELES COUNTY
ENGINEERING BLDG.

76F309S 247 10M 1-49

F. B. 1563 PG. 242



RETURN TO
LOS ANGELES COUNTY SURVEYOR
726 LOS ANGELES COUNTY
ENGINEERING BLDG.

Do not extend notes this side of this line.

Note: Any Additions or Changes on This Sheet Must be Made or Circled in Red Ink With Date and Name of Person Making Change.

Notes Ck'd by	Survey of Baldwin Ave S.S.
Map No.	W. O. 1321 Tape No. St'd 68 °F
Office Work	Surveyed by Benson
Checked	Notes Date 3-20-50
Date	Indexed A. C. Johnson

F. B. 1563 Pg. 243

Con't on bot pg 244

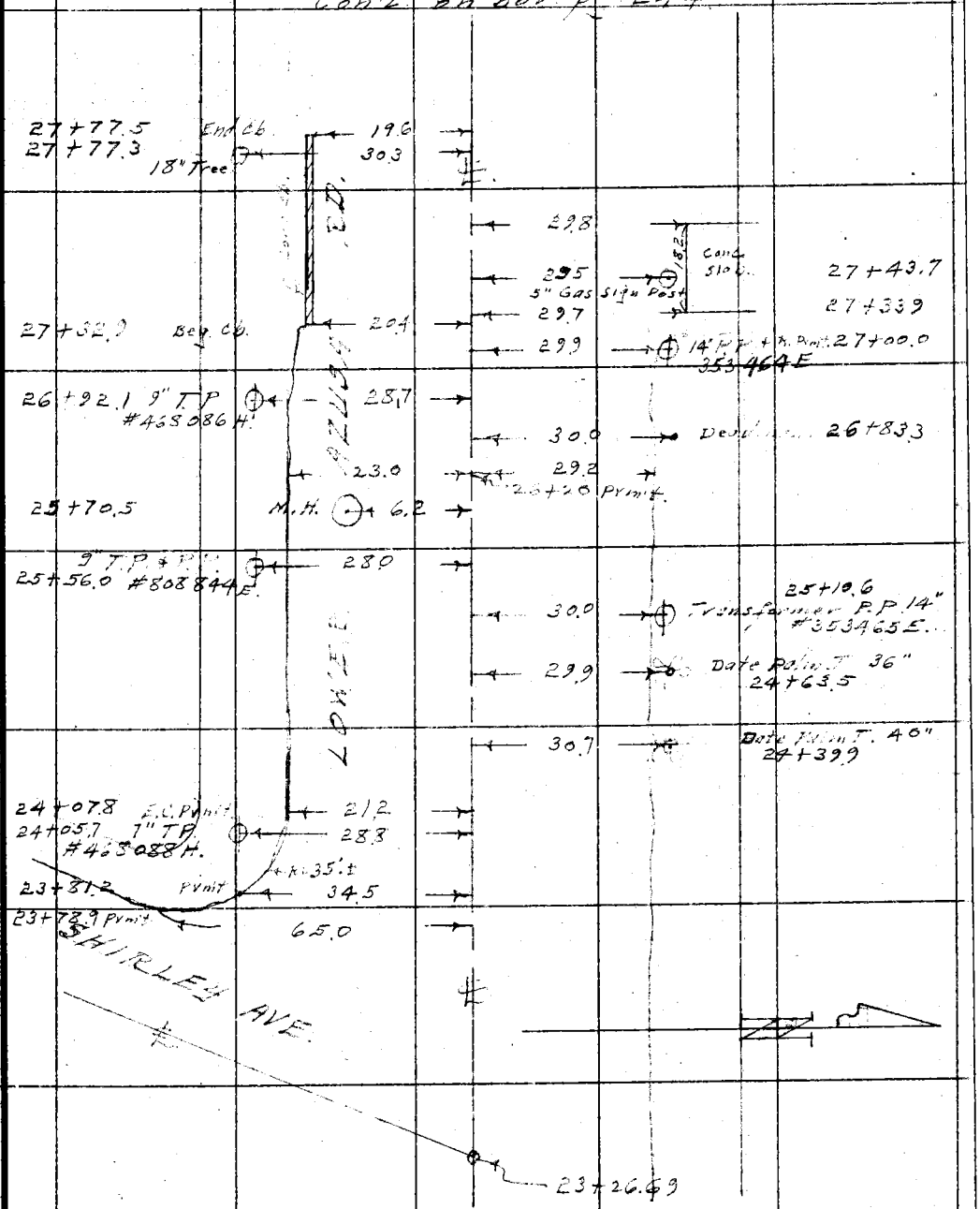

Con't from top pg. 242

Note: Any Additions or Changes on This Sheet Must be Made or Circled in Red Ink With Date and Name of Person Making Change.

Do not extend notes this side of this line.

RETURN TO
LOS ANGELES COUNTY SURVEYOR
726 LOS ANGELES COUNTY
ENGINEERING BLDG.

76F309S 247 10M 1-49

F. B. 1563 Pg. 244

RETURN TO
LOS ANGELES COUNTY SURVEYOR
726 LOS ANGELES COUNTY
ENGINEERING BLDG.

Note: Any Additions or Changes of This Sheet Must Be Made or Circled in Red Ink With Date and Name of Person Making Change.

Do not extend notes this side of this line.

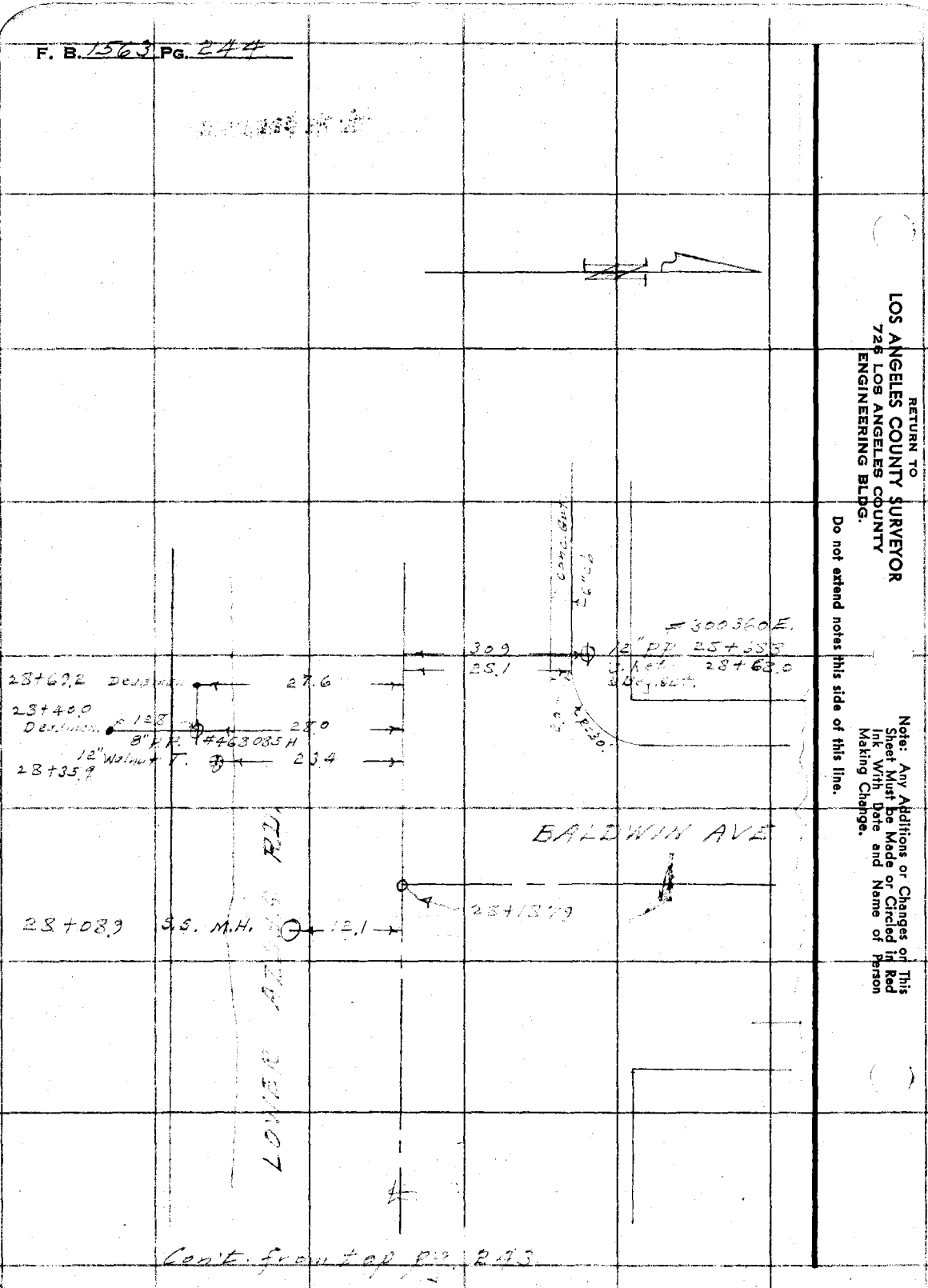

F.B. 1563 PG. 245

Profile No.	Notes Red.	Plotted	Job No. 1321	Division No.
	Date	Date	Survey of Baldwin Ave	
X-Sec. No.	Notes Chkd.	Checked	Survey by Benson	Notes B' Date 3-21-50
	Date	Date	Map No.	Indexed by C. Johnson Date

PROFILE
&
CROSS-SECTIONS
ON
LOWER AZUSA RD.

FROM:- HALIFAX RD.
TO:- BALDWIN AVE.
BALDWIN AVE S.S.
C.I. 1321

ELEV.	3-21-50 C.A. Benson J.S. Coates J.J. Edwards W.E. Challoner
F. S.	
H. I.	
B. S.	
STATION	

NOTE: ANY ADDITIONS OR CHANGES ON THIS SHEET MUST BE MADE OR CIRCLED IN RED INK, WITH DATE AND NAME OF PERSON MAKING CHANGE.

PLEASE RETURN TO
LOS ANGELES COUNTY SURVEYOR
726 LOS ANGELES COUNTY ENGINEERING BLDG.

Do not extend notes this side of this line.

76L298 307 5-49

76L298 307 5-49

PLEASE RETURN TO
LOS ANGELES COUNTY SURVEYOR
726 LOS ANGELES COUNTY ENGINEERING BLDG.

NOTE: ANY ADDITIONS OR CHANGES ON THIS SHEET MUST BE MADE OR CIRCLED IN RED INK, WITH DATE AND NAME OF PERSON MAKING CHANGE.

Do not extend notes this side of this line.

F.B. 1553 PG. 246

Profile No.____ X-Sec. No.____

Survey of 43' [illegible] Plotted____ Date____ Checked____ Date____

Survey by C. Townsend Date 3-31-50 Notes Red.____ Date____ Notes Chkd.____ Date____

Indexed by C. Townsend Date [illegible] Division No.____

Job No. 432 /

STATION	B. S.	H. I.	F. S.	ELEV.	
					(B.M. T.Z. 472 El. 305.158 F.B. 1488-236.
B.M. T.Z. 472	5.24	310.40		305.16	Lower Azusa Rd. 6 Mi. ± ex Rd. N.W. Cor. Br. Spk. in ch. 12' W. of ℄ Irwindale C.R.
1+00.			5.28	305.12	# Int. Rd. (Irwindale & Lower Azusa Rd.)
"			5.37	304.93	10 R.
"			5.54	304.82	18 R.
"			5.95	304.41	26 R. outer edge
"			5.98	304.38	28 R. gut.
"			5.97	304.39	30 R.
"			5.77	304.59	40 R.
1+50			5.21	305.15	#
"			5.26	305.10	10 R.
"			5.42	304.94	18 R.
"			5.76	304.60	26 R. outer edge.
"			5.87	304.53	28 R. gut.
"			5.25	305.15	28 L. Top [illegible] W. end NW CR
"			4.9	305.5	40 R.
2+00.			5.11	305.29	#
"			5.17	305.23	10 R.
"			5.27	305.13	18 R.
"			5.65	304.72	26 R. outer edge
"			5.71	304.69	28 R. gut.

76L298 307 5-49

PLEASE RETURN TO
LOS ANGELES COUNTY SURVEYOR
726 LOS ANGELES COUNTY ENGINEERING BLDG.

NOTE: ANY ADDITIONS OR CHANGES ON THIS SHEET MUST BE MADE OR CIRCLED IN RED INK, WITH DATE AND NAME OF PERSON MAKING CHANGE.

Do not extend notes this side of this line.

STATION	B. S.	H. I.	F. S.	ELEV.		
		310.40				
2+00.			5.16	305.24	·	25 R Top Co.
"			4.9	305.5	·	40 R
3+00.			5.02	305.38	·	℄
"			5.08	305.32	·	10 R.
"			5.12	305.28	·	18 R.
"			5.42	304.98	·	26 R. Gutter Flat
"			5.56	304.84	·	25 R. Flat
"			4.95	305.45	·	15 R Top Co.
"			4.7	305.7	·	40 R.
"			4.0	306.4	·	160 R.
4+			4.84	305.56	·	℄.
"			4.85	305.55	·	10 R
"			4.86	305.54	·	18 R.
"			5.1[illegible]	305.[illegible]	·	26 R Gutter Flat
"			5.39	305.21	·	28 R [illegible]
"			4.33	305.58	·	25 R Top Co.
"			4.5	305.9	·	40 R.
4+35			4.72	305.68	·	℄.
"			4.77	305.63	·	10 R
"			4.84	305.56	·	18 R.
"			5.23	305.17	·	26 R.

Profile
Notes Red. _____ Plotted _____ Job No. 1321 Division No. _____
No. _____ Date _____ Date _____ Survey of Bridge Approach Slab
X-Sec. Notes Chkd. _____ Checked _____ Survey by Bell & Johnson Notes [illegible] Date 5-21-50
No. _____ Date _____ Date _____ Map No. _____ Checked Johnson Date _____

F.B. 4663 PG. 247

76L298 307 5-49

PLEASE RETURN TO
LOS ANGELES COUNTY SURVEYOR
726 LOS ANGELES COUNTY ENGINEERING BLDG.

NOTE: ANY ADDITIONS OR CHANGES ON THIS SHEET MUST BE MADE OR CIRCLED IN RED INK, WITH DATE AND NAME OF PERSON MAKING CHANGE.

Do not extend notes this side of this line.

STATION	B. S.	H. I.	F. S.	ELEV.		
		[illegible]				
4+35			5.30	305.10		28 R. [illegible]
"			4.72	305.68		23 R. [illegible]
"			[illegible]	305.0[illegible]		40 R.
4+8[illegible]			4.47	305.93	℄	Int. [illegible]
"			4.[illegible]	30[illegible]		5 R.
"			4.[illegible]	305.30		15 R.
			5.09	305.31		2[illegible] R. [illegible]
"			5.[illegible]	305.27		25 R. [illegible]
"			5.10	305.30		30 R.
"			4.97	305.43		40 R.
5+00			4.43	305.[illegible]	℄	
"			4.44	305.9[illegible]		5 R.
"			4.62	305.78		16 R.
"			5.06	305.34		26 R. [illegible]
"			5.10	305.30		28 R.
"			5.06	305.34		[illegible] R.
"			4.92	305.48		40 R.
5+45			4.47	305.93	℄	
"			4.4[illegible]	305.9[illegible]		5 R.
"			4.60	305.80		16 R.
"			4.96	305.44		26 R.

F.B. 1563 PG. 248
Job No. 1321 Division No. Notes Red. Plotted Profile
Survey of Bal[illegible] Date Date No.
Survey by [illegible] Notes Chkd. Checked X-Sec.
Indexed E. C. Johnson Date 3-21-50 Date Date No.

76L298 307 5-49

PLEASE RETURN TO
LOS ANGELES COUNTY SURVEYOR
726 LOS ANGELES COUNTY ENGINEERING BLDG.

NOTE: ANY ADDITIONS OR CHANGES ON THIS SHEET MUST BE MADE OR CIRCLED IN RED INK, WITH DATE AND NAME OF PERSON MAKING CHANGE.

Do not extend notes this side of this line.

STATION	B. S.	H. I.	F. S.	ELEV.		
		[illegible]				
5+45 L			4.97	305.43		25 R [illegible]
"			4.38	306.02		[illegible] R Top [illegible]
"			4.6	305.8	✓	40 R
BM TE 473	472	310.36	4.75	305.64	BM TE 473 E. 305.642	F.B. 1488-236
1+00			5.35	305.01	10 L	
"			5.52	304.84	18 L	
"			5.67	304.69	27 L [illegible]	
"			4.8	305.6	27 L Top Burn & edge Pvmt.	
"			4.7	305.7	33 L	
"			7.7	302.7	40 L	
"			7.8	302.6	50 L	
"			9.1	301.3	200 L	
2+00			5.20	305.16	10 L	
"			5.34	305.02	18 L	
"			5.49	304.87	27 L [illegible]	
"			4.84	305.52	28 L Top Burn & edge Pvmt.	
"			4.8	305.6	35 L	
"			7.5	302.9	40 L [illegible]	
3+00			5.05	305.31	10 L	
"			5.16	305.20	18 L	
"			5.29	305.07	27 L [illegible]	

Profile Notes Red. ____ Plotted ____ Job No. 1321 Division No. ____ F.B. 1563 PG. 249
No. ____ Date ____ Date ____ Survey of [illegible] AVE S.S.
X-Sec. Notes Chkd. ____ Checked ____ Survey by [illegible] Notes [illegible] Date 3-21-50
No. ____ Date ____ Date ____ Map No. ____ Index [illegible] Date ____
[illegible] Johnson

76L298 307 5-49

PLEASE RETURN TO
LOS ANGELES COUNTY SURVEYOR
726 LOS ANGELES COUNTY ENGINEERING BLDG.

NOTE: ANY ADDITIONS OR CHANGES ON THIS SHEET MUST BE MADE OR CIRCLED IN RED INK, WITH DATE AND NAME OF PERSON MAKING CHANGE.

Do not extend notes this side of this line.

STATION	B. S.	H. I.	F. S.	ELEV.		
		310.36				
3+00			4.7	305.7	28 L Top Burn & edge print	
"			4.7	305.7	35 L	
"			7.[illegible]	302.7	40 L [illegible]	
4+07	Lt on		4.78	305.53		℄
"			4.58	305.48	10 L	
"			5.05	305.31	18 L	
"			5.15	[illegible]	26 L gut.	
"			4.8	[illegible]	27 L Top Burn & edge Print.	
"			4.7	305.7	40 L	
4+25	Lt on		4.72	305.34		℄
"			4.82	305.51	10 L	
"			5.00	305.36	18 L	
"			5.15	305.2[illegible]	23 L	
"			5.28	305.08	40 L	
4+75	Lt on		4.49	305.87		℄
"			4.57	305.79	5 L	
"			5.02	305.34	18 L	
"			5.25	305.11	27 L.	
"			5.53	305.73	50 L gut.	
"			5.13	305.23	53 L Top Burn & edge Print.	
5+02	Lt on		4.41	305.95		℄

F.B. 1563 PG. 250

Job No. 1321 Division No. Notes Red. Plotted Profile No.
Survey of [illegible] Date Date X-Sec.
Survey by [illegible] Notes Chkd. Checked
Indexed [illegible] C. Johnson Date 3-21-50 Date No.

76L298 307 5-49

PLEASE RETURN TO
LOS ANGELES COUNTY SURVEYOR
726 LOS ANGELES COUNTY ENGINEERING BLDG.

NOTE: ANY ADDITIONS OR CHANGES ON THIS SHEET MUST BE MADE OR CIRCLED IN RED INK, WITH DATE AND NAME OF PERSON MAKING CHANGE.

Do not extend notes this side of this line.

STATION	B. S.	H. I.	F. S.	ELEV.		
		310.35				
5+00			4.51	305.85	5 L	
"			5.02	[illegible]	15 L	
"			5.32	[illegible]	27 L [illegible]	
"			4.[illegible]	[illegible]	28 L Top [illegible]	
"			4.8	[illegible]	40 L	
T. P.	5.26	311.13	4.49	305.87	T. P. [illegible]	
6+00			5.25	305.85		℄
"			5.20	[illegible].93		5 R.
"			[illegible]	305.50		16 R.
"			5.68	305.45		28 R. [illegible]
"			4.82	306.31		30 R. Top [illegible]
"			4.9	306.2		40 R.
7+00			5.13	306.00		℄
"			5.16	305.97		5 R
"			5.22	305.91		16 R
"			5.50	305.63		28 R [illegible]
"			4.86	306.27		29 R Top [illegible]
"			4.4	306.7		40 R.
"			3.4	307.7		150 R.
8+00			4.89	[illegible]		℄
"			4.83	306.25		5 R.

Profile No. ____ Notes Red. ____ Plotted ____ Job No. 1321 Division No. ____
X-Sec. No. ____ Date ____ Date ____ Survey of [illegible]
Notes Chkd. ____ Checked ____ Survey by [illegible] Notes [illegible] Date 3-21-50
Date ____ Date ____ Map No. ____ Date ____

Edited by Johnson

F.B. [illegible] PG. 251

76L298 307 5-49

PLEASE RETURN TO
LOS ANGELES COUNTY SURVEYOR
726 LOS ANGELES COUNTY ENGINEERING BLDG.

NOTE: ANY ADDITIONS OR CHANGES ON THIS SHEET MUST BE MADE OR CIRCLED IN RED INK, WITH DATE AND NAME OF PERSON MAKING CHANGE.

Do not extend notes this side of this line.

STATION	B. S.	H. I.	F. S.	ELEV.		
		3 11 13				
8 00			5 00	306.13		16 R.
"			5 38	[illegible]		27 R. gut
"			4.0	[illegible]		30 R. Top BK.
"			4.0	[illegible]		40 R.
9+00			4.71	[illegible]	℄	
"			4.70	[illegible]		5 R.
"			4.79	[illegible]		16 R.
"			5.14	[illegible]		28 R. gut
"			3.8	[illegible]		30 R Top BK.
"			3.4	[illegible]		40 R.
9+19.6			4.71	[illegible]	℄	
"			4.73	[illegible]		5 R
"			4.77	[illegible]		16 R.
			4.97	[illegible]		25 R. [illegible]
"			5.07	[illegible]		28 R. gut
"			4.44	[illegible]		28 R Top [illegible] E. end N.E. [illegible]
"			3.6	5		31 R.
"			3.4	[illegible]		40 R.
9+77.76			4.68	[illegible]	℄	Int. [illegible] Dr.
"			4.66	[illegible]		5 R.
"			4.70	[illegible]		16 R.
"			4.89	306.24		24 R.

F.B. 1563 PG. 252

Job No. 1321 Division No. [illegible] Notes Red. [illegible] Date [illegible] Plotted [illegible] Date [illegible] No. [illegible] Profile

Survey of [illegible] Notes [illegible] Date [illegible] Notes Chkd. [illegible] Date [illegible] Checked [illegible] Date [illegible] No. [illegible] X-Sec.

Survey by [illegible] Indexed A. C. Johnson

76L298 307 5-49

PLEASE RETURN TO
LOS ANGELES COUNTY SURVEYOR
726 LOS ANGELES COUNTY ENGINEERING BLDG.

NOTE: ANY ADDITIONS OR CHANGES ON THIS SHEET MUST BE MADE OR CIRCLED IN RED INK, WITH DATE AND NAME OF PERSON MAKING CHANGE.

Do not extend notes this side of this line.

STATION	B. S.	H. I.	F. S.	ELEV.		
		311 [illegible]				
9+77.76			4.96	[illegible]17		28 R [illegible]
"			4.81	3063		32 R.
"			3.82	[illegible]		57 R [illegible] Cross [illegible]
10+00			4.42	306.71		
"			4.45	306.6[illegible]		5 R.
"			4.[illegible]	[illegible]		16 R
"			4.80	[illegible]		24 R
"			4.[illegible]	[illegible]		28 R [illegible]
"			4.83	[illegible]		[illegible]
"			4.14	[illegible]9		[illegible] R.
10+3[illegible]			4.14	[illegible]		
"			4.20	[illegible]		5 R.
"			4.49	[illegible]		16 R.
"			4.74	306.39		25 R.
"			4.[illegible]	306.26		28 R [illegible]
"			4.20	306.93		28 R [illegible]
"			3.3	307.8		34 R
"			3.2	307.9		40 R.
6+00			5.30	305.83	5 L	
"			5.54	305.59	16 L	
"			5.97	305.16	28 L [illegible]	

Profile No. ____ Notes Red. [illegible] Plotted ____ Job No. 1321 Division No. ____ F.B. 1563 PG. 253
Date ____ Date ____ Survey of [illegible] Ave [illegible]
X-Sec. No. ____ Notes Chkd. ____ Checked ____ Survey by [illegible] Notes [illegible] Date 3-21-50
Date ____ Date ____ Map No. ____ Date ____
Added Johnson

76L298 307 5-49

PLEASE RETURN TO
LOS ANGELES COUNTY SURVEYOR
726 LOS ANGELES COUNTY ENGINEERING BLDG.

NOTE: ANY ADDITIONS OR CHANGES ON THIS SHEET MUST BE MADE OR CIRCLED IN RED INK, WITH DATE AND NAME OF PERSON MAKING CHANGE.

Do not extend notes this side of this line.

STATION	B. S.	H. I.	F. S.	ELEV.		
		317.13				
6+00			5.49	305.64	30 L	
"			5.3	305.8	40 L	
7+00			5.20	305.93	5 L	⊥
"			5.37	305.76	16 L	
"			5.62	305.51	28 L gut	
"			5.00	306.13	29 L Top burm & edge pvmt	
"			4.1	306.0	40 L	
8+00			4.92	306.21	5 L	
"			5.20	305.93	16 L	
"			5.51	305.62	28 L gut	
"			4.6	306.5	29 L Top burm & edge pvmt	
"			4.[illegible]	306.3	40 L	
9+00			4.76	306.37	5 L	
"			4.96	306.17	16 L	
"			5.31	305.82	28 L gut	
"			4.73	306.40	29 L Top burm & edge pvmt	
"			4.7	306.4	40 L	
9+20.5			4.71	306.42		⊥
"			4.75	306.38	5 L	
"			4.87	306.26	16 L	
"			5.09	306.04	16 L [illegible] gut	

F.B. 1563 PG. 254
Job No. 1321 Division No. Notes Red. Plotted Profile
Survey of [illegible] Date Date No.
Survey by [illegible] Notes Chkd. Checked X-Sec.
Indexed K. C. Johnson Date [illegible] Date No.

76L298 307 5-49

PLEASE RETURN TO
LOS ANGELES COUNTY SURVEYOR
726 LOS ANGELES COUNTY ENGINEERING BLDG.

NOTE: ANY ADDITIONS OR CHANGES ON THIS SHEET MUST BE MADE OR CIRCLED IN RED INK, WITH DATE AND NAME OF PERSON MAKING CHANGE.

Do not extend notes this side of this line.

STATION	B. S.	H. I.	F. S.	ELEV.		
		[illegible]				
[illegible]			5.22	[illegible]	28 L [illegible]	
"			4.61	[illegible]	28 L [illegible]	
"			4.7	[illegible]	[illegible]	
[illegible]			4.60	[illegible]	5 L	
"			[illegible]		16 L	
"			4.75	[illegible]	28 L	
"			[illegible]	[illegible]	40 L	
[illegible]			4.42	306.71	5 L	
"			4.57	[illegible]	16 L	
"			4.51	[illegible]	28 L	
"			4.93	[illegible]	40 L	
[illegible]			4.10	307[illegible]	5 L	
"			4.32	[illegible]	16 L	
"			4.80	[illegible]	26 L [illegible]	
"			4.98	[illegible]	28 L [illegible]	
"			[illegible]	[illegible]	28 L	
"			4.3	[illegible]	40 L	
	5.25	312.67	4.31	306.82	T.P.	
11+00			5.38	307.21		℄
"			5.43	307.24		5 R
"			5.86	[illegible]		16 R

Profile Notes Red. [illegible] Plotted _____ Job No. [illegible] Division No. _____ F.B. 1563 PG. 255
No. _____ Date _____ Date _____ Survey of [illegible] Ave. S.S.
X-Sec. Notes Chkd. _____ Checked _____ Survey by [illegible] Notes [illegible] Date [illegible]
No. _____ Date _____ Date _____ Map No. _____ Indexed [illegible] Date _____

76L298 307 5-49

PLEASE RETURN TO
LOS ANGELES COUNTY SURVEYOR
726 LOS ANGELES COUNTY ENGINEERING BLDG.

NOTE: ANY ADDITIONS OR CHANGES ON THIS SHEET MUST BE MADE OR CIRCLED IN RED INK, WITH DATE AND NAME OF PERSON MAKING CHANGE.

Do not extend notes this side of this line.

STATION	B. S.	H. I.	F. S.	ELEV.		
		312.67				
11+00			6.24	[illegible]		28 R gut
"			5.0	30[illegible]		30 R Top Bk
"			4.9	30[illegible]		40 R
12+00			5.42	[illegible]	⊥	
"			5.46	[illegible]		5 R.
"			5.80	31[illegible]		16 R
"			6.05	[illegible]		28 R gut.
"			5.1			30 R Top Bk.
"			5.0			40 R
13+00			5.42	307[illegible]	⊥	
"			5.44	30[illegible]		5 R.
"			5.71	306.96		16 R.
"			6.00	[illegible]		28 R gut.
"			5.1	[illegible]		30 R Top Bk
"			4.8	30[illegible]		40 R
"			4.0	30[illegible]		150 R
14+00			5.33	[illegible]	⊥	
"			5.33	[illegible]		5 R.
"			5.49	[illegible]		16 R.
"			5.71	[illegible]		28 R gut
"			4.94	[illegible]		30 R Top Bk

F.B. 1563 PG. 256
Job No. 321 Division No. Notes Red. J.L.E. Plotted No. Profile
Survey of [illegible] Date Date X-Sec.
Survey by Benson Notes [illegible] Notes Chkd. Checked No.
Indexed R. C. Johnson Date 3-21-50 Date Date

76L298 307 5-49

PLEASE RETURN TO
LOS ANGELES COUNTY SURVEYOR
726 LOS ANGELES COUNTY ENGINEERING BLDG.

NOTE: ANY ADDITIONS OR CHANGES ON THIS SHEET MUST BE MADE OR CIRCLED IN RED INK, WITH DATE AND NAME OF PERSON MAKING CHANGE.

Do not extend notes this side of this line.

STATION	B. S.	H. I.	F. S.	ELEV.		
		312.67				
14+00			5.0	307 7		40 R
14+58.8			5.27	307 40		℄
"			5.27	307 40		5 R.
"			5.38	307 29		16 R.
"			5.43	307 24		26 R outer gut
"			5.54	307 13		[illegible]
"			[illegible]	307 79		28 R Top [illegible]
"			4.7	308 0		40 R
15-07.75			5.05	307 62		℄ Int [illegible]
"			5.11	307 56		5 R.
"			5.36	307 41		16 R.
"			5.40	307 27		24 R
"			5.43	307 24		28 R
"			5.39	307 28		32 R
"			4.99	307 68		57 R. [illegible]
11+00			5.40	307 27	5 L	
"			5.69	306 98	16 L	
"			6.09	306 58	26 L outer gut	
"			6.25	306 42	28 L gut	
"			5.62	307 05	28 L Top cb. of ℄ pt	
"			5.50	307 17	34 L [illegible]	

Profile No. ____ Notes Red. ____ Plotted ____ Job No. 321 Division No. ____ F.B. 563 PG. 257
X-Sec. No. ____ Date ____ Date ____ Survey of ____
Notes Chkd. ____ Checked ____ Survey by [illegible] Notes [illegible] Date 3-21-50
Date ____ Date ____ Map No. ____ Indexed [illegible] Date ____

76L298 307 5-49

PLEASE RETURN TO
LOS ANGELES COUNTY SURVEYOR
726 LOS ANGELES COUNTY ENGINEERING BLDG.

NOTE: ANY ADDITIONS OR CHANGES ON THIS SHEET MUST BE MADE OR CIRCLED IN RED INK, WITH DATE AND NAME OF PERSON MAKING CHANGE.

Do not extend notes this side of this line.

STATION	B. S.	H. I.	F. S.	ELEV.		
		312.67				
11+22E	[illegible]		536	307 31		℄
"			545	307 22	5 L	
"			562	307 05	16 L	
"			602	306 65	26 L [illegible] gut	
"			603	306 59	28 L gut	
"			545	307 22	28 L Top [illegible]	
"			539	307 28	35 L Bk walk	
11+42E			534	307 33		℄
"			537	307 30	5 L	
"			562	307 ~~04~~ 05	16 L	
"			595	306 72	25 L	
"			605	306 62	23 L gut line	
"			598	306 69	31 L	
"			557	307 10	46 L	
"			570	306 97	48 L gut	
"			501	307 66	48 L Top [illegible]	
"			492	307 75	53 L Bk walk	
12+00			549	307 18	5 L	
"			569	306 98	16 L	
"			601	306 66	25 L	
"			610	306 57	28 L [illegible]	

F.B. 1563 PG. 258

Job No. 1321 Division No. Notes Red. W.K.C. Plotted Date No. Profile

Survey of [illegible] Date Checked Date No. X-Sec.

Survey by [illegible] Notes Chkd. Date

Indexed R. C. Johnson Date 3-21-50

76L298 307 5-49

PLEASE RETURN TO
LOS ANGELES COUNTY SURVEYOR
726 LOS ANGELES COUNTY ENGINEERING BLDG.

NOTE: ANY ADDITIONS OR CHANGES ON THIS SHEET MUST BE MADE OR CIRCLED IN RED INK, WITH DATE AND NAME OF PERSON MAKING CHANGE.

Do not extend notes this side of this line.

STATION	B. S.	H. I.	F. S.	ELEV.		
		312.67				
12+00			6.04	306.63	· 31 L	
"			5.52	307.15	· 46 L	
"			5.61	307.06	· 45 L [illegible]	
"			4.96	307.71	· 45 L Top [illegible]	
"			4.79	307.88	· 53 L [illegible]	
13+00			5.45	307.19	· 5 L	
"			5.74	306.93	· 16 L	
"			5.99	306.68	· 25 L	
"			[illegible]	306.59	· [illegible]	
"			[illegible]	306.97	· 31 L	
"			5.51	307.16	· 46 L	
"			5.63	307.04	· 45 L [illegible]	
"			4.98	307.69	· 48 L Top [illegible]	
"			[illegible]	307.84	· 53 L [illegible]	
14+00			5.46	307.37	· 5 L	
"			5.70	306.97	· 16 L	
"			5.99	306.68	· 25 L	
"			[illegible]	306.60	· [illegible]	
"			6.02	306.65	· 31 L	
"			5.50	307.17	· 46 L	
"			5.61	307.06	· 45 L	
"			4.75	307.69	· 48 L Top [illegible]	

Profile Notes Red [illegible] Plotted _____ Job No. 1321 Division No. _____
No. _____ Date _____ Date _____ Survey of [illegible] Notes _____
X-Sec. Notes Chkd. _____ Checked _____ Survey by [illegible] Date _____
No. _____ Date _____ Date _____ Map No. _____ Indexed Johnson Date _____

F.B. 1543 PG. 259

76L298 307 5-49

PLEASE RETURN TO
LOS ANGELES COUNTY SURVEYOR
726 LOS ANGELES COUNTY ENGINEERING BLDG.

NOTE: ANY ADDITIONS OR CHANGES ON THIS SHEET MUST BE MADE OR CIRCLED IN RED INK, WITH DATE AND NAME OF PERSON MAKING CHANGE.

Do not extend notes this side of this line.

STATION	B. S.	H. I.	F. S.	ELEV.		
		312 67				
14+00			4.51	307 86	53 L [illegible]	
[illegible]			5.32	307 35		⊥
"			5.37	307 28	5 L	
"			5.70	306 97	16 L	
"			5.95	306 72	25 L	
"			6.02	306 65	28 L [illegible]	
"			5.97	306 70	31 L	
"			5.52	307 15	46 L	
"			5.63	307 04	48 L [illegible]	
"			4.9[illegible]	307 71	48 L Top cb.	
"			4.83	307 84	53 L Bk. [illegible]	
14+42.5			5.30	307 37		⊥
"			5.3[illegible]	307 31	5 L	
"			5.70	306 97	16 L	
"			5.9[illegible]	306 ~~95~~ 75	25 L [illegible]	
"			5.98	306 69	26 L [illegible]	
"			6.08	306 59	28 L [illegible]	
"			5.44	307 23	28 L [illegible]	
"			5.28	307 39	34 L [illegible]	
14+77.5			5.20	307 47		⊥
"			5.29	307 38	5 L	

F.B. 1563 PG. 260

Job No. 1321 Division No. ____ Notes Red. [illegible] Plotted ____ Profile ____

Survey of [illegible] Date ____ Date ____ No. ____

Survey by [illegible] Notes [illegible] Notes Chkd. ____ Checked ____ X-Sec. ____

Indexed [illegible] C. Johnson Date 3-21-50 Date ____ Date ____ No. ____

76L298 307 5-49

10.438
277

PLEASE RETURN TO
LOS ANGELES COUNTY SURVEYOR
726 LOS ANGELES COUNTY ENGINEERING BLDG.

NOTE: ANY ADDITIONS OR CHANGES ON THIS SHEET MUST BE MADE OR CIRCLED IN RED INK, WITH DATE AND NAME OF PERSON MAKING CHANGE.

Do not extend notes this side of this line.

STATION	B. S.	H. I.	F. S.	ELEV.		
		312.67				
14+77.2			5.64	[illegible]	16 L	
"			6.02	306.[illegible]	26 L [illegible]	
"			6[illegible]	[illegible]	28 L [illegible]	
"			[illegible]	[illegible]	[illegible]	
"			5.28	[illegible]	34 [illegible]	
15+07.[illegible]			5.13	[illegible]	5 L	
"			5.55	307.[illegible]	16 L	
"			5.22	[illegible]	27 L [illegible]	
"			[illegible]	[illegible]	[illegible]	
"			5.[illegible]	[illegible]	37 L	
"			6.6	[illegible]	42 L [illegible]	
"			7.8	[illegible]	150 L	
BM TE 476	5.27	312.50	5.44	307.23	BM TE 476 El. 307.232	F.B. 1488-237
15+55.5			4.66	[illegible]		℄
"			4.71	[illegible]		5 R.
"			4.80	[illegible]		16 R.
"			5.03	[illegible]		26 R outer gut.
"			5.14	[illegible]		23 R gut.
"			4.51	[illegible]		28 R Top cb.
"			4.5	[illegible]		40 R
[illegible]			4.52	[illegible]		℄

Profile No. ____ Date ____ Notes Red. J.J.K. Plotted ____ Date ____ Job No. [illegible] Division No. ____
X-Sec. No. ____ Date ____ Notes Chkd. ____ Checked ____ Date ____ Survey of Surveyor Ave 5.5 Survey by Benson Notes [illegible] Date [illegible]
Map No. ____ Date ____ Indexed Johnson Date ____

F.B. 1563 PG. 261

76L298 307 5-49

PLEASE RETURN TO
LOS ANGELES COUNTY SURVEYOR
726 LOS ANGELES COUNTY ENGINEERING BLDG.

NOTE: ANY ADDITIONS OR CHANGES ON THIS SHEET MUST BE MADE OR CIRCLED IN RED INK, WITH DATE AND NAME OF PERSON MAKING CHANGE.

Do not extend notes this side of this line.

STATION	B. S.	H. I.	F. S.	ELEV.		
		312.50				
16+00			4.55	[illegible]		5 R
"			4.75	307.75		16 R
"			5.05	[illegible]		28 R Gut.
"			4.2	[illegible]		31 R Top Bk.
"			4.5	[illegible]		40 R
17+00			4.02	[illegible]		℄
"			4.05	[illegible]		5 R
"			4.26	[illegible]		16 R
"			4.77	[illegible]		28 R gut
"			4.2	[illegible]		31 R. Top Bk.
"			4.2	[illegible]		40 R
18+00			3.29	[illegible]		℄
"			3.30	[illegible]		5 R
"			3.50	[illegible]		16 R
"			3.89	[illegible]		28 R gut
"			3.4	[illegible]		31 R.
"			2.8	[illegible]		40 R.
18+93.5			2.55	307.75		℄
"			2.58	[illegible]		5 R
"			2.83	[illegible]		16 R
"			3.12	[illegible]		26 R outer [illegible]

F.B. 1563 PG. 262
Job No. 1321 Division No. ____ Notes Red. [illegible] Plotted ____ Profile
Survey of Baldwin Ave Date ____ Date ____ No. ____
Survey by Benson Notes B Notes Chkd. ____ Checked ____ X-Sec.
Indexed [illegible] C. Johnson Date 3-21-50 Date ____ Date ____ No. ____

76L298 307 5-49

PLEASE RETURN TO
LOS ANGELES COUNTY SURVEYOR
726 LOS ANGELES COUNTY ENGINEERING BLDG.

NOTE: ANY ADDITIONS OR CHANGES ON THIS SHEET MUST BE MADE OR CIRCLED IN RED INK, WITH DATE AND NAME OF PERSON MAKING CHANGE.

Do not extend notes this side of this line.

Profile No. ____ Notes Red ____ Plotted ____ Job No. ____ Division No. ____
X-Sec. No. ____ Date ____ Date ____ Survey of ____ F.B. ____ PG. 253
Notes Chkd. ____ Checked ____ Survey by ____ Notes ____ Date 3-21-50
Date ____ Date ____ Map No. ____ Checked ____ Date ____

STATION	B. S.	H. I.	F. S.	ELEV.		
		312.50				
18+93 E			3.25	309.25		25 R gut
"			2.61	309.89		25 R Top of Bank N.E. Cor.
"			2.0	310.5		40 R
19+33.3			2.38	310.12		℄ Birchland
"			2.87	309.63		5 R
"			2.39	309.90		16 R.
"			2.99	309.51		25 R
"			3.04	309.46		25 R
"			3.01	309.49		30 R
"			2.71	309.79		40 R
19+73.0			.33	310 ~~309~~ 17		℄
"			2.34	310 ~~309~~ 16		5 R
"			2.60	309.90		16 R.
"			2.57	309.63		25 R
"			2.96	309.54		25 R gut
"			2.30	310.20		25 R Top of W end of NW
"			1.8	310.7		40 R
16+00			4.55	307.95	5L	
"			4.92	307.58	16L	
"			5.24	307.26	25L gut	
"			4.41	308.09	27L Top [illegible]	

76L298 307 5-49

PLEASE RETURN TO
LOS ANGELES COUNTY SURVEYOR
726 LOS ANGELES COUNTY ENGINEERING BLDG.

NOTE: ANY ADDITIONS OR CHANGES ON THIS SHEET MUST BE MADE OR CIRCLED IN RED INK, WITH DATE AND NAME OF PERSON MAKING CHANGE.

Do not extend notes this side of this line.

STATION	B. S.	H. I.	F. S.	ELEV.		
		312.50				
16+00			5.1	307 4	32 L	
"			5.7	306 8	34 L	
"			6 0	306 5	40 L	
17+00			4.10	308 40	5 L	
"			4.42	308 08	16 L	
"			4.53	307 87	25 L gut.	
"			4.09	308 41	26 L Top [illegible] & edge print.	
"			4.0	308 5	30 L	
"			5.3	307 2	34 L	
"			5.5	307 0	40 L	
18+00.			3.40	309 1	5 L	
"			3.56	308 84	16 L	
"			3 71	308 79	24 L gut	
"			3 08	309 42	25 L Top [illegible] & edge print	
"			3.2	309 3	24 L	
"			4.1	308 4	33 L	
"			4.4	308 1	40 L	
19+00.			2.46	310 04		℄.
"			2.45	310 05	5 L	
"			2.66	309 84	16 L	
"			2.84	309 66	21 L gut.	

F.B. 1563 PG. 264

Job No. 1321 Division No. Notes Red. Plotted Date Date No. Profile

Survey of [illegible] Date 5.51 Date Date X-Sec.

Survey by [illegible] Notes Notes Chkd. Checked Date Date No.

Indexed A. C. [illegible] Date 3-21-50

76L298 307 5-49

PLEASE RETURN TO
LOS ANGELES COUNTY SURVEYOR
726 LOS ANGELES COUNTY ENGINEERING BLDG.

NOTE: ANY ADDITIONS OR CHANGES ON THIS SHEET MUST BE MADE OR CIRCLED IN RED INK, WITH DATE AND NAME OF PERSON MAKING CHANGE.

Do not extend notes this side of this line.

STATION	B. S.	H. I.	F. S.	ELEV.		
		312.50				
19+00			2.15	310.32	23 L Top Burn & edge pvmt.	
"			2.2	310.3	29 L	
"			2.5	[illegible]	40 L	
19+33.[illegible]			2.39	310.11	5 L	
"			2.61	309.89	[illegible] L	
"			2.65	309.85	20 L gut.	
"			1.9	310.6	23 L Top Burn & edge Pvmt.	
"			2.0	310.5	40 L	
[illegible]			2.05	310.45	[illegible] TE477 El. 310.438 F.B. 1488-237.	
"	476	315.29	[illegible]	310.44		
[illegible]+00			5.07	310.13		
"			5.07	[illegible]		5 R
"			3.25	309.[illegible]		[illegible] R
"			5.18	[illegible]		28 R gut.
"			[illegible]	[illegible]		30 R [illegible]
"			3.2	[illegible]		40 R.
21+00			5.54	[illegible]		
"			5.52	[illegible]		5 R
"			[illegible]	309.6[illegible]		[illegible] R.
"			5.24	309.96		28 R gut
"			4.2	[illegible]		30 R [illegible]

Profile Notes Red. [illegible] Plotted _____ Job No. 1321 Division No. _____
No. _____ Date _____ Date _____ Survey of [illegible]
X-Sec. Notes Chkd. _____ Checked _____ Survey by [illegible] Notes [illegible] Date 3-21-50
No. _____ Date _____ Date _____ Map No. _____ Indexed Johnson Date _____

F.B. 1563 PG. 265

F.B. 1563 PG. 266

Job No. 1321 Division No. _____ Notes Red. J.V.F. Plotted _____ Profile

Survey of Belvedere Ave. S.D. Date _____ Date _____ No. _____

Survey by Benson Notes _____ Notes Chkd. _____ Checked _____ X-Sec.

Indexed J. C. Johnson Date 3-22-50 Date _____ Date _____ No. _____

STATION	B. S.	H. I.	F. S.	ELEV.
21+33			4.3	316.7
"			4.1	312.9
22+33			5.1	307.8
"			6.2	301.6
"			5.3	296.3
"			5.0	291.3
"			4.8	286.5
"			4.4	282.1
"			5.0	277.1
"			5.3	271.8
23+33			5.2	266.6
"			5.2	261.4
"			5.2	256.2
"			5.2	251.0
"			5.2	245.8
"			5.2	240.6
"			5.2	235.4
24+33			5.2	230.2
"			5.2	225.0
"			5.2	219.8
"			5.2	214.6
"			5.2	209.4
"			5.2	204.2
"			5.2	199.0
25+33			5.2	193.8
"			5.2	188.6
"			5.2	183.4
"			5.2	178.2
"			5.2	173.0
"			5.2	167.8
"			5.2	162.6
26+33			5.2	157.4
"			5.2	152.2
"			5.2	147.0
"			5.2	141.8
"			5.2	136.6
"			5.2	131.4
"			5.2	126.2
27+33			5.2	121.0
"			5.2	115.8
"			5.2	110.6
"			5.2	105.4
"			5.2	100.2
"			5.2	95.0
"			5.2	89.8
28+33			5.2	84.6
"			5.2	79.4
"			5.2	74.2
"			5.2	69.0
"			5.2	63.8
"			5.2	58.6
"			5.2	53.4
29+33			5.2	48.2
"			5.2	43.0
"			5.2	37.8
"			5.2	32.6
"			5.2	27.4
"			5.2	22.2
"			5.2	17.0
30+33			5.2	11.8
"			5.2	6.6
"			5.2	1.4
"			5.2	4.2
"			5.2	9.4
"			5.2	14.6
"			5.2	19.8
31+33			5.2	25.0
"			5.2	30.2
"			5.2	35.4
"			5.2	40.6
"			5.2	45.8
"			5.2	51.0
"			5.2	56.2
32+33			5.2	61.4
"			5.2	66.6
"			5.2	71.8
"			5.2	77.0
"			5.2	82.2
"			5.2	87.4
"			5.2	92.6
33+33			5.2	97.8
"			5.2	103.0
"			5.2	108.2
"			5.2	113.4
"			5.2	118.6
"			5.2	123.8
"			5.2	129.0
34+33			5.2	134.2
"			5.2	139.4
"			5.2	144.6
"			5.2	149.8
"			5.2	155.0
"			5.2	160.2
"			5.2	165.4
35+33			5.2	170.6
"			5.2	175.8
"			5.2	181.0
"			5.2	186.2
"			5.2	191.4
"			5.2	196.6
"			5.2	201.8
36+33			5.2	207.0
"			5.2	212.2
"			5.2	217.4
"			5.2	222.6
"			5.2	227.8
"			5.2	233.0
"			5.2	238.2
37+33			5.2	243.4
"			5.2	248.6
"			5.2	253.8
"			5.2	259.0
"			5.2	264.2
"			5.2	269.4
"			5.2	274.6
38+33			5.2	279.8
"			5.2	285.0
"			5.2	290.2
"			5.2	295.4
"			5.2	300.6
"			5.2	305.8
"			5.2	311.0
39+33			5.2	316.2
"			5.2	321.4
"			5.2	326.6
"			5.2	331.8
"			5.2	337.0
"			5.2	342.2
"			5.2	347.4
40+33			5.2	352.6
"			5.2	357.8
"			5.2	363.0
"			5.2	368.2
"			5.2	373.4
"			5.2	378.6
"			5.2	383.8
41+33			5.2	389.0
"			5.2	394.2
"			5.2	399.4
"			5.2	404.6
"			5.2	409.8
"			5.2	415.0
"			5.2	420.2
42+33			5.2	425.4
"			5.2	430.6
"			5.2	435.8
"			5.2	441.0
"			5.2	446.2
"			5.2	451.4
"			5.2	456.6
43+33			5.2	461.8
"			5.2	467.0
"			5.2	472.2
"			5.2	477.4
"			5.2	482.6
"			5.2	487.8
"			5.2	493.0
44+33			5.2	498.2
"			5.2	503.4
"			5.2	508.6
"			5.2	513.8
"			5.2	519.0
"			5.2	524.2
"			5.2	529.4
45+33			5.2	534.6
"			5.2	539.8
"			5.2	545.0
"			5.2	550.2
"			5.2	555.4
"			5.2	560.6
"			5.2	565.8
46+33			5.2	571.0
"			5.2	576.2
"			5.2	581.4
"			5.2	586.6
"			5.2	591.8
"			5.2	597.0
"			5.2	602.2
47+33			5.2	607.4
"			5.2	612.6
"			5.2	617.8
"			5.2	623.0
"			5.2	628.2
"			5.2	633.4
"			5.2	638.6
48+33			5.2	643.8
"			5.2	649.0
"			5.2	654.2
"			5.2	659.4
"			5.2	664.6
"			5.2	669.8
"			5.2	675.0
49+33			5.2	680.2
"			5.2	685.4
"			5.2	690.6
"			5.2	695.8
"			5.2	701.0
"			5.2	706.2
"			5.2	711.4
50+33			5.2	716.6
"			5.2	721.8
"			5.2	727.0
"			5.2	732.2
"			5.2	737.4
"			5.2	742.6
"			5.2	747.8
51+33			5.2	753.0
"			5.2	758.2
"			5.2	763.4
"			5.2	768.6
"			5.2	773.8
"			5.2	779.0
"			5.2	784.2
52+33			5.2	789.4
"			5.2	794.6
"			5.2	799.8
"			5.2	805.0
"			5.2	810.2
"			5.2	815.4
"			5.2	820.6
53+33			5.2	825.8
"			5.2	831.0
"			5.2	836.2
"			5.2	841.4
"			5.2	846.6
"			5.2	851.8
"			5.2	857.0
54+33			5.2	862.2
"			5.2	867.4
"			5.2	872.6
"			5.2	877.8
"			5.2	883.0
"			5.2	888.2
"			5.2	893.4
55+33			5.2	898.6
"			5.2	903.8
"			5.2	909.0
"			5.2	914.2
"			5.2	919.4
"			5.2	924.6
"			5.2	929.8
56+33			5.2	935.0
"			5.2	940.2
"			5.2	945.4
"			5.2	950.6
"			5.2	955.8
"			5.2	961.0
"			5.2	966.2
57+33			5.2	971.4
"			5.2	976.6
"			5.2	981.8
"			5.2	987.0
"			5.2	992.2
"			5.2	997.4
"			5.2	1002.6
58+33			5.2	1007.8
"			5.2	1013.0
"			5.2	1018.2
"			5.2	1023.4
"			5.2	1028.6
"			5.2	1033.8
"			5.2	1039.0
59+33			5.2	1044.2
"			5.2	1049.4
"			5.2	1054.6
"			5.2	1059.8
"			5.2	1065.0
"			5.2	1070.2
"			5.2	1075.4
60+33			5.2	1080.6
"			5.2	1085.8
"			5.2	1091.0
"			5.2	1096.2
"			5.2	1101.4
"			5.2	1106.6
"			5.2	1111.8
61+33			5.2	1117.0
"			5.2	1122.2
"			5.2	1127.4
"			5.2	1132.6
"			5.2	1137.8
"			5.2	1143.0
"			5.2	1148.2
62+33			5.2	1153.4
"			5.2	1158.6
"			5.2	1163.8
"			5.2	1169.0
"			5.2	1174.2
"			5.2	1179.4
"			5.2	1184.6
63+33			5.2	1189.8
"			5.2	1195.0
"			5.2	1200.2
"			5.2	1205.4
"			5.2	1210.6
"			5.2	1215.8
"			5.2	1221.0
64+33			5.2	1226.2
"			5.2	1231.4
"			5.2	1236.6
"			5.2	1241.8
"			5.2	1247.0
"			5.2	1252.2
"			5.2	1257.4
65+33			5.2	1262.6
"			5.2	1267.8
"			5.2	1273.0
"			5.2	1278.2
"			5.2	1283.4
"			5.2	1288.6
"			5.2	1293.8
66+33			5.2	1299.0
"			5.2	1304.2
"			5.2	1309.4
"			5.2	1314.6
"			5.2	1319.8
"			5.2	1325.0
"			5.2	1330.2
67+33			5.2	1335.4
"			5.2	1340.6
"			5.2	1345.8
"			5.2	1351.0
"			5.2	1356.2
"			5.2	1361.4
"			5.2	1366.6
68+33			5.2	1371.8
"			5.2	1377.0
"			5.2	1382.2
"			5.2	1387.4
"			5.2	1392.6
"			5.2	1397.8
"			5.2	1403.0
69+33			5.2	1408.2
"			5.2	1413.4
"			5.2	1418.6
"			5.2	1423.8
"			5.2	1429.0
"			5.2	1434.2
"			5.2	1439.4
70+33			5.2	1444.6
"			5.2	1449.8
"			5.2	1455.0
"			5.2	1460.2
"			5.2	1465.4
"			5.2	1470.6
"			5.2	1475.8
71+33			5.2	1481.0
"			5.2	1486.2
"			5.2	1491.4
"			5.2	1496.6
"			5.2	1501.8
"			5.2	1507.0
"			5.2	1512.2
72+33			5.2	1517.4
"			5.2	1522.6
"			5.2	1527.8
"			5.2	1533.0
"			5.2	1538.2
"			5.2	1543.4
"			5.2	1548.6
73+33			5.2	1553.8
"			5.2	1559.0
"			5.2	1564.2
"			5.2	1569.4
"			5.2	1574.6
"			5.2	1579.8
"			5.2	1585.0
74+33			5.2	1590.2
"			5.2	1595.4
"			5.2	1600.6
"			5.2	1605.8
"			5.2	1611.0
"			5.2	1616.2
"			5.2	1621.4
75+33			5.2	1626.6
"			5.2	1631.8
"			5.2	1637.0
"			5.2	1642.2
"			5.2	1647.4
"			5.2	1652.6
"			5.2	1657.8
76+33			5.2	1663.0
"			5.2	1668.2
"			5.2	1673.4
"			5.2	1678.6
"			5.2	1683.8
"			5.2	1689.0
"			5.2	1694.2
77+33			5.2	1699.4
"			5.2	1704.6
"			5.2	1709.8
"			5.2	1715.0
"			5.2	1720.2
"			5.2	1725.4
"			5.2	1730.6
78+33			5.2	1735.8
"			5.2	1741.0
"			5.2	1746.2
"			5.2	1751.4
"			5.2	1756.6
"			5.2	1761.8
"			5.2	1767.0
79+33			5.2	1772.2
"			5.2	1777.4
"			5.2	1782.6
"			5.2	1787.8
"			5.2	1793.0
"			5.2	1798.2
"			5.2	1803.4
80+33			5.2	1808.6
"			5.2	1813.8
"			5.2	1819.0
"			5.2	1824.2
"			5.2	1829.4
"			5.2	1834.6
"			5.2	1839.8
81+33			5.2	1845.0
"			5.2	1850.2
"			5.2	1855.4
"			5.2	1860.6
"			5.2	1865.8
"			5.2	1871.0
"			5.2	1876.2
82+33			5.2	1881.4
"			5.2	1886.6
"			5.2	1891.8
"			5.2	1897.0
"			5.2	1902.2
"			5.2	1907.4
"			5.2	1912.6
83+33			5.2	1917.8
"			5.2	1923.0
"			5.2	1928.2
"			5.2	1933.4
"			5.2	1938.6
"			5.2	1943.8
"			5.2	1949.0
84+33			5.2	1954.2
"			5.2	1959.4
"			5.2	1964.6
"			5.2	1969.8
"			5.2	1975.0
"			5.2	1980.2
"			5.2	1985.4
85+33			5.2	1990.6
"			5.2	1995.8
"			5.2	2001.0
"			5.2	2006.2
"			5.2	2011.4
"			5.2	2016.6
"			5.2	2021.8
86+33			5.2	2027.0
"			5.2	2032.2
"			5.2	2037.4
"			5.2	2042.6
"			5.2	2047.8
"			5.2	2053.0
"			5.2	2058.2
87+33			5.2	2063.4
"			5.2	2068.6
"			5.2	2073.8
"			5.2	2079.0
"			5.2	2084.2
"			5.2	2089.4
"			5.2	2094.6
88+33			5.2	2099.8
"			5.2	2105.0
"			5.2	2110.2
"			5.2	2115.4
"			5.2	2120.6
"			5.2	2125.8
"			5.2	2131.0
89+33			5.2	2136.2
"			5.2	2141.4
"			5.2	2146.6
"			5.2	2151.8
"			5.2	2157.0
"			5.2	2162.2
"			5.2	2167.4
90+33			5.2	2172.6
"			5.2	2177.8
"			5.2	2183.0
"			5.2	2188.2
"			5.2	2193.4
"			5.2	2198.6
"			5.2	2203.8
91+33			5.2	2209.0
"			5.2	2214.2
"			5.2	2219.4
"			5.2	2224.6
"			5.2	2229.8
"			5.2	2235.0
"			5.2	2240.2
92+33			5.2	2245.4
"			5.2	2250.6
"			5.2	2255.8
"			5.2	2261.0
"			5.2	2266.2
"			5.2	2271.4
"			5.2	2276.6
93+33			5.2	2281.8
"			5.2	2287.0
"			5.2	2292.2
"			5.2	2297.4
"			5.2	2302.6
"			5.2	2307.8
"			5.2	2313.0
94+33			5.2	2318.2
"			5.2	2323.4
"			5.2	2328.6
"			5.2	2333.8
"			5.2	2339.0
"			5.2	2344.2
"			5.2	2349.4
95+33			5.2	2354.6
"			5.2	2359.8
"			5.2	2365.0
"			5.2	2370.2
"			5.2	2375.4
"			5.2	2380.6
"			5.2	2385.8
96+33			5.2	2391.0
"			5.2	2396.2
"			5.2	2401.4
"			5.2	2406.6
"			5.2	2411.8
"			5.2	2417.0
"			5.2	2422.2
97+33			5.2	2427.4
"			5.2	2432.6
"			5.2	2437.8
"			5.2	2443.0
"			5.2	2448.2
"			5.2	2453.4
"			5.2	2458.6
98+33			5.2	2463.8
"			5.2	2469.0
"			5.2	2474.2
"			5.2	2479.4
"			5.2	2484.6
"			5.2	2489.8
"			5.2	2495.0
99+33			5.2	2500.2
"			5.2	2505.4
"			5.2	2510.6
"			5.2	2515.8
"			5.2	2521.0
"			5.2	2526.2
"			5.2	2531.4
100+33			5.2	2536.6
"			5.2	2541.8
"			5.2	2547.0
"			5.2	2552.2
"			5.2	2557.4
"			5.2	2562.6
"			5.2	2567.8
101+33			5.2	2573.0
"			5.2	2578.2
"			5.2	2583.4
"			5.2	2588.6
"			5.2	2593.8
"			5.2	2599.0
"			5.2	2604.2
102+33			5.2	2609.4
"			5.2	2614.6
"			5.2	2619.8
"			5.2	2625.0
"			5.2	2630.2
"			5.2	2635.4
"			5.2	2640.6
103+33			5.2	2645.8
"			5.2	2651.0
"			5.2	2656.2
"			5.2	2661.4
"			5.2	2666.6
"			5.2	2671.8
"			5.2	2677.0
104+33			5.2	2682.2
"			5.2	2687.4
"			5.2	2692.6
"			5.2	2697.8
"			5.2	2703.0
"			5.2	2708.2
"			5.2	2713.4
105+33			5.2	2718.6
"			5.2	2723.8
"			5.2	2729.0
"			5.2	2734.2
"			5.2	2739.4
"			5.2	2744.6
"			5.2	2749.8
106+33			5.2	2755.0
"			5.2	2760.2
"			5.2	2765.4
"			5.2	2770.6
"			5.2	2775.8
"			5.2	2781.0
"			5.2	2786.2
107+33			5.2	2791.4
"			5.2	2796.6
"			5.2	2801.8
"			5.2	2807.0
"			5.2	2812.2
"			5.2	2817.4
"			5.2	2822.6
108+33			5.2	2827.8
"			5.2	2833.0
"			5.2	2838.2
"			5.2	2843.4
"			5.2	2848.6
"			5.2	2853.8
"			5.2	2859.0
109+33			5.2	2864.2
"			5.2	2869.4
"			5.2	2874.6
"			5.2	2879.8
"			5.2	2885.0
"			5.2	2890.2
"			5.2	2895.4
110+33			5.2	2900.6
"			5.2	2905.8
"			5.2	2911.0
"			5.2	2916.2
"			5.2	2921.4
"			5.2	2926.6
"			5.2	2931.8
111+33			5.2	2937.0
"			5.2	2942.2
"			5.2	2947.4
"			5.2	2952.6
"			5.2	2957.8
"			5.2	2963.0
"			5.2	2968.2
112+33			5.2	2973.4
"			5.2	2978.6
"			5.2	2983.8
"			5.2	2989.0
"			5.2	2994.2
"			5.2	2999.4
"			5.2	3004.6
113+33			5.2	3009.8
"			5.2	3015.0
"			5.2	3020.2
"			5.2	3025.4
"			5.2	3030.6
"			5.2	3035.8
"			5.2	3041.0
114+33			5.2	3046.2
"			5.2	3051.4
"			5.2	3056.6
"			5.2	3061.8
"			5.2	3067.0
"			5.2	3072.2
"			5.2	3077.4
115+33			5.2	3082.6
"			5.2	3087.8
"			5.2	3093.0
"			5.2	3098.2
"			5.2	3103.4
"			5.2	3108.6
"			5.2	3113.8
116+33			5.2	3119.0
"			5.2	3124.2
"			5.2	3129.4
"			5.2	3134.6
"			5.2	3139.8
"			5.2	3145.0
"			5.2	3150.2
117+33			5.2	3155.4
"			5.2	3160.6
"			5.2	3165.8
"			5.2	3171.0
"			5.2	3176.2
"			5.2	3181.4
"			5.2	3186.6
118+33			5.2	3191.8
"			5.2	3197.0
"			5.2	3202.2
"			5.2	3207.4
"			5.2	3212.6
"			5.2	3217.8
"			5.2	3223.0
119+33			5.2	3228.2
"			5.2	3233.4
"			5.2	3238.6
"			5.2	3243.8
"			5.2	3249.0
"			5.2	3254.2
"			5.2	3259.4
120+33			5.2	3264.6
"			5.2	3269.8
"			5.2	3275.0
"			5.2	3280.2
"			5.2	3285.4
"			5.2	3290.6
"			5.2	3295.8
121+33			5.2	3301.0
"			5.2	3306.2
"			5.2	3311.4
"			5.2	3316.6
"			5.2	3321.8
"			5.2	3327.0
"			5.2	3332.2
122+33			5.2	3337.4
"			5.2	3342.6
"			5.2	3347.8
"			5.2	3353.0
"			5.2	3358.2
"			5.2	3363.4
"			5.2	3368.6
123+33			5.2	3373.8
"			5.2	3379.0
"			5.2	3384.2
"			5.2	3389.4
"			5.2	3394.6
"			5.2	3399.8
"			5.2	3405.0
124+33			5.2	3410.2
"			5.2	3415.4
"			5.2	3420.6
"			5.2	3425.8
"			5.2	3431.0
"			5.2	3436.2
"			5.2	3441.4
125+33			5.2	3446.6
"			5.2	3451.8
"			5.2	3457.0
"			5.2	3462.2
"			5.2	3467.4
"			5.2	3472.6
"			5.2	3477.8
126+33			5.2	3483.0
"			5.2	3488.2
"			5.2	3493.4
"			5.2	3498.6
"			5.2	3503.8
"			5.2	3509.0
"			5.2	3514.2
127+33			5.2	3519.4
"			5.2	3524.6
"			5.2	3529.8
"			5.2	3535.0
"			5.2	3540.2
"			5.2	3545.4
"			5.2	3550.6
128+33			5.2	3555.8
"			5.2	3561.0
"			5.2	3566.2
"			5.2	3571.4
"			5.2	3576.6
"			5.2	3581.8
"			5.2	3587.0
129+33			5.2	3592.2
"			5.2	3597.4
"			5.2	3602.6
"			5.2	3607.8
"			5.2	3613.0
"			5.2	3618.2
"			5.2	3623.4
130+33			5.2	3628.6
"			5.2	3633.8
"			5.2	3639.0
"			5.2	3644.2
"			5.2	3649.4
"			5.2	3654.6
"			5.2	3659.8
131+33			5.2	3665.0
"			5.2	3670.2
"			5.2	3675.4
"			5.2	3680.6
"			5.2	3685.8
"			5.2	3691.0
"			5.2	3696.2
132+33			5.2	3701.4
"			5.2	3706.6
"			5.2	3711.8
"			5.2	3717.0
"			5.2	3722.2
"			5.2	3727.4
"			5.2	3732.6
133+33			5.2	3737.8
"			5.2	3743.0
"			5.2	3748.2
"			5.2	3753.4
"			5.2	3758.6
"			5.2	3763.8
"			5.2	3769.0
134+33			5.2	3774.2
"			5.2	3779.4
"			5.2	3784.6
"			5.2	3789.8
"			5.2	3795.0
"			5.2	3800.2
"			5.2	3805.4
135+33			5.2	3810.6
"			5.2	3815.8
"			5.2	3821.0
"			5.2	3826.2
"			5.2	3831.4
"			5.2	3836.6
"			5.2	3841.8
136+33			5.2	3847.0
"			5.2	3852.2
"			5.2	3857.4
"			5.2	3862.6
"			5.2	3867.8
"			5.2	3873.0
"			5.2	3878.2
137+33			5.2	3883.4
"			5.2	3888.6
"			5.2	3893.8
"			5.2	3899.0
"			5.2	3904.2
"			5.2	3909.4
"			5.2	3914.6
138+33			5.2	3919.8
"			5.2	3925.0
"			5.2	3930.2
"			5.2	3935.4
"			5.2	3

76L298 307 5-49

PLEASE RETURN TO
LOS ANGELES COUNTY SURVEYOR
726 LOS ANGELES COUNTY ENGINEERING BLDG.

NOTE: ANY ADDITIONS OR CHANGES ON THIS SHEET MUST BE MADE OR CIRCLED IN RED INK, WITH DATE AND NAME OF PERSON MAKING CHANGE.

Do not extend notes this side of this line.

STATION	B. S.	H. I.	F. S.	ELEV.		
		315.20				
24+00			5.92	309 28		5 R.
"			5.71	309 49		16 R.
"			5.39	309 81		28 R ~~[illegible]~~ edge Point
"			5.3	309 9		40 R
20+00			5.10	310 10	5 L	
"			5.[illegible]	309 99	12 L	
"			5.35	309 85	21 L [illegible]	
"			4.88	310 32	23 L Top Burm & edge Point	
"			4.9	310 3	40 L	
21+00			5.59	309 61	5 L	
"			5.71	309 49	12 L	
"			5.94	309 26	21 L [illegible]	
"			5.35	309 85	23 L Top Burm & edge Point	
"			6.0	309 2	40 L	
"			7.8	307.4	150 L	
22+00			6.23	308 97	5 L	
"			6.31	308 89	12 L	
"			6.35	308 85	20 L [illegible]	
"			5.62	309 58	22 L Top Burm & edge Point	
"			5.6	309 6	40 L	
23+00			6.54	308 66	5 L	
"			6.69	308 51	12 L	

Profile No. ____ Date ____ Notes Red. [illegible] Plotted ____ Date ____ Job No. 1321 Division No. ____

X-Sec. No. ____ Date ____ Notes Chkd. ____ Date ____ Checked ____ Date ____ Survey of [illegible] Survey by [illegible] Map No. ____ Notes [illegible] Date 3-22-50 Indexed [illegible] Date ____

F.B. 1563 PG. 267

76L298 307 5-49

PLEASE RETURN TO
LOS ANGELES COUNTY SURVEYOR
726 LOS ANGELES COUNTY ENGINEERING BLDG.

NOTE: ANY ADDITIONS OR CHANGES ON THIS SHEET MUST BE MADE OR CIRCLED IN RED INK, WITH DATE AND NAME OF PERSON MAKING CHANGE.

Do not extend notes this side of this line.

STATION	B. S.	H. I.	F. S.	ELEV.		
		315.20				
23+00			6.52	308 38	20L [illegible]	
"			5.98	309 22	30L	
"			5.7[illegible]	309 41	[illegible]	
23+22			6.44	308 76		℄
"			6.56	308 64	5L	
"			6.7[illegible]	308 48	12L	
"			7.0[illegible]	308 19	23L [illegible]	
"			6.[illegible]	308 71	31L [illegible]	
"			6.20	309 00	[illegible]	
"			6.0	309 2	[illegible]	
23+35			6.44	308 76		℄
"			6.56	308 64	5L	
"			6.75	308 45	12L	
"			7.02	308 18	21L	
"			7.34	307 86	35L	
"			6.83	308 37	44L	
"			6.23	308 92	50L	
23+75			6.20	309 00		℄
"			6.37	308 83	5L	
"			6.61	308 [illegible]	12L	
"			6.84	308 36	19L	

F.B. 1563 PG. 268
Job No. 1321 Division No. Notes Red. Plotted No. Profile
Survey of [illegible] Date Date X-Sec.
Survey by [illegible] Notes Chkd. Checked No.
Indexed [illegible] C. Johnson Date Date

76L298 307 5-49

PLEASE RETURN TO
LOS ANGELES COUNTY SURVEYOR
726 LOS ANGELES COUNTY ENGINEERING BLDG.

NOTE: ANY ADDITIONS OR CHANGES ON THIS SHEET MUST BE MADE OR CIRCLED IN RED INK, WITH DATE AND NAME OF PERSON MAKING CHANGE.

Do not extend notes this side of this line.

STATION	B. S.	H. I.	F. S.	ELEV.		
		315.20				
23+[illegible]			[illegible]	307 ~~95~~ 85	40 L	
"			7.46	307 74	20 L	
23+[illegible]			[illegible]	308 08		
"			6.[illegible]	308 91	[illegible]	
"			6.57	308 63	12 L	
"			[illegible]	308 38	19 L	
"			6.21	308 99	26 L edge [illegible]	
"			5.1	310 1	32 L Top B.C.	
"			[illegible]	309 9	40 L	
"			5.[illegible]	[illegible]	[illegible]	
24+00			6.09	309 11	5 L	
"			6.39	308 [illegible]	10 L	
"			5.97	309 83	19 L	
"			5.30	309 70	21 L edge [illegible]	
"			5.0	310 2	27 L [illegible]	
"			5.2	310 0	40 L	
[illegible]	8.28	317.54	5.9[illegible]	309.26	7[illegible]	
25+00			7.09	310 45		
"			7.00	310 54		5 R.
"			6.35	310 69		16 R.
			6.61	310 93		28 R edge pvmt

Profile Notes Red. W.K.C. Plotted _____ Job No. 1321 Division No. _____ F.B. 563 PG. 269
No. _____ Date _____ Date _____ Survey of Baldwin Ave SS
X-Sec. Notes Chkd. _____ Checked _____ Survey by Benson Notes [illegible] Date [illegible]
No. _____ Date _____ Date _____ Map No. _____ Date _____
Indexed Johnson

F.B. 1563 PG. 270	Job No. 1321	Division No.	Notes Red.
Survey of Baldwin Ave S.S.			Date
Survey by Benson	Notes 3		Notes Chkd.
Indexed A. C. Johnson	Date 3-22-50		Date

Plotted ____ Date ____ Checked ____ Date ____

Profile No. ____ X-Sec. No. ____

76L298 307 5-49

PLEASE RETURN TO
LOS ANGELES COUNTY SURVEYOR
726 LOS ANGELES COUNTY ENGINEERING BLDG.

NOTE: ANY ADDITIONS OR CHANGES ON THIS SHEET MUST BE MADE OR CIRCLED IN RED INK, WITH DATE AND NAME OF PERSON MAKING CHANGE.

Do not extend notes this side of this line.

STATION	B.S.	H.I.	F.S.	ELEV.		
		317.54				
26+00			6.44	311 1		35R.
26+50			5.66	311 88		
"			5.61	311 93		5R.
"			5.42	312 12		16R.
"			5.03	312 51		28R. [illegible]
"			4.8	312 7		[illegible]
"			4.2	313 [illegible]		15R.
27+00			3.97	313 57		
"			3.99	313 55		5R.
"			3.98	313 56		10R.
"			3.82	313 72		[illegible]
"			3.21	314 33		35R [illegible]
"			2.74	314 8		30R
"			3.0	314 5		40R
27+75			3.18	314 36		
"			3.30	314 24		5R.
"			3.38	314 16		12R.
"			2.61	314 93		23R
"			2.30	315 24		40R
"			2.12	315 42		50R.
28+00			2.98	314 56		

76L298 307 5-49

PLEASE RETURN TO
LOS ANGELES COUNTY SURVEYOR
726 LOS ANGELES COUNTY ENGINEERING BLDG.

NOTE: ANY ADDITIONS OR CHANGES ON THIS SHEET MUST BE MADE OR CIRCLED IN RED INK, WITH DATE AND NAME OF PERSON MAKING CHANGE.

Do not extend notes this side of this line.

STATION	B. S.	H. I.	F. S.	ELEV.		
		317.54				
23+00			3.05	[illegible]		5 R
"			3.2[illegible]	314 28		16 R
"			3.23	[illegible]		29 R
"			[illegible].33	314 71		40 R
"			[illegible]	315 [illegible]		50 R
24+[illegible]			[illegible]	[illegible]		[illegible]
"			[illegible]	314 71		[illegible]
"			[illegible]	[illegible] 4		16 R
"			3.13	[illegible] 36		26 R
"			2.74	314 80		40 R
"			1.62	315 9[illegible]		67 R
25+00			7.[illegible]	310 [illegible]	5 L	
"			7.23	[illegible]	11 L	
"			7.01	310 53	21 L	
"			6.53	311 01	22 L Top Berm & edge print	
"			[illegible]	311 [illegible]	33 L	
"			7.2	310 3	40 L	
26+00			5.[illegible]	311 86	5 L	
"			5.72	311 82	11 L	
"			5.18	312 36	22 L	
"			4.6	312 [illegible]	32 L	

Profile No. ____ Notes Red. [illegible] Plotted ____ Job No. 132' Division No. ____
Date ____ Date ____ Survey of Balch Ave. B.S.
X-Sec. No. ____ Notes Chkd. ____ Checked ____ Survey by Benson Notes B Date 3-22-50
Date ____ Date ____ Map No. ____ Indexed Johnson Date ____

F.B. 563 Pg. 277

F.B. 1563 PG. 272 | Job No. 1321 | Division No. | Notes Red. [illegible] | Plotted | No.

Survey of Baldwin Ave S.S. | Date | Date

Survey by Benson | Notes (B) | Notes Chkd. | Checked

Indexed A. C. Johnson | Date 3-22-50 | Date | Date

TGL 298 307 5-49

PLEASE RETURN [illegible] LOS ANGELES COUNTY SURVE[illegible] 726 LOS ANGELES COUNTY ENGINEERING BLDG.

NOTE: ANY ADDITIO[illegible] OR CHANGES [illegible] THIS SHEET [illegible] BE MADE OR [illegible] IN R[illegible] TH DATE AND NAM[illegible] OF PERSON [illegible] CHANGE.

Do not extend [illegible]tes [illegible]is side [illegible] this line.

1563

STATION	B.S.	H.I.	F.S.	ELEV.	
		317.54			
26+00.			4.5	[illegible]	40 L
"			[illegible]	31[illegible]	150 L
27+00.			3.[illegible]	313 57	2[illegible]
"			3.83	313 [illegible]	12 L
"			3 47	[illegible] 05	[illegible]
"			[illegible]	[illegible]	23 L [illegible]
"			3.[illegible]	31[illegible] 4	[illegible]
"			[illegible]	[illegible]	37 L
"			4.[illegible]	313 2	[illegible]
25+00.			2.77	314 77	5 L
"			2.34	[illegible]	12 L
"			1.[illegible]	315 [illegible]	17 L [illegible]
"			2.9	31[illegible] 6	24 L
"			3.0	314 [illegible]	40 L
"			5.1	[illegible] 6	[illegible]
28+18[illegible]			2.08	[illegible] 46	3 L
"			2.09	31[illegible] 45	12 L
"			1.72	315 82	17 L [illegible]
"			2.9	314 6	25[illegible]
"			3.1	314 4	40 L
BM TE 9			2.29	315 25	BM TE 9 El 315.251 FB 1458-16