FORM 247 RM 5-48

RETURN TO
LOS ANGELES COUNTY [illegible]
TOO HALL OF RECORDS

1564

Any Additi[illegible] changes on This [illegible] Circled in Red [illegible] Date [illegible] Name of Person Making Ch[illegible]

Do not [illegible]

INDEX TO F.B. 1564

DATE	J N.	DESCRIPTION		NOTES	PAGES
		C.I. 1309 133rd St. cont from F.B. 1548			
8-49	1309	134th Pl.	Inglewood Ave. to Anza Ave.	Topog	9-12
				X-sect	13-32
"	"	135th St.	" "	Topog	33-36
				X-sect	37-54
"	"	INGLEWOOD AVE.	136th St. to 135th St.	Topog	55-56
				X-sect	57-60
"	"	SHOUP AVE.	129th St. to El Segundo Blvd.	Topog	61-62
				X-sect	63-66
"	"	SHOUP AVE.	131th St. to North & South	Topog	67-68
				X-sect	69-76
"	"	SHOUP AVE.	134th St. to 133rd. St	Topog	77-78
				X-sect	79-82
"	"	SHOUP AVE.	134th Pl. to 134th St.	Topog	83-84
				X-sect	85-88
"	"	SHOUP AVE.	136th St. to 135th St.	Topog	89-90
				X-sect	91-94
"	"	OCEAN GATE AVE.	134th Pl. to 134th St.	Topog	95-96
				X-sect	97-100
"	"	OCEAN GATE AVE	133rd. St. to 134th St.	Topog	101-102
				X-sect	103-106

Notes Ck'd by
Map No.
Office Work
Checked
Date

Survey of
W. O. Tape No. St'd °F
Surveyed by
Notes Date
Indexed

F.B. PG.

— OVER —

F.B. 1564

DATE	J.N.	DESCRIPTION		NOTES	PAGES
		C.I. 1533 INGLEWOOD AVE.			
5-52	1533	INGLEWOOD AVE.	El Segundo Blvd. to 124th St.	℄ & Ties	111-112
				B.M.'s	117-120
				Topog	121-124
				X-sect	125-134
		******* C.I. 1589 145th STREET ********			
10-52	1589	DISTRICT ℄ SURVEY		℄ & Ties	141-154-229-232
"	"	BENCH CIRCUIT		B.M.'s	155-160-237-242
"	"	145th St.	Firmona Ave. to Condon AVe.	Topog	161-166
				X-sect	167-174
"	"	CONDON AVE.	Rosecrans Ave. to 145th St.	Topog	175-178
				X-sect	179-186
"	"	CONDON AVE.	200'S.of 147th St. to 145th St.	Topog	187-190
				X-sect	195-202
"	"	147th STREET	Condon Ave. to Inglewood Ave.	Topog	191-194
				X-sect	203-208
12-52	"	INGLEWOOD AVE.	147th St. to 145th St.	Topog	209-212
				X-sect	213-218
"	"	INGLEWOOD AVE.	Rosecrans Ave.to 145th St.	Topog	219-222
				X-sect	223-228
3-53	"	CONDON AVE	Camden to 149	Topog	243-246
				X-sect	247-254
		Location + Elev to Houses in Vicinity of 145th & Condon			255-258

RETURN TO
LOS ANGELES COUNTY SURVEYOR
700 HALL OF RECORDS

Note: Any Additions or Changes on This Sheet Must Be Made or Circled in Red Ink With Date and Name of Person Making Change.

Do not extend notes this side of this line.

Notes Ck'd by	Survey of 133rd ST
Map No.	W. O. 1309 Tape No. St'd °F
Office Work	Surveyed by J.L. Willey
Checked	Notes J.L.W. Date 8-49
Date	Indexed C. Johnson

F. B 1564 Pg. 9

DEC 21 '50

133rd ST et al

CL 1309

TOPOGRAPHY

on

134th PLACE

from

INGLEWOOD AVE

west to

ANZA AVE

July 1949
J L Willey
C H Lewis
M Natapoff
E K Smelser

Note: Any Additions or Changes on This Sheet Must be Made or Circled in Red Ink With Date and Name of Person Making Change.

Do not extend notes this side of this line.

RETURN TO
LOS ANGELES COUNTY SURVEYOR
700 HALL OF RECORDS

FORM 247 5M 11-46

F. B. 1564 PG. 10

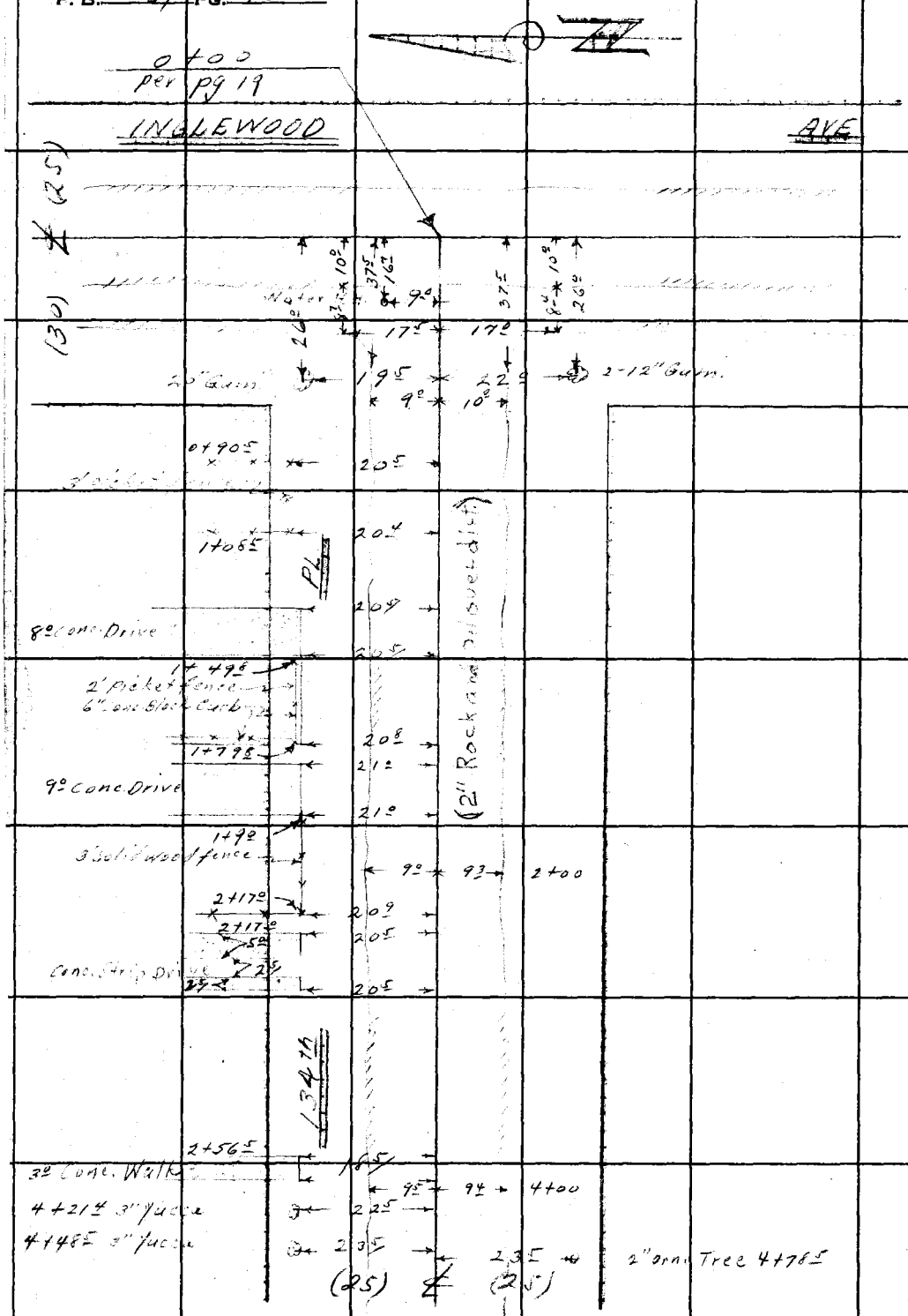

RETURN TO
LOS ANGELES COUNTY SURVEYOR
700 HALL OF RECORDS

Do not extend notes this side of this line.

Note: Any Additions or Changes on This Sheet Must Be Made or Circled in Red Ink With Date and Name of Person Making Change.

Notes Ck'd by	Survey of 133rd ST	F. B. 1564 Pg. 11
Map No.	W. O. 1309 Tape No. St'd. °F	
Office Work	Surveyed by J. L. Willey	
Checked	Notes J. L. W. Date 18-49	
Date	Indexed A. C. Johnson	

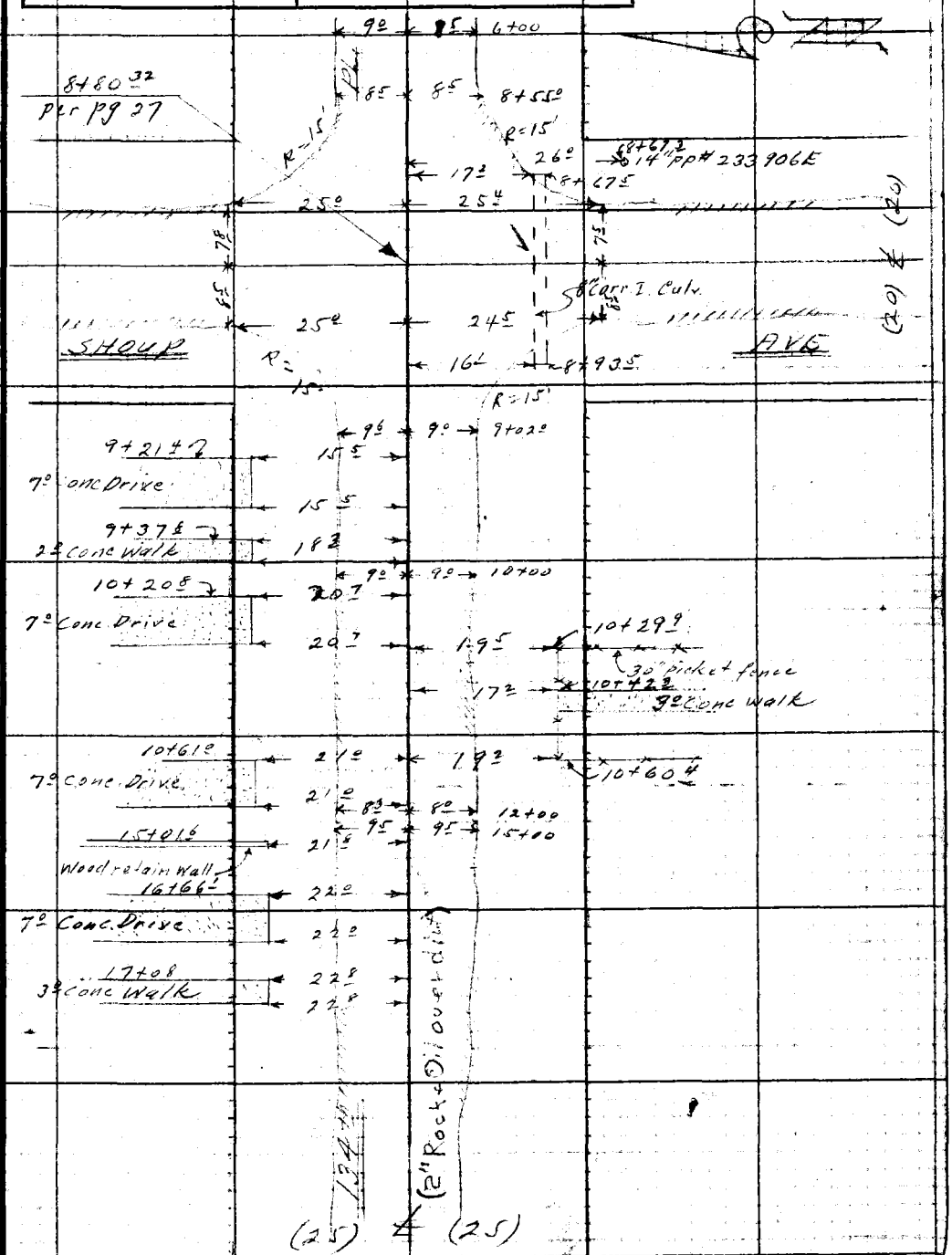

Note: Any Additions or Changes on This Sheet Must be Made or Circled in Red Ink With Date and Name of Person Making Change.

Do not extend notes this side of this line.

RETURN TO
LOS ANGELES COUNTY SURVEYOR
726 LOS ANGELES COUNTY
ENGINEERING BLDG.

76F3098 247 10M 1-49

F. B. 1564 PG. 12



RETURN TO
LOS ANGELES COUNTY SURVEYOR
726 LOS ANGELES COUNTY
ENGINEERING BLDG.

Do not extend notes this side of this line.

Note: Any Additions or Changes on This Sheet Must be Made or Circled in Red Ink With Date and Name of Person Making Change.

Profile No.	Notes Red.	Plotted	Job No. 1309	Division No.
	Date	Date	Survey of 133rd ST	
X-Sec. No.	Notes Chkd. LCM	Checked	Survey by J.L. Willey	Notes J.L.W. Date 8-11-49
	Date 8/25/49	Date	Map No.	Indexed A.C. Johnson Date DEC 21 '50

F.B. 1564 PG. 13

133rd ST.

C.I. 1309

PROFILE & "X" SECTIONS

on

134th PLACE

from

INGLEWOOD AVE

West to

ANZA AVE.

8-11-49

J.L. Willey
C.H. Lewis
M. Natapoff
E.K. Smelser
T.R. Popek.

Left (S) & Right (N)

STATION	B.S.	H.I.	F.S.	ELEV.

NOTE: ANY ADDITIONS OR CHANGES ON THIS SHEET MUST BE MADE OR CIRCLED IN RED INK, WITH DATE AND NAME OF PERSON MAKING CHANGE.

PLEASE RETURN TO
LOS ANGELES COUNTY SURVEYOR
726 LOS ANGELES COUNTY ENGINEERING BLDG.

Do not extend notes this side of this line.

76L298 307 5-49

76L298 307 5-49

PLEASE RETURN TO
LOS ANGELES COUNTY SURVEYOR
726 LOS ANGELES COUNTY ENGINEERING BLDG.

NOTE: ANY ADDITIONS OR CHANGES ON THIS SHEET MUST BE MADE OR CIRCLED IN RED INK, WITH DATE AND NAME OF PERSON MAKING CHANGE.

Do not extend notes this side of this line.

F.B. 1549 PG. 14
Profile No. ____ X-Sec. No. ____
Plotted ____ Date ____
Notes Red. ____ Date ____
Notes Chkd. ____ Date ____
Division No. ____
Job No. 1398 / 1392 ST
Notes J.L. Wilkl
Date ____
Survey of ____
Survey by J.L. Wilkl
Indexed L. C. Johnson

STATION	B. S.	H. I.	F. S.	ELEV.	Left (S)	℄ Right (N)
BMNH15	4 00	8 78		79 78	BMNH15. El. 79.784. F.B. 1548-53	
					134th Pl. (S. Side) 145' W of Inglewood Ave	
					Bt. Spk. in N.E. Corn. Drive to Ho. # 4812	
0+00			5 02	78 78		℄ Int. Inglewood Ave
0+10			5 20	78 57		℄ W edge Pvt.
0+18			5 81	77 96		℄ X Gut
0+30			5 75	78 03		℄ W.B. Inglewood Ave
"			5 88	77 90		11' edge pvt.
"			5 7	78 08		13' Gut.
"			4 2	79 73		20' bik
"			4 1	79 64		25' N.P.L.
"			5 94	77 92	edge Pvt 12'	
"			5 7	78 [illegible]	Gut 13'	
"			4 0	79 [illegible]	bik 20'	
"			4 2	79 [illegible]	SPL. 25'	
0+375			5 55	78 22		9° E.C. Pvt.
"			5 33	78 [illegible]	E.C. Pvt. 10'	
0+54			4 52	79 20		
1+00			4 73	79 [illegible]		℄
"			5 00	78 78		9' edge Pvt.
"			5 7	78 [illegible]		15' Gut.

76L298 307 5-49

PLEASE RETURN TO
LOS ANGELES COUNTY SURVEYOR
726 LOS ANGELES COUNTY ENGINEERING BLDG.

NOTE: ANY ADDITIONS OR CHANGES ON THIS SHEET MUST BE MADE OR CIRCLED IN RED INK, WITH DATE AND NAME OF PERSON MAKING CHANGE.

Do not extend notes this side of this line.

STATION	B. S.	H. I.	F. S.	ELEV.	Left (S)	℄ Right (S)
1+00		83 78	4 7	[illegible]		20' brk
"			4 6	79 [illegible]		25' N.P.L.
"			5 38	77 40	edge Pvt 10'	
"			5 8	77 [illegible]	Gut 14'	
"			5 9	77 [illegible]	brk 20'	
"			5 4	77 [illegible]	S.P.L. 25'	
2+00			4 35	79 [illegible]		℄
"			4 92	77 [illegible]		9' edge Pvt
"			5 2	79 [illegible]		14' Gut
"			4 [illegible]	7[illegible]		20' brk
"			4 3	77 [illegible]		25' N.P.L.
"			4 94	7[illegible]	edge Pvt 9'	
"			5 3	7[illegible]	Gut 15'	
"			4 1	7[illegible]	brk 20'	
"			3 7	8[illegible]	S.P.L. 25'	
3+00			4 08	7[illegible]		℄
"			4 61	7[illegible]		9' edge Pvt
"			5 2	7[illegible]		14' Gut
"			4 8	7[illegible]		20' brk
"			4 6	7[illegible]		25' N.P.L.
"			4 57	7[illegible]	edge Pvt 9'	

Profile No. ____ Date ____ Notes Red. ____ Date ____ Plotted ____ Date ____ Job No. 1309 Division No. ____ Survey of 133rd ST Survey by J.R. Wiley Notes J.R.W. Date 8-11-49 Map No. ____ Indexed Johnson Date ____

X-Sec. No. ____ Date ____ Notes Chkd. ____ Date ____ Checked ____ Date ____

F.B. 1564 PG. 15

76L298 307 5-49

PLEASE RETURN TO
LOS ANGELES COUNTY SURVEYOR
726 LOS ANGELES COUNTY ENGINEERING BLDG.

NOTE: ANY ADDITIONS OR CHANGES ON THIS SHEET MUST BE MADE OR CIRCLED IN RED INK. WITH DATE AND NAME OF PERSON MAKING CHANGE.

Do not extend notes this side of this line.

STATION	B. S.	H. I.	F. S.	ELEV.	Left (S)	℄	Right (N)
3+00		83 78	5 1	[illegible]	Gut	18	
"			4 5	[illegible]	brk	26'	
"			4 3	[illegible]	S.P.L.	25'	
4+00			3 50	[illegible]			℄
			4 10	[illegible]			9' edge Pvt.
			2 4	[illegible]			15' Gut.
"			3 7	[illegible]			20' brk
"			3 6	[illegible]			25' N.P.L.
			4 1	[illegible]			157 Back lot.
"			3 90		edge Pvt.	9'	
"			4 4	[illegible]	Gut.	13'	
"			3 2	[illegible]	brk	19'	
"			3 2		S.P.L.	25'	
"		1	2 5	[illegible]	Back lot	157'	
T.P.	4 98	85 24	3 52	80 26			
5+00			4 71	80 53			℄
"			5 11	80 13			9' edge Pvt.
"			5 7	79 50			14' Gut.
"			4 6	[illegible]			20' brk
"			4 5	[illegible]			25' N.P.L.
"			5 10	[illegible]	edge Pvt.	5'	

F.B. 1564 PG 16
Job No. 1309 Division No. ____ Notes Red. ____ Plotted ____ Profile ____
Survey of 133rd ST Date ____ Date ____ No. ____
Survey by J.L. Willey Notes J.L.W. Notes Chkd. ____ Checked ____ X-Sec. ____
Indexed A. C. Johnson Date ____ Date ____ No. ____

76L298 307 5-49

PLEASE RETURN TO
LOS ANGELES COUNTY SURVEYOR
726 LOS ANGELES COUNTY ENGINEERING BLDG.

NOTE: ANY ADDITIONS OR CHANGES ON THIS SHEET MUST BE MADE OR CIRCLED IN RED INK, WITH DATE AND NAME OF PERSON MAKING CHANGE.

Do not extend notes this side of this line.

STATION	B. S.	H. I.	F. S.	ELEV.	Left (S)	℄	Right (N)
5+00			5 5	77 [illegible]	Gut. 13'		
"			5 5	80 [illegible]	brk 20'		
"			4 1	[illegible]	S.Pl. 25'		
6+00			4 73	[illegible]		℄	
			5 21	80 03			10' edge Pvt
			5 4	79 [illegible]			14' Gut
			4 7	[illegible]			22' brk
			4 7	[illegible]			25' S.Pl.
			5 10	[illegible]	edge Pvt 8'		
			5 6	[illegible]	Gut. 14'		
			4 2	[illegible]	brk 25'		
			4 0	[illegible]	S.Pl. 25'		
7+00			4 81	[illegible]		℄	
"			5 10	[illegible]			9' edge Pvt
			5 3	[illegible]			14' Gut
			4 4	79 14			20' brk
			4 2	[illegible]			25' S.Pl.
"			5 04	[illegible]	edge Pvt 8'		
"			5 6	[illegible]	Gut. 14'		
"			4 6	79 [illegible]	brk 20'		
"			4 4	79 [illegible]	S.Pl. 25'		

Profile No. ____ Notes Red. ____ Plotted ____ Job No. 1304 Division No. 1332 ST
X-Sec. No. ____ Date ____ Date ____ Survey of ____ Notes ____ Date ____
Notes Chkd. ____ Checked ____ Survey by TKB/Kly Notes JHM Date 4-11-49
Date ____ Date ____ Map No. ____ Indexed Johnson Date ____

F.B. 564 PG. 17

76L298 307 5-49

PLEASE RETURN TO
LOS ANGELES COUNTY SURVEYOR
726 LOS ANGELES COUNTY ENGINEERING BLDG.

NOTE: ANY ADDITIONS OR CHANGES ON THIS SHEET MUST BE MADE OR CIRCLED IN RED INK, WITH DATE AND NAME OF PERSON MAKING CHANGE.

Do not extend notes this side of this line.

Profile No. ____ X-Sec. No. ____
Plotted ____ Date ____
Notes Red. ____ Date ____
Notes Chkd. ____ Date ____
Division No. ____
Job No. 1324 / 1325 PCT
Notes T.L.W.
Date ____
Survey of ____
Survey by J.L. Willey
Indexed A. C. Johnson
F.B. 1564 PG. 18

STATION	B. S.	H. I.	F. S.	ELEV.	Left (S)		℄	Right (N)
8+00		85 21	4 68	[illegible] 56			℄	
"			5 02	[illegible]				9' edge Pvt
"			5 6	[illegible]				14' [illegible]
"			4 7	[illegible]				20' bik
"			4 6	[illegible]				25' N.P.L.
"			5 14	[illegible]	edge Pvt	9'		
"			5 6	79 64	[illegible]	15'		
"			4 9	[illegible]	bik	18'		
"			4 4	[illegible]	[illegible]	25		
T.P.	4 67	85 18	4 73	80 51				
8+55 2			4 11	[illegible]				85 B.C. Pvt
"			4 88	[illegible]	B.C. Pvt.	85		
8+60 3			4 53	[illegible]			℄	
"			5 01	[illegible]				11' edge Pvt
"			5 5	[illegible]				14' [illegible]
"			4 5	[illegible]				20' bik
"			4 7	80 75				25' N.P.L.
"			4 94	[illegible]	edge Pvt.	11'		
"			5 8	[illegible]	[illegible]	16'		
"			4 5	[illegible]	bik	20'		
"			4 8	[illegible]	[illegible]	25'		

76L298 307 5-49

PLEASE RETURN TO
LOS ANGELES COUNTY SURVEYOR
726 LOS ANGELES COUNTY ENGINEERING BLDG.

NOTE: ANY ADDITIONS OR CHANGES ON THIS SHEET MUST BE MADE OR CIRCLED IN RED INK, WITH DATE AND NAME OF PERSON MAKING CHANGE.

Do not extend notes this side of this line.

STATION	B. S.	H. I.	F. S.	ELEV.	Left (S)	℄ Right (N)
8+67.5		85 18	6 35	79 13	flowline 6" Culv. 17.2	
8+80.32			4 45	80 73		℄ Int. Shoup Ave
"			4 67	80 51		[illegible]
"			4 77	80 41		[illegible]
"			4 71	80 47		[illegible]
"			4 66	80 52	S.P.L. 25'	
"			4 76	80 42	Pvt. 20'	
"			4 57	80 61	" 100'	
8+93.5			5 79	79 39	flowline 6" Culv. 16'	℄
9+00.3			4 50	80 68		
			4 83	80 35		11' edge Pvt
			4 9	80 28		14' Gut
			4 1	81 08		20' brk
			4 0	81 8		25' N.P.L.
			4 89	80 29	edge Pvt. 11'	
			5 3	79 88	Gut 16'	
			4 4	80 78	brk 20	
			4 7	80 48	S.P.L. 25'	
9+02.0			4 72	80 46		9.0 E.C. Pvt
"			4 72	80 46	E.C. Pvt. 9.0	
10+00			3 88	81 30		℄
"			4 38	80 80		10' edge Pvt.

Profile No. ____ Notes Red. ____ Plotted ____ Job No. 1309 Division No. ____
Date ____ Date ____ Survey of 133rd ST.
X-Sec. No. ____ Notes Chkd. ____ Checked ____ Survey by J.H. Willey Notes J.H.W. Date 8-11-49
Date ____ Date ____ Map No. ____ Indexed A. C. Johnson Date ____

F.B. 1564 Pg. 19

76L298 307 5-49

PLEASE RETURN TO
LOS ANGELES COUNTY SURVEYOR
726 LOS ANGELES COUNTY ENGINEERING BLDG.

NOTE: ANY ADDITIONS OR CHANGES ON THIS SHEET MUST BE MADE OR CIRCLED IN RED INK, WITH DATE AND NAME OF PERSON MAKING CHANGE.

Do not extend notes this side of this line.

STATION	B. S.	H. I.	F. S.	ELEV.	Left (S)	℄	Right (N)
10+00		85 18	4 5	80 68			15' Gut.
"			4 2	[illegible]			20' brk
"			4 2	[illegible]			25' N.P.L.
"			4 29	[illegible]	edge Pvt.	9'	
"			4 7	80 48	Gut	14'	
"			4 [illegible]	81 [illegible]	brk	22'	
"			4 1	[illegible]	[illegible]	25'	
11+00			2 56	82 [illegible]			℄
"			3 26	81 92			10' edge Pvt
"			3 4	81 78			14' Gut
"			2 7	82 48			20' brk
"			2 5	[illegible]			25' N.P.L.
"			3 19	[illegible]	edge Pvt	9'	
			3 5	[illegible]	Gut	14'	
			2 9	82 28	brk	20'	
			2 7	82 48	S.P.L.	25'	
T.P.	5 18	87 95	3 [illegible]	81 97			
12+00			4 75	83 20			℄
"			5 14	82 [illegible]			10' edge Pvt
"			5 2	[illegible]			14' Gut
"			4 7	[illegible]			20' brk

F.B. 1564 PG. 20
Survey of 1330 ST.
Survey by J.L. Wilder
Indexed R. C. Johnson
Job No. 1309
Division No.
Notes Red.
Date
Notes Chkd.
Date
Plotted
Date
Checked
Date
Profile No.
X-Sec. No.

76L298 307 5-49

PLEASE RETURN TO
LOS ANGELES COUNTY SURVEYOR
726 LOS ANGELES COUNTY ENGINEERING BLDG.

NOTE: ANY ADDITIONS OR CHANGES ON THIS SHEET MUST BE MADE OR CIRCLED IN RED INK, WITH DATE AND NAME OF PERSON MAKING CHANGE.

Do not extend notes this side of this line.

STATION	B. S.	H. I.	F. S.	ELEV.	Left (S)	℄ Right (N)
12+00		87 95	4 4	83 55		25' N.P.L.
"			5 09	83 86	edge Pvt 8'	
"			5 7	83 [illegible]	Gut 14'	
"			4 9	[illegible]	brk 20'	
"			4 7	[illegible]	S.P.L. 25'	
13+00			3 [illegible]	[illegible]		℄
			[illegible]	[illegible]		9' edge Pvt.
			4 9	83 05		15' Gut.
"			[illegible]	83 [illegible]		20' brk
"			[illegible]	83 [illegible]		25' N.P.L.
"			4 6	83 [illegible]		157' Back lot
"			4 2[illegible]	83 71	edge pvt. [illegible]	
"			4 9	83 05	Gut [illegible]	
"			3 [illegible]	84 15	brk [illegible]	
"			3 6	84 35	S.P.L. 25'	
"			4 2	83 75	Back lot 157'	
13+80			3 15	84 80		℄ brk in Pvt
"			3 [illegible]	84 [illegible]		9' edge Pvt.
"			4 1	83 [illegible]		14' Gut.
"			3 [illegible]	84 [illegible]		17' brk
"			2 [illegible]	85 [illegible]		25' N.P.L.

Profile Notes Red. ____ Plotted ____ Job No. 1309 Division No. ____ F.B. 1564 PG. 21
No. ____ Date ____ Date ____ Survey of 133-4 ST
X-Sec. Notes Chkd. ____ Checked ____ Survey by [illegible] Notes [illegible] Date 8-11-49
No. ____ Date ____ Date ____ Map No. ____ Indexed Johnson Date ____

76L298 307 5-49

PLEASE RETURN TO
LOS ANGELES COUNTY SURVEYOR
726 LOS ANGELES COUNTY ENGINEERING BLDG.

NOTE: ANY ADDITIONS OR CHANGES ON THIS SHEET MUST BE MADE OR CIRCLED IN RED INK, WITH DATE AND NAME OF PERSON MAKING CHANGE.

Do not extend notes this side of this line.

STATION	B. S.	H. I.	F. S.	ELEV.	Left. (S)	℄ Right (N
13+80		87 95	3 9	84 05		15' Back [illegible]
			3 56	84 39	edge Pvt 9'	
			4 0	83 [illegible]	Gut 15'	
			3 3	84 6[illegible]	brk 20'	
			3 0	84 [illegible]	S.P.L. 25'	
			2 8	[illegible]	Back lot 151'	
T P	8 13	92 68	3 4[illegible]	8[illegible] 55		
14+00			7 56	8[illegible] 10		℄
"			8 16	8[illegible]		10' edge Pvt
"			8 7	8[illegible]		15' Gut
			7 7	[illegible]		20' brk
			7 5	8[illegible]		25' N.P.L.
			7 85	8[illegible]	edge Pvt 8'	
			8 3	84 [illegible]	Gut 15'	
			7 6	8[illegible]	brk 19'	
"			7 2	[illegible]	S.P.L. 2[illegible]	
15+00			5 95	86 [illegible]		℄
"			6 41	86 [illegible]		10' edge pvt
"			6 7	85 [illegible]		15' Gut
"			6 0	[illegible]		20' brk
"			5 9	[illegible]		25' N.P.L.

F.B. 1564 PG. 22
Job No. 1309 Division No. Notes Red. Plotted No. Profile
Survey of 133rd St. Date Date X-Sec.
Survey by J.L. Willey Notes J.L.W. Notes Chkd. Checked No.
Indexed A. C. Johnson Date Date

76L298 307 5-49

PLEASE RETURN TO
LOS ANGELES COUNTY SURVEYOR
726 LOS ANGELES COUNTY ENGINEERING BLDG.

NOTE: ANY ADDITIONS OR CHANGES ON THIS SHEET MUST BE MADE OR CIRCLED IN RED INK, WITH DATE AND NAME OF PERSON MAKING CHANGE.

Do not extend notes this side of this line.

STATION	B. S.	H. I. ✓	F. S.	ELEV.	Left (S)	℄ Right (N)
15+00		92 58	5 7	86 98		157' Back lot.
"			6 39	86 29	edge Pvt 9'	
"			6 8	85 88	Gut 13	
"			5 2	86 49	brk 20	
"			6 0	86 64	S.P.L. 25'	
			6 5	86 18	brk 70	
"			7 8	84 88	Back lot. 157'	
15+80			4 54	88 14		℄ Brk in Pvt.
"			5 0	87 68		10' edge pvt.
			5 2	87 48		14' Gut
			4 7	87 99		22', brk
			3 2	89 49		25' N.P.L.
			2 4	90 [illegible]		157' Back lot
			4 87	87 81	edge Pvt 9'	
			5 3	87 27	Gut 14'	
			4 4	87 [illegible]	brk 20'	
			4 2	[illegible]	S.P.L. 25'	
			5 0		brk 75'	
			7 6	85 09	Back lot. 157'	
16+00			4 41	88 27		℄
"			4 92	87 76		10', edge pvt
"			5 3	87 [illegible]		14' Gut

Profile No. ____ Notes Red. ____ Plotted ____ Job No. 1309 Division No. ____ F.B. 1564 PG. 23
X-Sec. No. ____ Date ____ Date ____ Survey of 13319 ST
Notes Chkd. ____ Checked ____ Survey by J.L. Willey Notes J.L.W. Date 8-11-49
Date ____ Date ____ Map No. ____ Indexed E.C. Johnson Date ____

76L298 307 5-49

PLEASE RETURN TO
LOS ANGELES COUNTY SURVEYOR
726 LOS ANGELES COUNTY ENGINEERING BLDG.

NOTE: ANY ADDITIONS OR CHANGES ON THIS SHEET MUST BE MADE OR CIRCLED IN RED INK, WITH DATE AND NAME OF PERSON MAKING CHANGE.

Do not extend notes this side of this line.

STATION	B. S.	H. I.	F. S.	ELEV.	Left (S)	℄ Right (N)
16+00		92 [illegible]	3 [illegible]	8[illegible] [illegible]		22 brk
"			3 1	89 57		25 N.P.L.
"			4 76	[illegible] 92	edge Pvt. 9'	
"			5 1	87 58	Gut 14'	
"			4 2	[illegible]	brk 21'	
"			3 9	[illegible]	S.P.L. 25'	
17+00			4 50	[illegible]		℄
"			4 90	[illegible]		10' edge Pvt.
"			5 3	87 38		13' Gut
"			3 3	89 38		22' brk
"			3 2	[illegible]		25' N.P.L.
"			4 91		edge pvt. 9'	
"			5 5	87 18	Gut 15'	
"			4 5	88 [illegible]	brk 21'	
"			4 0	[illegible]	S.P.L. 25'	
"			4 7	[illegible]	brk 90'	
"			6 5	86 18	Back lot 157	
T.P.	2 20	91 66	3 22	89 46		
17+35.3			4 18	87 48		87 B.C. pvt.
"			4 21	87 45	B.C. Pvt. 87	
17+40.6			3 81	87 [illegible]		℄ E.P.L. Ocean [illegible]

F.B. 1564 PG. 24
Job No. 1309 Division No. ____ Notes Red. ____ Plotted ____ No. ____ Profile
Survey of 133rd ST. Date ____ Date ____ X-Sec.
Survey by J. L. Willey Notes J.L.W. Notes Chkd. ____ Checked ____ No. ____
Indexed A. C. Johnson Date ____ Date ____

76L298 307 5-49

PLEASE RETURN TO
LOS ANGELES COUNTY SURVEYOR
726 LOS ANGELES COUNTY ENGINEERING BLDG.

NOTE: ANY ADDITIONS OR CHANGES ON THIS SHEET MUST BE MADE OR CIRCLED IN RED INK, WITH DATE AND NAME OF PERSON MAKING CHANGE.

Do not extend notes this side of this line.

STATION	B. S.	H. I.	F. S.	ELEV.	Left (S)		℄ Right (N)
17+40.6		91 66	4 27	87 39			11' edge Pvt
"			4 4	87 [illegible]			13' Gut
"			3 4	[illegible]			20' brk
"			3 [illegible]	[illegible]			25' N.P.L.
"			4 34	87 [illegible]	edge Pvt.	15'	
"			4 4	87 [illegible]	Gut	17'	
"			3 5	[illegible]	brk	23'	
"			3 5	[illegible]	S.P.L.	25'	
17+60.50			3 73	87 93			℄ Int. Oceanside Ave.
"			3 84	87 [illegible]			25' N.P.L.
"			3 [illegible]	87 83			50' Pvt.
"			3 50	[illegible]			100' "
"			3 98	87 68	S.P.L.	25'	
"			4 11	87 [illegible]	Pvt	50'	
"			4 11	[illegible]	"	100'	
17+80.6			4 12	87 [illegible]			℄
			4 64	87 [illegible]			12' edge Pvt.
"			4 8	[illegible]			14' Gut
"			4 0	[illegible]			20' brk
"			4 0	87 66			25' N.P.L.
			4 50	87 [illegible]	edge Pvt.	12'	

Profile No. ____ Notes Red. ____ Plotted ____ Job No. 1309 Division No. ____ F.B. 1564 PG. 25
X-Sec. No. ____ Date ____ Date ____ Survey of 13359 ST
Notes Chkd. ____ Checked ____ Survey by J.L. Williams Notes J.L.W. Date 8-11-49
Date ____ Date ____ Map No. ____ Date ____
Reviewed Johnson

76L298 307 5-49

PLEASE RETURN TO
LOS ANGELES COUNTY SURVEYOR
726 LOS ANGELES COUNTY ENGINEERING BLDG.

NOTE: ANY ADDITIONS OR CHANGES ON THIS SHEET MUST BE MADE OR CIRCLED IN RED INK. WITH DATE AND NAME OF PERSON MAKING CHANGE.

Do not extend notes this side of this line.

STATION	B. S.	H. I.	F. S.	ELEV.	Left (S)	℄ Right (N)
17+80.5		91 66	4 82	[illegible] 84	Gut 14'	
"			4 0	87 66	brk 20	
"			3 8	[illegible]	S.P.L. 25'	
17+90.0			4 63	87 03		9.0 E.C. Pvt.
"			4 62	[illegible]	E.C. Pvt 9.5'	
18+00			4 36	[illegible]		℄
"			4 74	[illegible]		10' edge Pvt.
"			5 [illegible]	[illegible]		15' Gut
"			4 5	[illegible]		16' brk
"			4 0	[illegible]		25' N.P.L.
"			4 81	[illegible]	edge Pvt 10'	
"			5 3	[illegible]	Gut 16'	
"			4 0	87 66	brk 21	
"			3 9	87 [illegible]	S.P.L. 25	
19+00			5 20	[illegible]		℄
"			5 71	[illegible]		10' edge Pvt
"			5 8	[illegible]		15' Gut
"			5 0	[illegible]		22' brk
"			4 7	[illegible]		25' N.P.L.
"			5 60	[illegible]	edge Pvt 9'	
"			6 1	[illegible]	Gut 15'	

F.B. 1564 Pg. 26
Job No. 1309 Division No.
Survey of 133rd St.
Survey by J.L. Wiley Notes J.L.W.
Indexed A. C. Johnson Date
Notes Red. Date
Notes Chkd. Date
Plotted Date
Checked Date
Profile No.
X-Sec. No.

76L298 307 5-49

PLEASE RETURN TO
LOS ANGELES COUNTY SURVEYOR
726 LOS ANGELES COUNTY ENGINEERING BLDG.

NOTE: ANY ADDITIONS OR CHANGES ON THIS SHEET MUST BE MADE OR CIRCLED IN RED INK, WITH DATE AND NAME OF PERSON MAKING CHANGE.

Do not extend notes this side of this line.

STATION	B. S.	H. I.	F. S.	ELEV.	Left (S)	℄	Right (N)
19+00		91 66	4 6	87 06	brk 22'		
"			4 5	87 16	S.P.L. 25'		
"			4 4	87 [illegible]	brk 87'		
"			5 4	86 [illegible]	Back lot 157'		
20+00			5 72	85 [illegible]		℄	
"			6 20	[illegible]			10' edge Pvt.
"			6 3	[illegible] 34			14' Gut.
"			5 5	86 16			22' brk
"			5 3	86 [illegible]			25' N.P.L.
"			6 08	[illegible]	edge Pvt. [illegible]		
"			[illegible]	[illegible]	Gut [illegible]		
			6 1	[illegible]	brk 21		
"			5 3	86 36	S.P.L. 25'		
T.P.	3 94	9 0 13	5 47	86 19			
21+00			4 44	85 69		℄	
"			4 87	85 26			10' edge Pvt
"			5 3	84 [illegible]			14' Gut.
"			4 5	85 [illegible]			23' brk
"			4 4	[illegible]			[illegible] N.P.L.
"			4 68	[illegible]	edge Pvt 19'		
"			5 5	84 63	Gut. 19'		

Profile No. ____ Notes Red. ____ Plotted ____ Job No. 1322 Division No. ____ F.B. 1564 PG. 27
X-Sec. No. ____ Date ____ Date ____ Survey of 1335 ST
Notes Chkd. ____ Checked ____ Survey by JL Willey Notes JLW Date 8-12-49
Date ____ Date ____ Map No. ____ Indexed A.C. Johnson Date ____

76L298 307 5-49

PLEASE RETURN TO
LOS ANGELES COUNTY SURVEYOR
726 LOS ANGELES COUNTY ENGINEERING BLDG.

NOTE: ANY ADDITIONS OR CHANGES ON THIS SHEET MUST BE MADE OR CIRCLED IN RED INK, WITH DATE AND NAME OF PERSON MAKING CHANGE.

Do not extend notes this side of this line.

STATION	B. S.	H. I.	F. S.	ELEV.		
21+00		90 13	4 7	85 [illegible]	brk 22'	
"			3 7	[illegible]	S.P.L. 25'	
22+00			4 70			
"			5 10	[illegible]		10' edge Prt
"			5 5	[illegible]		15' Gut
"			5 1	[illegible]		22' brk
			4 9	[illegible]		25' N.P.L.
			5 3	84 83		157' Back lot
			5 08	85 [illegible]	edge Prt 9'	
			5 9	84 [illegible]	Gut 17'	
			5 2	84 [illegible]	brk 22'	
			5 1	85 [illegible]	S.P.L. 25'	
			5 5	[illegible] 63	Back lot 157	
23+00			4 93	[illegible]		
"			5 45	[illegible]		10' edge Prt.
"			6 0	[illegible]		15' Gut
"			5 2	84 [illegible]		22' brk
"			5 3	84 [illegible]		25' N.P.L.
"			5 31	[illegible]	edge Prt. [illegible]	
"			5 0	84 [illegible]	Gut 14'	
"			5 4	84 [illegible]	brk 19'	

F.B. 1564 PG. 28
Survey of 1338 [illegible]
Survey by [illegible] Notes J.L.W.
Indexed C. Johnson Date
Job No. 1309
Division No.
Notes Red. Date
Notes Chkd. Date
Plotted Date
Checked Date
Profile No.
X-Sec. No.

76L298 307 5-49

PLEASE RETURN TO
LOS ANGELES COUNTY SURVEYOR
726 LOS ANGELES COUNTY ENGINEERING BLDG.

NOTE: ANY ADDITIONS OR CHANGES ON THIS SHEET MUST BE MADE OR CIRCLED IN RED INK, WITH DATE AND NAME OF PERSON MAKING CHANGE.

Do not extend notes this side of this line.

STATION	B. S.	H. I.	F. S.	ELEV.	Left (S) & Right (N)	
23+00		90 13	5 2	84 72	S.P.L. 25'	
24+00			4 72	85 41		℄
"			5 21	84 92		10' edge pvt
"			5 6	84 [illegible]		15' gut
"			4.9	[illegible]		20' brk
"			4 9	[illegible]		25' N.P.L.
			5 23	84 90	edge Pvt. 9'	
			5 5	84 62	Gut 13'	
			5 1	[illegible]	brk 19'	
			5 0	[illegible]	S.P.L. 25'	
T.P.	4 13	89 76	4 50	85 63		
25+00			4 72	85 [illegible]		℄
"			5 26	84 [illegible]		10' edge pvt
			5 3	84 46		15' Gut
			4 3	[illegible]		23' brk
			4 1	[illegible]		25 N.P.L.
			5 14	84 62	edge Pvt 7'	
"			5 5	84 [illegible]	Gut 14'	
"			5 3	84 46	brk 30'	
"			4 7	[illegible]	S.P.L. 25'	

Profile No. ____ Notes Red ____ Plotted ____ Job No. 1309 Division No. ____
X-Sec. No. ____ Date ____ Date ____ Survey of 13[illegible]
Notes Chkd. ____ Checked ____ Survey by [illegible] Notes [illegible] Date [illegible]
Date ____ Date ____ Map No. ____ Indexed C. Johnson Date ____

F.B. 1564 PG. 19

76L298 307 5-49

PLEASE RETURN TO
LOS ANGELES COUNTY SURVEYOR
726 LOS ANGELES COUNTY ENGINEERING BLDG.

NOTE: ANY ADDITIONS OR CHANGES ON THIS SHEET MUST BE MADE OR CIRCLED IN RED INK, WITH DATE AND NAME OF PERSON MAKING CHANGE.

Do not extend notes this side of this line.

STATION	B. S.	H. I.	F. S.	ELEV.		
25+00		89 76	4 [illegible]	84 9[illegible]		℄
"			5 [illegible]	[illegible]		8' edge Pvt
"			5 3	[illegible]		14' Gut.
"			4 0	85 [illegible]		22' brk
"			3 7	[illegible]		25' N.P.L.
"			5 18	[illegible]	edge Pvt 9'	
"			5 7	[illegible]	Gut 15'	
"			5 0	84 [illegible]	brk 17'	
"			4 7	85 [illegible]	S.P.L. 25'	
26+11			5 08	[illegible]		8' BC Pvt.
"			5 17	[illegible]	[illegible] 9.5	
26+19 I			4 75	[illegible]		℄ L.P.L. Anza Ave
"			5 01	84 [illegible]		10' edge Pvt
"			5 4	[illegible]		15' Gut.
"			3 7	[illegible] 06		22' brk
"			3 6	86 16		25' N.P.L.
"			5 12	84 [illegible]	edge Pvt 11'	
"			5 5	[illegible]	Gut 14'	
"			4 7	85 [illegible]	brk 17'	
"			4 5	[illegible]	S.P.L. 25'	

F.B. 1564 PG. 30
Survey of 133[illegible]
Survey by J.L. Willey Notes J.L.W.
Indexed A. C. Johnson Date
Job No. 1309 Division No.
Notes Red. Date
Notes Chkd. Date
Plotted Date
Checked Date
Profile No.
X-Sec. No.

76L298 307 5-49

PLEASE RETURN TO
LOS ANGELES COUNTY SURVEYOR
726 LOS ANGELES COUNTY ENGINEERING BLDG.

NOTE: ANY ADDITIONS OR CHANGES ON THIS SHEET MUST BE MADE OR CIRCLED IN RED INK, WITH DATE AND NAME OF PERSON MAKING CHANGE.

Do not extend notes this side of this line.

STATION	B. S.	H. I.	F. S.	ELEV.		
26+38.5		89.76	6.09	83.67		15.2 flowline Culv
			5.98	83.78	flow line Culv. 17.5	
26+44.69			4.4	[illegible]	(Road under repair) El. Approx	℄ Int. Anza Ave
"			4.4	[illegible]	"	25
			[illegible]	[illegible]	"	50
			4.3	[illegible]	"	100
			4.6	85.16	" 25'	
			4.7	[illegible]	" 50'	
			4.8	[illegible]	" 100'	
BMNH.2			4.23	85.53	BMNH2 El. 85.564 A.B. 1548-48 134th St. (N. Side) 65' ± E. Anza Ave Bt. Spk in S.W. Cor. Drive to No. #5177	

Profile No. ____ Date ____ Notes Red. ____ Plotted ____ Job No. 1307 Division No. ____ F.B. 1564 PG. 31

X-Sec. No. ____ Date ____ Notes Chkd. ____ Date ____ Checked ____ Date ____ Survey of [illegible] Survey by [illegible] Notes [illegible] Date [illegible]

Map No. ____ Date ____ Indexed Johnson Date ____

F.B. 1564 PG. 32 | Job No. 1309 Division No. _____ Notes Red. _____ Plotted _____ Profile

Survey of 133rd St Date _____ Date _____ No. _____

Survey by J. L. Willey Notes J. L. W. Notes Chkd. _____ Checked _____ X-Sec.

Indexed _____ Date _____ Date _____ Date _____ No. _____

STATION	B. S.	H. I.	F. S.	ELEV.

76L298 307 5-49

PLEASE RETURN TO

LOS ANGELES COUNTY SURVEYOR

726 LOS ANGELES COUNTY ENGINEERING BLDG.

Do not extend notes this side of this line.

NOTE: ANY ADDITIONS OR CHANGES ON THIS SHEET MUST BE MADE OR CIRCLED IN RED INK. WITH DATE AND NAME OF PERSON MAKING CHANGE.

Notes Ck'd by	Survey of 133rd ST
Map No.	W. O. 6309 Tape No. St'd. °F
Office Work	Surveyed by J. L. Willey
Checked	Notes J. L. Willey Date
Date	Indexed L. C. Johnson

F. B. 1567 PG. 33

DEC 21 50

133rd ST et al

C.1309

TOPOGRAPHY

on

135th ST

from

INGLEWOOD AVE

West to

ANZA AVE.

July - 1949

J.L. Willey

C H Lewis

M. Nataporff.

E K Smelser

Note: Any Additions or Changes on This Sheet Must be Made or Circled in Red Ink With Date and Name of Person Making Change.

Do not extend notes this side of this line.

RETURN TO
LOS ANGELES COUNTY SURVEYOR
726 LOS ANGELES COUNTY
ENGINEERING BLDG.

76F3098 247 10M 1-49

F. B. 1564 PG. 34



RETURN TO
LOS ANGELES COUNTY SURVEYOR
726 LOS ANGELES COUNTY
ENGINEERING BLDG.

Do not extend notes this side of this line.

Note: Any Additions or Changes on This Sheet Must be Made or Circled in Red Ink With Date and Name of Person Making Changes.

Notes Ck'd by	Survey of 133rd ST
Map No.	W. O. 1304 Tape No. St'd. °F
Office Work	Surveyed by J. L. Willey
Checked	Notes J. L. W. Date
Date	Indexed A. C. Johnson

F. B. 1564 PG. 35

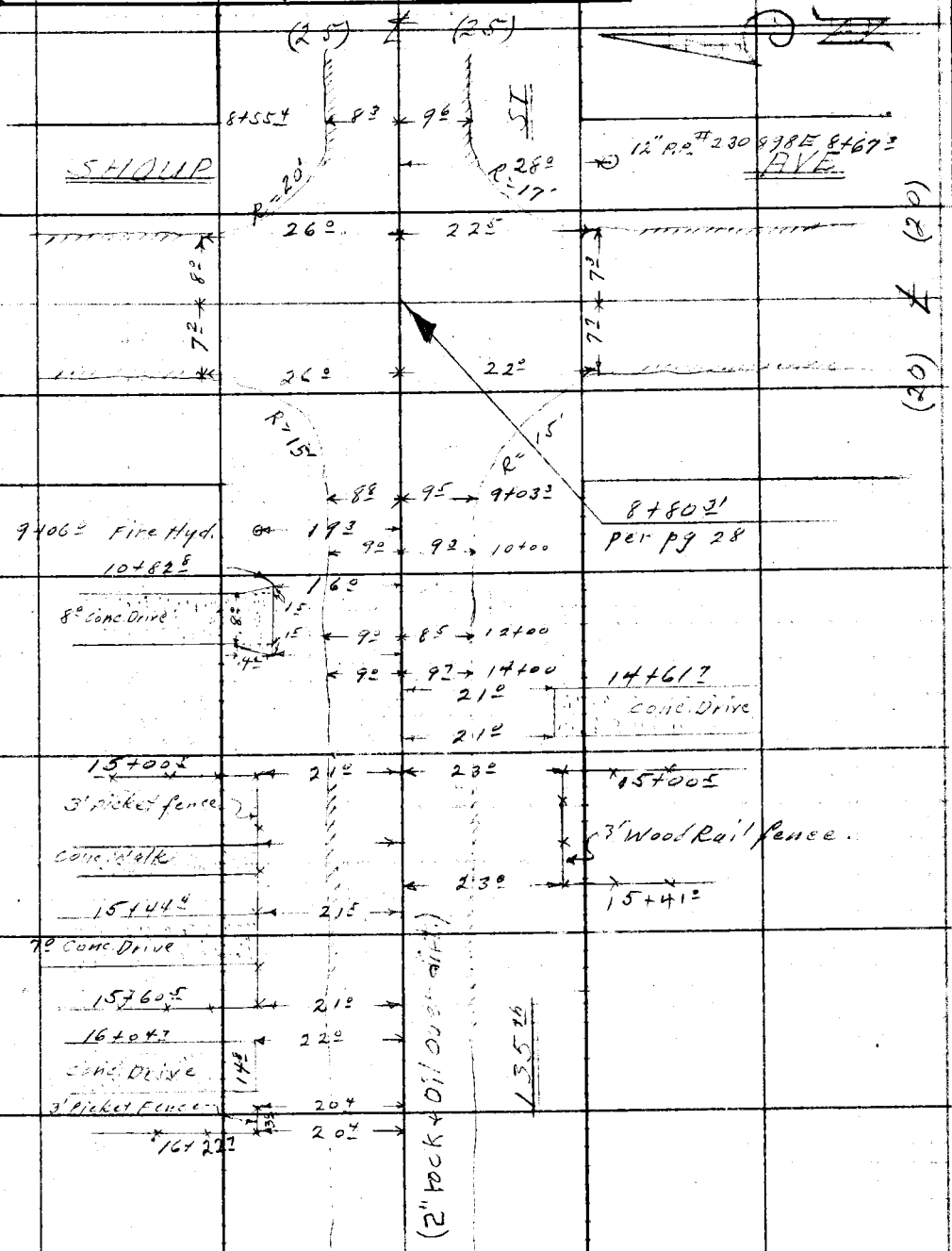

Note: Any Additions or Changes on This Sheet Must Be Made or Circled in Red Ink With Date and Name of Person Making Change.

Do not extend notes this side of this line.

RETURN TO
LOS ANGELES COUNTY SURVEYOR
726 LOS ANGELES COUNTY
ENGINEERING BLDG.

76F3098 247 10M 1-49

F. B. 1564 PG. 36

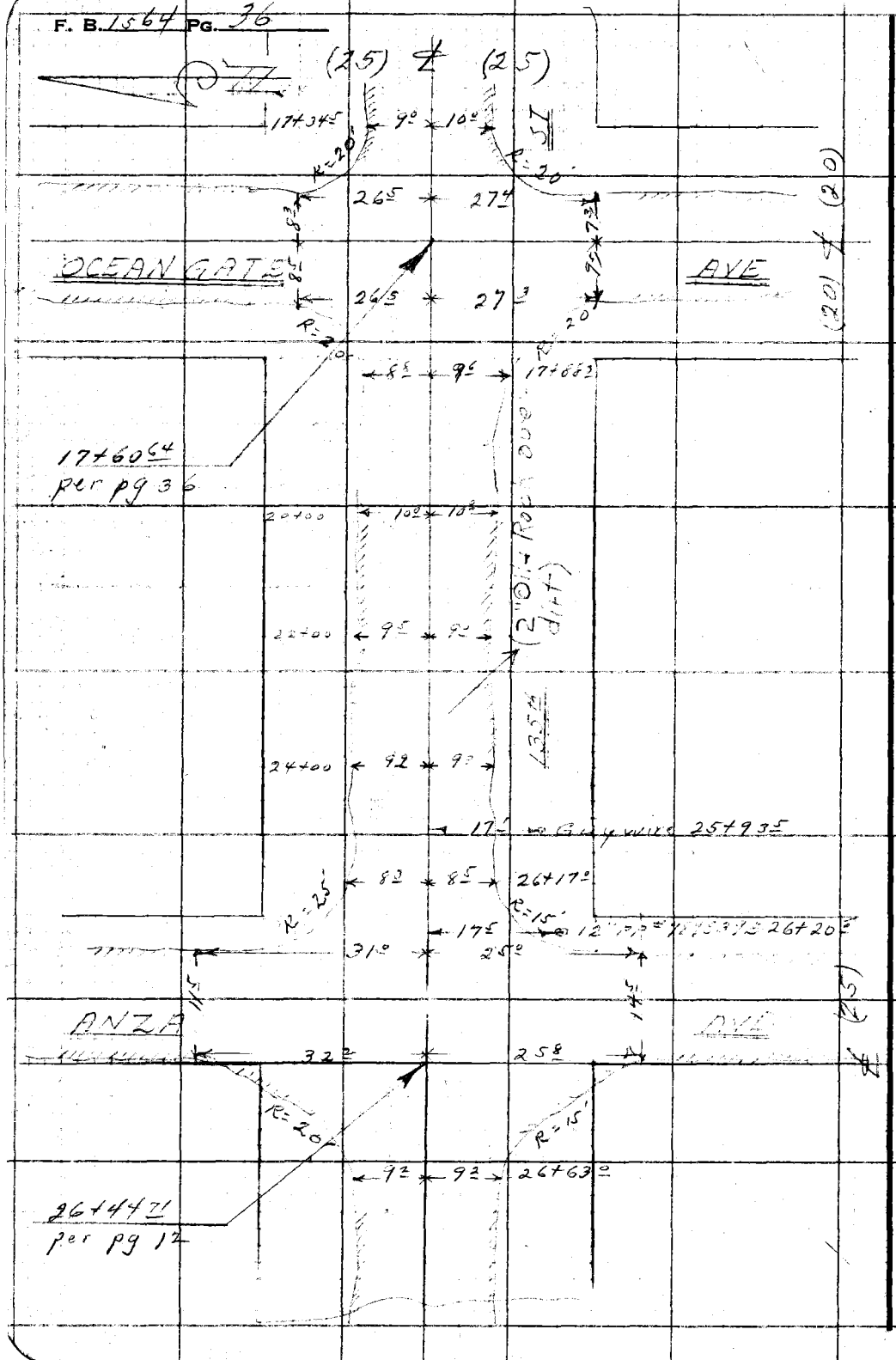

RETURN TO
LOS ANGELES COUNTY SURVEYOR
725 LOS ANGELES COUNTY
ENGINEERING BLDG.

Do not extend notes this side of this line.

Note: Any Additions or Changes on This Sheet Must be Made or Circled in Red Ink With Date and Name of Person Making Change.

Profile No.	Notes Red.	Plotted	Job No. 1309	Division No.	F.B. 1564 PG. 37
	Date	Date	Survey of 133rd ST.		
X-Sec. No.	Notes Chkd. LCM	Checked	Survey by	Notes	Date
	Date 8/25/49	Date	Map No.	Indexed Johnson	Date DEC 21 '50

133rd ST

C1 1309

PROFILE & "X" SECTIONS

on

135th ST

from

INGLEWOOD AVE

West to

ANZA AVE

8-12-49

J L Willey
C H Lewis
M N [illegible]
E K Smelser
T. R. Popek

STATION	B. S.	H. I.	F. S.	ELEV.

NOTE: ANY ADDITIONS OR CHANGES ON THIS SHEET MUST BE MADE OR CIRCLED IN RED INK, WITH DATE AND NAME OF PERSON MAKING CHANGE.

PLEASE RETURN TO
LOS ANGELES COUNTY SURVEYOR
726 LOS ANGELES COUNTY ENGINEERING BLDG.

Do not extend notes this side of this line.

76L298 307 5-49

76L298 307 5-49

PLEASE RETURN TO
LOS ANGELES COUNTY SURVEYOR
726 LOS ANGELES COUNTY ENGINEERING BLDG.

NOTE: ANY ADDITIONS OR CHANGES ON THIS SHEET MUST BE MADE OR CIRCLED IN RED INK, WITH DATE AND NAME OF PERSON MAKING CHANGE.

Do not extend notes this side of this line.

STATION	B. S.	H. I.	F. S.	ELEV.	Left (S)	℄ Right (N)
BMN H16	5 11	8 4 16		79 05	BMN H16 El. 79.052 F.B. 1548-54. 135th St. (N. [illegible]) 150'± W. Inglewood Ave. [illegible] Spk. 3' N. of S. end of Drive to Ho #4813.	
0+00			6 10	[illegible]		℄ Int. Inglewood Ave
0+10			6 28	[illegible]		℄ W. edge Pvt.
0+15			6 76	[illegible]		℄ "X" Gut.
0+30			6 46	[illegible]		℄ W.P.L. Inglewood Ave
"			6 84	[illegible]		11' edge Pvt
"			6 9	77 26		13' Gut
"			6 0	78 [illegible]		20' brk
"			6 2	77 [illegible]		25' N.P.L.
"			6 68	[illegible]	edge pvt. 12'	
"			6 8	[illegible]	Gut 16'	
"			5 9	78 [illegible]	brk 20'	
"			5 6	[illegible]	S.P.L. 25'	
1+37.5			6 54	77 [illegible]		9' E.C. Pvt
"			6 52	77 64	E.C. Pvt. 9.5	
0+50			5 74	77 [illegible]		℄ Brk in Pvt
1+00			5 65	[illegible]		℄
"			6 14	[illegible]		9' edge Pvt.
"			6 8	[illegible]		14' Gut.

F.B. 1564 PG. 38
Job No. 1309
Division No.
Notes Red.
Plotted
Date
Date
Survey of 133rd St.
Survey by J.L. Willey
Notes J.L.W.
Notes Chkd.
Checked
Date
Date
Indexed A. C. Johnson
Date
Profile No.
X-Sec. No.

76L298 307 5-49

PLEASE RETURN TO
LOS ANGELES COUNTY SURVEYOR
726 LOS ANGELES COUNTY ENGINEERING BLDG.

NOTE: ANY ADDITIONS OR CHANGES ON THIS SHEET MUST BE MADE OR CIRCLED IN RED INK, WITH DATE AND NAME OF PERSON MAKING CHANGE.

Do not extend notes this side of this line.

STATION	B. S.	H. I.	F. S.	ELEV.	Left (℄)	Right (℄)
1+00		84 16	6 3	78 86		20' brk
"			6 0	78 16		25 N.P.L.
"			6 12	78 09	edge pvt 9'	
"			[illegible]	[illegible]	gut 14'	
"			6 0	[illegible]	brk 20'	
"			5 7	78 46	S.P.L. 25'	
2+00			[illegible]	79 39		℄
"			5 25	78 [illegible]		9' edge Pvt.
"			5 6	[illegible]		14' gut
			4 6	[illegible]		20' brk
			4 6	[illegible]		25' N.P.L.
			5 07	[illegible]	[illegible] Pvt. 9'	
			5 5	78 [illegible]	gut 14'	
			4 [illegible]	80 [illegible]	brk 19'	
			[illegible]	[illegible]	S.P.L. 25'	
3+00			3 45	[illegible]		℄
"			3 99	80 17		9' edge Pvt.
			4 2	79 9[illegible]		14' gut
			3 6	[illegible]		19' brk
			3 2	80 96		25' N.P.L.
			4 1	80 [illegible]		157' Back lot.

Profile No. ____ Notes Red. ____ Plotted ____ Job No. 1309 Division No. ____ F.B. 1564 PG. 39
X-Sec. No. ____ Date ____ Date ____ Survey of 133rd St.
Notes Chkd. ____ Checked ____ Survey by L.L. Willey Notes J.L.W. Date 8-12-49
Date ____ Date ____ Map No. ____ Indexed Johnson Date ____

76L298 307 5-49

PLEASE RETURN TO
LOS ANGELES COUNTY SURVEYOR
726 LOS ANGELES COUNTY ENGINEERING BLDG.

NOTE: ANY ADDITIONS OR CHANGES ON THIS SHEET MUST BE MADE OR CIRCLED IN RED INK, WITH DATE AND NAME OF PERSON MAKING CHANGE.

Do not extend notes this side of this line.

STATION	B. S.	H. I.	F. S.	ELEV.	Left (S)	℄ Right (N)
3+00		84 16	3 76	70 40	edge Pvt. 9'	
"			4 4	79	Gut. 14'	
"			3 3		brk 21'	
"			3 2		S.P.L. 25'	
"			2 7		Back lot. 157'	
4+00			2 [illegible]	[illegible]		℄
"			2 85	[illegible]		10' edge Pvt
"			3 5	[illegible]		14' Gut.
"			2 6	[illegible]		20' brk
"			2 7	[illegible]		25' N.P.L.
"			2 77	[illegible]	edge Pvt [illegible]	
"			3 4	[illegible]	Gut 14'	
"			2 5	[illegible]	brk 20'	
"			2 3	[illegible]	S.P.L. 25'	
T.P.	4 80	86 25	2 71	81 45		
4+30			4 28	[illegible]		℄ Brk in Pvt.
"			4 72	[illegible]		8' edge Pvt
"			5 4	[illegible]		14' Gut.
"			4 6			20' brk
"			4 3	81 [illegible]		25' N.P.L.
"			4 6	[illegible]		157' Back lot.

F.B. 1564 PG. 40
Job No. 1309
Division No.
Notes Red. Date
Plotted Date
Profile No.
Survey of 132nd St
Survey by J.L. Wiley Notes N.L.W.
Notes Chkd. Date
Checked Date
X-Sec. No.
Indexed A. C. Johnson Date

76L298 307 5-49

PLEASE RETURN TO
LOS ANGELES COUNTY SURVEYOR
726 LOS ANGELES COUNTY ENGINEERING BLDG.

NOTE: ANY ADDITIONS OR CHANGES ON THIS SHEET MUST BE MADE OR CIRCLED IN RED INK, WITH DATE AND NAME OF PERSON MAKING CHANGE.

Do not extend notes this side of this line.

STATION	B. S.	H. I.	F. S.	ELEV.		
		86 25	4 70	81 55	edge Pvt. 9'	
"			5 2	81 [illegible]	Gut 14'	
"			4 1	[illegible]	brk 21'	
"			4 2	[illegible]	NPL. 25'	
"			4 6	[illegible]	Back lot. 157'	
5+00			4 4	[illegible]		℄
"			4 77	81 27		9' edge Pvt.
"			5 6	80 65		14' Gut.
"			4 4	81 [illegible]		20' brk
"			4 3	[illegible]		25' NPL.
"			4 8	[illegible]	edge Pvt. 9'	
"			5 4	[illegible]	Gut. 15'	
"			4 5	[illegible]	brk 20'	
"			4 3	[illegible]	NPL. 25'	
6+00			4 77	81 26		℄
"			5 55	80 70		9' edge Pvt
"			6 0	80 [illegible]		14' Gut.
"			4 7	81 [illegible]		20' brk
"			4 6	[illegible]		25' N.P.L.
"			5 34	80 [illegible]	edge 10'	
"			5 7	80 [illegible]	Gut 17'	

Profile No. ____ Notes Red. ____ Plotted ____ Job No. 1309 Division No. ____ F.B. 1564 PG. 41
X-Sec. No. ____ Date ____ Date ____ Survey of 1833 [illegible] Notes V.L.W. Date 8-12-49
Notes Chkd. ____ Checked ____ Survey by [illegible] Indexed Johnson Date ____
Date ____ Date ____ Map No. ____

76L298 307 5-49

PLEASE RETURN TO
LOS ANGELES COUNTY SURVEYOR
726 LOS ANGELES COUNTY ENGINEERING BLDG.

NOTE: ANY ADDITIONS OR CHANGES ON THIS SHEET MUST BE MADE OR CIRCLED IN RED INK, WITH DATE AND NAME OF PERSON MAKING CHANGE.

Do not extend notes this side of this line.

STATION	B. S.	H. I.	F. S.	ELEV.		
6+00		86 25	4 9		brk 20	
"			4 6	[illegible]	S.P.L. 25	
7+00			5 44	[illegible]		℄
"			5 90	[illegible]		9' edge pvt
"			6 5	[illegible]		14' Gut
"			5 5	[illegible]		20' brk
"			5 4			25' N.P.L.
"			5 52	80 [illegible]	edge Pvt. 9'	
"			6 5	[illegible]	Gut 15'	
"			5 5	[illegible]	brk 20'	
"			5 6	[illegible]	S.P.L. 25'	
T.P.	4 [illegible]	85 02	5 42	80 [illegible]		
8+00			4 36	80 [illegible]		℄
			4 84	[illegible]		9' edge Pvt
			5 4	79 [illegible]		13' Gut
			4 4	80 [illegible]		19' brk
			4 2	[illegible]		25' N.P.L.
"			4 73	80 [illegible]	edge Pvt. 9'	
"			5 0	[illegible]	Gut 14	
"			4 5	[illegible]	brk 20'	
"			4 3	[illegible]	S.P.L. 25'	

F.B. 1564 PG. 42
Job No. 1309
Division No.
Notes Red.
Plotted
Profile
Survey of 1334 [illegible]
Date
Date
No.
Survey by J. L. Willey
Notes J. L. W.
Notes Chkd.
Checked
X-Sec.
Indexed A. C. Johnson
Date
Date
No.

76L298 307 5-49

PLEASE RETURN TO
LOS ANGELES COUNTY SURVEYOR
726 LOS ANGELES COUNTY ENGINEERING BLDG.

NOTE: ANY ADDITIONS OR CHANGES ON THIS SHEET MUST BE MADE OR CIRCLED IN RED INK, WITH DATE AND NAME OF PERSON MAKING CHANGE.

Do not extend notes this side of this line.

STATION	B. S.	H. I.	F. S.	ELEV.	Left (S)	℄ Right (N)
8+55.4		85 02	4 67	80 35		8.3 B.C. Pvt
"			4 75	80 [illegible]	B.C. Pvt 9.6	
8+60.3			4 38	80 64		℄ L.P.L. Shoup Ave
"			4 80	[illegible]		12' edge Pvt.
"			5 0	[illegible]		14' Gut.
"			4 0	[illegible]		20' bk
"			4 0	[illegible]		25' N.P.L.
"			4 90	[illegible]	edge Pvt. 11'	
"			5 1	[illegible]	Gut 13'	
"			4 1	80 [illegible]	bk 18'	
"			4 1	[illegible]	S.P.L. 25'	
8+80.31			4 32	80 70		℄ Int. Shoup Ave
"			4 51	80 51		25' N.P.L.
"			4 56	80 46		50' Pvt.
"			4 48	80 [illegible]		100'
"			4 70	[illegible]	S.P.L. 25'	
"			4 93	[illegible]	Pvt. [illegible]	
"			5 04	[illegible]	" 100'	
9+00.5			4 34	[illegible]		℄ W.P.L. Shoup Ave
"			4 71	80 31		10' edge Pvt
"			4 9	80 12		14' Gut

Profile No. ____ Notes Red. ____ Plotted ____ Job No. 1309 Division No. ____
X-Sec. No. ____ Date ____ Date ____ Survey of [illegible] St
Notes Chkd. ____ Checked ____ Survey by J.L.Willey Notes J.L.W. Date 8-12-49
Date ____ Date ____ Map No. ____ Indexed Johnson Date ____

F.B. 1564 PG. 43

76L298 307 5-49

PLEASE RETURN TO
LOS ANGELES COUNTY SURVEYOR
726 LOS ANGELES COUNTY ENGINEERING BLDG.

NOTE: ANY ADDITIONS OR CHANGES ON THIS SHEET MUST BE MADE OR CIRCLED IN RED INK, WITH DATE AND NAME OF PERSON MAKING CHANGE.

Do not extend notes this side of this line.

Profile No. ____ X-Sec. No. ____

Plotted ____ Date ____ Checked ____ Date ____

Notes Red. ____ Date ____ Notes Chkd. ____ Date ____

Division No. ____ Job No. 1309 Notes 7-21-49

Survey of 1/32 ½ 55 ½

Survey by L. W. Miller

Indexed E. C. Johnson

F.B. 1564 PG. 44

STATION	B. S.	H. I.	F. S.	ELEV.			
9+00		85 02	4 2	[illegible]			14' blk
"			4 0	[illegible]			25' NPL
"			4 76	[illegible]	edge Pvt	11'	
"			5 1	[illegible]	Gut	15	
"			4 [illegible]	[illegible]	blk	22'	
"			4 1	[illegible]	SPL.	25	
9+033			4 57	[illegible]			8' E.P. Pvt
"			4 74	[illegible]	E.P. Pvt	75	
10+00			3 52	[illegible]			℄
"			4 06	[illegible]			9' edge Pvt
"			4 4	[illegible]			14' Gut.
"			3 6	[illegible]			20' blk
"			3 5	81 52			25' NPL.
"			3 71	81 [illegible]	edge Pvt.	9'	
"			4 4	80 62	Gut	15'	
"			3 8	81 [illegible]	blk	20'	
"			3 5	81 [illegible]	SPL.	25'	
11+00			2 63	[illegible]			℄
"			3 20	[illegible]			9' edge Pvt.
"			3 5	[illegible]			14' Gut
"			2 9	[illegible]			20' blk

76L298 307 5-49

PLEASE RETURN TO
LOS ANGELES COUNTY SURVEYOR
726 LOS ANGELES COUNTY ENGINEERING BLDG.

NOTE: ANY ADDITIONS OR CHANGES ON THIS SHEET MUST BE MADE OR CIRCLED IN RED INK, WITH DATE AND NAME OF PERSON MAKING CHANGE.

Do not extend notes this side of this line.

STATION	B. S.	H. I.	F. S.	ELEV.		
11+00		85 02	2 4	82 62		25' N.P.L.
"			3 08	81 94	edge Pvt. 9'	
"			3 5	81 52	Gut. 13'	
"			2 7	82 [illegible]	brk 19'	
"			2 5	82 [illegible]	S.P.L. 25'	
T.P.	6 09	87 93	3 18	81 84		
12+00			5 04	82 [illegible]		℄
"			5 55	82 38		9' edge Pvt.
"			6 1	81 83		14' Gut
"			4 9	83 03		22' brk
"			5 0	82 93		25' N.P.L.
"			5 44	82 49	edge Pvt. 9'	
"			5 6	82 33	Gut. 15'	
"			4 9	83 53	brk 20'	
"			4 8	83 13	S.P.L. 25'	
13+00			4 37	83 54		℄
			4 96	82 97		9' edge Pvt
			5 6	82 33		14' Gut
			4 4	83 [illegible]		19' brk
			4 2	83 [illegible]		25' N.P.L.
			4 0	83 [illegible]		15' back lot.

Profile No. ____ Notes Red. ____ Plotted ____ Job No. 1309 Division No. ____ F.B. 1364 PG. 45
X-Sec. No. ____ Date ____ Date ____ Survey of 133rd St.
Notes Chkd. ____ Checked ____ Survey by V.L.W. Notes V.L.W. Date 8-12-49
Date ____ Date ____ Map No. ____ Indexed Johnson Date ____

76L298 307 5-49

PLEASE RETURN TO
LOS ANGELES COUNTY SURVEYOR
726 LOS ANGELES COUNTY ENGINEERING BLDG.

NOTE: ANY ADDITIONS OR CHANGES ON THIS SHEET MUST BE MADE OR CIRCLED IN RED INK, WITH DATE AND NAME OF PERSON MAKING CHANGE.

Do not extend notes this side of this line.

STATION	B. S.	H. I.	F. S.	ELEV.		
13+00		87 93	4 95	82 98	edge Pvt. 9'	
"			5 4	82 53	Gut 15'	
"			4 2	83 73	brk 20'	
"			4 4	83 53	S.P.L. 25'	
"			5 4	82 53	Back lot 157	
14+00			4 19	83 74		℄
"			4 41	83 52		9' edge Pvt.
"			4 9	83 [illegible]		14' Gut
"			4 1	[illegible]		22' brk
"			3 9	[illegible]		25' N.P.L.
"			4 61	[illegible]	edge Pvt. 9'	
"			5 1	82 83	Gut 14'	
"			4 4	83 [illegible]	brk 20'	
"			4 1	[illegible]	S.P.L. 25'	
15+00			3 78	[illegible]		℄
"			4 17	83 76		9' edge Pvt
"			4 3	83 62		13' Gut
"			3 5	[illegible]		19' brk
"			3 4	[illegible]		25' N.P.L.
"			4 18	83 75	edge pvt. 9'	
"			4 5	83 43	Gut. 14'	

F.B. 1524 PG. 46 Job No. 1309 Division No. Notes Red. Plotted Date No. Profile
Survey of 133 [illegible] Date Notes Chkd. Checked Date No. X-Sec.
Survey by [illegible] Notes [illegible] Date
Indexed A. C. Johnson Date

76L298 307 5-49

PLEASE RETURN TO
LOS ANGELES COUNTY SURVEYOR
726 LOS ANGELES COUNTY ENGINEERING BLDG.

NOTE: ANY ADDITIONS OR CHANGES ON THIS SHEET MUST BE MADE OR CIRCLED IN RED INK. WITH DATE AND NAME OF PERSON MAKING CHANGE.

Do not extend notes this side of this line.

STATION	B. S.	H. I.	F. S.	ELEV.		
15+00		87 93	4 1	83 93	brk 20'	
"			4 0	83 93	N.P.L. 25'	
T.P.	6 88	90 68	4 13	83 23		
15+00			5 67	85 01		±
			6 19	84 49		10' edge Pvt.
			6 4	84 24		15' Gut
			5 5	85 18		22' brk
			5 4	85 27		25' N.P.L.
			6 06	84 [illegible]	edge Pvt 95	
			6 3	84 08	Gut 14'	
			5 3	85 37	brk 20	
			5 0	85 68	N.P.L. 25'	
17+00			4 58	86 [illegible]		±
"			5 04	85 [illegible]		95 edge Pvt
"			5 5	85 [illegible]		15' Gut
"			4 6	86 08		22' brk
"			4 3	86 37		25' N.P.L.
"			5 6	85 [illegible]		15' brick lot
"			5.03	85 63	edge Pvt 15'	
"			5 7	84 98	Gut 15'	
"			4 2	86 48	brk 20'	
"			3 0	87 68	N.P.L. 25'	Top brk

Profile No. ____ Notes Red ____ Plotted ____ Job No. 1299 Division No. ____
X-Sec. No. ____ Date ____ Date ____ Survey of ____ Notes ____
Notes Chkd. ____ Checked ____ Survey by ____ Date ____
Date ____ Date ____ Map No. ____ Indexed A. C. Johnson Date ____

F.B. 1326 P.G. 47

76L298 307 5-49

PLEASE RETURN TO
LOS ANGELES COUNTY SURVEYOR
726 LOS ANGELES COUNTY ENGINEERING BLDG.

NOTE: ANY ADDITIONS OR CHANGES ON THIS SHEET MUST BE MADE OR CIRCLED IN RED INK, WITH DATE AND NAME OF PERSON MAKING CHANGE.

Do not extend notes this side of this line.

STATION	B. S.	H. I.	F. S.	ELEV.		
17+34.5		90 68	4 5'	86 17		9° B.C. Pvt
"			4 60	86 [illegible]	B.C. Pvt. 10°	
17+40.6			4 15	[illegible]		℄ E.P.L. Ocean Gate Ave
"			4 65	[illegible]		11' edge Pvt
"			4 8	[illegible]		14' Gut.
"			3 7	[illegible]		22' brk
"			3 4	[illegible]		25' N.P.L.
"			4 6'		edge Pvt 11'	
"			4 8	[illegible]	Gut 14'	
"			3 6	[illegible]	brk 20'	
"			3 2	[illegible]	S.P.L. 25'	Top brk
17+60.64			3 83	[illegible]	Brk in Pvt	℄ Int Ocean Gate Ave
"			4 43	[illegible]		19' X Gut.
"			4 23	[illegible]		25' Top brk
"			3 62	[illegible]		100'
"			3 72	[illegible]	S.P.L. 25'	
"			3 80	[illegible]	Pvt 50'	
"			4 43	86 25	" 100'	
17+80.5			3 72	[illegible]		℄
"			4 44	86 24		14' edge Pvt
"			4 5	[illegible]		15' Gut.

F.B. 1564 PG. 48
Job No. 1309 Division No. ____ Notes Red. ____ Plotted ____ No. ____ Profile
Survey of [illegible] Date ____ Date ____ X-Sec.
Survey by [illegible] Notes [illegible] Notes Chkd. ____ Checked ____ No. ____
Indexed A. C. Johnson Date ____ Date ____

76L298 307 5-49

PLEASE RETURN TO
LOS ANGELES COUNTY SURVEYOR
726 LOS ANGELES COUNTY ENGINEERING BLDG.

NOTE: ANY ADDITIONS OR CHANGES ON THIS SHEET MUST BE MADE OR CIRCLED IN RED INK, WITH DATE AND NAME OF PERSON MAKING CHANGE.

Do not extend notes this side of this line.

STATION	B. S.	H. I.	F. S.	ELEV.		
17+00		90 68	4 0	86 68		21 brk
"			3 5	87 18		25' N.P.L.
"			4 5	86 18	edge Pvt 12	
"			3 4	86 38	Gut 15'	
"			2 2	87 [illegible]	brk 22'	
"			2 9	87 74	S.P.L. [illegible]	
17+88			4 11	86 [illegible]		88 L.C. Pvt.
"			4 [illegible]	86 [illegible]	E.C. Pvt. 18	
18+00			3 62	87 06		#
"			4 26	86 [illegible]		11' edge Pvt.
"			4 7	86 18		16 Gut
"			4 3	86 37		22' brk
"			3 6	87 08		25' N.P.L.
"			4 18	86 [illegible]	edge Pvt 10'	
"			4 6	86 [illegible]	Gut 15'	
"			3 9	86 [illegible]	brk 2'	
"			2 7	87 98	S.P.L. 25'	Top brk
17+00			3 44	87 37		# [illegible] Pvt
"			4 23	86 [illegible]		10' edge Pvt
"			4 7	85 [illegible]		15' Gut
"			3 9	86 78		20' brk

Profile No. ____ Notes Red ____ Plotted ____ Job No. 1359 Division No. ____
Date ____ Date ____ Survey of ____
X-Sec. No. ____ Notes Chkd. ____ Checked ____ Survey by [illegible] Notes [illegible] Date 8-12-49
Date ____ Date ____ Map No. ____ Checked Johnson Date ____

F.B. 1364 PG. 49

76L298 307 5-49

PLEASE RETURN TO
LOS ANGELES COUNTY SURVEYOR
726 LOS ANGELES COUNTY ENGINEERING BLDG.

NOTE: ANY ADDITIONS OR CHANGES ON THIS SHEET MUST BE MADE OR CIRCLED IN RED INK, WITH DATE AND NAME OF PERSON MAKING CHANGE.

Do not extend notes this side of this line.

STATION	B. S.	H. I.	F. S.	ELEV.		
19+00		90 68	3 3	87 [illegible]		25' N.P.L.
"			3 99	[illegible] 69	edge Pvt 10'	
"			4 67	86 01	Gut 15'	
"			3 5	[illegible]	brk 20'	
"			3 0	87 68	S.P.L. 25'	
T.P.	2 22	89 54	3 36	87 32		
20+00			2 72	[illegible]		℄
"			3 51	[illegible]		10' edge Pvt
"			4 0	[illegible]		15' Gut
"			2 6	[illegible]		22' brk
"			2 2	[illegible]	Top brk	25' N.P.L.
"			3 45	[illegible]	edge Pvt 10'	
"			4 1	[illegible]	Gut 15'	
"			3 1	86 4	brk 20'	
"			2 6	[illegible]	S.P.L. 25'	Top brk
21+00			3 75	85 79		℄
"			4 26	[illegible]		10' edge Pvt
"			4 6	[illegible]		15' Gut
"			3 9	[illegible]		22' brk
"			3 7	85 84		25' N.P.L.
"			4 13	85 41	edge Pvt 9	

F.B. 1564 PG. 50
Job No. 1309
Division No.
Notes Red. Date
Plotted Date
Profile No.
Survey of 1337-38
Survey by [illegible]
Notes [illegible]
Notes Chkd. Date
Checked Date
X-Sec. No.
Indexed A. C. Johnson Date

76L298 307 5-49

PLEASE RETURN TO
LOS ANGELES COUNTY SURVEYOR
726 LOS ANGELES COUNTY ENGINEERING BLDG.

NOTE: ANY ADDITIONS OR CHANGES ON THIS SHEET MUST BE MADE OR CIRCLED IN RED INK, WITH DATE AND NAME OF PERSON MAKING CHANGE.

Do not extend notes this side of this line.

STATION	B. S.	H. I.	F. S.	ELEV.		
21+00		89 54	4 6	[illegible]	Gut 14'	
			4 0	[illegible]	brk 20'	
			3 7	[illegible]	S.P.L. 25'	
			4 36	85 18		℄ Brk in Pvt.
21+00			5 02	[illegible]		10' edge Pvt.
"			5 2	84 37		15' Gut
"			4 9	[illegible]		22' brk
"			4 8	[illegible]		25' N.P.L.
"			5 1	[illegible]		157 Back lot
			4 84	84 70	edge Pvt. 9'	
			5 3	84 24	Gut 13'	
"			4 9	84 64	brk 19'	
"			5 1	84 44	S.P.L. 25'	
"			6 4	83 14	back lot 157'	
22+00			4 39	85 15		℄
"			4 99	[illegible]		10' edge Pvt
"			5 6	[illegible]		15' Gut
			5 0	84 [illegible]		21' brk
			4 9	84 64		25' N.P.L.
			4 86	84 67	edge Pvt. 9'	
			5 3	84 24	Gut 14'	
			5 1	[illegible]	brk 20'	

Profile No. ____ Notes Red. ____ Plotted ____ Job No. 1209 Division No. ____ F.B. 1564 PG. 51
X-Sec. No. ____ Date ____ Date ____ Survey of 133rd St.
Notes Chkd. ____ Checked ____ Survey by [illegible] Notes V.L.W. Date 8-12-49
Date ____ Date ____ Map No. ____ Indexed Johnson Date ____

76L298 307 5-49

PLEASE RETURN TO
LOS ANGELES COUNTY SURVEYOR
726 LOS ANGELES COUNTY ENGINEERING BLDG.

NOTE: ANY ADDITIONS OR CHANGES ON THIS SHEET MUST BE MADE OR CIRCLED IN RED INK, WITH DATE AND NAME OF PERSON MAKING CHANGE.

Do not extend notes this side of this line.

STATION	B. S.	H. I.	F. S.	ELEV.		
22+00		89 54	5 1	[illegible]	S.P.L. 25'	
23+00			4 32	[illegible] 22		
"			5 00	[illegible]		9' edge Pvt.
"			5 3	[illegible] 2[illegible]		14' Gut
"			5 1	[illegible]		19' bk
			4 9	84 64		25' N.P.L.
			4 73	84 81	edge Pvt 9'	
			5 [illegible]	8[illegible]	Gut [illegible]	
"			5 5	[illegible]	bk 21'	
"			5 2	84 34	S.P.L. 25'	
T.P.	5 [illegible]	89 33	5 56	83 98		
24+00			4 11	85 [illegible]		
"			4 68	[illegible]		10' edge Pvt.
"			5 0	[illegible]		14' Gut.
"			4 7	[illegible]		20 bk
"			4 [illegible]	[illegible]		25' N.P.L.
"			4 [illegible]	[illegible]	edge Pvt. 9	
"			5 6	[illegible]	Gut 12'	
"			5 1	[illegible]	bk 20'	
"			4 8	[illegible]	S.P.L. 25'	
25+00			4 21	[illegible]		

F.B. 1564 PG. 52
Job No. 1309 Division No. Notes Red. Plotted Profile
Survey of [illegible] Date Date No.
Survey by J.L. Wiley Notes [illegible] Notes Chkd. Checked X-Sec.
Indexed A. C. Johnson Date Date Date No.

76L298 307 5-49

PLEASE RETURN TO
LOS ANGELES COUNTY SURVEYOR
726 LOS ANGELES COUNTY ENGINEERING BLDG.

NOTE: ANY ADDITIONS OR CHANGES ON THIS SHEET MUST BE MADE OR CIRCLED IN RED INK, WITH DATE AND NAME OF PERSON MAKING CHANGE.

Do not extend notes this side of this line.

STATION	B. S.	H. I.	F. S.	ELEV.			
25+00		89 33	4 75	84 58			10' edge Pvt
			5 2	84 13			15' Gut
			4 7	84 63			20' brk
			4 5	84 83			
			4 77	84 54	edge Pvt	9'	25' NPL
			5 6	83 73	Gut	15'	
			5 0	84 33	brk	20'	
			5 0	84 33	SPL	25'	
26+00			[illegible]	85 19			℄
			4 52	84 81			10' edge Pvt
			5 3	84 03			15' Gut
			4 3	84 73			20' brk
			4 4	84 92			25' NPL
			4 56	84 77	edge Pvt	9'	
			5 3	84 03	Gut	14'	
			4 8.	84 53	brk	20'	
			4 6	84 73	SPL	25'	
26+17.5			4 22	85 11			8.5 B.C Pvt.
			4 48	84 85	B.C. Pvt.	8.5	
26+192			4 05	85 29			℄ E.P.L. Anza Ave
			4 57	84 76			11' edge Pvt.

Profile No. ____ Notes Red. ____ Plotted ____ Job No. 1209 Division No. ____
X-Sec. No. ____ Date ____ Date ____ Survey of ____ Notes ____
Notes Chkd. ____ Checked ____ Survey by ____ Date ____
Date ____ Date ____ Map No. ____ Indexed Johnson Date ____

F.B. 1504 PG. 53

76L298 307 5-49

PLEASE RETURN TO
LOS ANGELES COUNTY SURVEYOR
726 LOS ANGELES COUNTY ENGINEERING BLDG.

NOTE: ANY ADDITIONS OR CHANGES ON THIS SHEET MUST BE MADE OR CIRCLED IN RED INK, WITH DATE AND NAME OF PERSON MAKING CHANGE.

Do not extend notes this side of this line.

STATION	B. S.	H. I.	F. S.	ELEV.		
26+19.7		87 33	5 1	84 33		10 Gut
"			4 5	84 33		20 brk
"			4 5	[illegible]		25 N.P.L.
"			4 56	[illegible]	edge Pvt. 11'	
"			5 1	84 33	Gut 15'	
"			4 8	84 33	brk 20'	
"			4 6	84 33	S.P.L. 25'	
26+44.7			3 82	85 51	(W.P.L.)	℄ Int. Anza Ave
"			4 2	85 33		23' X Gut
"			4 1	85 33		25' N.P.L.
"			4 0	85 33		50'
"			4 1	[illegible]		100'
"			4 3	85 03		
"			4 4	84 33	25'	
"			4 5	84 33	50'	
"			4 5	84 33	100'	
BMNH1			3 69	85 64	BMNH1 El. 85.627	F.B. 1548-48
					135th ST + Anza Ave NE Cor.	
					Bt. Spk in W. end Bot. Step to Ho # 5181	

(Under Repair - Rods [illegible] approx.)

F.B. 1564 PG. 54
Job No. 1309 Division No. Notes Red. Plotted No. Profile
Survey of 135th ST Date Date X-Sec.
Survey by [illegible] Notes J.L.W. Notes Chkd. Checked No.
Indexed A. C. Johnson Date Date

Notes Ck'd by	Survey of 133rd ST
Map No.	W. O. 1309 Tape No. St'd. °F
Office Work	Surveyed by J L Willey
Checked	Notes JLW Date 2-49
Date	Indexed R. C. Johnson

F. B. 1564 PG. 55

DEC 21 '50

133rd ST.

C 11309

TOPOGRAPHY

on

INGLEWOOD AVE

from

136th ST.

North to

135th ST.

July 1949

J L Willey

C H Lewis

M Natapoff

E R Sanchez

Note: Any Additions or Changes on This Sheet Must be Made or Circled in Red Ink With Date and Name of Person Making Change.

Do not extend notes this side of this line.

RETURN TO
LOS ANGELES COUNTY SURVEYOR
726 LOS ANGELES COUNTY
ENGINEERING BLDG.

76F3098 247 10M 1-49

F. B. 1564 PG. 56

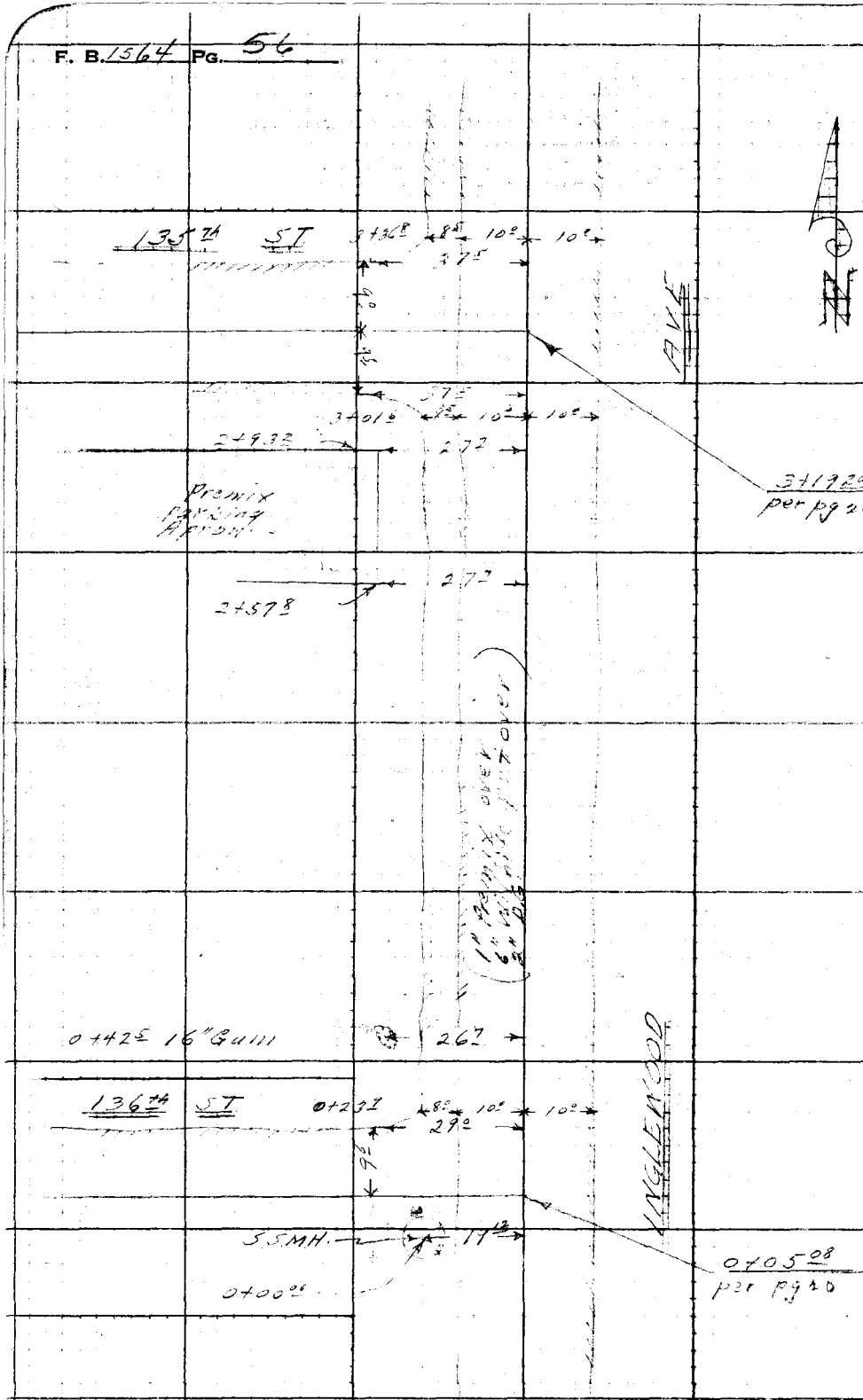

RETURN TO
LOS ANGELES COUNTY SURVEYOR
726 LOS ANGELES COUNTY
ENGINEERING BLDG.

Do not extend notes this side of this line.

Note: Any Additions or Changes on This Sheet Must be Made or Circled in Red Ink With Date and Name of Person Making Change.

Profile No.	Notes Red.	Plotted	Job No. 1309	Division No.	F.B. 1564	PG. 57
	Date	Date	Survey of 133rd ST			
X-Sec. No.	Notes Chkd. LCM	Checked	Survey by [illegible]	Notes [illegible]	Date 8-12-49	
	Date 8/25/49	Date	Map No.	Indexed K. C. Johnson	Date DEC 21 '50	

133rd ST C.I. 1309

PROFILE & X SECTIONS

on

INGLEWOOD AVE

from

136th ST

North to

135th ST

8-11-49

J. L. [illegible]
C. H. Lewis
[illegible]
L. [illegible]
T. R. Popek

STATION	B. S.	H. I.	F. S.	ELEV.

NOTE: ANY ADDITIONS OR CHANGES ON THIS SHEET MUST BE MADE OR CIRCLED IN RED INK, WITH DATE AND NAME OF PERSON MAKING CHANGE.

PLEASE RETURN TO
LOS ANGELES COUNTY SURVEYOR
726 LOS ANGELES COUNTY ENGINEERING BLDG.

Do not extend notes this side of this line.

76L298 307 5-49

76L298 307 5-49

PLEASE RETURN TO
LOS ANGELES COUNTY SURVEYOR
726 LOS ANGELES COUNTY ENGINEERING BLDG.

NOTE: ANY ADDITIONS OR CHANGES ON THIS SHEET MUST BE MADE OR CIRCLED IN RED INK, WITH DATE AND NAME OF PERSON MAKING CHANGE.

Do not extend notes this side of this line.

STATION	B. S.	H. I.	F. S.	ELEV.	Left (W)	Right (E)
BMN133	6 39	84 02		77 63	BMN133. El. 77.628 137th ST + Inglewood AVE, N.E.Cor Bt. Spk. in C6.5' E. of W. end.	FB. 1548-54
0+00			5 52	78 [illegible]		℄
"					SS MH. 19th	
8" outlets.			12 70	71 32	Rod 6.20	Rod 6.21
8" Inlet W			12 50	71 52	Depth 5.83	Depth 5.62
8" Inlet E			12 [illegible]	71 46	Dia 0.67	Dia 0.67
					12.70	12.50
						Rod 6.24 Depth 5.65 Dia 0.67 12.56'
0+05			5 51	78 51		℄ Int. 136th ST.
"			5 60	78 [illegible]		10' edge pvt.
"			5 86	78 [illegible]		18' Gut.
"			3 3	80 [illegible]		21' brk
"			3 1	80 [illegible]		25' E.P.L.
"			5 64	78 31	edge Rd	10'
"			6 21	77 [illegible]	X Gut.	18'
"			5 43	78 [illegible]	W.P.L.	30'
"			3 50	80 [illegible]	Brk in Rd	50'
"			2 87	81 15	P.L.	100'
0+23			6 15	77 77	E.C. Pvt.	18'
0+30.			5 54	78 [illegible]		℄

Profile No. ____ X-Sec. No. ____
Plotted ____ Date ____ Checked ____ Date ____
Notes Red. ____ Date ____ Notes Chkd. ____ Date ____
Division No. 307
Job No. 13 [illegible]
Notes N.L. W.
Survey of 13 [illegible]
Survey by [illegible]
Indexed A. C. Johnson
F.B. 1564 PG. 58

76L298 307 5-49

PLEASE RETURN TO
LOS ANGELES COUNTY SURVEYOR
726 LOS ANGELES COUNTY ENGINEERING BLDG.

NOTE: ANY ADDITIONS OR CHANGES ON THIS SHEET MUST BE MADE OR CIRCLED IN RED INK. WITH DATE AND NAME OF PERSON MAKING CHANGE.

Do not extend notes this side of this line.

STATION	B. S.	H. I.	F. S.	ELEV.	Left (W)	℄	Right (E)
0+30		8~~3~~4 02 ✓	5 76	78 26	edge pvt	10	
"			6 19	77 [illegible]	Shoulder Gut	18'	
"			5 1	78 [illegible]	brk	24'	
"			3 0	81 [illegible]	brk	26'	
"			3 1	80 2	W.P.L.	30'	
0+96			5 91	78 [illegible]			40' Bot. end Cb.
			5 26	78 [illegible]			40' Top " Cb
1+00			5 46	78 56		℄	
"			5 58	78 44	edge Pvt.	10'	
"			6 09	77 93	Gut, Shoulder	18'	
"			5 1	78 92	brk	24'	
"			4 6	79 4		30'	
1+20			5 96	78 [illegible]			40' Bot end Curb
"			5 41	78 61			40' Top " "
2+00			5 07	78 [illegible]		℄	
"			5 21	78 91			10' edge pvt.
"			5 55	78 47			18' Gut
"			5 1	78 [illegible]			22' brk
"			5 1	78 [illegible]			25' E.P.L.
"			5 32	78 70		10'	

Profile No. ____ Date ____ Notes Red. ____ Plotted ____ Job No. 1309 Division No. ____ F.B. 1564 PG. 59
X-Sec. No. ____ Date ____ Notes Chkd. ____ Date ____ Checked ____ Date ____ Survey of [illegible] Survey by [illegible] Notes [illegible] Date 8-12-49
Map No. ____ Date ____ Indexed ____ Date ____ A. C. Johnson

76L298 307 5-49

PLEASE RETURN TO
LOS ANGELES COUNTY SURVEYOR
726 LOS ANGELES COUNTY ENGINEERING BLDG.

NOTE: ANY ADDITIONS OR CHANGES ON THIS SHEET MUST BE MADE OR CIRCLED IN RED INK, WITH DATE AND NAME OF PERSON MAKING CHANGE.

Do not extend notes this side of this line.

STATION	B. S.	H. I.	F. S.	ELEV.		
2+00		84 02	5 [illegible]	78 [illegible]	Shoulder Gut 18'	
"			5 2	78 [illegible]	brk 24	
"			5 0	79 [illegible]	W.P.L. 30'	
3+00			5 [illegible]	79 [illegible]		℄
"			5 [illegible]	78 [illegible]		10' edge pvt.
"			5 [illegible]	78 [illegible]		18' Gut, Shoulder
"			4 9	79 [illegible]		22' brk
"			4 9	79		25' W.P.L.
"			5 23	78 79	edge pvt. 10'	
"			5 [illegible]	78 [illegible]	Gut, Shoulder 18'	
"			4 6	79 [illegible]	brk 22'	
"			4 2	79 [illegible]	W.P.L. 30'	
3+01 6			5 70	78 [illegible]	B.C. Pvt. 18'	
3+19 20			4 99	79 [illegible]		℄ Int. 135th St
			6 38			
BMN134			~~6 [illegible]~~	77 64	BMN134. El. 77.718 F.B. 1548-54 136th St. & Inglewood Ave, N.E. Cor Bt. [illegible] in Cb. 10' E. of W. end.	

F.B. 1564 PG. 60

Job No. 1309 Division No. ____ Notes Red. ____ Plotted ____ Profile ____

Survey of 133rd St. Date ____ Date ____ No. ____

Survey by N.L. Wiley Notes N.L.W. Notes Chkd. ____ Checked ____ X-Sec. ____

Indexed A. C. Johnson Date ____ Date ____ No. ____

Notes Ck'd by	Survey of 133rd St.
Map No.	W. O. 1309 Tape No. St'd. °F
Office Work	Surveyed by J L Willey
Checked	Notes J. L. W. Date 8-49
Date	Indexed K. C. Johnson DEC 21 '50

F. B. 1564 Pg. 61

133rd ST et al.

C.I. 1309

TOPOGRAPHY

on

SHOUP AVE.

from

129th ST

To Near

EL SEGUNDO BLVD.

July 1949

J. L. Willey

S H Lewis

M. Nutapoff

E K Smelser

J. N. Dixon

Note: Any Additions or Changes on This Sheet Must be Made or Circled in Red Ink With Date and Name of Person Making Change.

Do not extend notes this side of this line.

RETURN TO
LOS ANGELES COUNTY SURVEYOR
726 LOS ANGELES COUNTY
ENGINEERING BLDG.

76F309S 247 10M 1-49

F. B. 1564 PG. 62



RETURN TO
LOS ANGELES COUNTY SURVEYOR
725 LOS ANGELES COUNTY
ENGINEERING BLDG.

Do not extend notes this side of this line.

Note: Any Additions or Changes on This Sheet Must be Made or Circled in Red Ink With Date and Name of Person Making Change.

F.B. 1564 PG. 63

Profile No. ____ Notes Red. ____ Plotted ____ Job No. 1309 Division No. ____
Date ____ Date ____ Survey of 133rd ST
X-Sec. No. ____ Notes Chkd. LCM Checked ____ Survey by J L Willey Notes J L W Date 8-15-49
Date 8/25/49 Date ____ Map No. ____ Indexed A. C. Johnson Date DEC 21 '50

133rd ST

C11309

PROFILE & X SECTIONS

ON

SHOUP AVE

from

139th ST

TO

EL SEGUNDO BLVD

8-15-49

J L Willey
C H Lewis
M Natapoff
L K Smeker

STATION	B. S.	H. I.	F. S.	ELEV.

NOTE: ANY ADDITIONS OR CHANGES ON THIS SHEET MUST BE MADE OR CIRCLED IN RED INK, WITH DATE AND NAME OF PERSON MAKING CHANGE.

PLEASE RETURN TO
LOS ANGELES COUNTY SURVEYOR
726 LOS ANGELES COUNTY ENGINEERING BLDG.

Do not extend notes this side of this line.

76L298 307 5-49

76L298 307 5-49

PLEASE RETURN TO
LOS ANGELES COUNTY SURVEYOR
726 LOS ANGELES COUNTY ENGINEERING BLDG.

NOTE: ANY ADDITIONS OR CHANGES ON THIS SHEET MUST BE MADE OR CIRCLED IN RED INK, WITH DATE AND NAME OF PERSON MAKING CHANGE.

Do not extend notes this side of this line.

Profile No. X-Sec. No.
Plotted Date Checked Date
Notes Red. Date Notes Chkd. Date
Division No. Job No. 1309 Notes T.L.W.
Survey of T.L. Wilke Date
Survey by Z. C. Johnson
Indexed
F.B. 1564 PG. 64

STATION	B. S.	H. I.	F. S.	ELEV.	Left (W)	Right (E)
BMNH25	4 30	89 30		85 00	BMNH.25 El. 85.00	FB. 1548-58
					129th St. (N. Side) 100' E. Sheup Ave	
					Bt. Spk in S.W. Cor. Drive to Ho # 4873	
0+25			6 00	83 22	Flowline 8" culv. 12'	
0+31			6 00	83 30		12' flowline 8" culv.
0+50			4 42	84 [illegible]		℄ Inter. 129th St.
0+68			5 83	83 39		12' flowline 8" culv.
0+71			6 04	83 35	Flowline 8" culv. 12'	
0+73			4 77	84 33		85 E.C. Pvt.
"			5 00	84 30	E.C. Pvt. 85	
0+75			4 60	84 70		℄ N. PL. 129th St.
"			5 04	84 26		85 edge Pvt.
"			5 4	83 7		11' Curb
"			4 5	84 2		17' brk
"			4 5	84 1		20' E PL
"			5 00	84 [illegible]	edge Pvt. 55	
"			5 4	83 1	Curb 12'	
"			4 6	84 7	brk 14'	
"			4 5	84 8	W.P.L. 20	
1+00			4 60	84 [illegible]		℄
"						8' edge Pvt.

76L298 307 3M 11-48

PLEASE RETURN TO
LOS ANGELES COUNTY SURVEYOR
726 HIGGINS BLDG.

NOTE: ANY ADDITIONS OR CHANGES ON THIS SHEET MUST BE MADE OR CIRCLED IN RED INK, WITH DATE AND NAME OF PERSON MAKING CHANGE.

Do not extend notes this side of this line.

STATION	B. S.	H. I.	F. S.	ELEV.	Left (W	℄ Right (E)
1+00		89 30	5 4	83 9		10' Gut
"			4 5	84 8		13' brk
"			4 4	84 9		20' EPL
"			5 09	84 21	edge Pvt 8°	
"			6 54	82 76	Gut 11'	
"			4 7	84 6	brk 13'	
"			4 4	84 9	W.P.L. 20'	
2+00			4 49	84 81		℄
"			4 74	84 56		8' edge pvt
"			5 2	84 1		11' Gut
"			4 6	84 7		13' brk
"			4 6	84 7		20' EPL
"			4 75	84 55	edge Pvt 8'	
"			6 5	82 8	Gut 11'	
"			4 4	84 9	brk 14'	
"			4 4	84 9	W.P.L. 20'	
3+00			4 21	85 09		℄
"			4 61	84 69		8' edge Pvt
"			5 0	84 3		11' Gut
"			4 4	84 9		13' brk
"			4 6	84 7		20' E.P.L.

Profile Notes Red ____ Plotted ____ Job No. 1309 Division No. ____ F.B. 1524 Pg. 65
No. ____ Date ____ Date ____ Survey of 133rd ST.
X-Sec. Notes Chkd. ____ Checked ____ Survey by J.L. Willey Notes J.L.W. Date 8-15-49
No. ____ Date ____ Date ____ Map No. ____ Indexed Johnson Date ____

76L298 307 3M 11-48

PLEASE RETURN TO
LOS ANGELES COUNTY SURVEYOR
726 HIGGINS BLDG.

NOTE: ANY ADDITIONS OR CHANGES ON THIS SHEET MUST BE MADE OR CIRCLED IN RED INK, WITH DATE AND NAME OF PERSON MAKING CHANGE.

Do not extend notes this side of this line.

STATION	B. S.	H. I.	F. S.	ELEV.	Left (W)	℄ Right (E)
3+00		89 30	~~4 51~~			
"			4 51	84 79	edge Pvt 8'	
"			5 2	84 1	Gut 11'	
"			4 4	84 9	brk 14'	
"			4 2	[illegible]	W.P.L. 20'	
3+39 2			4 40	84 90		℄ SPL El Segundo Ave
"			4 80	84 50		8' edge Pvt.
"			5 0	84 3		11' Gut
"			4 4	84 1		13' brk
"			4 4	84 7		20' E.P.L.
"			4 54	84 7	edge pvt 8'	
"			5 1	84 2	Gut 12'	
"			3 9	85 4	brk 14'	
"			3 9	85 4	W.P.L. 20'	
3+41 2			4 61	84 69	B.C. Pvt 8 3	
3+41 3			4 81	84 49		8 7 B.C. Pvt
3+52 7			4 63	84 67		℄ "X" Gut
3+60			4 05	85 25		℄ S. edge Pvt
3+69 23			3 47	85 83		℄ Int El Segundo Blvd
BMNH.25			4 31	84 99	BMNH25 See Above BM.	

F.B. 1564 PG. 66 Survey of 1309 Job No. 1309 Division No. 133rd ST. Notes Red. Plotted Date No. Profile
Survey by J.L. Willey Notes J.L.W. Date Checked Date No. X-Sec.
Indexed A. C. Johnson Date Notes Chkd. Date

Notes Ck'd by	Survey of 133rd ST
Map No.	W. O. 1309 Tape No. St'd. °F
Office Work	Surveyed by J. L. Willey
Checked	Notes J. L. W. Date
Date	Indexed A. C. Johnson

F. B. 1564 PG. 67

DEC 21 '50

133rd ST.

C11309

TOPOGRAPHY

on

SHOUP AVE.

from

131st ST.

North & South

300'±

July 1949

J L Willey

C H Lewis

M Nafzpoff

E K Smelser

J N Dixon

Note: Any Additions or Changes on This Sheet Must be Made or Circled in Red Ink With Date and Name of Person Making Change.

Do not extend notes this side of this line.

RETURN TO
LOS ANGELES COUNTY SURVEYOR
726 LOS ANGELES COUNTY
ENGINEERING BLDG.

76F309S 247 10M 1-49

F. B. 1564 PG. 68

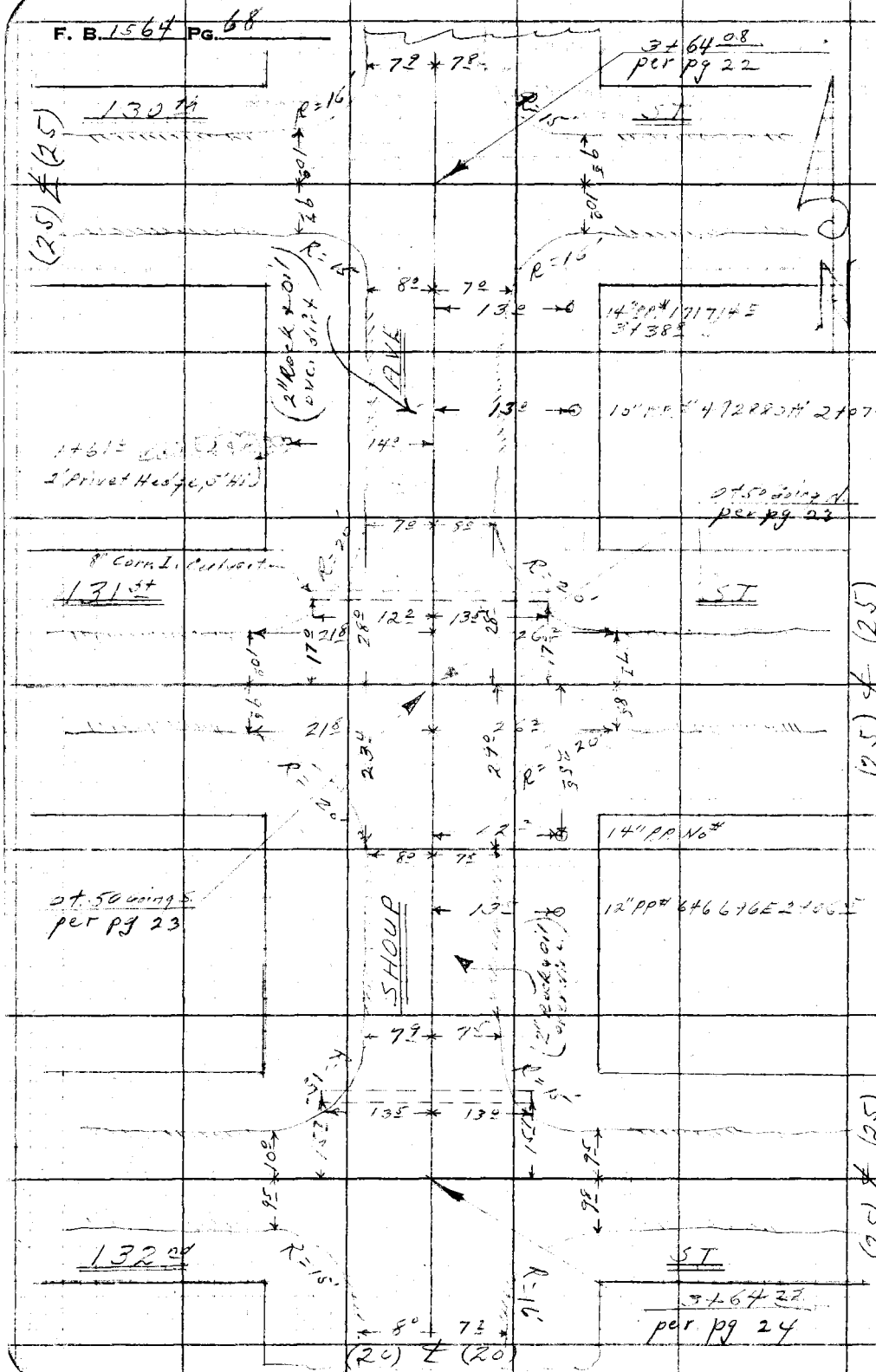

RETURN TO
LOS ANGELES COUNTY SURVEYOR
726 LOS ANGELES COUNTY
ENGINEERING BLDG.

Do not extend notes this side of this line.

Note: Any Additions or Changes on This Sheet Must be Made or Circled in Red Ink With Date and Name of Person Making Change.

Profile No.	Notes Red.	Plotted	Job No. 1309	Division No.	F.B. 1569 PG. 69
	Date	Date	Survey of 133rd ST.		
X-Sec. No.	Notes Chkd. LCM	Checked	Survey by J.L. Willey	Notes JLW	Date 8-15-49
	Date 8/25/49	Date	Map No.	Indexed A. C. Johnson	Date DEC 21 '50

133rd ST

C11309

PROFILE & "X" SECTIONS

on

SHOUP AVE

from

131ST ST

North & South

300'±

8-15-49

JL Willey

CH Lewis

[illegible]

EK Smith

STATION	B. S.	H. I.	F. S.	ELEV.

NOTE: ANY ADDITIONS OR CHANGES ON THIS SHEET MUST BE MADE OR CIRCLED IN RED INK, WITH DATE AND NAME OF PERSON MAKING CHANGE.

PLEASE RETURN TO

LOS ANGELES COUNTY SURVEYOR

726 LOS ANGELES COUNTY ENGINEERING BLDG.

Do not extend notes this side of this line.

76L298 307 5-49

76L298 307 5-49

PLEASE RETURN TO
LOS ANGELES COUNTY SURVEYOR
726 LOS ANGELES COUNTY ENGINEERING BLDG.

NOTE: ANY ADDITIONS OR CHANGES ON THIS SHEET MUST BE MADE OR CIRCLED IN RED INK, WITH DATE AND NAME OF PERSON MAKING CHANGE.

Do not extend notes this side of this line.

STATION	B. S.	H. I.	F. S.	ELEV.	Left (W)	Right (E)
BMNH27	4 73	88 41		83 48	BMNH27 El. 83.477	FB.1548-59
					131st St. & Shoup Ave, N.W. Cor.	
					Bt. Spk in Walk at S.E. Cor. Ho #4903.	
0+50			5 37	83 02		℄ Int 131st St.
0+67°			6 20	81 61		13° Flowline 8" Culv.
"			6 71	81 70	Flowline 8" Culv. 12°	
0+75			5 44	82 97		℄ N.P.L. 131st St.
"			5 77	82 64		8° edge pvt
"			6 3	82 1		12' Gut
"			5 3	83 1		14' brk
"			5 6	82 8		20' P.L.
"			5 78	82 63	edge pt. 8°	
"			6 1	82 3	Gut 13'	
"			5 3	83 1	brk 15'	
"			5 3	83 1	W.P.L. 20'	
0+78°			5 71	82 70		7° E.C. Pvt.
"			5 71	82 70	E.C. Pvt 7°	
1+00			5 [illegible]	82 87		℄
"			[illegible]	82 60		8° edge Pvt
"			6 6	81 8		12' Gut.
"			5 5	82 9		14' brk

F.B. 1564 PG. 70

Survey of 1332 131st St.
Survey by H. L. Wiley
Indexed E. C. Johnson

Profile No.
X-Sec. No.
Plotted
Date
Checked
Date
Notes Red.
Date
Notes Chkd.
Date
Division No. 1309
Job No.
Notes T.L.N.
Date

76L298 307 3M 11-48

PLEASE RETURN TO
LOS ANGELES COUNTY SURVEYOR
726 HIGGINS BLDG.

NOTE: ANY ADDITIONS OR CHANGES ON THIS SHEET MUST BE MADE OR CIRCLED IN RED INK, WITH DATE AND NAME OF PERSON MAKING CHANGE.

Do not extend notes this side of this line.

STATION	B. S.	H. I.	F. S.	ELEV.	Left (W)	℄ Right (E)
1+00		88 41	5 4	830		20' E.P.L.
"			5 95	8246	edge Pvt. 8'	
"			6 1	823	Gut. 11'	
"			5 4	830	brk 13'	
"			5 2	832	W.P.L. 20'	
2+00			5 14	8327		℄
"			5 54	8287		8' edge Pvt
"			6 1	823		12' Gut
"			5 2	832		14' brk
"			5 4	830		20' E.P.L.
"			5 36	8305	edge Pvt. 8'	
"			5 6	828	Gut. 11'	
"			5 0	834	brk 13'	
"			4 9	835	W.P.L. 20'	
3+00			4 81	8360		℄
"			5 20	8321		8' edge Pvt
"			5 5	829		11' Gut
"			4 9	835		12' brk
"			5 0	834		20' E.P.L.
"			5 07	8334	edge Pvt. 8'	
"			5 25	8316	Gut 11'	

Profile No. ____ Notes Red ____ Plotted ____ Job No. 1309 Division No. ____ F.B. 1569 Pg. 71
X-Sec. No. ____ Date ____ Date ____ Survey of 133rd ST.
Notes Chkd. ____ Checked ____ Survey by J.L.W. Notes J.L.W. Date 8-15-49
Date ____ Date ____ Map No. ____ Indexed Johnson Date ____

76L298 307 3M 11-48

PLEASE RETURN TO
LOS ANGELES COUNTY SURVEYOR
726 HIGGINS BLDG.

NOTE: ANY ADDITIONS OR CHANGES ON THIS SHEET MUST BE MADE OR CIRCLED IN RED INK, WITH DATE AND NAME OF PERSON MAKING CHANGE.

Do not extend notes this side of this line.

STATION	B. S.	H. I.	F. S.	ELEV.	Left (W)	℄ Right (E)
3+00		88 4'	4.7	837	brk. 14'	
"			4.5	839	W.P.L. 20'	
3+34'			4.59	83 82		℄
"			5.00	83 41		8' edge Prt.
"			5.5	82 9		11' Gut
"			4.3	841		13' brk.
"			4.7	837		20' E.P.L.
"			4.93	83 48	edge Prt. 8'	
"			5.3	831	Gut 11'	
"			[illegible]	838	brk 13'	
"			4.4	840	W.P.L.	
3+64.08			4.30	84 11		℄ Int 130th St.
BMNH 26			3.87	84 54	BMNH 26 El 84.50	F.B. 1548-59
					130th St. + Shoup Ave N.E. Cor.	
					Bt Spk 12' N. of S. end Walk to Ho. # 4881	

F.B. 1564 PG. 72
Survey of 1334 ST.
Survey by J.L. Willey Notes J.L.W.
Indexed A. C. Johnson Date
Job No. 1309 Division No. Notes Red. Plotted
Date Date Checked
Notes Chkd. Date
Date Date
Profile No. X-Sec. No.

Profile No. ____ Notes Red. ____ Plotted ____ Job No. 1309 Division No. ____ F.B. 1524 PG. 73

Date ____ Date ____ Survey of 133rd ST

X-Sec. No. ____ Notes Chkd. LCM Checked ____ Survey by J.L. Willey Notes JLW Date 8-15-49

Date 8/25/49 Date ____ Map No. ____ Indexed Johnson Date ____

133rd ST C11309

PROFILE & "X" SECTIONS.

on

SHOUP AVE

from

131st ST

south to

132nd ST

8-15-49

J.L. Willey
C.H. Lewis
M. Natapoff
E.K. Smelser

STATION	B.S.	H.I.	F.S.	ELEV.

NOTE: ANY ADDITIONS OR CHANGES ON THIS SHEET MUST BE MADE OR CIRCLED IN RED INK, WITH DATE AND NAME OF PERSON MAKING CHANGE.

PLEASE RETURN TO
LOS ANGELES COUNTY SURVEYOR
726 HIGGINS BLDG.

Do not extend notes this side of this line.

76L298 307 3M 11-48

76L298 307 3M 11-48

PLEASE RETURN TO
LOS ANGELES COUNTY SURVEYOR
726 HIGGINS BLDG.

NOTE: ANY ADDITIONS OR CHANGES ON THIS SHEET MUST BE MADE OR CIRCLED IN RED INK, WITH DATE AND NAME OF PERSON MAKING CHANGE.

Do not extend notes this side of this line.

STATION	B. S.	H. I.	F. S.	ELEV.	Left (E)	℄ Right (W)
BMNH27	3 89	87 37		83 48	BMNH27 El. 83.477 F.B. 1548-59.	
					131st St. & Shoup Ave N.E. Cor.	
					Bt. Spk in walk at S.E. Cor Ho #4903	
0+50			4 38	82 99		℄
0+73.4			5 00	82 37		8' E.C. Pvt.
0+75			4 65	82 72		℄
"			5 02	82 35		8' edge Pvt.
"			5 1	[illegible]		12' Gut
"			4 3	[illegible]		15' brk
"			4 2	82 17		20' W.P.L.
"			4 90	82 47	edge Pvt. 8'	
"			5 1	82 27	Gut 11'	
"			4 4	82 [illegible]	brk 15'	
"			4 4	[illegible]	E.P.L. 20'	
0+79			4 89	[illegible]	E.C. Pvt. 7.5	
1+00			4 80	82 [illegible]		℄
"			5 21	82 16		8' edge Pvt
"			5 3	82 07		11' Gut
"			4 4	82 [illegible]		15' brk
"			4 3	83 07		20' W.P.L.
"			5 10	82 27	edge Pvt. 8'	

F.B. 1564 PG. 74
Job No. 1309 Division No. 133rd St.
Survey of
Survey by J.L. Willey Notes J.L.W.
Indexed A. C. Johnson Date
Notes Red. Date
Plotted Date
Notes Chkd. Date
Checked Date
Profile No.
X-Sec. No.

76L298 307 3M 11-48

PLEASE RETURN TO
LOS ANGELES COUNTY SURVEYOR
726 HIGGINS BLDG.

NOTE: ANY ADDITIONS OR CHANGES ON THIS SHEET MUST BE MADE OR CIRCLED IN RED INK, WITH DATE AND NAME OF PERSON MAKING CHANGE.

Do not extend notes this side of this line.

STATION	B. S.	H. I.	F. S.	ELEV.	Left (E)	℄ Right (W)
1+00		87 37	5 2	82 17	Gut 12'	
"			4 6	82 77	brk 15'	
"			4 5	82 87	E.P.L. 20'	
2+00			5 04	82 33		℄
"			5 41	81 96		8' edge Pvt
"			5 7	81 67		11' Gut
"			4 9	82 47		13' brk
"			5 0	82 37		20' W.P.L.
"			5 41	81 96	edge Pvt 8'	
"			5 8	81 57	Gut 12'	
"			5 2	82 17	brk 15'	
"			5 2	82 17	E.P.L. 20'	
3+00			5 42	81 95		℄
"			5 68	81 69		8' edge Pvt
"			5 9	81 47		11' Gut
"			5 1	82 27		13' brk
"			4 9	82 47		20' W.P.L.
"			5 71	81 66	edge Pvt 8'	
"			6 0	81 37	Gut 12'	
"			5 4	81 97	brk 14'	
"			5 2	82 17	E.P.L. 20'	

Profile No. ____ Notes Red ____ Plotted ____ Job No. 1309 Division No. ____ F.B. 1564 Pg. 75
X-Sec. No. ____ Date ____ Date ____ Survey of 133rd ST
Notes Chkd ____ Checked ____ Survey by J.L. Willey Notes J.L.W. Date 8-15-49
Date ____ Date ____ Map No. ____ Indexed E. Johnson Date ____

76L298 307 3M 11-48

PLEASE RETURN TO
LOS ANGELES COUNTY SURVEYOR
726 HIGGINS BLDG.

NOTE: ANY ADDITIONS OR CHANGES ON THIS SHEET MUST BE MADE OR CIRCLED IN RED INK, WITH DATE AND NAME OF PERSON MAKING CHANGE.

Do not extend notes this side of this line.

STATION	B. S.	H. I.	F. S.	ELEV.	Left (E)	℄ Right (W)
3+39.2		87 37	5 36	82 01		℄ N.P.L. 132nd ST.
"			5 57	81 80		8' edge Pvt.
"			6 0	81 37		13' Gut
"			5 4	81 [illegible]		15' brk
"			5 1	8[illegible] 21		20' W.P.L.
"			5 66	81 71	edge Pvt. 8'	
"			6 1	81 27	Gut 13'	
"			5 5	81 97	brk 18'	
"			5 4	81 97	E.P.L. 20'	
3+48.5			6 37	81 00		13° flowline 4" Culv.
"			6 66	80 71	flowline Culv. 13.5	
3+64.22			5 23	82 14		℄ Int. 132nd St.
BMNH.28			5 06	82 31	BMNH28. El. 82307. FB.1548-59 132nd & Shoup Ave, N.E. Cor. Bt. Spk. 12' N. of S. end Walk to Ho# 4879	

F.B. 1564 PG. 76

Job No. 1309 Division No. ____ Notes Red. ____ Plotted ____ Profile ____

Survey of 133rd St. Date ____ Date ____ No. ____

Survey by J.L. Willey Notes J.L.W. Notes Chkd. ____ Checked ____ X-Sec. ____

Indexed C. Johnson Date ____ Date ____ Date ____ No. ____

Notes Ck'd by	Survey of 133rd ST
Map No.	W. O. 1309 Tape No. St'd. °F
Office Work	Surveyed by J. L. Willey
Checked	Notes J.L.W. Date
Date	Indexed A. C. Johnson

F. B. 1567 PG. 97

DEC 21 '50

133rd ST.

C 11309

TOPOGRAPHY

on

SHOOP AVE

from

134th ST

North to

Near 133rd ST.

July 1949

J L Willey

C H Lewis

M Natapoff

E K Smeker

J N Dixon

Note: Any Additions or Changes on This Sheet Must Be Made or Circled in Red Ink With Date and Name of Person Making Change.

Do not extend notes this side of this line.

RETURN TO
LOS ANGELES COUNTY SURVEYOR
726 LOS ANGELES COUNTY
ENGINEERING BLDG.

76F309S 247 10M 1-49

F. B. 1564 PG. 78

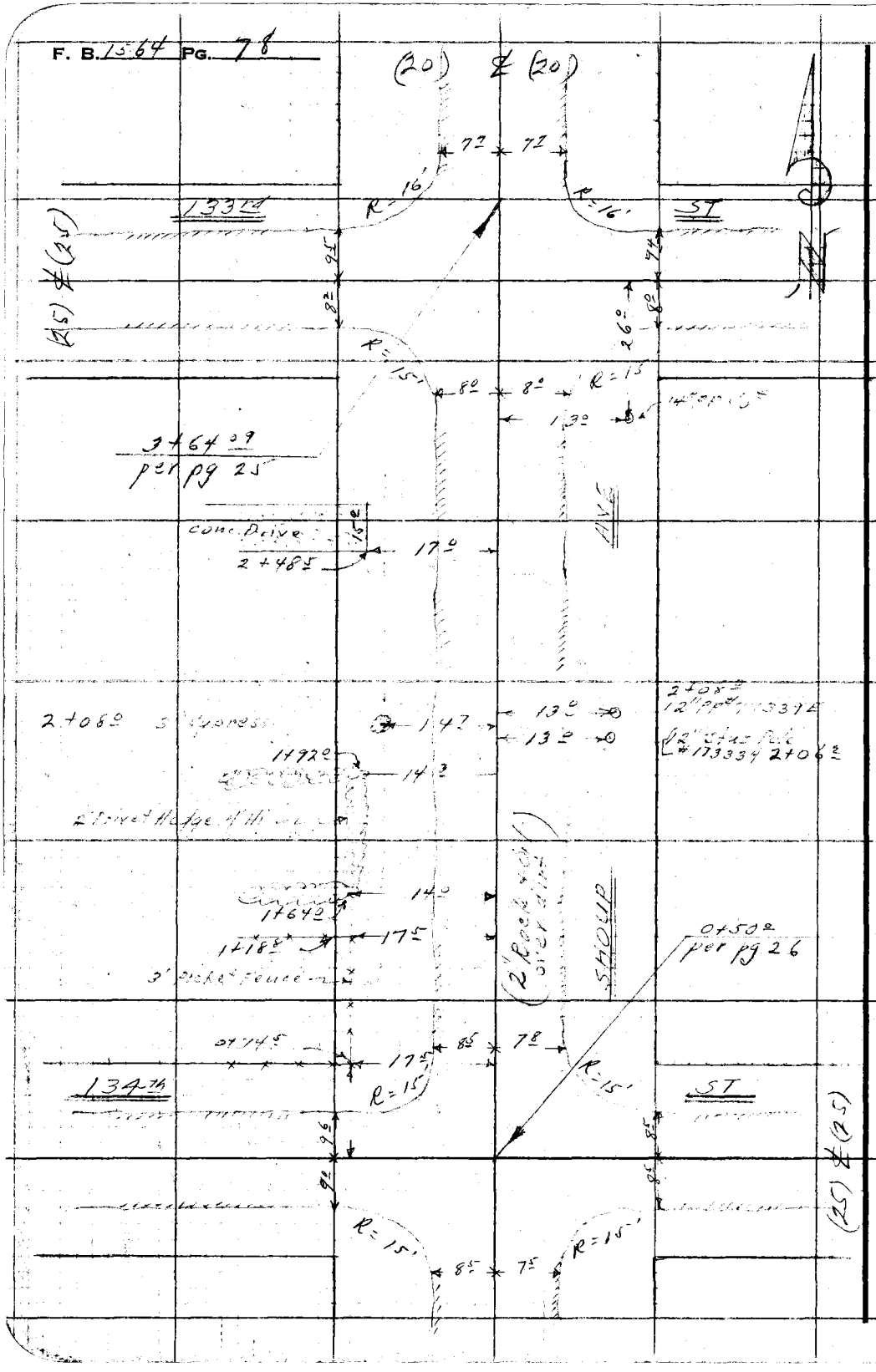

RETURN TO
LOS ANGELES COUNTY SURVEYOR
725 LOS ANGELES COUNTY
ENGINEERING BLDG.

Do not extend notes this side of this line.

Note: Any Additions or Changes on This Sheet Must be Made or Circled in Red Ink With Date and Name of Person Making Change.

Profile No.	Notes Red.	Plotted	Job No. 1309	Division No.	F.B. 1564 PG. 79
	Date	Date	Survey of 133rd ST		
X-Sec. No.	Notes Chkd. LCM	Checked	Survey by J.L. Willey	Notes JLW.	Date 8-15-49
	Date 8/25/49	Date	Map No.	Indexed Johnson	Date DEC 21 '50

133rd ST

C.I. 1309

PROFILE & "X" SECTIONS

on

SHOUP AVE

from

134th ST

North to

133rd ST

8-15-49

J L Willey

C H Lewis

M. Nadapoff

E K Smelser

STATION	B. S.	H. I.	F. S.	ELEV.

NOTE: ANY ADDITIONS OR CHANGES ON THIS SHEET MUST BE MADE OR CIRCLED IN RED INK, WITH DATE AND NAME OF PERSON MAKING CHANGE.

PLEASE RETURN TO

LOS ANGELES COUNTY SURVEYOR

726 LOS ANGELES COUNTY ENGINEERING BLDG.

Do not extend notes this side of this line.

76L298 307 5-49

76L298 307 5-49

PLEASE RETURN TO
LOS ANGELES COUNTY SURVEYOR
726 LOS ANGELES COUNTY ENGINEERING BLDG.

NOTE: ANY ADDITIONS OR CHANGES ON THIS SHEET MUST BE MADE OR CIRCLED IN RED INK, WITH DATE AND NAME OF PERSON MAKING CHANGE.

Do not extend notes this side of this line.

STATION	B. S.	H. I.	F. S.	ELEV.	Left (W)		℄ Right (E)
BMNH30	5 35	86 01		80 66	BMNH30 El. 80.664. F.B. 1548-60		
					134th ST. (N. Side) 100' E. Shoup Ave		
T.P.	4 01	84 63	5 39	80 62	Bt. Spk. 5' N. of S.E. Cor. Drive to Ho# 4877		
0+50			4 07	80 56			℄
0+75			4 25	80 38			℄ N.P.L. 134th St.
"			4 61	80 02	E.C. Pvt.		9' edge Pvt.
"			4 9	79 7			12' Gut.
"			4 0	80 6			14' brk
"			3 8	80 8			20' E.P.L.
"			4 45	80 18	edge Pvt	9'	E.C. Pvt.
"			4 7	79 9	Gut.	13'	
"			3 8	80 8	brk	15'	
"			3 5	81 1	W.P.L.	20'	
1+00			4 37	80 26			℄
"			4 70	79 73			8' edge Pvt.
"			5 0	79 6			11' Gut.
"			4 2	80 4			13' brk
"			3 9	80 7			20' E.P.L.
"			4 61	80 02	edge Pvt	8'	
"			4 6	80 0	Gut	11'	
"			4 3	80 3	brk	13'	

F.B. 1564 PG. 80
Job No. 1309 Division No. ____ Notes Red. ____ Plotted ____ Profile ____
Survey of 133rd ST. Date ____ Date ____ No. ____
Survey by J.L. Willey Notes J.L.W. Notes Chkd. ____ Checked ____ X-Sec. ____
Indexed A. C. Johnson Date ____ Date ____ Date ____ No. ____

76L298 307 3M 11-48

PLEASE RETURN TO
LOS ANGELES COUNTY SURVEYOR
726 HIGGINS BLDG.

NOTE: ANY ADDITIONS OR CHANGES ON THIS SHEET MUST BE MADE OR CIRCLED IN RED INK, WITH DATE AND NAME OF PERSON MAKING CHANGE.

Do not extend notes this side of this line.

STATION	B. S.	H. I.	F. S.	ELEV.	Left (W)	℄ Right (E)
1+00		84 63	3 5	81 1	W. P.L. 20'	
2+00			4 24	80 39		℄
"			4 64	79 99		8' edge Pvt
"			4 9	79 7		11' Gut
"			4 5	80 1		13' brk
"			4 4	80 2		20' E.P.L.
"			4 50	80 13	edge Pvt 8'	
"			4 7	79 9	Gut 12'	
"			3 7	80 9	brk 14'	
"			3 7	80 9	W.P.L. 20'	
3+00			4 17	80 46		℄
"			4 59	80 04		8' edge Pvt
"			4 9	79 7		12' Gut
"			4 2	80 4		14' brk
"			4 3	80 3		20' E.P.L.
"			4 31	80 32	edge Pvt 8'	
"			4 5	80 1	Gut 12'	
"			3 8	80 8	brk 14'	
"			3 6	81 0	W.P.L. 20'	
3+39			3 15	80 68		℄ S.P.L. 133rd ST.
"			4 22	80 41		8' edge Pvt

Profile No. ____ Date ____ Notes Red ____ Plotted ____ Job No. 1309 Division No. 133rd ST
X-Sec. No. ____ Date ____ Notes Chkd. ____ Checked ____ Survey of ____ Survey by J.L. Willey Notes J.L.W. Date 8-15-49
Map No. ____ Date ____ Indexed Johnson Date ____

F.B. 1564 PG. 81

76L298 307 3M 11-48

PLEASE RETURN TO
LOS ANGELES COUNTY SURVEYOR
726 HIGGINS BLDG.

NOTE: ANY ADDITIONS OR CHANGES ON THIS SHEET MUST BE MADE OR CIRCLED IN RED INK, WITH DATE AND NAME OF PERSON MAKING CHANGE.

Do not extend notes this side of this line.

STATION	B. S.	H. I.	F. S.	ELEV.	Left (W)	℄ Right (E)
3+39'		84 63	4 6	80 0		12 Gut.
"			4 0	80 6		15 brk
"			4 0	80 6		20' E.P.L.
"			4 23	80 40	edge Pvt 8'	
"			4 6	80 [illegible]	Gut 11	
"			3 8	80 8	brk 13'	
"			3 7	80 9	W.Pl. 20'	
3+64 09			3 55	81 08		℄ Int. 133rd ST.
BMN H29			3 15	81 48	BMNH29 El. 81.487 F.B. 1546-59 133rd ST. & Shoup Ave, N.E. Cor. Bt. Spk. 6' N. of S. end Walk Ho. #4881	

F.B. 1564 PG. 82
Job No. 1309
Division No.
Notes Red.
Plotted
Profile
Survey of 133rd ST.
Date
No.
Survey by J.L. Willey
Notes J.L.W.
Notes Chkd.
Checked
X-Sec.
Indexed R. C. Johnson
Date
Date
No.

Notes Ck'd by	Survey of 133rd ST
Map No.	W. O. 1309 Tape No. St'd. °F
Office Work	Surveyed by J L Willey
Checked	Notes J.L.W. Date
Date	Indexed E. C. Johnson

F. B. 1564 PG. 83

DEC 21 '50

133rd ST.

TOPOGRAPHY

on

SHOUP AVE.

from

134th PLACE

North to

134th ST.

C1 1309

July - 1949

J L Willey
C H Lewis
M Natapoff
E K Smelser
J.N. Dixon

Note: Any Additions or Changes on This Sheet Must be Made or Circled in Red Ink With Date and Name of Person Making Change.

Do not extend notes this side of this line.

RETURN TO
LOS ANGELES COUNTY SURVEYOR
726 LOS ANGELES COUNTY
ENGINEERING BLDG.

76F3098 247 10M 1-49

F. B. 1564 PG. 84



RETURN TO
LOS ANGELES COUNTY SURVEYOR
725 LOS ANGELES COUNTY
ENGINEERING BLDG.

Do not extend notes this side of this line.

Note: Any Additions or Changes on This Sheet Must be Made or Circled in Red Ink With Date and Name of Person Making Change.

F.B. 1564 PG. 85

Profile No.	Notes Red.	Plotted	Job No. 1309	Division No.	
	Date	Date	Survey of 133rd ST.		
X-Sec. No.	Notes Chkd. LCM	Checked	Survey by J.L. Wiley	Notes JLW.	Date 8-15-49
	Date 8/25/49	Date	Map No.	Indexed Johnson	Date DEC 21 '50

133rd ST

C1 1309

PROFILE & X SECTIONS

on

SHOUP AVE

from

134th PL.

from

North to

134th ST.

STATION	B. S.	H. I.	F. S.	ELEV.

NOTE: ANY ADDITIONS OR CHANGES ON THIS SHEET MUST BE MADE OR CIRCLED IN RED INK, WITH DATE AND NAME OF PERSON MAKING CHANGE.

PLEASE RETURN TO
LOS ANGELES COUNTY SURVEYOR
726 LOS ANGELES COUNTY ENGINEERING BLDG.

Do not extend notes this side of this line.

76L298 307 5-49

76L298 307 5-49

PLEASE RETURN TO
LOS ANGELES COUNTY SURVEYOR
726 LOS ANGELES COUNTY ENGINEERING BLDG.

NOTE: ANY ADDITIONS OR CHANGES ON THIS SHEET MUST BE MADE OR CIRCLED IN RED INK, WITH DATE AND NAME OF PERSON MAKING CHANGE.

Do not extend notes this side of this line.

STATION	B. S.	H. I.	F. S.	ELEV.	Left (℄)	Right (℄)
BMNH31	4.59	85.65		81.06	BMNH31 El. 81.05	FB. 1548-60
					134th Pl. & Shoup Ave N.W. Cor.	
					Bt Spk. 21' N. of S. end Drive Ho # 4903.	
0+50			4.90	80.75		℄ Int 134th Pl.
0+75			5.13	80.52		℄ N.P.L. " "
"			5.45	80.15		8' edge (E.C.) Prt.
"			5.7	79.8		12' Gut
"			5.0	80.7		16' brk
"			5.2	80.5		20' E.P.L.
			5.39	80.26	edge (E.C.) Prt. 8.5	
			5.4	80.3	Gut. 11'	
			4.5	81.2	brk 14'	
			4.4	81.3	W.P.L. 20'	
1+00			5.23	80.42		℄
"			5.54	80.11		8' edge Prt.
"			6.2	79.5		11' Gut.
"			5.3	80.4		13' brk
"			5.3	80.4		20' E.P.L.
"			5.52	80.13	edge Prt. 8'	
"			5.4	80.3	Gut 11'	
"			4.4	81.3	brk 14'	

F.B. 1264 PG. 86

Profile No. ____ X-Sec. No. ____

Plotted ____ Date ____ Checked ____ Date ____

Notes Red. ____ Date ____ Notes Chkd. ____ Date ____

Division No. ____ Job No. 1307 Notes VZW

Survey of 1st Street

Survey by J. H. Williams

Indexed A. C. Johnson Date ____

76L298 307 3M 11-48

PLEASE RETURN TO
LOS ANGELES COUNTY SURVEYOR
726 HIGGINS BLDG.

NOTE: ANY ADDITIONS OR CHANGES ON THIS SHEET MUST BE MADE OR CIRCLED IN RED INK, WITH DATE AND NAME OF PERSON MAKING CHANGE.

Do not extend notes this side of this line.

STATION	B. S.	H. I.	F. S.	ELEV.	Left (W)	℄ Right (N.
1+00		85 65	4 4	81 3	W.P.L.	
2+00			5 11	80 54		℄
"			5 42	80 23		8' edge Pvt
"			6 0	79 7		12' Gut
"			5 1	80 6		14' brk
"			5 2	80 5		20' E.P.L.
"			5 53	80 12	edge Pvt 8'	
"			6 0	79 7	Gut 11'	
"			5 2	80 5	brk 13'	
"			5 2	80 5	W.P.L. 20'	
3+00			5 25	80 40		℄
"			5 51	80 14		8' edge Pvt
"			5 9	79 8		12' Gut
"			5 0	80 7		16' brk
"			4 8	80 9		20' E.P.L.
"			5 56	80 09	edge Pvt 8'	
"			5 9	79 8	Gut 11'	
"			5 2	80 5	brk 13'	
"		5	5 3	80 4	W.P.L. 20'	
T. P.	5 38	86 0X	4 98	80 63		
3+39			5 53	80 ~~48~~ 52		℄ S.P.L. 134th St

Profile No. ____ Notes Red ____ Plotted ____ Job No. 1309 Division No. ____ F.B. 1524 Pg. 87

X-Sec. No. ____ Date ____ Date ____ Survey of 133rd St.

Notes Chkd. ____ Checked ____ Survey by J.L. Willey Notes J.L.W. Date 8-15-49

Date ____ Date ____ Map No. ____ Indexed Johnson Date ____

76L298 307 3M 11-48

PLEASE RETURN TO
LOS ANGELES COUNTY SURVEYOR
726 HIGGINS BLDG.

NOTE: ANY ADDITIONS OR CHANGES ON THIS SHEET MUST BE MADE OR CIRCLED IN RED INK, WITH DATE AND NAME OF PERSON MAKING CHANGE.

Do not extend notes this side of this line.

STATION	B. S.	H. I.	F. S.	ELEV.	Left (W)	℄ Right (E)
3+39.1		86 05	5 83	80 22		8' edge Pvt
"			6 3	79 7		11' Gut
"			5 2	80 8		16' brk
"			5 2	80 8		20' E.P.L.
"			5 8	80 2	edge Pvt. 8'	
"			6 4	79 6	Gut 12'	
"			5 1	80 9	brk 14'	
"			5 3	80 7	W.P.L. 20'	
3+64.08			5 46	80 59		℄ Int. 134th St.
BMNH30			5 34	80 71	BMNH30 EL. 80.664 F.B. 1548-60	
					134th St (N. Side) 100'± E. of Shoup Ave.	
					Bt. Spk. 5' N. of S.E. Cor. Drive to Ho. # 4877	

F.B. 1564 PG. 88
Job No. 1309 Division No. 133rd St
Survey of
Survey by J. L. Willey Notes J. L. W.
Indexed C. Johnson Date
Notes Red. Date
Notes Chkd. Date
Plotted Date
Checked Date
Profile No.
X-Sec. No.

Notes Ck'd by	Survey of 133rd ST
Map No.	W. O. 1309 Tape No. St'd. °F
Office Work	Surveyed by J L Willey
Checked	Notes J. L. W. Date
Date	Indexed A. C. Johnson

F. B. 1564 PG. 89

DEC 21 '50

133rd ST.

C11309

TOPOGRAPHY

on -

SHOUP AVE

from

M.H. North of 136th ST.

North to

135th ST.

July 1949

J L Willey

C H Lewis

M Natapoff

E K Smelser

J. N. Dixon.

Note: Any Additions or Changes on This Sheet Must be Made or Circled in Red Ink With Date and Name of Person Making Change.

Do not extend notes this side of this line.

RETURN TO
LOS ANGELES COUNTY SURVEYOR
726 LOS ANGELES COUNTY
ENGINEERING BLDG.

76F309S 247 10M 1-49

F. B. 1564 PG. 90



RETURN TO
LOS ANGELES COUNTY SURVEYOR
725 LOS ANGELES COUNTY
ENGINEERING BLDG.

Do not extend notes this side of this line.

Note: Any Additions or Changes on This Sheet Must be Made or Circled in Red Ink With Date and Name of Person Making Change.

F.B. 1564 PG. 91

Profile No.	Notes Red.	Plotted	Job No. 1304	Division No.
	Date	Date	Survey of 133rd ST	
X-Sec. No.	Notes Chkd. LCM	Checked	Survey by J L Willey	Notes J L W Date 8-15-49
	Date 8/25/49	Date	Map No.	~~Indexed~~ A. C. Johnson Date DEC 21 '50

133rd ST

C11309

PROFILE & X SECTIONS

on

SHOUP AVE

from

M.H. North of 136th ST

North to

135th ST.

8-15-49

J L Willey
C H Lewis
L K Smelser
M [illegible]

STATION	B. S.	H. I.	F. S.	ELEV.

NOTE: ANY ADDITIONS OR CHANGES ON THIS SHEET MUST BE MADE OR CIRCLED IN RED INK, WITH DATE AND NAME OF PERSON MAKING CHANGE.

PLEASE RETURN TO
LOS ANGELES COUNTY SURVEYOR
726 LOS ANGELES COUNTY ENGINEERING BLDG.

Do not extend notes this side of this line.

76L298 307 5-49

76L298 307 5-49

PLEASE RETURN TO
LOS ANGELES COUNTY SURVEYOR
726 LOS ANGELES COUNTY ENGINEERING BLDG.

NOTE: ANY ADDITIONS OR CHANGES ON THIS SHEET MUST BE MADE OR CIRCLED IN RED INK, WITH DATE AND NAME OF PERSON MAKING CHANGE.

Do not extend notes this side of this line.

STATION	B. S.	H. I.	F. S.	ELEV.	Left (W)	Right (E)
BMN135	3 56	84 13		80 57	BMN135 El 80.574	FB. 1548-61
T.P.	4 76	84 48	4 41	79 72	136th St. + Shoup Ave	N.E. Cor
					Pt. Spk in Conc. Drive to	4873.
0+00			4 51	79 89	Opp. S.S.M.H.	℄ N. of 136th St.
8" Stub. N.			11 15	72 23	Rod 1.75	Rod 4.74
8" Outlet S.			11 34	72 14	Depth 5.73	Depth 5.93
					Dia 0.67	Dia 0.67
					Invert 11.15	Invert 11.34
"			4 82	79 66		8' edge Pvt.
"			5 1	79 37		12' Gut
"			4 0	[illegible]		16' brk
"			4 0	[illegible]		20' E.P.L.
"			4 79	79 27	edge Pvt. 8'	
"			5 1	79 37	Gut 13'	
"			4 2	80 37	brk 18'	
"			4 2	80 [illegible]	W.P.L. 20'	
1+00			4 52	79 96		℄
"			4 99	79 49		8' edge pvt.
"			5 0	79 [illegible]		11' Gut
"			4 0	[illegible]		14' brk
			3 7	[illegible]		20' WPL.

Profile No. ____ X-Sec. No. ____
Plotted ____ Date ____ Checked ____ Date ____
Notes Red ____ Date ____ Notes Chkd. ____ Date ____
Division No. ____ Job No. 5T 1332
Notes T.L.A.
Survey of ____
Survey by T. Willis
Indexed ~~L. C. Johnson~~
F.B. 1564 PG. 92

76L298 307 3M 11-48

PLEASE RETURN TO
LOS ANGELES COUNTY SURVEYOR
726 HIGGINS BLDG.

NOTE: ANY ADDITIONS OR CHANGES ON THIS SHEET MUST BE MADE OR CIRCLED IN RED INK, WITH DATE AND NAME OF PERSON MAKING CHANGE.

Do not extend notes this side of this line.

STATION	B. S.	H. I.	F. S.	ELEV.	Left (W)	℄ Right (E)
1+00		84 48	4 76	79 72	edge Pvt. 8'	
"			4 8	79 68	Gut 11'	
"			3 8	80 68	brk 15'	
"			3 4	81 08	W.P.L. 20'	
1+37.0			4 28	80 20		℄ SPL 135th St.
			4 46	80 02		8' edge Pvt.
			5 0	79 48		11' Gut
			3 5	80 98		15' brk
			3 5	80 98		20' E.P.L.
			4 53	79 95	edge Pvt. 8'	
			4 8	79 68	Gut 11'	
			3 8	80 68	brk 15'	
			3 7	80 78	W.P.L. 20'	
1+62.03			3 84	80 64		℄ Int. 135th St.
BMNH32			2 42	82 06	BMNH32 El. 82.090 F.B. 1548-60 135th St. & Shoup Ave., N.W. Cor. Bt. Spk in S. end, Bot. Step to Ho# 4901	

Profile No. ____ Notes Red. ____ Plotted ____ Job No. 1309 Division No. ____ F.B. 1564 Pg. 93
X-Sec. No. ____ Date ____ Date ____ Survey of 133rd St
Notes Chkd. ____ Checked ____ Survey by J.L. Willey Notes J.L.W. Date 8-15-49
No. ____ Date ____ Date ____ Map No. ____ Indexed E. Johnson Date ____

F.B. 1564 PG. 94

Job No. 1309 Division No. _____ Notes Red. _____ Plotted _____ Profile

Survey of 133rd ST Date _____ Date _____ No. _____

Survey by J. L. Willey Notes J. L. Willey Notes Chkd. _____ Checked _____ X-Sec.

Indexed _____ Date _____ Date _____ Date _____ No. _____

STATION	B. S.	H. I.	F. S.	ELEV.

Do not extend notes this side of this line.

PLEASE RETURN TO
LOS ANGELES COUNTY SURVEYOR
726 HIGGINS BLDG.

NOTE: ANY ADDITIONS OR CHANGES ON THIS SHEET MUST BE MADE OR CIRCLED IN RED INK, WITH DATE AND NAME OF PERSON MAKING CHANGE.

76L-298 307 3M 11-48

Notes Ck'd by	Survey of 133rd ST
Map No.	W. O. 1309 Tape No. St'd. °F
Office Work	Surveyed by J L Willey
Checked	Notes J L W. Date
Date	Indexed A. C. Johnson

DEC 21 '50

F. B. 1564 Pg. 95

133rd ST.

C I 1309

TOPOGRAPHY

on

OCEAN GATE AVE

from

134th PLACE

north to

134th ST.

July 1949

J L Willey

C H Lewis

M Natapoff

E K Smelser

J N Dixon

Note: Any Additions or Changes on This Sheet Must be Made or Circled in Red Ink With Date and Name of Person Making Change.

Do not extend notes this side of this line.

RETURN TO
LOS ANGELES COUNTY SURVEYOR
726 LOS ANGELES COUNTY
ENGINEERING BLDG.

76F309S 247 10M 1-49

F. B. 1564 PG. 96



RETURN TO
LOS ANGELES COUNTY SURVEYOR
725 LOS ANGELES COUNTY
ENGINEERING BLDG.

Do not extend notes this side of this line.

Note: Any Additions or Changes on This Sheet Must be Made or Circled in Red Ink With Date and Name of Person Making Change.

Profile No.	Notes Red.	Plotted	Job No. 1309	Division No.	F.B. 1564 PG. 97
	Date	Date	Survey of 133rd ST		
X-Sec. No.	Notes Chkd. LCM	Checked	Survey by J.L. Willey	Notes JLW	Date 8-15-49
	Date 8/25/49	Date	Map No.	Indexed A. C. Johnson	Date DEC 21 '50

133rd ST

C11309

PROFILE & "X" SECTIONS

on

OCEAN GATE AVE

from

134th PL.

No. to

134th ST.

8-15-49

J L Willey
C H Lewis
M Natapoff
L K Smeker.

STATION	B.S.	H.I.	F.S.	ELEV.

NOTE: ANY ADDITIONS OR CHANGES ON THIS SHEET MUST BE MADE OR CIRCLED IN RED INK, WITH DATE AND NAME OF PERSON MAKING CHANGE.

PLEASE RETURN TO
LOS ANGELES COUNTY SURVEYOR
726 LOS ANGELES COUNTY ENGINEERING BLDG.

Do not extend notes this side of this line.

76L298 307 5-49

76L298 307 5-49

PLEASE RETURN TO
LOS ANGELES COUNTY SURVEYOR
726 LOS ANGELES COUNTY ENGINEERING BLDG.

NOTE: ANY ADDITIONS OR CHANGES ON THIS SHEET MUST BE MADE OR CIRCLED IN RED INK, WITH DATE AND NAME OF PERSON MAKING CHANGE.

Do not extend notes this side of this line.

Profile No. ___ X-Sec. No. ___
Plotted ___ Date ___ Checked ___ Date ___
Notes Red. ___ Date ___ Notes Chkd. ___ Date ___
Division No. ___ Job No. 1304 Notes VZ.M.
Survey of 1332 ST
Survey by T.L. Miller
Indexed C. Johnson
F.B. 1564 PG. 98

STATION	B. S.	H. I.	F. S.	ELEV.	Left (W)	℄ Right (E)
BMNH 18	3 08	92 72		89 64	BMNH 18 El. 89.644	F.B. 1548-56
					134th PL. & Ocean Gate Ave, NE Cor.	
					Bt. Spk 12' N. of S. end of Walk Ho # 5041	
0+50			4 79	87 93		℄ Int. 134th Pl
0+75			4 85	87 87		℄ NPL 134th PL
"			5 28	87 44		10' edge Pvt
			5 3	87 4		12' Cut
			4 3	88 4		15' blk
"			4 1	88 6		20' E.P.L.
			5 47	87 25	edge Pvt 11'	
			5 8	86 9	Cut 14'	
			5 0	87 7	blk 16'	
			5 0	87 7	W.P.L. 20'	
0+77.5			5 22	87 50		7' E.C. Pvt
"			5 33	87 39	E.C. Pvt 12'	
1+00			4 87	87 85		℄
"			5 28	87 44		7' edge Pvt
"			5 5	87 2		10' Cut
"			4 2	88 5		15' blk
"			4 0	88 7		20' E.P.L.
"			5 42	87 30	edge Pvt 8'	

76L298 307 3M 11-48

PLEASE RETURN TO
LOS ANGELES COUNTY SURVEYOR
726 HIGGINS BLDG.

NOTE: ANY ADDITIONS OR CHANGES ON THIS SHEET MUST BE MADE OR CIRCLED IN RED INK, WITH DATE AND NAME OF PERSON MAKING CHANGE.

Do not extend notes this side of this line.

STATION	B. S.	H. I.	F. S.	ELEV.	Left (W)	℄	Right (E)
1+00		92 72	6 0	86 7	Gut 12'		
"			5 0	87 7	brk 15'		
"			5 0	87 7	W.P.L. 20'		
2+00			4 46	88 26		℄	brk in Pvt
"			4 86	87 86			8' edge Pvt
"			5 3	87 4			12' Gut
"			3 9	88 8			14' brk
"			3 5	89 2			20' E.P.L.
"			4 84	87 88	edge Pvt 9'		
"			5 3	87 4	Gut 13'		
"			4 6	88 1	brk 16		
"			4 6	88 1	W.P.L. 20'		
T.P.	4 11	91 90	4 93	87 79			
3+00			4 97	86 93		℄	
"			5 24	86 66			8' edge Pvt
"			5 6	86 3			12' Gut
"			4 3	87 6			14' brk
"			4 3	87 6			20' E.P.L.
"			5 24	86 66	edge Pvt 9'		
"			5 9	86 0	Gut 14'		
"			4 9	87 0	brk 17'		

Profile No. ____ Notes Red ____ Plotted ____ Job No. 1309 Division No. ____ F.B. 1564 PG. 99
X-Sec. No. ____ Date ____ Date ____ Survey of 133rd ST.
Notes Chkd ____ Checked ____ Survey by J.L. Willey Notes J.L.W. Date 8-15-49
Date ____ Date ____ Map No. ____ Indexed Johnson Date ____

76L298 307 3M 11-48

PLEASE RETURN TO
LOS ANGELES COUNTY SURVEYOR
726 HIGGINS BLDG.

NOTE: ANY ADDITIONS OR CHANGES ON THIS SHEET MUST BE MADE OR CIRCLED IN RED INK, WITH DATE AND NAME OF PERSON MAKING CHANGE.

Do not extend notes this side of this line.

STATION	B. S.	H. I.	F. S.	ELEV.	Left (W)	℄ Right (E)
3+00		91 90	50	86 9	W.P.L. 20'	
3+37 1/2			5 30	86 60		℄ SPL. 134th ST.
"			5 78	86 12		9' edge Pvt.
"			61	85 8		13' Gut
"			47	87 2		16' brk
"			45	87 4		20' E.P.L.
"			5 82	86 08	edge Pvt 10'	
"			61	85 8	Gut 12'	
"			50	86 9	brk 16'	
"			51	86 8	W.P.L. 20'	
3+64 09			5 28	86 [illegible]		℄ Int. 134th ST.
BMNH. 19			2 92	88 98	BMNH. 19 El. 88.963 FB. 1548-56 134th St (S. Side) 120' ± E Ocean Gate Ave Bt. Spk in N.W. Cor Drive to Ho # 5032	

F.B. 1564 PG. 100
Survey of 133rd ST.
Job No. 1309 Division No. Notes Red. Plotted No. Profile
Survey by J. L. Willey Notes J. L. W. Date Date X-Sec.
Indexed C. Johnson Date Notes Chkd. Checked Date No.

Notes Ck'd by	Survey of 133rd ST
Map No.	W. O. 1309 Tape No. St'd. °F
Office Work	Surveyed by J L Willey
Checked	Notes J.L.W. Date
Date	Indexed A. C. Johnson

F. B. 1564 PG. 101

DEC 21 '50

133rd ST

C 1309

TOPOGRAPHY

on

OCEAN GATE AVE

from

133rd ST.

south to

139th ST.

July 1949

J. L. Willey
C H Lewis
M Natapoff
E K Smelser
J N Dixon

Note: Any Additions or Changes on This Sheet Must be Made or Circled in Red Ink With Date and Name of Person Making Change.

Do not extend notes this side of this line.

RETURN TO
LOS ANGELES COUNTY SURVEYOR
726 LOS ANGELES COUNTY
ENGINEERING BLDG.

76F3095 247 10M 1-49

F. B. 1564 PG. 102



RETURN TO
LOS ANGELES COUNTY SURVEYOR
725 LOS ANGELES COUNTY
ENGINEERING BLDG.

Do not extend notes this side of this line.

Note: Any Additions or Changes on This Sheet Must be Made or Circled in Red Ink With Date and Name of Person Making Change.

Profile No.	Notes Red.	Plotted	Job No. 1309	Division No.	F.B. 1564 PG. 103
	Date	Date	Survey of 133rd ST.		
X-Sec. No.	Notes Chkd. LCM	Checked	Survey by JLWilley	Notes JLW	Date 8-15-49
	Date 8/25/49	Date	Map No.	Indexed C. Johnson	Date DEC 21 '50

133rd ST.

C.I. 1309

PROFILE & X" SECTIONS

on

OCEAN GATE AVE

from

133rd ST.

South to

134th ST.

8-15-49

JLWilley
CHLewis
M.Stapoff
LK Smelser

STATION	B.S.	H.I.	F.S.	ELEV.

NOTE: ANY ADDITIONS OR CHANGES ON THIS SHEET MUST BE MADE OR CIRCLED IN RED INK, WITH DATE AND NAME OF PERSON MAKING CHANGE.

PLEASE RETURN TO
LOS ANGELES COUNTY SURVEYOR
726 LOS ANGELES COUNTY ENGINEERING BLDG.

Do not extend notes this side of this line.

76L298 307 5-49

76L298 307 5-49

PLEASE RETURN TO
LOS ANGELES COUNTY SURVEYOR
726 LOS ANGELES COUNTY ENGINEERING BLDG.

NOTE: ANY ADDITIONS OR CHANGES ON THIS SHEET MUST BE MADE OR CIRCLED IN RED INK, WITH DATE AND NAME OF PERSON MAKING CHANGE.

Do not extend notes this side of this line.

STATION	B. S.	H. I.	F. S.	ELEV.	Left (E)	Right (W)
BMNH20	468	90 98	468	8630	BMNH20 El 86.304 F.B. 1548-56 133rd St & Ocean Gate Ave, SW Cor. Bt Spl in N. end walk to Ho# 6102	
0+50			488	8610		℄ Int. 133rd ST.
0+75			504	8594		℄ W.P.L. " "
"			536	8562		9' edge Pvt.
"			57	853		12 Gut
"			49	861		16 brk
"			48	862		20' W.P.L.
"			553	8545	edge 10'	
"			56	854	Gut 12	
"			50	860	brk 15'	
"			45	865	E.P.L. 20'	
0+78.5			537	8561		8° E.C. Pvt
0+82.0			556	8542	E.C. Pvt 8°	
1+00			508	8590		℄
"			558	8540		8' edge Pvt.
"			58	852		11' Gut.
"			51	859		14' brk
"			50	860		20' W.P.L.
"			539	8559	edge Pvt 8'	

F.B. 1564 PG. 104
Survey of 133rd ST.
Survey by J.L. Willey Notes J.L.W.
Indexed R. C. Johnson Date
Job No. 1304
Division No.
Notes Red. Date
Notes Chkd. Date
Plotted Date
Profile No.
X-Sec. No.

76L298 307 3M 11-48

PLEASE RETURN TO
LOS ANGELES COUNTY SURVEYOR
726 HIGGINS BLDG.

NOTE: ANY ADDITIONS OR CHANGES ON THIS SHEET MUST BE MADE OR CIRCLED IN RED INK, WITH DATE AND NAME OF PERSON MAKING CHANGE.

Do not extend notes this side of this line.

STATION	B. S.	H. I.	F. S.	ELEV.	Left (E)	℄ Right
1+00		90.98	5.5	85.48	Gut 12'	
"			4.9	86.08	brk 15'	
"			4.4	86.58	E.P.L. 20'	
2+00			4.90	86.08		℄
"			5.41	85.57		2' edge Pvt.
"			5.7	85.28		12' Gut
"			5.2	85.78		15' brk
"			5.3	85.68		20' W.P.L.
"			5.37	85.61	edge Pvt. 7'	
"			5.6	85.38	Gut 9'	
"			5.0	85.98	brk 14	
"			5.0	85.98	E.P.L. 20'	
T.P.	4.78	90.62	5.14	85.84		℄
3+00			4.48	86.14		
"			5.00	85.62		9' edge Pvt.
"			5.4	85.22		12' Gut
"			4.5	86.12		15' brk
"			4.5	86.12		20' W.P.L.
"			4.95	85.67	edge Pvt. 7'	
"			5.3	85.32	Gut 10'	
"			4.1	86.52	brk 12	
"			3.5	87.12	E.P.L. 20'	

Profile Notes Red ____ Plotted ____ Job No. 1309 Division No. ____
No. ____ Date ____ Date ____ Survey of 133rd ST.
X-Sec. Notes Chkd. ____ Checked ____ Survey by J. L. Willey Notes J.L.W. Date 8-15-49
No. ____ Date ____ Date ____ Map No. ____ Indexed E. E. Johnson Date ____

F.B. 1524 PG. 105

76L298 307 3M 11-48

PLEASE RETURN TO
LOS ANGELES COUNTY SURVEYOR
726 HIGGINS BLDG.

NOTE: ANY ADDITIONS OR CHANGES ON THIS SHEET MUST BE MADE OR CIRCLED IN RED INK, WITH DATE AND NAME OF PERSON MAKING CHANGE.

Do not extend notes this side of this line.

STATION	B. S.	H. I.	F. S.	ELEV.	Left (E)	℄ Right (W)
3+39 2		90 62	4 19	86 43		℄ N.P.L. 134th St
"			4 72	85 90		9' edge pvt.
"			4 9	85 72		13' Gut
"			4 3	86 32		15' brk
"			4 4	[illegible]		20' W.P.L.
"			4 50	[illegible]	edge Pvt 9'	
"			5 0	[illegible]	Gut 13'	
"			3 8	86 82	brk 15'	
"			3 6	87 02	E.P.L. 20'	
3+64 19			4 00	86 62		℄ Int 134th St
BM N.H. 19			1 64	88 98	BM NH19 El. 88.963 FB 1548-56 134th St. (S. Side) 120'± E Ocean Gate Ave Bt. Spk in N.W. Cor. Drive Ho # 5032	

F.B. 1574 PG. 106
Job No. 1309 Division No. ____ Notes Red. ____ Plotted ____ Profile ____
Survey of 133rd ST. Date ____ Date ____ No. ____
Survey by J.L. Willey Notes J.L.W. Notes Chkd. ____ Checked ____ X-Sec. ____
Indexed A. C. Johnson Date ____ Date ____ Date ____ No. ____

Notes Ck'd by	Survey of Inglewood Ave
Map No.	W. O. 8351 Tape No. 092 St'd. 68 °F
Office Work	Surveyed by J. L. Willey
Checked	Notes W. D. Bay Date 5-13-52
Date	Indexed

F. B. 1564 PG. 111

INGLEWOOD AVE

J.N. 8351
C.I. 1533

& SURVEY
on
INGLEWOOD AVE
from
EL SEGUNDO BLVD to 124th ST. (Broadway)

5-13-52
Willey J.L.
Bay W.D.
Kapp
Vergalovich
Robinson

Note: Any Additions or Changes on This Sheet Must be Made or Circled in Red Ink With Date and Name of Person Making Change.

Do not extend notes this side of this line.

RETURN TO
LOS ANGELES COUNTY SURVEYOR
726 LOS ANGELES COUNTY
ENGINEERING BLDG.

76F309S 247 2-51

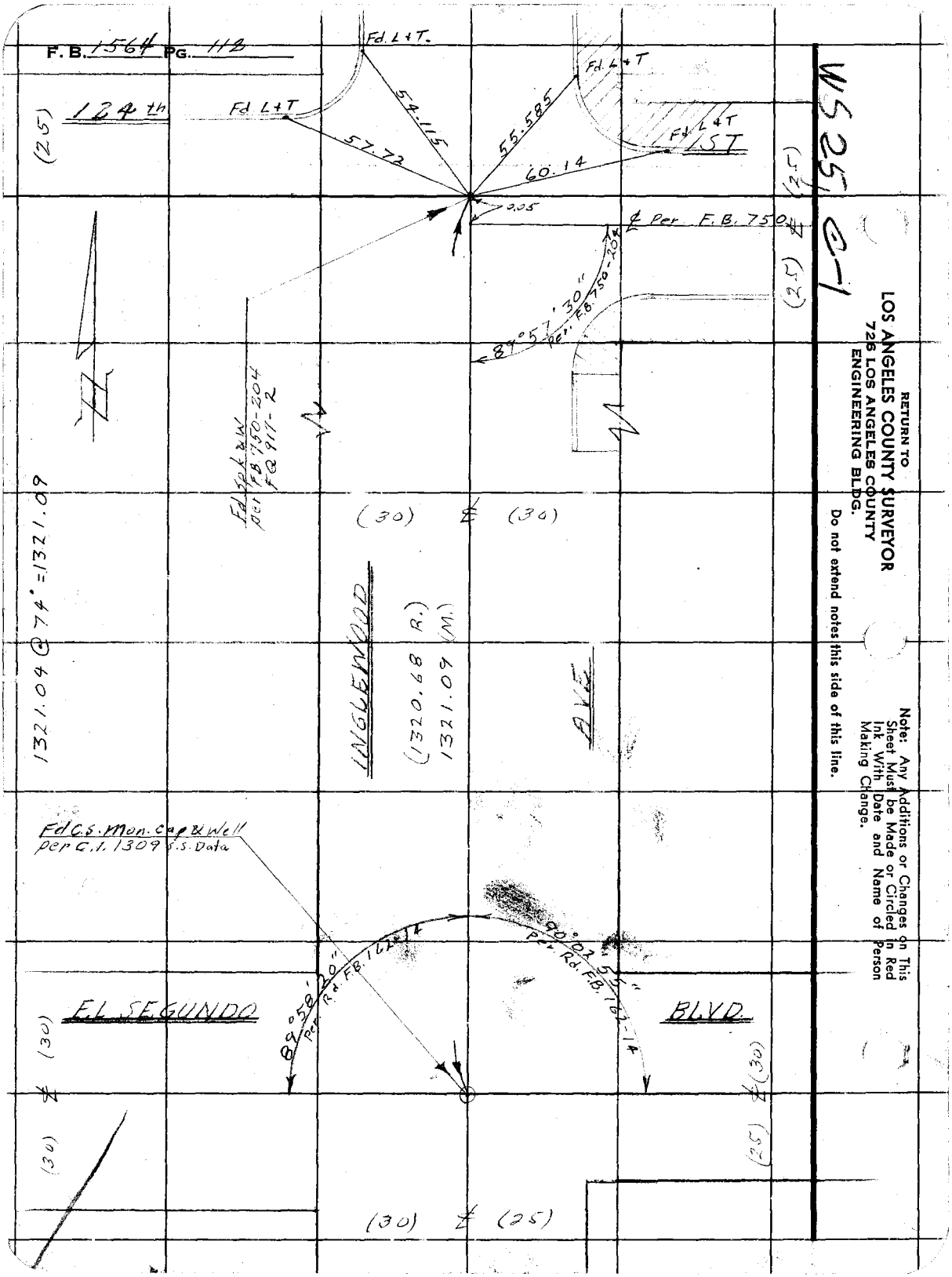
F.B. 1564 PG. 118
124th
Fd. L+T.
Fd. L+T
Fd. L+T
Fd. L+T
1ST
54.115
55.585
57.72
60.14
0.05
℄ Per F.B. 750
89°57'30" Per F.B. 750-204
Fd. Spk & W per F.B. 750-204 FQ 917-2
(30) ℄ (30)
1321.04 @ 74° = 1321.09
INGLEWOOD
(1320.68 R.)
1321.09 (M.)
AVE
Fd C.S. Mon. Cap & Well per C.I. 1309 S.S. Data
89°58'20" Per Rd. F.B. 162-14
90°02'55" Per Rd. F.B. 162-14
EL SEGUNDO
BLVD.
(30) ℄ (30)
(30) ℄ (25)
(25) ℄ (25)
(25)
WS 25 C-1
RETURN TO
LOS ANGELES COUNTY SURVEYOR
726 LOS ANGELES COUNTY
ENGINEERING BLDG.
Do not extend notes this side of this line.
Note: Any Additions or Changes on This Sheet Must be Made or Circled in Red Ink With Date and Name of Person Making Change.

F. B. 1564 PG. 117

NOTES RED. _____ JOB NO. 1533 SURVEY OF Inglewood Ave
DATE _____ SURVEY BY J L Willey
NOTES CHKD. _____ NOTES BY W. D. Bay DATE 5-13-52
DATE _____ INDEXED _____ DATE _____

DESCRIPTION	ADJ. ELEV.	3RD RUN	2ND RUN	DIFF.	1ST RUN	B.M.
INGLEWOOD AVE						
C.I. 1533						
BENCH MARK LEVELS						
5-13-52						
Willey J.L.						
BAY						
KAPP						
Vrasalovich						
ROBINSON						
		indexed				

Do not extend notes this side of this line

NOTE: ANY ADDITIONS OR CHANGES ON THIS SHEET MUST BE MADE OR CIRCLED IN RED INK, WITH DATE AND NAME OF PERSON MAKING CHANGE.

PLEASE RETURN TO
LOS ANGELES COUNTY SURVEYOR
725 LOS ANGELES COUNTY ENGINEERING BLDG.

765420 353 3-51

76S420 353 3-51

PLEASE RETURN TO
LOS ANGELES COUNTY SURVEYOR
725 LOS ANGELES COUNTY ENGINEERING BLDG.

NOTE: ANY ADDITIONS OR CHANGES ON THIS SHEET MUST BE MADE OR CIRCLED IN RED INK, WITH DATE AND NAME OF PERSON MAKING CHANGE.

Do not extend notes this side of this line

B.M.	1ST RUN	DIFF.	2ND RUN	3RD RUN	ADJ. ELEV.	DESCRIPTION
Fd. BM. H-48	82.251					Fd. BM. H-48 El. 82.251 FB 1548-52
+	4.530		4.450			129th St + Inglewood Ave. S.E. COR.
π	86.781	-0.442	-0.443		-0.4425	L+N in S. Cb. of 129th St. 7'E. of W. end.
−	4.972		4.893			
T.P.	81.809					
+	4.942		4.846			
π	86.751	+1.311	+1.309			
−	3.631		3.537			
Fd. BM RD6A	83.120					Fd. BM RD-6A El. 83.192 FB 1548-52
+	4.220		4.110			Inglewood Ave + El. Segundo Blvd. S.W. Cor
π	87.340	-1.147	-1.148			L+N. 1'S of N end. Gas Pump Base
−	5.367		5.258			
Fd. BM RD6B	81.973				82.032	Fd. BM RD-6B El. 82.032 FB 1548-52
+	5.455		5.238			Inglewood Ave + El. Segundo Blvd. S.E. Cor
π	87.428	-0.568	-0.567			L+N in W. end Conc. W/alk. to ho. #4732
−	6.023		5.805			90'E + 55'S of ℄ Intx.
T.P.	81.405					
+	5.260		5.143			
π	86.665	-0.168	-0.167			
−	5.428		5.310			
T.P.	81.237					
+	5.040		4.921			
π	86.277	-0.262	-0.263			
−	5.302		5.184			
T.P.	80.975					
+	4.717		4.471			
π	85.692	-0.348	-0.349			
−	5.065		4.820			
T.P.	80.627					

JOB NO. 1533 SURVEY OF Inglewood Ave NOTES RED.
SURVEY BY J. L. Willey DATE NOTES CHKD.
NOTES BY W. D. Boy DATE 5-13-52 DATE
INDEXED DATE

F.B. 1564 PG. 118

76S420 353 3-51

PLEASE RETURN TO
LOS ANGELES COUNTY SURVEYOR
725 LOS ANGELES COUNTY ENGINEERING BLDG.

NOTE: ANY ADDITIONS OR CHANGES ON THIS SHEET MUST BE MADE OR CIRCLED IN RED INK, WITH DATE AND NAME OF PERSON MAKING CHANGE.

Do not extend notes this side of this line

	B.M.	1ST RUN	DIFF.	2ND RUN	3RD RUN	ADJ. ELEV.	DESCRIPTION
	T. P.	80.627					
	+	6.021		5859			
	π	86.648	-0.054	-0.053			
	−	6.075		5912			
5	set BM NH-117	80.573	80.573			80.602	set BM NH-117 El. 80.602 FB
	+	5.342		5172	5.022		Inglewood Ave. + 124th St. (Broadway)
	π	85.915	+0.054	+0.050	+0.052		Bt. Spk. in Cb. 28' E + 130' S. ℄ Intr.
	−	5.288		5122	4.970		
	T. P.	80.627					
	+	4.689		4559			
	π	85.316	+0.348	+0.347			
	−	4.341		4212			
	T. P.	80.975					
	+	4.855		4.678			
	π	85.830	+0.274	+0.275			
	−	4.581		4.403			
	T. P.	81.249					
	+	4.709		4575			
	π	85.958	+0.173	+0.174			
	−	4.536		4401			
	T. P.	81.422					
	+	6.122		6100			
	π	87.544	+0.141	+0.141			
	−	5.981		5959			
	T. P.	81.563					Fd. BM RD-6B El. 82.032 FB-1548-52
	+	4.883		4761			Inglewood Ave. + El. Segundo Blvd. SE. Cor.
	π	86.446	+0.405	+0.406			L + N in W. end. Conc. Walk. to Ho.
	−	4.478		4355			#4732; 90' E + 55' S. of ℄ Intr.
	BM RD-6B	81.968				82.032	

NOTES RED. ____ JOB NO. 1533 SURVEY OF Inglewood Ave.
DATE ____ SURVEY BY J. L. Willey
NOTES CHKD. ____ NOTES BY W. D. Bay DATE 5-13-52
DATE ____ INDEXED ____ DATE ____

F. B. 1564 PG. 119

F. B. 1564 PG. 120

JOB NO. 1533 SURVEY OF Inglewood Ave. NOTES RED.
SURVEY BY J. L. Willey DATE
NOTES BY W. D. Boy DATE 5-13-52 NOTES CHKD.
INDEXED DATE DATE

B.M.	1ST RUN	DIFF.	2ND RUN	3RD RUN	ADJ. ELEV.	DESCRIPTION

765420 353 3-51

PLEASE RETURN TO
LOS ANGELES COUNTY SURVEYOR
725 LOS ANGELES COUNTY ENGINEERING BLDG.

Do not extend notes this side of this line

NOTE: ANY ADDITIONS OR CHANGES ON THIS SHEET MUST BE MADE OR CIRCLED IN RED INK, WITH DATE AND NAME OF PERSON MAKING CHANGE.

F. B. 1564 PG. 121

Notes Ck'd by	Survey of Inglewood Ave
Map No.	W. O. 1533 Tape No. 092 St'd. 68 °F
Office Work	Surveyed by J. L. Willey
Checked	Notes W. D. Bay Date 5-13-52
Date	Indexed

INGLEWOOD AVE.

C.I. 1533

TOPOGRAPHY

on

INGLEWOOD AVE

from

EL SEGUNDO BLVD to 124th St. (Broadway)

5-13-52

Willey J. L.
Bay
Kapp
Yugalovich
Robinson

Note: Any Additions or Changes on This Sheet Must be Made or Circled in Red Ink With Date and Name of Person Making Change.

Do not extend notes this side of this line.

RETURN TO
LOS ANGELES COUNTY SURVEYOR
726 LOS ANGELES COUNTY
ENGINEERING BLDG.

76F3095 247 2-51

F. B. 1564 PG. 122

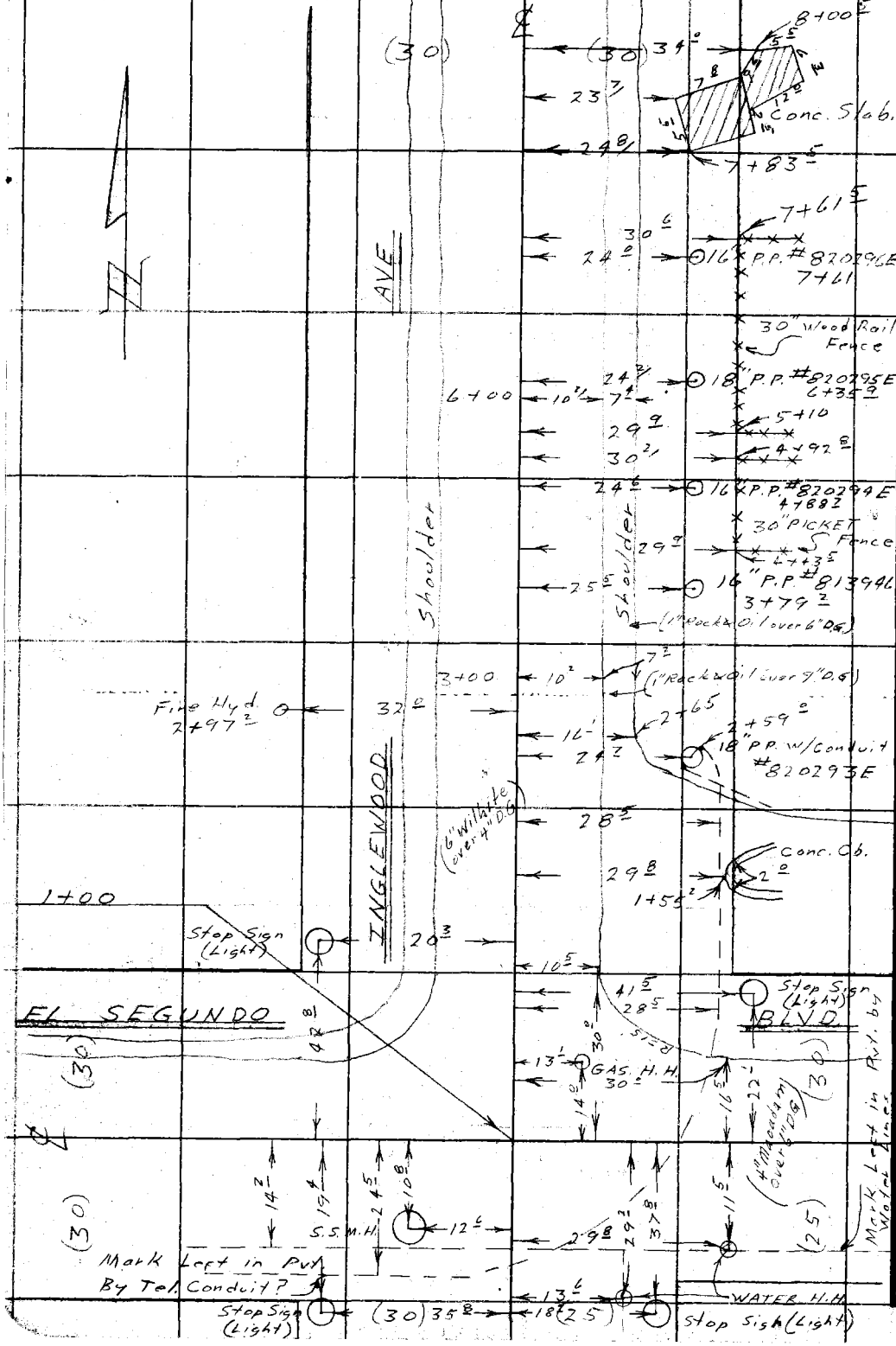

RETURN TO
LOS ANGELES COUNTY SURVEYOR
726 LOS ANGELES COUNTY
ENGINEERING BLDG.

Do not extend notes this side of this line.

Note: Any Additions or Changes on This Sheet Must be Made or Circled in Red Ink With Date and Name of Person Making Change.

Notes Ck'd by	Survey of Inglewood Ave
Map No.	W. O. 1533 Tape No. 092 St'd. 68 °F
Office Work	Surveyed by J. L. Willey
Checked	Notes W. D. Bay Date 5-13-52
Date	Indexed

F. B. 1564 PG. 123

Note: Any Additions or Changes on This Sheet Must be Made or Circled in Red Ink With Date and Name of Person Making Change.

Do not extend notes this side of this line.

RETURN TO
LOS ANGELES COUNTY SURVEYOR
726 LOS ANGELES COUNTY
ENGINEERING BLDG.

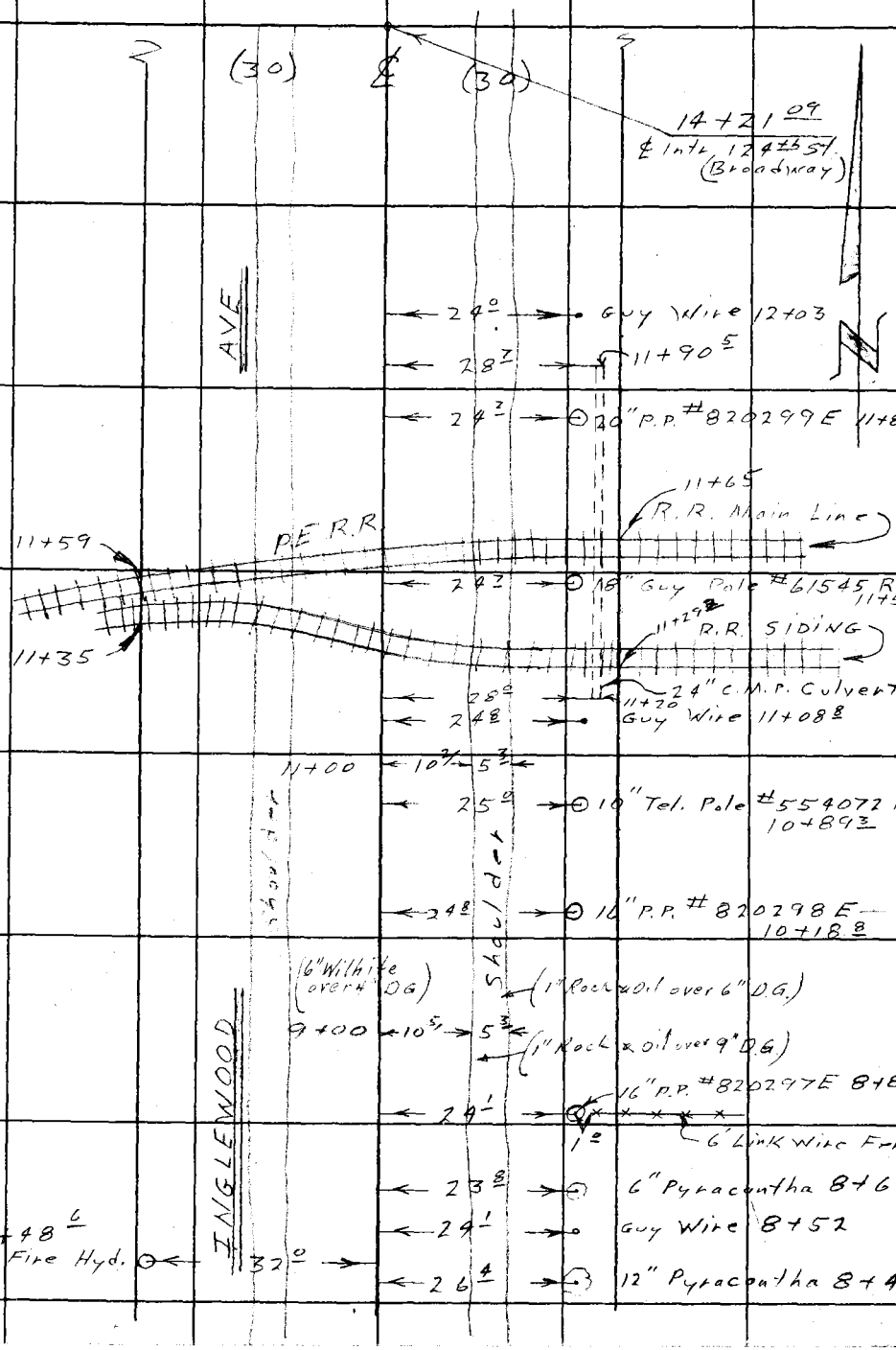

76F308S 247 2-51

F. B. 1564 PG. 124

RETURN TO
LOS ANGELES COUNTY SURVEYOR
726 LOS ANGELES COUNTY
ENGINEERING BLDG.

Do not extend notes this side of this line.

Note: Any Additions or Changes on This Sheet Must be Made or Circled in Red Ink With Date and Name of Person Making Change.

Profile No.	Notes Red. W.D.B.	Plotted	Job No. 1533	Division No.	F. B. 1564 Pg. 125
	Date 5-15-52	Date	Survey of Inglewood Ave.		
X-Sec. No.	Notes Chkd.	Checked	Survey by J.L. Willey	Notes W.D.B.	Date 5-14-52
	Date 5/30/52	Date	Map No.	Indexed	Date

INGLEWOOD AVE

C.I. 1533

"X" SECTIONS

on

INGLEWOOD AVE

from

EL SEGUNDO BLVD. to 124th ST. (Broadway)

5-14-52

Willey J.L.
Bay
Kapp
Vrosolovich
Robinson

STATION	B. S.	H. I.	F. S.	ELEV.

NOTE: ANY ADDITIONS OR CHANGES ON THIS SHEET MUST BE MADE OR CIRCLED IN RED INK, WITH DATE AND NAME OF PERSON MAKING CHANGE.

Do not extend notes this side of this line.

PLEASE RETURN TO
LOS ANGELES COUNTY SURVEYOR
726 Los Angeles County Engineering Bldg.

76L298 307 4-50

76L298 307 4-50

PLEASE RETURN TO
LOS ANGELES COUNTY SURVEYOR
726 LOS ANGELES COUNTY ENGINEERING BLDG.

NOTE: ANY ADDITIONS OR CHANGES ON THIS SHEET MUST BE MADE OR CIRCLED IN RED INK, WITH DATE AND NAME OF PERSON MAKING CHANGE.

Do not extend notes this side of this line.

STATION	B. S.	H. I.	F. S.	ELEV.			
BM RD-6B	518	87 21		82 03	BM RD-6B El. 82.032 FB 1548-52 Inglewood Ave + El Segundo Blvd (S.E. Cor.) L+N in W end Conc. Walk to Ho # 4732 90' E + 55' S. of ℄ Intr.		
					Left (West)	℄	Right (East)
0+70			504	82 17	S P/L El. Seg. to W.	℄	
"			525	81 96	15' Gut Line		
"			517	82 04	30' P/L		
0+75			503	82 18		℄	S P/L El. Seg. to E.
"			528	81 93			14.5 Gut. Line
"			522	81 99			25' P/L
0+89.2 J.C.					12.6 Left. J.C.		
8" Inlet W			1309	74 12	Rim 5.06	Rim 5.04	Rim 5.06
8" Stub N			1304	74 17	Depth 7.36	Depth 7.33	Depth 7.63
8" Outlet S			1336	73 85	Dia 0.67	Dia 0.67	Dia 0.67
					Rod 13.09	Rod 13.04	Rod 13.36
1+00			514	82 07		℄	Intr El Segundo
"			526	81 95			30' P/L
"			534	81 87			100' pvt.
"			560	81 61			200' pvt.

F. B. 1564 PG. 126

Job No. 1533 Division No. ____ Notes Red. W.D.B. Plotted ____ Profile ____

Survey of Inglewood Ave. Date 5-15-52 Date ____ No. ____

Survey by J.L. Willey Notes W.D. Bay Notes Chkd. ____ Checked ____ X-Sec. ____

Indexed ____ Date ____ Date ____ Date ____ No. ____

76L298 307 4-50

PLEASE RETURN TO
LOS ANGELES COUNTY SURVEYOR
726 LOS ANGELES COUNTY ENGINEERING BLDG.

NOTE: ANY ADDITIONS OR CHANGES ON THIS SHEET MUST BE MADE OR CIRCLED IN RED INK, WITH DATE AND NAME OF PERSON MAKING CHANGE.

Do not extend notes this side of this line.

STATION	B. S.	H. I.	F. S.	ELEV.	Left (West)	℄	Right (East)
1+00		87 21	5 95	81 26			332' off Back P/L
"			4 97	82 24	30' P/L		
1+30			5 10	82 11		℄	
"			5 33	81 88			10⁶ Edge Wilhite
"			5 57	81 64			16⁴ Gut Line
"			5 51	81 70			30' P/L
"			5 18	82 03	10° Edge Wilhite		
"			5 26	81 95	17° Gut Line		
"			5 0	82 2	30' P/L		
2+00			5 22	81 99		℄	
"			5 43	81 78			10' Edge Wilhite
"			5 80	81 41			16' Gut Line & Edge Put
"			5 28	81 93			30' P/L Brk.
"			5 30	81 91	10° Edge Wilhite		
"			5 59	81 62	18' Gut Line & Edge Put.		
"			5 2	82 0	20' Brk		
"			5 1	82 1	30' P/L		
T. P.	5 14	86 71	5 64	81 57			
2+58			4 80	81 91		℄	
"			4 9	81 8	(Fence Line)		30' S.W. P/L Cor Lot 12

Profile Notes Red W.D.B. Plotted ____ Job No. 1533 Division No. ____ F. B. 1564 Pg. 127
No. ____ Date 5-15-52 Date ____ Survey of Inglewood Ave
X-Sec. Notes Chkd. ____ Checked ____ Survey by J.L. Willey Notes W.D.B. Date 5-14-52
No. ____ Date ____ Date ____ Map No. ____ Indexed ____ Date ____

76L29B 307 4-50

PLEASE RETURN TO
LOS ANGELES COUNTY SURVEYOR
726 LOS ANGELES COUNTY ENGINEERING BLDG.

NOTE: ANY ADDITIONS OR CHANGES ON THIS SHEET MUST BE MADE OR CIRCLED IN RED INK, WITH DATE AND NAME OF PERSON MAKING CHANGE.

Do not extend notes this side of this line.

STATION	B. S.	H. I.	F. S.	ELEV.	Left (West) ℄ Right (East)
		86 71	515	81 56	Top 4" V.C.P. @ rear of Office Bldg. Lot 12.
			49	81 8	Ground over pipe
			654	80 17	Top 4" VCP at rear of House, on S. 1/2 Lot 13.
			48	81 9	Ground over Pipe
3+00			482	81 89	℄
"			504	81 67	10° Edge Wilhite
"			543	81 28	17° Gut Line & Edge Pvt.
"			48	81 9	30' P/L
"			498	81 73	10° Edge Wilhite
"			550	81 21	18.5 Gut Line & Edge Pvt.
"			48	81 9	21' Blk
"			45	82 2	30° P/L



F. B. 1564 Pg. 128 Job No. 1533 Division No. Notes Red. W.D.B. Plotted Profile
Survey of Inglewood Ave Date 5-15-52 Date No.
Survey by J.L. Willey Notes W.D. Bay Notes Chkd. Checked X-Sec.
Indexed Date Date No.

76L298 307 4-50

PLEASE RETURN TO
LOS ANGELES COUNTY SURVEYOR
726 LOS ANGELES COUNTY ENGINEERING BLDG.

NOTE: ANY ADDITIONS OR CHANGES ON THIS SHEET MUST BE MADE OR CIRCLED IN RED INK, WITH DATE AND NAME OF PERSON MAKING CHANGE.

Do not extend notes this side of this line.

STATION	B. S.	H. I.	F. S.	ELEV.	Left (West)	℄	Right (East)
3+78		86 71	4 84	81 87	(Fence Line)	℄	
"			4 8	81 9			30' NW P/L Cor Lot 12
"			4 8	81 9			332' Back P/L
4+00			4 90	81 81		℄	
"			5 13	81 58			10° Edge Wilhite
"			5 54	81 17			19° Gut + Edge Pvt.
"			4 7	82 0			25' Brk
"			5 0	81 7			30' P/L
"			5 10	81 61	10° Edge Wilhite		
"			5 46	81 25	18.5 Gut + Edge Pvt.		
"			5 1	81 6	20' Brk		
"			4 6	82 1	30' P/L		
4+43.2			4 98	81 73		℄	
"			4 8	81 9			30' NW P/L Cor S 1/2 Lot 13
"			4 8	81 9			332' Back P/L
T. P.	5 36	86 63	5 44	81 27			
5+10			4 92	81 71		℄	
"			4 7	81 9			30' SW Cor Lot 14
"			5 2	81 4			332' Back P/L
—			5 76	80 87	Top 4" C.I.P. at Ho # 8		
			4 9	81 7	Ground Over Pipe		

Profile No. ____ Date ____ X-Sec. No. ____ Date ____

Notes Red. W.D.B. Plotted ____ Date 5-15-52 Notes Chkd. [illegible] Checked ____ Date ____

Job No. 1533 Division No. ____ Survey of Inglewood Ave Survey by J.L. Willey Notes W.D.B. Date 5-14-52 Map No. ____ Indexed ____ Date ____

F. B. 1564 PG. 129

76L298 307 4-50

PLEASE RETURN TO
LOS ANGELES COUNTY SURVEYOR
726 LOS ANGELES COUNTY ENGINEERING BLDG.

NOTE: ANY ADDITIONS OR CHANGES ON THIS SHEET MUST BE MADE OR CIRCLED IN RED INK, WITH DATE AND NAME OF PERSON MAKING CHANGE.

Do not extend notes this side of this line.

F. B. 1564 PG. 130 Job No. 1533 Division No. Notes Red. W. D. B. Plotted Profile No.
Survey of Inglewood Ave. Date 5-15-57 Date X-Sec. No.
Survey by J. L. Spillney Notes W. D. Ray Notes Chkd. Checked
Indexed Date Date Date No.

STATION	B. S.	H. I.	F. S.	ELEV.	Left (West) ℄	Right (East) ℄
5+00		86 63	492	81 71		℄
"			510	81 53		10° Edge Wilhite
"			545	81 18		17 " Shoulder, Cut
"			49	81 7		21 B.L.
"			46	82 0		30 ℄ P/L
"			516	81 47	10° edge pvt.	
"			548	81 15	18 " shoulder, Cut	
"			50	81 6	21 B.L.	
"			49	81 7	W/L	
						
6+00			501	81 62		℄
"			515	81 48		10° Edge Wilhite
"			558	81 05		18 Cut Edge Pvt.
"			47	81 9		23 B.L.
"			48	81 8		30 P/L

76L298 307 4-50

PLEASE RETURN TO
LOS ANGELES COUNTY SURVEYOR
726 LOS ANGELES COUNTY ENGINEERING BLDG.

NOTE: ANY ADDITIONS OR CHANGES ON THIS SHEET MUST BE MADE OR CIRCLED IN RED INK, WITH DATE AND NAME OF PERSON MAKING CHANGE.

Do not extend notes this side of this line.

STATION	B. S.	H. I.	F. S.	ELEV.	Left (West)	℄ Right (East)
6+00		8663	520	81 43	10° Edge Wilhite	
"			548	81 15	19' Gut Edge Pvt.	
"			52	81 4	22' Brk	
"			49	81 7	30' P/L	
T. P.	513	8642	534	81 29		
7+00			495	81 47		℄
"			515	81 27		10° Edge Wilhite
"			559	80 83		18° Gut Edge Pvt
"			50	81 4		21' Brk
"			45	81 9		30' P/L
"			512	81 30	10° Edge Wilhite	
"			558	80 84	18.5' Gut Edge Pvt	
"			51	81 3	21' Brk	
"			49	81 5	30' P/L	
7+61			499	81 43		℄
"			49	81 5		30' NW Cor Lot 15
"			43	82 1	170' R, Ground at NW	Cor Ho. in Rear
"			52	81 2		332' NE Cor Lot 15
8+00			500	81 42		℄
"			522	81 20		10° Edge Wilhite
"			556	80 86		17° Gut Edge Pvt.

Profile Notes Red. W.D.B. Plotted ____ Job No. 1533 Division No. ____ F. B. 1564 Pg. 131
No. ____ Date 5-15-52 Date ____ Survey of Inglewood Ave
X-Sec. Notes Chkd. ____ Checked ____ Survey by J.L. Wille Notes W.D.B. Date 5-14-52
No. ____ Date ____ Date ____ Map No. ____ Indexed ____ Date ____

76L298 307 4-50

PLEASE RETURN TO
LOS ANGELES COUNTY SURVEYOR
726 LOS ANGELES COUNTY ENGINEERING BLDG.

NOTE: ANY ADDITIONS OR CHANGES ON THIS SHEET MUST BE MADE OR CIRCLED IN RED INK, WITH DATE AND NAME OF PERSON MAKING CHANGE.

Do not extend notes this side of this line.

F. B. 1264 Pg. 132 Job No. 1533 Division No. Notes Red. W.D.B. Plotted Profile No.
Survey of Inglewood Ave. Date 5-15-52 Date X-Sec. No.
Survey by J.L. Whitey Notes W.D. Bay Notes Chkd. Checked
Indexed Date Date Date

STATION	B. S.	H. I.	F. S.	ELEV.	Left (West)	℄	Right (East)
8+00		86 42	51	81 3			30° P/L
"			523	81 19	10° Edge Wlkite		
"			565	80 77	18° Gut Edge Pvt.		
"			52	81 2	23 Brk		
"			49	81 5	30 P/L		
T. P.	481	86 02	521	81 21			
9+00			474	81 18		℄	
"			497	81 05			10° Edge Wlkite
"			545	80 57			18 Gut Edge pvt.
"			50	81 0			22 Brk
"			46	81 4			30 P/L
"			488	81 14	10° Edge Wlkite		
"			540	80 62	18° Gut Edge pvt.		
"			49	81 1	21 Brk		
"			46	81 4	30 P/L		
10+00			490	81 12		℄	
"			517	80 85			10° Edge Wlkite
"			549	80 53			18° Gut Edge Pvt.
"			51	80 9			30° P/L
"			508	80 94	10° Edge Wlkite		
"			547	80 55	19 Gut Edge Pvt		

76L298 307 4-50

PLEASE RETURN TO
LOS ANGELES COUNTY SURVEYOR
726 LOS ANGELES COUNTY ENGINEERING BLDG.

NOTE: ANY ADDITIONS OR CHANGES ON THIS SHEET MUST BE MADE OR CIRCLED IN RED INK, WITH DATE AND NAME OF PERSON MAKING CHANGE.

Do not extend notes this side of this line.

STATION	B. S.	H. I.	F. S.	ELEV.	Left (West)	℄ Right (East)
10+00		8602	52	808	21' Brk	
"			48	812	30' P/L	
T. P.	602	8673	531	8071		
11+00			572	8101		℄ Brk in Pvt.
"			582	8091		10° Edge Wilhite
"			63	804		18' Gut
"			62	805		30' P/L
"			576	8097	10° Edge Wilhite	
"			606	8067	19' Gut Edge Pvt.	
"			60	807	30' P/L	
11+40.5			442	8231		℄
			61	806	NW Fence Cor to Lot #18	40' R
			64	803		332' NE Fence Cor Lot #18
BM NH-117			614	8059	BM NH-117 El. 80.602 ~~573~~ FB 1564-119 Inglewood Ave + 124th St (Broadway) Bt. Spk. in Cb. 28' E + 130' S of ℄ Intr.	

Profile Notes Red. W.D.B. Plotted _____ Job No. 1533 Division No. _____ F. B. 1564 Pg. 133
No. _____ Date 5-15-52 Date _____ Survey of Inglewood Ave.
X-Sec. Notes Chkd. [illegible] Checked _____ Survey by J. L. Willey Notes W.D.B. Date 5-14-52
No. _____ Date _____ Date _____ Map No. _____ Indexed _____ Date _____

F. B. 1564 Pg. 134 | Job No. 1533 Division No. _____ Notes Red. W.D.B. Plotted _____ Profile

Survey of Inglewood Ave Date 5-15-52 Date _____ No. _____

Survey by J.L. Willey Notes W.D. Bay Notes Chkd. _____ Checked _____ X-Sec.

Indexed _____ Date _____ Date _____ Date _____ No. _____

STATION	B. S.	H. I.	F. S.	ELEV.

76L298 307 4-50

PLEASE RETURN TO

LOS ANGELES COUNTY SURVEYOR

726 LOS ANGELES COUNTY ENGINEERING BLDG.

Do not extend notes this side of this line.

NOTE: ANY ADDITIONS OR CHANGES ON THIS SHEET MUST BE MADE OR CIRCLED IN RED INK, WITH DATE AND NAME OF PERSON MAKING CHANGE.

Notes Ck'd by KRM	Survey of 145th St.
Map No.	W. O. 1589 Tape No. 0136 St'd. 68 °F
Office Work	Survey 835
Checked	Surveyed by H. E. Granquist
Date	Notes H. E. G. Date 10-3-52
	Indexed A. C. Johnson 1-7-53

F. B. 1564 Pg. 141

J. H. 8351

Center Line Survey for C. I. Jobs.

C. I No. 1589

145th Street S. S. District.

from Pg 161 to pg

& Notes F.B. 1564 Pg 141 to pg 154
To pog or improvements Pg 161 to pg
Cross Sections Pg To
Bench Mark Levels Pg 155 to pg

H. E. Granquist Chief
A. Carrasco Instr.
Don Legault Head Chain
D. K. Swisher [illegible]

Note: Any Additions or Changes on This Sheet Must be Made or Circled in Red Ink With Date and Name of Person Making Change.

Do not extend notes this side of this line.

RETURN TO
LOS ANGELES COUNTY SURVEYOR
726 LOS ANGELES COUNTY
ENGINEERING BLDG.

76F309S 247 2-51

F. B. 1564 PG. 142

CENTER LINE Control
INDEX MAP
C.I. No. 1589 - 145TH St.

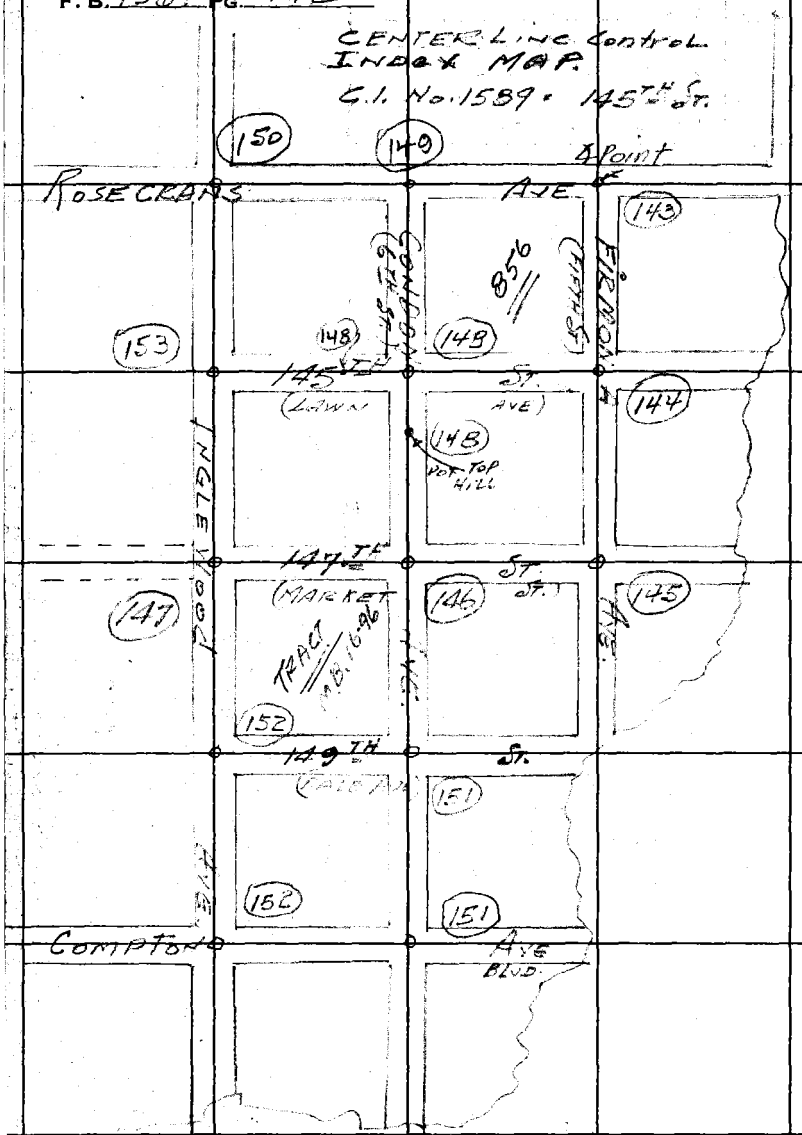

RETURN TO
LOS ANGELES COUNTY SURVEYOR
725 LOS ANGELES COUNTY
ENGINEERING BLDG.

Do not extend notes this side of this line.

Note: Any Additions or Changes on This Sheet Must be Made or Circled in Red Ink With Date and Name of Person Making Change.

Notes Ck'd by KRM	Survey of 145th St. & Survey Cl. Tobs
Map No.	W. O. 8351 Tape No. 0136 St'd. 68 °F
Office Work	Cl. 1589 Surveyed by H.E. Grangquist
Checked	Notes H.E.G. Date 10-31-52
Date	Indexed A. C. Johnson

F. B. 1564 Pg. 143

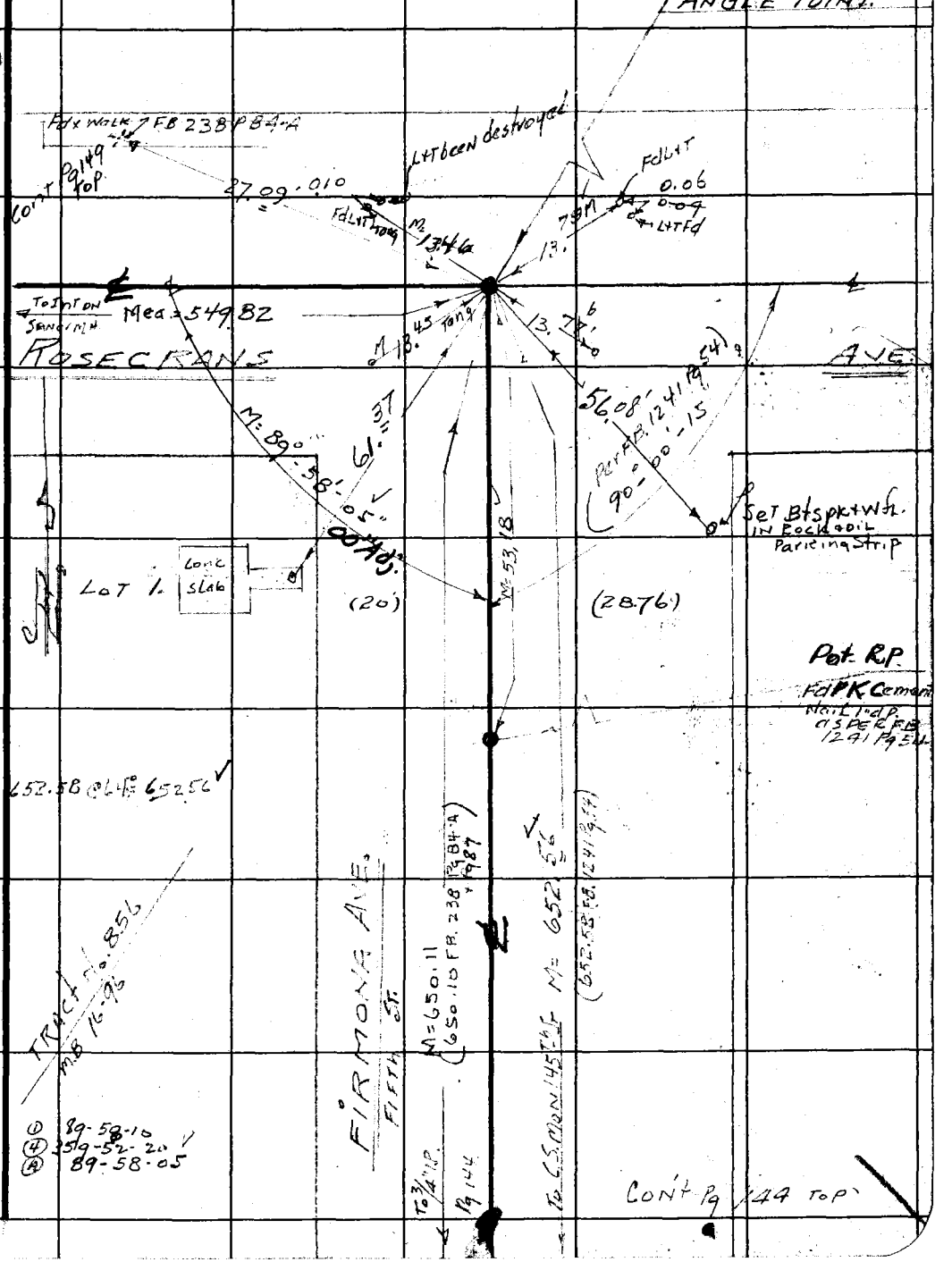

Note: Any Additions or Changes on This Sheet Must be Made or Circled in Red Ink With Date and Name of Person Making Change.

Do not extend notes this side of this line.

RETURN TO
LOS ANGELES COUNTY SURVEYOR
726 LOS ANGELES COUNTY
ENGINEERING BLDG.

76F309S 247 2-51

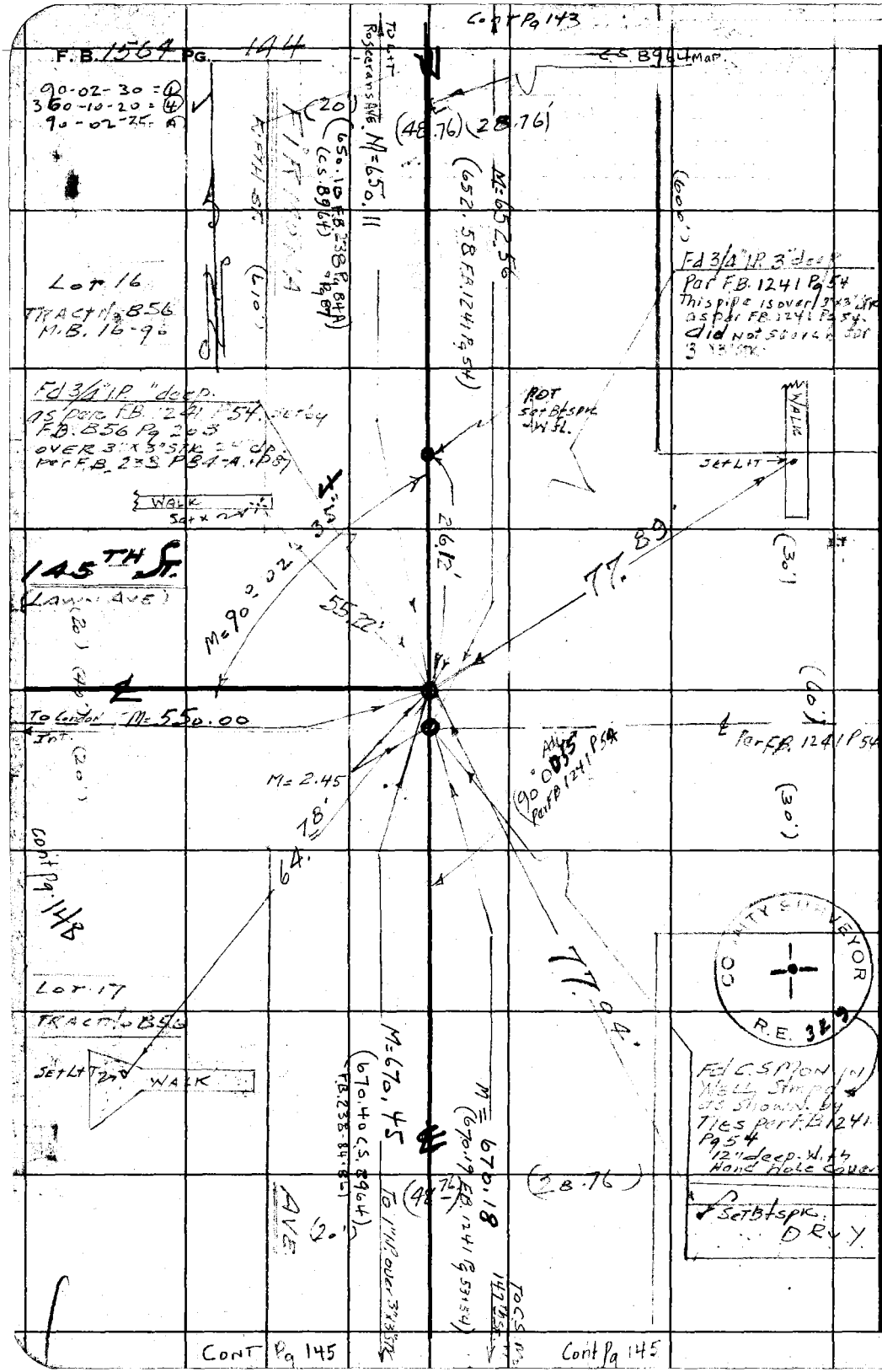

RETURN TO
LOS ANGELES COUNTY SURVEYOR
726 LOS ANGELES COUNTY
ENGINEERING BLDG.

Do not extend notes this side of this line.

Note: Any Additions or Changes on This Sheet Must be Made or Circled in Red Ink With Date and Name of Person Making Change.

Notes Ck'd by KRM
Map No.
Office Work
Checked
Date

Survey of Surveyor Cl. Jobs, 145th Stc
W. O. 8351 Tape No. 0136 St'd. 68 °F
Cl. 1589
Surveyed by H. E. GRANDUIST
Notes H. E. G. Date 10-31-52
Indexed O. Johnson

F. B. 1564 Pg. 145

N 25 <-)

Cont Pg 144

Per C.S. 8964

15' A 4 SEE FB 1241 Pg 53

670.21 .03

670.18

TRACT No. 856
MB 16-96

90-02-30
360-10-10
90-02-32

Set 16D Nail
1m 12" Acacia
18" Above Ground

(63.0')

AVE.

M = 670.45 To 3/4" IP 145th St. 30.44
(670.40 C.S. 8964)
(FB 238 P 84A)

M = 670.18
(670.19 FB 1241 Pg 53)

To C.S. 8964

Pro. R/u

59.55

27.91

Cont Pg 146 R.S. 46

FB 238 P 84A

Fd L+T

WALK

SET L+T

ST.

DRWY

30"

47 TH
(MARKET ST)

90°02'-32"
(90°02'-45" C.S. 8964)

M = 550.20
To 3"x3" Stk
3/4" IP 2" Op.
(550.15 C.S. 8964)
(Per FB 238 P 84A)

45.30
46.95
45.74
(4.0')

Proposed Sepulveda Blvd
C.S. 8964

M = 2.18
(2.14 R)
238 P 84A
C.S. 8964

45.74

SET L+T

Guy Pole
#3-71-265H

42.44
43.77
88.16

Pg 48
FB 1241

90°01'-15
Per FB 1241 Pg 53

Fd L+T
WALK
SET L+T

32.09

Prop. R/u

Fd 3"x3" Stk 2" Op. on Line
FB 238 Pg 84-A. + P.S.L.
Set 1" I.P. by ER 3"x3" Stk
3" cap.

(20') (48.76) (28.76)

COUNTY SURVEYOR
R. E. 329

Fd C.S. Mon 12" dp in Wall
Stamping Shown Above
by TRC FB 1241 Pg 53

550.17 @ 76: 550.20

FIRMONA
(FIFTH ST)

Top Pg 230

Notes: Any Additions or Changes on This Sheet Must be Made or Circled in Red Ink With Date and Name of Person Making Change.

Do not extend notes this side of this line.

RETURN TO
LOS ANGELES COUNTY SURVEYOR
726 LOS ANGELES COUNTY
ENGINEERING BLDG.

76F3095 247 2-51

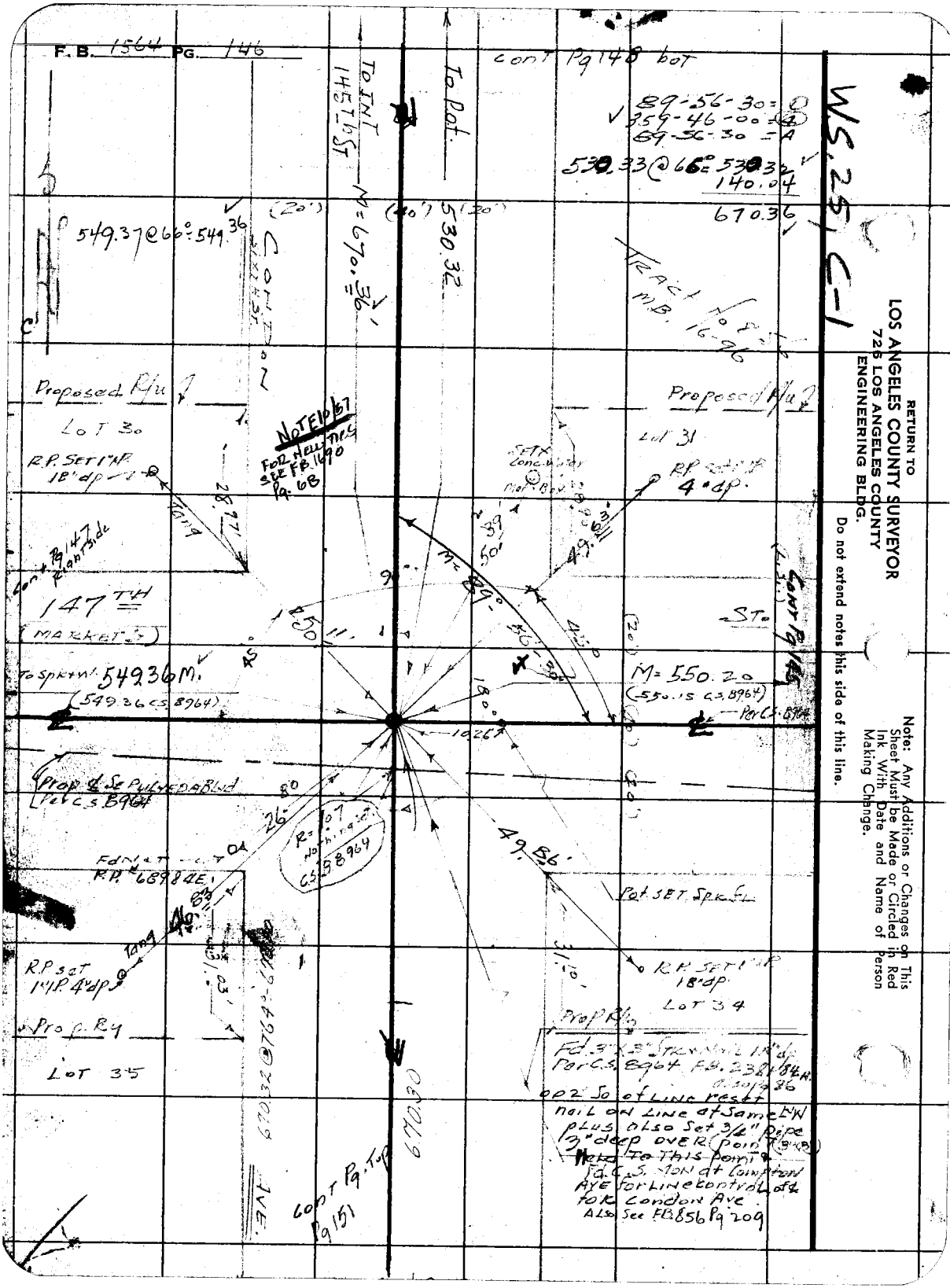
F.B. 1564 PG. 146
cont Pg 148 bot
To INT 145th St
To Pot.
89-56-30 = 0
359-46-00 = 4
89-56-30 = A
530.33 @ 66° = 530.32
140.04
670.36
549.37 @ 66° = 549.36
(20')
(40')
(20')
M = 670.36'
530.32
Tract No 8
M.B. 16-96
Proposed R/W
Lot 30
R.P. Set 1" IP 18" dp
Not F10/57 For Hellwig See FB 1690 Pg. 68
Proposed R/W
Lot 31
R.P. Set 1" IP 4" dp.
Cont Pg 147 Right side
147TH
(MARKET ST)
To Spk+W 549.36 M.
(549.36 C.S. 8964)
M = 550.20
(550.15 C.S. 8964)
Per C.S. 8964
Prop ℄ Sepulveda Blvd
Per C.S. 8964
R = 107 Nothing set C.S. 8964
Fd Nail
R.P. 6898 4E
Pot Set Spk Fl
R.P. Set 1" IP 18" dp
Lot 34
Prop R/W
Lot 35
670.32 @ 764 = 670.30
670.30
Cont Pg. Top Pg 151
Ave.
Fd 3" x 3" Str + Nail 18" dp
Per C.S. 8964 FB. 2381 84 H.
002 So of Line reset nail on Line at Same LW plus also Set 3/4" Pipe 3" deep over point (3"x3") Held To This Point
Fd. C.S. Mon at Compton Ave for Line control of ℄ to Condon Ave
Also See FB 856 Pg 209
WS 25, C-1
RETURN TO
LOS ANGELES COUNTY SURVEYOR
726 LOS ANGELES COUNTY
ENGINEERING BLDG.
Do not extend notes this side of this line.
Note: Any Additions or Changes on This Sheet Must be Made or Circled in Red Ink With Date and Name of Person Making Change.

Notes Ck'd by RAM	Survey of 145th St. & Survey C.I. Jobs
Map No.	W. O. 8354 Tape No. 0136 St'd. 68 °F
Office Work	C.I. 1559 Surveyed by H. E. GRANQUIST
Checked	Notes H. E. G. Date 11-7-52
Date	Indexed A. C. Johnson

F. B. 1564 Pg. 147

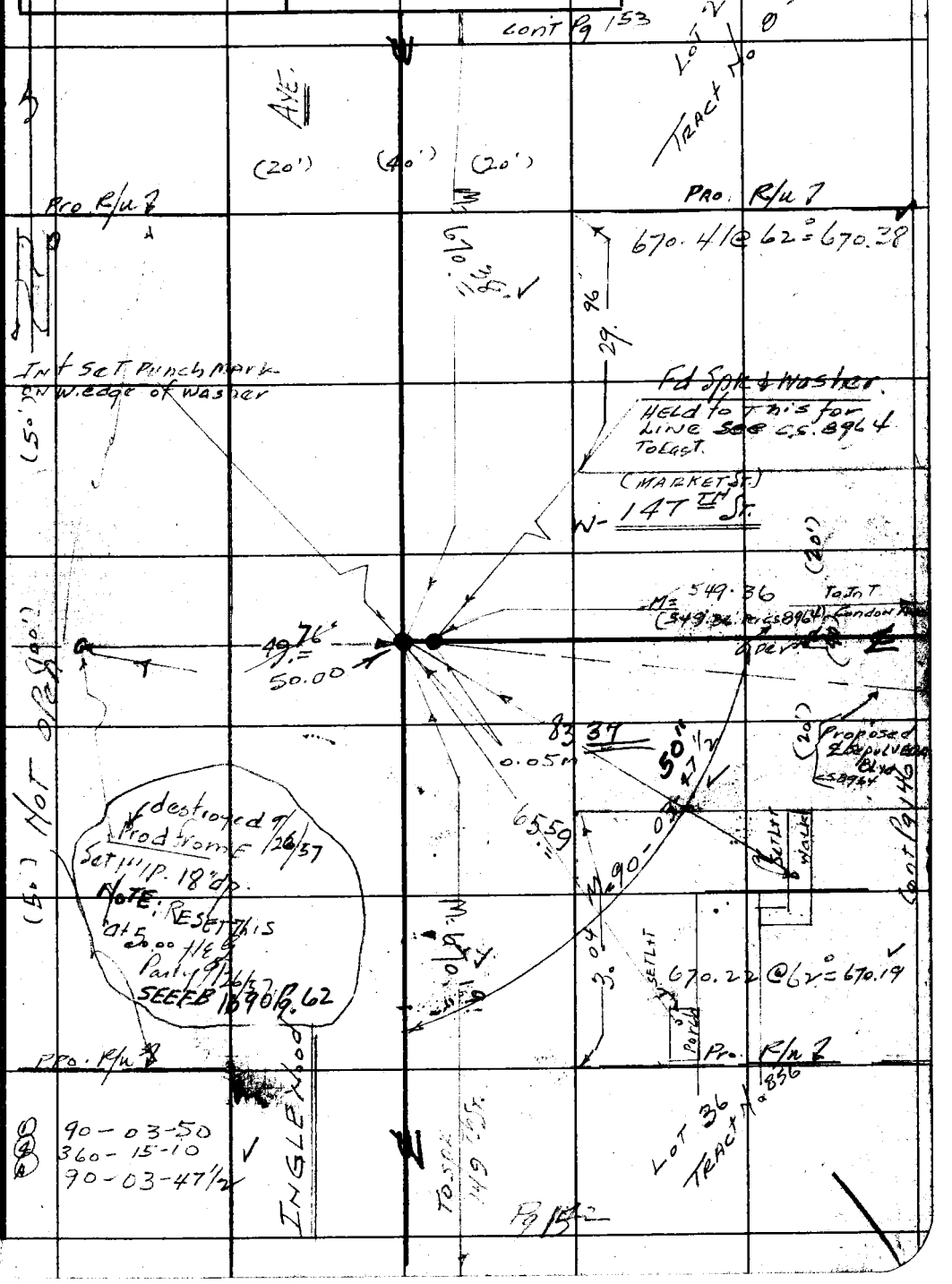

Note: Any Additions or Changes on This Sheet Must be Made or Circled in Red Ink With Date and Name of Person Making Change.

Do not extend notes this side of this line.

RETURN TO
LOS ANGELES COUNTY SURVEYOR
726 LOS ANGELES COUNTY
ENGINEERING BLDG.

76F3095 247 2-51

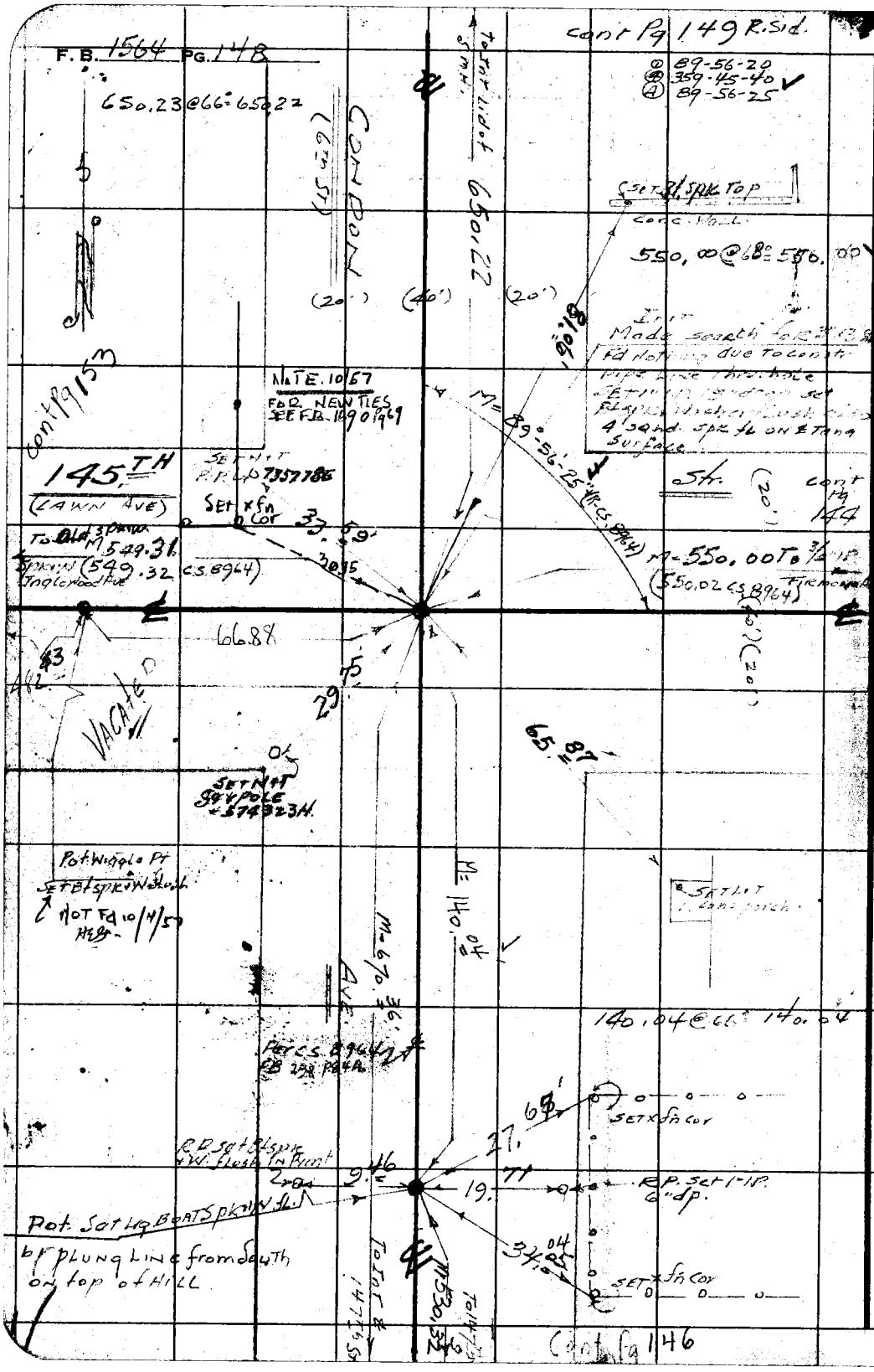

RETURN TO
LOS ANGELES COUNTY SURVEYOR
725 LOS ANGELES COUNTY
ENGINEERING BLDG.

Do not extend notes this side of this line.

Note: Any Additions or Changes on This Sheet Must be Made or Circled in Red Ink With Date and Name of Person Making Change.

Notes Ck'd by KRM	Survey of 145 - 14 S/ & [illegible]
Map No.	W. O. 835' Tape No. P136 St'd. 68 °F
Office Work	2/15/89
Checked	Surveyed by H. E. GRANQUIST
Date	Notes H. E. G. Date 11
	Indexed E. C. Johnson

F. B. 1564 Pg. 149



Note: Any Additions or Changes on This Sheet Must be Made or Circled in Red Ink With Date and Name of Person Making Change.

Do not extend notes this side of this line.

RETURN TO
LOS ANGELES COUNTY SURVEYOR
726 LOS ANGELES COUNTY
ENGINEERING BLDG.

76F3095 247 2-51

F. B. 1564 PG. 150

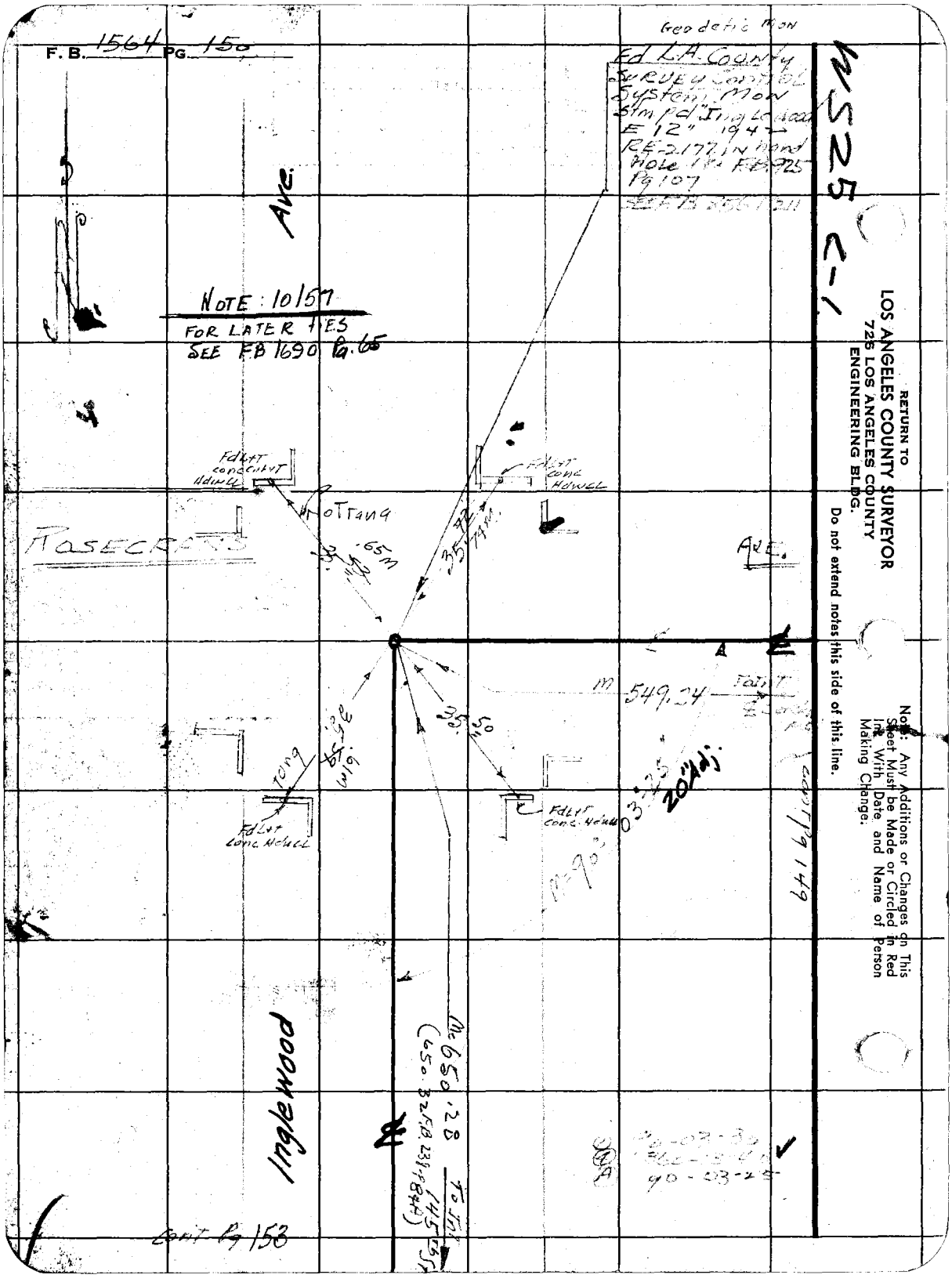

WS25 C-1

RETURN TO
LOS ANGELES COUNTY SURVEYOR
725 LOS ANGELES COUNTY
ENGINEERING BLDG.

Do not extend notes this side of this line.

Note: Any Additions or Changes on This Sheet Must be Made or Circled in Red Ink With Date and Name of Person Making Change.

Notes Ck'd by VRM
Map No.
Office Work
Checked
Date

Survey of 145th St. SS dist.
W. O. 8351 Tape No. 0136 St'd. 68 °F
Cl. 1589
Surveyed by H. E. GRANOUIS
Notes H.E.G. Date Nov. 12, 52
Indexed A. C. Johnson

F. B. 1564 Pg. 151

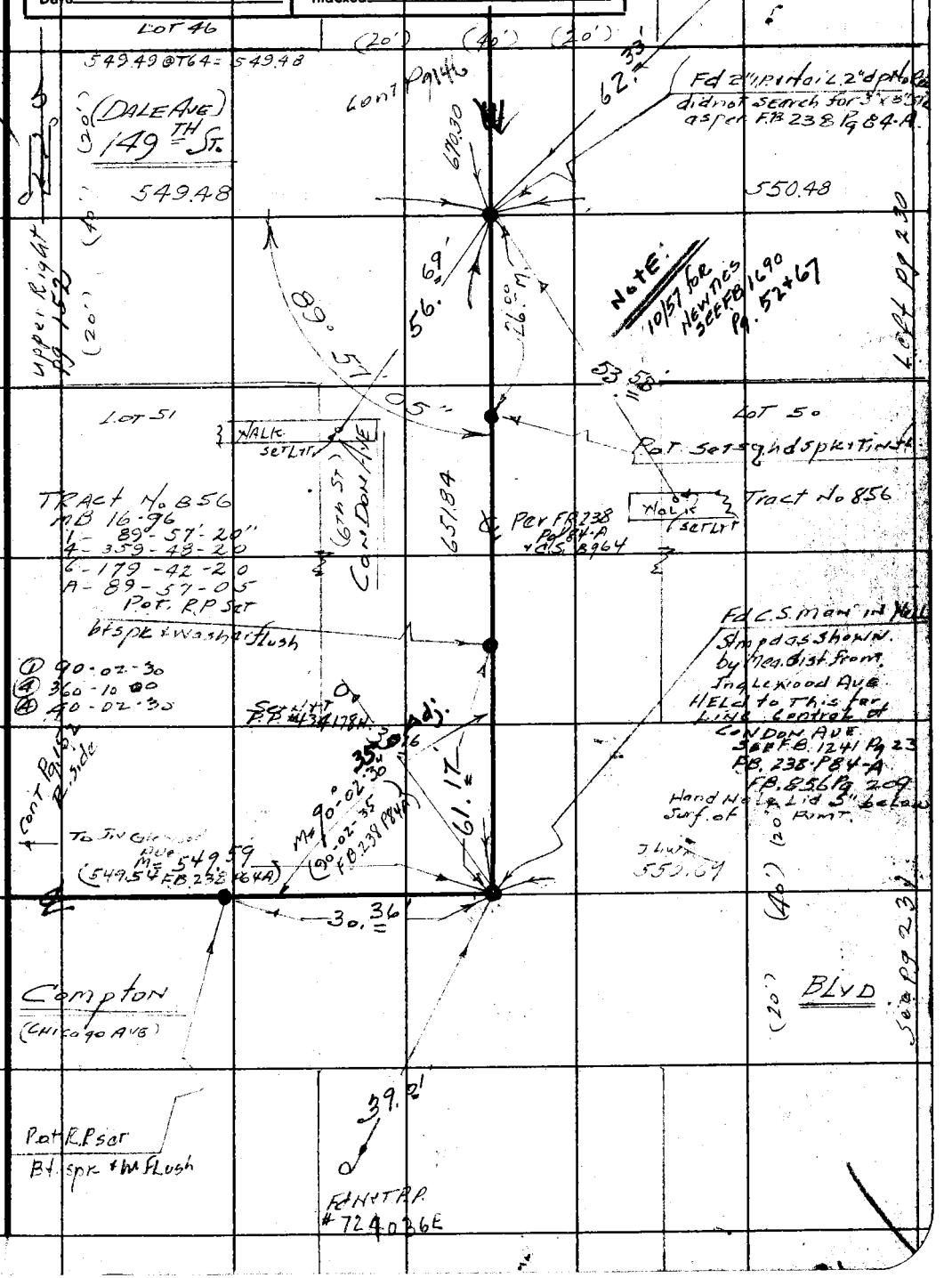

Note: Any Additions or Changes on This Sheet Must be Made or Circled in Red Ink With Date and Name of Person Making Change.

Do not extend notes this side of this line.

RETURN TO
LOS ANGELES COUNTY SURVEYOR
726 LOS ANGELES COUNTY
ENGINEERING BLDG.

W525 (C-1)

76F309S 247 2-51

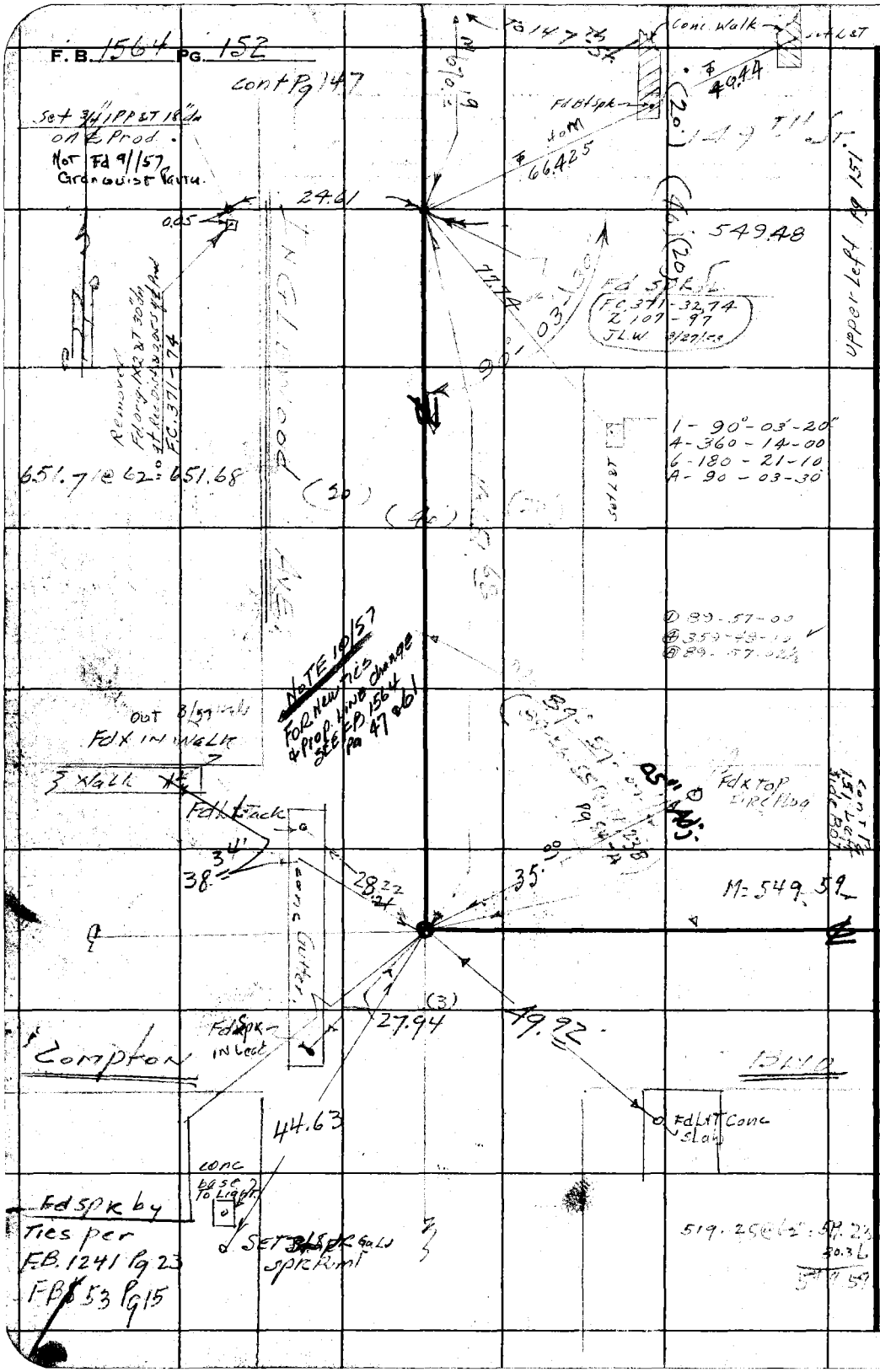

RETURN TO
LOS ANGELES COUNTY SURVEYOR
725 LOS ANGELES COUNTY
ENGINEERING BLDG.

Do not extend notes this side of this line.

Note: Any Additions or Changes on This Sheet Must be Made or Circled in Red Ink With Date and Name of Person Making Change.

Notes Ck'd by KRM.	Survey of 145TH ST. S.S. Dist.
Map No.	W.O. 8351 Tape No. P136 St'd. 68 °F
Office Work	C.T. 1589 Surveyed by H. E. GRANQUIST
Checked	Notes H. E. G Date 11-12-52
Date	Indexed K. C. Johnson

F. B. 1564 Pg. 153

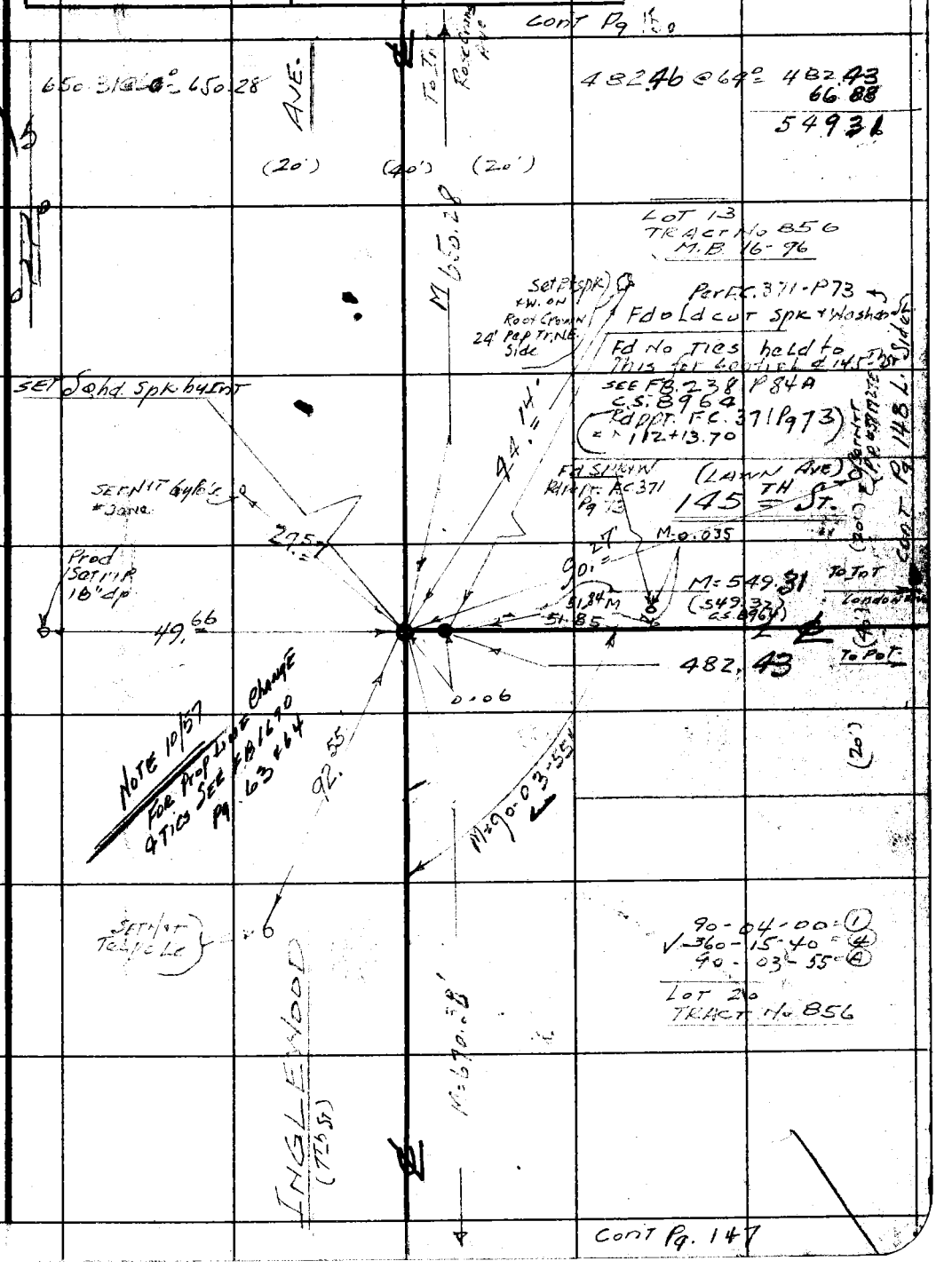

Note: Any Additions or Changes on This Sheet Must be Made or Circled in Red Ink With Date and Name of Person Making Change.

Do not extend notes this side of this line.

RETURN TO
LOS ANGELES COUNTY SURVEYOR
726 LOS ANGELES COUNTY
ENGINEERING BLDG.

76F3095 247 2-51

F. B. 1564 PG. 154

RETURN TO
LOS ANGELES COUNTY SURVEYOR
726 LOS ANGELES COUNTY
ENGINEERING BLDG.

Do not extend notes this side of this line.

Note: Any Additions or Changes on This Sheet Must be Made or Circled in Red Ink With Date and Name of Person Making Change.

NOTES RED. _____ JOB NO. C.I. 1589 SURVEY OF 145TH ST. S.S. DIST

DATE _____ SURVEY BY H.E. GRANQUIST

NOTES CHKD. _____ NOTES BY H.E.G DATE Dec. 1st 1952

DATE _____ INDEXED _____ DATE _____

F.B. 1564 Pg. 155

DESCRIPTION	C.I No. 1589 145TH STREET. BENCH MARK LEVELS Boundaries Roscrans Ave. on the North 147TH St. on the South Elmonte Ave on the East. Inglewood Ave on the West.
ADJ. ELEV.	F.B. 1564 Pg. 155 to pg 160
3RD RUN	indexed
2ND RUN	
DIFF.	H.E. GRANQUIST Chief A. CARRASCO. Instr. DON LEGAULT. Rod
1ST RUN	P.K. SWISHER. Rod
B. M.	Note - No definite closure on this run Notes adj. 1/7/53 Jer

NOTE: ANY ADDITIONS OR CHANGES ON THIS SHEET MUST BE MADE OR CIRCLED IN RED INK, WITH DATE AND NAME OF PERSON MAKING CHANGE.

Do not extend notes this side of this line.

PLEASE RETURN TO
LOS ANGELES COUNTY SURVEYOR
700 HALL OF RECORDS

FORM 353 1M 8-46

FORM 353 1M 8-45

PLEASE RETURN TO
LOS ANGELES COUNTY SURVEYOR
700 HALL OF RECORDS

NOTE: ANY ADDITIONS OR CHANGES ON THIS SHEET MUST BE MADE OR CIRCLED IN RED INK, WITH DATE AND NAME OF PERSON MAKING CHANGE.

Do not extend notes this side of this line.

B. M.	1ST RUN	DIFF.	2ND RUN	3RD RUN	ADJ. ELEV.	DESCRIPTION
Fd. BM. 17-B	71.214				71.214	B.M. "17-B" EL. = 71.214 F.B. 1241 Pg 15
+	5.146		5.108			Romona Ave (E. Side) at Rosecrans Ave.
⊼	76.360	+0.458	+0.458		+0.4580	L+T. in Curb, 35'± N. of ℄ Rosecrans Ave.
−	4.688		4.650		71.680	
Fd BM. 17-C	71.672				~~71.6720~~	B.M. "17-C" EL. EL. 71.680 F.B. 1241 Pg 15
+	5.529		5.480			Romona Ave (W. Side) at Rosecrans Ave.
⊼	77.201	+1.089	+1.085		+1.0870	L+T. in Curb. 35'± N. of ℄ Rosecrans Ave
−	4.440		4.395			
T.P. #1	72.761					Bt Spk. W. Edge Pvmt. Firmona Ave 105 ft S. of
+	4.302		4.288			℄ Rosecrans Ave.
⊼	77.062	−1.898	−1.898		−1.8980	
−	6.200		6.186			
T.P. #2	70.863					Bt spk ctr of Pvmt Firmona Ave.
+	3.225		3.196			2' N. of N. Face of ho. # 14406
⊼	74.088	−2.690	−2.691		−2.6905	
−	5.915		5.887			
T.P. #3	68.173					Bt Spk. 3' W. of E. Edge Pvmt Firmona Ave
+	3.703		3.671			38' N. of ℄ int 145th St from West
⊼	71.876	−1.479	−1.478		−1.4785	
−	5.182		5.149		66.684	.008
(SET) BM LH 201	66.694				~~66.692~~	B.M. "LH-201" EL. F.B. 1564 Pg 156
+	4.092		4.012			Firmona Ave & 145th St S.E. Cor.
⊼	70.786	−0.988	−0.987		−0.9875	Bt. Spk. in N. W. Cor. conc. Drive to ho. #14504
−	5.080		4.999			Firmona Ave.
T.P. #4	65.706					Bt. spk 3' W. of E. Edge Firmona Ave. 53' S. of
+	5.210		5.178			P.P. # 736773 E
⊼	70.916	+2.442	+2.447		+2.4445	
−	2.768		2.731			
T.P. #5	68.148					Bt. Spk 3' W. of E. Edge Pvmt Firmona Ave 30' S. of P.P. # 736771 E.

NOTES RED. DATE
NOTES CHKD. DATE
JOB NO. Cl. 1589 SURVEY OF 145TH St. SS. Dist.
SURVEY BY H. E. GRANQUIST DATE Dec. 1st 1952
NOTES BY H. E. G. DATE
INDEXED DATE
F.B. 1564 PG. 156

FORM 353 1M 8-45

PLEASE RETURN TO
LOS ANGELES COUNTY SURVEYOR
700 HALL OF RECORDS

NOTE: ANY ADDITIONS OR CHANGES ON THIS SHEET MUST BE MADE OR CIRCLED IN RED INK, WITH DATE AND NAME OF PERSON MAKING CHANGE.

Do not extend notes this side of this line.

NOTES RED ____ DATE ____ NOTES CHKD. ____ DATE ____ INDEXED ____ DATE ____

JOB NO. 1589 SURVEY OF 147TH ST.
SURVEY BY H.E.G. NOTES BY H.E.G. DATE DEC. 1st 1955

B. M.	1ST RUN	DIFF.	2ND RUN	3RD RUN	ADJ. ELEV.	DESCRIPTION
T.P. #5	68.178					SEE B.M. Pg 156 for description
+	5.939		4.943			
π	73.187	+0.919	+0.918		+0.9185	
	4.120		4.025		69.084	(Hold)
(Fd.) B.M. H-47	69.067				~~69.0675~~	B.M. H-47 EL. = 69.084 F.B. 1241 Pg 14
+	2.450		2.426			147th St. (N. Side) at Fairmont Ave
π	71.517	-1.939	-1.938		-1.9385	L.T. in W. end conc. Walk.
	4.389		4.364		67.142	(Hold)
(Fd.) B.M. H-46	67.128				~~67.1290~~	B.M. H-46 EL. = 67.142 F.B. 1241 Pg 10
+	5.808		5.770			Fairmont Ave. & 147th St., S.E. Cor.
π	72.936	+1.147	+1.144		+1.1455	Bt. spk. in curb 2' E. of W. end.
−	4.661		4.626			
T.P. #6	68.275					Bt. spk. S. Edge Pvmt. 147th St. opposite
+	4.356		4.299			P.P. #126243E.
π	72.631	-1.234	-1.236		-1.2350	
−	5.590		5.535			
T.P. #7	67.041					Bt. spk. S. Edge Pvmt. 147th St. 53' E. of P.P. #126244E.
+	3.782		3.730			
π	70.823	-0.622	-0.620		-0.6210	
	4.404		4.350		66.400	
(Set) B.M. LH-202	66.419				~~66.4185~~	B.M. LH-202 EL. = F.B. 1564 Pg 157
+	4.352		4.314			147th St. & Condon Ave. S.W. Cor.
π	70.771	-0.973	-0.972		-0.9725	Bt. spk. N.E. Cor. Conc. porch to no. #14703 Condon Ave.
−	5.325		5.286			
T.P. #8	65.446					Bt. spk. S. Edge Pvmt. 147th St. 108' W. of E. int. Condon Ave.
+	4.701		4.671			
π	70.147	+0.100	+0.102		+0.1010	
−	4.601		4.569			
T.P. #9	65.546					Bt. spk. 3' N. of S. Edge Pvmt. 147th St. 12' W. of P.P. #906831E.

F.B. 1564 Pg. 157

FORM 353 1M 8-45

PLEASE RETURN TO
LOS ANGELES COUNTY SURVEYOR
700 HALL OF RECORDS

NOTE: ANY ADDITIONS OR CHANGES ON THIS SHEET MUST BE MADE OR CIRCLED IN RED ink, WITH DATE AND NAME OF PERSON MAKING CHANGE.

Do not extend notes this side of this line.

NOTES RED ____ DATE ____ NOTES CHKD. ____ DATE ____

JOB NO. 61-1589 SURVEY OF 145TH ST
SURVEY BY H.E. GRANQUIST
NOTES BY H.E.G. DATE Dec. 23 1957
INDEXED ____ DATE ____

F.B. 156 PG. 158

B. M.	1ST RUN	DIFF.	2ND RUN	3RD RUN	ADJ. ELEV.	DESCRIPTION
T.P. #9	65.546					SEE Pg 157 bot. for description
+	5.281		5.208			
π	70.827	+0.411	+0.410		+0.4105	
(SET)	4.870		4.798		65.933	
B.M. LH-203	65.957				~~65.9575~~	B.M. "LH-203" EL. F.B. 156 Pg 158
+	4.690		4.638			INGLEWOOD AVE. & W. 147th ST. S.E. COR.
π	70.647	+1.961	+1.965		+1.9630	L&T. N.W. COR. conc. porch to ho. #14702
—	2.729		2.673			
T.P. #10	67.918					Bt. spk. E Edge Pvmt. Inglewood AVE.
+	5.964		5.938			5' So. of T.P. # 77994 H.
π	73.882	+1.320	+1.319		+1.3195	
—	4.644		4.619			
T.P. #11	69.238					Bt. spk. E Edge Pvmt. Inglewood AVE. opp. R.R.
+	5.359		5.323			#736782E.
π	74.597	+3.212	+3.212		+3.2120	
—	2.147		2.111		72.423	
B.M. LH-204	72.450				~~72.4520~~	B.M. LH-204 EL. F.B. 156 Pg 158
+	3.409		3.360			INGLEWOOD AVE. & 145TH ST. N.E. COR.
π	75.859	-0.436	-0.437		-0.4365	Bt. spk. in Root of 30" Gumtree. 28' N. & 34' E of ℄ Int.
—	3.845		3.797			
T.P. #12	72.014					1"x1" Stk. & Nail 50' W. of ℄ Inglewood AVE
+	5.488		5.436			30' N. of 1st Tel. pole N. of 145th St.
π	77.502	-0.427	-0.431		-0.4290	
—	5.915		5.867			
T.P. #13	71.587					1"x1" Stk. 38' W. of ℄ Inglewood AVE. 25' So.
+	5.270		5.203			of 2nd Telpole So. of Rosecrans AVE
π	76.857	+0.489	+0.484		+0.4865	(# 77989 H)
(SET)	4.781		4.719		72.039	
B.M. LH-206	72.076				~~72.073~~	SEE Pg 159 Top for description

765420 353 [illegible] 48

PLEASE RETURN TO
LOS ANGELES COUNTY SURVEYOR
315 CIVIC CENTER BLDG.

NOTE: ANY ADDITIONS OR CHANGES ON THIS SHEET MUST BE MADE OR CIRCLED IN RED ICE INK, WITH DATE AND NAME OF PERSON MAKING CHANGE.

Do not extend notes this side of this line

B.M.	1ST RUN	DIFF.	2ND RUN	3RD RUN	ADJ. ELEV.	DESCRIPTION
					72.039	
(SET) B.M. LH-20[illegible]	72.076		-		~~72.075~~	B.M. LH-206 F.L. FB 1564 P 159
+	3.988		3.931			In the Wood Over Rosecrans Ave. N.E. Cor.
Π	76.064	+0.879	+0.874		+0.8765	Bt. in Conc. Slab to Conc. [illegible] 58' N. + 46' E. of
−	3.107		3.057			℄ Int.
T.P. #14	72.957					In top pic. fence ℄ End Trailer and lot
+	3.582		3.648			
Π	76.539	+0.362	+0.366		+0.3640	
−	3.320		3.287			
T.P. #15	73.317					1 x 12 Stk. in 28' N.E. of ℄ Int. and
+	3.801		3.771			at N.E. Cor. Large Wood pile
Π	77.118	−0.060	−0.060		−0.0600	
−	3.261		3.3[illegible]		73.214	
(SET) B.M. LH-20[illegible]	73.857				~~73.2535~~	B.M. LH-2[illegible] FB 1564 P 159
+	1.904		1.871			Condon Ave. 2[illegible] St. N.E. Cor.
Π	75.161	−4.169	−4.170		−4.1695	Bt. in top of Inl. and Conc. Kot well.
−	6.073		6.041			78' N. + 22' E. of ℄ Int.
T.P. #16	69.088					Spk. 3' N. of ℄ of Pvmt. on Condon Ave.
+	5.220		5.181			Trail [illegible] lot 144 of 8
Π	74.308	+1.215	+1.216		+1.2155	
−	4.005		3.9[illegible]			
T.P. #17	70.303					Spk. in Edge Pvmt. Condon Ave. 45' N. of
+	6.130		6.080			T.P. #5 74.322 H.
Π	76.433	+4.742	+4.740		+4.7410	
− (SET)	1.388		1.340		75.000	
B.M. LH-207	75.045				~~75.0405~~	B.M. LH-207 F.L. FB 1564 P 159
+	2.037		1.971			Rosecrans Ave. & Condon Ave. 1' N. of ℄
Π	77.082	−2.660	−2.661		−2.6605	L.T. in step to Ho. #7703 Rosecrans Ave.
−	4.697		4.632			43.7' N. + 24.5' W. of ℄ Int.
T.P. #18	72.385					See Pg. 160 for desc.

NOTES RED. ____ JOB NO. 1589 SURVEY OF ____
DATE ____ SURVEY BY ____
NOTES CHKD. ____ NOTES BY H. & G. DATE Dec. 2, 1955
DATE ____ INDEXED ____ DATE ____

F.B. 1564 Pg. 159

FORM 3F 2M 3-48

PLEASE RETURN TO
LOS ANGELES COUNTY SURVEYOR
315 CIVIC CENTER BLDG.

NOTE: ANY ADDITIONS OR CHANGES ON THIS SHEET MUST BE MADE OR CIRCLED IN RED INK, WITH DATE AND NAME OF PERSON MAKING CHANGE.

Do not extend notes this side of this line

B.M.	1ST RUN	DIFF.	2ND RUN	3RD RUN	ADJ. ELEV.	DESCRIPTION
T.P. # 18	72.355					Bt. spk. 2' S. of S. edge of conc. Rosecrans Ave.
+	5.299		5.262			45' E. of P.P. # 51757 E.
π	77.684	+0.090	+0.089		+0.0895	
−	5.209		5.173			
T.P. # 19	72.475					Spk. 3' S. of S. edge conc. 70' E. of M. box
+	4.710		4.659			# 4630 Rosecrans Ave.
π	77.185	−0.741	−0.740		−0.7405	
(Fd)	5.451		5.399		71.680	
B.M. 17-C	71.734				~~71.7240~~	B.M. "17-C" EL. = 71.680 FB 1241 P-15
+	4.672		4.643			Romona Ave. (W. Side) at Rosecrans Ave.
π	76.426	−0.459	−0.458		−0.4585	L&T in curb 35' N. of ℄ Rosecrans Ave.
(Fd)	5.151		5.101		71.214	
B.M. 17-B	71.275				~~71.2705~~	B.M. "17-B" EL. [illegible] FB 1241 Pg 15
						Romona Ave. (E. Side) at Rosecrans Ave.
						L&T in curb 35' N. of ℄ Rosecrans Ave.

$-\frac{.049}{30} = -.00163 - - 3$

0565

JOB NO. 1589 SURVEY OF 145th St. SS Dist.
SURVEY BY H.E. Granquist
NOTES BY H.E.G. DATE Dec. 2, 1952
INDEXED DATE
NOTES RED. DATE
NOTES CHKD. DATE

F.B. 1564 PG. 160

Notes Ck'd by	Survey of 145TH ST.
Map No.	W. O. 1589 Tape No. 0136 St'd. 68 °F
Office Work	Surveyed by H. E. GRANQUIST
Checked	Notes H. E. G. Date Nov. 17, 52
Date	Indexed

F. B. 1564 Pg. 161

C. I. No. 1589

145TH STREET.

Location of Improvements on W. 145TH STREET. FROM.

FIRMONA AVE. 0+00 Nstrly to CONDON AVE.

F.B. 1564 Pg 161 to pg 166

H. E. GRANQUIST. Chief
A. CARRASCO Instr.
Don Le Gault Head chain
P. K. Swisher [illegible]

E 141-154

Note: Any Additions or Changes on This Sheet Must be Made or Circled in Red Ink With Date and Name of Person Making Change.

Do not extend notes this side of this line.

RETURN TO
LOS ANGELES COUNTY SURVEYOR
726 LOS ANGELES COUNTY
ENGINEERING BLDG.

76F3095 247 2-51

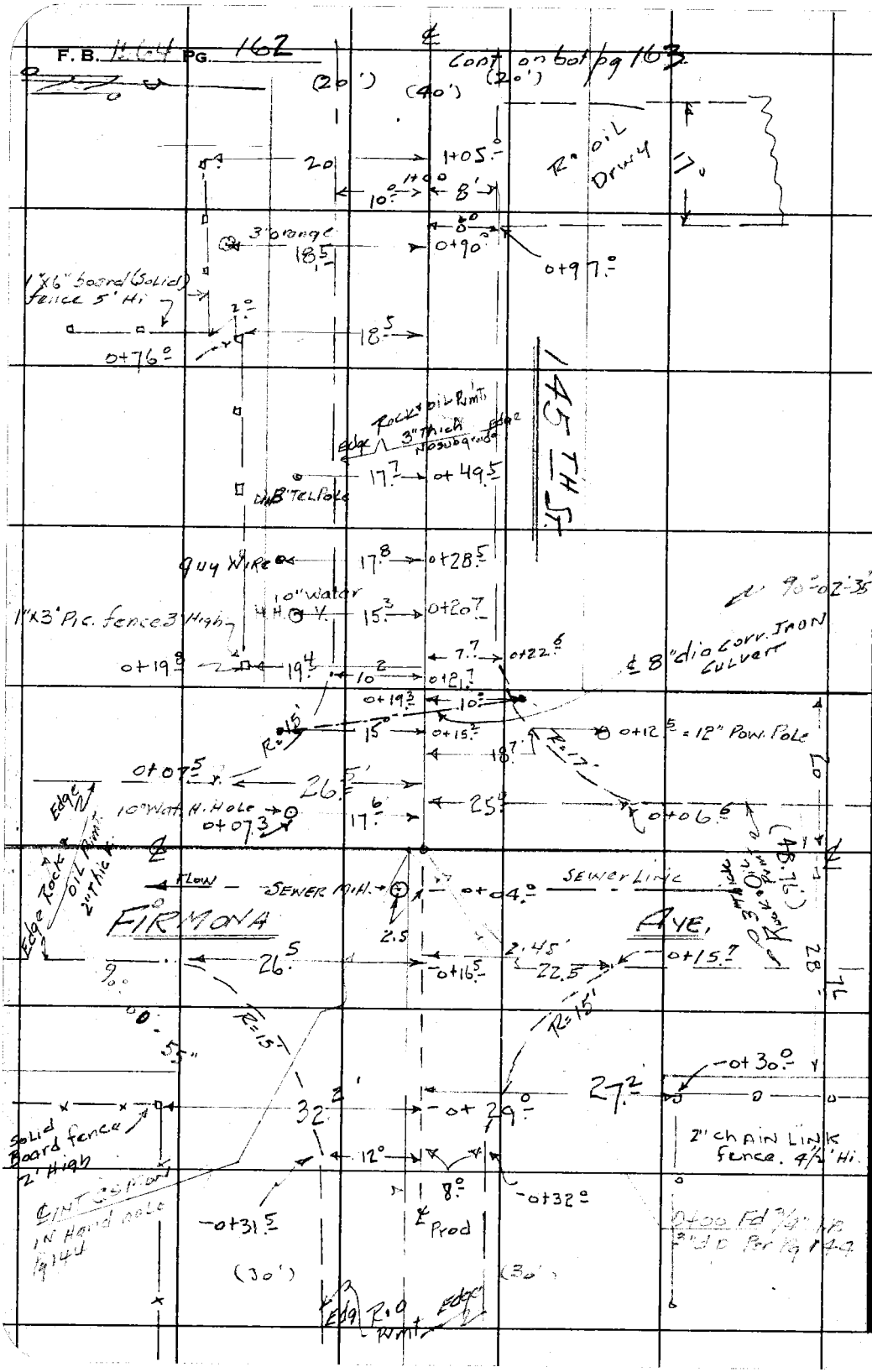

RETURN TO
LOS ANGELES COUNTY SURVEYOR
726 LOS ANGELES COUNTY
ENGINEERING BLDG.

Do not extend notes this side of this line.

Note: Any Additions or Changes on This Sheet Must be Made or Circled in Red Ink With Date and Name of Person Making Change.

Notes Ck'd by	Survey of 145TH ST
Map No.	W. O. 1589 Tape No. 0136 St'd. 68 °F
Office Work	Surveyed by H E GRANQUIST
Checked	Notes H.E.G Date Nov 17, 52
Date	Indexed

F. B. 1564 Pg. 163

℄ cont'd out Pg 164

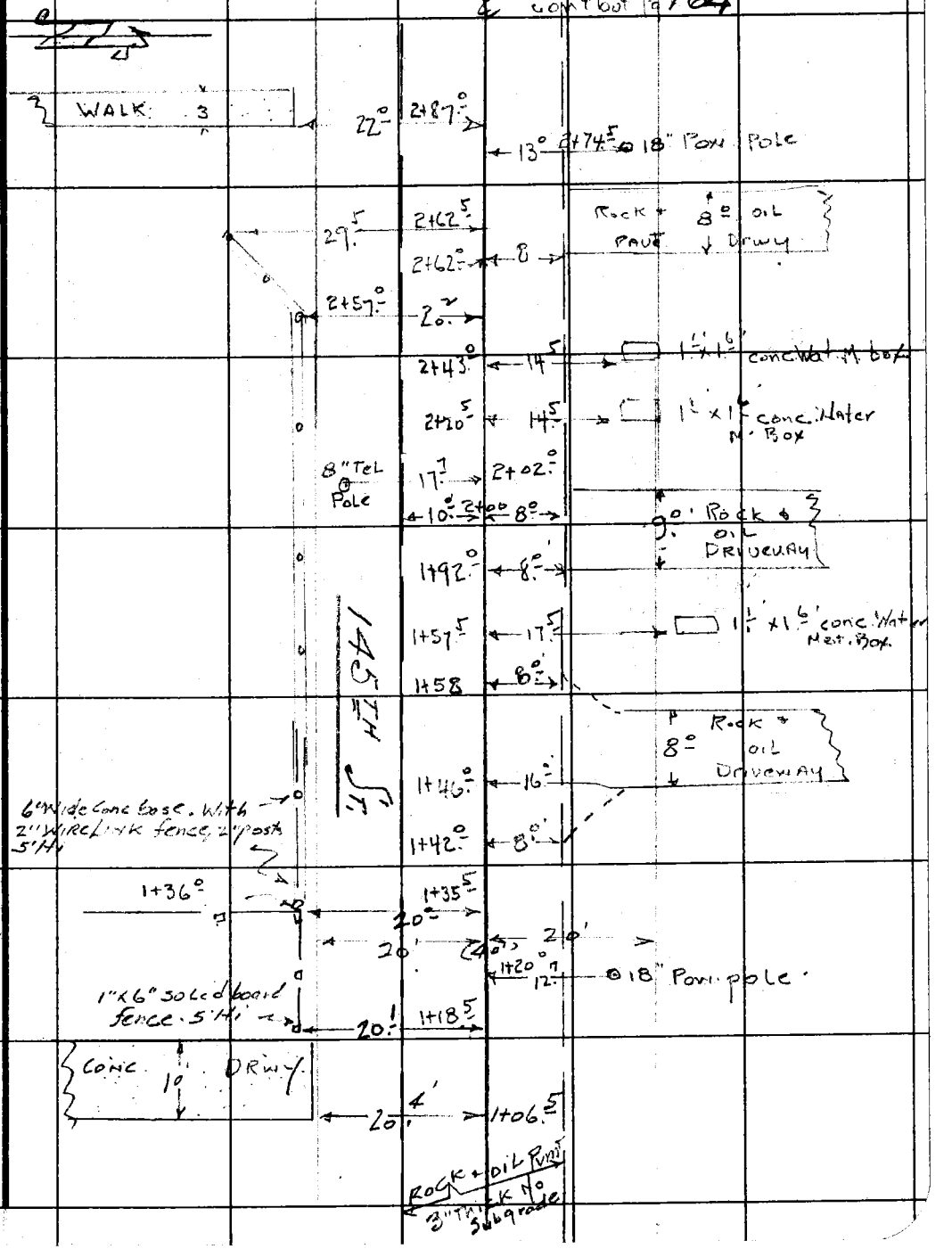

Note: Any Additions or Changes on This Sheet Must be Made or Circled in Red Ink With Date and Name of Person Making Change.

Do not extend notes this side of this line.

RETURN TO
LOS ANGELES COUNTY SURVEYOR
726 LOS ANGELES COUNTY
ENGINEERING BLDG.

76F3095 247 2-51

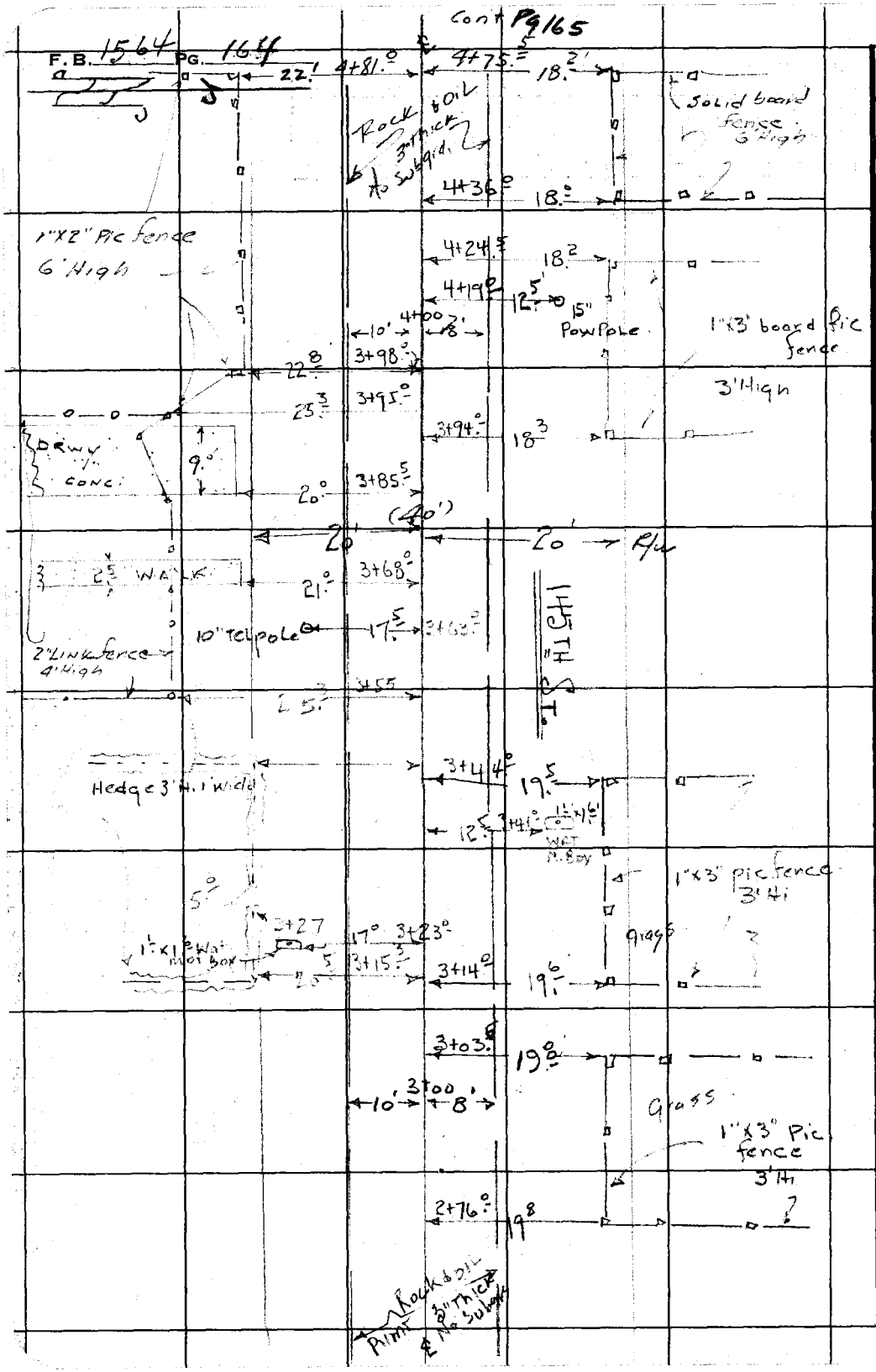

RETURN TO
LOS ANGELES COUNTY SURVEYOR
726 LOS ANGELES COUNTY
ENGINEERING BLDG.

Do not extend notes this side of this line.

Note: Any Additions or Changes on This Sheet Must be Made or Circled in Red Ink With Date and Name of Person Making Change.

F.B. 1564 Pg. 165

Notes Ck'd by	Survey of 145TH St.
Map No.	W.O. 1589 Tape No. 0136 St'd. 68 °F
Office Work	Surveyed by H. E. GRANQUIST
Checked	Notes H.E.G. Date Nov 17 '52
Date	Indexed

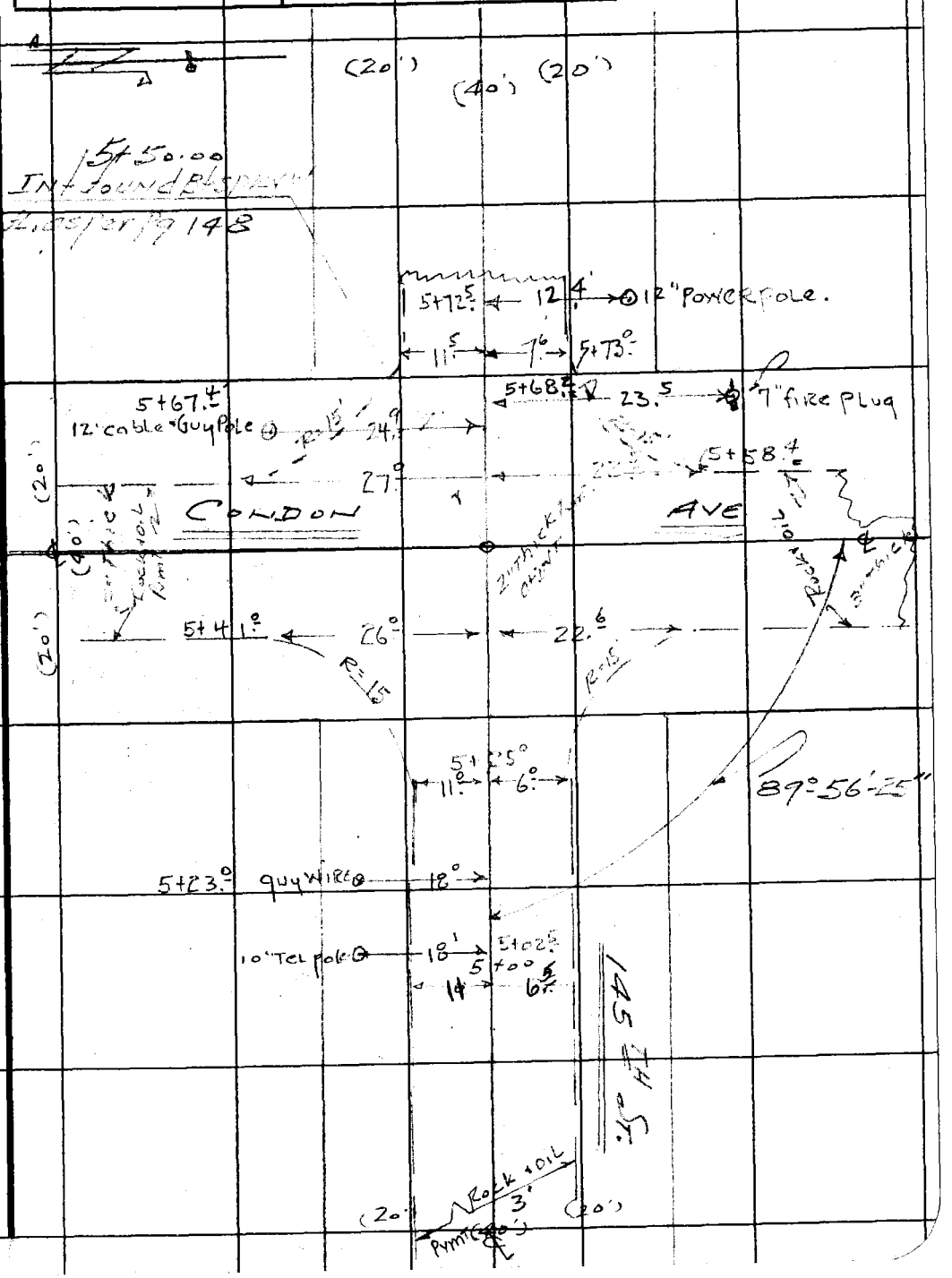

Note: Any Additions or Changes on This Sheet Must be Made or Circled in Red Ink With Date and Name of Person Making Change.

Do not extend notes this side of this line.

RETURN TO
LOS ANGELES COUNTY SURVEYOR
726 LOS ANGELES COUNTY
ENGINEERING BLDG.

76F309S 247 2-51

F. B. 1564 PG. 166

RETURN TO
LOS ANGELES COUNTY SURVEYOR
725 LOS ANGELES COUNTY
ENGINEERING BLDG.

Do not extend notes this side of this line.

Note: Any Additions or Changes on This Sheet Must be Made or Circled in Red Ink With Date and Name of Person Making Change.

Profile No.	Notes Red.	Plotted	Job No. 1589	Division No.	F.B. 1564 PG. 167
	Date	Date	Survey of 145TH ST. S.S. DIST.		
X-Sec. No.	Notes Chkd. LCM	Checked	Survey by H.E. Granquist	Notes H.E.G.	Date 12-3-52
	Date	Date	Map No.	Indexed	Date

C.I. No. 1589

145TH St. S.S. District

CROSS SECTION
ON
145TH STREET.

from [illegible] Ave.
Westerly to [illegible] Ave

FB 1564 Pg 167 - Pg 173

STATION	B.S.	H.I.	F.S.	ELEV.
			H.E. Granquist [illegible]	
			A. Carrasco [illegible]	
			[illegible]	
			R.K. Swisher Rear Chain.	

NOTE: ANY ADDITIONS OR CHANGES ON THIS SHEET MUST BE MADE OR CIRCLED IN RED INK, WITH DATE AND NAME OF PERSON MAKING CHANGE.

PLEASE RETURN TO
LOS ANGELES COUNTY SURVEYOR
726 LOS ANGELES COUNTY ENGINEERING BLDG.

Do not extend notes this side of this line.

76L298 307 5-49

76L298 307 5-49

PLEASE RETURN TO
LOS ANGELES COUNTY SURVEYOR
726 LOS ANGELES COUNTY ENGINEERING BLDG.

NOTE: ANY ADDITIONS OR CHANGES ON THIS SHEET MUST BE MADE OR CIRCLED IN RED INK, WITH DATE AND NAME OF PERSON MAKING CHANGE.

Do not extend notes this side of this line.

STATION	B. S.	H. I.	F. S.	ELEV.		
Bm. LP201	6.07	72.76			Note: 194 Notedi: 6	
			4.92			Rod to Rim = 4.92
						Rim to Crown = 7.23
						Pipe Crown to Invert = 0.67
8 Invert on N			12.82	59.94	8 Inlet Invert North	Rod to Invert 12.82
			4.96		South Rim	Rod to Rim = 4.96
						Rim to Crown = 7.28
8"			12.91	59.85	8" Outlet Invert South	Pipe Crown to Invert = 0.67
						Rod to Invert = 12.91
			4.93		Rod to East Rim	Rod to Rim = 4.93
None						Rim to Crown =
Pipe Invert East					"Pipe" Invert Total ←	Pipe Cr. to Invert =
						Rod to Invert East =
			4.94		Rim to West =	Rod to Rim = 4.94
						Rim to Crown = 7.08
						"Pipe" Cr. to Invert = 0.67
8" Inlet Stub to W			12.69	60.07	8" Pipe Inlet Invert Stub to West ←	Rod to Invert = 12.69
← of 30			4.9	67.9	4 Rim to 4 Prod fr West	
			5.6	67.2	14' L. or So. of " " " "	S. Gut 145th St
			4.9	67.9	17' L " " " " " " "	brk.
			5.0	67.8	30' L " " " " " " "	Ground
			5.4	67.4	15' R " N " " " " "	= N. Gut
			4.0	68.8	17' R " N " " " " "	= brk
			3.7	69.1	30' R " N " " " " "	= Ground

Profile No. ____ X-Sec. No. ____
Plotted ____ Date ____ Checked ____ Date ____
Notes Red. ____ Date ____ Notes Chkd. ____ Date ____
Division No. ____ Notes ____ Date ____
Job No. 1589 145th St. East
Survey of ____
Survey by HEG & RWS
Indexed ____
F.B. 1868 PG. 168

76L298 307 5-49

PLEASE RETURN TO
LOS ANGELES COUNTY SURVEYOR
726 LOS ANGELES COUNTY ENGINEERING BLDG.

NOTE: ANY ADDITIONS OR CHANGES ON THIS SHEET MUST BE MADE OR CIRCLED IN RED INK, WITH DATE AND NAME OF PERSON MAKING CHANGE.

Do not extend notes this side of this line.

STATION	B. S.	H. I.	F. S.	ELEV.		
		72.76				
-0+18			5.5	67.3	℄ Prod fr. West = E. Gutter FIRMONA AVE.	
			6.2	66.6	30' L. or S. of ℄ Prod fr. West = E. Gut " "	
			5.2	67.6	30' R. " N " " " " " = E " " "	
-0+05			4.9	67.9	℄ Prod fr. W = ctr. Pvmt. FIRMONA AVE.	
			6.4	66.4	100' L. or S. of ℄ Prod fr. W = CTR. PVMT FIRMONA AVE	
			7.0	65.8	200' L " " " " " " " " " " "	
			4.1	68.7	100' Rt " N " " " " " " " " " "	
			3.2	69.6	200' Rt " N " " " " " " " " "	
			1.4	71.4	300' Rt " N " " " " " " " " "	
0+00 ℄ Int			4.9	67.9	Pvmt	
0+10			5.0	67.8		℄ + Rmt
			6.9	65.9	15' L. = Angle of Gutter to W + S.	
			7.2	65.6	20' L = W. Gut. FIRMONA AVE.	
			5.3	67.5		14' R = L. Gut. to W + N.
			5.4	67.4		20' R = W. Gut. FIRMONA AVE
0+15			5.0	67.8		℄
			6.9	65.9	15' L = S. Gut 145th St	
			5.8	67.0	20' L = S.P.L. Ground	
			5.7	67.1		14' R = Gut N. Gut 145th St
			4.2	68.6		17' R = bnr
			4.2	68.6		20' R = N.P.L. "

Profile No. ____ Date ____ Notes Red. ____ Plotted ____ Job No. 1589 Division No. ____
X-Sec. No. ____ Date ____ Notes Chkd. ____ Checked ____ Survey of 145th St SS Dist
Survey by H. E. GRANOVSKI Notes HEG Date 12-3-52
Map No. ____ Date ____ Indexed ____ Date ____

F.B. 1560 PG. 169

76L298 307 5-49

PLEASE RETURN TO
LOS ANGELES COUNTY SURVEYOR
726 LOS ANGELES COUNTY ENGINEERING BLDG.

NOTE: ANY ADDITIONS OR CHANGES ON THIS SHEET MUST BE MADE OR CIRCLED IN RED INK. WITH DATE AND NAME OF PERSON MAKING CHANGE.

Do not extend notes this side of this line.

STATION	B. S.	H. I.	F. S.	ELEV.		
		72.76				
1+00			5.7	67.6		℄ + Point
			5.7	67.1	11' L. or So. E. Point	
			6.0	66.8	14' L. = So. Gut	
			5.7	67.1	20' L = S. P.L.	
			5.8	67.0		10' R = N. Gut
			4.7	68.1		20' R = N P.L.
2+00			5.2	67.6		℄ + Point
			6.0	66.9	14' L. = So Gut	
			5.9	66.9	20' L = S. P.L. Gut	
			5.9	67.1		10' R = N. Gut
			5.0	67.8		20' R. N P.L.
T.P.	5.72	72.54	5.74	67.02	BL Sp's. 10' L. ℄ Sta = 1+75	
2+00			6.0	66.5	100' L or So = Ground	
			5.9	66.6	200' L " So = "	Water Hole Low Pt.
			4.2	68.3		100' Rt or N. = Ground
			3.8	68.7		160' R " " Ground + BL Sp Line
2+38			5.1	67.7		℄ + Point
3+00			4.8	67.7		℄ " "
			5.3	67.2	14' L.	
			4.6	67.9	20' L. SPL	
			5.3	67.2		10' R = N. Gut
			4.9	67.6		20' R = NPL.

Profile No. ____ X-Sec. No. ____
Plotted ____ Date ____ Checked ____ Date ____
Notes Red. ____ Date ____ Notes Chkd. ____ Date ____
Division No. 1 Sec. 0-57 Sec. 1-45 Date 12-2-59
Job No. 1589 Notes HE Grand Mast Date ____
Survey of ____
Survey by H.E. Grand
Indexed ____
F.B. 154 PG. 170

76L298 307 5-49

PLEASE RETURN TO
LOS ANGELES COUNTY SURVEYOR
726 LOS ANGELES COUNTY ENGINEERING BLDG.

NOTE: ANY ADDITIONS OR CHANGES ON THIS SHEET MUST BE MADE OR CIRCLED IN RED INK, WITH DATE AND NAME OF PERSON MAKING CHANGE.

Do not extend notes this side of this line.

STATION	B. S.	H. I.	F. S.	ELEV.		
T.P.	6.53	72.54 / 74.08	4.99	67.55	SPK. 10' S. of ℄	
4+00			4.8	69.3		℄ & Pvmt
			5.0	69.1	14' L. = So. Gut	
			3.4	70.7	16' L. brk.	
			3.3	70.8	20' L. S.P.L.	
			0.0	74.1	100' L. [illegible] = Ground.	
		—	1.6	75.7	170' L. " " "	& fr. Curve
			5.2	68.9		10' R = H. Gut
			4.9	69.2		20' R = N.P.L.
			6.4	67.7		100' R = Ground Hole
			6.4	67.7		200' R = "
T.P.	8.06	81.35	0.79	73.29	Spk. 10' S. ℄ Sta = 3+80	
5+00			6.8	74.6		℄ & Pvmt
			6.9	74.5	10' L. E. Pvmt & brk.	
			7.5	73.9	15' L. = So. Gut	
			4.9	76.5	18' L = Top Brk	
			4.9	76.5	20' L = S.P.L.	
			7.3	74.1		6' R = brk & E. Pvmt
			8.4	73.0		10' R = Gut.
			8.2	73.2		20' R = N.P.L.

74.1
Rainfall +6.5
H.I. 80.1
[illegible] -4.4
75.7

Profile Notes Red. ____ Plotted ____ Job No. 1589 Division No. ____
No. ____ Date ____ Date ____ Survey of 145th St. SS. Dist.
X-Sec. Notes Chkd. ____ Checked ____ Survey by H.E. Gammons Notes H.E.G. Date 12-3-52
No. ____ Date ____ Date ____ Map No. ____ Indexed ____ Date ____

F.B. 1564 PG. 171

76L298 307 5-49

PLEASE RETURN TO
LOS ANGELES COUNTY SURVEYOR
726 LOS ANGELES COUNTY ENGINEERING BLDG.

NOTE: ANY ADDITIONS OR CHANGES ON THIS SHEET MUST BE MADE OR CIRCLED IN RED INK, WITH DATE AND NAME OF PERSON MAKING CHANGE.

Do not extend notes this side of this line.

STATION	B. S.	H. I.	F. S.	ELEV.		
		51.35				
5+30			5.2	76.2		℄ & Point
			5.4	76.0	16' L = So. Gut	
			3.0	78.4	20' L = Top bbk & SPL	
			6.5	74.9		12' R = N Gut
			6.7	74.7		20' R = N.P.L. Ground
5+37			4.8	76.6		℄ & Point
			5.1	76.3	16' [illegible] of Gut [illegible]	
			4.7	76.7	20' L = E. " Condon Ave	
			6.3	75.1		20' R. E Gut [illegible]
5+50.00 ℄ Int			4.4	77.0	℄ Int. of Condon Ave. & 145th St. Point	
			3.6	77.8	20' L. or S = ℄ [illegible] Condon Ave	
			1.9	79.5	50' L " S = " " "	
			0.5	80.1	100' L " S = ℄ " " Soon Condon Ave	Note for Sections to SEE Notes for Condon Ave Ave
			5.6	75.8		20' R. or N = ℄ & Point Condon
			10.3	71.1		100' R N = " " "
			2.5	68.9	(Low Point)	195' R N = " " " "
5+63			4.0	77.4		℄ & Point
			3.6	77.5	20' L. or So. = W. Gut. Condon Ave	
			5.7	75.7		20' R = N = W Gut Condon Ave
6+00			3.3	78.1		℄ & Point 145th St
6+50			2.5	78.9		℄ & Point

F.B. 1564 PG. 172
Survey of 145th St
Survey by H.E. Goodwyn Notes H.E.G.
Indexed Date 12-3-51
Job No. 1589
Division No.
Notes Red. Date
Plotted Date
Profile No.
X-Sec. No.
Notes Chkd. Date
Checked Date

76L298 307 5-49

PLEASE RETURN TO
LOS ANGELES COUNTY SURVEYOR
726 LOS ANGELES COUNTY ENGINEERING BLDG.

NOTE: ANY ADDITIONS OR CHANGES ON THIS SHEET MUST BE MADE OR CIRCLED IN RED INK, WITH DATE AND NAME OF PERSON MAKING CHANGE.

Do not extend notes this side of this line.

STATION	B. S.	H. I.	F. S.	ELEV.		
		81.35				
7+00			2.2	79.2		℄ + ℄ Pvmt 45th St.
8+00			3.1	78.3		℄ " " "
9+00			5.8	75.6		℄ " " "
B.M. L.H. 205			8.14	73.31	Not adj. 21	B.M. L.H. 205 EL. = 73.257 F.B. 1564 Pg 159
						Condon Ave & 145th St. N.E. Cor.
						Bt. spk. Top of W. End Conc. Ret. Wall 78' N & 22' E. of ℄ Int.

Profile No. ____ Date ____ Notes Red. ____ Plotted ____ Job No. 1589 Division No. ____

X-Sec. No. ____ Date ____ Notes Chkd. ____ Checked ____ Survey of 145th St. [illegible] Survey by [illegible] Notes H.E.G. Date 12-7-52

Map No. ____ Date ____ Indexed ____ Date ____

F.B. 1564 PG. 173

F.B. 1564 PG. 174

Job No. 1589 Division No. _____ Notes Red. _____ Plotted _____ Profile

Survey of 145 St. S.S. dist Date _____ Date _____ No. _____

Survey by H. E. Gianquist Notes H. E. G. Notes Chkd. _____ Checked _____ X-Sec.

Indexed _____ Date 12-3-52 Date _____ Date _____ No. _____

STATION	B. S.	H. I.	F. S.	ELEV.	

76L298 307 5-49

PLEASE RETURN TO

LOS ANGELES COUNTY SURVEYOR

726 Los Angeles County Engineering Bldg.

NOTE: ANY ADDITIONS OR CHANGES ON THIS SHEET MUST BE MADE OR CIRCLED IN RED INK, WITH DATE AND NAME OF PERSON MAKING CHANGE.

Do not extend notes this side of this line.

Notes Ck'd by	Survey of 145TH St S.S. Dist.
Map No.	W. O. 1589 Tape No. 0136 St'd. 68 °F
Office Work	Surveyed by H.E. GRANQUIST
Checked	Notes H.E.G. Date 12-3-52
Date	Indexed

F. B. 1564 Pg. 175

C.I. No. 1589

145TH STREET S.S. District

LOCATION OF IMPROVEMENTS ON CONDON AVE.

from ℄ Int. Rosecrans Ave = 0+00
Sly to ℄ Int 145TH St = 6+50.22

FB 1564 Pg 175 to pg 177

H.E. GRANQUIST Chief
A. CARRASCO Instr.
DON LEGAULT Head Chain
P.K. SWISHER Rear "

Note: Any Additions or Changes on This Sheet Must be Made or Circled in Red Ink With Date and Name of Person Making Change.

Do not extend notes this side of this line.

RETURN TO
LOS ANGELES COUNTY SURVEYOR
726 LOS ANGELES COUNTY
ENGINEERING BLDG.

76F309S 247 2-51

F.B. 1564 PG. 176

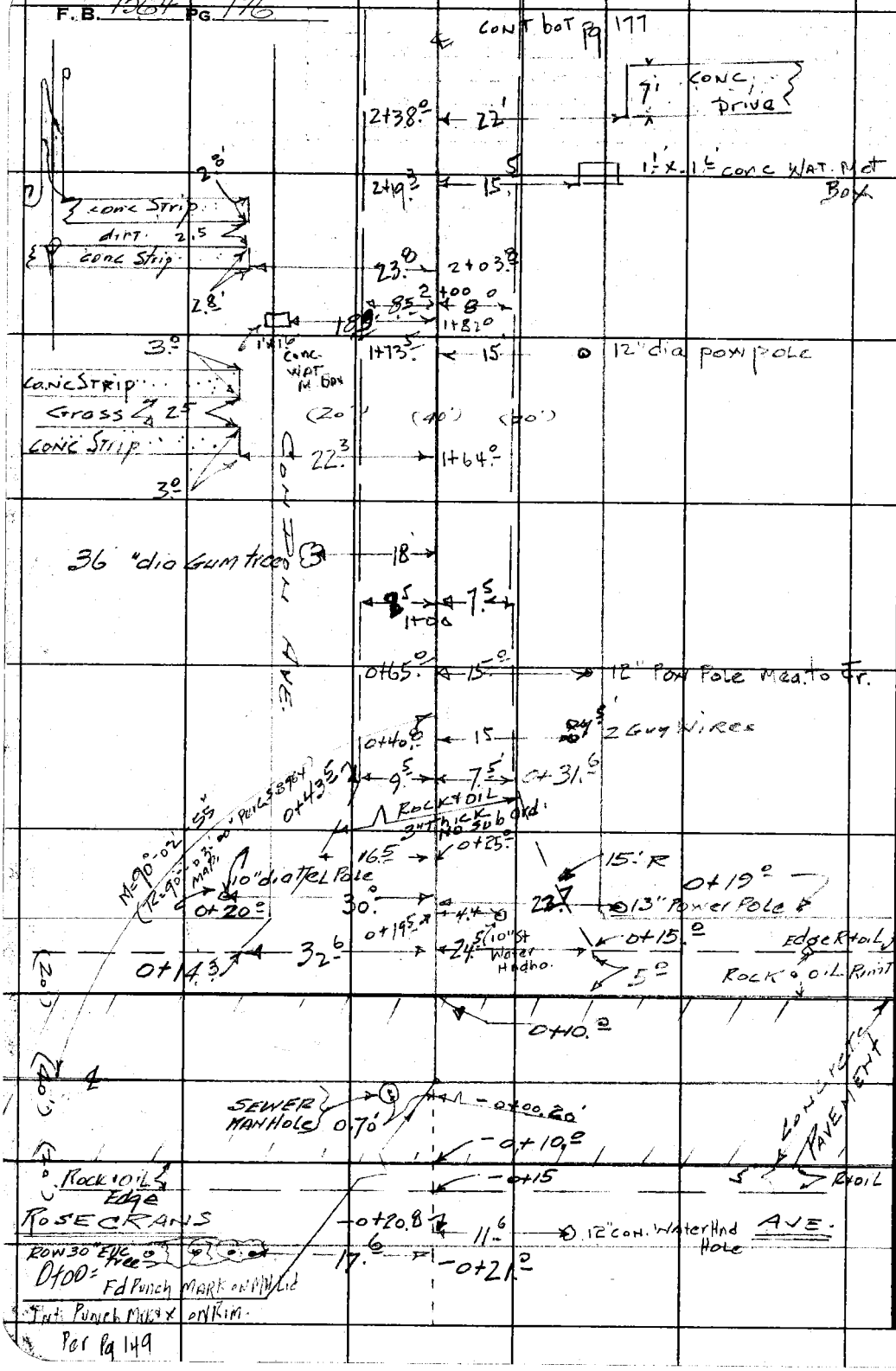

RETURN TO
LOS ANGELES COUNTY SURVEYOR
725 LOS ANGELES COUNTY
ENGINEERING BLDG.

Do not extend notes this side of this line.

Note: Any Additions or Changes on This Sheet Must be Made or Circled in Red Ink With Date and Name of Person Making Change.

Notes Ck'd by	Survey of 145th St. S.S. Dist	F. B. 1564 Pg. 177
Map No.	W. O. 1589 Tape No. 0136 St'd. 68 °F	
Office Work	Surveyed by H.E. GRANQUIST	
Checked	Notes H.E.G. Date 12-4-52	
Date	Indexed	

℄ Int 6+50.22
Per Pg 148
Fd 1" IP, 15" dp. + Bt spk + W flush



Note: Any Additions or Changes on This Sheet Must be Made or Circled in Red Ink With Date and Name of Person Making Change.

Do not extend notes this side of this line.

RETURN TO
LOS ANGELES COUNTY SURVEYOR
726 LOS ANGELES COUNTY
ENGINEERING BLDG.

76F309S 247 2-51

F. B. 1564 PG. 178

RETURN TO
LOS ANGELES COUNTY SURVEYOR
725 LOS ANGELES COUNTY
ENGINEERING BLDG.

Do not extend notes this side of this line.

Note: Any Additions or Changes on This Sheet Must be Made or Circled in Red Ink With Date and Name of Person Making Change.

F.B. 1564 PG. 179

Profile No. ____ Notes Red. ____ Plotted ____ Job No. 1589 Division No. ____
Date ____ Date ____ Survey of 145 TH ST. S.S. Dist.
X-Sec. No. ____ Notes Chkd. LCM Checked ____ Survey by H E GRANQUIST Notes H.E.G. Date 12-4-52
Date ____ Date ____ Map No. ____ Indexed ____ Date ____

C. I. No. 1589

145TH STREET. S. S. District

CROSS SECTIONS ON CONDON AVE.

From 0+00 ± Int Rosecrans Ave

Sly to 6+50.22 ± Int 145TH St

F.B. 1564 Pg 179 to pg 185

ELEV.

F. S.

H. E. GRANQUIST chief

H. I.

A. CARRASCO. Instr.
D. LE GAULT. Head chain
P.K. Swisher Rear chain & Rod

B. S.

STATION

NOTE: ANY ADDITIONS OR CHANGES ON THIS SHEET MUST BE MADE OR CIRCLED IN RED INK, WITH DATE AND NAME OF PERSON MAKING CHANGE.

PLEASE RETURN TO
LOS ANGELES COUNTY SURVEYOR
726 LOS ANGELES COUNTY ENGINEERING BLDG.

Do not extend notes this side of this line.

76L298 307 5-49

76L298 307 5-49

PLEASE RETURN TO
LOS ANGELES COUNTY SURVEYOR
726 LOS ANGELES COUNTY ENGINEERING BLDG.

NOTE: ANY ADDITIONS OR CHANGES ON THIS SHEET MUST BE MADE OR CIRCLED IN RED INK, WITH DATE AND NAME OF PERSON MAKING CHANGE.

Do not extend notes this side of this line.

STATION	B. S.	H. I.	F. S.	ELEV.		
B.M. LH.207	1.96	76.96 77.01		75.05 ~~75.045~~	B.M. LH.207 (El. 75.05 ~~75.045~~ Notad 1000)	F.B. 1564 Pg. 159
					Rosecrans Ave. & Condon Ave. N/W of Int.	
					L.&T. in Step to ho. 470 3 Rosecrans Ave 43.7'N & 25.5'W of Int.	
Exist'g.					Exist. S. Manhole	Approx. Ctr. of Int. at Rosecrans Ave & Condon Ave
Rim East 8" OUT Let Invert to East			4.83	39	Rim East.	Rod to Rim 4.83
			17.57	59.44	8" Pipe OUTlet 8" Invert to East. ←	Rim to Crown 12.07; Cr. to Invert 0.67; Rod to Invert 17.57
Rim West 8" Inlet Invert to West			4.83		Rim to West.	Rod to Rim = 4.83; Rim to Crown = 12.05; Cr. to Invert = 0.67
			17.55	59.40	8" pipe INLet Invert to West. ←	Rod to Invert = 17.55
Rim South 8" Inlet Stub Invert to South r/o Stub to North			4.83	58	Rim to South	Rod to Rim = 4.83; Rim to Ground = 11.88; Gr. to Invert = 0.67
			17.38	59.23	8" INLET 8" Pipe invert Stub to South ←	Rod to Invert = 17.38
-0+25			3.0	74.0		℄ Prod. to ℄. Top bank
-0+15			5.3	71.7		℄ " " " " out.
-0+10			4.8	72.2		℄ " " " " Pad H. Edge Curb.
0+00 ℄ Int			4.83	72.18	℄ Int Rosecrans Ave & Condon Ave	
			4.6	72.1	100' L. of E. = ℄ Rim Rosecrans Ave.	
			4.4	72.6	200' L " E = " "	" "
			4.2	72.8	300' L " E = "	" " "
			4.95	72.06	100' R " W = "	" " "
			5.2	71.8	200' R " W = "	" " "
			5.4	71.6	300' R " W = "	" " "

Profile No. ____ X-Sec. No. ____
Plotted ____ Date ____ Checked ____ Date ____
Notes Red. ____ Date ____ Notes Chkd. ____ Date ____
Division No. ____ Job No. 1589 Notes H.E.G. Date 12-4-54
Survey of ____
Survey by H.E. Gerhardt
Indexed ____
F.B. 1564 PG. 180

76L298 307 5-49

PLEASE RETURN TO
LOS ANGELES COUNTY SURVEYOR
726 LOS ANGELES COUNTY ENGINEERING BLDG.

NOTE: ANY ADDITIONS OR CHANGES ON THIS SHEET MUST BE MADE OR CIRCLED IN RED INK, WITH DATE AND NAME OF PERSON MAKING CHANGE.

Do not extend notes this side of this line.

STATION	B. S.	H. I.	F. S.	ELEV.		
		77.01				
0+10.0			4.8	72.2		℄ & So. E. Conc. Pvmt
0+17			5.1	71.9		℄ & So. Gut Line Rose Crans Ave
			5.3	71.7	20' L. = S. Gut	" "
			5.5	71.5		20' R
0+30			5.0	72.0		℄ & Pvmt
			5.5	71.5	14' L. = E Gut Condon Ave	
			3.7	73.3	20 L = E P.L. & Top bank.	
			5.8	71.2		15' R = W. Gut Condon Ave
			4.8	72.2		20' R = W P.L. Top bank
1+00			6.2	70.8		℄ & Pvmt
			6.6	70.4	14' L = E Gut.	
			6.0	71.0	16' L = Top bnk	
			6.0	71.0	20' L = E P.L.	
			7.6	69.4		13' R = W. Gut
			6.2	70.8		16' R = Top bank.
			6.1	70.9		20' R = W. P.L.
1+60			7.0	70.0		℄ & Pvmt
			7.7	69.3	14' L. = E. Gut.	
			6.6	70.4	17' L = Top bnk	
			6.6	70.4	20' L = E P.L.	
			6.5	70.5	100' L = Ground	

Profile No. ____ Notes Red. ____ Plotted ____ Job No. 1559 Division No. ____ F.B. 1564 PG. 181
Date ____ Date ____ Survey of 145 TH. ST. [illegible]
X-Sec. No. ____ Notes Chkd. ____ Checked ____ Survey by H.E. Grand Notes H E G Date 12-4-52
Date ____ Date ____ Map No. ____ Indexed ____ Date ____

76L298 307 5-49

PLEASE RETURN TO
LOS ANGELES COUNTY SURVEYOR
726 LOS ANGELES COUNTY ENGINEERING BLDG.

NOTE: ANY ADDITIONS OR CHANGES ON THIS SHEET MUST BE MADE OR CIRCLED IN RED INK, WITH DATE AND NAME OF PERSON MAKING CHANGE.

Do not extend notes this side of this line.

STATION	B. S.	H. I.	F. S.	ELEV.		
		77.01				
1+60			6.0	71.0	200' L. or East - Ground	
			6.1	70.9	300' L " E " "	
			7.9	69.1		13' R = West Gut.
			7.0	70.0		20' R = Top bnk W.P.L.
			7.6	69.4		100' R or West = Ground Low Spot
			7.0	70.0		200' R " " = "
			6.9	70.1		300' R " " = "
T.P.	4.50	74.17	7.34	69.67	spk pvmt E Edge Rmt.	1+60.0
2+00			4.7	69.5		℄ & Rmt
			5.3	68.9	13' L. = E Gut.	
			5.0	69.2	20' L. = E.P.L. Grd	
			5.1	69.1		12' R = West Gut.
			4.4	69.8		20' R = W.P.L. Grd
3+00			4.9	69.3		℄ & Rmt
			5.8	68.4	14' L. = E Gut	
			5.3	68.9	20' L = E.P.L	
			5.4	68.8		12' R = W. Gut
			4.5	69.7		20' R = W.P.L
3+30			4.8	69.4		℄ & Pvmt.
			5.4	68.8	14' L = Drive to ho.	
			5.7	68.5	20' L = E.P.L	

F.B. 1564 PG. 182
Job No. 1589 Division No. 4 5th St. S.S. Dist.
Survey of
Survey by E. Granquist Notes H.E.G.
Indexed Date 12-4-52
Notes Red. Date
Notes Chkd. Date
Plotted Date
Checked Date
Profile No.
X-Sec. No.

76L298 307 5-49

PLEASE RETURN TO
LOS ANGELES COUNTY SURVEYOR
726 LOS ANGELES COUNTY ENGINEERING BLDG.

NOTE: ANY ADDITIONS OR CHANGES ON THIS SHEET MUST BE MADE OR CIRCLED IN RED INK, WITH DATE AND NAME OF PERSON MAKING CHANGE.

Do not extend notes this side of this line.

STATION	B. S.	H. I.	F. S.	ELEV.		
3+30		74.17	5.7	68.5	100' L. or E = Ground	
			6.3	67.9	200' L. E = "	Low spot. Water standing
			5.7	68.5	300' L or L = "	
			5.7	68.5		12' R = W. Gut.
			5.7	68.5		20' R = W. P.L.
			6.2	68.0		50' R = Water hole Water standing
			5.5	68.7		100' R = " " Water Standing
			3.3	70.9		200' R ground
			0.3	73.9		300' R. "
4+00			4.9	69.3		℄ & Rim't
			6.6	67.6	14' L. = E. Gut.	
			5.9	68.3	20' L = E. P.L.	
			5.5	68.7		R = W. Gut.
			5.9	68.3		20' R = W. P.L. Pond.
T.P. 4+50	5.31	74.05	5.43	68.74	Spk. E. Edge Rim't 4+15	
			5.1	69.0		℄ & Rim't. Lowest point Rim't
			6.0	68.1	12' L. = E. Gut.	
			6.0	68.1	20' L = E. P.L.	
			5.3	68.8	100' L = Ground	
			6.6	67.5	170' L = "	
			5.9	68.2	300' L =	

Profile No. ____ Notes Red. ____ Plotted ____ Job No. 1589 Division No. ____ F.B. 1564 PG. 183
X-Sec. No. ____ Date ____ Date ____ Survey of 145th St. S.S. Dist
Notes Chkd. ____ Checked ____ Survey by H.E.G. Kanquist Notes H.E.G. Date Dec. 4, 1952
Date ____ Date ____ Map No. ____ Indexed ____ Date ____

76L298 307 5-49

PLEASE RETURN TO
LOS ANGELES COUNTY SURVEYOR
726 LOS ANGELES COUNTY ENGINEERING BLDG.

NOTE: ANY ADDITIONS OR CHANGES ON THIS SHEET MUST BE MADE OR CIRCLED IN RED INK, WITH DATE AND NAME OF PERSON MAKING CHANGE.

Do not extend notes this side of this line.

STATION	B. S.	H. I.	F. S.	ELEV.		
4+50		74.05	5.4	68.7		14' Rt = W. Gut
			5.0	69.1		20' Rt = W. P.L.
			4.8	69.3	(Ground + to So)	50' Rt = Ground
			3.5	70.6		100' Rt = "
			0.0	74.1		170' R = "
		—	4.0	78.1	(Flat to west)	280' R = Top brk
5+00			4.4	69.7		℄ & Rim't
			6.0	68.1	14' L = E. Gut	
			5.4	68.7	20' L = E. P.L.	
			5.0	69.1		12' R = W. Gut
			4.0	70.1		20' R = W. P.L.
T.P.	9.32	80.28	3.09	70.96	5+53 = Spk. E. Edge	Rim't.
5+73			7.9	72.4		℄ & Rim't
			10.2	70.1	75' L = fn + Ground	
6+00			6.3	74.0		℄ & Rim't
			7.7	72.6	14' L = E. Gutter	
			7.2	73.1	20' L = E. P.L.	
			7.0	73.3		12' R = W. Gut
			5.2	75.1		20' R = W. P.L. Top bnk.
6+20			5.1	75.2		℄ & Rim't
			5.5	74.8		12' R = W. Gut

F.B. 1564 PG. 184
Job No. 1589 Division No. Notes Red. Plotted No. Profile
Survey of 145TH St. Disc. Date Date X-Sec.
Survey by H. E. GRANQUIST Notes H. E. G. Notes Chkd. Checked No.
Indexed Date Dec. 4, 1952 Date Date

76L298 307 5-49

PLEASE RETURN TO
LOS ANGELES COUNTY SURVEYOR
726 LOS ANGELES COUNTY ENGINEERING BLDG.

NOTE: ANY ADDITIONS OR CHANGES ON THIS SHEET MUST BE MADE OR CIRCLED IN RED INK, WITH DATE AND NAME OF PERSON MAKING CHANGE.

Do not extend notes this side of this line.

STATION	B. S.	H. I.	F. S.	ELEV.		
		30.28				
6+20			3.8	76.5		20'R. = W.P.L. Top brk.
			1.6	78.7		100'R = Ground
			1.1	79.2	(Note for section to left see pg 172)	200'R = " Top brk
			3.0	77.3		290'R = "
℄ Int 6+50.22			3.3	77.0	℄ Int. Rmt for Sections on 145 St see pg 172	
BM. LH-205			7.01	73.27	B.M. LH. 205 EL = 73.257 Not adj 214 FB 1564 P 159 Condon Ave & 145th St. N.E. Cor. Bt. spk in Top of W. end Conc. Ret Wall. 78'N. + 22'E. of ℄ Int.	

Profile No. ____ Notes Red. ____ Plotted ____ Job No. 1589 Division No. ____ F.B. 1564 PG. 185
Date ____ Date ____ Survey of 145th St. 3.5 Dist.
X-Sec. No. ____ Notes Chkd. ____ Checked ____ Survey by [illegible] Notes HEG Date Dec. 4 1952
Date ____ Date ____ Map No. ____ Indexed ____ Date ____

F.B. 1564 PG. 186

Job No. 1589 Division No. _____ Notes Red. _____ Plotted _____ Profile

Survey of 14th St S.S. Dist. Date _____ Date _____ No. _____

Survey by H. E. GRANQUIST Notes H. E. G. Notes Chkd. _____ Checked _____ X-Sec.

Indexed _____ Date Dec. 4, 1952 Date _____ Date _____ No. _____

STATION	B. S.	H. I.	F. S.	ELEV.

76L298 307 5-49

PLEASE RETURN TO
LOS ANGELES COUNTY SURVEYOR
726 LOS ANGELES COUNTY ENGINEERING BLDG.

Do not extend notes this side of this line.

NOTE: ANY ADDITIONS OR CHANGES ON THIS SHEET MUST BE MADE OR CIRCLED IN RED INK. WITH DATE AND NAME OF PERSON MAKING CHANGE.

Notes Ck'd by	Survey of 145th St. S.S. Dist.
Map No.	W. O. 1589 Tape No. 0136 St'd. 68 °F
Office Work	Surveyed by H. E. GRANQUIST
Checked	Notes H. E. G. Date Dec 4, 52
Date	Indexed

F. B. 1564 PG. 187

C. I. No. 1589

145th St. S.S. District

Location of improvements

on

Condon Ave

from 0+00 at 147th St. to station 2+00 Sly of 147th St. From Pg 187 to Pg 187.

Also

on Condon Ave from Fr. Pg 187 to Pg 190

0+00 = ℄ Int of 147th St. Nly to ℄ Int 145th St = 6+70.36

Also on

147th St.

from 0+00 = ℄ Int of Condon Ave

Nstrly to 5+49.41 = ℄ Int Inglewood Ave

from Pg 187 + P188

from Pg 191 to Pg 193

H. E. GRANQUIST Chief

A. GARRASCO. Instr.

Don LeGault. Head chain

P. K. Swisher. Rear Chain.

Note: Any Additions or Changes on This Sheet Must be Made or Circled in Red Ink With Date and Name of Person Making Change.

Do not extend notes this side of this line.

RETURN TO
LOS ANGELES COUNTY SURVEYOR
726 LOS ANGELES COUNTY
ENGINEERING BLDG.

76F309S 247 2-51

F.B. 1564 PG. 188

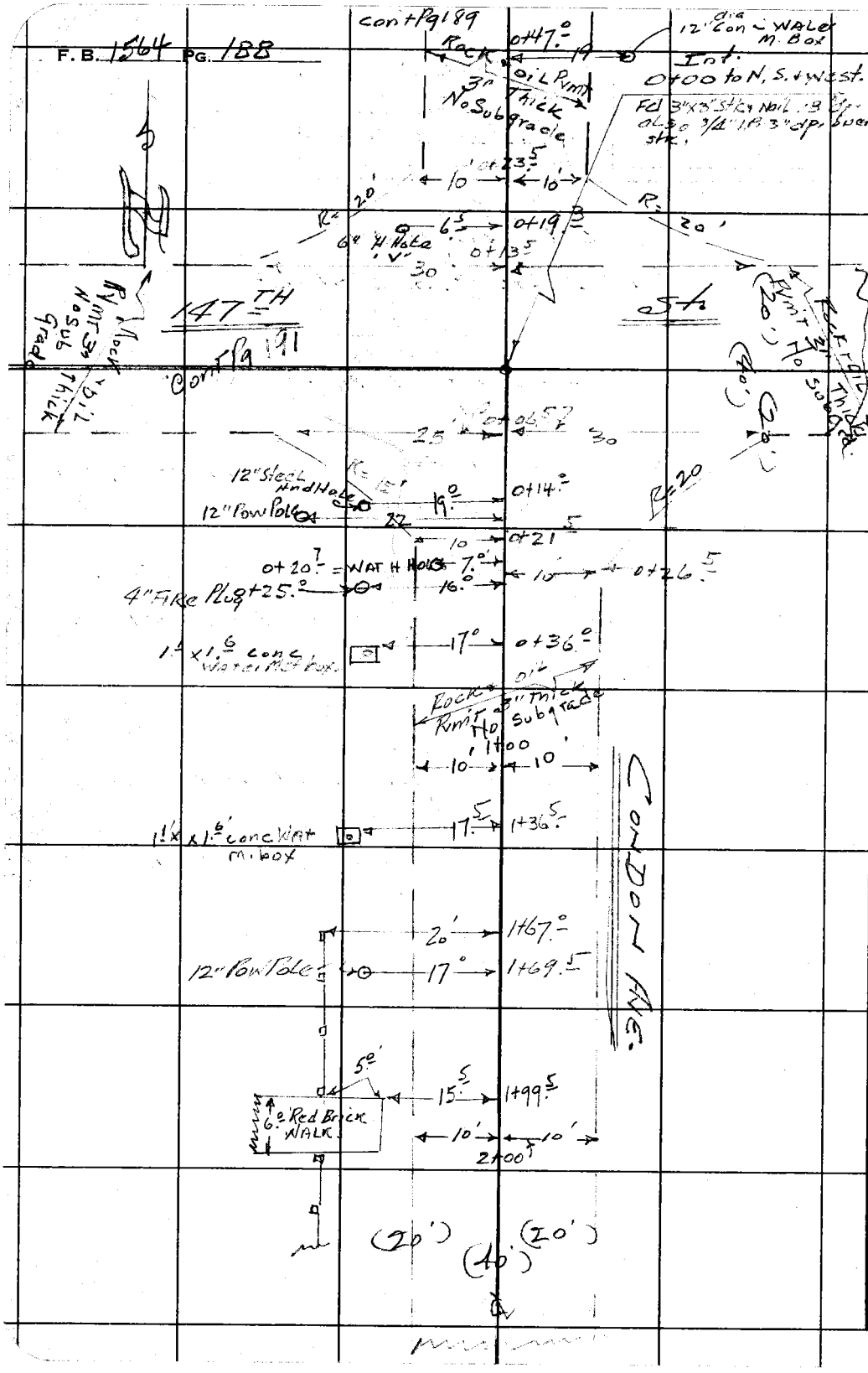

RETURN TO
LOS ANGELES COUNTY SURVEYOR
725 LOS ANGELES COUNTY
ENGINEERING BLDG.

Do not extend notes this side of this line.

Note: Any Additions or Changes on This Sheet Must be Made or Circled in Red Ink With Date and Name of Person Making Change.

Notes Ck'd by	Survey of 145th St SS Dist
Map No.	W. O. 1589 Tape No. 0136 St'd. 68 °F
Office Work	Surveyed by H.E GRANQUIST
Checked	Notes H.E.G Date Dec. 4-5
Date	Indexed

F. B. 156 Pg. 189

Note: Any Additions or Changes on This Sheet Must be Made or Circled in Red Ink With Date and Name of Person Making Change.

Do not extend notes this side of this line.

RETURN TO
LOS ANGELES COUNTY SURVEYOR
726 LOS ANGELES COUNTY
ENGINEERING BLDG.

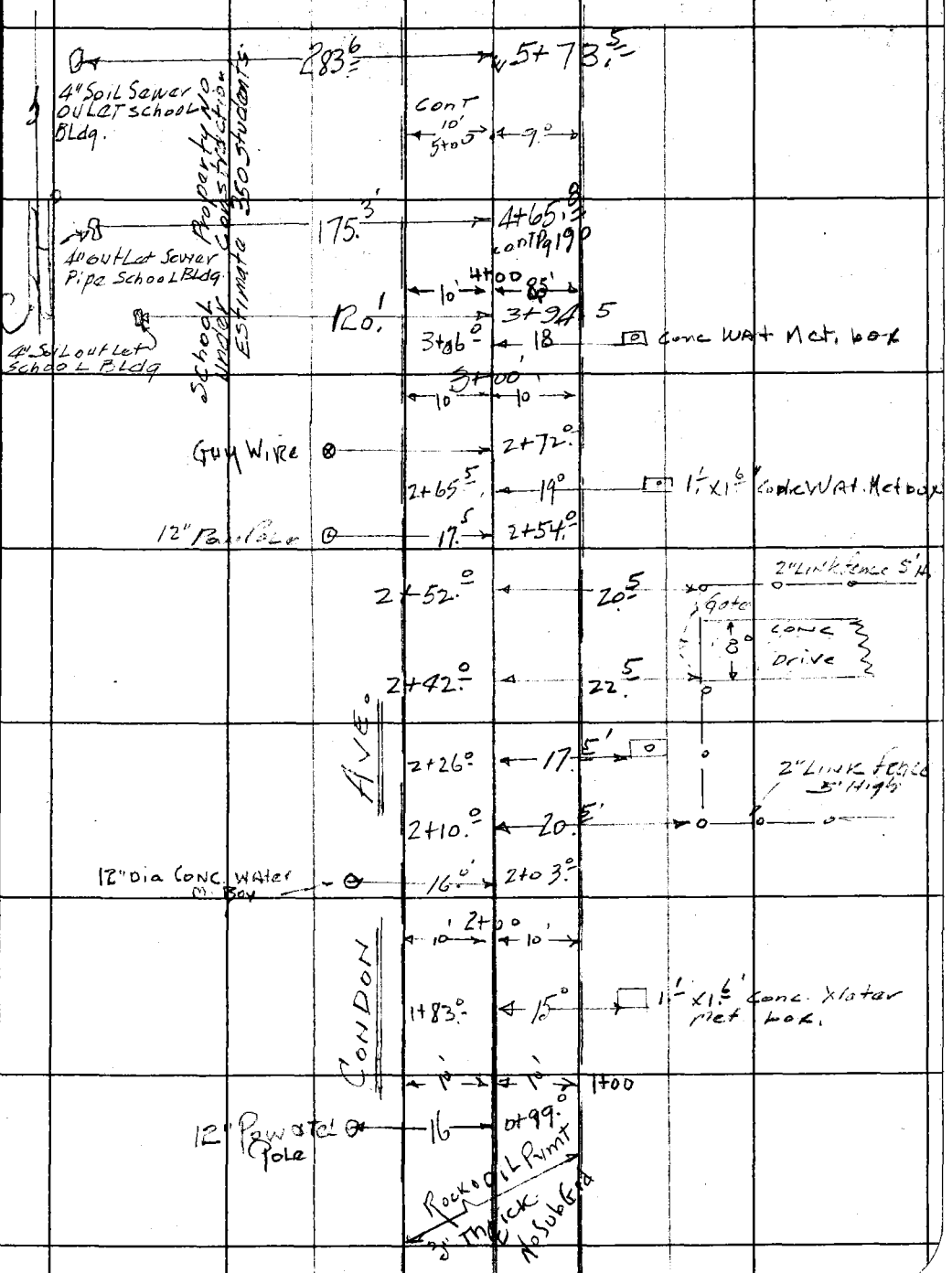

76F3095 247 2-51

F. B. 1564 PG. 190

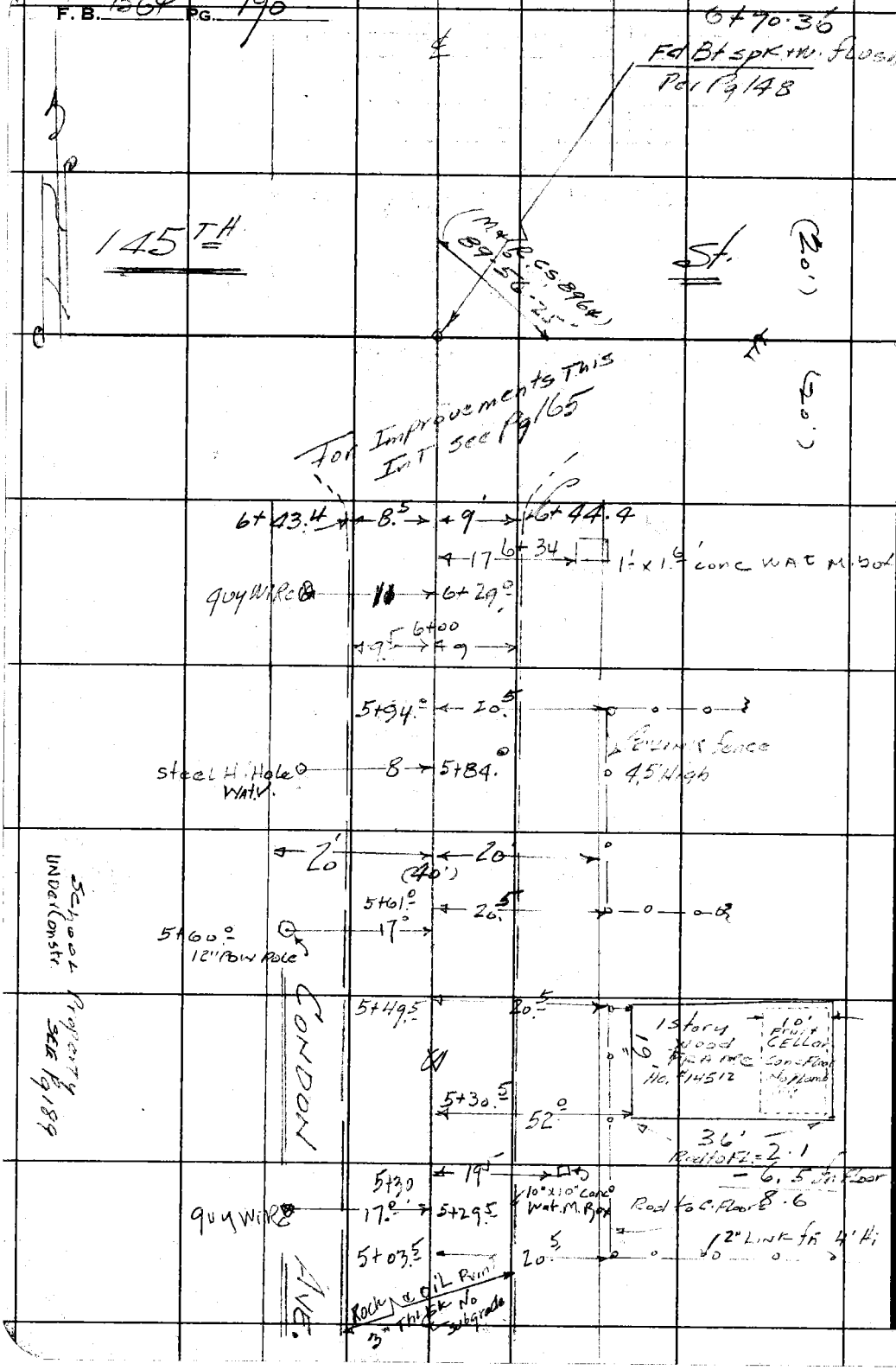

RETURN TO
LOS ANGELES COUNTY SURVEYOR
725 LOS ANGELES COUNTY
ENGINEERING BLDG.

Do not extend notes this side of this line.

Note: Any Additions or Changes on This Sheet Must be Made or Circled in Red Ink With Date and Name of Person Making Change.

F. B. 1564 PG. 191

Notes Ck'd by
Map No.
Office Work
Checked
Date

Survey of 147th STREET
W. O. 1589 Tape No. 0136 St'd. 68° °F
Surveyed by H.E. GRANQUIST
Notes A.C. ARRDCO Date 12-4-52
Indexed

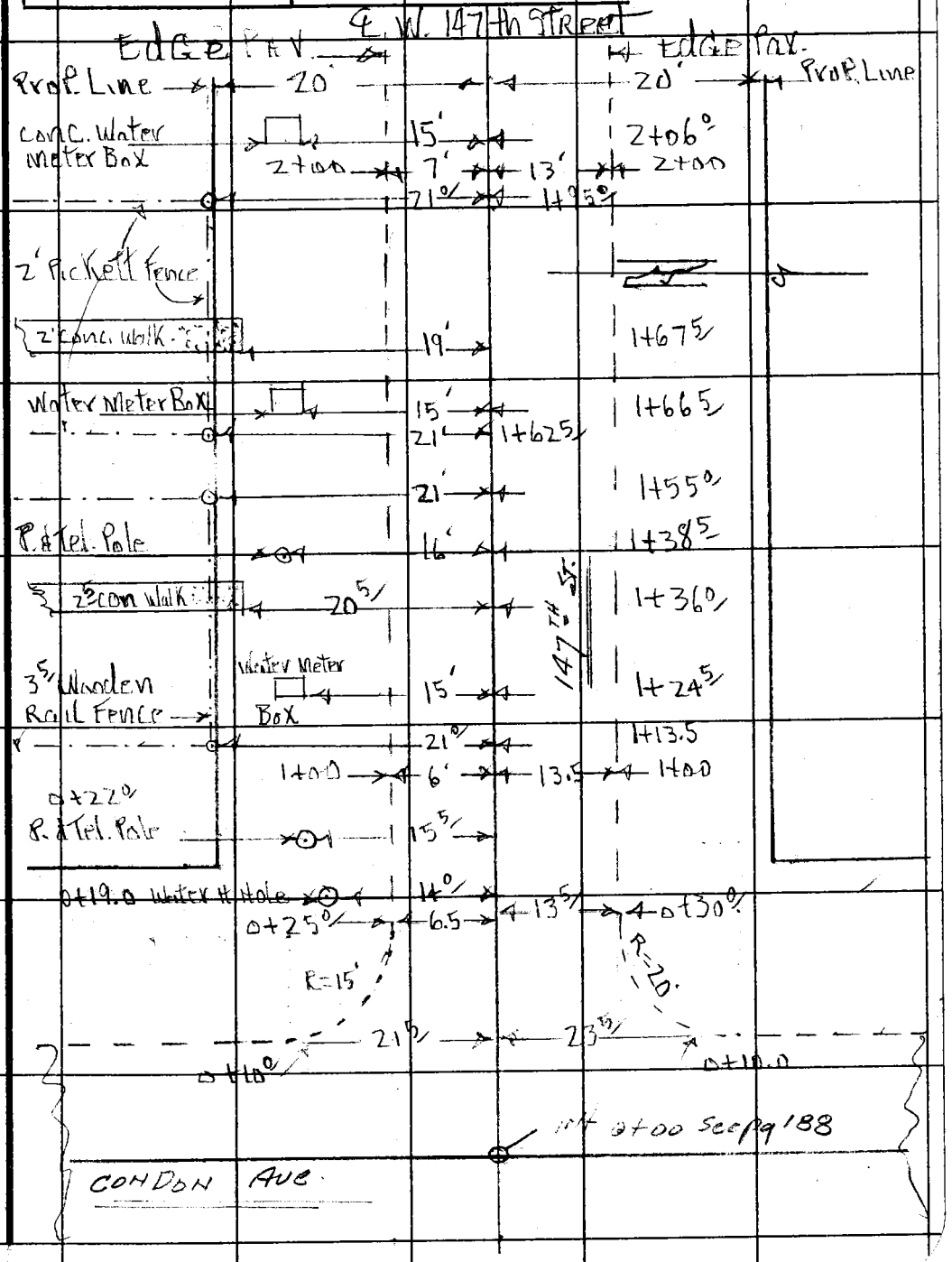

Note: Any Additions or Changes on This Sheet Must be Made or Circled in Red Ink, With Date and Name of Person Making Change.

Do not extend notes this side of this line.

RETURN TO
LOS ANGELES COUNTY SURVEYOR
726 LOS ANGELES COUNTY
ENGINEERING BLDG.

76F309S 247 2-51

F. B. 1564 PG. 192

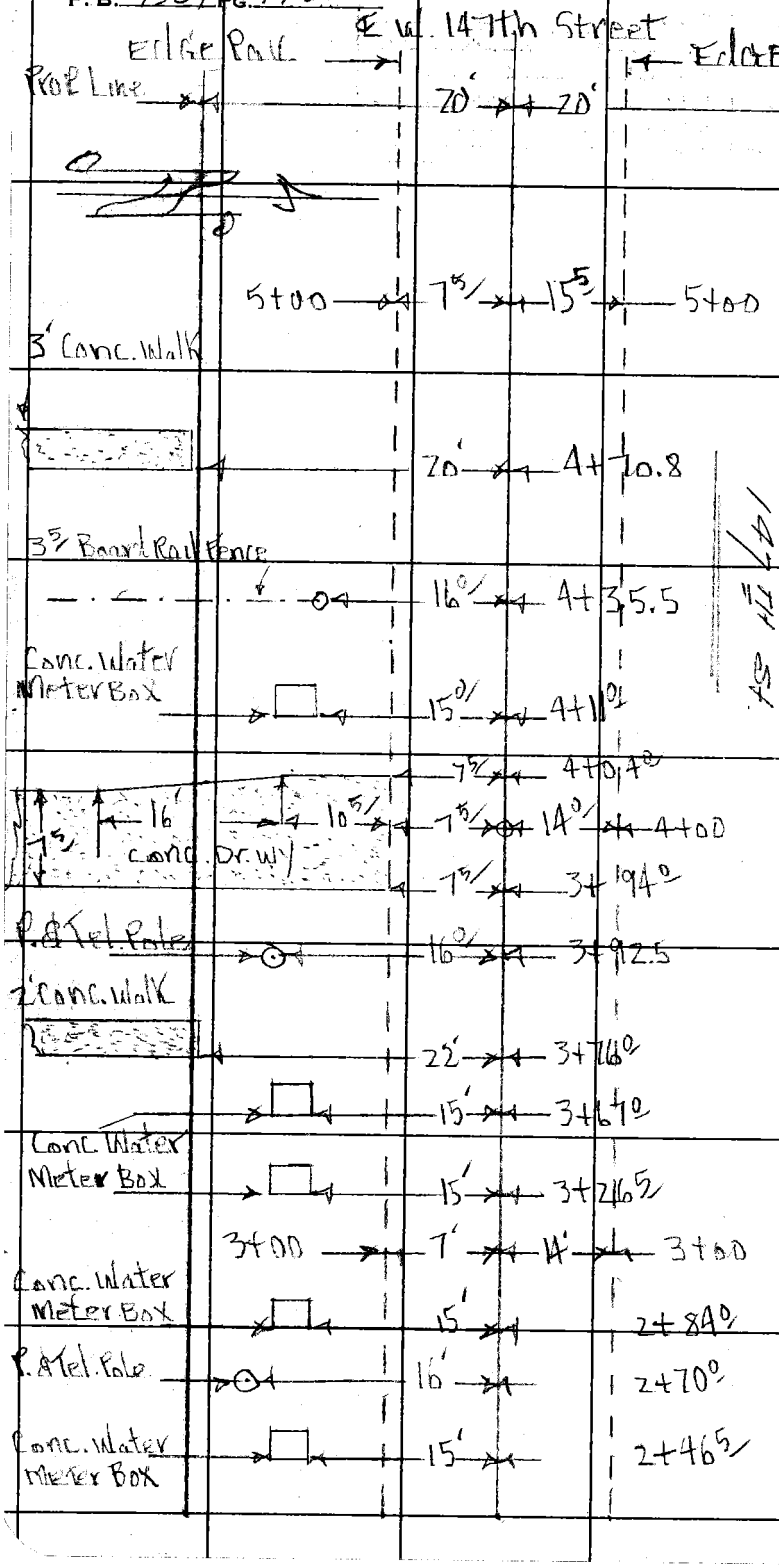

RETURN TO
LOS ANGELES COUNTY SURVEYOR
725 LOS ANGELES COUNTY
ENGINEERING BLDG.

Do not extend notes this side of this line.

Note: Any Additions or Changes on This Sheet Must be Made or Circled in Red Ink With Date and Name of Person Making Change.

Notes Ck'd by	Survey of 145TH St SS Dist.
Map No.	W. O. 1589 Tape No. 0136 St'd. 68 °F
Office Work	Surveyed by H. E. GANOUIST.
Checked	Notes H. E. G. Date 10-5-57
Date	Indexed

F. B. 1564 Pg. 193

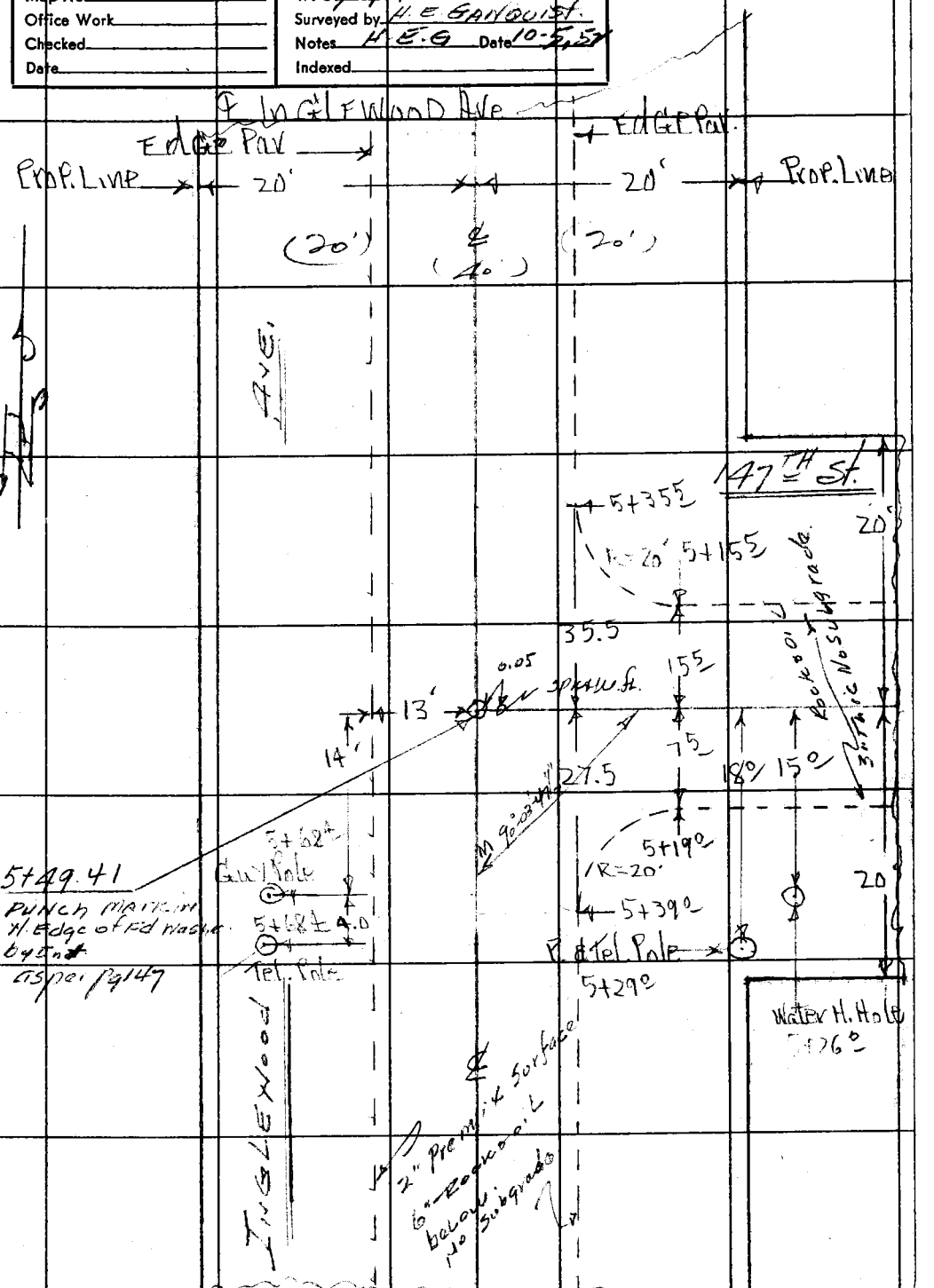

Note: Any Additions or Changes on This Sheet Must be Made or Circled in Red Ink With Date and Name of Person Making Change.

Do not extend notes this side of this line.

RETURN TO
LOS ANGELES COUNTY SURVEYOR
726 LOS ANGELES COUNTY
ENGINEERING BLDG.

76F309S 247 2-51

F. B. 1564 PG. 194

RETURN TO
LOS ANGELES COUNTY SURVEYOR
725 LOS ANGELES COUNTY
ENGINEERING BLDG.

Do not extend notes this side of this line.

Note: Any Additions or Changes on This Sheet Must be Made or Circled in Red Ink With Date and Name of Person Making Change.

Profile No.	Notes Red.	Plotted	Job No. 1589	Division No.	F.B. 564 PG. 195
	Date	Date	Survey of 145TH ST. S.S. Dist		
X-Sec. No.	Notes Chkd. LCM	Checked	Survey by H.E. Granquist	Notes H.E.G.	Date Dec. 5, 1952
	Date	Date	Map No.	Indexed	Date

C.I. No 1589

145TH ST. S.S. District

CROSS SECTIONS ON

CONDON AVE. SLY + NLY.

from 147th St. = 0+00
SLy to Station 3+00
AL 50
from 0+00 at 147th St
NLy to 145th St.

F.B. 1564 Pg 195 to pg 200

ELEV.

F.S.

H. E. GRANQUIST Chief

H.I.

A. CARRASCO Inst.
DON LeGAULT Head Chain
Pk. Swisher Rear " + Rod.

B.S.

STATION

NOTE: ANY ADDITIONS OR CHANGES ON THIS SHEET MUST BE MADE OR CIRCLED IN RED INK, WITH DATE AND NAME OF PERSON MAKING CHANGE.

PLEASE RETURN TO
LOS ANGELES COUNTY SURVEYOR
726 LOS ANGELES COUNTY ENGINEERING BLDG.

Do not extend notes this side of this line.

76L298 307 5-49

76L298 307 5-49

PLEASE RETURN TO
LOS ANGELES COUNTY SURVEYOR
726 LOS ANGELES COUNTY ENGINEERING BLDG.

NOTE: ANY ADDITIONS OR CHANGES ON THIS SHEET MUST BE MADE OR CIRCLED IN RED INK, WITH DATE AND NAME OF PERSON MAKING CHANGE.

Do not extend notes this side of this line.

STATION	B. S.	H. I.	F. S.	ELEV.		
B.M. LH 202	3.85	70.27		66.42	B.M. LH 202 EL. 66.42 Not Cal. 400	FB 1564 Pg 157
					147th St. & Condon. = 40' S.W. Cor.	
	condon Ave to south				1st spk. in N.B. cor. cont. porch to no. = 4 103 Condon Ave	
0+00			4.1	66.2		℄ Int 147th St. No.
0+13.0 (So)			4.1	66.2		℄ Condon Ave & W. Gut line 147th St
			4.8	65.5	20' L. = S. Gut 147th St.	
			4.9	65.4	20' R or RW " " "	
0+20 ℄ Int 147th St			4.1	66.2		℄ Rim Condon Ave
			4.8	65.5	14' L or RE = E. Gut Condon Ave	
			4.1	66.2	20' L or RE = E.P.L. Top brk	
			5.1	65.2		14' R or RW = W. Gut Condon Ave
			4.5	8		20' R" W = W. P.L. Top Brk
1+00 (So)			4.4	2		℄ Rim Condon Ave So. of 147th St
			5.6	64.7	14' L or RE = E. Gut Condon Ave	
			3.9	66.4	20' L" E. = E.P.L. Top brk	
			5.5	64.8		14' R or RW = W. Gut
			4.4	65.9		20' R" W = Top brk W.P.L.
1+67.0 (So)			5.0	65.4		℄ Rim Condon Ave
			6.1	64.3	14' L or RE = E. Gut.	
			4.9	65.5	20' L or RE = Top brk. E.P.L.	
			4.7	65.6	95' L" E. = brk in flat	

Profile No. ____ X-Sec. No. ____
Plotted ____ Date ____ Checked ____ Date ____
Notes Red ____ Date ____ Notes Chkd. ____ Date ____
Division No. 1 Job No. 1589 Notes H.E. Grandquist Date Dec. 5, 1957
Survey of 147th St.
Survey by H.E. Grandquist
Indexed ____
F.B. 1564 PG. 196

76L298 307 5-49

PLEASE RETURN TO
LOS ANGELES COUNTY SURVEYOR
726 LOS ANGELES COUNTY ENGINEERING BLDG.

NOTE: ANY ADDITIONS OR CHANGES ON THIS SHEET MUST BE MADE OR CIRCLED IN RED INK, WITH DATE AND NAME OF PERSON MAKING CHANGE.

Do not extend notes this side of this line.

STATION	B. S.	H. I.	F. S.	ELEV.		
1+67 (So)		70.27	6.6	63.7	105' L. OR E, bot. brk.	
			5.5	64.8	200' L " E. ground	
			6.4	63.9	250' L " "	"
			6.2	64.1	300' L " "	"
			6.3	64.0		14' R OR W = W Gut. Condon Ave
			5.4	64.9		15' R " W = top brk
			5.4	64.9		20' R " " = W.P.L.
			5.8	64.5		30' R " " = Ground
			6.3	64.0		150' R " " " " & fence ltrs
2+00 (So)			5.3	65.0		℄ & Pvmt
			6.1	64.2	14' L OR East = Gut	
			5.3	65.0	20' L " E = E.P.L	
			6.3	64.0		14' R OR West = Gut.
			5.8	64.5		20' R " " = W.P.L
3+00 (So.)			6.3	64.0		℄ & Pvmt
			7.3	63.0	14' L OR E = Gut	
			7.0	63.3	20' L " E = E.P.L.	
			7.2	63.1		14' R OR W = Gutter
			6.7	63.6		20' R " W = W.P.L.
T. - P.	5.45	71.16	4.56	65.71	0+75. So. of 147th St. ℄	SPK E E Pvmt Condon Ave

Profile No. ____ Notes Red. ____ Plotted ____ Job No. 1589 Division No. ____ F.B. 1564 PG. 197
Date ____ Date ____ Survey of 145th St. S.S. Dist.
X-Sec. No. ____ Notes Chkd. ____ Checked ____ Survey by H.E. Granquist Notes H.E.G. Date 12-5-52
Date ____ Date ____ Map No. ____ Indexed ____ Date ____

76L298 307 5-49

PLEASE RETURN TO
LOS ANGELES COUNTY SURVEYOR
726 LOS ANGELES COUNTY ENGINEERING BLDG.

NOTE: ANY ADDITIONS OR CHANGES ON THIS SHEET MUST BE MADE OR CIRCLED IN RED INK, WITH DATE AND NAME OF PERSON MAKING CHANGE.

Do not extend notes this side of this line.

F.B. 1GU PG. 118

Profile No. ____ X-Sec. No. ____

Plotted ____ Date ____ Checked ____ Date ____

Notes Red. ____ Date ____ Notes Chkd. ____ Date ____

Division No. ____

Job No. 1589 147TH ST

Notes 4-2-65

Date 1-2-65

Survey of ____

Survey by R.E. Gilmore et al

Indexed ____

STATION	B. S.	H. I.	F. S.	ELEV.		
		71.16	Going N'ly on Condon Ave.			
0+00			5.0	66.2		℄ Rmit Int. 147th St + Condon Av
1			5.4	65.8	100' L OR W = ℄ Rmit. 147	TH ST
			5.8	65.4	200' L " W = " " "	"
			5.8	65.4	300' L " W = " " "	"
			4.6	66.6		100' Rt or East ℄ Rmit + 147th St
			3.6	67.6		200 " " " "
			3.1	68.1		300 " " " "
0+20 N.of 147th St			5.3	65.9		℄ + Rmit + N. Gut Line 147th St
			5.8	65.4	20' L OR West = N. Gut. 147	TH ST
			5.7	65.5		20' Rt OR East = N Gut 147th St
0+30			5.2	66.0		℄ + Rmit.
			5.8	65.4	12' L. OR W	
			5.1	66.1	'L " W. W.P.L.	
			5.4	65.8		14' Rt OR East = E Gut Condon Av
			4.4	66.8		20' Rt " " = E.P.L. Tob bnk
1+00			4.4	66.8		℄ + Rmit.
			5.1	66.1	13' Lt. OR W. Gut	
			4.4	66.8	20' Lt " W. W.P.L.	
			4.9	66.3		13' Rt OR East = Gut
			3.5	67.7		16' " " = Tob bnk
			3.5	67.7		20' " " E.P.L.

76L298 307 5-49

PLEASE RETURN TO
LOS ANGELES COUNTY SURVEYOR
726 LOS ANGELES COUNTY ENGINEERING BLDG.

NOTE: ANY ADDITIONS OR CHANGES ON THIS SHEET MUST BE MADE OR CIRCLED IN RED INK, WITH DATE AND NAME OF PERSON MAKING CHANGE.

Do not extend notes this side of this line.

STATION	B. S.	H. I.	F. S.	ELEV.		
		71.16				
T.P. 2+00	8.08	74.64	4.60	66.56	Spk. E Edge Rmt. Sta. 1+00 N of 147th St.	
			5.1	69.5		℄ & Rmt
			5.7	68.9	13' L or W = Gut	
			4.6	70.0	20' L " W = W.P.L Top brk	
			3.8	70.8	100' L " Wst Ground	
			4.0	70.6	200 L " W = "	+ To North — to South
			3.7	70.9	300' L " W = "	
			5.8	68.8		13' R to R E Gut
			4.4	70.2		20' Rt " E = Top brk, E.P.L
			3.4	71.2		100' Rt " E = Ground
			2.0	72.6		200' " "
			2.0	72.6		300' " "
T.P. 3+00	10.10	83.87	0.87	73.77	Spk W. Edge Rmt Sta 3+00	
			9.9	74.0		℄ & Rmt
			11.2	72.7	14' L or W = Gut	
			9.6	74.3	20 L " " = Top brk W.P.L	
			10.8	73.1		13' R = E Gut
			9.2	74.7		20' R = E.P.L. Top brk
3+94.5			5.8	78.1		℄ & Rmt
			5.4	78.5	120' Left or West Ground	

Profile No. ____ Date ____ Notes Red. ____ Date ____ Plotted ____ Date ____ Job No. 1589 Division No. ____ Survey of 145th St. SS Dist. Survey by H.E. GRANOUT Notes H.E.G. Date 12-5-52 Map No. ____ Indexed ____ Date ____

X-Sec. No. ____ Date ____ Notes Chkd. ____ Date ____ Checked ____ Date ____

F.B. 1564 PG. 199

76L298 307 5-49

PLEASE RETURN TO
LOS ANGELES COUNTY SURVEYOR
726 LOS ANGELES COUNTY ENGINEERING BLDG.

NOTE: ANY ADDITIONS OR CHANGES ON THIS SHEET MUST BE MADE OR CIRCLED IN RED INK, WITH DATE AND NAME OF PERSON MAKING CHANGE.

Do not extend notes this side of this line.

STATION	B. S.	H. I.	F. S.	ELEV.		
		55.87				School Bldg.
3+94.5			8.92	74.95	120' Left or West = Invert 4" Sewer Outlet at NE Cor	
4+00			5.5	78.4		℄ & Rim
			6.0	77.9	10' L or W. Edge Rim	
			6.8	77.1	14' L " " GUT.	
			6.1	77.8	20' L " " W.P.L	
			5.5	78.4	100' L " " Ground	of School
			5.5	78.4	200' L " " "	"
			6.8	77.1	300' L " " "	"
			6.5	77.4		12' Rt or East = Gut
			6.0	77.9		20' Rt " "
			7.1	76.8		100' Rt " " Ground
			9.3	74.6		200' Rt " "
			13.0	70.9		300' Rt " "
4+65.8			3.4	80.5		℄ & Rim
			7.6	76.3	175.3' Left or West = Invert 4" Soil Sewer Outlet at	NE Sty Ly cor School Bldg
			4.4	79.5	" " " ground over outlet.	
5+00			2.7	81.2		℄ & Rim
			3.7	80.2	14' L or WE GUT	
			4.5	79.4	23' L. Ground	
			3.7	80.2		14' Rt = GUT
			3.3	80.6		20' Rt = EPL

Profile No. ____ X-Sec. No. ____
Plotted ____ Date ____ Checked ____ Date ____
Notes Red. ____ Date ____ Notes Chkd. ____ Date ____
Division No. ____ Job No. 1589
Survey of 14th St. Dist.
Survey by L.E. Economist Notes 4 E 6 Date 12-5-51
Indexed ____
F.B. 4 PG. 100

76L298 307 5-49

PLEASE RETURN TO
LOS ANGELES COUNTY SURVEYOR
726 LOS ANGELES COUNTY ENGINEERING BLDG.

NOTE: ANY ADDITIONS OR CHANGES ON THIS SHEET MUST BE MADE OR CIRCLED IN RED INK, WITH DATE AND NAME OF PERSON MAKING CHANGE.

Do not extend notes this side of this line.

STATION	B. S.	H. I.	F. S.	ELEV.		
		83.87	2.1	81.8	FLOOR to house	
5+30.5			8.6	75.3	78' Rt or East = Floor Level Basmt to not [illegible]	
5+49.5 NEC			5.9	78.0	88' Rt of house 21 / 65 / 86 Floor to Floor Bsmt at N.E. Cor house	
T.P.	6.21	86.05	4.03	79.84	2x2" Lot Stk W. S. Cor on Ave Sta 5+11	
5+49.5			4.8	81.3		℄ + Punt Crown Top Punt
			11.6	74.5	155' Rt or East = ground at fence line	
5+73.5			5.3	80.8		℄ + Punt
			[illegible]	79.9	20' Lt or W. = W.P.L. bot bank	
			6.6	79.5	100' Lt " W. ground	School property
			6.9	79.2	200' Lt " W = "	" "
			7.2	78.9	286' Lt " W = "	" " above W pipe
			9.40	76.65	286' Lt " W = Invert 4" soil pipe outlet sewer at NW Cor school Bldg	
			7.2	78.9	300' Lt " W. ground	
			9.5	76.6	325' Lt " W " "	
6+00			5.8	80.3		℄ + Punt
			6.2	79.9	20' Lt. W.P.L.	
			7.2	78.9		14' Rt. = E Gut
			6.9	79.2		20' Rt = E.P.L.
6+44			7.8	78.3		℄ + Punt
			7.8	78.3	13' L. = Gut	
			7.4	78.7	20' Lt = W PL	
			9.2	76.9		13' Rt = E gut
			7.5	78.6		20' Rt = E.P.L.

Profile No. ____ Notes Red. ____ Plotted ____ Job No. 1589 Division No. ____
X-Sec. No. ____ Date ____ Date ____ Survey of 146th St. Dist. ____
Notes Chkd. ____ Checked ____ Survey by H.E. Brown Notes HEG Date 12-5-57
Date ____ Date ____ Map No. ____ Indexed ____ Date ____

F.B. 1562 PG. 201

76L298 307 5-49

PLEASE RETURN TO
LOS ANGELES COUNTY SURVEYOR
726 LOS ANGELES COUNTY ENGINEERING BLDG.

NOTE: ANY ADDITIONS OR CHANGES ON THIS SHEET MUST BE MADE OR CIRCLED IN RED INK, WITH DATE AND NAME OF PERSON MAKING CHANGE.

Do not extend notes this side of this line.

STATION	B. S.	H. I.	F. S.	ELEV.		
		86.05				
Int 6+70.36			9.1	77.0	℄ Int. 145th St. PVINT	for profile 145th St E+W
T.P.	2.75	79.71	9.09	76.96	Spk + W. ℄ Int 6+70.36 145th St	See Cross Sec. on 145th St.
Bm. LH 205			6.48	73.23	B.M. LH-205 EL. 73.214	F.B. 1564 Pg 159
					Condon Ave & 145th St.	N.E. Cor.
					[illegible]	Ret wall. 78' N & 22' E. of ℄ Int.

F.B. 1564 PG. 202

Job No. 1589 Division No. ____ Notes Red. ____ Plotted ____ Profile ____
145th St. SS. Dist. Date ____ Date ____ No. ____
Survey of ____ Notes H B G Notes Chkd. ____ Checked ____ X-Sec. ____
Survey by H. E. Schenquist Date 12-5-52 Date ____ Date ____ No. ____
Indexed ____

Profile No.	Notes Red.	Plotted	Job No. 1589	Division No.	F.B. 1564 PG. 203
	Date	Date	Survey of 145TH ST. S.S. Dist.		
X-Sec. No.	Notes Chkd. LCM	Checked	Survey by H.E. Granquist	Notes H.E.G.	Date 12-8-52
	Date	Date	Map No.	Indexed	Date

C. I. No. 1589

145TH STREET, S.S. District

CROSS SECTIONS

ON

147TH STREET

from 0+00: ℄ Int Condon Ave
Nstrly to 5+49.4': ℄ Int Inglewood Ave.

F.B. 1564 Pg 201 to pg 207

ELEV.

H.E. Granquist chief

F.S.

A. Carrasco = Instr.
Don LeGault = Head Chain
Pk. Swisher = Rear " + Rod

H.I.

B.S.

STATION

NOTE: ANY ADDITIONS OR CHANGES ON THIS SHEET MUST BE MADE OR CIRCLED IN RED INK, WITH DATE AND NAME OF PERSON MAKING CHANGE.

PLEASE RETURN TO
LOS ANGELES COUNTY SURVEYOR
726 LOS ANGELES COUNTY ENGINEERING BLDG.

Do not extend notes this side of this line.

76L298 307 5-49

76L298 307 5-49

PLEASE RETURN TO
LOS ANGELES COUNTY SURVEYOR
726 LOS ANGELES COUNTY ENGINEERING BLDG.

NOTE: ANY ADDITIONS OR CHANGES ON THIS SHEET MUST BE MADE OR CIRCLED IN RED INK, WITH DATE AND NAME OF PERSON MAKING CHANGE.

Do not extend notes this side of this line.

STATION	B. S.	H. I.	F. S.	ELEV.		
BM. LH 202	4.27	70.69		66.42	B.M. LH. 202 EL = (Not Adj) 66.419	℄ 400 F.B. 1564 Pg 157
					147th St. & Condon Ave. S.W. Cor.	
					St. Spk. H.E. Cor. conc. Porch to ho. #147 Condon Ave.	
0+00			4.5	66 [illegible]	Point	℄ INT Condon Ave. + 147th St
0+20			4.6	[illegible] 1	0+20	℄ Pav. " "
			5.4	65 3	14 Lt	Gutter
			4.9	65 8	15'	Top BK
			4.9	65 8	20'	P.L.
			5.4	65 3	20'	Rt Gutter
			4.9	65 8	22'	Tp BK
1+00			5.0	65 7		℄ Pav.
			5.9	[illegible]	13' Gutter	
			5.1	65 6	15' Tp BK	
			5.1	65 6	20' P.L.	
			5.8	65 [illegible]		20' Gutter.
			5.3	65 4		22' Tp BK.
2+00			5.4	65 3		℄ Pav.
			6.0	64 7	13' Rt Gut.	
			5.8	64 7	20' P.L.	
			5.8	64 9		20' Lt. Gutter
			6.3	64 4		22' " Tp. BK.

F.B. 1564 PG. 204

Job No. 1589 Division No. Notes Red. Plotted No. Profile
Survey of 147th St. S.S. Dist. Date Date X-Sec.
Survey by H.E. Grandquist Notes H.E.G. Notes Chkd. Checked No.
Indexed Date 12-8-1952 Date Date

76L298 307 10-51

PLEASE RETURN TO

LOS ANGELES COUNTY SURVEYOR

726 LOS ANGELES COUNTY
ENGINEERING BLDG.

NOTE: ANY ADDITIONS OR CHANGES ON THIS SHEET MUST BE MADE OR CIRCLED IN RED INK, WITH DATE AND NAME OF PERSON MAKING CHANGE.

Do not extend notes this side of this line.

STATION	B. S.	H. I.	F. S.	ELEV.		
		70.59				
2+00 T.P.	5.57	70.59	5.67	65.02	Bt. gva. at 2+00 ft.	Point 15 ft. Rt.
3+00			5.2	65.4		Point
			5.9	64.7	12' Lt. of ℄ = Gutter	
			5.4	65.2	20' Lt. = ℄	
			5.5	65.1		15' Rt. = Gutter
			5.1	65.5		20' Rt. = ℄
3+25			5.2	65.4		℄ Point
			5.2	65.4	100' Lt. = Gutter	
			6.0	64.6	170' Lt. = ℄	
			1.9	68.7		100' Rt. = Gutter
			0.0	70.6		150' Rt. "
4+00			5.0	65.6		℄ Point
			5.6	65.0	15' Lt. = Lo. Gutter conc.	
			5.0	65.6	20' Lt. = ℄	
			5.4	65.0		10' Rt. = Gut.
			5.1	65.5		20' Rt. = ℄
4+00 T.P.	5.01	70.40	5.20	65.39	5' Lt. Bt. gva. point	
5+00			5.8	65.6		℄ & Point
			5.5	64.9	12' Lt. gut	
			4.9	65.5	20' Lt. = ℄	

Profile No.____ Date____ Notes Red____ Plotted____ Job No. 579 Division No. 1 Section 1 Page 2 Date 12-8-52

X-Sec. No.____ Date____ Notes Chkd.____ Date____ Checked____ Date____ Survey of 145th St. Survey by [illegible] Map No.____ Indexed____ Date____ Notes [illegible]

F.B. 1564 PG. 205

76L298 307 10-51

PLEASE RETURN TO

LOS ANGELES COUNTY SURVEYOR
726 LOS ANGELES COUNTY
ENGINEERING BLDG.

NOTE: ANY ADDITIONS OR CHANGES ON THIS SHEET MUST BE MADE OR CIRCLED IN RED INK, WITH DATE AND NAME OF PERSON MAKING CHANGE.

Do not extend notes this side of this line.

STATION	B. S.	H. I.	F. S.	ELEV.		
		70.40				
5400			5.4	65.0		15' Rt. Gut.
			4.8	65.6		20' Rt. H.P.L.
5415			4.9	65.6		℄ Road
5429.4			5.2	65.2		℄ Road
			5.6	64.8	12' Lt. Gut.	
			4.8	65.6	14' Lt. Top brk	
			4.8	65.6	20' Lt. P.L.	
			5.4	65.0		16' Rt. Gut
			4.2	66.2		13' Rt. Top brk
			4.2	66.2	20	20' Rt. P.L.
5432.4			5.6	64.8		℄ Road Cross Gutter
			5.8	64.6	20' Lt. S. Gut.	
			5.4	65.0		20' Rt. Gut.
5439.41 Int			5.2	65.2	℄ Int. of Inglewood Ave. & 147th St. Road	
			5.7	64.7	100' Lt. " " ℄ Road	
			6.3	64.1	200' Lt. " " ℄ "	
			6.6	63.8	300' Lt. " " ℄ "	
			4.0	66.4		100' Rt. [illegible]
			2.6	67.8		200' Rt. " " " "

Profile No. ____ X-Sec. No. ____

Plotted ____ Date ____ Checked ____ Date ____

Notes Red ____ Date ____ Notes Chkd. ____ Date ____

Division No. 1 Job No. 1584 Notes [illegible]

Date 12-8-55

F.B. 1264 PG. 208

Survey of [illegible]

Survey by [illegible]

Indexed ____

FORM 307 5M 7-43

PLEASE RETURN TO
LOS ANGELES COUNTY SURVEYOR
700 HALL OF RECORDS

NOTE: ANY ADDITIONS OR CHANGES ON THIS SHEET MUST BE MADE OR CIRCLED IN RED INK. WITH DATE AND NAME OF PERSON MAKING CHANGE

Do not extend notes this side of this line

STATION	B. S.	H. I.	F. S.	ELEV.		
5+64.4		70.40	5.6	64.8	Cross Gutter	℄ Prod of 147th St.
			5.7	64.7	20' Lt "	
			5.5	64.9		20' Rt Gutter
5+69.4			4.5	65.9		℄ Prod. Top BK. P.L.
			4.8	65.6	20' Lt. Top BK	
			4.5	65.9		20' Rt. Top B.K.
B.M. L.H. 203			4.25	65.15	B.M. # L.H. 203 EL. = (Not adj. 65.~~957~~.933)	A.B. 1564 Pg
					Inglewood Ave & 147th St. S.E. Cor	
					Lat. in N.W. Cor Cons. porch to No # 14702	

Profile No. ____ Notes Red. ____ Plotted ____ Date ____ Date ____

X-Sec. No. ____ Notes Chkd. ____ Checked ____ Date ____ Date ____

Job No. 1589 Division No. ____

Survey of 145th St. SS Lot

Survey by [illegible] Notes H.E.G. Date 12-8-52

Map No. ____ Indexed ____ Date ____

F.B. 1564 PG. 207

F.B. 1564 PG. 208

Job No. 1568 Division No. _____ Notes Red. _____ Plotted _____ Profile

Survey of 145th St. S.S. Dist Date _____ Date _____ No. _____

Survey by H.E. Grandquist Notes A. Carrasco Notes Chkd. _____ Checked _____ X-Sec.

Indexed _____ Date 12-8-52 Date _____ Date _____ No. _____

STATION	B. S.	H. I.	F. S.	ELEV.	

FORM 307 5M 7-43

PLEASE RETURN TO

LOS ANGELES COUNTY SURVEYOR

700 HALL OF RECORDS

NOTE: ANY ADDITIONS OR CHANGES ON THIS SHEET MUST BE MADE OR CIRCLED IN RED INK, WITH DATE AND NAME OF PERSON MAKING CHANGE

Do not extend notes this side of this line

Notes Ck'd by	Survey of 145th St. SS Dist.
Map No.	W. O. 1589 Tape No. 0136 St'd. 68 °F.
Office Work	Surveyed by H. E. GRANQUIST
Checked	Notes H. E. Gr. Date 12-8-52
Date	Indexed

F. B. 1564 PG. 209

C.I. No. 1589

145TH STREET S.S. District

LOCATION of IMPROVEMENTS
ON
INGLEWOOD AVE.

From 0+00 = ℄ Int 147TH St.
Hly to 6+70.38 = ℄ Int of 145TH St.

F.B. 1564 Pg 209 to pg 211

H. E. GRANQUIST Chief.
A. CARRASCO. Instr.
DON LE GAULT. Head Chain.
P. K. Swisher. Rear Chain

Note: Any Additions or Changes on This Sheet Must be Made or Circled in Red Ink With Date and Name of Person Making Change.

Do not extend notes this side of this line.

RETURN TO
LOS ANGELES COUNTY SURVEYOR
726 LOS ANGELES COUNTY
ENGINEERING BLDG.

76F309S 247 2-51

F. B. 1564 PG. 210

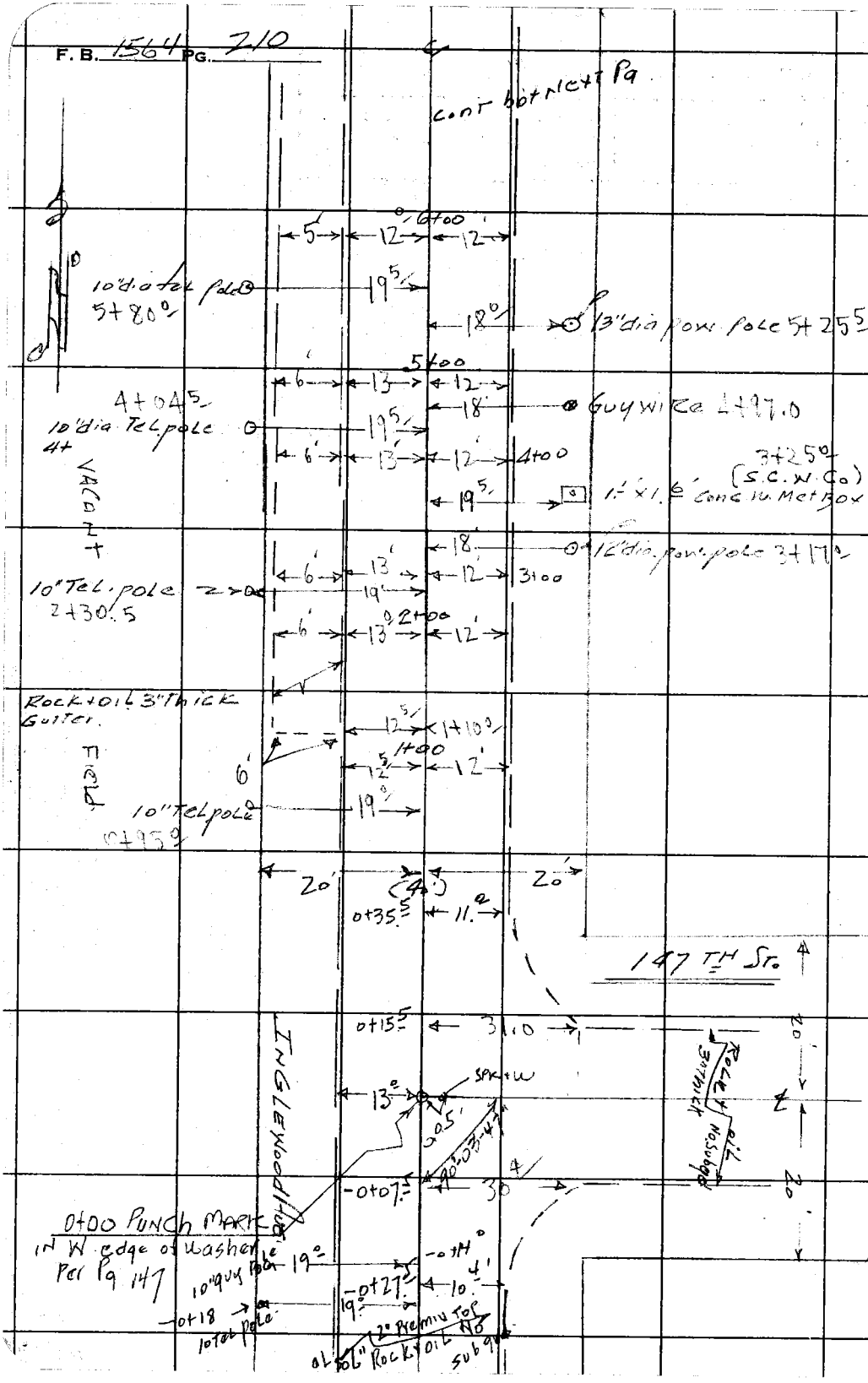

RETURN TO
LOS ANGELES COUNTY SURVEYOR
726 LOS ANGELES COUNTY
ENGINEERING BLDG.

Do not extend notes this side of this line.

Note: Any Additions or Changes on This Sheet Must be Made or Circled in Red Ink With Date and Name of Person Making Change.

Notes Ck'd by	Survey of 145TH STREET
Map No.	W. O. 1589 Tape No. 1136 St'd. 68° °F
Office Work	Surveyed by H. E. GRANQUIST
Checked	Notes GRANQUIST Date 12-15-52
Date	Indexed

F. B. 1564 PG. 211

Notes: Any Additions or Changes on This Sheet Must be Made or Circled in Red Ink With Date and Name of Person Making Change.

Do not extend notes this side of this line.

RETURN TO
LOS ANGELES COUNTY SURVEYOR
726 LOS ANGELES COUNTY
ENGINEERING BLDG.



76F309S 247 2-51

F. B. 1564 PG. 212

RETURN TO
LOS ANGELES COUNTY SURVEYOR
725 LOS ANGELES COUNTY
ENGINEERING BLDG.

Do not extend notes this side of this line.

Note: Any Additions or Changes on This Sheet Must be Made or Circled in Red Ink With Date and Name of Person Making Change.

Profile No. _____ Notes Red. _____ Plotted _____ Job No. 1564 Division No. _____ F.B. 1564 PG. 213

Date _____ Date _____ Survey of 145th St. 88 Dist.

X-Sec. No. _____ Notes Chkd. LCM Checked _____ Survey by H.E. Granquist Notes H.E.G. Date 12-8-[illegible]

Date _____ Date _____ Map No. _____ Indexed _____ Date _____

C.I. No. 1E89

145th Street S.E. District

Cross Sections

on

Inglewood Ave

From 0+00 ℄ int 147th St.

[illegible] ℄ int 145th St.

FB 1564 Pg 213 to 218

ELEV.	[illegible] Chief [illegible] [illegible] [illegible] Swisher Rod
F.S.	
H.I.	
B.S.	
STATION	

NOTE: ANY ADDITIONS OR CHANGES ON THIS SHEET MUST BE MADE OR CIRCLED IN RED INK, WITH DATE AND NAME OF PERSON MAKING CHANGE.

PLEASE RETURN TO

LOS ANGELES COUNTY SURVEYOR

726 LOS ANGELES COUNTY ENGINEERING BLDG.

Do not extend notes this side of this line.

76L298 307 10-51

76L298 307 10-51

PLEASE RETURN TO

LOS ANGELES COUNTY SURVEYOR
726 LOS ANGELES COUNTY
ENGINEERING BLDG.

NOTE: ANY ADDITIONS OR CHANGES ON THIS SHEET MUST BE MADE OR CIRCLED IN RED INK, WITH DATE AND NAME OF PERSON MAKING CHANGE.

Do not extend notes this side of this line.

STATION	B. S.	H. I.	F. S.	ELEV.		
B.M. LH203	4.67	70.63		65.95	B.M. LH203 EL 65.[illegible]	[illegible] 933 [illegible] 1564 [illegible]
					[illegible]	[illegible] St. [illegible] Cor.
					Lt. N.W. Cor. Conc. porch to ho. # 14702	+ Inglewood [illegible]
0+00			5.4	[illegible]		℄ Int [illegible] 147th St
			5.8	64.[illegible]	15' Lt Gutter	
			4.8	[illegible]	20' " P.L. [illegible]	
			5.3	65.3	100' " "	
			5.6	65.0	200' " "	
			5.9	64.7	300' " "	
			5.0	65.6		100' Rt. of 147th St. Cor.
			5.0	65.6		[illegible]
0+25			5.2	65.4		℄ [illegible]
			5.6	65.0	15' Lt. [illegible]	
			4.6	66.0	17' " [illegible]	
			4.5	66.1	20' " P.L. "	
			5.7	64.9		15' Rt. Gutter
			4.3	66.3		17' " Top PK
			4.3	66.3		20' " P.L.
1+00			4.2	66.4		℄
			4.6	66.0	15' Lt. Gutter	
			3.7	66.9	18' " [illegible]	

F.B. 1564 PG. 214

Job No. 1580 Division No. _____ Notes Red. _____ Plotted _____ Profile _____

Survey of 145th St. Date _____ Date _____ No. _____

Survey by H.E. Granquist Notes [illegible] Notes Chkd. _____ Checked _____ X-Sec. _____

Indexed _____ Date 12-8-'52 Date _____ Date _____ No. _____

76L298 307 10-51

PLEASE RETURN TO

LOS ANGELES COUNTY SURVEYOR

726 LOS ANGELES COUNTY
ENGINEERING BLDG.

NOTE: ANY ADDITIONS OR CHANGES ON THIS SHEET MUST BE MADE OR CIRCLED IN RED INK, WITH DATE AND NAME OF PERSON MAKING CHANGE.

Do not extend notes this side of this line.

STATION	B. S.	H. I.	F. S.	ELEV.		℄
1+00		[illegible]	3.6	67.0	20' Lt. RL. [illegible]	
			5.0	65.6		15' Rt. Gutter
			3.7	66.9		18' " Top 3K [illegible]
			3.6	67.0		20' " F.L. "
T.P. 1+30	[illegible]	74.20	3.82	[illegible]	Sot [illegible] 12' Lt. ℄	
2+00			6.4	67.8		℄ [illegible]
			6.9	67.3	15' Lt. Gutter	
			6.2	68.0	18' " Top [illegible]	
			[illegible]	68.0	20' " [illegible] "	
			5.5	68.7	100' " "	
			7.6	66.7	200' " "	
			8.1	66.1	300' " "	
			7.0	67.2		15' Rt. Gutter
			3.0	71.2		18' " [illegible]
			2.9	71.3		[illegible] " F.L. "
			2.3	71.9		[illegible] " "
			2.5	71.7		[illegible] " "
			2.3	71.9		300' " "
3+00			5.3	68.9		℄ [illegible]
			5.8	68.4	15' Lt. Gutter	
			1.9	72.3	18' " Top 3K [illegible]	

Profile No. ____ Date ____ Notes Red ____ Plotted ____ Job No. 1589 Division No. ____ F.B. 1364 Pg. 215

X-Sec. No. ____ Date ____ Notes Chkd. ____ Date ____ Checked ____ Date ____ Survey of 145th St. 55 Ord. Survey by H.E. Gianquis Notes H. E. [illegible] Date 12-8-52 Map No. ____ Indexed ____ Date ____

76L298 307 10-51

PLEASE RETURN TO

LOS ANGELES COUNTY SURVEYOR
726 LOS ANGELES COUNTY
ENGINEERING BLDG.

NOTE: ANY ADDITIONS OR CHANGES ON THIS SHEET MUST BE MADE OR CIRCLED IN RED INK, WITH DATE AND NAME OF PERSON MAKING CHANGE.

Do not extend notes this side of this line.

STATION	B. S.	H. I.	F. S.	ELEV.		
3+00		74.20	2.0	72.2	20' Lt. PL. +8	
			5.6	68.6		15' Rt. Gutter
			0.20	74.0		20' [illegible]
3+50 T.P.	8.75	77.65	5.52	68.68	Set Bt. [illegible] 13' Lt of	℄
4+00			8.5	69.1		℄ Pav.
			9.0	68.6	15' Lt. Gutter	
			5.0	72.6	20' " Top Pk. [illegible]	
			7.8	69.8	100' "	"
			9.7	67.9	200' "	"
			9.7	67.9	300' "	"
			9.0	68.6		15' Rt. Gutter
			5.2	72.4		20' Top [illegible]
			4.2	73.4		100' "
			2.1	75.5		200' "
			0.0	77.6		300' "
5+00			8.2	69.4		[illegible]
			8.8	68.8	15' Lt. [illegible]	
			6.2	71.4	18' " [illegible]	
			6.3	71.3	20' " [illegible]	
			7.0	70.6		15' Rt. [illegible]
			6.2	71.2		20' " P.L. Top Pk. [illegible]

F.B. 1564 PG. 216

Job No. 1589 Division No. ____ Notes Red. ____ Plotted ____ Profile ____

Survey of ____ Date ____ Date ____ No. ____

Survey by ____ Notes ____ Notes Chkd. ____ Checked ____ X-Sec. ____

Indexed ____ Date ____ Date ____ Date ____ No. ____

76L298 307 10-51

PLEASE RETURN TO

LOS ANGELES COUNTY SURVEYOR

726 LOS ANGELES COUNTY
ENGINEERING BLDG.

NOTE: ANY ADDITIONS OR CHANGES ON THIS SHEET MUST BE MADE OR CIRCLED IN RED INK, WITH DATE AND NAME OF PERSON MAKING CHANGE.

Do not extend notes this side of this line.

STATION	B. S.	H. I.	F. S.	ELEV.		
			7.0	69.6		
			7.4	69.2		
			[illegible]	70.2		
			[illegible]	70.1		
			[illegible]	69.2		
			[illegible]	72.0		
			[illegible]	[illegible]		
			7.2	69.4		
			[illegible]	71.1		
6+55			7.0	69.6		
			[illegible]	69.5		
			[illegible]	[illegible]		
			[illegible]	69.7		
			[illegible]	69.3		
			[illegible]	[illegible]		
			[illegible]	70.2		
			6.2	70.4	100'	
			6.7	69.7	200'	
			7.5	69.1	300'	

Profile Notes Red____ Plotted____ Job No.____ Division No.____

No.____ Date____ Date____ Survey of____

X-Sec. Notes Chkd____ Checked____ Survey by____ Notes____ Date____

No.____ Date____ Date____ Map No.____ Indexed____ Date____

F.B. 1564 PG.

76L298 307 10-51

PLEASE RETURN TO

LOS ANGELES COUNTY SURVEYOR
726 LOS ANGELES COUNTY
ENGINEERING BLDG.

NOTE: ANY ADDITIONS OR CHANGES ON THIS SHEET MUST BE MADE OR CIRCLED IN RED INK, WITH DATE AND NAME OF PERSON MAKING CHANGE.

Do not extend notes this side of this line.

STATION	B. S.	H. I.	F. S.	ELEV.		
6+70.38		76.63	[illegible]	69.[illegible]		[illegible]
			[illegible]	69.8		[illegible]
			5.1	[illegible]		[illegible]
			[illegible]	[illegible]		[illegible]
			1.1	75.5		[illegible]
6+76			6.8	69.8		
			7.0	69.6		12 [illegible]
			[illegible]	70.0		[illegible]
6+90			[illegible]	69.8		[illegible]
			[illegible]	69.3	[illegible]	
			5.3	71.[illegible]	[illegible]	
			[illegible]	69.6		[illegible]
			5.1	7[illegible].5		[illegible]
8+00			[illegible]	70.0		[illegible]
9+00			6.[illegible]	70.[illegible]		
B.M.L.H.24			[illegible]	72.[illegible]	B.M.L.H. [illegible] Elev. 72.450 (Not HDI. 423) F.B.1564-158 IN Ground [illegible] ℄ 145th St. N.E. Cor. [illegible] in Root of 30" Gum Tr. 28' N. & 34' East of ℄ Inter.	

F.B. 1564 PG. 21

Job No. 1589 Division No. 145th St. ss. Dist. Notes Red. Plotted Date No. Profile

Survey of [illegible] Notes [illegible] Date [illegible] Checked Date No. X-Sec.

Survey by [illegible] Notes Chkd. Date [illegible] Checked Date No.

Indexed Date [illegible]

Notes Ck'd by	Survey of 145TH ST S.S. DIST
Map No.	W. O. 1589 Tape No. 0136 St'd. 68 °F
Office Work	Surveyed by H. E. GRANQUIST
Checked	Notes H.E.G. Date 12-8-52
Date	Indexed

F. B. 1564 PG. 219

C. I. No. 1589

145TH STREET S.S. District

LOCATION of Improvements on

INGLEWOOD AVE.

from 0+00 = ℄ Int ROSECRANS AVE

sly to = ℄ Int 145TH ST.

F.B. 1564 Pg 219 to Pg 222

H. E. GRANQUIST Chief
A. CARRASCO. Inst.
DON LE GAULT. Head chain.
P. K. SWISHER. Rear chain.

Notes: Any Additions or Changes on This Sheet Must be Made or Circled in Red Ink With Date and Name of Person Making Change.

Do not extend notes this side of this line.

RETURN TO
LOS ANGELES COUNTY SURVEYOR
726 LOS ANGELES COUNTY
ENGINEERING BLDG.

76F309S 247 2-51

F. B. 1564 PG. 220

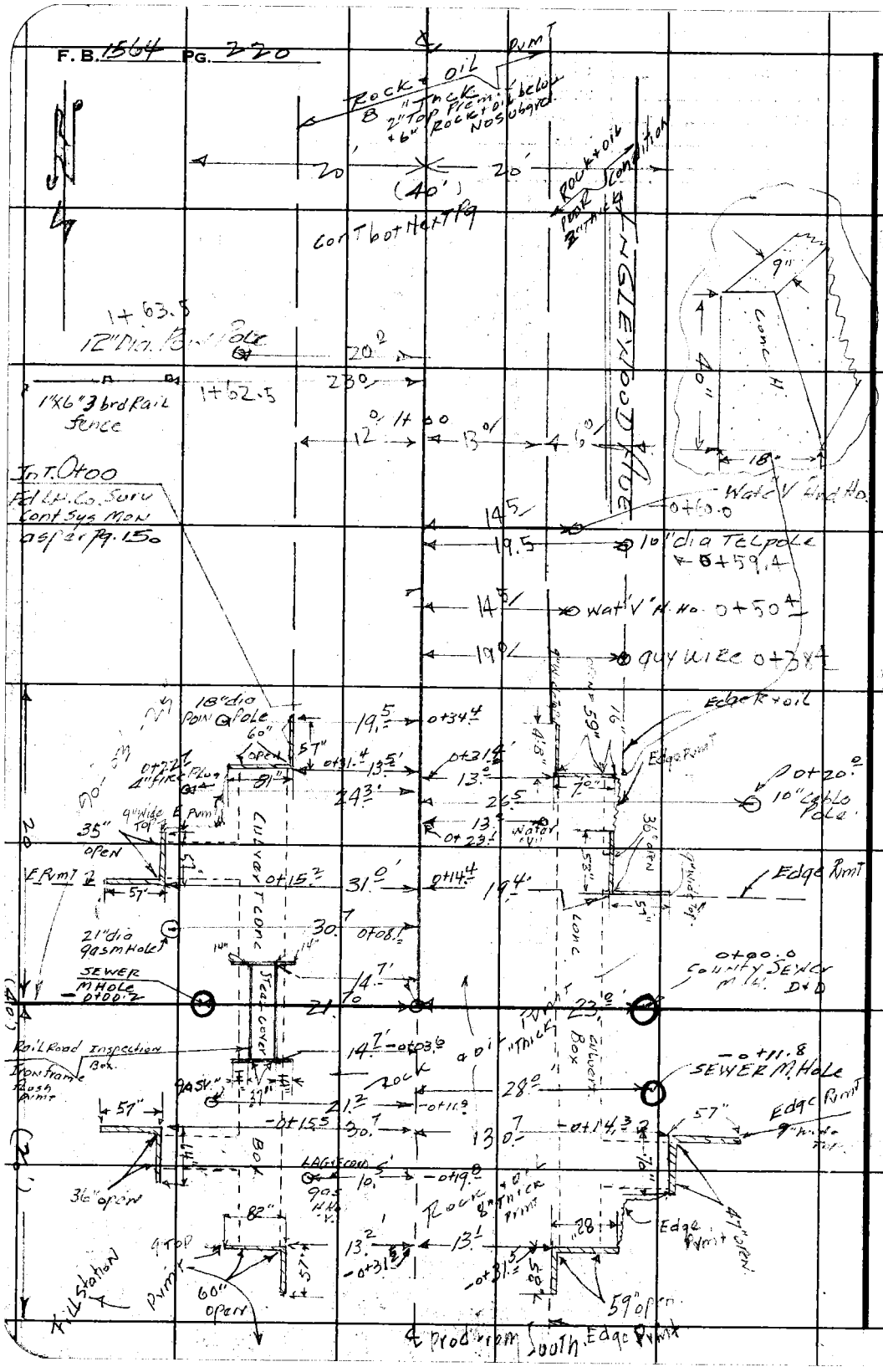

RETURN TO
LOS ANGELES COUNTY SURVEYOR
725 LOS ANGELES COUNTY
ENGINEERING BLDG.

Do not extend notes this side of this line.

Note: Any Additions or Changes on This Sheet Must be Made or Circled in Red Ink With Date and Name of Person Making Change.

Notes Ck'd by	Survey of 145th St. S.S. Dist
Map No.	W. O. 1589 Tape No. 0136 St'd. 68 °F
Office Work	Surveyed by H.E. GRANQUIST
Checked	Notes H.E.G. Date 12-9-52
Date	Indexed

F. B. 1564 Pg. 221

Cont Bot Next Page

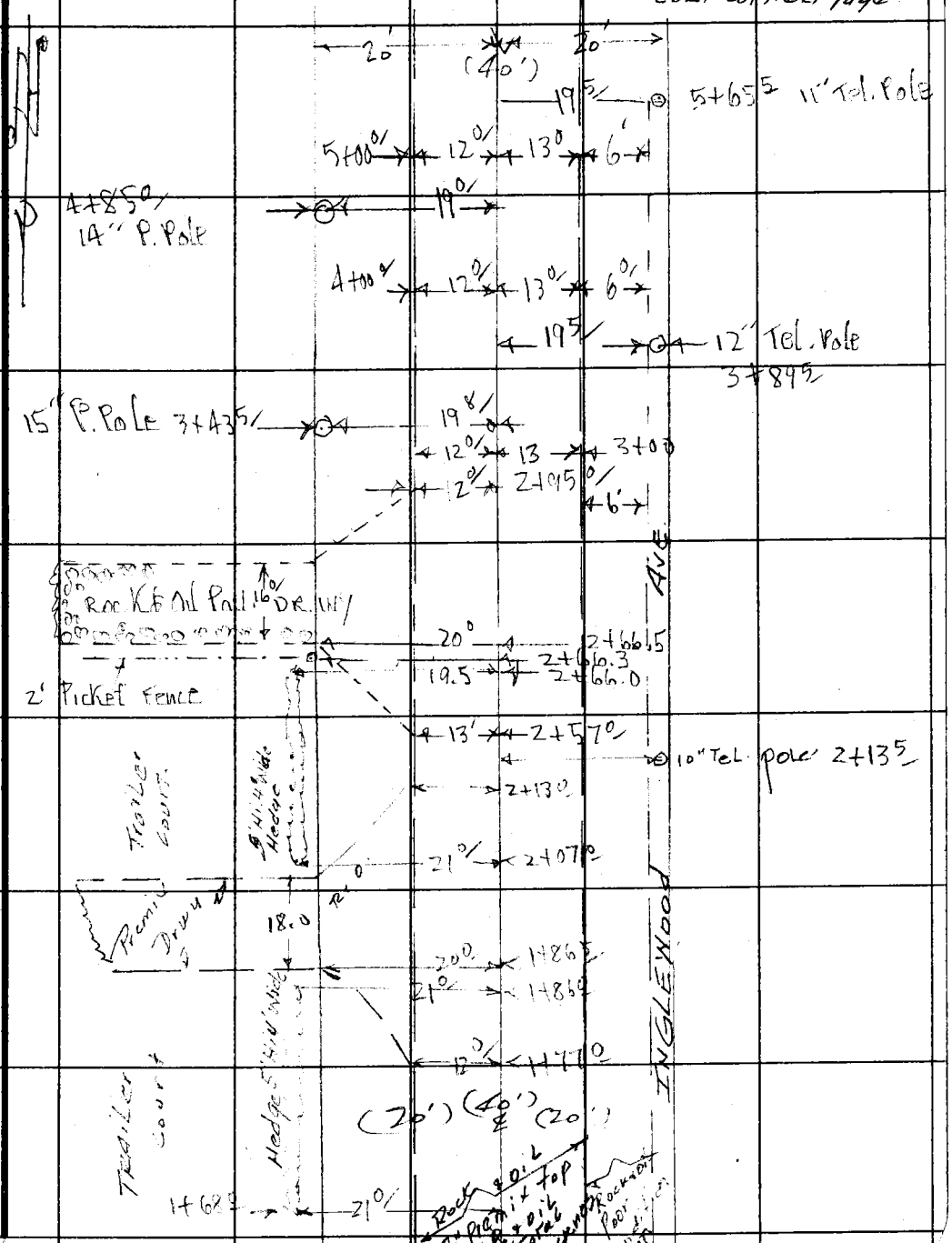

Note: Any Additions or Changes on This Sheet Must be Made or Circled in Red Ink With Date and Name of Person Making Change.

Do not extend notes this side of this line.

RETURN TO
LOS ANGELES COUNTY SURVEYOR
726 LOS ANGELES COUNTY
ENGINEERING BLDG.

76F309S 247 2-51

F. B. 1564 PG. 222

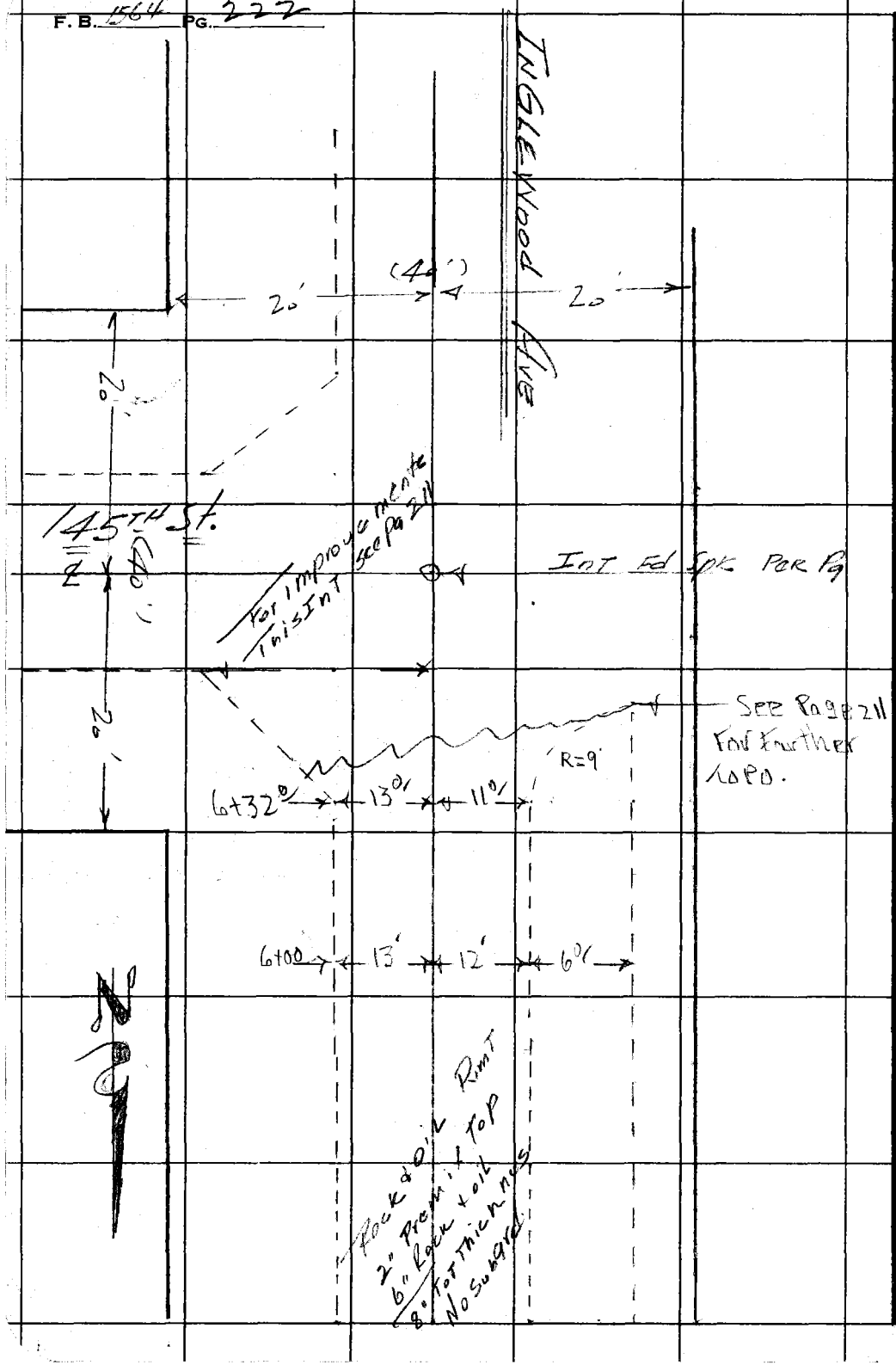

RETURN TO
LOS ANGELES COUNTY SURVEYOR
725 LOS ANGELES COUNTY
ENGINEERING BLDG.

Do not extend notes this side of this line.

Note: Any Additions or Changes on This Sheet Must be Made or Circled in Red Ink With Date and Name of Person Making Change.

Profile No.	Notes Red.	Plotted	Job No. 1589	Division No.	F.B. 1564 PG. 223
	Date	Date	Survey of 145TH ST SS District		
X-Sec. No.	Notes Chkd. LCM	Checked	Survey by H.E. GRANQUIST	Notes H.E.G.	Date 12-9-52
	Date	Date	Map No.	Indexed	Date

C. I. No. 1589

145TH STREET S.S. District

CROSS SECTIONS
ON
INGLEWOOD AVE.

from 0+00 = ℄ INT ROSECRANS AVE.
Sly to 45.0 YR = ℄ INT. 145TH ST.

F.B. 1564 Pg 223 to pg 228

ELEV.
H.E. Granquist Chief
A. CARRASCO Instr.
Don LeGrand Head Chk'd.
P.K. Swisher Rear & Rod.

F. S.

H. I.

B. S.

STATION

NOTE: ANY ADDITIONS OR CHANGES ON THIS SHEET MUST BE MADE OR CIRCLED IN RED INK, WITH DATE AND NAME OF PERSON MAKING CHANGE.

Do not extend notes this side of this line.

PLEASE RETURN TO
LOS ANGELES COUNTY SURVEYOR
726 LOS ANGELES COUNTY
ENGINEERING BLDG.

76L298 307 10-51

76L298 307 10-51

PLEASE RETURN TO

LOS ANGELES COUNTY SURVEYOR
726 LOS ANGELES COUNTY
ENGINEERING BLDG.

NOTE: ANY ADDITIONS OR CHANGES ON THIS SHEET MUST BE MADE OR CIRCLED IN RED INK, WITH DATE AND NAME OF PERSON MAKING CHANGE.

Do not extend notes this side of this line.

Profile ____ No. ____ Plotted ____ Notes Red. ____ Division No. 1589 Job No. 1589 F.B. 1264 PG. 224

X-Sec. ____ No. ____ Date ____ Date ____ Date ____ Date ____ Date ____ Date ____

Survey of 4th St. S.S. Dist.

Survey by H.E. Simons Notes H.E.G. Checked ____ Notes Chkd. ____

Indexed ____ Date 2-8-54

STATION	B. S.	H. I.	F. S.	ELEV.	Note. Not to scale	
B.M.	4.26	76.34 30			B.M. [illegible]	039
					Inglewood Blvd & Rose Ave. Ave. N.E. Cor	
					St. Spk. in conc. slab	Jos Station, 13' N 84° E of
						5 In.
						E. of
			4.86		North Rim	Rod to Rim = 4.86
					"Pipe Invert	
						Rod to Invert
			4.86	64	East Rim	Rod to Rim 4.86
						Rim to Ground 4.68
						"Pipe Invert to Invert 0.67
			15.21	61.13	8" Pipe Invert	Rod to Invert = 15.21
			4.87		Rim to West	Rod to Rim 4.87
						Rim to Ground
					"Pipe Invert to West	"Pipe Invert to Invert 0.67
			4.88		R/D to South	Rod to Rim = 4.88
						Rim to Ground
					"Pipe Invert to South	"Pipe Invert to Invert
			4.5	71.8		
			4.8	71.5	135' Ground over drain	
			6.1	70.2		
			4.8	71.5		
			6.1	70.2		
			4.9	71.4		
			6.2	70.1		
			4.6	71.4		
			5.9	70.4	31' Lt or East	
			4.8	71.5		
			5.0	71.3		

Inlet Open

8" outlet Invert East

Open Sq bottom Invert West

Sq bottom Open Invert West

Sq bottom Open Invert West

None

Flat Vert. Wall on North

None

Flat Vert. Wall on North

Large open Sq bottom West

None

Flat Vert. Wall on South

76L298 307 10-51

PLEASE RETURN TO

LOS ANGELES COUNTY SURVEYOR
726 LOS ANGELES COUNTY
ENGINEERING BLDG.

NOTE: ANY ADDITIONS OR CHANGES ON THIS SHEET MUST BE MADE OR CIRCLED IN RED INK, WITH DATE AND NAME OF PERSON MAKING CHANGE.

Do not extend notes this side of this line.

STATION	B. S.	H. I.	F. S.	ELEV.		
		76.34				
0+00			4.8	71.5	200 Lt ORW = ctr Rwy	Roscrans Rd.
			4.9	71.4		100' Rt ORW = Tr/Rwy Rd. Roscrans Rd
			4.7	71.6		200 Rt ORW = Ctr Rwy
			5.9	71.4	25' ground over Drain	
0+47.9			6.3	70.0	31.2 Lt ORE = Top of Bank Drain to East of Gut	
			4.9	71.4		
			6.3	70.0		20.2 ground over drain
0+15.9			5.2	71.1		20.2 Rt ORW = Top of Bank Drain to West
0+31.4			7.4	69.9	14.2 Lt ORE = Top of Bank to South of Gut	ground over drain
			5.1	71.2		
			6.4	69.9		13.2 Rt ORW = Top of Bank to Gut
"			4.9	71.4		5' Rwy. Telewood Rd.
			5.2	71.1	20' L = Ground	
			5.1	71.2		20' Rt. Ground
1+00			5.5	70.8		2 x Rwy.
			6.1	70.2	17.2 L ORE Gut	
			4.8	71.5	30' Lt "E. top bank	
			5.8	70.5	20' Lt " E.P.L.	
			6.0	70.3		17' Rt = Gut
		1	5.3	71.0		20' Rt = OR bk W.P.L.
T.P.	5.90	76.60	5.64	70.70	spk w. Edge Rwy	Sta. 1+00
2+00			5.9	70.7		2 x Rwy.
			6.5	70.1	16' L = E Gut.	
			6.7	70.4	20' L = EPL & Drive to Trailer Court	
			5.5	71.1	100' L = " " "	

Profile No. ____ Notes Red ____ Plotted ____ Job No. 1589 Division No. 1157 Sta. 5+ 5.

X-Sec. No. ____ Date ____ Date ____ Survey of ____ Notes 1250 Date 12-9-5

Notes Chkd ____ Checked ____ Survey by ____ Date ____

Date ____ Date ____ Map No. ____ Indexed ____ Date ____

F.B. 1564 PG. 225

76L298 307 10-51

PLEASE RETURN TO

LOS ANGELES COUNTY SURVEYOR
726 LOS ANGELES COUNTY
ENGINEERING BLDG.

NOTE: ANY ADDITIONS OR CHANGES ON THIS SHEET MUST BE MADE OR CIRCLED IN RED INK, WITH DATE AND NAME OF PERSON MAKING CHANGE.

Do not extend notes this side of this line.

F.B. 1564 PG. 226 | Job No. 1589 Division No. | Notes Red. | Plotted | Profile No.
Survey of TITO ST. S.S. DIST | Date | Date | X-Sec. No.
Survey by D.E. GRINGHUSE | Notes H.S.G. | Notes Chkd. | Checked
Indexed | Date 12-9-52 | Date | Date | No.

STATION	B. S.	H. I.	F. S.	ELEV.		
		76.60				
2+00			5.4	71.2	200' L. of Rd = Line	to trailer court
			5.6	71.0	285' L " " = END "	" " "
			6.4	70.2		16' Rt = Gut
			5.2	71.4		20' Rt = top bank ENPL
			6.6	70.0		100' Rt = ground
			7.0	69.6		200' R " "
3+00			6.2	70.4		℄ & Point
			6.7	69.9	15' L = E. Gut	
			5.3	71.3	20' L. PL 400' ft	To Road
			6.5	70		14' Rt = W. Gut
			2.9	73.7	(ground - to west)	22' Rt = Top bnk
T.P.	6.55	79.43	3.72	72.78	spk ~~on~~ top road	3+12
4+00			9.2	70.2		℄ & Point
			9.4	70.0	14' Lt = E Gut	
			5.4	74.0	30' Lt = ~~E Gut~~ Top bnk	
			2.2	77.2	100' Lt = ground	
			1.5	77.9	200' Lt = "	
			3.4	76.0	300' Lt = "	
			9.6	69.8		17' Rt = W Gut - bot bnk
			3.6	75.8		22' Rt = Top bnk
			7.2	72.2		100' Rt = ground
			10.0	69.4		200' R = "

76L298 307 10-51

PLEASE RETURN TO
LOS ANGELES COUNTY SURVEYOR
726 LOS ANGELES COUNTY
ENGINEERING BLDG.

NOTE: ANY ADDITIONS OR CHANGES ON THIS SHEET MUST BE MADE OR CIRCLED IN RED INK, WITH DATE AND NAME OF PERSON MAKING CHANGE.

Do not extend notes this side of this line.

STATION	B. S.	H. I.	F. S.	ELEV.		
5+00		79.43	9.4	70.0		℄ & Rd
			9.7	69.7	15' Lt Gut bot bnk	
			4.7	74.7	23' Lt Top bnk	
			9.7	69.7		17' Rt w Gut bot bnk
			5.5	73.9		13' Rt Top bank
6+00			9.5	69.9		℄ & Rd
			9.9	69.5	16' Lt = Gut bot bnk	
			7.4	72.0	28' Lt = Top bnk	
			9.9	69.5		16' Rt = Gut bot bnk
			7.7	71.7		28' Rt = Top "
6+50 ±28 Int			9.6	69.8		℄ Int 145th St. Point ~~Reac~~ bearing [illegible] Ave = 9.50
					For additional cross	Section T.S. Int
B.M. LH 204			6.77	72.46	BM. LH. 204 EL. = 72.450 (Not ad) 423	PR 1564 Pg 158
					In Glencoe Ave & 145th St N.E. Cor	
					Pl gpe. N Root of 30" Gum tree 28' N & 34' E of	℄ Int.

Profile No.____ Date____ X-Sec. No.____ Date____

Notes Red____ Plotted____ Job No. 1519 Division No.____

Notes Chkd____ Date____ Checked____ Date____ Survey of____ Survey by____ Map No.____ Date____ Notes____ Indexed____ Date____

F.B. 1564 PG. 227

F.B. 1564 PG. 228 Job No. 1589 Division No. _____ Notes Red. _____ Plotted _____ Profile

Survey of 145th St 2s Dist Date _____ Date _____ No. _____

Survey by H.E. GRANOVE Notes H.E.G Notes Chkd. _____ Checked _____ X-Sec.

Indexed _____ Date 12-9-21 Date _____ Date _____ No. _____

STATION	B. S.	H. I.	F. S.	ELEV.

76L298 307 10-51

PLEASE RETURN TO

LOS ANGELES COUNTY SURVEYOR

726 LOS ANGELES COUNTY

ENGINEERING BLDG.

Do not extend notes this side of this line.

NOTE: ANY ADDITIONS OR CHANGES ON THIS SHEET MUST BE MADE OR CIRCLED IN RED INK, WITH DATE AND NAME OF PERSON MAKING CHANGE.

Notes Ck'd by	Survey of 145th ST
Map No.	W. O 8351 Tape No 0107 St'd. 68 °F
Office Work	Surveyed by JLWilley
Checked	Notes JLW Date 3/26/53
Date	Indexed

F. B. 1564 PG. 229

145th ST

JN 8351
C.I. 1589

℄ SURVEY

3/26/53

Willey J.L
Bay
Kapp
Merino
Paulson

Note: Any Additions or Changes on This Sheet Must be Made or Circled in Red Ink With Date and Name of Person Making Change.

Do not extend notes this side of this line.

RETURN TO
LOS ANGELES COUNTY SURVEYOR
726 LOS ANGELES COUNTY
ENGINEERING BLDG.

76F309S 247 2-51

F. B. 1564 PG. 230

Bot. pg. 145

(20) ℄ (28.76)

668.18 @ T66° = 668.17

Fd 3/4" I.P.P. & T 1" dn per F.B. 1241-52

AVE

668.17

ST

149 th

Upper Right pg 151 (20) ℄ (20)

550.48

1.80

550.49 @ T64° = 550.48

FIRMONA

650.13

F/C S. Mon. w/cap & well per F.B. 1241-52

Top pg. 232

RETURN TO
LOS ANGELES COUNTY SURVEYOR
726 LOS ANGELES COUNTY
ENGINEERING BLDG.

Do not extend notes this side of this line.

Note: Any Additions or Changes on This Sheet Must be Made or Circled in Red Ink With Date and Name of Person Making Change.

Notes Ck'd by	Survey of 145th St
Map No.	W. O. 835' Tape No. 0107 St'd. 68 °F
Office Work	Surveyed by JLWilley
Checked	Notes JLW Date 3/26/53
Date	Indexed

F. B. 1564 PG. 231



Note: Any Additions or Changes on This Sheet Must be Made or Circled in Red Ink With Date and Name of Person Making Change.

Do not extend notes this side of this line.

RETURN TO
LOS ANGELES COUNTY SURVEYOR
726 LOS ANGELES COUNTY
ENGINEERING BLDG.

76F309S 247 2-51

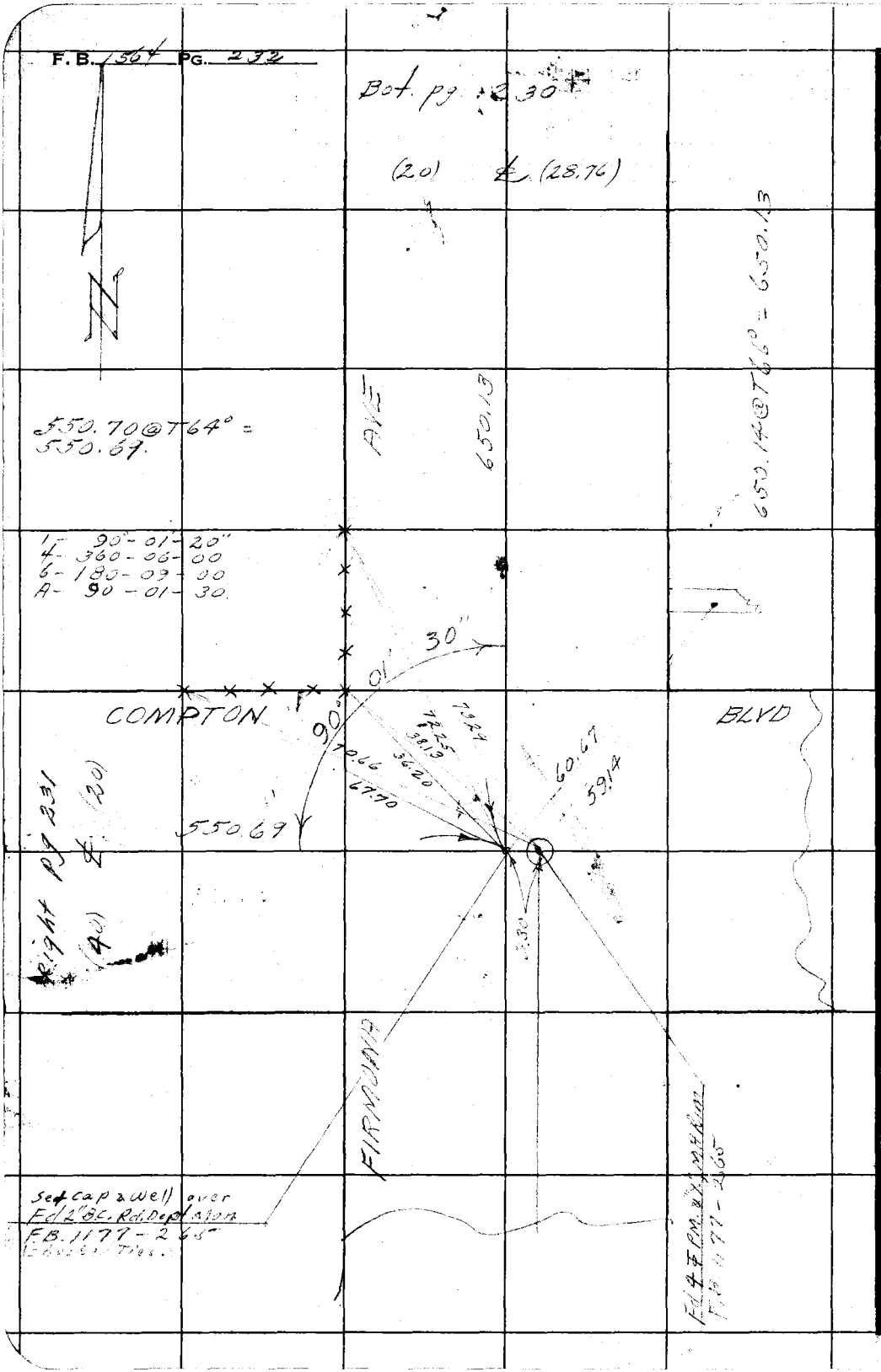

RETURN TO
LOS ANGELES COUNTY SURVEYOR
726 LOS ANGELES COUNTY
ENGINEERING BLDG.

Do not extend notes this side of this line.

Note: Any Additions or Changes on This Sheet Must be Made or Circled in Red Ink With Date and Name of Person Making Change.

F. B. 1564 PG. 237

NOTES RED. _____ JOB NO. 1589 SURVEY OF 145th ST.
DATE _____ SURVEY BY J. L. Willey
NOTES CHKD. _____ NOTES BY W. D. Bay DATE _____
DATE _____ INDEXED _____ DATE _____

NOTE: ANY ADDITIONS OR CHANGES ON THIS SHEET MUST BE MADE OR CIRCLED IN RED INK, WITH DATE AND NAME OF PERSON MAKING CHANGE.

Do not extend notes this side of this line

DESCRIPTION	145th ST. C.I. 1589 BENCH MARK LEVELS In The Area Bounded By 147th St. + Compton Blvd. and Firmona Ave. & Inglewood Ave.
ADJ. ELEV.	CIRCUIT #1
3RD RUN	3-25-53 Willey J. L. Bay Kapp. Merino Paulson
2ND RUN	indexed
DIFF.	
1ST RUN	
B.M.	

PLEASE RETURN TO
LOS ANGELES COUNTY SURVEYOR
725 LOS ANGELES COUNTY ENGINEERING BLDG.

765420 353 3-51

76S420 353 3-51

PLEASE RETURN TO
LOS ANGELES COUNTY SURVEYOR
725 LOS ANGELES COUNTY ENGINEERING BLDG.

NOTE: ANY ADDITIONS OR CHANGES ON THIS SHEET MUST BE MADE OR CIRCLED IN RED INK, WITH DATE AND NAME OF PERSON MAKING CHANGE.

CIRCUIT # 1

Do not extend notes this side of this line

B.M.	1ST RUN	DIFF.	2ND RUN	3RD RUN	ADJ. ELEV.	DESCRIPTION
Fd. Bm N-47	69.083				69.084	Fd. Bm N-47 El. 69.084 F.B. 1564-157
+	3.475		3.383			147th St & Firmona Ave N.E. Cor.
π	72.559	-1.947	-1.947		-1.9470	L&T in W. end Conc. Walk.
−	5.422		5.330		67.142	
Fd. Bm N-46	67.137				~~67.1370~~	Fd. Bm-N-46 El. 67.142 F.B. 1564-157
+	2.360		2.252			147th St & Firmona Ave. S.E. Cor.
π	69.497	-2.581	-2.580		-2.5805	Bt. Spk. in Cb. 1' E of W. end.
−	4.941		4.832			
T.P.	64.556					
+	2.039		1.929			
π	66.595	-3.742	-3.741		-3.7415	
−	5.781		5.670			
T.P.	60.814					
+	4.346		4.235			
π	65.160	-0.421	-0.424		-0.4225	-.0057
−	4.767		4.659		60.387	
Set. Bm LH-208	60.393				~~60.3925~~	Set Bm LH-205 El. FB
+	4.768		4.630			Firmona Ave (W. side) S. of 149th St
π	65.161	-0.454	-0.457		-0.4555	Bt. Spk. in [illegible] Cor. Conc. Dr. Ho#14905
−	5.227		5.087			
T.P.	59.937					
+	4.925		4.730			
π	64.854	-0.617	-0.617		-0.6170	
−	5.532		5.347			
T.P.	59.322					
+	5.201		5.080			
π	64.523	-0.055	-0.054		-0.0545	-.0099
−	5.256		5.134		59.257	
Fd. Bm LF-101	59.267				~~59.2655~~	Fd. Bm LF-101 El. 59.130

See next Page

JOB NO. 1587 SURVEY OF 145th ST. NOTES RED. ____ DATE ____
SURVEY BY J.L. Willey NOTES CHKD. ____ DATE ____
NOTES BY W.D. Bay DATE ____ DATE ____
INDEXED ____ DATE ____

F.B. 1564 PG. 238

765420 353 3-51

PLEASE RETURN TO
LOS ANGELES COUNTY SURVEYOR
725 LOS ANGELES COUNTY ENGINEERING BLDG.

NOTE: ANY ADDITIONS OR CHANGES ON THIS SHEET MUST BE MADE OR CIRCLED IN RED INK, WITH DATE AND NAME OF PERSON MAKING CHANGE.

Do not extend notes this side of this line

B.M.	1ST RUN	DIFF.	2ND RUN	3RD RUN	ADJ. ELEV.	DESCRIPTION
Fd. Bm LF-101	59.267				~~59.2655~~	Fd. Bm LF-101 El. 59 130 FB 1214-113
+	4.837		4.719	4.520	59.257	Firmona Ave & Compton Blvd NE Cor.
Π	64.154	+1.027	+1.019	+1.023	+1.0260	Bl. Sp. 8' E of W. end wall to Hp. #1526
−	3.860		3.750	3.495		
T.P.	60.294					
+	4.995		4.838			
Π	65.289	+0.833	+0.834		+0.8335	
−	4.162		4.002			
T.P.	61.127					
+	4.511		3.339			
Π	65.638	+0.769	+0.770		+0.7695	
−	3.742		3.569		61.880	
Set Bm LH-211	61.896				~~61.8945~~	Set Bm LH-211 El. FB.
+	5.278		4.057			Compton Blvd & Condon Ave SW. Cor.
Π	66.174	+0.113	+0.114		+0.1135	Bl. Sp. in NE. Cor. Conc. Slab. Hp. #4704
−	4.165		3.943			
T.P.	62.009					
+	4.449		4.328			
Π	66.458	−0.755	−0.754		−0.7545	
−	5.204		5.082		61.237	
Fd. Bm LF-103	61.254				~~61.2535~~	Fd. Bm LF-103 El. 61 139 FB. 1214-114
+	4.972		4.842			Inglewood Ave. & Compton Blvd. SW. Cor.
Π	66.226	+0.497	+0.494		+0.4955	Bl. Sp. in conc. 6' W of 54.24 ft. 54 14 in. E Inv.
−	4.475		4.348			
T.P.	61.751					
+	4.696		4.537			
Π	66.447	+0.428	+0.427		+0.4275	
−	4.268		4.110			
T.P.	62.179					

NOTES RED. _____ JOB NO. 1532 SURVEY OF 145th St.
DATE _____ SURVEY BY J. L. Willey
NOTES CHKD. _____ NOTES BY W.D.B. DATE 3/25/53
DATE _____ INDEXED _____ DATE _____

F.B. 1564 PG. 139

76S420 353 3-51

PLEASE RETURN TO
LOS ANGELES COUNTY SURVEYOR
725 LOS ANGELES COUNTY ENGINEERING BLDG.

NOTE: ANY ADDITIONS OR CHANGES ON THIS SHEET MUST BE MADE OR CIRCLED IN RED INK, WITH DATE AND NAME OF PERSON MAKING CHANGE.

Do not extend notes this side of this line

B.M.	1ST RUN	DIFF.	2ND RUN	3RD RUN	ADJ. ELEV.	DESCRIPTION
T. P.	62.179					
+	5.430		5.139			
π	67.609	+0.600	+0.601		+0.6005	-0.213
−	4.830		4.538		62.756	
Set Bm LH-210	62.77[illegible]				~~62.7770~~	Set Bm LH-210 El.
+	[illegible]		4.[illegible]			149th ST. & Inglewood Ave. NE. Cor.
π	[illegible]	-0.147	-0.147		-0.1470	Bt spk. in step to walk at [illegible] Ho# [illegible]
−	[illegible]		[illegible]			
T. P.	62.6[illegible]					
+	5.202		5.019			
π	67.834	+1.099	+1.101		+1.1000	
−	4.103		3.918			
T. P.	63.731					-0.0550
+	5.168		4.982			
π	68.899	+2.229	+2.228		+2.2285	
−	2.939		2.754		65.933	
Fd. Bm LH-203	65.960				~~65.9585~~	Fd. Bm LH-203 El. 65.933 F.B. 1564-158
+	4.158		3.902			Inglewood Ave & 147th St. S.E. Cor.
π	70.118	-0.495	-0.497		-0.4960	L&T NW. Cor. conc. porch to Ho# 14702
−	4.653		4.399			
T. P.	65.465					
+	4.188		4.[illegible]	4.419		
π	69.6[illegible]	-0.194	-0.[illegible]78	-0.1[illegible]	-0.1925	
−	4.382		4.761	4.[illegible]		
T. P.	65.271					
+	5.260		5.081			
π	70.531	+1.150	+1.151		+1.1505	
−	4.110		3.930		66.400	
Fd. Bm LH-202	66.421				~~66.3950~~	Fd. Bm LH-202 El. 66.400

See Next Page

JOB NO. 1589 SURVEY OF 145th St NOTES RED. ____ DATE ____
SURVEY BY J. L. Willey NOTES CHKD. ____ DATE ____
NOTES BY W. D. Bay DATE 3/25/53 DATE ____
INDEXED ____ DATE ____

F. B. 1564 PG. 240

76S420 353 3-51

PLEASE RETURN TO
LOS ANGELES COUNTY SURVEYOR
725 LOS ANGELES COUNTY ENGINEERING BLDG.

NOTE: ANY ADDITIONS OR CHANGES ON THIS SHEET MUST BE MADE OR CIRCLED IN RED INK, WITH DATE AND NAME OF PERSON MAKING CHANGE.

Do not extend notes this side of this line

B.M.	1ST RUN	DIFF.	2ND RUN	3RD RUN	ADJ. ELEV.	DESCRIPTION
Fd. Bm LH-202	66.421				~~66.4205~~	Fd. Bm LH-202 El. 66.400 ✓ FB.1564-157
+	1.070		3.938		66.400	Condon Ave & 147th ST. S.W. Cor.
⊼	70.291	+0.744	+0.743		+0.7450	Bl. Spk N.E. Cor. conc. porch Ho. #14203
—	3.326		3.192			
T.P.	67.165					
+	5.121		4.987			
⊼	72.306	+1.136	+1.136		+1.1360	
—	4.005		3.851			
T. P.	68.301					
+	1.532		4.270			
⊼	72.823	+0.789	+0.789		+0.7890	
—	[illegible]		3.481		69.0841	
Fd. Bm N-47	69.090				~~69.0905~~	Fd. Bm N-47 El 69.084 FB 1564-157 ✓ 147th St. & Firmona Ave N.E. Cor. Left [illegible] end Conc. [illegible]
CIRCUIT	#2					
Fd. Bm LH-202	66.421				66,400	Fd. Bm LH-202 El. 66.421 FB
+	3.872		3.538			Condon Ave & 147th St S.W. Cor.
⊼	70.293	-2.278	-2.277		-2.2775	Bl. Spk N.E. Cor conc. porch Ho. #14203
—	6.150		5.815			
T. P.	64.143					
+	3.741		3.638			
⊼	67.884	-2.088	-2.089		-2.0885	
—	5.829		5.727			
T. P.	62.055					

NOTES RED. ____ JOB NO. 1.5[illegible]
DATE ____ SURVEY OF [illegible]
NOTES CHKD. ____ SURVEY BY J. L. Miller
DATE ____ NOTES BY MLD
INDEXED ____ DATE 3/25/53
DATE ____

F. B. 1564 PG. 241

76S420 353 3-51

PLEASE RETURN TO
LOS ANGELES COUNTY SURVEYOR
725 LOS ANGELES COUNTY ENGINEERING BLDG.

NOTE: ANY ADDITIONS OR CHANGES ON THIS SHEET MUST BE MADE OR CIRCLED IN RED INK, WITH DATE AND NAME OF PERSON MAKING CHANGE.

Do not extend notes this side of this line

B.M.	1ST RUN	DIFF.	2ND RUN	3RD RUN	ADJ. ELEV.	DESCRIPTION
T.P.	62.055					
+	4.290		4.129			
π	66.345	-0.599	-0.579		-0.5990	
−	4.880		4.728		61.434	
Set BM LH-209	61.456				61.4350	Set BM LH-209 El. F.B. Condon Ave & 149th St. S.E. Cor. Bt. Spk in walk 2' from step Ho #14900
+	4.962		4.890			
π	66.418	-0.568	-0.568		-0.5680	
−	5.530		5.458			
T.P.	60.888					
+	4.739		4.683			
π	65.627	+0.024	+0.023		+0.0235	
−	4.775		4.660			
T.P.	60.912					
+	5.247		5.060			
π	66.159	+0.991	+0.990		+0.9905	
−	4.256		4.070		61.880	
Fd. BM LH-211	61.903				~~61.8810~~	Fd. BM LH-211 El. ~~61.096~~ 61.880 pg 2.87 Compton Blvd. & Condon Ave S.W. Cor. Bt. Spk. in N.E. Cor. Conc. Slab. Ho # 4704

JOB NO. 1589 SURVEY OF 145th St.
SURVEY BY J.L. Willey DATE
NOTES BY W.D. Bay DATE 3/25/53 NOTES CHKD.
INDEXED DATE DATE

F.B. 1564 PG. 242

Notes Ck'd by	Survey of 145th St
Map No.	W. O. 1589 Tape No. St'd. °F
Office Work	Surveyed by J L Willey
Checked	Notes J L W Date 3/31/53
Date	Indexed

F. B. 1564 PG. 243

145th ST.

C.I. 1589

TOPOGRAPHY

on

CONDON AVE

from

COMPTON BLVD, N. to 149th ST.

3/31/53

Willey J.L.
Bay
Kapp
Merino
Paulson

Note: Any Additions or Changes on This Sheet Must be Made or Circled in Red Ink With Date and Name of Person Making Change.

Do not extend notes this side of this line.

RETURN TO
LOS ANGELES COUNTY SURVEYOR
726 LOS ANGELES COUNTY
ENGINEERING BLDG.

76F309S 247 2-51

F. B. 1564 PG. 244



RETURN TO
LOS ANGELES COUNTY SURVEYOR
726 LOS ANGELES COUNTY
ENGINEERING BLDG.

Do not extend notes this side of this line.

Note: Any Additions or Changes on This Sheet Must be Made or Circled in Red Ink With Date and Name of Person Making Change.

Notes Ck'd by	Survey of 145th St.
Map No.	W. O. 1589 Tape No. St'd. °F
Office Work	Surveyed by J L Willey
Checked	Notes JLW Date 3/31/53
Date	Indexed

F. B. 1564 Pg. 245

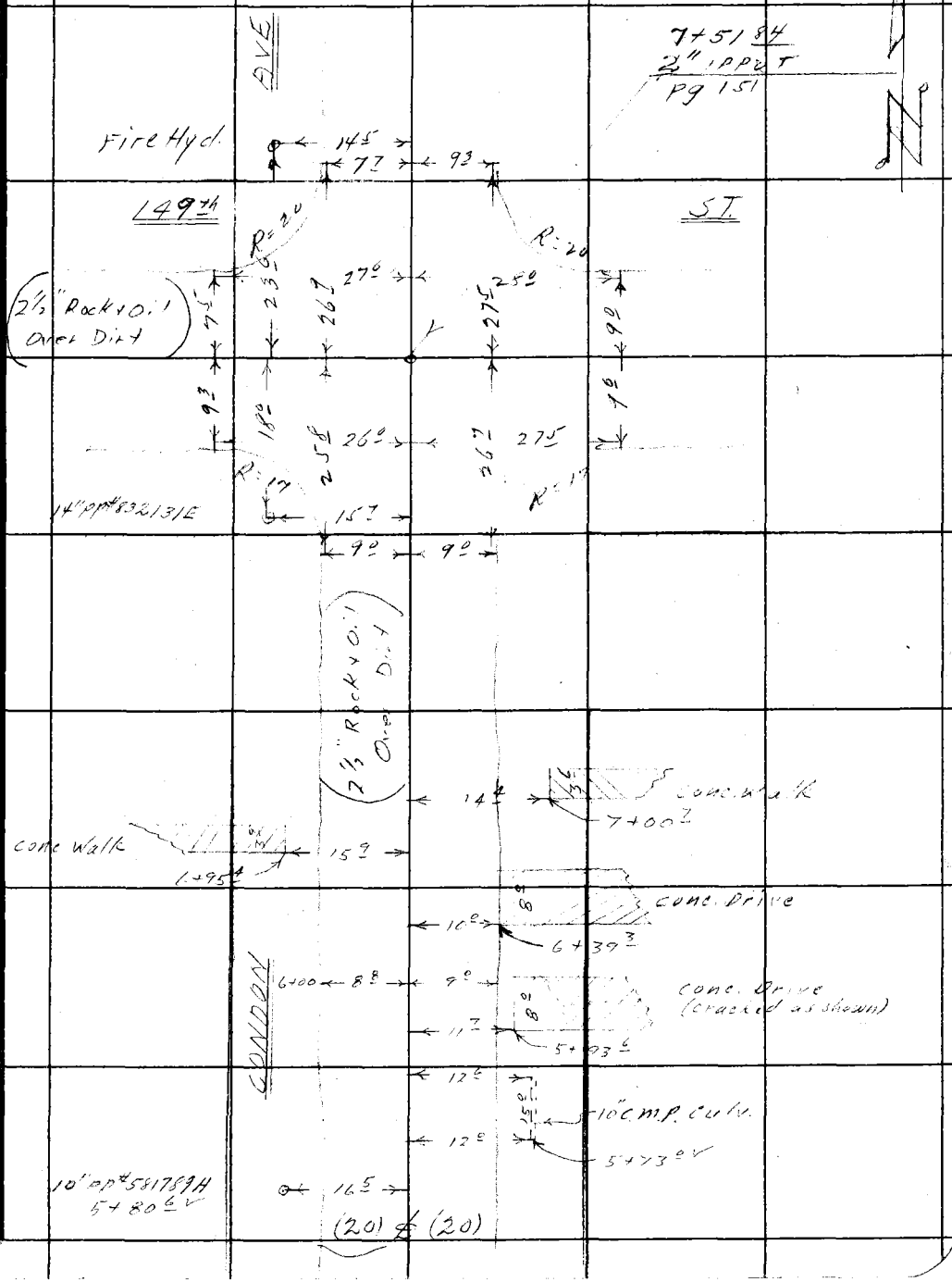

Note: Any Additions or Changes on This Sheet Must be Made or Circled in Red Ink With Date and Name of Person Making Change.

Do not extend notes this side of this line.

RETURN TO
LOS ANGELES COUNTY SURVEYOR
726 LOS ANGELES COUNTY
ENGINEERING BLDG.

76F3095 247 2-51

RETURN TO
LOS ANGELES COUNTY SURVEYOR
726 LOS ANGELES COUNTY
ENGINEERING BLDG.

Note: Any Additions or Changes on This Sheet Must be Made or Circled in Red Ink With Date and Name of Person Making Change.

Do not extend notes this side of this line.

F.B. 1564 PG. 246

F.B. 1564 PG. 247

Profile No. ____ Notes Red ____ Plotted ____ Job No. 1589 Division No. ____
Date ____ Date ____ Survey of ____
X-Sec. No. ____ Notes Chkd ____ Checked ____ Survey by J.L. Willey Notes J.L.W. Date 3/31/53
Date ____ Date ____ Map No. ____ Indexed ____ Date ____

145th ST

C.I. 1589

"X" SECTIONS
on
CONDON AVE
from
Compton Blvd to 149th St.

3/31/53
Willey J.L.
Bay
Merino
Paulson

STATION	B.S.	H.I.	F.S.	ELEV.

NOTE: ANY ADDITIONS OR CHANGES ON THIS SHEET MUST BE MADE OR CIRCLED IN RED INK, WITH DATE AND NAME OF PERSON MAKING CHANGE.

Do not extend notes this side of this line.

PLEASE RETURN TO
LOS ANGELES COUNTY SURVEYOR
726 LOS ANGELES COUNTY
ENGINEERING BLDG.

76' 298 307 10-51

76L298 307 10-51

PLEASE RETURN TO

LOS ANGELES COUNTY SURVEYOR
726 LOS ANGELES COUNTY
ENGINEERING BLDG.

NOTE: ANY ADDITIONS OR CHANGES ON THIS SHEET MUST BE MADE OR CIRCLED IN RED INK, WITH DATE AND NAME OF PERSON MAKING CHANGE.

Do not extend notes this side of this line.

STATION	B. S.	H. I.	F. S.	ELEV.	Left (W)	Right (E)
BMLH211	4 01	65 91		61 90	BMLH211 El. 61.895 pg 239 Compton Blvd & Condon Ave. SW Cor. Bt Spk, NE Cor Conc. Sl. b., Ho # 4704.	
1+00			4 00	61 91	1st Compton Blvd. ℄	
"			4 18	61 73		20 opp NE P/L Cor
"			4 70	61 21		150 pvt.
"			4 17	61 74	20 opp NW P/L Cor	
"			4 27	61 64	75 pvt	
SSMH.						
					Rim 3.77	Rim 3.77 / Rim 4.01 / Rim 4.00
8" Inlet W			13 02	52 87	Depth	Depth 8.36 / Depth 8.14 / Depth 8.44
8" Stub N			12 82	53 07	Dia	Dia .67 / Dia .67 / Dia .67
8" Outlet E			13 11	52 78	Rod	Rod 13.02 / Rod 12.82 / Rod 13.11
1+20			4 27	61 62		℄
"			5 58	60 33		15 edge pvt
"			6 0	59 9		17 Cut
"			4 6	61 3		20 NE P/L Cor.
"			4 45	61 65	75 edge pvt	
"			5 5	60 [illegible]	125 Cut	
"			4 5	61 [illegible]	20 NW P/L Cor	

Profile No. ____ Plotted ____ Date ____ Checked ____ Date ____

X-Sec. No. ____ Notes Red. ____ Date ____ Notes Chkd ____ Date ____

Division No. ____ Job No. 588 Notes 17+24 SE 1+20 SW

F.B. 1564 PG. 248

Survey of ____ Survey by JLW Indexed ____

76L298 307 10-51

PLEASE RETURN TO

LOS ANGELES COUNTY SURVEYOR

726 LOS ANGELES COUNTY
ENGINEERING BLDG.

NOTE: ANY ADDITIONS OR CHANGES ON THIS SHEET MUST BE MADE OR CIRCLED IN RED ink, WITH DATE AND NAME OF PERSON MAKING CHANGE.

Do not extend notes this side of this line.

STATION	B. S.	H. I.	F. S.	ELEV.	Left	℄	Right
2+00		65 91	4 74	61 17		℄	
"			5 22	60 69			9 edge pvt.
"			6 0	59 9			14 Gut
"			5 0	60 9			17 brk
"			4 9	61 0			20 E P/L
"			5 10	60 81	7 edge pvt.		
"			5 7	60 2	14 Gut		
"			4 7	61 0	17 brk		
"			4 7	61 2	20 W P/L		
T.P.	2 25	66 01	4 88	61 03			
3+00			5 03	60 98		℄	
"			5 48	60 53			8 edge pvt.
"			5 7	60 1			14 Gut.
			5 7	60 3			20 E P/L
			5 24	60 77	7 edge pvt		
"			6 2	59 8	14 Gut		
"			5 1	60 9	16 brk		
"			5 0	61 0	20 W P/L		
4+00			4 9	61 10		℄	
			5 45	60 56			8 edge pvt.
			5 5	60 5			14 Gut.

Profile No. ____ Date ____ Notes Red ____ Date ____ Plotted ____ Date ____ Job No. 1564 Division No. ____ Survey of 4th St. ____ F.B. 1564 PG. 149

X-Sec. No. ____ Date ____ Notes Chkd ____ Date ____ Checked ____ Date ____ Survey by [illegible] Notes JLW Date 2/31/63 Map No. ____ Date ____ Indexed ____ Date ____

76L298 307 10-51

PLEASE RETURN TO

LOS ANGELES COUNTY SURVEYOR

726 LOS ANGELES COUNTY
ENGINEERING BLDG.

NOTE: ANY ADDITIONS OR CHANGES ON THIS SHEET MUST BE MADE OR CIRCLED IN RED INK, WITH DATE AND NAME OF PERSON MAKING CHANGE.

Do not extend notes this side of this line.

STATION	B. S.	H. I.	F. S.	ELEV.		
4+00		660'	55	60 5		20 E P/L
"			542	60 54	75 edge pvt	
"			65	59 5	12 Gut	
"			50	61 0	17 b.k	
"			48	61 2	20 W P/L	
4+46.6			481	61 10	@ S. Line Lot 55 & 54 ℄	
"			50	61 0		20 S.W. P/L Cor. Lot 55
"			50	61 0		275' S.E. P/L Cor. Lot 55

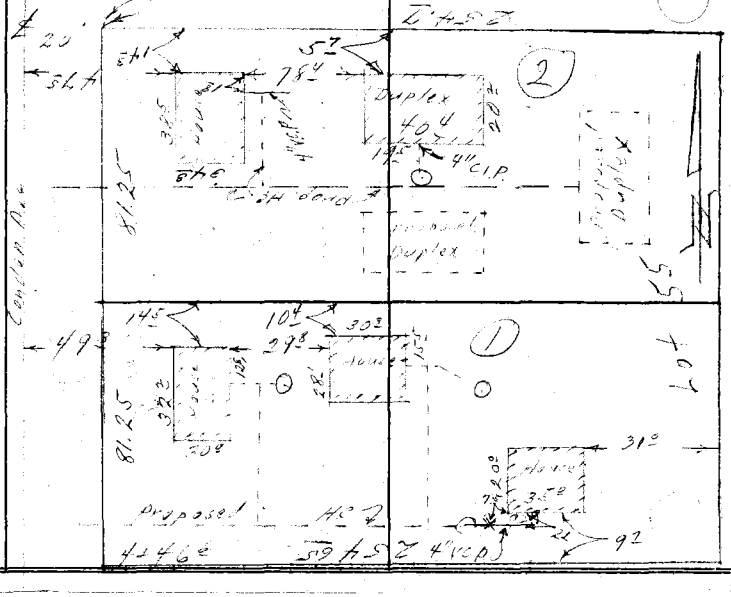

F.B. 1564 PG. 250

Job No. 1589 Division No. 145th St

Survey of

Survey by J.L. Willey Notes J.L.W.

Indexed Date

Notes Red. Date

Notes Chkd. Date

Plotted Date

Checked Date

Profile No.

X-Sec. No.

76L298 307 10-51

PLEASE RETURN TO

LOS ANGELES COUNTY SURVEYOR

726 LOS ANGELES COUNTY
ENGINEERING BLDG.

NOTE: ANY ADDITIONS OR CHANGES ON THIS SHEET MUST BE MADE OR CIRCLED IN RED INK, WITH DATE AND NAME OF PERSON MAKING CHANGE.

Do not extend notes this side of this line. 1° [illegible]

STATION	B. S.	H. I.	F. S.	ELEV.		
4+46.6		66 01				
			5 93	60 08	Top of 4" V.C.P. at house in rear of Lot (1)	
			4 5	61 5	Ground over pipe	
"			4 8	61 2	20.0' S.E. P/L Cor Lot 54	
"			4 5	61 5	275' S.W. P/L Cor Lot 54	
T.P.	5 08	66 40	4 69	61 32		
5+00			4 75	61 65		℄
"			5 26	61 14		8.8 edge Pvt.
"			5 8	60 6		13.0 Gut
"			5 0	61 4		15 brk
"			4 9	61 5		20 E P/L
"			5 22	61 18	7.5 edge Pvt	
"			6 1	60 3	12 Gut	
"			4 9	61 5	16 brk	

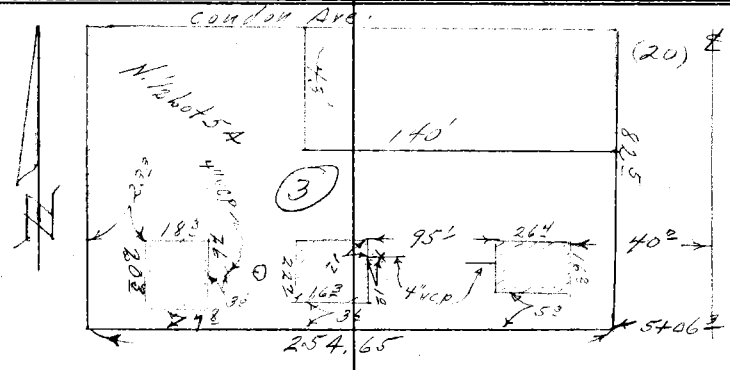

Profile No. ____ Date ____ Notes Red ____ Plotted ____ Job No. 1589 Division No. ____

X-Sec. No. ____ Date ____ Notes Chkd. ____ Checked ____ Survey of 145th St.

Map No. ____ Date ____ Survey by J.L. Willey Notes J.L.W. Date 3/31/53

Indexed ____ Date ____

F.B. 1564 PG. 251

76L298 307 10-51

PLEASE RETURN TO

LOS ANGELES COUNTY SURVEYOR
726 LOS ANGELES COUNTY
ENGINEERING BLDG.

NOTE: ANY ADDITIONS OR CHANGES ON THIS SHEET MUST BE MADE OR CIRCLED IN RED INK, WITH DATE AND NAME OF PERSON MAKING CHANGE.

Do not extend notes this side of this line.

STATION	B. S.	H. I.	F. S.	ELEV.		
5+00		66 40	4 8	61 6	20 WP/L	
—			6 00	60 40	Top 4" VCP @ S Side Duplex on Lot (2)	
—			4 7	61 7	Ground over pipe	
T.P	4 99	66 64	4 75	61 65		
5+06 3			4 95	61 69		℄
"			5 1	61 5	20' WP/L	
—			6 6	60 0	Top 4" VCP @ House on Rear Lot (3)	
—			4 8	61 8	Ground over pipe	
—			5 6	61 0	Top 4" VCP @ House, middle Lot (3)	
—			5 0	61 6	Ground over pipe	
T.P.	5 06	66 75	4 95	61 69		
5+84			4 94	61 81		℄
"			5 1	61 7		20 E P/L
"			5 3	61 5		275 back lot
"			5 4	61 4	20 WP/L	
"			4 9	61 9	275 back lot	
6+00			4 89	61 86		℄
"			5 34	61 41		8 edge Pvt.
"			5 8	61 0		12 Gut.
"			5 1	61 7		16 brk
"			4 8	62 0		20' E P/L

F.B. 1564 PG. 252 Job No. 1589 Division No. Notes Red. Plotted No. Profile
Survey of 14 Sept 54 Date Date X-Sec.
Survey by J. L. Willey Notes J.L.W. Notes Chkd. Checked No.
Indexed Date Date

76L298 307 10-51

PLEASE RETURN TO

LOS ANGELES COUNTY SURVEYOR

726 LOS ANGELES COUNTY
ENGINEERING BLDG.

NOTE: ANY ADDITIONS OR CHANGES ON THIS SHEET MUST BE MADE OR CIRCLED IN RED INK, WITH DATE AND NAME OF PERSON MAKING CHANGE.

Do not extend notes this side of this line.

STATION	B. S.	H. I.	F. S.	ELEV.		
6+00		66 75	5 46	61 29	8.5 edge Pvt.	
"			6 3	60 5	13 Gut.	
"			5 5	61 3	15 brk	
"			5 5	61 3	20 W P/L	
T.P.	5 26	66 86	5 15	61 60		
7+00			5 00	61 86		℄
"			5 54	61 32		8.2 edge pvt.
"			5 9	61 0		11.5 Gut.
"			5 4	61 5		14 brk
"			5 4	61 5		20 E P/L
"			5 54	61 32	9.2 edge Pvt.	
"			6 0	60 9	13 Gut.	
"			5 6	61 3	15 brk	
"			5 5	61 3	20 W P/L	
7+31.8			5 02	61 14	Opp S. P/L 149.4 SR	℄
"			5 61	61 25		9.5 edge pvt.
"			5 9	61 0		12.5 Gut
"			5 3	61 [illegible]		15 brk
"			5 3	61 [illegible]		20 E P/L Cor.
"			5 7	61 [illegible]	11.2 edge Pvt.	
"			6 0	60 [illegible]	12.2 Gut	

Profile No. ____ Date ____ Notes Red ____ Plotted ____ Job No. 5 Division No. 1 F.B. 1564 PG. 253

X-Sec. No. ____ Date ____ Notes Chkd ____ Date ____ Checked ____ Date ____ Survey of ____ Survey by ____ Map No. ____ Indexed ____ Date ____ Notes ____ Date 3/31/53

76L298 307 10-51

PLEASE RETURN TO

LOS ANGELES COUNTY SURVEYOR
726 LOS ANGELES COUNTY
ENGINEERING BLDG.

NOTE: ANY ADDITIONS OR CHANGES ON THIS SHEET MUST BE MADE OR CIRCLED IN RED INK, WITH DATE AND NAME OF PERSON MAKING CHANGE.

Do not extend notes this side of this line.

STATION	B. S.	H. I.	F. S.	ELEV.		
7+31.8		66.86	5.3	61.6	15 brk	
"			5.2	61.7	20 W P/L Cor.	
7+51.84			4.96	61.90	Int. 149th St.	℄
"			5.78	61.08		14.4 "X" Gut.
"			5.58	61.28	Opp. E P/L	20 brk in pvt.
"			5.88	60.98	" back lot.	175 pvt.
			5.56	61.30	12.7 X Gut.	
			5.35	61.51	20 brk in Pvt., Opp	W P/L
			4.96	61.90	147 opp back lot, Pvt.	
BMLH209			5.39	61.47	BMLH209 El. 61.456	Pg 242
					Condon Ave @ 149th St. S.E. Cor	
					Bt. Spk., Conc. Walk, 2' W. of step Ho #14900	

F.B. 1564 PG. 254 Job No. 1589 Division No. ____ Notes Red. ____ Plotted ____ Profile ____
Survey of 145th St. Date ____ Date ____ No. ____
Survey by J. Willey Notes J.L.W. Notes Chkd. ____ Checked ____ X-Sec. ____
Indexed ____ Date ____ Date ____ Date ____ No. ____

F.B. 1564 PG. 255

Profile No. ____ Notes Red. ____ Plotted ____ Job No. 1589 Division No. ____
Date ____ Date ____ Survey of 145th St
X-Sec. No. ____ Notes Chkd. ____ Checked ____ Survey by JL Willey Notes JLW Date 3/26/53
Date ____ Date ____ Map No. ____ Indexed ____ Date ____

145th St C1. 1589

Location & Elev. of pipes to Houses in vicinity of 145th St & Condon Ave

3/26/53
Willey J.L.
Bay W.D

STATION	B. S.	H. I.	F. S.	ELEV.

NOTE: ANY ADDITIONS OR CHANGES ON THIS SHEET MUST BE MADE OR CIRCLED IN RED INK, WITH DATE AND NAME OF PERSON MAKING CHANGE.

Do not extend notes this side of this line.

PLEASE RETURN TO
LOS ANGELES COUNTY SURVEYOR
726 LOS ANGELES COUNTY ENGINEERING BLDG.

761298 307 10-51

76L298 307 10-51

PLEASE RETURN TO

LOS ANGELES COUNTY SURVEYOR
726 LOS ANGELES COUNTY
ENGINEERING BLDG.

NOTE: ANY ADDITIONS OR CHANGES ON THIS SHEET MUST BE MADE OR CIRCLED IN RED INK, WITH DATE AND NAME OF PERSON MAKING CHANGE.

Do not extend notes this side of this line.

STATION	B. S.	H. I.	F. S.	ELEV.	
BMLH205	5 80	79 01		73 21	BMLH205 El. 73.214 Pg. 159
					Condon Ave & 145th St N.E. Cor.
					Bt. Spk Top, W. end, Conc. Wall. 78'N & 22'E ℄ Inter.
0+00					℄ Inter 145th & Condon Ave
			9 1	69 9	El. Top 4" VCP House (1)
			7 8	71 2	Ground over pipe
T.P.	7 30	85 31	1 00	78 01	
				0+00	

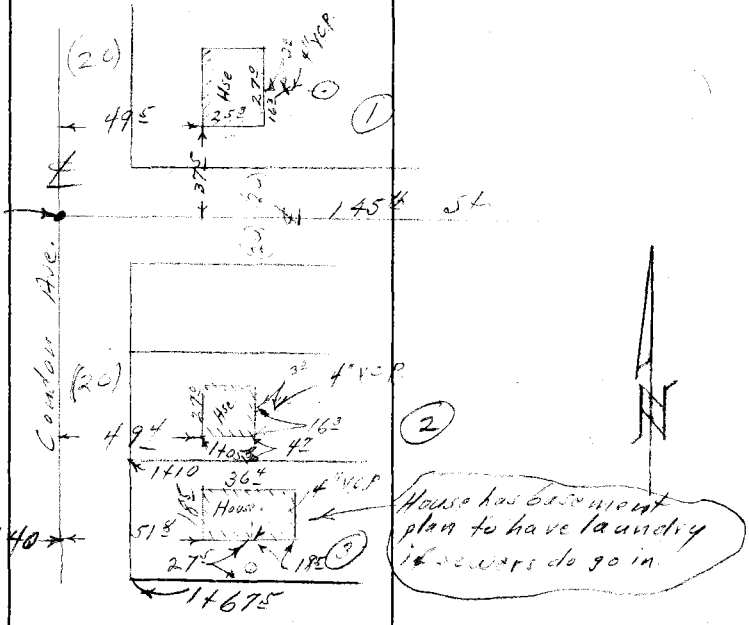

F.B. 1564 PG 256 Job No. 1589 Division No. Notes Red. Plotted Profile
Survey of 145th St Date Date No. X-Sec.
Survey by J. Kelley Notes Notes Chkd. Checked Date No.
Indexed Date Date

76L298 307 10-51

PLEASE RETURN TO

LOS ANGELES COUNTY SURVEYOR

726 LOS ANGELES COUNTY
ENGINEERING BLDG.

NOTE: ANY ADDITIONS OR CHANGES ON THIS SHEET MUST BE MADE OR CIRCLED IN RED INK, WITH DATE AND NAME OF PERSON MAKING CHANGE.

Do not extend notes this side of this line.

STATION	B. S.	H. I.	F. S.	ELEV.		
		85 31				
			8 11	77 20	Top 4" vcp House #2	
			7 7	77 6	Ground over pipe	
			4 9	80 4	NW P/L Cor lot to House (3)	
			7 6	77 7	Top 4" vcp House (3)	
			6 4	78 9	Ground over pipe	
			4 7	80 6	NW P/L Cor. lot to House (3)	
			5 48	79 83	Floor Level of school (21.80 ± per school plan) sewer invert @ septic tank is 7± below floor of school.	
			5 7	79 6	Ground over Septic Tank	
1+32					School septic tank 71± W of ℄	
			12 10	73 21	BM LH 205. — See above description	



Profile No.____ Notes Red____ Plotted____ Job No.____ Division No.____ F.B. 1574 PG. 257

X-Sec. No.____ Date____ Notes Chkd____ Date____ Checked____ Date____ Survey of____ Survey by____ Notes____ Date____

Date____ Map No.____ Indexed____ Date____

F.B. 1564 PG. 258 Job No. _____ Division No. _____ Notes Red. _____ Plotted _____ Profile

Survey of _____ Date _____ Date _____ No. _____

Survey by _____ Notes _____ Notes Chkd. _____ Checked _____ X-Sec.

Indexed _____ Date _____ Date _____ Date _____ No. _____

STATION	B. S.	H. I.	F. S.	ELEV.

Do not extend notes this side of this line.

PLEASE RETURN TO

LOS ANGELES COUNTY SURVEYOR

726 LOS ANGELES COUNTY ENGINEERING BLDG.

NOTE: ANY ADDITIONS OR CHANGES ON THIS SHEET MUST BE MADE OR CIRCLED IN RED INK, WITH DATE AND NAME OF PERSON MAKING CHANGE.

78L298 307 10-51

76L298 307 10-51

PLEASE RETURN TO

LOS ANGELES COUNTY SURVEYOR
726 LOS ANGELES COUNTY
ENGINEERING BLDG.

NOTE: ANY ADDITIONS OR CHANGES ON THIS SHEET MUST BE MADE OR CIRCLED IN RED INK, WITH DATE AND NAME OF PERSON MAKING CHANGE.

Do not extend notes this side of this line.

STATION	B. S.	H. I.	F. S.	ELEV.		

Profile No.____ Notes Red____ Plotted____ Job No.____ Division No.____ F.B. PG.

X-Sec. No.____ Date____ Date____ Survey of____

Notes Chkd____ Date____ Checked____ Date____ Survey by____ Map No.____ Notes____ Date____ Indexed____ Date____

F.B. PG.

Job No._____ Division No._____ Notes Red._____ Plotted_____ Profile

Survey of_____ Date_____ Date_____ No._____

Survey by_____ Notes_____ Notes Chkd._____ Checked_____ X-Sec.

Indexed_____ Date_____ Date_____ Date_____ No._____

STATION

B. S.

H. I.

F. S.

ELEV.

76L298 307 10-51

PLEASE RETURN TO

LOS ANGELES COUNTY SURVEYOR

726 LOS ANGELES COUNTY

ENGINEERING BLDG

Do not extend notes to this side of this line.

NOTE: ANY ADDITIONS OR CHANGES [illegible] SHEET [illegible] BE MADE OR [illegible] IN [illegible] LINE [illegible] WITH DATE [illegible] CHANGE.

1564