LOS ANGELES COUNTY

1566

INDEX TO F.B. 1566

DATE	J.N.	DESCRIPTION	NOTES	PAGES
		******** C.I. 1305 HOWLAND DR. ********		
8-49	1305	HOWLAND DR. Baldwin Ave. to Golden WESt Ave.	Topog	5-10
		Wilmonte Ave C.I. 1682	X-sect	11-22
"		1st ALLEY W. OF BALDWIN AVE. Lower Azusa Rd. to N'LY Line Tr. 9848	Topog	23-24
			X-sect	25-30
"	"	BALDWIN AVE. Lower Azusa Rd. to Miloann St.	Topog	31-42
			X-sect	43-58
"		EASEMENT North Line Lot 24 Tr. 9848 Baldwin Ave. to Alley	Topog	59-62
			X-sect	63-66
"		Profile on South Line Tr.13986 Golden West Ave. to East	Topog	67-68
6-50		Sunset Blvd & E.of Barela Ave. Invert Check		69-70
		********** C.I. 1634 MAYFLOWER AVE. ********		
4-53	1634	BENCH CIRCUIT	B.M.'s	75-82
		DISTRICT ℄ SURVEY	℄ % Ties	95-1[illegible]
"	"	LOGANRITA AVE.(S)& LONGDEN AVE. M.M. Loganrita ave. to Loganrita Ave.N	Topog	121-122
			X-sect	123-126
"		LOGANRITA AVE.(N.) Longden Ave. to S'ly Line Tr.13285	Topog	127-132
			X-sect	133-142
"		MAYFLOWER AVE. Longden Ave. to N.Line Tr. 13285	Topog	143-148
			X-sect	149-160
"	"	FAIRGREEN AVE. Edmael St. to Magnie St.	Topog	161-164
			X-sect	165-172
"	"	MAGNIE ST. Fairgreen Ave. to Near Treelane	Topog	173-174
			X-sect	175-178

******* OVER *******

Microfilmed July 87

Notes Ck'd by
Map No.
Office Work
Checked
Date

Survey of
W. O. Tape No. Std. of
Surveyed by
Notes Date
Indexed

F.B. PG.

DATE	1682	DESCRIPTION	NOTE	PAGES
		****** C.I. 1682 WILLENTE AVE. *****		
12-53	1682	WILLMONTE AVE. & LOWER AZUSA RD.	M.H. Location & Elev.	179-180
1-54	"	WILLMONTE AVE. Lower Azusa Rd. North the End.	Topog	181-182
			Profile	183- 184
9-53	6200	SANITATION INVEST. LOCATION OF S.M.H.#131A OF THE MONROVIA OUTFALL TRUNK SEWER	&topog	185-186
"	"	" " W'LY CURB LINE OF MYRTLE AVE LONDON AVE TO CALGROVE AVE	profile	187-190
5-55	1799.14	********** WYLAND AVE SEWER DIST******** BENCH MARKS.	B.M.	191-198
"	"	DIST CENTER LINE	C.L.	201-220
"	"	MYRTLE AVE. FROM CALGROVE AVE TO BRISBANE AVE	topog	225-228
"	"	" "	x-sec	229-240
"	"	WYLAND WAY - FROM MYRTLE AVE FROM MYRTLE AVE TO E. END ST	topog	241-242
"	"	" "	x-sec	243-248
"	"	ON BERMUD ST. FROM MYRTLE AVE TO E.END OF ST.	topog	249-252
"	"	" "	x-sec	253-258
"	"	ON CALIFORNIA AVE FROM SAWPIT WASH TO BRIS BANE ST	topog	259-264
"	"	" "	x-sec	265-274
"	"	ON WYLAND WAY . FROM CALIFORNIA AVE TO EAST END OF ST	topog	275-276
"	"	" "	x-sec	277-280
"	"	ON BERMUD ST .FROM CALIFORNIA AVE TO EAST LINE TR # 13461	topog	281-284
"	"	" "	x-sec	285-288

F.B. Pg.

RETURN TO
LOS ANGELES COUNTY SURVEYOR
720 HALL OF RECORDS

Note: Any Additions or Changes on This Sheet Must be Made or Circled in Red Ink With Date and Name of Person Making Change.

Do not extend notes this side of this line.

Notes Ck'd by	Survey of HOWLAND Drive.
Map No.	W. O. 1305 Tape No. 1'01' Std. 68 °F
Office Work	Surveyed by H. Gradolfist
Checked	Notes G. Date 8-10-49
Date	Indexed K. C. Johnson

F. B. 1566 PG. 5

C. I. No. 1305

HOWLAND Drive.

Location of Improvements
on
HOWLAND Drive.

From 2Int AGNES AVE. = 0+00 Going East & West.
To Baldwin Ave. & GOLDEN West Ave.

For 6 Holes See Pg 1540

FB 1566 Pg 5 to pg 10

Note: Any Additions or Changes of This Sheet Must be Made or Circled in Red Ink With Date and Name of Person Making Change.

Do not extend notes this side of this line.

RETURN TO
LOS ANGELES COUNTY SURVEYOR
726 LOS ANGELES COUNTY
ENGINEERING BLDG.

76F3098 247 10M 1-49



RETURN TO
LOS ANGELES COUNTY SURVEYOR
725 LOS ANGELES COUNTY
ENGINEERING BLDG.

Do not extend notes this side of this line.

Note: Any Additions or Changes on This Sheet Must Be Made or Circled in Red Ink With Date and Name of Person Making Change.

Notes Ck'd by	Survey of Howland Drive
Map No.	W. O. Tape No. Cal St'd. 68 °F
Office Work	Surveyed by Granquist
Checked	Notes Smiley Date 8-10-49
Date	Indexed C. Johnson

F. B. 1566 Pg. 7

Cont'd btm. Pg. 2 B

Note: Any Additions or Changes on This Sheet Must be Made or Circled in Red Ink With Date and Name of Person Making Change.

Do not extend notes this side of this line.

RETURN TO
LOS ANGELES COUNTY SURVEYOR
726 LOS ANGELES COUNTY
ENGINEERING BLDG.

76F309S 247 10M 1-49

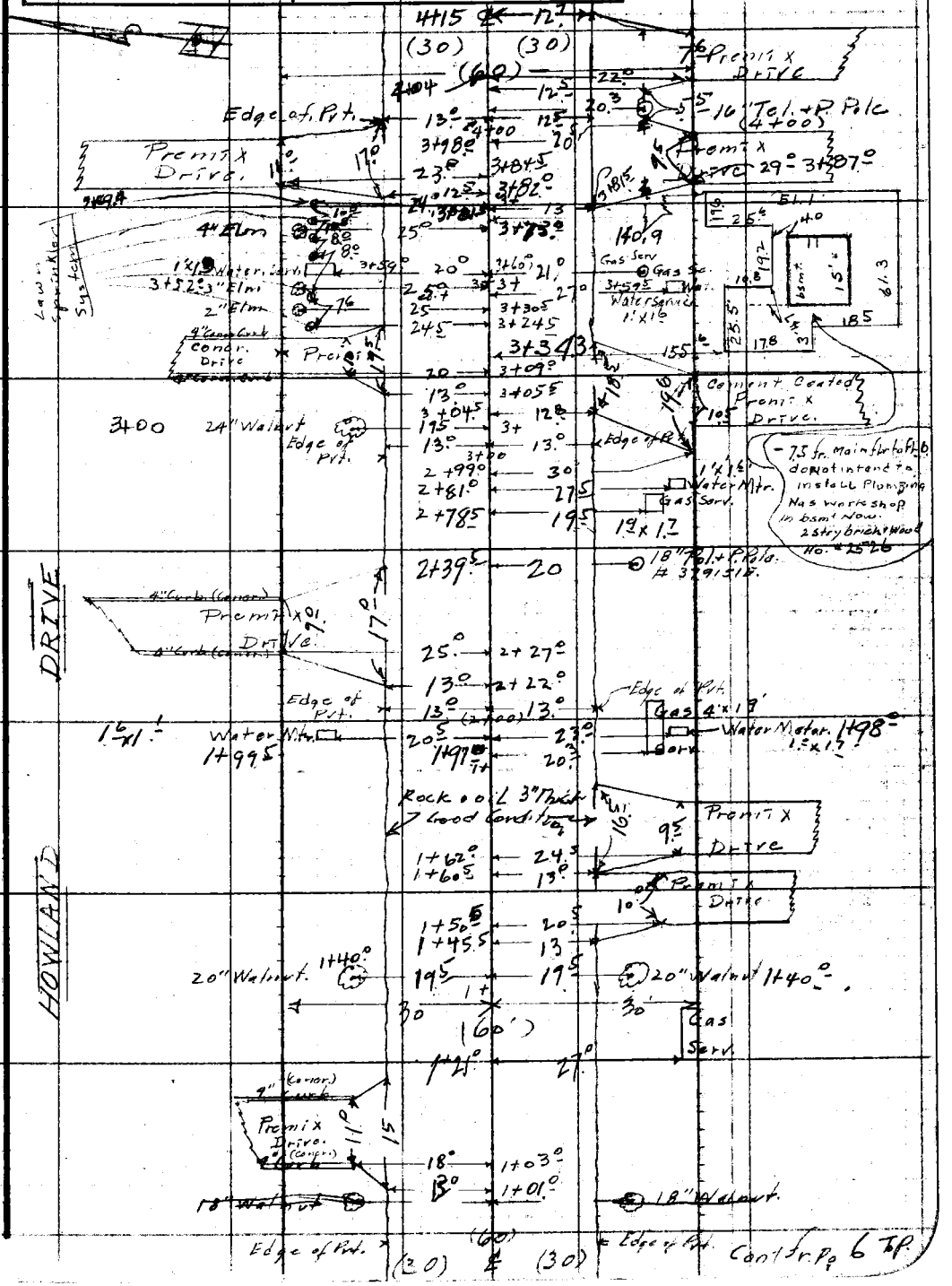

F. B. 1566 Pg. 8

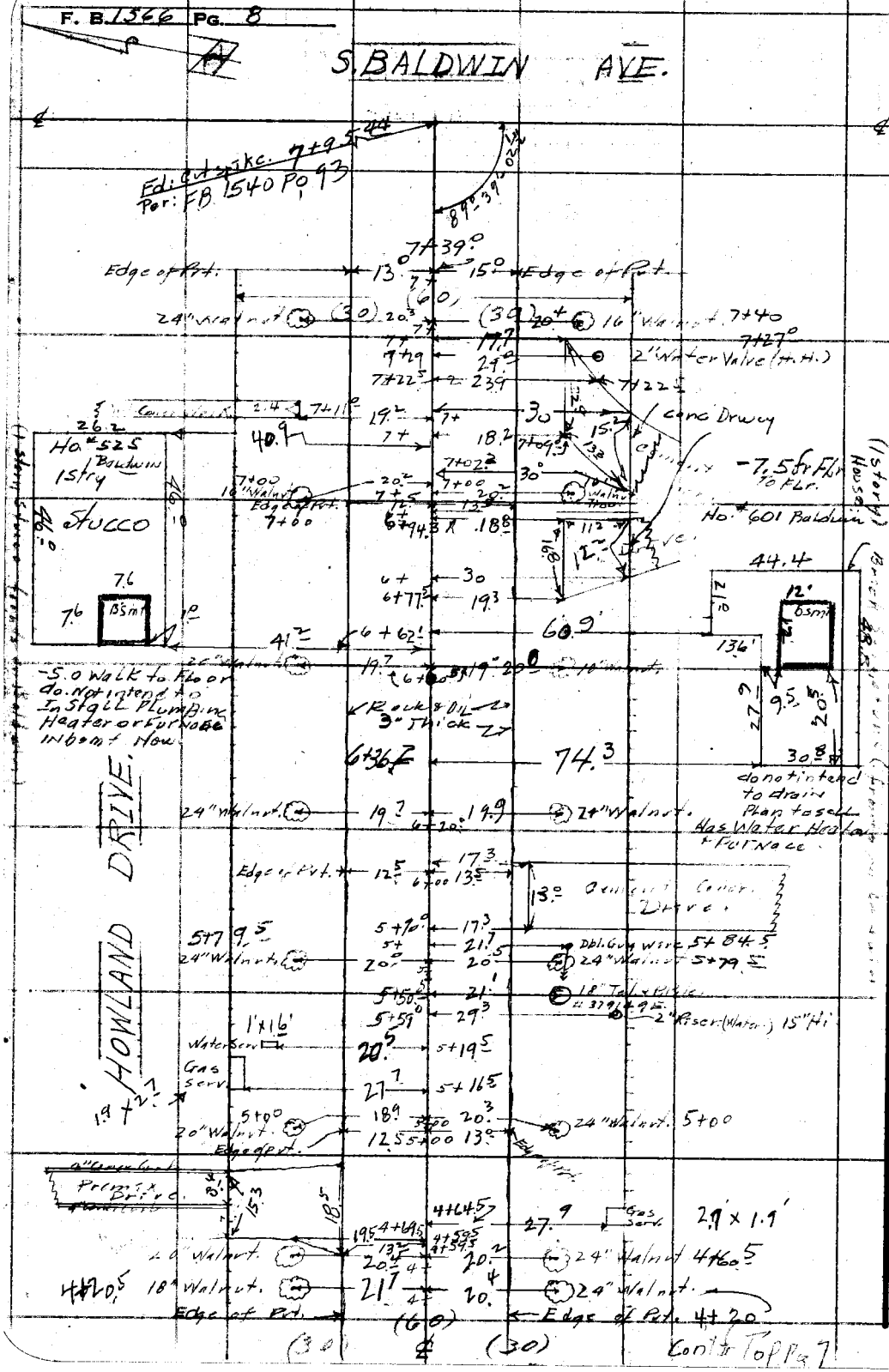

RETURN TO
LOS ANGELES COUNTY SURVEYOR
725 LOS ANGELES COUNTY
ENGINEERING BLDG.

Do not extend notes this side of this line.

Note: Any Additions or Changes on This Sheet Must be Made or Circled in Red Ink With Date and Name of Person Making Change.

Notes Ck'd by	Survey of HOWLAND DRIVE
Map No.	W. O. 1305 Tape No. 0101 St'd. 68 °F
Office Work	Surveyed by H. Granquist
Checked	Notes G Date 8-1
Date	Indexed C. Johnson

F. B. 1566 PG. 9

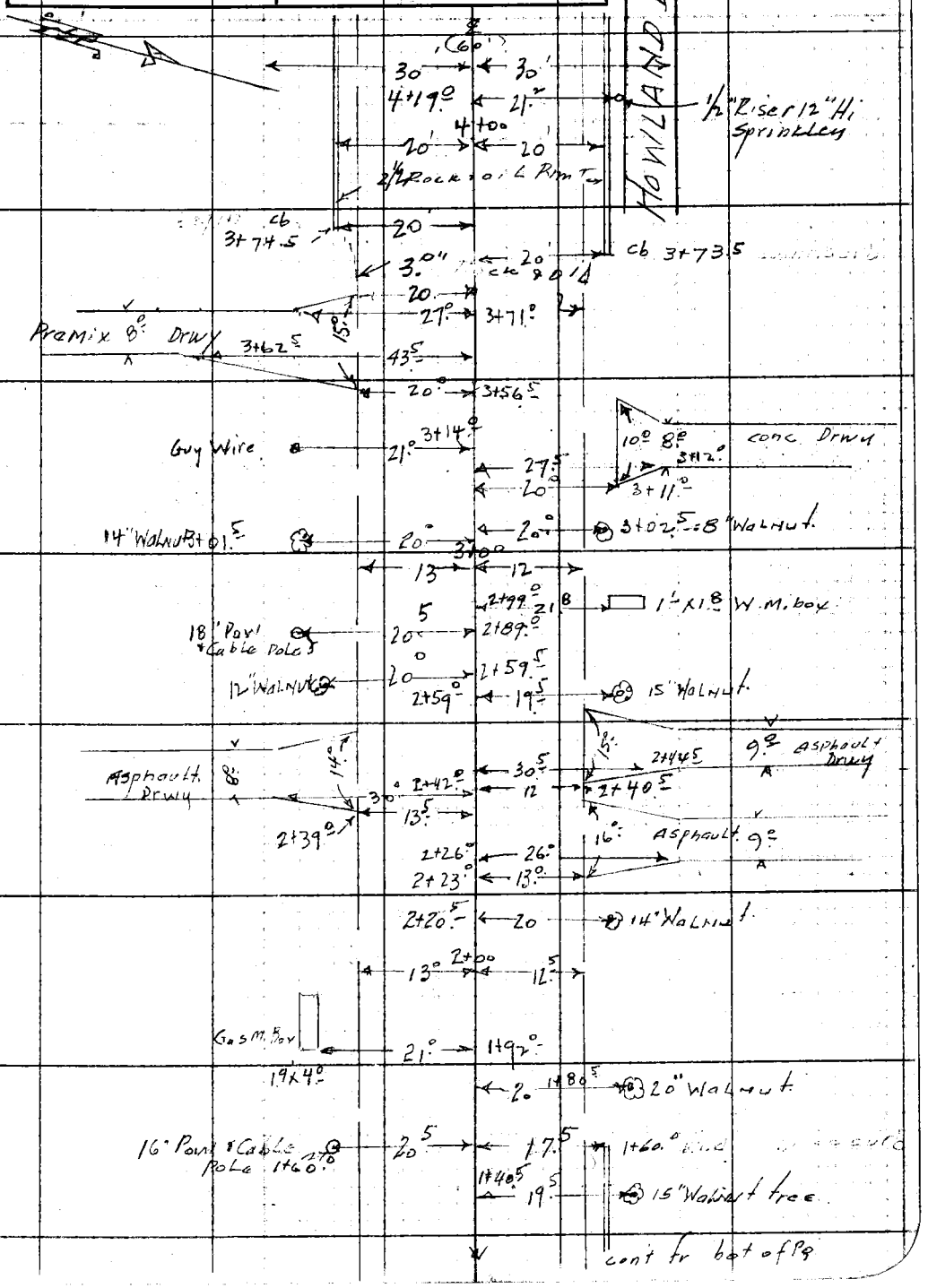

Note: Any Additions or Changes on This Sheet Must be Made or Circled in Red Ink With Date and Name of Person Making Change.

Do not extend notes this side of this line.

RETURN TO
LOS ANGELES COUNTY SURVEYOR
726 LOS ANGELES COUNTY
ENGINEERING BLDG.

76F3098 247 10M 1-49

F. B. 1566 PG. 10

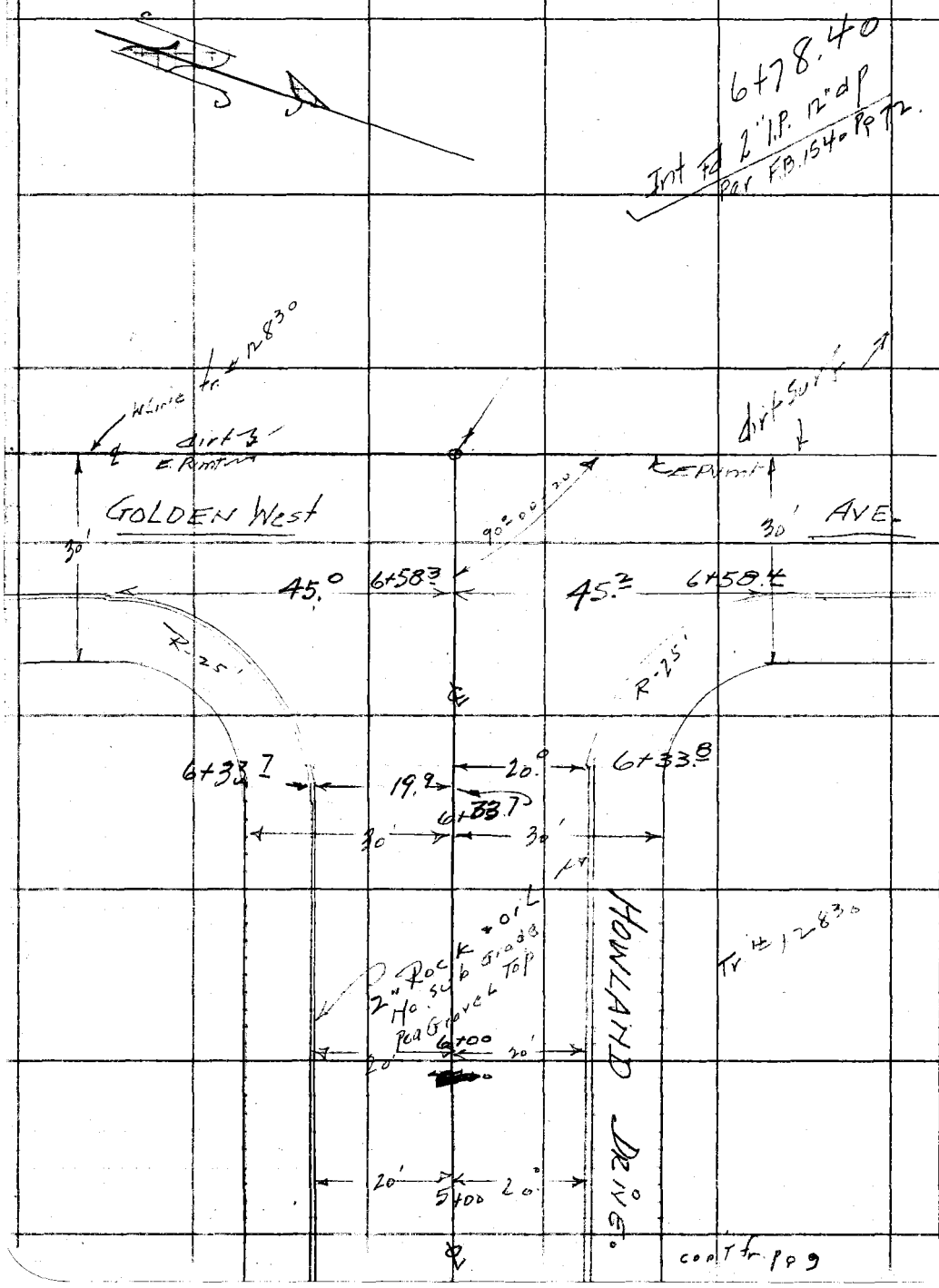

RETURN TO
LOS ANGELES COUNTY SURVEYOR
725 LOS ANGELES COUNTY
ENGINEERING BLDG.

Do not extend notes this side of this line.

Note: Any Additions or Changes on This Sheet Must be Made or Circled in Red Ink With Date and Name of Person Making Change.

F.B. 1566 PG. 11

Profile No. ____ Notes Red. ____ Plotted ____ Job No. 1305 Division No. ____

Date ____ Date ____ Survey of HOWLAND DRIVE.

X-Sec. No. ____ Notes Chkd. LCM Checked ____ Survey by H. Grondahl Notes G Date 8-15-49

Date 8/19/49 Date ____ Map No. ____ Indexed C. Johnson Date MAY 11 '51

NOTE: ANY ADDITIONS OR CHANGES ON THIS SHEET MUST BE MADE OR CIRCLED IN RED INK, WITH DATE AND NAME OF PERSON MAKING CHANGE.

Do not extend notes this side of this line.

PLEASE RETURN TO
LOS ANGELES COUNTY SURVEYOR
726 LOS ANGELES COUNTY ENGINEERING BLDG.

C.I. No. 1305

HOWLAND DRIVE.

Cross SECTIONS ON

HOWLAND DRIVE.

STATION	B. S.	H. I.	F. S.	ELEV.
From 0+00 = AGNES AVE.				
Estly to BALDWIN AVE.				

FB 1566 Pg 11 to Pg 16

76L 298 307 5-49

76L298 307 5-49

PLEASE RETURN TO
LOS ANGELES COUNTY SURVEYOR
726 LOS ANGELES COUNTY ENGINEERING BLDG.

NOTE: ANY ADDITIONS OR CHANGES ON THIS SHEET MUST BE MADE OR CIRCLED IN RED INK, WITH DATE AND NAME OF PERSON MAKING CHANGE.

Do not extend notes this side of this line.

STATION	B. S.	H. I.	F. S.	ELEV.		
B.M. "T.E. 185"	4.72	349.83		345.~~109~~ 11	B.M. T.E. 185" EL: 345.109	F.B. 148 B Pg 101
					HOWLAND DRIVE. (S.Si)	at AGNES AVE.
					Bt spk in S.Side P.P. # 437652E. 15'S. 45'W. of ℄ Int.	
-0+14.0			5.1	344.7		
			4.6	345.2	30' L or N = W Gut	AGNES AVE
			5.8	344.0	30' R " S = " "	"
0+00			4.9	344.9	℄ Int	" " ℄ HOWLAND Dr.
			3.6	346.2	100' L or N = ℄	" "
			2.2	347.6	200' L " N = "	" "
			6.5	343.3	100' R or So = "	" "
			7.7	342.1	200 R " " = "	" "
0+16.0			5.0	344.8	E Gut AGNES ℄	" "
			5.0	344.8	30' L. or N. = " " "	
			5.8	344.0	30' R " S = " " "	
0+30'			4.9	344.9	℄	" "
			5.1	344.7	16' L = N. Gut	" "
			4.4	345.4	30' L = N PL	" "
			5.4	344.4	15' R So. Gut	" "
			5.3	344.5	3 ORS. PL	
1+00			4.7	345.1	℄	
			4.9	344.9	17' L = N. Gut	

F.B. 1566 PG. 12
Job No. 1305 Division No. ____ Notes Red. ____ Plotted ____ Profile ____
Survey of Howland Dr. Date ____ Date ____ No. ____
Survey by H. Granquist Notes G. Notes Chkd. ____ Checked ____ X-Sec. ____
Indexed ~~A.~~ C. Johnson Date 8-15-49 Date ____ Date ____ No. ____

76L298 307 5-49

PLEASE RETURN TO
LOS ANGELES COUNTY SURVEYOR
726 LOS ANGELES COUNTY ENGINEERING BLDG.

NOTE: ANY ADDITIONS OR CHANGES ON THIS SHEET MUST BE MADE OR CIRCLED IN RED INK, WITH DATE AND NAME OF PERSON MAKING CHANGE.

Do not extend notes this side of this line.

STATION	B. S.	H. I.	F. S.	ELEV.		
		349.83				
1+00			4.5	345.3	30' L N.P.L	
			5.1	344.7	17' R. = S. Gut	
			5.0	344.8	30' R. = SPL	
T.P.	4.87	350.06	4.64	345.19	bt. spk. 9' N. of ℄ Howland Dr. 1+15	
2+00			4.8	345.3		℄
			4.9	345.2	17' L. Gut	
			4.6	345.5	30' L. N.P.L.	
			5.3	344.8		16' R. Gut
			5.3	344.8		30' R. SPL
3+00			4.7	345.4		℄
			4.8	345.3	17' L. Gut	
			4.3	345.8	30' L. N.P.L.	
			5.2	344.9		17' R. Gut
			4.9	345.2		30' R. SPL
T.P.	4.47	349.77	4.76	345.30	bt. spk. N. Gut 3+10.	
3+34.3			4.4	345.4		℄
			5.0	344.8	155.6' R. = N.W. Cor. No. 2526	
			4.9	344.9	Floor of No.	— 7.5 Fl. To Flr. bsmt
			12.4	337.4	Floor of bsmt.	Rod to Fl. 4.9
3+98.6			5.7	344.1	140.9 R. = Ground N.E. Cor. No. 2526	Rod to Fl. 12.4 bsmt.
			5.9	343.9	209' R = " & fn	
4+00			4.2	345.6		℄

Profile No. ____ Date ____ Notes Red. ____ Date ____ Plotted ____ Date ____ Job No. 1305 Division No. ____ Survey of Howland Dr. Survey by H. Granquist Notes G Date 8-16-49 Map No. ____ Indexed G. Johnson Date ____

X-Sec. No. ____ Date ____ Notes Chkd. ____ Date ____ Checked ____ Date ____

F.B. 1566 PG. 13

76L298 307 5-49

PLEASE RETURN TO
LOS ANGELES COUNTY SURVEYOR
726 LOS ANGELES COUNTY ENGINEERING BLDG.

NOTE: ANY ADDITIONS OR CHANGES ON THIS SHEET MUST BE MADE OR CIRCLED IN RED INK, WITH DATE AND NAME OF PERSON MAKING CHANGE.

Do not extend notes this side of this line.

STATION	B. S.	H. I.	F. S.	ELEV.		
		349.77				
4+00			4.6	345.2	16' L. Gut.	
			4.1	345.7	30' L. N.PL	
			3.3	346.5	100' L. Ground.	
			2.1	347.7	197' L. "	
			4.6	345.2	13	'R. Gut.
			4.5	345.3		30' R. SPL
5+00			4.0	345.8		℄
			4.1	345.7	14' L. Gut.	
			3.7	346.1	30' L. N.PL.	
			4.6	345.2		16' R. S. Gut
			4.4	345.4		30' R. SPL
T.P.	4.62	350.36	4.03	345.74	Bt. spk N. Gut 5+15.	
6+00			4.8	345.6		℄
			4.9	345.5	15' L.	
			4.7	345.7	30' L. N.PL.	
			5.4	345.0		17' R. Gut
			5.3	345.1		30' R. SPL
6+36.2			5.0	345.4		℄
			3.85	346.51	Floor of Ho. #601 Baldwin Ave.	3.85 Rod
			11.35	339.01		7.5 Flr. to Flr.
						11.35 Rod to Flr. bsm
			5.5	344.9	74.3 R = N.W. Cor Ho #601 Baldwin Ave	
			6.6	343.8	129.0 R = S. fn.	

F.B. 1566 PG. 14
Job No. 1305 Division No. Notes Red. Plotted Profile
Survey of Howland Dr. Date Date No.
Survey by H. Granquist Notes G Notes Chkd. Checked X-Sec.
Indexed C. Johnson Date 8-16-49 Date Date No.

76L298 307 5-49

PLEASE RETURN TO
LOS ANGELES COUNTY SURVEYOR
726 LOS ANGELES COUNTY ENGINEERING BLDG.

NOTE: ANY ADDITIONS OR CHANGES ON THIS SHEET MUST BE MADE OR CIRCLED IN RED INK, WITH DATE AND NAME OF PERSON MAKING CHANGE.

Do not extend notes this side of this line.

STATION	B. S.	H. I.	F. S.	ELEV.		
		350.36				
6+62.1			5.0	345.4		℄
			4.2	346.2	41.2 = S.W. cor. Ho. ℄ 525 Baldwin Ave. Ground	
			4.0	346.4	Pvmt at Entr.	Pvmt to Flrbsmt 5.0
			9.0	341.4	Floor of bsmt.	Rod to Pvmt 4.0
						Rod to Flrbsmt 9.0
7+00			5.0	345.4		℄
			5.1	345.3	17' L. Gut.	
			4.7	345.7	30' L. N.P.L.	
			5.5	344.9	14' R.	S. Gut.
			5.3	345.1	30' R.	S.P.L.
7+39			5.2	345.2		℄
			5.3	345.1	14' L. Gut.	
			4.8	345.6	'L. N.P.L.	
			5.6	344.8	15' R. S. Gut	
			5.4	345.0	30' R. S.P.L.	
7+45.0			5.2	345.2		℄ + brk
7+75			5.9	344.5		℄ = W. Gut. Baldwin Ave.
T.P. 7+95 Int	4.17	349.35	5.18	345.18	bt. spk. N. Gut. 7+30.	
			4.5	344.9	℄ Int Baldwin Ave. & How Land Dr. Rt	
			3.3	346.1	100' L. or N. = ℄ "	
			2.2	347.2	200' L " " = ℄ "	
			5.3	344.1	100' R = So = " " "	

Profile No. ____ Notes Red. ____ Date ____ Plotted ____ Date ____ Job No. 1305 Division No. ____ Survey of ____ Notes ____ Date ____
X-Sec. No. ____ Notes Chkd. ____ Date ____ Checked ____ Date ____ Survey by ____ Map No. ____ Indexed Johnson Date ____

F.B. 1566 PG. 15

76L298 307 5-49

PLEASE RETURN TO
LOS ANGELES COUNTY SURVEYOR
726 LOS ANGELES COUNTY ENGINEERING BLDG.

NOTE: ANY ADDITIONS OR CHANGES ON THIS SHEET MUST BE MADE OR CIRCLED IN RED INK, WITH DATE AND NAME OF PERSON MAKING CHANGE.

Do not extend notes this side of this line.

STATION	B. S.	H. I.	F. S.	ELEV.		
Int. 7+95.44		349.35	6.3	343.1	200' R OR So. = ℄ Baldwin Ave	
8+15.7			4.09	345.26	℄ Prod = E.T.Cb. " "	
B.M. T.E. 184			4.02	345.33	B.M. "T.E. 184" EL. = 345.326" F.B. 1488 Pg 100 BALDWIN AVE. (E.S.) at HOWLAND DR. Bt. Spk in cb. 6' N. of ℄ Prod. of HOWLAND DR	

F.B. 1566 PG. 16
Job No. 1305 Division No. Notes Red. Plotted No. Profile
Survey of HOWLAND Dr. Date Date X-Sec.
Survey by H. Granquist Notes G Notes Chkd. Checked No.
Indexed A. C. Johnson Date 8-16-49 Date Date

F.B. 1566 PG. 17

Profile No.	Notes Red.	Plotted	Job No. 1305	Division No.
	Date	Date	Survey of HOWLAND DR	
X-Sec. No.	Notes Chkd LCM	Checked	Survey by H Granquist	Notes G Date 8-16-'49
	Date 8/19/49	Date	Map No.	Indexed A. G. Johnson Date MAY 11 '51

C. I. No. 1305

HOWLAND DRIVE.

CROSS SECTIONS ON

HOWLAND DRIVE.

from AGNES AVE

Wstrly to GOLDEN West Ave

F.B. 1566 Pg 17 to 22

STATION	B. S.	H. I.	F. S.	ELEV.

NOTE: ANY ADDITIONS OR CHANGES ON THIS SHEET MUST BE MADE OR CIRCLED IN RED INK, WITH DATE AND NAME OF PERSON MAKING CHANGE.

PLEASE RETURN TO
LOS ANGELES COUNTY SURVEYOR
726 LOS ANGELES COUNTY ENGINEERING BLDG.

Do not extend notes this side of this line.

76L298 307 5-49

76L298 307 5-49

PLEASE RETURN TO
LOS ANGELES COUNTY SURVEYOR
726 LOS ANGELES COUNTY ENGINEERING BLDG.

NOTE: ANY ADDITIONS OR CHANGES ON THIS SHEET MUST BE MADE OR CIRCLED IN RED INK. WITH DATE AND NAME OF PERSON MAKING CHANGE.

Do not extend notes this side of this line.

STATION	B. S.	H. I.	F. S.	ELEV.		
B.M. T.E. 185	4.53	349.64		345.~~109~~ 11	B.M. T.E. 185 EL = 345.109 F.B. 1488 Pg 101	
					HOWLAND DR. (S.Si)	at Agnes Ave.
					Bt. spk. in S.Si. P.P. #437652E. 15'S. & 45'W. of ℄ Int	
℄ Int 0+00			4.8	344.8	℄ int Agnes Ave	& Howland Dr
			6.3	343.3	100' L. or So. = ℄ " "	
			7.5	342.1	200' L " " = " " "	
			3.4	346.2		100' R. or N = ℄ Agnes Ave.
			1.8	347.8		200' R " " = ℄ " "
— 0+16.0			4.8	344.8		℄ = E Gut " "
			5.6	344.0	30' L. or So. = E Gut	" "
			4.9	344.7	30' R or No = " "	" "
0+15			4.9	344.7		℄ = W Gut " "
			5.6	344.0	30' L. or So. =	" " "
			4.4	345.2		30' R. or No = " " "
0+30			4.9	344.7		℄
			5.2	344.4	16' L. So. Gut Howland Dr	
			5.3	344.3	30' L SP.L	
			4.7	344.9	15' R No " " "	
			4.2	345.4	30' R or N = N.P.L.	
1+00			4.7	344.9		℄
			5.2	344.4	13' L. So. Gut	

F.B. 1566 PG. 18
Job No. 1305 HOWLAND DR.
Division No.
Notes Red.
Date
Plotted
Date
Profile
No.
X-Sec.
Survey of
Survey by H. Granquist
Notes G
Notes Chkd.
Date
Checked
Date
No.
Indexed R. C. Johnson
Date 8-16-49

76L298 307 5-49

PLEASE RETURN TO
LOS ANGELES COUNTY SURVEYOR
726 LOS ANGELES COUNTY ENGINEERING BLDG.

NOTE: ANY ADDITIONS OR CHANGES ON THIS SHEET MUST BE MADE OR CIRCLED IN RED INK. WITH DATE AND NAME OF PERSON MAKING CHANGE.

Do not extend notes this side of this line.

STATION	B. S.	H. I.	F. S.	ELEV.		
		349.64				
1+00			5.3	344.3	30'L. SPL	
			4.8	344.8		15 'R. N. Gut
			4.2	345.4		30'R. N.P.L.
T.P.	5.41	349.84	5.21	344.43	1+50 bt. spk. S. Gut	
2+00			4.9	344.9		℄
			5.4	344.4	15'L. So. Gut	
			5.0	344.8	30'L. SPL.	
			5.0	344.8		14 'R. N. Gut
			4.5	345.3		30'R. N.P.L.
3+00			4.4	345.4		℄
			5.0	344.8	14'L = S. Gut	
			4.8	345.0	30'L = SPL.	
			5.9	343.9	100'L. Ground	
			7.0	342.8	209'L. "	& fn
			4.6	345.2		14 'R. N. Gut
			4.0	345.8		30'R. N.P.L.
			3.1	346.7		100'R Ground
			1.4	348.4		197'R " & fn
3+57			4.4	345.4		℄ + brk
			5.1	344.7	17'L. Gut	
			4.9	344.9	30'L. SPL.	

Profile No. ____ Notes Red. ____ Plotted ____ Job No. 1305 Division No. ____
Date ____ Date ____ Survey of HOWLAND DR.
X-Sec. No. ____ Notes Chkd. ____ Checked ____ Survey by H. Granquist Notes G. Date 8-16-49
Date ____ Date ____ Map No. ____ Indexed Johnson Date ____

F.B. 1566 PG. 19

76L298 307 5-49

PLEASE RETURN TO
LOS ANGELES COUNTY SURVEYOR
726 LOS ANGELES COUNTY ENGINEERING BLDG.

NOTE: ANY ADDITIONS OR CHANGES ON THIS SHEET MUST BE MADE OR CIRCLED IN RED INK, WITH DATE AND NAME OF PERSON MAKING CHANGE.

Do not extend notes this side of this line.

STATION	B. S.	H. I. ✓	F. S.	ELEV.		
3+57		349.84	4.6	345.2	17' R. N. Gut	
			3.9	345.9	30' R = N. PL	
3+73.5			4.6	345.2		℄ + Pvmt.
			4.75	345.09	20' R. = Top begin curb	
			5.1	344.7	" bot	"
			4.0	345.8	30' R. N. PL	
3+74.5			4.75	345.09	20' L. = Top begin curb.	
			5.2	344.6	" " bot	"
			5.1	344.7	30' L. SPL	
4+00			4.9	344.9	7	℄ Pvmt.
			4.91	344.93	20' L. T.cb	
			4.90	344.94		20' R. TCb.
T.P.	4.25	348.47 ✓	5.62	344.22	bt spk N. Gut 4+42	
5+00			4.0	344.5		℄
			4.35	344.12	20' L. T.cb. & bot cb	Drwy Gut
			3.83	344.64		20' R. T.Cb.
6+00			4.4	344.1		℄
			4.16	344.31	20' L. T.C	
			4.21	344.26		20' R. T.C.
6+33.7			4.5	344.[illegible]		℄
			4.17	344.30	20' L. = E end CR. SE. Cor Howland Dr. & Golden [illegible] Ave	

F.B. 1566 PG. 20

Job No. 1305 Division No. Notes Red. Plotted Profile No.

Survey of Howland Dr. Date Date X-Sec.

Survey by H. Granquist Notes G. Notes Chkd. Checked

Indexed A. C. Johnson Date 8-16-49 Date Date No.

76L298 307 5-49

PLEASE RETURN TO
LOS ANGELES COUNTY SURVEYOR
726 LOS ANGELES COUNTY ENGINEERING BLDG.

NOTE: ANY ADDITIONS OR CHANGES ON THIS SHEET MUST BE MADE OR CIRCLED IN RED INK, WITH DATE AND NAME OF PERSON MAKING CHANGE.

Do not extend notes this side of this line.

STATION	B. S.	H. I.	F. S.	ELEV.		
		348.47				
6+33.7			4.9	343.6	20'L. botcb.	
6+33.8			4.17	344.30	20'R. E.end C.R. N.E.Cor. Golden West Ave.	Howland Dr.
			4.8	343.7	" " Gut.	
6+58.3			4.88	343.59	45°L. S.end C.R. S.E.Cor. " "	T.C.
			5.45	343.02	" " " Gut.	
6+58.4			3.49	344.98	45°L. N.end C.R. N.E.Cor. " "	T.C.
			4.1	344.4	botcb. "	
6+57.5			4.9	343.6		℄ + E. Gut. Golden West Ave.
Int 6+78.40			4.5	344.0	℄ Int. Golden West Ave. + Howland DR.	
			5.8	342.7	100'L. or So. = ℄ " "	
			7.0	341.5	200'L " " = ℄ " "	
			2.8	345.7		100'R or No - ℄ Golden West Ave.
			0.8	347.7		200'R " " " " "
7+08.4			4.2	344.3	℄ Prod Howland Dr. + fn.	
B.M. "T.E.186"			4.21	344.26	B.M. "T.E.186" EL. = 344.266 F.B. 1488 Pg 102 Howland Drive & Golden West Ave. SE Cor. Bt. Spk. in curb. 4'E. of E.end CR	

Profile No. ____ Date ____ Notes Red. ____ Plotted ____ Job No. 1305 Division No. ____ F.B. 1566 Pg. 21

X-Sec. No. ____ Date ____ Notes Chkd. ____ Date ____ Checked ____ Date ____ Survey of Howland Drive Survey by Hernandez Notes ____ Date 8-16-49

Map No. ____ Date ____ Indexed ____ Date ____ R. C. Johnson

F.B. 1566 PG. 22

Job No. 1305 Division No. _____ Notes Red. _____ Plotted _____ Profile

Survey of HOWLAND DRIVE Date _____ Date _____ No. _____

Survey by H. Grandquist Notes G Notes Chkd. _____ Checked _____ X-Sec.

Indexed _____ Date 8-16-49 Date _____ Date _____ No. _____

76L298 307 5-49

PLEASE RETURN TO

LOS ANGELES COUNTY SURVEYOR

726 LOS ANGELES COUNTY ENGINEERING BLDG.

NOTE: ANY ADDITIONS OR CHANGES ON THIS SHEET MUST BE MADE OR CIRCLED IN RED INK, WITH DATE AND NAME OF PERSON MAKING CHANGE.

Do not extend notes this side of this line.

STATION	B. S.	H. I.	F. S.	ELEV.

Notes Ck'd by	Survey of HOWLAND DRIVE
Map No.	W. O. 1305 Tape No. 0101 St'd. 68 °F
Office Work	Surveyed by H. Gannquist
Checked	Notes G Date 8-16-49
Date	Indexed ~~A. C. Johnson~~

F. B. 1566 PG. 23

MAY 1 1 '51

C.I No. 1305

HOWLAND DRIVE.

Location of Improvements
ON
1st ALLEY West of BALDWIN Ave
Willmoule Ave C.I. 1682

from 0+00 = LOWER AZUSA Road
Mly to. M Line of Tract. No. 9848

FB. 1566 Pg 23 to Pg 24

Note: Any Additions or Changes on This Sheet Must be Made or Circled in Red Ink With Date and Name of Person Making Change.

Do not extend notes this side of this line.

RETURN TO
LOS ANGELES COUNTY SURVEYOR
726 LOS ANGELES COUNTY
ENGINEERING BLDG.

76F309S 247 10M 1-49

F. B. 1566 Pg. 24

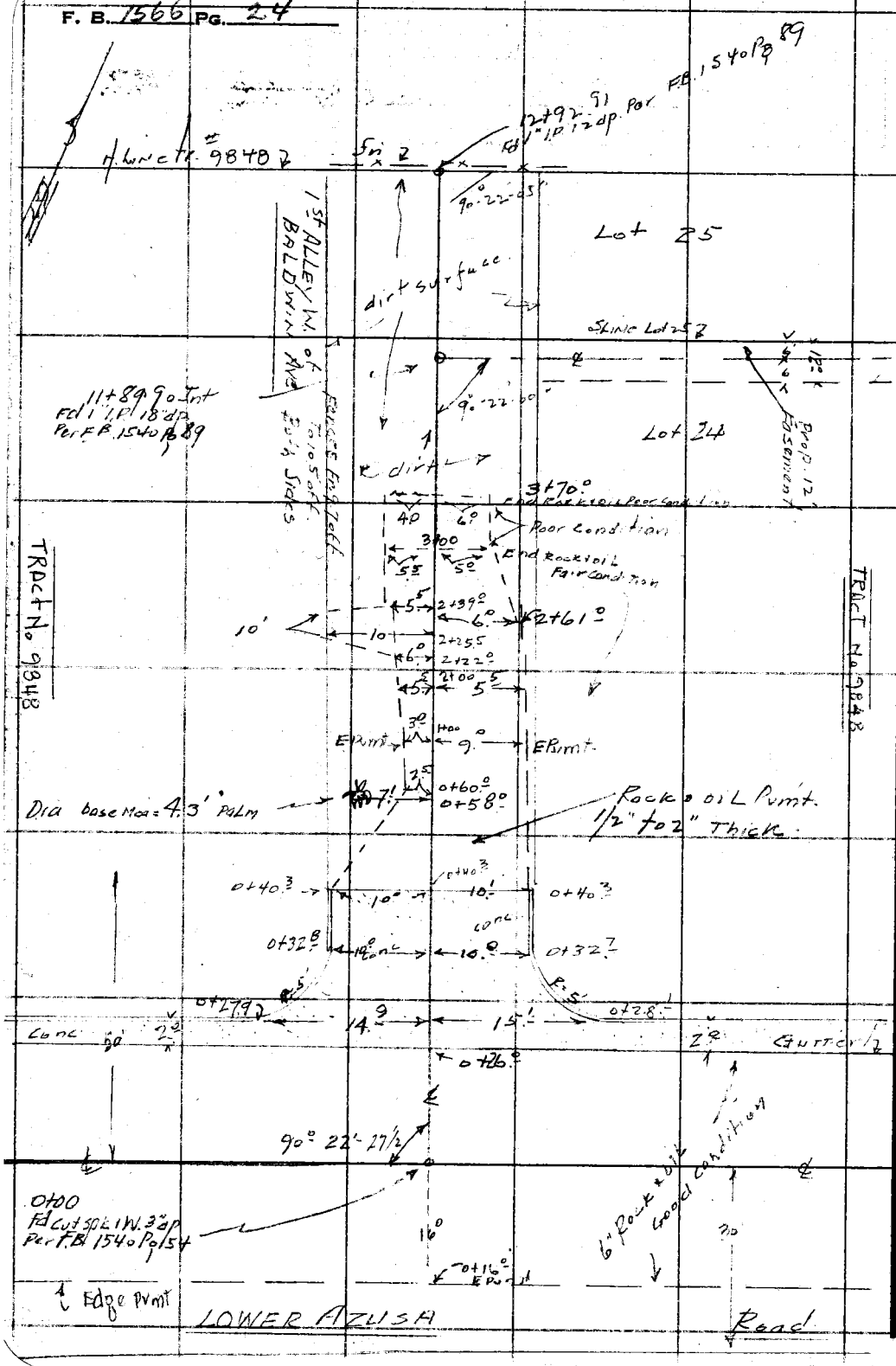

RETURN TO
LOS ANGELES COUNTY SURVEYOR
725 LOS ANGELES COUNTY
ENGINEERING BLDG.

Do not extend notes this side of this line.

Note: Any Additions or Changes on This Sheet Must be Made or Circled in Red Ink With Date and Name of Person Making Change.

F.B. 1566 PG. 25

Profile No. ____ Notes Red. ____ Plotted ____ Job No. 1305 Division No. ____

Date ____ Date ____ Survey of HOWLAND DRIVE

X-Sec. No. ____ Notes Chkd. LCM Date 8/19/49 Checked ____ Date ____ Survey by W. Granquist Notes G Date 8-17-'49

Map No. ____ Indexed ~~C. O. Johnson~~ Date MAY 13 '51

C. I. No. 1305

HOWLAND DRIVE.

Cross Sections on

1st ALLEY W. of BALDWIN Ave

Wilmoute Ave C.I. 1682

From LOWER AZUSA Road

N'ly to N. Line of Tract # 9848

F.B. 1566 Pg 25 to Pg 29

STATION	B. S.	H. I.	F. S.	ELEV.

NOTE: ANY ADDITIONS OR CHANGES ON THIS SHEET MUST BE MADE OR CIRCLED IN RED INK. WITH DATE AND NAME OF PERSON MAKING CHANGE.

PLEASE RETURN TO
LOS ANGELES COUNTY SURVEYOR
726 LOS ANGELES COUNTY ENGINEERING BLDG.

Do not extend notes this side of this line.

76L298 307 5-49

76L298 307 5-49

PLEASE RETURN TO
LOS ANGELES COUNTY SURVEYOR
726 LOS ANGELES COUNTY ENGINEERING BLDG.

NOTE: ANY ADDITIONS OR CHANGES ON THIS SHEET MUST BE MADE OR CIRCLED IN RED INK, WITH DATE AND NAME OF PERSON MAKING CHANGE.

Do not extend notes this side of this line.

STATION	B. S.	H. I.	F. S.	ELEV.	
B.M. "TE 164"	6.08	322.51		316.43	B.M. TE 164' EL= 316.434 F.B. 1488 Pg 88
					LOWER AZUSA Rd & 1st ALLEY N of BALDWIN Ave NE Cor.
					Bt spk in curb. 2' E. of E. end C.R.
-0+30			5.7	316.8	℄ Prod. of Alley SPL Lower AZUSA Rd.
-0+16			6.1	316.4	" " " " S.Gut " " "
0+00			6.1	316.4	℄ Int of ALLEY & " " "
			5.9	316.6	100' L. or w " ℄ + Pvmt " " "
			6.1	316.4	200' L " " " " " " " "
			6.5	316.0	100' R or E " ℄ + Pvmt " " "
			6.8	315.7	200' R " " " " " "
0+27.7			6.65	315.86	℄ + N.Gut " "
0+27.9			5.96	316.55	14.9' L. or w. w. end C.R. N.W. Cor. T.Cb.
			6.59	315.92	" " " botch
0+28.1			6.07	316.44	15' R - E end CR N.E. Cor. T.C
			6.67	315.84	b.C.
0+32.8			5.88	316.63	10' L. = H. end CR N.W. Cor T.C
			6.12	316.39	b.C.
0+32.7			6.0	316.5	10' R. = H. end CR N.E. Cor T.C
			6.21	316.30	b.C.
0+40.3			6.00	316.51	℄ + H. end Conc.
			5.77	316.74	10' L. H end Cb N.W. Cor T.C. & botch

F.B. 1566 PG. 26

Survey of Howland Drive Job No. 1305 Division No. Notes Red. Plotted No. Profile

Survey by A. Granquist Notes G Date Date Checked No. X-Sec.

Indexed R. O. Johnson Date 8-17-49 Notes Chkd. Date Date No.

76L298 307 5-49

PLEASE RETURN TO
LOS ANGELES COUNTY SURVEYOR
726 LOS ANGELES COUNTY ENGINEERING BLDG.

NOTE: ANY ADDITIONS OR CHANGES ON THIS SHEET MUST BE MADE OR CIRCLED IN RED INK. WITH DATE AND NAME OF PERSON MAKING CHANGE.

Do not extend notes this side of this line.

STATION	B. S.	H. I.	F. S.	ELEV.		
		322.51				
0+40			5.8	316.7	10' R. H.end curb. N.E.Cor TC. & bot Co.	
0+68			3.7	318.8	℄ & brk.	
			3.8	318.7	10' L. W. P.L.	
			3.8	318.7		10' R = E.P.L
1+00			3.6	318.9		℄
			3.7	318.8	10' L. W. P.L.	
		✓	3.6	318.9		10' R E.P.L.
T.P.	5.33	324.42	3.42	319.09	bt spk.	7' E. of ℄ Alley 1+15
2+00			4.7	319.7		℄
			4.9	319.5	10' L. W.P.L.	
			4.9	319.5		10' R - E.P.L.
3+00			4.1	320.3		℄
			4.0	320.4	10' L. W. P.L.	
		✓	3.8	320.6		10' R. E.P.L.
T.P.	5.57	325.90	4.09	320.33	Bt. spk. 1' W. of	℄
4+00			4.7	321.2		℄
			4.6	321.3	10' L. W.P.L.	
			4.9	321.0	100' L. Ground	
			5.3	320.6	200' L. "	
			4.5	321.4	10' R. E.P.L.	
			4.2	321.7	100' R. Ground	
			3.6	322.3	200' R or E "	

Profile
No. X-Sec.
Notes Red. Date
Notes Chkd. Date
Plotted Date
Checked Date
Job No. 1305 Division No.
Survey of Hawkins & Dr.
Survey by H.C.M. Quist Notes by Ed Johnson
Map No. Date
Date 8-17-49
F.B. 1566 PG. 27

76L298 307 5-49

PLEASE RETURN TO
LOS ANGELES COUNTY SURVEYOR
726 LOS ANGELES COUNTY ENGINEERING BLDG.

NOTE: ANY ADDITIONS OR CHANGES ON THIS SHEET MUST BE MADE OR CIRCLED IN RED INK, WITH DATE AND NAME OF PERSON MAKING CHANGE.

Do not extend notes this side of this line.

STATION	B. S.	H. I.	F. S.	ELEV.		
		325.90				
5+00			4.0	321.9		℄
			3.8	322.1	10'L. W.P.L.	
			3.6	322.3		10'R. E.P.L.
T.P.	5.50	327.70	3.70	322.20	1"x1" - 5+05 E.P.L.	
6+00			4.7	323.0		℄
			4.8	322.9	10'L. W.P.L.	
			4.4	323.3		10'R. E.P.L.
7+00			3.5	324.2		℄
			3.5	324.2	10'L. = W.P.L.	
			3.3	324.4		10'R. = E.P.L.
T.P.	5.65	329.98	3.37	324.33	1"x1" stk. 9' R. of ℄ Sta. 7+00	
8+00			4.9	325.1		℄
			4.6	325.4	10'L. W.P.L.	
			4.5	325.5	100'L. Ground	
			5.2	324.8	200'L. "	
			4.5	325.5		100'R. Ground
			4.1	325.9		200'R. "
			3.5	326.5		
9+00			3.7	326.3		℄
			3.3	326.7	10'L. W.P.L.	
			3.2	326.8		10'R. E.P.L.

F.B. 1566 PG. 28 Job No. 1305 Division No. Notes Red. Plotted Profile
Survey of Howland Dr. Date Date No.
Survey by H. Grandwist Notes G. Notes Chkd. Checked X-Sec.
Indexed R. C. Johnson Date 8-17-49 Date Date No.

76L298 307 5-49

PLEASE RETURN TO
LOS ANGELES COUNTY SURVEYOR
726 LOS ANGELES COUNTY ENGINEERING BLDG.

NOTE: ANY ADDITIONS OR CHANGES ON THIS SHEET MUST BE MADE OR CIRCLED IN RED INK, WITH DATE AND NAME OF PERSON MAKING CHANGE.

Do not extend notes this side of this line.

STATION	B. S.	H. I.	F. S.	ELEV.		
		329.98				
T.P.	5.51	332.03	3.46	326.52	9+12 1"x1" = 8' E of ℄	
10+00			4.8	327.2		℄
			4.8	327.2	10' L W.P.L.	
			4.8	327.2		10' R. E.P.L.
11+			4.0	328.0		℄
			3.8	328.2	10' L W.P.L.	
			3.8	328.2		10' R. E.P.L.
T.P.	5.10	333.31	3.82	328.21	1"x1" Sht. 11+00 E.P.L.	
11+ 89.9 Int			4.3	329.0	℄ Int of 12' Easement fr. East	
			4.3	329.0	10' L = W.P.L.	
			4.3	329.0		10' E. E.P.L.
12+00			4.3	329.0		℄
			4.1	329.2	10' L, W.P.L.	
			4.3	329.0		10' R. E.P.L.
Int 12+92.91			3.1	330.2		℄ Int N.Tr. Line #9848
			3.0	330.3	10' L. W.P.L.	
			3.8	329.5	100' L. Ground.	
			4.7	328.6	200' L.	
			3.1	330.2		10' R. E.P.L.
			2.5	330.8		100' R Ground
			1.7	332.6		200' R.

Profile No. ____ Notes Red. ____ Plotted ____ Job No. 1305 Division No. ____
Date ____ Date ____ Survey of HOWLAND DR.
X-Sec. No. ____ Notes Chkd. ____ Checked ____ Survey by H. Grandvist Notes G Date 8-17-49
Date ____ Date ____ Map No. ____ Indexed Johnson Date ____

F.B. 1566 PG. 29

76L298 307 5-49

PLEASE RETURN TO
LOS ANGELES COUNTY SURVEYOR
726 LOS ANGELES COUNTY ENGINEERING BLDG.

NOTE: ANY ADDITIONS OR CHANGES ON THIS SHEET MUST BE MADE OR CIRCLED IN RED INK, WITH DATE AND NAME OF PERSON MAKING CHANGE.

Do not extend notes this side of this line.

STATION	B. S.	H. I.	F. S.	ELEV.		
		333.31				
B.M.T.E.165			4.18	329.13	B.M. "T.E. 165" EL.-329.146 FB. 1488 Pg 89 1st ALLEY W of BALDWIN Ave 1190' N. of LOWER AZUSA Road. Bt spk in conc base N.E. Cor Fr Post To Lot #2 Tract 9848	

F.B. 1566 PG. 2930 Job No. 1305 Division No. Notes Red. Plotted Profile
Survey of Howland DR Date Date No.
Survey by H. Granquist Notes G. Notes Chkd. Checked X-Sec.
Indexed E. C. Johnson Date 8-17-49 Date Date No.

Notes Ck'd by	Survey of HOWLAND DR.
Map No.	W. O. 1305 Tape No. 0101 St'd. 68 °F
Office Work	Surveyed by H. Gonzalez
Checked	Notes C. Date 8-17-49
Date	Indexed A. C. Johnson

MAY 1 8 '51

F. B. 1566 PG. 31

C. I. No. 1305

HOWLAND DRIVE. S.S

Location of Improvements

on

BALDWIN AVE.

From 0+00 ± Est LOWER AZUSA Road
N/L to station 22+00 ± N. of MILOANN ST.

F.B. 1566 Pg 31 to Pg

Note: Any Additions or Changes of This Sheet Must be Made or Circled in Red Ink With Date and Name of Person Making Change.

Do not extend notes this side of this line.

RETURN TO
LOS ANGELES COUNTY SURVEYOR
726 LOS ANGELES COUNTY
ENGINEERING BLDG.

76F309S 247 10M 1-49

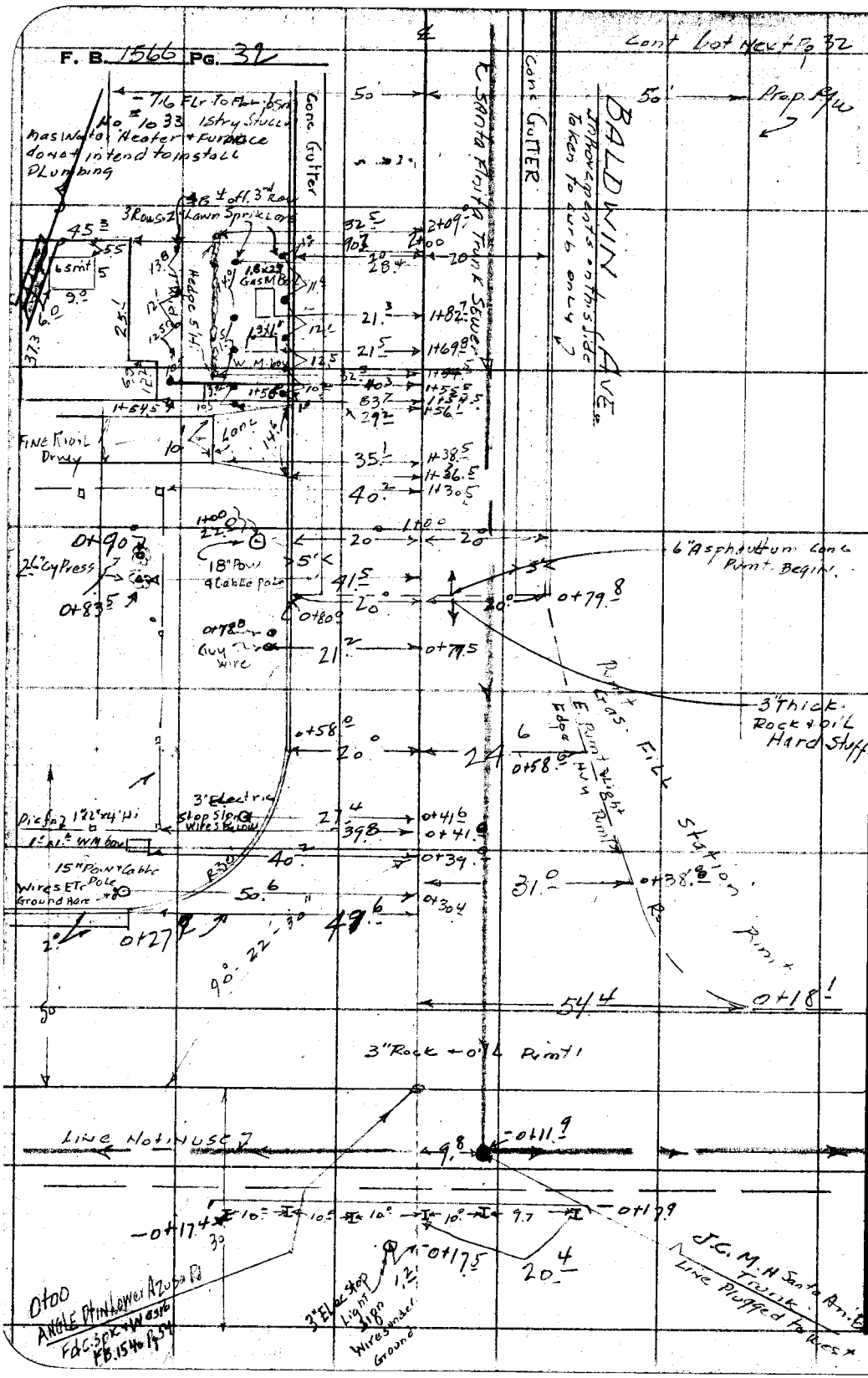

RETURN TO
LOS ANGELES COUNTY SURVEYOR
726 LOS ANGELES COUNTY
ENGINEERING BLDG.

Do not extend notes this side of this line.

Note: Any Additions or Changes on This Sheet Must be Made or Circled in Red Ink With Date and Name of Person Making Change.

Notes Ck'd by	Survey of Howland Drive
Map No.	W. O. 0305 Tape No. 0101 St'd 68 °F
Office Work	Surveyed by H. Grandlist
Checked	Notes 4 Date 8-17-49
Date	Indexed C. Johnson

F. B. 1566 Pg. 33

Note: Any Additions or Changes or This Sheet Must be Made or Circled in Red Ink With Date and Name of Person Making Change.

Do not extend notes this side of this line.

RETURN TO
LOS ANGELES COUNTY SURVEYOR
726 LOS ANGELES COUNTY
ENGINEERING BLDG.

6" Rock Asphaltum conc Pvmt Hard Stuff

45.0 98 24.10 11.8 1 Story Stucco No. 1011

74.7 W. 1-1x1½ Bev

23 Sprinkler

13" Palm

2" Sprinkler

74.7

-7.1 Flr. to Flr. do Not Intend to Install Plumbing.

18" Oleander

12" Cactus

10" Pine

wire fn

12 Avo Tr

10" Oleander

36.0 1 Story Stucco 33.1 12.0 Cmt 11.0 36.0

74.8

(15" Pine) 10" Oleander

1-1x16 W Bev

4" Bush

3+32.7

-7.3 Flr. to Flr. No. 1021

3+30.5 = 36.0 off

conc Prwy

3+21.5 36 off

8" Avocado

2-10 Oleander bushes

Pic fence

18" Pine

10" Dia Berry bush

10" Palm

10" Pow. Cable Box

base 13" Palm

1-4.8 conc M Box

conc Drwy

10" Cypress

Bush Hedge. 8' Hi 6' Dia drip Line

5" orange

4+48.0 4+47.5 4+38.5 4+32.5 4+27.3

4+29.5 4+29.5 4+14.5 3+99.5 3+96.5 3+95.5 3+95.0 3+90.0 3+81.2 3+78.5 3+73.0 3+65.5 3+65.2 3+58.5 3+50.5 3+48.2 3+45.0 3+44.5 3+35.5 3+35.0 3+32.2 3+22.0 3+19.5 3+15.0 3+10.5 3+07.5 2+96.0 2+95.0 2+87.0 2+77.5 2+72.8 2+63.0 2+48.0 2+38.1 2+34.0 2+21.0

Existing M. H. 4+09.9

6" Thick Less Pvmt Rock + Asphaltum Hard Stuff

BALDWIN AVE.

Improvements on this Side taken to Curb ONLY

Existing Santa Ana Gas & Electric Conc

cont. to Top P. 31

76F3095 247 10M 1-49

F. B. 1566 PG. 34



RETURN TO
LOS ANGELES COUNTY SURVEYOR
726 LOS ANGELES COUNTY
ENGINEERING BLDG.

Do not extend notes this side of this line.

Note: Any Additions or Changes on This Sheet Must be Made or Circled in Red Ink With Date and Name of Person Making Change.

Notes Ck'd by	Survey of HOWLAND DR
Map No.	W. O. 1305 Tape No. 0101 St'd. 68 °F
Office Work	Surveyed by H. Granquist
Checked	Notes G. Date 8-18-49
Date	Indexed A. C. Johnson

F. B. 1566 PG. 35

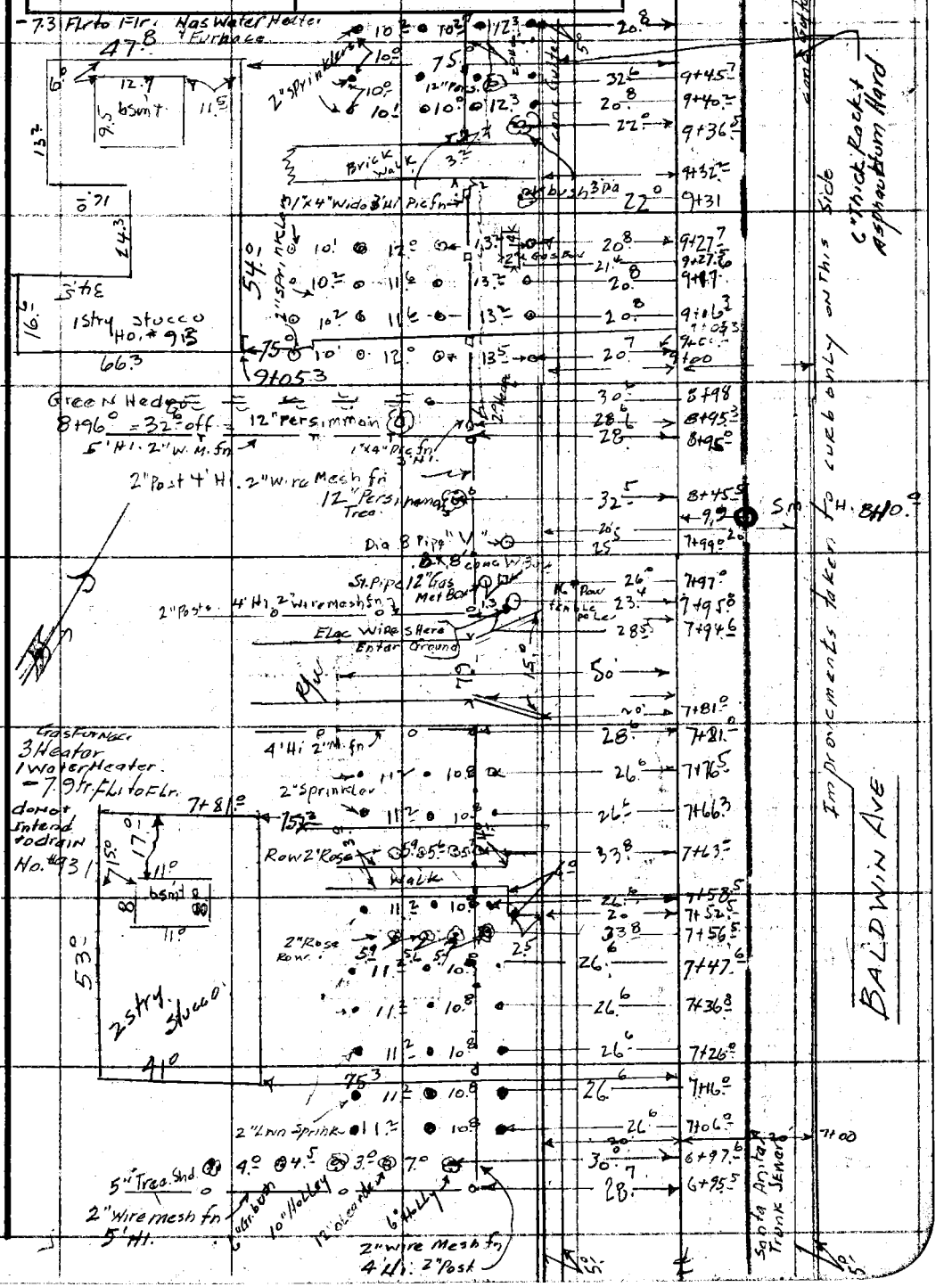

Note: Any Additions or Changes on This Sheet Must be Made or Circled in Red Ink With Date and Name of Person Making Change.

Do not extend notes this side of this line.

RETURN TO
LOS ANGELES COUNTY SURVEYOR
726 LOS ANGELES COUNTY
ENGINEERING BLDG.

76F309S 247 10M 1-49



RETURN TO
LOS ANGELES COUNTY SURVEYOR
726 LOS ANGELES COUNTY
ENGINEERING BLDG.

Do not extend notes this side of this line.

Note: Any Additions or Changes on This Sheet Must be Made or Circled in Red Ink With Date and Name of Person Making Change.

Notes Ck'd by	Survey of HOWLAND DR
Map No.	W. O. 1305 Tape No. 0101 Std. 68 °F
Office Work	Surveyed by H. Granowist
Checked	Notes 4 Date 8-12-49
Date	Indexed A. C. Johnson

F. B. 1566 Pg. 37

Note: Any Additions or Changes of This Sheet Must be Made or Circled in Red Ink With Date and Name of Person Making Change.

Do not extend notes this side of this line.

RETURN TO
LOS ANGELES COUNTY SURVEYOR
726 LOS ANGELES COUNTY
ENGINEERING BLDG.

8" Shade Tree.
1.7x1.2 water serv
1.9x2.7 Gas serv
8' Birch
1/2" Sprink Riser
4" Shade tree
off 4.8 Guy Wire 12+94.2
2x2' omit. Conc.
18" Delt Pow. Pole
36" Conc. Irr. Standpipe
Guy Wire.
2-4" High Hedge
10"
10"-30
12.3
5" Orange
conc strip
dirt
conc strip
2%
1%
7%
Conc 89.1
2" Sprink
Row of Values
1x Gas Serv
2.7 x 1.9
43.0
13.5
22.7
12.5
bSmt 11.7
38.2
No. 1823
1 Stry Stucco
12+27.7
75.0
7.4 Flr to Flr
1 Furnace
do not intend to install plumbing
3" Wire Mesh
Rein. 4.4
2" Mastic
12" Pipe Sewer
8.60
19 x 55
10'
Prom. Conc
Conc
13.1
5' Conc
41.3 13+45.5
21.1 13+37.4
21.2 13+34.0
41.0 13+10.5
20.8 13+04.0
20.0 13+00
30.8 12+96.6
22.5 12+95.5
25.8 12+92.0
31.0 12+92.5
21.5 12+90.5
33.6 12+83.1
42.5 12+72.3
20.0 12+71.2
26.5 12+71.2
27.2 12+70.8
20.9 12+67.8
24.8 12+46.5
26.5 12+32.0
26.5 12+22.0
12+27.7
26.5 12+12.0
Exist SMH 12+10.4
26.5 12+02.5
20.0 12+00
28.8 11+96.0
43.7 11+94.0
89°37'-52"
28.7 11+85.5
20.0 11+83.0
Gutter
6" Thickness Rock Asphaltum Hard Pmt.
Side
BALDWIN AVE.
Conc. Curb
SAN TA ANITA AVE.
Sewer Manhole
SPK+TW
SPK+TW
11+89.4
Per FB 1540 Pg 90

76F3095 247 10M 1-49

F. B. 1566 PG. 38

RETURN TO
LOS ANGELES COUNTY SURVEYOR
726 LOS ANGELES COUNTY ENGINEERING BLDG.

Do not extend notes this side of this line.

Note: Any Additions or Changes on This Sheet Must be Made or Circled in Red Ink With Date and Name of Person Making Change.

F. B. 1566 PG. 39

Notes Ck'd by	Survey of Howland Drive
Map No.	W. O. Tape No. 0/0/ St'd 68 °F
Office Work	Surveyed by Granquist
Checked	Notes Smiley Date 8-1-49
Date	Indexed A. C. Johnson

Note: Any Additions or Changes of This Sheet Must be Made or Circled in Red Ink With Date and Name of Person Making Change.

Do not extend notes this side of this line.

RETURN TO
LOS ANGELES COUNTY SURVEYOR
726 LOS ANGELES COUNTY
ENGINEERING BLDG.

76F309S 247 10M 1-49

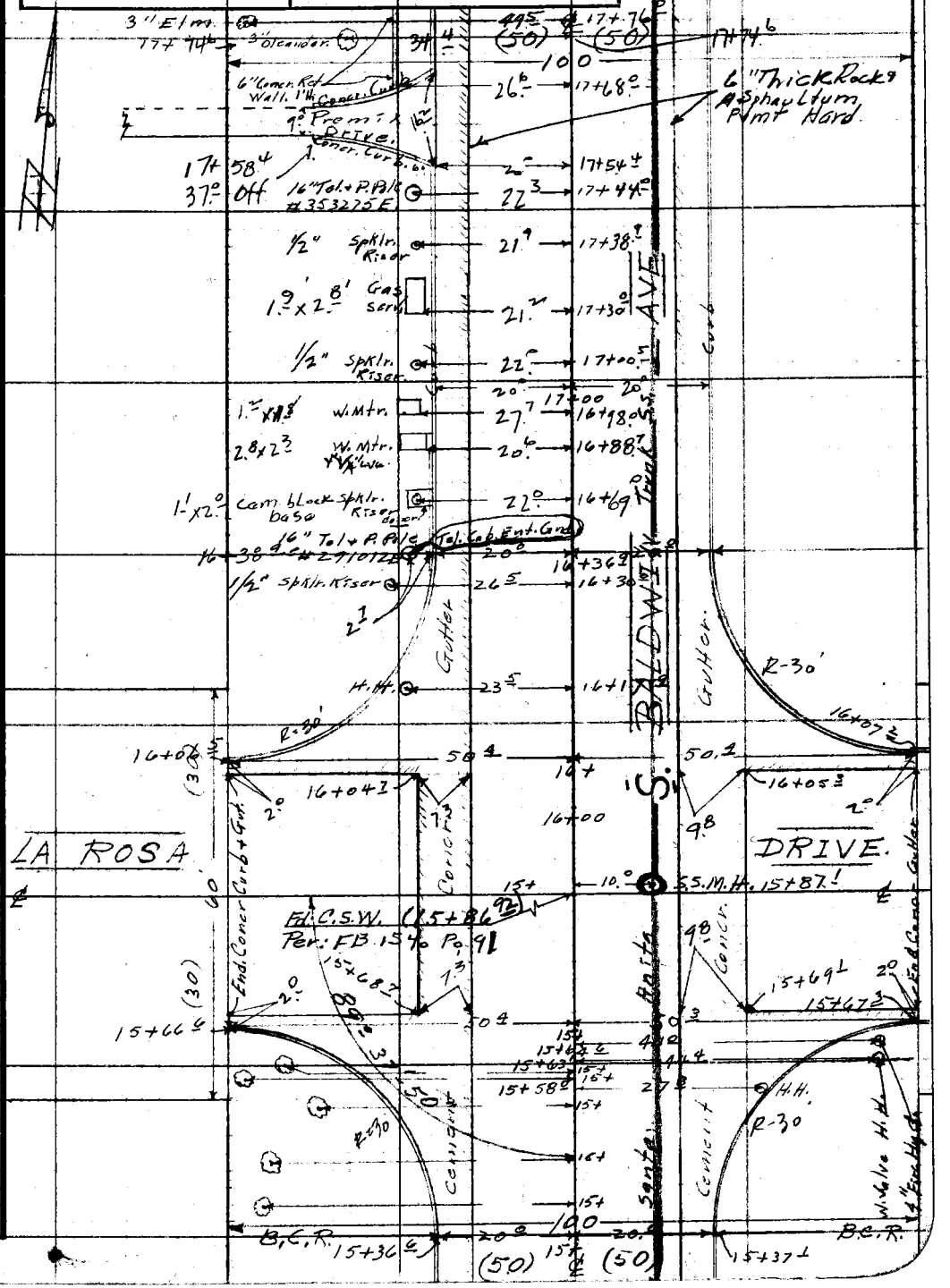

F. B. 1566 PG. 40

RETURN TO
LOS ANGELES COUNTY SURVEYOR
726 LOS ANGELES COUNTY
ENGINEERING BLDG.

Do not extend notes this side of this line.

Note: Any Additions or Changes on This Sheet Must be Made or Circled in Red Ink With Date and Name of Person Making Change.

Notes Ck'd by	Survey of HOWLAND DRIVE
Map No.	W. O. Tape No 0/0/ St'd 68 °F
Office Work	Surveyed by Granquist
Checked	Notes Smiley Date 8-18-49
Date	Indexed E. C. Johnson

F. B. 1566 Pg. 41

RETURN TO
LOS ANGELES COUNTY SURVEYOR
725 LOS ANGELES COUNTY
ENGINEERING BLDG.

Note: Any Additions or Changes of This Sheet Must be Made or Circled in Red Ink With Date and Name of Person Making Change.

Do not extend notes this side of this line.

76F3098 247 10M 1-49

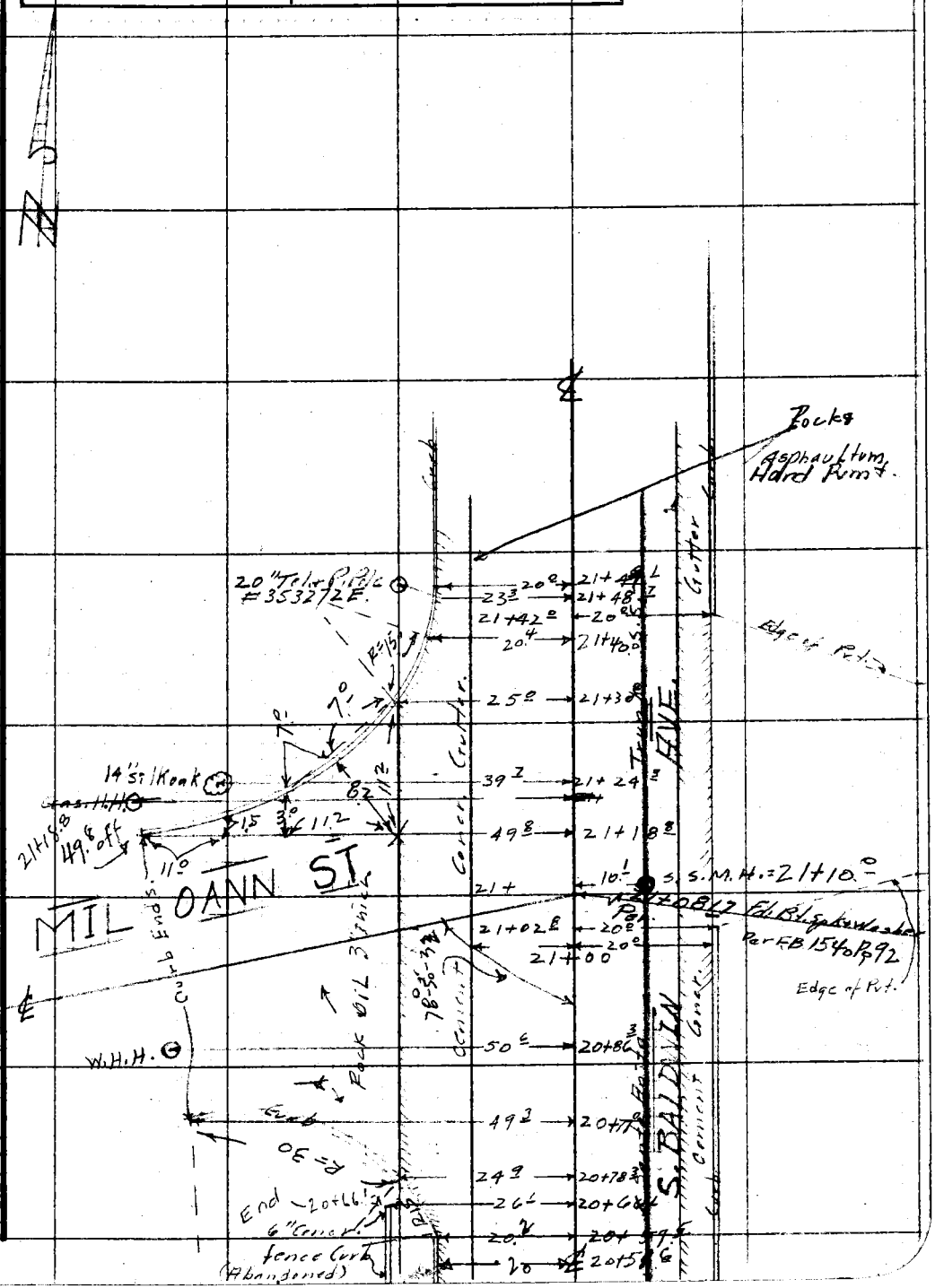

RETURN TO
LOS ANGELES COUNTY SURVEYOR
726 LOS ANGELES COUNTY
ENGINEERING BLDG.

Note: Any Additions or Changes on This Sheet Must be Made or Circled in Red Ink With Date and Name of Person Making Change.

Do not extend notes this side of this line.

F. B. 1566 PG. 44

Profile	Notes Red.	Plotted	Job No. 1305	Division No.	F.B. 1566 Pg. 43
No.	Date	Date	Survey of HOWLAND DRIVE.		
X-Sec.	Notes Chkd LCM	Checked	Survey by H. Granquist	Notes G	Date 8-22-49
No.	Date 8/24/49	Date	Map No.	Indexed E. C. Johnson	Date MAY 11 '51

C.I. No. 1305

HOWLAND DRIVE.

Cross sections on

BALDWIN AVE.

from LOWER AZUSA Road
To Milcoonn St.

F.B. 1566 pg 43 to pg. 58

STATION	B.S.	H.I.	F.S.	ELEV.

NOTE: ANY ADDITIONS OR CHANGES ON THIS SHEET MUST BE MADE OR CIRCLED IN RED INK, WITH DATE AND NAME OF PERSON MAKING CHANGE.

PLEASE RETURN TO
LOS ANGELES COUNTY SURVEYOR
700 HALL OF RECORDS

Do not extend notes this side of this line.

FORM 307 10M 10-46

FORM 307 10M 10-46

PLEASE RETURN TO
LOS ANGELES COUNTY SURVEYOR
700 HALL OF RECORDS

NOTE: ANY ADDITIONS OR CHANGES ON THIS SHEET MUST BE MADE OR CIRCLED IN RED INK, WITH DATE AND NAME OF PERSON MAKING CHANGE.

Do not extend notes this side of this line.

STATION	B. S.	H. I.	F. S.	ELEV.		
B.M. "T.E. 8"	4.24	320.23		315.99	B.M. "T.E. 8" EL=315.988 FB 1488 Pg 88	
					BALDWIN AVE. & LOWER AZUSA Road NW Cor	
					Bt. spk in cb. 5' N. of N end C.R.	
-0+50			5.9	314.3	℄ Prod. Baldwin Ave	
-0+25.0			5.5	314.7	" " " "	
-0+20			4.1	316.1	" " " "	
-0+15.6			4.6	315.6	" " " " S. E. Pvmt of Lower Azusa Rd.	
Exist JC -0+11.9			5.06	315.17	East Rim 9.8 R or E = Exist JC M.H.	For Elev. of Inverts see
			5.06	315.17	W. Rim Notes for Lower Azusa Rds	
0+00			5.5	314.7	℄ Int "	" " + Baldwin Ave
			4.9	315.3	50' L or W = ℄ "	" " Pvmt.
			4.7	315.5	100' L " " = "	" "
			4.5	315.7	200' L " " = " "	" "
			6.0	314.2	50' R = ℄ " "	"
			6.6	313.6	100' R = " " "	"
0+20			5.9	314.3	℄ Baldwin Ave = N. Gut	" " "
0+27.7			5.02	315.21	49.6' L. or W. - W. end CR N.E. Cor.	" " " + Baldwin Ave T.Cb
			5.6	314.6	"	b. "
0+58.0			4.35	315.88	20' L. = N end CR N.E. Cor.	T.C
			4.97	315.26	"	bc
0+18.6			5.6	314.6	54.4 R. = T. brk Pvmt brk	

F.B. 1566 Pg. 44

Job No. 1305 Division No. Notes Red. Plotted Profile

Survey of Howland Drive Date Date No. X-Sec.

Survey by A. Grangerist Notes G Notes Chkd. Checked

Indexed A. C. Johnson Date 8-22-149 Date Date No.

76L298 307 5-49

PLEASE RETURN TO
LOS ANGELES COUNTY SURVEYOR
726 LOS ANGELES COUNTY ENGINEERING BLDG.

NOTE: ANY ADDITIONS OR CHANGES ON THIS SHEET MUST BE MADE OR CIRCLED IN RED INK. WITH DATE AND NAME OF PERSON MAKING CHANGE.

Do not extend notes this side of this line.

STATION	B. S.	H. I.	F. S.	ELEV.		
		320.23				
0+38.8			5.5	314.7		℄ 4 Rmt Baldwin Ave
			5.7	314.5	19' R. Gut	" "
			5.0	315.2	31.0 R. = Top brk Rmt.	
0+56.8			4.6	315.6		℄ " "
			4.9	315.3	18' R. = E. Gut	
			4.5	315.7	24.6 = Top brk "	
0+80.0			4.1	316.1		℄ " " Brk Rmt
			3.93	316.30	20' L. T.cb.	
			4.7	315.5	" b.cb.	
			3.7	316.5	50' L. Ground's fo.	
			3.91	316.32		20' R. T.cb. Sand.
			4.6	315.6		" b.cb.
1+00			3.9	316.3		℄
			3.6	316.6	20' L. T.cb.	
			.445	315.78	" b.cb	
			3.3	316.9	50' L. w.l.'L.	
			3.59	316.64		20' R. T.C
			4.4	315.81		b.C.
T.P. 1454	6.4	322.87	3.76	316.47	1+15 6' spk stub W. Gut at conc.	
			5.7	317.2		℄
			5.48	317.39	20' L. T.cb.	

Profile
No. X-Sec.
Notes Red. Plotted
Date Date
Notes Chkd. Checked
Date Date
Job No. 1305 Division No.
Survey of Howard Rd. Area
Survey by H. Thomas Notes G. Date 8-22-49
Map No. Traced J. Johnson Date
F.B. 1516 PG. 45

76L298 307 5-49

PLEASE RETURN TO
LOS ANGELES COUNTY SURVEYOR
726 LOS ANGELES COUNTY ENGINEERING BLDG.

NOTE: ANY ADDITIONS OR CHANGES ON THIS SHEET MUST BE MADE OR CIRCLED IN RED INK, WITH DATE AND NAME OF PERSON MAKING CHANGE.

Do not extend notes this side of this line.

F.B. 1566 PG. 46
Job No. 1305 Division No. Profile
Leuland Drive
Survey of
Survey by H. Gunquist Notes Plotted No.
Indexed R. C. Johnson Date 8-22-49 Notes Red. Date X-Sec.
Notes Chkd. Checked No.
Date Date

STATION	B. S.	H. I.	F. S.	ELEV.		
		322.87				
1+54.5			4.6	318.3	83.7 L. orn. = SE. Cor	Ho # 1033.
			4.6	318.3	SW Cor.	" "
			2.5	320.4	Floor of Ho "	" " 2.5
			10.1	312.8	Floor of Garage	" Ft. to bottom of Pit = 7.6
						10.1
2+00			5.1	317.8		℄
			4.89	317.98		20' R. T.C
			5.70	317.17		b.c
			5.9	317.0		50' R.
			4.80	318.07	20' L. T.C.b	
			5.66	317.21	b. "	
			4.0	318.9	50' L. w. P.L.	
3+00			3.7	319.2		℄
			3.48	319.39		20' R. T.C.b.
			4.30	318.57		b. "
			4.4	318.5		50' R. Ground
			3.50	319.37	20' L. T.C	
			4.3	318.6	b.c.b.	
			1.6	321.3	50' L. w. P.L.	
T. P. 3+32.7	5.79	325.00	3.66	319.21	3/4 spk. w. E. pvmt	Sta 3+15
			5.4	319.6		℄
			5.18	319.82	20' L. T.C	
			3.3	321.7	74 BL. SE. Cor. Ho. # 1021	

76L298 307 5-49

PLEASE RETURN TO
LOS ANGELES COUNTY SURVEYOR
726 LOS ANGELES COUNTY ENGINEERING BLDG.

NOTE: ANY ADDITIONS OR CHANGES ON THIS SHEET MUST BE MADE OR CIRCLED IN RED INK. WITH DATE AND NAME OF PERSON MAKING CHANGE.

Do not extend notes this side of this line.

STATION	B. S.	H. I.	F. S.	ELEV.		
3+32.7		325.00	3.0	322.0	SW. Cor. of Ho. #1021	
			1.4	323.6	Main Floor of " "	1.4
			8.7	316.3	Floor of bsmt	Flr to Flr bsmt 7.3
4+00			4.5	320.5	℄	Rod to Bsmt Flr. 8.7
			4.25	320.75		20' R. T.C
			5.09	319.91		6 "
			5.2	319.8		50' R. Ground
			4.26	320.74	20' L. Tub.	
			5.10	319.90	6 "	
			2.6	322.4	50' L. [illegible]	
T.P.	6.65	326.16	5.49	319.51	3+35 Bt spk W.E. Bsmt	
4+51.3			5.0	321.2	℄	
			3.1	323.1	74.7' L. = N.E. Cor Ho. #1011	
			2.8	323.4	= N.W. " " "	
			1.6	324.6	Main Floor	Rod to Main Floor 1.6
			8.7	317.5	Floor of bsmt.	Flr. to Flr. bsmt 7.1
						8.7 = Rod to Flr. bsmt
5+00			4.2	322.0	℄	
			4.0	322.2		20' R. East T.C
			4.85	321.31		b.c
			6.8	319.4	50' R. Ground	
			7.7	318.5	100' R. Ground	
			3.97	322.19	20' L. T.C	
			4.80	321.36	b.cb	

Profile No. ____ Notes Red. ____ Plotted ____ Job No. 1305 Division No. ____
X-Sec. No. ____ Date ____ Date ____ Survey of HOWLAND DRIVE
Notes Chkd. ____ Checked ____ Survey by H. Grandquist Notes G Date 8-22-49
Date ____ Date ____ Map No. ____ Indexed ____ Date ____

F.B. 1566 PG. 47

76L298 307 5-49

PLEASE RETURN TO
LOS ANGELES COUNTY SURVEYOR
726 LOS ANGELES COUNTY ENGINEERING BLDG.

NOTE: ANY ADDITIONS OR CHANGES ON THIS SHEET MUST BE MADE OR CIRCLED IN RED INK, WITH DATE AND NAME OF PERSON MAKING CHANGE.

Do not extend notes this side of this line.

F.B. 1566 PG. 48 — Job No. 4305 Howland — Survey of H. Ingmouse — Survey by G. — Notes — Indexed A. C. Johnson — Date 8-22-49 — Profile — No. — X-Sec. — No. — Plotted — Date — Notes Red — Date — Notes Chkd. — Date — Division No. — Drive —

STATION	B. S.	H. I.	F. S.	ELEV.		
		326.16				
5+00			2.9	323.3	50 L. w. PL.	
			2.8	323.4	100 L. Ground.	
			3.0	323.2	200 L. "	
6+00			3.0	323.2		℄
			2.71	323.45	20 R. T.Cb.	
			3.56	322.60	" R Gut	
			4.9	321.3	50' R.	
			2.73	323.43	20' L. T.Cb	
			3.55	322.6	" Gut	
			1.9	324.3	50' L. w. PL.	
T. P.	5.118	329.08	2.56	323.60	6+45 bt. spk. w. E Pumt.	
7+00			4.7	324.4		℄
			4.4	324.7	20' E. T.Cb.	
			5.3	323.8	" Gut	
			6.4	322.7	50' R. Ground	
			4.41	324.67	20' L. T.C	
			5.2	323.9	" Gut	
			3.8	325.3	50' L. w. PL.	
7+28			4.4	324.7		℄
			3.4	325.7	75 3/4 L. SE Cor Ho. EL. 331. SW Cor Ho. EL. same.	
			1.3	327.8	Main Floor Rod Ft to Flr. bsmt 7.9	
			9.2	319.9	Floor of bsmt Rod Main Flr. bsmt 1.3	

76L298 307 5-49

PLEASE RETURN TO
LOS ANGELES COUNTY SURVEYOR
726 LOS ANGELES COUNTY ENGINEERING BLDG.

NOTE: ANY ADDITIONS OR CHANGES ON THIS SHEET MUST BE MADE OR CIRCLED IN RED INK. WITH DATE AND NAME OF PERSON MAKING CHANGE.

Do not extend notes this side of this line.

STATION	B. S.	H. I.	F. S.	ELEV.		
		329.08				
8+00			3.5	325.6		℄
			3.33	325.75	20'R. TC	
			4.1	325.0	Gut	
			5.1	324.0	50'R.	
			3.32	325.76	20' L. T.Cb.	
			4.1	325.0	" Gut	
			2.2	326.9	50'L. W.P.L.	
T.P.	5.18	330.74	3.52	325.56	bt. spk. W.E. Pimt	sta. 8+12
9+00			4.1	326.6		℄
			3.85	326.89	20'R. TCL.	
			4.66	326.08	Gut	
			4.9	325.8	50'R. Ground	
			6.3	324.4	100'R. "	
			3.80	326.94	20'L. T.Cb	
			4.6	326.1	" Gut	
			3.2	327.5	50'L. W.P.L.	
			3.0	327.7	100'L. Ground	
			3.3	327.4	200'L "	
8+10 M.H.			5.14	325.60	99. R. or E. = N. Rim	S.M.H. Santa Anita trunk
			5.16	325.58	" " S. Rim	

Profile No. ____ Notes Red. ____ Plotted ____ Job No. 1305 Division No. ____
X-Sec. No. ____ Date ____ Date ____ Survey of Hondale Drive
Notes Chkd. ____ Checked ____ Survey by H. Gorovitz Notes G. Date 8-23-49
Date ____ Date ____ Map No. ____ Indexed John [illegible] Date ____

F.B. 1566 PG. 49

76L298 307 5-49

PLEASE RETURN TO
LOS ANGELES COUNTY SURVEYOR
726 LOS ANGELES COUNTY ENGINEERING BLDG.

NOTE: ANY ADDITIONS OR CHANGES ON THIS SHEET MUST BE MADE OR CIRCLED IN RED INK, WITH DATE AND NAME OF PERSON MAKING CHANGE.

Do not extend notes this side of this line.

F.B. 1566 PG. 50 Job No 1305 Division No. Profile
Survey of: Howe LAND LEVEL No. X-Sec.
Survey by: Grannquist Notes Plotted
Indexed: K. C. Tarvin Date: 6-22-49 Notes Red. Date
Notes Chkd. Date Checked
Date No.

STATION	B. S.	H. I.	F. S.	ELEV.		
		330.74				
9+05.3			4.0	326.7		
			2.8	327.9	75°L = S.E. Cor Low End Ho. #	913. EL S.W. Cor. Same.
			0.4	330.3	Main Floor Ho. 913	0.4
		✓	7.7	323.0	Bsmt of Ho # 913	Flr. to Flr bsmt - 7.3
T.P.	6.26	333.01	3.99	326.75	bt spk W. E. Rmt 9+15	7.7
10+00			5.2	327.8		
			4.94	328.07	20 R. Tcb	
			5.76	327.25	" R. Gut	
			6.3	326.7	50 R. Ground	
			4.90	328.11	20 L. Tcb.	
			5.7	327.3	" Gut	
			4.0	329.0	50 L. W. RL	
11+00			4.1	328.9		
			3.77	329.24	20 R. Tcb	
			4.6	328.4	" R Gut	
			5.7	327.3	50 R Ground	
			3.77	329.24	20 L. Tcb	
			4.62	328.39	20 L Gut	
		✓	3.2	329.8	50 L W RL	
T.P.	5.88	335.43	3.46	329.55	bt Spk W. E. Rmt 11+65	
12+00			5.3	330.1		
			5.8	329.6	20 R. T. + bot Cb. Drwy	

76L298 307 5-49

PLEASE RETURN TO
LOS ANGELES COUNTY SURVEYOR
726 LOS ANGELES COUNTY ENGINEERING BLDG.

NOTE: ANY ADDITIONS OR CHANGES ON THIS SHEET MUST BE MADE OR CIRCLED IN RED INK. WITH DATE AND NAME OF PERSON MAKING CHANGE.

Do not extend notes this side of this line.

STATION	B. S.	H. I.	F. S.	ELEV.		
		335.43				
12+00			5.9	3295	50' R.	
			5.04	33039	20' L. T.C.B.	
			5.9	3295	" Crot.	
			4.8	3306	50' L. = W. R.L.	
11+89 90 Int			5.4	3300		℄ + Tn ⊥ of ℄ 12'105 Course
12+10.4			53.0	33013	10² R. = ℄ Rim Exist	Santa Anita S.M.H.
			5.33	33010	" S. " "	
12+27 ?			5.0	3304		℄
			4.2	3312	75° L. = S.E. Cor. Ho. # 823	
			4.2	3312	= S.W. " "	"
			2.4	3330	NW Cor. of Ho.	Rod Main Flr. 2.4
			9.8	3256	base of No. 823	Flr to Flr bsmt 7.4
						Rod to bsmt 9.8 12+
12+92 ? Irrig			6.6	3288	31° L. = Invert. to 10" Irr. Line fr. North.	
			6.4	3290	(Note: "Gates closed Yamaz 9 Dia Outside.) 10" Line to west.	
			6.6	3288	10" " " So. #9848	
12+92 91			4.2	3312		℄ Tn ⊥ + Tract Line. S. West
			4.0	3314	20' L. T.C.B.	on N. Line Tr #9848
			3.9	3315	50' L.	"
			3.7	3317	100' L.	"
			4.2	3312	200' L.	"

Profile
No. ____ Notes Red. ____ Plotted ____ Job No. 13.05 Division No. ____
X-Sec. ____ Date ____ Date ____ Survey of HOWLAND DR. Date 8-23-49
No. ____ Notes Chkd. ____ Checked ____ Survey by Graphic Notes by Indexed by J. Johnson Date ____
Date ____ Date ____ Map No. ____

F.B. 156 PG. 57

76L298 307 5-49

PLEASE RETURN TO
LOS ANGELES COUNTY SURVEYOR
728 LOS ANGELES COUNTY ENGINEERING BLDG.

NOTE: ANY ADDITIONS OR CHANGES ON THIS SHEET MUST BE MADE OR CIRCLED IN RED INK, WITH DATE AND NAME OF PERSON MAKING CHANGE.

Do not extend notes this side of this line.

STATION	B. S.	H. I.	F. S.	ELEV.		
		335.43				
13+00			4.2	331.2		℄
			4.75	330.68		20'R Gut
			3.96	331.47		20'R. TCb.
			4.6	330.8		50'R
			3.92	331.51	20'L. Tcb.	
			4.72	330.71	" Gut	
			3.0	332.4	50'L. W.PL	
14+00			3.1	332.3		℄
			2.82	332.61		20'R T.Cb.
			3.6	331.8		" Gut
			2.7	332.7		50" Ground
			2.85	332.58	20'L Tcb.	
			3.65	331.78	" Gut	
			2.7	332.7	50'L. W. PL	
T.P. 14+67.7	5.85	337.89	3.39	332.04	bt spk. W. E. Pmt 13+85°	
			4.9	333.0		℄
			4.5	333.4	93.5 L. = S.E.Cor Ho.# 801	
			4.6	333.3	SW. " " "	
			2.4	335.5	Main Floor.	Rod 7.8 Flr to Flr bsmt Rod 2.4 Floor Main
			10.2	327.7	Floor bsmt. Ho.# "	Rod 10.2 Flr of bsmt

F.B. 1566 PG. 52
Job No. 1305 Division No.
Survey of Hartland Dr.
Survey by H. Granquist Notes
Indexed R. C. Johnson Date 3-23-47
Profile No. X-Sec. No.
Plotted Date Notes Red. Date Notes Chkd. Date Checked Date

76L298 307 5-49

PLEASE RETURN TO
LOS ANGELES COUNTY SURVEYOR
726 LOS ANGELES COUNTY ENGINEERING BLDG.

NOTE: ANY ADDITIONS OR CHANGES ON THIS SHEET MUST BE MADE OR CIRCLED IN RED INK. WITH DATE AND NAME OF PERSON MAKING CHANGE.

Do not extend notes this side of this line.

STATION	B. S.	H. I.	F. S.	ELEV.		
		337.89				
15+00			4.5	3334		℄
			4.31	33358		20'R. T.cb
			5.1	3328		" Gut
			4.2	3337		50'R. Ground
			4.33	33356	20'L. T.cb	
			5.14	33275	" Gut	
			4.5	3334	50'L. W. PL.	
Bm TE 167	4.22	339.23	2.90	335.01 334.99	B.m. T.E. 167" EL. = 335.014 F.B. 1488 Pg 89	
			—		BALDWIN AVE. & LA ROSA DRIVE N.E. Cor	
			—		Bt. Spk. in curb 3' N. of N. end CR.	
15+86.92 Int			5.1	3341	℄ Int LA ROSA DRIVE & BALDWIN AVE	
			5.5	3337	23'R = ℄ " " "	E. Gut "
			4.6	3346	60'R = " " "	brk.
			4.9	3343	100'R = " " " "	
			5.7	3335	200'R = " " " "	
			5.5	3337	21'L. = ℄ " " "	W. Gut " "
			4.7	3345	53'L. = " " "	brk
			4.9	3343	100'L. = " " "	
			5.2	3340	200'L " " "	
MH 15+87 L			5.11	33412	10'R. = N. Rim Exist. S.M.H. Santa Anita trunk.	
			5.13	33410	" = S " " "	"

Profile No. ____ Notes Red. ____ Plotted ____ Job No. 1305 Division No. ____ F.B. 1566 PG. 53
Date ____ Date ____ Survey of Howland Drive
X-Sec. No. ____ Notes Chkd. ____ Checked ____ Survey by H. Granquist Notes G. Date 8-23-49
Date ____ Date ____ Map No. ____ Indexed A. S. Johnson Date ____

76L298 307 5-49

PLEASE RETURN TO
LOS ANGELES COUNTY SURVEYOR
726 LOS ANGELES COUNTY ENGINEERING BLDG.

NOTE: ANY ADDITIONS OR CHANGES ON THIS SHEET MUST BE MADE OR CIRCLED IN RED INK, WITH DATE AND NAME OF PERSON MAKING CHANGE.

Do not extend notes this side of this line.

STATION	B. S.	H. I. ✓	F. S.	ELEV.		
15+86.92 Int		339.23	—	—	Curb Returns at Int of LA Rosa Dr & Baldwin Av	
			5.20	334.03	Send C.R. S.W. Cor.	T.C
			6.00	333.23		Gut
			4.45	334.78	W. End CR " " "	T.C
			5.05	334.18		Gut
			4.32	334.91	W. end CR N.W. Cor	T.C
			4.92	334.31		Gut
			4.30	334.93	N end CR " "	T.C.
			5.10	334.13		Gut
			4.27	334.96	N end CR N.E. Cor	T.C
			5.09	334.14		Gut
			4.39	334.84	E end CR "	T.C
			4.98	334.25		Gut
			4.42	334.81	E end CR S.E. Cor	T.C.
			5.04	334.19		Gut
			5.22	334.01	Send CR " "	T.C.
			6.02	333.01		Gut
16+00			5.0	334.2		℄
17+00			3.9	335.3		℄
			3.65	335.58	20' R. T.C.	
			4.48	334.75	" Gut	

F.B. 1566 PG. 54
Job No. 1305 Division No. Howland Dr.
Survey of
Survey by N. Granquist Notes G
Indexed A. Johnson Date 8-23-49
Notes Red. Date
Notes Chkd. Date
Plotted Date
Checked Date
Profile No.
X-Sec. No.

76L298 307 5-49

PLEASE RETURN TO
LOS ANGELES COUNTY SURVEYOR
726 LOS ANGELES COUNTY ENGINEERING BLDG.

NOTE: ANY ADDITIONS OR CHANGES ON THIS SHEET MUST BE MADE OR CIRCLED IN RED INK, WITH DATE AND NAME OF PERSON MAKING CHANGE.

Do not extend notes this side of this line.

STATION	B. S.	H. I.	F. S.	ELEV.		
17+00		339.23	3.3	3359	50'R- Ground	
			3.64	33559	20'L = T.cb.	
			4.50	33473	Gut	
			3.9	3353	50'L. W.PL	
T.P.	5.55	340.63	4.15	335.08	16+83 Bt SPK W.E. Pvmt.	
17+91.2			4.4	3362		℄
			3.8	3368	91.3 L = S.E. Cor ho. #725	
			4.1	3365	= S.W. Cor " "	
			0.7	3399	Main Floor Ho. # 725	0.7
			8.7	3319	bsmt. " " "	− 8.0 Flr to Flr. bsmt.
						8.7 Rod to bsmt.
18+00			4.3	3363		℄
			4.08	33655		20'R T.cb
			4.9	3357		" Gut
			3.8	3368		50'R
			4.06	33657	20'L T.cb	
			4.92	33571	" Gut	
			3.7	3369	50'L. W.PL	
T.P.	5.06	341.93	3.76	336.87	bt. spk. 18+68. W.E. Pvmt	
18+64.3			4.52	33741	32'L or W. = North Rim of Irrig Pipe. Get Invert El.	This Gate sealed cannot
19+00			4.6	337.3		℄
			4.4	3375		20'R. T.cb

Profile No. ____ Notes Red. ____ Plotted ____ Job No. 1305 Division No. ____
X-Sec. No. ____ Date ____ Date ____ Survey of HOWLAND Drive
Notes Chkd. ____ Checked ____ Survey by H. Grandquist Notes G Date 8-23-49
Date ____ Date ____ Map No. ____ Indexed A. C. Johnson Date ____

F.B. 1566 PG. 55

76L298 307 5-49

PLEASE RETURN TO
LOS ANGELES COUNTY SURVEYOR
726 LOS ANGELES COUNTY ENGINEERING BLDG.

NOTE: ANY ADDITIONS OR CHANGES ON THIS SHEET MUST BE MADE OR CIRCLED IN RED INK, WITH DATE AND NAME OF PERSON MAKING CHANGE.

Do not extend notes this side of this line.

STATION	B. S.	H. I.	F. S.	ELEV.		
		341.93				
19+00			5.25	336.68	20'R. Gut	
			4.1	337.8	50'R. Ground	
			3.5	338.4	100'R. "	
			5.14	336.79	20'L. T.cb. + bot	Curb Drwy.
			—	—	" Gut	
			4.3	337.6	50'L. W.P.L.	
			4.8	337.1	100'L Ground	
			4.9	337.0	200'L "	
20+00			3.7	338.2		℄
			3.40	338.53		20'R T.Cb.
			4.23	337.70		" Gut
			3.3	338.6		50'R. Ground
			3.48	338.45	20'L. T.Cb.	
			4.3	337.6	" Gut	
			3.5	338.4	50'L. W.P.L.	
T.P.	7.15	344.32	4.76	337.17	19+02. bt.spk W.E. Pvmt	
20+57.5			5.25	339.07	20.2 L. = S.End CR. SW Cor. McLoonis St. + Baldwin Ave.	T.C
			5.91	338.41		Gut.
20+77.1			5.04	339.28	49.3 L. = N. end CR SW Cor. " " "	T.cb
			5.18	339.14		bot cb
21+00			5.1	339.2		℄

F.B. 1566 PG. 56
Job No. 1305 Hawland Drive
Division No.
Notes Red.
Plotted
Date
No.
Profile
Survey of
Survey by H. Granquist
Notes G.
Checked
Date
No.
X-Sec.
Indexed C. Johnson
Date 8-23-49
Notes Chkd.
Date

76L298 307 5-49

PLEASE RETURN TO
LOS ANGELES COUNTY SURVEYOR
726 LOS ANGELES COUNTY ENGINEERING BLDG.

NOTE: ANY ADDITIONS OR CHANGES ON THIS SHEET MUST BE MADE OR CIRCLED IN RED INK. WITH DATE AND NAME OF PERSON MAKING CHANGE.

Do not extend notes this side of this line.

STATION	B. S.	H. I.	F. S.	ELEV.		
21+00		344.32	4.84	33948	20' R. • T.cb.	
			5.64	33868	Gut.	
			4.5	3398	50' R	
			5.4	3389	22' L. Gut.	
			4.8	3395	50' L. brk. Pvmt	
Int 21+08.7			5.0	3393		℄ Int Mi Loann St
			5.4	3389	22.5 L. and on ℄ 78° 50'-25 to R. off back line	" Gut
			4.8	3395	53.5 L. " " "	" " brk.
			5.2	3391	100' L. " " "	" " Pvm
			5.6	3387	168.2 L. Pl.	" "
21+18.8			4.62	33970	49.8 L. = W. end C.R. H. W Cor	" " Tub
			4.8	3395		Gut.
21+21.41			4.9	3394	approx ℄ Green St From East	
			5.4	3389	21.7 R. = E. Gut. & ℄ "	
			4.0	3403	67.0 R = ℄ " "	
			3.8	3405	100' R =	
MH 21+10.0			5.08	33924	10' R. = H. Rim. S. MH	Santa Anita trunk.
			5.13	33919	" R, So "	"
21+49.6			4.35	33997	20.0 L. = H. End CR	H. W. Cor. Mi Loann St
			5.2	3391	bot cb. "	
			4.36	33996	20' R. = T. cb.	

Profile No. ____ Notes Red. ____ Plotted ____ Job No. 1305 Division No. ____
X-Sec. No. ____ Date ____ Date ____ Survey of Howland Dr.
Notes Chkd. ____ Checked ____ Survey by Manquist Notes G. Date 8-23-49
Date ____ Date ____ Map No. ____ Indexed Johnson Date ____

F.B. 1566 PG. 57

76L298 307 5-49

PLEASE RETURN TO
LOS ANGELES COUNTY SURVEYOR
726 LOS ANGELES COUNTY ENGINEERING BLDG.

NOTE: ANY ADDITIONS OR CHANGES ON THIS SHEET MUST BE MADE OR CIRCLED IN RED INK, WITH DATE AND NAME OF PERSON MAKING CHANGE.

Do not extend notes this side of this line.

STATION	B. S.	H. I.	F. S.	ELEV.		
21+49.L		344.32	5.2	3391	20' R. = E. Gut Baldwin Ave	
B.M. T.E. 183			5.34	338.98	B.M. T.E. 183 EL. = 338.984 FB. 1488 pg 100 Baldwin Ave. + Miloann St. S.W. Cor. Bt. S/R in curb 4' S. of S. end CR	

Profile No. X-Sec. No.
Plotted Date
Notes Red. Date
Notes Chkd. Date
Division No. Newland Drive
Job No. 1305
Survey of
Survey by H. Grapquist
Notes G
Indexed
Date 8-23-49
B. 1566 PG. 58

F. B. 1566 PG. 59

Notes Ck'd by	Survey of HOWLAND Drive
Map No.	W. O. 1305 Tape No. 0101 St'd. 6 ft °F
Office Work	Surveyed by H. Grandquist
Checked	Notes G Date 8-22-49
Date	Indexed A. C. Johnson
	MAY 11 '51

C. I No. 1305

HOWLAND DRIVE

Location of Improvement on

12' wide Easement. at North P.L. of Lot 24 TRACT No 9848.

From BALDWIN AVE - 0+00
Westerly t. 1st ALLEY.

F.B. 1566 Pg 59 to pg 62

Note: Any Additions or Changes on This Sheet Must be Made or Circled in Red Ink With Date and Name of Person Making Change.

Do not extend notes this side of this line.

RETURN TO
LOS ANGELES COUNTY SURVEYOR
725 LOS ANGELES COUNTY
ENGINEERING BLDG.

76F309S 247 10M 1-49

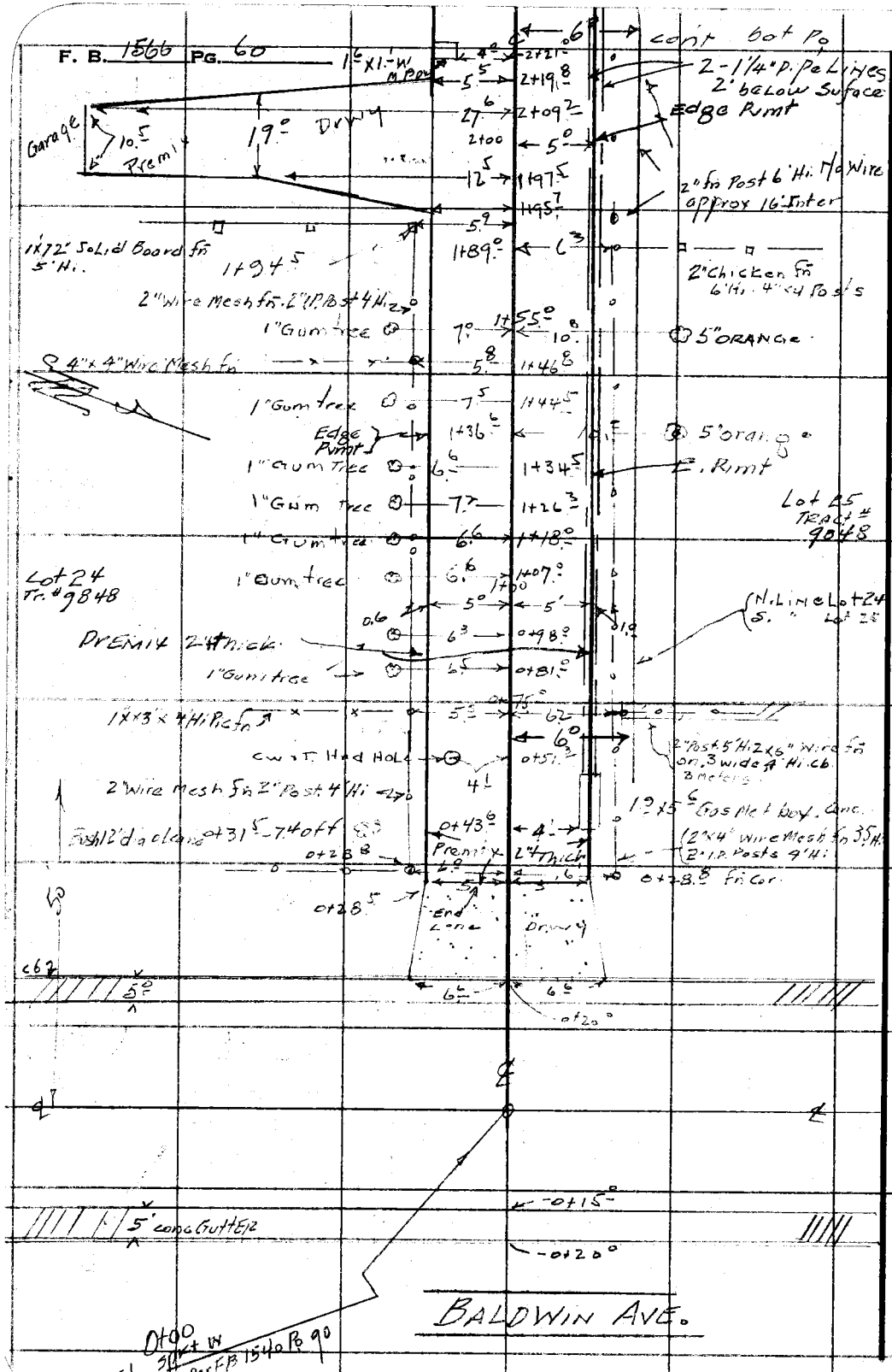
F. B. 1566 PG. 60
1"x1"-W MPipe
Conc Bot Po
2-1/4" P. Pe Lines 2' below Surface
Edge Rmt
Garage
10.5 Remt
19° Dry
2+00
2+09.2
2+19.8
2+21
27.6
5.5
12.5
5.9
5.0
1+97.5
1+95.7
2' fm Post 6' Hi. Hd Wire approx 16' Inter
1x12" Solid Board fn 5' Hi.
1+94.5
1+89.0
6.3
2" Chicken Fn 6' Hi. 4"x4" Posts
2" Wire Mesh fn. 2" I.P. Post 4' Hi.
1" Gum tree
7.0
1+55.0
10.8
5" ORANGE
4"x4" Wire Mesh Fn
5.8
1+46.8
1" Gum tree
7.5
1+44.5
Edge Pvmt
1+36.6
5" orange
1" Gum tree
6.6
1+34.5
E. Rmt
1" Gum tree
7.7
1+26.8
Lot 25 Tract # 9848
1" Gum tree
6.6
1+18.0
Lot 24 Tr. # 9848
1" Gum tree
6.6
1+07.0
1+00
N. Line Lot 24
5.1
Premix 2-4" thick
0.6
6.3
0+98.0
1" Gum tree
6.5
0+81.0
1"x3"x4' Hi Pickets fn
5.2
0+75.0
62.1
6.0
cw i.f. Hand Hole
0+51.
2" Post 5' Hi 2x6" Wire fn on 3 wide 4' Hi. cb 3 Meters
2" Wire Mesh fn 2" Post 4' Hi
4.7
19.5
6
Gas Met box, conc.
12"x4" Wire Mesh fn 3.5' Hi
2" I.P. Posts 9' Hi
Bush 12' dia clump
0+31.5
7.4 off
0+43.6
4.1
Premix 2-4" Thick
0+28.8
0+28.8 fn Cor
0+28.5
end conc
drwy
c&g
5.0
6.5
6.5
0+20.0
0+15.0
5' conc. Gutter
0+20.0
BALDWIN AVE.
0+00
Start W
OS Per F.B. 1540 Pg. 90
FD
RETURN TO
LOS ANGELES COUNTY SURVEYOR
725 LOS ANGELES COUNTY
ENGINEERING BLDG.
Do not extend notes this side of this line.
Note: Any Additions or Changes on This Sheet Must be Made or Circled in Ink With Date and Name of Person Making Change.

Notes Ck'd by	Survey of HOWLAND DRIVE
Map No.	W. O. 1305 Tape No. 0101 St'd 68 °F
Office Work	Surveyed by H. Granquist
Checked	Notes G Date 8-22-49
Date	Indexed R. C. Johnson

F. B. 1566 PG. 61

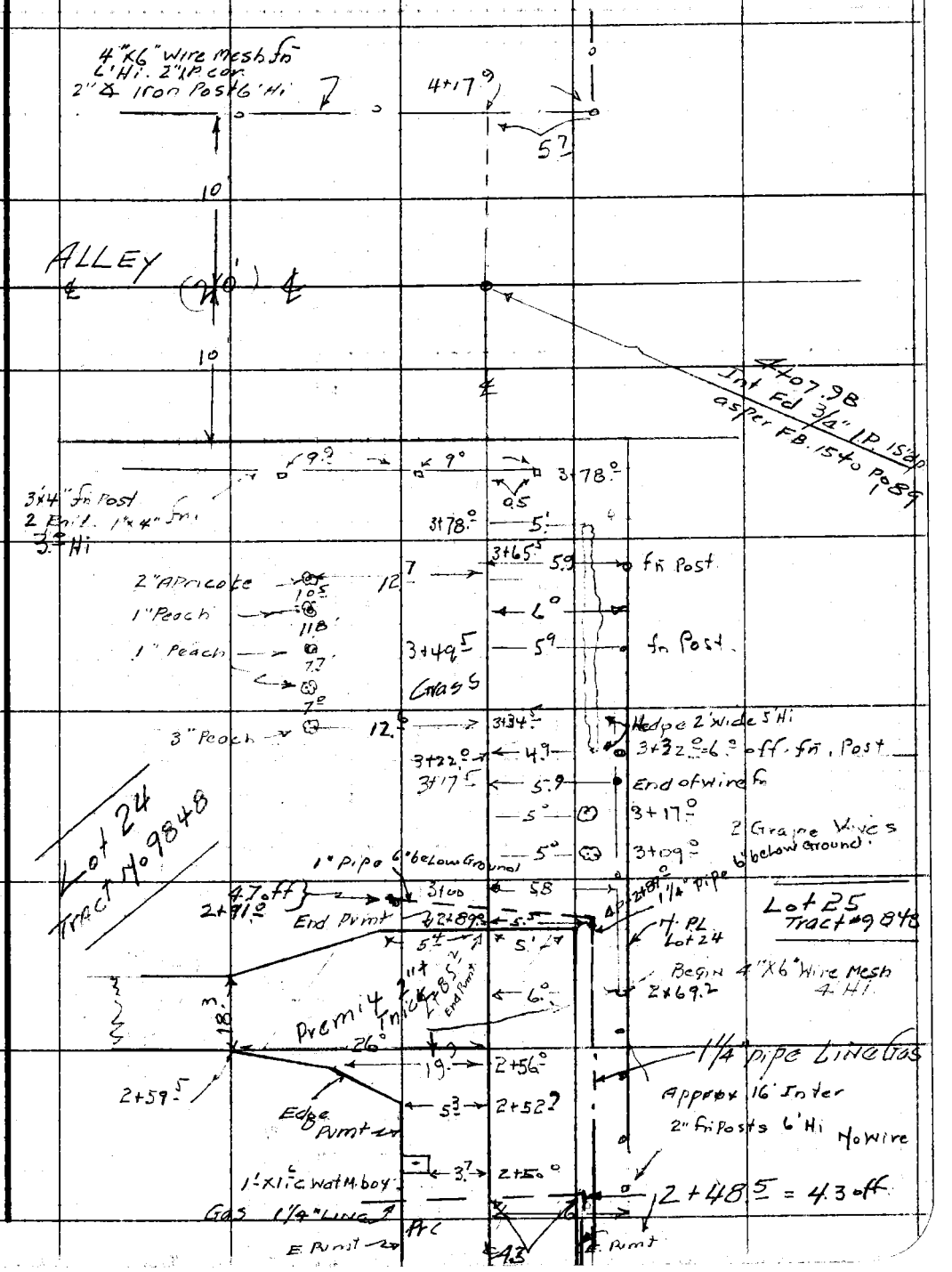

Note: Any Additions or Changes on This Sheet Must be Made or Circled in Red Ink With Date and Name of Person Making Change.

Do not extend notes this side of this line.

RETURN TO
LOS ANGELES COUNTY SURVEYOR
726 LOS ANGELES COUNTY
ENGINEERING BLDG.

76F309S 247 10M 1-49

RETURN TO
LOS ANGELES COUNTY SURVEYOR
726 LOS ANGELES COUNTY
ENGINEERING BLDG.

Note: Any Additions or Changes on This Sheet Must be Made or Circled in Red Ink With Date and Name of Person Making Change.

Do not extend notes this side of this line.

F. B. 1566 PG. 62

Profile No. ____ X-Sec. No. ____

Notes Red. ____ Date ____ Notes Chkd. LCM Date 8/24/49

Plotted ____ Date ____ Checked ____ Date ____

Job No. 1305 Division No. ____

Survey of HOWLAND DRIVE

Survey by H. GRANQUIST Notes G Date 8-23-'49

Map No. ____ Added Johnson Date MAY 11 '51

F.B. 1566 PG. 63

C. I. No. 1305

HOWLAND DRIVE.

Cross sections on Proposed SEWER Easement of M. PL. Lot 24 TRACT No. 9848

from: BALDWIN AVE

Wstrly to ALLEY

FB. 1566 Pg 63 To Pg 66

STATION	B. S.	H. I.	F. S.	ELEV.

NOTE: ANY ADDITIONS OR CHANGES ON THIS SHEET MUST BE MADE OR CIRCLED IN RED INK. WITH DATE AND NAME OF PERSON MAKING CHANGE.

Do not extend notes this side of this line.

PLEASE RETURN TO
LOS ANGELES COUNTY SURVEYOR
726 LOS ANGELES COUNTY ENGINEERING BLDG.

76L.298 307 5-49

76L298 307 5-49

PLEASE RETURN TO
LOS ANGELES COUNTY SURVEYOR
726 LOS ANGELES COUNTY ENGINEERING BLDG.

NOTE: ANY ADDITIONS OR CHANGES ON THIS SHEET MUST BE MADE OR CIRCLED IN RED INK, WITH DATE AND NAME OF PERSON MAKING CHANGE.

Do not extend notes this side of this line.

STATION	B. S.	H. I.	F. S.	ELEV.		
B.M. T.E 166"	5.34	335.59		330.~~248~~ 25	B.M. T.E. 166" EL. 330.248	FB 1488 Pg 89
					BALDWIN AVE (E.Si) 400'± So. of LA Rosa Dr.	
					Bt. Spk. in curb in front of Ho. No. 830.	
-0+20			5.3	330.3	℄ Prod. of Easement =	E. T.Cb. Baldwin Ave.
			6.12	329.47		b. Cb.
0+00			5.6	330.0	℄ Int "	& " "
			6.7	328.9	100' L. = ℄	" "
			4.4	331.2	100' R or No. = ℄	" "
0+20.0			6.03	329.56	0+20 ℄ Esmt = w. Cut	" " Drwy T.Cb
			5.36	330.23	7°L T.Cb	
			5.25	330.34	7°R - T.Cb	
0+28.6			5.0	330.6		℄ Esmt. brk
			5.0	330.6	5' L. E. Pvmt	
			5.0	330.6		15' R. E. Pvmt
1+00			4.7	330.9		℄ Esmt
			4.8	330.8	5' L. E. Pvmt	
			5.9	329.7	94' L. = S.P.L. fn Line	
			4.6	331.0	5' R = E. Pvmt	
			3.7	331.9	100' R Ground	
T.P.	4.37	335.38	4.58	331.01	bt. spk. N. E. Pvmt 1+10	

F.B. 1566 Pg. 64
Job No. 1305 Division No. Notes Red. Plotted Profile
Survey of Howland Drive Date Date No.
Survey by H. Gangquist Notes G. Notes Chkd. Checked X-Sec.
Indexed C. Johnson Date 8-23-49 Date Date No.

76L298 307 5-49

PLEASE RETURN TO
LOS ANGELES COUNTY SURVEYOR
726 LOS ANGELES COUNTY ENGINEERING BLDG.

NOTE: ANY ADDITIONS OR CHANGES ON THIS SHEET MUST BE MADE OR CIRCLED IN RED INK. WITH DATE AND NAME OF PERSON MAKING CHANGE.

Do not extend notes this side of this line.

STATION	B. S.	H. I.	F. S.	ELEV.		
		335.38				
2+00			4.6	330.8		& Easement
			4.6	330.8	5'L. S.E. Rmt	
			4.6	330.8	5'R " "	
2+85.5			5.2	330.2		& " " N.W. end Rmt
			5.2	330.2	5'L. E. "	
			5.2	330.2	5'R. N.E. Rmt	
3+00			5.8	329.6		& Ground
			5.7	329.7	6'L Ground	
			6.1	329.3	94'L. Fn. " SPL	
			5.4	330.0		6'R. Ground
			4.7	330.7		100'R. "
T.P.	3.82	334.00	5.20	330.18	2+85 Bt. Spk N.E. Rmt	
4+00			4.8	329.2		&
Int 4+07.98			5.0	329.0	& Int ALLEY	
			6.0	328.0	100'L & "	
			4.2	329.8	100'R or N. = & ALLEY	
B.M. T.E. 165'			4.85	329.15	B.M. T.E. 165' EL = 329.146 F.B. 1488 Pg 89 1st Alley W of Baldwin Ave (W.St.) 1190'± N of Lower Azusa Rd. Bt. Spk N.E. Cor fn Post base. N.E. Cor Lot 2 Tract 9848	

Profile
No. _____ Notes Red. _____ Plotted _____ Job No. 1295 Division No. _____
X-Sec. _____ Date _____ Date _____ Survey of Highland Ave
No. _____ Notes Chkd. _____ Checked _____ Survey by M. Gonzalez Notes G. Johnson Date 8-23-49
Date _____ Date _____ Map No. _____ Index G. Johnson Date _____

F.B. 1511 Pg. 65

F.B. 566 PG. 66 | Job No. 1305 Howland Dr | Division No. | Notes Red. | Plotted | Profile

Survey of | Date | Date | No.

Survey by H. Granquist | Notes G. | Notes Chkd. | Checked | X-Sec.

Indexed | Date 8-23-49 | Date | Date | No.

STATION	B. S.	H. I.	F. S.	ELEV.

PLEASE RETURN TO
LOS ANGELES COUNTY SURVEYOR
726 LOS ANGELES COUNTY ENGINEERING BLDG.

Do not extend notes this side of this line.

NOTE: ANY ADDITIONS OR CHANGES ON THIS SHEET MUST BE MADE OR CIRCLED IN RED INK, WITH DATE AND NAME OF PERSON MAKING CHANGE.

76L298 307 5-49

76L298 307 5-49

PLEASE RETURN TO
LOS ANGELES COUNTY SURVEYOR
726 LOS ANGELES COUNTY ENGINEERING BLDG.

NOTE: ANY ADDITIONS OR CHANGES ON THIS SHEET MUST BE MADE OR CIRCLED IN RED INK, WITH DATE AND NAME OF PERSON MAKING CHANGE.

Do not extend notes this side of this line.

STATION	B. S.	H. I.	F. S.	ELEV.		
		Profile of Line 60' So. of S Line tr. # 13986 From ℄ Golden West Ave to 400' East				
B.M.T.E.173	3.61	325.38		321.77	B.M. TE.173" EL. - 321.771 F.B. 1488 Pg 92 Golden West Ave. (N. S.) at Hallwood DR. Bt. Spkin curb. 3' So. of ℄ Prod Hallwood DR.	
0+00			5.0	320.4	℄ Golden West Ave 60' So of S. Line tr. # 13986	
1+00			4.2	321.1	100' E of ℄ " " " " " " " " "	
			4.0	321.4	200' E " " " " " " " " " "	
			4.3	321.1	300' E " " " " " " " " " "	
			4.1	321.3	400' E " " " " " " " " " "	
B.M.T.E 173			3.61	321.77	B.M.T.E. 173" EL. 321.771	see above

MR Bender
Please give this
to Mr. Labby or
"Red"

Profile No. ____ Notes Red. ____ Plotted ____ Job No. ____ Division No. ____
Date ____ Date ____ Survey of ____
X-Sec. No. ____ Notes Chkd. ____ Checked ____ Survey by ____ Notes ____ Date ____
Date ____ Date ____ Map No. ____ Indexed Johnson Date ____

F.B. 1566 PG. 67

F.B. 7376 PG. 68

Job No._____ Division No._____ Notes Red._____ Plotted_____ Profile

Survey of_____ Date_____ Date_____ No._____

Survey by_____ Notes_____ Notes Chkd._____ Checked_____ X-Sec.

Indexed_____ Date_____ Date_____ Date_____ No._____

STATION	B. S.	H. I.	F. S.	ELEV.

761-298 307 5-49

PLEASE RETURN TO

LOS ANGELES COUNTY SURVEYOR

726 Los Angeles County Engineering Bldg.

Do not extend notes this side of this line.

NOTE: ANY ADDITIONS OR CHANGES ON THIS SHEET MUST BE MADE OR CIRCLED IN RED INK, WITH DATE AND NAME OF PERSON MAKING CHANGE.

F.B/56 PG. 69

Profile No. ____ Notes Red. ____ Plotted ____ Job No. 1305 Division No. ____
Date ____ Date ____ Survey of HOWLAND DR.
X-Sec. No. ____ Notes Chkd. ____ Checked ____ Survey by H Granquist Notes G Date 6-30-50
Date ____ Date ____ Map No. ____ Indexed G. Johnson Date MAY 11 '51

C.I. No 1305
HOWLAND DRIVE
INVERT. check M.H.'S ON
OLIVE ST.
East of Sunset BLVD. & E. of BARELA AVE.

STATION	B.S.	H.I.	F.S.	ELEV.

NOTE: ANY ADDITIONS OR CHANGES ON THIS SHEET MUST BE MADE OR CIRCLED IN RED INK, WITH DATE AND NAME OF PERSON MAKING CHANGE.

PLEASE RETURN TO
LOS ANGELES COUNTY SURVEYOR
726 HIGGINS BLDG.

Do not extend notes this side of this line.

76L298 307 3M 11-48

76L298 307 3M 11-48

PLEASE RETURN TO
LOS ANGELES COUNTY SURVEYOR
726 HIGGINS BLDG.

NOTE: ANY ADDITIONS OR CHANGES ON THIS SHEET MUST BE MADE OR CIRCLED IN RED INK, WITH DATE AND NAME OF PERSON MAKING CHANGE.

Do not extend notes this side of this line.

STATION	B. S.	H. I.	F. S.	ELEV.		
B.M. T.E. 43	4.06	357.37		353.31	B.M. T.E 43 EL 353.307 FB. 1488 Pg 30	
					Sunset Blvd. & Olive St. S.W. Cor.	
					Bt. Spk. in cb. 6' W. of W. end C.R.	
T.P. Olive St.	4.81	357.05	5.13	352.24	Spk. 10' N. of ℄ Olive St. 1' W. of P.P. #374809E.	
Exist M.H. W. of Barela Ave					Exist M.H. on Olive St. West of Barela Ave	
						Rod to Rim = 4.67
			4.67	352.38	West Rim	Rim to Crown = 10.18
						8" Pipe 0.67
			15.52	341.53	8" Invert to West ←	Rod to Invt. 15.52
			4.66	352.39	East Rim	Rod to Rim 4.66
						Rim to Crown 10.20
			15.53	341.52	8" Invert to East ←	8" Pipe = 0.67
						Rod to Invert 15.53
Exist M.H. E. of Barela Ave.					Exist MH. Olive St East of Barela Ave	
			4.51		West Rim	Rod to Rim 4.51
						Rim to Crown 10.25
			15.43	341.62	8" Invert to west	8" Pipe 0.67
						15.43
			4.52		East Rim	Rod to Rim 4.52
						Rim to Crown 10.18
			15.37	341.68	8" Invert to East.	8" Pipe 0.67
						15.37
T.P	4.96	357.08	4.93	352.12	Spk N. E. Pvmt Olive St.	W. of P.P. #374806E
B.M. T.E. 41			5.69	351.39	B.M. T.E. 41 EL. = 351.382 F.B. 1488 ~ P29	
					Olive St. & Golden West Ave. SE Cor.	
					Bt spk in cb. 13' S. of S. end C.R.	

F.B. 1564 PG. 70

Job No. 1305 Division No. Notes Red. Plotted Profile

Survey of How Land Dr. Date Date No. X-Sec.

Survey by H.E. Cranquist Notes G Notes Chkd. Checked

Indexed Date 6-30-50 Date Date No.

F. B. 1566 PG. 75

NOTES RED. _____ JOB NO. [illegible] SURVEY OF [illegible]
DATE _____ SURVEY BY J. S. [illegible]
NOTES CHKD. _____ NOTES BY [illegible] DATE [illegible]
DATE _____ INDEXED _____ DATE _____

NOTE: ANY ADDITIONS OR CHANGES ON THIS SHEET MUST BE MADE OR CIRCLED IN RED INK, WITH DATE AND NAME OF PERSON MAKING CHANGE.

PLEASE RETURN TO
LOS ANGELES COUNTY SURVEYOR
725 LOS ANGELES COUNTY ENGINEERING BLDG.

Do not extend notes this side of this line

DESCRIPTION	ADJ. ELEV.	3RD RUN	2ND RUN	DIFF.	1ST RUN	B.M.
BENCH LEVELS FOR MAVELOWER AVE. S.S. DIST [illegible]	[illegible]		Adj on L.A.Co. Surv. P.L.N. datum, 1952 adj See A-13 for adj calc. indexed 7-21-59			

76S420 353 3-51

76S420 353 3-51

PLEASE RETURN TO
LOS ANGELES COUNTY SURVEYOR
725 LOS ANGELES COUNTY ENGINEERING BLDG.

NOTE: ANY ADDITIONS OR CHANGES ON THIS SHEET MUST BE MADE OR CIRCLED IN RED INK, WITH DATE AND NAME OF PERSON MAKING CHANGE.

Do not extend notes this side of this line

B.M.	1st RUN	DIFF.	2nd RUN	3rd RUN	ADJ. ELEV.	DESCRIPTION
FD BM 15-6	352.792				352.792	B.M. 15-6 Elev. 352.792 FB. 1380/12 [illegible]
+	5.630		5.017			[illegible]
⊼	353.[illegible]		[illegible]		+0.0945	[illegible]
—	5.[illegible]		[illegible]			[illegible]
[illegible]	[illegible]					[illegible]
+	4.16[illegible]		[illegible]			[illegible]
⊼	357.0[illegible]		[illegible]		-0.8410	[illegible]
—	5.0[illegible]		5.040			[illegible]
FD BM TE 884	352.044				352.044	[illegible]
+	4.3[illegible]		[illegible]			[illegible]
⊼	[illegible]		[illegible]		-0.1065	[illegible]
—	[illegible]		[illegible]			[illegible]
FD BM TE 883	351.938				351.938	B.M. [illegible] FB. 1558/211
	3.7[illegible]		3.760			[illegible]
	355.6[illegible]		[illegible]		-2.1150	[illegible]
	[illegible]		5.880			
	349.8[illegible]					
	4.7[illegible]		[illegible]			
	354.5[illegible]		-0.567		-0.5680	
	[illegible]		[illegible]			
FD B.M. TE 886	349.255				349.254	[illegible] 349.4[illegible] [illegible] Lynd Ave & Mayflower Ave N.E. Cor. Bt. Spk in Curb [illegible] E. of E. end [illegible]

JOB NO. [illegible] SURVEY OF Mayflower Ave [illegible] NOTES RED. [illegible]
SURVEY BY J.S. Coates DATE [illegible] NOTES CHKD. [illegible]
NOTES BY J.S.C. DATE [illegible] DATE [illegible]
INDEXED DATE [illegible]

F. B. 1566 PG. 76

76S420 353 3-51

PLEASE RETURN TO
LOS ANGELES COUNTY SURVEYOR
725 LOS ANGELES COUNTY ENGINEERING BLDG.

NOTE: ANY ADDITIONS OR CHANGES ON THIS SHEET MUST BE MADE OR CIRCLED IN RED INK, WITH DATE AND NAME OF PERSON MAKING CHANGE.

NOTES RED. JOB NO. SURVEY OF
DATE SURVEY BY
NOTES CHKD. NOTES BY. DATE
DATE INDEXED. DATE

F.B. Pg. 77

Do not extend notes this side of this line

B.M.	1ST RUN	DIFF.	2ND RUN	3RD RUN	ADJ. ELEV.	DESCRIPTION
B.M.					349.254	
+						
Σ		R			+0.2420	
−						
B.M.					349.496	
+		R				
Σ					-1.5920	
−						
B.M.					347.904	
+		R				
Σ					+2.3055	
−						
T.P.						
+						
Σ					+0.3475	
−						
T.P.						
+						
Σ					+0.6950	
−						
T.P.						
+		R				
Σ					+0.8545	
−						
T.P.						
+						
Σ					+2.2400	
−						
T.P.						

76S420 353 3-51

PLEASE RETURN TO
LOS ANGELES COUNTY SURVEYOR
725 LOS ANGELES COUNTY ENGINEERING BLDG.

NOTE: ANY ADDITIONS OR CHANGES ON THIS SHEET MUST BE MADE OR CIRCLED IN RED INK, WITH DATE AND NAME OF PERSON MAKING CHANGE.

Do not extend notes this side of this line

B.M.	1ST RUN	DIFF.	2ND RUN	3RD RUN	ADJ. ELEV.	DESCRIPTION
T.P.	354.3[illegible]					
+	[illegible]		6.4[illegible]			
⊼	[illegible]	[illegible]	[illegible]		+2.6690	
	3[illegible]		[illegible]			
SET B.M. LE 54	35[illegible]				357.013	B.M. [illegible] F.B. 1566/78
/	5276		[illegible]			Long[illegible] Mayflower Ave
⊼	362270	[illegible]	[illegible]		+0.5785	[illegible]
—	4[illegible]		[illegible]			[illegible]
T.P.	[illegible]					
+	[illegible]		[illegible]			
⊼	363345	[illegible]	[illegible]		+0.9090	
—	48[illegible]		[illegible]			
T.P.	[illegible]					
+	[illegible]		5.762			
—	[illegible]	[illegible]	[illegible]		+1.0205	
	4[illegible]		[illegible]			
SET B.M. LE 55	[illegible]				359.520	[illegible]
+	46[illegible]		[illegible]			[illegible]
⊼	[illegible]		[illegible]		-0.5645	[illegible]
—	5[illegible]		[illegible]			
SET B.M. LE 56	358[illegible]				358.956	[illegible]
+	[illegible]		[illegible]			[illegible]
⊼	[illegible]	[illegible]	[illegible]		+3.1775	[illegible] curb 3.5' [illegible]
—	[illegible]		[illegible]			
[illegible]	[illegible]					
+	[illegible]		6.385			
⊼	[illegible]	[illegible]	[illegible]		+1.7700	
—	[illegible]		[illegible]			
B.M. [illegible]	[illegible]				363.902	B.M. LE 5[illegible] (See Next Pg.)

JOB NO. 1634 SURVEY OF MAYFLOWER AVE. S.S. NOTES RED.
SURVEY BY J.S. COATES DATE
NOTES BY J.S.C. DATE 4-20-53 NOTES CHKD.
INDEXED DATE DATE

F.B. 1566 PG. 78

76S420 353 3-51

PLEASE RETURN TO
LOS ANGELES COUNTY SURVEYOR
725 LOS ANGELES COUNTY ENGINEERING BLDG.

NOTE: ANY ADDITIONS OR CHANGES ON THIS SHEET MUST BE MADE OR CIRCLED IN RED INK, WITH DATE AND NAME OF PERSON MAKING CHANGE.

Do not extend notes this side of this line

B.M.	1ST RUN	DIFF.	2ND RUN	3RD RUN	ADJ. ELEV.	DESCRIPTION
SET B.M. [illegible] 57	363.88[illegible]		R		363.902	B.M. [illegible] 57 [illegible]
+	6.4[illegible]		[illegible]	6.604		[illegible]
⊼	[illegible] 59	[illegible]	[illegible]	[illegible]	+3.1990	[illegible]
[illegible]	[illegible]		[illegible]	[illegible]		
T.P.	[illegible]					
+	6.[illegible]		[illegible]			
⊼	[illegible]	[illegible]	[illegible]		+3.6470	
[illegible]	[illegible]		[illegible]			
SET B.M. [illegible]	[illegible]				370.747	[illegible]
[illegible]	[illegible]		[illegible]			[illegible] 520± N.
[illegible]	[illegible]		[illegible]		+3.7680	℄ Edmund St [illegible] Curb
[illegible]	[illegible]		[illegible]			[illegible]
SET B.M. [illegible]	[illegible]				374.516	[illegible]
+	3.371		[illegible]			[illegible]
⊼	[illegible]	[illegible]			-3.1805	[illegible] Bt. Spk. in [illegible] Curb
[illegible]	6.451		[illegible]			[illegible]
[illegible]	[illegible]					
[illegible]	[illegible]		[illegible]			
[illegible]	[illegible]	[illegible]	[illegible]		+0.0695	
[illegible]	3.[illegible]		[illegible]			
SET B.M. [illegible]	[illegible]				371.403	[illegible]
+	2.840		2.74[illegible]			[illegible] 955± N
⊼	[illegible]	[illegible]	3.3[illegible]		-3.3905	℄ Edmund St, Bt. Spk. [illegible]
[illegible]	6.[illegible]		6.13[illegible]			to No # [illegible]
T.P.	[illegible]					
+	[illegible]		4.132			
⊼	[illegible]	[illegible]	1.667		-1.6670	
[illegible]	[illegible]		5.799			
SET B.M. LE 6	[illegible]				366.346	B.M. [illegible] (See Next Page)

NOTES RED. ____ JOB NO. 163-L SURVEY OF [illegible]
DATE ____ SURVEY BY J.S. Conrad
NOTES CHKD. ____ NOTES BY J.S.C. DATE [illegible]
DATE ____ INDEXED ____ DATE ____

F.B. 1566 PG. [illegible]

765420 353 3-51

PLEASE RETURN TO
LOS ANGELES COUNTY SURVEYOR
725 LOS ANGELES COUNTY ENGINEERING BLDG.

NOTE: ANY ADDITIONS OR CHANGES ON THIS SHEET MUST BE MADE OR CIRCLED IN RED INK, WITH DATE AND NAME OF PERSON MAKING CHANGE.

Do not extend notes this side of this line

JOB NO. 1631 SURVEY OF Mayflower Ave. NOTES RED. DATE
SURVEY BY [illegible] NOTES CHKD. DATE
NOTES BY [illegible] DATE
INDEXED DATE

F.B. 1566 Pg. 80

B.M.	1ST RUN	DIFF.	2ND RUN	3RD RUN	ADJ. ELEV.	DESCRIPTION
SET BM LE 61	366.331				366.346	BM LE 61 [illegible] FB 1566/80
+	2.159		2.159			[illegible] (W side) 37+
∧	363.504	-4.145	[illegible]		-4.1445	[illegible]
—	63.10		[illegible]			Side [illegible]
SET BM LE 62	[illegible]				362.200	[illegible] FB 1566/80
+	1.682		1.681			Mayflower Ave. [illegible]
∧	[illegible]	[illegible]	[illegible]		-8.4645	S.W. Cor. [illegible]
—	[illegible]		[illegible]			[illegible]
T.P.	361.723					
+	[illegible]		5.693			
∧	[illegible]	[illegible]	[illegible]		+1.1560	
—	4.111		[illegible]			
SET BM LE 63	362.879				362.891	FB 1566/80
+	5.058		5.033			[illegible]
∧	357.929	[illegible]	[illegible]		+0.9155	BM [illegible]
—	4.168		[illegible]			
T.P.	[illegible]		[illegible]			
+	6.142		6.064			
∧	360.[illegible]	+2.[illegible]	[illegible]		+2.1225	
—	3.995		[illegible]			
T.P.	[illegible]		[illegible]			
+	5.[illegible]		5.[illegible]			
∧	[illegible]	[illegible]	[illegible]		+2.0510	
—	3.643		3.[illegible]			
BM LE 64	365.971				367.979	[illegible] FB 1566/80
						Fair [illegible]
						S.W. [illegible]

768-20 383 3-51

PLEASE RETURN TO
LOS ANGELES COUNTY SURVEYOR
725 LOS ANGELES COUNTY ENGINEERING BLDG.

NOTE: ANY ADDITIONS OR CHANGES ON THIS SHEET MUST BE MADE OR CIRCLED IN RED INK, WITH DATE AND NAME OF PERSON MAKING CHANGE.

NOTES RED. JOB NO. SURVEY OF
DATE SURVEY BY
NOTES CHKD. NOTES BY DATE
DATE INDEXED DATE
F.B. PG.

Do not extend notes this side of this line

B.M.	1ST RUN	DIFF.	2ND RUN	3RD RUN	ADJ. ELEV.	DESCRIPTION
					367.979	
					+0.2710	
					368.249	
					+3.1465	
					371.396	
		R			-2.0465	
					369.349	
					-1.1975	
					-0.0025	
					368.148	368.148 ~~368.144~~
					+2.1800	
					+2.6565	

76S420 353 3-51

PLEASE RETURN TO
LOS ANGELES COUNTY SURVEYOR
725 LOS ANGELES COUNTY ENGINEERING BLDG.

NOTE: ANY ADDITIONS OR CHANGES ON THIS SHEET MUST BE MADE OR CIRCLED IN RED INK, WITH DATE AND NAME OF PERSON MAKING CHANGE.

Do not extend notes this side of this line

B.M.	1ST RUN	DIFF.	2ND RUN	3RD RUN	ADJ. ELEV.	DESCRIPTION
T.P.	372.[illegible]					
+	5.7[illegible]		5.783			
⊼	[illegible]	[illegible]	[illegible].340		+2.2395	
—	3.[illegible]		[illegible]			
T.P.	[illegible]					
+	[illegible]		[illegible]			
⊼	[illegible]	[illegible]	[illegible]		+0.5105	
—	4.8[illegible]		[illegible]			
B.M. 15-4	375.[illegible]				375.734	B.M. [illegible] 375.738 [illegible] 1796/7 [illegible] Brisbane St. [illegible] of E and [illegible]
+	5.6[illegible]		5.765			
⊼	381.[illegible]	+[illegible]	[illegible]		+2.9405	
—	[illegible]		[illegible]			
T.P.	[illegible]					
+	4.897		4.995			
⊼	38[illegible]	+1.398	[illegible]		+1.3985	
—	3.4[illegible]		3.596			
T.P.	380.0[illegible]				~~380.~~	B.M. 15-7 Elev. 380.152 [illegible] 1360 [illegible] S.E. [illegible] of [illegible] Camino Real [illegible] 51.2 ft. S. of [illegible] of Pacific Co. and 23.0 ft. S. of [illegible] of Camino Real, in a well [illegible] the pavement and protected by a [illegible] Surveyor "Monument" A [illegible] County Surveyor monument stamped B.M. 15-7 1952 RE 63" set in Concrete 9" below the surface
+	5.665		5.558			
⊼	385.719	+[illegible]	0.083		+0.0805	
—	5.587		5.475			
BM 15-7	380.13[illegible]				380.152	

F. B. 1566 PG. 82

JOB NO. 1634 SURVEY OF Wallace Ave. NO[illegible]ED.
SURVEY BY J. S. Coates DATE 4-21-53 DATE
NOTES BY [illegible] DATE NOTES CHKD.
INDEXED DATE DATE

Notes Ck'd by Galli	Survey of MAYFLOWER AVE S.S
Map No. CSB-2895	W. O. 8351 Tape No. 2134 St'd. 68 °F
Office Work T. M. PALMERI	Surveyed by J.S. COATES
Checked [redacted] W. D. WAGNER	Notes J.S.C. Date 4-53
Date AUG 1958	Indexed R. C. Johnson 5-5-59

F. B. 2566 Pg. 95

CENTER-LINE SURVEY
FOR
MAYFLOWER AVE. S.S. DIST.
C.I. 1534
J.N. 8351

COATES
OHSNER
LEGAULT
TAFOYA

Note: Any Additions or Changes on This Sheet Must be Made or Circled in Red Ink With Date and Name of Person Making Change.

Do not extend notes this side of this line.

RETURN TO
LOS ANGELES COUNTY SURVEYOR
726 LOS ANGELES COUNTY
ENGINEERING BLDG.

INDEX

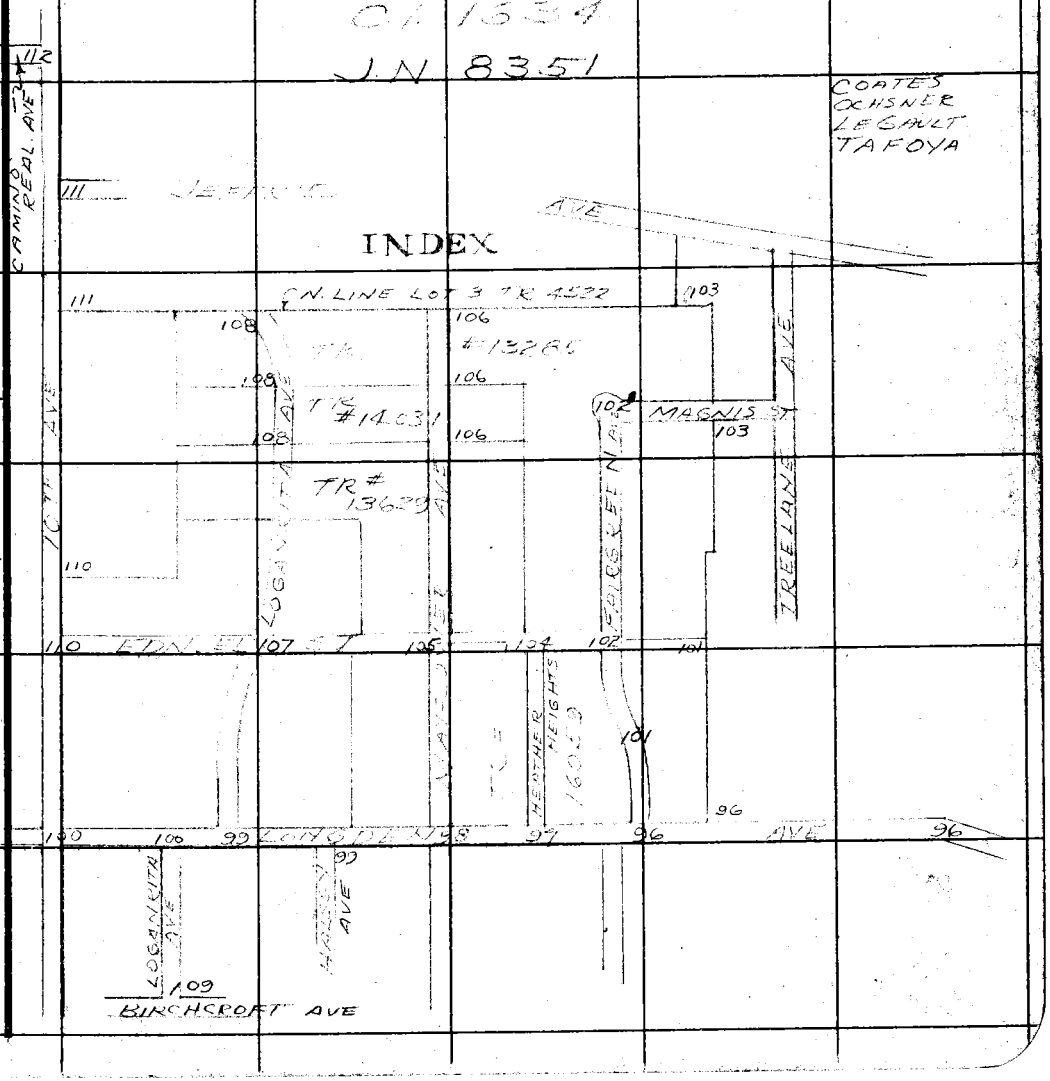

76F3099 247 2.51

RETURN TO
LOS ANGELES COUNTY SURVEYOR
726 LOS ANGELES COUNTY
ENGINEERING BLDG.

Note: Any Additions or Changes on This Sheet Must be Made or Circled in Red Ink With Date and Name of Person Making Change.

Do not extend notes this side of this line.

W.S. 46, B-2

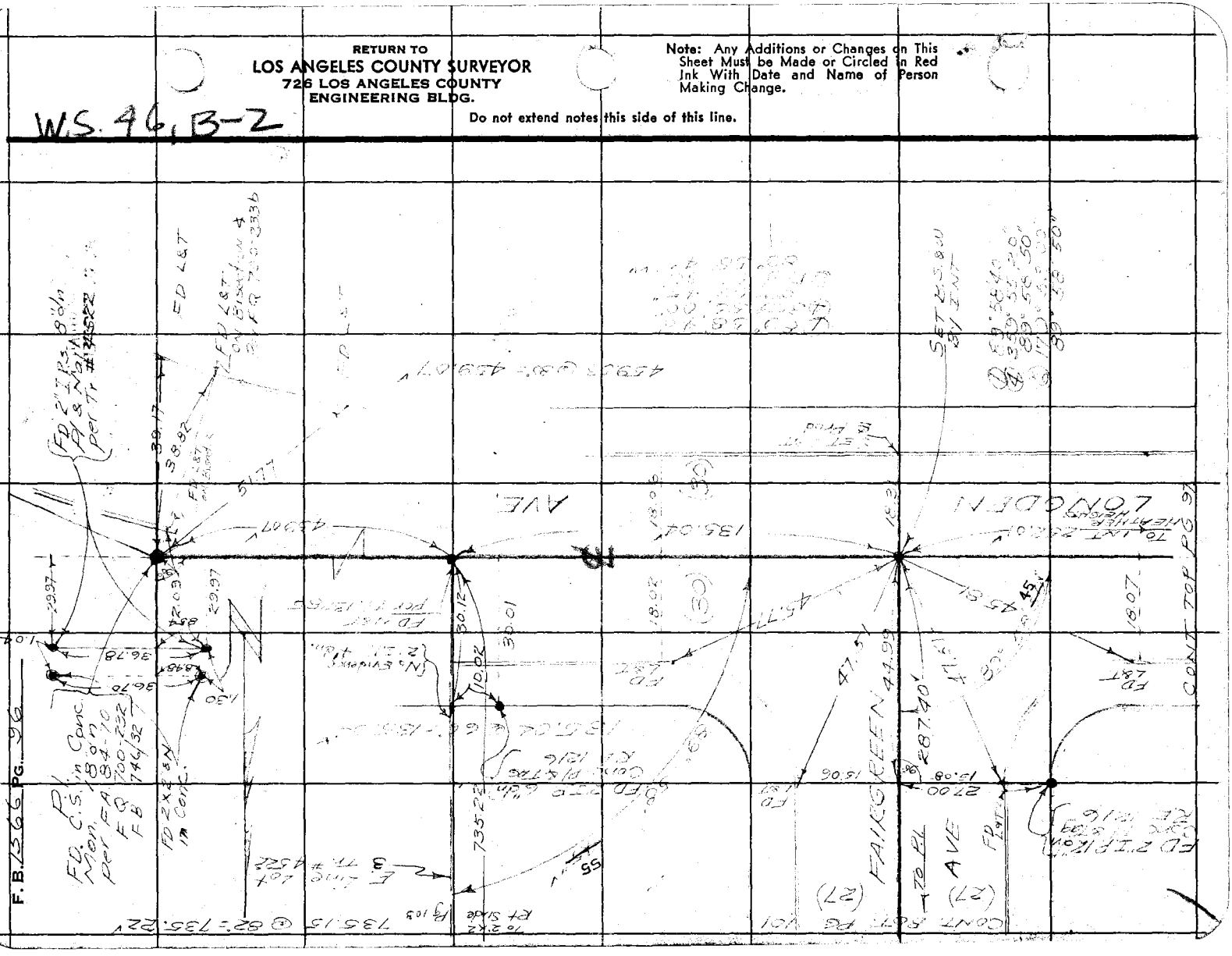

Notes Ck'd by Galli	Survey of MAYFLOWER AVE SS
Map No. CSB-2845	W. O. 8351 Tape No. 0134 St'd. 68 °F
Office Work T. M. PALMERI	Surveyed by J. S. COATES
Checked W. D. WAGNER	Notes J.S.C. Date 4-53
Date AUG., 1963	Indexed K. C. Johnson

F. B. 1566 Pg. 97

W.S. 46, B-2

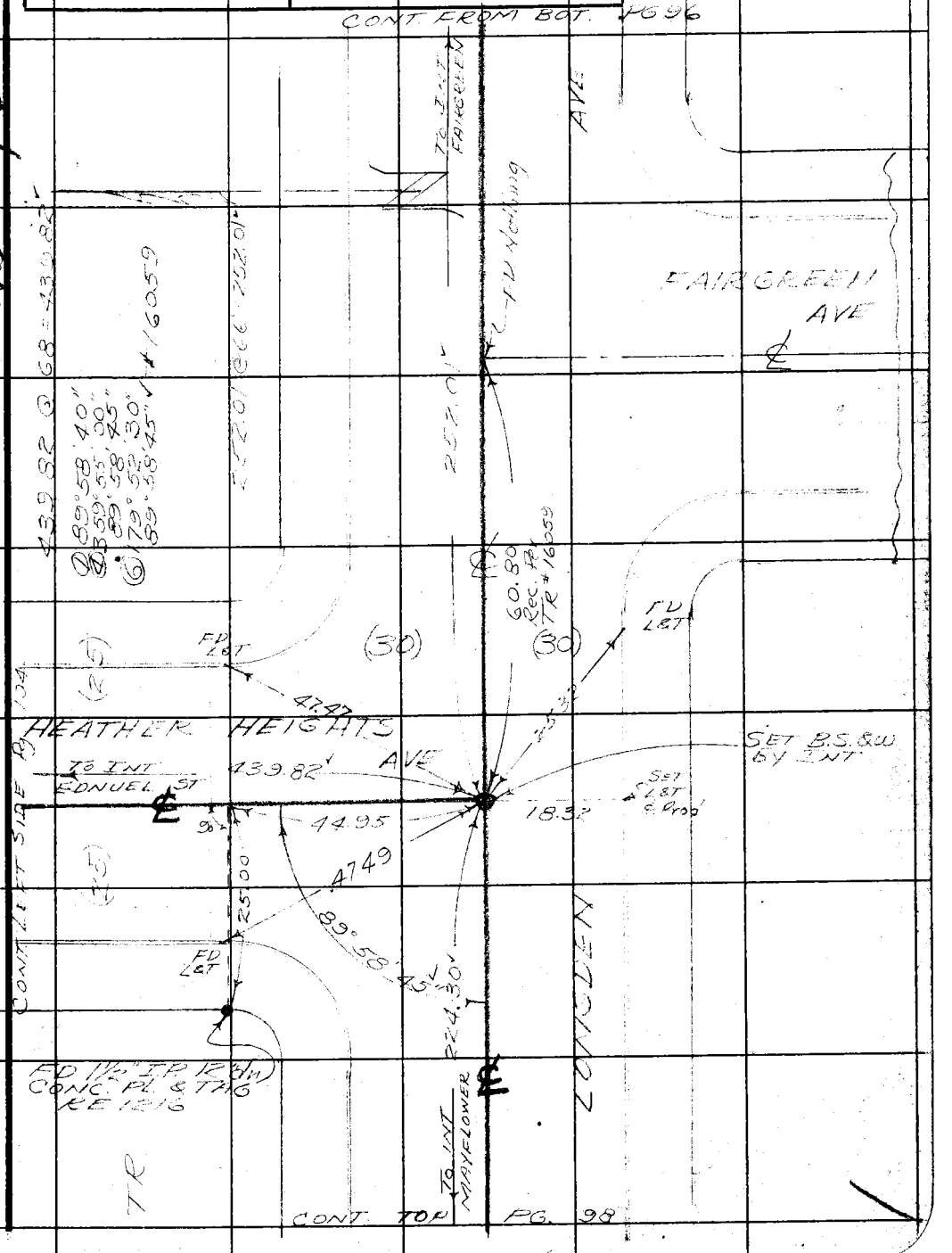

Note: Any Additions or Changes on This Sheet Must be Made or Circled in Red Ink With Date and Name of Person Making Change.

Do not extend notes this side of this line.

RETURN TO
LOS ANGELES COUNTY SURVEYOR
726 LOS ANGELES COUNTY
ENGINEERING BLDG.

76F309S 247 2-51

RETURN TO
LOS ANGELES COUNTY SURVEYOR
726 LOS ANGELES COUNTY
ENGINEERING BLDG.

Note: Any Additions or Changes on This Sheet Must be Made or Circled in Red Ink With Date and Name of Person Making Change.

Do not extend notes this side of this line.

W.S. 46, B-2

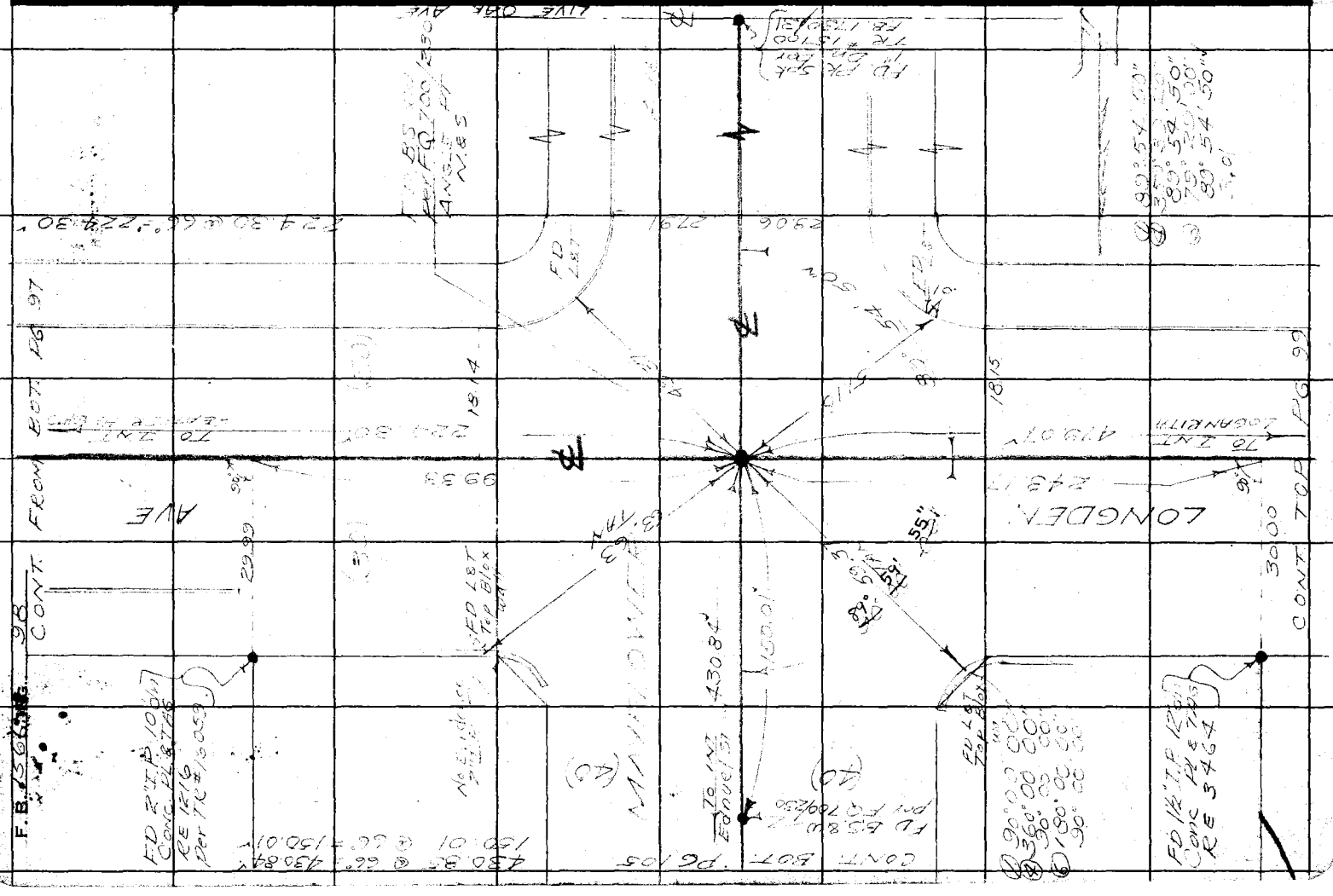

WS 46, B-2

Notes Ck'd by	Survey of MAYFLOWER AVE. SS
Map No. Gall. CS B2845	W. O. 8351 Tape No. 0134 St'd. 68 °F
Office Work T. M. PALMERI	Surveyed by J. S. CORTES
Checked W. D. WAGNER	Notes I.S.C. Date 4-53
Date AUG., 1963	Indexed A. C. Johnson

F. B. 1566 Pg. 99

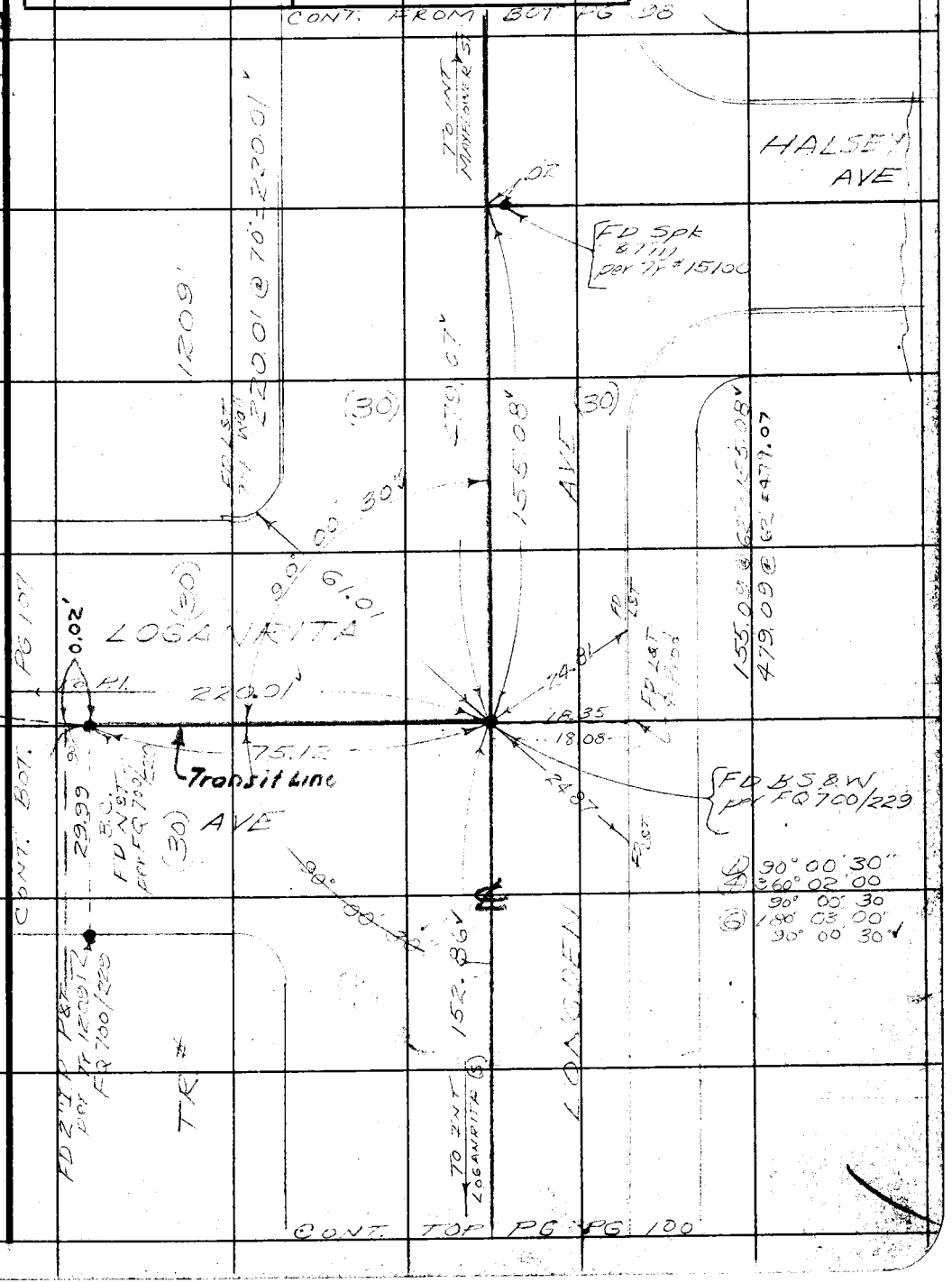

Note: Any Additions or Changes on this Sheet Must be Made or Circled in Red Ink With Date and Name of Person Making Change.

Do not extend notes this side of this line.

RETURN TO
LOS ANGELES COUNTY SURVEYOR
726 LOS ANGELES COUNTY
ENGINEERING BLDG.

76F309S 247 2-51

RETURN TO
LOS ANGELES COUNTY SURVEYOR
726 LOS ANGELES COUNTY
ENGINEERING BLDG.

Note: Any Additions or Changes on This Sheet Must be Made or Circled in Red Ink With Date and Name of Person Making Change.

Do not extend notes this side of this line.

W.S. 46 B-2

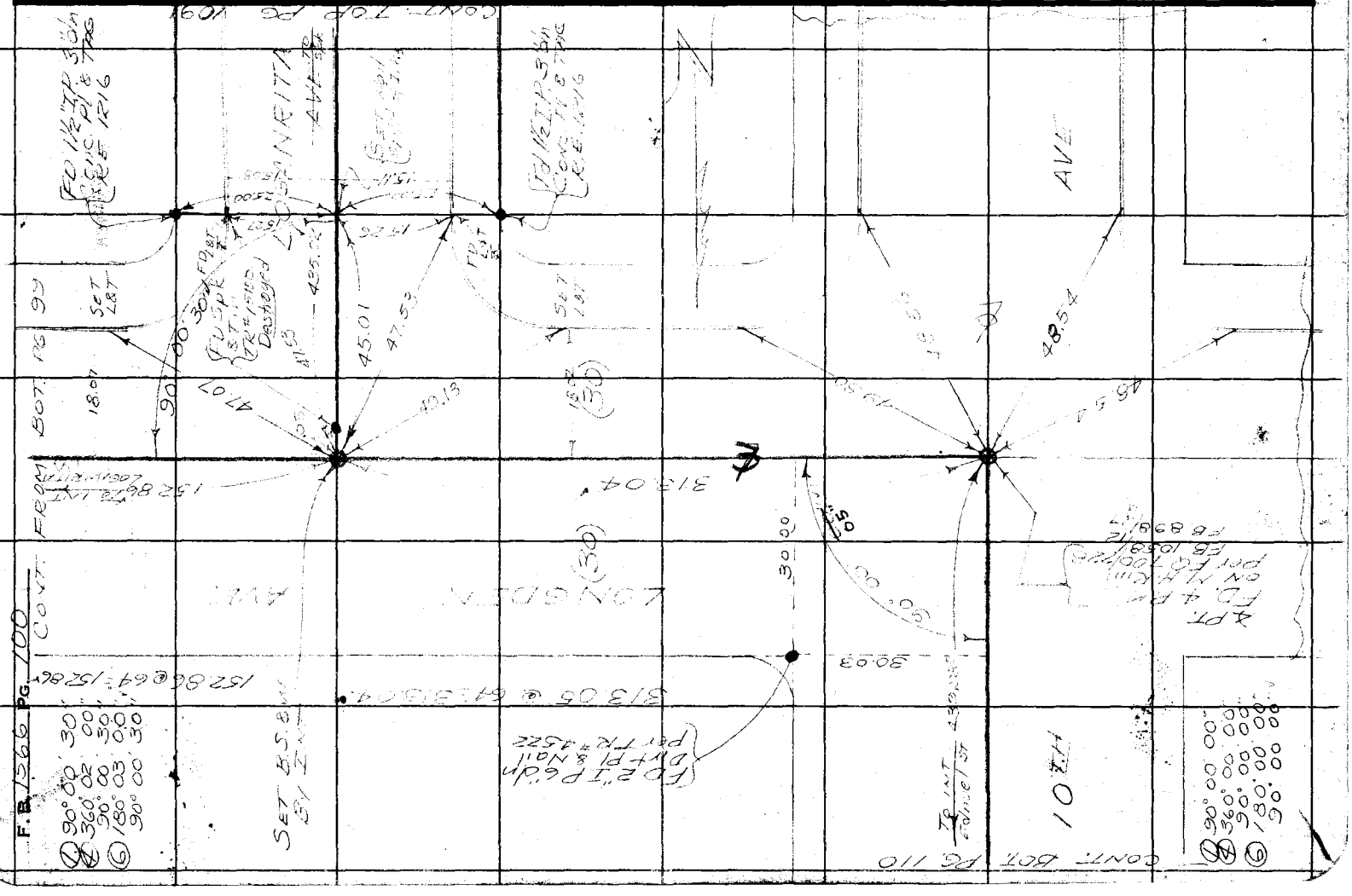

Notes Ck'd by Galli	Survey of MAYFLOWER AVE S.S.
Map No. CS B-2845	W. O. 8351 Tape No. 2134 St'd. 68 °F
Office Work T. M. PALMERI	Surveyed by J.S. COATES
Checked W. D. WAGNER	Notes J.S.C. Date 4-52
Date AUG., 1963	Indexed E. C. Johnson

F.B. 1566 Pg. 101

No Evidence 2" I.P. per TR 13285

TR 13285

W.S. 46, B-2

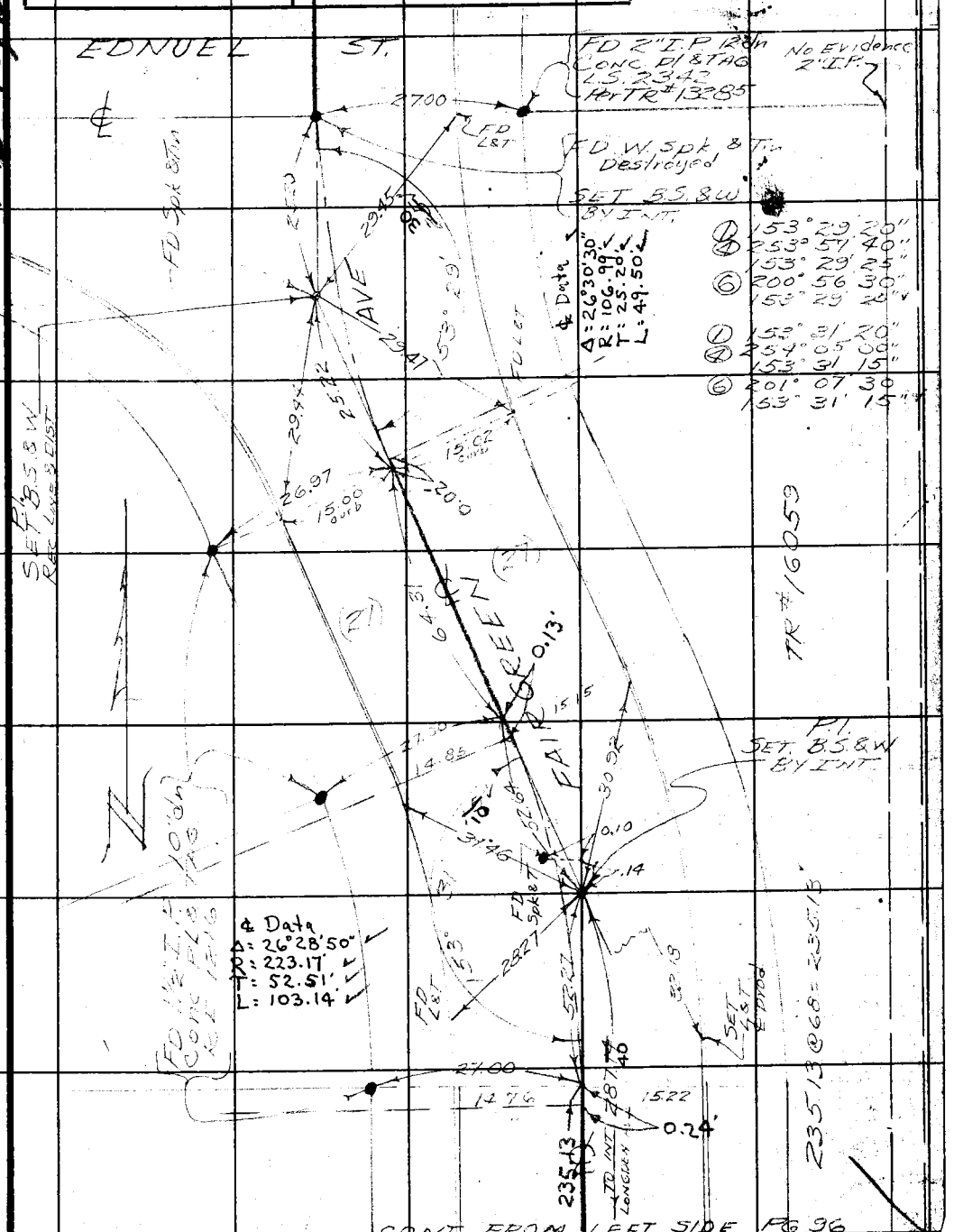

Note: Any Additions or Changes on This Sheet Must be Made or Circled in Red Ink With Date and Name of Person Making Change.

Do not extend notes this side of this line.

RETURN TO
LOS ANGELES COUNTY SURVEYOR
726 LOS ANGELES COUNTY
ENGINEERING BLDG.

76F3095 247 2-51

F. B. 1366 Pg. 102

W.S. 46, B-2

RETURN TO
LOS ANGELES COUNTY SURVEYOR
726 LOS ANGELES COUNTY ENGINEERING BLDG.

Do not extend notes this side of this line.

Note: Any Additions or Changes on This Sheet Must be Made or Circled in Red Ink With Date and Name of Person Making Change.

Notes Ck'd by Galli	Survey of MAYFLOWER AVE. S.S.
Map No. CSB-2895	W. O. 8351 Tape No. 0134 St'd. 68 °F
Office Work T. M. PALMERI	Surveyed by J.S. COATES
Checked W. D. WAGNER	Notes J.S.C. Date 4-53
Date AUG., 1963	Indexed E. C. Johnson

F. B. 1566 Pg. 103

W.S. 46, B-2

Note: Any Additions or Changes on This Sheet Must be Made or Circled in Red Ink With Date and Name of Person Making Change.

Do not extend notes this side of this line.

RETURN TO
LOS ANGELES COUNTY SURVEYOR
726 LOS ANGELES COUNTY
ENGINEERING BLDG.

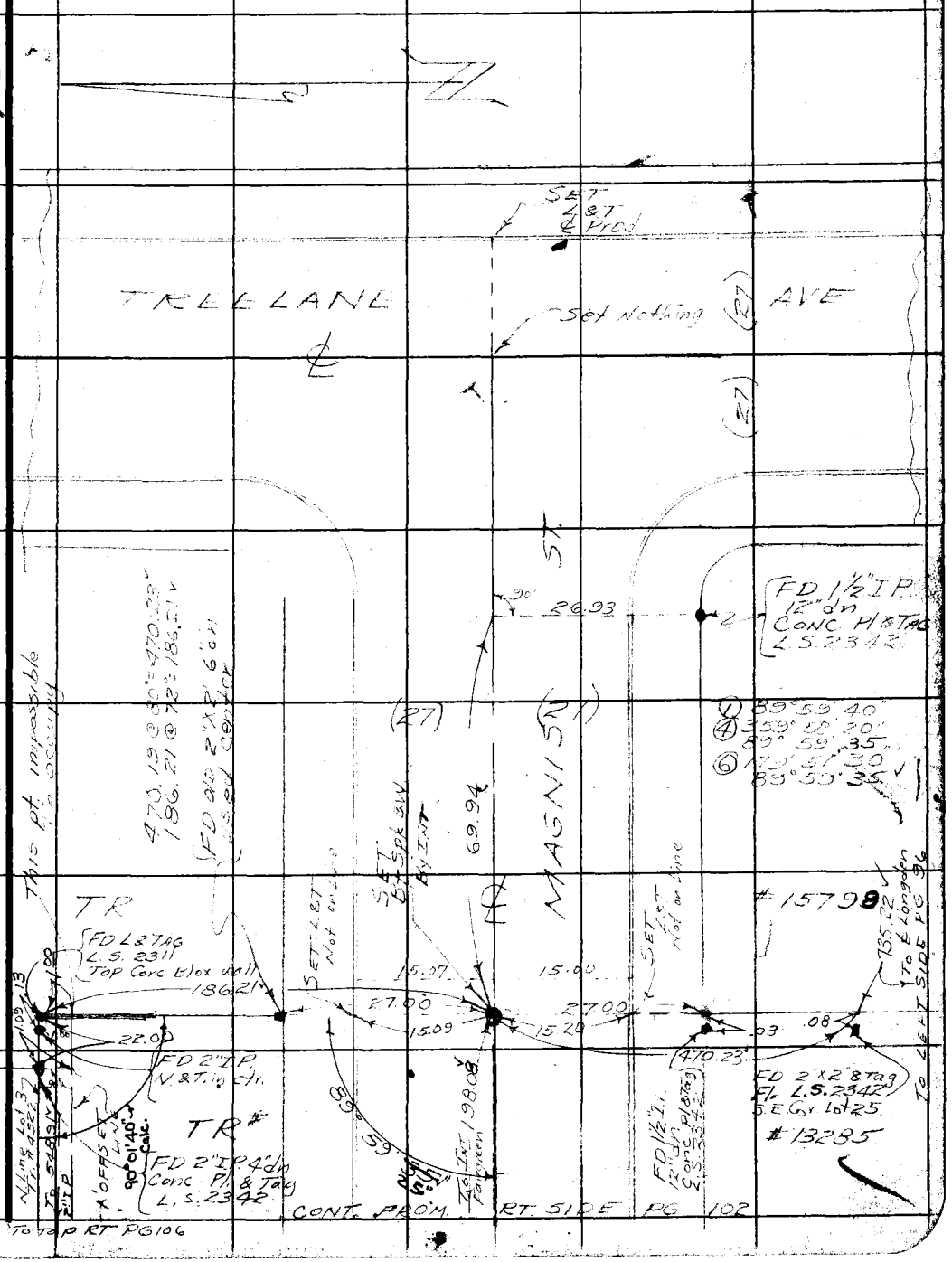

76F3095 247 2-51

RETURN TO
LOS ANGELES COUNTY SURVEYOR
726 LOS ANGELES COUNTY
ENGINEERING BLDG.

Note: Any Additions or Changes on This Sheet Must be Made or Circled in Red Ink With Date and Name of Person Making Change.

Do not extend notes this side of this line.

W.S. 46, B-2

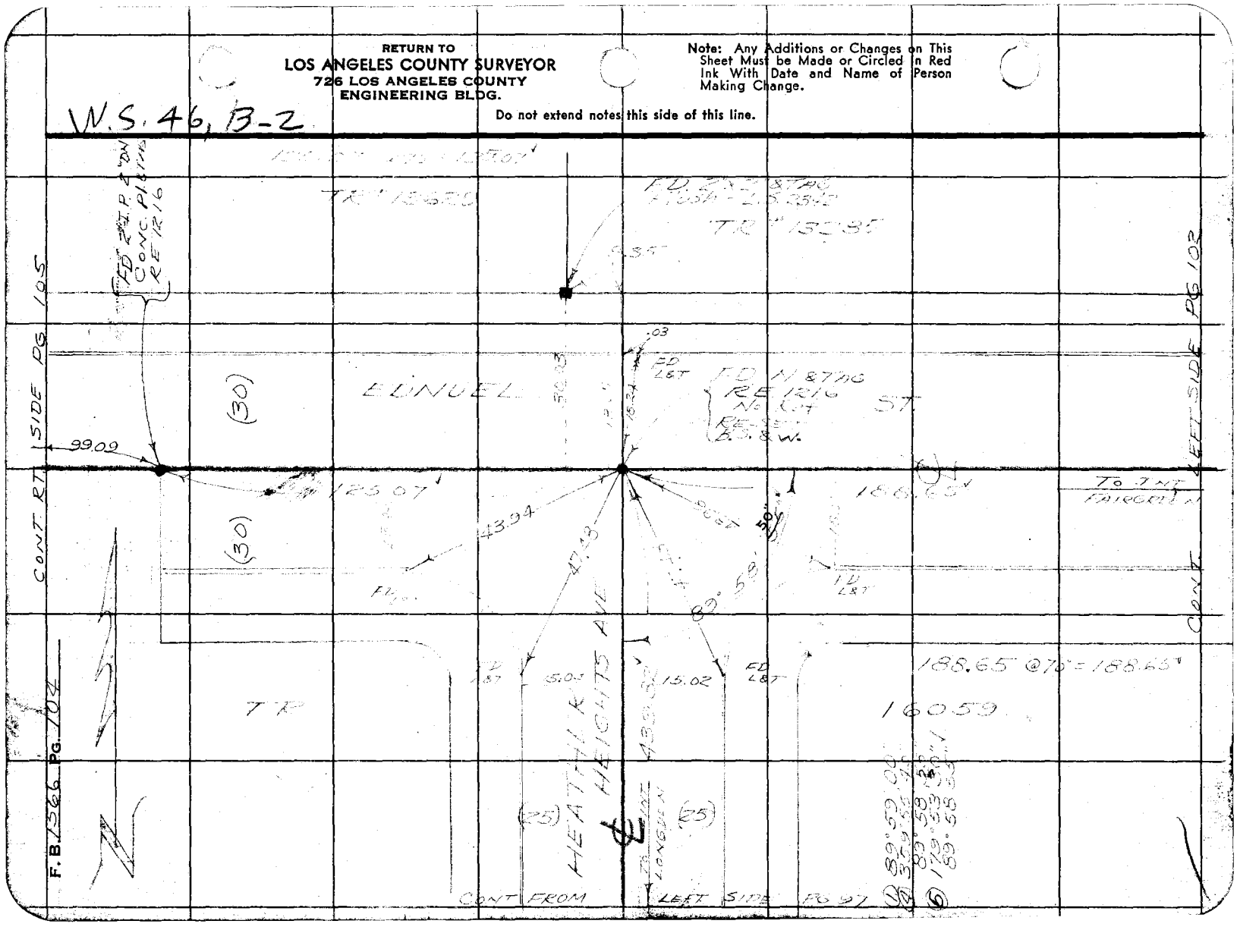

Notes Ck'd by Galli	Survey of MAYFLOWER AVE. S.S.
Map No. CS B-2845	W. O. 8351 Tape No. 0134 St'd. 68 °F
Office Work T. M. PALMERI	Surveyed by J. S. COATES
Checked W. D. WAGNER	Notes J. S. C. Date 4-53
Date AUG., 1963	Indexed A. C. Johnson

F. B. 1566 Pg. 105

W.S. 46, B-2

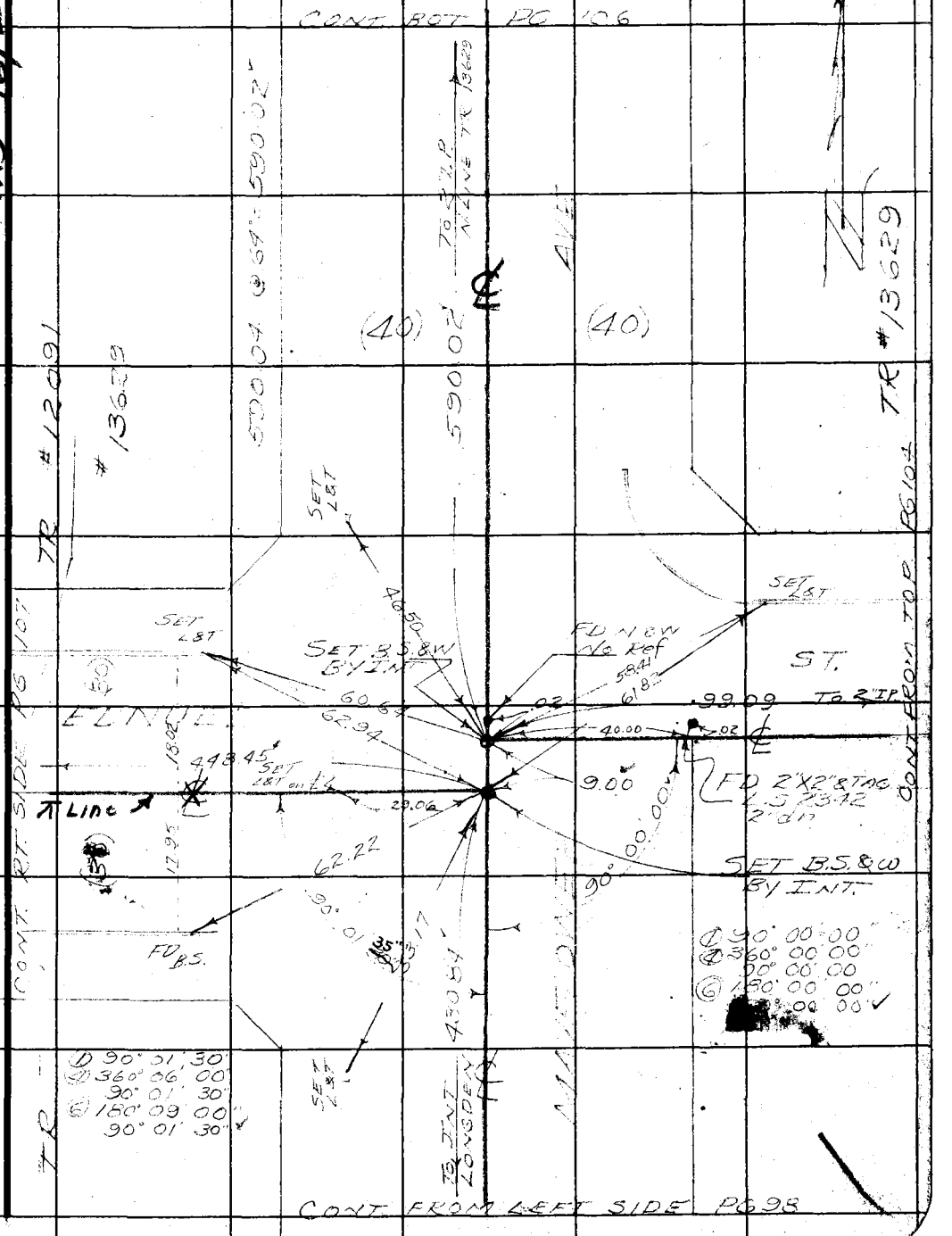

Note: Any Additions or Changes on This Sheet Must be Made or Circled in Red Ink With Date and Name of Person Making Change.

Do not extend notes this side of this line.

RETURN TO
LOS ANGELES COUNTY SURVEYOR
726 LOS ANGELES COUNTY
ENGINEERING BLDG.

76F3095 247 2-51

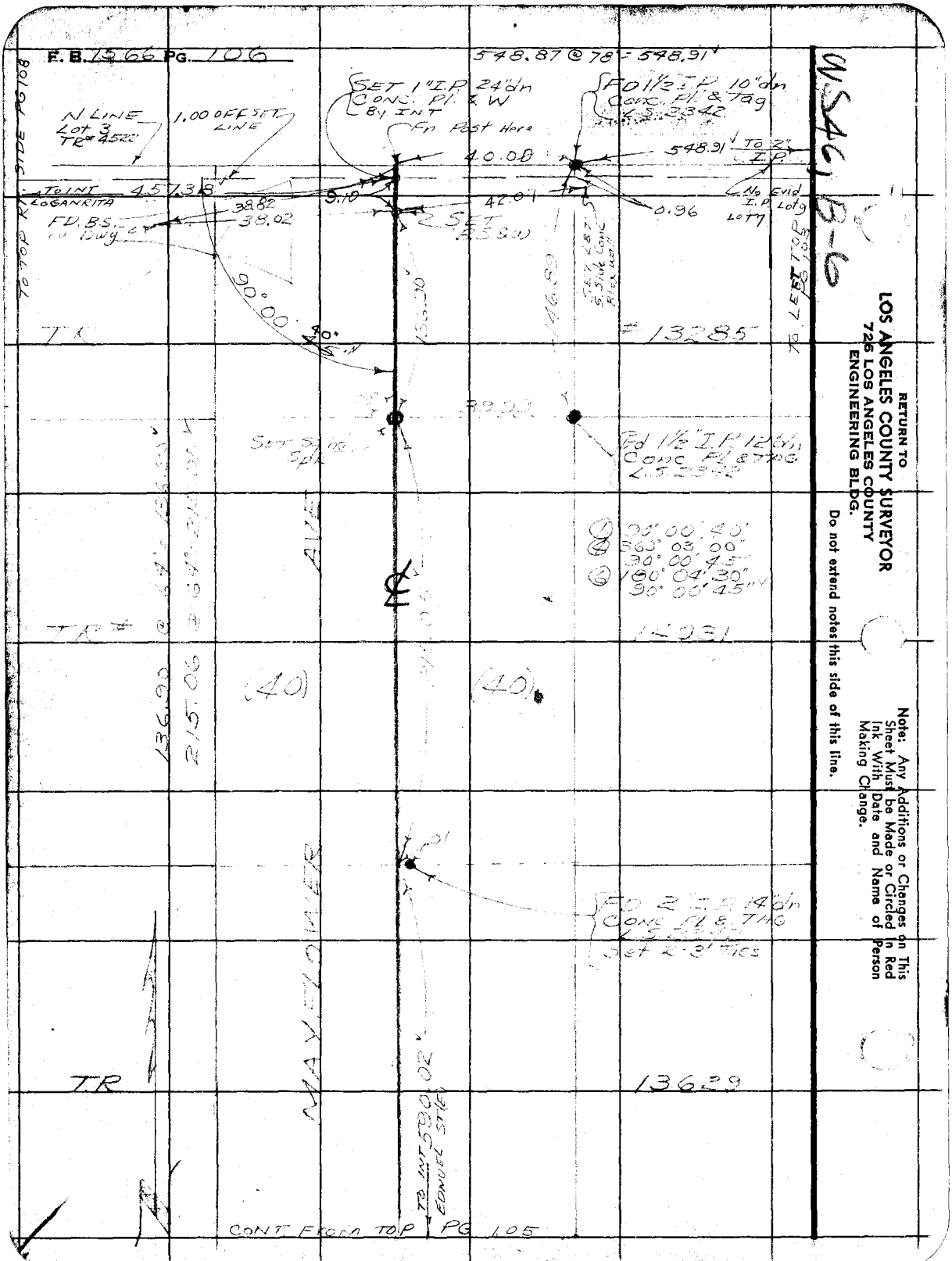

W 546 B-6

RETURN TO
LOS ANGELES COUNTY SURVEYOR
726 LOS ANGELES COUNTY
ENGINEERING BLDG.

Do not extend notes this side of this line.

Note: Any Additions or Changes on This Sheet Must be Made or Circled in Red Ink With Date and Name of Person Making Change.

W.S. 47, B-6

Notes Ck'd by Gall.	Survey of MAYFLOWER AVE S.S
Map No. CS B-2845	W. O. 3335 Tape No. 937 St'd. 68 °F
Office Work T. M. PALMERI	Surveyed by J.S. COATES
Checked W. D. WAGNER	Notes J.S.C. Date 4-53
Date AUG. 1963	Indexed A. C. Johnson

F. B. 1566 Pg. 107

Note: Any Additions or Changes to this Sheet Must be Made or Circled in Red Ink With Date and Name of Person Making Change.

Do not extend notes this side of this line.

RETURN TO
LOS ANGELES COUNTY SURVEYOR
726 LOS ANGELES COUNTY
ENGINEERING BLDG.

76F3095 247 2-51

CONT. BOT. PG 108

No. 5 TOXIC 2" I.P. N 1.0' W B.C.

FD 2"X2" S TAG L.C.E. 44.03

AVE. Transit Line

29.98 30° 222.26

43.24

SET L&T

35.18

29.95

PG. 110

LEMOLE

Transit Line 90°

43.11

SET L&T

SET L&S&W 54.89

51.31

ST

TO INT. 10TH AVE. 437.87' 9.09

449.45' Transit Line

TO INT. MAYFLOWER

205.30

Set Sq hd Spk

SET B.S&W

48.39 91°

18.07

42° 20"

39.73

68.35

98°

FD B.T. Spk

21.01

CONT. FROM

SET L&T

(30)

LOGAN RITA (30)

129.86

0.02'

90°

SET Sq hd Spk

E.C.

FD 1½" I.P. 0.04' N & TAG L.S. 5342

①	98° 15' 20"
②	33° 01' 40"
③	98° 15' 25"
⑥	220° 32' 30"
	98° 15' 25"
④	81° 42' 20"
④	326° 49' 20"
	81° 42' 20"
⑥	130° 14' 00"
	81 42' 20"

FD 1½" I.P. 1.20' N & TAG L.S. 5342

SET L&T Premix Dwy

144.89'

SET Sm B.S&W Premix Dwy

34.71

①	171° 40' 30"
④	326° 50' 35"
⑥	171° 40' 30"

P.I. SET B.S&W BY INT

69.09

61.06

144.89'

FD B.S.&W per FQ 700/229

220.01'

TO B.C.

Set Sm B.S&W

CONT. FROM LEFT SIDE PG 99

TR # 13629

RETURN TO
LOS ANGELES COUNTY SURVEYOR
726 LOS ANGELES COUNTY
ENGINEERING BLDG.

Note: Any Additions or Changes on This Sheet Must be Made or Circled in Red Ink With Date and Name of Person Making Change.

Do not extend notes this side of this line.

WS 46 - B-2

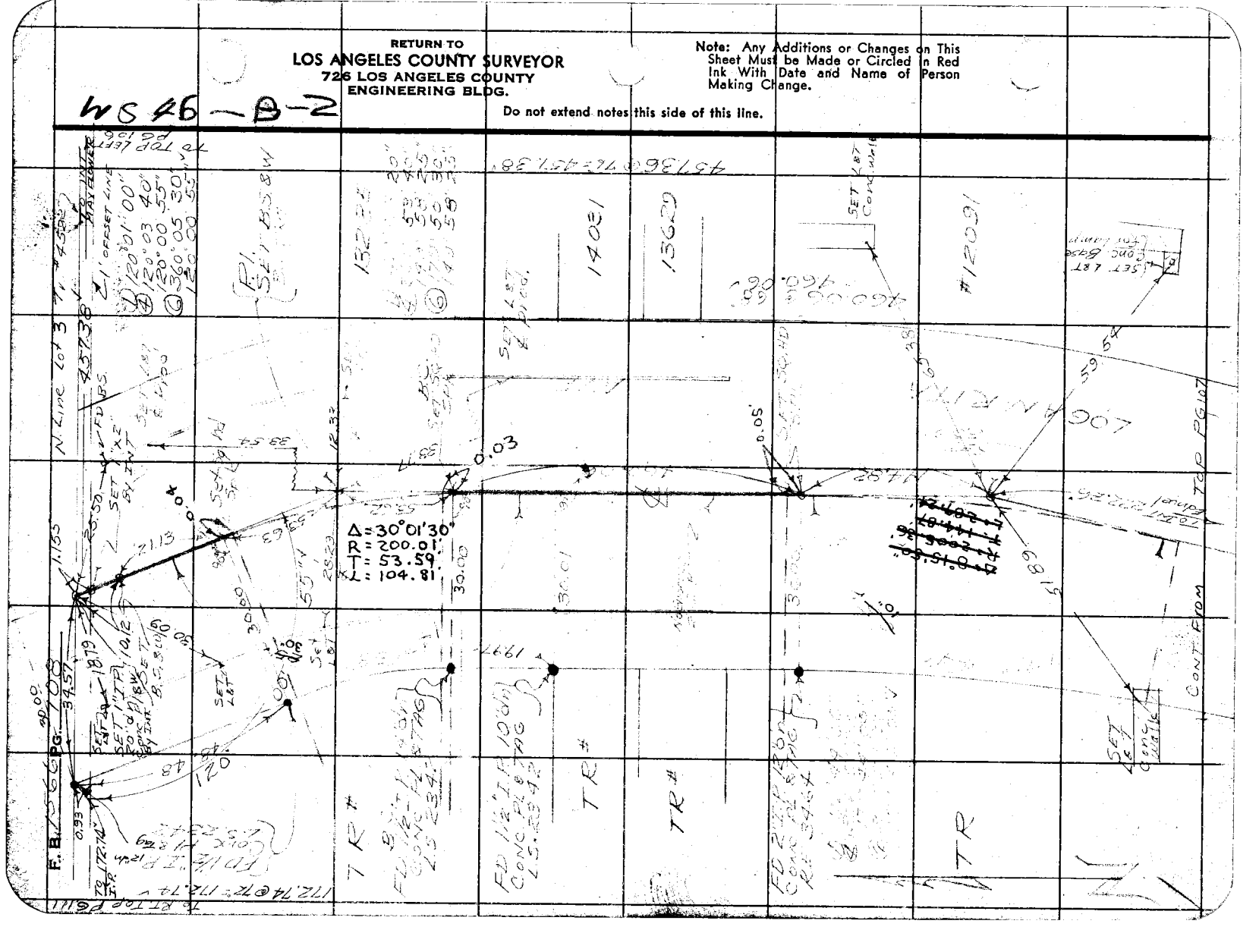

Notes Ck'd by Galli	Survey of MAYFLOWER AVE SS
Map No. OS B-2845	W. O. 835 Tape No. 0134 St'd. 68 °F
Office Work T. M. PALMERI	Surveyed by J. S. COATES
Checked W. D. WAGNER	Notes J.S.C. Date 4-23
Date AUG., 1963	Indexed A. C. Johnson

F. B. 1566 PG. 109

WS 46, B-2

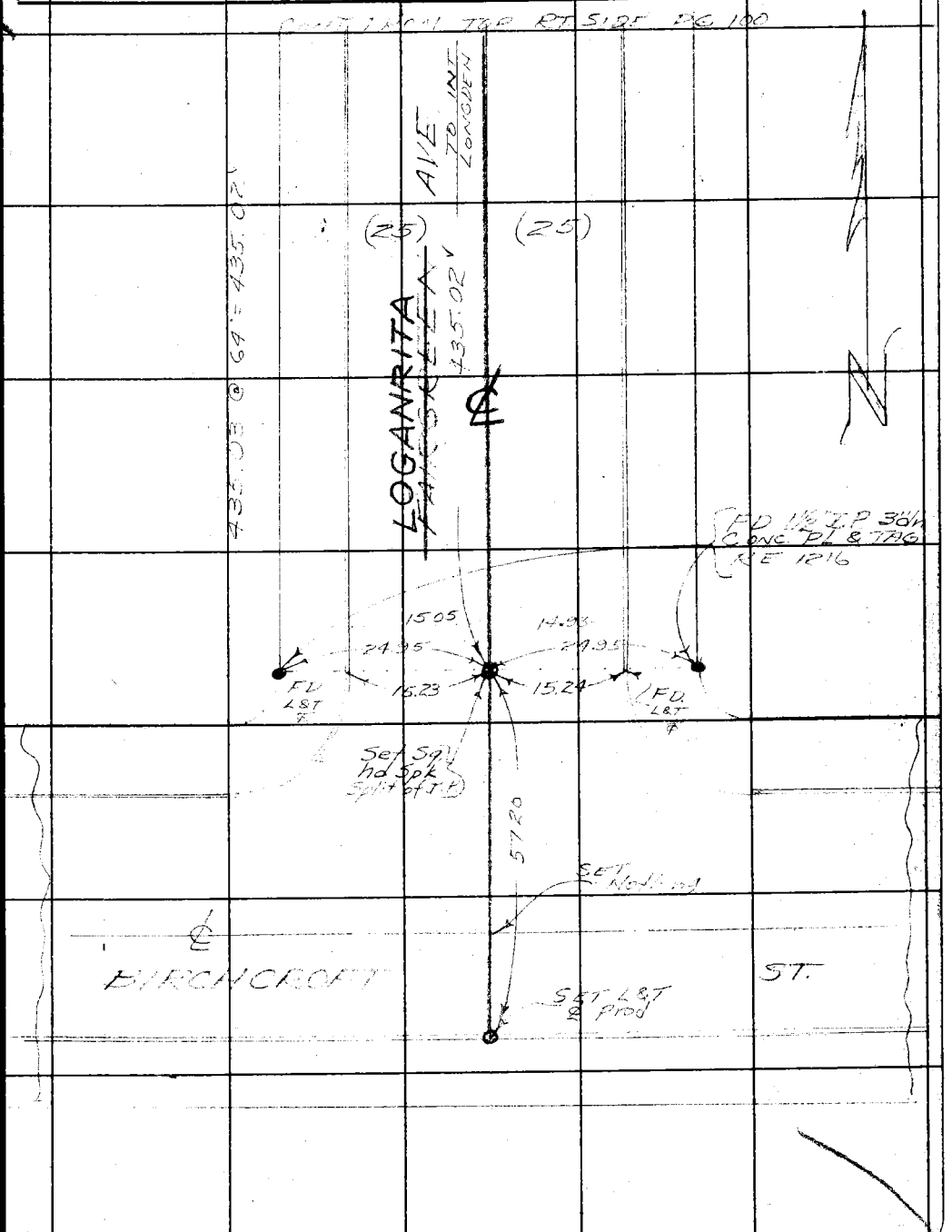

Note: Any Additions or Changes on This Sheet Must be Made or Circled in Red Ink With Date and Name of Person Making Change.

Do not extend notes this side of this line.

RETURN TO
LOS ANGELES COUNTY SURVEYOR
726 LOS ANGELES COUNTY
ENGINEERING BLDG.

76F309S 247 2-51

F. B. 1566 Pg. 110

RETURN TO
LOS ANGELES COUNTY SURVEYOR
726 LOS ANGELES COUNTY ENGINEERING BLDG.

WS 45, C-6 & WS 46, B-2

Do not extend notes this side of this line.

Note: Any Additions or Changes on This Sheet Must be Made or Circled in Red Ink With Date and Name of Person Making Change.

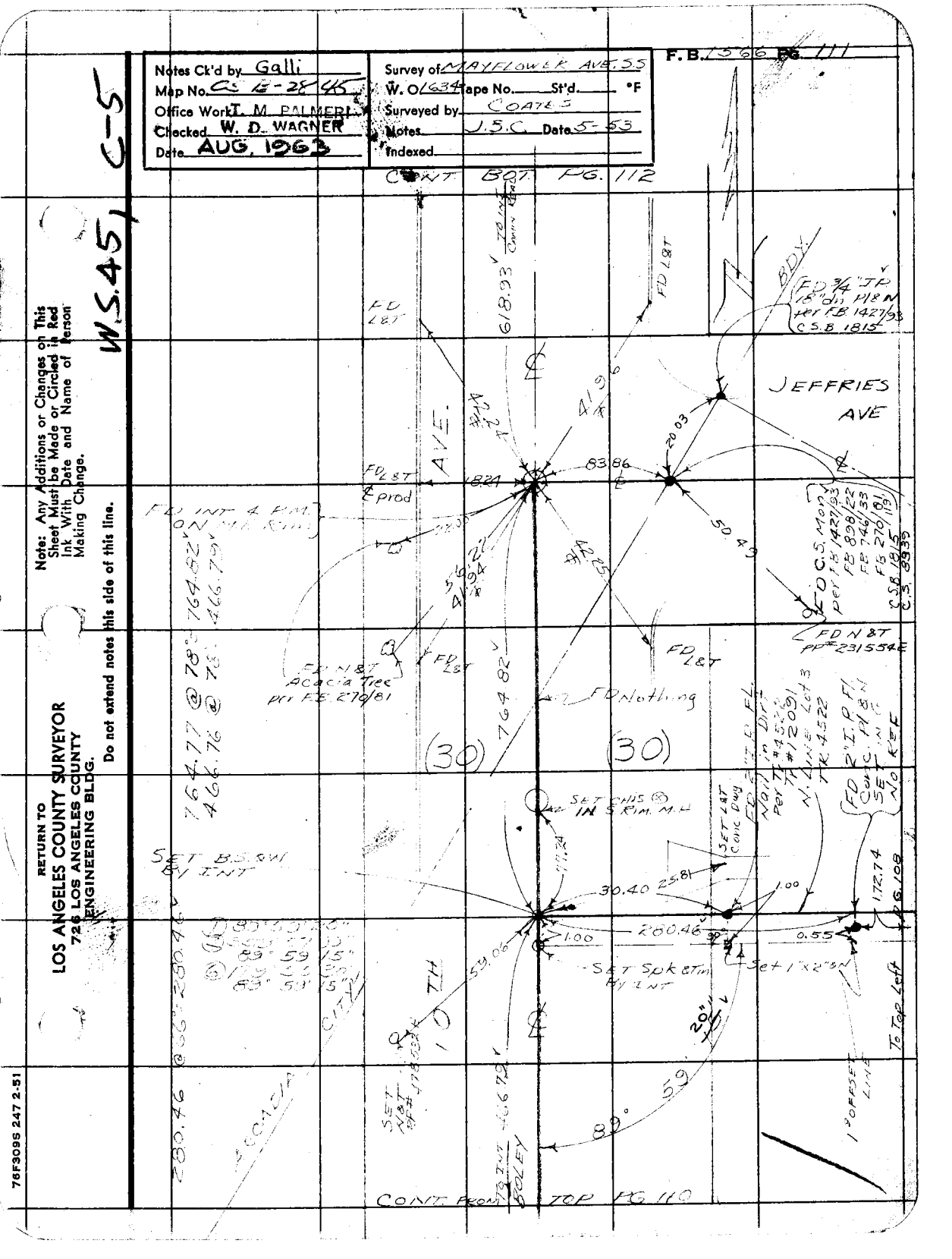

76F309S 247 2-51

RETURN TO
LOS ANGELES COUNTY SURVEYOR
726 LOS ANGELES COUNTY
ENGINEERING BLDG.

Note: Any Additions or Changes on This Sheet Must be Made or Circled in Red Ink With Date and Name of Person Making Change.

Do not extend notes this side of this line.

W.S. 45, C-5

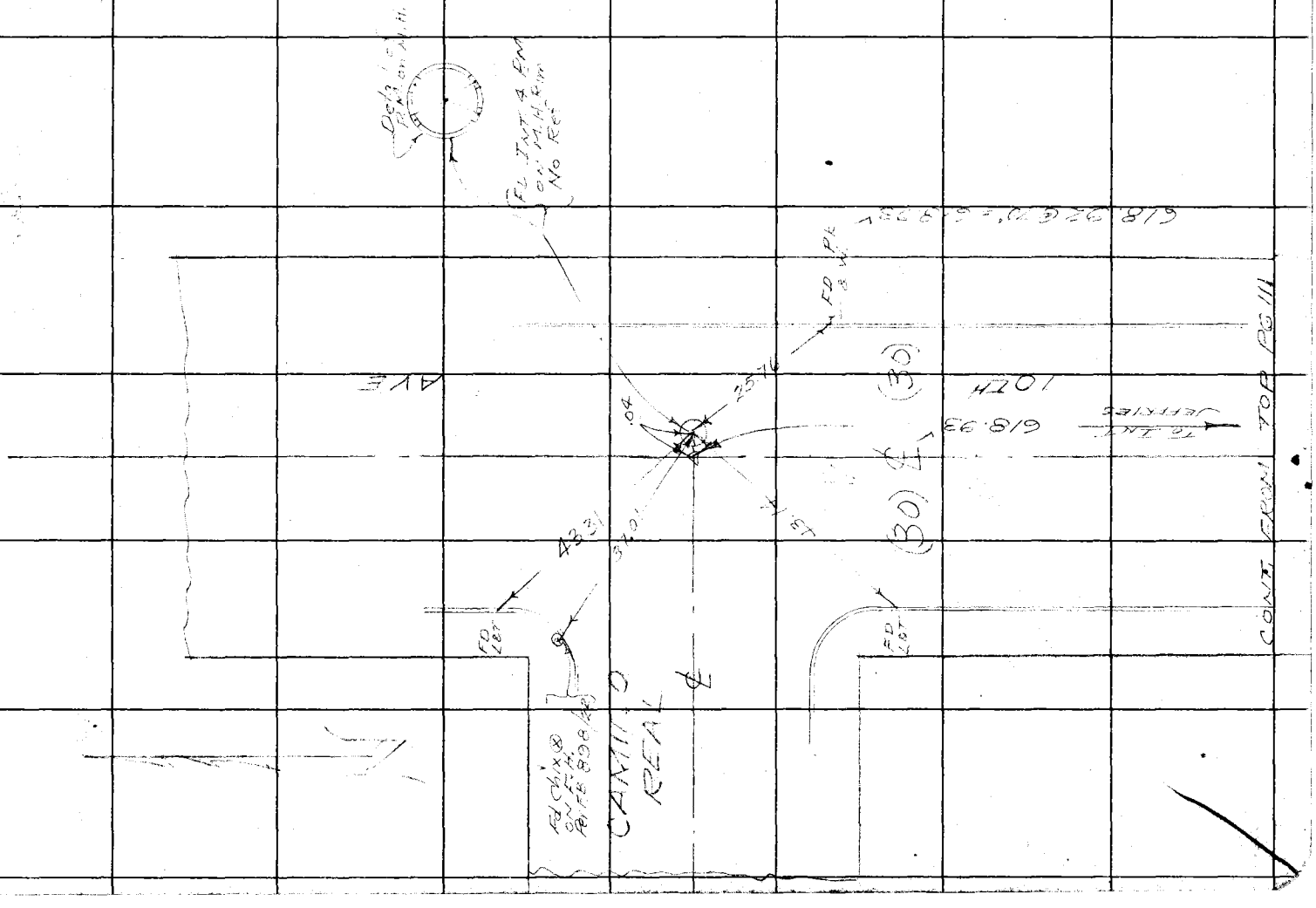

F.B. 1566 PG. 112

Notes Ck'd by	Survey of MAYFLOWER AVE. SS
Map No.	W. O. 1634 Tape No. St'd. °F
Office Work T. M. PALMERI	Surveyed by COATES
Checked	Notes J.S.C. Date 7-28-53
Date	Indexed

F. B. 1266 Pg. 121

TOPOGRAPHY
ON
LOCANRITA AVE. (S)
&
LONGDEN AVE

FROM: M.H. on Logan Ave 0700
TO: Logan Ave (N) 2+19.82

MAYFLOWER AVE. S.S DIST.
C.I. 1634

COATES
OCHSNER
LEGAULT
SWISHER

Note: Any Additions or Changes on This Sheet Must be Made or Circled in Red Ink With Date and Name of Person Making Change.

Do not extend notes this side of this line.

RETURN TO
LOS ANGELES COUNTY SURVEYOR
726 LOS ANGELES COUNTY
ENGINEERING BLDG.

76F3095 247 2-51

RETURN TO
LOS ANGELES COUNTY SURVEYOR
726 LOS ANGELES COUNTY
ENGINEERING BLDG.

Note: Any Additions or Changes on This Sheet Must be Made or Circled in Red Ink With Date and Name of Person Making Change.

Do not extend notes this side of this line.

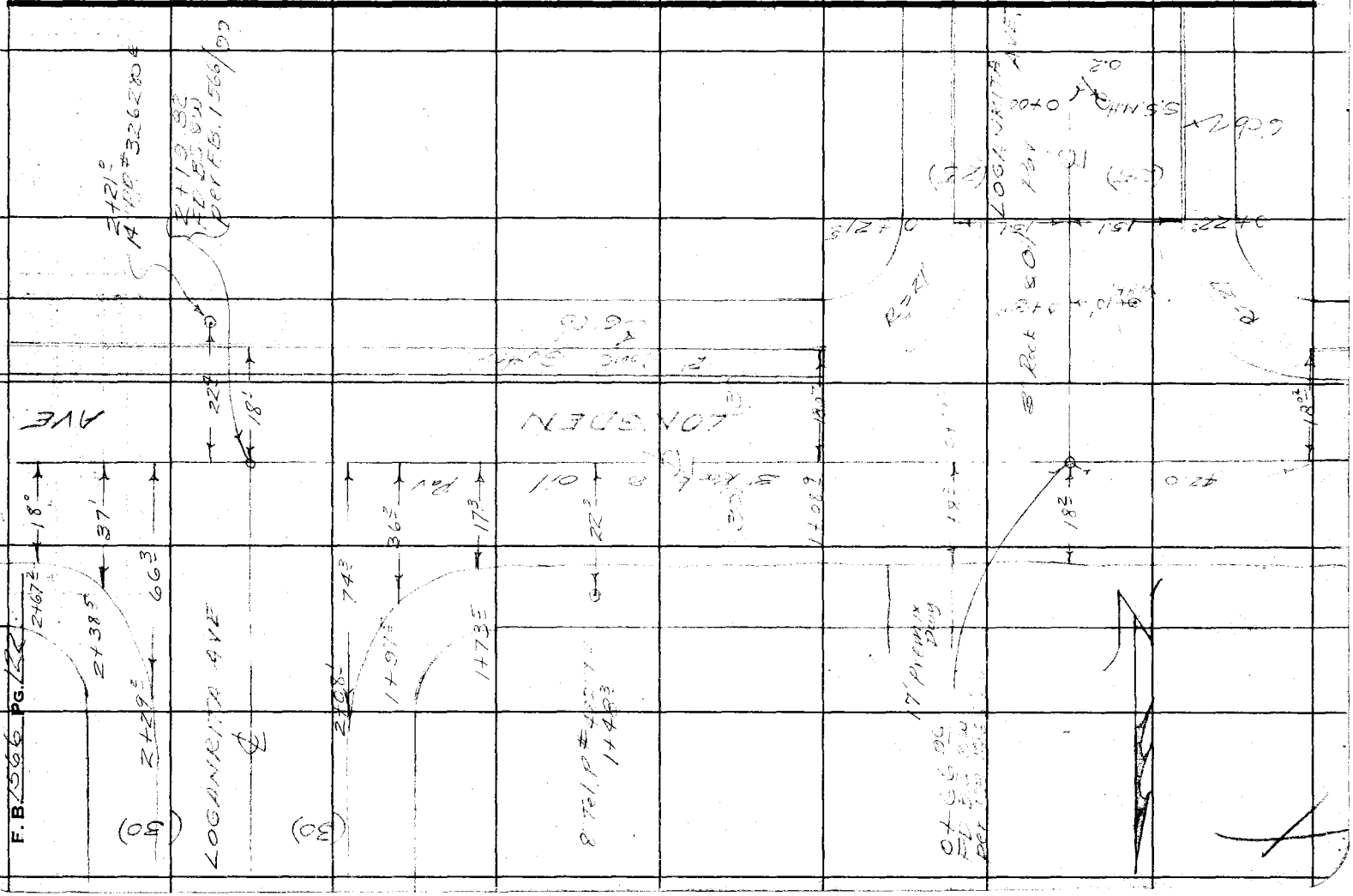

Profile No. _____ Notes Red. _____ Plotted _____ Job No. 1634 Division No. _____ F.B. 1566 Pg. 123

Date _____ Date _____ Survey of MAYFLOWER AVE S.S.

X-Sec. No. _____ Notes Chkd. _____ Checked _____ Survey by COATES Notes J.S.C. Date 4-29-53

Date _____ Date _____ Map No. _____ Indexed _____ Date _____

CROSS-SECTION

ON

LOGANRIA AVE

&

LONGDEN AVE

From: M.R. on Loganria Ave. 0+00

To: Loganria Ave (R)

MAYFLOWER AVE. S.S. DIST.

C1 1634

STATION	B.S.	H.I.	F.S.	ELEV.

Coates
Corners
[illegible]
Swisher

NOTE: ANY ADDITIONS OR CHANGES ON THIS SHEET MUST BE MADE OR CIRCLED IN RED INK, WITH DATE AND NAME OF PERSON MAKING CHANGE.

Do not extend notes this side of this line.

PLEASE RETURN TO
LOS ANGELES COUNTY SURVEYOR
726 LOS ANGELES COUNTY
ENGINEERING BLDG.

76L298 307 10-51

76L298 307 10-51

PLEASE RETURN TO

LOS ANGELES COUNTY SURVEYOR
726 LOS ANGELES COUNTY
ENGINEERING BLDG.

NOTE: ANY ADDITIONS OR CHANGES ON THIS SHEET MUST BE MADE OR CIRCLED IN RED INK, WITH DATE AND NAME OF PERSON MAKING CHANGE.

Do not extend notes this side of this line.

F.B. 1566 PG. 124 Job No. 6.34 Division No. Profile
Survey of MARVELLO WELK AVE. SS No. X-Sec.
Survey by COATES Notes Notes Chkd. Checked Plotted Notes Red. Date No.
Indexed Date Date Date Date

STATION	B. S.	H. I.	F. S.	ELEV.		
BM LE 55	4.19	3[illegible]4.31		[illegible]2	BM [illegible] 35[illegible].520, FB 1366/78	
					Long[illegible] 8 [illegible] Ave (S), S.W Cor	
					Ex. Sta. [illegible]	
0+00			[illegible].71	[illegible]	[illegible]	
"			5.20	[illegible]	0.2L N. [illegible]	
"			12.38	[illegible]	8" on/Ref Pt	6.20 x .1 = 6.20 11 x .05 = .55 15 x .08 = 1.20 — 7.95
"			26.[illegible]	[illegible]	36+ Long [illegible] @ Inlet	12.67
"			[illegible].87	[illegible]		15' R [illegible]
"			5.13	[illegible]		5' R [illegible]
"			4.8	[illegible]		25' R [illegible]
"			[illegible].11	[illegible]	[illegible]	
"			[illegible].[illegible]	[illegible]	[illegible]	
"			4.[illegible]	[illegible]	[illegible]	
0+21[illegible]			5.[illegible]	[illegible]		
"			5.43	[illegible]		16' R [illegible]
"			4.83	[illegible]		15' R Top [illegible]
"			4.7	[illegible]		25' R [illegible]
0+29[illegible]			5.30	[illegible]	15' [illegible]	
"			[illegible].[illegible]	[illegible]	[illegible]	
"			4.[illegible]	[illegible]	[illegible]	

76L298 307 10-51

PLEASE RETURN TO

LOS ANGELES COUNTY SURVEYOR

726 LOS ANGELES COUNTY
ENGINEERING BLDG.

NOTE: ANY ADDITIONS OR CHANGES ON THIS SHEET MUST BE MADE OR CIRCLED IN RED INK, WITH DATE AND NAME OF PERSON MAKING CHANGE.

Do not extend notes this side of this line.

STATION	B. S.	H. I.	F. S.	ELEV.	Longden Ave & [illegible]	
[illegible]		364 31	470	359 6[illegible]	42' [illegible]	
			[illegible]	360 [illegible]	42' L Top W. [illegible]	
0+66 96			445	359 [illegible]		℄ INT. Longden Ave & [illegible]
"			455	[illegible]	18' L edge pav.	
"			[illegible]7	[illegible]	30' L [illegible]	
1+00			465	359 6[illegible]		℄
1+0[illegible]			[illegible]	[illegible]		℄
"			[illegible]	[illegible]		18' R gutter
			[illegible]	[illegible]		18' R Top [illegible] S.E. GR
"			[illegible]	[illegible]		30' R [illegible]
1+73 [illegible]			[illegible]	[illegible]		℄
			[illegible]	[illegible]	18' L [illegible]	
"			[illegible]	[illegible]	30' L [illegible]	
1+97 [illegible]			[illegible]	[illegible]	30' L [illegible]	
2+00			532	358 [illegible]		℄
			5[illegible]	[illegible]		18' R [illegible]
			[illegible]	359 [illegible]		18' R [illegible]
			5[illegible]0	[illegible]		30' R [illegible]
2+08 [illegible]			410	360 [illegible]	24' [illegible] pav. [illegible]	
24 [illegible] 19 82			[illegible]	358 [illegible] 8		℄ INT Longden Ave & [illegible]
"			[illegible]	358 8[illegible]	18' [illegible]	

Profile No. ____ Date ____ Notes Red ____ Plotted ____ Job No. 1639 Division No. ____

X-Sec. No. ____ Date ____ Notes Chkd ____ Checked ____ Survey of [illegible]

Date ____ Map No. ____ Indexed ____ Date ____ Survey by [illegible] Notes [illegible] Date 4-29-53

F.B. 1566 PG. 125

F.B. 1566 PG. 126 Job No. 1634 Division No. ______ Notes Red. ______ Plotted ______ Profile

Survey of MAYFLOWER [illegible] Date ______ Date ______ No. ______

Survey by COATES Notes J.S.C. Notes Chkd. ______ Checked ______ X-Sec.

Indexed ______ Date ______ Date ______ Date ______ No. ______

76L298 307 10-51

PLEASE RETURN TO
LOS ANGELES COUNTY SURVEYOR
726 LOS ANGELES COUNTY
ENGINEERING BLDG.

NOTE: ANY ADDITIONS OR CHANGES ON THIS SHEET MUST BE MADE OR CIRCLED IN RED INK, WITH DATE AND NAME OF PERSON MAKING CHANGE.

Do not extend notes this side of this line.

STATION	B.S.	H.I.	F.S.	ELEV.	[illegible]	
21+19.87			4.[illegible]	300.[illegible]	[illegible]	
21+29.3			4.11	[illegible]	66[illegible] [illegible]	
21+38.5			5.20	[illegible]	[illegible]	
21+67.7			5.60	[illegible]		
			5.87	[illegible]	18[illegible] [illegible]	
			[illegible]	300.8	[illegible]	
B.M. LL 56			5.3[illegible]	[illegible]	[illegible]	[illegible]
					[illegible]	[illegible]
					[illegible]	

1566

F. B. ~~1634~~ Pg. 121

Notes Ck'd by	Survey of MAYFLOWER AVE SS
Map No.	W. O. ~~1634~~ Tape No. St'd. °F
Office Work	Surveyed by COATES
Checked	Notes J.E.O. Date 4-53
Date	Indexed

TOPOGRAPHY

ON

LOGAN RITA AVE (N.)

From: Longarm A.C. 1400

To: SPK. & W. 10 SLy of N. Line T.R. # 13335

MAYFLOWER AVE SS DIST

C/1634

COATES
ORIGINAL
INK
SURVEYOR

Note: Any Additions or Changes on This Sheet Must be Made or Circled in Red Ink With Date and Name of Person Making Change.

Do not extend notes this side of this line.

RETURN TO
LOS ANGELES COUNTY SURVEYOR
726 LOS ANGELES COUNTY
ENGINEERING BLDG.

76F3095 247 2-51



RETURN TO
LOS ANGELES COUNTY SURVEYOR
726 LOS ANGELES COUNTY
ENGINEERING BLDG.

Do not extend notes this side of this line.

Note: Any Additions or Changes on This Sheet Must be Made or Circled in Red Ink With Date and Name of Person Making Change.

Notes Ck'd by	Survey of MAYFLOWER AVE F. B. 1566 Pg. 122
Map No.	W. O. 6634 Tape No. St'd. °F
Office Work	Surveyed by COATES
Checked	Notes J.F.O. Date 4-20-53
Date	Indexed

Note: Any Additions or Changes on This Sheet Must be Made or Circled in Red Ink With Date and Name of Person Making Change.

Do not extend notes this side of this line.

RETURN TO
LOS ANGELES COUNTY SURVEYOR
726 LOS ANGELES COUNTY
ENGINEERING BLDG.



76F3095 247 2-51

F. B. 1566 PG. 130



RETURN TO
LOS ANGELES COUNTY SURVEYOR
726 LOS ANGELES COUNTY
ENGINEERING BLDG.

Do not extend notes this side of this line.

Note: Any Additions or Changes on This Sheet Must be Made or Circled in Red Ink With Date and Name of Person Making Change.

Notes Ck'd by	Survey of MAYFLOWER AVE.
Map No.	W. O. 1634 Tape No. St'd. °F
Office Work	Surveyed by COATES
Checked	Notes J.F.O. Date 4-29-53
Date	Indexed

F. B. 1066 Pg. 131

Note: Any Additions or Changes on This Sheet Must be Made or Circled in Red Ink With Date and Name of Person Making Change.

Do not extend notes this side of this line.

RETURN TO
LOS ANGELES COUNTY SURVEYOR
726 LOS ANGELES COUNTY
ENGINEERING BLDG.

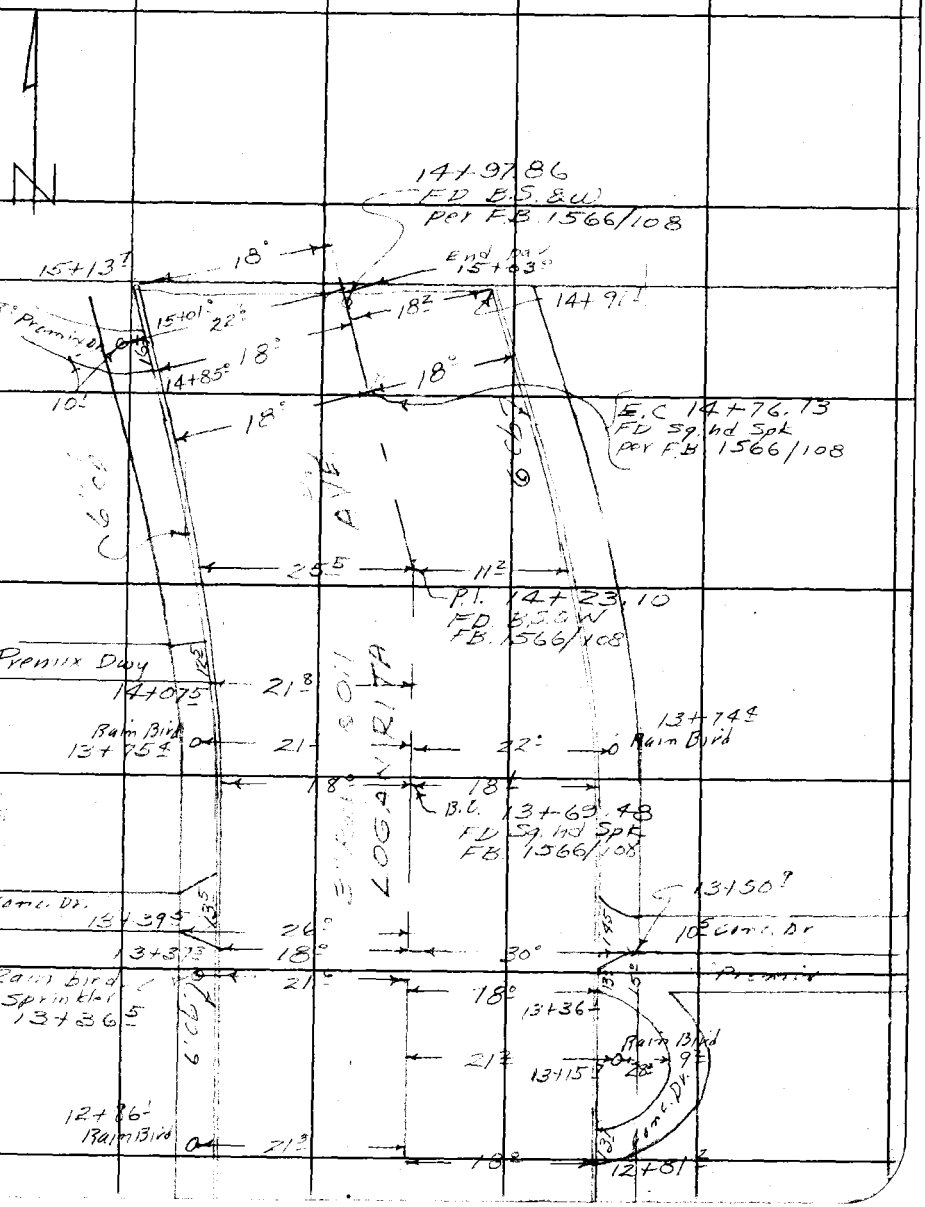

76F3095 247 2-51

RETURN TO
LOS ANGELES COUNTY SURVEYOR
726 LOS ANGELES COUNTY
ENGINEERING BLDG.

Note: Any Additions or Changes on This Sheet Must be Made or Circled in Red Ink With Date and Name of Person Making Change.

Do not extend notes this side of this line.

F.B. 2566 PG. 132

76L298 307 10-51

PLEASE RETURN TO

LOS ANGELES COUNTY SURVEYOR

726 LOS ANGELES COUNTY
ENGINEERING BLDG.

NOTE: ANY ADDITIONS OR CHANGES ON THIS SHEET MUST BE MADE OR CIRCLED IN RED INK, WITH DATE AND NAME OF PERSON MAKING CHANGE.

Do not extend notes this side of this line.

STATION	B. S.	H. I.	F. S.	ELEV.		

Profile

Notes Red____ Plotted____ Job No.____ Division No.____ F.B.____ PG.____

No.____ Date____ Date____ Survey of____

X-Sec.

Notes Chkd____ Checked____ Survey by____ Notes____ Date____

No.____ Date____ Date____ Map No.____ Indexed____ Date____

76L298 307 10-51

PLEASE RETURN TO

LOS ANGELES COUNTY SURVEYOR
726 LOS ANGELES COUNTY
ENGINEERING BLDG.

NOTE: ANY ADDITIONS OR CHANGES ON THIS SHEET MUST BE MADE OR CIRCLED IN RED INK, WITH DATE AND NAME OF PERSON MAKING CHANGE.

Do not extend notes this side of this line.

STATION	B. S.	H. I.	F. S.	ELEV.		
B.M. [illegible]	507	364 03		358 76	B.M. 56 [illegible] 358.756 [illegible] 1566178 [illegible]	
					[illegible]	
0+70			5 0	359 0		[illegible]
0+8[illegible]			5 [illegible]	358 98		[illegible]
			4 68	359 35		[illegible]
1+[illegible]			5 [illegible]	358 89		[illegible]
			5 27	358 76		30'C [illegible]
			4 [illegible]	359 06	30'C [illegible]	
1+18			5 [illegible]	358 82		[illegible]
"				358 42		47'R [illegible]
"			4 [illegible]	359 07	46'L [illegible]	
1+36[illegible]			4 77	359 26	22'L [illegible]	
"			3 1	360 9	40'L	
"			2 2	361 8	[illegible]	[illegible]
1+37[illegible]			2 [illegible]	359 11		18'R [illegible]
"			3 [illegible]	360 3		30'R
			3 6	360 4		236'L [illegible]
1+[illegible]			[illegible]	360 25		[illegible]
			3 [illegible]	360 22		[illegible]
			4 [illegible]	359 93		[illegible]

F.B. 1566 PG. 134

Job No. [illegible] Division No. [illegible] Notes Red. [illegible] Plotted [illegible] Profile

Survey of MAYFLOWER AVE [illegible] Date [illegible] Date [illegible] No. [illegible] X-Sec.

Survey by COATES Notes J.S.C. Notes Chkd. [illegible] Checked [illegible] No. [illegible]

Indexed [illegible] Date [illegible] Date [illegible] Date [illegible]

76L298 307 10-51

PLEASE RETURN TO

LOS ANGELES COUNTY SURVEYOR

726 LOS ANGELES COUNTY
ENGINEERING BLDG.

NOTE: ANY ADDITIONS OR CHANGES ON THIS SHEET MUST BE MADE OR CIRCLED IN RED INK, WITH DATE AND NAME OF PERSON MAKING CHANGE.

Do not extend notes this side of this line.

STATION	B. S.	H. I.	F. S.	ELEV.		
[illegible]		[illegible]	[illegible]	360 8		[illegible]
[illegible]			2 68	361 35		
			[illegible]	360 19	[illegible]	
			4 0	360 0	[illegible]	
			[illegible]	361 1	[illegible]	
[illegible]			[illegible]	360 60		
			[illegible]	360 52		[illegible]
			[illegible]	360 2		[illegible]
			[illegible]	361 2		
			[illegible]	361 54	[illegible]	
			[illegible]	360 2	[illegible]	
			[illegible]	361 2	[illegible]	
[illegible]			[illegible]	361 77		
			[illegible]	361 70		[illegible]
			[illegible]	361 5		[illegible]
			[illegible]	362 2		[illegible]
			[illegible]	361 8		[illegible]
			[illegible]	361 63	[illegible]	
			[illegible]	361 5	[illegible]	
			[illegible]	362 2	[illegible]	
			[illegible]	363 2	[illegible]	

Profile

No. ____ Date ____ Notes Red ____ Plotted ____ Job No. [illegible] Division No. ____

X-Sec.

No. ____ Date ____ Notes Chkd ____ Checked ____ Survey of [illegible] Survey by [illegible] Notes [illegible] Date 4-29-63

Date ____ Map No. ____ Indexed ____ Date ____

F.B. [illegible] PG. 135

76L298 307 10-51

PLEASE RETURN TO

LOS ANGELES COUNTY SURVEYOR
726 LOS ANGELES COUNTY
ENGINEERING BLDG.

NOTE: ANY ADDITIONS OR CHANGES ON THIS SHEET MUST BE MADE OR CIRCLED IN RED INK, WITH DATE AND NAME OF PERSON MAKING CHANGE.

Do not extend notes this side of this line.

STATION	B. S.	H. I.	F. S.	ELEV.		
77	6 81		210	[illegible]		
4+00			(277	365 97)	(eliminate this shot)	
			[illegible]	362 76		
			[illegible]	362 5		
			[illegible]	365 2		
			[illegible]	362 84		
				362 6		
			[illegible]	363 3		
41[illegible]			[illegible]	363 58		
				363 54	[illegible]	
			[illegible]	363 6	[illegible]	
			4[illegible]	364 5		
4+[illegible]			[illegible]	363 64		
			[illegible]	363 48		
				364 26		
			[illegible]	363 9		
			[illegible]	363 3		
5+00			5[illegible]	363 63		
5+[illegible]			[illegible]	363 83	[illegible]	
			[illegible]	365 1	[illegible]	
			[illegible]	365 9	[illegible]	

F.B. 1566 PG. 36 Job No. 1634 Division No. Notes Red. Plotted Profile
Survey of MAYFIELD AVE Date Date No.
Survey by COATES Notes [illegible] Notes Chkd. Checked X-Sec.
Indexed Date Date No.

76L298 307 10-51

PLEASE RETURN TO

LOS ANGELES COUNTY SURVEYOR

726 LOS ANGELES COUNTY
ENGINEERING BLDG.

NOTE: ANY ADDITIONS OR CHANGES ON THIS SHEET MUST BE MADE OR CIRCLED IN RED INK, WITH DATE AND NAME OF PERSON MAKING CHANGE.

Do not extend notes this side of this line.

STATION	B. S.	H. I.	F. S.	ELEV.		
				363 32		
			4 80	363 94		
				364 77		
				363 70		
				363 94		
				363 91		
				363 84		
				364 57		
				364 35		
				363 75		
				364 74		
				364 34		
				365 2		
				366 7		
				364 37		
				364 46		
				364 53		
				365 00		
				365 3		
				363 7		
				365 09		
				364 97		

Profile

Notes Red _____ Plotted _____ Job No. _____ Division No. _____ F.B. _____ PG. _____

No. _____ Date _____ X-Sec. _____ Date _____ Survey of _____ Notes _____ Date _____

No. _____ Date _____ Notes Chkd _____ Date _____ Checked _____ Date _____ Survey by _____ Map No. _____ Indexed _____ Date _____

76L298 307 10-51

PLEASE RETURN TO

LOS ANGELES COUNTY SURVEYOR

726 LOS ANGELES COUNTY
ENGINEERING BLDG.

NOTE: ANY ADDITIONS OR CHANGES ON THIS SHEET MUST BE MADE OR CIRCLED IN RED INK, WITH DATE AND NAME OF PERSON MAKING CHANGE.

Do not extend notes this side of this line.

STATION	B. S.	H. I.	F. S.	ELEV.	Logan[illegible] Arc	
5+94[illegible]		[illegible]	3[illegible]	365 7	30' [illegible]	
6+00			3[illegible]	365 21		
"			3 70	365 04		10' E edge pa
"			3 5	364 9		[illegible]
"			3 3	365 4		30' [illegible]
"			3[illegible]	365 18	11' L edge pa	
"			3 1	365 6	[illegible]	
B.M. [illegible] 54	7 [illegible]	[illegible]	4 84	363 [illegible]	B.M. [illegible] Logan[illegible]	[illegible]
7+00			[illegible]	366 43		
"			5 [illegible]	366 29		9' R [illegible]
"			5 6	366 1		[illegible]
"			4 9	366 8		[illegible]
"			[illegible]	366 29	[illegible]	
"			5 9	365 8	[illegible]	
"			4 0	366 8	30' L [illegible]	
7+64[illegible]			[illegible]	367 13	[illegible]	[illegible]
8+00			4 23	367 5[illegible]		
"			4 3[illegible]	367 39		7' R edge pa
"			4 [illegible]	367 2		14' R flow [illegible]

F.B. 1566 PG. 138

Job No. 1634 Division No. [illegible]

Survey of Mayflower [illegible]

Survey by Cayes Notes [illegible]

Indexed Date

Notes Red. Date

Notes Chkd. Date

Plotted Date

Checked Date

Profile No.

X-Sec. No.

76L298 307 10-51

PLEASE RETURN TO

LOS ANGELES COUNTY SURVEYOR

726 LOS ANGELES COUNTY
ENGINEERING BLDG.

NOTE: ANY ADDITIONS OR CHANGES ON THIS SHEET MUST BE MADE OR CIRCLED IN RED INK, WITH DATE AND NAME OF PERSON MAKING CHANGE.

Do not extend notes this side of this line.

STATION	B. S.	H. I.	F. S.	ELEV.		

Profile

Notes Red_____ Plotted_____ Job No._____ Division No._____ F.B._____ PG._____

No._____ Date_____ Date_____ Survey of_____

X-Sec.

Notes Chkd_____ Checked_____ Survey by_____ Notes_____ Date_____

No._____ Date_____ Date_____ Map No._____ Indexed_____ Date_____

76L298 307 10-51

PLEASE RETURN TO

LOS ANGELES COUNTY SURVEYOR
726 LOS ANGELES COUNTY
ENGINEERING BLDG.

NOTE: ANY ADDITIONS OR CHANGES ON THIS SHEET MUST BE MADE OR CIRCLED IN RED INK, WITH DATE AND NAME OF PERSON MAKING CHANGE.

Do not extend notes this side of this line.

STATION	B. S.	H. I.	F. S.	ELEV.		
[illegible]		[illegible]	[illegible]			
"			[illegible]	70	[illegible]	
[illegible]			[illegible]	70		
			[illegible]	70		[illegible]
			[illegible]	70		[illegible]
			[illegible]	70		[illegible]
[illegible]			[illegible]	70		
"			[illegible]	70	[illegible]	
				70		
			[illegible]	[illegible]	[illegible]	
11400			[illegible]	[illegible]		
"			[illegible]	370 [illegible]		[illegible]
			[illegible]	[illegible]		[illegible]
"			[illegible]	[illegible]		
			76	[illegible]		[illegible]
			[illegible]	370 [illegible]	[illegible]	
			[illegible]	[illegible]	[illegible]	
			[illegible]	[illegible]		
"			[illegible]	[illegible]	[illegible]	
TP	6 00	379 48	[illegible]	[illegible]		

F.B. 1566 PG. 140

Job No. 1635 Division No. [illegible] Notes Red. [illegible] Plotted [illegible] Profile

Survey of [illegible] Date [illegible] Date [illegible] No. [illegible]

Survey by [illegible] Notes [illegible] Notes Chkd. [illegible] Checked [illegible] X-Sec.

Indexed [illegible] Date [illegible] Date [illegible] No. [illegible]

76L298 307 10-51

PLEASE RETURN TO

LOS ANGELES COUNTY SURVEYOR

726 LOS ANGELES COUNTY
ENGINEERING BLDG.

NOTE: ANY ADDITIONS OR CHANGES ON THIS SHEET MUST BE MADE OR CIRCLED IN RED INK, WITH DATE AND NAME OF PERSON MAKING CHANGE.

Do not extend notes this side of this line.

STATION	B. S.	H. I.	F. S.	ELEV.	Logamrita Ave.	
12+00		379 48	7 92	371 56		℄
"			8 40	371 08		18' R. Gut
"			7 77	371 71		18' R. Curb
"			7 6	[illegible]		30' R. P.L.
"			8 40	371 08	18' L. Gut	
"			7 82	371 [illegible]	18' L. Curb	
"			7 4	372 [illegible]	30' L. P.L.	
13+00			7 22	372 26		℄
"			7 71	371 77		18' R. Gut
"			7 11	[illegible]		18' R. Curb
"			7 0	[illegible]		30' R. P.L.
"			7 73	371 76	18' L. Gut	
"			7 08	372 [illegible]	18' L. Curb	
"			6 66	372 82	30' L. P.L.	
14+00			6 28	373 20		℄
14+23.10	P.L.		6 07	373 41		℄
"			6 48	373 00		11' R. Gut
"			5 82	373 66		11' R. Curb
"			6 0	373 [illegible]		23' R. P.L.
"			6 02	373 [illegible]	12' L.	
"			6 41	373 07	25' L. Gut	

Profile No. ____ Date ____ Notes Red ____ Date ____ Plotted ____ Job No. 1634 Division No. ____ Survey of Martinez Ave. [illegible]

X-Sec. No. ____ Date ____ Notes Chkd ____ Date ____ Checked ____ Survey by Coates Notes [illegible] Date 4-30-53

Map No. ____ Date ____ Indexed ____ Date ____

F.B. 1566 Pg. 141

76L298 307 10-51

PLEASE RETURN TO

LOS ANGELES COUNTY SURVEYOR
726 LOS ANGELES COUNTY
ENGINEERING BLDG.

NOTE: ANY ADDITIONS OR CHANGES ON THIS SHEET MUST BE MADE OR CIRCLED IN RED INK, WITH DATE AND NAME OF PERSON MAKING CHANGE.

Do not extend notes this side of this line.

STATION	B. S.	H. I.	F. S.	ELEV.	Logan[illegible]	
14+23.15		379 [illegible]	5 78	[illegible]	25' L Curb	
"			3 7	[illegible]	37.5 L P.L.	
14+91			5 20	[illegible]		℄
"			4 56	374 92		18' R. Gut
"			4 98	[illegible]		18' R. Curb end of Curb
"			5 1	[illegible]		30' R. P.L.
			6 3	[illegible]		2[illegible] R on Tr. line
15+00			5 10	[illegible]		℄
15+13			4 1	[illegible]		℄
"			5 42	[illegible]	18' L. Gut	
"			4 84	[illegible]	18' L. Curb end of Curb	
"			4 5	[illegible]	30' L P.L.	
			3 7	[illegible]	158' L on Tr. line	
BM, LE59			4 97	374 51	BM, LE59 Elev. = 374.51	F.B. 1566-79
					Logan[illegible] Ave. (E. Side)	900' ± N. ℄ int Edna St.
					BT. SPK. in Curb 1' S. of	N. end

F.B. 1566 PG. 142 Job No. 1634 Division No. Notes Red. Plotted No. Profile
Survey of Mayflower Ave. S.S. Date Date X-Sec.
Survey by Coates Notes Chkd. Checked No.
Indexed Date Date

F. B. 1566 Pg. 143

Notes Ck'd by	Survey of MAYFLOWER AVE. S.S.
Map No.	W. O. 1634 Tape No. St'd. °F
Office Work	Surveyed by CONN'S
Checked	Notes JFO Date 4-30-53
Date	Indexed

TOPOGRAPHY

ON

MAYFLOWER AVE.

FROM: Langdon AVE. S.S.		1+00
TO: N. Line T.R. # 13280		14+51.81

MAYFLOWER AVE. S.S. DIST.

C.T. 1634

COUNTY SURVEYOR
LOS ANGELES COUNTY
CALIFORNIA

Note: Any Additions or Changes on this Sheet Must be Made or Circled in Red Ink With Date and Name of Person Making Change.

Do not extend notes this side of this line.

RETURN TO
LOS ANGELES COUNTY SURVEYOR
726 LOS ANGELES COUNTY
ENGINEERING BLDG.

76F3095 247 2-51

F. B. 1566 PG. 144

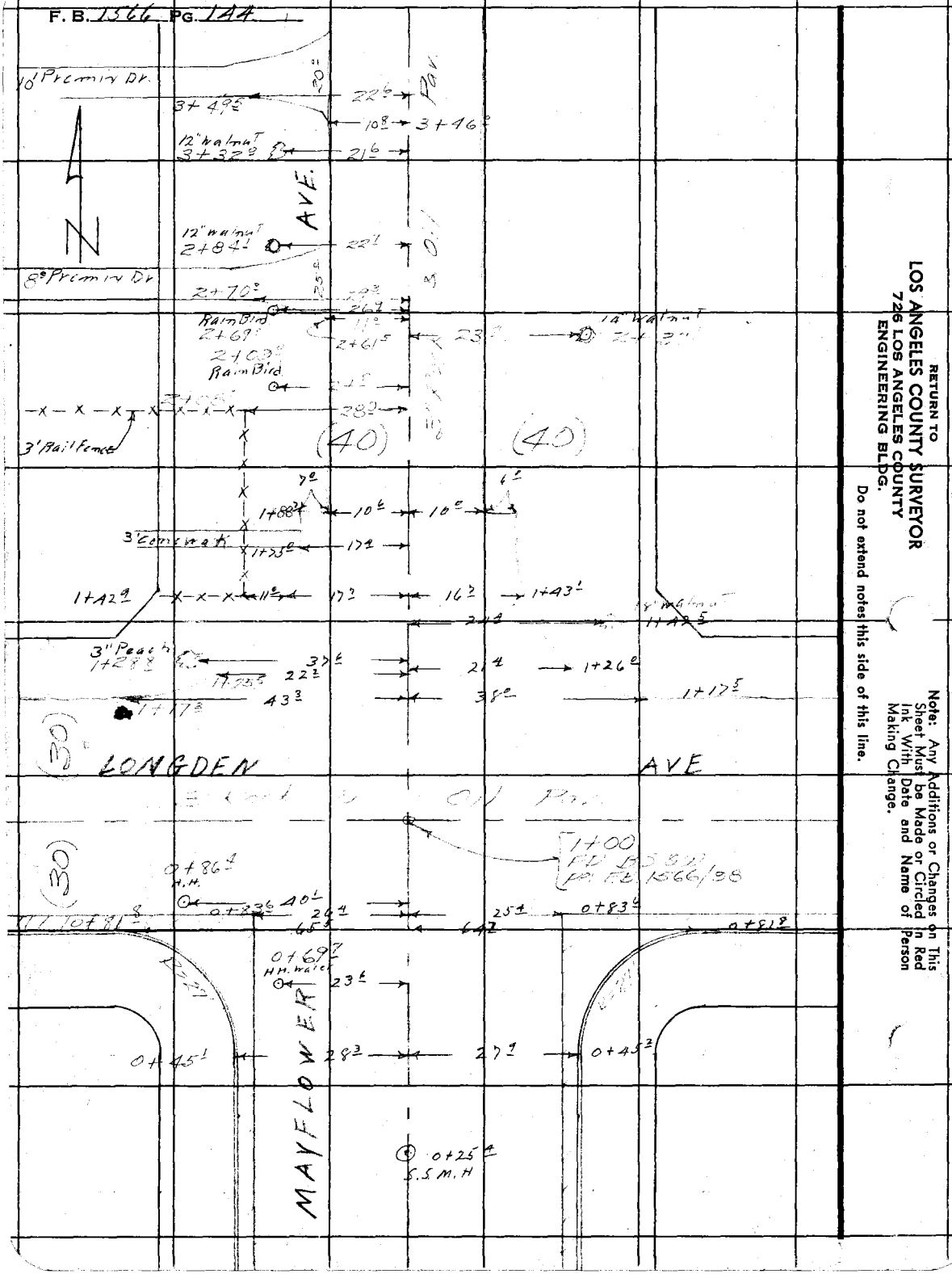

RETURN TO
LOS ANGELES COUNTY SURVEYOR
726 LOS ANGELES COUNTY
ENGINEERING BLDG.

Do not extend notes this side of this line.

Note: Any Additions or Changes on This Sheet Must be Made or Circled in Red Ink With Date and Name of Person Making Change.

Notes Ck'd by	Survey of MAYFLOWER AVE. S.S.
Map No.	W. O. 1634 Tape No. St'd. °F
Office Work	Surveyed by COMES
Checked	Notes J.F.O. Date 4-30-53
Date	Indexed

F. B. 1566 PG. 145

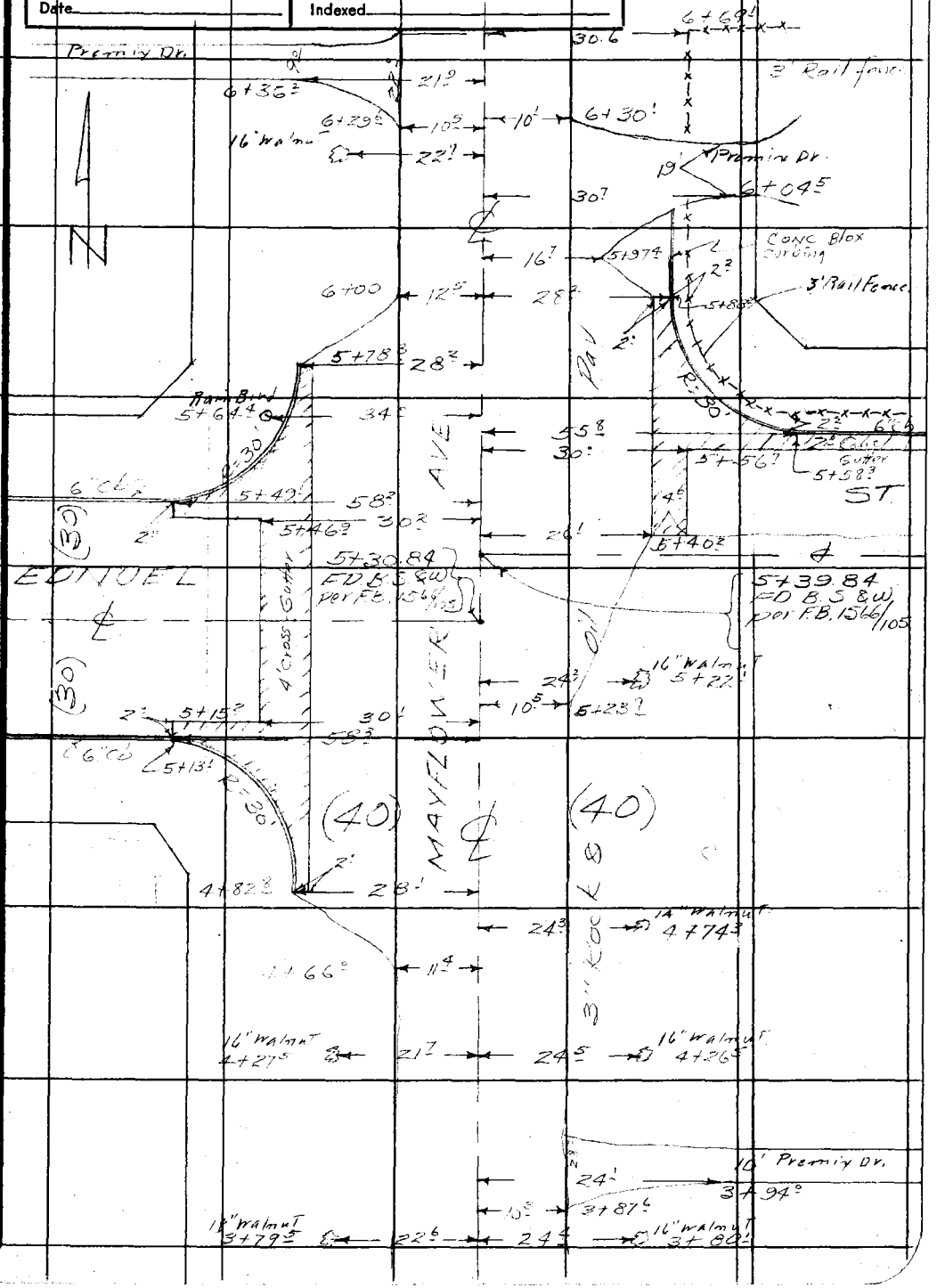

Note: Any Additions or Changes on This Sheet Must be Made or Circled in Red Ink With Date and Name of Person Making Change.

Do not extend notes this side of this line.

RETURN TO
LOS ANGELES COUNTY SURVEYOR
726 LOS ANGELES COUNTY
ENGINEERING BLDG.

76F309S 247 2-51

F. B. 1366 PG. 146



RETURN TO
LOS ANGELES COUNTY SURVEYOR
726 LOS ANGELES COUNTY
ENGINEERING BLDG.

Do not extend notes this side of this line.

Note: Any Additions or Changes on This Sheet Must be Made or Circled in Red Ink With Date and Name of Person Making Change.

Notes Ck'd by	Survey of MAYFLOWER AVE.
Map No.	W. O. 6375 Tape No. St'd. °F
Office Work	Surveyed by COATES
Checked	Notes J.F.O. Date 4-30-53
Date	Indexed

F. B. 1566 Pg. 147

Note: Any Additions or Changes on This Sheet Must be Made or Circled in Red Ink With Date and Name of Person Making Change.

Do not extend notes this side of this line.

RETURN TO
LOS ANGELES COUNTY SURVEYOR
726 LOS ANGELES COUNTY
ENGINEERING BLDG.

76F3095 247 2-51



RETURN TO
LOS ANGELES COUNTY SURVEYOR
726 LOS ANGELES COUNTY
ENGINEERING BLDG.

Note: Any Additions or Changes on This Sheet Must be Made or Circled in Red Ink With Date and Name of Person Making Change.

Do not extend notes this side of this line.

F.B. 1556 PG. 148

Profile No. _____ Notes Red. _____ Plotted _____ Job No. 1634 Division No. _____ F.B. 1566 PG. 149

Date _____ Date _____ Survey of MAYFLOWER AVE. S.S.

X-Sec. No. _____ Notes Chkd. _____ Checked _____ Survey by COATES Notes J.S.C. Date 4-30-53

Date _____ Date _____ Map No. _____ Indexed _____ Date _____

CROSS-SECTION

ON

MAYFLOWER AVE

[illegible]

[illegible]

MAYFLOWER AVE. S.S. DIST.

C.I. 1634

[illegible]

STATION	B. S.	H. I.	F. S.	ELEV.

NOTE: ANY ADDITIONS OR CHANGES ON THIS SHEET MUST BE MADE OR CIRCLED IN RED INK, WITH DATE AND NAME OF PERSON MAKING CHANGE.

PLEASE RETURN TO

LOS ANGELES COUNTY SURVEYOR

726 LOS ANGELES COUNTY ENGINEERING BLDG.

Do not extend notes this side of this line.

76L298 307 10-51

76L298 307 10-51

PLEASE RETURN TO

LOS ANGELES COUNTY SURVEYOR
726 LOS ANGELES COUNTY
ENGINEERING BLDG.

NOTE: ANY ADDITIONS OR CHANGES ON THIS SHEET MUST BE MADE OR CIRCLED IN RED INK, WITH DATE AND NAME OF PERSON MAKING CHANGE.

Do not extend notes this side of this line.

STATION	B. S.	H. I.	F. S.	ELEV.	[illegible]	[illegible]
B.M.LE [illegible]	[illegible]	[illegible]		357 [illegible]	[illegible]	
0+25 S			5 08	356 83	S. [illegible]	
"			5 11	356 80	N. [illegible]	
			13 07	348 84	[illegible]	[illegible]
"			12 07	348 94	[illegible]	
"			5 60	356 22		28' R gutter
"			5 [illegible]	356 88		[illegible]
			5 [illegible]	356 9		[illegible]
			5 67	356 24	[illegible]	
			[illegible]	356 91	28' L [illegible]	
			5 [illegible]	356 9	40' L P/L	
0+45			5 [illegible]	356 88		
"				356 43		[illegible]
"			[illegible]	357 04		[illegible]
			[illegible]	357 4		[illegible]
			5 [illegible]	356 42	28' L gutter	
			[illegible]	357 08	[illegible]	
			4 [illegible]	357 5	40' L [illegible]	
0+8[illegible]			[illegible]	356 87		64' R gutter
"			[illegible]	357 44		64' R [illegible]

F.B. 1566 PG. 150 Job No. 1634 Division No. Notes Red. Plotted Profile
Survey of MAYFLOWER AVE. S.S. Date Date No.
Survey by COATES Notes J.S.C. Notes Chkd. Checked X-Sec.
Indexed Date Date No.

76L298 307 10-51

PLEASE RETURN TO

LOS ANGELES COUNTY SURVEYOR

726 LOS ANGELES COUNTY
ENGINEERING BLDG.

NOTE: ANY ADDITIONS OR CHANGES ON THIS SHEET MUST BE MADE OR CIRCLED IN RED INK, WITH DATE AND NAME OF PERSON MAKING CHANGE.

Do not extend notes this side of this line.

STATION	B. S.	H. I.	F. S.	ELEV.	Maymount Ave.	
+81.8		361.01	4.97	356.94	[illegible] gutter	
"			4.32	357.59	" [illegible]	[illegible]
[illegible]			[illegible]	356.81		
[illegible]			[illegible]	357.06		[illegible]
"			[illegible]	357.13		[illegible]
			[illegible]	357.22	[illegible]	[illegible]
1+17.5			[illegible]	357.19		
"			[illegible]	357.17		[illegible]
			[illegible]	357.37	[illegible]	
[illegible]			[illegible]	357.21		[illegible]
"			[illegible]	359.3		[illegible]
			2.6	359.3		[illegible]
[illegible]			[illegible]	357.37	[illegible]	
				359.3	[illegible]	
			[illegible]	360.5	[illegible]	[illegible] #13[illegible]
[illegible]			[illegible]	357.83		
			[illegible]	357.69		[illegible]
			[illegible]	359.4		[illegible]
			[illegible]	359.9		[illegible]
			4.10	357.81	[illegible]	
			[illegible]	359.5	[illegible]	

Profile
No. ____ Date ____ Notes Red ____ Plotted ____ Job No. 1639 Division No. ____
X-Sec. Date ____ Notes Chkd ____ Checked ____ Survey of [illegible]
No. ____ Date ____ Date ____ Survey by [illegible] Notes [illegible] Date 4-30-53
Map No. ____ Indexed ____ Date ____

F.B. 1566 PG. 151

76L298 307 10-51

PLEASE RETURN TO

LOS ANGELES COUNTY SURVEYOR

726 LOS ANGELES COUNTY
ENGINEERING BLDG.

NOTE: ANY ADDITIONS OR CHANGES ON THIS SHEET MUST BE MADE OR CIRCLED IN RED INK, WITH DATE AND NAME OF PERSON MAKING CHANGE.

Do not extend notes this side of this line.

STATION	B. S.	H. I.	F. S.	ELEV.	[illegible]	
1+4[illegible]			2 0	359 9	40' [illegible]	
1+8[illegible]			[illegible]	359 59		
"			2[illegible]	359 4[illegible]		[illegible] edge [illegible]
			2 1	359 8		[illegible]
"			2 1	359 8		[illegible]
			2 6[illegible]	359 29	[illegible]	
			2 9[illegible]	358 97	[illegible]	
			2 1	359 8	[illegible]	
			1 [illegible]	360 0	[illegible]	
2+00			[illegible]	359 69		
[illegible]	14[illegible]		1 [illegible]	[illegible]		
[illegible]			[illegible]	360 43		
			[illegible]	360 29		[illegible]
			[illegible]	360 6		[illegible]
			[illegible]	360 6		[illegible]
			[illegible]	361 0		[illegible]
			[illegible]	360 20	[illegible]	
			[illegible]	359 8	[illegible]	
			[illegible]	360 7		
			[illegible]	360 8		
"			4 2	361 1	243' L [illegible]	

F.B. 1566 PG. 152

Job No. 1634 Division No. _____ Notes Red. _____ Plotted _____ Profile

Survey of [illegible] Date _____ Date _____ No. _____

Survey by [illegible] Notes _____ Notes Chkd. _____ Checked _____ X-Sec.

Indexed _____ Date _____ Date _____ Date _____ No. _____

76L298 307 10-51

PLEASE RETURN TO

LOS ANGELES COUNTY SURVEYOR

726 LOS ANGELES COUNTY
ENGINEERING BLDG.

NOTE: ANY ADDITIONS OR CHANGES ON THIS SHEET MUST BE MADE OR CIRCLED IN RED INK, WITH DATE AND NAME OF PERSON MAKING CHANGE.

Do not extend notes this side of this line.

STATION	B. S.	H. I.	F. S.	ELEV.	Mayflower Ave	[illegible]
		365 34				
4+00			412	361 22		℄
			43[illegible]	361 02		10' R edge pav
			45	360 8		12 [illegible]
			41	361 2		28' R
			40	361 3		[illegible]
			430	361 04	10' [illegible]	
			44	360 9	17' [illegible]	
			41	361 2	28' [illegible]	
			39	361 4	[illegible]	
[illegible]	[illegible]	[illegible]	[illegible]	[illegible]		
4+60			596	361 46	[illegible]	
4+80			[illegible]	361 88		℄
			[illegible]	361 11	28' [illegible]	
			[illegible]	361 72	[illegible]	
			47	362 5	[illegible]	
			43	363 1	243' [illegible]	[illegible] 13629
5+00			540	362 02		℄
			546	361 96		10' R edge pav
			60	361 4		17' R [illegible]
			53	362 1		28' R
			50	362 4		[illegible]

Profile
No. ____ Date ____ Notes Red ____ Plotted ____ Job No. 1634 Division No. ____
X-Sec. Date ____ Notes Chkd ____ Checked ____ Survey of Mayflower Ave
No. ____ Date ____ Date ____ Survey by Comm's Notes JSC Date 5-1-53
Map No. ____ Indexed ____ Date ____

F.B. [illegible] PG. 153

76L298 307 10-51

PLEASE RETURN TO

LOS ANGELES COUNTY SURVEYOR

726 LOS ANGELES COUNTY
ENGINEERING BLDG.

NOTE: ANY ADDITIONS OR CHANGES ON THIS SHEET MUST BE MADE OR CIRCLED IN RED INK, WITH DATE AND NAME OF PERSON MAKING CHANGE.

Do not extend notes this side of this line.

STATION	B. S.	H. I.	F. S.	ELEV.	Mayflower Ave	
5+13		[illegible]	5 83	361 59	58 L gutter	
"			[illegible]	362 20	58 [illegible]	
5+23			5 40	362 02		10 R
5+30 24			[illegible]	362 28		[illegible]
"			5 42	362 00	10 [illegible]	
"			[illegible]	361 55	[illegible]	
"			[illegible]	361 72	[illegible]	
5+39 24			[illegible]	[illegible]		[illegible]
"			5 10	362 32		[illegible]
			[illegible]	361 51		[illegible]
"			[illegible]	362 0		40 R [illegible]
			5 5	361 9		[illegible]
5+4[illegible]			[illegible]	362 03	[illegible]	
"			[illegible]	362 62	[illegible]	
5+[illegible]			[illegible]	361 90		55 R gutter
"			[illegible]	362 48		55 R Top [illegible]
5+78			4 73	362 69		[illegible]
"			5 43	361 99	28 L gutter	
"			[illegible] 50	362 62	28 L Top [illegible]	
"			4 [illegible]	363 4	40 L [illegible]	
			3 5	363 9	210 L S. W. Cor. Lot 10 Tr. [illegible]	

F.B. 1566 PG 154 Job No. 1634 Division No. Notes Red. Plotted Profile
Survey of Mayflower Ave. S.S. Date Date No.
Survey by Coates Notes J.S.C. Notes Chkd. Checked X-Sec.
Indexed Date Date No.

76L298 307 10-51

PLEASE RETURN TO

LOS ANGELES COUNTY SURVEYOR

726 LOS ANGELES COUNTY
ENGINEERING BLDG.

NOTE: ANY ADDITIONS OR CHANGES ON THIS SHEET MUST BE MADE OR CIRCLED IN RED INK, WITH DATE AND NAME OF PERSON MAKING CHANGE.

Do not extend notes this side of this line.

STATION	B. S.	H. I.	F. S.	ELEV.	[illegible]	
		367 42				
[illegible]			4 64	362 78		[illegible]
			4 70	362 63		14' [illegible]
			[illegible]	[illegible] 86		28' [illegible] gutter
			[illegible]	[illegible]		28' [illegible]
			4 4	[illegible]		[illegible]
			49	362 [illegible]		[illegible]
6+00			[illegible]	362 88		[illegible]
			[illegible]	[illegible]		21' [illegible]
			4 4	363 0		[illegible]
			4 80	362 67	[illegible]	
"			[illegible]	363 [illegible]	[illegible]	
"			3 6	[illegible]	40' [illegible]	
B.M. [illegible] 62	[illegible]	[illegible]	[illegible]	[illegible]	B.M. [illegible] 362 [illegible]	[illegible] 566/80 [illegible]
[illegible]			5 4	364 0		[illegible]
			5 5	363 0		[illegible]
7+00			[illegible]	363 [illegible]		[illegible]
"			[illegible]	363 59		10' [illegible]
[illegible]			5 1	363 3		[illegible]
[illegible]			5 5	363 9		[illegible]

Profile
No. ____ Date ____ Notes Red ____ Plotted ____ Job No. 1634 Division No. ____
X-Sec. Notes Chkd. ____ Checked ____ Survey of [illegible] AVE. [illegible]
No. ____ Date ____ Date ____ Survey by [illegible] Notes [illegible] Date [illegible]
Map No. ____ Indexed ____ Date ____

F.B. 1566 PG. 155

F.B. 1566 Pg 56 | Job No. 1634 | Division No. | Notes Red. | Plotted | Profile

Survey of MAYFLOWER AVE. S.S. | Date | Date | No.

Survey by [illegible] Notes J.S.C. | Notes Chkd. | Checked | X-Sec.

Indexed | Date | Date | Date | No.

76L298 307 10-51

PLEASE RETURN TO

LOS ANGELES COUNTY SURVEYOR

726 LOS ANGELES COUNTY ENGINEERING BLDG.

Do not extend notes this side of this line.

NOTE: ANY ADDITIONS OR CHANGES ON THIS SHEET MUST BE MADE OR CIRCLED IN RED INK, WITH DATE AND NAME OF PERSON MAKING CHANGE.

STATION	B.S.	H.I.	F.S.	ELEV.

76L298 307 10-51

PLEASE RETURN TO

LOS ANGELES COUNTY SURVEYOR

726 LOS ANGELES COUNTY
ENGINEERING BLDG.

NOTE: ANY ADDITIONS OR CHANGES ON THIS SHEET MUST BE MADE OR CIRCLED IN RED INK, WITH DATE AND NAME OF PERSON MAKING CHANGE.

Do not extend notes this side of this line.

STATION	B. S.	H. I.	F. S.	ELEV.	Mayflower Ave	
		36[illegible] 39				
9+00			[illegible] 34	365 34	[illegible]	
"			4 3	365 [illegible]	[illegible]	
"			[illegible]	365 6	[illegible]	
"			3 [illegible]	366 [illegible]	[illegible]	
[illegible] M LE 61	640	37[illegible] 74	[illegible] 04	366 34	B.M. [illegible] Elev 366.346 per [illegible] 1566.80 Mayflower Ave [illegible] 315[illegible] N [illegible] Edinger St. [illegible] S side Conc. Dwg [illegible]	
10+00			6 39	366 35		℄
"			6 53	366 [illegible]		10'R edge [illegible]
"			6 8	366 [illegible]		16'R flow line
"			6 5	366 2		28'R
"			6 1	366 6		45'C P/L
"			6 57	[illegible]	10'L [illegible]	
"			6 9	366 8	[illegible]	
"			6 2	366 5	[illegible]	
"			5 7	367 0	40'L [illegible]	
11+00			5 36	367 38		℄
"			5 61	367 13		10'R edge pav
"			6 1	366 6		16'R flow line
"			5 5	367 2		28'R
"			5 1	367 6		40'R P/L

Profile No. ____ Date ____ Notes Red ____ Plotted ____ Job No. 1634 Division No. ____ F.B. 1566 PG. 157

X-Sec. No. ____ Date ____ Notes Chkd. ____ Checked ____ Survey of MAYFLOWER AVE. SS

Survey by COATES Notes JSC Date 5-1-53

Map No. ____ Indexed ____ Date ____

76L298 307 10-51

PLEASE RETURN TO

LOS ANGELES COUNTY SURVEYOR
726 LOS ANGELES COUNTY
ENGINEERING BLDG.

NOTE: ANY ADDITIONS OR CHANGES ON THIS SHEET MUST BE MADE OR CIRCLED IN RED INK, WITH DATE AND NAME OF PERSON MAKING CHANGE.

Do not extend notes this side of this line.

STATION	B. S.	H. I.	F. S.	ELEV.	Mayflower Ave	
11+00		372 74	55	367 [illegible]		216 R back bot line
"			572	36[illegible]	10' L edge [illegible]	
"			62	[illegible]	[illegible]	
			57	36[illegible]	25' L	
			51	[illegible]	40' L P/L	
"			36	360 1	210 L back [illegible]	
12+00			457	36[illegible]		℄
"			482	367 92		10' R edge pav
"			51	367 6		16' R flow [illegible]
"			48	367 [illegible]		25' [illegible]
"			47	36[illegible]		40' [illegible]
			[illegible]	36[illegible]	[illegible]	
"			51	36[illegible]	[illegible] flow [illegible]	
"			48	36[illegible]	25' L	
			[illegible]	368 5	40' L [illegible]	
TP	4[illegible]	375 80	[illegible]	370 31		
13+00			686	368 94		℄
"			708	368 72		10' R edge [illegible]
			70	368 8		16' R flow [illegible]
"			71	368 [illegible]		28' [illegible]
			69	368 [illegible]		40' R [illegible]

F.B. 1566 PG. 158 Job No. 1634 Division No. ____ Notes Red. ____ Plotted ____ Profile ____
Survey of MAYFLOWER AVE Date ____ Date ____ No. ____
Survey by COATES Notes J.S.C. Notes Chkd. ____ Checked ____ X-Sec. ____
Indexed ____ Date ____ Date ____ Date ____ No. ____

76L298 307 10-51

PLEASE RETURN TO

LOS ANGELES COUNTY SURVEYOR

726 LOS ANGELES COUNTY
ENGINEERING BLDG.

NOTE: ANY ADDITIONS OR CHANGES ON THIS SHEET MUST BE MADE OR CIRCLED IN RED INK, WITH DATE AND NAME OF PERSON MAKING CHANGE.

Do not extend notes this side of this line.

STATION	B. S.	H. I. /	F. S.	ELEV.	Mayflower Ave	SS
13+00		375.80	7.08	368.72	10' L edge pav	
"			7.2	368.6	16' L flow line	
"			6.9	368.9	28' L	
"			6.3	369.5	40' L P/L	
14+00			6.00	369.80		℄
"			6.15	369.65		10' R edge pav
			6.3	369.5		16' R flow line
			[illegible]	369.[illegible]		28' R
"			6.7	370.[illegible]		40' R P/L
"			6.17	369.[illegible]	10' L edge pav	
"			6.3	369.5	16' L flow line	
"			6.1	369.[illegible]	28' L	
"			5.9	[illegible]	40' L P/L	
14+86			5.22	370.58		℄ N edge pav
"			5.32	370.48		10' R
"			5.27	370.53	10' L N edge pav	
14+91.9			4.6	371.[illegible]		℄ int N line Tr# 13285
"			4.3	371.[illegible]		40' R P/L
			4.4	371.4		216' R back lot line
			4.0	371.8	40' L P/L	
			3.4	372.4	216' L back lot line	

Profile
No. ____ Date ____ Notes Red ____ Plotted ____ Job No. 1634 Division No. ____ F.B. 1566 PG. 159
X-Sec. Date ____ Date ____ Survey of Mayflower Ave SS
No. ____ Date ____ Notes Chkd. ____ Checked ____ Survey by Coatts Notes JSC Date 5-1-53
Date ____ Date ____ Map No. ____ Indexed ____ Date ____

76L298 307 10-51

PLEASE RETURN TO

LOS ANGELES COUNTY SURVEYOR
726 LOS ANGELES COUNTY
ENGINEERING BLDG.

NOTE: ANY ADDITIONS OR CHANGES ON THIS SHEET MUST BE MADE OR CIRCLED IN RED INK, WITH DATE AND NAME OF PERSON MAKING CHANGE.

Do not extend notes this side of this line.

STATION	B. S.	H. I.	F. S.	ELEV.	MAYFLOWER AVE. S.S.
		375 8'			
B.M. LE 60			4.37	[illegible]	B.M. LE 60 Elev. 371.403 per F.B. 1566/79 Mayflower Ave. (W. Side), 955 S. N. Edmund St. - Bt. Spk in Conc. Dwg.
Sta. 11+00	5.1	[illegible]		367.38	Sta. 11+00 Elev. 367.38 Pg 151
			14.3	3[illegible]	Elev. of Drain [illegible] Rest to Ho# 2612.
Sta. 5+39.84	5.1	[illegible]			
			4.7	362.7	Elev. S.S. [illegible] Guest Ho. to Ho#
			4.6	362.8	" [illegible]
Sta. 9+00	4.78	370.34		365.56	Sta. 9+00 Elev. 365.56 [illegible]
			6.52	363.[illegible]	Elev. plumbing outlet to Guest Ho. to Ho# 2638

Note: [illegible] 5+79.3

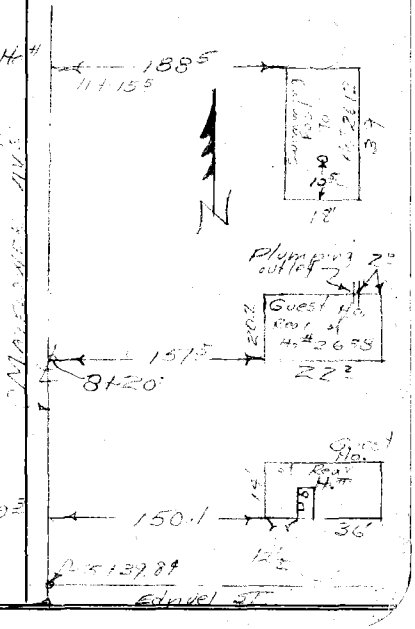

F.B. 1566 PG. 160 Job No. 1634 Division No. Notes Red Plotted Profile No.
Survey of MAYFLOWER AVE S.S. Date Date X-Sec.
Survey by COATES Notes J.S.C. Notes Chkd. Checked No.
Indexed Date Date Date

Notes Ck'd by	Survey of MAYFLOWER AVE. S.S.
Map No.	W. O. 1634 Tape No. St'd. °F
Office Work	Surveyed by Coates
Checked	Notes J.S.C. Date 5-1-53
Date	Indexed

F. B. 1566 Pg. 161

TOPOGRAPHY
ON
FAIRGREEN AVE.

From: Edmuel ST 1100
To: Magnis ST 8+65.60

MAYFLOWER AVE. S.S. DIST
C.I. 1634

Coates
Schsner
LeBault
Swisher

Note: Any Additions or Changes on This Sheet Must be Made or Circled in Red Ink With Date and Name of Person Making Change.

Do not extend notes this side of this line.

RETURN TO
LOS ANGELES COUNTY SURVEYOR
726 LOS ANGELES COUNTY
ENGINEERING BLDG.

76F309S 247 2-51

F. B. 1566 PG. 162

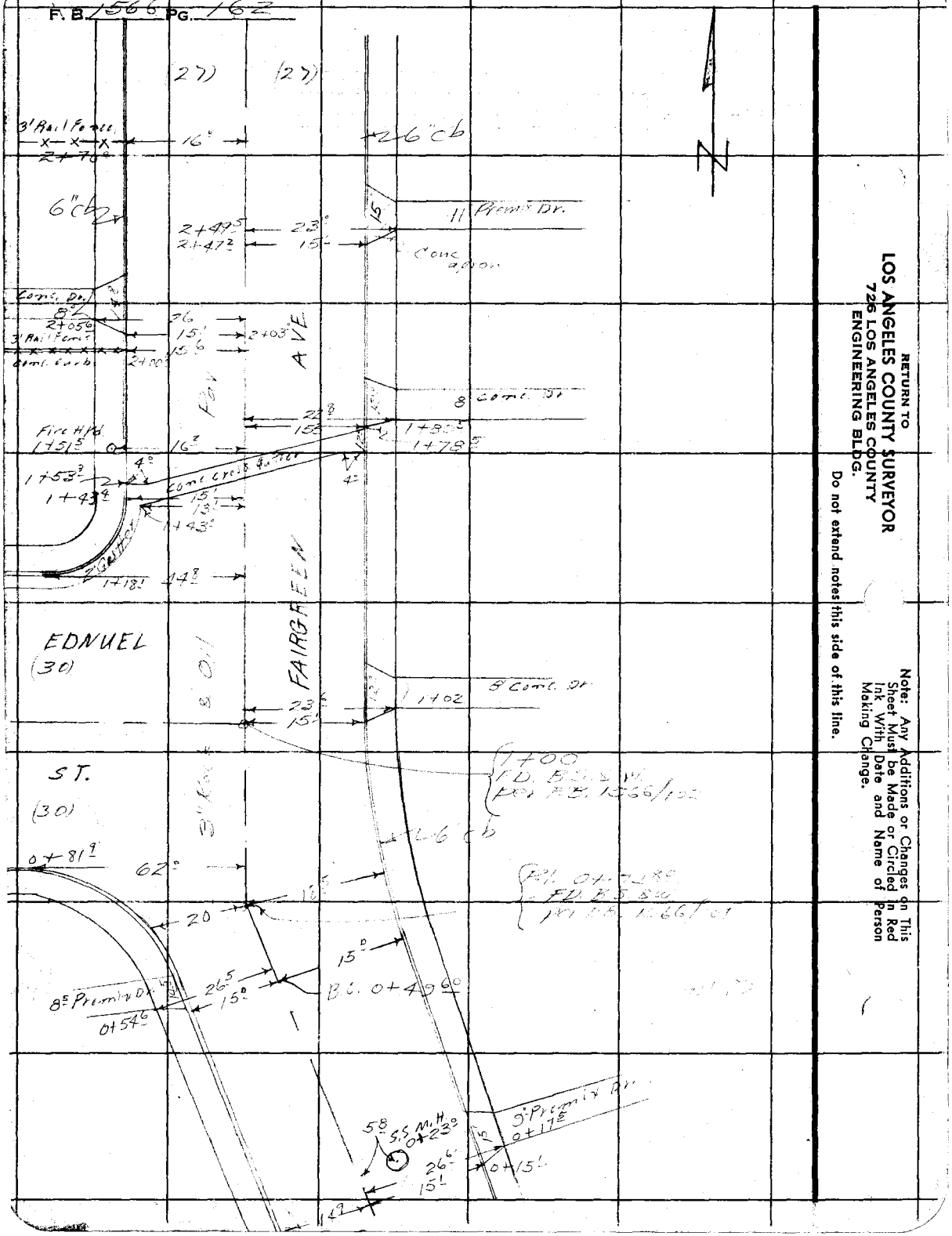

RETURN TO
LOS ANGELES COUNTY SURVEYOR
726 LOS ANGELES COUNTY
ENGINEERING BLDG.

Do not extend notes this side of this line.

Note: Any Additions or Changes on This Sheet Must be Made or Circled in Red Ink With Date and Name of Person Making Change.

Notes Ck'd by	Survey of Mayflower Ave S.S.
Map No.	W. O. 1634 Tape No. St'd. °F
Office Work	Surveyed by COATES
Checked	Notes J.S.C. Date
Date	Indexed

F. B. 1566 Pg. 163

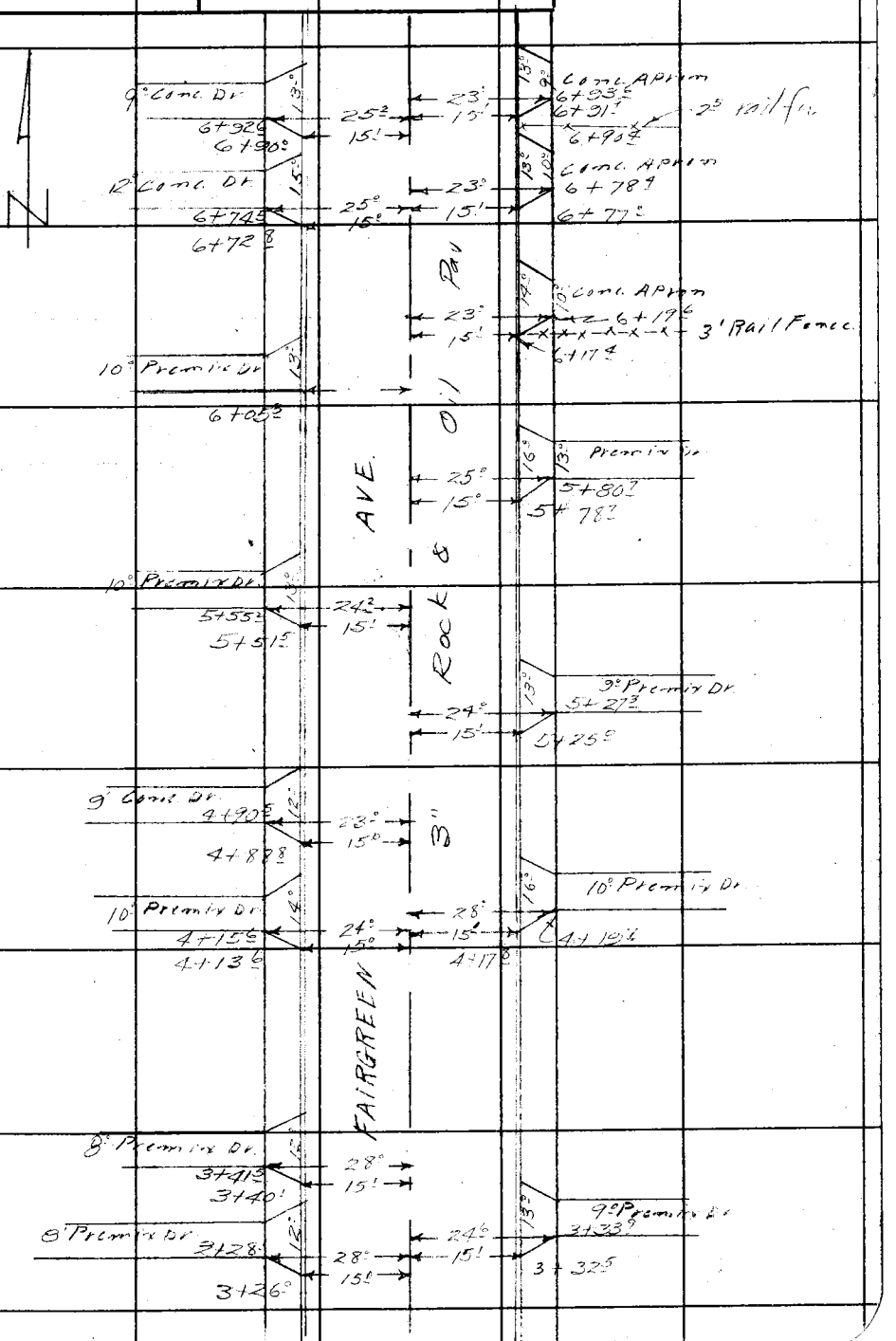

Note: Any Additions or Changes on This Sheet Must be Made or Circled in Red Ink With Date and Name of Person Making Change.

Do not extend notes this side of this line.

RETURN TO
LOS ANGELES COUNTY SURVEYOR
726 LOS ANGELES COUNTY
ENGINEERING BLDG.

76F309S 247 2-51

F. B. 1566 PG. 164

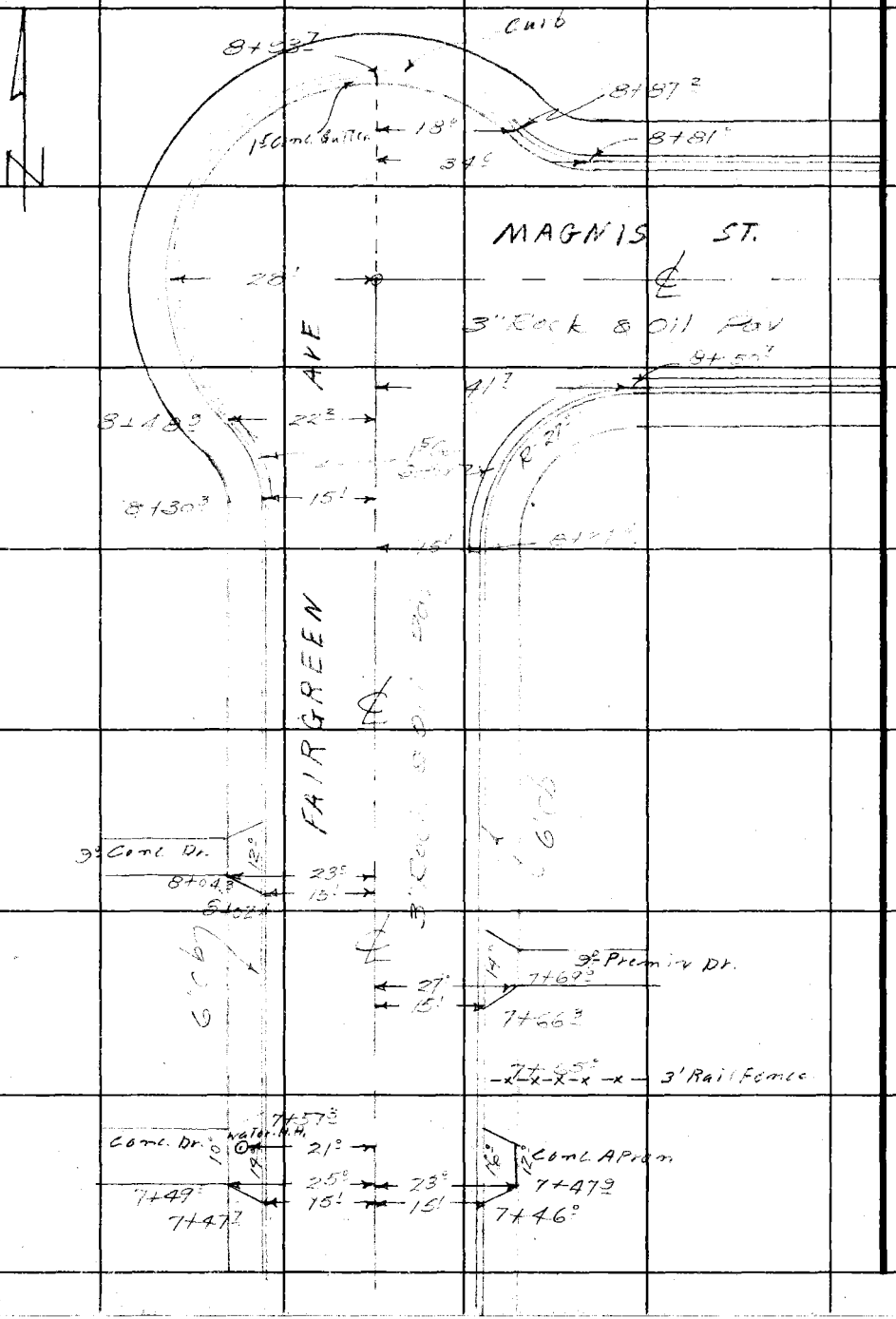

RETURN TO
LOS ANGELES COUNTY SURVEYOR
7216 LOS ANGELES COUNTY
ENGINEERING BLDG.

Do not extend notes this side of this line.

Note: Any Additions or Changes on This Sheet Must be Made or Circled in Red Ink With Date and Name of Person Making Change.

Profile No. _____ Notes Red. _____ Plotted _____ Job No. 1634 Division No. _____ F.B. 1566 PG. 165

Date _____ Date _____ Survey of MAYFLOWER AVE S.S.

X-Sec. No. _____ Notes Chkd. _____ Checked _____ Survey by COATES Notes J.S.C. Date 5-4-53

Date _____ Date _____ Map No. _____ Indexed _____ Date _____

CROSS-SECTION

ON

FAIRGREEN AVE

From [illegible] St 1+00

To: Magnis St. 8+65.[illegible]

MAYFLOWER AVE S.S. DIST.

C.I. 1634

Coates

[illegible]

[illegible]

Sullivan

STATION	B. S.	H. I.	F. S.	ELEV.

NOTE: ANY ADDITIONS OR CHANGES ON THIS SHEET MUST BE MADE OR CIRCLED IN RED INK, WITH DATE AND NAME OF PERSON MAKING CHANGE.

Do not extend notes this side of this line.

PLEASE RETURN TO

LOS ANGELES COUNTY SURVEYOR

726 LOS ANGELES COUNTY ENGINEERING BLDG.

76L298 307 10-51

76L298 307 10-51

PLEASE RETURN TO
LOS ANGELES COUNTY SURVEYOR
726 LOS ANGELES COUNTY
ENGINEERING BLDG.

NOTE: ANY ADDITIONS OR CHANGES ON THIS SHEET MUST BE MADE OR CIRCLED IN RED INK, WITH DATE AND NAME OF PERSON MAKING CHANGE.

Do not extend notes this side of this line.

F.B. 1566 Pgs 66 | Job No. 6341 | Division No. 5 | Notes Red. | Date | Plotted | No. | Profile
Survey of Marcelina Ave | Notes | Notes Chkd. | Date | Checked | No. | X-Sec.
Survey by Coates | Date | Date | Date
Indexed

STATION	B. S.	H. I.	F. S.	ELEV.	Foregrade Ave	✓
					BM LE 63 Elev 3...	89' from F.B. 1566/80
BM LE 63	4.50	365.39		362.89	Foregrade are 5 ...	NW Cor
					BM Set in curb ...	of ... on C.R.
0+23			622	361.17	(See Pg. 172 for invert elev.)	5'R S Rim MH
"			615	361.24		5'R W Rim MH
0+45 Sta.			577	361.62		℄
"			599	361.40		15'L gutter
"			535	362.04		15'R Top curb
"			52	362.2		24'R ...
"			621	361.18	5'L gutter	
"			560	361.79	" Top curb S and SW. C.R.	
"			539	361.9	...	
0+74 Sta. P.I.			542	361.97		℄
0+81			512	361.27	62'L gutter	
"			510	362.29	" Top ... SW. C.R.	
1+00			514	362.25		℄ INT. Edwood St
"			540	361.99		15'R gutter
"			488	362.57		15'R Top curb etc.
"			48	362.6		24'R ℄
"			525	362.14	27'L on ℄ Edwood St	
1+18			520	362.19	44'L gutter	
			460	362.79	44'L Top W end in	W. C.R.

76L298 307 10-51

PLEASE RETURN TO

LOS ANGELES COUNTY SURVEYOR

726 LOS ANGELES COUNTY
ENGINEERING BLDG.

NOTE: ANY ADDITIONS OR CHANGES ON THIS SHEET MUST BE MADE OR CIRCLED IN RED INK, WITH DATE AND NAME OF PERSON MAKING CHANGE.

Do not extend notes this side of this line.

STATION	B. S.	H. I. ✓	F. S.	ELEV.	Feature Adc
1+43±		55/39	4 9±	362 45	℄
"			3 16	362 23	15'L gutter
"			4 52	362 87	15'L Top curb & G.B.
"			2 3	363 1	27'L P/L
			4 6	362 8	19'L Sta. Cor. Lot 20 Tr. 15 M.
1+80			5 17	362 22	℄ on Conc. ditch gutter
2+00			4 54	362 85	℄
"			4 97	362 42	15'R gutter
"			4 29	363 10	15'R Top curb
"			4 1	363 2	27'R P/L
"			5 00	362 39	15'L gutter
"			4 53	363 06	15'L Top curb
"		1	4 1	3632	27'L P/L
TP	5 16	369 28	2 82	364 07	
3+00			5 84	36339	℄
"			6 24	36299	15'R gutter
"			5 61	363 62	15'R Top curb
"			5 4	363 9	27'R P/L
"			6 23	363 00	15'L gutter
"			5 65	36358	15'L Top curb
"			5 3	363 8	27'L P/L

Profile

Notes Red_____ Plotted_____ Job No. 1624 Division No._____ F.B. 15726 Pg. 167

No._____ Date_____ Date_____ Survey of Mapping & Property Mgt. Date 5-4-53

X-Sec. Notes Chkd_____ Checked_____ Survey by Coates Notes [illegible]

No._____ Date_____ Date_____ Map No._____ Indexed_____ Date_____

76L298 307 10-51

PLEASE RETURN TO

LOS ANGELES COUNTY SURVEYOR

726 LOS ANGELES COUNTY
ENGINEERING BLDG.

NOTE: ANY ADDITIONS OR CHANGES ON THIS SHEET MUST BE MADE OR CIRCLED IN RED INK, WITH DATE AND NAME OF PERSON MAKING CHANGE.

Do not extend notes this side of this line.

STATION	B. S.	H. I.	F. S.	ELEV.	Fargreen Ave	
		3[illegible]				
4+00			5 11	364 12		℄
"			5 51	363 72		15' R gutter
"			4 87	364 36		15' R Top curb
"			4 7	364 6		27' R P/L
"			4 0	365 2		1[illegible]' R back lot line
			5 [illegible]	363 67	15' L	
"			4 9[illegible]	364 31	15' L	
			4 6	364 6	27' L P/L	
"			4 6	364 6	1[illegible]' L back lot line	
5+00			4 2[illegible]	365 01		℄
"			4 [illegible]	364 68		15' R gutter
"			3 [illegible]	365 31		15' R Top curb
"			3 [illegible]	365 4		27' R P/L
"			4 6[illegible]	364 56	15 gutter	
"			4 0[illegible]	365 23	15' L Top curb	
"			3 7	365 5	27' L P/L	
6+00			3 43	365 80		℄
"			3 00	365 33		15' R gutter
"			3 7[illegible]	365 97		15' R Top curb
"			3 2	366 0		27' R P/L

F.B. 1566 PG. 168

Job No. 1634 Division No. Notes Red. Plotted No. Profile

Survey of MAYFLOWER AVE. S.S. Date Date X-Sec.

Survey by Coates Notes J.S.C. Notes Chkd. Checked No.

Indexed Date Date

76L298 307 10-51

PLEASE RETURN TO

LOS ANGELES COUNTY SURVEYOR

726 LOS ANGELES COUNTY
ENGINEERING BLDG.

NOTE: ANY ADDITIONS OR CHANGES ON THIS SHEET MUST BE MADE OR CIRCLED IN RED INK, WITH DATE AND NAME OF PERSON MAKING CHANGE.

Do not extend notes this side of this line.

STATION	B. S.	H. I.	F. S.	ELEV.	Fairgrove Ave.	
		365 [illegible]				
[illegible]			3 72	365 51	15' L. gutter	
"			3 11	366 12	15' L Top curb	
"			3 0	366 2	27' L P/L	
T.P.	476	371 47	2 [illegible]	366 [illegible]		
7+00			4 86	366 61		℄
"			5 15	366 32		15' R gutter
"			4 51	366 96		15' R Top curb
"			4 2	367 3		27' R P/L
"			3 4	368 1		198' R back lot line
"			5 27	366 20	15' L gutter	
"			4 73	366 74	15' L Top curb	
			4 5	367 0	27' L P/L	
			4 1	367 4	197' L back lot line	
[illegible]			3 96	367 51		℄
"			4 38	367 09		15' R gutter
"			3 70	367 77		15' R Top curb
"			3 5	368 0		27' R P/L
"			4 44	367 03	15' L gutter	
"			3 72	367 75	15' L Top curb	
"			3 2	368 3	27' L P/L	

Profile No. ____ Date ____ Notes Red ____ Plotted ____ Job No. 1634 Division No. ____ F.B. 1566 PG. 169

X-Sec. No. ____ Date ____ Notes Chkd. ____ Checked ____ Survey of MAYFLOWER AVE SD

Survey by COATES Notes J.S.C. Date 5-4-53

Map No. ____ Indexed ____ Date ____

76L298 307 10-51

PLEASE RETURN TO

LOS ANGELES COUNTY SURVEYOR
726 LOS ANGELES COUNTY
ENGINEERING BLDG.

NOTE: ANY ADDITIONS OR CHANGES ON THIS SHEET MUST BE MADE OR CIRCLED IN RED INK, WITH DATE AND NAME OF PERSON MAKING CHANGE.

Do not extend notes this side of this line.

STATION	B. S.	H. I.	F. S.	ELEV.	Fairgreen Ave	
TP	458	373 47 / 373 17	288	368 59		
8+24.4			545	367 72		℄
"			581	367 36		15 R gutter
"			521	367 96		15 R Top Sand [illegible]
"			50	368 2		27 R. P/L
8+30.3			540	367 77		℄
"			571	367 40	15 L gutter	
"			516	368 01	15 L Top Sand [illegible]	
"			47	368 5	27 L P/L	
8+48.0			571	367 46	22 L gutter	
"			504	368 08	22 L Top [illegible]	
8+50.7			552	367 65		41 R gutter
"			491	368 26		41 R Top curb [illegible]
			44	368 8		[illegible] N.E. Cor Lot 30 Tr 13285
8+65.60			50	368 2		℄ int Magnis St.
"			485	368 32		27 R [illegible]
"			554	367 63	28 L gutter	
"			492	368 25	26 L Top curb	
"			44	368 8	40 L P/L	
			18	371 4	N.W. Cor Lot 9 Tr 13285	

F.B. 1566 PG. 170 Job No. 1634 Division No. Notes Red. Plotted Profile
Survey of Magflower Ave S.S. Date Date No.
Survey by Coates Notes J.S.C. Notes Chkd. Checked X-Sec.
Indexed Date Date No.

76L298 307 10-51

PLEASE RETURN TO

LOS ANGELES COUNTY SURVEYOR

726 LOS ANGELES COUNTY
ENGINEERING BLDG.

NOTE: ANY ADDITIONS OR CHANGES ON THIS SHEET MUST BE MADE OR CIRCLED IN RED INK, WITH DATE AND NAME OF PERSON MAKING CHANGE.

Do not extend notes this side of this line.

STATION	B. S.	H. I.	F. S.	ELEV.		
		373 17				
8+81.9			5 04	368 13		34.6 R gutter
			4 46	368 71		34.6 R Top curb @ [illegible]
8+87.3			5 13	368 04		18 R gutter
			4 50	368 67		18 R Top curb @ [illegible]
8+93.7			5 31	367 86		prod ℄ gutter
			[illegible]	368 51		" ℄ Top curb
9+06			4 2	369 0		" ℄ P/L
B.M. LE. 64			[illegible]	368 00	B.M. LE 64 Elev. 367 979 per F.B. 1566/31 Fairgreen Ave O Magnis ST. S.W. return Bt. Sph. in curb 3' S. of S. end S.R.	

Profile No. ____ Date ____ Notes Red ____ Date ____ Plotted ____ Job No. 1634 Division No. ____ F.B. 1566 PG. 171

X-Sec. No. ____ Date ____ Notes Chkd ____ Date ____ Checked ____ Date ____ Survey of Magflower Ave. SS. Survey by Coates Notes J.S.C. Date 5-4-53

Map No. ____ Date ____ Indexed ____ Date ____

76L298 307 10-51

PLEASE RETURN TO
LOS ANGELES COUNTY SURVEYOR
726 LOS ANGELES COUNTY
ENGINEERING BLDG.

NOTE: ANY ADDITIONS OR CHANGES ON THIS SHEET MUST BE MADE OR CIRCLED IN RED INK, WITH DATE AND NAME OF PERSON MAKING CHANGE.

Do not extend notes this side of this line.

F.B. 1566 PG. 72 Job No. 1634 Division No. Profile No. X-Sec. No.
Survey of Plotted Date Checked Date
Survey by Notes Red. Date Notes Chkd. Date
Indexed Notes Date

STATION	B. S.	H. I.	F. S.	ELEV.		
0+23		367.39			6.22 Rim Rod. 6.71 Meas. .67 Pipe 13.60	
outlet to S.			13.60	353.79		6.15 Rim Rod. 6.45 Meas. .67 Pipe 13.27
stub to N.			13.27	354.12		

Notes Ck'd by	Survey of Mayflower Ave SS
Map No.	W. O. 1634 Tape No. St'd. °F
Office Work	Surveyed by Coates
Checked	Notes J.S.C. Date 5-4-53
Date	Indexed

F. B. 1566 Pg. 173

TOPOGRAPHY

ON

MAGNIS ST

From: Fairgreen Ave. 1+00

To: Spk. near Pipeline

MAYFLOWER AVE. SS DIST.

C.I. 1634

Coates
Ochsner
LeGault
Swisher

Note: Any Additions or Changes on This Sheet Must be Made or Circled in Red Ink With Date and Name of Person Making Change.

Do not extend notes this side of this line.

RETURN TO
LOS ANGELES COUNTY SURVEYOR
726 LOS ANGELES COUNTY
ENGINEERING BLDG.

76F309S 247 2-51

F. B. 1566 PG. 174



RETURN TO
LOS ANGELES COUNTY SURVEYOR
725 LOS ANGELES COUNTY
ENGINEERING BLDG.

Do not extend notes this side of this line.

Note: Any Additions or Changes on This Sheet Must be Made or Circled in Red Ink With Date and Name of Person Making Change.

Profile No. _____ Notes Red. _____ Plotted _____ Job No. 1634 Division No. _____

F.B. 1566 Pg. 175

Date _____ Date _____ Survey of MAYFLOWER AVE. S.S.

X-Sec. No. _____ Notes Chkd. _____ Checked _____ Survey by COATES Notes J.S.C. Date 5-4-53

Date _____ Date _____ Map No. _____ Indexed _____ Date _____

CROSS SECTION

[illegible]

[illegible] ST

[illegible] Fairfield Ave [illegible]

[illegible] E. Line Tr # 13[illegible]

MAYFLOWER AVE S.S. DIST

C1.1634

No [illegible]

Coates
[illegible]
[illegible]
Surveyor

STATION	B. S.	H. I.	F. S.	ELEV.

NOTE: ANY ADDITIONS OR CHANGES ON THIS SHEET MUST BE MADE OR CIRCLED IN RED INK, WITH DATE AND NAME OF PERSON MAKING CHANGE.

Do not extend notes this side of this line.

PLEASE RETURN TO
LOS ANGELES COUNTY SURVEYOR
726 LOS ANGELES COUNTY
ENGINEERING BLDG.

76L298 307 10-51

76L298 307 10-51

PLEASE RETURN TO

LOS ANGELES COUNTY SURVEYOR

726 LOS ANGELES COUNTY
ENGINEERING BLDG.

NOTE: ANY ADDITIONS OR CHANGES ON THIS SHEET MUST BE MADE OR CIRCLED IN RED INK, WITH DATE AND NAME OF PERSON MAKING CHANGE.

Do not extend notes this side of this line.

STATION	B. S.	H. I.	F. S.	ELEV.	[illegible]	
[illegible]	[illegible]	[illegible]		[illegible]	[illegible]	
0+71[illegible]			[illegible]	367 60		[illegible] gutter
"			4[illegible]	368 20		[illegible]
[illegible]			5 71	367 44		17[illegible] R gutter
"			[illegible]	368 05		" " Top curb [illegible]
[illegible]			[illegible]	367 39		35[illegible] gutter
"				367 98		[illegible]
[illegible]			[illegible]	368 10		[illegible]
"			[illegible]	367 85	28 L gutter	
"			[illegible]	368 51	28 L Top curb	
			[illegible]	369 1	40 L P/L	
"			[illegible]	370 3	18[illegible]	[illegible]
1+18[illegible]				368 05	21[illegible] L gutter	
"			[illegible]	368 48	21[illegible] Top curb [illegible]	
1+15[illegible]			5 [illegible]	367 36		41[illegible] gutter
"			[illegible]	367 94		" " Top [illegible]
1+34[illegible]			[illegible] 81	368 34		[illegible]
"			[illegible]	368 13	15 L gutter	
			4 [illegible]	368 73	15 L Top curb at [illegible]	
"			4 1	369 1	27 L P/L	

F.B. 1566 PG. 176 Job No. 1634 Division No. Notes Red. Plotted Profile

Survey of Mayflower Ave. S.S. Date Date No. X-Sec.

Survey by Coates Notes J.S.C. Notes Chkd. Checked

Indexed Date Date No.

Profile No.____ X-Sec. No.____

Notes Red.	Plotted	Job No. 1634	Division No.
Date	Date	Survey of Mayflower	
Notes Chkd.	Checked	Survey by Coates	Notes JSC — Date 5-4-53
Date	Date	Map No.	Indexed — Date

F.B. 1566 PG. 177

76L298 307 10-51

PLEASE RETURN TO
LOS ANGELES COUNTY SURVEYOR
726 LOS ANGELES COUNTY
ENGINEERING BLDG.

NOTE: ANY ADDITIONS OR CHANGES ON THIS SHEET MUST BE MADE OR CIRCLED IN RED INK, WITH DATE AND NAME OF PERSON MAKING CHANGE.

Do not extend notes this side of this line.

STATION	B. S.	H. I.	F. S.	ELEV.		
[illegible]		[illegible]	483	[illegible]		
			520	[illegible]		
			[illegible]	[illegible]		15 L [illegible]
			48	[illegible]		[illegible] P/L
			[illegible]	[illegible]		107 L [illegible]
[illegible]			[illegible]	368 [illegible]		
			[illegible]	367 [illegible]		
			[illegible]	[illegible]		
			[illegible]	[illegible]		
			475	[illegible]	15 L [illegible]	
			475	[illegible]	[illegible]	
			[illegible]	[illegible]	27 L [illegible]	
	4.57	373 93	[illegible]	[illegible]		
5400			508	368 [illegible]		℄
			525	368 08		15 R gutter
			520	368 73		15 R Top curb
			49	368 [illegible]		27 R P/L
			51	[illegible]		107 R [illegible] Lot [illegible]
			530	[illegible]	15 L gutter	
			465	369 28	15 L Top curb	
			48	369 [illegible]	27 L P/L	

F.B. 1566 PG. 178 Job No. 1634 Division No. _____ Notes Red. _____ Plotted _____ Profile

Survey of MAYFLOWER AVE. S.S. Date _____ Date _____ No. _____

Survey by COATES Notes J.S.C. Notes Chkd. _____ Checked _____ X-Sec.

Indexed _____ Date _____ Date _____ Date _____ No. _____

76L298 307 10-51

PLEASE RETURN TO

LOS ANGELES COUNTY SURVEYOR

726 LOS ANGELES COUNTY
ENGINEERING BLDG.

NOTE: ANY ADDITIONS OR CHANGES ON THIS SHEET MUST BE MADE OR CIRCLED IN RED INK, WITH DATE AND NAME OF PERSON MAKING CHANGE.

Do not extend notes this side of this line.

STATION	B.S.	H.I.	F.S.	ELEV.	Magnus St.
3700		373.03			
B.M. LF 65			3.1	[illegible]	
			5.68	368.35	[illegible]

76L298 307 10-51

PLEASE RETURN TO

LOS ANGELES COUNTY SURVEYOR

726 LOS ANGELES COUNTY
ENGINEERING BLDG.

NOTE: ANY ADDITIONS OR CHANGES ON THIS SHEET MUST BE MADE OR CIRCLED IN RED INK, WITH DATE AND NAME OF PERSON MAKING CHANGE.

Do not extend notes this side of this line.

STATION	B. S.	H. I.	F. S.	ELEV.		
	INVERT Elev. of S.S. M.H.s N. side Lower Azusa Rd at Willmont Ave for C.I. 1682					
B.M. TE10	556	321 56		316 00	B.M. TE10 Elev. 316.001 F.B. 1488-16 Lower Azusa Rd & Agnes Ave N.E.Cor. BT. Spk in curb 4.5' E. of E. end C.R.	
T.M.H.					T.M.H. 85'± West of Willmonte Ave N. side Lower Azusa Rd. at Rowland Ave	
Top 8" inlet E			1381	307 75	Rod 5.07 Meas 8.74 13.81 Top of Metal Pipe @ Chamber wall.	
Top 12" inlet W			1339	308 17	Rod 5.09 Meas 8.30 13.39 Top of Metal Pipe	T.M.H. Elev. here
12" Flowline 10" outlet S			14 ~~47~~ 58	306.98 ~~307 09~~	Rod 5.04 Meas 8.54 Dia ~~.82~~ ~~14.47~~ 1.00 14.58	
T.P.	455	321 23	488	316 68		

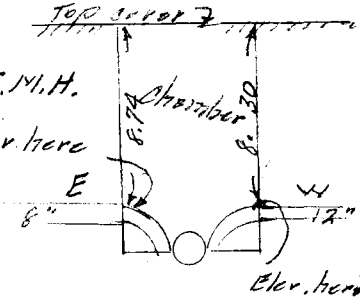

View looking S.

CONT. Next Pg.

Profile Notes Red ____ Plotted ____ Job No. 1682 Division No. ____ F.B. 1566 Pg. 179
No. ____ Date ____ Date ____ Survey of Willmonte Ave
X-Sec. Notes Chkd ____ Checked ____ Survey by Snyder Notes PRS Date 12-4-53
No. ____ Date ____ Date ____ Map No. ____ Indexed ____ Date ____

76L298 307 10-51

PLEASE RETURN TO

LOS ANGELES COUNTY SURVEYOR
726 LOS ANGELES COUNTY
ENGINEERING BLDG.

NOTE: ANY ADDITIONS OR CHANGES ON THIS SHEET MUST BE MADE OR CIRCLED IN RED INK, WITH DATE AND NAME OF PERSON MAKING CHANGE.

Do not extend notes this side of this line.

STATION	B. S.	H. I.	F. S.	ELEV.		
		321 23				
M.H.					S.S. M.H. 210'± East of Willmonte Ave N. side Lower Azusa Rd.	
8" inlet E			1315	308 08	Rod 5.69 Meas 6.79 Dia .67 13.15	
8" outlet W			1319	308 04	Rod 5.70 Meas 6.82 Dia .67 13.19	
B.M. TE 164			480	316 43	B.M. TE 164 El. 316.434 F.B. 1488-88 Lower Azusa Rd & 1st Alley W. of Baldwin Ave N.E. Cor. BT spk in Cb 2' E of E end C.R.	

F.B. 1566 PG. 180 Job No. 1682 Division No. Notes Red. Plotted No. Profile
Survey of Willmonte Ave Date Date X-Sec.
Survey by Snyder Notes PRS Notes Chkd. Checked
Indexed Date Date No.

Notes Ck'd by	Survey of WILMONTE AVE
Map No.	W. 0682 Tape No. St'd. °F
Office Work	Surveyed by COATES
Checked	Notes J.S.C Date 1-11-54
Date	Indexed

F. B. 1566 Pg. 181

CORRECTED TOPOGRAPHY
ON
WILMONTE AVE.
(1ST Alley W. of Baldwin AVE.)

From: Lower Azusa Rd 0+00
To: N end of ST 12+92.21

WILMONTE AVE. S.S. DIST.
C.I. 1682

COATES
CHASALK
SNYDER
CERICOLA

Note: Any Additions or Changes on This Sheet Must be Made or Circled in Red Ink With Date and Name of Person Making Change.

Do not extend notes this side of this line.

RETURN TO
LOS ANGELES COUNTY SURVEYOR
726 LOS ANGELES COUNTY
ENGINEERING BLDG.

76F309S 247 2-51

F. B. 1566 Pg. 182



RETURN TO
LOS ANGELES COUNTY SURVEYOR
726 LOS ANGELES COUNTY
ENGINEERING BLDG.

Do not extend notes this side of this line.

Note: Any Additions or Changes on This Sheet Must be Made or Circled in Red Ink With Date and Name of Person Making Change.

Profile No. ____ Notes Red ____ Plotted ____ Job No. 1682 Division No. ____ F.B. 1566 PG. 183
Date ____ Date ____ Survey of Wilmonte Ave.
X-Sec. No. ____ Notes Chkd ____ Checked ____ Survey by Coates Notes J.S.C. Date 1-11-54
Date ____ Date ____ Map No. ____ Indexed ____ Date ____

CORRECTED PROFILE
ON
WILMONTE AVE.
(1ST Alley W. of Baldwin ave)

From: Lower Ayusa Ave 0+00
To: N. end of St. 12+92.91

WILMONTE AVE. S.S. DIST.
C.I. 1682

STATION	B.S.	H.I.	F.S.	ELEV.

NOTE: ANY ADDITIONS OR CHANGES ON THIS SHEET MUST BE MADE OR CIRCLED IN RED INK, WITH DATE AND NAME OF PERSON MAKING CHANGE.

PLEASE RETURN TO
LOS ANGELES COUNTY SURVEYOR
726 LOS ANGELES COUNTY
ENGINEERING BLDG.

Do not extend notes this side of this line.

76L298 307 10-51

76L298 307 10-51

PLEASE RETURN TO

LOS ANGELES COUNTY SURVEYOR
726 LOS ANGELES COUNTY
ENGINEERING BLDG.

NOTE: ANY ADDITIONS OR CHANGES ON THIS SHEET MUST BE MADE OR CIRCLED IN RED INK, WITH DATE AND NAME OF PERSON MAKING CHANGE.

Do not extend notes this side of this line.

F.B. 1586 Pg. 84 Job No. 6832 Division No. S.S.
Survey of Lowndes Ave. S.S.C.
Survey by J.S. Coates Notes J.S.C.
Indexed Date Notes Chkd. Checked
Profile No. Date Notes Red. Platted
X-Sec. No. Date Date Date

STATION	B. S.	H. I.	F. S.	ELEV.	Wilmington Ave	
BM TE164	9.08	325.91		316.43	BM TE164 Elev. 316.431 per F.B. 1484-88 Found Spike and 1/2" Tube in W. of Base Line and N.E. Cor. Bk. Sph. & Curb 2' E. of E. end C.R.	
0+00			9.39	316.52		
+20			9.61	316.30		
+28			10.05	315.86		Gutter
+40			9.39	316.52		Edge Concrete Apron
1+00			7.74	318.17		
1+30			7.00	318.91		
2+00			6.50	319.41		
3+00			5.60	320.23		
4+00			5.87	320.04	Looks Like 1' Low	
5+00			4.09	321.82		
6+00			3.05	322.86		
7+	9.14	332.72	2.33	330.39		
8+00			8.64	324.08		
9+00			7.62	325.10		
10+00			6.54	326.18		
11+00			5.47	327.25		
12+00			4.56	328.16		
12+92			3.85	328.87		Found Spike
			2.4	330.3		
BM TE165			3.57	327.15	BM TE165 Elev. = 329.146 First Alley W. of Gardena Ave. (W. S.S.C.) 1196'± N. of Lower Ave Brass in round base of N.E. Sur. from the Post-Todd & Jr. 1938	F.B. 1261-89

185

F.B. 1566 Pg. 179

Notes Ck'd by	Survey of Sanitation Investigation
Map No.	W. O. 6200 Tape No. 039 St'd. 68 °F
Office Work	Surveyed by Snyder
Checked	Notes 1785 Date 9-3-53
Date	Indexed

J. N. 6200

SANITATION INVESTIGATION

Location of S. S. M.H. #131A of the MONROVIA OUTFALL TRUNK SEWER

So. of Myrtle Ave & Longden Ave

Date-9-3-53

Snyder
Brooks
Martin
Tafoya

Note: Any Additions or Changes on This Sheet Must be Made or Circled in Red Ink With Date and Name of Person Making Change.

Do not extend notes this side of this line.

RETURN TO
LOS ANGELES COUNTY SURVEYOR
726 LOS ANGELES COUNTY
ENGINEERING BLDG.

76F3095 247 2-51

F. B. 1566 PG. 186

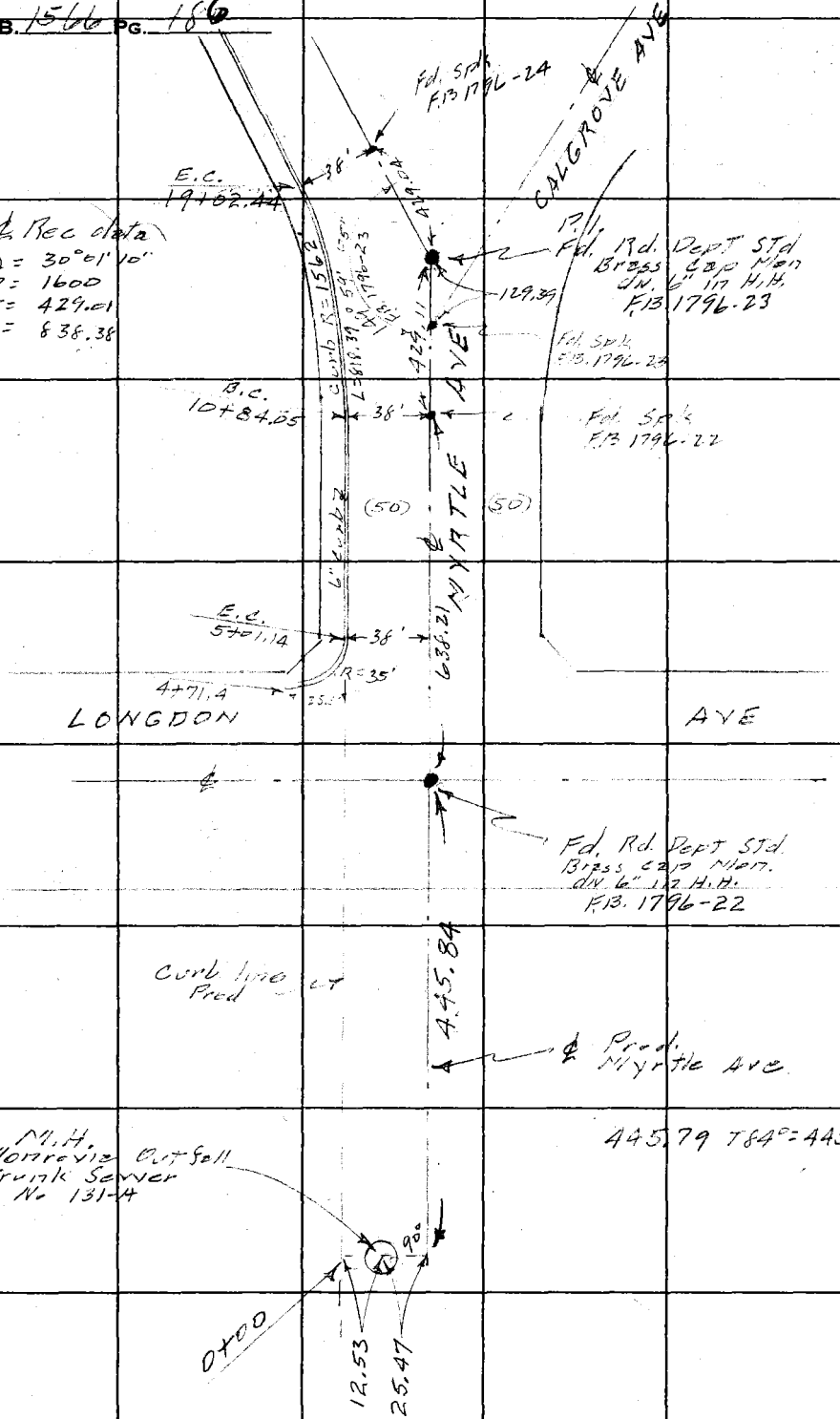

RETURN TO
LOS ANGELES COUNTY SURVEYOR
726 LOS ANGELES COUNTY
ENGINEERING BLDG.

Do not extend notes this side of this line.

Note: Any Additions or Changes on This Sheet Must be Made or Circled in Red Ink With Date and Name of Person Making Change.

Profile No. ____ X-Sec. No. ____

Notes Red ____ Plotted ____ Job No. 6200 Division No. ____
Date ____ Date ____ Survey of Sanitation Investigation
Notes Chkd. ____ Checked ____ Survey by Snyder Notes P135 Date 9-4-53
Date ____ Date ____ Map No. ____ Indexed ____ Date ____

F.B. 1566 PG. 187

J. N 6200
SANITATION INVESTIGATION

Profile of W'ly curb line & curb of Myrtle Ave — From a Point 445.84' So. of Longden Ave North to Calgrove Ave

AND

INVERT ELEV of S. S. M.H #131.4 of the MONROVIA Outfall Trunk Sewer.
0+00 = S. S. M.H. #131.4

STATION	B. S.	H. I.	F. S.	ELEV.

NOTE: ANY ADDITIONS OR CHANGES ON THIS SHEET MUST BE MADE OR CIRCLED IN RED INK, WITH DATE AND NAME OF PERSON MAKING CHANGE.

Do not extend notes this side of this line.

PLEASE RETURN TO
LOS ANGELES COUNTY SURVEYOR
726 LOS ANGELES COUNTY
ENGINEERING BLDG.

76L298 307 10-51

76L298 307 10-51

PLEASE RETURN TO

LOS ANGELES COUNTY SURVEYOR
726 LOS ANGELES COUNTY
ENGINEERING BLDG.

NOTE: ANY ADDITIONS OR CHANGES ON THIS SHEET MUST BE MADE OR CIRCLED IN RED INK, WITH DATE AND NAME OF PERSON MAKING CHANGE.

Do not extend notes this side of this line.

F.B. 1566 PG. 18 Job No. 6200 Division No. Notes Red. Plotted
Survey of Sonoratta Investment Date
Survey by Snyder Notes 10135 Notes Chkd. Checked
Indexed Date Date
Profile No. X-Sec. No.

STATION	B. S.	H. I.	F. S.	ELEV.		
B.M. 15-6				352.79	B.M. 15-6 El. 352.792 FIS 1380/12	
	521	358.00			215'± W. of ℄ of Rock Rd & 30'N of ℄	
T.P.	636	362.02	234	355.66	of Live oak Ave — C.S. 14/07 in H.H.	
0+00 M.H.			034	361.68	Top of M.H. 3.14 12.53 R. of Cb. In-S	480 Feet M.H. 3/13.9
24" Inlet N.			1045	351.57	Rod 0.31 Meas 8.11 Dia 2.00 10.45	
24" outlet S.			1065	351.37	Rod 0.34 Meas 8.31 Dia 2.00 10.65	
0+00 ⊙	474	362.53	423	351.79	curb line Prod.	
1+00			65	356.0	" " "	
2+00			55	357.0	" " "	In w B.C.
2+15			83	354.2	" " "	B.C. -
3+00			81	354.4	" " "	
3+73			88	353.7	" " "	B.C. E.L.
3+94			65	356.0	" " "	E.L.
4+00 ⊙	497	363.11	439	358.14	" " "	Top B.C.
4+07			580	357.31	" " "	Gutter & S. edge Pav Longden Ave.
4+40			497	358.14	" " "	℄ Longden Ave
4+71.4			478	358.33	25.5 R Top cb W end C.R.	
4+94			553	357.58	Curb line Prod (Gutter BOT cb)	

76L298 307 10-51

PLEASE RETURN TO

LOS ANGELES COUNTY SURVEYOR

726 LOS ANGELES COUNTY
ENGINEERING BLDG.

NOTE: ANY ADDITIONS OR CHANGES ON THIS SHEET MUST BE MADE OR CIRCLED IN RED INK, WITH DATE AND NAME OF PERSON MAKING CHANGE.

Do not extend notes this side of this line.

STATION	B. S.	H. I.	F. S.	ELEV.		
		363 11				
5+00			485	358 26	Top Curb	
5+01.14			485	358 26	" " E.C.	
6+00			440	358 71	" " Top	
7+00 ⊙	579	365 00	390	359 21	" " "	
8+00			535	359 65	" " "	
9+00			487	360 13	" " "	
10+00			436	360 64	" " "	
10+84.05 ⊙	621	367 24	397	361 03	" " B.C.	
11+00			610	361 14	" " Curve	
12+00			522	362 02	" " "	
13+00			454	362 70	" " "	
14+00			372	363 52	" " "	
15+00 ⊙	626	370 69	281	364 43	" " "	
16+00			557	365 12	" " "	
17+00			482	365 87	" " "	
18+00 ⊙	537	372 07	399	366 70	" " "	
19+02.44			462	367 45	" " E.C.	
T.P.	566	373 56	417	367 90		

Cont. Next Pg

Profile No. ____ Date ____ Notes Chkd. ____ Date ____ Notes Red. ____ Plotted ____ Date ____ Job No. 6200 Division No. ____ Survey of Sanitation Investigation Survey by Snyder Notes PRS Date 9-4-53 Map No. ____ Indexed ____ Date ____

X-Sec. No. ____ Date ____

F.B. 1566 Pg. 189

76L298 307 10-51

PLEASE RETURN TO

LOS ANGELES COUNTY SURVEYOR
726 LOS ANGELES COUNTY
ENGINEERING BLDG.

NOTE: ANY ADDITIONS OR CHANGES ON THIS SHEET MUST BE MADE OR CIRCLED IN RED INK, WITH DATE AND NAME OF PERSON MAKING CHANGE.

Do not extend notes this side of this line.

STATION	B. S.	H. I.	F. S.	ELEV.		
		373 56 ✓				
B.M. KL3			537	368 19	B.M. KL 3 Elev. 368. Jeffries Ave & Bt. Spk in curb end C.R.	148 ✓ F.B. 1566/81 Peck Rd N.W. Cor 75' W of W.

F.B. 1566 PG 190 Job No. 6200 Division No. Notes Red. Plotted No. Profile
Survey of Sanitation Investigation Date Date X-Sec.
Survey by Snyder Notes PRS Notes Chkd. Checked No.
Indexed Date Date Date

F. B/566 PG. 191

NOTES RED. _____ JOB NO C.I. 1799.14 SURVEY OF WYLAND WAY
DATE _____ SURVEY BY Snyder
NOTES CHKD. _____ NOTES BY PRS DATE 5-55
DATE _____ INDEXED _____ DATE _____

NOTE: ANY ADDITIONS OR CHANGES ON THIS SHEET MUST BE MADE OR CIRCLED IN RED INK, WITH DATE AND NAME OF PERSON MAKING CHANGE.

Do not extend notes this side of this line

DESCRIPTION	ADJ. ELEV.	3RD RUN	2ND RUN	DIFF.	1ST RUN	B.M.
BENCH LEVELS FOR WYLAND WAY S.S. DIST. C.I. 1799.14 Ref F.B. 1566-75 To 82	Elev. based on L.A.Co. Engr. Precise Level Net-1952 Adj. See AB-19 for Adj. Calc. Adj. 5/10/55 Jas.		indexed 7-20-59			

PLEASE RETURN TO
LOS ANGELES COUNTY SURVEYOR
725 LOS ANGELES COUNTY ENGINEERING BLDG.

765420 353 3-51

76S420 353 3-51

PLEASE RETURN TO
LOS ANGELES COUNTY SURVEYOR
725 LOS ANGELES COUNTY ENGINEERING BLDG.

NOTE: ANY ADDITIONS OR CHANGES ON THIS SHEET MUST BE MADE OR CIRCLED IN RED INK, WITH DATE AND NAME OF PERSON MAKING CHANGE.

Do not extend notes this side of this line

B.M.	1ST RUN	DIFF.	2ND RUN	3RD RUN	ADJ. ELEV.	DESCRIPTION
Fd. KL 3	368.148				**368.148**	B.M. KL 3 Elev. 368.148 F.B. 1566-81
+	3953		3932			Jeffries Ave & Peck Rd N.W. cor
⊼	372101	-0.248	0.247		-0.2475	BT. spk in curb 75' W of W. end
−	4201		4179			of C.R.
T.P.	367.900					
+	3030		3008			
⊼	370930	-1.819	1.822		-1.8205	
−	4849		4830			
T.P.	366081					
+	5439		5410			
⊼	371.520	-0.589	0.590		-0.5895	
−	6028		6000			
T.P.	365.492					
+	4654		4682			
⊼	370.146	-0.289	0.289		-0.2890	-2.9465 ④
−	4943		4971			
Fd. KL 2	365203				**365.193**	B.M. KL 2 Elev. F.B.
+	5305		5073			Myrtle Ave & Celgrove Ave
⊼	370.508	-1.076	1.076		-1.0760	N.E. cor. - BT. spk in curb 10' N
set −	6381		6149			of N. end of C.R.
LE 66	364.127				**364.128**	L.E. 66 Myrtle Ave & Celgrove Ave
+	6100		6072			100'± N. of ℄ INT.
⊼	370.227	+1.710	1.710		+1.7100	L.A. Co. Rd. Dept. Mon in well
−	4390		4362			at the P.I. of Myrtle Ave
T.P.	365.837					

JOB NO. C1.1799.14 SURVEY OF WYLAND WAY NOTES RED.
SURVEY BY Snyder DATE
NOTES BY PRS DATE 5-5-55 NOTES CHKD.
INDEXED DATE DATE

F.B. 1566 PG. 192

76S420 353 3-51

PLEASE RETURN TO
LOS ANGELES COUNTY SURVEYOR
725 LOS ANGELES COUNTY ENGINEERING BLDG.

NOTE: ANY ADDITIONS OR CHANGES ON THIS SHEET MUST BE MADE OR CIRCLED IN RED INK, WITH DATE AND NAME OF PERSON MAKING CHANGE.

Do not extend notes this side of this line

B.M.	1ST RUN	DIFF.	2ND RUN	3RD RUN	ADJ. ELEV.	DESCRIPTION
T.P.	365.837					Per P 192
+	5678		5643			
π	371.515	+2.193	2.192		+2.1925	+3.9025
−	3485		3451			2
Set L.E. 67	368.030				**368.031**	L.E. 67 Myrtle Ave (E side) at
+	5381		5364			Novice Lane 400'± No. of
π	373.411	+1.740	1.742		+1.7410	Calgrove Ave – BT. spk in curb
−	3641		3622			
Set L.E 68	369.770				**369.773**	L.E. 68 Myrtle Ave & Wyland
+	5.310		5.272			Way S.E. Cor. – BT. spk. in
π	375.080	+1.069	1.070		+1.0695	curb 5' S. of S. end of C.R.
−	4.241		4.202			
Set L.E 69	370.839				**370.843**	L.E 69 Elev FB 1566
+	4.209		4.240			Wayland Way (N. Side) E. end of St.
π	375.048	−0.679	−0.680		−0.6795	Bt Spk in curb 5' W. of B.C. of Cb.
−	4888		4.928			in front of house #227
T.P.	370.160					
+	5.501		5.480			
π	375.661	+1.480	1.480		+1.4800	+0.8005 2
−	4.021		4.000			L.E. 70 Elev. FB 1566
Set L.E 70	371.640				**371.644**	Myrtle Ave. & Benvd St. SE Cor.
+	5.590		5.609			Bt Spk in curb 5' S. of S. end C.R.
π	377.230	+1.171	+1.168		+1.1695	
−	4.429		4.441			
Set L.E 71	372.801				**372.814**	L.E 71 Elev FB 1566
+	4451		4.431			Benvd St (N. side) E. end of St.
π	377.252	−0.800	0.802		−0.8010	Bt Spk in curb 5' W. of B.C. of Cb.
−	5.251		5.233			in front house #227
T.P.	372.001					

NOTES RED. ____ JOB NO. 1799.14 SURVEY OF WYLAND WAY
DATE ____ SURVEY BY Snyder
NOTES CHKD. ____ NOTES BY P135 DATE 5-5-55
DATE ____ INDEXED ____ DATE ____

F.B. 1566 PG. 193

76S420 353 3-51

PLEASE RETURN TO
LOS ANGELES COUNTY SURVEYOR
725 LOS ANGELES COUNTY ENGINEERING BLDG.

NOTE: ANY ADDITIONS OR CHANGES ON THIS SHEET MUST BE MADE OR CIRCLED IN RED INK, WITH DATE AND NAME OF PERSON MAKING CHANGE.

JOB NO. 1799.14 SURVEY OF Wyland Way NOTES RED.
SURVEY BY S.T.Y. Allen DATE
NOTES BY [illegible] DATE 5-5-55 NOTES CHKD.
INDEXED DATE DATE

F.B. 1546 Pg. 194

Do not extend notes this side of this line

B.M.	1ST RUN	DIFF.	2ND RUN	3RD RUN	ADJ. ELEV.	DESCRIPTION
T.P.	372.001					
+	5.760		5.979			
=	377.961	+1.987	1.939		+1.9380	
-	4.023		4.343			
T.P.	373.938					
+	5.830		5.810			
=	379.763	+1.932	2.980		+0.9790	
-	4.852		4.830			
T.P.	374.716					
+	5.330		5.349			
=	380.246	+1.530	0.579		+0.5785	
-	4.752		4.770			
T.P.	375.494					
+	5.249		5.287			
=	380.743	+1.249	0.750		+0.7505	+3.4450 5
-	4.498		4.519			
Set LE. 72	376.245				**376.261**	[illegible] Alley [illegible] F.B. 1536 Cal. Found [illegible] Mon. Brs. 89° Spike in E. end of L.R.
+	3.541		3.519			
=	379.786	+1.541	2.358		-2.3585	
-	5.903		5.877			
T.P.	373.883					
+	4.499		4.969			
=	378.882	+0.942	-0.563		-0.5625	-2.9210 2
-	5.561		5.532			
Set LE. 73	373.321				**373.341**	[illegible] Found [illegible] P.K. 5/8 [illegible] Set 3/4" rod [illegible] Mon. Brs. 45° W. end of L.R.
+	5.023		5.014			
=	378.352	+0.228	0.225		+0.2265	
-	4.800		4.789			
T.P.	373.552					

769420 353 3-51

PLEASE RETURN TO
LOS ANGELES COUNTY SURVEYOR
725 LOS ANGELES COUNTY ENGINEERING BLDG.

NOTE: ANY ADDITIONS OR CHANGES ON THIS SHEET MUST BE MADE OR CIRCLED IN RED INK, WITH DATE AND NAME OF PERSON MAKING CHANGE.

NOTES RED. DATE. NOTES CHKD. DATE. INDEXED. DATE.

JOB NO. 17993.14 SURVEY OF Wy/Laurel Way
SURVEY BY Snyder DATE 5-5-55
NOTES BY. DATE
DATE

F.B. 15616 PG. 195

Do not extend notes this side of this line

B.M.	1ST RUN	DIFF.	2ND RUN	3RD RUN	ADJ. ELEV.	DESCRIPTION
T.P.	378.252					
+	5.200		5.169			
=	378.752	+0.941	0.940		+0.9405	+1.1670 2
Set -	4.257		4.229			
L.E. 74	374.493				**374.509**	L.E. 74 Elev. Concrete
+	4.094		4.104			Bench mark (W. side) 250' ±E
=	378.587	-1.156	1.159		-1.1575	of Laurel Way & Alt. Elev.
-	5.220		5.265			on 12" ± W of Cl. Mont Terrace
T.P.	373.367					
+	4.178		4.208			
=	377.545	-1.584	1.584		-1.5840	
-	5.772		5.772			
T.P.	371.773					
+	4.758		4.737			
=	376.531	+0.107	0.109		+0.1080	-2.6385 3
Set -	4.654		4.653			
L.E. 75	371.877				**371.877**	L.E. 75 Elev. Concrete
+	4.814		4.750			Laurel Way & Highland Way
=	376.691	+0.086	0.086		+0.0860	N.E. Cor. Sta. 54+50 in Curb
Set -	4.778		4.764			5'N. of N. Curb Line
L.E. 76	371.913				**371.963**	L.E. 76 Elev. Brass
+	4.961		4.950			Highland Way (E. Side) Set in Curb
=	376.875	-1.499	1.486		-1.4985	325' E. of Laurel Canyon Blvd.
-	5.000		5.000			Set on Top Cl. 12" W. of E. end
T.P.	370.447					
+	4.991		5.002			
=	375.438	-1.370	1.373		-1.3705	-2.8690 2
Set -	5.320		5.312			
L.E. 77	369.177				**369.096**	L.E. 77 Elev. Cut [illegible]
						[illegible] 20. 20'N. [illegible]

76S420 353 3-51

PLEASE RETURN TO
LOS ANGELES COUNTY SURVEYOR
725 LOS ANGELES COUNTY ENGINEERING BLDG.

NOTE: ANY ADDITIONS OR CHANGES ON THIS SHEET MUST BE MADE OR CIRCLED IN RED INK, WITH DATE AND NAME OF PERSON MAKING CHANGE.

Do not extend notes this side of this line

B.M.	1ST RUN	DIFF.	2ND RUN	3RD RUN	ADJ. ELEV.	DESCRIPTION
[illegible]	369.071				**369.096**	See pg 195
+	[illegible]		[illegible]			
⊼	373.93[illegible]	[illegible]	[illegible]		-0.8155	
−	[illegible]		[illegible]			
[illegible]	368.[illegible]					
+	[illegible]		[illegible]			
⊼	372.58[illegible]	[illegible]	[illegible]		-0.2500	-1.0655
Pd. −	[illegible]		[illegible]			
[illegible]	368.[illegible]				**368.031**	[illegible] 193 [illegible] Myrtle [illegible] of Morice [illegible] V. of Calgrove [illegible]
+	[illegible]		[illegible]			
⊼	373.40[illegible]	[illegible]	[illegible]		+1.5675	
−	3.[illegible]		[illegible]			
[illegible]	369.58[illegible]					
+	[illegible]		[illegible]			
⊼	375.[illegible]	[illegible]	[illegible]		+2.0710	
−	[illegible]		[illegible]			
[illegible]	371.65[illegible]					
+	5.8[illegible]		5.8[illegible]			
⊼	377.51[illegible]	[illegible]	[illegible]		+2.0225	
−	[illegible]		[illegible]			
[illegible]	373.[illegible]					
+	6.[illegible]		6.[illegible]			
⊼	[illegible]9.[illegible]	[illegible]	[illegible]		+1.2315	
−	[illegible]		[illegible]			
[illegible]	374.[illegible]0					
+	5.2[illegible]		5.2[illegible]			
⊼	380.157	[illegible]	[illegible]		+0.1195	
−	[illegible]		5.[illegible]			
[illegible]	375.[illegible]29					

JOB NO. 1799.14 SURVEY OF Wyland Way NOTES RED. ____ DATE ____
SURVEY BY Snyder NOTES CHKD. ____ DATE 5-5-55
NOTES BY PRS DATE ____
INDEXED ____ DATE ____

F. B. 1566 PG. 196

76S420 353 3-51

PLEASE RETURN TO
LOS ANGELES COUNTY SURVEYOR
725 LOS ANGELES COUNTY ENGINEERING BLDG.

NOTE: ANY ADDITIONS OR CHANGES ON THIS SHEET MUST BE MADE OR CIRCLED IN RED INK, WITH DATE AND NAME OF PERSON MAKING CHANGE.

NOTES RED. _____ JOB NO. _____ SURVEY OF _____
DATE _____ SURVEY BY. _____
NOTES CHKD. _____ NOTES BY. _____ DATE _____
DATE _____ INDEXED _____ DATE _____

F.B. _____ PG. _____

Do not extend notes this side of this line

B.M.	1ST RUN	DIFF.	2ND RUN	3RD RUN	ADJ. ELEV.	DESCRIPTION
	375.25					
+	5.92					
	380.17				+0.6885	+7.7005
	5.19					
					375.734	

F. B. 1566 PG. 198

JOB NO. _____ SURVEY OF _____ NOTES RED. _____

SURVEY BY _____ DATE _____

NOTES BY _____ DATE _____ NOTES CHKD. _____

INDEXED _____ DATE _____ DATE _____

765420 353 3-51

PLEASE RETURN TO

LOS ANGELES COUNTY SURVEYOR

725 LOS ANGELES COUNTY ENGINEERING BLDG.

NOTE: ANY ADDITIONS OR CHANGES ON THIS SHEET MUST BE MADE OR CIRCLED IN RED INK, WITH DATE AND NAME OF PERSON MAKING CHANGE.

Do not extend notes this side of this line

B.M.	1ST RUN	DIFF.	2ND RUN	3RD RUN	ADJ. ELEV.	DESCRIPTION

Notes Ck'd by	Survey of Wyleand Vilay	F. B. 1566 Pg. 201
Map No.	W. O. 0303.00 Tape No. 1163 St'd. 68 °F	
Office Work	Surveyed by Snyder	
Checked	Notes 12/55 Date 5-55	
Date	Indexed A. C. Johnson 5-19-55	

J.N. 0303.00

CENTER LINE SURVEY

For

WYLAND WAY S.S. DIST

C.I. 1799.14

Note: Any Additions or Changes on This Sheet Must be Made or Circled in Red Ink With Date and Name of Person Making Change.

Do not extend notes this side of this line.

RETURN TO
LOS ANGELES COUNTY SURVEYOR
726 LOS ANGELES COUNTY
ENGINEERING BLDG.

76F9088 247 4-53

F. B. 1566 Pg. 207

INDEX

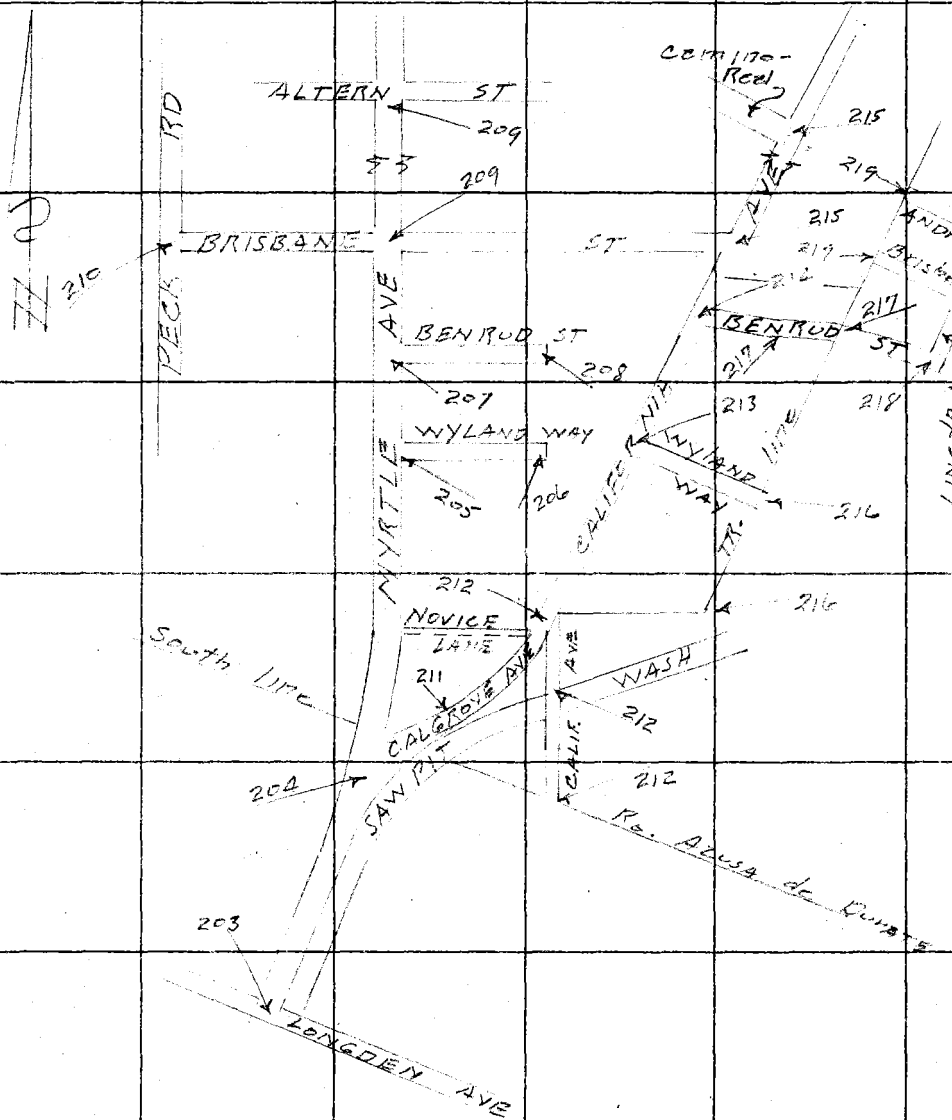

RETURN TO
LOS ANGELES COUNTY SURVEYOR
726 LOS ANGELES COUNTY
ENGINEERING BLDG.
Do not extend notes this side of this line.

Note: Any Additions or Changes on This Sheet Must be Made or Circled in Red Ink With Date and Name of Person Making Change.

Notes Ck'd by KRM	Survey of Wyland Way
Map No.	W. O. 0303.90 Tape No. 0163 St'd. 68 °F
Office Work	Surveyed by Snyder
Checked	Notes PRS. Date 5-5-55
Date	Indexed A. C. Johnson

F. B. 1566 PG. 203

W.S. 46, B-2

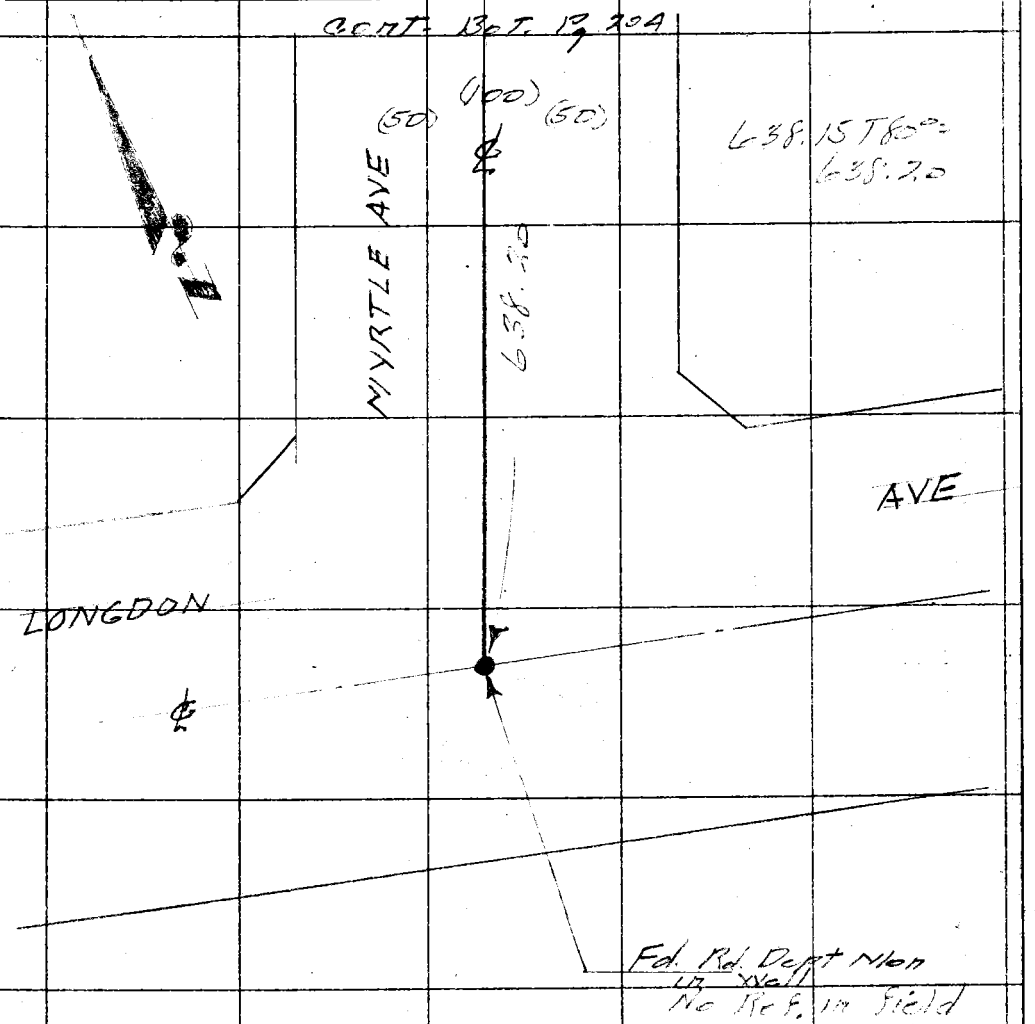

Note: Any Additions or Changes on This Sheet Must be Made or Circled in Red Ink With Date and Name of Person Making Change.

Do not extend notes this side of this line.

RETURN TO
LOS ANGELES COUNTY SURVEYOR
726 LOS ANGELES COUNTY
ENGINEERING BLDG.

76F3098 247 4-53

F. B. 1566 PG. 204

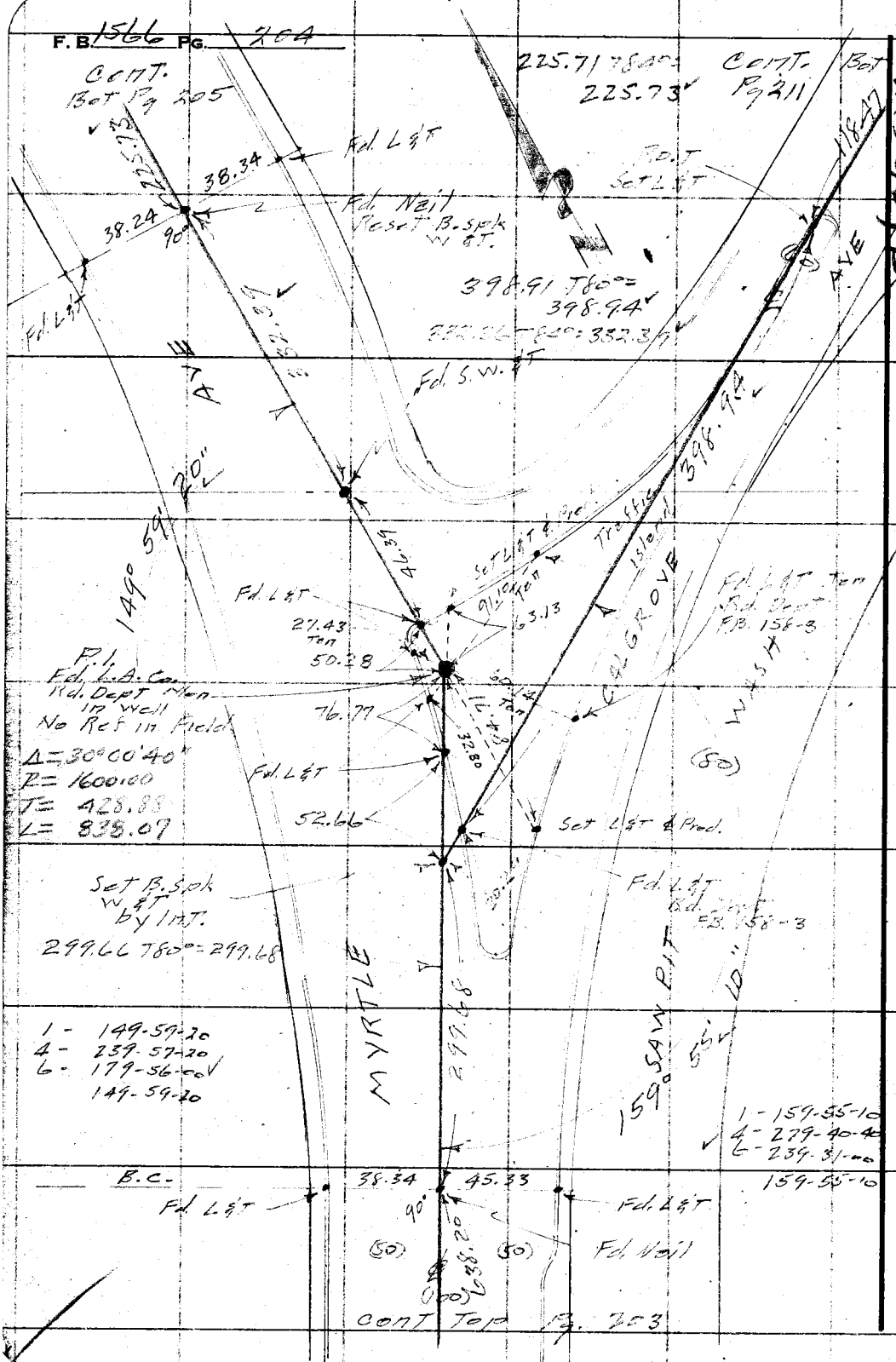

RETURN TO
LOS ANGELES COUNTY SURVEYOR
726 LOS ANGELES COUNTY
ENGINEERING BLDG.

Do not extend notes this side of this line.

Note: Any Additions or Changes on This Sheet Must be Made or Circled in Red Ink With Date and Name of Person Making Change.

Notes Ck'd by KRM	Survey of Wyland Way
Map No.	W. O. 0303.00 Tape No. 0163 St'd. 62 °F
Office Work	Surveyed by Snyder
Checked	Notes PRS Date 5-4-55
Date	Indexed A. C. Johnson

F.B. 1566 PG. 205

1 89-56-20
4 359-45-20
6 179-37-50
89-56-18 1/3

W.S. 46, B-2

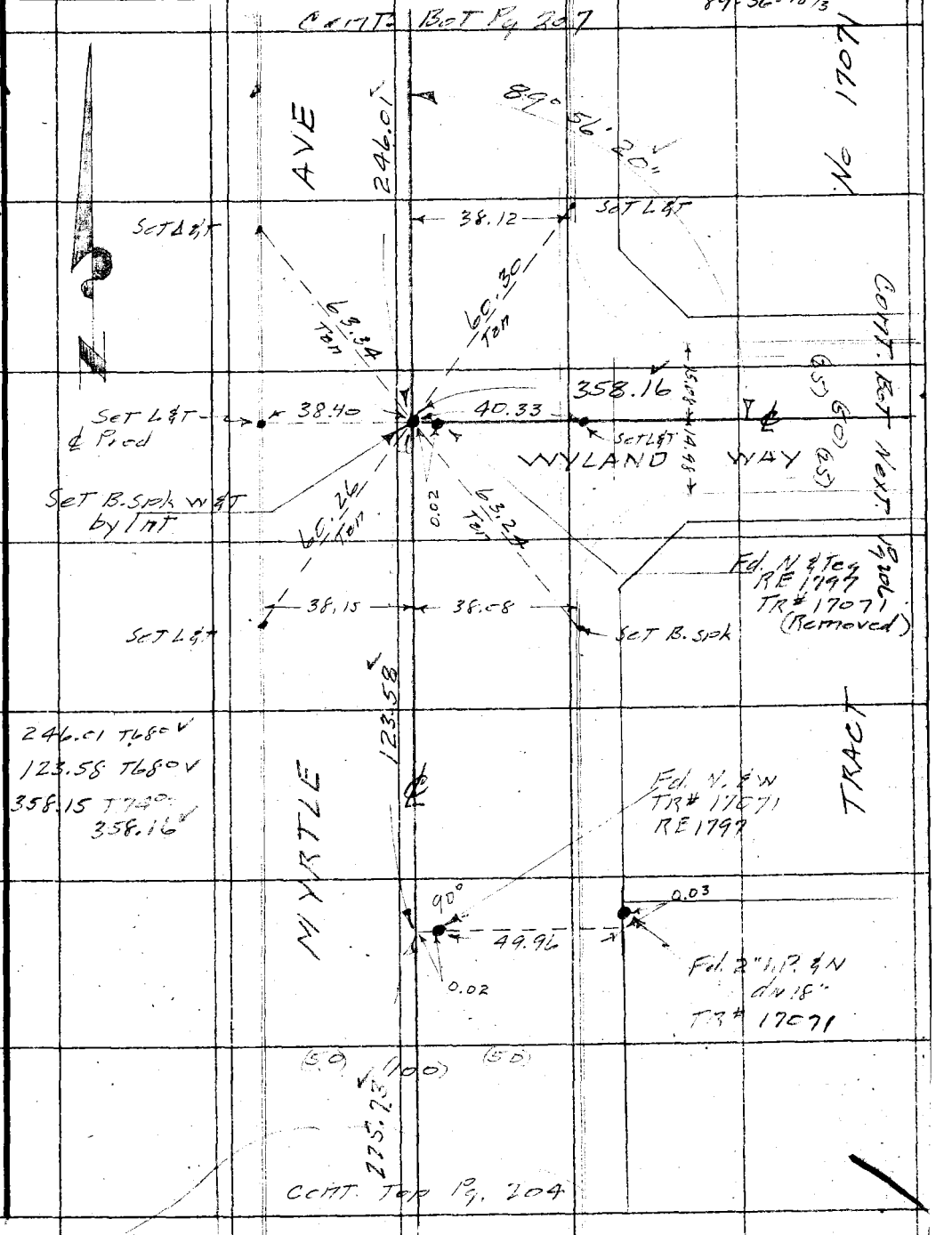

Note: Any Additions or Changes on This Sheet Must be Made or Circled in Red Ink With Date and Name of Person Making Change.

Do not extend notes this side of this line.

RETURN TO
LOS ANGELES COUNTY SURVEYOR
726 LOS ANGELES COUNTY
ENGINEERING BLDG.

76F3095 247 4-53

F. B. 1566 PG. 206

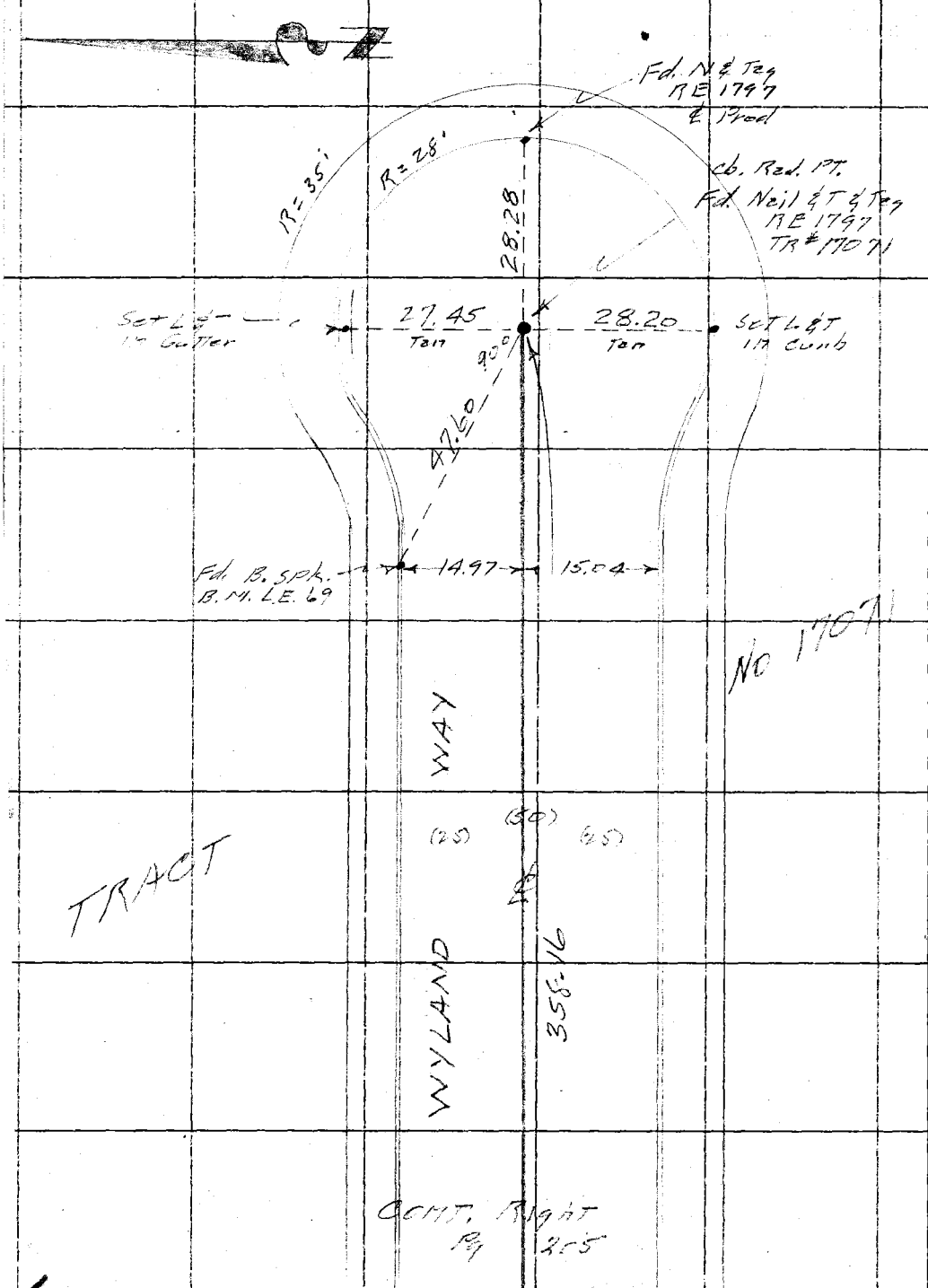

W.S. 46 B-2

RETURN TO
LOS ANGELES COUNTY SURVEYOR
726 LOS ANGELES COUNTY
ENGINEERING BLDG.

Do not extend notes this side of this line.

Note: Any Additions or Changes on This Sheet Must be Made or Circled in Red Ink With Date and Name of Person Making Change.

Notes Ck'd by KRM	Survey of Wyland Way
Map No.	W. O. 0303.00 Tape No. 0163 St'd. 68 °F
Office Work	Surveyed by Snyder
Checked	Notes PRS Date 5-4-55
Date	Indexed A. C. Johnson

F.B. 1566 Pg. 207

W 546, B-2

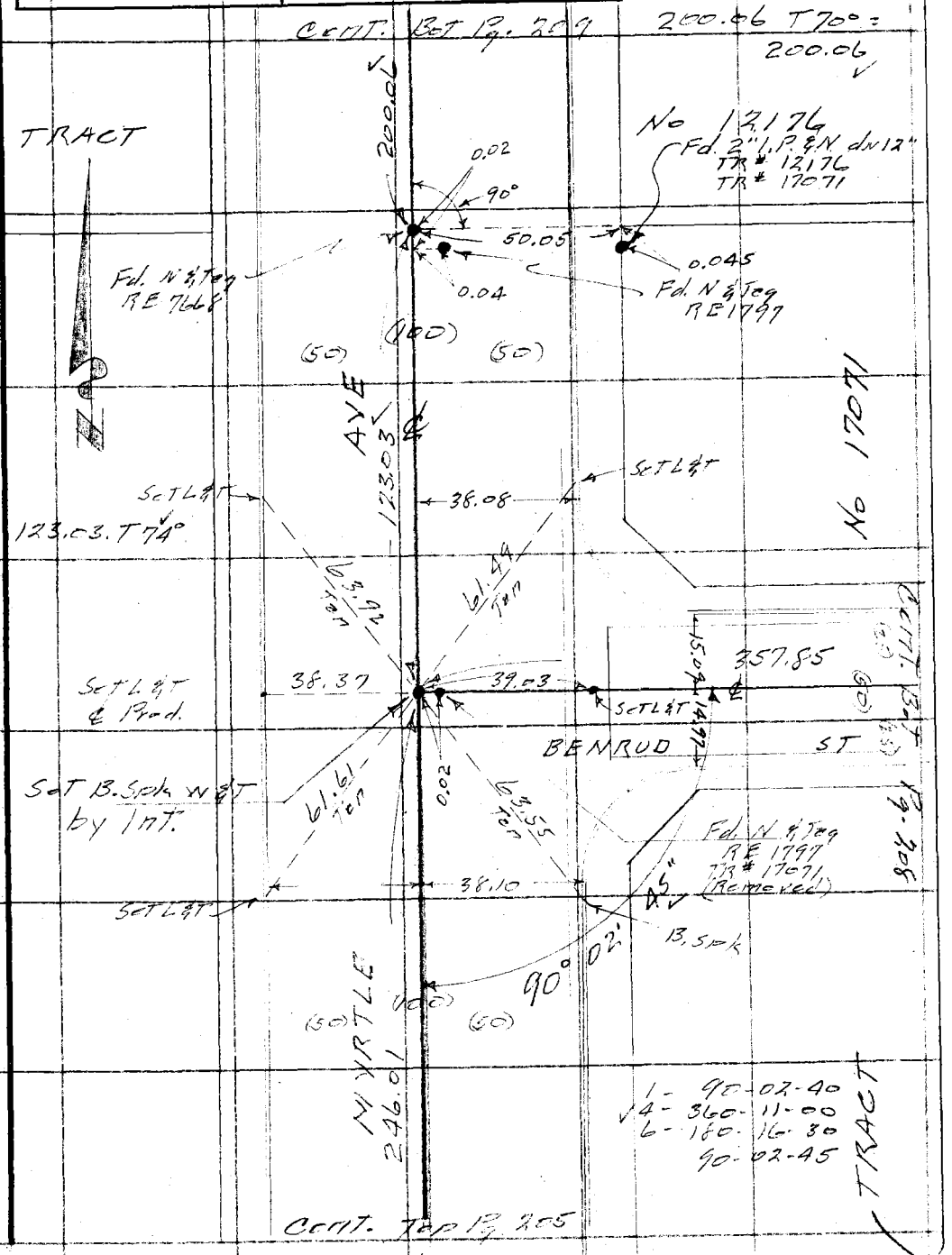

Note: Any Additions or Changes on This Sheet Must be Made or Circled in Red Ink With Date and Name of Person Making Change.

Do not extend notes this side of this line.

RETURN TO
LOS ANGELES COUNTY SURVEYOR
726 LOS ANGELES COUNTY
ENGINEERING BLDG.

76F3095 247 4-53

F. B. 1566 PG. 208

W.S. 46, B-2

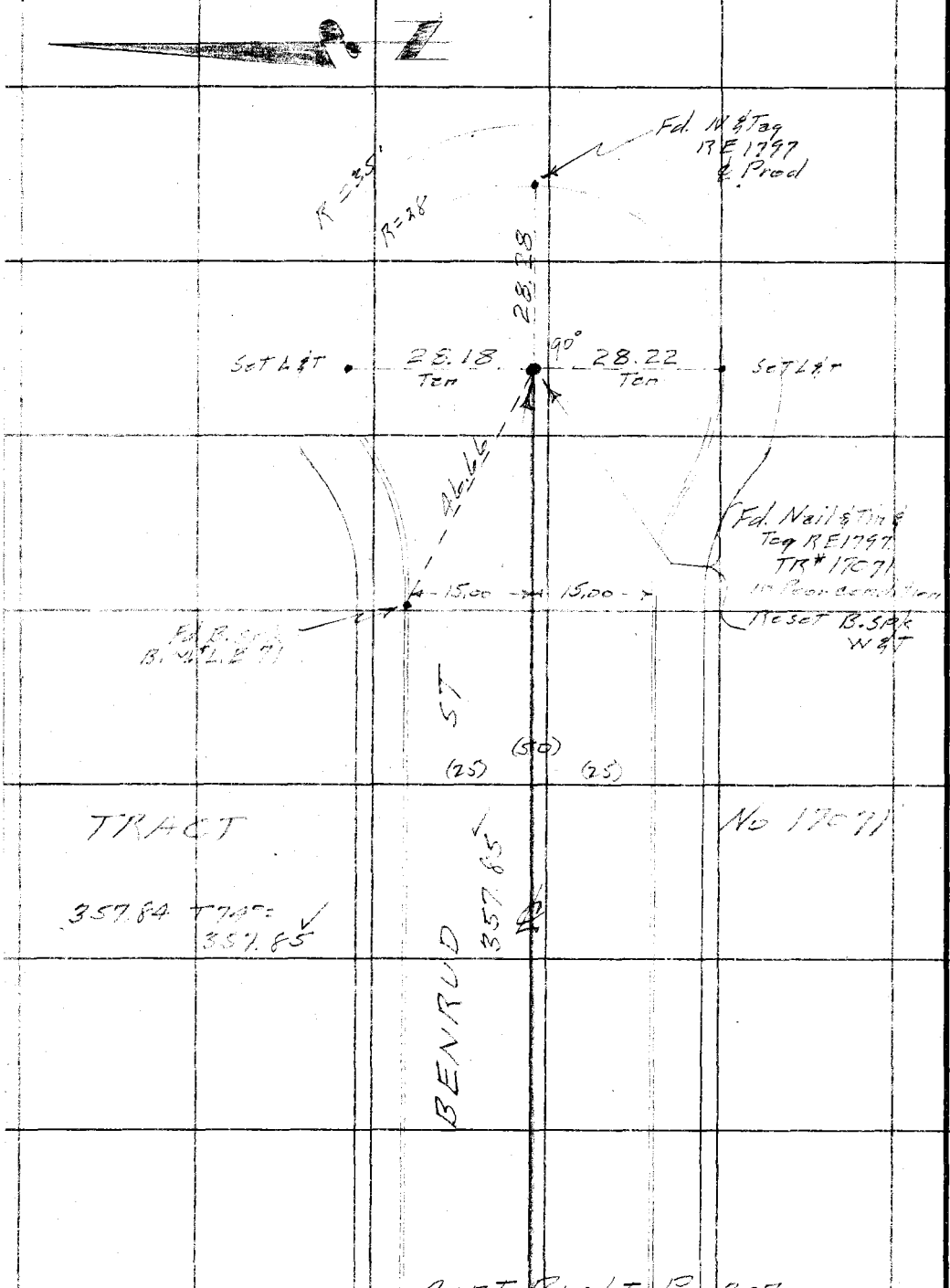

Cont Right Pg. 207

RETURN TO
LOS ANGELES COUNTY SURVEYOR
726 LOS ANGELES COUNTY
ENGINEERING BLDG.

Do not extend notes this side of this line.

Note: Any Additions or Changes on This Sheet Must be Made or Circled in Red Ink With Date and Name of Person Making Change.

Notes Ck'd by KRM	Survey of Wayland Way
Map No.	W. O. 1799-1 Tape No. 116 Std. 68 °F
Office Work	Surveyed by Surveyor
Checked	Notes 1215 Date 5-55
Date	Indexed A. C. Johnson

F. B. 1566 Pg. 47

W.S. 46 B-2

Note: Any Additions or Changes on This Sheet Must be Made or Circled in Red Ink With Date and Name of Person Making Change.

Do not extend notes this side of this line.

RETURN TO
LOS ANGELES COUNTY SURVEYOR
726 LOS ANGELES COUNTY
ENGINEERING BLDG.

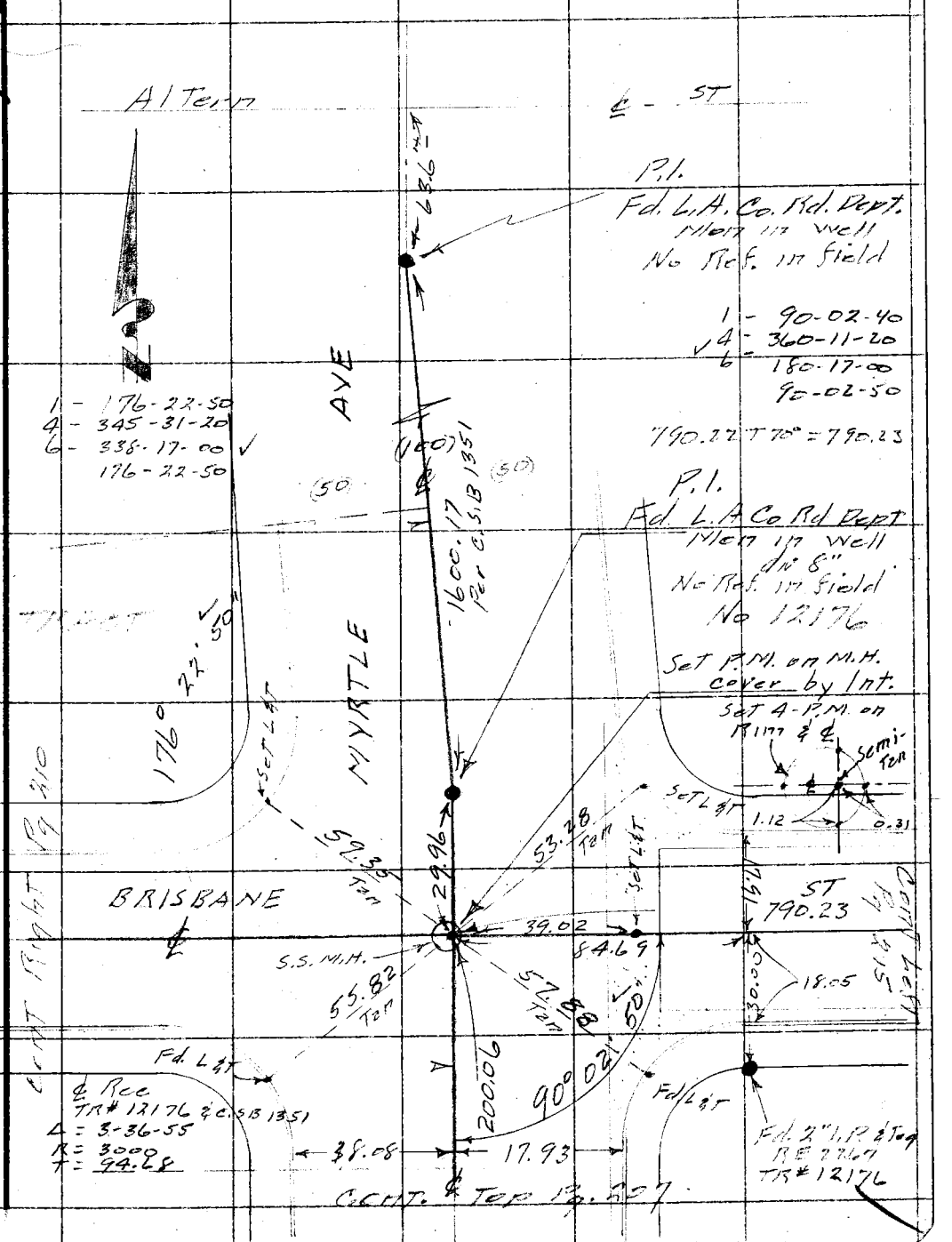

76FSOSS 247 4-53

RETURN TO
LOS ANGELES COUNTY SURVEYOR
726 LOS ANGELES COUNTY
ENGINEERING BLDG.

Note: Any Additions or Changes on This Sheet Must be Made or Circled in Red Ink With Date and Name of Person Making Change.

Do not extend notes this side of this line.

W.S. 46, B-2

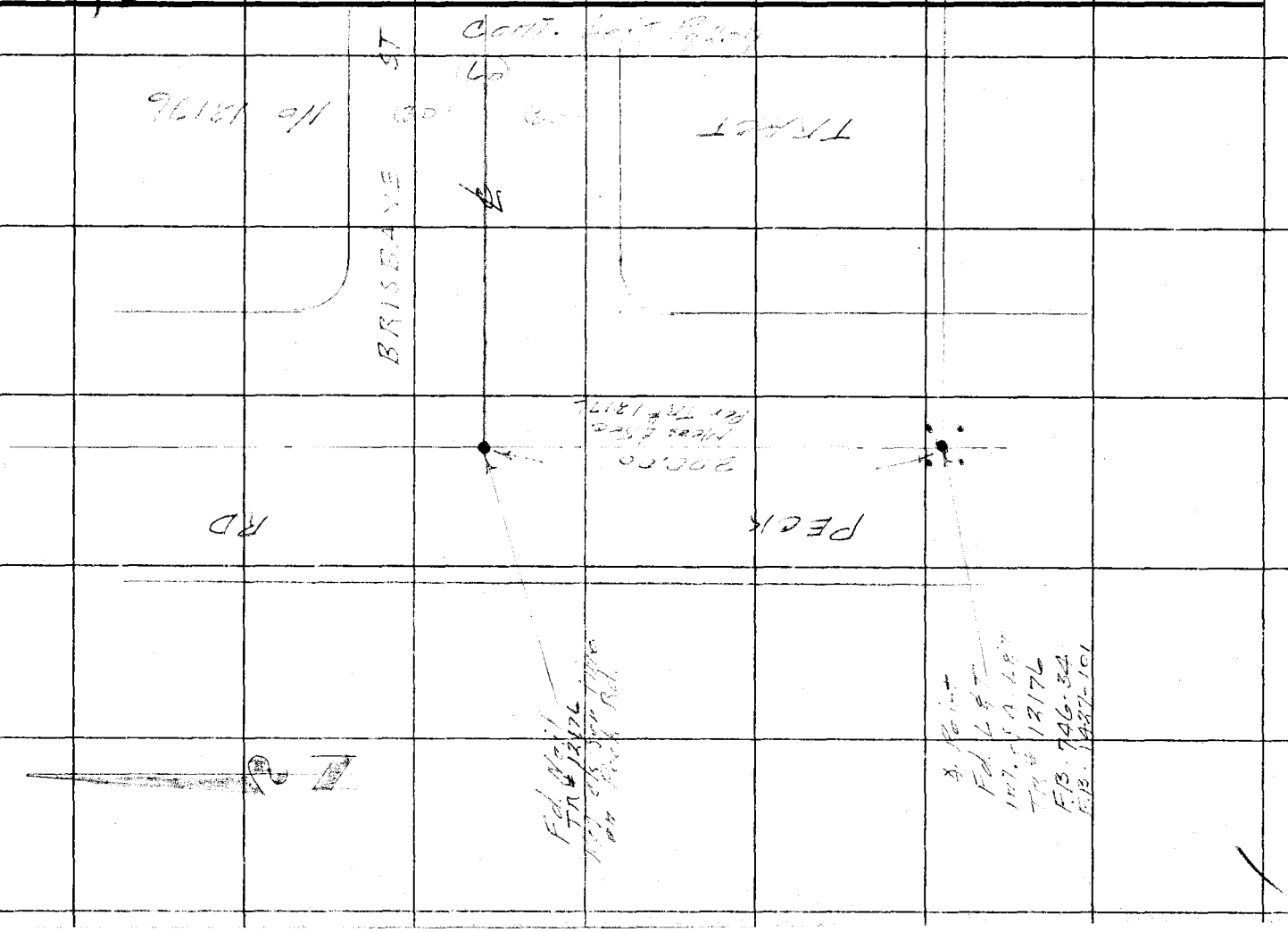

F. B. 1566 PG. 210

Notes Ck'd by KRM	Survey of Wyland Way
Map No.	W. O. 1799.14 Tape No. St'd. °F
Office Work	Surveyed by Snyder
Checked	Notes PRS. Date
Date	Indexed A. C. Johnson

F. B. 1566 Pg. 211

W546, B-2

Note: Any Additions or Changes on This Sheet Must be Made or Circled in Red Ink With Date and Name of Person Making Change.

Do not extend notes this side of this line.

RETURN TO
LOS ANGELES COUNTY SURVEYOR
726 LOS ANGELES COUNTY
ENGINEERING BLDG.

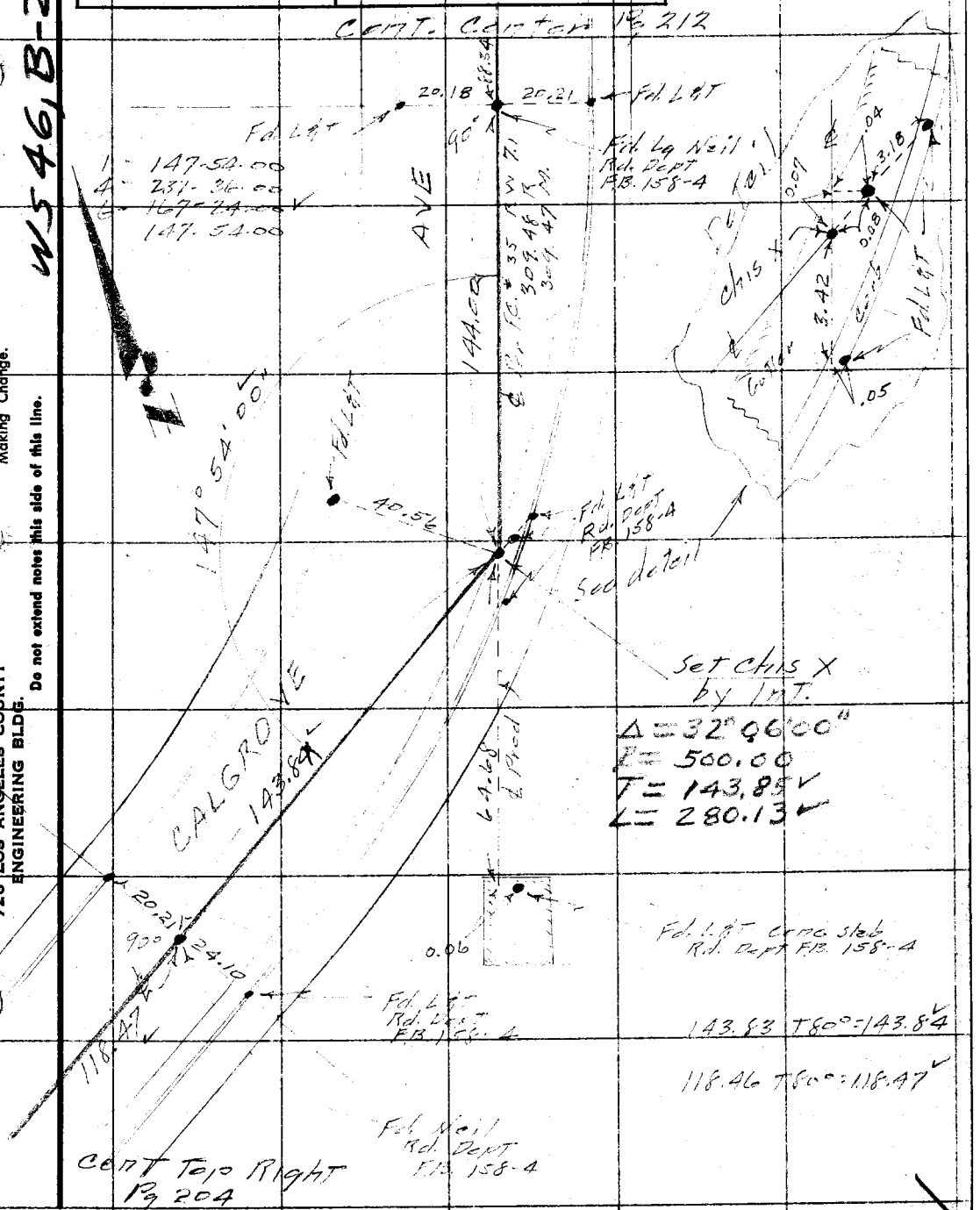

76F3095 247 4-53

F. B. 1566 PG. 212

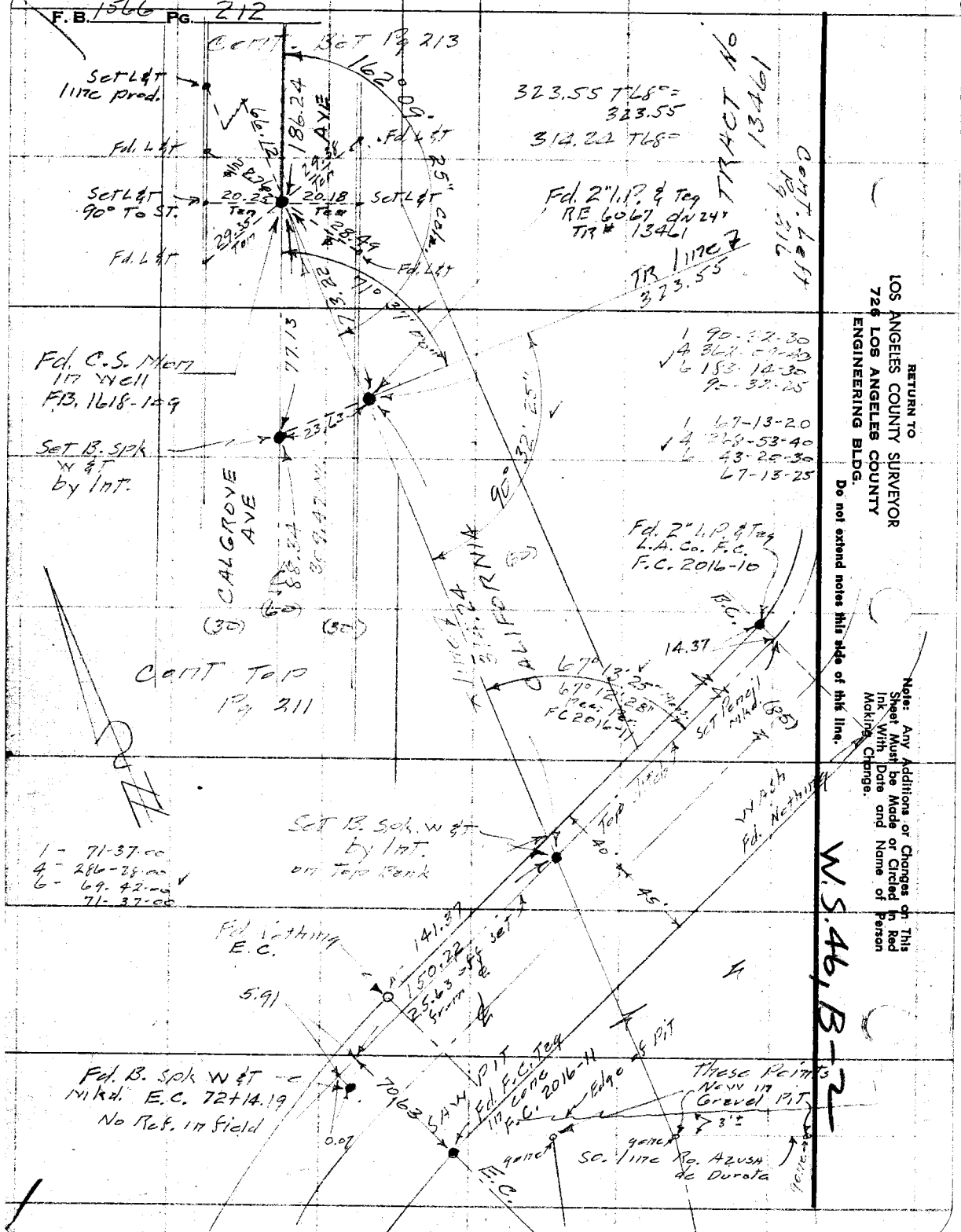

RETURN TO
LOS ANGELES COUNTY SURVEYOR
726 LOS ANGELES COUNTY
ENGINEERING BLDG.

Do not extend notes this side of this line.

Note: Any Additions or Changes on This Sheet Must be Made or Circled in Red Ink With Date and Name of Person Making Change.

W.S. 46, B-7

Notes Ck'd by KRM	Survey of ℄ Wyland Way
Map No.	W. O. 0303 Tape No. 0163 St'd. LP °F
Office Work	Surveyed by [illegible]
Checked	Notes RKS Date 5-9-55
Date	Indexed A. C. Johnson

F. B. 1566 Pg. 213

1 - 89-59-50
4 - 359-59-20
6 - 175-59-00
89-59-50

W.S. 46 B2

Cont. Pt Pg 214

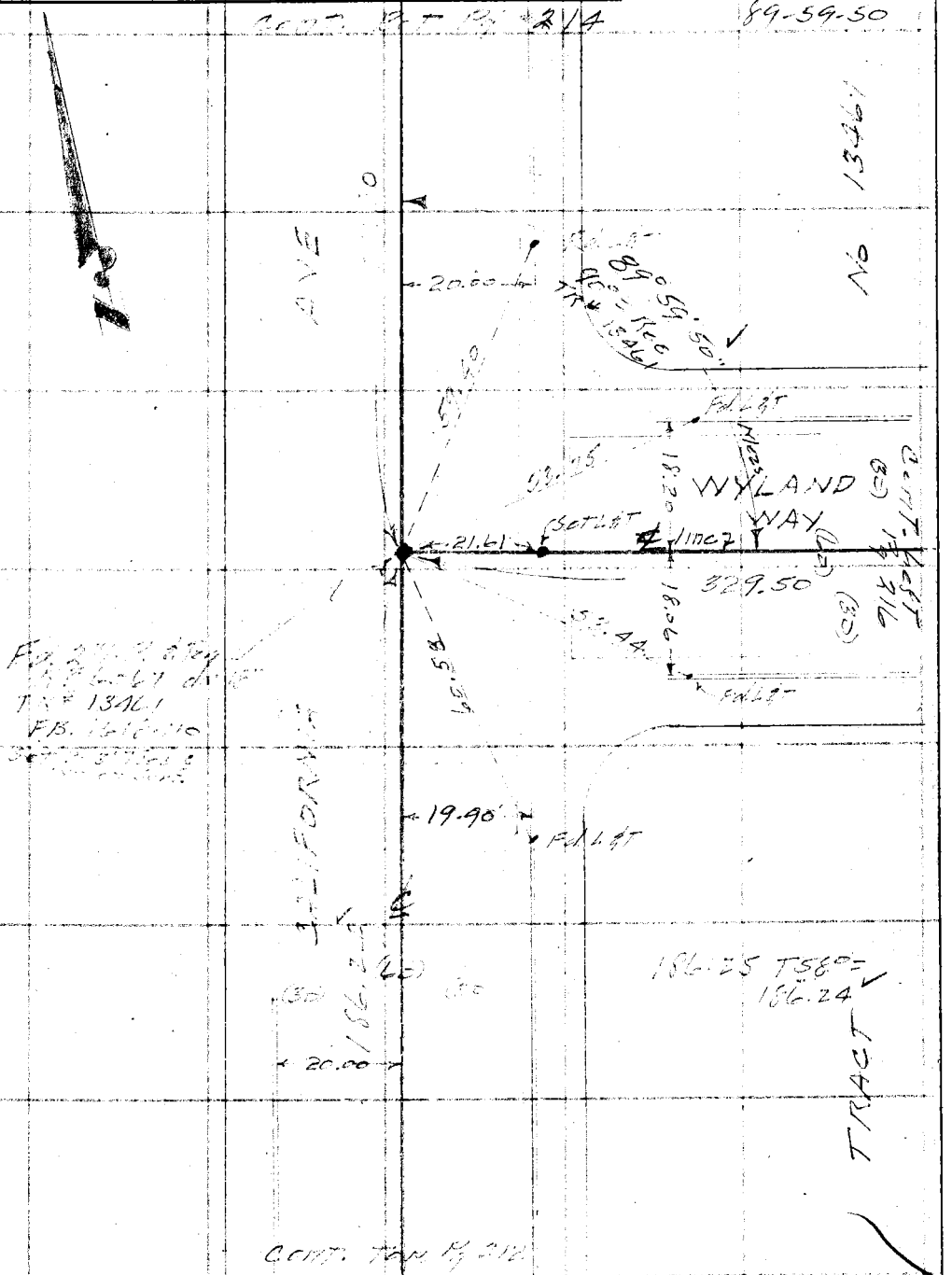

Note: Any Additions or Changes on This Sheet Must be Made or Circled in Red Ink With Date and Name of Person Making Change.

Do not extend notes this side of this line.

RETURN TO
LOS ANGELES COUNTY SURVEYOR
726 LOS ANGELES COUNTY
ENGINEERING BLDG.

76F3095 247 4-53

RETURN TO
LOS ANGELES COUNTY SURVEYOR
726 LOS ANGELES COUNTY
ENGINEERING BLDG.

Note: Any Additions or Changes on This Sheet Must be Made or Circled in Red Ink With Date and Name of Person Making Change.

W.S. 46 / B-2

Do not extend notes this side of this line.

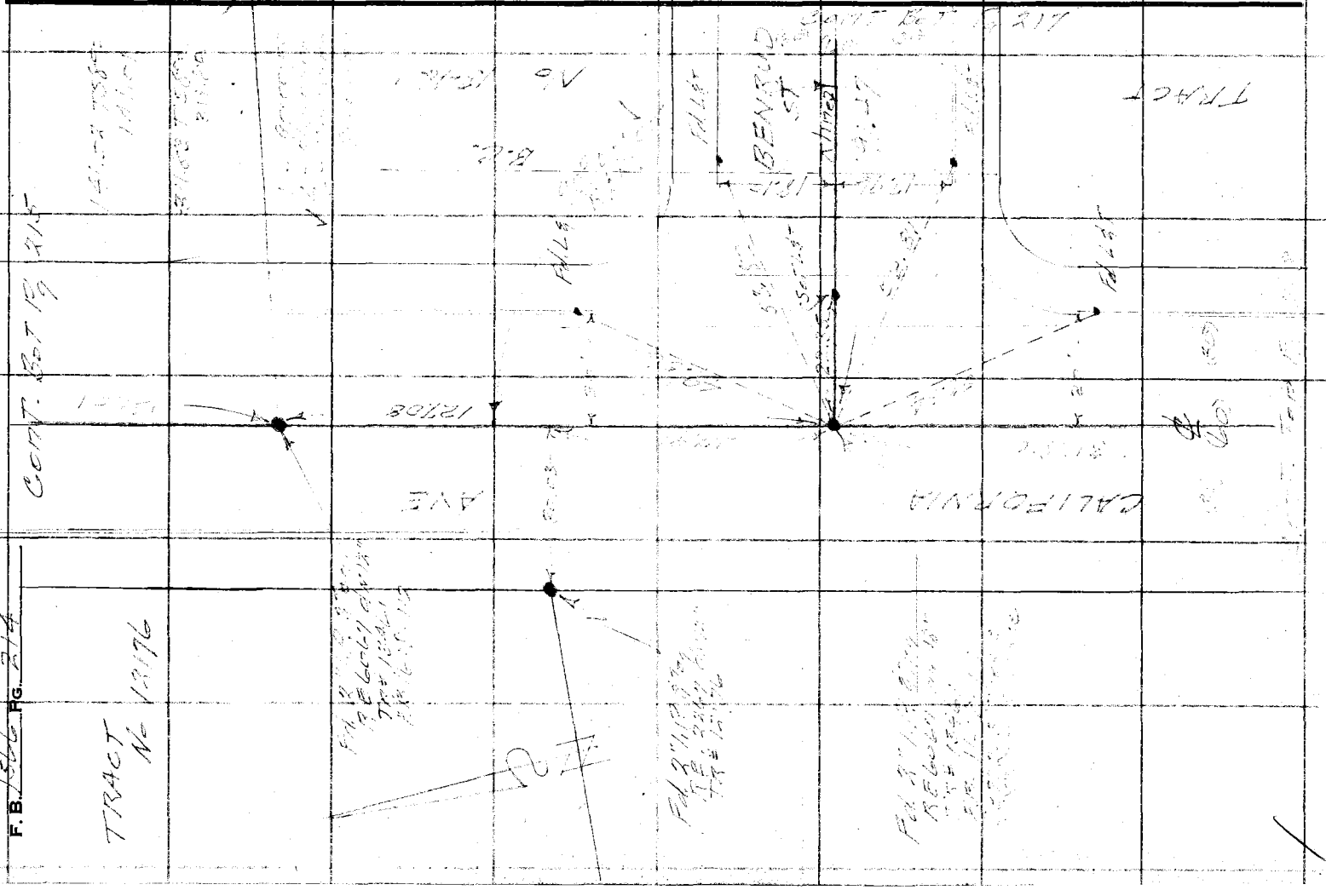

Notes Ck'd by KRM	Survey of Wyland Way
Map No.	W. O. 0303-00 Tape No. 0163 St'd. 68 °F
Office Work	Surveyed by Snyder
Checked	Notes PRS Date 5-9-55
Date	Indexed A. C. Johnson

F. B. 1566 Pg. 215

WS 46, B-2, & C-2

Note: Any Additions or Changes on This Sheet Must be Made or Circled in Red Ink With Date and Name of Person Making Change.

Do not extend notes this side of this line.

RETURN TO
LOS ANGELES COUNTY SURVEYOR
726 LOS ANGELES COUNTY
ENGINEERING BLDG.

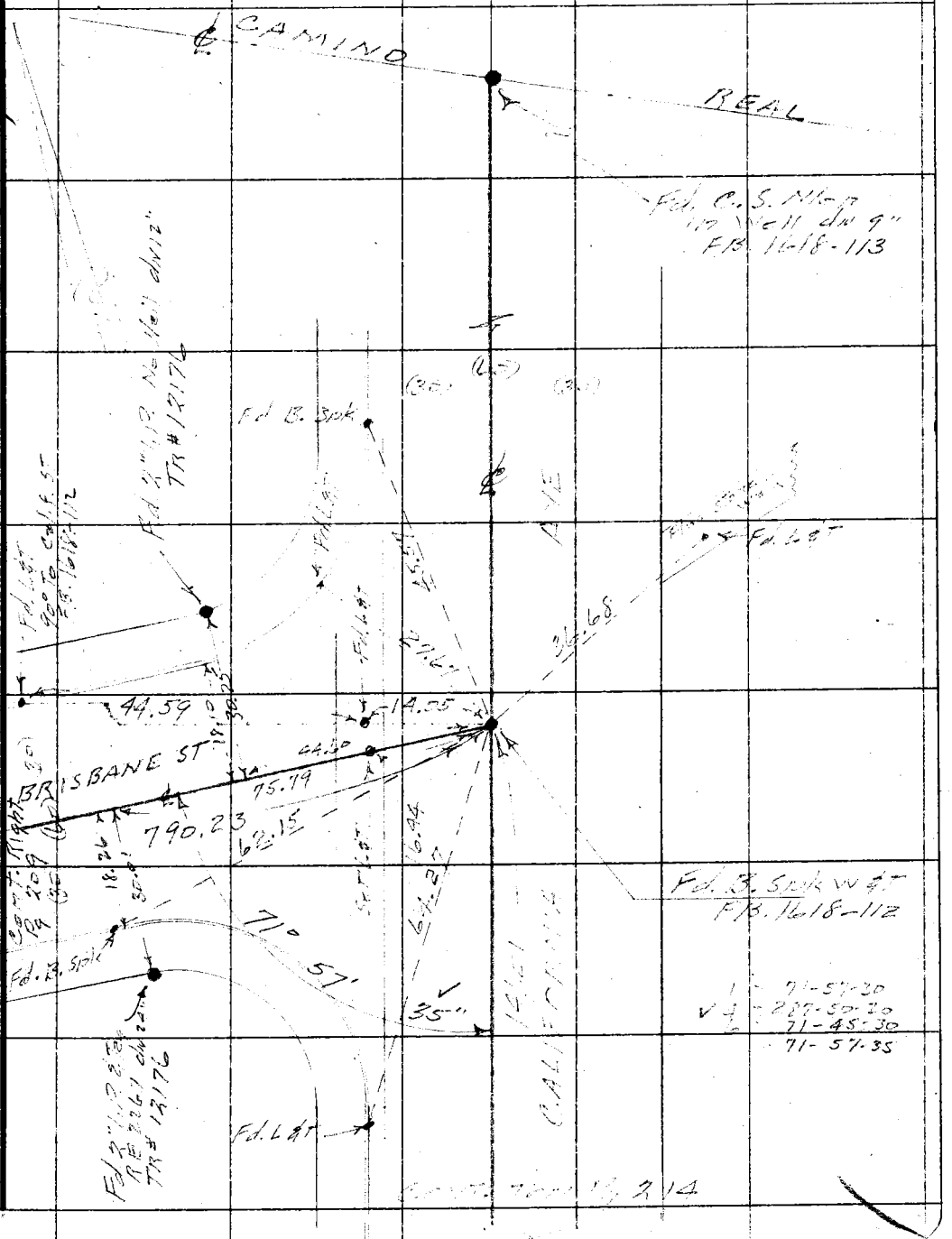

76F3098 247 4-53

RETURN TO
LOS ANGELES COUNTY SURVEYOR
726 LOS ANGELES COUNTY
ENGINEERING BLDG.

Note: Any Additions or Changes on This Sheet Must be Made or Circled In Red Ink With Date and Name of Person Making Change.

Do not extend notes this side of this line.

W.S. 46, C-2

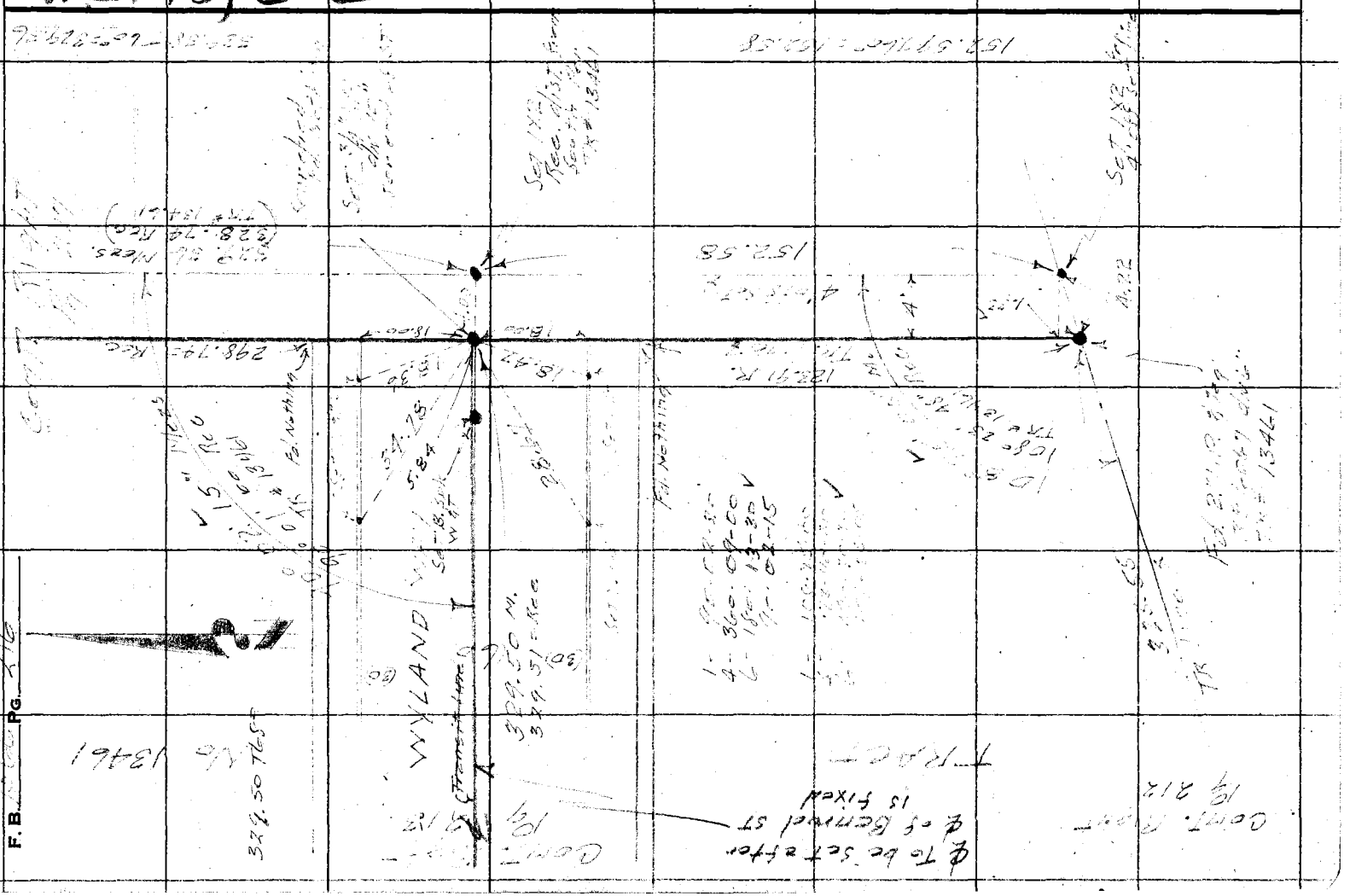

Notes Ck'd by KRM	Survey of Wyland Way
Map No.	W. O. 0303.00 Tape No. 0163 St'd. 68 °F
Office Work	Surveyed by Snyder
Checked	Notes PRS Date 5-11-55
Date	Indexed A. C. Johnson

F. B. 1566 Pg. 217

1 70-19-00
4 281-15-40
6 61-53-30
70-18-55

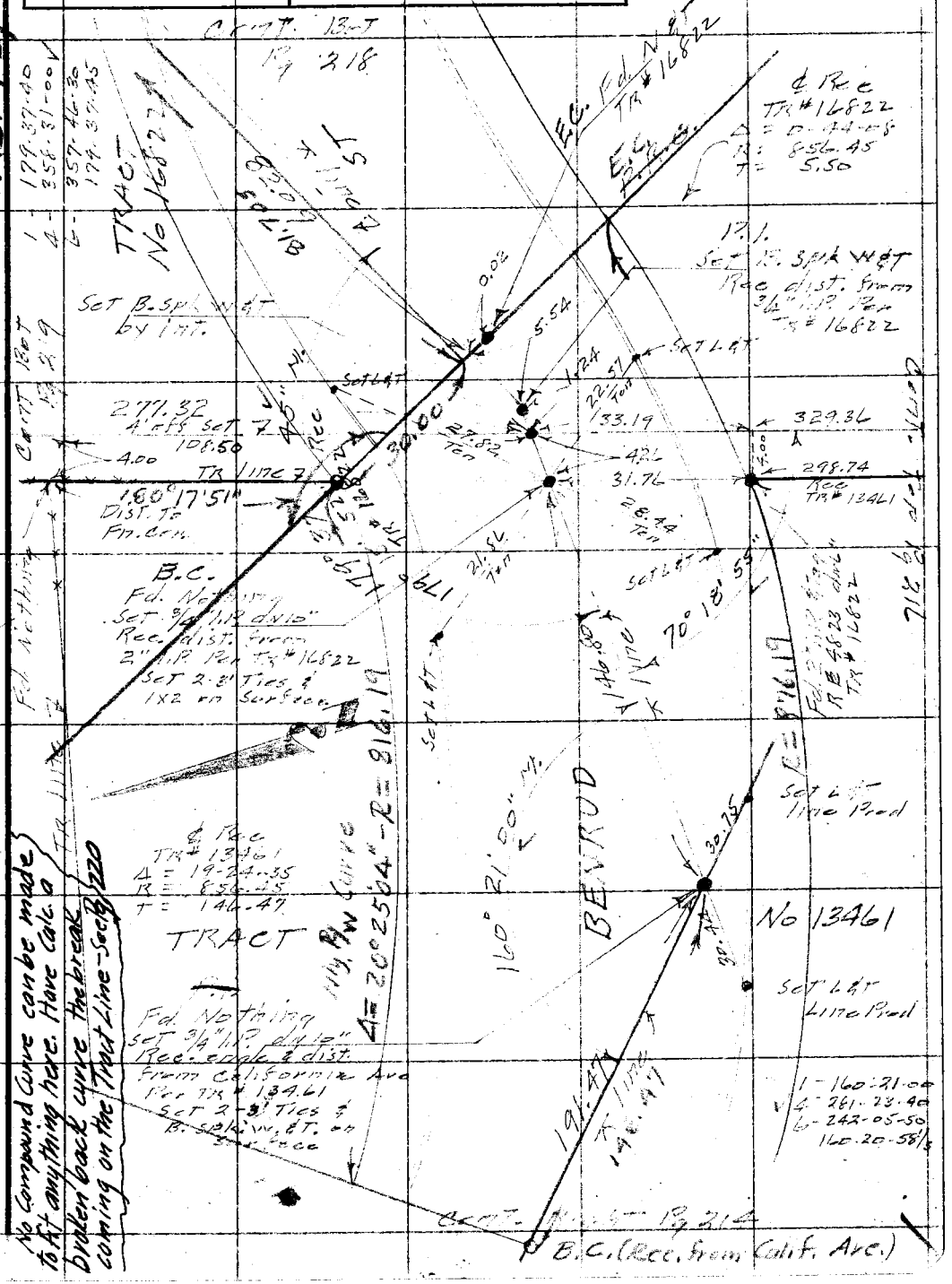

No Compound Curve can be made to fit anything here. Have Calc. a broken back curve the break coming on the Tract Line - See Pg 220

Note: Any Additions or Changes on This Sheet Must be Made or Circled in Red Ink With Date and Name of Person Making Change.

Do not extend notes this side of this line.

RETURN TO
LOS ANGELES COUNTY SURVEYOR
726 LOS ANGELES COUNTY
ENGINEERING BLDG.

76F3095 247 4-53

F.B. 1566 PG. 218

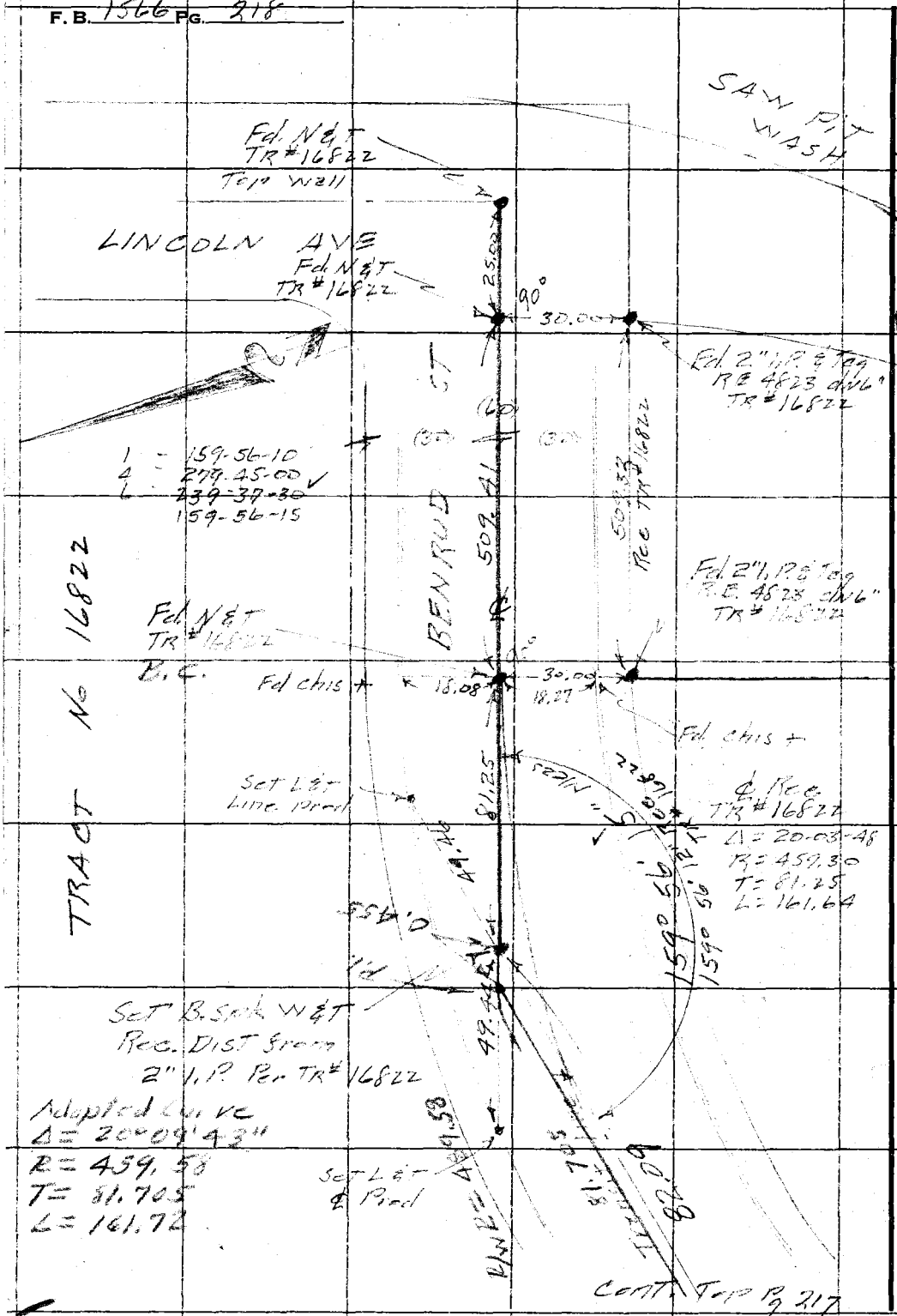

W.S. 46, C-2

RETURN TO
LOS ANGELES COUNTY SURVEYOR
726 LOS ANGELES COUNTY
ENGINEERING BLDG.

Do not extend notes this side of this line.

Note: Any Additions or Changes on This Sheet Must be Made or Circled in Red Ink With Date and Name of Person Making Change.

Notes Ck'd by KRM	Survey of Wyland Way
Map No.	W. O. 0303.00 Tape No. 0163 St'd. 68 °F
Office Work	Surveyed by Snyder
Checked	Notes P.R.S. Date 5-11-55
Date	Indexed A. C. Johnson

F.B. 1566 Pg. 219

WS #6, C-2

Note: Any Additions or Changes on This Sheet Must be Made or Circled in Red Ink With Date and Name of Person Making Change.

Do not extend notes this side of this line.

RETURN TO
LOS ANGELES COUNTY SURVEYOR
726 LOS ANGELES COUNTY
ENGINEERING BLDG.

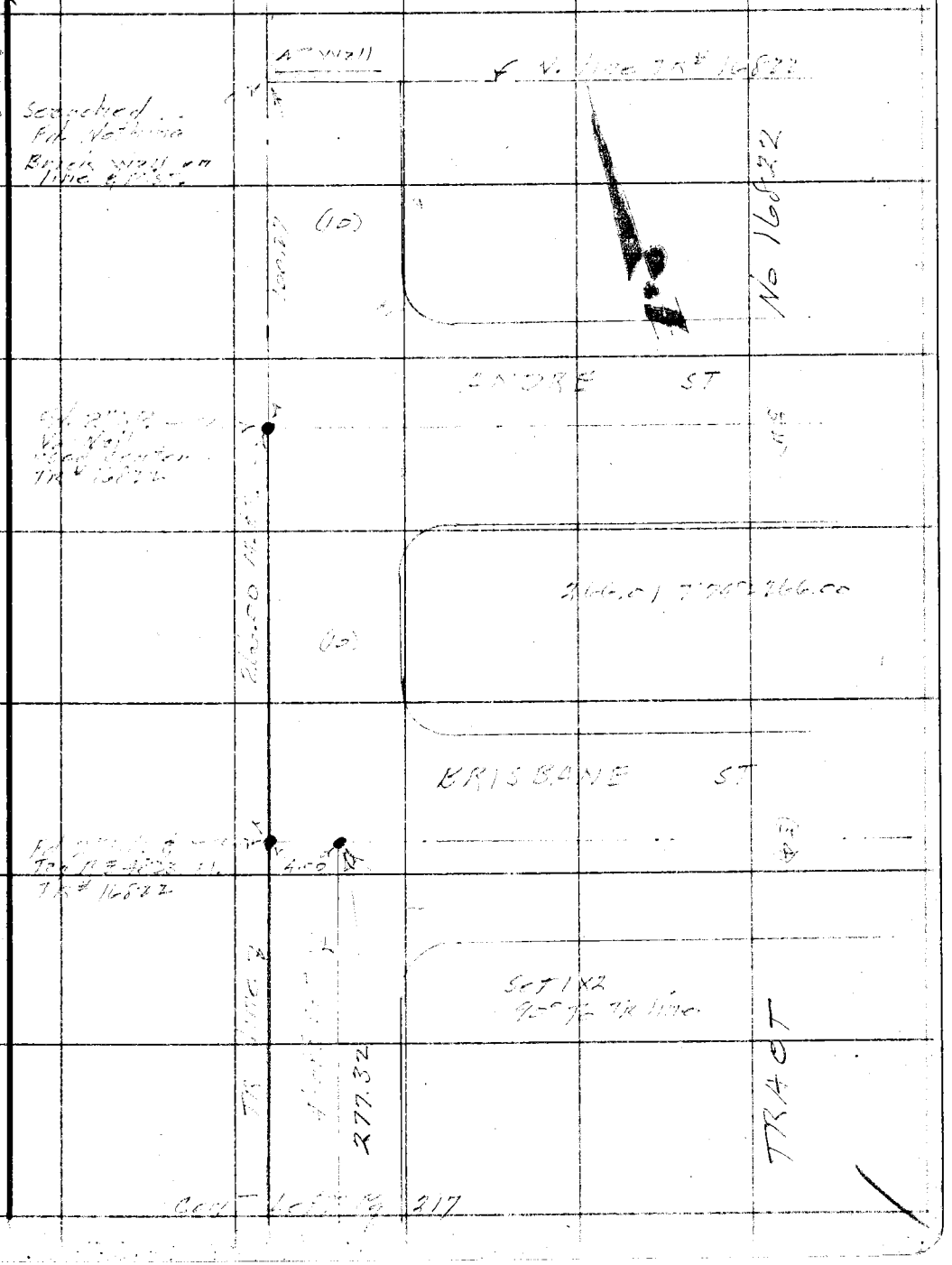

76F3098 247 4-53

RETURN TO
LOS ANGELES COUNTY SURVEYOR
726 LOS ANGELES COUNTY
ENGINEERING BLDG.

Note: Any Additions or Changes on This Sheet Must be Made or Circled in Red Ink With Date and Name of Person Making Change.

W.S. 46 C-2 & B-2

Do not extend notes this side of this line.



Notes Ck'd by	Survey of Wyland Way
Map No.	W. O. 1799.14 Tape No. 6163 Std. °F
Office Work	Surveyed by Snyder
Checked	Notes 1735 Date 5-55
Date	Indexed E. C. Johnson 5-19-55

F. B. 1566 Pg. 225

WYLAND WAY S.S. DIST

C.I. 1799.14

Location of Improvements

on

MYRTLE AVE

From = Calgrove Ave

To = Wyland Way

Note: Any Additions or Changes on This Sheet Must be Made or Circled in Red Ink With Date and Name of Person Making Change.

Do not extend notes this side of this line.

RETURN TO
LOS ANGELES COUNTY SURVEYOR
726 LOS ANGELES COUNTY
ENGINEERING BLDG.

76FSOSS 247 4-53

RETURN TO
LOS ANGELES COUNTY SURVEYOR
726 LOS ANGELES COUNTY
ENGINEERING BLDG.

Note: Any Additions or Changes on This Sheet Must be Made or Circled In Red Ink With Date and Name of Person Making Change.

Do not extend notes this side of this line.

F.B. 1566 PG. 226

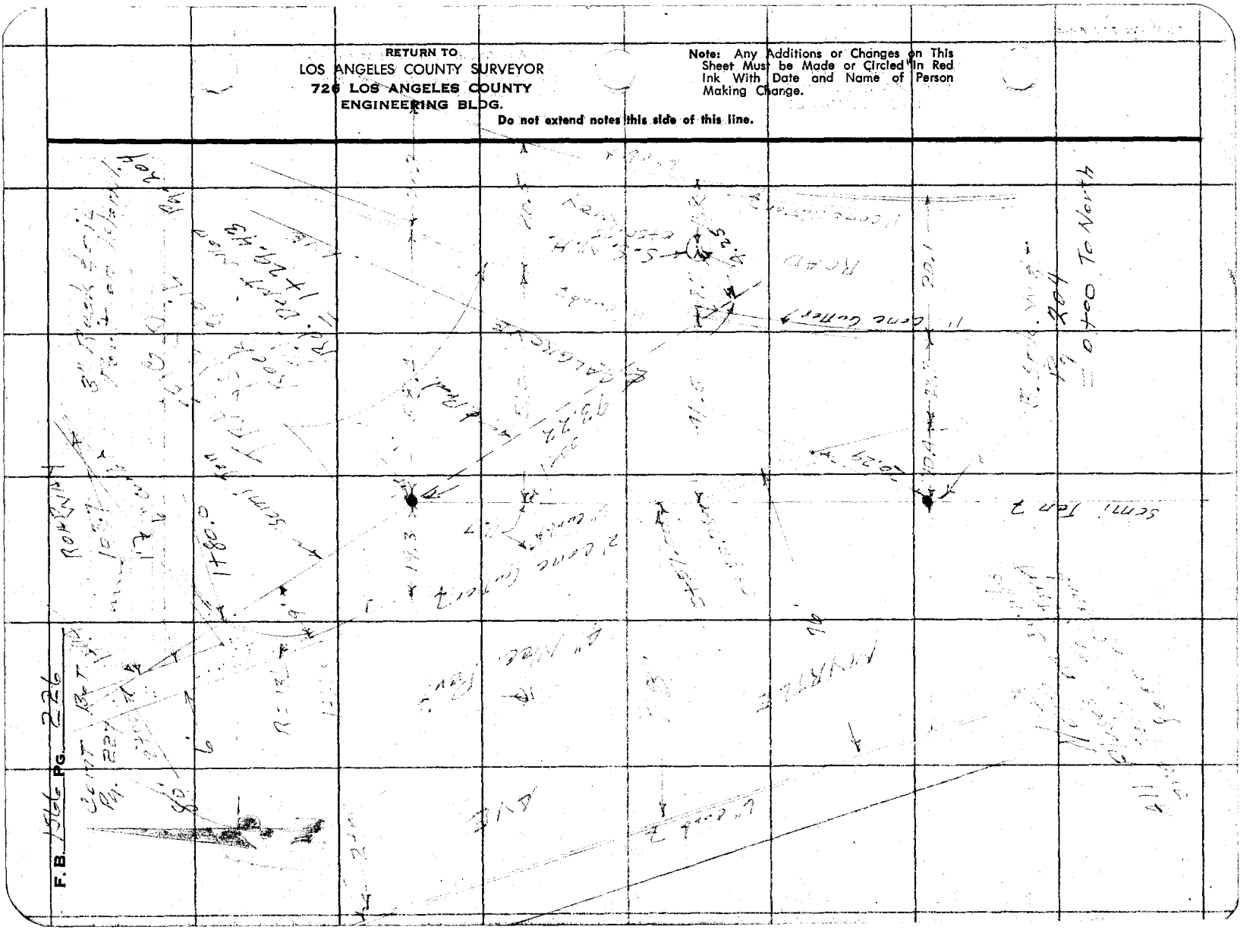

Notes Ck'd by	Survey of Wyland Way
Map No.	W. O. 1799.44 Tape No. 0163 St'd. °F
Office Work	Surveyed by Snyder
Checked	Notes PRS Date 5-55
Date	Indexed A. C. Johnson

F. B. 1566 Pg. 227

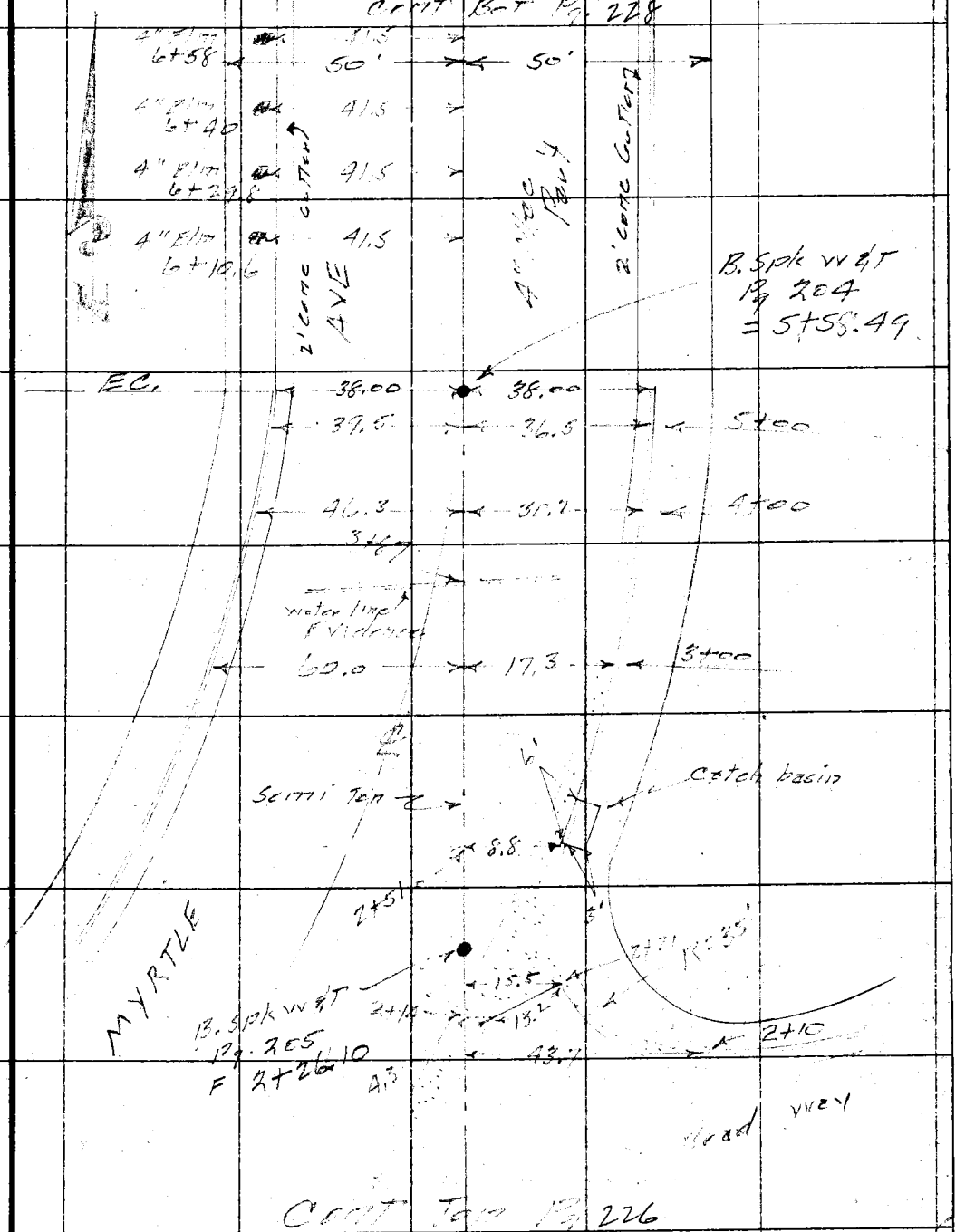

Note: Any Additions or Changes on This Sheet Must be Made or Circled in Red Ink With Date and Name of Person Making Change.

Do not extend notes this side of this line.

RETURN TO
LOS ANGELES COUNTY SURVEYOR
726 LOS ANGELES COUNTY
ENGINEERING BLDG.

76F3098 247 4-53

F.B. 1566 PG. 228



RETURN TO
LOS ANGELES COUNTY SURVEYOR
726 LOS ANGELES COUNTY
ENGINEERING BLDG.
Do not extend notes this side of this line.

Note: Any Additions or Changes on This Sheet Must be Made or Circled in Red Ink With Date and Name of Person Making Change.

Profile	Notes Red.	Plotted	Job No. 1799.14	Division No.	F. B. 1566 Pg. 229
No.	Date	Date	Survey of Wyland Way		
X-Sec.	Notes Chkd.	Checked	Survey by Snyder	Notes PRS	Date 5-12-55
No.	Date	Date	Map No.	Indexed A. C. Johnson	Date 5-19-55

WYLAND WAY S.S. Dist

C.I. 1799.14

X SECTIONS

on

MYRTLE AVE

From - Colgrove Ave

To - [illegible] Ave

Field [illegible] used

STATION	B. S.	H. I.	F. S.	ELEV.

NOTE: ANY ADDITIONS OR CHANGES ON THIS SHEET MUST BE MADE OR CIRCLED IN RED INK, WITH DATE AND NAME OF PERSON MAKING CHANGE.

PLEASE RETURN TO
LOS ANGELES COUNTY SURVEYOR
726 LOS ANGELES COUNTY ENGINEERING BLDG.

Do not extend notes this side of this line.

76L298 307 8-53

76L298 307 8-53

PLEASE RETURN TO
LOS ANGELES COUNTY SURVEYOR
726 LOS ANGELES COUNTY ENGINEERING BLDG.

NOTE: ANY ADDITIONS OR CHANGES ON THIS SHEET MUST BE MADE OR CIRCLED IN RED INK, WITH DATE AND NAME OF PERSON MAKING CHANGE.

Do not extend notes this side of this line.

STATION	B. S.	H. I.	F. S.	ELEV.	[illegible]	Myrtle Ave Sem 1 Jan 17 [illegible]
KL 2				365.20	[illegible] 365.203 F.B. [illegible]/192	
	481	370.01			Myrtle Ave & Cal grove Ave	
					N.E. Cor. [illegible]	
					[illegible]	
0+00	[illegible]		[illegible]	[illegible] 35	[illegible]	[illegible] Myrtle Ave
			744	[illegible] 59		10.4 R Gutter
			678	[illegible] 23		10.4 R Top ch.
			668	[illegible] 53		34.1 R " "
			[illegible]	[illegible] 70		34.1 R Gutter
			[illegible]	[illegible] 34		54.1 R Gutter
			[illegible]	[illegible] 96		54.1 R Top ch.
0+50.75			698	[illegible] 03		S.T. Gutter
			631	[illegible]		.3 R Top ch.
			632	[illegible] 77		[illegible] R " "
			692	[illegible] 09		[illegible] R Gutter
			[illegible]	[illegible] 62		62. R. "
			679	[illegible] 22		62. R Top ch.

F. B. 1566 PG. 230

Job No. [illegible] Division No. [illegible] Notes Red. [illegible] Plotted [illegible] Profile

Survey of [illegible] Date [illegible] Date [illegible] No. [illegible]

Survey by [illegible] Notes [illegible] Notes Chkd. [illegible] Checked [illegible] X-Sec.

Indexed A. C. Johnson Date [illegible] Date [illegible] Date [illegible] No. [illegible]

76L298 307 8-53

PLEASE RETURN TO

LOS ANGELES COUNTY SURVEYOR

726 LOS ANGELES COUNTY ENGINEERING BLDG.

NOTE: ANY ADDITIONS OR CHANGES ON THIS SHEET MUST BE MADE OR CIRCLED IN RED INK, WITH DATE AND NAME OF PERSON MAKING CHANGE.

Do not extend notes this side of this line.

STATION	B. S.	H. I.	F. S.	ELEV.	Left [illegible]	Right [illegible]
0+50.75		370.01	6.95	363.06		50.2 R Rim S.S.M.H.
8" Stub N			20.15	349.86	Rod 6.95 Dia .67 Meas 12.53 20.15	
15" Inlet N.			20.67	349.34		Rod 6.95 Dia 1.25 Meas 12.47 20.67
24" outlet S.			21.03	349.98		Rod 6.95 Dia 0.00 Meas 12.08 21.03
0+51			6.22	363.79	[illegible]	
			6.36	363.66	[illegible]	
			6.49	363.57	66' L	
			6.93	363.08	[illegible]	
			6.29	363.72	[illegible]	
1+00			[illegible]	364.37		S.T.
			5.49	364.52		[illegible] R
			5.91	364.02		51' R Top ab
			6.66	363.35		51' R Gutter
			7.07	362.94		71.5' R "
			6.44	363.57		71.5 R Top ab
			5.92	364.09	[illegible] L Top ab	
1+29.43			5.19	364.82		P.I.
			5.08	364.93		25' R
			5.75	364.26		58.4 Top ab

Profile Notes Red. ____ Plotted ____ Job No. 1797.69 Division No. ____

No. ____ Date ____ Date ____ Survey of ____

X-Sec. Notes Chkd. ____ Checked ____ Survey by ____ Notes ____ Date ____

No. ____ Date ____ Date ____ Map No. ____ Indexed Johnson Date ____

F. B. 1566 Pg. 231

76L298 307 8-53

PLEASE RETURN TO

LOS ANGELES COUNTY SURVEYOR

726 LOS ANGELES COUNTY ENGINEERING BLDG.

NOTE: ANY ADDITIONS OR CHANGES ON THIS SHEET MUST BE MADE OR CIRCLED IN RED INK, WITH DATE AND NAME OF PERSON MAKING CHANGE.

Do not extend notes this side of this line.

STATION	B. S.	H. I.	F. S.	ELEV.	Left [illegible]	Center	Right [illegible]
1+29.43		370.01	6[illegible]	[illegible] 60			58.[illegible] R Gutter
✓			694	[illegible] 307			79.1 R
✓			629	[illegible] 77			[illegible] R [illegible]
1+68.5			[illegible]	[illegible] 71		S.T.	
✓			5[illegible]	[illegible] 52	9'L [illegible]		[illegible]
✓			6[illegible]	[illegible] 4	9'L Gutter		
[illegible]			[illegible]	[illegible] 66		S.T. [illegible]	
✓			600	[illegible]		S.T. Gutter	
1+9[illegible]			[illegible]	[illegible] 06			[illegible]
✓			[illegible]	[illegible] 71			[illegible] R [illegible]
2+00			585	4 11		S.T.	
✓			[illegible]	[illegible] 83	[illegible]		
✓			5[illegible]	[illegible] 71	[illegible]		
✓			559	[illegible] 42	[illegible]		
✓			[illegible]	4 05	[illegible] Gutter		
			528	[illegible] 73	[illegible]		
2+05			[illegible]	4 11		S.T. X Gutter	
2+10			5[illegible]	[illegible] 54			[illegible] R Gutter
✓			7[illegible]	[illegible] 21			43.7 R Top [illegible]
2+51			516	[illegible]		S.T.	
✓			561	[illegible] 40			[illegible] R Gutter

F. B. 1566 PG. 232

Job No. 1799.14 Division No. ____ Notes Red. ____ Plotted ____ Profile

Survey of [illegible] Date ____ No. ____

Survey by [illegible] Notes ____ Notes Chkd. ____ Checked ____ X-Sec.

Indexed K. C. Johnson Date ____ Date ____ Date ____ No. ____

F. B. 1566 Pg. 233

Profile No.	Notes Red.	Plotted	Job No.
	Date	Date	Division No.
			Survey of
X-Sec. No.	Notes Chkd.	Checked	Survey by ___ Notes ___ Date ___ 55
	Date	Date	Map No. ___ Indexed A. C. Johnson ___ Date

STATION	B. S.	H. I.	F. S.	ELEV.	

PLEASE RETURN TO
LOS ANGELES COUNTY SURVEYOR
726 LOS ANGELES COUNTY ENGINEERING BLDG.

Do not extend notes this side of this line.

NOTE: ANY ADDITIONS OR CHANGES ON THIS SHEET MUST BE MADE OR CIRCLED IN RED INK, WITH DATE AND NAME OF PERSON MAKING CHANGE.

76L298 307 8-53

76L298 307 8-53

PLEASE RETURN TO
LOS ANGELES COUNTY SURVEYOR
726 LOS ANGELES COUNTY ENGINEERING BLDG.

NOTE: ANY ADDITIONS OR CHANGES ON THIS SHEET MUST BE MADE OR CIRCLED IN RED INK, WITH DATE AND NAME OF PERSON MAKING CHANGE.

Do not extend notes this side of this line.

STATION	B. S.	H. I.	F. S.	ELEV.	[illegible]	[illegible]
4+00		[illegible]	[illegible]	[illegible]	[illegible]	
5+00			[illegible]	[illegible]		[illegible]
			[illegible]	[illegible]		[illegible] R
			[illegible]	[illegible]		[illegible] R [illegible]
			[illegible]	[illegible]		[illegible] R [illegible]
			[illegible]	[illegible]		[illegible] R [illegible]
			[illegible]	[illegible]	[illegible]	
			[illegible]	[illegible]	[illegible]	
			[illegible]	[illegible]	[illegible]	
			[illegible]	[illegible]	[illegible]	
			[illegible]	[illegible]	[illegible]	
			[illegible]	[illegible]	[illegible]	
T.P.	[illegible]	[illegible]	[illegible]	[illegible]		
5+58.49			[illegible]	[illegible]		℄ E.C.
			[illegible]	[illegible]		38' R Cutter
			555	[illegible]		38' R Top [illegible]
			621	[illegible]	38' L Cutter	
			555	[illegible]	38' L Top [illegible]	
6+00			523	[illegible]		℄
			521	367 72		20' R
			583	367 [illegible]		38' R Cutter

F. B. 1566 PG. 234
Job No. 179914
Division No.
Notes Red.
Plotted
Profile
Survey of Mylard Way
Date
Date
No.
Survey by Snyder Notes PRS
Notes Chkd.
Checked
X-Sec.
Indexed R. C. Johnson
Date
Date
No.

76L298 307 8-53

PLEASE RETURN TO
LOS ANGELES COUNTY SURVEYOR
726 LOS ANGELES COUNTY ENGINEERING BLDG.

NOTE: ANY ADDITIONS OR CHANGES ON THIS SHEET MUST BE MADE OR CIRCLED IN RED INK, WITH DATE AND NAME OF PERSON MAKING CHANGE.

Do not extend notes this side of this line. Myrtle Ave

STATION	B. S.	H. I.	F. S.	ELEV.	Left ℄ W	℄ Right ℄ E
6+00		[illegible] 93	518	367 75		38' R Top sand
			41	368 8		50' R P/L
			51	367 8		150' R
			51	367 8		250' R
			542	367 51	20' L	
			5[illegible]	367 99	38' L Gutter	
			527	367 66	38' L Top sand	
			43	368 [illegible]	50' L P/L	
			54	367 5	200 L	
			52	367 7	350' L	
			4[illegible]	368 [illegible]	510' L	
7+00			449	368 44		℄
			4[illegible]	368 32		20' R
			3[illegible]8	367 85		38' R Gutter
			4[illegible]4	368 49		38' R Top sand
			39	369 0		50' R P/L
			464	368 29	20' L	
			51[illegible]	367 82	38' L Gutter	
			448	368 45	38' L Top sand	
			39	369 6	50' L P/L	
8+00			372	367 21		℄

Profile Notes Red. ____ Plotted ____ Job No. 17[illegible]14 Division No. ____ F. B. 1566 Pg. 735
No. ____ Date ____ Date ____ Survey of Wyland Way
X-Sec. Notes Chkd. ____ Checked ____ Survey by Snyder Notes 1PRS Date 5-13-55
No. ____ Date ____ Date ____ Map No. ____ Indexed C. Johnson Date ____

76L298 307 8-53

PLEASE RETURN TO

LOS ANGELES COUNTY SURVEYOR

726 LOS ANGELES COUNTY ENGINEERING BLDG.

NOTE: ANY ADDITIONS OR CHANGES ON THIS SHEET MUST BE MADE OR CIRCLED IN RED INK, WITH DATE AND NAME OF PERSON MAKING CHANGE.

Do not extend notes this side of this line.

STATION	B. S.	H. I.	F. S.	ELEV.	[illegible]	[illegible]
8+00		[illegible]	[illegible]	[illegible]		20' R
			440	[illegible]		35' R Gutter
			378	[illegible]		38' R Top curb
			[illegible]	[illegible]		50' R [illegible]
			[illegible]	[illegible]	[illegible]	
			[illegible]	[illegible]	[illegible]	
			[illegible]	[illegible]	[illegible]	
			[illegible]	370 [illegible]		
T.P.	647	[illegible]	[illegible]	[illegible]		
9+00			[illegible]	369 [illegible]		
9+07.50	[illegible]		528	370 [illegible]	[illegible] Myrtle Ave [illegible] Wyland Way	
			621	[illegible]	" S.E. Cor. [illegible] C.R. Gutter	
			555	[illegible]	" " " " Top curb	
			5[illegible]	[illegible]	" " Prop Cor.	
			555	[illegible]	" S.E. Cor. [illegible] C.R. Gutter	
			489	[illegible]	" " " " Top curb	
			[illegible]	[illegible]	" N.E. Cor. [illegible] Gutter	
			[illegible]	370 [illegible]	" " " " Top ch	
			548	369 [illegible]	" " " [illegible] C.R. Gutter	
			486	[illegible]	" " " " Top ch	
			47[illegible]	370 [illegible]	" " " Prop Cor.	

F. B. 151-6 PG. 236

Job No. [illegible] Division No. [illegible] Notes Red. [illegible] Plotted [illegible] Profile

Survey of Wyland Way Date [illegible] Date [illegible] No. [illegible]

Survey by Snyder Notes [illegible] Notes Chkd. [illegible] Checked [illegible] X-Sec.

Indexed A. C. Johnson Date [illegible] Date [illegible] Date [illegible] No. [illegible]

Profile	Notes Red.	Plotted	Job No. 1792?	Division No.	F. B. [illegible]	Pg. 239
No.	Date	Date	Survey of Wy[illegible] Way			
X-Sec.	Notes Chkd.	Checked	Survey by Snyder	Notes [illegible]	Date 5-13-55	
No.	Date	Date	Map No.	Indexed	Date	

A. C. Johnson

NOTE: ANY ADDITIONS OR CHANGES ON THIS SHEET MUST BE MADE OR CIRCLED IN RED INK, WITH DATE AND NAME OF PERSON MAKING CHANGE.

PLEASE RETURN TO
LOS ANGELES COUNTY SURVEYOR
726 LOS ANGELES COUNTY ENGINEERING BLDG.

Do not extend notes this side of this line.

STATION	B. S.	H. I.	F. S.	ELEV.	
[illegible]		[illegible]	[illegible]	[illegible]	[illegible]

76L298 307 8-53

F. B. 1566 Pg. 238 Job No. 1799.14 Division No. _____ Notes Red. _____ Plotted _____ Profile

Survey of Wyland Way Date _____ Date _____ No. _____

Survey by Snyder Notes PRS Notes Chkd. _____ Checked _____ X-Sec.

Indexed A. C. Johnson Date _____ Date _____ Date _____ No. _____

STATION	B. S.	H. I.	F. S.	ELEV.	
[illegible]					
[illegible]					
[illegible]					
[illegible]					
[illegible]					

Do not extend notes this side of this line.

PLEASE RETURN TO

LOS ANGELES COUNTY SURVEYOR

726 LOS ANGELES COUNTY ENGINEERING BLDG.

NOTE: ANY ADDITIONS OR CHANGES ON THIS SHEET MUST BE MADE OR CIRCLED IN RED INK, WITH DATE AND NAME OF PERSON MAKING CHANGE.

76L298 307 8-53

76L298 307 8-53

PLEASE RETURN TO
LOS ANGELES COUNTY SURVEYOR
726 LOS ANGELES COUNTY ENGINEERING BLDG.

NOTE: ANY ADDITIONS OR CHANGES ON THIS SHEET MUST BE MADE OR CIRCLED IN RED INK, WITH DATE AND NAME OF PERSON MAKING CHANGE.

Do not extend notes this side of this line.

STATION	B. S.	H. I.	F. S.	ELEV.		

Profile Notes Red. Plotted Job No. Division No.
No. Date Date Survey of
X-Sec. Notes Chkd. Checked Survey by Notes
No. Date Date Map No. Date

F. B. Pg. 239

F. B. 1566 Pg. 270 Job No. 1799.4 Division No. _____ Notes Red. _____ Plotted _____ Profile

Survey of Wyland Way Date _____ Date _____ No. _____

Survey by Snyder Notes [illegible] Notes Chkd. _____ Checked _____ X-Sec.

Indexed A. C. Johnson Date _____ Date _____ Date _____ No. _____

76L298 307 8-53

PLEASE RETURN TO

LOS ANGELES COUNTY SURVEYOR

726 LOS ANGELES COUNTY ENGINEERING BLDG.

NOTE: ANY ADDITIONS OR CHANGES ON THIS SHEET MUST BE MADE OR CIRCLED IN RED INK, WITH DATE AND NAME OF PERSON MAKING CHANGE.

Do not extend notes this side of this line.

STATION	B. S.	H. I.	F. S.	ELEV.		
[illegible]						

Notes Ck'd by	Survey of Wyland Way
Map No.	W. O. 1799.14 Tape No. St'd. °F
Office Work	Surveyed by Snyder
Checked	Notes 1913 5' Date 5-55
Date	Indexed L. C. Johnson

F. B. 1566 Pg. 241

WYLAND WAY S.S. DIST
C.I. 1799.14
Location of Improvements
on
WYLAND WAY
From - MYRTLE AVE
To - E. end of ST.

Note: Any Additions or Changes on This Sheet Must be Made or Circled in Red Ink With Date and Name of Person Making Change.

Do not extend notes this side of this line.

RETURN TO
LOS ANGELES COUNTY SURVEYOR
726 LOS ANGELES COUNTY
ENGINEERING BLDG.

76FSOSS 247 4-53



RETURN TO
LOS ANGELES COUNTY SURVEYOR
726 LOS ANGELES COUNTY
ENGINEERING BLDG.

Note: Any Additions or Changes on This Sheet Must be Made or Circled in Red Ink With Date and Name of Person Making Change.

Do not extend notes this side of this line.

Profile	Notes Red.	Plotted	Job No. 1799.14	Division No.	F. B. 1566 Pg. 243
No.	Date	Date	Survey of Wyland Way		
X-Sec.	Notes Chkd.	Checked	Survey by Snyder	Notes PRS	Date 5-16-55
No.	Date	Date	Map No.	Indexed A. G. Johnson	Date

WYLAND WAY S.S. Dist.
C.I. 1799.14

X SECTIONS
on
WYLAND WAY
From - Myrtle Ave
To - Extend of St.

Field Elev. used.

STATION	B. S.	H. I.	F. S.	ELEV.

NOTE: ANY ADDITIONS OR CHANGES ON THIS SHEET MUST BE MADE OR CIRCLED IN RED INK, WITH DATE AND NAME OF PERSON MAKING CHANGE.

PLEASE RETURN TO
LOS ANGELES COUNTY SURVEYOR
726 LOS ANGELES COUNTY ENGINEERING BLDG.

Do not extend notes this side of this line.

76L298 307 8-53

76L298 307 8-53

PLEASE RETURN TO
LOS ANGELES COUNTY SURVEYOR
726 LOS ANGELES COUNTY ENGINEERING BLDG.

NOTE: ANY ADDITIONS OR CHANGES ON THIS SHEET MUST BE MADE OR CIRCLED IN RED INK, WITH DATE AND NAME OF PERSON MAKING CHANGE.

Do not extend notes this side of this line. Wyland Way

STATION	B. S.	H. I.	F. S.	ELEV.	Left ℄ N	℄ Right ℄ S
L.E. 68				369.77	L.E. 68 Elev. 369.77	F.B. 1566-193
	553	375.35			Myrtle Ave & Wyland Way S.E. Cor.	
					Bt. spk in curb 5' S. of S. end C.R.	
0+61.85			5.84	369.46		℄ Prod Gutter
			520	370.10		℄ " Top curb
			6.20	369.10		50' R Gutter
			558	369.74		50' R Top curb
			5.44	369.66	50' L Gutter	
			480	370.50	50' L Top curb	
0+80			532	369.98		℄ Prod
—			569	369.61		50' R
—			495	370.35	50' L	
1+00	℄ Int		524	370.06	℄ Int. Myrtle Ave & Wyland Way	
			549	369.81	" N.E. Cor. N. end C.R. Gutter	
			483	370.47	" " " " Top curb	
			544	369.86	" " " " Gutter	
			481	370.49	" " " " Top curb	
			49	370.6	" " " " Prom Cor.	
			551	369.79	" S.E. Cor. S. end C.R. Gutter	
			485	370.45	" " " " Top cb	

F. B. 1566 PG. 244 Job No. 1799.14 Division No. Notes Red. Plotted Profile
Survey of Wyland Way Date Date No.
Survey by Snyder Notes PRS Notes Chkd. Checked X-Sec.
Indexed C. Johnson Date Date Date No.

76L298 307 8-53

PLEASE RETURN TO
LOS ANGELES COUNTY SURVEYOR
726 LOS ANGELES COUNTY ENGINEERING BLDG.

NOTE: ANY ADDITIONS OR CHANGES ON THIS SHEET MUST BE MADE OR CIRCLED IN RED INK, WITH DATE AND NAME OF PERSON MAKING CHANGE.

Do not extend notes this side of this line. Wyland Way

STATION	B. S.	H. I.	F. S.	ELEV.	Left & N	℄ Right & S
1+00		375 30	616	[illegible] 14	(1st Cont) S.E. Cor.	S. and C.R. Gutter
			550	[illegible]	" " "	" " Top Curb
			[illegible]	[illegible]	" " "	Prop Cor.
			555	[illegible]		50' R ℄ Myrtle Ave
			[illegible]	370 48	50' L ℄ Myrtle Ave	
1+20			524	[illegible]		℄
			569	[illegible]		50' R.
			503	[illegible]	50' L	
1 +38			583	[illegible]		℄ X Gutter
1 +68			517	[illegible]		℄
2+00			[illegible]	[illegible]		℄
			517	369 83		15' R Gutter
			[illegible]	370 51		15' R Top Curb
			46	370 7		27' R P/L
			543	369 87	15' L Gutter	
			482	370 48	15' R Top Curb	
			45	370 8	27' R P/L	
3+00			490	370 40		℄
			537	369 93		15' R Gutt.
			470	370 60		15' R Top Curb
			46	370 5		27' R P/L

Profile Notes Red. ____ Plotted ____ Job No. 1799.14 Division No. ____ F. B. 1566 Pg. 245
No. ____ Date ____ Date ____ Survey of Wyland Way
X-Sec. Notes Chkd. ____ Checked ____ Survey by Snyder Notes PRS Date 5-16-55
No. ____ Date ____ Date ____ Map No. ____ Indexed A. C. Johnson Date ____

76L298 307 8-53

PLEASE RETURN TO

LOS ANGELES COUNTY SURVEYOR

726 LOS ANGELES COUNTY ENGINEERING BLDG.

NOTE: ANY ADDITIONS OR CHANGES ON THIS SHEET MUST BE MADE OR CIRCLED IN RED INK, WITH DATE AND NAME OF PERSON MAKING CHANGE.

Do not extend notes this side of this line. Wyland Way

STATION	B. S.	H. I.	F. S.	ELEV.	Left ℄	℄ Right ℄
3+00		375 30	532	364 98	15' L Gutter	
"			468	370 62	15' L Top curb	
"			47	[illegible] 6	27' L "	
T.P.	56[illegible]	37[illegible] 79	51[illegible]	370 [illegible]		
4+00			520	[illegible]		
			5[illegible]	[illegible]		[illegible] Gutter
			5[illegible]2	[illegible]		15' R Top curb
			53	[illegible]		[illegible]
			[illegible]	[illegible]		[illegible]
			5[illegible]3	[illegible]	15' L Gutter	
			499	[illegible]	15' L Top curb	
			47	[illegible]	27' L P/L	
			[illegible]	371 [illegible]	127' L R.L.L.	
4+58.16			[illegible]	[illegible]		℄ Back Point
			5[illegible]	[illegible]		28' R Gutter
			480	[illegible]		28' R Top curb
			52	[illegible]		35' R P/L
			519	[illegible]	28' L Gutter	
			476	[illegible]	28' L Top curb	
			47	[illegible]	35' L P/L	
4+86.2			502	370 [illegible]		℄ Ahead Gutter

F. B. 1566 PG. 246 Job No. 17[illegible] Division No. Notes Red. Plotted Profile

Survey of Wyland Way Date Date No.

Survey by Snyder Notes Notes Chkd. Checked X-Sec.

Indexed K. C. Johnson Date Date Date No.

76L298 307 8-53

PLEASE RETURN TO

LOS ANGELES COUNTY SURVEYOR

726 LOS ANGELES COUNTY ENGINEERING BLDG.

NOTE: ANY ADDITIONS OR CHANGES ON THIS SHEET MUST BE MADE OR CIRCLED IN RED INK, WITH DATE AND NAME OF PERSON MAKING CHANGE.

Do not extend notes this side of this line.

STATION	B. S.	H. I.	F. S.	ELEV.	Left [illegible]	[illegible]
[illegible]		[illegible]	[illegible]	[illegible]		℄ Prod [illegible]
4+91			45	[illegible]		[illegible]
5+76			50	[illegible]		℄ Prod
			[illegible]	[illegible]		127' R.
			45	371 3	127' L	
L.E. [illegible]			4.95	[illegible] 84	[illegible] 370.839 [illegible] 193 [illegible] Way (N. side) E. end of St. Bt. [illegible] in [illegible] S'W. of B.C. of [illegible] in [illegible] of house # 227	

Profile Notes Red. ____ Plotted ____ Job No. [illegible] Division No. ____ F. B. [illegible] Pg. [illegible]

No. ____ Date ____ Date ____ Survey of [illegible]

X-Sec. Notes Chkd. ____ Checked ____ Survey by [illegible] Notes [illegible] Date 5-16-55

No. ____ Date ____ Date ____ Map No. ____ Date ____

Rev. C. Johnson

F. B. 1562 Pg. 218

Job No. Division No. Notes Red. Plotted Profile

Survey of Date Date No.

Survey by Notes Notes Chkd. Checked X-Sec.

Indexed Date Date Date No.

STATION	B. S.	H. I.	F. S.	ELEV.	

76L298 307 8-53

PLEASE RETURN TO

LOS ANGELES COUNTY SURVEYOR

726 Los Angeles County Engineering Bldg.

Do not extend notes this side of this line.

NOTE: ANY ADDITIONS OR CHANGES ON THIS SHEET MUST BE MADE OR CIRCLED IN RED INK, WITH DATE AND NAME OF PERSON MAKING CHANGE.

Notes Ck'd by	Survey of WYLAND WAY
Map No.	W. O. 1799.14 Tape No. St'd. °F
Office Work	Surveyed by Snyder
Checked	Notes LeSAULT Date 6-55
Date	Indexed E. C. Johnson

F. B. 1566 PG. 249

WYLAND WAY S.S. DIST.

C.I. 1799.14

LOCATION of IMPROVEMENTS

ON

BLAND ST

FROM - MYRTLE AVE

TO - E. END OF ST.

Note: Any Additions or Changes on This Sheet Must be Made or Circled In Red Ink With Date and Name of Person Making Change.

Do not extend notes this side of this line.

RETURN TO
LOS ANGELES COUNTY SURVEYOR
726 LOS ANGELES COUNTY
ENGINEERING BLDG.

76F3095 247 4-53

F. B. 1556 PG. 250

Cont'd Bot Pg. 251



RETURN TO
LOS ANGELES COUNTY SURVEYOR
726 LOS ANGELES COUNTY
ENGINEERING BLDG.

Note: Any Additions or Changes on This Sheet Must be Made or Circled in Red Ink With Date and Name of Person Making Change.

Do not extend notes this side of this line.

Notes Ck'd by	Survey of Wyland Way
Map No.	W. O. 1799 Tape No. St'd. °F
Office Work	Surveyed by
Checked	Notes Date
Date	Indexed A. C. Johnson

F. B. Pg. 251

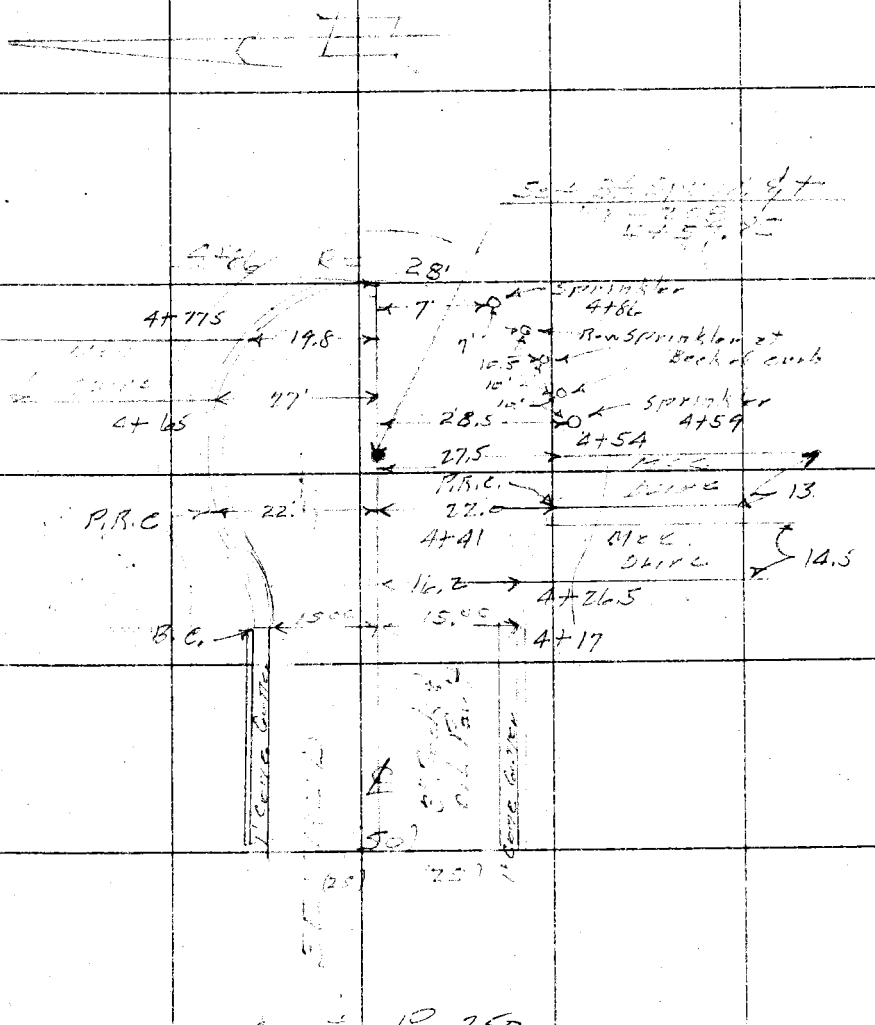

Pg 250

Note: Any Additions or Changes on This Sheet Must be Made or Circled in Red Ink With Date and Name of Person Making Change.

Do not extend notes this side of this line.

RETURN TO
LOS ANGELES COUNTY SURVEYOR
726 LOS ANGELES COUNTY
ENGINEERING BLDG.

76F3095 247 4-53

RETURN TO
LOS ANGELES COUNTY SURVEYOR
726 LOS ANGELES COUNTY
ENGINEERING BLDG.

Note: Any Additions or Changes on This Sheet Must be Made or Circled in Red Ink With Date and Name of Person Making Change.

Do not extend notes this side of this line.

F. B. 1566 PG. 252

Profile	Notes Red.	Plotted	Job No. 1799.14	Division No.	F. B. 1566 Pg. 253
No.	Date	Date	Survey of Wyland Way		
X-Sec.	Notes Chkd.	Checked	Survey by Snyder	Notes PRS	Date 5-16-55
No.	Date	Date	Map No.	Indexed ~~A. C. Johnson~~	Date

WYLAND WAY S.S. DIST.
C.I. 1799.14
X SECTIONS
on
BENRUD ST.
From Myrtle Ave
To - E end of ST

Field Elev used

STATION	B. S.	H. I.	F. S.	ELEV.

NOTE: ANY ADDITIONS OR CHANGES ON THIS SHEET MUST BE MADE OR CIRCLED IN RED INK, WITH DATE AND NAME OF PERSON MAKING CHANGE.

PLEASE RETURN TO
LOS ANGELES COUNTY SURVEYOR
726 LOS ANGELES COUNTY ENGINEERING BLDG.

Do not extend notes this side of this line.

76L298 307 8-53

76L298 307 8-53

PLEASE RETURN TO
LOS ANGELES COUNTY SURVEYOR
726 LOS ANGELES COUNTY ENGINEERING BLDG.

NOTE: ANY ADDITIONS OR CHANGES ON THIS SHEET MUST BE MADE OR CIRCLED IN RED INK, WITH DATE AND NAME OF PERSON MAKING CHANGE.

Do not extend notes this side of this line. Bonnard St

STATION	B. S.	H. I.	F. S.	ELEV.	Left ℄ N	℄ Right ℄ S
L.E. 70				371.64	L.E. 70 Elev. 371.640 F.B. 1566-193	
	559	377.23			Myrtle Ave & Bonnard St	
					S.E. COR. Bt. Spk in Curb 5' S.	
					of S. end of C.R.	
0+61.85			540	[illegible]		℄ Prod Gutter
			526	[illegible]		℄ " Top ab
			622	[illegible]		50' R Gutter
			561	[illegible]		50' R Top ab
			552	[illegible]	50' L Gutter	
			488	[illegible]	50' L Top ab	
0+80			555	[illegible]		℄ Prod
			570	[illegible]		50' R
			562	[illegible]	50' L	
1+00	℄	—	515	[illegible]	℄ Int. Myrtle Ave & Bonnard St.	
			550	371.73	✓ N.E. COR.	N end C.R. Gutter
			482	[illegible]	" " "	" Top ab
			553	[illegible]	" " "	E end " Gutter
			484	[illegible]	" " "	" Top ab
			48	[illegible]	" " "	Prop. Cor.

F. B. 1566 Pg. 254 Job No. 1298.14 Division No. Notes Red. Plotted Profile

Survey of Wy Jand Way Date Date No. X-Sec.

Survey by [illegible] Notes PRS Notes Chkd. Checked

Indexed K. C. Johnson Date Date Date No.

76L298 307 8-53

PLEASE RETURN TO

LOS ANGELES COUNTY SURVEYOR

726 LOS ANGELES COUNTY ENGINEERING BLDG.

NOTE: ANY ADDITIONS OR CHANGES ON THIS SHEET MUST BE MADE OR CIRCLED IN RED INK, WITH DATE AND NAME OF PERSON MAKING CHANGE.

Do not extend notes this side of this line.

Bernard St

STATION	B. S.	H. I.	F. S.	ELEV.	Left ℄ N	℄ Right ℄ S
1+00		[illegible]	550	371 [illegible]	Lot Cont. S.E. Cor	E. end C.R. Gutter
			482	[illegible]	" " "	" " Top ob
			622	371 01	" "	S. [illegible] Gutter
			559	[illegible]	" "	" " Top ob
			51	[illegible]	" "	[illegible]
			55[illegible]	[illegible]		50' R ℄ Myrtle Ave
			4[illegible]7	[illegible]	50' L ℄ Myrtle Ave	
1 ± 20			531	[illegible]		℄
"			56[illegible]	[illegible]		50' R
"			490	[illegible]	50' L	
1+38			588	[illegible]		℄ R Gutter
1+68			515	[illegible]		℄
2+00			4[illegible]	[illegible]		℄
			5[illegible]3	371 [illegible]		15' R Gutter
			477	[illegible]		15' R Top ob
			4[illegible]	[illegible]		27' R ½
			540	371 85	15' L Gutter	
			475	372 [illegible]	15' L Top ob	
			45[illegible]	372 [illegible]	27' L ½	
3 ± 00			486	372 37		℄
"			534	371 8[illegible]		15' R Gutter

Profile Notes Red. ____ Plotted ____ Job No. [illegible] Division No. ____

No. ____ Date ____ Date ____ Survey of [illegible]

X-Sec. Notes Chkd. ____ Checked ____ Survey by [illegible] Notes [illegible] Date 5-16-55

No. ____ Date ____ Date ____ Map No. ____ Date ____

F. B. 1566 Pg. 255

76L298 307 8-53

PLEASE RETURN TO
LOS ANGELES COUNTY SURVEYOR
726 LOS ANGELES COUNTY ENGINEERING BLDG.

NOTE: ANY ADDITIONS OR CHANGES ON THIS SHEET MUST BE MADE OR CIRCLED IN RED INK, WITH DATE AND NAME OF PERSON MAKING CHANGE.

Do not extend notes this side of this line. Bonnet St

STATION	B. S.	H. I.	F. S.	ELEV.	Left ℄	℄ Right
3+00		377.23	467	372.56		15' R Top cb
			47	[illegible] 5		27' R P/L
			530	371.93	15' L Gutter	
			464	372.59	15' L Top cb	
			45	[illegible]	27' L P/L	
T.P.	574	377.80	517	372.56		
4+00			522	372.5[illegible]		℄
			573	[illegible]		15' R Gutter
			507	[illegible]		15' R Top cb
			51	[illegible]		27' R P/L
			573	[illegible]	15' L Gutter	
			504	[illegible]	15' L Top cb	
			49	[illegible]	27' L P/L	
4+57.85			500	[illegible]		℄ Rad Pt.
			532	[illegible]		28' R Gutter
			486	[illegible]		28' R Top cb
			52	[illegible]		35' R P/L
			536	[illegible]	28' L Gutter	
			483	[illegible]	28' L Top cb	
			46	[illegible]	35' L P/L	

F. B. 1566 Pg. 256 Job No. [illegible] Division No. [illegible] Notes Red. Plotted Profile
Survey of Wyland Way Date Date No.
Survey by [illegible] Notes 1935 Notes Chkd. Checked X-Sec.
Indexed R. C. Johnson Date Date Date No.

76L298 307 8-53

PLEASE RETURN TO
LOS ANGELES COUNTY SURVEYOR
726 LOS ANGELES COUNTY ENGINEERING BLDG.

NOTE: ANY ADDITIONS OR CHANGES ON THIS SHEET MUST BE MADE OR CIRCLED IN RED INK, WITH DATE AND NAME OF PERSON MAKING CHANGE.

Do not extend notes this side of this line.

Bennard St

STATION	B. S.	H. I.	F. S.	ELEV.	Left ℄ N	℄ Right ℄ S
		377 80				
4+86			509	372 71		℄ Pred Gutter
/			464	373 16		℄ " Top ab
4+91			47	373 1		℄ " "
"			62	371 6		127' R B.L.L.
"			36	374 2	127' L B.L.L.	
L.E. 71			5 00	372 80	L.E. 71 Elev. 372.80	F.B. 1566.193

Bennard St. (N Side) E. [illegible] of St.
Bt. [illegible] [illegible] 5' W. of B.C. of ab
in front of ho# 227

Profile Notes Red. ____ Plotted ____ Job No. 1798.6 Division No. ____ F. B. 1566 Pg. 257
No. ____ Date ____ Date ____ Survey of Wylard Way
X-Sec. Notes Chkd. ____ Checked ____ Survey by Snyder Notes PRS Date 5-16-53
No. ____ Date ____ Date ____ Map No. ____ Date ____
Edward Johnson

F. B. 1562 Pg. 258 Job No. Division No. Notes Red. Plotted Profile

Survey of Date Date No.

Survey by Notes Notes Chkd. Checked X-Sec.

Indexed Date Date Date No.

STATION	B. S.	H. I.	F. S.	ELEV.	

Do not extend notes this side of this line.

PLEASE RETURN TO

LOS ANGELES COUNTY SURVEYOR

726 Los Angeles County Engineering Bldg.

NOTE: ANY ADDITIONS OR CHANGES ON THIS SHEET MUST BE MADE OR CIRCLED IN RED INK, WITH DATE AND NAME OF PERSON MAKING CHANGE.

76L293 307 8-53

Notes Ck'd by	Survey of Wyland Way
Map No.	W. O. Tape No. St'd. °F
Office Work	Surveyed by Snyder
Checked	Notes LeGault Date 5-55
Date	Indexed A. C. Johnson

F.B. 1566 Pg. 259

WYLAND WAY S.S. DIST.
C.T. 1799 [illegible]
LOCATION of Improvements

on
CALIFORNIA AVE
From — Sewart Wash
to — Brisbane St.

Note: Any Additions or Changes on This Sheet Must be Made or Circled in Red Ink With Date and Name of Person Making Change.

Do not extend notes this side of this line.

RETURN TO
LOS ANGELES COUNTY SURVEYOR
726 LOS ANGELES COUNTY
ENGINEERING BLDG.

76F3095 247 4-53

F. B. 1566 PG. 260



RETURN TO
LOS ANGELES COUNTY SURVEYOR
726 LOS ANGELES COUNTY
ENGINEERING BLDG.

Note: Any Additions or Changes on This Sheet Must be Made or Circled in Red Ink With Date and Name of Person Making Change.

Do not extend notes this side of this line.

Notes Ck'd by	Survey of Wyland Way
Map No.	W. O. Tape No. St'd. °F
Office Work	Surveyed by Snyder
Checked	Notes Le Sault Date 5-55
Date	Indexed A. C. Johnson

F. B. 555 Pg. 261



Note: Any Additions or Changes on This Sheet Must be Made or Circled in Red Ink With Date and Name of Person Making Change.

Do not extend notes this side of this line.

RETURN TO
LOS ANGELES COUNTY SURVEYOR
726 LOS ANGELES COUNTY
ENGINEERING BLDG.

76F3098 247 4-53

F. B. 1566 PG. 262 (30)

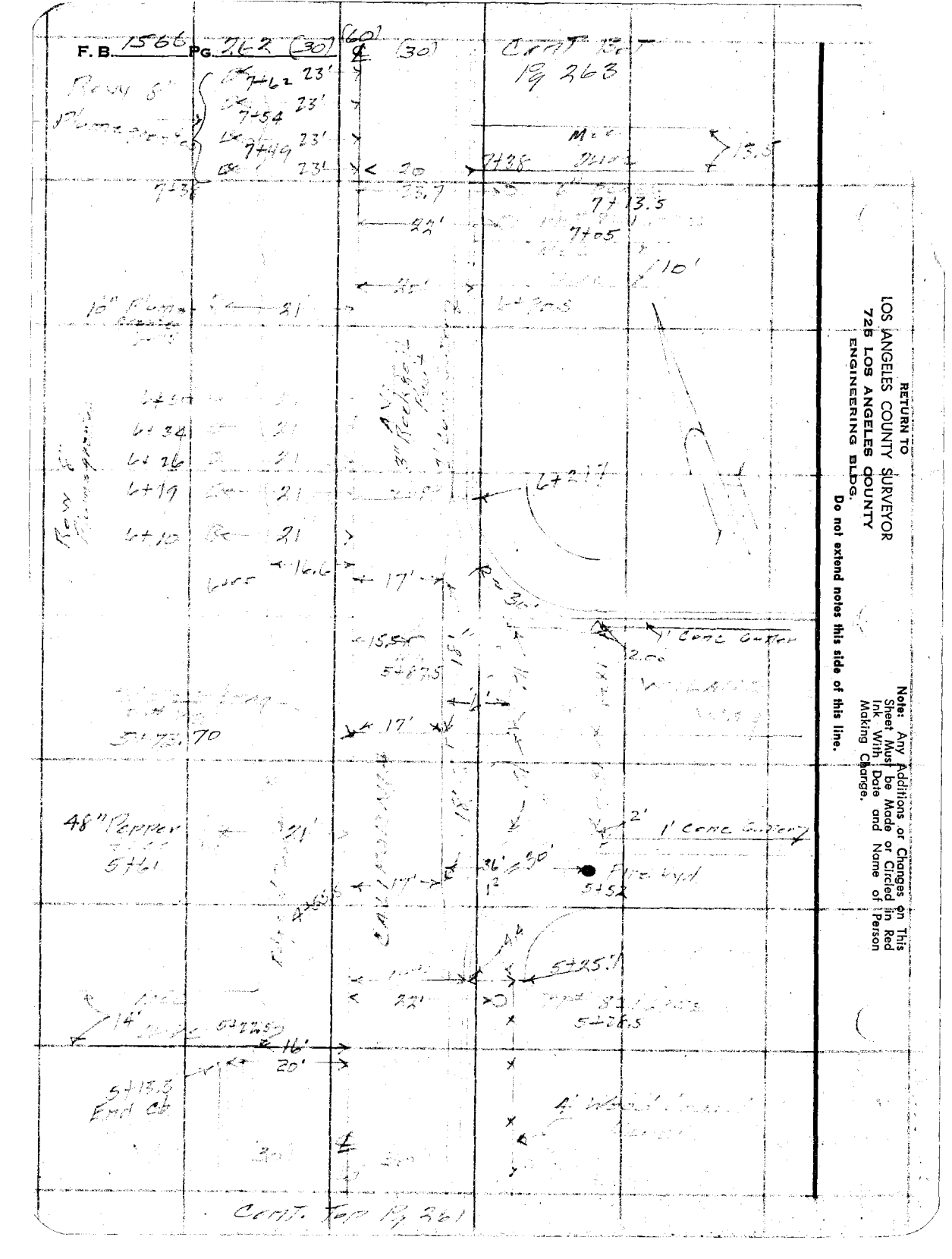

Notes Ck'd by	Survey of WYLAND WAY
Map No.	W. O. Tape No. St'd. °F
Office Work	Surveyed by Sny [illegible]
Checked	Notes L C SAULT Date 5-55
Date	Indexed A. C. Johnson

F.B. 1566 PG. 263



Note: Any Additions or Changes on This Sheet Must be Made or Circled in Red Ink With Date and Name of Person Making Change.

Do not extend notes this side of this line.

RETURN TO
LOS ANGELES COUNTY SURVEYOR
726 LOS ANGELES COUNTY
ENGINEERING BLDG.

76F3098 247 4-52

F. B. [illegible] Pg. 264

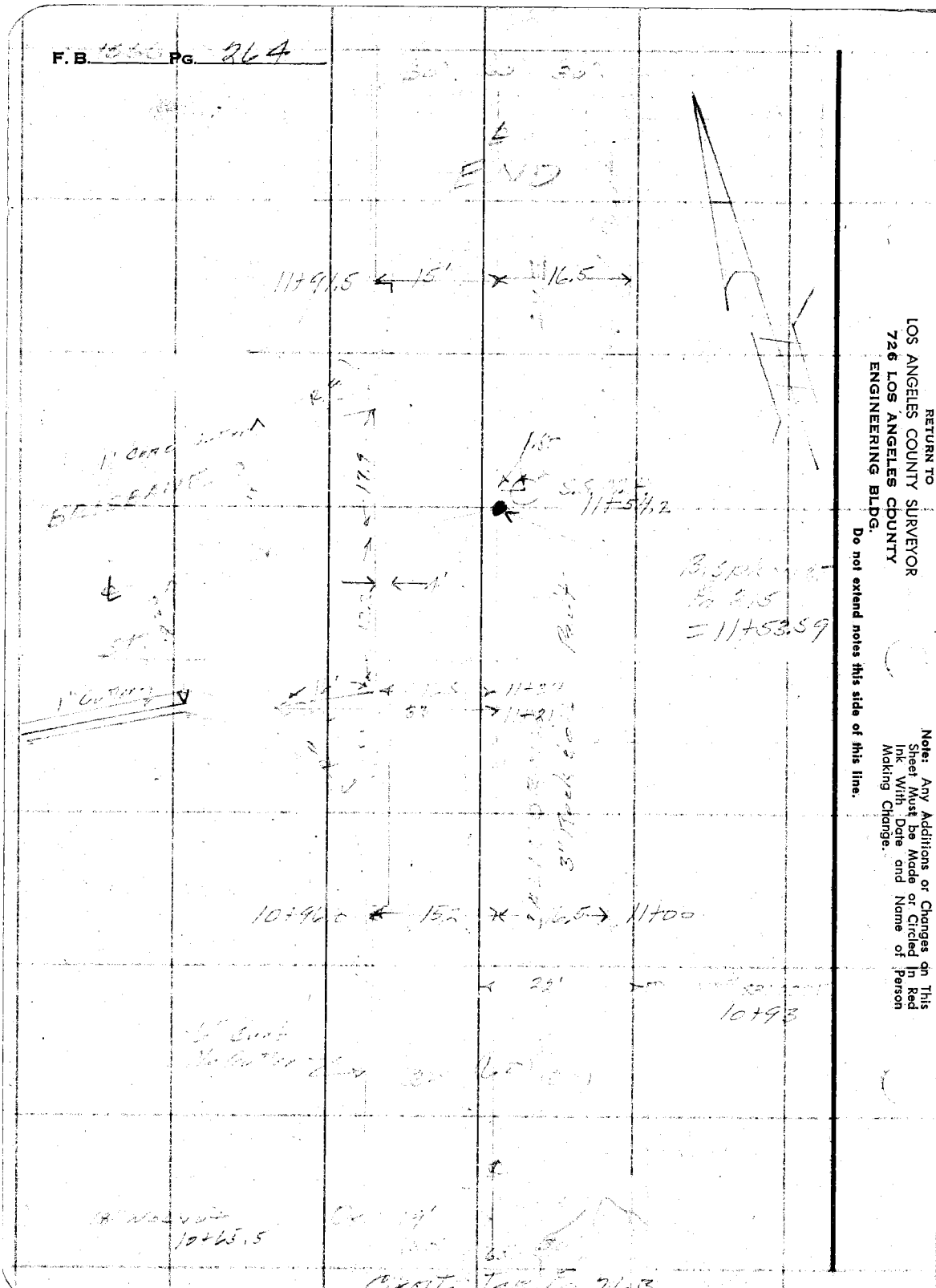

RETURN TO
LOS ANGELES COUNTY SURVEYOR
726 LOS ANGELES COUNTY
ENGINEERING BLDG.

Note: Any Additions or Changes on This Sheet Must be Made or Circled In Red Ink With Date and Name of Person Making Change.

Do not extend notes this side of this line.

Profile	Notes Red.	Plotted	Job No. 1799.14	Division No.	F. B. 1566	Pg. 265
No.	Date	Date	Survey of Wyland Way			
X-Sec.	Notes Chkd.	Checked	Survey by Snyder	Notes PRS	Date 5-16-55	
No.	Date	Date	Map No.	Indexed A. C. Johnson	Date	

WYLAND WAY S.S. DIST.
C.I. 1799.14
X SECTIONS
on
CALIFORNIA AVE
From - Sawpit Wash
To - Brisbane ST.

Field Elev. used

STATION	B. S.	H. I.	F. S.	ELEV.

NOTE: ANY ADDITIONS OR CHANGES ON THIS SHEET MUST BE MADE OR CIRCLED IN RED INK, WITH DATE AND NAME OF PERSON MAKING CHANGE.

PLEASE RETURN TO
LOS ANGELES COUNTY SURVEYOR
726 LOS ANGELES COUNTY ENGINEERING BLDG.

Do not extend notes this side of this line.

76L298 307 8-53

76L298 307 8-53

PLEASE RETURN TO
LOS ANGELES COUNTY SURVEYOR
726 LOS ANGELES COUNTY ENGINEERING BLDG.

NOTE: ANY ADDITIONS OR CHANGES ON THIS SHEET MUST BE MADE OR CIRCLED IN RED INK, WITH DATE AND NAME OF PERSON MAKING CHANGE.

Do not extend notes this side of this line.

STATION	B. S.	H. I.	F. S.	ELEV.	Left ℄ W	℄ Right ℄ E.
[illegible] 77				[illegible]	L.E. 77 Elev. [illegible]	[illegible] F.E. 1566.195
	411	[illegible]			Calgrove Ave (E side) 350' ±S. of Wyland Way - [illegible] 20' N of [illegible] of Curb.	
0+00			606	[illegible]	Int ℄ & [illegible] off set line of ℄ Sew pit Wash	
✓			[illegible]	[illegible]	[illegible]	16' R Along off set line
✓			[illegible]	[illegible]		20' R " "
✓			427	[illegible]		100' R " "
✓			[illegible]	[illegible]	16' L Gutter along off set	
✓			551	[illegible]	20' L " " "	
✓			633	[illegible]	100' L " " "	
0+44			[illegible]	[illegible]		51' R Rim S.S. M.H.
15" inlet E			16.48	[illegible]	Red Meas Dia 3.63 11.60 1.25 16.48	
15" outlet W			16.54	35.665		Red Meas Dia 3.63 11.66 1.25 16.54
1+00			[illegible]	[illegible]		
			[illegible]	367.8		15' R Gutter
			42	[illegible]		20' R Tow
			40	367.2		30' R
			42	[illegible]		80' R

F. B. 1566 Pg. 266 Job No. 179914 Division No. Notes Red. Plotted Profile
Survey of Wyland Way Date Date No.
Survey by [illegible] Notes Notes Chkd. Checked X-Sec.
Indexed A. C. Johnson Date Date Date No.

76L298 307 8-53

PLEASE RETURN TO
LOS ANGELES COUNTY SURVEYOR
726 LOS ANGELES COUNTY ENGINEERING BLDG.

NOTE: ANY ADDITIONS OR CHANGES ON THIS SHEET MUST BE MADE OR CIRCLED IN RED INK, WITH DATE AND NAME OF PERSON MAKING CHANGE.

Do not extend notes this side of this line.

Calif. Ave

STATION	B. S.	H. I.	F. S.	ELEV.	Left Bay	Right B.S.
[illegible]		373.19	55	367.7	15' L Gutter	
			28	367.[illegible]	25' L Top	
			531	367.88	91.7 L Sand Top	
			[illegible]	367.[illegible]	[illegible] L Gutter	
			655	36[illegible]	116.7 L ℄ Fault Calgrove Ave	
			720	[illegible]	142.7 L Gutter	
			6[illegible]	[illegible]	[illegible] L Top Sand	
[illegible]			476	367.4		℄
			[illegible]	367.[illegible]		15' R Gutter
			[illegible]	[illegible]		20' R Top
			[illegible]	[illegible]		30' R
			[illegible]	[illegible]		[illegible]
			49	367.[illegible]	[illegible] L Gutter	
			[illegible]	367.[illegible]	[illegible] L Top	
			[illegible]	[illegible]	41.5 L [illegible]	
			511	[illegible]	41.5 L Gutter	
			55[illegible]	[illegible]	[illegible] L ℄ [illegible]	Calgrove Ave
			607	367.[illegible]	[illegible] L Gutter	
			510	[illegible]	[illegible] L Top Sd	
			57	367.[illegible]	[illegible] L	
			6[illegible]	367.0	300' L	

Profile Notes Red. Plotted Job No. [illegible] Division No.
No. Date Date Survey of Wyland Hill
X-Sec. Notes Chkd. Checked Survey by [illegible] Notes Date 5-5-55
No. Date Date Map No. Indexed Johnson Date

F. B. [illegible] Pg. 267

F. B. 1566 Pg. 368 | Job No. 1799.12 | Division No. | Notes Red. | Plotted | Profile

Survey of Wyeth Way | Date | Date | No.

Survey by Smith Notes | Notes Chkd. | Checked | X-Sec.

Indexed A. C. Johnson | Date 5-57 | Date | Date | No.

STATION	B. S.	H. I.	F. S.	ELEV.

PLEASE RETURN TO

LOS ANGELES COUNTY SURVEYOR

726 LOS ANGELES COUNTY ENGINEERING BLDG.

NOTE: ANY ADDITIONS OR CHANGES ON THIS SHEET MUST BE MADE OR CIRCLED IN RED INK, WITH DATE AND NAME OF PERSON MAKING CHANGE.

Do not extend notes this side of this line.

761298 307 8-53

76L298 307 8-53

PLEASE RETURN TO

LOS ANGELES COUNTY SURVEYOR

726 LOS ANGELES COUNTY ENGINEERING BLDG.

NOTE: ANY ADDITIONS OR CHANGES ON THIS SHEET MUST BE MADE OR CIRCLED IN RED INK, WITH DATE AND NAME OF PERSON MAKING CHANGE.

Do not extend notes this side of this line.

STATION	B. S.	H. I.	F. S.	ELEV.	[illegible]	[illegible]
[illegible]		[illegible]	[illegible]	[illegible]		
			[illegible]	[illegible]		[illegible]
			[illegible]	370.25 E.a.		[illegible]
			[illegible]	[illegible]		[illegible]
			[illegible]	[illegible]	[illegible]	
			[illegible]	[illegible]	[illegible]	
			53	[illegible]	[illegible]	
			59	[illegible]	[illegible]	
			[illegible]	[illegible]	[illegible]	
5+00			[illegible]	[illegible]		
			[illegible]	[illegible]		[illegible]
			[illegible]	[illegible]		[illegible]
			[illegible]	[illegible]		[illegible]
			[illegible]	[illegible] 12	[illegible]	
			[illegible]	[illegible]	[illegible]	
			43	[illegible]	[illegible]	
5+13.5			[illegible]	[illegible]	[illegible]	
			[illegible]	[illegible]	[illegible]	
[illegible]	[illegible]	377 02	390	371 36		
5+73.7	[illegible]	[illegible]	579	371 23	[illegible] Wyland Way & Calif. Ave.	
			673	[illegible]	S.E. Cor. Sand C.R. Cutter	

Profile Notes Red. ____ Plotted ____ Job No. [illegible] Division No. ____

No. ____ Date ____ Date ____ Survey of [illegible]

X-Sec. Notes Chkd. ____ Checked ____ Survey by [illegible] Notes [illegible] Date [illegible]

No. ____ Date ____ Date ____ Map No. ____ Sidney Johnson Date ____

F. B. [illegible] Pg. [illegible]

76L298 307 8-53

PLEASE RETURN TO

LOS ANGELES COUNTY SURVEYOR

726 LOS ANGELES COUNTY ENGINEERING BLDG.

NOTE: ANY ADDITIONS OR CHANGES ON THIS SHEET MUST BE MADE OR CIRCLED IN RED INK, WITH DATE AND NAME OF PERSON MAKING CHANGE.

Do not extend notes this side of this line.

STATION	B. S.	H. I.	F. S.	ELEV.	[illegible]	[illegible]
5+73.70		[illegible]	[illegible]	[illegible]	Lot. Cont. S.E. Cor.	S. end C.R. Top curb
			610		" " "	E. end " Gutter
			545	[illegible]	" " "	" " Top curb
			57	[illegible]	" " "	Post cor.
			609	[illegible]	" N.E. Cor.	E. end C.R. Gutter
			545	[illegible]	" " "	" " Top [illegible]
			601	[illegible]	" " "	[illegible]
			[illegible]	[illegible]	" " "	[illegible]
			[illegible]	[illegible]	" " "	[illegible]
			638	[illegible]		20' R Gutter [illegible]
			580	[illegible]		[illegible] ℄ ST.
6+00			[illegible]	[illegible]		℄
			589	[illegible]	10' L Gutter	
			51	[illegible]	[illegible]	
			[illegible]	[illegible]	[illegible]	
[illegible]			568	[illegible]		℄
			543	[illegible]		20' R Gutter
			467	[illegible]		20' R Top curb
			46	[illegible]		[illegible]
			537	[illegible]	10' L Gutter	
			43	[illegible]	16.6 L Ed. Pav. & Top	

F. B. 1566 PG. 270

Job No. [illegible] Division No. [illegible] Notes Red. [illegible] Plotted [illegible] Profile

Survey of [illegible] Notes [illegible] Date [illegible] Date [illegible] No. [illegible]

Survey by [illegible] Notes Chkd. [illegible] Checked [illegible] X-Sec.

Indexed A. C. Johnson Date 5-55 Date [illegible] Date [illegible] No. [illegible]

76L298 307 8-53

PLEASE RETURN TO
LOS ANGELES COUNTY SURVEYOR
726 LOS ANGELES COUNTY ENGINEERING BLDG.

NOTE: ANY ADDITIONS OR CHANGES ON THIS SHEET MUST BE MADE OR CIRCLED IN RED INK, WITH DATE AND NAME OF PERSON MAKING CHANGE.

Do not extend notes this side of this line.

Calif. Ave.

Profile No.____ X-Sec. No.____ Notes Red.____ Date____ Notes Chkd.____ Date____ Plotted____ Date____ Checked____ Date____ Job No. [illegible] Division No.____ Survey of [illegible] Survey by [illegible] Notes [illegible] Date [illegible] Map No.____ Indexed C Johnson Date____

F. B. [illegible] PG. 271

STATION	B. S.	H. I.	F. S.	ELEV.		
[illegible]		[illegible]	4.3	[illegible]7	30' L [illegible]	
			4.5	[illegible]	130' L	
			4.5	[illegible]	230' L	
T.P.	[illegible]	[illegible].03	[illegible]	377.64		
8+00			6.3[illegible]	[illegible]		℄
			6.6[illegible]	[illegible]		30' R
			5.8[illegible]	[illegible]		30' R Top cb
			5.7	[illegible]		30' R [illegible]
			[illegible]3	[illegible]	16' L Gutter	
			5.7	[illegible]	16 L Top Rd. Pav.	
			5.7	[illegible]	30' L [illegible]	
8+65.50	℄ Int		5.[illegible]	[illegible]3	℄ Int Calif. [illegible]	Ramona St.
			[illegible]	[illegible]	" S.E. Corn. [illegible]	[illegible] Gutter
			[illegible]	[illegible]	" " "	" Top cb
			[illegible]	[illegible]	" " " [illegible]	" Gutter
			[illegible]	[illegible]	" " "	" Top cb
			5.5	[illegible]	" "	[illegible]
			[illegible]	[illegible]	" N.E. Cor.	[illegible] E.R. Gutter
			[illegible]	[illegible]75	" " "	" " Top cb
			[illegible]	[illegible]	" " "	[illegible] " Gutter
			[illegible]	[illegible]	" " "	" " Top cb

F. B. 1565 Pg. 272 Job No. 17201 14 Division No. Notes Red. Plotted Profile

Survey of [illegible] Date Date No.

Survey by [illegible] Notes Notes Chkd. Checked X-Sec.

Indexed A. C. Johnson Date Date Date No.

STATION	B. S.	H. I.	F. S.	ELEV.

PLEASE RETURN TO

LOS ANGELES COUNTY SURVEYOR

726 Los Angeles County Engineering Bldg.

NOTE: ANY ADDITIONS OR CHANGES ON THIS SHEET MUST BE MADE OR CIRCLED IN RED INK, WITH DATE AND NAME OF PERSON MAKING CHANGE.

Do not extend notes this side of this line.

76L298 307 8-53

76L298 307 8-53

PLEASE RETURN TO
LOS ANGELES COUNTY SURVEYOR
726 Los Angeles County Engineering Bldg.

NOTE: ANY ADDITIONS OR CHANGES ON THIS SHEET MUST BE MADE OR CIRCLED IN RED INK, WITH DATE AND NAME OF PERSON MAKING CHANGE.

Do not extend notes this side of this line.

STATION	B. S.	H. I.	F. S.	ELEV.		

Profile Notes Red. Plotted Job No. Division No.
No. Date Date Survey of
X-Sec. Notes Chkd. Checked Survey by Notes Date
No. Date Map No. Checked Date

F. B. Pg. 273

F. B. 1566 Pg. 274 Job No. 1799.14 Division No. Notes Red. Plotted Profile

Survey of Wy land Way Date Date No.

Survey by Snyder Notes 1975 Notes Chkd. Checked X-Sec.

Indexed A. C. Johnson Date Date Date No.

761298 307 8-53

PLEASE RETURN TO

LOS ANGELES COUNTY SURVEYOR

726 Los Angeles County Engineering Bldg.

NOTE: ANY ADDITIONS OR CHANGES ON THIS SHEET MUST BE MADE OR CIRCLED IN RED INK, WITH DATE AND NAME OF PERSON MAKING CHANGE.

Do not extend notes this side of this line.

STATION	B. S.	H. I.	F. S.	ELEV.	

Notes Ck'd by	Survey of WYLAND WAY	F. B. 1566 PG. 225
Map No.	W. O. Tape No. St'd. °F	
Office Work	Surveyed by: SNYDER	
Checked	Notes LE GAULT Date 5-55	
Date	Indexed C. Johnson	

WYLAND WAY S.S. DIST.

C.I. 1799.14

LOCATION OF IMPROVEMENTS

ON

WYLAND WAY

FROM — CALIFORNIA

TO — EAST TO END OF ST.

Note: Any Additions or Changes on This Sheet Must be Made or Circled in Red Ink With Date and Name of Person Making Change.

Do not extend notes this side of this line.

RETURN TO
LOS ANGELES COUNTY SURVEYOR
726 LOS ANGELES COUNTY
ENGINEERING BLDG.

76F809S 247 4-53



RETURN TO
LOS ANGELES COUNTY SURVEYOR
720 LOS ANGELES COUNTY
ENGINEERING BLDG.

Do not extend notes this side of this line.

Note: Any Additions or Changes on This Sheet Must be Made or Circled in Red Ink With Date and Name of Person Making Change.

Profile	Notes Red.	Plotted	Job No. 1799.14	Division No.	F. B. 1566 Pg. 277
No.	Date	Date	Survey of Wyland Way		
X-Sec.	Notes Chkd.	Checked	Survey by Snyder	Notes PRS	Date 5-17-55
No.	Date	Date	Map No.	Endorsed Johnson	Date

WYLAND WAY
Cal. 1799.14

X SECTIONS
ON
WYLAND WAY
From Calif. Ave
To E. end of ST.

Field Eng. Used

STATION	B. S.	H. I.	F. S.	ELEV.

NOTE: ANY ADDITIONS OR CHANGES ON THIS SHEET MUST BE MADE OR CIRCLED IN RED INK, WITH DATE AND NAME OF PERSON MAKING CHANGE.

PLEASE RETURN TO
LOS ANGELES COUNTY SURVEYOR
726 LOS ANGELES COUNTY ENGINEERING BLDG.

Do not extend notes this side of this line.

76L298 307.8-53

76L298 307 8-53

PLEASE RETURN TO
LOS ANGELES COUNTY SURVEYOR
726 LOS ANGELES COUNTY ENGINEERING BLDG.

NOTE: ANY ADDITIONS OR CHANGES ON THIS SHEET MUST BE MADE OR CIRCLED IN RED INK, WITH DATE AND NAME OF PERSON MAKING CHANGE.

Do not extend notes this side of this line.

STATION	B. S.	H. I.	F. S.	ELEV.	[illegible]	[illegible]
L.E. 75				371.66	L.E. 75 Elev. 371.66 F.B. 1566 – 195	
	429	376.15			California Ave & Wyland Way	
					N.E. Cor. [illegible]	
					N. of N. end of C.R.	
1+00	℄ [illegible]		495	371.20	℄ [illegible] Calif. Ave & Wyland Way	
			508	371.07	✓ N.E. Cor. N. end C.R. Gutter	
			430	371.75	✓ ✓ ✓ ✓ Top cb	
			521	370.94	✓ ✓ ✓ E. end C.R. Gutter	
			459	371.36	✓ ✓ ✓ Top cb	
			43	371.9	✓ ✓ ✓ Prop Cor	
			523	370.92	✓ S.E. Cor. E. end C.R. Gutter	
			457	371.58	✓ ✓ ✓ Top cb	
			585	370.30	✓ ✓ ✓ S. end C.R. Gutter	
			506	370.09	✓ ✓ ✓ ✓ Top cb	
			48	371.3	✓ ✓ ✓ Prop. Cor.	
			529	370.86	50' R ℄ ST.	
			467	371.77	50' L on ℄ ST	
1+20			551	370.62	℄ X Gutter	
1+50			495	371.20	℄	
2+00			463	371.52	℄	

F. B. 1566 PG. 278 Job No. 1799 14 Division No. Notes Red. Plotted Profile
Survey of Wyland Way Date Date No.
Survey by Snyder Notes PRS Notes Chkd. Checked X-Sec.
Indexed A. C. Johnson Date 5-55 Date Date No.

76L298 S & E #307 9-54

PLEASE RETURN TO

LOS ANGELES COUNTY SURVEYOR

726 LOS ANGELES COUNTY ENGINEERING BLDG.

NOTE: ANY ADDITIONS OR CHANGES ON THIS SHEET MUST BE MADE OR CIRCLED IN RED INK, WITH DATE AND NAME OF PERSON MAKING CHANGE.

Do not extend notes this side of this line.

Wyland Way

STATION	B. S.	H. I.	F. S.	ELEV.	Left ℄	℄ Right ℄
2+00		376 15	518	370 97		18' R Gutter
			451	371 64		18' R Top of ch
			45	371 7		30' R P/L
			518	370 97	18' L Gutter	
			456	371 59	18' L Top of ch	
			44	371 8	30' L P/L	
3+00			453	371 62		℄
			502	371 13		18' R Gutter
			439	371 76		18' R Top of ch
			44	371 8		30' R P/L
			506	371 09	18' L Gutter	
			439	371 76	18' L Top of ch	
			42	372 0	30' L P/L	
T.P.	599	377 24	470	371 25		
4+00			550	371 74		℄
			5[illegible]	371 26		18' R Gutter
			533	371 9[illegible]		18' R Top of ch
			52	372 0		30' R P/L
			[illegible]	371 27	18' L Gutter	
			533	371 91	18' L Top of ch	
			51	372 1	30' L P/L	

Profile Notes Red. ____ Plotted ____ Job No. 1799 Division No. ____ F. B. 1586 Pg. 279

No. ____ Date ____ Date ____ Survey of Wyland Way

X-Sec. Notes Chkd. ____ Checked ____ Survey by Snyder Notes PRS Date 5-55

No. ____ Date ____ Date ____ Map No. ____ Indexed Johnson Date ____

76L298 S & E #307 9-54

PLEASE RETURN TO
LOS ANGELES COUNTY SURVEYOR
726 LOS ANGELES COUNTY ENGINEERING BLDG.

NOTE: ANY ADDITIONS OR CHANGES ON THIS SHEET MUST BE MADE OR CIRCLED IN RED INK, WITH DATE AND NAME OF PERSON MAKING CHANGE.

Do not extend notes this side of this line.

Wyland Way

STATION	B. S.	H. I.	F. S.	ELEV.	Left [illegible]	& Right [illegible]
4+29.50		[illegible]724	549	[illegible]		℄ End of St
			[illegible]	[illegible]		18' R [illegible]
			525	[illegible]		18' R Top ob. [illegible]
			[illegible]	[illegible]		[illegible] R [illegible]
			57	[illegible]		153' R Tr. Cor.
			586	[illegible]	18' L [illegible]	
			527	[illegible]	18' L Top ob	
			50	[illegible]	30' L [illegible]	
			41	[illegible]	160' L along Tr. line	
5+00			51	372 1		℄ [illegible]
[illegible]			51	[illegible]		℄ Prod.
L.F. 76			529	[illegible]	L.F. 76 Elev. [illegible] F.B. [illegible] - 195 Wyland Way [illegible] at E. end of St. 325' [illegible] [illegible] Ave. [illegible] [illegible] [illegible] of E. end.	

F. B. 1566 PG. 280 Job No. 1799 14 Division No. Notes Red. Plotted Profile
Survey of WYLAND WAY Date Date No.
Survey by Smyder Notes Notes Chkd. Checked X-Sec.
Indexed R. C. Johnson Date 5-[illegible] Date Date No.

Notes Ck'd by	Survey of Wyland Way
Map No.	W. O. 1799.14 Tape No. St'd. °F
Office Work	Surveyed by [illegible]
Checked	Notes [illegible] Date
Date	Indexed A. C. Johnson

F. B. 1566 PG. 281

WYLAND WAY S.S. DIST.

C.I. 1799.14

Location of Improvements

on

[illegible] ST

[illegible]

EZST. LINE TR # 13461

Note: Any Additions or Changes on This Sheet Must be Made or Circled in Red Ink With Date and Name of Person Making Change.

Do not extend notes this side of this line.

RETURN TO
LOS ANGELES COUNTY SURVEYOR
726 LOS ANGELES COUNTY
ENGINEERING BLDG.

76F3095 247 4-53

F. B. 1566 PG. 282



RETURN TO
LOS ANGELES COUNTY SURVEYOR
720 LOS ANGELES COUNTY
ENGINEERING BLDG.
Do not extend notes this side of this line.

Note: Any Additions or Changes on This Sheet Must be Made or Circled in Red Ink With Date and Name of Person Making Change.

Notes Ck'd by	Survey of
Map No.	W. O.	Tape No.	St'd. °F
Office Work	Surveyed by
Checked	Notes	Date
Date	Indexed

F. B. Pg.

END

Note: Any Additions or Changes on This Sheet Must be Made or Circled in Red Ink With Date and Name of Person Making Change.

Do not extend notes this side of this line.

RETURN TO
LOS ANGELES COUNTY SURVEYOR
726 LOS ANGELES COUNTY
ENGINEERING BLDG.

76F3098 247 4-53

RETURN TO
LOS ANGELES COUNTY SURVEYOR
726 LOS ANGELES COUNTY
ENGINEERING BLDG.

Note: Any Additions or Changes on This Sheet Must be Made or Circled in Red Ink With Date and Name of Person Making Change.

Do not extend notes this side of this line.

F. B. 1566 PG. 264

Profile No.	Notes Red.	Plotted	Job No. 1799.14	Division No.	F. B. 1566 Pg. 285
	Date	Date	Survey of Wyland Way		
X-Sec. No.	Notes Chkd.	Checked	Survey by Snyder	Notes PRS	Date 5-17-55
	Date	Date	Map No.	Indexed Johnson	Date

Wyland Way S.S. Dist.
C.I. 1799.14
X SECTIONS
OF
BENRUD ST
From — California Ave
To — East line of 13461

Field Plan Used

STATION	B. S.	H. I.	F. S.	ELEV.

NOTE: ANY ADDITIONS OR CHANGES ON THIS SHEET MUST BE MADE OR CIRCLED IN RED INK, WITH DATE AND NAME OF PERSON MAKING CHANGE.

PLEASE RETURN TO
LOS ANGELES COUNTY SURVEYOR
726 LOS ANGELES COUNTY ENGINEERING BLDG.

Do not extend notes this side of this line.

76L298 S & E #307 9-54

76L298 S & E #307 9-54

PLEASE RETURN TO
LOS ANGELES COUNTY SURVEYOR
726 LOS ANGELES COUNTY ENGINEERING BLDG.

NOTE: ANY ADDITIONS OR CHANGES ON THIS SHEET MUST BE MADE OR CIRCLED IN RED INK, WITH DATE AND NAME OF PERSON MAKING CHANGE.

Do not extend notes this side of this line.

STATION	B. S.	H. I.	F. S.	ELEV.	Left [illegible]	℄ [illegible]
L.E 73				[illegible]	L.E 73 [illegible]	[illegible]
	539	378 71			[illegible]	[illegible]
					[illegible]	[illegible]
					[illegible]	
[illegible]	[illegible]		540	[illegible]	[illegible]	[illegible]
			559	[illegible]	[illegible]	[illegible]
			475	[illegible]	[illegible]	[illegible]
			555	[illegible]	[illegible]	[illegible]
			489	[illegible]	[illegible]	[illegible]
			47	[illegible]	[illegible]	[illegible]
			559	[illegible]	[illegible]	[illegible]
			495	[illegible]	[illegible]	[illegible]
			617	[illegible]	[illegible]	[illegible]
			540	[illegible]	[illegible]	[illegible]
			52	[illegible]	[illegible]	[illegible]
			580	[illegible]		[illegible]
			502	[illegible]	[illegible]	
[illegible]			586	[illegible]		[illegible]
[illegible]			529	[illegible]		[illegible]
[illegible]			492	[illegible]		[illegible]
			553	[illegible]		16.3R Gutter

F. B. 1566 Pg. 286 Job No. 799.14 Division No. Notes Red. Plotted Profile
Survey of Wyland Way Date Date No.
Survey by Snyder Notes PRS Notes Chkd. Checked X-Sec.
Indexed C. Johnson Date Date Date No.

76L298 S & E #307 9-54

PLEASE RETURN TO
LOS ANGELES COUNTY SURVEYOR
726 LOS ANGELES COUNTY ENGINEERING BLDG.

NOTE: ANY ADDITIONS OR CHANGES ON THIS SHEET MUST BE MADE OR CIRCLED IN RED INK, WITH DATE AND NAME OF PERSON MAKING CHANGE.

Do not extend notes this side of this line. Benrod St

STATION	B. S.	H. I.	F. S.	ELEV.	Left 3/4	Semi Ten Right 3/4
2+00		378 71	480	373 84		16.3 R Top cb
–			51	373 6		28.1 R P/L
–			546	373 25	19.7 L Gutter	
–			483	373 88	19.7 L Top cb	
–			47	374 0	32' L P/L	
2+91.47			507	373 64		P.I.
			541	373 30		5.7 R Gutter
			475	373 96		5.7 R Top cb
			48	373 9		17.7 R P/L
			474	373 97	12" L ℄ Paint	
			532	373 37	31' L Gutter	
			471	374 00	31' L Top cb	
			43	374 4	43' L P/L	
3+00			500	373 71		Semi Ten
T.P.	556	379 28	499	373 72		
4+00			524	374 04		Semi Ten
			580	373 48		17.8 R Gutter
			517	374 11		17.8 R Top cb
			52	374 1		30' R P/L
			577	373 51	18.3 L Gutter	
			510	374 18	18.3 L Top cb	

Profile Notes Red. ____ Plotted ____ Job No. 1999.14 Division No. ____ F. B. 1566 Pg. 287
No. ____ Date ____ Date ____ Survey of Wy Land Way
X-Sec. Notes Chkd. ____ Checked ____ Survey by Snyder Notes PRS Date 5-17-55
No. ____ Date ____ Date ____ Map No. ____ Checked Johnson Date ____

76L298 S & E #307 9-56

PLEASE RETURN

LOS ANGELES COUNTY SURV

726 Los Angeles County Engineer Bldg.

NOTE: ANY ADDITIONS OR CHANGES TO THIS SHEET MUST BE MADE BY THE ENGINEER IN WRITING WITH DATE AND NAME OF PERSON MAKING SAME.

Do not write on this line

1566

Profile

F. B. 1566 Pg. 78 Job No. 7996 Division No. Notes Red. Plotted No.

Survey of Wy Yard Way Date Date X-Sec.

Survey by E. C. Johnson Notes 1735 Notes Chkd. Checked

Indexed E. C. Johnson Date Date Date No.

STATION	B. S.	H. I.	F. S.	ELEV.			
4+00		378.28	2.0	376.4	12' L	12'	
4+25.11			5.2	374.05		4 TR	35' Fine ind
			5.7	373.5			20' R Gutter along TR line
			5.1	373.17			20' R Top of bk. line
			5.0	373.3			31.76 R Face con.
			6.0	373			160' R along TR line
			5.4	373.6	15.2 L	Gutter	
			4.2	374.4	15.2 L	Top of bk.	
			5.2	373.1	31.87 L	Face conc	
			4.0	373.3	140' L	B.L.L.	
5+31.40			4.10	373.38		1'	
			4.79	373.17			7' R Ground
			5.33	373.15			25.5 R Gutter
			4.67	374.61			25.8 R Top of bk
			4.2	373.7			87 R "
			2.35	373.2	31.1 L	Gutter	
			1.75	374.55	31.1 L	Top of bk	
			4.6	373.7	20' L	"	
7+00			3.10	373.47			
L.E 74			4.80	374.48			

Bench Mark: Elev. 378.78 Sta. 154+195
Cut 1.5' Dist. Avg. 15' Sta. 155+35 L 65
2' W.W. of culvert opening