1567

RETURN TO
LOS ANGELES COUNTY SURVEYOR
[illegible]
ENGINEERING [illegible]

Any Additions or Changes on this Map must be [illegible] Checked in [illegible] Change [illegible]

[illegible] line.

INDEX TO FIELD BOOK # 1567

Date	J.N.					Notes	Pages
		GRANDEUR AVENUE C.I. 1324					
	1324	℄ Notes for Grandeur Ave.				~~Elevations~~ ℄	5-~~82~~ 14
5/50	"	Dabney St.	From	Palm St.	To Loma Alta Dr.	Topog.	83-86
"	"	" "	"	" "	" " " "	X-Sects.	87-92
"	"	Thurin Ave.	"	" "	" " " "	Topog.	93-99
"	"	" "	"	" "	" " " "	X-Sects.	101-110
"	"	Loma Alta Dr.	"	Dabney St.	" Fair Oaks Ave.	Topog.	111-119
"	"	" " "	"	" "	" " " "	X-Sects.	121-149
"	"	Palm St.	"	Lincoln Ave.	" " " "	Topog.	151-168
6/50	"	Elevations of Mt. Lowe Military Academy Altadena, Calif.				Elevations	169-209
"	"	Marigold St.	From	Thurin Ave.	To Olive Ave.	Topog.	211-215
"	"	" "	"	" "	" " "	X-Sects.	217-224
"	"	Grandeur Ave.	"	Palm St.	" Poppyfields Dr.	Topog.	225-228
"	"	" "	"	" "	" " "	X-Sects.	229-238
7/50	"	La Corona Ave.	From	Palm St.	To Southerly Line Tr.5457	Topog.	239-24[illegible]
"	"	" " "	"	" "	" " " " "	X-Sects. 8	24[illegible]-252

Bridgeford July 87

Notes Ck'd by
Map No.
Office Work
Checked
Date

Survey of
W. O. Tape No. St'd °F
Surveyed by
Notes Date
Indexed

F. B. 1567 PG.

RETURN TO
LOS ANGELES COUNTY SURVEYOR
725 LOS ANGELES COUNTY
ENGINEERING BLDG.

Note: Any Additions or Changes on This Sheet Must be Made or Circled in Red Ink With Date and Name of Person Making Change.

Do not extend notes this side of this line.

F.B. PG.

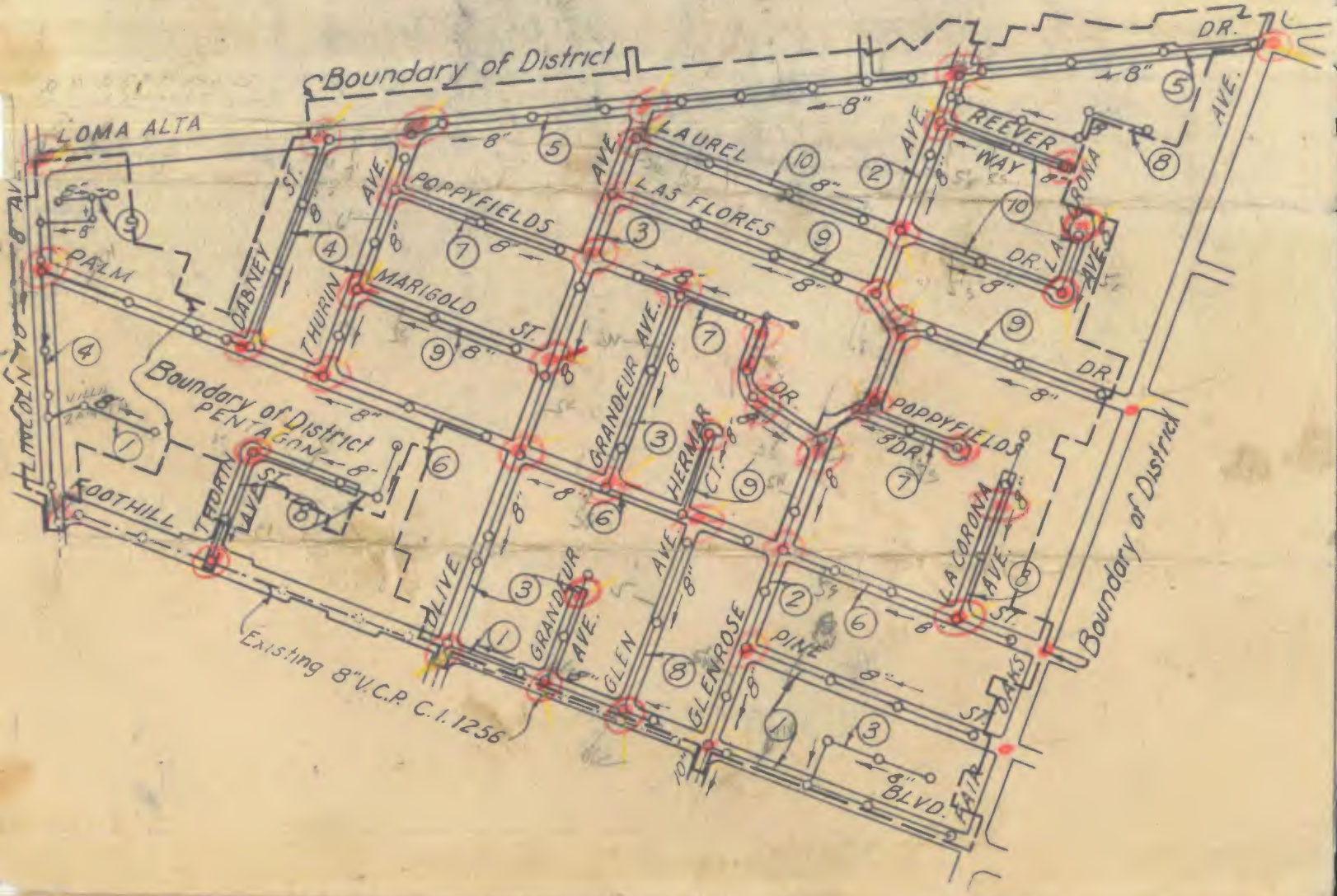

CALIFORNIA

INDEX MAP

COUNTY IMPROVEMENT NO. 1324

GRANDEUR AVENUE

AND OTHER RIGHTS OF WAY

SANITARY SEWER DISTRICT

SCALE 1" = 600' DEC. 1952

WALL SHEET NO. 50

WILLIAM J. FOX COUNTY ENGINEER

SUBMITTED A. P. Collins
SANITATION ENGINEER

APPROVED A. H. Gregory
CHIEF DEPUTY

LEGEND

PLAN AND PROFILE SHEET NUMBERS THUS (5)
DISTRICT BOUNDARY THUS
PROPOSED SANITARY SEWERS THUS
EXISTING SANITARY SEWERS THUS

DRAWN	CADWELL	OCT. 1952
TRACED	CADWELL	OCT. 1952
CHECKED	SCOTT	FEB. 1953

• Mon. to Set.

FB. 1567

Notes Ck'd by Miller	Survey of Grandeur Ave
Map No. B 2573	W. O. 1324 Tape No. 0104 St'd. 68 °F
Office Work C.W. Cox	Surveyed by J.J. Lanigan
Checked Galli	Notes Lanigan Date 2-1-50
Date June 1956	Indexed R. C. Johnson 4-26-50

F. B. 367 Pg. 5

CENTER LINE
SURVEY
for
GRANDEUR AVE.
C.I. 1324

J.J. Lanigan
A.S. Curtis
H.H. Raphael
(W.W. Boydston)
I.P. Thomas

Note: Any Additions or Changes on This Sheet Must be Made or Circled in Red Ink With Date and Name of Person Making Change.

Do not extend notes this side of this line.

RETURN TO
LOS ANGELES COUNTY SURVEYOR
726 LOS ANGELES COUNTY
ENGINEERING BLDG.

16F309S 247 10M 1-49

RETURN TO
LOS ANGELES COUNTY SURVEYOR
725 LOS ANGELES COUNTY
ENGINEERING BLDG.

Note: Any Additions or Changes on This Sheet Must be Made or Circled in Red Ink With Date and Name of Person Making Change.

Do not extend notes this side of this line.

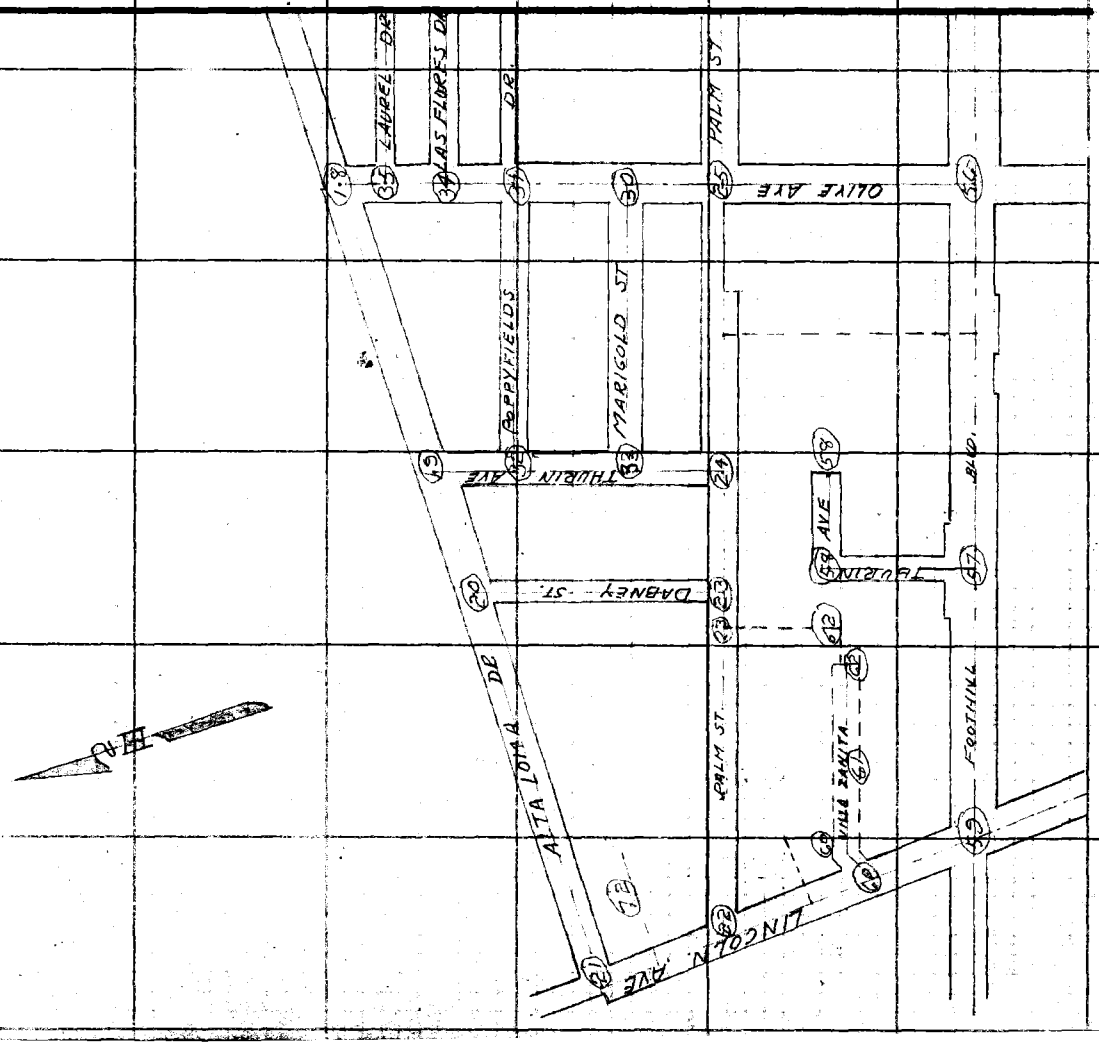

F. B. 1567 PG. 6

Notes Ck'd by Miller
Map No. B 2573
Office Work C. W. COX
Checked Gallt
Date June 1956

Survey of Grandeur Ave.
W. O. 1324 Tape No. 014 St'd. 68 °F
Surveyed by J. J. Lanigan
Notes Lanigan Date 2-1-50
Indexed A. C. Johnson

F. B. 1567 Pg. 7

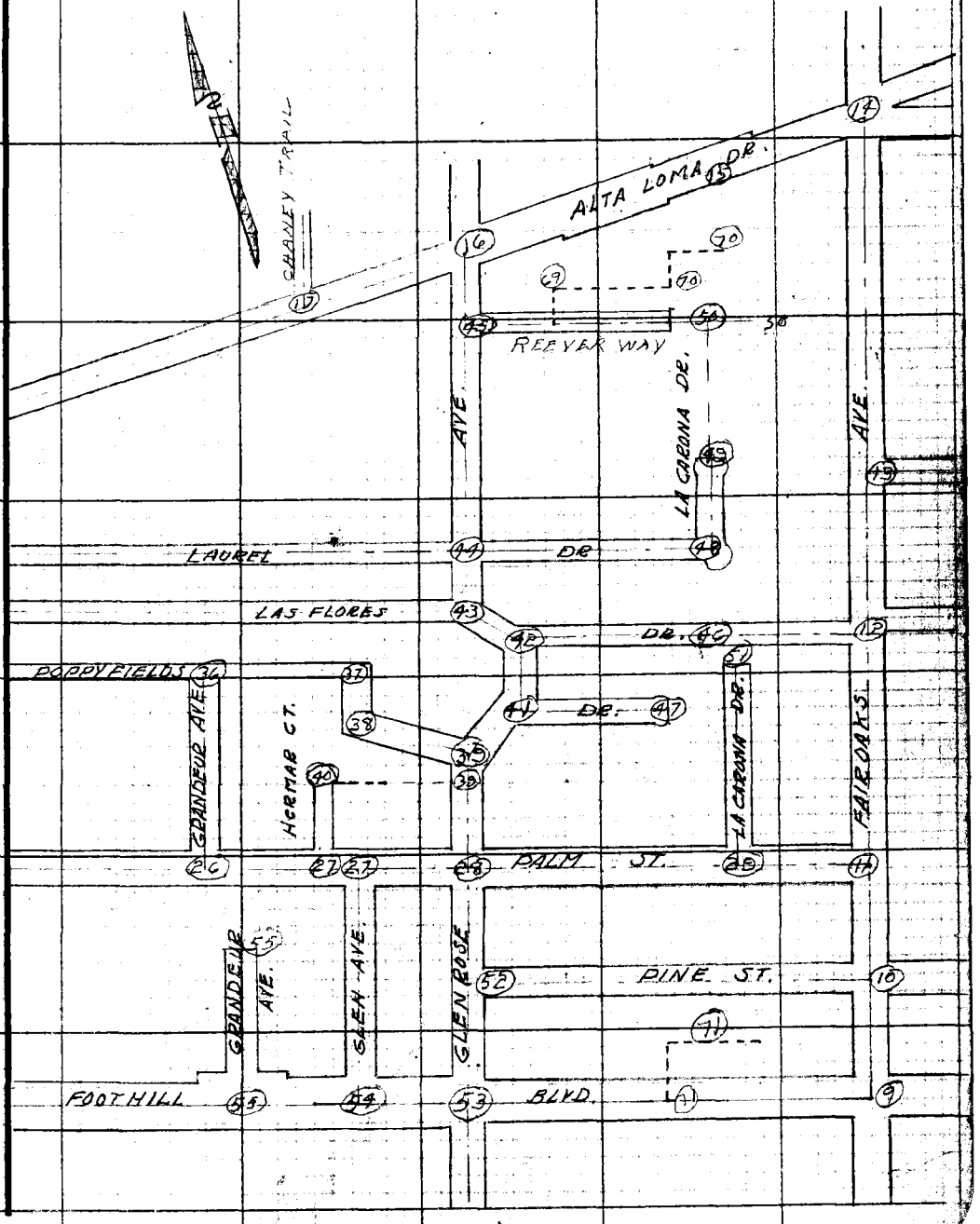

Note: Any Additions or Changes on This Sheet Must be Made or Circled in Red Ink With Date and Name of Person Making Change.

Do not extend notes this side of this line.

RETURN TO
LOS ANGELES COUNTY SURVEYOR
726 LOS ANGELES COUNTY
ENGINEERING BLDG.

76F309S 247 10M 1-49

RETURN TO
LOS ANGELES COUNTY SURVEYOR
726 LOS ANGELES COUNTY
ENGINEERING BLDG.

Note: Any Additions or Changes on This Sheet Must be Made or Circled in Red Ink With Date and Name of Person Making Change.

Do not extend notes this side of this line.

F. B. 1567 PG. 8

Notes Ck'd by Miller	Survey of Grandeur Ave
Map No. B 2573	W. O. 1324 Tape No. 0104 St'd 68 °F
Office Work C.W. COX	Surveyed by J. J. Lanigan
Checked Galli	Notes Lanigan Date 2-2-50
Date June 1956	Indexed A. C. Johnson

F. B. 1567 PG. 9

WIS. 50-B-1

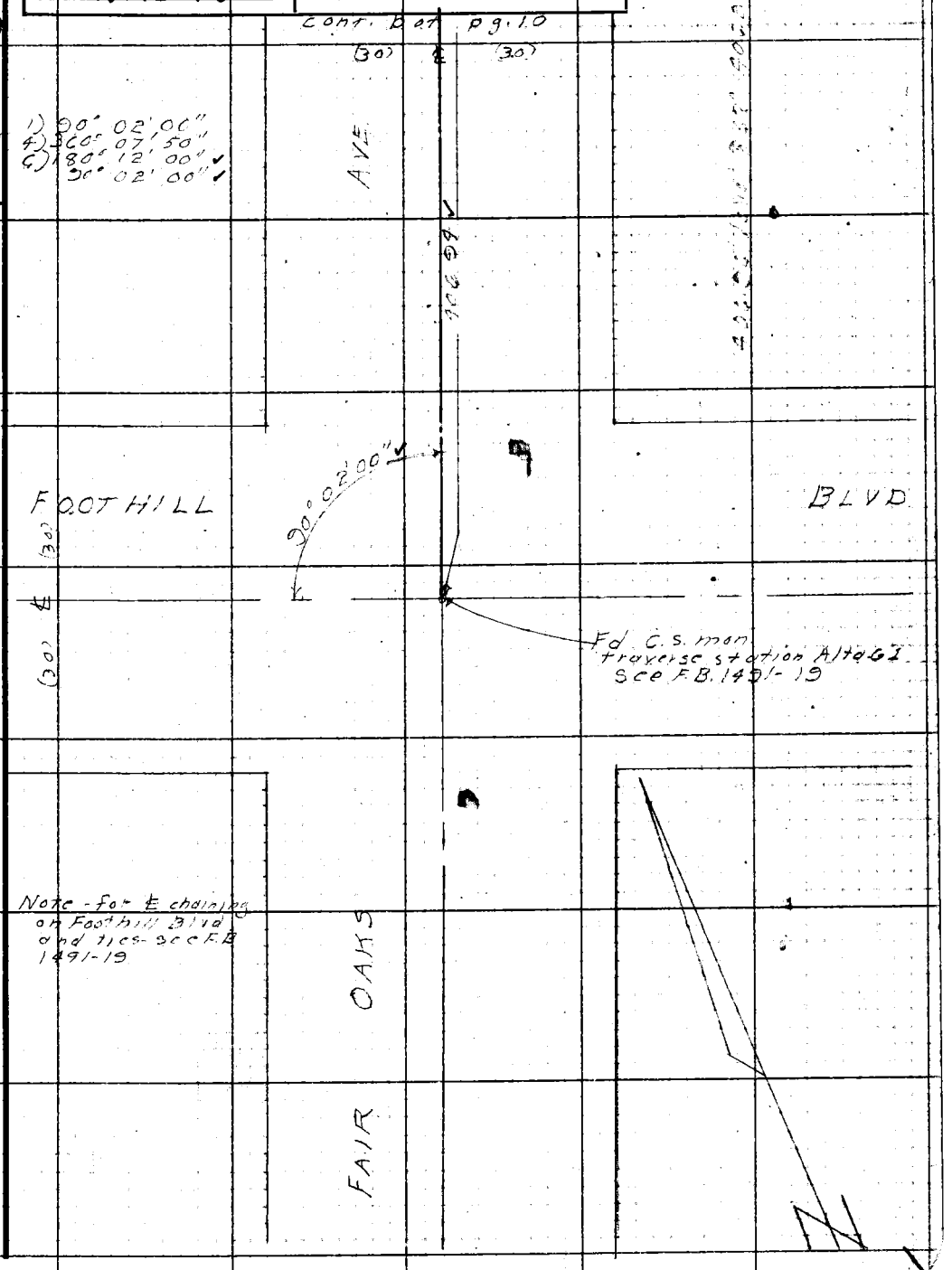

Note: Any Additions or Changes on This Sheet Must be Made or Circled in Red Ink With Date and Name of Person Making Change.

Do not extend notes this side of this line.

RETURN TO
LOS ANGELES COUNTY SURVEYOR
726 LOS ANGELES COUNTY
ENGINEERING BLDG.

76F309S 247 10M 1-49

F. B. 1567 PG. 10

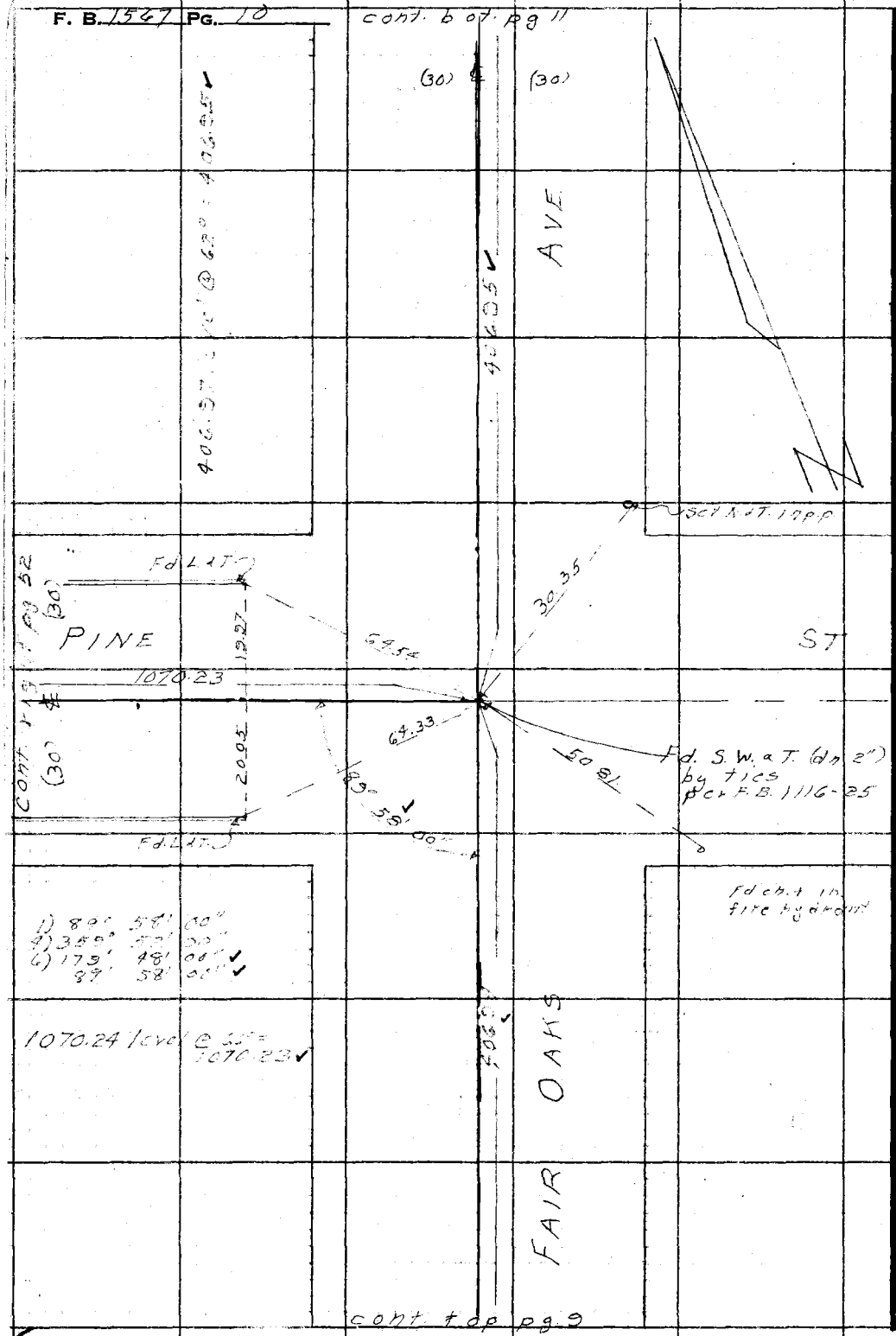

WS 50-B-1

RETURN TO
LOS ANGELES COUNTY SURVEYOR
726 LOS ANGELES COUNTY
ENGINEERING BLDG.

Do not extend notes this side of this line.

Note: Any Additions or Changes on This Sheet Must Be Made or Circled in Red Ink With Date and Name of Person Making Change.

Notes Ck'd by Miller	Survey of Grandeur Ave
Map No. B 2573	W. O. 1324 ape. No. 0104 St'd. 68 °F
Office Work C. W. COX	Surveyed by J. J. Lanigan
Checked Galli	Notes Lanigan Date 2-2-50
Date June 1956	Indexed A. C. Johnson

F. B. 1567 PG. 11

W.S.150-B-1

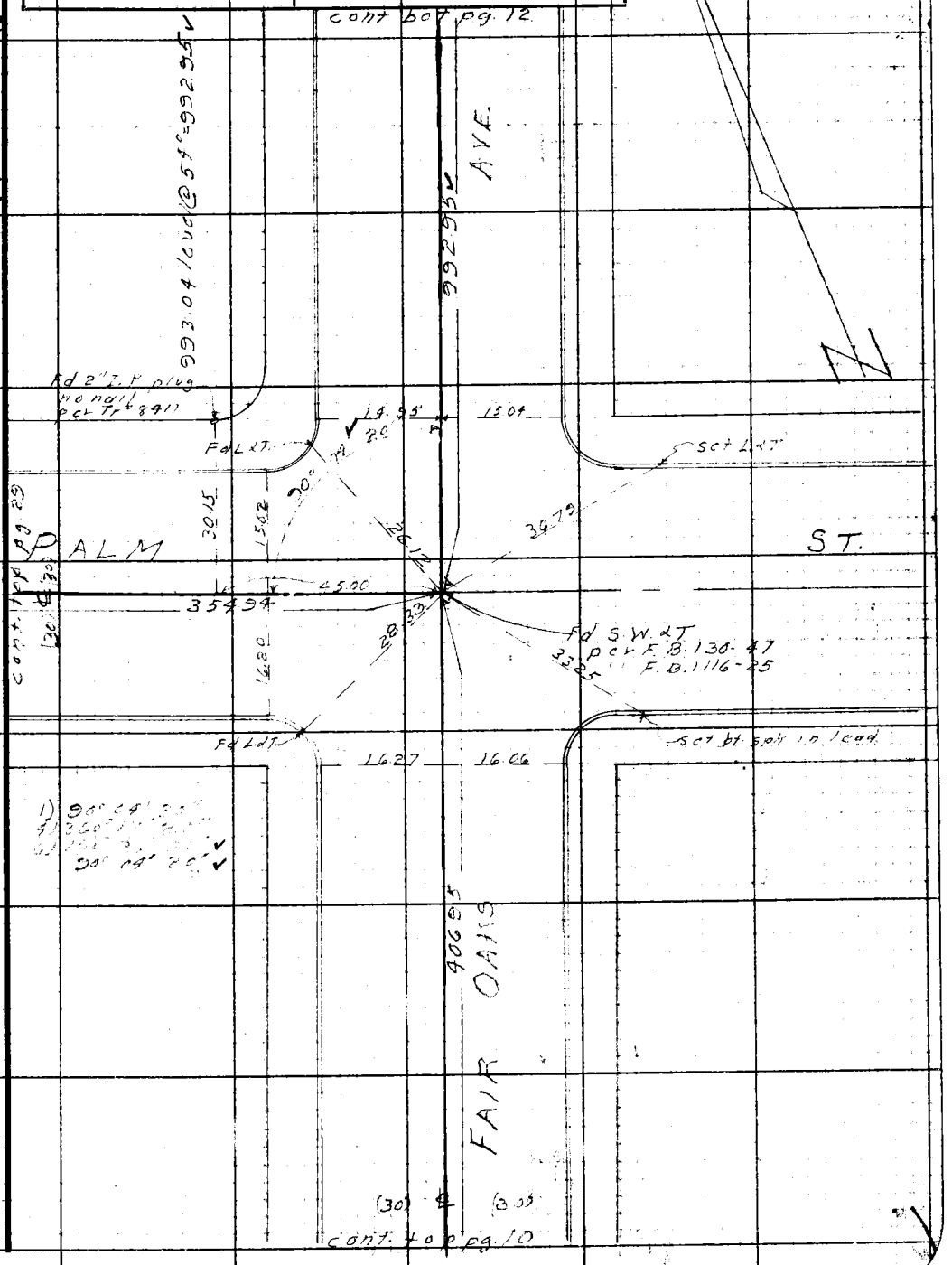

Note: Any Additions or Changes on This Sheet Must be Made or Circled in Red Ink With Date and Name of Person Making Change.

Do not extend notes this side of this line.

RETURN TO
LOS ANGELES COUNTY SURVEYOR
726 LOS ANGELES COUNTY
ENGINEERING BLDG.

76F309S 247 10M 1-49

F. B. 1567 PG. 12

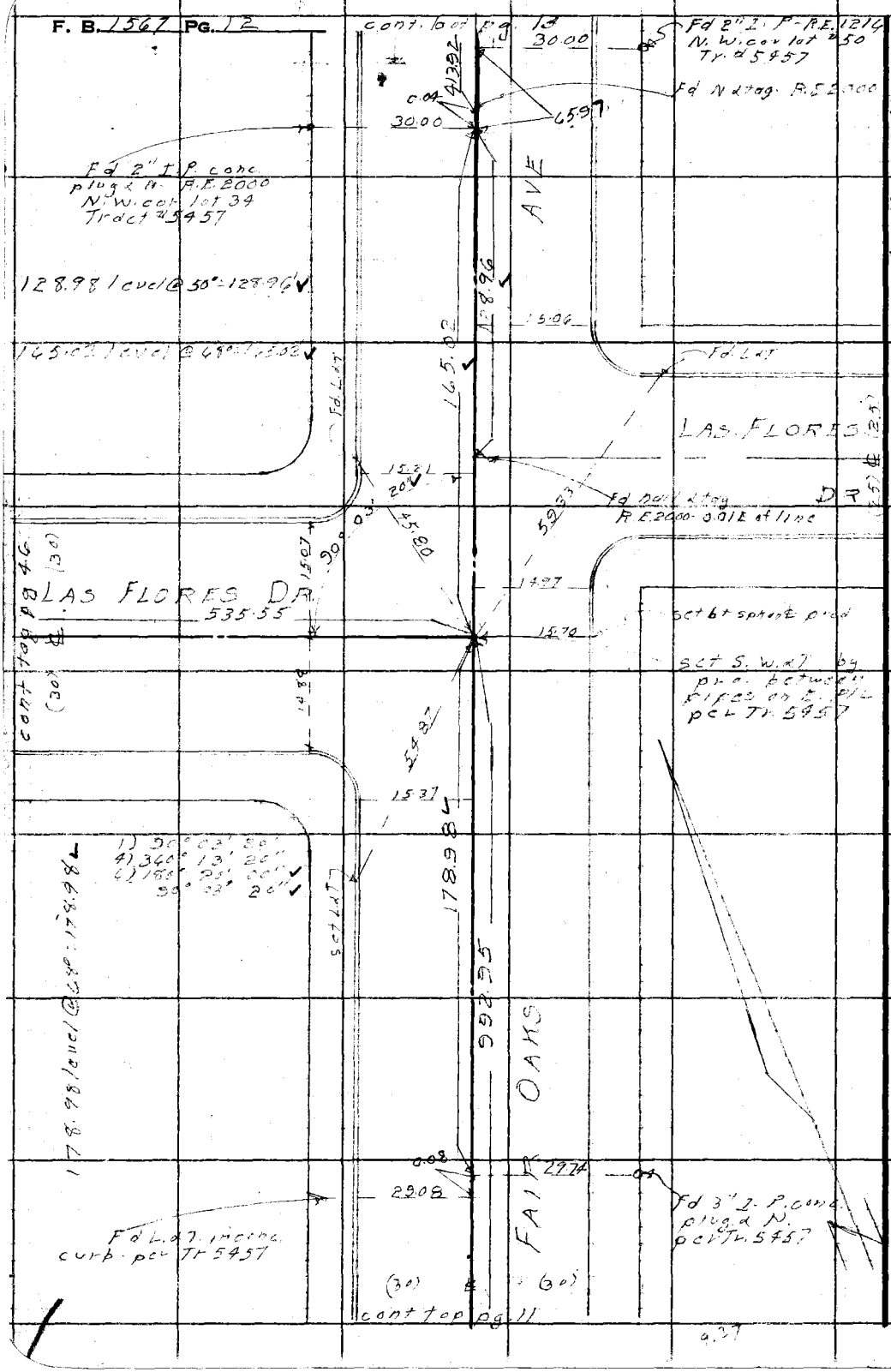

W.S. 50-B-1

RETURN TO
LOS ANGELES COUNTY SURVEYOR
726 LOS ANGELES COUNTY
ENGINEERING BLDG.

Do not extend notes this side of this line.

Note: Any Additions or Changes on This Sheet Must be Made or Circled in Red Ink With Date and Name of Person Making Change.

Notes Ck'd by Miller
Map No. B2573
Office Work C. W. Cox.
Checked Galli
Date June 1956

Survey of Grandeur Ave
W. O. 1324 Tape No. 0104 St'd 68 °F
Surveyed by J J Lanigan
Notes Lanigan Date 2-2-50
Indexed A. C. Johnson

F. B. 1507 PG. 13

W.S. 50-B-1

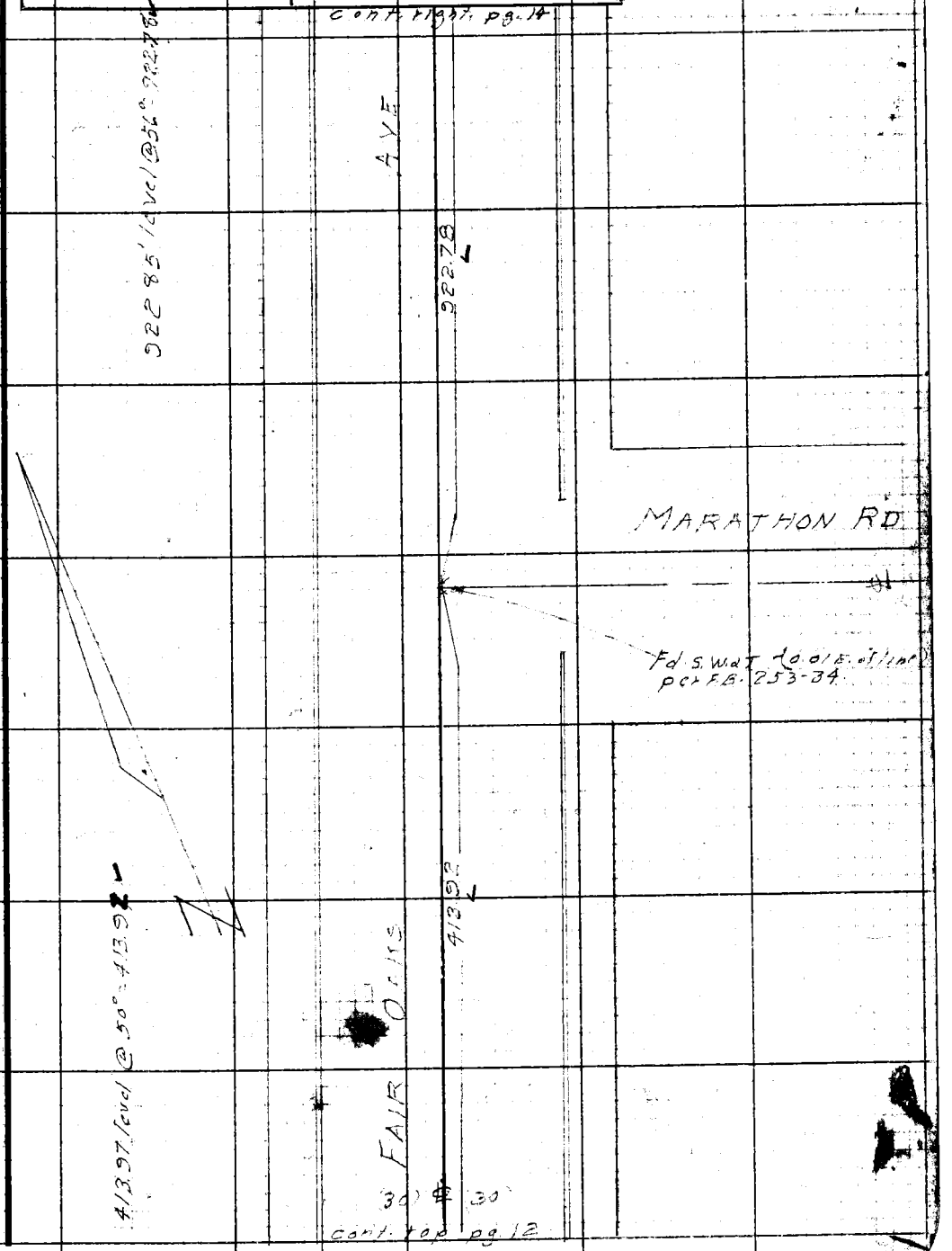

Note: Any Additions or Changes on This Sheet Must be Made or Circled in Red Ink With Date and Name of Person Making Change.

Do not extend notes this side of this line.

RETURN TO
LOS ANGELES COUNTY SURVEYOR
726 LOS ANGELES COUNTY
ENGINEERING BLDG.

76F309S 247 10[illegible]-49[illegible]

F. B. 1567 PG. 14

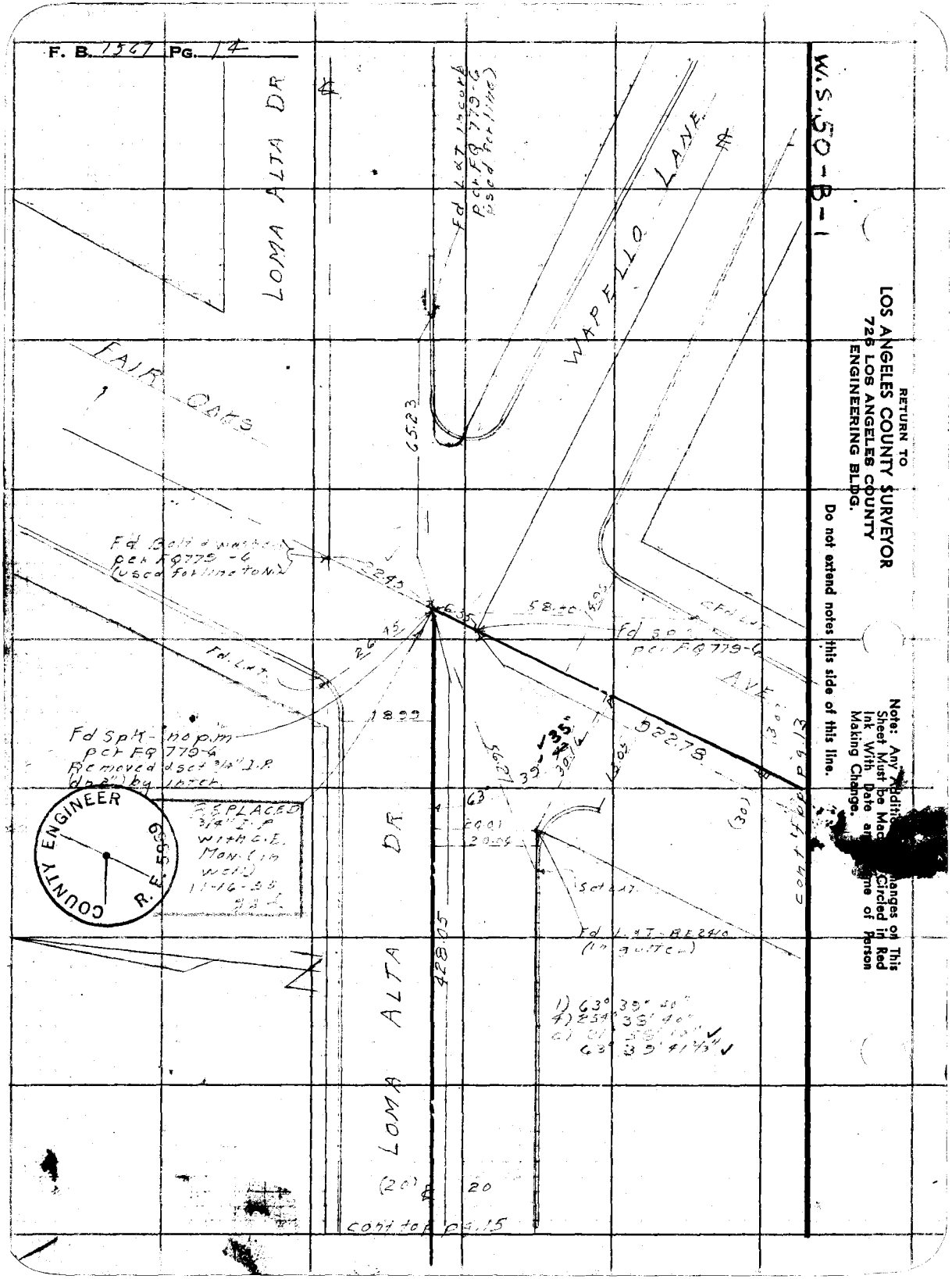

W.S. 50-B-1

RETURN TO
LOS ANGELES COUNTY SURVEYOR
726 LOS ANGELES COUNTY
ENGINEERING BLDG.

Do not extend notes this side of this line.

Note: Any Additi[illegible]hanges on This Sheet Must be Mac[illegible] Circled in Red Ink With Date an[illegible]me of Person Making Change.

76F309S 247 10M 1-49

RETURN TO
LOS ANGELES COUNTY SURVEYOR
726 LOS ANGELES COUNTY
ENGINEERING BLDG.

Note: Any Additions or Changes on This Sheet Must be Made or Circled in Red Ink With Date and Name of Person Making Change.

Do not extend notes this side of this line.

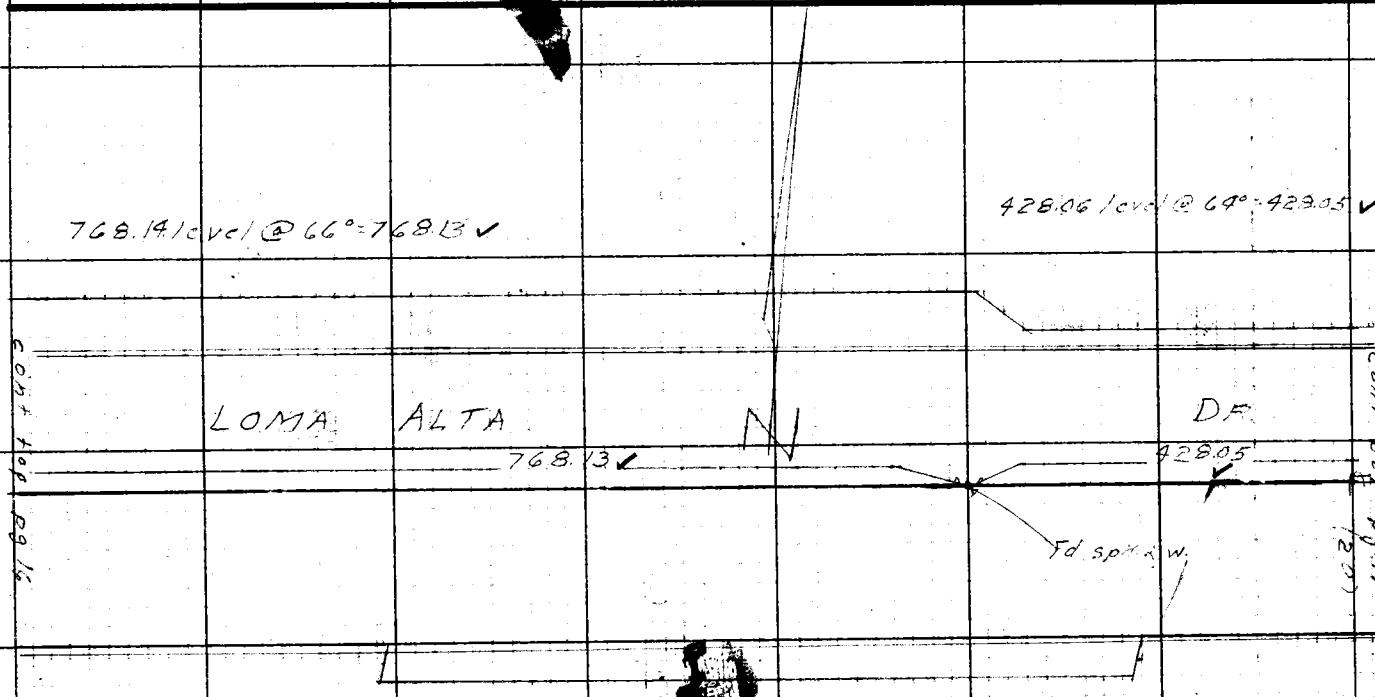

Notes Ck'd by Miller
Map No. B2573
Office Work G.W. Cox
Checked Galli
Date June 1956

Survey of Grandview Ave
W. O. 1324 Tape No. 0104 Std. 68 °F
Surveyed by J. J. Langer
Notes Langer Date 2-3-50
Indexed K. C. Johnson

F. B. 136 PG. 13

F. B. 1567 PG. 16

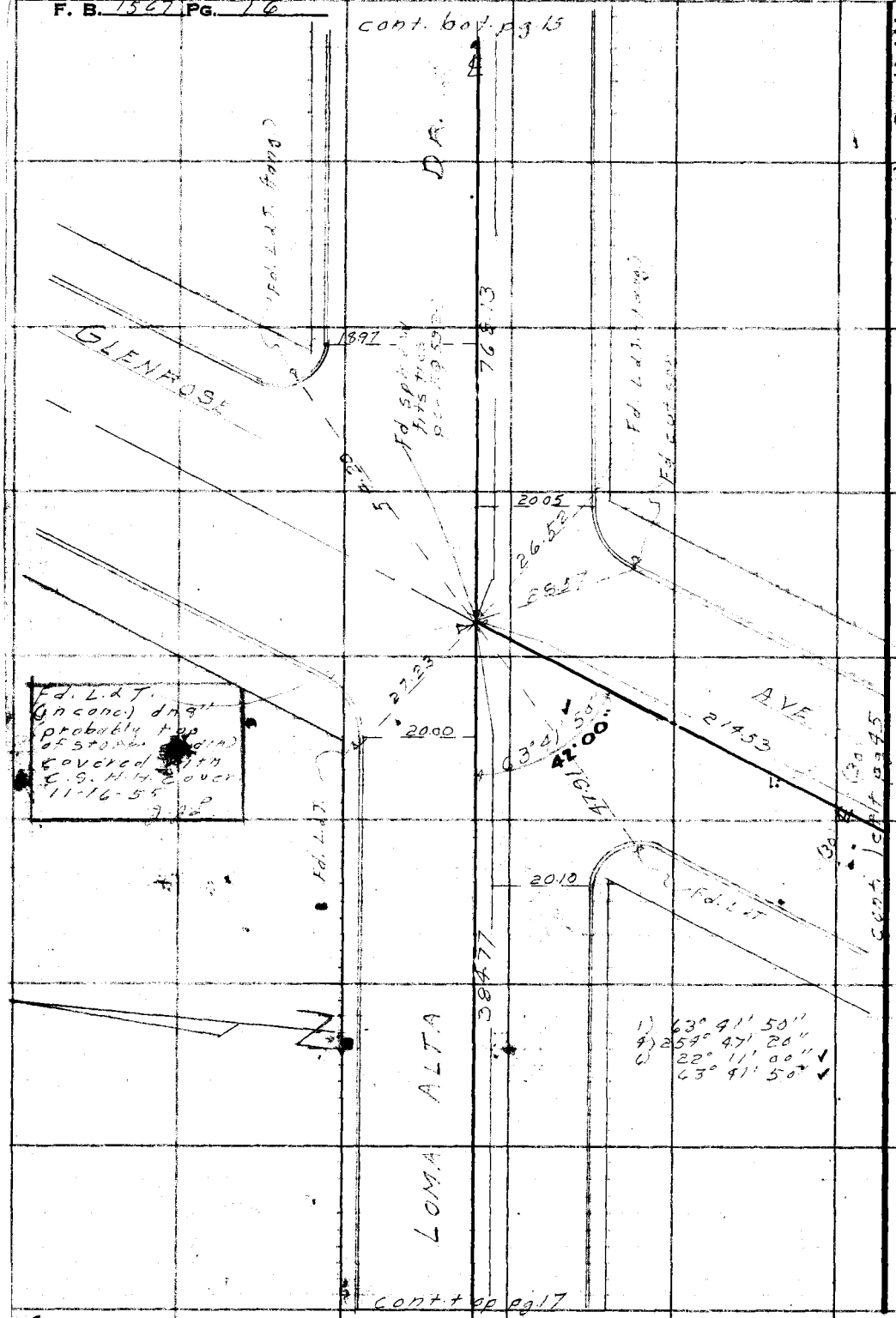

W.S. 50-B-1

RETURN TO
LOS ANGELES COUNTY SURVEYOR
726 LOS ANGELES COUNTY
ENGINEERING BLDG.

Do not extend notes this side of this line.

Note: Any Additions or Changes on This Sheet Must be Made or Circled in Red Ink With Date and Name of Person Making Change.

Notes Ck'd by Miller	Survey of Grandeur Ave.
Map No. B2573	W. O. 1324 Tape No. 0104 St'd. 68 °F
Office Work C. W. COX	Surveyed by J. J. Lanigan
Checked Galli	Notes Lanigan Date 2-3-50
Date June 1956	Indexed A. G. Johnson

F. B. 1567 PG. 17

W.S. 50-B-1

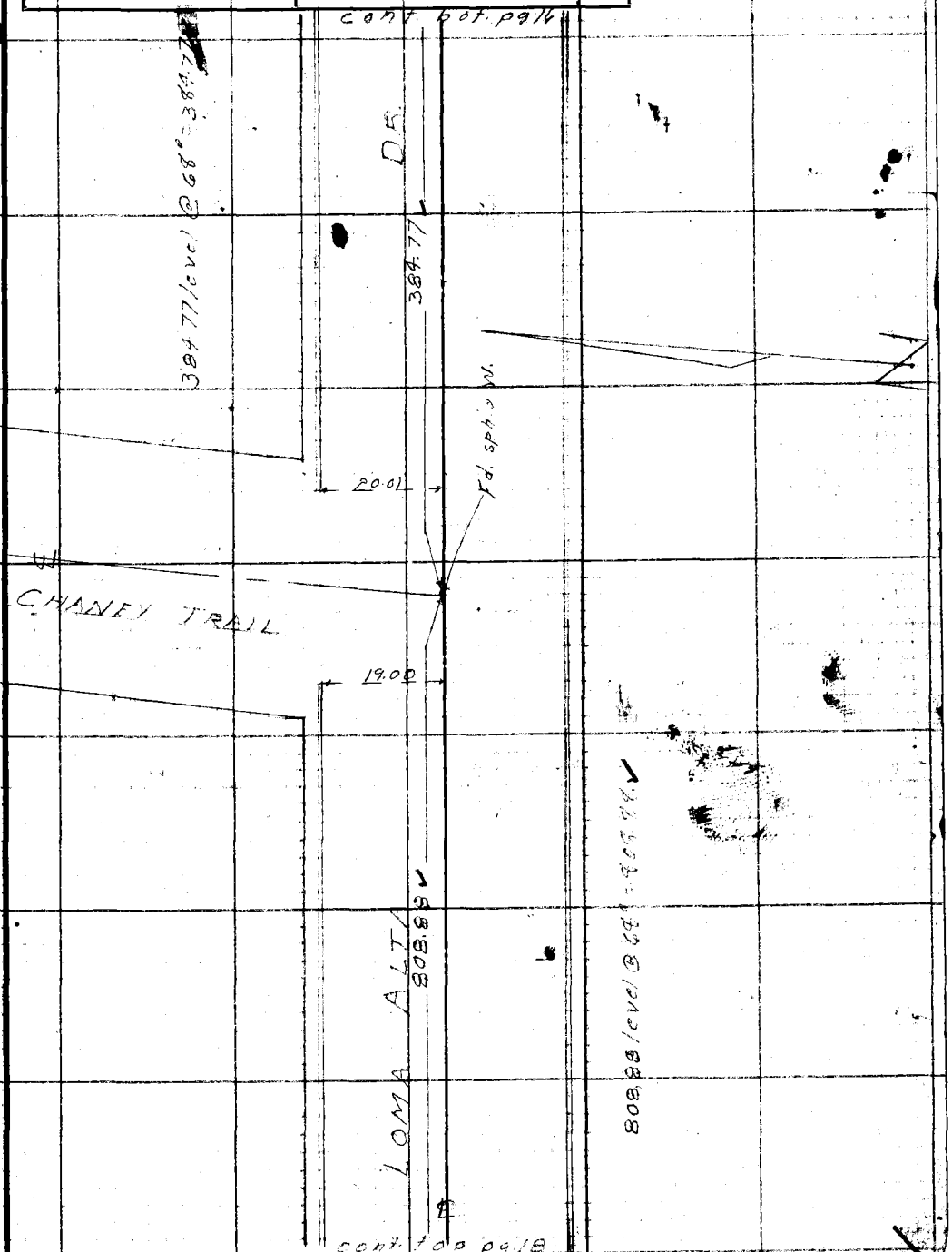

Note: Any Additions or Changes on This Sheet Must be Made or Circled in Red Ink With Date and Name of Person Making Change.

Do not extend notes this side of this line.

RETURN TO
LOS ANGELES COUNTY SURVEYOR
726 LOS ANGELES COUNTY
ENGINEERING BLDG.

76F309S 247 10M 1-49

RETURN TO
LOS ANGELES COUNTY SURVEYOR
726 LOS ANGELES COUNTY
ENGINEERING BLDG.

Note: Any Additions or Changes on This Sheet Must be Made or Circled in Red Ink With Date and Name of Person Making Change.

Do not extend notes this side of this line.

W.S. 50-B-1

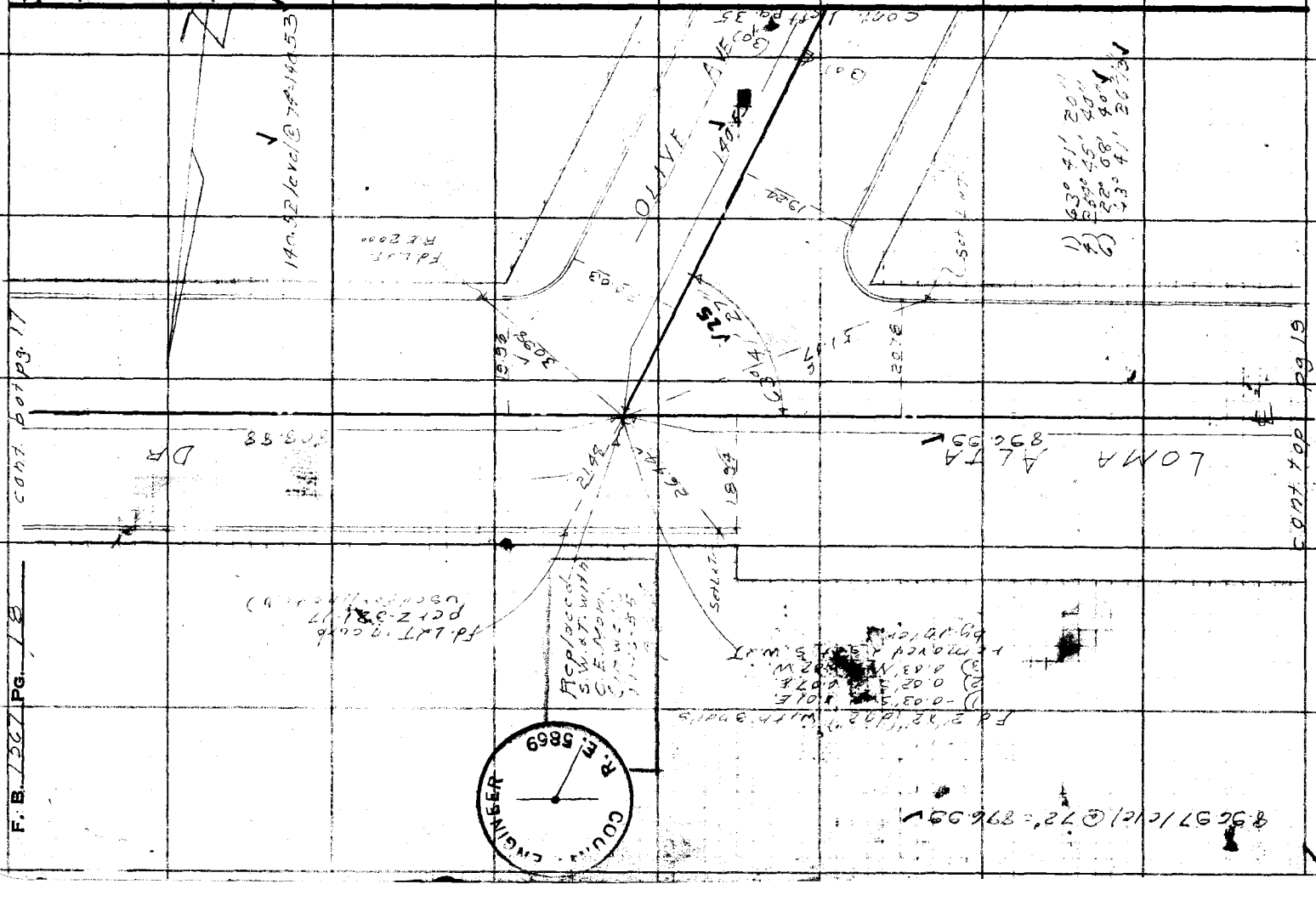

F. B. 1367 PG. 18

Notes Ck'd by Miller	Survey of Grandeur Ave.
Map No. B2573	W. O. 1324 Tape No. 0109 St'd. 68 °F
Office Work C.W. Cox	Surveyed by J.J. Lanigan
Checked Galli	Notes Lanigan Date 2-3-50
Date June 1956	Indexed A. C. Johnson

F. B. 1567 Pg. 19

W.S. 50-B-1

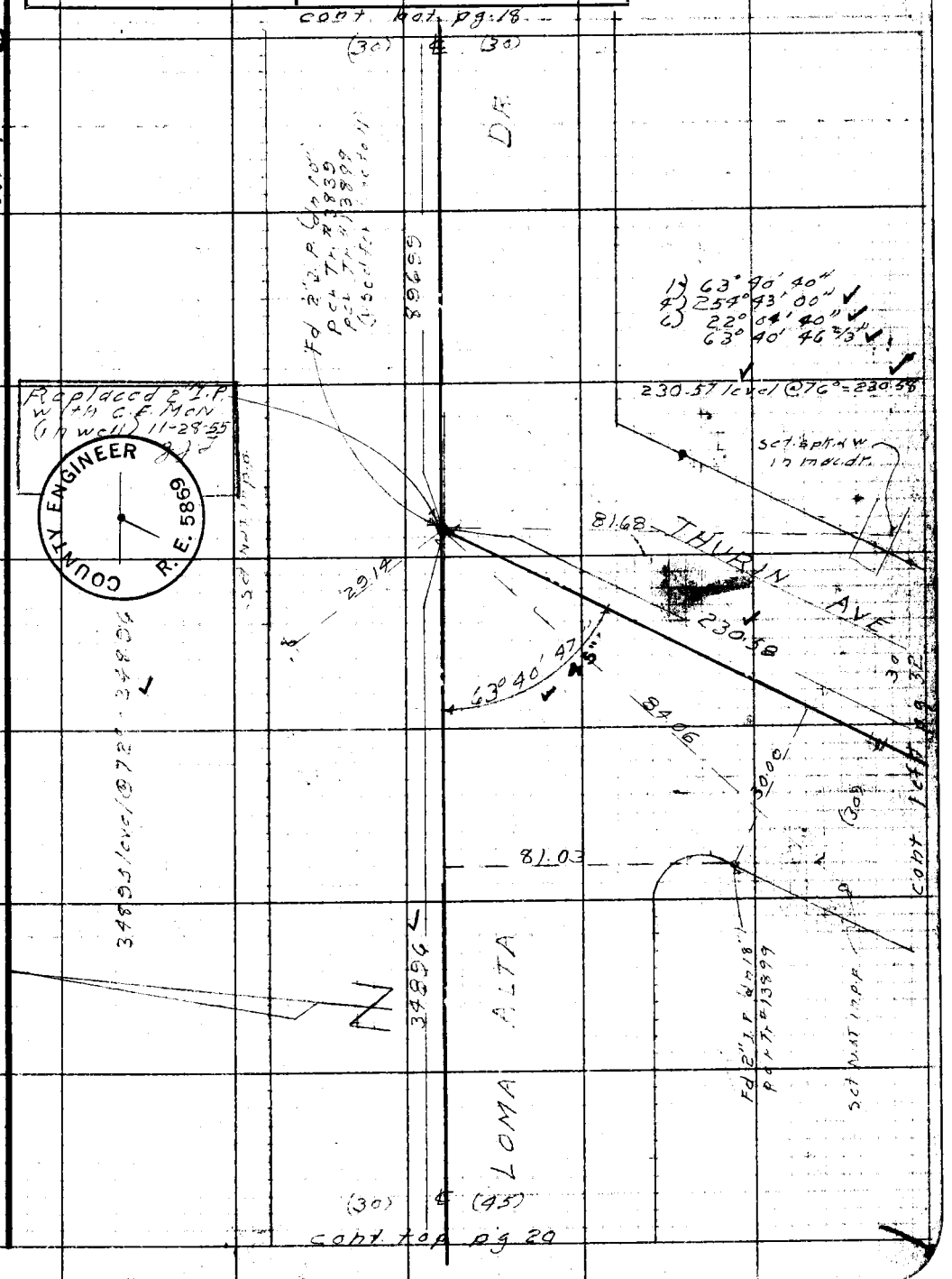

Note: Any Additions or Changes on This Sheet Must be Made or Circled in Red Ink With Date and Name of Person Making Change.

Do not extend notes this side of this line.

RETURN TO
LOS ANGELES COUNTY SURVEYOR
725 LOS ANGELES COUNTY
ENGINEERING BLDG.

76F309S 247 10M 1-49

RETURN TO
LOS ANGELES COUNTY SURVEYOR
726 LOS ANGELES COUNTY
ENGINEERING BLDG.

Note: Any Additions or Changes on This Sheet Must be Made or Circled in Red Ink With Date and Name of Person Making Change.

Do not extend notes this side of this line.

W.S. 50-B-1

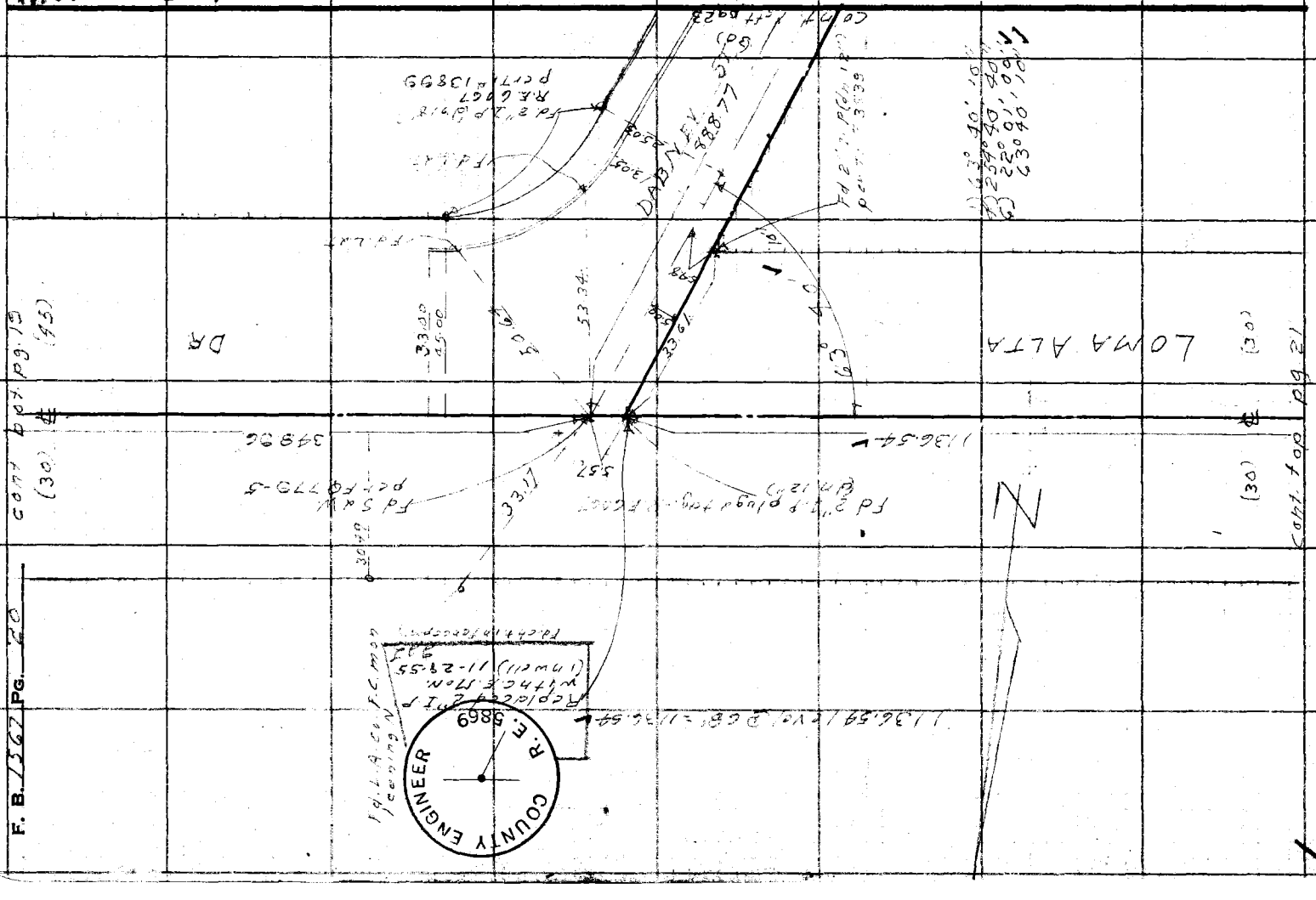

F. B. 1367 Pg. 120

Notes Ck'd by Miller	Survey of Grandeur Ave.
Map No. B2573	W. O. 1324 Tape No. 0104 St'd 68 °F
Office Work C. W. COX	Surveyed by J. J. Lanigan
Checked Galli	Notes Lanigan Date 2-3-50
Date June 1956	Indexed A. C. Johnson

F. B. 1567 Pg. 21

W.S. 50-B-1

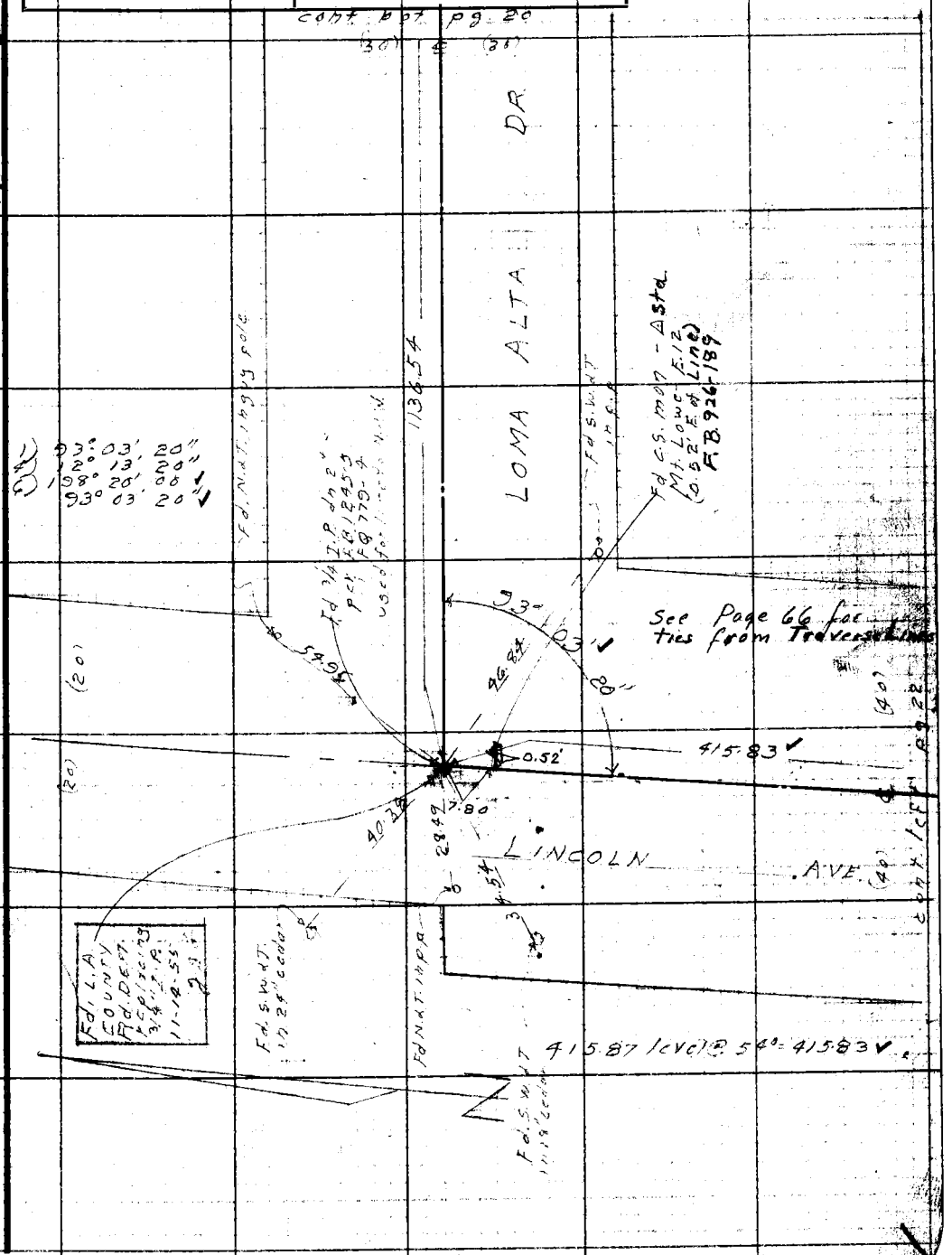

Note: Any Additions or Changes on This Sheet Must be Made or Circled in Red Ink With Date and Name of Person Making Change.

Do not extend notes this side of this line.

RETURN TO
LOS ANGELES COUNTY SURVEYOR
726 LOS ANGELES COUNTY
ENGINEERING BLDG.

76F309S 247 10M 1-49

RETURN TO
LOS ANGELES COUNTY SURVEYOR
726 LOS ANGELES COUNTY
ENGINEERING BLDG.

Note: Any Additions or Changes on This Sheet Must be Made or Circled in Red Ink With Date and Name of Person Making Change.

Do not extend notes this side of this line.

WS, 50 - B - 1

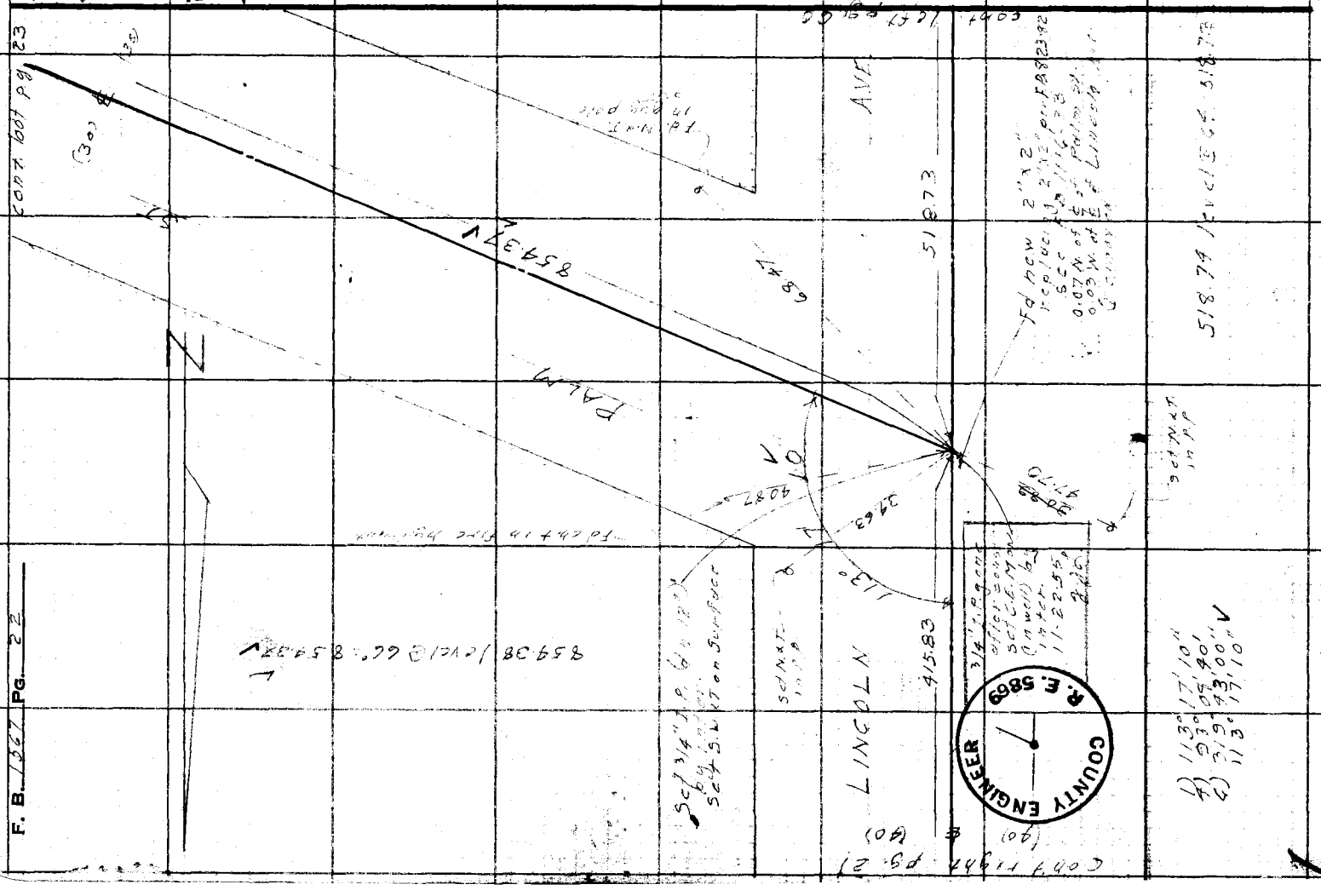

Notes Ck'd by Miller	Survey of Grandeur Ave
Map No. B2573	W. O. 1329 Tape No. 0104 St'd 68 °F
Office Work C. W. Cox	Surveyed by J. J. Lanigan
Checked Galli	Notes Lanigan Date 2-9-50
Date June 1956	Indexed A. C. Johnson

F. B. 1567 Pg. 23

W.S. 50-B-1

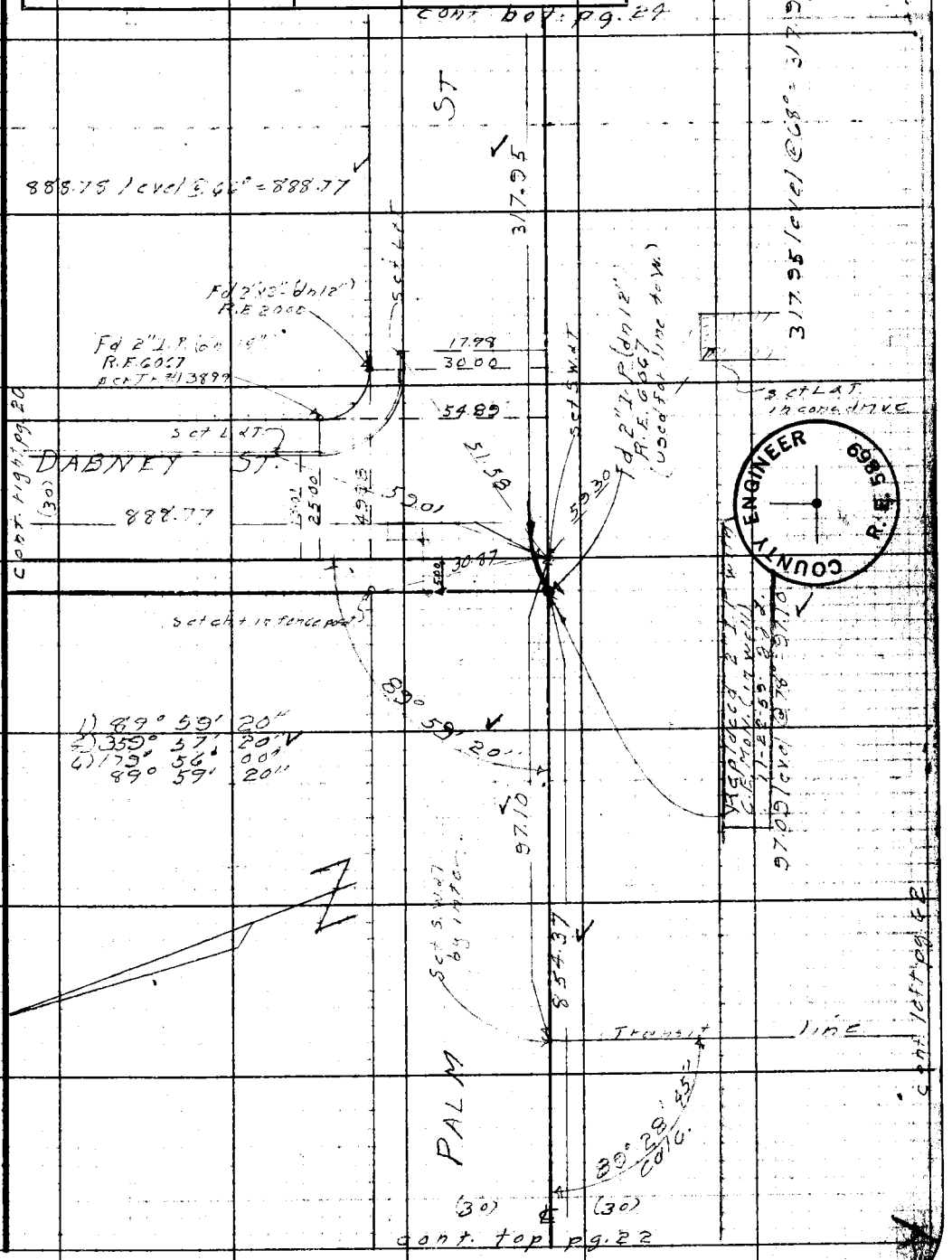

Note: Any Additions or Changes on This Sheet Must be Made or Circled in Red Ink With Date and Name of Person Making Change.

Do not extend notes this side of this line.

RETURN TO
LOS ANGELES COUNTY SURVEYOR
725 LOS ANGELES COUNTY
ENGINEERING BLDG.

76F309S 247 10M 1-49

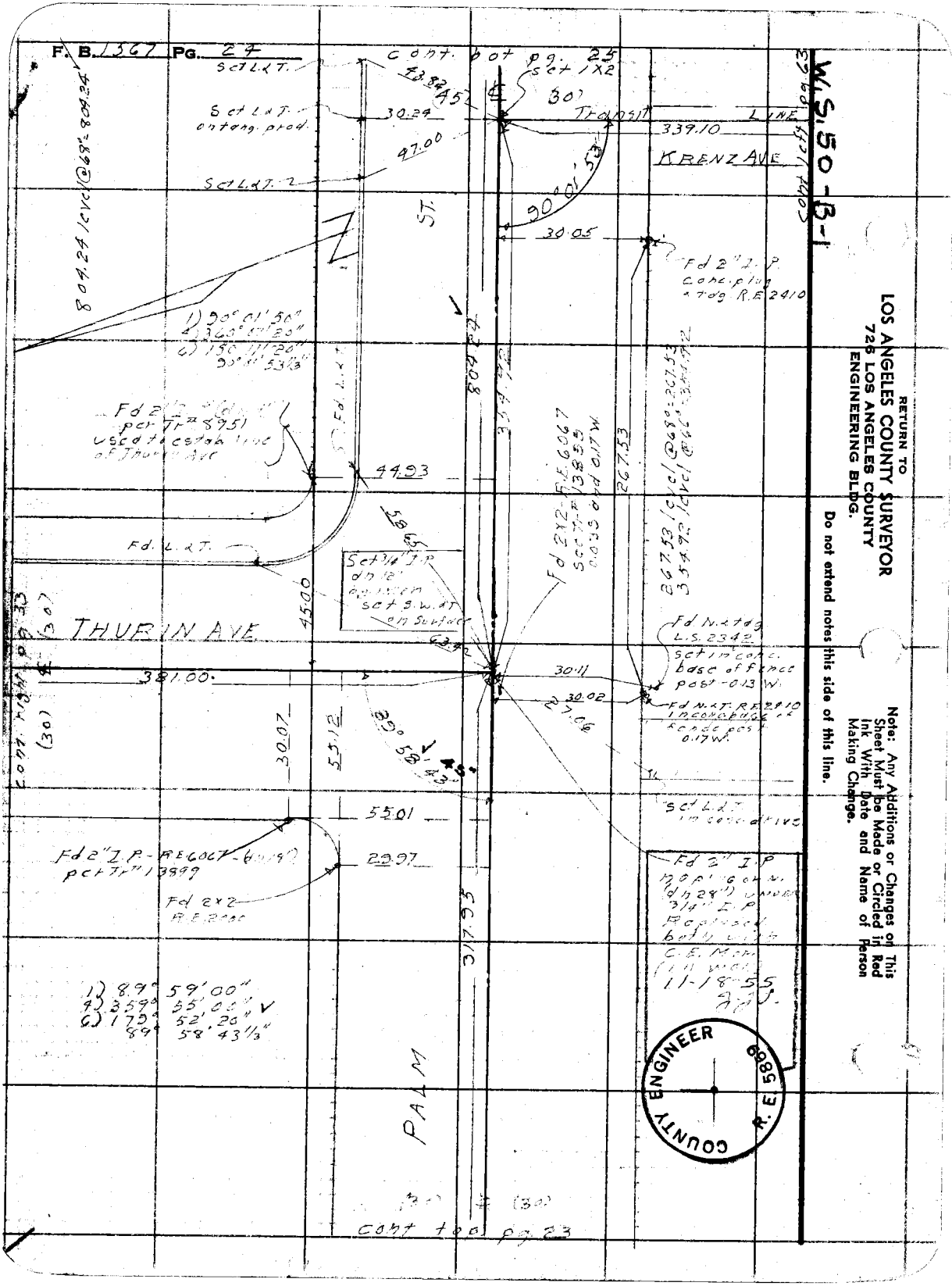

RETURN TO
LOS ANGELES COUNTY SURVEYOR
726 LOS ANGELES COUNTY
ENGINEERING BLDG.

Do not extend notes this side of this line.

Note: Any Additions or Changes on This Sheet Must be Made or Circled in Red Ink With Date and Name of Person Making Change.

Notes Ck'd by Miller	Survey of Grandeur Ave.
Map No. B 2573	W. O. 1324 Tape No. 0104 St'd 68 °F
Office Work C. W. Cox	Surveyed by J. J. Lanigan
Checked Galli	Notes Lanigan Date 2-9-50
Date June 1956	Indexed A. C. Johnson

F. B. 1567 PG. 25

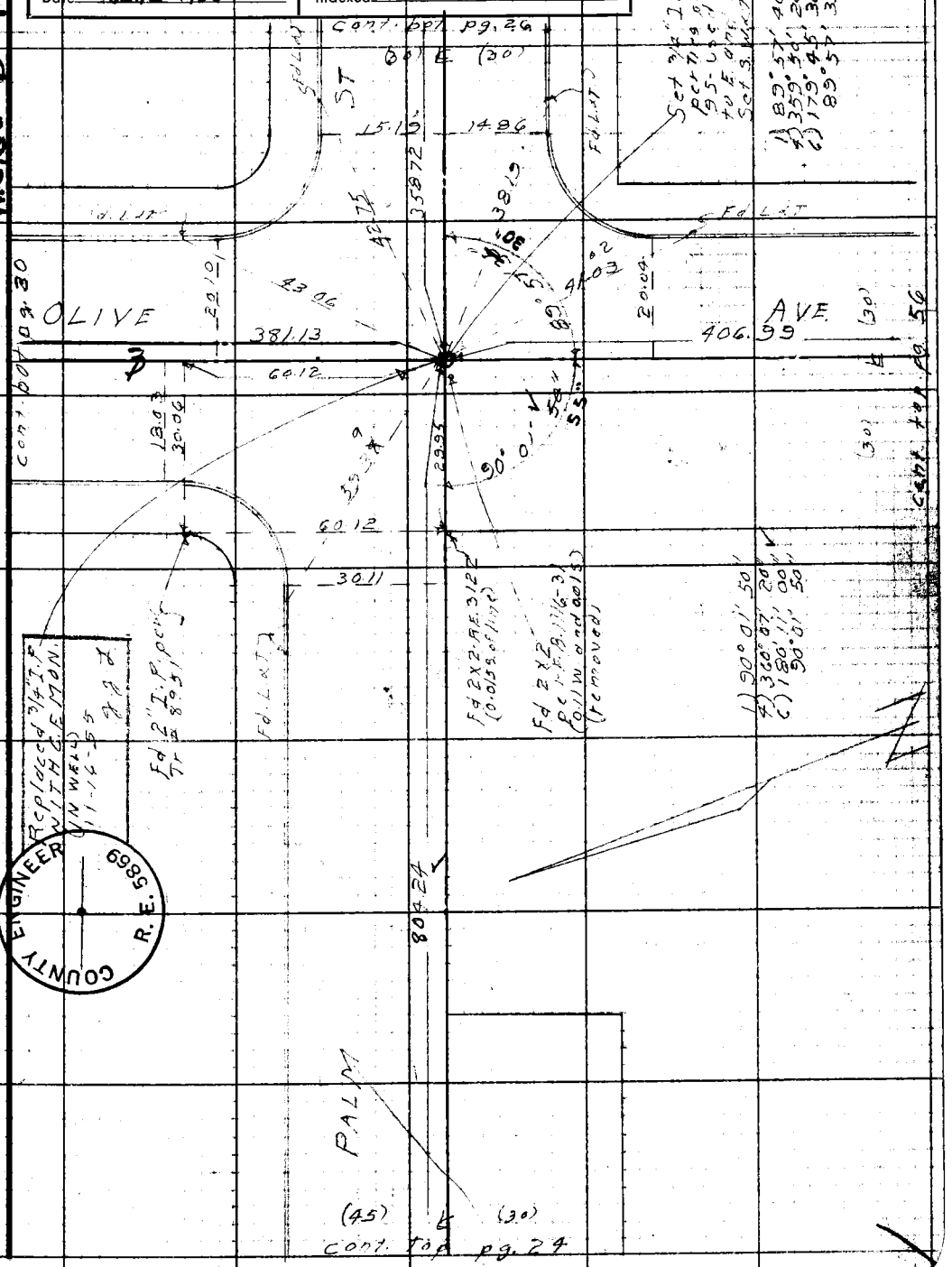

Note: Any Additions or Changes on This Sheet Must be Made or Circled in Red Ink With Date and Name of Person Making Change.

Do not extend notes this side of this line.

RETURN TO
LOS ANGELES COUNTY SURVEYOR
726 LOS ANGELES COUNTY
ENGINEERING BLDG.

76F309S 247 10M 1-49

RETURN TO
LOS ANGELES COUNTY SURVEYOR
726 LOS ANGELES COUNTY
ENGINEERING BLDG.

Note: Any Additions or Changes on This Sheet Must be Made or Circled in Red Ink With Date and Name of Person Making Change.

W.S. 50 - B-1

Do not extend notes this side of this line.

F. B. 1367 Pg. 26

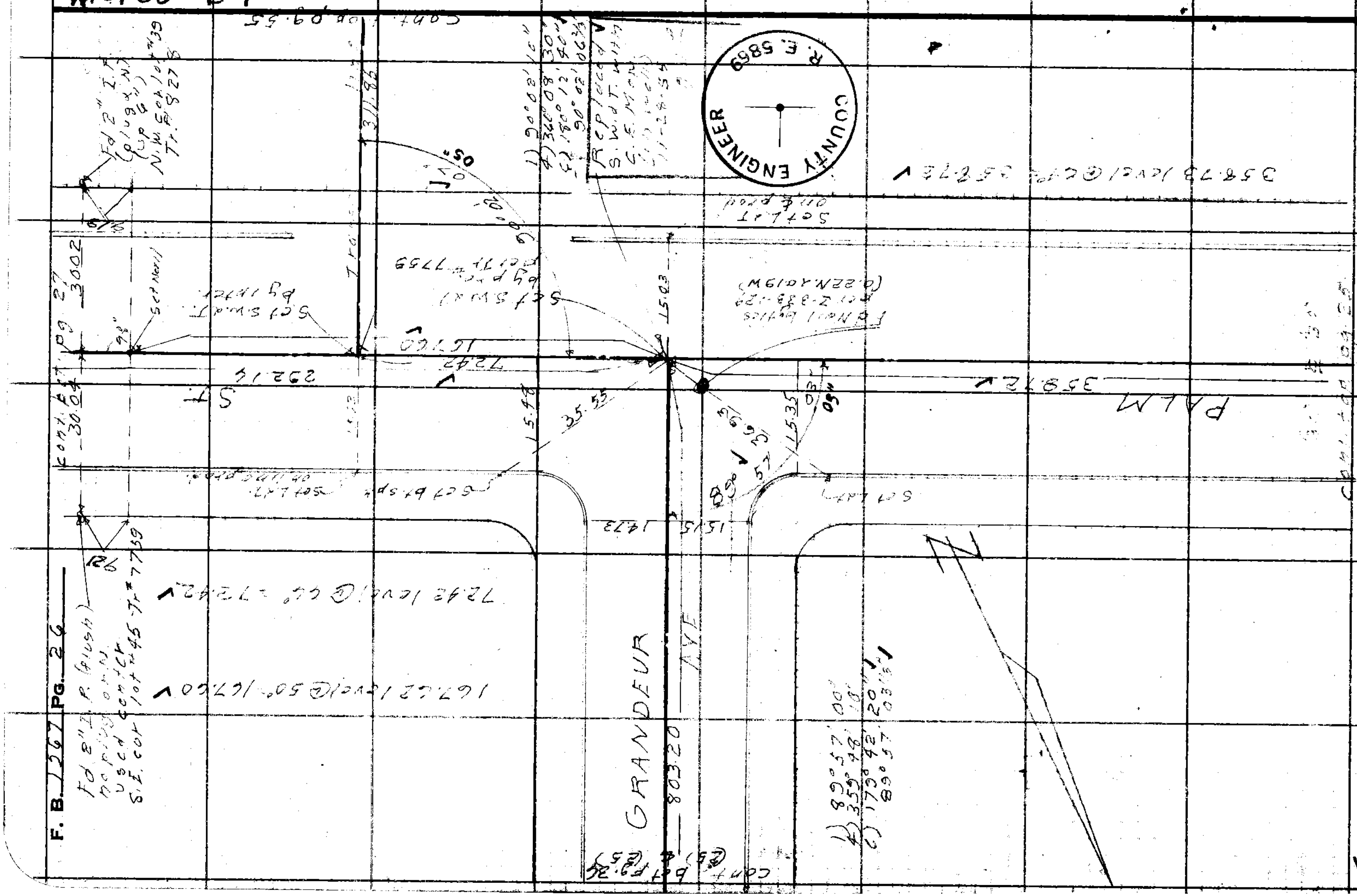

Notes Ck'd by Miller	Survey of Grandeur Ave
Map No. B2573	W. O. 1324 Tape No. 0104 St'd. 68 °F
Office Work C.W. Cox	Surveyed by J.J. Lanigan
Checked Galli	Notes Lanigan Date 2-9-50
Date June 1956	Indexed A. C. Johnson

F. B. 1567 PG. 27

W.S.50-B-1

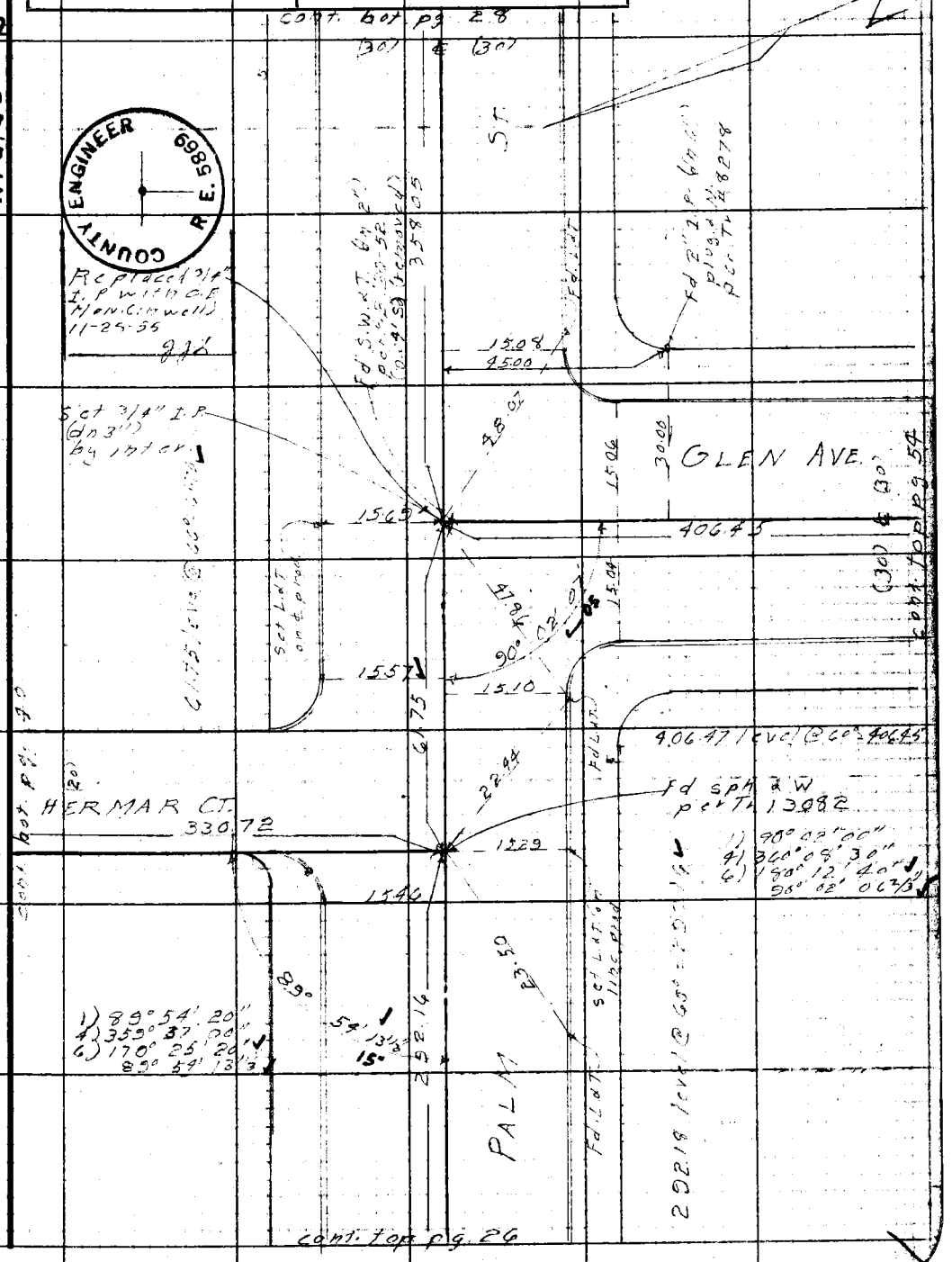

Note: Any Additions or Changes on This Sheet Must be Made or Circled in Red Ink With Date and Name of Person Making Change.

Do not extend notes this side of this line.

RETURN TO
LOS ANGELES COUNTY SURVEYOR
726 LOS ANGELES COUNTY
ENGINEERING BLDG.

76F309S 247 10M 1-49

F. B. 1367 PG. 28

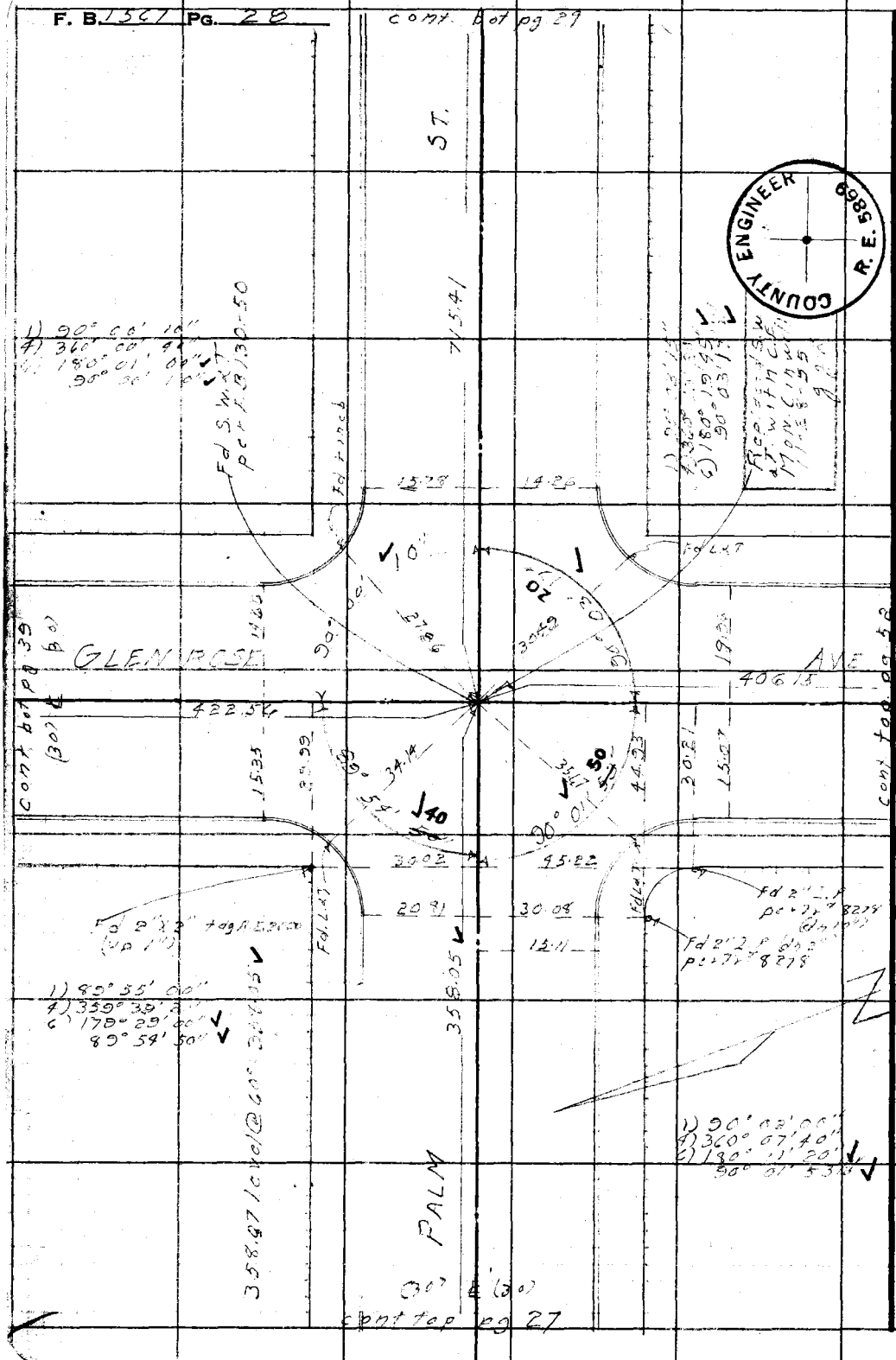

W.S. 50-B-1

RETURN TO
LOS ANGELES COUNTY SURVEYOR
728 LOS ANGELES COUNTY
ENGINEERING BLDG.

Do not extend notes this side of this line.

Note: Any Additions or Changes on This Sheet Must be Made or Circled in Red Ink With Date and Name of Person Making Change.

Notes Ck'd by Miller	Survey of Grandeur Ave.
Map No. B 2573	W. O. 1324 Tape No. 0104 Std. 68 °F
Office Work C. W. Cox	Surveyed by J. J. Lanigan
Checked Galli	Notes Lanigan Date 2-9-50
Date June 1956	Indexed A. C. Johnson

F. B. 1567 Pg. 29

W.S. 50-B-1

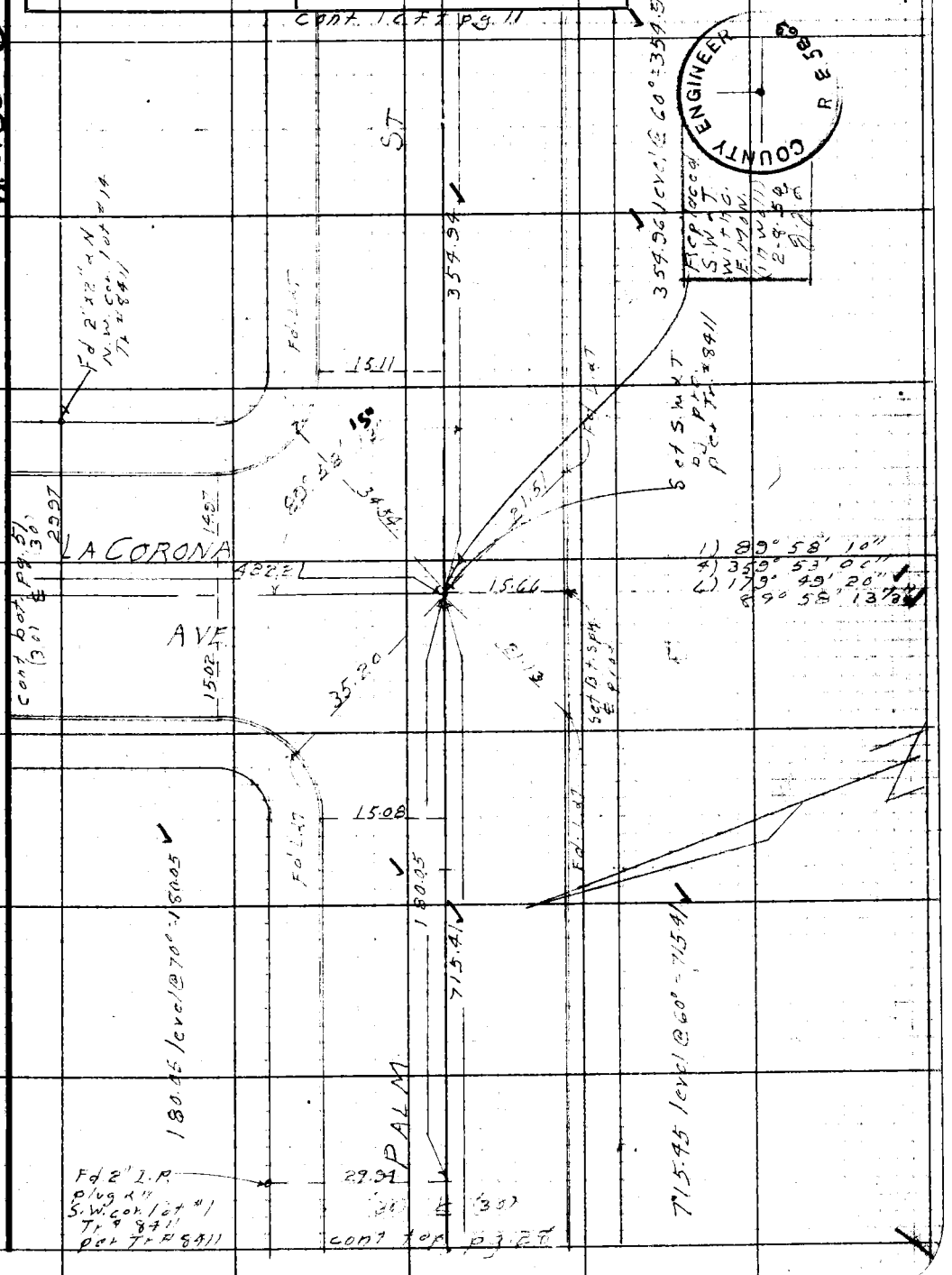

Note: Any Additions or Changes on This Sheet Must be Made or Circled in Red Ink With Date and Name of Person Making Change.

Do not extend notes this side of this line.

RETURN TO
LOS ANGELES COUNTY SURVEYOR
726 LOS ANGELES COUNTY
ENGINEERING BLDG.

76F309S 247 10M 1-49

F. B. 1567 PG. 30

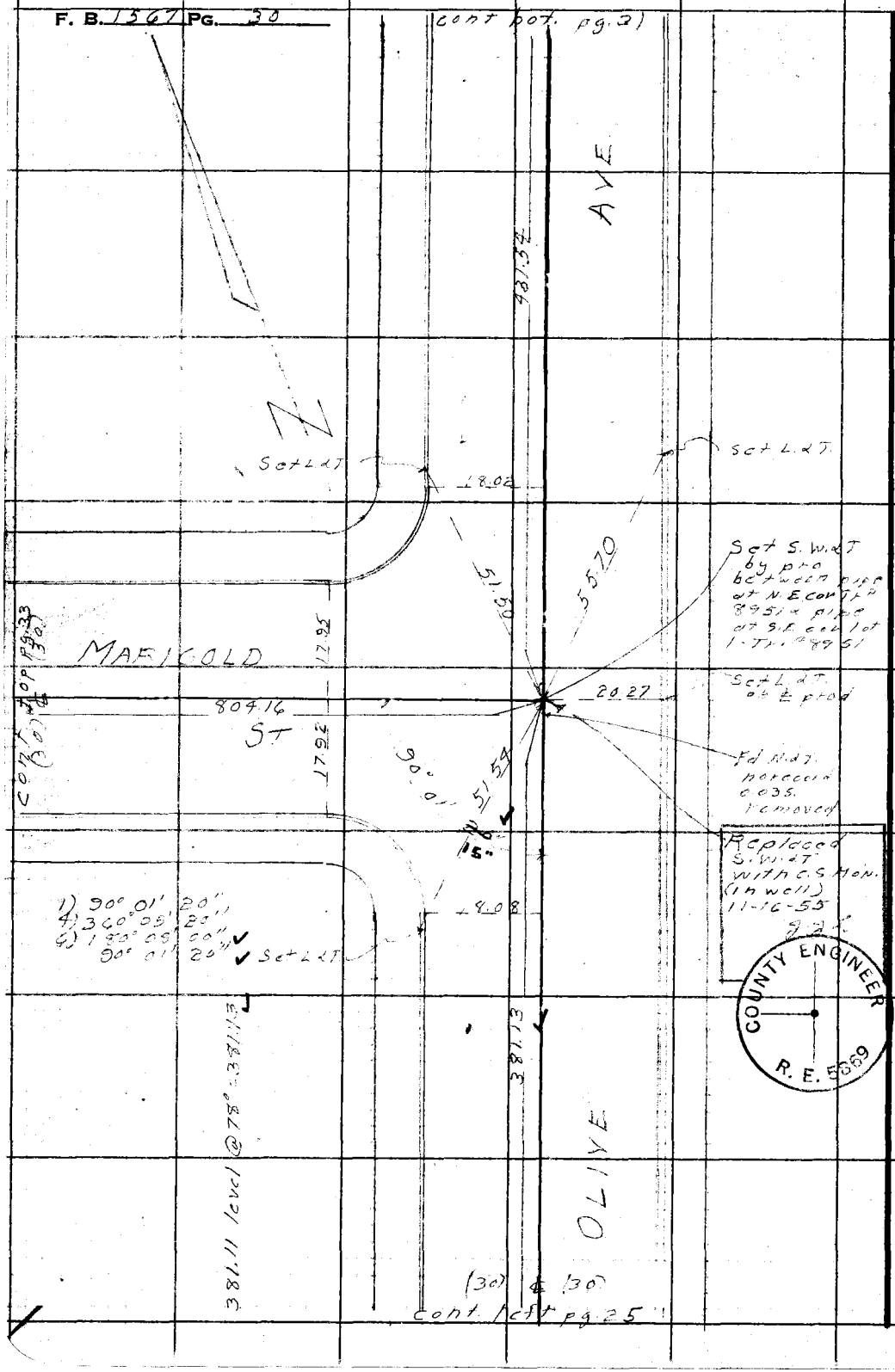

W.S. 50-B-1

RETURN TO
LOS ANGELES COUNTY SURVEYOR
726 LOS ANGELES COUNTY
ENGINEERING BLDG.

Do not extend notes this side of this line.

Note: Any Additions or Changes on This Sheet Must be Made or Circled in Red Ink With Date and Name of Person Making Change.

COUNTY ENGINEER
R. E. 5869

Notes Ck'd by Miller	Survey of Grandeur Ave
Map No. B 2573	W. O. 1324 Tape No. 0104 St'd. 65 °F
Office Work C. W. Cox	Surveyed by J. J. Lanigan
Checked Galli	Notes Lanigan Date 2-[illegible]-50
Date June 1956	Indexed A. C. Johnson

F. B. 1567 Pg. 31

W.S. 50 - B-1

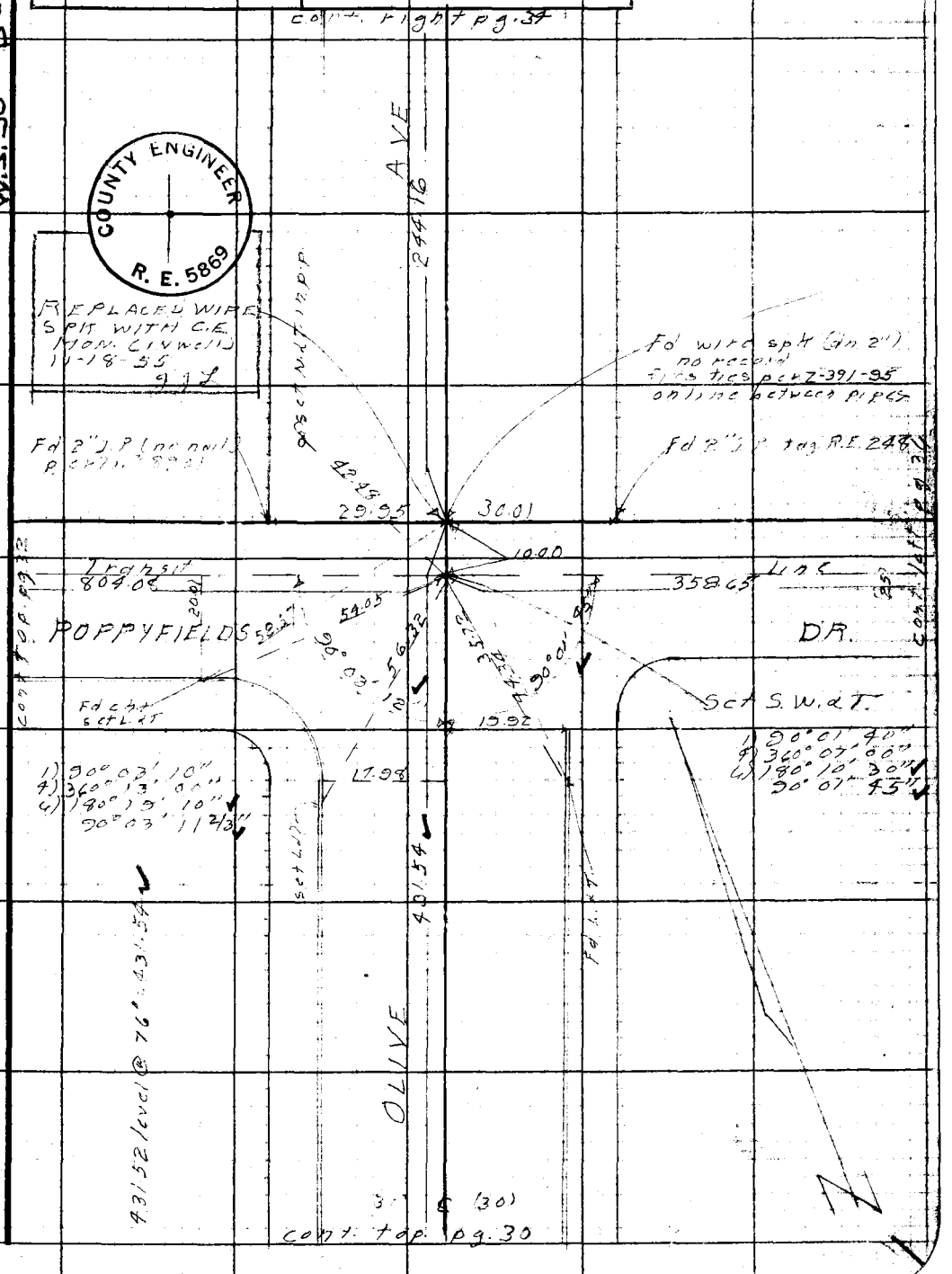

Note: Any Additions or Changes on This Sheet Must be Made or Circled in Red Ink With Date and Name of Person Making Change.

Do not extend notes this side of this line.

RETURN TO
LOS ANGELES COUNTY SURVEYOR
725 LOS ANGELES COUNTY
ENGINEERING BLDG.

76F309S 247 10M -49

RETURN TO
LOS ANGELES COUNTY SURVEYOR
726 LOS ANGELES COUNTY
ENGINEERING BLDG.

Note: Any Additions or Changes on This Sheet Must be Made or Circled in Red Ink With Date and Name of Person Making Change.

Do not extend notes this side of this line.

W.S. 50-B-1

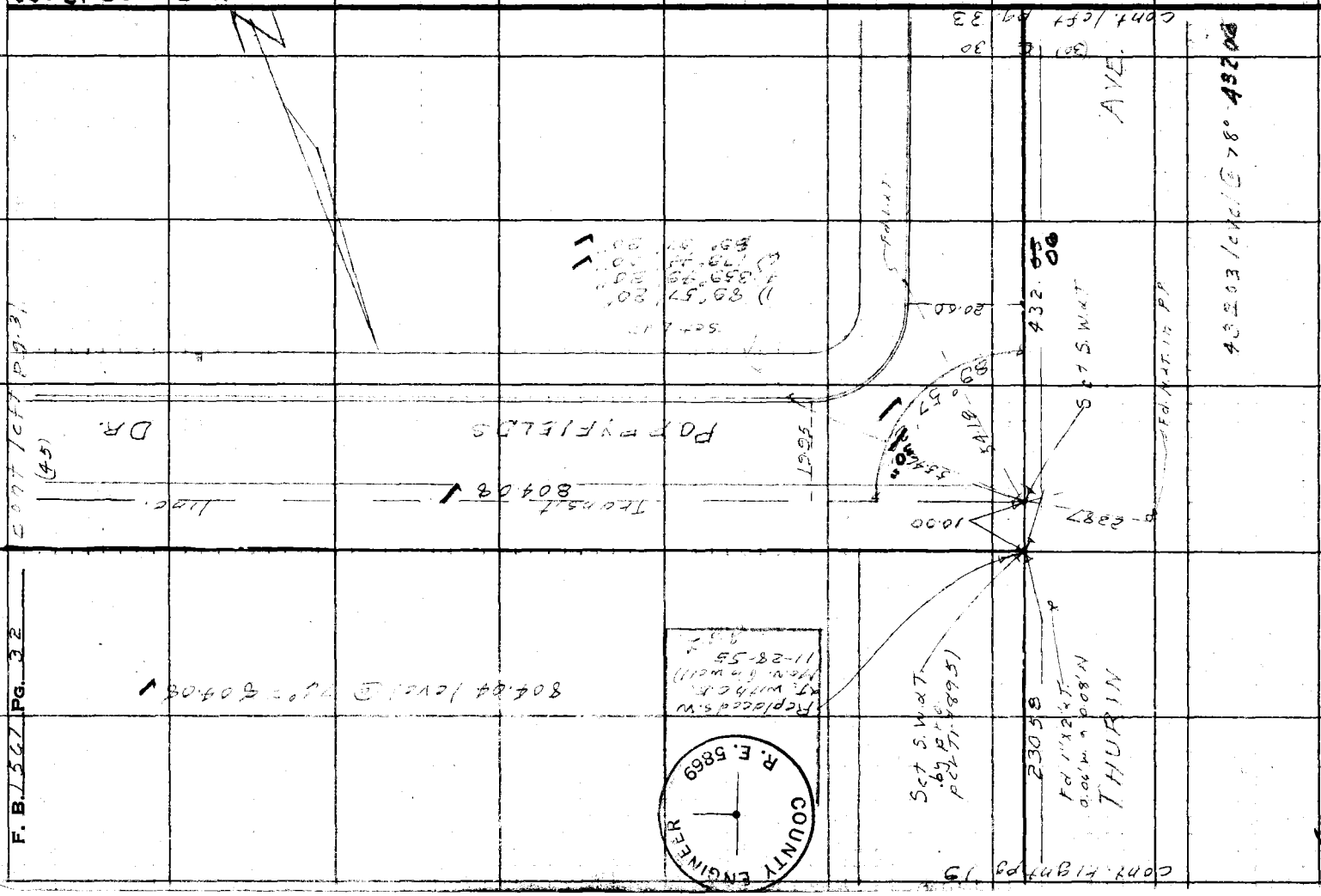

Notes Ck'd by Miller
Map No. B2573
Office Work C.W. Cox
Checked Galli
Date June 1956

Survey of Grandeur Ave
W. O. 1324 Tape No. 0104 St'd. 68 °F
Surveyed by J.J. Lanigan
Notes Lanigan Date 2-14-50
Indexed A. C. Johnson

F. B. 1367 PG. 33

W.S. 50-B-1

Note: Any Additions or Changes of This Sheet Must be Made or Circled in Red Ink With Date and Name of Person Making Change.

Do not extend notes this side of this line.

RETURN TO
LOS ANGELES COUNTY SURVEYOR
726 LOS ANGELES COUNTY
ENGINEERING BLDG.

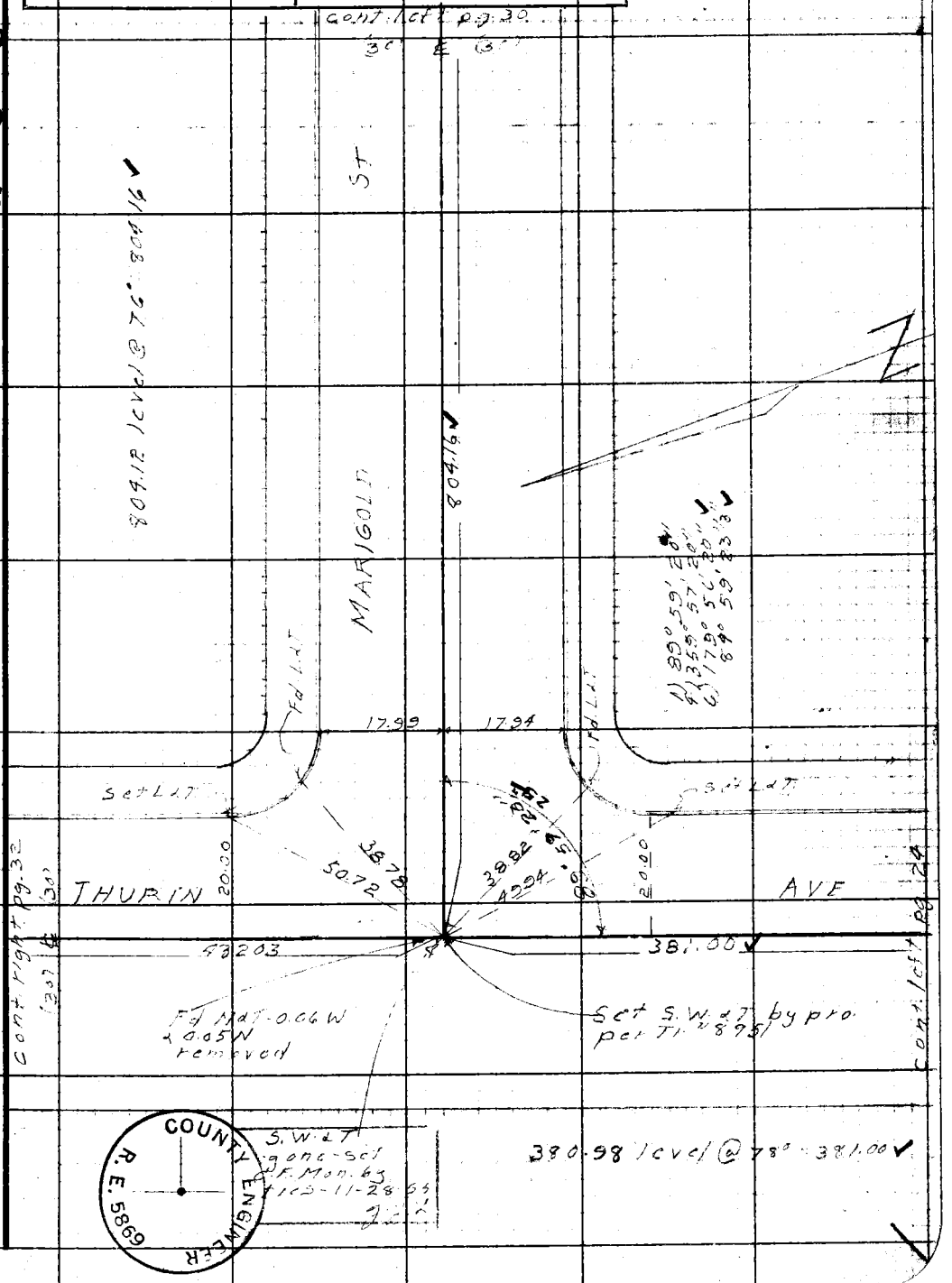

76F309S 247 10M 1-49

RETURN TO
LOS ANGELES COUNTY SURVEYOR
726 LOS ANGELES COUNTY
ENGINEERING BLDG.

Note: Any Additions or Changes on This Sheet Must be Made or Circled in Red Ink With Date and Name of Person Making Change.

Do not extend notes this side of this line.

W.S. 50-B-1

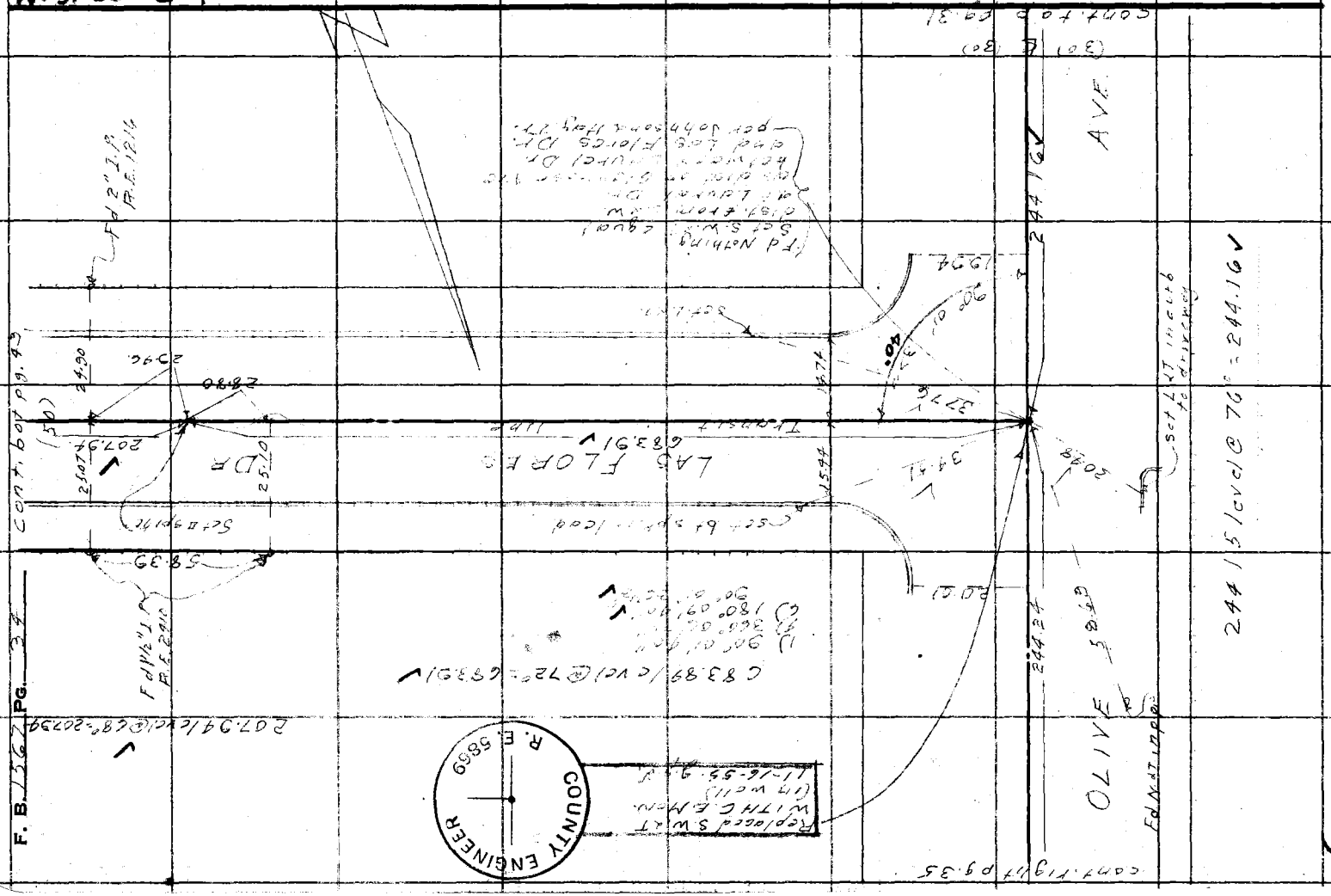

Notes Ck'd by Miller	Survey of Grandeur Ave
Map No. B2573	W. O 1324 Tape No. 4104 St'd 68 °F
Office Work C.W. Cox	Surveyed by J.J. Lanigan
Checked Galli	Notes Lanigan Date 2-16-50
Date June 1956	Indexed A. C. Johnson

F. B. 1561 Pg. 35

W.S. 50-B-1

Note: Any Additions or Changes on This Sheet Must be Made or Circled in Red Ink With Date and Name of Person Making Change.

Do not extend notes this side of this line.

RETURN TO
LOS ANGELES COUNTY SURVEYOR
725 LOS ANGELES COUNTY
ENGINEERING BLDG.

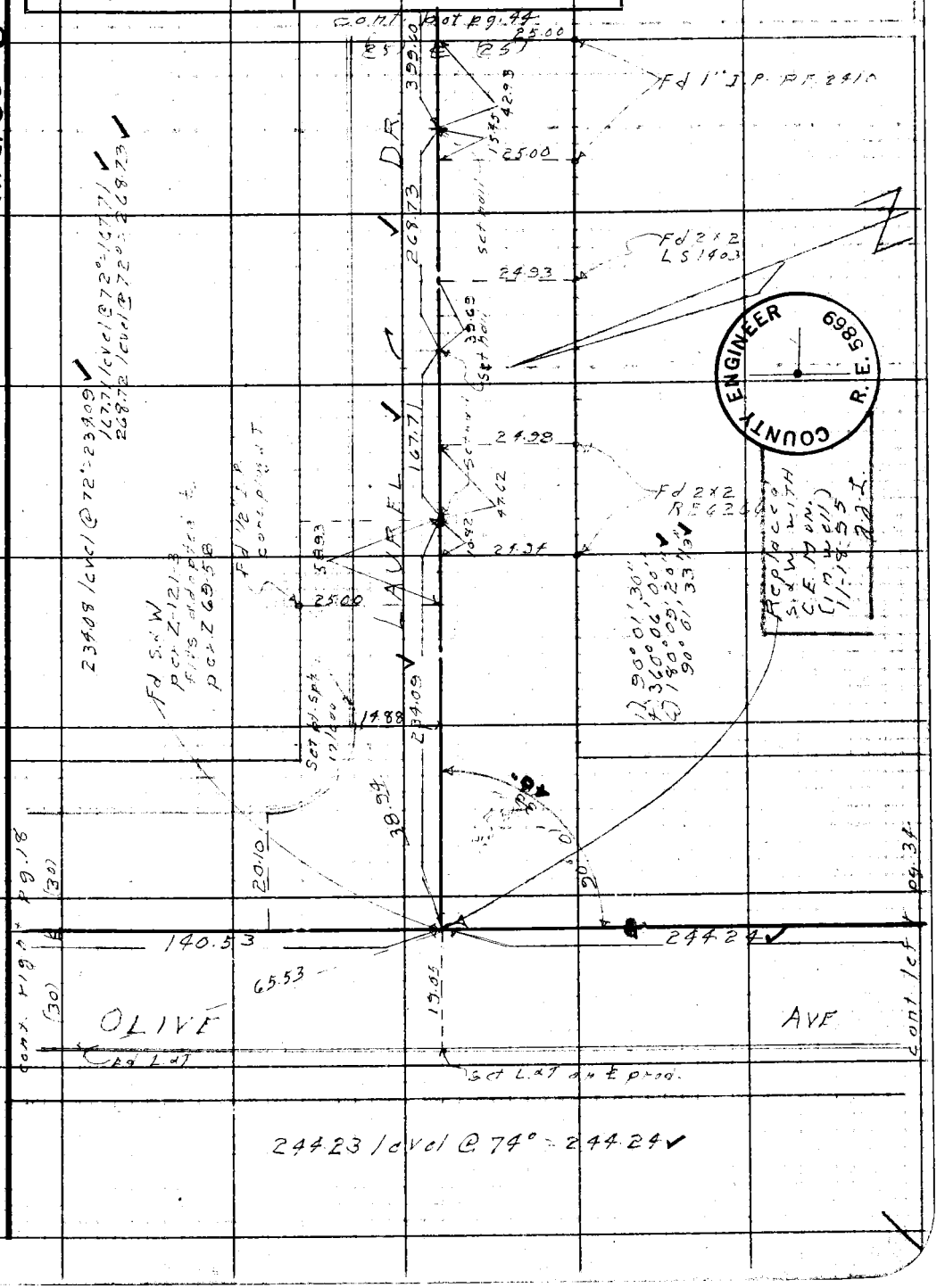

76F309S 247 10M 1-49

F. B. 1367 PG. 36

W.S. 50-B-1

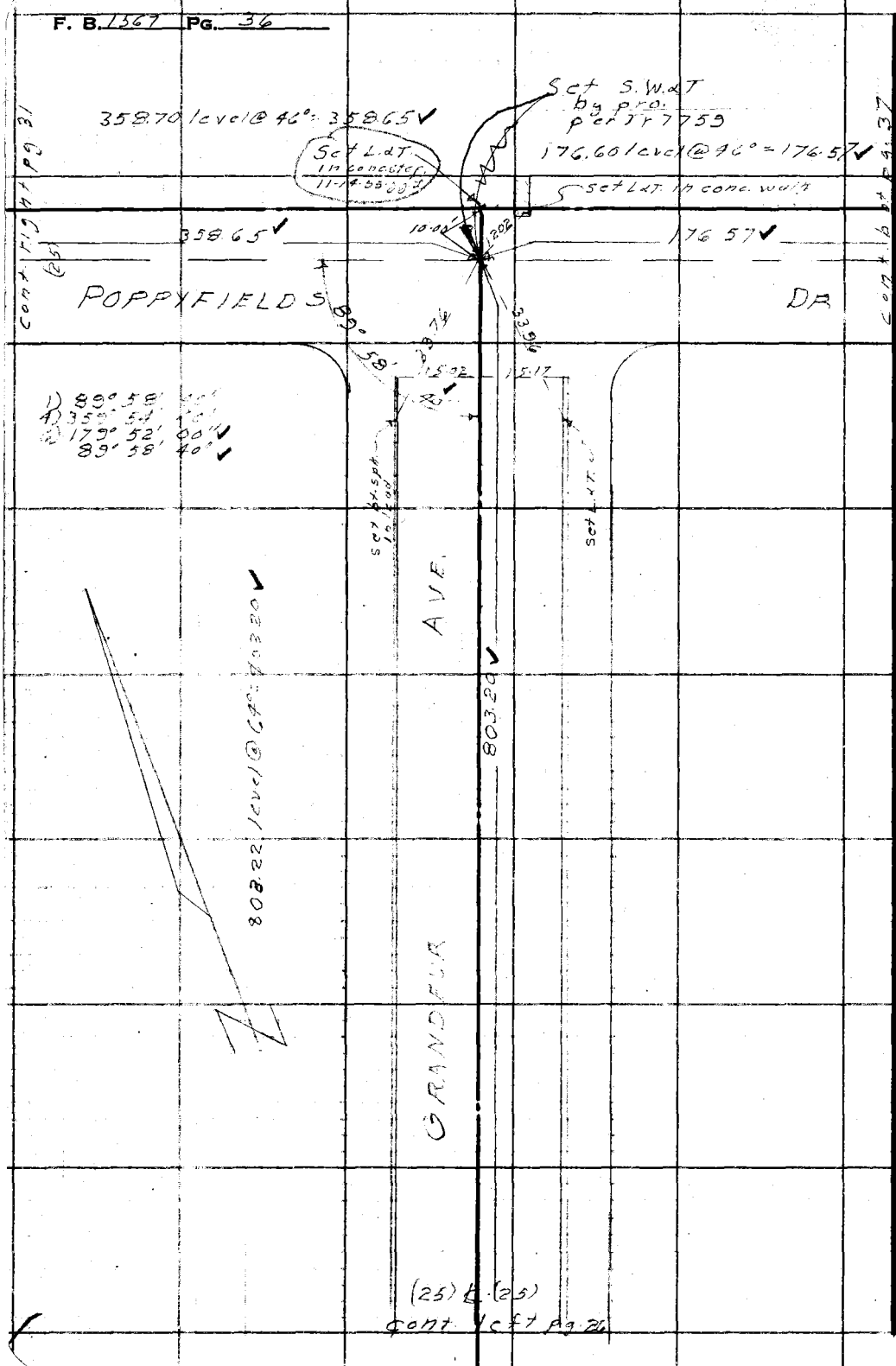

RETURN TO
LOS ANGELES COUNTY SURVEYOR
726 LOS ANGELES COUNTY
ENGINEERING BLDG.

Do not extend notes this side of this line.

Note: Any Additions or Changes on This Sheet Must be Made or Circled in Red Ink With Date and Name of Person Making Change.

Notes Ck'd by Miller	Survey of Grandeur Ave
Map No. B2573	W. O. 1324 Tape No. 2104 St'd. 68 °F
Office Work C. W. Cox	Surveyed by J. J. Lanigan
Checked Galli	Notes Lanigan Date 2-17-50
Date June 1956	Indexed E. C. Johnson

F. B. 1567 Pg. 37

W.S. 50-B-1

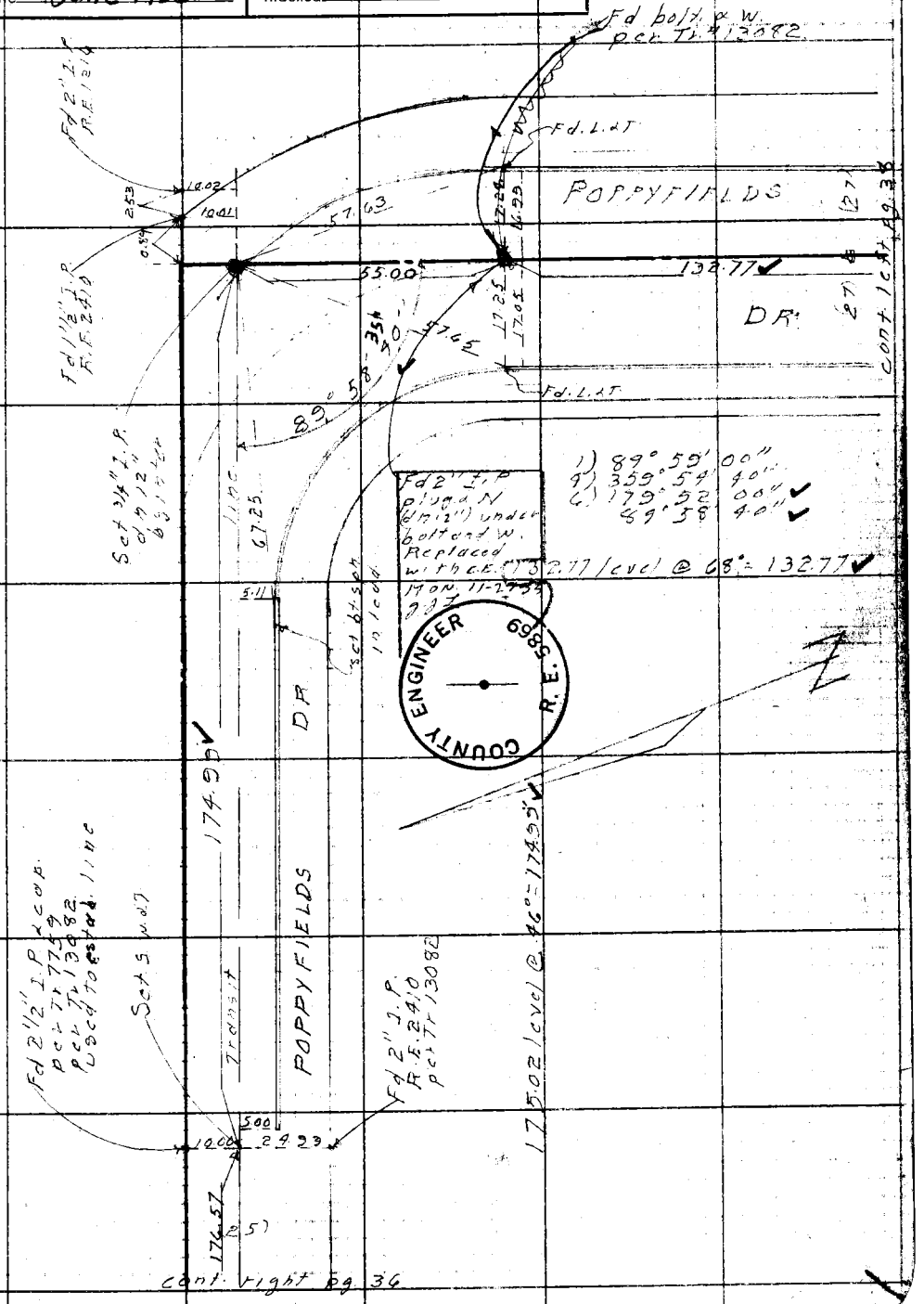

COUNTY ENGINEER R.E. 5869

Note: Any Additions or Changes on This Sheet Must be Made or Circled in Red Ink With Date and Name of Person Making Change.

Do not extend notes this side of this line.

RETURN TO
LOS ANGELES COUNTY SURVEYOR
726 LOS ANGELES COUNTY
ENGINEERING BLDG.

76F309S 247 10M 1-49

F. B. 1367 Pg. 38

W.S. 50-B-1

RETURN TO
LOS ANGELES COUNTY SURVEYOR
72B LOS ANGELES COUNTY
ENGINEERING BLDG.

Do not extend notes this side of this line.

Note: Any Additions or Changes on This Sheet Must be Made or Circled in Red Ink With Date and Name of Person Making Change.

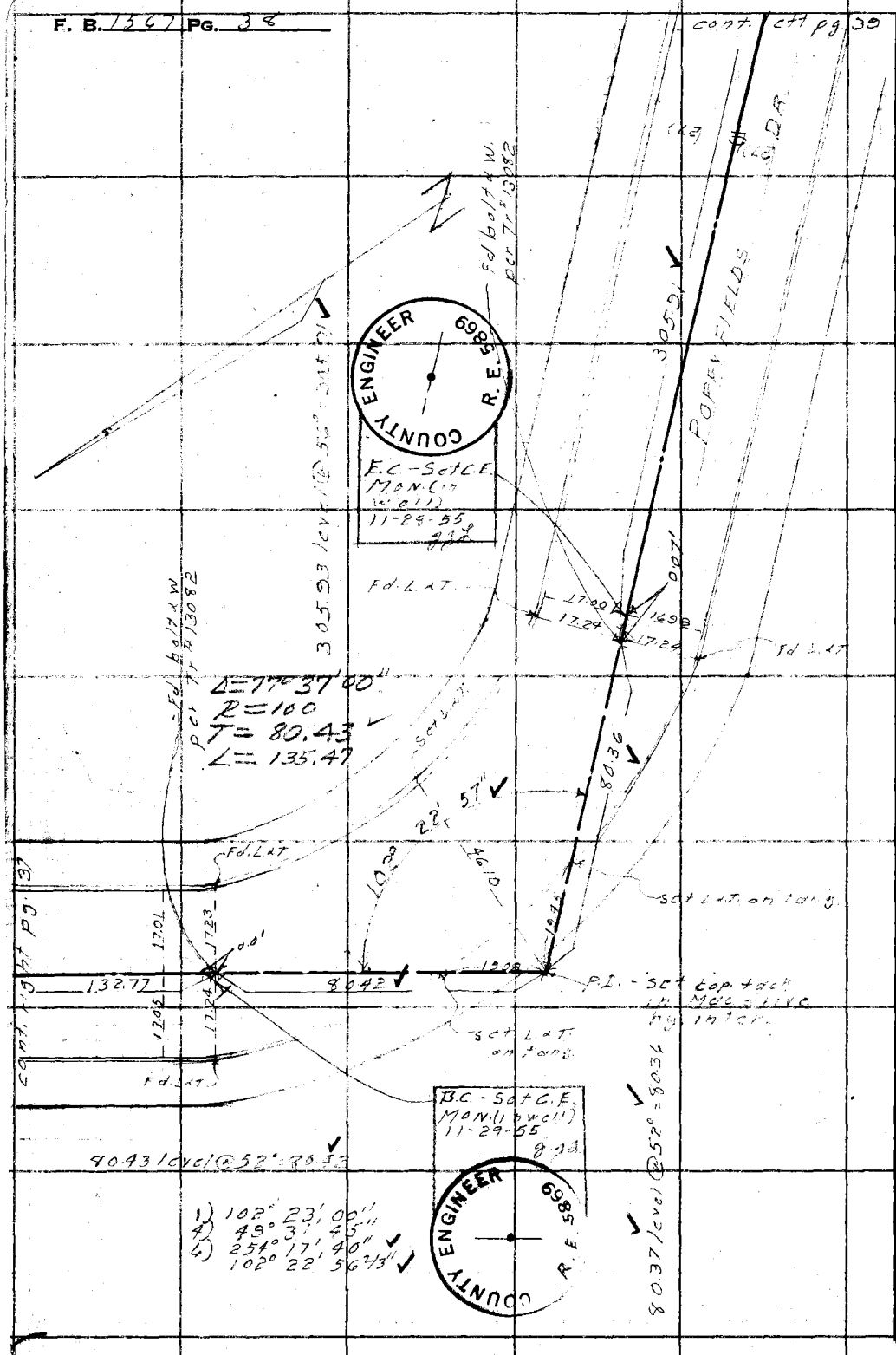

Notes Ck'd by Miller	Survey of Grandeur Ave
Map No. B 2573	W. O. 1324 Tape No. 0104 St'd. 68 °F
Office Work C.W. Cox	Surveyed by J. J. Lanigan
Checked Galli	Notes Lanigan Date 2-20-50
Date June 1956	Indexed A. C. Johnson

F. B. 1567 PG. 39

W.S. 50-B-1

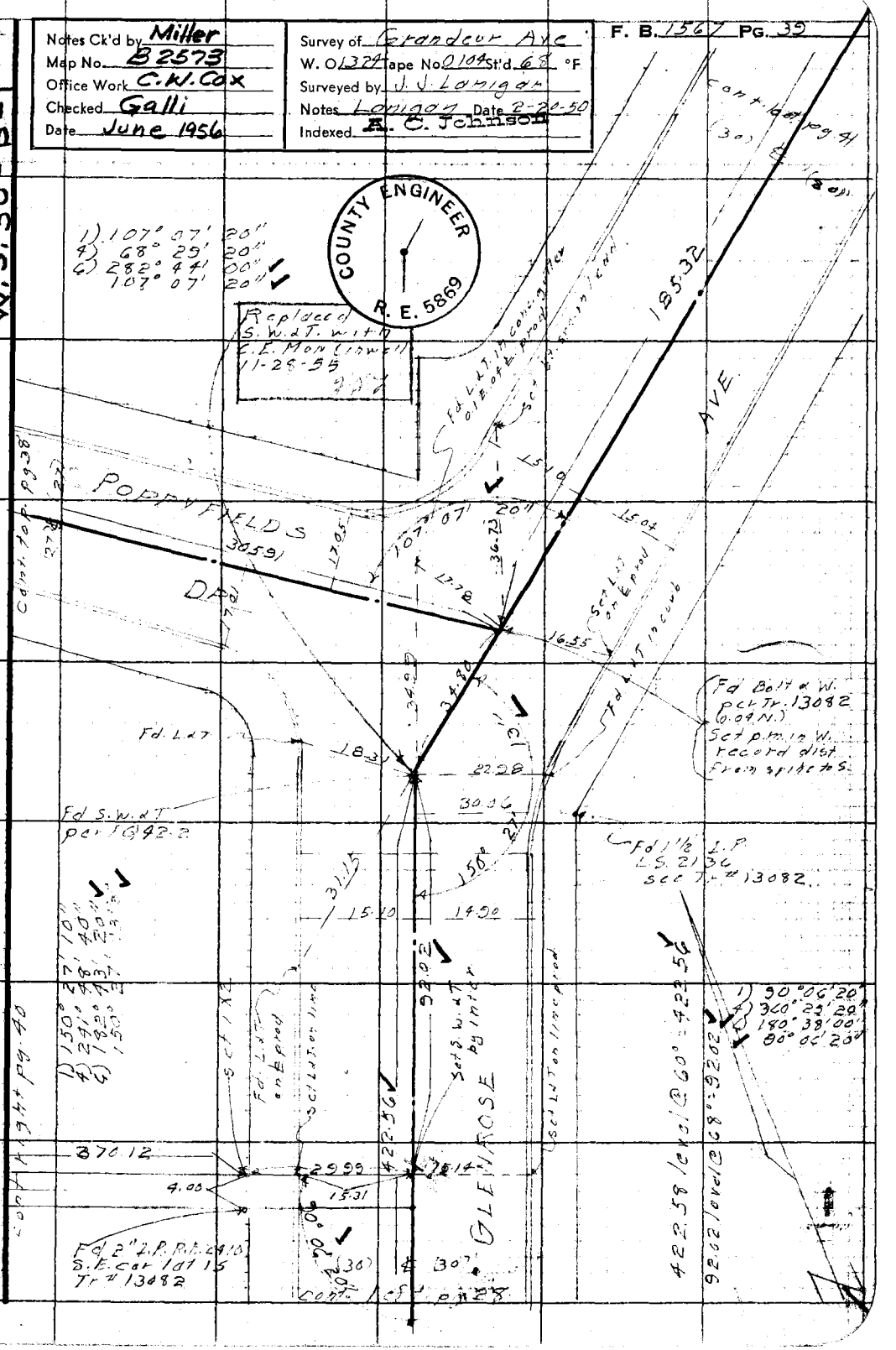

Note: Any Additions or Changes on This Sheet Must be Made or Circled in Red Ink With Date and Name of Person Making Change.

Do not extend notes this side of this line.

RETURN TO
LOS ANGELES COUNTY SURVEYOR
726 LOS ANGELES COUNTY
ENGINEERING BLDG.

76F309S 247 10M 1-49

F. B. 1567 Pg. 40

COUNTY ENGINEER
R. E. 5869

W.S. 50-B-1

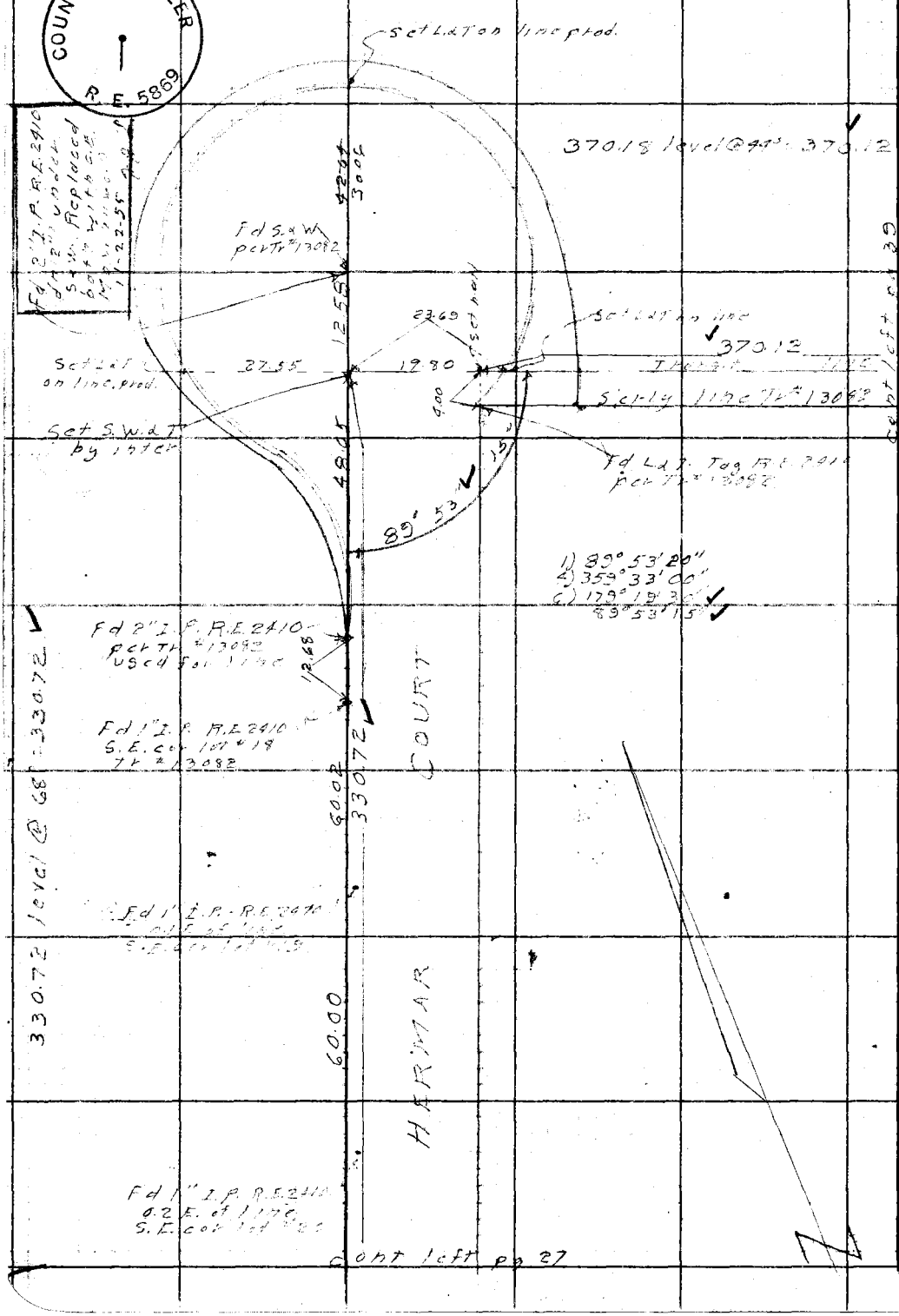

RETURN TO
LOS ANGELES COUNTY SURVEYOR
725 LOS ANGELES COUNTY
ENGINEERING BLDG.

Do not extend notes this side of this line.

Note: Any Additions or Changes on This Sheet Must be Made or Circled in Red Ink With Date and Name of Person Making Change.

Notes Ck'd by Miller	Survey of Grandeur Ave.
Map No. B 2573	W. O. 1324 Tape No. 0104 St'd. 68 °F
Office Work C.W. Cox	Surveyed by J.J. Lanigan
Checked Galli	Notes Lanigan Date 2-21-50
Date June 1956	Indexed A. C. Johnson

F. B. 1567 Pg. 41

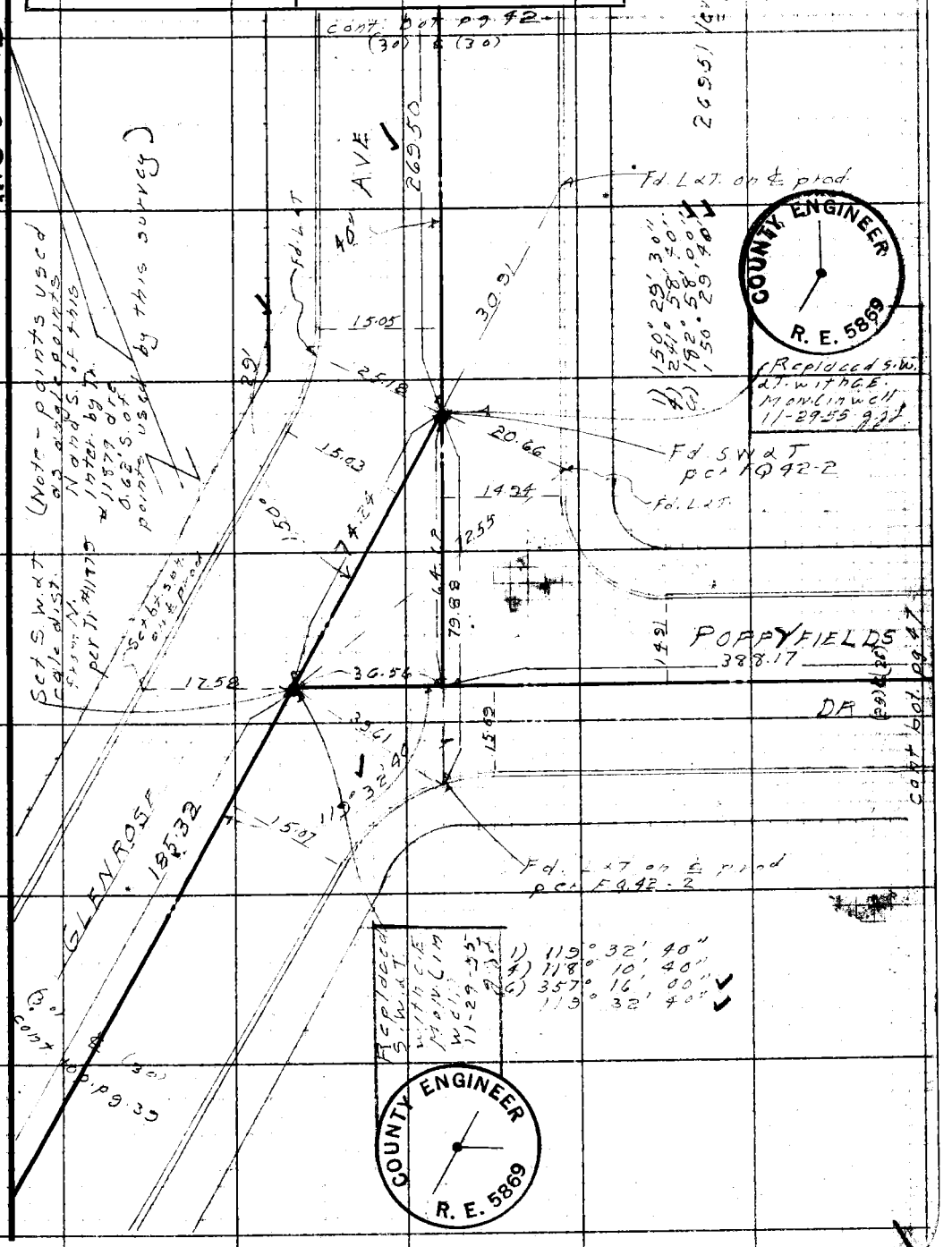

Note: Any Additions or Changes on This Sheet Must be Made or Circled in Red Ink With Date and Name of Person Making Change.

Do not extend notes this side of this line.

RETURN TO
LOS ANGELES COUNTY SURVEYOR
726 LOS ANGELES COUNTY
ENGINEERING BLDG.

76F309S 247 10M 1-49

F. B. 1567 Pg. 42

W.S. 50-B-1

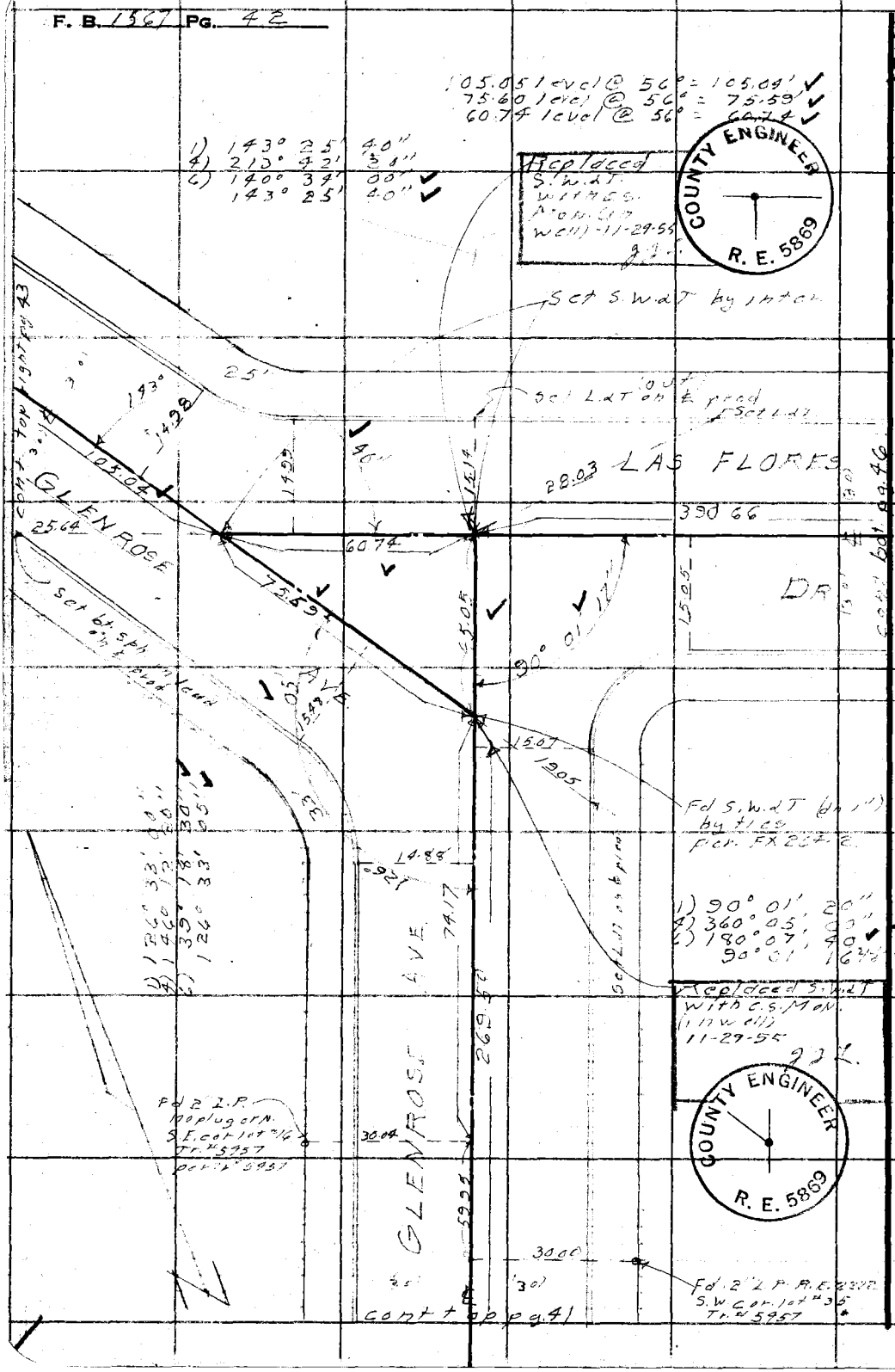

RETURN TO
LOS ANGELES COUNTY SURVEYOR
725 LOS ANGELES COUNTY
ENGINEERING BLDG.

Do not extend notes this side of this line.

Note: Any Additions or Changes on This Sheet Must be Made or Circled in Red Ink With Date and Name of Person Making Change.

Notes Ck'd by Miller	Survey of Grandeur Ave
Map No. B 2573	W. O. 1324 Tape No. 0104 St'd. 68 °F
Office Work C. W. Cox	Surveyed by J. J. Lanigan
Checked Galli	Notes Lanigan Date 2-27-50
Date June 1956	Indexed A. A. Johnson

F. B. 1567 PG. 43

W.S. 50-B-1

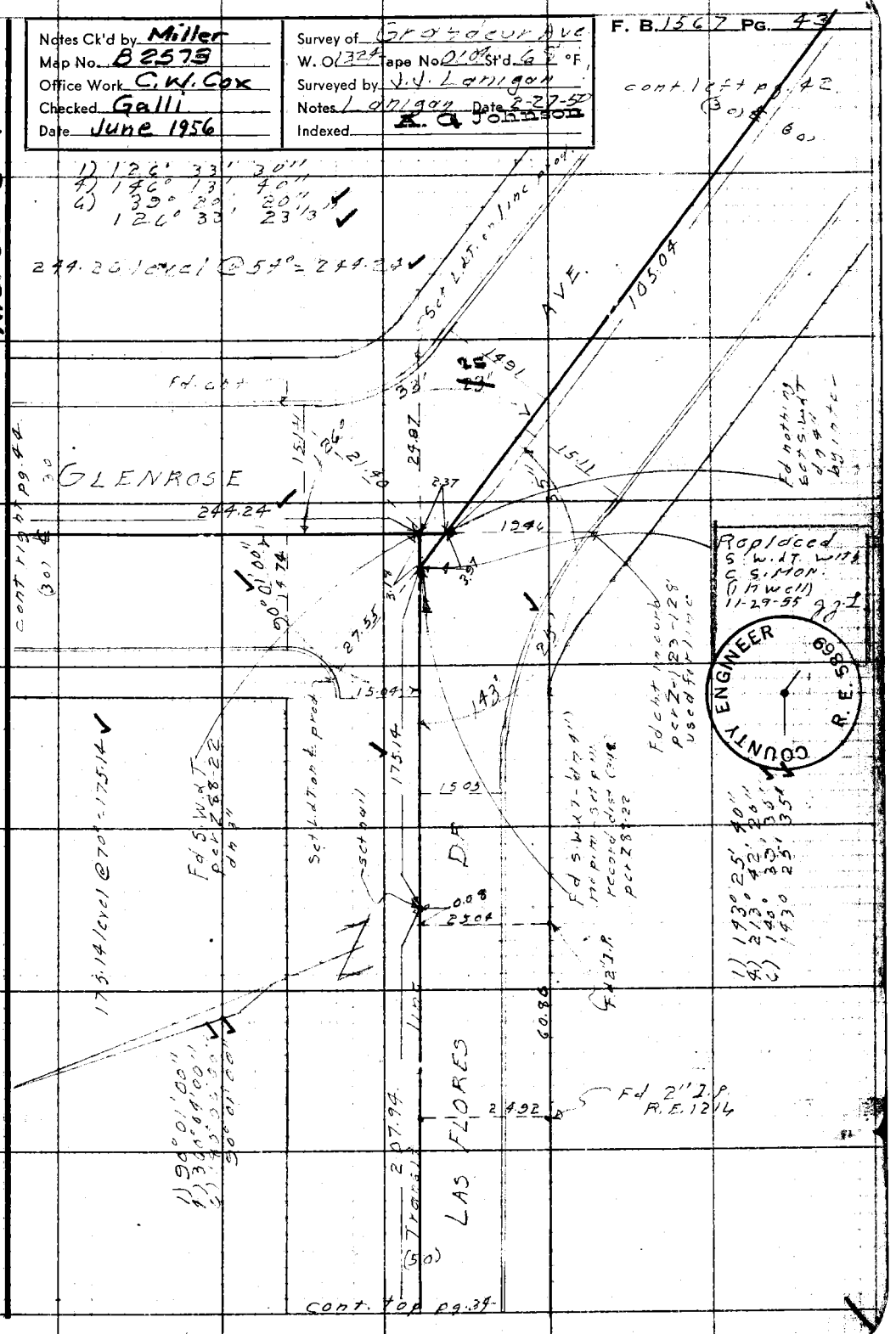

Note: Any Additions or Changes on This Sheet Must be Made or Circled in Red Ink With Date and Name of Person Making Change.

Do not extend notes this side of this line.

RETURN TO
LOS ANGELES COUNTY SURVEYOR
726 LOS ANGELES COUNTY
ENGINEERING BLDG.

76F309S 247 10M 1-49

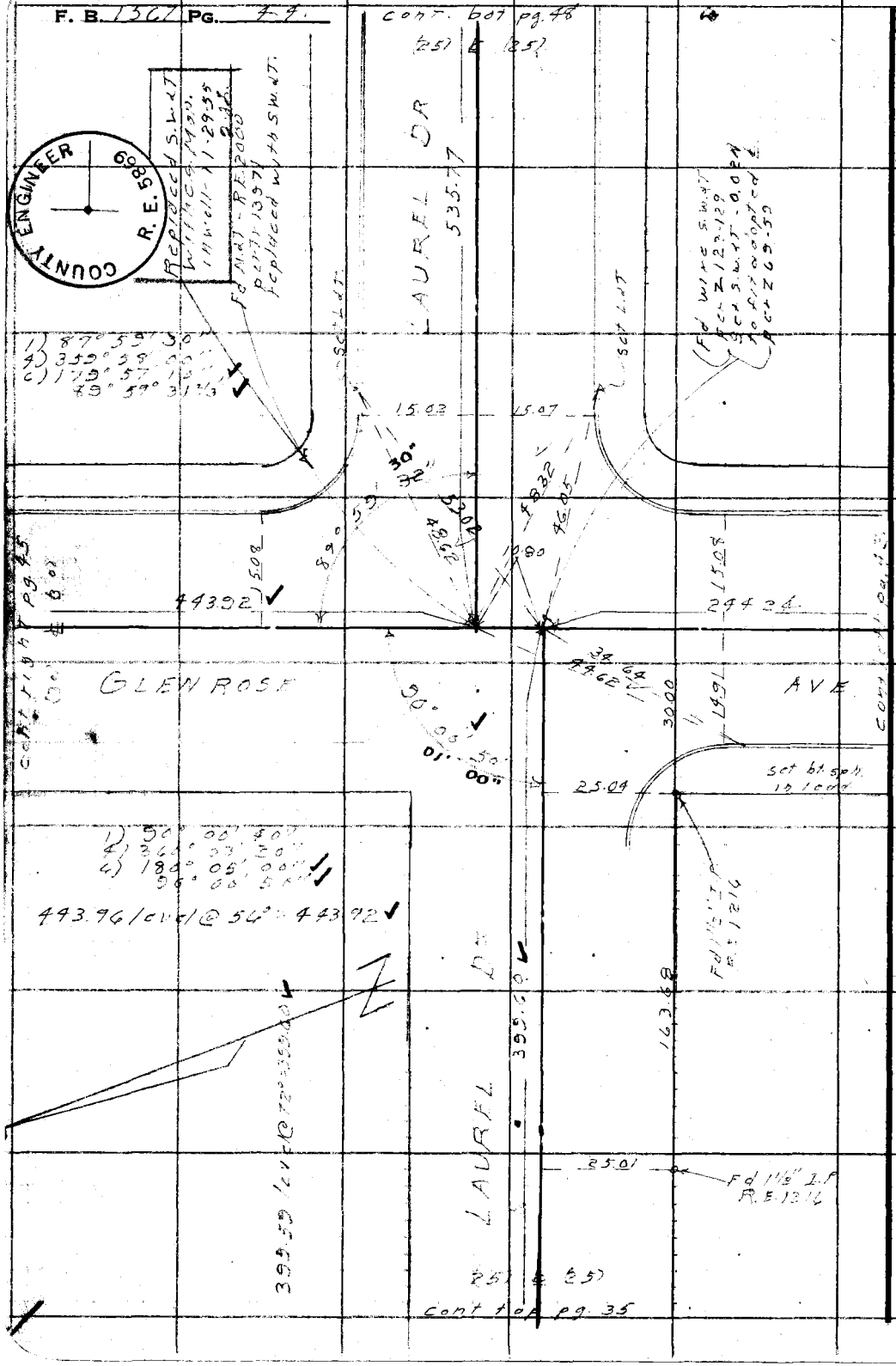

RETURN TO
LOS ANGELES COUNTY SURVEYOR
725 LOS ANGELES COUNTY
ENGINEERING BLDG.

Do not extend notes this side of this line.

Note: Any Additions or Changes on This Sheet Must be Made or Circled in Red Ink With Date and Name of Person Making Change.

Notes Ck'd by Miller	Survey of Grandeur Ave
Map No. B2573	W. O. 1324 Tape No. 0104 St'd. 68 °F
Office Work C. W. Cox	Surveyed by J. J. Lanigan
Checked Galli	Notes Lanigan Date 2-28-50
Date June 1956	Indexed A. C. Johnson

F. B. 1569 PG. 45

Note: New notes added 8-24-51 J. J. L.

W.S. 50 - B-1

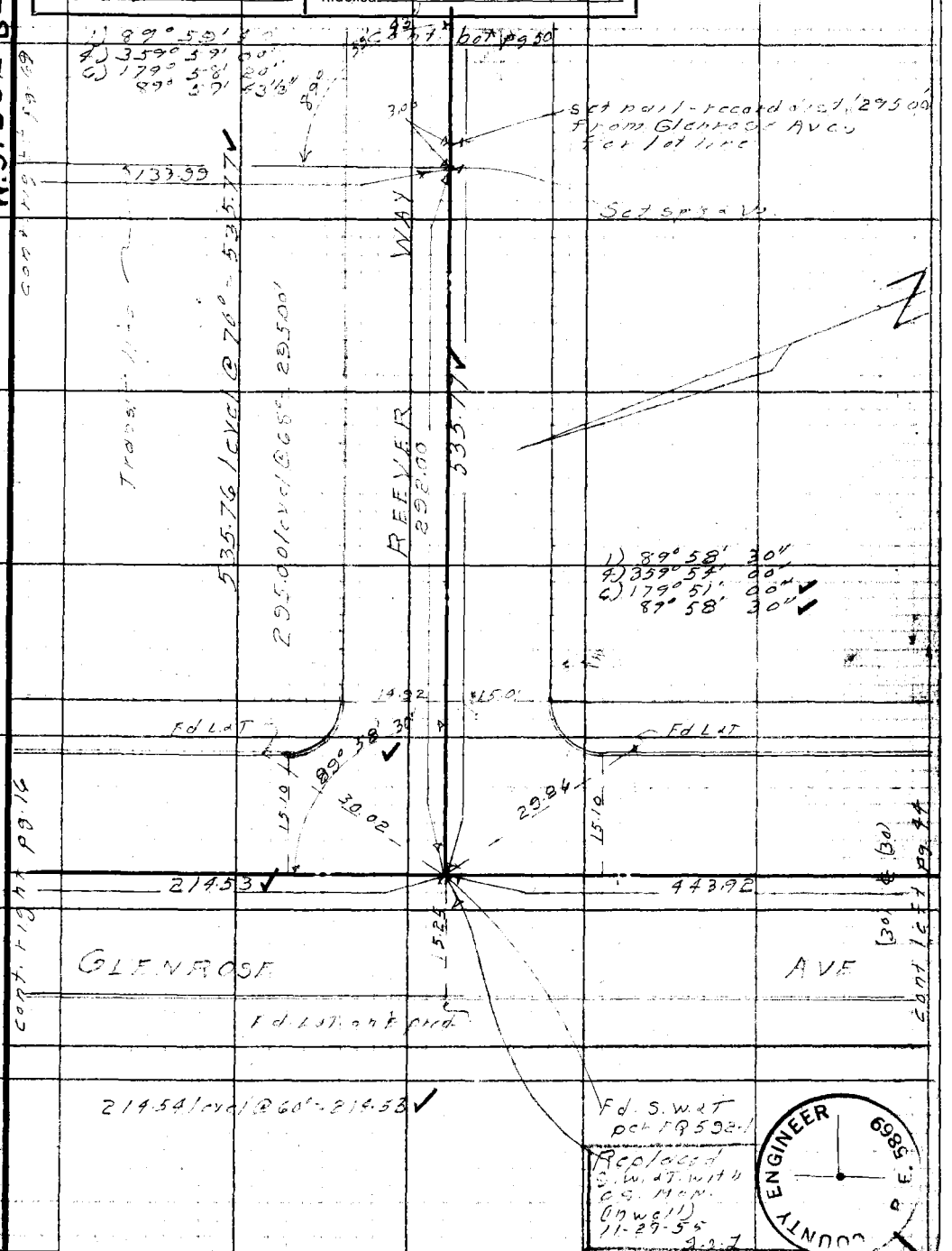

Note: Any Additions or Changes on This Sheet Must be Made or Circled in Red Ink With Date and Name of Person Making Change.

Do not extend notes this side of this line.

RETURN TO
LOS ANGELES COUNTY SURVEYOR
726 LOS ANGELES COUNTY
ENGINEERING BLDG.

76F309S 247 10M 1-49

COUNTY ENGINEER P. E. 5869

RETURN TO
LOS ANGELES COUNTY SURVEYOR
726 LOS ANGELES COUNTY
ENGINEERING BLDG.

Note: Any Additions or Changes on This Sheet Must be Made or Circled in Red Ink With Date and Name of Person Making Change.

Do not extend notes this side of this line.

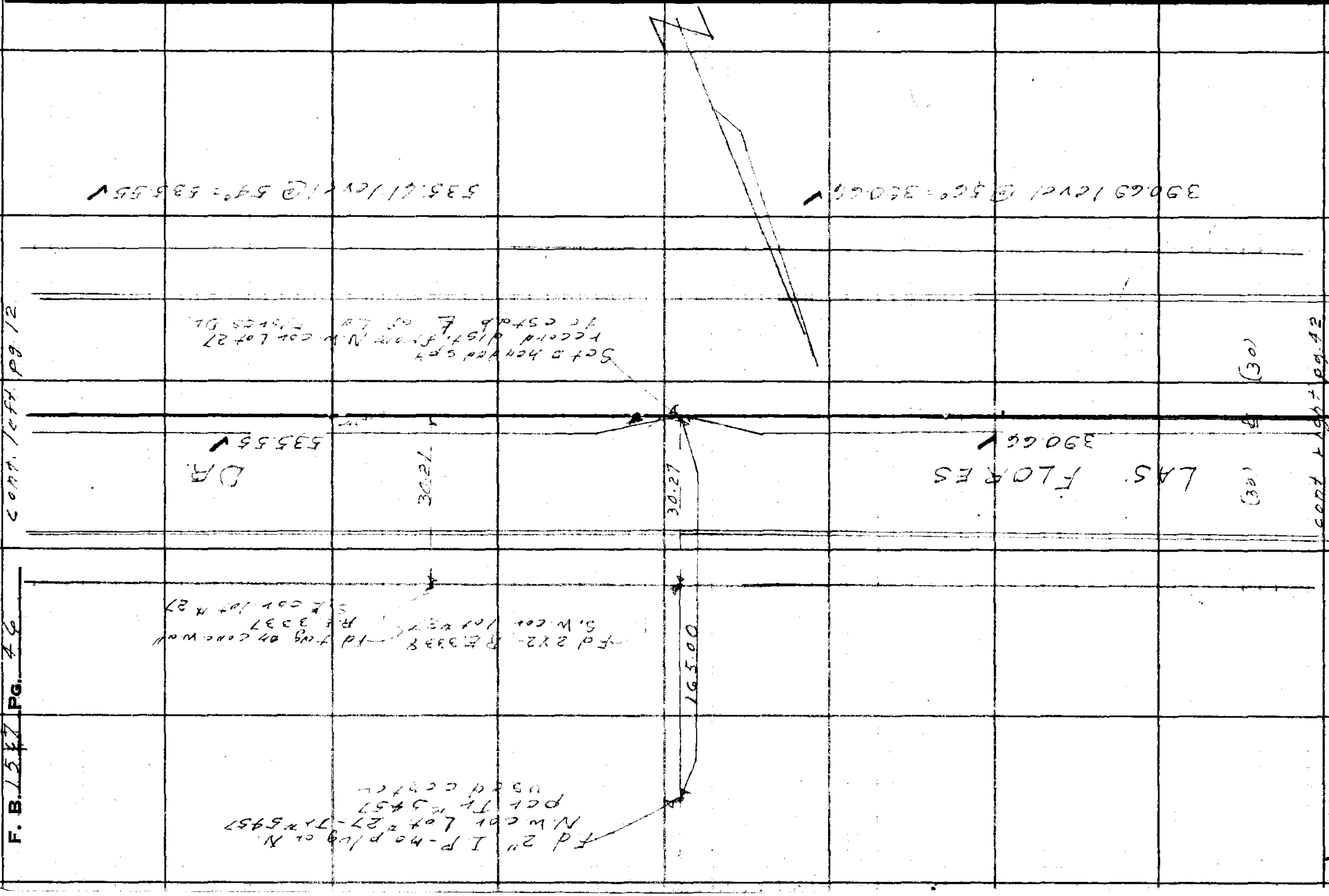

F. B. 1547 Pg. 46

Notes Ck'd by Miller
Map No. B2573
Office Work C.W.Cox
Checked Galli
Date June 1956

Survey of Grandeur Ave
W. O. 1324 Tape No. 8104 St'd. 68° °F
Surveyed by J.J. Lanigan
Notes Lanigan Date 2-2-56
Indexed A. C. Johnson

F. B. 1567 Pg. 47

W.S. 50-B-1

Note: Any Additions or Changes on This Sheet Must be Made or Circled in Red Ink With Date and Name of Person Making Change.

Do not extend notes this side of this line.

RETURN TO
LOS ANGELES COUNTY SURVEYOR
726 LOS ANGELES COUNTY
ENGINEERING BLDG.

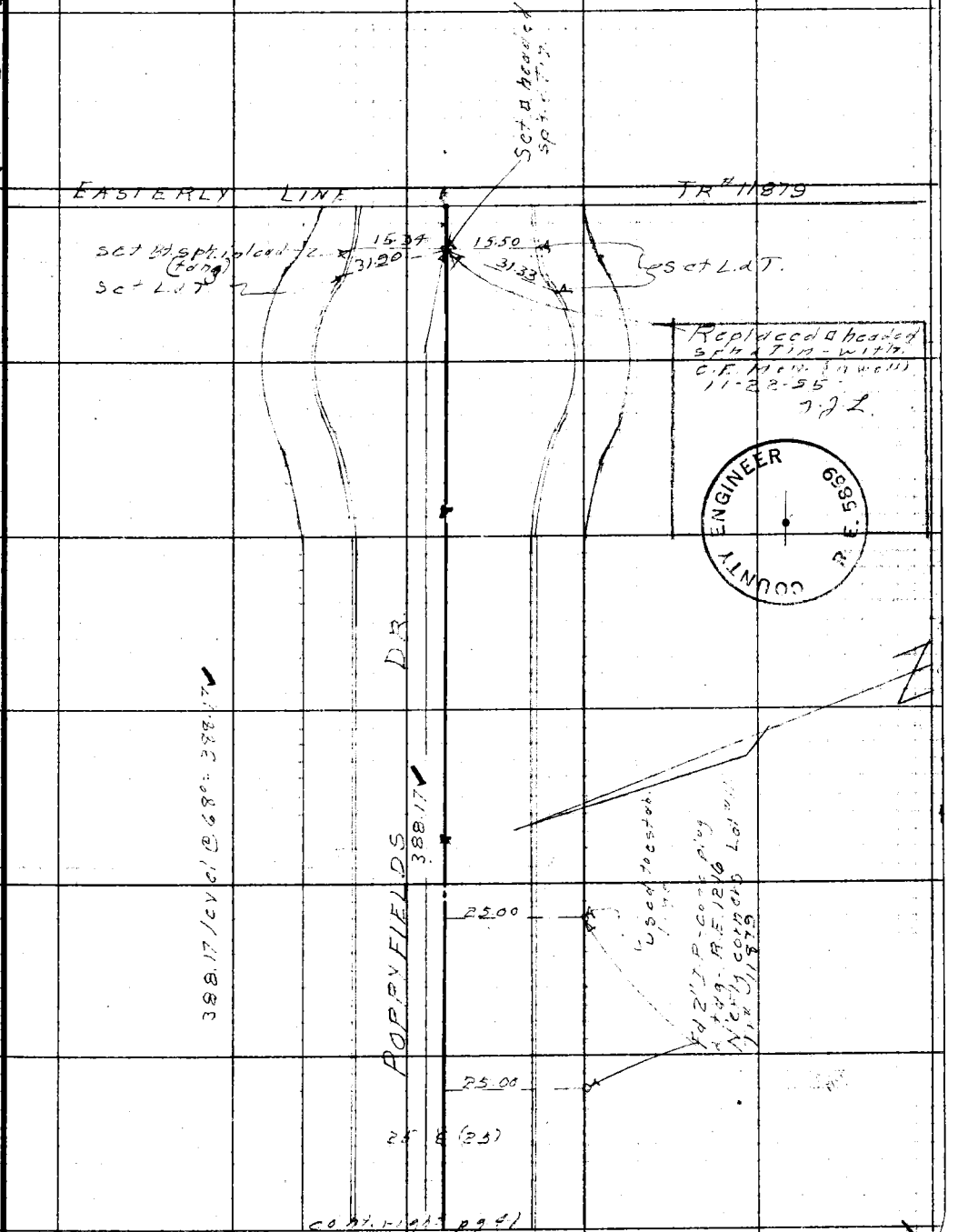

76F309S 247 10M 1-49

RETURN TO
LOS ANGELES COUNTY SURVEYOR
726 LOS ANGELES COUNTY
ENGINEERING BLDG.

Note: Any Additions or Changes on This Sheet Must be Made or Circled in Red Ink With Date and Name of Person Making Change.

Do not extend notes this side of this line.

W.S. 50-B-1

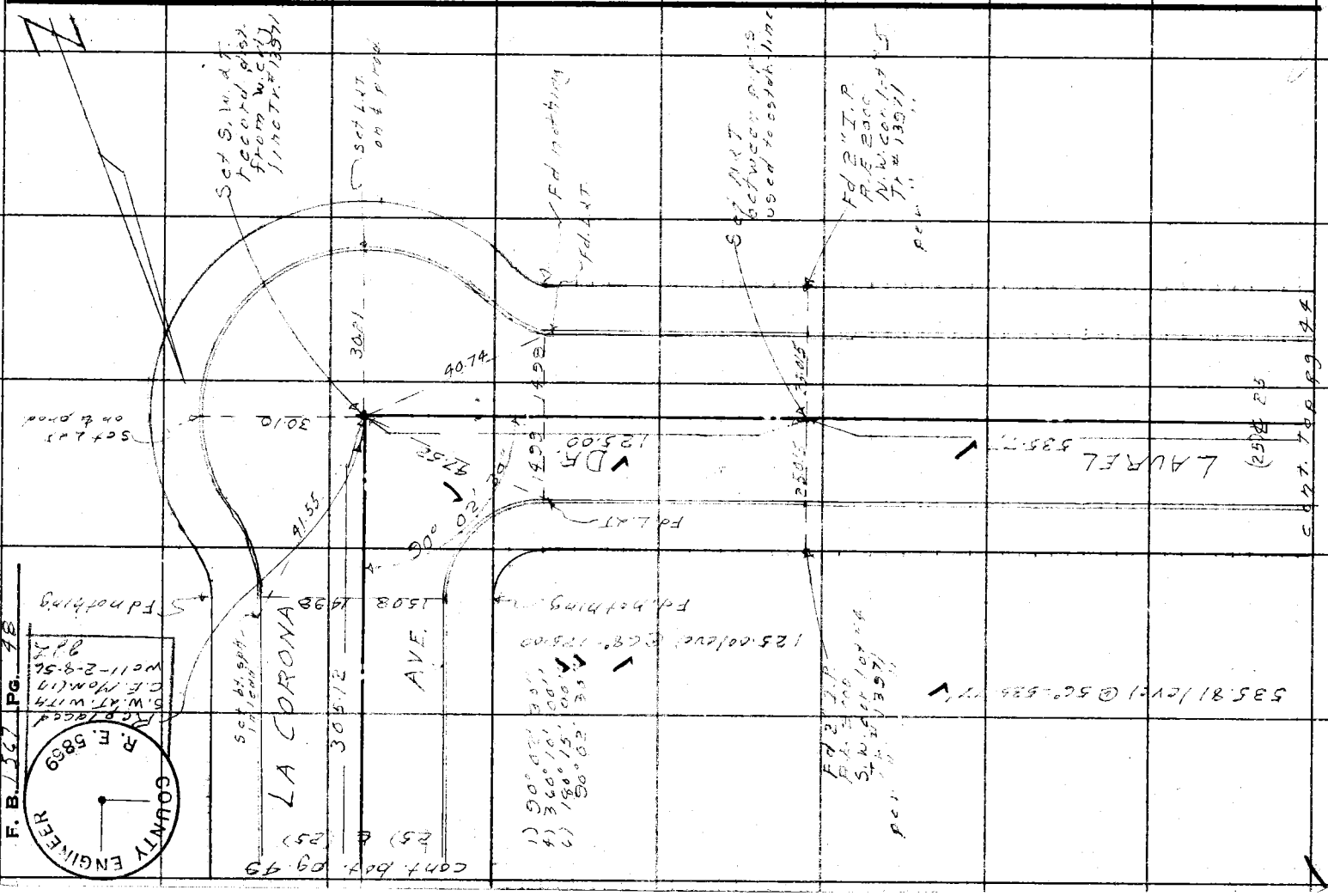

Notes Ck'd by Miller	Survey of Grandeur Ave
Map No. B2573	W. O. 1324 Tape No. 0104 St'd. 68 °F
Office Work C.W. Cox	Surveyed by J.J. Lanigan
Checked Galli	Notes Lanigan Date 3-8-50
Date June 1956	Indexed A. C. Johnson

F. B. 1567 Pg. 49

W.S. 50-B-1

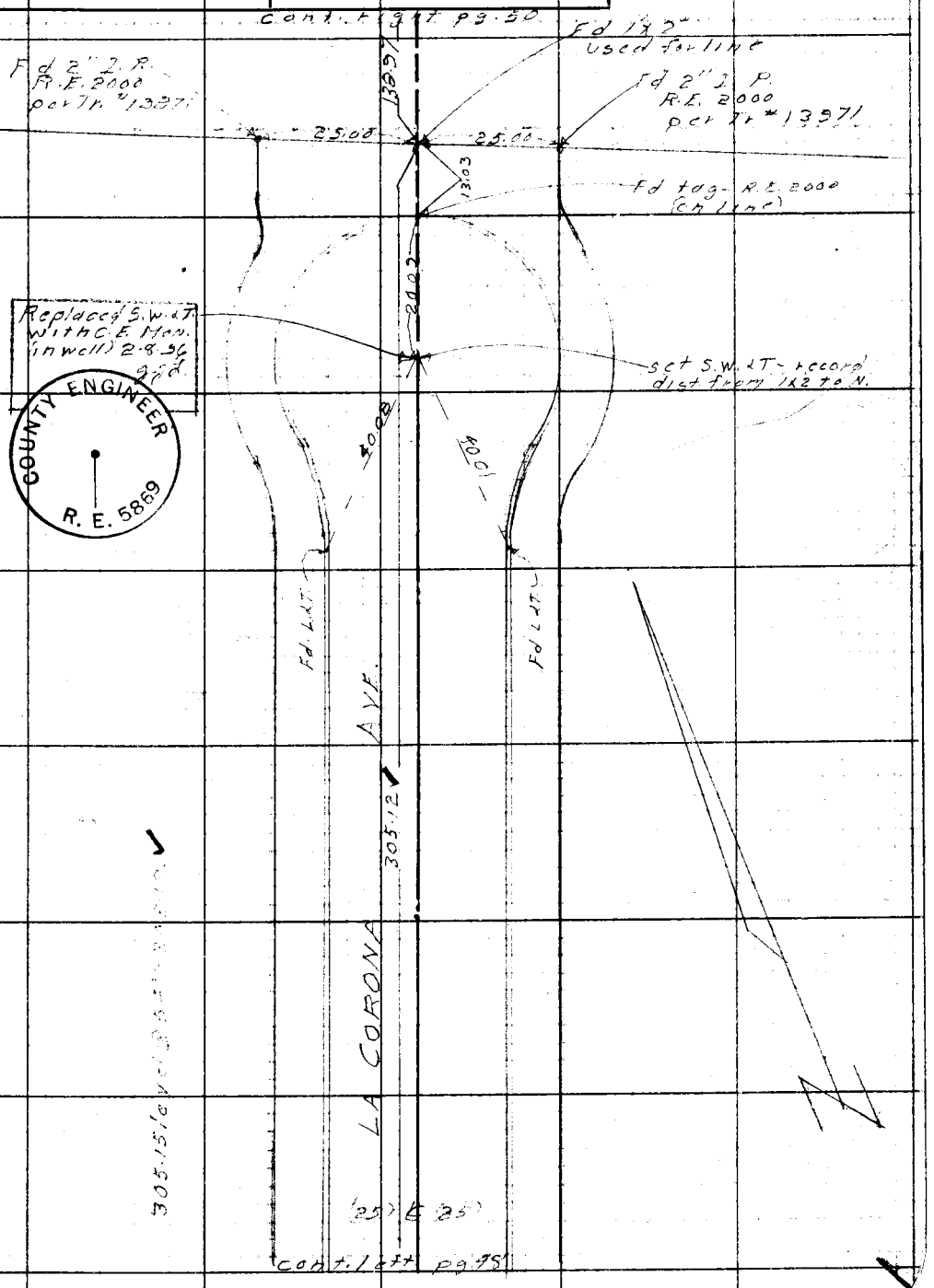

COUNTY ENGINEER
R. E. 5869

Note: Any Additions or Changes on This Sheet Must be Made or Circled in Red Ink With Date and Name of Person Making Change.

Do not extend notes this side of this line.

RETURN TO
LOS ANGELES COUNTY SURVEYOR
726 LOS ANGELES COUNTY
ENGINEERING BLDG.

76F309S 247 10M 1-49

F. B. 1567 PG. 50

1) 89° 19' 20"
4) 357° 17' 40"
5) 175° 56' 30"
89° 19' 25"

W.S. 50-B-1

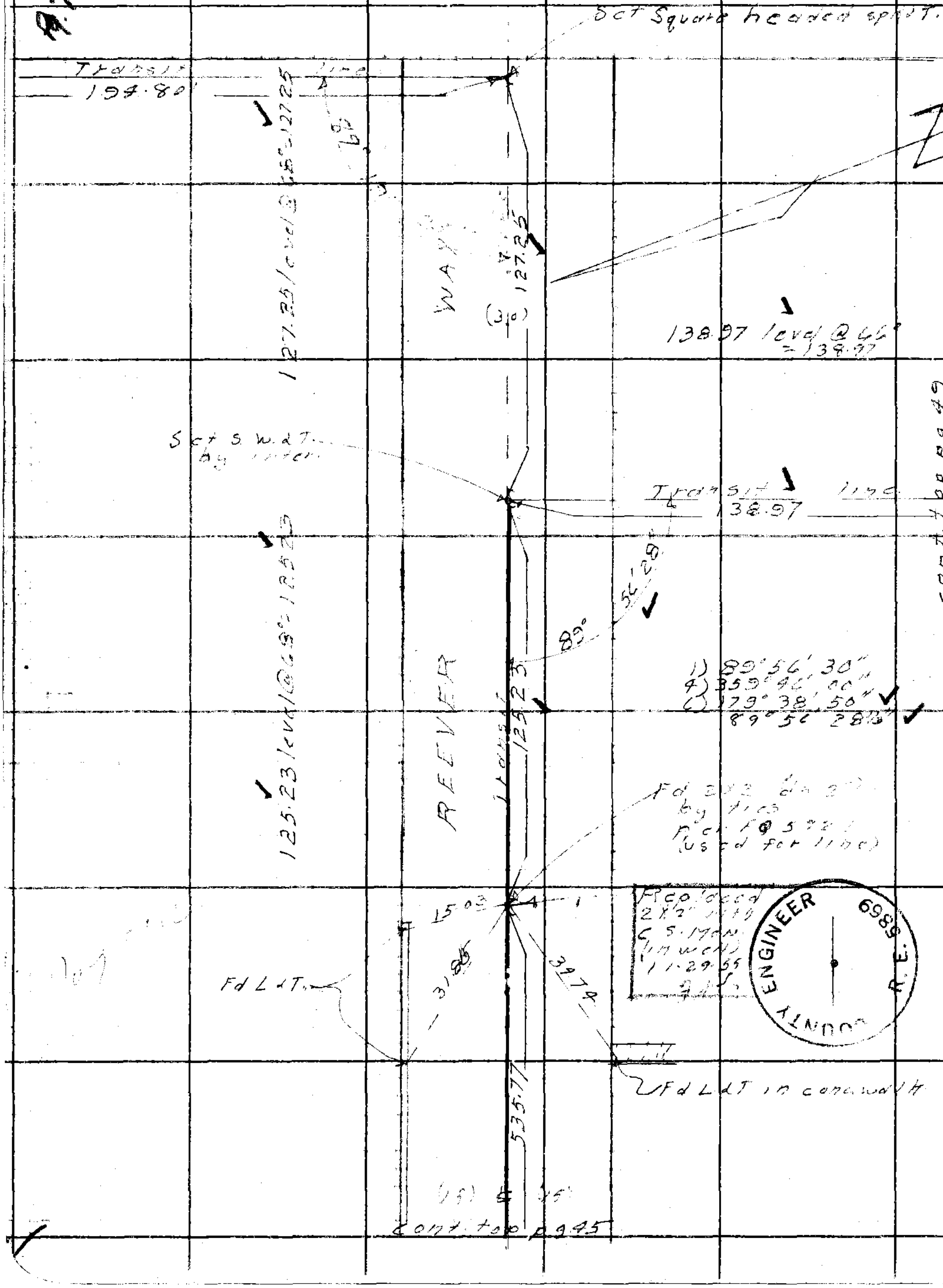

RETURN TO
LOS ANGELES COUNTY SURVEYOR
725 LOS ANGELES COUNTY
ENGINEERING BLDG.

Do not extend notes this side of this line.

Note: Any Additions or Changes on This Sheet Must be Made or Circled in Red Ink With Date and Name of Person Making Change.

Notes Ck'd by Miller
Map No. B2573
Office Work C. W Cox
Checked Galli
Date June 1956

Survey of Grandeur Ave.
W. O. 1324 Tape No. 2104 St'd. 68 °F
Surveyed by J. J. Lanigan
Notes Lanigan Date 3-8-56
Indexed A. C. Johnson

F. B. 1507 PG. 51

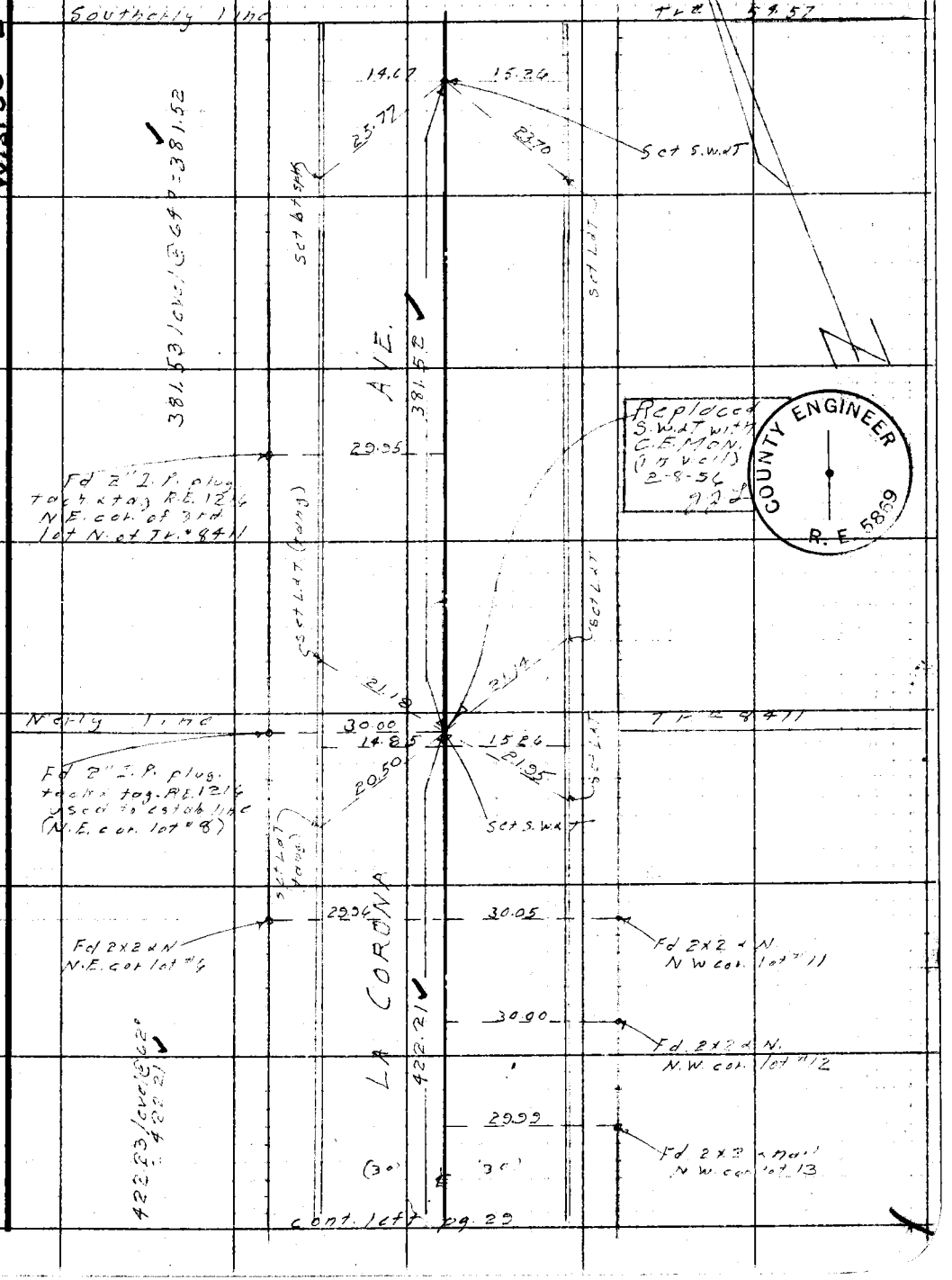

Note: Any Additions or Changes on This Sheet Must be Made or Circled in Red Ink With Date and Name of Person Making Change.

Do not extend notes this side of this line.

W.S. 50 - B - 1

RETURN TO
LOS ANGELES COUNTY SURVEYOR
726 LOS ANGELES COUNTY
ENGINEERING BLDG.

76F3098 247 10M 1-49

F. B. 1567 PG. 52

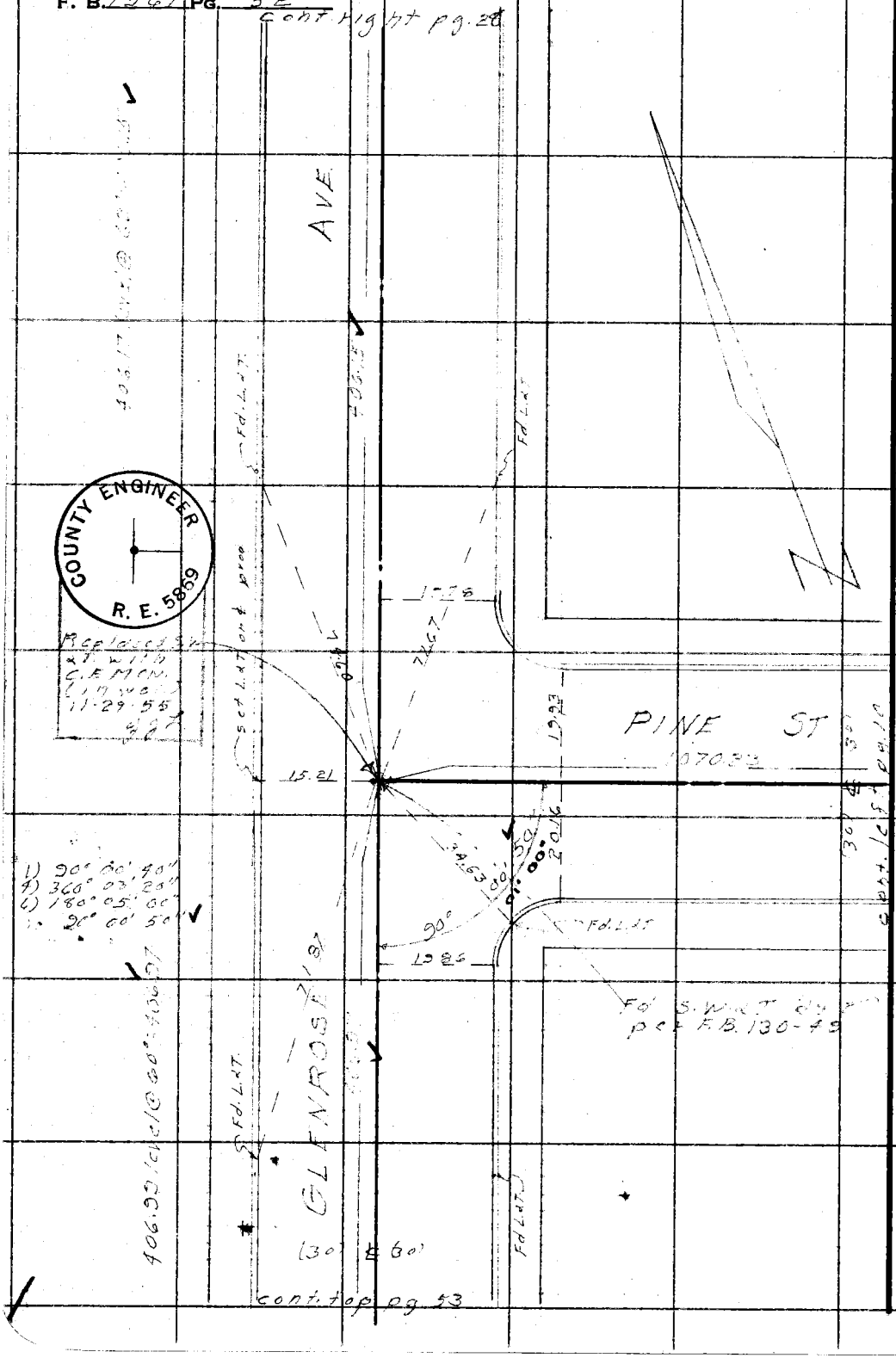

W.S. 50-B-1

RETURN TO
LOS ANGELES COUNTY SURVEYOR
726 LOS ANGELES COUNTY
ENGINEERING BLDG.

Do not extend notes this side of this line.

Note: Any Additions or Changes on This Sheet Must be Made or Circled in Red Ink With Date and Name of Person Making Change.

Notes Ck'd by Miller	Survey of Grandeur Ave
Map No. B 2573	W. O. 1324 Tape No. 0104 St'd 68 °F
Office Work C. W. Cox	Surveyed by J. J. Lanigan
Checked Galli	Notes Lanigan Date 3-9-50
Date June 1956	Indexed A. C. Johnson

F. B. 1567 PG. 53

W.S. 50-B-1

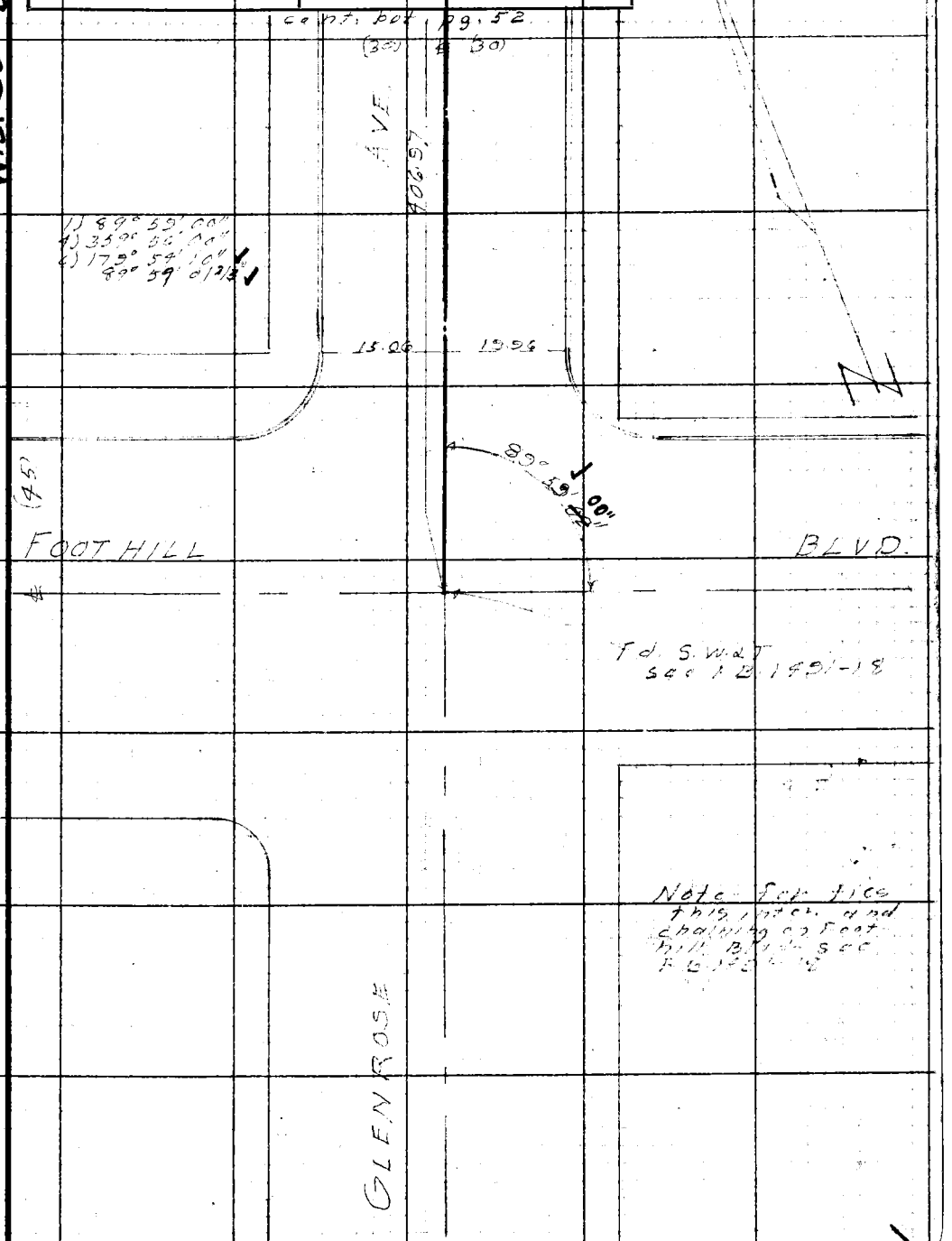

Note: Any Additions or Changes on This Sheet Must be Made or Circled in Red Ink With Date and Name of Person Making Change.

Do not extend notes this side of this line.

RETURN TO
LOS ANGELES COUNTY SURVEYOR
726 LOS ANGELES COUNTY
ENGINEERING BLDG.

76F309S 247 10M 1-49

F. B. 1567 PG. 54

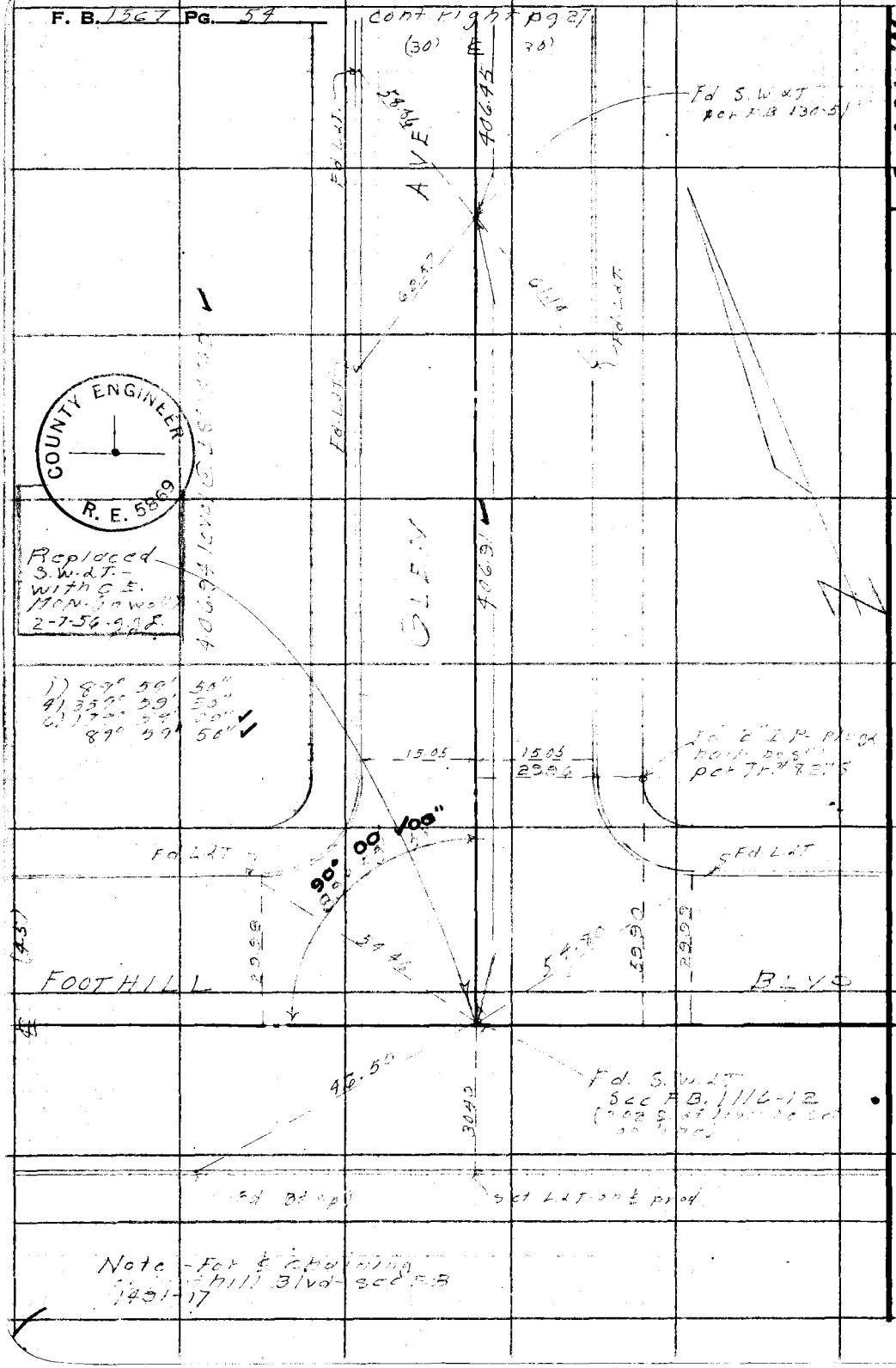

W.S. 50-B-1

RETURN TO
LOS ANGELES COUNTY SURVEYOR
726 LOS ANGELES COUNTY
ENGINEERING BLDG.

Do not extend notes this side of this line.

Note: Any Additions or Changes on This Sheet Must be Made or Circled in Red Ink With Date and Name of Person Making Change.

Notes Ck'd by Miller
Map No. B2579
Office Work C.W. Cox
Checked Galli
Date June 1956

Survey of Grandeur Ave
W. O. 1324 Tape No. 2104 St'd. 68° °F
Surveyed by J. J. Lanigan
Notes Lanigan Date 3-7-57
Indexed R. C. Johnson

F. B. 1567 PG. 55

W.S. 50-B-1

Note: Any Additions or Changes of This Sheet Must be Made or Circled in Red Ink With Date and Name of Person Making Change.

Do not extend notes this side of this line.

RETURN TO
LOS ANGELES COUNTY SURVEYOR
726 LOS ANGELES COUNTY
ENGINEERING BLDG.

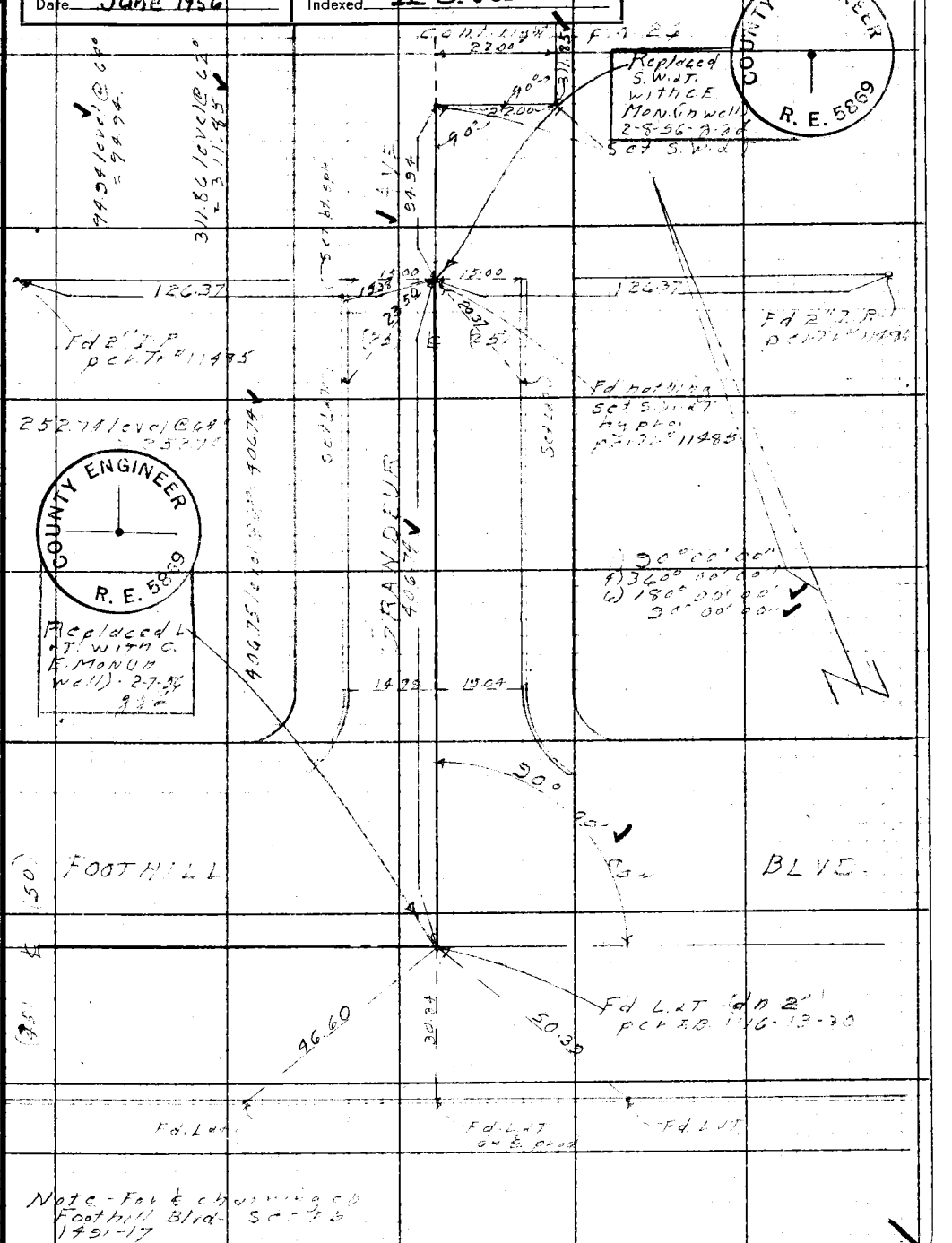

76F309S 247 10M 1-49

F. B. 1567 PG. 56

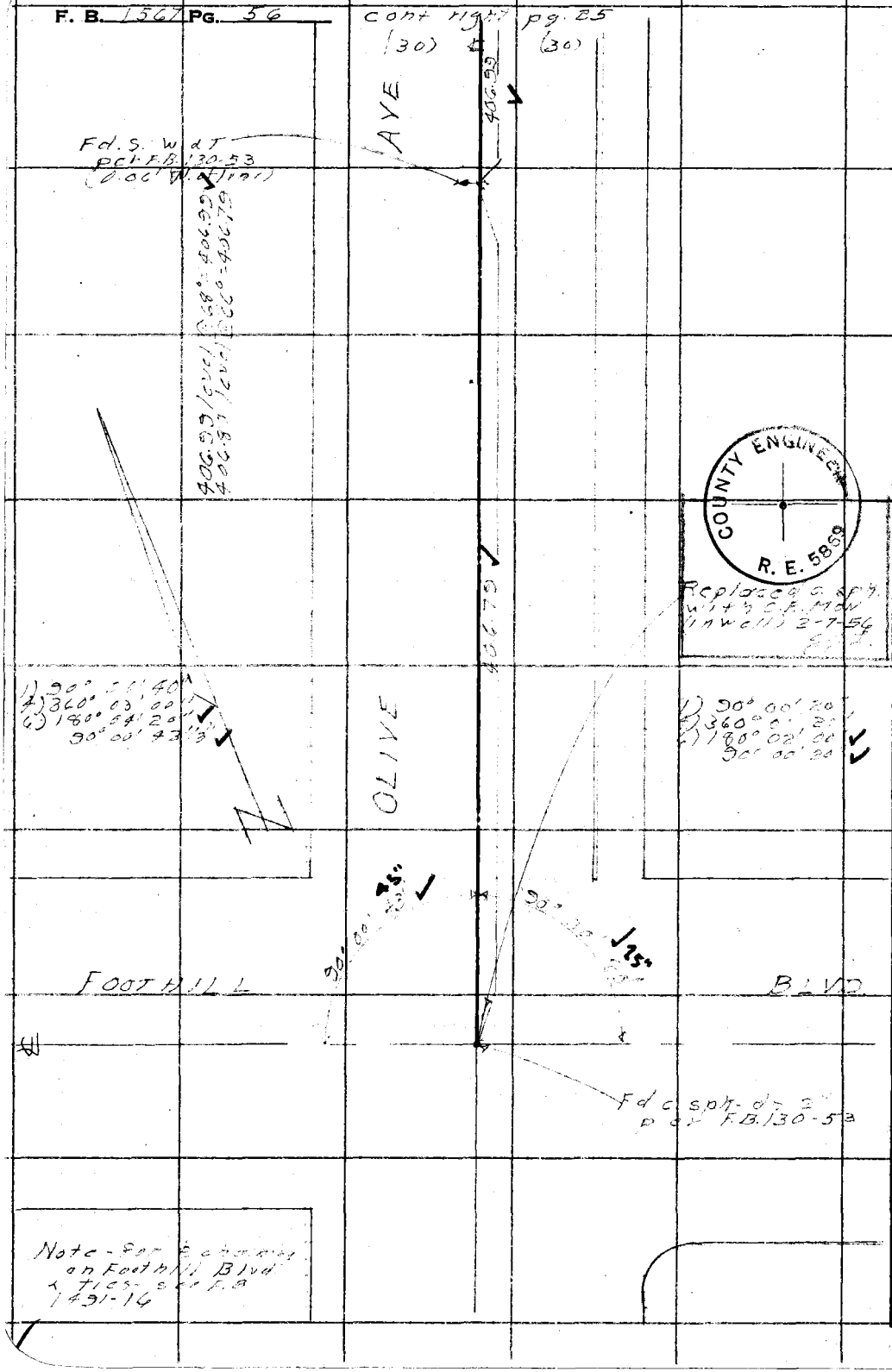

W.S. 50-B-1

RETURN TO
LOS ANGELES COUNTY SURVEYOR
726 LOS ANGELES COUNTY
ENGINEERING BLDG.

Do not extend notes this side of this line.

Note: Any Additions or Changes on This Sheet Must be Made or Circled in Red Ink With Date and Name of Person Making Change.

Notes Ck'd by Miller
Map No. B2573
Office Work C. W. Cox
Checked Galli
Date June 1956

Survey of Grandview Ave.
W. O. 1324 Tape No. 1/64 St'd 68 °F.
Surveyed by J. J. Lanigan
Notes Lanigan Date 3-13-50
Indexed R. C. Johnson

F. B. 156 Pg. 57

W.S. 50-B-1

Note: Any Additions or Changes of This Sheet Must be Made or Circled in Red Ink With Date and Name of Person Making Change.

Do not extend notes this side of this line.

RETURN TO
LOS ANGELES COUNTY SURVEYOR
726 LOS ANGELES COUNTY
ENGINEERING BLDG.

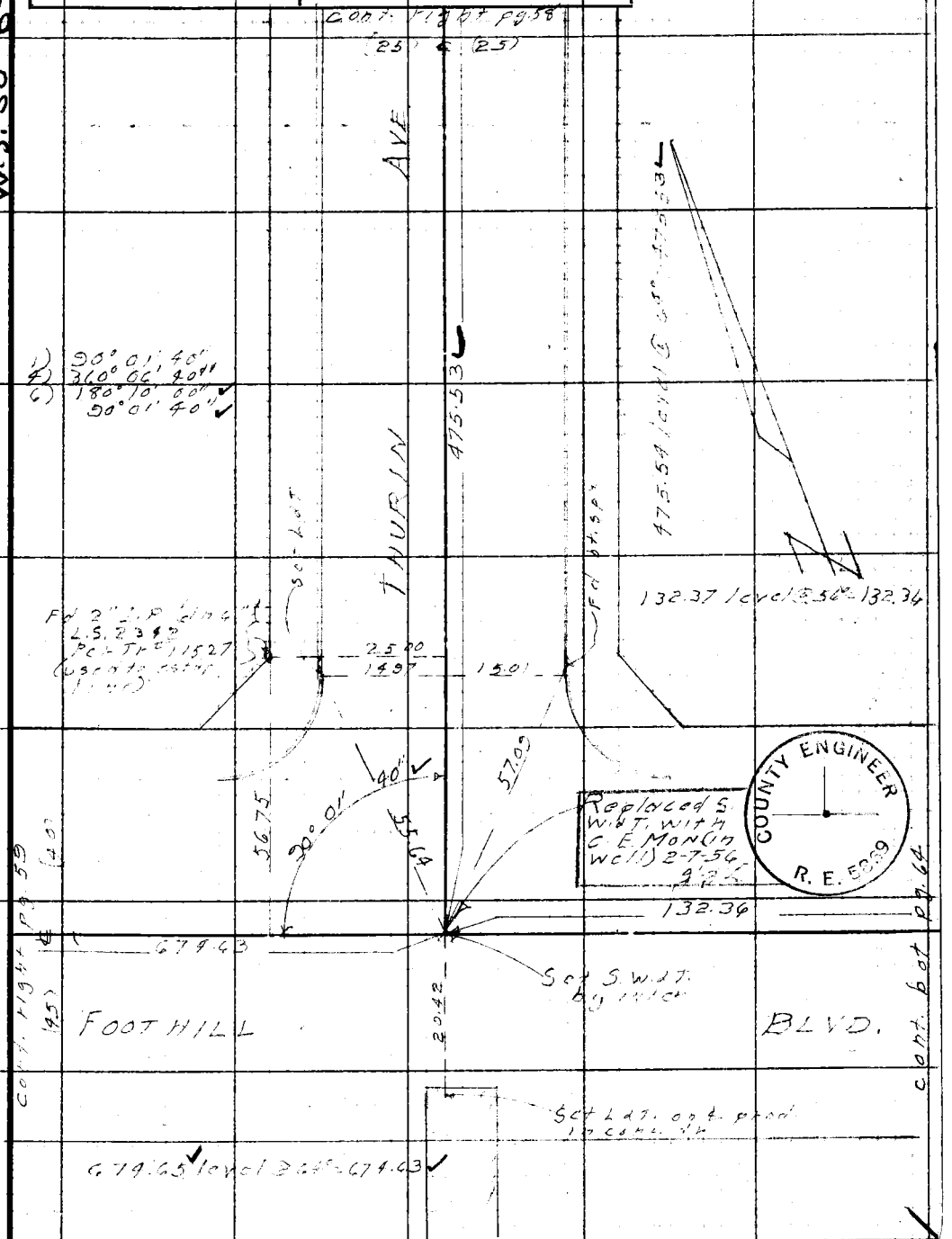

1) 90° 01' 40"
4) 360° 06' 40"
6) 180° 10' 00"
90° 01' 40"

76F3095 247 10M 1-49

F. B. 1567 PG. 58

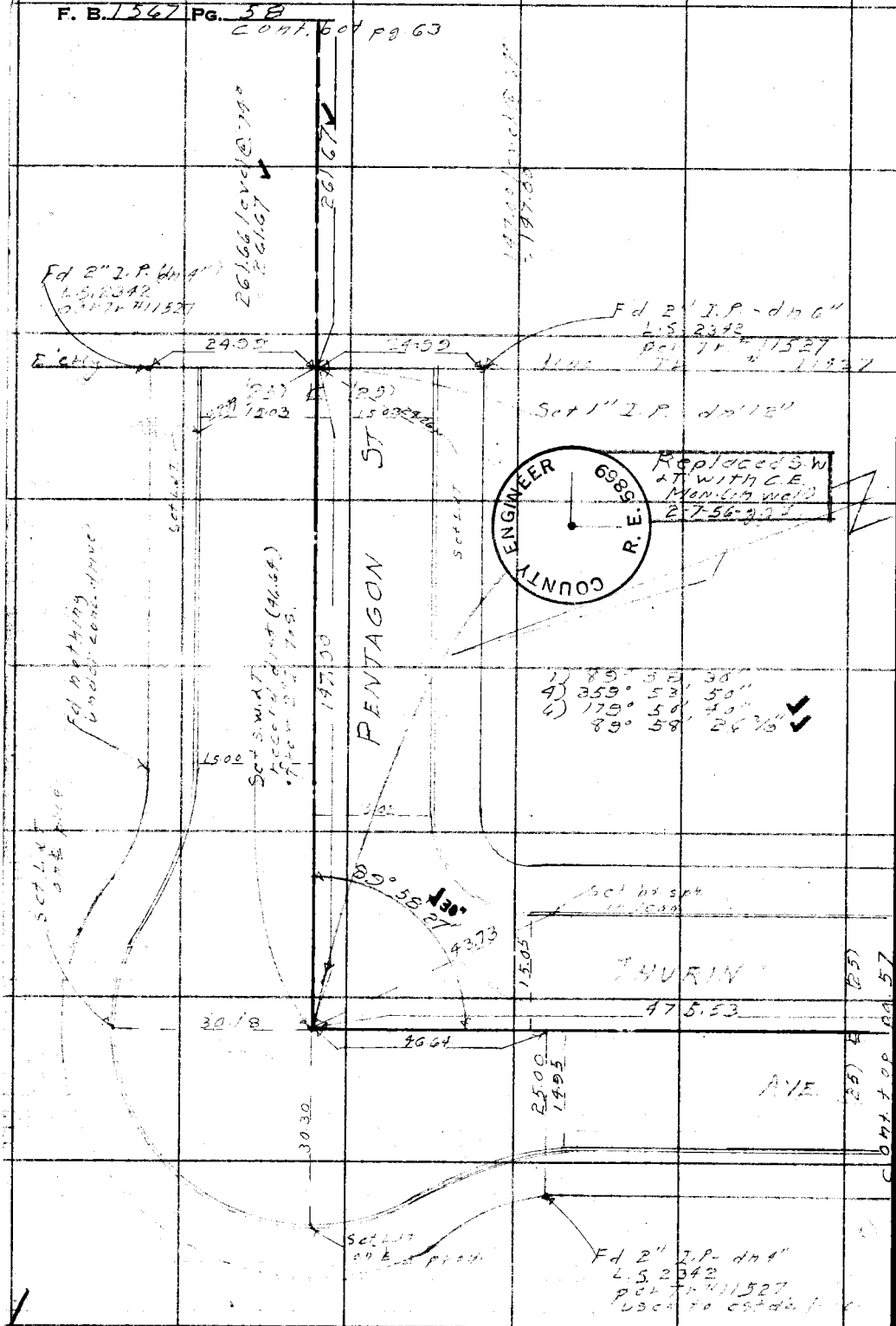

W.S. 50-B-1

RETURN TO
LOS ANGELES COUNTY SURVEYOR
726 LOS ANGELES COUNTY
ENGINEERING BLDG.

Do not extend notes this side of this line.

Note: Any Additions or Changes on This Sheet Must be Made or Circled in Red Ink With Date and Name of Person Making Change.

Notes Ck'd by Miller	Survey of Grandeur Ave.
Map No. B 2573	W. O. 1324 Tape No. 0104 St'd. 68 °F
Office Work C. W. Cox	Surveyed by J. J. Lanigan
Checked Galli	Notes Lanigan Date 3-14-50
Date June 1956	Indexed A. C. Johnson

F. B. 1567 PG. 39

W.S. 50-B-1

Note: Any Additions or Changes on This Sheet Must be Made or Circled in Red Ink With Date and Name of Person Making Change.

Do not extend notes this side of this line.

RETURN TO
LOS ANGELES COUNTY SURVEYOR
726 LOS ANGELES COUNTY
ENGINEERING BLDG.

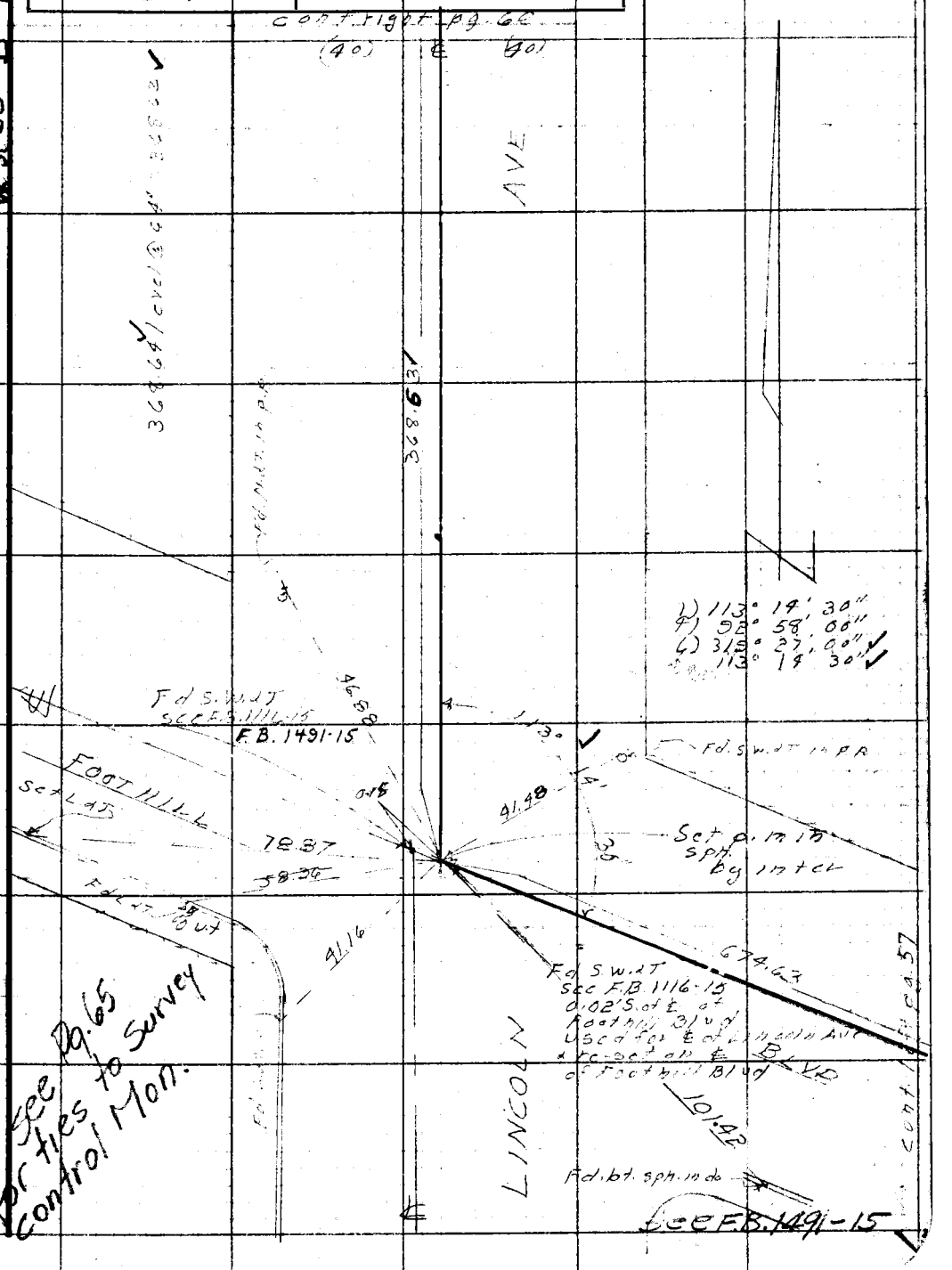

See Pg. 65 for ties to Survey control Mon.

76F309S 247 10M 1-49

RETURN TO
LOS ANGELES COUNTY SURVEYOR
726 LOS ANGELES COUNTY
ENGINEERING BLDG.

Note: Any Additions or Changes on This Sheet Must be Made or Circled in Red Ink With Date and Name of Person Making Change.

W.S. 50 - B - 1

Do not extend notes this side of this line.

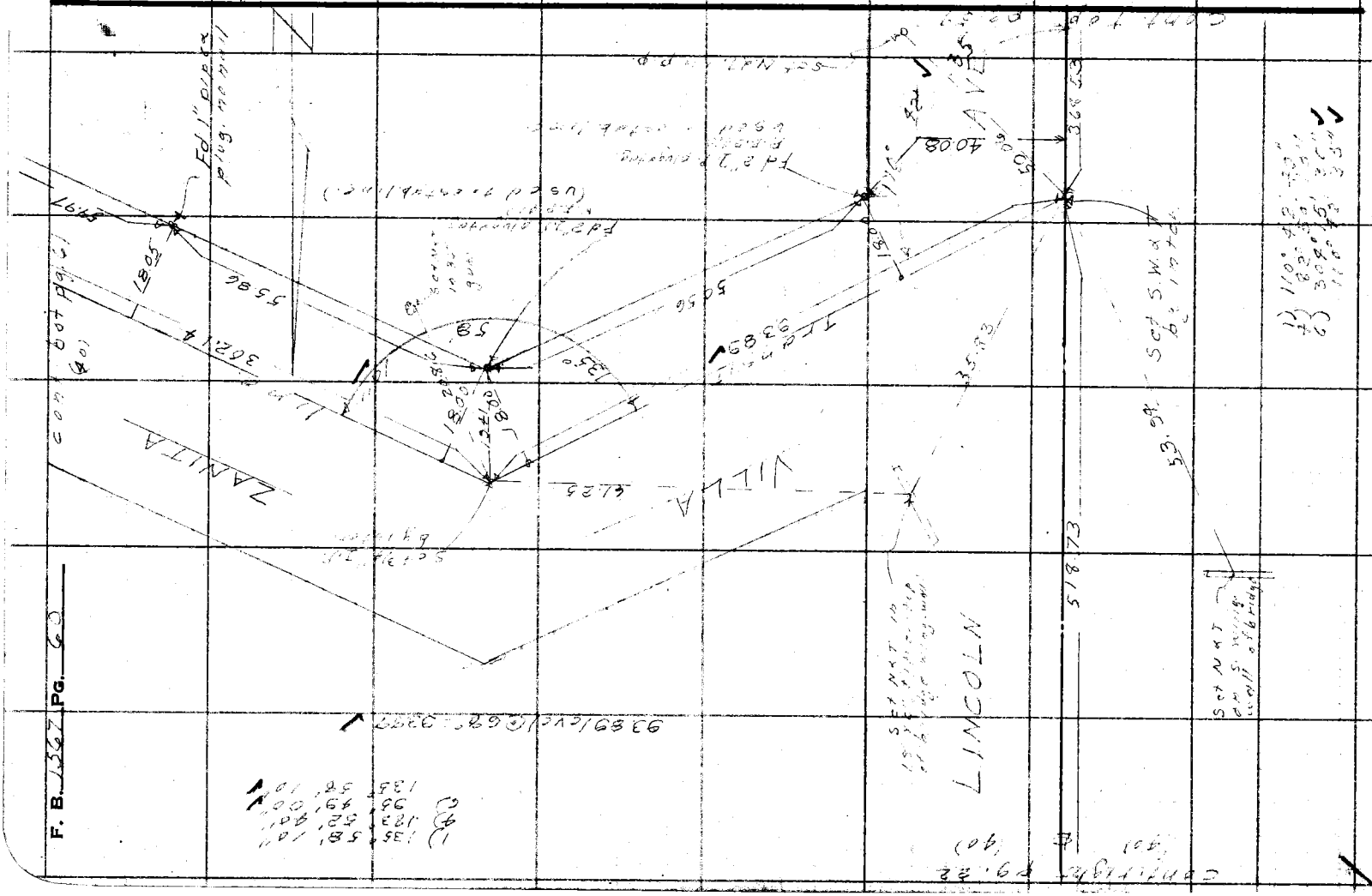

F. B. 1327 PG. 60

Notes Ck'd by Miller	Survey of Grandeur Ave
Map No. B2573	W. O. 1324 Tape No. 0104 St'd. 65 °F
Office Work C. W. Cox	Surveyed by J. J. Lanigan
Checked Galli	Notes Lanigan Date 3-15-50
Date June 1956	Indexed A. C. Johnson

F. B. 1567 PG. 61

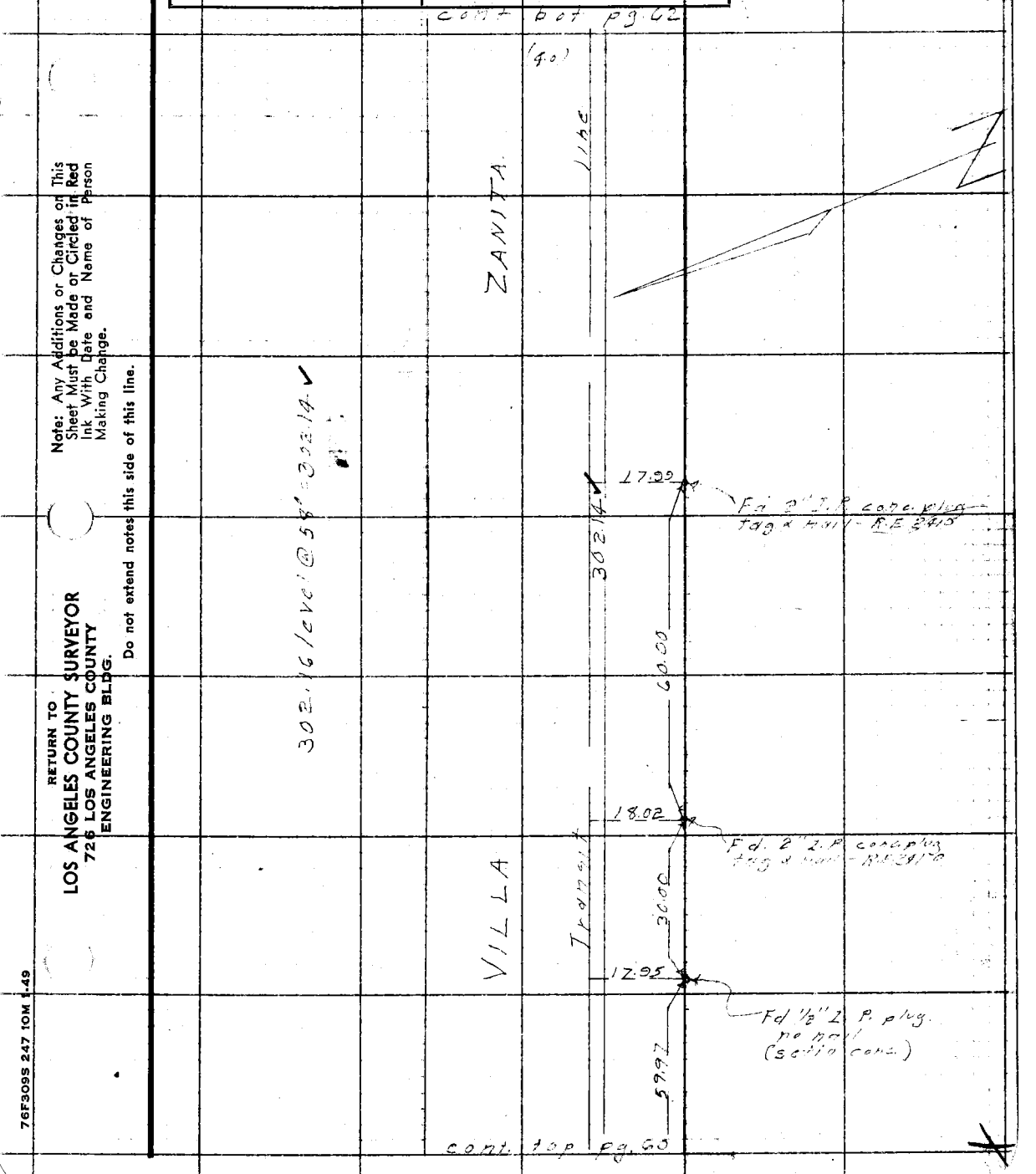

Note: Any Additions or Changes on This Sheet Must be Made or Circled in Red Ink With Date and Name of Person Making Change.

Do not extend notes this side of this line.

RETURN TO
LOS ANGELES COUNTY SURVEYOR
726 LOS ANGELES COUNTY
ENGINEERING BLDG.

76F309S 247 10M 1-49

F. B. 1361 PG. 62



RETURN TO
LOS ANGELES COUNTY SURVEYOR
725 LOS ANGELES COUNTY
ENGINEERING BLDG.

Do not extend notes this side of this line.

Note: Any Additions or Changes on This Sheet Must be Made or Circled in Red Ink With Date and Name of Person Making Change.

Notes Ck'd by Miller	Survey of Grandeur Ave
Map No. 82573	W. O. 8351 Tape No. 0104 St'd. 68 °F
Office Work C. W. Cox	Surveyed by J. J. Lanigan
Checked Galli	Notes Lanigan Date 6-14-50
Date June 1956	Indexed E. C. Johnson

F. B. 1567 PG. 63

1) 90° 00' 40"
4) 360° 11' 00"
6) 180° 11' 30"
90° 02' 45"

W.S. SO-B-1

Note: Any Additions or Changes on This Sheet Must be Made or Circled in Red Ink With Date and Name of Person Making Change.

Do not extend notes this side of this line.

RETURN TO
LOS ANGELES COUNTY SURVEYOR
726 LOS ANGELES COUNTY
ENGINEERING BLDG.

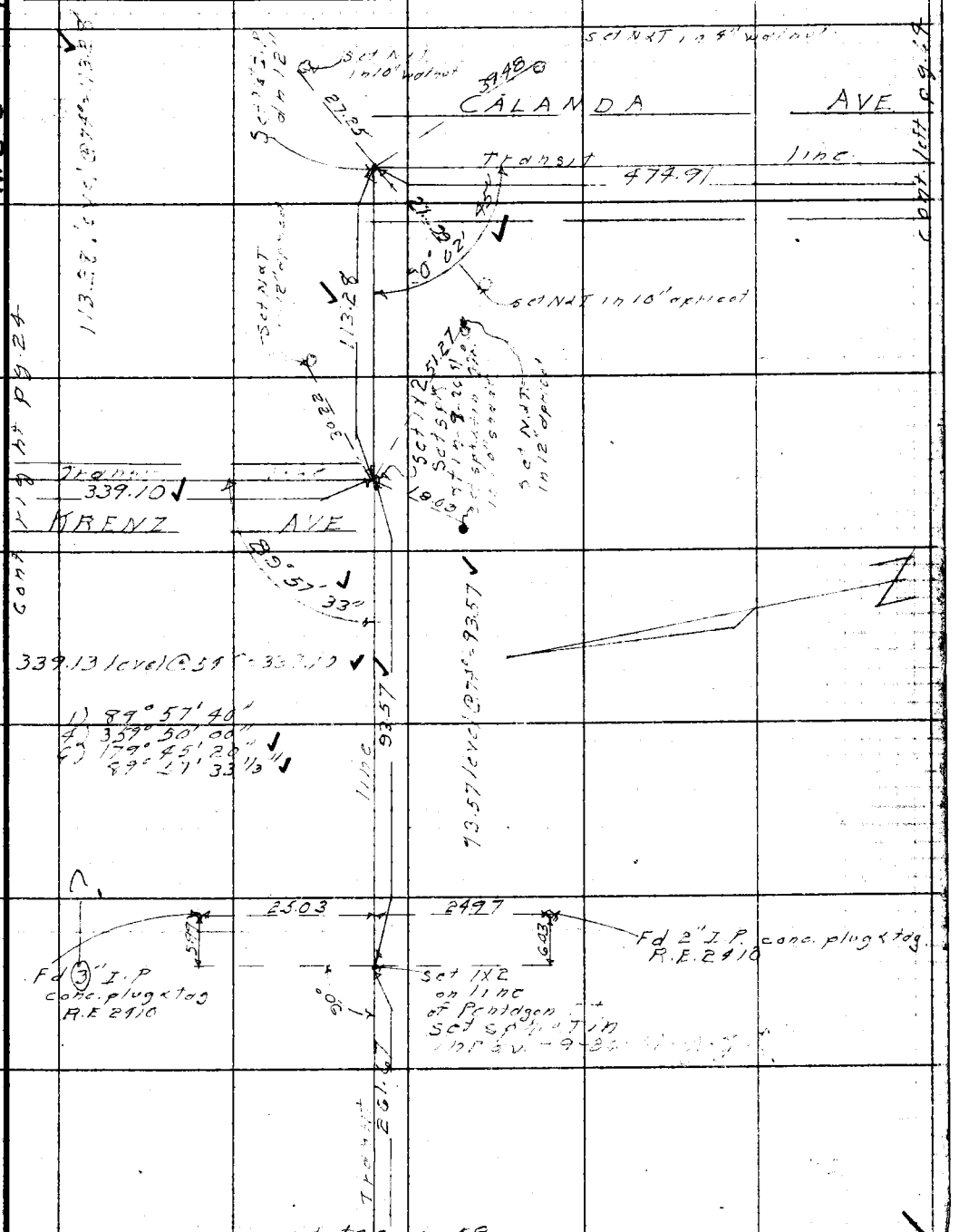

76F3095 247 10M 1-49

RETURN TO
LOS ANGELES COUNTY SURVEYOR
726 LOS ANGELES COUNTY
ENGINEERING BLDG.

Note: Any Additions or Changes on This Sheet Must be Made or Circled in Red Ink With Date and Name of Person Making Change.

Do not extend notes this side of this line.

W.S. 50-B-1

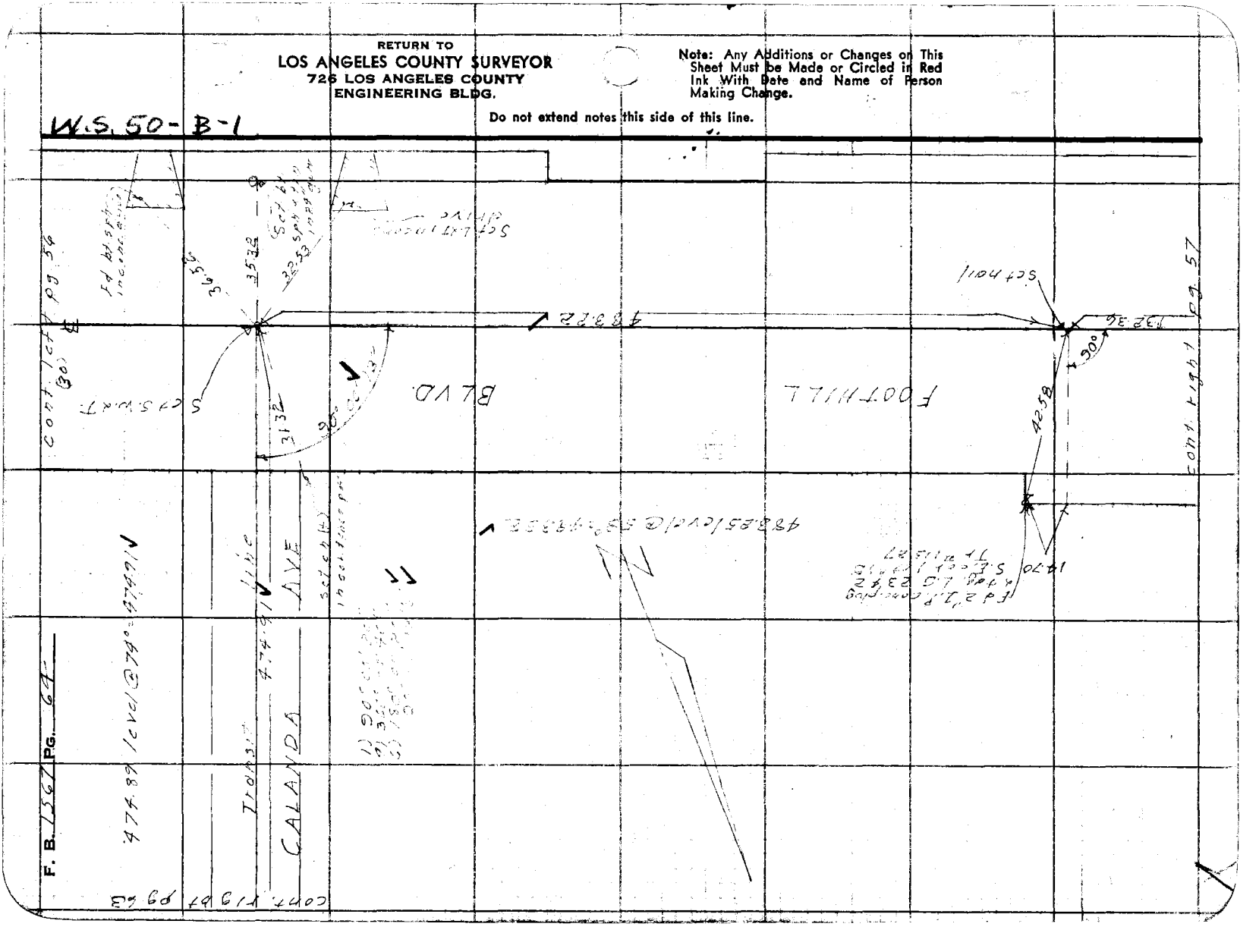

Notes Ck'd by Miller
Map No. B2573
Office Work C.W. Cox
Checked Galli
Date June 1956

Survey of Grandview Ave.
W. O. 8354 Tape No. 051 St'd. 62 °F
Surveyed by J. J. Longan
Notes J.J.L. Date 7-10-51
Indexed A. C. Johnson

F. B. 1367 PG. 65

W.S.50-B-1

Note: Any Additions or Changes of This Sheet Must be Made or Circled in Red Ink With Date and Name of Person Making Change.

Do not extend notes this side of this line.

RETURN TO
LOS ANGELES COUNTY SURVEYOR
726 LOS ANGELES COUNTY
ENGINEERING BLDG.

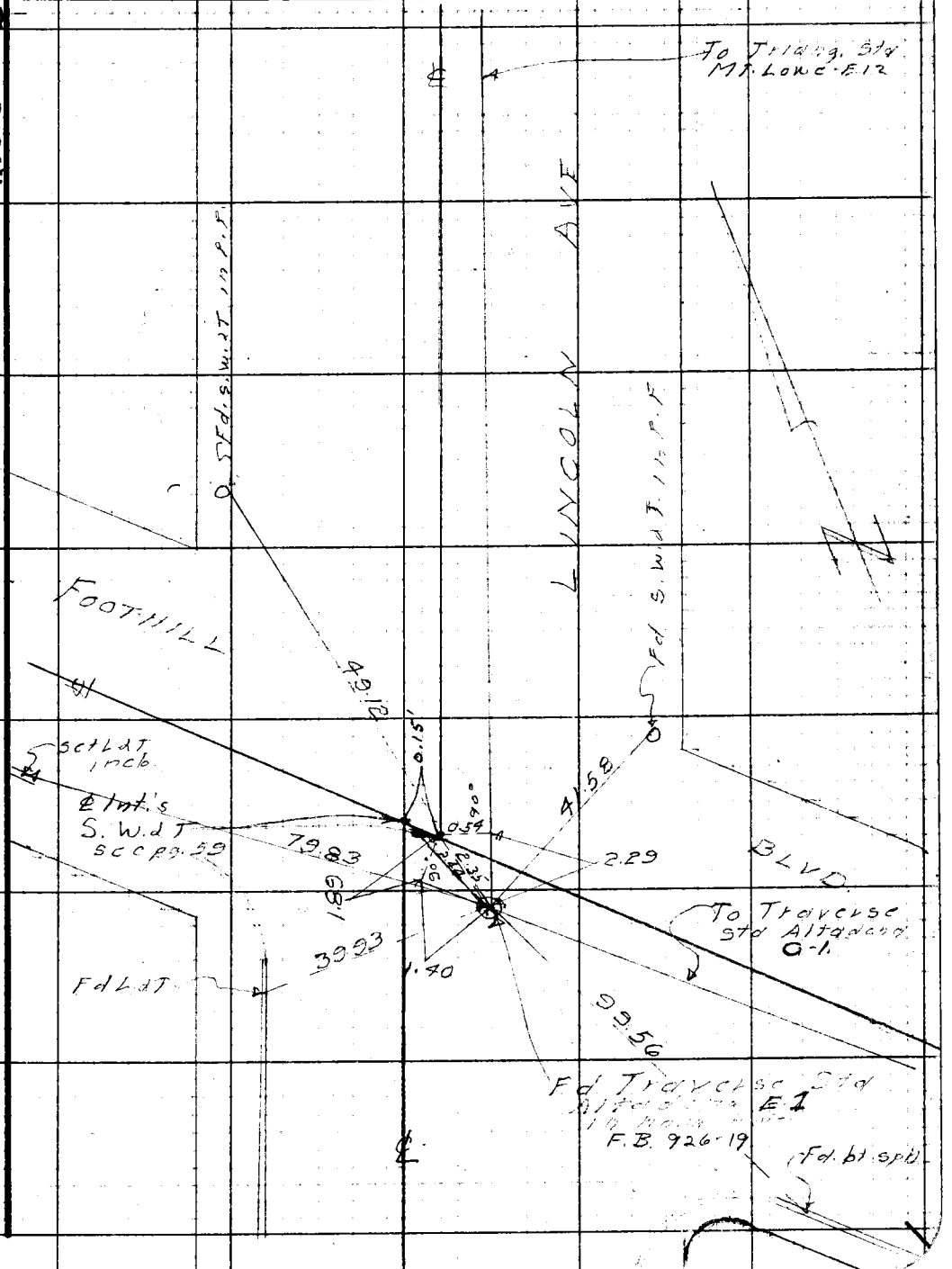

76F3098 247 10M 1-49

RETURN TO
LOS ANGELES COUNTY SURVEYOR
726 LOS ANGELES COUNTY
ENGINEERING BLDG.

Note: Any Additions or Changes on This Sheet Must be Made or Circled in Red Ink With Date and Name of Person Making Change.

Do not extend notes this side of this line.

W. S. 50-B-1

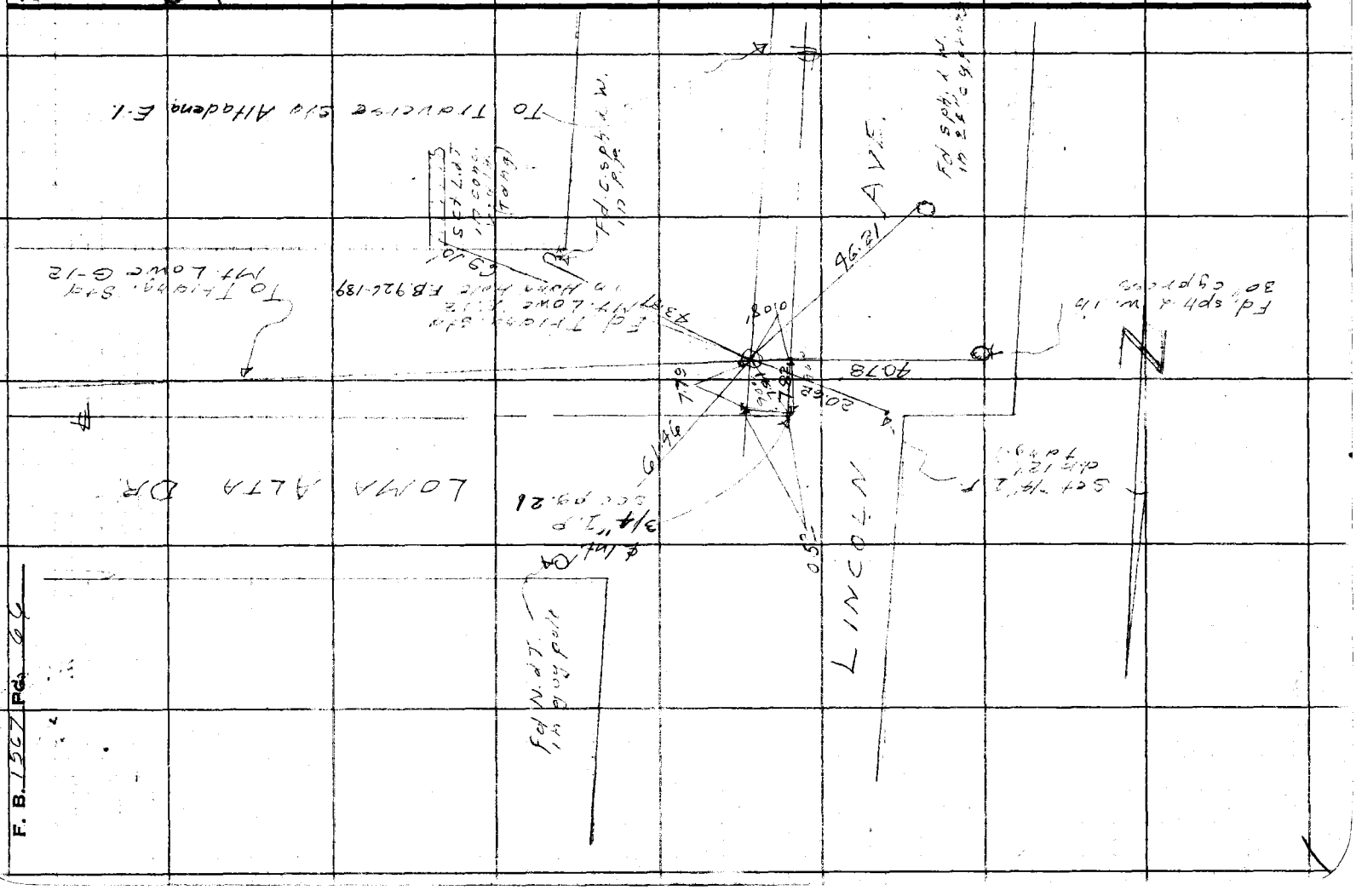

F. B. 1567 Pg. 66

F. B. 1567 PG. 67

Notes Ck'd by Miller	Survey of Grandeur Ave
Map No. B2579	W. O. 835 Tape No. 051 St'd. 68 °F
Office Work C. W. Cox	Surveyed by J. J. Lonigan
Checked Galli	Notes J. J. L. Date 7-10-51
Date June 1956	Indexed A. C. Johnson

WS 150-B-1

Note: Any Additions or Changes on This Sheet Must be Made or Circled in Red Ink With Date and Name of Person Making Change.

Do not extend notes this side of this line.

RETURN TO
LOS ANGELES COUNTY SURVEYOR
726 LOS ANGELES COUNTY ENGINEERING BLDG.

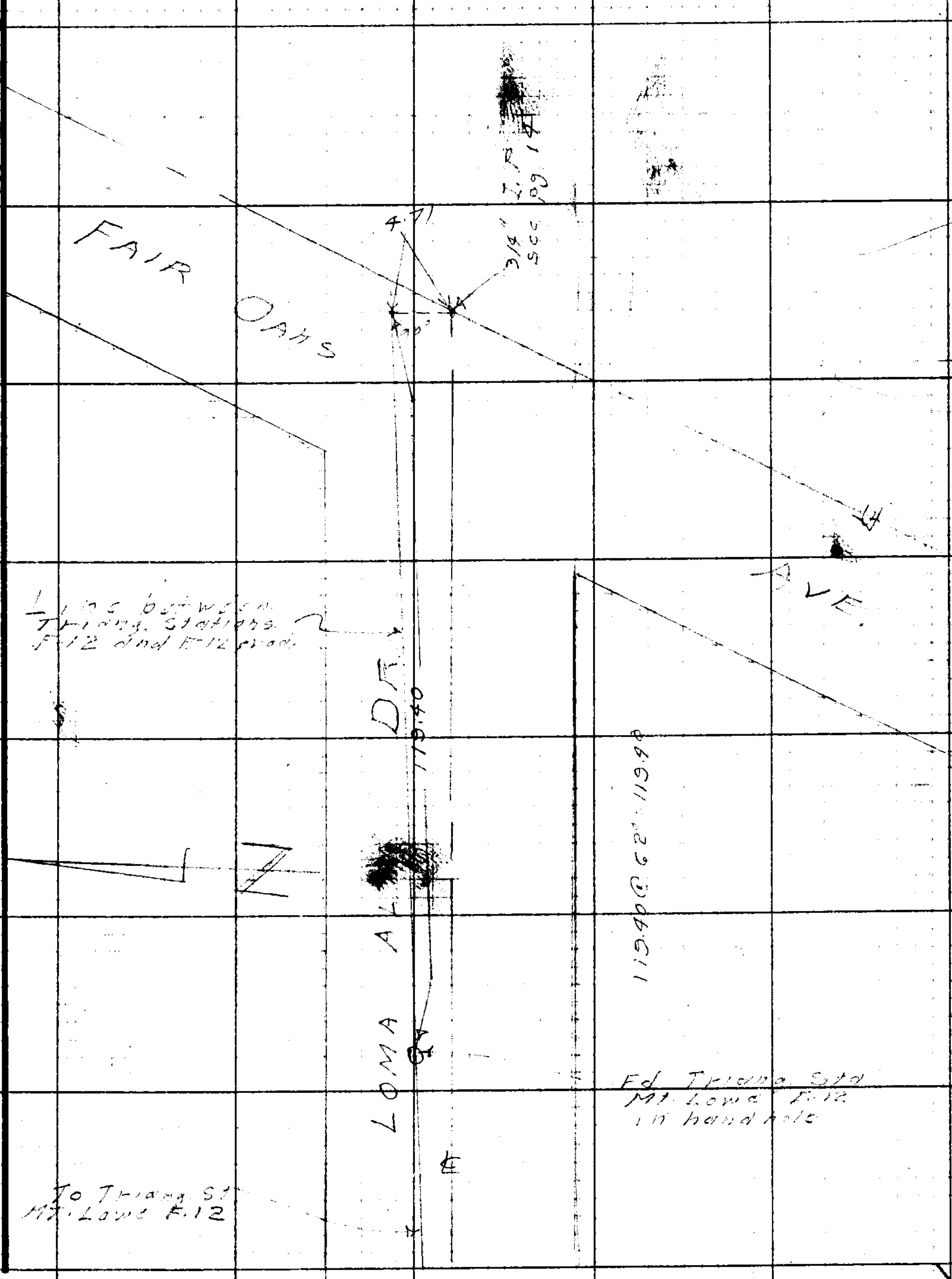

76F309S 247 10M 1-49

RETURN TO
LOS ANGELES COUNTY SURVEYOR
726 LOS ANGELES COUNTY
ENGINEERING BLDG.

Note: Any Additions or Changes on This Sheet Must be Made or Circled in Red Ink With Date and Name of Person Making Change.

Do not extend notes this side of this line.

F. B. 1517 PG. 68

Notes Ck'd by Miller	Survey of Grandeur Ave
Map No. B 2573	W. O. 8351 Tape No. 052 St'd. 68 °F
Office Work C. W. Cox	Surveyed by J. J. Lanigan
Checked Galli	Notes J. J. L. Date 8-29-51
Date June 1956	Indexed

F. B. 1567 PG. 69

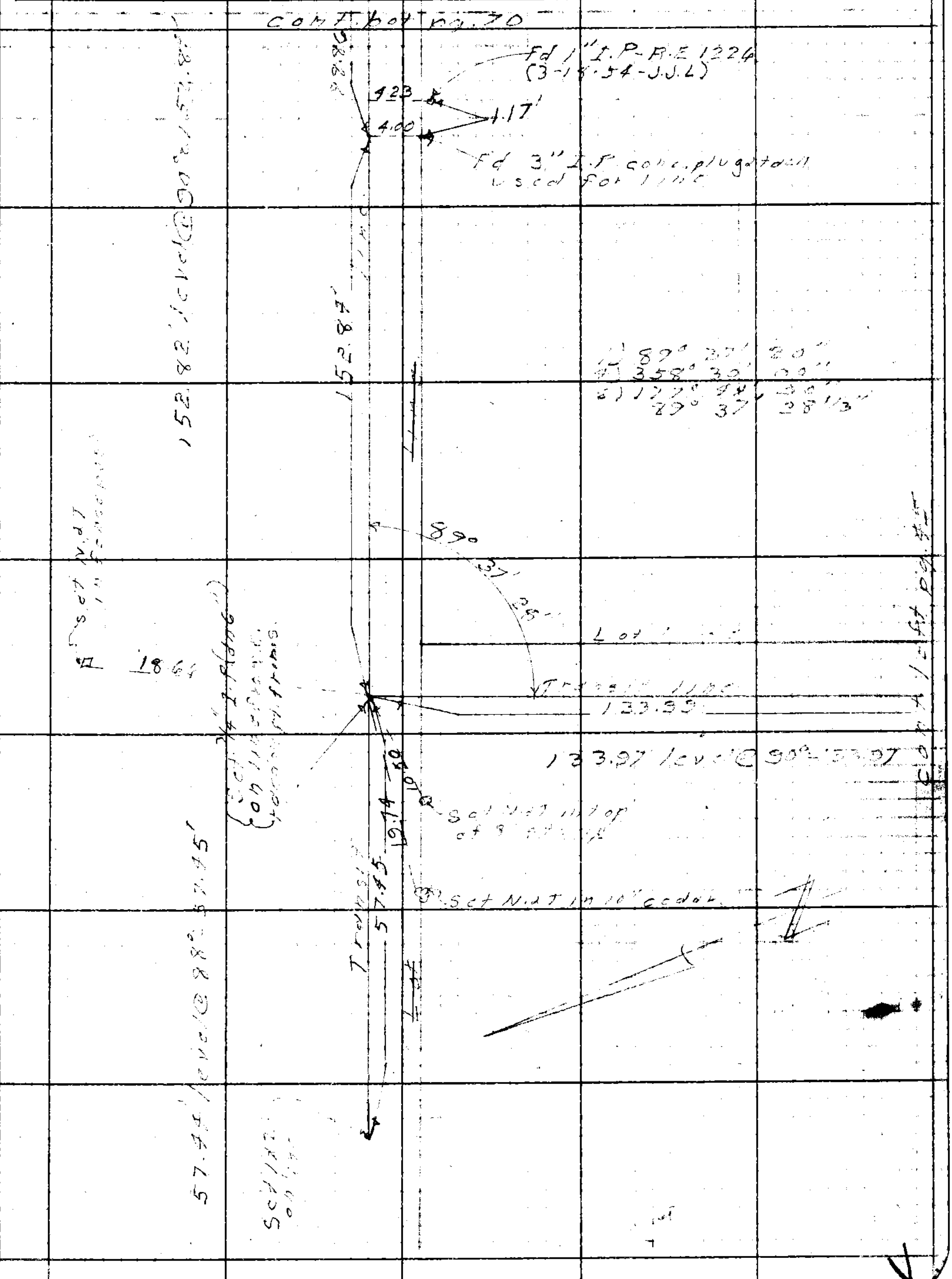

Note: Any Additions or Changes on This Sheet Must be Made or Circled in Red Ink With Date and Name of Person Making Change.

Do not extend notes this side of this line.

RETURN TO
LOS ANGELES COUNTY SURVEYOR
726 LOS ANGELES COUNTY ENGINEERING BLDG.

76F309S 247 10M 1-49

F. B. 1367 PG. 70

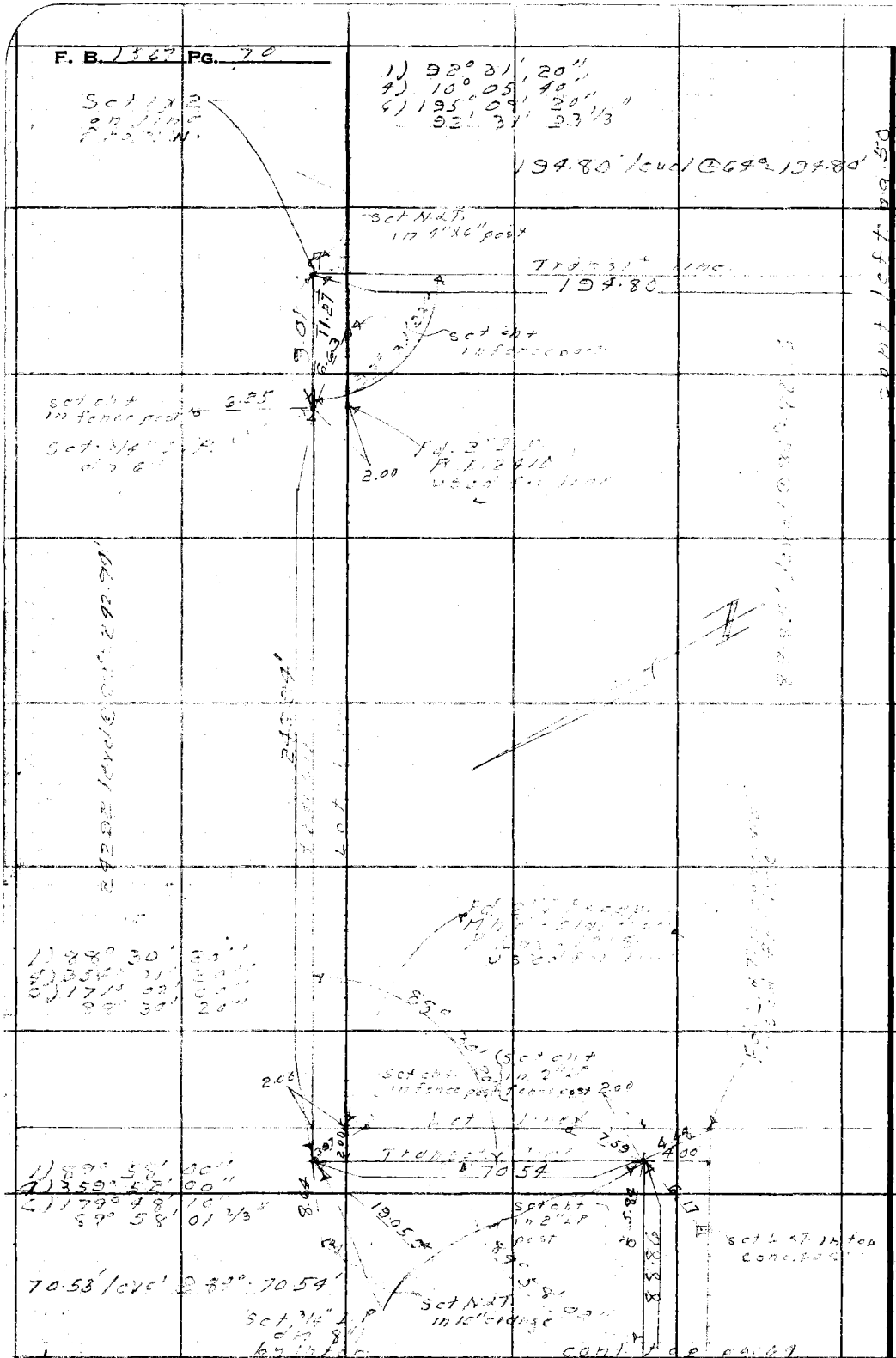

RETURN TO
LOS ANGELES COUNTY SURVEYOR
725 LOS ANGELES COUNTY
ENGINEERING BLDG.

Do not extend notes this side of this line.

Note: Any Additions or Changes on This Sheet Must be Made or Circled in Red Ink With Date and Name of Person Making Change.

Notes Ck'd by Miller	Survey of Grandeur Ave
Map No. B 2573	W. O. 8351 Tape No. 051 St'd. 68 °F
Office Work C. W. Cox	Surveyed by J. J. Lanigan
Checked Galli	Notes J. J. L. Date 9-12-51
Date June 1956	Indexed

F. B. 1367 PG. 71

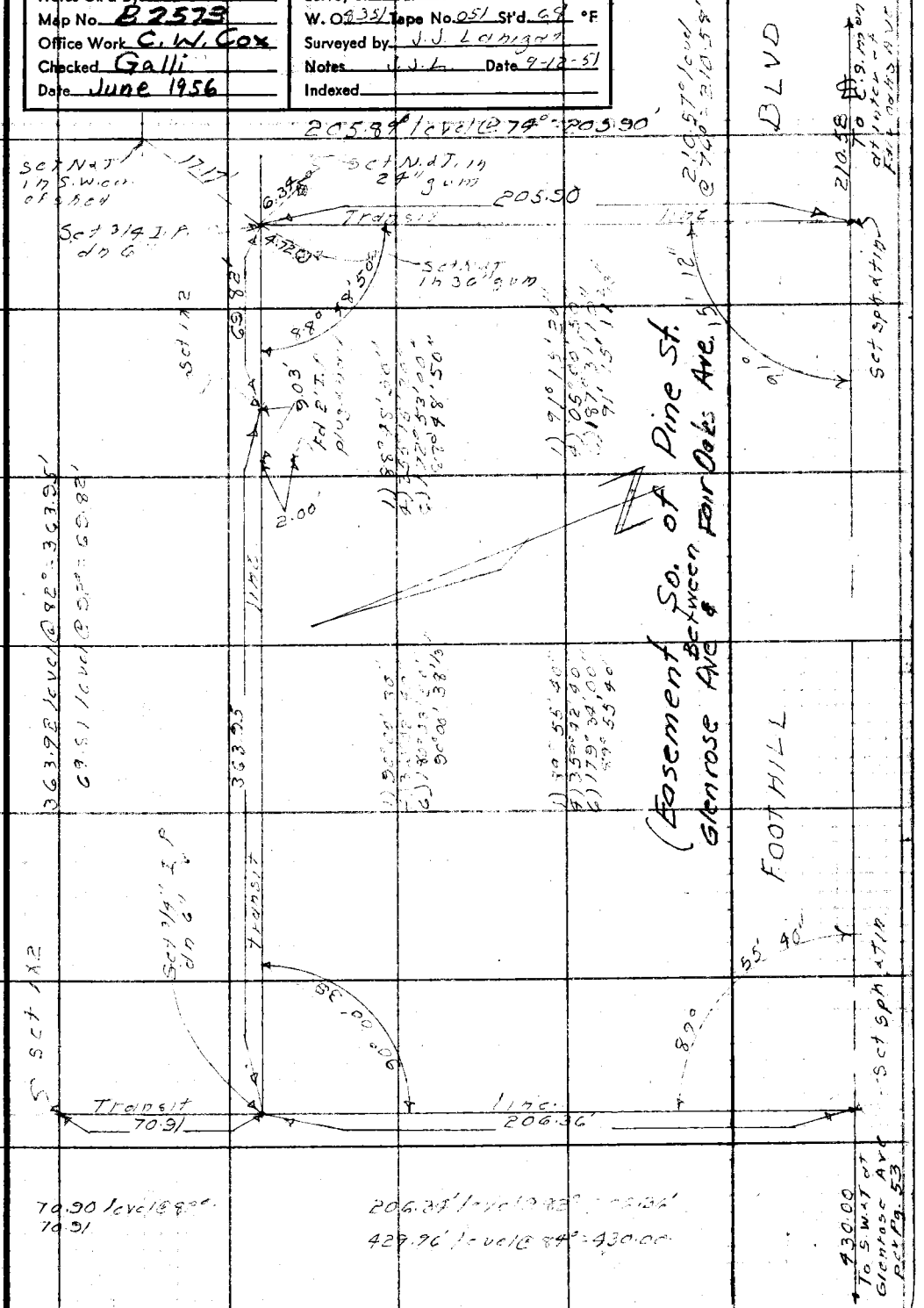

Note: Any Additions or Changes on This Sheet Must be Made or Circled in Red Ink With Date and Name of Person Making Change.

Do not extend notes this side of this line.

RETURN TO
LOS ANGELES COUNTY SURVEYOR
726 LOS ANGELES COUNTY
ENGINEERING BLDG.

76F309S 247 10M 1-49

F. B. 1367 Pg. 72

RETURN TO
LOS ANGELES COUNTY SURVEYOR
726 LOS ANGELES COUNTY
ENGINEERING BLDG.

Do not extend notes this side of this line.

Note: Any Additions or Changes on This Sheet Must be Made or Circled in Red Ink With Date and Name of Person Making Change.

Notes Ck'd by Miller	Survey of Grandview Ave.
Map No. B2573	W. O. 8235 Tape No. 051 St'd. 68 °F
Office Work C.W. Cox	Surveyed by J.J. Lanigan
Checked C.J. Galli	Notes J.J.L. Date 9-25-51
Date June 1956	Indexed

F. B. 1507 PG. 73

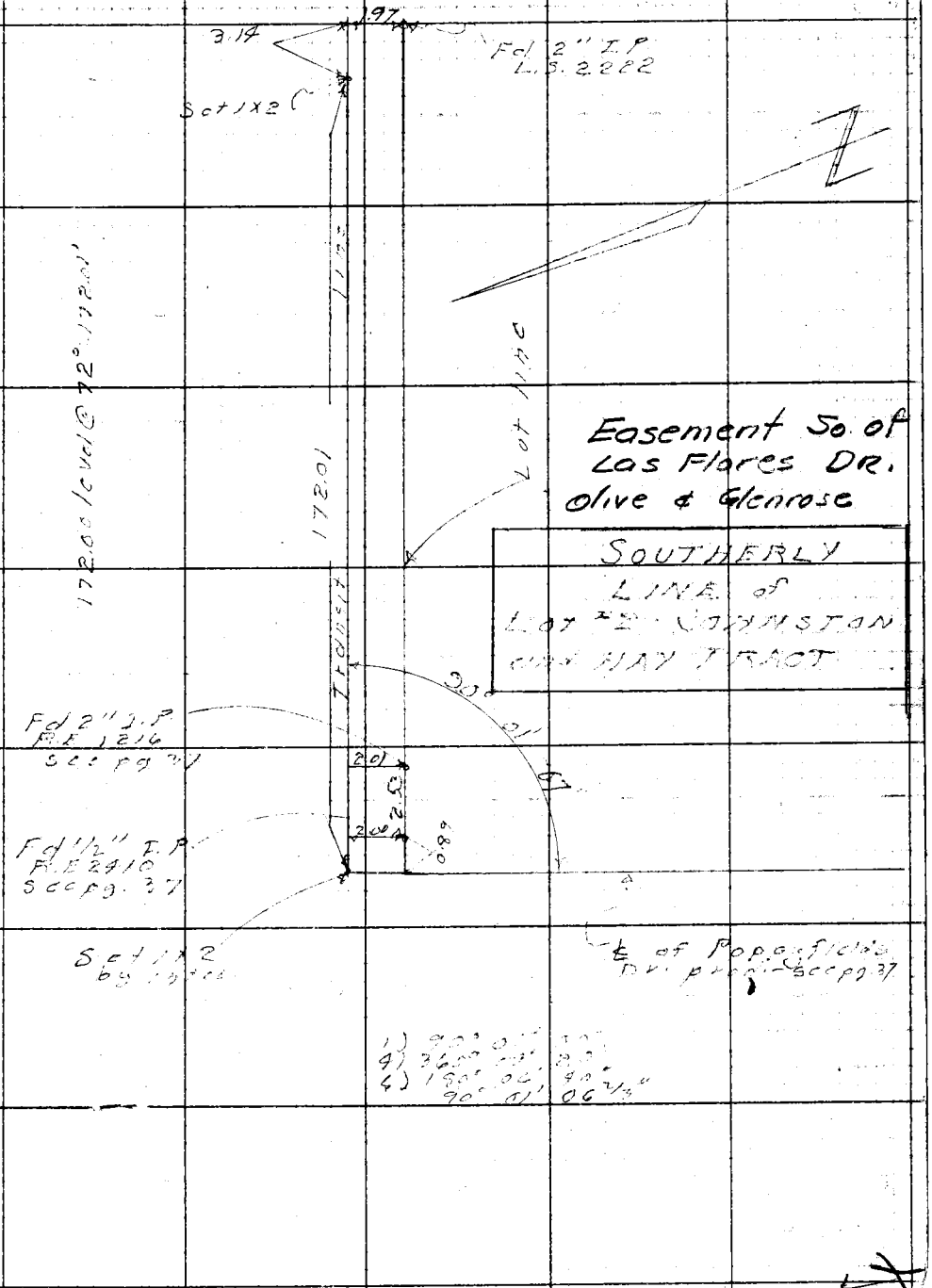

Note: Any Additions or Changes on This Sheet Must be Made or Circled in Red Ink With Date and Name of Person Making Change.

Do not extend notes this side of this line.

RETURN TO
LOS ANGELES COUNTY SURVEYOR
726 LOS ANGELES COUNTY
ENGINEERING BLDG.

76F3098 247 10M 1-49

F. B. 1361 PG. 14

RETURN TO
LOS ANGELES COUNTY SURVEYOR
725 LOS ANGELES COUNTY
ENGINEERING BLDG.

Do not extend notes this side of this line.

Note: Any Additions or Changes on This Sheet Must be Made or Circled in Red Ink With Date and Name of Person Making Change.

Notes Ck'd by	Survey of Grandeur Ave
Map No.	W. O. 1324 Tape No. St'd. °F
Office Work	Surveyed by Lanigan
Checked	Notes Curtis Date 5-18-50
Date	Indexed A. C. Johnson

F. B. 1367 PG. 83

DEC 21 '50

LOCATION
OF
IMPROVEMENTS
ON
DABNEY ST.
FROM
PALM ST.
TO
LOMA ALTA DR.
C.I. 1324

Lanigan
Curtis
Raphael
Thomas

Note: Any Additions or Changes of This Sheet Must be Made or Circled in Red Ink With Date and Name of Person Making Change.

Do not extend notes this side of this line.

RETURN TO
LOS ANGELES COUNTY SURVEYOR
726 LOS ANGELES COUNTY
ENGINEERING BLDG.

76F309S 247 10M 1-49

F. B. 1567 PG. 84

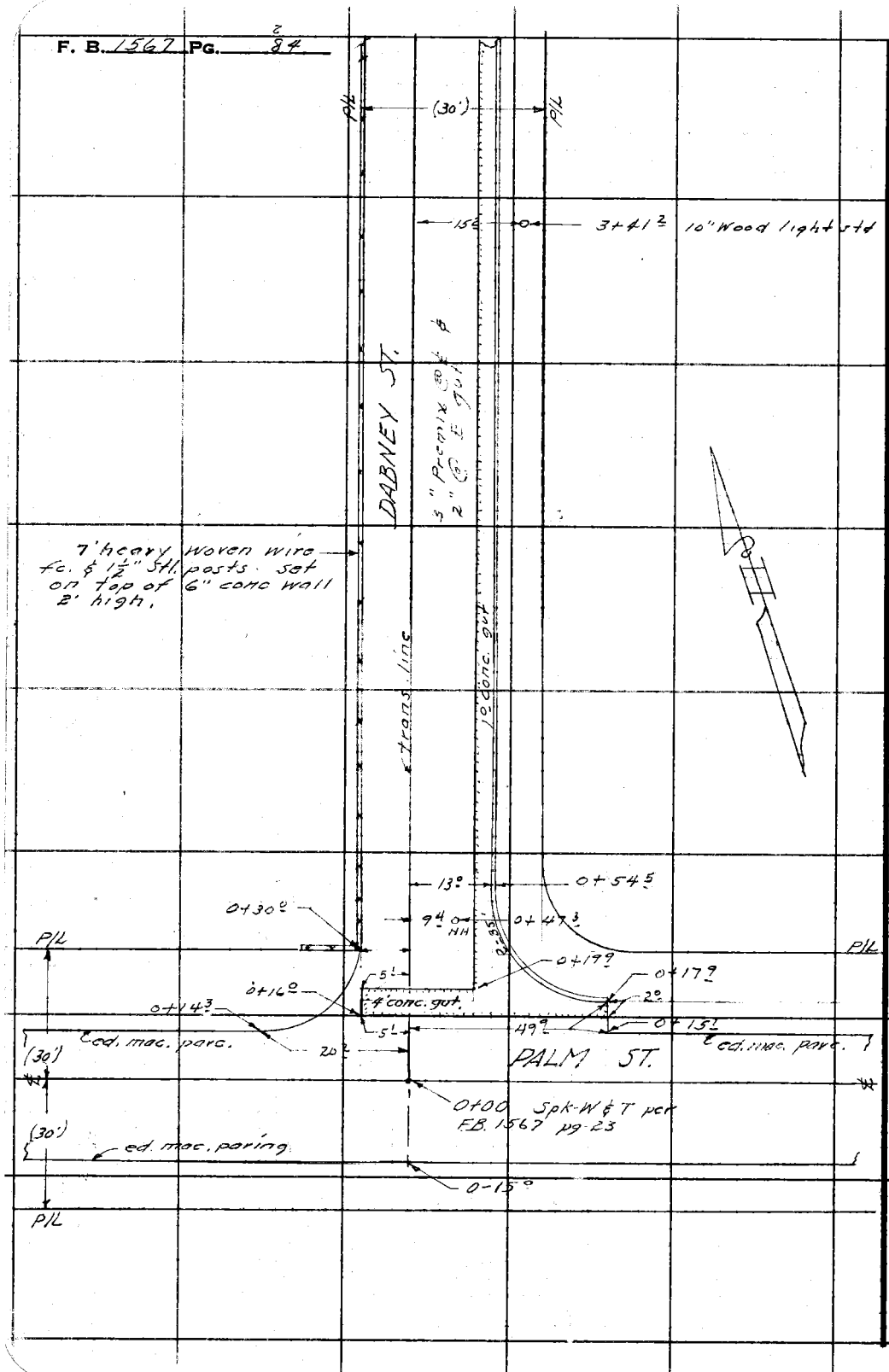

RETURN TO
LOS ANGELES COUNTY SURVEYOR
725 LOS ANGELES COUNTY
ENGINEERING BLDG.

Do not extend notes this side of this line.

Note: Any Additions or Changes on This Sheet Must be Made or Circled in Red Ink With Date and Name of Person Making Change.

F. B. 1567 PG. 85

Notes Ck'd by	Survey of Grandeur Ave
Map No.	W. O. 1324 Tape No. St'd °F
Office Work	Surveyed by Lanigan
Checked	Notes Curtis Date 5-18-50
Date	Indexed A. C. Johnson



Note: Any Additions or Changes of This Sheet Must be Made or Circled in Red Ink With Date and Name of Person Making Change.

Do not extend notes this side of this line.

RETURN TO
LOS ANGELES COUNTY SURVEYOR
726 LOS ANGELES COUNTY
ENGINEERING BLDG.

76F3095 247 10M 1-49

F. B. 1567 Pg. 86

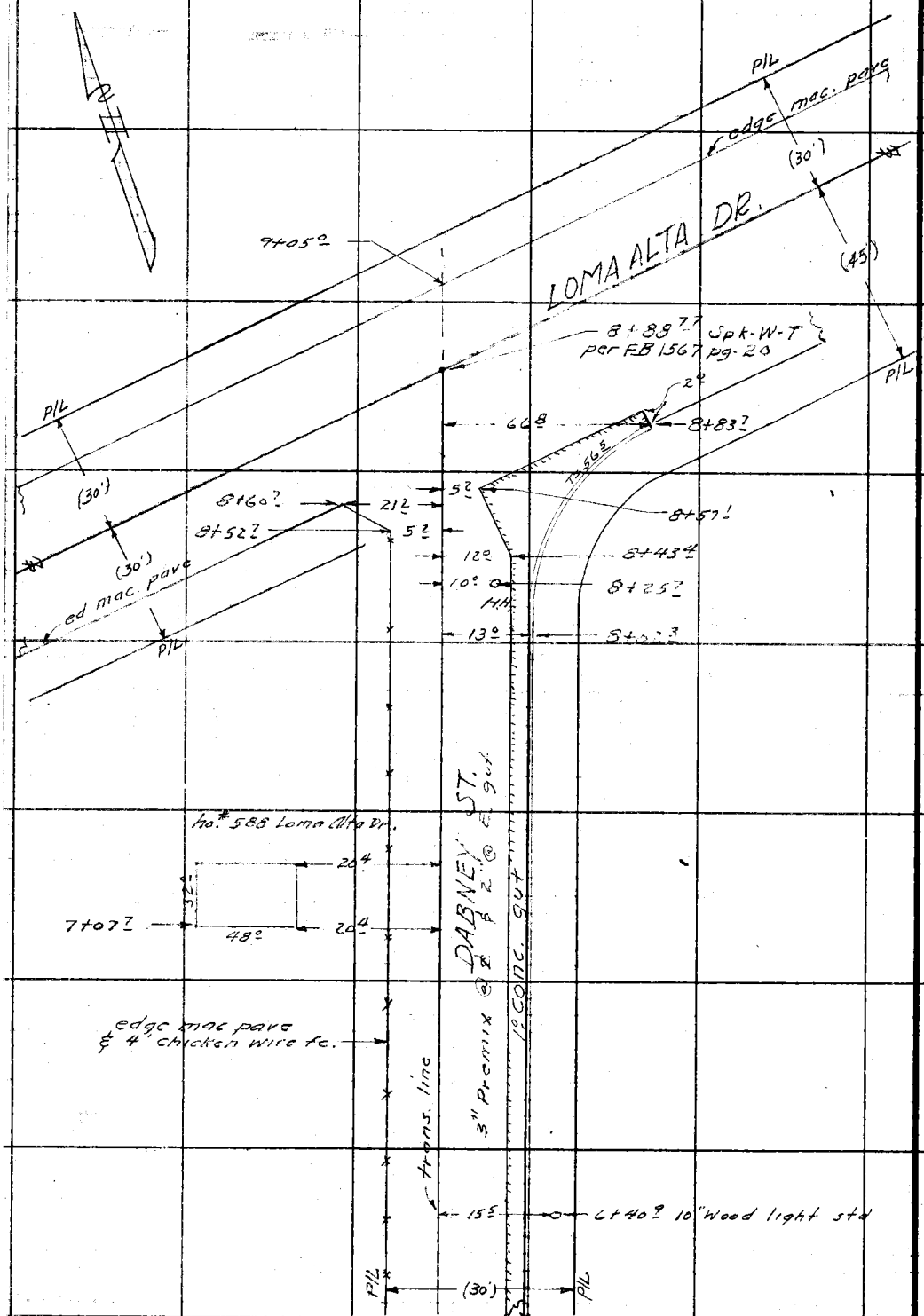

RETURN TO
LOS ANGELES COUNTY SURVEYOR
726 LOS ANGELES COUNTY
ENGINEERING BLDG.

Do not extend notes this side of this line.

Note: Any Additions or Changes on This Sheet Must be Made or Circled in Red Ink With Date and Name of Person Making Change.

Date DEC 21 '50

PROFILE.
AND
CROSS SECTIONS
ON
DABNEY ST.
FROM
PALM ST.
TO
LOMA ALTA DR.
C.I. 1324

STATION	B. S.	H. I.	F. S.	ELEV.

Lanigan
Curtis
Raphael
Thomas

NOTE: ANY ADDITIONS OR CHANGES ON THIS SHEET MUST BE MADE OR CIRCLED IN RED INK, WITH DATE AND NAME OF PERSON MAKING CHANGE.

PLEASE RETURN TO
LOS ANGELES COUNTY SURVEYOR
726 LOS ANGELES COUNTY ENGINEERING BLDG.

Do not extend notes this side of this line.

76L298 307 5-49

76L298 307 5-49

PLEASE RETURN TO
LOS ANGELES COUNTY SURVEYOR
726 LOS ANGELES COUNTY ENGINEERING BLDG.

NOTE: ANY ADDITIONS OR CHANGES ON THIS SHEET MUST BE MADE OR CIRCLED IN RED INK. WITH DATE AND NAME OF PERSON MAKING CHANGE.

Do not extend notes this side of this line.

STATION	B. S.	H. I.	F. S.	ELEV.	Dabney St.
BMAE 436	448	1295 25		1290 77	BMAE 436 El. 1290.767 [illegible] 76. Palm St & Dabney St N.E. cor Bt spk. in cb. 1' N of N. end CR.
0+00			815	1287 10	Int. ℄ Palm St. & trans. line on Dabney St.
			273	1292 52	100' Easterly on ℄ Palm St.
			1200	1283 25	80' Westerly " " " "
			576	1289 49	E. end N E CR gut
			509	1290 16	" " " curb
			515	1290 10	N. " " " gut
			450	1290 75	" " " curb
0-15°			852	1286 73	trans. line prod. cd. pave
0+14			848	1286 77	trans. line
0+18			875	1286 50	trans line - cross gut
0+30			749	1287 76	trans. line
"			55	1289 [illegible]	30' Rt P/L
"			771	1287 54	5' Lt. cd pave
0+56			490	1290 35	trans. line
1+00			293	1292 32	trans line
"			337	1291 88	13' Rt gut
"			270	1292 55	" " curb
"			17	1293 6	25' Rt P/L
			285	1292 40	5' Lt cd. pave

Job No. 1324 Division No. V Notes Red. Plotted Profile
Grandeur Ave. Date Date No.
Lanigan Notes Curtis Notes Chkd. Checked X-Sec.
A. C. Johnson Date Date No.

5-49

PLEASE RETURN TO
LOS ANGELES COUNTY SURVEYOR
726 LOS ANGELES COUNTY ENGINEERING BLDG.

NOTE: ANY ADDITIONS OR CHANGES ON THIS SHEET MUST BE MADE OR CIRCLED IN RED INK, WITH DATE AND NAME OF PERSON MAKING CHANGE.

Do not extend notes this side of this line.

Profile No. ____ Notes Red. ____ Plotted ____ Job No. 1324 Division No. V
Date ____ Date ____ Survey of Grandview Ave
X-Sec. ____ Notes Chkd. ____ Checked ____ Survey by Langan Notes Curtis Date 5-18
No. ____ Date ____ Date ____ Map No. ____ Checked Johnson Date ____

STATION	B. S.	H. I.	F. S.	ELEV.		
					Dabney St.	
		1299 23				
1+50			104	1294 21		trans line
T.P.	11 37	1306 02	060	1294 65	T.P.	
2+00			981	1296 21		trans. Line
–			1021	1295 81		13' Rt. gut
–			958	1296 44		– – curb
–			89	1297 1		25' Rt P/L
–			976	1296 26	5' Lt. P/L	
2 +41			785	1298 17		trans. line
			831	1297 71		13' Rt gut.
			766	1298 36		– – curb
			779	1298 23	5' Lt ed pave	
3+00			747	1301 55		trans line
–			485	1301 17		13' Rt gut.
–			422	1301 80		– – curb
–			37	1302 3		25' Rt P/L
–			07	1305 3		30 'Rt
–			+ (45)	1310 5		± 155 Rt B.L.
–			458	1301 64	5' Lt. ed pave	
3 +50			112	1304 90		trans. line

76L298 307 5-49

PLEASE RETURN TO
LOS ANGELES COUNTY SURVEYOR
726 LOS ANGELES COUNTY ENGINEERING BLDG.

NOTE: ANY ADDITIONS OR CHANGES ON THIS SHEET MUST BE MADE OR CIRCLED IN RED INK, WITH DATE AND NAME OF PERSON MAKING CHANGE.

Do not extend notes this side of this line.

STATION	B. S.	H. I.	F. S.	ELEV.	Dabney St.	
		1306 02				
T.P.	11 90	1317 65	027	1305 75	T.P.	
4+08			921	1308 44		trans. line
"			957	1308 08		13' Rt gut.
"			889	1308 76		" " curb
"			86	1309 1		25' Rt P/L
"			916	1308 49	5' Lt. ed. pave	
4+50			691	1310 74		trans. line
5+00			433	1313 32		trans line
"			475	1312 [illegible]		13' Rt gut
"			410	1313 55		" " curb
"			38	1313 [illegible]		25' Rt. P/L
"			425	1313 40	5' Lt. ed. pave	
5+50			173	1315 92		trans. line
T.P.	10 17	1326 21	161	1316 04	T.P.	
6+06			745	1318 76		trans line
"			795	1318 26		13' Rt gut
"			731	1318 90		" " curb
"			65	1319 7		25' Rt P/L
"			50	1321 2		33 Rt
"			+(07)	1326 9		±155' Rt B.L.L.
"			746	1318 75	5' Lt ed. pave	

F.B. 1567 PG. 90 Job No. 1324 Division No. V Notes Red. Plotted Profile
Survey of Grandeur Ave. Date Date No.
Survey by Lanigan Notes Curtis Notes Chkd. Checked X-Sec.
Indexed A. C. Johnson Date Date Date No.

76L298 307 5-49

PLEASE RETURN TO
LOS ANGELES COUNTY SURVEYOR
726 LOS ANGELES COUNTY ENGINEERING BLDG.

NOTE: ANY ADDITIONS OR CHANGES ON THIS SHEET MUST BE MADE OR CIRCLED IN RED INK, WITH DATE AND NAME OF PERSON MAKING CHANGE.

Do not extend notes this side of this line.

STATION	B. S.	H. I.	F. S.	ELEV.	Dabney St.	
		1326 21				
6+50			525	1320 96		trans. line
7+00			270	1323 51		trans. line
"			317	1323 04		13' Rt. gut
"			254	1323 67		" " curb
"			21	1324 1		25' Rt. P/L
"			266	1323 55	5' Lt. ed. pave	
7+07			34	1322 8	68± Lt. SW cor ho# 588 Loma Alta Dr.	
			27	1323 5	Floor Elev. " " " " "	
7+50			019	1324 02		trans. line
T.P.	1223	1338 28	016	1326 05	T.P.	
8+02			954	1328 74		trans. line
"			1009	1328 19		13' Rt gut S. end SE CR
"			950	1328 78		" " curb " " " "
"			88	1329 5		25' Rt P/L
"			947	28 81	5' Lt. ed. pave	
8+50			699	31 29		trans line
"			699	31 29	5' Lt. ed pave	
8+52			706	31 22	5' Lt ed pave.	
8 +57			691	31 37		5± Rt ed. conc. gut

Profile Notes Red. ____ Plotted ____ Job No. 1324 Division No. ✓ F.B. 1567 PG. 91
No. ____ Date ____ Date ____ Survey of Grandeur Ave
X-Sec. Notes Chkd. ____ Checked ____ Survey by Lanigan Notes Curtis Date 5-18-50
No. ____ Date ____ Date ____ Map No. ____ Indexed Johnson Date ____

76L298 307 5-49

PLEASE RETURN TO
LOS ANGELES COUNTY SURVEYOR
726 LOS ANGELES COUNTY ENGINEERING BLDG.

NOTE: ANY ADDITIONS OR CHANGES ON THIS SHEET MUST BE MADE OR CIRCLED IN RED INK, WITH DATE AND NAME OF PERSON MAKING CHANGE.

Do not extend notes this side of this line.

STATION	B. S.	H. I.	F. S.	ELEV.	Dabney St.
		1338 28			
8+83 7			340	1337 88	66 Rt gut - E. end SE, C.R.
✓			278	1335 50	" " curb - " " "
8+77			730	1330 98	trans line
8+88 77			737	1330 89	Int. ℄ Loma Alta Dr. & trans. line Dabney St
			112	1337 16	100' Easterly on ℄ Loma Alta Dr.
			1205	1326 23	75' Westerly " " " "
8+98			725	1331 03	trans. line prod.
9+05			663	1331 65	BM AE 417 El. 1335.468 F.B. 1568 pg. 66 ℄ ed. pave Loma Alta Dr.
BM AE 417			281	1335 47	℄ Dabney St. SE. Cor. Bt. spk. in cb 2' W of E end CR.

F.B. 1567 Pg. 6 92 Job No. 1324 Division No. V Notes Red. Plotted No. Profile
Survey of Grandeur Ave. Date Date X-Sec.
Survey by Lanigan Notes Curtis Notes Chkd. Checked
Indexed ~~A. C. Johnson~~ Date Date No.

Notes Ck'd by	Survey of Grandeur Ave
Map No.	W. O. 1324 Tape No. St'd. °F
Office Work	Surveyed by Lanigan
Checked	Notes Curtis Date 5-18-50
Date	Indexed K. C. Johnson

F. B. 1567 Pg. 93

DEC 21 '50

LOCATION
OF
IMPROVEMENTS
ON
THURIN AVE
FROM
PALM ST.
TO
LOMA ALTA DR.
C.I. 1324

Lanigan
Curtis
Raphael
Thomas

Note: Any Additions or Changes on This Sheet Must be Made or Circled in Red Ink With Date and Name of Person Making Change.

Do not extend notes this side of this line.

RETURN TO
LOS ANGELES COUNTY SURVEYOR
726 LOS ANGELES COUNTY
ENGINEERING BLDG.

6F3095 247 10M 1-49

F. B. 1567 PG. 94

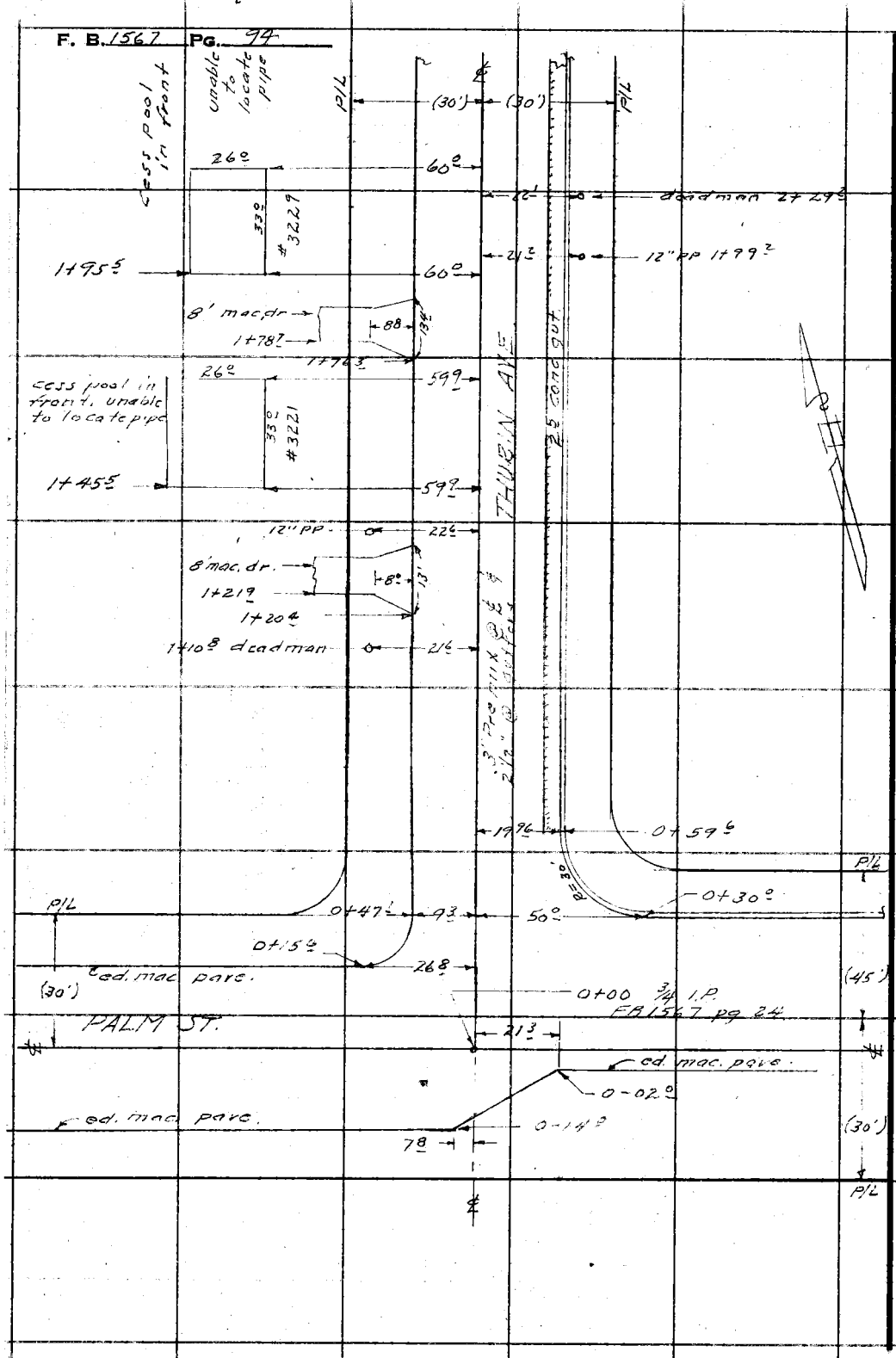

RETURN TO
LOS ANGELES COUNTY SURVEYOR
725 LOS ANGELES COUNTY
ENGINEERING BLDG.

Do not extend notes this side of this line.

Note: Any Additions or Changes on This Sheet Must be Made or Circled in Red Ink With Date and Name of Person Making Change.

Notes Ck'd by	Survey of Grandeur Ave
Map No.	W. O. 1324 Tape No. St'd. °F
Office Work	Surveyed by Lanigan
Checked	Notes Curtis Date 5-18-50
Date	Indexed A. C. Johnson

F. B. 1567 Pg. 95

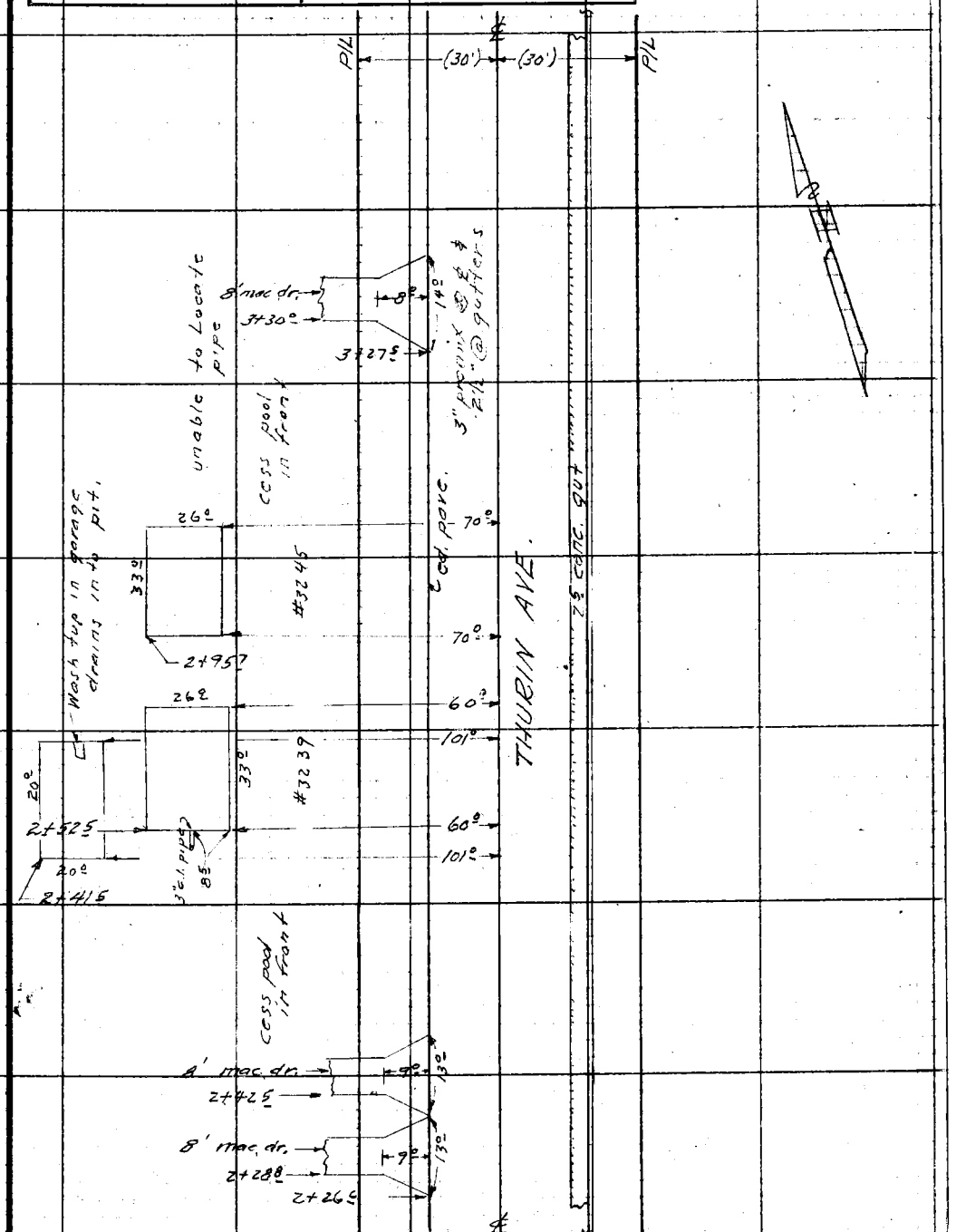

Note: Any Additions or Changes on This Sheet Must be Made or Circled in Red Ink With Date and Name of Person Making Change.

Do not extend notes this side of this line.

RETURN TO
LOS ANGELES COUNTY SURVEYOR
726 LOS ANGELES COUNTY
ENGINEERING BLDG.

76F309S 247 10M 1-49

RETURN TO
LOS ANGELES COUNTY SURVEYOR
726 LOS ANGELES COUNTY
ENGINEERING BLDG.

Note: Any Additions or Changes on This Sheet Must be Made or Circled in Red Ink With Date and Name of Person Making Change.

Do not extend notes this side of this line.

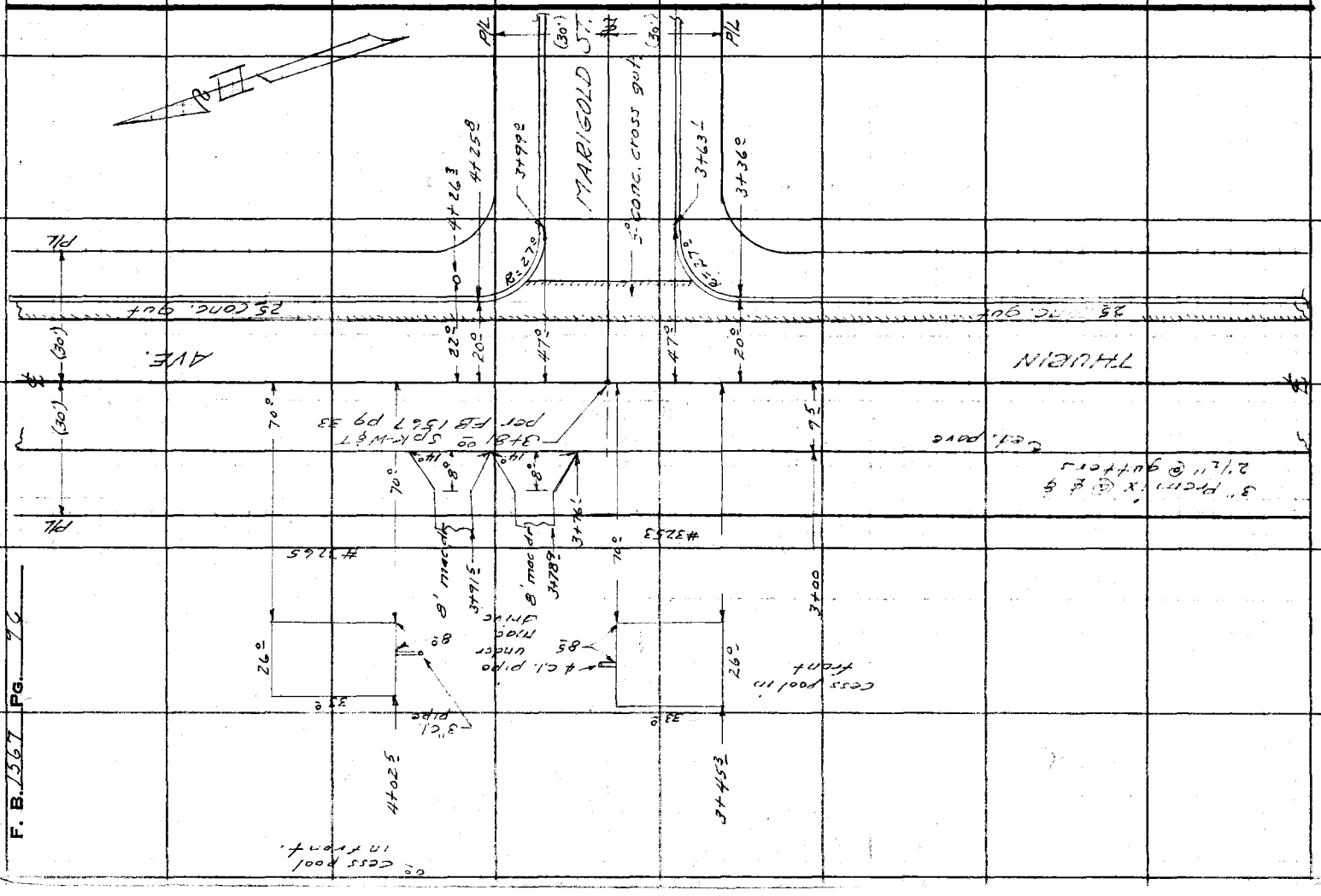

F. B. 1567 Pg. 70

4

Notes Ck'd by	Survey of Grandeur Ave.
Map No.	W. O. 1324 Tape No. St'd °F
Office Work	Surveyed by Lanigan
Checked	Notes Curtis Date 5-18-50
Date	Indexed A. C. Johnson

F. B. 1567 Pg. 97

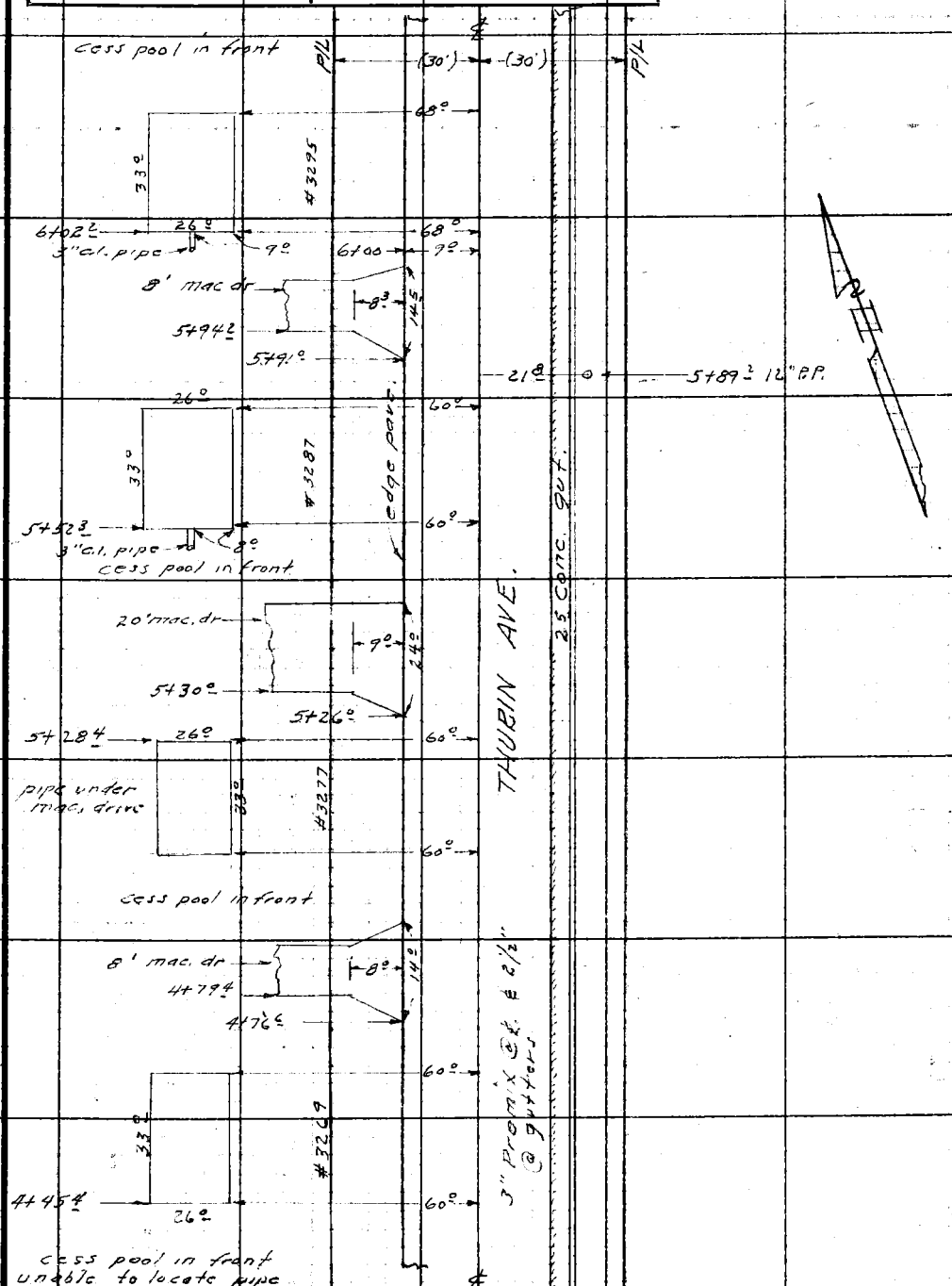

Note: Any Additions or Changes on This Sheet Must be Made or Circled in Red Ink With Date and Name of Person Making Change.

Do not extend notes this side of this line.

RETURN TO
LOS ANGELES COUNTY SURVEYOR
726 LOS ANGELES COUNTY
ENGINEERING BLDG.

76F3095 247 10M 1-49

F. B. 1567 PG. 96

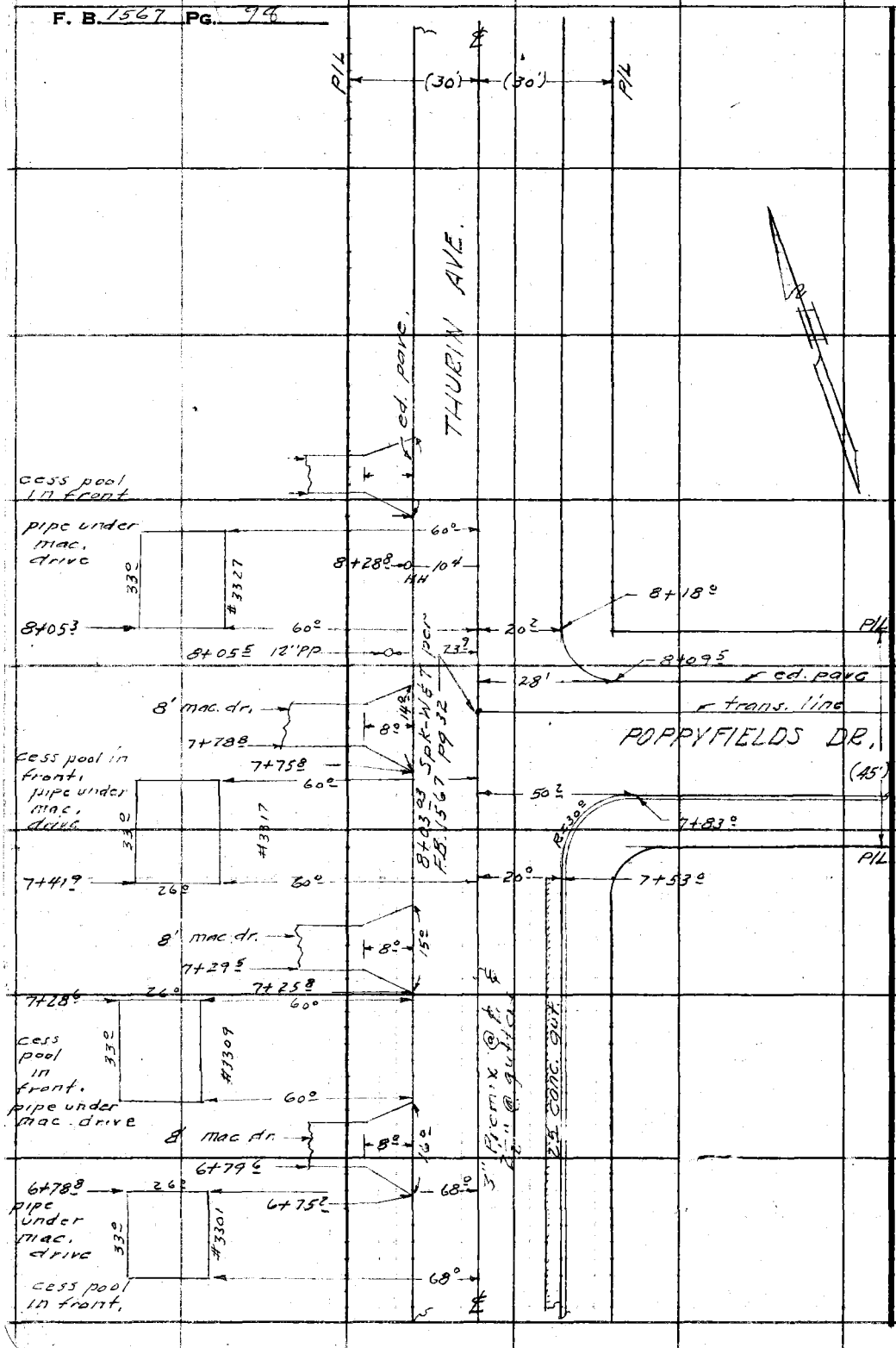

RETURN TO
LOS ANGELES COUNTY SURVEYOR
728 LOS ANGELES COUNTY
ENGINEERING BLDG.

Do not extend notes this side of this line.

Note: Any Additions or Changes on This Sheet Must be Made or Circled in Red Ink With Date and Name of Person Making Change.

Notes Ck'd by	Survey of Grandeur Grc
Map No.	W. O. 1324 Tape No. St'd. °F
Office Work	Surveyed by Lanigan
Checked	Notes Curtis Date 5-18-50
Date	Indexed E. C. Johnson

F. B. 1567 Pg. 99

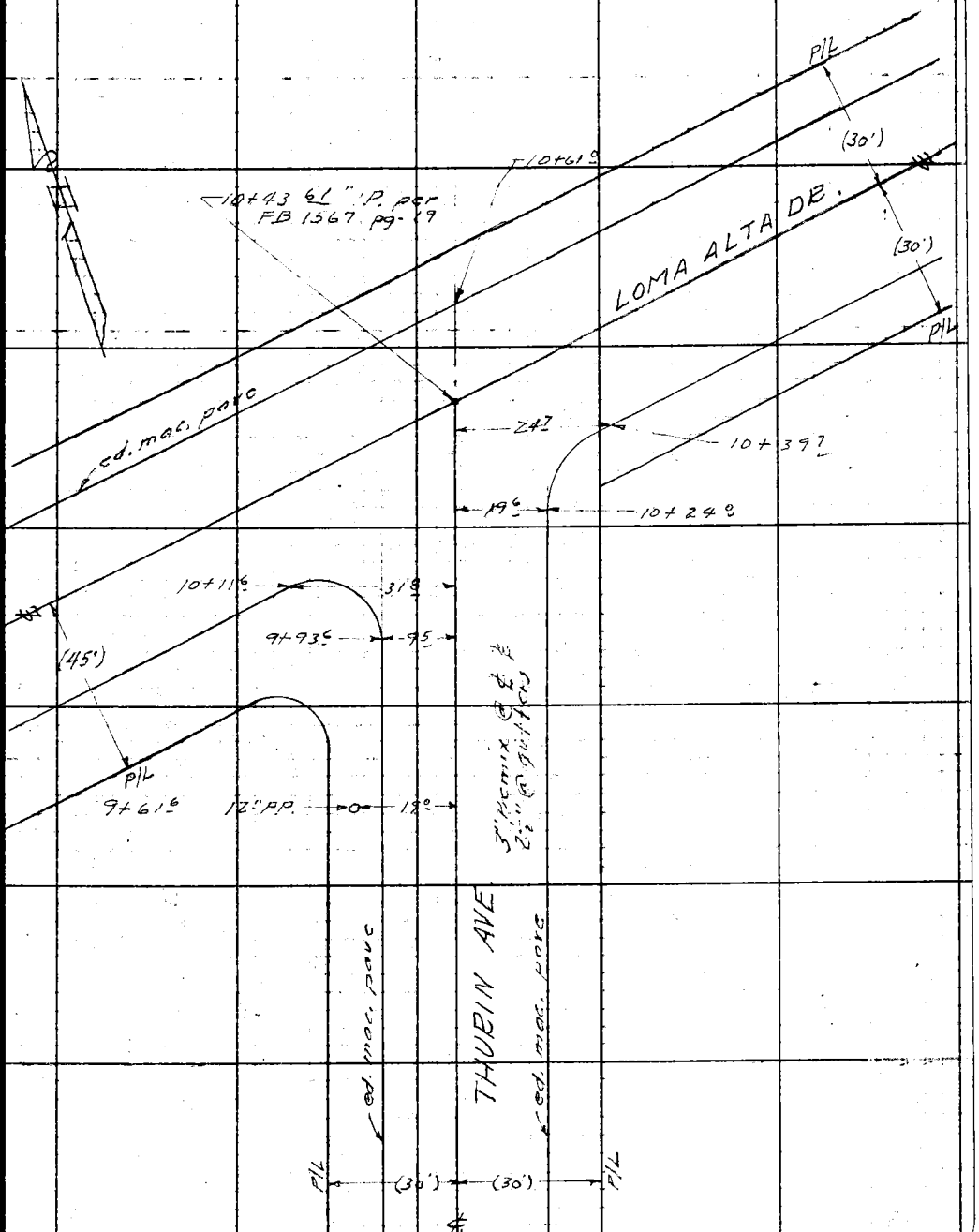

Note: Any Additions or Changes of This Sheet Must be Made or Circled in Red Ink With Date and Name of Person Making Change.

Do not extend notes this side of this line.

RETURN TO
LOS ANGELES COUNTY SURVEYOR
726 LOS ANGELES COUNTY
ENGINEERING BLDG.

76F3093 247 10M 1-49

F. B. 1567 Pg. 100

RETURN TO
LOS ANGELES COUNTY SURVEYOR
726 LOS ANGELES COUNTY
ENGINEERING BLDG.

Do not extend notes this side of this line.

Note: Any Additions or Changes on This Sheet Must be Made or Circled in Red Ink With Date and Name of Person Making Change.

Profile No.	Notes Red.	Plotted	Job No. 1324	Division No. V	F.B. 1567	PG. 101
	Date	Date	Survey of Grandeur Ave			
X-Sec. No.	Notes Chkd. WGVD	Checked	Survey by Lanigan	Notes Curtis	Date 5-19-50	
	Date 8/4/50	Date	Map No.	Indexed Z. G. Johnson	Date DEC 21 50	

NOTE: ANY ADDITIONS OR CHANGES ON THIS SHEET MUST BE MADE OR CIRCLED IN RED INK, WITH DATE AND NAME OF PERSON MAKING CHANGE.

PLEASE RETURN TO
LOS ANGELES COUNTY SURVEYOR
726 LOS ANGELES COUNTY ENGINEERING BLDG.

Do not extend notes this side of this line.

STATION	B. S.	H. I.	F. S.	ELEV.	
					PROFILE AND CROSS SECTIONS ON THURIN AVE FROM PALM ST. TO LOMA ALTA DR. C.I. 1324
					Lanigan Curtis Raphael

76L298 307 5-49

76L298 307 5-49

PLEASE RETURN TO
LOS ANGELES COUNTY SURVEYOR
726 LOS ANGELES COUNTY ENGINEERING BLDG.

NOTE: ANY ADDITIONS OR CHANGES ON THIS SHEET MUST BE MADE OR CIRCLED IN RED INK, WITH DATE AND NAME OF PERSON MAKING CHANGE.

Do not extend notes this side of this line.

STATION	B. S.	H. I.	F. S.	ELEV.	Thurin	Ave
					BM AE 435 - Elev. 1305.79	
BM AE 435	380	1309 58		1305 79	Palm St. Thurin Ave N.E. corner Bd. Spot in curb, 3' E of R. cor. C.R.	
0+00			677	1302 81	Int. ℄'s Thurin Ave & Palm St.	
			217	1307 41	100' Easterly on ℄ Palm St.	
			236	1307 23	— — — —	— ℄ 20' N gut
			182	1307 76	— — — —	— — — curb
			1129	1297 77	Westerly — —	— —
0+08			695	1302 63		℄ cat. pave
			440	1305 18	E end NE CR	gut
			391	1305 67	— — — —	curb
			455	1305 23	N — — —	gut
			374	1305 94	— — — —	curb
0+23			679	1302 79		℄ cross gut
0+30			36	1306 0	30' Lt P/L	
0+45			56	1304 0		30' Rt. P/L
0+50			512	1304 46		℄
1+00			220	1307 38		℄
—			254	1307 09		20' Rt. gut
—			170	1307 88		— — curb
—			302	1304 59	95' Lt cat. pave	
—			21	1307 5	145' Lt brk.	

F.B. 1567 PG. 102
Survey of Granada Ave
Survey by Lanigan
Indexed E. C. Johnson

Profile No. X-Sec. No.
Plotted Date Checked Date
Notes Red. Date Notes Chkd. Date
Division No. V Job No. 1324
Notes Curbs
Date

76L298 307 5-49

PLEASE RETURN TO
LOS ANGELES COUNTY SURVEYOR
726 LOS ANGELES COUNTY ENGINEERING BLDG.

NOTE: ANY ADDITIONS OR CHANGES ON THIS SHEET MUST BE MADE OR CIRCLED IN RED INK, WITH DATE AND NAME OF PERSON MAKING CHANGE.

Do not extend notes this side of this line.

STATION	B. S.	H. I.	F. S.	ELEV.	Thurin	Ave.
		1309 58				
1+00			33	1306 3	30' Lt P/L	
T.P.	10 29	1318 00	187	1307 71	T.P.	
1+45.5			830	1309 70		℄
✓			89	1309 1	30' Lt P/L	
✓			151	1302 9	± 160' Lt. BLL	
✓			119	1304 1	86' Lt. S.W. cor. ho# 3221	
			83	1309 7	floor El. ho# 3221	
1 +95.5			84	1309 6	86' Lt. SW cor ho# 3229	
			64	1311 6	floor El. ho.# 3229	
1+95.5			124	1305 6	±160' Lt. B.L.L.	
2+00			548	1312 52		℄
			581	1312 19		20' Rt. gut
✓			497	1313 03		curb
✓			605	1311 95	95 Lt cd. pave	
✓			50	1313 0	14 Lt. brk.	
✓			62	1311 8	30' Lt. P/L	
2+50			284	1315 10		℄
✓			78	1310 2	110' Lt. floor El. garage	ho# 3239
2 +52.5			71	1310 9	86' Lt. S.W. cor. ho# 3229	
✓			60	1312 0	68.5 Lt. top 3" c.l. pipe	ho.# 3229

Profile No. ____ Notes Red. ____ Plotted ____ Job No. 1324 Division No. V
Date ____ Date ____ Survey of Grandeur Ave
X-Sec. No. ____ Notes Chkd. ____ Checked ____ Survey by Lanigan Notes ____ Date 5-19-50
Date ____ Date ____ Map No. ____ Indexed Johnson Date ____

F.B. 1567 PG. 103

76L298 307 5-49

PLEASE RETURN TO
LOS ANGELES COUNTY SURVEYOR
726 LOS ANGELES COUNTY ENGINEERING BLDG.

NOTE: ANY ADDITIONS OR CHANGES ON THIS SHEET MUST BE MADE OR CIRCLED IN RED INK, WITH DATE AND NAME OF PERSON MAKING CHANGE.

Do not extend notes this side of this line.

STATION	B. S.	H. I.	F. S.	ELEV.	Thurin	Ave.
		1317.22				
2+52.5			105	1307.5	±160' Lt B.L.L.	
			37	1314.3	Floor El. ho. # 3239	
T.P.	844	1322.13	031	1321.29	TP	
2+95.3			133	1312.8	96' Lt. S.W. Cor. ho # 3245	
			163	1309.8	±160' Lt B.L.L.	
			102	1315.9	Floor El. ho # 3245	
3+00			844	1317.67		±
			864	1317.49		20' Rt P/L
			781	1318.32		curb
			900	1317.13	95' Lt sd pave	
			84	1317.7	135' Lt. bk.	
			100	1317.1	30' Lt. P/L	
3+45.3			604	1322.09		±
			113	1314.8	96' Lt S.W. cor. ho # 3253	
			134	1312.7	±160' Lt B.L.L.	
			79	1318.2	Floor El. ho. # 3253	
3+78.3			119	1317.2	78' Lt. top 3" c.l. pipe to ho. # 3253	(approx El. only)
3+50			51	1322.9	?	30' Rt P/L
3+81.00			414	1321.97	Int ℄s Thurin Ave & Marigold St	

Profile No. ____ X-Sec. No. ____

Plotted ____ Date ____ Checked ____ Date ____

Notes Red. ____ Date ____ Notes Chkd. ____ Date ____

Division No. V Job No. 1324 Notes Surdis

Survey of Gardner Ave

Survey by Lawson Notes ____ Date ____

Indexed A. C. Johnson

F.B. 1567 PG. 104

76L298 307 5-49

PLEASE RETURN TO
LOS ANGELES COUNTY SURVEYOR
726 LOS ANGELES COUNTY ENGINEERING BLDG.

NOTE: ANY ADDITIONS OR CHANGES ON THIS SHEET MUST BE MADE OR CIRCLED IN RED INK. WITH DATE AND NAME OF PERSON MAKING CHANGE.

Do not extend notes this side of this line.

STATION	B. S.	H. I.	F. S.	ELEV.	Thermo	Ave.
		1326 13				
			393	132225	5.5 Easterly on ℄ Marigold St	
			443	132170	20' " " " " "	cross gut
			300	132413	100' " " " " "	
			290	132322	" " " " " "	℄ 18 S. gut
			240	132373	" " " " " "	S, curb
			202	132411	" " " " " "	N gut
			148	132465	" " " " " "	curb
			685	131928	S end SE CE	gut
			601	132012	" " " "	curb
			505	132109	E " " "	gut
			469	132149	" " " "	curb
			348	132265	" " NE "	gut
			317	132296	" " " "	curb
			206	132407	N " " "	gut
			125	132488	" " " "	curb
4 to 2.5			65	13196	78' Lt top 3" c.l. pipe	ho. # 3265
/			76	13185	96' Lt, SW cor. ho #	3265
/			97	13164	± 160' Lt. BLL.	
			42	13219	floor El. ho. # 3265	
4 to 10			17	13244		30' Rt P/L

Profile Notes Red. ____ Plotted ____ Job No. 1324 Division No. ✓ F.B. 1567 PG. 105
No. ____ Date ____ Date ____ Survey of Grandeur Ave
X-Sec. Notes Chkd. ____ Checked ____ Survey by Lanigan Notes Curtis Date 5-18-50
No. ____ Date ____ Date ____ Map No. ____ Indexed Johnson Date ____

76L298 307 5-49

PLEASE RETURN TO
LOS ANGELES COUNTY SURVEYOR
726 LOS ANGELES COUNTY ENGINEERING BLDG.

NOTE: ANY ADDITIONS OR CHANGES ON THIS SHEET MUST BE MADE OR CIRCLED IN RED INK, WITH DATE AND NAME OF PERSON MAKING CHANGE.

Do not extend notes this side of this line.

STATION	B. S.	H. I.	F. S.	ELEV.	[illegible]	[illegible]
		1326 13				
T.P.	895	1333 70	138	1324 75	T.P.	
4+45 4			836	1325 34		℄
✓			94	1324 3	30' Lt P/L	
✓			120	1321 7	86' Lt S.W. cor. ho# 3269	
✓			151	1318 6	± 160' Lt. BLL	
			87	[illegible]	floor El. ho# 3269	
4+95 4			89	1324 8	86' Lt. S.W. cor. ho# 3277	
✓			114	1322 3	± 160' Lt. BLL.	
			64	1327 3	floor El. ho. # 3277	
5+00			536	1328 34		℄
✓			516	1328 54		5' Rt
✓			564	1328 06		20' Rt gut
✓			492	1328 78		— — curb
✓			610	1327 60	9.5 Lt. ed. pave	
✓			56	1328 1	12.5 Lt. brk	
✓			66	1327 1	30' Lt. P/L	
5+50			272	1330 98		℄
5+52 3			59	1327 8	68' Lt top 3" C.I. pipe ho# 3287	
✓			63	1327 4	86' ✓ SW cor. ho# 3287	
✓			95	1324 2	± 160' Lt BLL	1' so. is 1.2 lower
			37	1330 0	floor El. ho# 3287	

F.B. 1567 PG. 106
Survey of Grandeur Ave
Survey by Lanigan
Indexed A. C. Johnson
Job No. 1324
Division No. ✓
Notes Red. Date
Notes Chkd. Date
Plotted Date
Checked Date
Profile No.
X-Sec. No.

76L298 307 5-49

PLEASE RETURN TO
LOS ANGELES COUNTY SURVEYOR
726 LOS ANGELES COUNTY ENGINEERING BLDG.

NOTE: ANY ADDITIONS OR CHANGES ON THIS SHEET MUST BE MADE OR CIRCLED IN RED INK. WITH DATE AND NAME OF PERSON MAKING CHANGE.

Do not extend notes this side of this line.

STATION	B. S.	H. I.	F. S.	ELEV.	Thurin	Ave.
		133370				
T.P.	882	134140	112	133258	T.P.	
6+00			770	133370		℄
✓			754	133386		5' Rt. crown
✓			811	133329		20' Rt. gut
✓			733	133400		✓ ✓ curb
✓			851	133289	95 Lt.	
✓			78	13336	14' Lt. brk	
✓			87	13327	30' Lt. P/L	
6+02			108	13306	77' Lt top 3" c.l. pipe	ho # 3295
✓			110	13304	94' Lt. S.W. cor ho # 3295	
✓			147	13267	± 160' Lt BLL.	
			84	13330	floor. El. ho. # 3295	
6+45			93	13321	86' Lt SW Cor. ho # 3301	
✓			127	13287	± 160' Lt BLL.	
			63	13351	floor. El. ho # 3301	
6+50			504	133636		℄
6+95			64	13350	86' Lt SW Cor. ho # 3309	
✓			106	13308	± 160' Lt. BLL.	
			44	13370	floor. El. ho # 3309	
7+00			261	133879		℄
✓			239	133901		5' Rt. crown

Profile Notes Red. ____ Plotted ____ Job No. 1324 Division No. V
No. ____ Date ____ Date ____ Survey of Grandeur Ave.
X-Sec. Notes Chkd. ____ Checked ____ Survey by Lanigan Notes Curtis Date 5-18-50
No. ____ Date ____ Date ____ Map No. ____ Indexed Johnson Date ____

F.B. 1567 PG. 107

76L298 307 5-49

PLEASE RETURN TO
LOS ANGELES COUNTY SURVEYOR
726 LOS ANGELES COUNTY ENGINEERING BLDG.

NOTE: ANY ADDITIONS OR CHANGES ON THIS SHEET MUST BE MADE OR CIRCLED IN RED INK, WITH DATE AND NAME OF PERSON MAKING CHANGE.

Do not extend notes this side of this line.

STATION	B. S.	H. I.	F. S.	ELEV.	Thurin Ave.	
		1341 40				
7+00			272	1338 68		20' Rt gut
✓			196	1337 44		✓ ✓ curb
✓			19	1337 5		30' Rt P/L
✓			330	1338 10	95 Lt ed. pave	
✓			28	1338 6	135 Lt. Brk	
✓			39	1337 5	30' Lt P/L	
7+41.9			44	1337 0	86' Lt. S.W. Cor ho # 3317	
✓			84	1333 0	± 160' Lt Bk	
			20	1339 4	floor. El. ho. # 3317	
7+50			030	1341 10		℄
T.P.	7.90	1348 34	096	1340 14	T.P.	
7+68			44	1340 9		30' Lt P/L
8+03.03			512	1343 12	Int. ℄'s Poppyfields Dr & Thurin Ave.	
✓			574	1342 60	95 Lt. ed pave	
✓			56	1342 7	13' Lt	
✓			48	1343 5	14' Lt.	
✓			47	1343 ~~8~~6	25' Lt	
✓			57	1342 ~~8~~6	30' Lt. P/L	
			472	1343 62	19' Easterly on ℄ Poppyfields Dr. cross gut	
			068	1347 66	100' ✓ ✓ ✓	✓ ✓
			183	1346 51	✓ ✓ ✓ ✓	✓ ✓ & 20' S gut
			135	1346 99	✓ ✓ ✓ ✓	✓ ✓ ✓ ✓ curb

F.B. 1567 PG. 108
Job No. 1324 Division No. V Notes Red. Plotted Profile
Survey of Grandeur Ave Date Date No.
Survey by Lanigan Notes Curtis Notes Chkd. Checked X-Sec.
Indexed A. C. Johnson Date Date No.

76L298 307 5-49

PLEASE RETURN TO
LOS ANGELES COUNTY SURVEYOR
726 LOS ANGELES COUNTY ENGINEERING BLDG.

NOTE: ANY ADDITIONS OR CHANGES ON THIS SHEET MUST BE MADE OR CIRCLED IN RED INK, WITH DATE AND NAME OF PERSON MAKING CHANGE.

Do not extend notes this side of this line.

STATION	B. S.	H. I.	F. S.	ELEV.	Thurin	Ave.
		134834				
			702	134132	S. end	S.E.CR. gut
			612	134322	" "	" " curb
			486	134348	E. "	" " gut
			434	134400	" "	" " curb
8+05 3			83	13400	86' Lt. S.W. cor. ho. # 3327	
7+90			138	13345	±160' Lt. BLL	
			62	13421	floor. El. ho. # 3327	
8 +25			00	13483		30' Rt. P/L
8+50			310	134524		
BMAE.438	12 24	135654	404	134430	BMAE.438 - Elev. 1344. ℄ 30[illegible] [illegible]-1568-77 Thurin Ave & Poppy fields Dr. S.E. cor. Bt. sph. in curb, 5' E. of [illegible]	
9+00			955	134699		℄
/			930	134724		5' Rt - crown
/			857	134745		20' Rt. ed. pave
/			57	13508		30' Rt P/L
/			1021	134633	95 Lt ed pave	
/			94	13471	145 Lt	
/			97	13448	25' Lt.	
/			103	13462	30' Lt. P/L	
9 +50			737	13497		℄

Profile No. ____ Notes Red. ____ Plotted ____ Job No. 1324 Division No. V F.B. 1567 PG. 109
Date ____ Date ____ Survey of Grandeur Ave
X-Sec. No. ____ Notes Chkd. ____ Checked ____ Survey by Lanigan Notes Curtis Date 5-18-50
Date ____ Date ____ Map No. ____ Indexed Johnson Date ____

76L298 307 5-49

PLEASE RETURN TO
LOS ANGELES COUNTY SURVEYOR
726 LOS ANGELES COUNTY ENGINEERING BLDG.

NOTE: ANY ADDITIONS OR CHANGES ON THIS SHEET MUST BE MADE OR CIRCLED IN RED INK. WITH DATE AND NAME OF PERSON MAKING CHANGE.

Do not extend notes this side of this line.

STATION	B. S.	H. I.	F. S.	ELEV.	Thurin	Ave.
		135654				
9+94			59	135[illegible]	30' Lt.	
10+00			513	135141		℄
✓			451	135203		20' Rt ed pave
✓			29	13536		23' Rt. brk
✓			26	13529		30' Rt. P/L
10+24			404	135250		℄
✓			21	13544		30' Rt P/L
10+31			410	135244		℄
10+43.61			390	135264	Int. ℄'s Thurin Ave & Loma Alta Dr.	
			000	135[illegible]	55' Easterly on ℄ Loma Alta Dr.	
			1122	134532	100 Westerly " " " "	
10+55			367	135287		℄ prod.
10+61			290	135364		℄ prod.
BMAE418			269	1353[illegible]	✓BM AE418 Elev. 1353.857 per F.B. 1565-66 Loma Alta Dr. (S. side) at Thurin Ave, Bt. sph. in S. side of F.B. [illegible]	

F.B. 1567 PG. 110
Job No. 1324 Division No. V Notes Red. Plotted No. Profile
Survey of Grandeur Ave. Date Date X-Sec.
Survey by Lanigan Notes Curtis Notes Chkd. Checked No.
Indexed L. O. Johnson Date Date

Notes Ck'd by	Survey of Grandview Ave
Map No.	W. O. 1324 Tape No. St'd. °F
Office Work	Surveyed by J. J. Lanigan
Checked	Notes Lanigan Date 5-16-50
Date	Indexed L. C. Johnson

F. B. 1567 Pg. 111

DEC 21 '50

LOCATION
of
IMPROVEMENTS
on
LOMA ALTA DR
from
DABNEY ST
to
FAIR OAKS AVE
C.I. 1324

J. J. Lanigan
A. S. Curtis
H. H. Raphael
L. P. Thomas

Note: Any Additions or Changes of This Sheet Must be Made or Circled in Red Ink With Date and Name of Person Making Change.

Do not extend notes this side of this line.

RETURN TO
LOS ANGELES COUNTY SURVEYOR
726 LOS ANGELES COUNTY
ENGINEERING BLDG.

76F309S 247 10M 1-49

F. B. 1567 PG. 112 (2)

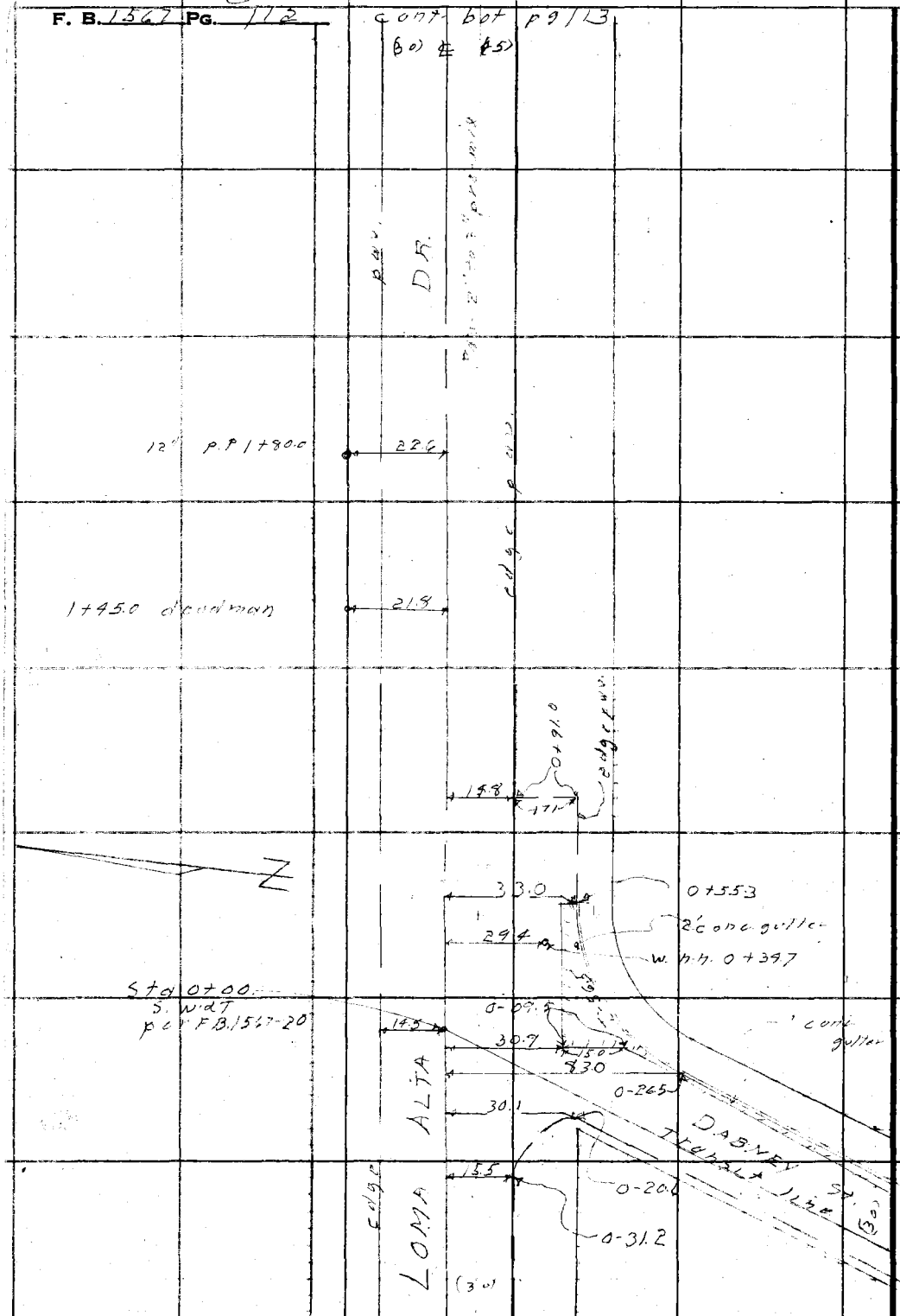

RETURN TO
LOS ANGELES COUNTY SURVEYOR
726 LOS ANGELES COUNTY
ENGINEERING BLDG.

Do not extend notes this side of this line.

Note: Any Additions or Changes on This Sheet Must be Made or Circled in Red Ink With Date and Name of Person Making Change.

Notes Ck'd by	Survey of Grandeur Ave
Map No.	W. O. 1324 Tape No. St'd. °F
Office Work	Surveyed by J. J. Lanigan
Checked	Notes Lanigan Date 5-16-50
Date	Indexed A. C. Johnson

F. B. 1567 Pg. 113

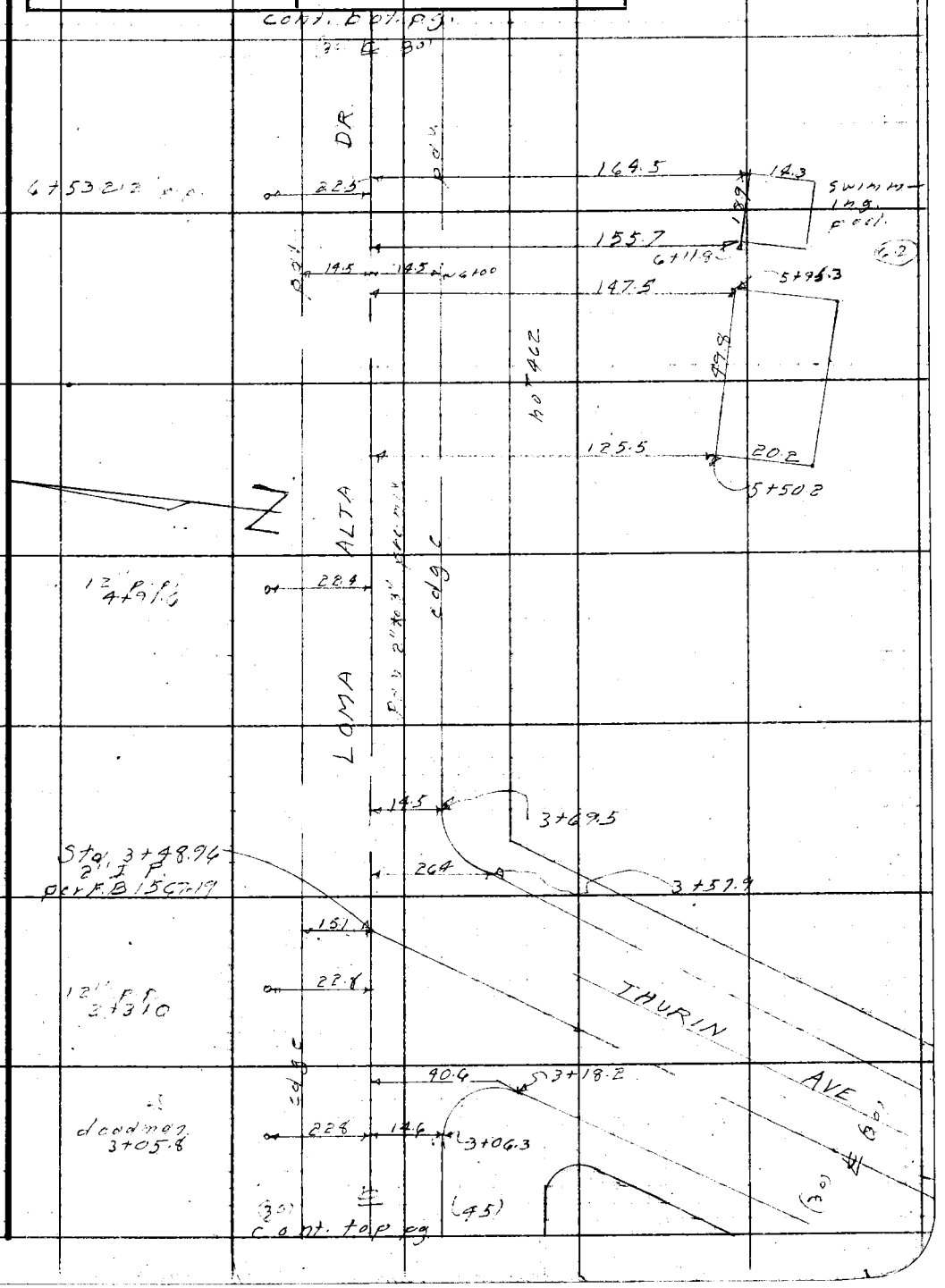

Note: Any Additions or Changes on This Sheet Must be Made or Circled in Red Ink With Date and Name of Person Making Change.

Do not extend notes this side of this line.

RETURN TO
LOS ANGELES COUNTY SURVEYOR
726 LOS ANGELES COUNTY
ENGINEERING BLDG.

76F309S 247 10M 1-49

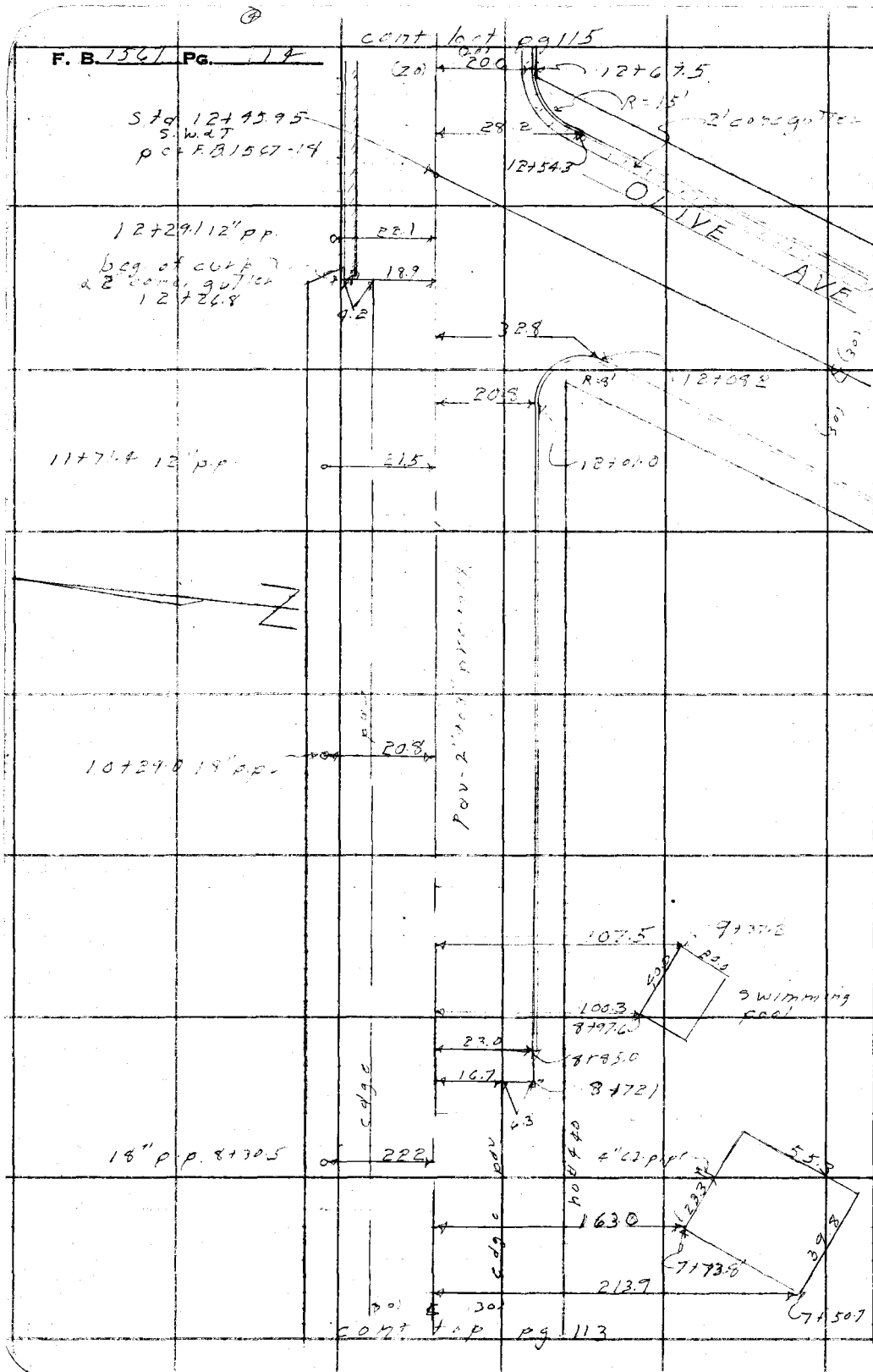

RETURN TO
LOS ANGELES COUNTY SURVEYOR
725 LOS ANGELES COUNTY
ENGINEERING BLDG.

Do not extend notes this side of this line.

Note: Any Additions or Changes on This Sheet Must be Made or Circled in Red Ink With Date and Name of Person Making Change.

(5)

Notes Ck'd by	Survey of Grandeur Ave.
Map No.	W. O. 1324 Tape No. St'd. °F
Office Work	Surveyed by J. J. Lanigan
Checked	Notes Lanigan Date 5-22-58
Date	Indexed A. C. Johnson

F. B. 1567 Pg. 113

Notes: Any Additions or Changes on This Sheet Must be Made or Circled in Red Ink With Date and Name of Person Making Change.

Do not extend notes this side of this line.

RETURN TO
LOS ANGELES COUNTY SURVEYOR
726 LOS ANGELES COUNTY
ENGINEERING BLDG.

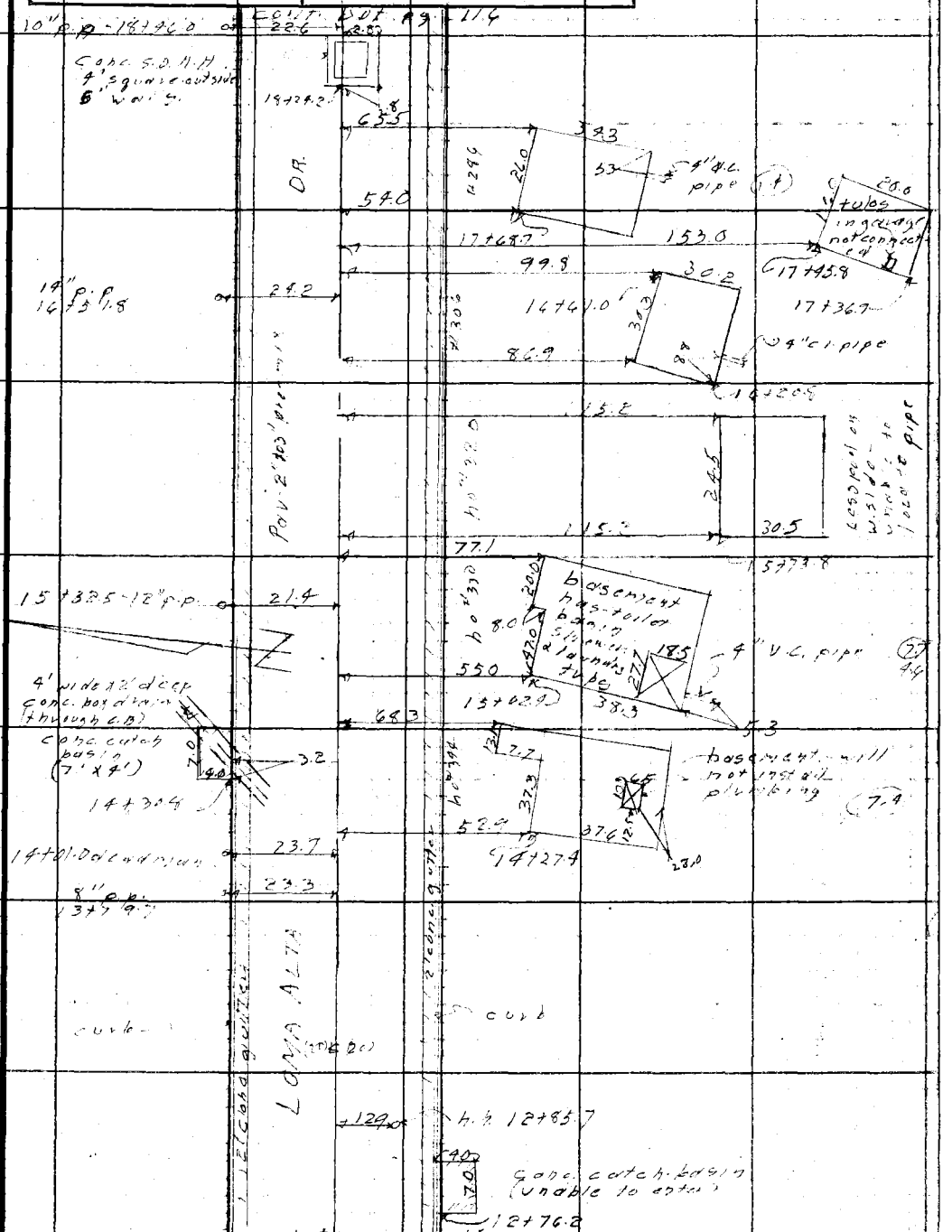

76F309S 247 10M 1-49

F. B. 1567 PG. 116

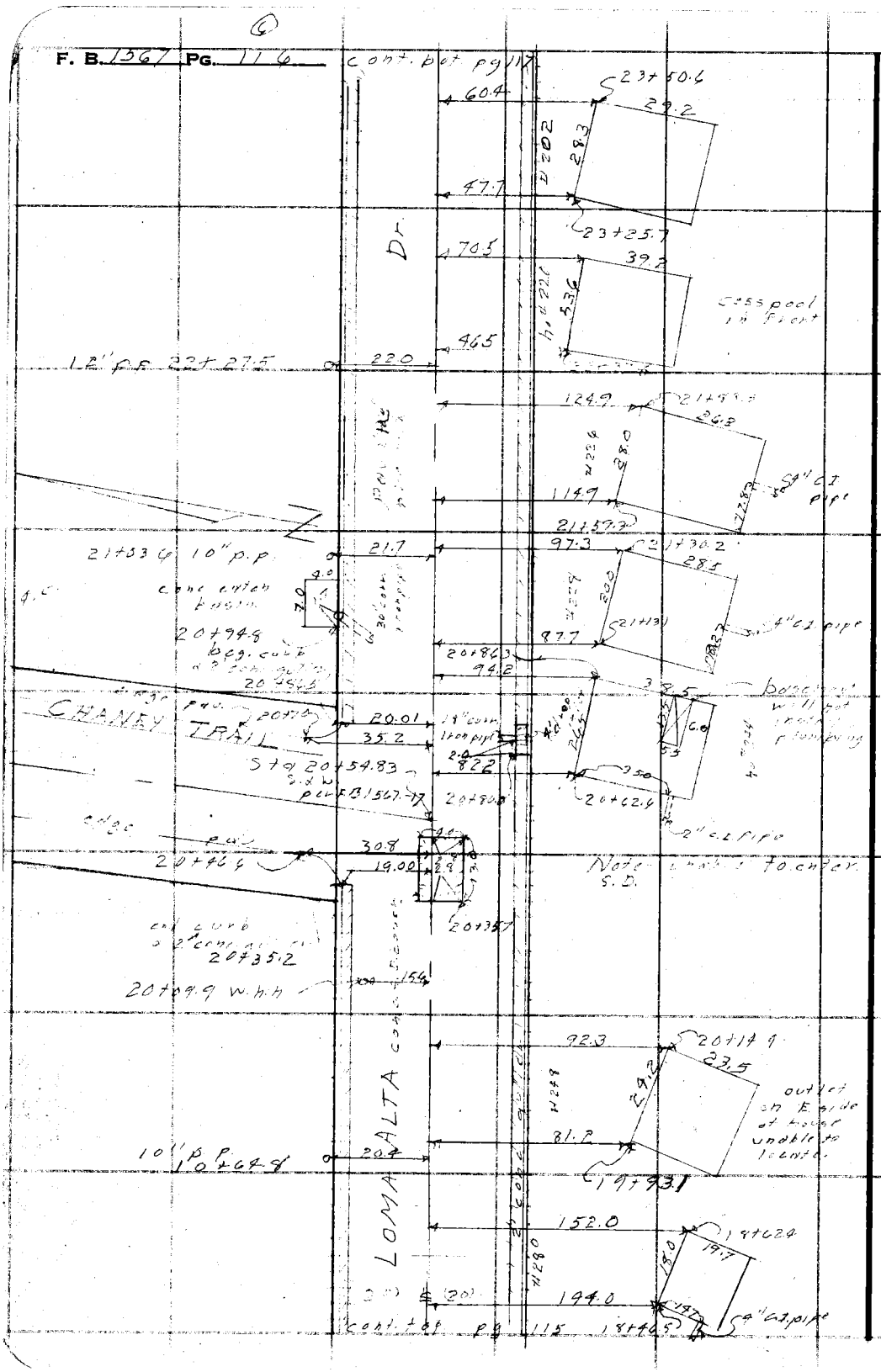

RETURN TO
LOS ANGELES COUNTY SURVEYOR
726 LOS ANGELES COUNTY
ENGINEERING BLDG.

Do not extend notes this side of this line.

Note: Any Additions or Changes on This Sheet Must be Made or Circled in Red Ink With Date and Name of Person Making Change.

Notes Ck'd by	Survey of Grandcur Ave.
Map No.	W. O. 1324 Tape No. St'd. °F
Office Work	Surveyed by J. J. Lanigan
Checked	Notes Lanigan Date 5-22-50
Date	Indexed A. C. Johnson

F. B. 136 Pg. 117

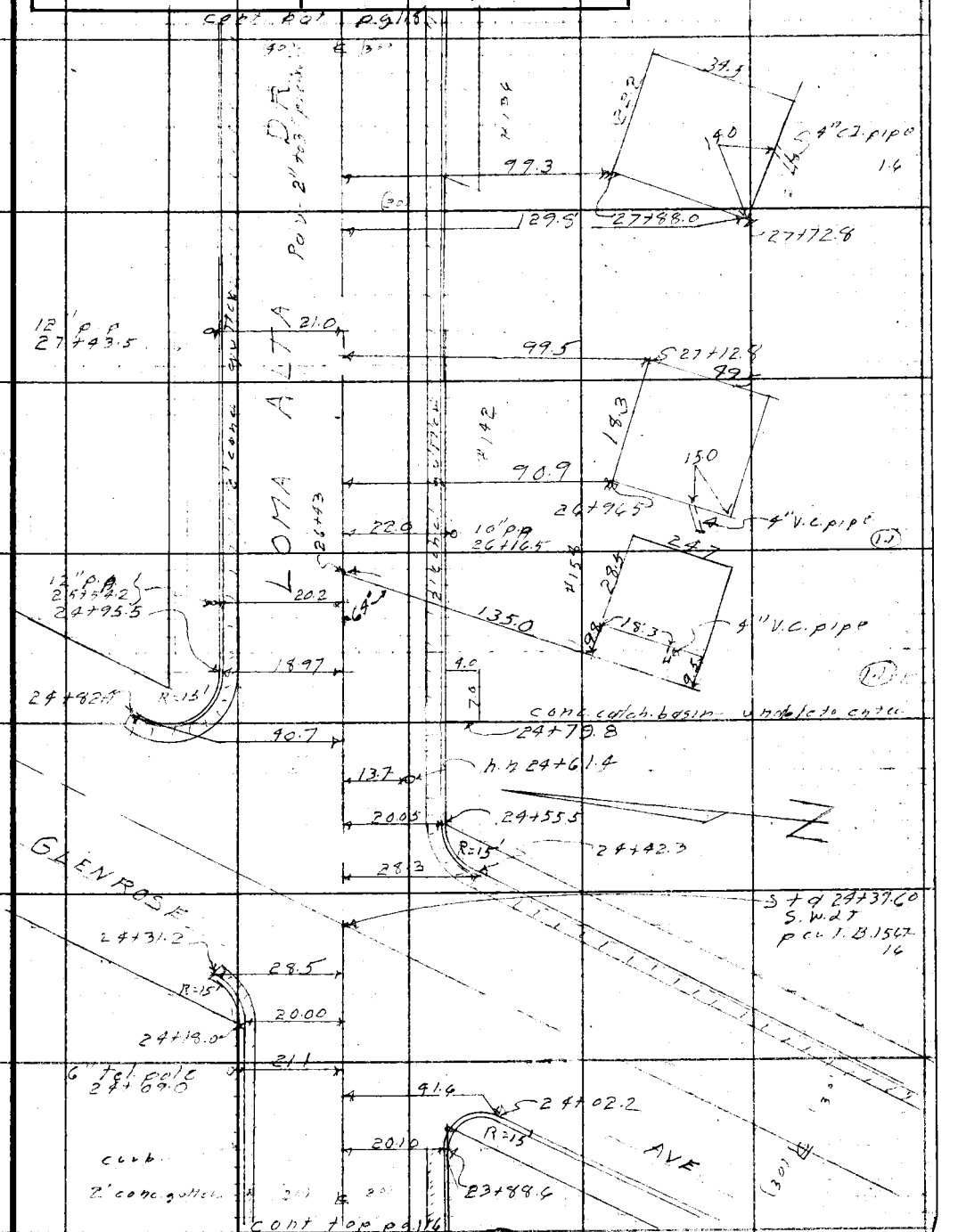

Note: Any Additions or Changes on This Sheet Must be Made or Circled in Red Ink With Date and Name of Person Making Change.

Do not extend notes this side of this line.

RETURN TO
LOS ANGELES COUNTY SURVEYOR
726 LOS ANGELES COUNTY
ENGINEERING BLDG.

76F309S 247 10M 1-49

F. B. 1367 PG. 118

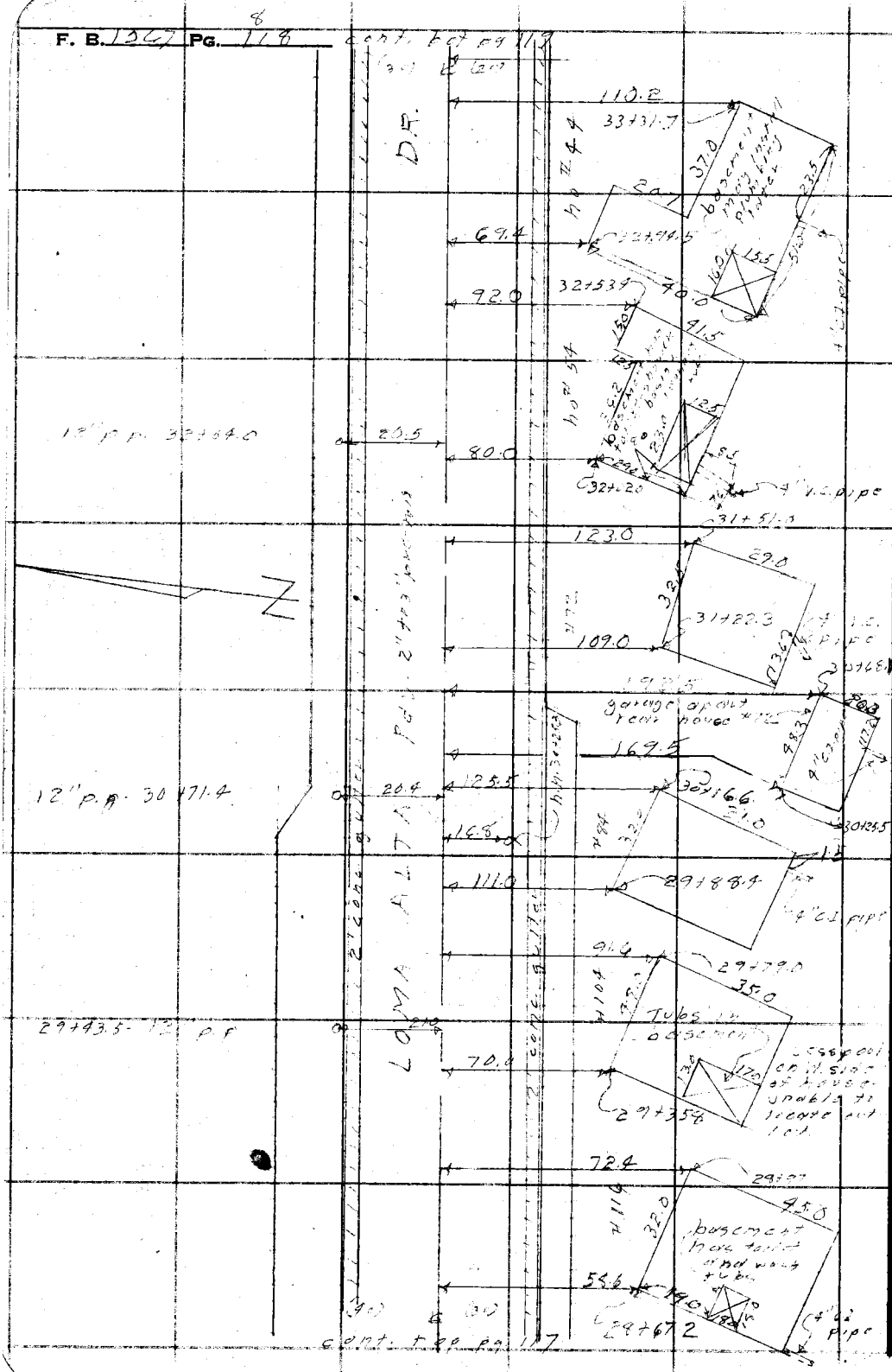

RETURN TO
LOS ANGELES COUNTY SURVEYOR
726 LOS ANGELES COUNTY
ENGINEERING BLDG.

Do not extend notes this side of this line.

Note: Any Additions or Changes on This Sheet Must be Made or Circled in Red Ink With Date and Name of Person Making Change.

Notes Ck'd by	Survey of Gramercy Ave
Map No.	W. O. 1324 Tape No. St'd. °F
Office Work	Surveyed by V.J. Lanigan
Checked	Notes Lanigan Date 5-22-53
Date	Indexed E. C. Johnson

F. B. 1567 PG. 114

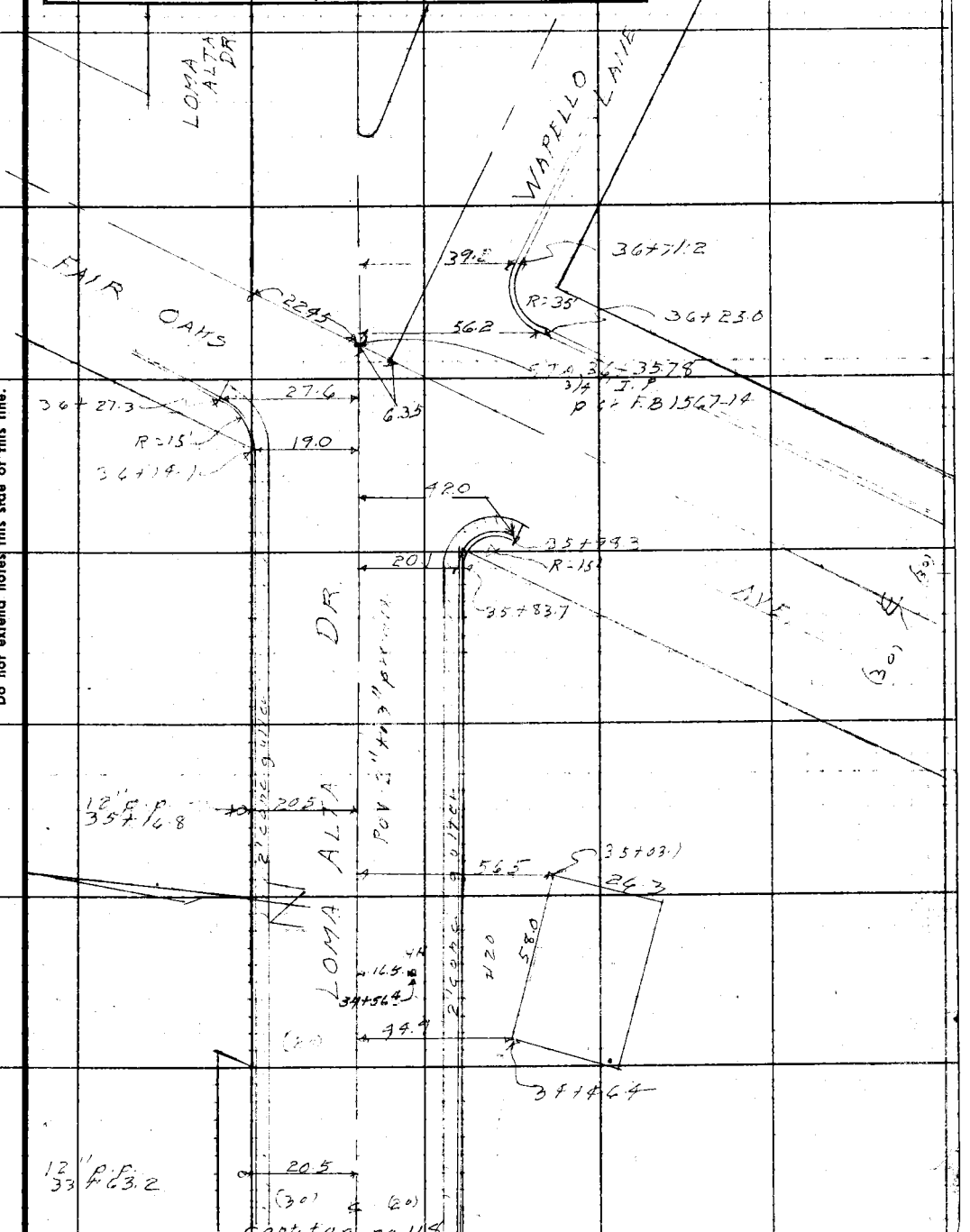

Note: Any Additions or Changes on This Sheet Must be Made or Circled in Red Ink With Date and Name of Person Making Change.

Do not extend notes this side of this line.

RETURN TO
LOS ANGELES COUNTY SURVEYOR
726 LOS ANGELES COUNTY
ENGINEERING BLDG.

76F309S 247 10M 1-49

RETURN TO
LOS ANGELES COUNTY SURVEYOR
725 LOS ANGELES COUNTY
ENGINEERING BLDG.

Note: Any Additions or Changes on This Sheet Must be Made or Circled in Red Ink With Date and Name of Person Making Change.

Do not extend notes this side of this line.

F. B. 1527 PG. 122

Profile No.	Notes Red.	Plotted	Job No. 1324	Division No. V.	F.B. 1567 PG. 121
	Date	Date	Survey of Grandeur Ave.		
X-Sec. No.	Notes Chkd. WGVD	Checked	Survey by Lanigan	Notes J.J.L	Date 5-24-50
	Date 8/7/50	Date	Map No.	Indexed Johnson	Date DEC 21 '50

PROFILE
and
CROSS-SECTIONS
on
LOMA ALTA DR
from
DABNEY ST
to
FAIR OAKS AVE
C.L.1324

STATION	B.S.	H.I.	F.S.	ELEV.

J.J. Lanigan
A.S. Curtis
H.H. Raphael
[illegible] Thomas

NOTE: ANY ADDITIONS OR CHANGES ON THIS SHEET MUST BE MADE OR CIRCLED IN RED INK, WITH DATE AND NAME OF PERSON MAKING CHANGE.

PLEASE RETURN TO
LOS ANGELES COUNTY SURVEYOR
726 LOS ANGELES COUNTY ENGINEERING BLDG.

Do not extend notes this side of this line.

76L298 307 5-49

76L298 307 5-49

PLEASE RETURN TO
LOS ANGELES COUNTY SURVEYOR
726 LOS ANGELES COUNTY ENGINEERING BLDG.

NOTE: ANY ADDITIONS OR CHANGES ON THIS SHEET MUST BE MADE OR CIRCLED IN RED INK, WITH DATE AND NAME OF PERSON MAKING CHANGE.

Do not extend notes this side of this line.

STATION	B. S.	H. I.	F. S.	ELEV.	Loma Alta Dr.
					Elev 1335.468 per F.B. 1568-66
B.M.A.E. 417				1335.47	B.M.A.E. 417 Loma Alta Dr. & Dabney St. S.E. cor., Bt. spk in curb, 2' W. of E. end c.p.
	1.01	1336.48			
0+00			559	1330.89	Int ℄ Loma Alta Dr. & Dabney St. Transit line
			[illegible]	1330.82	10' S. [illegible] Dabney St.
			[illegible]	[illegible]	[illegible]
			518	1331.30	39.5 " "
			855	1327.93	100' " "
			896	1327.52	" " 13' E. gutter
			834	1328.14	" 13' E. curb
			1096	1325.52	150' " "
			1137	1325.11	" " 13' E. gutter
			1075	1325.73	" " 13' E. curb
			929	1328.17	S. End S.E.C.R. gutter
			770	1328.78	" curb
			159	1334.89	E. end S.E.C.R. gutter
			097	1335.51	" " curb
-1-00			1179	1324.69	℄
0+50			222	1334.26	℄
"			19	1334.6	45' R. P/L
"			237	1334.11	8' L. gutter
"			185	1334.63	[illegible]

F.B. 1567 PG. 122
Job No. 1324 Division No. V Notes Red. Plotted Date Checked Date
Survey of Standard Acc. Date Notes Chkd. Date
Survey by Lanigan Notes Date
Indexed A. C. Johnson
Profile No. X-Sec. No.

76L298 307 5-49

PLEASE RETURN TO
LOS ANGELES COUNTY SURVEYOR
726 LOS ANGELES COUNTY ENGINEERING BLDG.

NOTE: ANY ADDITIONS OR CHANGES ON THIS SHEET MUST BE MADE OR CIRCLED IN RED INK. WITH DATE AND NAME OF PERSON MAKING CHANGE.

Do not extend notes this side of this line.

STATION	B. S.	H. I.	F. S.	ELEV.	Loma Alta Dr.	
		1336 48				
0+50			09	13356	30' L - P/L	
T. P.			066	133582	T. P.	
	8 60	1344 42				
1+00			726	133716		℄
			721	133721		9.5' R gutter
			678	133764		13.5' R edge pav.
			59	13385		35' R
			66	13378		45' R - P/L
			742	133700	9' L gutter	
			688	133754	14.5' L edge pav	
			35	13409	30' L - P/L	
			75	13369		S.E. cor 1st 20 Tr 13899
1+50			425	134017		℄
2+00			127	134315		℄
			118	134324		9' R gutter
			085	134357		15' R edge pav
			+01	13445		35' R.
			02	13442		45' R - P/L
			130	134312	8' L gutter	
			066	134376	15' L edge pav	

Profile No. ____ Date ____ Notes Red. ____ Plotted ____ Job No. 1324 Division No. V.
X-Sec. No. ____ Date ____ Notes Chkd. ____ Checked ____ Survey of Grandview Ave.
Date ____ Date ____ Survey by Lanigan Notes J.J.L. Date 5-24-50
Map No. ____ Indexed Johnson Date ____

F.B. 1567 PG. 123

76L298 307 5-49

PLEASE RETURN TO
LOS ANGELES COUNTY SURVEYOR
726 LOS ANGELES COUNTY ENGINEERING BLDG.

NOTE: ANY ADDITIONS OR CHANGES ON THIS SHEET MUST BE MADE OR CIRCLED IN RED INK, WITH DATE AND NAME OF PERSON MAKING CHANGE.

Do not extend notes this side of this line.

STATION	B. S.	H. I.	F. S.	ELEV.	Loma Alta Dr.	
		1344 42				
2+00			(+24)	1347 0	30' L P/L	
T. P			011	1344 31	T. P	
	11 04	1355 35				
2+50			912	1346 23		℄
3+00			587	1349 47		℄
"			572	1349 63		9' R. break in pav
			544	1349 91		14.5 edge pav.
"			48	1350 6		45' R- P/L
"			600	1349 35	9' L gutter	
"			542	1349 93	19.5' L edge pav.	
"			40	1351 4	30' L - P/L	
3+48.96			271	1352 64	Int. ℄s Loma Alta and Thurin Ave.	
"			(+41)	1359 5	125' L	
			289	1352 46	10' S crig on ℄	Thurin Ave
			282	1352 53	17' "	"
			670	1348 65	100' "	"
3+71			09	1354 5		30' R- P/L
T. P			921	1355 14	T. P.	
	12 13	1367 27				

F.B. 1567 PG. 128
Job No. 1324 Division No. V
Survey of Grandeur Ave.
Survey by Lavigan Notes Lavigan
Indexed A. C. Johnson Date
Notes Red. Date
Notes Chkd. Date
Plotted Date
Checked Date
Profile No.
X-Sec. No.

76L298 307 5-49

PLEASE RETURN TO
LOS ANGELES COUNTY SURVEYOR
726 LOS ANGELES COUNTY ENGINEERING BLDG.

NOTE: ANY ADDITIONS OR CHANGES ON THIS SHEET MUST BE MADE OR CIRCLED IN RED INK, WITH DATE AND NAME OF PERSON MAKING CHANGE.

Do not extend notes this side of this line.

STATION	B. S.	H. I.	F. S.	ELEV.	Loma Alta Dr.	
		1367 27				
4+00			11 14	1356 16		℄
"			11 01	1356 26		9' R. bk
"			10 73	1356 54		15' R. edge pav.
"			10 1	1357 2		22' R. bk
"			10 2	1357 1		30' R. P/L
"			11 40	1355 87	9' L bk.	
"			10 81	1356 46	15' L edge pav.	
"			9 5	1357 8	30' L P/L	
4+50			7 71	1359 56		℄
4+74			57	1361 6		152' R.
4+75			25	1364 8		152' R
5+00			[illegible]	1363 08		℄
"			[illegible]	1363 31		9' R
"			3 70	1363 57		10' R. edge pav.
"			3 0	1363 9		30' R P/L
"			4 31	1362 96	10' L	
"			3 85	1363 43	15' L edge pav.	
"			3 4	1363 9	30' L P/L	
5+50			0 52	1364 73		℄

Profile No. ____ Notes Rcd. ____ Date ____ Plotted ____ Date ____ Job No. 1324 Division No. Vaul
X-Sec. No. ____ Notes Chkd. ____ Date ____ Checked ____ Date ____ Survey of Grandeur Ave.
Survey by Labiggo Notes J.J.L. Date 5-24-50
Map No. ____ Indexed A. C. Johnson Date ____

F.B. 1567 PG. 125

76L298 307 5-49

PLEASE RETURN TO
LOS ANGELES COUNTY SURVEYOR
726 LOS ANGELES COUNTY ENGINEERING BLDG.

NOTE: ANY ADDITIONS OR CHANGES ON THIS SHEET MUST BE MADE OR CIRCLED IN RED INK, WITH DATE AND NAME OF PERSON MAKING CHANGE.

Do not extend notes this side of this line.

STATION	B. S.	H. I.	F. S.	ELEV.	Loma Alta Dr.	
		1367 27				
			00	1367 35	see pg. 113 R- S.W. cor [illegible] 462	
T.P			0 42	1366 85	T.P	
	12 18	1379 03				
6+00			874	1370 29		℄
"			862	1370 41		2½ R - bk.
"			825	1370 78		14.5' R edge pav.
"			78	1371 2		30' R - P/L
"			880	1370 23	9.5' L bk.	
"			83[illegible]	1370 67	14.5' L - edge pav.	
"			70	1372 0	30' L - P/L	
—			137	1365 3		bot - [illegible] R- S.E. cor see pg. 113
6+50			528	1373 75		℄
7+00			186	1377 17		℄
"			173	1377 30		9.5' R - bk
"			112	1377 91		15.5' R - edge pav.
			18	1377 2		30' R - P/L
			202	1377 01	9.5' L bk	
			[illegible]	1377 49	15' L. edge pav.	
			06	1378 4	30' L P/L	

F.B. 1567 PG. 124
Job No. 1324 Division No. V. Notes Red. Plotted No. Profile
Survey of Grandcor Ave Date Date X-Sec.
Survey by Lanigan Notes Lanigan Notes Chkd. Checked No.
Indexed A. C. Johnson Date Date Date

76L298 307 5-49

PLEASE RETURN TO
LOS ANGELES COUNTY SURVEYOR
726 LOS ANGELES COUNTY ENGINEERING BLDG.

NOTE: ANY ADDITIONS OR CHANGES ON THIS SHEET MUST BE MADE OR CIRCLED IN RED INK, WITH DATE AND NAME OF PERSON MAKING CHANGE.

Do not extend notes this side of this line.

STATION	B. S.	H. I.	F. S.	ELEV.	Loma Alta Dr.	
		1379 03				
T.P			0 16	1378 87	T.P	
	10 00	1388 87				
7+50			8 40	1380 47		℄
7+30.7			9 9	1379 0		213.9' R - S.W. cor bo# 440
"			13 2	1375 7		285' R bo # 440 - see pg. 114
			8 4	1380 5		Top of 4" C.I. pipe
8+00			5 10	1383 77		℄
"			4 98	1383 89		9' R. - bk
"			4 54	1384 33		165' R edge pav
"			4 1	1384 8		30' R. P/L
"			5 22	1383 65	9' L bk	
"			4 57	1384 30	15' L. edge pav	
"			3 7	1385 2	30' L. P/L	
8+50			1 89	1386 98		℄
T.P			0 34	1388 53	T.P.	
	10 92	1399 45				
8+85			9 98	1389 47		23' R. edge pav. curb below pav.
			10 09	1389 36		23' R. bcg of curb
9+00			9 38	1390 07		℄
"			9 19	1390 26		23' R. gutter

Profile No. ____ Notes Red. ____ Plotted ____ Job No. 1324 Division No. V
Date ____ Date ____ Survey of Grandeur Ave.
X-Sec. No. ____ Notes Chkd. ____ Checked ____ Survey by Carrigan Notes J.J.L. Date 5-24-50
Date ____ Date ____ Map No. ____ Date ____
Underwood Johnson

F.B. 1547 PG. 127

76L298 307 5-49

PLEASE RETURN TO
LOS ANGELES COUNTY SURVEYOR
726 LOS ANGELES COUNTY ENGINEERING BLDG.

NOTE: ANY ADDITIONS OR CHANGES ON THIS SHEET MUST BE MADE OR CIRCLED IN RED INK, WITH DATE AND NAME OF PERSON MAKING CHANGE.

Do not extend notes this side of this line.

STATION	B. S.	H. I.	F. S.	ELEV.		
		1399 45				
9+00			911	1390 34		23' R. curb
"			955	1389 90	8' L bk.	
"			918	1390 27	14.5' L edge pav.	
"			86	1390 9	30' L PL	
9+37.2			125	1389 0		107.5 R-N.E. cor. (sw [illegible])
"			90	1390 5		20' R.
9+50			630	1390 1		℄
10+00			310	1394 35		℄
"			284	1396 59		22.2' R gutter
"			252	1396 93		22.2' R curb
			327	1396 18	8.5' L bk.	
"			290	1396 49	14.5 L. edge pav.	
			19	1397 6	30' L PL	
T. P			026	1399 19	T. P	
	11 12	1410 31				
10+50			1080	1399 51		℄
11+00			765	1402 66		℄
"			753	1402 78		21.6' R-gutter
"			720	1403 05		21.6' R. curb
"			785	1402 46	9' L	

F.B. 1567 PG. 128

Job No. 1324 Division No. V. Notes Red. Plotted Date No. Profile

Survey of [illegible] Notes Date Checked Date No. X-Sec.

Survey by [illegible] Notes Chkd. Date

Indexed A. C. Johnson Date

76L298 307 5-49

PLEASE RETURN TO
LOS ANGELES COUNTY SURVEYOR
726 LOS ANGELES COUNTY ENGINEERING BLDG.

NOTE: ANY ADDITIONS OR CHANGES ON THIS SHEET MUST BE MADE OR CIRCLED IN RED INK. WITH DATE AND NAME OF PERSON MAKING CHANGE.

Do not extend notes this side of this line.

STATION	B. S.	H. I.	F. S.	ELEV.	Loma Alta	Dr.
		1410 31				
11+00			7 52	1402 79	19.5' L edge pav.	
"			6 8	1403 5	30' L P/L	
11+50			4 53	1405 78		℄
T.P			2 68	1407 63	T.P.	
	9 20	1416 83				
12+00			7 97	1408 86		℄
"			8 3	1408 5		30' R - P/L
			8 15	1408 68	9.5' L - bk.	
			7 96	1408 87	14.5' L edge pav.	
"			6 3	1410 5	30' L P/L	
			2 9	1413 9	130' L	
12+26.8			6 86	1409 97	19' L gutter	
"			6 23	1410 60	19' L beg. of curb	
12+44.2			5 58	1411 25	Int. ℄s Olive Ave & Loma Alta Dr.	
			10 75	1406 08	1 15 S cnly on ℄ Olive Ave	
			11 81	1405 02	"	" 20' W. gutter
			11 15	1405 68	"	" 20' W. curb
			11 09	1405 74	"	" 20' E. gutter
			10 64	1406 [illegible]	"	" 20' E. curb

Profile No. ____ Date ____ Notes Red. ____ Date ____ Plotted ____ Date ____ Job No. 1324 Division No. V.
X-Sec. No. ____ Date ____ Notes Chkd. ____ Date ____ Checked ____ Date ____ Survey of Granger Ave. Survey by Lamarque Notes J.J.L. Date 5-24-50 Map No. ____ Indexed Johnson Date ____

F.B. 1567 PG. 129

76L298 307 5-49

PLEASE RETURN TO
LOS ANGELES COUNTY SURVEYOR
726 LOS ANGELES COUNTY ENGINEERING BLDG.

NOTE: ANY ADDITIONS OR CHANGES ON THIS SHEET MUST BE MADE OR CIRCLED IN RED INK, WITH DATE AND NAME OF PERSON MAKING CHANGE.

Do not extend notes this side of this line.

STATION	B. S.	H. I.	F. S.	ELEV.		
		1416 83				
			8 03	1408 80	W. end S.W.C.R.	gutter
			7 87	1408 96		curb
			8 40	1408 43	S. end S.W.C.R.	gutter
			7 97	1408 92		curb
			5 97	1410 86	S. end S.E.C.R.	gutter
			5 36	1411 47		curb
			4 69	1411 14	E. end S.E.C.R.	gutter
			4 27	1411 56		curb
12+68			4 3	1411 5		20' R [illegible]
B.[illegible]			4 18	1412 6[illegible]	B.[illegible] Alto Dr. [illegible] of Olive Ave. [illegible] of E. prod. of Olive Ave.	[illegible]
	11 98	1424 63				
13+00			10 06	1414 57		℄
			10 86	1413 77		20' R gutter
"			10 25	1414 38		20' R curb
			10 32	1414 31	19' [illegible] gutter	
"			9 68	1414 95	19 [illegible] curb	
13+24			8 4	1416 2		115' R (2' E. only 25' higher)
13+50			6 50	1418 [illegible]		℄
14+00			2 85	1421 78		℄
"			3 60	1221 03		20' R. gutter

F.B. 1567 PG. 130
Job No. 1324 Division No. V
Survey of Grandeur Ave.
Survey by L. Hillgan Notes L. Hillgan
Indexed A. C. Johnson Date
Notes Red. Date
Notes Chkd. Date
Plotted Date
Checked Date
Profile No.
X-Sec. No.

76L298 307 5-49

PLEASE RETURN TO
LOS ANGELES COUNTY SURVEYOR
726 LOS ANGELES COUNTY ENGINEERING BLDG.

NOTE: ANY ADDITIONS OR CHANGES ON THIS SHEET MUST BE MADE OR CIRCLED IN RED INK. WITH DATE AND NAME OF PERSON MAKING CHANGE.

Do not extend notes this side of this line.

STATION	B. S.	H. I.	F. S.	ELEV.	LOWER ALTO	DH.
		1429.63				
14+00			297	1421.97		20' R-curb
"			323	1421.84	19' L gutter	
"			329	1422.03	14' L curb	
T.P			012	1424.51	T.P.	
	1146	1436.17				
			147	1421.5		R-b'sm't no. 344. See pg. 115
14+20			169	1419.3	19' L P.L. of drive in catch basin	
14+50			1029	1425.88		℄
14+93			657	1429.60		℄
"			725	1428.92		20' R gutter
"			663	1429.54		20' R. curb
"			680	1429.37	19' L gutter	
"			614	1430.03	14' L curb	
			73	1429.9		(2' w'ly 2.5' lower) R- Sin. lot corner Id. #330 no. 330
			12	1429.9		R- Floor elev. See pg.
			98	1426.4		R. b'sm't no. 330 115
			117	1424.5		Top of 4" V.C. pipe no. 330
			69	1429.3		S.W. cor. no. 330
15+20			152	1423.45		℄
"			225	1423.92		20' R gutter

Profile No. ____ Notes Red. ____ Plotted ____ Job No. 1324 Division No. V. ____ F.B. 564 PG. 131
X-Sec. No. ____ Date ____ Date ____ Survey of Grading Cut Alt. Date 5-24-50
Notes Chkd. ____ Checked ____ Survey by Lawlaw Notes J.L. Date ____
Date ____ Date ____ Map No. ____ Checked J. Johnson Date ____

76L298 307 5-49

PLEASE RETURN TO
LOS ANGELES COUNTY SURVEYOR
726 LOS ANGELES COUNTY ENGINEERING BLDG.

NOTE: ANY ADDITIONS OR CHANGES ON THIS SHEET MUST BE MADE OR CIRCLED IN RED INK, WITH DATE AND NAME OF PERSON MAKING CHANGE.

Do not extend notes this side of this line.

STATION	B. S.	H. I.	F. S.	ELEV.		
		1436 17				
15+50			1 59	1434 58		20' R curb.
"			1 91	1434 26	19' L gutter	
"			1 26	1434 91	17' L curb	
T. P			0 23	1435 94	T. P.	
	11 4	1447 08				
15+73.8			11 1	1436 0		1[illegible] 320
"			15 1	1432 0		1457 - S.W. [illegible]
"			15 8	1431 3		163' R.
16+00			8 12	1438 96		
"			9 07	1438 01		20' R gutter
"			8 43	1438 65		20' R - curb
"			8 60	1438 48	19' L gutter	
"			8 00	1439 08	19' L curb	
"			8 0	1439 1	[illegible]	
"			7 0	1440 1	27' L	
"			11 9	1435 2	60' L	
"			11 2	1435 9	120' L	
"			10 4	1436 7	210' L	
16+24.8			6 0	1441 1		R - [illegible]
"			7 8	1439 3		S.W. [illegible]

F.B. 1567 PG. 132
Job No. 1324 Division No. V Notes Red. Plotted No. Profile
Survey of Grandview Ave Date Date X-Sec.
Survey by Lanigan Notes Lanigan Notes Chkd. Checked No.
Indexed A. C. Johnson Date Date Date

76L298 307 5-49

PLEASE RETURN TO
LOS ANGELES COUNTY SURVEYOR
726 LOS ANGELES COUNTY ENGINEERING BLDG.

NOTE: ANY ADDITIONS OR CHANGES ON THIS SHEET MUST BE MADE OR CIRCLED IN RED INK, WITH DATE AND NAME OF PERSON MAKING CHANGE.

Do not extend notes this side of this line.

STATION	B. S.	H. I.	F. S.	ELEV.		
		144708				
			81	14390		no # 306 - See pg. 115 Top of 4" C.I. pipe (2' W'erly - 2.5' lower)
			88	14383		S.W. cor lot of no # 306
16+45			419	[illegible]		℄
"			515	144193		20' R gutter
"			448	144260		20' R curb
"			469	144239	19' L gutter	
"			405	142303	19' L curb	
T.P			033	144675	T.P	
	1179	145854				
17+00			1055	144769		℄
"			1156	144668		20' R gutter
"			[illegible]	144725		20' R curb
"			1147	[illegible]	[illegible] L gutter	
"			1082	[illegible]	19' L curb	
17+36.9			138	14447		170' R - Floor garage
"			166	14419		170' R - S.W. cor garage
"			176	14409		208' R.
17+50			675	145184		℄
"			765	145089		20' R gutter
"			702	145152		20' R curb

Profile No. ____ Notes Red. ____ Plotted ____ Job No. 1324 Division No. V[illegible] F.B. 1567 PG. 133
Date ____ Date ____ Survey of Grandeur Ave.
X-Sec. No. ____ Notes Chkd. ____ Checked ____ Survey by Langley Notes J.J.L. Date 5-25-58
Date ____ Date ____ Map No. ____ Indexed Johnson Date ____

76L298 307 5-49

PLEASE RETURN TO
LOS ANGELES COUNTY SURVEYOR
726 LOS ANGELES COUNTY ENGINEERING BLDG.

NOTE: ANY ADDITIONS OR CHANGES ON THIS SHEET MUST BE MADE OR CIRCLED IN RED INK, WITH DATE AND NAME OF PERSON MAKING CHANGE.

Do not extend notes this side of this line.

STATION	B. S.	H. I.	F. S.	ELEV.		
		1458 24				
17+50			729	1451 25	19' L gutter	
"			659	1451 95	19' L curb	
			39	1454 6		R - Floor ho #296
			84	1450 1		[illegible] ho #256
			99	1449 6		R - Top 9" V.C. pipe ho #[illegible]
18+00			301	1455 53		
			[illegible]	1455 51		2 dk gutter
			[illegible]	1455 16		[illegible]
"			352	1455 02	19' L gutter	
"			290	1455 [illegible]	19' L curb	
T. P.			180	1456 [illegible]	T. P.	
	927	1466 01				
			145	1451 5		Floor ho #280 See pg. 116
			173	1448 7		Top 9" C.I. pipe ho #280 0.8' lower at Lot line
			164	1449 6		S.W. cor ho #280
18+50			777	1458 24		
"			860	1457 41		20' R gutter
"			795	1458 06		20' R curb
"			805	1457 96	20' L gutter	
"			737	1458 64	20' L curb	

F.B. 1567 PG. 134

Job No. 1324 Division No. V Notes Red. Plotted Profile No.

Survey of [illegible] Date Date X-Sec.

Survey by [illegible] Notes [illegible] Notes Chkd. Checked

Indexed A. C. Johnson Date Date No.

76L298 307 5-49

PLEASE RETURN TO
LOS ANGELES COUNTY SURVEYOR
726 LOS ANGELES COUNTY ENGINEERING BLDG.

NOTE: ANY ADDITIONS OR CHANGES ON THIS SHEET MUST BE MADE OR CIRCLED IN RED INK, WITH DATE AND NAME OF PERSON MAKING CHANGE.

Do not extend notes this side of this line.

STATION	B. S.	H. I.	F. S.	ELEV.		
		1466 01				
19+00			566	146035		℄
"			648	145953		20' R. gutter
"			587	146014		20' R curb
"			590	146011	19' L gutter	
"			524	146077	19' L curb	
19+50			413	146188		℄
19+62			54	14606		76' R.
"			144	14516		93' R.
"			177	14483		160' R.
			52	14608		Floor hot 248
			130	14530		S.W. cor hot 248 scoppiti
20+00			309	146292		℄
"			412	146189		20' R gutter
"			347	146254		20' R curb
"			344	146255	19' L gutter	
"			279	146322	19' L curb	
B.M.AE 420			242	146359	B.M.AE 420 Elev 1463.70 ± per F.B. 1568-68 Loma Alta Dr. (Sand) at Chaney Trail - Bt. sph. in curb - 3' E. of ℄ Prod. of Chaney Trail.	
	1051	147410				

Note (Elev. of B.M.AE 420 as given (F.B. 1568-68) is apparently in error)

Profile No. ____ Notes Red. ____ Plotted ____ Job No. 1324 Division No. V.
X-Sec. No. ____ Date ____ Date ____ Survey of Grandview Ave.
Notes Chkd. ____ Checked ____ Survey by Lawrence Notes V.J.L. Date 5-26-50
Date ____ Date ____ Map No. ____ Indexed Johnson Date ____

F.B. 1567 PG. 135

76L298 307 5-49

PLEASE RETURN TO
LOS ANGELES COUNTY SURVEYOR
726 LOS ANGELES COUNTY ENGINEERING BLDG.

NOTE: ANY ADDITIONS OR CHANGES ON THIS SHEET MUST BE MADE OR CIRCLED IN RED INK. WITH DATE AND NAME OF PERSON MAKING CHANGE.

Do not extend notes this side of this line.

STATION	B. S.	H. I.	F. S.	ELEV.		
		[illegible]				
20+33			10 55	1463 55	19' L gutter	
"			9 89	1464 21	19' L end of curb	
"			9 3	1464 9	20' L P/L	
"			3 7	[illegible]	30' L	
20+34.93			10 24	1463 86	1st ℄ [illegible]	
			10 02	[illegible]	19' N. of ℄	[illegible]
			0 17	[illegible]	100'	
20+80			13 1	1461 [illegible]		20' S - P/L - 18" pipe
20+96.5			9 76	[illegible]	20' L gutter	
"			9 [illegible]	1464 [illegible]	20' L beg. of curb	
"			7 2	[illegible]	30' L	
20+89			9 65	1464 45	20' L gutter	
"			9 06	1465 [illegible]	20' L curb	
T.P.			10 43	1463 67	T.P.	
	9 63	1473 30				
			14 3	1459 0		Floor elev. No. 244
			17 5	1455 8		Top 2" C.I. pipe " "
			20 9	1452 4		Bsmt No. 244
			16 8	1456 5		S.W. cor. " "
			17 8	1455 5		S.E. cor. of 1st for No. 244

See pg. 116

F.B. 1567 PG. 136

Job No. 1324 Division No. V Notes Red. Plotted Date Checked Date

Survey of Grandeur Ave. Notes Chkd. Date

Survey by Lanigan Notes Date

Indexed A. C. Johnson Date

Profile No. X-Sec. No.

76L298 307 5-49

PLEASE RETURN TO
LOS ANGELES COUNTY SURVEYOR
726 LOS ANGELES COUNTY ENGINEERING BLDG.

NOTE: ANY ADDITIONS OR CHANGES ON THIS SHEET MUST BE MADE OR CIRCLED IN RED INK. WITH DATE AND NAME OF PERSON MAKING CHANGE.

Do not extend notes this side of this line.

STATION	B. S.	H. I.	F. S.	ELEV.	Loma Alta Dr.	
		1473 30				
20+96			125	14608	20' L. F/L. 30" corr. [illegible] pipe [illegible]	
21+08			829	14650		℄
"			932	14637		20' R gutter
"			868	14646		[illegible]
"			841	14648	20' L gutter	
"			777	14655	20' L curb.	
			114	14619		Floor ho# 228
			135	14598		S.W. cor. ho# 228
			141	14592		Top of 4" C.I. pipe ho# 228
21+30			141	14592		184' R.
21+50			679	14665		℄
			794	14653		20' R gutter
			733	14659		[illegible]
			695	14663	20' L gutter	
			633	14669	20' L curb	
			89	14644		Floor ho# 224
			119	14614		S.W. cor. " ho# 224
			129	14604		Top of 4" C.I. pipe
21+83.5			126	14607		184' R

See pg. 116

See pg. 116

Profile No. ____ Notes Red. ____ Plotted ____ Job No. 1324 Division No. V.
Date ____ Date ____ Survey of Grandeur Ave.
X-Sec. No. ____ Notes Chkd. ____ Checked ____ Survey by Langan Notes J.J.L. Date 5-26-50
Date ____ Date ____ Map No. ____ Indexed Johnson Date ____

F.B. 1567 PG. 137

76L298 307 5-49

PLEASE RETURN TO
LOS ANGELES COUNTY SURVEYOR
726 LOS ANGELES COUNTY ENGINEERING BLDG.

NOTE: ANY ADDITIONS OR CHANGES ON THIS SHEET MUST BE MADE OR CIRCLED IN RED INK, WITH DATE AND NAME OF PERSON MAKING CHANGE.

Do not extend notes this side of this line.

STATION	B. S.	H. I.	F. S.	ELEV.	Long Alt.	Dr.
		1473 30				
21+94			453	1468 78		
"			572	1467 58		20' R gutter
			505	1468 25		20' R curb
			481	1468 47	20' L gutter	
"			414	1467 14	20' L curb	
			20	1473 3		Floor [illegible]
			54	1471 9		[illegible]
22+50			103	1472 27		
T.P.			023	1473 08	T.P.	
	10 79	1483 87				
23+00			853	1475 34		
"			965	1474 22		20' R gutter
"			900	1474 87		[illegible]
"			872	1475 15	20' L gutter	
"			808	1475 79	20' L curb	
			80	1475 9		Floor [illegible]
			126	1471 3		S.W. [illegible]
23+50			547	1478 43		
B.M. AE421			076	1483 11	B.M. AE421	Elev. 1483 228 - per F.B. 1568 64 Long Alt. Dr. & Glenrose Ave. N.W. corn. Bt. sph. in curb. 1' W. of W. [illegible] (Note - Given Elev. in error)
	7 68	1490 79				

F.B. 1567 PG. 138
Job No. 1324 Division No. V
Survey of Grandview Ave.
Survey by Lanigan Notes Lanigan
Indexed A. C. Johnson Date
Plotted No. Date
Notes Red. Date
Notes Chkd. Date
Checked No. Date
Profile No. X-Sec.

76L298 307 5-49

PLEASE RETURN TO
LOS ANGELES COUNTY SURVEYOR
726 LOS ANGELES COUNTY ENGINEERING BLDG.

NOTE: ANY ADDITIONS OR CHANGES ON THIS SHEET MUST BE MADE OR CIRCLED IN RED INK, WITH DATE AND NAME OF PERSON MAKING CHANGE.

Do not extend notes this side of this line.

STATION	B. S.	H. I.	F. S.	ELEV.	Loma Alta Dr	
		149079				
23499			107	14801		21' R.
24[illegible]			921	14815		
24[illegible]			[illegible]6	14832	20' L P/L	
24[illegible]			654	14843	1 ft. of bg Glenrose [illegible] Loma Alta Dr.	
			837	14824	25' S only on [illegible]	[illegible]
			1159	14792	95' "	"
			1264	14781	95'	15' W. gutter
			1198	14788	"	" W. curb
			[illegible]1	14789		E. gutter
			[illegible]	14796		E. curb
			5[illegible]	14848	15' N only on [illegible]	Glenrose [illegible]
			587	14849	20' N only "	"
			538	14854	25' "	"
			164	14891	100 "	"
			[illegible]	14795	W. end S.W.C.A. gutter	
			[illegible]	14796	"	curb - bt in curb
			1054	14802	S. end S.W.C.A.	gutter
			991	14808	S. end S.W.C.A.	curb

Profile Notes Red. Plotted Job No. 1324 Division No. [illegible] F.B. 1567 PG. 139
No. Date Date Survey of Grandeur Ave.
X-Sec. Notes Chkd. Checked Survey by Langan Notes [illegible] Date 5-26-50
No. Date Date Map No. Indexed Johnson Date

76L298 307 5-49

PLEASE RETURN TO
LOS ANGELES COUNTY SURVEYOR
726 LOS ANGELES COUNTY ENGINEERING BLDG.

NOTE: ANY ADDITIONS OR CHANGES ON THIS SHEET MUST BE MADE OR CIRCLED IN RED INK, WITH DATE AND NAME OF PERSON MAKING CHANGE.

Do not extend notes this side of this line.

STATION	B. S.	H. I.	F. S.	ELEV.	Lomd Alto	Dr.
		[illegible]				
			811	[illegible]	S. End S.E.C.K.	gutter
			747	1483 32	" "	curb
			[illegible]	1483 93	E. end "	gutter
			621	1484 58	"	curb
			277	1488 02	E. end N.E.C.K.	gutter
			211	1488 58	"	curb
			325	1487 59	N. end N.E.C.K.	gutter
			263	1488 16	"	curb
			707	1488 72	N. end N.W.C.K.	gutter
			6[illegible]	1488 33	"	curb
			826	1482 53	W. end N.W.C.K.	gutter
			761	1482 18	"	curb
25+00			206	1488 73		℄
"			4060	1491 4	40' L P/L	
T. P			019	1490 63	T. P	
	11[illegible]	13 0189				
25+50			944	1492 45		℄
25+97			625	1493 64		℄
"			751	1494 38		20' R gutter
"			688	1495 01		20' R curb

F.B. 1567 PG. 140
Job No. 1324 Division No. V. Notes Red. Plotted Date No. Profile
Survey of Grand Ave Notes Date Checked Date No. X-Sec.
Survey by Lanigan Notes Chkd. Date No.
Indexed A. C. Johnson Date

76L298 307 5-49

PLEASE RETURN TO
LOS ANGELES COUNTY SURVEYOR
726 LOS ANGELES COUNTY ENGINEERING BLDG.

NOTE: ANY ADDITIONS OR CHANGES ON THIS SHEET MUST BE MADE OR CIRCLED IN RED INK. WITH DATE AND NAME OF PERSON MAKING CHANGE.

Do not extend notes this side of this line.

STATION	B. S.	H. I.	F. S.	ELEV.	Loma Alta Dr.	
		1501 89				
25+97			693	1493 44	19' L gutter	
"			579	1496 10	19' L curb	
T.P			617	1495 72	T.P	
	811	1503 83				
						per sewer index map
			166	1487 2		S.W. cor. arbitrary lot # 139
			156	1488 2		S.W. cor. ho # 158
			137	1490 1		Floor ho # 158
			165	1487 3		Top 4" V.C. pipe ho # 158
						sewer index map
			165	1487 3		S.W. cor. arbitrary lot # 140
26+50			503	1499 80		℄
"			602	1497 81		20' R gutter
"			536	1499 47		20' R curb.
"			503	1499 80	19' L gutter	
"			436	1499 47	19' L curb	
			78	1496 0		Floor ho # 142
			111	1492 7		Top of 4" V.C. pipe ho # 142
			97	1494 1		S.W. cor. ho # 142
27+00			261	1501 22		℄
"			370	1500 13		20' R gutter
"			303	1500 85		20' R curb

Profile No. ____ Notes Red. ____ Plotted ____ Job No. 1324 Division No. V.
X-Sec. No. ____ Date ____ Date ____ Survey of Granadcor Ave.
Notes Chkd. ____ Checked ____ Survey by Lanigan Notes J.J.L. Date 5-26-50
Date ____ Date ____ Map No. ____ Indexed C. Johnson Date ____

F.B. 1567 PG. 191

76L298 307 5-49

PLEASE RETURN TO
LOS ANGELES COUNTY SURVEYOR
726 LOS ANGELES COUNTY ENGINEERING BLDG.

NOTE: ANY ADDITIONS OR CHANGES ON THIS SHEET MUST BE MADE OR CIRCLED IN RED INK, WITH DATE AND NAME OF PERSON MAKING CHANGE.

Do not extend notes this side of this line.

STATION	B. S.	H. I.	F. S.	ELEV.	Loma [illegible]	[illegible]
		1503 83				
27+05			2.43	1501 40	20' L gutter	
"			1.80	1502 03	20' L curb	
"			+3	1504 1	40' L	
27+50			0 59	1503 24		℄
27+72.8			72	1496 6		129.8' R Floor [illegible] 136
"			76	1496 2		127.8 R S.W. [illegible]
"			10 4	1493 4		181' R
			19 8	1499 0		7 [illegible] 4" [illegible]
T. P.			0 59	1503 29	T. P.	
	[illegible]	1512 82				
28+00			772	1505 10		℄
"			886	1503 96		20' R gutter
"			870	1504 12		20' R curb
"			85	1504 3		30' R [illegible]
"			7.92	1504 90	20' L gutter	
			729	1505 53	20' L curb	
28+50			580	1507 02		℄
			49	1507 9		Floor [illegible] 116
			124	1500 4		B [illegible]
			128	1500 0		S.W. [illegible]

F.B. 1567 PG. 142
Job No. 1324 Division No. V Notes Red. Plotted No. Profile
Survey of Grandeur Ave. Date Date X-Sec.
Survey by [illegible] Notes [illegible] Notes Chkd. Checked No.
Indexed R. C. Johnson Date Date

76L298 307 5-49

PLEASE RETURN TO
LOS ANGELES COUNTY SURVEYOR
726 LOS ANGELES COUNTY ENGINEERING BLDG.

NOTE: ANY ADDITIONS OR CHANGES ON THIS SHEET MUST BE MADE OR CIRCLED IN RED INK, WITH DATE AND NAME OF PERSON MAKING CHANGE.

Do not extend notes this side of this line.

STATION	B. S.	H. I.	F. S.	ELEV.	Loma Alta Dr.	
		1512 82				
			138	1499 0		Top of 4" C.I. pipe no # 114-pg 118
29+00			324	1509 56		℄
"			427	1508 55		20' R gutter
"			361	1509 21		20' R curb
"			367	1509 15	20' L gutter	
"			304	1509 78	20' L curb	
29+30			286	1509 96		20' R gutter
"			221	1510 61		20' R curb
28+97			64	1506 4		157' R
			+21	1517 9		Floor no # 104
			17	1511 1		S.W. cor no # 104
			47	1508 1		Bsmt no # 104
T. P.			097	1511 85	T. P.	
	1038	1522 23				
29+50			882	1513 41		℄
"			972	1512 51		20' R gutter
"			907	1513 16		20' R curb
"			908	1513 15	20' L gutter	
"			895	1513 78	20' L curb	

Profile No. ____ Date ____ Notes Red. ____ Date ____ Plotted ____ Job No. 1324 Division No. V. F.B. 1567 PG. 143

X-Sec. No. ____ Date ____ Notes Chkd. ____ Date ____ Checked ____ Date ____ Survey of Grandeur Ave. Survey by Lohigan Date 5-26-50

Map No. ____ Indexed A. C. Johnson Date ____

76L298 307 5-49

PLEASE RETURN TO
LOS ANGELES COUNTY SURVEYOR
726 LOS ANGELES COUNTY ENGINEERING BLDG.

NOTE: ANY ADDITIONS OR CHANGES ON THIS SHEET MUST BE MADE OR CIRCLED IN RED INK, WITH DATE AND NAME OF PERSON MAKING CHANGE.

Do not extend notes this side of this line.

STATION	B. S.	H. I.	F. S.	ELEV.	Lomo [illegible]	Dr.
		1522.23				
			56	15166		Floor [illegible]
			100	15122		S.W. cor [illegible]
			98	15124		Top of 4" C.I. pipe [illegible]
30+00			423	1518 00		
"			522	1517 01		20' R. gutter
"			460	1517 63		20' R. curb.
"			48	1517 4		30' R
"			455	1517 48	20' L gutter	
"			387	1518 36	20' L. curb	
"			29	1519 3	23' L	
"			29	1519 3	30' L	
B.M AE422			569	1516 59	B.M. AE422 Lomo [illegible] Elev. 1516.658 per [illegible] 1568.59 [illegible] 650 [illegible] W. of E [illegible]	
	1186	1328 40				
					Note - Elev. of B.M. AE422 [illegible]	
30+25.5			125	15159		169.5' R. Floor rear [illegible]
			154	15130		S.W. cor [illegible]
			145	15139		Top 4" C.I. pipe [illegible]
			228	15056		S.W. cor [illegible]
31+22.3			39	15245		Floor [illegible]
			59	15225		S.W. cor [illegible]

F.B. 1567 PG. 144 Job No. 1324 Division No. V Notes Red. Plotted No. Profile
Survey of Grandeur Ave. Date Date X-Sec.
Survey by Lanigan Notes Lanigan Notes Chkd. Checked No.
Indexed A. C. Johnson Date Date Date

76L298 307 5-49

PLEASE RETURN TO
LOS ANGELES COUNTY SURVEYOR
726 LOS ANGELES COUNTY ENGINEERING BLDG.

NOTE: ANY ADDITIONS OR CHANGES ON THIS SHEET MUST BE MADE OR CIRCLED IN RED INK, WITH DATE AND NAME OF PERSON MAKING CHANGE.

Do not extend notes this side of this line.

STATION	B. S.	H. I.	F. S.	ELEV.	Loma Alta Dr.	
		1528 40				
			64	1521 8		Top 4" V.C. pipe
30+50			580	1522 60		℄
"			681	1521 59		20' R. gutter
			617	1522 23		20' R. curb
			613	1522 27	20' L gutter	
"			547	1522 93	20' L curb	
31+00			147	1526 93		℄
"			256	1525 84		20' R. gutter
"			192	1526 48		20' R. curb
"			168	1526 72	20' L gutter	
"			103	1527 37	20' L curb	
T. P.			012	1528 39	T. P.	
	1219	1540 47				
31+52			901	1531 46		℄
"			08	1530 39		20' R. gutter
"			942	1531 05		20' R. curb
"			219	1518 6		241' R.
			927	1531 20	20' L gutter	
"			860	1531 87	20' L curb	

Profile No. ____ Notes Red. ____ Plotted ____ Job No. 1324 Division No. V. F.B. 1567 PG. 145
Date ____ Date ____ Survey of Grandeur Ave.
X-Sec. No. ____ Notes Chkd. ____ Checked ____ Survey by Langan Notes J.J.L. Date 5-26-50
Date ____ Date ____ Map No. ____ Indexed ____ Date ____
A. C. Johnson

76L298 307 5-49

PLEASE RETURN TO
LOS ANGELES COUNTY SURVEYOR
726 LOS ANGELES COUNTY ENGINEERING BLDG.

NOTE: ANY ADDITIONS OR CHANGES ON THIS SHEET MUST BE MADE OR CIRCLED IN RED INK, WITH DATE AND NAME OF PERSON MAKING CHANGE.

Do not extend notes this side of this line.

STATION	B. S.	H. I.	F. S.	ELEV.	Lomo Alta Dr.	
		[illegible]				
32+00			540	1535.07		℄
"			634	[illegible]		20' R. gutter
"			569	1534.78		20' R. curb
"			533	[illegible]	19' L gutter	
"			408	[illegible]	19' L curb	
32+02			61	1534.41		[illegible]
			117	[illegible]		[illegible]
			15[illegible]	[illegible]		[illegible]
			137	[illegible]		[illegible]
32+50			[illegible]	1535.04		℄
"			329	1537.[illegible]		20' R. gutter
"			266	1537.[illegible]		[illegible]
"			246	1539.01	19' L g[illegible]	
"			19[illegible]	[illegible]	19' L curb	
"			[illegible]	[illegible]	[illegible] P/L	
32+94.5			17	[illegible]		[illegible]
			70	[illegible]		[illegible]
			77	1532.8		Top [illegible]
			[illegible]	1530.[illegible]		[illegible]

F.B. 1567 PG. 146

Job No. 1324 Division No. V Notes Red. Plotted Date No. Profile

Survey of Grandview Ave. Date X-Sec.

Survey by Lanigan Notes Lanigan Notes Chkd. Checked Date No.

Indexed A. C. Johnson Date

76L298 307 5-49

PLEASE RETURN TO
LOS ANGELES COUNTY SURVEYOR
726 LOS ANGELES COUNTY ENGINEERING BLDG.

NOTE: ANY ADDITIONS OR CHANGES ON THIS SHEET MUST BE MADE OR CIRCLED IN RED INK, WITH DATE AND NAME OF PERSON MAKING CHANGE.

Do not extend notes this side of this line.

STATION	B. S.	H. I.	F. S.	ELEV.	Loma Alta Dr.	
		1540 57				
T. P			076	1539 71	T. P.	
	1160	1551 31				
33+10			1039	[illegible]		℄
			1167	1539 64		20' R. gutter
			1103	1540 28		[illegible]
			1054	1540 75	19' R. gutter	
			993	1541 38	19' R. curb	
33+50			866	1542 65		℄
34+00			[illegible]	1544 71		℄
			779	1543 52		20' R. gutter
			713	1544 18		20' R. curb
			680	1544 51	19' R. gutter	
			614	1545 15	19' R. curb	
34+46.4			53	1546 0		49.9 R. Floor [illegible]
			84	1542 9		S. [illegible]
34+50			460	1546 71		℄
			561	1545 70		20' R. gutter
			497	1546 34		20' R. curb
			465	1546 71	19' L. gutter	
			399	1547 32	19' L. curb	

Profile No. ____ Notes Red. ____ Plotted ____ Job No. 1324 Division No. [illegible] F.B. 1567 PG. 147
Date ____ Date ____ Survey of Grandeur Ave.
X-Sec. No. ____ Notes Chkd. ____ Checked ____ Survey by Langan Notes Jd. L. Date 5-26-58
Date ____ Date ____ Map No. ____ Indexed Johnson Date ____

76L298 307 5-49

PLEASE RETURN TO
LOS ANGELES COUNTY SURVEYOR
726 LOS ANGELES COUNTY ENGINEERING BLDG.

NOTE: ANY ADDITIONS OR CHANGES ON THIS SHEET MUST BE MADE OR CIRCLED IN RED INK, WITH DATE AND NAME OF PERSON MAKING CHANGE.

Do not extend notes this side of this line.

STATION	B. S.	H. I.	F. S.	ELEV.	Loma [illegible]	[illegible]
		1557 31				
35+[illegible]			285	1548 46		℄
"			380	1549 51		20' R gutter
"			315	1548 16		20' R. curb.
			2[illegible]	1548 50	19' R. gutter	
			[illegible]	1549 16	19' R curb	
35+25.5			[illegible]	1549 17		℄
			309	1548 22		20' R. gutter
			244	1548 87		20' R curb.
35+50			158	1549 73		℄
T. P.			234	1548 [illegible]	T. P.	
	7 49	1556 46				
35+76.7			763	1548 83		20' R. gutter
"			699	1549 47		20' R curb
36+00			606	1550 40		℄
"			5[illegible]	1550 59	19' R gutter	
"			526	1551 20	19' R curb	
36+[illegible]			50	1551 5	20' R. [illegible]	
36+[illegible]			537	1551 09	[illegible] Loma [illegible]	
			1185	1544 61	[illegible]	

F.B. 1567 PG. 148
Job No. 1324 Division No. V
Survey of Grandeur Ave
Survey by Langan Notes Langan
Indexed A. C. Johnson Date
Plotted Date No.
Notes Red. Date
Notes Chkd. Date
Checked Date No.
Profile X-Sec.

76L298 307 5-49

PLEASE RETURN TO
LOS ANGELES COUNTY SURVEYOR
726 LOS ANGELES COUNTY ENGINEERING BLDG.

NOTE: ANY ADDITIONS OR CHANGES ON THIS SHEET MUST BE MADE OR CIRCLED IN RED INK, WITH DATE AND NAME OF PERSON MAKING CHANGE.

Do not extend notes this side of this line.

STATION	B. S.	H. I.	F. S.	ELEV.	Loma Alta Dr.	
		1556.96				
			1254	1543.92	S. 51' S. and E. Fair Oaks Ave. gutter	
			1173	1549.73	"	18' E. curb
			[illegible]	1556.37	65' N. and E. Fair Oaks Ave.	
			124	1555.32	"	20' N. gutter
			020	[illegible]	"	" 20' N. curb
			727	1549.19	E. and S.E. C.R. gutter	
			[illegible]	1549.85	" "	curb.
			1097	1546.09	S. and S.E. C.R. gutter	
			900	1546.82	"	curb
			[illegible]	1546.89	S. and S.W. C.R. gutter	
			894	1547.50	"	curb
			772	1548.74	W. and S.W. C.R. gutter	
			709	1549.37	"	curb
			590	1551.06	W. and N.W. C.R. gutter	
			479	1551.67	"	curb
			436	1552.20	N. and N.W. C.R. gutter	
			371	1552.75	"	
B.M. AE 423			507	1551.39	B.M. AE 423 Elev. 1551.514 Fair Oaks 1548.48 Loma Alta and Fair Oaks Ave. - N.W. cor. - Bt. sph. in curb - 8' W. of W. end C.R.	

NOTE - Elev. of B.M. AE 423 is in error.

Profile No. ____ Notes Red. ____ Plotted ____ Job No. 1324 Division No. V.
X-Sec. No. ____ Date ____ Date ____ Survey of Grandview Ave.
Notes Chkd. ____ Checked ____ Survey by Lewis & Tyler Notes 5-24-49 Date
Date ____ Date ____ Map No. ____ Indexed A. C. Johnson Date

F.B. 5-47 PG. 14

F.B. 1567 PG. 150 Job No. 1324 Division No. V Notes Red. Plotted Profile

Survey of Grandview Ave. Date Date No.

Survey by Langan Notes Langan Notes Chkd. Checked X-Sec.

Indexed Date Date Date No.

STATION	B. S.	H. I.	F. S.	ELEV.

76L298 307 5-49

PLEASE RETURN TO
LOS ANGELES COUNTY SURVEYOR
726 LOS ANGELES COUNTY ENGINEERING BLDG.

NOTE: ANY ADDITIONS OR CHANGES ON THIS SHEET MUST BE MADE OR CIRCLED IN RED INK. WITH DATE AND NAME OF PERSON MAKING CHANGE.

Do not extend notes this side of this line.

Notes Ck'd by	Survey of Palm St.
Map No.	W. O. 1324 Tape No. St'd. °F
Office Work	Surveyed by Lanigan
Checked	Notes Curtis Date 5-29-50
Date	Indexed A. C. Johnson

F. B. 1567 PG. 151

DEC 21 '50

LOCATION
OF
IMPROVEMENTS
ON
PALM ST
FROM
LINCOLN AVE.
TO
FAIROAKS AVE.
C.I. 1324

Lanigan
Curtis
Raphael
Thomas

Note: Any Additions or Changes of This Sheet Must be Made or Circled in Red Ink With Date and Name of Person Making Change.

Do not extend notes this side of this line.

RETURN TO
LOS ANGELES COUNTY SURVEYOR
726 LOS ANGELES COUNTY
ENGINEERING BLDG.

76F3098 247 10M 1-49

RETURN TO
LOS ANGELES COUNTY SURVEYOR
726 LOS ANGELES COUNTY
ENGINEERING BLDG.

Note: Any Additions or Changes on This Sheet Must be Made or Circled in Red Ink With Date and Name of Person Making Change.

Do not extend notes this side of this line.

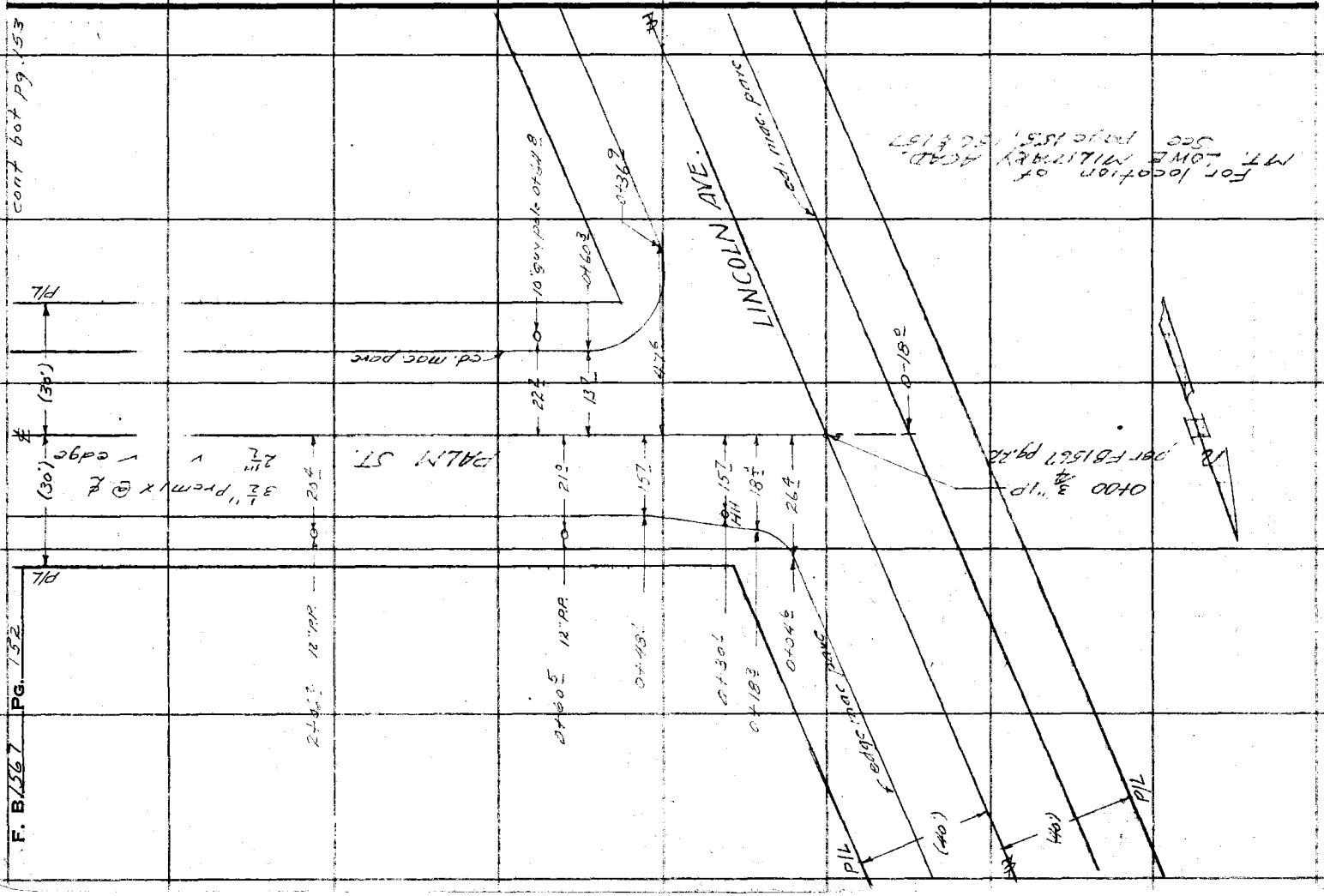

Notes Ck'd by	Survey of Grandeur Ave
Map No.	W. O. 1324 Tape No. St'd. °F
Office Work	Surveyed by Lanigan
Checked	Notes Curtis Date 5-29-50
Date	Indexed A. C. Johnson

F. B. 1562 PG. 153

Cont. on bot pg 154

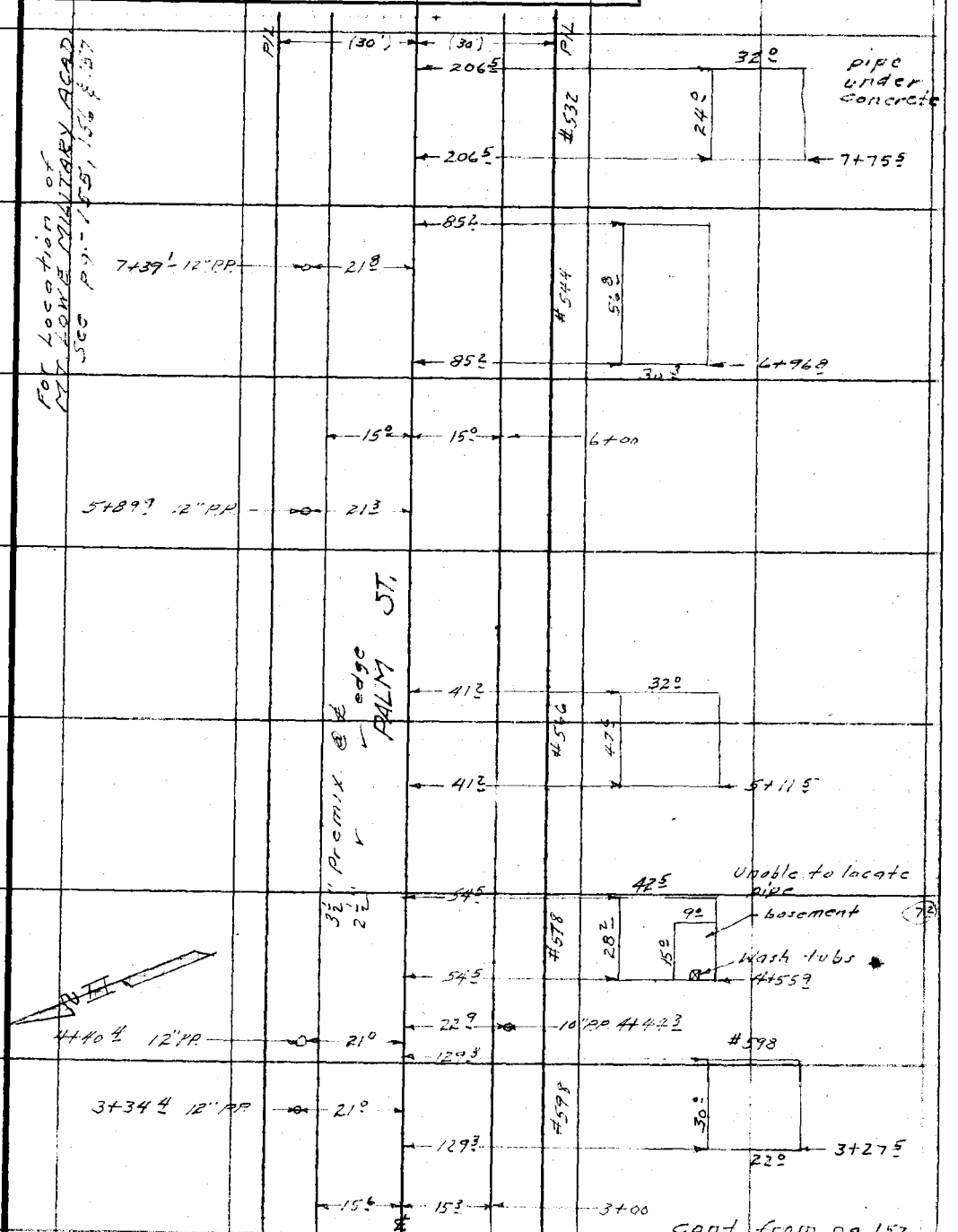

cont from pg 153

Note: Any Additions or Changes on This Sheet Must be Made or Circled in Red Ink With Date and Name of Person Making Change.

Do not extend notes this side of this line.

RETURN TO
LOS ANGELES COUNTY SURVEYOR
726 LOS ANGELES COUNTY
ENGINEERING BLDG.

76F309S 247 10M 1-49

F. B. 1567 PG. 154

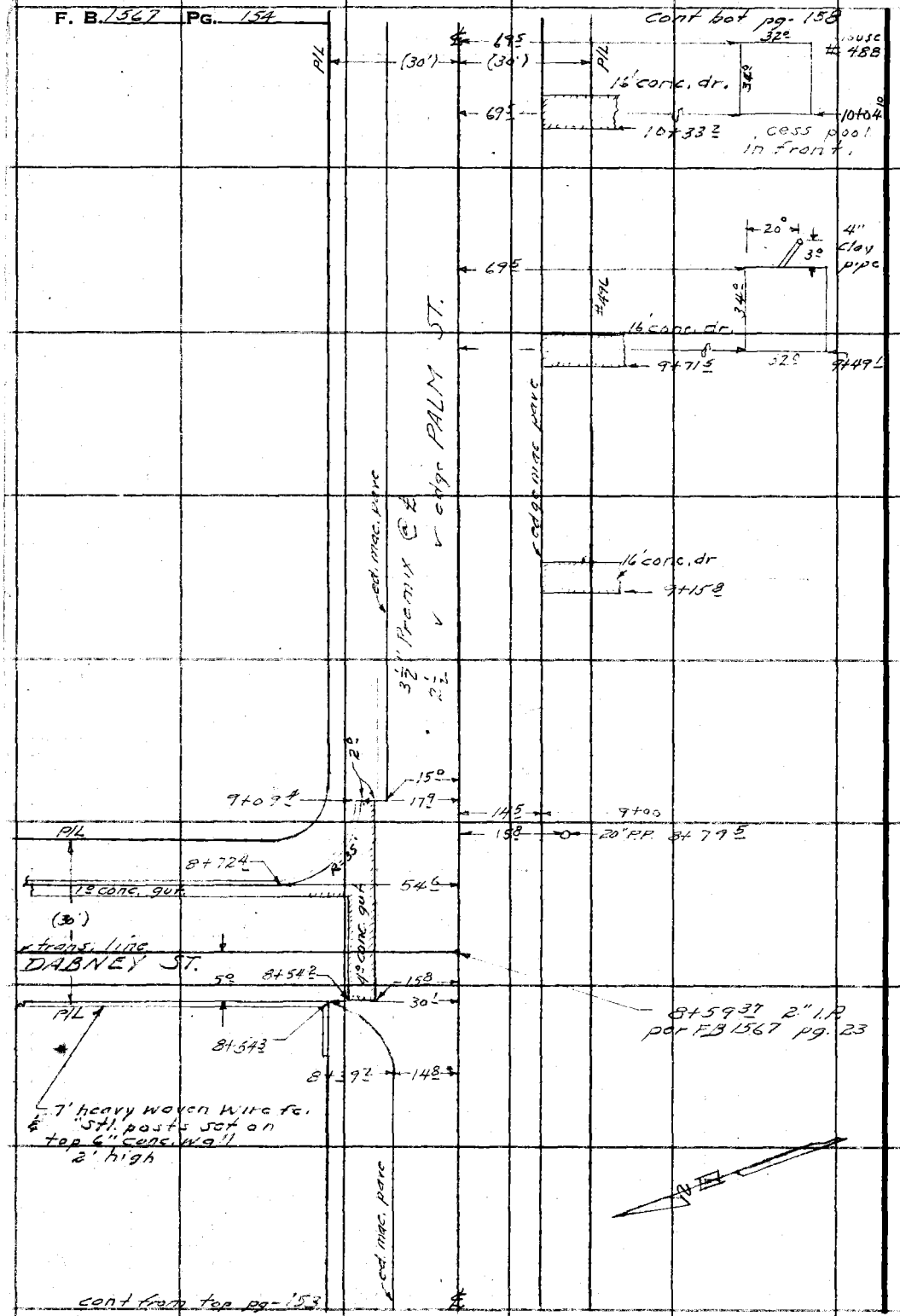

RETURN TO
LOS ANGELES COUNTY SURVEYOR
726 LOS ANGELES COUNTY
ENGINEERING BLDG.

Do not extend notes this side of this line.

Note: Any Additions or Changes on This Sheet Must be Made or Circled in Red Ink With Date and Name of Person Making Change.

Notes Ck'd by	Survey of Grandeur Ave
Map No.	W. O. 1324 Tape No. St'd. °F
Office Work	Surveyed by Lanigan
Checked	Notes Curtis Date 6-5-50
Date	Indexed A. C. Johnson

F. B. 1567 PG. 155

cont. on pg. 156

NOTE:

This school has a maximum enrollment of two hundred including the staff.
per Mr. Pippin - Headmaster

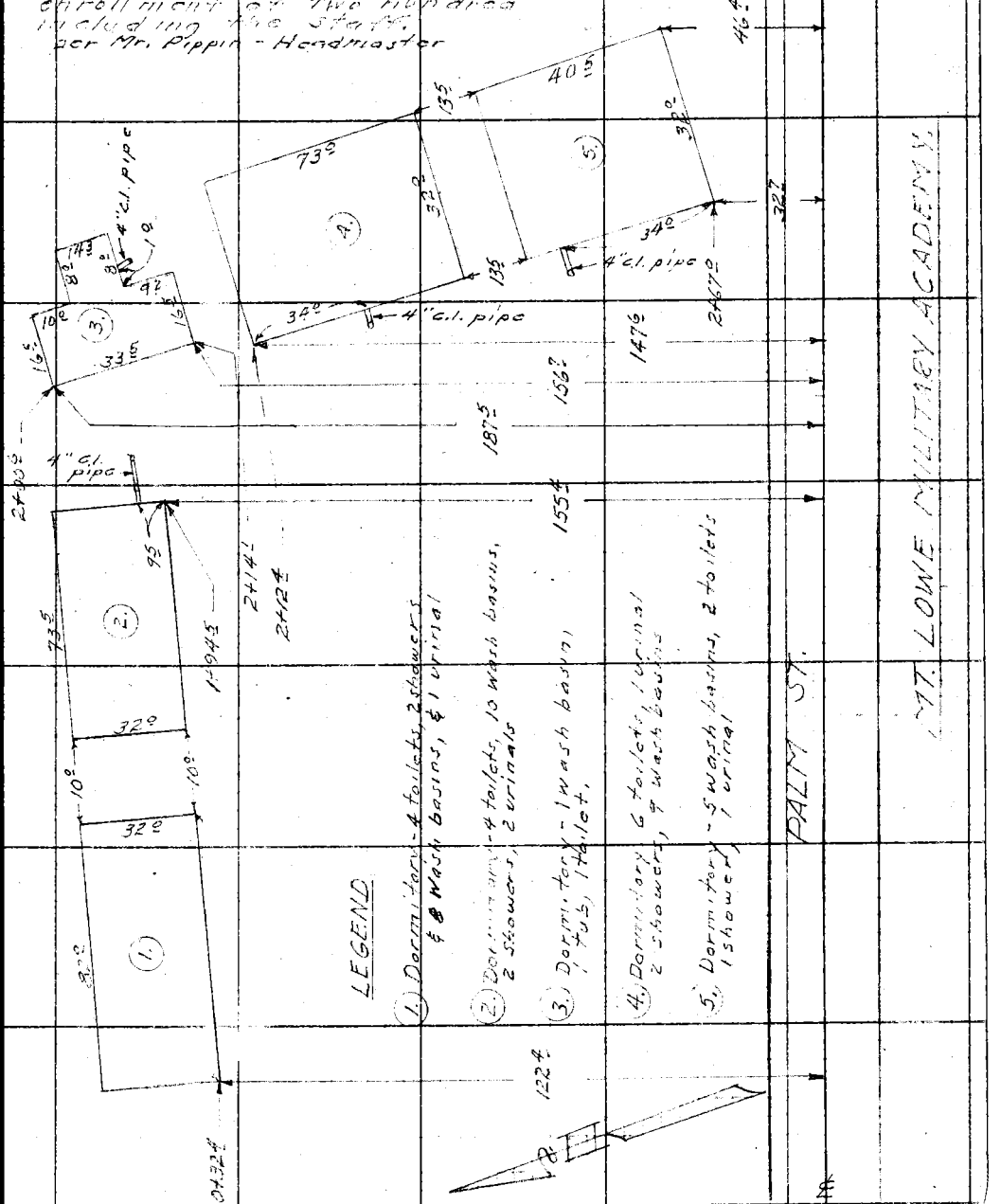

LEGEND

1. Dormitory - 4 toilets, 2 showers & 8 wash basins, & 1 urinal
2. Dormitory - 4 toilets, 10 wash basins, 2 showers, 2 urinals
3. Dormitory - 1 wash basin, 1 tub, 1 toilet.
4. Dormitory 6 toilets, 1 urinal 2 showers, 9 wash basins
5. Dormitory - 5 wash basins, 2 toilets 1 shower, 1 urinal

Note: Any Additions or Changes on This Sheet Must be Made or Circled in Red Ink With Date and Name of Person Making Change.

Do not extend notes this side of this line.

RETURN TO
LOS ANGELES COUNTY SURVEYOR
726 LOS ANGELES COUNTY
ENGINEERING BLDG.

76F309S 247 10M 1-49

RETURN TO
LOS ANGELES COUNTY SURVEYOR
726 LOS ANGELES COUNTY
ENGINEERING BLDG.

Note: Any Additions or Changes on This Sheet Must be Made or Circled in Red Ink With Date and Name of Person Making Change.

Do not extend notes this side of this line.

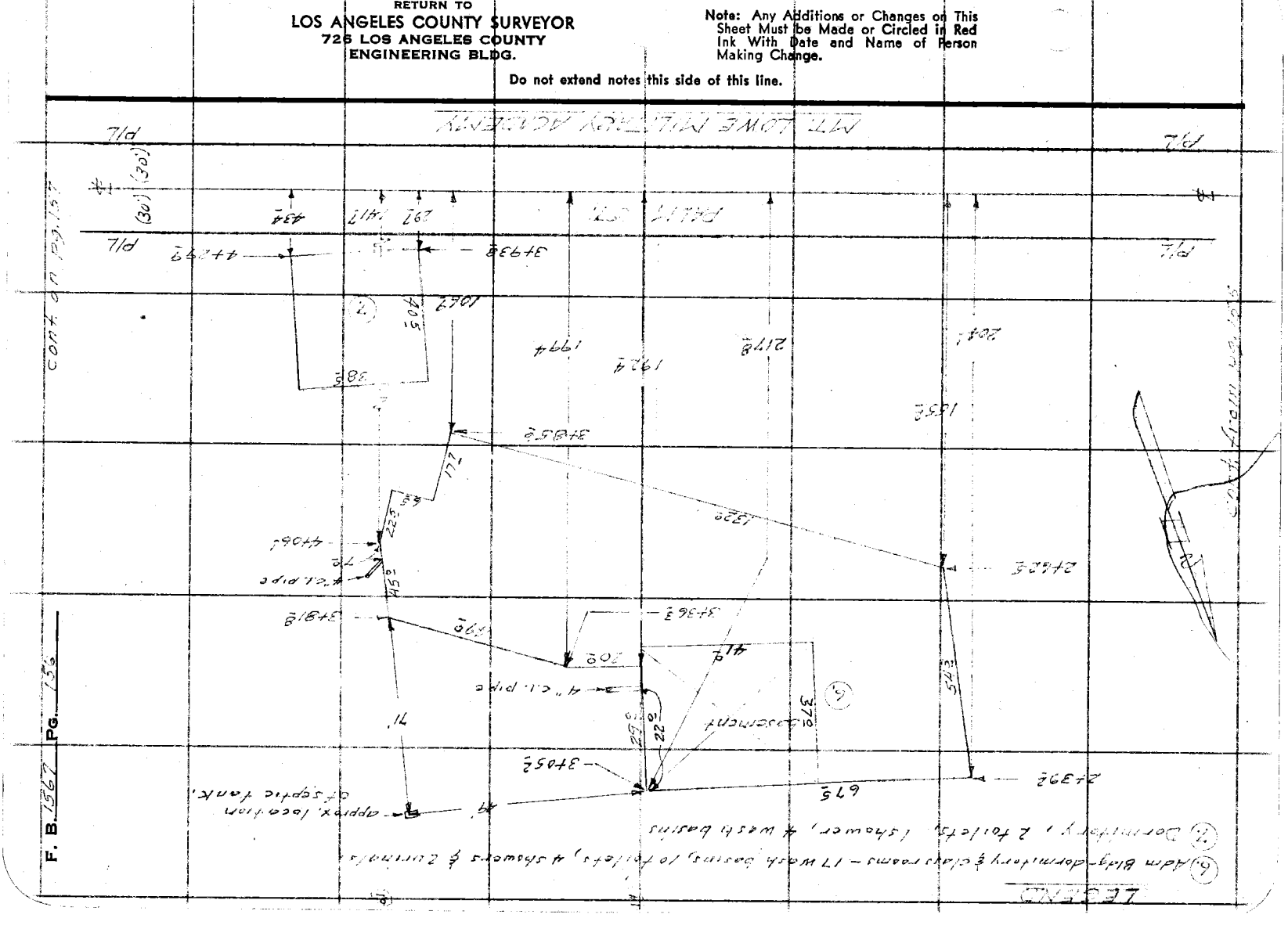

76F309S 247 10M 1-49

RETURN TO
LOS ANGELES COUNTY SURVEYOR
726 LOS ANGELES COUNTY
ENGINEERING BLDG.

Note: Any Additions or Changes on This Sheet Must be Made or Circled in Red Ink With Date and Name of Person Making Change.

3.5 Sump

Do not extend notes this side of this line.

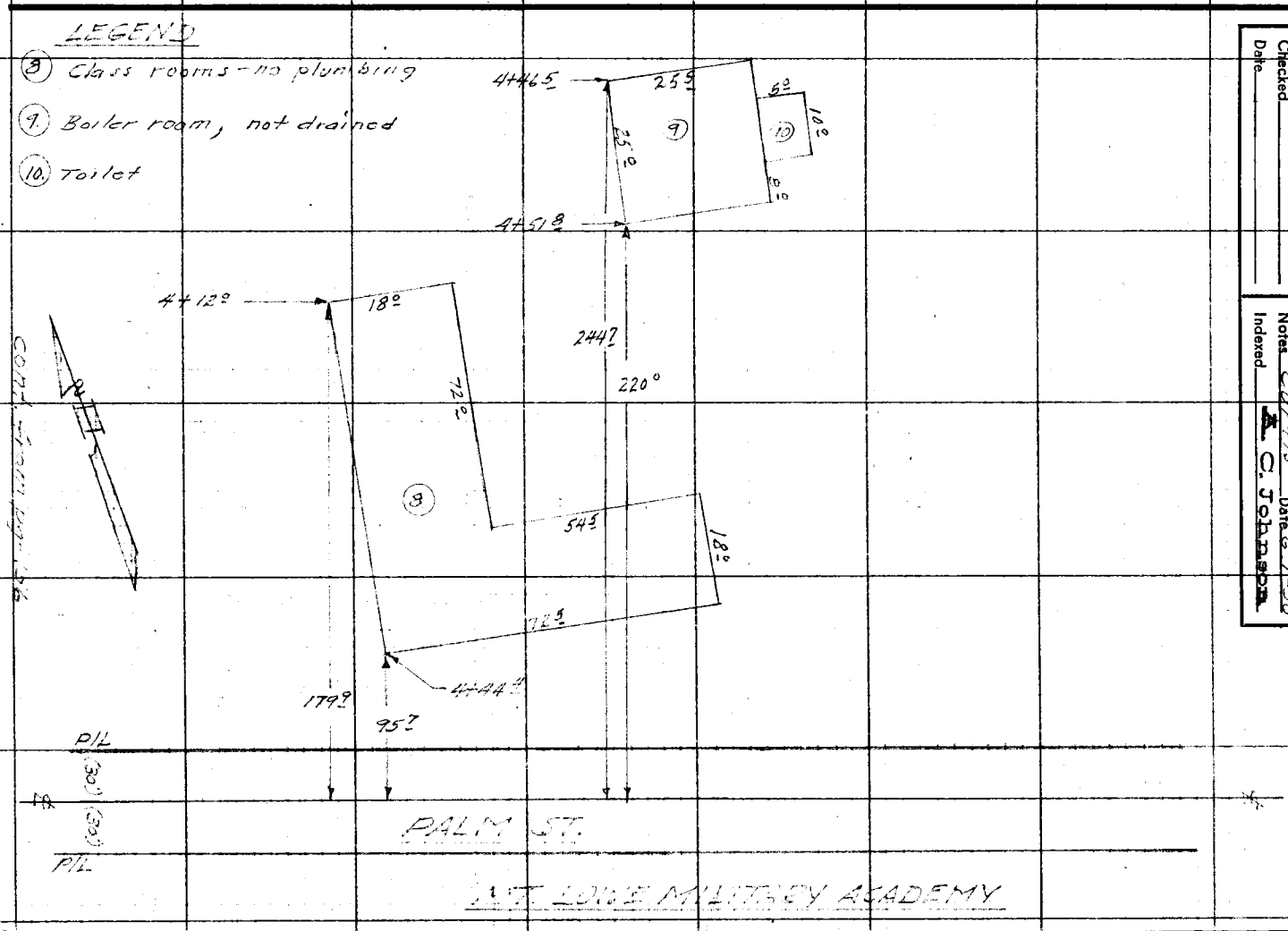

Notes Ck'd by
Map No.
Office Work
Checked
Date

Survey of Grandeur Ave
W. O. 1324 Tape No. St'd °F
Surveyed by Lanigan
Notes Curtis Date 6-7-50
Indexed A. C. Johnson

F. B. 357 PG. 157

F. B. 1567 Pg. 153

cont. on pg. 157

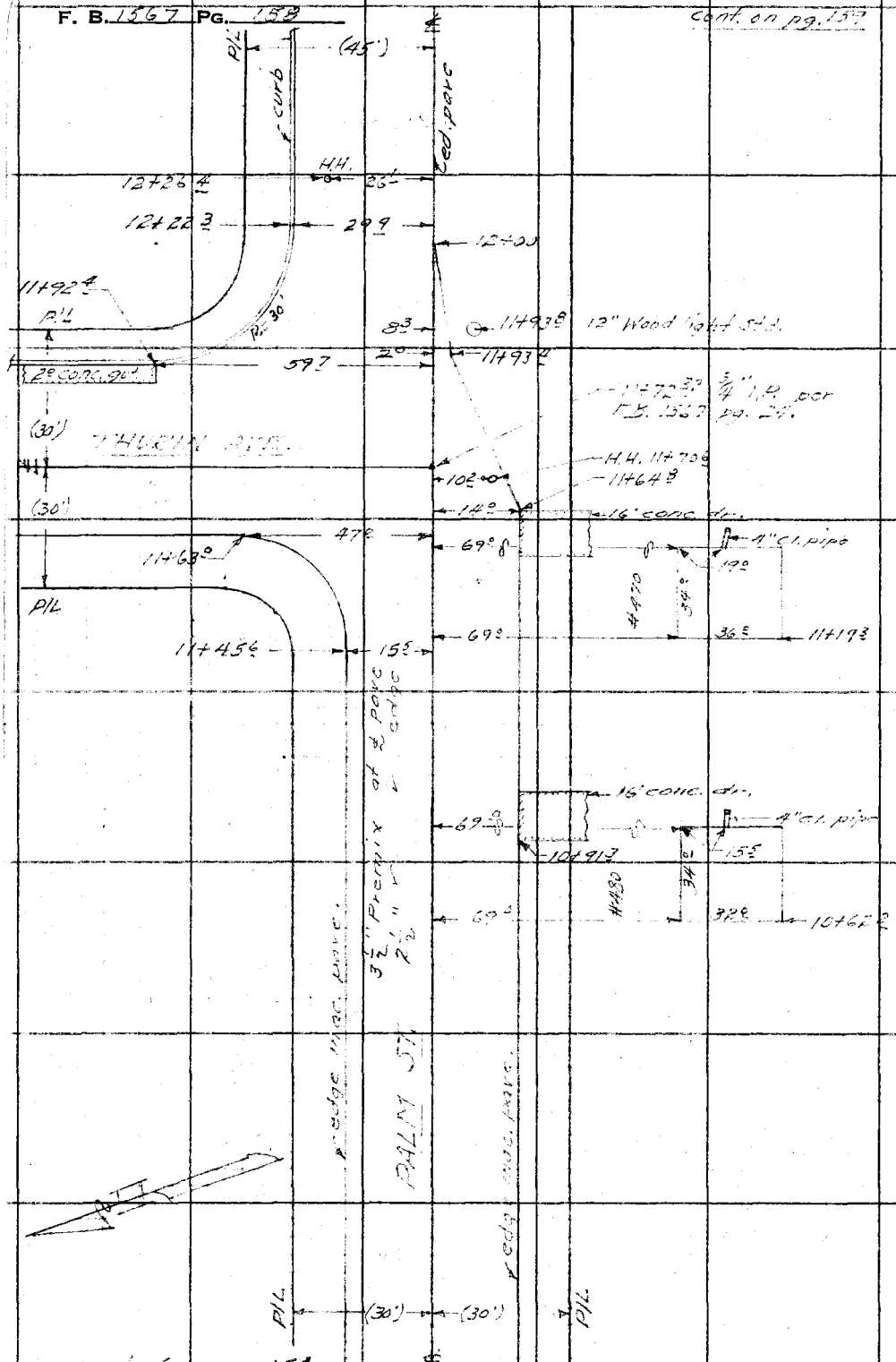

RETURN TO
LOS ANGELES COUNTY SURVEYOR
726 LOS ANGELES COUNTY
ENGINEERING BLDG.

Note: Any Additions or Changes on This Sheet Must be Made or Circled in Red Ink With Date and Name of Person Making Change.

Do not extend notes this side of this line.

Notes Ck'd by	Survey of Grandeur Ave
Map No.	W. O. 1324 Tape No. St'd. °F
Office Work	Surveyed by Lanigan
Checked	Notes Curtis Date 5-31-50
Date	Indexed A. C. Johnson

F. B. 1567 PG. 159

cont. on pg. 160

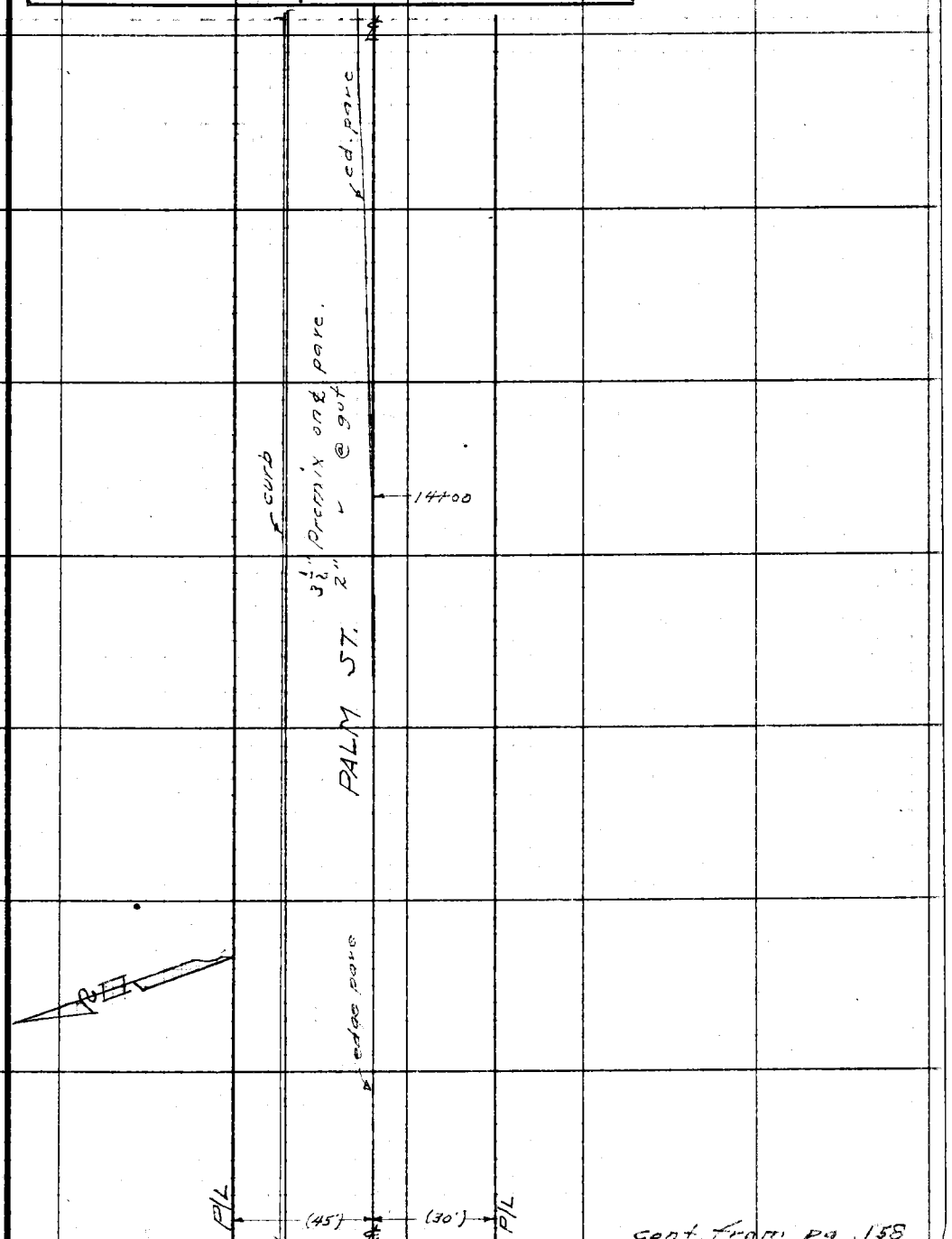

cont. from pg. 158

Note: Any Additions or Changes on This Sheet Must be Made or Circled in Red Ink With Date and Name of Person Making Change.

Do not extend notes this side of this line.

RETURN TO
LOS ANGELES COUNTY SURVEYOR
726 LOS ANGELES COUNTY
ENGINEERING BLDG.

76F3099 247 10M 1-49

F. B. 1567 PG. 160

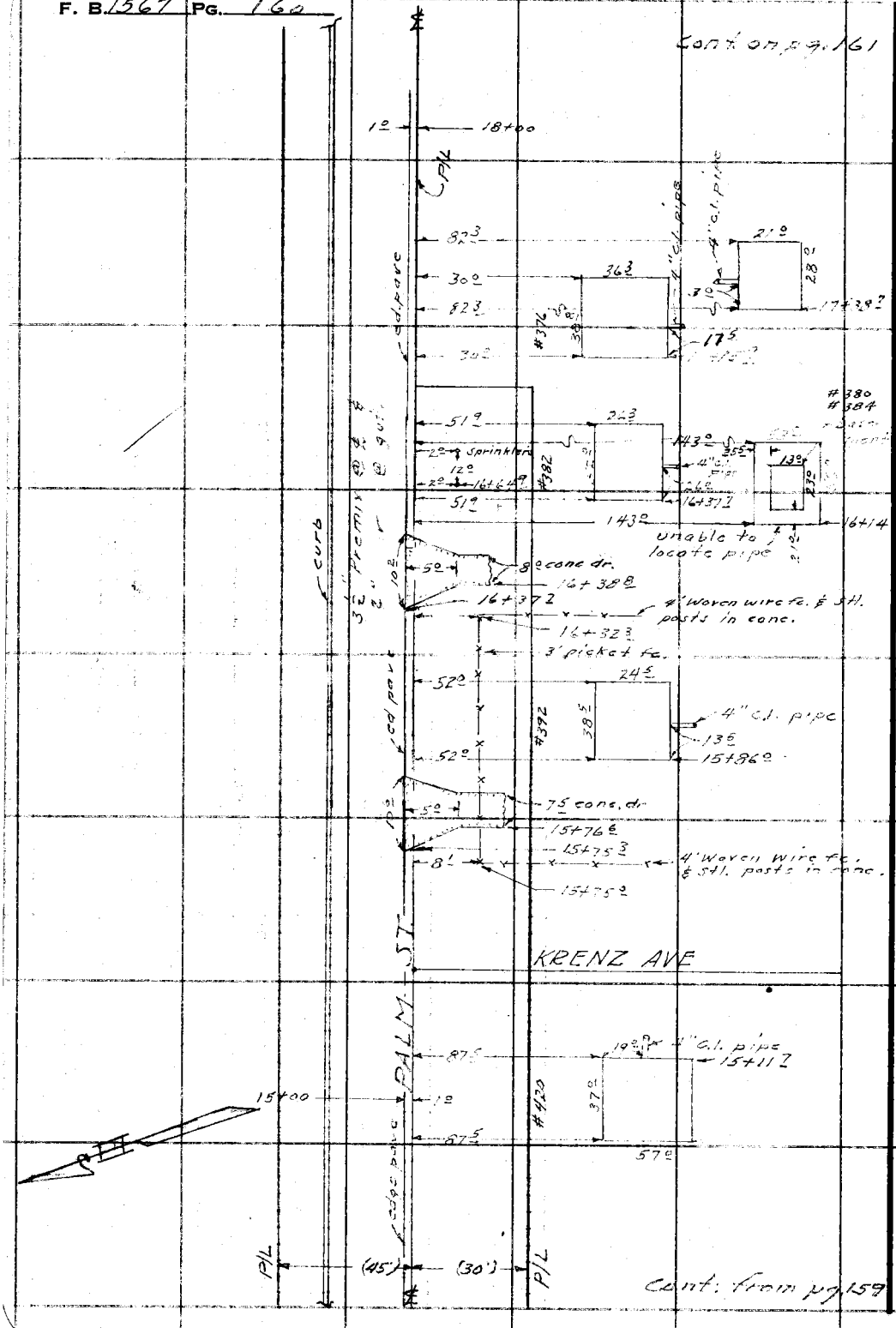

RETURN TO
LOS ANGELES COUNTY SURVEYOR
726 LOS ANGELES COUNTY
ENGINEERING BLDG.

Do not extend notes this side of this line.

Note: Any Additions or Changes on This Sheet Must be Made or Circled in Red Ink With Date and Name of Person Making Change.

Notes Ck'd by	Survey of Grandeur Ave.
Map No.	W. O. 1324 Tape No. St'd °F
Office Work	Surveyed by Lanigan
Checked	Notes Curtis Date 5-31-50
Date	Indexed A. C. Johnson

F. B. 1567 PG. 161

Cont. on pg 162

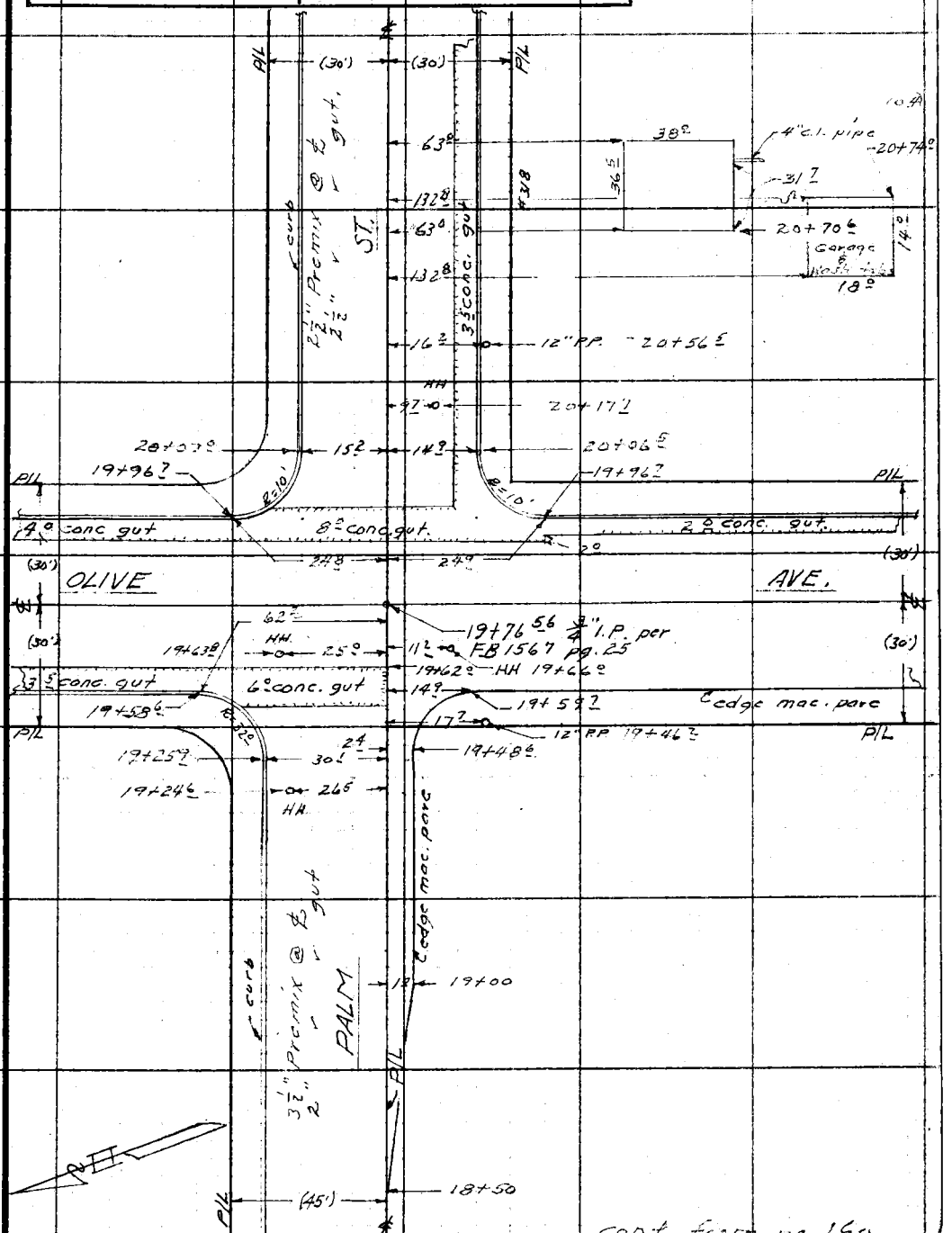

Cont. from pg. 160

Notes: Any Additions or Changes on This Sheet Must be Made or Circled in Red Ink With Date and Name of Person Making Change.

Do not extend notes this side of this line.

RETURN TO
LOS ANGELES COUNTY SURVEYOR
726 LOS ANGELES COUNTY
ENGINEERING BLDG.

76F309S 247 10M 1-49

F. B. 1567 PG. 162

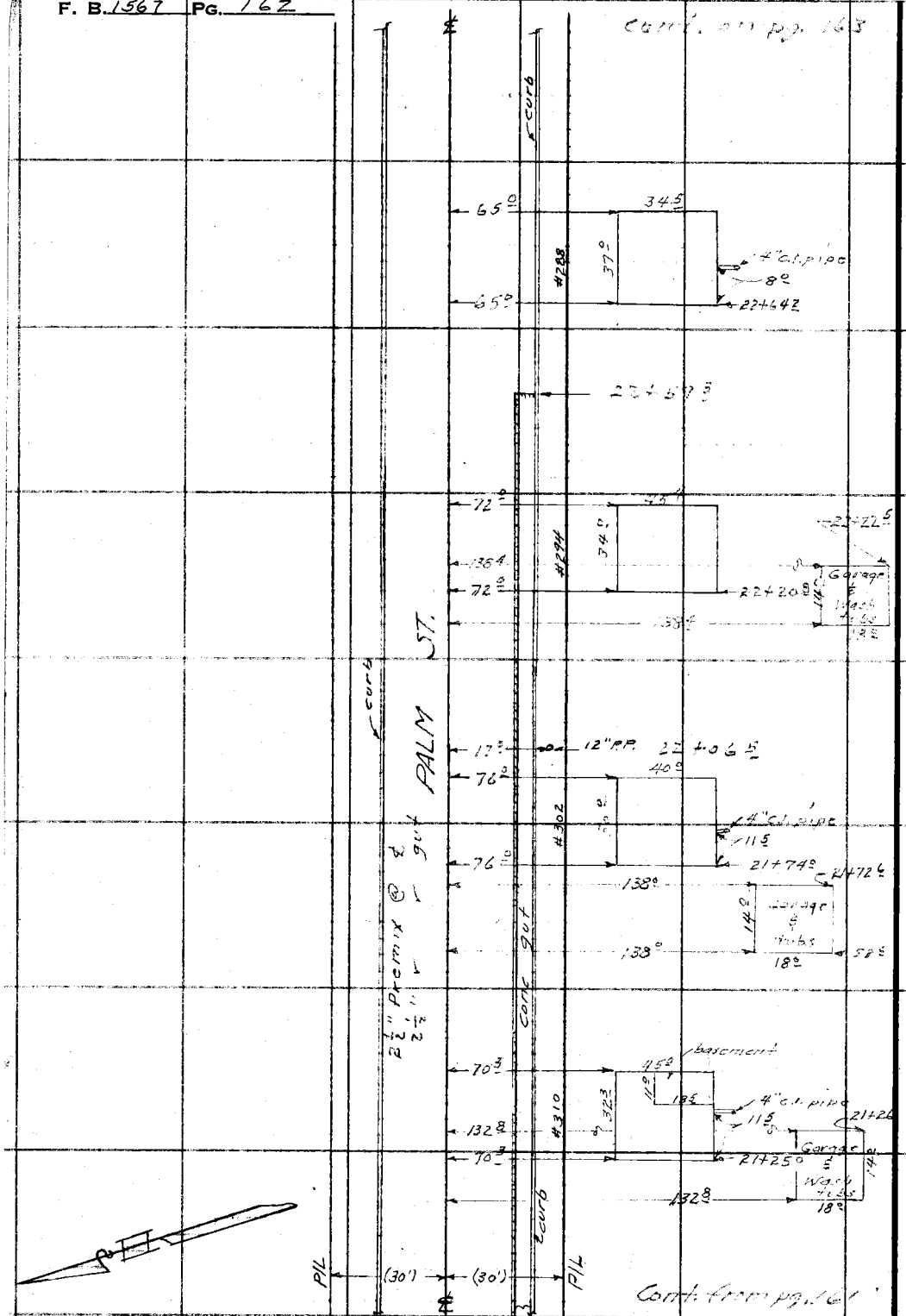

RETURN TO
LOS ANGELES COUNTY SURVEYOR
726 LOS ANGELES COUNTY
ENGINEERING BLDG.

Do not extend notes this side of this line.

Note: Any Additions or Changes of This Sheet Must be Made or Circled In Red Ink With Date and Name of Person Making Change.

Notes Ck'd by	Survey of Grandeur Ave.
Map No.	W. O. 1324 Tape No. St'd. °F
Office Work	Surveyed by Lanigan
Checked	Notes Curtis Date 5-31-50
Date	Indexed E. C. Johnson

F. B. 1567 PG. 163

Cont. on pg 164

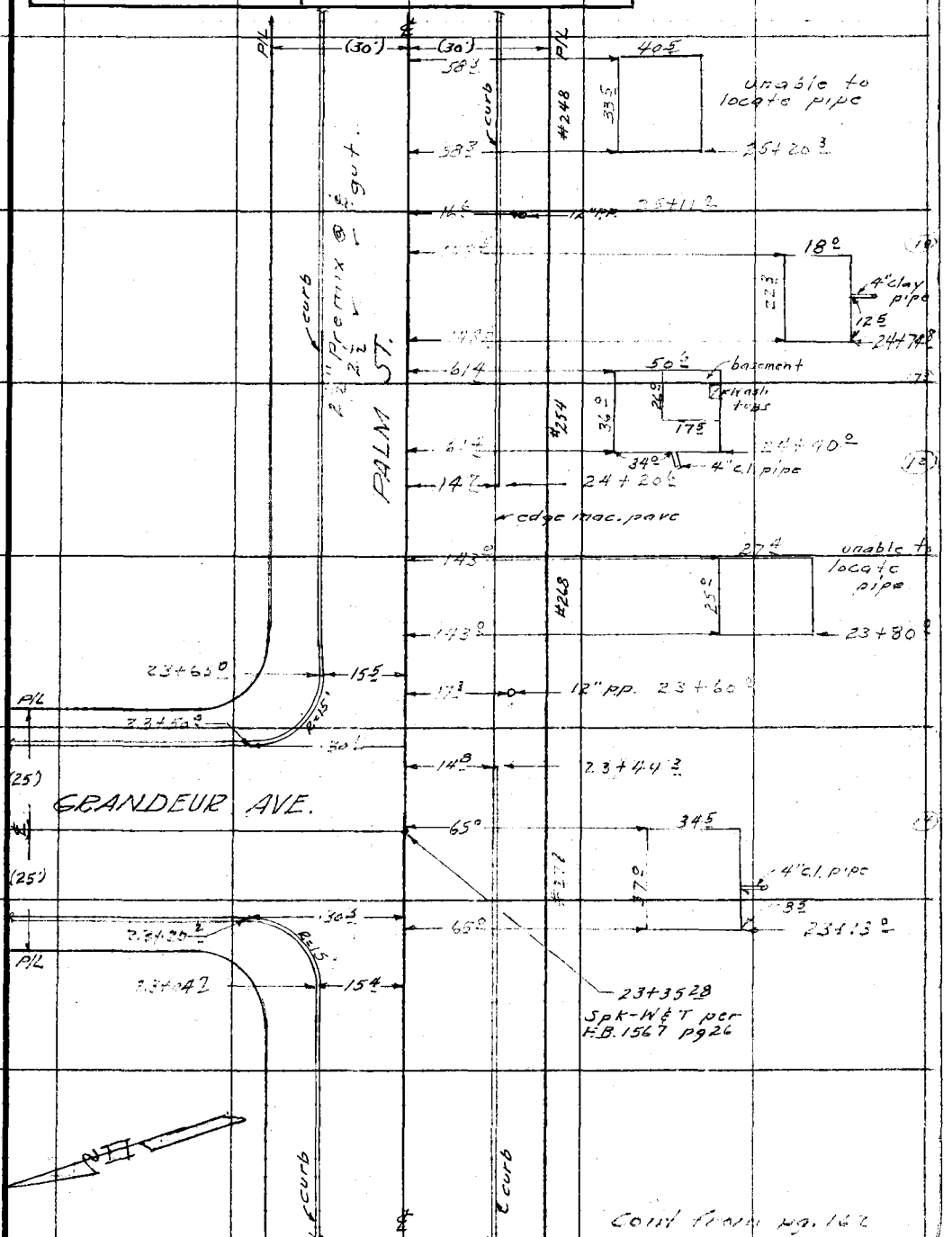

Cont from pg. 162

Notes: Any Additions or Changes on This Sheet Must be Made or Circled in Red Ink With Date and Name of Person Making Change.

Do not extend notes this side of this line.

RETURN TO
LOS ANGELES COUNTY SURVEYOR
726 LOS ANGELES COUNTY
ENGINEERING BLDG.

76F3099 247 10M 1-49

Cont. on pg. 165

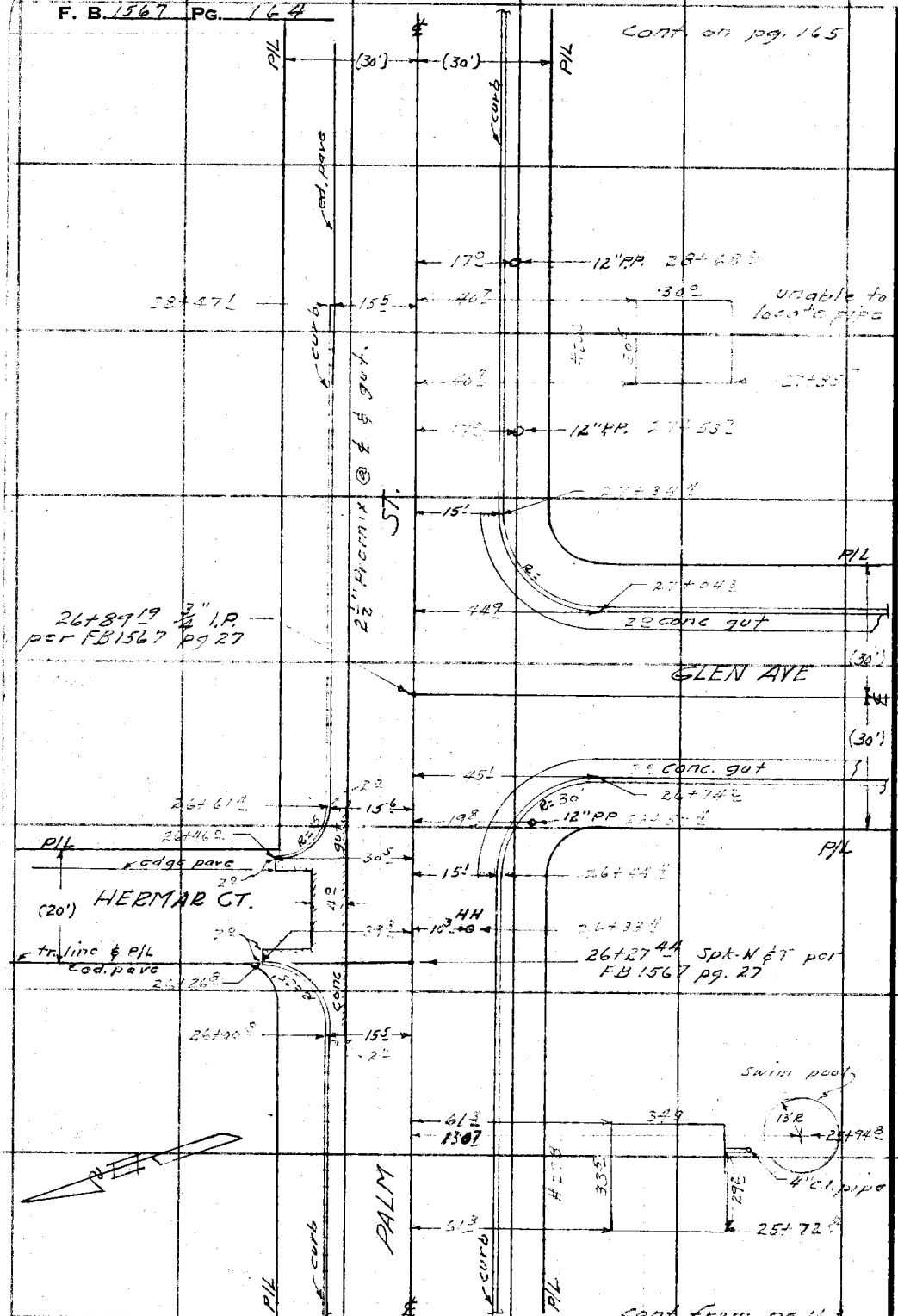

Cont. from pg 163

RETURN TO
LOS ANGELES COUNTY SURVEYOR
726 LOS ANGELES COUNTY
ENGINEERING BLDG.

Do not extend notes this side of this line.

Note: Any Additions or Changes of This Sheet Must be Made or Circled in Red Ink With Date and Name of Person Making Change.

Notes Ck'd by	Survey of Grandeur Ave
Map No.	W. O. 1324 Tape No. St'd °F
Office Work	Surveyed by Langan
Checked	Notes Curtis Date 6-1-59
Date	Indexed A. C. Johnson

F. B. 1567 Pg. 165

cont. on pg 166

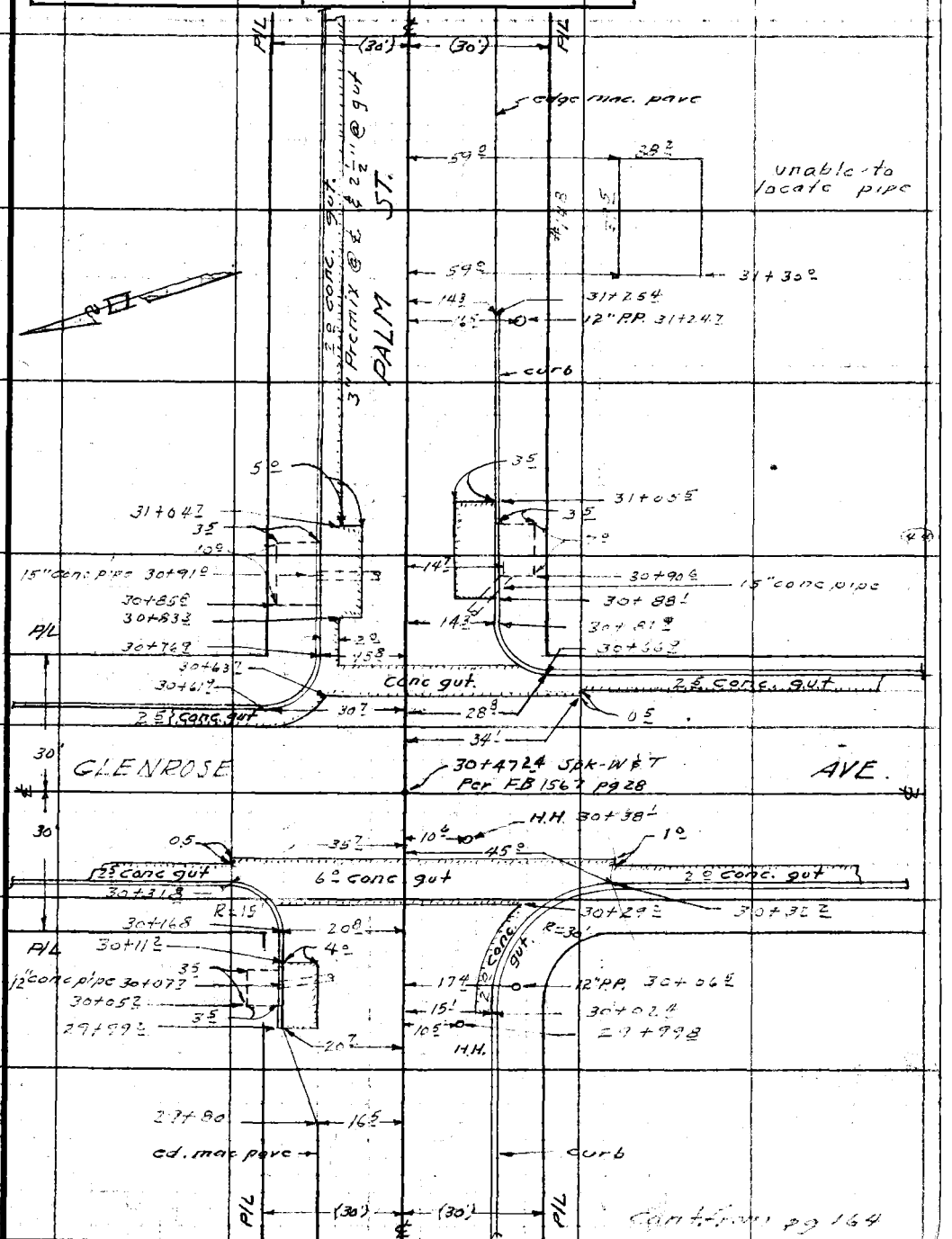

cont. from pg 164

Notes: Any Additions or Changes on This Sheet Must be Made or Circled in Red Ink With Date and Name of Person Making Change.

Do not extend notes this side of this line.

RETURN TO
LOS ANGELES COUNTY SURVEYOR
726 LOS ANGELES COUNTY
ENGINEERING BLDG.

76F309S 247 10M 1-49

(cont on pg 167)

F. B. 1567 Pg. 166

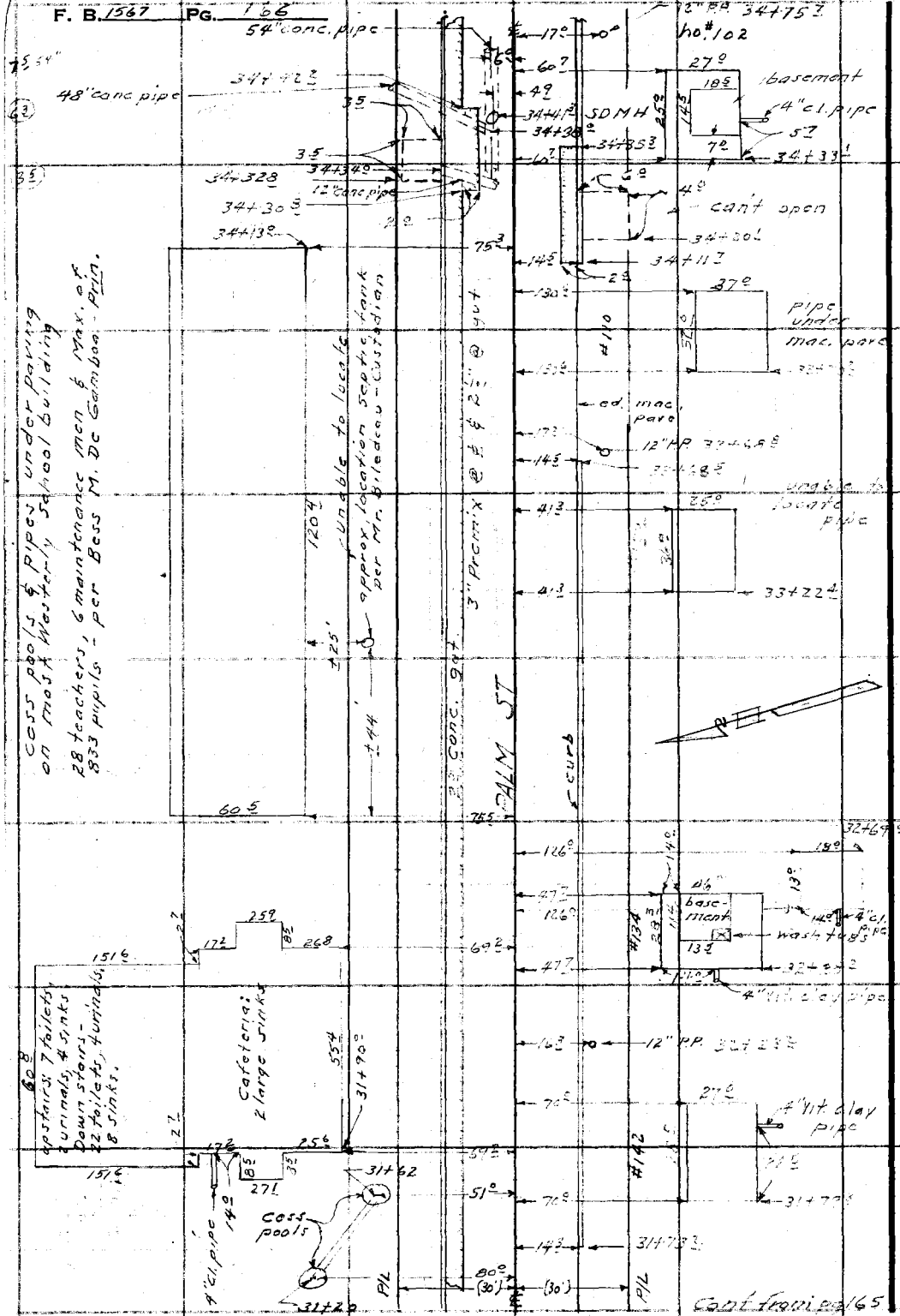

RETURN TO
LOS ANGELES COUNTY SURVEYOR
725 LOS ANGELES COUNTY
ENGINEERING BLDG.

Do not extend notes this side of this line.

Notes: Any Additions or Changes on This Sheet Must be Made or Circled in Red Ink With Date and Name of Person Making Change.

Notes Ck'd by	Survey of Grandeur Ave
Map No.	W. O. 1324 Tape No. St'd. °F
Office Work	Surveyed by Lanigan
Checked	Notes Curtis Date 6-1-50
Date	Indexed E. C. Johnson

F. B. 1567 PG. 167

cont. on pg 168

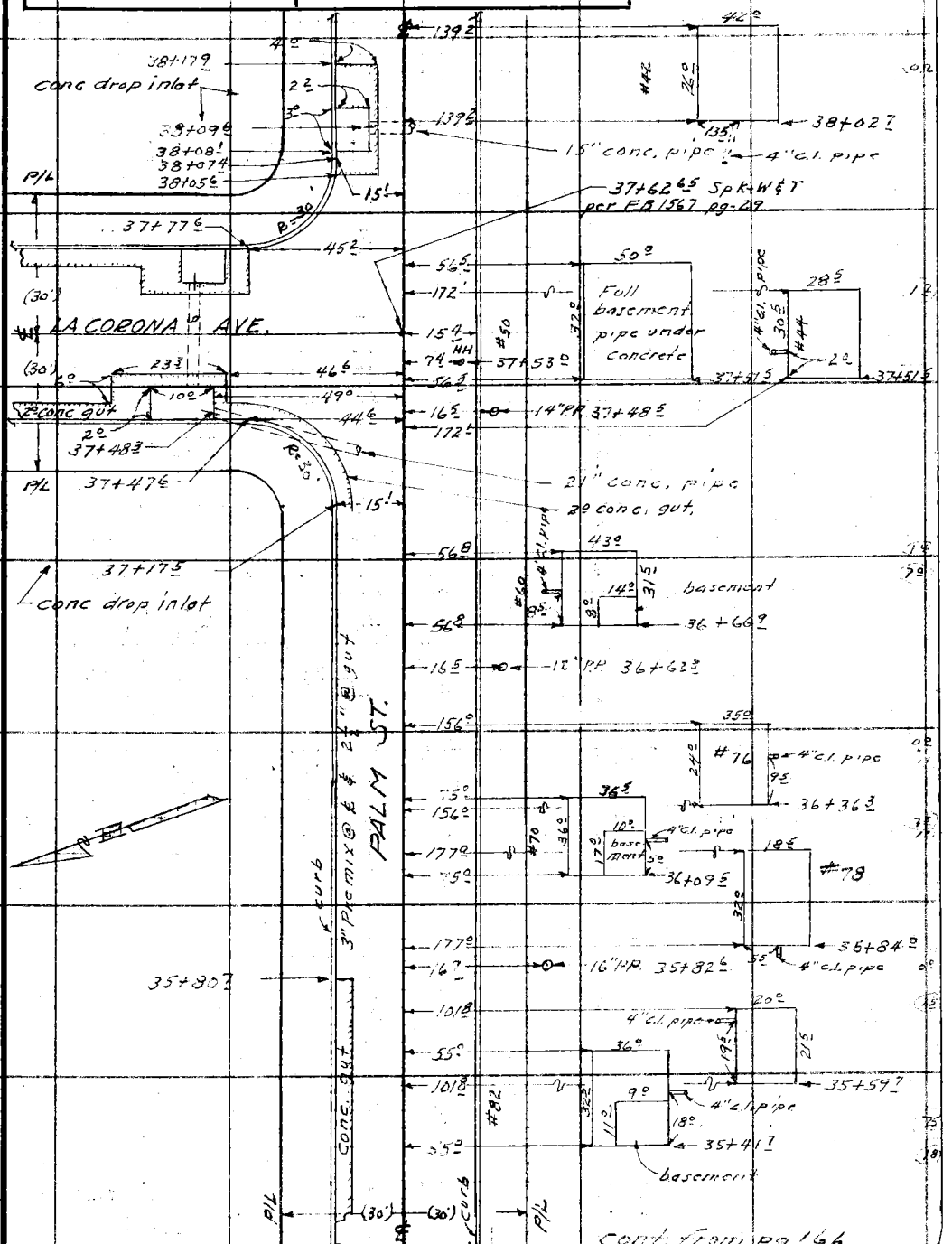

Note: Any Additions or Changes on This Sheet Must be Made or Circled in Red Ink With Date and Name of Person Making Change.

Do not extend notes this side of this line.

RETURN TO
LOS ANGELES COUNTY SURVEYOR
726 LOS ANGELES COUNTY
ENGINEERING BLDG.

76F3098 247 10M 1-49

F. B. 1567 PG. 168

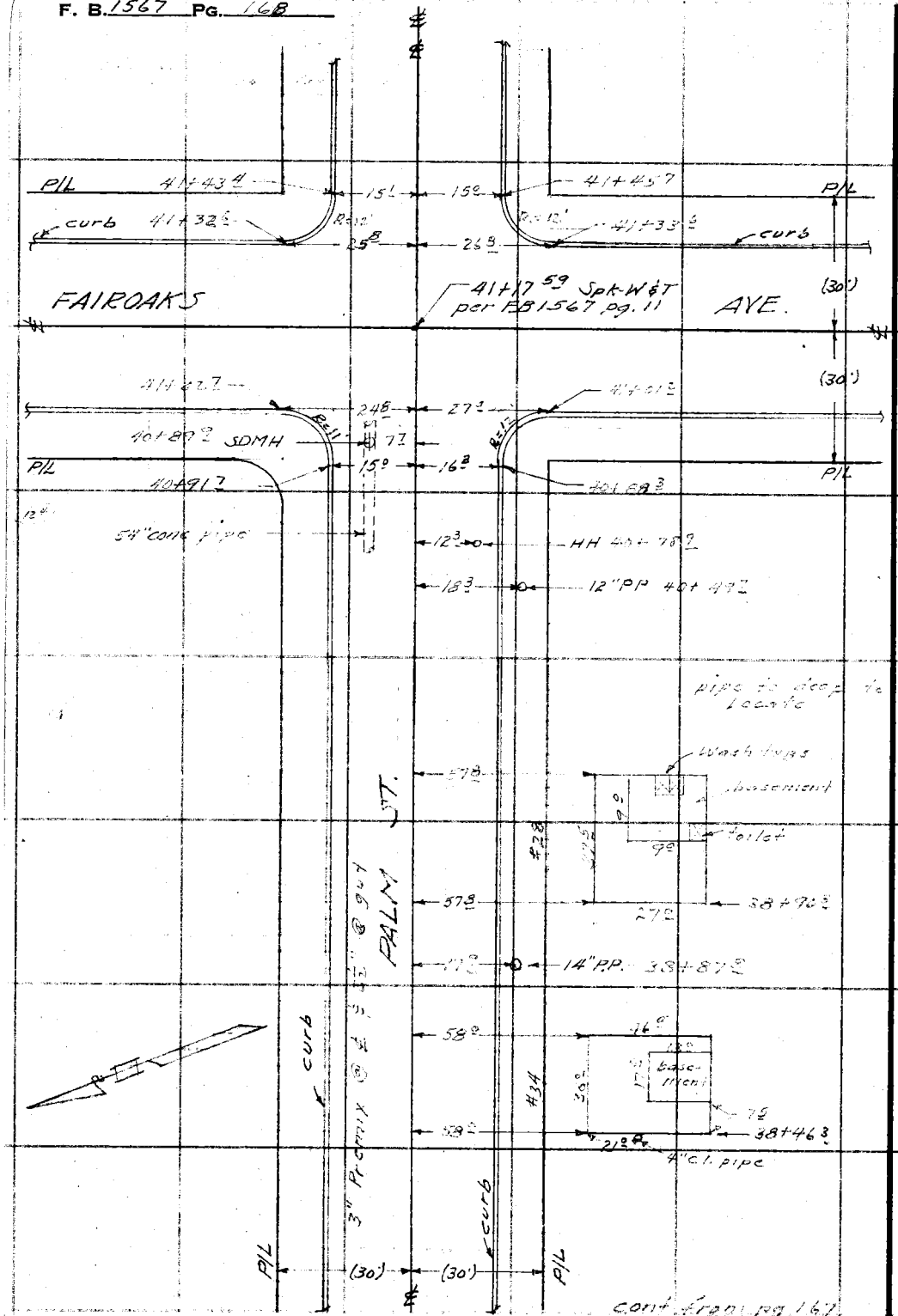

cont. from pg 167

RETURN TO
LOS ANGELES COUNTY SURVEYOR
725 LOS ANGELES COUNTY
ENGINEERING BLDG.

Do not extend notes this side of this line.

Note: Any Additions or Changes on This Sheet Must be Made or Circled in Red Ink With Date and Name of Person Making Change.

Profile No.	Notes Red.	Plotted	Job No. 1324	Division No. V	F.B. 1567 PG. 169
	Date	Date	Survey of Grandeur Ave		
X-Sec. No.	Notes Chkd. WGVD	Checked	Survey by Lanigan	Notes Curtis	Date 6-8-50
	Date 8/7/50	Date	Map No.	Indexed A. C. Johnson	Date DEC 21 50

ELEVATIONS
OF
MT. LOWE MILITARY
ACADEMY
ALTADENA, CALIF.
C.I. 1324

STATION	B. S.	H. I.	F. S.	ELEV.
			Lanigan Curtis Raphael Boyatson	

NOTE: ANY ADDITIONS OR CHANGES ON THIS SHEET MUST BE MADE OR CIRCLED IN RED INK, WITH DATE AND NAME OF PERSON MAKING CHANGE.

Do not extend notes this side of this line.

PLEASE RETURN TO
LOS ANGELES COUNTY SURVEYOR
726 LOS ANGELES COUNTY ENGINEERING BLDG.

76L298 307 5-49

76L298 307 5-49

PLEASE RETURN TO
LOS ANGELES COUNTY SURVEYOR
726 LOS ANGELES COUNTY ENGINEERING BLDG.

NOTE: ANY ADDITIONS OR CHANGES ON THIS SHEET MUST BE MADE OR CIRCLED IN RED INK, WITH DATE AND NAME OF PERSON MAKING CHANGE.

Do not extend notes this side of this line.

STATION	B. S.	H. I.	F. S.	ELEV.	Mt. Louse Military Acad.	
BMAE413	165	1297 79		1296 14	BM AE 413 El. 1296.144 FB 1568 pg 65 Lincoln Ave & Palm St N.E. cor. Bt. spk in W side of P.P. # 419989 E.	
T.P.	371	1298 19	331	1294 48	T.P.	
			29	12953	S.W. cor. Bldg #1	See FB 1567 - pg 155
			17	12965	floor El. ✓ ✓	✓ ✓ ✓ ✓ ✓
			42	12940	S.W. cor ✓ ✓	✓ ✓ ✓ ✓ ✓
			44	12938	SW cor. Bldg. #2	✓ ✓ ✓ ✓ ✓
			49	12933	S.E cor. ✓ ✓	✓ ✓ ✓ ✓ ✓
			35	12947	floor El. ✓ ✓	✓ ✓ ✓ ✓ ✓
			70	12912	top 4" c.l. pipe ✓ ✓	✓ ✓ ✓ ✓ ✓
			48	12934	SW cor. Bldg #3	✓ ✓ ✓ ✓ ✓
			49	12933	S.E. cor ✓ ✓	✓ ✓ ✓ ✓ ✓
			55	12927	top 4" c.l. pipe ✓ ✓	✓ ✓ ✓ ✓ ✓
			28	12954	floor Elev. ✓ ✓	✓ ✓ ✓ ✓ ✓
			49	12933	N.W. cor. Bldg #4	✓ ✓ ✓ ✓ ✓
T.P.	479	1298 49	449	1293 70	T.P.	
			52	1293 3	floor Elev. Bldg #4	See F.B. 1567 - pg 155
			83	1293 2	top 4" c.l. pipe ✓ ✓	✓ ✓ ✓ ✓ ✓
			61	12924	S.W. cor. ✓ ✓	✓ ✓ ✓ ✓ ✓
			65	1292 0	N.W. cor ✓ #5	✓ ✓ ✓ ✓ ✓
			56	12929	floor Elev ✓ ✓	✓ ✓ ✓ ✓ ✓
			82	1290 3	top 4" c.l. pipe ✓ ✓	✓ ✓ ✓ ✓ ✓

F.B. 1567 PG. 170
Job No. 1324 Division No. V Notes Red. Plotted
Survey of Grandeur Ave Date Date No.
Survey by Lanigan Notes Curtis Notes Chkd. Checked X-Sec.
Indexed A. C. Johnson Date Date Date No.
Profile

76L298 307 5-49

PLEASE RETURN TO
LOS ANGELES COUNTY SURVEYOR
726 LOS ANGELES COUNTY ENGINEERING BLDG.

NOTE: ANY ADDITIONS OR CHANGES ON THIS SHEET MUST BE MADE OR CIRCLED IN RED INK, WITH DATE AND NAME OF PERSON MAKING CHANGE.

Do not extend notes this side of this line.

STATION	B. S.	H. I.	F. S.	ELEV.	MT. Lowe Military Acad.	
		1298 49				
			64	1292 1	SW. cor Bldg #6	See FB 1567 - pg 155
T.P.	443	1297 80	512	1293 37	T.P.	
			48	1293 0	NW cor Bldg #6	See FB 1567 - pg 156
			48	1293 0	S.W. cor. " "	" " " " "
			46	1293 2	floor El. West end Bldg. #6	" " " " "
T.P.	353	1296 48	485	1292 75	TP	
			48	1291 7	N.W. Cor Bldg #7	See F.B. 1567 - pg. 156
			46	1291 2	N.E. " " "	" " " " "
			45	1290 0	floor Elev. " "	" " " " "
			50	1291 5	SE. cor. Bldg. #6	" " " " "
			66	12899	top 4" c.l. pipe (most Estly) Bldg #6	" " " " "
			82	12883	NE. Cor Bldg #6	See " " " "
			32	1293 3	floor Elev " " E. end	" " " " "
			49	12916	S.W. Cor Bldg #8	See F.B. 1567 pg. 157
			71	12894	SE " " "	" " " " "
			43	12922	floor El. " "	" " " " "
			85	12880	NW cor " " "	" " " " "
T.P.	479	1292 88	839	1288 09	T.P.	
			90	12839	basement floor Bldg #6	See FB 1567 pg 156
			54	12875	top 4" c.l. pipe (most nothly) Bldg #6	" " " " "

0.7

14

Profile No. ____ Notes Red. ____ Plotted ____ Job No. 1324 Division No. ____ F.B. 1567 PG. 171
X-Sec. No. ____ Date ____ Date ____ Survey of Grandeur Ave
Notes Chkd. ____ Checked ____ Survey by Lanigan Notes Curtis Date 6-8-50
Date ____ Date ____ Map No. ____ Indexed A. C. Johnson Date ____

76L298 307 5-49

PLEASE RETURN TO
LOS ANGELES COUNTY SURVEYOR
726 LOS ANGELES COUNTY ENGINEERING BLDG.

NOTE: ANY ADDITIONS OR CHANGES ON THIS SHEET MUST BE MADE OR CIRCLED IN RED INK, WITH DATE AND NAME OF PERSON MAKING CHANGE.

Do not extend notes this side of this line.

STATION	B. S.	H. I.	F. S.	ELEV.	MT. Lowe Military Acad.	
		1292 88				
			78	1285 1	S.W. cor Bldg #9	See FB1567 pg 157
			78	1285 1	SE cor " "	" " " " "
			111	1281 8	Floor Elev. " "	" " " " "
			146	1278 3	Sump " " "	" " " " " 35
			48	1288 1	Floor Elev	
T.P.	593	1296 47	234	1290 54	T.P.	
T.P.	531	1297 19	459	1291 88	T.P.	
BM.AE 413			105	1296 14	BM.AE 413 El.1296.144 FB1568 pg 65 Lincoln ave & Palm St. NE. Cor Bt spk. in W. side of P.P. #419989E	

F.B. 1567 PG. 172
Job No. 1324 Division No. V Notes Red. Plotted Profile
Survey of Grandeur Ave Date Date No.
Survey by Lanigan Notes Curtis Notes Chkd. Checked X-Sec.
Indexed A. C. Johnson Date Date Date No.

Profile No.	Notes Red.	Plotted	Job No. 1324	Division No. V	F.B. 1567 PG. 173
	Date	Date	Survey of Grandeur Ave		
X-Sec. No.	Notes Chkd. WGYO	Checked	Survey by Lanigan	Notes Curtis	Date 6-8-50
	Date 8/7/50	Date	Map No.	Indexed K. C. Johnson	Date

PROFILE
AND
CROSS SECTIONS
ON
PALM ST.
FROM
LINCOLN AVE.
TO
FAIRDALE AVE.
[illegible]

STATION	B. S.	H. I.	F. S.	ELEV.

Lanigan
Curtis

Boydston

NOTE: ANY ADDITIONS OR CHANGES ON THIS SHEET MUST BE MADE OR CIRCLED IN RED INK, WITH DATE AND NAME OF PERSON MAKING CHANGE.

PLEASE RETURN TO
LOS ANGELES COUNTY SURVEYOR
726 LOS ANGELES COUNTY ENGINEERING BLDG.

Do not extend notes this side of this line.

76L298 307 5-49

76L298 307 5-49

PLEASE RETURN TO
LOS ANGELES COUNTY SURVEYOR
726 LOS ANGELES COUNTY ENGINEERING BLDG.

NOTE: ANY ADDITIONS OR CHANGES ON THIS SHEET MUST BE MADE OR CIRCLED IN RED INK, WITH DATE AND NAME OF PERSON MAKING CHANGE.

Do not extend notes this side of this line.

Profile No. ___ X-Sec. No. ___

Plotted ___ Date ___ Checked ___ Date ___

Notes Red. ___ Date ___ Notes Chkd. ___ Date ___

Division No. V Job No. 1224 Notes Cypress Date ___

F.B. 1527 PG. 174

Survey of Lincoln Ave. Cypress

Survey by Lanham

Indexed A. C. Johnson

STATION	B. S.	H. I.	F. S.	ELEV.	Palm St.	
					BMAE 413 El. 1296.144 FB 1568 pg 165 Lincoln Ave. &	
BMAE 413	335	1299 49		1296 14	Palm St. NE Cor. Bk. spk in	W. Side of PP #419989E
0+00			514	1294 35	30' Rt. of Lincoln Ave. & Palm St.	
			780	1291 69	100' Southly on ℄ Lincoln Ave.	
			275	1296 74	100' [illegible]	
0+100			503	1294 46		℄ pave'd, 8 [illegible]
0+125			535	1294 14		℄
0+20			512	1294 37		℄
0+30			51	1294 4	30' Lt. P/L	
0+50			598	1293 51		℄
✓			57	1273 8		30' Rt. P/L
1+00			698	1292 51		℄
✓			729	1292 20		14' Rt ed. pave
✓			65	1293 0		30' Rt. P/L
✓			708	1292 41	18' Lt. ed. pave	
✓			68	1292 7	30' Lt. P/L	
1+50			744	1292 35		
T.P.	403	1296 09	743	1292 06	TP	
2+00			417	1291 92		℄
✓			460	1291 49		15' Rt ed pave
✓			41	1292 0		30' Rt. P/L

76L298 307 5-49

PLEASE RETURN TO
LOS ANGELES COUNTY SURVEYOR
726 LOS ANGELES COUNTY ENGINEERING BLDG.

NOTE: ANY ADDITIONS OR CHANGES ON THIS SHEET MUST BE MADE OR CIRCLED IN RED INK. WITH DATE AND NAME OF PERSON MAKING CHANGE.

Do not extend notes this side of this line.

STATION	B. S.	H. I.	F. S.	ELEV.		
		1296 09			Palm St.	
2+00			441	1291 68	16' Lt cd. pave	
✓			39	1292 2	30' Lt. P/L	
2+50			440	1291 64		±
3+00			473	1291 36		±
✓			515	1290 94		15.5' Rt cd. pave
✓			76	1291 5		30' Rt. P/L
✓			86	1287 5		± 185 Rt. Lt.
✓			467	1291 42	15.5' Lt cd. pave	
✓			44	1291 7	30' Lt P/L	
3+27.5			72	1288 9		15.3 Rt S.M. cor. ho# 598
			65	1289 6		floor El. ho# 598
3+50			502	1291 07		±
4+00			519	1290 98		±
✓			562	1290 47		15' Rt cd pave
✓			55	1290 6		30' Rt P/L
✓			492	1291 17	15' Lt. cd. pave	
✓			45	1291 6	30' Lt P/L	
T.P.	462	1295 35	536	1290 72	T.P.	
4 + 50			463	1290 72		±

Profile Notes Red. Plotted Job No. 1324 Division No. V F.B. 1567 PG. 175
No. Date Date Survey of Grandeur Ave
X-Sec. Notes Chkd. Checked Survey by Lawson Notes Curtis Date 6-9-50
No. Date Date Map No. Checked Johnson Date

76L298 307 5-49

PLEASE RETURN TO
LOS ANGELES COUNTY SURVEYOR
726 LOS ANGELES COUNTY ENGINEERING BLDG.

NOTE: ANY ADDITIONS OR CHANGES ON THIS SHEET MUST BE MADE OR CIRCLED IN RED INK. WITH DATE AND NAME OF PERSON MAKING CHANGE.

Do not extend notes this side of this line.

STATION	B. S.	H. I.	F. S.	ELEV.	Palm St.	
		1295 35				
4+55.9			86	12868	97' Rt SW cor. ho# 578	
✓			130	12824	± 185 Rt. BLL.	
4+63.4			114	12840	92.5 Rt. ℄ basement ho# 578	
			42	12912	floor Elev. ho# 578	
5+00			524	12901 1		℄
✓			568	12896 7		15' Rt ed. pave
✓			50	12904		19' Rt brk.
✓			51	12903		30' Rt P/L
✓			548	12898 7	15' Lt. ed pave	
✓			39	12915	20' Lt. brk	
✓			37	12918	30' Lt P/L	
T.P.	601	1296 12	524	12901 1	T.P.	
5+11.5			75	12886	73.2 Rt S.W. cor. ho# 566	
			48	12913	floor El. ho# 566	
5+11.5			240	12721		± 185' Rt BLL.
5+50			719	12887 3		℄
6+00			961	12865 1		℄
✓			1002	12861 0		15' Rt ed pave
✓			42	12919		25 Rt brk
✓			42	12919		30' Rt P/L

F.B. 1567 PG. 176
Job No. 1324 Division No. V Notes Red. Plotted Profile No.
Survey of Grandeur Ave Date Date X-Sec.
Survey by Lanigan Notes Curtis Notes Chkd. Checked
Indexed A. C. Johnson Date Date Date No.

76L298 307 5-49

PLEASE RETURN TO
LOS ANGELES COUNTY SURVEYOR
726 LOS ANGELES COUNTY ENGINEERING BLDG.

NOTE: ANY ADDITIONS OR CHANGES ON THIS SHEET MUST BE MADE OR CIRCLED IN RED INK. WITH DATE AND NAME OF PERSON MAKING CHANGE.

Do not extend notes this side of this line.

STATION	B. S.	H. I.	F. S.	ELEV.	Palm St	
		1296 12				
6+00			9 77	1286 35	15' Lt ed pave	
✓			37	1292 4	25' Lt. brk.	
✓			36	1292 5	30' Lt. P/L	
6+25			11 80	1184 32		℄
✓			12 16	1283 [illegible]		15' Rt ed pave
✓			11 67	1284 [illegible]	15' Lt ed. pave	
6+50			100	1286 [illegible]		Rt brk
✓			98	1286 3		30' Rt P/L
T.P.	092	1285 25	11 79	1284 33	T.P.	
6+50			3 66	1281 59		℄
✓			3 79	1281 46		15' Rt ed pave
✓			3 64	1281 61	15' Lt ed. pave	
6+75			6 06	1279 19		℄
✓			6 46	1278 79		15' Rt ed pave
✓			5 69	1279 56	15' Lt ed pave	
6+90			6 56	1278 69		℄
✓			5 93	1278 32		15' Rt. ed. pave
✓			11 3	1274 0		23' Rt. (ditch) P.L.
✓			12 0	1273 3		30' Rt (ditch) P.L.
			6 30	1278 45	15' Lt ed pave	

Profile No. ____ Notes Red. ____ Plotted ____ Job No. 1324 Division No. V F.B. 1567 PG. 177
X-Sec. No. ____ Date ____ Date ____ Survey of Grandeur Ave
Notes Chkd. ____ Checked ____ Survey by Langan Notes Curtis Date 6-9-50
Date ____ Date ____ Map No. ____ Indexed Johnson Date ____

76L298 307 5-49

PLEASE RETURN TO
LOS ANGELES COUNTY SURVEYOR
726 LOS ANGELES COUNTY ENGINEERING BLDG.

NOTE: ANY ADDITIONS OR CHANGES ON THIS SHEET MUST BE MADE OR CIRCLED IN RED INK, WITH DATE AND NAME OF PERSON MAKING CHANGE.

Do not extend notes this side of this line.

Profile No. ____ X-Sec. No. ____

Plotted ____ Date ____ Checked ____ Date ____

Notes Red. ✓ Date ____ Notes Chkd. ____ Date ____

Job No. 1324 Division No. ____

Survey of Gramercy Ave

Survey by Lanigan Notes Cu. Hts

Indexed H. C. Johnson Date ____

F.B. 1567 PG. 178

STATION	B. S.	H. I.	F. S.	ELEV.	Palm St	
		238 26				
6+90			40	128 13	20' Rt Brk	
✓			40	128 1	30' Lt P/L	
6+768			59	127 9 2	115.5' Rt. S.W. cor. ho# 544	
✓			97	127 5 6		± 215' Rt.
			46	128 07	Floor El. ho# 544	
7+00			52	128 01		30' Rt. P/L
7+25			563	127 9 62		±
✓			603	127 9 22		15' Rt ed. pave
✓			512	128 0 13	15' Lt. ed. pave	
7+50			384	128 1 41		±
7+75			225	128 2 97		±
✓			262	128 2 63		14.5 Rt. ed. pave
✓			239	128 2 86	15' Lt ed pave	
T.P.	761	128 9 91	295	128 2 30	T.P.	
7+755			133	127 6 6		238.5 Rt S.W. cor ho# 532
			122	127 7 7		Floor El. ho# 532
8+00			574	128 8 17		±
✓			618	128 3 73		15.5 Rt ed. pave
✓			48	128 5 1		16.5 Rt
✓			50	128 4 9		30' Rt P/L

76L298 307 5-49

PLEASE RETURN TO
LOS ANGELES COUNTY SURVEYOR
726 LOS ANGELES COUNTY ENGINEERING BLDG.

NOTE: ANY ADDITIONS OR CHANGES ON THIS SHEET MUST BE MADE OR CIRCLED IN RED INK, WITH DATE AND NAME OF PERSON MAKING CHANGE.

Do not extend notes this side of this line.

STATION	B. S.	H. I.	F. S.	ELEV.	Palm St.	
		1289 91				
8+00			608	1283 83	15' Lt ed. pave	
"			26	1287 3	26' Lt. L/R	
"			26	1287	30' Lt. P/L	
T.P.	682	1293 04	369	1286 22	T.P.	
8+50			651	1286 53		
8+543			56	1287 4	30' Lt P/L	
8+593			595	1287 09	Int. Palm St & transit line on Dabney St.	
			660	1286 44	17' Nothly on trans. line Dabney St. - cross gut	
			232	1290 72	62 " " " "	" "
			073	1292 31	100' " " " "	" "
			118	1291 86	" " " " "	" " & 13'E gut
			050	1292 54	" " " " "	" " " " curb
			357	1289 47	E end NE CR gut	
			290	1290 14	" " "	" curb
			297	1290 07	N. " "	" gut
			234	1290 70	" " "	" curb
8+90			28	1290 2	30' Lt P/L	
				1290 77	3N. AE 436 El. 1290.767 FS 1668 pg. 76 Palm St & Dabney	
BMAE436	538	1296 15	228	1290 76	St. NE Cor. 3" spk in curb, 1' No. No. end CB.	
9+00			612	1289 43		
			708	1289 07		145' Lt of ... wave

Profile No. ____ Notes Red. ____ Plotted ____ Job No. 1332 Division No. V
X-Sec. No. ____ Date ____ Date ____ Survey of Eng. Serv. Sec.
Notes Chkd. ____ Checked ____ Survey by ____ Notes Curtis Date 6-8-50
Date ____ Date ____ Map No. ____ Checked Johnson Date ____

F.B. 1567 PG. 179

76L298 307 5-49

PLEASE RETURN TO
LOS ANGELES COUNTY SURVEYOR
726 LOS ANGELES COUNTY ENGINEERING BLDG.

NOTE: ANY ADDITIONS OR CHANGES ON THIS SHEET MUST BE MADE OR CIRCLED IN RED INK, WITH DATE AND NAME OF PERSON MAKING CHANGE.

Do not extend notes this side of this line.

Profile No. ____ X-Sec. No. ____
Plotted ____ Date ____ Checked ____ Date ____
Notes Red. ____ Date ____ Notes Chkd. ____ Date ____
Division No. 1 Job No. 1324 Gardena Ave.
Notes Gardena
Survey of Gardena Ave.
Survey by Langton
Indexed A. C. Johnson Date
F.B. 1567 PG. 130

STATION	B. S.	H. I.	F. S.	ELEV.	Rem.	
		1296 15				
9+00			56	1290 6		15± Rt brk.
✓			58	1290 4		30' Rt PL
✓			107	1285 5		170' Rt. B.L.L.
9+49			61	1290 1	10'± Rt. S.W.	cor. No. #496
✓			93	1286 7		170' Rt B.L.L.
			25	1293 7	Floor elev. 4.5±	
9+50			411	1296 04		
9+83'			156	1290 6	89± Rt top 4" C.I. pipe No #496	
T.P.	702	1302 10	114	1295 01	T.P.	
10+00			754	1298 46		
✓			802	1294 04		14± Rt. ed. pave
✓			67	1293 54		16' Rt brk.
✓			69	1293 2		30' Rt
✓			773	1294 37	15' Rt ed. pave	
✓			44	1297 7	24' Rt brk	
✓			39	1298 2	30' Rt PL	
10+04 2			96	1292 5	10'± Rt. S.W.	cor No #488
			61	1296 5	Floor Rt. No #488	
10+04 2			27	1298 2		± 170' Rt B.L.L.
10+50			508	1297 32		

76L298 307 5-49

PLEASE RETURN TO
LOS ANGELES COUNTY SURVEYOR
726 LOS ANGELES COUNTY ENGINEERING BLDG.

NOTE: ANY ADDITIONS OR CHANGES ON THIS SHEET MUST BE MADE OR CIRCLED IN RED INK, WITH DATE AND NAME OF PERSON MAKING CHANGE.

Do not extend notes this side of this line.

STATION	B. S.	H. I.	F. S.	ELEV.	Palm St.	
		1302.10				
10+62.2			80	1294.1		101' Rt SW. Cor. ho #480
✓			101	1292.0		±170' Rt BLL
			57	1298.4		floor El. ho. #480
TP	590	1304.98	252	1299.58	TP.	
10+96.3			78	1297.2		84.5 top 4" cl. pipe ho #480
11+00			561	1297.3		±
✓			601	1298.97		14.5 Rt cd pave
✓			559	1299.39		25' Rt brk (drive)
✓			57	1299.1		30' Rt. P/L
✓			601	1298.97	15.5 Lt. cd. pave	
✓			28	1302.2	24.5 Lt. brk	
✓			25	1302.4	30' Lt. P/L	
11+19.3			77	1297.3		101' Rt. S.W. cor. ho. #470
✓			107	1294.3		±170' Rt BLL
			57	1301.1		floor El. ho #470
11+42			5	1303.7	30' Lt. P/L	
11+53.3			70	1298.0		88' Rt top 4" C.I. pipe ho #470
TP	582	1308.62	218	1302.80	TP.	
11+72.32			582	1302.80	Int. ℄'s Thorin Ave & Palm St.	

No. ____ Date ____ Notes Chkd. ____ Date ____ Map No. ____ Date ____

X-Sec. ____ Notes Red. ____ Plotted ____ Job No. 224 Division No. V

Profile ____ Date ____ Date ____ Checked ____ Survey of Grading Notes Date 6-12-50

Survey by Lawrence Notes Indexed by Johnson Date ____

F.B. 1527 PG. 101

76L298 307 5-49

PLEASE RETURN TO
LOS ANGELES COUNTY SURVEYOR
726 LOS ANGELES COUNTY ENGINEERING BLDG.

NOTE: ANY ADDITIONS OR CHANGES ON THIS SHEET MUST BE MADE OR CIRCLED IN RED INK. WITH DATE AND NAME OF PERSON MAKING CHANGE.

Do not extend notes this side of this line.

STATION	B. S.	H. I.	F. S.	ELEV.	Palm St.	
		.308 62				
			588	1302 74	24' Nothly on ℄ Thurin Ave	
			125	1307 37	100' " " "	" "
			160	1307 02	" " " "	" " ℄ 20' E gut
			075	1307 87	" " " "	" " " E. curb
			343	1305 19	N. end N.E. cr. gut.	
			278	1305 84	" "	" " curb
			345	1305 17	E. "	" " gut
			295	1305 [illegible]	" "	" " curb
11+93.4			465	1305 [illegible]		±
"			466	1303 96		2' Rt ed pave
"			52	1305 [illegible]		5' Rt. brk.
12+00			372	1304 [illegible]		± ℄ ed. pave
"			26	1306 0		3' Rt brk
"			33	1305 2		30' Rt P/L
"			110	1297 6		± 170' Rt
12+02			32	1305 4	30' Lt P/L	
12+50			204	1306 58		± ed pave
BM AE 435	998	1315 76	285	1305 77	BM. AE. 435 El. 1305.782. FB. 1568 pg 75 Palm St & Thurin Ave. N.E. Cor. 5' spk in cb, 3' E. of E end C.R.	
13+00			754	1308 22		±

F.B. 1567 PG. 182

Job No. 1324 Division No. V Notes Red. Plotted Profile

Survey of Granadeau Ave. Date Date No.

Survey by Langan Notes Curtis Notes Chkd. Checked X-Sec.

Indexed C. Johnson Date Date Date No.

76L298 307 5-49

PLEASE RETURN TO
LOS ANGELES COUNTY SURVEYOR
726 LOS ANGELES COUNTY ENGINEERING BLDG.

NOTE: ANY ADDITIONS OR CHANGES ON THIS SHEET MUST BE MADE OR CIRCLED IN RED INK, WITH DATE AND NAME OF PERSON MAKING CHANGE.

Do not extend notes this side of this line.

STATION	B. S.	H. I.	F. S.	ELEV.	Palm St.	
		1315 76				
13+00			67	130 9 1		3' Rt brk
"			72	1308 6		30' Rt P/L
13+03			752	1308 24	30' Lt gut	
"			695	1308 81	" " curb	
13+50			552	1310 24		℄ " ed. pave
14+00			370	1312 06		℄ " "
"			28	1313 0		3' Rt brk
"			42	1311 6		30' Rt P/L
"			130	1302 8		±170' Rt.
14+02			367	1312 04	30 Lt gut.	
"			312	1312 64	" " curb	
14+50			13	1314 5		℄
14+50			161	1314 15	1° Lt. ed pave.	
T.P.	678	1322 17	037	1315 39	T.P.	
15+00			55	1316 7		℄
"			53	1316 9		2' Rt. brk
"			79	1314 3		30' Rt. P/L
"			592	1316 25	1° Lt ed pave	
"			625	1315 92	30' Lt. gut.	
"			574	1316 43	" " curb.	

Profile No. ____ Notes Red. ____ Plotted ____ Job No. 1324 Division No. ____ F.B. 1567 PG. 183
X-Sec. No. ____ Date ____ Date ____ Date ____ Survey of [illegible]
Notes Chkd. ____ Checked ____ Survey by Langan Notes Curtis Date 6-12-53
Date ____ Date ____ Map No. ____ Indexed A. C. Johnson Date ____

76L298 307 5-49

PLEASE RETURN TO
LOS ANGELES COUNTY SURVEYOR
726 LOS ANGELES COUNTY ENGINEERING BLDG.

NOTE: ANY ADDITIONS OR CHANGES ON THIS SHEET MUST BE MADE OR CIRCLED IN RED INK, WITH DATE AND NAME OF PERSON MAKING CHANGE.

Do not extend notes this side of this line.

F.B. 1567 PG. 184 | Job No. 1324 | Division No. V | Notes Red. ___ Date ___ | Plotted ___ Date ___ | Profile No. ___
Survey of Grand Ave. Sta. | Notes Chkd. ___ Date ___ | Checked ___ Date ___ | X-Sec. No. ___
Survey by L. C. Johnson | Notes Sta. 154+45 | Indexed ___ Date ___

STATION	B. S.	H. I.	F. S.	ELEV.	Radius St.	
		1322.17				
154+112			131	13091	1445 Rt. SE. cor	ho. # 420
✓			145	13077		± 170' Rt.
			106	13116	floor El.	ho. # 420
154+112			126	13096	1065.24 top	ho. # 420
154+50			39	13183		±
✓			414	131805	1°24' cd.	pipe
154+863			66	13156	765 Rt	SW cor ho. # 392
✓			98	13124		± 125' Rt 3.1L
			34	13188	floor El.	ho. # 392
154+993			62	13160	765 Rt	cor ho. # 392
16+00			21	13201		±
—			39	131[illegible]		30' Rt M/L
—			214	132[illegible]	1°24' cd.	pipe
—			205	131972	30' Lt	gut
—			191	132022		curb
—			11	13[illegible]	45' Lt	M/L
—			[illegible]	13267	± 125' Lt.	
T.P.	502	1322.32	168	13204.47		
16+142			171	13[illegible]	126' Rt	SW cor ho. # 380
			115	13140	floor El.	ho. # 380

76L298 307 5-49

PLEASE RETURN TO
LOS ANGELES COUNTY SURVEYOR
726 LOS ANGELES COUNTY ENGINEERING BLDG.

NOTE: ANY ADDITIONS OR CHANGES ON THIS SHEET MUST BE MADE OR CIRCLED IN RED INK, WITH DATE AND NAME OF PERSON MAKING CHANGE.

Do not extend notes this side of this line.

STATION	B. S.	H. I.	F. S.	ELEV.	Palm ST.	
		1326 32				
16+47			187	13076	174' Rt ℄ basement ho# 380	
16+37			88	13175	78 Rt SW. Cor. ho# 382	
✓			48	13145		± 125' Rt. BLL.
✓			44	13219	floor El. ho# 382	
16+50			43	13220		±
✓			244	132188	1 Lt. ed. pavs.	
16+63			86	13177	78 Rt top 4" Cl. pipe ho# 382	
17 +00			[illegible]	13239		±
✓			20	13243		10' Rt
✓			31	13232		30' Rt P/L
✓			240	[illegible]	1 Lt P/L	
✓			287	1323 45	30' Lt gut	
✓			241	1323 91	[illegible] curb	
17+15			35	13228.	66 Rt SW. cor. ho# 376	
			+51	13264	floor El ho# 376	
17+15			46	13217		± 105' Rt BLL
17+33			41	13222	66 Rt top 4" Cl. pipe	
17+38			46	13217	103 Rt. SW cor. ho# 376 (Rear)	
			29	1323 4	floor Elev. ✓ ✓ ✓	
17 +41			47	1321 6	12 top 4" Cl. pipe ✓ ✓ ✓	

Profile No. ____ Notes Red. ____ Plotted ____ Job No. 1334 Division No. ____ F.B. 1367 PG. 185
X-Sec. No. ____ Date ____ Date ____ Survey of ____
Notes Chkd. ____ Checked ____ Survey by ____ Notes ____ Date 6-12-50
Date ____ Date ____ Map No. ____ Indexed A. C. Johnson Date ____

76L298 307 5-49

PLEASE RETURN TO
LOS ANGELES COUNTY SURVEYOR
726 LOS ANGELES COUNTY ENGINEERING BLDG.

NOTE: ANY ADDITIONS OR CHANGES ON THIS SHEET MUST BE MADE OR CIRCLED IN RED INK, WITH DATE AND NAME OF PERSON MAKING CHANGE.

Do not extend notes this side of this line.

STATION	B. S.	H. I.	F. S.	ELEV.	Palm ST	
		1326 32				
17+[illegible]			05	132[illegible]		℄
✓			052	1325 80	1° Lt. ed pave	
T.P.	966	1335 48	050	1325 52	TP	
18+00			78	1327 7		℄
✓			74	132[illegible]		30' Rt
✓			781	1327 67	1° Lt ed pave	
✓			798	1327 50	30' Lt gut	
✓			750	1327 78	r v curb	
18+28			120	1323 5		±105' Rt BLL
18+50			592	1329 56		℄ ed pave
19+00			474	1330 54		℄
✓			498	1330 50		1° Rt ed. pave
✓			41	1331 4		10' Rt brk
✓			57	1329 8		30' Rt
✓			420	1331 28	30' Lt. gut	
✓			370	1331 78	r v curb. ✓	
			48	BMAE 433 El, 1333.477	F.B. 1568 pg 75 Palm St &	
BMAE 433	347	1336 95	202	1333 46	Olive Ave N.E. Cor. Bt spk in curb, 4' N. of N. end CR.	
19+50			585	1331 10		℄
19+59			631	1330 64		℄ cross gut

F.B. 1567 PG. 186

Job No. 1324 Division No. V Notes Red. Plotted Profile No.

Survey of Grandeur Ave Date Date X-Sec.

Survey by Lanigan Notes Curtis Notes Chkd. Checked

Indexed A. C. Johnson Date Date No.

76L298 307 5-49

PLEASE RETURN TO
LOS ANGELES COUNTY SURVEYOR
726 LOS ANGELES COUNTY ENGINEERING BLDG.

NOTE: ANY ADDITIONS OR CHANGES ON THIS SHEET MUST BE MADE OR CIRCLED IN RED INK, WITH DATE AND NAME OF PERSON MAKING CHANGE.

Do not extend notes this side of this line.

STATION	B. S.	H. I.	F. S.	ELEV.	Palm ST	
		1336 75				
19+76 56			567	1331 28	Int. ℄s Olive Ave & Palm St.	
			1183	1325 12	100' Sothly on ℄ Palm St.	
			1226	1324 69	" " " " " " ℄ 20' E gut	
			1160	1325 35	" " " " " " " " curb	
			028	1336 67	90' Nothly " " " "	
			105	1335 90	85' " " " " " ℄ 20' E gut	
			011	1336 84	" " " " " " " " curb	
			157	1335 38	" " " " " " ℄ 18' W gut	
			080	1336 15	" " " " " " " " curb	
			786	1329 09	S. end SE. CR. gut	
			725	1329 70	" " " " curb	
			745	1329 50	E. " " " gut	
			672	1330 23	" " " " curb	
			504	1331 91	" " NE " gut	
			414	1332 81	" " " " curb	
			468	1332 27	N. " " " gut	
			364	1333 31	" " " " curb	
			286	1334 09	N " NW " gut	
			211	1334 84	" " " " curb	
			468	1332 27	W " " " gut	

Profile No. ____ Notes Red. ____ Plotted ____ Job No. 1324 Division No. ____ F.B. 1567 PG. 187
Date ____ Date ____ Survey of Grandeur Ave
X-Sec. No. ____ Notes Chkd. ____ Checked ____ Survey by Lamgan Notes Curtis Date 6-12-50
Date ____ Date ____ Map No. ____ Indexed A. C. Johnson Date ____

76L298 307 5-49

PLEASE RETURN TO
LOS ANGELES COUNTY SURVEYOR
726 LOS ANGELES COUNTY ENGINEERING BLDG.

NOTE: ANY ADDITIONS OR CHANGES ON THIS SHEET MUST BE MADE OR CIRCLED IN RED INK, WITH DATE AND NAME OF PERSON MAKING CHANGE.

Do not extend notes this side of this line.

STATION	B. S.	H. I.	F. S.	ELEV.	Palm St	
		1336 95				
			410	1332 85		W. end N W C.R. curb
19+96			648	1330 47		℄ cross gut
20+03			593	1331 02		
20+06 6			64	1330 [illegible]		30' Rt P/L
✓			28	1334 2	30' Lt P/L	
20+50			452	1332 43		℄
T.P.	613	1338 45	463	1332 32	TP	
20+64			136	1324 7		± 155 Rt B.L.L.
± 20+70			126	1325 7		± 140' Rt. floor garage. ho # 318
20+70 6			110	1327 5		101' Rt. S.W. Cor. ho # 318
			56	1332 7		floor El. ho. # 318
21+00			421	1334 24		℄
✓			559	1332 86		15' Rt gut
✓			472	1333 73		✓ ✓ curb
21+10			325	1335 20	[illegible] gut	
✓			250	1335 92	[illegible] curb	
21+02 3			102	1328 3		101' Rt. top 4" C.I. pipe ho # 318
T.P.	427	1338 51	421	1334 24	TP	
21+12			114	1327 1		± 155 Rt BLL
± 21+19			103	1328 2		± 135' Rt floor garage ho # 310

F.B. 1567 PG. 188
Job No. 1324 Division No. V Notes Red. Plotted No. Profile
Survey of Grandeur Ave Date Date X-Sec.
Survey by Langan Notes Curtis Notes Chkd. Checked No.
Indexed A. C. Johnson Date Date

76L298 307 5-49

PLEASE RETURN TO
LOS ANGELES COUNTY SURVEYOR
726 LOS ANGELES COUNTY ENGINEERING BLDG.

NOTE: ANY ADDITIONS OR CHANGES ON THIS SHEET MUST BE MADE OR CIRCLED IN RED INK, WITH DATE AND NAME OF PERSON MAKING CHANGE.

Do not extend notes this side of this line.

STATION	B. S.	H. I.	F. S.	ELEV.	Palm ST	
		1338 51				
21+25			96	13289	115³ Rt S.W. Cor ho # 310	
21+36⁵			104	13281	115³ Rt top 4" C.I. pipe ho # 310	
			41	13344	floor El. ho # 310	
21+[illegible]			114	13271	96' Rt. ℄ basement ho # 310	
21+50			274	133577	℄	
T.P.	459	1340 29	281	133570	T.P.	
21+58⁶			113	13290	± 155' Rt BLL	
±21+65			106	13297	± 145 Rt floor garage ho # 302	
21+74			91	13312	116' Rt SW Cor ho # 302	
21+85⁵			78	13305	116' Rt. top 4" C.I. pipe ho # 302	
			45	13358	floor El. ho # 302	
22+06			243	133785	℄	
—			377	133652		15' Rt gut
—			290	133739		" " curb
—			27	13376		30' Rt P/L
—			183	133846	15' Lt gut	
—			123	133906	" " curb	
—			09	13394	30' Lt P/L	
T.P.	354	1341 72	211	133818	T.P.	

Profile No. ____ Notes Red. ____ Plotted ____ Job No. [illegible] Division No. V
X-Sec. No. ____ Date ____ Date ____ Survey of Grandeur Ave
Notes Chkd. ____ Checked ____ Survey by Langan Notes [illegible] Date 6-12-50
Date ____ Date ____ Map No. ____ Index Date ____

F.B. 1567 PG. 189

Index Col. Johnson

76L298 307 5-49

PLEASE RETURN TO
LOS ANGELES COUNTY SURVEYOR
726 LOS ANGELES COUNTY ENGINEERING BLDG.

NOTE: ANY ADDITIONS OR CHANGES ON THIS SHEET MUST BE MADE OR CIRCLED IN RED INK, WITH DATE AND NAME OF PERSON MAKING CHANGE.

Do not extend notes this side of this line.

Profile No. ___ X-Sec. No. ___ Plotted ___ Date ___ Checked ___ Date ___ Notes Red. ___ Date ___ Notes Chkd. ___ Date ___

Job No. 1324 Division No. V Notes Palm St

Survey of Grandview Ave. Survey by Layton Notes Indexed E. C. Johnson Date

F.B. 1567 PG. 170

STATION	B. S.	H. I.	F. S.	ELEV.		
		1341.72			Palm St	
22+085			110	13307	± 155' Rt	FL
± 22+15			109	13308	± 145' Rt	Floor El. garage ho #294
22+208			99	13318	117' Rt	SW Cor ho #294
			40	13377		Floor El. ho # 294
22+50			270	13702		±
22+643			74	13343	995' Rt	SW Cor ho. #288
22+643			123	13294	± 175 Rt	B.L.L.
22+723			55	13323	995 Rt	top 4" C.I. pipe ho # 288
			37	13380		Floor El. ho # 288
23+00			128	13340.34		±
✓			219	13339.53		15' Rt gal
✓			168	13390.37		curb
			072	13407.25	152' Rt gal	
			000	13417.2	curb	
T.P.	633	1345.61	127	13404.5	T.P.	
23+053			41	13424	30' Lt. P/L	
23+139			120	13345	99.5' Rt	SW. Cor. ho # 278
✓			161	13304		± 175' Rt.
23+215			132	13333	995' Rt	top 4" C.I. pipe ho # 278
			81	13384		Floor El. ho # 278

76L298 307 5-49

PLEASE RETURN TO
LOS ANGELES COUNTY SURVEYOR
726 LOS ANGELES COUNTY ENGINEERING BLDG.

NOTE: ANY ADDITIONS OR CHANGES ON THIS SHEET MUST BE MADE OR CIRCLED IN RED INK, WITH DATE AND NAME OF PERSON MAKING CHANGE.

Do not extend notes this side of this line.

STATION	B. S.	H. I.	F. S.	ELEV.	Palm ST.	
		1346 5'				
23+35 28			515	1341 36	Int. ℄'s Grandeur Ave & Palm St.	
			076	1345 75	75' Nothly on ℄ Grandeur Ave	
			092	1345 59	75 Nothly on ℄ Grandeur Ave & 15' E gut	
			038	1346 13	" " " " " " " " curb	
			191	1344 60	" " " " " " 15' W gut	
			132	1345 19	" " " " " " " " curb	
			550	1341 01	W. end NW CR. gut	
			469	1341 82	" " " " curb	
			474	1341 77	" " " " gut	
			427	1342 24	" " " " curb	
			390	1342 61	" " NE " gut	
			332	1343 19	" " " " curb	
			390	1342 61	E " " " gut	
			312	1343 39	" " " " curb	
23+44 3			589	1340 62	14.8 Rt gut	
✓			530	1341 21	" " curb (ends)	
23+65			31	1343 4	30' Lt P/L	
23+80			123	1334 2	10.4' Rt SW Cor No #268	
✓			125	1334 0	± 180 Rt B.L.	
			119	1334 6	floor El. No #268	

Profile No. ____ Date ____ Notes Red. ____ Date ____ Plotted ____ Date ____ Job No. 1324 Division No. V
X-Sec. No. ____ Date ____ Notes Chkd. ____ Date ____ Checked ____ Date ____ Survey of Grandeur Ave Survey by ____ Notes ____ Date 6-12-50
Map No. ____ Date ____ Map No. ____ Date ____ Adv. Johnson
F.B. 1567 PG. 191

76L298 307 5-49

PLEASE RETURN TO
LOS ANGELES COUNTY SURVEYOR
726 LOS ANGELES COUNTY ENGINEERING BLDG.

NOTE: ANY ADDITIONS OR CHANGES ON THIS SHEET MUST BE MADE OR CIRCLED IN RED INK, WITH DATE AND NAME OF PERSON MAKING CHANGE.

Do not extend notes this side of this line.

Profile No. ____ X-Sec. No. ____
Plotted ____ Date ____ Checked ____ Date ____
Notes Red. ____ Date ____ Notes Chkd. ____ Date ____
Division No. V Job No. 1324
Notes ____ Date ____
Survey of Grand Avenue
Survey by Lathrop & Johnson
Indexed K. C. Johnson
F.B. 1367 PG. 192

STATION	B. S.	H. I.	F. S.	ELEV.	Datum SD	
		1346.51				
24+00			353	1342.98		℄
″			436	1342.15		15' Rt ed pave
″			40	[illegible]		16 ℄ Rt
″			43	[illegible]		30' Rt
″			360	1343.81	155 Lt gut	
″			326	1344.35	″ ″ curb	
24+23.5			379	1342.72		143 Rt gut
″			335	1343.16		″ ″ curb (no gut)
24+40			56	[illegible]	95 Rt top of ch pipe	ho #254
″			78	1338.[illegible]	112' Rt SW. Cor.	ho # 254
24+50			219	1344.32		℄
T.P.	559	1349.66	244	1344.[illegible]	TP	
24+63			130	1332.7	74' Rt. ℄ basement	ho # 254
			57	[illegible]	Floor El. ho # 254	
24+74.8			133	[illegible]	166' Rt SW. Cor	ho # 254 (Rear ho.)
24+87.3			143	1335.4	″ ″ top of clay pipe	″ ″
			131	1336.6	Floor El. ho # 254	(rear house)
25+00			401	1345.[illegible]		℄
″			505	1344.61		15' Rt gut
″			475	1345.31		″ ″ curb

76L298 307 5-49

PLEASE RETURN TO
LOS ANGELES COUNTY SURVEYOR
726 LOS ANGELES COUNTY ENGINEERING BLDG.

NOTE: ANY ADDITIONS OR CHANGES ON THIS SHEET MUST BE MADE OR CIRCLED IN RED INK, WITH DATE AND NAME OF PERSON MAKING CHANGE.

Do not extend notes this side of this line.

STATION	B. S.	H. I.	F. S.	ELEV.	Palm St.	
		1349 66				
25+00			52	13445		30' Rt P/L
✓			159	13347		±190' Rt
✓			357	134609	15± Lt gut	
✓			289	134677	✓ ✓ curb	
25+20.3			89	13408		98.8 Rt SW Cor ho # 248
			62	13435		floor El, ho. # 248
25+50			282	134684		℄
T.P.	577	1352 24	319	134647	T.P.	
25+55			139	13383		± 145 Rt, BLL.
25+72.8			106	13416		95.3 Rt. SW. Cor ho # 278
			80	13442		floor El. ho # 278
25+94.8			186	13336	130? Rt ℄ Swim pool to ho # 278	
26+02			110	13412		95.3' Rt top 4" Cl. pipe ho # 278
26+00			438	134786		℄
✓			534	134690		15' Rt gut
✓			477	134747		✓ ✓ curb
26+27.44			371	134853	Int. ℄ Palm St & E. P/L Hermar Ct.	
✓			20	13502	30' Lt P/L	
26 +33			357	134867		℄
			316	134908	14.5 Nothly on ℄ paving Hermar Ct.	Cross gut

7.0
12

Profile No. ____ Notes Red. ____ Plotted ____ Job No. 1324 Division No. V
X-Sec. No. ____ Date ____ Date ____ Survey of Grandeur Ave.
Notes Chkd. ____ Checked ____ Survey by Lanigan Notes Curtis Date 6-12-50
Date ____ Date ____ Map No. ____ Indexed ____ Date ____

F.B. 1567 PG. 173

76L298 307 5-49

PLEASE RETURN TO
LOS ANGELES COUNTY SURVEYOR
726 LOS ANGELES COUNTY ENGINEERING BLDG.

NOTE: ANY ADDITIONS OR CHANGES ON THIS SHEET MUST BE MADE OR CIRCLED IN RED INK, WITH DATE AND NAME OF PERSON MAKING CHANGE.

Do not extend notes this side of this line.

STATION	B. S.	H. I.	F. S.	ELEV.	Palm St.	
		1352 24		1349 00	BM AE 341 El. 1348.997	FB. 1568 Pg 74 Herman
BM AE 431	5[illegible]	1354 24	325	1348 99	& Palm St. NW cor.	Btsph in Curb,
					3' W of W end CR.	
			022	1354 02	82' Nothly on ℄ pave of Herman Ct.	
			588	1348 36	W. end [illegible] CR. gut	
			515	1349 09	" " " " curb	
			468	1349 56	N. " " " gut	
			403	1350 21	" " " " curb	
			468	1349 56	" " N.E. " gut	
			400	1350 14	" " " " curb	
			450	1349 74	E. " " " gut	
			382	1350 42	" " " " curb.	
26+47 [illegible]			20	1352 2	30' Lt P/L	
26+59 [illegible]			58	134[illegible]		30' Rt. P/L
26+84 [illegible]			421	1350 03	Int. ℄'s Glen Ave & Palm St.	
			500	1349 24	15' Nothly on ℄ Glen Ave - cross gut	
			543	1348 81	36' " " " " " brk	
			11 06	1343 18	100' " " " " "	
			11 96	1342 28	" " " " " ℄ 15' W. gut	
			11 29	1142 95	" " " " " " " " curb	

F.B. 1567 Pg. 194
Job No. 1324 Division No. V Notes Red. Plotted No. Profile
Survey of Grandeur Ave Date Date No. X-Sec.
Survey by Lanigan Notes Curtis Notes Chkd. Checked
Indexed A. C. Johnson Date Date Date No.

76L298 307 5-49

PLEASE RETURN TO
LOS ANGELES COUNTY SURVEYOR
726 LOS ANGELES COUNTY ENGINEERING BLDG.

NOTE: ANY ADDITIONS OR CHANGES ON THIS SHEET MUST BE MADE OR CIRCLED IN RED INK, WITH DATE AND NAME OF PERSON MAKING CHANGE.

Do not extend notes this side of this line.

STATION	B. S.	H. I.	F. S.	ELEV.	Datum Sta.	
		1354 24				
			11 29	1342 95	100' Southly on ℄ Glen Ave & 35' E - gut	
			10 66	1343 58	✓ ✓ ✓ ✓ ✓ ✓ ✓ ✓ curb,	
			6 29	1349 95	W. end SW CR gut	
			5 68	1350 56	✓ ✓ ✓ ✓ curb	
			7 10	1348 14	S. ✓ ✓ ✓ gut	
			[illegible]	[illegible]	✓ ✓ ✓ ✓ curb	
			6 13	1349 [illegible]	✓ ✓ S.E. ✓ gut	
			5 54	1350 [illegible]	✓ ✓ ✓ ✓ curb	
			[illegible]	[illegible]	E. ✓ ✓ ✓ gut	
			[illegible]	[illegible]	✓ ✓ ✓ ✓ curb	
27+19			47	1349 95	30' Rt P/L	
27+03			3 94	1350 30	℄	
✓			[illegible]	1350 65	155 Lt gut	
✓			2 94	1350 [illegible]	✓ ✓ curb	
27+50			3 26	1350 98	℄	
27 + 85			73	1346 9	± 95' Rt BLL.	
✓			6 4	1347 8	707' Rt SW Cor. Lot 206	

Profile No. ____ Date ____ X-Sec. No. ____ Date ____

Notes Red. ____ Date ____ Notes Chkd. ____ Date ____

Plotted ____ Date ____ Checked ____ Date ____

Job No. 1324 Division No. ✓ Survey of Graham Sub. Survey by Carrillo Notes Curtis Date 6-13-50 Map No. ____ Indexed Johnson Date ____

F.B. 1327 PG. 195

76L298 307 5-49

PLEASE RETURN TO
LOS ANGELES COUNTY SURVEYOR
726 LOS ANGELES COUNTY ENGINEERING BLDG.

NOTE: ANY ADDITIONS OR CHANGES ON THIS SHEET MUST BE MADE OR CIRCLED IN RED INK, WITH DATE AND NAME OF PERSON MAKING CHANGE.

Do not extend notes this side of this line.

STATION	B. S.	H. I.	F. S.	ELEV.	Palm St.	
		1354.24				
			41	1350.[illegible]	floor Elev. [illegible] #206	
28+00			243	1351.81		
✓			321	1351.03		15' Rt gut
✓			252	1351.72		✓ ✓ curb
✓			191	1352.35	15.5 Lt gut	
✓			107	1353.17	✓ ✓ curb	
28+47.5			140	1352.84	15.5 Lt gut	
✓			065	1353.59	✓ ✓ curb (ends)	
28+00			176	135[illegible]		
T.P.	708	1359.38	194	1352.20	T.P.	
29+00			554	1352.34		
✓			738	1352.[illegible]		15' Rt gut
✓			680	1352.[illegible]		✓ ✓ cb
✓			622	1353.16	15.5' Rt [illegible]	
✓			38	1355.[illegible]	30' Lt P/L	
29+50			640	1352.[illegible]		
29+77.5			599	1353.39	20.7 Lt gut	
✓			505	1354.33	✓ ✓ curb	
30+07.7			97	1349.77	20.7 Lt P/L 12" conc. [illegible]	

F.B. 1567 PG. 196
Job No. 1324 Division No. V Notes Red. Plotted Profile
Survey of Grandeur Ave Date Date No.
Survey by Lanigan Notes Curtis Notes Chkd. Checked X-Sec.
Indexed A. C. Johnson Date Date Date No.

76L298 307 5-49

PLEASE RETURN TO
LOS ANGELES COUNTY SURVEYOR
726 LOS ANGELES COUNTY ENGINEERING BLDG.

NOTE: ANY ADDITIONS OR CHANGES ON THIS SHEET MUST BE MADE OR CIRCLED IN RED INK. WITH DATE AND NAME OF PERSON MAKING CHANGE.

Do not extend notes this side of this line.

STATION	B. S.	H. I.	F. S.	ELEV.	Palm St.	
		1359 38				
30+17 ℄			74	1352 [illegible]		30' Rt P/L
✓			35	1359 [illegible]	30' Lt P/L	
30+32			[illegible]	1353 25		℄ cross gut
30+47 [illegible]			563	1353 75	[illegible] Glenrose Ave & Palm St.	
			1180	1347 [illegible]	90' Sothly on ℄ glenrose Ave	
			263	1346 [illegible]	✓ ✓ ✓ ✓ ✓	℄ 15' W gut
			1195	1347 [illegible]	✓ ✓ ✓ ✓ ✓	✓ ✓ cb
			[illegible]	[illegible]	✓ ✓ ✓ ✓ ✓	✓ 20' E gut
			1149	1347 [illegible]	✓ ✓ ✓ ✓ ✓	✓ ✓ cb
			051	1358 87	80' Nothly ✓ ✓ ✓	
			161	1357 [illegible]	✓ ✓ ✓ ✓ ✓	℄ 15' W. gut
			034	1359 04	✓ ✓ ✓ ✓ ✓	✓ ✓ cb
			165	1357 73	✓ ✓ ✓ ✓ ✓	✓ 15 E gut
			039	1358 [illegible]	✓ ✓ ✓ ✓ ✓	✓ ✓ cb
			746	1351 [illegible]	W end S.W. C.R. gut	
			676	1352 [illegible]	✓ ✓ ✓ ✓	curb
			[illegible]	1353 [illegible]	S ✓ ✓ ✓	gut
			[illegible]	1350 [illegible]	✓ ✓ ✓ ✓	curb
			747	1351 [illegible]	✓ ✓ SE ✓	gut
			665	1352 [illegible]	✓ ✓ ✓ ✓	curb

Profile No. ____ Notes Red. ____ Plotted ____ Job No. 1314 Division No. V F.B. 1567 PG. 137
X-Sec. No. ____ Date ____ Date ____ Survey of Grandview Ave
Notes Chkd. ____ Checked ____ Survey by Langan Notes Curtis Date 6-13-50
Date ____ Date ____ Map No. ____ Indexed ____ Date ____

A. C. Johnson

76L298 307 5-49

PLEASE RETURN TO
LOS ANGELES COUNTY SURVEYOR
726 LOS ANGELES COUNTY ENGINEERING BLDG.

NOTE: ANY ADDITIONS OR CHANGES ON THIS SHEET MUST BE MADE OR CIRCLED IN RED INK, WITH DATE AND NAME OF PERSON MAKING CHANGE.

Do not extend notes this side of this line.

STATION	B. S.	H. I.	F. S.	ELEV.	Palm St.	
			602	[illegible]	E end St	CR. gut
			532	1354 65	✓ ✓ ✓	✓ cb
			507	1354 [illegible]	✓ ✓ AL	✓ gut
			438	1355 [illegible]	✓ ✓ ✓	✓ cb
			412	1355 26	✓ ✓ ✓	✓ gut
			34[illegible]	135[illegible]	✓ ✓ ✓	✓ cb
			395	135[illegible]	✓ ✓ [illegible]	✓ gut
			334	135[illegible]	✓ ✓ ✓	✓ cb
			527	135[illegible]	✓ ✓ ✓	✓ gut
			493	135[illegible]	✓ ✓ ✓	✓ cb
30+[illegible]			584	1353 [illegible]		± cross gut
30+77[illegible]			52	1353 8		30' Rt. P/L
✓			36	1355[illegible]	30' Lt P/L	
✓			+(08	1356 [illegible]	30' Lt P/L	
30+84			498	1354 [illegible]		±
30+90[illegible]			[illegible]	1349 [illegible]	14[illegible] Rt F.L. 15" conc. pipe	
30+91			90	1350 [illegible]	16 Lt F.L. 15" conc. pipe	
31+25[illegible]			446	1354 92		±
✓			542	1353 76		14[illegible] Rt gut
			490	1354 [illegible]		✓ ✓ cb (end)

F.B. 1567 PG. 198
Job No. 1324 Division No. V Notes Red. Plotted Profile
Survey of Grandeur Ave Date Date No.
Survey by Lawrence Notes Notes Chkd. Checked X-Sec.
Indexed A. C. Johnson Date Date Date No.

76L298 307 5-49

PLEASE RETURN TO
LOS ANGELES COUNTY SURVEYOR
726 LOS ANGELES COUNTY ENGINEERING BLDG.

NOTE: ANY ADDITIONS OR CHANGES ON THIS SHEET MUST BE MADE OR CIRCLED IN RED INK, WITH DATE AND NAME OF PERSON MAKING CHANGE.

Do not extend notes this side of this line.

STATION	B. S.	H. I.	F. S.	ELEV.	Palm St.	
		[illegible]				
[illegible]			330	[illegible]	[illegible] Lt gut	
✓			[illegible]	[illegible]		
[illegible]	602	1360 48	[illegible]	1354 [illegible]	[illegible] Palm St & Glenrose Ave. N.W. Cor. Bt. sph in curb 1' W of W end [illegible]	
31+30			119	[illegible]	[illegible] Rt. S.W. Cor. ho# 148	
✓			139	[illegible]		± 145 Rt. Bld.
—			73	[illegible]	floor El. ho# 148	
31 +50			518	[illegible]	℄	
31+79 3			106	[illegible]	97' Rt S.W. Cor. ho# 142	
✓			[illegible]	[illegible]		± 200' Rt. Bld.
			71	[illegible]	floor El. ho# 142	
31+73 2			[illegible]	[illegible]		14 3 Rt. gut
✓			[illegible]	[illegible]		✓ ✓ curb (begins)
31+90			[illegible]	[illegible]	69 3 Lt S.W. Cor. Edison School.	
✓			[illegible]	[illegible]	✓ ✓ ✓ ✓	✓ ✓ (West Bldg)
			02	[illegible]	Lower floor [illegible]	✓ ✓
32+00			448	1356 00	℄	
✓			571	[illegible]		[illegible] Rt. gut
—			518	[illegible]		✓ ✓ curb

Profile No. ____ Notes Red. ____ Plotted ____ Job No. 1324 Division No. ____ F.B. 1607 PG. 199
X-Sec. No. ____ Date ____ Date ____ Survey of [illegible]
Notes Chkd. ____ Checked ____ Survey by Langan Notes Curtis Date [illegible]
Date ____ Date ____ Map No. ____ Indexed ____ Date ____

A. C. Johnson

76L298 307 5-49

PLEASE RETURN TO
LOS ANGELES COUNTY SURVEYOR
726 LOS ANGELES COUNTY ENGINEERING BLDG.

NOTE: ANY ADDITIONS OR CHANGES ON THIS SHEET MUST BE MADE OR CIRCLED IN RED INK, WITH DATE AND NAME OF PERSON MAKING CHANGE.

Do not extend notes this side of this line.

STATION	B. S.	H. I.	F. S.	ELEV.	Station 57	
		1360 48				
[illegible]			491	[illegible]	102 ft out	
"			427	[illegible]	" " curb	
32+01 ℄			139	[illegible]	93' 12 ft down clay ho # 142	
32+28			92	[illegible]	93' 12 ft S.W. Cor ho # 134	
"			85	[illegible]	612 ft. top 4" V.C. clay pipe	
			50	[illegible]	Floor [illegible] ho. # 134	
32+01 ℄			[illegible]	[illegible]	200' ft 8 ft.	
32+45 ℄			05	1360 0	[illegible] Edison School	
"			[illegible]	[illegible]	" " " "	"
32+66			34[illegible]	[illegible]		
32+88 ℄			127	[illegible]	[illegible] ft down ho # 134	
32+88			138	1345	[illegible] top 4" C.I. pipe rear ho. # 134	
"			132	1347 3	[illegible] S.W. Cor rear ho # 134	
			117	1348	[illegible]	" " "
T.P.	560	1361 72	[illegible]	1360 12	77D	
33+00			487	1356 25		
"			[illegible]	[illegible]		145 ft. out
"			533			" " curb
			[illegible]	1356 [illegible]	145 ft. out	
"			[illegible]	[illegible]	" " curb	

Profile No. ____ X-Sec. No. ____

Plotted ____ Date ____ Checked ____ Date ____

Notes Red. ____ Date ____ Notes Chkd. ____ Date ____

Division No. ____ Job No. 1224 Notes Grading Date ____

Survey of Grading of Streets

Survey by Lomita Gr. Co.

Indexed K. C. Johnson

F.B. 1367 PG. 200

76L298 307 5-49

PLEASE RETURN TO
LOS ANGELES COUNTY SURVEYOR
726 LOS ANGELES COUNTY ENGINEERING BLDG.

NOTE: ANY ADDITIONS OR CHANGES ON THIS SHEET MUST BE MADE OR CIRCLED IN RED INK, WITH DATE AND NAME OF PERSON MAKING CHANGE.

Do not extend notes this side of this line.

STATION	B. S.	H. I.	F. S.	ELEV.	Palm St.	
		1361.72				
32+92.6			0.00	1361.72	75.5 Lt. SW. Cor. Edison School (East Bldg)	
			[illegible]	[illegible]	[illegible]	[illegible]
33+22.4			[illegible]	[illegible]	[illegible]	[illegible]
✓			[illegible]	[illegible]		± 200 Lt B.H.
			[illegible]	1354.9	[illegible]	[illegible]
33+50			[illegible]	[illegible]		
✓			[illegible]	[illegible]	30' Lt R/L	
✓			[illegible]	[illegible]	✓ ✓ ✓	
33+68.5			[illegible]	[illegible]		[illegible]
✓			[illegible]	[illegible]		[illegible]
33+70.3			[illegible]	1348.6	[illegible]	[illegible]
✓			[illegible]	[illegible]		± 200' Rt B.H.
			98	[illegible]	[illegible]	[illegible]
T.P.	596	1363.[illegible]	[illegible]	[illegible]	T.P.	
[illegible]			[illegible]	1358.[illegible]		
✓			[illegible]	[illegible]		[illegible]
			[illegible]	1357.58		[illegible]
			[illegible]	1358.03	[illegible] Lt gut	
			445	1358.73	[illegible] curb	

Profile No. ____ Notes Red. ____ Plotted ____ Job No. 1324 Division No. ____ F.B. 367 PG. 701

X-Sec. No. ____ Date ____ Date ____ Survey of Grandview Ave

Notes Chkd. ____ Checked ____ Survey by Langan Notes Curtis Date 6-13-50

Date ____ Date ____ Map No. ____ Indexed Johnson Date ____

76L298 307 5-49

PLEASE RETURN TO
LOS ANGELES COUNTY SURVEYOR
726 LOS ANGELES COUNTY ENGINEERING BLDG.

NOTE: ANY ADDITIONS OR CHANGES ON THIS SHEET MUST BE MADE OR CIRCLED IN RED INK, WITH DATE AND NAME OF PERSON MAKING CHANGE.

Do not extend notes this side of this line.

STATION	B. S.	H. I.	F. S.	ELEV.	Palm St.	
34+13		[illegible]	16	13[illegible]	[illegible] Lt. SP. [illegible] Edison School	
34+33			92	1354[illegible]	8" Rt. SW. [illegible]	
✓			[illegible]	13[illegible]		± 200' Rt B/L
			[illegible]	1356[illegible]	[illegible]	
34+[illegible]			[illegible]	[illegible]	[illegible] Lt. [illegible] 12" [illegible]	
34+41[illegible]			[illegible]	[illegible]	[illegible] Lt. [illegible] 54" [illegible]	
34+47[illegible]			[illegible]	[illegible]	[illegible]	
34+38[illegible]			[illegible]	[illegible]	[illegible]	
34+38[illegible]			[illegible]	[illegible]	6[illegible] Lt [illegible]	
34+5[illegible]			[illegible]	[illegible]		
[illegible]	69[illegible]	[illegible]	[illegible]	[illegible]		
35+03			57[illegible]	1360[illegible]		
✓			[illegible]	1357[illegible]		15[illegible] Lt [illegible]
✓			[illegible]	[illegible]		[illegible]
✓			[illegible]	135[illegible]		[illegible]' Rt P/L
✓			58[illegible]	135[illegible]	15' Lt [illegible]	
✓			[illegible]	1360[illegible]	[illegible]	
35+4[illegible]			86	1357[illegible]	[illegible] Lt. SW. [illegible]	
✓			[illegible]	1352[illegible]		[illegible]
[illegible]			432	1361[illegible]		

F.B. 1567 PG. 202
Survey of Grandeur Circ.
Survey by Lanigan Notes Curtis
Indexed A. C. Johnson Date
Job No. 1324 Division No. V Notes Red. Plotted
Date Date
Notes Chkd. Checked
Date Date
Profile No.
X-Sec. No.

76L298 307 5-49

PLEASE RETURN TO
LOS ANGELES COUNTY SURVEYOR
726 LOS ANGELES COUNTY ENGINEERING BLDG.

NOTE: ANY ADDITIONS OR CHANGES ON THIS SHEET MUST BE MADE OR CIRCLED IN RED INK, WITH DATE AND NAME OF PERSON MAKING CHANGE.

Do not extend notes this side of this line.

STATION	B. S.	H. I.	F. S.	ELEV.	Palm ST.	
		[illegible]				
[illegible]			[illegible]	13527	[illegible] ho # 82	
			[illegible]	13602	floor El. ho # [illegible]	
35+59			107	13551	[illegible] ho # 82	
✓			106	13552	[illegible] ho # [illegible]	
			85	13573	floor El. ✓ ✓ ✓	
[illegible]			[illegible]	13560	[illegible] pipe ✓ ✓ ✓	
T.P.	[illegible]	[illegible]	[illegible]	[illegible]	T.P.	
[illegible]			[illegible]	13553	[illegible] pipe ho # 78	
✓			132	13544	[illegible] ho # 78	
			118	13563	floor El. ho # 78	
[illegible]			[illegible]	13634[illegible]		
✓			[illegible]	13629[illegible]		[illegible]
✓			[illegible]	13634[illegible]		[illegible]
✓			516	13629[illegible]	[illegible]	
✓			458	13634[illegible]	[illegible]	
36+09			[illegible]	13585	[illegible] ho # 70	
36+14			106	13575	[illegible] pipe ho # 70	
[illegible]			126	13555	[illegible] ho # 70	
			53	13628	floor El. ho # 70	

Profile No. ____ Notes Red. ____ Plotted ____ Job No. [illegible] Division No. [illegible]
X-Sec. No. ____ Date ____ Date ____ Survey of [illegible]
Notes Chkd. ____ Checked ____ Survey by [illegible] Notes [illegible] Date [illegible]
Date ____ Date ____ Map No. ____ Indexed Johnson Date ____

F.B. 1567 PG. 203

76L298 307 5-49

PLEASE RETURN TO
LOS ANGELES COUNTY SURVEYOR
726 LOS ANGELES COUNTY ENGINEERING BLDG.

NOTE: ANY ADDITIONS OR CHANGES ON THIS SHEET MUST BE MADE OR CIRCLED IN RED INK. WITH DATE AND NAME OF PERSON MAKING CHANGE.

Do not extend notes this side of this line.

Profile No. ____ X-Sec. No. ____

Plotted ____ Date ____ Checked ____ Date ____

Notes Red. ____ Date ____ Notes Chkd. ____ Date ____

Division No. V Job No. 1324 Notes ____ Date ____

Survey of Estimate of Cost
Survey by Matthews Surveyors
Indexed R. C. Johnson

F.B. 1367 PG. 204

STATION	B. S.	H. I.	F. S.	ELEV.	Palm St.	
		1368.09				
36+36			117	135~~5~~6.4	191.9 Rt SW cor ho# 76	
			86	135[illegible]	Floor El. ho# 76	
36+45			118	135[illegible]	191.9 Rt top 4" cl. pipe ho# 76	
36+50			284	135[illegible]	℄	
			25	135[illegible]	Floor El. ho# 60	
36+66			59	1362.2	99.8 Rt SW cor ho# 60	
36+70			95	1358.[illegible]	92.8 Rt ℄ basement ho# 60	
36+75		✓	50	1363	56.8 Rt top 4" cl. pipe ho# 60	
T.P.	6.20	1373.56	078	1367.31	T.P.	
36+95			647	136[illegible]	℄	
✓			641	136[illegible]		15.2 Rt gut
✓			621	136[illegible]		✓ ✓ curb
✓			686	136[illegible]	15 Rt gut	
✓			628	1367.23	✓ ✓ curb	
37+32			40	1359.[illegible]	30 Lt PL	
37+49			71	136[illegible]	49 Lt [illegible] pipe	
37+51			75	1366.[illegible]	100.2 Rt SW cor. ho# 50	
37+62			92	1364.4	91.2 Rt ℄ basement ho# 50	
			13	1372.3	Floor El. ho# 50	

76L298 307 5-49

PLEASE RETURN TO
LOS ANGELES COUNTY SURVEYOR
726 LOS ANGELES COUNTY ENGINEERING BLDG.

NOTE: ANY ADDITIONS OR CHANGES ON THIS SHEET MUST BE MADE OR CIRCLED IN RED INK. WITH DATE AND NAME OF PERSON MAKING CHANGE.

Do not extend notes this side of this line.

STATION	B. S.	H. I.	F. S.	ELEV.		
		1373 56			Plate 57	
37+51.5			11.2	1362.4	200' Rt S.W. Cor lot #44	
			10.1	1363.5	Floor 5' Rt. of 24	
37+53.2			12.3	1361.3	12' Rt of Cap of old pipe lot #44	
BMAE 427	6.10	1376.23	3.43	1370.13	BMAE 429 El. 1370.130 Fd 156.8 pg. 73 [illegible]	
37+62.65			6.28	1369.95	Int. ℄s La Corona Ave & Rolin St.	
			4.08	1370.15	15' Rt of ℄ La Corona Ave	
			1.65	1374.58	100' ✓ ✓ ✓ ✓ ✓ ✓	
			1.92	1374.31	100' ✓ ✓ ✓ ✓ ✓ ✓ ✓ ℄ 15'E gut	
			1.27	1374.96	✓ ✓ ✓ ✓ ✓ ✓ ✓ ✓ ✓ cb	
			2.87	1373.36	✓ ✓ ✓ ✓ ✓ ✓ ✓ W gut	
			2.22	1374.01	✓ ✓ ✓ ✓ ✓ ✓ ✓ ✓ ✓ cb	
			8.50	1367.73	N. end NW cb gut	
			7.90	1368.33	✓ ✓ ✓ ✓ cb	
			5.95	1370.28	N. ✓ ✓ ✓ gut	
			5.47	1370.76	✓ ✓ ✓ ✓ cb	
			4.52	1371.71	✓ ✓ NE ✓ gut	
			3.87	1372.36	✓ ✓ ✓ ✓ curb	
			4.87	1371.36	E. ✓ ✓ ✓ gut	
			4.30	1371.93	✓ ✓ ✓ ✓ curb	

Profile No. ____ Notes Red. ____ Plotted ____ Job No. 1324 Division No. V
X-Sec. No. ____ Date ____ Date ____ Survey of [illegible]
Notes Chkd. ____ Checked ____ Survey by [illegible] Notes [illegible]
Date ____ Date ____ Map No. ____ Indexed A. C. Johnson Date ____ Date 6-13-56

F.B. 1561 PG. 205

76L298 307 5-49

PLEASE RETURN TO
LOS ANGELES COUNTY SURVEYOR
726 LOS ANGELES COUNTY ENGINEERING BLDG.

NOTE: ANY ADDITIONS OR CHANGES ON THIS SHEET MUST BE MADE OR CIRCLED IN RED INK, WITH DATE AND NAME OF PERSON MAKING CHANGE.

Do not extend notes this side of this line.

STATION	B. S.	H. I.	F. S.	ELEV.	Palm ST	
		1376.23				
39+00			477	1371.44		℄
			521	1371.02		15.5 Rt gut
✓			454	1371.69		" " curb
38+02.7			115	1364.[illegible]	152.7 Rt top 4" [illegible] pipe ho# 42	
			121	136[illegible]	181.2 Rt. SW Cor ho# 42	
			86	1367.[illegible]	floor El. ho# 42	
38+02.7			126	1363.6		± 200' Rt BLL
38+09.6			86	1367.6	15' Lt FL. 15" conc. pipe	
38+50			235	1373.37		℄
			22	1374.0	floor Elev. ho# 34	
38+46.3			54	1370.8	79' Rt. top 4" [illegible] pipe ho# 34	
✓			60	1370.7	104' Rt. SW cor ho# 34	
			109	1366.[illegible]		± 200' Rt BLL.
38+62.3			92	1367.[illegible]	97.5 Rt ℄ basement ho# 34	
38+90.3			50	1371.[illegible]	84.9 Rt. SW. Cor. ho# 28	
39+23.3			76	1368.6	80.3 Rt ℄ basement ho. #28	
			06	1375.6	floor Elev.	ho. #28
39+00			106	1375.17		℄
✓			137	1374.76		15.5 Rt gut
✓			067	1375.[illegible]		" " curb

F.B. 1567 PG. 206
Job No. 1324 Division No. ✓ Notes Red. Plotted Date No. Profile
Survey of Grandeur Ave Date Notes Chkd. Checked Date No. X-Sec.
Survey by Langan Notes Curtis Date
Indexed A. C. Johnson Date

76L298 307 5-49

PLEASE RETURN TO
LOS ANGELES COUNTY SURVEYOR
726 LOS ANGELES COUNTY ENGINEERING BLDG.

NOTE: ANY ADDITIONS OR CHANGES ON THIS SHEET MUST BE MADE OR CIRCLED IN RED INK, WITH DATE AND NAME OF PERSON MAKING CHANGE.

Do not extend notes this side of this line.

STATION	B. S.	H. I.	F. S.	ELEV.	Palm St	
		1376 23				
39+00			132	1374 9[illegible]	15' Lt gut.	
✓			071	1375 5[illegible]	15' Lt curb.	
T.P.	6 30	[illegible]	106	1375 17	T.P. (Sta. 39)	
[illegible]			145	1366[illegible]		± 200' Rt Bl.L.
39+50			435	1376 82		±
40+00			309	1378 08		±
✓			349	1377 68		16' Rt. gut.
✓			283	1378 34		✓ ✓ curb
✓			343	1377 74	15' Lt. gut	
✓			300	1378 17	✓ ✓ curb	
40+50			182	1379 35		±
T.P			174	1379 43	T.P	
	6 61	[illegible] 6 04				
[illegible]			179	1368 1	7.7 L. Fll at 54" conc pipe in S.D.M.D.	
[illegible]			578	1380 ~~36~~ 26		± cross-gutter
41+[illegible]			539	1380 65	Int. ℄'s Fall Oaks Ave. Palm St.	
			1175	1374 29	100' S. on ℄ Fall Oaks Ave	
			1245	1373 59	"	" -16' W. gutter
			1206	1373 98	"	" -[illegible] curb
			1196	1374 08	"	" -17' E. gutter

Profile No. ____ Notes Red. ____ Plotted ____ Job No. 1324 Division No. [illegible] F.B. 1567 PG. 207
X-Sec. No. ____ Date ____ Date ____ Survey of Grandview Ave.
Notes Chkd. ____ Checked ____ Survey by Lanigan Notes Lanigan Date 6-13-50
Date ____ Date ____ Map No. ____ Checked Johnson Date ____

76L298 307 5-49

PLEASE RETURN TO
LOS ANGELES COUNTY SURVEYOR
726 LOS ANGELES COUNTY ENGINEERING BLDG.

NOTE: ANY ADDITIONS OR CHANGES ON THIS SHEET MUST BE MADE OR CIRCLED IN RED INK, WITH DATE AND NAME OF PERSON MAKING CHANGE.

Do not extend notes this side of this line.

STATION	B. S.	H. I.	F. S.	ELEV.	Palm ST.	
		1386 04				
			11 37	1379 67	100' S. on ℄ of Fair Oaks Ave. N.E. curb	
			0 66	1385 38	80' N. on ℄ of Fair Oaks Ave.	
			1 06	1384 98	80' "	" 15' W. gutter
			0 08	1385 96	" "	" 15' W. curb
			1 13	1384 91	" "	" 15' E. gutter
			0 12	1385 93	" "	" 15' E. curb
41+33.5			5 51	1380 53		℄ cross gutter
42+18			3 68	1382 36		℄
"			4 70	1381 34		15' R gutter
"			4 13	1381 91		15' R. curb.
"			3 73	1382 31	15' L gutter	
"			3 12	1382 92	15' L curb	
			7 17	1379 87	S. end S.E. C.R. gutter	
			6 40	1379 44	" " curb	
			6 06	1379 78	E. end S.E. C.R. gutter	
			5 68	1382 36	" " curb	
			4 62	1381 42	E. end N.E. C.R. gutter	
			3 85	1382 19	" " curb	
			4 08	1381 96	N. end N.E. C.R. gutter	
			3 25	1382 79	" " curb	

F.B. 1567 PG. 208
Survey of Grandeur Ave.
Survey by Lanigan Notes Lanigan
Indexed A. C. Johnson Date
Job No. 1324 Division No. V Notes Red. Date Plotted Date No. Profile
Notes Chkd. Date Checked Date No. X-Sec.

76L298 307 5-49

PLEASE RETURN TO
LOS ANGELES COUNTY SURVEYOR
726 LOS ANGELES COUNTY ENGINEERING BLDG.

NOTE: ANY ADDITIONS OR CHANGES ON THIS SHEET MUST BE MADE OR CIRCLED IN RED INK, WITH DATE AND NAME OF PERSON MAKING CHANGE.

Do not extend notes this side of this line.

STATION	B. S.	H. I.	F. S.	ELEV.	Palm St.
		1386 04			
			4 08	1381 96	N. end N. W. C. R. gutter
			3 31	1382 73	" " curb
			5 10	1380 94	W. end N. W. C. R. gutter
			4 28	1381 76	" " curb
			6 67	1379 37	W. end S. W. C. R. gutter
			5 83	1380 21	" " curb
			7 45	1378 56	S. end S. W. C. R. gutter
			6 88	1379 16	" " curb
B.M.AE 427			5 64	1380 43	B.M.AE427 Elev. 1380.406 per F.B. 1568-72 Fair Oaks Ave & Palm St., S.E. cor. Bt. sph. in curb, 1' E. of E. end C.R.

Profile No. ____ Notes Red. ____ Date ____ Plotted ____ Date ____ Job No. 1324 Division No. V. F.B. 1567 PG. 289

X-Sec. No. ____ Notes Chkd. ____ Date ____ Checked ____ Date ____ Survey of Grand Cur Ave Survey by Langas Notes Langan Date 6-13-50

Map No. ____ Date ____ Indexed Johnson Date ____

F.B. 1567 PG. 210

Job No. 1324 Division No. V Notes Red. _____ Plotted _____ Profile

Survey of Grandeur Ave Date _____ Date _____ No. _____

Survey by Lanigan Notes _____ Notes Chkd. _____ Checked _____ X-Sec.

Indexed _____ Date _____ Date _____ Date _____ No. _____

76L288 307 5-49

PLEASE RETURN TO

LOS ANGELES COUNTY SURVEYOR

726 LOS ANGELES COUNTY ENGINEERING BLDG.

NOTE: ANY ADDITIONS OR CHANGES ON THIS SHEET MUST BE MADE OR CIRCLED IN RED INK, WITH DATE AND NAME OF PERSON MAKING CHANGE.

Do not extend notes this side of this line.

STATION	B. S.	H. I.	F. S.	ELEV.	

Notes Ck'd by	Survey of Grandeur Ave
Map No.	W. O. 1324 Tape No. St'd. °F
Office Work	Surveyed by Lanigan
Checked	Notes Curtis Date 6-19-50
Date	Indexed A. C. Johnson

F. B. 1567 Pg. 211

DEC 21 '50

LOCATION
OF
IMPROVEMENTS
ON
MARIGOLD ST.
FROM
THURIN AVE.
TO
OLIVE AVE.
C.I. 1324

Lanigan
Curtis
Raphael
Thomas

Note: Any Additions or Changes on This Sheet Must be Made or Circled in Red Ink With Date and Name of Person Making Change.

Do not extend notes this side of this line.

RETURN TO
LOS ANGELES COUNTY SURVEYOR
726 LOS ANGELES COUNTY
ENGINEERING BLDG.

76F309S 247 10M 1-49

F. B. 1567 PG. 212

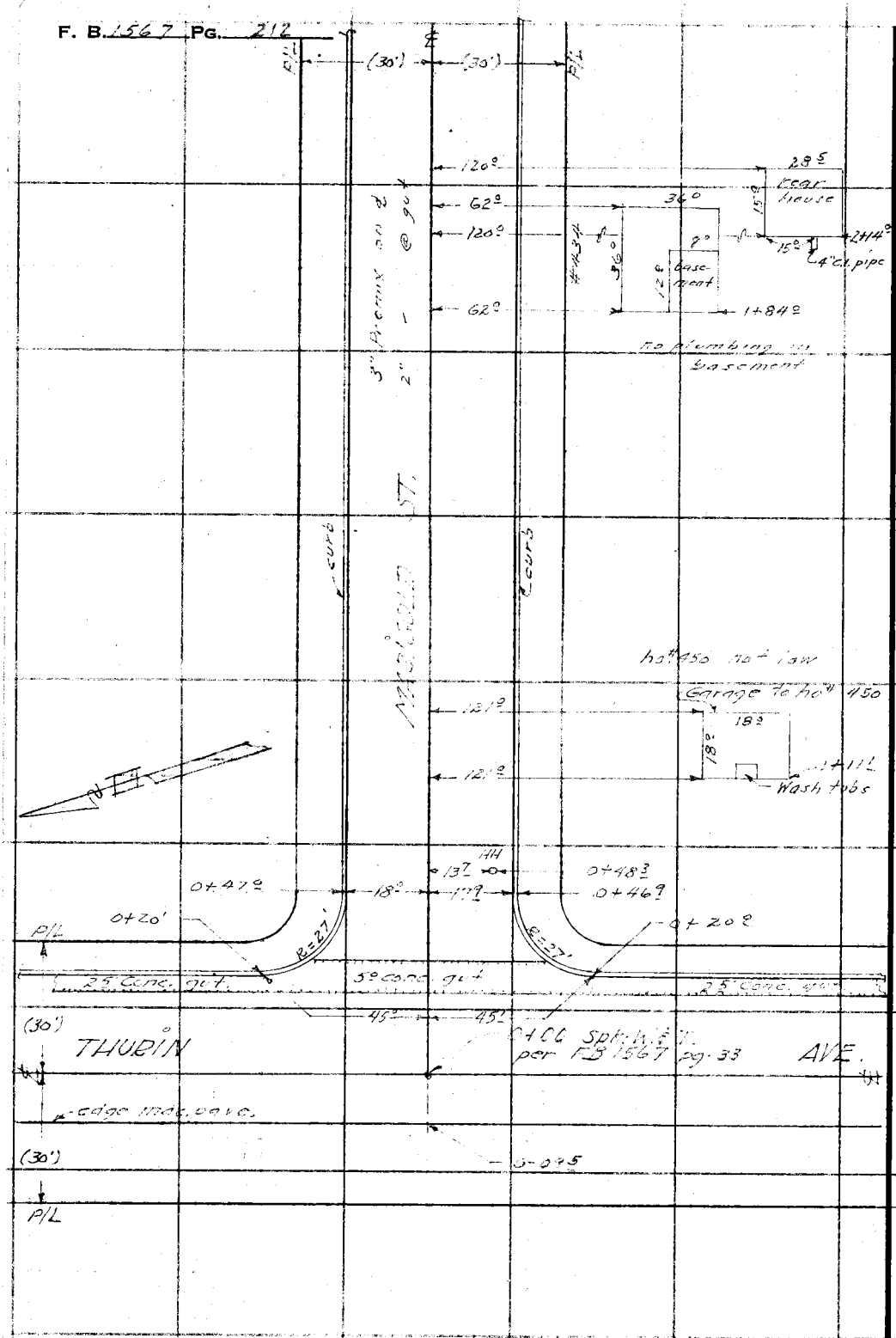

RETURN TO
LOS ANGELES COUNTY SURVEYOR
726 LOS ANGELES COUNTY
ENGINEERING BLDG.

Do not extend notes this side of this line.

Note: Any Additions or Changes on This Sheet Must be Made or Circled in Red Ink With Date and Name of Person Making Change.

Notes Ck'd by	Survey of Grandview Ave
Map No.	W. O. 1324 Tape No. St'd. °F
Office Work	Surveyed by LADISON
Checked	Notes Curb's Date 6-19-58
Date	Indexed A. C. Johnson

F. B. 67 PG. 213

Note: Any Additions or Changes on This Sheet Must be Made or Circled in Red Ink With Date and Name of Person Making Change.

Do not extend notes this side of this line.

RETURN TO
LOS ANGELES COUNTY SURVEYOR
726 LOS ANGELES COUNTY
ENGINEERING BLDG.

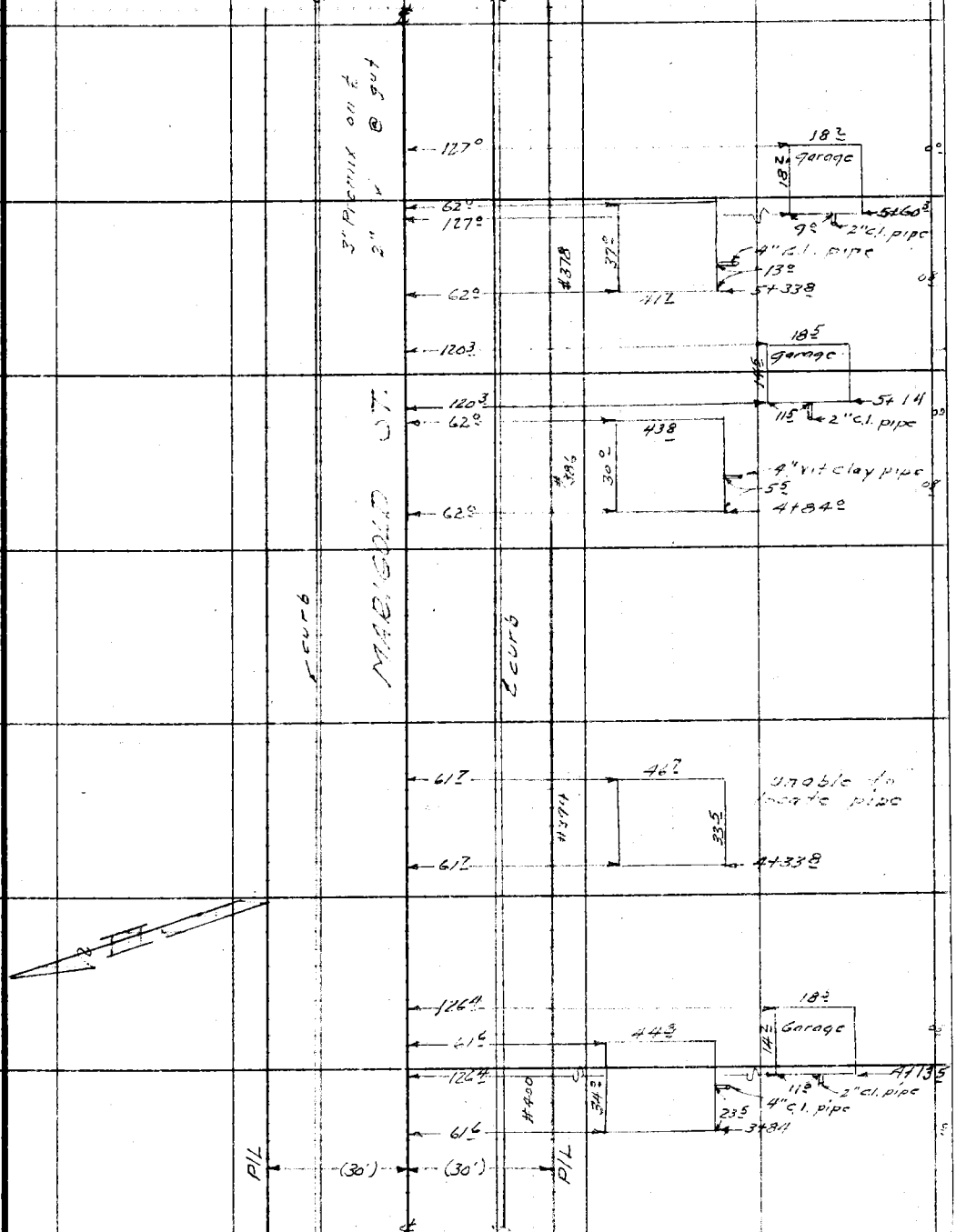

76F309S 247 10M 1-49

F. B. 1567 PG. 214

RETURN TO
LOS ANGELES COUNTY SURVEYOR
726 LOS ANGELES COUNTY
ENGINEERING BLDG.

Note: Any Additions or Changes on This Sheet Must be Made or Circled in Red Ink With Date and Name of Person Making Change.

Do not extend notes this side of this line.

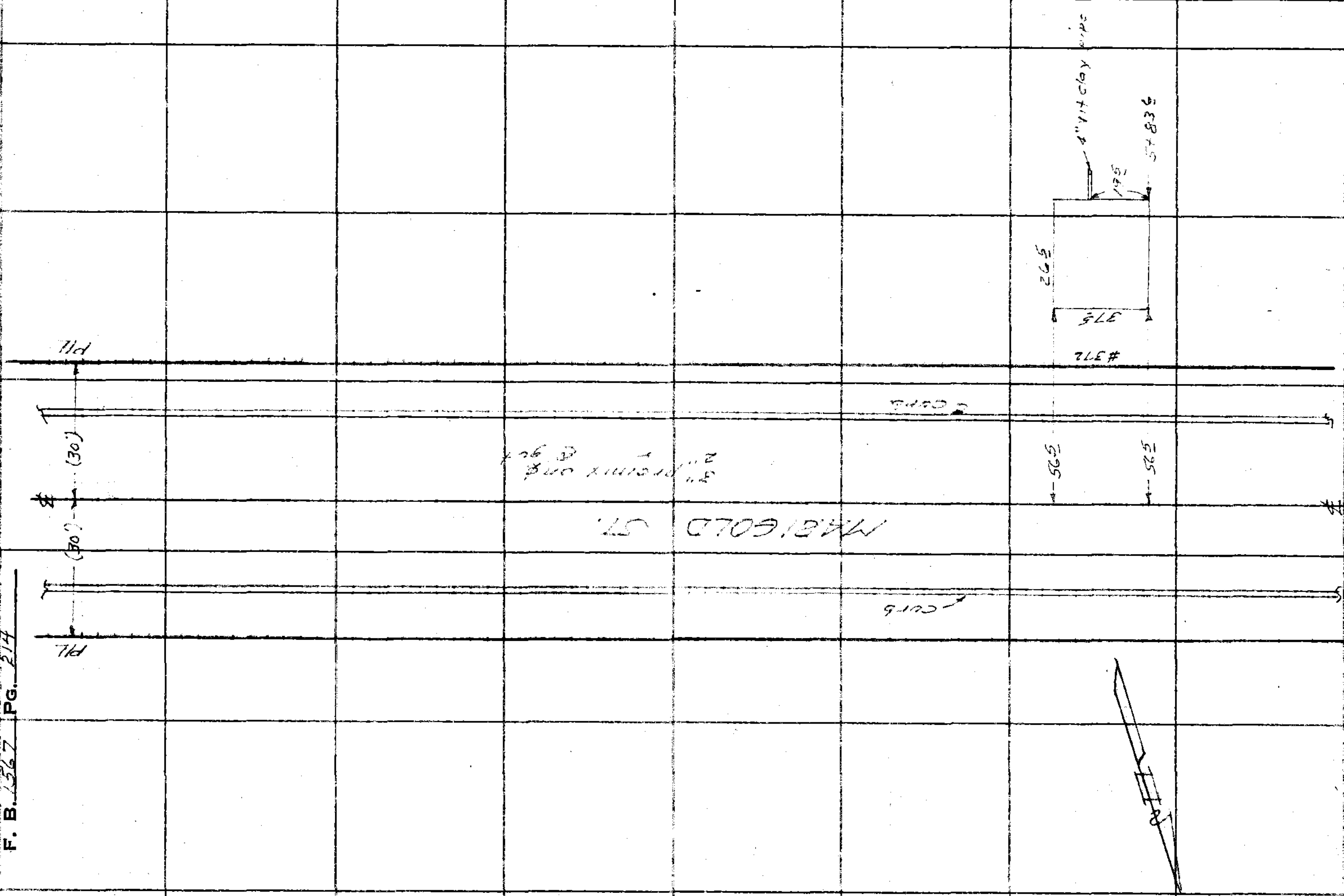

Notes Ck'd by	Survey of Grandeur Ave
Map No.	W. O. 1324 Tape No. St'd °F
Office Work	Surveyed by Lanigan
Checked	Notes Curtis Date 6-19-56
Date	Indexed A. C. Johnson

F. B. 1367 PG. 215

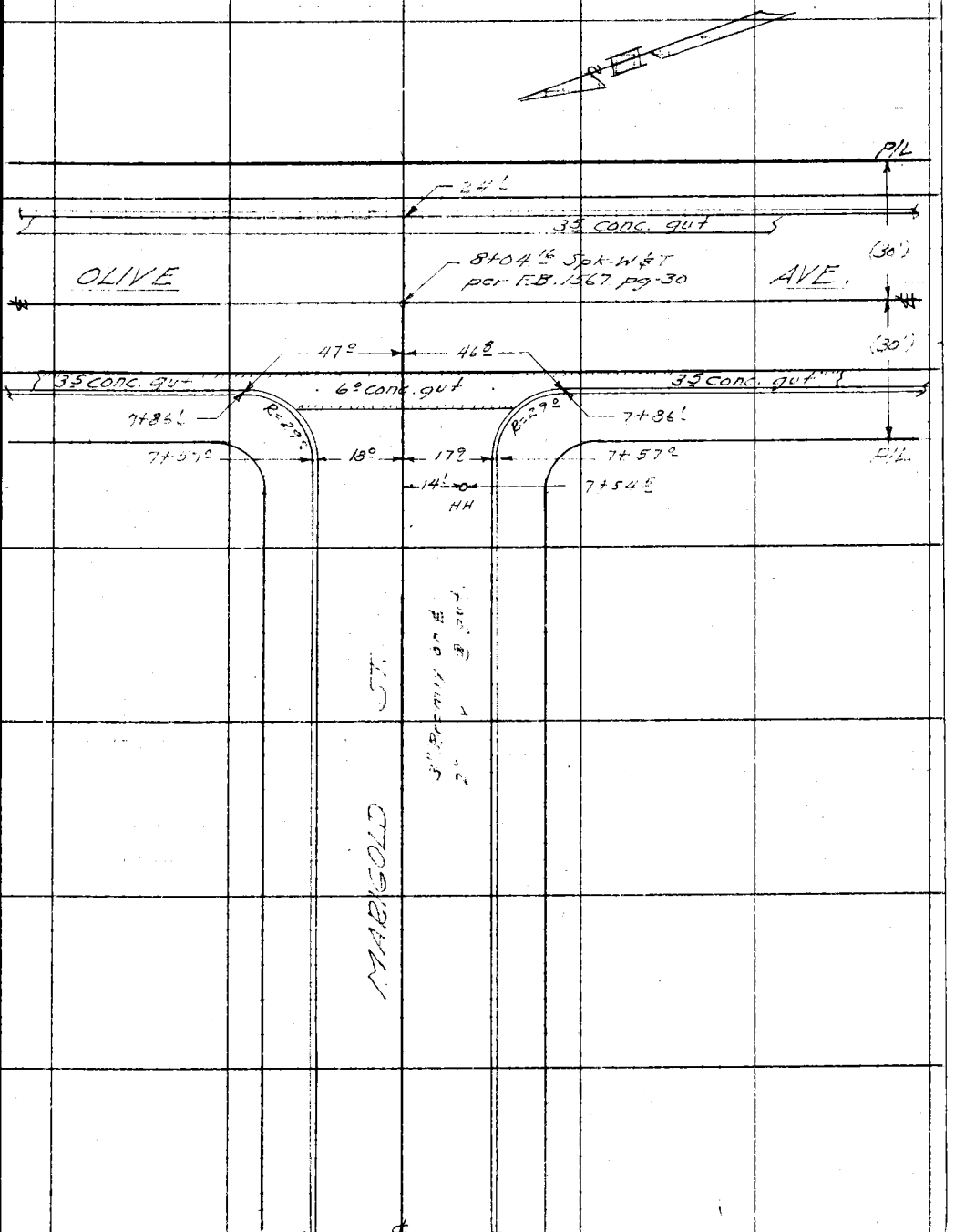

Note: Any Additions or Changes on This Sheet Must be Made or Circled in Red Ink With Date and Name of Person Making Change.

Do not extend notes this side of this line.

RETURN TO
LOS ANGELES COUNTY SURVEYOR
726 LOS ANGELES COUNTY
ENGINEERING BLDG.

76F309S 247 10M 1-49

RETURN TO
LOS ANGELES COUNTY SURVEYOR
726 LOS ANGELES COUNTY
ENGINEERING BLDG.

Note: Any Additions or Changes on This Sheet Must be Made or Circled in Red Ink With Date and Name of Person Making Change.

Do not extend notes this side of this line.

F. B. 1567 PG. 216

Profile No.	Notes Red.	Plotted	Job No. 1324	Division No. V	F.B. 1567	Pg. 217
	Date	Date	Survey of Grandview Ave			
X-Sec. No.	Notes Chkd. WGW	Checked	Survey by Langan	Notes Curtis	Date 6-19-50	
	Date 8/7/50	Date	Map No.	Indexed A. E. Johnson	Date DEC 21 '50	

NOTE: ANY ADDITIONS OR CHANGES ON THIS SHEET MUST BE MADE OR CIRCLED IN RED INK, WITH DATE AND NAME OF PERSON MAKING CHANGE.

Do not extend notes this side of this line.

PLEASE RETURN TO
LOS ANGELES COUNTY SURVEYOR
726 Los Angeles County Engineering Bldg.

STATION	B. S.	H. I.	F. S.	ELEV.
PROFILE AN CROSS SECTIONS ON MARIGOLD ST FROM THURIN AVE. TO OLIVE AVE. C.I. 1324				
			Langan Curtis Rapanel Boydston	

76L298 307 5-49

76L298 307 5-49

PLEASE RETURN TO
LOS ANGELES COUNTY SURVEYOR
726 LOS ANGELES COUNTY ENGINEERING BLDG.

NOTE: ANY ADDITIONS OR CHANGES ON THIS SHEET MUST BE MADE OR CIRCLED IN RED INK, WITH DATE AND NAME OF PERSON MAKING CHANGE.

Do not extend notes this side of this line.

STATION	B. S.	H. I.	F. S.	ELEV.	Marigold St.
BMAE 437	2 33	1327 62		1325 29	BM.AE 437 El. 1325.293 FB 1568 pg 77 Thurin Ave & Marigold Ave. N.E. Cor. Bt. spk. in curb. 8' N. of N end CR.
0+00			5 65	1321 97	Int. ℄s Thurin Ave & Marigold St.
			[illegible]	[illegible]	100' Sothly on ℄ Thurin Ave
			11 21	1316 4[illegible]	" " " " " " & 20' E gut
			10 40	1311 22	" " " " " " " " cb
			0 58	1321 04	75' Nothly " " " "
			0 99	1321 13	" " " " " " & 20' E gut
			0 16	1327 46	" " " " " " cb
0-095			6 21	1321 41	℄ prod. cd pave
			8 33	[illegible]	S. end SE CR. — gut
			7 50	1320 12	" " " " cb
			6 54	1321 03	E " " " gut
			6 18	[illegible]	" " " " cb
			4 98	1327 64	" " NE " gut
			4 65	1322 77	" " " " cb
			3 55	1324 07	N " " " gut
			2 75	1324 87	" " " " cb
0+20			5 91	1321 71	℄ cross gut
0+30			6 6	1321 [illegible]	30' Rt P/L

F.B. 1567 PG. 218
Job No. 1324 Division No. ✓ Notes Red. Plotted No. Profile
Survey of Grandeur Ave Date Date X-Sec.
Survey by Lanigan Notes Curtis Notes Chkd. Checked No.
Indexed A. C. Johnson Date Date Date

76L298 307 5-49

PLEASE RETURN TO
LOS ANGELES COUNTY SURVEYOR
726 LOS ANGELES COUNTY ENGINEERING BLDG.

NOTE: ANY ADDITIONS OR CHANGES ON THIS SHEET MUST BE MADE OR CIRCLED IN RED INK, WITH DATE AND NAME OF PERSON MAKING CHANGE.

Do not extend notes this side of this line.

STATION	B. S.	H. I.	F. S.	ELEV.	Marigold St.	
		1327 62				
0+30			31	1324 5	30' Lt P/L	
0+50			532	1322 26		℄
1+00			358	1324 04		℄
✓			448	1323 14		18' Rt gut
✓			395	1323 27		✓ ✓ cb
✓			358	1324 04	18' Lt gut	
✓			303	1324 59	✓ ✓ curb	
T.P.	509	1330 14	357	1324 05	T.P.	
1+11			73	1322 8	floor El. garage to ho# 450	
			93	1320 8	SW. cor	✓ ✓ ✓ ✓
1+30			100	1320 1		± 180' Rt B.L.
1+50			400	1326 14		℄
T.P.	587	1334 13	188	1328 26	T.P.	
1+82			43	3298	139' Rt SW. Cor ho# 434	
✓			125	1331 6		± 130' Rt B.L.
1+90			88	1325 3	94' Rt ℄ basement ho# 434	
			18	1332 3	floor Elev. ✓ ✓	
2+00			588	1328 25		℄
—			680	1327 33		18' Rt gut
			628	1327 85		✓ ✓ curb

Profile No. ____ Notes Red. ____ Plotted ____ Job No. 1567 Division No. ____ F.B. 1567 PG. 219
X-Sec. No. ____ Date ____ Date ____ Survey of Grandeur Ave.
Notes Chkd. ____ Checked ____ Survey by Lanigan Notes Curtis Date 6-19-50
Date ____ Date ____ Map No. ____ Indexed Johnson Date ____

76L298 307 5-49

PLEASE RETURN TO
LOS ANGELES COUNTY SURVEYOR
726 LOS ANGELES COUNTY ENGINEERING BLDG.

NOTE: ANY ADDITIONS OR CHANGES ON THIS SHEET MUST BE MADE OR CIRCLED IN RED INK, WITH DATE AND NAME OF PERSON MAKING CHANGE.

Do not extend notes this side of this line.

STATION	B. S.	H. I.	F. S.	ELEV.	Marigold 27	
		1334 13				
2+00			592	1328 21	18' Lt. gut.	
✓			537	1328 76	✓ ✓ curb.	
2+14.9			87	1325 4		135' Rt top 4" Cl. pipe Rear ho. #434
✓			99	1324 2		148.9 ✓ SW cor. ✓ ✓ ✓
			92	1324 9		floor El. rear ho #434
2+50			373	1330 40		℄
T.P.	716	1337 43	386	1330 27	T.P.	
2+50			130	132 [illegible]		± 180' Rt. B.L.L.
3+00			495	1232 48		℄
✓			595	1331 48		18' Rt gut
✓			546	1331 97		✓ ✓ curb
✓			48	13[illegible]4		30' Rt P/L
			115	1325 9		± 180' Rt. B.L.L.
✓			499	1332 44	15' Lt gut	
✓			448	1332 95	✓ ✓ curb	
✓			34	1334 0	28 Lt.	
✓			+(02)	1337 6	37' Lt.	
3+50			283	1334 60		℄
T.P.	624	1340 75	292	1334 51	T.P.	

F.B. 1567 PG. 220
Survey of Grandeur Ave.
Survey by Lanigan Notes Curtis
Indexed A. C. Johnson Date
Job No. 1324 Division No. ✓ Notes Red. Date Plotted Date Profile No.
Notes Chkd. Date Checked Date X-Sec. No.

76L298 307 5-49

PLEASE RETURN TO
LOS ANGELES COUNTY SURVEYOR
726 LOS ANGELES COUNTY ENGINEERING BLDG.

NOTE: ANY ADDITIONS OR CHANGES ON THIS SHEET MUST BE MADE OR CIRCLED IN RED INK. WITH DATE AND NAME OF PERSON MAKING CHANGE.

Do not extend notes this side of this line.

STATION	B. S.	H. I.	F. S.	ELEV.		
		1340 75				
3+34			111	1329 65	± 180' Rt.	BLL
✓			86	1332 2	106± Rt. S.W.	cor. ho. #400
4+00			[illegible]	[illegible]		±
✓			[illegible]	[illegible]		18' Rt. gut.
			[illegible]	[illegible]		" " curb.
			404	1336 71	18' Lt. gut.	
			364	1337 11	" " curb.	
4+07			100	1338 8	106± Rt. top 4" Cl. pipe	ho #400
			40	1336 8	floor El. ho # 400	
4+135			95	1331 3	137± Rt. top 2" Cl. pipe (garage to ho. #400)	
			85	1332 3	floor El. Garage to ho # 400	
4+30			73	1331 5		± 180' Rt. BLL
4+33			30	1332 8	108± Rt.	SW Cor ho. #394
4+50			194	1338 81		±
			27	1338 1	floor El. ho # 394	
TP	825	1346 71	229	1338 46	TP	
4+84			87	1338 0	105± Rt. S.W. Cor. ho. # 386	
✓			140	1332 7		± 180' Rt. BLL
			56	1341 1	floor El. ho # 386	

Profile No. ____ Date ____ Notes Red. ____ Plotted ____ Job No. 1324 Division No. ____
X-Sec. No. ____ Date ____ Notes Chkd. ____ Date ____ Checked ____ Date ____ Survey of Grading & Gut. Survey by Langley Notes Cut his. Date 6-19-50
Map No. ____ Date ____ Indexed Johnson

F.B. 1567 PG. 221

76L298 307 5-49

PLEASE RETURN TO
LOS ANGELES COUNTY SURVEYOR
726 LOS ANGELES COUNTY ENGINEERING BLDG.

NOTE: ANY ADDITIONS OR CHANGES ON THIS SHEET MUST BE MADE OR CIRCLED IN RED INK, WITH DATE AND NAME OF PERSON MAKING CHANGE.

Do not extend notes this side of this line.

STATION	B. S.	H. I.	F. S.	ELEV.	Marigold St.	
		1346 71				
5+00			580	[illegible]		℄
✓			678	1339 93		18' Rt gut,
✓			633	1340 38		" " cb.
✓			578	1340 93	18' Lt gut	
✓			535	1341 36	" " curb	
5+07.5			98	13369	105.8 Rt. top 4" Cl. pipe ho # 386	
5+14.0			106	13361	137.4 Rt top 2" Cl. pipe (garage ho # 386)	
			97	13370	floor El. garage to ho # 386	
5+33.8			87	13380	103.7 Rt SW. Cor. ho # 378	
✓			128	13339		± 180' Rt B.L.L.
5+46.8			98	13369	103.7 Rt top 4" Cl. pipe ho # 378	
			42	13425	floor El. ho # 378	
5+53			363	1343 08		℄
5+60.3			100	13367	136.0 Rt. top 2" Cl. pipe garage to ho # 378	
			94	13373	floor El. garage ho # 378	
T.P.	472	1348 17	326	1343 45	T.P.	
5+83.6			71	134[illegible]	83.0 Rt S.W. Cor ho # 372	
✓			138	13344		± 180' Rt B.L.L.
			42	13440	floor El. ho # 372	

F.B. 1567 PG. 222
Job No. 1324 Division No. V Notes Red. Plotted No. Profile
Survey of Grandeur Ave Date Date X-Sec.
Survey by Lanigan Notes Curtis Notes Chkd. Checked No.
Indexed A. C. Johnson Date Date

76L298 307 5-49

PLEASE RETURN TO
LOS ANGELES COUNTY SURVEYOR
726 LOS ANGELES COUNTY ENGINEERING BLDG.

NOTE: ANY ADDITIONS OR CHANGES ON THIS SHEET MUST BE MADE OR CIRCLED IN RED INK. WITH DATE AND NAME OF PERSON MAKING CHANGE.

Do not extend notes this side of this line.

STATION	B. S.	H. I.	F. S.	ELEV.	Manhole	
		1348 17				
6+00			287	1345 30		℄
			388	1344 29		18' Rt. gut
			340	1344 77		" " curb
			37	1344 5		30' Rt. P/L
			281	1345 36	18' Lt. gut	
			227	1345 90	" " curb	
			[illegible]	1346 8	30' Lt. P/L	
6 +03			89	1339 3		83° Rt top 4" clay pipe to #372
6+40			118	1337 4		± 180' Rt Bl.
6+50			065	1347 52		℄
T.P.	1229	1359 62	084	1347 33	T.P.	
7+00			[illegible]	[illegible]		℄
—			1084	1348 78		18' Rt gut
—			1039	1349 23		" " curb
—			793	1347 [illegible]	18' Lt. gut	
—			[illegible]	1350 18	" " curb	
7+50			715	1352 47		℄
7+74			74	1352 2		30' Rt P/L
—			40	1355 6	30' Lt P/L	
7 +70			630	1353 32		℄

Profile No. ____ Notes Red. ____ Plotted ____ Job No. 1374 Division No. ____ F.B. 1567 PG. 223
Date ____ Date ____ Survey of Grandeur Ave
X-Sec. No. ____ Notes Chkd. ____ Checked ____ Survey by Lanigan Notes Curtis Date 6-19-50
Date ____ Date ____ Map No. ____ Indexed Johnson Date ____

76L298 307 5-49

PLEASE RETURN TO
LOS ANGELES COUNTY SURVEYOR
726 LOS ANGELES COUNTY ENGINEERING BLDG.

NOTE: ANY ADDITIONS OR CHANGES ON THIS SHEET MUST BE MADE OR CIRCLED IN RED INK, WITH DATE AND NAME OF PERSON MAKING CHANGE.

Do not extend notes this side of this line.

F.B. 1567 PG. 224 | Job No. 1324 | Division No. V | Notes Red. ___ Date ___ | Plotted ___ Date ___ | Profile No. ___
Survey of Grantville Area | Notes Chkd. ___ Date ___ | Checked ___ Date ___ | X-Sec. No. ___
Survey by Lauffman | Notes Curtis | Indexed A. C. Johnson Date

STATION	B. S.	H. I.	F. S.	ELEV.	Marigold St	
		1359 62				
7+86			630	1353 24		℄ cross gut
8+04 1/6			532	1358 30	Int. ℄s Olive ave & Marigold St	
			1108	1348 54	100' Southly on ℄ Olive ave	
			1215	1347 47	100' Southly on ℄ Olive Ave & 18' W gut	
			1130	1348 32		curb
			1164	1347 98		20' E gut
			1068	1348 94		curb
			112	1358 50	80' Northly	
			222	1357 40		& 18' W. gut
			141	1358 21		curb
			146	1358 16		20' E gut
			050	1359 12		curb
			536	1357 22	W. end	S.W. CR. gut
			787	1353 73		curb
			891	1350 71	S.	gut
			818	1355 51		curb
			513	1353 47	W.	NW gut
			565	1353 79		curb
			355	1355 71	N.	gut
			304	1356 56		curb
BMAE 440			[illegible]	[illegible]	BMAE 440 El. 1354.831 ft 8.1568 pg 79 Olive Ave. Eside Marigold St. 8" spk in cb. 3' S. of ℄ Prod of Marigold St	at

Notes Ck'd by	Survey of Grandeur Ave
Map No.	W. O. 1324 Tape No. St'd °F
Office Work	Surveyed by J. J. Lanigan
Checked	Notes J. J. L. Date 6-20-5
Date	Indexed E. C. Johnson

F. B. 1567 PG. 225 ~~223~~

DEC 21 '50

LOCATION
of
IMPROVEMENTS
on
GRANDEUR AVE
from
PALM ST
to
POPPYFIELDS DR
C.L. 1325

J. J. Lanigan
A. S. Curtis
H. H. Raphael
W. W. Boydston

Note: Any Additions or Changes on This Sheet Must be Made or Circled in Red Ink With Date and Name of Person Making Change.

Do not extend notes this side of this line.

RETURN TO
LOS ANGELES COUNTY SURVEYOR
726 LOS ANGELES COUNTY
ENGINEERING BLDG.

76F3095 247 10M 1-49

F. B. 1567 PG. 226

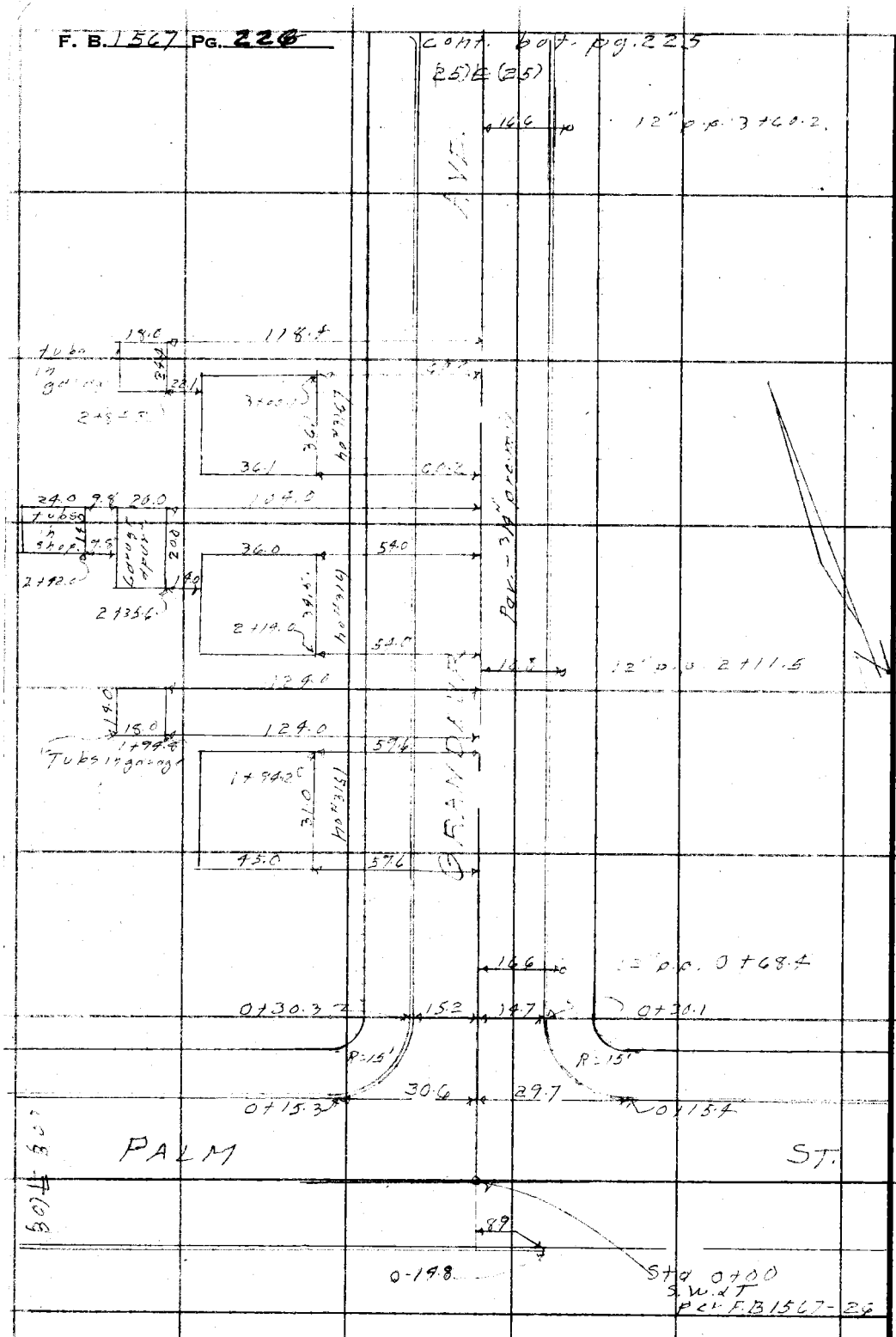

RETURN TO
LOS ANGELES COUNTY SURVEYOR
726 LOS ANGELES COUNTY
ENGINEERING BLDG.

Do not extend notes this side of this line.

Note: Any Additions or Changes on This Sheet Must be Made or Circled in Red Ink With Date and Name of Person Making Change.

Notes Ck'd by	Survey of Grandeur Ave
Map No.	W. O. 1324 Tape No. St'd. °F
Office Work	Surveyed by J. J. Lanigan
Checked	Notes Lanigan Date 6-20-50
Date	Indexed K. C. Johnson

F. B. 1567 PG. 227

cont bot pg 224

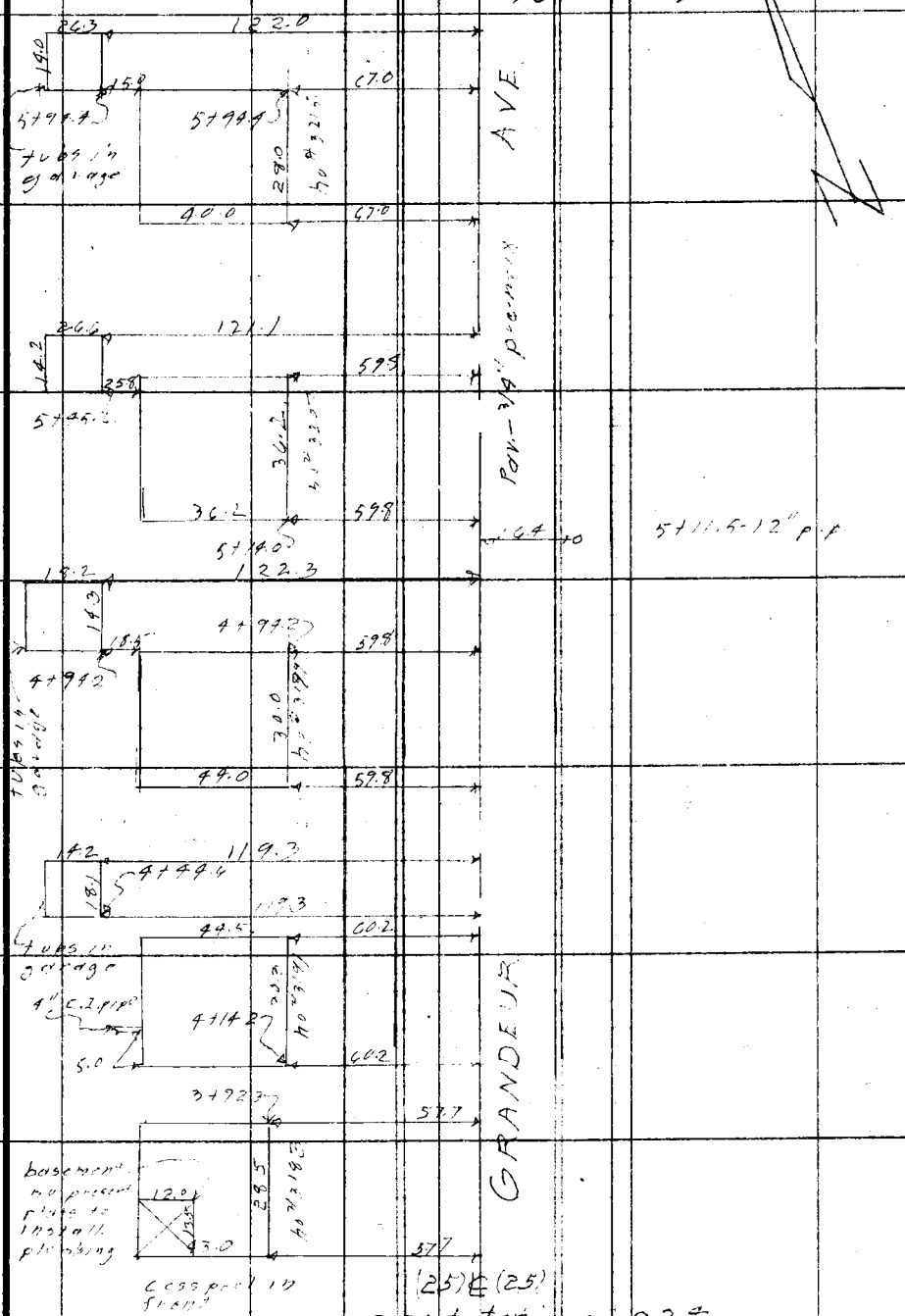

Note: Any Additions or Changes on This Sheet Must be Made or Circled in Red Ink With Date and Name of Person Making Change.

Do not extend notes this side of this line.

RETURN TO
LOS ANGELES COUNTY SURVEYOR
726 LOS ANGELES COUNTY
ENGINEERING BLDG.

76F3092 247 10M 1-49

F. B. 1567 PG. 228

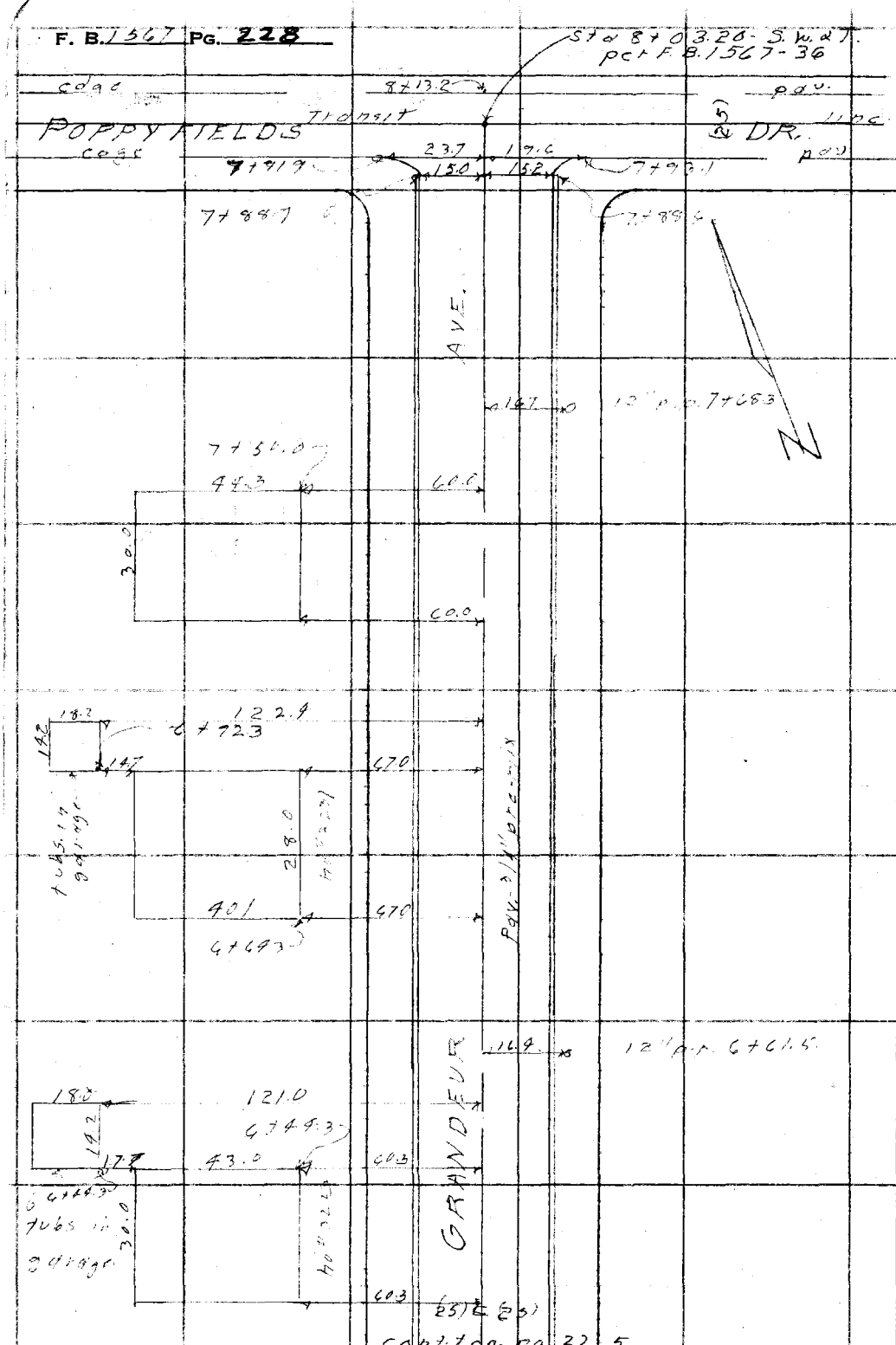

RETURN TO
LOS ANGELES COUNTY SURVEYOR
726 LOS ANGELES COUNTY
ENGINEERING BLDG.

Do not extend notes this side of this line.

Note: Any Additions or Changes on This Sheet Must be Made or Circled in Red Ink With Date and Name of Person Making Change.

Profile No.	Notes Red.	Plotted	Job No. 1324	Division No. V	F.B. 1567 PG. 229
	Date	Date	Survey of Grandeur Ave		
X-Sec. No.	Notes Chkd. WGVP	Checked	Survey by J.J.L.	Notes J.J.L.	Date 6-20-50
	Date 8/7/50	Date	Map No. ~~Indexed~~ A.C. Johnson		Date DEC 21 '50

PROFILE
and
CROSS-SECTIONS
on
GRANDEUR AVE
from
PALM ST
to
POPPYFIELDS DR.
C.I. 1324

STATION	B.S.	H.I.	F.S.	ELEV.

J.J. Lanigan
A.S. Curtis
[illegible]
W.W. Boydston

NOTE: ANY ADDITIONS OR CHANGES ON THIS SHEET MUST BE MADE OR CIRCLED IN RED INK, WITH DATE AND NAME OF PERSON MAKING CHANGE.

PLEASE RETURN TO
LOS ANGELES COUNTY SURVEYOR
726 LOS ANGELES COUNTY ENGINEERING BLDG.

Do not extend notes this side of this line.

76L298 307 5-49

76L298 307 5-49

PLEASE RETURN TO
LOS ANGELES COUNTY SURVEYOR
726 LOS ANGELES COUNTY ENGINEERING BLDG.

NOTE: ANY ADDITIONS OR CHANGES ON THIS SHEET MUST BE MADE OR CIRCLED IN RED INK, WITH DATE AND NAME OF PERSON MAKING CHANGE.

Do not extend notes this side of this line.

STATION	B. S.	H. I.	F. S.	ELEV.	Grandview Ave.
					Elev 1343.432 Elev 1356.79
B.M.A.E. 432			✓	1343 43	B.M.A.E. 432 Polin St & Grandview Ave. N.E. cor, B.F. sph. 1 ft out 1' E of E end of C.R.
	309	1349 52			
0 + 00.00			515	1341 37	1 ft of E.C. Polin St & Grandview Ave
			279	1348 83	100' L. only E of Polin St
			365	1348 87	" "
			447	1348 35	" 15' S. gutter
					" 15' S. curb
			220	1348 32	" 15' N. gutter
			154	1348 99	" 15' N. curb
			—	[illegible]	100' W. only curb of Polin St.
			893	[illegible] 59	15' S. gutter
			8[illegible]	1335 44	[illegible]
			718	1339 34	[illegible]
			650	[illegible] 02	[illegible]
0 + 14.9			588	1340 64	9' N. gutter
			530	134[illegible] 22	9' N. curb
			546	1341 [illegible]	W. end N.W. cor. gutter
			465	1341 87	curb
			474	[illegible]	N. end N.W. cor. gutter
			439	[illegible]	" curb
			392	134[illegible] 60	N. end [illegible] gutter
			3[illegible]	[illegible]	" curb

F.B. 1567 PG. 230
Profile No. ____ X-Sec. No. ____
Plotted ____ Date ____
Notes Red. ____ Date ____
Division No. 1324 Pasadena
Job No. 1324 Pasadena
Survey of Grandview Ave
Survey by Lowlands
Notes ____ Notes Chkd. ____
Indexed C. Johnson Date ____
Checked ____ Date ____

76L298 307 5-49

PLEASE RETURN TO
LOS ANGELES COUNTY SURVEYOR
726 LOS ANGELES COUNTY ENGINEERING BLDG.

NOTE: ANY ADDITIONS OR CHANGES ON THIS SHEET MUST BE MADE OR CIRCLED IN RED INK, WITH DATE AND NAME OF PERSON MAKING CHANGE.

Do not extend notes this side of this line.

STATION	B. S.	H. I.	F. S.	ELEV.	Grandeur	Ave
		1346 52 ✓				
			394	1342 59	E. end [illegible]	gutter
			315	[illegible]		[illegible]
[illegible]			465	[illegible]		℄ cross-gutter
[illegible]			21	[illegible]		25' [illegible] P/L
			[illegible]	1342 4	25' L P/L.	
[illegible]			2 93	1344 09		℄
T.P.			1078	1345 74	T.P.	
	1190	1357 64				
[illegible]			[illegible]	[illegible]		℄
			1040	1347 24		[illegible] gutter
			985	[illegible]		[illegible]
			[illegible]	1346 40	[illegible] gutter	
"			978	1346 86	[illegible]	
1450			684	1350 78		℄
			102	[illegible]	S. [illegible] 7759	
1463.2			74	[illegible]	104.6 L - S. W. [illegible] 315	
"			25	13551	59.6 L. Floor	
1499.8			61	13515	124' L [illegible]	
2 - 400			[illegible]	1354 15		℄
			368	1353 96		15' R. gutter

Profile No. ____ Notes Red. ____ Plotted ____ Job No. 1324 Division No. V. F.B. 1347 PG. 231
X-Sec. No. ____ Date ____ Date ____ Survey of Grandeur Ave.
Notes Chkd. ____ Checked ____ Survey by J.J.L. Notes J.J.L. Date 6-20-[illegible]
Date ____ Date ____ Map No. ____ Indexed Johnson Date ____

F.B. 1567 PG. 232 Job No. 1324 Division No. V Notes Red. _____ Plotted _____ Profile

Survey of Grandeur Ave Date _____ Date _____ No. _____

Survey by Lanigan Notes Lanigan Notes Chkd. _____ Checked _____ X-Sec.

Indexed _____ Date _____ Date _____ Date _____ No. _____

76L298 307 5-49

PLEASE RETURN TO

LOS ANGELES COUNTY SURVEYOR

726 LOS ANGELES COUNTY ENGINEERING BLDG.

NOTE: ANY ADDITIONS OR CHANGES ON THIS SHEET MUST BE MADE OR CIRCLED IN RED INK, WITH DATE AND NAME OF PERSON MAKING CHANGE.

Do not extend notes this side of this line.

STATION	B. S.	H. I.	F. S.	ELEV.	

76L298 307 5-49

PLEASE RETURN TO
LOS ANGELES COUNTY SURVEYOR
726 LOS ANGELES COUNTY ENGINEERING BLDG.

NOTE: ANY ADDITIONS OR CHANGES ON THIS SHEET MUST BE MADE OR CIRCLED IN RED INK, WITH DATE AND NAME OF PERSON MAKING CHANGE.

Do not extend notes this side of this line.

STATION	B. S.	H. I.	F. S.	ELEV.	Grandeur	Dis.
		1357 64				
2+00			3 19	1354 45		15' R curb
"			4 67	1352 97	115' L gutter	
"			4 28	1353 36	115' L curb	
			7 4	13502	S.W. cor 104th & 7th	
2+50			3 5	1354 1	S.W. cor 104th & 9th L.	
"			4 08	1353 4	59' L - Floor	
2+35 4			2 5	1355 1	104' L - Garage Floor	
2+42			3 0	1354 3	133.8' L - Shop Floor	
2+50			0 23	1357 41		E
T. P.			0 18	1357 46	T. P.	
	10 85	1368 31				
—					1's-14.1' lower	
			14 2	1354 1	S.W. cor 104th & 7th	
2+64			11 4	1356 9	76.3 L. S.W. cor 104th	3167
"			7 4	1360 9	60.2 L. Floor	
2+84.2			10 4	1357 9	118.4 L - Garage Floor	
3+00			7 74	1360 57		E
			7 82	1360 49		15' R gutter
			7 85	1361 06		15' R curb
			—	1361 2		Edge Pl.
			3 8	1364 5		100' R. of [illegible]

Profile No. ____ Notes Red. ____ Plotted ____ Job No. 1324 Division No. ____ F.B. 567 PG. 23B
X-Sec. No. ____ Date ____ Date ____ Survey of Grand Ave. Date 6-20-50
Notes Chkd. ____ Checked ____ Survey by J.J.L. Notes J.J.L. Date ____
Date ____ Date ____ Map No. ____ Indexed Johnson Date ____

76L298 307 5-49

PLEASE RETURN TO
LOS ANGELES COUNTY SURVEYOR
726 LOS ANGELES COUNTY ENGINEERING BLDG.

NOTE: ANY ADDITIONS OR CHANGES ON THIS SHEET MUST BE MADE OR CIRCLED IN RED INK, WITH DATE AND NAME OF PERSON MAKING CHANGE.

Do not extend notes this side of this line.

F.B. 1567 PG. 234

Profile No. ____ X-Sec. No. ____

Plotted ____ Date ____ Checked ____ Date ____

Notes Red. ____ Date ____ Notes Chkd. ____ Date ____

Job No. 132 Division No. V.

Survey of Grandview Ave.

Survey by Lowman Notes Landing

Indexed A. C. Johnson Date ____

STATION	B. S.	H. I.	F. S.	ELEV.	Grandview	Ave.
		1368.31				
3+00			8.32	1359.55	15' L gutter	
"			8.22	1360.09	15' L curb	
"			8.1	1360.2	20' L PL	
3+50			4.66	1363.65		±
"			9.2	1359.1	S.W. cor. 10th [illegible]	7.09
3+[illegible]			6.3	1362.0	100.7 L S.W. cor. [illegible]	[illegible]
"			0.7	1367.6	57.7 L Floor	
3+70.5			7.2	1361.1	90.7 L Beam [illegible]	
4+00			1.90	1366.9		±
"			1.57	1366.74		15' R gutter
"			0.98	1367.33		15' R curb
"			2.97	1365.94	15' L gutter	
"			2.02	1366.29	15' L curb	
T.P.			1.73	1366.58	T.P.	
	9.99	1376.07				
—			13.4	1362.7	S.W. cor. 10th [illegible]	7.59
4+14.2			11.7	1364.4	109.7' L - S.W. cor. 10th	3.91
"			6.7	1369.3	60.2' L - Floor	
4+19.4			12.1	1364.0	6' L. Top 4' [illegible]	
4+[illegible]			9.8	1366.3	119.3 L [illegible]	

76L298 307 5-49

PLEASE RETURN TO
LOS ANGELES COUNTY SURVEYOR
726 LOS ANGELES COUNTY ENGINEERING BLDG.

NOTE: ANY ADDITIONS OR CHANGES ON THIS SHEET MUST BE MADE OR CIRCLED IN RED INK, WITH DATE AND NAME OF PERSON MAKING CHANGE.

Do not extend notes this side of this line.

STATION	B. S.	H. I.	F. S.	ELEV.	Grandeur Ave.	
		1376 07				
4+30			662	1369 45		℄
—			101	13660	1.3 higher 2' North S.W. cor. lot # 25	
4+64.2			81	13680	103.8' L. S.W. cor. lot # 3199	
"			38	13723	59.8' L. floor "	
4+99.2			63	13698	122.3' L. garage floor	
4+98			381	137226		℄
"			391	137216		15' R. gutter
			[illegible]	1372 72		15' R. curb
			487	137120	15' L. gutter	
			493	137164	15' L. curb	
—			50	13711	0.7' Lower 1' South S.W. cor. lot # 26	
5+14.0			52	13709	94' L. S.W. cor. lot # 3207	
"			06	13755	59.8' L. floor "	
5+45.6			25	13736	121' L. Garage floor	
5+50			081	137524		℄
T.P.			076	137531	T.P.	
	964	1384 95				
—			120	13730	S.W. cor. lot # 27	
5+66.8			99	13751	107' R. S.W. cor. lot # 3215	
"			62	13788	67' R. Floor "	

Profile Notes Red. ____ Plotted ____ Job No. 1324 Division No. V
No. ____ Date ____ Date ____ Survey of Grandeur Ave.
X-Sec. Notes Chkd. ____ Checked ____ Survey by J.J.L. Notes J.J.L. Date 6-20-50
No. ____ Date ____ Date ____ Map No. ____ Indexed Johnson Date ____

F.B. 1567 Pg. 233

76L298 307 5-49

PLEASE RETURN TO
LOS ANGELES COUNTY SURVEYOR
726 LOS ANGELES COUNTY ENGINEERING BLDG.

NOTE: ANY ADDITIONS OR CHANGES ON THIS SHEET MUST BE MADE OR CIRCLED IN RED INK, WITH DATE AND NAME OF PERSON MAKING CHANGE.

Do not extend notes this side of this line.

STATION	B. S.	H. I.	F. S.	ELEV.	Grandeur Ave	
		1389 95				
5+99.4			89	1376 1	122' L. Garage [illegible]	
5+98			6 [illegible]	1378 03		℄
"			7 02	1377 93		15' R gutter
			6 96	1378 49		15' R curb
			63	1378 7		25' [illegible] P/L
			8 [illegible]	1376 93	15' L gutter	
			7 56	1377 39	15' L curb	
			74	1377 6	25' L P/L.	
—			90	1376 0	S.W. cor lot # 28	
6+15			00	1385 0		115' R
6+19.3			75	1377 5	103.3' L. S.W. cor [illegible]	
"			37	1387 3	60.3' L. Floor [illegible]	
6+44.3			63	1378 7	121.0' L. Garage floor	
6+50			3.89	1381 06		℄
T.P			2 67	1382 28	T.P	
	5+3	1387 71				
—			87	1379 0	S.W. cor lot # 29	
6+69.3			78	1379 [illegible]	107.1' L. S.W. cor [illegible]	
"			39	1383 8	67' L. Floor " "	
6+92.3			60	1381 7	122.9' L. garage floor	

F.B. 1567 PG. 236
Job No. 1324 Division No. V. Notes Red. Plotted Date No. Profile
Survey of Grandeur Ave. Date Checked Date No. X-Sec.
Survey by Langan Notes Langan Notes Chkd. Date
Indexed E. C. Johnson Date

76L298 307 5-49

PLEASE RETURN TO
LOS ANGELES COUNTY SURVEYOR
726 LOS ANGELES COUNTY ENGINEERING BLDG.

NOTE: ANY ADDITIONS OR CHANGES ON THIS SHEET MUST BE MADE OR CIRCLED IN RED INK, WITH DATE AND NAME OF PERSON MAKING CHANGE.

Do not extend notes this side of this line.

STATION	B. S.	H. I.	F. S.	ELEV.	Grandeur	Ave.
		138771				
6+97			386	138385		℄
"			400	138371		15' R gutter
"			398	138423		[illegible]
			493	138278	15' L gutter	
			458	138313	15' L curb	
—			53	13824	S.W. cor lot #30	
7+20			43	13834	104.3' L S.W. cor [illegible] #32[illegible]	
"			00	138[illegible]	60' L [illegible]	
7+30			098	138673		℄
T.P.			081	138690	T.P.	
	850	139540				
7+88.5			652	138888		℄
"			652	138888		15' R gutter
			590	138950		[illegible] curb (end)
			49	13905		25' R - P/L
			732	138808	15' L gutter	
"			691	138849	15' L curb (end)	
"			68	13886	25' L P/L	
8+[illegible]			582	138958	[illegible]	[illegible]

Profile Notes Red. ____ Plotted ____ Job No. 1329 Division No. V
No. ____ Date ____ Date ____ Survey of Grandeur Ave.
X-Sec. Notes Chkd. ____ Checked ____ Survey by J.J.L. Notes J.J.L. Date 6-20-50
No. ____ Date ____ Date ____ Map No. ____ Indexed Johnson Date ____

F.B. 1567 PG 237

76L298 307 5-49

PLEASE RETURN TO
LOS ANGELES COUNTY SURVEYOR
726 LOS ANGELES COUNTY ENGINEERING BLDG.

NOTE: ANY ADDITIONS OR CHANGES ON THIS SHEET MUST BE MADE OR CIRCLED IN RED INK, WITH DATE AND NAME OF PERSON MAKING CHANGE.

Do not extend notes this side of this line.

STATION	B. S.	H. I.	F. S.	ELEV.		
		1395.40				
			543	1387 [illegible]	12'	E. only on T.L. on Poppyfield Dr.
			315	1392 25	49'	"
			152	1392.88	100'	"
			[illegible]	1387 28	100'	W. only on T.L. on Poppyfields Dr.
B.M.A.I.452			778	1387 62		B.M.A.I.452 Elev. 1387.629 per F.B. 1568-84 Grandeur Ave. Poppyfields Dr., S.W. corn. [illegible]

F.B. 1565 PG. 238

Job No. 1324 Division No. ✓ Notes Red. ____ Date ____ Plotted ____ Date ____ No. ____ Profile

Survey of Grandeur Ave.

Survey by Lanigan Notes Lanigan Notes Chkd. ____ Date ____ Checked ____ Date ____ No. ____ X-Sec.

Indexed A. C. Johnson Date ____

239

Notes Ck'd by	Survey of Grandview Ave
Map No.	W. O. 1324 Tape No. St'd. °F
Office Work	Surveyed by J. J. Lanigan
Checked	Notes Lanigan Date 7-20-50
Date	Indexed E. C. Johnson

F. B. 1567 PG. ~~237~~

DEC 21 '50

LOCATION
of
IMPROVEMENTS
on
LA CORONA AVE
from
PALM ST
to
SOUTHERLY LINE of TRACT # 5957
C.I. 1324

J. J. Lanigan
R. D. Anderson
H. H. Raphael
W. W. Bagdades

Note: Any Additions or Changes on This Sheet Must be Made or Circled in Red Ink With Date and Name of Person Making Change.

Do not extend notes this side of this line.

RETURN TO
LOS ANGELES COUNTY SURVEYOR
726 LOS ANGELES COUNTY
ENGINEERING BLDG.

76F309S 247 10M 1-49

F. B. 1567 PG. 240

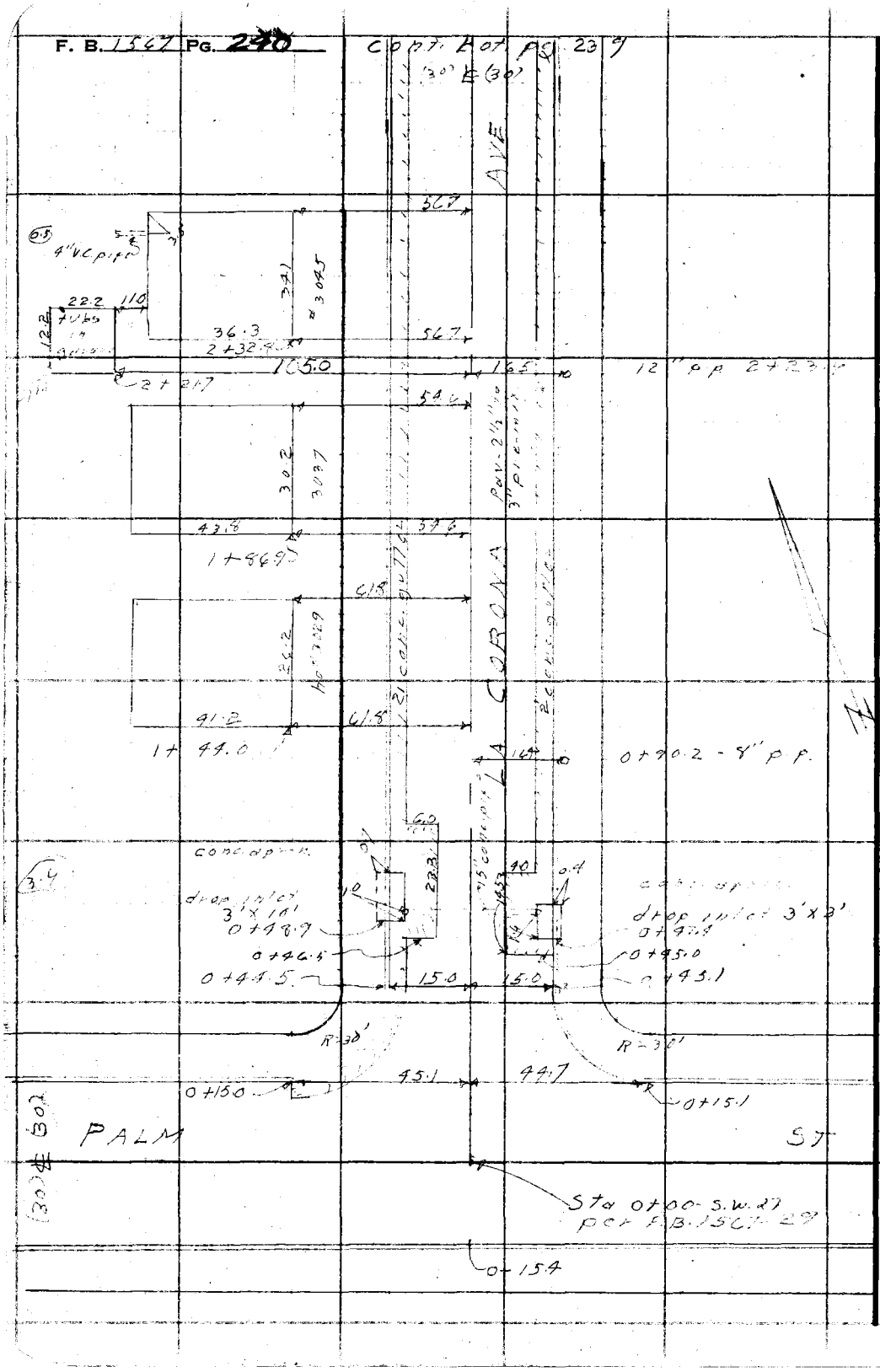

RETURN TO
LOS ANGELES COUNTY SURVEYOR
726 LOS ANGELES COUNTY
ENGINEERING BLDG.

Do not extend notes this side of this line.

Note: Any Additions or Changes on This Sheet Must be Made or Circled in Red Ink With Date and Name of Person Making Change.

Notes Ck'd by	Survey of Grandeur Ave
Map No.	W. O. 1324 Tape No. St'd. °F
Office Work	Surveyed by J. J. Lanigan
Checked	Notes Lanigan Date 7-21-50
Date	Indexed E. C. Johnson

F. B. 1567 PG. 239

Note: Any Additions or Changes on This Sheet Must be Made or Circled in Red Ink With Date and Name of Person Making Change.

Do not extend notes this side of this line.

RETURN TO
LOS ANGELES COUNTY SURVEYOR
726 LOS ANGELES COUNTY
ENGINEERING BLDG.

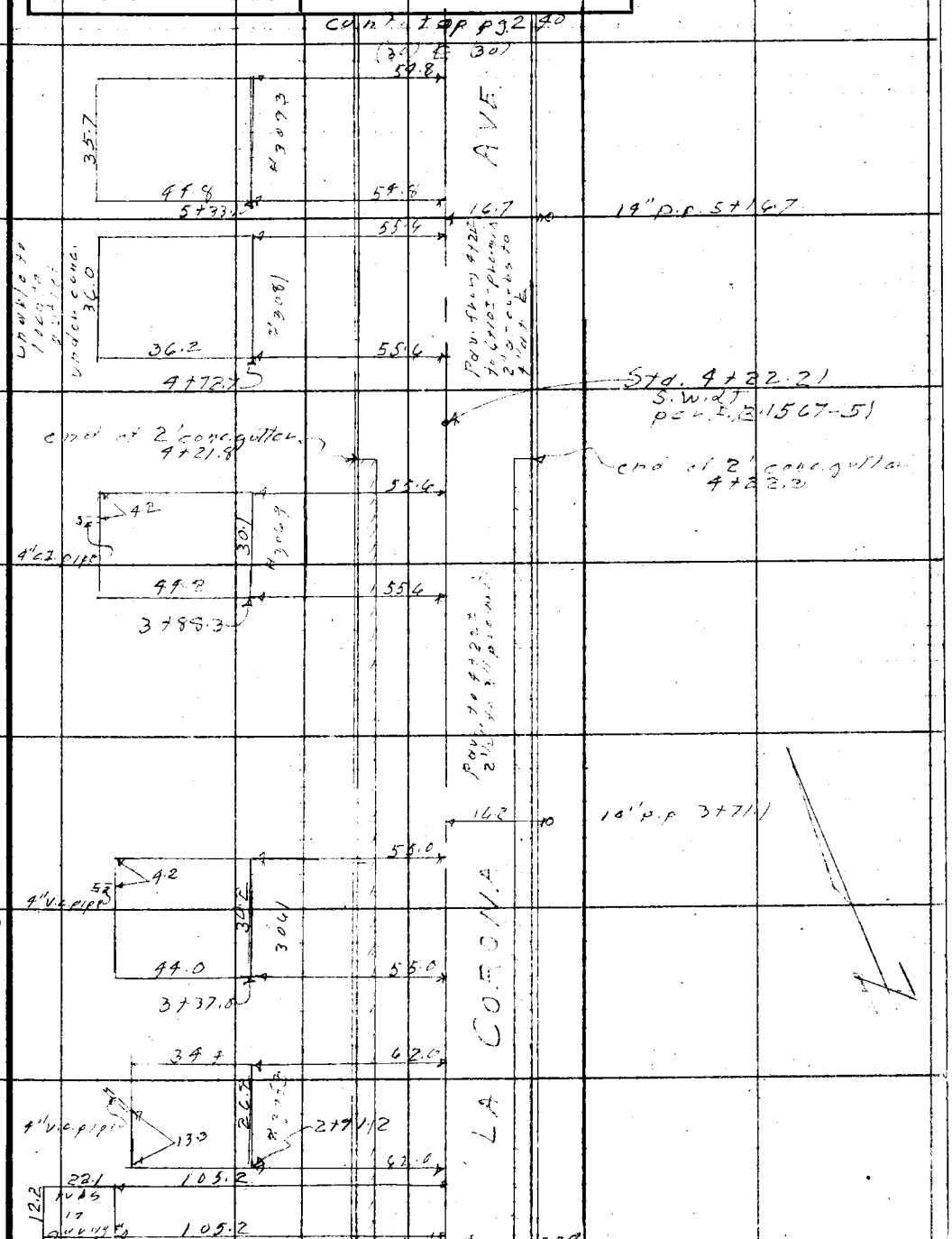

(0.9)

(0.5)

76F3099 247 10M 1-49

F. B. 1567 PG. 242



RETURN TO
LOS ANGELES COUNTY SURVEYOR
726 LOS ANGELES COUNTY
ENGINEERING BLDG.

Do not extend notes this side of this line.

Note: Any Additions or Changes on This Sheet Must be Made or Circled in Red Ink With Date and Name of Person Making Change.

Profile No.	Notes Red.	Plotted	Job No. 1329	Division No. V	F.B. 1567 PG. 243
	Date	Date	Survey of Grandeur Ave		
X-Sec. No.	Notes Chkd. WGVD	Checked	Survey by J. J. L.	Notes R.D.A.	Date 7-21-50
	Date 8/7/50	Date	Map No.	Indexed A. C. Johnson	Date DEC 21 '50

PROFILE
and
CROSS SECTIONS
on
LA CORONA AVE
from
PALM ST
to
SOUTHERLY LINE of TRACT #5457
C.I. 1329

STATION	B. S.	H. I.	F. S.	ELEV.

J. J. Lanigan
C. C. Anderson
H. H. Raphael
W. W. Boydston

NOTE: ANY ADDITIONS OR CHANGES ON THIS SHEET MUST BE MADE OR CIRCLED IN RED INK, WITH DATE AND NAME OF PERSON MAKING CHANGE.

PLEASE RETURN TO
LOS ANGELES COUNTY SURVEYOR
726 LOS ANGELES COUNTY ENGINEERING BLDG.

Do not extend notes this side of this line.

76L298 307 5-49

76L298 307 5-49

PLEASE RETURN TO
LOS ANGELES COUNTY SURVEYOR
726 LOS ANGELES COUNTY ENGINEERING BLDG.

NOTE: ANY ADDITIONS OR CHANGES ON THIS SHEET MUST BE MADE OR CIRCLED IN RED INK, WITH DATE AND NAME OF PERSON MAKING CHANGE.

Do not extend notes this side of this line.

STATION	B. S.	H. I.	F. S.	ELEV.	LA CORONA AVE.	
B.M. AE 429				1372.13	B.M. AE 429 Elev. 1372.13 Palm St. (Sonoma) at La Corona Ave. Bt. Spike in curb on ℄ Pro. of La Corona Ave.	30 Per F.B. 1568-73
	5.00	1376.15				
0+00			5.30	1369.83	Int. 2s of La Corona Ave. & Palm St.	
			9.35	1365.78	100' W. on ℄ Palm St.	
			9.62	1365.47	"	15' So. - gut.
			9.93	1366.01	"	15' So. - curb
			9.70	1365.39	"	15' No. - gut.
			9.25	1365.88	"	15' No. - curb
			1.37	1373.86	100' E. on ℄ of Palm St.	
			.70	1373.43		15' No. - gut.
			1.13	1374.03		15' No. - curb
			1.50	1373.63		15' So. - gut.
			0.90	1374.23		15' So. - curb
			4.00	1371.13	E. end N.E.C.R. - shoulder	
			3.19	1371.94	" " - curb	
			3.38	1371.75	No. " " - gut.	
			2.79	1372.34	" " - curb	
			5.05	1370.08	No. end N.W.C.R. - gut.	
			4.38	1370.75	" " - curb	
			7.48	1367.65	W. end " - gut.	
			6.58	1368.25	" " - curb	

F.B. 1567 PG. 244
Survey of Grading Notes La Verne Ave.
Survey by L. C. Johnson Date
Indexed L. C. Johnson Date
Job No. 1324 Division No. V
Notes Red. Date 7-21-50
Notes Chkd. Date
Plotted Date
Checked Date
Profile No.
X-Sec. No.

76L298 307 5-49

PLEASE RETURN TO
LOS ANGELES COUNTY SURVEYOR
726 LOS ANGELES COUNTY ENGINEERING BLDG.

NOTE: ANY ADDITIONS OR CHANGES ON THIS SHEET MUST BE MADE OR CIRCLED IN RED INK, WITH DATE AND NAME OF PERSON MAKING CHANGE.

Do not extend notes this side of this line.

STATION	B. S.	H. I.	F. S.	ELEV.	La Corona	Ave
		1375 13				
0-15 1			5 69	1369 44	℄	Pro. - gut.
0-15 3			5 01	1370 12	℄	" - curb
0+13			5 06	1370 07	℄	Trunk.
0+30			3 2	1371 9		30' R. - P.L.
"			5 6	1369 5	30' L. - P.L.	
0+65			4 28	1370 21	15' L. - Brk over in gut.	
"			4 28	1370 85	15' L. - Curb	
0 +98			8 4	1369 7	15' L. - Inv. 15" Conc. Pipe	
0 + 99			5 8	1369 3	13 R - " "	
0 +50			3 15	1371 98	℄	
0+63			2 71	1372 42		15' R. Top brk. in gut.
"			2 09	1373 04		15 R. - Curb
0 + 69			3 49	1371 64	15' L. - Top brk in gut.	
"			2 90	1372 23	15' L. - Curb	
1+00			0 51	1374 57	℄	
"			0 79	1374 34		15' R. - gut.
"			0 18	1374 95		15' R. - curb
			1 79	1373 34	15' L. - gut.	
			1 13	1374 00	15' L. - Curb	
TP	6 61	1381 20	0 59	1374 59	TP	

Profile No. ____ Date ____ X-Sec. No. ____ Date ____

Notes Red. ____ Date ____ Notes Chkd. ____ Date ____

Plotted ____ Date ____ Checked ____ Date ____

Job No. 1324 Division No. V
Survey of Grandview Ave
Survey by J. Lagiaas Notes RCM Date 7-21-50
Map No. ____ Indexed Johnson Date ____

F.B. 1567 PG. 24

76L298 307 5-49

PLEASE RETURN TO
LOS ANGELES COUNTY SURVEYOR
726 LOS ANGELES COUNTY ENGINEERING BLDG.

NOTE: ANY ADDITIONS OR CHANGES ON THIS SHEET MUST BE MADE OR CIRCLED IN RED INK, WITH DATE AND NAME OF PERSON MAKING CHANGE.

Do not extend notes this side of this line.

STATION	B. S.	H. I.	F. S.	ELEV.	La Corona	Ave
		1381 20				
1+44.0			2 9	1378 3	61.8' L. - Floor elev. Ho. 3029	
"			7 9	1373 3	103' L. S.W. Cor. "	
"			8 5	1372 7	130' L.	
1+50			4 12	1377 08		℄
T.P.			1 62	1379 58	T.P.	
	3 56	1383 14				
1+86.9			3 4	1379 7	54.6' L. - Floor elev. Ho. 3037	
"			7 5	1375 6	98.4' L. - S.W. Cor. "	
			11 0	1372 1	178.5' L.	
2+00			3 58	1379 56		℄
"			4 14	1379 00		15' R. - gut.
			3 52	1379 62		15' R. - curb
			4 77	1378 37	15' L. - gut.	
			4 15	1378 99	15' L. - curb	
T.P.			3 10	1380 04	T.P.	
	5 20	1385 24				
2+21.3			8 5	1376 7	114' L. - Garage Elev.	
2+32.8			2 5	1382 7	56.7' L. - Floor Elev. Ho. #3015	
"			7 1	1378 1	93' L. - S.W. Cor. "	
			11 2	1374 0	179' L.	

F.B. 1567 PG. 246
Survey of Grandeur Ave
Survey by Jed Lanigan Notes R.D. Anderson
Indexed A. C. Johnson Date
Job No. 1324 Division No. V Notes Red. Date Plotted Date No. Profile
Notes Chkd. Date Checked Date No. X-Sec.

76L298 307 5-49

PLEASE RETURN TO
LOS ANGELES COUNTY SURVEYOR
726 LOS ANGELES COUNTY ENGINEERING BLDG.

NOTE: ANY ADDITIONS OR CHANGES ON THIS SHEET MUST BE MADE OR CIRCLED IN RED INK, WITH DATE AND NAME OF PERSON MAKING CHANGE.

Do not extend notes this side of this line.

STATION	B. S.	H. I.	F. S.	ELEV.	La Corona	Ave
		1385 24				
2+60			3 32	1381 92		℄
2+63 4			3 6	1381 6	93' L - Top 4" V.C. Pipe Ho. #3045	
T.P.			1 07	1384 17	T.P.	
	3 30	1387 47				
2+72 2			5 1	1379 4	105 ± L. Garage Elev.	
2+91 2			2 7	1384 8	62' L. - Floor Elev. Ho. #3053	
"			7 1	1380 4	92' L. - S.W. Cor. "	
"			9 3	1378 2	175 5 L.	
3+04 5			6 7	1380 8	96 4 L. - Top 4" V.C. Pipe	
3+00			3 32	1384 15		℄
"			3 83	1383 64		15' R. - gut.
"			3 17	1384 30		15' R. curb
"			3 0	1384 5		30' R. - P/L
			(+1 0)	1388 5		39' R. - T. Brk
			(+1 5)	1389 0		53' R.
"			4 45	1383 02	15' L. - gut.	
"			3 83	1383 64	15' L. - curb	
"			3 7	1383 8	30' L - P/L	
3 ± 37 2			(+0 1)	1387 4	55' L. - Floor Elev. Ho. #3061	
"			5 3	1382 2	99' L - S.W. Cor. "	

Profile No. ____ Notes Red. ____ Date ____ Plotted ____ Date ____ Job No. 1324 Division No. V Survey of Grandeur Ave. F.B. 1567 PG. 247

X-Sec. No. ____ Notes Chkd. ____ Date ____ Checked ____ Date ____ Survey by J.J.L. Notes R.P.A. Date 7-21-50

Map No. ____ Date ____ Indexed Johnson Date ____

76L298 307 5-49

PLEASE RETURN TO
LOS ANGELES COUNTY SURVEYOR
726 LOS ANGELES COUNTY ENGINEERING BLDG.

NOTE: ANY ADDITIONS OR CHANGES ON THIS SHEET MUST BE MADE OR CIRCLED IN RED INK, WITH DATE AND NAME OF PERSON MAKING CHANGE.

Do not extend notes this side of this line.

STATION	B. S.	H. I.	F. S.	ELEV.	La Corona	Ave.
		1387 47				
3+37.0			7 4	1380 1	179' L.	
3+50			0 97	138[illegible] 50		℄
3+63			4 8	1382 7	99' L. - Top 4" V.C. Pipe	
T.P.			1 11	1386 36	T.P.	
	8 37	1394 73				
3+88.3			5 3	1389 4	55.6' L. F.B. [illegible] 306.[illegible]	
"			10 0	1389 7	99.8' L. - S.W. Cor "	
"			11 9	1382 8	150' L.	
4+00			5 92	1388 81		℄
"			6 15	1388 28		15' R. - gut.
"			5 80	1388 93		15 R. - curb
"			6 98	1387 75	15' L. - gut.	
"			6 33	1388 40	15' L. - curb	
4+14.2			11 1	1383 6	99.8' L. - Top 4" C.I. Pipe, Ho. 306.[illegible]	
4+22.21			5 00	1389 73		℄
"			5 60	1389 13		15' R. End of Conc. gut.
"			5 28	1389 45		15' R. gut. Mac.
"			4 85	1389 88		15' R. Brk. on curb
"			6 10	1388 63	15' L. - end of Conc. gut.	
"			5 76	1388 97	15' L. - Mac. gut.	

F.B. 1567 PG. 248
Job No. 1324 Division No. V Notes Red. Plotted No. Profile
Survey of Grandeur Ave. Date Date X-Sec.
Survey by J. J. Lanigan Notes R.D. Anderson Notes Chkd. Checked No.
Indexed E. C. Johnson Date Date

-298 307 5-49

PLEASE RETURN TO
LOS ANGELES COUNTY SURVEYOR
726 LOS ANGELES COUNTY ENGINEERING BLDG.

NOTE: ANY ADDITIONS OR CHANGES ON THIS SHEET MUST BE MADE OR CIRCLED IN RED INK, WITH DATE AND NAME OF PERSON MAKING CHANGE.

Do not extend notes this side of this line.

STATION	B. S.	H. I.	F. S.	ELEV.	La Corona	Ave
		1394 73				
4+22 21			5 22	1389 51	15' L. - Brk. on curb	
"			9 6	1385 1	180' L	
4+50			3 58	1391 15		℄
4+72 7			3 4	1391 3	55.6' L. - Floor Elev. No. #3081	
"			6 [illegible]	1388 3	91.8' L. - S.W. Cor. "	
"			8 4	1386 3	180' L. Note: 11' South, 1.5 Lower	
4+94			0 89	1393 34		℄
"			0 91	1393 82		15' R. - gut.
"			0 34	1394 39		15' R. - curb
			1 70	1393 03	15' L. - gut	
			1 21	1393 52	15' L. - Curb	
T.P.			0 51	1394 22	T.P.	
	9 99	1404 21				
5+33			7 3	13969	54.8' L. - Floor [illegible] 3093	
			10 9	13933	99.6' L. - S.W. Cor. "	
			11 4	13928	180' L. - Note: No. 45', 1.5 higher	
5+50			6 72	139749		℄
5+82			6 2	13980	180' L. Note: South 1.5, 1.2 lower	
[illegible]			2 84	140137		℄
			2 63	140158		15' R. - [illegible]

Profile No. ____ Date ____ Notes Red. ____ Plotted ____ Job No. 1324 Division No. V F.B. 1567 Pg. 249
X-Sec. No. ____ Date ____ Notes Chkd. ____ Checked ____ Survey of Grandeur Ave Survey by J. J. Lanigan Notes R.D.A. Date 7-21-50
Map No. ____ Date ____ Indexed Johnson Date ____

76L298 307 5-49

PLEASE RETURN TO
LOS ANGELES COUNTY SURVEYOR
726 LOS ANGELES COUNTY ENGINEERING BLDG.

NOTE: ANY ADDITIONS OR CHANGES ON THIS SHEET MUST BE MADE OR CIRCLED IN RED INK, WITH DATE AND NAME OF PERSON MAKING CHANGE.

Do not extend notes this side of this line.

STATION	B. S.	H. I.	F. S.	ELEV.	La Cienega	Ave.
		1404 21				
6+11			1 99	1402 22		15' R. Rad. in Curb
"			0 9	1403 3		30' R.
			3 [illegible]	1400 53	15' L. gut.	
			2 [illegible]	1401 2[illegible]	15' L. curb int.	
			3 2	[illegible] 0	30' L.	
T.P.			0 41	1403 80	T.P.	
	9 5	[illegible] 85				
6+42.5			10 0	14029	180' L. - Note 2' Sub[illegible]	3' lower
6+50			8 53	1404 32		℄
7+10.3			3 73	1407 12		R. 0.3 - gut.
"			3 [illegible]	1409 45		R. 0.3 - end of curb
"			3 42	1407 43		15' R. - gut.
"			2 85	1410 00		15' R. - curb
"			4 27	1408 58	15' L. - gut.	
"			3 65	1409 20	15' L. curb int. - Note gutter to No. 0.05 lower.	
"			8 0	1404 9	180' L.	
7+28			2 39	1410 46		℄.
"			2 12	1410 73		15' R. - gut.
"			1 30	1411 55		15' R. - curb
"			2 21	1410 [illegible]	15' L. Top [illegible] gutter	

F.B. 1517 PG. 250
Survey of Grandview Ave.
Survey by J. Johnson
Indexed A. C. Johnson
Job No. 1324 Division No. V Notes Red. Date Plotted Date No. Profile
Notes R. D. Anderson Notes Chkd. Date Checked Date No. X-Sec.

298 307 5-49

PLEASE RETURN TO
LOS ANGELES COUNTY SURVEYOR
726 LOS ANGELES COUNTY ENGINEERING BLDG.

NOTE: ANY ADDITIONS OR CHANGES ON THIS SHEET MUST BE MADE OR CIRCLED IN RED INK, WITH DATE AND NAME OF PERSON MAKING CHANGE.

Do not extend notes this side of this line.

STATION	B. S.	H. I.	F. S.	ELEV.	La Corona	Ave
		1412 85				
7+28			2 00	1410 85	15' L. - curb	
7+30			2 49	1410 36	15' L gut - bottom	
"			1 85	1411 00	15' L curb	
T.P.			1 13	1411 73	T.P.	
	7 87	1420 59				
7+50			7 94	1412 65		℄
—			7 2	1413 4		116' R. Note 116' No. 40 higher
7 +63			11 0	1409 9	180' L	
7+91			4 47	1414 12		℄
"			4 50	1414 09		15' R - gut
"			3 78	1414 81		15' R - curb
			3 8	1414 8		30' R
			4 71	1415 88	15' L. - gut	
			4 06	1414 53	15' L. - curb	
			4 0	1414 6	30' L.	
8+57 1			3 72	1414 87		℄ Pro - gut
			2 05	1418 54		℄ " - T. Wall
			3 76	1414 83		15 3/4 R. gut
—			2 06	1419 53		15 3/4 R - T. Wall
			3 67	1414 92	14 7/8 L - gut	

Profile No. ____ Notes Red. ____ Plotted ____ Job No. 1324 Division No. V
Date ____ Date ____ Survey of Grandeur Ave.
X-Sec. No. ____ Notes Chkd. ____ Checked ____ Survey by J.J.L. Notes R.D.A. Date 7-24-50
Date ____ Date ____ Map No. ____ Indexed C. Johnson Date ____

F.B. 1567 Pg. 20

761-298 807 5-49

PLEASE RETURN TO
LOS ANGELES COUNTY SURVEYOR
LOS ANGELES COUNTY ENGINEERING BLDG.

1567

NOTE: ANY ADDITIONS OR CHANGES ON THIS SHEET MUST BE MADE OR NOTED IN RED INK, WITH DATE AND NAME OF PERSON MAKING CHANGE.

Do not extend notes this side of this line.

STATION	B. S.	H. I.	F. S.	ELEV.		
					La Corona	
		1420 59				
8+[illegible]			2 05	14[illegible] 54	14[illegible] L - 7 [illegible]	
8+[illegible]			1 2	14[illegible]		
8+12			6 2	1414 4	180' L. - Note 1' No. 05 [illegible]	℄ Pro. & Soulas [illegible] 5457
B.M. AE 458			4 62	1415 97	B.M. AE 458 Elev. 1415.981 La Corona Ave. (W. side) 780' No. of ℄ [illegible] St. Bt. Spt in curb [illegible]	Per F.B. 1568-89 3131

Survey of Grandeur Ave
Survey by Lanigan Notes R. D. Anderson
Indexed E. C. Johnson Date
Job No. 1324 Division No. V Notes Red. Plotted
Date Date
Notes Chkd. Checked
Date Date