Profile No. ____ Notes Red. ____ Plotted ____ Job No. 7928 Division No. ____ F.B. 569 PG. 5

Date ____ Date ____ Survey of Grand Ave

X-Sec. No. ____ Notes Chkd. ____ Checked ____ Survey by Holmes Notes D.E.H. Date 8-16-49

Date ____ Date ____ Map No. ____ Indexed Johnson Date 8-26-49

J.N. 7928

Pro. GRAND AVE

BENCH LEVEL CIRCUIT

from

TEMPLE AVE & GRAND AVE

to

LEMON AVE & S.P.R.R. (WALNUT District)

See F.B. 1173

(Lovar Rod # 6274.)

Holmes
Bariloth
Denning

STATION	B.S.	H.I.	F.S.	ELEV.

NOTE: ANY ADDITIONS OR CHANGES ON THIS SHEET MUST BE MADE OR CIRCLED IN RED INK, WITH DATE AND NAME OF PERSON MAKING CHANGE.

PLEASE RETURN TO
LOS ANGELES COUNTY SURVEYOR
700 HALL OF RECORDS

Do not extend notes this side of this line.

307 10M 10-46

FORM 307 10-46

PLEASE RETURN TO
LOS ANGELES COUNTY SURVEYOR
700 HALL OF RECORDS

NOTE: ANY ADDITIONS OR CHANGES ON THIS SHEET MUST BE MADE OR CIRCLED IN RED INK, WITH DATE AND NAME OF PERSON MAKING CHANGE.

Do not extend notes this side of this line.

STATION	B. S.	H. I.	F. S.	ELEV.	
B.M.# 7				[illegible]	C.S. Mon. Stamped [illegible] See F.B. [illegible]
	5[illegible]	[illegible] 150.			Elv. Per [illegible] 717.553 (Mon. dr. 14")
T.P. [illegible]			4 5[illegible]	718 [illegible]49.	[illegible] Entrance Rd & 80' ± [illegible]
	4[illegible]	[illegible]			
B.M.# 13			3 3[illegible]	[illegible]	B.M.# 13 [illegible] N.W. Cor. of [illegible]
	2[illegible]	[illegible]			[illegible] College [illegible]
T.P. [illegible]			[illegible]	[illegible]	
	4[illegible]	[illegible] 333.			
T.P. [illegible]			[illegible]	[illegible]	
	[illegible]	[illegible]			
T.P. [illegible]			[illegible]	[illegible]	
	3[illegible]	[illegible]			
B.M.# A-1			[illegible]		[illegible] Grand Ave Elv. 718.913
	4[illegible]	[illegible]			
T.P. [illegible]			3 121	720 051.	
	55[illegible]	[illegible] 649.			
T.B.M.			1 544	724 105.	T.B.M. Elv. 724.094 F.B. 403-159 Fd. R.R. Spk. on West Side of Transformer [illegible] 110' ± N. of STA. 201+15 of ℄ Temple Ave.
	1 55[illegible]	[illegible] 330.			
T.P. [illegible]			5 619	720 [illegible]	
	3 6[illegible]	[illegible] 724.			
B.M.# A-1			4 815	718 909	B.M.# A-1 See Above Elv ~~718.445~~ 718.913 HNB 6-23-50

F.B. 1569 PG. 6 Job No. 7928 Division No. Notes Red. Plotted No. Profile
Survey of Pro Grand Ave Date Date X-Sec.
Survey by Holmes Notes D.E.H. Notes Chkd H.D.H. Checked No.
Indexed A. C. Johnson Date Date 9-1-49 Date

FORM 307 10M 10-46

PLEASE RETURN TO
LOS ANGELES COUNTY SURVEYOR
700 HALL OF RECORDS

NOTE: ANY ADDITIONS OR CHANGES ON THIS SHEET MUST BE MADE OR CIRCLED IN RED INK, WITH DATE AND NAME OF PERSON MAKING CHANGE.

Do not extend notes this side of this line.

STATION	B. S.	H. I.	F. S.	ELEV.		
				713 909.		
	5026	[illegible]				
T.P. (Nail)			1903	722 032.		
	8794	730 826.				
T.P. (Nail)			[illegible]	[illegible]		
	[illegible]	[illegible]				
T.P. (Nail)			[illegible]	[illegible]		
	[illegible]	[illegible]				
T.P. (Nail)			[illegible]	[illegible]		
	[illegible]	[illegible]				
T.P. (Nail)			6454	[illegible]		
	[illegible]	[illegible]				
T.P. (Nail)			[illegible]	[illegible]		
	[illegible]	[illegible]				
T.P. (Spk)			10284	[illegible]		
	[illegible]	701 232.				
T.P. (Spk)			[illegible]	693 261.		
	[illegible]	694 082.				
B.M.# A-2			3784	693 298.	B.M.# A-2. E. Side Guy Pole # 779273-E Pro. @ Grand Ave.	Set Large Boat Spk. In 52' West of Sta. 196+50 of
	[illegible]	695 443.				
T.P. (1x1)			9765	685 678.		

Profile Notes Red ___ Plotted ___ Job No. 1928 Division No. ___ F.B. 1569 PG. 7

No. ___ Date ___ Date ___ Survey of Grand Ave.

X-Sec. Notes Chkd H.D.H. Checked ___ Survey by Holmes Notes D.E.H. Date 5-16-49

No. ___ Date 9-1-49 Date ___ Map No. ___ Indexed D. Johnson Date ___

FORM 307 10M 10-46

PLEASE RETURN TO
LOS ANGELES COUNTY SURVEYOR
700 HALL OF RECORDS

NOTE: ANY ADDITIONS OR CHANGES ON THIS SHEET MUST BE MADE OR CIRCLED IN RED INK, WITH DATE AND NAME OF PERSON MAKING CHANGE.

Do not extend notes this side of this line.

STATION	B. S.	H. I.	F. S.	ELEV.		
				685 678.		
	2302	687 980.				
T.P. [illegible]			1125	[illegible]		
	0721	[illegible]				
T.P. (spk)			[illegible]	[illegible]		
		363				
T.P. (spk)			[illegible]	662 [illegible]		
	3[illegible]	[illegible] 467.				
T.P. (spk)			[illegible]	[illegible]		
	[illegible]	[illegible]				
B.M.# A-[illegible]			[illegible]	[illegible]	BM# A-[illegible] West Side [illegible] of New Pro. & Grand Ave. [illegible]	Set Large Boat Spk. 58' E. of Sta. [illegible] Elev.
	[illegible]	[illegible]				
T.P. (spk)			[illegible]	[illegible]		
	2[illegible]	[illegible]				
T.P. (spk)			[illegible]	648 [illegible]		
	2[illegible]	[illegible]				
T.P. (spk)			7521	[illegible]		
	2[illegible]	[illegible]				
B.M.# A-[illegible]			4[illegible]	[illegible]	B.M.# A-4 Elv. Culvert R.W. 56' Rt. [illegible] of Sta. 216+82 of Pro. & Grand Ave. near [illegible] Pole # [illegible]	Fd. L.&T. Top of S.E. [illegible]
	3[illegible]	[illegible]				
T.P. (spk)			5711	[illegible]		

F.B. 156 PG. 8

Job No. 7928 Division No. ____ Notes Red. ____ Plotted ____ Profile ____

Survey of Grand Ave Date ____ Date ____ No. ____

Survey by Holmes Notes D.E.H. Notes Chkd H.D.H. Checked ____ X-Sec. ____

Indexed R. C. Johnson Date ____ Date 9-1-49 Date ____ No. ____

FORM 307 10M 10-46

PLEASE RETURN TO
LOS ANGELES COUNTY SURVEYOR
700 HALL OF RECORDS

NOTE: ANY ADDITIONS OR CHANGES ON THIS SHEET MUST BE MADE OR CIRCLED IN RED INK, WITH DATE AND NAME OF PERSON MAKING CHANGE.

Do not extend notes this side of this line.

STATION	B. S.	H. I.	F. S.	ELEV.		
				[illegible]		
	4 419	[illegible]				
[illegible]			[illegible]	[illegible]		
	3 [illegible]	[illegible]				
[illegible]			[illegible]	[illegible]		
	[illegible]	[illegible]				
BM# A-5			6 [illegible]	[illegible]	BM# A-5 Elv. [illegible] of [illegible] Pro Grand Ave.	Set Large Brass Spk. [illegible]
	4 119	639 [illegible]				
[illegible]			[illegible]	3 [illegible]		
	[illegible]	[illegible]				
[illegible]			[illegible]	[illegible]		
	[illegible]	[illegible]				
[illegible]			[illegible]	[illegible]		
	[illegible]	[illegible]				
[illegible]			[illegible]	[illegible]		
	[illegible]	[illegible]				
[illegible]			[illegible]	[illegible]		
	[illegible]	[illegible]				
[illegible]			[illegible]	[illegible]		
	[illegible]	[illegible]				
[illegible]			6 [illegible]	[illegible]		
	2 [illegible]	623 176				
BM# A-6			6 [illegible]	[illegible]	BM# A-6 Elv. [illegible] W. of Sta. [illegible] (Pool N. of Valley Blvd.)	Set Bt. Spk. in Lead Top of [illegible] 242+35 of [illegible] Pro. Grand Ave.

Profile
No. ____ Date ____ Notes Red ____ Plotted ____ Job No. 7928 Division No. ____
X-Sec. Date ____ Notes Chkd. H.D.H. Checked ____ Survey of Grand Ave.
No. ____ Date 9-1-49 Date ____ Survey by Holmes Notes DEH Date 8-19-49
Map No. ____ Indexed Johnson Date ____

F.B. 1569 9

FORM 307 10M 10-46

PLEASE RETURN TO
LOS ANGELES COUNTY SURVEYOR
700 HALL OF RECORDS

NOTE: ANY ADDITIONS OR CHANGES ON THIS SHEET MUST BE MADE OR CIRCLED IN RED INK, WITH DATE AND NAME OF PERSON MAKING CHANGE.

Do not extend notes this side of this line.

STATION	B. S.	H. I.	F. S.	ELEV.		
				[illegible]		
	[illegible]	[illegible] 733.				
T.P. (spk)			[illegible]	[illegible]		
	[illegible]	[illegible]				
T.P. (spk)			6049.	[illegible]		(Porter) New Pole 1950
	[illegible]	[illegible] 650.				
B.M.# A-7			6900.	[illegible]	B.M.# A-7 E.N. S.E. of Inter of LA PUENTE Rd P.R.# [illegible]	VALLEY BLVD. S. Side 150'± Large BT. Spk. N. Side
	[illegible]	[illegible] 168.				
T.P. (spk)			[illegible]	[illegible]		
	[illegible]	[illegible] 863.				
T.P. (spk)			[illegible]	[illegible]		
	[illegible]	[illegible]				
T.P. (spk)			2270.	[illegible] 134.		
	[illegible]	[illegible]				
T.P. (spk)			[illegible]	[illegible] 194.		
	[illegible]	[illegible] 213.				
T.P. (spk)			4445.	[illegible]		
	[illegible]	[illegible]				
T.P. (spk)			[illegible]	[illegible]		
	[illegible]	[illegible]				
T.P. (spk)			3985.	[illegible]		

F.B. 569 PG. 10

Job No. 7928 Division No. _____ Notes Red. _____ Plotted _____ Profile _____

Survey of [illegible] Date _____ Date _____ No. _____

Survey by [illegible] Notes [illegible] Notes Chkd. H.D.H. Checked _____ X-Sec. _____

Indexed R. C. Johnson Date _____ Date 9-1-49 Date _____ No. _____

FORM 307 10M 10-46

PLEASE RETURN TO
LOS ANGELES COUNTY SURVEYOR
700 HALL OF RECORDS

NOTE: ANY ADDITIONS OR CHANGES ON THIS SHEET MUST BE MADE OR CIRCLED IN RED INK, WITH DATE AND NAME OF PERSON MAKING CHANGE.

Do not extend notes this side of this line.

STATION	B. S.	H. I.	F. S.	ELEV.		
				[illegible]		
	[illegible]	[illegible]				
T.P. Spk.			[illegible]	[illegible]		
	4715	[illegible]				
T.P. Spk.			[illegible]	[illegible]		
	[illegible]	[illegible]				
B.M. A-6			5122	621 [illegible]	B.M. A-6 Elev. 0.35 Mi. W. of Intak Valley Blvd. [illegible]	La Puente Rd. N. Side Bt. Spk. in Lead. Near T.P. G421-Y
	[illegible]	[illegible]				
T.P. Spk.			[illegible]	[illegible]		
	[illegible]	[illegible]				
T.P. Spk.			7660	603 [illegible]		
	[illegible]	[illegible]				
T.P. Spk.			[illegible]	[illegible]		
	[illegible]	[illegible]				
T.P. Spk.			7076	594 544		
	2210	[illegible]				
T.P. Spk.			6537	570 217		
	[illegible]	[illegible]				
			[illegible]	586 [illegible]		
	[illegible]	590 236				
T.B.M.			4479	[illegible]	T.B.M. Elv. Bt. Spk. in So. Side Tel. Pole # G491-Y. 400± E. of Suzanne Rd.	La Puente Rd. N. Side

Profile No. ____ Notes Red ____ Plotted ____ Job No. 7928 Division No. ____ F.B. 1569 PG. 11

X-Sec. No. ____ Date ____ Date ____ Survey of Grand Ave.

Notes Chkd. H.D.H. Checked ____ Survey by [illegible] Notes [illegible] Date [illegible]

Date 9-1-49 Date ____ Map No. ____ Indexed X Johnson Date ____

FORM 307 10M 10-46

PLEASE RETURN TO
LOS ANGELES COUNTY SURVEYOR
700 HALL OF RECORDS

NOTE: ANY ADDITIONS OR CHANGES ON THIS SHEET MUST BE MADE OR CIRCLED IN RED INK, WITH DATE AND NAME OF PERSON MAKING CHANGE.

Do not extend notes this side of this line.

STATION	B. S.	H. I.	F. S.	ELEV.		
				5[illegible]		
	[illegible]	[illegible]				
T.P. [illegible]			4767	588 300		
	4[illegible]	[illegible] 534				
T.P. (spk)			5134	[illegible]		
	3[illegible]	[illegible] 766				
T.P. (spk)			[illegible]	580 [illegible]		
	3[illegible]	[illegible] 716				
T.P. (spk)			[illegible]	57[illegible] 249		
	4[illegible]	582 634				
T.P. (spk)			[illegible]	57[illegible]		
	[illegible]	[illegible] 047				
B.M.# [illegible]			4136	577 941	B.M.# A-9 Elev. N.E. Cor. [illegible]	LA PUENTE Rd. & PIERRE Rd. [illegible] 8 from E. end.
	4[illegible]	[illegible] 020				
T.P. [illegible]			2[illegible]	[illegible]		
	7[illegible]	[illegible] 329				
T.P. (spk)			0560	[illegible]		
	[illegible]	[illegible]				
T.P. [illegible]			0[illegible]	[illegible]		
	[illegible]	603 049				
T.P. (spk)			0410	602 639		

F.B. 1569 Pg. 12

Job No. 7928 Division No. ____ Notes Red. ____ Plotted ____ Profile ____

Survey of GRAND AVE Date ____ Date ____ No. ____

Survey by Holmes Notes D.E.H. Notes Chkd. H.D.H. Checked ____ X-Sec. ____

Indexed A. C. Johnson Date ____ Date 9-1-49 Date ____ No. ____

FORM 307 10M 10-46

PLEASE RETURN TO
LOS ANGELES COUNTY SURVEYOR
700 HALL OF RECORDS

NOTE: ANY ADDITIONS OR CHANGES ON THIS SHEET MUST BE MADE OR CIRCLED IN RED INK, WITH DATE AND NAME OF PERSON MAKING CHANGE.

Do not extend notes this side of this line.

STATION	B. S.	H. I.	F. S.	ELEV.		
				602.637		
	3952	[illegible]				
T.P. [illegible]			[illegible]	[illegible]		
	[illegible]	[illegible]				
T.P. [illegible]			[illegible]	[illegible]		
	[illegible]	[illegible]				
T.P. [illegible]			[illegible]	[illegible]		
	[illegible]	58[illegible]				
B.M. [illegible]			4105	57[illegible]	[illegible]	LA PUENTE Rd. N. Side BT. Sp. K. in So. Side T.P. #G 570-Y
	1387	[illegible]069				
T.P. [illegible]			5559	573 510		
	[illegible]	57[illegible] 048				
T.P. (Spk)			4000	572 [illegible]		
	[illegible]	[illegible]				
T.P. (Spk)			4300	[illegible]		
	3150	574 576				
T.P. (Spk)			5[illegible]	568 [illegible]		
	3[illegible]	572 338				
T.P. (Spk)			[illegible]	56[illegible]		
	3100	570 738				
T.B.M.			0 332	56[illegible]	T.B.M. [illegible] 100' ± E. of Dr. to Ho. #20203	LA PUENTE Rd. N. Side BT. Sp. K. N. Side T.P. #G 520-Y

Profile
No. ____ Date ____ Notes Red. ____ Plotted ____ Job No. 1926 Division No. ____
X-Sec. Notes Chkd. H.D.H. Checked ____ Survey of GRAND AVE
No. ____ Date 9-1-49 Date ____ Survey by Holmes Notes D.E.K. Date 3-17-49
Map No. ____ Indexed D. Johnson Date ____

F.B. 9569 PG. 13

FORM 307 10M 10-46

PLEASE RETURN TO
LOS ANGELES COUNTY SURVEYOR
700 HALL OF RECORDS

NOTE: ANY ADDITIONS OR CHANGES ON THIS SHEET MUST BE MADE OR CIRCLED IN RED INK, WITH DATE AND NAME OF PERSON MAKING CHANGE.

Do not extend notes this side of this line.

STATION	B. S.	H. I.	F. S.	ELEV.		
	[illegible]	[illegible]				
T.P. (spk)			[illegible]			
	[illegible]	[illegible]				
T.P. (spk)						
	[illegible]	[illegible]				
T.P. (spk)			[illegible]	[illegible]		
	[illegible]	[illegible]				
T.P. (spk)			[illegible]	[illegible]		
	[illegible]	[illegible]				
[illegible]			[illegible]	[illegible]	[illegible]	[illegible]
	[illegible]	[illegible]				
T.P. (spk)			[illegible]	[illegible]		
	[illegible]	[illegible]				
T.P. (spk)			[illegible]	[illegible]		
	2[illegible]	5[illegible] 204.				
T.P. (spk)			6435	558719.		
	2[illegible]	56[illegible] 479.				
T.P. (spk)			5283	556[illegible]		
	34[illegible]	55[illegible] 626.				
T.P. (spk)			5410	554216.		

F.B. 1569 Pg. 14 Job No. [illegible] Division No. [illegible] Notes Red. ____ Plotted ____ Profile ____

Survey of [illegible] Date ____ Date ____ No. ____

Survey by [illegible] Notes [illegible] Notes Chkd. H.D.H. Checked ____ X-Sec. ____

Indexed R. C. Johnson Date ____ Date 9-1-49 Date ____ No. ____

FORM 307 10M 10-46

PLEASE RETURN TO
LOS ANGELES COUNTY SURVEYOR
700 HALL OF RECORDS

NOTE: ANY ADDITIONS OR CHANGES ON THIS SHEET MUST BE MADE OR CIRCLED IN RED ICK, WITH DATE AND NAME OF PERSON MAKING CHANGE.

Do not extend notes this side of this line.

STATION	B. S.	H. I.	F. S.	ELEV.		
				554.216		
	[illegible]	[illegible]				
[illegible]			4440	551.888	BM# C2 Elev. 551.888 [illegible] 1721-2. Fd. [illegible] W. Side PP# 47687-L, E Side [illegible] V. of Wash.	
[illegible]	2775	554.111				
[illegible]			[illegible]	549.[illegible]		
[illegible]	2[illegible]	[illegible]				
[illegible]			503[illegible]	547.45[illegible]		
	3.281	550.[illegible]				
B.M.# [illegible]			[illegible]	[illegible]	BM# [illegible] Elev. [illegible] 100' S. of VERNAR Rd. S. of Ft. Spk. in [illegible] 3' E of W. end of S.E. Abutment of Bridge #167	Pg. LEMON AVE. E. Side
[illegible]	[illegible]	546.[illegible]				
[illegible]			[illegible]	[illegible]		
[illegible]	[illegible]	[illegible]				
[illegible]			[illegible]	[illegible]		
[illegible]	[illegible]	[illegible]				
[illegible]			[illegible]	[illegible]		
[illegible]	[illegible]	[illegible]				
[illegible]			[illegible]	[illegible]		
[illegible]	[illegible]	[illegible]				
[illegible]			[illegible]	[illegible]		
[illegible]	2[illegible]	[illegible]				
[illegible] SPK			4938	526.744		

Profile No.____ Notes Red____ Plotted____ Job No. 122 B Division No.____ F. B. 569 PG. 15

X-Sec. No.____ Date____ Date____ Survey of [illegible] Date [illegible]

Notes Chkd H.D.H. Checked____ Survey by [illegible] Notes [illegible] Date [illegible]

Date 9-1-49 Date____ Map No.____ Indexed Date____

FORM 307 10M 10-46

PLEASE RETURN TO
LOS ANGELES COUNTY SURVEYOR
700 HALL OF RECORDS

NOTE: ANY ADDITIONS OR CHANGES ON THIS SHEET MUST BE MADE OR CIRCLED IN RED INK, WITH DATE AND NAME OF PERSON MAKING CHANGE.

Do not extend notes this side of this line.

STATION	B. S.	H. I.	F. S.	ELEV.		
				52[illegible] 744.		
	3[illegible]	530 0[illegible].				
T.P. (spk)			495[illegible]	[illegible]		
	3[illegible]	[illegible].				
[illegible]			[illegible]	[illegible]		
	32[illegible]	52[illegible] 41[illegible].				
B.M.# [illegible]			58[illegible]	520 5[illegible]	B.M.# [illegible] 135' ± N. of [illegible] C.E. Cor. of [illegible] Headwall	Po. Lemon Ave, W. Side Cut [illegible] Top of
	[illegible]	[illegible].				
T.P. (spk)			[illegible]	[illegible]		
	[illegible]	[illegible].				
U.S. B.M.#			37[illegible]	[illegible]	U.S. B.M.# [illegible] [illegible] Note the Bridge # [illegible] [illegible] Lemon Ave [illegible] [illegible]	[illegible] Lemon Ave [illegible] [illegible]

F.B. 1569 Pg. 16

Job No. 7928 Division No. ____ Notes Red. ____ Plotted ____ Profile ____

Survey of Grand Ave Date ____ Date ____ No. ____

Survey by D.E. Holmes Notes [illegible] Notes Chkd. H.D.H. Checked ____ X-Sec. ____

Indexed R. C. Johnson Date ____ Date 9-1-49 Date ____ No. ____

Profile No. S.D. 145-30-9
X-Sec. No. S.D. 145-30-9.3

Notes Red _____ Plotted _____ Job No. 7928 Division No. _____
Date _____ Date _____ Survey of GRAND AVE
Notes Chkd. _____ Checked _____ Survey by Holmes Notes A.R.B. Date 8-8-49
Date _____ Date _____ Map No. _____ Indexed C. Johnson Date 8-26-49

F.B. 1569 PG. 17

J.N. 7928
PRO. GRAND AVE
PROFILE
& (+) SECTIONS
from
STA. 174+50 To 249+31.21

90° To Tang's
Radially on Curves.

Holmes
Barilotti
Denning
Westhoff

WS 39

STATION	B. S.	H. I.	F. S.	ELEV.

NOTE: ANY ADDITIONS OR CHANGES ON THIS SHEET MUST BE MADE OR CIRCLED IN RED INK, WITH DATE AND NAME OF PERSON MAKING CHANGE.

Do not extend notes this side of this line.

PLEASE RETURN TO
LOS ANGELES COUNTY SURVEYOR
700 HALL OF RECORDS

307 10M 10-46

FORM 307 10M 10-46

PLEASE RETURN TO
LOS ANGELES COUNTY SURVEYOR
700 HALL OF RECORDS

NOTE: ANY ADDITIONS OR CHANGES ON THIS SHEET MUST BE MADE OR CIRCLED IN RED INK, WITH DATE AND NAME OF PERSON MAKING CHANGE.

Do not extend notes this side of this line.

STATION	B. S.	H. I.	F. S.	ELEV.		
B.M.# 13	2 [illegible]			719 927		
		[illegible]				
T.P. [illegible]			3 919	718 [illegible]		
	4 240	[illegible]				
T.P. 1X1			5 960	[illegible]		
	4 652	[illegible]				
			2 660			
B.M.	7 847	[illegible] 226				
T.P. 1X1			4 537	[illegible]		
	5 637	[illegible] 326				
B.M.			3 158	[illegible]	B.M. [illegible]	(W. side) of [illegible] P.
	2 [illegible]				# 647775 [illegible]	
T.P. 1X1			5 357			
	3 300					
B.M. [illegible]				718 913	B.M. [illegible] Elv. 718.913 [illegible] .6	[illegible] in lead.
					Conc. Culv. H.W.	
	5 [illegible]	72[illegible]				
174+50			43	7198		# 1X1 Tp of Brk
			57	7184		6 Rt B " "
			57	7184		10⁵ Fence Line

VOID

F.B. 1569 Pg. 18

Job No. 7928 Division No. Notes Red. Plotted RES Profile

Survey of Grand Ave Date 8-8-49 Date 9-27-49 No. X-Sec.

Survey by D. E. Holmes Notes A. B. Barlett Notes Chkd H. D. H. Checked L. D.

Indexed A. C. Johnson Date Date 9-1-49 Date 2-14-50 No.

FORM 307 10M 10-46

PLEASE RETURN TO
LOS ANGELES COUNTY SURVEYOR
700 HALL OF RECORDS

NOTE: ANY ADDITIONS OR CHANGES ON THIS SHEET MUST BE MADE OR CIRCLED IN RED INK, WITH DATE AND NAME OF PERSON MAKING CHANGE.

Do not extend notes this side of this line.

STATION	B. S.	H. I.	F. S.	ELEV.		
		724 076				
			58	7183.		30 ft. Field
			54	7187.		60 " "
			410	71998.	2 Lt. edge of Pre Mix Pvt.	
			368	72040.	14.5 Lt. center " "	
			395	72010.	25.5 " edge " " "	
			116	7195.	33.0 " Brk	
			62	7179.	36.0 " B. Brk	
			56	7185.	40.0 " Fence Line (Tp of Brk	
			63	7178.	60.0 " Field	
175+00 ✓			55	7186.		℄ 1X1
			72	7169.		8 Rt Brk
			65	7176.		11 " Fence Line Tp-Brk
			66	7175.		30 " Field
			64	7177.		60 " "
			508	71900.	2 Lt. edge of Pre Mix Pvt.	
			470	71938.	14.5 "	℄
			502	71906.	26.0 " " " "	
			55	7186.	33 " Tp of Brk	
			71	7170.	36.5 " Br Brk	
			65	7176.	40.0 " Fence Line	

Profile Notes Red ____ Plotted 1265 Job No. 7988 Division No. ____ F.B. 7569 PG. 19
No. ____ Date ____ Date 9-27-49 Survey of Grand Ave
X-Sec. Notes Chkd. H.D.H. Checked L.D. Survey by D.E.H. Notes A.R.B. Date 8-8-47
No. ____ Date 9-1-49 Date 2-14-50 Map No. ____ Indexed Johnson Date ____

FORM 307 10M 10-46

PLEASE RETURN TO
LOS ANGELES COUNTY SURVEYOR
700 HALL OF RECORDS

NOTE: ANY ADDITIONS OR CHANGES ON THIS SHEET MUST BE MADE OR CIRCLED IN RED INK, WITH DATE AND NAME OF PERSON MAKING CHANGE.

Do not extend notes this side of this line.

STATION	B. S.	H. I.	F. S.	ELEV.		
		724 076.				
			69	7172.	60 Lt Field	
175+50 ✓			60	7181.		℄ 1X1
			76	7165.		7 3/4 Rt. B Bk
			70	7171.		10 Rt Fence Line
			67	7174.		30 " Field
			66	7175.		60 " "
			576	71832.	2 Lt edge of Pre Mix Pvt	
			557	71851.	15 " ℄ of "	
			60	7181.	26 " edge of Pvt	
			65	7176.	33 " Fence	
			81	7160.	34 " B	
			72	7169.	40 " [illegible]	
			77	7164.	60 " Field	
176+00 ✓			64	7177.		℄ 1X1
			72	7169.		8 Rt B-ditch
			81	7160.		10 " Fence Line
			69	7172.		30 " Field
			67	7174.		60 " "
			631	71777.	2 Lt edge of Pre Mix Pvt	
			609	71799.	14 " ℄ " " "	

F.B. 4569 PG. 20

Job No. 7928 Division No. Notes Red. Plotted RES Profile

Survey of Grand Ave Date 9-27-49 No.

Survey by D. E. Holmes Notes A. R. Barnett Notes Chkd. H. D. H. Checked L. D. X-Sec.

Indexed A. C. Johnson Date Date 9-1-49 Date 2-14-50 No.

FORM 307 10M 10-46

PLEASE RETURN TO
LOS ANGELES COUNTY SURVEYOR
700 HALL OF RECORDS

NOTE: ANY ADDITIONS OR CHANGES ON THIS SHEET MUST BE MADE OR CIRCLED IN RED INK, WITH DATE AND NAME OF PERSON MAKING CHANGE.

Do not extend notes this side of this line.

STATION	B. S.	H. I.	F. S.	ELEV.		
176+00		724076.				
			633	71775.	26 Lt edge of Pvt	
			67	7174.	34 " Tp of Brk	
			86	7155.	37 " B-Brk	
			74	7167.	40 " Fence Line	
			80	7161.	60 " Field	
BC 176+85.08			781	71627.	B.C. Tp of 1" I.P. 14" Dn.	
"			66	7175.	" Gr.	
			73	7168.		7' Rt. B. ditch
			72	7169.		10 Fence Line
			73	7168.		30 " Field
			70	7171.		60 " "
			642	71766.	5 Lt W. edge of [illegible] Pvt	
			620	71788.	14 " [illegible]	
			645	71763.	[illegible]	
			73	7168.	33 " Tp of Brk	
			56	7153.	37 " B. "	
			74	7167.	40 " Fence Line	
			63	7158.	60 " Field	
176+50			67	7174.		$ 1X1
			74	7167.		[illegible]

Profile Notes Red ____ Plotted GES Job No. 7928 Division No. ____ F.B. 7569 PG. 21
No. ____ Date ____ Date 9-27-49 Survey of Grand Ave
X-Sec. Notes Chkd. H.D.H. Checked L.D. Survey by D.E.H. Notes A.R.B. Date 8-8-49
No. ____ Date 9-1-49 Date 2-14-50 Map No. ____ Indexed Johnson Date ____

FORM 307 10M 10-46

PLEASE RETURN TO
LOS ANGELES COUNTY SURVEYOR
700 HALL OF RECORDS

NOTE: ANY ADDITIONS OR CHANGES ON THIS SHEET MUST BE MADE OR CIRCLED IN RED INK, WITH DATE AND NAME OF PERSON MAKING CHANGE.

Do not extend notes this side of this line.

STATION	B. S.	H. I.	F. S.	ELEV.		
176+50		724 076.				
			72	7169.		10 5 Rt Fence Line
			72	7169.		30 " Field
			70	7171.		40 " "
			644	71764.	2 Lt. W. edge of [illegible] Pvt	
			613	71795.	14 Lt. ℄ [illegible]	
			635	71773.	25 5 " E. edge of Pvt	
			72	7169.	33 Tp of Bk	
			87	7154.	36 B. ditch	
			75	7166.	40 " Fence Line	
			82	7159.	60 " Field	
177+00			629	71779.		℄ Nail & Tin (Pvt.)
			642	71766.		2 Rt W. edge of Pvt.
			75	7166.		8 5 " B. of [illegible]
			75	7166.		13 5 " Fence Line
			74	7167.		30 " Field
			73	7168.		60 " "
			589	71819.	11 5 Lt center of [illegible] Pvt	
			607	71799.	22 5 " E. edge of [illegible]	
			66	7175.	30 [illegible]	
			66	7155.	32 " B. ditch	

F.B/569 Pg. 22
Survey of Grand Ave
Survey by D. E. Holmes Notes A. R. Bartlett
Indexed C. Johnson Date
Job No. 7988 Division No.
Notes Red. Date 8-8-49
Notes Chkd H.D.H. Date 9-1-49
Plotted R.E.S. Date 9-27-49
Checked L.D. Date 2-14-50
Profile No.
X-Sec. No.

FORM 307 10M 10-46

PLEASE RETURN TO
LOS ANGELES COUNTY SURVEYOR
700 HALL OF RECORDS

NOTE: ANY ADDITIONS OR CHANGES ON THIS SHEET MUST BE MADE OR CIRCLED IN RED IN INK, WITH DATE AND NAME OF PERSON MAKING CHANGE.

Do not extend notes this side of this line.

STATION	B. S.	H. I.	F. S.	ELEV.		
177+00		724 076				
			71	716 2	365 Lt	fence line
			23	715 8	60 "	field
177+40			895	715 16	155 Rt	F. on line of Rt
177+50			388	715 53		
			550	715 28		
			65	715		
			512	715		
			84	715		
			77	715		
			75	715		
			68	715		
			537	718 69	65 Lt	center of
			560	718 48	15 "	Rt edge of
			65	718	25 "	Top of
			64	715	35 "	B "
			52	715	35 "	fence line
			96	715 3	60	Field
177+88			928	714 83	31 Lt	How of 24" C.I.
178+00			465	719 43		
			465	719 43		

Profile No. ____ Notes Red ____ Plotted RES Job No. 1988 Division No. ____
X-Sec. No. ____ Date ____ Date 9-27-49 Survey of Foothill Blvd
Notes Chkd H.D.H. Checked L. D. Survey by D.E.H. & S. Notes AFE Date 5-8-49
Date 9-1-49 Date 2-14-50 Map No. ____ Indexed Johnson Date ____

F. B. 569 PG. 23

Lt. Rt. Lt. Rt. Lt. Rt. Lt. Rt.

Land Mark Pat
Rt. Unexpected
Rt. S. of Wall E side
" Top of Wall
Rt. S. " W side
Rt. Fence line.
Rt. Field
Rt. "
Rt. Pat
Rt. Pat
Rt. Brk
Rt. Ditch
Rt. Fence line
Rt. Drain
Rt. Nail & Tin in Pat.
Rt. center of Pat.

FORM 307 10M 10-46

PLEASE RETURN TO
LOS ANGELES COUNTY SURVEYOR
700 HALL OF RECORDS

NOTE: ANY ADDITIONS OR CHANGES ON THIS SHEET MUST BE MADE OR CIRCLED IN RED INK, WITH DATE AND NAME OF PERSON MAKING CHANGE.

Do not extend notes this side of this line.

STATION	B. S.	H. I.	F. S.	ELEV.		
178+00		724 076.				
			490	719 18.		15 Rt edge of Pvt
			72	716 9.		24 " B-ditch
			61	718 0.		26.5 " fence
			60	718 1.		30 " Field
			53	718 8.		60 " "
			487	719 19.	11 Lt E. edge of Pvt	
			53	718 8.	16 " Brk	
			73	716 8.	23.5 " B-ditch	
			73	716 8.	24.5 " fence [illegible]	
			78	716 3.	30 " Field	
			87	715 [illegible].	60 " "	
178+50 ✓			3[illegible]	720 [illegible].		[illegible] Nail & [illegible]
			368	720 [illegible].		11 Rt. center of Pvt
			335	720 7 [illegible]		25 " W-edge of [illegible]
			54	718 [illegible].		34 " B-ditch
			33	720 [illegible].		36 " fence [illegible]
			31	721 [illegible].		60 Field
			401	720 07.	0.5' Lt. E-edge of Pvt	
			43	719 8.	6' Lt. Brk	

F.B. 1569 PG. 24

Job No. 7928 Division No. _____ Notes Red. _____ Plotted R.E. Profile

Survey of Grant Ave Date 8-8-49 Date 9-27-49 No. _____

Survey by D.E. Holmes Notes A.R.B. Notes Chkd H.D.H. Checked L.D. X-Sec.

Indexed R. C. Johnson Date _____ Date 9-1-49 Date 2-14-50 No. _____

FORM 307 10M 10-46

PLEASE RETURN TO
LOS ANGELES COUNTY SURVEYOR
700 HALL OF RECORDS

NOTE: ANY ADDITIONS OR CHANGES ON THIS SHEET MUST BE MADE OR CIRCLED IN RED INK, WITH DATE AND NAME OF PERSON MAKING CHANGE.

Do not extend notes this side of this line.

STATION	B. S.	H. I.	F. S.	ELEV.		
178+50		724076.				
			62	7179.	12 Lt B-ditch	
			64	7177.	14 " fenceline	
			75	7166.	30 " field	
			84	7157.	60 " "	
179+00 ✓			38	7203.		℄ 1X1 B-ditch
			31	7210.		6 Rt Tp Brk
			290	72118.		12 " E-edge of Rd-Pvt
			243	72165.		33 " Center of Pvt
			182	72226.		39 W-edge of "
			26	7215.		46 " B-ditch
			12	7229.		51 " Fenceline
			07	7232.		60 " field
			40	7201.	2 Lt fenceline [illegible] of Fence	
			64	7174.	30 Lt field	
			83	7158.	60 " "	
179+24 ✓			35	7206.		℄ 3 Rt
			270	72138.	12 Rt E-edge of Pvt	N.E. Return
			241	72167.	19 " E "	Main edge of Rd
179+30			18	7223.		Tp of Brk
179+45 ✓			259	72149.		℄ W-edge of Pvt

Profile Notes Red ____ Plotted RES Job No. 7928 Division No. ____ F.B. 4569 G. 25
No. ____ Date ____ Date 9-27-49 Survey of Grand Ave
X-Sec. Notes Chkd H.D.H. Checked L.D. Survey by D.E.H. Notes A.R.R. Date 8-8-49
No. ____ Date 9-1-49 Date 9-14-50 Map No. ____ Indexed Johnson Date ____

FORM 307 10M 10-46

PLEASE RETURN TO
LOS ANGELES COUNTY SURVEYOR
700 HALL OF RECORDS

NOTE: ANY ADDITIONS OR CHANGES ON THIS SHEET MUST BE MADE OR CIRCLED IN RED INK, WITH DATE AND NAME OF PERSON MAKING CHANGE.

Do not extend notes this side of this line.

F.B. 5 PG. 26

Job No. 7978 Division No. _____ Notes Red. _____ Plotted [illegible] Profile

Survey of Grand Ave Date 8-8-49 Date 9-19-44 No. _____ X-Sec.

Survey by D.F. Holmes Notes A.R.B. Notes Chkd H.D.H. Checked L.D. No. _____

Indexed C. Johnson Date _____ Date 7-1-49 Date 2-14-50

STATION	B. S.	H. I.	F. S.	ELEV.		
		724 076.				
179+50 ✓			246	721 60.		Nail & Tack
			193	722 15.		4.48 L edge of Grand Ave
			112	722 1[illegible]		3.9[illegible] center of " "
			084	723 84.		3.52 " R. edge of "
			090	723 18.		6.2 " Bot of Curb
			8[illegible]	721 29.	6.2	N. edge of Pav. of Temple Ave
			36	7205.	3.6	E. [illegible]
			63	7218.	3.4	To of Rail
			53	7158.	6.[illegible]	[illegible]
TP			[illegible]	723 643.		[illegible]
	6.[illegible]	730 055.				[illegible] Ave
179+79.5 ✓			844	721 62.		N. edge of Temple Av.
			84	7217.		2.0 B. McCrotheton.
			25	7213.		3.0 " Brk
			72	7229.		3.3 " E. edge of R. Grand Av.
179+66 ✓			93	7208.		Brk
179+94.5			72	7229.		Top of Brk
180+00 ✓			75	7226.		1X1 Field
			52	7249.		2.97 Top of Brk
			77	7224.		3.5 " R. "

FORM 307 10M 10-46

PLEASE RETURN TO
LOS ANGELES COUNTY SURVEYOR
700 HALL OF RECORDS

NOTE: ANY ADDITIONS OR CHANGES ON THIS SHEET MUST BE MADE OR CIRCLED IN RED INK, WITH DATE AND NAME OF PERSON MAKING CHANGE.

Do not extend notes this side of this line.

STATION	B. S.	H. I.	F. S.	ELEV.		
160[illegible]		730 055.				
			686	72320.		46.5 ft E-edge of Pvt (Grand Ave)
			593	72413.		56.5 " center of Pvt.
			465	72521.		73.5 W-edge of Pvt.
			115	7226.	16.5 Lt Top of Brk	
			106	7201.	29 " B " "	
			942	72064.	48.5 " S-edge Pvt. (Temple Ave)	
			986	72020.	70.5 " Center Pvt	
			1110	71896.	131.5 " N-edge Pvt	
160150 ✓			64	7237.		2 [illegible] field
			45	7256.		30 Rt "
			35	7276.		50 " Tp of Brk
			68	7233.		58 " B " "
			597	72409.		67 " E-edge pvt (Grand Ave)
			474	72532.		82 " Center
			337	72669.		96 " W-edge " "
			92	7209.	30 Lt field	
			115	7186.	60 " "	
			134	7167.	102 " B of Fill	All + Rods Hand leveled
			108	7193.	114 " Tp of Berm.	" - below 12' " "

Profile No. ____ Notes Red. ____ Plotted RES Date ____ Job No. 7928 Division No. ____ Date 9-27-49 Survey of Grand Ave

X-Sec. No. ____ Notes Chkd. H.D.H. Date ____ Checked L.D. Date 2-14-50 Survey by D.E.H. Date 8-8-49 Notes A.R.E. Date ____ Map No. ____ Indexed Johnson Date ____

F.B. 1569 Pg. 27

FORM 307 10M 10-46

PLEASE RETURN TO
LOS ANGELES COUNTY SURVEYOR
700 HALL OF RECORDS

NOTE: ANY ADDITIONS OR CHANGES ON THIS SHEET MUST BE MADE OR CIRCLED IN RED INK, WITH DATE AND NAME OF PERSON MAKING CHANGE.

Do not extend notes this side of this line.

STATION	B. S.	H. I.	F. S.	ELEV.		
181+00 ✓		730 055				
			68	7233.		℄ 1x1 field
			47	7254.		30 Rt "
			20	7281.		60 " "
			10	7291.		75 " Tp of Brk
			92	7209.	30 Lt. field	
			114	7187.	60 " "	
181+50 ✓			88	7213.		℄ 1x1 field
			67	7234.		30 Rt. "
			42	7259.		60 " "
			105	7196.	30 Lt field	
			123	7178.	60 " "	
182+00 ✓			79	7202.		℄ 1x1 field
			78	7223.		30 Rt. "
			53	7248.		60 " "
			114	7187.	30 Lt field	
			136	7165.	60 " "	
182+50 ✓			113	7188.		℄ 1x1 field
			89	7212.		30 Rt "
			63	7238.		60 " "
			137	7164.	30 Lt field	

F.B/569 Pg. 28

Job No. 7928 Division No. ____ Notes Red ____ Plotted R.E.S. Profile

Survey of Grand Ave Date 8-8-49 Date 9-27-49 No. ____ X-Sec.

Survey by D.L. Holmes Notes A.R.B. Notes Chkd H.D.H. Checked ____

Indexed C. Johnson Date ____ Date 9-1-49 Date ____ No. ____

FORM 307 10M 10-46

PLEASE RETURN TO
LOS ANGELES COUNTY SURVEYOR
700 HALL OF RECORDS

NOTE: ANY ADDITIONS OR CHANGES ON THIS SHEET MUST BE MADE OR CIRCLED IN RED INK, WITH DATE AND NAME OF PERSON MAKING CHANGE.

Do not extend notes this side of this line.

STATION	B. S.	H. I.	F. S.	ELEV.		
182+50		730 055				
			153	7148	60 Lt field	
183+00 ✓			159	7142		℄ 1x1 field
			121	7180		30 Rt "
			93	7208		51.5 " fence line
			79	7222		60 " field
			155	7146	30 Lt field	
			167	7134	60 "	
183+50 ✓			156	7145		℄ 1x1 field
			136	7165		30 Rt "
			125	7176		36 " fence line
			96	7205		48 B of fill
			44	7257		55 " Top Berm
			50	7251		61 " B " "
			452	7253		65.5 E edge of Rvt
			165	71[illegible]	30 Lt E. small swale	
			168	7133	60 " " "	
184+00 ✓			147	7154		℄ 1x1 field
			129	7172		22.5 Rt. fence line
			118	7183		26 " B of fill
			46	7255		38 " Top of Berm

Profile Notes Red ____ Plotted RES Job No. 7928 Division No. ____ F.B. 9569 PG. 29
No. ____ Date ____ Date 9-27-49 Survey of Grand Ave
X-Sec. Notes Chkd H.D.H. Checked L.D. Survey by D.E.H. Notes A.E.B. Date 8-8-49
No. ____ Date 9-1-49 Date 2-14-50 Map No. ____ Indexed F. C. Johnson Date ____

FORM 307 10M 10-46

PLEASE RETURN TO
LOS ANGELES COUNTY SURVEYOR
700 HALL OF RECORDS

NOTE: ANY ADDITIONS OR CHANGES ON THIS SHEET MUST BE MADE OR CIRCLED IN RED INK, WITH DATE AND NAME OF PERSON MAKING CHANGE.

Do not extend notes this side of this line.

STATION	B. S.	H. I.	F. S.	ELEV.		
184+00		730 055.				
			55	7246.		43 Rt Brk
			527	72479.		46 " E edge of Pvt
			455	72551.		68.5 " Center " "
			386	72620.		74.5 W. edge " "
			59	7142.	30 Lt field	
			162	7139.	60 " " swale	
T.P. 11			5100	724955.		
	7995	732 950.				
184+43.45 EC			123	71572.	Top of 1 Rt 12' Dr	
"			162	7165.	" Gr	
			62	7186.		[illegible] Fence line B-Fill
			77	7223.		23 " Top of Berm
			89	7241.		27 " Brk
			85	72426.		31 Rt E edge of Pvt
			831	72461.		43 Rt Center
			793	72502.		57 " W. edge of Pvt
			88	7247.		64 " B of Pvt
			174	7156.	30 Lt [illegible]	
			179	7151.	60 " "	
184+75			149	7181.		B of Fill & fence line

F.B. 5569 PG. 30

Job No. 7928 Division No. Notes Red. Plotted RES Profile
Survey of Grand Ave Date 8-8-49 Date 9-27-49 No.
Survey by D.E. Holmes Notes A.R.B. Notes Chkd H.D.H. Checked X-Sec.
Indexed A. C. Johnson Date Date 9-1-49 Date No.

FORM 307 10M 10-46

PLEASE RETURN TO
LOS ANGELES COUNTY SURVEYOR
700 HALL OF RECORDS

NOTE: ANY ADDITIONS OR CHANGES ON THIS SHEET MUST BE MADE OR CIRCLED IN RED INK, WITH DATE AND NAME OF PERSON MAKING CHANGE.

Do not extend notes this side of this line.

STATION	B. S.	H. I.	F. S.	ELEV.		
		732 950.				
185+00 ✓			86	7244.		℄ [illegible]
			95	7235.		6 [illegible] Brn
			[illegible]	72350.		[illegible]
			934	72361.		33.5 " center [illegible]
			[illegible]	72372.		[illegible] " W-edge Pvt
			97	7233.		40.5 " [illegible]
			+32	[illegible]		63 " Tp [illegible]
			+138	7192.	8.5 Lt B-of fill & fence line	
			+156	7174.	30 " field	
			161	7169.	60 "	
184+14 ✓			100	7230.		℄ Brk
185+28 ✓			972	72303.		℄ E-edge [illegible]
185+50 ✓			[illegible]	72274.		℄ [illegible]
			1031	72274.		℄ 45 Rt. Pvt center.
			1031	72264.		18.0 Rt [illegible]
			1110	72185.		34.5 " B of Cut & [illegible]
			36	7294.		33.5 " Tp [illegible]
			11	7319.		48.0 " fence line S. [illegible]
			+85	7415.		73.0 " S. [illegible]
			1085	72270.	9.5 Lt. E-edge of Pvt	

Profile Notes Red ____ Plotted RES Job No. 7928 Division No. ____ F.B. 1569 PG. 31
No. ____ Date ____ Date 9-27-49 Survey of Grand Ave
X-Sec. Notes Chkd H.D.H. Checked L.D. Survey by D.E.H. Notes A.R.B. Date 8-8-49
No. ____ Date 9-1-49 Date 2-14-50 Map No. ____ Indexed E. Johnson Date ____

FORM 307 10M 10-46

PLEASE RETURN TO
LOS ANGELES COUNTY SURVEYOR
700 HALL OF RECORDS

NOTE: ANY ADDITIONS OR CHANGES ON THIS SHEET MUST BE MADE OR CIRCLED IN RED INK, WITH DATE AND NAME OF PERSON MAKING CHANGE.

Do not extend notes this side of this line.

STATION	B. S.	H. I.	F. S.	ELEV.		
185+50		732 950				
			109	7221	60 Lt Tp of fill	
			129	7201	26° Lt fence line B. fill	
			143	7187	60 " field	
185+62.5 ✓			1043	72252		℄ center of Pvt
185+94 ✓			1133	72172		℄ ⊠ W-edge "
186+00 ✓			116	7214		℄ 1x1
			125	7205		75 Rt B of cut
			97	7233		33 " Tp "
			68	7242		25 " fenceline-Tee S.
			33	7297		60 " S. [illegible]
			103	7227	25 Lt edge of Pvt	
			1092	72203	14 Lt center of Pvt	
			1071	72224	28 " edge of Pvt	
			1200	72095	44 " [illegible]	
			134	7196	60 " field	
186+20 ✓			126	7204		6 m B. of ditch
186+29 ✓			99	7231		℄ Tp of cut
186+50 ✓			101	7229		℄ 1x1
			98	7232		8 Rt fenceline
			96	7238		30 "

F. 1569 PG. 32

Survey of Grand Ave Job No. 7928 Division No. Notes Red. Date 8-8-49 Plotted RES Date 9-27-49 Profile No. X-Sec.

Survey by D. E. Holmes Notes A.R.B. Notes Chkd H.D.H. Checked Date 9-1-49 Date No.

Indexed C. Johnson Date

FORM 307 10M 10-46

PLEASE RETURN TO
LOS ANGELES COUNTY SURVEYOR
700 HALL OF RECORDS

NOTE: ANY ADDITIONS OR CHANGES ON THIS SHEET MUST BE MADE OR CIRCLED IN RED INK, WITH DATE AND NAME OF PERSON MAKING CHANGE.

Do not extend notes this side of this line.

STATION	B. S.	H. I.	F. S.	ELEV.		
186+50		732 950.				
			84	7246.		60 Ft field
			104	7226.	6 Lt. [illegible]	
			133	7197.	1 " B	
			1280	72075.	80.5 " edge of [illegible]	
			1169	72126.	33.5 " center "	
			1160	72135.	47.5 " edge Pvt	
			129	7201.	62 " Brk	
186+75 ✓			104	7226.		℄ fence line
T.B.M.=B.C. 187+94.54			3159	729 791.	T.B.M. [illegible] 187+94.54	Tp of I.P. 12" Dn
	1390	731 181.				
187+00 ✓			88	7224.		℄ [illegible]
			80	7232.		30 Ft field
			69	7243.		50 " "
			66	7246.		74 " Tp of Brk
			76	7236.		95 " B " "
			90	7222.	85 Lt. fenceline.	
			97	7215.	36 " Brk	
			135	7187.	30 " B [illegible]	
			1108	72010.	39.5 edge of Pvt.	
			1066	72052.	53.5 center "	

Profile Notes Red ____ Plotted RES Job No. 7926 Division No. ____ F.B. 1569 PG. 33
No. ____ Date ____ Date 5-27-49 Survey of Grand Ave
X-Sec. Notes Chkd H.D.H. Checked L.D. Survey by D.E.H. Notes A.R.R. Date 8-8-49
No. ____ Date 9-1-49 Date 2-14-50 Map No. ____ Indexed Johnson Date ____

FORM 307 10M 10-46

PLEASE RETURN TO
LOS ANGELES COUNTY SURVEYOR
700 HALL OF RECORDS

NOTE: ANY ADDITIONS OR CHANGES ON THIS SHEET MUST BE MADE OR CIRCLED IN RED INK, WITH DATE AND NAME OF PERSON MAKING CHANGE.

Do not extend notes this side of this line.

STATION	B. S.	H. I.	F. S.	ELEV.		
187+[illegible]		731 181.				
			[illegible]	72062.	6[illegible] [illegible] pvt	
			[illegible]	7196.	[illegible] " fence [illegible]	
187+[illegible]			[illegible]	7240.		[illegible]
			[illegible]	7229.		[illegible] " [illegible] "
			[illegible]	7230.		96 " "
187+65 ✓			96	7216.		[illegible]
			[illegible]	7223.		[illegible]
			[illegible]	7215.		[illegible]
			[illegible]	7242.		[illegible] " [illegible] "
			[illegible]	7255.		[illegible] S. [illegible]
187+40 ✓			95	7217.		[illegible]
187+50 ✓			93	7219.		[illegible]
			68	7244.		[illegible]
			34	7278.		[illegible] " " "
			17	7295.		75 " " "
			97	7215.	265 [illegible] fence [illegible]	
			104	7208.	[illegible] " [illegible]	
			[illegible]	7180.	119 " [illegible]	
			[illegible]	71919.	58[illegible] edge of [illegible]	
			1155	71963.	72[illegible] center "	

F.B. 1569 PG. 34

Job No. 7928 Division No. 7928 Notes Red. Plotted RES Profile

Survey of [illegible] Ave Date 9-27-49 No.

Survey by D. E. Holmes Notes A. R. Barlott Notes Chkd H.D.H. Checked X-Sec.

Indexed A. C. Johnson Date Date 9-1-49 Date No.

FORM 307 10M 10-46

PLEASE RETURN TO
LOS ANGELES COUNTY SURVEYOR
700 HALL OF RECORDS

NOTE: ANY ADDITIONS OR CHANGES ON THIS SHEET MUST BE MADE OR CIRCLED IN RED INK, WITH DATE AND NAME OF PERSON MAKING CHANGE.

Do not extend notes this side of this line.

STATION	B. S.	H. I.	F. S.	ELEV.		
187+[illegible]		731 181.				
			[illegible]	719 66.	[illegible]	
187+70 ✓			66	724 6		[illegible]
B.C. 187+[illegible] ✓			139	729 79.		Tp of 1 1/2 pg
"			05	730 7.		Gr.
[illegible]			1595	729 586.		
188+00 ✓	11166	740 748.				
			84	732 1.		[illegible] s-hill
			54	735 1.		25 Rt " "
			86	738 6.		50 " " "
			+14	742 2.		75 " " "
			140	826 8.	25 Lt s-hill	
			+170	723 8.	43.5 " fence [illegible] s-hill	handlevel
			[illegible]	721 2.	64 " Tp of cut	
			+338	717 0.	[illegible] " "	
188+25 ✓			60	734 8.		[illegible]
188+50 ✓			40	736 8.		℄ 1X1 s-hill
			04	740 4.		25 Rt " "
			+30	743 8.		50 " " handlevel
			+57	746 5.		75 " " "
			80	732 8.	25 Lt s-hill	

Profile Notes Red ____ Plotted KES Job No. 7988 Division No. ____ F.B. 1569 PG. 35

No. ____ Date ____ Date 9-27-49 Survey of Grand Ave

X-Sec. Notes Chkd. H.D.H. Checked L.D. Survey by D.E.H. Notes A.R.B. Date 8-9-49

No. ____ Date 9-1-49 Date 2-14-50 Map No. ____ Indexed Johnson Date ____

FORM 307 10M 10-46

PLEASE RETURN TO
LOS ANGELES COUNTY SURVEYOR
700 HALL OF RECORDS

NOTE: ANY ADDITIONS OR CHANGES ON THIS SHEET MUST BE MADE OR CIRCLED IN RED INK, WITH DATE AND NAME OF PERSON MAKING CHANGE.

Do not extend notes this side of this line.

STATION	B. S.	H. I.	F. S.	ELEV.		
188+50		740 748.				
			131	7277.	65 Lt s-hill fence line	
			162	7242.	8[illegible] " [illegible] out	
189+00 ✓			12	7396.		℄ 1X1 s-hill
			+82	7430.		25 Rt " "
			+69	7477.		50 " " "
			+115	7523.		75 " " "
			52	7356.	30 Lt s-hill	
			95	7313.	60 " "	
			160	7248.	88 " fence line s-hill	
189+50 ✓			10	7398.		℄ 1X1 s-hill [illegible]
			+41	7449.		25 Rt " " "
			+101	7509.		50 " " "
			+146	7556.		75 " " " "
			34	7374.	15 Lt Brk	
			80	7328.	30 " s-hill	
			141	7267.	60 " " "	
			186	7222.	75 " " "	
T.P. 1X1			3195	737553.		
	1130	738683.				
190+00 ✓			80	7307.		℄ 1X1 s-hill

F.B. 1569 PG. 36

Job No. 7928 Division No. ____ Notes Red. ____ Plotted R.E.S. Profile

Survey of Grand Ave Date ____ Date 9-27-49 No. ____

Survey by D.E. Holmes Notes A.R.B. Notes Chkd H.D.H. Checked ____ X-Sec.

Indexed R. C. Johnson Date ____ Date 9-1-49 Date ____ No. ____

FORM 307 10M 10-46

PLEASE RETURN TO
LOS ANGELES COUNTY SURVEYOR
700 HALL OF RECORDS

NOTE: ANY ADDITIONS OR CHANGES ON THIS SHEET MUST BE MADE OR CIRCLED IN RED INK, WITH DATE AND NAME OF PERSON MAKING CHANGE.

Do not extend notes this side of this line.

STATION	B. S.	H. I.	F. S.	ELEV.		
190+00		738 683.				
			17	7270.		25 Rt. s-hill
			+46	7435.		50 " " "
			+24	7511.		75 " " " hand level
			+132	7255.	25 Lt. s-hill	
			+185	7202.	50 " " hand level	
			236	7155.	73 " fence line	
T.P. 1X1			11 883	726 800.		
	1782	728 582.				
190+50 ✓			50	7236.		℄ 1X1 Bix hand level
			92	7284.		25 Rt. s-hill
			+56	7342.		50 " " "
			+120	7406.		75 " " "
			70	7196.	25 Lt	s-hill
			133	7153.	55 5/8 " fence line	" "
			166	7118.	81 "	" "
191+00 ✓			64	7222.		℄ 1X1 s-hill
			26	7260.		25 Rt. " "
			+16	7302.		50 " " "
			+70	7356.		75 " " "
			+124	7162.	41 Lt fence line	

Profile No. ____ Notes Red ____ Plotted RES Date 9-21-49 Job No. 7928 Division No. ____ Survey of Grand Ave

X-Sec. No. ____ Date ____ Notes Chkd H.D.H. Date 9-1-49 Checked L.D. Date 2-14-50 Survey by D.E.H. Map No. ____ Notes A.B.B. Date 8-9-49 Indexed Tolerances Date ____

F.B. 1569 Pg. 37

FORM 307 10M 10-46

PLEASE RETURN TO
LOS ANGELES COUNTY SURVEYOR
700 HALL OF RECORDS

NOTE: ANY ADDITIONS OR CHANGES ON THIS SHEET MUST BE MADE OR CIRCLED IN RED INK, WITH DATE AND NAME OF PERSON MAKING CHANGE.

Do not extend notes this side of this line.

STATION	B. S.	H. I.	F. S.	ELEV.		
191+00		728 582.				
			173	7113.	70 Lt s-hill	
191+50 ✓			68	7218.		$ 1x1 s-hill
			68	7258.		25 Rt " "
			+82	7308.		50 " "
			+75	7361.		75 " " "
			132	7154.	30 Lt	- fence line shill
			187	7099.	60 " s-hill	hand level
			231	7055.	84 " Tp of cut	
T.P. 1x1			11 336	717 216.		
	0890	718 106.				
E.C. 191+97 40 ✓			3330	71478.	Tp of 1" I.P.	
" "			23	7158.	Gr.	
			+43	7224.		25 Rt s-hill
			+114	7295.		50 " " "
			+116	7377.		75 " " "
			74	7107.	21 Lt fence line bk	
			139	7052.	50 " s-hill	
			158	7023.	67 " Tp of Cut	
			196	6983.	73 " B " "	

F.B. 1569 PG. 38

Job No. 7928 Division No. _____ Notes Red. _____ Plotted RES Date 9-27-49 No. _____ Profile

Survey of Grand Ave Date _____ Notes Chkd H.D.H. Checked _____ X-Sec.

Survey by [illegible] Notes [illegible] Date 9-1-49 Date _____ No. _____

Indexed [illegible] Date _____

FORM 307 10M 10-46

PLEASE RETURN TO
LOS ANGELES COUNTY SURVEYOR
700 HALL OF RECORDS

NOTE: ANY ADDITIONS OR CHANGES ON THIS SHEET MUST BE MADE OR CIRCLED IN RED INK, WITH DATE AND NAME OF PERSON MAKING CHANGE.

Do not extend notes this side of this line.

STATION	B. S.	H. I.	F. S.	ELEV.		
192150 ✓		718106.				
			71	7110.		£101 s-hill
			+06	7187.		25 Rt " "
			+[illegible]	7282.		50 " " "
			+203	7384.		75 " " "
			110	7071.	14 Lt fence line	s-hill
			147	7034.	30 "	"
			186	6995.	55 " Tp of out	
			212	6969.	61 " B " "	
			2015	69796.	72 " edge of put	
[illegible] ✓			116	7065.		£[illegible] s-hill
			34	7147.		25 Rt " "
			+51	7232.		50 " " "
			+153	7334.		75 " " "
			+[illegible]29	7052.	65 Lt - fence line	s-hill
			176	7005.	35 " "	"
			205	6973.	40.5 " Tp of out	
			237	6944.	46 " B " "	
			2215	69596.	55 " edge of Put	
			2195	69616.	68 " center "	"

Profile Notes Red ____ Plotted RES Job No. 7728 Division No. ____ F. B. 9569 PG. 39
No. ____ Date ____ Date 9-27-49 Survey of Grand Ave
X-Sec. Notes Chkd. H.D.H. Checked L.D. Survey by D.E.H. Notes A.R.B. Date 8-9-49
No. ____ Date 9-1-49 Date 2-14-50 Map No. ____ Indexed P. Johnson Date ____

FORM 307 10M 10-46

PLEASE RETURN TO
LOS ANGELES COUNTY SURVEYOR
700 HALL OF RECORDS

NOTE: ANY ADDITIONS OR CHANGES ON THIS SHEET MUST BE MADE OR CIRCLED IN RED INK, WITH DATE AND NAME OF PERSON MAKING CHANGE.

Do not extend notes this side of this line.

STATION	B. S.	H. I.	F. S.	ELEV.		
		718106.				
[illegible]			11764	706342.		
	[illegible]	707301.				
193+[illegible] ✓			39	7034.		℄ fence [illegible]
19[illegible] ✓			50	7023.		℄ 1x1 stake hill
			120	7093.		25 Rt [illegible]
			+98	7171.		50 " " "
			+178	7251.		75 " " "
			106	6967.	27 Lt Tp of [illegible]	
			148	6931.	33 " B "	
			1308	69425.	41 " edge of pvt	
			1300	69430.	53.5 center "	
			1330	69400.	67.5 edge of pvt	
194+00 ✓			84	6989.		℄ 1x1 stake
			54	7016.		7.5 Rt [illegible] stake
			20	7053.		25 " [illegible]
			+44	7117.		50 " " "
			+104	7177.		75 " " "
			111	6962.	14 Lt Tp of [illegible]	
			153	6920.	19 " B "	
			1416	69314.	24.5 " edge of pvt	

F.B. 4569 PG. 40

Job No. Division No. 1928 Notes Red. Plotted RES Profile

Survey of Grand Ave Date Date 9-27-49 No. X-Sec.

Survey by D.E. Holmes Notes A.R. Bartlett Notes Chkd H.D.H. Checked

Indexed [illegible] Date Date 9-1-49 Date No.

FORM 307 10M 10-46

PLEASE RETURN TO
LOS ANGELES COUNTY SURVEYOR
700 HALL OF RECORDS

NOTE: ANY ADDITIONS OR CHANGES ON THIS SHEET MUST BE MADE OR CIRCLED IN RED INK, WITH DATE AND NAME OF PERSON MAKING CHANGE.

Do not extend notes this side of this line.

STATION	B. S.	H. I.	F. S.	ELEV.		
194+00		707301.				
			1450	69280.	[illegible]	[illegible]
			1505	69222.	55 "	edge of pvt
			157	6916.	62 "	Brk
			177	6896.	68 "	B-ditch
			176	6897.	75 "	fence line
194+50			119	6954.		[illegible]
			82	6991.		175 [illegible]
			62	7011.		30 " [illegible]
			10	7063.		30 " [illegible]
[illegible]			11890	695411.		
	3 [illegible]	698 606.				
[illegible]			[illegible]	6907.	[illegible]	B of cut
			697	69164.	[illegible]	[illegible]
			[illegible]	691[illegible].	[illegible]	center
			[illegible]	69066.	[illegible]	[illegible]
			86	6904.	[illegible]	Brk
			103	6883.	55 "	B-ditch
			[illegible]	6882.	[illegible] "	fence line
194±80			87	6899.		B-of cut

Profile Notes Red ____ Plotted KES Job No. 7928 Division No. ____ F.B. 1569 Pg. 41
No. ____ Date ____ Date 9-27-49 Survey of Grand Ave
X-Sec. Notes Chkd H.D.H. Checked L.D. Survey by D.E.H. Notes A.R.B. Date 8-7-49
No. ____ Date 9-1-49 Date 2-14-50 Map No. ____ Mexico C. Johnson Date ____

FORM 307 10M 10-46

PLEASE RETURN TO
LOS ANGELES COUNTY SURVEYOR
700 HALL OF RECORDS

NOTE: ANY ADDITIONS OR CHANGES ON THIS SHEET MUST BE MADE OR CIRCLED IN RED INK, WITH DATE AND NAME OF PERSON MAKING CHANGE.

Do not extend notes this side of this line.

STATION	B. S.	H. I.	F. S.	ELEV.		
195600 ✓		698606.				
			85	6901.		[illegible]
			98	6888.		[illegible]
			[illegible]	6926.		[illegible] Tp " "
			42	6944.		25 " [illegible]
			64	6957.		[illegible]
			104	6982.		60 " " "
			837	6922.	[illegible]	
			896	68963.	[illegible] center "	
			962	68899.	87 " [illegible]	
			92	6893.	35 " [illegible]	
			121	6865.	43 " B. ditch	
			119	6867.	46 " [illegible]	
			135	6861.	68 " [illegible]	
195+50 ✓			1037	68824		[illegible]
			1005	68856		108 At [illegible]
			103	6883.		13 " [illegible]
			114	6872.		19 " [illegible]
			85	6901.		24 " [illegible]
			73	6913.		33 " fence line
			43	6943.		60 S hill

F.B. 1569 G. 42

Job No. 7928 Division No. Notes Red. Plotted R.E.S. Profile

Survey of Grand Ave Date 8-9-49 Date 9-27-49 No. X-Sec.

Survey by D.E. Holmes Notes A.R. Barnett Notes Chkd. H.D.H. Checked

Indexed R. C. Johnson Date Date 9-1-49 Date No.

FORM 307 10M 10-46

PLEASE RETURN TO
LOS ANGELES COUNTY SURVEYOR
700 HALL OF RECORDS

NOTE: ANY ADDITIONS OR CHANGES ON THIS SHEET MUST BE MADE OR CIRCLED IN RED INK, WITH DATE AND NAME OF PERSON MAKING CHANGE.

Do not extend notes this side of this line.

STATION	B. S.	H. I.	F. S.	ELEV.		
195+50		698606.				
			[illegible]	688 06.	35 [illegible]	
			[illegible]	687 32.	165 "	edge put
			105	6881.	25 "	Brk
			185	6861.	29 "	B. ditch
			188	6858.	35	fence line
			166	6825.	58 5	[illegible] Wash
BM# A-2			5305	693 301.	BM# A-2 Pa.	Elv. 693.298 Bt. Spk. in Guy Pole# 779273-E
				693 298.	(BM# A-2 See above)	
	0058	693 350.				
196+00 ✓			708	686 27.		[illegible]
			820	685 15.		8- Rt center put
			631	687 04.		18 5 " edge put
			65	686 9.		22 5 " Brk
			75	685 9.		24 5 " B-cut
			40	689 4.		32 2 " [illegible]
			30	690 4.		39 5 " fence line
			410	694 4.		60 " S-hill
			745	685 90.	[illegible]	edge put
			70	686 4.	16 "	Brk
— ✓			87	684 7.	19 5 "	fence line Brk.
			108	682 6.	36 "	

Profile No. ____ Date ____ Notes Red ____ Plotted RES Date 9-27-49 Job No. 7926 Division No. ____ F. 9569 PG. 43

X-Sec. No. ____ Date ____ Notes Chkd H. D. H. Checked L. D. Date 9-1-49 Survey of ____ Survey by [illegible] Notes [illegible] Date 8-9-49

Date 9-1-49 Date 2-14-50 Map No. ____ Indexed C. Johnson Date ____

FORM 307 10M 10-46

PLEASE RETURN TO
LOS ANGELES COUNTY SURVEYOR
700 HALL OF RECORDS

NOTE: ANY ADDITIONS OR CHANGES ON THIS SHEET MUST BE MADE OR CIRCLED IN RED INK, WITH DATE AND NAME OF PERSON MAKING CHANGE.

Do not extend notes this side of this line.

STATION	B. S.	H. I.	F. S.	ELEV.		
196+00		693 350.				
			144	6790.	50 Lt Brk W-edge of Wash & Rt. Fence	
			207	6727.	30 " Brk side of "	
196+50 ✓			865	68470.		℄ Nail & Tin in pvt
			800	68535.		10 Rt center "
			756	68571.		24 " edge "
			78	6856.		27 " Brk
			87	6847.		32 " B. cut
			53	6881.		38 " Tp "
			23	6911.		47 " fence [illegible] s-hill
			+33	6966.		27 " s-hill
			846	68457.	8 Lt edge of pvt	
			92	6842.	11 " Brk	
			107	6827.	16 " [illegible]	
			135	6797.	50 " W-edge of Wash. Brk	
			204	6730.	61 " B " "	W-edge
197+00 ✓			983	68352.		℄ Nail & Tin in E edge pvt
			907	68428.		13 Rt center "
			880	68455.		26 " W edge of "
			100	6834.		33 " B of cut
			66	6868.		40 " Tp of "

F.B. 4569 PG. 44
Job No. 7928 Division No. Notes Red. Plotted KES
Survey of Grand Ave Date 8-9-49 Date 9-21-49 No.
Survey by D.E. Holmes Notes A.R.B. Notes Chkd H.D.H. Checked X-Sec.
Indexed A. C. Johnson Date 9-1-45 Date No.
Profile

FORM 307 10M 10-46

PLEASE RETURN TO
LOS ANGELES COUNTY SURVEYOR
700 HALL OF RECORDS

NOTE: ANY ADDITIONS OR CHANGES ON THIS SHEET MUST BE MADE OR CIRCLED IN RED INK, WITH DATE AND NAME OF PERSON MAKING CHANGE.

Do not extend notes this side of this line.

STATION	B. S.	H. I.	F. S.	ELEV.		
197+00		693 350.				
			36	6898.		54.5 Rt. fence line s-hill
			80	6914.		65.5 Rt s-hill
			99	6835.	5 Lt Brk	
			116	6818.	14.5 " " fence line	
			142	6792.	59.5 " Brk w-edge of Wash	
			312	6722.	73 " " " " "	
T.S. Rt sp.			10317	683133.	197+00	
	1505	684 635.				
197+50			234	68240.		℄ Nail & Tin in E edge-put
			145	68319.		14 Rt center of put
			075	68369.		26 " W-edge " "
			22	6824.		34 " B-cut
			+03	6849.		40 " Tp "
			+27	6873.		62.5 " fence line field
			21	6825.	5 Lt Brk	
			33	6813.	12.5 " fence line Brk	
			56	6790.	34 " Brk	
			81	6765.	49 " Tp at Brk of W-edge of Wash	
			122	6724.	64 " W-B. of Wash	

Profile
No. ____ Date ____ Notes Red ____ Plotted RES Date 9-27-49 Job No. 7928 Division No. ____ Survey of Grand Ave
X-Sec. No. ____ Date ____ Notes Chkd H.D.H. Checked L.D. Survey by D.E.H. Notes A.R.B. Date 8-9-49
Date 9-1-49 Date 2-14-50 Map No. ____ Indexed C. Johnson Date ____

F.B. 1569 PG. 45

FORM 307 10M 10-46

PLEASE RETURN TO
LOS ANGELES COUNTY SURVEYOR
700 HALL OF RECORDS

NOTE: ANY ADDITIONS OR CHANGES ON THIS SHEET MUST BE MADE OR CIRCLED IN RED INK, WITH DATE AND NAME OF PERSON MAKING CHANGE.

Do not extend notes this side of this line.

STATION	B. S.	H. I.	F. S.	ELEV.		
198+00 ✓		684635.				
			330	68134.		[illegible]
			263	68201.		13.5 Rt [illegible] "
			203	68261.		26.5 " [illegible] "
			33	68[illegible]3.		35.5 " B. cut
			06	68[illegible]0.		39.5 " Tp - " Tp of N-Brk
			+09	68[illegible]5.		56 " Tp of Brk "
			+10	68[illegible]7.		68 " fence line - side of Drain
			+17	68[illegible]3.		68 " - 10 N Tp of Brk to Drain
			30	6816.	5 Lt Brk	
			44	6802.	11.5 " Brk fence [illegible]	
			62	6784.	30 " field	
			75	6771.	47 " Brk	
			103	6744.	60 " Tp Brk of [illegible] edge of Wash	
			160	6686.	71 " B- "	
198+15						
					Note: Term N.T.S. = Parallel & Stationing	
			365	68099.		℄ E edge pvt
			298	68166.		13 Rt ℄ "
			247	68217.		25 " W "
			247	68217.	[illegible]	33.3 " Tp of Conc H.W C.I. pipe
			645	67819.	[illegible]	" Flow Line - 24
			52	6794.		38 - B- Brk

F.B. 1569 PG. 46

Job No. 7928 Division No. Notes Red Plotted RES Profile

Survey of Grand Ave Date 8-4-49 Date 8-27-49 No. X-Sec.

Survey by D.E. Holmes Notes A.R.B. Notes Chkd. H.D.H. Checked No.

Indexed C. Johnson Date Date 9-1-49 Date No.

FORM 307 10M 10-46

PLEASE RETURN TO
LOS ANGELES COUNTY SURVEYOR
700 HALL OF RECORDS

NOTE: ANY ADDITIONS OR CHANGES ON THIS SHEET MUST BE MADE OR CIRCLED IN RED INK, WITH DATE AND NAME OF PERSON MAKING CHANGE.

Do not extend notes this side of this line.

STATION	B. S.	H. I.	F. S.	ELEV.		
198+15		684 635				
			49	6797.		38 S - 47 N - N - B of drain
			14	6832.		36 " = 7 S - Tp of Br " "
			24	6822.		60 " B - of S - edge of Drain
			27	6819.		60 " - 10 N - B of N. " " "
			+03	6849.		60 " 6 S - Tp of Brk " "
			+13	6859.		69 " fence line Tp Brk
			13	6833.		69 " 5 N B - of S - edge of Drain
198+85			389	68075.		℄ E edge of pvt
			42	6804.	8 Lt Brk	
			10 [illegible]	67450.	12½ " Flow line of 24" Cast Iron pipe	
					14 "	
			47	6799.	" " 9 N - Tp of brk of Drain	
			50	6796.	" " 14 S = " " " " "	
			131	6715.	" " B of N. edge of 3' B of Drain	
			148	6698.	34 " B of " " " 4' " " "	
			66	6780.	" " 7 N = Tp of Brk to "	
			67	6779.	" " 16 S = " " " " "	
			90	6756.	58 " Tp of of N edge "	
			161	6685.	" " 8 S = B of N " of "	
			161	6685.	14 S = " " S " " "	

Profile Notes Red ____ Plotted RES Job No. 7928 Division No. ____ F.B. 7569 PG. 47
No. ____ Date ____ Date 9-29-49 Survey of Gram Ave
X-Sec. Notes Chkd H.D.H. Checked L.D. Survey by D.E.H. Notes A.R.B. Date ____
No. ____ Date 9-1-49 Date 2-14-50 Map No. ____ Indexed A. Johnson Date ____

FORM 307 10M 10-46

PLEASE RETURN TO
LOS ANGELES COUNTY SURVEYOR
700 HALL OF RECORDS

NOTE: ANY ADDITIONS OR CHANGES ON THIS SHEET MUST BE MADE OR CIRCLED IN RED INK, WITH DATE AND NAME OF PERSON MAKING CHANGE.

Do not extend notes this side of this line.

STATION	B. S.	H. I.	F. S.	ELEV.		
198[illegible]		684 635.				
			88	676 4.	58 Lt 85 S = Tp of Brk of Drain	
			106	674 0.	60 " Slope	
			136	672 0.	" " 7 S = V - Tp of V-Bank	
			173	667 3.	" " 14 S = B. of V. edge Drain	
			173	667 3.	" " 20 S. B of S. " "	
			103	674 3.	" " 34 S = Tp of Brk "	
			155	66[illegible] 1.	75 " B of Brk to [illegible]	
			155	661 1.	" " 5 S = Tp of N. [illegible] of Drain	
			180	666 6.	" " 8 S = B of " " "	
			180	666 6.	" " 12 S = S edge of B " "	
			135	671 1.	" " 20 S = Tp of S Bank of small [illegible]	
			196	665 0.	85 " B. of W. edge of [illegible] Wash 6' Av. B.	
198[illegible]			440	680 24.		℄ Nail [illegible]
			380	680 84.		12 Rt center "
			386	681 38.		25 " W. edge [illegible]
			40	680 6.		33 " B. [illegible]
			60	682 6.		37 " Tp " "
			406	685 2.		74 " fenceline field
			550	679 14.	1 Lt [illegible]	
			44	680 2.	3 " Brk	

F.B. 1569 PG. 48

Job No. 7928 Division No. ____ Notes Red. ____ Plotted RES Profile

Survey of Grand Ave Date ____ Date 9-27-49 No. ____

Survey by D E Holmes Notes A R Barlotti Notes Chkd H.D.H. Checked ____ X-Sec.

Indexed [illegible] Johnson Date ____ Date 9-1-49 Date ____ No. ____

FORM 307 10M 10-46

PLEASE RETURN TO
LOS ANGELES COUNTY SURVEYOR
700 HALL OF RECORDS

NOTE: ANY ADDITIONS OR CHANGES ON THIS SHEET MUST BE MADE OR CIRCLED IN RED INK, WITH DATE AND NAME OF PERSON MAKING CHANGE.

Do not extend notes this side of this line.

STATION	B. S.	H. I.	F. S.	ELEV.		
198150		684635.				
			33	6793.	14.5 Lt Fence line Brk	
			83	6763.	53 " Tp of Brk to Drain & Wash	
			34	6712.	[illegible] " Brk	
199400			550	67914.		℄ Nail & Tin in pvt
			513	67951.		10 - Rt center "
			482	67982.		33.5 " W. edge of pvt
			53	6793.		32 " B. of cut
			34	6812.		35 " lp " "
			13	6853.		75 " fence line
			566	67896.	3[illegible] E. edge of Pvt	
			52	6794.	8 " Brk	
			61	6785.	15.5 " fence line Brk	
			75	6771.	40 " field	
			90	6756.	61 " "	
199150			684	67780.		℄ Nail & Tin in pvt
			666	67804.		7.5 Rt center "
			639	67835		20.3 " W. edge "
			730	67734.		30 " B. of cut
			55	6791.		33 " lp " "
			28	6818.		64 " fence line

Profile Notes Red ____ Plotted RES Job No. [illegible] Division No. ____ F. B. 1569 PG. 49
No. ____ Date ____ Date 9-27-49 Survey of Grand Ave
X-Sec. Notes Chkd. H.D.H. Checked L.D. Survey by D.E.H. Notes ARB Date 8-10-49
No. ____ Date 9-1-49 Date 2-14-50 Map No. ____ Indexed P. Johnson Date ____

FORM 307 10M 10-46

PLEASE RETURN TO
LOS ANGELES COUNTY SURVEYOR
700 HALL OF RECORDS

NOTE: ANY ADDITIONS OR CHANGES ON THIS SHEET MUST BE MADE OR CIRCLED IN RED INK, WITH DATE AND NAME OF PERSON MAKING CHANGE.

Do not extend notes this side of this line.

STATION	B. S.	H. I.	F. S.	ELEV.		
199+50		684 635				
			712	67752.	6 Lt E-edge of [illegible]	
			66	6778.	17 " Brk	
			74	6772.	80 " fence line	
			91	6755.	45 " field	
			111	6735.	79 " "	
200+00			839	67625.		℄ Nail & [illegible] in pot
			830	67634.		4 Rt center "
			865	67639.		15 " W-edge "
			920	67544.		25 " B-cut
			70	6776.		27 " Tp "
			50	6796.		47 " fence line
			89	6817.		66 " fence
			893	67571.	4 Lt E edge pot	
			88	6758.	21 " Brk	
			73	6753.	37 " fence line	
			104	6742.	46 " field	
			124	6722.	50 " "	
200+50			1018	67452.		℄ Nail & [illegible] in Pot
			1015	67449.		11 Rt W-edge "
			111	6735.		19 " B-cut

F.B. 1569 PG. 50 Job No. 7928 Division No. Notes Red Plotted RES Profile
Survey of Grand Ave Date Date 9-27-49 No.
Survey by D.E. Holmes Notes A.B. Notes Chkd H.D.H. Checked X-Sec.
Indexed K. C. Johnson Date Date 9-1-49 Date No.

FORM 307 10M 10-46

PLEASE RETURN TO
LOS ANGELES COUNTY SURVEYOR
700 HALL OF RECORDS

NOTE: ANY ADDITIONS OR CHANGES ON THIS SHEET MUST BE MADE OR CIRCLED IN RED INK, WITH DATE AND NAME OF PERSON MAKING CHANGE.

Do not extend notes this side of this line.

STATION	B. S.	H. I.	F. S.	ELEV.			
200+50		684635.					
			82	6764.			22 Rt tp of Cut
			65	6781.			22 fence line
			07	6839.			60 " s-hill
			1012	67452.	1 Lt	center pvt	
			1066	67398.	145 "	E-edge "	
			108	6738.	25	Brk	
			114	6732.	[illegible]	fence line	
			127	6719.	58 "	field	
			140	6706.	80 "	"	
T.P. [illegible]			11310	673325.			
	0230	673555.					
201+00			100	67256.			[illegible]
			[illegible]	67246.			6 Rt W-edge of pvt
			16	6720.			15 " B of cut
			+[illegible]	6782.		[illegible]	[illegible]
			+68	6804.			26 " fence line
			+113	6849.			45 " S-hill
			+134	6870.			[illegible] " " Brk
			+191	6927.			75 " " " "
			110	67246.	6 Lt	center pvt	

Profile No. ____ Notes Red ____ Plotted RES Job No. 7925 Division No. ____ F.B. 1569 Pg. 51

X-Sec. No. ____ Date ____ Date 9-27-49 Survey of Grand Ave

Notes Chkd. H.D.H. Checked L.D. Survey by D.E.H. Notes A.B.B. Date 8-10-49

Date 9-1-49 Date 2-14-50 Map No. ____ Indexed Johnson Date ____

FORM 307 10M 10-46

PLEASE RETURN TO
LOS ANGELES COUNTY SURVEYOR
700 HALL OF RECORDS

NOTE: ANY ADDITIONS OR CHANGES ON THIS SHEET MUST BE MADE OR CIRCLED IN RED INK, WITH DATE AND NAME OF PERSON MAKING CHANGE.

Do not extend notes this side of this line.

STATION	B. S.	H. I.	F. S.	ELEV.		
201+00		673 555.				
			156	67200	19 lt E-[illegible]	
			5	6721.	21 Brk	
			30	6706.	32 " "	
			27	6707.	35 " fence line	
			38	6698.	60 " field	
			52	6684.	90 " "	
201+50			307	67049.		℄ Nail [illegible]
			313	67043.		2 Rt W-edge "
			37	6697.		9 " B-of cut
			+32	6768.		16 " Tp " "
			+55	6791.	[illegible]	23 [illegible]
			+111	6847.		40 " S. hill
			+236	6972.		75 " "
			304	67052.	10 lt [illegible]	
			246	67108.	33 " [illegible] "	
			38	6698.	34 " Brk	
			56	6680.	37 " "	
			56	6680.	37 " fence line	
			63	6673.	62 " field	
			73	6663.	"	

F.B. 569 PG. 52

Job No. 7928 Division No. _____ Notes Red _____ Plotted RES

Survey of Grand Ave Date 8-10-49 Date 9-29-49 No. _____ X-Sec.

Survey by D.E. Holmes Notes A.B.B. Notes Chkd H.D.H. Checked _____ No. _____

Indexed R. C. Johnson Date _____ Date 9-2-49 Date _____ No. _____

FORM 307 10M 10-46

PLEASE RETURN TO
LOS ANGELES COUNTY SURVEYOR
700 HALL OF RECORDS

NOTE: ANY ADDITIONS OR CHANGES ON THIS SHEET MUST BE MADE OR CIRCLED IN RED INK, WITH DATE AND NAME OF PERSON MAKING CHANGE.

Do not extend notes this side of this line.

STATION	B. S.	H. I.	F. S.	ELEV.		
202+00		673 555.				
			516	66840.		℄ Nail & Tin - Dirt
			57	6679.		5 Rt B-of-cut
			+67	6763.	[illegible]	15 " Top of "
			+50	6786.		31 " fence line
			+133	6869.		[illegible] " S-hill
			+200	6936.		56 " " " Brk
			+245	6981.		70 " " "
			506	66848.	2 Lt [illegible]	
			498	66864.	13.5 " [illegible]	
			520	66836.	26.5 " E edge of pt.	
			56	6680.	38 " Brk	
			79	6657.	43 "	
			79	6657.	44 " fence line	
			84	6652.	60 " field	
202+50			74	6662.		℄ 1X1
			75	6661.		2.5 Rt B-cut
			+19	6755.	[illegible]	13 " Tp "
			+46	6784.		19.5 " fence line
			+80	6816.		32 " S-hill Brk
			+200	6936.		60 " " " "
			+225	6961.		80 "
			+195	6931.		" " 20 S. " S-hill

Profile Notes Red ____ Plotted R.E.S. Job No. 7928 Division No. ____ F.B. 7569 PG. 53

No. ____ Date ____ Date 9-27-49 Survey of Grand Ave

X-Sec. Notes Chkd H.D.H. Checked L.D. Survey by D.E.H. Notes A.R.B. Date 8-10-49

No. ____ Date 9-2-49 Date 2-14-50 Map No. ____ Indexed Johnson Date ____

FORM 307 10M 10-46

PLEASE RETURN TO
LOS ANGELES COUNTY SURVEYOR
700 HALL OF RECORDS

NOTE: ANY ADDITIONS OR CHANGES ON THIS SHEET MUST BE MADE OR CIRCLED IN RED INK, WITH DATE AND NAME OF PERSON MAKING CHANGE.

Do not extend notes this side of this line.

STATION	B. S.	H. I.	F. S.	ELEV.		
202+50		673 555.				
			710	666 46.	3 Lt W-edge of pvt	
			669	666 87.	15 " center "	
			680	666 76.	29 " E. edge of "	
			72	666 3.	41 " Brk	
			96	664 0.	48 " Fence line	
			10	663 3.	60 " field	
T.P. 8' pk			6660	666 895.		
	2 133	669 028.				
203+00			44	664 6.		℄ 1X1
			49	664 1.		4 Rt B-cut
			+08	669 8.		10 " Tp "
			+40	673 0.		21 " fence line
			+90	678 0.		40 " [illegible]
			+145	683 5.		60 " " " Brk
			+170	686 0.		80 " " "
			422	664 81.	25 Lt W-edge pvt	
			369	665 34.	145 " center "	
			270	666 33.	29 " E-edge pvt	
			40	665 0.	40 " Brk	
			70	662 0.	46 " fence	

F.B. 4569 Pg. 54 Job No. 7928 Division No. Notes Red. Plotted GES Profile
Survey of Grand Ave Date Date 9-27-49 No. X-Sec.
Survey by D.E. Holmes Notes A.F. Barlett Notes Chkd H.D.H. Checked L.D. No.
Indexed C. Johnson Date Date 9-2-49 Date 2-14-50

FORM 307 10M 10-46

PLEASE RETURN TO
LOS ANGELES COUNTY SURVEYOR
700 HALL OF RECORDS

NOTE: ANY ADDITIONS OR CHANGES ON THIS SHEET MUST BE MADE OR CIRCLED IN RED INK, WITH DATE AND NAME OF PERSON MAKING CHANGE.

Do not extend notes this side of this line.

STATION	B. S.	H. I.	F. S.	ELEV.		
203+00		669028.				
			75	6615.	60 Lt field	
203+50			361	66342.		℄ Nail & Tin Wedge pvt
			65	6625.		5 Rt B-cut
			49	6641.		8 " Tp "
			65	6665.		25 " fence line
			+23	6713.		50 " s-hill Brk
			+40	6730.		70 " " "
			498	66405.	[illegible] center pvt	
			480	66423.	[illegible] E. edge	
			52	6638.	36 " Brk	
			78	6612.	43.5 " fence line Brk	
			85	6605.	66 " field	
204+00			650	66253.		℄ Nail & Tin [illegible] pvt
			62	6628.		2 Rt W-edge pvt
			77	6613.		B-cut
			63	6627.		9.5 " T- "
			50	6640.		30 " field
			48	6642.		37 fenceline
			28	6662.		60 " field

Profile Notes Red ____ Plotted RES Job No. 7958 Division No. ____ F. 9569 PG. 55
No. ____ Date ____ Date 9-27-49 Survey of Grand Ave
X-Sec. Notes Chkd. H.D.H. Checked L.D. Survey by D.E.H. Notes ARB Date 8-10-49
No. ____ Date 9-2-48 Date 2-14-50 Map No. ____ Indexed Johnson Date ____

FORM 307 10M 10-46

PLEASE RETURN TO
LOS ANGELES COUNTY SURVEYOR
700 HALL OF RECORDS

NOTE: ANY ADDITIONS OR CHANGES ON THIS SHEET MUST BE MADE OR CIRCLED IN RED INK, WITH DATE AND NAME OF PERSON MAKING CHANGE.

Do not extend notes this side of this line.

STATION	B. S.	H. I.	F. S.	ELEV.		
204+00		669 028.				
			606	66297.	12 Lt center put	
			590	66313.	24 " E. edge "	
			64	6636.	35 " Brk	
			88	6602.	38 " "	
			87	6603.	40.5 " fence line	
			95	6595.	60 " field	
204+50			740	66163.		℄ Nail + Tin put
			776	66127.		6 Rt. W. edge "
			87	6603.		11 " B. out
			69	6621.		14 " [illegible]
			65	6625.		30 " field
			46	6644.		55 " fence line
			44	6646.		60 field
			714	66189.	8 Lt center put	
			692	66211.	21.5 " E. edge	
			74	6616.	30 " Brk	
			91	6599.	35 " "	
			90	6600.	37.5 " fence line	
			104	6586.	60 " field	

F.B. 1564 PG. 56 Job No. 7928 Division No. Notes Red. Plotted RES Profile
Survey of Grand Ave Date 8-10-49 Date 9-27-49 No. X-Sec.
Survey by M.E. Holmes Notes A.R.B. Notes Chkd H.D.H. Checked L.D.
Indexed A. C. Johnson Date Date 9-2-49 Date 2-14-50 No.

FORM 307 10M 10-46

PLEASE RETURN TO
LOS ANGELES COUNTY SURVEYOR
700 HALL OF RECORDS

NOTE: ANY ADDITIONS OR CHANGES ON THIS SHEET MUST BE MADE OR CIRCLED IN RED INK, WITH DATE AND NAME OF PERSON MAKING CHANGE.

Do not extend notes this side of this line.

STATION	B. S.	H. I.	F. S.	ELEV.		
204+79		669.028	.789	661.14.		℄ Put
			800	661.53.		12³ Rt Top of con C.B.
			1032	658.71.		" " Flowline C.I. 12" pipe
204+83			88	663.8.	89 Lt - Brk	
			1166	657.37.	34 " Flowline - 12" C.I. pipe & Bot 2' ditch	
			86	660.4.	" " 5 N. Top of Brk	
			86	660.4.	" " 5 S. " " "	
			112	657.8.	60 " field	
			125	656.5.	" 5 S. Bot 2' ditch	
			115	657.5.	" 9 S. Top of Brk	
T.P. no			8.061	660.967.		
B.C. 204+69.30 / 205+00	2.500	663.467.	2.56 / 2.00	660.975 / 663.77.		℄ (Put) Start Ft. / Vert line (put)
			3.15	[illegible]		8⁶ Rt. W. edge put.
			37	[illegible]		14 " E. " "
			18	[illegible]		18 " Top - "
			14	[illegible]		30 " field
			4.09	664.4.		74.5 " Fence line
			2.57	660.90.	5 Lt center put	
			2.27	661.20.	16 " E. edge "	
			2.5	661.0.	29 Brk	

Profile No. ____ Date ____ X-Sec. No. ____ Date ____

Notes Red ____ Plotted RES ____ Job No. 7822 Division No. ____

Notes Chkd H.D.H. Date 9-2-49 Checked L.D. Date 9-21-49 Survey of Grand Ave. Survey by D.E.H. Date 8-14-50 Notes A.W.B. Date ____ Map No. ____ Indexed Johnson Date ____

F. 256 PG. 57

FORM 307 10M 10-46

PLEASE RETURN TO
LOS ANGELES COUNTY SURVEYOR
700 HALL OF RECORDS

NOTE: ANY ADDITIONS OR CHANGES ON THIS SHEET MUST BE MADE OR CIRCLED IN RED INK, WITH DATE AND NAME OF PERSON MAKING CHANGE.

Do not extend notes this side of this line.

STATION	B. S.	H. I.	F. S.	ELEV.		
205+00		663 467.	37	659 8.	31 Lt. Brk	
			36	65[illegible]	35 " fence line	
			56	65[illegible]7.	60 "	
205+50			359	65[illegible] 88.		℄ Nail Rim pvt
			407	659 38.		11 Rt W-edge "
			47	6[illegible]68.		17 " B-cut
			24	[illegible]		23 " Tp-"
			18	6[illegible]7.		45 " field
			+12	[illegible]		88 fence line
			355	[illegible]	2 Lt water pvt	
			326	660 [illegible]	14.5 " E edge pvt	
			34	[illegible]	26 " Brk	
			51	[illegible]	27 "	
			48	[illegible]	32.5 fence line	
			63	[illegible]	60 " [illegible]	
206+00			456	[illegible]		℄ Nail Rim pvt
			514	65[illegible]		12 Rt W-edge pvt
			57	659[illegible]		18 " B-cut
			34	66[illegible]		24 " Tp-"
			26	66[illegible]		40 " field
			16	661 9.		feild

F.B. 569 Pg. 58

Job No. 7928 Division No. Notes Red. Plotted RES Profile

Survey of Grand Ave Date 8-10-49 Date 9-27-49 No. X-Sec.

Survey by D.E. Holmes Notes A.B.B. Notes Chkd H.D.H. Checked L.D.

Indexed R. C. Johnson Date Date 9-2-49 Date 2-14-50 No.

FORM 307 10M 10-46

PLEASE RETURN TO
LOS ANGELES COUNTY SURVEYOR
700 HALL OF RECORDS

NOTE: ANY ADDITIONS OR CHANGES ON THIS SHEET MUST BE MADE OR CIRCLED IN RED INK, WITH DATE AND NAME OF PERSON MAKING CHANGE.

Do not extend notes this side of this line.

STATION	B. S.	H. I.	F. S.	ELEV.		
206+00		663 467.				
			452	658 95.	15 Lt	Lt. center pvt
			482	659 25.	160 "	E-edge pvt
			43	659 2.	27 "	Brk
			62	657 3.	29 "	"
			65	657 0.	32 Lt	fence line
			82	655 3.	60 "	field
206+50			548	658 25.		℄ Nail & Tin pvt
			611	657 32.		115 Rt- W-edge pvt
			66	656 9.		16 " B-cut
			40	659 5.		21 " Tp "
			24	661 1.		40 " field
			412	664 7.		675 " fence line
			533	658 14.	23 Lt	center pvt
			481	658 58.	145 "	E-edge "
			48	658 7.	36 "	Brk.
			67	656 8.	30 "	"
			75	656 0.	33 "	fence line
			93	654 2.	60 "	field
207+00			606	657 39.		℄ Nail & Tin pvt
			661	656 86.		8 Rt W-edge "

Profile No. ____ Notes Red ____ Plotted RES Date ____ Job No. 1926 Division No. ____ F.B. 1569 Pg. 59

X-Sec. No. ____ Date ____ Notes Chkd H.D.H. Date 9-27-49 Checked L.D. Date 8-14-50 Survey of Grand Ave Survey by D.E.H. Map No. ____ Notes ARB Date 8-10-49 Index G. Johnson Date ____

FORM 307 10M 10-46

PLEASE RETURN TO
LOS ANGELES COUNTY SURVEYOR
700 HALL OF RECORDS

NOTE: ANY ADDITIONS OR CHANGES ON THIS SHEET MUST BE MADE OR CIRCLED IN RED INK, WITH DATE AND NAME OF PERSON MAKING CHANGE.

Do not extend notes this side of this line.

STATION	B. S.	H. I.	F. S.	ELEV.		
207+00		663 467	67	6568.		13 Rt B-cut
			37	[illegible]		20 " Tp. "
			12	662		40 "
			+10	[illegible] 5.		55 " fence line
			+19	[illegible]		60 " S-hill
			585	65762.	4 Lt center pit	
			543	65804.	17 " E. edge "	
			46	[illegible]	29 " Brk	
			82	6553.	32 "	
			82	[illegible]	35 " fence line	
			101	6534.	60 " field	
207+50			684	[illegible]		[illegible]
			728	[illegible]		55 Rt. W. edge "
			76	[illegible]		9 " B-cut
			37	[illegible]		15 " Tp. "
			+10	664 5.		41 " fence line
			+48	[illegible]		65 " S-hill
			648	65699.	65 Lt center pit	
			594	65753.	195 " E. edge "	
			59	6576.	315 " Brk	
			96	6539.	40 " fence	

F.B. 4569 Pg. 60

Job No. 7928 Division No. Grand Ave Notes Red Date 8-10-49 Plotted RES Date 9-27-49 Profile No.

Survey of Notes Chkd. H.D.H. Checked L.D. Date 9-2-49 X-Sec. No.

Survey by D.E. Holmes Notes A.R.B. Date 2-14-50

Indexed B. C. Johnson Date

FORM 307 10M 10-46

PLEASE RETURN TO
LOS ANGELES COUNTY SURVEYOR
700 HALL OF RECORDS

NOTE: ANY ADDITIONS OR CHANGES ON THIS SHEET MUST BE MADE OR CIRCLED IN RED INK, WITH DATE AND NAME OF PERSON MAKING CHANGE.

Do not extend notes this side of this line.

STATION	B. S.	H. I.	F. S.	ELEV.		
207+50		663 467.	116	65[illegible]9.	60 Lt field	
208+00			768	65579.		℄ Nail & [illegible]
			815	65533.		5 Ft W-edge Pvt
			84	[illegible]1.		7" B-Cut
			4[illegible]	[illegible]4.		13" [illegible]
			+10	[illegible]5.		335" fence
			+65	6700.		65" [illegible]
			709	65638.	5 Lt [illegible] pvt	
			631	657[illegible]	31 " E. edge "	
			63	[illegible]72.	31 " Brk.	
			103	[illegible].	385 [illegible]	
			[illegible]	[illegible].	60 [illegible]	
B.M.# A-3			[illegible]653	651 814.	B.M.# A-3 Pg. Elv. 651 804 Side P.P.# 779254-E	BT. Spk. in West
				651 804	B.M.# A-3 See above.	
	7050	658 854.				
608+50			[illegible]	65539.		[illegible] pvt
			408	65483.		75 Rt W-edge [illegible]
			46	654[illegible].		12 " B-Cut
			10	[illegible].		16 " [illegible]
			+14	[illegible]3.		34" fence
			+67	6656.		65" S-hill

Profile Notes Red ____ Plotted RES Job No. 7928 Division No. ____ F.B. 1569 PG. 61
No. ____ Date ____ Date 9-27-49 Survey of Grand Ave
X-Sec. Notes Chkd H.D.H. Checked L.D. Survey by D.E.H. Notes A.R.B. Date 8-10-49
No. ____ Date 9-2-49 Date 2-14-50 Map No. ____ Indexed Johnson Date ____

FORM 307 10M 10-46

PLEASE RETURN TO
LOS ANGELES COUNTY SURVEYOR
700 HALL OF RECORDS

NOTE: ANY ADDITIONS OR CHANGES ON THIS SHEET MUST BE MADE OR CIRCLED IN RED INK, WITH DATE AND NAME OF PERSON MAKING CHANGE.

Do not extend notes this side of this line.

STATION	B. S.	H. I.	F. S.	ELEV.		
[illegible]		658854.				
			306	655 7	[illegible] Lt [illegible]	
			256	656 29.	18.5 " [illegible]	
			27	656 2.	31 " Brk	
			57	653 2.	35.5 Fence line	
209+00			86	650 3.	60 " field	
			395	[illegible] 90.		[illegible]
			460	[illegible]		10 Rt W-edge pt
			51	[illegible] 3.		15 " [illegible]
			21	[illegible]		21 " [illegible]
			07	655 [illegible]		34 " fence line
			+24	[illegible]		65 " S-hill
			[illegible]	[illegible]	[illegible] Lt [illegible]	
			323	[illegible]	15 [illegible]	
			35	655 4.	37 " Brk	
			65	652 1.	33.5 Fence line	
			84	650 0.	60 [illegible]	
209+50			[illegible]	654 58		[illegible]
			497	653 38.		14 Rt W-edge pt
			[illegible]	653 4.		18 " [illegible]
			24	656 5.		23 " [illegible]
			12	657 7.		33.5 " fence

F.B. 7569 PG. 62 Job No. 7928 Division No. Notes Red. Plotted RES Profile
Survey of Grand Ave Date Date 9-27-49 No. X-Sec.
Survey by D.E. Holmes Notes A.R.B. Notes Chkd H.D.H. Checked L.D.
Indexed S. C. Johnson Date Date 9-2-49 Date 2-14-50 No.

FORM 307 10M 10-46

PLEASE RETURN TO
LOS ANGELES COUNTY SURVEYOR
700 HALL OF RECORDS

NOTE: ANY ADDITIONS OR CHANGES ON THIS SHEET MUST BE MADE OR CIRCLED IN RED INK, WITH DATE AND NAME OF PERSON MAKING CHANGE.

Do not extend notes this side of this line.

STATION	B. S.	H. I.	F. S.	ELEV.		
215+50		649 410				
			612	64329.		44.0 Rt W-Edge pvt
			68	6426.		50 " B-cut
			+30	6524.		59 " "
			+110	6604.		72.5 fence line
			104	6390.	3 Lt fence	
			122	6372.	60 " field	
			131	6363.	"	
216+00			125	6369.		℄ 1x1 field
			114	6380.		10.5 Rt fence
			102	6392.		17 " Brk
			58	6436.		35 " Tp of Brk
			603	64338.		38.5 " E edge of pvt
			646	64293.		45 " center "
			735	64206.		59.5 " W-edge "
			78	6416.		65 " B-cut
			05	6489.		72.5 Tp " fence L
			137	6357.	30 Lt. field	
			139	6355.	60 "	

Profile No. X-Sec. No. Notes Red Date Plotted RES Date 9-27-49 Job No. 7928 Division No. Survey of Grand Ave Notes Chkd H.D.H. Date 9-2-49 Checked L.D. Date 2-14-50 Survey by D.E.H. Notes A.R.B. Date 8-11-49 Map No. Indexed Johnson Date

F.B. 4569 PG. 63

FORM 307 10M 10-46

PLEASE RETURN TO
LOS ANGELES COUNTY SURVEYOR
700 HALL OF RECORDS

NOTE: ANY ADDITIONS OR CHANGES ON THIS SHEET MUST BE MADE OR CIRCLED IN RED INK, WITH DATE AND NAME OF PERSON MAKING CHANGE.

Do not extend notes this side of this line.

STATION	B. S.	H. I.	F. S.	ELEV.		
B.M.#A-4		649 410.	7362	642 048	B.M.#A-4 Elev. 642.037 Grand Ave (W-side) Lead & Tack,	
					Tp of S.F. Cor of catch basin station 216+82. See Pg.	
	3 049.	645 086.				
216+50			93	6358.		℄ (A) field
			76	6375.		23.5 Rt fence line
			59	6392.		31' " Brk
			27	6424.		36 " Tp Brk
			265	642 44.		45 " E. edge Pvt.
			285	642 04.		58.5 " [illegible] "
			338	641 71.		71' " W. edge Pvt
			97	6354.	30' Lt field fence line	
			102	6349.	60' " " 25N to fence line 3 Strand B.W.	
216+59.5			77	6374.	26' Rt. field & Inters of Bob W. fence	
B.C 216+64.86			1025	6348.	Tp of 1" I.P.	
" "			93	6358.	Gr	
216+82			90	6361.		℄ Gr
216+82			305	642 04.	86' Rt	Tp of H.W.

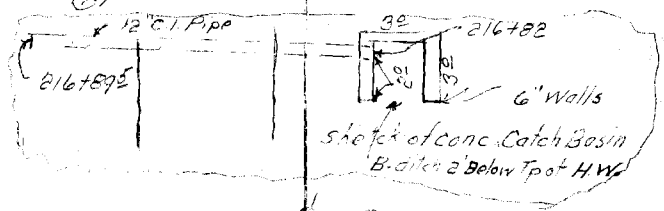

F.B. 1569 Pg. 64 Job No. 7928 Division No. Notes Red. Plotted RES Profile
Survey of Grand Ave Date 9-17-49 No.
Survey by D.E. Holmes Notes A.R.B. Notes Chkd H.D.H. Checked L.D. X-Sec.
Indexed E. Johnson Date 9-2-49 Date 2-14-50 No.

FORM 307 10M 10-46

PLEASE RETURN TO
LOS ANGELES COUNTY SURVEYOR
700 HALL OF RECORDS

NOTE: ANY ADDITIONS OR CHANGES ON THIS SHEET MUST BE MADE OR CIRCLED IN RED INK, WITH DATE AND NAME OF PERSON MAKING CHANGE.

Do not extend notes this side of this line.

STATION	B. S.	H. I.	F. S.	ELEV.		
216+82		645056	595	63914.	86' Rt - flow line of 12" Corrig Iron pipe	
216+87.5			90	6361.		℄ Gr.
216+87.5			761	63748.	36.5 Rt - flow line of 12" C.I. pipe	
" "			76	6375.	" " B. Ditch 2 wide - 1' Sgns	
217+00			91	6360.		℄ Nail & Tin field
			73	6378.		31.5 Rt fence line
			63	6358.		40 " Brk
			31	6420.		47 " Tp of Brk
			320	641 87.		54 " E edge of pvt
			320	641 87.		66.5 center "
			334	641 75.		80 W edge "
			101	6350.	30 Lt - field	
			103	6348.	60 " - "	
217+50			98	6353.		℄ N+T field
			61	6370.		19 Rt "
			61	6390.		39 " Rt fence L.
			45	6406.		49 Rt Brk
			26	6425.		52 " Tp of Brk
			370	641 39.		61 " E edge of Pvt
			357	641 52.		73.5 " center
			107	6344.	30 Lt field	
			109	6342.	60 " "	

Notes Red _____ Plotted RES Job No. 7986 Division No. _____ F.B. 1569 PG. 65
Date _____ Date 9-27-49 Survey of Grand Ave
Notes Chkd H.D.H. Checked L.D. Survey by D.E.H. Notes A.R.B. Date _____
Date 9-2-49 Date 2-14-50 Map No. _____ Indexed A.C. Johnson Date _____

FORM 307 10M 10-46

PLEASE RETURN TO
LOS ANGELES COUNTY SURVEYOR
700 HALL OF RECORDS

NOTE: ANY ADDITIONS OR CHANGES ON THIS SHEET MUST BE MADE OR CIRCLED IN RED INK, WITH DATE AND NAME OF PERSON MAKING CHANGE.

Do not extend notes this side of this line.

STATION	B. S.	H. I.	F. S.	ELEV.		
218+00		645 086.	94	6357.		℄ Nail & Tin field
			78	6373.		20 Rt "
			57	6394.		47 Rt fence line
			49	6402.		52.5 " Brk
			53	[illegible]		55 " Tp of Brk
			43	[illegible]		63 " Brk
			436	640 73.		66 " edge of pvt
			408	640 71.		71 " center "
			411	640 98.		72 " W-edge of pvt.
			108	6393.	21' lt field	
			110	6391.	40' "	
			111	6340.	60' "	
218+50			98	6353.		℄ Nail & Tin field
			80	6391.		25 Rt "
			58	6393.		55 " fence line
			57	6394.		56.4 " Brk
			41	[illegible]		60 " Tp
			49	[illegible]		67 Brk
			480	640 39.		69 E-edge Pvt
			430	640 79.		96.5 " W " "

F.B. 569 PG. 66 Job No. 7929 Division No. 7929 Notes Red. Plotted RES No.
Survey of Grand Ave Date Date 9-27-49 No. X-Sec.
Survey by D.E. Holmes Notes A.R.B. Notes Chkd H.D.H. Checked L.D.
Indexed B. C. Johnson Date Date 9-2-49 Date 2-14-50 No.

FORM 307 10M 10-46

PLEASE RETURN TO
LOS ANGELES COUNTY SURVEYOR
700 HALL OF RECORDS

NOTE: ANY ADDITIONS OR CHANGES ON THIS SHEET MUST BE MADE OR CIRCLED IN RED INK, WITH DATE AND NAME OF PERSON MAKING CHANGE.

Do not extend notes this side of this line.

STATION	B. S.	H. I.	F. S.	ELEV.		
218+50		645 086	105	634 6	30 Lt field	
			107	634 4	60 "	
218+98			97	635 4		℄ Tp of Brk & Pt of Ditch
219+00			106	634 5		℄ 1x1 Side of Ditch
			84	636 7		30 Rt field
			59	639 6		64 " fence Line
			51	640 0		66 " Brk
			53	639 6		72 " Brk
			580	639 89		78 " E-edge of pvt
			492	640 39		100 " W-edge of pvt
			127	632 4	3 Lt N-edge of B-	of 4 Ditch
			111	634 0	15 Lt Tp of Ditch	
			111	634 0	30 " " " "	
			111	634 0	60 "	
219+05			127	632 4		℄ B-center of 4 B-
219+12			103	634 8		℄ S-tp of Bank
			128	632 3		7 Rt -4B of Ditch
			96	635 5		14 " W. Bank of "
			112	633 9	12 Lt Tp of Bank	
			132	631 9	25 " center of 4 Ditch	
			116	633 5	38 " Tp of Bank of Ditch	

Profile No. X-Sec. No. Notes Red Date Plotted RES Date 9-27-49 Job No. 7928 Division No. Survey of Grand Ave Notes Chkd. H.D.H. Date 9-2-49 Checked L.D. Date 2-14-50 Survey by DEH Notes A.R.B. Date 8-11-49 Map No. Indexed Date

F.B. 9569 PG. 67

FORM 307 10M 10-46

PLEASE RETURN TO
LOS ANGELES COUNTY SURVEYOR
700 HALL OF RECORDS

NOTE: ANY ADDITIONS OR CHANGES ON THIS SHEET MUST BE MADE OR CIRCLED IN RED INK, WITH DATE AND NAME OF PERSON MAKING CHANGE.

Do not extend notes this side of this line.

F.B. 569 PG. 68

Profile ____ X-Sec. ____

Job No. 7728 Division No. ____ Notes Red ____ Plotted B.E.S. No. ____

Survey of Grand Ave Date 8-11-49 Date 9-27-49 No. ____

Survey by D.E. Holmes Notes A.B.B. Notes Chkd. H.D.H. Checked L.O. No. ____

Indexed A. C. Johnson Date ____ Date 9-2-49 Date 2-14-50

STATION	B. S.	H. I.	F. S.	ELEV.		
219+37½		645.086	.86	636.5	℄ Cr.	
			.79	637.3	12 Rt Tp bk of Ditch	& Pt
			125	632.6	215 " Bot H	
			.86	632.5	34 " Tp of Ditch	
			.72	637.7	62 Rt Tp of Brk	
			.53	[illegible]	68 " fence × line	
			.500	[illegible]	112 " Tp of H.W.	
			.997	[illegible]	" " Flow line of 24" CI pipe	
219+47			.50	636.7		℄ Cr.
			.77	636.4	27 " Tp of Bk of Ditch	
			.120	636.1	33 " Con. H. B of Ditch	
			.100	636.7	" 5 N. Tp " "	
			1170	633.21	605 Flow line 5 [illegible]	Chip of H B of ditch
					703 " Angle of fence line (No. [illegible])	
219+50			.82	636.1		℄ 181 field
			.73	637.5		30 Rt Tp of Ditch
			.71	636.0		40 " 7 S. Tp of "
			.66	636.5		60 " 3 S. " " "
			.98	637.7		65 " Tp of Brk "
			.450	639.59		96 " Fence post
			460	640.29		106 " W " "

R24 CI pipe 219+37.5

219+49 Stub of Dmo pipe

FORM 307 10M 10-46

PLEASE RETURN TO
LOS ANGELES COUNTY SURVEYOR
700 HALL OF RECORDS

NOTE: ANY ADDITIONS OR CHANGES ON THIS SHEET MUST BE MADE OR CIRCLED IN RED INK, WITH DATE AND NAME OF PERSON MAKING CHANGE.

Do not extend notes this side of this line.

STATION	B. S.	H. I.	F. S.	ELEV.		
		645 086				
T.P. [illegible]			5360	639 726	[illegible]	
	6008	645 734				
219+50			73	6384	35 Lt - field	
			121	6336	" 24 N - N-Tp of Ditch	
			142	6315	" 33 N B " " Nedge - 4 B -	
			140	6317	44 N - Tp of Brk to Ditch	
			111	6346	60 Lt field	
			114	6343	" " 16 N - Tp of Ditch	
			145	6312	" " 24 N - Rot W Center of Ditch	
			120	6337	" " 30 N - Tp of Brk to Ditch	
219+70					68 Rt angle pt of fence Line	
220+00			76	6381		[illegible] field
			73	6384		30 Rt "
			67	6390		53.5 " fence Line
			617	63956		85.5 " E edge of pvt
			489	64084		107 " W " " "
			82	6375	33.5 Lt Brk field	
			101	6356	60' " " "	
220+50			76	6381		℄ 1x1 field
						22.5 Rt - 3'S. End of fence
						+ N.W. Cor of Corral

Profile Notes Red ____ Plotted KES Job No. 7928 Division No. ____ F.B. 1569 PG. 69
No. ____ Date ____ Date 9-21-49 Survey of Grand Av
X-Sec. Notes Chkd. H.D.H. Checked L.D. Survey by D.E.H. Notes ARB Date 8-11-49
No. ____ Date 9-2-49 Date 2-14-50 Map No. ____ Indexed Johnson Date ____

FORM 307 10M 10-46

PLEASE RETURN TO
LOS ANGELES COUNTY SURVEYOR
700 HALL OF RECORDS

NOTE: ANY ADDITIONS OR CHANGES ON THIS SHEET MUST BE MADE OR CIRCLED IN RED INK, WITH DATE AND NAME OF PERSON MAKING CHANGE.

Do not extend notes this side of this line.

STATION	B. S.	H. I.	F. S.	ELEV.		
220+50		645.734	69	636.8	30 Rt field	
			61	637.6	60 " "	
			60	637.7	73 "	65-Begin. 3-Strd B.W. fence
			84	637.3	30 Lt field	
			94	636.0	60 " "	
221+00			84	637.3	℄ [illegible] field	
			74	638.3	30 Rt "	
			63	637.4	60 " "	
					65 " [illegible]	
			631	639.48	79 " E-edge of pit	
			511	640.62	103 " W. " "	
			96	636.1	30 Lt. gr. corral	
			100	635.7	60 " " "	
221+50			89	636.5	℄ [illegible] corral	
			78	637.9	30 Rt. field	
			67	637.0	56 " fence [illegible] B. Brk	
			54	640.3	[illegible] "	Tp. "
			68	638.7	68 "	B-Brk
			102	635.5	30 Lt - gr. Corral	
			109	634.8	60 "	

F.B. 1569 PG. 70 Job No. 7928 Division No. Notes Red. Plotted RES Profile
Survey of Grand Ave Date Date 9-27-49 No.
Survey by D.E. Holmes Notes A.R.B. Notes Chkd H.D.H. Checked L.D. X-Sec.
Indexed S. C. Johnson Date Date 9-2-49 Date 2-14-50 No.

FORM 307 10M-10-46

PLEASE RETURN TO
LOS ANGELES COUNTY SURVEYOR
700 HALL OF RECORDS

NOTE: ANY ADDITIONS OR CHANGES ON THIS SHEET MUST BE MADE OR CIRCLED IN RED INK, WITH DATE AND NAME OF PERSON MAKING CHANGE.

Do not extend notes this side of this line.

STATION	B. S.	H. I.	F. S.	ELEV.		
888+00		645 734	92	636 5.		℄ Nail [illegible] field
			88	637 5.		30.9+ "
			73	638 5.		48.5 " fence [illegible] B. Brk
			60	639 7.		53 " [illegible]
			73	638 4.		63 " B. brk
			6[illegible]	638 76.		66.5 " L. edge pvt
			554	6[illegible] 19.		91 " W. "
			108	635 4.	3[illegible]	
			[illegible]	634 4.	60 " "	
888+30			96	[illegible]		℄ [illegible] field
			87	637 0.		3[illegible] "
			77	638 0.		41.5 " fence [illegible]
			[illegible]	639 3.		44 " [illegible] "
			76	638 1.		55 " Brk
			7[illegible]	63[illegible]		[illegible] " E edge of pvt
			675	638 [illegible]		71 " center "
			597	63[illegible]		83 " W-edge "
			107	635 0.	30 [illegible] field	
			119	633 8.	60 "	
T.P. [illegible]			9030	636 704.		
	4990	641 694				

Profile
No. _____ Notes Red _____ Plotted KES Job No. 7928 Division No. _____
Date _____ Date 9-27-49 Survey of Grand Ave
X-Sec. Notes Chkd H.D.H. Checked L.D. Survey by _____ Notes A.R.B. Date _____
No. _____ Date 9-2-49 Date 2-14-50 Map No. _____ Indexed A. Johnson Date _____

F.B. 9569 PG. 71

FORM 307 10M 10-46

PLEASE RETURN TO
LOS ANGELES COUNTY SURVEYOR
700 HALL OF RECORDS

NOTE: ANY ADDITIONS OR CHANGES ON THIS SHEET MUST BE MADE OR CIRCLED IN RED INK, WITH DATE AND NAME OF PERSON MAKING CHANGE.

Do not extend notes this side of this line.

STATION	B. S.	H. I.	F. S.	ELEV.		
223+00		[illegible] 694.				
			59	6358.		[illegible] field
			40	6377.		30 [illegible] field
			37	6383.		35 " fenceline-Brk
			29	6388.		38 " Tp of "
			40	6377.		46 " B " "
			372	63797.		49 [illegible] edge of pvt
			299	63870.		65[illegible] center "
			240	63929.		[illegible] W-edge pvt
			70	6377.	30 Lt - field	
			84	6333.	60 " "	
223+50			55	6382.		[illegible] field
			46	6377.		245 [illegible] fence [illegible]
			27	6390.		26 " " Tp of Brk
						31 " 21 N - 4 Pt in fence
			41	6376.		34 " Brk
			387	63788.		36[illegible] " [illegible] edge pvt
			326	63843.		49 " center pvt
			282	63887.		60 " W-edge "
			67	6350.	30 Lt field	
			84	6333.	60 " "	

F.B. 1569 PG. 72

Job No. 7928 Division No. _____ Notes Red. _____ Plotted VES Profile

Survey of Grand Ave Date _____ Date 9-27-49 No. _____ X-Sec.

Survey by D.E. Holmes Notes A.R.B. Notes Chkd. H.D.H. Checked L.D. _____ No. _____

Indexed A. C. Johnson Date _____ Date 9-2-49 Date 2-14-50

FORM 307 10M 10-46

PLEASE RETURN TO
LOS ANGELES COUNTY SURVEYOR
700 HALL OF RECORDS

NOTE: ANY ADDITIONS OR CHANGES ON THIS SHEET MUST BE MADE OR CIRCLED IN RED INK, WITH DATE AND NAME OF PERSON MAKING CHANGE.

Do not extend notes this side of this line.

STATION	B. S.	H. I.	F. S.	ELEV.		
224+00		641 694.				
			33	636 4.		℄ 1x1 field
			48	636 9.		9 Rt Brk
						10 " fence line
			28	638 9.		12 " Tp of Brk
			43	637 4.		2.5
			416	637 53.		24 " L. edge of pvt
			364	638 05.		36 " center of "
			330	638 39.		49.5 " W. edge "
			43	637 7.		56.5 " [illegible]
			26	637 1.		58.0 " [illegible] & fence
			24	637 3.		70 " field
			69	634 8.	30 [illegible]	
			84	633 3.	30 "	
224+30			48	636 9.		℄ 1x1 Brk
						1 Rt [illegible]
224+35			37	638 0.		" Tp of Brk
224+50			36	638 1.		℄ 1x1 Tp of Berm
			45	637 2.		5 Rt Brk
			429	637 40.		9 " L. edge pvt
			422	637 47.		27.5 " Center pvt

Profile No. ____ Notes Red ____ Plotted RES Job No. 7928 Division No. ____ F.B. 1569 Pg. 73

X-Sec. No. ____ Date ____ Date 9-27-49 Survey of Grand Ave

Notes Chkd H.D.H. Checked L.P. Survey by D.E.H. Notes 8-12-49 Date ____

Date 9-2-49 Date 2-14-50 Map No. ____ Indexed R. C. Johnson Date ____

FORM 307 10M 10-46

PLEASE RETURN TO
LOS ANGELES COUNTY SURVEYOR
700 HALL OF RECORDS

NOTE: ANY ADDITIONS OR CHANGES ON THIS SHEET MUST BE MADE OR CIRCLED IN RED INK, WITH DATE AND NAME OF PERSON MAKING CHANGE.

Do not extend notes this side of this line.

STATION	B. S.	H. I.	F. S.	ELEV.		
224+50		641 694.				
			432	637 37.		33 Rt W. edge pvt
			50	636 7.		40 " [illegible]
			[illegible]	639 3.		[illegible] fence
			[illegible]	637 7.		[illegible] field
			35	638 2.	4 [illegible]	fence line
			54	636 3.	5 " B. "	
			[illegible]	637 1.	30 " field	
			83	638 4.	60 " "	
224+66			47	637 [illegible].		[illegible]
224+83			462	637 07.		[illegible]
225+00			463	636 86.		℄ Nail & tin "
			501	636 66.		9 Rt center Pvt
			537	636 36.		31 " W. edge "
			57	635 8.		25 " B. of Cut
			24	637 3.		30.5 " Tp of "
			24	637 3.		" fence line
			15	640 2.		60 " S-hill
			470	636 99.	6 [illegible]	
			49	636 6.	9 " Brk	
			44	637 3.	17.5 " Tp of Brk & fence line	

F.B. 569 PG. 74

Job No. 7928 Division No. Notes Red. Plotted KES Profile

Survey of Grand Ave Date 8-12-49 Date 9-27-49 No.

Survey by D.E. Holmes Notes A.R.B. Notes Chkd H.D.H. Checked L.D. X-Sec.

Indexed C. Johnson Date Date 9-2-49 Date 2-14-50 No.

FORM 307 10M 10-46

PLEASE RETURN TO
LOS ANGELES COUNTY SURVEYOR
700 HALL OF RECORDS

NOTE: ANY ADDITIONS OR CHANGES ON THIS SHEET MUST BE MADE OR CIRCLED IN RED INK, WITH DATE AND NAME OF PERSON MAKING CHANGE.

Do not extend notes this side of this line.

STATION	B. S.	H. I.	F. S.	ELEV.		
225+00		641 694.	79.	6356.	19 Lt B-Brk	
			69	6350.	30 " field	
			85	6333.	60 " "	
225+00			592	635 77.		8 North Pot
			641	635 28.		9 Rt W. Face "
			64	6350.		12 " B-cut
			34	6383.		175 " Tp " & power line
			29	6388.		30 " [illegible]
			26	6411.		60 " " "
			575	635 94.	4' Lt center pit	
			515	636 57.	15' " E. edge "	
			52	636 5.	21 Brk	
			42	636 7.	30 " fence line Brk	
			68	634 7.	33 " B-Brk	
			87	633 0.	60 " field	
EC. 225+95.46			5240	633 15.	Tp of HP	
" "			75	634 2.	5'	
B.M. A-5			6149	635 545	B.M. #A-5 Grand Ave E. side Lrg-bt. spk. in W-side 14" up	Power P# 7792 44E Stat 225+85
				635 543.	See Pg	Elev. 635.543
	3.345	638 886.				
226+00			48	634 1.		8 North Tin
			50	633 9.		2 Rt B-cut

Profile Notes Red _____ Plotted LES Job No. 7922 Division No. _____
No. _____ Date _____ Date 9-19-49 Survey of Grand Ave
X-Sec. Notes Chkd H.D.H. Checked L.D. Survey by D.E.H. Notes ARB Date 8-12-49
No. _____ Date 9-2-49 Date 2-14-50 Map No. _____ Indexed Johnson Date _____

F. 1069 Pg. 75

FORM 307 10M 10-46

PLEASE RETURN TO
LOS ANGELES COUNTY SURVEYOR
700 HALL OF RECORDS

NOTE: ANY ADDITIONS OR CHANGES ON THIS SHEET MUST BE MADE OR CIRCLED IN RED INK, WITH DATE AND NAME OF PERSON MAKING CHANGE.

Do not extend notes this side of this line.

STATION	B. S.	H. I.	F. S.	ELEV.		
226+00		638 888	10	6379.		7.5 Rt 1 pot out + fence
			+09	6378.		30 " S-hill
			+45	6434.		60 " " "
			453	63436.	25 Lt W-edge of pit	
			381	63508.	14 " cent "	
			311	63578.	27 " E edge "	
			25	6364.	41 " Brk	
					42.5 " fence line	
			42	6347.	44 " B-Brk	
			66	6323.	70 "	
226+13			49	6340.		5 gr B-Brk
226+50			10	6379.		5 W [illegible] fence line
			+66	6347.		30-Rt S-hill
			+35	6424.		60 " " "
			56	6333.	6 Lt B-cut	
			53	6336.	9 " W edge of pit	
			453	63437.	21.5 " cent "	
			386	63503.	34 " E-edge	
			36	6353.	50 Brk	
			50	6339.	54 fence line	
			50	6339.	55 Brk	

F.B. 7569 PG. 76

Job No. 7928 Division No. 7928 Notes Red. Plotted RES Profile

Survey of Grand Ave Date 8-12-49 Date 9-27-49 No. X-Sec.

Survey by D.E. Holmes Notes A.R.B. Notes Chkd H.D.H. Checked L.D. No.

Indexed E. C. Johnson Date Date 9-2-49 Date 2-14-50

FORM 307 10M 10-46

PLEASE RETURN TO
LOS ANGELES COUNTY SURVEYOR
700 HALL OF RECORDS

NOTE: ANY ADDITIONS OR CHANGES ON THIS SHEET MUST BE MADE OR CIRCLED IN RED INK, WITH DATE AND NAME OF PERSON MAKING CHANGE.

Do not extend notes this side of this line.

STATION	B. S.	H. I.	F. S.	ELEV.		
226+50		638 888	66	6323.	70 Lt field	
227+00			22	6367.		℄ [illegible]
			15	6374.		34 " 5 Lt Brk
			+32	6411.		65 " S-hill
			11	6370.	42 Lt [illegible]	[illegible]
			65	6324.	101 " B-cut	
			60	63[illegible].	13 " W. edge [illegible]	
			[illegible]	633[illegible].	35 " [illegible]	
			424	634[illegible].	35 " E. [illegible]	
			42	6347.	52 " Brk [illegible]	
			63	6327.	57 " S- "	
			76	6313.	70 " [illegible]	
227+25			41	6348.		℄ Brk
227+ "			25	6364.		23 5 [illegible] Brk
			10	6379.		37 5 " "
			+20	6409.		55 "
227+50			46	6343.		℄ 1 [illegible] S-hill Brk
			30	6357.		17 5 " "
			13	6376.		30 " " "
			+47	6436.		60 " "
			46	6343.	5 Lt Tp of Brk & fence line	

Profile No. ____ Notes Red ____ Plotted RES Date 9-27-49 Job No. 7928 Division No. ____ Survey of Grand Ave

X-Sec. No. ____ Date ____ Notes Chkd H.D.H. Date 9-2-49 Checked L.D. Date 2-14-50 Survey by D.E.H. Map No. ____ Notes A.R.B. Date 8-17-49 Indexed A. G. Johnson Date ____

F.B. 7569 PG. 77

FORM 307 10M 10-46

PLEASE RETURN TO
LOS ANGELES COUNTY SURVEYOR
700 HALL OF RECORDS

NOTE: ANY ADDITIONS OR CHANGES ON THIS SHEET MUST BE MADE OR CIRCLED IN RED INK, WITH DATE AND NAME OF PERSON MAKING CHANGE.

Do not extend notes this side of this line.

STATION	B. S.	H. I.	F. S.	ELEV.		
227+50		638 888	[illegible]	63[illegible]4.	9	Lt B-cut
			683	63[illegible]06.	14	W-edge of pvt
			5[illegible]	[illegible]12.	3[illegible]	cent "
			502	[illegible].	39	E edge of "
			5[illegible]	[illegible].	54	Brk
			80	[illegible].	57	[illegible] Fence Line
			90	63[illegible]1.	70	
227+92.5			45	63[illegible]4.		℄ Gr
			[illegible]	63[illegible].	8	Lt tp of Conc H.W
			913	[illegible].	"	" Flow line C.I. pipe
227+95			[illegible]	63[illegible]39.	54	" Flow " " "
228+00			145	6244.	"	" B- Ditch 2' wide Banksup 7' & 4' across
			48	63[illegible]7.		℄
			23	63[illegible]6.		17 Rt s-hill
			+05	63[illegible]4.		30 " S-hill
			+56	64[illegible]5.		50 "
			+100	64[illegible]9.		70 " "
			46	63[illegible]3.	4-	Lt Tp of Brk & Fence Line
			73	63[illegible]6.	9	" B of Cut
			725	63[illegible]4.	13.5	" W-edge of Pvt
			633	632 56.	26	cent "
			578	633 11.	37.5	" E-edge "



F.B. 569 PG. 78

Job No. 7928 Division No. Notes Red Plotted R.E.S. Profile

Survey of Grand Ave Date 9-21-49 No. X-Sec.

Survey by D. E. Holmes Notes A.R.B. Notes Chkd H.D.H. Checked L.D. No.

Indexed C. Johnson Date 9-2-49 Date 2-14-50

FORM 307 10M 10-46

PLEASE RETURN TO
LOS ANGELES COUNTY SURVEYOR
700 HALL OF RECORDS

NOTE: ANY ADDITIONS OR CHANGES ON THIS SHEET MUST BE MADE OR CIRCLED IN RED INK, WITH DATE AND NAME OF PERSON MAKING CHANGE.

Do not extend notes this side of this line.

STATION	B. S.	H. I.	F. S.	ELEV.		
		633.888.				
228+00			61	6328.	51 Lt Tp of Brk	
			101	6288.	57 " fence line & B-Brk	
			104	6285.	61 " Tp of Ditch	
			141	6248.	62 " B " "	
			145	6244.	79 " B " "	
			105	6284.	" " 1 N Tp of Bank	
			145	6244.	" " 6 S - B of Ditch	
			105	6284.	" " 7 S - Tp of Ditch	
228+50			34	6355.		& 1X1 [illegible]
			[illegible]	6389.		19 Rt " "
			[illegible]	6433.		40 " " "
			[illegible]	6518.		70 "
					0.6 Lt Tp fence line	
			36	6353.	3.5 " Tp of cut	
			81	6308.	7 " B- " "	
			[illegible]	63117.	13 " W-edge of pvt	
			694	63195.	24 " Cent	
			643	63246.	36 " E-edge	
			74	6315.	50 " Brk	

Profile No. ____ Notes Red ____ Plotted RES Job No. 7928 Division No. ____ F.B. 9569 PG. 79

X-Sec. No. ____ Date ____ Date 9-27-49 Survey of Grand Ave

Notes Chkd H.D.H. Checked L.D. Survey by D.E.H. Notes A.R.B. Date 8-12-49

Date 9-2-49 Date 2-14-50 Map No. ____ Indexed A. C. Johnson Date ____

FORM 307 10M 10-46

PLEASE RETURN TO
LOS ANGELES COUNTY SURVEYOR
700 HALL OF RECORDS

NOTE: ANY ADDITIONS OR CHANGES ON THIS SHEET MUST BE MADE OR CIRCLED IN RED INK, WITH DATE AND NAME OF PERSON MAKING CHANGE.

Do not extend notes this side of this line.

STATION	B. S.	H. I.	F. S.	ELEV.		
228+50		638.888	105	638.4	57 Lt [illegible]	[illegible] 3-Brk
			115	637.4	70 " [illegible]	
229+00			42	6[illegible]7.		℄ 1x1 Tpof cut
			34	6[illegible]5.		35-Rt fence L
			04	6[illegible]6.		19- " s-hill Brk
			157	644.6.		40 " " " "
			+150	6[illegible]9.		70 " " " "
			81	6[illegible].	6 " Lt [illegible]	
			836	6[illegible]53.	11 " [illegible]	
			766	6[illegible]63.	22 " [illegible]	
			723	[illegible]	335 " [illegible]	
			76	6[illegible]3.	47 " Brk	
			119	627[illegible].	56 B-" & fence L	
			132	6[illegible]7.	70 " field	
229+50			13	632.6.		℄ 1x1 side of cut
			44	634.5.		2 Rt Tpof cut
			30	635.9.		65- fence L
			07	6[illegible]2.		190- s-hill
			+68	645.7.		40- " "
			+183	657.2.		70-
			94	629.5.	4' Lt B-cut	

F.B. 1569 PG. 80

Job No. 7928 Division No. Notes Red. Plotted RES Profile

Survey of Grand Ave Date 4-27-49 No. X-Sec.

Survey by D.E. Holmes Notes A.R.B. Notes Chkd H.D.H. Checked L.D. No.

Indexed R. C. Johnson Date Date 9-2-49 Date 2-14-50

FORM 307 10M 10-46

PLEASE RETURN TO
LOS ANGELES COUNTY SURVEYOR
700 HALL OF RECORDS

NOTE: ANY ADDITIONS OR CHANGES ON THIS SHEET MUST BE MADE OR CIRCLED IN RED INK, WITH DATE AND NAME OF PERSON MAKING CHANGE.

Do not extend notes this side of this line.

STATION	B. S.	H. I.	F. S.	ELEV.		
229150		635 886.				
			912	633 77.	75 Lt W-edge of Pvt	
			937	630 52.	195 " cent "	
			782	63[illegible] 7.	32 " E edge "	
			87	630 [illegible].	44 " Brk	
			134	6255.	55 [illegible] B-Brk	
			143	6246.	70 " field	
T.P. [illegible]			7700	630 986.		
	3840	634 828.				
230+00			37	631 .		2 [illegible] side of [illegible]
			09	6331.		45 [illegible]
			+15	6366.		11 " fence line
			+30	6378.		20 " Brk - [illegible]
			+110	6456.		40 " " "
			+215	6563.		70 "
			57	6291.	25 Lt B-cut	
			542	629 41.	6 " W-edge of Pvt	
			465	630 18.	18 " cent "	
			408	630 75.	30 " E-edge of Pvt	
			39	6309.	39 Brk	
			97	6251.	#50 " B-[illegible] & fence line	

Profile Notes Red ____ Plotted R.E.S. Job No. 7928 Division No. ____ F.B. 7569 Pg. 81
No. ____ Date ____ Date 9-27-49 Survey of Grand Ave
X-Sec. Notes Chkd H.D.H. Checked L.D. Survey by D.E.H. Notes A.R.B. Date 8-17-49
No. ____ Date 9-2-49 Date 2-14-50 Map No. ____ Indexed A.C. Johnson Date ____

FORM 307 10M 10-46

PLEASE RETURN TO
LOS ANGELES COUNTY SURVEYOR
700 HALL OF RECORDS

NOTE: ANY ADDITIONS OR CHANGES ON THIS SHEET MUST BE MADE OR CIRCLED IN RED INK, WITH DATE AND NAME OF PERSON MAKING CHANGE.

Do not extend notes this side of this line.

STATION	B. S.	H. I.	F. S.	ELEV.		
230+00		634 838	109	633 7.	70 Lt field	
T.P.			11350	633 578	B.M. To Grand Ave E side Power Pole # Bt spk in W-side up 12" Stat.	
230+50	10031	633 609.				
			50	628 .		1 M B out
			05	633 1.		6 Bt Tp "
			+28	636 .		11.5 " Fence Line
			+55	639 1.		38 " S-hill Bk
			+110	644 6.		42 " " "
			+160	649 6.		57 " "
			+251	658 7.		77 " " "
230+50			464	628 77.	35 Lt W. [illegible]	
			382	639 79.	[illegible]	
			337	630 24.	38 " E. edge "	
			33	630 3.	37 " Tp Bk	
			96	621 0.	47.5 " fence line	
			96	624 0.	50 " [illegible]	
			97	623 7.	75 - Flat	
			102	623 4.	85 - W- Bank of Wash	
231+00			52	628 4.		1 Nail & Tin
			53	628 3.		1.5 Bt B-out
			07	632 9.		7 " Bt Tp
			+27	636 3.		15 fence line

F.B. 1569 PG. 82

Job No. 7926 Division No. Notes Red Plotted RES Profile

Survey of Grand Ave Date Date 9-27-49 No. X-Sec.

Survey by D. E. Holmes Notes A.R.B. Notes Chkd H. D. H. Checked L.D.

Indexed C. Johnson Date Date 9-2-49 Date 2-14-50 No.

FORM 307 10M 10-46

PLEASE RETURN TO
LOS ANGELES COUNTY SURVEYOR
700 HALL OF RECORDS

NOTE: ANY ADDITIONS OR CHANGES ON THIS SHEET MUST BE MADE OR CIRCLED IN RED INK, WITH DATE AND NAME OF PERSON MAKING CHANGE.

Do not extend notes this side of this line.

STATION	B. S.	H. I.	F. S.	ELEV.		
231+00		633 609.				
			+46	633 [illegible].		30 Ft - s-hill Brk
			+133	6[illegible]5 1.		50 " "
			+235	65[illegible] 4.		80 " " "
			500	638 61.	1[illegible] Lt W-edge [illegible]	
			[illegible]9	629 42.	3[illegible] " cent of "	
			3[illegible]	630 00.	36 " E-edge "	
			[illegible]	639 7.	3[illegible] " Brk	
					445 fence line	
			94	624 2.	46 " B-Brk	
			97	623 9.	63 " W-[illegible] wash	
23[illegible]			[illegible]	628 48.		[illegible]
			537	628 [illegible].		3[illegible] [illegible]
			56	628 0.		6[illegible] [illegible]
			08	632 8.		11[illegible] " Tp "
			+30	626 6.		18[illegible] " fence line [illegible]
			+47	638 3.		32 " Brk - s-hill
			+105	644 1.		50 " " "
			+198	653 4.		75 " " "
			455	629 06.	9 Lt - center pvt	
			386	629 75.	23 E-edge "	

Profile No. ____ Notes Red ____ Plotted RES Job No. 7928 Division No. ____ F.B. 1569 Pg. 83

X-Sec. No. ____ Date ____ Date 9-27-49 Survey of Grand Ave

Notes Chkd H.D.H. Checked L.D. Survey by D.E.H. Notes A.R.B. Date 8-12-49

Date 9-2-49 Date 2-14-50 Map No. ____ Indexed Johnson Date ____

FORM 307 10M 10-46

PLEASE RETURN TO
LOS ANGELES COUNTY SURVEYOR
700 HALL OF RECORDS

NOTE: ANY ADDITIONS OR CHANGES ON THIS SHEET MUST BE MADE OR CIRCLED IN RED INK, WITH DATE AND NAME OF PERSON MAKING CHANGE.

Do not extend notes this side of this line.

STATION	B. S.	H. I.	F. S.	ELEV.		
231+50		633 609.				
			38	629 8.	34 Lt. Brk	
					41.5 " fence line	
			75	624 1.	45 " B. Brk	
			101	623 5.	60 " W. edge of Wash	
232+00			543	628 18.		℄ Nail & Tin put
			61[illegible]	627 47.		8.5 Ht W. edge "
			63	627 3.		12.5 " B. cut
			14	[illegible]		18.5 " Tp. "
			+03	633 9.		21.5 " fence
			+20	635 6.		25 " Brk. s-p'd
			+100	643 6.		61 " " " "
			+148	648 4.		73 " "
			509	628 52.	5 Lt. center put	
			442	629 19.	18 " E. edge "	
			46	628 8.	30 " Tp Brk	
					38.5 " fence line	
			102	623 4.	43 " B. Brk	
			106	623 0.	61 W. edge of Was	
232+50			551	628 10.		℄ Nail & Tin put
			559	628 02.		1.0 Rt Center put

F.B. 1569 PG. 84

Job No. 7928 Division No. _____ Notes Red _____ Plotted RES Profile

Survey of Grand Ave Date _____ Date 9-27-49 No. _____

Survey by D.E. Holmes Notes A.R.B. Notes Chkd H.D.H. Checked L.D. X-Sec.

Indexed C. Johnson Date _____ Date 9-2-49 Date 2-14-50 No. _____

10M 10-46

PLEASE RETURN TO
LOS ANGELES COUNTY SURVEYOR
700 HALL OF RECORDS

NOTE: ANY ADDITIONS OR CHANGES ON THIS SHEET MUST BE MADE OR CIRCLED IN RED INK, WITH DATE AND NAME OF PERSON MAKING CHANGE.

Do not extend notes this side of this line.

STATION	B. S.	H. I.	F. S.	ELEV.		
835+50		633 609.				
			669	626 95.		14 Rt - W-edge of pvt
			698	626 63.		16 " Bot cut
			07	633 9.		26 " Tp of Cut & fence
			+19	635 5.		45 " S-hill
			+75	641 1.		65 S-hill
			478	628 29.	12° Lt E-edge of pvt	
			54	628 2.	34 " Tp of Brk	
			100	623 6.	31.5 " Fence Line	
			101	623 5.	33 E-Brk	
			107	622 9.	33 W-edge of [illegible]	
833+00			533	628 28.		2 Nail & Tin pvt
			[illegible]	627 56.		1 Rt center pvt
			[illegible]	626 30.		[illegible] " W-edge of "
			736	626 31.		36 " S-[illegible]
			[illegible]	631 5.		34 " [illegible]
						34.5 " [illegible]
			00	633 6.		50 " S-hill
			+42	637 8.		70 " " "
			509	628 52.	5° Lt - E-edge of pvt	
			50	628 6.	15 " Brk	

Profile Notes Red ____ Plotted R.E.S. Job No. 7928 Division No. ____ F.B. 1569 PG. 85
No. ____ Date ____ Date 9-27-44 Survey of Grand Ave
X-Sec. Notes Chkd. H.D.H. Checked L.D. Survey by D.E.H. Notes A.R.B. Date 8-15-49
No. ____ Date 9-2-49 Date 2-14-50 Map No. ____ Indexed C. Johnson Date ____

FORM 307 10M 10-46

PLEASE RETURN TO
LOS ANGELES COUNTY SURVEYOR
700 HALL OF RECORDS

NOTE: ANY ADDITIONS OR CHANGES ON THIS SHEET MUST BE MADE OR CIRCLED IN RED INK, WITH DATE AND NAME OF PERSON MAKING CHANGE.

Do not extend notes this side of this line.

STATION	B. S.	H. I.	F. S.	ELEV.		
233+00		633 609				
					22 Lt. fence [illegible]	
			[illegible]	6236.	3 " B-[illegible]	
			113	6224.	44 " Flat	
			112	6224.	62 " [illegible]	wash
233+50			55	6281.		1x1
			540	62821.		6 [illegible] edge of flat
			655	62702.		20 " center "
			770	62591.		33 " [illegible] edge
			[illegible]	6257.		36 [illegible]
			21	6315.		41 " [illegible]
			19	6317.		42.5 " fence line
			+15	6351.		66.0 S-hill
			57	6279.	5 Lt. Brk	
					112 " [illegible] Line	
			94	6237.	142 " B-Brk	
			116	6220.	35 " Flat.	
			117	6219.	63 " W-edge of [illegible]	
233+73			56	6280.		1x1 Brk
233+81			91	6245.		fence line
233+90			97	6239.		B-Brk

F.B. 1569 Pg. 86

Job No. 7928 Division No. Notes Red Plotted RES Profile

Survey of Grand Ave Date 8-15-49 Date 9-27-49 No. X-Sec.

Survey by D.E. Holmes Notes A.R.B. Notes Chkd H.D.H. Checked L.D. No.

Indexed A. C. Johnson Date Date 9-2-49 Date 2-14-50

FORM 307 10M 10-46

PLEASE RETURN TO
LOS ANGELES COUNTY SURVEYOR
700 HALL OF RECORDS

NOTE: ANY ADDITIONS OR CHANGES ON THIS SHEET MUST BE MADE OR CIRCLED IN RED INK, WITH DATE AND NAME OF PERSON MAKING CHANGE.

Do not extend notes this side of this line.

STATION	B. S.	H. I.	F. S.	ELEV.		
234+00		633 609.				
			108	6234.		$ [illegible]
			100	6236.		32 Rt - B-B-A
						58 fence line
			64	6372.		[illegible] Tp - Brt
			612	63749.		33[illegible] E edge of put
			721	62634.		33[illegible] cent " "
			8[illegible]	63517.		[illegible] W. edge "
			86	6350.		54[illegible] B - cut
			38	6300.		[illegible] Tp - "
			133	6213.	21	Lt [illegible]
			131	6215.	60	"
			112	6224.	88	W - edge of Wash
[illegible]			11682	621727.		
	6228	628 155.				
			58	6224.		R.C.T. #21 B. 234+42.42 Gr.
234+50			61	6221.		$ [illegible]
			52	6230.		14 Rt - Brt
						16.5 fence line
			17	6265.		25. Tp of Brt
			114	62702.		33.5 E - edge of put

Profile No. ____ Notes Red. ____ Plotted RES Job No. 7928 Division No. ____ F.B. 7569 Pg. 87

X-Sec. No. ____ Date ____ Date 9-27-49 Survey of Grand Ave

Notes Chkd H.D.H. Checked L.D. Survey by MEL Notes ABB Date 8-15-49

Date 9-2-49 Date 2-14-50 Map No. ____ Indexed C. Johnson Date ____

FORM 307 10M 10-46

PLEASE RETURN TO
LOS ANGELES COUNTY SURVEYOR
700 HALL OF RECORDS

NOTE: ANY ADDITIONS OR CHANGES ON THIS SHEET MUST BE MADE OR CIRCLED IN RED INK, WITH DATE AND NAME OF PERSON MAKING CHANGE.

Do not extend notes this side of this line.

STATION	B. S.	H. I.	F. S.	ELEV.		
234+50		628 155.				
			223	635 93.		47.5 cen. put
			342	624 74.		63.0 W. edge
			71	631 1.	31 Lt. Brk	
			68	621 4.	60 " field	
235+00			78	630 4.		[illegible]
			65	621 7.		29 Rt. Brk
						32.5 fence
			29	635 3.		42 Rt. Tp of Brk
			246	625 66.		51 " E. edge of Put
			276	621 40.		65 " cent. of put
			333	624 93.		99.5 " W. edge of put
			275	625 41.	82 Rt. - 8' N. - Tp of H.W. - 5' Long	
			505	633 11.	" " " flow of 12" Corrig Iron pipe	
235+10.5			84	619 6.	"	[illegible]
			74	620 8.	24 Rt	Brk
			76	620 6.	39 Rt	B of Drop center 2' wide
			668	621 46.	40 Rt	flow line of 12 Corr. I. pipe
235+00			85	619 7.	27 Lt. field	
			72	621 0.	60 " "	

F.B. 1569 PG. 88

Job No. 7928 Division No. Notes Red. Plotted CES Profile

Survey of Grand Ave Date Date 9-27-49 No. X-Sec.

Survey by D.E. Holmes Notes A.E.G. Notes Chkd. H.D.H. Checked L.D.

Indexed X. C. Johnson Date Date 9-2-49 Date 2-14-50 No.

FORM 307 10M 10-46

PLEASE RETURN TO
LOS ANGELES COUNTY SURVEYOR
700 HALL OF RECORDS

NOTE: ANY ADDITIONS OR CHANGES ON THIS SHEET MUST BE MADE OR CIRCLED IN RED INK, WITH DATE AND NAME OF PERSON MAKING CHANGE.

Do not extend notes this side of this line.

STATION	B. S.	H. I.	F. S.	ELEV.		
235+24		625.155				
			90	619.2		℄ gr [illegible]
			93	618.9	13 Lt. [illegible]	
235+50			88	619.4		℄ [illegible]
			82	619.9		36 Rt [illegible]
			72	621.0		45 " Brk
						48 " [illegible]
			36	624.6		56 " Top of Brk
			35	624.66		67 " E-edge of pvt
			30	625.2		95 " W " "
			83	619.9	27 Lt. [illegible]	
			77	620.5	60 "	
236+00			90	619.2		℄ [illegible]
			95	618.7		30 Rt field
			[illegible]	620.6		60 " "
						62 " "
			94	618.8	34 Lt field	
			83	619.9	54 "	
			83	620.0	64 " "	
236+50			97	618.5		℄ 1st field
			94	618.8		18 Rt "

Profile No. ____ Notes Red ____ Plotted RES Date 9-27-49 Job No. 7928 Division No. ____ Survey of Grand Ave

X-Sec. No. ____ Date ____ Notes Chkd H.D.H. Date 9-2-49 Checked [illegible] Date 2-14-50 Survey by D.E.H. Map No. ____ Notes A.R.B. Date 8-15-49 Indexed C. Johnson Date ____

F.B. 1569 Pg. 89

FORM 307 10M 10-46

PLEASE RETURN TO
LOS ANGELES COUNTY SURVEYOR
700 HALL OF RECORDS

NOTE: ANY ADDITIONS OR CHANGES ON THIS SHEET MUST BE MADE OR CIRCLED IN RED INK, WITH DATE AND NAME OF PERSON MAKING CHANGE.

Do not extend notes this side of this line.

STATION	B. S.	H. I.	F. S.	ELEV.		
236+50		628155.				
			101	6181.		43 Rt. [illegible]
			8[illegible]	6202.		70 " Brk
			100	6183.	[illegible]	
			89	6193.	40 "	
236+8[illegible]			8[illegible]	6194.	[illegible] "	
237+00			104	6178.		[illegible]
			105	6177.		[illegible]
			109	6173.		8 Rt. "
			10[illegible]	6178.		33[illegible] "
			107	6175.		[illegible] "
			82	6300.		[illegible] "
						[illegible] " [illegible]
			460	6[illegible]56.		97[illegible] [illegible]
			261	6[illegible]55.		[illegible] " [illegible]
			96	6186.	14 [illegible]	
			92	6190.	35 " " "	8 "
			92	6190.	60 "	
237+50			102	6180.		[illegible] fied
			112	6170.		31 Rt " Brk
			92	6190.		61 " "

F.B. 1569 Pg. 90 Job No. 7928 Division No. Notes Red. Plotted RES Profile
Survey of Grand Ave Date 9-27-49 No.
Survey by D. E. Holmes Notes A.R.B. Notes Chkd H.D.H. Checked L.D. X-Sec.
Indexed [illegible] Date 9-2-49 Date 2-14-50 No.

FORM 307 10M 10-46

PLEASE RETURN TO
LOS ANGELES COUNTY SURVEYOR
700 HALL OF RECORDS

NOTE: ANY ADDITIONS OR CHANGES ON THIS SHEET MUST BE MADE OR CIRCLED IN RED INK, WITH DATE AND NAME OF PERSON MAKING CHANGE.

Do not extend notes this side of this line.

STATION	B. S.	H. I.	F. S.	ELEV.		
237+50		628155				
			98	6184.	12 Lt. [illegible] Brk	
			[illegible]	6184.	36 "	
			[illegible]	6185.	60 "	
238+[illegible]			110	6172.		[illegible]
			117	6165.		55 [illegible] Brk
			97	6185.		51 "
—			74	6206.		85 " [illegible]
			50[illegible]	623 06.		102 [illegible]
			[illegible]	625 40.		129 " W
238+66			1[illegible]	6162.		[illegible]
[illegible]			[illegible]	6161.		[illegible]
			[illegible]	6183.		[illegible]
			[illegible]	6198.		60 " "
			116	6166.	25 Lt. field	
			110	6172.	44 " "	
			106	6176.	62 " "	
239+[illegible]			108	6174.		[illegible]
			91	6191.		[illegible]
—			76	6206.		[illegible]
						73 [illegible]

Profile Notes Red ____ Plotted RES Job No. 7928 Division No. ____ F.B. 7569 PG. 91
No. ____ Date ____ Date 9-27-49 Survey of Grand Ave
X-Sec. Notes Chkd H.D.H. Checked L.D. Survey by D.E.H. Notes A.R.B. Date 8-15-49
No. ____ Date 9-2-49 Date 2-14-50 Map No. ____ Indexed C. Johns Date

FORM 307 10M 10-46

PLEASE RETURN TO
LOS ANGELES COUNTY SURVEYOR
700 HALL OF RECORDS

NOTE: ANY ADDITIONS OR CHANGES ON THIS SHEET MUST BE MADE OR CIRCLED IN RED INK, WITH DATE AND NAME OF PERSON MAKING CHANGE.

Do not extend notes this side of this line.

STATION	B. S.	H. I.	F. S.	ELEV.		
23[illegible]		628 155.				
			603	622 14.		[illegible]
			377	634 39.		115 " W " "
			128	615 4.	[illegible] field	
			76	616 6.	" "	
[illegible]			[illegible]	618 057.		
	6[illegible]	634 692.				
[illegible]			65	617 7.		[illegible]
			33	619 4.		30 Rt "
			54	621 0.		[illegible] Rt [illegible] Line
			84	616 3.	30 [illegible]	
			99	614 5.	[illegible]	
			93	615 2.	[illegible] field	
2[illegible]			66	617 9.		[illegible]
			55	611 2.		30 Rt
			4[illegible]	620 6.		50[illegible] " Bk [illegible]
						"
			21	622 6.		33[illegible] Tp[illegible] Bk
			41	620 6.		[illegible] Bk
			380	620 89.		70 E edge Bt
			[illegible]	622 76.		96 W " "

F.B. 9569 PG. 92

Job No. 7928 Division No. Notes Red. Plotted LES Profile

Survey of Grand Ave Date Date 9-27-49 No. X-Sec.

Survey by D. E. Holmes Notes A.R.B. Notes Chkd H.D.H. Checked L.D. No.

Indexed R. C. Johnson Date Date 9-2-49 Date 2-14-50

FORM 307 10M 10-46

PLEASE RETURN TO
LOS ANGELES COUNTY SURVEYOR
700 HALL OF RECORDS

NOTE: ANY ADDITIONS OR CHANGES ON THIS SHEET MUST BE MADE OR CIRCLED IN RED INK, WITH DATE AND NAME OF PERSON MAKING CHANGE.

Do not extend notes this side of this line.

STATION	B. S.	H. I.	F. S.	ELEV.		
240+00		624692.	53	6164.	3 [illegible]	
			[illegible]	6143.	60	
[illegible]			6605	615887.		
	6418	622305.				
240+50			54	6169.		℄ 1x1 field
			43	6185.		20 Rt "
			31	6192.		39.5 Rt Brk & fence line
			12	6311.		[illegible] " Tpc Brk
			25	6198.		53 " Brk
			219	62013.		56 " E-edge of Pvt
			140	62091.		[illegible] " [illegible] "
			81	62150.		[illegible] " [illegible] "
			69	6154.	30 [illegible]	
			84	6139.	60 "	
241+00			64	6159.		℄ 1x1 field
			49	6174.		25 [illegible] Brk
						38.5 " fence line
			29	6194.		31 " Tpc
			33	6190.		41 ~~[illegible]~~ Brk
			288	61943.		47 E-edge of pvt
			246	61985.		59.5 Cent "

Profile
No. X-Sec.
Notes Red. Plotted LGS Job No. 7928 Division No.
Date Date 9-27-49 Survey of Grand Ave
Notes Chkd H.D.H. Checked L.D. Survey by D.F. Holmes Notes ARB Date 8-15-49
No. Date 9-2-49 Date 2-14-50 Map No. Indexed Johnson Date

F.B. 1569 PG. 93

FORM 307 10M 10-46

PLEASE RETURN TO
LOS ANGELES COUNTY SURVEYOR
700 HALL OF RECORDS

NOTE: ANY ADDITIONS OR CHANGES ON THIS SHEET MUST BE MADE OR CIRCLED IN RED INK, WITH DATE AND NAME OF PERSON MAKING CHANGE.

Do not extend notes this side of this line.

STATION	B. S.	H. I.	F. S.	ELEV.		
241+00		622 305.				
8			377	630 14.		72 Rt W-edge pvt
			80	614 3.	30 Lt [illegible]	
			87	613 6.	51 " "	
			84	613 7.	28	
P.O.T. 210			816	614 15.	241+49 58 Tpot	2x2 S
			73	615 0.	67	S
241+50			73	615 0.		S [illegible]
			61	616 2.		[illegible]
						16 " fence [illegible]
			36	618 7.		21 " [illegible]
			41	618 2.		29 " [illegible]
			345	618 56.		245 " E-edge of pvt
			350	618 81.		46 " [illegible]
			335	618 96.		[illegible] W-edge "
			45	617 8.		67½ B-cut
			87	613 6.	30 Lt [illegible]	
			89	613 4.	60 " "	
242+00			81	614 2.		S [illegible]
			73	615 0.		7 Rt Brk
						95 fence line

F.B. 1569 PG. 94

Job No. 7928 Division No. Notes Red. Plotted RES Profile

Survey of Grand Ave Date 6-15-49 Date 9-27-49 No.

Survey by D.E. Holmes Notes A.R.B. Notes Chkd H.D.H. Checked L.D. X-Sec.

Indexed C. Johnson Date Date 9-2-49 Date 2-14-50 No.

FORM 307 10M 10-46

PLEASE RETURN TO
LOS ANGELES COUNTY SURVEYOR
700 HALL OF RECORDS

NOTE: ANY ADDITIONS OR CHANGES ON THIS SHEET MUST BE MADE OR CIRCLED IN RED INK, WITH DATE AND NAME OF PERSON MAKING CHANGE.

Do not extend notes this side of this line.

STATION	B. S.	H. I.	F. S.	ELEV.		
242+00		622 305.				
			55	616 5.		N Rt Tp of Brk
						" Brk
			440	617 91.		23 " E. edge of pit
			427	618 04.		34.5 " cent " "
			447	617 84.		47 " W. edge "
			59	616 4.		55 " B. cut
			48	618 1.		57.5 T. cut [illegible]
			66	[illegible]	30 [illegible]	
			92	613 1.	[illegible]	
242+[illegible]			7[illegible]	612 39.		0.5 Rt flow of 12 Cl. pipe
242+35.5			70	615 3.		℄ B of Brk
			550	616 51.	46 Rt Tp [illegible]	W. 5' Long
			854	613 77.	" " flow line	[illegible]
[illegible]			71	615 2.		1x1 Side [illegible]
						[illegible]
			56	616 7.		[illegible] " Tp of Brk
			516	617 15.		14.3 " [illegible]
			5[illegible]	617 18.		24.5 " cent "
			549	616 82.		38.0 " W. edge "
			63	616 0.		43.5 " B. cut

Profile Notes Red ____ Plotted RES Job No. 7928 Division No. ____ F.B. 7569 Pg. 95
No. ____ Date ____ Date 9-27-49 Survey of Grand Ave
X-Sec. Notes Chkd H. D. H. Checked L. D. Survey by D.E.H. Notes A.R.B. Date 8-15-49
No. ____ Date 9-6-49 Date 2-14-50 Map No. ____ Indexed [illegible] Date ____

FORM 307 10M 10-46

PLEASE RETURN TO
LOS ANGELES COUNTY SURVEYOR
700 HALL OF RECORDS

NOTE: ANY ADDITIONS OR CHANGES ON THIS SHEET MUST BE MADE OR CIRCLED IN RED INK, WITH DATE AND NAME OF PERSON MAKING CHANGE.

Do not extend notes this side of this line.

STATION	B. S.	H. I.	F. S.	ELEV.		
242+50		622 305	51	6172.		48.5 Rt. Tp of Brk & fence
			36	6157.		65 Rt - s. hill
			[illegible]	6145.	[illegible] B. [illegible]	
			82	6135.	30 " field	
			95	6128.	60 " "	
BM# A-[illegible]			5497	616 8.8 B.M. [illegible] 612 [illegible] Fin. 616.[illegible] see [illegible]		Bt spk in Center of Conc. H.W. - W side of Prop Grand Ave Stat. 242+35
	2805	619 598.				
242+65			31	6165.		℄ IXI Brk
243+00			27	6161.		℄ IXI
			300	61660.		6 Rt E. edge of pvt
			319	61641.		18.3 " center pvt
			367	61573.		31 " W edge "
			43	6153.		36 " B. cut
			21	6175.		39 " Tp. cut
						40.5 " fence line
			-06	6190.		60 " field
			27	6169.	4 Lt. Tp of Brk	
					6.5 " Fence line	
			50	6146.	8 " B. Brk	
			66	6130.	31 " field	
			70	6126.	60 " "	

F.B. 1569 PG. 96

Job No. 7928 Division No. _____ Notes Red _____ Plotted RES Profile

Survey of Grand Ave Date 8-15-49 Date 9-27-49 No. _____

Survey by D. E. Holmes Notes A.R.B. Notes Chkd. H. D.H. Checked L.D. X-Sec.

Indexed B. C. Johnson Date _____ Date 7-2-49 Date 2-14-50 No. _____

FORM 307 10M 10-46

PLEASE RETURN TO
LOS ANGELES COUNTY SURVEYOR
700 HALL OF RECORDS

NOTE: ANY ADDITIONS OR CHANGES ON THIS SHEET MUST BE MADE OR CIRCLED IN RED INK, WITH DATE AND NAME OF PERSON MAKING CHANGE.

Do not extend notes this side of this line.

STATION	B. S.	H. I.	F. S.	ELEV.		
243+50		619 598.				
			36	6160.		℄ 1M
			366	61594.		0.5' Rt E-edge of put
			406	61554.		13½ " cent " "
			445	61512.		26 " W-edge " "
			47	6149.		30 " B-cut
			21	6175.		33 " Tp "
			31	6165.		" " 6-N. Bot Drain
			17	6179.		" 12-Tp of Drain N-Tp
						35' " fence line
			+05	6201.		56' " 5-Tp of Ditch
			12	6184.		" " 3 N-2B " "
			+07	6203.		" " 7-N-Tp of Ditch
			+22	6218.		70 " [illegible]
			+12	6208.		" " 7-N-2B-ditch
			+35	6221.		" " 11N-N-Tp of
			33	6163.	9 Lt [illegible]	
					10 " fence line	
			49	6147.	12 " B-[illegible]	
			65	6131.	31 " field	
			73	6124.	60 " "	

Profile Notes Red ____ Plotted RES Job No. 7928 Division No. ____ F.B. 1569 Pg. 97
No. ____ Date ____ Date 9-27-49 Survey of Grand Ave
X-Sec. Notes Chkd. ____ Checked L.D. Survey by DEH Notes A.R.B. Date 8-15-49
No. ____ Date ____ Date 2-14-50 Map No. ____ Indexed [illegible] Date ____

FORM 307 10M 10-46

PLEASE RETURN TO
LOS ANGELES COUNTY SURVEYOR
700 HALL OF RECORDS

NOTE: ANY ADDITIONS OR CHANGES ON THIS SHEET MUST BE MADE OR CIRCLED IN RED INK, WITH DATE AND NAME OF PERSON MAKING CHANGE.

Do not extend notes this side of this line.

STATION	B. S.	H. I.	F. S.	ELEV.		
244+00		619 596				
			[illegible]	61[illegible] 17		℄ Nail & Tin pvt
			[illegible]	6[illegible] 91		10 Rl Cent "
			528	6[illegible] 32		22 " W-edge "
			57	613 9		27 " B-cut
			38	6[illegible] 55		29 " Tp "
						30 " fence line
			00	61[illegible] 6		60 " S-hill
			442	615 18	8 [illegible]	" "
			[illegible]	615 0	13 " Brk [illegible]	
			60	613 6	4 " field	
			75	612 1	32 " [illegible]	
			76	612 0	60 " [illegible]	
2[illegible]			526	614 34		℄ Nail & Tin pvt
			546	614 14		8 [illegible] cent "
			643	613 18		[illegible] W-edge "
			71	612 5		25 " B-cut
			59	613 7		26 " Tp "
						28 " fence line
			03	619 4		60 " S-hill

F.B. 1569 PG. 98

Job No. 7928 Division No. _____ Notes Red. _____ Plotted KES Profile

Survey of Grand Ave Date 8-15-49 Date 9-27-49 No. _____

Survey by D.E. Holmes Notes A.R.B. Notes Chkd. H.D.H. Checked L.D. X-Sec.

Indexed [illegible] Date _____ Date 9-2-49 Date 2-14-50 No. _____

FORM 307 10M 10-46

PLEASE RETURN TO
LOS ANGELES COUNTY SURVEYOR
700 HALL OF RECORDS

NOTE: ANY ADDITIONS OR CHANGES ON THIS SHEET MUST BE MADE OR CIRCLED IN RED INK, WITH DATE AND NAME OF PERSON MAKING CHANGE.

Do not extend notes this side of this line.

STATION	B. S.	H. I.	F. S.	ELEV.		
[illegible]		611 598				
			526	614 34.	4 Lt [illegible]	
			61	613 5	135 [illegible]	
			[illegible]	612 4	[illegible] B-brk	
			85	611 4	32 " field	
			81	611 5.	60 " "	
245+00			627	613 33.		℄ [illegible]
			648	613 18.		7 Rt center pvt
			722	612 38.		19 " W-edge "
			78	611 8.		23 " B-[illegible]
			70	612 6.		25 [illegible]
						26 [illegible]
			53	614 3.		34 " S-hill
			109	620 5.		60 " " "
			612	613 46.	5' Lt. [illegible] edge of [illegible]	
			73	612 3.	15' " Brk & fence lin	
			80	611 6.	18' " B-Brk	
			85	611 1.	32' " field	
			87	610 9.	60 " "	
BC 245+13.51			649.	613 11.		℄ Bt-spk W&T.

Note:- All Sections taken are on tang. Prod

Profile Notes Red ____ Plotted RES Job No. ____ Division No. ____ F.B. 9569 Pg. 99
No. ____ Date ____ Date 9-27-49 Survey of ____
X-Sec. Notes Chkd H.D.H. Checked L.P. Survey by ____ Notes ____ Date ____
No. ____ Date 9-2-49 Date 2-14-50 Map No. ____ Indexed A. Johnson Date ____

FORM 307 10M 10-46

PLEASE RETURN TO
LOS ANGELES COUNTY SURVEYOR
700 HALL OF RECORDS

NOTE: ANY ADDITIONS OR CHANGES ON THIS SHEET MUST BE MADE OR CIRCLED IN RED INK, WITH DATE AND NAME OF PERSON MAKING CHANGE.

Do not extend notes this side of this line.

STATION	B. S.	H. I.	F. S.	ELEV.		
245+50		6[illegible] 576.				
			694	6[illegible] 61.		℄ Nail & Tin pot
			729	612 31.		7 Bl cent "
			802	6[illegible] 55.		19 " W-edge [illegible]
			86	611 0.		2[illegible] " B-cut
			64	6[illegible]2.		24 " Tp "
			64	[illegible]		25 " fence line
			55	[illegible]		34 " S-hill
			+15	[illegible]		61 " " "
			60[illegible]	6[illegible]	6 " [illegible]	
			79	611 7.	16 " Brk-fence line	
			82	611 4.	19 " B-Brk	
			88	610 5.	31 " field	
			92	610 4.	60 " "	
246+[illegible]			771	611 89.		℄ Nail & Tin pot
			801	611 59.		75 Bl center "
			8[illegible]	610 82.		20 " W-edge [illegible]
			92	610 4.		13 " B-cut
			63	613 3.		26 " [illegible] fence line
			53	614 3.		35 " S-hill
			+30	622 6.		65 " " "

F.B. 4569 PG. 100

Job No. ____ Division No. ____ Notes Red. ____ Plotted RES Date 9-27-49 No. ____ Profile

Survey of ____ Date ____ Notes Chkd H.D.H. Checked L.D. Date 2-14-50 No. ____ X-Sec.

Survey by ____ Notes ____ Date 9-2-49

Indexed A. C. Johnson Date ____

FORM 307 10M 10-46

PLEASE RETURN TO
LOS ANGELES COUNTY SURVEYOR
700 HALL OF RECORDS

NOTE: ANY ADDITIONS OR CHANGES ON THIS SHEET MUST BE MADE OR CIRCLED IN RED INK, WITH DATE AND NAME OF PERSON MAKING CHANGE.

Do not extend notes this side of this line.

STATION	B. S.	H. I.	F. S.	ELEV.		
209+50		658 854	110	[illegible]		75 [illegible]
			383	655 02	[illegible] Lt E edge pvt	
			38	655 1	[illegible] " Brk	
			[illegible]	653 6	[illegible] "	
			65	652 4	34 [illegible]	
			[illegible]	650 4	60 [illegible]	
[illegible]			3736	650 116		
	7402	657 518		209+805		
209+805			330	654 22		4 Pvt
			345	654 10		19 Rt. Tp of H.W. Culvert
			540	652 12		" " flow line of Cl. culvert
209+855			334	654 18		2 Pvt
			34	654 1	23 Lt Brk	
			685	650 67	37 " flow Cl. culver	
			74	647 8	37 " B of 4' Ditch	
			38	653 7	" " 6' N = Tp of "	
			44	653 1	6' S " " "	
			94	648 1	46 " B of N edge 3' B-ditch	



Profile
No. ____ Notes Red ____ Plotted RES Job No. 7928 Division No. ____
Date ____ Date 9-27-49 Survey of Grand Ave
X-Sec. Notes Chkd H.D.H. Checked L.D. Survey by D.E.H. Notes A.R.B. Date ____
No. ____ Date 9-2-49 Date 2-14-50 Map No. ____ Indexed C. Johnson Date ____

F.B. 7569 PG. 101

FORM 307 10M 10-46

PLEASE RETURN TO
LOS ANGELES COUNTY SURVEYOR
700 HALL OF RECORDS

NOTE: ANY ADDITIONS OR CHANGES ON THIS SHEET MUST BE MADE OR CIRCLED IN RED INK, WITH DATE AND NAME OF PERSON MAKING CHANGE.

Do not extend notes this side of this line.

STATION	B. S.	H. I.	F. S.	ELEV.		
209+85.5		657 518.				
			54	651 6.	46 Lt - 6 [illegible] - Tp of Ditch	
			62	651 3.	" " - 8 S. " " "	
			72	652 3.	54 " Brk	
			80	649 5.	70 " Tp - [illegible]	
			102	647 3.	" " 4 S. 5 - 5 [illegible] Ditch 2 B-	
			83	649 2.	" " 10 - 5 - Tp of [illegible]	
210+00			351	654 01.		℄ Nail & Tin pvt
			361	653 91.		3 Ft center "
			402	653 50.		15 " [illegible] edge "
			45	653 0.		20 " B - cut
			14	656 1.		24 " Tp - of cut
			34	657 1.		36 " fence line
			+16	659 3.		60 " field
			320	654 32.	48 Lt [illegible] of pvt	
			33	654 2.	31 " Brk	
			43	653 2.	24 "	
			50	652 5.	31½ fence line	
			76	649 9.	60 field	
210+50			416	650 36.		℄ Nail & Tin pvt
			439	653 13.		6' Ft center "

F.B. 4569 PG. 102

Job No. 7928 Division No. Notes Red Plotted RES Profile

Survey of Grand Ave Date 9-27-49 No. X-Sec.

Survey by D.E. Holmes Notes A.B.B. Notes Chkd H.D.H. Checked L.D.

Indexed E. C. Johnson Date Date 9-2-49 Date 2-14-50 No.

FORM 307 10M 10-46

PLEASE RETURN TO
LOS ANGELES COUNTY SURVEYOR
700 HALL OF RECORDS

NOTE: ANY ADDITIONS OR CHANGES ON THIS SHEET MUST BE MADE OR CIRCLED IN RED INK, WITH DATE AND NAME OF PERSON MAKING CHANGE.

Do not extend notes this side of this line.

STATION	B. S.	H. I.	F. S.	ELEV.		
3.0+50		657 518.				
			501	652 43.		19 Rt W-edge pvt
			[illegible]	651 8.		25 " S-cut
			17	655 8.		[illegible]
			-08	656 7.		39 " fence line
			+64	659 7.		65 " S. hill
			396	653 54.	65 " L edge pvt	
			41	653 4.	17 " Brk	
			54	652 1.	20 " "	
			71	650 [illegible].	27 " fence line	
			90	648 5.	60 " [illegible]	
[illegible]			496	652 54.		℄ Nail & tin pvt
			583	651 29.		25 Rt center pvt
			601	651 5.		22.5 " W-edge "
			66	650 9.		28 " B-cut "
			32	654 3.		32 Tp " "
			000	657 52.		41.5 " fence line
			+75	6650.		70 " S. hill
			492	652 60.	45 Lt E. edge pvt	
			47	652 8.	15 " Brk	
			81	649 7.	21 " Brk	

Profile No. ____ Notes Red ____ Plotted RES Job No. 7929 Division No. ____ F.B. 7569 PG. 103

X-Sec. No. ____ Date ____ Date 9-27-49 Survey of Grand Ave

Notes Chkd. H.D.H. Checked L.D. Survey by D.E.H. Notes A.R.B. Date 8-11-49

Date 9-2-49 Date 2-14-50 Map No. ____ Indexed ____ Date ____

FORM 307 10M 10-46

PLEASE RETURN TO
LOS ANGELES COUNTY SURVEYOR
700 HALL OF RECORDS

NOTE: ANY ADDITIONS OR CHANGES ON THIS SHEET MUST BE MADE OR CIRCLED IN RED INK, WITH DATE AND NAME OF PERSON MAKING CHANGE.

Do not extend notes this side of this line.

STATION	B. S.	H. I.	F. S.	ELEV.		
211+00		657 518.				
			86	6-8 7.	35 Lt fence line	
			111	646 4.	60 " field	
211+50			583	[illegible]		2 Nail & tin put
			603	[illegible] 49.		9.5 Rt center "
			675	[illegible]		33.5 " W-edge put
			72	650 3.		21 " B-cut
			[illegible]	[illegible] 5.		35 " Tp "
			+51	[illegible] 6.		[illegible] " fence line
			+164	[illegible] 9.		75 " S-hill
			586	[illegible]	3.5 Lt E. edge put	
			56	[illegible]	14 " [illegible]	
			97	[illegible]	21 " "	
			104	[illegible]	24 " fence line	
			131	[illegible]	60 " field	
212+00			661	[illegible]		[illegible] tin put
			672	[illegible]		9 Rt center put
			738	[illegible]		32 " W-edge put
			80	[illegible]		26 " B-cut
			+32	[illegible]		31 " "
			+90	[illegible]		50 " fence line

F.B. 1569 PG. 104

Job No. 7928 Division No. Notes Red. Plotted RES Profile

Survey of Grand Ave Date 8-11-49 Date 9-27-49 No. X-Sec.

Survey by D.E. Holmes Notes A.R.B. Notes Chkd H.D.H. Checked L.D. No.

Indexed Date Date 9-2-49 Date 2-14-50

FORM 307 10M 10-46

PLEASE RETURN TO
LOS ANGELES COUNTY SURVEYOR
700 HALL OF RECORDS

NOTE: ANY ADDITIONS OR CHANGES ON THIS SHEET MUST BE MADE OR CIRCLED IN RED INK, WITH DATE AND NAME OF PERSON MAKING CHANGE.

Do not extend notes this side of this line.

STATION	B. S.	H. I.	F. S.	ELEV.		
212+00		657 518	+203	[illegible]		75 Rt S-hill
			662	[illegible]	45 Lt E-edge pvt	
			63	[illegible]	16 " Brk	
			109	[illegible]	24 " "	
			[illegible]	646 5	55 " fence line	
			147	642	60 " field	
212+50			726	[illegible]		℄ Nail & tin pvt
			742			7 Rt Center "
			812	[illegible]		20 " W-edge of pvt
			83	[illegible]		26 " B-out
			+49	[illegible]		37 " Tp- "
			+124	[illegible]		52 " fence L.
			+232	[illegible]		75 " S-hill
			719	[illegible]	7 Lt E-edge pvt	
			64	[illegible]	19 " Brk	
			124	645	28 "	
			124	645 1	29 fence line	
			157	641 8	60 field	
213+00			833	649 30		℄ Nail & tin pvt
			833	649 14		4 Rt Center "
			912	643 40		16 " W-edge pvt

Profile Notes Red ____ Plotted RES Job No. 7926 Division No. ____ F.B. 7569 PG. 105
No. ____ Date ____ Date 9-27-49 Survey of Grand Ave
X-Sec. Notes Chkd H.D.H. Checked L.D. Survey by D.E.H. Notes A.R.B. Date 8-11-49
No. ____ Date 9-2-49 Date 2-14-50 Map No. ____ Indexed C. Johnson Date ____

FORM 307 10M 10-46

PLEASE RETURN TO
LOS ANGELES COUNTY SURVEYOR
700 HALL OF RECORDS

NOTE: ANY ADDITIONS OR CHANGES ON THIS SHEET MUST BE MADE OR CIRCLED IN RED INK, WITH DATE AND NAME OF PERSON MAKING CHANGE.

Do not extend notes this side of this line.

STATION	B. S.	H. I.	F. S.	ELEV.		
213+00		657 518	92	[illegible]		21 [illegible] B-cut
			+50	[illegible]		32 " To- "
			+138	[illegible]		51 " fence L.
			+246	[illegible]		75 " s-hill
			813	[illegible]	10 Lt E-edge	
			75	[illegible]	22 " Brk	
			141	[illegible]	32° " Brk	
			141	[illegible]	32.5 " fence L.	
			172	[illegible]	60 " [illegible]	
EC 213+27.35			891	[illegible]		℄ Bt spk W&T
213+50			955	[illegible]		℄ Nail & Tin Center pvt
			1040	[illegible]		13 Rt W-edge "
			107	[illegible]		18 " B-cut
			+14	[illegible]		28 " To- "
			+108	[illegible]		51.5 fence-L.
			+215	[illegible]		75 " s-hill
			905	[illegible]	12.5 Lt E. edge pvt	
			84	[illegible]	23.5 " Brk	
			153	[illegible]	37 " Brk & fence L.	
			179	[illegible]	60 field	

F.B. 1569 Pg. 106

Job No. 7928 Division No. ____ Notes Red. ____ Plotted R.E.S. Profile

Survey of Grand Ave Date 8-11-49 Date 9-27-49 No. ____ X-Sec.

Survey by D.E. Holmes Notes A.R.B. Notes Chkd. H.D.H. Checked L.D. No. ____

Indexed R. C. Johnson Date ____ Date 9-2-49 Date 2-14-50 No. ____

FORM 307 10M 10-46

PLEASE RETURN TO
LOS ANGELES COUNTY SURVEYOR
700 HALL OF RECORDS

NOTE: ANY ADDITIONS OR CHANGES ON THIS SHEET MUST BE MADE OR CIRCLED IN RED INK, WITH DATE AND NAME OF PERSON MAKING CHANGE.

Do not extend notes this side of this line.

STATION	B. S.	H. I.	F. S.	ELEV.		
		657 518.				
T.P.			8910	648 608.		
	0802	649 410.				
214+00			243	[illegible]		℄ Nail & tin pvt
			256	[illegible]		2 Rt center pvt
			352	[illegible]		13.5 W-edge "
			39	[illegible]		18 B-cut
			+70	[illegible]		29 " Tp- "
			+168	[illegible]		5.5 " fenceline
			+273	[illegible]		75 " S-hill
			196	64745	10.5	Lt E-edge of pvt
			12	[illegible]	33	" Brk
			73	6421	33.5	& fenceline
			104	6370	60	field
214+50			286	64655		℄ Nail & tin pvt
			331	64610		6 Rt center pvt
			435	64506		21 " W-edge "
			47	6447		25.5 " B-cut
			+51	6545		36.0 " Tp- "
			+147	6641		60.0 " fence L.
			+212	6706		78.0 S-hill

Profile No. ____ Notes Red ____ Plotted RES Job No. 7928 Division No. ____ F.B. 7569 PG. 107

X-Sec. No. ____ Date ____ Date 9-27-49 Survey of Grand Ave

Notes Chkd H.D.H. Checked L.D. Survey by D.E.H. Notes A.R.B. Date 8-11-49

Date 9-2-49 Date 2-14-50 Map No. ____ Indexed Johnson Date ____

FORM 307 10M 10-46

PLEASE RETURN TO
LOS ANGELES COUNTY SURVEYOR
700 HALL OF RECORDS

NOTE: ANY ADDITIONS OR CHANGES ON THIS SHEET MUST BE MADE OR CIRCLED IN RED INK, WITH DATE AND NAME OF PERSON MAKING CHANGE.

Do not extend notes this side of this line.

STATION	B. S.	H. I.	F. S.	ELEV.		
		649 410				
214+50			264	[illegible]	[illegible] Lt Edge [illegible]	
			33	6471.	[illegible] " Brk	
			71	[illegible]	[illegible] " " [illegible]	
			[illegible]	6378.	[illegible] " field	
215+00			34	[illegible]		℄ 1X1
			35	[illegible]		5.5 Rt E. [illegible]
			424	[illegible]		16.5 " center " "
			[illegible]	[illegible]		31.5 " W [illegible] " "
			56	[illegible]		37 " B. [illegible]
			[illegible]	6534.		[illegible] Tp. "
			[illegible]	[illegible]		71 [illegible]
			1150	[illegible]		78 S-hill
			34	[illegible]	3.5 Lt Brk	
			89	[illegible]	15.5 " " [illegible]	
			106	[illegible]	30 "	
			122	[illegible]	60 " field	
215+15			35	[illegible]		℄ 1X1 Brk
215+50			96	[illegible]		℄ " B. Brk
			44	645[illegible]		10.5 Rt Tp of Brk
			465	[illegible]		18.5 E. [illegible]
			535	[illegible]		31.0 center "

F.B. 1569 PG. 108

Job No. 7928 Division No. Notes Red. Plotted RES Profile

Survey of Grand Ave Date 9-27-49 No. X-Sec.

Survey by D.E. Holmes Notes A.R.B. Notes Chkd H.D.H. Checked C.D.

Indexed A. C. Johnson Date Date 7-2-49 Date 2-14-50 No.

FORM 307 10M 10-46

PLEASE RETURN TO
LOS ANGELES COUNTY SURVEYOR
700 HALL OF RECORDS

NOTE: ANY ADDITIONS OR CHANGES ON THIS SHEET MUST BE MADE OR CIRCLED IN RED INK, WITH DATE AND NAME OF PERSON MAKING CHANGE.

Do not extend notes this side of this line.

STATION	B. S.	H. I.	F. S.	ELEV.		
246+00		619 598.				
			752	612 08.	65 Lt. E edge of [illegible]	
			82	611 4.	175 " Brk & [illegible]	
			91	6105.	33 " [illegible]	
			98	609 8.	[illegible] "	
246+50			862	611 38.		[illegible]
			863	610 98.		5 Rt cent.
			970	609 90.		21 " W-edge of [illegible]
			100	609[illegible].		[illegible]
			66	6130.		[illegible]
			56	6140.		36 " [illegible]
			153	6248.		[illegible]
			807	611 53.	[illegible] Lt. E edge of [illegible]	
			94	6102.	[illegible] " Brk & [illegible]	
			99	609 7.	34 " [illegible]	
			100	6096.	[illegible]	
7[illegible] 1X1			7705	611 893.		
	6259	618 152.				
247+00			758	610 57.		℄ Nail & Tin [illegible]
			803	610 12.		" Rt center "
			864	609 31.		24 " W-edge of "

VOID

See P. 119

Profile No. ____ Notes Red ____ Plotted RES Date 9-27-49 Job No. 7928 Division No. ____

X-Sec. No. ____ Date ____ Notes Chkd H.D.H. Date 9-2-49 Checked ____ Date ____ Survey of Grand Ave Survey by D.E.H. Notes A.R.B. Date 8-16-49 Map No. ____ Indexed A. G. Johnson Date ____

F.B. 1569 PG. 109

FORM 307 10M 10-46

PLEASE RETURN TO
LOS ANGELES COUNTY SURVEYOR
700 HALL OF RECORDS

NOTE: ANY ADDITIONS OR CHANGES ON THIS SHEET MUST BE MADE OR CIRCLED IN RED INK, WITH DATE AND NAME OF PERSON MAKING CHANGE.

Do not extend notes this side of this line.

STATION	B. S.	H. I.	F. S.	ELEV.		
247+00		618 152	92	6090.		28 [illegible]
			53	6124.		32 " [illegible]
			51	6131.		40 " s-hill
			10	6142.		58 " "
			+84	6266.		90 " " "
			755	61060.	2° Lt. E. edge of pvt.	
			79	6103.	17 Lt. Brk fence	
			87	6095.	21 " B. "	
			90	6092.	32 " field	
			93	6089.	60 " "	
247+50			80	6102.		℄ Nail & Tin
			810	61005.		3° E edge of pvt
			870	60945.		17 [illegible] center "
			952	60863.		32 " W-edge " "
			96	6084.		34 " B-clt
			70	6112.		38 " Tp " & fence line
			61	6121.		49 " s-hill
			63	6119.		76 " " "
			+81	6263.		106 " " "
			87	6095.	12° Lt Brk & fence line	
			94	6088.	15 field	

F.B. 1569 PG. 110

Job No. 7928 Division No. Notes Red. Plotted RES Profile

Survey of Grand Ave Date 8-16-49 Date 9-27-49 No. X-Sec.

Survey by D.E. Holmes Notes A.R.B. Notes Chkd. H.D.H. Checked No.

Indexed L. C. Johnson Date Date 9-2-49 Date

FORM 307 10M 10-46

PLEASE RETURN TO
LOS ANGELES COUNTY SURVEYOR
700 HALL OF RECORDS

NOTE: ANY ADDITIONS OR CHANGES ON THIS SHEET MUST BE MADE OR CIRCLED IN RED INK, WITH DATE AND NAME OF PERSON MAKING CHANGE.

Do not extend notes this side of this line.

STATION	B. S.	H. I.	F. S.	ELEV.		
247+50		618 152.				
			96	6086.	33 Lt. [illegible]	
			99	6083.	60 "	
248+[illegible]			96	6086.		[illegible]
			891	60924.		13' Rt E. edge of pvt
			950	60865.		28 " center " "
			1034	60791.		44 " W. edge " "
			1040	60775.		48 " B-cut
			79	6103.		[illegible] " Tp of fence.
			72	6110.		64 " [illegible]
			35	6147.		88 "
			00	6182.		105 "
			98	6084.	7 Lt. Brk fence L	
			103	6080.	9 " B-Brk	
			102	6080.	30 " [illegible]	
			106	6076.	[illegible] "	
248+50			103	6080.		[illegible]
			973	60842.		24 Rt E. edge of pvt
			1023	60792.		43 " center " "
			110	6072.		68 " W. edge " "
			111	6071.		70 " B-cut

Profile No. ____ Notes Red ____ Plotted RES Date 9-27-49 Job No. 7928 Division No. ____ F.B. 1560 PG. 111

X-Sec. No. ____ Date ____ Notes Chkd H.D.H. Date 9-2-49 Checked ____ Date ____ Survey of Grand Ave Survey by D.E.H. Notes A.R.B. Date 8-16-49 Map No. ____ Indexed A.C. Johnson Date ____

Old

See P 114

FORM 307 10M 10-46

PLEASE RETURN TO
LOS ANGELES COUNTY SURVEYOR
700 HALL OF RECORDS

NOTE: ANY ADDITIONS OR CHANGES ON THIS SHEET MUST BE MADE OR CIRCLED IN RED INK, WITH DATE AND NAME OF PERSON MAKING CHANGE.

Do not extend notes this side of this line.

STATION	B. S.	H. I.	F. S.	ELEV.		
248+50		613 152.				
			83	6099.		73 [illegible] fence [illegible]
			74	6108.		75 " [illegible]
			33	6149.		[illegible] " "
			19	6163.		[illegible] " " "
					2	[illegible] fence [illegible]
			106	6076	30 "	field
			108	6074.	60 "	"
			115	6067.	90 "	"
248+75			[illegible]	6081.		[illegible] fence line
			[illegible]	608[illegible].		[illegible]
			[illegible]	60749.		[illegible]
			[illegible]	60765.		39 " [illegible]
			[illegible]	60721.		" "
			1152	60663.		[illegible]
			116	6066.		56 " B-[illegible]
			84	6098.		[illegible] " Tp-[illegible]
			74	6108.		[illegible]
			[illegible]	6134.		[illegible]
			105	6077.	30 Lt field	
			110	6072.	60 " "	

F.B. 1569 PG. 112

Job No. 7928 Division No. Notes Red. Plotted RES Profile

Survey of Grand Ave Date 8-16-49 Date 9-27-49 No. X-Sec.

Survey by D.E. Holmes Notes A.R.B. Notes Chkd. H.D.H. Checked

Indexed B. C. Johnson Date Date 9-2-49 Date No.

FORM 307 10M 10-46

PLEASE RETURN TO
LOS ANGELES COUNTY SURVEYOR
700 HALL OF RECORDS

NOTE: ANY ADDITIONS OR CHANGES ON THIS SHEET MUST BE MADE OR CIRCLED IN RED INK, WITH DATE AND NAME OF PERSON MAKING CHANGE.

Do not extend notes this side of this line.

STATION	B. S.	H. I.	F. S.	ELEV.		
248+75		618.152.	117	6065.	90 Lt. field	
248+78						2 Rt fence Cor.
249+00			113	6069.		1X1
			115	6067.		7 Rt. Brk
			1[illegible]79	60616.		8 " edge put.
			1147	60668.	290	" Put
			1123	60692.	53	" " "
			1131	60684.	77	" " "
			1180	60635.	97	" W-edge of put.
			124	6058.	104	" E out
			85	6099.	1[illegible]3	" Tp-[illegible] fence line
			76	6104.	130	" S-hill
					"	" 9 S-fence Cor.
			[illegible]3	6089.	130	" 17 S-Tp-out Bank
			63	6119.	157	" S-hill
			51	6131.	171	" " "
			64	6118.	171	" 15 S.-fence L & Brk
			87	6095.	"	" 22 S = Tp-of cut
			116	6066.	27 Lt. Tp of Cut	
			131	6051.	54 " B-" "	
			130	6052.	90 " gr.	

Old
See P. 119

Profile No. ____ Notes Red ____ Plotted R.E.S. Job No. 7928 Division No. ____ F.B. 4569 Pg. 113
X-Sec. No. ____ Date ____ Date 9-27-49 Survey of Grand Ave
Notes Chkd H.D.H. Checked ____ Survey by D.F.H. Notes A.R.B. Date 8-16-49
Date 9-2-49 Date ____ Map No. ____ Indexed ____ Date ____

FORM 307 10M 10-46

PLEASE RETURN TO
LOS ANGELES COUNTY SURVEYOR
700 HALL OF RECORDS

NOTE: ANY ADDITIONS OR CHANGES ON THIS SHEET MUST BE MADE OR CIRCLED IN RED INK, WITH DATE AND NAME OF PERSON MAKING CHANGE.

Do not extend notes this side of this line.

STATION	B. S.	H. I.	F. S.	ELEV.		
249+00		6 8 152.	133	6049.	70 Lt 8 N = Bofoot	
			116	6066.	" " 6 N = Tp "	
			116	6066.	" " 10 N = fence line	
T.P. 1X1			11 [illegible]	606 666.		
	3 [illegible]	[illegible] 495.				
249+06			470	60580.		℄ & N edge of Ov. pvt
249+91.21			514	60536.	[illegible] 1+06.36 going E	℄ of Valley Blvd
"			504	60546.		℄ Pvt.
0+00				60[illegible]	Int Valley [illegible]	[illegible]
			4[illegible]	60560.		℄ Pvt. (Premix)
			55[illegible]	60494.	25 Gr	Pvt
			644	60406.	48" "	N. edge of conc. pvt
			687	60423.	39	Pvt of Valley Blvd
			610	60440.	69½ "	" " "
			640	60410.	80	" " "
			656	60394.	91	" S. Edge of Pvt
			442	60608.	35 Lt edge of pvt	
0+50			473	60577.		℄ Pvt.
			596	60454.	35	Rt N-edge conc Pvt

VOID P.119

F.B. 1569 G. 114 Job No. 7928 Division No. Notes Red. Plotted RES Profile
Survey of Grand Ave Date 5-16-49 Date 9-27-49 No. X-Sec.
Survey by D.E. Holmes Notes A.B.B. Notes Chkd. H.D.H. Checked No.
Indexed R. C. Johnson Date Date 9-2-49 Date

FORM 307 10M 10-46

PLEASE RETURN TO
LOS ANGELES COUNTY SURVEYOR
700 HALL OF RECORDS

NOTE: ANY ADDITIONS OR CHANGES ON THIS SHEET MUST BE MADE OR CIRCLED IN RED INK, WITH DATE AND NAME OF PERSON MAKING CHANGE.

Do not extend notes this side of this line.

STATION	B. S.	H. I.	F. S.	ELEV.		
0+50		610495	570	60480	41 3/4	Rt Valley Blvd conc Pvt
			558	60498	51 3/4	" " " "
			571	60479	62	" " " "
			591	60459	73 3/4	" S-edge " " " "
			418	60632	60 Lt	
1+00			508	60548		℄ Pvt.
			555	60495	15 1/4	Rt N. edge conc Pvt
			538	60512	26	" pvt Valley Blvd
			585	60525	35 1/4	" " "
			539	60511	47 1/4	" " "
			555	60495	57 3/4	" S-edge of conc pvt - Valley Blvd
1+06 56			54	60536		℄ spk W/Pin
1+68 5			530	60520		℄ Prod. Pvt - N. edge of conc Strip
			513	60537	10	Rt - S-edge conc pvt.
			496	60554	20	" ℄ of Pre-Mix "
			586	60524	30	" N Edge of conc pvt
			586	60524	40	" S. " " " "
			550	60550	14 Lt - N-edge of cl. pvt.	
2+76			464	60586		℄ Prod (Pre Mix pvt)
			464	60586	6	Rt. cent of Pre Mix pvt
			485	60565	16	" N-edge of conc "

VOID
See P 119

Profile
No. ____ Notes Red. ____ Plotted RES Job No. 7928 Division No. ____
X-Sec. ____ Date ____ Date 9-27-49 Survey of Grand Ave
No. ____ Notes Chkd H.D.H. Checked ____ Survey by D.E.H. Notes A.R.B. Date 8-16-49
Date 9-2-49 Date ____ Map No. ____ Indexed ____ Date ____

F.B/5609 G. 115

FORM 307 10M 10-46

PLEASE RETURN TO
LOS ANGELES COUNTY SURVEYOR
700 HALL OF RECORDS

NOTE: ANY ADDITIONS OR CHANGES ON THIS SHEET MUST BE MADE OR CIRCLED IN RED INK, WITH DATE AND NAME OF PERSON MAKING CHANGE.

Do not extend notes this side of this line.

STATION	B. S.	H. I.	F. S.	ELEV.		
2+76		6.0 495.	495	60555.		36 Lt. S-edge of core Pvt.
			474	60576.	4 Lt	S-edge of core pvt.
			493	60557.	14 "	N. " " " "
			55	6050.	85 "	gut.
0+00			[illegible]	60560.	int. Valley [illegible]	La Puente Rd.
0+84			506	60544.	[illegible]	[illegible]
			501	60549.	[illegible]	[illegible]
			[illegible]	6052.	20 "	gut. [illegible]
0+50			[illegible]	60577.		[illegible] pvt
			486	60564.	5	[illegible]
			[illegible]	6050.	[illegible]	gut
			[illegible]	60552.	[illegible]	[illegible]
			565	60485.	[illegible]	
			592	60458.	40 "	" "
			694	60356.	69 "	N. edge of Valley [illegible]
			681	60369.	79 "	" "
			663	60387.	90 "	"
			687	60363.	101 "	" "
			711	60339.	112 "	S-edge of " " "
0+72			550	60500.	24.5 Lt. edge of Pvt	
1+00			326	60724.		℄ pvt.

Sec. 119

F.B. 1569-116

Job No. 7928 Division No. Notes Red. Plotted RES Profile

Survey of Grand Ave Date 8-16-49 Date 9-27-49 No. X-Sec.

Survey by D. E. Holmes Notes A.R.B. Notes Chkd. H.D.H. Checked

Indexed C. Johnson Date Date 9-2-49 Date No.

OM 10-46

PLEASE RETURN TO
LOS ANGELES COUNTY SURVEYOR
700 HALL OF RECORDS

NOTE: ANY ADDITIONS OR CHANGES ON THIS SHEET MUST BE MADE OR CIRCLED IN RED INK, WITH DATE AND NAME OF PERSON MAKING CHANGE.

Do not extend notes this side of this line.

STATION	B. S.	H. I.	F. S.	ELEV.		
1+00		610 495.	363	60687.		9 ft edge pvt
			46	6059.		9 " B-cut
			354	60696.	13 ft edge pvt	
B.M. A-7			4781	605774.	B.M. A-7 Pg. Elv. 605.750 BT. Cpl. N. Side PP# 779230 S. Side Valley Blvd	

VOID
See RIM

Profile Notes Red ____ Plotted ____ Job No. 7928 Division No. ____ F.B. 7569 PG. 117
No. ____ Date ____ Date ____ Survey of Grand Ave
X-Sec. Notes Chkd. H.D.H. Checked ____ Survey by D.E.H. Notes A.R.B. Date 8-16-49
No. ____ Date 9-2-49 Date ____ Map No. ____ Indexed C. Johnson Date ____

F.B. 1569 PG. 118

Job No. _____ Division No. _____ Notes Red. _____ Plotted _____ Profile No. _____

Survey of _____ Date _____ Date _____

Survey by _____ Notes _____ Notes Chkd. _____ Checked _____ X-Sec.

Indexed A. C. Johnson Date _____ Date _____ Date _____ No. _____

STATION	B. S.	H. I.	F. S.	ELEV.

FORM 307 10M 10-46

PLEASE RETURN TO
LOS ANGELES COUNTY SURVEYOR
700 HALL OF RECORDS

Do not extend notes this side of this line.

NOTE: ANY ADDITIONS OR CHANGES ON THIS SHEET MUST BE MADE OR CIRCLED IN RED INK, WITH DATE AND NAME OF PERSON MAKING CHANGE.

Profile No. S.D.145-30-1	Notes Red.	Plotted RES	Job No.	Division No.	F.B. 1569 Pg. 19
	Date	Date 1-50	Survey of		
X-Sec. No. S.D.145-30-2,3	Notes Chkd. RES	Checked	Survey by	Notes	Date
	Date 11-30-49	Date	Map No.	Indexed A. C. Johnson	Date 11-1[illegible]-49

J.N. [illegible]

[illegible] AVE

Profile & Cross Section of Line Change

from Sta. 246+11[illegible] to 252+41

℄ sec FB 1173-214

AT Valley Blvd.

[illegible]

Westhoff

Flatt

STATION	B.S.	H.I.	F.S.	ELEV.

NOTE: ANY ADDITIONS OR CHANGES ON THIS SHEET MUST BE MADE OR CIRCLED IN RED INK, WITH DATE AND NAME OF PERSON MAKING CHANGE.

PLEASE RETURN TO
LOS ANGELES COUNTY SURVEYOR
700 HALL OF RECORDS

Do not extend notes this side of this line.

FORM 307 10M 10-46

FORM 307 10M 10-46

PLEASE RETURN TO
LOS ANGELES COUNTY SURVEYOR
700 HALL OF RECORDS

NOTE: ANY ADDITIONS OR CHANGES ON THIS SHEET MUST BE MADE OR CIRCLED IN RED INK, WITH DATE AND NAME OF PERSON MAKING CHANGE.

Do not extend notes this side of this line.

STATION	B. S.	H. I.	F. S.	ELEV.		
					BM# A-6 FB 1569 pg 96 Elv 616.808	
B.M.-# A-6	1 46	618 27		616 808	Bt spk in Cent of Conc. H.W. (w-side) of Pro Grand Ave 242+35	
BC 246+11 86			648	611 79	Tp - Bt Spk - [illegible]	
"			652	611 75		
"			684	611 43		7.5 Rt cent of Pvt
			740	[illegible]		17.5 " edg "
			80	[illegible]		23 " gut
			49	[illegible]		25.5 " Tp of Bank & fence line
			38	[illegible]		35 " Brk - S-hill
			03	[illegible]		50 " " "
			+35	[illegible]		65 " "
			640	611 [illegible]	5.5 Lt edge of Pvt	
			70	[illegible]	17 " fence [illegible]	
			78	[illegible]	30 " field	
			85	[illegible]	60 " "	
246+50			700	[illegible]		N + Tin
			731	[illegible]		7 Rt cent Pvt
			814	[illegible]		18 " edge "
			86	[illegible]		22 " gut
			53	[illegible]		26 " fence line [illegible]
			42	614 1		35 " Brk
			05	614 [illegible]		50 " S-hill

F.B. 1569 PG. 120
Job No. 7928 Division No. Notes Red. Plotted Profile
Survey of Grand Ave Date 11-14-49 Date No.
Survey by [illegible] Notes [illegible] Notes Chkd. R.E.S. Checked X-Sec.
Indexed A. C. Johnson Date Date 11-30-49 Date No.

FORM 307 10M 10-46

PLEASE RETURN TO
LOS ANGELES COUNTY SURVEYOR
700 HALL OF RECORDS

NOTE: ANY ADDITIONS OR CHANGES ON THIS SHEET MUST BE MADE OR CIRCLED IN RED INK, WITH DATE AND NAME OF PERSON MAKING CHANGE.

Do not extend notes this side of this line.

STATION	B. S.	H. I.	F. S.	ELEV.		
246150		618 27				
"			+38	633 1		65 [illegible]
			670	611 57	7 Lt edge of [illegible]	
			[illegible]	610 2	19 " [illegible]	
			83	610 0	30 " field	
			88	609 5	60 " "	
[illegible]			790	610 37		
	[illegible]	[illegible]				
[illegible]			836	610 35		[illegible]
			848	610 1		[illegible]
			[illegible]	609 39		[illegible]
			[illegible]	609 0		[illegible]
			[illegible]	613 1		[illegible]
			55	613 1		33 " [illegible]
			10	617 5		51 " "
			[illegible]	623 2		70 " "
			801	610 54	15 [illegible]	
			80	610 6	65 " [illegible]	
			92	609 1	28 " [illegible]	
			94	609 2	35 " field	
			[illegible]	608 8	60 " "	

Profile Notes Red ____ Plotted RES Job No. 7928 Division No. ____ F.B. 1569 PG. 121
No. ____ Date ____ Date 1-57 Survey of [illegible] Ave
X-Sec. Notes Chkd RES Checked ____ Survey by [illegible] Notes ARB Date [illegible]
No. ____ Date 11-30-49 Date ____ Map No. ____ Indexed R. C. Johnson Date ____

FORM 307 10M 10-46

PLEASE RETURN TO
LOS ANGELES COUNTY SURVEYOR
700 HALL OF RECORDS

NOTE: ANY ADDITIONS OR CHANGES ON THIS SHEET MUST BE MADE OR CIRCLED IN RED INK, WITH DATE AND NAME OF PERSON MAKING CHANGE.

Do not extend notes this side of this line.

STATION	B. S.	H. I.	F. S.	ELEV.		
[illegible]		[illegible]				
			[illegible]	29 [illegible]		[illegible] put
			[illegible]	[illegible]		[illegible]
			[illegible]	[illegible]		[illegible]
			73	[illegible]		[illegible]
			[illegible]	[illegible]		[illegible]
			[illegible]	616.5		[illegible]
			[illegible]	[illegible]		70 " " "
			[illegible]	[illegible]	[illegible]	
			865	609.96	16 " [illegible]	
			86	[illegible]	[illegible]	
			[illegible]	[illegible]	[illegible] fence line	
			99	[illegible]	35 [illegible]	
			[illegible]	608.5	60 " "	
[illegible]			[illegible]	[illegible]		[illegible] put
			1064	[illegible]		7 [illegible] edge of Put
			110	[illegible]		10 " gut
			83	[illegible]		12 " [illegible]
			78	[illegible]		13.5 " fence line
			[illegible]	[illegible]		25 " Brk-slope
			[illegible]	[illegible]		50 " s-hill

F.B. 1569 PG. 122
Job No. [illegible] Division No. [illegible] Notes Red. [illegible] Plotted [illegible] Profile
Survey of Grand Ave Date [illegible] Date [illegible] No. [illegible]
Survey by D.E. Holmes Notes [illegible] Notes Chkd. RES Checked [illegible] X-Sec.
Indexed A. C. Johnson Date [illegible] Date 11-30-49 Date [illegible] No. [illegible]

FORM 307 10M 10-46

PLEASE RETURN TO
LOS ANGELES COUNTY SURVEYOR
700 HALL OF RECORDS

NOTE: ANY ADDITIONS OR CHANGES ON THIS SHEET MUST BE MADE OR CIRCLED IN RED INK, WITH DATE AND NAME OF PERSON MAKING CHANGE.

Do not extend notes this side of this line.

STATION	B. S.	H. I.	F. S.	ELEV.		
[illegible]		615 61				
			[illegible]	[illegible]		70 Rt [illegible]
			[illegible]	606 6	[illegible] center of [illegible]	
			937	609 2	[illegible]	
			[illegible]	[illegible]	[illegible]	
			[illegible]	607 8	60 " "	
242+50			[illegible]	607 [illegible]		[illegible]
			[illegible]	[illegible]		[illegible] of Pvt
			113	[illegible]		[illegible]
			[illegible]	[illegible]		[illegible]
			77	610 7		[illegible]
			[illegible]	614 7		50 [illegible]
			+08	619 4		70 " " "
			1069	607 92	15 Lt center of [illegible]	
			1044	608 17	35 " edge " "	
			[illegible]	607 7	43 " Brk	
			102	608 4	53 " "	
			[illegible]	608 1	60 " [illegible]	
247+00						
			1189	606 72		℄ N-11 & T - pvt
			1206	606 55		5 Rt edge of Pvt

Profile
No. ____ Date ____ Notes Red ____ Plotted RES Date 1-50 Job No. 7936 Division No. ____
X-Sec. Notes Chkd RES Checked ____ Survey of Grand Ave
No. ____ Date 11-30-49 Date ____ Survey by DEH Notes ABB Date 11-15-49
Map No. ____ Indexed C. Johnson Date ____

F.B. 1569 Pg. 123

FORM 307 10M 10-46

PLEASE RETURN TO
LOS ANGELES COUNTY SURVEYOR
700 HALL OF RECORDS

NOTE: ANY ADDITIONS OR CHANGES ON THIS SHEET MUST BE MADE OR CIRCLED IN RED INK, WITH DATE AND NAME OF PERSON MAKING CHANGE.

Do not extend notes this side of this line.

STATION	B. S.	H. I.	F. S.	ELEV.		
[illegible]		[illegible]				
			24	[illegible]		[illegible]
			94	[illegible]		13 " Top of Corn
			95	609 1		14.5
			85	[illegible]		31 " Br[illegible]
			[illegible]	6[illegible]		50 " [illegible]
			16	[illegible]		70 "
			1166	60[illegible]	[illegible]	
			[illegible]	[illegible] 71.39	"	
			[illegible]	60[illegible]	" - [illegible] N "	
			1285	605 76.73	"	
			1265	605 96	" " - 25 N [illegible]	[illegible]
			1358	605 03.159	" - [illegible] of Valley Blvd.	
			1318	[illegible]	" " 34 " [illegible]	
T.P. [illegible]			1132	[illegible]		
	8.6	615 91				
249+50			1003	605 86		℄ Nail & T. pvt
			1007	605 84		4-Bt edge of pvt
			98	606 1		13 " S. of out
						18 " 7.5 N. Fence Cor
			65	609 4		20 " [illegible]
			58	610 1		25.5 fence line

F.B. 1569 Pg. 124

Job No. 7928 Division No. _____ Notes Red. _____ Plotted _____ Profile _____

Survey of Grand Ave Date 11-15-49 Date _____ No. _____ X-Sec. _____

Survey by J.E. Holmes Notes A.B.S. Notes Chkd. [illegible] Checked _____ No. _____

Indexed L. C. Johnson Date _____ Date 11-30-49 Date _____

FORM 307 10M 10-46

PLEASE RETURN TO
LOS ANGELES COUNTY SURVEYOR
700 HALL OF RECORDS

NOTE: ANY ADDITIONS OR CHANGES ON THIS SHEET MUST BE MADE OR CIRCLED IN RED INK, WITH DATE AND NAME OF PERSON MAKING CHANGE.

Do not extend notes this side of this line.

STATION	B. S.	H. I.	F. S.	ELEV.		
[illegible]		615.91			Notes: Valley [illegible] Distr. Com. [illegible]	
			40	611.9		50 HP Brk in slope
			[illegible]	615.0		70 " shill
			[illegible]	605.60	25 [illegible]	
			[illegible]	[illegible]	50 "	
			[illegible]	604.[illegible]	[illegible]	[illegible]
[illegible]			10.44	[illegible]	[illegible]	
			10.44	605.[illegible]	[illegible]	
			10.49	[illegible]		[illegible]
			[illegible]	[illegible]		[illegible]
			72	605.[illegible]		[illegible]
			56	[illegible]		[illegible]
			33	61[illegible]		[illegible]
			16	6[illegible]3		70 " [illegible]
			[illegible]64	605.[illegible]	[illegible]	
			[illegible]	604.33	59 [illegible]	[illegible]
[illegible]	[illegible]		10.45	605.46	[illegible]	
			10.49	605.42	[illegible]	
[illegible]			10.91	604.97	[illegible]	[illegible]
			[illegible]	604.95		6 HP [illegible]
			[illegible]8	605.83		25 [illegible] Pt la Puente Ave

Profile Notes Red ____ Plotted RES Job No. 7925 Division No. ____
No. ____ Date ____ Date 1-30 Survey of Grand Ave
X-Sec. Notes Chkd RES Checked ____ Survey by [illegible] Notes [illegible] Date [illegible]
No. ____ Date 11-30-49 Date ____ Map No. ____ Indexed A. C. Johnson Date ____

F.B. 1669 PG. 125

FORM 307 10M 10-46

PLEASE RETURN TO
LOS ANGELES COUNTY SURVEYOR
700 HALL OF RECORDS

NOTE: ANY ADDITIONS OR CHANGES ON THIS SHEET MUST BE MADE OR CIRCLED IN RED INK, WITH DATE AND NAME OF PERSON MAKING CHANGE.

Do not extend notes this side of this line.

STATION	B. S.	H. I.	F. S.	ELEV.		
[illegible]		[illegible]				
			[illegible]	[illegible]	[illegible]	
			[illegible]	[illegible]		
			[illegible]	[illegible]	73 " [illegible]	[illegible]
			11 31	[illegible]	[illegible]	
			11 94	[illegible]	[illegible]	[illegible]
250189			11 45	[illegible]	[illegible]	
			11 47	[illegible]		8 Rt gut [illegible]
			[illegible]	[illegible]		17 " S. edge of Pot cement [illegible]
			9 83	[illegible]		36 " S. " W. [illegible] "
[illegible]			[illegible]	[illegible]	[illegible]	
			11 68	[illegible]	[illegible]	
			11 43	[illegible]	15 " B. [illegible]	
			[illegible]	[illegible]	[illegible]	[illegible]
			[illegible]	605 59	[illegible]	
250[illegible]			11 [illegible]	[illegible]	[illegible]	
			11 [illegible]	[illegible]	[illegible] gut [illegible]	
			[illegible]	[illegible]	14 " gut [illegible]	
			11 1	[illegible]	17 " Tot	"
			10 0	605 9	36 " Brk	
			8 9	607 0	41 " Brk	

F.B. 1569 PG. 126

Job No. 7938 Division No. _____ Notes Red. _____ Plotted _____ Profile _____

Survey of Grand Ave Date 11-15-49 Date _____ No. _____

Survey by [illegible] Notes A.R.B. Notes Chkd. [illegible] Checked _____ X-Sec. _____

Indexed A. C. Johnson Date _____ Date 11-30-49 Date _____ No. _____

FORM 307 10M 10-46

PLEASE RETURN TO
LOS ANGELES COUNTY SURVEYOR
700 HALL OF RECORDS

NOTE: ANY ADDITIONS OR CHANGES ON THIS SHEET MUST BE MADE OR CIRCLED IN RED INK, WITH DATE AND NAME OF PERSON MAKING CHANGE.

Do not extend notes this side of this line.

STATION	B. S.	H. I.	F. S.	ELEV.		
[illegible]		6[illegible]91				
			[illegible]	607[illegible]	63[illegible]	[illegible]
			[illegible]	[illegible]	[illegible]	[illegible]
			[illegible]	[illegible]	[illegible]	
			[illegible]	[illegible]	[illegible]	[illegible]
[illegible]			[illegible]	[illegible]		
	3 97	608 28				
361+00			505	603 17		2 Prod of Grand Ave [illegible]
			504	[illegible]		[illegible]
			51	[illegible]		14 " gut
			39	6043		21 [illegible]
			37	6045		44 " [illegible]
			32	6050		6[illegible]
			5[illegible]	602 94	[illegible]	[illegible]
			486	603 36	31 "	2 [illegible]
[illegible]			570	602 52		2 of [illegible]
361+00			577	602 45		2 Prod [illegible]
			577	602 45		25 Rt edge of [illegible]
			579	602 43		10 " " [illegible]
			57	602 5		16 " gut
			49	603 3		24 " Brk

Profile
No. ____ Date ____ Notes Red ____ Plotted RES Date 1-50 Job No. [illegible] Division No. ____
X-Sec. No. ____ Date 11-30-49 Notes Chkd RES Checked ____ Date ____ Survey of Grand Ave Survey by [illegible] Notes [illegible] Date ____ Map No. ____ Indexed R. Johnson Date ____

F.B. 1569 PG. 127

FORM 307 10M 10-46

PLEASE RETURN TO
LOS ANGELES COUNTY SURVEYOR
700 HALL OF RECORDS

NOTE: ANY ADDITIONS OR CHANGES ON THIS SHEET MUST BE MADE OR CIRCLED IN RED INK, WITH DATE AND NAME OF PERSON MAKING CHANGE.

Do not extend notes this side of this line.

STATION	B. S.	H. I.	F. S.	ELEV.		
251+50		[illegible]				
			41	[illegible] 5		[illegible]
			45	603 [illegible]		[illegible]
			[illegible]	[illegible] 78	17.5 ft. [illegible]	[illegible]
[illegible]			[illegible]	[illegible]	38 [illegible]	[illegible]
[illegible]			[illegible]	602 24	[illegible]	[illegible]
			62	[illegible] 194	13 ft	[illegible]
			[illegible]	[illegible] 177	[illegible]	[illegible]
			[illegible]	[illegible]	21 [illegible]	[illegible]
			53	[illegible]	27 [illegible]	[illegible]
			51	[illegible]	[illegible]	[illegible]
			47	[illegible] 5	65 [illegible]	
			[illegible]	602 29	6 5/8 ft	[illegible]
			628	[illegible] 194	27 5/8 [illegible]	[illegible]
252+41			[illegible]	[illegible] 81	[illegible]	[illegible]
			[illegible]	[illegible] 49	14 5 [illegible]	[illegible]
			[illegible]	[illegible]	22 ft	[illegible] Valley Blvd
			647	605 75	B.M. # A-7 Og 117 F.B. 1369 Elv. 605.750 P.R. # 779230 [illegible] of Valley Blvd	O.K.

F.B. 1569 PG. 128
Job No. 7928 Division No. Grand Ave Notes Red Date 11-15-49 Plotted RES Date 1-50 Profile No.
Survey of Survey by D. F. Holmes Notes A.R. Barlett Notes Chkd RES Checked Date 11-30-49 X-Sec. No.
Indexed A. C. Johnson Date

Profile No. _____ Notes Red _____ Plotted _____ Job No. _____ Division No. _____ F.B. 1569 PG. 129

Date _____ Date _____ Survey of Grand Ave

X-Sec. No. _____ Notes Chkd. RES Checked _____ Survey by D.E.H. Notes A.R.B. Date 11-15-49

Date 11-30-49 Date _____ Map No. _____ Indexed A. C. Johnson Date _____

J.M. 7488

GRAND AVE

Profile & Cross-Sections of TEMPLE AVE

From:- Inters. Grand Ave. East

[illegible]

Bartlett

Westlett

Flat

STATION	B. S.	H. I.	F. S.	ELEV.

NOTE: ANY ADDITIONS OR CHANGES ON THIS SHEET MUST BE MADE OR CIRCLED IN RED INK, WITH DATE AND NAME OF PERSON MAKING CHANGE.

PLEASE RETURN TO
LOS ANGELES COUNTY SURVEYOR
700 HALL OF RECORDS

Do not extend notes this side of this line.

FORM 307 10M 10-46

FORM 307 10M 10-46

PLEASE RETURN TO
LOS ANGELES COUNTY SURVEYOR
700 HALL OF RECORDS

NOTE: ANY ADDITIONS OR CHANGES ON THIS SHEET MUST BE MADE OR CIRCLED IN RED INK, WITH DATE AND NAME OF PERSON MAKING CHANGE.

Do not extend notes this side of this line.

F.B. 1560 Pg. 130 | Job No. 7928 Division No. | Notes Red | Plotted | Profile No.
Survey of Grand Ave | Date | Date 11-15-49 | X-Sec. No.
Survey by D.F. Holmes Notes A.R.B. | Notes Chkd. R.E.S. | Checked
Indexed E. C. Johnson Date | Date 11-30-49 | Date

STATION	B. S.	H. I.	F. S.	ELEV.		
				716.913	B.M. A-1 Sq. Cut Sph in lead in center of concrete Ftg. 4 ft. N. of Pin 2 Grand Ave 2.0 ft. N. of intersect Temple Ave Grand Ave Elev 718.913	
	6.21	723.48				
0+00			1.78	723.64	Begin WAT Intersect of Temple Ave & Grand Ave Ref. FB-1173 Pg 200 = 0+00 Grand Est.	
			1.80	723.62		2 W. edge of Rt
			1.14	724.28		35 Rt W. edge of "
			0.65	724.87		50 " " "
			2.46	722.76	20 ft W. edge of Rt	
			3.56	722.76	50 "	
0+15			2.04	722.28	[illegible] Rt Grand	
			1.70	723.46		25 Rt of Grand Ave Rt.
			1.49	723.26		30 " " "
						5
			3.11	722.35	2.25 [illegible] Grand Ave Rt.	
			3.78	721.70	[illegible]	
0+25			3.31	722.21		[illegible] edge of Grand Ave
			2.77	722.75		35 Rt W. edge Rt " "
			2.28	723.14		50 " " " " "
			3.70	721.72	25 ft [illegible] Grand Ave	
			4.08	721.34	50 "	
0+33			3.65	721.87	2 ft Temple Off Rt	
			3.19	722.33	25 Rt edge of " " Shoulder	

FORM 307 10M 10-46

PLEASE RETURN TO
LOS ANGELES COUNTY SURVEYOR
700 HALL OF RECORDS

NOTE: ANY ADDITIONS OR CHANGES ON THIS SHEET MUST BE MADE OR CIRCLED IN RED INK, WITH DATE AND NAME OF PERSON MAKING CHANGE.

Do not extend notes this side of this line.

STATION	B. S.	H. I.	F. S.	ELEV.		
0+33		755.48				
			2.71	722.71	50 [illegible]	[illegible]
			[illegible]	72[illegible]	[illegible]	
			4.33	72[illegible]	[illegible]	
[illegible]			3.[illegible]	72[illegible]		[illegible]
			3.53	72[illegible]	24 [illegible]	[illegible]
			3.[illegible]	72[illegible]	50 [illegible]	"
			[illegible]	72[illegible]	[illegible]	
			50	[illegible]	[illegible]	
0+[illegible]			3.[illegible]	721.[illegible]		[illegible]
			3.[illegible]	72[illegible]		20 [illegible]
			3.9	[illegible]		24 [illegible]
			[illegible]	[illegible]		3[illegible]
			2.5	72[illegible]		[illegible]
			4.[illegible]	721.[illegible]	[illegible]	
			3.7	721.7	3[illegible]	
			5.3	72[illegible]	[illegible] Slope [illegible]	
0+[illegible]			3.67	721.7[illegible]		[illegible]
			3.64	721.7[illegible]		[illegible]
			4.2	721.2		24 [illegible]
			1.3	724.1		[illegible]

Profile Notes Red ____ Plotted ____ Job No. 7928 Division No. ____ F.B. [illegible] PG. [illegible]

No. ____ Date ____ Date ____ Survey of Grand Ave

X-Sec. Notes Chkd. R.E.S. Checked ____ Survey by [illegible] Notes [illegible] Date 11-15-49

No. ____ Date 11-30-49 Date ____ Map No. ____ Indexed A. C. Johnson Date ____

FORM 307 10M 10-46

PLEASE RETURN TO
LOS ANGELES COUNTY SURVEYOR
700 HALL OF RECORDS

NOTE: ANY ADDITIONS OR CHANGES ON THIS SHEET MUST BE MADE OR CIRCLED IN RED INK, WITH DATE AND NAME OF PERSON MAKING CHANGE.

Do not extend notes this side of this line.

STATION	B. S.	H. I.	F. S.	ELEV.		
0+50		[illegible]	[illegible]	724.6		50 Rt [illegible]
			[illegible]	[illegible]	[illegible]	
			[illegible]	[illegible]	[illegible]	
			[illegible]	[illegible]	31 [illegible]	
			[illegible]	[illegible]	[illegible]	
			63	[illegible]	[illegible]	
			645	[illegible]		
	[illegible]	[illegible]				
1+50			343	[illegible]		[illegible]
			[illegible]	[illegible]		[illegible]
			39	[illegible]		[illegible]
			[illegible]	[illegible]		[illegible]
			32	[illegible]		32 [illegible]
			[illegible]	[illegible]		50 [illegible]
			[illegible]	[illegible]	[illegible]	
			35	[illegible]	25 [illegible]	
			[illegible]	[illegible]	32 [illegible]	
			70	[illegible]	43 [illegible]	
			71	716.5	50 [illegible]	
1+50			322	720.30		[illegible]
			323	719.95		15 [illegible]

F.B. 1569 Pg. [illegible]
Job No. 7928 Division No. Notes Red Plotted Profile
Survey of Grand Ave Date 11-15-49 Date No.
Survey by DEH Notes ARB Notes Chkd RES Checked X-Sec.
Indexed A. C. Johnson Date Date 11-30-49 Date No.

FORM 307 10M 10-46

PLEASE RETURN TO
LOS ANGELES COUNTY SURVEYOR
700 HALL OF RECORDS

NOTE: ANY ADDITIONS OR CHANGES ON THIS SHEET MUST BE MADE OR CIRCLED IN RED INK, WITH DATE AND NAME OF PERSON MAKING CHANGE.

Do not extend notes this side of this line.

STATION	B. S.	H. I.	F. S.	ELEV.		
[illegible]		[illegible]				
				718[illegible]		[illegible]
			[illegible]	7211		30 [illegible]
			[illegible]	7179		35 [illegible]
			[illegible]	[illegible]		50 [illegible]
			[illegible]	[illegible]	[illegible]	
			47	[illegible]	[illegible]	
			[illegible]	[illegible]	[illegible]	
			[illegible]	[illegible]	[illegible]	
			90	[illegible]	50 field	
[illegible]			[illegible]	[illegible]		[illegible]
			[illegible]	[illegible]		[illegible]
			[illegible]	[illegible]		[illegible]
			[illegible]	[illegible]		[illegible]
			[illegible]	[illegible]		[illegible]
			[illegible]	[illegible]		35 [illegible]
			77	7157		[illegible]
			41	[illegible]	15 Lt edge of [illegible]	
			55	7178	25 [illegible]	
			42	7194	32 [illegible]	
			97	7139	41 [illegible]	
			97	7139	50 field	

Profile No. ____ Notes Red ____ Plotted ____ Job No. 7928 Division No. ____ F.B. 1569 PG. 133

X-Sec. No. ____ Date ____ Date ____ Survey of Grand Ave

Notes Chkd. RES Checked ____ Survey by D.E.H. Notes A.H.B. Date 11-15-49

Date 11-30-49 Date ____ Map No. ____ Indexed Johnson Date ____

F.B. 1569 PG. 134 | Job No. 7988 Division No. _____ Notes Red. _____ Plotted _____ Profile

Survey of Grand Ave Date 11-15-49 Date _____ No. _____

Survey by D.E. Holmes Notes A.R.B. Notes Chkd. E.E.S. Checked _____ X-Sec.

Indexed A. C. Johnson Date _____ Date 11-30-49 Date _____ No. _____

FORM 307 10M 10-46

PLEASE RETURN TO
LOS ANGELES COUNTY SURVEYOR
700 HALL OF RECORDS

Do not extend notes this side of this line.

NOTE: ANY ADDITIONS OR CHANGES ON THIS SHEET MUST BE MADE OR CIRCLED IN RED INK, WITH DATE AND NAME OF PERSON MAKING CHANGE.

STATION	B.S.	H.I.	F.S.	ELEV.

FORM 307 10M 10-46

PLEASE RETURN TO
LOS ANGELES COUNTY SURVEYOR
700 HALL OF RECORDS

NOTE: ANY ADDITIONS OR CHANGES ON THIS SHEET MUST BE MADE OR CIRCLED IN RED INK, WITH DATE AND NAME OF PERSON MAKING CHANGE.

Do not extend notes this side of this line.

STATION	B. S.	H. I.	F. S.	ELEV.		
[illegible]		[illegible]				
			[illegible]	[illegible]	[illegible]	
			[illegible]	[illegible]	[illegible]	
[illegible]			[illegible]	[illegible]		[illegible]
			[illegible]	[illegible]		[illegible]
			[illegible]	[illegible]		[illegible]
			[illegible]	[illegible]		[illegible]
			[illegible]	[illegible]		[illegible]
			[illegible]	[illegible]		[illegible]
			[illegible]	[illegible]		[illegible]
			[illegible]	[illegible]		[illegible]
			763	[illegible]		
			[illegible]	[illegible]	[illegible]	
			[illegible]	[illegible]	[illegible]	
			[illegible]	713 [illegible]		
			[illegible]	713 3		
[illegible]			[illegible]	[illegible]		
			833	[illegible]		15 [illegible]
			[illegible]	[illegible]		[illegible]
			[illegible]	716 4		32 [illegible]
			109	712 7		41 [illegible]
			110	712 6		50 " field
			820	715 38	15 [illegible]	

Profile Notes Red ____ Plotted ____ Job No. 1928 Division No. ____ F.B. 1569 Pg. 135

No. ____ Date ____ Date ____ Survey of Grand Ave

X-Sec. Notes Chkd. RES Checked ____ Survey by DEH Notes A.R.B. Date 11-15-49

No. ____ Date 11-30-49 Date ____ Map No. ____ Indexed A. C. Johnson Date ____

F.B. 1569 PG. 136 | Job No. 7928 | Division No. | Notes Red. | Plotted | Profile

Survey of Grand Ave | Date 11-15-49 | Date | No.

Survey by D.E. Holmes | Notes A.H.B. | Notes Chkd. RES | Checked | X-Sec.

Indexed K. C. Johnson | Date | Date 11-30-49 | Date | No.

STATION	B. S.	H. I.	F. S.	ELEV.

FORM 307 10M 10-46

PLEASE RETURN TO
LOS ANGELES COUNTY SURVEYOR
700 HALL OF RECORDS

Do not extend notes this side of this line.

NOTE: ANY ADDITIONS OR CHANGES ON THIS SHEET MUST BE MADE OR CIRCLED IN RED INK, WITH DATE AND NAME OF PERSON MAKING CHANGE.

F. B. 1569 PG. 137

Notes Ck'd by	Survey of Grand Ave
Map No.	W. O. 7928 Tape No. St'd. °F
Office Work	Surveyed by Porter
Checked	Notes Date 8-3-53
Date	Indexed A. C. Johnson 8-4-53

STADIA Profile
study

GRAND AVE South
of ROWLAND AVE.
COVINA

J.N. 7928

Note: Any Additions or Changes on This Sheet Must be Made or Circled in Red Ink With Date and Name of Person Making Change.

Do not extend notes this side of this line.

RETURN TO
LOS ANGELES COUNTY SURVEYOR
726 LOS ANGELES COUNTY
ENGINEERING BLDG.

76F3098 247 4-53

F. B. 1569 PG. 138

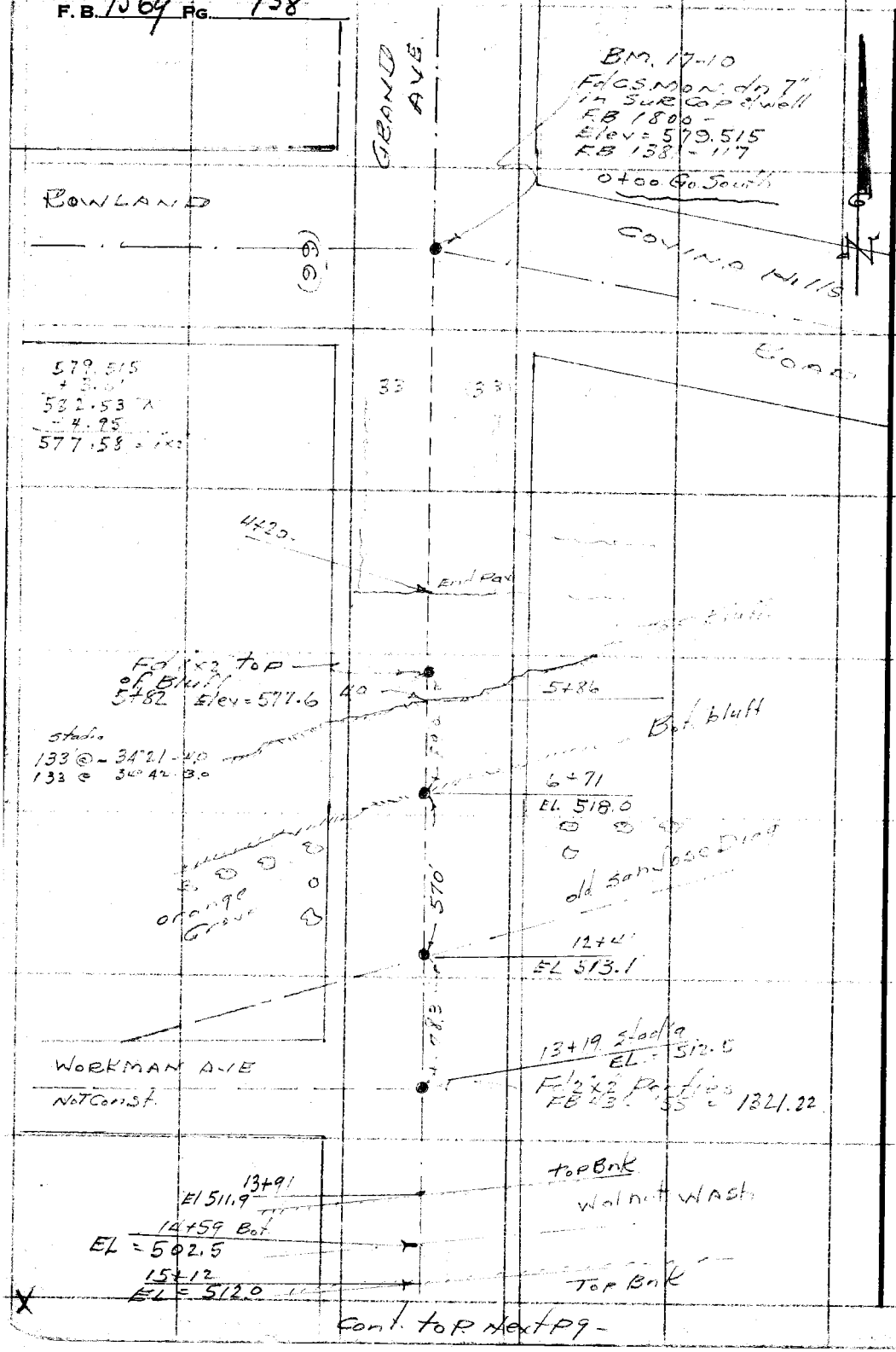

Cont. top Next Pg -

RETURN TO
LOS ANGELES COUNTY SURVEYOR
726 LOS ANGELES COUNTY
ENGINEERING BLDG.

Do not extend notes this side of this line.

Note: Any Additions or Changes on This Sheet Must be Made or Circled in Red Ink With Date and Name of Person Making Change.

F. B. 1569 PG. 139

Notes Ck'd by	Survey of Grand Ave
Map No.	W. O. 7928 Tape No. St'd. °F
Office Work	Surveyed by Porter
Checked	Notes Date 8-3-53
Date	Indexed A. C. Johnson

Cont from bot Prev Pg

509.7

158 @ -3°40-5.0 H:4

Fd 2" I.P. 22+32 = toe Slope
ELEV 509.7

Prod. South

℄ GRAND AVE

23+89
Elev = 520.0

TR# 17045
Lot 82

180' @ +14°30-5.0

top Bnk

16.0

25+58 Fd 1x2" top Cut.
El = 563.4

13.0

72' @ 18°2' on 12°-H:4.0

top cut

65.0

40.0

ARROYO
Fd Nail Painted 214+68.37

26+23 Conc Pav
Elev: ~~534.8~~
See pg 142 & 143 7/24/53 R.J.M.

41.0

Bot of cut

7.0

26+90
top cut

26+97
Elev 566.9

Hay Field

28+63 top Hill
Elev = 566.3

517

Cont top Next pg

Note: Any Additions or Changes on This Sheet Must be Made or Circled in Red Ink With Date and Name of Person Making Change.

Do not extend notes this side of this line.

RETURN TO
LOS ANGELES COUNTY SURVEYOR
726 LOS ANGELES COUNTY
ENGINEERING BLDG.

76F3098 247 4-53

F.B. 1569 PG. 140 Cont from bot pg. 2

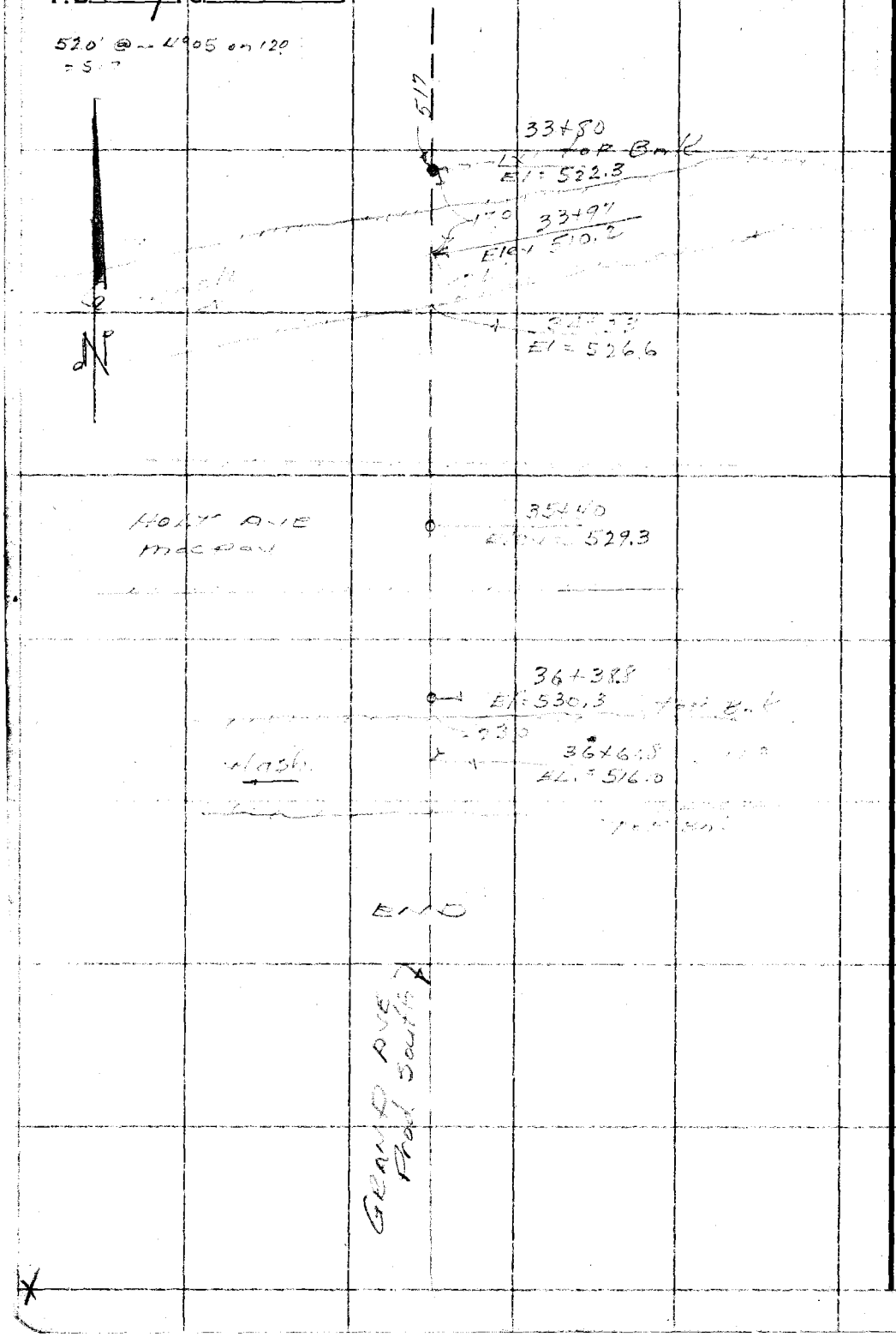

RETURN TO
LOS ANGELES COUNTY SURVEYOR
726 LOS ANGELES COUNTY
ENGINEERING BLDG.

Do not extend notes this side of this line.

Note: Any Additions or Changes on This Sheet Must be Made or Circled in Red Ink With Date and Name of Person Making Change.

0036.03

F. B. 1569 Pg. 141

Profile No. ____ Notes Red. ____ Plotted ____ Job No. ____ Division No. ____
Date ____ Date ____ Survey of ____
X-Sec. No. ____ Notes Chkd. ____ Checked ____ Survey by ____ Notes ____ Date ____
Date ____ Date ____ Map No. ____ Indexed C. Johnson Date ____

PROFILE
SHOWING
GRAND AVE.
CROSSING
EXISTING
ARROW BLVD.
J.N. 0074.20

This profile is intended to supplement and correct the work shown in FB 1569 - 137 to 140

ELEV.

F. S.

K.J. [illegible]

H. I.

G.R. [illegible] [illegible] July 21, 1954
K.J. [illegible] Rod

B. S.

Level: C.L. Berger # [illegible]

STATION

NOTE: ANY ADDITIONS OR CHANGES ON THIS SHEET MUST BE MADE OR CIRCLED IN RED INK, WITH DATE AND NAME OF PERSON MAKING CHANGE.

PLEASE RETURN TO
LOS ANGELES COUNTY SURVEYOR
726 Los Angeles County Engineering Bldg.

Do not extend notes this side of this line.

76L298 307 8-53

76L298 307 8-53

PLEASE RETURN TO
LOS ANGELES COUNTY SURVEYOR
726 LOS ANGELES COUNTY ENGINEERING BLDG.

NOTE: ANY ADDITIONS OR CHANGES ON THIS SHEET MUST BE MADE OR CIRCLED IN RED INK, WITH DATE AND NAME OF PERSON MAKING CHANGE.

Do not extend notes this side of this line.

Profile No. ____ Plotted ____ Date ____ X-Sec. No. ____ Date ____

Notes Red. ____ Notes Chkd. ____ Date ____

Division No. 10 Job No. 0774-220

Survey of Grand Ave. Sec. Notes R.W. Hall

Survey by C. Johnson Date ____

Indexed ____ Date ____

STATION	B. S.	H. I.	F. S.	ELEV.		
	10 [illegible]	5[illegible]5 21		500.68	Bench Mark Elev 500.68 [illegible] Hwy Map Convey Blvd 500 ft ± E of [illegible] Cross on wheel guard on SE cor of Convey Blvd [illegible]	
T.P. #1	10 [illegible]	[illegible] 55	0 12	525.09	TP #1 [illegible]	
			3 [illegible]	521.59	St. Hwy & [illegible]	
T.P. #2	11 [illegible]	530.76	0 16	[illegible]	TP #2 BM [illegible]	
TP #3	10 [illegible]	526.67	0 49	536.49	TP #3 [illegible]	
25+83°			2 5	[illegible]	Top of Cut [illegible]	Drawn Blvd.
25+87°			1 60	[illegible]	Top of Cut "	"
26+23°			1 32	545.45	Edge of Road [illegible]	"
26+43°	"		1 50	540.17	Edge of Road [illegible]	"
26+63°			3 5	542.17	Toe of Cut "	"
T.P. #4	10 [illegible]	556.[illegible]	0 96	545.71	[illegible]	
T.P. #5	11 34	567.19	0 65	555.85	IN2 SLL in side slope	
25+71			5 5	[illegible]	Top of Cut N side Drawn Blvd.	
25+58			4 2	563.0	F (FB 1569-139) IN2 @ crest of hill on R Grand	
TP #6	6 34	569.42	4 71	562.98	on IN2	
26+90			3 0	564.4	Top of cut [illegible] Drawn Blvd.	

Stations on Grand Ave. Taken from Field Book 1569-139

76L298 307 8-53

PLEASE RETURN TO

LOS ANGELES COUNTY SURVEYOR

726 LOS ANGELES COUNTY ENGINEERING BLDG.

NOTE: ANY ADDITIONS OR CHANGES ON THIS SHEET MUST BE MADE OR CIRCLED IN RED INK, WITH DATE AND NAME OF PERSON MAKING CHANGE.

Do not extend notes this side of this line.

STATION	B. S.	H. I.	F. S.	ELEV.		
		569.42				
26+97			3.0	[illegible]	[illegible]	[illegible]
[illegible]	2.90	559.91	[illegible]	557.91	[illegible]	
[illegible] 8	(-18)	548.23	11.50	54.84	Bt. [illegible] in [illegible] 570 [illegible] (S. [illegible] Blvd)	
[illegible]	[illegible]	536.23	12.10	536.3	Bt. [illegible] in shoulder of [illegible] (S. side)	
[illegible]	0.35	524.32	[illegible]	524.62	" " "	
[illegible]	1.10	514.22	[illegible]	513.22		
B.M.			[illegible]	502.72	Bench Mark, Elev. 504.68 see pg. 142	

Profile Notes Red. ____ Plotted ____ Job No. JN 00.742 Division No. 10 F. B. 1569 Pg. 143

No. ____ Date ____ Date ____ Survey of [illegible]

X-Sec. Notes Chkd. ____ Checked ____ Survey by [illegible] Notes [illegible] Date 7/21/54

No. ____ Date ____ Date ____ Map No. ____ Indexed C. Johnson Date ____

F. B. PG. Job No. Division No. Notes Red. Plotted Profile

Survey of Date Date No.

Survey by Notes Notes Chkd. Checked X-Sec.

Indexed Date Date Date No.

STATION	B. S.	H. I.	F. S.	ELEV.

761298 307 8-53

PLEASE RETURN TO

LOS ANGELES COUNTY SURVEYOR

726 LOS ANGELES COUNTY ENGINEERING BLDG.

Do not extend notes this side of this line.

NOTE: ANY ADDITIONS OR CHANGES ON THIS SHEET MUST BE MADE OR CIRCLED IN RED INK, WITH DATE AND NAME OF PERSON MAKING CHANGE.

Notes Ck'd by	Survey of	F. B. 1568 PG. 149
Map No.	JN 03122 Tape 0122 Std 68 °F	
Office Work	Surveyed by G. Porter	
Checked	Notes Porter Date 10-25-63	
Date	Indexed C. J. GALLI JAN 1 '63	
	JAN 1 '64	

TIE OUT & MONS
AT INT. OF BARRANCA ST.
& CAMERON AVE

10-25-1963

Street Grade Lowered
BY Contractor!

G. Porter
& Party

Note: Any Additions or Changes on This Sheet Must be Made or Circled in Red Ink With Date and Name of Person Making Change.

Do not extend this side of this line.

PLEASE RETURN TO
LOS ANGELES COUNTY ENGINEER
403 LOS ANGELES COUNTY ENGINEERING BLDG.

76F309S C.E. #310 8-62

F. B. 1569 PG 150

WS 47 D-6

PLEASE RETURN TO
LOS ANGELES COUNTY ENGINEER
403 LOS ANGELES COUNTY ENGINEERING BLDG.

Do not extend this side of this line.

Note: Any Additions or Changes on This Sheet Must Be Made or Circled in Red Ink With Date and Name of Person Making Change.

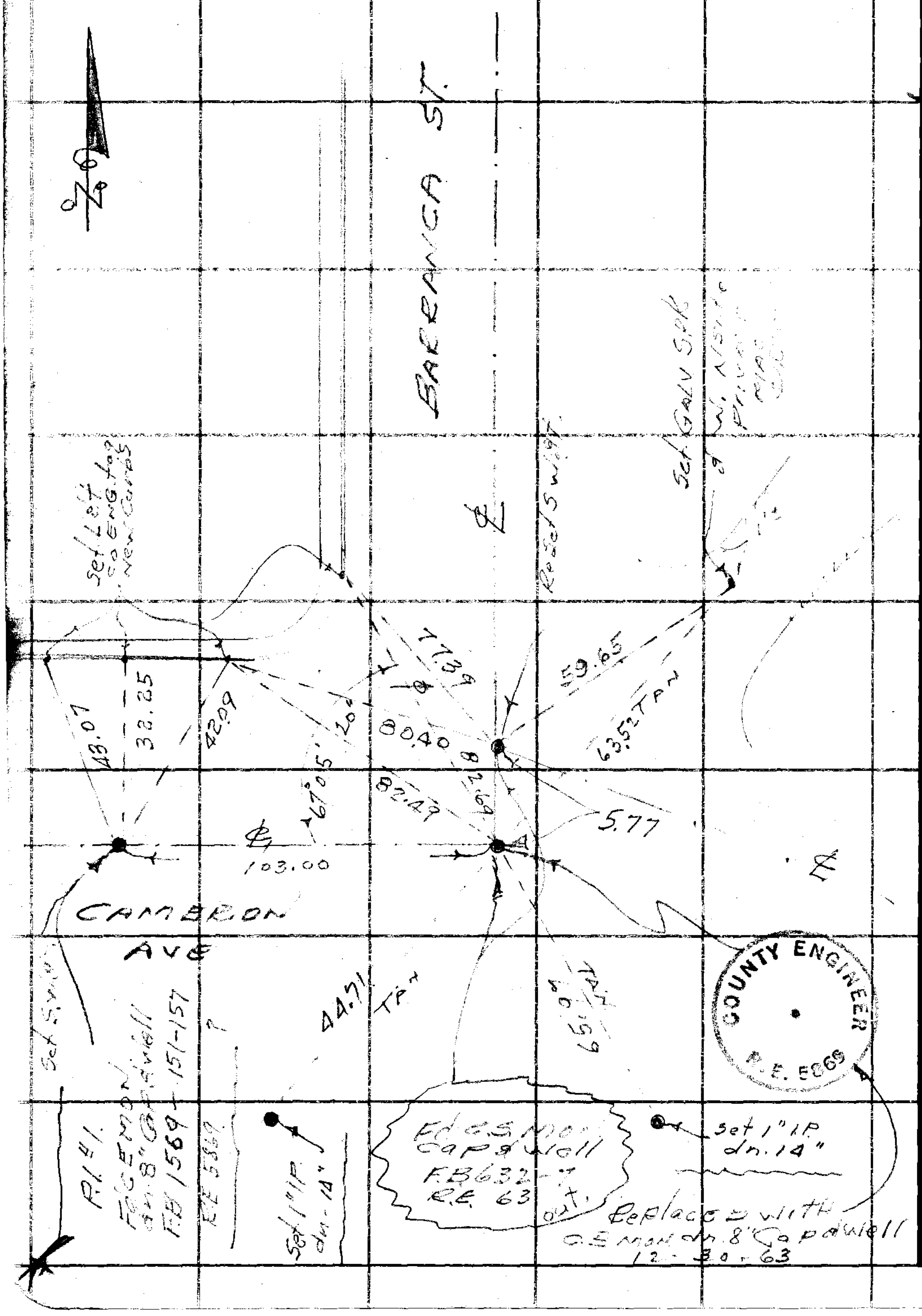

Notes Ck'd by Miller	Survey of CAMERON AVE
Map No. C.S.B-2453-1	W. 0074.10 Tape No. 070 St'd. 68 °F
Office Work	Surveyed by G. PORTER
Checked R. L. GREEN C. J. Galli	Notes Porter Date 5-10-57
Date Mar. 1958	Indexed C. Johnson 6-20-57

F. B. 1569 PG. 151

SURVEY

CAMERON AVE

PROPOSED CENTER LINE

FROM BARRANCA ST.

Easterly TO INT. PROPOSED

GRAND AVE

GRAND AVE TO TEMPLE AVE

JN 0074.10

MAY 1957

Porter & Party

Ref. FB 1828

Staking Sht

5-100-6

Note: Any Additions or Changes on This Sheet Must be Made or Circled in Red Ink With Date and Name of Person Making Change.

Do not extend notes this side of this line.

RETURN TO
LOS ANGELES COUNTY SURVEYOR
726 LOS ANGELES COUNTY
ENGINEERING BLDG.

76F309S S&E #247. 8-54

F. B. 1569 PG. 152

Cont. Bot. Page 153

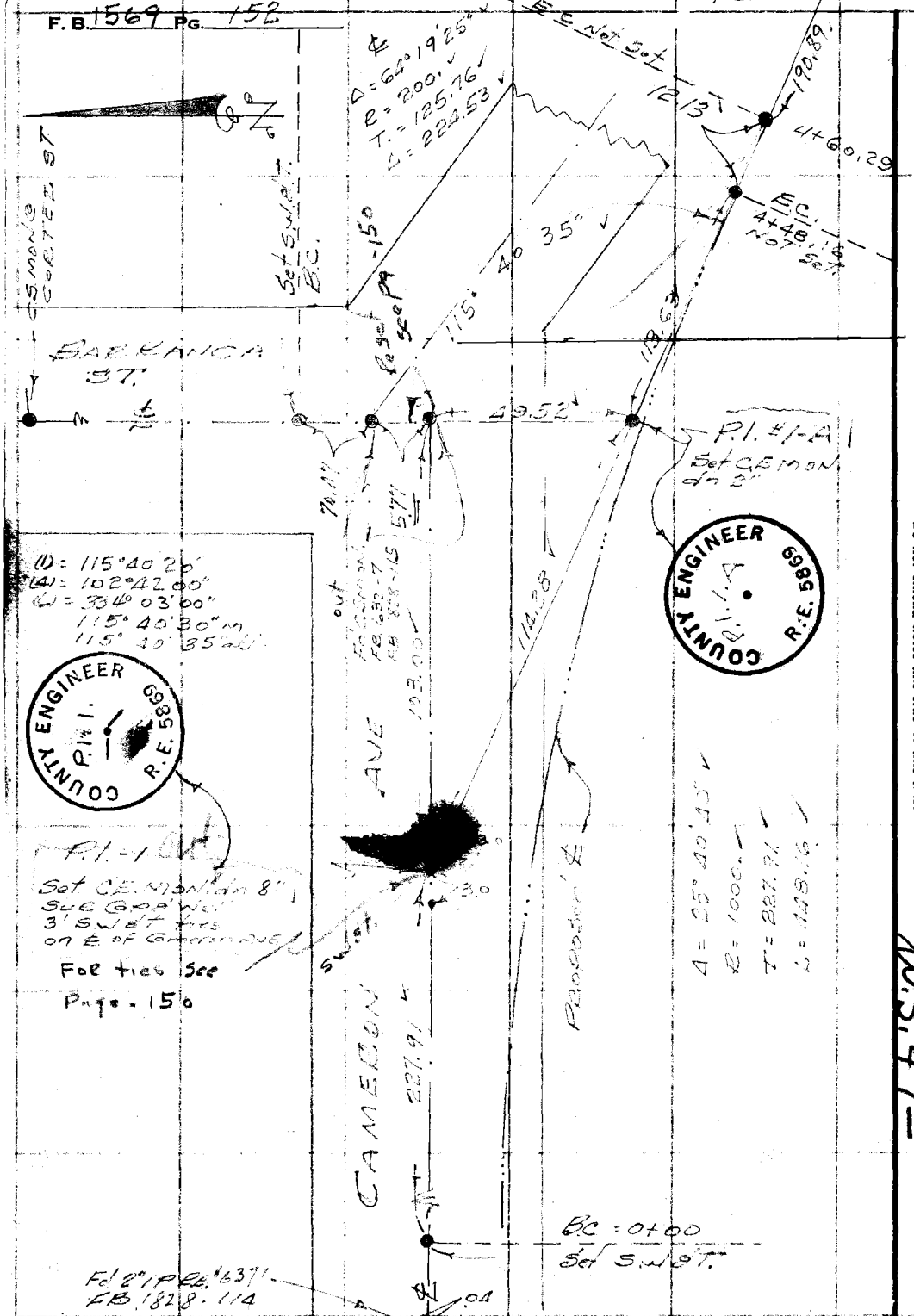

RETURN TO
LOS ANGELES COUNTY SURVEYOR
726 LOS ANGELES COUNTY
ENGINEERING BLDG.
Do not extend notes this side of this line.

Note: Any Additions or Changes on This Sheet Must be Made or Circled in Red Ink With Date and Name of Person Making Change.

W.S. 47

Notes Ck'd by Miller	Survey of Cameron ave
Map No. CS B-2453-1	W. 0874.10 Tape No. 070 St'd. 68 °F
Office Work R. L. GREEN	Surveyed by G. PORTER
Checked C. J. Galli	Notes PORTER Date 5-14-51
Date Mar. 1958	Indexed K. C. Johnson

F. B. 1569 PG. 153

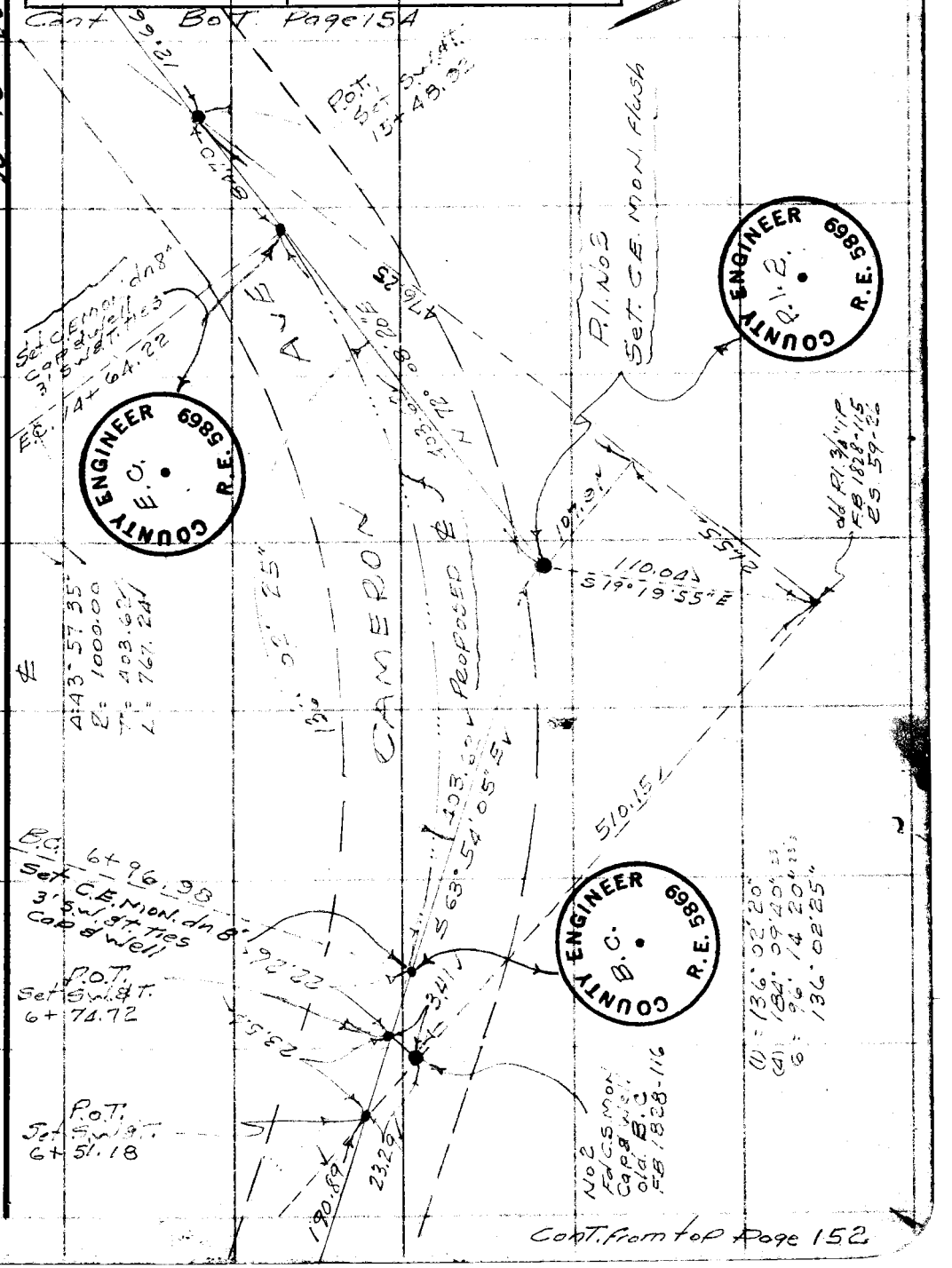

Note: Any Additions or Changes on This Sheet Must be Made or Circled in Red Ink With Date and Name of Person Making Change.

Do not extend notes this side of this line.

RETURN TO
LOS ANGELES COUNTY SURVEYOR
726 LOS ANGELES COUNTY
ENGINEERING BLDG.

76F309S S&E #247. 8-54

Cont Bot Page 155

RETURN TO
LOS ANGELES COUNTY SURVEYOR
726 LOS ANGELES COUNTY
ENGINEERING BLDG.

Do not extend notes this side of this line.

Note: Any Additions or Changes on This Sheet Must be Made or Circled in Red Ink With Date and Name of Person Making Change.

W.S. 48.A6

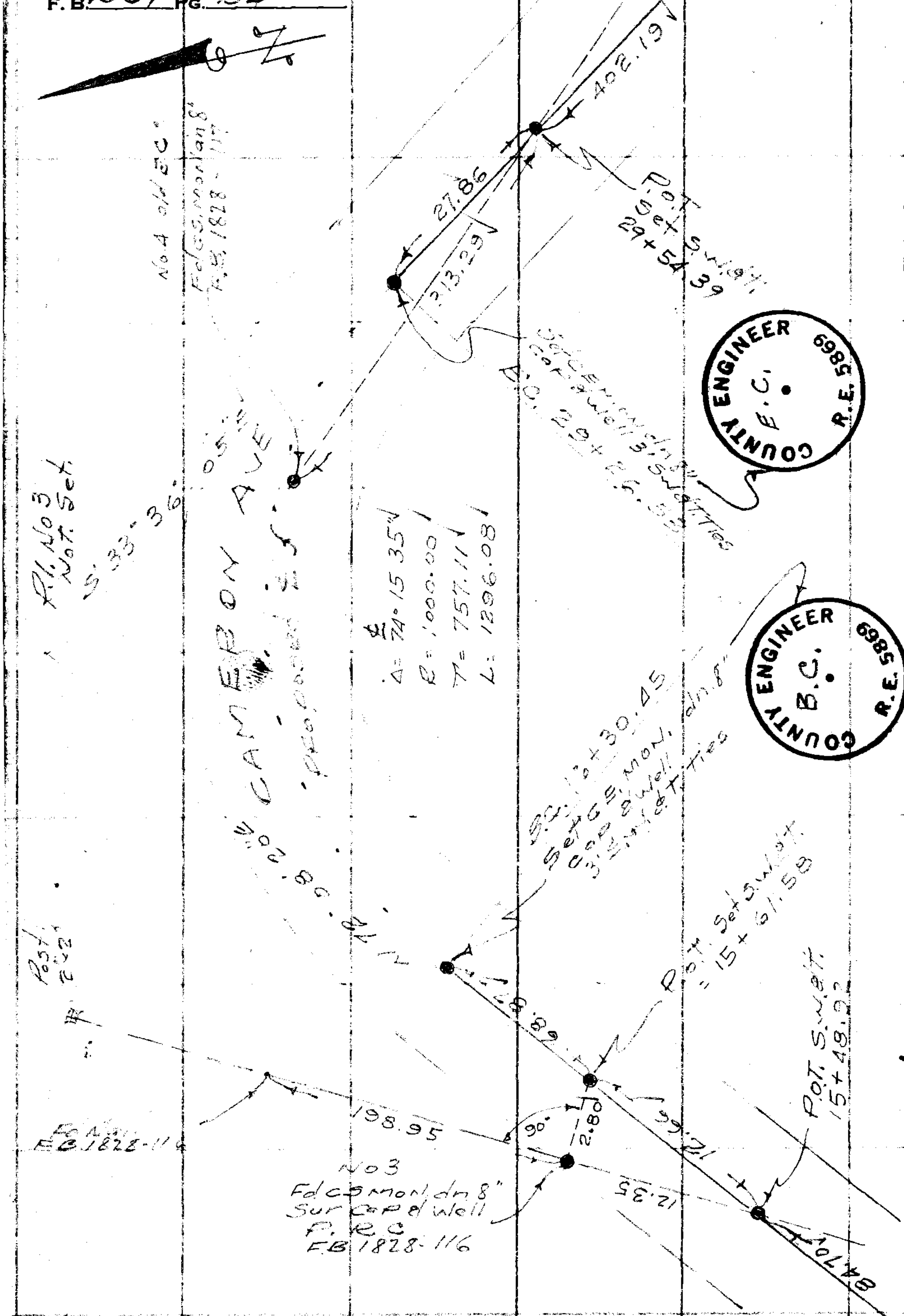

COUNTY ENGINEER E.C. R.E. 5869

COUNTY ENGINEER B.C. R.E. 5869

Cont from Top Page 153

76F309S S&E #247. 8-54

RETURN TO
LOS ANGELES COUNTY SURVEYOR
726 LOS ANGELES COUNTY
ENGINEERING BLDG.

Do not extend notes this side of this line.

Note: Any Additions or Changes on This Sheet Must be Made or Circled in Red Ink With Date and Name of Person Making Change.

W.S. 48-R6

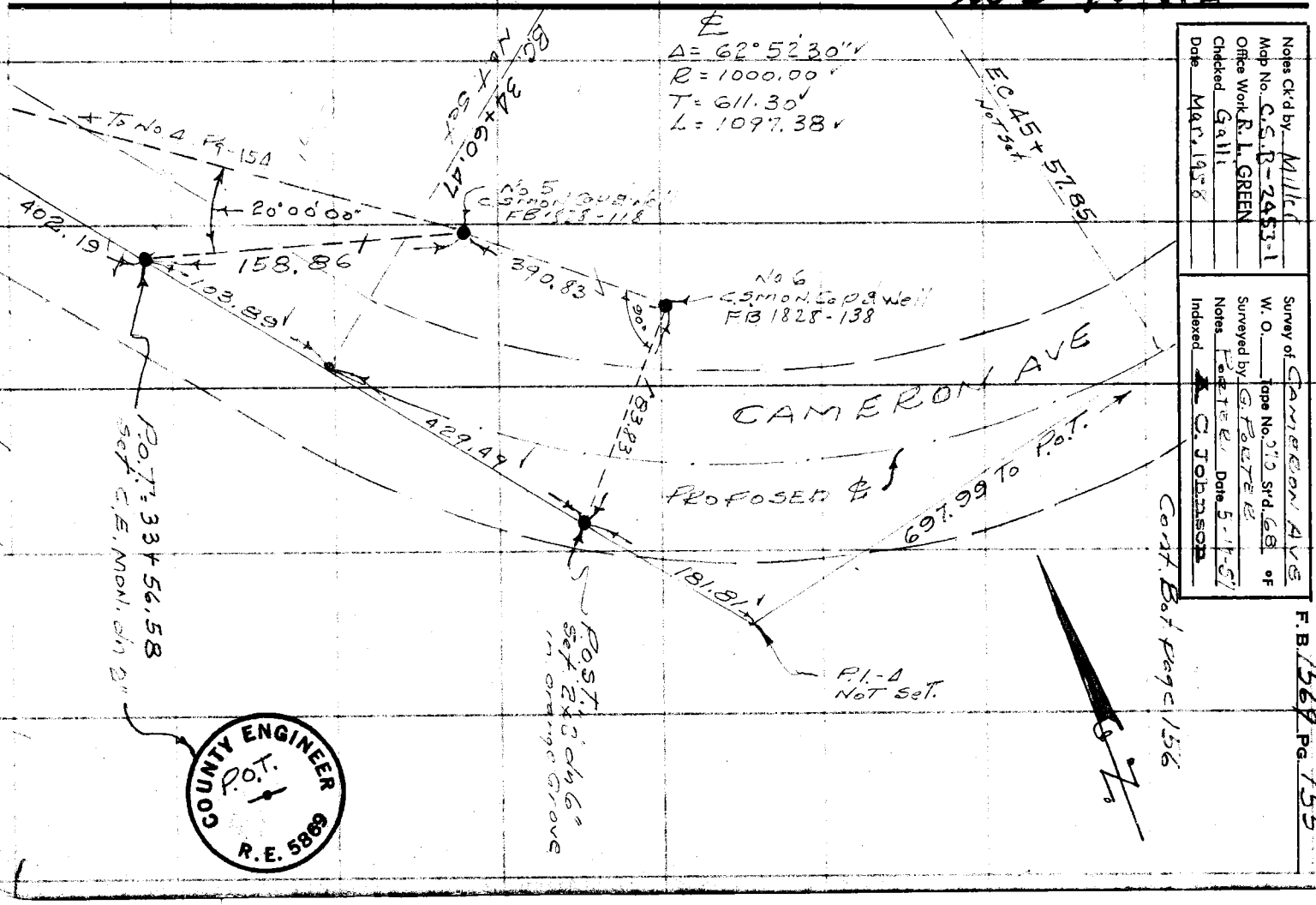

Notes Ck'd by Mike C
Map No. C.S. R-2453-1
Office Work R. L. GREEN
Checked Galli
Date Mar. 1958

Survey of CAMERON AVE
W. O. ____ Tape No. 210 Std. 68 °F
Surveyed by G. Foster
Notes Foster Date 5-11-57
Indexed C. Johnson

F.B. 1569 Pg. 155

Cont. Bot Page 157

F.B. 1569 PG. 156

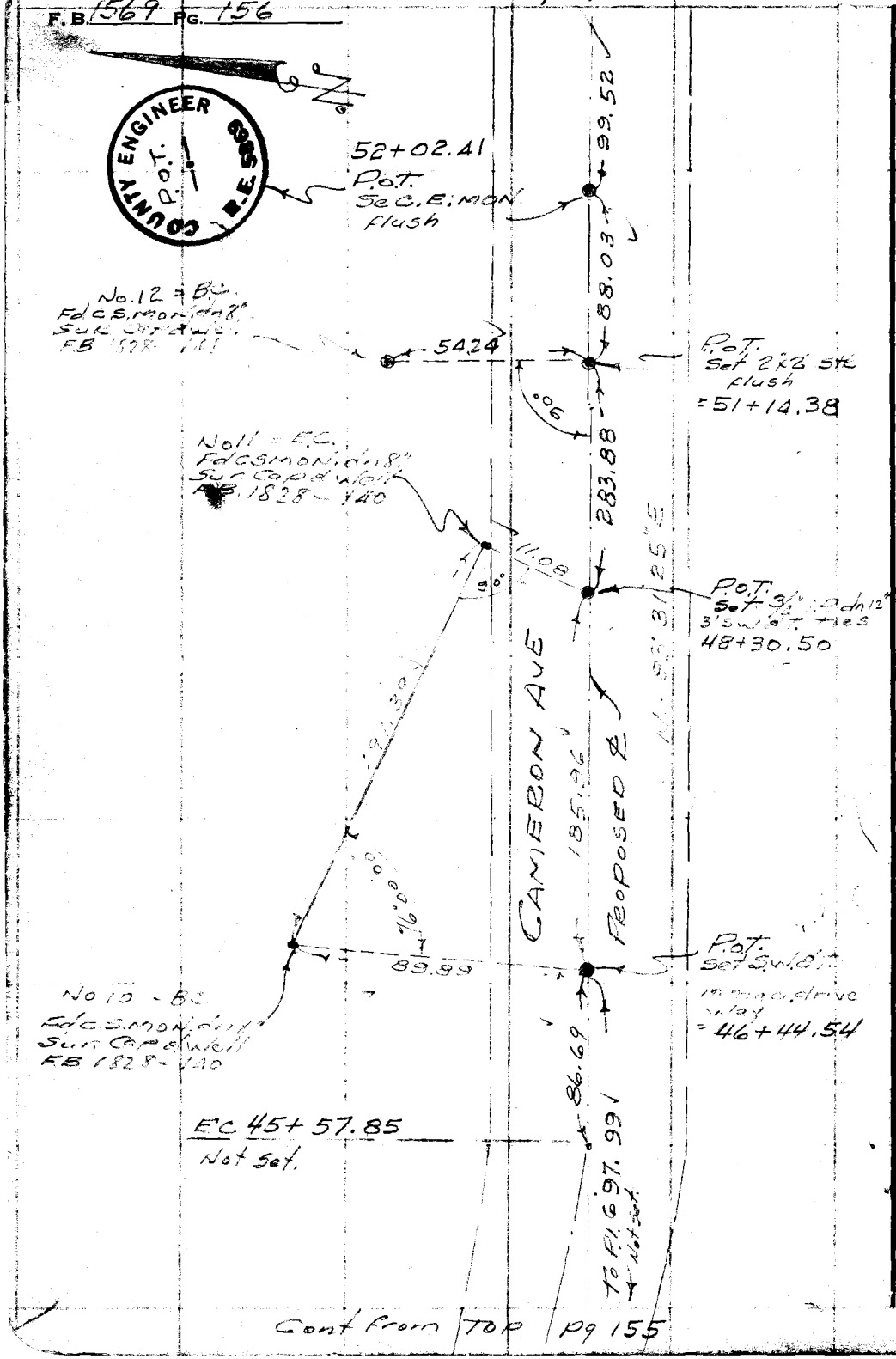

Cont from Top pg 155

RETURN TO
LOS ANGELES COUNTY SURVEYOR
726 LOS ANGELES COUNTY
ENGINEERING BLDG.

Do not extend notes this side of this line.

Note: Any Additions or Changes on This Sheet Must be Made or Circled In Red Ink With Date and Name of Person Making Change.

W.S. 48-A6

Notes Ck'd by Miller	Survey of Grand Ave
Map No. C.S.R.-430-3	W. 8°/420 Tape No. 0'0 St'd. 68° °F
Office Work R.L. GREEN	Surveyed by G. Porter
Checked Galli	Notes Porter Date 5-12-57
Date July, 1957	Indexed A. C. Johnson

F. B. 1569 PG. 157

Cont Bot Page 158

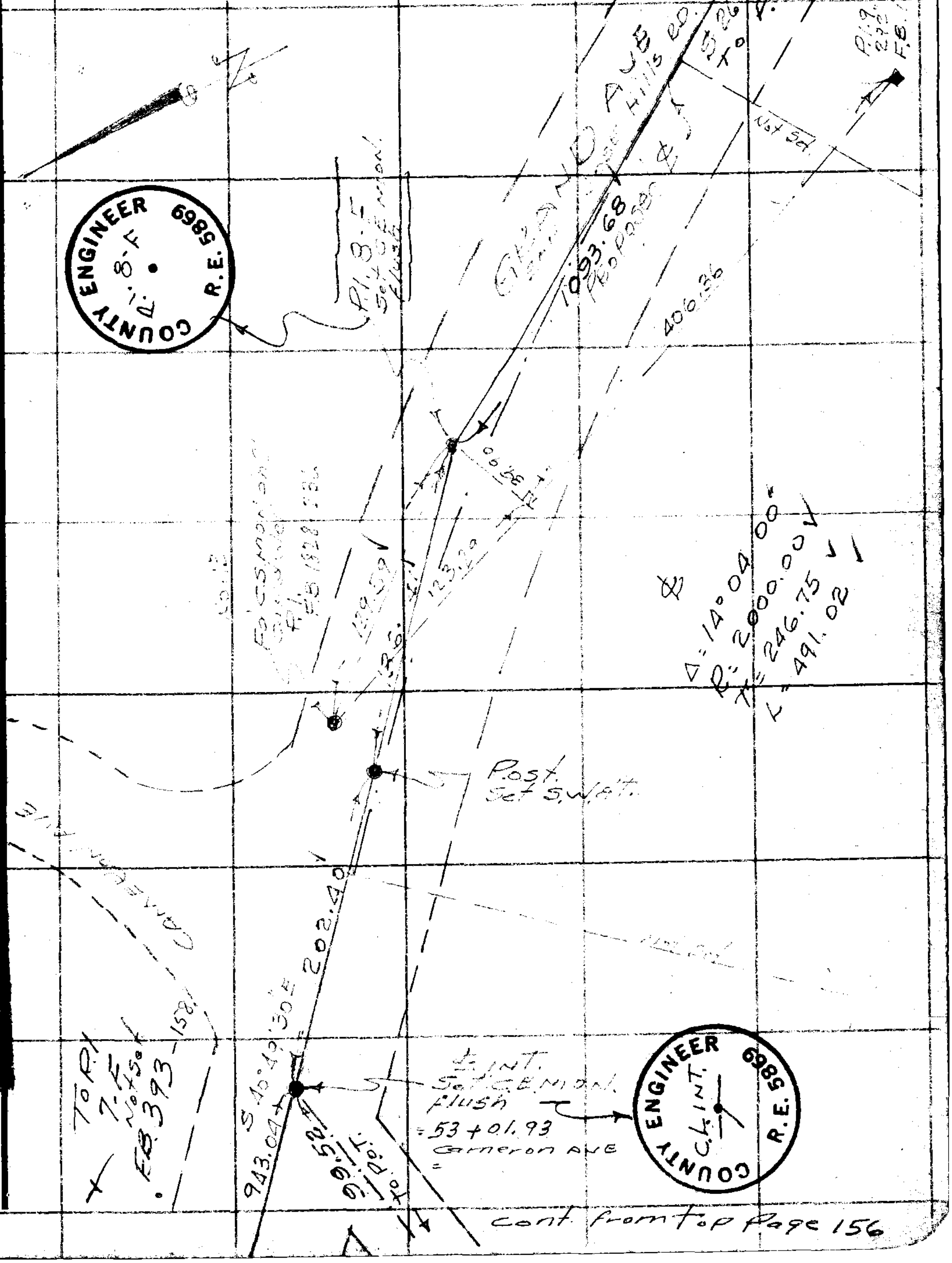

cont. from top Page 156

F.B. 1569 PG. 158

Cont. Bot. Page 159



CONT. FROM TOP PG-157

Notes Ck'd by Miller	Survey of GRAND AVE
Map No. CSR-430-24	W. 8°/10 Tape No. 0°0 St'd. 68 °F
Office Work R. L. GREEN	Surveyed by G. Porter
Checked Galli	Notes Porter Date 5-2-57
Date July 1957	Indexed A. C. Johnson

F. B. 1569 Pg. 159

Cont Bot. page 160

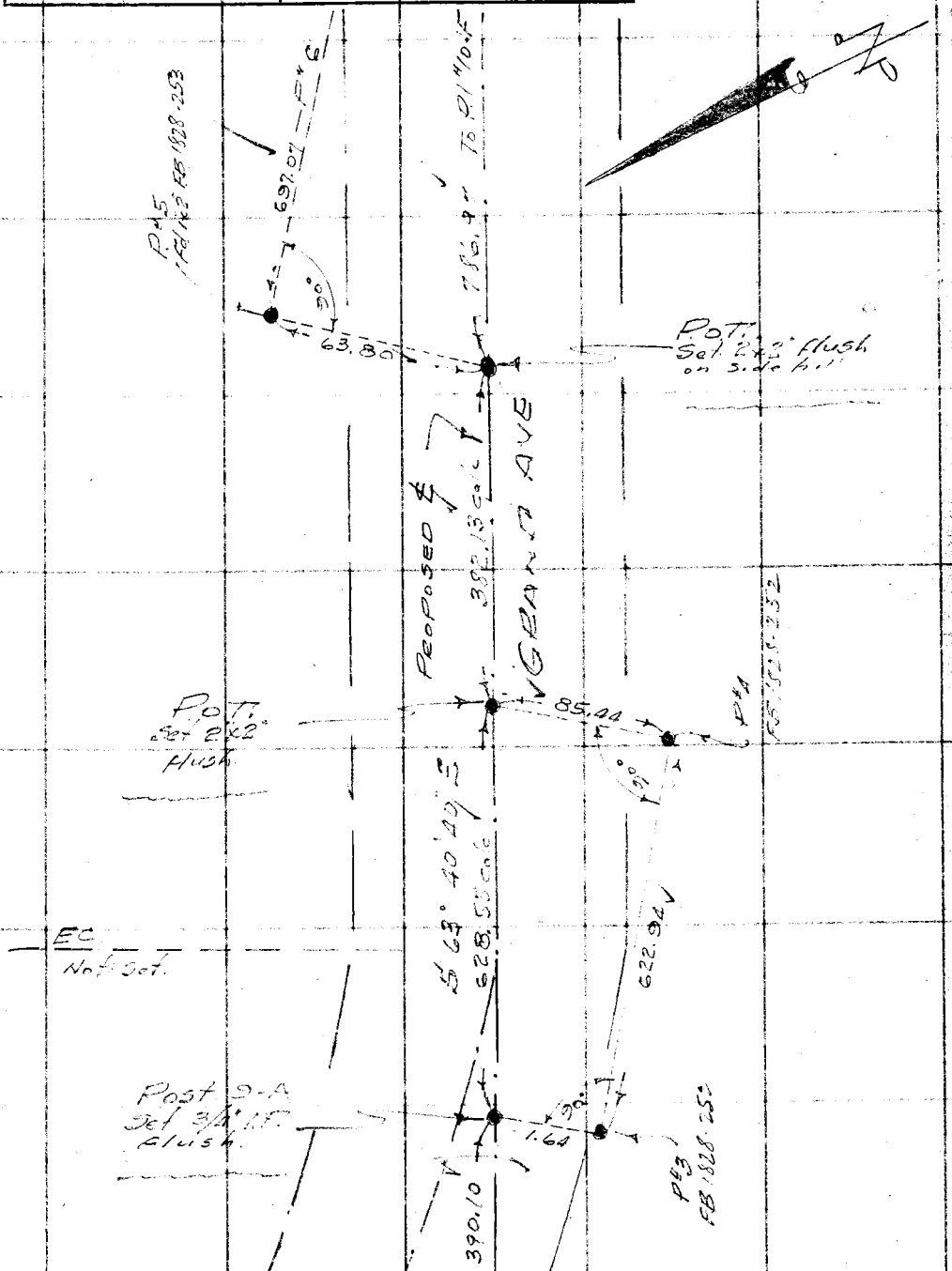

Cont. from Top Page 158

W.S. 48-A-6

Note: Any Additions or Changes on This Sheet Must be Made or Circled in Red Ink With Date and Name of Person Making Change.

Do not extend notes this side of this line.

RETURN TO
LOS ANGELES COUNTY SURVEYOR
726 LOS ANGELES COUNTY
ENGINEERING BLDG.

76F309S S&E #247.

Cont. Bot Page 161

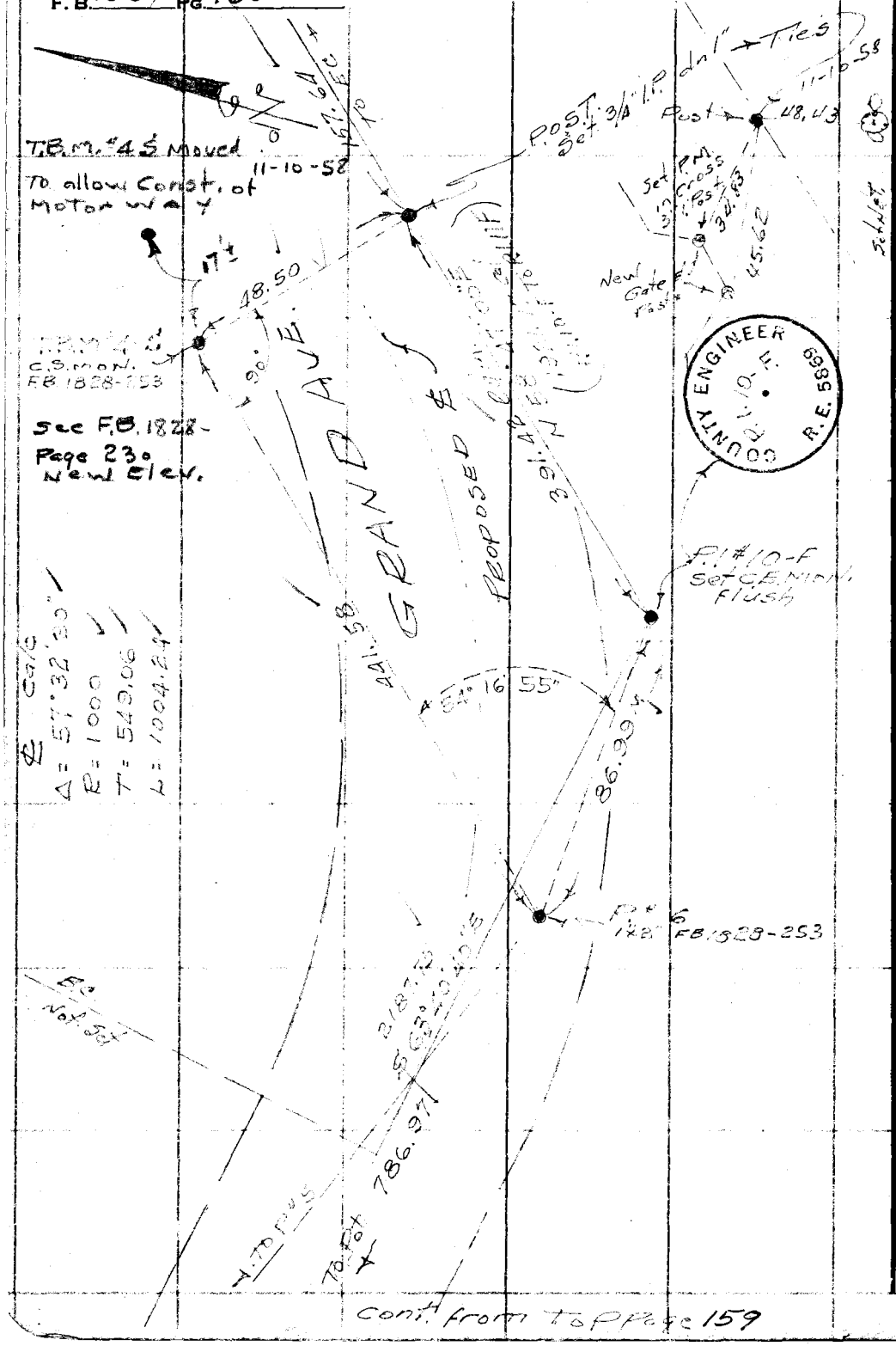

Cont. from Top Page 159

RETURN TO
LOS ANGELES COUNTY SURVEYOR
726 LOS ANGELES COUNTY
ENGINEERING BLDG.

Do not extend notes this side of this line.

Note: Any Additions or Changes on This Sheet Must be Made or Circled in Red Ink With Date and Name of Person Making Change.

Notes Ck'd by Miller	Survey of GRAND AVE
Map No. CSB-430-4	W. O. 1470 Tape No. ____ St'd. ____ °F
Office Work R.L. GREEN	Surveyed by [illegible]
Checked Galli	Notes Porter Date 5-2-57
Date July 1957	Indexed E. C. Johnson

F. B. 1569 Pg. 161

Cont. Top Page 162

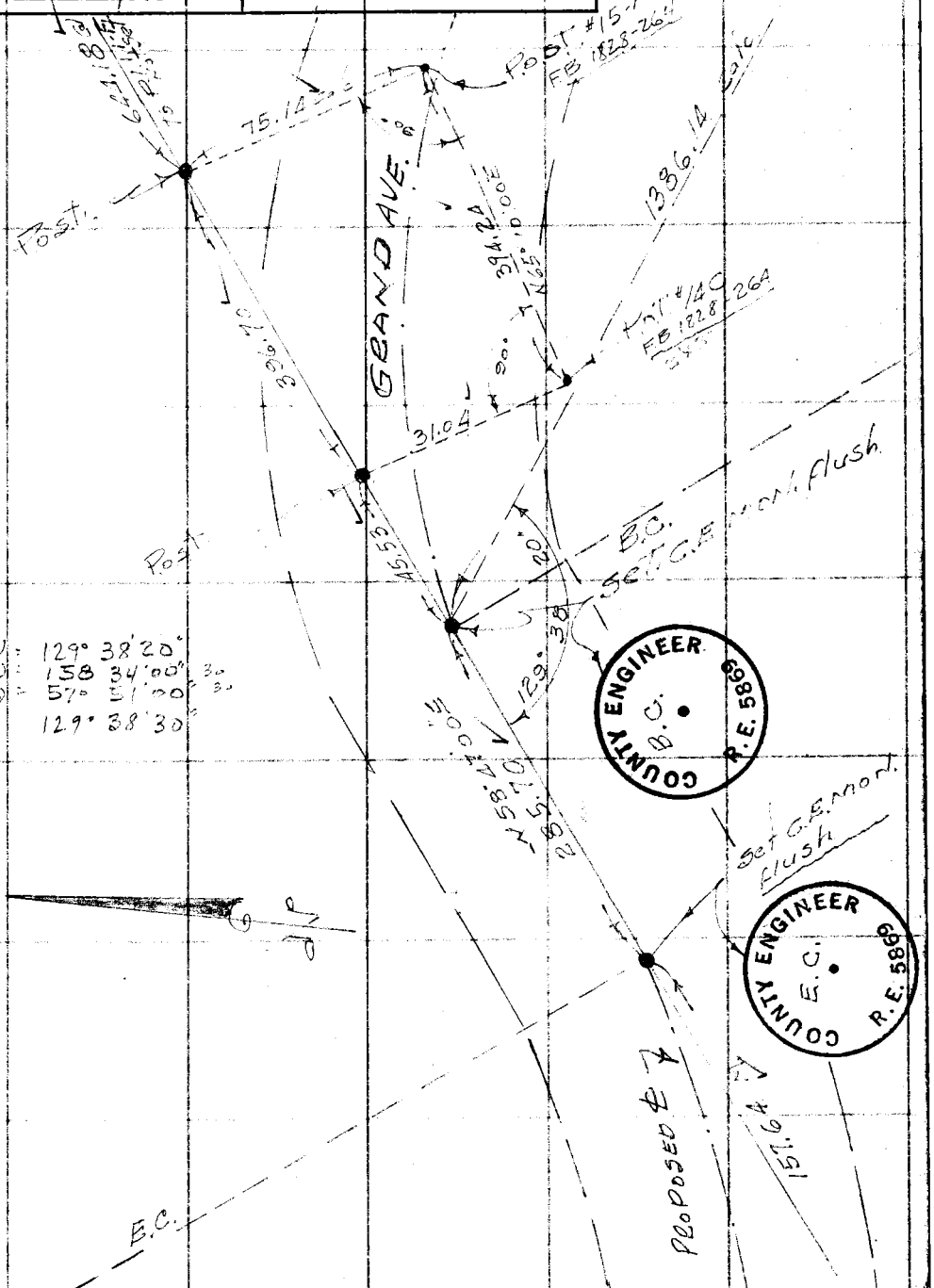

cont from Top Page 160

Note: Any Additions or Changes on This Sheet Must be Made or Circled in Red Ink With Date and Name of Person Making Change.

Do not extend notes this side of this line.

RETURN TO
LOS ANGELES COUNTY SURVEYOR
726 LOS ANGELES COUNTY
ENGINEERING BLDG.

76F3095 S&E #247. 8-54

F. B. 1569 PG. 162

Cont. from Top Page 161

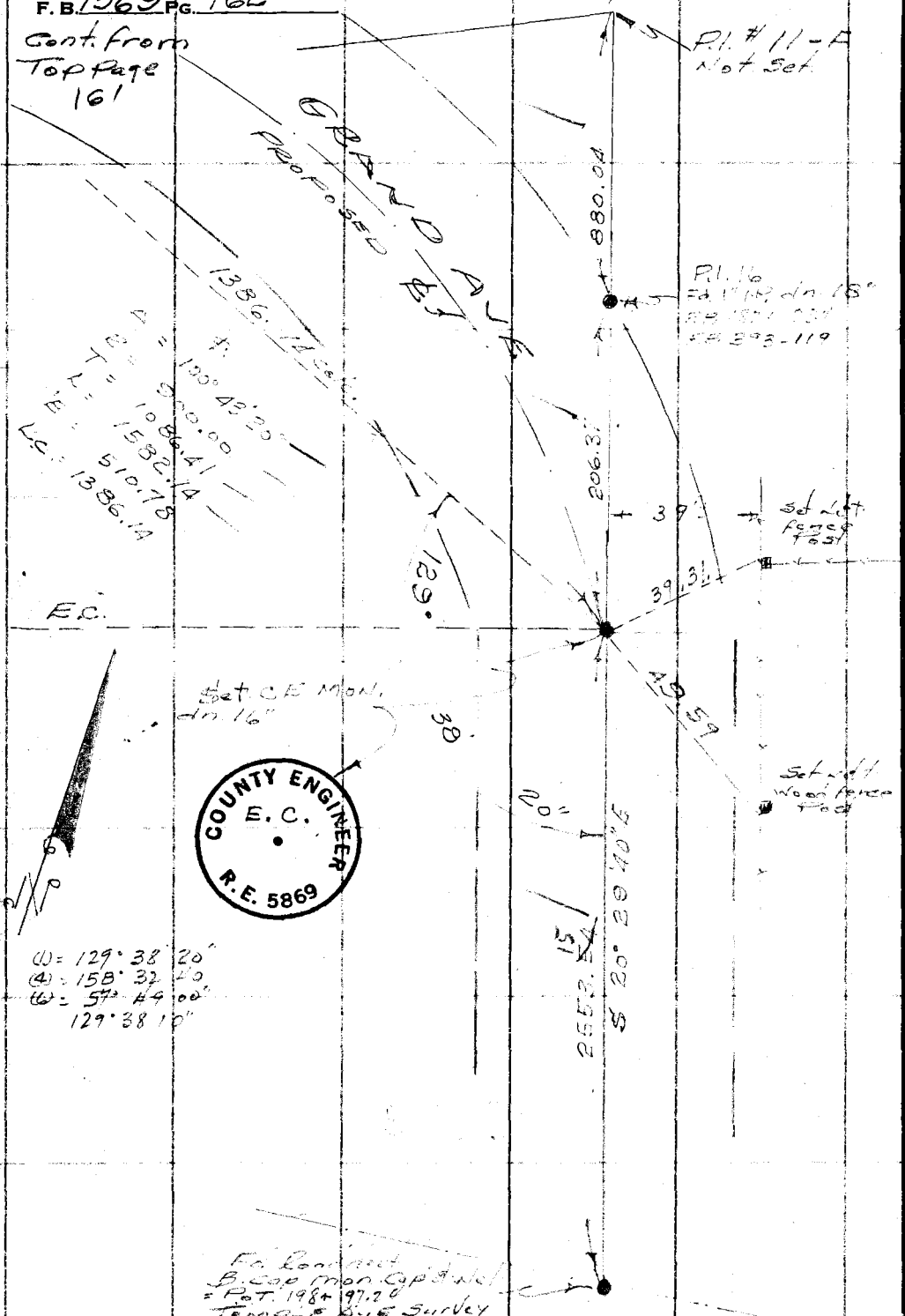

RETURN TO
LOS ANGELES COUNTY SURVEYOR
726 LOS ANGELES COUNTY
ENGINEERING BLDG.
Do not extend notes this side of this line.

Note: Any Additions or Changes on This Sheet Must be Made or Circled in Red Ink With Date and Name of Person Making Change.

Notes Ck'd by	Survey of GRAND AVE	F. B. 1569 PG. 163
Map No.	JN 2074.10 Tape Std °F	
Office Work	Surveyed by G. PORTER	
Checked	Notes Date 3-63	
Date	Indexed R. J. GALLI APR 1 1963	

PROPOSED LINE CHANGE
GRAND AVE

JAN 1963.

PAGE INDEX

Note: Any Additions or Changes on This Sheet Must be Made or Circled in Red Ink With Date and Name of Person Making Change.

Do not extend this side of this line.

PLEASE RETURN TO
LOS ANGELES COUNTY ENGINEER
403 LOS ANGELES COUNTY ENGINEERING BLDG.

76F309S CE # 310 3-61

F. B. 1569 PG. 164

PAGE INDEX

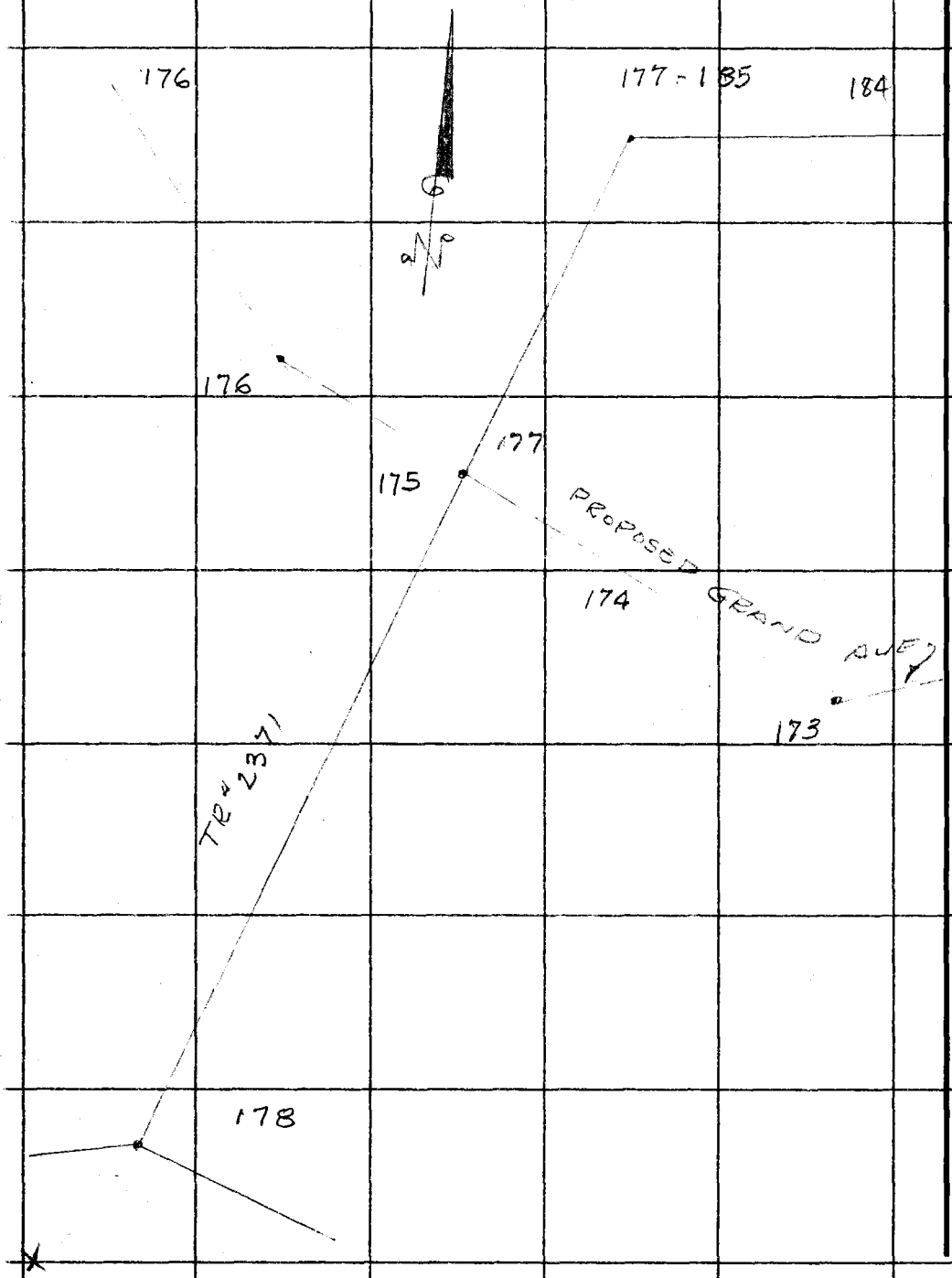

PLEASE RETURN TO
LOS ANGELES COUNTY ENGINEER
403 LOS ANGELES COUNTY ENGINEERING BLDG.

Do not extend this side of this line.

Note: Any Additions or Changes on This Sheet Must be Made or Circled in Red Ink With Date and Name of Person Making Change.

Notes Ck'd by	Survey of GRAND AVE
Map No.	JN 007420 Tape Std °F
Office Work	Surveyed by G. PORTER
Checked	Notes PORTER Date 3-63
Date	Indexed C. J. GALI

F. B. 1569 PG. 165

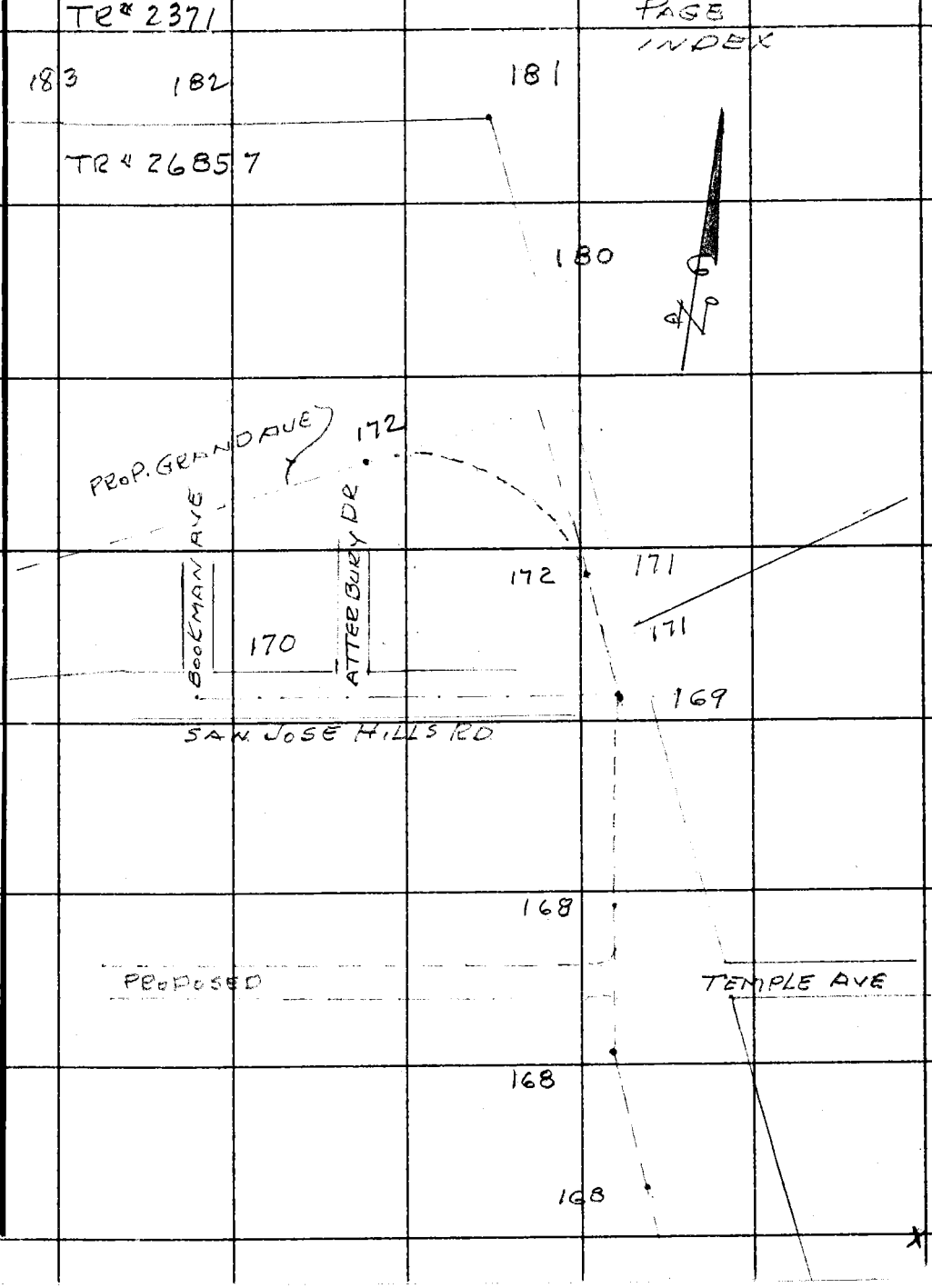

Note: Any Additions or Changes on This Sheet Must be Made or Circled in Red Ink With Date and Name of Person Making Change.

Do not extend this side of this line.

PLEASE RETURN TO
LOS ANGELES COUNTY ENGINEER
403 LOS ANGELES COUNTY ENGINEERING BLDG.

76F309S CE # 310 3-61

F. B. 1569 PG. 166

PLEASE RETURN TO
LOS ANGELES COUNTY ENGINEER
403 LOS ANGELES COUNTY ENGINEERING BLDG.

Do not extend this side of this line.

Note: Any Additions or Changes on This Sheet Must be Made or Circled in Red Ink With Date and Name of Person Making Change.

Notes Ck'd by	Survey of GRAND AVE
Map No.	JN 0074.20 Tape 0224 Std 68 °F
Office Work	Surveyed by G. PORTER
Checked	Notes PORTER Date 3-63
Date	Indexed C. J. GALLI APR 1 9 63

F. B. 1569 PG. 167

PROPOSED LINE CHANGE
GRAND AVE

From Int. of Temple Ave
No Westerly To R1.9-F
SEE #430-4
IN CITY OF WALNUT

Ref.

PER Deed disc.
Rd. dept. PLAN -
T.R. # 26557

MAR. 1963
G. Porter
& Party

R/W = 100'

Note: Any Additions or Changes on This Sheet Must be Made or Circled in Red Ink With Date and Name of Person Making Change.

PLEASE RETURN TO
LOS ANGELES COUNTY ENGINEER
403 LOS ANGELES COUNTY ENGINEERING BLDG.
Do not extend this side of this line.

76F309S CE # 310 3-61

F. B. 1569 Pg. 168

Cont Bot Page 169

625.80 @ 0° T. 74° = 625.82 ✓
383.50 @ 0° T 74° = 383.51 ✓

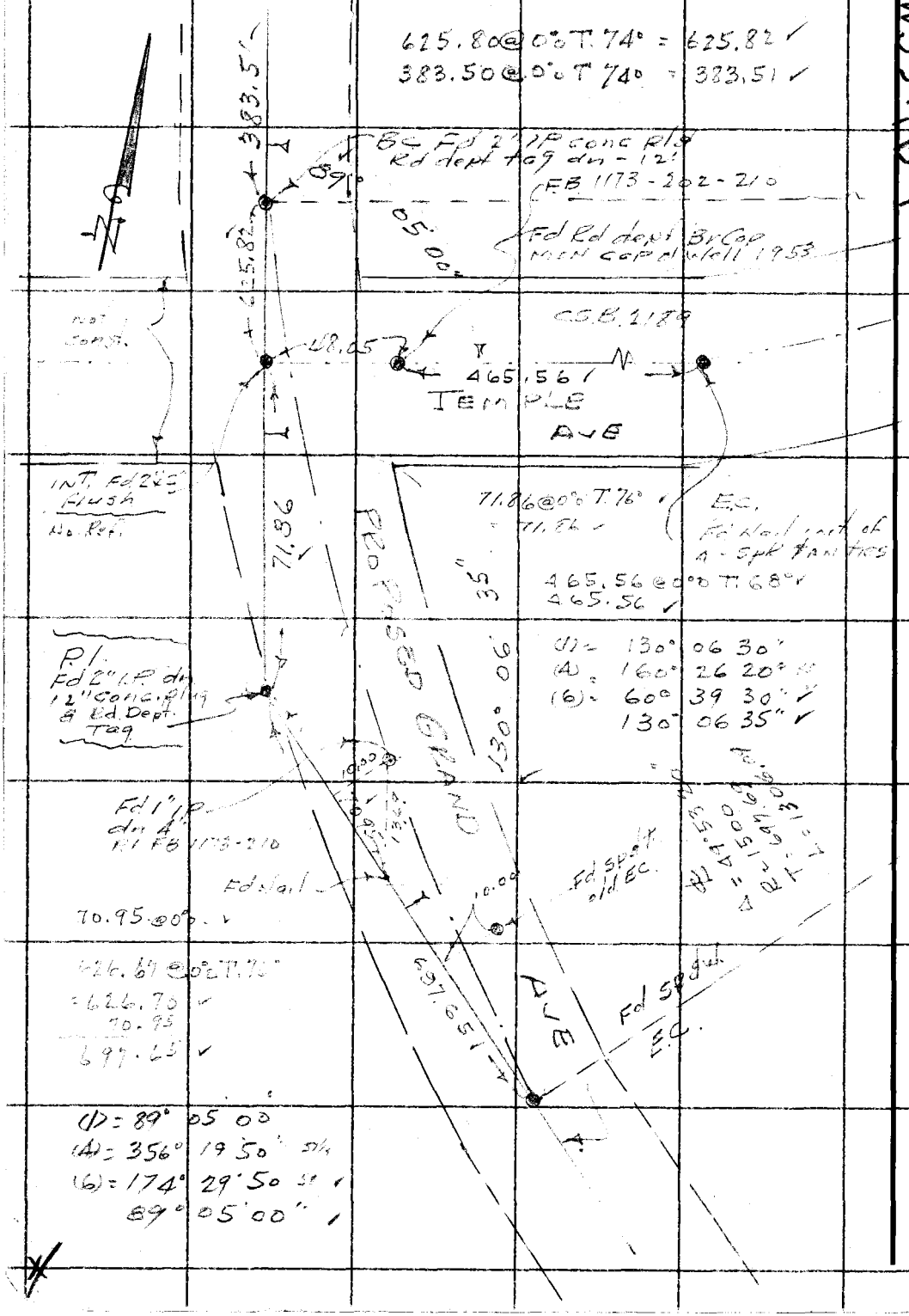

(1) = 89° 05 00
(4) = 356° 19 50
(6) = 174° 29 50
89° 05 00

W.S. 39 B-1

PLEASE RETURN TO
LOS ANGELES COUNTY ENGINEER
403 LOS ANGELES COUNTY ENGINEERING BLDG.

Do not extend this side of this line.

Note: Any Additions or Changes on This Sheet Must be Made or Circled in Red Ink With Date and Name of Person Making Change.

Notes Ck'd by	Survey of GRAND AVE
Map No.	JN 00/A-20 Tape 0224 Std 68 °F
Office Work	Surveyed by G. PORTER
Checked	Notes PORTER Date
Date	Indexed C. J. GAM

F. B. 1569 PG. 169

W.S. 39 A-1

Cont Bot Page 171

157.12 @ 0°0' T 66°
= 157.12

507.85 @ 0°0' T 64°
= 507.84

Cont Bot Page 170

Fd 2" IP Conc Plug & Rd dept tag
dn. 10"
(1) = 177° 00 00"
(4) = 347° 59 30"
(6) = 341° 59 20"
176° 59' 55"

507.84

Fd N & T P.P.

157.12

57.85

13.00

31.10

Fd N & T P.P.

P.I. Fd 2" IP Conc plug & Rd dept tag dn. 10"

SAN JOSE
625.94

Fd 2"x2" dn 2"

HILLS ROAD

87°

58.66

PROP. ENT.

PROP. R/W

(1) = 87° 00' 50"
(4) = 348° 03 20"
(6) = 162° 05' 00"
87° 00' 50"

00' 50"

157.13

Fd L & T G. Basin

Fd Spk & W.

157.12 @ 0°0' T 74° = 157.13

383.51

PROPOSED GRAND AVE

Note: Any Additions or Changes on This Sheet Must be Made or Circled in Red Ink With Date and Name of Person Making Change.

Do not extend this side of this line.

PLEASE RETURN TO
LOS ANGELES COUNTY ENGINEER
403 LOS ANGELES COUNTY ENGINEERING BLDG.

76F309S CE # 310 3-61

cont from Top Page 168

F. B. 1569 PG. 170

W.S. 39, A-1

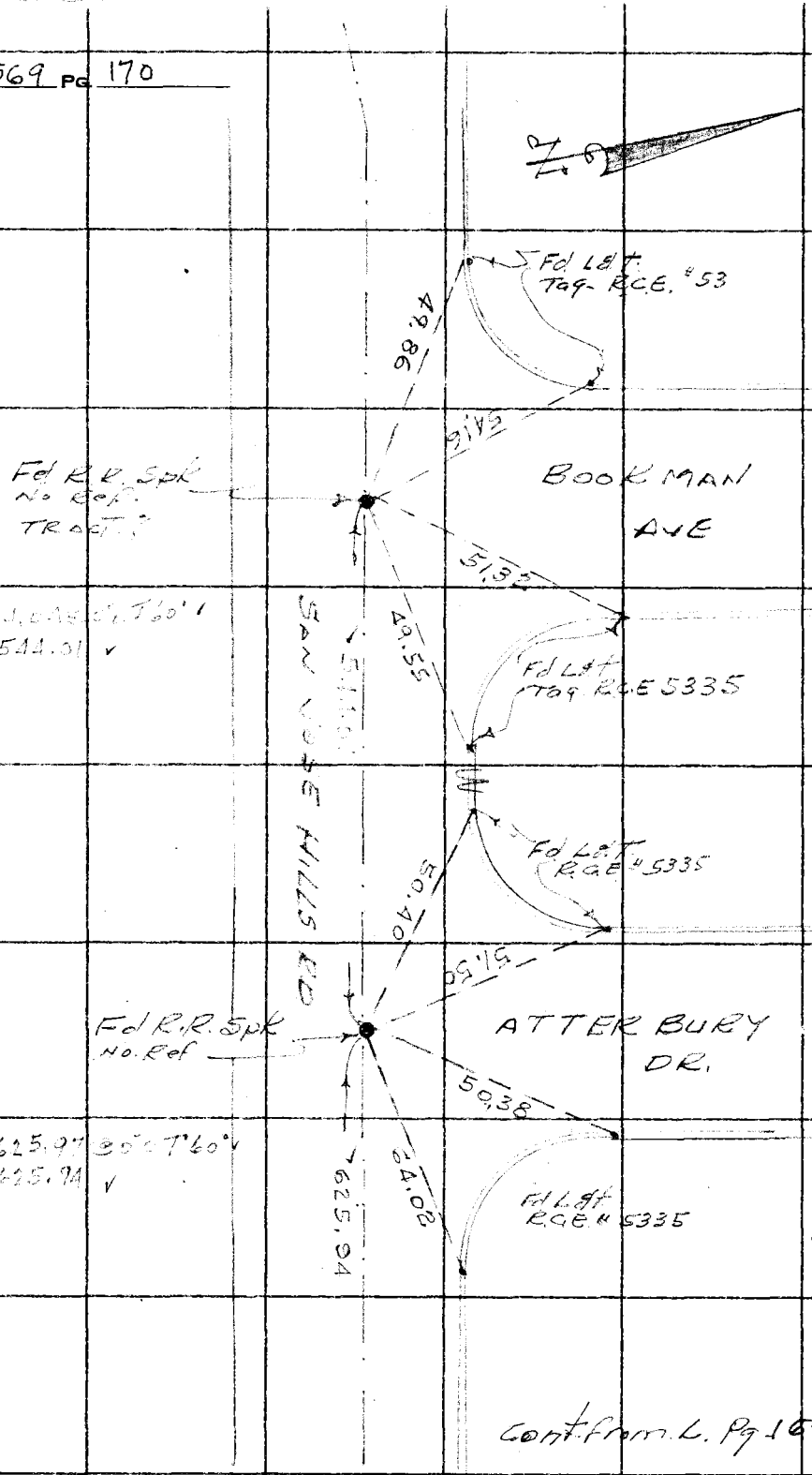

PLEASE RETURN TO
LOS ANGELES COUNTY ENGINEER
403 Los Angeles County Engineering Bldg.
Do not extend this side of this line.

Note: Any Additions or Changes on This Sheet Must be Made or Circled in Red Ink With Date and Name of Person Making Change.

Cont. from L. Pg 169

Notes Ck'd by	Survey of GRAND AVE
Map No.	JN 007427 Tape 0224 Std 68 °F
Office Work	Surveyed by G. PORTER
Checked	Notes PORTER Date 3-[illegible]
Date	Indexed C. J. GALLI

F. B. 1569 PG. 171

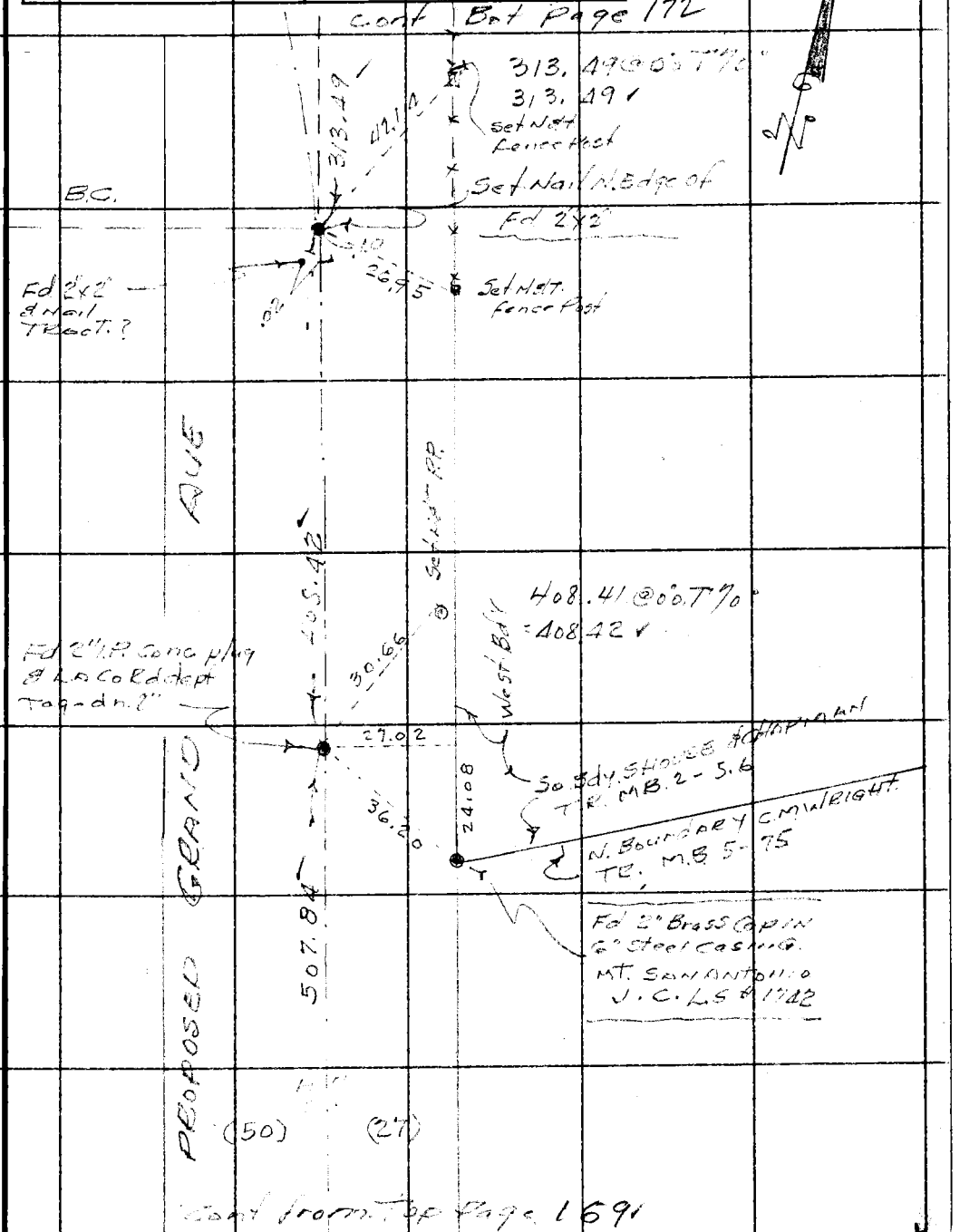

Note: Any Additions or Changes on This Sheet Must be Made or Circled in Red Ink With Date and Name of Person Making Change.

PLEASE RETURN TO
LOS ANGELES COUNTY ENGINEER
403 LOS ANGELES COUNTY ENGINEERING BLDG.

Do not extend this side of this line.

76F309S CE # 310 3-61

F. B. 1569 PG. 172

1000.02 @ 0°0' T 64° = 999.99 - Tape = Std @ 68°
205.93 @ 7°36' T 68° = 204.10
205.76 @ 7°13' T 68° = 204.11 Tape 169
186.86 @ 9°53' T 70° = 184.07
187.14 @ 10°23' T 70° 184.06 Std @ 84°
166.09 @ 12°02' T 70° = 162.42
165.72 @ 11°26' T 70° = 162.41
104.64 @ 10°57' T 72° = 102.72
105.07 @ 12°07' T 72° = 102.72

999.99
204.11
184.06
162.41
102.72
1653.29
- 4.98
1648.31

173.14 @ [illegible] T 76° = 170.59
[illegible] @ [illegible] T 76° = 170.59
91.5 @ [illegible] T 76° = 91.61
265.23

265.23

Cont. Bot. Page 173

134°
13' 15"

PROPOSED GRADE

Δ 11648.31
45° 46' 45"

Δ = 91°33'30"
R = 1150.00
T = 1181.70
L.C. = 1837.69
1648.31

B.C. Set
No. 1 in 2½
Per O.R. D1959-135

E.C. Set 2x2
Per O.R. D1959-135

(1) = 134° 13' 20"
(4) = 176° 53' 00"
(6) = 85° 19' 30"
134° 13' 15"

(1) = 45° 46' 40"
(4) = 183° 07' 00"
(6) = 274° 40' 30"
45° 46' 45"

Cont from top page 1711

(50) 408.42 (27)

(50) 313.49

(53.00)

West Bdy Structure Stations

Cont. Bot. Page 172

Cont. Bot. Page 171

Cont. Bot. Page 170

Cont. Bot. Page 169

Cont. Bot. Page 168

Cont. Bot. Page 167

Cont. Bot. Page 166

Cont. Bot. Page 165

Cont. Bot. Page 164

Cont. Bot. Page 163

Cont. Bot. Page 162

Cont. Bot. Page 161

Cont. Bot. Page 160

Cont. Bot. Page 159

Cont. Bot. Page 158

Cont. Bot. Page 157

Cont. Bot. Page 156

Cont. Bot. Page 155

Cont. Bot. Page 154

Cont. Bot. Page 153

Cont. Bot. Page 152

Cont. Bot. Page 151

Cont. Bot. Page 150

Cont. Bot. Page 149

Cont. Bot. Page 148

Cont. Bot. Page 147

Cont. Bot. Page 146

Cont. Bot. Page 145

Cont. Bot. Page 144

Cont. Bot. Page 143

Cont. Bot. Page 142

Cont. Bot. Page 141

Cont. Bot. Page 140

Cont. Bot. Page 139

Cont. Bot. Page 138

Cont. Bot. Page 137

Cont. Bot. Page 136

Cont. Bot. Page 135

Cont. Bot. Page 134

Cont. Bot. Page 133

Cont. Bot. Page 132

Cont. Bot. Page 131

Cont. Bot. Page 130

Cont. Bot. Page 129

Cont. Bot. Page 128

Cont. Bot. Page 127

Cont. Bot. Page 126

Cont. Bot. Page 125

Cont. Bot. Page 124

Cont. Bot. Page 123

Cont. Bot. Page 122

Cont. Bot. Page 121

Cont. Bot. Page 120

Cont. Bot. Page 119

Cont. Bot. Page 118

Cont. Bot. Page 117

Cont. Bot. Page 116

Cont. Bot. Page 115

Cont. Bot. Page 114

Cont. Bot. Page 113

Cont. Bot. Page 112

Cont. Bot. Page 111

Cont. Bot. Page 110

Cont. Bot. Page 109

Cont. Bot. Page 108

Cont. Bot. Page 107

Cont. Bot. Page 106

Cont. Bot. Page 105

Cont. Bot. Page 104

Cont. Bot. Page 103

Cont. Bot. Page 102

Cont. Bot. Page 101

Cont. Bot. Page 100

Cont. Bot. Page 99

Cont. Bot. Page 98

Cont. Bot. Page 97

Cont. Bot. Page 96

Cont. Bot. Page 95

Cont. Bot. Page 94

Cont. Bot. Page 93

Cont. Bot. Page 92

Cont. Bot. Page 91

Cont. Bot. Page 90

Cont. Bot. Page 89

Cont. Bot. Page 88

Cont. Bot. Page 87

Cont. Bot. Page 86

Cont. Bot. Page 85

Cont. Bot. Page 84

Cont. Bot. Page 83

Cont. Bot. Page 82

Cont. Bot. Page 81

Cont. Bot. Page 80

Cont. Bot. Page 79

Cont. Bot. Page 78

Cont. Bot. Page 77

Cont. Bot. Page 76

Cont. Bot. Page 75

Cont. Bot. Page 74

Cont. Bot. Page 73

Cont. Bot. Page 72

Cont. Bot. Page 71

Cont. Bot. Page 70

Cont. Bot. Page 69

Cont. Bot. Page 68

Cont. Bot. Page 67

Cont. Bot. Page 66

Cont. Bot. Page 65

Cont. Bot. Page 64

Cont. Bot. Page 63

Cont. Bot. Page 62

Cont. Bot. Page 61

Cont. Bot. Page 60

Cont. Bot. Page 59

Cont. Bot. Page 58

Cont. Bot. Page 57

Cont. Bot. Page 56

Cont. Bot. Page 55

Cont. Bot. Page 54

Cont. Bot. Page 53

Cont. Bot. Page 52

Cont. Bot. Page 51

Cont. Bot. Page 50

Cont. Bot. Page 49

Cont. Bot. Page 48

Cont. Bot. Page 47

Cont. Bot. Page 46

Cont. Bot. Page 45

Cont. Bot. Page 44

Cont. Bot. Page 43

Cont. Bot. Page 42

Cont. Bot. Page 41

Cont. Bot. Page 40

Cont. Bot. Page 39

Cont. Bot. Page 38

Cont. Bot. Page 37

Cont. Bot. Page 36

Cont. Bot. Page 35

Cont. Bot. Page 34

Cont. Bot. Page 33

Cont. Bot. Page 32

Cont. Bot. Page 31

Cont. Bot. Page 30

Cont. Bot. Page 29

Cont. Bot. Page 28

Cont. Bot. Page 27

Cont. Bot. Page 26

Cont. Bot. Page 25

Cont. Bot. Page 24

Cont. Bot. Page 23

Cont. Bot. Page 22

Cont. Bot. Page 21

Cont. Bot. Page 20

Cont. Bot. Page 19

Cont. Bot. Page 18

Cont. Bot. Page 17

Cont. Bot. Page 16

Cont. Bot. Page 15

Cont. Bot. Page 14

Cont. Bot. Page 13

Cont. Bot. Page 12

Cont. Bot. Page 11

Cont. Bot. Page 10

Cont. Bot. Page 9

Cont. Bot. Page 8

Cont. Bot. Page 7

Cont. Bot. Page 6

Cont. Bot. Page 5

Cont. Bot. Page 4

Cont. Bot. Page 3

Cont. Bot. Page 2

Cont. Bot. Page 1

COUNTY ENGINEER
R.E. 5869

PLEASE RETURN TO
LOS ANGELES COUNTY ENGINEER
403 Los Angeles County Engineering Bldg.
Do not extend this side of this line.

Note: Any Additions or Changes on This Sheet Must be Made or Circled in Red Ink With Date and Name of Person Making Change.

Notes Ck'd by	Survey of GRAND AVE
Map No.	JN 0074.20 Tape 169 Std 24 °F
Office Work	Surveyed by G. PORTER
Checked	Notes PORTER Date 3-27-63
Date	Indexed C. J. GALL

F. B. 1569 PG. 173

Cont Bot Pg-174 ✓

59.87 @ 0°0 T 73° ✓
= 59.87 ✓

59.87 ✓

P.O.T. #1 Set 1x2

565.79 @ 0°0 T 74°
565.75 ✓

EC

(1) = 132 20' 30
(4) = 169 21' 40"
(6) = 74 02 30" ✓
132° 20 25" ✓

COUNTY ENGINEER R.E. 5869

565.75 ✓

PROPOSED GRAND AVE

132°

℄ Rec Per Tr.
Δ = 47° 40' 30"
R = 1150.00
T = 508.11
L = 956.90

P.I. Set S.W.d.T. Flush in Pav. Rec. from East Per. O.R. D1959-135

132° 20 25

Set 1x2 Tan Prod

43.65

419.67

55.75

80.79

Post Set 1x8 S. Gate TOR Hill

32.27

88.44

BC Not Set Set S.W.d.T. in old Pav.

265.23 ✓

88.44 @ 0°0 T 76° = 88.44 ✓
203.28 @ 5°22 T 76° = 202.38 ✓
203.13 @ 4°55 T 76° = 202.37 ✓
217.31 @ 0°0 T 76° 217.30 ✓
419.67 ✓

Cont from L. Pg-172 ✓

Note: Any Additions or Changes on This Sheet Must be Made or Circled in Red Ink With Date and Name of Person Making Change.

Do not extend this side of this line.

PLEASE RETURN TO
LOS ANGELES COUNTY ENGINEER
403 LOS ANGELES COUNTY ENGINEERING BLDG.

76F309S CE # 310 3-61

Cont Bot. Page - 175

F. B. 1569 PG. 174



I 78°
144.38 @ 5°40 = 143.66
144.51 @ 6°11 = 143.66

Pot. # 6
Set 1x2

I 76°
186.36 @ 6°55 = [illegible]
186.22 @ 6°34 = 184.99

Pot. # 5
Set 1x2

T 78°
171.44 @ 5°31 = 170.64
171.54 @ 5°51 = 170.54

Pot. # 4
Set 1x2

Pot. # 3
Set Sw & T.
on White Line

Pot. # 2
Set 1x2

GRAND AVE

143.66

184.99

170.64

76.73

314.03

237.30

59.87

PROPOSED

42.51
24.42
35.04
101.97

level @ T. 78°

213.94 @ 7°36 T 78°
= 212.05
214.05 @ 7°48 T. 78°
= 212.06
101.97
314.03

Cont from top page 173

PLEASE RETURN TO
LOS ANGELES COUNTY ENGINEER
403 LOS ANGELES COUNTY ENGINEERING BLDG.
Do not extend this side of this line.

Note: Any Additions or Changes on This Sheet Must be Made or Circled in Red Ink With Date and Name of Person Making Change.

Notes Ck'd by	Survey of GRAND AVE
Map No.	JN 007420 Tape 0224 Std 68 °F
Office Work	Surveyed by G. Porter
Checked	Notes Porter Date 4-2-63
Date	Indexed R. J. GALLI

F. B. 1569 PG. 175

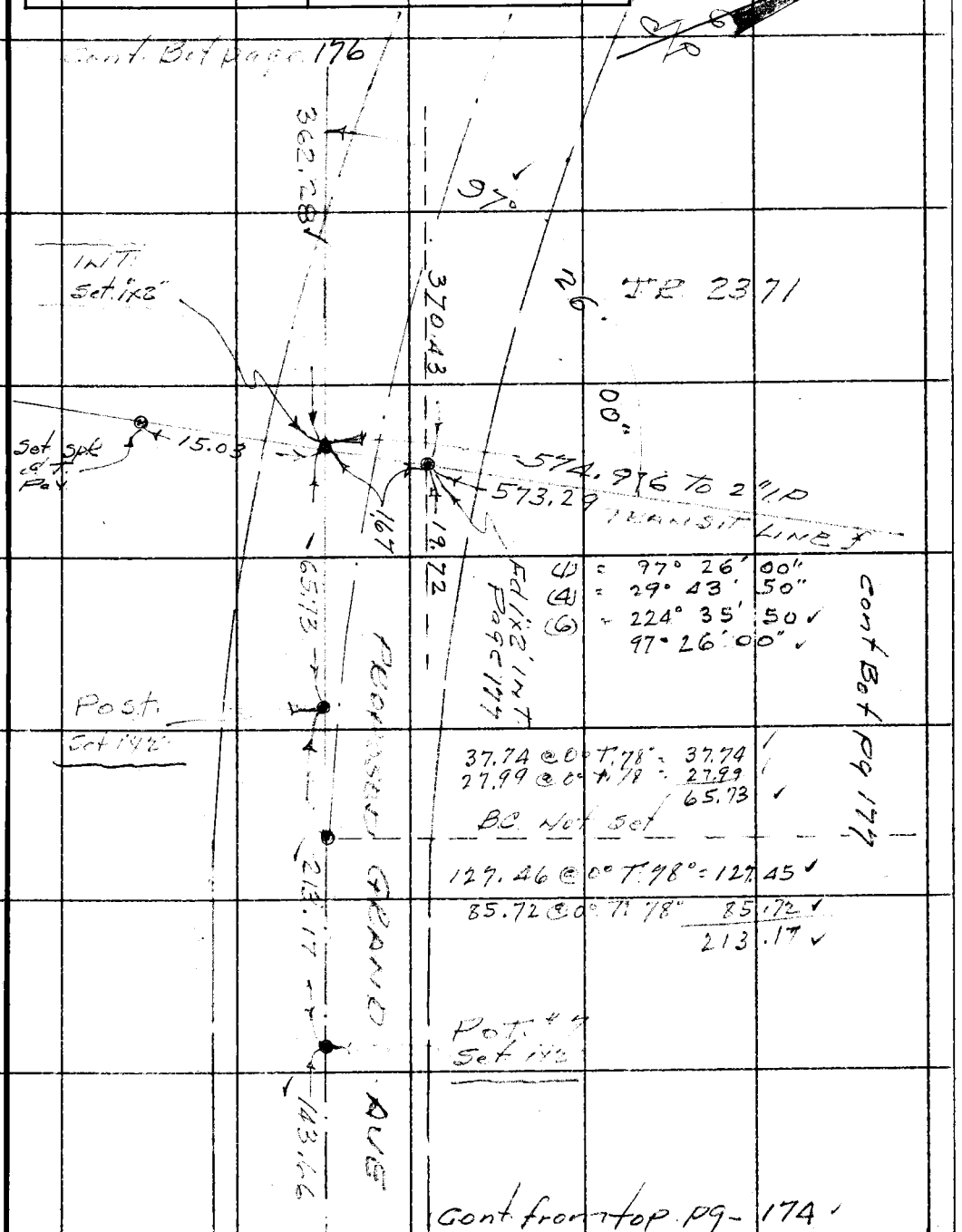

Note: Any Additions or Changes on This Sheet Must be Made or Circled in Red Ink With Date and Name of Person Making Change.

PLEASE RETURN TO
LOS ANGELES COUNTY ENGINEER
403 LOS ANGELES COUNTY ENGINEERING BLDG.
Do not extend this side of this line.

76F3095 CE # 310 3-61

F. B. 1569 PG. 176

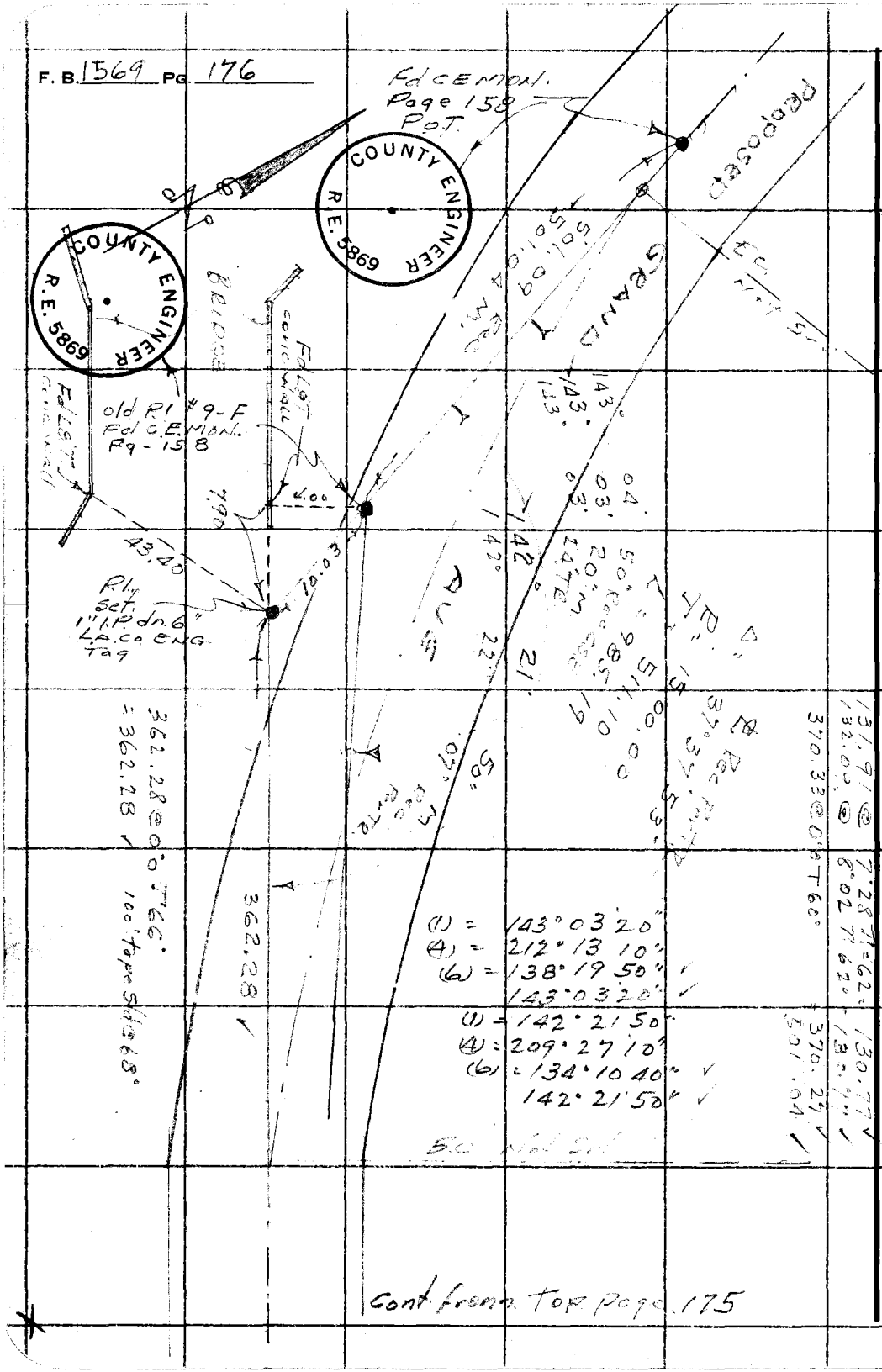

PLEASE RETURN TO
LOS ANGELES COUNTY ENGINEER
403 LOS ANGELES COUNTY ENGINEERING BLDG.
Do not extend this side of this line.

Note: Any Additions or Changes on This Sheet Must be Made or Circled in Red Ink With Date and Name of Person Making Change.

Cont from Top Page 175

Notes Ck'd by	Survey of SEANO DYE
Map No.	JN 007420 Tape 169 Std 99 °F
Office Work	Surveyed by G. PORTER
Checked	Notes PORTER Date 1-3-63
Date	Indexed J. J. GAMI

F. B. 1569 PG. 177

Note: Any Additions or Changes on This Sheet Must be Made or Circled in Red Ink With Date and Name of Person Making Change.

PLEASE RETURN TO
LOS ANGELES COUNTY ENGINEER
403 LOS ANGELES COUNTY ENGINEERING BLDG.
Do not extend this side of this line.

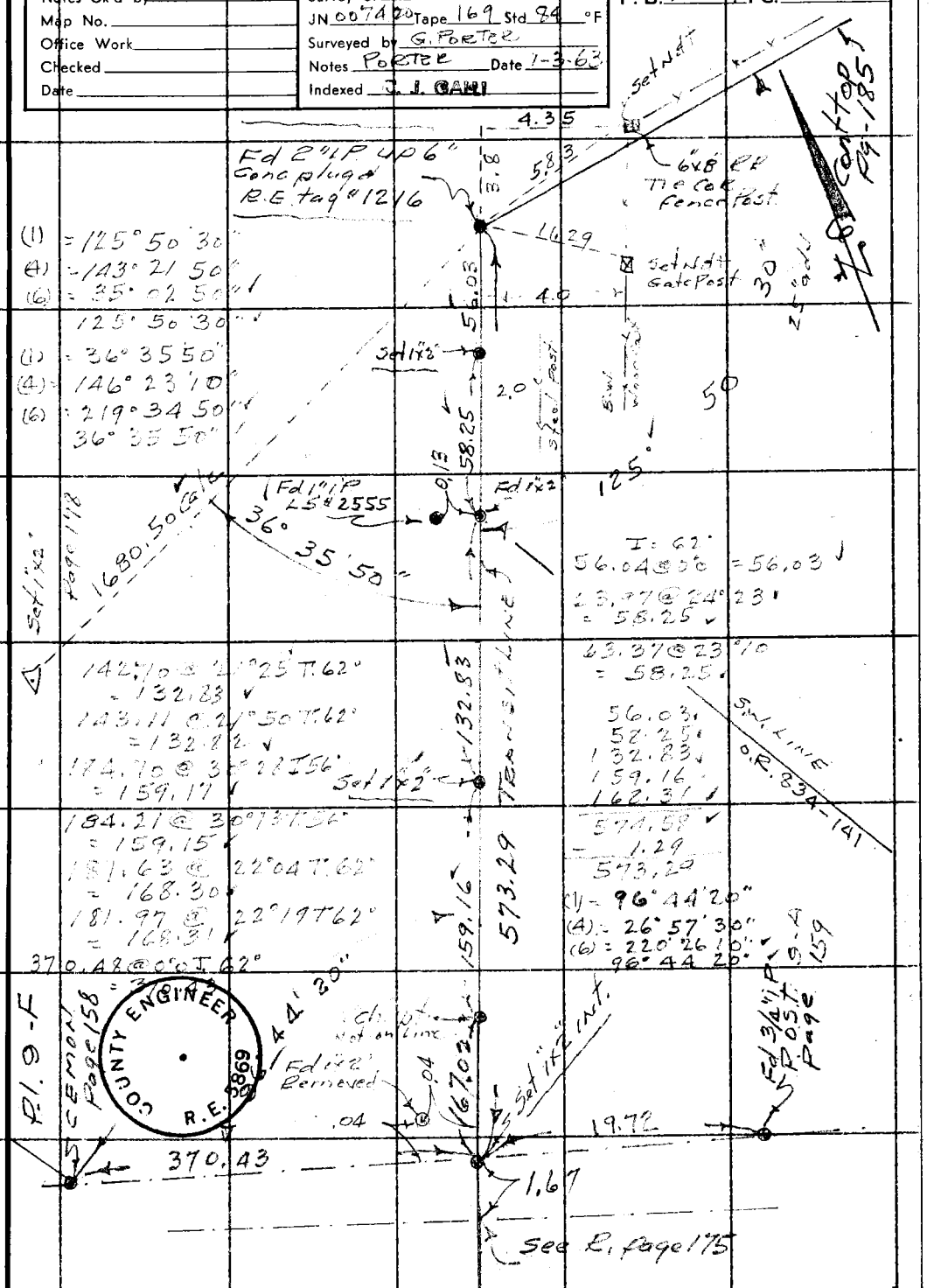

76F309S CE # 310 3-61

Cont TOP pg. 177

F. B. 1569 PG. 178

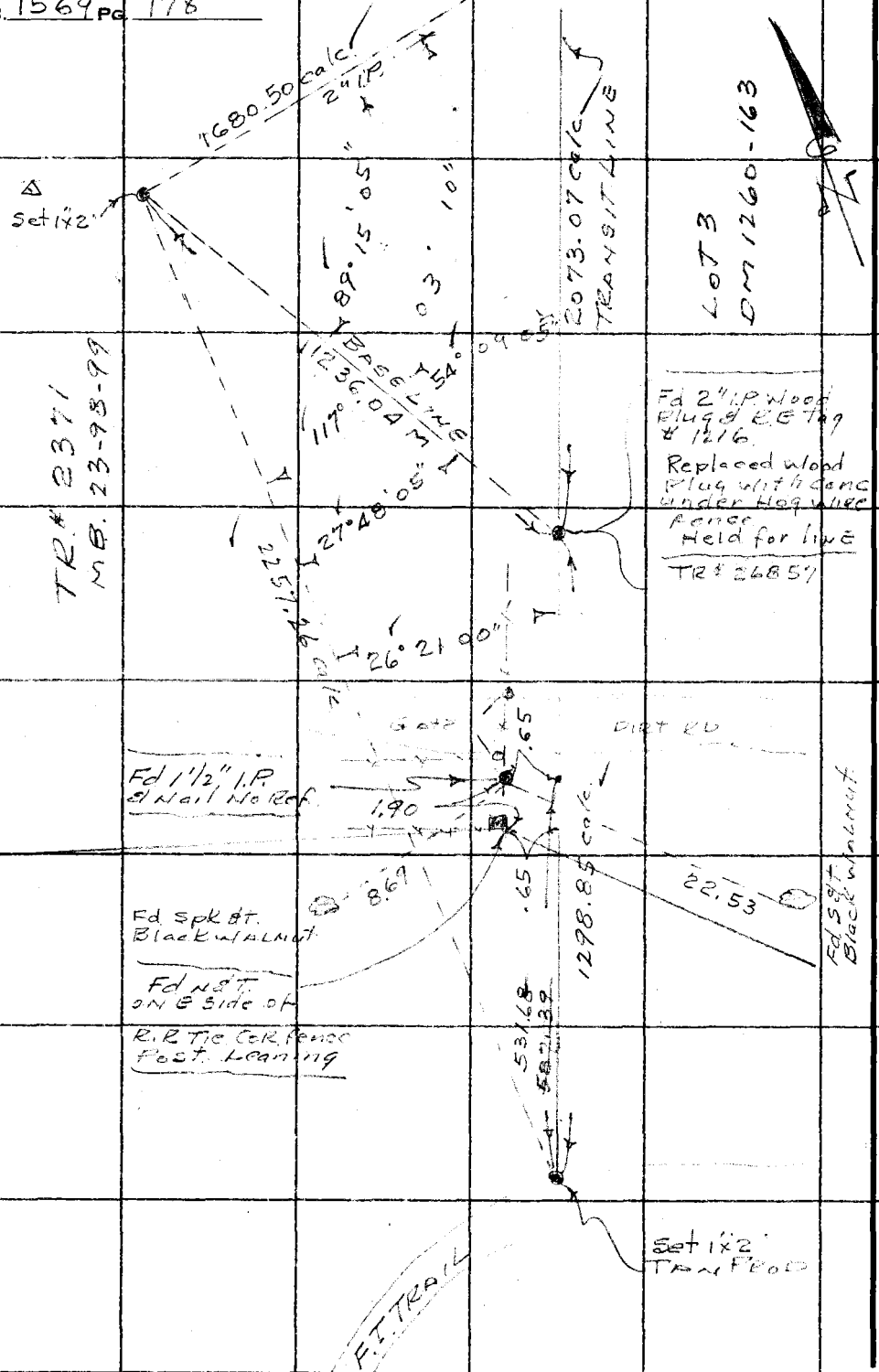

PLEASE RETURN TO
LOS ANGELES COUNTY ENGINEER
403 LOS ANGELES COUNTY ENGINEERING BLDG.

Do not extend this side of this line.

Note: Any Additions or Changes on This Sheet Must be Made or Circled in Red Ink With Date and Name of Person Making Change.

Notes Ck'd by	Survey of GRAND AVE
Map No.	JN 007A20 Tape 169 Std 84 °F
Office Work	Surveyed by G. Porter
Checked	Notes Porter Date 1-3-63
Date	Indexed G. J. GALLI

F. B. 1569 PG. 179

BASELINE MEA.

140 08 @ 16° 18 T. 56° = 134.42 ✓
139.60 @ 15° 36 T. 56 = 134.43 ✓

299.28 @ 10° 50 T 62° = 293.91 ✓
299.60 @ 11° 09 T. 62° = 293.90 ✓

167.14 @ 2° 32 T. 62° = 166.96 ✓
167.20 @ 2° 54 T 62° = 166.97 ✓

184.76 @ 3° 17 T 62° = 184.43 ✓
184.67 @ 2° 44 T 62° = 184.43 ✓

299.39 @ 3° 22 T 62° = 298.83 ✓
299.50 @ 3° 40 T 62 = 298.85 ✓

113.44 @ 2° 25 T 62° = 113.32 ✓
113.54 @ 3° 22 T. 62° = 113.32 ✓

44.17 @ 0° 0 T 62° = 44.16 ✓

1236.04 ✓

(1) = 54° 09' 00"
(4) = 216° 36' 20" ✓
(6) = 324° 54' 30"
54° 09' 05" ✓

(1) = 89° 15' 00"
(4) = 357° 00' 10"
(6) = 175° 30' 10" ✓
89° 15' 00" ✓

(1) = 27° 48' 00"
(4) = 111° 12' 20"
(6) = 166° 48' 30" ✓
27° 48' 05" ✓

(1) = 117° 03' 10"
(4) = 108° 12' 30"
(6) = 342° 18' 50" ✓
117° 03' 10" ✓

(1) = 26° 21' 00"
(4) = 105° 24' 02"
(6) = 158° 06' 00" ✓
26° 21' 00" ✓

299.07 @ 10° 39 T. 58° = 293.87 ✓
299.43 @ 11° 02 T. 58° = 293.85 ✓

180.79 @ 2° 54 T. 58° = 180.53 ✓
180.72 @ 2° 25 T 58 = 180.53 ✓

55.72 @ 0° 0 T 58° = 55.71 ✓
59.23 @ 14° 41 T 58° = 57.29 ✓
58.82 @ 13° 04 T 58° = 57.29

587.39 ✓
- 55.71
531.68

Note: Any Additions or Changes on This Sheet Must be Made or Circled in Red Ink With Date and Name of Person Making Change.

Do not extend this side of this line.

PLEASE RETURN TO
LOS ANGELES COUNTY ENGINEER
403 LOS ANGELES COUNTY ENGINEERING BLDG.

76F3095 CE # 310 3-61

Cont Bot pg - 181

F. B. 1569 Pg. 180

T. 64°
149.00 @ 0°0 = 148.98

T 64°
175.82 @ 2°15 = 175.66
175.79 @ 2°09 = 175.65

T 68°
49.23 @ 0°0 = 49.22

T 68°
126.53 @ 17°26 = 120.71
126.75 @ 17°43 = 120.73

T = 68°
76.91 @ 27°10 = 68.42
76.46 @ 26°30 = 68.42

T = 68°
292.36 @ 4°52 = 291.28
292.52 @ 5°12 = 291.29

old E.C.
G.E. mon
Pg - 162

148.98
nail
175.66
P.O.T.
Set 1x2
49.22
Nail
120.72
Fd 2"x2"
Nail
68.42
Nail
291.28
13.00
Set 1x2
90°
313.49

TRANSIT LINE

1538.49

WEST BDY SHOUSE & CHAPMAN TR
MB 2-5-6

COUNTY ENGINEER
R.E. 5869

PLEASE RETURN TO
LOS ANGELES COUNTY ENGINEER
403 LOS ANGELES COUNTY ENGINEERING BLDG.
Do not extend this side of this line.

Note: Any Additions or Changes on This Sheet Must be Made or Circled in Red Ink With Date and Name of Person Making Change.

Cont from top Pg - 172

Notes Ck'd by	Survey of GRAND AVE
Map No.	JN 007A.20 Tape 169 Std 84 °F
Office Work	Surveyed by G. PORTER
Checked	Notes Porter Date 3-25-63
Date	Indexed C. J. GANI

F. B. 1569 PG. 181



(1) = 107° 42' 00"
(4) = 70° 48' 10"
(6) = 286° 12' 20" ✓
107° 42' 05" ✓

I = 72°
237.48 @ 15°37 = 228.69 ✓
237.04 @ 15°14 = 228.69 ✓

I = 70°
111.94 @ 10°51 = 109.93 ✓
112.13 @ 11°20 = 109.93 ✓

I 72°
63.49 @ 14°46 = 61.39 ✓
63.39 @ 14°23 = 61.40 ✓

I = 68°
96.20 @ 14°40' = 93.06 ✓
96.51 @ 15°21' = 93.06 ✓

I 66°
196.76 @ 13°43 = 191.13 ✓
196.39 @ 13°16 = 191.13 ✓

Cont from top pg - 180

Note: Any Additions or Changes on This Sheet Must be Made or Circled in Red Ink With Date and Name of Person Making Change.

PLEASE RETURN TO
LOS ANGELES COUNTY ENGINEER
403 LOS ANGELES COUNTY ENGINEERING BLDG.
Do not extend this side of this line.

76F309S CE # 310 3-61

Cont. Bot pg-183

F. B. 1569 Pg. 182

T 64°
192.13 @ 4°20 = 191.55 ✓
192.24 @ 4°45 = 191.55 ✓

Ch. pt Nail

T = 64°
122.62 @ 13°09 = 119.38 ✓
122.31 @ 12°32 = 119.38 ✓

7+07.35
Pot.

Fd 1½" I.P. up 4" conc. pl. & Nail
7+07.39
.04

T 64°
88.58 @ 8°49 = 87.52 ✓
88.37 @ 7°55 = 87.52 ✓

Set 1x2
5.17

T 66°
224.30 @ 8°19 = 221.91 ✓
224.48 @ 8°37 = 221.92 ✓

Set 1x2
5.00 off Set
221.91
S 87°30' W
MAG

TR. # 26857
MB 681-15

Ch. pt Nail

T. 64°
299.47 @ 19°11 = 282.80 ✓
298.89 @ 18°52' = 282.79 ✓

282.80

Pot. Set 1x2 W. Edge Rd

T. 66°
66.39 @ 11°32' = 65.04 ✓
66.14 @ 10°24' = 65.04 ✓

65.04
5.00

Fd 2" I.P. up 6"
0+50.08

Set 1x2 90° To 2" I.P.
21.81

Cont. from L. pg 181

PLEASE RETURN TO
LOS ANGELES COUNTY ENGINEER
403 LOS ANGELES COUNTY ENGINEERING BLDG.
Do not extend this side of this line.

Note: Any Additions or Changes on This Sheet Must be Made or Circled in Red Ink With Date and Name of Person Making Change.

Notes Ck'd by	Survey of GRAND AVE	F. B. 1569 PG. 183
Map No.	JN 007420 Tape 169 Std 84 °F	
Office Work	Surveyed by G. Porter	
Checked	Notes Porter Date 4-10-63	
Date	Indexed G. J. GALLI	

Cont Bot. 184

49.69 @ 0° T. 64° = 49.68

13+79.25
Po.T Set 1"x2'

13+79.70
Fd 1 1/2 I.P. up 6" Conc plug & Nail

48.13 @ 0° T. 64° = 48.12

T 62°
152.80 @ 16° 56' = 146.16
152.62 @ 16° 43' = 146.15

TR # 26857
M.B 681-15

110.51 @ 0° T 64°
= 110.50

56.21 @ 0° T. 64° = 56.20

Pot. Set 1x2
10+18.28



cont from top Pg-182

Note: Any Additions or Changes on This Sheet Must be Made or Circled in Red Ink With Date and Name of Person Making Change.

PLEASE RETURN TO
LOS ANGELES COUNTY ENGINEER
403 LOS ANGELES COUNTY ENGINEERING BLDG.
Do not extend this side of this line.

76F309S CE # 310 3-61

Cont. Bot Pg 185

F. B. 1569 Pg. 184

22+93.03

Set 1x2

184.77

48.76

T 70°

238.20 @ 5° 39 = 237.02 ✓

238.37 @ 6° 02 = 237.03 ✓

237.02

5.20

22+44.27

Fd 1" I.P. Conc

20+56.01

Set 1x2

T 68°

299.17 @ 10° 50' = 293.81 ✓

299.36 @ 11° 01 = 293.81 ✓

TR # 26857

293.81

17+62.20

Set 1x2

T. 64°

114.71 @ 24° 49 = 104.11 ✓

114.02 @ 24° 03 = 104.11 ✓

104.11

5.0 off Set Line

SO LINE TR 2371

16+58.09

T. 64°

92.64 @ 15° 14 = 89.37 ✓

92.15 @ 14° 06' = 89.36 ✓

Set 1x2

89.36

15+68.73

T. 66°

140.81 @ 6° 49 = 139.79 ✓

140.64 @ 6° 11 = 139.80 ✓

Set 1x2

139.80

Fd 1" I.P. flush

LS # 2555

Set 1x2

14+28.93

5.40

49.68

O.R. 834-1417

Cont. from top Pg 183

PLEASE RETURN TO
LOS ANGELES COUNTY ENGINEER
403 LOS ANGELES COUNTY ENGINEERING BLDG.

Do not extend this side of this line.

Note: Any Additions or Changes on This Sheet Must be Made or Circled in Red Ink With Date and Name of Person Making Change.

Notes Ck'd by	Survey of GRAND AVE	F. B. 1569 PG. 185
Map No.	JN 0074.20 Tape 169 Std 84 °F	
Office Work	Surveyed by G. Poeter	
Checked	Notes Poeter Date 4-11-63	
Date	Indexed J. J. GALLI	

Cont Top Pg-177

Fd 2" IPMD 6" Re. #1216 Pg-177

Set 1x2 28+44.47

5.00

74.42

74.43 @ 0°0 T 70° = 74.42 ✓

TR #26857

27+40.05 nail

140.02

5.00 off Set Line

So. Line TR #2371

I = 70°
143.44 @ 12°31 = 140.02 ✓
143.24 @ 12°10 = 140.01 ✓

26+30.03 nail

I 68°
153.28 @ 6°40 = 152.22 ✓
153.51 @ 7°21 = 152.23 ✓

152.23

24+77.20 Set 1x2

I 68°
196.28 @ 19°42 = 184.77 ✓
196.38 @ 19°47' = 184.77 ✓

184.77

Note: Any Additions or Changes on This Sheet Must be Made or Circled in Red Ink With Date and Name of Person Making Change.

Do not extend this side of this line.

PLEASE RETURN TO
LOS ANGELES COUNTY ENGINEER
403 LOS ANGELES COUNTY ENGINEERING BLDG.

76F309S CE # 310 3-61

F. B. 1569 PG 186

PLEASE RETURN TO
LOS ANGELES COUNTY ENGINEER
403 Los Angeles County Engineering Bldg.

Do not extend this side of this line.

Note: Any Additions or Changes on This Sheet Must be Made or Circled in Red Ink With Date and Name of Person Making Change.

X

Notes Ck'd by J. AJA	Survey of LORENCITA & GOLDEN BOUGH
Map No.	JN 0303.01 Tape 0160 Std 68 °F
Office Work	Surveyed by L.L. BROWN
Checked	Notes L.L. BROWN Date 3-60
Date	Indexed 4-6-60

F. B. 1569 Pg. 201

LORENCITA & GOLDEN BOUGH DR.

J.N. 0303.01

CENTERLINE SURVEY

PARTY
BROWN, L.L.
HARRINGTON, P.
WEST, J.
RODRIGUEZ, R.

Note: Any Additions or Changes on This Sheet Must be Made or Circled in Red Ink With Date and Name of Person Making Change.

Do not extend this side of this line.

PLEASE RETURN TO
LOS ANGELES COUNTY ENGINEER
700 LOS ANGELES COUNTY ENGINEERING BLDG.

76F309S S&E #247 11-58

F. B. 1569 PG 202

INDEX MAP

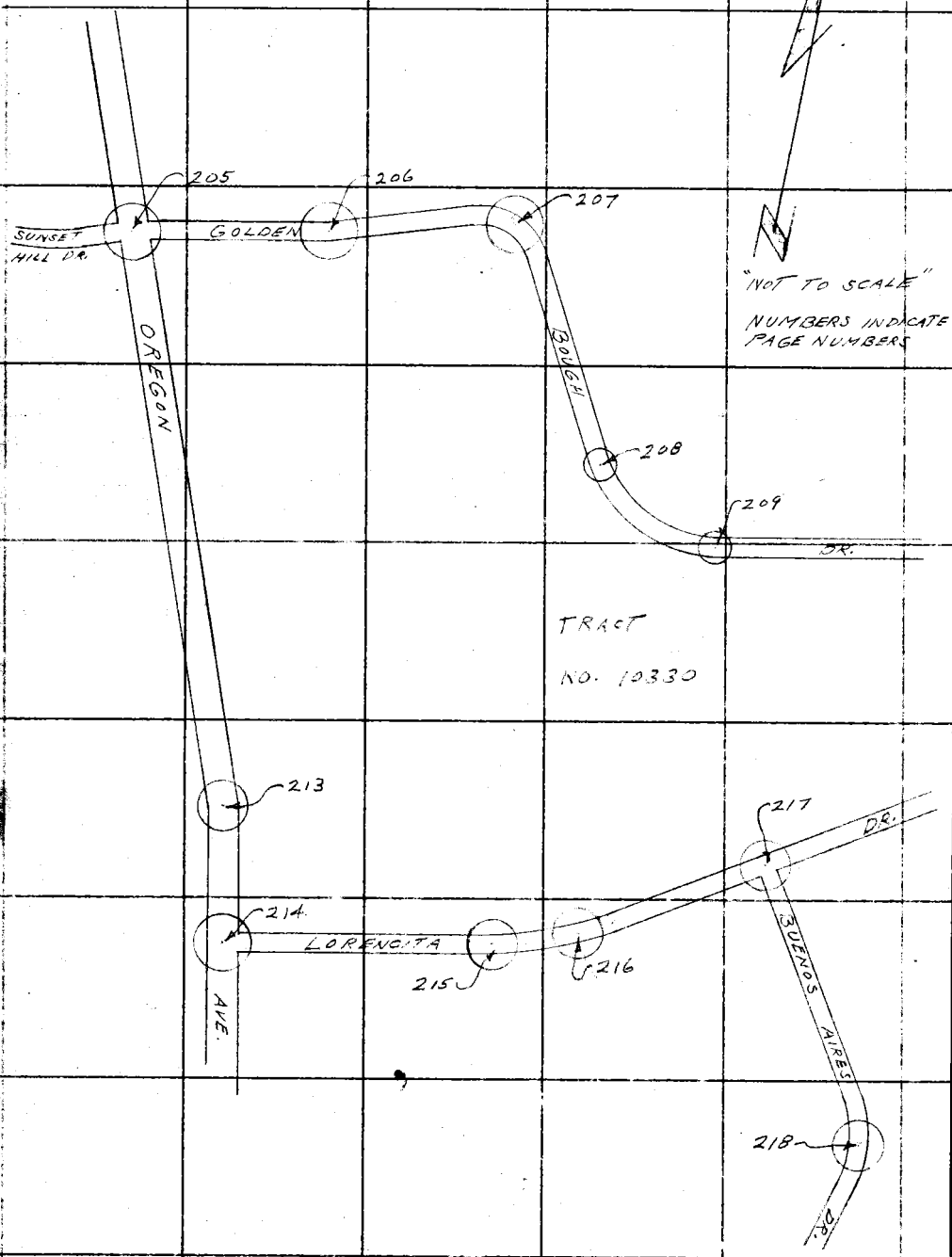

PLEASE RETURN TO
LOS ANGELES COUNTY ENGINEER
700 LOS ANGELES COUNTY ENGINEERING BLDG.

Do not extend this side of this line.

Note: Any Additions or Changes on This Sheet Must Be Made or Circled in Red Ink With Date and Name of Person Making Change.

Notes Ck'd by J. AJA	Survey of LORENCITA & GOLDEN BOUGH DR.
Map No.	JN 0303.01 Tape 0160 Std 68 °F
Office Work	Surveyed by L. L. BROWN
Checked	Notes L. L. BROWN Date 3-60
Date	Indexed ~~L. C. JOHNSON~~

F. B. 1569 PG. 203

INDEX MAP

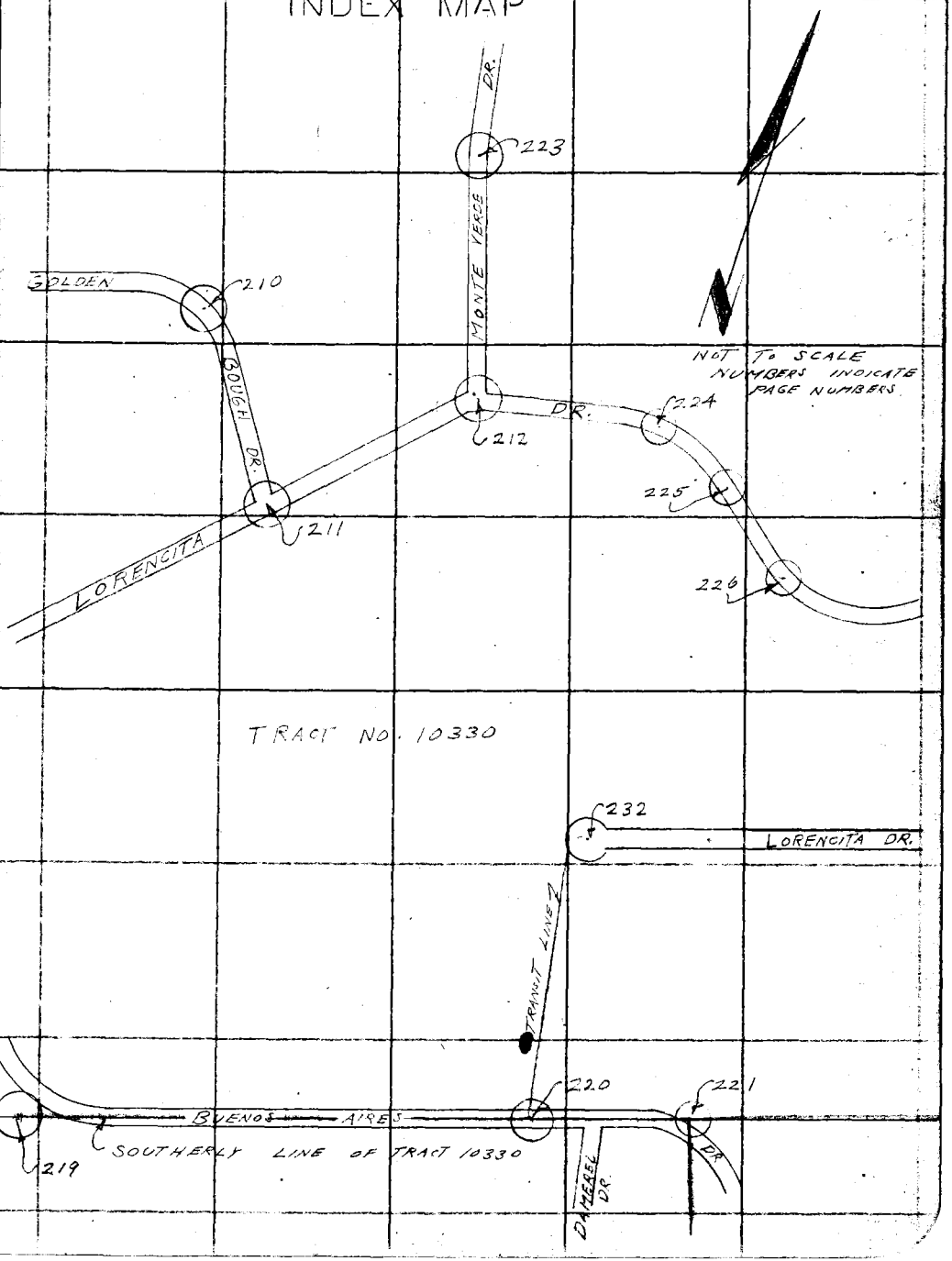

Note: Any Additions or Changes on This Sheet Must be Made or Circled in Red Ink With Date and Name of Person Making Change.

Do not extend this side of this line.

PLEASE RETURN TO
LOS ANGELES COUNTY ENGINEER
700 LOS ANGELES COUNTY ENGINEERING BLDG.

76F3098 S&E #247 11-59

F. B. 1569 PG 204

INDEX MAP

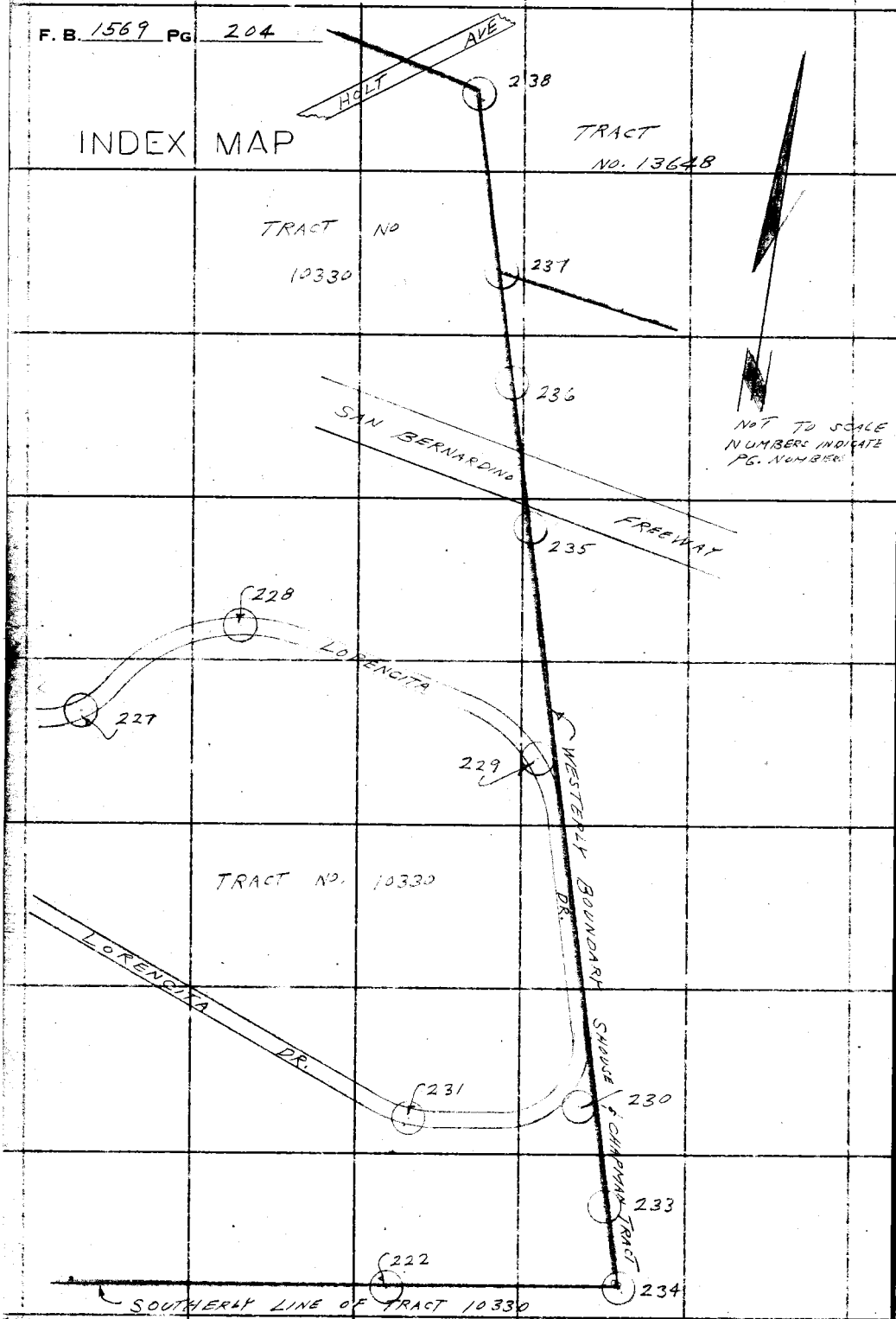

PLEASE RETURN TO
LOS ANGELES COUNTY ENGINEER
700 LOS ANGELES COUNTY ENGINEERING BLDG.

Do not extend this side of this line.

Note: Any Additions or Changes on This Sheet Must be Made or Circled in Red Ink With Date and Name of Person Making Change.

Notes Ck'd by W.J.B	Survey of LORENCITA & GOLDEN BOUGH DR.
Map No.	JN 0303.01 Tape 0160 Std 68 °F
Office Work	Surveyed by L.L. BROWN
Checked	Notes L.L. BROWN Date 3-60
Date	Indexed A. C. Johnson

F. B. 1569 PG. 205

W.S. 4B-A-5

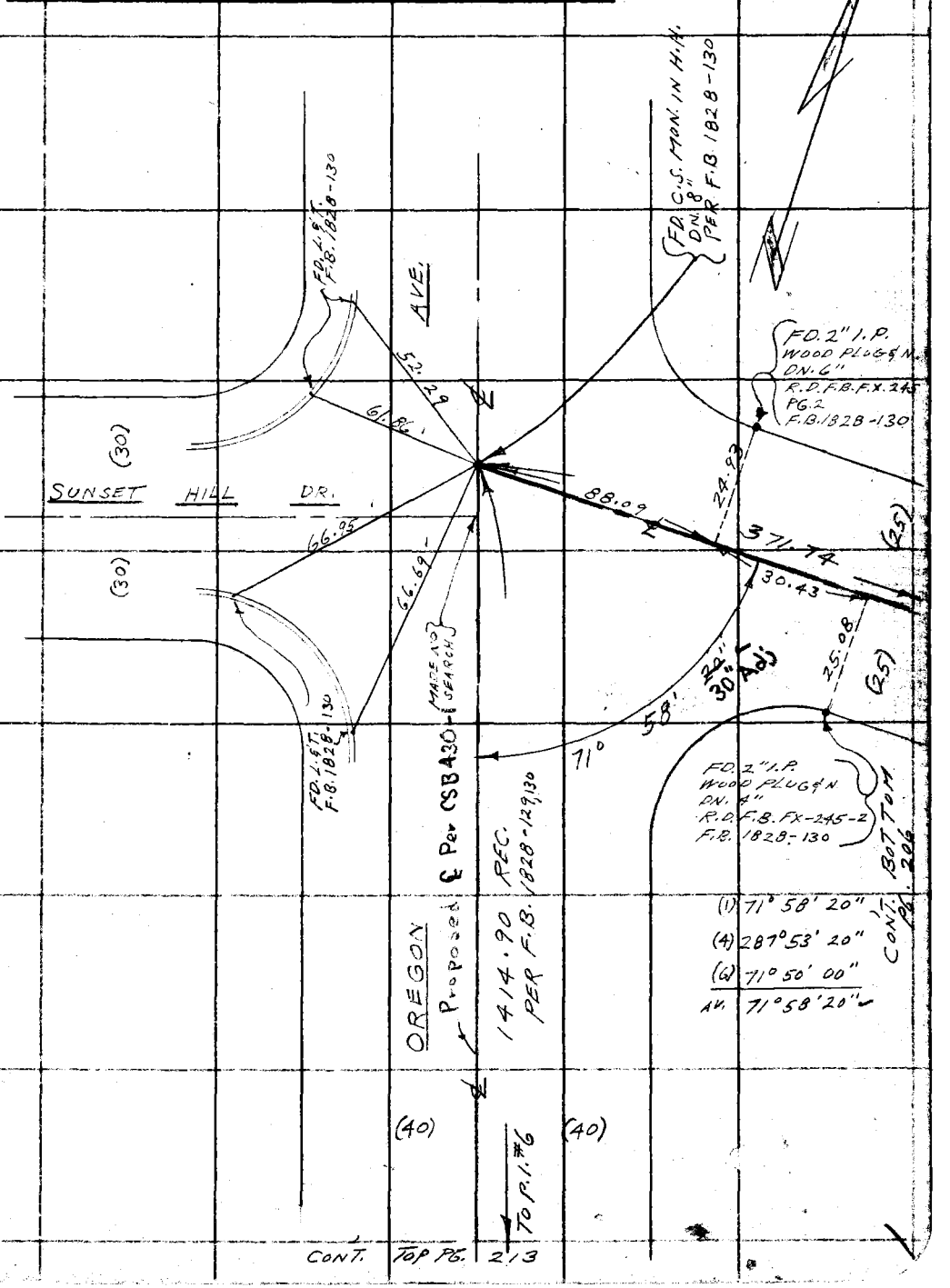

Note: Any Additions or Changes on This Sheet Must be Made or Circled in Red Ink With Date and Name of Person Making Change.

Do not extend this side of this line.

PLEASE RETURN TO
LOS ANGELES COUNTY ENGINEER
700 LOS ANGELES COUNTY ENGINEERING BLDG.

76F309S S&E #247 1-58

F. B. 1569 PG. 206

CONT. BOTTOM PG. 207

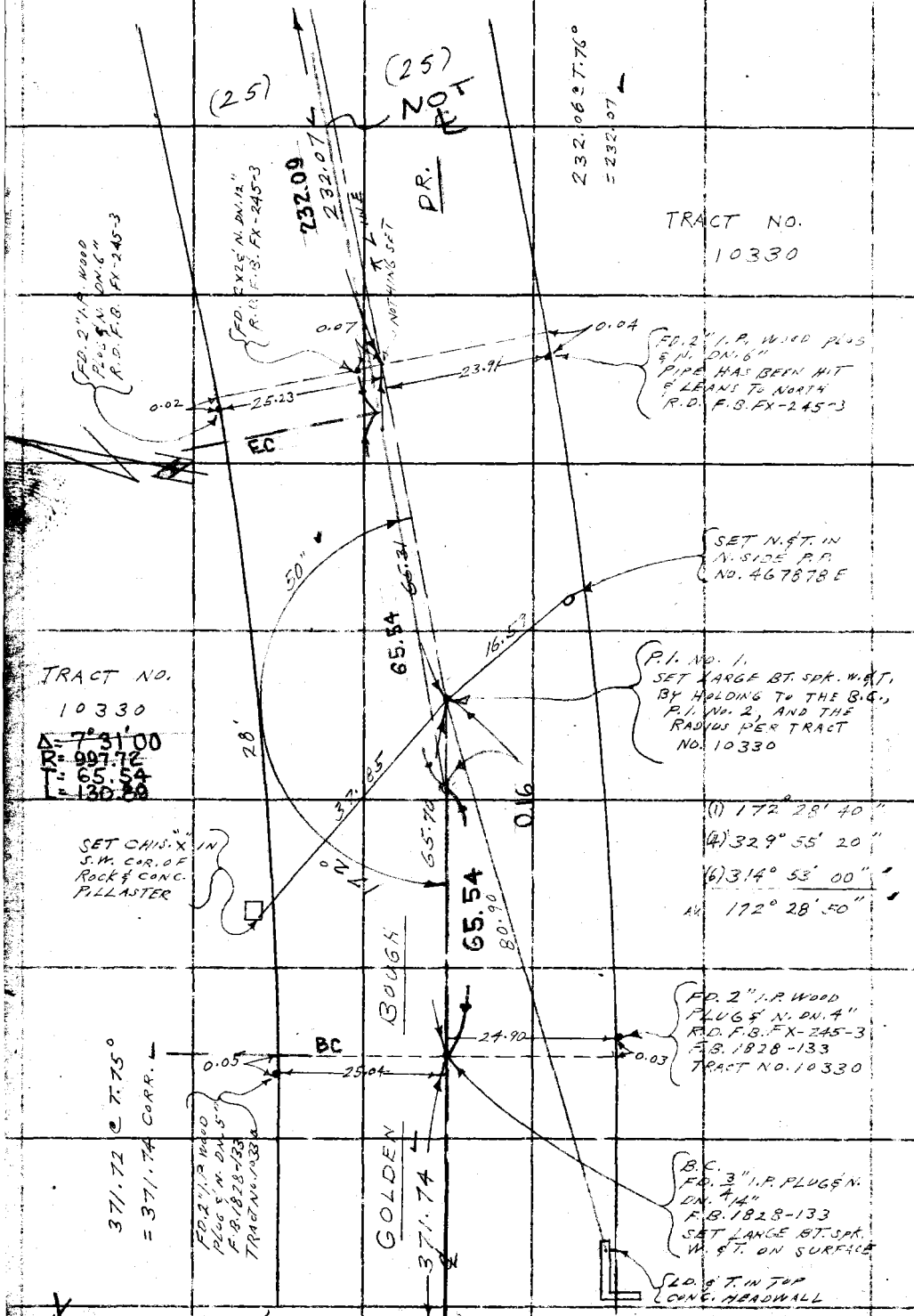

CONT. FROM RIGHT SIDE PG. 205

PLEASE RETURN TO
LOS ANGELES COUNTY ENGINEER
700 LOS ANGELES COUNTY ENGINEERING BLDG.

Do not extend this side of this line.

Note: Any Additions or Changes on This Sheet Must be Made or Circled in Red Ink With Date and Name of Person Making Change.

Notes Comp by J. A. A	Survey of LORENCITA & GOLDEN BOUGH DR.	F. B. 1569 PG. 207
Map No.	JN 0303.01 Tape 0160 Std 68 °F	
Office Work	Surveyed by L. L. BROWN	
Checked	Notes L. L. BROWN Date 3-80	
Date	Indexed A. C. Johnson	

W.S. 4B-A-5

(1) 105° 00' 10"
(4) 60° 00' 20"
(6) 270° 00' 30"
AV. 105° 00' 05"

134.42 @ T.76°
=134.43

FD. 2" I.P. WOOD PLUG & N. FLUSH PER TRACT NO. 10330

0.12

SET 24.97

adopted ℄

325.83

SIDE P6.208

P.I. NO. 2
FD. 2" I.P. CEM. PLUG & NAIL ON 18"
R.D.F.B. FX-245-4

SET N. & T. IN TOP OF FENCE POST

134.43

0.04

CONT. LEFT

SET N. & T. IN WEST SIDE OF 14" COTTONWOOD TREE

12.18

25.73

24.92

24.94

DR.

0.03

FD. 2" I.P. WOOD PLUG & N. ON 4" R.D.F.B. FX-245-4

FD. REMAINS OF OLD 2"X2" STAKE ON 12" USED CENTER R.D.F.B. FX-245-4

SET CHIS. "X" IN CONC. HEADWALL

33.65

BOUGH

105° 00' 05"

TRACT NO. 10330

134.36

134.24

0°00'10" calc

NET ℄

134.35 @ T.76°
=134.36

TRACT NO. 10330

Δ=
R=
T=
L=

FD. 2" I.P. WOOD PLUG & N. ON 8" R.D.F.B. FX-245-4

0.17

24.94

25.08

0.01

0.00

FD. 2" V.P. NO PLUG OR NAIL ON 6" USED CENTER OF PIPE R.D.F.B. FX-245-4

FD. OUTLINES & B.T.S. OF WOOD OF OLD 2"X2" STAKE USED CENTER R.D.F.B. FX-245-4

(25) 232.09 (25)

TRANSIT LINE

GOLDEN

CONT. FROM TOP PG. 206

Note: Any Additions or Changes on This Sheet Must be Made or Circled in Red Ink With Date and Name of Person Making Change.

Do not extend this side of this line.

PLEASE RETURN TO
LOS ANGELES COUNTY ENGINEER
700 LOS ANGELES COUNTY ENGINEERING BLDG.

76F3095 S&E #247 1

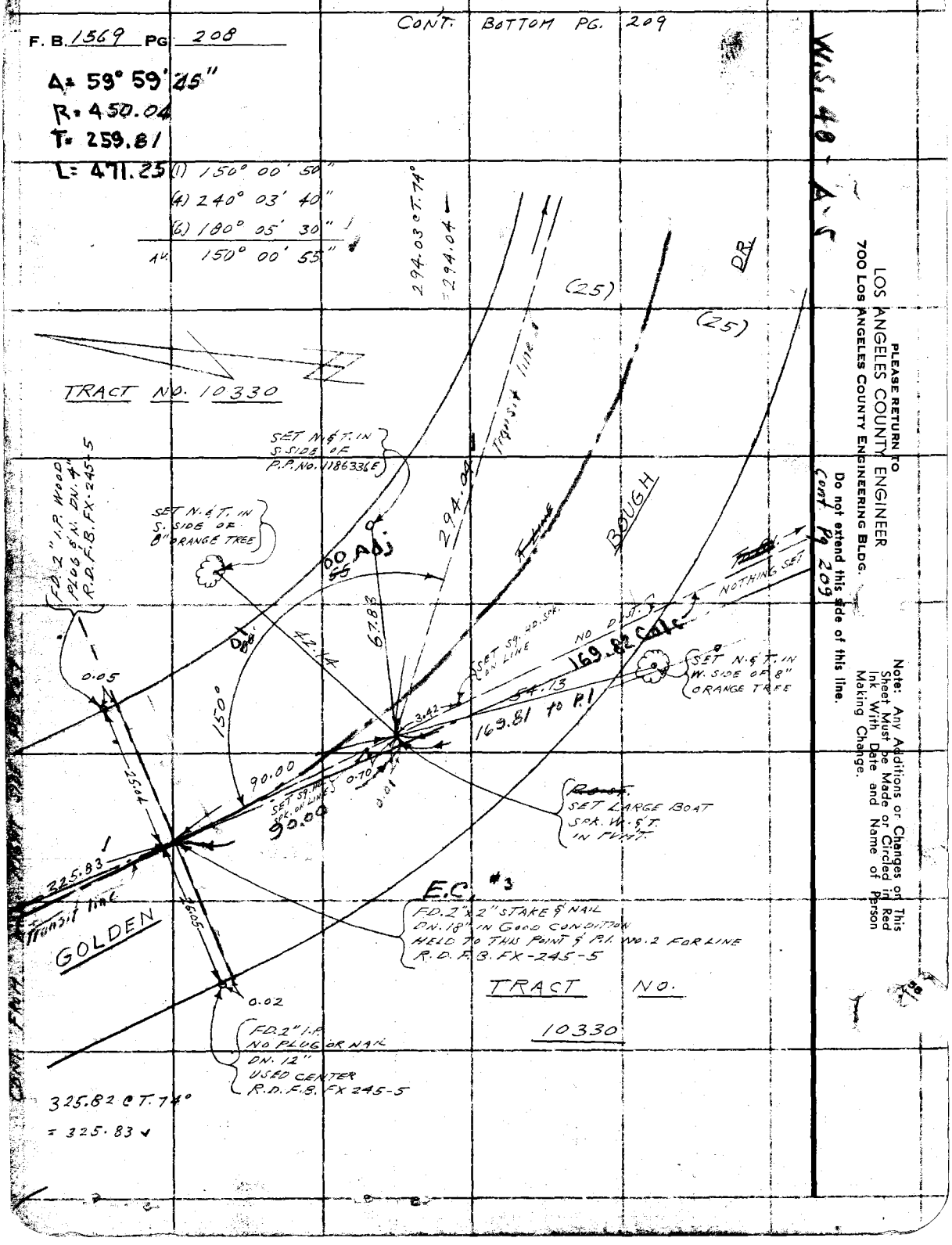

F. B. 1569 PG 208
CONT. BOTTOM PG. 209
Δ= 59° 59' 25"
R= 450.04
T= 259.81
L= 471.25
(1) 150° 00' 50"
(4) 240° 03' 40"
(6) 180° 05' 30"
AV. 150° 00' 55"
294.03 @ T. 74°
= 294.04
(25)
(25)
DR.
TRACT NO. 10330
SET N. & T. IN S. SIDE OF P.P. NO. 1186336E
SET N. & T. IN S. SIDE OF 8" ORANGE TREE
FD. 2" I.P. WOOD PLUG & N. DN. 4" R.D.F.B. FX-245-5
294.04
Transit line
BOUGH
00 Adj
67.83
42.14
150°
0.05
25.04
90.00
SET SQ. HD. SPK. ON LINE
NO DIST.
169.82 Calc
NOTHING SET
SET N. & T. IN W. SIDE OF 8" ORANGE TREE
54.13
3.42
169.81 to P.I.
0.70
0.01
SET LARGE BOAT SPK. W. & T. IN PVMT.
325.83
Transit line
GOLDEN
26.05
E.C. #3
FD. 2" x 2" STAKE & NAIL DN. 18" IN GOOD CONDITION HELD TO THIS POINT & P.I. NO. 2 FOR LINE R.D.F.B. FX-245-5
TRACT NO. 10330
0.02
FD. 2" I.P. NO PLUG OR NAIL DN. 12" USED CENTER R.D.F.B. FX 245-5
325.82 @ T. 74°
= 325.83
W.S. 48 - A-5
PLEASE RETURN TO
LOS ANGELES COUNTY ENGINEER
700 LOS ANGELES COUNTY ENGINEERING BLDG.
Do not extend this side of this line.
Cont. Pg 209
Note: Any Additions or Changes on This Sheet Must be Made or Circled in Red Ink With Date and Name of Person Making Change.

Notes Ck'd by J. AJA	Survey of LORENCITA & GOLDEN BOUGH DR.	F. B. 1569 PG. 209
Map No.	JN 0303-01 Tape 0160 Std 68 °F	
Office Work	Surveyed by L.L. BROWN	
Checked	Notes L.L. BROWN Date 3-60	
Date	Indexed A. C. Johnson	

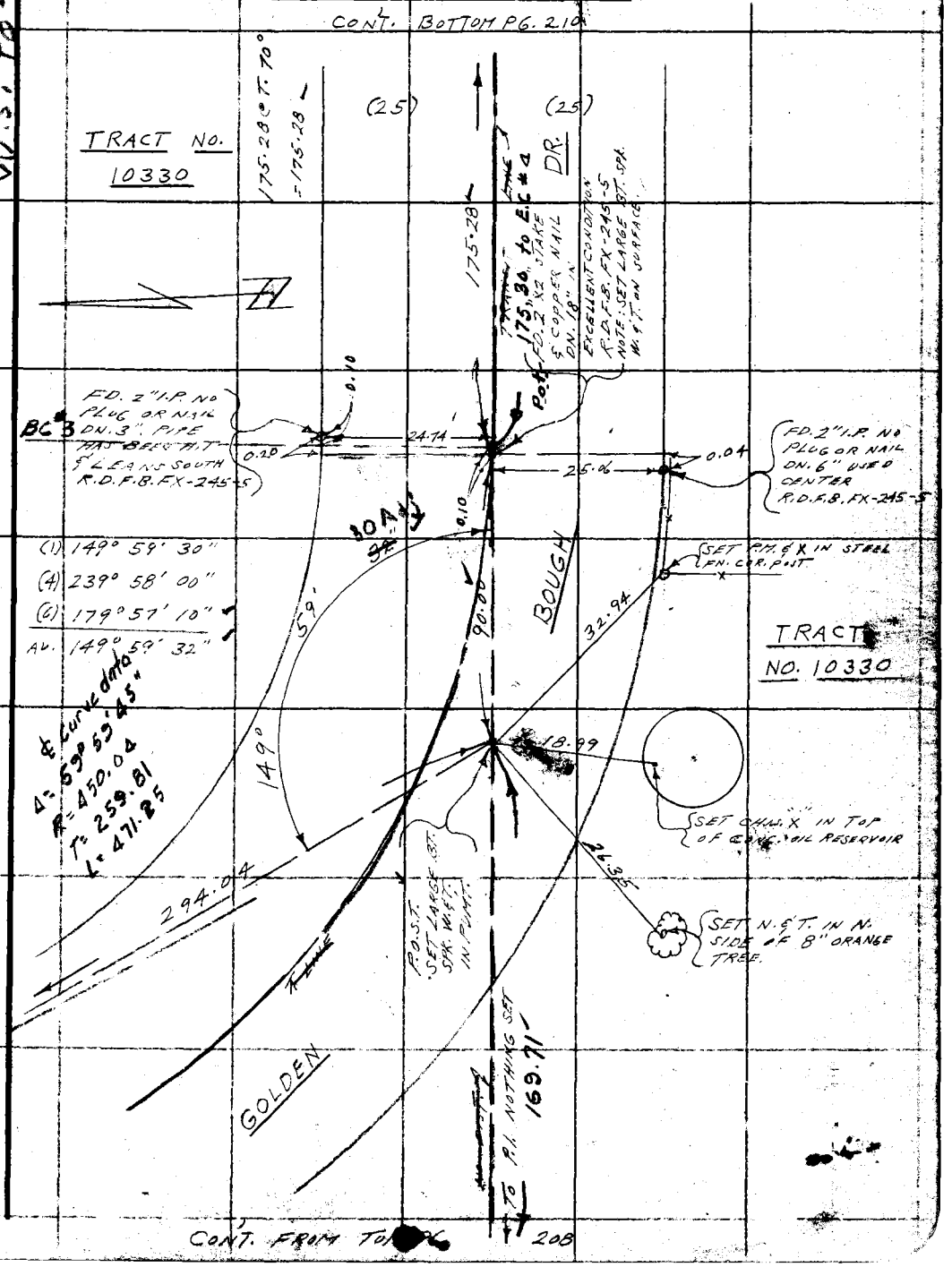

Note: Any Additions or Changes on This Sheet Must be Made or Circled in Red Ink With Date and Name of Person Making Change.

Do not extend this side of this line.

PLEASE RETURN TO
LOS ANGELES COUNTY ENGINEER
700 LOS ANGELES COUNTY ENGINEERING BLDG.

76F309S S&E #247 11-58

F. B. 1569 PG. 210

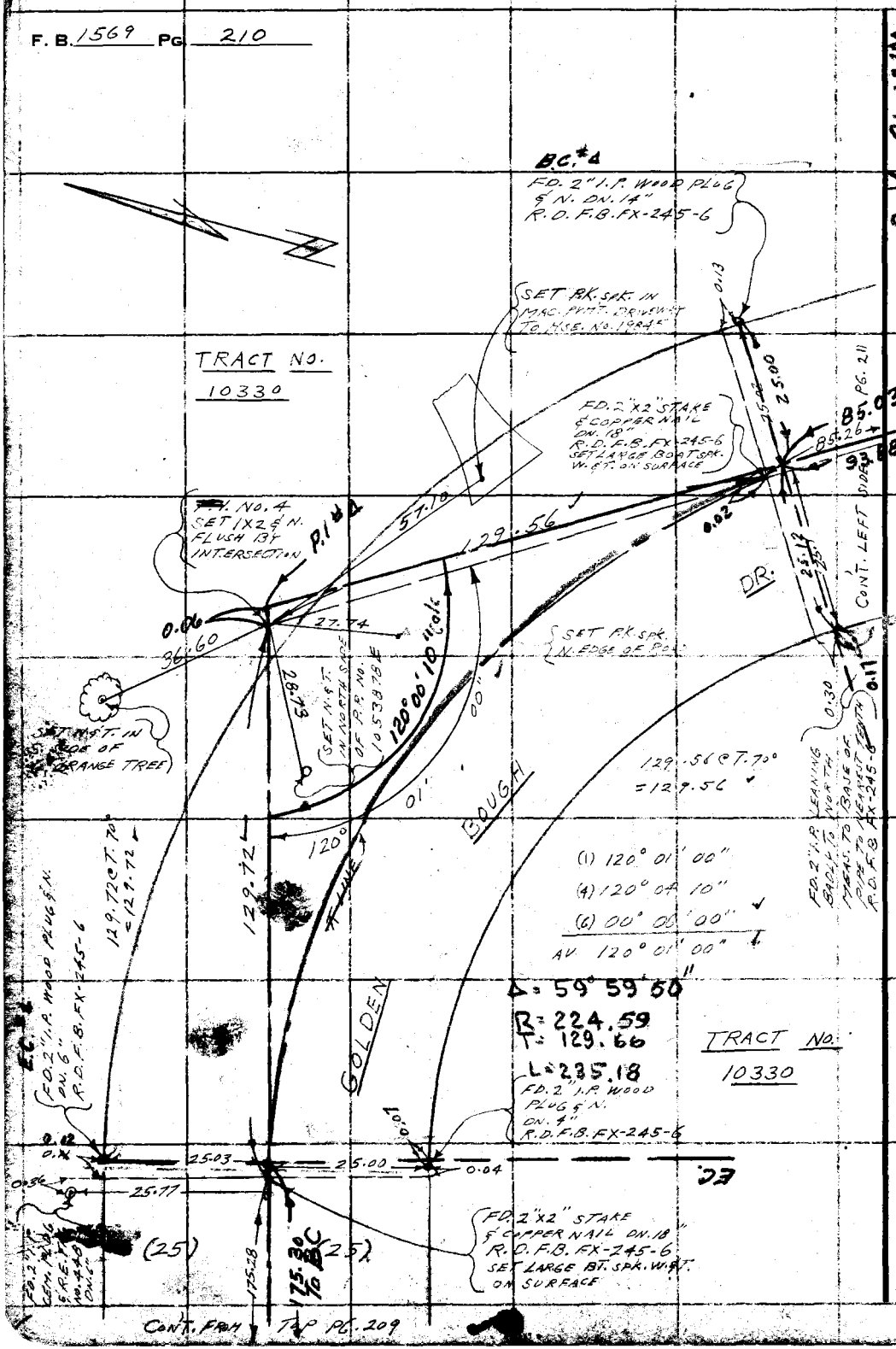

PLEASE RETURN TO
LOS ANGELES COUNTY ENGINEER
700 LOS ANGELES COUNTY ENGINEERING BLDG.

Do not extend this side of this line.

Note: Any Additions or Changes on This Sheet Must be Made or Circled in Red Ink With Date and Name of Person Making Change.

Notes Ck'd. by J. AJA	Survey of LORENCITA & GOLDEN BOUGH DR
Map No.	JN 0303.01 Tape 0160 Std 68 °F
Office Work	Surveyed by L.L. BROWN
Checked	Notes L.L. BROWN Date 3-60
Date	Indexed K. C. Johnson

F. B. 1569 PG. 211

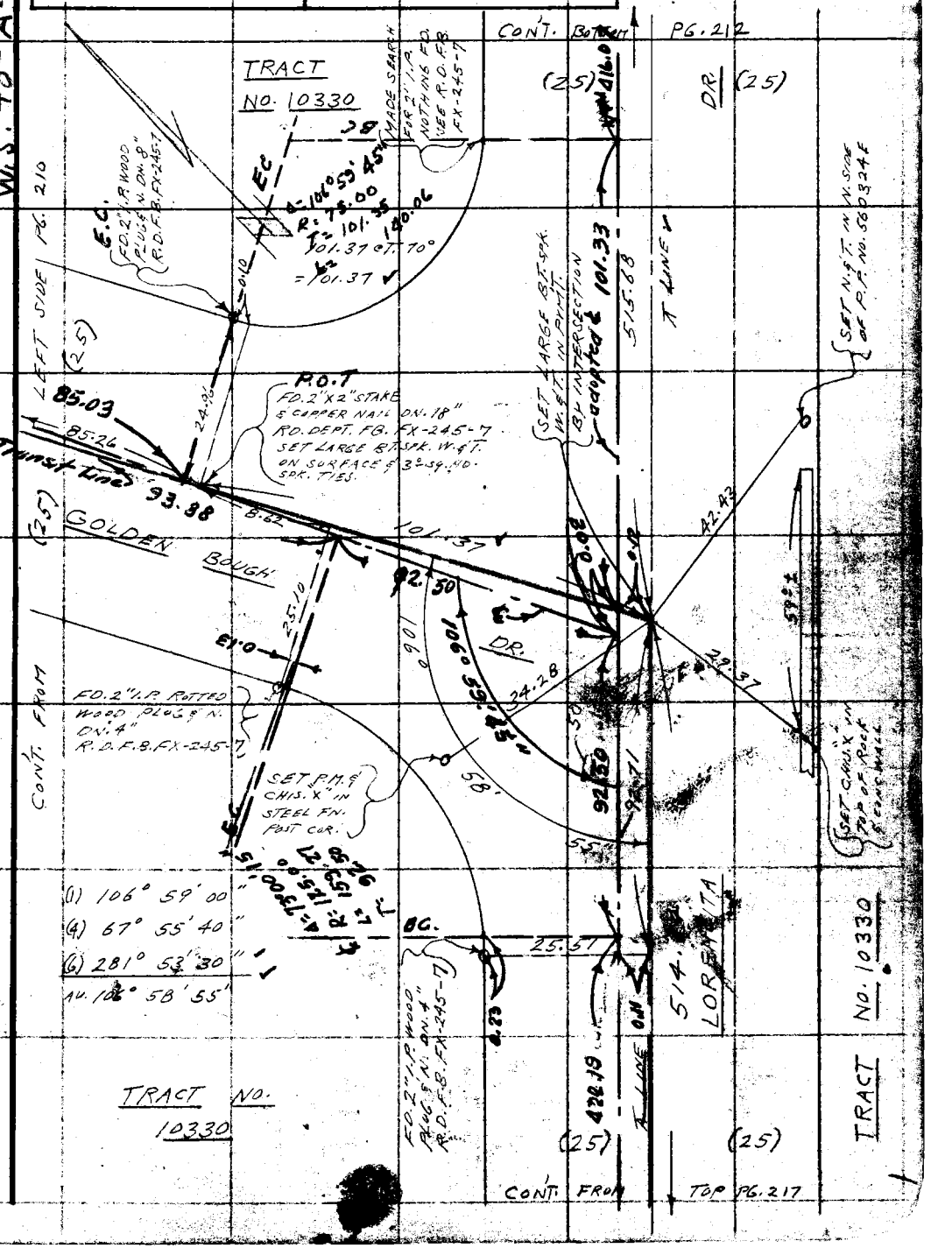

Note: Any Additions or Changes on This Sheet Must be Made or Circled in Red Ink With Date and Name of Person Making Change.

Do not extend this side of this line.

PLEASE RETURN TO
LOS ANGELES COUNTY ENGINEER
700 LOS ANGELES COUNTY ENGINEERING BLDG.

78F309S S&E #247

CONT. BOTTOM PG. 224

F. B. 1569 PG 212

(1) 157° 30' 00"
(4) 269° 60' 00"
(6) 225° 00' 00"
AV. 157° 30' 00"

W.S. 48-75

(25) R/M.

T LINE

DR.

FD. 2" I.P. NO PLUG OR N. R.D.F.B. FX-270-2

0.33

0.05

MADE SEARCH FOR SURVEY PT. NOTHING FD.

NOTHING SET

24.87

24.95

FD. 2" I.P. WOOD PLUG & N. ON. 5" R.D.F.B. FX-270-2

SET N.&T. IN N. SIDE OF P.P. NO. 4042796

MONTE VERDE DR.

TO B.C.

NOTHING SET

FD. 1" I.P. PLUG & NAIL ON. 12" R.D.F.B. FX-270-2 SET LARGE BRASS CAP W.S.T. & 2" BOLT OFF W.P. FITTING ON SURFACE.

99.34

99.45

12.30

708.59

T LINE

79.51

99.46

0.12

48.5°

SET CHIS. "X" IN BRICK WALL

44.79

66.91

TRACT 30'

PROD. CURVE data Δ 42° 29' 50" R 130.08 L 96.36

0.02

36.12

57.84

REC. PER 157°

FD. 2" X 2" STAKE & N. ON. 12" R.D.F.B. FX-270 PG. 2

106°

99.33

99.46

50"

SET CHIS. "X" IN CONC. CURBING

FD. 2" I.P. WOOD PLUG & N. ON. 4" R.D.F.B. FX-246 PG. 4

SET N.&T. IN E. SIDE OF P.P. NO. 4042796

CURVE data Δ 42° 29' 50" R = 130.08 L = 96.36

0.13

0.11

NOTHING SET

FD. 2" X.P. NO PLUG OR NAIL ON. 18" USED CENTER R.D.F.B. FX-270 PG. 2

25.22

25.12

MADE NO SEARCH DIST. FALLS ON NEW DRIVEWAY

28.85

28.72°

515.68

LOT COR. FD. 2" I.P. WOOD PLUG & N. FLUSH

25.00

25.11

(1) 106° 59' 40"
(4) 67° 59' 20"
(6) 281° 59' 00"
106° 59' 50" ✓

TRACT NO. 10330

515.67 = 515.68

416.07 adopted

(25)

T LINE

LORENCITA

(25)

LOT 43 TRACT NO. 10330

CONT. FROM TOP PG. 211

LOS ANGELES COUNTY ENGINEER
700 LOS ANGELES COUNTY ENGINEERING BLDG.

PLEASE RETURN TO

Do not extend this sketch beyond this line.

Note: Any Additions or Changes on This Sheet Must be Made or Circled in Red Ink With Date and Name of Person Making Change.

Notes Ck'd by W.J.B.	Survey of LORENCITA & GOLDEN BEACH DR.
Map No.	JN 0303.01 Tape 0160 Std 68 °F
Office Work	Surveyed by L.L. BROWN
Checked	Notes L.L. BROWN Date 3-60
Date	Indexed A. C. Johnson

F. B. 1569 PG. 213

W.S. 4B A.S

CONT. FROM BOTTOM PG. 205

(40) (40)

AVE.

Proposed ℄ Per CS B430-1

1414.90 REC. PER F.B. 1828-129, 130

P.I. No. 6
FD. C.S. MON. FLUSH
PER F.B. 1828-129

15"

00'

153°

25.96

20.89

44.42

TOP CONC. WALL
FD. L.S.
PER F.B. 1828-129

161.25 REC. PER F.B. 1828-129

OREGON

(1) 153° 00' 20"
(4) 252° 01' 00"
(6) 198° 01' 30"
AV. 153° 00' 15"

CONT. TOP PG. 214

Note: Any Additions or Changes on This Sheet Must be Made or Circled in Red Ink With Date and Name of Person Making Change.

Do not extend this side of this line.

PLEASE RETURN TO
LOS ANGELES COUNTY ENGINEER
700 LOS ANGELES COUNTY ENGINEERING BLDG.

76F309S S&E #247 11-58

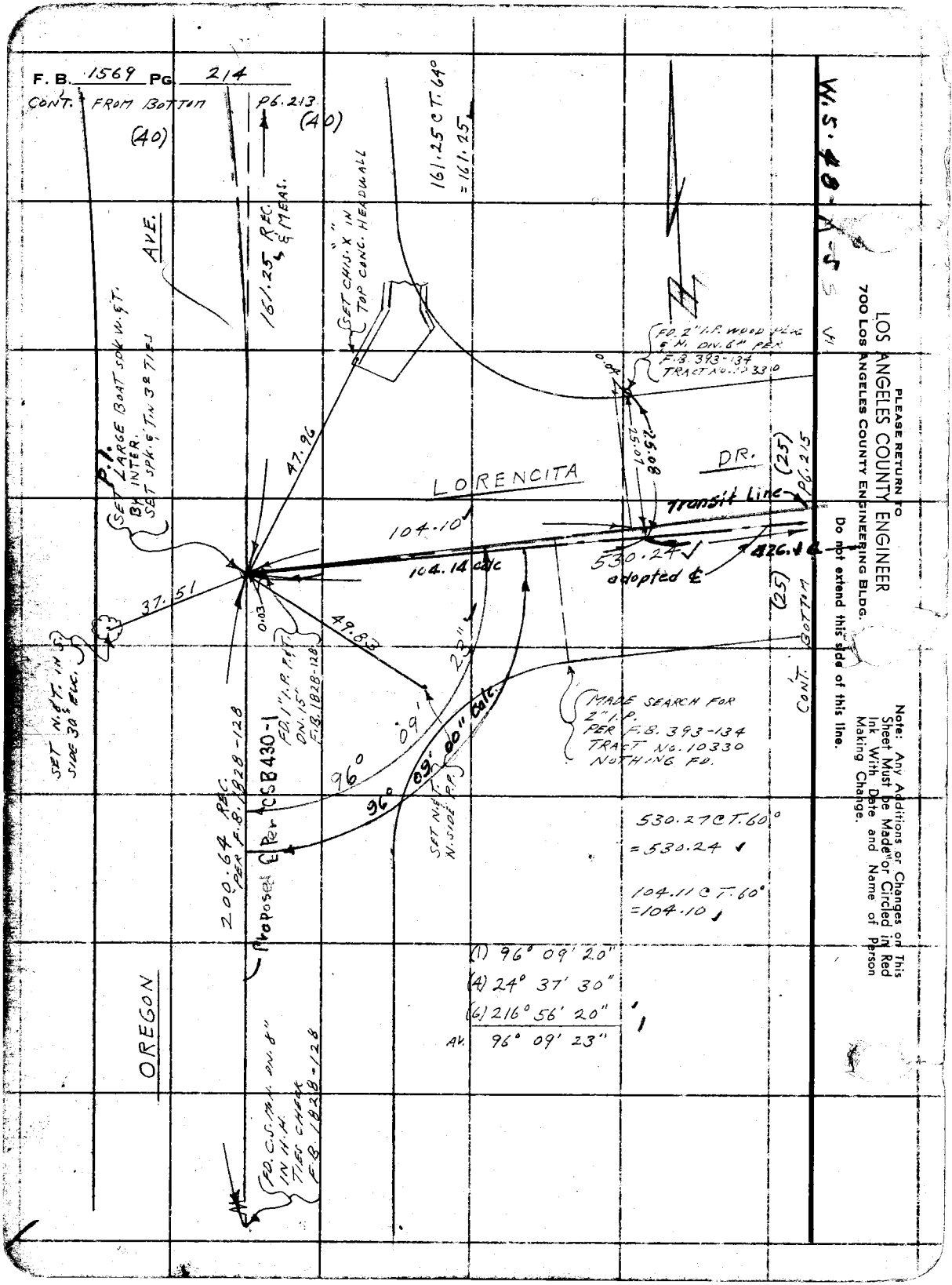
F. B. 1569 PG. 214
CONT. FROM BOTTOM
PG. 213
(40)
(40)
161.25 CT. 64°
= 161.25
161.25 REC. & MEAS.
SET CHIS. "X" IN TOP CONC. HEADWALL
AVE.
P.I.
SET LARGE BOAT SPK W. & T. BY INTER.
SET SPK. & TIN 3 TIES
47.96
FD. 2" I.P. WOOD PLUG & N. DIV. 6" PER F.B. 393-134 TRACT NO. 10330
0.04
25.08
25.07
LORENCITA
DR.
(25)
PG. 215
Transit Line
104.10
104.14 calc
530.24
adopted ℄
426.1 ℄
37.51
0.03
49.83
23"
(25)
CONT. BOTTOM
SET N. & T. IN S. SIDE 30" ELC.
FD. 1" I.P. P. & T. DN. 15" F.B. 1828-128
MADE SEARCH FOR 2" I.P. PER F.B. 393-134 TRACT No. 10330 NOTHING FD.
96° 09'
96° 09' 00" Calc.
SET N. & T. N. SIDE P.P.
200.64 REC. PER F.B. 1828-128
Proposed ℄ Per CSB 430-1
530.27 CT. 60°
= 530.24
104.11 CT. 60°
= 104.10
(1) 96° 09' 20"
(4) 24° 37' 30"
(6) 216° 56' 20"
AV. 96° 09' 23"
OREGON
FD. C.S. MON. DN. 8" IN H.H. TIES CHECK F.B. 1828-128
W.S. 48-A-5
PLEASE RETURN TO
LOS ANGELES COUNTY ENGINEER
700 LOS ANGELES COUNTY ENGINEERING BLDG.
Do not extend this side of this line.
Note: Any Additions or Changes on This Sheet Must be Made or Circled in Red Ink With Date and Name of Person Making Change.

Notes Ck'd by J. AJA	Survey of LORENCITA & GOLDEN BOUGH DR.
Map No.	JN 0303-01 Tape 0160 Std 68° °F
Office Work	Surveyed by L.L. BROWN
Checked	Notes L.L. BROWN Date 3-60
Date	Indexed C. Johnson

F. B. 1569 PG. 215

W.S. 48 A-5

CON'T. BOTTOM PG. 216

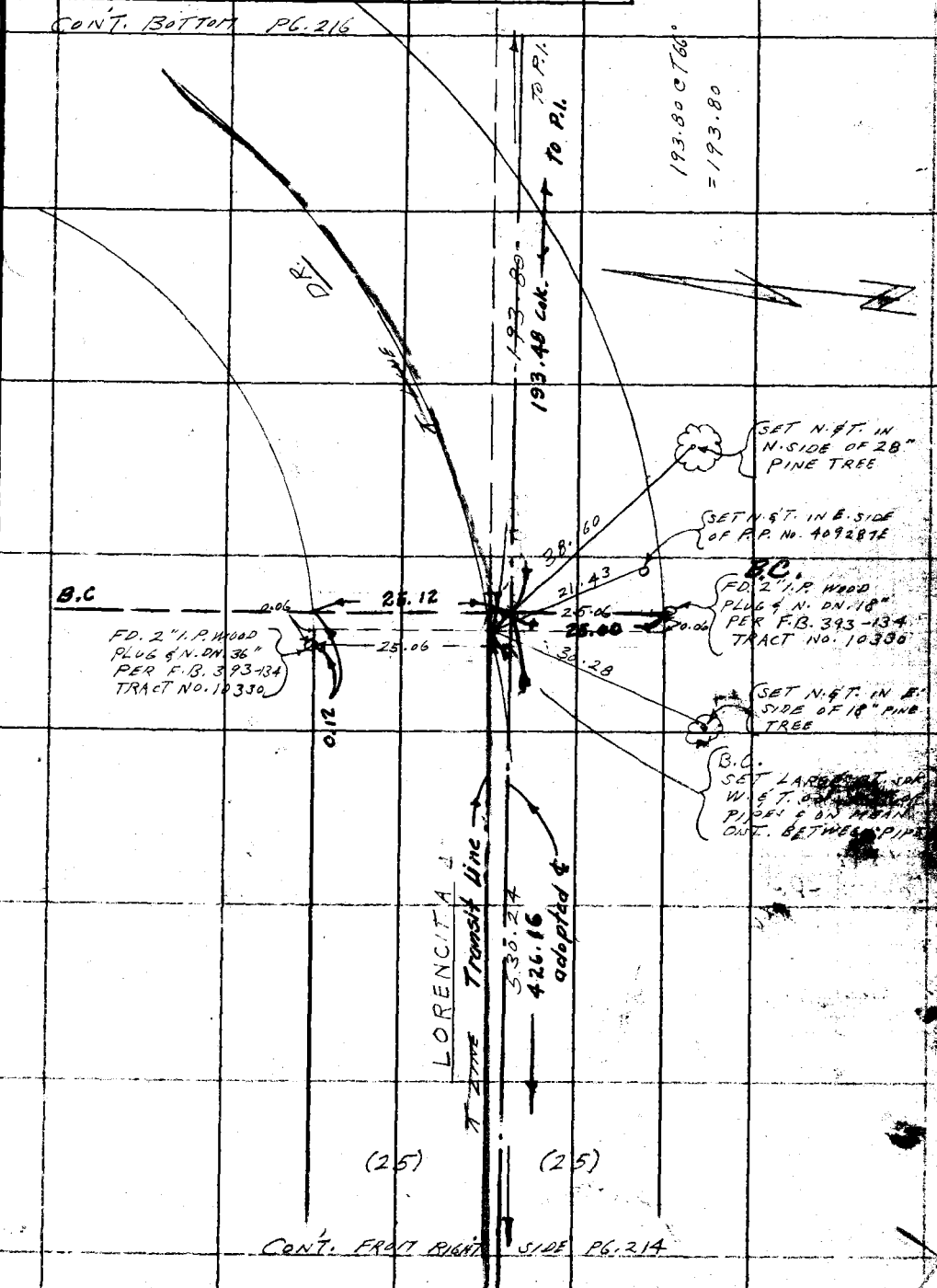

CON'T. FROM RIGHT SIDE PG. 214

Note: Any Additions or Changes on This Sheet Must be Made or Circled in Red Ink With Date and Name of Person Making Change.

Do not extend this side of this line.

PLEASE RETURN TO
LOS ANGELES COUNTY ENGINEER
700 LOS ANGELES COUNTY ENGINEERING BLDG.

76F309S S&E #247 11-58

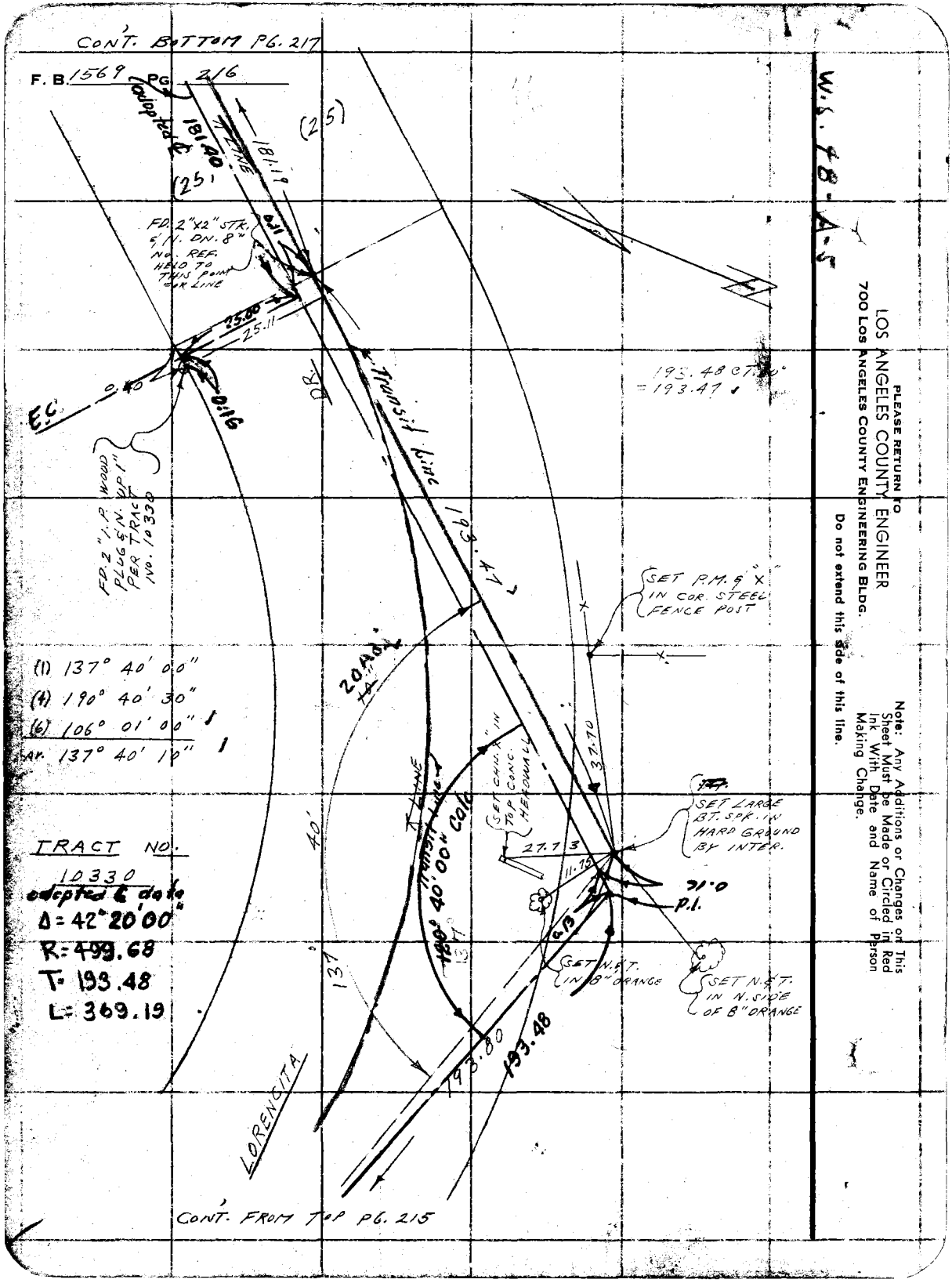
CONT. BOTTOM PG. 217
F. B. 1569 PG. 216
W.S. 48-A-5
PLEASE RETURN TO
LOS ANGELES COUNTY ENGINEER
700 LOS ANGELES COUNTY ENGINEERING BLDG.
Do not extend this side of this line.
Note: Any Additions or Changes on This Sheet Must be Made or Circled in Red Ink With Date and Name of Person Making Change.
(25)
181.40
181.19
(25)
FD. 2"X2" STK. & N. DN. 8" NO. REF. HELD TO THIS POINT FOR LINE
25.00
25.11
E.C.
0.40
0.16
FD. 2" I.P. WOOD PLUG & N. UP 1" PER TRACT NO. 10330
DR.
Transit Line
193.47
193.48 CT. 30" = 193.47
SET P.M. & "X" IN COR. STEEL FENCE POST
(1) 137° 40' 00"
(4) 190° 40' 30"
(6) 106° 01' 00"
Av. 137° 40' 10"
20.00
SET CHIS. "X" IN TOP CONC. HEADWALL
37.70
SET LARGE BT. SPK. IN HARD GROUND BY INTER.
27.73
11.75
P.I.
40'
137°
Transit Line
40°00' Calc
SET N. & T. IN 8" ORANGE
SET N. & T. IN N. SIDE OF 8" ORANGE
193.80
193.48
LORENCITA
TRACT NO. 10330
adopted & data
Δ = 42°20'00"
R = 499.68
T = 193.48
L = 369.19
CONT. FROM TOP PG. 215

Notes Ck'd by J. AJA	Survey of LORENCITA & GOLDEN BOUGH DR.
Map No.	JN 0303-01 Tape 0160 Std 68 °F
Office Work	Surveyed by L.L. BROWN
Checked	Notes L.L. BROWN Date 3-60
Date	Indexed A. C. Johnson

F. B. 1569 PG. 217

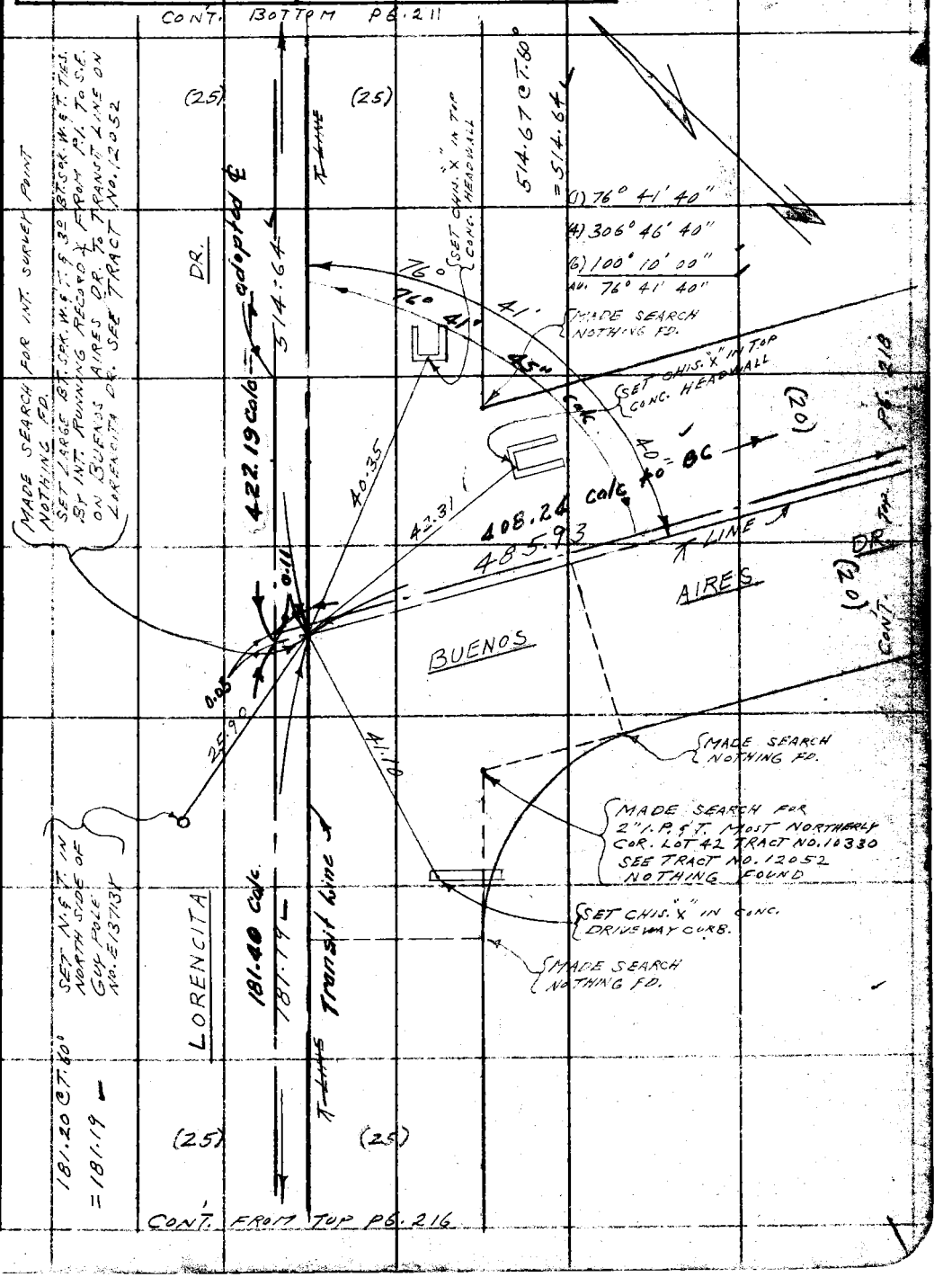

Note: Any Additions or Changes on This Sheet Must be Made or Circled in Red Ink With Date and Name of Person Making Change.

Do not extend this side of this line.

PLEASE RETURN TO
LOS ANGELES COUNTY ENGINEER
700 LOS ANGELES COUNTY ENGINEERING BLDG.

76F309S S&E #247 11-58

F. B. 1569 PG 218

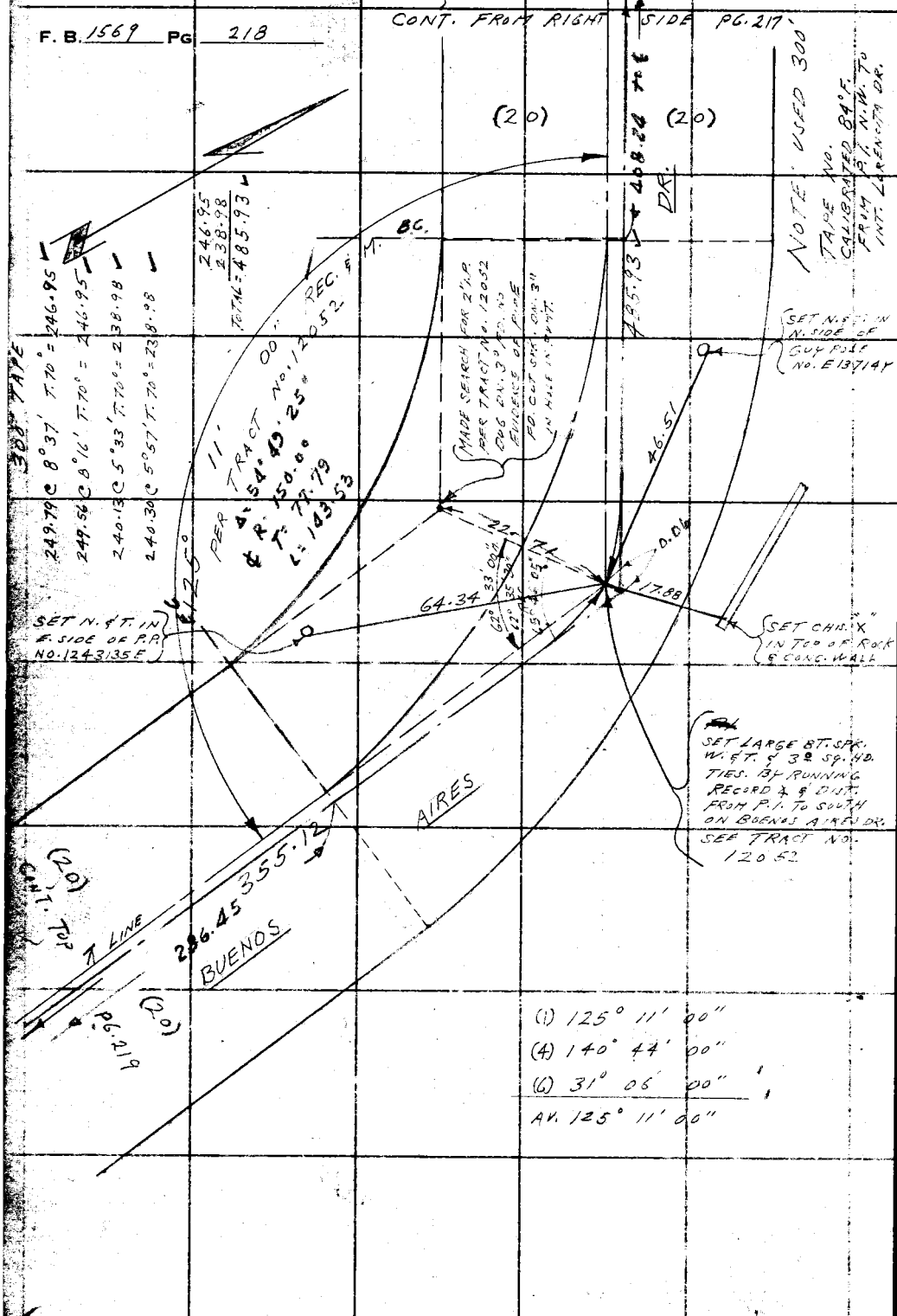

W.S. 48-A-5

PLEASE RETURN TO
LOS ANGELES COUNTY ENGINEER
700 LOS ANGELES COUNTY ENGINEERING BLDG.

Do not extend this side of this line.

Note: Any Additions or Changes on This Sheet Must be Made or Circled in Red Ink With Date and Name of Person Making Change.

Notes Ck'd by W.J.B.	Survey of LORENOTA & GOLDEN
Map No.	JN0303-01 Tape 0160 Std. 68 °F
Office Work	Surveyed by L.L. BROWN
Checked	Notes L.L. BROWN Date 3-60
Date	Indexed A. C. Johnson

F. B. 1569 Pg. 219

W.S. 48-A-5

CONT. FROM LEFT SIDE PG. 218

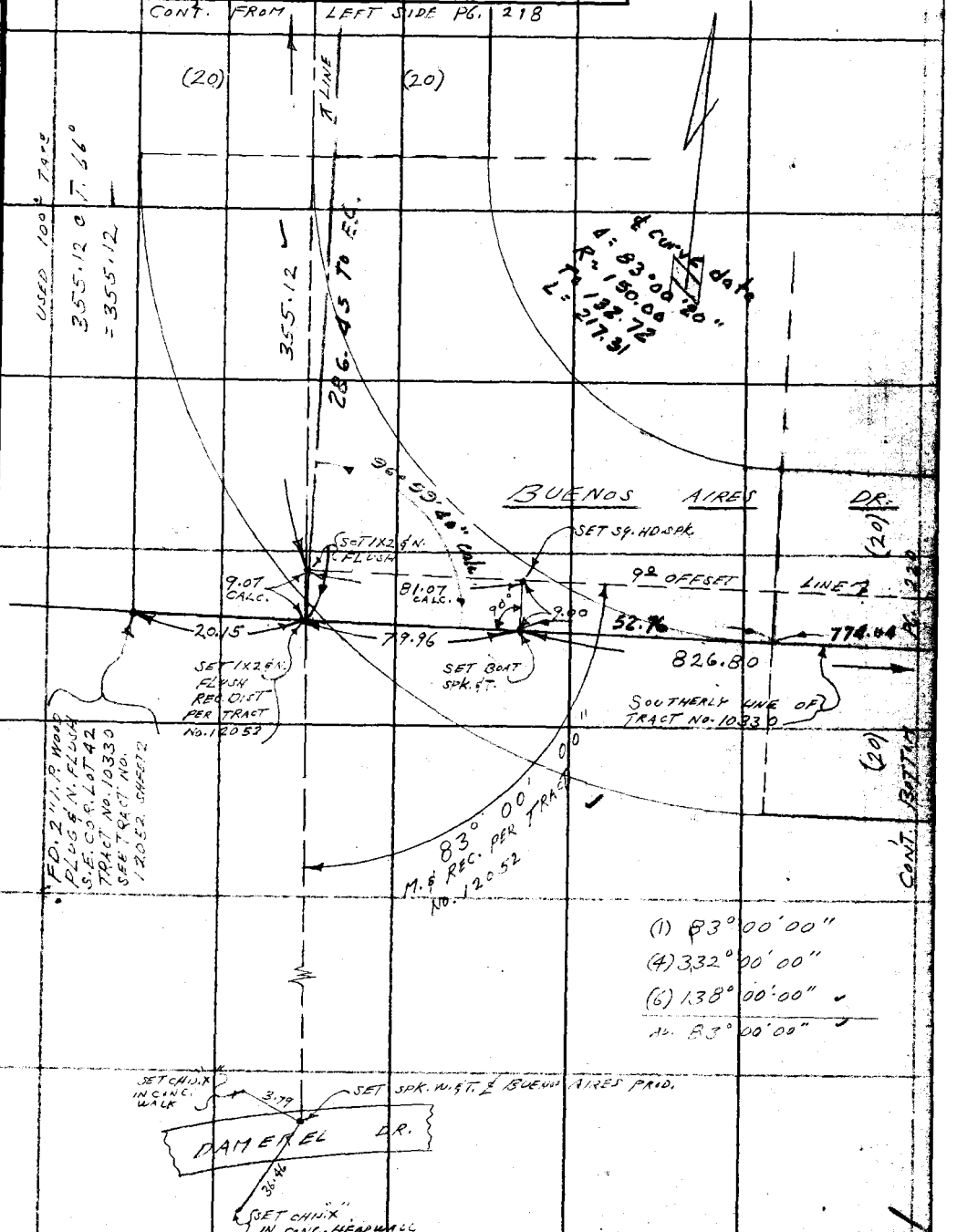

Note: Any Additions or Changes on This Sheet Must be Made or Circled in Red Ink With Date and Name of Person Making Change.

Do not extend this side of this line.

PLEASE RETURN TO
LOS ANGELES COUNTY ENGINEER
700 LOS ANGELES COUNTY ENGINEERING BLDG.

76F3095 S&E #247

F. B. 1569 PG 220

CON'T. BOTTOM PG. 221

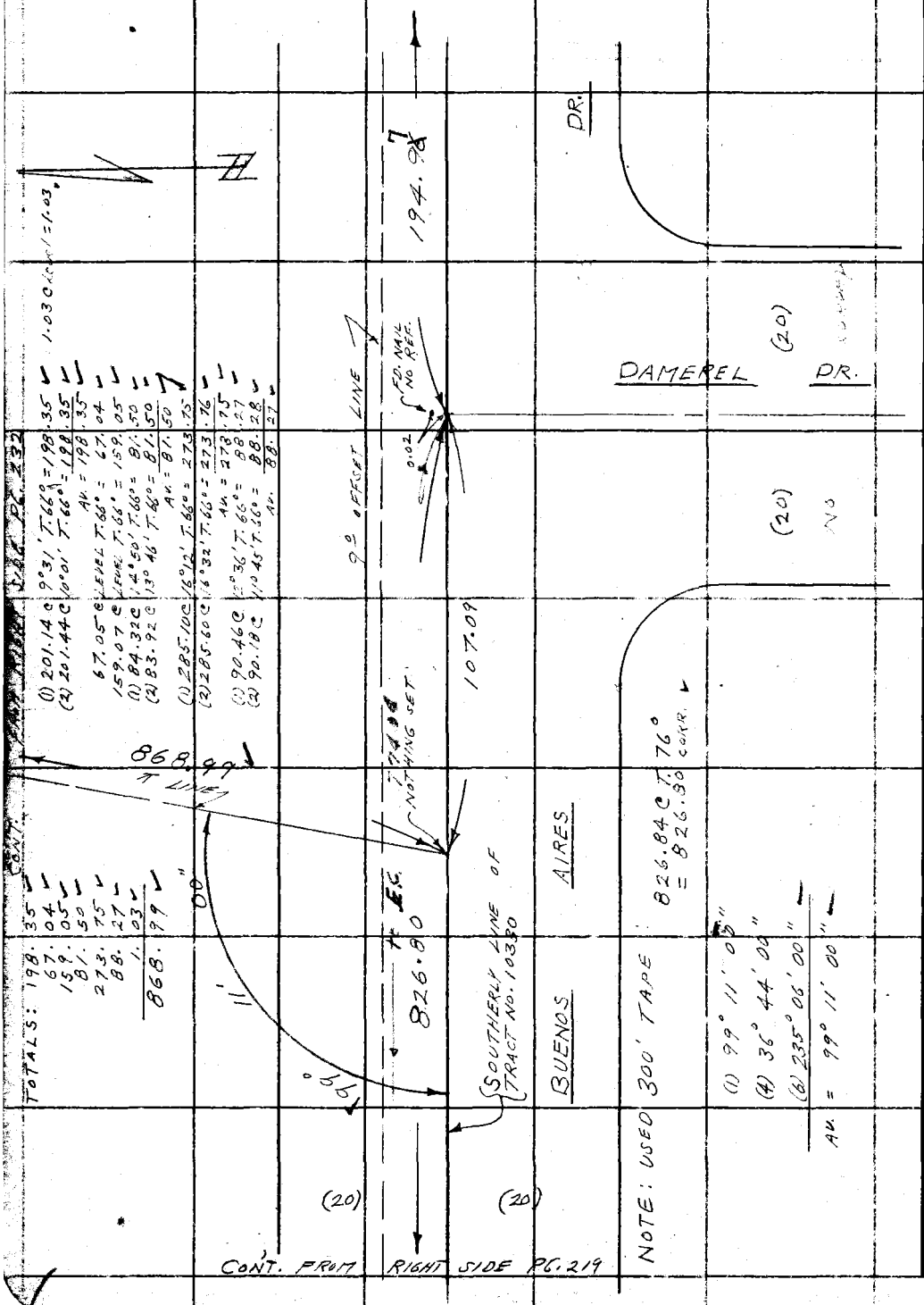

PLEASE RETURN TO
LOS ANGELES COUNTY ENGINEER
700 LOS ANGELES COUNTY ENGINEERING BLDG.

Do not extend this side of this line.

Note: Any Additions or Changes on This Sheet Must be Made or Circled in Red Ink With Date and Name of Person Making Change.

Notes Ck'd by W. J. B.	Survey of LORENCITA & GOLDEN BOUGH DR	F. B. 1569 PG. 221
Map No.	JN 0303.01 Tape 159 Std 84 °F	
Office Work	Surveyed by L. L. BROWN	
Checked	Notes L. L. BROWN Date 3-60	
Date	Indexed A. C. Johnson	

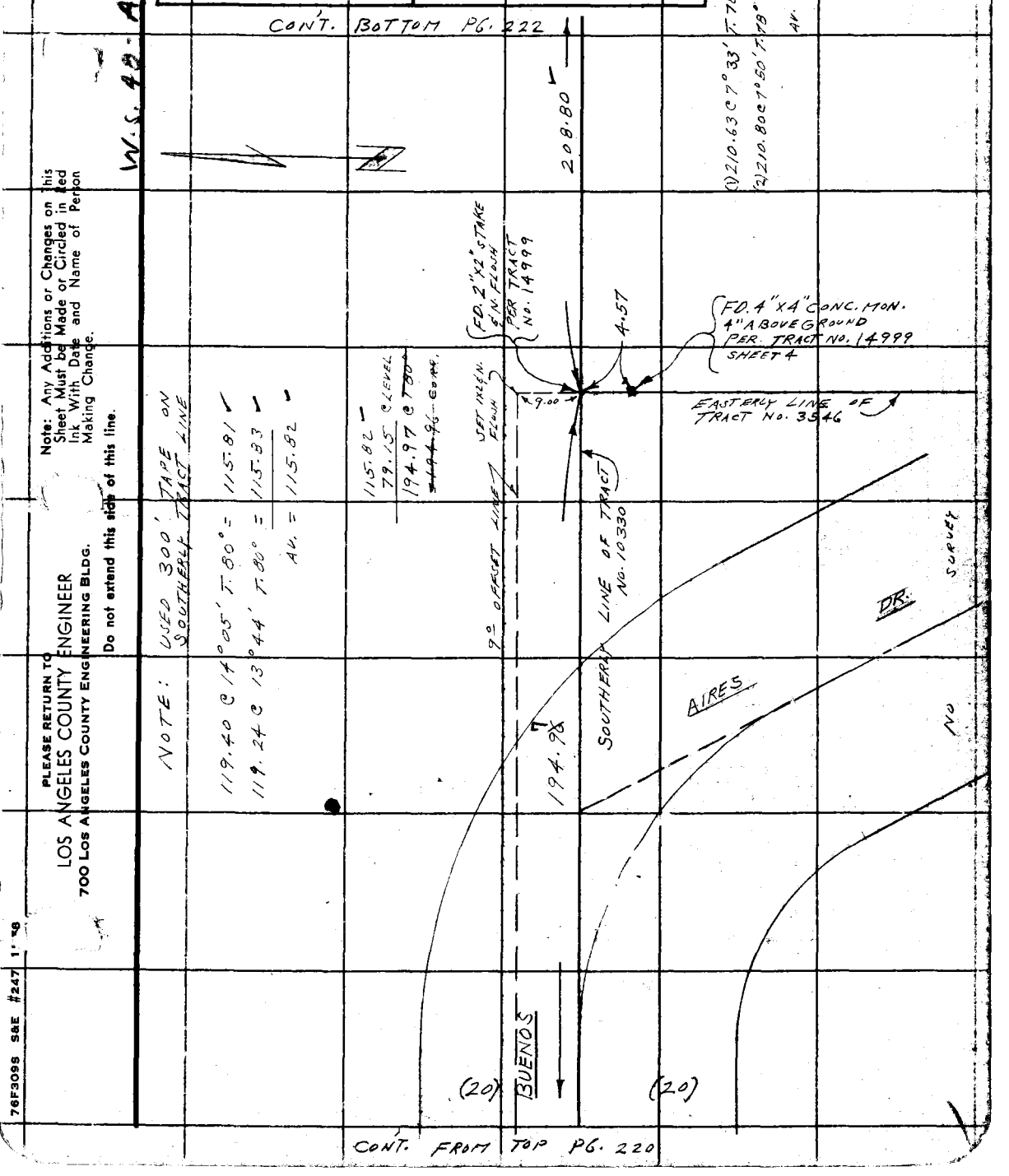

Note: Any Additions or Changes on this Sheet Must be Made or Circled in Red Ink With Date and Name of Person Making Change.

Do not extend this side of this line.

PLEASE RETURN TO
LOS ANGELES COUNTY ENGINEER
700 LOS ANGELES COUNTY ENGINEERING BLDG.

76F309S S&E #247 1-58

F. B. 1569 PG 222

CONT. LEFT SIDE PG. 234

TOTALS:
103.79
82.31
47.30
106.59
339.99

(1) 105.61 @ 10°36' T 74° = 103.80
(2) 105.80 @ 11°09' T 74° = 103.79
AV. = 103.79

82.31 @ Level T. 76° = 82.31
47.30 @ Level T. 76° = 47.30
(1) 107.66 @ 8°00' T. 84° = 106.60
(2) 107.82 @ 8°40' T. 84° = 106.59
AV. = 106.59

(1) 278.67 @ 14°00' T. 80° = 270.33
(2) 278.52 @ 13°52' T. 80° = 270.39
AV. = 270.38

TRACT NO. 10330

LOT 47

LOT 48

CONT. FROM TOP PG. 221

PLEASE RETURN TO
LOS ANGELES COUNTY ENGINEER
700 LOS ANGELES COUNTY ENGINEERING BLDG.

Do not extend this side of this line.

Note: Any Additions or Changes on This Sheet Must be Made or Circled in Red Ink With Date and Name of Person Making Change.

Notes Ck'd by W.J.B.	Survey of LORENCITA & GOLDEN BOUGH DR.
Map No.	JN 0303.01 Tape 0160 Std 68 °F
Office Work	Surveyed by L.L. BROWN
Checked	Notes L.L. BROWN Date 3-60
Date	Indexed A. C. Johnson

F. B. 1569 PG. 223

W.S. 48-A-5

Note: Any Additions or Changes on this Sheet Must be Made or Circled in Red Ink With Date and Name of Person Making Change.

Do not extend this side of this line.

PLEASE RETURN TO
LOS ANGELES COUNTY ENGINEER
700 LOS ANGELES COUNTY ENGINEERING BLDG.

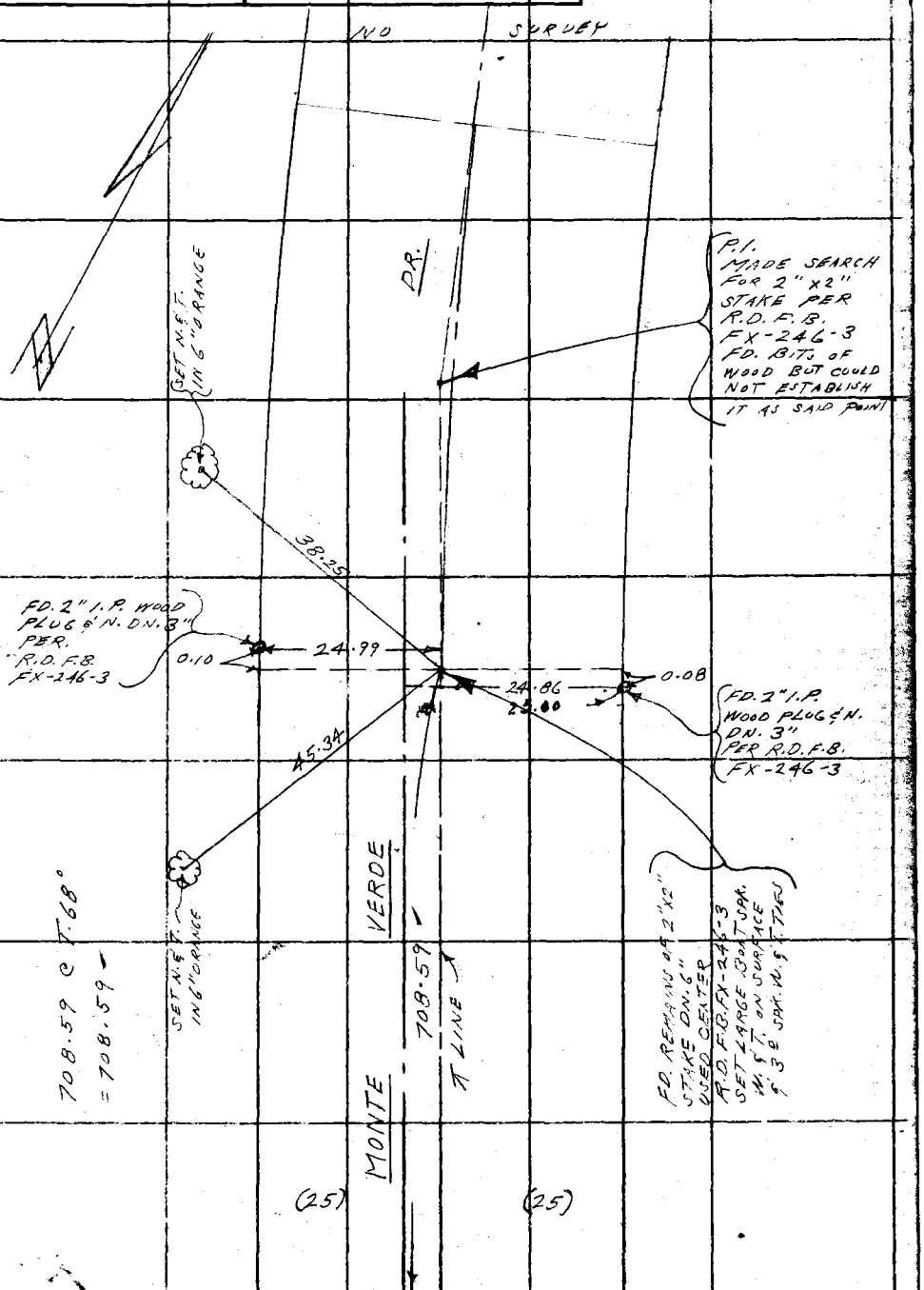

CONT. FROM LEFT SIDE PG. 212

76F309S S&E #247 58

F. B. 1569 PG. 224

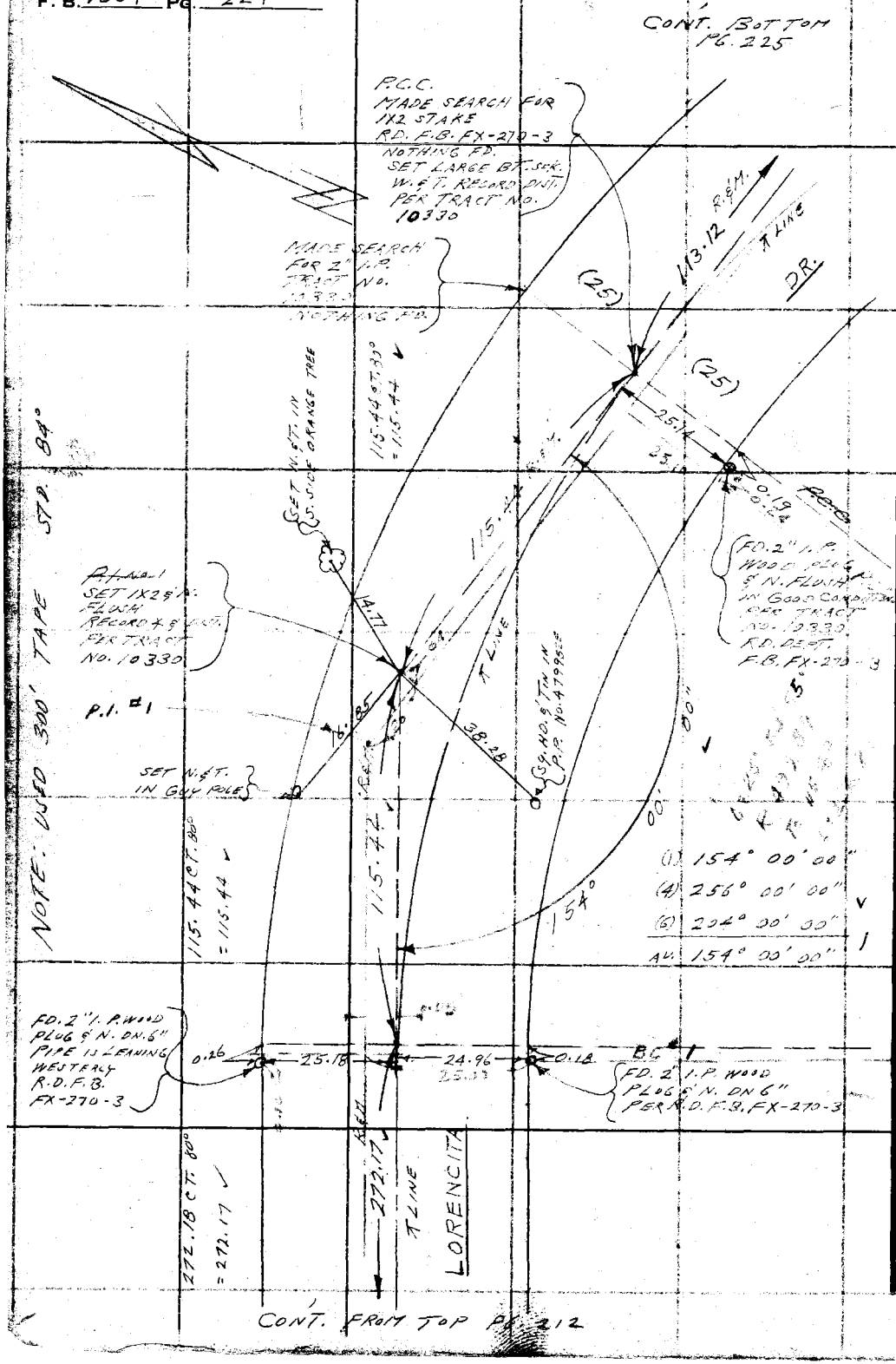

W.S. 48-A-5

PLEASE RETURN TO
LOS ANGELES COUNTY ENGINEER
700 LOS ANGELES COUNTY ENGINEERING BLDG.

Do not extend this side of this line.

Note: Any Additions or Changes on This Sheet Must be Made or Circled in Red Ink With Date and Name of Person Making Change.

Notes Ck'd by W. J. B.	Survey of LORENCITA & GOLDENBOUGH DR.
Map No.	JN 0303-01 Tape 1.59 Std 84 °F
Office Work	Surveyed by L.L. BROWN
Checked	Notes L.L. BROWN Date 3-80
Date	Indexed K. C. Johnson

F. B. 1569 PG. 225

CONT. BOTTOM PG. 226

W.S. 46-A.5

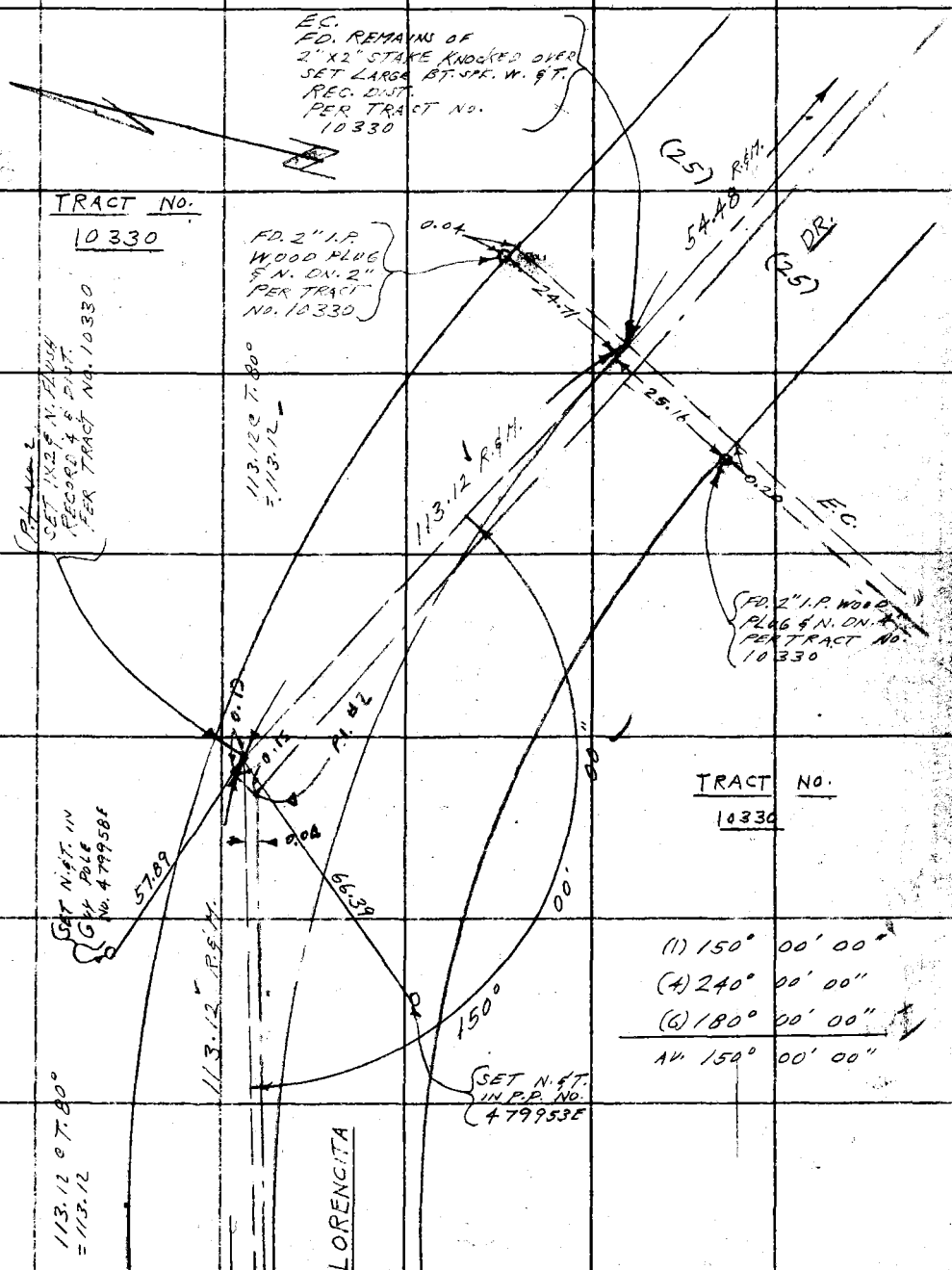

CONT. FROM TOP PG. 224

Note: Any Additions or Changes on this Sheet Must be Made or Circled in Red Ink With Date and Name of Person Making Change.

Do not extend this side of this line.

PLEASE RETURN TO
LOS ANGELES COUNTY ENGINEER
700 LOS ANGELES COUNTY ENGINEERING BLDG.

76F309S S&E #247 11-59

F. B. 1569 PG 226

CONT. BOTTOM PG. 227

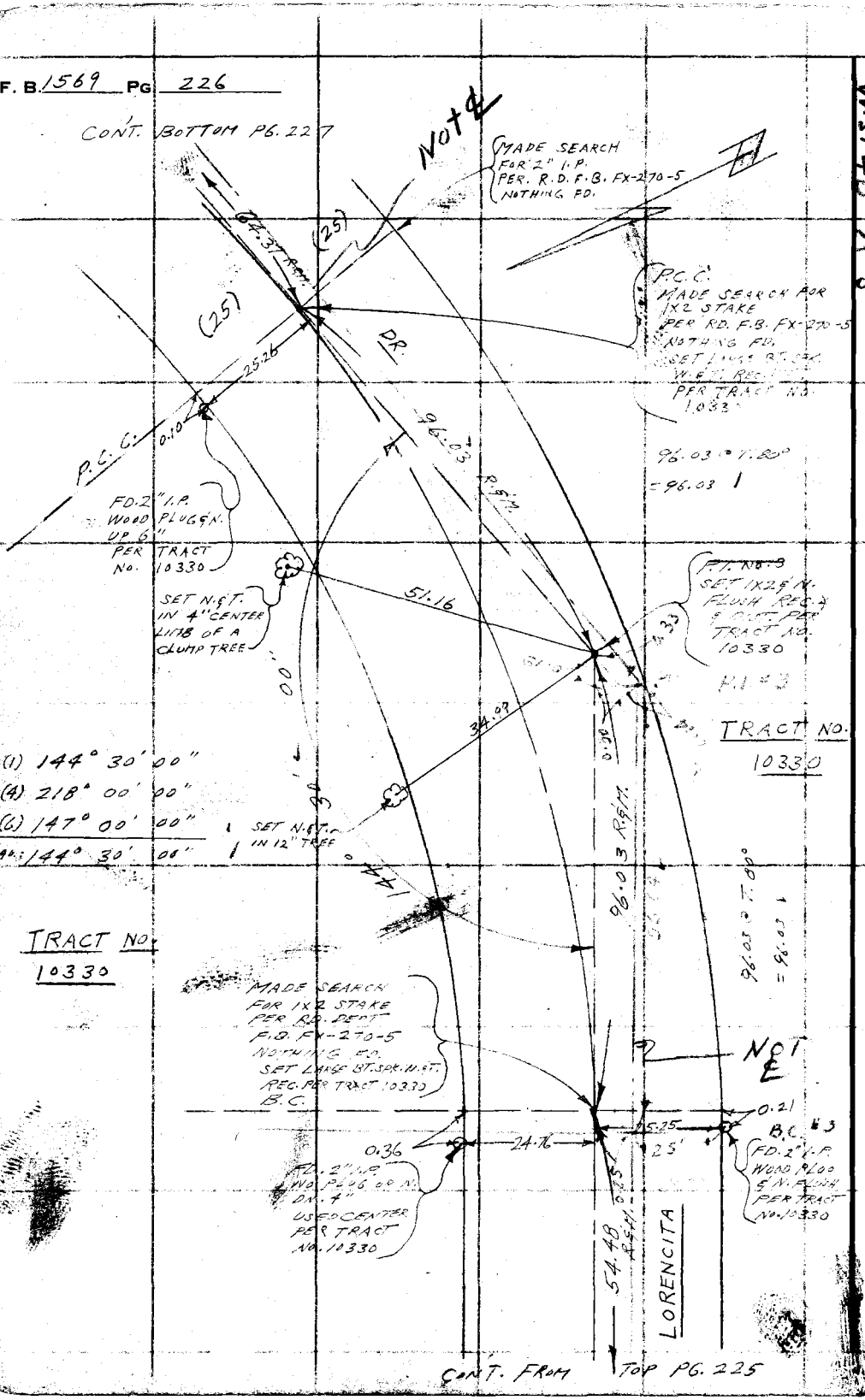

CONT. FROM TOP PG. 225

W.S. 48-1-5

PLEASE RETURN TO
LOS ANGELES COUNTY ENGINEER
700 Los Angeles County Engineering Bldg.

Do not extend this side of this line.

Notes: Any Additions or Changes on This Sheet Must be Made or Circled in Red Ink With Date and Name of Person Making Change.

Notes Ck'd by W.J.B.	Survey of LORENCITA & GOLDEN BOUGH DR.
Map No.	JN 0303-01 Tape 159 Std 84 °F
Office Work	Surveyed by L.L. BROWN
Checked	Notes L.L. BROWN Date 3-60
Date	Indexed A. C. Johnson

F. B. 1569 PG. 227

W.S. 13-A-5

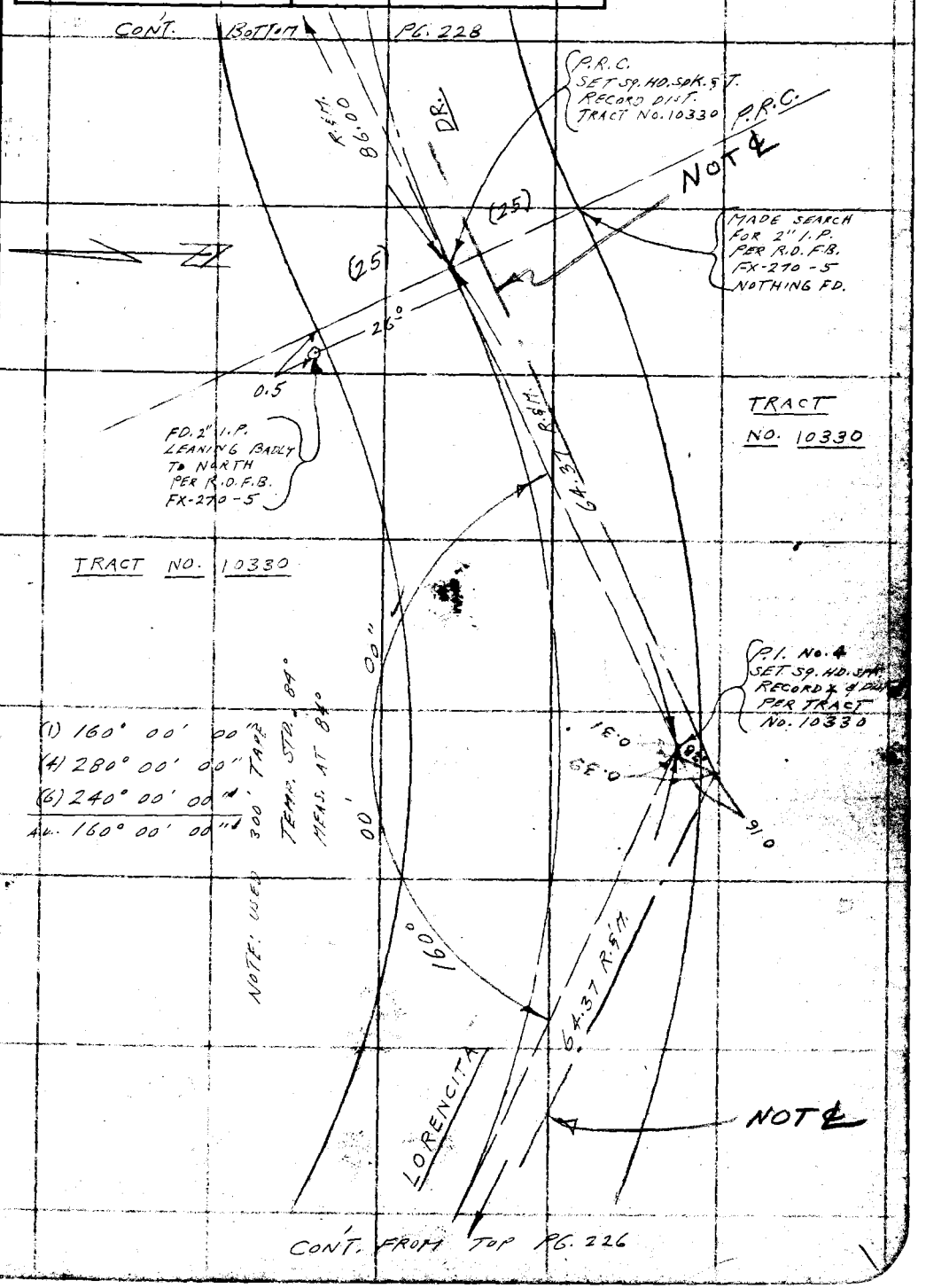

Note: Any Additions or Changes on This Sheet Must be Made or Circled in Red Ink With Date and Name of Person Making Change.

PLEASE RETURN TO
LOS ANGELES COUNTY ENGINEER
700 LOS ANGELES COUNTY ENGINEERING BLDG.
Do not extend this side of this line.

76F309S S&E #247 58

F. B. 1569 Pg. 228

W.S. 48-A

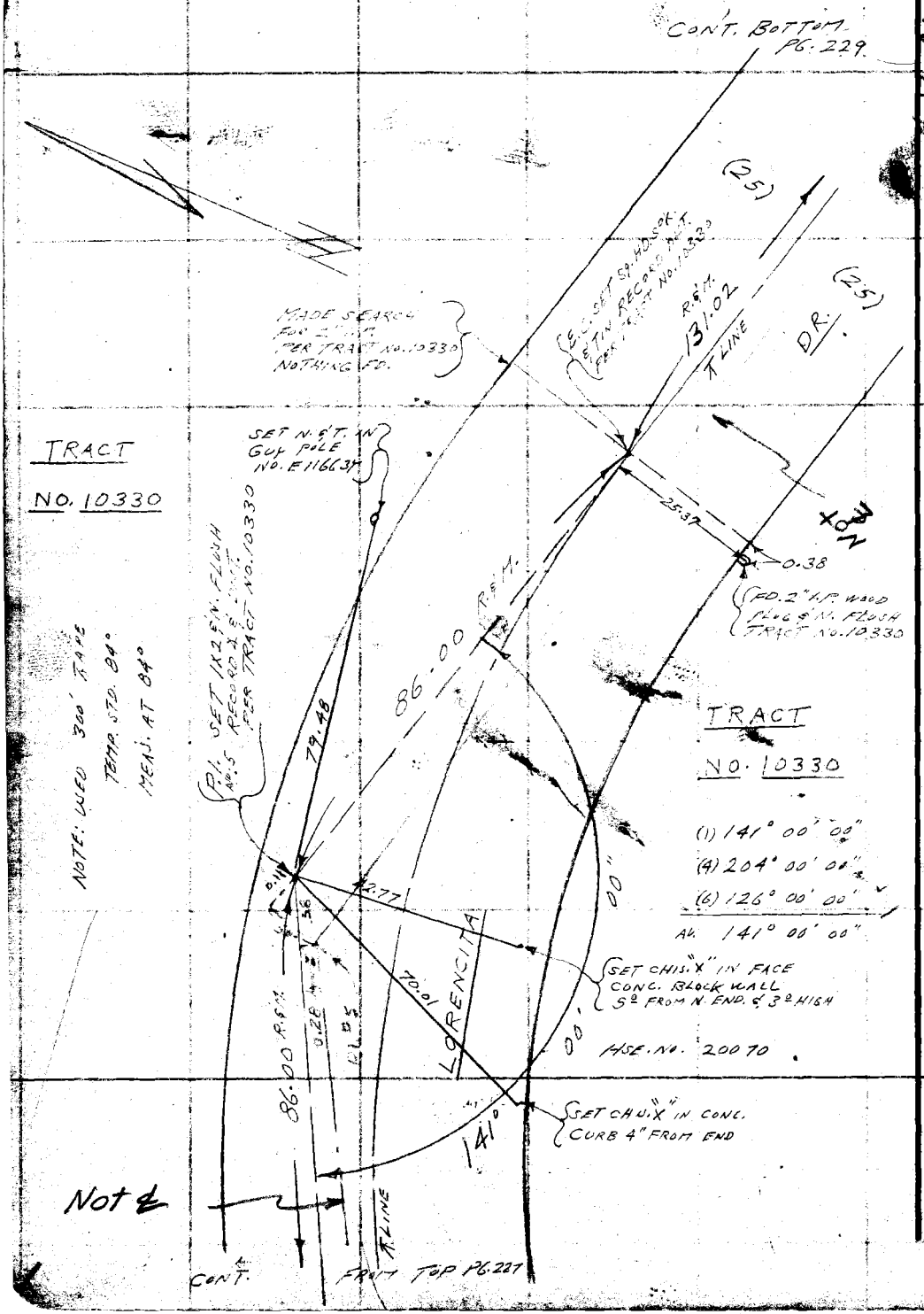

PLEASE RETURN TO
LOS ANGELES COUNTY ENGINEER
700 LOS ANGELES COUNTY ENGINEERING BLDG.

Do not extend this side of this line.

Note: Any Additions or Changes on This Sheet Must be Made or Circled in Red Ink With Date, and Name of Person Making Change.

Notes Ck'd by W. J. B.	Survey of LORENCITA & GOLDEN BOUGH AVE.
Map No.	JN 0303.01 Tape 159 Std 84 °F
Office Work	Surveyed by L.L. BROWN
Checked	Notes L.L. BROWN Date 3-'60
Date	Indexed K. C. Johnson

F. B. 1569 PG. 229

(1) 182.56 C 7°40' T. 74° = 180.91
(2) 182.63 C 7°50' T. 74° = 180.91
AV. 180.91
16.16 Level 16.16
SUB TOTAL 197.07

22+36.30 MEAS.
SET 1X2 S.N. FLUSH
BY INTER.

CONT. BOTTOM PG. 225

(1) 48° 13' 20"
(4) 192° 53' 20"
(6) 289° 20' 00"
AV. 48° 13' 20"

197.07
34° OFFSET

557.01
LINE
82.8
CONT. TOP PG. 230

S88.24
0.06
58.62
MEAS. 20+39.29
REC. 20+39.21
WESTERLY
39.90
48°
BOUNDARY
SET N.F.T.
FN. PST.
SHOUSE & CHAPMAN
SET N.F.T. IN
FN. POST
TRACT 7
S9.59
(25)
83.9
18.42
25.84
DR.
SET N.F.T. IN
E. SIDE 4.0"
DEAD END.
0.58
FD. 2" I.P. BOND
PLUG & N.
DN. 3"
PER TRACT
No. 10330
134.16 ∂T.84°
= 134.16
SET 1X2 S.N.
FLUSH REC. &
DIST.
PER TRACT 10330
134.16
X LINE
FD. 2" I.P.
BADLY KNOCKED
DUG DN. 14"
& TIED OUT
BOTTOM OF PIPE
WHERE IT APPEARED
TO GO IN STRAIGHT
R.D. F.B. FX-270
PG. 7
19.28
SET NO. 6
SET 59 HD. JAR. F.T.
REC. & S DIST. PER
TRACT No. 10330
131.02 ∂T.84°
= 131.02
MADE SEARCH
FOR 2" I.P.
TRACT No. 10330
NOTHING FD.
R.F.M.
LORENCITA
N 72°
38'
172°
(25)
(25)

(1) 172° 38' 40"
(4) 330° 35' 00"
(6) 315° 52' 30"
AV. 172° 38' 45"

CONT. FROM TOP PG. 228

Note: Any Additions or Changes on this Sheet Must be Made or Circled in Red Ink With Date and Name of Person Making Change.

Do not extend this side of this line.

PLEASE RETURN TO
LOS ANGELES COUNTY ENGINEER
700 LOS ANGELES COUNTY ENGINEERING BLDG.

76F309S S&E #247 11-59

F. B. 1569 PG. 230

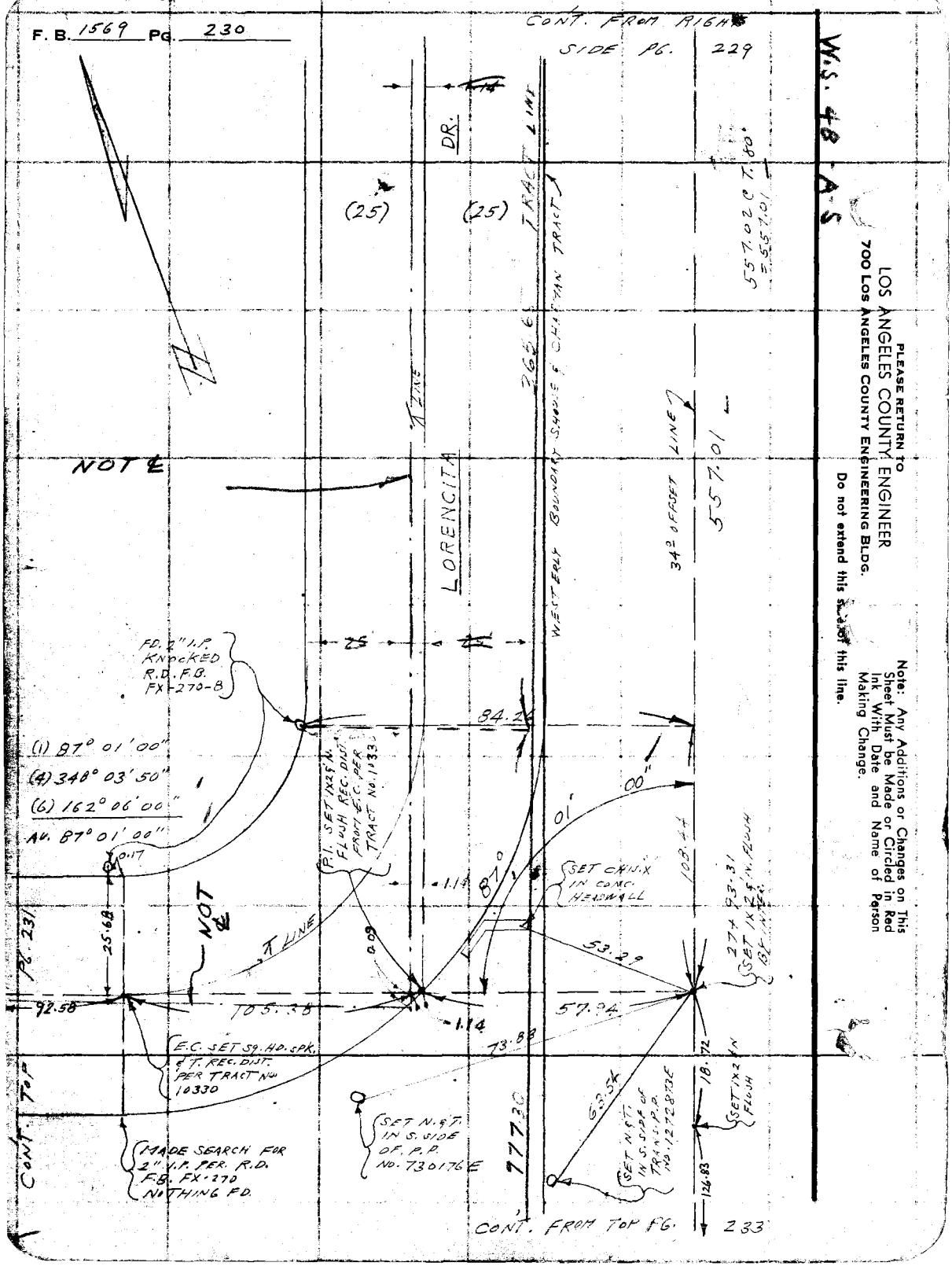

PLEASE RETURN TO
LOS ANGELES COUNTY ENGINEER
700 LOS ANGELES COUNTY ENGINEERING BLDG.

Do not extend this sheet of this line.

Note: Any Additions or Changes on This Sheet Must be Made or Circled in Red Ink With Date and Name of Person Making Change.

Notes Ck'd by W.J.B	Survey of LORENCITA & GOLDEN BOUGH P
Map No.	JN 0303-01 Tape 159 Std 84 °F
Office Work	Surveyed by L.L. BROWN
Checked	Notes L.L. BROWN Date 3-60
Date	Indexed R. C. Johnson

F. B. 1569 PG. 231

W.S. 48-A-5

CONT. FROM LEFT SIDE PG. 230

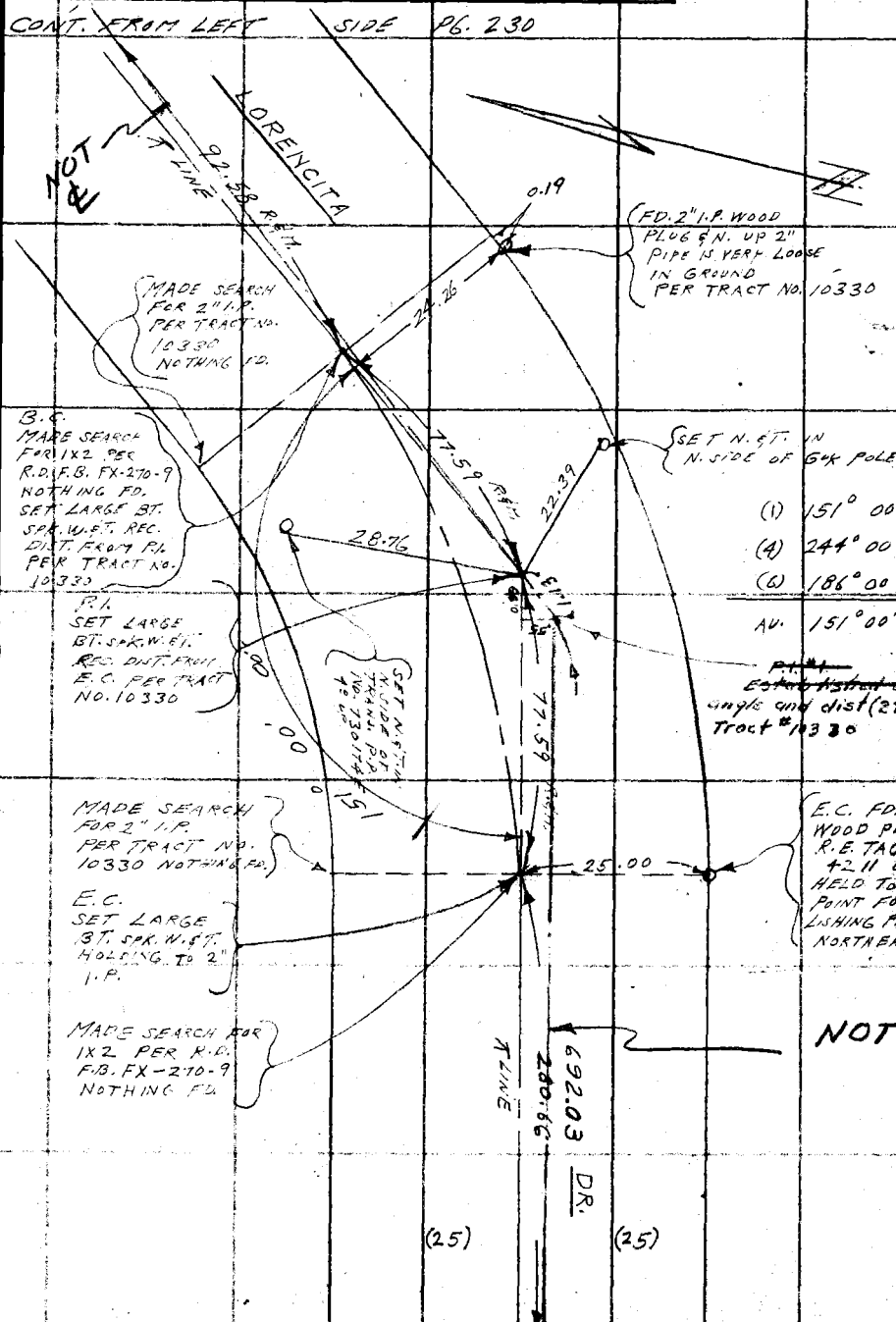

CONT. TOP PG. 232

Note: Any Additions or Changes on This Sheet Must be Made or Circled in Red Ink With Date and Name of Person Making Change.

Do not extend this side of this line.

PLEASE RETURN TO
LOS ANGELES COUNTY ENGINEER
700 LOS ANGELES COUNTY ENGINEERING BLDG.

76F309S 9&E #247

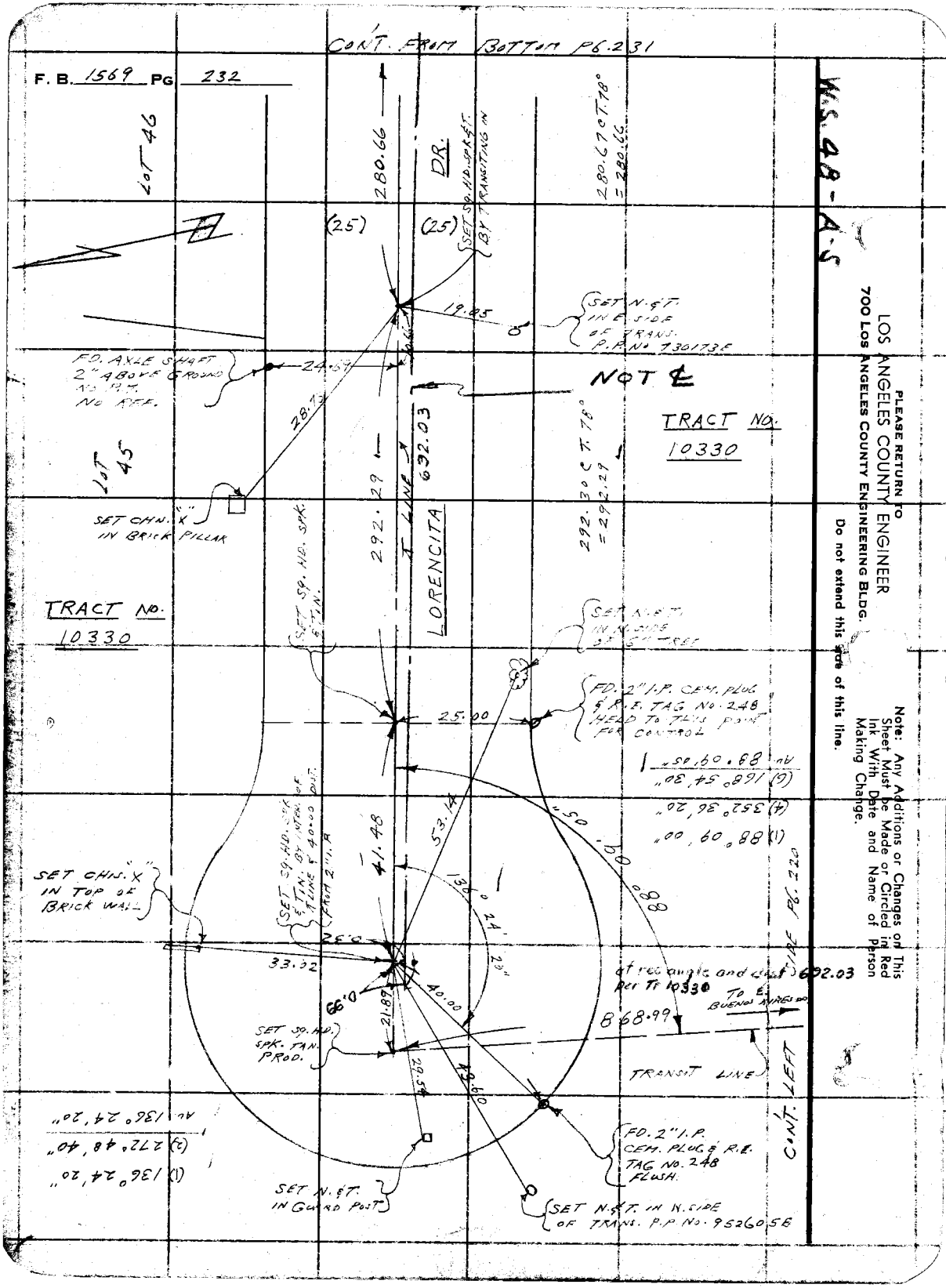
CONT. FROM BOTTOM PG. 231
F. B. 1569 PG 232
W.S. 48-A-5
LOT 46
LOT 45
280.66
DR.
(25)
(25)
SET SQ. HD. SPK. & T. BY TRANSITING IN
280.67 C.T. 78° = 280.66
19.05
SET N. & T. IN E. SIDE OF TRANS. P.P. No 730173E
FD. AXLE SHAFT 2" ABOVE GROUND NO P.T. NO REF.
24.69
28.75
NOT ℄
TRACT NO. 10330
SET CHN. "X" IN BRICK PILLAR
292.29
T LINE
632.03
LORENCITA
292.30 C.T. 78° = 292.29
TRACT NO. 10330
SET SQ. HD. SPK. & T. IN.
SET N. & T. IN N. SIDE OF 6" TREE
FD. 2" I.P. CEM. PLUG & R.E. TAG No. 248 HELD TO THIS POINT FOR CONTROL
25.00
AV. 88° 09' 05"
(6) 168° 54' 30"
(4) 352° 36' 20"
(1) 88° 09' 00"
SET CHIS. "X" IN TOP OF BRICK WALL
SET SQ. HD. SPK. & T. IN. BY INTER. OF T. LINE & 40.00 DIST. FROM 2" I.P.
41.48
53.14
136° 24' 20"
88° 09' 05"
25.0
33.32
66.0
40.00
21.89
29.54
43.60
of rec angle and dist 692.03 per Tr 10330
TO E. BUENOS AIRES DR.
868.99
SET SQ. HD. SPK. TAN. PROD.
TRANSIT LINE
CONT. LEFT SIDE PG. 220
FD. 2" I.P. CEM. PLUG & R.E. TAG No. 248 FLUSH.
SET N. & T. IN GUARD POST
SET N. & T. IN N. SIDE OF TRANS. P.P. No. 952605E
AV. 136° 24' 20"
(2) 272° 48' 40"
(1) 136° 24' 20"
PLEASE RETURN TO
LOS ANGELES COUNTY ENGINEER
700 LOS ANGELES COUNTY ENGINEERING BLDG.
Do not extend this side of this line.
Note: Any Additions or Changes on This Sheet Must be Made or Circled in Red Ink With Date and Name of Person Making Change.

Notes Ck'd by W.J.B.	Survey of LORENCITA & GOLDEN BOUGH DR.	F. B. 1569 PG. 233
Map No.	JN 0303.01 Tape 159 Std 84 °F	
Office Work	Surveyed by L.L. BROWN	
Checked	Notes L.L. BROWN Date 3-60	
Date	Indexed A. C. Johnson	

CONT. BOTTOM PG. 230

TRACT NO. 10330

977.33

WESTERLY BOUNDARY SHOWE & CHAPMAN TRACT

34° OFFSET LINE

126.83

221.97

120.61

216.12

(1) 148.89 @ 14° 52' T.68° = 143.89
(2) 149.33 @ 15° 27' T.68° = 143.91
AV. = 143.90

(1) 80.43 @ 13° 52' T.68° = 78.07
(2) 80.41 @ 13° 48' T.68° = 78.07
AV. 78.07
SUB. TOTAL = 221.97

(1) 128.51 @ 9° 14' T.70° = 126.83
(2) 128.40 @ 8° 55' T.70° = 126.83
AV. 126.83

120.62 @ T.66° = 120.61

216.14 @ T.68° = 216.12

CONT. FROM TOP PG. 234

Note: Any Additions or Changes on This Sheet Must be Made or Circled in Red Ink With Date and Name of Person Making Change.

Do not extend this side of this line.

PLEASE RETURN TO
LOS ANGELES COUNTY ENGINEER
700 LOS ANGELES COUNTY ENGINEERING BLDG.

76F309S S&E #247 11-58

F. B. 1569 PG 234

CONT. BOTTOM PG. 233

W.S. 48-A-5

(1) 99.05 @ 5°35' T. 80° = 98.58
(2) 98.96 @ 5°03' T. 80° = 98.58
AV. = 98.58

(1) 136.09 @ 11°13' T. 78° = 133.48
(2) 135.86 @ 10°40' T. 78° = 133.50
AV. = 133.49

(1) 69° 03' 20"
(4) 276° 12' 50"
(6) 54° 19' 00"
AV. 69° 03' 10"

TRACT NO.
10330

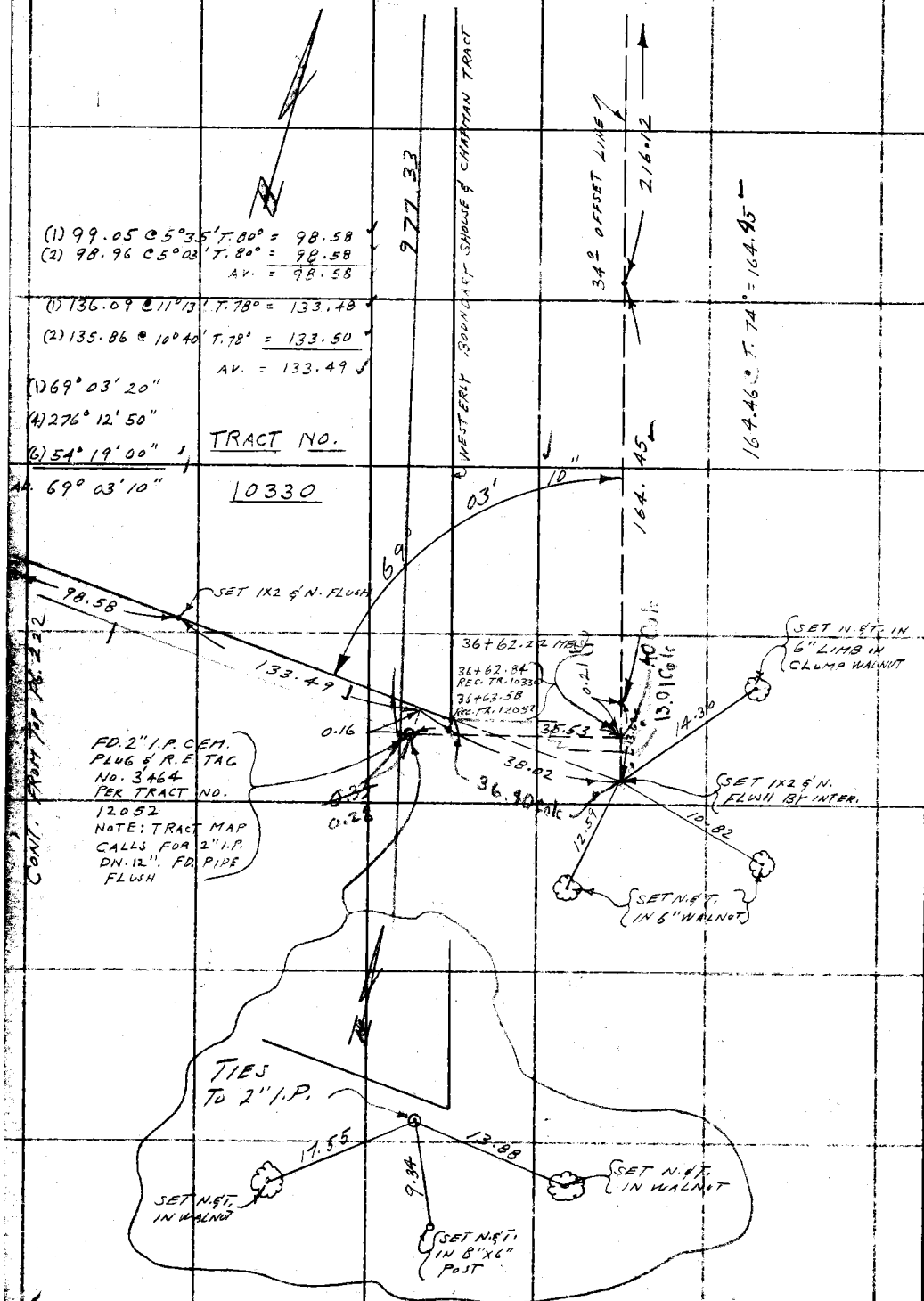

CONT. FROM PG. 232

See Page 241

PLEASE RETURN TO
LOS ANGELES COUNTY ENGINEER
700 LOS ANGELES COUNTY ENGINEERING BLDG.
Do not extend this line of this line.
Note: Any Additions or Changes on This Sheet Must be Made or Circled in Red Ink With Date and Name of Person Making Change.

Notes Ck'd by W. J. B.	Survey of LORENCITA & GOLDEN BOUGH	F. B. 1569 PG. 235
Map No.	JN 0303.01 Tape 159 Std 84 °F	
Office Work	Surveyed by L. L. BROWN	
Checked	Notes L. L. BROWN Date 3-60	
Date	Indexed	

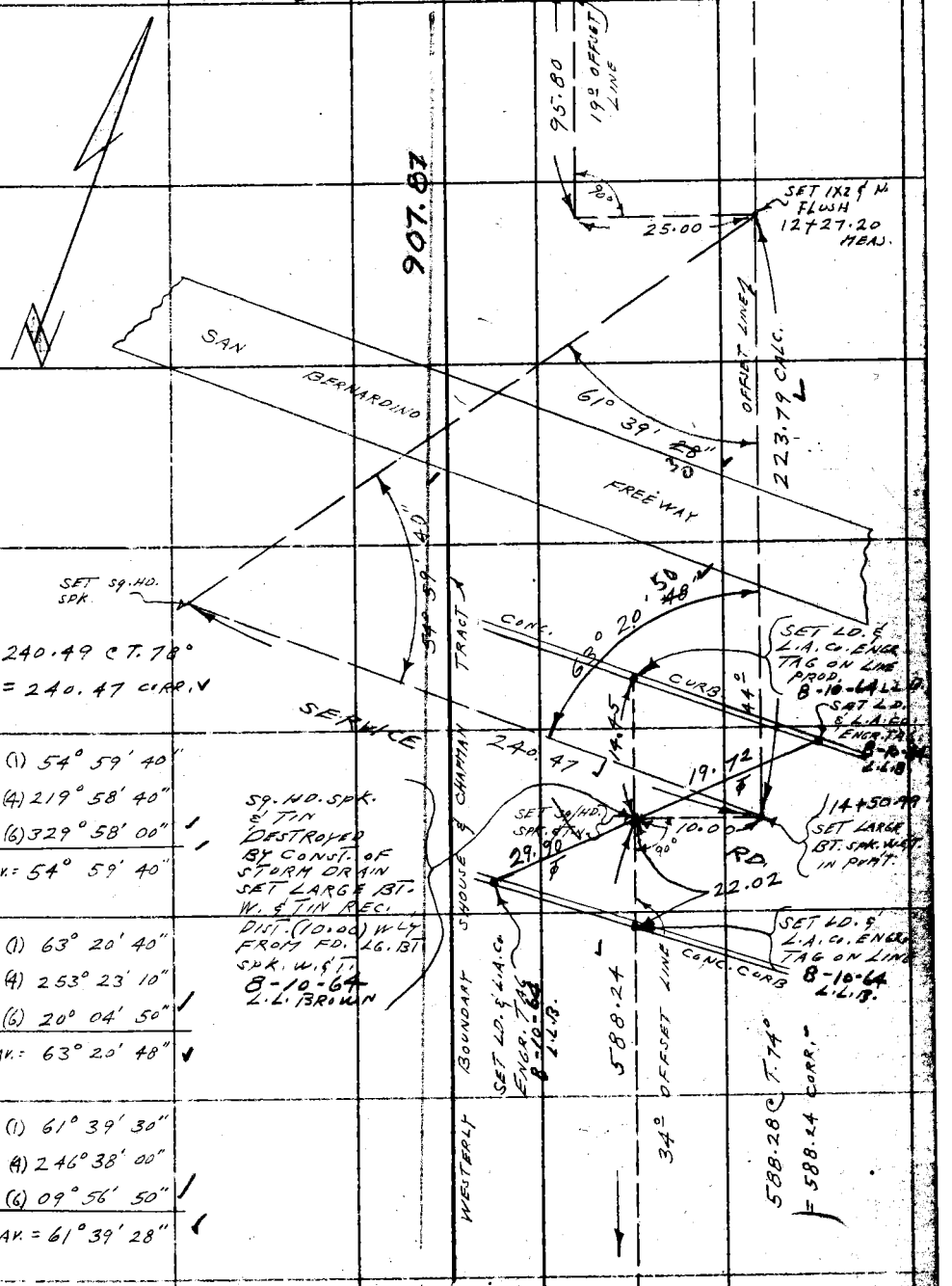

Note: Any Additions or Changes on this Sheet Must be Made or Circled in Red Ink With Date and Name of Person Making Change.

Do not extend this side of this line.

PLEASE RETURN TO
LOS ANGELES COUNTY ENGINEER
700 LOS ANGELES COUNTY ENGINEERING BLDG.

76F309S S&E #247 11-58

F. B. 1569 Pg. 236



PLEASE RETURN TO
LOS ANGELES COUNTY ENGINEER
700 LOS ANGELES COUNTY ENGINEERING BLDG.

Do not extend this side of this line.

Note: Any Additions or Changes on This Sheet Must be Made or Circled in Red Ink With Date and Name of Person Making Change.

Notes Ck'd by W.J.B.	Survey of LORENCITA & GOLDEN BOUGH RD.
Map No.	JN 0303.01 Tape 159 Std 84 °F
Office Work	Surveyed by L.L. BROWN
Checked	Notes L.L. BROWN Date 3-60
Date	Indexed A. C. Johnson

F. B. 1569 Pg. 237

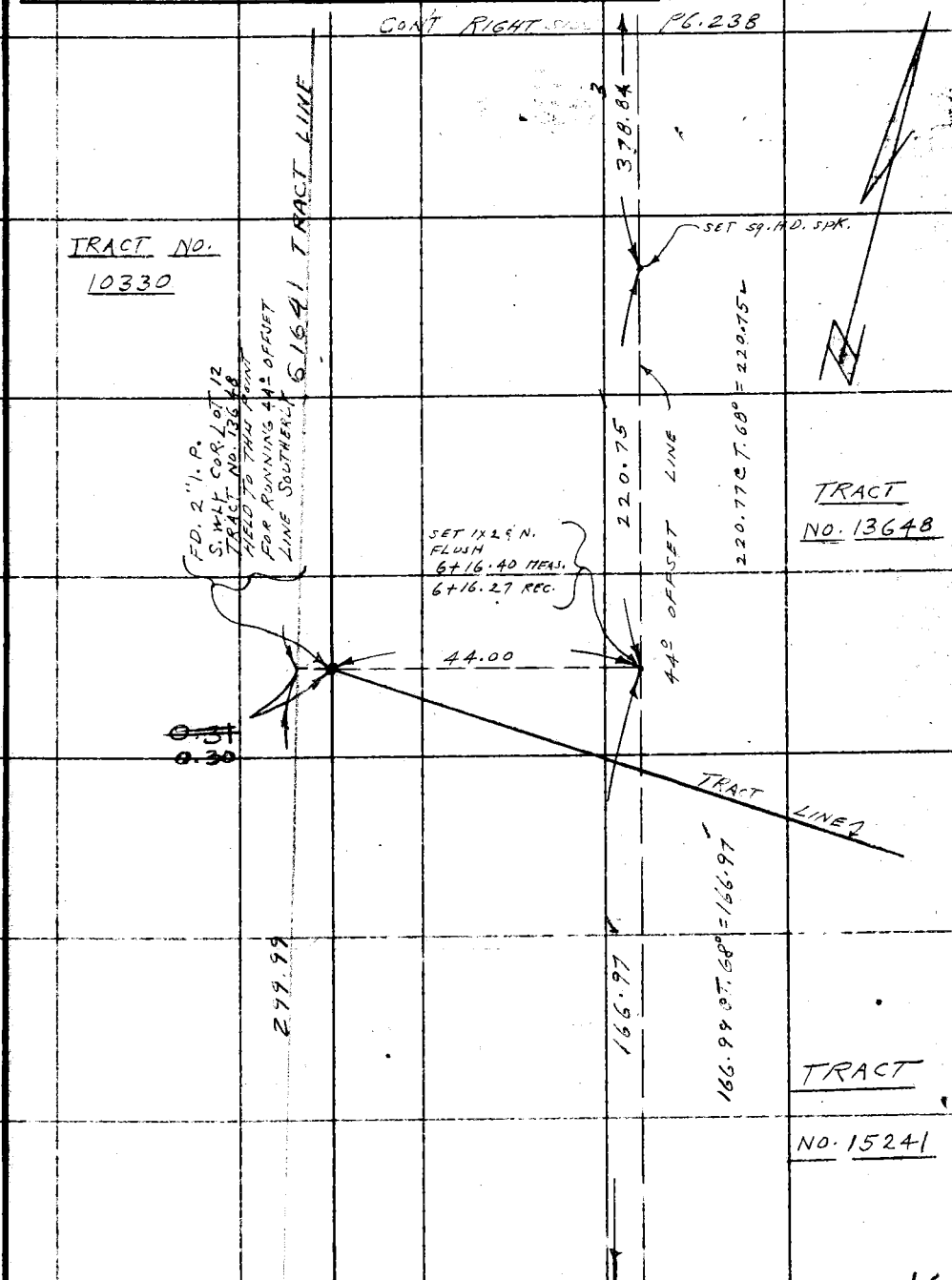

Note: Any Additions or Changes on This Sheet Must be Made or Circled in Red Ink With Date and Name of Person Making Change.

Do not extend this side of this line.

PLEASE RETURN TO
LOS ANGELES COUNTY ENGINEER
700 LOS ANGELES COUNTY ENGINEERING BLDG.

76F3095 S&E #247 11-58

F. B. 1569 PG 238

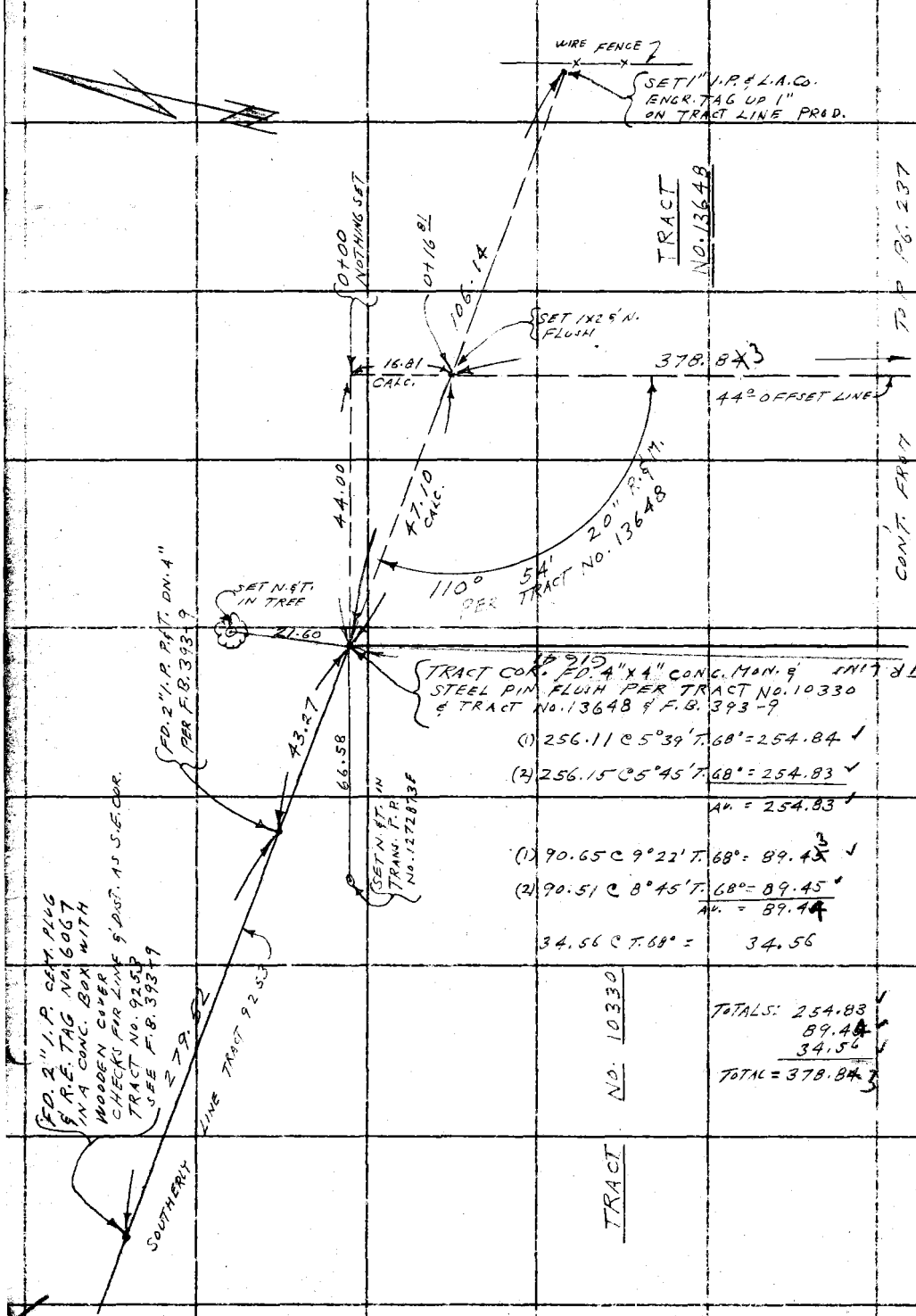

(1) 256.11 @ 5°39' T. 68° = 254.84 ✓

(2) 256.15 @ 5°45' T. 68° = 254.83 ✓

AV. = 254.83 ✓

(1) 90.65 @ 9°22' T. 68° = 89.43 ✓

(2) 90.51 @ 8°45' T. 68° = 89.45 ✓

AV. = 89.44

34.56 @ T. 68° = 34.56

TOTALS: 254.83 ✓
89.44 ✓
34.56 ✓
TOTAL = 378.83

W.S. 48-A-5

PLEASE RETURN TO
LOS ANGELES COUNTY ENGINEER
700 LOS ANGELES COUNTY ENGINEERING BLDG.

Do not extend this side of this line.

Note: Any Additions or Changes on This Sheet Must be Made or Circled in Red Ink With Date and Name of Person Making Change.

Notes Ck'd by G. E. BARR	Survey of LORENCITA & GOLDEN BOUGH	F. B. 1569 PG. 239
Map No.	JN 0303.01 Tape 159 Std 64 °F	
Office Work G. H. BOYER	Surveyed by L. L. BROWN	
Checked	Notes L. L. BROWN Date 9-13-60	
Date	Indexed H. E. OTT SEP 20 60	

LORENCITA & GOLDEN BOUGH DR.

SURVEY OF TRACT LINE

SHOUSE & CHAPMAN TRACT LINE WLY. BOUNDARY TRACT LINE RUN SLY. FROM 2" I.P. (SEE F.B. 1569-234) TO SLY. BOUNDARY OF SAID TRACT. NOTE: DISTANCE NOT MEAS. LINE ONLY.

PARTY
BROWN, L. L.
HARRINGTON, P.
RODRIQUEZ, R.
FALSEY, J.

Note: Any Additions or Changes on This Sheet Must be Made or Circled in Red Ink With Date and Name of Person Making Change.

PLEASE RETURN TO
LOS ANGELES COUNTY ENGINEER
700 LOS ANGELES COUNTY ENGINEERING BLDG.
Do not extend this side of this line.

76F309S S&E #247 11-58

F. B. 1569 Pg. 240

INDEX MAP



PLEASE RETURN TO
LOS ANGELES COUNTY ENGINEER
700 Los Angeles County Engineering Bldg.

Do not extend this side of this line.

Note: Any Additions or Changes on This Sheet Must be Made or Circled in Red Ink With Date and Name of Person Making Change.

Notes Ck'd by G. E. BARR	Survey of LORENCITA & GOLDEN BOULA
Map No.	JN 0303.01 Tape 159 Std 84° °F
Office Work G. H. ROYER	Surveyed by L. L. BROWN
Checked	Notes L. L. BROWN Date 9-13-60
Date	Indexed H. E. OTI

F. B. 1569 PG. 241

See page 234

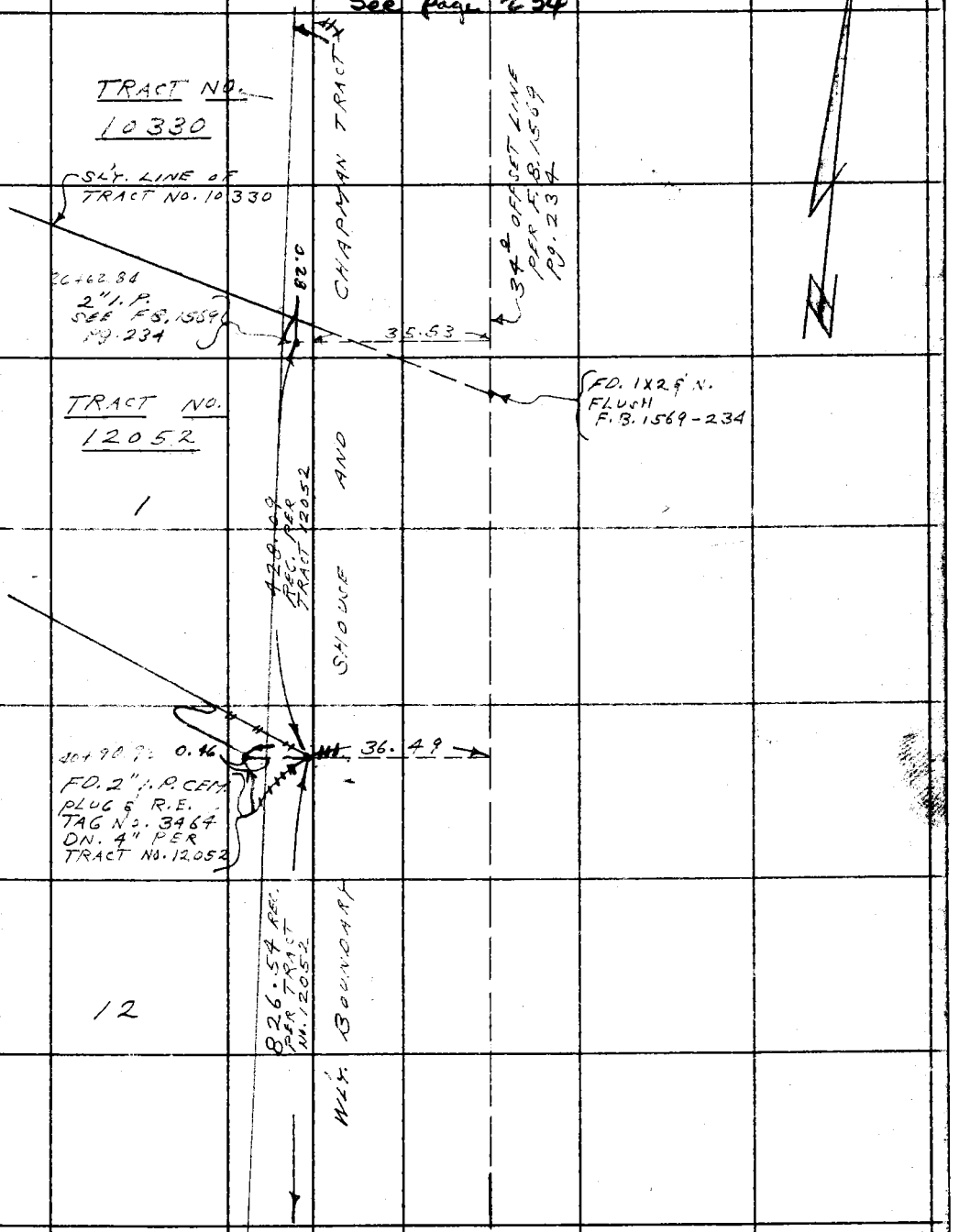

Top Pg 242

Note: Any Additions or Changes on This Sheet Must be Made or Circled in Red Ink With Date and Name of Person Making Change.

Do not extend this side of this line.

PLEASE RETURN TO
LOS ANGELES COUNTY ENGINEER
700 LOS ANGELES COUNTY ENGINEERING BLDG.

76F309S S&E #247 11-58

BOTTOM PG 241

F. B. 1569 PG. 242

W.S. 48-A-6

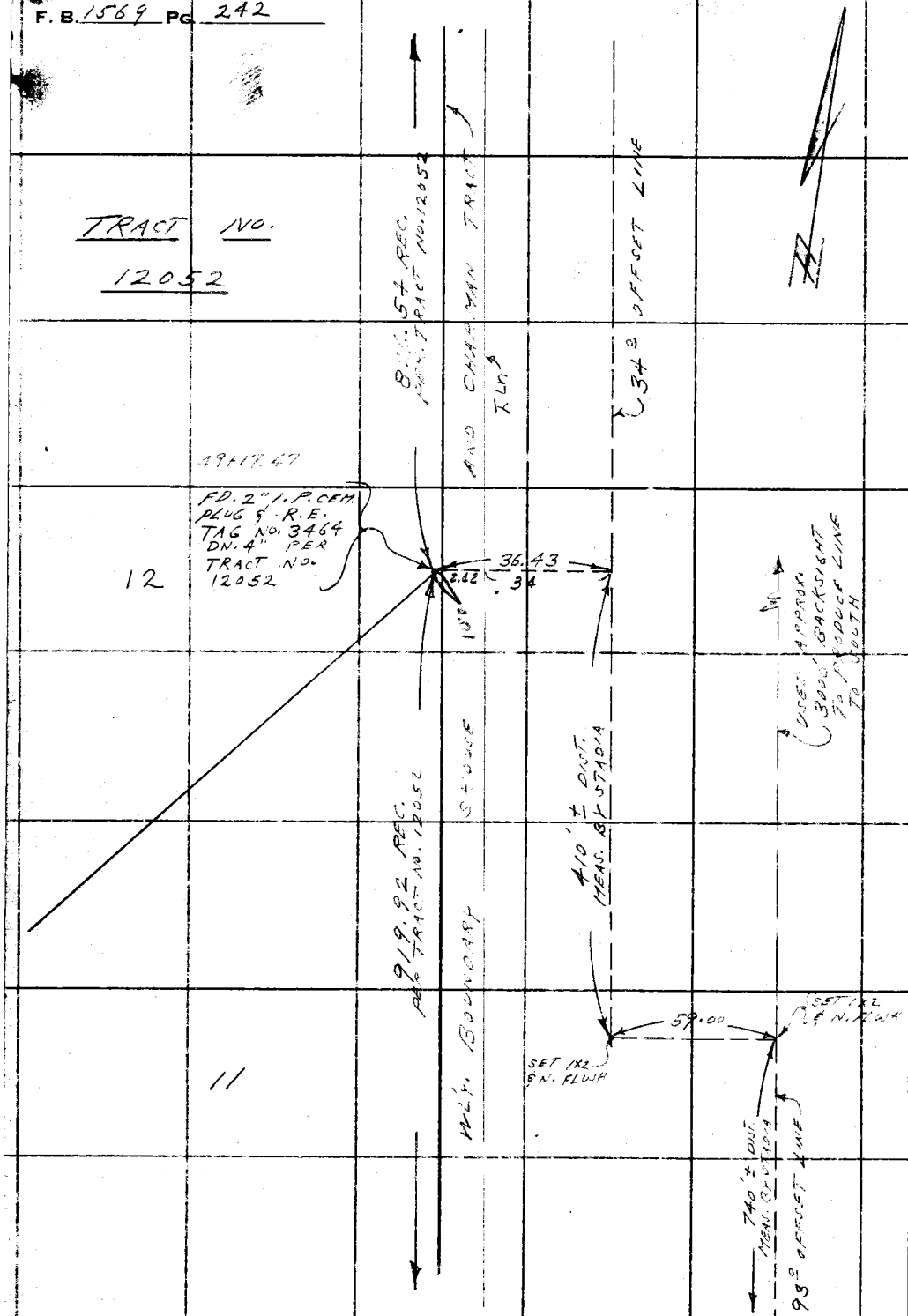

PLEASE RETURN TO
LOS ANGELES COUNTY ENGINEER
700 LOS ANGELES COUNTY ENGINEERING BLDG.

Do not extend this side of this line.

Note: Any Additions or Changes on This Sheet Must be Made or Circled in Red Ink With Date and Name of Person Making Change.

Top Page 243

Notes Ck'd by G. E. BARR	Survey of LORENCITA & GOLDEN BOUGH
Map No.	JN 0303.01 Tape 1.59 Std 84 °F
Office Work G. H. BOYER	Surveyed by L. L. BROWN
Checked	Notes L. L. BROWN Date 9-14-60
Date	Indexed H. E. OTT

F. B. 1569 PG. 243

W.S. 48-A-6

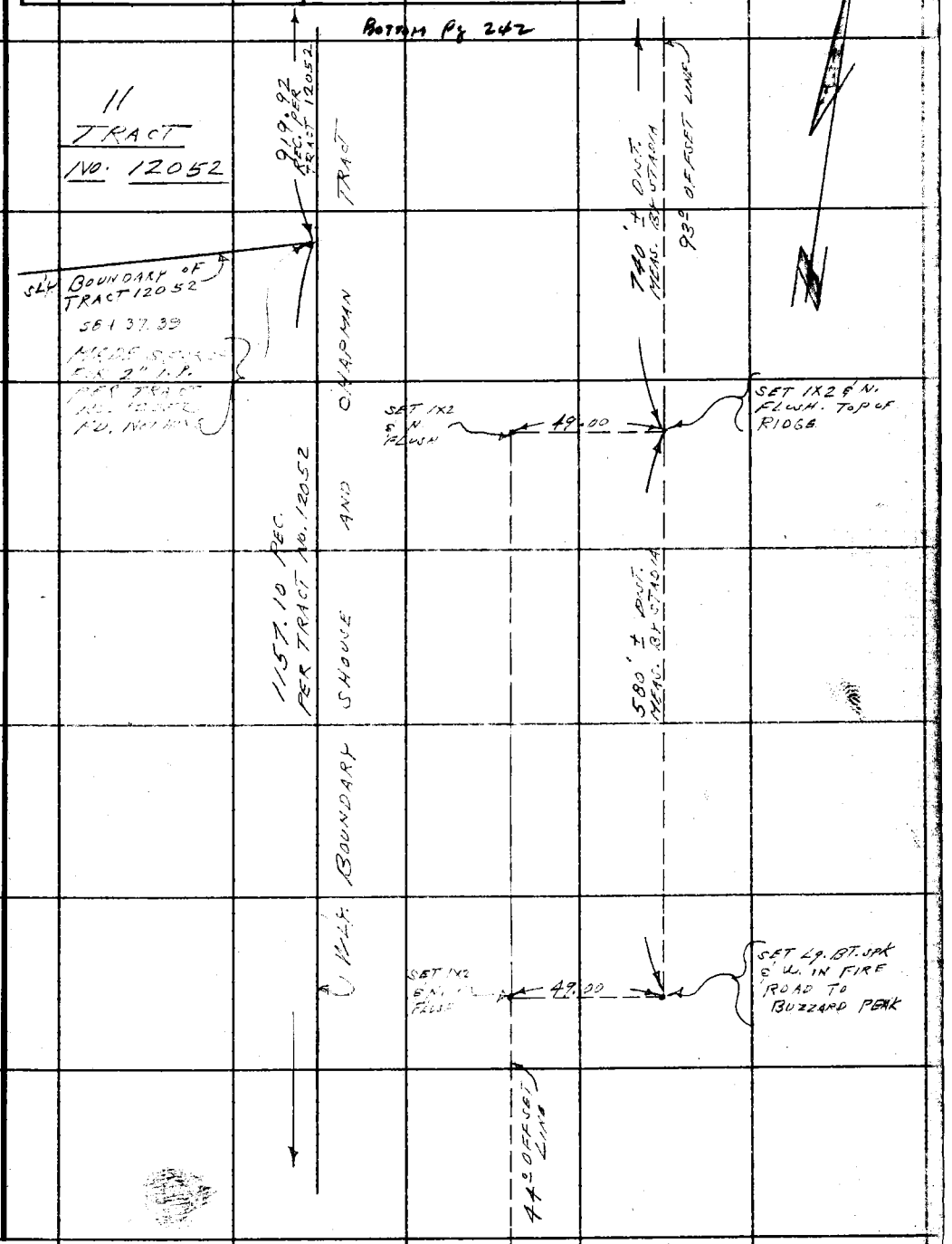

Top Pg 244

Note: Any Additions or Changes on This Sheet Must be Made or Circled in Red Ink With Date and Name of Person Making Change.

PLEASE RETURN TO
LOS ANGELES COUNTY ENGINEER
700 LOS ANGELES COUNTY ENGINEERING BLDG.

Do not extend this side of this line.

76F309S S&E #24[illegible]

F. B. 1569 Pg. 244

W.S. 48-A-6-B-6

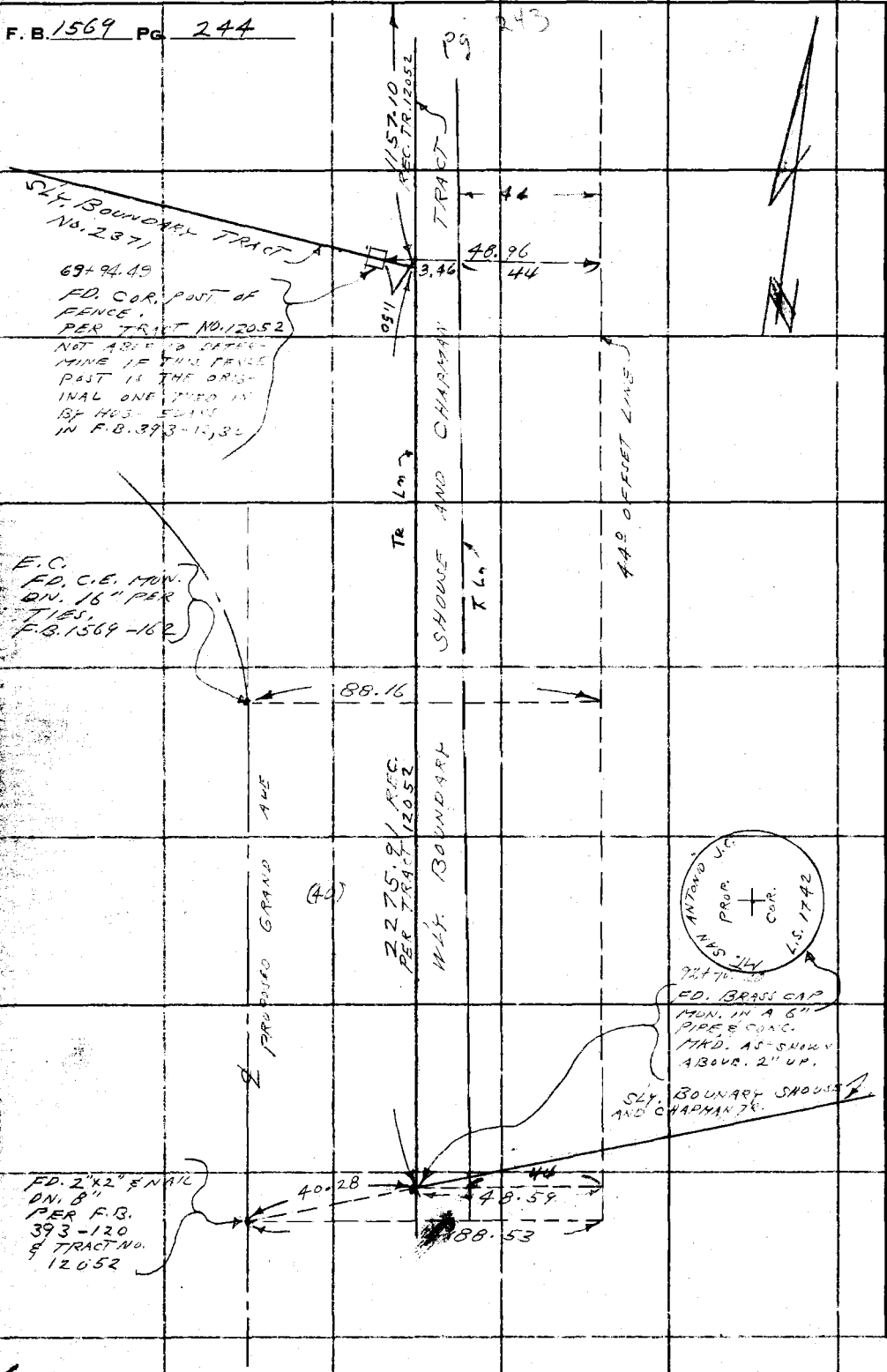

PLEASE RETURN TO
LOS ANGELES COUNTY ENGINEER
700 LOS ANGELES COUNTY ENGINEERING BLDG.

Do not extend this side of this line.

Note: Any Additions or Changes on This Sheet Must be Made or Circled in Red Ink With Date and Name of Person Making Change.

290

Notes Ck'd by G. E. BARR	Survey of LORENCITA & GOLDEN BOUGH	F. B. 1569 Pg. 245
Map No.	JN 0303.01 Tape 0184 Std 68 °F	
Office Work G. H. BOYER	Surveyed by L. L. BROWN	
Checked	Notes L. L. BROWN Date 10-19-60	
Date	Indexed G. J. GALM SEP 17 '64	

LORENCITA & GOLDEN BOUGH DR.

J.N. 0303.01

FINAL CENTERLINE SURVEY

PARTY

BROWN, L. L.

HARRINGTON, R.

FALSEY, J.

WORKMAN, A.

Note: Any Additions or Changes on This Sheet Must be Made or Circled in Red Ink With Date and Name of Person Making Change.

PLEASE RETURN TO
LOS ANGELES COUNTY ENGINEER
700 LOS ANGELES COUNTY ENGINEERING BLDG.

Do not extend this side of this line.

76F309S S&E #247

F. B. 1569 PG. 246

INDEX MAP

PLEASE RETURN TO
LOS ANGELES COUNTY ENGINEER
700 LOS ANGELES COUNTY ENGINEERING BLDG.

Do not extend this side of this line.

Note: Any Additions or Changes on This Sheet Must be Made or Circled in Red Ink With Date and Name of Person Making Change.

Notes Ck'd by G. E. BARR	Survey of LORENCITA & GOLDEN BOUGH DR.	F. B. 1569 PG. 247
Map No.	JN 0303.01 Tape 0184 Std 68 °F	
Office Work G. H. BOYER	Surveyed by L. L. BROWN	
Checked	Notes L. L. BROWN Date 10-10-60	
Date	Indexed SEP 1 7 '64 C. J. GALLI	

A-5

W S48

Note: Any Additions or Changes on This Sheet Must be Made or Circled in Red Ink With Date and Name of Person Making Change.

Do not extend this side of this line.

PLEASE RETURN TO
LOS ANGELES COUNTY ENGINEER
700 LOS ANGELES COUNTY ENGINEERING BLDG.

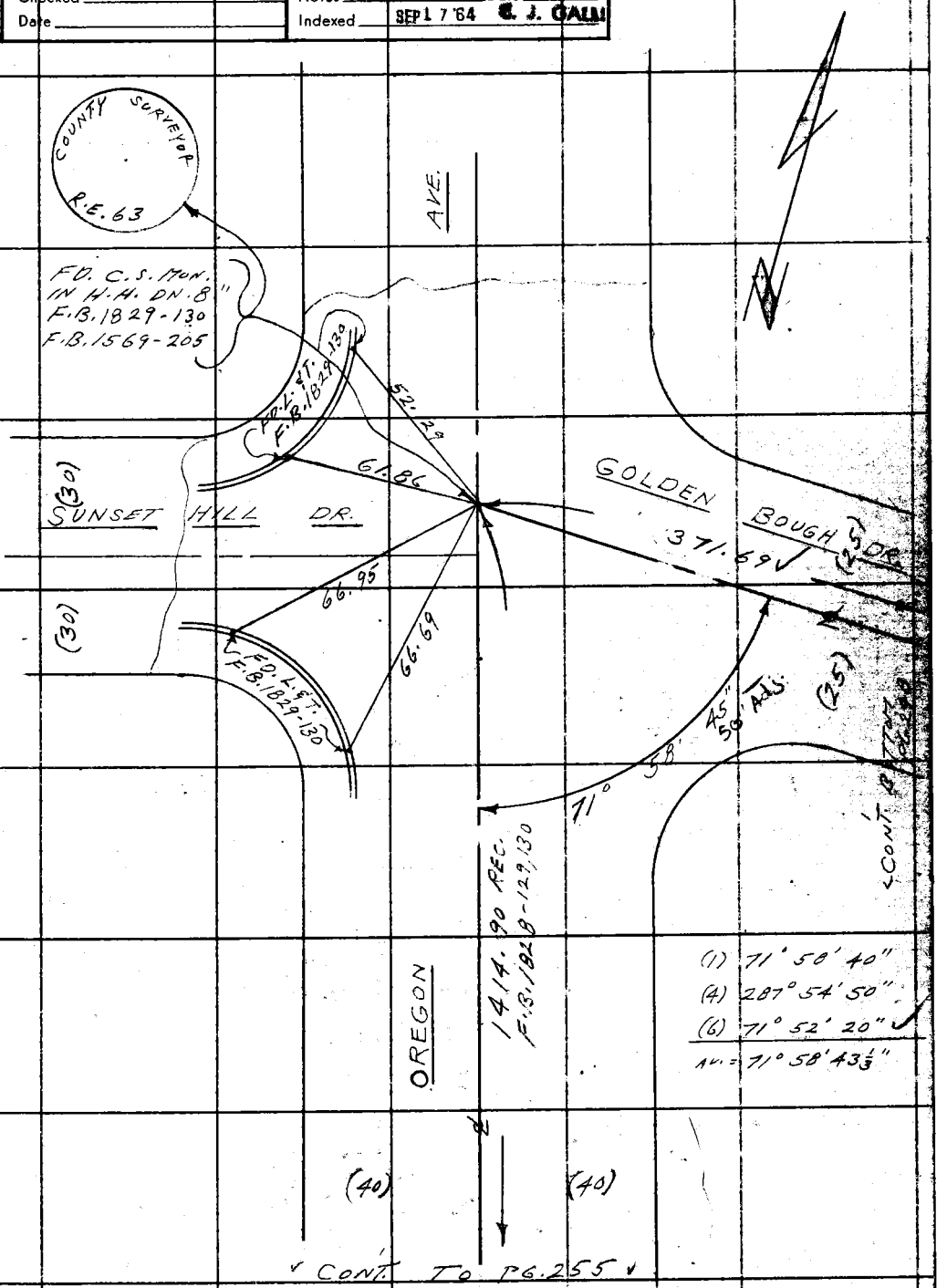

76F309S S&E #247 11-58

F. B. 1569 PG. 248

CONT. BOTTOM PG. 249

TRACT NO. 10330

TR. NO. 10330

W.S. 48 A-5

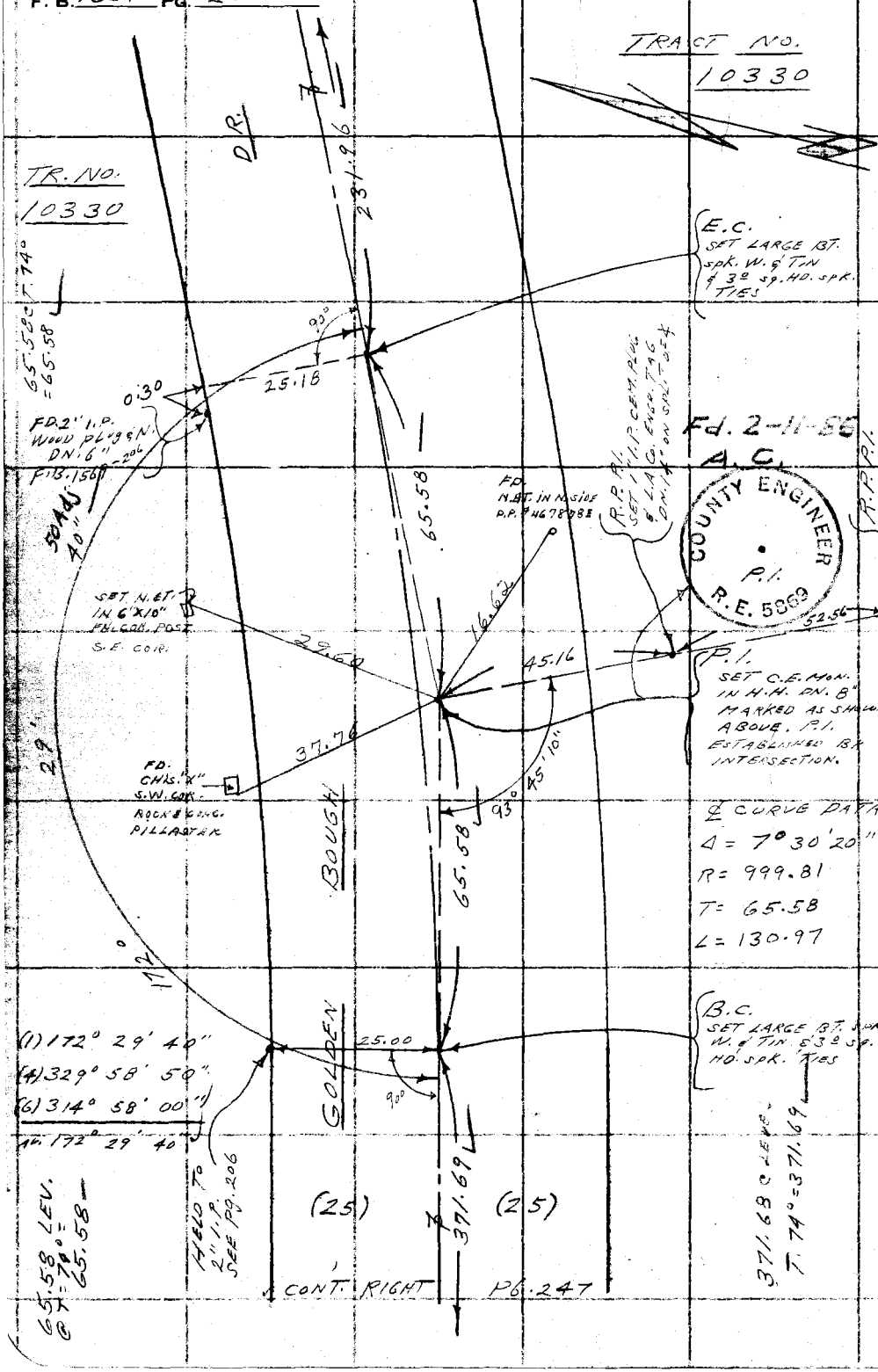

PLEASE RETURN TO
LOS ANGELES COUNTY ENGINEER
700 LOS ANGELES COUNTY ENGINEERING BLDG.

Do not extend this side of this line.

Note: Any Additions or Changes on This Sheet Must be Made or Circled in Red Ink With Date and Name of Person Making Change.

Notes Ck'd by G. E. BARR	Survey of LORENCITA & GOLDEN BOUGH
Map No.	JN 0303.01 Tape 0184 Std 66 °F
Office Work G. H. BOYER	Surveyed by L.L. BROWN
Checked	Notes L.L. BROWN Date 10-10-60
Date	Indexed E. J. GALLI

F. B. 1569 PG. 249

LS 3393

W548 A5

Note: Any Additions or Changes on This Sheet Must be Made or Circled in Red Ink With Date and Name of Person Making Change.

Do not extend this side of this line.

PLEASE RETURN TO
LOS ANGELES COUNTY ENGINEER
700 LOS ANGELES COUNTY ENGINEERING BLDG.

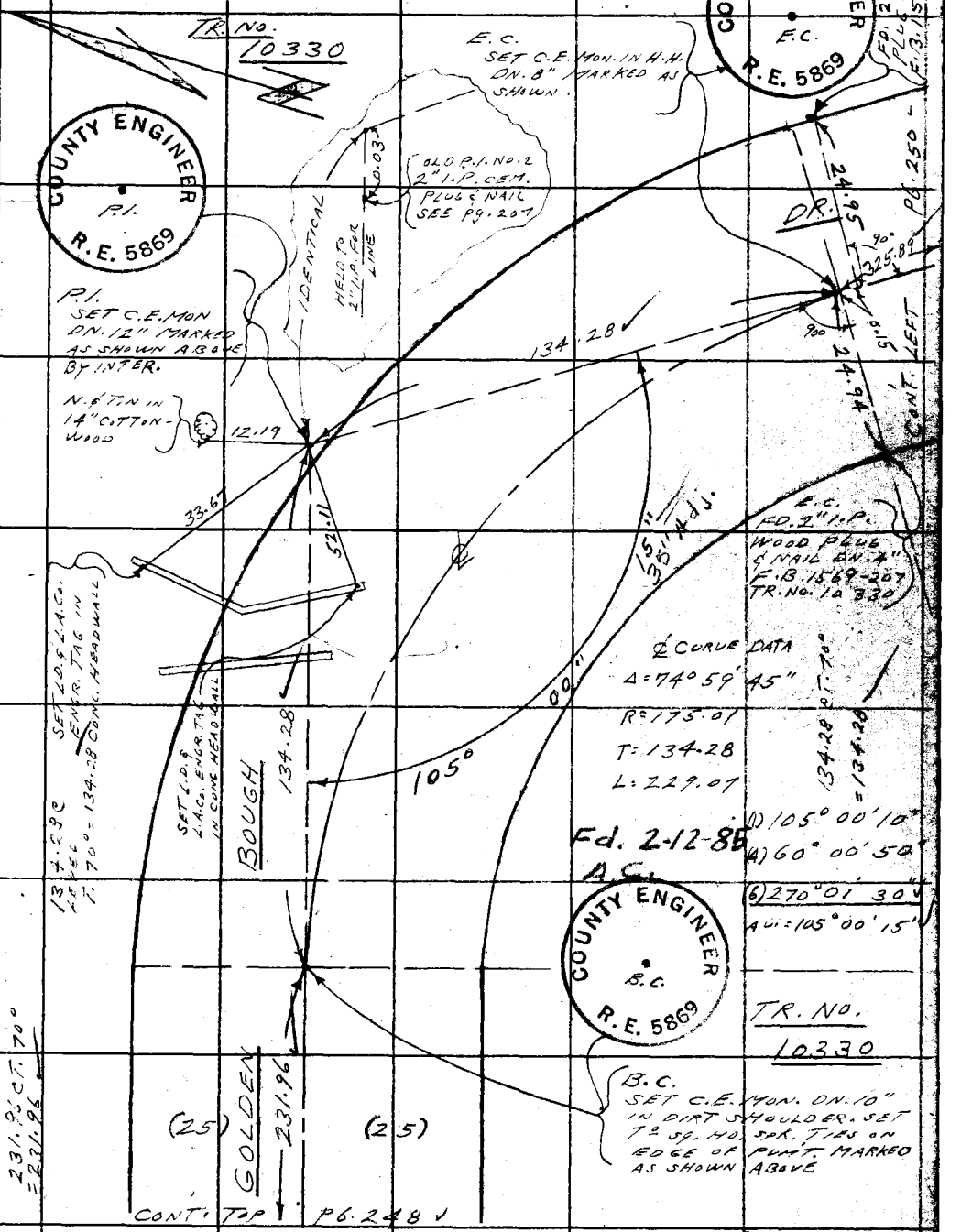

76F309S S&E #247 11-58

F. B. 1569 PG. 250

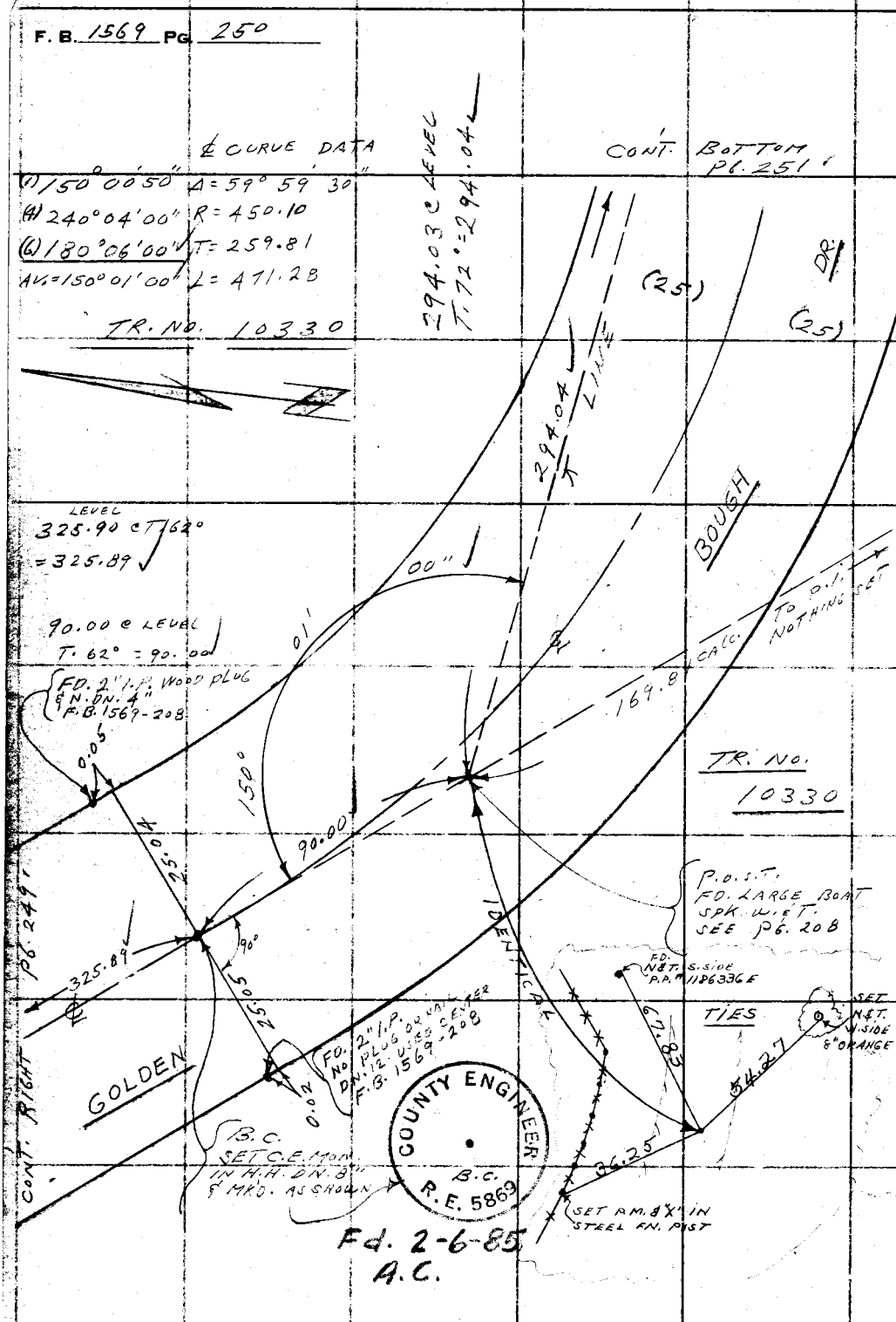

W.S. 48 A5

PLEASE RETURN TO
LOS ANGELES COUNTY ENGINEER
700, LOS ANGELES COUNTY ENGINEERING BLDG.

Do not extend this side of this line.

Note: Any Additions or Changes on This Sheet Must be Made or Circled in Red Ink With Date and Name of Person Making Change.

Notes Ck'd by G. E. BARR	Survey of LORENCITA & GOLDEN BOUGH	F. B. 1569 PG. 251
Map No.	JN 0303.01 Tape 0184 Std 68 °F	
Office Work G. H. BOYER	Surveyed by L. L. BROWN	
Checked	Notes L. L. BROWN Date 10-14-60	
Date	Indexed G. J. GALM	

Note: Any Additions or Changes on this Sheet Must be Made or Circled in Red Ink With Date and Name of Person Making Change.

Do not extend this side of this line.

PLEASE RETURN TO
LOS ANGELES COUNTY ENGINEER
700 LOS ANGELES COUNTY ENGINEERING BLDG.

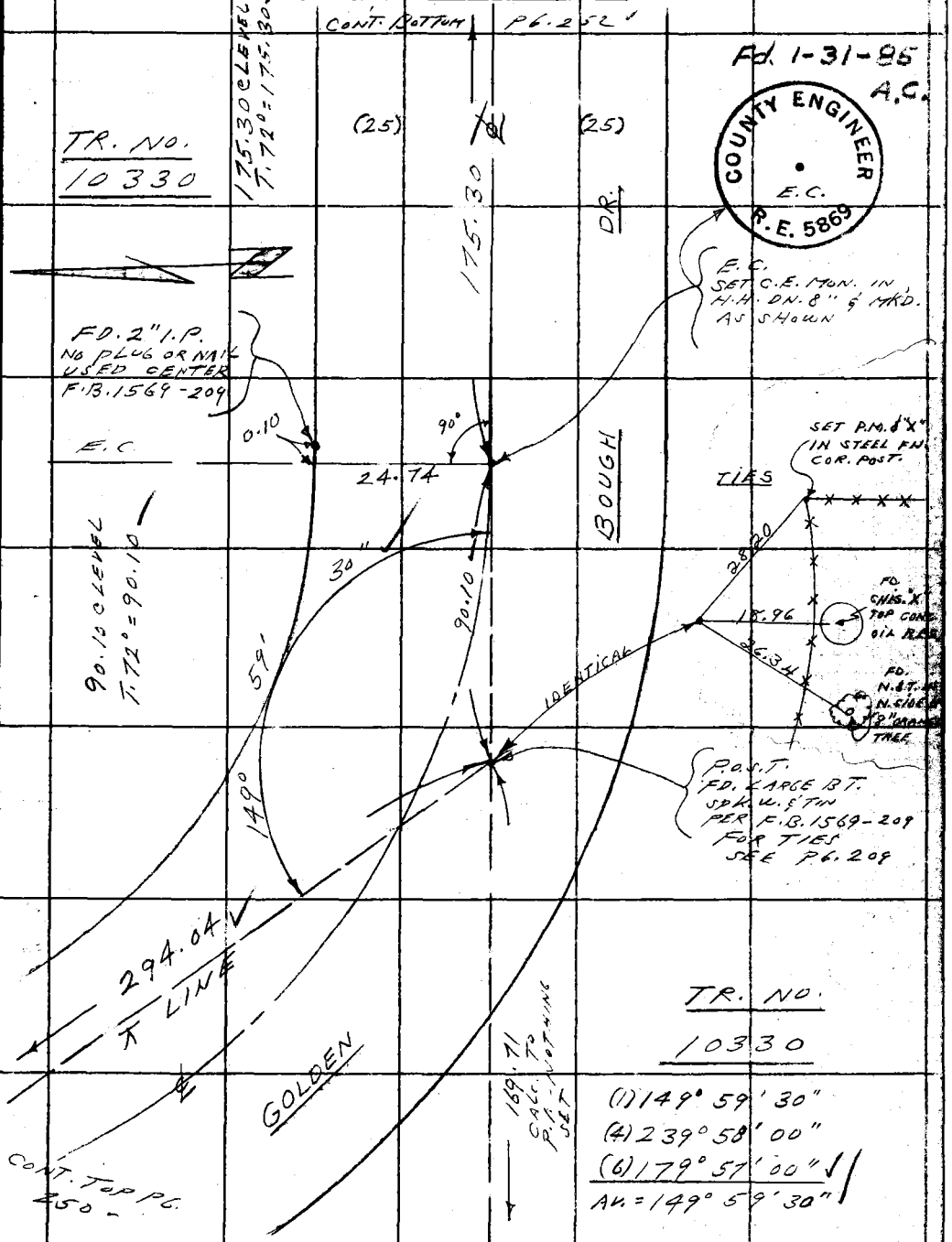

76F309S S&E #247 1-58

F. B. 1569 PG. 252

TR. NO. 10330

℄ CURVE DATA
Δ = 60° 00' 10"
R = 224.57
T = 129.66
L = 235.18

Fol. 1-31-80 A.C.

COUNTY ENGINEER
E.C.
R.E. 5869

W.S. 48 A5

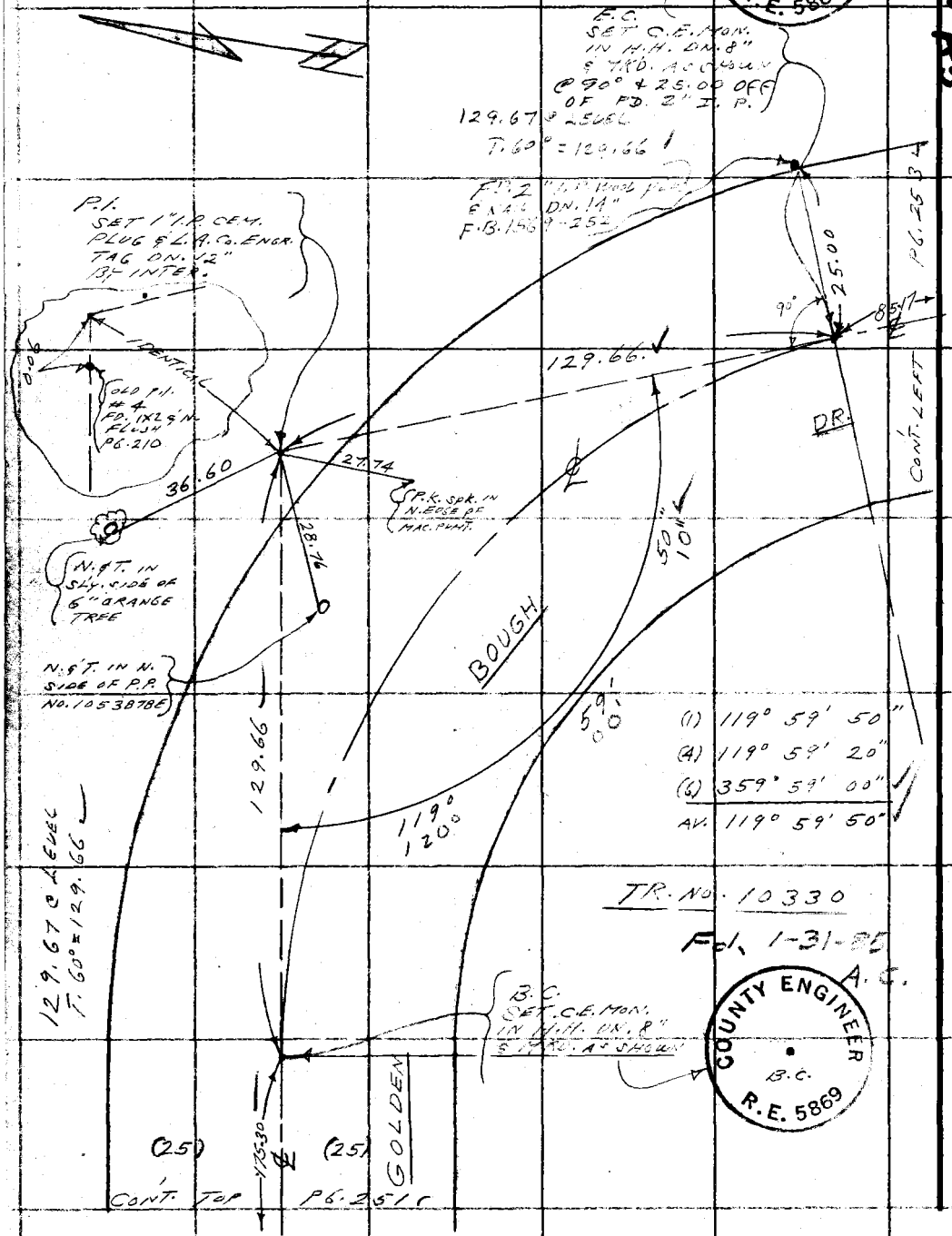

PLEASE RETURN TO
LOS ANGELES COUNTY ENGINEER
700 LOS ANGELES COUNTY ENGINEERING BLDG.
Do not extend this side of this line.

Note: Any Additions or Changes on This Sheet Must be Made or Circled in Red Ink With Date and Name of Person Making Change.

Notes Ck'd by G. E. BARR
Map No.
Office Work
Checked
Date

Survey of LORENCITA & GOLDEN BOUGH DR.
JN 0303.01 Tape 0184 Std 68 °F
Surveyed by L. L. BROWN
Notes L. L. BROWN Date 10-14-60
Indexed C. J. GAIN

F. B. 1569 PG. 253

W.S. 18 A05

Note: Any Additions or Changes on This Sheet Must be Made or Circled in Red Ink With Date and Name of Person Making Change.

Do not extend this side of this line.

PLEASE RETURN TO
LOS ANGELES COUNTY ENGINEER
700 LOS ANGELES COUNTY ENGINEERING BLDG.

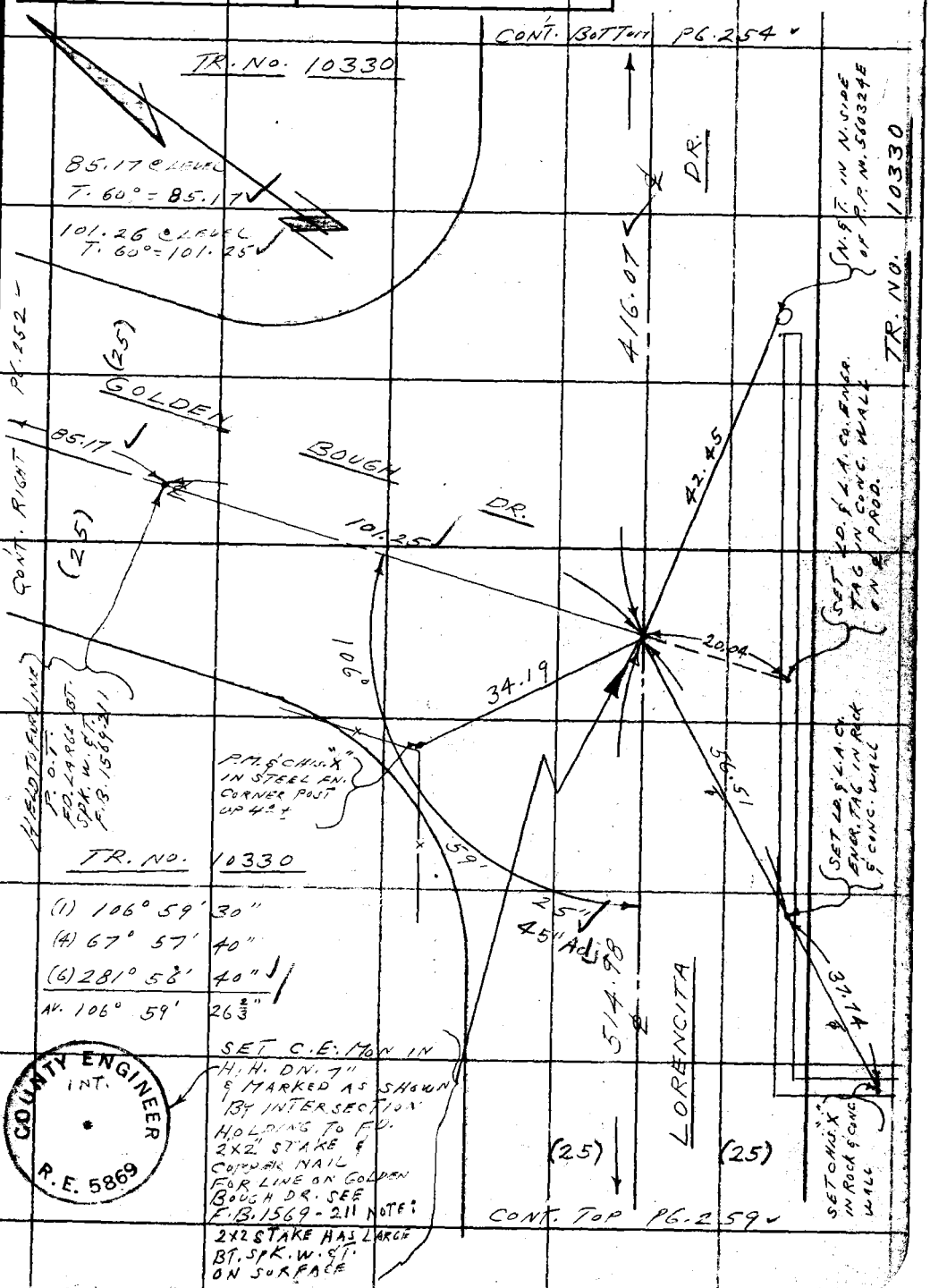

76F309S S&E #247 11-58

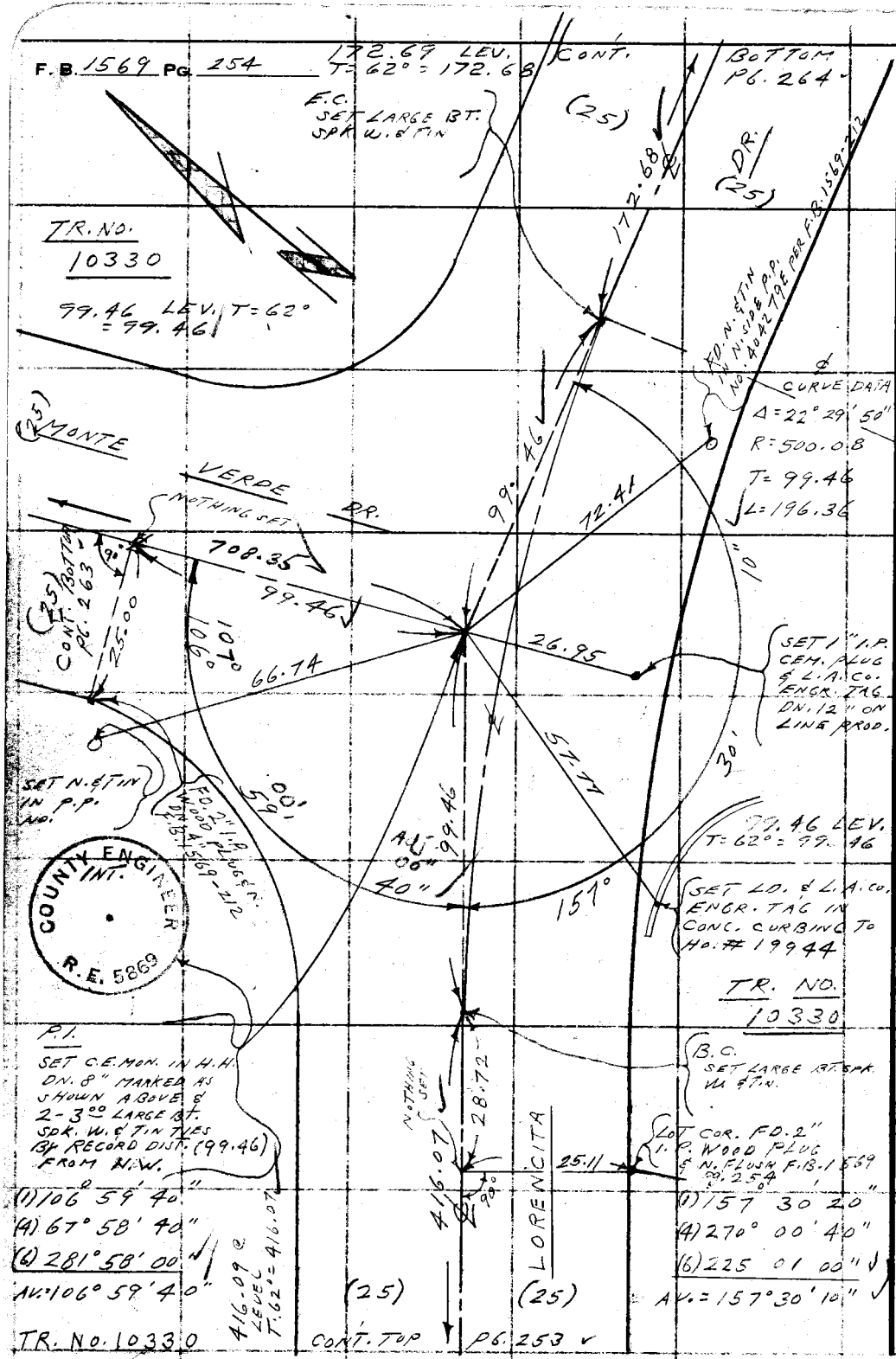

W.S. 48 A-5

PLEASE RETURN TO
LOS ANGELES COUNTY ENGINEER
700 LOS ANGELES COUNTY ENGINEERING BLDG.

Do not extend this side of this line.

Note: Any Additions or Changes on This Sheet Must be Made or Circled in Red Ink With Date and Name of Person Making Change.

Notes Ck'd by G. E. BARR	Survey of LORENCITA & GOLDEN BOUGH
Map No.	JN 0303.01 Tape 0160 Std 68 °F
Office Work G. H. BOYER	Surveyed by L. L. BROWN
Checked	Notes L. L. BROWN Date 3-60
Date	Indexed C. J. GALLI

F. B. 1569 PG. 255

W.S. 4B A-5

CSB 430-1
CURVE DATA

Δ = 27° 00' 35"
R = 500
T = 120.08
L = 235.70



Note: Any Additions or Changes on This Sheet Must be Made or Circled in Red Ink With Date and Name of Person Making Change.

PLEASE RETURN TO
LOS ANGELES COUNTY ENGINEER
403 LOS ANGELES COUNTY ENGINEERING BLDG.

Do not extend this side of this line.

76F309S CE #310 6-62

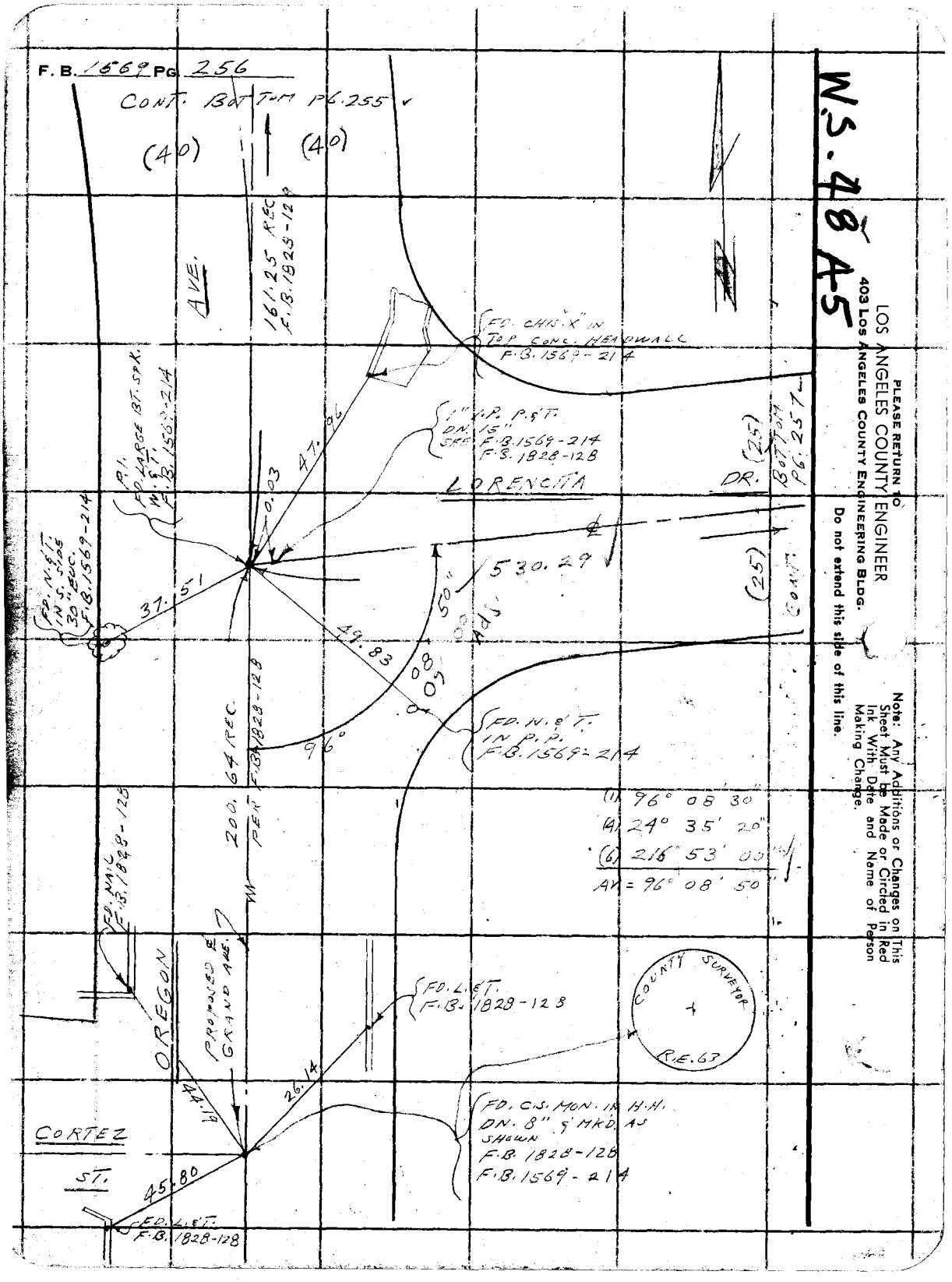

W.S. 48 A5

PLEASE RETURN TO
LOS ANGELES COUNTY ENGINEER
403 LOS ANGELES COUNTY ENGINEERING BLDG.

Do not extend this side of this line.

Note: Any Additions or Changes on This Sheet Must be Made or Circled in Red Ink With Date and Name of Person Making Change.

Notes Ck'd by G. E. BARR	Survey of LORENCITA & GOLDEN BOUGH
Map No.	JN 0303.01 Tape 0184 Std 68 °F
Office Work G. H. BOYER	Surveyed by L. L. BROWN
Checked	Notes L. L. BROWN Date 10-7-60
Date	Indexed C. J. GALIN

F. B. 1569 PG. 257

Note: Any Additions or Changes on this Sheet Must be Made or Circled in Red Ink With Date and Name of Person Making Change.

Do not extend this side of this line.

PLEASE RETURN TO
LOS ANGELES COUNTY ENGINEER
700 LOS ANGELES COUNTY ENGINEERING BLDG.

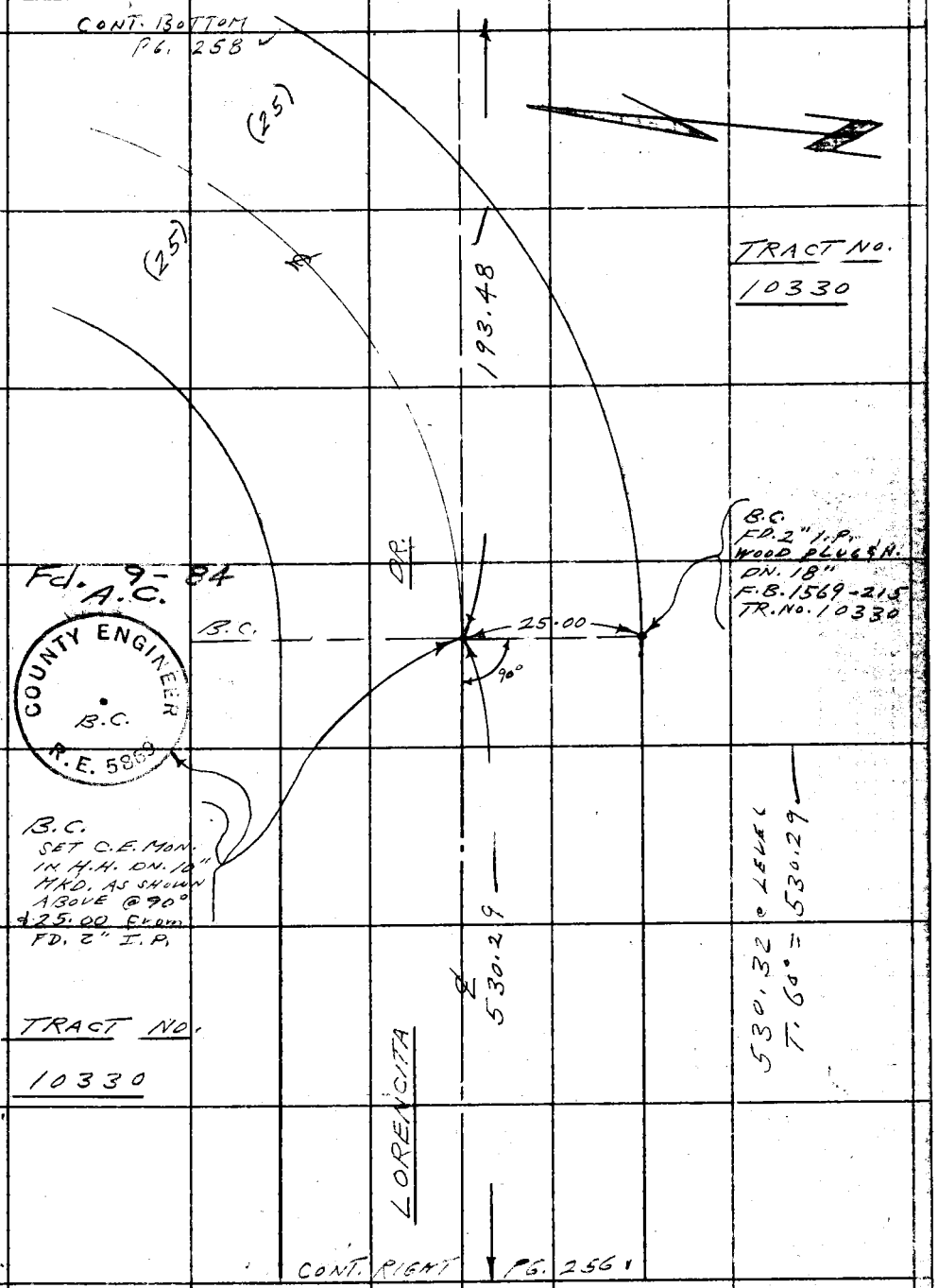

76F309S S&E #247 11-58

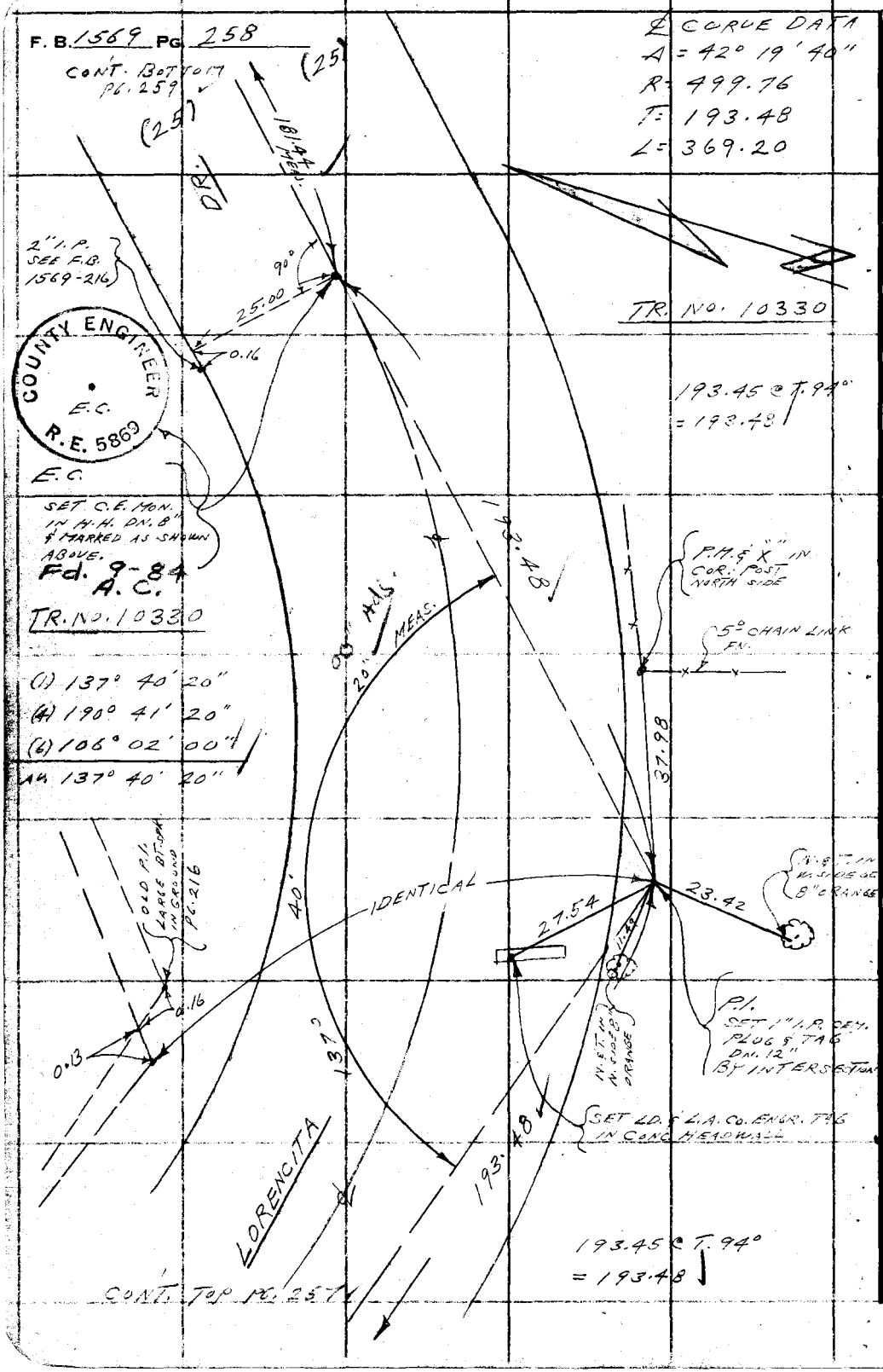

W.S. 48 A-5

PLEASE RETURN TO
LOS ANGELES COUNTY ENGINEER
700 LOS ANGELES COUNTY ENGINEERING BLDG.

Do not extend this side of this line.

Note: Any Additions or Changes on This Sheet Must be Made or Circled in Red Ink With Date and Name of Person Making Change.

Notes Ck'd by G. E. BARR	Survey of LORENCITA & GOLDEN BOUGH DR	F. B. 1569 PG. 259
Map No.	JN 0303.01 Tape 0184 Std 68 °F	
Office Work G. H. BOYER	Surveyed by L. L. BROWN	
Checked	Notes L. L. BROWN Date 10-7-60	
Date	Indexed C. J. GALLI	

TR. NO. 10330

W.S. 48 A-5

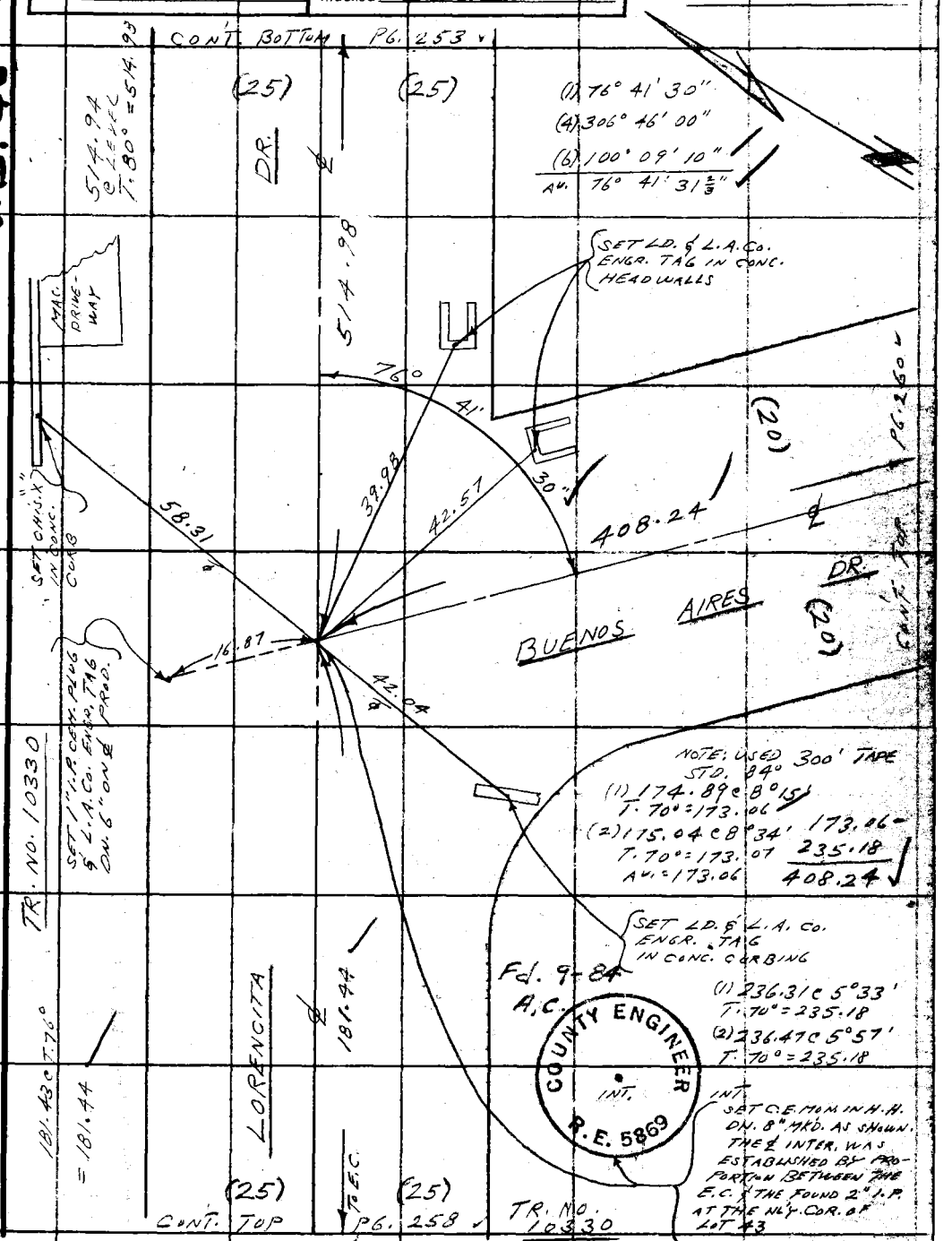

Note: Any Additions or Changes on This Sheet Must be Made or Circled in Red Ink With Date and Name of Person Making Change.

Do not extend this side of this line.

PLEASE RETURN TO
LOS ANGELES COUNTY ENGINEER
700 LOS ANGELES COUNTY ENGINEERING BLDG.

76F309S S&E #247 11-58

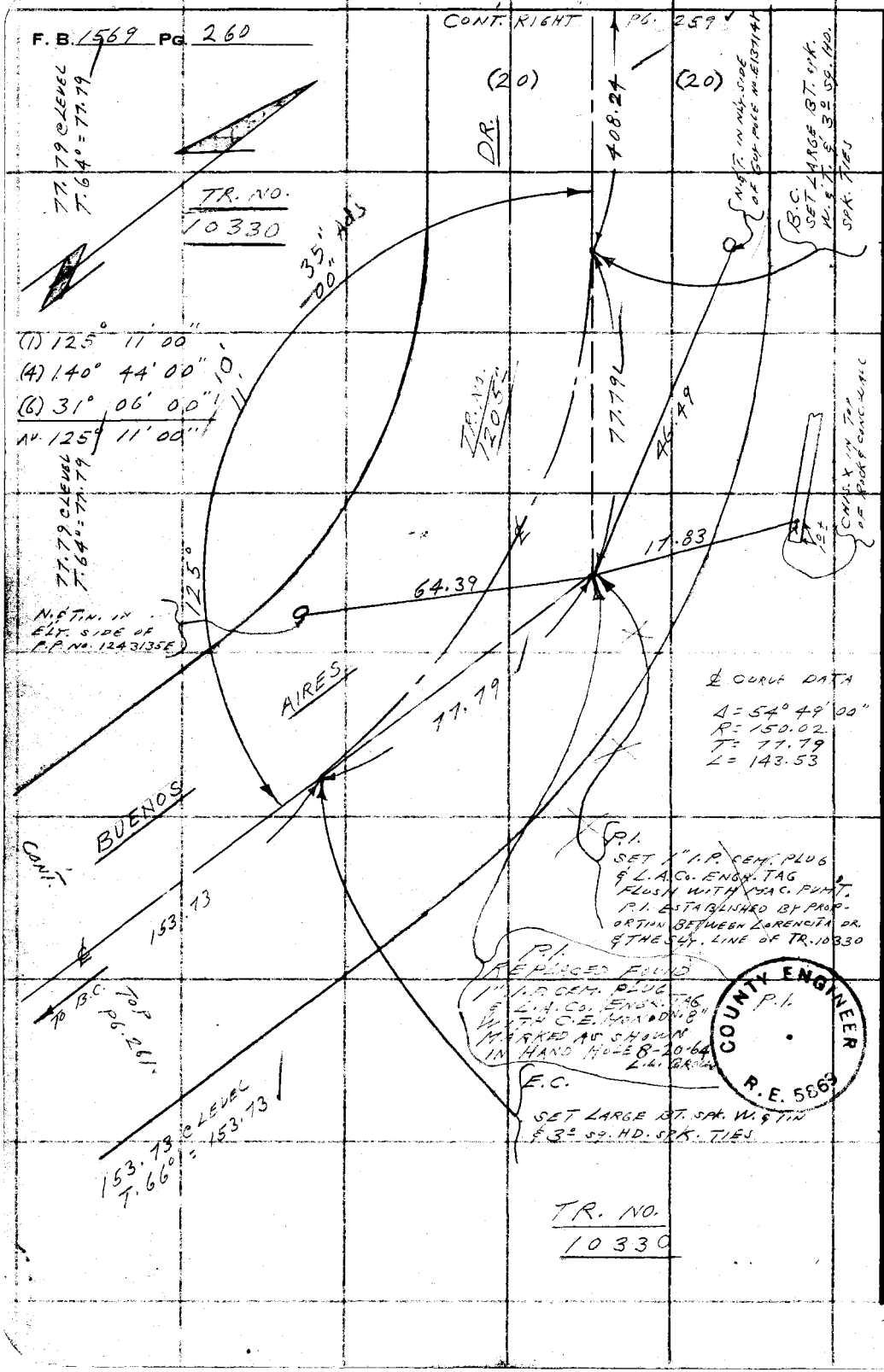

WS 48 A-5

PLEASE RETURN TO
LOS ANGELES COUNTY ENGINEER
700 LOS ANGELES COUNTY ENGINEERING BLDG.

Do not extend this side of this line.

Note: Any Additions or Changes on This Sheet Must be Made or Circled in Red Ink With Date and Name of Person Making Change.

W.S. 48 A-5

Notes Ck'd by G. E. BARR	Survey of LORENCITA & GOLDEN BOUGH DR
Map No.	JN 0303.01 Tape 0160 Std 68 °F
Office Work G. H. BOYER	Surveyed by L. L. BROWN
Checked	Notes L. L. BROWN Date 10-14-60
Date	Indexed C. J. GALLI

F. B. 1569 PG. 261

TRACT NO. 10330

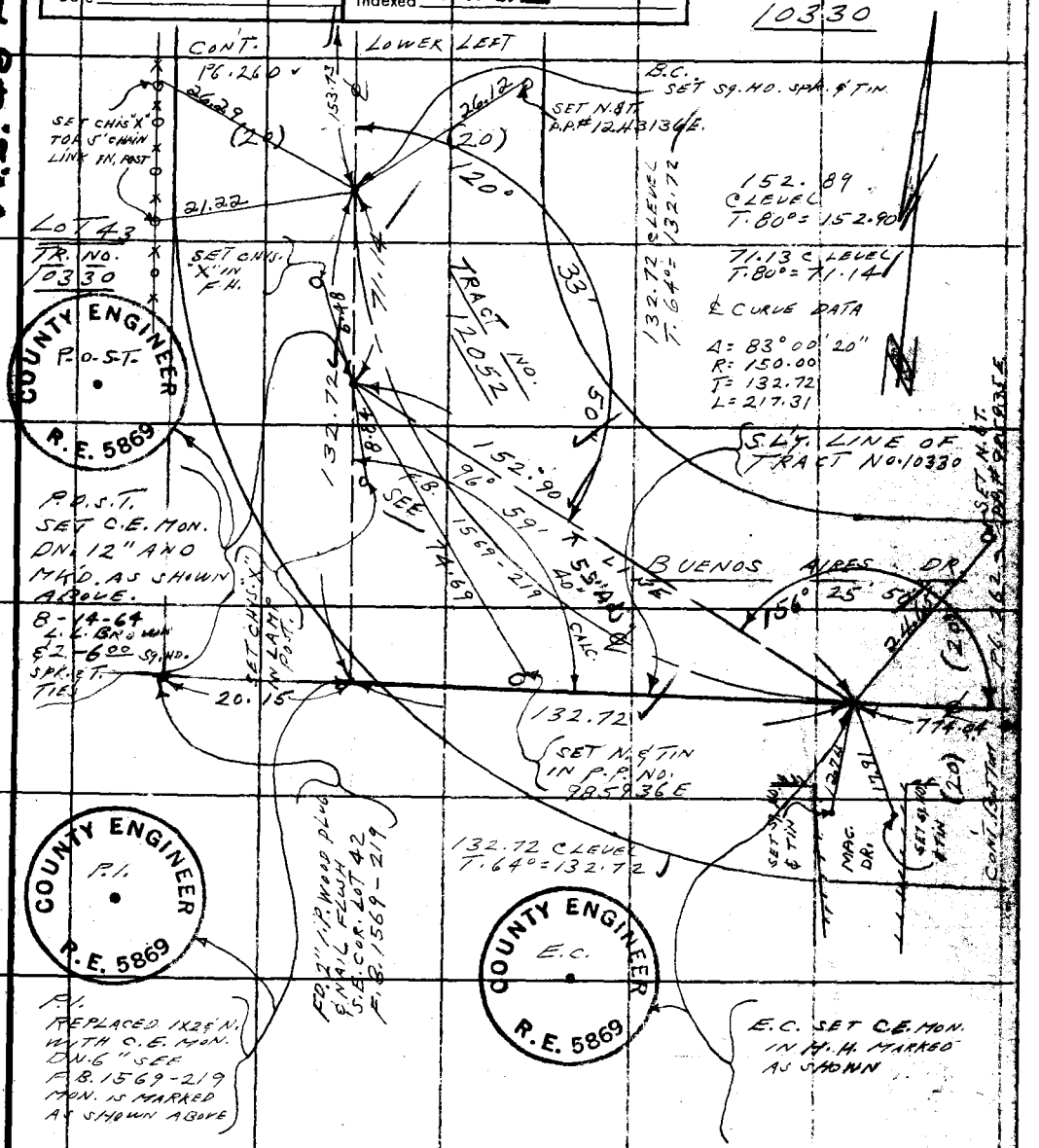

(1) 120° 34' 00"
(4) 122° 15' 30"
(6) 03° 23' 00"
AV. = 120° 33' 50"

(1) 156° 25' 40"
(4) 265° 43' 20"
(6) 218° 35' 00"
AV. = 156° 25' 50"

Note: Any Additions or Changes on This Sheet Must be Made or Circled in Red Ink With Date and Name of Person Making Change.

Do not extend this side of this line.

PLEASE RETURN TO
LOS ANGELES COUNTY ENGINEER
700 LOS ANGELES COUNTY ENGINEERING BLDG.

76F309S S&E #247 11-58

F. B. 1569 Pg. 262

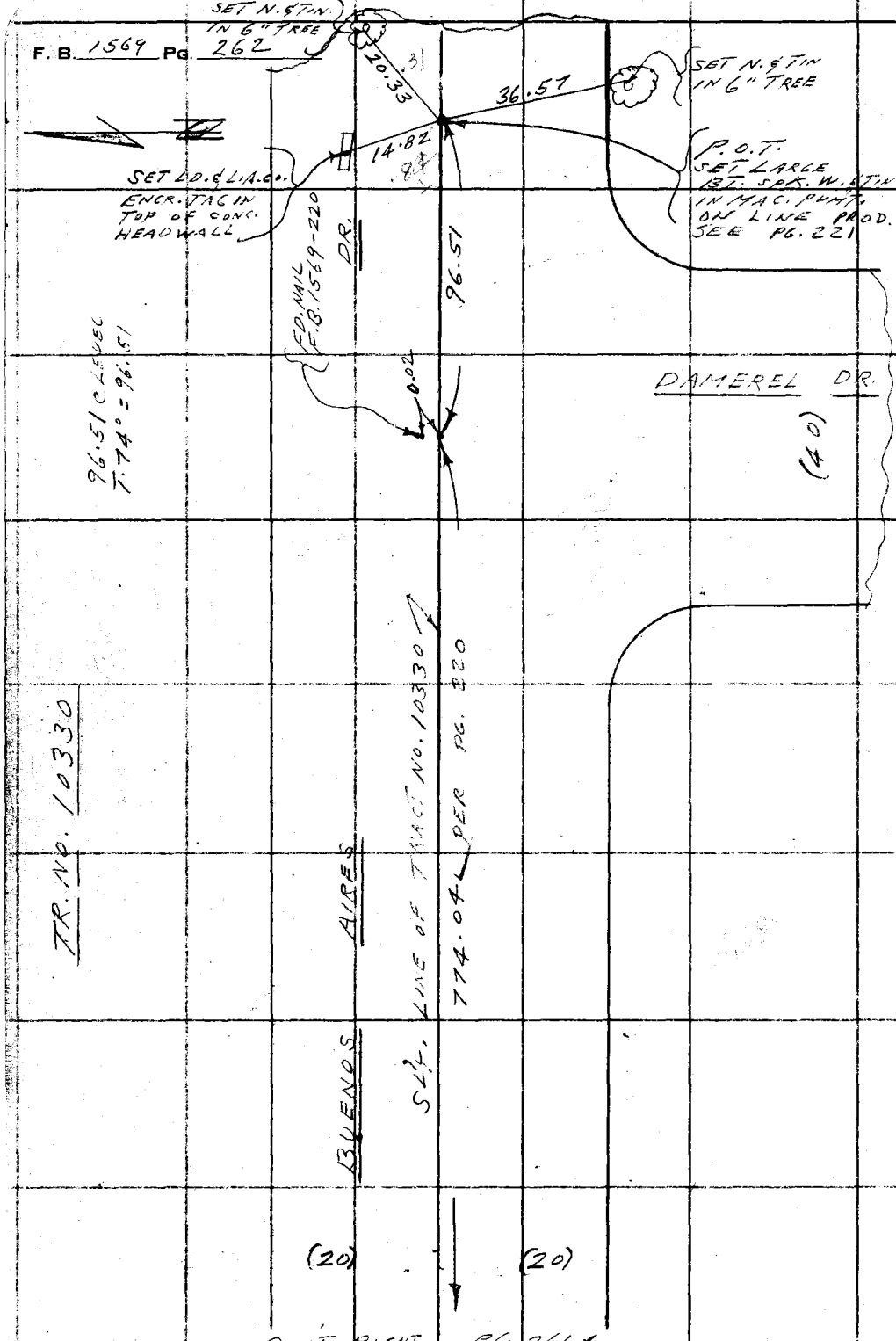

WS 48 A-5

PLEASE RETURN TO
LOS ANGELES COUNTY ENGINEER
700 LOS ANGELES COUNTY ENGINEERING BLDG.

Do not extend this side of this line.

Note: Any Additions or Changes on This Sheet Must be Made or Circled in Red Ink With Date and Name of Person Making Change.

Notes Ck'd by G. E. BARR	Survey of LORENCITA & GOLDEN BOOK
Map No.	JN 0303.01 Tape 0117 Std 68 °F
Office Work G. H. BOYER	Surveyed by L. L. BROWN
Checked	Notes L. L. BROWN Date 8-14-50
Date	Indexed C. J. GALLI

F. B. 1569 PG. 263

Note: Any Additions or Changes on This Sheet Must be Made or Circled in Red Ink With Date and Name of Person Making Change.

Do not extend this side of this line.

PLEASE RETURN TO
LOS ANGELES COUNTY ENGINEER
700 LOS ANGELES COUNTY ENGINEERING BLDG.

76F309S S&E #247 11-58

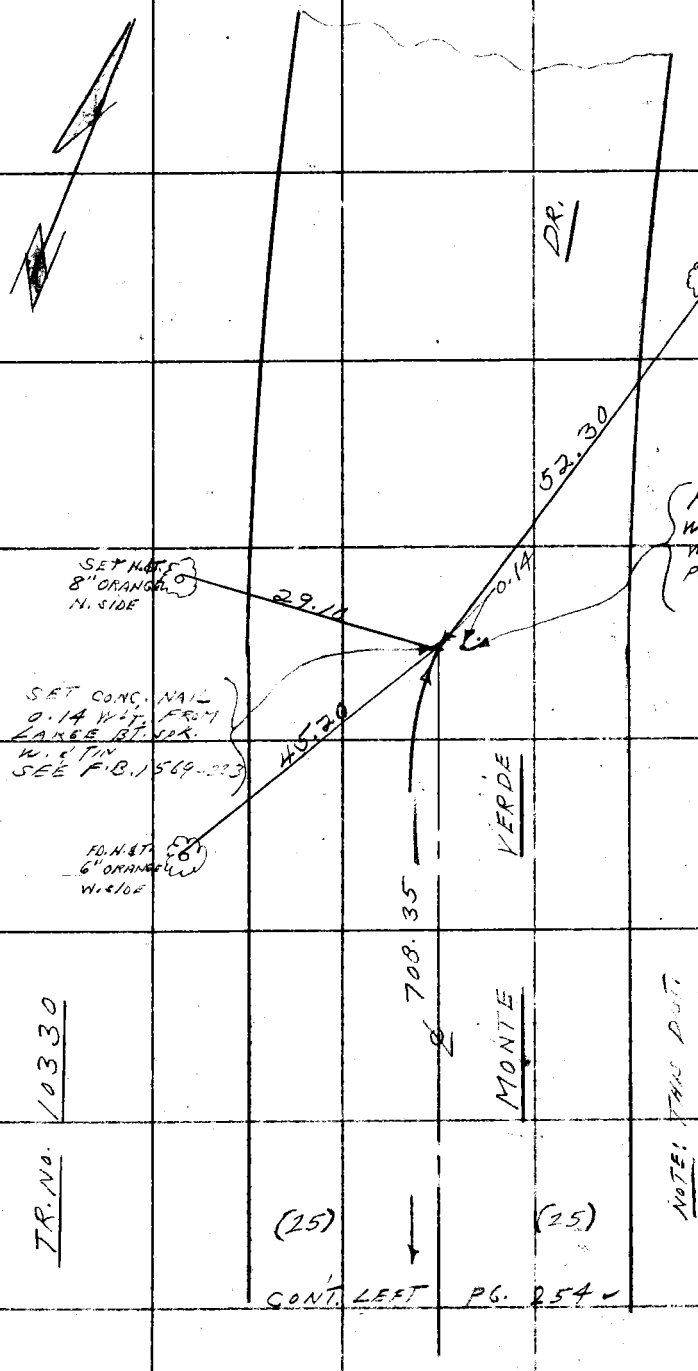

F. B. 1569 PG 264

OLD P.I. No. 1
1X2 & N.
Pg. 224

0.04
0.20
0.05

TRACT NO.
10330

COUNTY ENGINEER
B.C.C.
R.E. 5869

FD 9-44

P.C.C.
SET C.E. MON.
IN H.H. ON 8"
& MKD. AS SHOWN

IDENTICAL

115.39 ℄ LEFT
T. 76° = 115.40

FD. 2-85

COUNTY ENGINEER
P.I. No. 1
R.E. 5869

P.I. No. 1
SET C.E. MON.
MKD. AS SHOWN
ABOVE ON 12"
P.I. ESTABLISHED
BY PROPORTION
BETWEEN 2" I.P.
AT B.C. OF CURVE
& 2" I.P. AT E.C.
OF CURVE
TR. No. 10330

FD. N.E.T.
10" ORANGE
TREE

14.95

115.40

FD. N.E.T.
GUY POLE

45.91

11°00'

38.23

154°

FD. 5/8 N.D. & T.
P.P. #479952E

115.39 ℄ LEFT
T. 76° = 115.40

25.00

90°

COUNTY ENGINEER
B.C.
R.E. 5869

B.C.
SET C.E. MON.
IN H.H. ON 8"
& MKD. AS SHOWN

172.68

LORENCITA

(25) (25)

CONT. TOP
PG. 254

CONT. BOTTOM
PG. 265

113.11

DR.

90°

25.10

FD. 2" I.P.
WOOD PLUG
& NAIL F.C.
F.B. 1569-224

0.24

P.C.C.

115.40

(1) 154° 00' 10"
(A) 256° 00' 20"
(B) 204° 00' 40"
Av. = 154° 00' 06 2/3"

TRACT NO.
10330

30.00

R.P.P.I.
SET 1" I.P. OF 4"
PLUG & L.A. CO.
ENGR. TAG.
FLUSH. ON
SPLIT OF 4

B.C.

FD. 2" I.P.
WOOD PLUG & NAIL ON 6"
F.B. 1569-224

℄ CURVE DATA

Δ = 25° 59' 55"
R = 499.89
T = 115.40
L = 226.83

PLEASE RETURN TO
LOS ANGELES COUNTY ENGINEER
700 Los Angeles County Engineering Bldg.
Do not extend this side of this line.

Note: Any Additions or Changes on This Sheet Must be Made or Circled in Red Ink With Date and Name of Person Making Change.

Notes Ck'd by G. E. BARR	Survey of LORENCITA & GOLDEN ROUGH DR
Map No.	JN 0303.01 Tape 0117 Std 68 °F
Office Work G. H. BOYER	Surveyed by L. L. BROWN
Checked	Notes L. L. BROWN Date 8-19-60
Date	Indexed C. J. GALM

F. B. 1569 PG. 265

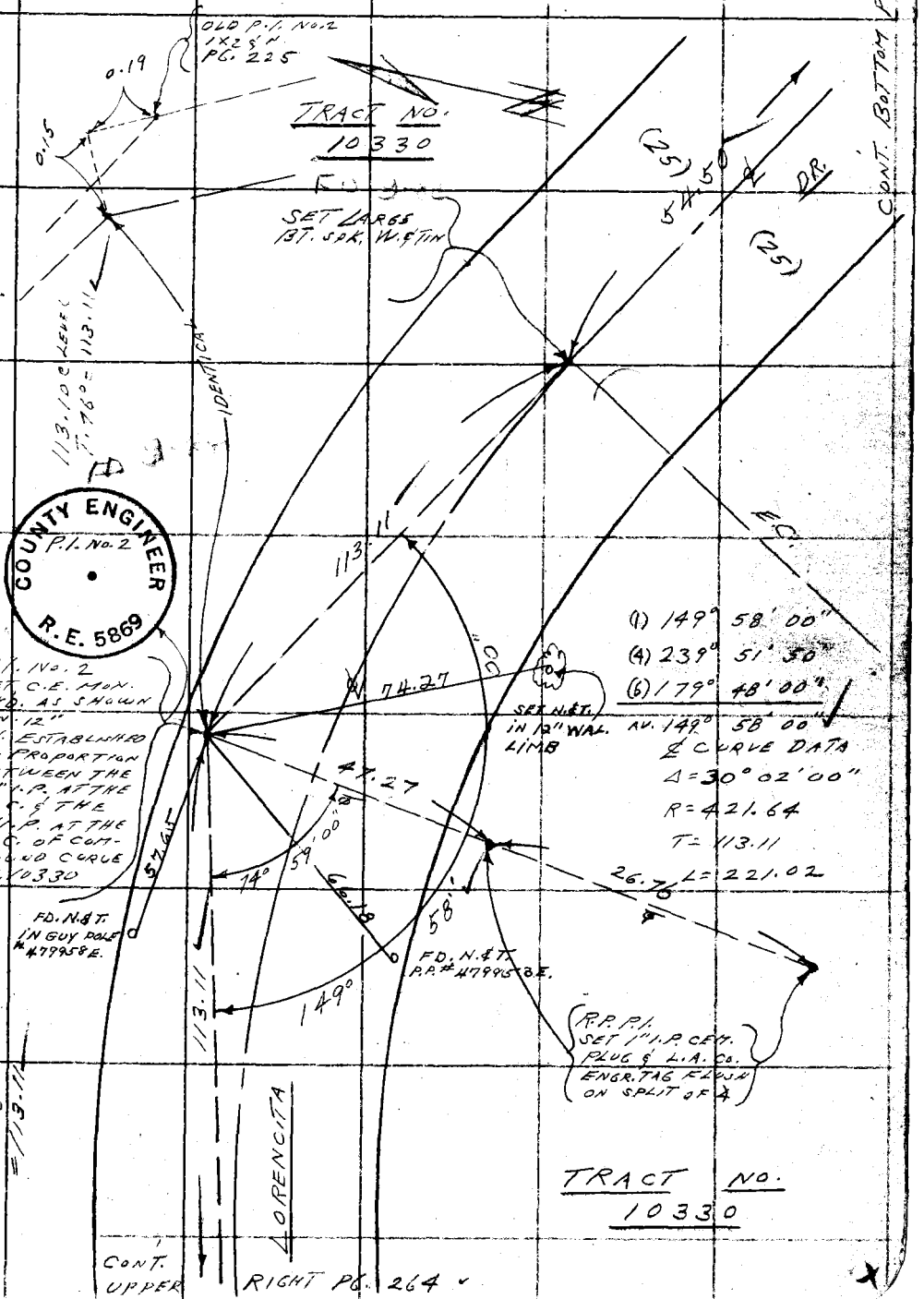

Note: Any Additions or Changes on This Sheet Must be Made or Circled in Red Ink With Date and Name of Person Making Change.

Do not extend this side of this line.

PLEASE RETURN TO
LOS ANGELES COUNTY ENGINEER
700 LOS ANGELES COUNTY ENGINEERING BLDG.

76F309S S&E #247 1' 78

F. B. 1569 PG 266

CONT. BOTTOM PG. 267

TRACT NO. 10330

1.91.37 T.76° @ 6°43 = 90.74
2.91.44 T.76° @ 7°05' = 90.74

P.O.S.T. SET LARGE BT. SPK. W. & T.

FD. N&T. IN 5" WALNUT TREE

51.46

35.23

SET N&T. IN 12" WALNUT TREE

59.66

SET N&T. IN TOP OF 4" WOOD FN.

96.03

P.I. NO. 3 SET C.E. MON. DN. 18" MARKED AS SHOWN ABOVE BY RECORD DISTANCE (96.03) FROM B.C. TO THE P.I.

COUNTY ENGINEER P.I. NO. 3 R.E. 5869

96.03 @ LEVEL / T.76° = 96.03

℄ CURVE DATA

Δ = 35° 27' 25"
R = 300.38
T = 96.03
L = 185.29

(1) 144° 32' 30"
(4) 218° 10' 20"
(6) 147° 15' 30"
AV. = 144° 32' 35"

SET LARGE BT. SPK. W. & T.

25.00

90°

LORENCITA

FD. 2" I.P. WOOD PLUG & NAIL FLUSH E.B. 1569-226 TR. NO. 10330

54.50 @ LEVEL / T.76° = 54.50

TRACT NO. 10330

(25) 54.50 (25)

CONT. TOP PG. 265

LOS ANGELES COUNTY ENGINEER
700 Los Angeles County Engineering Bldg.

PLEASE RETURN TO

Do not extend this side of this line.

Note: Any Additions or Changes on This Sheet Must be Made or Circled in Red Ink With Date and Name of Person Making Change.

Notes Ck'd by G. E. BARR	Survey of LORENCITA & GOLDEN BOUGH
Map No.	JN 0303.01 Tape #183 Std 84° °F
Office Work G. H. BOYER	Surveyed by P.H.
Checked	Notes P.H. Date 8-64
Date	Indexed C. J. GALLI

F. B. 1569 PG. 267

CONT. TO BOT. PG. 268

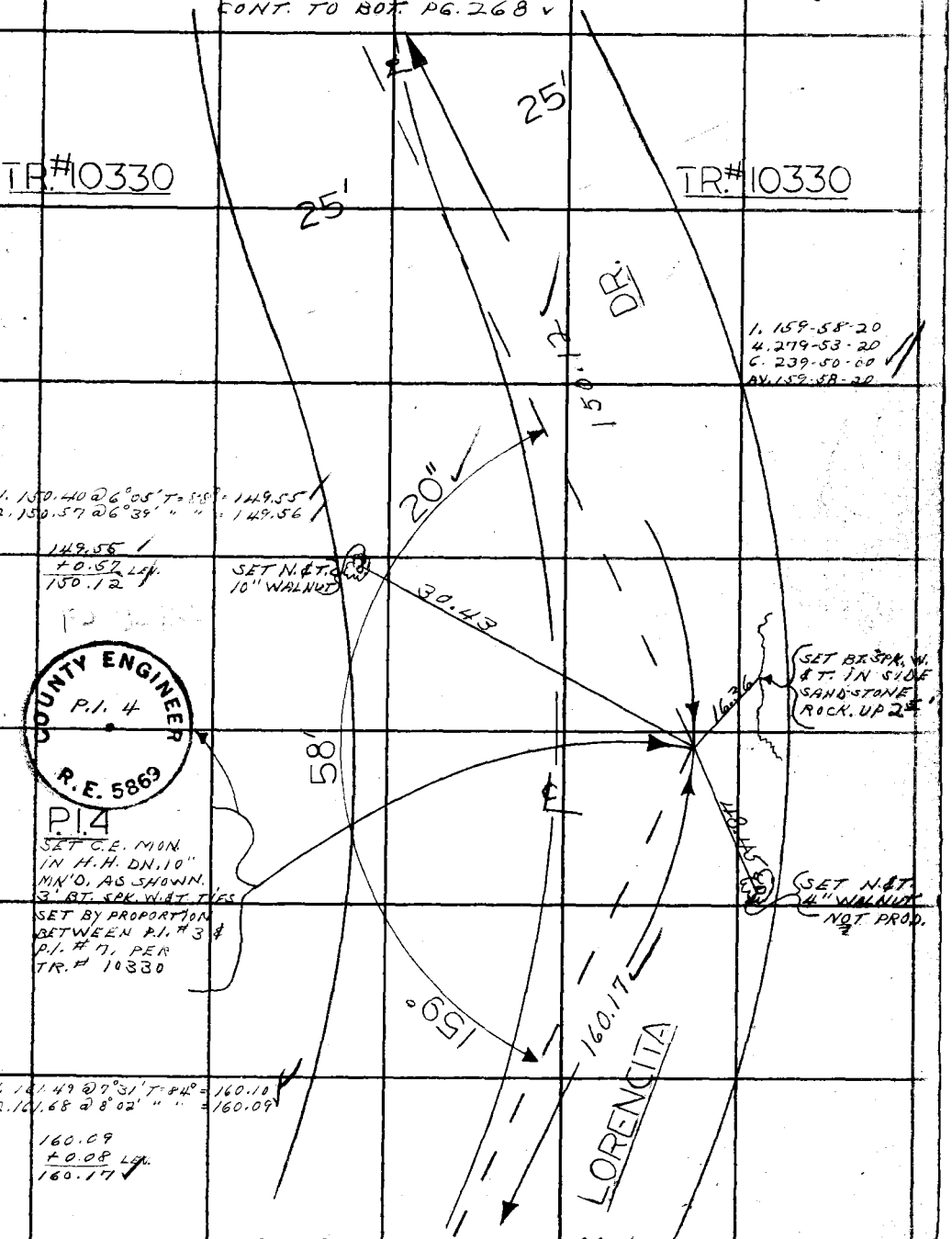

CONT. FROM TOP PG. 266

Note: Any Additions or Changes on This Sheet Must be Made or Circled in Red Ink With Date and Name of Person Making Change.

PLEASE RETURN TO
LOS ANGELES COUNTY ENGINEER
403 LOS ANGELES COUNTY ENGINEERING BLDG.

Do not extend this side of this line.

76F309S C.E. #310 6-62

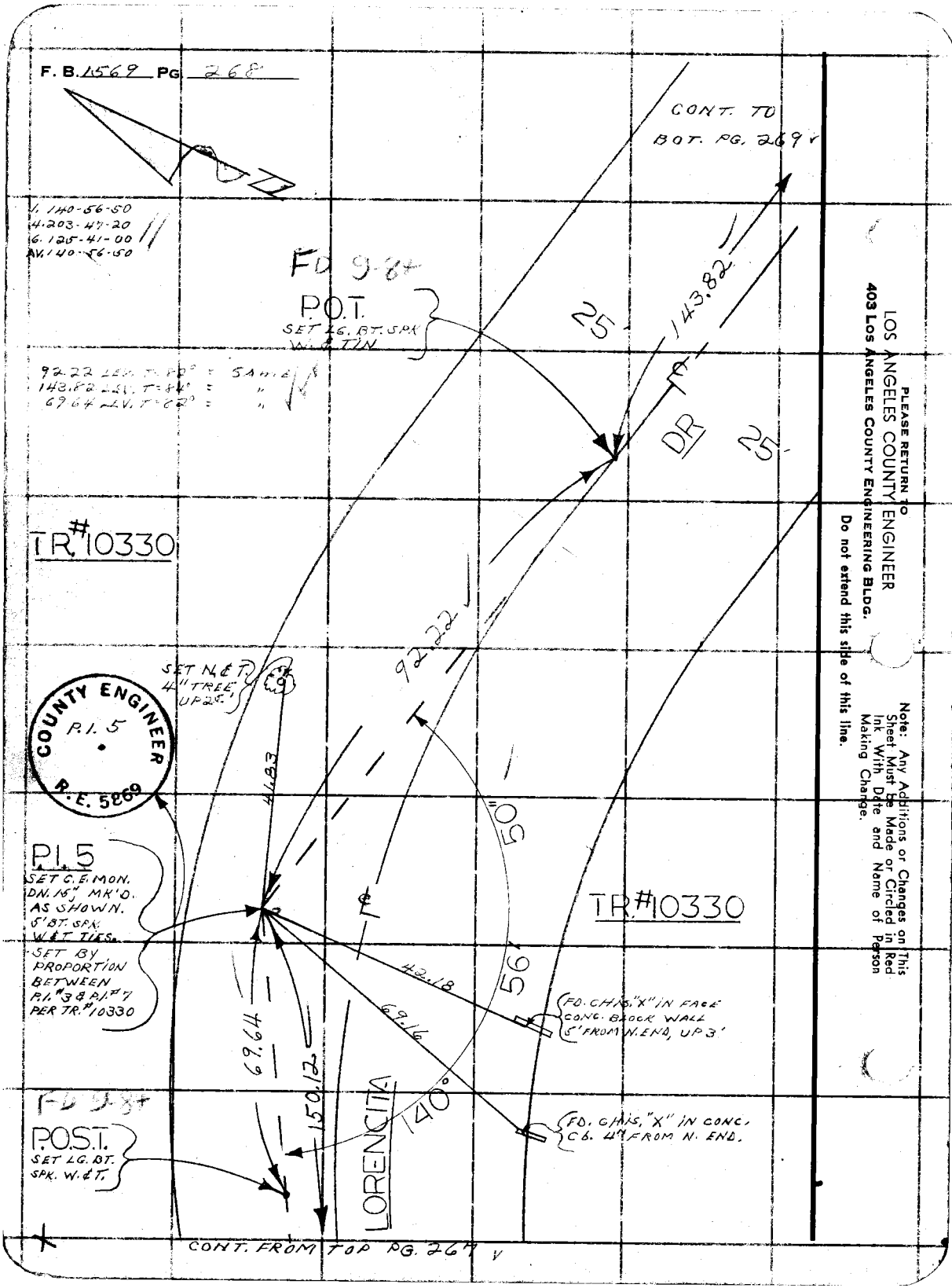

PLEASE RETURN TO
LOS ANGELES COUNTY ENGINEER
403 LOS ANGELES COUNTY ENGINEERING BLDG.
Do not extend this side of this line.

Note: Any Additions or Changes on This Sheet Must be Made or Circled in Red Ink With Date and Name of Person Making Change.

Notes Ck'd by G. E. BARR	Survey of LORENCITA & GOLDEN BOUGH
Map No.	JN 0303.01 Tape #183 Std 84 °F
Office Work G. H. BOYER	Surveyed by P.H.
Checked	Notes P.H. Date 8-64
Date	Indexed C. J. GALM

F. B. 1569 PG. 269

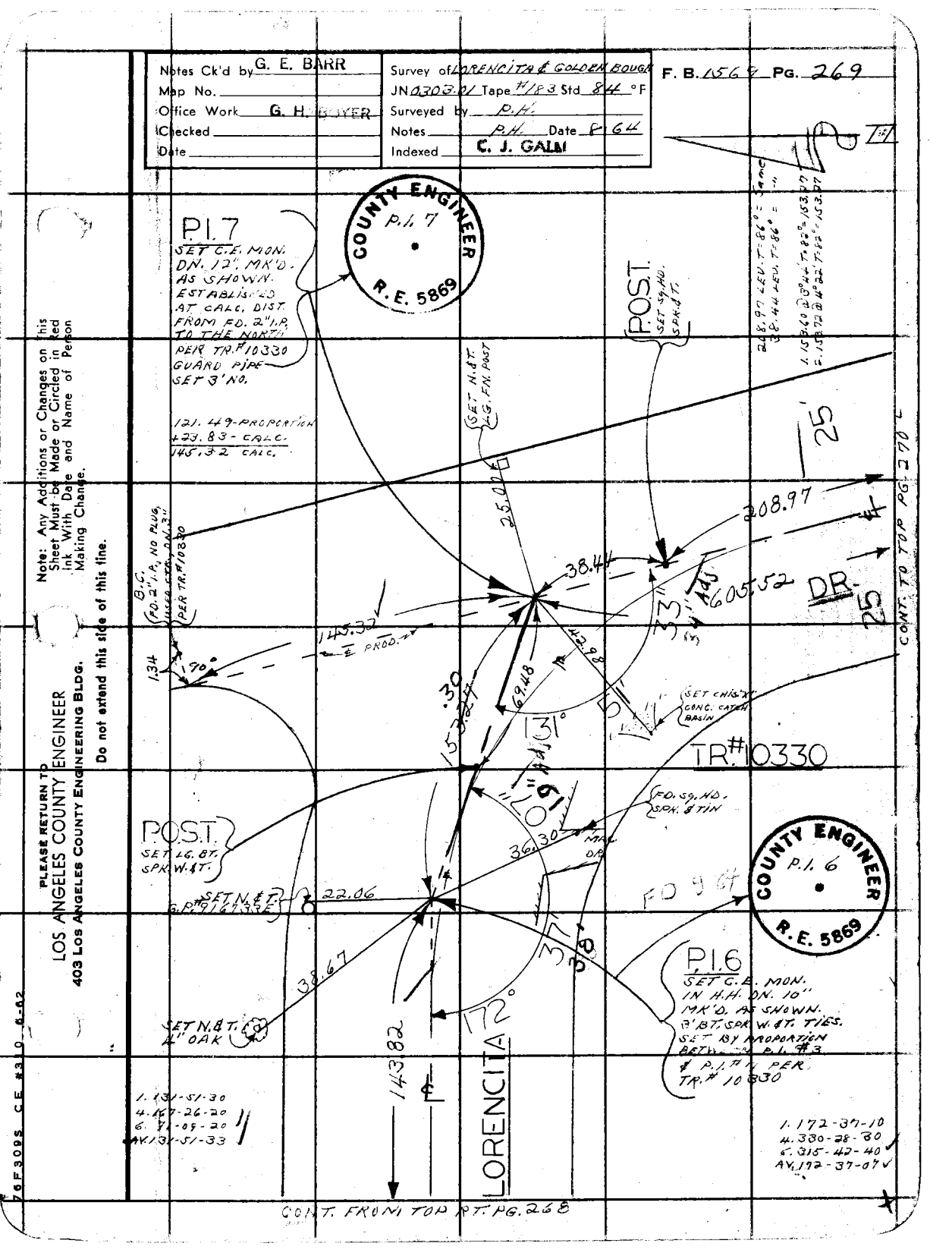

Note: Any Additions or Changes on This Sheet Must be Made or Circled in Red Ink With Date and Name of Person Making Change.

PLEASE RETURN TO
LOS ANGELES COUNTY ENGINEER
403 LOS ANGELES COUNTY ENGINEERING BLDG.

Do not extend this side of this line.

76F309S CE #310 6-62

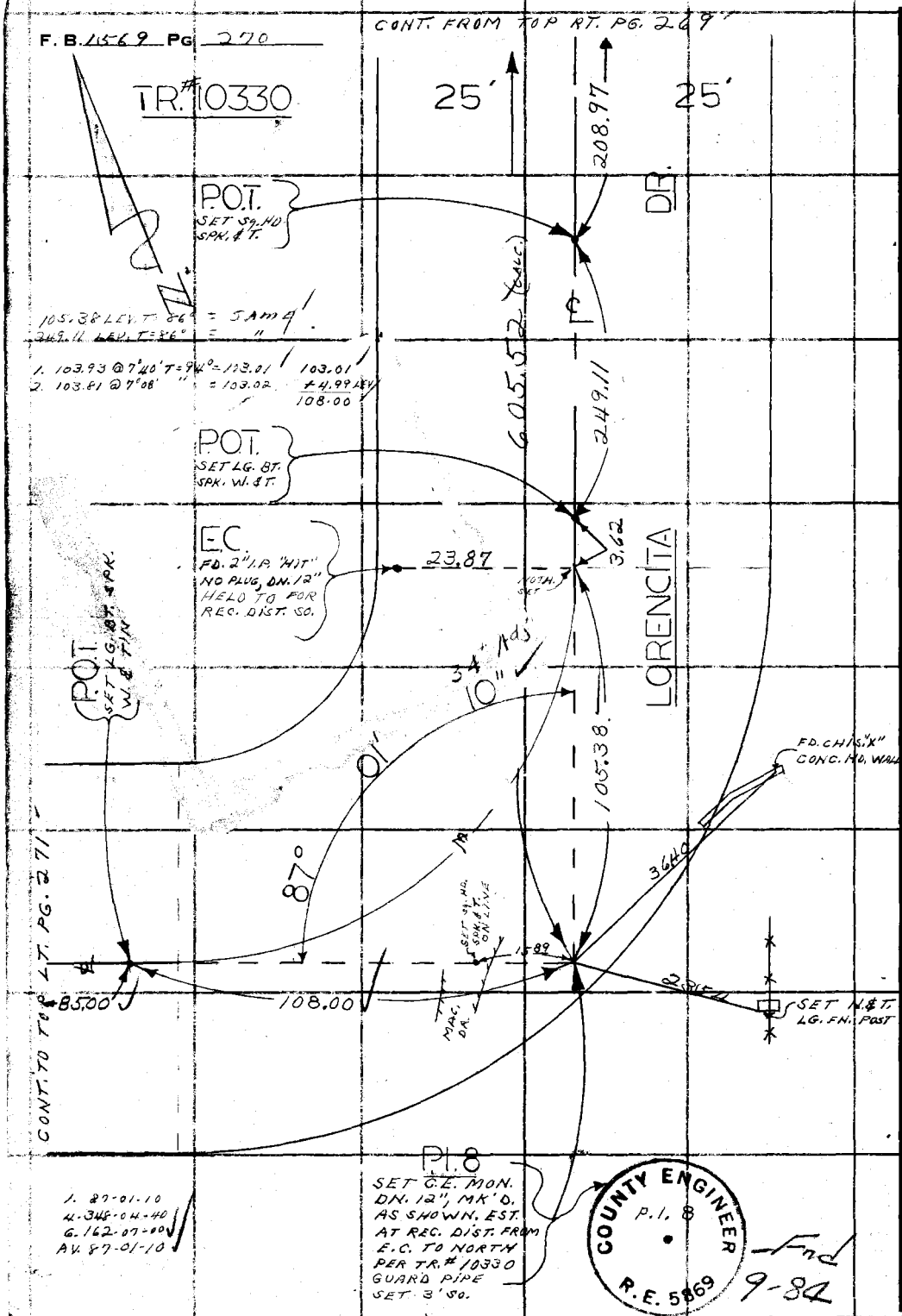

W.S. 48 A5

PLEASE RETURN TO
LOS ANGELES COUNTY ENGINEER
403 LOS ANGELES COUNTY ENGINEERING BLDG.

Do not extend this side of this line.

Note: Any Additions or Changes on This Sheet Must be Made or Circled in Red Ink With Date and Name of Person Making Change.

Notes Ck'd by E. BARR	Survey of LORENCITA & GOLDEN BOUGH
Map No.	JN 0303.01 Tape #183 Std 84 °F
Office Work G. H. BOYER	Surveyed by P.H.
Checked	Notes P.H. Date 8-64
Date	Indexed C. J. GALL

F. B. 1569 PG. 271

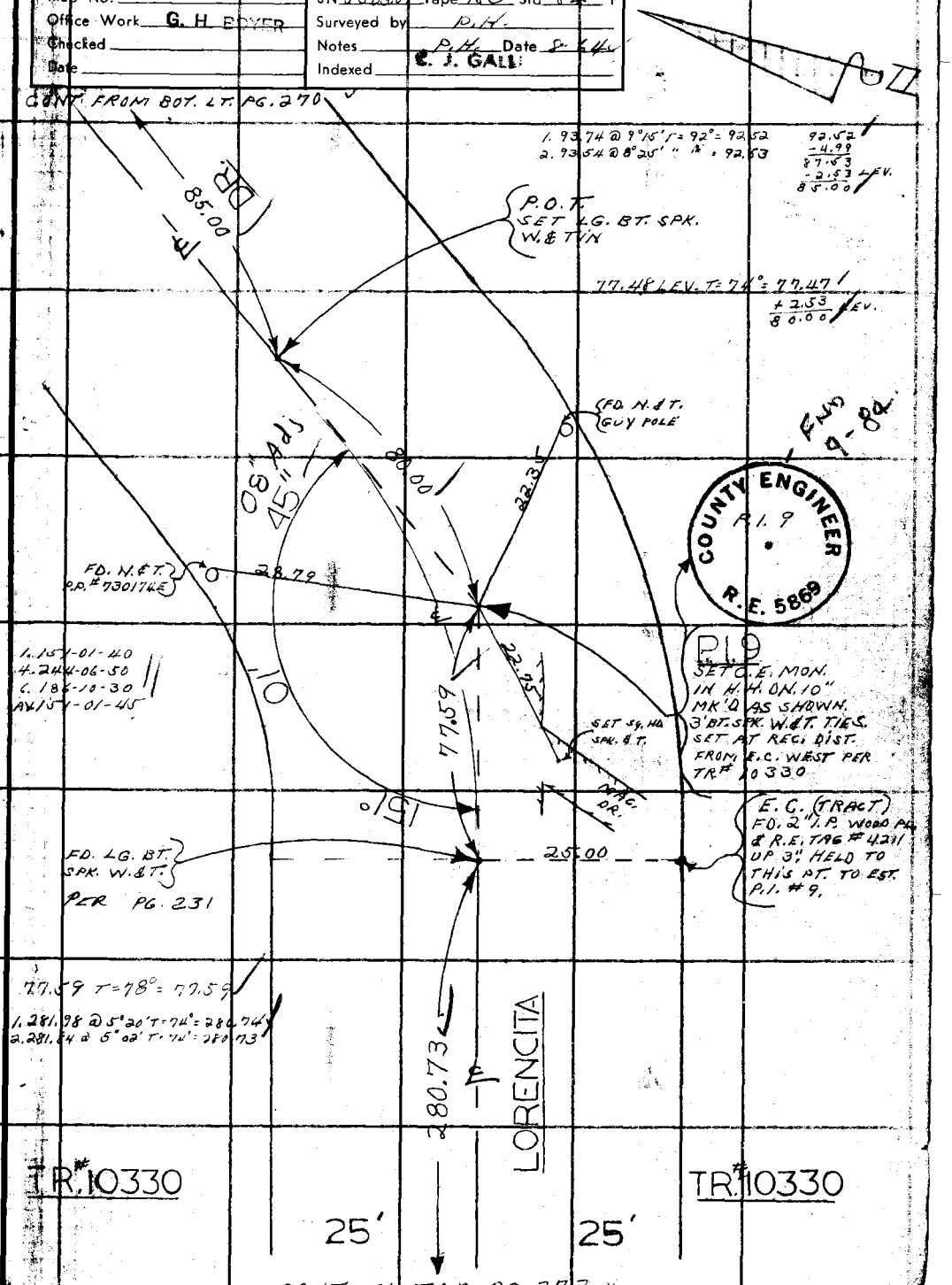

Note: Any Additions or Changes on This Sheet Must be Made or Circled in Red Ink With Date and Name of Person Making Change.

Do not extend this side of this line.

PLEASE RETURN TO
LOS ANGELES COUNTY ENGINEER
403 LOS ANGELES COUNTY ENGINEERING BLDG.

76F309S CE #310 6-62

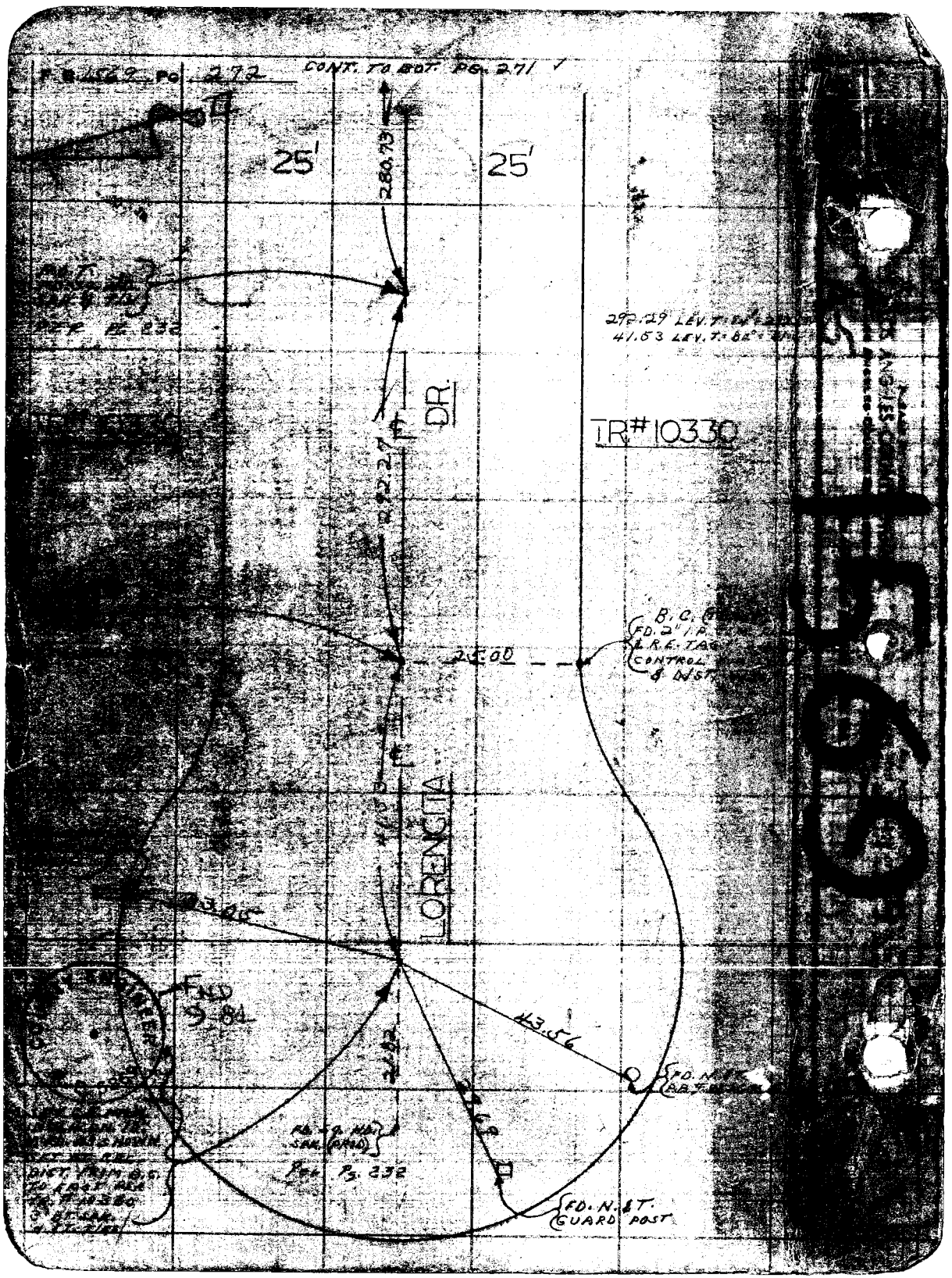

CONT. TO BOT. PG. 271
25'
25'
280.73
292.29 LEV. T.
41.53 LEV. T.
DR.
TR# 10330
292.27
25.00
LORENCITA
43.56
FND
9.84
FD. N. & T.
GUARD POST