Notes Ck'd by	Survey of
Map No.	W. O. Tape No. St'd. °F
Office Work	Surveyed by
Checked	Notes Date
Date	Indexed

F. B. PG.

LOS ANGELES COUNTY

TOP3000 347 10M 1-49

RETURN TO
LOS ANGELES COUNTY SURVEYOR
726 LOS ANGELES COUNTY
ENGINEERING BLDG.

Note: Any Additions or Changes on This Sheet Must be Made or Circled in Red Ink With Date and Name of Person Making Change.

Do not extend notes this side of this line.

F. [redacted] PG.

Notes Ck'd by	Survey of Telephone Lines	F.B. 1572 PG. 3
Map No.	W. O. 8088 Tape No. St'd °F	
Office Work	Surveyed by W.S. Cowherd	
Checked	Notes W.S.C. Date 8-17-49	
Date	Indexed M. G. Johnson	

MASTER INDEX

LINE Nº	LOCATION	PAGES
8	FROM TOPANGA CN. PATROL STATION TO LAS FLORES CN PATROL STATION	7-26
8	LINE FROM LAS Flores Pa STa To SHERIFFS STa Malibu	31-36
	(FOR FUTURE CHANGES SEE →	37-38
10	FROM INTER. OID & NEW TOPANGA CN. RDS. NORTH ALONG NEW TOPANGA CN Rd TO SILVIA PARK & CALL BOX #17	39-56
	(FUTURE CHANGES SEE →	57-70
10	SPUR LINE FROM NEW TOPANGA Rd & CHENEY DR. NORTH TO TOPANGA SUMMIT	71-84
	(FUTURE CHANGES SEE →	85-96

Note: Any Additions or Changes on This Sheet Must be Made or Circled in Red Ink With Date and Name of Person Making Change.

Do not extend notes this side of this line.

RETURN TO
LOS ANGELES COUNTY SURVEYOR
700 HALL OF RECORDS

FORM 247 BM 11-41

F.B. 1571 Pg. 4

LINE CHANGES

LINE	LOCATION	PAGES
8		
10		

RETURN TO
LOS ANGELES COUNTY SURVEYOR
700 HALL OF RECORDS

Do not extend notes this side of this line.

Note: Any Additions or Changes on This Sheet Must be Made or Circled in Red Ink With Date and Name of Person Making Change.

Notes Ck'd by	Survey of Telephone Lines
Map No.	W. O. 8008 Tape No. St'd °F
Office Work	Surveyed by W.S. Cornford
Checked	Notes W.S.C. Date 8-18-49
Date	Indexed K. C. Johnson

F.B. 1571 PG. 5

LINE CHANGES

LINE	LOCATION	PAGES

Note: Any Additions or Changes on This Sheet Must Be Made or Circled in Red Ink With Date and Name of Person Making Change.

Do not extend notes this side of this line.

RETURN TO
LOS ANGELES COUNTY SURVEYOR
700 HALL OF RECORDS

FORM 247 5M 11-41

F.B. 1571 PG. 6

LINE CHANGES

LINE	LOCATION	PAGES

RETURN TO
LOS ANGELES COUNTY SURVEYOR
700 HALL OF RECORDS

Do not extend notes this side of this line.

Note: Any Additions or Changes on This Sheet Must be Made or Circled in Red Ink With Date and Name of Person Making Change.

Notes Ck'd by	Survey of Telephone Line #8
Map No.	W. O. 8085 Tape No. 86 St'd. 84 °F
Office Work	Surveyed by W.S. Cowherd
Checked	Notes W.S.C. Date
Date	Indexed A. C. Johnson 10-7-49

F. B. 1571 PG. 7

LA CO FIRE COMM SYS. MALIBU DIVISION

POLE LINE #8

INFORMATION REGARDING POLES-GUYS-ETC
FROM
TOPANGA CN PATROL STATION TO LAS FLORES
CN. PATROL STATION

JN 8085

Party
W.S. Cowherd
[illegible]
[illegible]
[illegible]

D. M. Tchell
Harris
Molinari
Vrsalovich

Note: Any Additions or Changes on This Sheet Must be Made or Circled in Red Ink With Date and Name of Person Making Change.

Do not extend notes this side of this line.

RETURN TO
LOS ANGELES COUNTY SURVEYOR
726 LOS ANGELES COUNTY
ENGINEERING BLDG.

76F3098 247 10M 1-49

F. B. 1571 PG. 8

INDEX

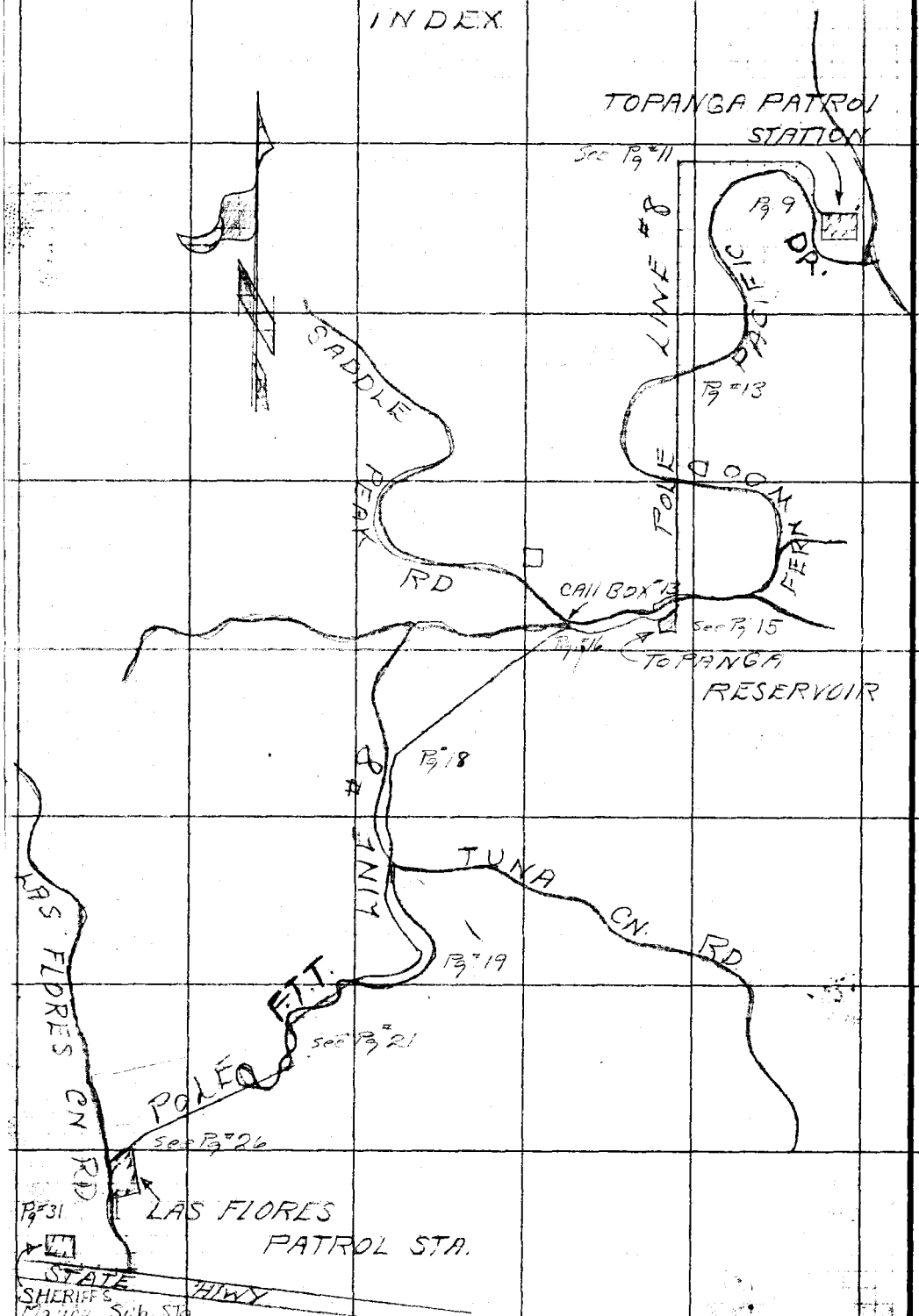

RETURN TO
LOS ANGELES COUNTY SURVEYOR
725 LOS ANGELES COUNTY
ENGINEERING BLDG.

Do not extend notes this side of this line.

Note: Any Additions or Changes on This Sheet Must be Made or Circled in Red Ink With Date and Name of Person Making Change.

FORM 307 10M 10-46

PLEASE RETURN TO
LOS ANGELES COUNTY SURVEYOR
700 HALL OF RECORDS

NOTE: ANY ADDITIONS OR CHANGES ON THIS SHEET MUST BE MADE OR CIRCLED IN RED INK, WITH DATE AND NAME OF PERSON MAKING CHANGE.

Do not extend notes this side of this line.

STATION	B. S.	H. I.	F. S.	ELEV.	Wire Diagm	Size		Remarks
Pole No.	Ht X Arm	Ln. Wire	Wire	Station				
		124	10 Line					
No#				0+[illegible] 50	3 2 5 / 4 1 6 / 1 10 7 8		17.5	
		117						
				9+[illegible]	34215 / 610978		21	
		114.5						
	24			8+[illegible] 50	34215 / 610978		24	Lines into Kruger Cross Arm. Toss 3W.5 to Back arm - 4 Down Guy DM. 21' To Low Arm
		60						Lines into Upper Arm - Tops 5 Dn To 3W.5 Arm - 2 Dn Guys Dm. Head Guy To Left of Pole - Head Guy 18' Clearance over Driveway
				7+[illegible] 0	34215 / 610978		22	
		109						
	24			[illegible]	34215 / 610978		25	Down Guy DM. 2 Down. 23' clearance
		102.2						
	24			5+59 00	1 2 5 3 4 / 8 7 9 6		23	Pole on Cross arm. 20' 18' up
	24			[illegible]	12345 / 678910		23	
		123.5						Lines cross Road 22' clearance
	24			3+13.50	12345 / 678910		23	2 Dn Guys DM. Cable into Terminal Can 45' Down Top Pole Lines From T. Box up To Double 10 Pin Arm. 3-Down Guys DM
		165.5						
No#	24			1+48 00	12345 / 678910		23	Cable cross Fern Wood Dr 18' Clearance
		148						
2-1	24		10 Line	0+00 00	2.5		21	Cable From Topanga Ch Patrol Station 15 To Pole #1 Down Guy DM

Profile Notes Red ____ Plotted ____ Job No. 8025 Division No. ____ F.B. 127 Pg. 9

No. ____ Date ____ Date ____ Survey of Hill & Kinsman Engineers Pole Dr Tel Co

X-Sec. Notes Chkd ____ Checked ____ Survey by WSC Notes WSC Date 8-9-42

No. ____ Date ____ Date ____ Map No. ____ Indexed J. Johnson Date ____

FORM 307 10M 10-46

PLEASE RETURN TO
LOS ANGELES COUNTY SURVEYOR
700 HALL OF RECORDS

NOTE: ANY ADDITIONS OR CHANGES ON THIS SHEET MUST BE MADE OR CIRCLED IN RED INK, WITH DATE AND NAME OF PERSON MAKING CHANGE.

Do not extend notes this side of this line.

STATION	B	S.	H. I.	F. S.	ELEV.				
Pole No.	Ht	X Arm	Ln. Wire	Wire	Station	Wire Diagm	Size	Remarks	
			1020						
No#	16			10 [illegible]	22+[illegible]	21436 59[illegible]		15	
			1379						
	21				[illegible]	21436 59[illegible]		20	
			863						
	21				[illegible]	21436 59[illegible]		[illegible]	
			1247						
	21				19+12 [illegible]	21436 59[illegible]		[illegible]	
			1030						
	21				[illegible]	21436 591087		20	
			[illegible]						
	21				[illegible] 7	3 4 6 5 7 8 1 10 2 9		[illegible]	
			[illegible]						
	21				16-[illegible]	43126 587109		[illegible]	
			[illegible]						
	21				15+03 [illegible]	43126 587109		20	
			1621						
	21				13+41 [illegible]	43126 587109		20	
			1078						
No#	20				12+33 [illegible]	43126 587109		20	

F.B. 1571 PG. 17

Job No. 8085 Division No. Notes Red. Plotted Date No. Profile

Survey of LA Co Fire Comm Sys Mobile Div Tele Line 8 Date Checked Date X-Sec.

Survey by W.S.C. Notes W.S. Cowherd Notes Chkd. Date No.

Indexed A. C. Johnson Date

76L298 307 5-49

PLEASE RETURN TO
LOS ANGELES COUNTY SURVEYOR
726 LOS ANGELES COUNTY ENGINEERING BLDG.

NOTE: ANY ADDITIONS OR CHANGES ON THIS SHEET MUST BE MADE OR CIRCLED IN RED INK, WITH DATE AND NAME OF PERSON MAKING CHANGE.

Do not extend notes this side of this line.

STATION Pole No.	B. S. Ht	H. I. X Arm	Ln.	F. Wire Wire	No. Per Arm	ELEV. Wire Station	Wire Diagm	Size or Side Vw	Wire Ht	Remarks
		Single 6 Pin	115	5						
8-22	16 2	"			6 Lines	33+55 5	10 / 9 3 5 8 / 7		15 5	
SURVEY IN F. B. 592-90			78	5						
8-21	20 5	"			" "	32+77 0	10 9 6 5 8 7		20 0	
			80	7						
8-20	21 5	"			" "	31+96 3	10 9 6 5 8 7		21 0	
			102	6						
8-19	21 0	"			" "	30+93 7	10 9 6 5 8 7		20 5	
			120	4						
8-18	21 5	"			" "	29+73 3	10 9 6 5 7 / 8		21 0	
			62	5						
8-17	21 0	"			" "	29+10 8	10 9 6 5 7 8		20 9	
			189	5						
8-16	20 5	"			" "	27+21 3	10 9 6 5 7 8		20 0	
SURVEY IN F. B. 592-89			128	0						
8-15	21 0	"			" "	25+95 3	10 9 6 5 7 8		20 5	
			103	1						
8-14	20 5	Single 6 Pin			6 Lines	24+90 2	10 / 9 6 5 8 / 7		20 0	All Lines into Upper Cross Arm. Lines 2, 1, 4 3 and Tops Down. To Buck Arm 2 Down Lines Ahead 90° To Back Line. As Shown Lines 1, 2, 5, 3, 7 continue 3 Down
			127	2			21436 5 9 10 8 7			
No #	20 5	Double 6 Pin 6 Pin			0 Lines	23+63 2		9 10 6 5 8 7	20 0	Guys O.M.

Profile No. ____ Notes Red. ____ Plotted ____ Job No. 8 [illegible] Division No. ____
X-Sec. No. ____ Date ____ Date ____ Date ____ Survey of [illegible] Sys [illegible]
Notes Chkd. ____ Checked ____ Survey by W S O Notes O. M. Date 9-12-49
Date ____ Date ____ Map No. ____ Indexed J. Johnson Date ____

F. B. 1571 PG. 11

76L298 307 5-49

PLEASE RETURN TO
LOS ANGELES COUNTY SURVEYOR
726 LOS ANGELES COUNTY ENGINEERING BLDG.

NOTE: ANY ADDITIONS OR CHANGES ON THIS SHEET MUST BE MADE OR CIRCLED IN RED INK, WITH DATE AND NAME OF PERSON MAKING CHANGE.

Do not extend notes this side of this line.

Profile No. ___ X-Sec. No. ___
Plotted ___ Date ___ Checked ___ Date ___
Notes Red. ___ Date ___ Notes Chkd. ___ Date ___
Division No. ___ Job No. 4085
Notes ___ Date ___
Survey of L.A. Co. Fire Control Sys. Phase 2
Survey by W.S.S. Indexed Z. C. Johnson
F.B. 1571 PG. 12

STATION	B. S.	H. I.		Wire	No. Per Arm	Wire Station	Wire Diagm	Size or Side Vw	Wire Ht	Remarks
Pole No.	Ht	X Arm	Ln.							
8-32	205	Smyth 2 Ln.	210	9	6 Lines	47+18 2	1095 678		209	
8-31	162	"	107	5	" "	16+11 2	1095 678		155	
8-30	215	"	161	9	" "	44+50 2	9 6 / 1 5 8		212	
SURVEY IN F. B. 592-91										
8-29	155	"	165	3	" "	42+35 49	9106 587		152	
8-28	162	"	131	9	" "	41+53 0	9 10 6 587		155	
8-27	170	"	213	2	" "	39+40 0	9 10 6 587		165	
8-26	152	"	153	5	" "	37+86 5	9106 / 57 3		152	
8-25	159	"	108	2	" "	36+78 5	9 10 6 578		159	
SURVEY IN F. B. 592-90										
8-24	212	"	85	2	" "	35+93 5	9 10 6 578		205	
8-23	212	Smyth 2 Ln.	122	5	6 Lines	34+71 0	9 10 6 578		205	

76L298 307 5-49

PLEASE RETURN TO
LOS ANGELES COUNTY SURVEYOR
726 LOS ANGELES COUNTY ENGINEERING BLDG.

NOTE: ANY ADDITIONS OR CHANGES ON THIS SHEET MUST BE MADE OR CIRCLED IN RED INK, WITH DATE AND NAME OF PERSON MAKING CHANGE.

Do not extend notes this side of this line.

STATION Pole No.	B. S. Ht	H. I. X Arm	H. I. Ln.	F. Wire No. Wire	Wire No. Per Arm	ELEV. Wire Station	Wire Diagm	Size or Side Vw	Wire Ht	Remarks
			155	2						
8-42	162	"			" "	621	15.7 9 10 5 7 6 8		159	
			140	2						
8-41	165	"			" "	604	8.8 9 10 6 5 7 8		162	
SURVEY IN F. B.	592-93		3[illegible]	3						
8-40	162	"			" "	574	63.9 9 10 6 5 7 8		155	
			141	5						
8-39	159	"			" "	561	79.4 9 10 6 5 7 8		145	
			218	2						
726 BKS-1	300				" "	541	61.2 10 6 9 6	3 7	259	2-Down Guys D.M. Cross Fwy on Edison Lines Cross FERNWOOD Pacific Dr. 25' Clearance
			97	2						
726 BKS-2	309				" "	531	63.5 10 9 5 6 8 7		155	Cross Fwy on Edison
			133	5						
8-36	229				" "	512	30.0 10 9 5 6 8 7		215	
			63	2						
8-35	205				" "	514	63.1 10 9 5 6 8 7		202	
SURVEY IN F. B.	592-92		105	5						
8-34	195				" "	501	57.6 10 9 5 6 7 8		192	
			128	2						
8-33	252	5[illegible]			6 Lines	49[illegible]	29.6 10 9 5 6 7 8		245	

Profile No. ____ Date ____ Notes Red ____ Plotted ____ Job No. 3285 Division No. ____
X-Sec. No. ____ Date ____ Notes Chkd. ____ Checked ____ Survey of [illegible] Survey by M.S. [illegible] Map No. ____ Notes [illegible] Date [illegible] Indexed Johnson Date ____

F. B. 307 PG. 15

76L298 307 5-49

PLEASE RETURN TO
LOS ANGELES COUNTY SURVEYOR
726 LOS ANGELES COUNTY ENGINEERING BLDG.

NOTE: ANY ADDITIONS OR CHANGES ON THIS SHEET MUST BE MADE OR CIRCLED IN RED INK, WITH DATE AND NAME OF PERSON MAKING CHANGE.

Do not extend notes this side of this line.

Profile No. ____ X-Sec. No. ____

Plotted ____ Date ____ Checked ____ Date ____

Notes Red ____ Date 9-[illegible] Notes Chkd. ____ Date ____

Division No. ____ Job No. 8035 Notes Mar[illegible] Lin[illegible]

Survey of [illegible] Co. Fire Comm. Sys. Malibu Div.

Survey by W.S.C. Date ____

Indexed A. C. Johnson Date ____

F.B. 1511 PG. 14

STATION Pole No.	B. S. Ht	H. I. X Arm	H. I. Ln.	F. S. Wire	F. S. No. Per Arm	ELEV. Wire Station	Wire Diagm	Size or Side Vw	Wire Ht	Remarks
			222	3						
8-51	16				" "	77+50 9 ✓	1095 678		155	
			241	6						
8-50	16				" "	75+ 06.3 ✓	1095 [illegible]		155	
			80	8						LINE ON TERNWOOD PACIFIC DR.
8-49	215	"			" "	73+ 25.5 ✓	1095 678		219	
SURVEY IN F. B. 592-94			125	4						
8-48	165	"			" "	72+ 01.1 ✓	1095 678		165	
			155	3						
8-47	205				" "	70+ 67.3 ✓	9 8 / 106 9		205	
			175	3						
8-46	250	"			" "	68+ 91.5 ✓	9106 587		245	
			171	3						
8-45	255	"			" "	67+ 19.7 ✓	9106 587		255	
			131	2						
8-44	165	"			" "	65+ 55 ✓	9106 587		145	
SURVEY IN F. B. 592-93			58	9						
Edison Co. Pl	255	"	114		" "	65+ 16 9 ✓	9106 587		195	Ave. to Ed. Co. B/L #88565 LE 115 S 15 R Sec. Cor.)
			176	2						
8-43	165	[illegible]			6L [illegible]	63+ 70 9 ✓	9106 587		155	

76L298 307 5-49

PLEASE RETURN TO
LOS ANGELES COUNTY SURVEYOR
726 LOS ANGELES COUNTY ENGINEERING BLDG.

NOTE: ANY ADDITIONS OR CHANGES ON THIS SHEET MUST BE MADE OR CIRCLED IN RED INK, WITH DATE AND NAME OF PERSON MAKING CHANGE.

Do not extend notes this side of this line.

STATION Pole No.	B. S. Ht	H. I. X Arm	H. I. Ln.	F. Wire No. Per Wire	ELEV. No. Per Arm	Wire Station	Wire Diagm	Size or Side Vw	Wire Ht	Remarks
8-61	162	Single Arm	134	2.	4 Lines	91+~~02~~	109	8 7	155	
8-60	162	Double Arm	164	1.	"	89+~~97~~	9/10	7/8	155	Down Guy D.M.
8-59	162	Double Arm	30	2.	"	89+~~08~~	9 10	78	155	Down Guy D.M.
SURVEY IN F. B. 836-159										
8-77	162	Single Arm	108	1.	4 Lines	87+~~96~~	10/9	8/7	155	Down Guy D.M.
8-77	245	Double Arm	178	2.	4 Lines	86+~~17~~	109	87	240	Down Guy D.M. Head Guy To Pole #1 Lines 5 & 6 End of Pole #X.
15 #X	248	Double Arm	167	2.	6 Lines	84+~~63~~	1095	67	242	Lines 3 & 7 Taps Down To Terminal Box, Line Back to Pole #15 Lines 3 & 7 - 8" Lines 5 & 6 of Pole #15 is 230' Plus or minus S. to Radio Tower.
107-163	152		115	2.	"	83+~~30~~	1095	67/8	145	
8-54	162	Double Arm	81	2.	6 Lines	82+~~52~~	1096	678	155	Down Guy D.M.
8-53	212	Single Arm	89	2	" "	81+~~63~~	1095	678	209	Lines 5 & 6 Taps Down To Underground Conduit DIRECTION UNKNOWN
SURVEY IN F. B. 592-95										
8-52	162	Single Arm	190	5	6 Lines	79+~~73~~	1095	678	155	Down Wire to D

Profile No. ____ Notes Red ____ Plotted ____ Job No. ____ Division No. ____
X-Sec. No. ____ Date ____ Date ____ Survey of ____ Notes ____
Notes Chkd. ____ Date ____ Checked ____ Date ____ Survey by W. S. C. ____ Map No. ____ Indexed Johnson Date ____ Date ____

F.B. 1572 PG. 15

76L298 307 5-49

PLEASE RETURN TO
LOS ANGELES COUNTY SURVEYOR
726 LOS ANGELES COUNTY ENGINEERING BLDG.

NOTE: ANY ADDITIONS OR CHANGES ON THIS SHEET MUST BE MADE OR CIRCLED IN RED INK, WITH DATE AND NAME OF PERSON MAKING CHANGE.

Do not extend notes this side of this line.

F.B. 157 PG. 16 | Profile No. | X-Sec. No.

Survey of L.A. Co. Fire Comm. Sys. Ma... Div. | Plotted | Notes Red. | Division No. | Job No. 3035

Survey by W.S.G. | Date | Date 9/12/49 | Notes | Notes Chkd. | Checked | Ln. #3

Indexed Z. C. Jeffers | Date | Date | Date

STATION Pole No.	B. S. Ht	H. I. X Arm	H. I. Ln.	Wire	F. S. No. Per Arm	Wire Station	Wire ELEV.	Wire Diagm	Size or Side Vw	Wire Ht	Remarks
SURVEY IN F. B. 836-157			90	2							
No Number	28	Single Arm			4	1254	44.8 ~~46.2~~	9 10	3 7	28	Down Guy to D.M.
"	16	Double Arm	170	2	"	1254	73.8 ~~75.2~~	9 10	7 8	16	
"	23	Single Arm	89	2	"	1024	84.2 ~~86.4~~	9 10	7 8	28	
"	15	Double Arm	169	3	"	1014	24.4 ~~25.8~~	9 10	7 8	15	Down Guy to D.M.
"	24	Single Arm	167	3	"	94	56.4 ~~58.8~~	9 10	7 8	24	
"	16	Double Arm	121	5	4	974	82.4 ~~84.8~~	9 10	7 8	15	Taps from 788 to Call Box 4/3 on Pole 324 N. Down Guy from Pole to D.M. (Int. of Las Tunas Cn. Rd & Saddle Pk. Rd.)
"	16	"	106	3	"	94	75.2 ~~77.6~~	9 10	7 8	16	
SURVEY IN F. B. 836-158			131	2							
No Number	16	Double Arm			"	954	44.2 ~~46.2~~	10 9	8 7	15	
8-63	16	Double Arm	111	3	"	944	32.8 ~~34.8~~	10 9	8 7	15	Down Guy to D.M.
8-62	15	Double Arm	149	5	4	924	83.0 ~~85.4~~	10 9	8 7	15	Down Guy to D.M.

76L298 307 5-49

PLEASE RETURN TO
LOS ANGELES COUNTY SURVEYOR
726 LOS ANGELES COUNTY ENGINEERING BLDG.

NOTE: ANY ADDITIONS OR CHANGES ON THIS SHEET MUST BE MADE OR CIRCLED IN RED INK, WITH DATE AND NAME OF PERSON MAKING CHANGE.

Do not extend notes this side of this line.

STATION	B. S.	H. I.		F. S.	Wire ELEV.				Size		
Pole No.	Pole Ht	X Arm	Ln. Wire		~~No. Per Arm~~	Wire Station	Wire	Diagm	or Side Vw	Wire Ht	Remarks
SURVEY IN F. B. 836-156			83	8.							
" "	15 5				4 Lines	119+~~[illegible]~~ 90.9 ✓	10 9	7 8		15 0	
			153	0.							
" " ↓ ↑	16 5				" "	118+~~[illegible]~~ 37.9 ✓	10 9	7 8		16 0	
			142	3.							
" "	16 5				" "	116+~~[illegible]~~ 95.7 ✓	10 9	7 8		16 0	
			152	6.							
" "	25 0				" "	115+~~[illegible]~~ 43.5 ✓	10 9	7 8		24 5	
			150	0.							
" "	15 5				" "	113+~~[illegible]~~ 93.6 ✓	10 9	7 8		15 0	
SURVEY IN F. B. 836-157			151	3.							
No Number	20 0				" "	112+~~[illegible]~~ 42.3 ✓	10 9	7 8		15 5	
			149	0.							
303-3-72	18 0	Single 6 Pin			" "	110+~~[illegible]~~ 93.3 ✓	9 10	8 7		17 5	
			144	0.							
No Number	35 0	Single 6 Pin			" "	109+~~[illegible]~~ 49.3 ✓	9 10	8 7		34 5	
			118	5.							
" "	27 5	Single 6 Pin			" "	108+~~[illegible]~~ 30.8 ✓	9 10	8 7		27 0	
			195	5.							
" "	15 5	Double 6 Pin			" "	106+~~[illegible]~~ 35.3 ✓	9 10	8 7		15 0	Down Guy to D.M.

Profile No. ____ Notes Red. ____ Plotted ____ Job No. 3085 Division No. ____ F.B. 1571 PG. 17
X-Sec. No. ____ Date ____ Date ____ Survey of L.A.Co Fire Comm. Sys. Mallibu D Ln #8
Notes Chkd. ____ Checked ____ Survey by W.S.C. Notes Mitchell Date ____
Date ____ Date ____ Map No. ____ Indexed Johnson Date ____

76L298 307 5-49

PLEASE RETURN TO
LOS ANGELES COUNTY SURVEYOR
726 LOS ANGELES COUNTY ENGINEERING BLDG.

NOTE: ANY ADDITIONS OR CHANGES ON THIS SHEET MUST BE MADE OR CIRCLED IN RED INK, WITH DATE AND NAME OF PERSON MAKING CHANGE.

Do not extend notes this side of this line.

STATION	B. S.	H. I.		F. S.	Wire No. Per Arm	ELEV. Wire Station	Wire	Diagm	Size or Side Vw	Wire Ht	Remarks
Pole No.	Ht	X Arm	Ln. Wire								
			138	0							
No Number	15 5	Single 6 Pin			4 Lines	131+ ~~98.7~~ 96.7 ✓	9 10	7 8		15 0	
SURVEY IN F. B. 836-155			141	0							
" "	26 0	"			" "	130+ ~~57.7~~ 55.7 ✓	9 10	7 8		25 5	
			179	3							
" "	15 5	"			" "	128+ ~~78.4~~ 76.4 ✓	9 10	7 8		15 0	
			180	1							
" "	15 5	"			" "	126+ ~~98.3~~ 96.3 ✓	9 10	8 7		15 0	
			70	2							
" "	15 5	Double 6 Pin			" "	126+ ~~28.1~~ 26.1 ✓	9 10	8 7		15 0	Down Guy to D.M.
			123	0							
" "	30 5	Single 6 Pin			" "	125+ ~~06.1~~ 03.1 ✓	9 10	8 7		30 0	
			102	8							
" "	15 5	"			" "	124+ ~~02.3~~ 00.3 ✓	9 10	8 7		15 0	Nr. Las Tunas Cn. Rd.
SURVEY IN F. B. 836-156			95	9							
" "	15 5	"			" "	123+ ~~06.4~~ 04.4 ✓	9 10	8 7		15 0	
			99	0							
" "	29 5	"			" "	122+ ~~07.4~~ 05.4 ✓	9 10	8 7		29 0	
			130	7							
No Number	15 5	Single 6 Pin			4 Lines	120+ ~~76.2~~ 74.2 ✓	10 9	8 7		15 0	

F.B. 836-156-155

F.B. 1571 PG. 18

Job No. 8085 Division No. Notes Red. Plotted No. Profile

Survey of L.A.Co. Fire Comm. Sys. Malibu D. Date 9/13/49 Date X-Sec.

Survey by W.S.C. Notes Mitchell Notes Chkd. Checked No.

Indexed A. C. Johnson Date Date Date

76L298 307 5-49

PLEASE RETURN TO
LOS ANGELES COUNTY SURVEYOR
726 LOS ANGELES COUNTY ENGINEERING BLDG.

NOTE: ANY ADDITIONS OR CHANGES ON THIS SHEET MUST BE MADE OR CIRCLED IN RED INK, WITH DATE AND NAME OF PERSON MAKING CHANGE.

Do not extend notes this side of this line.

STATION	B. S.	H. I.		F. S.	Wire	ELEV.			Size		
Pole No.	Ht	X Arm	Ln. Wire		No. Per Arm	Wire Station	Wire Diagm		or Side Vw	Wire Ht	Remarks
8-96	21°	2 Double 4 Pin Arms	116	7.	4 Lines	146+71.3 ~~73.7~~	9 10	8 7 2'	9 10 8 7	20.5	Lines comes into upper arm. Drop on taps to Buck arm 2° dn. Leave in same order. Pole has 2 Dn. Guys to D.M.
No Number	20.5	"	143	5.	" "	145+27.8 ~~30.2~~	10 9	8 7		20°	
" 94 "	20.5	"	123	7.	" "	144+04.1 ~~06.5~~	10 9	8 7		20°	
SURVEY IN F. B. 836-154			144	5.							
" 93 "	19.5	Single 4 Pin			" "	142+59.6 ~~62.0~~	10 9	8 7		19°	
" 92 "	20.5	Double 4 Pin	174	0.	" "	140+85.6 ~~88.0~~	10 9	8 7		20°	Down Guy to D.M.
" 91 "	15°	Single 4 Pin	101	4.	" "	139+84.2 ~~86.6~~	10 9	8 7		14.5	Edge of Fr. Trk. Trail
" 90 "	30°	"	197	0.	" "	137+87.2 ~~89.6~~	10 9	8 7		29.5	
" 89 "	23°	Single 4 Pin	191	5.	" "	135+95.7 ~~98.1~~	10 9	8 7		22.5	
SURVEY IN F. B. 836-155			136	0.							Line Crosses Los Tunas
" 8 "	15°	Double 4 Pin			" "	134+59.7 ~~62.1~~	9 10	7 8		14.5	Down Guy to D.M.
" "	25°	Single 4 Pin	125	0.	4 Lines	133+34.7 ~~36.1~~	9 10	7 8		24.5	

F.B. 836-155-154

Profile No. ____ Notes Red. ____ Plotted ____ Job No. 8085 Division No. ____ F.B. 157 Pg. 19
X-Sec. No. ____ Date ____ Date ____ Survey of L.A. Co. Fire Comm. Sys. Maribu Div. 7/8
Notes Chkd. ____ Date ____ Checked ____ Survey by W.S.C. Notes Mitchell Date 9/13/49
Map No. ____ Date ____ Date ____ Indexed Johnson Date ____

76L298 307 5-49

PLEASE RETURN TO
LOS ANGELES COUNTY SURVEYOR
726 LOS ANGELES COUNTY ENGINEERING BLDG.

NOTE: ANY ADDITIONS OR CHANGES ON THIS SHEET MUST BE MADE OR CIRCLED IN RED INK, WITH DATE AND NAME OF PERSON MAKING CHANGE.

Do not extend notes this side of this line.

STATION	B. S.	H. I.		F. S.	Wire ELEV.				Size		
Pole No.	Ht	X Arm	Ln.	Wire	No. Per Arm	Wire Station	Wire	Diagm	or Side Vw	Wire Ht	Remarks
			200	2.							Fire Trk. Trail 18º Clearance
8-106	19º	Single 4 Pin			4 Lines	163+~~18.7~~ 15.8 ✓	10 9	7 8		18.5	
SURVEY IN F. B. 836-153			228	5.							
8-105	20º	Double 4 Pin			"	160+~~90.2~~ 87.3 ✓	10 9	7 8		19.5	
			65	0.							
8-104	20º	"			"	160+~~25.2~~ 22.3 ✓	10 9	7 8		19.5	1 Down Guy F.T.T. 20º Clear.
			164	1.							
No Number 16.3	28.5	Single 4 Pin			"	158+~~61.1~~ 58.2 ✓	10 9	7 8		28º	
			269	8							
" 11" X	16º	"			"	153+~~91.3~~ 88.4 ✓	10 9	7 8		15.5	
			140	6.							
8-101	21º	"			"	154+~~50.7~~ 47.8 ✓	9 10	7 8		20.5	
			127	3.							
8-100	21º	Double 4 Pin			"	153+~~22.9~~ 20.5 ✓	9 10	8 7		20.5	1 Down Guy
			197	0.							
8-99	20.5	Single 4 Pin			"	151+~~25.9~~ 23.5 ✓	9 10	8 7		20º	
SURVEY IN F. B. 836-154			197	2.							
No Number 9.2	21º	"			"	149+~~28.7~~ 26.3 ✓	9 10	8 7		20.5	
			138	3.							
No Number 9.1	21º	"			4 Lines	147+~~90.4~~ 88.0 ✓	9 10	8 7		20.5	

F.B. 836-154-153

F.B. 1571 PG. 20
Survey of L.A.Co. Fire Comm. Sys. Malibu Div. Ln. 8
Survey by W.S.C. Notes Mitchell Notes Chkd. Date 9/13/49
Indexed A. C. Johnson Date
Job No. 8085 Division No.
Notes Red. Date
Plotted Date
Checked Date
Profile No.
X-Sec. No.

76L298 307 5-49

PLEASE RETURN TO
LOS ANGELES COUNTY SURVEYOR
726 LOS ANGELES COUNTY ENGINEERING BLDG.

NOTE: ANY ADDITIONS OR CHANGES ON THIS SHEET MUST BE MADE OR CIRCLED IN RED INK, WITH DATE AND NAME OF PERSON MAKING CHANGE.

Do not extend notes this side of this line.

STATION	B. S.	H. I.	F.	Wire	ELEV.			Size	
Pole No.	Ht	X Arm	Ln. Wire	No. Per Arm	Wire Station	Wire Diagm		or Side Vw	Wire Ht	Remarks
			116.8							
No #11	14.5	"		"	180+~~29.2~~ 26.9 ✓	9 10	78		14.0	
SURVEY IN F. B. 836-146			141.3							F.T.T. 18' Cl.
No #	15.0	Single 4 pin		"	178+~~[illegible]~~ 85.6 ✓	9 10	78		14.5	
			123.4							
No # X	14.5	Double 4 pin		"	177+~~65.1~~ 62.2 ✓	9 10	78		14.0	1 down guy D.M.
			211.0							
8-113	19.5	Single 4 pin		"	175+~~59.1~~ 51.2 ✓	10 9	8 7		19.0	
			123.5							
No #12	21.0			"	174+~~30.6~~ 27.7 ✓	10 9	87		20.5	
			159.6							
8-111	20.5	"		"	172+~~71.0~~ 68.1 ✓	10 9	87		20.0	
			203.9							
8-110	21.0			"	170+~~67.1~~ 64.2 ✓	10 9	87		20.5	
SURVEY IN F. B. 836-153			160.2							F.T.T. 18.0 Cl.
8-109	20.0			"	169+~~06.9~~ 04.0 ✓	10 9	87		19.5	
			234.8							
8-108	20.5	Double 4 pin		"	166+~~72.1~~ 69.2 ✓	10 9	87		20.0	1 down guy D.M.
			153.2							F.T.T. 18.0 Clearance
8-107	18.5	Single 4 pin		4 Lines	165+~~18.9~~ 16.0 ✓	10 9	7 8		18.0	

F.B. 836-153, 146

Profile No. ____ Notes Red. ____ Plotted ____ Job No. 8085 Division No. ____ F.B. 151 PG. 21
X-Sec. No. ____ Date ____ Date ____ Survey of L.A. Co. Fire Comm. Sys. Malibu Div.
Notes Chkd. ____ Checked ____ Survey by W.S.C. Notes Length Date 7-49
Date ____ Date ____ Map No. ____ Indexed ____ Date ____

76L298 307 5-49

PLEASE RETURN TO
LOS ANGELES COUNTY SURVEYOR
726 LOS ANGELES COUNTY ENGINEERING BLDG.

NOTE: ANY ADDITIONS OR CHANGES ON THIS SHEET MUST BE MADE OR CIRCLED IN RED INK, WITH DATE AND NAME OF PERSON MAKING CHANGE.

Do not extend notes this side of this line.

STATION	B. S.	H. I.	F. S.	ELEV.						
Pole No.	Ht	X Arm	Ln. Wire	Wire No. Per Arm	Wire Station	Wire Diagm	Size or Side Vw	Wire Ht	Remarks
SURVEY IN F. B. 836-163			97.7						Lines come into upper arms & drop 2° to buck arm and cont. in same order 2 down guys D.M.
No #126	15°	2 Double 4 Pins		4 Lines	194+03.0	9 10	87	14.5	
			113.4						F.T.T 20.5 Clearance
8-76 125	19°	Single 4 Pin		"	192+89.6	9 10	87	18.5	
			150.0						
No #124	14.5	"		"	191+39.6	10 9	7 8	14°	
			112.1						
No #123	16°	"		"	190+27.5	10 9	7 8	15.5	
SURVEY IN F. B. 836-147			149.8						F.T.T. 16.5 Clearance over road
No #122	15°	Double 4 Pin		"	188+77.7	10 9	7 8	14.5	2 Down guys
			176.0						
No #121	24.5	Single 4 Pin		"	187+01.7	10 9	7 8	24°	
			156.0						
No #120	15°	Double 4 Pin		"	185+45.7	10 9	7 8	14.5	2 Down guys.
			143.4						
No #119	15°	Single 4 Pin		"	184+02.3	9 10	7 8	14.5	
SURVEY IN F. B. 836-146			132.6						F.T.T. 16° Clearance
No #118	15°	"		"	182+69.7	9 10	7 8	14.5	
			126.0						
No #117	15°	Single 4 Pin		4 Lines	181+43.7	9 10	7 8	14.5	

F.B. 836-163

F.B. 836-146, 147

F.B. 1577 PG. 22

Job No. 8085 Division No. Notes Red. Plotted No. Profile

Survey of L.A. Co. Fire Comm. Sys. Malibu Div. Date Date X-Sec.

Survey by W.S.C. Notes Notes Chkd. Checked No.

Indexed A. C. Johnson Date 9-49 Date Date

76L298 307 5-49

PLEASE RETURN TO
LOS ANGELES COUNTY SURVEYOR
726 LOS ANGELES COUNTY ENGINEERING BLDG.

NOTE: ANY ADDITIONS OR CHANGES ON THIS SHEET MUST BE MADE OR CIRCLED IN RED INK, WITH DATE AND NAME OF PERSON MAKING CHANGE.

Do not extend notes this side of this line.

STATION	B. S.	H. I.		F.	Wire	ELEV.			Size	
Pole No.	Ht	X Arm	Ln.	Wire	No. Per Arm	Wire Station	Wire	Diagm	or Side Vw	Wire Ht	Remarks
No #	16°	Double 4 Pin	110.2		4 Lines	206+21.1 ~~22.0~~ ✓	9 10	7 8		15⁵	1 down guy
8-75	25°	Single 4 Pin	150.0		"	204+71.1 ~~72.0~~ ✓	10 9	8 7		24⁵	
No #	16°	Double 4 Pin	151.8		"	203+19.3 ~~20.2~~ ✓	10 9	8 7		15⁵	1 down guy
No #	20°	Single 4 Pin	114.5		"	202+04.8 ~~05.7~~ ✓	10 9	8 7		19⁵	
SURVEY IN F. B. 836-164											
113-248	16°	"	120.0		"	200+84.8 ~~85.7~~ ✓	10 9	8 7		15⁵	
No #	15⁵	Double 4 Pin	112.7		"	199+72.1 ~~73.0~~ ✓	10 9	8 7		15°	1 down guy
No #	15°	Single 4 Pin	125.0		"	198+47.1 ~~48.0~~ ✓	9 10	8 7		14⁵	
113-237	15°	"	114.8		"	197+32.3 ~~33.2~~ ✓	9 10	8 7		14⁵	
No #	15°	"	115.9		"	196+16.4 ~~17.3~~ ✓	9 10	8 7		14⁵	
No #	14⁵	"	115.7		"	195+00.7 ~~01.6~~ ✓	9 10	8 7		14°	

F.B. 836-164, 165

Profile No. ____ Notes Red. ____ Plotted ____ Job No. 8085 Division No. ____ F.B. 1511 PG. 23
X-Sec. No. ____ Date ____ Date ____ Survey of L.A. Co. Fire Comm. Sys. Malibu Div.
Notes Chkd. ____ Checked ____ Survey by W.S.C. Notes Expl. Date 9-49
Date ____ Date ____ Map No. ____ Indexed J. Johnson Date ____

76L298 307 5-49

PLEASE RETURN TO
LOS ANGELES COUNTY SURVEYOR
726 LOS ANGELES COUNTY ENGINEERING BLDG.

NOTE: ANY ADDITIONS OR CHANGES ON THIS SHEET MUST BE MADE OR CIRCLED IN RED INK, WITH DATE AND NAME OF PERSON MAKING CHANGE.

Do not extend notes this side of this line.

STATION	B. S.	H. I.		F. S.	ELEV.						
Pole No.	Ht	X Arm	Ln. Wire	Wire No. Per Arm	Wire Station	Wire Diagm	Size or Side Vw	Wire Ht	Remarks
			123.7						
No #	18°	Single 4 Pin		4 Lines	219+~~16.1~~ 15.2 ✓	9 10 8 7		17⁵	
			129.9						
No #	17⁵			"	217+~~86.2~~ 85.3 ✓	910 87		17°	
SURVEY IN F. B. 836-166			126.8						
No #	15⁵			"	216+~~59.4~~ 58.5 ✓	910 87		15°	
			139.7						
No #	15⁵	Double 4 Pin		"	215+~~19.7~~ 18.8 ✓	910 87		15°	1 down guy
			118.3						
No #	15°	Single 4 Pin		"	214+~~01.4~~ 00.5 ✓	910 87		14⁵	
			155.2						
No #	16°	"		"	212+~~46.2~~ 45.3 ✓	910 7 8		15⁵	
			137.6						
No #	15⁵	"		"	211+~~08.6~~ 07.7 ✓	910 78		15°	
			136.3						
806-2	15⁵	Double 4 Pin		"	209+~~72.3~~ 71.4 ✓	910 78		15°	
SURVEY IN F. B. 836-165			122.6						
NO #	15⁵	Single 4 Pin		"	208+~~49.7~~ 48.8 ✓	910 78		15°	
			117.5						
No #	15⁵	"		"	207+~~32.2~~ 31.3 ✓	910 78		15°	

F.B. 836-165, 166

F.B. 886-165

Profile No. ___ X-Sec. No. ___

Plotted ___ Date ___ Checked ___ Date ___

Notes Red. ___ Date ___ Notes Chkd. ___ Date ___

Job No. 8085 Division No. ___ Survey of L.A. Co. Fire Comm. Sys. Malibu Div. Survey by 9-49 Notes [illegible] Date ___ Indexed A. O. Johnson

F.B. 1571 PG. 24

76L298 307 5-49

PLEASE RETURN TO
LOS ANGELES COUNTY SURVEYOR
726 LOS ANGELES COUNTY ENGINEERING BLDG.

NOTE: ANY ADDITIONS OR CHANGES ON THIS SHEET MUST BE MADE OR CIRCLED IN RED INK. WITH DATE AND NAME OF PERSON MAKING CHANGE.

Do not extend notes this side of this line.

STATION	B. S.	H. I.		F. Wire ELEV.						
Pole No.	Ht	X Arm	Ln. Wire	No. Per Arm	Wire Station	Wire Diagm	Size or Side Vw	Wire Ht	Remarks
			119.3						
No # 156	16.0	Single 4 Pin		4 Lines	231+ ~~16.1~~ 15.2 ✓	910 78		15.5	
			146.0						
No #	25.5	"		"	229+ ~~70.1~~ 69.2 ✓	910 78		25.0	
			113.3						
No #	16.0	"		"	228+ ~~56.8~~ 55.9 ✓	910 78		15.5	
SURVEY IN F. B. 836-150, 151			144.1						
No #	16.0	"		"	227+ ~~12.7~~ 11.8 ✓	10 9 78		15.5	
			117.1						
No #	16.5	"		"	225+ ~~95.6~~ 94.7 ✓	109 78		16.0	
			116.9						
No #	16.0	Single 4 Pin		"	224+ ~~78.7~~ 77.8 ✓	109 78		15.5	
			92.0						
No #	15.5	Double 4 Pin		"	223+ ~~86.7~~ 85.8 ✓	109 78		15.0	1 down guy
			116.7						
8-88	20.5	Single 4 Pin		"	222+ ~~70.0~~ 69.1 ✓	109 78		20.0	
			114.8						
No #	16.5	"		"	221+ ~~55.2~~ 54.3 ✓	109 78		16.0	
SURVEY IN F. B. 836-166			115.4						
No #	15.0	Double 4 Pin		"	220+ ~~89.8~~ 88.9 ✓	109 78		14.5	1 down guy

F.B. 836-150, 151

F.B. 836-166

Profile No. ____ Notes Red. ____ Plotted ____ Job No. 8085 Division No. ____ F.B. 1511 Pg. 25
Date ____ Date ____ Survey of L.A. Co. Fire Comm. Sys. Malibu Dr.
X-Sec. No. ____ Notes Chkd. ____ Checked ____ Survey by W.S.C. Notes ____ Date 9-49
Date ____ Date ____ Map No. ____ Indexed Johnson Date ____

76L298 307 5-49

PLEASE RETURN TO
LOS ANGELES COUNTY SURVEYOR
726 LOS ANGELES COUNTY ENGINEERING BLDG.

NOTE: ANY ADDITIONS OR CHANGES ON THIS SHEET MUST BE MADE OR CIRCLED IN RED INK, WITH DATE AND NAME OF PERSON MAKING CHANGE.

Do not extend notes this side of this line.

STATION	B. S.	H. I.		F S	Wire ELEV.						
Pole No.	Ht	X Arm	Ln.	Wire	No. Per Arm	Wire Station	Wire Diagm	Size or Side Vw	Wire Ht	Remarks
					4 Lines					
					"					
					"					
					"					
SURVEY IN F. B. 836-151					"					End of Pole Line #8
No #	23				"	239+53.7 ✓	109 87		23	Flores Cn Patrol Las Station
			410.4							
No #	16				"	235+43.3 ✓	109 87		15	2 down guys PM
			88.5							
7-35	16				"	234+54.8 ✓	109 87		15	
			99.0							
No #	16				"	233+55.8 ✓	9 7 10 8		16	
			121.3							
No #	16				"	232+34.5 ✓	910 78		15	

F.B. 836 · 152

F.B. 1571 PG. 26

Job No. 8085 Division No. Notes Red. Plotted No. Profile

Survey of L.A. Co. Fire Comm. Sys. Malibu Date Date X-Sec.

Survey by W. S. C. Notes Div. Notes Chkd. Checked No.

Indexed A. C. Johnson Date 9-49 Date Date

Notes Ck'd by	Survey of Telephone Line #8
Map No.	W. O. 8088 Tape No. St'd °F
Office Work	Surveyed by
Checked	Notes Date
Date	Indexed

F.B. 1571 PG. 22

Note: Any Additions or Changes on This Sheet Must be Made or Circled in Red Ink With Date and Name of Person Making Change.

Do not extend notes this side of this line.

RETURN TO
LOS ANGELES COUNTY SURVEYOR
700 HALL OF RECORDS

FORM 247 5M 11-41

F.B. 1571 PG. 28

RETURN TO
LOS ANGELES COUNTY SURVEYOR
700 HALL OF RECORDS

Do not extend notes this side of this line.

Note: Any Additions or Changes on This Sheet Must be Made or Circled in Red Ink With Date and Name of Person Making Change.

Notes Ck'd by	Survey of Telephone Line #8
Map No.	W. O. 8085 Tape No. St'd °F
Office Work	Surveyed by
Checked	Notes Date
Date	Indexed

F. B. 1572 PG. 29

Note: Any Additions or Changes on This Sheet Must be Made or Circled in Red Ink With Date and Name of Person Making Change.

Do not extend notes this side of this line.

RETURN TO
LOS ANGELES COUNTY SURVEYOR
700 HALL OF RECORDS

FORM 247 5M 5-46

RETURN TO
LOS ANGELES COUNTY SURVEYOR
700 HALL OF RECORDS

Note: Any Additions or Changes on This Sheet Must be Made or Circled in Red Ink With Date and Name of Person Making Change.

Do not extend notes this side of this line.

F. B. 1571 PG. 30

Notes Ck'd by	Survey of Telephone Line #8
Map No.	W. O. 8085 Tape No. 32 St'd 84 °F
Office Work	Surveyed by W. S. Cowhead
Checked	Notes W. S. C. Date 12-8-49
Date	Indexed R. C. Johnson 4-30-51

F. B. 1534 PG. 37

L.A. CO. FIRE COMM SYS MALIBU DIV.

INFORMATION REGARDING POLES GUYS ETC

FROM

LAS FLORES PATROL STA. TO SHERIFF'S SUB-STATION MALIBU

TELE LINE #8

JN 8085

W.S. Cowhead
Shoemaker
[illegible]
Boydston
[illegible]

Note: Any Additions or Changes on This Sheet Must be Made or Circled in Red Ink With Date and Name of Person Making Change.

Do not extend notes this side of this line.

RETURN TO
LOS ANGELES COUNTY SURVEYOR
700 HALL OF RECORDS

FORM 247 5M 5-46

F. B. 1577 PG. 32

INDEX

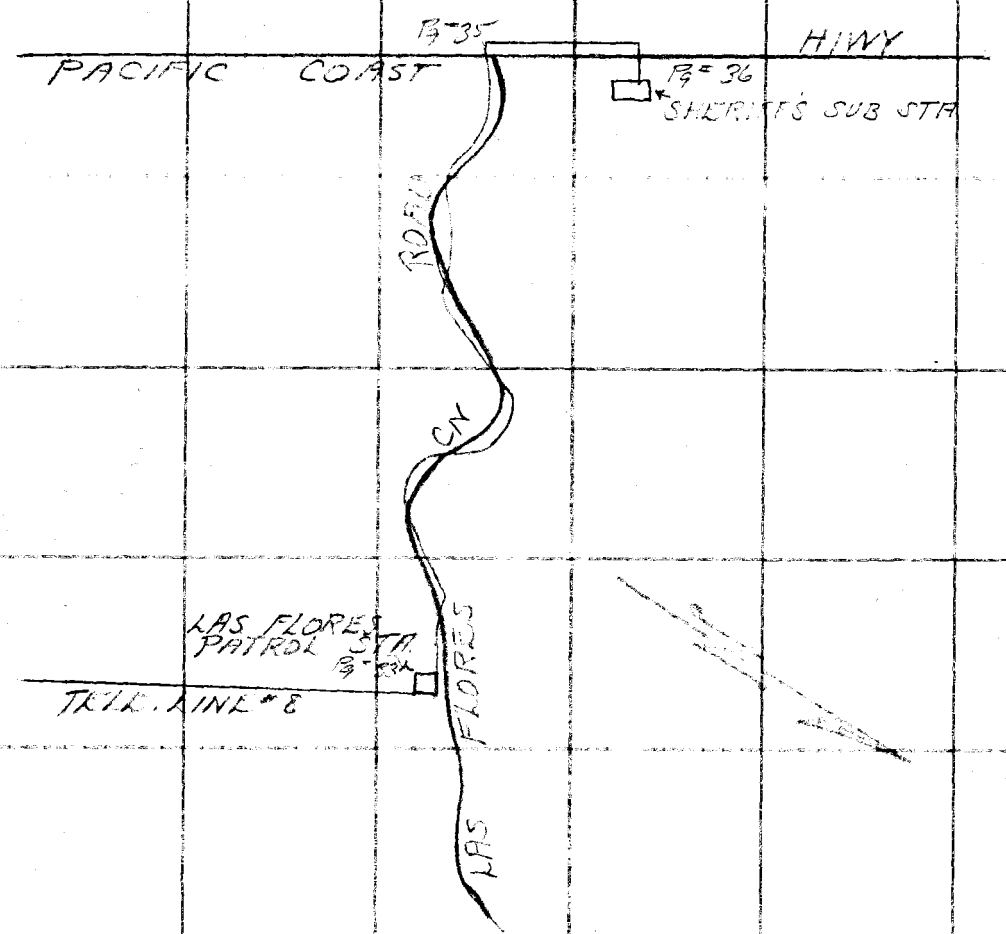

RETURN TO
LOS ANGELES COUNTY SURVEYOR
700 HALL OF RECORDS

Do not extend notes this side of this line.

Note: Any Additions or Changes on This Sheet Must be Made or Circled in Red Ink With Date and Name of Person Making Change.

76L298 307 5-49

PLEASE RETURN TO
LOS ANGELES COUNTY SURVEYOR
726 LOS ANGELES COUNTY ENGINEERING BLDG.

NOTE: ANY ADDITIONS OR CHANGES ON THIS SHEET MUST BE MADE OR CIRCLED IN RED INK, WITH DATE AND NAME OF PERSON MAKING CHANGE.

Do not extend notes this side of this line.

STATION Pole No.	B. S. Ht	H. I. X Arm	H. I. Ln. Wire	F. Wire No. Per Arm	ELEV. Wire Station	Wire Diagm	Size or Side Vw	Wire Ht	Remarks
			122.5						Lines cross LAS FLORES On Rd 21 clear
15124-Y		Single 4 Pin		2 Lines	14+04.1 ✓	12		24°	
			151.6						Lines cross LAS FLORES On Rd 20 clearance
12477-Y		"		" "	12+52.5 ✓	2/1		20°	
			170.0						
12478-Y		"		" "	10+82.5 ✓	21		24°	
			148.6						
15125-Y		"		" "	9+33.9 ✓	21		24.5	
			190.5						
710921-E		Single 4 Pin		" "	7+43.4 ✓	1/2		23°	
			210.2						Lines cross LAS FLORES On Rd 21 clearance
512481-Y		Double 4 Pin		" "	5+33.2 ✓	12		31°	
			248.1						Line cross LAS FLORES Rd Clearance 22°
357788-E		Single 4 Pin		" "	2+85.1 ✓	12		22.5	
			210.1						
357789-E		Double 4 Pin		2 Lines	0+75.9 ✓	1 1		20°	LH Sp cross arm [illegible] Duplex Wire Ends on Sp Double cross arm [illegible] Lines 182 To Sheriffs
			75.0						
No ←	23.5				0+00.0 ✓			23°	End of Pole Line #2 [illegible] Underground [illegible] Las Flores Patrol Sta. Duplex Line From Conduit To Edison Pole #357789E

See Pg #26 For End of Pole Line #8 at Las Flores Pa. Sta. 2 Lines cross To Sheriffs Sub. Sta.

591-258

Profile No. ____ Notes Red. ____ Plotted ____ Job No. ____ Division No. ____
X-Sec. No. ____ Date ____ Date ____ Survey of ____ Notes
Notes Chkd. ____ Checked ____ Survey by ____ Notes
Date ____ Date ____ Map No. ____ Date ____

Indexed C. Johnson

F.B. ____ Pg. ____

76L298 307 5-49

PLEASE RETURN TO
LOS ANGELES COUNTY SURVEYOR
726 LOS ANGELES COUNTY ENGINEERING BLDG.

NOTE: ANY ADDITIONS OR CHANGES ON THIS SHEET MUST BE MADE OR CIRCLED IN RED INK, WITH DATE AND NAME OF PERSON MAKING CHANGE.

Do not extend notes this side of this line.

F.B. 157 PG. 34 | Profile No. | X-Sec. No.

Job No. 8085 | Division No. | Plotted | Date | Notes Red. | Date | Notes Chkd. | Date

Survey of LAC Flood Control Sc Maint Div Tole #8

Survey by | Notes | Checked | Date

Indexed E. C. Johnson | Date | Date

STATION	B. S.	H. I.	F. S.	ELEV.					
Pole No.	Ht	X Arm	Ln. Wire	Wire No. Pole Arm	Wire Station	Wire Diagm	Size or Side Vw	Wire Ht	Remarks
			208.0						Lines cross LAS Flood Ch Rd 17 clear
351716-E		Single 4 Pin		2 Lines	29+98.8	12		20°	
			160.0						
680495-E		"		" "	28+38.8	2/1		22.5	
			199.7						
351777-E		"		" "	24+39.1	21		20.5	
			112.3						
15162-Y		"		" "	25+26.8	21		20°	
			106.7						Lines cross LAS Flood Ch Rd 19 clear
351718-E		Single 4 Pin		" "	24+20.1	21		20°	
			232.0						
710910-E		Double 4 Pin		" "	21+88.1	21		25°	
			173.7						
12483-Y		Single 4 Pin		" "	20+14.4	1/2		31°	
			202.5						Lines cross LAS Flood Ch Rd 16 clear
12482-Y		"		" "	18+11.9	12		29°	
			166.7						
11020-Y		"		" "	16+45.2	12		28°	
			118.6						
15164-Y		Single 4 Pin		2 Lines	15+26.6	12		30°	

76L298 307 5-49

PLEASE RETURN TO
LOS ANGELES COUNTY SURVEYOR
726 LOS ANGELES COUNTY ENGINEERING BLDG.

NOTE: ANY ADDITIONS OR CHANGES ON THIS SHEET MUST BE MADE OR CIRCLED IN RED INK, WITH DATE AND NAME OF PERSON MAKING CHANGE.

Do not extend notes this side of this line.

STATION	B. S.	H. I.		F.	Wire ELEV.			Size		
Pole No.	Ht	X Arm	Ln. Wire		No. Per Arm	Wire Station	Wire Diagm	or Side Vw	Wire Ht	Remarks
Edison Pole		Single 4 Pin	155.7		2 Lines	45+26.0 ✓	2 / 1		18.5	
351585-E		2 peg	157.4		" "	43+68.6 ✓	2 / 1		25.0	
769458 E		Single 4 Pin	132.6		" "	42+36.0 ✓	2 1		22.5	
351583		Single 4 Pin	172.2		" "	40+63.8 ✓	1 / 2		24.5	
351382-E		Double 4 Pin	121.7		" "	39+42.1 ✓	1 2		23.0	
351711-E		Single 4 Pin	160.0		" "	37+82.1 ✓	1 2		22.0	Lines cross intersection of Pacific Coast Hwy. & Las Flores Cñ Rd. Clearance 21.0
351712-E		"	124.4		" "	36+57.7 ✓	2 / 1		20.0	
351713-E		"	155.2		" "	35+02.5 ✓	2 1		18.0	
351714-E		"	143.7		" "	33+58.8 ✓	1 / 2		19.0	
351715-E		Single 4 Pin	152.0		2 Lines	32+06.8 ✓	1 2		20.0	

Profile No. ____ Notes Red. ____ Plotted ____ Job No. 2025 Division No. ____ F.B. 1571 PG. 33
X-Sec. No. ____ Date ____ Date ____ Survey of LA Co Pub Works Hwy Dr Tech
Notes Chkd. ____ Checked ____ Survey by ____ Notes ____ Date ____
Date ____ Date ____ Map No. ____ Indexed ____ Date ____

A. G. Johnson

76L298 307 5-49

PLEASE RETURN TO
LOS ANGELES COUNTY SURVEYOR
726 LOS ANGELES COUNTY ENGINEERING BLDG.

NOTE: ANY ADDITIONS OR CHANGES ON THIS SHEET MUST BE MADE OR CIRCLED IN RED INK, WITH DATE AND NAME OF PERSON MAKING CHANGE.

Do not extend notes this side of this line.

STATION	B. S.	H. I.		F. S.	Wire ELEV.					
Pole No.	Ht	X Arm	Ln. Wire		No. Per Arm	Wire Station	Wire Diagm	Size or Side Vw	Wire Ht	Remarks
			592-261							END OF LINE Open lines end on Edison Pole #351588-E Duplex lines 93° across Pacific Coast Hwy. 18° clearance to Sheriffs Sub-Sta. Malibu
351588-E		Double 4 Pin			2 Lines	48+49.1 ✓	1 2		23°	
			167.4							
351587-E		Single 4 Pin			2 Lines	46+81.7 ✓	1 2		20°	

F.B. 1571 PG. 36
Job No. 80285 Division No. Notes Red. Plotted No.
Survey of L.A.C. Fire Comm. Sys. Malibu Div. Tel. Date Date X-Sec.
Survey by Notes Notes Chkd. Checked No.
Indexed A. C. Johnson Date Date

76L298 307 5-49

PLEASE RETURN TO
LOS ANGELES COUNTY SURVEYOR
726 LOS ANGELES COUNTY ENGINEERING BLDG.

NOTE: ANY ADDITIONS OR CHANGES ON THIS SHEET MUST BE MADE OR CIRCLED IN RED INK, WITH DATE AND NAME OF PERSON MAKING CHANGE.

Do not extend notes this side of this line.

STATION	B. S.	H. I.		F. S.	ELEV.						
Pole No.	Ht	X Arm	Ln. Wire	Wire No. Per Arm	Wire Station	Wire Diagm	Size or Side Vw	Wire Ht	Remarks		

Profile No. ____ Notes Red. ____ Plotted ____ Job No. [illegible] Division No. ____ F.B. [illegible] PG.
X-Sec. No. ____ Date ____ Date ____ Survey of [illegible]
Notes Chkd. ____ Checked ____ Survey by ____ Notes ____ Date ____
Date ____ Date ____ Map No. ____ Indexed ____ Date ____

76L298 307 5-49

PLEASE RETURN TO
LOS ANGELES COUNTY SURVEYOR
726 LOS ANGELES COUNTY ENGINEERING BLDG.

NOTE: ANY ADDITIONS OR CHANGES ON THIS SHEET MUST BE MADE OR CIRCLED IN RED INK, WITH DATE AND NAME OF PERSON MAKING CHANGE.

Do not extend notes this side of this line.

STATION	B. S.	H. I.		F. S.	Wire	ELEV.			Size		
Pole No.	Ht	X Arm	Ln. Wire		No. Per Arm	Wire Station	Wire Diagm		or Side Vw	Wire Ht	Remarks

F.B. 1571 PG. 38

Job No. 8085 Division No. Notes Red. Plotted Profile

Survey of LA Co Fire Comm Sys Mobile Dir Tel Date Date No.

Survey by Notes Notes Chkd. Checked X-Sec.

Indexed Date Date Date No.

Notes Ck'd by	Survey of Telephone Line #10
Map No.	W. O. 8085 Tape No. 86 St'd. 84 °F
Office Work	Surveyed by W.S. Cowherd
Checked	Notes W.S.C. Date 10-7-48
Date	Indexed A. C. Johnson 10-7-49

F. B. 1571 PG. 39

Pole Line #10

LA. CO. FIRE COMM. SYS. MALIBU DIVISION

INFORMATION REGARDING POLES GUYS - ETC

of

"POLE LINE #10"

FROM INTER OLD & NEW TOPANGA Ch Rd NORTH ALONG NEW TOPANGA Ch Rd TO SILVIA PARK AND CALL BOX # 17

JN 8085

Party
W.S. Cowherd
Shoemaker
Whitaker
Boudstan
Popek

Note: Any Additions or Changes on This Sheet Must be Made or Circled in Red Ink With Date and Name of Person Making Change.

Do not extend notes this side of this line.

RETURN TO
LOS ANGELES COUNTY SURVEYOR
726 LOS ANGELES COUNTY
ENGINEERING BLDG.

76F3098 247 10M 1-49

F. B. 1571 PG. 40

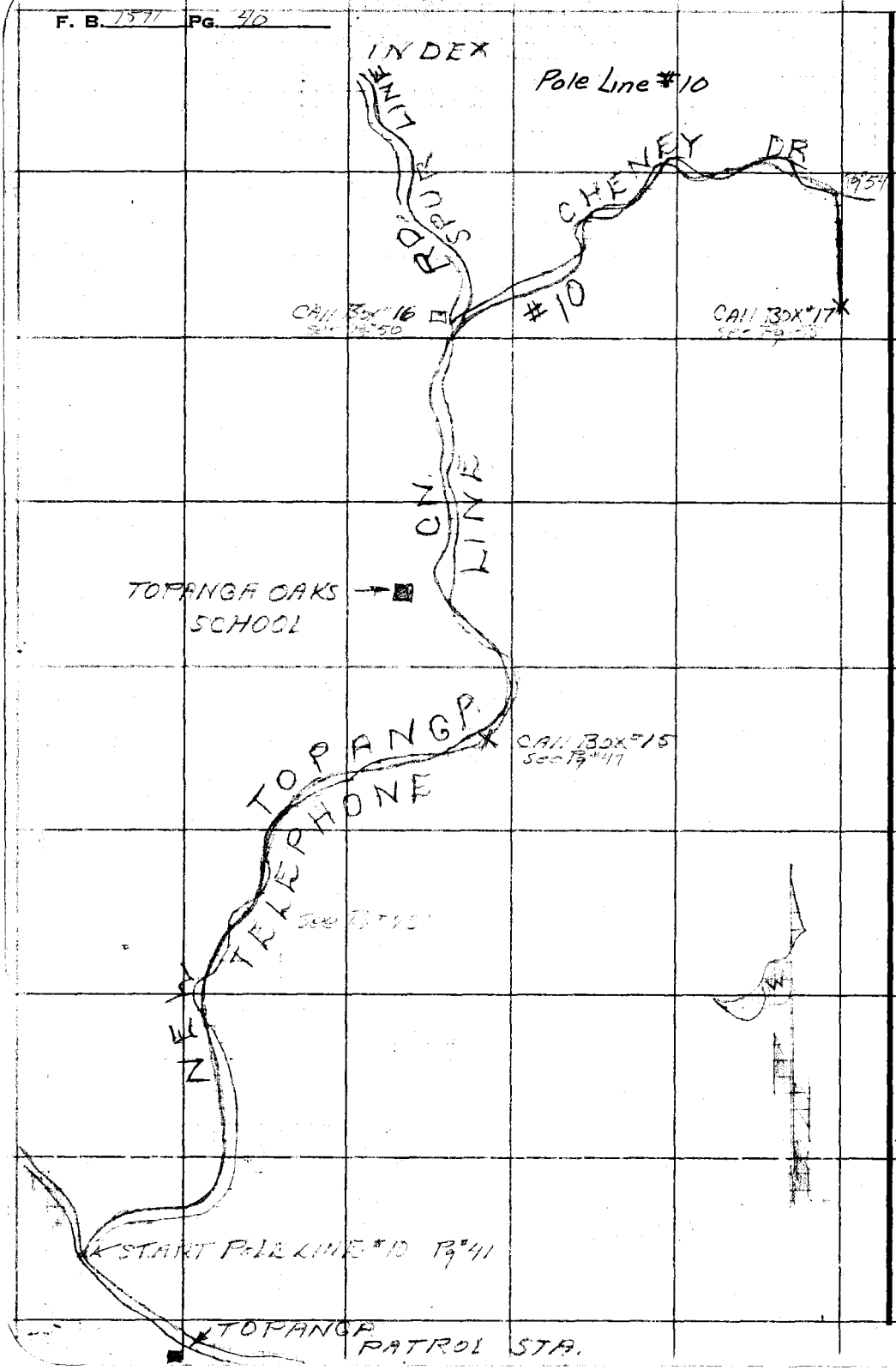

RETURN TO
LOS ANGELES COUNTY SURVEYOR
726 LOS ANGELES COUNTY
ENGINEERING BLDG.

Do not extend notes this side of this line.

Note: Any Additions or Changes on This Sheet Must be Made or Circled in Red Ink With Date and Name of Person Making Change.

FORM 307 10M 10-46

PLEASE RETURN TO
LOS ANGELES COUNTY SURVEYOR
700 HALL OF RECORDS

NOTE: ANY ADDITIONS OR CHANGES ON THIS SHEET MUST BE MADE OR CIRCLED IN RED INK, WITH DATE AND NAME OF PERSON MAKING CHANGE.

Do not extend notes this side of this line.

STATION	B. S.		H. I.	F. S.	ELEV.				
Pole No.	Pole Ht	X Arm	Ln. Wire	Wire	Station	Wire Diagm	Size		Remarks
			128 0						
#14	15			Cable	10+35 00			14.5	Down Guy DM. Terminal Box
			118 5						
#13	20.5				9+16 50			20	Down Guy DM.
			96 7						
#12	22				8+19 80			21.5	Down Guy DM.
			103 2						
#No	22				7+16 60			21	Down Guy DM.
			116 1						
#10	17				6+00 50			16.5	
			91 0						
16012-Y	23.5				5+09 50			17	2-Down Guy D.M.s
			97 7						
16212-Y	29				4+11 80			23.5	Overhead guy 57° To Edison P.P. 340074 22.5 clearance over Topanga Can. Rd
			129 5						
#4	25				2+82 30			23.0	Down Guy on #4 also overhead guy 52' To guy pole #5-21' high also down guy 21' clearance over New Topanga Canyon Rd
			128 0						
16211-Y	26				1+54 30			22.0	Cable-21' clearance over New Topanga Canyon Rd.
			154 3						
751177-E					0+00 00			20.2	Junction P#2 & P#10 - 27+58.35 FB 836-181

SURVEY IN F. B. 582-149 to 152

SURVEY IN F. B. 1571-57

SURVEY IN F. B. 582-149 to 152

SURVEY IN F. B. 1571-57

Pole Line #10

Profile No. ____ Notes Red ____ Plotted ____ Job No. 8085 Division No. ____ F.B. 1571 Pg. 41

X-Sec. No. ____ Date ____ Date ____ Survey of L.A. Co. Fire Comm. Sys. Malibu Div. Tele Line #10

Notes Chkd. ____ Checked ____ Survey by W.S.C. Notes W.S.C. Date 10-7-48

No. ____ Date ____ Date ____ Map No. ____ Indexed ____ Date ____

FORM 307 10M 10-46

PLEASE RETURN TO
LOS ANGELES COUNTY SURVEYOR
700 HALL OF RECORDS

NOTE: ANY ADDITIONS OR CHANGES ON THIS SHEET MUST BE MADE OR CIRCLED IN RED INK, WITH DATE AND NAME OF PERSON MAKING CHANGE.

Do not extend notes this side of this line.

STATION		B.S.		H.I.	F.S.	ELEV.				
Pole	No.	Pole Ht	X Arm	Ln. Wire	Wire	Station	Wire Diagm	Size		Remarks
				134 5						
#25		20.5			Cable	24+37 90			19.5	Cable cross Topanga Canyon Blvd 21.5 clearance
				129 7						2- Down Guys DM.
24		24.5			"	23+08 20			23.5	Cable cross Topanga Canyon Blvd 21 clearance
				144 8						
23		25				21+63 40			24	
				89 5						
22		20				20+73 90			19.5	Cable cross Entrada Rd. 16 clearance
				107 9						Down Guy DM. Terminal Box Ground wire
21		19			"	19+66 00			17	Guy wire attached to cable Half way between Poles #19+21 to an oak Tree
				264 7						
19		20			"	17+01 30			16	
				147 6						
18		16				15+53 70			15	
				111 5						
17		20				14+42 20			19	
				146 9						
16		16				12+95 30			15.5	
				132 3						
#15		14				11+63 00			13	Down Guy DM.

SURVEY IN F. B. 582-154

SURVEY IN F. B. 582-153

SURVEY IN F. B. 582-153+154

F.B. 1571 PG. 42

Job No. 8085 Division No. Notes Red. Plotted Profile

Survey of L.A.Co. Fire Comm. Sys. Malibu Div. Tele Line #10 Date Date No. X-Sec.

Survey by W.S.C. Notes W.S. Cowherd Notes Chkd. Checked

Indexed [illegible] Date Date No.

Pole Line #10

FORM 307 10M 10-46

PLEASE RETURN TO
LOS ANGELES COUNTY SURVEYOR
700 HALL OF RECORDS

NOTE: ANY ADDITIONS OR CHANGES ON THIS SHEET MUST BE MADE OR CIRCLED IN RED INK, WITH DATE AND NAME OF PERSON MAKING CHANGE.

Do not extend notes this side of this line.

STATION	B. S.		H. I.	F. S.	ELEV.				
Pole No.	Pole Ht	X Arm	Ln. Wire	Wire	Station	Wire Diagm	Size		Remarks
			1408						
#No	20⁵				35+78 40 ✓			19⁵	Down Guy DM.
			1183						Cable cross Topanga Canyon Blvd 19' clearance
34	22⁵				34+60 10 ✓			21⁵	Terminal Box
			902						
33	16				33+69 90 ✓			15	
			772						
340086-E					32+92 70 ✓			19	Cable attached directly to pole
			1032						
31	20				31+89 50 ✓			19	Down Guy DM.
			1549						
30	20⁵				30+34 60 ✓			19⁵	
			1469						
29	15				28+87 70 ✓			14	
			1303						
28	16				27+57 40 ✓			15	Down Guy DM.
			838						
27	18				26+73 60 ✓			17	
			1012						
#26	16				25+72 40 ✓			15	

SURVEY IN F. B. 582-155

SURVEY IN F. B. 582-154

Pole Line #10

Profile No. ____ Notes Red. ____ Plotted ____ Job No. 8085 Division No. ____ F.B. 5[illegible] Pg. 43

X-Sec. No. ____ Date ____ Date ____ Survey of LA Co. Fire Comm Sys. Malibu Div. Tele Line #10

Notes Chkd. ____ Checked ____ Survey by W.S.C. Notes W.S.C. Date 10-7-48

No. ____ Date ____ Date ____ Map No. ____ Indexed Johnson Date ____

FORM 307 10M 10-46

PLEASE RETURN TO
LOS ANGELES COUNTY SURVEYOR
700 HALL OF RECORDS

NOTE: ANY ADDITIONS OR CHANGES ON THIS SHEET MUST BE MADE OR CIRCLED IN RED INK, WITH DATE AND NAME OF PERSON MAKING CHANGE.

Do not extend notes this side of this line.

Profile No. X-Sec. No.

Plotted Date Checked Date

Notes Red Date Notes Chkd Date

Division No. 70 Job No. 8085 Sys. Malibu Div. Telephone Line

Notes W.S. Cornherd Date Pole Line #10

Survey of L.A. Co. Fire Comm.

Survey by W.S.C.

Indexed

F.B. 1571 Pg. 44

STATION	B.S.	H.I.	F.S.	ELEV.				Remarks
Pole No. Ht Arm X	Ln. Wire	Wire	Station	Wire Diagm	Size			
SURVEY IN F. B. 1571-58								
		1090						
#46	20		Cable	49+81 30			19	
		1460						
45	20			48+41 30			19	Ground wire
		1226						Cable cross Topanga Canyon Blvd 18± clearance
#No	24			47+18 70			23±	Down Guy DM.
		1357						
43	20			45+83 30			18±	Terminal Box
		1436						
41	20			44+39 40			19	Overhead guy 462 across Topanga Canyon To pole #42 clearance 17' pole 19 high
		1363						
40	16			43+03 10			15	
		1308						
39	21			41+72 30			20	Terminal Box
		1180						
38	24±			40+54 30			23±	Down Guy DM.
		1409						Cross Topanga Canyon Blvd 23± clearance
#37	26			39+13 40			25	
		1942						
#51	20±			37+19 20			19±	

SURVEY IN F. B. 582-156

SURVEY IN F. B. 582-155

FORM 307 10M 10-46

PLEASE RETURN TO
LOS ANGELES COUNTY SURVEYOR
700 HALL OF RECORDS

NOTE: ANY ADDITIONS OR CHANGES ON THIS SHEET MUST BE MADE OR CIRCLED IN RED INK, WITH DATE AND NAME OF PERSON MAKING CHANGE.

Do not extend notes this side of this line.

STATION	B. S.	X	H. I.	F. S.	ELEV.				
Pole No.	Ht	Arm	Ln. Wire	Wire	Station	Wire Diagm	Size		Remarks
			743						
#55	15.5				61+29 30			15	Down Guy DM.
			1206						
54	19.5				60+08 70			19	
			1928						Cable cross Topanga Canyon Blvd. 17' clearance 2-Down Guys DM.
53	20				58+15 90			19	
			765						
#52	20.5				57+39 40			19.5	Terminal Box 2-Down Guys DM
			839						
#No	26				56+55 50			19.5	Guy wire ahead To pole #52
			1808						
#No	24.5				54+74 70			19	Guy wire ahead To next pole Guy wire Attached To cable halfway bettween poles
			566						
44	21				54+18 10			17	Down Guy DM. Guy Wire ahead To next pole
			973						
#No	21				53+20 80			20	
			1083						
#No	16				52+12 50			15	Down Guy DM
			1162						
#47	16.5				50+96 30			15.5	Down Guy DM.

SURVEY IN F. B. 1571-58

Profile No. ____ Notes Red ____ Plotted ____ Job No. 8085 Division No. ____ F.B. ____ PG. 45

X-Sec. No. ____ Date ____ Date ____ Survey of LACO Fire Comm Sys Malibu Div Tele Line #10

Notes Chkd. ____ Checked ____ Survey by WSG Notes WSG Date 10-7-48

No. ____ Date ____ Date ____ Map No. ____ Indexed ____ Date ____

Pole Line #10

FORM 307 10M 10-46

PLEASE RETURN TO
LOS ANGELES COUNTY SURVEYOR
700 HALL OF RECORDS

NOTE: ANY ADDITIONS OR CHANGES ON THIS SHEET MUST BE MADE OR CIRCLED IN RED INK, WITH DATE AND NAME OF PERSON MAKING CHANGE.

Do not extend notes this side of this line.

STATION	B.S.	H.I.	F.S.	ELEV.				
Pole No.	Ft Arm	Ln. Wire	Wire	Station	Wire Diagm	Size		Remarks
		130 2		73+19 30				
#No	20		Cable	71+89 10			19.3	Ground wire
		137 8						
64	25			70+51 30			18.5	
		123 2						
62	20			69+28 10			19.5	Down Guy DM.
		136 4						
61	17			67+91 70			16.5	
		127 2						
60	15			66+64 50			14.5	
		134 2						
58	19.5			65+30 30			18.5	Overhead guy across Topanga Blvd 46' to guy pole # 59-17' High 17' clearance - Also down guy DM.
		153 2						
#57	17			63+77 10			16.5	Guy Wire DM
		55 0						
340100-E				63+22 10			16.0	Cable attached directly to pole Terminal Box
		50 5						
#56	16.4			62+71 60			16.0	Guy Wire DM. Ground wire
		68 0						
#No	15			62+03 60			14.7	Guy Wire DM

SURVEY IN F. B. 582-159

SURVEY IN F. B. 582-158

SURVEY IN F. B. 1571-58

Profile No. X-Sec. No.

Plotted Date Checked Date

Notes Red. Date Notes Chkd. Date

Job No. 8085 Division No. Pole Line #10

Survey of L.A. Co. Fire Comm. Sys. Malibu Div. Telehine #10

Survey by W.S.C. Notes W.S. Cowherd Date

Indexed Date

F.B. 1571 PG. 46

FORM 307 10M 10-46

PLEASE RETURN TO
LOS ANGELES COUNTY SURVEYOR
700 HALL OF RECORDS

NOTE: ANY ADDITIONS OR CHANGES ON THIS SHEET MUST BE MADE OR CIRCLED IN RED INK, WITH DATE AND NAME OF PERSON MAKING CHANGE.

Do not extend notes this side of this line.

STATION	B. S.	H. I.	F. S.	ELEV.				
Pole No.	Ht Arm	Ln. Wire	Wire	Station	Wire Diagm	Size		Remarks
		38 9						
No#	20		[illegible]	84+62 80			19	
SURVEY IN F. B. 582-161		117 7						
#76	23 8			83+45 10			23	Overhead Guy 47' across Topanga Cn Rd 17 4 clearance To guy pole 18' high 2 Down Guys DM. on Guy Pole
		100						Taps From Cable up To Double 10 pin Buck arm. Over head
No#	25			82+45 10			24	guy 67' across Topanga Cn Rd To guy Pole #75 Pole 18' high Down Guy on Guy Pole 19' clearance
		155 2						Cable cross Side Rd 22' clearance
No#	24 5			80+89 90			24 5	Overhead Guy 50' across Topanga Cn Rd To Guy Pole #73 18 high Down Guy DM on Guy Pole 18' clearance
SURVEY IN F. B. 582-160		107 0						
#70	23 5			79+82 90			23	Overhead Guy 53' across Topanga Cn Rd To Guy Pole 18 7 high Down Guy DM on Guy Pole 18' clearance
		119 5						
No#	20 8			78+63 40			20 0	
		135 7						
#68	18 5			77+27 70			18 5	Down Guy DM.
		137 5						
#67	20 5			75+90 20			19 8	Taps Down To CA11 BOX #15 Also Down Guy DM.
SURVEY IN F. B. 582-159		129 4						
No#	17 0			74+60 80			16 5	Down Guy DM.
		141 5						Cable cross Side Road 17 5 clearance
No#	20 3			73+19 30			19 5	Down Guy DM.

Profile No. ____ Notes Red ____ Plotted ____ Job No. 8085 Division No. ____ F.B. 57 Pg. 47
X-Sec. No. ____ Date ____ Date ____ Survey of LA Co. Fire Comm. Sys Malibu Div Tele #10
Notes Chkd. ____ Checked ____ Survey by WSC Notes WSC Date 8-15-49
Date ____ Date ____ Map No. ____ Indexed Johnson Date ____
Pole Line #10

FORM 307 10M 10-46

PLEASE RETURN TO
LOS ANGELES COUNTY SURVEYOR
700 HALL OF RECORDS

NOTE: ANY ADDITIONS OR CHANGES ON THIS SHEET MUST BE MADE OR CIRCLED IN RED INK, WITH DATE AND NAME OF PERSON MAKING CHANGE.

Do not extend notes this side of this line.

STATION	B.S.	H.I.	F.S.	ELEV.					
Pole No.	Lt Arm X	Ln. Wire	Wire	Station	Wire Diagm		Size		Remarks
		1403	14 [illegible]						
No#	19.5 Double 16 Pin			98+31 20	13 678 / 245	10911121413		19	Down Guy
		1250							
87	23.8 Double 16 Pin			97+06 20	12346578	10911121413		20.3	Down Guy DM
		1390							
No#	18.5			95+67 20	12346578	9 12 14 13 / 10 11		18	Down Guy DM
SURVEY IN F. B. 582-162		1279							
No#	20.5			94+39 30	2 4 6 5 7 8 / 13	9 10 12 11 13 / 14		20	
		1287							
No#	20.5			93+10 40	21436578	9 10 12 11 13 14		20	5 Pole used as brace
		1341							
No#	21			91+7[illegible] 30	21436578	9 10 12 11 13 14		20.5	Down Guy DM.
		1510							Lines Cross Topanga Cn Rd 17.5 Clearance
No#	20.3			90+25 30	13578 / 246	9 10 11 13 14 / 12		19.8	
		1333							
No#	20.5			88+92 00	12345678	9 10 11 12 13 14		18.2	Down Guy DM.
SURVEY IN F. B. 582-161		1225							Lines Cross Topanga Cn Rd 18.8 Clearance
No#	22.0			87+69 50	12345678	9 10 11 12 13 14		21.5	Down Guy DM
		1678			12345678	9 10 11 12 13 14			Cable ends enters Terminal Box. Lines From Terminal up To Double 16 Pin Cross Arm Call Lines 1-14-8 Lines LEFT and 6 Lines Right half
#79	20.4 Double 16 Pin			86+01 70				20	

F.B. 1571 PG. 48

Job No. 8085 Division No. Notes Red. Plotted Date No. Profile

Survey of LA Co Fire Comm Sys Malibu Div Tele Line #10 Date Checked Date No. X-Sec.

Survey by W.S.C. Notes W.S. Cowherd Notes Chkd. Date

Indexed E. O. Johnson Date Pole Line #10

FORM 307 10M 10-46

PLEASE RETURN TO
LOS ANGELES COUNTY SURVEYOR
700 HALL OF RECORDS

NOTE: ANY ADDITIONS OR CHANGES ON THIS SHEET MUST BE MADE OR CIRCLED IN RED INK, WITH DATE AND NAME OF PERSON MAKING CHANGE.

Do not extend notes this side of this line.

STATION	B. S.	H. I.	F. S.	ELEV.			
Pole No.	Ht. X Arm	Ln. Wire	Wire	Station	Wire Diagm	Size	Remarks
		130.8					
#99	20.2 Double 6 Pin			111+63.50	109 / 12 11	19.2	Overhead Guy 50.3 ahead Topanga Cn Rd 17.5 clearance To Guy Pole #100 19.2 high Down Guy on Guy Pole
		129.5					
#98	16.2			110+34.00	109 / 12 11	15.5	
		97.5					
#97	19.5 6 Pin			109+36.50	109 / 12 11	19	
SURVEY IN F. B. 582-163		138.9					Lines cross Topanga Cn Rd 18.2 clearance
#96	20.2 Double 6 Pin			107+97.60	109 / 12 11	19.5	Down Guy
		152.6					
No.	22 Double 6 Pin			106+45.00	109 / 12 11	21.6	Pole has 6' Pole as brace
		187.1					
#93	19.2 6 Pin			105+17.90	109 / 12 11	18.2	
		125.5					
#92	20 Double 6 Pin			103+92.40	109 / 12 11	19.2	Down Guy DM. Guy Back To Pole #91
		131.9			109 / 12 11		
#91	19.8 Double 6 Pin			102+60.50		19.2	Down Guy DM. Guy back To Pole 90 Junction Pole Lines 109, 12, 11 Ahead To COUNTY FOREST R.R. Double 6 Pin ARM on COUNTY Pole #91 All other Lines are Tele. Co. Lines Drop To Buck Arm Ahead on Tele. Co. Poles. Lines cross Topanga Cn Rd 18' clearance
SURVEY IN F. B. 582-162		132.5			21435678 / 109 11 12 13 / 20 / 20.2		
#90	24 Double 6 Pin			101+30.00		20	
		156.5					
No.	23.4 16 Pin			99+71.50	21435678 / 109 11 12 13	22	

Profile No. ____ Notes Red ____ Plotted ____ Job No. 7085 Division No. ____

X-Sec. No. ____ Date ____ Date ____ Survey of LA Co. Fire Commission Malibu Div. Tele Line Survey by W.S.G. Notes W.S.G. Date 8-15-49

Notes Chkd ____ Date ____ Checked ____ Date ____ Map No. Tele Line #10 Indexed To Date ____

F.B. ____ PG. 119

FORM 307 10M 10-46

PLEASE RETURN TO
LOS ANGELES COUNTY SURVEYOR
700 HALL OF RECORDS

NOTE: ANY ADDITIONS OR CHANGES ON THIS SHEET MUST BE MADE OR CIRCLED IN RED INK, WITH DATE AND NAME OF PERSON MAKING CHANGE.

Do not extend notes this side of this line.

F.B. 1571 PG. 50
Profile No. ____ X-Sec. No. ____
Survey of LA Co Fire Comm Sys No Hwy Dr Pole Line #10 Plotted ____ Date ____ Checked ____ Date ____
Survey by W.S.C. Notes W.S. Cooperhead Notes Chkd. ____ Date ____
Indexed ____ Date ____
Job No. 8085 Division No. ____ Notes Red ____ Date ____ Notes Chkd. ____ Date ____

Pole Line #10 and Branch to Call Box #17

STATION	B.S.	X Arm	H.I.	F.S.	ELEV.			Size	Remarks
Pole No.	Ht		Ln. Wire	Wire	Station	Wire Diagm			
			1085						Line crosses Topanga Dr 17 clearance
#111	18			4 Lines	124+03	9.10	12.11		17
			1200						
#110	24				122+8	9.10	12.11		23
SURVEY IN F. B. 582-165									
#109	22				121+6	9.10	12.11		19.6
			1162						Pole Line Leaves Topanga Cn Rd. Follows Cheney Dr To Silvia Park
#108	18	Double 3 Pin			120+4	10 9 / 1 12			18 Line crosses Topanga Cn Rd 16 clearance Junction Pole With Call Box #16
		Upper Double 6 Pin Lower 3 Pin	1142						Lines 10.9 11.12 have Taps down Too
#107	19				119+3	10.9 11.12			22 Buckarm. Lines 10.9 also have Line Ahead From Upper arm To Spur Line AT Top Topanga Summit-Call Box 19
			113			10.9 11.12 / 17 / 22° / 4 Pin		10.9 11.12	Lines crosses Topanga Cn Rd 21 Clearance
#106	20				118+2	10.9 11.12			19.8 Guys DM.
SURVEY IN F. B. 582-164									
#105	18		1200		116+9	10.9 11.12			18 For Spur Line To Topanga Summit See Pg.
#104	20				4	10.9 11.12			17.5
			1270						
#102	20	Double 4 Pin			114+2	10.9 11.12			20.3 Line #10 has Tap on Edison Pole #1281AE To Stop Line rubbing Pole Overhead Guy 19 Across Topanga Cn Rd 17 clearance To Guy Pole 18 high
SURVEY IN F. B. 582-163									
#101	17		1270		112+9 50	10.9 11.12			16.5

FORM 307 10M 10-46

PLEASE RETURN TO
LOS ANGELES COUNTY SURVEYOR
700 HALL OF RECORDS

NOTE: ANY ADDITIONS OR CHANGES ON THIS SHEET MUST BE MADE OR CIRCLED IN RED INK, WITH DATE AND NAME OF PERSON MAKING CHANGE.

Do not extend notes this side of this line.

STATION	B. S.		H. I.	F. S.	ELEV.				
Pole No.	Ht	X Arm	Ln. Wire	Wire	Station	Wire Diagm	Size		Remarks
[illegible]	[illegible]	Double [illegible]	[illegible]	[illegible]	[illegible]33.[illegible]	109 [illegible]		[illegible]	Down Guy; Lines cross [illegible] Dr. 16 clearance
[illegible]	[illegible]	Double [illegible]	[illegible]		134+97.[illegible]	109 1211		[illegible]	Down Guy DM.
#119	20	Double [illegible]	[illegible] 2		133+90.70	109 1211		19[illegible]	Down Guy DM
SURVEY IN F. B. 582-166									
#118	[illegible]	[illegible]	[illegible]		[illegible]5 [illegible]	109 11 12		19[illegible]	Lines cross Road 17' clearance
#117	10[illegible]	[illegible]	[illegible]		[illegible]2 [illegible]	109 1112	109 1112	17[illegible]	Lines have Taps from upper 2 in 2' down to Back Arm. Lines ahead in same order 2-Down Guys DM. Lines cross Cheney Dr. 17' clear
#116	19[illegible]	Double [illegible]	[illegible]		[illegible]01.	109 [illegible]		19[illegible]	Down Guy
[illegible]	19	Double [illegible]	88 [illegible]		[illegible]1[illegible]	109 1 12		18[illegible]	Down Guy
SURVEY IN F. B. 582-165									
[illegible]	17	[illegible]	[illegible]		127+6[illegible]	109 11 12		16[illegible]	
#113	16[illegible]	[illegible]	142 [illegible]		126+2[illegible]	9 12 10 11		16[illegible]	
#112	16	Double [illegible]	115 5		125+11 90	9 10 1211		15[illegible]	Down Guy DM.

Profile Notes Red. ____ Plotted ____ Job No. [illegible] Division No. ____ F.B. 1571 Pg. 51

No. ____ Date ____ Date ____ Survey of [illegible]

X-Sec. Notes Chkd. ____ Checked ____ Survey by W.S.C. Notes W.S.C. Date 8-16-49

No. ____ Date ____ Date ____ Map No. ____ Indexed Johnson Date ____

Pole Line #10 Branch to Calif Box #17

FORM 307 10M 10-46

PLEASE RETURN TO
LOS ANGELES COUNTY SURVEYOR
700 HALL OF RECORDS

NOTE: ANY ADDITIONS OR CHANGES ON THIS SHEET MUST BE MADE OR CIRCLED IN RED INK, WITH DATE AND NAME OF PERSON MAKING CHANGE.

Do not extend notes this side of this line.

F.B. 1571 PG. 52 | Job No. 6085 | Division No. | Notes Red | Plotted | Profile No.
Survey of Pole Line Comm Service Nadley Div. Tr. Line #10 | Notes Chkd. | Date | Checked | X-Sec. No.
Survey by W.S.C. | Notes W.S. Cornwell | Date | Date | Date
Indexed | Date

Pole Line #10 Branch to Call Box #17

STATION	B.S.	X Arm	H.I.	F.S.	ELEV.				Remarks
Pole No.	Ft		Ln. Wire	Wire	Station	Wire Diagm		Size	
SURVEY IN F. B. 582-168									
			681						
#134	19				8	910	11/12	19	Line #9 [illegible]
			682						
#133	6				144+4	910	12	15	Down Guy DM
No					144+3	910	11/12		
			15						
132	19				143+2		11/12	19	Overhead Guy 25 across Rd 25' clearance to Guy B/E 129 1' high Down Guy on Guy
SURVEY IN F. B. 582-167									
#128	22				142+3	910	11/12	20	Overhead Guy 31' across Rd 18' clearance To Guy B/E 129 6' high Down Guy DM on Guy
#126	22				141+3	910	11/12	22	Overhead Guy 31' across Cherry Dr. To Guy B/E 127 12' high Down Guy on Guy 12' 17' clearance
#125	19				140+4	12/9	12/11		Overhead Guy DM across Rd 16' clearance
#124	19				139+5	109	2/11	19	
SURVEY IN F. B. 582-166									
#123	9				138+6	109	12/11	19	Down Guy DM (Loose)
No	20				137+7	109	12/11	19	Down Guy DM

FORM 307 10M 10-46

PLEASE RETURN TO
LOS ANGELES COUNTY SURVEYOR
700 HALL OF RECORDS

NOTE: ANY ADDITIONS OR CHANGES ON THIS SHEET MUST BE MADE OR CIRCLED IN RED INK, WITH DATE AND NAME OF PERSON MAKING CHANGE.

Do not extend notes this side of this line.

STATION	B. S.	X Arm	H. I.	F. S.	ELEV.					Remarks
Pole No.	Ht		Ln. Wire	Wire	Station	Wire	Diagm	Size		
			830							
#145	17	Fin			156+85.60	109	1112		15	
			1077							Overhead Guy 33 cross Road 16' clearance to Station #144
#143	16 5	Double Pin			155+97.20	109	1112		16	15' 9/8 Down Guy on Guy 1
SURVEY IN F. B. 582-169			744							
No #	?	?			155+03.50	109	1112		?	CROSS ARM BURNED OFF LINES HANGING FREE
			632							
#141	19 5	Double Pin			154+23.30	109	1112		19	Lines cross Road 11' clearance
			1230							
No #	16 4	Double Pin			152+97.30	9/10	12/11		16	Down Guy D.M. (Line #11 Broken)
			1178							
No #	16 8	4 Pin			151+79.50	910	1211		16 3	
			1263							
#138	19 5	Double Pin			150+53.20	910	1211		19	Down Guy D.M. Lines cross Road 10' clearance
SURVEY IN F. B. 582-168										
#137	23 3	4 Pin			149+30.50	910	1211		20 2	Lines cross Channel 20' clearance
			738							
#136	19 8	Double Pin			148+42.20	910	1211		19 3	Down Guy D.M.
			913							
#135	19	4 Pin			147+48.40	910	1211		18 3	

Profile Notes Red ____ Plotted ____ Job No. 2085 Division No. ____

No. ____ Date ____ Date ____ Survey of ____

X-Sec. Notes Chkd ____ Checked ____ Survey by ____ Notes ____ Date ____

No. ____ Date ____ Date ____ Mar No. ____ Indexed ____ Date ____

Pole Line #10 Branch to Call Box #19

F.B. ____ Pg. 53

FORM 307 10M 10-46

PLEASE RETURN TO
LOS ANGELES COUNTY SURVEYOR
700 HALL OF RECORDS

NOTE: ANY ADDITIONS OR CHANGES ON THIS SHEET MUST BE MADE OR CIRCLED IN RED INK, WITH DATE AND NAME OF PERSON MAKING CHANGE.

Do not extend notes this side of this line.

Profile No. ___ X-Sec. No. ___

Plotted ___ Date ___ Notes Red ___ Division No. ___

Checked ___ Date ___ Notes Chkd. ___ Job No. 8085

Notes: W S C Cor. Lines Date ___

Survey of L.A. Co. Fire Comm. Sys. Malibu Div. Tel. #10

Survey by W S C

Indexed ___

F.B. 157 PG. 54

Pole Line #10 Branch to Cattle Box #17

STATION	B.S.	H.I.	F.S.	ELEV.	Wire Diagm	Size	Remarks
Pole No.	Ht Arm X	Ln. Wire	Wire	Station			
		16					
#157	16		4 Lines	162+2	9 10 11 12		16
SURVEY IN F. B. 582-171		1070					
#156	17			162+2	9 10 11 12		16
		1199					
#155	16			160+0	9 10 11 12		16' All Lines on RT Side To offset around Edison Power Pole
		93					
#154	16			160+1	10 12 9 11		16 Junction Pole - 4 Lines Into Upper Cross Arm - Line 10 - 120' Ahead To Single Pole No. 16' high Thence To CHENEYS House Lines 10, 9, 12, 11 have Taps down To Back Arm - Lines Leave Back arm at 90° To Back Line Overhead Guy 24 across Cheney Dr. 14 overhead Guy To Guy Pole #152 16' High - Down Guy DR1 on Guy Pole #153
#153	15			159+9	109 121	109 121	13
SURVEY IN F. B. 582-170		2293					
#150	17			160+6	109 121		16
		993					
#149	17			160+6	109 121		16
		1022					Lines cross Dr. Lines 17' clearance
#148	19			159+6	109 12		18
		1020					Lines cross Road 17' clearance
#147	14			158+6	109 1 2		19 2 Down Guys DR1
		137					
	16			157+6	109 1 12		16 Down Guy DR
SURVEY IN F. B. 582-169							

FORM 307 10M 10-46

PLEASE RETURN TO
LOS ANGELES COUNTY SURVEYOR
700 HALL OF RECORDS

NOTE: ANY ADDITIONS OR CHANGES ON THIS SHEET MUST BE MADE OR CIRCLED IN RED INK, WITH DATE AND NAME OF PERSON MAKING CHANGE.

Do not extend notes this side of this line.

STATION	B. S.		H. I.	F. S.	ELEV.				
Pole No.	Ht	X Arm	Ln. Wire	Wire	Station	Wire Diagm	Size		Remarks
#160	10	Double		[illegible]	4	10 9 11 12		15	End of Tele Line #10 Lines into Upper Arm Then To Terminal Box Duplex Wire From Terminal Box 27 To Pole #159 with Call Box #17 2 Down Guys DM on Pole #160
SURVEY IN F. B. 582-171			101 3						
#158	21°	"			169+44.00	10 9 11 12		20	

Pole Line #10 Branch to Call Box #17

Profile Notes Red ____ Plotted ____ Job No. 8085 Division No. ____
No. ____ Date ____ Survey of [illegible]
X-Sec. Notes Chkd. ____ Checked ____ Survey by [illegible] Notes [illegible] Date 8-17-49
No. ____ Date ____ Map No. ____ Indexed To [illegible] Date ____

F.B. [illegible] PG. 55

FORM 307 10M 10-46

PLEASE RETURN TO
LOS ANGELES COUNTY SURVEYOR
700 HALL OF RECORDS

NOTE: ANY ADDITIONS OR CHANGES ON THIS SHEET MUST BE MADE OR CIRCLED IN RED INK, WITH DATE AND NAME OF PERSON MAKING CHANGE.

Do not extend notes this side of this line.

STATION	B. S.	H. I.	F. S.	ELEV.			
Pole No.	Ft Arm X	Ln. Wire	Wire	Station	Wire Diagm	Size	Remarks

F.B. 157 PG. 56

Job No. 8085 Division No. Notes Red. Plotted No. Profile

Survey of LA Co Fire Comm Sup Yard Div Tel #10 Date Date X-Sec.

Survey by W.S.C. Notes W.S. Conv Notes Chkd. Checked No.

Indexed Date Date Date

Notes Ck'd by	Survey of Telephone Line
Map No.	W. O. 808 Tape No. 83 St'd. 84 °F
Office Work	Surveyed by W. S. Cowford
Checked	Notes [illegible] Date [illegible]
Date	Indexed Z. C. Johnson

F. B. 1571 Pg. 52

Pole Line #10

INVENTORY IN F. B. 1571-41

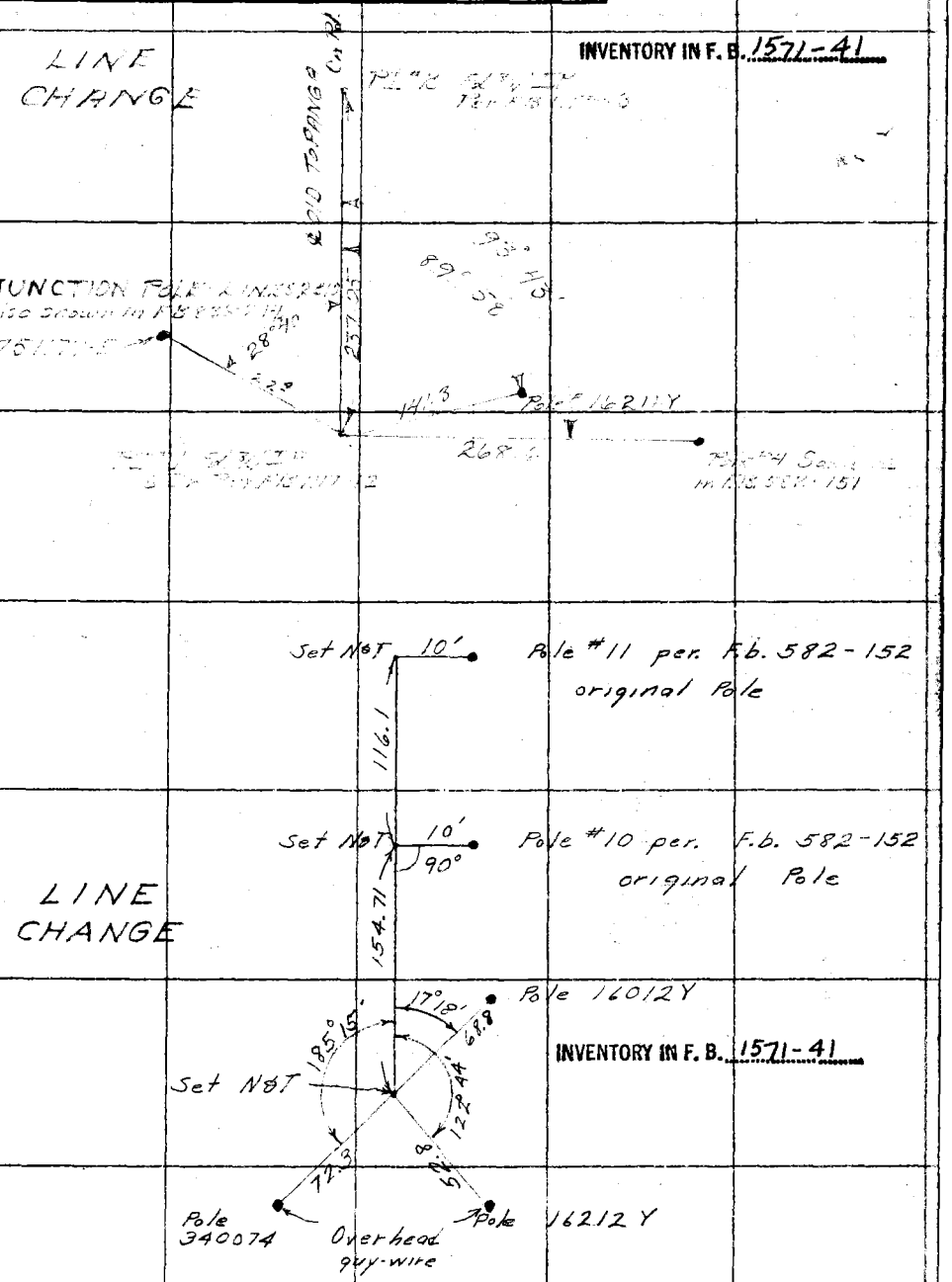

INVENTORY IN F. B. 1571-41

Notes: Any Additions or Changes on This Sheet Must be Made or Circled in Red Ink With Date and Name of Person Making Change.

Do not extend notes this side of this line.

RETURN TO
LOS ANGELES COUNTY SURVEYOR
726 LOS ANGELES COUNTY
ENGINEERING BLDG.

76F3095 247 10M 1-49

F. B. 1577 PG. 58

Pole Line #10

159



RETURN TO
LOS ANGELES COUNTY SURVEYOR
725 LOS ANGELES COUNTY
ENGINEERING BLDG.

Do not extend notes this side of this line.

Note: Any Additions or Changes on This Sheet Must be Made or Circled in Red Ink With Date and Name of Person Making Change.

INVENTORY IN F. B. 1571-44 to 46

F. B. _____ PG. 59

Notes Ck'd by _____	Survey of _____
Map No. _____	W. O. _____ Tape No. _____ St'd _____ °F
Office Work _____	Surveyed by _____
Checked _____	Notes _____ Date _____
Date _____	Indexed _____

Note: Any Additions or Changes on This Sheet Must be Made or Circled in Red Ink With Date and Name of Person Making Change.

Do not extend notes this side of this line.

RETURN TO
LOS ANGELES COUNTY SURVEYOR
700 HALL OF RECORDS

FORM 247 5M 5-46

RETURN TO
LOS ANGELES COUNTY SURVEYOR
700 HALL OF RECORDS

Note: Any Additions or Changes on This Sheet Must be Made or Circled in Red Ink With Date and Name of Person Making Change.

Do not extend notes this side of this line.

F. B. _____ PG. 20

FORM 247 5M 5-46

RETURN TO
LOS ANGELES COUNTY SURVEYOR
700 HALL OF RECORDS

Note: Any Additions or Changes on This Sheet Must be Made or Circled in Red Ink With Date and Name of Person Making Change.

Do not extend notes this side of this line.

Notes Ck'd by_____
Map No._____
Office Work_____
Checked_____
Date_____

Survey of_____
W. O._____ Tape No._____ St'd_____ °F
Surveyed by_____
Notes_____ Date_____
Indexed_____

F.B._____ PG._____

RETURN TO
LOS ANGELES COUNTY SURVEYOR
700 HALL OF RECORDS

Note: Any Additions or Changes on This Sheet Must be Made or Circled in Red Ink With Date and Name of Person Making Change.

Do not extend notes this side of this line.

F. B. _____ PG. 62

FORM 247 5M 5-46

RETURN TO
LOS ANGELES COUNTY SURVEYOR
700 HALL OF RECORDS

Note: Any Additions or Changes on This Sheet Must be Made or Circled in Red Ink With Date and Name of Person Making Change.

Do not extend notes this side of this line.

Notes Ck'd by
Map No.
Office Work
Checked
Date

Survey of
W. O. Tape No. St'd °F
Surveyed By
Notes Date
Indexed

F. B. PG.

RETURN TO
LOS ANGELES COUNTY SURVEYOR
700 HALL OF RECORDS

Note: Any Additions or Changes on This Sheet Must be Made or Circled in **Red Ink** With Date and Name of **Person** Making Change.

Do not extend notes this side of this line.

F. B. _____ PG. 27

76L298 307 5-49

PLEASE RETURN TO
LOS ANGELES COUNTY SURVEYOR
726 LOS ANGELES COUNTY ENGINEERING BLDG.

NOTE: ANY ADDITIONS OR CHANGES ON THIS SHEET MUST BE MADE OR CIRCLED IN RED INK, WITH DATE AND NAME OF PERSON MAKING CHANGE.

Do not extend notes this side of this line.

STATION	B. S.	H. I.		F. B.	Wire	ELEV.			Size		
Pole No.	Ht	X Arm	Ln. Wire		No. Per Arm	Wire Station	Wire Diagm		or Side Vw	Wire Ht	Remarks

Profile No. ____ Notes Red. ____ Plotted ____ Job No. 9085 Division No. ____ F.B. 157 PG. 65
Date ____ Date ____ Survey of LA Co. Fire Comm Sys Manor Dr Tok 10
X-Sec. No. ____ Notes Chkd. ____ Checked ____ Survey by ____ Notes ____ Date ____
Date ____ Date ____ Map No. ____ Indexed ____ Date ____

76L298 307 5-49

PLEASE RETURN TO
LOS ANGELES COUNTY SURVEYOR
726 LOS ANGELES COUNTY ENGINEERING BLDG.

NOTE: ANY ADDITIONS OR CHANGES ON THIS SHEET MUST BE MADE OR CIRCLED IN RED INK. WITH DATE AND NAME OF PERSON MAKING CHANGE.

Do not extend notes this side of this line.

STATION	B. S.	H. I.		F. S.	Wire ELEV.				Size		
Pole No.	Ht	X Arm	Ln.	Wire	No. Per Arm	Wire Station	Wire Diagm		or Side Vw	Wire Ht	Remarks

F.B. 1571 PG. 26

Job No. ____ Division No. ____ Notes Red. ____ Plotted ____ Profile ____

Survey of LACo Fire Cave Sys. Marine Div. Pole Line ____ Date ____ No. ____

Survey by ____ Notes ____ Notes Chkd. ____ Checked ____ X-Sec. ____

Indexed ____ Date ____ Date ____ Date ____ No. ____

76L298 307 5-49

PLEASE RETURN TO
LOS ANGELES COUNTY SURVEYOR
726 LOS ANGELES COUNTY ENGINEERING BLDG.

NOTE: ANY ADDITIONS OR CHANGES ON THIS SHEET MUST BE MADE OR CIRCLED IN RED INK, WITH DATE AND NAME OF PERSON MAKING CHANGE.

Do not extend notes this side of this line.

STATION	B. S.	H. I.	F. ELEV.					
Pole No.	Ht	X Arm	Ln. Wire	No. Per Arm	Wire Station	Wire Diagm	Size or Side Vw	Wire Ht	Remarks

Profile No.____ Notes Red.____ Plotted____ Job No.____ Division No.____

X-Sec. No.____ Date____ Notes Chkd.____ Date____ Checked____ Date____ Survey of [illegible] Survey by____ Map No.____ Notes____ Indexed____ Date____ Date____

F. B.____ PG.____

76L298 307 5-49

PLEASE RETURN TO
LOS ANGELES COUNTY SURVEYOR
726 LOS ANGELES COUNTY ENGINEERING BLDG.

NOTE: ANY ADDITIONS OR CHANGES ON THIS SHEET MUST BE MADE OR CIRCLED IN RED INK, WITH DATE AND NAME OF PERSON MAKING CHANGE.

Do not extend notes this side of this line.

STATION	B. S.	H. I.		F. S.	Wire ELEV.				Size		
Pole No.	Ht	X Arm	Ln.	Wire	No. Per Arm	Wire Station	Wire Diagm		or Side Vw	Wire Ht	Remarks

F.B. 15M PG. 68

Job No. 20 [illegible] Division No. [illegible] Notes Red. Plotted Date No.

Survey of LA Co. [illegible] Notes Chkd. Checked Date X-Sec.

Survey by Notes Date

Indexed Date No.

Profile No._____ Notes Red._____ Plotted_____ Job No. 8085 Division No._____

X-Sec. No._____ Date_____ Date_____ Survey of LA Co Fire Comm Sys [illegible]

Notes Chkd._____ Checked_____ Survey by_____ Notes_____ Date_____

Date_____ Date_____ Map No._____ Indexed_____ Date_____

F.B. PG. 69

PLEASE RETURN TO
LOS ANGELES COUNTY SURVEYOR
726 LOS ANGELES COUNTY ENGINEERING BLDG.

NOTE: ANY ADDITIONS OR CHANGES ON THIS SHEET MUST BE MADE OR CIRCLED IN RED INK, WITH DATE AND NAME OF PERSON MAKING CHANGE.

Do not extend notes this side of this line.

STATION	B. S.	H. I.	F. Wire	ELEV.			Size		
Pole No.	Ht	X Arm	Ln. Wire	No. Per Arm	Wire Station	Wire Diagm	or Side Vw	Wire Ht	Remarks

76L298 307 5-49

76L298 307 5-49

PLEASE RETURN TO
LOS ANGELES COUNTY SURVEYOR
726 LOS ANGELES COUNTY ENGINEERING BLDG.

NOTE: ANY ADDITIONS OR CHANGES ON THIS SHEET MUST BE MADE OR CIRCLED IN RED INK, WITH DATE AND NAME OF PERSON MAKING CHANGE.

Do not extend notes this side of this line.

STATION	B. S.	H. I.		F. S.	Wire ELEV.				Size		
Pole No.	Ht	X Arm	Ln.	Wire	No. Per Arm	Wire Station	Wire Diagm		or Side Vw	Wire Ht	Remarks

F.B. 77 PG. 72

Job No. 8085 Division No. Notes Red. Plotted No. Profile

Survey of LA Co. Sun Sys Mains Div Tel Co Date Date X-Sec.

Survey by Notes Notes Chkd. Checked No.

Indexed Date Date Date

Notes Ck'd by	Survey of Telephone Line #10
Map No.	W. O. 8085 Tape No. 86 St'd. 84 °F
Office Work	Surveyed by W. S. Cowherd
Checked	Notes W.S.C. Date 8-17-49
Date	Indexed A. C. Johnson 10-7-49

F. B. 1571 PG. 71

Pole Line #10

LA CO. FIRE COMM. SYSTEM MALIBU DIV.

INFORMATION REGARDING POLES - GUYS - ETC
OF
SPUR LINE OF POLE LINE #10 FROM CHENEY DR
TO TOPANGA SUMMIT

JN 8085

Party
W. S. Cowherd
Baydston
Topek

Note: Any Additions or Changes on This Sheet Must be Made or Circled in Red Ink With Date and Name of Person Making Change.

Do not extend notes this side of this line.

RETURN TO
LOS ANGELES COUNTY SURVEYOR
726 LOS ANGELES COUNTY
ENGINEERING BLDG.

76F3098 247 10M 1-49

F. B. [illegible] PG. 72

INDEX

Pole Line #10

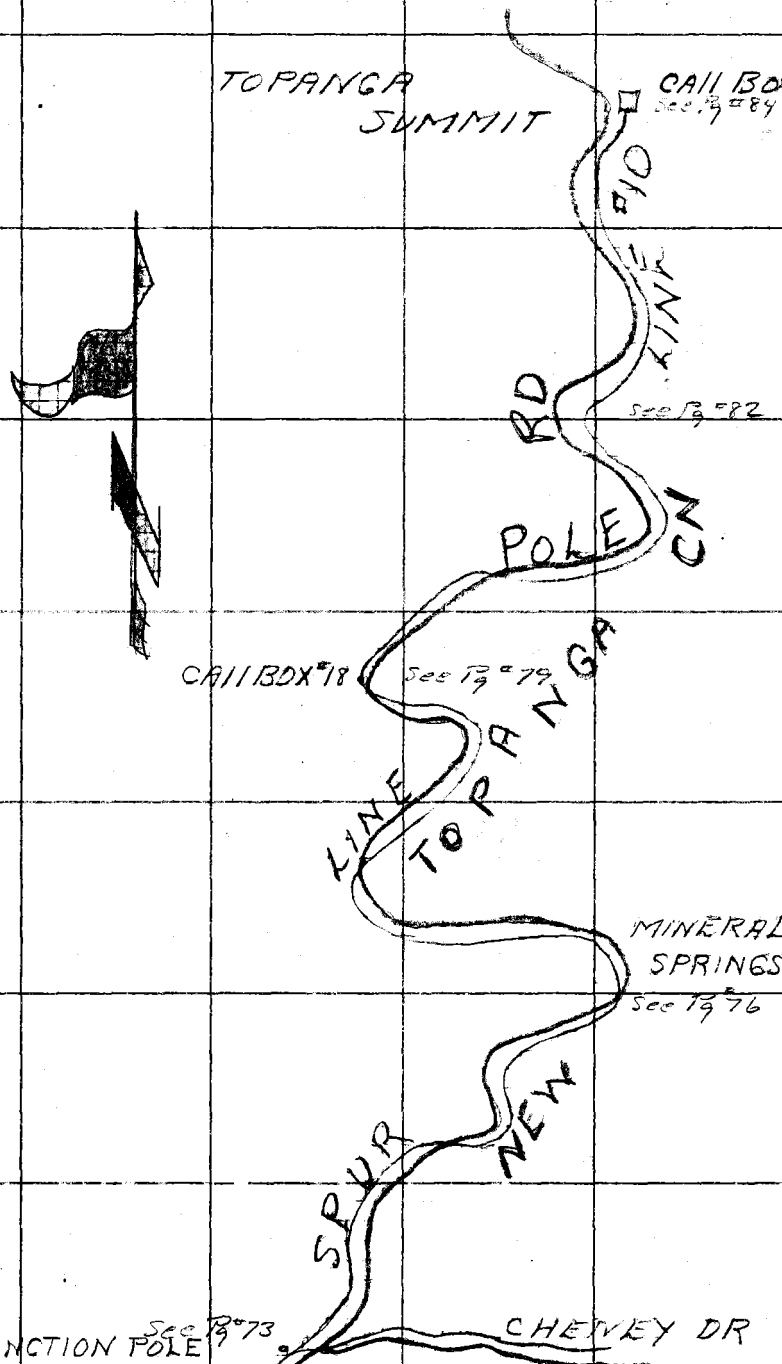

RETURN TO
LOS ANGELES COUNTY SURVEYOR
726 LOS ANGELES COUNTY
ENGINEERING BLDG.

Do not extend notes this side of this line.

Note: Any Additions or Changes on This Sheet Must Be Made or Circled in Red Ink With Date and Name of Person Making Change.

FORM 307 10M 10-46

PLEASE RETURN TO
LOS ANGELES COUNTY SURVEYOR
700 HALL OF RECORDS

NOTE: ANY ADDITIONS OR CHANGES ON THIS SHEET MUST BE MADE OR CIRCLED IN RED INK, WITH DATE AND NAME OF PERSON MAKING CHANGE.

Do not extend notes this side of this line.

STATION	B. S.	X Arm	H. I.	F. S.	ELEV.					Remarks
Pole No.	Ht		Ln. Wire	Wire	Station	Wire Diagm		Size		
			9 0							
No	6				10	10 9			15	
			1329							
#254	16				9+16 00	10 9			15	
			1656							15' clearance over driveway
#253	16				7+50 00	9 10			15	Down Guy DM 2000
SURVEY IN F. B. 582-190										
			1000							
#252	16				6+50 00	9 10			15	Down Guy DM
			397							
5742 DRT					6-1000	9 10			16	Pegs on Edison Pole 16'
			944							
#251	20				5+16 20	9 10				Down Guy DM
			1280							
No	16				3-88 30	9 10			15	
			1654							15' between Pegs HT. of lower wire guyed on 1st [illegible]
#249	19				2+2000	9 10			17	Single Poles with Pegs
SURVEY IN F. B. 582-164										
			913							Overhead Guy 45 across Topanga 17' clearance to Guy Pole
#247	20				1+31 50	10 9			19	20' high
			1315							Junction Pole - Spur Line To Topanga Summit T Sec 73 For End Line #10
#157	24	UPP Down Pole Guy			0+00 00	10 9 11 12			22	

Profile Notes Red ____ Plotted ____ Job No. 8055 Division No. ____ F.B. 157 PG. 73

No. ____ Date ____ X-Sec. ____ Date ____ Survey of ____ Notes ____ Date ____

No. ____ Date Aug 1950 Notes Chkd Miller Date ____ Checked ____ Date ____ Survey by ____ Date ____ Baseline Map No. ____ Indexed ____ Date ____

FORM 307 10M 10-46

PLEASE RETURN TO
LOS ANGELES COUNTY SURVEYOR
700 HALL OF RECORDS

NOTE: ANY ADDITIONS OR CHANGES ON THIS SHEET MUST BE MADE OR CIRCLED IN RED INK, WITH DATE AND NAME OF PERSON MAKING CHANGE.

Do not extend notes this side of this line.

STATION	B.S.	H.I.	F.S.	ELEV.				Remarks
Pole No. Ft Arm		Ln. Wire	Wire	Station	Wire Diagm		Size	
		1577						
#264	19		2 Lines	23+27.30	10 / 9		17	Down Guy DM
		1574						
#263	19			22+30.90	9 / 10		20	18' of [illegible] and Division
SURVEY IN F. B. 582-191								
		1530						
#262	19			21+37.90	10 / 9		17	Down Guy DM
								[illegible] 17' [illegible]
				20+27.20	10 / 9		17	Tag on Tele Co. Pole [illegible] 17' up
139.09								
#261	19			19+57.20	10 / 9		17	Down Guy DM
		1525						
#260	19			17+37.90	10 / 9		15	
		1473						
485865				16+13.60	10 / 9		15	Tag on Edison Pole [illegible]
SURVEY IN F. B. 582-190								County Pole #258-22 Ahead of Tele Co. Pole (NOT IN USE)
		2225						
139124				14 15+[illegible]	10 / 9		15	Tags on Telephone [illegible] 1" Bottom Tag 18' up
		1473						
#257	18			12 14+[illegible]	10 / 9		17	
		1424						Lines cross Driveway to Clearance
#256	16			11 12+[illegible]	10 / 9		16	

Pole Line #10

F.B. 577 PG. 74

Survey of LAC Flood Control Div. Marina Del Rey Tide Gate

Survey by [illegible]

Indexed [illegible]

Job No. 8085 Division No. ____ Notes Red ____ Platted ____ No. ____ Profile

Notes ____ Date ____ Date ____ X-Sec.

Notes Chkd ____ Checked ____ No.

Date ____ Date ____

FORM 307 10M 10-46

PLEASE RETURN TO
LOS ANGELES COUNTY SURVEYOR
700 HALL OF RECORDS

NOTE: ANY ADDITIONS OR CHANGES ON THIS SHEET MUST BE MADE OR CIRCLED IN RED INK, WITH DATE AND NAME OF PERSON MAKING CHANGE.

Do not extend notes this side of this line.

STATION	B. S.	X	H. I.	F. S.	ELEV.				
Pole No.	Ht	Arm	Ln. Wire	Wire	Station	Wire Diagm	Size		Remarks
			153						
223	19				36+43.50	9 10		17	
			133						
116	15				35+10 50	10		15	
			128						
27	13				33+82.00	9 10		16	
SURVEY IN F. B. 582-192									
					32+52 00	10 9		15	
	17								
			135 3		31+18 70	10 9		15	
212	13								
			134 4		29+84.30	12 9		18	
271	19								
			125 3		28+62.00	10 12 9 9		19	Double Reg.
270	20								
			12		27+17 90	10 9		18	Over hard South side Tuolumne Bay Rd 17 clea. and 3 to Bay 268 19 Plan Down Bay and Bay Sta
268	19								
SURVEY IN F. B. 582-191									
			116 0		26+01 90	10 9		13	
265	15								
			134 7		24+67.20	10 9		14	Down Bay Dr
263	16								

Profile Notes Red ____ Plotted ____ Job No. 8085 Division No. ____
No. ____ Date ____ Date ____ Survey of ABC [illegible] Sys [illegible]
X-Sec. Notes Chkd. Miller Checked ____ Survey by WSC Notes WSC Date 2-11-42
No. ____ Date Aug 1950 Date Pole Line MPP No. ____ Indexed Johnson Date ____

F.B. 57 Pg. 75

FORM 307 10M 10-46

PLEASE RETURN TO
LOS ANGELES COUNTY SURVEYOR
700 HALL OF RECORDS

NOTE: ANY ADDITIONS OR CHANGES ON THIS SHEET MUST BE MADE OR CIRCLED IN RED IN INK, WITH DATE AND NAME OF PERSON MAKING CHANGE.

Do not extend notes this side of this line.

F.B. 1571 PG. 76 | Job No. 8085 Division No. ____ Notes Red. ____ Plotted ____ Profile
Survey of Pole Line Extension Sep 12 Hollywood Dist Tele #10 Date ____ No. ____
Survey by W.S.C. Notes W.S. Cornelius Notes Chkd. ____ Checked ____ X-Sec.
Indexed ____ Date ____ Date ____ No. ____

STATION	B.S.	H.I.	F.S.	ELEV.				Remarks
Pole No.	Ht Arm X	Ln. Wire	Wire	Station	Wire Diagm	Size		
		125.2						
286	16			49+00.90	9 10		14	Down Guy DM Double Pegs
		129.0						
285	18			47+77.90	9 10		15	
SURVEY IN F. B. 582-194								
		135.2						
284	15			46+41.20	9 10		14	
		127.0						
283	11			45+14.20	10 9		25	
		133.2						
282	16			43+81.20	9 9		15	Overhead Guy DM across Topanga Cn Rd 18' clearance
		105.2						
281	19			42+72.00			17	Down Guy DM Doubleset of Pegs
SURVEY IN F. B. 582-193								
		129.3			10 9			
280	20			41+48.30			17	Overhead Guy DM across Topanga Cn Rd 17' clearance
		96.0						MINERAL SPRINGS
279	20			40+47.30	10 9		17	
		122.3						Lines cross Topanga Cn Rd 17' clearance
278	14			39+27.00	9 10		12	Double set of Pegs Down Guy DM
SURVEY IN F. B. 582-192								
		122.3						
277	16			37+97.00	9 10		14	

FORM 307 10M 10-46

PLEASE RETURN TO
LOS ANGELES COUNTY SURVEYOR
700 HALL OF RECORDS

NOTE: ANY ADDITIONS OR CHANGES ON THIS SHEET MUST BE MADE OR CIRCLED IN RED INK, WITH DATE AND NAME OF PERSON MAKING CHANGE.

Do not extend notes this side of this line.

STATION	B. S.	X	H. I.	F. S.	ELEV.				
Pole No.	Ht	Arm	Ln. Wire	Wire	Station	Wire Diagm	Size		Remarks
SURVEY IN F. B. 582-196			1258						
#296	15			2 Line	62+60.30 ~~61+63.30~~	10 9		14.5	
			259.2						
#294	20				60+01.10 ~~59+04.10~~	9 10		12	Lines cross Topanga Ch'kd 17' clearance
			[illegible]						
#293	18				58+45.50 ~~[illegible]~~	9 10		16.5	Down Guy DM. Double Pegs
			131.4						
#292	19				57+14.10 ~~56+17.10~~	9 10		17	Down Guy DM Double Pegs 16.5 clearance over Driveway
SURVEY IN F. B. 582-195			124.7						
139[illegible]-Y					55+89.40 ~~[illegible]~~	[illegible]		16	Pegs 16 up on Telephone Cable
			121.8						
#29[illegible]	15				55+61.60 ~~54+[illegible]~~	[illegible]		13	Down Guy DM Double Pegs 14' clearance over Driveway
			132.0						
#29[illegible]	15.5				54+29.60 ~~53+[illegible]~~	[illegible]		13.5	Down Guy DM. Loose Double Pegs
			130.4						
#289	16.0				52+99.20 ~~52+[illegible]~~	9 10		14	Down Guy DM Loose Double Pegs
SURVEY IN F. B. 582-194			122.6						
#288	16.0				51+76.60 ~~50+79.60~~	9 10		14.2	Down Guy DM Double Pegs
			150.5						
#28[illegible]	15.5				50+26.10 ~~49+29.10~~	9 10		13.5	Down Guy DM. Double Pegs

Profile Notes Red ____ Plotted ____ Job No. 8086 Division No. ____
No. ____ Date ____ Date ____ Survey of [illegible] Mallin Div Tele Line [illegible]
X-Sec. Notes Chkd Miller Checked ____ Survey by WSC Notes WSC Date [illegible]
No. ____ Date Aug 1950 Date Pole Line #10 Map No. ____ Indexed Johnson Date ____

F.B. 157 PG. 77

FORM 307 10M 10-46

PLEASE RETURN TO
LOS ANGELES COUNTY SURVEYOR
700 HALL OF RECORDS

NOTE: ANY ADDITIONS OR CHANGES ON THIS SHEET MUST BE MADE OR CIRCLED IN RED INK, WITH DATE AND NAME OF PERSON MAKING CHANGE.

Do not extend notes this side of this line.

STATION	B.S.	H.I.	F.S.	ELEV.				
Pole No.	Kt X Arm	Ln. Wire	Wire	Station	Wire Diagm	Size		Remarks
		134.8						Lines Cross Topanga Cn Rd 17' clearance
No	20			75+65.9	9 10		18	
SURVEY IN F. B. 582-197		135.5						
#306	20			74+30.30	9 10		18	Overhead Guy 60' across Topanga Cn Rd 16' clearance To Guy Pole #305-17' high with D.M.
		129.9						
#304	18			73+00.40	9 10		16.5	
		137.4						
#303	17			71+62.00	9 10		15.0	
		135.8						
#302	15.8			70+27.20	9 10		15.3	
		127.0						
No	17.5			69+03.20	10 9		15.5	
SURVEY IN F. B. 582-196		121.8						
#300	15.5			67+81.40	10 9		14.3	
		128.1						
#299	15.0			66+53.30	10 9		13.0	Down Guy D.M. Double Pegs
		132.0						
#298	16.3			65+21.30	10 9		14.2	Down Guy D.M. Double Pegs
		135.2						
#297	19			63+86.10	10 9		17	Down Guy D.M. Double Pegs

Profile
Plotted No.
Date
X-Sec.
Checked No.
Date
Notes Red.
Date
Notes Chkd.
Date
Job No. 8065 Division No.
Survey of L.A. Co. Fire Comm. Sys. Malibu Div. Pole Line #10
Survey by W.S.C. Notes W.S. Cowlered
Indexed G. Johnson Date Pole Line #10
F.B. 1571 Pg. 78

FORM 307 10M 10-46

PLEASE RETURN TO
LOS ANGELES COUNTY SURVEYOR
700 HALL OF RECORDS

NOTE: ANY ADDITIONS OR CHANGES ON THIS SHEET MUST BE MADE OR CIRCLED IN RED INK, WITH DATE AND NAME OF PERSON MAKING CHANGE.

Do not extend notes this side of this line.

STATION	B. S.	H. I.	F. S.	ELEV.				
Pole No.	Ht Arm X	Ln. Wire	Wire	Station	Wire Diagm	Size		Remarks
		1323						Lines cross Topo. yo O.R. for clearance
317	20			87+81.10	9/10		17	
		1229						
316	15			86+52.20	9/10		15	Down Guy DM
SURVEY IN F. B. 582-198								
		1173						
315	17			85+34.90	9/10		15	Down Guy DM
		1347						
314	15			84+00.90	9/10		15	Down Guy DM
		1250						
313	16			82+77.90	9/10		15	
		1388						
312	15			81+39.10	9/10		14	
SURVEY IN F. B. 582-197								
		117						
No	16			80+22.00	9/10		14	
		979						
310	16			79+24.60	9/10		14	
		1050						
309	15			78+19.60	9/10		13	
		889						Pass down to O.P.11 Box 18
308	20			77+30.70	9/10		18	VATERN STR ABS Down Guy DM.

Profile No. ____ Date ____ X-Sec. No. ____ Date ____

Notes Red ____ Date ____ Notes Chkd. Miller Date Aug 1959

Plotted ____ Date ____ Checked ____ Date Feb 1960

Job No. ____ Survey of ____ Survey by ____ Map No. ____ Indexed ____ Date ____

Division No. ____ Notes ____ Date ____

F.B. 157 Pg. 79

FORM 307 10M 10-46

PLEASE RETURN TO
LOS ANGELES COUNTY SURVEYOR
700 HALL OF RECORDS

NOTE: ANY ADDITIONS OR CHANGES ON THIS SHEET MUST BE MADE OR CIRCLED IN RED ICE, WITH DATE AND NAME OF PERSON MAKING CHANGE.

Do not extend notes this side of this line.

F.B. 571 Pg. 50

Profile No. X-Sec. No.

Survey of 1962 Comm Spec Maint Div Tele Line

Survey by W.S.C. Notes W.S. Cardwell

Indexed by E. Tomlinson Date Pole Line #10

Job No. 8085 Division No. Notes Red. Plotted

Date Notes Chkd. Checked

Date Date

STATION	B.S.	H.I.	F.S.	ELEV.				
Pole No.	Ht Arm	Ln. Wire	Wire	Station	Wire Diagm	Size		Remarks
		97.5						
328	20		2 Lines	101+11.80	10 9		19	Overhand Guy 56' across Tounge on RJ 16' clearance to Guy Pole 327 - 20' high Down Guy on Guy Pole
		140.8						
326	16			99+71.00	10.9		15	
SURVEY IN F. B. 582-199		145.3						
325	17			98+27.70	9 10		15	Down Guy DM
		135.2						
324	16			96+92.50	9 10		15	Down Guy DM.
		133.0						
323	16			95+59.50	9 10		14	Down Guy DM.
		133.1						
322	16			94+26.40	9 10		14	Down Guy DM.
		104.1						
321	16			93+22.30	9 10		15	Down Guy DM
SURVEY IN F. B. 582-198		124.4						
320	16			91+37.70	9 10		15	Down Guy DM.
		118						
319	16			90+46.10	9 10		15	
		132.2						
318	20			89+13.40	10.9		18	

FORM 307 10M 10-46

PLEASE RETURN TO
LOS ANGELES COUNTY SURVEYOR
700 HALL OF RECORDS

NOTE: ANY ADDITIONS OR CHANGES ON THIS SHEET MUST BE MADE OR CIRCLED IN RED INK, WITH DATE AND NAME OF PERSON MAKING CHANGE.

Do not extend notes this side of this line.

STATION	B. S.	H. I.	F. S.	ELEV.				
Pole No.	Ht X Arm	Ln. Wire	Wire	Station	Wire Diagm	Size		Remarks
		1160						
#342	16		2 hrs	113+03.00 ~~[illegible]~~	9 10		14.5	
		1205						
#341	16			111+82.50 ~~[illegible]~~	9 10		14.5	Down Guy D.M.
		1157						
#340	16			110+66.70 ~~[illegible]~~	9 10		14.5	Down Guy D.M.
		1346						
#339	16.5			109+32.10 ~~[illegible]~~	9 10		15.5	Down Guy D.M.
SURVEY IN F. B 582-200		1256						
#338	16.5			108+06.50 ~~[illegible]~~	9 10		16.5	
		1020						
#337	16.5			107+03.80 ~~[illegible]~~	10 9		14.5	
		1440						
#336	21.5			105+59.80 ~~[illegible]~~	10 9		19.5	Overhead Guy 50 across Topanga Rd 19' clearance To Guy Pole #335 - 21' high with D.M.
		1175						
#334	23.5			104+42.30 ~~[illegible]~~	10 9		20.5	Overhead Guy 52' across Topanga Rd 16' clearance To Guy Pole #333 - 17' high with D.M.
		1120						
#332	20.5			103+30.30 ~~[illegible]~~	10 9		18.5	Overhead Guy 56 across Topanga Rd 16' clearance To Guy Pole #331 - 17' high with D.M.
SURVEY IN F. B 582-199		1210						
#330	20.5			102+09.30 ~~[illegible]~~	10 9		18.5	Overhead Guy 65' across Topanga Cn Rd 19' clearance To Guy Pole #329 - 16' high Down Guy on Guy Pole

Profile No. ____ Notes Red ____ Plotted ____ Job No. 8005 Division No. ____ F.B. 57 Pg. 81

X-Sec. No. ____ Date ____ Date ____ Survey of LHG Fire Comm Sys Mal Hwy Pole Line

Notes Chkd Miller Checked ____ Survey by W.S.C. Notes W.S.C. Date 8-18-49

Date Aug 1950 Date Pole Line #10 Map No. ____ Indexed Johnson Date ____

FORM 307 10M 10-46

PLEASE RETURN TO
LOS ANGELES COUNTY SURVEYOR
700 HALL OF RECORDS

NOTE: ANY ADDITIONS OR CHANGES ON THIS SHEET MUST BE MADE OR CIRCLED IN RED INK, WITH DATE AND NAME OF PERSON MAKING CHANGE.

Do not extend notes this side of this line.

STATION	B.S.	H.I.	F.S.	ELEV.				
Pole No.	Ht Arm	Ln. Wire	Wire	Station	Wire Diagm	Size	Remarks	
		130.4						16' clearance over side road
#354	16		2 Lines	126+05.60 ~~[illegible]~~	9 10		4.5	
SURVEY IN F. B. 582-202		117.8						
#353	25.0			124+87.80 ~~[illegible]~~	10 9		23.5	Down Guy DM
		151.0						
#352	16.0			123+36.80 ~~122+39.90~~	9 10		14.5	
		130.8						
#351	16.5			122+06.00 ~~[illegible]~~	9 10		15	
		133.0						
#350	16.5			120+73.00 ~~[illegible]~~	9 10		15	
		132.5						
#349	16.5			119+40.50 ~~[illegible]~~	9 10		15	
SURVEY IN F. B. 582-201		132.0						
#348	16			118+08.50 ~~[illegible]~~	10 9		15.5	
		139.2						
#347	16			116+62.30 ~~[illegible]~~	10 9		14.5	
		119.8						
#346	20			115+49.50 ~~[illegible]~~	9 10		18	overhead Guy 55' across Topanga Rd 18' clearance to Guy Pole #345-16 high with DM
		130.5						
#344	22.5			114+19.00 ~~[illegible]~~	9 10		20.5	Overhead Guy 60' across Topanga Rd 18' clearance to Guy Pole #343-16 high with DM.

F.B. 1571 PG. 82

Job No. 8085 Division No. Notes Red. Plotted Profile

Survey of L.A. Co. Fire Comm. Sys. Malibu Div. Tele #10 Date Date No.

Survey by W.S.C. Notes W.S. Cowherd Notes Chkd. Checked X-Sec.

Indexed A. C. Johnson Date Date Pole Line #10 No.

FORM 307 10M 10-46

PLEASE RETURN TO
LOS ANGELES COUNTY SURVEYOR
700 HALL OF RECORDS

NOTE: ANY ADDITIONS OR CHANGES ON THIS SHEET MUST BE MADE OR CIRCLED IN RED INK, WITH DATE AND NAME OF PERSON MAKING CHANGE.

Do not extend notes this side of this line.

STATION	B. S. X	H. I.	F. S.	ELEV.				
Pole No.	Ht Arm	Ln. Wire	Wire	Station	Wire Diagm	Size		Remarks
SURVEY IN F. B. 582-203		117 0						
#361	18.5		[illegible]	140+19.30 ~~[illegible]~~	10 9		16.5	
		135 0						
#363	17.5			138+84.30 ~~[illegible]~~	10 9		15.5	
		133 5						
#362	16.5			137+50.80 ~~[illegible]~~	10 9		14.5	
		139 6						
#361	16.5			136+11.20 ~~135+14.30~~	9 10		14.5	Down Guy D.M.
		137 0						
#360	15.5			134+74.20 ~~133+77.30~~	9 10		13.5	Down Guy D.M.
SURVEY IN F. B. 582-202		174 0						
#359	17.5			133+00.20 ~~[illegible]~~	10 9		15.5	
		160 6						
#358	15.5			131+39.60 ~~[illegible]~~	10 9		13.5	
		137 3						
#357	15.5			130+02.30 ~~[illegible]~~	9 10		14.5	
		133 6						
#356	16.5			128+68.70 ~~127+71.80~~	9 10		14.5	
		132 7						
#355	16.5			127+36.00 ~~126+39.10~~	9 10		15.5	

Profile Notes Red ____ Plotted ____ Job No. 8085 Division No. ____ F.B. 157 PG. 83
No. ____ Date ____ Date ____ Survey of LA Co Fire Comm Gas Mains Wire Tele Line #10
X-Sec. Notes Chkd. Miller Checked ____ Survey by W.S.C. Notes W.S.C. Date 8-18-47
No. ____ Date Aug 1950 Date Pole Line #10 Map No. ____ Indexed Johnson Date ____

FORM 307 10M 10-46

PLEASE RETURN TO
LOS ANGELES COUNTY SURVEYOR
700 HALL OF RECORDS

NOTE: ANY ADDITIONS OR CHANGES ON THIS SHEET MUST BE MADE OR CIRCLED IN RED INK, WITH DATE AND NAME OF PERSON MAKING CHANGE.

Do not extend notes this side of this line.

STATION	B.S.	H.I.	F.S.	ELEV.				
Pole No.	Ht Arm	Ln. Wire	Wire	Station	Wire Diagm	Size		Remarks
								END of SPUR LINE TOPANGA SUMMIT Taps down To CAll Box #19 Down Guy DM
No.	21			146+33.30 ~~[illegible]~~	9 10		17.5	
		1112						
#369	15.5			145+28.50 ~~[illegible]~~	10 9		14.0	
SURVEY IN F. B. 582-203		1177						
#368	17			144+11.10 ~~[illegible]~~	10 9		15.3	
		1086						
#367	17.0			143+02.40 ~~[illegible]~~	10 9		15.5	
		1661						
#365	21.6			141+36.30 ~~[illegible]~~	9 10		19.6	overhead Guy 85' across Topanga Cr. Rd. 17 clearance To Guy Pole #366-16' high with Down Guy D.M.

Profile No. X-Sec. No.

Plotted Date Checked Date

Notes Red. Date Notes Chkd. Miller Date Aug 1950

Job No. 8085 Division No. Pole Line #10

Survey of LA Co. Fire Comm Sys Mal. Div Tele Line #10

Survey by W.S.C. Notes W.S. Crawford

Indexed B. C. Johnson Date

F.B. 157 PG. 84

Notes Ck'd by	Survey of Telephone Line #10	F.B. 1521	Pg. 85
Map No.	W. O. 8085 Tape No. St'd °F		
Office Work	Surveyed by		
Checked	Notes Date		
Date	Indexed		

Note: Any Additions or Changes on This Sheet Must be Made or Circled in Red Ink With Date and Name of Person Making Change.

RETURN TO
LOS ANGELES COUNTY SURVEYOR
700 HALL OF RECORDS

Do not extend notes this side of this line.

FORM 247 5M 11-41

F.B. 1571 PG. 86

RETURN TO
LOS ANGELES COUNTY SURVEYOR
700 HALL OF RECORDS

Do not extend notes this side of this line.

Note: Any Additions or Changes on This Sheet Must be Made or Circled in Red Ink With Date and Name of Person Making Change.

Notes Ck'd by	Survey of Telephone Line #10	F.B. 1571	Pg. 87
Map No.	W. O. 8085 Tape No. St'd °F		
Office Work	Surveyed by		
Checked	Notes Date		
Date	Indexed		

Note: Any Additions or Changes on This Sheet Must be Made or Circled in Red Ink With Date and Name of Person Making Change.

RETURN TO
LOS ANGELES COUNTY SURVEYOR
700 HALL OF RECORDS

Do not extend notes this side of this line.

FORM 247 BM 11-41

F.B. 1571 PG. 88

RETURN TO
LOS ANGELES COUNTY SURVEYOR
700 HALL OF RECORDS

Do not extend notes this side of this line.

Note: Any Additions or Changes on This Sheet Must be Made or Circled in Red Ink With Date and Name of Person Making Change.

Notes Ck'd by	Survey of Telephone Line No.	F.B. 1571 PG. 89
Map No.	W. O. 8088 Tape No. St'd °F	
Office Work	Surveyed by	
Checked	Notes Date	
Date	Indexed	

Note: Any Additions or Changes on This Sheet Must Be Made or Circled in **Red** Ink With Date and Name of Person Making Change.

Do not extend notes this side of this line.

RETURN TO
LOS ANGELES COUNTY SURVEYOR
700 HALL OF RECORDS

FORM 247 SM 1-41

RETURN TO

LOS ANGELES COUNTY SURVEYOR

700 HALL OF RECORDS

Note: Any Additions or Changes on This Sheet Must be Made or Circled in Red Ink With Date and Name of Person Making Change.

Do not extend notes this side of this line.

F.B. 1571 PG. 90

76L298 307 5-49

PLEASE RETURN TO
LOS ANGELES COUNTY SURVEYOR
726 LOS ANGELES COUNTY ENGINEERING BLDG.

NOTE: ANY ADDITIONS OR CHANGES ON THIS SHEET MUST BE MADE OR CIRCLED IN RED INK, WITH DATE AND NAME OF PERSON MAKING CHANGE.

Do not extend notes this side of this line.

STATION	B. S.	H. I.		F. S.	ELEV.						
Pole No.	Ht	X Arm	Ln. Wire	Wire No. Per Arm	Wire Station	Wire Diagm	Size or Side Vw	Wire Ht	Remarks		

Profile No. ____ Date ____ Notes Red. ____ Plotted ____ Date ____ Job No. [illegible] Division No. ____ Survey of L.A. Co. Fire Comm. Sys. [illegible] Div. [illegible]

X-Sec. No. ____ Date ____ Notes Chkd. ____ Date ____ Checked ____ Date ____ Survey by ____ Notes ____ Date ____ Map No. ____ Indexed ____ Date ____

F.B. 1571 PG. 91

76L298 307 5-49

PLEASE RETURN TO
LOS ANGELES COUNTY SURVEYOR
726 LOS ANGELES COUNTY ENGINEERING BLDG.

NOTE: ANY ADDITIONS OR CHANGES ON THIS SHEET MUST BE MADE OR CIRCLED IN RED INK, WITH DATE AND NAME OF PERSON MAKING CHANGE.

Do not extend notes this side of this line.

STATION	B. S.	H. I.		F. S.	ELEV.						
Pole No.	Ht	X Arm	Ln.	Wire	Wire No. Per Arm	Wire Station	Wire Diagm	Size or Side Vw	Wire Ht	Remarks

F.B. 1511 PG. 92

Job No. 8005 Division No. Notes Red. Plotted Profile

Survey of LLB Co Fire Comm Sys Mg on Dir 76-[illegible] Date Date No.

Survey by Notes Notes Chkd. Checked X-Sec.

Indexed Date Date Date No.

76L298 307 5-49

PLEASE RETURN TO
LOS ANGELES COUNTY SURVEYOR
726 LOS ANGELES COUNTY ENGINEERING BLDG.

NOTE: ANY ADDITIONS OR CHANGES ON THIS SHEET MUST BE MADE OR CIRCLED IN RED INK, WITH DATE AND NAME OF PERSON MAKING CHANGE.

Do not extend notes this side of this line.

STATION	B. S.	H. I.	F. S.	Wire ELEV.			Size			
Pole No.	Ht	X Arm	Ln. Wire	No. Per Arm	Wire Station	Wire Diagm	or Side Vw	Wire Ht	Remarks	

Profile No.____ Notes Red.____ Plotted____ Job No. [illegible] Division No.____

X-Sec. No.____ Date____ Notes Chkd.____ Date____ Checked____ Date____ Survey of [illegible] Survey by____ Map No.____ Notes____ Indexed____ Date____ Date____

F.B. [illegible] PG. [illegible]

76L298 307 5-49

PLEASE RETURN TO
LOS ANGELES COUNTY SURVEYOR
726 LOS ANGELES COUNTY ENGINEERING BLDG.

NOTE: ANY ADDITIONS OR CHANGES ON THIS SHEET MUST BE MADE OR CIRCLED IN RED INK, WITH DATE AND NAME OF PERSON MAKING CHANGE.

Do not extend notes this side of this line.

STATION	B. S.	H. I.		F. S.	Wire ELEV.				Size		
Pole No.	Ht	X Arm	Ln.	Wire	No. Per Arm	Wire Station	Wire Diagm		or Side Vw	Wire Ht	Remarks

F.B. 1571 PG. 94

Job No. 8085 Division No. Notes Red. Plotted No. Profile

Survey of LA Co Fire Comm Sys Mon Ins Dist 3052 Date Date X-Sec.

Survey by Notes Notes Chkd. Checked No.

Indexed Date Date Date

76L298 307 5-49

PLEASE RETURN TO
LOS ANGELES COUNTY SURVEYOR
726 LOS ANGELES COUNTY ENGINEERING BLDG.

NOTE: ANY ADDITIONS OR CHANGES ON THIS SHEET MUST BE MADE OR CIRCLED IN RED INK, WITH DATE AND NAME OF PERSON MAKING CHANGE.

Do not extend notes this side of this line.

STATION	B. S.	H. I.		F. S.		ELEV.				
Pole No.	Ht	X Arm	Ln. Wire	Wire No. Per Arm		Wire Station	Wire Diagm	Size or Side Vw	Wire Ht	Remarks

Profile No.____ Notes Red.____ Plotted____ Job No.____ Division No.____

X-Sec. No.____ Date____ Notes Chkd.____ Date____ Checked____ Date____ Survey of____ Survey by____ Map No.____ Notes____ Indexed____ Date____ Date____

F.B. PG.

76L298 307 5-49

PLEASE RETURN TO
LOS ANGELES COUNTY SURVEYOR
726 LOS ANGELES COUNTY ENGINEERING BLDG.

NOTE: ANY ADDITIONS OR CHANGES ON THIS SHEET MUST BE MADE OR CIRCLED IN RED INK, WITH DATE AND NAME OF PERSON MAKING CHANGE.

Do not extend notes this side of this line.

STATION	B. S.	H. I.		F. S.	ELEV.						
Pole No.	Ht	X Arm	Ln. Wire	Wire No. Per Arm	Wire Station	Wire Diagm	Size or Side Vw	Wire Ht	Remarks

F.B. 157 PG. 96

Job No. 8015 Division No. Notes Red. Plotted Profile

Survey of LA Co. Fire Comm. Sta. Wm. Tor. Date Date No.

Survey by Notes Notes Chkd. Checked X-Sec.

Indexed Date Date Date No.

Notes Ck'd by	Survey of Telephone Line # 2
Map No.	W. O. 8085 Tape No. 32 St'd 24 °F
Office Work	Surveyed by W. S. [illegible]
Checked	Notes Date
Date	Indexed A. C. Johnson 8-24-50

F. B. 1571 PG. 37

Pole Line #2

LA. CO. FIRE COMM. SYS. MALIBU DIV.

INFORMATION REGARDING POLES-GUYS ETC

OF

POLE LINE #2

CONTINUATION OF POLE LINE #2 FROM VENTURA BLVD NORTH ALONG LA CITY COUNTY BOUNDARY LINE TO DAYTON CN

"NOTE"

SEE FB 836-177 FOR POLE LINE #2 FROM TOPANGA CN. PATROL STA. TO VENTURA BLVD.

JN 8085

REFERENCE

FB 582-57.94
FB 548-35.78

PARTY
N S Cowherd
[illegible]
[illegible]
BOYLSTON
GEYSING

Note: Any Additions or Changes on This Sheet Must be Made or Circled in Red Ink With Date and Name of Person Making Change.

Do not extend notes this side of this line.

RETURN TO
LOS ANGELES COUNTY SURVEYOR
700 HALL OF RECORDS

FORM 247 5M 5-46

F. B. 1571 PG. 98

Pole Line #2

INDEX

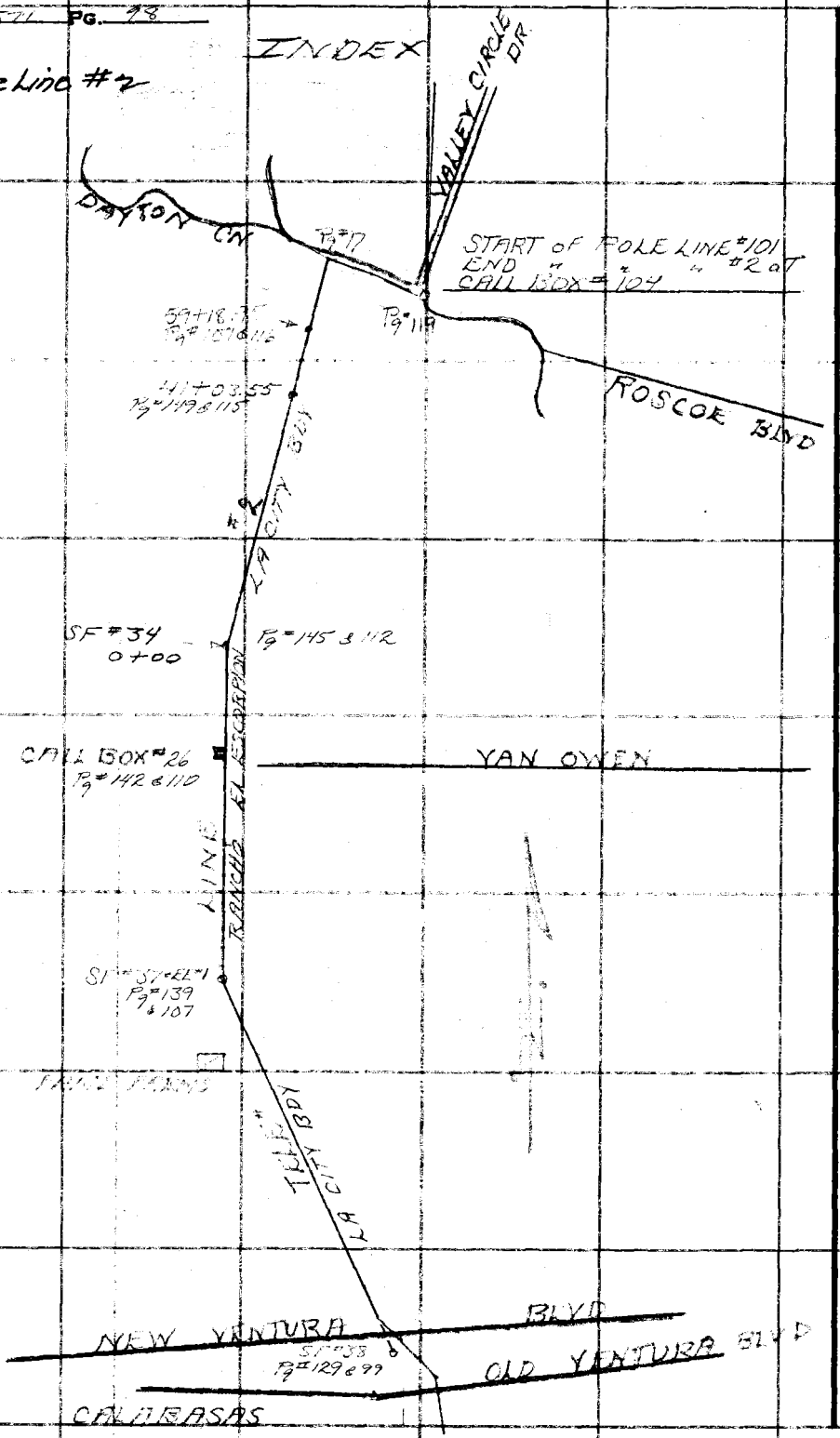

RETURN TO
LOS ANGELES COUNTY SURVEYOR
700 HALL OF RECORDS

Do not extend notes this side of this line.

Note: Any Additions or Changes on This Sheet Must be Made or Circled in Red Ink With Date and Name of Person Making Change.

76L298 307 5-49

PLEASE RETURN TO
LOS ANGELES COUNTY SURVEYOR
726 LOS ANGELES COUNTY ENGINEERING BLDG.

NOTE: ANY ADDITIONS OR CHANGES ON THIS SHEET MUST BE MADE OR CIRCLED IN RED INK, WITH DATE AND NAME OF PERSON MAKING CHANGE.

Do not extend notes this side of this line.

STATION Pole No.	B. S. Ht	H. I. X Arm	H. I. Ln. Wire	F. Wire No. Per Arm	ELEV. Wire Station	Wire Diagm	Size or Side Vw	Wire Ht	Remarks
			102.4						
2-312	15 5			4 Lines	394+28.5	1 2 3 4		15 0	
SURVEY IN F. B. 157 1-131			124.2						
2-311	15 5	"		" "	393+04.3	21 34		15 0	
			121.3						
2-310	14 5	Single 4 Pin		4 Lines	391+83.0	21 34		14 0	
			121.5						
2-309	18 5	Double 10 Pin		8 Lines	390+61.5	XXXX 4 3 1 2		18 0	End of Telephone Co. lines. 1 downguy DM
			150.5						
2-308	19 5	Single 10 Pin		" "	389+11.0	XXXX 3 412		19 0	
			111.0						
2-307	19 5	"		" "	388+00.0	XXXX 2 1 4 3		19 0	
SURVEY IN F. B. 157 1-130			119.8						
2-306	19 5	"		" "	386+80.2	XXXX 1 243		19 0	
			192.6						
2-305	19 5	"		" "	384+85.6	XXX X 4 3 2 1		19 0	
			166.4						
2-304	19 5	"		" "	383+19.2	XXXX 4 321		17 0	
			120.2						
2-303	19 5	Single 10 Pin		8 Lines	381+99.0	XXXX 4 321		19 0	

Continued from F.B. 836-208

Pole Line #2

Profile No. ____ Notes Red ____ Plotted ____ Job No. 6085 Division No. ____ F.B. 1571 F.G. 99
X-Sec. No. ____ Date ____ Date ____ Date ____ Survey of Pole line shown was re-run Div. Tel. & Tel.
Notes Chkd. Miller Date 11-20-49 Checked ____ Date ____ Survey by ____ Map No. ____ Notes Shoshuaker Date 11-29-49
Indexed Johnson Date ____

76L298 307 5-49

PLEASE RETURN TO
LOS ANGELES COUNTY SURVEYOR
726 LOS ANGELES COUNTY ENGINEERING BLDG.

NOTE: ANY ADDITIONS OR CHANGES ON THIS SHEET MUST BE MADE OR CIRCLED IN RED INK, WITH DATE AND NAME OF PERSON MAKING CHANGE.

Do not extend notes this side of this line.

Profile No. ____ Plotted ____ Notes Red. ____ Division No. ____ Job No. 8085 Fire Comm. Sys. Malibu Div. Tel. #2
X-Sec. No. ____ Date ____ Date ____ Date ____ Notes Shoemaker
Survey of Co. Fire
Survey by ____ Checked ____ Notes Chkd. ____ Notes ____
Indexed A. C. Johnson Date ____ Date ____ Date ____ Pole Line #2
F.B. 1571 PG. 100

STATION	B. S.	H. I.		Fr Wire ELEV.				Size		
Pole No.	Ht	X Arm	Ln. Wire	No. Per Arm	Wire Station	Wire Diagm	or Side Vw	Wire Ht	Remarks
			121.8						
2-322 ↑	15 2	Single 4 Pin		4 Lines	406+15.0 ✓	1 2 34		15 0	
			121.3						
2-321	15 2	"		" "	404+93.1 ✓	1 2 34		14 5	
SURVEY IN F. B. 1571-132									
			113.1						
2-320	15 5	"		" "	402+80.6 ✓	4 3 2 1		15 0	
			123.4						
2-319	23 2	"		" "	402+59.2 ✓	34 21		23 0	
			118.9						
2-318	15 0	"		" "	401+38.3 ✓	34 21		14 5	
			105.0						
2-317	15 2	"		" "	400+33.3 ✓	34 21		14 5	
SURVEY IN F. B. 1571-131									
			122.5						
2-316	15 5	"		" "	399+10.8 ✓	34 21		15 0	
			117.6						
2-315	16 0	"		" "	397+93.2 ✓	4 3 21		15 5	
			120.8						
2-314	15 0	"		" "	396+72.4 ✓	43 21		14 5	
			141.5						
2-313 ↓	15 [illegible]	Single 4 Pin		4 Lines	395+30.9 ✓	43 21		14 5	

76L298 307 5-49

PLEASE RETURN TO
LOS ANGELES COUNTY SURVEYOR
726 LOS ANGELES COUNTY ENGINEERING BLDG.

NOTE: ANY ADDITIONS OR CHANGES ON THIS SHEET MUST BE MADE OR CIRCLED IN RED INK, WITH DATE AND NAME OF PERSON MAKING CHANGE.

Do not extend notes this side of this line.

STATION Pole No.	B. S. Ht	H. I. X Arm	Ln. Wire	F. Wire No. Per Arm	ELEV. Wire Station	Wire Diagm	Size or Side Vw	Wire Ht	Remarks
			120.5						
2-332 ↑	15 0	Single 4 Pin		4 Lines	418+28.0	✓43 12		14 5	
			119.9						
2-331	15 5	"		" "	417+08.1	✓43 12		15 0	
SURVEY IN F. B. 157 1-133									
			121.2						
2-330	16 0	"		"	415+86.9	✓43 12		15 5	
↓			122.1						
2-329 ↑	20 0	"		" "	414+64.8	✓ 2 1 3 4		19 5	
			123.9						
2-328	22 5	"		" "	413+40.9	✓21 43		22 0	
			126.7						
2-327	19 0	"		" "	412+14.2	✓21 43		18 5	
SURVEY IN F. B. 157 1-132									
			114.2						
No #	15 5	"		" "	411+00.0	✓21 43		15 0	
			121.0						
No #	15 0	"		"	409+79.0	✓21 43		14 5	
			121.5						
2-324	15 5	"		" "	408+57.5	✓21 43		15 5	
			120.7						
2-323 ↓	16 0	Single 4 Pin		4 Lines	407+36.8	✓ 1 2 3 4		15 5	

Pole Line #2

Profile No. ____ Notes Red ____ Plotted ____ Job No. 5555 Division No. ____
X-Sec. No. ____ Date ____ Date ____ Survey of LA Co. [illegible]
Notes Chkd. ____ Date ____ Checked ____ Survey by ____ Notes Shoemaker Date 11-20-49
Map No. ____ Date ____ Indexed Johnson Date ____

F.B. 571 PG. 101

76L298 307 5-49

PLEASE RETURN TO
LOS ANGELES COUNTY SURVEYOR
726 LOS ANGELES COUNTY ENGINEERING BLDG.

NOTE: ANY ADDITIONS OR CHANGES ON THIS SHEET MUST BE MADE OR CIRCLED IN RED INK, WITH DATE AND NAME OF PERSON MAKING CHANGE.

Do not extend notes this side of this line.

Profile No. ____ Plotted ____ Notes Red ____ Division No. ____ Job No. 8085 Date ____ Date ____ Notes Chkd. ____ Date ____

X-Sec. No. ____ Checked ____ Date ____

Survey of LA Co. Fire Commission Rose Mallak Div. Tab #2 Notes Shaughnessy Date Pole Line #2

Survey by ____

Indexed B. C. Johnson

F.B. 1571 PG. 102

STATION	B. S.	H. I.	F. S.	Wire No. Per Arm	Wire Station	ELEV.	Wire Diagm	Size or Side Vw	Wire Ht	Remarks
Pole No.	Ht	X Arm	Ln. Wire							
			128.8							
2-342 ↑	15 5	Single 4 Pin		4 Lines	430+46.8	✓	3 4 1 2		15 0	
			122.8							
2-341	15 5	"		" "	429+24.0	✓	43 12		15 0	
SURVEY IN F. B. 1571-134										
			121.9							
2-340	19 0	"		" "	428+02.1	✓	43 12		18 5	
			121.5							
2-339	23 5	"		" "	426+80.6	✓	43 12		23 0	
			160.1							
2-338 ↑	24 0	"		" "	425+20.5	✓	43 12		23 5	
			120.1							
2-337	20 5	"		" "	424+00.4	✓	43 12		20 0	
			120.2							
2-336	16 0	"		"	422+80.2	✓	43 12		15 5	
SURVEY IN F. B. 1571-133										
			88.5							
2-335	16 0	"		" "	421+91.7	✓	43 12		15 5	
			107.7							
2-334	15 0	"		" "	420+84.0	✓	43 12		14 5	
			135.5							
2-333 ↓	15 5	Single 4 Pin		4 Lines	419+48.5	✓	43 12		15 0	

76L298 307 5-49

PLEASE RETURN TO
LOS ANGELES COUNTY SURVEYOR
726 LOS ANGELES COUNTY ENGINEERING BLDG.

NOTE: ANY ADDITIONS OR CHANGES ON THIS SHEET MUST BE MADE OR CIRCLED IN RED INK, WITH DATE AND NAME OF PERSON MAKING CHANGE.

Do not extend notes this side of this line.

STATION	B. S.	H. I.		F. Wire	ELEV.					
Pole No.	Ht	X Arm	Ln. Wire	No. Per Arm	Wire Station	Wire Diagm	Size or Side Vw	Wire Ht	Remarks
			116.7						
No# ↑	16.0	Single 4 Pin		4 Lines	441+82.1	✓ 12 34		15.5	
			127.4						
2-351	19.5	"		"	440+55.3	✓ 12 34		19.0	
SURVEY IN F. B. 1571-135			122.6						
2-350	24.0	"		" "	439+32.7	✓ 12 34		23.5	
			118.8						
2-349	24.5	"		" "	438+13.9	✓ 12 34		24.0	
			103.8						
2-348	20.5	"		"	437+10.1	✓ 2 4 / 1 3		20.0	
			125.0						
2-347 ↑	24.0	"		" "	435+85.1	✓ 21 43		23.5	
			75.5						
2-346	15.0	"		" "	435+09.6	✓ 21 43		14.5	
SURVEY IN F. B. 1571-134			112.1						
2-345	17.0	"		" "	433+97.5	✓ 21 43		16.5	
			119.5						
2-344	20.0	"		"	432+78.0	✓ 21 43		19.5	
			102.4						
2-343 ↓	16.0	Single 4 Pin		4 Lines	431+75.6	✓ 21 43		15.5	

Pole Line #2

Profile No. ____ Notes Red. ____ Plotted ____ Job No. 8085 Division No. ____
X-Sec. No. ____ Date ____ Date ____ Survey of [illegible]
Notes Chkd. ____ Checked ____ Survey by ____ Notes Shoemaker Date ____
Date ____ Date ____ Map No. ____ Date ____

F.B. 1571 PG. 103

76L298 307 5-49

PLEASE RETURN TO
LOS ANGELES COUNTY SURVEYOR
726 LOS ANGELES COUNTY ENGINEERING BLDG.

NOTE: ANY ADDITIONS OR CHANGES ON THIS SHEET MUST BE MADE OR CIRCLED IN RED INK, WITH DATE AND NAME OF PERSON MAKING CHANGE.

Do not extend notes this side of this line.

Profile No. ____ X-Sec. No. ____

Plotted ____ Date ____ Checked ____ Date ____

Notes Red. ____ Date ____ Notes Chkd. ____ Date ____

Division No. ____ Job No. 3085

Notes Shown on Pl. Tab #1

Date ____ Pole Line #1

Survey by K. C. Johnson

Indexed ____

Survey of LA Co. Fire Comm. Sup. Maintenance

F.B. 1571 PG. 104

STATION	B. S.	H. I.	F. S.	Wire ELEV.							
Pole No.	Ht	X Arm	Ln. Wire	No. Per Arm	Wire Station	Wire Diagm	Size or Side Vw	Wire Ht	Remarks
			13.4						
2-362 ↑	15.4	Single Pole		4 Lines	452+70.2	✓43 12		19.2	
			85.8						
2-361	24.2	"		" "	451+84.4	✓3 2 / 1		23.5	
			136.1						
2-360	19.5	"		" "	450+48.3	✓34 21		19.9	
SURVEY IN F. B. 1571-136			95.3						
No #	19.4	"		" "	449+72.9	✓34 21		15.5	
			93.2						
2-358	20.4	"		" "	448+97.7	✓34 21		19.5	
			126.1						
2-357	25.2	"		" "	447+71.6	✓34 21		24.5	
			104.5						
2-356 ↑	16.2	"		" "	446+67.1	✓34 21		15.5	
			122.4						
No #	16.4	"		" "	445+44.7	✓ 1/2 4/3		15.5	
SURVEY IN F. B. 1571-135			124.9						
2-354	15.5	"		" "	444+19.8	✓12 34		15.9	
			120.4						
2-353 ↓	15.9	Single Pole		4 Lines	442+99.4	✓12 34		14.5	

76L298 307 5-49

PLEASE RETURN TO
LOS ANGELES COUNTY SURVEYOR
726 LOS ANGELES COUNTY ENGINEERING BLDG.

NOTE: ANY ADDITIONS OR CHANGES ON THIS SHEET MUST BE MADE OR CIRCLED IN RED INK, WITH DATE AND NAME OF PERSON MAKING CHANGE.

Do not extend notes this side of this line.

STATION	B. S.	H. I.		F. S.	Wire No. Per Arm	ELEV. Wire Station	Wire Diagm	Size or Side Vw	Wire Ht	Remarks
Pole No.	Ht	X Arm	Ln. Wire							
2-372	15 5	Single Pin	114 4		6 Lines	464+44.9 ✓	2 14356		15 0	
2-371	19 5	Double 10 Pin	120 8		6 Lines	463+24.1 ✓	2 14356		19 0	Pick up 2 [illegible] dead end lines [illegible]
2-370	25 2	Single 4 Pin	123 8		4 Lines	462+00.3 ✓	2 43		23 0	
2-369	20 5	"	113 0		" "	460+87.3 ✓	2 43		20 0	
SURVEY IN F. B. 1571-137										
2-368	20 5	"	103 2		"	459+84.1 ✓	2 43		20 0	
2-367	15 5	"	119 4		" "	458+66.7 ✓	3 4 1 2		15 0	
No. # [illegible]	20 5	"	122 2		" "	457+44.5 ✓	4 12		20 0	
2-365	24 5	"	123 0		" "	456+21.5 ✓	43 12		24 0	
SURVEY IN F. B. 1571-136										
2-364	20 0	"	121 0		" "	455+00.5 ✓	43 12		19 5	
2-363	15 5	Single 4 Pin	116 9		4 Lines	453+83.6 ✓	43 12		15 0	

Pole Line #2

Profile No. ____ Notes Red. ____ Plotted ____ Job No. 8685 Division No. ____ F.B. 1571 PG. 105
X-Sec. No. ____ Date ____ Date ____ Survey of LA Co Fire Comm Sys. Malibu Div Tele Sec
Notes Chkd. ____ Checked ____ Survey by ____ Notes Shoemaker Date 11-29-49
Date ____ Date ____ Map No. ____ Indexed A. C. Johnson Date ____

76L298 307 5-49

PLEASE RETURN TO
LOS ANGELES COUNTY SURVEYOR
726 LOS ANGELES COUNTY ENGINEERING BLDG.

NOTE: ANY ADDITIONS OR CHANGES ON THIS SHEET MUST BE MADE OR CIRCLED IN RED INK, WITH DATE AND NAME OF PERSON MAKING CHANGE.

Do not extend notes this side of this line.

Profile No. ____ X-Sec. No. ____ Plotted ____ Date ____ Notes Red. ____ Date ____ Notes Chkd. ____ Date ____ Division No. ____ Job No. 8085 Notes ____ Date ____ Checked ____ Date ____

Survey of L.A.Co. Fire Comm. Sys. Pole Line Div. Tel. Pole Line #2

Survey by ____ Indexed A. C. Johnson

F.B. 1571 PG. 106

STATION	B. S.	H. I.	F. S.	Wire No. Per Arm	ELEV.	Wire Station	Wire Diagm	Size or Side Vw	Wire Ht	Remarks
Pole No.	Ht	X Arm	Ln. Wire							
			86.2							
2-382 ↑	16			6 Lines		476+57.9	34 12 5 6		16	
			121.2							
2-381	16			8 Lines		475+36.7	34 1 1 8 12 5 6		16	2 inch wire drop cover [illegible] that [illegible] the [illegible] 2 [illegible] to next Edison Pole
			122.5							
2-380	16			6 Lines		474+14.7	34 12 5 6		16	
			115.1							
2-379	16			" "		472+98.8	2 1 4 3 5 6		16	
SURVEY IN F. B. 1571-138			122.3							
2-378	16					471+76.5	2 1 34 5 6		16	
			121.6							
2-377	16					470+54.9	2 1 34 5 6		16	
			125.7							
2-376	15	"		"		469+29.2	12 34 5 6		15	
			128.5							
2-375 ↓	15			" "		468+00.7	12 34 5 6		15	Lines 1 & 2 not on [illegible]
			125.5							
2-374 ↑	20			" "		466+75.2	2 34 5 6		19	
SURVEY IN F. B. 1571-137			115.9							
2-373 ↓	15	[illegible]		6 Lines		465+59.7	2 2 1 4 3 5 6		15	

Pole Line #2

76L298 307 5-49

PLEASE RETURN TO
LOS ANGELES COUNTY SURVEYOR
726 LOS ANGELES COUNTY ENGINEERING BLDG.

NOTE: ANY ADDITIONS OR CHANGES ON THIS SHEET MUST BE MADE OR CIRCLED IN RED INK, WITH DATE AND NAME OF PERSON MAKING CHANGE.

Do not extend notes this side of this line.

STATION Pole No.	B. S. Ht	H. I. X Arm	Ln.	F. S. Wire	Wire No. Per Arm	ELEV. Wire Station	Wire Diagm	Size or Side Vw	Wire Ht	Remarks
2-392	16	Single 4 Pin	113.2		4 Lines	487+45.0	21 34		15	
2-391	15	"	121.5		" "	486+23.5	4 3 1 2		15	
2-390	24	"	122.5		" "	485+03.0	34 12		24	
SURVEY IN F. B. 1571-139			121.8							
2-389	24	"			" "	483+81.2	34 12		24	
			79.5							
2-388	19	"			" "	483+01.5	34 12		19	
			123.8							
2-387	16	Single 4 Pin			" "	481+77.7	34 12		15	
			90.3							
2-386	6	Double 4 Pin			4 Lines	480+87.6	34 12		15	Down [illegible] L.A. Co. + L.A. County
			127.5							
2-385	24	Double [illegible]			5 Lines	479+60.1	34 1256		21	Lines 5+6 change to duplex wire and go To Edison [illegible] 138 RM thence Easterly Lines 1+2 have insulators on Pole 122879M. This pole is an [illegible] broken at base. It is [illegible]
SURVEY IN F. B. 1571-138										
			106.0							
2-384	17	[illegible]			6 Lines	478+54.1	34 1 256			
			[illegible]				3 4 56			
2-383	13	Single [illegible]			4 Lines	477+44.1			13	

Pole Line #2

Profile No. ____ Notes Red. ____ Plotted ____ Job No. 8095 Division No. ____
Date ____ Date ____ Survey of LA Co Flood Control Dist. Div. 2
X-Sec. No. ____ Notes Chkd. ____ Checked ____ Survey by ____ Notes Checked Date 11-30-71
Date ____ Date ____ Map No. ____ Date ____ Andrew Johnson

F.B. 1571 PG. 107

76L298 307 5-49

PLEASE RETURN TO
LOS ANGELES COUNTY SURVEYOR
726 LOS ANGELES COUNTY ENGINEERING BLDG.

NOTE: ANY ADDITIONS OR CHANGES ON THIS SHEET MUST BE MADE OR CIRCLED IN RED INK, WITH DATE AND NAME OF PERSON MAKING CHANGE.

Do not extend notes this side of this line.

Profile No. ____ X-Sec. No. ____

Plotted ____ Date ____ Checked ____ Date ____

Notes Red. ____ Date ____ Notes Chkd. ____ Date ____

Division No. ____ Job No. 8085 Notes Shown on Div. ____ Date ____

Survey of LA Co. Eng. Comm. Sur. Div. Pole Line #2

Survey by E. C. Johnson

Indexed ____

F.B. 1371 PG. 108

STATION Pole No.	B. S. Ht	H. I. X Arm	H. I. Ln. Wire	F. S. No. Per Arm	F. S. Wire Station	ELEV. Wire Diagm	Size or Side Vw	Wire Ht	Remarks
			113.4						
2-402 ↑	20	Single Arm		4 Lines	499+52.3	✓12 43		19.5	
			133.4						
No #	20	"		" "	498+18.9	✓12 43		19.5	
			88.0						
2-400	15	"		" "	497+30.9	✓12 43		14.5	
			123.2						
2-399	20	"		" "	496+07.1	✓12 43		20	#2 unsolder off cross-arm
SURVEY IN F. B. 1521-140			128.9						
2-398	25			" "	494+78.2	✓2 3/4			
			122.2						
2-397	20	"		" "	493+56.0	✓21 34			
			115.2						
2-396	15	"		" "	492+40.8	✓21 34			
			135.0						
2-395	20	"		" "	491+05.8	✓21 34		19.5	
			24.1						
2-394	20	"		" "	489+85.3	✓21 34			
			127.1						
2-392 ↓	19.5	Single Arm		4 Lines	488+58.2	✓21 34		19.5	

76L298 307 5-49

PLEASE RETURN TO
LOS ANGELES COUNTY SURVEYOR
726 LOS ANGELES COUNTY ENGINEERING BLDG.

NOTE: ANY ADDITIONS OR CHANGES ON THIS SHEET MUST BE MADE OR CIRCLED IN RED INK, WITH DATE AND NAME OF PERSON MAKING CHANGE.

Do not extend notes this side of this line.

STATION	B. S.	H. I.		F. S.	ELEV.						
Pole No.	Ht	X Arm	Ln. Wire	Wire No. Per Arm	Wire Station	Wire Diagm	Size or Side Vw	Wire Ht	Remarks
			122.5						
751210E		Single 6 Pin		4 Lines	519+35.2 ✓	2 3 4		25.0	
			256.0						
751211E		"		"	516+79.2 ✓	4 3 1 2		24.5	
SURVEY IN F. B. 1571-142			245.7						
751212E		"		"	514+33.5 ✓	3 4 1 2		24.5	
			284.8						
751213E		"		"	511+43.7 ✓	1 2 3 1		24.5	
			300.1						
751214E		"		"	508+43.6 ✓	4 3 2 1		24.5	
			285.2						
751215E		Single 6 Pin		"	505+58.4 ✓	4 3 2 1		24.0	
SURVEY IN F. B. 1571-141			121.6						
2-406	20.2	Single 4 Pin			504+36.8 ✓	4 3 2 1		23.5	
			124.0						
2-405	15.0	"		"	503+12.8 ✓	1 2 3 4		14.5	
			125.1						
2-404	15.0	"		"	501+87.1 ✓	1 2 4 3		14.5	
			121.4						
No #	15.5	Single 4 Pin		4 Lines	500+65.7 ✓	1 2 4 3		15.0	

Pole Line #2

Profile No. ____ Notes Red. ____ Plotted ____ Job No. 8085 Division No. ____ F.B. 1571 PG. 109
X-Sec. No. ____ Date ____ Date ____ Survey of LAC Fire Comm. Sys. Malibu Div. Tele. #2
Notes Chkd. ____ Checked ____ Survey by ____ Notes Shoemaker Date 11-30-49
Date ____ Date ____ Map No. ____ Indexed ____ Date ____
A C Johnson

76L298 307 5-49

PLEASE RETURN TO
LOS ANGELES COUNTY SURVEYOR
726 LOS ANGELES COUNTY ENGINEERING BLDG.

NOTE: ANY ADDITIONS OR CHANGES ON THIS SHEET MUST BE MADE OR CIRCLED IN RED INK, WITH DATE AND NAME OF PERSON MAKING CHANGE.

Do not extend notes this side of this line.

STATION	B. S.	H. I.	F. S.	Wire No. Per Arm	ELEV.		Size or Side Vw	Wire Ht	Remarks
Pole No.	Ht	X Arm	Ln. Wire		Wire Station	Wire Diagm			
			79.0						
No # ↑	15	1 Pin		4 Lines	532+29.0	✓ 43 ⊓ 21		14.5	
			127.7						
2-427		"		"	531+01.3	✓ 1 2 3 4 ⊓			
SURVEY IN F. B. 1571-143			169.9						
2-426	15	"		"	529+31.4	✓ 12 ⊓ 43		15.0	
↓			152.5						
2-425	15	"		"	527+88.9	✓ 12 ⊓ 43		15.0	Lines close Clearance 15.0
			125.3						
2-424	15.0	"		"	526+63.6	✓ 12 ⊓ 43		14.5	
			119.7						
2-423	20.0	"		"	525+43.9	✓ 12 ⊓ 43		14.5	
SURVEY IN F. B. 1571-142			121.8						
2-422	20.0	"		"	524+22.1	✓ 2 1 ⊓ 3 4		14.5	
			128.2						
No #	15.0	"		"	522+93.3	✓ 21 ⊓ 34		14.0	
			112.6						
No #	15.0	"		"	521+80.7	✓ 21 ⊓ 34		15.0	
			123.0						Tap down from lines 1+2 to West Van Owens Call Box # 26
2-419 ↓	16.0	2 Pin		4 Lines	520+57.7	✓ 21 ⊓ 34		15.5	

Pole Line #2

Profile No. ____ X-Sec. No. ____

Plotted ____ Date ____ Checked ____ Date ____

Notes Red ____ Date ____ Notes Chkd. ____ Date ____

Job No. 8085 Division No. ____ Notes Chainage

Survey of LAC Fire Commission's Malibu Div. Tole #2

Survey by ____

Indexed E. C. Johnson Date ____

F.B. 1571 Pg. 110

76L298 307 5-49

PLEASE RETURN TO
LOS ANGELES COUNTY SURVEYOR
726 LOS ANGELES COUNTY ENGINEERING BLDG.

NOTE: ANY ADDITIONS OR CHANGES ON THIS SHEET MUST BE MADE OR CIRCLED IN RED INK, WITH DATE AND NAME OF PERSON MAKING CHANGE.

Do not extend notes this side of this line.

STATION Pole No.	B. S. Ht	H. I. X Arm	H. I. Ln. Wire	F. Wire No. Per Arm	ELEV. Wire Station	Wire Diagm	Size or Side Vw	Wire Ht	Remarks
			134.2						
No # ↑	21	Sump 4 Pin		4 Lines	544+28.9 ✓	2 4 2 1		19 5	
			122.2						
No #	15 5	"		" "	543+06.7 ✓	43	21	15 9	
			166.9						
2-436	15 5	"		" "	541+39.8 ✓	43	21	15 2	
SURVEY IN F. B. 1571-144									
			128.6						
2-435	20 0	"		"	540+11.2 ✓	43	21	19 5	
			124.5						
2-434	15 0	"		" "	538+86.7 ✓	43	21	14 5	
			95.4						
2-433	15 5	"		" "	537+91.3 ✓	43	21	14 5	
↓			119.9						
No # ↑	15 0	"		" "	536+71.4 ✓	43	21	15 2	
			123.2						
No #	15 5	"		" "	535+48.1 ✓	43	21	15 0	
SURVEY IN F. B. 1571-143									
			120.9						
No #	15 5	"		" "	534+27.4 ✓	43	21	15 9	
			119.4						
2-429 ↓	15 5	Sump 4 Pin		4 Lines	533+08.0 ✓	43	21	15 9	

Pole Line #2

Profile No. ____ Notes Red ____ Plotted ____ Job No. 8085 Division No. ____
Date ____ Date ____ Survey of LACo Fire Control Sys Nathan Dve Tel Pole
X-Sec. No. ____ Notes Chkd. ____ Checked ____ Survey by ____ Notes Showater Date 11-30
Date ____ Date ____ Map No. ____ Noted Johnson Date ____

F. B. 1571 PG. 111

76L298 307 5-49

PLEASE RETURN TO
LOS ANGELES COUNTY SURVEYOR
726 LOS ANGELES COUNTY ENGINEERING BLDG.

NOTE: ANY ADDITIONS OR CHANGES ON THIS SHEET MUST BE MADE OR CIRCLED IN RED INK, WITH DATE AND NAME OF PERSON MAKING CHANGE.

Do not extend notes this side of this line.

STATION	B. S.	H. I.		F. S.	Wire ELEV.				Size	
Pole No.	Ht	X Arm	Ln. Wire		No. Per Arm	Wire Station	Wire Diagm		or Side Vw	Wire Ht	Remarks
			121.2								
2-449 ↑	15.5				4 Lines	556+80.3	✓ 21	34		15.0	
			105.9								
2-448	19.5	"			" "	555+74.4	✓ 21	34		19.0	
SURVEY IN F. B. 1571-146			120.9								
2-447	15.0	"			" "	554+53.5	✓ 21	34		14.5	
↓			121.0								Lines cross F.T.T. Clearance 15.0
2-446 ↑	15.4	"			" "	553+32.5	✓ 21	34		15.0	
			153.6								
2-445	15.0	Single 4 Pin			" "	551+78.9	✓ 1 2	4 3		14.5	
			130.0								
2-444	20.0	Double 4 Pin			" "	550+48.9	✓ 12	43		19.0	Overhead guy to guy pole 23.0 Westerly 14.5 tall / downguy DM. Clearance over F.T.T. 12.0
SURVEY IN F. B. 1571-145			114.0								
2-442	16.0	Single 4 Pin			" "	549+34.9	✓ 12	43		15.5	
			125.0								
2-441	16.0	"			" "	548+09.9	✓ 12	43		15	
↓			121.9								
2-440 ↑	15.5	"			" "	546+88.0	✓ 12	43		15.2	
SURVEY IN F. B. 1571-144			124.9								Lines cross F.T.T. Clearance 15.0
2-439 ↓	19.0	Single 4 Pin			4 Lines	545+63.1	✓ 12	43		18.5	

F.B. 1571 PG. 112

Job No. 8085 Division No. Notes Red. Plotted No. Profile

Survey of L.A.Co. Fire Comm. Sys. Malibu Div. Tele #2 Date Date X-Sec.

Survey by Notes Shoemaker Notes Chkd. Checked No.

Indexed A. C. Johnson Date Date Pole Line #2

76L298 307 5-49

PLEASE RETURN TO
LOS ANGELES COUNTY SURVEYOR
726 LOS ANGELES COUNTY ENGINEERING BLDG.

NOTE: ANY ADDITIONS OR CHANGES ON THIS SHEET MUST BE MADE OR CIRCLED IN RED INK. WITH DATE AND NAME OF PERSON MAKING CHANGE.

Do not extend notes this side of this line.

STATION Pole No.	B. S. Ht	H. I. X Arm	Ln.	F. Wire Wire	No. Per Arm	ELEV. Wire Station	Wire Diagm	Size or Side Vw	Wire Ht	Remarks
			124.9							
No #	15	Single 4 Pin			4 Lines	570+47.6 ✓	4 3 2 1		14	
			99	"						
No #	16	Double 4 Pin				569+47.9 ✓	4 3 2 1		15	1 downguy
SURVEY IN F. B. 1571-147			125.0							
701737 E		Double 6 Pin				568+22.9 ✓	4 3 2 1		25	Lines [illegible] Clearance 24
			157.4							
701738 E		Single 6 Pin				566+65.5 ✓	4 3 2 1		24	
			204.8							
751201-E		"				564+60.7 ✓	3 1 4 2		25	
			149.5							
751202-E		Single 6 Pin				563+11.2 ✓	3 4 2		25	
			125.5							
No #	15	Single 4 Pin				561+85.7 ✓	3 4 1 2		15	
SURVEY IN F. B. 1571-146			126.1							
	16					560+59.6 ✓	3 4 1 2		15	
			129.7							
No #	15	"				559+29.9 ✓	2 1 4 3		14	
			125.4							
2-450	15	Single 4 Pin			4 Lines	558+01.5 ✓	2 1 3 4		14	

Pole Line #2

Profile No. ____ Date ____ Notes Red ____ Date ____ Plotted ____ Date ____ Job No. 2055 Division No. ____
X-Sec. No. ____ Date ____ Notes Chkd. ____ Date ____ Checked ____ Date ____ Survey of LACo Fire Dept. Sys. Design Dep. Tel. Div. Survey by ____ Map No. ____ Notes Shoemaker Date 11-31-71 Date ____
Engineer Johnson

F.B. 1571 PG. 113

76L298 307 5-49

PLEASE RETURN TO
LOS ANGELES COUNTY SURVEYOR
726 LOS ANGELES COUNTY ENGINEERING BLDG.

NOTE: ANY ADDITIONS OR CHANGES ON THIS SHEET MUST BE MADE OR CIRCLED IN RED INK, WITH DATE AND NAME OF PERSON MAKING CHANGE.

Do not extend notes this side of this line.

STATION	B. S.	H. I.		F. S.	ELEV.						
Pole No.	Ht	X Arm	Ln. Wire	Wire No. Per Arm	Wire Station	Wire Diagm	Size or Side Vw	Wire Ht	Remarks
			124.0						
No # ↑	15.0			4 Lines	582+78.5 ✓	2 1 / 3 4		14.5	
			122.5						
"	15.5			" "	581+56.0 ✓	2 1 / 3 4		15.0	
			122.8						
"	15.0			" "	580+33.2 ✓	2 1 / 3 4		14.5	
SURVEY IN F. B. 1571-148			121.7						
"	15.0			" "	579+11.5 ✓	1 2 / 4 3		14.5	
			112.9						
(A) → "	19			" "	577+98.6 ✓	1 2 / 4 3		18.5	
			125.7						
"	24.0			" "	576+72.9 ✓	1 2 / 4 3		23.5	
			124.5						
"	15.5	"		" "	575+48.4 ✓	1 2 / 4 3		15.0	
↓ ↑			124.7						
"	15.5	"		" "	574+23.7 ✓	1 2 / 4 3		15.0	
SURVEY IN F. B. 1571-147			130.7						
"	15.5	"		" "	572+93.0 ✓	1 2 / 4 3		15.0	
			120.5			3 4 2 1			Lines cross Clearance 9.5
No # ↓	15.0	Single 4 Pin		4 Lines	571+72.5 ✓			14.5	

F.B. 1571 PG. 114
Survey of LA Co Fire Comm Sys Malibu Div Tele #2
Survey by [illegible]
Indexed A. C. Johnson
Job No. 8085 Division No. Notes Red. Date Plotted Date
Notes Chkd. Date Checked Date
Profile No. X-Sec. No.

76L298 307 5-49

PLEASE RETURN TO
LOS ANGELES COUNTY SURVEYOR
726 LOS ANGELES COUNTY ENGINEERING BLDG.

NOTE: ANY ADDITIONS OR CHANGES ON THIS SHEET MUST BE MADE OR CIRCLED IN RED INK, WITH DATE AND NAME OF PERSON MAKING CHANGE.

Do not extend notes this side of this line.

STATION	B. S.	H. I.		F. Wire	ELEV.			Size		
Pole No.	Ht	X Arm	Ln. Wire	No. Per Arm	Wire Station	Wire Diagm		or Side Vw	Wire Ht	Remarks
			266.4							
No #	19.5	Single 4 Pin		4 Lines	594+45.7	✓ 34	12		19.0	4 downguys DM
SURVEY IN F. B. 1571-150			81.0							
"	19.5	"		" "	593+64.7	✓ 34	12		19.0	
			121.8							
"	15.5	"		" "	592+42.9	✓ 34	12		15.0	
			88.8							
"	15.5	"		" "	591+54.1	✓ 34	12		15.0	
			122.0							
(B) "	15.5	"		" "	590+32.1	✓ 34	12		15.0	
			120.0							
"	23.5	"		" "	589+12.1	✓ 34	12		23.0	
SURVEY IN F. B. 1571-149			119.2							
"	15.5	Single 4 Pin		" "	587+92.9	✓ 34	12		15.0	
			120.8							
"	15.5	Double 4 Pin		" "	586+72.1	✓	2 1 4 3		15.0	1 downguy DM
			167.8							
"	23.5	Double 4 Pin		" "	585+04.3	✓ 21	34		23	1 downguy DM
			101.8							
No #	15.5	Single 4 Pin		4 Lines	584+02.5	✓ 21	34		14.5	
SURVEY IN F. B. 1571-148										

Pole Line #2

Profile
No. ____ Date ____ Notes Red. ____ Plotted ____ Job No. 8085 Division No. ____
X-Sec. No. ____ Date ____ Notes Chkd. ____ Checked ____ Survey of LA Co. Fire Sprinkler Sys. Nat. Wind Chk. ____
Date ____ Map No. ____ Survey by ____ Notes Observed ____ Date ____
Indexed ____ Date ____ A C Johnson Date ____

F.B. 1541 PG. 115

76L298 307 5-49

PLEASE RETURN TO
LOS ANGELES COUNTY SURVEYOR
726 LOS ANGELES COUNTY ENGINEERING BLDG.

NOTE: ANY ADDITIONS OR CHANGES ON THIS SHEET MUST BE MADE OR CIRCLED IN RED INK, WITH DATE AND NAME OF PERSON MAKING CHANGE.

Do not extend notes this side of this line.

Profile No. ____ Plotted ____ Notes Red. ____ Division No. ____ Job No. 8085 ____ F.B. 1571 PG. 116

X-Sec. No. ____ Date ____ Date ____ Date ____ Date ____ Date ____

Survey of LA Co. Fire Commission Sys. Malibu Div. Tel. Line

Survey by ____ Checked ____ Notes Chkd. ____ Notes ____ Shoemaker

Indexed K. C. Johnson Pole Line #1

STATION	B. S.	H. I.	F. S.	Wire No. Per Arm	Wire ELEV.	Wire Station	Wire Diagm	Size or Side Vw	Wire Ht	Remarks
Pole No.	Ht	X Arm	Ln. Wire							
			30.5							
No. ↑	16	Chain Link		4 Lines		604+04	✓ 12 ⊓ 43		15	
			361.8							
"	22	"		"	"	607+08.6	✓ 12 ⊓ 43		20	
SURVEY IN F. B. 1571-151			77.2							
"	20	"		"	"	608+31.4	✓ 2 1 ⊓ 3 4		17	
↓			120.1							
↑	15	"		"	"	609+10.5	✓ 21 ⊓ 34		14	
			181.6							
(C) →	15	"		"	"	609+58.9	✓ 21 ⊓ 34		14	
			128.8							
"	25	"		"	"	610+30.1	✓ 2 3 1 2 ⊓		24	
			178.3							
"	25	"		"	"	611+51.4	✓ 34 ⊓ 12		24	2 downguys 2 DN.
SURVEY IN F. B. 1571-150			164.5							
"	24	"		"	"	613+86.9	✓ 34 ⊓ 12		24	
			112.0							
"	22	"		"	"	614+74.9	✓ 34 ⊓ 12		19	
			62.8							
No # ↓	23	Single Arm		4 Lines		615+12.1	✓ 34 ⊓ 12		22	4 downguys 4 DN.

76L298 307 5-49

PLEASE RETURN TO
LOS ANGELES COUNTY SURVEYOR
726 LOS ANGELES COUNTY ENGINEERING BLDG.

NOTE: ANY ADDITIONS OR CHANGES ON THIS SHEET MUST BE MADE OR CIRCLED IN RED INK, WITH DATE AND NAME OF PERSON MAKING CHANGE.

Do not extend notes this side of this line.

STATION	B. S.	H. I.		F. B.	ELEV.					
Pole No.	Ht	X Arm	Ln. Wire	Wire No. Per Arm	Wire Station	Wire Diagm	Size or Side Vw	Wire Ht	Remarks
No # ↑	23.9		146.7	2 Lines	621+ 28.0	43 | 21	43 | 21	23.3	Lines into upper arm Taps 1' dn To buck arm - Lines Leave in same order insulation stops
	19.9	Single 4 Pin	162.6	"	619+ 65.4 ✓	43 | 21		19.7	Wire changes to insulated.
SURVEY IN F. B. 582-90									
"	15.2	"	120.1	"	618+ 45.3 ✓	43 | 21		14.8	
" ↑	16.2	"	67.0	"	617+ 78.3 ✓	43 | 21		15.8	
(D) "	24.6	"	119.7		616+ 58.6 ✓	43 | 21		24.3	
"	24.0	"	161.3	"	614+ 97.3 ✓				Cross arm Destroyed
SURVEY IN F. B. 582-89									
"		"	156.6	"	613+ 40.7 ✓				Pole burned out
" ↓	16.0	"	58.2	"	612+ 82.5 ✓	12 | 43		15.8	
"	16.0	"	111.6	"	611+ 70.9 ✓	12 | 43		15.4	
SURVEY IN F. B. 582-88									
No " ↑	15.5	Single 4 Pin	70.0	4 Lines	611+ 009 ✓	12 | 43		15.0	

SURVEY IN F. B. 1571-151

Pole Line #2

Profile No. ____ Notes Red. ____ Plotted ____ Job No. 8085 Division No. ____ F.B. 1571 PG. 117
X-Sec. No. ____ Date ____ Date ____ Survey of LA Co. Fire Comm. Sys. Malibu Div. Tele #2
Notes Chkd. ____ Checked ____ Survey by ____ Notes Dougherty Date 3-20-50
Date ____ Date ____ Map No. ____ Indexed Johnson Date ____

76L298 307 5-49

PLEASE RETURN TO
LOS ANGELES COUNTY SURVEYOR
726 LOS ANGELES COUNTY ENGINEERING BLDG.

NOTE: ANY ADDITIONS OR CHANGES ON THIS SHEET MUST BE MADE OR CIRCLED IN RED INK, WITH DATE AND NAME OF PERSON MAKING CHANGE.

Do not extend notes this side of this line.

STATION Pole No.	B. S. Ht	H. I. X Arm	H. I. Ln. Wire	F. S. No. Per Arm	F. S. Wire Station	ELEV. Wire	Wire Diagm	Size or Side Vw	Wire Ht	Remarks
SURVEY IN F. B. 582	93		173.4				43 12			
No #	20 2	Double 4 Pin		4 Lines	634+	90.3 ✓			20 2	Down Guy D.M.
↓			119.6				4 3 1 2			
" ↑	15 8	"		"	633+	20.7 ✓			13 8	2.0 Between top & Bot. wire.
			122.3				34 12			
"	15 6	"		"	631+	98.4 ✓			15 3	
SURVEY IN F. B. 582-92			122.6				34 12			
"	15 2	Single 4 Pin		"	630+	75.8 ✓			15 6	
			129.2				2 1 4 3			Down Guy D.M.
(E) "	16 1	Double 4 Pin		"	629+	51.6 ✓			14 4	2.0 Between Top & Bot. wire Double up right
			116.1				12 43			
" ↑	16 4	Single 4 Pin		"	628+	35.5 ✓			16 0	
			116.7				12 43			
"	20 0	Double 4 Pin		"	627+	18.8 ✓			19 5	Guy Pole across road 23.7 with Down Guy D.M. Clearence 13 8
SURVEY IN F. B. 582-91			135.4				3 4 2 1			
"	16 4	"		"	625+	83.4 ✓			14 5	2.0 Between top & Bot. wires.
			186.5				43 21			
"	20 1	"		"	623+	96.9 ✓			19 8	
			122.2				43 21			
No # ↑	20 4	Single 4 Pin		4 Lines	622+	74.8			20 1	
SURVEY IN F. B. 582-90										

Profile No. ____ X-Sec. No. ____
Plotted ____ Date ____ Checked ____ Date ____
Notes Red. ____ Date ____ Notes Chkd. ____ Date ____
Division No. ____ Job No. 8000 Survey of LA Co Fire Comm Sys No. 200 Pole Line #2
Notes J. Daugherty Date Pole Line #2
Survey by " Indexed C. Johnson
F.B. 1571 PG. 118

76L298 307 5-49

PLEASE RETURN TO
LOS ANGELES COUNTY SURVEYOR
726 LOS ANGELES COUNTY ENGINEERING BLDG.

NOTE: ANY ADDITIONS OR CHANGES ON THIS SHEET MUST BE MADE OR CIRCLED IN RED INK, WITH DATE AND NAME OF PERSON MAKING CHANGE.

Do not extend notes this side of this line.

STATION	B. S.	H. I.		F. S.	Wire No. Per	ELEV.			Size or		Wire	
Pole No.	Ht	X Arm	Ln. Wire		Arm	Station	Wire Diagm		Side Vw		Ht	Remarks
		Connects here with Telephone Line #101 Soledad Div.										Junction Pole
No # ↑	25°	Double 4 Pin			4 Line	636+13.7 ✓	43 12		43 12		24	Lines into upper arm dwr 2.0' to Buck arm same order Line 4 & 3 to Call Box 204 Down Guy DM.

SURVEY IN F. B. 582-93

Pole Line #2

Profile No. ____ Date ____ Notes Red. ____ Plotted ____ Job No. 8085 Division No. ____ F.B. 1511 PG. 119
X-Sec. No. ____ Date ____ Notes Chkd. ____ Checked ____ Survey of La. Co. Fire Comm. Sys. Malibu Div. Tele #2
Date ____ Survey by ____ Notes J.D. Date 3-20-59
Map No. ____ Indexed A. C. Johnson Date ____

76L298 307 5-49

PLEASE RETURN TO
LOS ANGELES COUNTY SURVEYOR
726 LOS ANGELES COUNTY ENGINEERING BLDG.

NOTE: ANY ADDITIONS OR CHANGES ON THIS SHEET MUST BE MADE OR CIRCLED IN RED INK, WITH DATE AND NAME OF PERSON MAKING CHANGE.

Do not extend notes this side of this line.

STATION	B. S.	H. I.		F. S.	ELEV.						
Pole No.	Ht	X Arm	Ln. Wire	Wire No. Per Arm	Wire Station	Wire Diagm	Size or Side Vw	Wire Ht	Remarks

Profile No. X-Sec. No.

Plotted Date Checked Date

Notes Red. Date Notes Chkd. Date

Division No. Job No. 80

Notes Date

Survey of

Survey by

Indexed

F.B. 151 PG. 120

76L298 307 5-49

PLEASE RETURN TO
LOS ANGELES COUNTY SURVEYOR
726 LOS ANGELES COUNTY ENGINEERING BLDG.

NOTE: ANY ADDITIONS OR CHANGES ON THIS SHEET MUST BE MADE OR CIRCLED IN RED INK. WITH DATE AND NAME OF PERSON MAKING CHANGE.

Do not extend notes this side of this line.

STATION	B. S.	H. I.	F. Wire ELEV.				Size		
Pole No.	Ht	X Arm	Ln. Wire	No. Per Arm	Wire Station	Wire Diagm	or Side Vw	Wire Ht	Remarks

Profile No.____ Notes Red.____ Plotted____ Job No.____ Division No.____

X-Sec. No.____ Date____ Notes Chkd.____ Date____ Checked____ Date____ Survey of____ Survey by____ Map No.____ Notes____ Indexed____ Date____ Date____

F.B. 13 PG. 10

76L298 307 5-49

PLEASE RETURN TO
LOS ANGELES COUNTY SURVEYOR
726 LOS ANGELES COUNTY ENGINEERING BLDG.

NOTE: ANY ADDITIONS OR CHANGES ON THIS SHEET MUST BE MADE OR CIRCLED IN RED INK, WITH DATE AND NAME OF PERSON MAKING CHANGE.

Do not extend notes this side of this line.

STATION	B. S.	H. I.	F. S.	ELEV.						
Pole No.	Ht	X Arm	Ln. Wire	Wire No. Per Arm	Wire Station	Wire Diagm	Size or Side Vw	Wire Ht	Remarks

Profile No. ____ X-Sec. No. ____

Plotted ____ Date ____ Checked ____ Date ____

Notes Red ____ Date ____ Notes Chkd. ____ Date ____

Division No. ____ Notes ____ Date ____

Job No. ____

Survey of ____
Survey by ____
Indexed ____

F.B. 1571 Pg. 102

76L298 307 5-49

PLEASE RETURN TO
LOS ANGELES COUNTY SURVEYOR
726 LOS ANGELES COUNTY ENGINEERING BLDG.

NOTE: ANY ADDITIONS OR CHANGES ON THIS SHEET MUST BE MADE OR CIRCLED IN RED INK, WITH DATE AND NAME OF PERSON MAKING CHANGE.

Do not extend notes this side of this line.

STATION	B. S.	H. I.		F. S.	ELEV.						
Pole No.	Ht	X Arm	Ln. Wire	Wire No. Per Arm	Wire Station	Wire Diagm	Size or Side Vw	Wire Ht	Remarks

Profile No.____ Notes Red.____ Plotted____ Job No.____ Division No.____
Date____ Date____ Survey of____
X-Sec. No.____ Notes Chkd.____ Checked____ Survey by____ Notes____ Date____
Date____ Date____ Map No.____ Indexed____ Date____

F.B. 1577 PG 123

76L298 307 5-49

PLEASE RETURN TO
LOS ANGELES COUNTY SURVEYOR
726 LOS ANGELES COUNTY ENGINEERING BLDG.

NOTE: ANY ADDITIONS OR CHANGES ON THIS SHEET MUST BE MADE OR CIRCLED IN RED INK. WITH DATE AND NAME OF PERSON MAKING CHANGE.

Do not extend notes this side of this line.

STATION	B. S.	X	H. I.	F. S.	Wire No. Per	ELEV.	Wire		Size or	Wire	
Pole No.	Ht	Arm	Ln.	Wire	Arm	Station	Wire Diagm	Side Vw	Ht	Remarks

Profile No. X-Sec. No.

Plotted Date Checked Date

Notes Red. Date Notes Chkd. Date

Division No.

Job No.

Survey of Notes Date

Survey by Date

Indexed

F.B. 1571 PG. 124

76L298 307 5-49

PLEASE RETURN TO
LOS ANGELES COUNTY SURVEYOR
726 LOS ANGELES COUNTY ENGINEERING BLDG.

NOTE: ANY ADDITIONS OR CHANGES ON THIS SHEET MUST BE MADE OR CIRCLED IN RED INK, WITH DATE AND NAME OF PERSON MAKING CHANGE.

Do not extend notes this side of this line.

STATION	B. S.	H. I.		F. S.	ELEV.					
Pole No.	Ht	X Arm	Ln. Wire	Wire No. Per Arm	Wire Station	Wire Diagm	Size or Side Vw	Wire Ht	Remarks

Profile No.____ Notes Red.____ Plotted____ Job No.____ Division No.____

X-Sec. No.____ Date____ Date____ Survey of____

Notes Chkd.____ Checked____ Survey by____ Notes____ Date____

Date____ Date____ Map No.____ Indexed____ Date____

F.B. 1575 PG. 1[illegible]

76L298 307 5-49

PLEASE RETURN TO
LOS ANGELES COUNTY SURVEYOR
726 LOS ANGELES COUNTY ENGINEERING BLDG.

NOTE: ANY ADDITIONS OR CHANGES ON THIS SHEET MUST BE MADE OR CIRCLED IN RED INK, WITH DATE AND NAME OF PERSON MAKING CHANGE.

Do not extend notes this side of this line.

STATION	B. S.	H. I.		F. S.		ELEV.			Size	
Pole No.	Ht	X Arm	Ln. Wire	Wire No. Per Arm	Station	Wire Diagm	Side Vw	Wire Ht	Remarks

Profile No. ____ X-Sec. No. ____

Plotted ____ Date ____ Checked ____ Date ____

Notes Red. ____ Date ____ Notes Chkd. ____ Date ____

Division No. ____ Job No. ____ Notes ____ Date ____

Survey of ____
Survey by ____
Indexed ____

F.B. 120 PG. 120

76L298 307 5-49

PLEASE RETURN TO
LOS ANGELES COUNTY SURVEYOR
726 LOS ANGELES COUNTY ENGINEERING BLDG.

NOTE: ANY ADDITIONS OR CHANGES ON THIS SHEET MUST BE MADE OR CIRCLED IN RED INK, WITH DATE AND NAME OF PERSON MAKING CHANGE.

Do not extend notes this side of this line.

STATION	B. S.	H. I.		F.	Wire ELEV.				Size		
Pole No.	Ht	X Arm	Ln.	Wire	No. Per Arm	Wire Station	Wire Diagm		or Side Vw	Wire Ht	Remarks

Profile No.____ Notes Red.____ Plotted____ Job No.____ Division No.____
Date____ Date____ Survey of____
X-Sec. No.____ Notes Chkd.____ Checked____ Survey by____ Notes____ Date____
Date____ Date____ Map No.____ Indexed____ Date____

F.B. 157 PG. 127

76L298 307 5-49

PLEASE RETURN TO
LOS ANGELES COUNTY SURVEYOR
726 LOS ANGELES COUNTY ENGINEERING BLDG.

NOTE: ANY ADDITIONS OR CHANGES ON THIS SHEET MUST BE MADE OR CIRCLED IN RED INK, WITH DATE AND NAME OF PERSON MAKING CHANGE.

Do not extend notes this side of this line.

STATION	B. S.	H. I.		F. S.		ELEV.				
Pole No.	Ht	X Arm	Ln. Wire	Wire	No. Per Arm	Wire Station	Wire Diagm	Size or Side Vw	Wire Ht	Remarks

F.B. PG. 12

Job No. ____ Division No. ____ Notes Red. ____ Plotted ____ Profile ____ No. ____

Date ____ Date ____ Date ____

Notes ____ Notes Chkd. ____ Checked ____ X-Sec. ____ No. ____

Date ____ Date ____ Date ____

Survey of ____

Survey by ____

Indexed ____

Notes Ck'd by	Survey of Telephone Line # 2
Map No.	W. O. 8085 Tape No. 32 St'd. 84 °F
Office Work	Surveyed by W. S. Cottrell
Checked	Notes W. S. C. Date 11-30-49
Date	Indexed C. Johnson

F. B. 1571 PG. 129

Pole Line #2

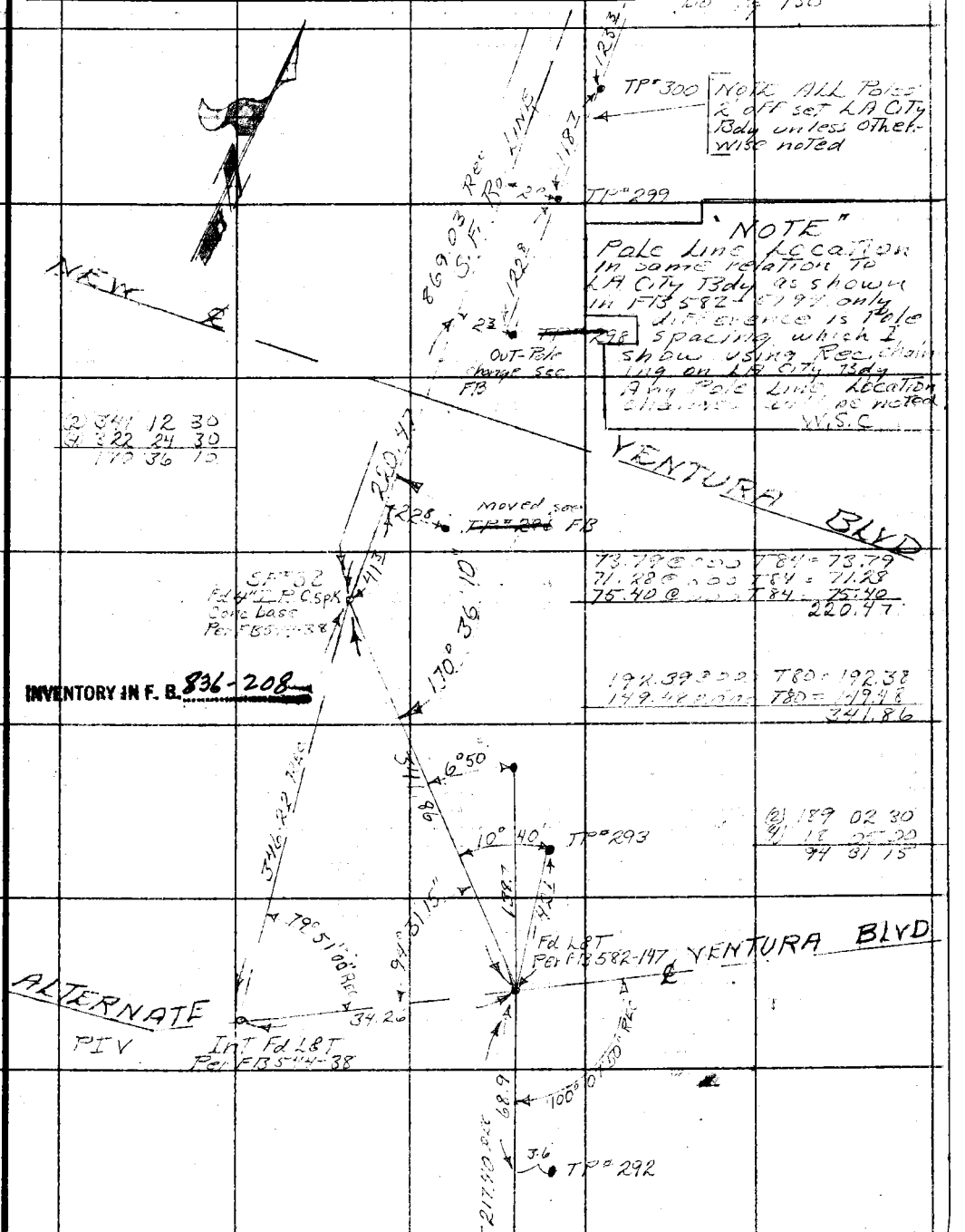

(2) 341 12 30
(4) 322 24 30
170 36 10

73.79 @ 000 T84 = 73.79
71.28 @ 000 T84 = 71.28
75.40 @ 000 T84 = 75.40
220.47

192.39 @ 000 T80 = 192.38
149.48 @ 000 T80 = 149.48
341.86

(2) 189 02 30
(4) 18 05 00
94 31 15

Contd. from FB 582-147

Note: Any Additions or Changes on This Sheet Must be Made or Circled in Red Ink With Date and Name of Person Making Change.

Do not extend notes this side of this line.

RETURN TO
LOS ANGELES COUNTY SURVEYOR
726 LOS ANGELES COUNTY
ENGINEERING BLDG.

76F309S 247 10M 1-49

F. B. 1571 PG. 130

Pole Line #2



RETURN TO
LOS ANGELES COUNTY SURVEYOR
726 LOS ANGELES COUNTY
ENGINEERING BLDG.

Do not extend notes this side of this line.

Note: Any Additions or Changes on This Sheet Must be Made or Circled in Red Ink With Date and Name of Person Making Change.

Notes Ck'd by	Survey of Telephone Line 2	F. B. 1571 PG. 131
Map No.	W. O. 5085 Tape No. 32 St'd 84 °F	
Office Work	Surveyed by	Pole Line #2
Checked	Notes Date 11-30-49	
Date	Indexed A. C. Johnson	

Note: Any Additions or Changes on This Sheet Must be Made or Circled in Red Ink With Date and Name of Person Making Change.

Do not extend notes this side of this line.

RETURN TO
LOS ANGELES COUNTY SURVEYOR
700 HALL OF RECORDS

INVENTORY IN F. B. 1571-99+100

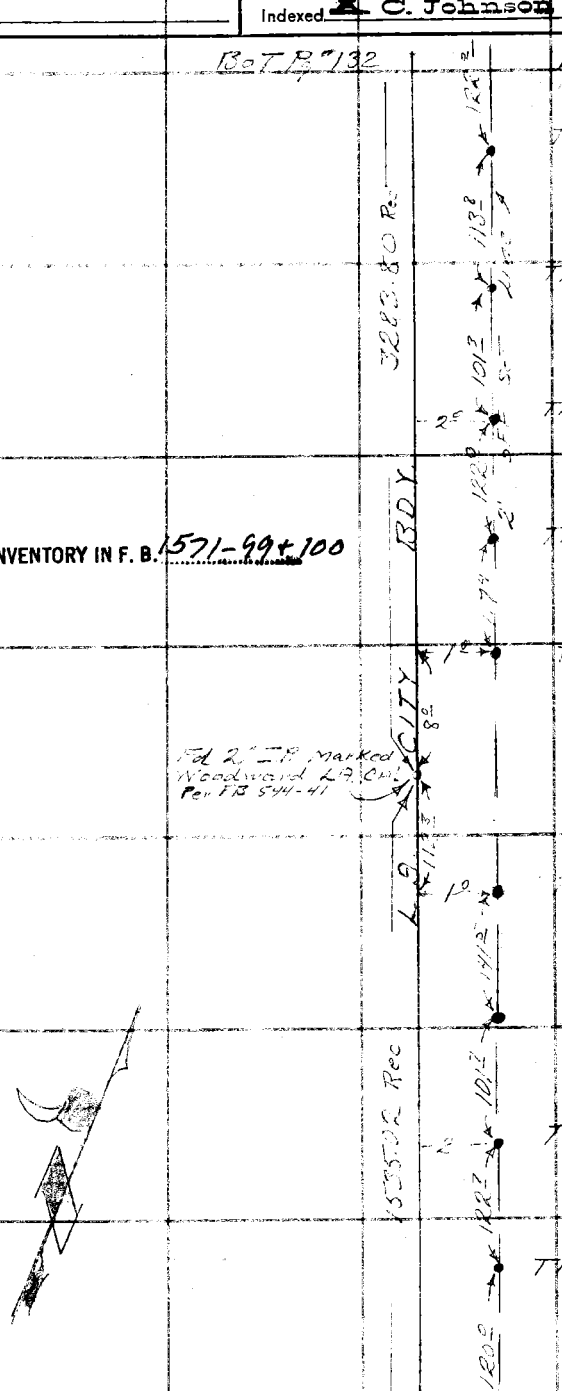

FORM 247 5M 5-46

F. B. 1571 PG. 132

Pole Line #2

INVENTORY IN F. B. 1571-100+101

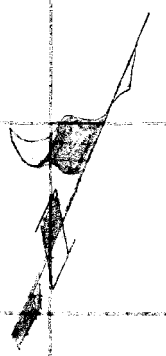



RETURN TO
LOS ANGELES COUNTY SURVEYOR
700 HALL OF RECORDS

Do not extend notes this side of this line.

Note: Any Additions or Changes on This Sheet Must be Made or Circled in Red Ink With Date and Name of Person Making Change.

Notes Ck'd by	Survey of Telephone Line # 2
Map No.	W. O. 8085 Tape No. 32 St'd 84 °F
Office Work	Surveyed by
Checked	Notes Date 12-1-49
Date	Indexed A. C. Johnson

F. B. 1571 PG. 133

Pole Line #2

Note: Any Additions or Changes on This Sheet Must be Made or Circled in Red Ink With Date and Name of Person Making Change.

Do not extend notes this side of this line.

RETURN TO
LOS ANGELES COUNTY SURVEYOR
700 HALL OF RECORDS

INVENTORY IN F. B. 1571-101+102



LA CITY BDY. 3283.80 Rec

BeT Pg # 134

TP # 338

120.2 @ 8°42' T 84 = 119.3

TP # 337

21.0 @ 11°26' T 84 = 718.6

TP # 336

TP # 335

TP # 334

TP # 333

TP # 332

TP # 331

TP # 330

Top Pg # 132

FORM 247 5M 5-46

F. B. 1571 PG. 134

Pole Line #2

INVENTORY IN F. B. 1571-102 & 103



RETURN TO
LOS ANGELES COUNTY SURVEYOR
700 HALL OF RECORDS

Do not extend notes this side of this line.

Note: Any Additions or Changes on This Sheet Must be Made or Circled in Red Ink With Date and Name of Person Making Change.

Notes Ck'd by	Survey of Telephone Line # 2
Map No.	W. O. 8085 Tape No. 32 St'd. 84 °F
Office Work	Surveyed by
Checked	Notes W. O. C. Date 12-2-49
Date	Indexed C. Johnson

F. B. 1571 PG. 135

Pole Line #2

BOT Pg #136

104.4

TP# 356

122.2

TP# -

124.8

TP# 354

120.3

TP# 353

116.5

TP# —

127.0 @ 5°52' T84 = 126.3

126.3

TP# 351

123.0 @ 9°15' T84 = 121.4

121.4

TP# 350

119.0 @ 8°04' T84 = 117.8

117.8

TP# 349

104.5 @ 10°44' T84 = 102.7

102.7

TP# 348

123.0

Top Pg #134

2274.36 Rec LA CITY BDY

Set Line

2' off

INVENTORY IN F. B. 1571-103 + 104

Note: Any Additions or Changes on This Sheet Must be Made or Circled in Red Ink With Date and Name of Person Making Change.

Do not extend notes this side of this line.

RETURN TO
LOS ANGELES COUNTY SURVEYOR
726 LOS ANGELES COUNTY
ENGINEERING BLDG.

76F309S 247 10M 1-49

F. B. 1571 PG. 135

Pole Line #2

INVENTORY IN F. B. 1571-104 + 105



RETURN TO
LOS ANGELES COUNTY SURVEYOR
726 LOS ANGELES COUNTY
ENGINEERING BLDG.

Do not extend notes this side of this line.

Note: Any Additions or Changes on This Sheet Must be Made or Circled in Red Ink With Date and Name of Person Making Change.

Notes Ck'd by	Survey of Telephone Line #2
Map No.	W. O. 8085 Tape No. [illegible] °F
Office Work	Surveyed by
Checked	Notes Date 12-2-42
Date	Indexed K. C. Johnson

F. B. 1571 Pg. 137

Pole Line #2

Note: Any Additions or Changes on This Sheet Must be Made or Circled in Red Ink With Date and Name of Person Making Change.

Do not extend notes this side of this line.

RETURN TO
LOS ANGELES COUNTY SURVEYOR
700 HALL OF RECORDS

INVENTORY IN F. B. 1571-105+106

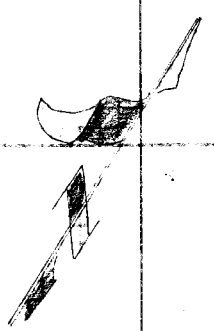

BOT Pg # 138

T.P. #374

TP #373

TP #372

TP #371

TP #370

114.0 @ 12°53' T 84 = 111.1

TP #369

104.0 @ 11°50' T 84 = 99.0

TP #368

118.0 @ 10°28' T 84 = 116.0

TP #367

TP #—

Fd LA Co Surveyor Mon. LA. City Bdy #167 Per FB 5-44-44

Top Pg # 136

FORM 247 5M 5-46

F. B. 1571 PG. 138

Pole Line #2

Rot of Pg #139

129.2 @ 13°37' T 84 = 125.4

T.P. #385

T.P. #384

T.P. #383

T.P. #382

T.P. #381

INVENTORY IN F. B. 1571-106+107

T.P. #380

T.P. #379

T.P. #378

T.P. #377

T.P. #376

T.P. #375

Top of = 137

RETURN TO
LOS ANGELES COUNTY SURVEYOR
700 HALL OF RECORDS

Do not extend notes this side of this line.

Note: Any Additions or Changes on This Sheet Must be Made or Circled in Red Ink With Date and Name of Person Making Change.

Notes Ck'd by	Survey of Telephone Line # 2
Map No.	W. O. 8095 Tape No. 32 St'd. 84 °F
Office Work	Surveyed by
Checked	Notes Date 12-5-49
Date	Indexed A. C. Johnson

F. B. 1571 Pg. 139

Pole Line #2



"NOTE"
Pole Spacing same as shown in FB 582-71 From Pole # 386 To #450 Excepting Edison Poles shown on Pg #141 - Notes copied by WSC

INVENTORY IN F. B. 1571-107

Note: Any Additions or Changes on This Sheet Must be Made or Circled in Red Ink With Date and Name of Person Making Change.

Do not extend notes this side of this line.

RETURN TO
LOS ANGELES COUNTY SURVEYOR
726 LOS ANGELES COUNTY
ENGINEERING BLDG.

76F309S 247 10M 1-49

F. B. 1571 PG. 140

Pole Line #2



RETURN TO
LOS ANGELES COUNTY SURVEYOR
726 LOS ANGELES COUNTY
ENGINEERING BLDG.

Do not extend notes this side of this line.

Note: Any Additions or Changes on This Sheet Must be Made or Circled in Red Ink With Date and Name of Person Making Change.

Notes Ck'd by	Survey of Telephone Line # 2
Map No.	W. O. 2085 Tape No. 32 St'd 84 °F
Office Work	Surveyed by W. S. COWHERD
Checked	Notes N. S. S. Date 12-6-47
Date	Indexed A. C. Johnson

F. B. 1571 Pg. 171

Pole Line #2



INVENTORY IN F. B 1571-109

Note: Any Additions or Changes on This Sheet Must be Made or Circled in Red Ink With Date and Name of Person Making Change.

Do not extend notes this side of this line.

RETURN TO
LOS ANGELES COUNTY SURVEYOR
700 HALL OF RECORDS

FORM 247 5M 5-46

F. B. 1571 PG. 142

Pole Line #2



INVENTORY IN F. B. 1571-109 + 110

RETURN TO
LOS ANGELES COUNTY SURVEYOR
700 HALL OF RECORDS

Do not extend notes this side of this line.

Note: Any Additions or Changes on This Sheet Must be Made or Circled in Red Ink With Date and Name of Person Making Change.

Notes Ck'd by	Survey of Telephone Line # 2
Map No.	W. O. 8085 Tape No. 32 St'd 84 °F
Office Work	Surveyed by W. S. [illegible]
Checked	Notes Date 12-[illegible]
Date	Indexed A. C. Johnson

F. B. 1571 PG. 143

Pole Line #2



INVENTORY IN F. B. 1571-110+111

Note: Any Additions or Changes on This Sheet Must be Made or Circled in Red Ink With Date and Name of Person Making Change.

Do not extend notes this side of this line.

RETURN TO
LOS ANGELES COUNTY SURVEYOR
700 HALL OF RECORDS

FORM 247 5M 5-46

F. B. 1571 PG. 144

Pole Line #2



INVENTORY IN F. B. 1571-111 & 112

RETURN TO
LOS ANGELES COUNTY SURVEYOR
700 HALL OF RECORDS

Do not extend notes this side of this line.

Note: Any Additions or Changes on This Sheet Must Be Made or Circled in Red Ink With Date and Name of Person Making Change.

Notes Ck'd by	Survey of Telephone Line # 2
Map No.	W. O. 8085 Tape No. 32 St'd 36 °F
Office Work	Surveyed by
Checked	Notes Date 12
Date	Indexed E. C. Johnson

F. B. 1571 PG.

Pole Line #2

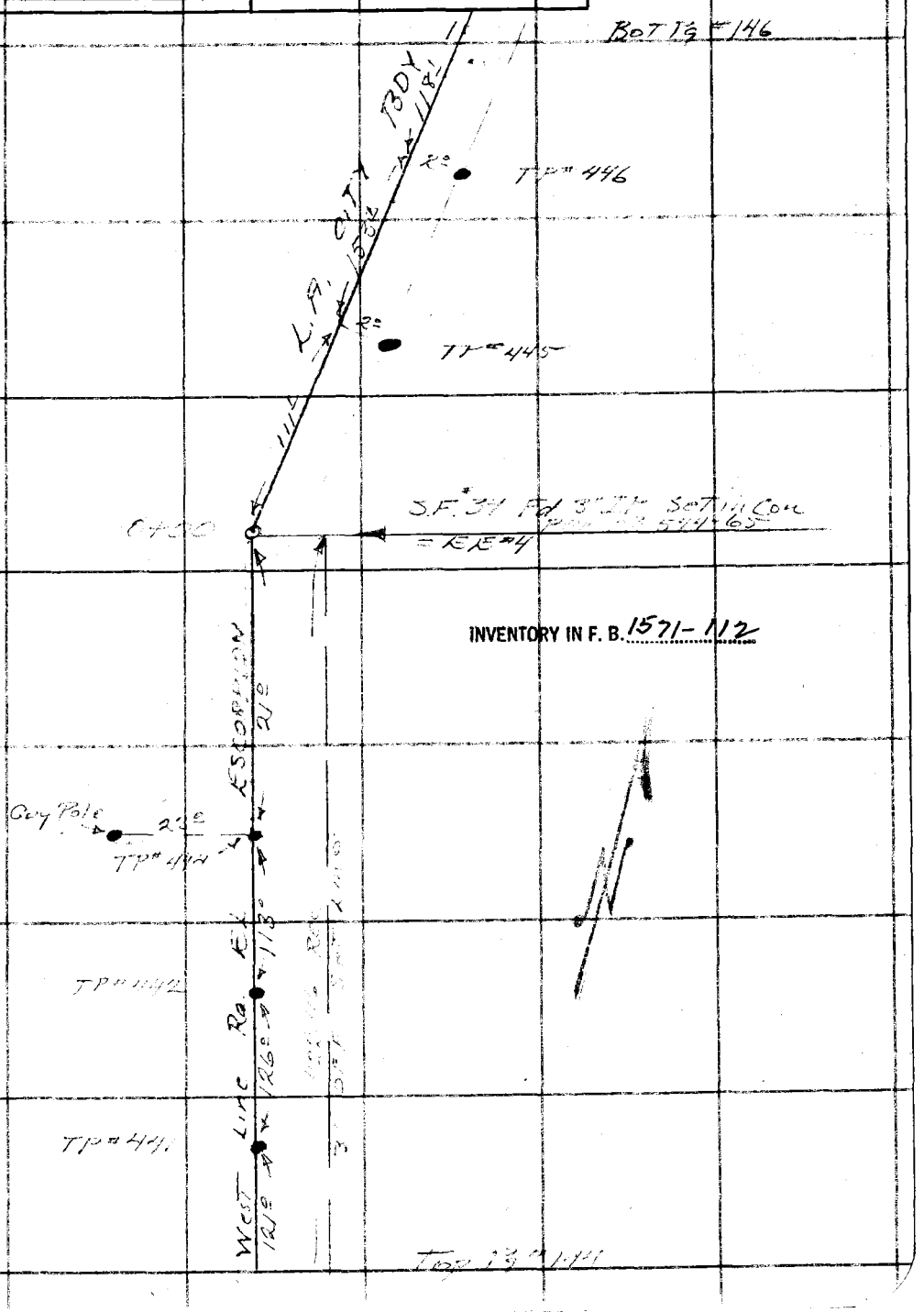

Notes: Any Additions or Changes on This Sheet Must be Made or Circled in Red Ink With Date and Name of Person Making Change.

Do not extend notes this side of this line.

RETURN TO
LOS ANGELES COUNTY SURVEYOR
700 HALL OF RECORDS

FORM 247 5M 5-46

F. B. 1571 PG. 146

Pole Line #2

Bot. Pg # 147

204.2 7°21' T84 = 202.3



"NOTE"

POLE SPACING FROM Pole # 450 ahead different Than Shown in F.B. 582- ALSO Line change From Pole # 701737E ahead 14 Poles To off set around [illegible] of Gum Trees. thence Pole location ahead in [illegible] relation to LA City Bdy as shown in F.B. 582 - 85 Excepting Pole spacing [illegible] shown W.S.C.

INVENTORY IN F. B. 1571-112+113

RETURN TO
LOS ANGELES COUNTY SURVEYOR
700 HALL OF RECORDS

Do not extend notes this side of this line.

Note: Any Additions or Changes on This Sheet Must be Made or Circled in Red Ink With Date and Name of Person Making Change.

Notes Ck'd by	Survey of Telephone Line # 2
Map No.	W. O. 8085 Tape No. 32 St'd. 84 °F
Office Work	Surveyed by
Checked	Notes Date 12-7-49
Date	Indexed C. Johnson

F. B. 1571 Pg. 112

Pole Line No 2



INVENTORY IN F. B. 1571-113+114

Notes: Any Additions or Changes on This Sheet Must be Made or Circled in Red Ink With Date and Name of Person Making Change.

Do not extend notes this side of this line.

RETURN TO
LOS ANGELES COUNTY SURVEYOR
726 LOS ANGELES COUNTY
ENGINEERING BLDG.

76F3095 247 10M 1-49

F. B. 1571 PG. 148

Pole Line #2



INVENTORY IN F. B. 1571-114+115

RETURN TO
LOS ANGELES COUNTY SURVEYOR
726 LOS ANGELES COUNTY
ENGINEERING BLDG.

Do not extend notes this side of this line.

Note: Any Additions or Changes on This Sheet Must be Made or Circled in Red Ink With Date and Name of Person Making Change.

Notes Ck'd by	Survey of Telephone Line # 2
Map No.	W. O. 8085 Tape No. 32 St'd. 84 °F
Office Work	Surveyed by W. S. Howard
Checked	Notes W.S.C. Date 12-8-49
Date	Indexed A. C. Johnson

F. B. 1571 PG. 149

Pole Line #2

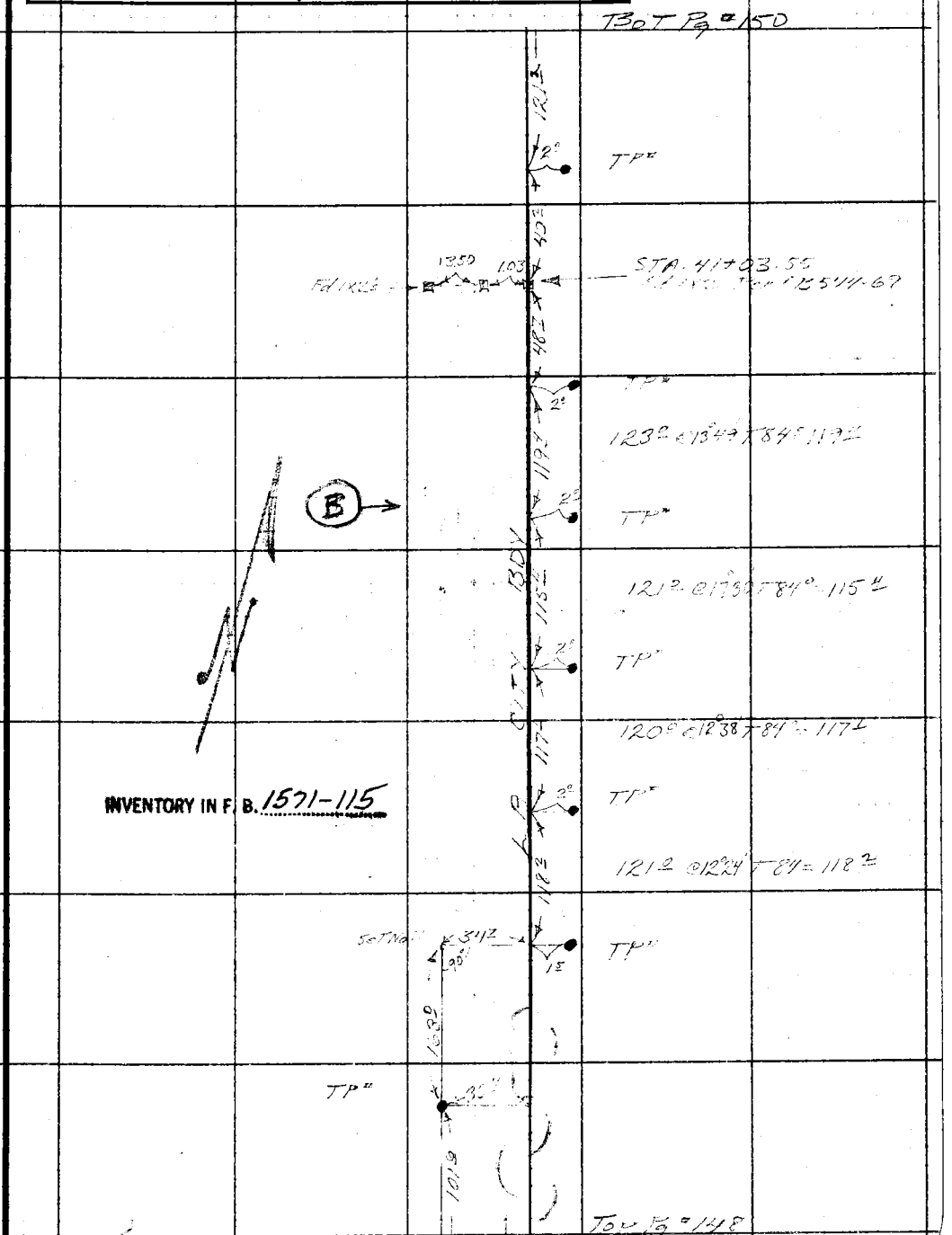

INVENTORY IN F. B. 1571-115

Note: Any Additions or Changes on This Sheet Must be Made or Circled in Red Ink With Date and Name of Person Making Change.

Do not extend notes this side of this line.

RETURN TO
LOS ANGELES COUNTY SURVEYOR
726 LOS ANGELES COUNTY
ENGINEERING BLDG.

76F309S 247 10M 1-49

F. B. 1571 PG. 150

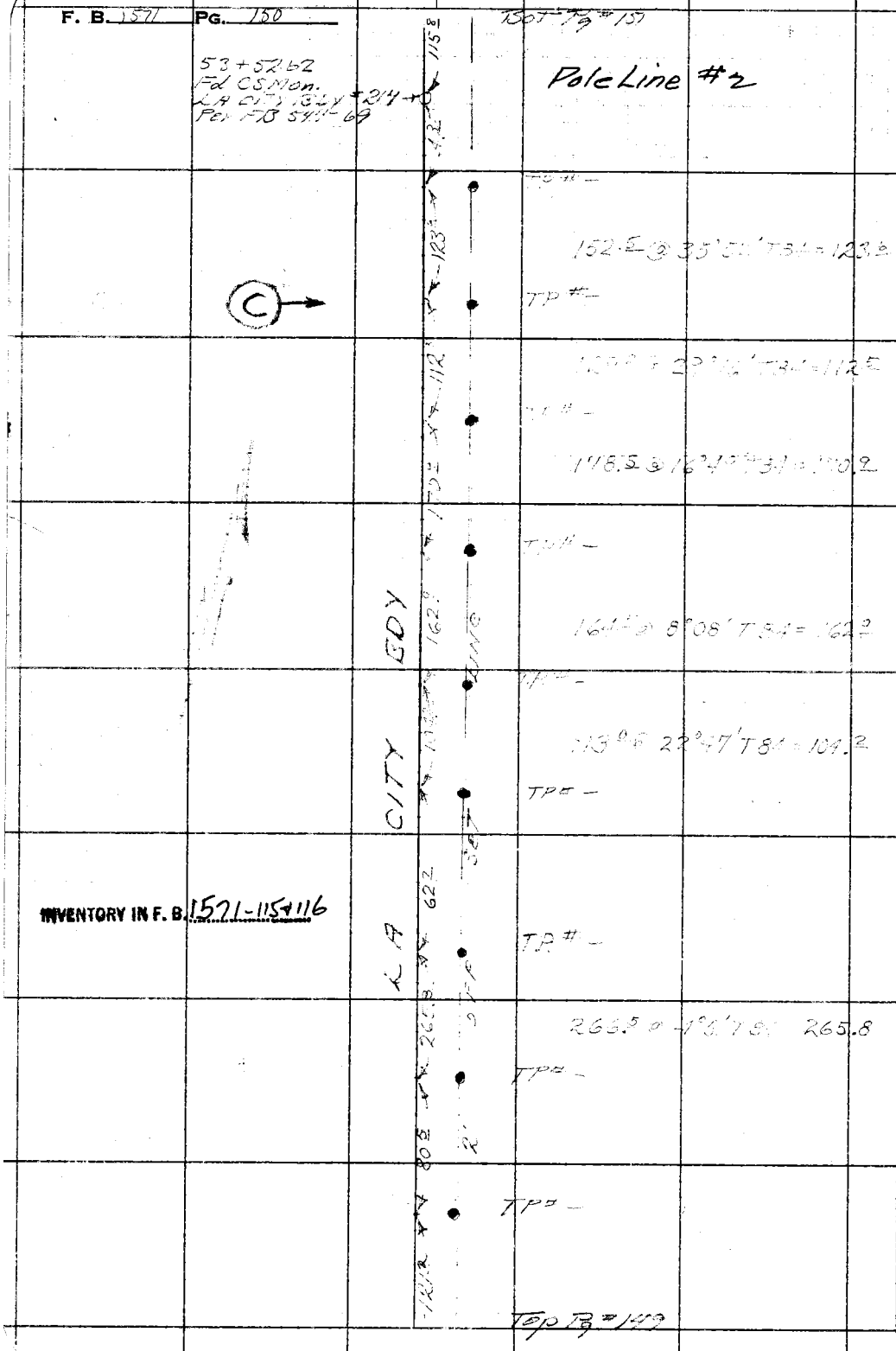

INVENTORY IN F. B. 1571-115 & 116

RETURN TO
LOS ANGELES COUNTY SURVEYOR
726 LOS ANGELES COUNTY
ENGINEERING BLDG.

Note: Any Additions or Changes on This Sheet Must be Made or Circled in Red Ink With Date and Name of Person Making Change.

Do not extend notes this side of this line.

Notes Ck'd by	Survey of Telephone Line #
Map No.	W. O. 8085 Tape No. 32 St'd. 84 °F
Office Work	Surveyed by W. S. Conning
Checked	Notes W.S.C. Date 12-9-49
Date	Indexed A. C. Johnson

F. B. 15[illegible] PG. 157

Pole Line #2

Continued in F.B. 582-88

NOTE
Pole Locations From Sta 59+18.95 checked and changes noted in RED in FB 582-88



T.P. #

INVENTORY IN F. B. 1571-116+117

T.P. #

291.0 @ 10°37' T 84 = 286.0
[illegible] @ L. T 84 = 70.2
356.2

T.P. #

T.P. #

Top Pg = 150

Note: Any Additions or Changes on This Sheet Must be Made or Circled in Red Ink With Date and Name of Person Making Change.

Do not extend notes this side of this line.

RETURN TO
LOS ANGELES COUNTY SURVEYOR
726 LOS ANGELES COUNTY
ENGINEERING BLDG.

76F309S 247 10M 1-49

RETURN TO
LOS ANGELES COUNTY SURVEYOR
726 LOS ANGELES COUNTY
ENGINEERING BLDG.

Note: Any Additions or Changes on This Sheet Must be Made or Circled in Red Ink With Date and Name of Person Making Change.

Do not extend notes this side of this line.

F. B. 1571 PG. 152

Notes Ck'd by	Survey of Tele Line #2
Map No.	W. O. 8085 Tape No. 85 St'd. 84 °F
Office Work	Surveyed by W. S. Cowherd
Checked	Notes W.S.C. Date 4-13-51
Date	Indexed A. C. Johnson 5-1-51

F. B. 1571 PG. 153

LA CO. FIRE COMM. SYS. MALIBU DIV

INFORMATION REGARDING POLES GUYS ETC. AND LOCATION OF POLES OF SPUR LINE FROM JUNCTION POLE #2-298 AT VENTURA BLVD WEST TO CALABASAS PATROL STA

SPUR LINE TELE LINE #2

JN 8085

PARTY
W.S. COWHERD
C. MORRISON
B. LUMSDEN

Note: Any Additions or Changes on This Sheet Must be Made or Circled in Red Ink With Date and Name of Person Making Change.

Do not extend notes this side of this line.

RETURN TO
LOS ANGELES COUNTY SURVEYOR
726 LOS ANGELES COUNTY
ENGINEERING BLDG.

76F309S 247 10M 1-49

F. B. 1571 PG. 154

INDEX

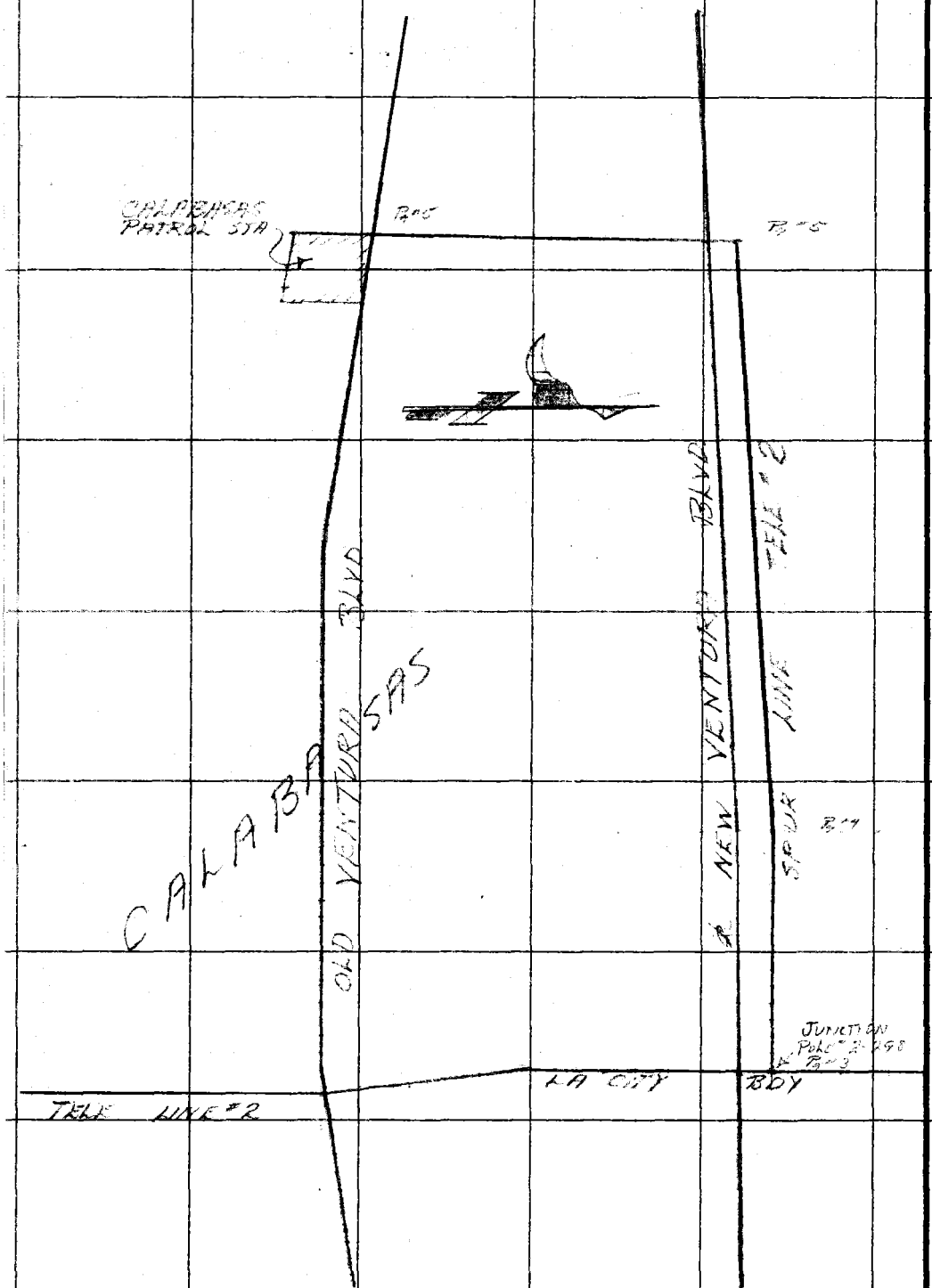

RETURN TO
LOS ANGELES COUNTY SURVEYOR
726 LOS ANGELES COUNTY
ENGINEERING BLDG.

Do not extend notes this side of this line.

Note: Any Additions or Changes on This Sheet Must be Made or Circled in Red Ink With Date and Name of Person Making Change.

Notes Ck'd by	Survey of Tele Line # 2
Map No.	W. O. 8088 Tape No. 85 St'd. 84 °F
Office Work	Surveyed by
Checked	Notes Date 4-13-51
Date	Indexed A. C. Johnson

F. B. 1571 PG. 155

Note: Any Additions or Changes on This Sheet Must be Made or Circled in Red Ink With Date and Name of Person Making Change.

Do not extend notes this side of this line.

RETURN TO
LOS ANGELES COUNTY SURVEYOR
726 LOS ANGELES COUNTY
ENGINEERING BLDG.

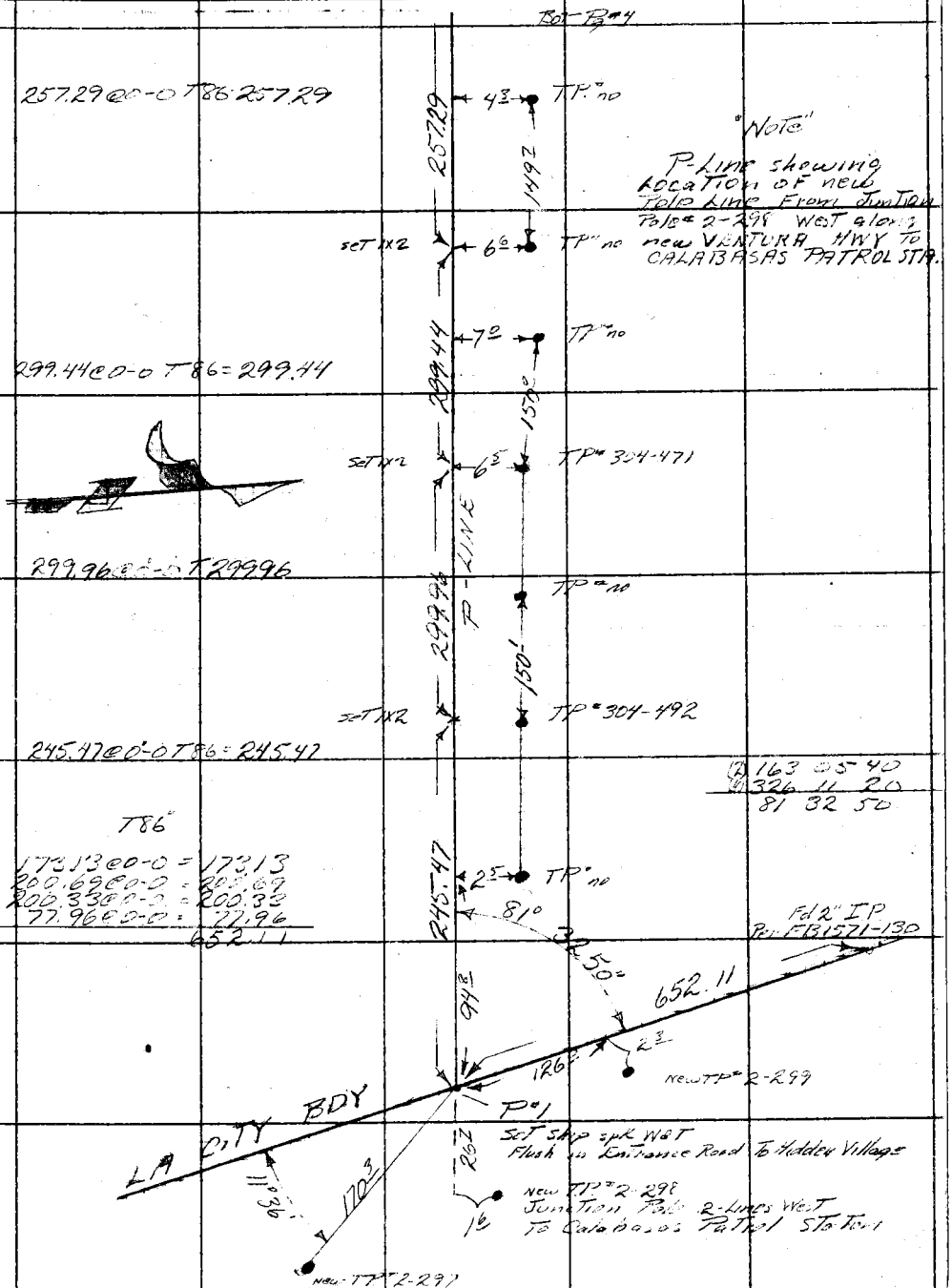

76F3098 247 10M 1-49

F. B. 1571 PG. 156

T84
150.29 @ 0-0 = 150.29
150.32 @ 0-0 = 150.32
300.61

T84°
50.68 @ 0-0 = 50.68
299.67 @ 0-0 = 299.67
350.35

300.13 @ 0-0 T84 = 300.13



301.17 @ 0°-0 T84 = 301.17

300.79 @ 0°-0 T84 = 300.79

192.90 @ 0-0 T84 = 192.

(2) 353 23 20
(1) 346 46 40
176 41 40



Top Pg #3

RETURN TO
LOS ANGELES COUNTY SURVEYOR
725 LOS ANGELES COUNTY
ENGINEERING BLDG.

Do not extend notes this side of this line.

Note: Any Additions or Changes on This Sheet Must be Made or Circled in Red Ink With Date and Name of Person Making Change.

Notes Ck'd by	Survey of Tele Line #2
Map No.	W. O. 8085 Tape No. 85 St'd 84 °F
Office Work	Surveyed by W. S. Cowherd
Checked	Notes W.S.C. Date 4-13-51
Date	Indexed A. C. Johnson

F. B. 1571 PG. 157

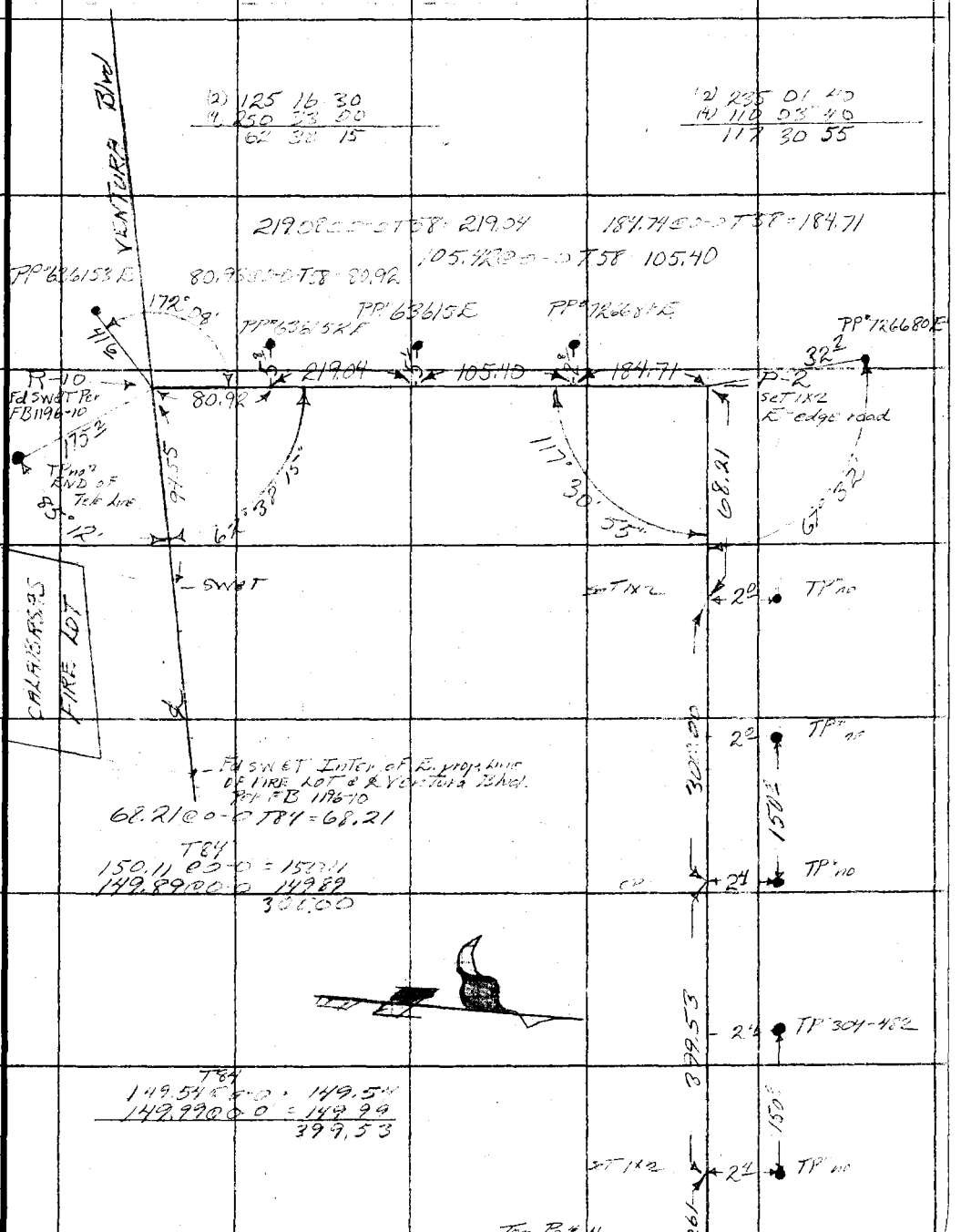

Notes: Any Additions or Changes on This Sheet Must be Made or Circled in Red Ink With Date and Name of Person Making Change.

Do not extend notes this side of this line.

RETURN TO
LOS ANGELES COUNTY SURVEYOR
726 LOS ANGELES COUNTY
ENGINEERING BLDG.

76F3095 247 10M 1-49

F. B. 1571 PG. 158

RETURN TO
LOS ANGELES COUNTY SURVEYOR
726 LOS ANGELES COUNTY
ENGINEERING BLDG.

Do not extend notes this side of this line.

Note: Any Additions or Changes on This Sheet Must be Made or Circled in Red Ink With Date and Name of Person Making Change.

76L298 307 5-49

PLEASE RETURN TO
LOS ANGELES COUNTY SURVEYOR
726 LOS ANGELES COUNTY ENGINEERING BLDG.

NOTE: ANY ADDITIONS OR CHANGES ON THIS SHEET MUST BE MADE OR CIRCLED IN RED INK, WITH DATE AND NAME OF PERSON MAKING CHANGE.

Do not extend notes this side of this line.

STATION	B. S.	H. I.		F. S.	Wire No. Per Arm	ELEV.		Size or		
Pole No.	Ht	X Arm	Ln. Wire			Wire Station	Wire Diagm	Side Vw	Wire Ht	Remarks
TP no"	20°	Pole			2-Lines	13+22.3	1 2		19.2	
			150.1							
TP no"	25°	"			" "	11+72.2	2 1		24.2	
			150.4							
TP no"	25°	"			" "	10+21.8	2 1		24°	
			149.8							
TP no"	20°	"			" "	8+72.0	2 1		19°	
			149.7							
TP no"	20°				" "	7+22.7	2 1		19°	
			150.1							
TP 304-471	20°	"			" "	5+72.6	2 1		19°	
			150.1							
TP no"	20°	"			" "	4+22.4	1 2		19°	
			150.1							
TP 304-492	20°	"			" "	2+72.3	1 2		19°	
			150.7							
TP no"	20°	Pole			2-Lines	1+21.6	1 2		19°	Junction Pole #2-298 at Ventura Blvd. spur line West to Calabasas Patrol Sta. Lines tap off on position 102 Do 3 to pass thence to wooden poles with 20ft - 20' clearance and continue to Hidden Village
			121.6							
2-298	29	Point Pole			10 Lines	0+00.0			28.3	

Profile No. ____ Notes Red. ____ Plotted ____ Job No. 8085 Division No. Malibu
X-Sec. No. ____ Date ____ Date ____ Survey of 2
Notes Chkd. ____ Date ____ Checked ____ Date ____ Survey by W.S.C. Date 1-16-51
Map No. ____ Date ____ Notes Underwood Johnson Date ____

F.B. 157 PG. 159

76L298 307 5-49

PLEASE RETURN TO
LOS ANGELES COUNTY SURVEYOR
726 LOS ANGELES COUNTY ENGINEERING BLDG.

NOTE: ANY ADDITIONS OR CHANGES ON THIS SHEET MUST BE MADE OR CIRCLED IN RED INK. WITH DATE AND NAME OF PERSON MAKING CHANGE.

Do not extend notes this side of this line.

STATION	B. S.	H. I.		F. S.	ELEV.					
Pole No.	Ht	X Arm	Ln. Wire	Wire No. Per Arm	Wire Station	Wire Diagm	Size or Side Vw	Wire Ht	Remarks
TP no#	20			2 Lines	28+75.6	1 | 2		19°	
			150.4						
TP no#	20	"		" "	27+25.2	2 | 1		19°	
			150.4						
TP no#	20	"			25+74.8	2 | 1		19°	
			150.0						
TP no#	20°	"		" "	24+24.8	2 | 1		19°	
			200.2						
TP no#	20°	"			22+24.6	2 | 1		19°	
			150.3						
TP 304-491	20°	"		" "	20+74.3	2 | 1		19°	
			150.1						
TP no#	20°	"		" "	19+24.2	1 | 2		19°	
			150.4						
TP no#	20°	"			17+73.8	1 | 2		19°	
			150.7						
TP no#	20°	"		" "	16+23.1	1 | 2		19°	
			150.0						
TP no#	20°	Pr		2 Lines	14+73.1	1 | 2		19°	
			150.8						

F.B. 1571 PG. 160

Job No. 8085 Division No. Notes Red. Plotted Profile
Survey of Malibu 2 Date Date No.
Survey by Notes W.S.C Notes Chkd. Checked X-Sec.
Indexed A. C. Johnson Date Date No.

76L298 307 5-49

PLEASE RETURN TO
LOS ANGELES COUNTY SURVEYOR
726 LOS ANGELES COUNTY ENGINEERING BLDG.

NOTE: ANY ADDITIONS OR CHANGES ON THIS SHEET MUST BE MADE OR CIRCLED IN RED INK, WITH DATE AND NAME OF PERSON MAKING CHANGE.

Do not extend notes this side of this line.

STATION	B. S.	H. I.	F. S.	ELEV.					
Pole No.	Ht	X Arm	Ln. Wire	Wire No. Per Arm	Wire Station	Wire Diagm	Size or Side Vw	Wire Ht	Remarks
TP no #	20°			- -	43+48.0			19°	End of Pole Line CALABASAS PATROL STA
			146.1						
PP# 636153-E		Double 6 Pin		2 Lines	42+01.9	1 2		29°	Lines into cross arm Thence up 1" & Then Duplex Line To next pole Lines cross VENTURA Blvd clearance
			122.1						
PP# 636152-E		Single 4 Pin		- -	40+79.8	1 2		27°	
			219.1						
PP# 636151-E		Single 6 Pin		- -	38+60.7	1 2		24°	
			105.5						
PP# 726681		Single 4 Pin		- -	37+55.2	1 2		25°	Lines cross VENTURA Blvd. 22' clearance
			216.9						
PP# 726680-E		Single 6 Pin		- -	35+38.3		1 2	25°	Duplex Line into 2nd cross arm up - then open Lines on End [illegible]
			62.1						
TP no #	20	Pegs		- -	34+75.6	1 2		18°	Lines into [illegible] Thence Duplex Line To Pole [illegible] Down Guy DM.
			150.0						
TP no #	20°	-		- -	33+25.6	1 2		19°	
			150.1						
TP no #	20°	-		- -	31+75.5	1 2		19°	
			149.8						
TP# [illegible]	20°	Pegs		2-Lines	30+25.7	1 2		19°	
			150.1						

Profile No. ____ Notes Red. ____ Plotted ____ Job No. 8085 Division No. ____ F.B. 1571 PG. 961
X-Sec. No. ____ Date ____ Date ____ Survey of Malibu 2
Notes Chkd. ____ Checked ____ Survey by [illegible] Notes W.S.C. Date 4-16-51
Date ____ Date ____ Map No. ____ Indexed ____ Date ____

76L298 307 5-49

PLEASE RETURN TO
LOS ANGELES COUNTY SURVEYOR
726 LOS ANGELES COUNTY ENGINEERING BLDG.

NOTE: ANY ADDITIONS OR CHANGES ON THIS SHEET MUST BE MADE OR CIRCLED IN RED INK, WITH DATE AND NAME OF PERSON MAKING CHANGE.

Do not extend notes this side of this line.

STATION	B. S.	H. I.	F. S.	ELEV.					
Pole No.	Ht	X Arm	Ln. Wire	No. Per Wire Arm	Wire Station	Wire Diagm	Size or Side Vw	Wire Ht	Remarks

Profile No. ____ X-Sec. No. ____

Plotted ____ Date ____ Checked ____ Date ____

Notes Red. ____ Date ____ Notes Chkd. ____ Date ____

Division No. 2

Job No. 8085 Malibu Notes W.O.C. Date ____

Survey of ____

Survey by ____

Indexed ____

F.B. 157 PG. 162

Notes Ck'd by	Survey of Tele Line #9
Map No.	W. O. 8085 Tape No. 84 St'd. 84 °F
Office Work	Surveyed by W. S. Cowherd
Checked	Notes W. S. C. Date 4-20-51
Date	Indexed A. C. Johnson 5-2-51

F. B. 1571 PG. 175

LA CO FIRE COMM. SYS MALIBU DIV

INFORMATION REGARDING POLES-GUYS ETC AND LOCATION OF POLES FROM LACHUZA PATROL STA. TO CALL BOX #36 ON DECKER SCHOOL ROAD

SPUR LINE TELE LINE #9

JN 8085

PARTY
W. S. COWHERD
C. MORRISON
B. LAMSDEN

Notes: Any Additions or Changes on This Sheet Must be Made or Circled in Red Ink With Date and Name of Person Making Change.

Do not extend notes this side of this line.

RETURN TO
LOS ANGELES COUNTY SURVEYOR
726 LOS ANGELES COUNTY
ENGINEERING BLDG.

76F309S 247 10M 5-49

F. B. 1571 PG. 176

INDEX

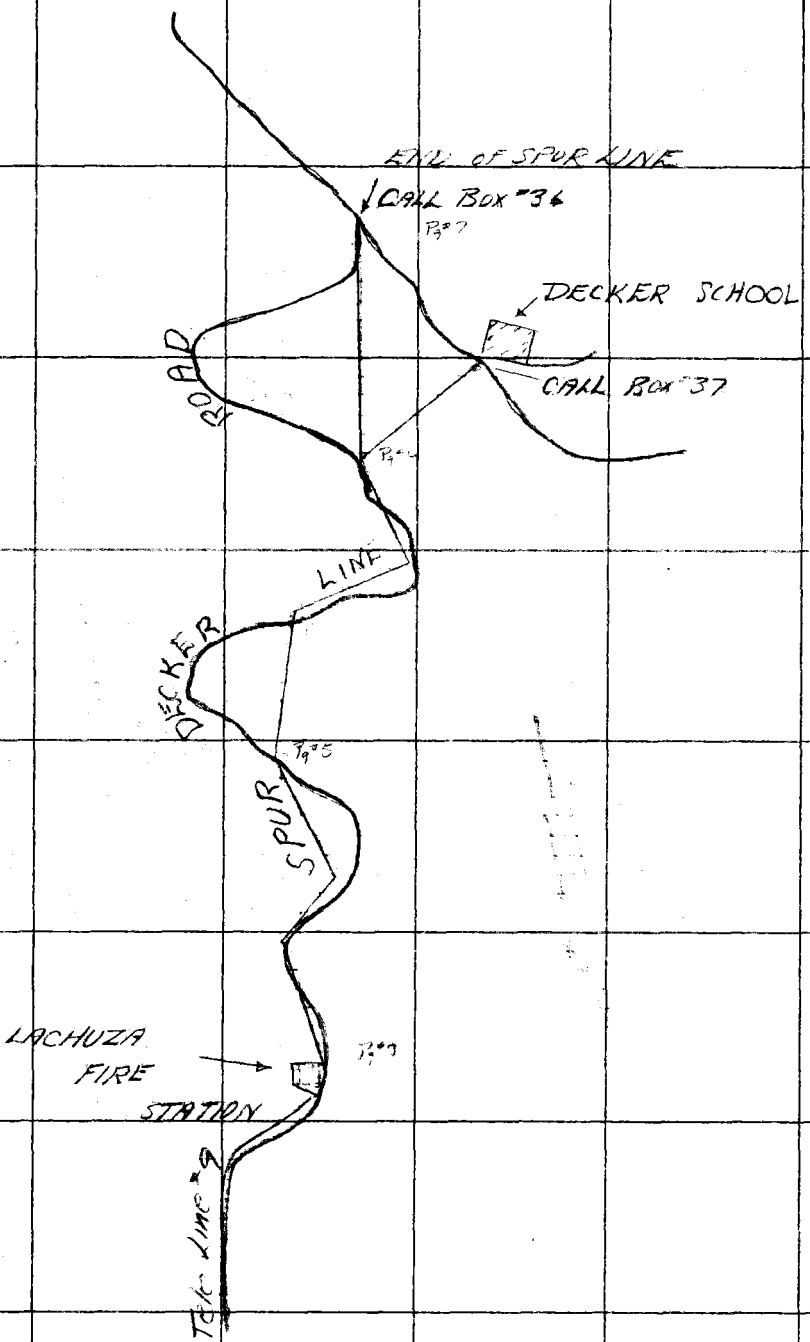

RETURN TO
LOS ANGELES COUNTY SURVEYOR
726 LOS ANGELES COUNTY
ENGINEERING BLDG.

Do not extend notes this side of this line.

Note: Any Additions or Changes on This Sheet Must be Made or Circled in Red Ink With Date and Name of Person Making Change.

Notes Ck'd by	Survey of Tele Line
Map No.	W. O. 8085 Tape No. 55 St'd 84 °F
Office Work	Surveyed by W.S. Cowherd
Checked	Notes W.S.C. Date 4-16-51
Date	Indexed A. C. Johnson

F. B. 1571 PG. 177

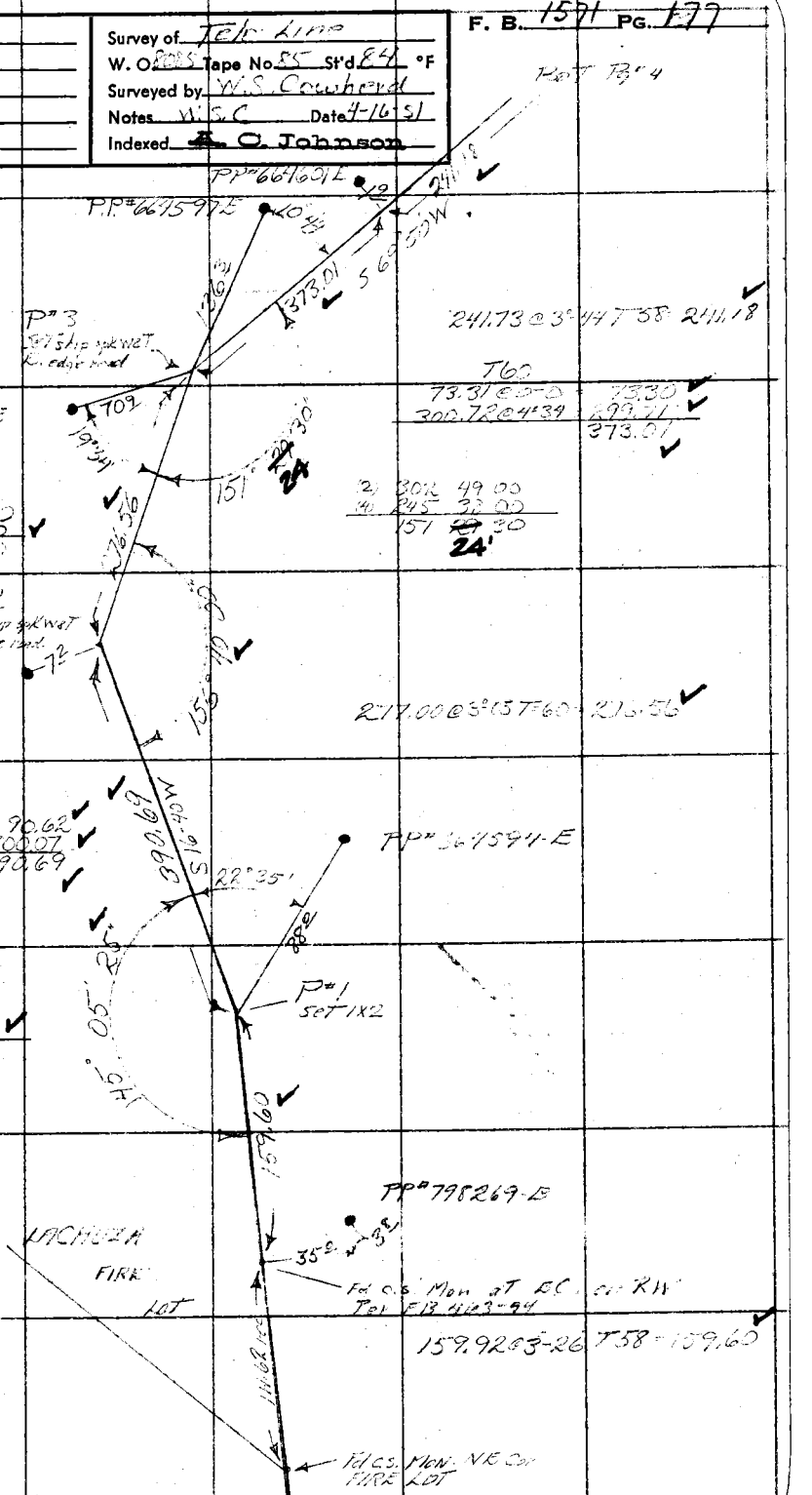

Notes: Any Additions or Changes on This Sheet Must be Made or Circled in Red Ink With Date and Name of Person Making Change.

Do not extend notes this side of this line.

RETURN TO
LOS ANGELES COUNTY SURVEYOR
726 LOS ANGELES COUNTY
ENGINEERING BLDG.

76F3095 247 10M 1-49

F. B. 1571 PG. 178

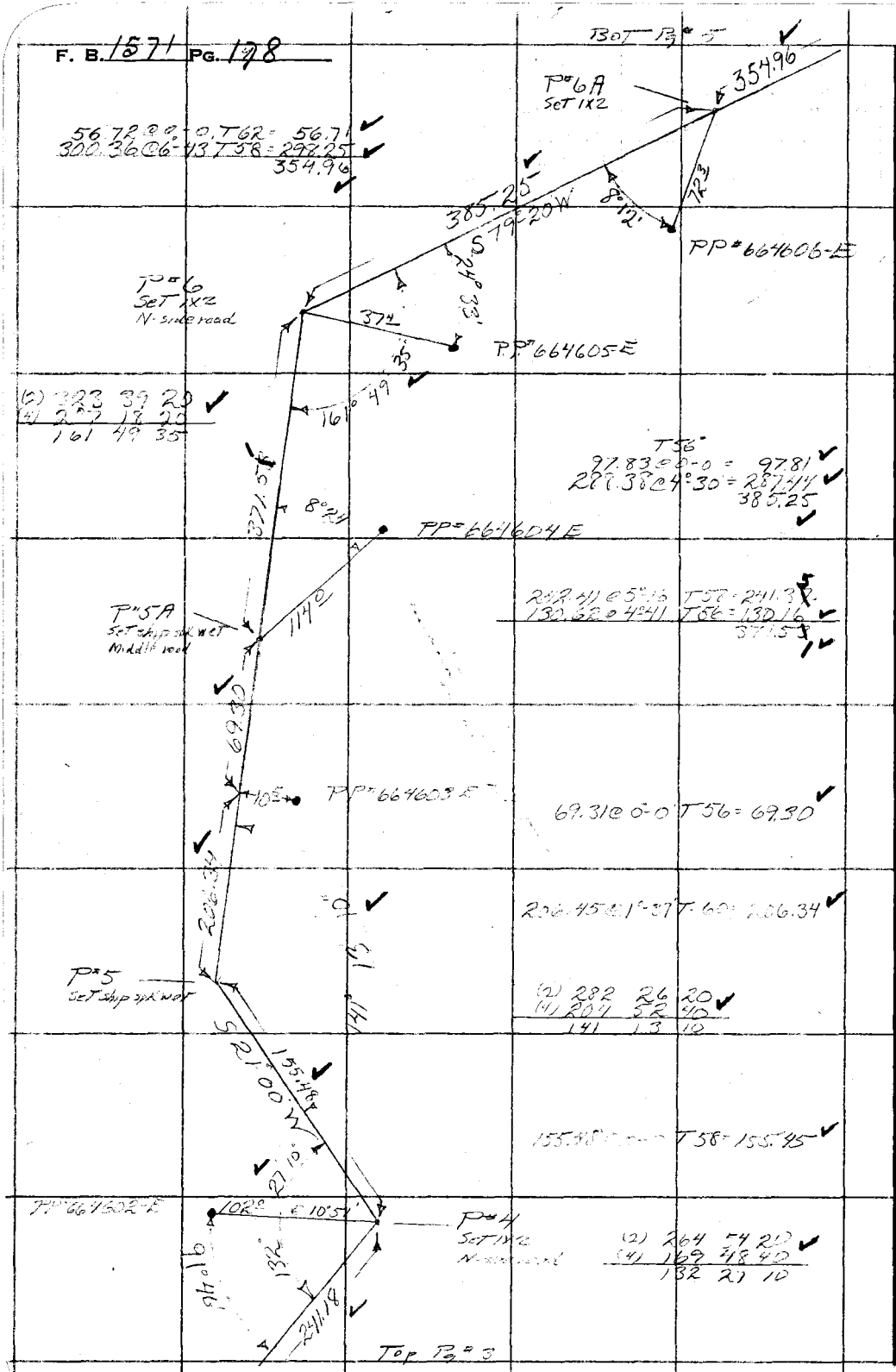

RETURN TO
LOS ANGELES COUNTY SURVEYOR
726 LOS ANGELES COUNTY
ENGINEERING BLDG.

Do not extend notes this side of this line.

Note: Any Additions or Changes of This Sheet Must be Made or Circled in Red Ink With Date and Name of Person Making Change.

Notes Ck'd by	Survey of Tele Line #9
Map No.	W. O. 8085 Tape No. 81 St'd 84 °F
Office Work	Surveyed by W S Cowherd
Checked	Notes W.S.C. Date 4-12-51
Date	Indexed J. C. Johnson

F. B. 1571 PG. 179

Note: Any Additions or Changes on This Sheet Must be Made or Circled in Red Ink With Date and Name of Person Making Change.

Do not extend notes this side of this line.

RETURN TO
LOS ANGELES COUNTY SURVEYOR
726 LOS ANGELES COUNTY
ENGINEERING BLDG.

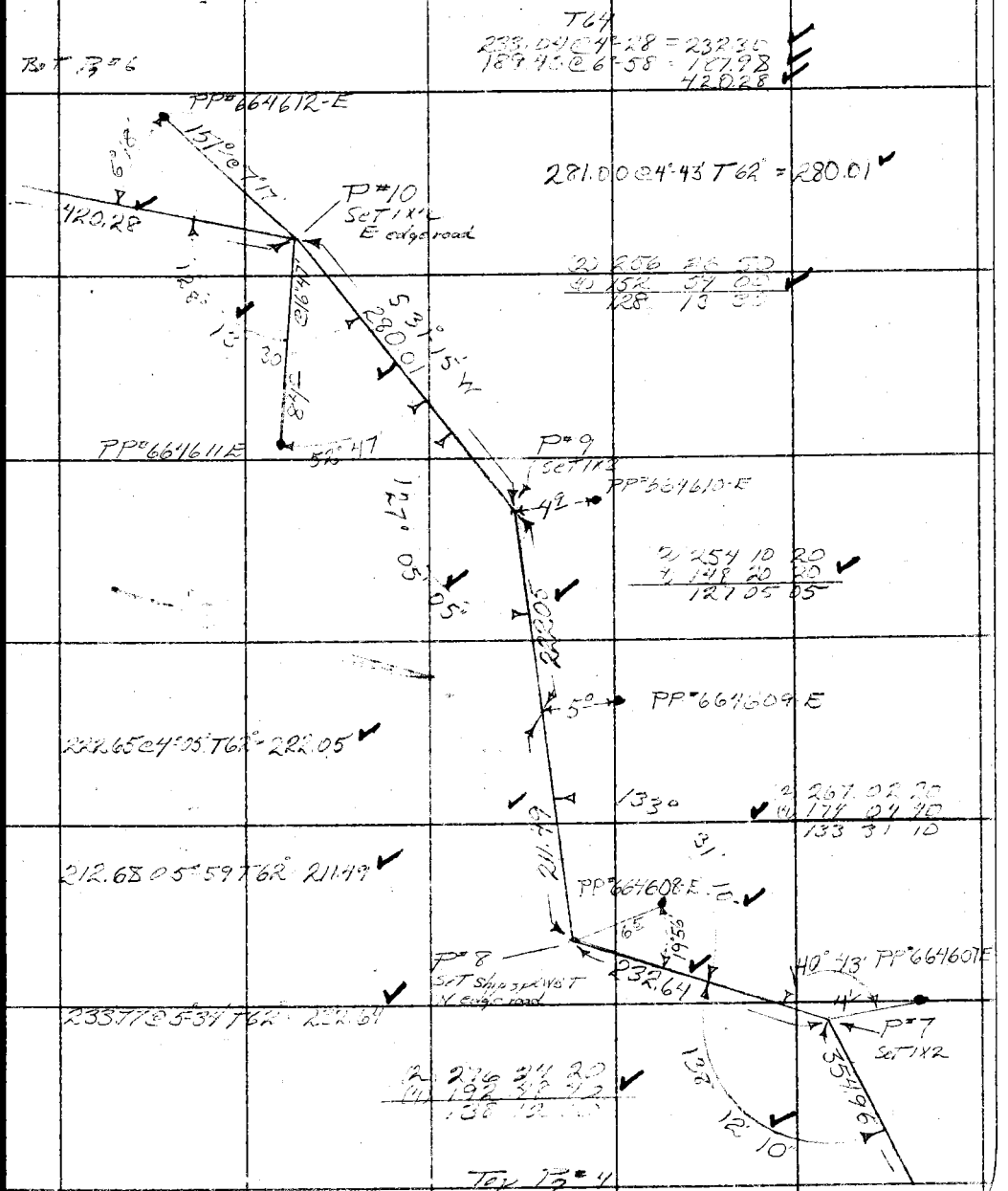

76F3095 247 10M 1-49

F. B. 1571 Pg. 180

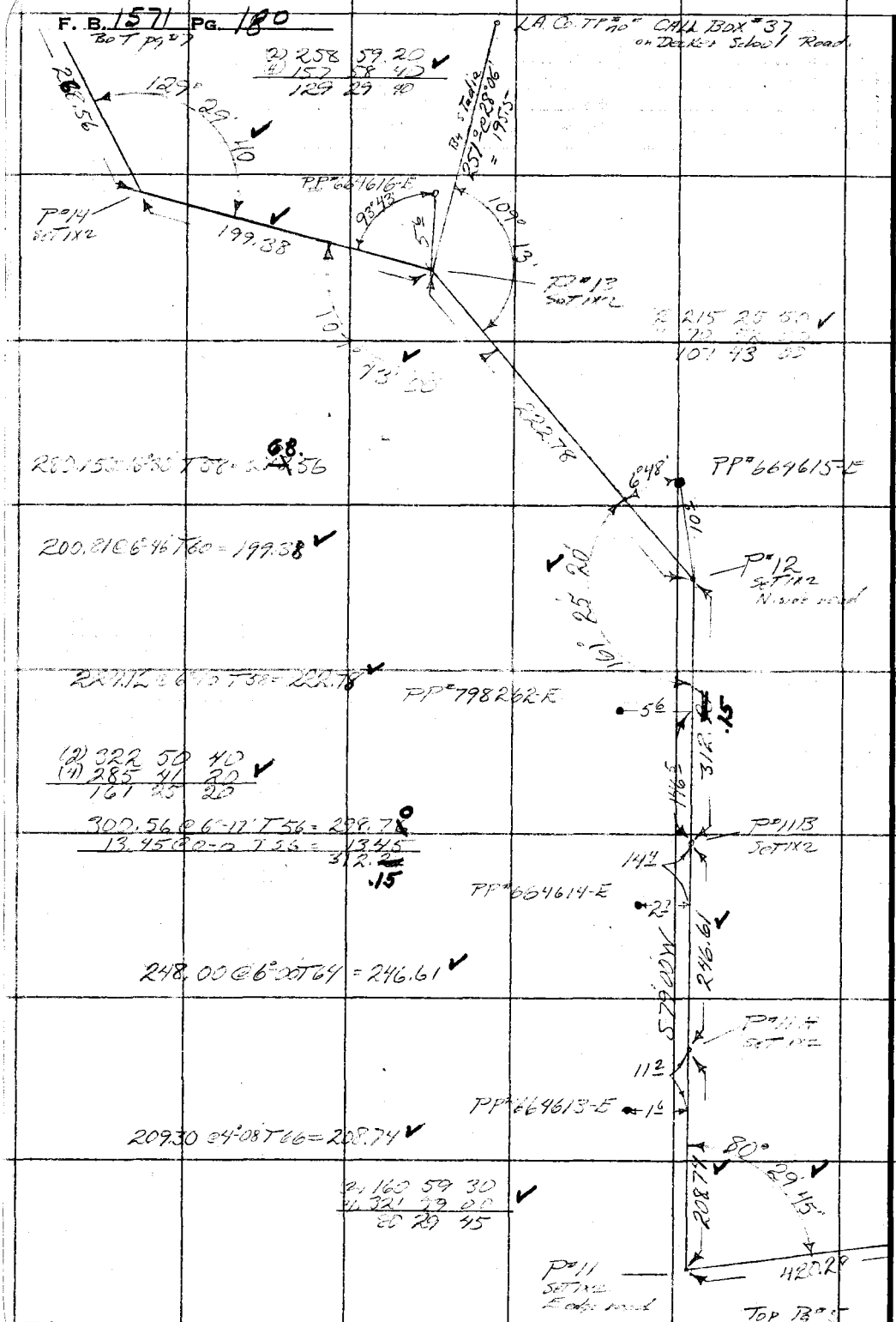

RETURN TO
LOS ANGELES COUNTY SURVEYOR
726 LOS ANGELES COUNTY
ENGINEERING BLDG.

Do not extend notes this side of this line.

Note: Any Additions or Changes on This Sheet Must be Made or Circled in Red Ink With Date and Name of Person Making Change.

Notes Ck'd by	Survey of Top Line # 9
Map No.	W. O. 8085 Tape No. 84 St'd 84 °F
Office Work	Surveyed by W. S. COWHERD
Checked	Notes W S C Date 4-20-51
Date	Indexed A. C. Johnson

F. B. 1571 PG. 181

Note: Any Additions or Changes on This Sheet Must be Made or Circled in Red Ink With Date and Name of Person Making Change.

RETURN TO
LOS ANGELES COUNTY SURVEYOR
726 LOS ANGELES COUNTY
ENGINEERING BLDG.

Do not extend notes this side of this line.

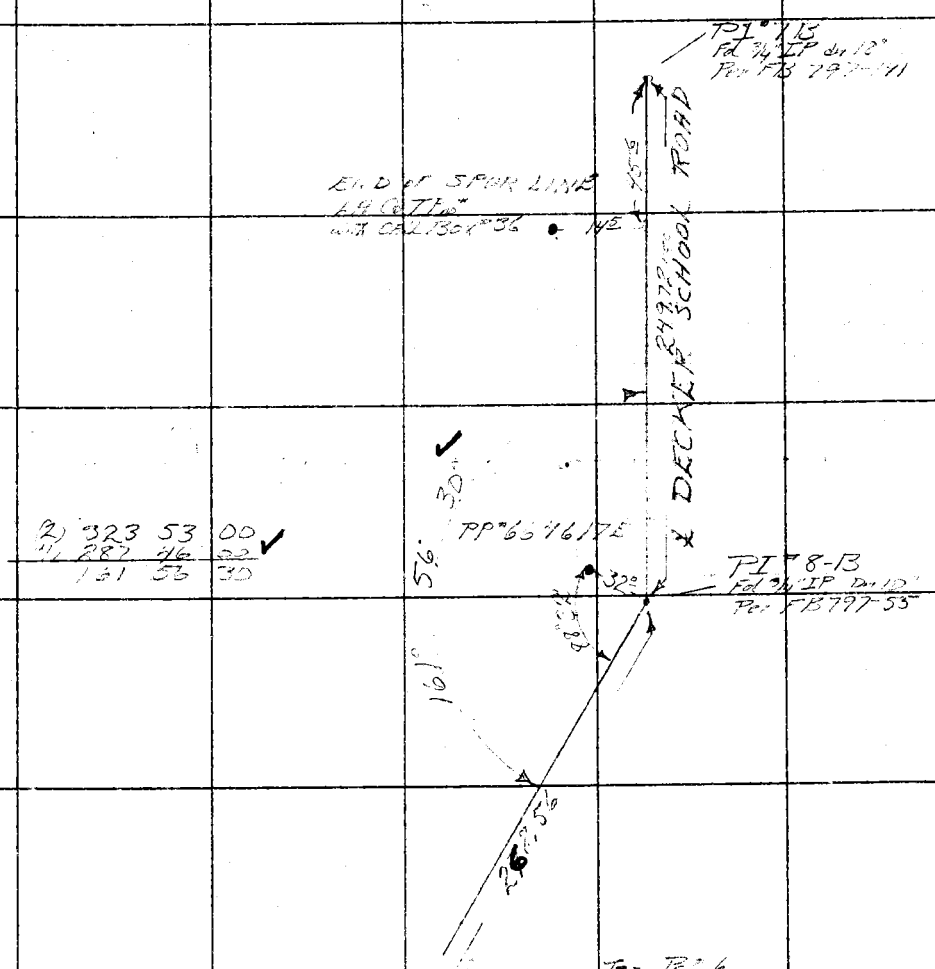

76F3098 247 10M 5-49

F. B. 1571 PG. 182

RETURN TO
LOS ANGELES COUNTY SURVEYOR
725 LOS ANGELES COUNTY
ENGINEERING BLDG.

Do not extend notes this side of this line.

Note: Any Additions or Changes on This Sheet Must be Made or Circled in Red Ink With Date and Name of Person Making Change.

76L298 307 5-49

PLEASE RETURN TO
LOS ANGELES COUNTY SURVEYOR
726 LOS ANGELES COUNTY ENGINEERING BLDG.

NOTE: ANY ADDITIONS OR CHANGES ON THIS SHEET MUST BE MADE OR CIRCLED IN RED INK, WITH DATE AND NAME OF PERSON MAKING CHANGE.

Do not extend notes this side of this line.

STATION Pole No.	B. S. Ht	X Arm	H. I. Ln. Wire	F. S. Wire No. Per Arm	ELEV. Wire Station	Wire Diagm	Size or Side Vw	Wire Ht	Remarks
664604-E		Single 4 Pin		2 Lines	20+95.0	12		24°	
			182.4						
664603-E		"		"	19+12.6	12		24°	Lines cross DECKER RD 50' clearance
			312.7						
664602-E		"		"	15+99.9	2/1		22°	
			266.0						
664601-E		"		"	13+33.9	21		25°	
			241.2						
664597-E		"		"	10+92.7	21		24°	
			207.4						
664596-E		"		"	8+85.3	2/1		25°	
			213.0						
664595-E		"		"	6+72.3	12		25°	
			312.5						25' Rd clearance
664594-E		Single 4-Pin		"	3+59.8	12		25°	LA County cross arm on Edison Poles To Rind of Space Line at Call Box #36 only LA County cross arm HT will be shown.
			247.4						
PP#798262-E		Double 4 Pin		"	1+12.4	12		25°	
			112.4						Lines cross DECKER Rd 24' clearance
TP 9-497	16°	Double 4 Pin		2 Lines	0+00	12		15°	Junction Pole in LACHOZA FIRE LOT 30' TO STA. ALL wire Lengths by Stadia

Profile No. ____ Notes Red. ____ Job No. 80085 Division No. ____ Notes W.S.C. Date 1-1-2-51

X-Sec. No. ____ Date ____ Notes Chkd. ____ Date ____ Plotted ____ Date ____ Checked ____ Date ____ Survey of ____ Survey by ____ Map No. ____ Notes Checked G. Johnson Date ____

Malibu 9

F.B. 157 Pg. 183

76L298 307 5-49

PLEASE RETURN TO
LOS ANGELES COUNTY SURVEYOR
726 LOS ANGELES COUNTY ENGINEERING BLDG.

NOTE: ANY ADDITIONS OR CHANGES ON THIS SHEET MUST BE MADE OR CIRCLED IN RED INK. WITH DATE AND NAME OF PERSON MAKING CHANGE.

Do not extend notes this side of this line.

STATION	B. S.	H. I.		F. S.	ELEV.				
Pole No.	Ht	X Arm	Ln. Wire	Wire No. Per Arm	Wire Station	Wire Diagm	Size or Side Vw	Wire Ht	Remarks
664614-E		Single 4 Pin	244.9	2 Lines	46+29.6	12		25°	
664613-E		Double 4 Pin	302.7	"	43+8[illegible].7	2/1		18°	
664612-E		"	160.5	"	40+8[illegible].0	21		24°	Lines cross DECKER Rd 25° clearance
664611-E		"	245.0	"	39+21.5	21		25°	Lines cross DECKER Rd 25' clearance
664610-E		Double 4 Pin	222.2	"	36+76.5	12	21	23°	Line Tap across and up 1' To buck arm
664609-E		"	215.5	"	34+54.3	12		24°	
664608-E		Double 4 Pin	231.0	"	32+32.8	12		18°	
664607-E		"	427.5	"	30+07.8	2/1		24°	
664606-E		"	280.0	"	25+80.3	21		22°	
664605-E		Single 4 Pin	205.3	2 Lines	23+00.3	2/1		25°	

F.B. 157 PG. 184

Job No. 8085 Division No. Notes Red. Plotted No. Profile
Survey of Malibu Date Date X-Sec.
Survey by Notes Notes Chkd. Checked No.
Indexed A. C. Johnson Date Date

76L298 307 5-49

PLEASE RETURN TO
LOS ANGELES COUNTY SURVEYOR
726 LOS ANGELES COUNTY ENGINEERING BLDG.

NOTE: ANY ADDITIONS OR CHANGES ON THIS SHEET MUST BE MADE OR CIRCLED IN RED INK, WITH DATE AND NAME OF PERSON MAKING CHANGE.

Do not extend notes this side of this line.

STATION	B. S.	H. I.		F. S.	Wire No. Per Arm	ELEV.	Wire Station	Wire Diagm	Size or Side Vw	Wire Ht	Remarks
Pole No.	Ht	X Arm	Ln. Wire								
LA 6 TR	19.5	Double 4 Pin	195.6		2 Line		58+29.2	2 1		19	End of Spur Line at Decker Rd & Decker School Rd LA 6 TR with Call Box #36
66-1617 E		Single 4-Pin	445.5		"		56+33.6	2 1		24°	
66-1610 E		2 Double 4-Pin	220.1		"		57+88.1	2 1	2 1	21°	Line [illegible] drop 2 to [illegible] There 2176 to LA County TR with Call Box #37 on [illegible] School Road 20 [illegible]
66-1617 E		Single 4 Pin	176.3		"		49+67.0	2 1		24°	with Double 4 Pin Arm
798262 E		Single 4-Pin	162.1		2 Line		47+91.7	1 2		24°	

Profile No. ____ Notes Red. ____ Plotted ____ Job No. 80 85 Division No. ____
X-Sec. No. ____ Date ____ Date ____ Survey of Malibu 9
Notes Chkd. ____ Checked ____ Survey by ____ Notes W.S.C. Date 4-23-51
Date ____ Date ____ Map No. ____ Indexed ____ Date ____

A. C. Johnson

F.B. 1571 PG. 185

76L298 307 5-49

PLEASE RETURN TO
LOS ANGELES COUNTY SURVEYOR
726 LOS ANGELES COUNTY ENGINEERING BLDG.

NOTE: ANY ADDITIONS OR CHANGES ON THIS SHEET MUST BE MADE OR CIRCLED IN RED INK, WITH DATE AND NAME OF PERSON MAKING CHANGE.

Do not extend notes this side of this line.

STATION	B. S.	H. I.		F. S.	Wire	ELEV.			Size		
Pole No.	Ht	X Arm	Ln. Wire		No. Per Arm	Wire Station	Wire Diagm		or Side Vw	Wire Ht	Remarks

Profile No. X-Sec. No.

Plotted Date Checked Date

Notes Red. Date Notes Chkd. Date

Division No. Job No. 8055 Malibu Notes W.S.C. Date

Survey of Survey by Indexed

F.B. 157 PG. 186

76F309S 247 2-51

RETURN TO
LOS ANGELES COUNTY SURVEYOR
726 LOS ANGELES COUNTY
ENGINEERING BLDG.

Note: Any Additions or Changes on This Sheet Must be Made or Circled in Red Ink With Date and Name of Person Making Change.

Do not extend notes this side of this line.

Notes Ck'd by
Map No.
Office Work
Checked
Date

Survey of
W. O. Tape No. St'd. °F
Surveyed by
Notes Date
Indexed

F. B. Pg.

RETURN TO
LOS ANGELES COUNTY SURVEYOR
726 LOS ANGELES COUNTY
ENGINEERING BLDG.

Note: Any Additions or Changes on This Sheet Must be Made or Circled in Red Ink With Date and Name of Person Making Change.

Do not extend notes this side of this line.

F. B. _____ PG. _____

Notes Ck'd by	Survey of Telephone Line #11
Map No.	W. O. 8085 Tape No. 84 St'd. 84 °F
Office Work	Surveyed by W.S. Cowherd
Checked	Notes W.S.C. Date 10-21-53
Date	Indexed A. C. Johnson 10-26-53

F.B. 1571 PG. 201

Note: Any Additions or Changes on This Sheet Must be Made or Circled in Red Ink With Date and Name of Person Making Change.

Do not extend notes this side of this line.

RETURN TO
LOS ANGELES COUNTY SURVEYOR
726 LOS ANGELES COUNTY
ENGINEERING BLDG.

LA. CO. FIRE COMM SYS. MALIBU DIVISION

INFORMATION REGARDING POLES, GUYS, ETC

POLE LINE #11
FROM TRIUNFO PEAK TO LAKE SHERWOOD
FIRE STATION

JN 8085
OCT-53

In Ventura County
No Location of
Poles made

Party
W.S. Cowherd
C. Morrison
C. Nicolosi
R. Strader

78F3095 247 2-51

F. B. 1571 PG. 202

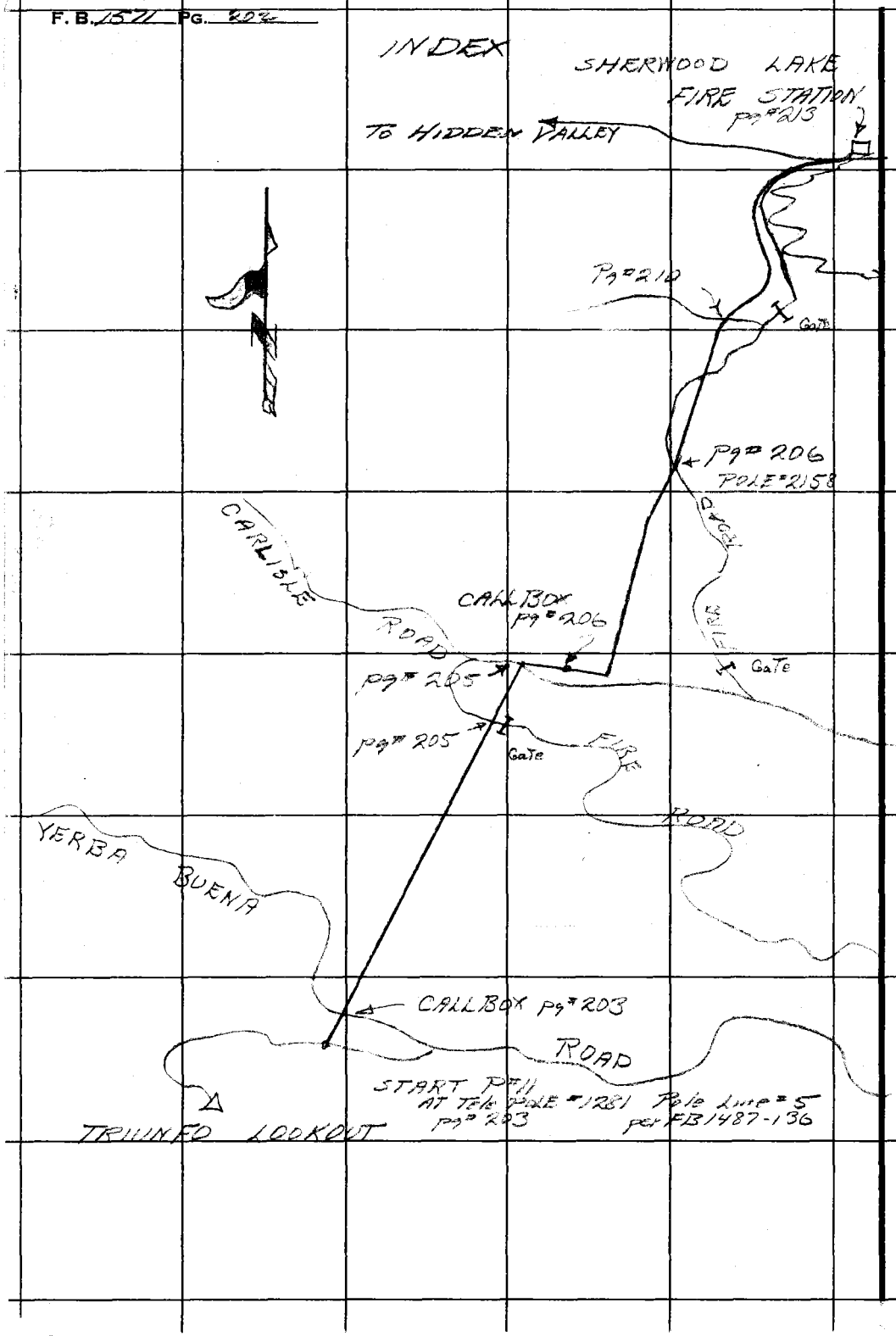

RETURN TO
LOS ANGELES COUNTY SURVEYOR
726 LOS ANGELES COUNTY
ENGINEERING BLDG.

Do not extend notes this side of this line.

Note: Any Additions or Changes on This Sheet Must be Made or Circled in Red Ink With Date and Name of Person Making Change.

76L298 307 5-49

PLEASE RETURN TO
LOS ANGELES COUNTY SURVEYOR
726 LOS ANGELES COUNTY ENGINEERING BLDG.

NOTE: ANY ADDITIONS OR CHANGES ON THIS SHEET MUST BE MADE OR CIRCLED IN RED INK, WITH DATE AND NAME OF PERSON MAKING CHANGE.

Do not extend notes this side of this line.

STATION Pole No.	B. S. Ht	H. I. X Arm	H. I. Ln.	F. S. Wire	Wire No. Per Arm	ELEV. Wire Station	Wire Diagm	Size or Side Vw	Wire Ht	Remarks
#2110	15.5	2 per	138	2	2 Lines	12+44 3	2		14	
#2109	15.5	"	138	3	"	11+24 5	1 2		15	
#2108	16	"	141	2	"	9+66 3	2		14.5	Top of [illegible] cross arms EXW drawn
#2107	16.5	"	142	1	"	8+35 2	2		15.0	
#2106	16.0	"	137	8	"	6+82 4	1 2		14.5	
#2105	18	"	163	4	"	5+45 0	1 2		16.0	
#2104	15.0	"	135	1	"	3+81 9	1 2		14.0	CALL BOX # on pole Lines cross YERBA BUENA RD 16' clearance
#2103	15.0	"	139	5	"	2+46 4	1 2		14.0	
#2102	16.0	2 per	106	5	2-Lines	1+06 9	1 2		14.0	
#1281 (P-5)	20	2-Double 4 Pin		9	4-Lines	0+00 520+10 20	3 4 2 1		19.0	Junction Pole - FB 1187-B6 4-Lines Taps From 281 To single poles with pegs Northerly To Ventura Co. The STA. SHERWOOD LAKE

(Wire Ht will be 9 inches to lower per [illegible] 1 Foot Returns [illegible] Upper [illegible])

Profile No. ____ Notes Red. ____ Plotted ____ Job No. 8085 Division No. ____
X-Sec. No. ____ Date ____ Date ____ Survey of LA Co Fire Comm Sys. Mobile Div Tele line P#11
Notes Chkd. ____ Date ____ Checked ____ Date ____ Survey by W. S. C. Notes W.S.C. Date 10-20-53
Map No. ____ Indexed R. C. Johnson

F.B. 1571 PG. 203

76L298 307 5-49

PLEASE RETURN TO
LOS ANGELES COUNTY SURVEYOR
726 LOS ANGELES COUNTY ENGINEERING BLDG.

NOTE: ANY ADDITIONS OR CHANGES ON THIS SHEET MUST BE MADE OR CIRCLED IN RED INK, WITH DATE AND NAME OF PERSON MAKING CHANGE.

Do not extend notes this side of this line.

STATION	B. S.	H. I.		F. S.	Wire ELEV.			Size		
Pole No.	Ht	X Arm	Ln. Wire		No. Per Arm	Wire Station	Wire Diagm	or Side Vw	Wire Ht	Remarks
			177	8						
#2120	16.2	2 Pg			2-Line	31+12.3	1 2		14.5	Top spur across wide revine bears NW&SE
			236	6						
#2119	17.2	"			"	28+75.7	1 2		15.5	
			163	2						
#2118	16.0	"			"	21+12.5	1 2		14.5	top small spur
			199	3						
#2117	16.5	"			"	25+14.0	1 2		15.0	top small spur across wide revine bears NW & S.E.
			170	2						
#2116	16.2	"			"	23+44.0	1 2		15.5	top of spur
			138	6						
#2115	17.5	"			"	22+05.4	2 1		15.5	top flat spur across wide revine
			268	5						
#2114	16.0	"				19+36.9	2 1		14.5	top wide spur across head of revine
		"	140	7						
#2113	16.5	2 Pg				17+96.2	2 1		15.0	across top of spur
			102	3						
#2112	15.5	Single 2-Tin			"	16+93.9	2 1		15.0	line crosses deep revine bearing N.W.
			311	1						
#2111	15.0	Single 2-Tin			2 line	13+82.8	2 1		14.5	wires have pulled loose from insulator

F.B. 1571 PG. 204

Job No. 8085 Division No. Notes Red. Plotted Date Checked Date

Survey of LA Co Fire Comm Sys Mallow Div Tele Line R11 Date Notes Chkd. Date

Survey by W.S.C. Notes C.M. Date

Indexed T. Johns Date

Profile No. X-Sec. No.

76L298 307 5-49

PLEASE RETURN TO
LOS ANGELES COUNTY SURVEYOR
726 LOS ANGELES COUNTY ENGINEERING BLDG.

NOTE: ANY ADDITIONS OR CHANGES ON THIS SHEET MUST BE MADE OR CIRCLED IN RED INK, WITH DATE AND NAME OF PERSON MAKING CHANGE.

Do not extend notes this side of this line.

STATION Pole No.	B. S. Ht	H. I. X Arm	H. I. Ln.	F. S. Wire	Wire No. Per Arm	ELEV. Wire Station	Wire Diagm	Size or Side Vw	Wire Ht	Remarks
			299	2						Junction Pole - 2 down Guys. Short sour Line up Canyon 4-16' Poles 698 Feet
#2127	16.0	2 Pegs			2 Lines	46+84 7			14.3	To End Pole which used To have Call Box on it
			150	0				Lines cross road [illegible] clearance		now removed not in use anywhere on North side CYN
#2128	16.0	"			" "	45+34 7			14.2	
			285	2						Lines cross Bottom of Carlisle Cyn
#2127	15.8	"				[illegible]			13.3	Top Sour S Side Carlisle Cn.
			130	1						
#2126	16.0	"				41+19 6			15.0	
			135	8						
#[illegible]	15.7	"				39+88 3			14.5	Top [illegible] slight angle in line (To N.E.
			192	0						
#[illegible]	[illegible]	"				37+91 8			15.0	
			170	2						line crosses dirt road 12.5 clearance
#[illegible]	15.5	"			" "	36+81 1			15.0	
			114	6						
#2123	[illegible]	"				35+[illegible] 5			15.0	
			136	9						
#2122	17.0	"				34+[illegible] 5			15.5	
			139	5						
#2121	17.0	2 Peg			[illegible]	32+90 1			15.2	

Profile No. ____ Notes Red. ____ Plotted ____ Job No. 8095 Division No. ____
X-Sec. No. ____ Date ____ Date ____ Survey of LA Co Fire Comm. Sys. Malibu Div. Tel. line P-11
Notes Chkd. ____ Checked ____ Survey by Cow Herd Notes [illegible] Date 10-21-53
Date ____ Date ____ Map No. ____ Indexed ____ Date ____

C. Johnson

F.B. 1571 PG. 205

76L298 307 5-49

PLEASE RETURN TO
LOS ANGELES COUNTY SURVEYOR
726 LOS ANGELES COUNTY ENGINEERING BLDG.

NOTE: ANY ADDITIONS OR CHANGES ON THIS SHEET MUST BE MADE OR CIRCLED IN RED INK, WITH DATE AND NAME OF PERSON MAKING CHANGE.

Do not extend notes this side of this line.

Profile No. ____ X-Sec. No. ____

Plotted ____ Date ____ Notes Red. ____ Notes Chkd. ____ Date ____

Job No. 8085 Division No. V

Survey of A.G. Fire Comm Sys Malibu Divide Line P-11

Survey by Gov. Services Notes ____

Indexed K. C. Johnson Date ____

F.B. 571 PG. 206

STATION	B. S.	H. I.		Wire No.	Per Arm	ELEV. Wire Station	Wire Diagm	Size or Side Vw	Wire Ht	Remarks
Pole No.	Ht	X Arm	Ln. Wire							
			177	5						
# 2139	15	"			2	Inc	[illegible]		13	
			171	2						
# 2138	16	"			"	55+26			14	2 down guys 100° angle pt. in line To North
			134	6						
# 2137	17	"			"	61+94			15	
			262	0						
# 2136	16	"			"	57+29			14	
			113	0						
# 2135	16	"			"	[illegible]			14	
			238	5						
# 2134	15	"			"	[illegible]			14	Call box on pole
			151	3						
# 2133	15	"			"	[illegible]			14	
			125	3						
# 2132	16	"			"	53+01			15	
			59	6						
# 2131	16	"			"	51+42			16	
			158	3						
# 2130	16	2 Pos.			2	Inc	49+88		14	line to house across cyn 250± not in use

76L298 307 5-49

PLEASE RETURN TO
LOS ANGELES COUNTY SURVEYOR
726 LOS ANGELES COUNTY ENGINEERING BLDG.

NOTE: ANY ADDITIONS OR CHANGES ON THIS SHEET MUST BE MADE OR CIRCLED IN RED INK, WITH DATE AND NAME OF PERSON MAKING CHANGE.

Do not extend notes this side of this line.

STATION	B. S.	H. I.		F. S.	ELEV.					
Pole No.	Ht	X Arm	Ln. Wire	Wire No. Per Arm	Wire Station	Wire Diagm	Size or Side Vw	Wire Ht	Remarks
			120 6						
# 2147	16.5	2 peg		2 lines				14.2	top high spur
			218 5						line crosses deep drw
# 2148	16.5	"		"	81+00.1			14.2	
			163 4						
# 2147	16.5	"		"	79+31.7			14.0	
			274 6						
# 2146	16.2	"		"	76+57.1			14.2	line angles 5° left
			201 1						
# 2145	17.0	"		"	74+56.0			14.5	top high rdg. line angles 10° right
			178 1						across top high rdg.
# 2144	17.0	"		"	72+77.9			15.2	
			182 4						
# 2143	16.5	"		"	70+95.5			15.0	
			189 2						
# 2142	16.4	"		"	69+06.5			15.8	
			101 5						
# 2141	17.2	"		"	68+05.0			15.2	
			130 3						
# 2140	15.0	2 peg		2 lines	66+74.7			13.2	

Profile No. ____ Notes Red. ____ Plotted ____ Job No. 8085 Division No. V
X-Sec. No. ____ Date ____ Date ____ Survey of Lab. Fire Com. Sys. Malibu Div. Tele. line V-11
Notes Chkd. ____ Checked ____ Survey by COWHERD Notes CHN. Date 10-21-53
Date ____ Date ____ Map No. ____ Indexed ____ C. Johnson

F.B. 571 PG. 207

76L298 307 5-49

PLEASE RETURN TO
LOS ANGELES COUNTY SURVEYOR
726 LOS ANGELES COUNTY ENGINEERING BLDG.

NOTE: ANY ADDITIONS OR CHANGES ON THIS SHEET MUST BE MADE OR CIRCLED IN RED INK, WITH DATE AND NAME OF PERSON MAKING CHANGE.

Do not extend notes this side of this line.

Profile No. ____ X-Sec. No. ____

Plotted ____ Date ____ Notes Red ____ Date ____ Notes Chkd. ____ Date ____

Job No. 8085 Division No. V Notes CHM

Survey of LA Co. Fire Commission & Norton Pt. Tide line Pt.

Survey by Owners Date ____

Indexed B. C. Johnson Date ____

F.B. 157 PG. 208

STATION	B. S.	H. I.		Wire	No. Per Arm	Wire Station	Wire Diagm	Size or Side Vw	Wire Ht	Remarks
Pole No.	Ht	X Arm	Ln.							
			129	6						
#2159	17.0	2 wd			2 lines	99+79.9	2 1		15.5	
			225	9						line crosses drain rd 3' clearance down guy
#2158	15.5	"			"	[illegible]	2 1		[illegible]	line angles 30° right
			94	8						
#2157	[illegible]	"			"	[illegible]	1 2		13.5	
			138	2						
#2156	16.5	"			"	[illegible]	1 2		14.5	
			190	8						
#2155	16.5	"			"	92+32.1	1 2		14.5	
			125	3						
#2154	16.0	"				91+06.9	1 2		13.5	
			23	3						
#2153	15.5	"			"	88+45.1	1 2		14.0	1-down guy line angles 5° right
			261	4						line crosses drain Ditch
#2152	16.0	"			"	85+83.7	1 2		13.5	
			157	8						
#2151	17.4	"			"	84+26.7	2 1		16.4	
		"	206	2						
#2150	16.0	2 wd			2 lines	82+20.7	2 1		14.0	line angles 3° left

76L298 307 5-49

PLEASE RETURN TO
LOS ANGELES COUNTY SURVEYOR
726 LOS ANGELES COUNTY ENGINEERING BLDG.

NOTE: ANY ADDITIONS OR CHANGES ON THIS SHEET MUST BE MADE OR CIRCLED IN RED INK, WITH DATE AND NAME OF PERSON MAKING CHANGE.

Do not extend notes this side of this line.

STATION Pole No.	B. S. Ht	H. I. X Arm	H. I. Ln. Wire	F. S.	Wire No. Per Arm	ELEV. Wire Station	Wire Diagm	Size or Side Vw	Wire Ht	Remarks
		2 [illegible]	127	4	2 [illegible]					
# [illegible]	16 2	"			"	116+48 2			13 5	
			159	3						
# [illegible]	16 0				"	115+08 4			15 5	
			139	0						
# [illegible]	16 2	"			"	113+74 4			14 5	
			136	5						
# 2166	15 5	"			"	112+32 2			14 0	5.000 [illegible] mast line crosses creek & dirt rd 50' Clearance
			255	0						
# 2165	21 2				"	109+77 2			20 0	Single X arm pole bot of main Co. line crosses dirt rd 25' Clearance
			274	8						
# 2164	16 5	"				107+03 1			14 5	
			179	1						
# 2163	16 5	"				105+84 0			14 5	
			139	2						
# 2162	16 0	"				104+44 3			14 0	
			137	8						
# 2161	15 5	"				103+07 0			13 5	
			197	5						
# 2160	16 5	2 [illegible]			2 [illegible]	101+09 5			14 5	

Profile No.____ Date____ Notes Red.____ Plotted____ Job No. 8085 Division No. Y
X-Sec. No.____ Date____ Notes Chkd.____ Date____ Checked____ Date____ Survey of LA Co. Fire Comm. Sys. Malibu Div. Tower Hill
Survey by Cow HERO Notes 6171 Date 10-22-58
Map No.____ Indexed____ E. C. Johnson

F.B. 571 PG. 209

76L298 307 5-49

PLEASE RETURN TO
LOS ANGELES COUNTY SURVEYOR
726 LOS ANGELES COUNTY ENGINEERING BLDG.

NOTE: ANY ADDITIONS OR CHANGES ON THIS SHEET MUST BE MADE OR CIRCLED IN RED INK, WITH DATE AND NAME OF PERSON MAKING CHANGE.

Do not extend notes this side of this line.

Profile No. ____ X-Sec. No. ____

Plotted ____ Date ____ Checked ____ Date ____

Notes Red. ____ Date ____ Notes Chkd. ____ Date ____

Division No. V Job No. 8085

Survey of LAC. Fire Comm Sys. Malibu Div. Tele Line P.1

Survey by COWMERD Notes CHM

Indexed J. C. Johnson Date

F.B./571 PG. 210

STATION Pole No.	B. S. Ht	H. I. X Arm	H. I. Ln.	F. S. Wire No.	F. S. Wire Per Arm	ELEV. Wire Station	Wire Diagm	Size or Side Vw	Wire Ht	Remarks
			162	0						
#2179	16 0	2 pcs			2 lines	132+58 1			15 0	
			142	6						
#2178	12 0	"			"	131+15 5			11 0	line angles 20 left
			166	0						
#2177	19 0	"			"	129+29 5			18 0	
			246	3						
#2176	16 0	"			"	126+73 3			15	1-down guy line angles 10° right line crossing rd 16' clearance
			140	0						
#2175	16 0	"			"	125+33 2			15 0	
			143	6						
#2174	16 5	"			"	123+87.6			14 5	line angles left 10° 1-down guy to right
			197	4						
#2173	16 5	"			"	121+92 3			14 0	
			141	0						
#2172	16 0	"				120+51 3			14 0	
			132	9						
#2171	15 5	"			"	119+13 3			13 5	in head of Valley 1-down guy line angles to the left 50°
			142	7						
#2170	16°	2 pcs			2 lines	117+75 6			14 5	

76L298 307 5-49

PLEASE RETURN TO
LOS ANGELES COUNTY SURVEYOR
726 LOS ANGELES COUNTY ENGINEERING BLDG.

NOTE: ANY ADDITIONS OR CHANGES ON THIS SHEET MUST BE MADE OR CIRCLED IN RED INK, WITH DATE AND NAME OF PERSON MAKING CHANGE.

Do not extend notes this side of this line.

STATION	B. S.	H. I.		F. S.	Wire ELEV.				Size	
Pole No.	Ht	X Arm	Ln. Wire		No. Per Arm	Wire Station	Wire Diagm	Size or Side Vw	Wire Ht	Remarks
			152	5						
#2189	[illegible]	2 peg "			2 lines	148+15.9			[illegible]	line angles right 15°
			242	9						
#2188	16°	"			"	145+73.0			14°	
			84	5						
#2187	[illegible]	"			"	[illegible]+88.5			14°	1-down guy [illegible] high rdg line angles 20° right
			86	2						
#2186	[illegible]	"			"	143+02.3			14°	
			181	7						
#2185	16°	"			"	141+20.6			14°	1-down guy line angles left 45°
			138	5						
#2184	16°	"			"	139+82.1			14°	
			[illegible]	5						
#2183	16°	"			"	138+41.6			14°	
			140	8						
#2182	16.5	"			"	137+00.8			14.5	
			140	3						
#2181	16.5	"			"	135+60.5			14.5	
			140	4						
#2180	16°	2 peg			2 line	134+20.1			14°	

Profile No. ____ Notes Red. ____ Plotted ____ Job No. 8085 Division No. 1 F.B. 1577 PG. 211
X-Sec. No. ____ Date ____ Date ____ Survey of LA Co Fire Comm Sys, Malibu Un Tele Inc Pkwy
Notes Chkd. ____ Checked ____ Survey by [illegible] Notes [illegible] Date 10-22-53
Date ____ Date ____ Map No. ____ Indexed K. C. Johnson Date ____

76L298 307 5-49

PLEASE RETURN TO
LOS ANGELES COUNTY SURVEYOR
726 LOS ANGELES COUNTY ENGINEERING BLDG.

NOTE: ANY ADDITIONS OR CHANGES ON THIS SHEET MUST BE MADE OR CIRCLED IN RED INK, WITH DATE AND NAME OF PERSON MAKING CHANGE.

Do not extend notes this side of this line.

STATION	B. S.	H. I.		F. S.	Wire ELEV.				Size or		
Pole No.	Ht	X Arm	Ln.	Wire	No. Per Arm	Wire Station	Wire Diagm	Side Vw	Wire Ht	Remarks
			421	9						line crosses [illegible]
#2199	16°	2 [illegible]			2 lines	[illegible]+79	2		14°	line angles 10° left
			242	5						
#[illegible]	15°	"			"	[illegible]+37	2		13°	line angles 95° right
			166	8						
#2197	16°	"			"	159+70 2	2		14 5	line angles 15° left
			148	8						line crosses [illegible] dirt rd 9' clearance
#2196	15 5	"			"	158+21 4	2		13 5	line angles 10° right
			96	0						
#2195	15 5	"			"	157+20 4	2		13 5	1-down guy line angles left 95°
			86	9						
#[illegible]	15 5	"			"	56+38 5	2		14°	
			46	7						
#2193	[illegible]	"			"	154+91 8	2		14 5	line angles 5° right
			[illegible]	3						
#[illegible]	[illegible]	"			"	152+56 5	2		[illegible]	line angles right 30°
			155	8						
#2191	16°	"			"	151-00 7	2		[illegible]	1-down guy [illegible] top of [illegible] right 20°
			132	3						
#2190	16°	[illegible]			[illegible]	[illegible]+68 4	2		14°	

F.B. 571 PG. 2/2

Job No. 8085 Division No. V Notes Red. Plotted Date No. Profile

Survey of LACoFire Comm. Sys Mallow Div. tele line P-11 Date Checked Date No. X-Sec.

Survey by Cowherd Notes Chkd. Date

Indexed K. C. Johnson Date

76L298 307 5-49

PLEASE RETURN TO
LOS ANGELES COUNTY SURVEYOR
726 LOS ANGELES COUNTY ENGINEERING BLDG.

NOTE: ANY ADDITIONS OR CHANGES ON THIS SHEET MUST BE MADE OR CIRCLED IN RED INK, WITH DATE AND NAME OF PERSON MAKING CHANGE.

Do not extend notes this side of this line.

STATION	B. S.	H. I.		F. S.	ELEV.					
Pole No.	Ht	X Arm	Ln. Wire	Wire No. Per Arm	Wire Station	Wire Diagm	Size or Side Vw	Wire Ht	Remarks
					181+40 0				END LINE #11
T-210-Y	20	Angle 4 Pin		2 Lines	181+05 0	2 1		19	Line [illegible] 75± North [illegible] to LAKE SHERWOOD FIRE STATION-VENTURA Co. Line [illegible]
			151 2						
T-211-Y	20	2 Pegs			179+53 2	2 1		17	
			152 5						
T-226-Y	20	"			178+22 7	2 1		19 5	
			150 4						
T-227-Y	20	"		"	176+52 [illegible]	2 1		18 5	Tel Co 73L.
			177 0						Lines [illegible] to [illegible]
#2205	17 0	"			174+75 3	2 1		15 0	
			172 6						
#2204	13 5	"		"	173+02 7	1/2		12 5	
			134 2						
#2203	14 0	"		"	171+68 0	1/2		11 5	
			126 5						
#2202	13 0	"			170+47 5	1/2		10 5	
			112 5						
#2201	14 0	"			169+35 0	1/2		13 5	
			134 4						
#2200	17 0	2 Pegs		2 Lines	168+00 6	1/2		15 0	

Profile No. ____ Notes Red. ____ Plotted ____ Job No. 8085 Division No. ____ F.B. 1571 PG. 213
X-Sec. No. ____ Date ____ Date ____ Survey of LAC Fire Comm. [illegible] Notes Date 10-23-53
Notes Chkd. ____ Checked ____ Survey by W S C Notes ____ Date ____
Date ____ Date ____ Map No. ____ Indexed X C. Johnson Date ____

76L250 307 5-49

PLEASE [illegible]TURN [illegible]

LOS ANGELES C[illegible]UNTY [illegible]

726 LOS ANGELES C[illegible]TY ENGINEERING [illegible]DG.

N[illegible] ANY A[illegible]TIONS OR CHANGES [illegible]S SHE[illegible] MUST BE MADE OR [illegible]ED IN RE[illegible]NK. WITH DATE AND [illegible]E OF PER[illegible]N MAKING CHANGE.

D[illegible] end notes t[illegible]de of this li[illegible]

STATION	B. S.	H. I.		F. S.	ELEV.					
Pole No.	Ht	X Arm	Ln. Wire	No. Per Arm	Wire Station	Wire Diagm	Size or Side Vw	Wire Ht	Remarks

Profile No. X-Sec. No.

Plotted Date Checked Date

Notes Red. Date Notes Chkd. Date

Division No. Notes Date

Job No. Survey of Survey by Indexed

F.B. PG.