Notes Ck'd by		Survey of	F.B. 1573 Pg.
Map No.		JN Tape Std °F	
Office Work		Surveyed by	
Checked		Notes Date	
Date		Indexed	

Page	Job	Description
		TURNBULL CN. RD. J.N. 8505
5-24	C.L.	C.L. Align.-Los Altos Dr. & La Cuesta Ave. N'ly to Las Lomitas Dr.
25-32	C.L.	Align. fr. Vallecito Dr. to Proctor Ave. for Cadastral Tie.
33-37	C.L.	Prop. C.L. fr. Los Robles Ave. to Las Lomitas Dr. J.N. 8094.52
39-40	Topo.	Loc. of House @ Vallecito Dr.
41-99	C.L. & Elev.	Align., Prof., & X-Sec. of prop. line change fr. P.I. 2-A to P.I. 5-A (Sta. 9+54.32 to Sta. 35+09-90) E. Bdry, City of Whittier E'ly 1/4 mile. J.N. 8505
101-118	Prof.	Prof. fr. W. tunnel protel to Sta. 81+99.76 & Sta. 101+50 to sta. 136+00.
121-134	Elev.	Loc. of culvert & prof. & X-Sec. at intersection with present Turnbull Cn. Rd.
135-148	Invest.	SURVEY INVEST. TR. 2768-0302.01 East line for study of Kwis Tr. & Warkwickshire Tr. W. of Hacienda Blvd.-Newton Ave. to La Moine St.
151-175	C.L.	Turnbull Cn. Rd. J.N. 8672 C.L. fr. Las Lomitas to Vallecito Dr.
177-200	Topo. & Elev.	Loc., Prof. & X-Sec. of private Rd. nr. Sta. 53+195 E. of Whittier City Bdry. J.N. 8505

Microfilmed June 87

F.B. _____ Pg. _____

201-220	Topo.	J.N. 0074.52--Loc. Imp. fr. Los Robles Ave. S'ly to Vallecito Dr.
221-245	C.L.	Orange Grove Ave. J.N. 0075.21 C.L. notes fr. 7th to 9th Aves., La Puente Area.
251-280	Topo.	Loc. Imp. on above.
281-294	C.L.	Loc. new P.I.'s fr. Las Tunas Dr. to Turnbull Cn. Rd. J.N. 0075.25

PLEASE RETURN TO
LOS ANGELES COUNTY ENGINEER
403 LOS ANGELES COUNTY ENGINEERING BLDG.

Do not extend this side of this line.

Note: Any Additions or Changes on this Sheet Must be Made or Circled in Red Ink With Date and Name of Person Making Change.

Notes Ck'd by aur	Survey of Turnbull Canyon Rd.
Map No. B-2210-3	W. O. 8505 Tape No. 0111 Std. 68 °F
Office Work COY	Surveyed by D.E. Holmes
Checked Sep. 1950	Notes D.E.H. Date 9-15-49
Date aur	Indexed A.C. Johnson 10-19-49

F. B. 1573 Pg. 5

J.N. 8505

PRO TURNBULL CANYON RD.

& SURVEY

from

LOS ALTOS DR & LACUESTA Northerly

LAS LOMITAS & TO VALLECITO DR.

Holmes
Bailey
Denning
Westhoff

Note C.S. mon's set are marked as shown.

COUNTY SURVEYOR R.E. 329

Note: Any Additions or Changes on This Sheet Must be Made or Circled in Red Ink With Date and Name of Person Making Change.

Do not extend notes this side of this line.

RETURN TO
LOS ANGELES COUNTY SURVEYOR
726 LOS ANGELES COUNTY
ENGINEERING BLDG.

76F309S 247 10M 1-49



W.S. 37-E-4

RETURN TO
LOS ANGELES COUNTY SURVEYOR
726 LOS ANGELES COUNTY
ENGINEERING BLDG.

Do not extend notes this side of this line.

Note: Any Additions or Changes on This Sheet Must be Made or Circled in Red Ink With Date and Name of Person Making Change.

Notes Ck'd by Cook	Survey of Turnbull Canyon Rd
Map No. B-2210-3	W. O. 8505 Tape No. 0111 St'd 6
Office Work COX	Surveyed by D.E. Holmes
Checked AAR	Notes D.E.H. Date 9-14-49
Date Sept. 1950	Indexed A. C. Johnson

F.B. 1573 PG. 7

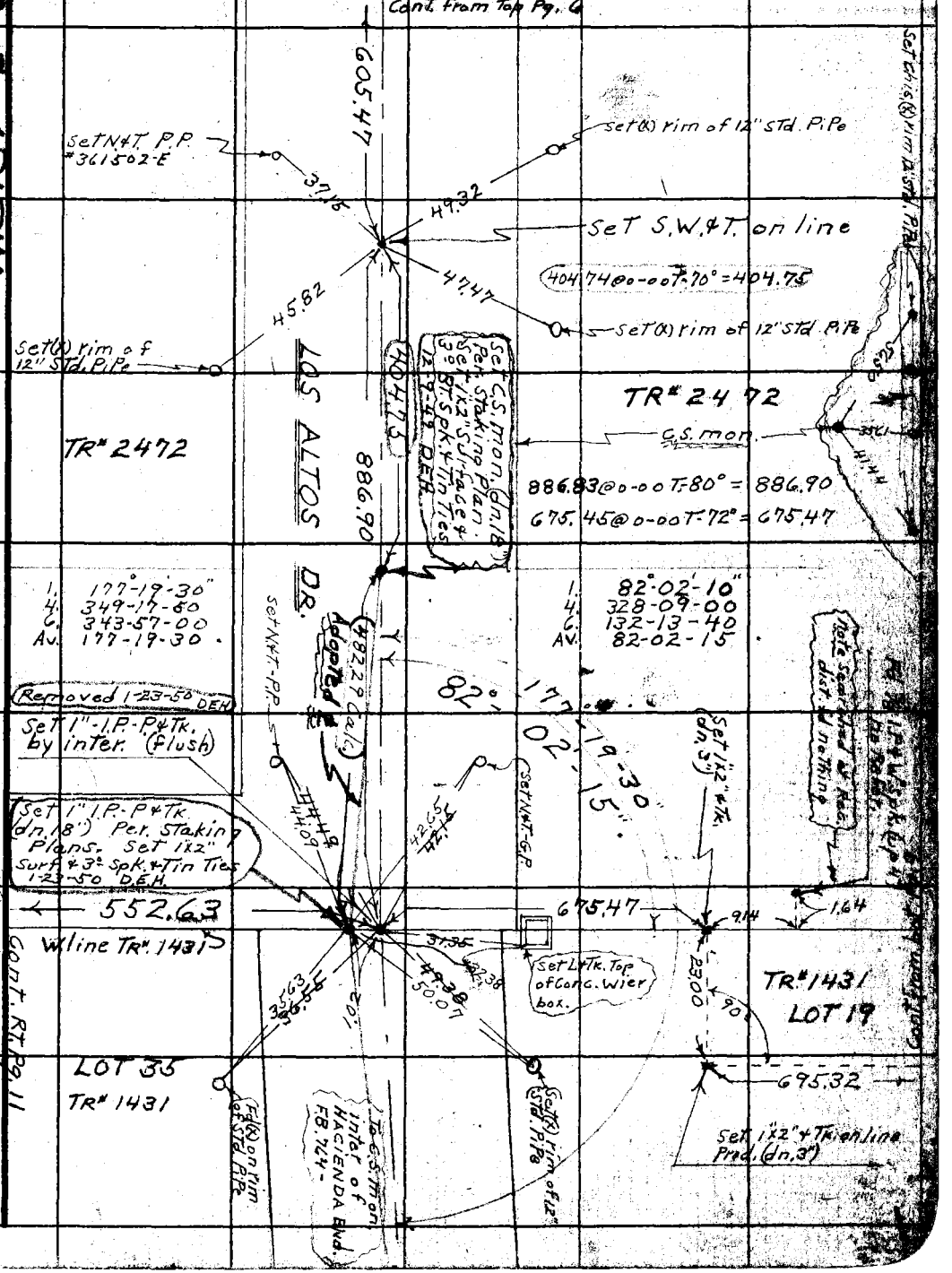

Note: Any Additions or Changes on This Sheet Must be Made or Circled in Red Ink With Date and Name of Person Making Change.

Do not extend notes this side of this line.

RETURN TO
LOS ANGELES COUNTY SURVEYOR
700 HALL OF RECORDS

FORM 247 SM 11-46

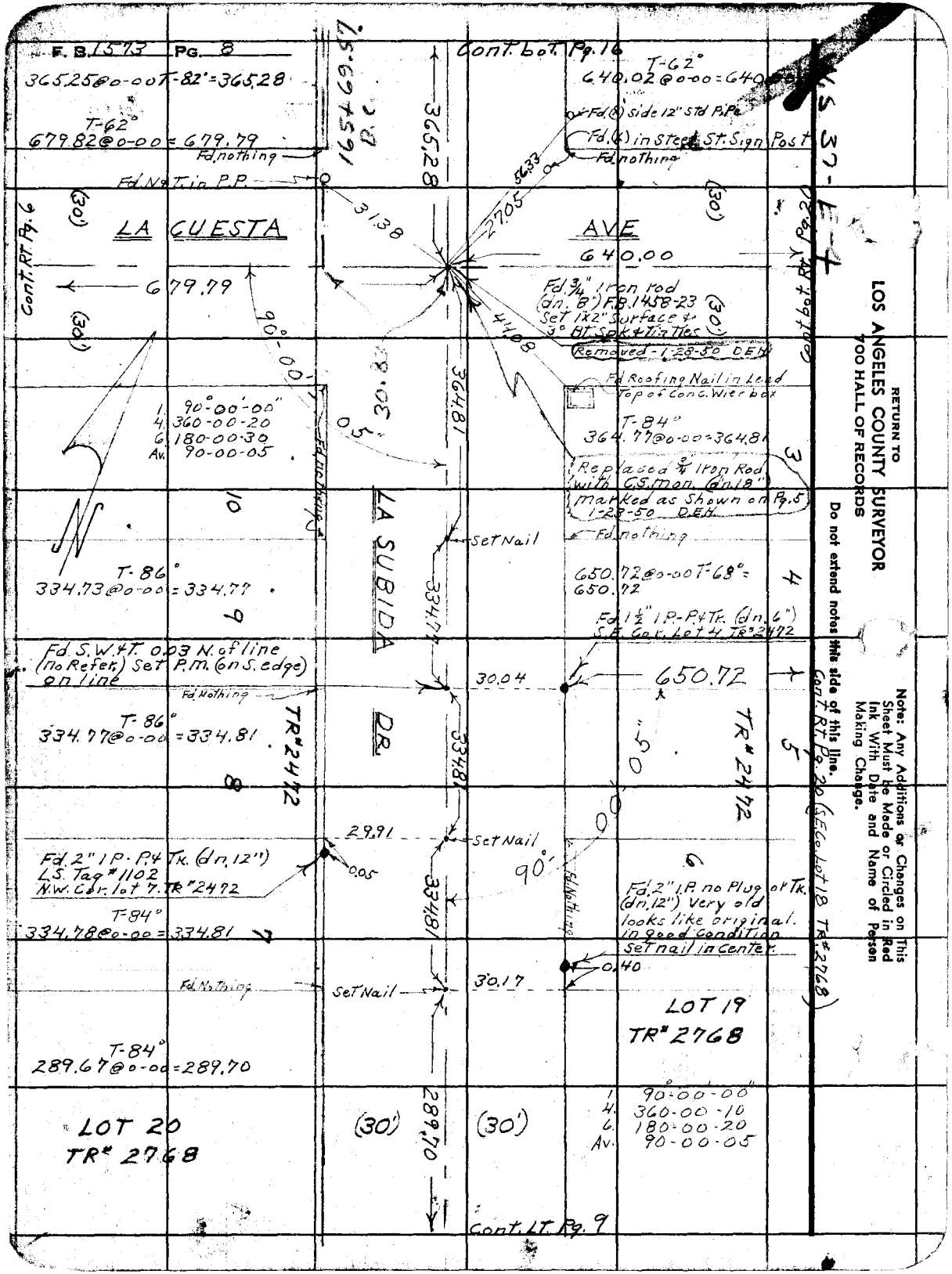
F. B. 1573 PG. 8
365.25@0-00 T-82°=365.28
T-62°
679.82@0-00=679.79
Fd. nothing
Fd. N&T. in P.P.
Cont. bot. Pg. 16
T-62°
640.02@0-00=640
Fd. (8) side 12" Std P.Pe
Fd. (6) in Steel St. Sign Post
Fd. nothing
365.28
56.33
27.05
31.38
LA CUESTA
AVE
640.00
679.79
Cont. Rt. Pg. 6
Cont. bot. Rt. Pg. 20
Fd. 3/4" Iron rod (dn. 8") F.B. 1458-23 Set 1x2" Surface & 3° Bt. Spk. & Tin Ties
Removed - 1-28-50 DEH
Fd. Roofing Nail in Lead Top of Conc. Wier box
90°-00'
30.83
364.81
1. 90°-00'-00"
4. 360-00-20
6. 180-00-30
Av. 90-00-05
T-84°
364.77@0-00=364.81
Replaced 3/4" Iron Rod with C.S. Mon. (dn. 18") marked as Shown on Pg. 5 1-28-50 DEH
Fd. nothing
LA SUBIDA DR.
Set Nail
T-86°
334.73@0-00=334.77
650.72@0-00 T-68°=650.72
Fd. 1 1/2" I.P.-P.&Tk. (dn. 6") S.E. Cor. Lot 4 TR# 2472
Fd. S.W.&T. 0.03 N. of line (No Refer.) Set P.M. (on S. edge) on line
30.04
650.72
Fd. Nothing
T-86°
334.77@0-00=334.81
TR# 2472
TR# 2472
Cont. Rt. Pg. 20 (S.E. Co. Lot 18 TR# 2768)
29.91
Set Nail
Fd. 2" I.P.-P.&Tk. (dn. 12") L.S. Tag # 1102 N.W. Cor. lot 7. TR# 2472
0.05
90°
Fd. Nothing
Fd. 2" I.P. no Plug or Tk. (dn. 12") Very old looks like original. in good condition Set nail in center.
T-84°
334.78@0-00=334.81
0.40
Fd. Nothing
Set Nail
30.17
LOT 19
TR# 2768
T-84°
289.67@0-00=289.70
1. 90°-00'-00"
4. 360-00-10
6. 180-00-20
Av. 90-00-05
LOT 20
TR# 2768
(30')
(30')
289.70
Cont. Lt. Pg. 9
RETURN TO
LOS ANGELES COUNTY SURVEYOR
700 HALL OF RECORDS
Do not extend notes this side of this line.
Note: Any Additions or Changes on This Sheet Must be Made or Circled in Red Ink With Date and Name of Person Making Change.

Notes Ck'd by: AAR	Survey of: Turnbull Canyon Rd
Map No. B-2210-3	W. O. 8505 Tape No. 011 St'd. 68 °F
Office Work: COX	Surveyed by: D.E. Holmes
Checked: AAR	Notes: D.E.H. Date 9-15-49
Date: Sept. 1950	Indexed: A. C. Johnson

F. B. 15773 Pg. 9

1. 97°57'-50"
4. 31-51-50
6. 227-47-50
Av. 97-58-00

W.S. 37-E4

Note: Any Additions or Changes on This Sheet Must be Made or Circled in Red Ink With Date and Name of Person Making Change.

Do not extend notes this side of this line.

RETURN TO
LOS ANGELES COUNTY SURVEYOR
726 LOS ANGELES COUNTY
ENGINEERING BLDG.

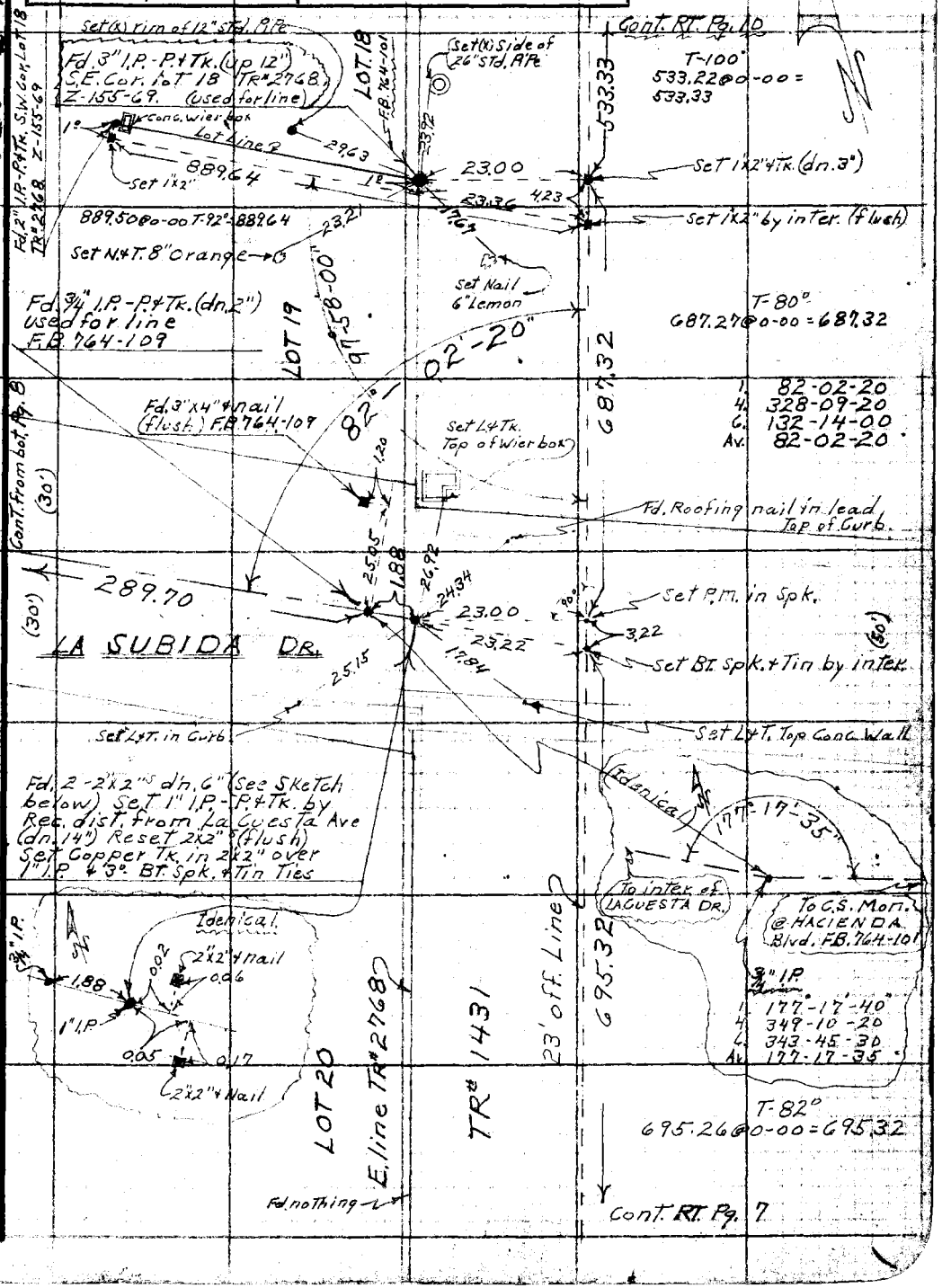

76F3098 247 10M 1-49

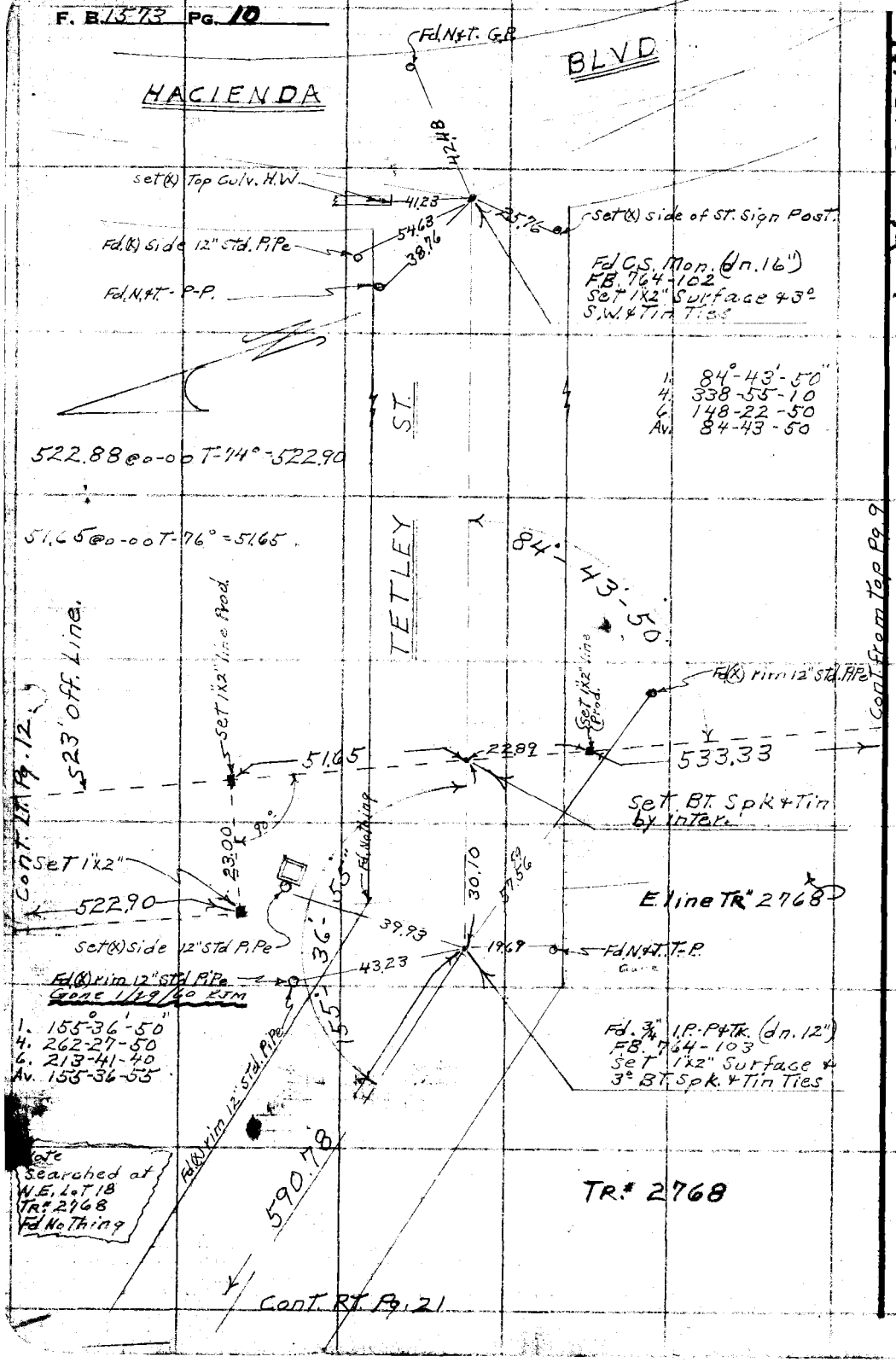

W.S. 34-A-4

RETURN TO
LOS ANGELES COUNTY SURVEYOR
726 LOS ANGELES COUNTY
ENGINEERING BLDG.

Do not extend notes this side of this line.

Note: Any Additions or Changes on This Sheet Must be Made or Circled in Red Ink With Date and Name of Person Making Change.

Notes Ck'd by AWR	Survey of Turnbull Canyon Rd.
Map No. B-2210-3	W. O. 8505 Tape No. 0111 St'd. 68 °F
Office Work COX	Surveyed by D.E. Holmes
Checked AAR	Notes D.E.H. Date 9-22-49
Date Sept. 1950	Indexed A. C. Johnson

F. B. 1573 Pg. 11

W.S. 37 - E-5

Note: Any Additions or Changes on This Sheet Must be Made or Circled in Red Ink With Date and Name of Person Making Change.

Do not extend notes this side of this line.

RETURN TO
LOS ANGELES COUNTY SURVEYOR
726 LOS ANGELES COUNTY
ENGINEERING BLDG.

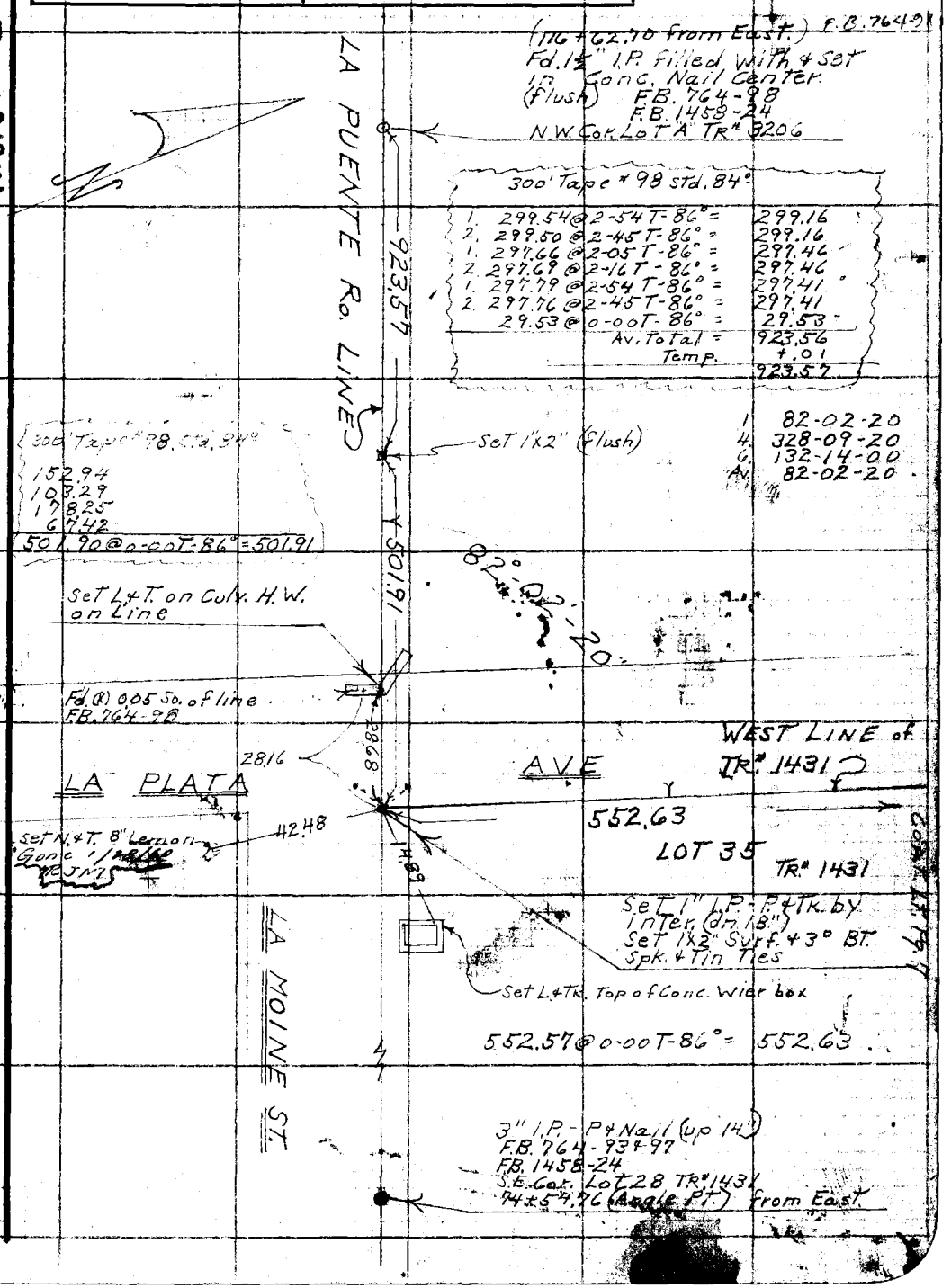

76F3098 247 10M 1-49

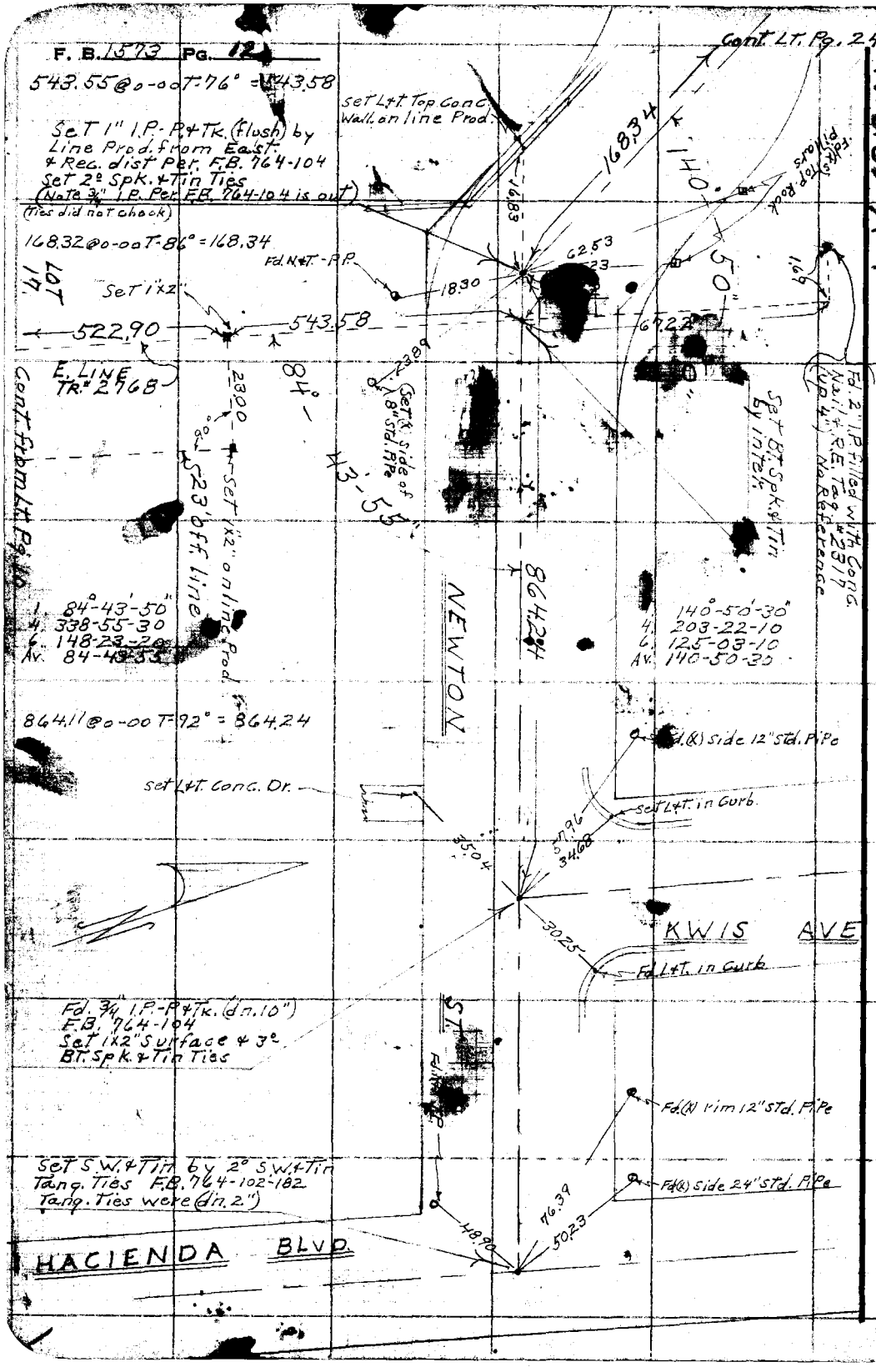

RETURN TO
LOS ANGELES COUNTY SURVEYOR
726 LOS ANGELES COUNTY
ENGINEERING BLDG.

Do not extend notes this side of this line.

Note: Any Additions or Changes on This Sheet Must be Made or Circled in Red Ink With Date and Name of Person Making Change.

Notes Ck'd by CMR	Survey of Turnbull Canyon Rd.
Map No. B-2210-3	W. O. 8505 Tape No. 0111 St'd. 68 °F
Office Work COX	Surveyed by D E Holmes
Checked AAR	Notes DEH Date 9-23-49
Date Sept. 1950	Indexed A. C. Johnson

F. B. 1578 Pg. 13

W.S. 37-D4

Note: Any Additions or Changes on This Sheet Must be Made or Circled in Red Ink With Date and Name of Person Making Change.

Do not extend notes this side of this line.

RETURN TO
LOS ANGELES COUNTY SURVEYOR
726 LOS ANGELES COUNTY
ENGINEERING BLDG.

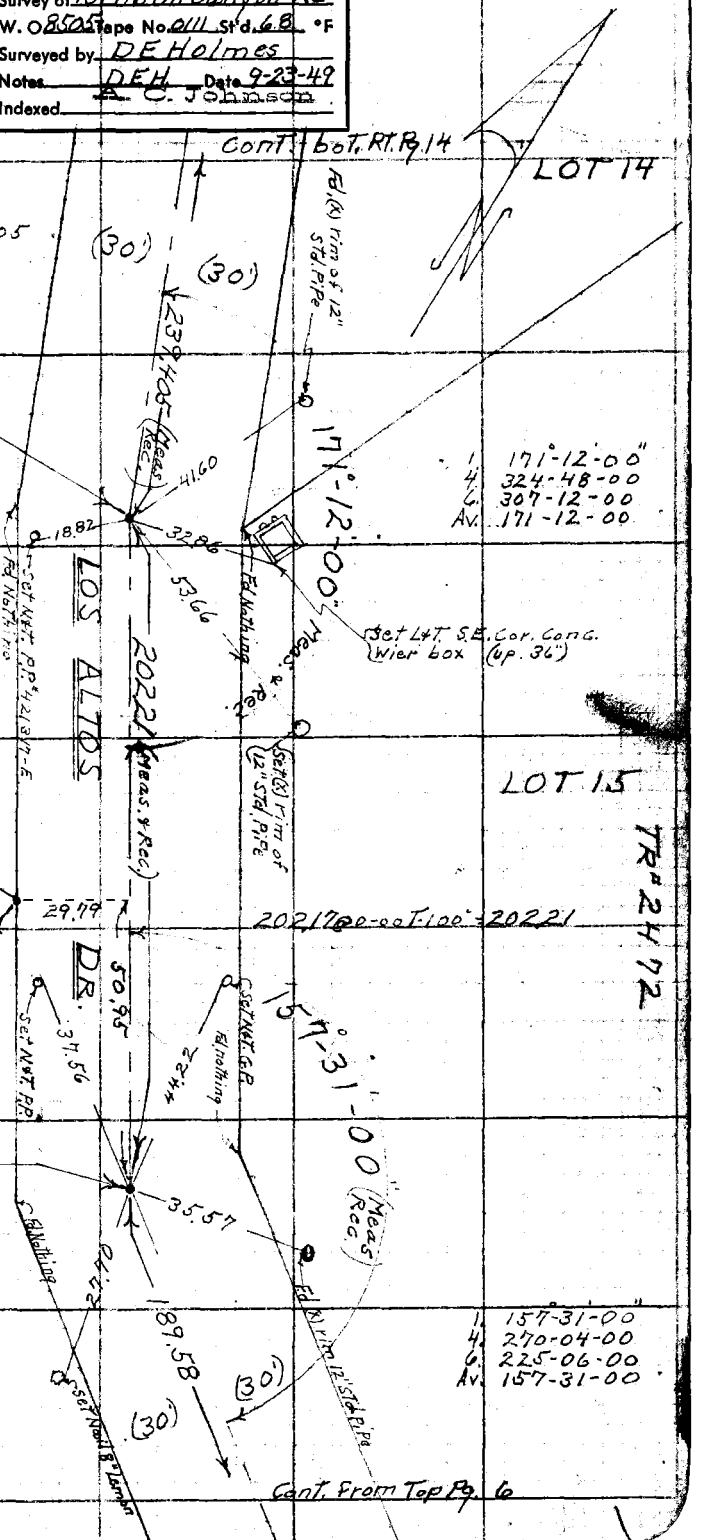

76FS098 247 10M 1-49

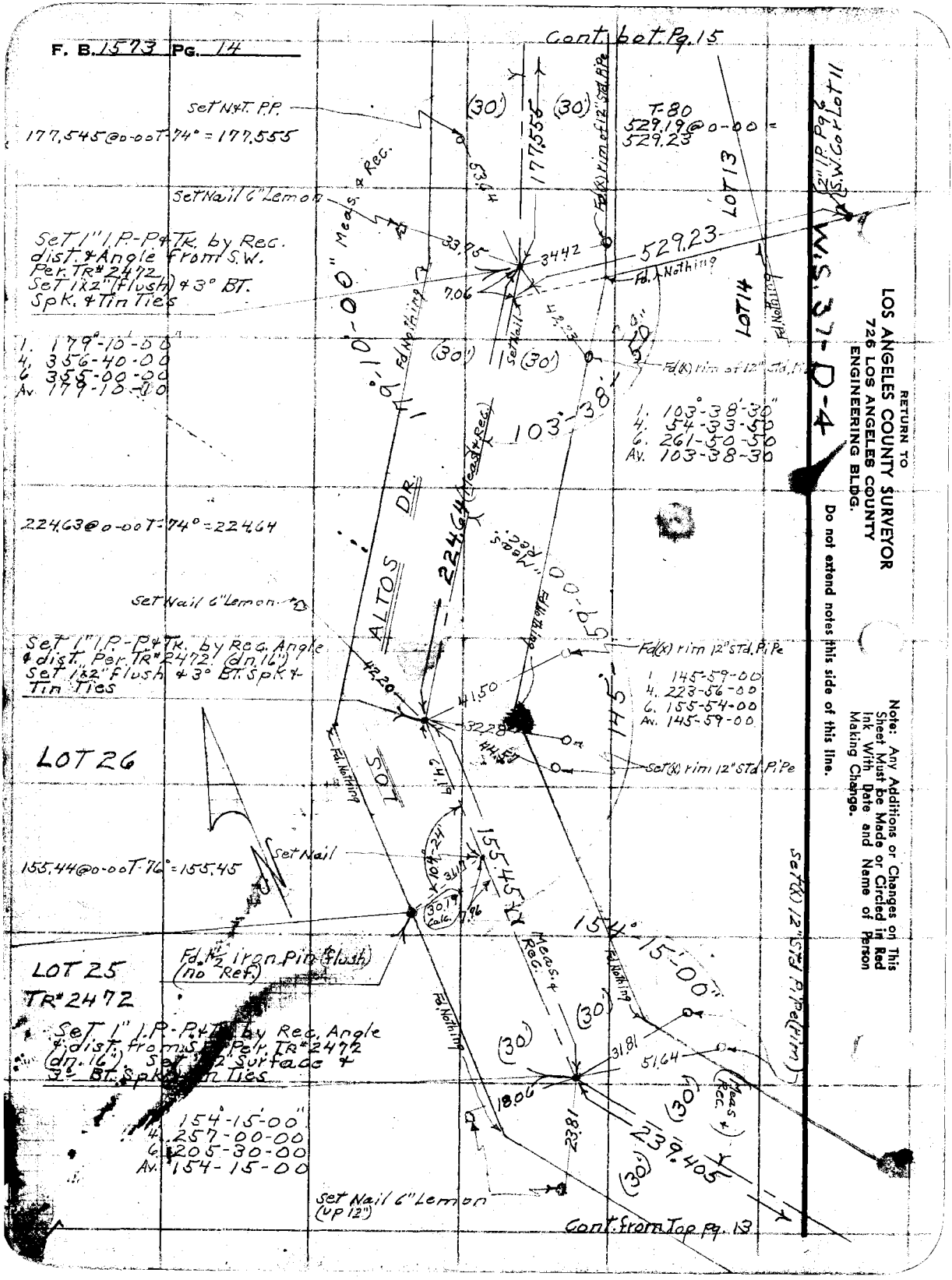
F. B. 1573 Pg. 14
Cont. bot. Pg. 15
Set N&T. P.P.
177.545@0-00T-74° = 177.555
Set Nail 6" Lemon
Set 1" I.P.-P&Tk. by Rec. dist. & Angle from S.W. Per. TR# 2472 Set 1x2" (flush) & 3° BT. Spk. & Tin Ties
1. 179°-10'-00"
4. 356-40-00
6. 355-00-00
Av. 179-10-00
224.63@0-00T-74° = 224.64
Set Nail 6" Lemon
Set 1" I.P.-P&Tk. by Rec. Angle & dist. Per. TR# 2472 (dn. 16") Set 1x2" flush & 3° BT. Spk. & Tin Ties
LOT 26
155.44@0-00T-76° = 155.45
Set Nail
Fd. 1½" iron Pin (flush) (no Ref.)
LOT 25
TR# 2472
Set 1" I.P.-P&Tk. by Rec. Angle & dist. from S.W. Per. TR# 2472 (dn. 16") Set 1x2" Surface & 3° BT. Spk. & Tin Ties
154°-15'-00"
4. 257-00-00
6. 205-30-00
Av. 154-15-00
Set Nail 6" Lemon (up 12")
Cont. from Top Pg. 13
T-80
529.19@0-00 = 529.23
LOT 13
LOT 14
W.S. 37-D-4
Fd. Nothing
Fd. (x) rim of 12" Std. Pipe
Fd. (x) rim 12" Std. Pipe
Set (x) rim 12" Std. Pipe
Meas. & Rec.
ALTOS DR.
LOT
103°-38'-50"
1. 103°-38'-30"
4. 54-33-50
6. 261-50-50
Av. 103-38-30
1. 145-59-00
4. 223-56-00
6. 155-54-00
Av. 145-59-00
154°-15'-00"
Set (x) 12" Std. Pipe (rim)
Cont. from Top Pg. 13
RETURN TO
LOS ANGELES COUNTY SURVEYOR
726 LOS ANGELES COUNTY
ENGINEERING BLDG.
Do not extend notes this side of this line.
Note: Any Additions or Changes on This Sheet Must be Made or Circled in Red Ink With Date and Name of Person Making Change.

Notes Ck'd by AWR	Survey of Turnbull Canyon Rd
Map No. B-2210-3	W. O. 8505 Tape No. 0111 St'd. 68 °F
Office Work COX	Surveyed by D.E. Holmes
Checked AAR	Notes D.E.H. Date 9-27-49
Date Sept. 1950	Indexed A. C. Johnson

F. B. 1573 Pg. 15

W.S. 37-D-4

Note: Any Additions or Changes on This Sheet Must be Made or Circled in Red Ink With Date and Name of Person Making Change.

Do not extend notes this side of this line.

RETURN TO
LOS ANGELES COUNTY SURVEYOR
726 LOS ANGELES COUNTY
ENGINEERING BLDG.

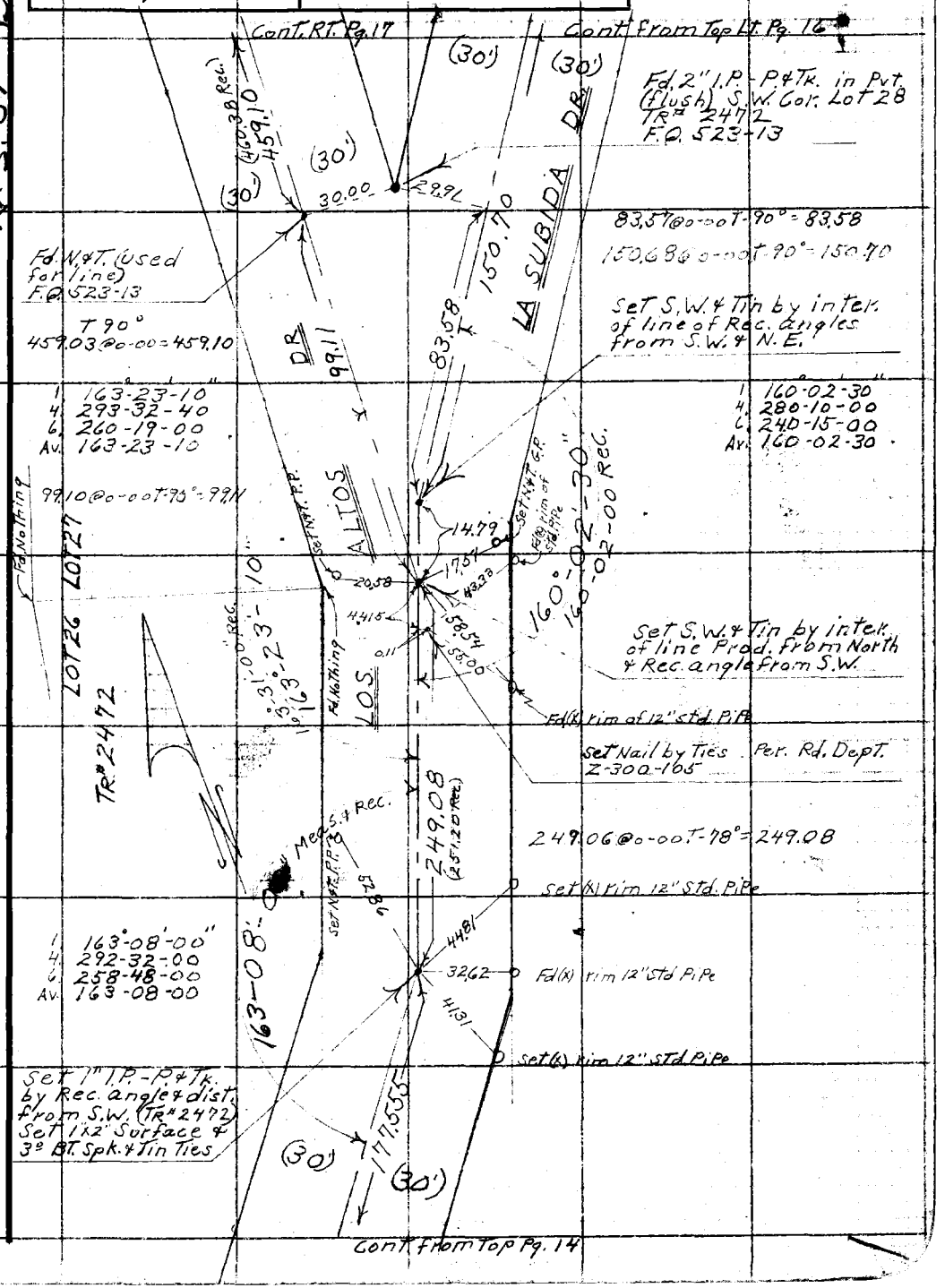

76F3098 247 10M 1-49

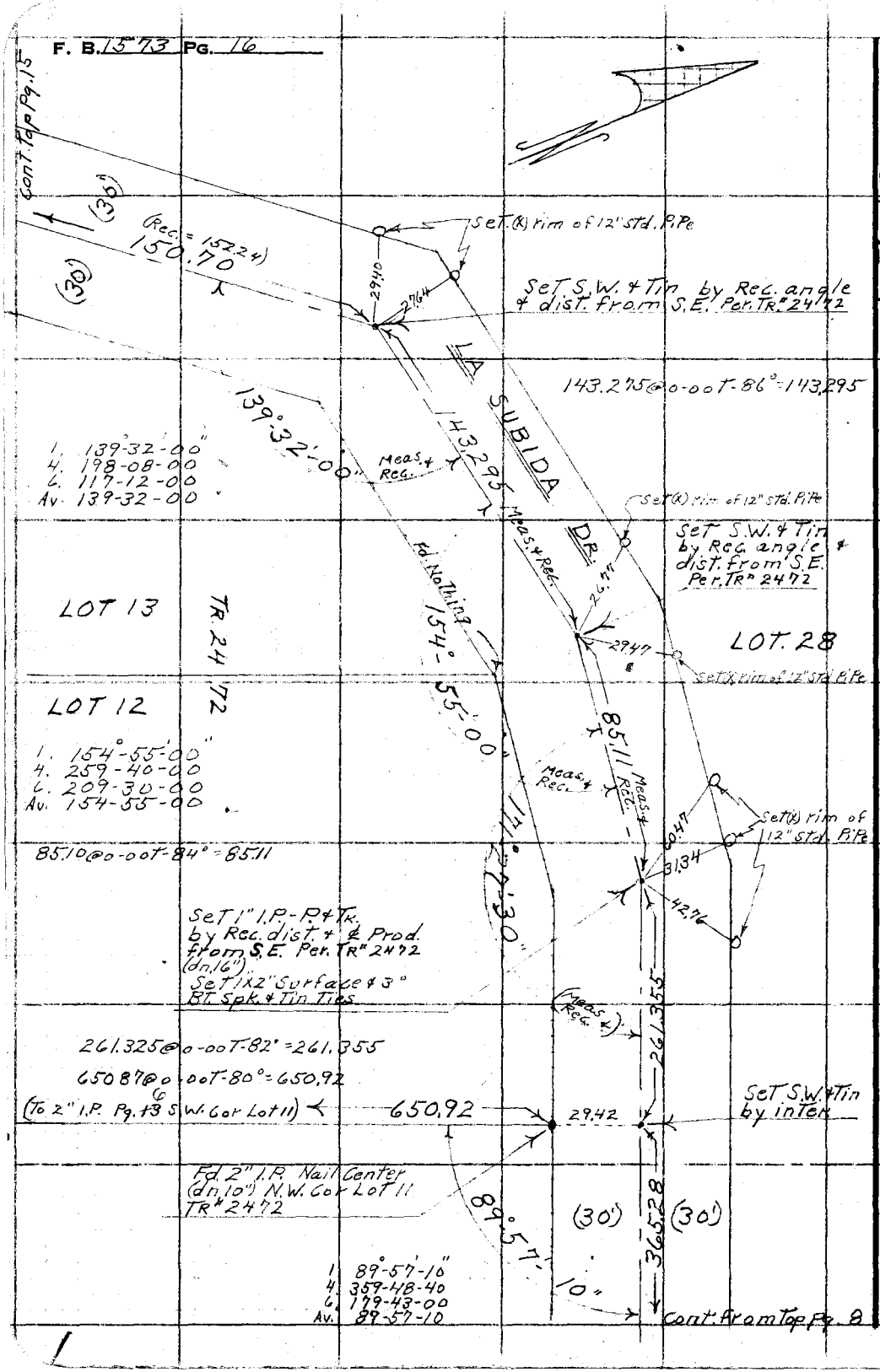

W.S. 37-F-4

RETURN TO
LOS ANGELES COUNTY SURVEYOR
726 LOS ANGELES COUNTY
ENGINEERING BLDG.

Do not extend notes this side of this line.

Note: Any Additions or Changes on This Sheet Must be Made or Circled in Red Ink With Date and Name of Person Making Change.

Notes Ck'd by AWR	Survey of Turnbull Canyon Rd.
Map No. B-2210-3	W. O. 8505 Tape No. 0111 St'd. 68° °F
Office Work Cox	Surveyed by DEHolmes
Checked A.A.R	Notes DEH Date 9-29-49
Date Sept. 1950	Indexed E. C. Johnson

F. B. 1573 Pg. 17

W.S. 37-D-4

Note: Any Additions or Changes on This Sheet Must be Made or Circled in Red Ink With Date and Name of Person Making Change.

Do not extend notes this side of this line.

RETURN TO
LOS ANGELES COUNTY SURVEYOR
726 LOS ANGELES COUNTY
ENGINEERING BLDG.

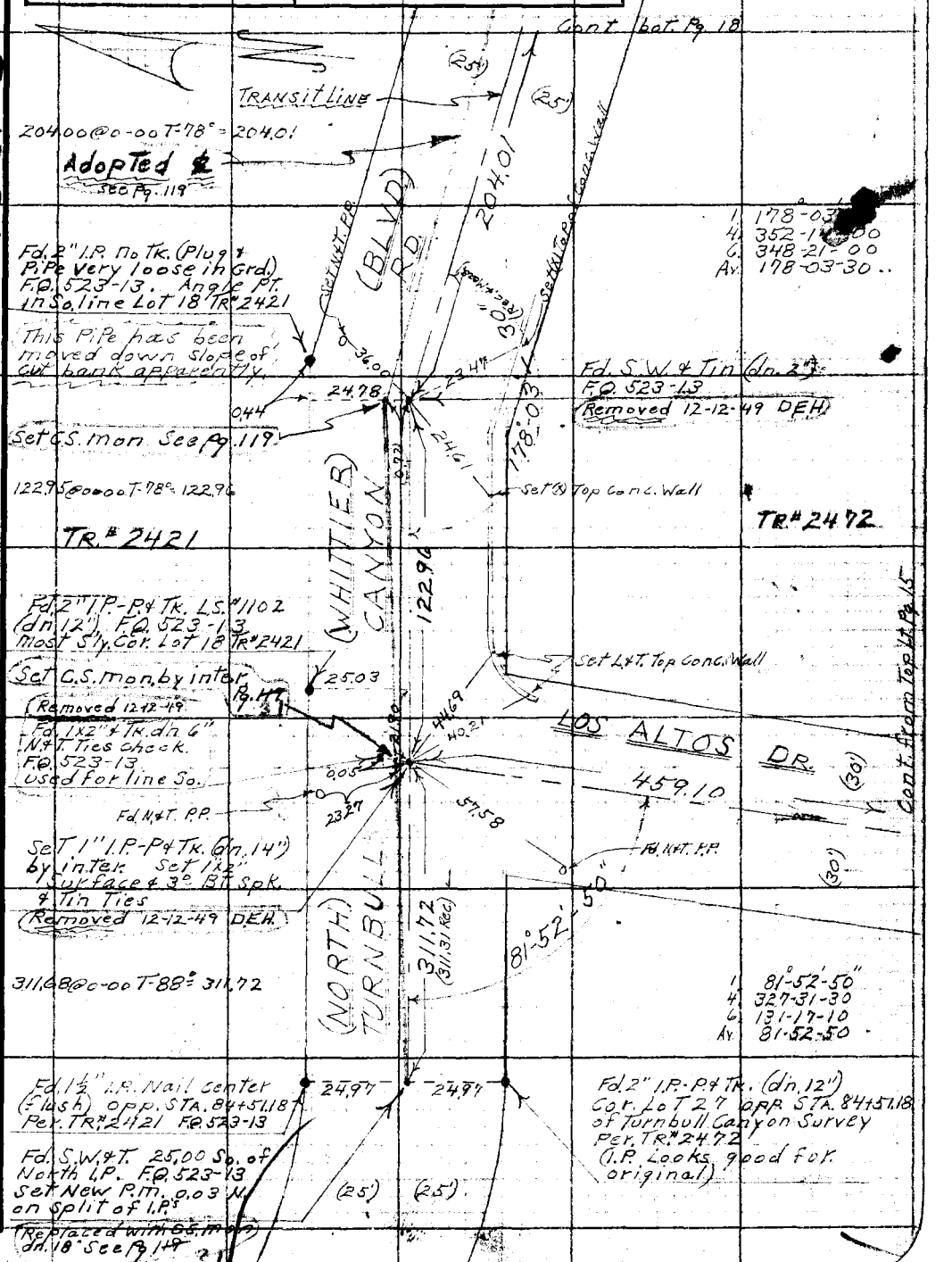

76F3098 247 10M 1-49

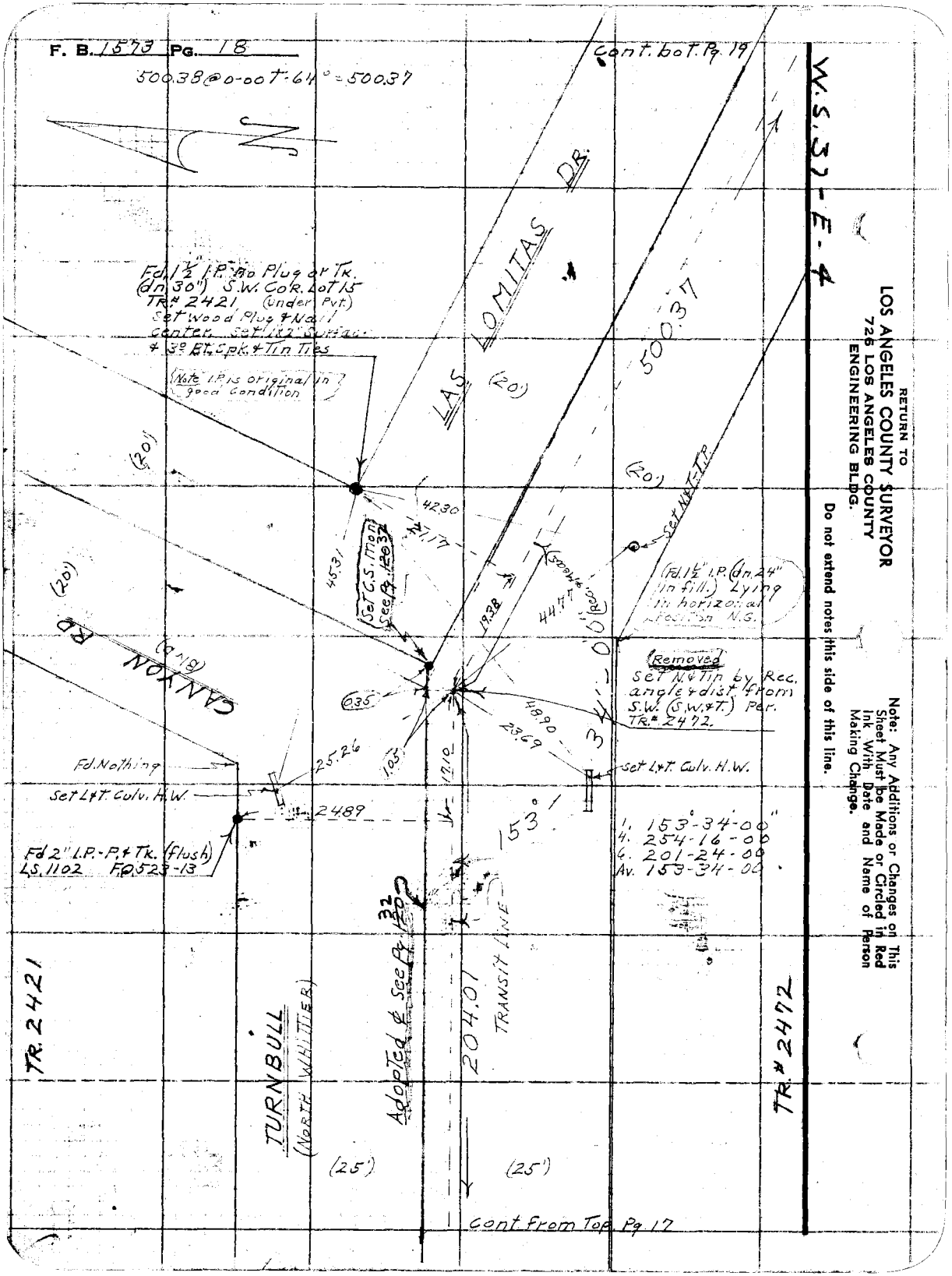
F. B. 1573 Pg. 18
500.38 @ 0-00 T-64° = 500.37
Cont. bot. Pg. 19
W.S. 37-E-4
LAS LOMITAS DR.
500.37
Fd. 1½" I.P. No Plug or Tk. (dn 30") S.W. Cor. Lot 15 TR# 2421 (Under Pvt.) Set Wood Plug & Nail center. Set 1x2" Surface & 3º Ft. Spk. & Tin Ties
Note I.P. is original in good condition
(20')
(20')
(20')
(20')
42.30
21.17
45.31
Set C.S. Mon. See Pg. 120-32
19.38
44.77
Set N&T-T.P.
(Fd. 1½" I.P. (dn. 24" in fill.) Lying in horizontal position N.G.
Removed
Set N&T Tin by Rec. angle & dist. from S.W. (S.W.&T.) Per. TR# 2472.
CANYON RD (Blvd)
0.35
1.05
48.90
23.69
34-00
Fd. Nothing
25.26
17.10
Set L&T. Culv. H.W.
Set L&T. Culv. H.W.
24.89
153°
1. 153°-34'-00"
4. 254-16-00
6. 201-24-00
Av. 153-34-00
Fd 2" I.P.-P. & Tk. (flush) LS. 1102 F.P. 523-13
Adopted & See Pg. 120-32
204.01
TRANSIT LINE
TR. 2421
TURNBULL (NORTH WHITTIER)
TR# 2472
(25')
(25')
Cont. from Top Pg. 17
RETURN TO
LOS ANGELES COUNTY SURVEYOR
726 LOS ANGELES COUNTY
ENGINEERING BLDG.
Do not extend notes this side of this line.
Note: Any Additions or Changes on This Sheet Must be Made or Circled in Red Ink With Date and Name of Person Making Change.

Notes Ck'd by aar	Survey of Tunnbull Canyon Rd
Map No. B-2210-3	W. O. 8505 Tape No. 0111 St'd. 68 °F
Office Work Cox	Surveyed by D.E. Holmes
Checked AAR	Notes D.E.H. Date 10-3-49
Date Sept. 1950	Indexed A. C. Johnson

F. B. 1573 Pg. 19

Note
I.P.'s on S.W'ly Cor. of Lot 15 have been hit by Rd. Grader but I believe are close to original position

W.S. 37-F-4

Notes: Any Additions or Changes on This Sheet Must be Made or Circled in Red Ink With Date and Name of Person Making Change.

Do not extend notes this side of this line.

RETURN TO
LOS ANGELES COUNTY SURVEYOR
726 LOS ANGELES COUNTY
ENGINEERING BLDG.

cont. bot Pg. 20

Fd 2" I.P. Plug no Tk. (up 12") F.B. 1458-220 (used center)

Fd. 1½ I.P. Top broken off leaning N.E. 0.3± (dn 12") straighten & used center S.W'ly cor. lot 4 TR# 2421

Fd. 1" I.P. Nail center leaning N.E. (dn 12") (Strd. & tened I.P. to bot.)

Fd. I.P. F.B. 1458-220

VALLECITO DR

LAS LOMITAS DR

T-62°
231.64 @ 0-00 = 231.63

1.	40-13-40
4.	160-54-30
6.	241-21-50
Av.	40-13-40

Fd. on Gate Post

Adopted & See Pg. 20

Set S.S. Tron Pt. No. 32

Fd. N&T. - P.P.

TR. 2472

Fd. N&T. - P.P.

399.00 @ 0-00 T-62° = 398.98

Fd (x) on St. Sign Post

Fd. nothing

Removed 1-19-50 DEH
Fd. 1" I.P. - P.T. Tk. (flush) F.B. 1458-220 2-156-2-7

Fd. 1½ I.P. no plug or Tk. (up 24") Leans E 0.45± used center at Grd. level Pipe is loose in Grd. S.E'ly Cor. Lot 15 TR# 2421

1.	170°-07'-10"
4.	320-29-10
6.	300-43-50
Av.	170-07-20

T-72°
119.78 @ 0-00 = 119.78

TR.# 2421

Fd. nothing

1.	149°-13'-50"
4.	236-55-10
6.	175-22-50
Av.	149-13-50

Set (x) side 4" Pipe Guard rail Post

Removed 1-19-50 DEH
Set spk. & tin by Rec. angle & dist. from N.W. Cor. TR# 2472.

Set S.S. Tron No. 32 See Pg. 32

Fd. nothing (falls on Gutr)

Set (x) side of 4" Pipe Guard Rail Post

Adopted & See Pg. 32

50037 TRANSIT LINE

cont from top Pg. 18

76F3095 247 10M 1-49

Cont. bot. Pg. 21

F. B. 1573 PG. 20

LOT 13

308.76@0-00 T-68° = 308.76

LOT 18
TR# 2768

568.00@0-00 T-68° = 568.00

To 1x2 Inter Pg. 9.

W.S. 37-E-4

(SE Cor. Lot 18) To 3" I.P. Pg. 9

Set S.W.& Tin by Inter.

(20') (20')

308.76

568.00

98.64

LOT 14

TR# 2421

Fd. Nothing

DR.

Fd. Nothing

48°-57'-05"

1. 48°-57'-10"
4. 195-48-30
6. 293-42-40
Av. 48-57-05

650.72

T-66°
717.54@0-00 = 717.53

(1236.11 Geo. C.)

717.53

LOT 2

LOT 4

Fd. Cut Spk. in Conc. base of fence Post.
F.B. 1458-220

21.48
0.08
20.33

Set Nail.

2" I.P. S.W. Cor. Lot 18 TR. 2768 Pg. 9

To 1/2" I.P. S.E. Cor. Lot 4 TR# 2472 Pg. 8

Fd. 2" I.P.-P&Tk. (dn. 3") L.S. 1102 (no Ref.)

210.06@0-00 T-66° = 210.06

COUNTY SURVEYOR
R.E. 329

LOMITAS

210.06

Fd. Nothing

Fd. (6) Tin Pipe 0 of 12" S78°-41'-E

TR. 2472

1. 131-02-10
4. 164-08-30
6. 66-12-40
Av. 131-02-05
1-20-50 D.E.H.

Fd. (6) in fence Post

Replaced with gate G.S. Mon. (dn. 18") Set 1x2" Surface 4.3° Spk. & Tin Ties 1-20-50 D.E.H.

Fd. 1x2 (flush) over L.&T. in Stone Pet. Ties
F.B. 1458-23

58.05
38.97

0.39

131°-02'-05" A.
131°-03'-00" (130')
59.30

1. 131°-03'-00"
4. 164-12-00
6. 66-17-50
Av. 131-02-00

LA CUESTA AVE.

Removed 1-20-50 D.E.H.
Set N.&Tin by Inter.
F.B. 1458-22d

470.00

640.00 (30')

Cont. from Pt. Pg. 8

171+76.05

107.44

56.705

2.83

Continued in P. 221 F.B. 1458

232.13

19.68

169+69.88 C.C.

206.77

232.39

LAS

251.6

Fd. 2" I.P. no Plug or Tk. (dn. 12") I.P. leaning 0.4' West. Straightened & Set Nail Center I believe Pipe is very close to original Position

Adopted ℄

Cont. from top Pg. 22

Cont. from bot. Pg. 19. TOP

SEE F.B. 1458 P. 23

RETURN TO
LOS ANGELES COUNTY SURVEYOR
726 LOS ANGELES COUNTY ENGINEERING BLDG.

Do not extend notes this side of this line.

Note: Any Additions or Changes on This Sheet Must be Made or Circled in Red Ink With Date and Name of Person Making Change.

Notes Ck'd by AAR	Survey of Turnbull Canyon Rd
Map No. B-2210-3	W. O. 8505 Tape No. 0111 St'd. 68 °F
Office Work COX	Surveyed by D.E. Holmes
Checked AAR	Notes D.E.H. Date 10-5-49
Date Sept. 1950	Indexed A. C. Johnson

F. B. 1573 Pg. 21

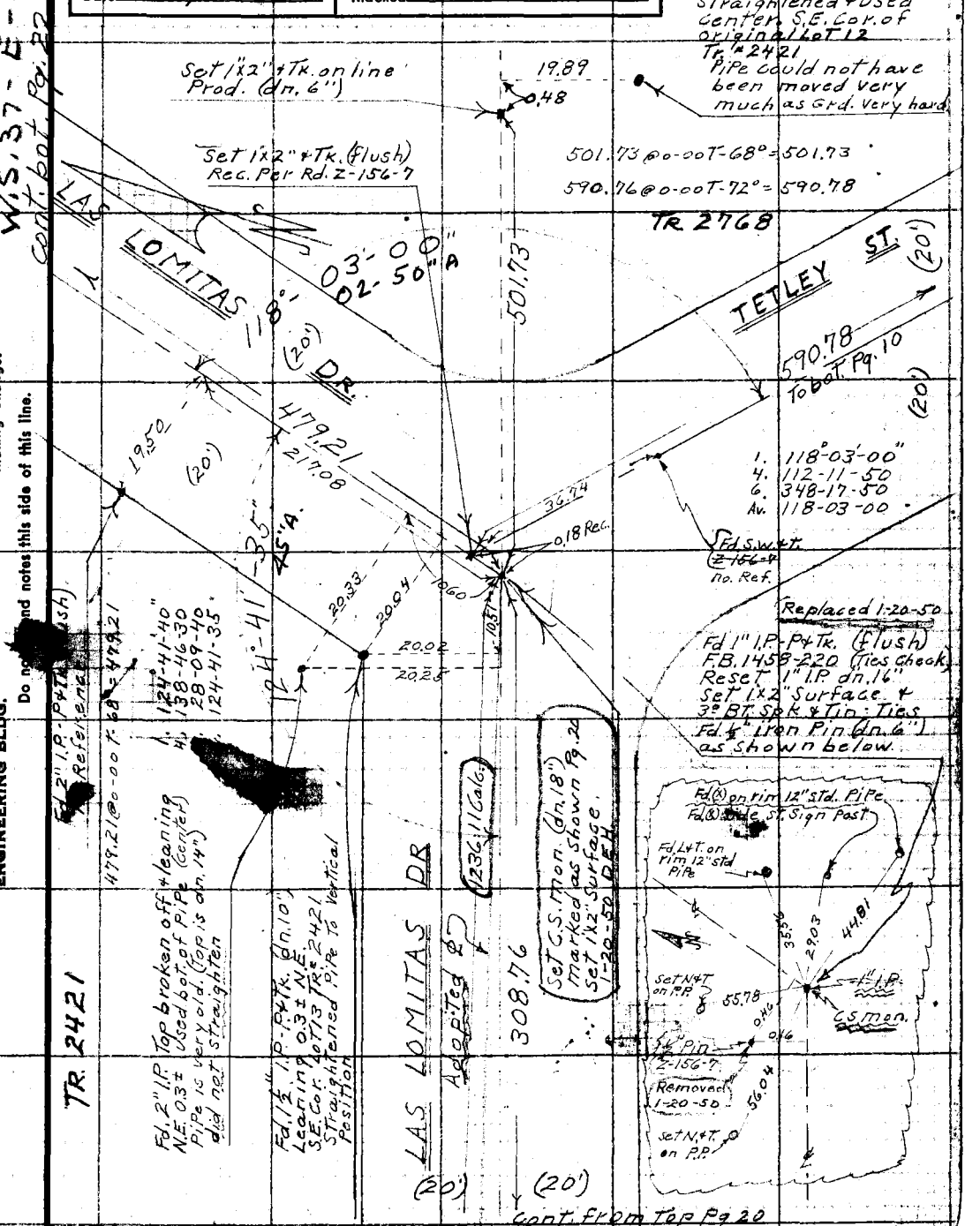

Note: Any Additions or Changes on This Sheet Must be Made or Circled in Red Ink With Date and Name of Person Making Change.

Do not [illegible] and notes this side of this line.

RETURN TO
LOS ANGELES COUNTY SURVEYOR
726 LOS ANGELES COUNTY
ENGINEERING BLDG.

76F3095 247 10M 1-49

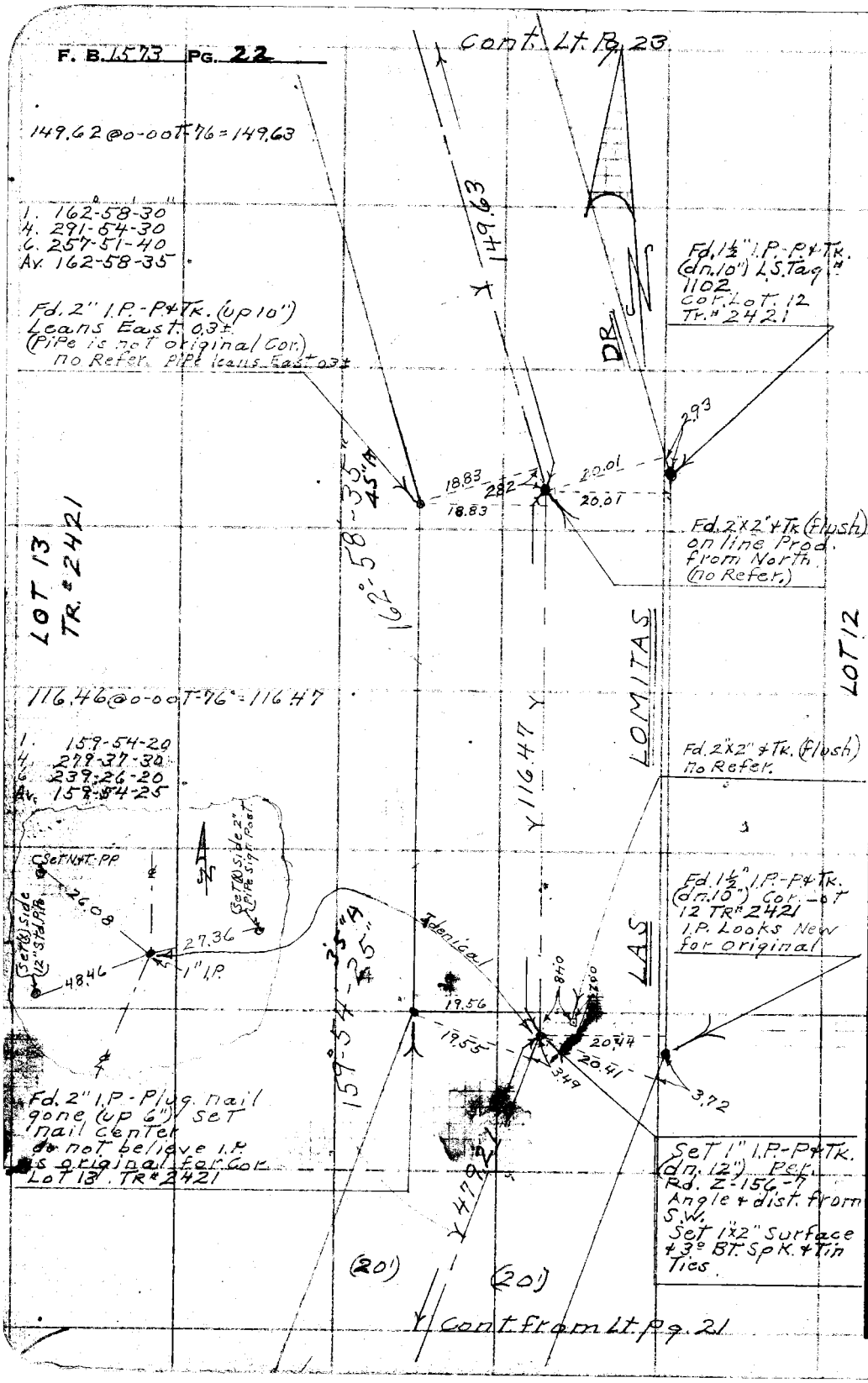

W.S. 37-E-4

RETURN TO
LOS ANGELES COUNTY SURVEYOR
726 LOS ANGELES COUNTY
ENGINEERING BLDG.

Do not extend notes this side of this line.

Note: Any Additions or Changes on This Sheet Must be Made or Circled in Red Ink With Date and Name of Person Making Change.

Notes Ck'd by [illegible]	Survey of Turnbull Canyon Rd.
Map No. B-2210-3	W. O. 8505 Tape No. 0111 St'd. 68 °F
Office Work COX	Surveyed by D.E. Holmes
Checked AAR	Notes D.E.H. Date 10-13-49
Date Sept. 1950	Indexed A. C. Johnson

F. B. 1573 Pg. 28

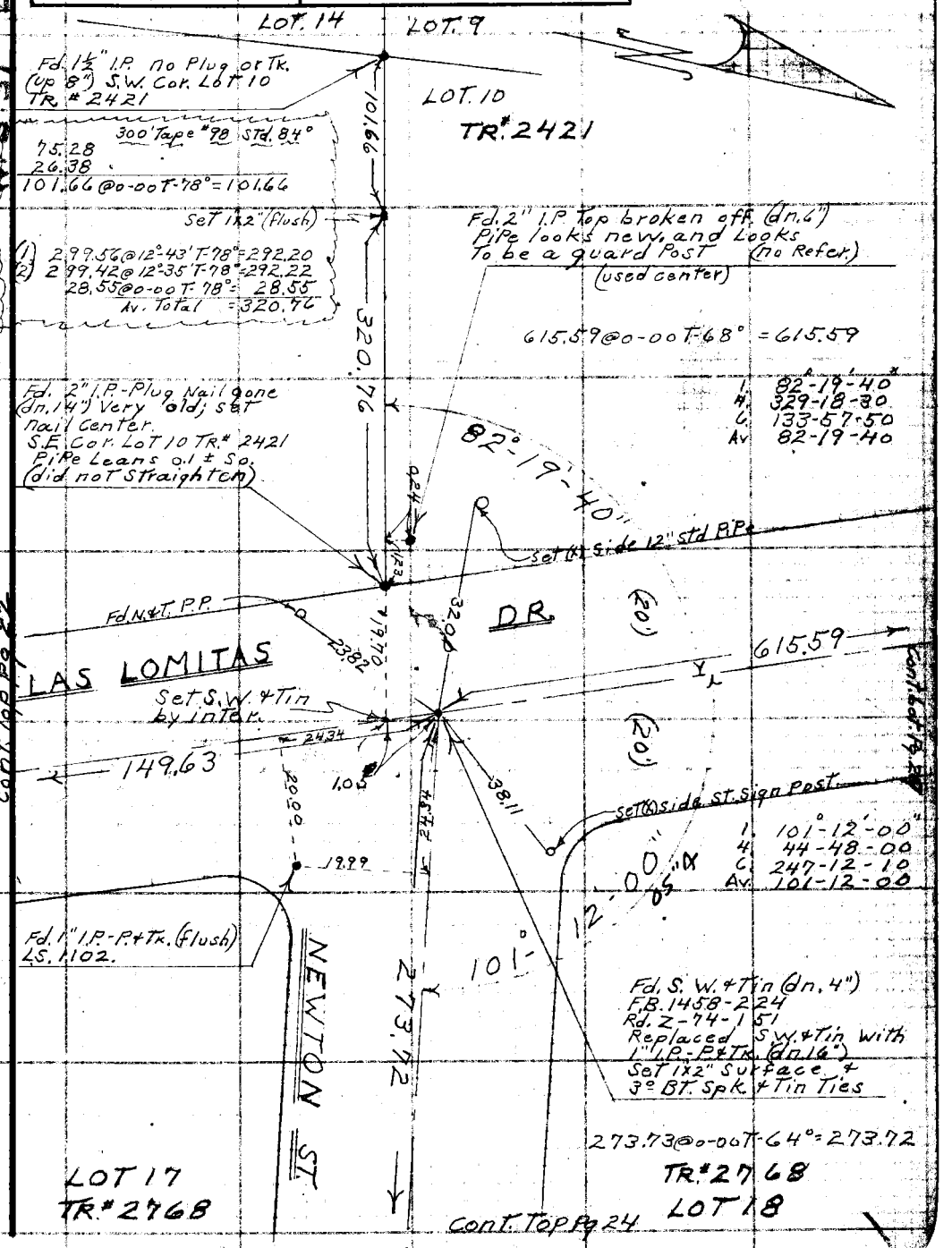

Note: Any Additions or Changes on This Sheet Must be Made or Circled in Red Ink With Date and Name of Person Making Change.

Do not extend notes this side of this line.

RETURN TO
LOS ANGELES COUNTY SURVEYOR
726 LOS ANGELES COUNTY
ENGINEERING BLDG.

76F309S 247 10M 1-49

RETURN TO
LOS ANGELES COUNTY SURVEYOR
726 LOS ANGELES COUNTY
ENGINEERING BLDG.

Note: Any Additions or Changes on This Sheet Must be Made or Circled in Red Ink With Date and Name of Person Making Change.

Do not extend notes this side of this line.

W.S. 37 - E - 4

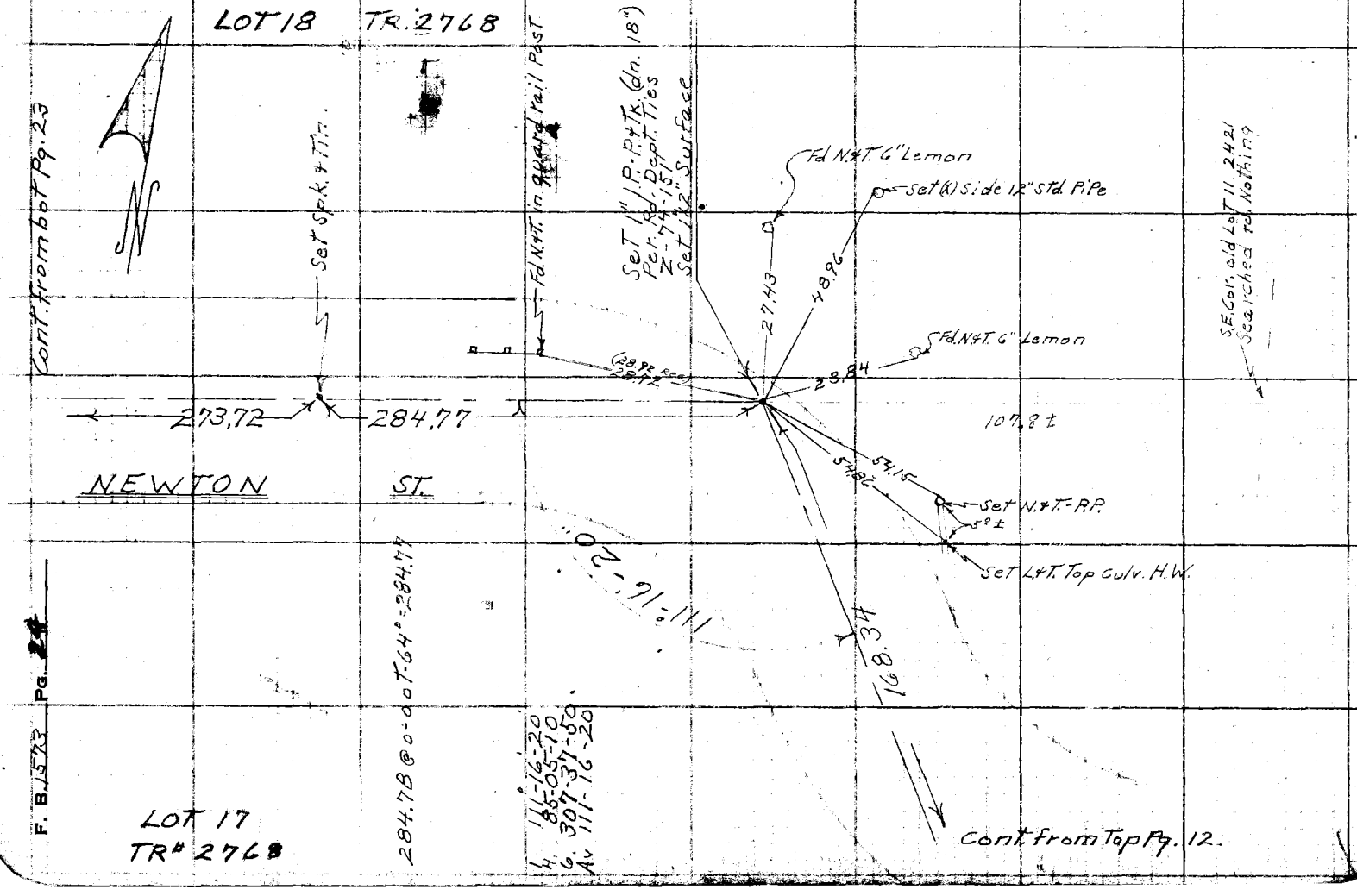

F. B. 1573 PG. 24

Notes Ck'd by	Survey of Cad Mapping
Map No. B-2210-3	W. O. 4902 Tape No. 011 St'd. 68 °F.
Office Work Cox	Surveyed by D.E. Holmes
Checked A.A.R.	Notes D.E.H. Date 1-12-50
Date Sept. 1950	Indexed C. Johnson 1-18-80

F. B. 1573 PG. 25

J.N. 4902

TURNBULL CANYON Rd & TIE

from

VALLECITO DR TO & PROCTOR AVE

Holmes
Barilotti
Westhoff
Flatt

Note: Any Additions or Changes on This Sheet Must be Made or Circled in Red Ink With Date and Name of Person Making Change.

Do not extend notes this side of this line.

RETURN TO
LOS ANGELES COUNTY SURVEYOR
726 LOS ANGELES COUNTY
ENGINEERING BLDG.

76F3095 247 10M 1-49

F. B. 1573 PG. 26

Cont. bot. Pg. 37

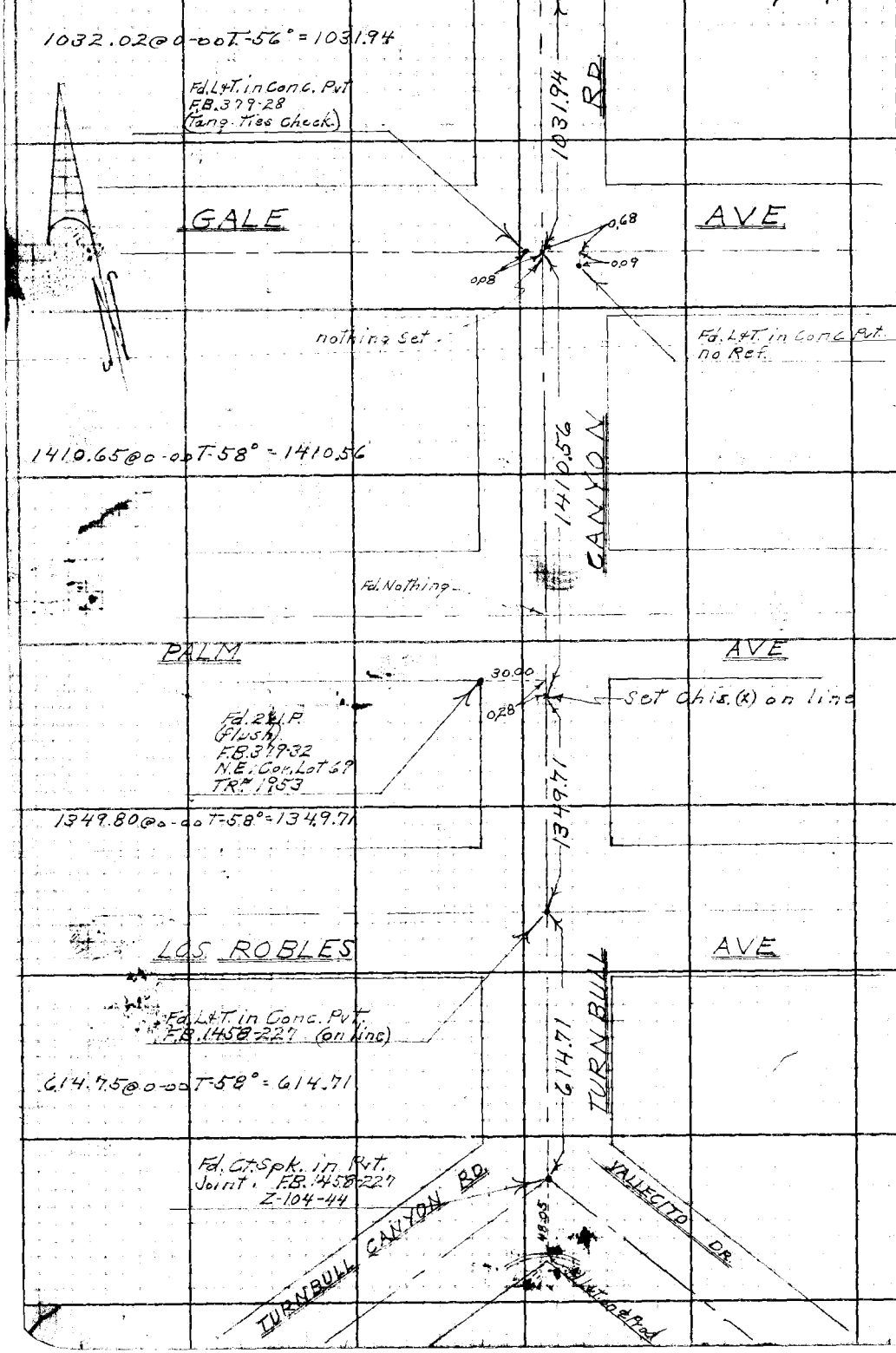

W.S. 38-A-3
W.S. 37-E-3, E-4

RETURN TO
LOS ANGELES COUNTY SURVEYOR
726 LOS ANGELES COUNTY
ENGINEERING BLDG.

Do not extend notes this side of this line.

Note: Any Additions or Changes on This Sheet Must be Made or Circled in Red Ink With Date and Name of Person Making Change.

Notes Ck'd by	Survey of Cad. Mapping
Map No. B-2210-3	W. O. 4902 Tape No. 011 St'd. 68 °F
Office Work COX	Surveyed by D.E. Holmes
Checked AAR	Notes D.E.H. Date 1-16-50
Date Sept. 1950	Indexed O. Johnson

F. B. 1573 PG. 27

Cont. bot. Pg. 28

W.S. 38-A-2

Transit Line

361.34

361.38 @ 0-00 T-50° = 361.34

Fd. L&T. in Conc. Pvt. no Ref.

Fd. L&T. in Conc. Pvt. used for line no Ref.

CLARK AVE

7.77

9.62

21.64

Fd. L&T. in Conc. Pvt. no Ref.

Fd. Ct. Spk. on line no Ref.

1. 151-51-40
4. 247-26-30
6. 191-09-30
Av. 151-51-35

370.32 @ 0-00 T-54° = 370.29

370.29

POPLAR AVE

L&T. in Pvt. line

Fd. Nothing

SYCAMOR AVE

1031.94

TURNBULL CANYON RD.

Fd. Nothing

WALNUT AVE

Cont. from Top Pg. 26

Note: Any Additions or Changes on This Sheet Must be Made or Circled in Red Ink. With Date and Name of Person Making Change.

Do not extend notes this side of this line.

RETURN TO
LOS ANGELES COUNTY SURVEYOR
726 LOS ANGELES COUNTY
ENGINEERING BLDG.

76F3095 247 10M 1-49

F. B. 1573 PG. 28

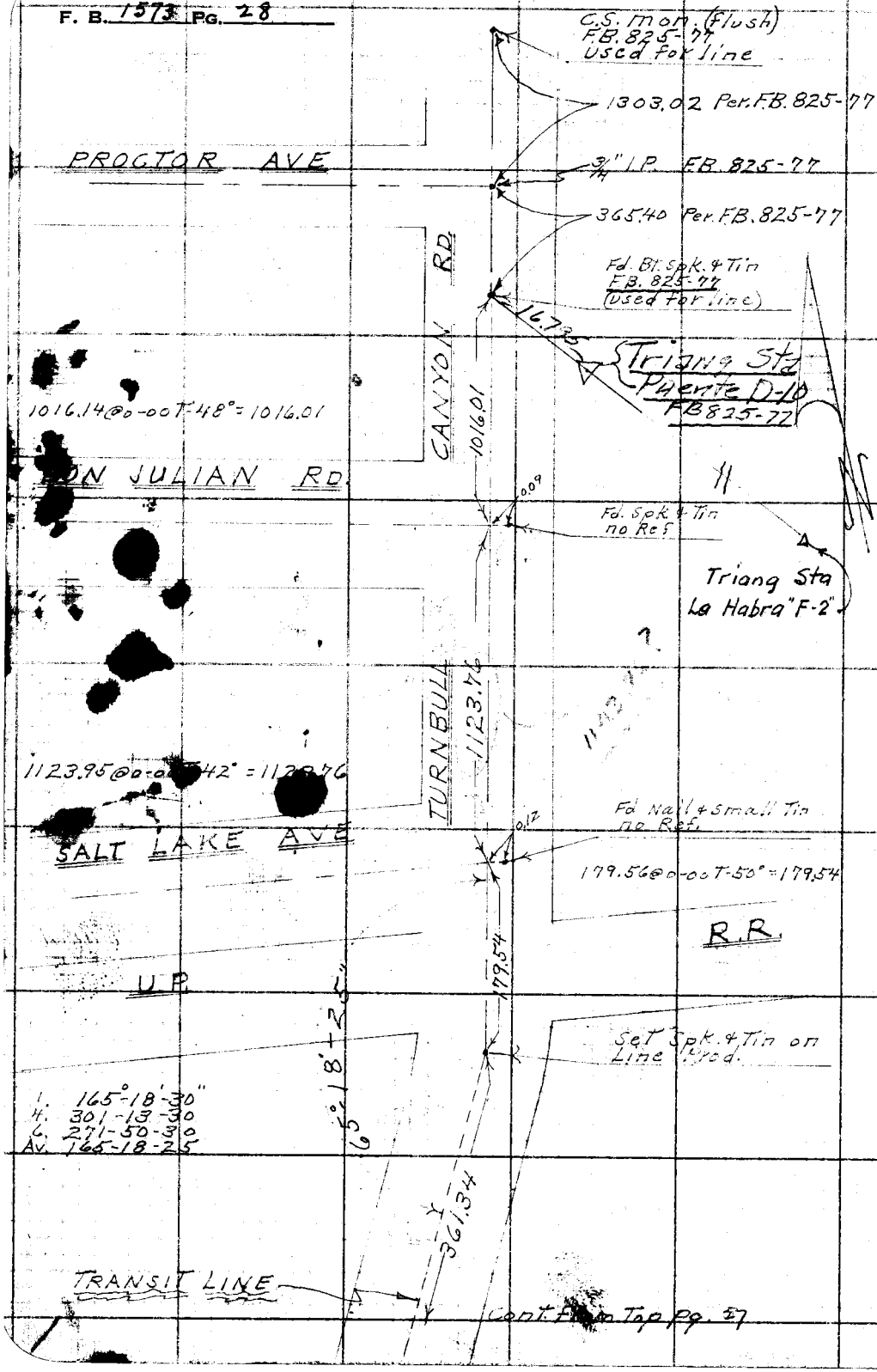

Cont. From Top Pg. 27

W.S. 38-A-2

RETURN TO
LOS ANGELES COUNTY SURVEYOR
726 LOS ANGELES COUNTY
ENGINEERING BLDG.

Do not extend notes this side of this line.

Note: Any Additions or Changes on This Sheet Must be Made or Circled in Red Ink With Date and Name of Person Making Change.

F. B. 1573 PG. 23

Notes Ck'd by	Survey of Turnbull Canyon Rd.
Map No. B-2210-3	W. O. 8505 Tape No. 0111 St'd 68 °F
Office Work Cox	Surveyed by D.E. Holmes
Checked AAR	Notes D.E.H. Date 10-13-49
Date Sept. 1950	Indexed A. C. Johnson

W.S. 37 - E-4

Note: Any Additions or Changes on This Sheet Must be Made or Circled in Red Ink With Date and Name of Person Making Change.

Do not extend notes this side of this line.

RETURN TO
LOS ANGELES COUNTY SURVEYOR
726 LOS ANGELES COUNTY
ENGINEERING BLDG.

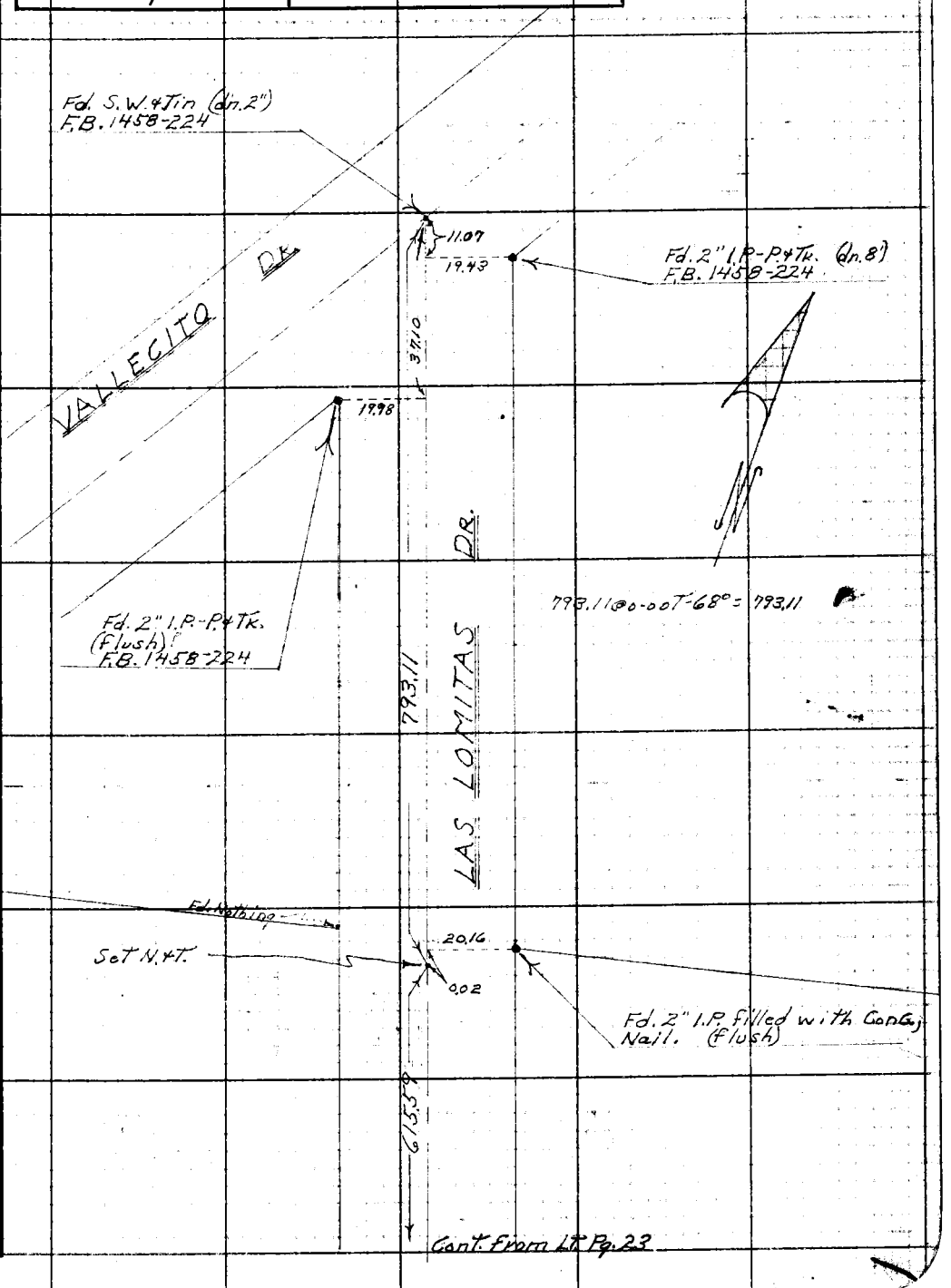

Cont. From Lt. Pg. 23

76F309S 247 10M 1-49

F. B. 1523 PG. 30

RETURN TO
LOS ANGELES COUNTY SURVEYOR
726 LOS ANGELES COUNTY
ENGINEERING BLDG.

Do not extend notes this side of this line.

Note: Any Additions or Changes on This Sheet Must Be Made or Circled in Red Ink With Date and Name of Person Making Change.

Notes Ck'd by	Survey of Turnbull Canyon Rd.
Map No. B-2210-3	W. 08505 Tape No. 0111 St'd. 68 °F
Office Work Cox	Surveyed by D.E. Holmes
Checked A.A.R.	Notes D.E.H. Date 12-12-49
Date Sept. 1950	Indexed J. C. Johnson

F. B. 1573 PG. 31

COUNTY SURVEYOR R.E. 929

Cont. bot. Pg. 32

W.S. 37-D-4

Note: Any Additions or Changes on This Sheet Must be Made or Circled in Red Ink With Date and Name of Person Making Change.

Do not extend notes this side of this line.

RETURN TO
LOS ANGELES COUNTY SURVEYOR
726 LOS ANGELES COUNTY
ENGINEERING BLDG.

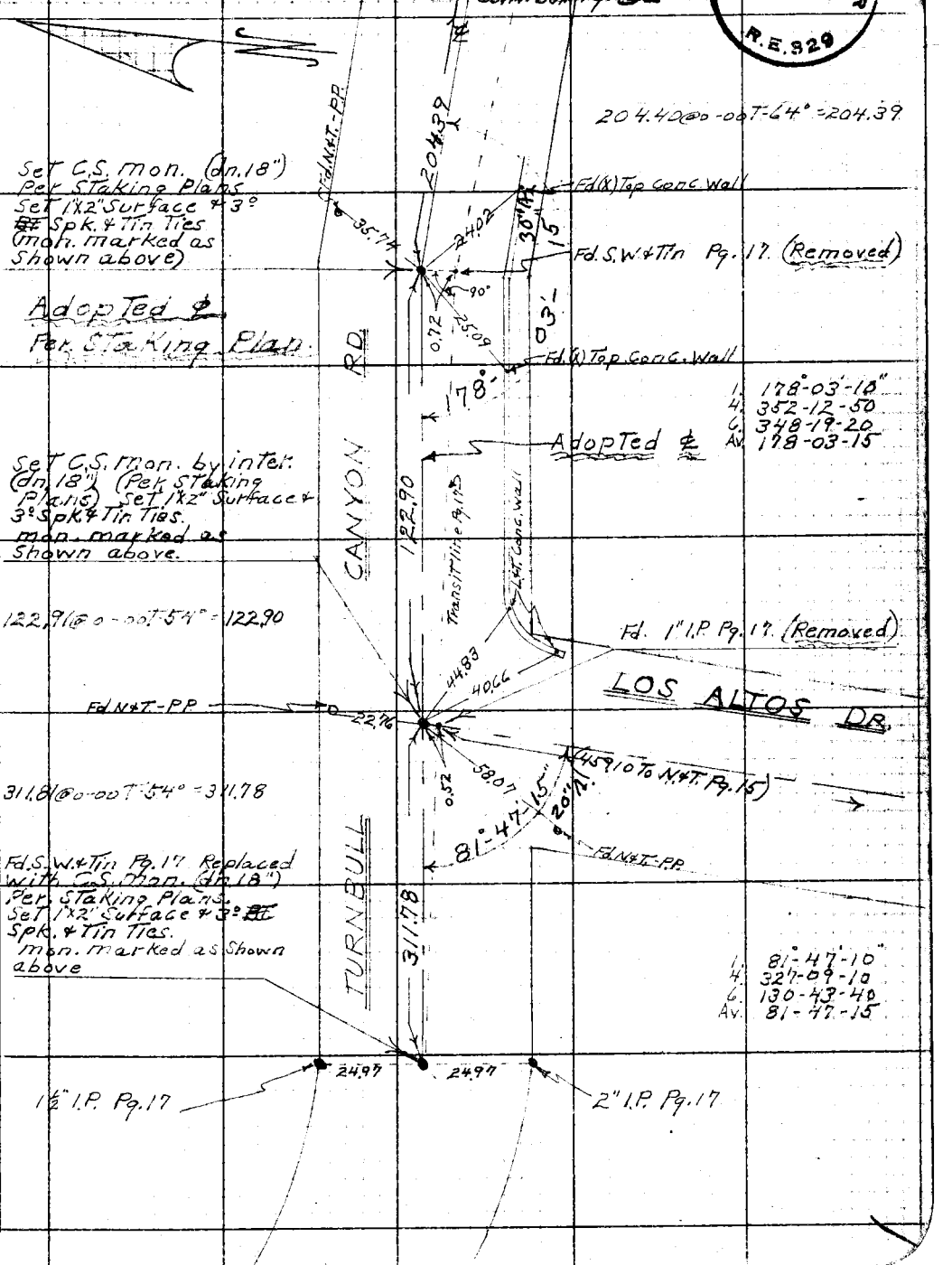

76F309S 247 10M 1-49

F. B. 1573 Pg. 32

W.S.37-E-4

COUNTY SURVEYOR
R.E. 329

RETURN TO
LOS ANGELES COUNTY SURVEYOR
72B LOS ANGELES COUNTY
ENGINEERING BLDG.

Do not extend notes this side of this line.

Note: Any Additions or Changes on This Sheet Must be Made or Circled in Red Ink With Date and Name of Person Making Change.

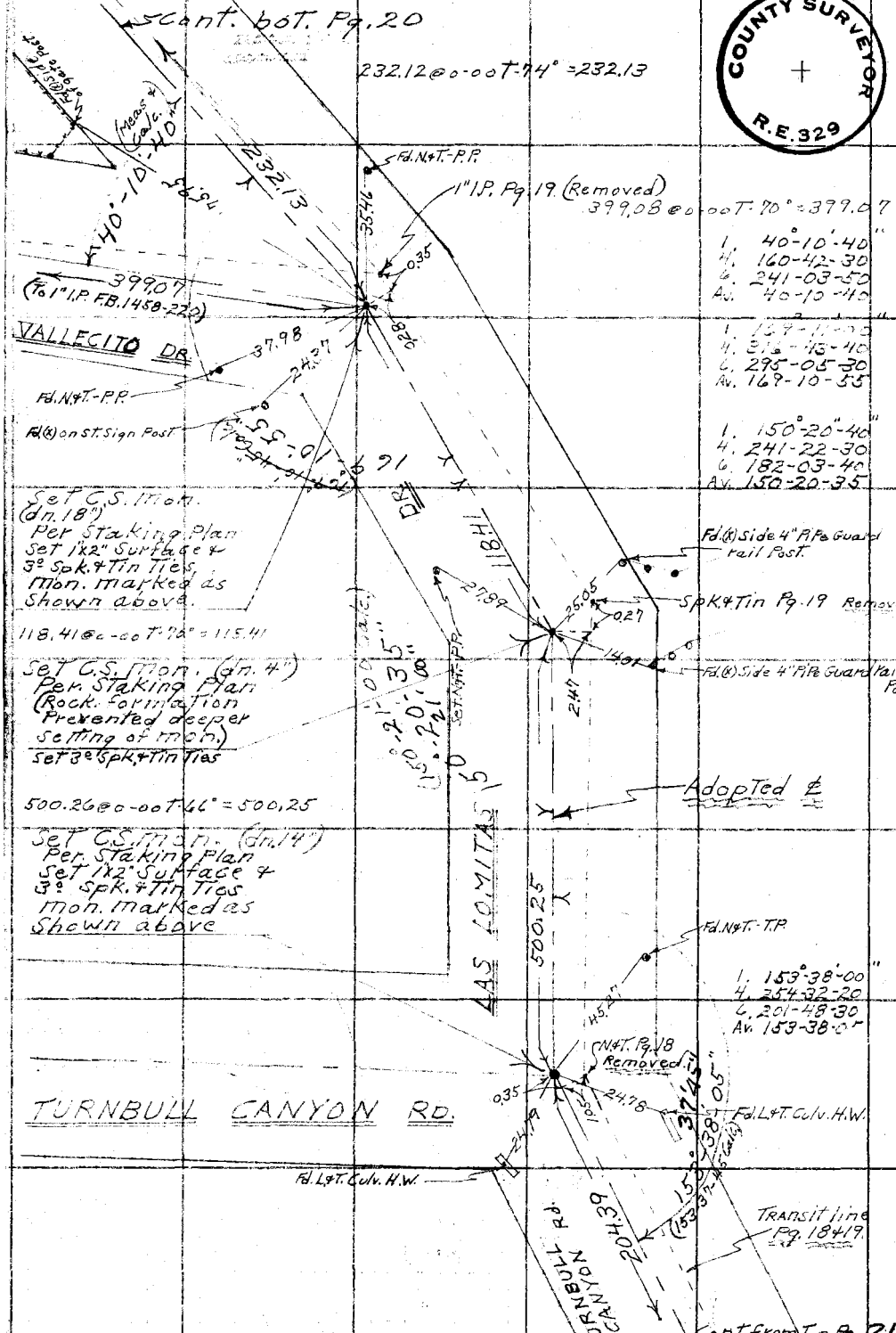

Notes Ck'd by Miller	Survey of Turnbull Canyon Rd
Map No.	JN 0074.52 Tape 0164 Std 68 °F
Office Work	Surveyed by D.E. Holmes
Checked	Notes Holmes Date 8-3-60
Date	Indexed H. E. OTT AUG 10 60

F. B. 1573 PG. 33

J. N. 0074.52

PRO. TURNBULL CANYON RD. (VALLECITO DR.)

STAKING of PRO. ℄ from

LOS ROBLES AVE & LAS LOMITAS DR.

Note see pg. 40 for LOCATION of NEW HOUSE @ N.E. Cor. of Inter.

Holmes
Henderson
Falsey
Moore

Note: Any Additions or Changes on This Sheet Must be Made or Circled in Red Ink With Date and Name of Person Making Change.

PLEASE RETURN TO
LOS ANGELES COUNTY ENGINEER
700 LOS ANGELES COUNTY ENGINEERING BLDG.

Do not extend this side of this line.

76F309S S&E #247 11-58

F. B. 1573 PG. 34

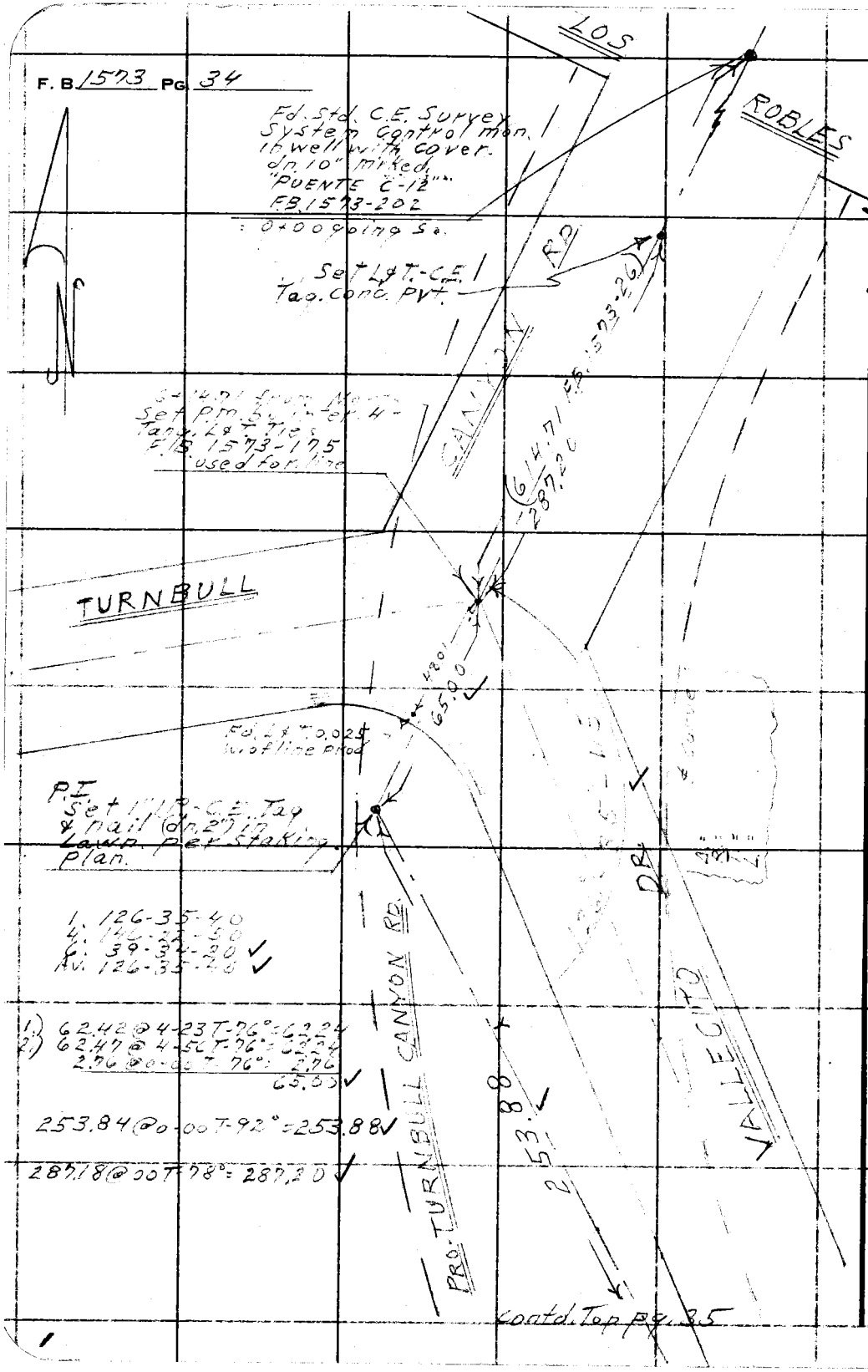

contd. Top pg. 35

PLEASE RETURN TO
LOS ANGELES COUNTY ENGINEER
700 LOS ANGELES COUNTY ENGINEERING BLDG.

Do not extend this side of this line.

Note: Any Additions or Changes on This Sheet Must be Made or Circled in Red Ink With Date and Name of Person Making Change.

Notes Ck'd by Miller	Survey of Turnbull Canyon Rd
Map No.	JN 007452 Tape 0164 Std 68 °F
Office Work	Surveyed by D.E. Holmes
Checked	Notes Holmes Date 8-3-60
Date	Indexed W. E. OTT

F. B. 1573 Pg. 35

from bo A Pg. 34

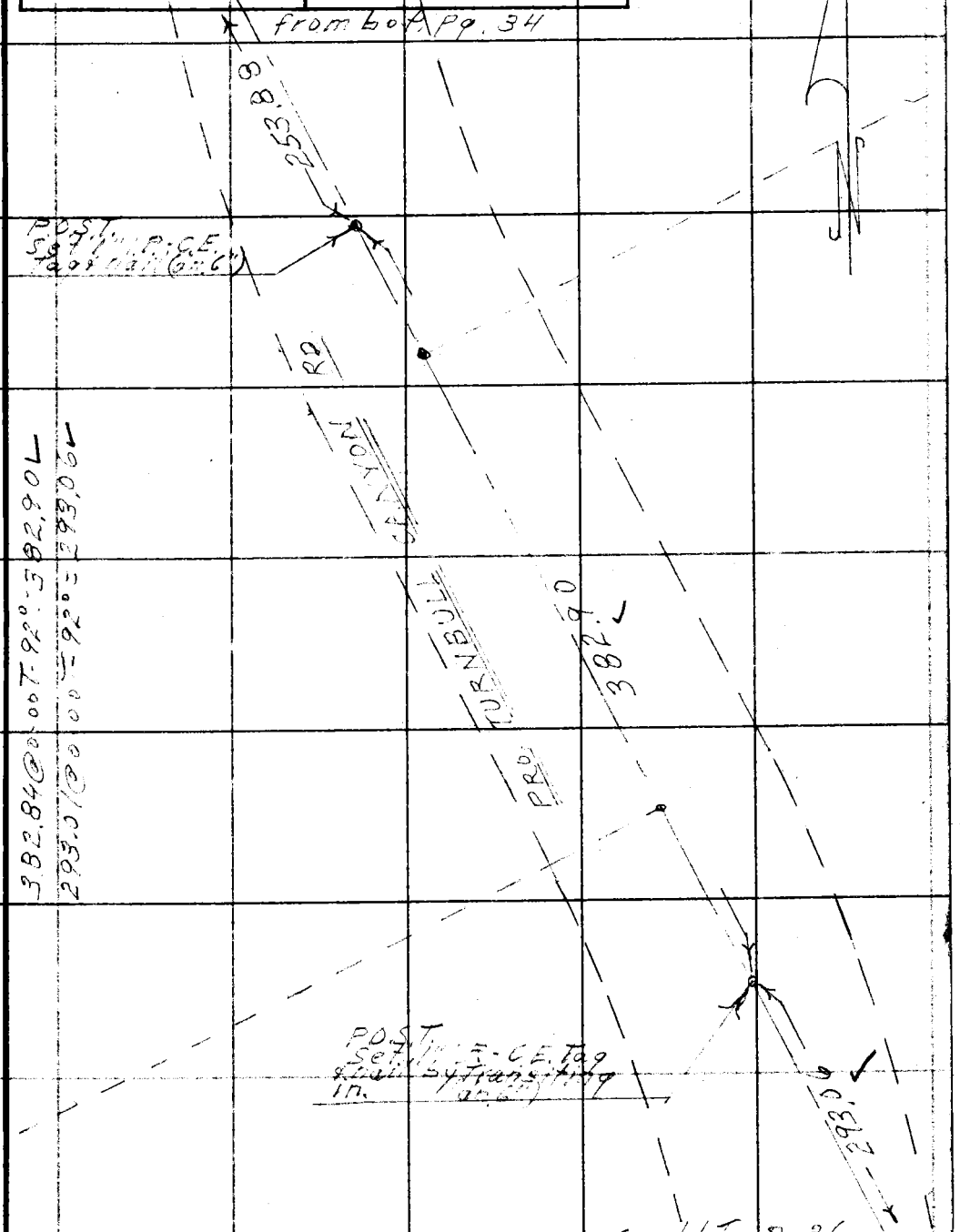

Note: Any Additions or Changes on This Sheet Must be Made or Circled in Red Ink With Date and Name of Person Making Change.

Do not extend this side of this line.

PLEASE RETURN TO
LOS ANGELES COUNTY ENGINEER
700 LOS ANGELES COUNTY ENGINEERING BLDG.

76F309S S&E #247 11-58

PLEASE RETURN TO
LOS ANGELES COUNTY ENGINEER
700 LOS ANGELES COUNTY ENGINEERING BLDG.

Note: Any Additions or Changes on This Sheet Must be Made or Circled in Red Ink With Date and Name of Person Making Change.

Do not extend this side of this line.

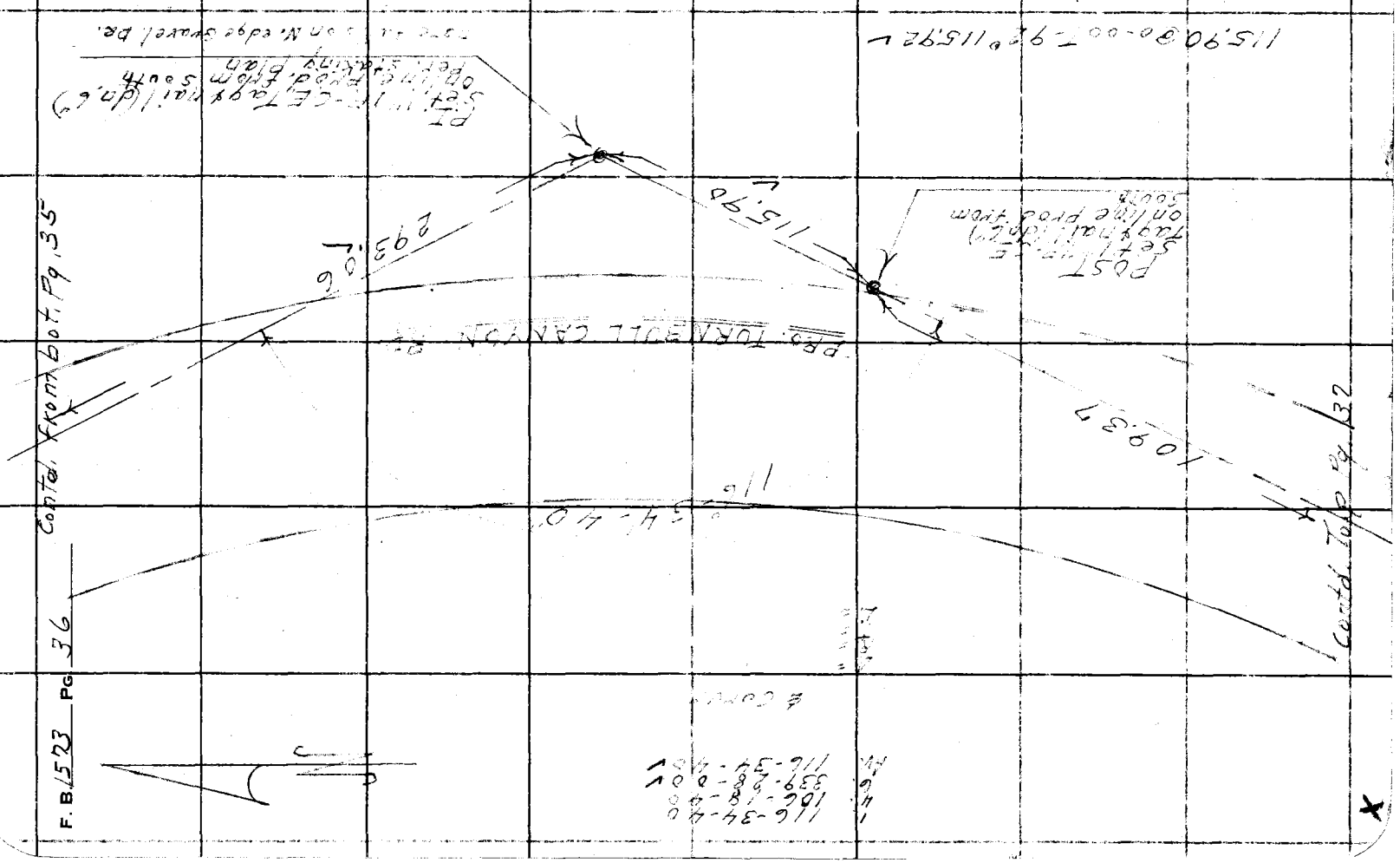

F. B. 5523 PG 36

W.S.37.E-4

Notes Ck'd by Miller	Survey of Turnbull Canyon Rd
Map No.	JN 00 74.52 Tape 0164 Std 68 °F
Office Work	Surveyed by D.E. Holmes
Checked	Notes Holmes Date 8-5-60
Date	Indexed H. E. OTT

F. B. 1573 PG. 37

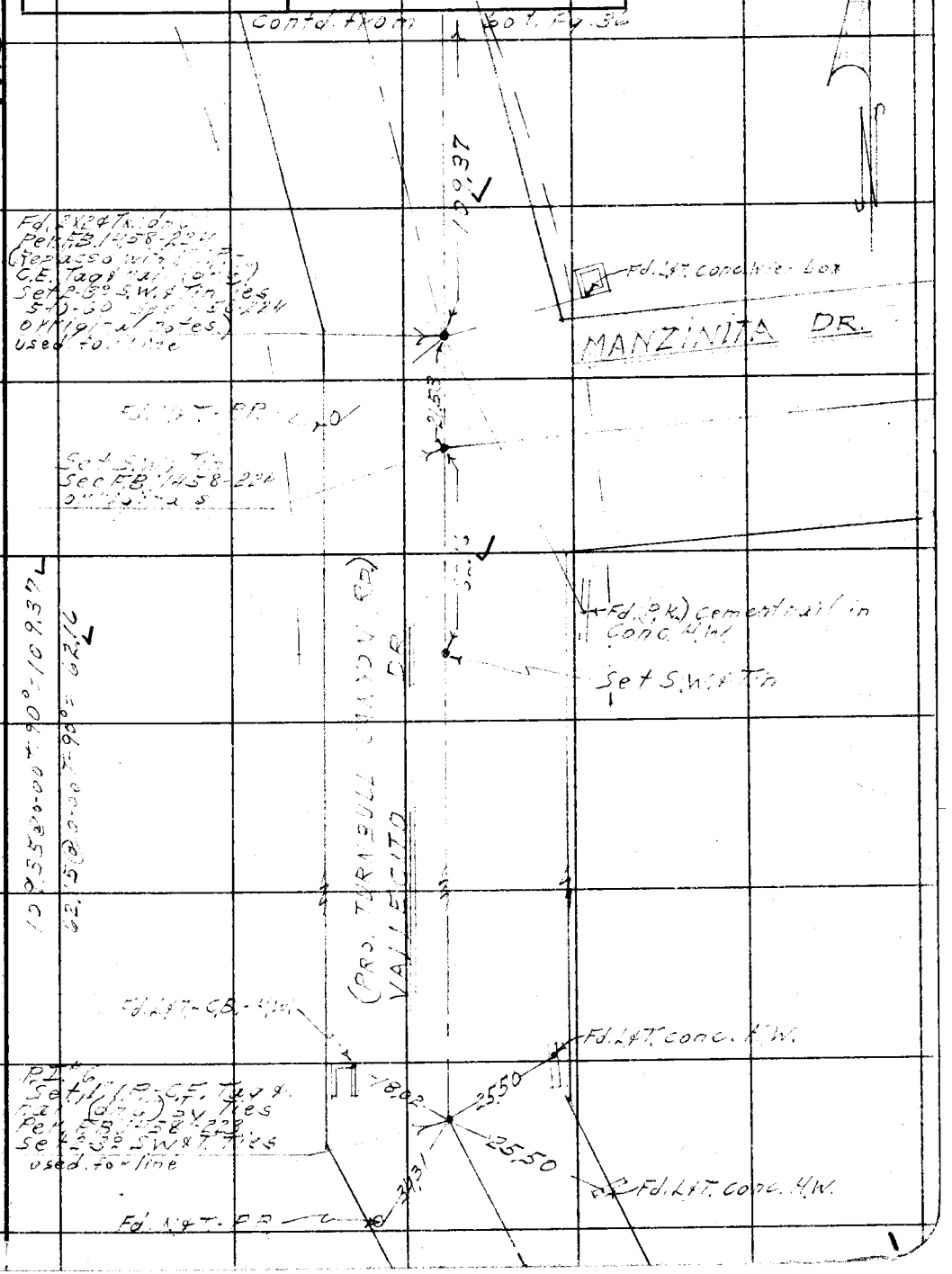

Note: Any Additions or Changes on This Sheet Must be Made or Circled in Red Ink With Date and Name of Person Making Change.

Do not extend notes this side of this line.

RETURN TO
LOS ANGELES COUNTY ENGINEER
/00 LOS ANGELES COUNTY ENGINEERING BLDG.

763098 CE #247—7-59

F. B. 1573 PG. 38

RETURN TO
LOS ANGELES COUNTY ENGINEER
100 LOS ANGELES COUNTY ENGINEERING BLDG.

Do not extend notes this side of this line.

Note: Any Additions or Changes on This Sheet Must be Made or Circled in Red Ink With Date and Name of Person Making Change.

Notes Ck'd by	Survey of Turnbull Canyon Rd	F. B. 1573 Pg. 39
Map No.	JN 0074.52 Tape Std °F	
Office Work	Surveyed by Holmes	
Checked	Notes Holmes Date 8-5-60	
Date	Indexed M. E. OTT AUG 1 0 '60	

J.N. 0074.52
PRO. TURNBULL CANYON RD.
LOCATION OF NEW HOUSE @ COR. VALLECITO
DR. & TURNBULL CANYON RD. (N.E. COR.)

See pg. 34 for ℄

Note: Any Additions or Changes on This Sheet Must be Made or Circled in Red Ink With Date and Name of Person Making Change.

Do not extend this side of this line.

PLEASE RETURN TO
LOS ANGELES COUNTY ENGINEER
700 LOS ANGELES COUNTY ENGINEERING BLDG.

76F3095 S&E #247 1'

F. B. 1573 PG 40

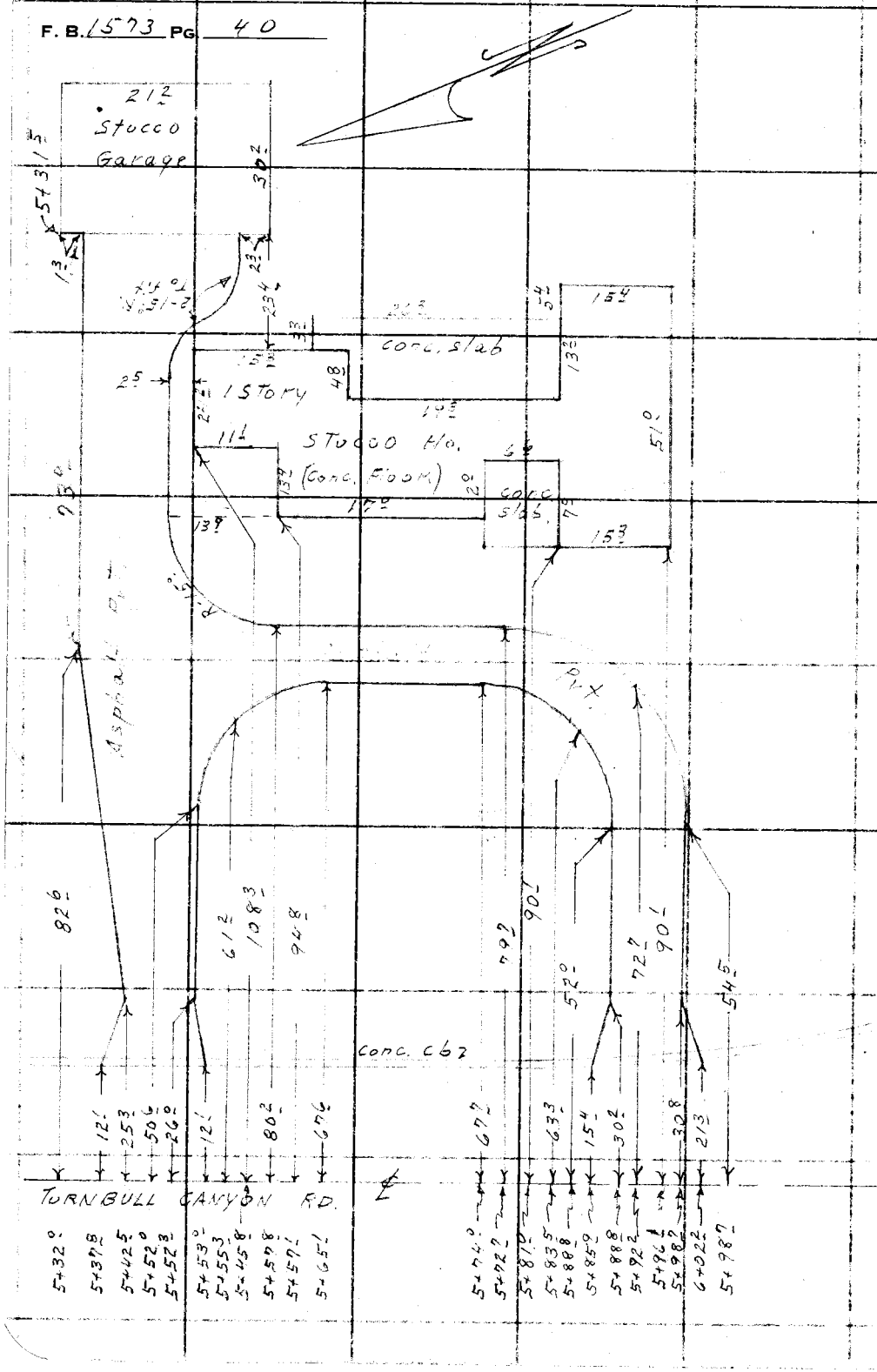

PLEASE RETURN TO
LOS ANGELES COUNTY ENGINEER
700 LOS ANGELES COUNTY ENGINEERING BLDG.

Do not extend this side of this line.

Note: Any Additions or Changes on This Sheet Must be Made or Circled in Red Ink With Date and Name of Person Making Change.

Notes Ck'd by	Survey of Turnbull Canyon Rd
Map No. B-2210-1	W. O. 8505 Tape No. 98 St'd. 84 °F
Office Work COX	Surveyed by D.E. Holmes
Checked AGR	Notes D.E.H. Date 5-16-50
Date 1950	Indexed L. C. Johnson 6-12-50

F. B. 1573 PG. 41

JN. 8505
PRO TURNBULL CANYON Rd.
LINE CHANGE From
P.I. #2-A TO P.I. #5-A

Holmes
Barilotti
Westhoff
Petri.

Note: Any Additions or Changes of This Sheet Must be Made or Circled in Red Ink With Date and Name of Person Making Change.

Do not extend notes this side of this line.

RETURN TO
LOS ANGELES COUNTY SURVEYOR
726 LOS ANGELES COUNTY
ENGINEERING BLDG.

76F309S 247 10M 1-49

F. B. 1573 Pg. 42



W.S. 37-C-5

RETURN TO
LOS ANGELES COUNTY SURVEYOR
726 LOS ANGELES COUNTY
ENGINEERING BLDG.

Do not extend notes this side of this line.

Note: Any Additions or Changes on This Sheet Must be Made or Circled in Red Ink With Date and Name of Person Making Change.

Notes Ck'd by	
Map No. B-2210-1	
Office Work COX	
Checked AAR	
Date 1950	

Survey of Turnbull Canyon Rd.	
W. O. 8505 Tape No. 98 St'd 84 °F	
Surveyed by D.E. Holmes	
Notes D.E.H. Date 5-17-50	
Indexed E. C. Johnson	

F. B. 578 Pg. 43

(1) 134.75 @ 6°-15' T-56° = 133.93'
(2) 134.82 @ 6°-31' T-56° = 133.93
(1) 268.66 @ 2°-57' T-56° = 268.25
(2) 268.61 @ 2°-47' T-56° = 268.24
Av. Total = 402.17

W.S. 37-C-5

Cont'd on Pg 44

402.17

3.6584

9516

Set 1x2" on line Prod.

Old PT #3-A
Fd 3/4 I.P. (dn. 6")
F.B. 1458-57

1. 135°-16'-40"
4. 181-06-30
6. 91-39-50
Av. 135-16-40

Reset 1" I.P. Rec. Line
& dist. from west
4-18-62 D.E.H.

PT. 3-B
Set 1" I.P.-P&Tk. (dn. 6")
Per Staking Plan

Replaced 1" I.P. with
C.E. mon. marked, as
Shown. dn. 12"
Set 2" I.P. guard Post
2° 50. 5-25-62
D.E.H.

1. 176.16 @ 1°-41' T-60° = 174.05
2. 176.19 @ 1°-54' T-60° = 174.02
180.88 @ 0°-00' T-60° = 180.79
Av. Total = 365.84

E.C. Set 1" I.P.-P&Tk. (dn. 6")
21+35.97

POST #3-B-2
Set 1" I.P.-P&Tk.
(dn. 6")

POST #2-A-2
Fd 1x2 F.B. 1458-57

68.52

600'±

140.70

51.48

Set 1x2"

50.50

135°-16'-40"

Δ = 44°-43'-20"
R = 1000'
T = 411.38'
L = 780.55'

1. 126.67 @ 17°-01' T-60° = 121.10
2. 126.85 @ 17°-17' T-60° = 121.10
19.60 @ 0°-00' T-60° = 19.60
Av. Total = 140.70

1. 110.75 @ 1°-57' T-56° = 110.67
2. 110.79 @ 2°-27' T-56° = 110.67
Av. = 110.67

214.45 F.B. 1458-57

CANYON

110.67

105'±

Set 1x2" on line Prod.

POST #2-A-1
Fd 3/4 I.P. (dn. 6")
F.B. 1458-57

B.C. Set
13+55.42

PT. 3B
R.E. 5869
COUNTY ENGINEER

± Per F.B. 1458-57

TURNBULL

PRO

300.7'

669.15

Old & of present TURNBULL CANYON Rd. See Pg. 46

P.O.S. #2-B-1
Set 1" I.P.-P&Tk.
(dn. 6")

Cont'd From Top Pg. 42

Notes: Any Additions or Changes on This Sheet Must be Made or Circled in Red Ink With Date and Name of Person Making Change.

Do not extend notes this side of this line.

RETURN TO
LOS ANGELES COUNTY SURVEYOR
726 LOS ANGELES COUNTY
ENGINEERING BLDG.

76F3098 247 10M 1-49

F. B. 1573 PG. 44

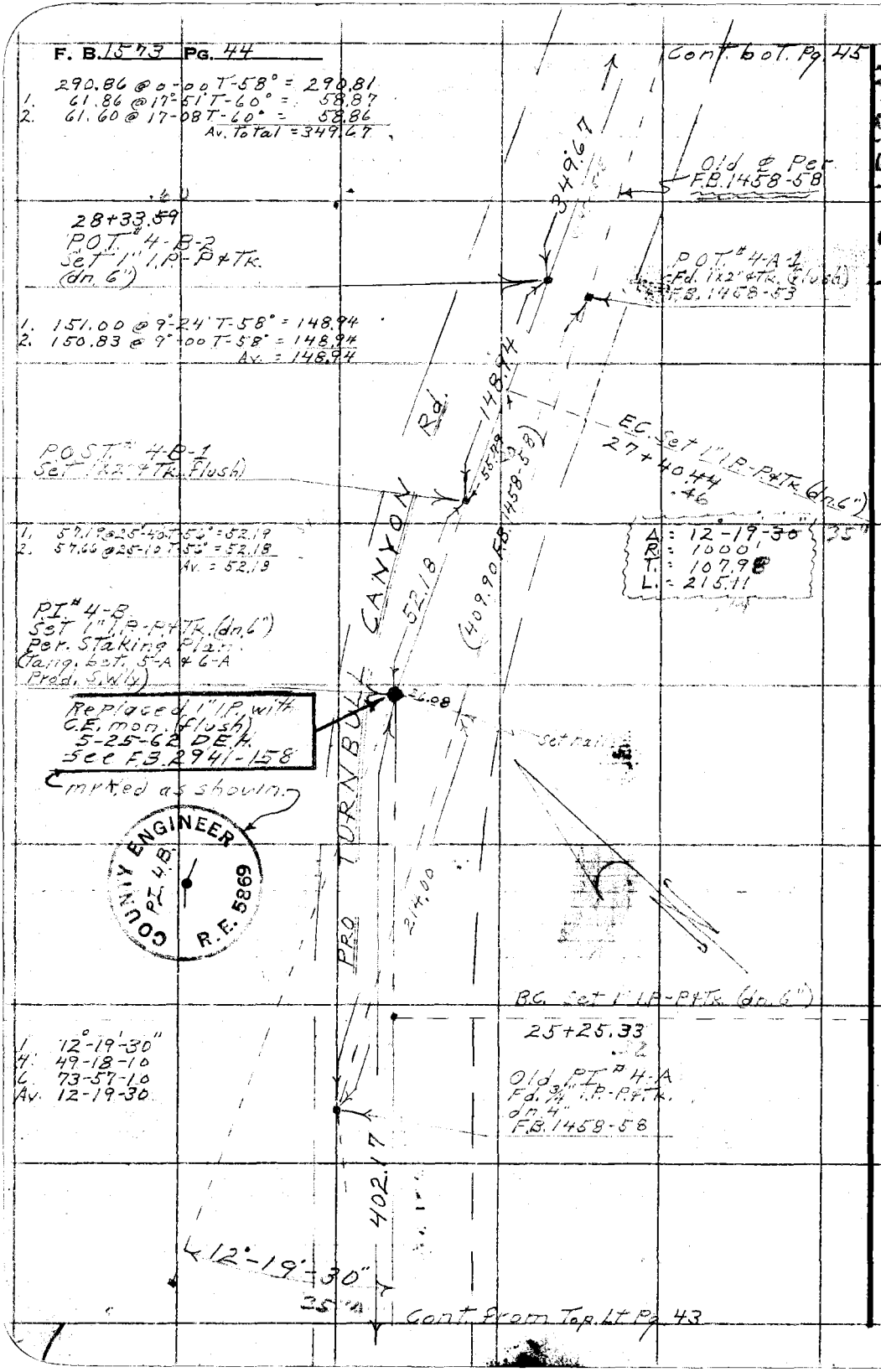

W.S. 37-C-4

RETURN TO
LOS ANGELES COUNTY SURVEYOR
726 LOS ANGELES COUNTY
ENGINEERING BLDG.

Do not extend notes this side of this line.

Note: Any Additions or Changes on This Sheet Must be Made or Circled in Red Ink With Date and Name of Person Making Change.

Notes Ck'd by	Survey of Turnbull Canyon Rd
Map No. B-2210-1	W. O. 8505 Tape No. 98 St'd. 84 °F
Office Work Cox	Surveyed by D.E. Holmes
Checked AAR	Notes D.E.H. Date 5-18-50
Date 1950	Indexed E. O. Johnson

F. B. 1573 PG. 45

Cont. to F.B. 1458-60

POST # 5A-5
Fd. 3/4" I.P.-P&Tk.
(Flush)
F.B. 1458-60

Rd

(1844.08 F.B. 1458-59+60)

CANYON

Equation
35+09.90 back =
35+08.61 ahead.

P.T. # 5A
Fd. 1" I.P.-P&Tk. (dn. 4")
F.B. 1458-59
= P.O.T. # 4.B.-4 on
new ℄

TURNBULL

299.70 @ 0-00 T-60° = 299.65
26.99 @ 0-00 T-60° = 26.99
Total = 326.64

PRO

326.64

Old ℄ Per F.B. 1458-58+59

31+83.26
P.O.T. # 4-B-3
Set 1" I.P.-P&Tk.
(dn. 6")

349.67

Cont. from Top Pg. 44

Note: Any Additions or Changes of This Sheet Must be Made or Circled in Red Ink With Date and Name of Person Making Change.

Do not extend notes this side of this line.

RETURN TO
LOS ANGELES COUNTY SURVEYOR
726 LOS ANGELES COUNTY
ENGINEERING BLDG.

76F3095 247 10M 1-49

F. B. 1573 PG. 46

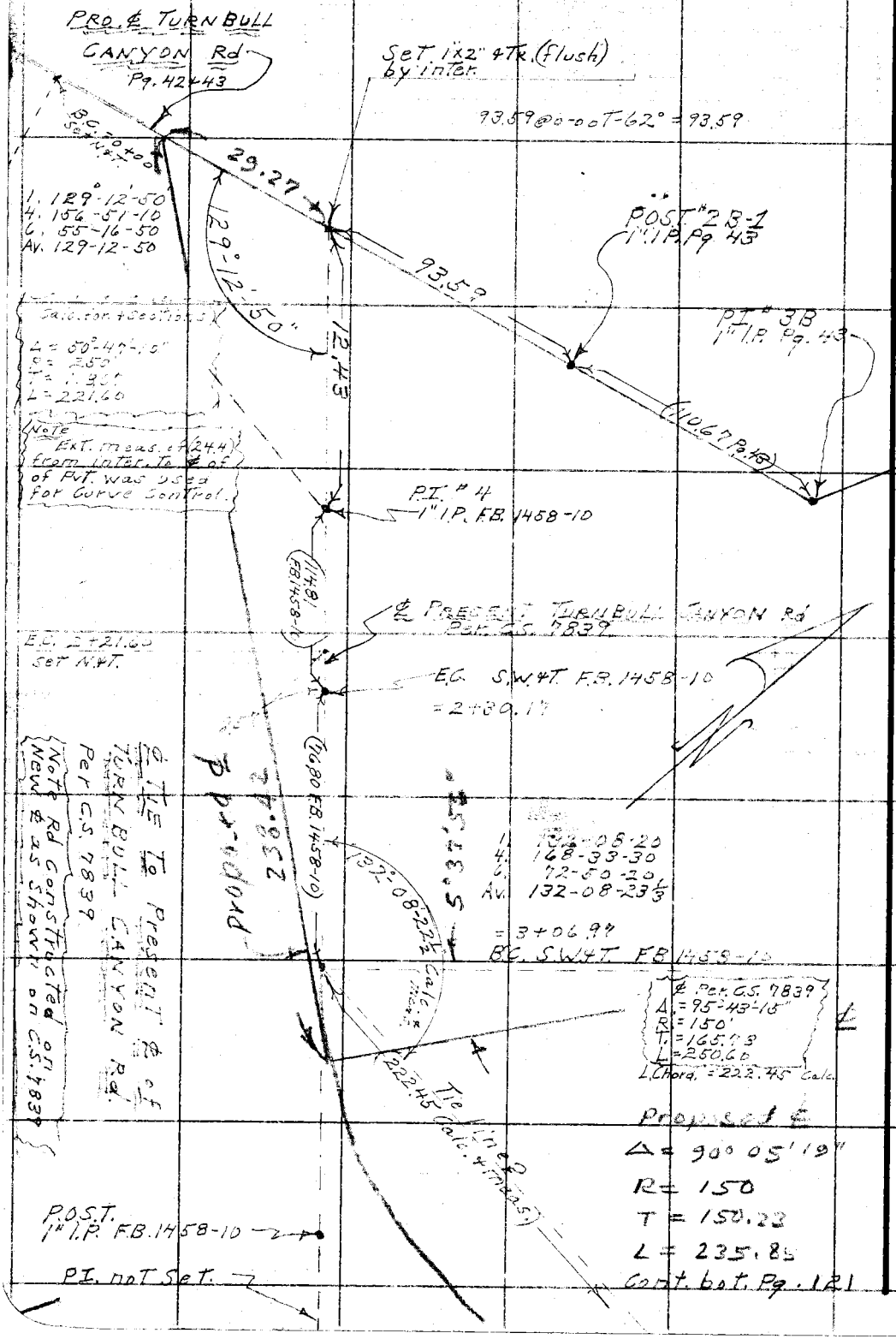

W.S. 37-C-5

RETURN TO
LOS ANGELES COUNTY SURVEYOR
726 LOS ANGELES COUNTY
ENGINEERING BLDG.

Do not extend notes this side of this line.

Note: Any Additions or Changes on This Sheet Must be Made or Circled in Red Ink With Date and Name of Person Making Change.

Notes Ck'd by	Survey of Turnbull Canyon Rd
Map No.	W. O. 8505 Tape No. St'd. °F
Office Work	Surveyed by D.E. Holmes
Checked	Notes D.E.H. Date 5-23-50
Date	Indexed A. C. Johnson

F. B. 1573 PG. 47

J.N. 8505
TURNBULL CANYON Rd.
LOCATION OF IMPROVEMENTS.
along New LINE CHANGE.

Note
STATIONING backed
in To P.I.'s For Pluses.
& offsets Taken To Tang.

Note: Any Additions or Changes on This Sheet Must be Made or Circled in Red Ink With Date and Name of Person Making Change.

Do not extend notes this side of this line.

RETURN TO
LOS ANGELES COUNTY SURVEYOR
726 LOS ANGELES COUNTY
ENGINEERING BLDG.

76F309S 247 10M 1-49

F. B. 1573 PG. 48

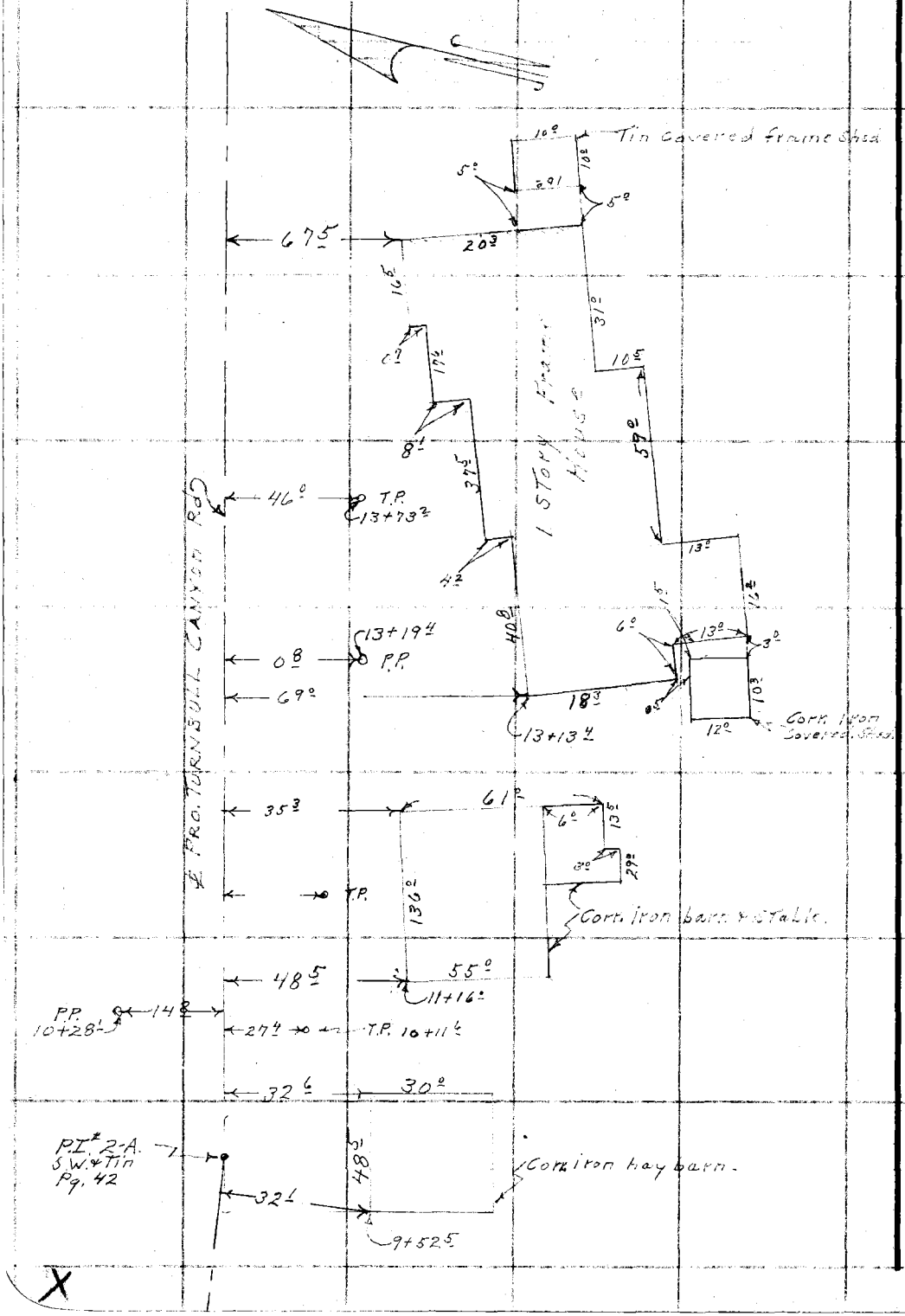

RETURN TO
LOS ANGELES COUNTY SURVEYOR
726 LOS ANGELES COUNTY
ENGINEERING BLDG.

Do not extend notes this side of this line.

Note: Any Additions or Changes on This Sheet Must be Made or Circled in Red Ink With Date and Name of Person Making Change.

Notes Ck'd by	Survey of Turnbull Canyon Rd.
Map No.	W. O. 8505 Tape No. St'd °F
Office Work	Surveyed by D.E. Holmes
Checked	Notes D.E.H. Date 5-23-50
Date	Indexed A. C. Johnson

F. B. 1573 PG. 49

Notes: Any Additions or Changes on This Sheet Must be Made or Circled in Red Ink With Date and Name of Person Making Change.

Do not extend notes this side of this line.

RETURN TO
LOS ANGELES COUNTY SURVEYOR
726 LOS ANGELES COUNTY
ENGINEERING BLDG.

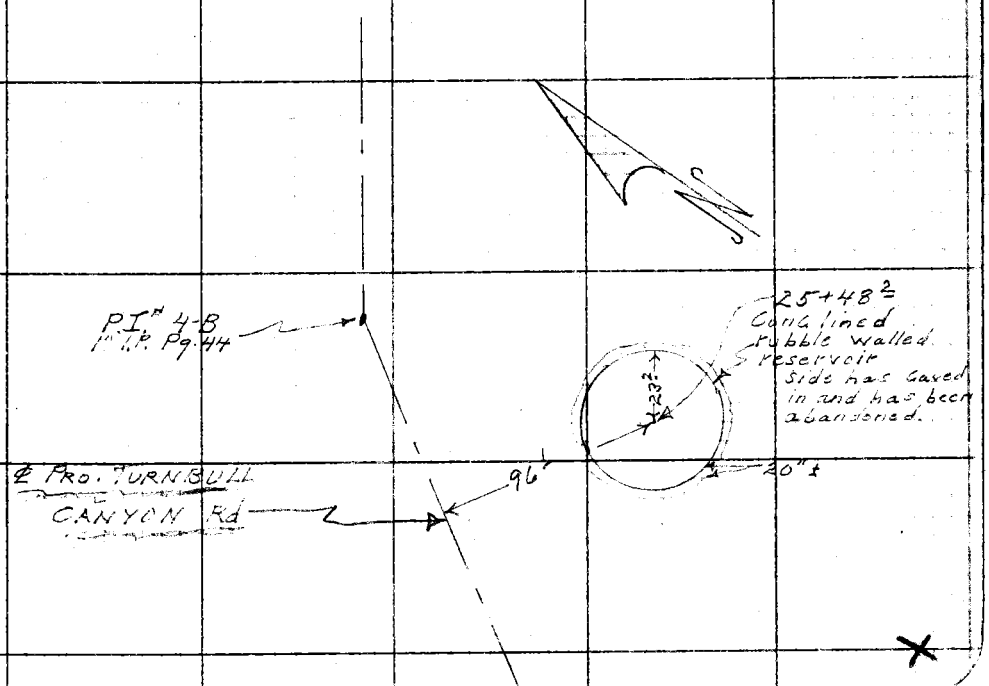

76F3098 247 10M 1-49

RETURN TO
LOS ANGELES COUNTY SURVEYOR
726 LOS ANGELES COUNTY
ENGINEERING BLDG.

Note: Any Additions or Changes on This Sheet Must be Made or Circled in Red Ink With Date and Name of Person Making Change.

Do not extend notes this side of this line.

F. B. 1573 PG. 50

Profile No.	Notes Red	Plotted	Job No. 8505	Division No.
	Date	Date	Survey of Turnbull Canyon Rd.	
X-Sec. No.	Notes Chkd. RED	Checked	Survey by D E Holmes	Notes A.R.B. Date 5-19-50
	Date 6-16-50	Date	Map No.	Indexed Johnson Date

F.B. 1513 Pg. 51

J.N. 8505

PRO. TURNBULL CANYON Rd.

PROFILE of Line Change

from STA. 9+54.32 To 35+09.90

see pgs 48-49 & 122
for Location of Bldgs. etc

Holmes
Barilotti
Westhoff
Petri

STATION	B. S.	H. I.	F. S.	ELEV.

NOTE: ANY ADDITIONS OR CHANGES ON THIS SHEET MUST BE MADE OR CIRCLED IN RED INK, WITH DATE AND NAME OF PERSON MAKING CHANGE.

Do not extend notes this side of this line.

PLEASE RETURN TO
LOS ANGELES COUNTY SURVEYOR
700 HALL OF RECORDS

FORM 307 10M 10-46

FORM 307 10M 10-46

PLEASE RETURN TO
LOS ANGELES COUNTY SURVEYOR
700 HALL OF RECORDS

NOTE: ANY ADDITIONS OR CHANGES ON THIS SHEET MUST BE MADE OR CIRCLED IN RED INK, WITH DATE AND NAME OF PERSON MAKING CHANGE.

Do not extend notes this side of this line.

STATION	B. S.	H. I.	F. S.	ELEV.		
				54[illegible] 133	B.M. F.B. 1456-41 - Elev. 546.163 Bt spk in lead on top of Conc. C.B. 515 W of P.I. #4 (S side of Pt.) Turnbull Ch Rd.	
9+525	3[illegible]	549 29	11 15	538 14	Pt.	
B.C. 9+54 32			11 12	538 17		℄ Bt spk & Tin Pt
10+00			10 16	539 13		℄ Nail & Tin
E.C. 10+18 46			9 76	539 53		℄ [illegible] spk & Tin Pt
10+50			9 04	540 25		℄ [illegible] Tin
11+00			7 95	54[illegible] 34		" "
11+50			6 50	543 79		" "
12+00			4 99	544 30		" "
12+50			4 00	545 29		" "
12+58			3 93	545 31		Edge of oil Pt
13+00			2 26	54[illegible] 31		Shoulder spk in on Gr.
13+50			1 40	54[illegible] 59		[illegible]
T.P.			0 [illegible]	54[illegible] [illegible]		
	10[illegible]	557 33				
B.C. 13+55 42			12 39	546 94		Tp [illegible] Dn 8'
			11 3	54[illegible] 0		Gr.
14+00			9 9	54[illegible] 4		Spk & Tin Gr.
14+34			10 02	54[illegible] 31		Edge of Pt
14+50			9 03	550 30		Spk & Tin
15+00			6 22	553 11		" " " edge of Pt

F.B. 1573 PG. 52
Job No. 8505 Division No. Notes Red Plotted Profile
Survey of Turnbull Ch Rd Date 5-19-50 Date No.
Survey by D.E. Holmes Notes A.B. Barnett Notes Chkd. RES Checked X-Sec.
Indexed A. C. Johnson Date Date 6-16-50 Date No.

FORM 307 10M 10-46

PLEASE RETURN TO
LOS ANGELES COUNTY SURVEYOR
700 HALL OF RECORDS

NOTE: ANY ADDITIONS OR CHANGES ON THIS SHEET MUST BE MADE OR CIRCLED IN RED INK, WITH DATE AND NAME OF PERSON MAKING CHANGE.

Do not extend notes this side of this line.

STATION	B. S.	H. I.	F. S.	ELEV.		
		559 33				
15+5			51	554 8		1X1 B-cut
T.P.			4 45	554 88		
	658	561 46				
T.B.M.			300	558 46	T.B.M. El. 558.46 o.F.B. 1458-by H1 60± S.E. P-A #1 & 60±	Bt. spt N-side of [illegible] E of Gate to Private Rd
	1163	570 09				
15+32			86	561 5	1X1	Tp of cut [illegible] line
15+50			45	565 6	"	[illegible]
T.P. 1X1			064	569 45		
	1117	581 21				
15+75			75	573 7	1X1	S-hill
16+00			23	578 9	"	"
T.P. 1X1			002	581 22		
	1190	593 12				
16+25			41	582 0	1X1	S-hill
16+50			117	581 4	"	"
16+76			125	580 6	"	B-swale
16+85			112	581 9		Tp of spur ridge
17+00			108	582 3		S-hill
17+13			130	580 1		B-draw.
+25			72	585 9		S-hill

Profile Notes Red ____ Plotted ____ Job No. 5505 Division No. ____ F.B. 1573 PG. 53
No. ____ Date ____ Date ____ Survey of Tumbull Ct. 331
X-Sec. Notes Chkd. RES Checked ____ Survey by D.E.H. Notes A.K.R. Date 5-19-50
No. ____ Date 6-16-50 Date ____ Map No. ____ Indexed Johnson Date ____

FORM 307 10M 10-46

PLEASE RETURN TO
LOS ANGELES COUNTY SURVEYOR
700 HALL OF RECORDS

NOTE: ANY ADDITIONS OR CHANGES ON THIS SHEET MUST BE MADE OR CIRCLED IN RED INK, WITH DATE AND NAME OF PERSON MAKING CHANGE.

Do not extend notes this side of this line.

STATION	B. S.	H. I.	F. S.	ELEV.		
		[illegible]				
17+50			+[illegible]	[illegible]	[illegible]	S-hill (hand leveled)
17+75			+115	604.6	"	" " " "
18+00			+185	61[illegible]	"	" " " " "
18+25			+307	623.8	"	" " " " "
18+50			+360	6291	"	Tp of [illegible] " "
18+75			+348	6279	"	S-hill " " " "
19+00			+385	62[illegible]6	"	" " " " " "
19+16			+246	6[illegible]77	"	S-hill Swale " "
19+25			+336	61[illegible]7	"	" "
			+110	604.12	Elv per hand level (1x2)	
T.P. 1x2			025	592.87		
	1168	604.55				
			04	604.2	T.P. checks (set by hand level) (1x2)	
T.P. 1x2			013	604.42		
	1158	613.00				
19+50			+08	[illegible]	1x1	S-hill
20+00			+66	6[illegible]	"	" "
20+50			72	[illegible]	"	" "
20+75			5[illegible]	60[illegible]	"	
20+[illegible]			98	[illegible]		" " [illegible] Barb W. Fence Fence line

F.B. 1573 PG. 54

Job No. 8505 Division No. [illegible]

Survey of [illegible]

Survey by D.K. [illegible] Notes [illegible]

Indexed A. C. Johnson Date [illegible]

Notes Red. Date 5-19-50 Plotted Date

Notes Chkd. RES Date 6-16-50 Checked Date

Profile No. X-Sec. No.

FORM 307 10M 10-46

PLEASE RETURN TO
LOS ANGELES COUNTY SURVEYOR
700 HALL OF RECORDS

NOTE: ANY ADDITIONS OR CHANGES ON THIS SHEET MUST BE MADE OR CIRCLED IN RED INK, WITH DATE AND NAME OF PERSON MAKING CHANGE.

Do not extend notes this side of this line.

STATION	B. S.	H. I.	F. S.	ELEV.		
		[illegible]				
[illegible]			[illegible]	[illegible]		[illegible]
[illegible]			[illegible]	[illegible]		
[illegible]			[illegible]	[illegible]		
[illegible]			[illegible]	[illegible]		[illegible]
21+[illegible]			[illegible]	[illegible]		[illegible]
21+65			[illegible]	[illegible]		[illegible]
21+6[illegible]			[illegible]	[illegible]		[illegible]
21+[illegible]			[illegible]	[illegible]		[illegible]
21+[illegible]			1[illegible]	[illegible]		[illegible]
[illegible]			[illegible]	[illegible]	1X	[illegible]
[illegible]			[illegible]	[illegible]		
[illegible]			[illegible]	[illegible]		[illegible]
[illegible]			[illegible]	[illegible]		[illegible]
[illegible]			[illegible]	[illegible]		
[illegible]			[illegible]	615[illegible]		
	1193	62784				
23+00			115	6163	1X1	[illegible]
23+50			38	6240	"	"
24+00			37	6241	"	"
+25			58	6220	"	"

Profile Notes Red ____ Plotted ____ Job No. 8[illegible] Division No. ____ F.B. 1573 Pg. 55

No. ____ Date ____ Date ____ Survey of [illegible]

X-Sec. Notes Chkd RES Checked ____ Survey by [illegible] Notes [illegible] Date 5-[illegible]-50

No. ____ Date 6-16-50 Date ____ Map No. ____ Date ____

FORM 307 10M 10-46

PLEASE RETURN TO
LOS ANGELES COUNTY SURVEYOR
700 HALL OF RECORDS

NOTE: ANY ADDITIONS OR CHANGES ON THIS SHEET MUST BE MADE OR CIRCLED IN RED INK, WITH DATE AND NAME OF PERSON MAKING CHANGE.

Do not extend notes this side of this line.

STATION	B. S.	H. I.	F. S.	ELEV.		
		627 84				
24+50			104	6174	1X1	S-bill
25+00			-202	6076	"	" "
B.C. 25+25 38			-231	6047	K-of Draw.	Tp of [illegible]
" "			-226	6052	Gr.	
25+43			-192	6086		Brk
25+50			-163	6115	1X1	S-bill
" +66			79	6197		" "
" +75			56	6222		Tp of spur
" +88			47	6231		Brk. S-bill
26+00			48	6230	1X1	S-bill
" +10			35	6243		Brk - S-bill
T.P. 0			030	62754		
	1149	637 03				
26+35			83	6307		
T.P.			425	63478	Tp of [illegible]	R.L. #4B
	1154	646 32				
26+50			27	6435	1X1	S-bill
T.P.			011	64621		
	1184	658 05				
26+75			21	6560	1X1	S-bill

F.B. 1573 PG. 56
Job No. 8505 Division No. Tumbull Co. Rd. Notes Red. Date 5-22-50 Plotted Date No. Profile
Survey of Survey by D. E. Holmes Notes A. B. Notes Chkd. RES Checked Date No. X-Sec.
Indexed A. C. Johnson Date Date 6-16-50 Date No.

FORM 307 10M 10-46

PLEASE RETURN TO
LOS ANGELES COUNTY SURVEYOR
700 HALL OF RECORDS

NOTE: ANY ADDITIONS OR CHANGES ON THIS SHEET MUST BE MADE OR CIRCLED IN RED INK, WITH DATE AND NAME OF PERSON MAKING CHANGE.

Do not extend notes this side of this line.

STATION	B. S.	H. I.	F. S.	ELEV.		
		65805				
T.P. 1X1			008	65[illegible]		
	1158	66955				
27+00			74	6622	1X1	S-hill
27+20			69	6627	1X1	
E.C. 27+40			1124	65831	Tp of 1 [illegible]	
"			100	6596		Gr.
27+50			126	6570	1X1	S-hill
27+64			150	6546	"	B of small Draw
28+00			+35	6731		[illegible]
+15			+47	6793		[illegible]
P.O.T. 4-E-2	28+33		+115	6811	[illegible]	[illegible]
			+124	6820		Gr [illegible]
28+50			+105	6801	1X1	S-hill
28+75			+14	6710	1X1	[illegible]
T.P. 1X1			1147	65808		
	2[illegible]	66146				
29+00			29	6586	1X1	S-hill
29+30			+300	6315	1X1	S-hill Hand level
29+55			+475	6140	Tp of Brk	W-edge of Draw "
29+92			+518	6097		W-" of B. " "

Profile Notes Red ____ Plotted ____ Job No. 25005 Division No. [illegible]
No. ____ Date ____ Date ____ Survey of ____
X-Sec. Notes Chkd RES Checked ____ Survey by [illegible] Notes [illegible] Date 5-23-50
No. ____ Date 6-16-50 Date ____ Map No. ____ Indexed J. Johnson Date ____

F.B. 1593 Pg. 57

FORM 307 10M 10-46

PLEASE RETURN TO
LOS ANGELES COUNTY SURVEYOR
700 HALL OF RECORDS

NOTE: ANY ADDITIONS OR CHANGES ON THIS SHEET MUST BE MADE OR CIRCLED IN RED INK, WITH DATE AND NAME OF PERSON MAKING CHANGE.

Do not extend notes this side of this line.

STATION	B. S.	H. I.	F. S.	ELEV.		
		[illegible] 46				
30+00			-[illegible]	6101	[illegible]	[illegible]
30+05			-[illegible]6	6137	[illegible]	
30+50			-[illegible]9	6416	1X1	S-[illegible]
T.P. 1X1			-[illegible]	66135		
	11[illegible]	[illegible]73 14				
31+00			-14	671[illegible]	1X1	S-[illegible]
T.P. 1X1			005	673 09		
	11[illegible]	[illegible] 83				
31+25			-05	684 3	1X1	S-hill
T.P. 1X1			036	684 47		
	11[illegible]	696 34				
31+50			-21	694 3	1X1	Brk on [illegible]
T.P. 1X1			047	695 90		
	7 29	703 19				
P.O.T. 4B-3	31+83 26		2 10	701 09	Tp at 1" [illegible]	
"	"		16	701 6	Gr	
32+00			1[illegible]	702 8	1X1	Tp of [illegible]
+15			25	700 7		Brk, - S-hill
+50			97	693 5	1X1	S-hill
+36			112	692 [illegible]		B of swale

F.B. 1573 Pg. 58

Job No. 8505 Division No. Notes Red Plotted Profile

Survey of Turnbull Cir Rd Date 5-23-50 Date No.

Survey by D.E. Holmes Notes A.R.B. Notes Chkd. RES Checked X-Sec.

Indexed A. C. Johnson Date Date 6-16-50 Date No.

FORM 307 10M 10-46

PLEASE RETURN TO
LOS ANGELES COUNTY SURVEYOR
700 HALL OF RECORDS

NOTE: ANY ADDITIONS OR CHANGES ON THIS SHEET MUST BE MADE OR CIRCLED IN RED INK, WITH DATE AND NAME OF PERSON MAKING CHANGE.

Do not extend notes this side of this line.

STATION	B. S.	H. I.	F. S.	ELEV.		
		703.19				
+75			57	697.5	141	S. [illegible]
33+00			38	697.4	"	" "
+33			58	697.4		" "
33+00			117	691.5	"	" "
33+00			177	683.5		3-or-3-A hand [illegible]
+87			213	681.9		" " Sweep " "
34+00			21	684.1	141	S-[illegible]
[illegible]			57	697.3	"	Top of spur
35+00			19	701.3	"	" " "
P.C.T. 48-4 = 35+00.61	3.[illegible] (chord)	4[illegible] Sec.	196	701.21	Top 1 NP.	" " "
" "			14	701.8	9r.	" " "
T.P. 101			1.50	691.31		
	054	691.93				
T.P. 101			1187	680.06		
	011	680.17				
T.P. 102			1157	668.60		
	036	669.16				
T.P. 103			1183	657.33		
	002	657.35				
			986	647.49	B.M. 647.511. F.B. 1456 pg 40 of 36" Sycamore 145± S of "P-A-#7" Travel Rd. (B.M. is on N.W. side of tree.	Fd large 3t spk in base 85± Not Main C.L. & 15± So. of

Profile Notes Red ____ Plotted ____ Job No. B5545 Division No. Fernwood Cir. Rd. F.B. 1113 PG. 59
No. ____ Date ____ Date ____ Survey of ____ X-Sec.
Notes Chkd. RES Checked ____ Survey by D.E.H. A.P.S. Notes ____ Date 5-18-50
No. ____ Date 5-18-50 Date ____ Map No. ____ Entered Job Date ____

F.B. 1513 PG. 60

Job No. 8505 Division No. _____ Notes Red. _____ Plotted _____ Profile

Survey of Turnout Cr Rd Date 5-8-50 Date _____ No. _____

Survey by D E Holmes Notes A.E.B. Notes Chkd. _____ Checked _____ X-Sec.

Indexed _____ Date _____ Date _____ Date _____ No. _____

STATION	B. S.	H. I.	F. S.	ELEV.

FORM 307 10M 10-46

PLEASE RETURN TO
LOS ANGELES COUNTY SURVEYOR
700 HALL OF RECORDS

Do not extend notes this side of this line.

NOTE: ANY ADDITIONS OR CHANGES ON THIS SHEET MUST BE MADE OR CIRCLED IN RED INK, WITH DATE AND NAME OF PERSON MAKING CHANGE.

Profile No. B-2154-1 Notes Red. Plotted Job No. 8505 Division No.
Date Date Survey of Turnbull Cn Rd
X-Sec. Notes Chkd. RGS Checked Survey by D.E.H. Notes A.R.B. Date 5-25-50
No. Date 6-[illegible] Date Map No. Indexed A. C. Johnson Date

F.B. 1573 PG. 61

J.N. 8505
PRO. TURNBULL CANYON Rd.
(+) Sections of Line Change
from
STA. 9+54.32 To 35+09.90

Note.
Transit used on all STA. Sections are 90° To Tang. and on Curves Radially

Term (E.) East & (W.) West in notes are used as 90° To Line of Sections
(E.) = [illegible]
(W.) = back

Holmes
Barittot
Westhoff
Petri.

STATION	B. S.	H. I.	F. S.	ELEV.

NOTE: ANY ADDITIONS OR CHANGES ON THIS SHEET MUST BE MADE OR CIRCLED IN RED INK, WITH DATE AND NAME OF PERSON MAKING CHANGE.

PLEASE RETURN TO
LOS ANGELES COUNTY SURVEYOR
700 HALL OF RECORDS

Do not extend notes this side of this line.

FORM 307 10M 10-46

FORM 307 10M 10-46

PLEASE RETURN TO
LOS ANGELES COUNTY SURVEYOR
700 HALL OF RECORDS

NOTE: ANY ADDITIONS OR CHANGES ON THIS SHEET MUST BE MADE OR CIRCLED IN RED INK, WITH DATE AND NAME OF PERSON MAKING CHANGE.

Do not extend notes this side of this line.

STATION	B.S.	H.I.	F.S.	ELEV.		
8+90.25 BC						
9+52		536.74		536.74	See p. 52 for [illegible]	
			-68	52[illegible]		32' Rt. N.W. Cor[illegible]
			-226	51[illegible]5		62' " [illegible]
P.O.S.T ~~BC~~ 9+54 32		538.17		538.17	See p. 52 for [illegible]	
			+06	508.8		1[illegible] Rt. [illegible] Pvt (pre-mix pvt)
			+16	539.6		14[illegible] " Tp of [illegible]
			+12	531.6		16[illegible] " Brk [illegible]
			-85	52[illegible]4		3[illegible] Rt. [illegible]
			-226	515.6		62' Rt. [illegible]
			-305	50[illegible]7	[illegible]	[illegible] Rt. [illegible]
			-3[illegible]	500.4		[illegible] " [illegible]
			-08	53[illegible]	10[illegible] Rt. edge of Pvt	
			+06	538.6	14[illegible] " B of [illegible]	
			+18[illegible]	556.6	22.3 [illegible]	
			+21[illegible]	559.2	25[illegible] [illegible]	
			+2[illegible]	566.1	41[illegible] " [illegible]	
			+36[illegible]	5[illegible]7	42 " [illegible]	
10+00		539.13		539.13	See p. 52 for [illegible]	
			+06	539.7		13[illegible] Rt. edge of Pvt
			+15	540.6		16 Rt. Top of Berm
			+15	540.6		17[illegible] " "

F.B. 1573 Pg. 62
Survey of Turnbull Cn Rd
Survey by D.E. Holmes Notes A.R.B.
Indexed A. C. Johnson Date
Job No. 8505 Division No.
Notes Red. Date 5-25-50 Plotted L.D. Date 7-14-50
Notes Chkd. RES Date 6-50 Checked Date
Profile No. B-2154-1
X-Sec. No. B-2154-3

FORM 307 10M 10-46

PLEASE RETURN TO
LOS ANGELES COUNTY SURVEYOR
700 HALL OF RECORDS

NOTE: ANY ADDITIONS OR CHANGES ON THIS SHEET MUST BE MADE OR CIRCLED IN RED INK, WITH DATE AND NAME OF PERSON MAKING CHANGE.

Do not extend notes this side of this line.

STATION	B. S.	H. I.	F. S.	ELEV.		
10+00		539.13		[illegible]	[illegible]	
			66	5305		33 [illegible]
			[illegible]	5231		[illegible]
			205	5186		[illegible]
			[illegible]	5132		22 [illegible]
			207	5024		[illegible]
			68	5363	10 [illegible]	
			36	5385	13 [illegible]	
			152	5443	16 [illegible]	
			173	5464	205 [illegible]	
			193	5484	50 [illegible]	
			191	5582	67 3/4 [illegible]	
P.O.S.T. 10+18		539.53		539.53	See pg 52 for [illegible]	
			107	5402		13 [illegible]
			114	5407		16 [illegible]
			114	5409		19 [illegible]
			176	5219		48 [illegible]
			209	5186		78 [illegible]
			276	5119		96 [illegible]
			333	5062		100 [illegible]

Profile No. B-2154-1 Notes Red ____ Plotted L.D. Date 7-14-50 Job No. 8505 Division No. ____ Survey of [illegible]

X-Sec. No. B-2154-3 Notes Chkd. RES Date 6-30 Checked ____ Date ____ Survey by [illegible] Map No. ____ Notes A.R.B. Date 5-25-50 Indexed Johnson Date ____

F.B. 1573 PG. 63

FORM 307 10M 10-46

PLEASE RETURN TO
LOS ANGELES COUNTY SURVEYOR
700 HALL OF RECORDS

NOTE: ANY ADDITIONS OR CHANGES ON THIS SHEET MUST BE MADE OR CIRCLED IN RED INK, WITH DATE AND NAME OF PERSON MAKING CHANGE.

Do not extend notes this side of this line.

STATION	B. S.	H. I.	F. S.	ELEV.		
P.O.S.T. ~~EC~~ 10+18		539.53				
			-07	5[illegible]6	10[illegible] Lt [illegible]	
			-[illegible]	534.1	6[illegible] Lt B [illegible]	
			-545	[illegible]08	16[illegible] " 1° E [illegible] of 18' Corrigan Drain	
			-41	[illegible]4	16[illegible] [illegible] Draw	
			-[illegible]	[illegible]7	" " 4° E - E " " "	
			+28	[illegible]3	" 12° [illegible]	
			-54	534.1	" " 8° W - [illegible]	
			+1[illegible]	[illegible]5	" " 8° W - [illegible]	
			-26	536.9	22[illegible] [illegible]	
			+16	541.3	2[illegible] [illegible] E. Bank	
			-03	534.2	" " 3° W - [illegible] Draw	
			-03	534.2	" " 5° W - W " " "	
			+34	54[illegible]	" " 11° W. W - [illegible]	
			+87	546.2	49 Lt [illegible]	
			+62	54[illegible]	" " 7° W - [illegible]	
			+45	544.0	" " 9° W - [illegible]	
			+45	544.0	" " 11° W - W - " "	
			+91	546.6	65 Lt Bot of 2° Draw	
			+187	558.2	84 " S-hill	

F.B. 1593 PG. 64
Survey of Turnbull Ch Rd
Survey by D.E. Holmes Notes A.R.R.
Indexed C. Johnson Date
Job No. 8505 Division No.
Notes Red. Date 5-25-50 Plotted L.D. Date 7-14-50
Notes Chkd. RES Checked
Date 6-50 Date
Profile No. B-2154-1
X-Sec. No. B-2154-3

FORM 307 10M 10-46

PLEASE RETURN TO
LOS ANGELES COUNTY SURVEYOR
700 HALL OF RECORDS

NOTE: ANY ADDITIONS OR CHANGES ON THIS SHEET MUST BE MADE OR CIRCLED IN RED INK, WITH DATE AND NAME OF PERSON MAKING CHANGE.

Do not extend notes this side of this line.

STATION	B. S.	H. I.	F. S.	ELEV.		
10+50		540 25		540 25	See Pg 52 for Ch.	
			+01	5404		2° Rt Center Rd
			+07	5410		14.5 " Edge of Pvt
			+16	5419		17° " Tp of Berm
			+05	5408		22° " " "
			+200	5203		52 Rt Bot "
			+221	5182		60 " Brk
			+338	5065		[illegible] B of Wash
			+09	5394	9.5 Rt edge of Pvt & B-	
			+65	5468	14 Rt. Tp of [illegible]	
			+84	5487	16.5 " [illegible]	
			+190	5593	43° " s-hill	
			+272	5675	75° " " "	
11+00		541 34		541 34	See Pg 52 for Ch.	
			+025	541 59		3.4 Rt center pvt
			+11	5424		15.5 " edge of pvt
			+23	5436		20° " Tp of Berm
			+23	5436		22° " " " "
			+201	5212		58° " Bot Brk
			+210	5203		91° " Tp of " Wash
			+341	5072		128 " N Bot "

10+82.53 E

Profile No. B-2154-1 Notes Red ____ Plotted L.D. Job No. 8565 Division No. ____ F.B. 15793 Pg. 65
Date ____ Date 7-14-50 Survey of Turnbull Ch Rd
X-Sec. No. B-2154-3 Notes Chkd GES Checked ____ Survey by D.E.H. Notes ____ Date ____
Date 6-50 Date ____ Map No. ____ Indexed Johnson Date ____

F.B. 1873 PG. 66 | Job No. 5505 Division No. Notes Red. Plotted L. D. Profile No. B-2154-1
Survey of Turnbull Canyon Rd Date 4-23-50 Date 7-14-50 X-Sec. No. B-2154-3
Survey by D. E. H. Notes A.R.S. Notes Chkd. RES Checked
Indexed E. C. Johnson Date Date Date

FORM 307 10M 10-46

PLEASE RETURN TO
LOS ANGELES COUNTY SURVEYOR
700 HALL OF RECORDS

NOTE: ANY ADDITIONS OR CHANGES ON THIS SHEET MUST BE MADE OR CIRCLED IN RED INK, WITH DATE AND NAME OF PERSON MAKING CHANGE.

Do not extend notes this side of this line.

STATION	B. S.	H. I.	F. S.	ELEV.		
11+00		[illegible]				
			-07	542.6	78 Lt edge of [illegible]	
			-06	542.7	94 " Bot of [illegible]	
			+110	502.3	154 " Top of [illegible] & fence line	
			+250	566.3	133 " [illegible]	
			+353	547.6	170 " " "	
11+50		542.49		542.49	See pg 32 for Elev.	
			0.15	542.64		28 Rt center of [illegible]
			07	542.1		142 " edge of [illegible]
			+123	545.1		223 Top of [illegible]
			+96	553.2	39	92 Top of Cut
			+207	551.9	2.31 Rt W.W. cor of Bldg (See pg 48 Bldg [illegible])	
			+343	518.5	S.W. cor "	" " "
			+283	514.5	S. Bldg. [illegible]	" "
			+353	507.5	43 - S. [illegible] Bldg [illegible] Bot Wash "	
			-07	542.1	102 Lt edge of Pit Prop. min 9.3 or cut	
			+156	558.4	182 " Top of cut & fence line	
			+281	570.1	41 " S.W.	
			+480	590.6	80 " " "	
12+00		544.30		544.30	See pg 32 for Elev.	
			+02	544.5		92 Rt edge of pit

FORM 307 10M 10-46

PLEASE RETURN TO
LOS ANGELES COUNTY SURVEYOR
700 HALL OF RECORDS

NOTE: ANY ADDITIONS OR CHANGES ON THIS SHEET MUST BE MADE OR CIRCLED IN RED INK, WITH DATE AND NAME OF PERSON MAKING CHANGE.

Do not extend notes this side of this line.

STATION	B. S.	H. I.	F. S.	ELEV.		
12+00		54430		54430		
			+12	5455	14.6	Rt top of Berm
			51	5284	39.2	Brk
			-395	5146		S.B. [illegible]
			-403	5040	38.0	S. of [illegible]
			-01	5442	25.5 Lt	center of [illegible] Pit
			-06	5437	15.5 "	edge of pit
			-06	5437	17.0 "	B. of cut
			+180	5323	28 "	Top of [illegible]
			+356	569[illegible]	43	
			+481	5921	28	
12+50		54539		54539	See pg 53 [illegible]	
			00	5453		[illegible] edge of pit
			-08	5[illegible]1		5 " [illegible]
			-186	5267		27 " Brk
			-276	5177		Bldg line
			-276	5177	12+52±	N.E. Corner of Bldg - See pg 48 [illegible]
			-309	5144		S.E. " "
			-296	5157		on S. Bldg Line
			-378	5075		31 S. of Bldg line B. of wash

Profile No. B-21541 Notes Red ____ Plotted L.D. Date 7-14-50 Job No. 8505 Division No. ____ F.B. 1573 PG. 67

X-Sec. No. B-21543 Notes Chkd. GES Date 6-30 Checked ____ Date ____ Survey of Turnbull Cut Rd Survey by [illegible] Notes A.R.B. Date 5-25-50 Map No. ____ Indexed Johnson Date ____

FORM 307 10M 10-46

PLEASE RETURN TO
LOS ANGELES COUNTY SURVEYOR
700 HALL OF RECORDS

NOTE: ANY ADDITIONS OR CHANGES ON THIS SHEET MUST BE MADE OR CIRCLED IN RED INK, WITH DATE AND NAME OF PERSON MAKING CHANGE.

Do not extend notes this side of this line.

STATION	B. S.	H. I.	F. S.	ELEV.		
12+50		5[illegible]5.87		5[illegible]		
			+.03	5455	10° Lt [illegible]	
			+.04	5457	23° " edge of [illegible]	
			+.05	5458	31° " [illegible]	
			+.310	5463	77° " Tp of [illegible]	
			+.376	5827	[illegible]	
13+50		5[illegible]7.01		5[illegible]7.01	See pg 53 [illegible]	
			-.182	5288		29' Rt [illegible]
			-.190	5280	Note oil pit connects with	30 edge [illegible]
			-.206	5264	N.E. cor of Shale Bldg.	48 - oil Pit
			-.224	5246		65 - " "
			-.234	5236	65 Rt 13 Lt E-N. W. cor of [illegible]	see pg [illegible]
			-.253	5217	S. W " " "	
			-.316	5154	113 Rt [illegible] Wash	
			-.12	5458	5° Lt [illegible]	
			+.01	5469	18 " [illegible]	
			+.06	5476	31 " [illegible]	
			-.05	5465	39 " - 35 W - Beginning old oil [illegible]	
			+.02	5465	53 " edge of old [illegible]	
			+.07	5477	74 " " " " "	
			+.15	5485	80 " [illegible]	

F.B. 1593 Pg. 68
Job No. 8505 Division No. [illegible]
Notes Red Date 5-25-50 Plotted L.D. Date 7-14-50 Profile No. B-2154-1
Survey of [illegible]
Survey by D.E.H. Notes A.R.B. Notes Chkd RES Checked X-Sec.
Indexed A. C. Johnson Date Date 6-50 Date No. B-2154-3

FORM 307 10M 10-46

PLEASE RETURN TO
LOS ANGELES COUNTY SURVEYOR
700 HALL OF RECORDS

NOTE: ANY ADDITIONS OR CHANGES ON THIS SHEET MUST BE MADE OR CIRCLED IN RED INK, WITH DATE AND NAME OF PERSON MAKING CHANGE.

Do not extend notes this side of this line.

STATION	B. S.	H. I.	F. S.	ELEV.		
13+00		549.01				
			+670	543.0	183 Lt Tpot out	
13+50		547.89		547.89		
			+04	547.5		10 Rt Tpot Brk
			+03	531.7		21 Rt - S-Brk & edge of Pot
			+105	531.7	31 Rt Bot Berm & edge of Pot - Drive way	
			+69	532.0	36 " Tpot Berm	
			+235	524.4	37 " S-Brk	
			+235	524.4	N-Bldg line	
			+320	523.9	11.5 S of S-Bldg Line - B-Wash see pg 46 for location	
			+03	547.6	10' Lt edge of pot	
			+07	546.6	22.6 " center of Pot	
			+14	549.8	34.8 " edge of Pot	
			+03	547.0	33.8 " " of old Pot	
			+12	549.1	88.5 " " " " "	
			+10	548.7	95.5 " Tpot Brk	
14+00		549.4		549.4	See pg. 52 for data	
			+01	549.5		13 Rt Tpot
			+40	545.4	17.0 Rt	B-edge of berm & edge of pot to driveway
			+39	545.7	28 Rt	" " " " " "
			+21	547.3	31 "	Tpot Berm

Profile No. B-2154-1 Date _____ Notes Red _____ Plotted L.D. Job No. 8555 Division No. _____ F.B. 1373 PG. 69
X-Sec. No. B-2154-3 Date 6-10 Notes Chkd CES Date 7-14-50 Checked _____ Date _____ Survey of _____ Survey by DF Notes _____ Date _____ Map No. _____ Indexed Job Index Date _____

F.B. 1492 PG. 70

Job No. 8505 Division No. _____ Notes Red _____ Plotted L. D. Profile No. B-2154-1

Survey of Turnbull Cn. Rd. Date 2-26-50 Date 2-14-50 X-Sec. No. B-2154-3

Survey by E. Holmes Notes Notes Chkd. RES Checked _____

Indexed E. C. Johnson Date _____ Date 6-50 Date _____

FORM 307 10M 10-46

PLEASE RETURN TO
LOS ANGELES COUNTY SURVEYOR
700 HALL OF RECORDS

NOTE: ANY ADDITIONS OR CHANGES ON THIS SHEET MUST BE MADE OR CIRCLED IN RED INK, WITH DATE AND NAME OF PERSON MAKING CHANGE.

Do not extend notes this side of this line.

STATION	B. S.	H. I.	F. S.	ELEV.		
14+20		549.4		549.4		
			-12.9	536.5	53 ft - Lt	
			-6.3.3	532.1	57 ft - B-of Brk	
			-2.3.3	530.1	N. Bldg line	
			3.15	527.9	3.95 - of S. Bldg line	"B. Wash" See pg 68 for lines in
			[illegible]	548.5	38 ft [illegible]	
			-1.0	546.4	45 " gut	
			+0.4	[illegible]	19 " [illegible]	
			[illegible]	[illegible]	31 " edge of [illegible]	
			+2.1	[illegible]	31 " 29E B-of Rt angle pt	
			+1.0	[illegible]	39 " 3E. end of old pvt	
			+1.0	[illegible]	41 " edge of " "	
			+0.6	550.2	48 " edge " " "	
			+0.9	550.8	62 " B-of cut	
			+1.1.9	551.1	80 " Top of Brk	
			[illegible] 1.0	548.1	90 " -20°W - B-of Brk	
			-1.0.9	538.7	96 " S. bank	
14+50		550.36		550.36	See pg 52 for Elev.	
			-0.6	549.7	5° Rt edge of pvt	
			-0.1	550.2	10° 36 W - Brk	
			+0.1	550.4	14° - 13°W-NE corner of pvt. of Driveway	

FORM 307 10M 10-46

PLEASE RETURN TO
LOS ANGELES COUNTY SURVEYOR
700 HALL OF RECORDS

NOTE: ANY ADDITIONS OR CHANGES ON THIS SHEET MUST BE MADE OR CIRCLED IN RED INK, WITH DATE AND NAME OF PERSON MAKING CHANGE.

Do not extend notes this side of this line.

STATION	B. S.	H. I.	F. S.	ELEV.		
14+00		553.3				
			21	552.1	14 Rt 36 W - Edge Bit	
			40	551.1	27½ Rt - Bit	
			90	550.6	" " 12 W - S.E. cut at Line of Rt	
			81	[illegible]	" " " 36 W - S. edge of pave	
			118	548.5	32 Rt 36 W Top of Curb	
			+13	[illegible]	36 Rt - Top of Curb	
			+170	553.3	67 Rt - Top of cut	
			+270	552.5	70 Rt - Bit	
			+260	552.3	101 " Bit on N. edge of Curb	
			+338	546.5	112 " B cut " " "	
			+109	551.2	8½ Lt center of Pr Pre-mix	
			+117	550.0	18½ " edge of "	
			+120	550.3	22½ " B-cut	
			+199	549.2	35½ " Top of cut [illegible] line	
			+235	548.5	44½ " S-Wall	
			+36½	546.3	87 "	
			+357	546.0	100 "	
15+00		553.11		553.11	See pg 58 for Elev	edge of Rt main
			-09	552.2	12 Rt	center of pavement
			-22	550.9	26 "	gut " " "

Profile Notes Red ____ Plotted L. D. Job No. 8555 Division No. ____
No. B-2154-1 Date ____ Date 7-14-50 Survey of Pavement Rt
X-Sec. Notes Chkd RGS Checked ____ Survey by Deeth Notes A.R.E. Date 5-16-50
No. B-2154-3 Date ____ Date ____ Map No. ____ Added Job no. ____ Date ____

F.B. 1593 Pg. 71

FORM 307 10M 10-46

PLEASE RETURN TO
LOS ANGELES COUNTY SURVEYOR
700 HALL OF RECORDS

NOTE: ANY ADDITIONS OR CHANGES ON THIS SHEET MUST BE MADE OR CIRCLED IN RED INK, WITH DATE AND NAME OF PERSON MAKING CHANGE.

Do not extend notes this side of this line.

STATION	B. S.	H. I.	F. S.	ELEV.		
15+00		5531				
			-20	5511	27 Rt	[illegible]
			-02	5529	36	[illegible]
			-202	[illegible]	72	[illegible]
			[illegible]	[illegible]	[illegible]	[illegible]
			-356	5275	109 Rt	Tp of [illegible]
			[illegible]	5116	115 "	N-S [illegible]
			+07	[illegible]	6° Lt [illegible]	
			+70	5601	[illegible] "	Tp of cut
			+123	[illegible]	16° "	fence line
			+275	5806	42 "	[illegible]
			+532	[illegible]	85 "	[illegible]
15+50		5656		5656	See pg 53 for Elv.	
			-48	5608	9° Rt	Tp of cut & fence line
			-108	5548	16° "	[illegible]
			-114	5542	28 "	edge of [illegible]
			-123	5503	43 "	center of [illegible]
			-138	5513	59 "	edge of "
			-126	5530	65 "	Tp of Berm
			-303	5353	105 "	[illegible]
			-360	5296	130	Tp of [illegible] of Wash

F.B. 1573 PG. 72
Job No. 8505 Division No. Notes Red Plotted L. D.
Survey of Turnbull Ch Rd Date 5-26-50 Date 7-14-50 No. B-2154-1 Profile
Survey by D. E. Holmes Notes A.R.B. Notes Chkd RES Checked X-Sec.
Indexed A. C. Johnson Date Date 6-50 Date No. B-2154-4

FORM 307 10M 10-46

PLEASE RETURN TO
LOS ANGELES COUNTY SURVEYOR
700 HALL OF RECORDS

NOTE: ANY ADDITIONS OR CHANGES ON THIS SHEET MUST BE MADE OR CIRCLED IN RED INK, WITH DATE AND NAME OF PERSON MAKING CHANGE.

Do not extend notes this side of this line.

STATION	B. S.	H. I.	F. S.	ELEV.		
15150		5[illegible]		56[illegible]		
			+413	5243	137 Rt	Brk handlevel
			+443	5213	139 "	[illegible] " "
			+[illegible]3	5213	14[illegible] "	[illegible] " "
			+430	5226	[illegible] 23° E. Flow line of Conc Drainceuter	
			+31	5[illegible]	20 Lt 27 W. - swale	
			+248	5904	43 " s-hill	
			+196	5[illegible]	43 " 18 W - swale	
			+534	6160	85 " s-hill	
			+[illegible]9	6315	112 "	
[illegible]		5[illegible]		57[illegible]	[illegible]	
			-184	5[illegible]	35 Rt [illegible]	
			-230	55[illegible]9	41 " [illegible]	
			-238	55[illegible]1	80 " [illegible] Pre-mix pot	
			-[illegible]	5539	107 " center " " " "	
			-253	55[illegible]	130 " [illegible] " "	
			-244	554[illegible]	[illegible] " [illegible]	
			-286	550[illegible]	178° Brk & Angle Pt of wash	
			-225	5564	176° " 20 E Tp of Berm	
			-244	5545	185° " Brk S-Tp of Brk to wash	
			+270	6059	42 Lt s-hill	

(Note see pg 122 for location of Conc Culvert)

Profile No. B-2154-1 Notes Red ____ Plotted L.D. Date ____ Job No. 8505 Division No. ____ Date 7-14-50 Survey of Turnbull Cut-Off

X-Sec. No. B-2154-4 Notes Chkd RES Date 6-50 Checked ____ Date ____ Survey by DEH Notes ABB Date 5-26-50 Map No. ____ Indexed A. C. Johnson Date ____

F.B. 1573 PG. 73

FORM 307 10M 10-46

PLEASE RETURN TO
LOS ANGELES COUNTY SURVEYOR
700 HALL OF RECORDS

NOTE: ANY ADDITIONS OR CHANGES ON THIS SHEET MUST BE MADE OR CIRCLED IN RED INK, WITH DATE AND NAME OF PERSON MAKING CHANGE.

Do not extend notes this side of this line.

STATION	B. S.	H. I.	F. S.	ELEV.		
16+00		[illegible]				
			+516	[illegible]	[illegible]	
			+[illegible]	[illegible]	122 " " "	
16+50		[illegible]		[illegible]	[illegible]	
			+61	5133	[illegible]	[illegible]
			+164	5650	52 "	[illegible]
			+[illegible]	[illegible]	58 "	[illegible]
			+[illegible]	[illegible]	[illegible]	[illegible]
			+[illegible]	[illegible]	81 "	14-W. [illegible]
			+[illegible]	[illegible]	[illegible]	[illegible]
			+[illegible]	[illegible]	[illegible]	[illegible]
			+[illegible]	[illegible]	" "	[illegible]
			+[illegible]	[illegible]	" "	30 W [illegible]
			+[illegible]	[illegible]	" "	[illegible]
			+[illegible]	[illegible]	" "	7' E. [illegible]
			+406	[illegible]		19 E - [illegible]
			+400	[illegible]	136°	side of [illegible]
			+[illegible]	[illegible]	" "	5 3/4 E. Tp conc. H.W
			+559	5655	" "	6' E. flow line Conc. Box culvert
			+245	5567	" "	34 W Tp of Fill
			+[illegible]	[illegible]		26 W [illegible]

(Note: see Pg 122 for Location Conc. Culvert)

F.B. 1573 Pg. 74
Job No. 8505 Division No. Notes Red Plotted L.D. Profile
Survey of Turnbull Ch Rd Date 5-29-50 Date 7-14-50 No. B-2154-1
Survey by D.F. Holmes Notes A.R.R. Notes Chkd RES Checked X-Sec.
Indexed A. C. Johnson Date Date 6-30 Date No. B-2154-4

FORM 307 10M 10-46

PLEASE RETURN TO
LOS ANGELES COUNTY SURVEYOR
700 HALL OF RECORDS

NOTE: ANY ADDITIONS OR CHANGES ON THIS SHEET MUST BE MADE OR CIRCLED IN RED INK, WITH DATE AND NAME OF PERSON MAKING CHANGE.

Do not extend notes this side of this line.

STATION	B. S.	H. I.	F. S.	ELEV.		
[illegible]		[illegible]		[illegible]		
			+634	6046	44 L - s-hill	
			+273	6087	" " 30 W - Tp of spot [illegible]	
			+472	6237	86 " s-hill	
			+286	6337	" 28 W - Tp of [illegible]	
			+612	6426	132 " [illegible]	
			+638	6452	[illegible]	
14+ [illegible]		5883		[illegible]	[illegible] 53 [illegible]	
			+[illegible]	5801	[illegible]	[illegible] Draw
			+[illegible]	5713	[illegible]	Z " "
			+[illegible]	56[illegible]	[illegible]	3 [illegible] Bot " "
			+[illegible]	5655	[illegible]	31 W - B-of small swale
			+[illegible]	5[illegible]	51 "	17 W Tp of [illegible]
			+[illegible]	5[illegible]9	5[illegible] "	Tp of [illegible]
			+133	5[illegible]	5[illegible] "	29 Tp of [illegible]
			+[illegible]	5[illegible]6	6[illegible]	[illegible]
			+[illegible]	5[illegible]0	[illegible]	" "
			+[illegible]	5461	104 "	s-hill
			+203	6026	46 - Lt.	
			+141	5764	" " 15 W - [illegible]	
			+216	6041	" " 10 E - Tp of [illegible]	
			+184	6010	" " 23 E	

Profile No. B-2154-1 Date _____ Notes Red _____ Plotted L.D. Date 7-14-50 Job No. 8505 Division No. _____ F.B. [illegible] Pg. 75

X-Sec. No. B-2154-4 Date 6-50 Notes Chkd. RES Date _____ Checked _____ Date _____ Survey of [illegible] Survey by D.E.H. Date 5-29-50 Notes A.M.B. Date _____ Map No. _____ Indexed [illegible] Johnson Date _____

FORM 307 10M 10-46

PLEASE RETURN TO
LOS ANGELES COUNTY SURVEYOR
700 HALL OF RECORDS

NOTE: ANY ADDITIONS OR CHANGES ON THIS SHEET MUST BE MADE OR CIRCLED IN RED INK, WITH DATE AND NAME OF PERSON MAKING CHANGE.

Do not extend notes this side of this line.

STATION	B. S.	H. I.	F. S.	ELEV.		
[illegible]		[illegible]		[illegible]		
			[illegible]	[illegible]	[illegible]	
			+393	[illegible]	[illegible]	
			[illegible]	[illegible]	[illegible]	
			[illegible]	6415	[illegible]	
[illegible]		[illegible]		[illegible]	[illegible]	
			[illegible]	[illegible]	[illegible]	[illegible]
			[illegible]	[illegible]		[illegible]
			[illegible]	[illegible]	[illegible]	[illegible]
			[illegible]	[illegible]		[illegible]
			[illegible]	[illegible]	[illegible]	[illegible]
			311	[illegible]	[illegible]	[illegible]
			[illegible]	[illegible]	[illegible]	[illegible]
			[illegible]	[illegible]	[illegible]	
			470	6042	[illegible]	
			[illegible]	[illegible]	[illegible]	
			[illegible]	[illegible]	[illegible]	
			[illegible]	[illegible]	[illegible]	
			[illegible]	[illegible]	[illegible]	
			[illegible]	[illegible]	[illegible]	
			[illegible]	[illegible]	[illegible]	

F.B. 1573 PG. 76
Job No. 8505 Division No. Turnout Canal
Notes Red Date 6-1-50 Plotted L.D. Date 7-14-50
Profile No. B-2154-1
Survey of [illegible]
Survey by [illegible] Notes [illegible] Notes Chkd. [illegible] Checked
X-Sec. No. B-2154-4
Indexed E. C. Johnson Date Date 6-50 Date

FORM 307 10M 10-46

PLEASE RETURN TO
LOS ANGELES COUNTY SURVEYOR
700 HALL OF RECORDS

NOTE: ANY ADDITIONS OR CHANGES ON THIS SHEET MUST BE MADE OR CIRCLED IN RED INK, WITH DATE AND NAME OF PERSON MAKING CHANGE.

Do not extend notes this side of this line.

STATION	B. S.	H. I.	F. S.	ELEV.		
[illegible]		[illegible]		[illegible]	[illegible]	
			[illegible]	[illegible]	[illegible]	[illegible]
			[illegible]	[illegible]	[illegible]	[illegible]
			[illegible]	[illegible]	[illegible]	[illegible]
			[illegible]	[illegible]	81 "	[illegible]
			[illegible]	[illegible]	90 "	[illegible] Brk
			[illegible]	[illegible]	[illegible]	Tpc Berm
			[illegible]	[illegible]	109 "	[illegible]
			[illegible]	[illegible]	[illegible] Lt [illegible]	
			[illegible]	[illegible]	64 " " "	
			[illegible]	[illegible]	94 " " "	
			[illegible]	[illegible]	105 " "	
[illegible]		[illegible]		[illegible]	[illegible]	
			[illegible]	[illegible]	40 Ht [illegible]	
			[illegible]	[illegible]	[illegible] "	
			[illegible]	[illegible]	[illegible] "	[illegible]
			[illegible]	[illegible]	90 "	[illegible]
			[illegible]	5646	[illegible]	
			[illegible]	[illegible]	101 "	[illegible]
			713	[illegible]	114 "	10 W - Brk
			765	5526	129 "	Tpc Brk & edge of [illegible]

Profile No. B-2154-1 Date _____ Notes Red _____ Plotted L.D. Date 7-14-50 Job No. [illegible] Division No. _____ F.B. [illegible] Pg. [illegible]

X-Sec. No. B-2154-4 Date 6-50 Notes Chkd. [illegible] Checked _____ Date _____ Survey of [illegible] Survey by D.E.H. Notes [illegible] Date 6-1-50 Map No. _____ Indexed Johnson Date _____

F.B. 1573 PG. 78 Job No. 8505 Division No. ____ Notes Red. ____ Plotted L. D.

Survey of Turnbull Cn Rd Date 6-1-50 Date 7-14-50 Profile No. B-2154-1

Survey by D.E. Holmes Notes A.K.B. Notes Chkd. CES Checked ____ X-Sec.

Indexed A. C. Johnson Date ____ Date 6-50 Date ____ No. B-2154-4

FORM 307 10M 10-46

PLEASE RETURN TO
LOS ANGELES COUNTY SURVEYOR
700 HALL OF RECORDS

NOTE: ANY ADDITIONS OR CHANGES ON THIS SHEET MUST BE MADE OR CIRCLED IN RED INK, WITH DATE AND NAME OF PERSON MAKING CHANGE.

Do not extend notes this side of this line.

STATION	B. S.	H. I.	F. S.	ELEV.		
3+00				[illegible]		
			[illegible]	[illegible]	44 Lt	[illegible]
			[illegible]	[illegible]	63 "	[illegible]
			[illegible]	[illegible]	104 "	[illegible]
			[illegible]	[illegible]	136 "	[illegible]
[illegible]					[illegible] 4 [illegible]	
			[illegible]	5717	[illegible]	[illegible]
			[illegible]	[illegible]	[illegible]	[illegible]
			[illegible]	[illegible]	33	W. - s. hill
			[illegible]	[illegible]	[illegible]	[illegible]
			[illegible]	[illegible]	56 "	
			[illegible]	5462	92	[illegible]
			[illegible]	[illegible]	104	[illegible]
			608	[illegible]	116	[illegible]
			632	[illegible]	12[illegible]	[illegible]
			[illegible]	[illegible]	132	17 [illegible]
			1215	[illegible]	42 Lt s. hill	
			1307	6523	" " 25 W - [illegible]	[illegible]
			1545	[illegible]	8[illegible] s. hill	
			1557	[illegible]	25 W - [illegible]	
			1692	6858	106 Lt s. hill	

FORM 307 10M 10-46

PLEASE RETURN TO
LOS ANGELES COUNTY SURVEYOR
700 HALL OF RECORDS

NOTE: ANY ADDITIONS OR CHANGES ON THIS SHEET MUST BE MADE OR CIRCLED IN RED INK, WITH DATE AND NAME OF PERSON MAKING CHANGE.

Do not extend notes this side of this line.

STATION	B. S.	H. I.	F. S.	ELEV.		
[illegible]		[illegible]		6216		
			[illegible]	[illegible]	[illegible]	
			[illegible]	[illegible]	[illegible]	
[illegible]		[illegible]		6168	[illegible]	
			[illegible]	[illegible]	43	[illegible] S-hill
			[illegible]	[illegible]	70	" Tpofoot
			[illegible]	5656	80	" [illegible]
			[illegible]	[illegible]	90	
			[illegible]	[illegible]	96	" Tpofoot
			[illegible]	[illegible]	109	" [illegible]
			[illegible]	[illegible]	120	" [illegible] Wash
			[illegible]	[illegible]	43	[illegible] S-hill
			[illegible]	6720	85	" " "
			[illegible]	[illegible]	85	" 60° W. [illegible]
			[illegible]	[illegible]		
[illegible]		[illegible]		[illegible]	[illegible]	
			[illegible]	[illegible]	39	[illegible]
			[illegible]	5793	"	[illegible] Brk
			[illegible]	5697	58	" [illegible]
			390	5704	67	" " "
			461	5633	82	[illegible] Brk

Profile No. B-2154-4 Notes Red ____ Plotted L.D. Date ____ Job No. [illegible] Division No. ____ Date 7-14-50 Survey of [illegible] Notes [illegible] Date 6-1-50

X-Sec. No. B-2154-4 Notes Chkd RES Date 6-50 Checked ____ Date ____ Survey by [illegible] Map No. ____ Date ____

F.B. 1573 PG. 79

FORM 307 10M 10-46

PLEASE RETURN TO
LOS ANGELES COUNTY SURVEYOR
700 HALL OF RECORDS

NOTE: ANY ADDITIONS OR CHANGES ON THIS SHEET MUST BE MADE OR CIRCLED IN RED INK, WITH DATE AND NAME OF PERSON MAKING CHANGE.

Do not extend notes this side of this line.

STATION	B. S.	H. I.	F. S.	ELEV.		
20+00		[illegible]	[illegible]	[illegible]		
			[illegible]	[illegible]	[illegible]	[illegible]
			[illegible]	[illegible]	[illegible]	[illegible]
			[illegible]	[illegible]	[illegible]	[illegible]
			[illegible]	[illegible]	43 [illegible]	[illegible]
			[illegible]	[illegible]	[illegible]	
			[illegible]	[illegible]	[illegible]	[illegible]
20+50		6068		6068	See pg 54 [illegible]	
			[illegible]	[illegible]	[illegible]	[illegible]
			[illegible]	[illegible]	52 " [illegible]	[illegible]
			[illegible]	[illegible]	64 " [illegible]	
			[illegible]	[illegible]	[illegible]	[illegible]
			[illegible]	[illegible]	[illegible]	[illegible]
			[illegible]	[illegible]	[illegible]	[illegible]
			[illegible]	[illegible]	[illegible]	[illegible]
			[illegible]	[illegible]	43 [illegible]	
			[illegible]	[illegible]	[illegible]	
			[illegible]	[illegible]	87 " "	
			[illegible]	[illegible]	131 " "	
21+00		[illegible]		[illegible]	See pg 55 [illegible]	
			[illegible]	[illegible]	[illegible]	fence line s-hill
			[illegible]	[illegible]	[illegible]	[illegible]

F.B. 1573 PG. 80
Job No. 8505 Division No. Notes Red Plotted L.D.
Survey of Turnbull Ch Rd Date 6-1-50 Date 7-14-50 No. B-2154-1
Survey by D.E. Holmes Notes A.R.B. Notes Chkd RES Checked X-Sec.
Indexed A. C. Johnson Date Date 6-50 Date No. B-2154-4

FORM 307 10M 10-46

PLEASE RETURN TO
LOS ANGELES COUNTY SURVEYOR
700 HALL OF RECORDS

NOTE: ANY ADDITIONS OR CHANGES ON THIS SHEET MUST BE MADE OR CIRCLED IN RED INK, WITH DATE AND NAME OF PERSON MAKING CHANGE.

Do not extend notes this side of this line.

STATION	B. S.	H. I.	F. S.	ELEV.		
[illegible]		[illegible]		6050		
			[illegible]	57[illegible]	37 [illegible]	[illegible]
			[illegible]	5736	7	[illegible]
			[illegible]	[illegible]	[illegible]	[illegible]
			+405	[illegible]	108	[illegible]
			+[illegible]	6[illegible]	45 [illegible]	
			+[illegible]	6496	90 " " "	
			+65[illegible]	6[illegible]4	135 " " "	
[illegible]		5787		5789	See pg 55 [illegible]	
			+155	5631	[illegible]	
			+229	5760	61 Rt	
			+231	5758	73 "	[illegible] & edge of Rd
			+[illegible]	5713	102 "	[illegible]
			+181	6170	47 Lt [illegible]	
			+382	637[illegible]	92 " " "	
			+[illegible]	6607	138 " " "	
[illegible]		[illegible]		5919	See pg 55 [illegible]	
			+37	5882	17 Rt	[illegible] Draw
			+69	5850	30 " 3 E - B. of " " "	
			+122	5797	53 " 4 W - B " " " & Tpot Cut	
			+121	5798	54 8 W	Tpot cut Brk

Profile No. B-2154-1 Date
Notes Red
Plotted L.D. Date 7-14-50
Job No. 8505 Division No.
Survey of Turnbull Co Rd
X-Sec. No. B-2154-4 Date 6-50
Notes Chkd RES Date
Checked Date
Survey by [illegible] Notes A.R.P. Date 6-1-50
Map No. Indexed C. Johnson Date

F.B. [illegible] Pg. 81

FORM 307 10M 10-46

PLEASE RETURN TO
LOS ANGELES COUNTY SURVEYOR
700 HALL OF RECORDS

NOTE: ANY ADDITIONS OR CHANGES ON THIS SHEET MUST BE MADE OR CIRCLED IN RED INK, WITH DATE AND NAME OF PERSON MAKING CHANGE.

Do not extend notes this side of this line.

STATION	B. S.	H. I.	F. S.	ELEV.		
[illegible]		[illegible]				
			+103	5816	[illegible]	3° E. Brk
			+157	5762	59 "	[illegible]
			+153	5766	68 "	" " "
			[illegible]	[illegible]	85 "	Brk
			+206	[illegible]	100 "	"
			+117	5966	28 Lt W. E of Draw	
			+147	5966	" " 5 E " " "	
			+136	6055	46 " S-hill	
			+117	6036	" " 7 E - center of 4' B - of draw	
			+316	6235	95 S-hill	
			+550	6469	139 " "	
22+00		601[illegible]		601[illegible]	See pg 55 [illegible]	
			-145	5866	46 Lt	Tp of [illegible]
			+230	5981	54 "	[illegible]
			-220	5991	42 Lt	edge of [illegible]
			+291	[illegible]	85 "	Brk
			+330	5681	108 "	" [illegible]
			+326	6685	109 "	12 W. - Brk
			+136	6147	48 Lt S-hill	
			+215	6226	98 " " "	

F.B. 1573 Pg. 82 | Job No. 8505 Division No. | Notes Red | Plotted L. D. | Profile No. B-2154-1
Survey of Turnbull Child | Date | Date 7-14-50 | X-Sec.
Survey by D.E.H. | Notes A.R.B. | Notes Chkd R.G.S. | Checked | No. B-2154-4
Indexed R. C. Johnson | Date | Date 6-50 | Date

FORM 307 10M 10-46

PLEASE RETURN TO
LOS ANGELES COUNTY SURVEYOR
700 HALL OF RECORDS

NOTE: ANY ADDITIONS OR CHANGES ON THIS SHEET MUST BE MADE OR CIRCLED IN RED INK, WITH DATE AND NAME OF PERSON MAKING CHANGE.

Do not extend notes this side of this line.

STATION	B. S.	H. I.	F. S.	ELEV.		
22+00		6011				
			+460	[illegible]	[illegible]	[illegible]
			+503	[illegible]	[illegible]	"
			+[illegible]	6[illegible]	[illegible]	[illegible]
22+00		6111		611	See pg 55 for [illegible]	
			-186	5925	46 Rt	15E swale Tpot
			-244	5867	5[illegible]	[illegible]
			-[illegible]	5904	5[illegible]	Tpot out
			-310	5[illegible]	57 "	B " " edge of Rd
			-305	5806	74 "	" " "
			-303	5809	75 "	Tpot [illegible]
			-409	5702	91 "	[illegible]
			-441	5670	119 "	Brk
			+194	6305	46 Lt	[illegible]
			+183	6394	" " 13 Vo	Tpot spur
			+306	6419	74 "	" " [illegible]
			+415	6536	[illegible]	
23+00		6163		6163	See Pg 55 for Elv	
			-301	5962	50 Rt	Tpot out
			-341	5822	64 "	B " " edge of Rd
			-331	5832	82 "	" " "

Profile No. B-2154-1 Notes Red ____ Plotted L.D. Date ____ Job No. 8505 Division No. ____ Date 7-14-50 Survey of Turnbull Cir Rd

X-Sec. No. B-2154-4 Notes Chkd RGS Date 6-50 Checked ____ Date ____ Survey by DEH Notes AAB Date 6-1-50 Map No. ____ Date ____

F.B. 1593 PG. 83

F.B. 1573 PG. 84 | Job No. 5505 | Division No. | Notes Red | Plotted L. D. | Profile No. B-2154-1

Survey of Turnbull Cn. Rd | Date 6-2-50 | Date 7-14-50

Survey by D. E. [illegible] | Notes A.R.E. | Notes Chkd. RES | Checked | X-Sec. No. B-2154-4

Indexed A. C. Johnson | Date | Date 6-50 | Date

FORM 307 10M 10-46

PLEASE RETURN TO
LOS ANGELES COUNTY SURVEYOR
700 HALL OF RECORDS

NOTE: ANY ADDITIONS OR CHANGES ON THIS SHEET MUST BE MADE OR CIRCLED IN RED INK, WITH DATE AND NAME OF PERSON MAKING CHANGE.

Do not extend notes this side of this line.

STATION	B. S.	H. I.	F. S.	ELEV.		
23+00		[illegible]				
			.83	58	8	[illegible]
			[illegible]	[illegible]	93	
			1.15	5366	49	[illegible]
			4.19	6533	[illegible]	
			4.170	[illegible]	[illegible]	
			4.336	65	[illegible]	
			4.399	65	92 [illegible]	
			4.533	6676	116	
23+50					Sta [illegible]	
			.306	[illegible]	[illegible]	5 [illegible]
			[illegible]	[illegible]	86	[illegible]
			.297	5541	111	[illegible]
			.381	[illegible]	[illegible]	
			.346	[illegible]	96	[illegible]
			.457	[illegible]	110	[illegible]
			.524	[illegible]	135	[illegible]
			[illegible]	646	[illegible]	
			[illegible]	[illegible]	[illegible]	
			1.06	666	57	[illegible]
			1.024	65	[illegible]	

FORM 307 10M 10-46

PLEASE RETURN TO
LOS ANGELES COUNTY SURVEYOR
700 HALL OF RECORDS

NOTE: ANY ADDITIONS OR CHANGES ON THIS SHEET MUST BE MADE OR CIRCLED IN RED INK, WITH DATE AND NAME OF PERSON MAKING CHANGE.

Do not extend notes this side of this line.

Profile No. B-2154-1 Notes Red. ______ Plotted ______ Job No. 8505 Division No. ______ F.B. 1513 PG. 85
Date ______ Date ______ Survey of [illegible]
X-Sec. No. B-2154-4 Notes Chkd. [illegible] Checked ______ Survey by DEH Notes [illegible] Date [illegible]
Date 6-50 Date ______ Map No. ______ Indexed C. Johnson Date ______

STATION	B. S.	H. I.	F. S.	ELEV.		
			[illegible]	[illegible]	135 [illegible]	
			[illegible]	[illegible]	[illegible]	
2+[illegible]		[illegible]		[illegible]	[illegible]	
			[illegible]	[illegible]	16 [illegible]	
			[illegible]	[illegible]	[illegible]	
			[illegible]	[illegible]	[illegible]	
			[illegible]	[illegible]	[illegible]	
			385	5812	[illegible]	
			403	[illegible]	133 [illegible]	
			[illegible]	[illegible]	45 [illegible]	
			11	[illegible]	90 [illegible]	
			[illegible]	[illegible]	134 [illegible]	
[illegible]		[illegible]		6174	[illegible]	
			35	[illegible]		[illegible]
			350	5934	90 [illegible]	
			300	5914	97.5 [illegible]	
			[illegible]	5845	116 [illegible]	
			184	[illegible]	146 [illegible]	
			111	6585	91 [illegible]	
			624	6196	136 [illegible]	

FORM 307 10M 10-46

PLEASE RETURN TO
LOS ANGELES COUNTY SURVEYOR
700 HALL OF RECORDS

NOTE: ANY ADDITIONS OR CHANGES ON THIS SHEET MUST BE MADE OR CIRCLED IN RED INK, WITH DATE AND NAME OF PERSON MAKING CHANGE.

Do not extend notes this side of this line.

STATION	B. S.	H. I.	F. S.	ELEV.		
[illegible]		[illegible]		[illegible]	[illegible]	
			-79	[illegible]	35 [illegible]	[illegible]
			[illegible]	[illegible]	" " 30	W. Brk
			[illegible]	[illegible]	39 " [illegible]	[illegible]
			[illegible]	[illegible]	" " 25	W. Brk " "
			[illegible]	[illegible]	[illegible] " 30	[illegible]
			[illegible]	[illegible]	[illegible] " [illegible]	[illegible]
			[illegible]	[illegible]	[illegible] " [illegible]	[illegible]
			[illegible]	[illegible]	134 "	" " "
			+.189	6365	46 ft [illegible]	
			+.380	645[illegible]	93 "	
			+.540	6[illegible]	140 "	
[illegible]		[illegible]		[illegible]	[illegible]	
			[illegible]	[illegible]	10 ft	[illegible]
			[illegible]	[illegible]	38 "	
			15	[illegible]	55 "	[illegible]
			61	5966	64 "	[illegible]
			-63	598[illegible]		[illegible] - Brk
			-66	5961	90 " [illegible]	[illegible] W. side)
			-79	5968	" " 14	W. Brk
			-86	5961	109 " [illegible]	[illegible]

F.B. 1873 PG. 86
Job No. 8505 Division No. [illegible]
Survey of [illegible]
Survey by [illegible] C. Johnson
Indexed
Notes [illegible] Date
Notes Red Date 6-8-50
Notes Chkd RES Date 6-30
Plotted L. D. Date 7-14-50
Checked Date
Profile No. B-2154-1
X-Sec. No. B-2154-4

FORM 307 10M 10-46

PLEASE RETURN TO
LOS ANGELES COUNTY SURVEYOR
700 HALL OF RECORDS

NOTE: ANY ADDITIONS OR CHANGES ON THIS SHEET MUST BE MADE OR CIRCLED IN RED INK, WITH DATE AND NAME OF PERSON MAKING CHANGE.

Do not extend notes this side of this line.

STATION	B. S.	H. I.	F. S.	ELEV.		
[illegible]	[illegible]	[illegible]				
			[illegible]	[illegible]	[illegible]	[illegible]
			+60	[illegible]	[illegible]	[illegible]
			[illegible]	6195	[illegible]	[illegible]
			[illegible]	[illegible]	[illegible]	[illegible]
			[illegible]	[illegible]	[illegible]	
[illegible]		[illegible]		6115	[illegible]	
			+23	6138	10 [illegible]	Brk
			+20	6135	25 "	"
			-31	6064	52 "	[illegible]
			-113	6002	65 "	[illegible]
			-123	5942	73 "	N. [illegible]
			-218	5897	74 "	B [illegible]
			-216	5897	120	S. B " " "
			[illegible]	[illegible]	122	[illegible]
			-194	[illegible]	130	[illegible]
			-13	6102	17 [illegible]	E edge of [illegible]
			-13	6102	" " 7 [illegible]	Brk
			+52	6167	50 "	[illegible]
			+47	6162	" " 7E	Borewale 4" wide
			+67	6162	14E	Brk

Profile No. B-2154-1 Notes Red ____ Plotted ____ Job No. [illegible] Division No. ____ F.B. [illegible] PG. 87

X-Sec. No. B-2154-4 Notes Chkd KES Date ____ Checked ____ Date ____ Survey of ____ Survey by [illegible] Notes [illegible] Date ____

Map No. ____ Date ____ Indexed [illegible] Johnson Date ____

F.B. 1573 PG. 88 Job No. 8505 Division No. ______ Notes Red. ______ Plotted L.D. Profile No. B-2154-1

Survey of [illegible] Date 6-8-50 Date 7-14-50

Survey by D.E. Holmes Notes A.R.B. Notes Chkd. RES Checked ______ X-Sec. No. B-2154-4

Indexed C. Johnson Date ______ Date 6-50 Date ______

FORM 307 10M 10-46

PLEASE RETURN TO
LOS ANGELES COUNTY SURVEYOR
700 HALL OF RECORDS

NOTE: ANY ADDITIONS OR CHANGES ON THIS SHEET MUST BE MADE OR CIRCLED IN RED INK, WITH DATE AND NAME OF PERSON MAKING CHANGE.

Do not extend notes this side of this line.

STATION	B. S.	H. I.	F. S.	ELEV.		
28+00		[illegible]				
			[illegible]	[illegible]	84 ... 4F [illegible]	swale
			+108	[illegible]	" " 14E [illegible]	
			+96	[illegible]	15' [illegible]	
			[illegible]	[illegible]	6E [illegible]	[illegible]
			[illegible]	621	11' E	
[illegible] 15		[illegible]		[illegible]	Set up [illegible]	
			[illegible]	[illegible]		20 Rt [illegible]
			[illegible]	[illegible]		[illegible]
			161	6601		63 " 14E [illegible]
			[illegible]	[illegible]		91 [illegible]
			[illegible]	[illegible]		94 [illegible]
			124	6347	50 [illegible]	
			458	636	[illegible]	
			452	[illegible]	90 " [illegible]	
26+00		[illegible]		[illegible]	Set up [illegible]	
			124	6106		50 Rt [illegible]
			162	6018		44 Rt Tp [illegible]
			236	599[illegible]		91 [illegible]
			253	597[illegible]		122 " [illegible]
			264	596[illegible]		123 " E 22 [illegible]

FORM 307 10M 10-46

PLEASE RETURN TO
LOS ANGELES COUNTY SURVEYOR
700 HALL OF RECORDS

NOTE: ANY ADDITIONS OR CHANGES ON THIS SHEET MUST BE MADE OR CIRCLED IN RED INK, WITH DATE AND NAME OF PERSON MAKING CHANGE.

Do not extend notes this side of this line.

STATION	B. S.	H. I.	F. S.	ELEV.		
[illegible]		[illegible]				
			+253	[illegible]	15 Rt [illegible]	[illegible]
			+282	[illegible]	[illegible]	[illegible]
			+111	6314	[illegible] s-hill	
			+169	[illegible]	94 " " "	
			[illegible]	[illegible]	122 " [illegible]	
[illegible]		6436		6436	See pg 56 for [illegible]	
			+154	6362	47 Rt	s-hill
			+346	6090	94 "	" " [illegible]
			+406	6028	[illegible]	[illegible]
			+143	[illegible]	46 Lt s-hill	
			+311	6647	77 " " "	
			+25	6461	77 " W. 32 Brk - [illegible]	
			+220	6656	107 " s-hill	
[illegible]		6560		6560	See pg. 56 for [illegible]	
			+213	6347	45 [illegible]	s-hill
			+415	6145	91 "	" "
			+477	6063	124 " Potod	
			+183	6743	46 Lt s-hill	
			+291	6851	78 " " "	

Profile No. B-2154-1 Notes Red ____ Plotted L.D. Job No. 8505 Division No. ____ F.B. 593 Pg. 89

X-Sec. No. B-2154-4 Notes Chkd. RES Date 6-[illegible] Checked ____ Date 7-14-50 Survey of [illegible] Survey by [illegible] Notes [illegible] Date 6-[illegible]

Map No. ____ Indexed ____ Date ____

FORM 307 10M 10-46

PLEASE RETURN TO
LOS ANGELES COUNTY SURVEYOR
700 HALL OF RECORDS

NOTE: ANY ADDITIONS OR CHANGES ON THIS SHEET MUST BE MADE OR CIRCLED IN RED INK, WITH DATE AND NAME OF PERSON MAKING CHANGE.

Do not extend notes this side of this line.

STATION	B. S.	H. I.	F. S.	ELEV.		
27100		[illegible]		6[illegible]	See pg 57 for [illegible]	
			-237	6385	44 ft	s-hill
			-442	6160	90 "	[illegible]
			-524	6098	133 "	Tpt cut
			+228	6650	44 ft s-hill spur	
			+25[illegible]	6878	" " 20 ft 1 pot spur	
			+393	6975	82 " s-hill	
			+445	7067	" " 20 ft 1 pot ridge (mud [illegible]	
			+349	7021	130 " s-hill	
E.C. 27140		6[illegible]3		6[illegible]	See pg 5[illegible] for [illegible]	
			-225	6358	44 ft	s-hill
			-276	6[illegible]7	59 "	[illegible]
			-3[illegible]	6272	93 "	s-hill
			-135	6148	118 "	Tpt cut
			+365	6518	43 ft s-hill	
			+531	7114	85 " " "	
			+670	7273	44 " " " 1 pot spur	
27164		6[illegible]		6546	See pg 5[illegible] for Elv. B-Draw.	
			-112	6434	49 ft	s-hill
			-263	6283	96 "	"
			-337	6209	115 "	Tpt cut

F.B. 1593 PG. 90
Job No. 8505 Division No. Turnbull Cntd Notes Red. Plotted L.D. Date 7-14-50 No. B-2154-1 Profile
Survey of Notes A.R.B. Date 6-2-50 Notes Chkd. R.G.S. Checked X-Sec.
Survey by C.E. Haines Date 6-50 Date No. B-2154-4
Indexed A. C. Johnson Date

FORM 307 10M 10-46

PLEASE RETURN TO
LOS ANGELES COUNTY SURVEYOR
700 HALL OF RECORDS

NOTE: ANY ADDITIONS OR CHANGES ON THIS SHEET MUST BE MADE OR CIRCLED IN RED INK, WITH DATE AND NAME OF PERSON MAKING CHANGE.

Do not extend notes this side of this line.

STATION	B. S.	H. I.	F. S.	ELEV.		
27+64		6546				
			+2[illegible]	6503	43 lt - s-hill	
			+246	6712	" " 18E [illegible]	3 [illegible]
			+553	7096	83 " s-hill	
			+[illegible]	7092	" " 16E Head of [illegible]	
			+723	7269	103 " s-hill	
			+733	7279	" " 16E - Head of [illegible]	
28 - [illegible]		6731		6731	See pg 57 for [illegible]	[illegible] s-hill
			+[illegible]6	6565	41 [illegible]	s-hill
			+355	6376	93 "	" "
			+[illegible]	6289	110 "	Tpot out
			+[illegible]	6932	46 lt [illegible]	
			+445	7176	90 " " "	
			+609	7340	115	
[illegible]		6811		6811	See pg 57 for [illegible]	Tpot spur
			+195	6616	46 [illegible]	s-hill Tpot spur
			+195	6616	" "	10 W " " "
			+403	6408	91 "	Tpot spur
			+403	6408	"	18 W "
			+621	6190	115 "	Tpot out
			+621	6190		19 W Tpot spur & out

Profile No. B-21544 Notes Red ____ Plotted L.D. Job No. 8505 Division No. ____ F.B. 1693 PG. 91
Date ____ Date 7-14-50 Survey of [illegible]
X-Sec. No. B-21544 Notes Chkd. RES Checked ____ Survey by DEH Notes [illegible] Date 6-2-50
Date 6-50 Date ____ Map No. ____ Indexed Johnson Date ____

FORM 307 10M 10-46

PLEASE RETURN TO
LOS ANGELES COUNTY SURVEYOR
700 HALL OF RECORDS

NOTE: ANY ADDITIONS OR CHANGES ON THIS SHEET MUST BE MADE OR CIRCLED IN RED INK, WITH DATE AND NAME OF PERSON MAKING CHANGE.

Do not extend notes this side of this line.

STATION	B. S.	H. I.	F. S.	ELEV.		
28+33		6[illegible]				
			+203	[illegible]	76 Lt s-hill [illegible] spur Ridge	
			+411	7[illegible]	91 " " "	"
			+411	7[illegible]	" " 16 W " " "	"
			+538	7319	115 " "	
			+562	7[illegible]3	" " 15 W " "	"
28+50		6[illegible]		6[illegible]	See pg 57 for [illegible]	[illegible] Brown spur
			+174	6607	46 Rt	" " "
			+407	6[illegible]	[illegible] "	" "
			+543	6[illegible]	118 "	s-hill
29+00		6[illegible]		6[illegible]	See pg 57 for [illegible]	1x1 - s-hill
			+162	6[illegible]4	47 Rt	s-hill
			+337	6247	94 "	" "
			+451	6135	122 "	" "
			+157	6443	47 Lt - s-hill	
			+310	6696	95 " " "	
			+401	6987	118 " " "	
29+50		6[illegible]5		6[illegible]	See pg 57 for [illegible]	1x1 - s-hill
			+156	6[illegible]	47 Rt	s-hill
			+[illegible]5	6[illegible]	86 "	[illegible] Draw

F.B. 1573 PG. 92
Job No. 8505 Division No. Notes Red Plotted L.D. Profile No. B-2154-1
Survey of Turnbull Ch Rd Date 6-2-50 Date 7-14-50 X-Sec. No. B-2154-4
Survey by D.E. Haines Notes A.R.B. Notes Chkd. RES Checked
Indexed A. C. Johnson Date Date 6-50 Date

FORM 307 10M 10-46

PLEASE RETURN TO
LOS ANGELES COUNTY SURVEYOR
700 HALL OF RECORDS

NOTE: ANY ADDITIONS OR CHANGES ON THIS SHEET MUST BE MADE OR CIRCLED IN RED INK, WITH DATE AND NAME OF PERSON MAKING CHANGE.

Do not extend notes this side of this line.

STATION	B. S.	H. I.	F. S.	ELEV.		
29+50		6315				
			[illegible]	600[illegible]	[illegible]	[illegible]
			[illegible]	6043	[illegible]	[illegible] "New dirt [illegible]"
			+133	6448	44° [illegible]	
			+155	6470	57 " " "	
			+239	6554	7[illegible] " " "	
			+303	6615	126 " " "	
30 ± 00		[illegible]		6101	See pg 58 for [illegible]	
			+51	6152	20 Ft [illegible]	
			+79	6180	50 [illegible]	
			+80	6181	100 " " "	
			+55	6156	130 " Tp [illegible]	
			+02	6103	14° [illegible] W-B of draw	
			+56	6157	" [illegible]	
			+13	6114	30 " 13E - B of 4° Draw [illegible]	
			+74	6215	49 " s-hill	
			+118	6219	64 "	
			+91	6192	" " " 12E - Tp of [illegible]	
			+38	6139	" " " 19E - B of 4° Draw-center	
			+145	6246	97 " Tp of [illegible]	
			+102	6203	110 " 6E B of 4° Draw center	

Profile No. B-2154-1 Date _____ Notes Red _____ Plotted L.D. Date 7-14-50 Job No. 8505 Division No. _____ F.B. 1573 Pg. 93

X-Sec. No. B-2154-4 Date 6-5-50 Notes Chkd. RES Checked _____ Date _____ Survey of Turnbull Cntl Survey by DEH Notes AHB Date 6-5-50 Map No. _____ Indexed Johnson Date _____

FORM 307 10M 10-46

PLEASE RETURN TO
LOS ANGELES COUNTY SURVEYOR
700 HALL OF RECORDS

NOTE: ANY ADDITIONS OR CHANGES ON THIS SHEET MUST BE MADE OR CIRCLED IN RED INK, WITH DATE AND NAME OF PERSON MAKING CHANGE.

Do not extend notes this side of this line.

STATION	B. S.	H. I.	F. S.	ELEV.		
30+50		[illegible]		[illegible]	See pg 55 for [illegible]	
			+04	[illegible]	40 Kt [illegible]	
			+[illegible]	[illegible]	70 " "	
			+80	[illegible]	[illegible]	
			+140	6276	151 " [illegible]	
			+[illegible]	[illegible]	50 Lt [illegible]	
			+17	[illegible]	90 " [illegible]	
			+28	[illegible]	[illegible]	
31+00		[illegible]		[illegible]	[illegible]	
			+65	[illegible]	35 Kt " "	
			+167	[illegible]	67 "	
			+[illegible]	[illegible]	76 "	
			+[illegible]	[illegible]	161 " [illegible]	
			+13	6930	[illegible]	
			+06	[illegible]	56 " [illegible]	
			+03	[illegible]	80 " [illegible]	
			+16	[illegible]	[illegible]	
			+60	6657	113 " " "	
31+50		6943		6943	See pg 58 for Elv	spur
			+170	6453	46 Kt [illegible]	
			+103	6540	91 "	

F.B. 1573 PG. 94
Survey of Turnbull Ch Rd
Survey by D. Holmes Notes A.B.B.
Indexed R. C. Johnson Date
Job No. 8505 Division No.
Notes Red. Date 6-5-50
Plotted L.D. Date 7-17-50
Notes Chkd. RES Date 6-50
Checked Date
Profile No. B-2154-1
X-Sec. No. B-2154-5

FORM 307 10M 10-46

PLEASE RETURN TO
LOS ANGELES COUNTY SURVEYOR
700 HALL OF RECORDS

NOTE: ANY ADDITIONS OR CHANGES ON THIS SHEET MUST BE MADE OR CIRCLED IN RED INK, WITH DATE AND NAME OF PERSON MAKING CHANGE.

Do not extend notes this side of this line.

STATION	B. S.	H. I.	F. S.	ELEV.		
31+50		6[illegible]				
			+519	6[illegible]	120 ft	Tp of [illegible]
			+12	7035	33 ft	
			+109	7052	64 " " "	
			+88	7031	82 " " "	
			+30	6973	100 " "	
			+93	6850	12[illegible] " "	
32 ± 00		7022		7022	See pg #58 for [illegible]	Tp of spur
			+232	6710	4[illegible] ft	s-hill
			+232	6790	" "	24 W [illegible]
			+456	6564	89	s-hill
			+454	6568	"	24 W " " "
			+695	6327	123 x 35 W	Tp of spur
			+690	6332	35	s-hill
			+223	7245	45 ft	s-hill spur
			+277	7299	61 " " " "	
			+298	7310	73 " " "	
			+263	7285	84	Tp of spur
			+202	7224	102	s-hill
32 ± 50		6935		6935	See pg 58 for [illegible]	
			+238	6697	44 Rt	s-hill

Profile No. B-2154-1 Notes Red ____ Plotted L.D. Job No. 8505 Division No. ____ F.B. 1673 PG. 95
Date ____ Date 7-17-50 Survey of Turnbull Ch Rd
X-Sec. No. B-2154-5 Notes Chkd RES Checked ____ Survey by DEH Notes ABB Date 6-5-50
Date 6-50 Date ____ Map No. ____ Indexed A C Johnson Date ____

FORM 307 10M 10-46

PLEASE RETURN TO
LOS ANGELES COUNTY SURVEYOR
700 HALL OF RECORDS

NOTE: ANY ADDITIONS OR CHANGES ON THIS SHEET MUST BE MADE OR CIRCLED IN RED INK, WITH DATE AND NAME OF PERSON MAKING CHANGE.

Do not extend notes this side of this line.

STATION	B. S.	H. I.	F. S.	ELEV.		
33+00		6[illegible]5				
			-[illegible]	6659	[illegible]	
			-422	6313	[illegible]	
			-432	65[illegible]	" " [illegible]	
			-533	[illegible]	[illegible] W-26 [illegible]	
			-524	6411	136 [illegible]	
			+289	7224	41 Lt s-hill swale	
			+294	7269	" 9 E " "	
			[illegible]	7375	64 Lt [illegible]	
			+518	7453	83 " [illegible]	
			+537	7472	95 " Top Ridge	
			+491	7426	115	
33+00		6994		6994	See pg 59 for Elev - s-hill	
			-248	6746	43 Rt s-hill	
			-262	6732	" " 25 W - Brk	
			-266	6728	" " 25 E - " "	
			-466	6528	88 Rt s-hill	
			-466	6528	" " 25 E " "	
			-463	6531	" " 25 W " "	
			-509	6385	137 " s-hill	
			+282	7276	41 Lt - s-hill	

F.B. 1573 Pg. 96
Job No. 8505 Division No. Notes Red. Plotted L.D. Profile No. B-2154-1
Survey of Turnbull Cr Rd Date 6-5-50 Date 7-17-50 X-Sec. No. B-2154-5
Survey by D.E. Holmes Notes A.R.E. Notes Chkd RES Checked
Indexed A. C. Johnson Date Date 6-50 Date

FORM 307 10M 10-46

PLEASE RETURN TO
LOS ANGELES COUNTY SURVEYOR
700 HALL OF RECORDS

NOTE: ANY ADDITIONS OR CHANGES ON THIS SHEET MUST BE MADE OR CIRCLED IN RED INK, WITH DATE AND NAME OF PERSON MAKING CHANGE.

Do not extend notes this side of this line.

STATION	B. S.	H. I.	F. S.	ELEV.		
33+[illegible]		6[illegible]		6994		
			+278	7272	[illegible]	15W - Brk
			+259	7253	" " 15E	Brk
			+537	7531	[illegible]	Brk
			+631	7625	109 [illegible]	[illegible]
			+647	7641	123 "	"
33+[illegible]		69[illegible]		69[illegible]	See pg [illegible] for [illegible]	
			+219	6696	45 Rt	s-hill
			+243	6672	" " 20 E. b. of swale	
			369	6546	82 Rt. Brk - Toe	
			+359	6556	82 Rt	25E = swale
			+453	6462	116 "	
			+430	6485	"	25E - swale
			+243	7158	44 "	s-hill Lt.
			+476	7393	88 "	" " Lt.
			+600	7516	110 "	" Lt.
34+[illegible]		6841		6841	See pg #59 for el. 1x1 s-hill	
			+160	6681	47 Rt	s-hill
			+170	6671	" "	17 W
			+121	6720	" "	25E - Brk s-hill
			+273	7568	86 Rt	s-hill

Profile No. B-2154-1 Notes Red ____ Plotted L.D. Job No. [illegible] Division No. ____ F.B. 1573 Pg. 97
X-Sec. No. B-2154-5 Date ____ Date 7-17-50 Survey of [illegible] Notes ARB Date 6-5-50
Notes Chkd. [illegible] Checked ____ Survey by [illegible] Date ____
Date 6-50 Date ____ Map No. ____ Indexed Johnson Date ____

FORM 307 10M 10-46

PLEASE RETURN TO
LOS ANGELES COUNTY SURVEYOR
700 HALL OF RECORDS

NOTE: ANY ADDITIONS OR CHANGES ON THIS SHEET MUST BE MADE OR CIRCLED IN RED INK, WITH DATE AND NAME OF PERSON MAKING CHANGE.

Do not extend notes this side of this line.

STATION	B. S.	H. I.	F. S.	ELEV.		
34+00		6[illegible]		[illegible]		
			+355	[illegible]	120 ft	s-hill
			+135	6976	44 [illegible]	
			+292	[illegible]	75 "	
			268	7101	[illegible]	
			+491	7332	110 "	s-hill
			+461	7302	10 [illegible]	[illegible]
34+50		[illegible]		[illegible]	See pg #59 for [illegible]	
			+207	67[illegible]	45 ft	s-hill
			374	6577	[illegible]	
			459	65[illegible]	122	
			+[illegible]	7092	31 ft	s-hill [illegible]
			+309	[illegible]	45 "	" "
			+414	[illegible]	91 "	" "
			+454	[illegible]	[illegible] "	" "
35+00		7013		7013	See pg 59 for [illegible]	s-hill on spur
			-197	6816	46 ft	s-hill " "
			-360	6653	93 "	" " " "
			-439	6574	122 "	
			+187	7200	46 ft	s-hill on spur
			+401	7414	92 "	" " " "

F.B. 1673 PG. 78
Job No. 8505 Division No. Turnbull Cn Rd
Survey of
Survey by D. E. Holmes Notes A.R.B.
Indexed A. C. Johnson Date
Notes Red Date
Plotted L. D. Date 7-17-50
Notes Chkd RES Date 6-50
Checked Date
Profile No. B-2154-1
X-Sec. No. B-2154-5

Profile	Notes Red	Plotted L. D.	Job No. 8505	Division No.	F.B. 1573	Pg. 99
No. C.S.B-2154-1	Date	Date 7-17-50	Survey of Turnbull Cn Rd			
X-Sec.	Notes Chkd. RES	Checked	Survey by DEH	Notes A.R.B.	Date	
No. B-2154-5	Date 6-50	Date	Map No.	Indexed G. Johnson	Date	

NOTE: ANY ADDITIONS OR CHANGES ON THIS SHEET MUST BE MADE OR CIRCLED IN RED INK, WITH DATE AND NAME OF PERSON MAKING CHANGE.

PLEASE RETURN TO
LOS ANGELES COUNTY SURVEYOR
700 HALL OF RECORDS

Do not extend notes this side of this line.

STATION	B. S.	H. I.	F. S.	ELEV.	
33+00		701 3	+306	701 3 751 9	[illegible] 14Y FB 1456 for Stations Elev 35+00

FORM 307 10M 10-46

F.B. 1573 PG. 100 Job No. 8505 Division No. _____ Notes Red. _____ Plotted _____ Profile

Survey of Turnbull Cn Rd Date _____ Date _____ No. _____

Survey by D.E. Holmes Notes A.R.B. Notes Chkd. _____ Checked _____ X-Sec.

Indexed _____ Date _____ Date _____ Date _____ No. _____

FORM 307 10M 10-46

PLEASE RETURN TO

LOS ANGELES COUNTY SURVEYOR

700 HALL OF RECORDS

NOTE: ANY ADDITIONS OR CHANGES ON THIS SHEET MUST BE MADE OR CIRCLED IN RED INK, WITH DATE AND NAME OF PERSON MAKING CHANGE.

Do not extend notes this side of this line.

STATION	B. S.	H. I.	F. S.	ELEV.

Profile No.	Notes Red	Plotted	Job No. 8505	Division No.	F.B. 1573	Pg. 101
	Date	Date	Survey of Turnbull Canyon Rd			
X-Sec. No.	Notes Chkd.	Checked	Survey by D.E.H.	Notes	Date 10-17-49	
	Date	Date	Map No.	Indexed A. C. Johnson	Date 1-30-50	

J.N. 8505

PRO TURNBULL CANYON Rd.

Profile ℄

from B.C. Sta. 81+99.176

To

West Tunnel Portal Sta. 88+24.117

Note
See pgs 105 To
for Profile from
East end of Tunnel
To STA. 136+00

Holmes
Barilotti
Westhoff
Flatt

STATION	B. S.	H. I.	F. S.	ELEV.

NOTE: ANY ADDITIONS OR CHANGES ON THIS SHEET MUST BE MADE OR CIRCLED IN RED INK, WITH DATE AND NAME OF PERSON MAKING CHANGE.

Do not extend notes this side of this line.

PLEASE RETURN TO
LOS ANGELES COUNTY SURVEYOR
700 HALL OF RECORDS

FORM 307 10M 10-46

FORM 307 10M 10-46

PLEASE RETURN TO
LOS ANGELES COUNTY SURVEYOR
700 HALL OF RECORDS

NOTE: ANY ADDITIONS OR CHANGES ON THIS SHEET MUST BE MADE OR CIRCLED IN RED INK, WITH DATE AND NAME OF PERSON MAKING CHANGE.

Do not extend notes this side of this line.

STATION	B. S.	H. I.	F. S.	ELEV.		
BM#				948 144	BM# Elv. 948.144 FB. 1458 Pg. 36 Lar of Pt Spk in base of 18" Syc. (West side 135± S.E. & 15'± S.W. of P# A-22 or line to P.A. #23	
	994	958 08				
T.P. 1X1			072	957 36		
	1205	969 41				
B.C. 81+99.76			000	969 41	B.C. 81+99.76 1" LP-100	℄ S-hill
82+30			115	957 7		℄ Bm
T.P.			1208	957 33		
	138	958 71				
82+50			31	955 6		℄ S-hill
82+82			62	952 5		"
83+00			59	952 8		"
83+20			89	949 8		"
83+76			100	948 7		Bm
84+00			92	949 5		Flat
84+50			60	952 7		"
84+68			57	953 0		Bm
84+82			77	951 0		Bm
84+91			100	948 7		B of Wash
85+00			80	950 7		" " "
85+20			75	951 2		" " "

F.B. 7573 PG. 102
Job No. 8505 Division No. ____ Notes Red. ____ Plotted JBM Profile
Survey of Turnbull Canyon Rd. Date ____ Date 6-19-50 No. ____
Survey by D.E. Holmes Notes A.H. ____ Notes Chkd JBM Checked ____ X-Sec.
Indexed K. C. Johnson Date 10-17-49 Date 6-16-50 Date ____ No. ____

FORM 307 10M 10-46

PLEASE RETURN TO
LOS ANGELES COUNTY SURVEYOR
700 HALL OF RECORDS

NOTE: ANY ADDITIONS OR CHANGES ON THIS SHEET MUST BE MADE OR CIRCLED IN RED INK, WITH DATE AND NAME OF PERSON MAKING CHANGE.

Do not extend notes this side of this line.

STATION	B. S.	H. I.	F. S.	ELEV.		
		958 [illegible]				
85+27			26	956.1		℄ [illegible]
[illegible] 1X1			1.02	[illegible]		
	11.93	969.62				℄
85+50			89	960.7		℄ 1X1 T. of Bank Edge of small Drain
86+00			1.2	968.4		℄ 1X1 S-hill " " " "
T.P. 1X1			0.39	969.63		
	11.76	981.01				
86+50			12	977.8		℄ 1X1 S-hill
T.P. 1X1			0.08	980.93		
	11.84	992.77				
T.P. 1X1			0.09	992.68		
	11.93	1004.61				
87+00			13.2	991.4		℄ 1X1 S-hill
T.P.			0.05	1004.56		
	5.65	1010.21				
E.C. 87+47.25			6.6	1003.6		℄ 1X1 S-hill
87+78			11.1	999.1		℄ Brk
88+00			16.0	994.2		℄ "
88+24.77			12.8	997.4	℄ Tunnel Port.	
T.						

Profile Notes Red ____ Plotted ____ Job No. 8505 Division No. ____ F.B. 1573 PG. 103
No. ____ Date ____ Date ____ Survey of Interbrook Rd
X-Sec. Notes Chkd. JBM Checked ____ Survey by D.E.H. Notes A.H.B. Date 10-17-49
No. ____ Date 6-16-50 Date ____ Map No. ____ Indexed ____ Date ____
E. C. Johnson

F.B. 1573 PG. 104

Job No. 8505 Division No. _____ Notes Red. _____ Plotted _____ Profile

Survey of Turnbull Cn Rd Date 10-17-49 Date _____ No. _____

Survey by D.E. Holmes Notes A.R.B. Notes Chkd. JBM Checked _____ X-Sec.

Indexed A. C. Johnson Date _____ Date 6-16-50 Date _____ No. _____

FORM 307 10M 10-46

PLEASE RETURN TO
LOS ANGELES COUNTY SURVEYOR
700 HALL OF RECORDS

NOTE: ANY ADDITIONS OR CHANGES ON THIS SHEET MUST BE MADE OR CIRCLED IN RED INK, WITH DATE AND NAME OF PERSON MAKING CHANGE.

Do not extend notes this side of this line.

STATION	B.S.	H.I.	F.S.	ELEV.
T.P. 1X1		1010.81		
			0.07	1010.14
T.P. 1X1	1037	1000.41		
			0.15	1030.56
	0.96	1026.22		
			1.54	1026.68

B.M. 1026.693 F.B. 1458 P. 35
Bk. spk. in Lean Conc. Base of Fence Gate Post 95 E of
P.A. #23

Profile No. _____ Notes Red. _____ Plotted _____ Job No. _____ Division No. _____ F.B. 1573 PG. 105

X-Sec. No. _____ Date _____ Date _____ Survey of _____

Notes Chkd. _____ Checked _____ Survey by Holmes Notes A.R.B. Date 10-20-49

Date _____ Date _____ Map No. _____ Indexed A. C. Johnson Date _____

J.N. 8505

Pro Turnbull Canyon Rd.

Profile ℄

STA. 101+50 from To 136+00

Holmes
Barilotti
Westhoff
Flatt.

STATION	B. S.	H. I.	F. S.	ELEV.

NOTE: ANY ADDITIONS OR CHANGES ON THIS SHEET MUST BE MADE OR CIRCLED IN RED INK, WITH DATE AND NAME OF PERSON MAKING CHANGE.

PLEASE RETURN TO
LOS ANGELES COUNTY SURVEYOR
700 HALL OF RECORDS

Do not extend notes this side of this line.

FORM 307 10M 10-46

FORM 307 10M 10-46

PLEASE RETURN TO
LOS ANGELES COUNTY SURVEYOR
700 HALL OF RECORDS

NOTE: ANY ADDITIONS OR CHANGES ON THIS SHEET MUST BE MADE OR CIRCLED IN RED INK, WITH DATE AND NAME OF PERSON MAKING CHANGE.

Do not extend notes this side of this line.

F.B. 1578 PG. 106 | Job No. 85005 Division No. | Notes Red. | Plotted | No. | Profile
Survey of Turnbull Canyon Rd | Date 10-20-48 | Date | No. | X-Sec.
Survey by D. E. Holmes | Notes | Notes Chkd. J.B.M. | Checked
Indexed J. C. Johnson | Date | Date 6-16-50 | Date | No.

STATION	B. S.	H. I.	F. S.	ELEV.		
				921.535	BM# Lig. Bt. spk. in Base of Sumac	Elev. 924.535 FB 1458 Pg. 33 10E 95.3' "P.A" 30 (st line to P.A. 31) (see pg 19 for "P" line)
	1.52	936.36				
T.P. 101			0.18	936.15		
	0.97	[illegible]				
T.P. 101			0.32	[illegible] 63		
	11.36	935 [illegible] #9				
101+50			+63	~~[illegible]~~	964.5	101 Small
101+94			90	~~[illegible]~~	949.2	1 pt. Bank W. edge stream
102+00			123	~~[illegible]~~	945.9	" B. "
102+01			99	~~[illegible]~~	948.5	B. & E. side "
102+09			180	~~[illegible]~~	946.2	"
T.P. 101			11.36	~~[illegible]~~	946.83	
	0.97	[illegible] 11.7 #20				
102+[illegible]			[illegible]	945.[illegible]		B. drain
102+[illegible]			26	946.6		B. "
102+50			5.44	941.46		1 pt. of P.A. E. Ext. of tunnel
102+55			1.03	936.9		B. drain
102+50			103	936.9		1x1 N. edge drain
102+68			107	936.5		Spot bldg.
T.P. 1x1			11.15	936.03		
	0.97	936.32				

FORM 307 10M 10-46

PLEASE RETURN TO
LOS ANGELES COUNTY SURVEYOR
700 HALL OF RECORDS

NOTE: ANY ADDITIONS OR CHANGES ON THIS SHEET MUST BE MADE OR CIRCLED IN RED INK, WITH DATE AND NAME OF PERSON MAKING CHANGE.

Do not extend notes this side of this line.

STATION	B. S.	H. I.	F. S.	ELEV.		
		936 33				
[illegible]			2 [illegible]	[illegible]		[illegible] B.C. [illegible] S-hill
103+00			55	9308		[illegible] S-hill
" + 85			72	9271		S-hill
103+50			[illegible]	[illegible]		[illegible] Top of Spur Ridge
103+75			133	1240		[illegible]
B.M.			1116	[illegible]	B.M. Elv 934.535	See fig. 106
	03	[illegible] 56				
[illegible]			58	[illegible]		[illegible] Top of Spur Ridge
104+00			115	[illegible]	[illegible]	S-hill
T.P. [illegible]			1186	[illegible]		
	040	914 10				
104+06			40	9101		[illegible] Brk " " "
104+16			156	8985		[illegible] Brk. W. B. of Drain
T.P. [illegible]			1155	902 55		
	013	902 65				
104+[illegible]			84	8943		[illegible]
[illegible]			65	8968		Brk
105+00			[illegible]	8920		Side of Brk
T.P. [illegible]			1166	891 02		

Profile No. ____ Notes Red ____ Plotted ____ Job No. 8505 Division No. ____ F.B. 1573 Pg. 107

X-Sec. No. ____ Date ____ Date ____ Survey of Turnbull Canyon Rd

Notes Chkd. JBM Checked ____ Survey by [illegible] Notes [illegible] Date 10-20-49

Date 6-16-50 Date ____ Map No. ____ Indexed A. C. Johnson Date ____

FORM 307 10M 10-46

PLEASE RETURN TO
LOS ANGELES COUNTY SURVEYOR
700 HALL OF RECORDS

NOTE: ANY ADDITIONS OR CHANGES ON THIS SHEET MUST BE MADE OR CIRCLED IN RED INK, WITH DATE AND NAME OF PERSON MAKING CHANGE.

Do not extend notes this side of this line.

STATION	B. S.	H. I.	F. S.	ELEV.		
				891.02		
	008	891.10				
E.C. 105+24.54			287	[illegible]	[illegible]	[illegible] on side of [illegible]
105+45			22	[illegible]		[illegible] Tp of Bk
[illegible]			25	[illegible]		[illegible]
[illegible]			[illegible]	[illegible]		1X1 [illegible]
106+24			98	[illegible]		1X1 [illegible]
[illegible]			56	[illegible]		[illegible] near Ditch
106+37			109	[illegible]		[illegible]
[illegible]			[illegible]	8796		[illegible] Drain
[illegible]			1060	[illegible]		
	[illegible]	880.93				
Int. 106+[illegible]			364	[illegible]	Tp of [illegible]	
107+[illegible]			41	[illegible]		1X1 S-hill
107+[illegible]			83	[illegible]		[illegible] single
" +50			71	[illegible]		1X1 S-hill
" +[illegible]			[illegible]	[illegible]		[illegible]
[illegible] 107+[illegible]			55	[illegible]		1X2 - S-hill
108+[illegible]			86	[illegible]		S-hill
" +[illegible]			121	[illegible]		Swale
E.C. 108+35.[illegible]			1188	[illegible]	Tp of [illegible]	

F.B. 1573 Pg. 108
Job No. 8505 Division No. [illegible] Notes Red. Plotted Date 10-20-49 Checked Date 6-16-50 Profile No. X-Sec. No.
Survey of [illegible] Survey by D.E.H. Notes A.R.B. Notes Chkd. J.B.M. Date
Indexed A. C. Johnson Date

FORM 307 10M 10-46

PLEASE RETURN TO
LOS ANGELES COUNTY SURVEYOR
700 HALL OF RECORDS

NOTE: ANY ADDITIONS OR CHANGES ON THIS SHEET MUST BE MADE OR CIRCLED IN RED INK, WITH DATE AND NAME OF PERSON MAKING CHANGE.

Do not extend notes this side of this line.

STATION	B. S.	H. I.	F. S.	ELEV.		
		[illegible]				
105+50			[illegible]	[illegible]		1X1 S-hill
[illegible]			[illegible]	[illegible]		1X1 [illegible]
[illegible]			90	86103		
	0.12	[illegible]				
[illegible]			72	[illegible]		1X1 S-hill
[illegible]			[illegible]	85757		
	0.7	85776				
109+50			48	[illegible]		1X1 Brh - S-hill
109+58 [illegible]			644	[illegible]	[illegible]	
110+00			[illegible]	[illegible]		[illegible] S-hill
[illegible]			123	[illegible]		Brh - S-hill
110+50			[illegible]	[illegible]		" " "
[illegible]			1175	84601		" " "
	4.15	85076				
110+[illegible]			50	8458		Brh - S-hill
P.O.T. #94-1	110+91.87		694	84382		"
111+00			76	8432		Brh - S-hill
+25			78	8410		" "
+50			136	8372		Swale
[illegible]			1114	83962		

Profile No. X-Sec. No.

Notes Red. Date Plotted Date Job No. 8505 Division No. Survey of [illegible] Survey by [illegible] Notes [illegible] Date 10-20-49

Notes Chkd. Date Checked JBM Date 6-16-50 Map No. Indexed E. C. Johnson Date

F.B. 1573 PG. 109

FORM 307 10M 10-46

PLEASE RETURN TO
LOS ANGELES COUNTY SURVEYOR
700 HALL OF RECORDS

NOTE: ANY ADDITIONS OR CHANGES ON THIS SHEET MUST BE MADE OR CIRCLED IN RED INK, WITH DATE AND NAME OF PERSON MAKING CHANGE.

Do not extend notes this side of this line.

STATION	B. S.	H. I.	F. S.	ELEV.		
				[illegible]		
	11 33	850 95				
			[illegible]	850 59	BM# [illegible] 850.566 [illegible] 14 [illegible] 92	FB 1458 Pg-32 E. & S. of line [illegible] 32 [illegible] 33
	[illegible]	850 81		850 366	[illegible]	
T.P. [illegible]			11 75	[illegible]		
	[illegible]	[illegible] 06				
112+00			57	835 4		
Int. 112+07 36			[illegible]	[illegible] 4	[illegible]	
P.C. [illegible]			[illegible]	[illegible]	[illegible]	[illegible]
112+33			[illegible]	[illegible]		
T.P. [illegible]			[illegible]	[illegible]		
	[illegible]	[illegible]				
113+00			[illegible]	[illegible]	[illegible]	
+[illegible]			103	[illegible]	[illegible]	
+80			[illegible]	[illegible]	" Tp of Dirt Dam	
+82			[illegible]	[illegible]	" " " "	
T.P. [illegible]			11 62	817 79		
	[illegible]	[illegible] 32				
113+00			[illegible]	809 5	[illegible]	
+50			122	806 1	[illegible]	
T.P. [illegible]			11 81	[illegible] 51		

F.B. [illegible] Pg. [illegible]
Survey of [illegible]
Survey by [illegible] Notes A.R.B.
Indexed A. C. Johnson Date
Job No. [illegible] Division No. [illegible]
Notes Red. Date 10-22-49
Notes Chkd. JBM Date 6-16-50
Plotted Date
Checked Date
Profile No.
X-Sec. No.

FORM 307 10M 10-46

PLEASE RETURN TO
LOS ANGELES COUNTY SURVEYOR
700 HALL OF RECORDS

NOTE: ANY ADDITIONS OR CHANGES ON THIS SHEET MUST BE MADE OR CIRCLED IN RED INK, WITH DATE AND NAME OF PERSON MAKING CHANGE.

Do not extend notes this side of this line.

STATION	B. S.	H. I.	F. S.	ELEV.		
				[illegible]		
	[illegible]	[illegible]				
[illegible]			[illegible]	8003	[illegible]	
T.B.M.			[illegible]	[illegible]		
	0.44	808.[illegible]				
[illegible]			68	7963	[illegible]	
[illegible]			[illegible]	[illegible]		[illegible] Drain
[illegible]			[illegible]	7952		[illegible]
[illegible]			[illegible]	[illegible]		[illegible]
T.B.M.			[illegible]	[illegible]		
	[illegible]	[illegible]				
[illegible]			[illegible]	[illegible]		[illegible]
[illegible]			20	[illegible]		[illegible]
[illegible]			68	[illegible]		[illegible]
[illegible]			20	[illegible]		[illegible]
T.B.M.			0.17	813.63		
	[illegible]	[illegible]				
[illegible]			[illegible]	818.5		[illegible]
[illegible]			+19	[illegible]		[illegible]
[illegible]	[illegible]		+25	[illegible]		" "
[illegible]			+30	[illegible]		" " "

Profile No. ____ Notes Red ____ Plotted ____ Job No. 8505 Division No. ____ F.B. [illegible] PG. 111

X-Sec. No. ____ Date ____ Date ____ Survey of Turnbull Canyon Rd

Notes Chkd JBM Checked ____ Survey by D.E.H. Notes [illegible] Date ____

Date 6-16-50 Date ____ Map No. ____ Indexed C. Johnson Date ____

F.B. 1573 PG. 112

Job No. 3505 Division No. Notes Red. Plotted Profile

Survey of Topanga Canyon Rd Date Date No.

Survey by Notes A.R.B. Notes Chkd. JBM Checked X-Sec.

Indexed A. C. Johnson Date Date 6-16-50 Date No.

STATION	B. S.	H. I.	F. S.	ELEV.	

FORM 307 10M 10-46

PLEASE RETURN TO
LOS ANGELES COUNTY SURVEYOR
700 HALL OF RECORDS

Do not extend notes this side of this line.

NOTE: ANY ADDITIONS OR CHANGES ON THIS SHEET MUST BE MADE OR CIRCLED IN RED INK, WITH DATE AND NAME OF PERSON MAKING CHANGE.

FORM 307 10M 10-46

PLEASE RETURN TO
LOS ANGELES COUNTY SURVEYOR
700 HALL OF RECORDS

NOTE: ANY ADDITIONS OR CHANGES ON THIS SHEET MUST BE MADE OR CIRCLED IN RED INK, WITH DATE AND NAME OF PERSON MAKING CHANGE.

Do not extend notes this side of this line.

STATION	B. S.	H. I.	F. S.	ELEV.		
				[illegible]		
	[illegible]	[illegible]				
[illegible]			[illegible]	785 80		[illegible]
[illegible]			[illegible]	[illegible]		
[illegible]	[illegible]	[illegible]				
[illegible]			08	[illegible] 44		[illegible]
[illegible]			[illegible]	[illegible] 90		[illegible]
[illegible]			[illegible]	[illegible] 97		
[illegible]			[illegible]	[illegible] 81		[illegible]
[illegible]			[illegible]	[illegible] 72		[illegible]
[illegible]			[illegible]	[illegible]		
	[illegible]	[illegible]				
[illegible]			40	[illegible]		[illegible]
[illegible]			[illegible]	[illegible]	[illegible]	
[illegible]			[illegible]	[illegible]		[illegible]
[illegible]			1195	[illegible]		
	021	752 43				
[illegible]			106	741 8		[illegible]
[illegible]			156	73 68		[illegible]
[illegible]			273	72 51		[illegible]
[illegible]			326	719 8		[illegible]

Profile Notes Red ____ Plotted ____ Job No. [illegible] Division No. ____ F.B. [illegible] Pg. [illegible]

No. ____ Date ____ Date ____ Survey of [illegible]

X-Sec. Notes Chkd. JBM Checked ____ Survey by [illegible] Notes [illegible] Date ____

No. ____ Date 6-16-50 Date ____ Map No. ____ Andrew Johnson Date ____

FORM 307 10M 10-46

PLEASE RETURN TO
LOS ANGELES COUNTY SURVEYOR
700 HALL OF RECORDS

NOTE: ANY ADDITIONS OR CHANGES ON THIS SHEET MUST BE MADE OR CIRCLED IN RED INK, WITH DATE AND NAME OF PERSON MAKING CHANGE.

Do not extend notes this side of this line.

STATION	B. S.	H. I.	F. S.	ELEV.		
		[illegible]				
124+65			28[illegible]	7237		[illegible]
124+90			28[illegible]	724[illegible]		[illegible]
12[illegible]			28[illegible]	73[illegible]		[illegible] Brk
+20			31	7[illegible]3		" " [illegible]
T.P. 1X1			[illegible]	[illegible]		
	11[illegible]	[illegible]				
T.P.			035	[illegible]		
	11[illegible]	774.78				
EC 125+51.[illegible]			702	765.73	Tp of [illegible]	
126+[illegible]			30	77[illegible]		[illegible]
T.P. [illegible]			013	[illegible]		
	36	778.86				
PCT 126+30.38			075	77[illegible]	Tp of 1X1	
126+50			57	77[illegible]		[illegible]
+82			56	[illegible]		
PCT 10[illegible]			77[illegible]	770[illegible]	[illegible] 126+[illegible]	" " "
T.P. 1X1			11[illegible]	766.8[illegible]		
	064	767.46				
Int 127+08.96			412	763.34	Intersection Tp of [illegible]	
127+21			85	759.0		1X1 Brk

F.B. 1573 PG. 114
Job No. 8505 Division No. Notes Red. Plotted
Survey of Turnbull Canyon Date [illegible] Date
Survey by [illegible] Notes [illegible] Notes Chkd. JBM Checked
Indexed A. C. Johnson Date 6-16-50 Date
Profile No. X-Sec. No.

FORM 307 10M 10-46

PLEASE RETURN TO
LOS ANGELES COUNTY SURVEYOR
700 HALL OF RECORDS

NOTE: ANY ADDITIONS OR CHANGES ON THIS SHEET MUST BE MADE OR CIRCLED IN RED INK, WITH DATE AND NAME OF PERSON MAKING CHANGE.

Do not extend notes this side of this line.

STATION	B. S.	H. I.	F. S.	ELEV.		
		747 [illegible]				
1 [illegible]			1163	7[illegible] 86		
	0[illegible]	7[illegible] 66				
T[illegible]			[illegible]8	7[illegible]		
	0[illegible]	[illegible] 06				
1[illegible]			[illegible]	[illegible]		
			[illegible]	[illegible] 12		
	[illegible]	7[illegible] 0[illegible]				
1[illegible] 39			97	1[illegible]	[illegible] 5[illegible]	
[illegible]			[illegible]	781 74		
	08E	7[illegible] 06				
1[illegible]			9E	7133	[illegible]	
T.P. [illegible]			1[illegible]	710 49		
	1[illegible]	7[illegible] 54				
B.M.			1060	708 04	See F.B. [illegible] Pg. 31 Cont. Wm. Boxer S.W. side of Cont.	F.B. [illegible] Tp. [illegible] S.W. Cor. Lot [illegible] 200' N.E. of P A-40
	166	703 63		708 03	See - [illegible]	
1[illegible]+50			+16	7[illegible]52		
1[illegible]			80	69 56	1X1 S-[illegible]	
+80			116	6886	Tp "	
+34			246	6788	X-B-of [illegible]	
+35			248	67[illegible]6	1X1 " " "	

Profile Notes Red ____ Plotted ____ Job No. [illegible] Division No. ____
No. ____ Date ____ Survey of ____ Date ____
X-Sec. Notes Chkd JBM Checked ____ Survey by [illegible] Notes ____ Date [illegible]
No. ____ Date 6-16-60 Date ____ Map No. ____ Indexed - Johnson Date ____

F.B. [illegible] Pg. 15

FORM 307 10M 10-46

PLEASE RETURN TO
LOS ANGELES COUNTY SURVEYOR
700 HALL OF RECORDS

NOTE: ANY ADDITIONS OR CHANGES ON THIS SHEET MUST BE MADE OR CIRCLED IN RED INK, WITH DATE AND NAME OF PERSON MAKING CHANGE.

Do not extend notes this side of this line.

STATION	B. S.	H. I.	F. S.	ELEV.		
		[illegible] 63				
129+40			255	6781		[illegible]
+50			170	6846		[illegible]
130+[illegible]			30	7006		[illegible]
B.O. 130+[illegible]			1[illegible]	70[illegible]99	[illegible]	
" "			06	7030		Gr.
[illegible]			001	7034[illegible]		
	1130	[illegible]				
130+[illegible]			50	7006		[illegible]
[illegible]			54	70[illegible]9		"
+5[illegible]			[illegible]	70[illegible]6		[illegible]
+[illegible]			8[illegible]	70[illegible]5		[illegible]
133+00			114	70[illegible]3		E-[illegible]
+02			[illegible]	70[illegible]7		
[illegible]			1002	70460	[illegible]	
" "			90	7056		Gr.
+50			86	7060		[illegible]
+59			86	7060		B-fill
+66			77	7069		Tp-Brk
133+00			96	7050		on Travel Rd
+09			102	7044		B-cut

F.B. 1573 PG. 116

Job No. [illegible] Division No. [illegible] Notes Red. [illegible] Plotted [illegible] Profile

Survey of [illegible] Date [illegible] Date [illegible] No.

Survey by [illegible] Notes [illegible] Notes Chkd. JBM Checked [illegible] X-Sec.

Indexed A. C. Johnson Date [illegible] Date 6-16-50 Date [illegible] No.

FORM 307 10M 10-46

PLEASE RETURN TO
LOS ANGELES COUNTY SURVEYOR
700 HALL OF RECORDS

NOTE: ANY ADDITIONS OR CHANGES ON THIS SHEET MUST BE MADE OR CIRCLED IN RED INK, WITH DATE AND NAME OF PERSON MAKING CHANGE.

Do not extend notes this side of this line.

STATION	B. S.	H. I.	F. S.	ELEV.		
		[illegible]				
[illegible]			[illegible]	705.6		[illegible]
133+50			80	706.6		1X - S-[illegible]
+85			83	706.3		" " "
13[illegible]			[illegible]	[illegible]		" " "
[illegible] -12.03			[illegible]	[illegible]		[illegible]
			98	704.6		[illegible]
T.P. M			[illegible]	703.15		
	0.94	7[illegible].92				
134+50			50	[illegible]7		1X - S-[illegible]
135-[illegible]			[illegible]	6936		" "
T.P. M			[illegible]86	69[illegible]		" " " Swale
	0.46	6[illegible].52				
135+50			37	6576		1X - S-[illegible]
136+00			55	6880		" " " End
T.P. M			1005	683.47		
	1.52	684.99				
B.M.			368	681.31	B.M. Elv. 681.308 F.B. 1458 - Pg. 31 Bt sph in lead on top Mos tsw esterly Con. Conc. Wier Box 150'± E. of "P" A. #41 on line to "P" A. #42 & 124'± 90° North of line	

Profile Notes Red ____ Plotted ____ Job No. 8505 Division No. ____ F.B. 1573 PG. 117

No. ____ Date ____ Date ____ Survey of [illegible]

X-Sec. Notes Chkd. JBM Checked ____ Survey by [illegible] Notes ARB Date 10-31-49

No. ____ Date 6-16-50 Date ____ Map No. ____ Indexed A. C. Johnson Date ____

F.B. 1573 PG. 118

Job No. _____ Division No. _____ Notes Red. _____ Plotted _____

Profile No. _____

Survey of _____ Date _____ Date _____

X-Sec.

Survey by _____ Notes _____ Notes Chkd. _____ Checked _____

Indexed _____ Date _____ Date _____ Date _____ No. _____

STATION	B. S.	H. I.	F. S.	ELEV.

FORM 307 10M 10-46

PLEASE RETURN TO
LOS ANGELES COUNTY SURVEYOR
700 HALL OF RECORDS

NOTE: ANY ADDITIONS OR CHANGES ON THIS SHEET MUST BE MADE OR CIRCLED IN RED INK, WITH DATE AND NAME OF PERSON MAKING CHANGE.

Do not extend notes this side of this line.

F. B. 1573 PG. 121

Notes Ck'd by	Survey of Turnbull Canyon Rd
Map No. B:2210-1	W. O. 8547 Tape No. 011 St'd. 68 °F
Office Work Cox	Surveyed by D.E. Holmes
Checked A.A.R	Notes D.E.H. Date 6-7-50
Date 1950	Indexed A. C. Johnson 6-12-50

Note: Any Additions or Changes on This Sheet Must be Made or Circled in Red Ink With Date and Name of Person Making Change.

Do not extend notes this side of this line.

RETURN TO
LOS ANGELES COUNTY SURVEYOR
726 LOS ANGELES COUNTY
ENGINEERING BLDG.

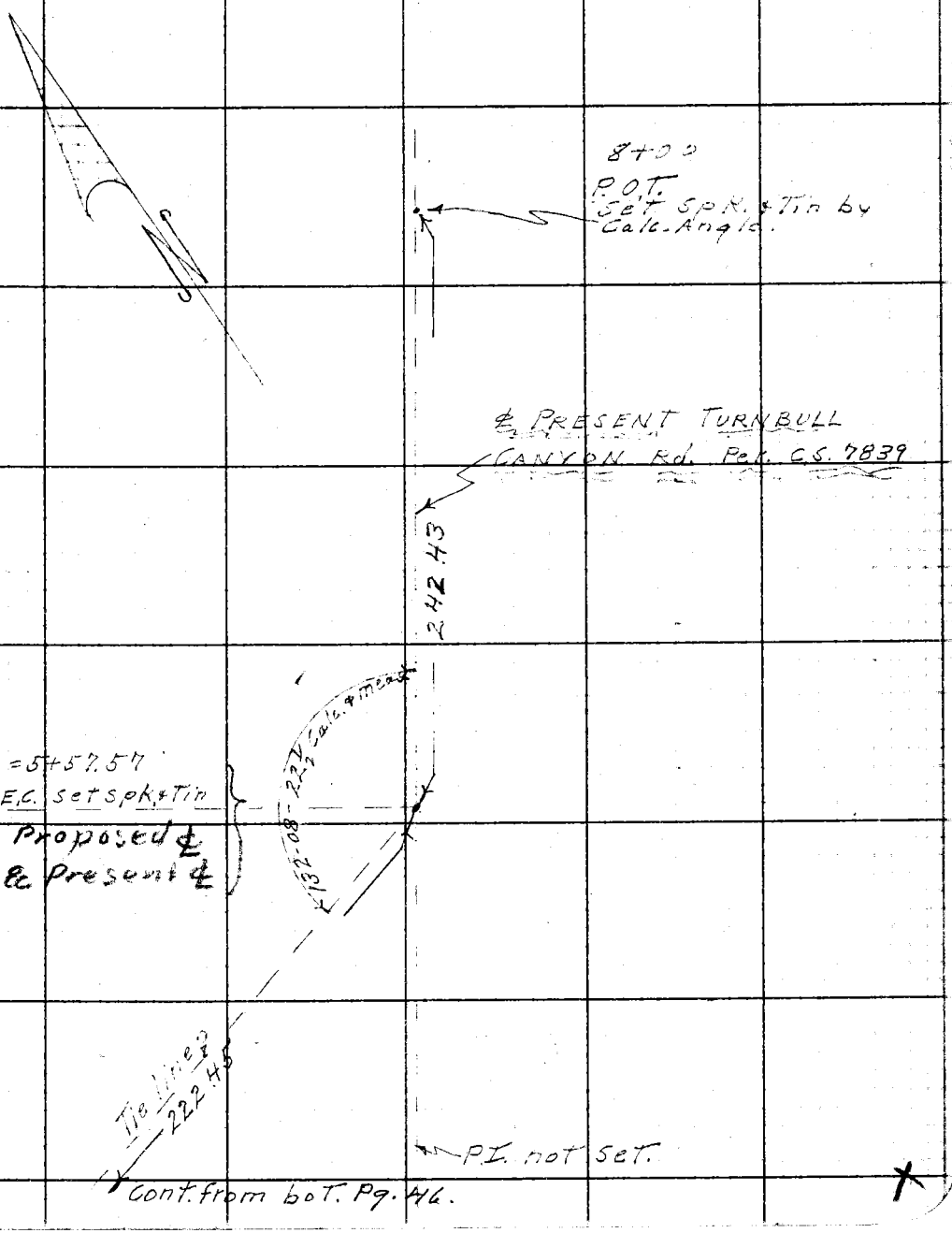

76F309S 247 10M 1-49

F. B. 1573 PG. 122

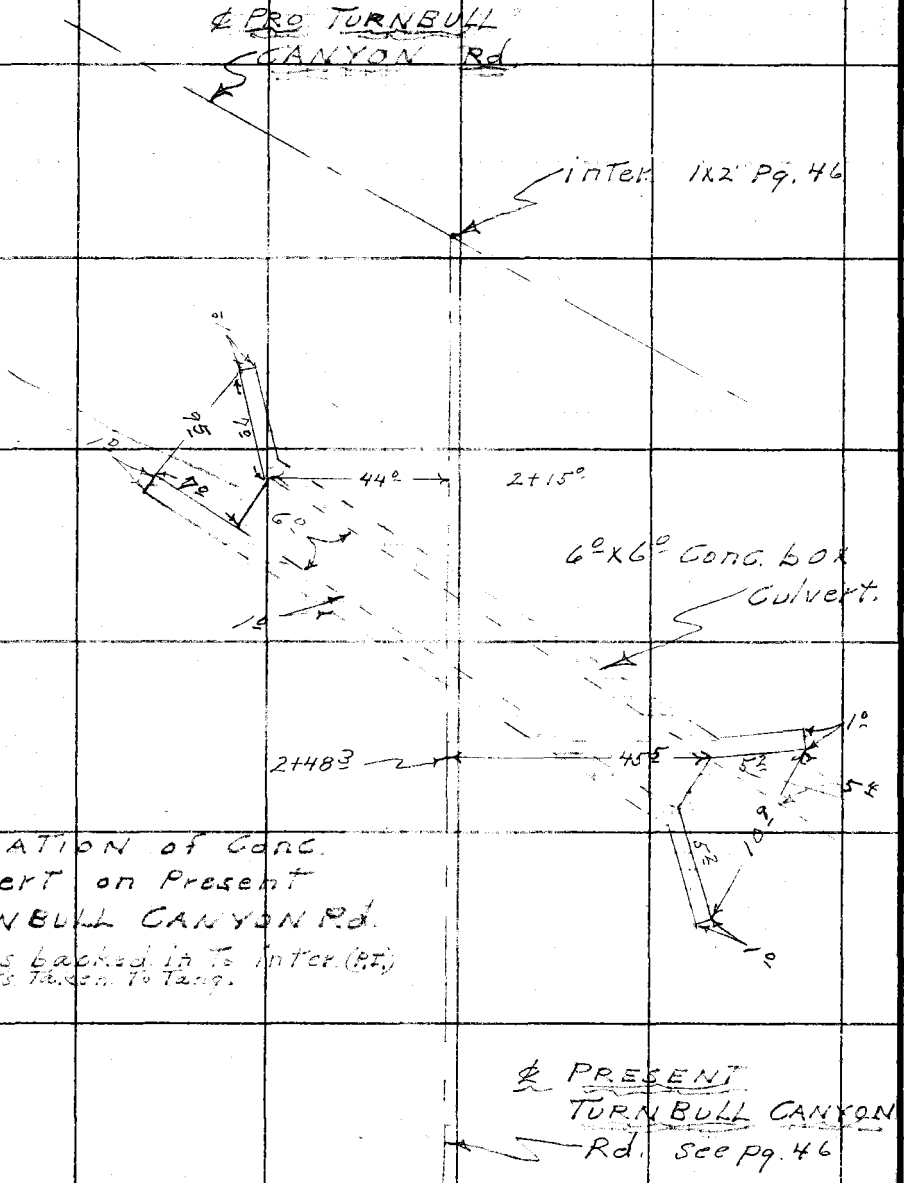

RETURN TO
LOS ANGELES COUNTY SURVEYOR
726 LOS ANGELES COUNTY
ENGINEERING BLDG.

Do not extend notes this side of this line.

Note: Any Additions or Changes on This Sheet Must be Made or Circled in Red Ink With Date and Name of Person Making Change.

Profile No.	Notes Red	Plotted	Job No. 8505	Division No.	F.B. 1573 PG. 123
	Date	Date	Survey of Turnbull Cny Rd		
X-Sec. No.	Notes Chkd. RES	Checked	Survey by DEH	Notes A.F.R.	Date
	Date 6-16-50	Date	Map No.	Indexed A. C. Johnson	Date

J.N. 8505

PRO TURNBULL CANYON Rd.

PROFILE & (+) SECTIONS on PRESENT TURNBULL CANYON Rd. FROM INTER PRO. Rd. EAST - 800'±

STATION	B.S.	H.I.	F.S.	ELEV.

NOTE: ANY ADDITIONS OR CHANGES ON THIS SHEET MUST BE MADE OR CIRCLED IN RED INK, WITH DATE AND NAME OF PERSON MAKING CHANGE.

Do not extend notes this side of this line.

PLEASE RETURN TO
LOS ANGELES COUNTY SURVEYOR
700 HALL OF RECORDS

FORM 307 10M 10-46

FORM 307 10M 10-46

PLEASE RETURN TO
LOS ANGELES COUNTY SURVEYOR
700 HALL OF RECORDS

NOTE: ANY ADDITIONS OR CHANGES ON THIS SHEET MUST BE MADE OR CIRCLED IN RED INK, WITH DATE AND NAME OF PERSON MAKING CHANGE.

Do not extend notes this side of this line.

F.B. 1573 PG. 124
Survey of D.P. Holmes
Survey by A. C. Johnson
Indexed
Job No. 8505 Division No.
Turnbull Canyon Rd
Notes
Date
Notes Chkd. R.E.S.
Date 6-16-50
Notes Red
Date 6-17-50
Plotted
Date
Checked
Date
Profile No.
X-Sec. No.

STATION	B. S.	H. I.	F. S.	ELEV.		
				346.63	B.M. FB 1458 pg. 111 El. 346.133 Bt spike in lead on top of Concrete B.C. 5' W. of P.L. #4 (3.5 dbt of Pvt) Turnbull Cn Rd	
	1181	528.02				
B.C. 0+00			85	5[illegible]	B.C. to copy	9 Pvt
			76	550.41		105 Rt Bank pvt
			76	550.[illegible]		34½ " " "
			64	551.[illegible]		31 " " "
			546	549.56	0.5 Lt edge of pvt	
			738	550.64	13 Lt. ℄ of Fire-mix pvt	
			628	551.14	24.5 Lt edge of	
0+50			668	551.31		5 of
			741	550.31		72 Rt edge of pvt
			53	552.25		84 " Top of Berm
			104	552.[illegible]		65 " Toe of fill
			605	551.97	5.5 Lt. ℄ of Berm	
			496	553.06	18 " edge of pvt	
			40	554.0	22 " Rt edge	
1+00			588	552.44		5 pvt
			667	551.39		9.5 Rt edge of pvt
			47	553.3		16 " Top of Berm
			267	553.3		54 " Toe of fill
			303	527.7		84 " Top of Bank to edge of wash

Note: Rt of the mix

FORM 307 10M 10-46

PLEASE RETURN TO
LOS ANGELES COUNTY SURVEYOR
700 HALL OF RECORDS

NOTE: ANY ADDITIONS OR CHANGES ON THIS SHEET MUST BE MADE OR CIRCLED IN RED INK, WITH DATE AND NAME OF PERSON MAKING CHANGE.

Do not extend notes this side of this line.

STATION	B. S.	H. I.	F. S.	ELEV.		
		558 02				
1+00			5 25	[illegible] 77	3 [illegible]	
			4 06	5539	[illegible]	
			[illegible]	554 [illegible]	[illegible]	
			[illegible]	5603	31 "	
1+50			4 72	553 30		℄ put
			6 04	551 98		10 ft edge of
			4 7	553 3		[illegible] " Tpot Berm
			+265	531 5		[illegible] B. of fill
			+294	[illegible]		64 " Tpot Berm
			+380	523 0		80 ft center of 6' Draw
			4 70	553 32	15 ft center of put	
			3 24	554 76	14 " edge "	
			3 3	554 7	31 " Brk. gr.	
			1 8	556 2	39 " B. of cut	
			+2 5	560 5	44 " Tpot cut	
2+00			4 01	554 01		℄ put
			4 07	553 95		0.5 ft center put
			5 03	552 99		12 " edge of put
			3 7	554 3		15 " Tpot Berm
			+354	522 6	45 ft Rt 11 ft center flow line 6x6 Conc. Culvert	

see Note Pg 122 for location of Conc Culvert

Profile Notes Red ____ Plotted ____ Job No. 8505 Division No. ____ F.B. 1573 Pg. 125

No. ____ Date ____ Date ____ Survey of [illegible]

X-Sec. Notes Chkd RES Checked ____ Survey by [illegible] Notes [illegible] Date 6-7-50

No. ____ Date 6-16-50 Date ____ Map No. ____ Date ____

FORM 307 10M 10-46

PLEASE RETURN TO
LOS ANGELES COUNTY SURVEYOR
700 HALL OF RECORDS

NOTE: ANY ADDITIONS OR CHANGES ON THIS SHEET MUST BE MADE OR CIRCLED IN RED INK, WITH DATE AND NAME OF PERSON MAKING CHANGE.

Do not extend notes this side of this line.

STATION	B. S.	H. I.	F. S.	ELEV.		
		[illegible]				
2+00			339	5241	55 Rt - toe of fill	
			360	6220	58 " center 5' Drain	
			282	55[illegible]	13.5 Lt edge of pvt	
			[illegible]5	5555	23° Tp of Berm [illegible]	
			32	5548	23°	
E.C. 2+61.60			360	55[illegible]42		℄ [illegible] center of pvt
			1146	553 56	12° Rt	[illegible]
			34	5546	15° "	Tp of Berm
			-276	5304	43 "	Top culvert conc
			-334	5256	49 "	B of fill s side of culvert
			280	55[illegible]26	13° Lt edge of pvt	
			09	55[illegible]1	30 " Tp of Berm	
			-160	5420	57 " B of fill	
T.P.			038	55[illegible]64		
	[illegible]	567 04				
2+50			1160	55521		℄ center of pvt
			1221	55483	11.5 Rt	edge of [illegible]
			101	5569	15 Rt	Tp of Berm
			209	5461	34 "	Brk Toe of fill
			158	5512	55 "	s-hill (N edge of travel rd)

F.B. 1573 PG. 126
Survey of [illegible]
Survey by D.J. Holmes Notes A.R.B.
Indexed A. C. Johnson Date
Job No. 8505 Division No.
Notes Red. Date 6-7-50 Plotted
Notes Chkd. RES Date 6-16-50 Checked
Profile No.
X-Sec. No.

FORM 307 10M 10-46

PLEASE RETURN TO
LOS ANGELES COUNTY SURVEYOR
700 HALL OF RECORDS

NOTE: ANY ADDITIONS OR CHANGES ON THIS SHEET MUST BE MADE OR CIRCLED IN RED INK, WITH DATE AND NAME OF PERSON MAKING CHANGE.

Do not extend notes this side of this line.

STATION	B. S.	H. I.	F. S.	ELEV.		
2+50		567.04				
			1165	55541	12 Lt edge of pvt	
			102	5568	18 " Tp of Berm	(Note See pg 122 for Location of Con Culv.)
			278	5392	45 " Tp of H.W.	
			415	5255	45 " 3-E - Flow line of 6x6 Conc Culvert	
2+68			1118	55586		℄ center of pvt
			1130	55584	12 Rt	edge of "
			106	5564	16 "	Tp of Berm
			143	5527	31 "	[illegible]
			147	5523	47 "	Brk - Bot out Travel [illegible]
2+86			1042	55662		℄ P
			1066	55638	13 Lt edge of pvt	
			92	5573	19 " Tp of Berm	
			225	5445	37 " - 12N Brk	
			191	5479	46 " Brk	
3+00			976	55728		℄ center of Pvt
			950	55754	11½ Rt	edge of "
			89	5581	14½ "	Tp of Berm
			88	5582	24½ "	Bot cut
			+10	5680	50 "	Tp "
			+27	5697	63 "	Brk - s-hill

Profile Notes Red ____ Plotted ____ Job No. 8505 Division No. ____ F.B. 1573 PG. 127
No. ____ Date ____ Date ____ Survey of Turnbull Cir Rd
X-Sec. Notes Chkd RES Checked ____ Survey by ____ Notes ____ Date ____
No. ____ Date 6-16-50 Date ____ Map No. ____ Indexed A. C. Johnson Date ____

FORM 307 10M 10-46

PLEASE RETURN TO
LOS ANGELES COUNTY SURVEYOR
700 HALL OF RECORDS

NOTE: ANY ADDITIONS OR CHANGES ON THIS SHEET MUST BE MADE OR CIRCLED IN RED INK, WITH DATE AND NAME OF PERSON MAKING CHANGE.

Do not extend notes this side of this line.

STATION	B. S.	H. I.	F. S.	ELEV.		
3+00		557.04				
			9[illegible]	55726	12 Lt center of pvt	
			10[illegible]	55[illegible]	14 " edge of "	
			89	55[illegible]	19 " Tp of Berm	
			85	5585	36 " Brk	
BS 3+06			943	55761		℄ pvt
			914	55790	12 Rt	edge of pvt
			85	5585	14 "	Tp of Berm
			85	5585	21 "	Bot out
			+02	5692	44 "	Tp "
			+43	5713	61 "	s-hill
			945	55759	12 Lt center Pvt	
			990	55714	14 " edge of pvt	
			78	5592	24 " Brk	
			84	5586	50 " "	
3+50			728	55776		℄ pvt center
			629	56075	14 Rt	edge of pvt
			56	5614	18 "	Tp
			65	5605	26 "	Bot out
			+26	5696	38	Tp " "
			+100	5770	58	" " s-hill

F.B. 1573 PG. 128
Survey of Turnbull Cn Rd
Survey by D.F.H.
Indexed E. C. Johnson
Job No. 8505 Division No.
Notes Red. Plotted
Date 6-7-50 Date
Notes Chkd. RES Checked
Date 6-16-50 Date
Profile No.
X-Sec. No.

FORM 307 10M 10-46

PLEASE RETURN TO
LOS ANGELES COUNTY SURVEYOR
700 HALL OF RECORDS

NOTE: ANY ADDITIONS OR CHANGES ON THIS SHEET MUST BE MADE OR CIRCLED IN RED INK, WITH DATE AND NAME OF PERSON MAKING CHANGE.

Do not extend notes this side of this line.

STATION	B. S.	H. I.	F. S.	ELEV.			
3+50		567.04					Tp of [illegible] 0.18
			8[illegible]7	558.57	13 Lt	edge of pvt	
			53	56[illegible]7	37	Brk	
			65	56[illegible]5	10 "	[illegible]	
T.P. no.			067	566.35			
	1135	577.70					
4+00			1536	56[illegible]			℄ pvt
			1489	56[illegible]81		3 Rt	center pvt
			1[illegible]	56[illegible]56		16.5 "	edge of [illegible]
			124	56[illegible]3		20 "	Tp of [illegible]
			143	56[illegible]		27 "	Brk
			00	5[illegible]7		43 "	Tp of [illegible]
			+97	5876		64 "	[illegible]
			1658	561.11	9 Lt	edge of pvt	
			15[illegible]	56[illegible]3	14 "	Brk	
			1[illegible]	5636	50 "	[illegible]	
			141	5636	88 "	Tp of Brk	(90° out [illegible] 9.2)
4+50			1316	565.54			℄ pvt
			1167	566.03		3.5 Rt	center
			969	568.01		17 "	edge of pvt
			92	568.5		19.5 "	Tp of shoulder

Profile No. ____ Notes Red ____ Plotted ____ Job No. 8505 Division No. ____ F.B. 1573 Pg. 129

X-Sec. No. ____ Date ____ Date ____ Survey of Turnbull Canal

Notes Chkd RES Checked ____ Survey by D.E.H. Notes A.R.B. Date 6-8-50

Date 6-16-50 Date ____ Map No. ____ Indexed A. Gd Johnson Date ____

FORM 307 10M 10-46

PLEASE RETURN TO
LOS ANGELES COUNTY SURVEYOR
700 HALL OF RECORDS

NOTE: ANY ADDITIONS OR CHANGES ON THIS SHEET MUST BE MADE OR CIRCLED IN RED INK, WITH DATE AND NAME OF PERSON MAKING CHANGE.

Do not extend notes this side of this line.

STATION	B. S.	H. I.	F. S.	ELEV.		
		5[illegible]				
[illegible]			106	[illegible]	[illegible]	[illegible]
			00	[illegible]	[illegible]	[illegible]
			1106	586[illegible]	[illegible]	[illegible]
			-1335	[illegible]	[illegible]	
			-[illegible]	[illegible]	[illegible]	
			-[illegible]	[illegible]	[illegible]	
			+801	[illegible]	73 "	[illegible]
5+00			880	56[illegible]		[illegible]
			851	[illegible]	1[illegible]	[illegible]
			[illegible]	[illegible]	[illegible]	[illegible]
			62	5[illegible]	17 "	[illegible]
			84	5[illegible]	30	[illegible]
			-44	5[illegible]	50	[illegible]
			+50	5[illegible]	89 "	s-hill
			1047	[illegible]	10 "	edge of [illegible]
			95	[illegible]	14[illegible] "	Tp of [illegible]
			-233	5544	34 "	2E - Flow line 30" Corrg Iron Culvert
			-264	551 3	36 "	B. of draw. 4[illegible] wide Center
			-206	5571	60 "	s-hill Brk

F.B. 1673 PG. 130

Job No. 8505 Division No. _____ Notes Red _____ Plotted _____ Profile _____

Survey of Turnbull Cir Rd Date 6-8-50 Date _____ No. _____

Survey by D.E. Holmes Notes A.R.B. Notes Chkd. R.E.S. Checked _____ X-Sec. _____

Indexed E. C. Johnson Date _____ Date 6-16-50 Date _____ No. _____

FORM 307 10M 10-46

PLEASE RETURN TO
LOS ANGELES COUNTY SURVEYOR
700 HALL OF RECORDS

NOTE: ANY ADDITIONS OR CHANGES ON THIS SHEET MUST BE MADE OR CIRCLED IN RED INK, WITH DATE AND NAME OF PERSON MAKING CHANGE.

Do not extend notes this side of this line.

STATION	B. S.	H. I.	F. S.	ELEV.		
5+50		577.70				
			536	576.[illegible]		℄ center pvt
			405	573.65	13 Rt	edge of "
			40	573.7	4 "	[illegible]
			51	572.6	23 "	[illegible]
			32	574.5	30 "	[illegible]
			56	572.1	" "	6 W - Toe of Slope
			06	577.1	50 "	s-hill
			65	571.2	" "	12 W - Toe of Sl.
			686	570.84	11.5 Lt edge of pvt	
			55	572.2	18.2 " [illegible]	
			-189	558.8	39. " Toe of Slope	
			-195	558.2	44 " [illegible]	
			-253	552.4	79 " Tp of small Ravine	
			-325	545.2	" " 6 W - Bot 3[illegible]	
E.C. 5+57.57			495	572.75		℄ center [illegible]
			367	574.03	13 Rt	edge of [illegible]
			40	573.7	22.5 "	Bot cut & got dirt
			00	577.7	27 "	Tp " "
			52	572.5	60 "	s-hill

Profile No. ____ Notes Red ____ Plotted ____ Job No. 5505 Division No. ____ F.B. 1573 Pg. 131

X-Sec. No. ____ Date ____ Date ____ Survey of Turnbull Co. Rd

Notes Chkd. RES Checked ____ Survey by D.F.H. Notes A.R.B. Date 6-5-50

Date 6-16-50 Date ____ Map No. ____ Indexed A.C. Johnson Date ____

FORM 307 10M 10-46

PLEASE RETURN TO
LOS ANGELES COUNTY SURVEYOR
700 HALL OF RECORDS

NOTE: ANY ADDITIONS OR CHANGES ON THIS SHEET MUST BE MADE OR CIRCLED IN RED INK, WITH DATE AND NAME OF PERSON MAKING CHANGE.

Do not extend notes this side of this line.

STATION	B. S.	H. I.	F. S.	ELEV.		
[illegible] 5157.51		5[illegible]				
			633	[illegible]137	11 Lt edge of [illegible]	
			46	57[illegible]9	17 " Tp of [illegible]	
6+00			2[illegible]	57[illegible]16		℄ put
			2[illegible]8	5[illegible]02	10 Rt	[illegible]
			[illegible]	5[illegible]45	12 "	[illegible]
			20	5[illegible]71	[illegible] "	B-cut
			+205	5182	32 "	Tp "
			+285	6063	57 "	s-hill
			352	5741.8	11 Lt edge of [illegible]	
			16	5761	19 " Tp of Berm	
			30	5[illegible]7	26 " Brk	
			-185	5592	63 " "	
			-242	[illegible]335	89 " [illegible]	
T.P. nail			00	57770		
	970	58760				
6+50			960	57800		℄ put
			960	57800	9 Rt	edge of put
			96	5780	11 "	B-of cut
			+60	5936	20 "	Tp of cut
			+230	6206	43 "	Brk

F.B. 1573 PG. 132
Job No. 8505 Division No. ____ Notes Red. ____ Plotted ____ Profile
Survey of Turnbull Chkd ____ Date 6-[illegible]-30 Date ____ No. ____
Survey by D.E. Holmes Notes A.R.B. Notes Chkd. R.E.S. Checked ____ X-Sec.
Indexed A. C. Johnson Date ____ Date 6-16-50 Date ____ No. ____

FORM 307 10M 10-46

PLEASE RETURN TO
LOS ANGELES COUNTY SURVEYOR
700 HALL OF RECORDS

NOTE: ANY ADDITIONS OR CHANGES ON THIS SHEET MUST BE MADE OR CIRCLED IN RED INK, WITH DATE AND NAME OF PERSON MAKING CHANGE.

Do not extend notes this side of this line.

STATION	B. S.	H. I.	F. S.	ELEV.		
6+50		5876.0				
			+357	6233	73 Rt	S-hill
			761	57799	1° Lt	center of pvt
			1002	57758	13 "	edge of "
			80	5796	19 "	Tp of Berm
			73	5803	37 "	Brk
			+224	5652	50 "	"
			+[illegible]	5559	75	[illegible] to Wash
7+50			671	58089		℄ Pvt
			705	58055	8 Rt	edge of pvt
			70	5806	10 "	B-of cut
			+100	5976	32 "	Tp "
			+270	6146	42 "	S-hill
			+430	6306	60 "	" " Brk
			662	58096	3° Lt	center of pvt
			639	58131	14 "	edge " "
			43	5833	22 "	Tp of Berm
			+297	5579	56 "	S-hill
7+50			361	58399		℄ pvt
			411	58349	8 Rt	edge of pvt
			40	5836	9.5 "	B-cut

Profile No. ____ Notes Red ____ Plotted ____ Job No. [illegible] Division No. ____ F.B. 1573 Pg. 133

X-Sec. No. ____ Date ____ Date ____ Survey of [illegible] Rd

Notes Chkd. RES Checked ____ Survey by D.E.H. Notes A.R.B. Date 6-8-50

Date 6-16-50 Date ____ Map No. ____ Indexed ____ Date ____

FORM 307 10M 10-46

PLEASE RETURN TO
LOS ANGELES COUNTY SURVEYOR
700 HALL OF RECORDS

NOTE: ANY ADDITIONS OR CHANGES ON THIS SHEET MUST BE MADE OR CIRCLED IN RED INK, WITH DATE AND NAME OF PERSON MAKING CHANGE.

Do not extend notes this side of this line.

STATION	B. S.	H. I.	F. S.	ELEV.		
[illegible]		[illegible]				
			+25	[illegible]	13 [illegible]	[illegible]
			+16.5	6036	[illegible]	[illegible]
			3[illegible]	584.[illegible]	4.5 [illegible]	
			309	584.5[illegible]	1[illegible]	
			16	586.0	21.5 Tp of [illegible]	
			-1[illegible]0	[illegible]6	34.9 [illegible]	
[illegible]			051	[illegible]		[illegible]
			096	[illegible]	7 [illegible]	[illegible]
			[illegible]	[illegible]7	9 "	[illegible]
			+3[illegible]	[illegible]	13 "	[illegible]
			-0[illegible]	587[illegible]	[illegible] Lt center	
			-02[illegible]	587.40	1[illegible] [illegible]	
			+1[illegible]	5893	23.5 " Tp of Berm	
T.P. [illegible]			790	[illegible]		
	062	[illegible]32				
T.P. [illegible]			1154	566.78		
	1[illegible]	567.79				
T.P. nail			1168	5[illegible]6.11		
	550	5[illegible]1.61				
			316	556.45	T.B.M. Elv. 558.460 F.B. 1458 pg. 41B ± sph N. side of T.P. 60± S.E.P. A#1 & 60± E of Gate of Private Rd	

F.B. 1573 PG. 134 Job No. 8505 Division No. Notes Red. Plotted Profile
Survey of Turnbull Ch Rd Date 6-8-50 Date No.
Survey by D.E. Holmes Notes A.R.B. Notes Chkd. RES Checked X-Sec.
Indexed A. C. Johnson Date Date 6-16-50 Date No.

Title Page

Notes Ck'd by J. AJA	Survey of E. Line TR 2768
Map No.	JN 0302.01 Tape 091 Std 68 °F
Office Work	Surveyed by R.J. Mitchell
Checked	Notes Mitchell Date 1/60
Date	Indexed A. C. Johnson 2-3-60

F. B. 1573 PG. 135

WS 37-

Note: Any Additions or Changes on This Sheet Must be Made or Circled in Red Ink With Date and Name of Person Making Change.

Do not extend notes this side of this line.

RETURN TO
LOS ANGELES COUNTY ENGINEER
700 LOS ANGELES COUNTY ENGINEERING BLDG.

SURVEY INVESTIGATION

OF THE

EAST LINE ~ TR 2768

AS SHOWN IN
FB 1573 & FB 764

J.N. 0302.01

R.J. Mitchell
L.C. Smiley
M.L. Bustrum
N.M. Dufton

Jan. 26, 1960
TO
Feb. 4, 1960

NOTE: The lines shown in the following pages (137 to 148) represent a retracement of the lines shown in FB 1573, pgs 7-12 and a continuation to the North of these lines. Lines shown as Property Lines are shown for convenience only & do NOT necessarily represent the true Property Lines.

R.J. Mitchell

76F309S CE #247—3-57

F. B. 1573 PG. 136

PURPOSE OF SURVEY: It is the intent of this survey to gather data that will assist in resolving the apparent conflict between the monument shown on map of Tent. Tr. 24933 and the W Line of Tent. Tr. 21380

RETURN TO
LOS ANGELES COUNTY ENGINEER
700 LOS ANGELES COUNTY ENGINEERING BLDG.

Do not extend notes this side of this line.

Note: Any Additions or Changes on This Sheet Must be Made or Circled in Red Ink With Date and Name of Person Making Change.

Survey Investigation

Notes Ck'd by J. AJA	Survey of E. Line TR 2768	F. B. 1573	Pg. 137
Map No.	JN 030201 Tape 091 Std 68 °F		
Office Work	Surveyed by R.J. Mitchell		
Checked	Notes Mitchell Date Jan '60		
Date	Indexed A. C. Johnson		

See NOTE on pg 135

W.S. 37-E-5

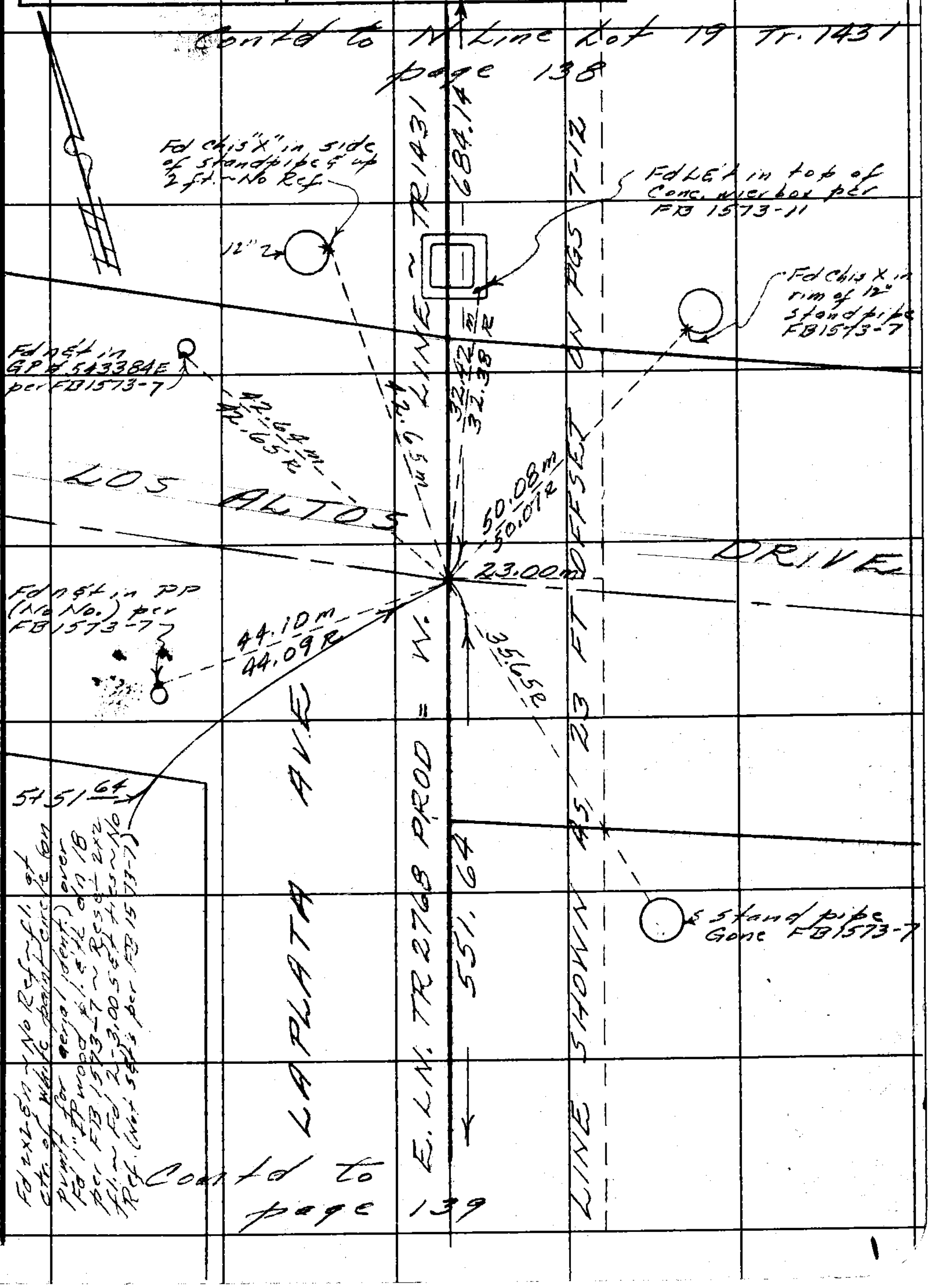

1

Note: Any Additions or Changes on This Sheet Must be Made or Circled In Red Ink With Date and Name of Person Making Change.

Do not extend notes this side of this line.

RETURN TO
LOS ANGELES COUNTY ENGINEER
700 LOS ANGELES COUNTY ENGINEERING BLDG.

76F3099 CE #247—3-57

F. B. 1573 Pg. 138

Contd to La Subida Drive page 141

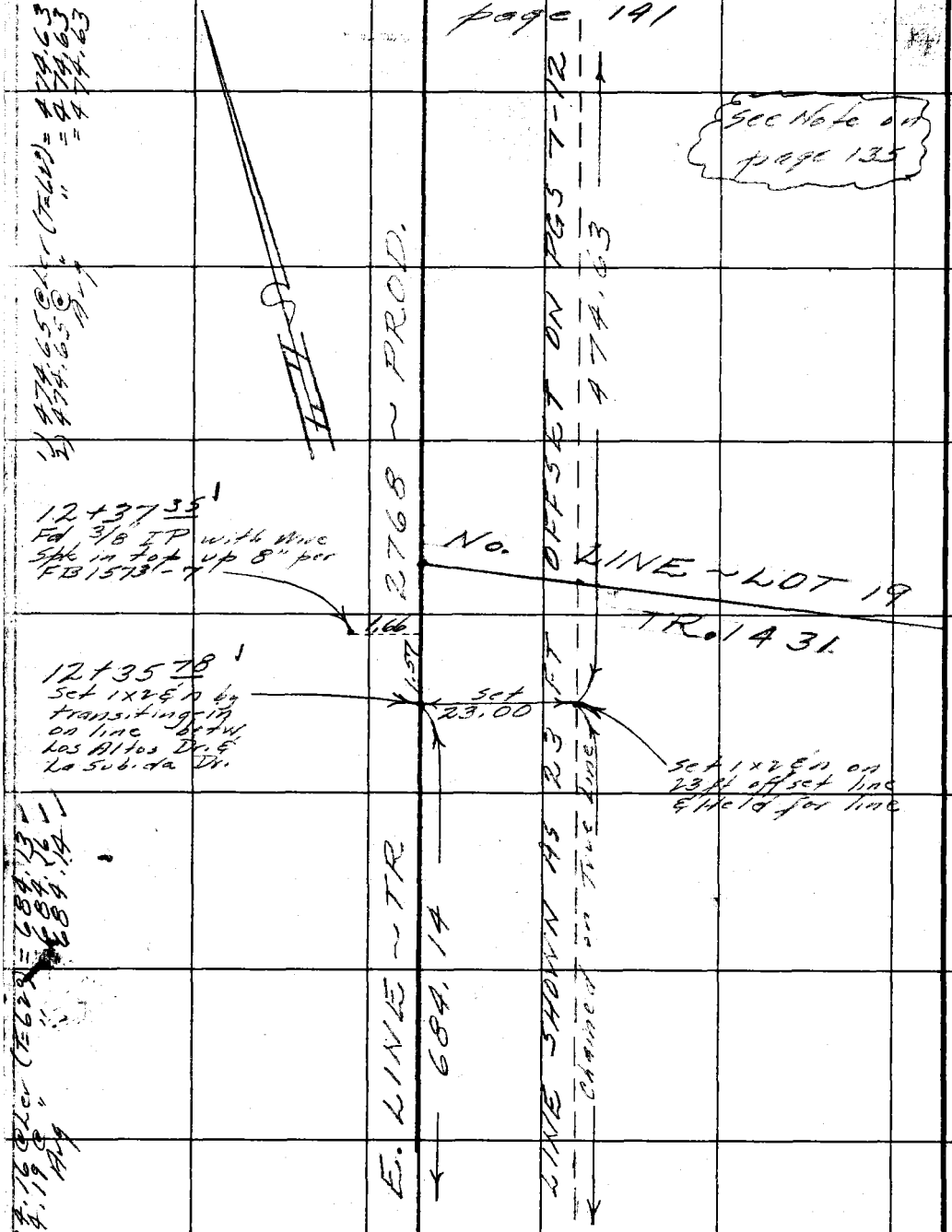

Contd from Los Altos Drive page 137

X

RETURN TO
LOS ANGELES COUNTY ENGINEER
700 LOS ANGELES COUNTY ENGINEERING BLDG.

Do not extend notes this side of this line.

Note: Any Additions or Changes on This Sheet Must be Made or Circled in Red Ink With Date and Name of Person Making Change.

76F309S CE #247—3-57

RETURN TO
LOS ANGELES COUNTY ENGINEER
700 LOS ANGELES COUNTY ENGINEERING BLDG.

Note: Any Additions or Changes on This Sheet Must be Made or Circled In Red Ink With Date and Name of Person Making Change.

Do not extend notes this side of this line.

W. S. 37ES

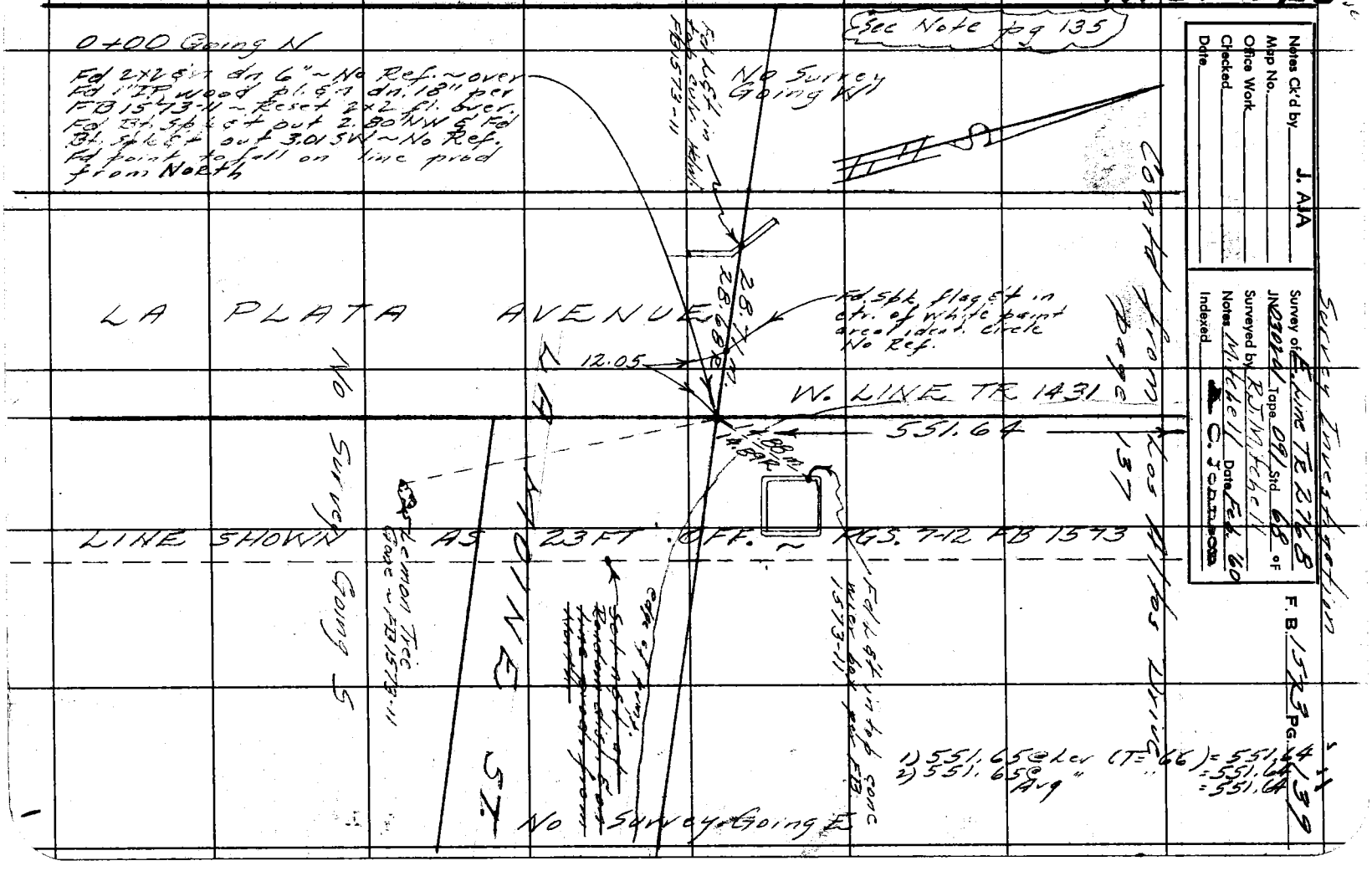

F. B. 1573 Pg. 140

W.S. 38, A-3

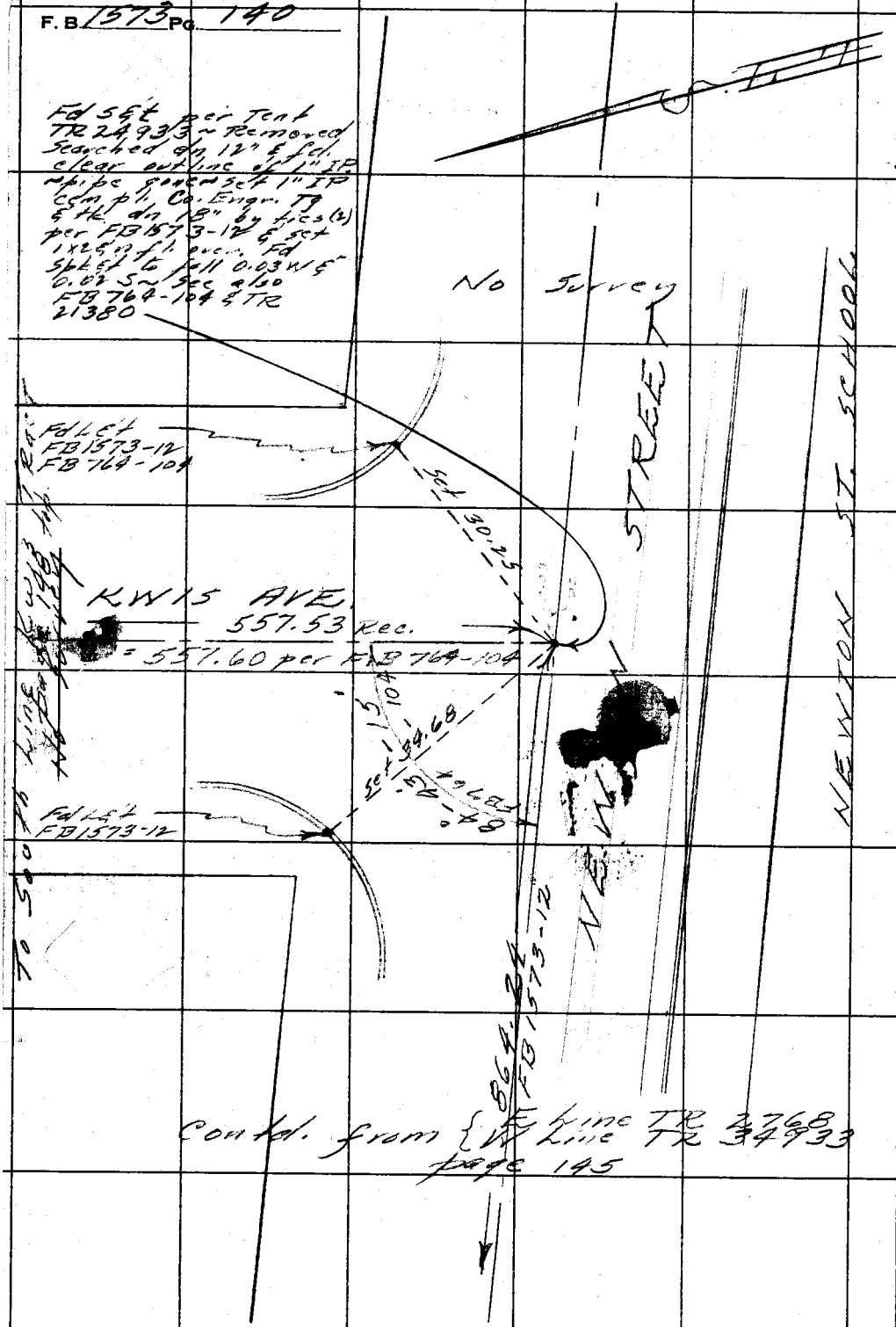

RETURN TO
LOS ANGELES COUNTY ENGINEER
700 LOS ANGELES COUNTY ENGINEERING BLDG.

Do not extend notes this side of this line.

Note: Any Additions or Changes on This Sheet Must be Made or Circled in Red Ink With Date and Name of Person Making Change.

40 Linda Dr

W.S. 37,E-4

Notes Ck'd by J. AJA	Survey of E Line TR 2768
Map No.	JN 030200 Tape 091 Std 68 °F
Office Work	Surveyed by RJM, Fehell
Checked	Notes RJM, Fehell Date Feb '60
Date	Indexed A. C. Johnson

F. B. 1573 PG. 141

Cont'd to N Line TR 1431 page 142

See Note on page 135

19+26.81 Fd Cement n. (PK) No Ref. 0.02N & 0.20W ~ Removed ~ Fd 2x2 s n 0.16 S & 0.06 E. dn 1" per FB 1573-9 ~ Fd 2x2 s n 0.07 N & 0.01 E dn 1" per FB 1573-9 ~ Fd Co. TK 0.01 N & 0.01 E dn 1" per FB 1573-9 ~ Removed both 1x2s ~ Fd 1" IP wood pl. & Tk dn 14" per FB 1573-9 ~ Set 1x2 s n f. l. over.

Fd L&T half mer box FB 1573-9

Conc. cbr

Fd L&T n (FB 1573-9) (= Rd. BM.) FB 764-109

19+26.81 Fd Spk ~ set PM in ch. FB 1573-9

1.86 m. 1.88R

25.78 24.34

23.02 fd.

23.24 fd.

3.22 m.

LA SUBIDA DRIVE

Fd 3/4" IP wood pl. & Tk dn 3" per FB 1573-9 FB 764-109

Fd Bl. Spk L&T dn 1" per FB 1573-9

Hub for Line 19+23.59

Conc. wall

drain

Fd L&T FB 1573-9

Fd L&T No Ref.

Fd L&T FB 1573-9

Rock

Fd L&T FB 764-109 No Ref.

LOT 20 TR 2768

EAST LINE

200.25

conc. wall drain

17+10.41 Set 1x2 s n on line

16+95.98 Made sea. ck for 2" IP per TR 2768 ~ Fd No Evid. Fd 1" IP Cem pk 19 & Tk dn 12" No Ref. (LS 2408)

23.18

Cont'd from N. Line Lot 19 TR 1431 page 138

Note: Any Additions or Changes on This Sheet Must be Made or Circled In Red Ink With Date and Name of Person Making Change.

Do not extend notes this side of this line.

RETURN TO
LOS ANGELES COUNTY ENGINEER
700 LOS ANGELES COUNTY ENGINEERING BLDG.

76F309S CE #247—3-57

F. B. 1573 Pg. 142

Contd to Tetley Drive page 143

See NOTE on page 135

1) 556.83 @ Lev (T=78°) = 556.87
2) 556.84 @ " " = 556.88
Avg = 556.87

LOT 18
TR 2768

adopted East line of Tr 2768

TR. 2768

OFFSET ON PGS 7-12

556.87

~~LOT 35~~
~~TR 1431~~
LOT 25
WARWICKSHIRE HEIGHTS TR.

Angle Point
26+14.15
Fd 3" IP no ctr.
up 15" per FB 1573 pg 9, TR 2768, TR 21380, TR 1431 Warwickshire Hts Tr.

23.10 m
0.43

26+13.72
Set 1x2 & 11 on line prod from south

adopted East line Tr 2768

EAST LINE

LINE SHOWN AS 23 FT

686.91

LOT 19
TR 2768

LOT 1
TR 1431

1) 686.84 @ Lev (T=82°) = 686.92
2) 686.86 @ " " = 686.92
Avg = 686.91

Contd from La Subida Dr. page 141

W.S. 37, E-4

RETURN TO
LOS ANGELES COUNTY ENGINEER
700 LOS ANGELES COUNTY ENGINEERING BLDG.

Do not extend notes this side of this line.

Note: Any Additions or Changes on This Sheet Must be Made or Circled in Red Ink With Date and Name of Person Making Change.

Survey Investigation

Notes Ck'd by J. AJA	Survey of E Line Tr 2768
Map No.	JN 0302.01 Tape 091 Std 68 °F
Office Work	Surveyed by
Checked	Notes Date Feb '60
Date	Indexed L. C. Johnson

F. B. 1573 PG. 143

See Note on page 135

W.S.38A-4

To Alloy

Note: Any Additions or Changes on This Sheet Must be Made or Circled in Red Ink With Date and Name of Person Making Change.

Do not extend notes this side of this line.

RETURN TO
LOS ANGELES COUNTY ENGINEER
700 LOS ANGELES COUNTY ENGINEERING BLDG.

76F309S CE #247—3-57

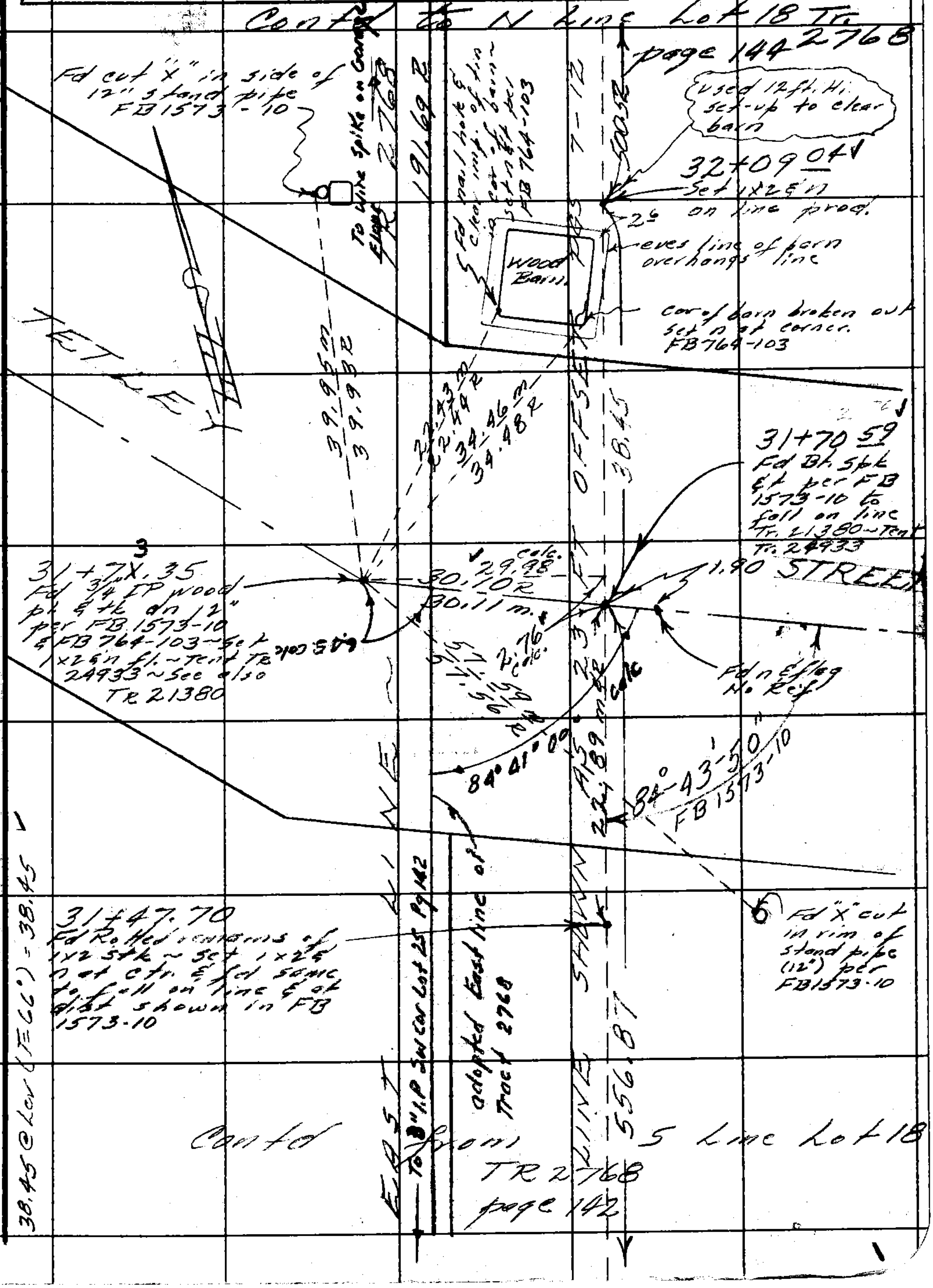

F. B. 1573 Pg. 144

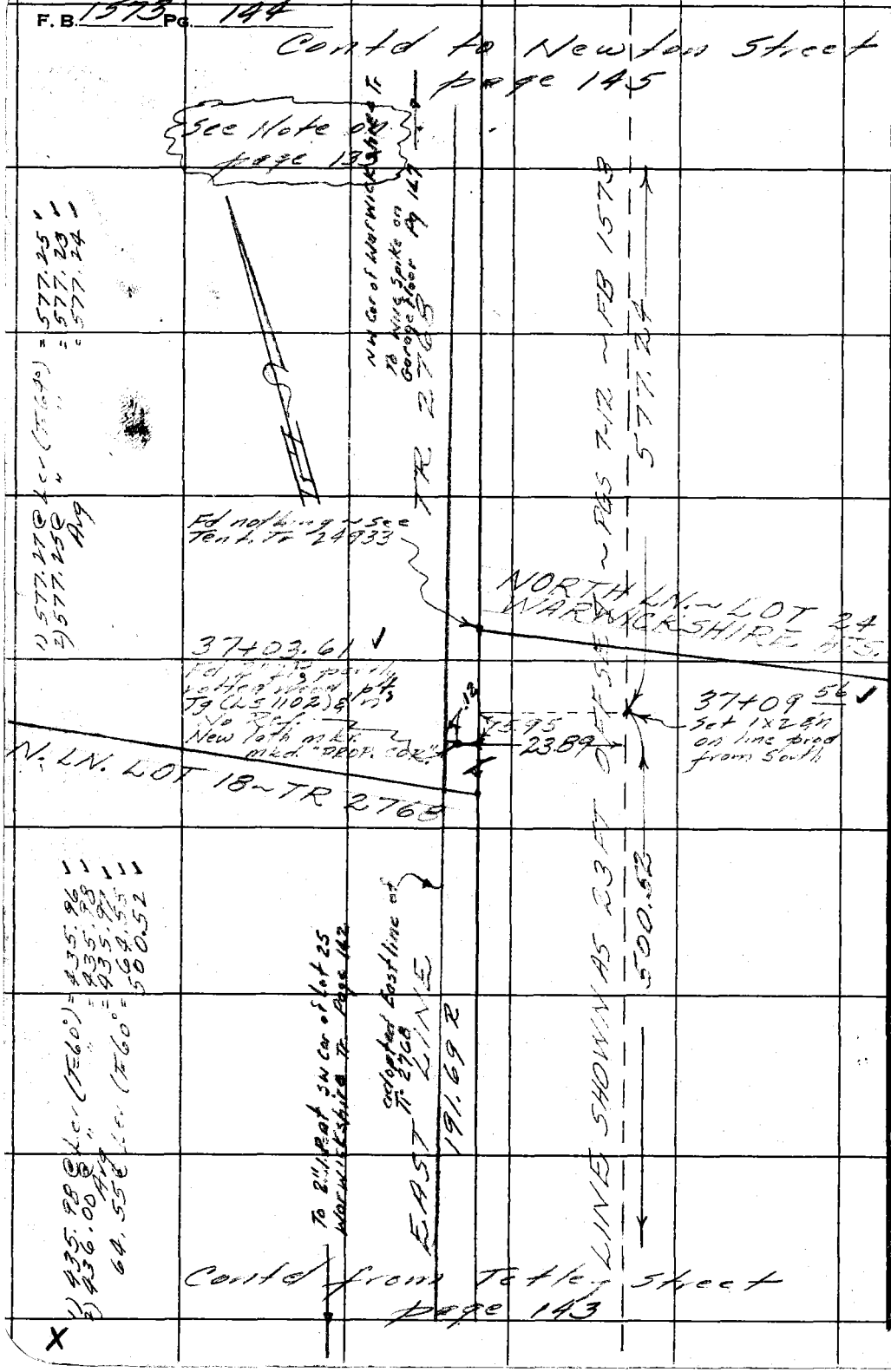

RETURN TO
LOS ANGELES COUNTY ENGINEER
700 LOS ANGELES COUNTY ENGINEERING BLDG.

Do not extend notes this side of this line.

Note: Any Additions or Changes on This Sheet Must be Made or Circled in Red Ink With Date and Name of Person Making Change.

Survey Investigation

Notes Ck'd by J. AJA	Survey of E Line Tr 2768
Map No.	JN 030281 Tape 081 Std 68 °F
Office Work	Surveyed by R.J. Mitchell
Checked	Notes M. Mitchell Date Feb 60
Date	Indexed J. C. Jibbs

F. B. 1573 Pg. 145

See Note on page 135

W.S. 38A-3

Fd Chis "X" in cement top of rock pillar FB 1573-12 FB 764-104 43+55.53 per FB 12 43+56.14 meas. Fd 2" IP cem pl. Tg & Tk (RE 23.17) per CS FB 1573-12 TR 21380 (up 4" of base of Rock ref. wall)

Contd to N line Warwick Sq Heights TR page 146

TR 2768

24.64

FB 1573-12

22.63

73.10

43+15.27 Fd 3/4" IP cem pl. Tg & Tk (LS 2648) both Mkd "P20P COR" ~ No Ref.

Fd chis "X" in rock top of rock pillar. (cem. top is broken) No Ref

62.48 FB 764-104

62.55 m

62.53 per FB 12

2.02

NEWTON

42+88.92 Fd Bt. Spk & Tk per FB 1573-12 Tent. TR 24933

Fd Let in top conc. ref. wall FB 1573-12

4.44

12.39

1.63

Calc. set 23.10

2.12 calc

17.00

Fd 5 & t No Ref

42+86.80 Set Lg. Bt. Spk & Tk on line of Newton at calc. dist from W & fd same to fall on line prop from South

Fd 1" IP w/ wood pl. & tk fl. in driveway per FB 1573-12 TR 21380 ~ Tent. TR 24933

Calc. 48.05 calc.

Set 16.00 set

28.47

28.54

0.37 West

Fd nail in PP #419131 E FB 1573-12 FB 764-104

adopted East line of TR 2768

E Warwick Sq. Hts. Lot 25 Tr 2768 Page 142

17+17 OFF LINE SHOWN AS 57.24

557.61

84-43-12 FB 1573-12

37+29.19± Set 1x2 & n 6.00 W of 23.00 offset line to est. 17.00 offset line to continue through citrus grove N of Newton.

6.00 set

37+29.19± Set 1x2 & n at random dist. on line

Contd from N line Lot 18 Tract 2768 ~ page 144

Note: Any Additions or Changes on This Sheet Must be Made or Circled in Red Ink With Date and Name of Person Making Change.

Do not extend notes this side of this line.

RETURN TO
LOS ANGELES COUNTY ENGINEER
700 LOS ANGELES COUNTY ENGINEERING BLDG.

76F309S CE #247—3-57

F. B. 1573 Pg. 146

See Note on pg 135

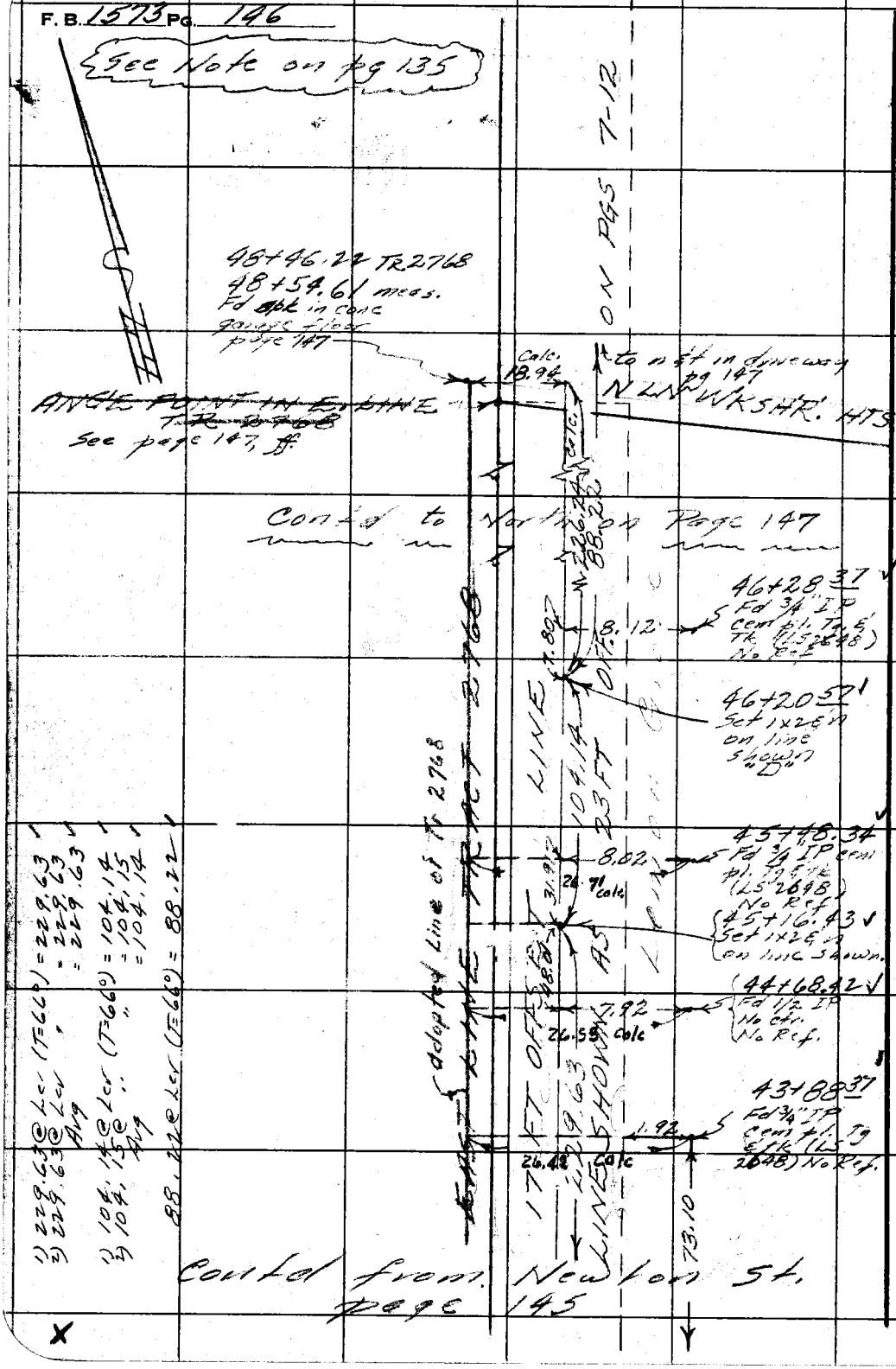

RETURN TO
LOS ANGELES COUNTY ENGINEER
700 LOS ANGELES COUNTY ENGINEERING BLDG.

Do not extend notes this side of this line.

Note: Any Additions or Changes on This Sheet Must be Made or Circled in Red Ink With Date and Name of Person Making Change.

Survey Investigation

Notes Ck'd by J. AJA	Survey of E Line TR 2768	F. B. 1573 Pg. 147
Map No.	JN 0302.01 Tape 091 Std. 68 °F	
Office Work	Surveyed by R.J. Mitchell	
Checked	Notes Mitchell Date Feb. '60	
Date	Indexed [redacted]	

1) 94 13 45
4) 16 56 00
6) 205 24 00
Av) 94 14 00 ✓

1) 170 29 45
4) 321 58 00
6) 302 57 00
Av) 170 29 30 ✓

Contd to Kw is Ave page 148 bottom

W.S. 38A-3

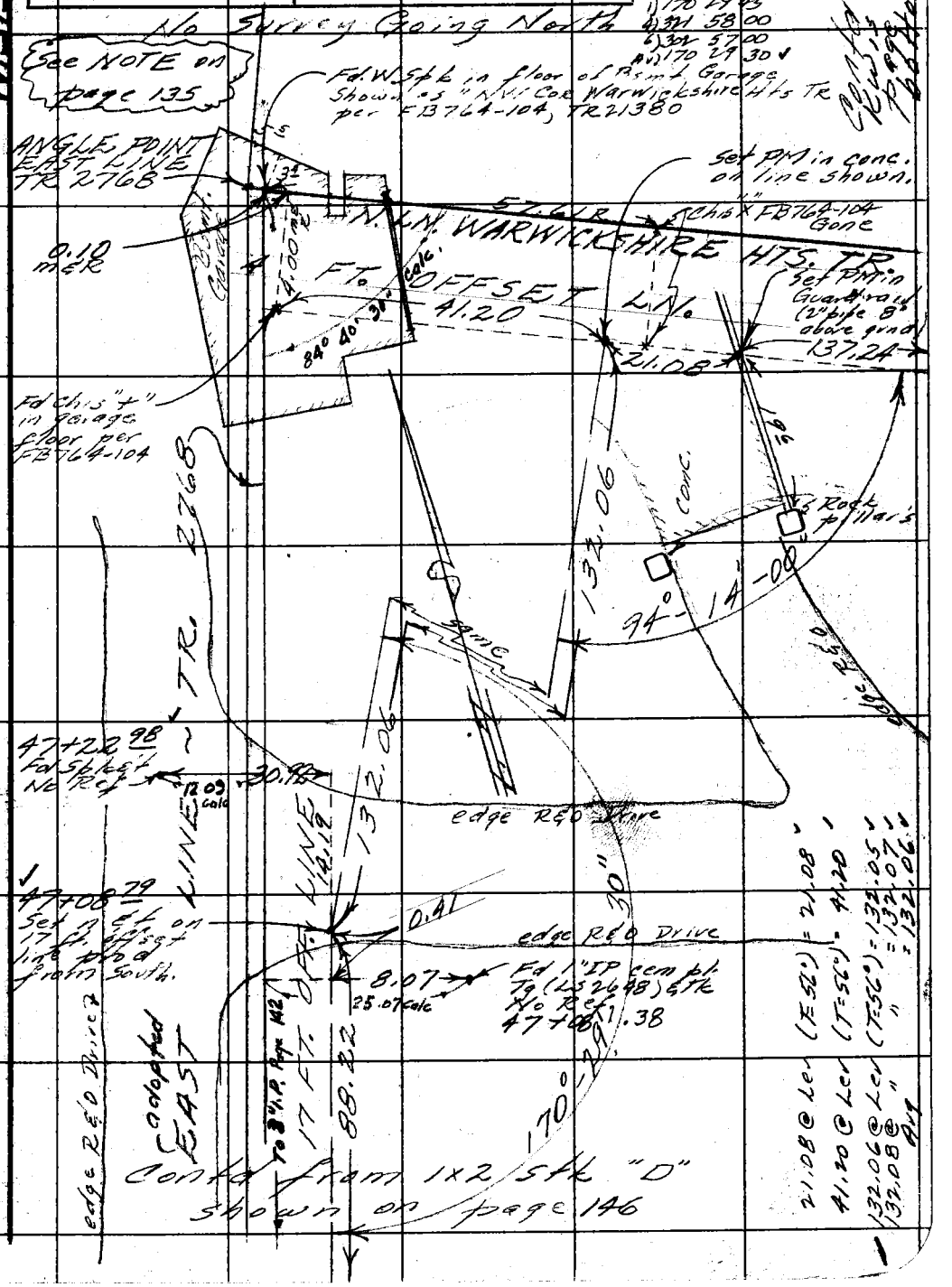

Note: Any Additions or Changes on This Sheet Must be Made or Circled in Red Ink With Date and Name of Person Making Change.

Do not extend notes this side of this line.

RETURN TO
LOS ANGELES COUNTY ENGINEER
700 LOS ANGELES COUNTY ENGINEERING BLDG.

76F3099 CE #247—3-147

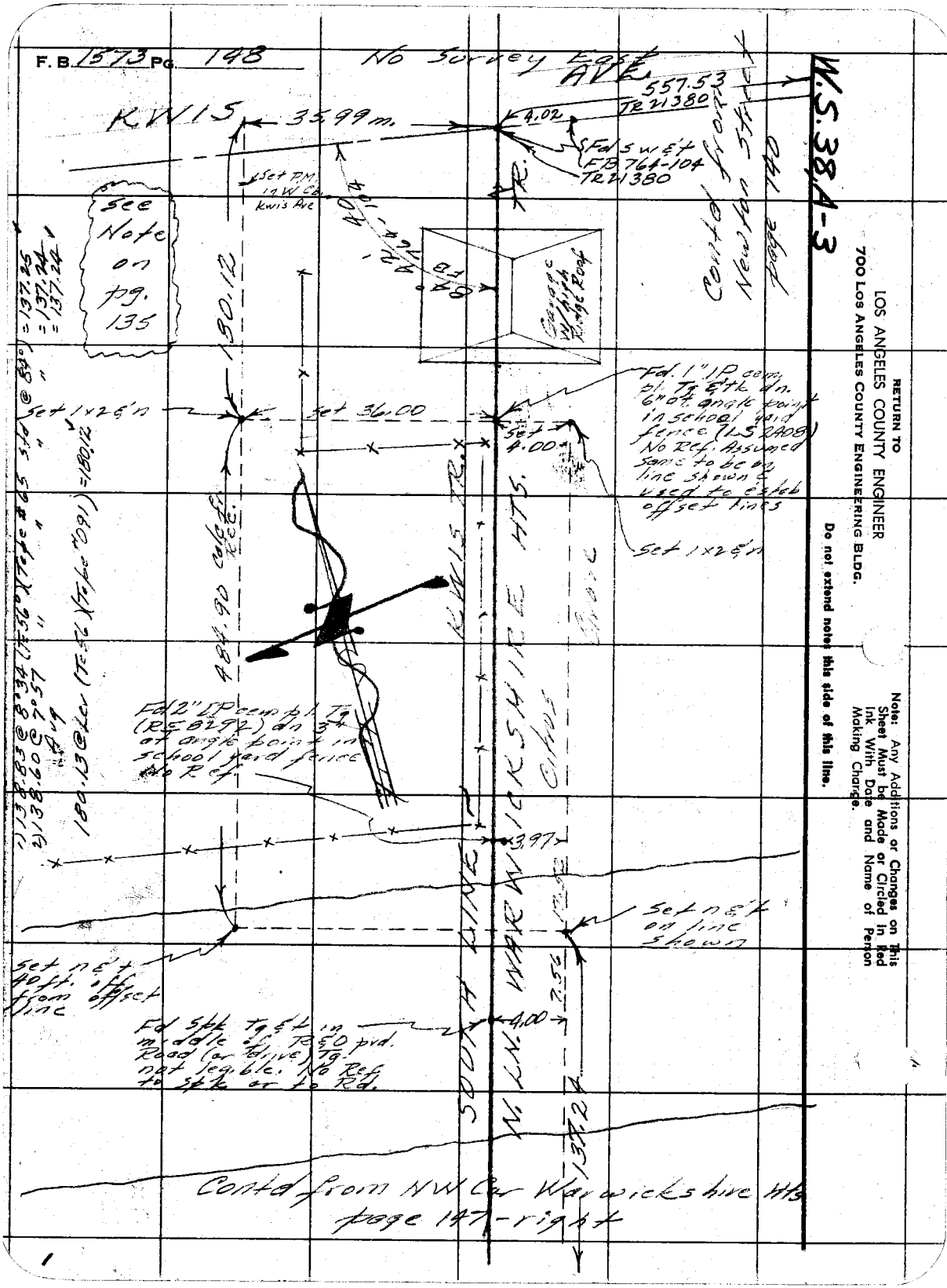
F.B. 1573 Pg. 148
No Survey East
AVE
KWIS
35.99 m.
4.02
557.53
TR 21380
Fd S w & t
FB 764-104
TR 21380
Set P.M. in W Cb. Kwis Ave
See Note on pg. 135
Garage W/high Ridge Roof
Contd from Newton Street page 140
W.S. 38, A-3
180.12
Set 1x2 & n
Set 36.00
Set 4.00
Fd. 1" IP cem. pl. Tg & tk dn. 6" at angle point in school yard fence (LS 2408) No Ref. Assumed same to be on line shown & used to estab offset lines
Set 1x2 & n
484.90 calc fr. Rec.
KWIS TR.
WARWICKSHIRE HTS.
Citrus
Grove
Fd 2" IP cem pl. Tg (RE 8292) dn 3" at angle point in school yard fence No Ref.
3.97
Set n & t on line shown
Set n & t 40 ft. off from offset line
Fd Spk Tg & t in middle of RED pvd. Road (or drive) Tg. not legible. No Ref. to Spk or to Rd.
4.00
7.56
137.24
SOUTH LINE
N. LN. WARWICKSHIRE HTS
Contd from NW Cor Warwickshire Hts page 147 - right
1) 138.83 @ 8°34 (TE 56) (Tape #65 std @ 84°) = 137.25
2) 138.60 @ 7°57 " " " " = 137.24
Avg 180.13 @ Lev (TE 56) (Tape #091) = 180.12
RETURN TO
LOS ANGELES COUNTY ENGINEER
700 LOS ANGELES COUNTY ENGINEERING BLDG.
Do not extend notes this side of this line.
Note: Any Additions or Changes on This Sheet Must be Made or Circled in Red Ink With Date and Name of Person Making Change.

F. B. Pg. 149

'rofile Notes Red_____ Plotted_____ Job No._____ Division No._____
Date_____ Date_____ Survey of_____
X-Sec. Notes Chkd._____ Checked_____ Survey by_____ Notes_____ Date_____
Date_____ Date_____ Map No._____ Indexed_____ Date_____

NOTE: ANY ADDITIONS OR CHANGES ON THIS SHEET MUST BE MADE OR CIRCLED IN RED INK, WITH DATE AND NAME OF PERSON MAKING CHANGE.

PLEASE RETURN TO
LOS ANGELES COUNTY ENGINEER
700 LOS ANGELES COUNTY ENGINEERING BLDG.

Do not extend notes this side of this line.

STATION	B.S.	H.I.	F.S.	ELEV.	
					Blank

F. B. 150 PG.

Job No. Division No. Notes Red Plotted

Survey of Date Date No.

Survey by Notes Notes Chkd. Checked

Indexed Date Date Date No.

STATION	B. S.	H. I.	F. S.	ELEV
	95			
Blank				

Do not extend notes this side of this line.

PLEASE RETURN TO
LOS ANGELES COUNTY ENGINEER
700 LOS ANGELES COUNTY ENGINEERING BLDG.

NOTE: ANY ADDITIONS OR CHANGES ON THIS SHEET MUST BE MADE OR CIRCLED IN RED INK, WITH DATE AND NAME OF PERSON MAKING CHANGE.

76L-298 CE 307 11-58

Notes Ck'd by	Survey of Turnbull Canyon Rd
Map No.	W. O. 8672 Tape No. 0148 St'd. 68 °F
Office Work	Surveyed by D.E. Holmes
Checked	Notes Holmes Date 6-2-53
Date	Indexed E. C. Johnson 6-25-53

F. B. 1578 Pg. 151

J.N. 8672

TURNBULL CANYON RD.
& SURVEY
from
LAS LOMITAS DR. TO VALLECITO DR.
TR# 2421

Holmes
Barilloti
Hand
West.

Note: Any Additions or Changes on This Sheet Must be Made or Circled in Red Ink With Date and Name of Person Making Change.

Do not extend notes this side of this line.

RETURN TO
LOS ANGELES COUNTY SURVEYOR
726 LOS ANGELES COUNTY
ENGINEERING BLDG.

C.S.B-2457
H.C.62-24

76F309S 247 2-51

F. B. 1573 Pg. 152

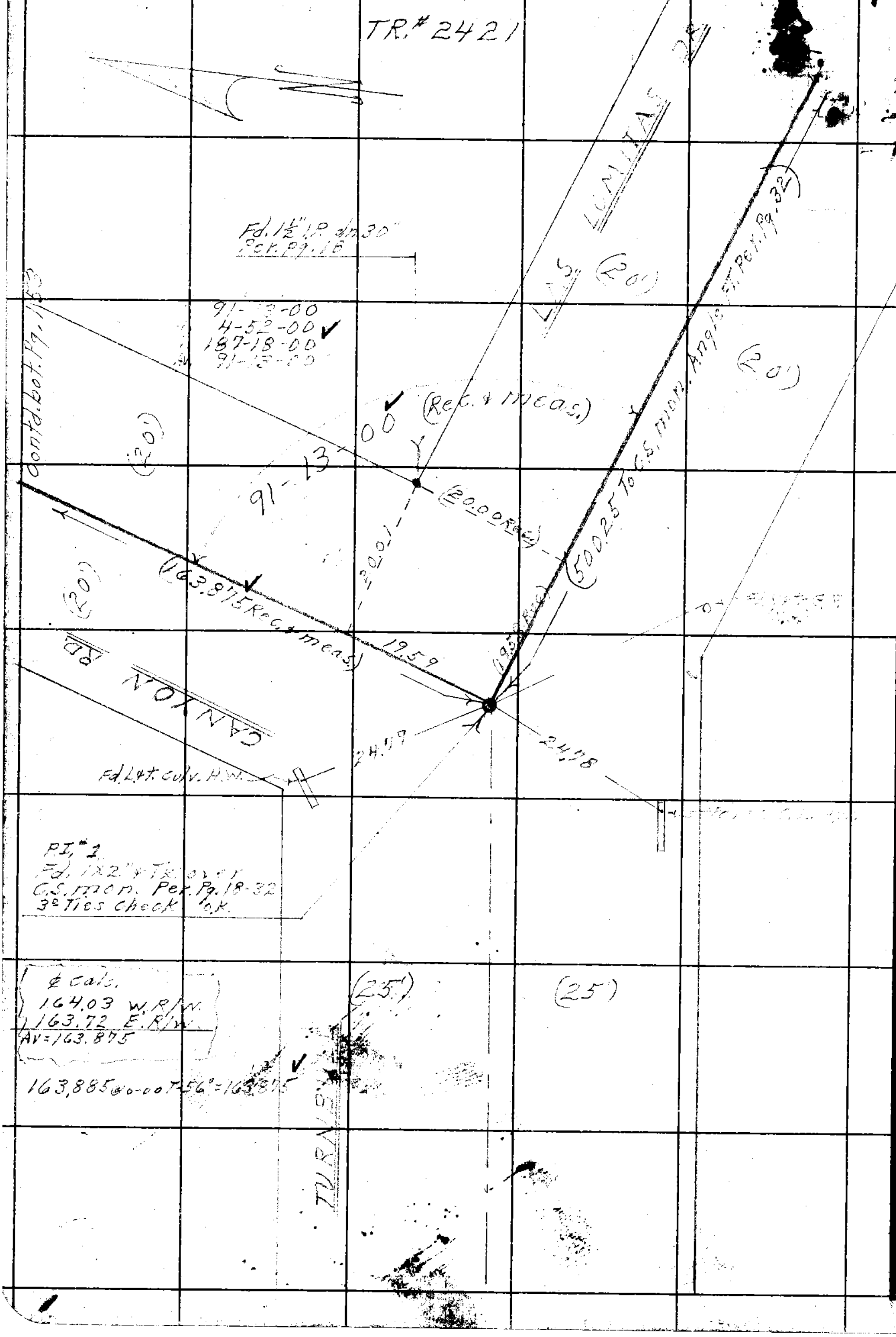

W.S. 37E-4

RETURN TO
LOS ANGELES COUNTY SURVEYOR
726 LOS ANGELES COUNTY
ENGINEERING BLDG.

Do not extend notes this side of this line.

Note: Any Additions or Changes on This Sheet Must be Made or Circled in Red Ink With Date and Name of Person Making Change.

Notes Ck'd by KRM
Map No.
Office Work
Checked
Date

Survey of Turnbull Canyon Rd.
W. O. 8672 Tape No. 0148 St'd. 68 °F
Surveyed by D.E. Holmes
Notes Holmes Date 6-3-53
Indexed A. C. Johnson

F. B. 1573 Pg. 153

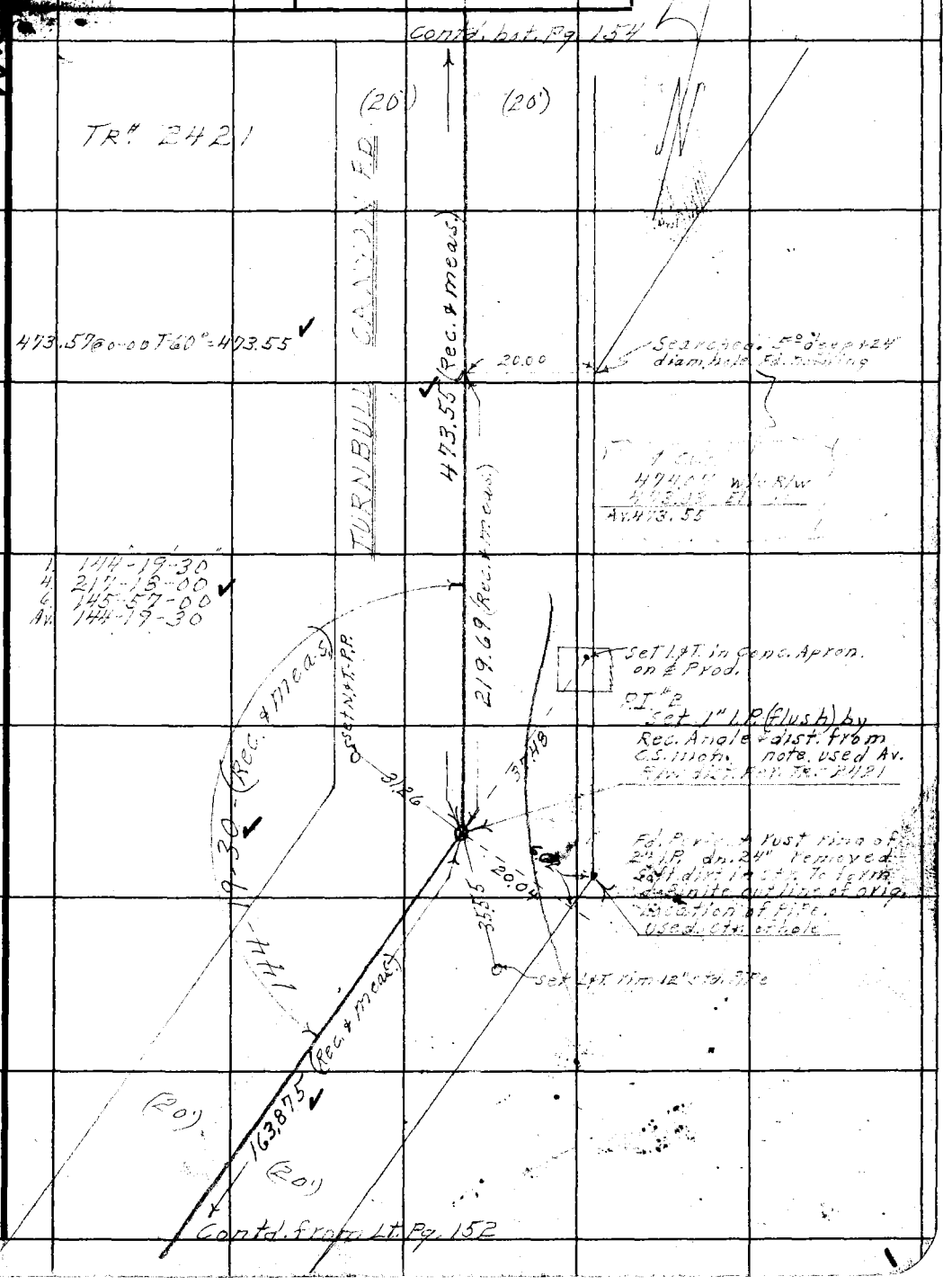

Note: Any Additions or Changes on This Sheet Must be Made or Circled in Ink With Date and Name of Person Making Change.

Do not extend notes this side of this line.

RETURN TO
LOS ANGELES COUNTY SURVEYOR
726 LOS ANGELES COUNTY
ENGINEERING BLDG.

76F3095 247 2-51

F.B. 1573 Pg. 154

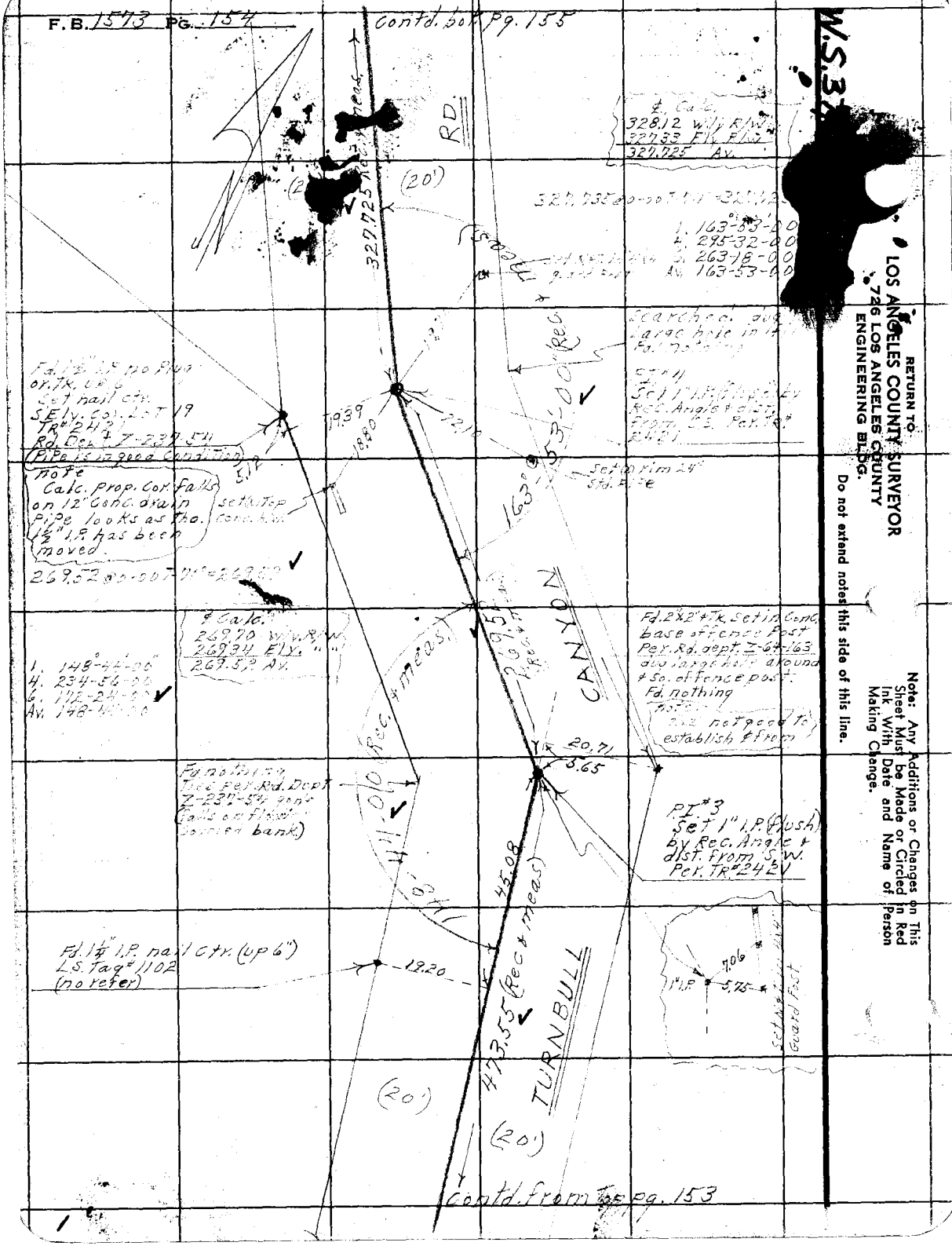

RETURN TO
LOS ANGELES COUNTY SURVEYOR
726 LOS ANGELES COUNTY
ENGINEERING BLDG.
Do not extend notes this side of this line.
Note: Any Additions or Changes on This Sheet Must be Made or Circled in Red Ink With Date and Name of Person Making Change.

S.37D-4

Notes Ck'd by KRM	Survey of Turnbull Canyon Rd
Map No.	W. O. 8672 Tape No. 0148 St'd. 68 °F
Office Work	Surveyed by D.E. Holmes
Checked	Notes Holmes Date 6-5-5[illegible]
Date	Indexed A. C. Johnson

F. B. [illegible] Pg. 155

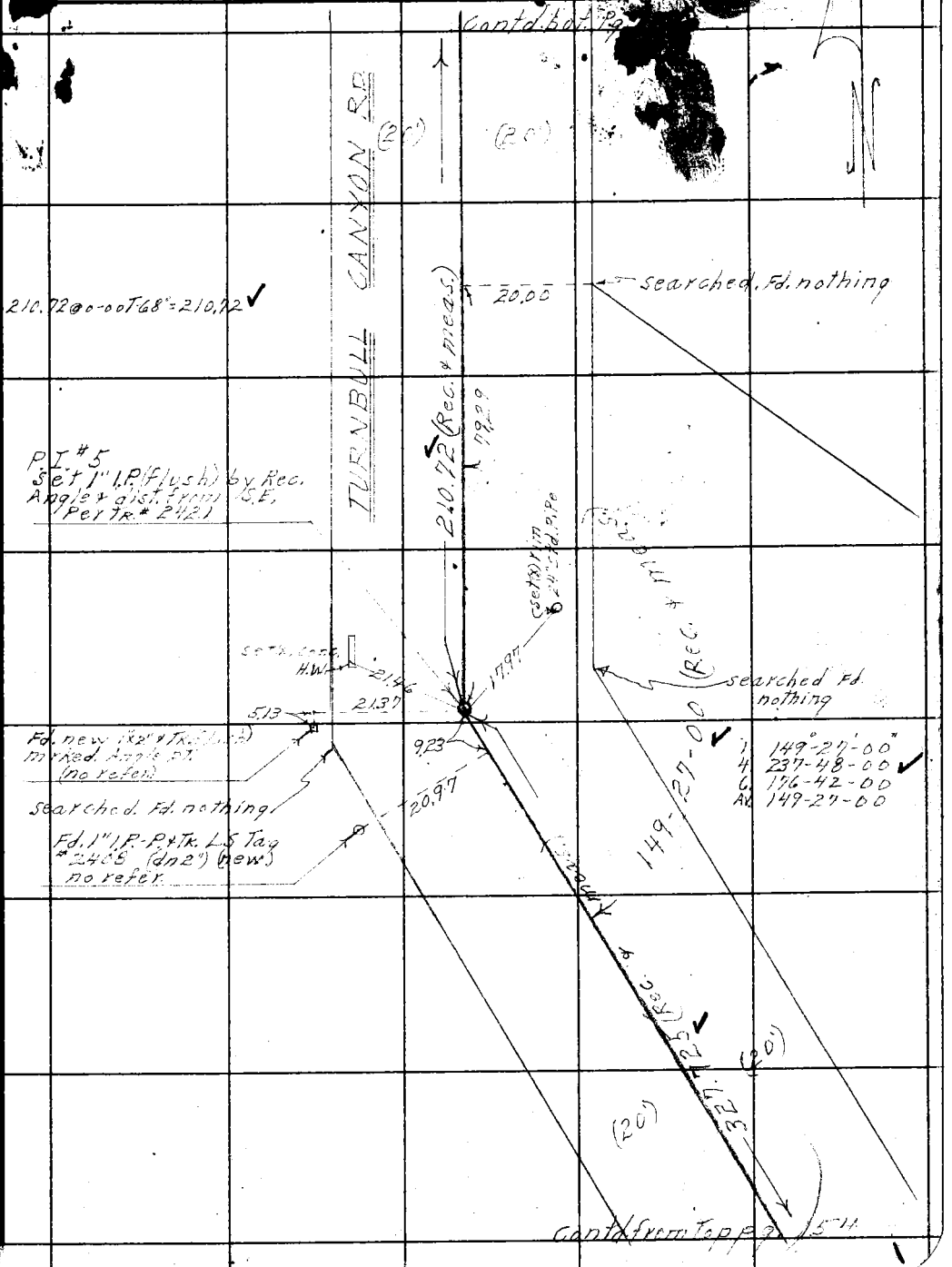

Note: Any Additions or Changes on This Sheet Must be Made or Circled in Red Ink With Date and Name of Person Making Change.

Do not extend notes this side of this line.

RETURN TO
LOS ANGELES COUNTY SURVEYOR
726 LOS ANGELES COUNTY
ENGINEERING BLDG.

76F309S 247 2-51

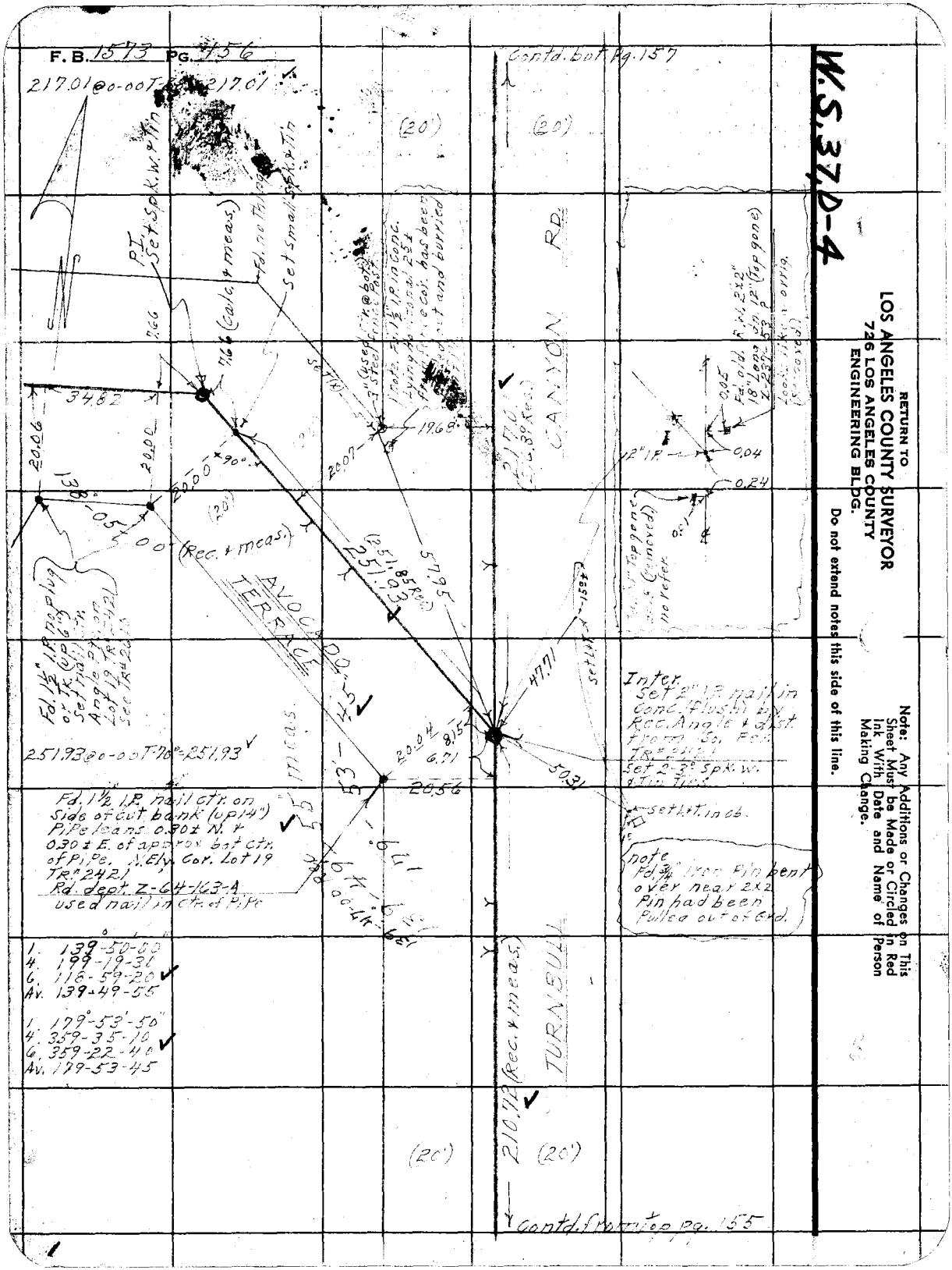

W.S. 37, D-4

RETURN TO
LOS ANGELES COUNTY SURVEYOR
726 LOS ANGELES COUNTY
ENGINEERING BLDG.

Do not extend notes this side of this line.

Note: Any Additions or Changes on This Sheet Must be Made or Circled in Red Ink With Date and Name of Person Making Change.

W.S. 37D-4

Notes Ck'd by KRM	Survey of Turnbull Canyon Rd
Map No.	W. O. 8672 Tape No. 0148 St'd 68 °F
Office Work	Surveyed by D.E. Holmes
Checked	Notes Holmes Date 6-5-53
Date	Indexed C. Johnson

F. B. 1573 PG. 157

Note: Any Additions or Changes on This Sheet Must be Made or Circled in Red Ink With Date and Name of Person Making Change.

Do not extend notes this side of this line.

RETURN TO
LOS ANGELES COUNTY SURVEYOR
726 LOS ANGELES COUNTY
ENGINEERING BLDG.

76F309S 247 2-51

F. B. 1573 PG. 158

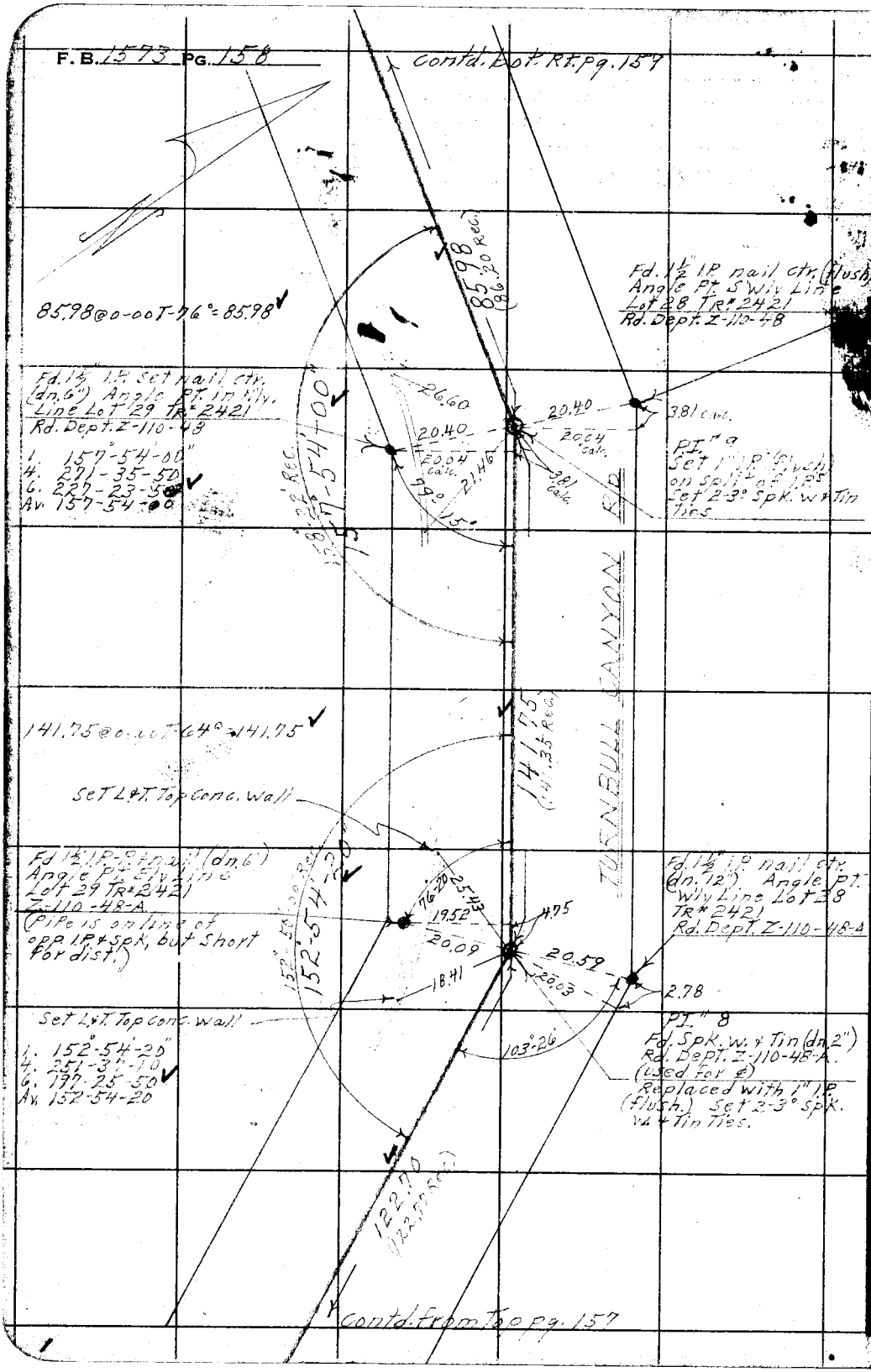

W.S. 37, D-4

RETURN TO
LOS ANGELES COUNTY SURVEYOR
726 LOS ANGELES COUNTY
ENGINEERING BLDG.

Do not extend notes this side of this line.

Note: Any Additions or Changes on This Sheet Must be Made or Circled in Red Ink With Date and Name of Person Making Change.

W.S. 37 D-4

Notes Ck'd by KRM	Survey of Turnbull Canyon Rd.
Map No.	W. O. 8672 Tape No. 0148 St'd. 68 °F
Office Work	Surveyed by D.E. Holmes
Checked	Notes Holmes Date 6-10-53
Date	Indexed A. C. Johnson

F.B. 1573 Pg. 159

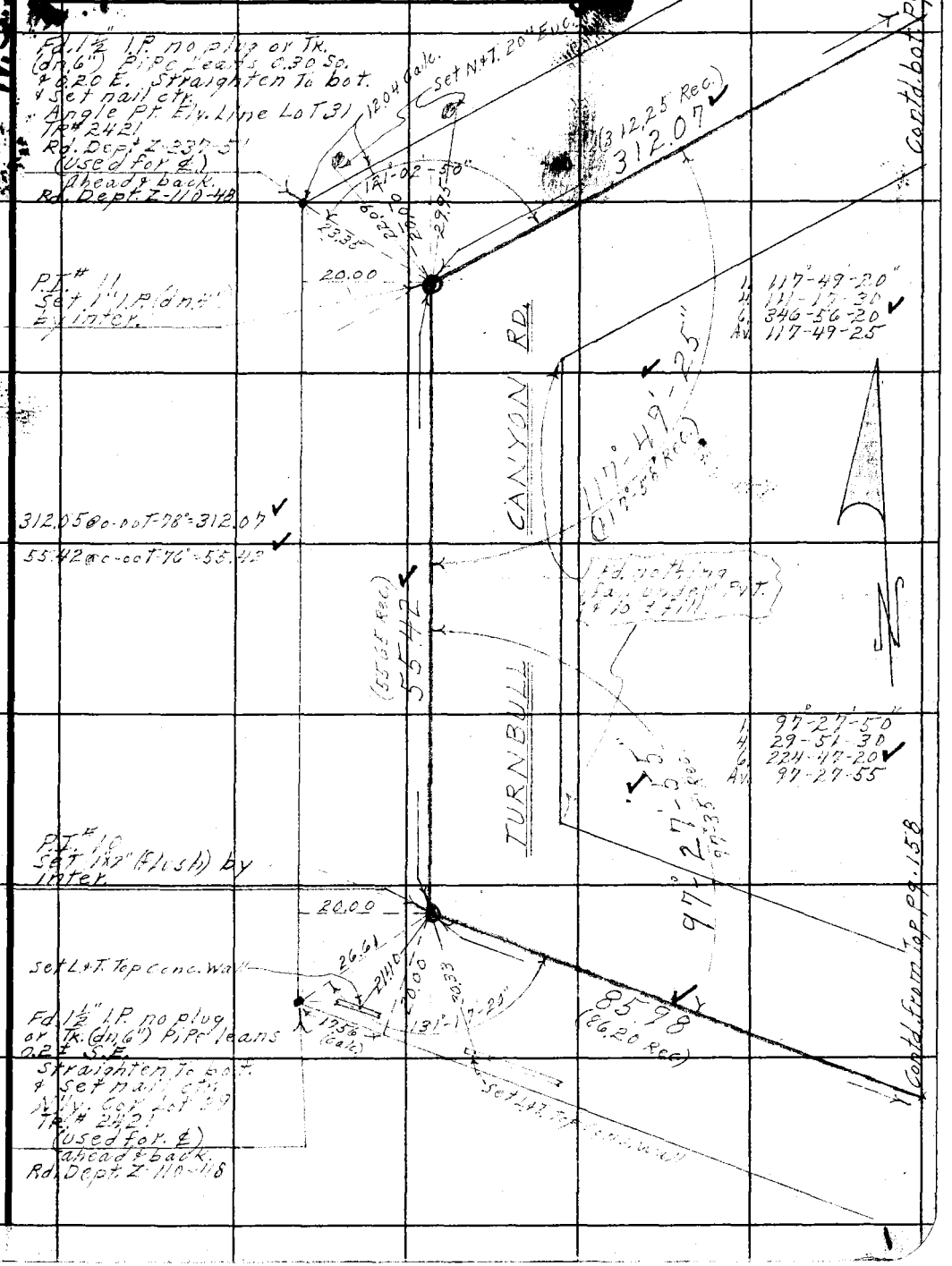

Note: Any Additions or Changes on This Sheet Must be Made or Circled in Red Ink With Date and Name of Person Making Change.

Do not extend notes this side of this line.

RETURN TO
LOS ANGELES COUNTY SURVEYOR
726 LOS ANGELES COUNTY
ENGINEERING BLDG.

76F3095 247 2-51

F. B. 1573 PG. 160

contd. bot. Pg. 161

W.S. 37, D-4

69.75 @ 0-00T-84° = 69.76

1. 154°-04'-30"
4. 256-17-40
6. 204-26-40
Av. 154-04-25

P.I. # 13 (flush)
Set 1" I.P. by Rec. dist. from I.P. Per TR# 2421
Set 2-3" Spk. w/ Tin Ties

Fd 1½" I.P. no plug or Tk. (up 12") Pipe leans 0.5± due E.
Straighten to bot. & Set nail ctr.
Angle Pt. in Ely. line Lot 31 TR# 2421 used for control of ℄ ahead

Searched dug large hole Fd. nothing

4.70 (Rec. & meas.)
4.49 meas.
20.00
20.07
76°-41'
69.76 (70.25 Rec.)
55.15 meas. (55.82 Rec.)
154°-04'-25"
134° Rec.

TURNBULL CANYON RD.

139.88 @ 0-00T-78° = 139.89

139.89 (140.21 Rec.)

Fd. nothing falls on edge steep cut bank.

Fd. 1½" I.P. no plug or Tk. (dn. 12") (good condition) Angle Pt. in N.W.ly. Line Lot 28 TR# 2421. Set nail ctr. & used for control of ℄ back.
Rd. Dept. Z-110-48

4.73 (Rec. & meas.)
20.00
20.00
4.73
103°-21'-00"
153°-21'-10"
153°-22' Rec.

P.I. # 12
Set 1" I.P. by Rec. dist. from Prop. Cor. (flush)
Set 2-3" Spk. w/ Tin Ties

1. 153°-21'-10"
4. 253-24-40
6. 200-07-00
Av. 153-21-10

312.07 (312.25 Rec.)

contd. from top Pt. Pg. 159

RETURN TO
LOS ANGELES COUNTY SURVEYOR
726 LOS ANGELES COUNTY
ENGINEERING BLDG.

Do not extend notes this side of this line.

Note: Any Additions or Changes on This Sheet Must be Made or Circled in Red Ink With Date and Name of Person Making Change.

W.S.37.E-4

Notes Ck'd by KRM	Survey of Turnbull Canyon Rd.
Map No.	W. O. 8672 Tape No. 0148 St'd. 68 °F
Office Work	Surveyed by D.E. Holmes
Checked	Notes Holmes Date 6-11-53
Date	Indexed C. Johnson

F.B. 1573 Pg. 161

Contd. bot. Pg. 162

N

187.05 @ 0-00 T-80° = 187.06 ✓

Set (4) Top of Fire Hyd.

Fd. 1½" I.P. P+Tk. (dn 12") Angle Pt. W'ly Line Lot 28 Tr. # 2421. Replaced Tk. with new nail (Pipe in good condition used for control of ℄)

Fd. rust out flush to bot. of 1½" I.P. (dn 6") (Cons't have removed 3+1/2 pipe) Angle Pt. Ely Line Lot 31 Tr. # 2421. (Used ctr. of hole)

Set (4) 3" Fence Post

1	149-55-10
4	239-41-00
6	119-31-40
Av.	149-55-15

Pt. # 15 Set 1" I.P. (Flush) on Line of I.P.'s & Rec. dist. (20.71) from Ely. Pipe Set 2-3" Spk. w. + Tin Ties

165.43 @ 0-00 T-80° = 165.44 ✓

Fd. 1½" I.P. P+Tk. (dn 2") bent W. 0.15. (bot. portion o.k.) straighten to bot. + reset 2" dn. Angle Pt. W'ly Line Lot 28 Tr. # 2421 Used for control ℄

Fd. 1½" I.P. no plug or Tk. (Flush) w/ top of cut bank. Set nail ctr. Angle Pt. Ely. Line Lot 31 Tr. # 2421 Used for control ℄

1	127-35-50
4	150-23-50
6	45-35-40
Av.	127-35-55

Pt. # 14 Set 1" I.P. (Flush) on Split of I.P.'s. Set 2-3" Spk. w. + Tin Ties

Set (4) 3" Fence Post

Contd. from top Pg. 160

Notes: Any Additions or Changes on This Sheet Must be Made or Circled in Red Ink With Date and Name of Person Making Change.

Do not extend notes this side of this line.

RETURN TO
LOS ANGELES COUNTY SURVEYOR
726 LOS ANGELES COUNTY
ENGINEERING BLDG.

76F3095 247 2-51

F. B 1573 PG. 162

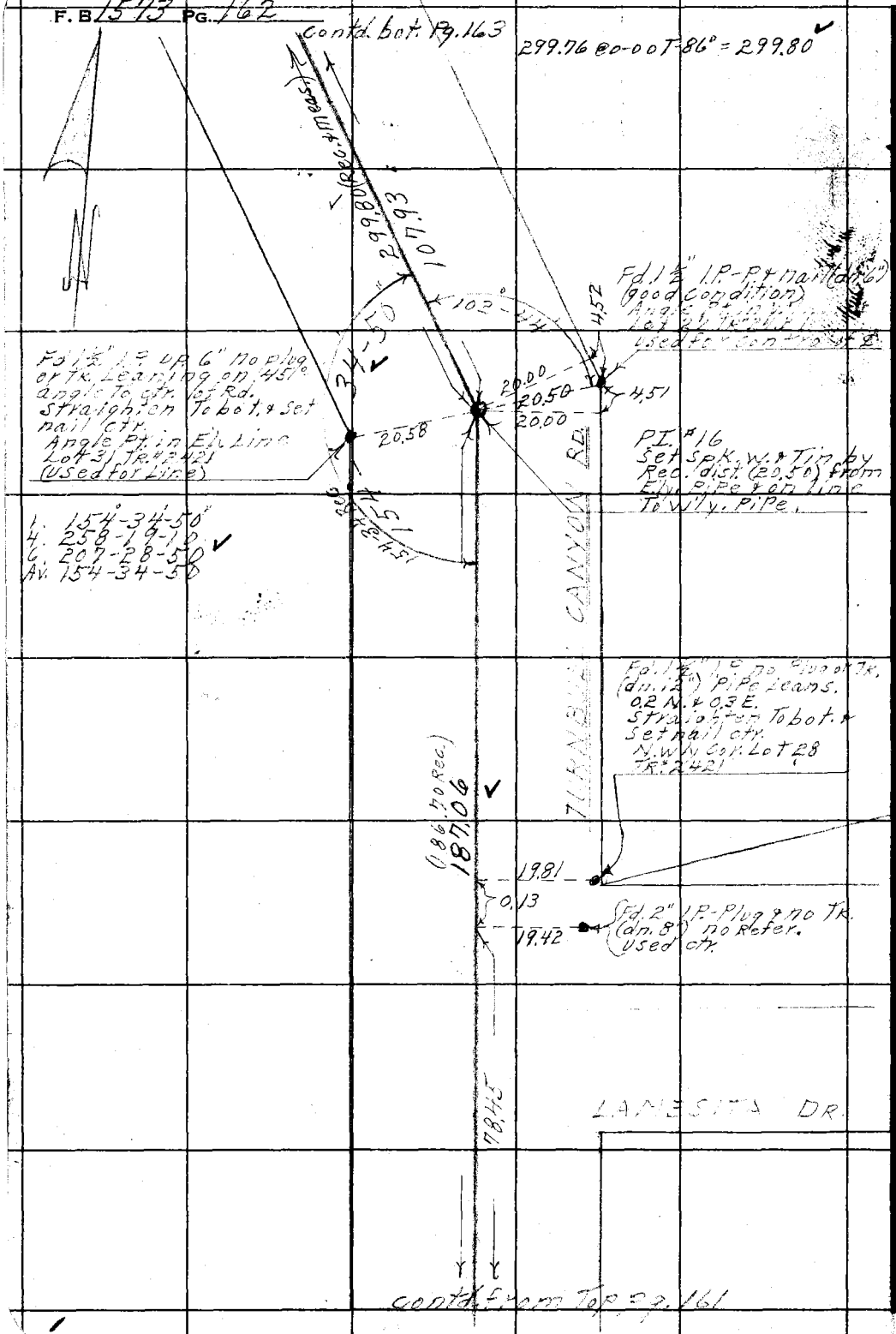

W.S. 37, D-4

RETURN TO
LOS ANGELES COUNTY SURVEYOR
726 LOS ANGELES COUNTY
ENGINEERING BLDG.

Do not extend notes this side of this line.

Note: Any Additions or Changes on This Sheet Must be Made or Circled in Red Ink With Date and Name of Person Making Change.

W.S.37.D-4

Notes Ck'd by KRM	Survey of Turnbull Canyon Rd.
Map No.	W. O. 8672 Tape No. 0148 St'd. 68 °F
Office Work	Surveyed by D.E. Holmes
Checked	Notes Holmes Date 6-15-53
Date	Indexed A. C. Johnson

F.B. 1573 Pg. 163

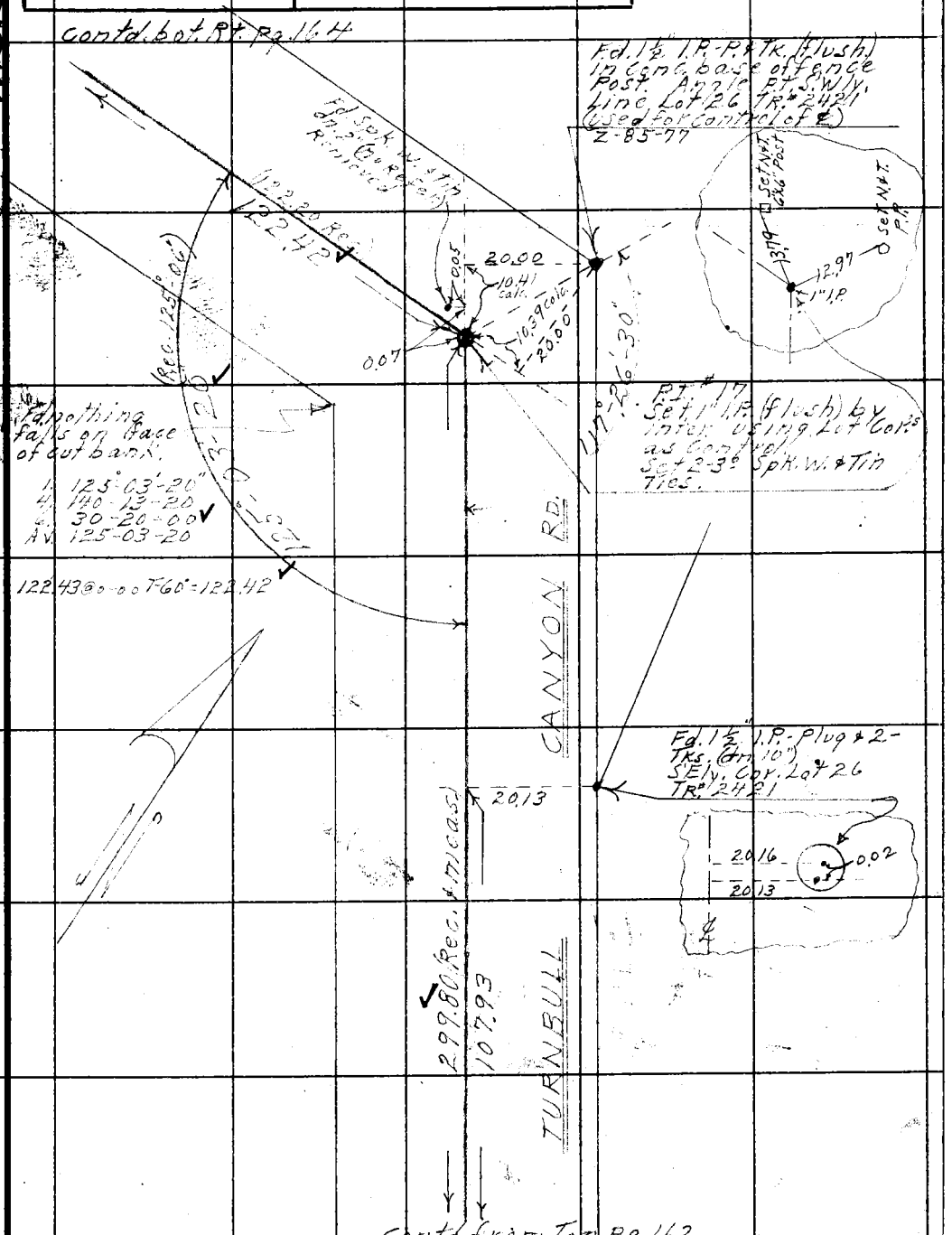

Note: Any Additions or Changes on This Sheet Must be Made or Circled in Red Ink With Date and Name of Person Making Change.

Do not extend notes this side of this line.

RETURN TO
LOS ANGELES COUNTY SURVEYOR
726 LOS ANGELES COUNTY
ENGINEERING BLDG.

76F3095 247 2-51

F.B. 1573 Pg. 164

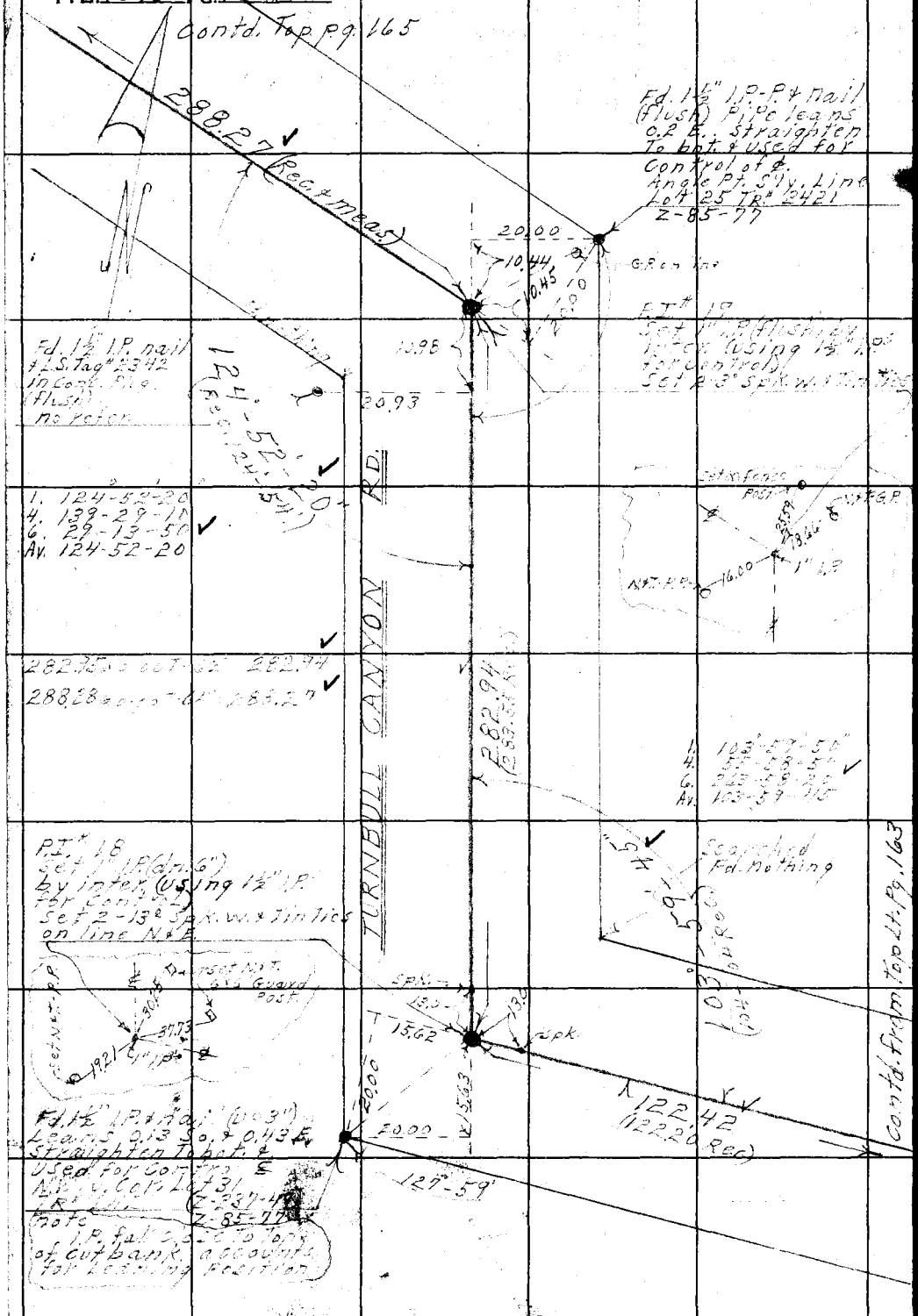

W.S. 37-4

RETURN TO
LOS ANGELES COUNTY SURVEYOR
726 LOS ANGELES COUNTY
ENGINEERING BLDG.

Do not extend notes this side of this line.

Note: Any Additions or Changes on This Sheet Must be Made or Circled in Red Ink With Date and Name of Person Making Change.

Notes Ck'd by KRM	Survey of Turnbull Canyon Rd
Map No.	W. O. 8672 Tape No. 0148 St'd. 68 °F
Office Work	Surveyed by D.E. Holmes
Checked	Notes Holmes Date 6-16-53
Date	Indexed A. C. Johnson

F. B. 1573 Pg. 165

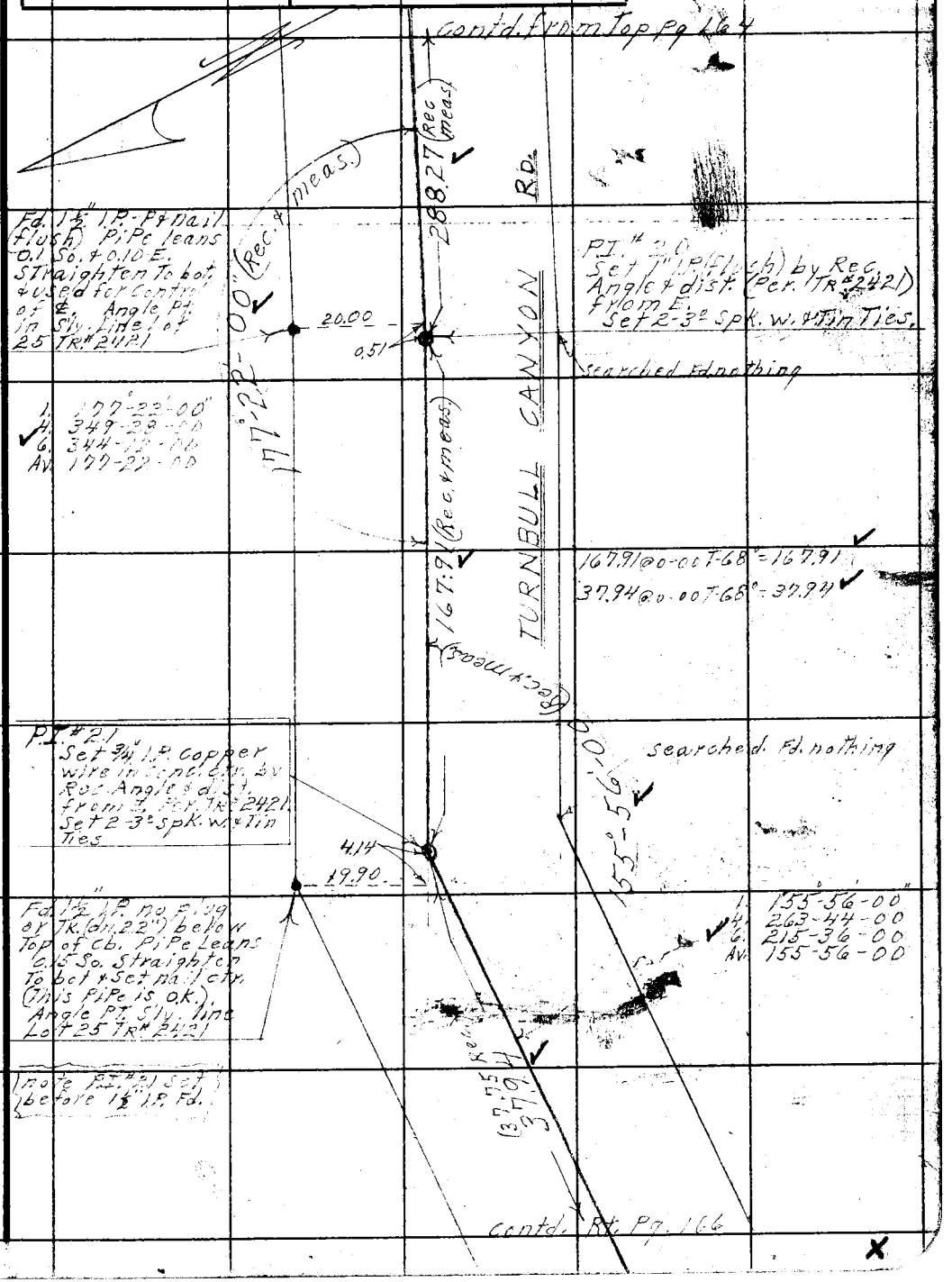

Note: Any Additions or Changes on This Sheet Must be Made or Circled in Red Ink With Date and Name of Person Making Change.

Do not extend notes this side of this line.

RETURN TO
LOS ANGELES COUNTY SURVEYOR
726 LOS ANGELES COUNTY
ENGINEERING BLDG.

76F3095 247 2-51

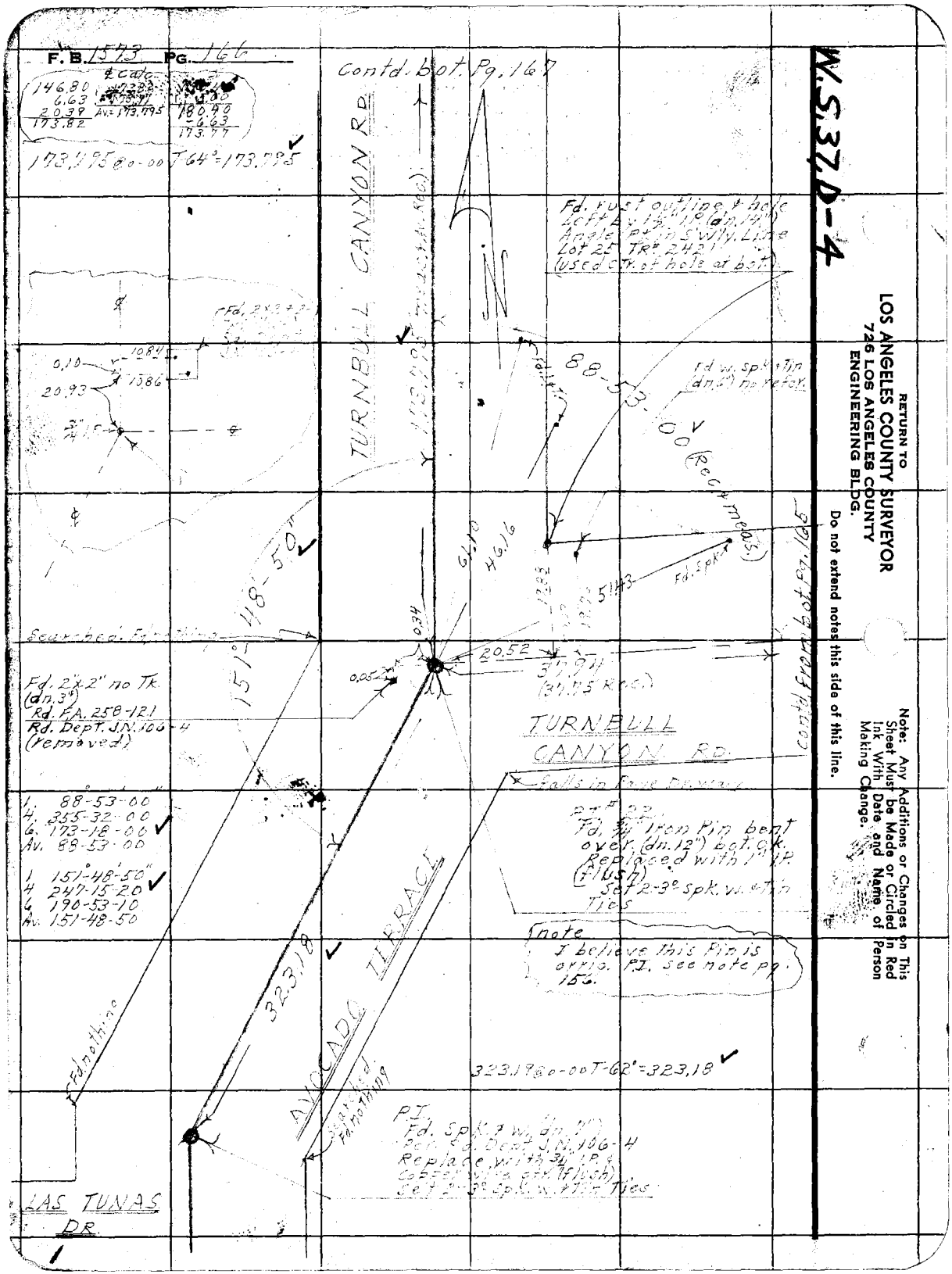
F.B. 1573 PG. 166
Contd. bot. Pg. 167
146.80
6.63
20.39
173.82
Av. = 173.795
180.40
-6.63
173.77
173.795 @ 0-00 T-64° = 173.795
TURNBULL CANYON RD.
Fd. rust outline & hole
Angle Pt. in S'wly. Line
Lot 25 TR# 2421
(used ctr. of hole at bot.)
88-53-00 (Rec & meas.)
Fd. w. spk. & Tin
(dn. 6") no refer.
151°-48'-50"
Searched. Fd. nothing
Fd. 2"x2" no Tk.
(dn. 3")
Rd. F.A. 258-121
Rd. Dept. J.N. 106-4
(removed)
20.52
37.94
(37.75 Rec.)
TURNBULL
CANYON RD.
Falls in Paved Drwy.
Contd. from bot. Pg. 165
1. 88-53-00
4. 355-32-00
6. 173-18-00
Av. 88-53-00
1 151°-48'-50"
4 247-15-20
6 190-53-10
Av. 151-48-50
Fd. 3/4" Iron Pin bent
over (dn. 12") bot. ok.
Replaced with 1" I.P.
(flush)
Set 2-3° spk. w. & Tin
Ties
note
I believe this Pin is
orig. P.I. see note pg.
156.
323.18
AVOCADO TERRACE
Fd. nothing
323.19 @ 0-00 T-62° = 323.18
P.I.
Fd. Spk. & w. (dn. 7")
Per Rd. Dept. J.N. 106-4
Replace with 3/4" I.P. &
Copper wire ctr. (flush)
Set 2-3° spk. w. & Tin Ties
LAS TUNAS
DR.
W.S.37.D-4
RETURN TO
LOS ANGELES COUNTY SURVEYOR
726 LOS ANGELES COUNTY
ENGINEERING BLDG.
Do not extend notes this side of this line.
Note: Any Additions or Changes on This Sheet Must be Made or Circled in Red Ink With Date and Name of Person Making Change.

W.S. 37.D-4

Notes Ck'd by KRM	Survey of Turnbull Canyon Rd
Map No.	W. O. 8672 Tape No. 0148 St'd. 68 °F
Office Work	Surveyed by D.E. Holmes
Checked	Notes Holmes Date 6-18-53
Date	Indexed A. C. Johnson

F. B. 1593 Pg. 167

Contd. bot. Pg. 168

S.W.# T.

Fd. N.# T. G.P. 0.23

20.74

Fd. N.# T. P.P.

Fd. Nothing

444.03

Fd. 1½" I.P. P.# Tk. (Dn. 4")
Rd. Dept. J.N. 106-5
Pipe is bent over
To. E. (on line from spk. to Tk. in (P) Tk. of bot. is 0.09 So. & 0.25 W. as shown.
Angle Pt. W'ly Line Lot 25 Tr# 2421
I do not believe pipe & spk. are in same position as shown in Rd. F.O. 329-2

P.T. #24
Fd. Spk. w/ Tk. (Dn. 2")
Rd. Dept. J.N. #106-5
" " F.A. 258-122-B.
(Used for ℄)

20.52

19.98 Calc.

4.66 Calc.

0.09

0.25

154-37-30

76-53'

154-35-00 Rec.

1. 154-37-30
4. 258-29-50
6. 207-44-50
Av. 154-37-30

(C) 441.04 @ 0-00 T 64" = 444.03

116.66 @ 0-00 T 68" = 116.66

TURNBULL CANYON RD.

116.66

1. 143-17-50
4. 213-11-50
6. 139-47-40
Av. 143-17-55

Fd. 1½" I.P. P.# nail (Dn. 8")
Angle Pt. W'ly Line
Lot 25 Tr# 2121

Fd. 2x2 # Tk. # 4-Smal. (Spk.) (Flush)
Tangties over Std. Rd.
Dept. mon.
Rd. Dept. J.N. 106-5

0.17

0.19

0.03

Fd. nothing

Fd. wspk. # Tk. (Flush)
Rd. Dept. J.N. 106-5
Removed

1.44

6.85

19.51

143-17-55

70.38

143-20-00 Rec.

Fd. L.# T. Top Conc. Pillar

Fd. I.P.

1" I.P.

16.84

39.55

Fd. L.# T.

P.T. #23
Set 1½" Capped Wire Cr. (Spk.) Ev. Rec. Angle & dist. from E. Spk. 0.3' Spk. w/ Tk. Flush

1303.95 (Meas. & Rec.)

Contd. from Top Pg. 166

Note: Any Additions or Changes on This Sheet Must be Made or Circled in Red Ink With Date and Name of Person Making Change.

Do not extend notes this side of this line.

RETURN TO
LOS ANGELES COUNTY SURVEYOR
726 LOS ANGELES COUNTY
ENGINEERING BLDG.

76F309S 247 2-51


F.B. 1573 PG. 168
127.87@0-00T-64°=127.87
contd. bot. Pg. 169
Note
I.P.s Taken out by
Const. from
Orange Grove Ave
North
W.S. 37.D-4
ORANGE GROVE AVE
Fd nothing
set L&T.
127.87
P.I. # 26
Fd. L&T. in Conc. Pvt.
Rd. Dept. J.N. 106-6
F.O. 329-2
(25')
34.7
23.09
96.53
22.96
RD.
set L&T.
Fd nothing
Fd. 2' I.P. with
1½" I.P. driven
inside up 6"
used ctr. of ¾" I.P.
Rd. F.O. 329-2
49°-50"
170°-15-30
(20')
P.I. # 25
Fd. (X) in Conc. Pvt.
Rd. Dept. J.N. 106-6
42.97
42.97@0-00T-64°=42.97
TURNBULL CANYON
Fd. L&T. in Conc.
Pvt. Per. Rd.
Dept. J.N. 106-6
156°-52-45
0.02
0.07
Fd. 1½" I.P. no plug
or Tk. (flush)
Rd. Dept. J.N. 106-6
F.O. 329-2
set Nail ctr.
14.78
Fd. L&T.
29.27
(Tang)
19.95
25.70
Fd. L&T.
1. 156°-52'-40"
4. 267-31-10
6. 221-16-40
Av. 156-52-45
102°-02'
444.03
contd. from Top Pg. 167
RETURN TO
LOS ANGELES COUNTY SURVEYOR
726 LOS ANGELES COUNTY
ENGINEERING BLDG.
Do not extend notes this side of this line.
Note: Any Additions or Changes on This Sheet Must be Made or Circled in Red Ink With Date and Name of Person Making Change.

W.S.37.D-4

Notes Ck'd by KRM	Survey of Turnbull Canyon Rd
Map No.	W. O. 8672 Tape No. 0148 St'd. 68 °F
Office Work	Surveyed by D.E. Holmes
Checked	Notes Holmes Date 6-19-53
Date	Indexed A. C. Johnson

F. B. 1573 Pg. 169

Note: Any Additions or Changes on This Sheet Must be Made or Circled in Red Ink With Date and Name of Person Making Change.

Do not extend notes this side of this line.

RETURN TO
LOS ANGELES COUNTY SURVEYOR
726 LOS ANGELES COUNTY
ENGINEERING BLDG.

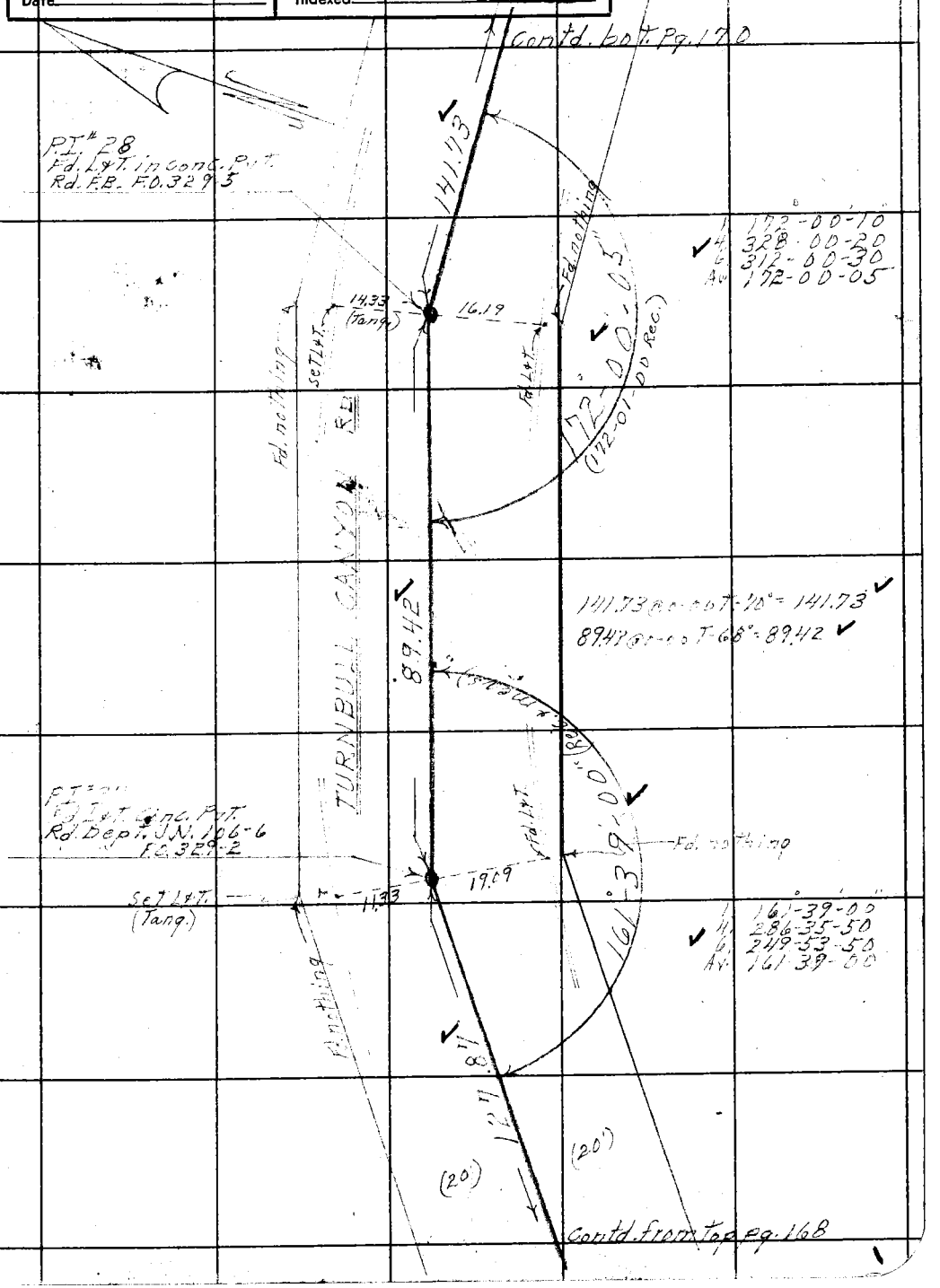

76F3095 247 2-51

F. B. 1573 Pg. 170

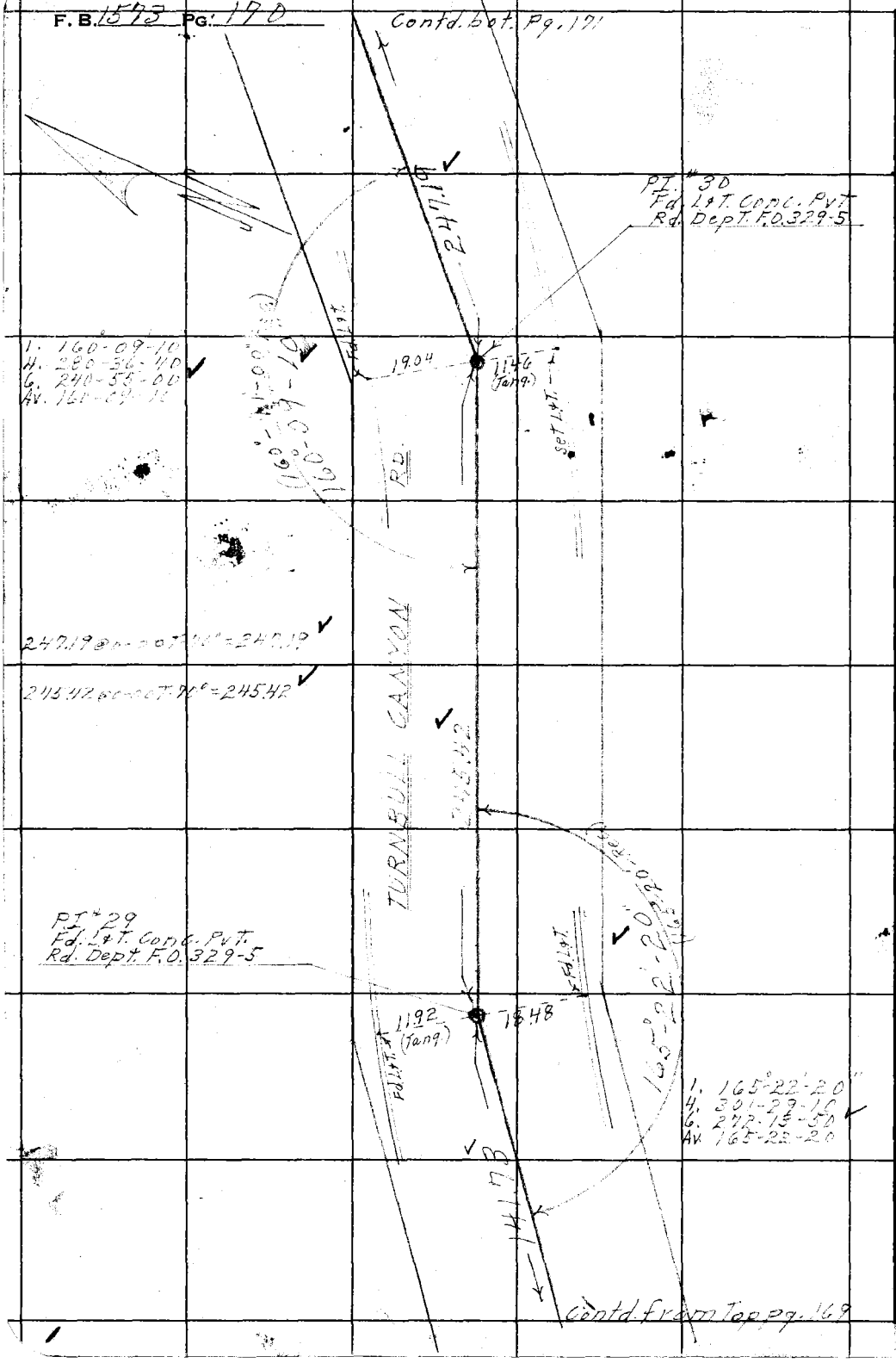

W.S. 37.E-4

RETURN TO
LOS ANGELES COUNTY SURVEYOR
726 LOS ANGELES COUNTY
ENGINEERING BLDG.

Do not extend notes this side of this line.

Note: Any Additions or Changes on This Sheet Must be Made or Circled in Red Ink With Date and Name of Person Making Change.

Notes Ck'd by KRM	Survey of Turnbull Canyon Rd.
Map No.	W. O. 8672 Tape No. 0148 St'd. 68 °F
Office Work	Surveyed by D.E. Holmes
Checked	Notes Holmes Date 6-19-53
Date	Indexed A. C. Johnson

F. B. 1573 Pg. 171

W.S. 37 E-4

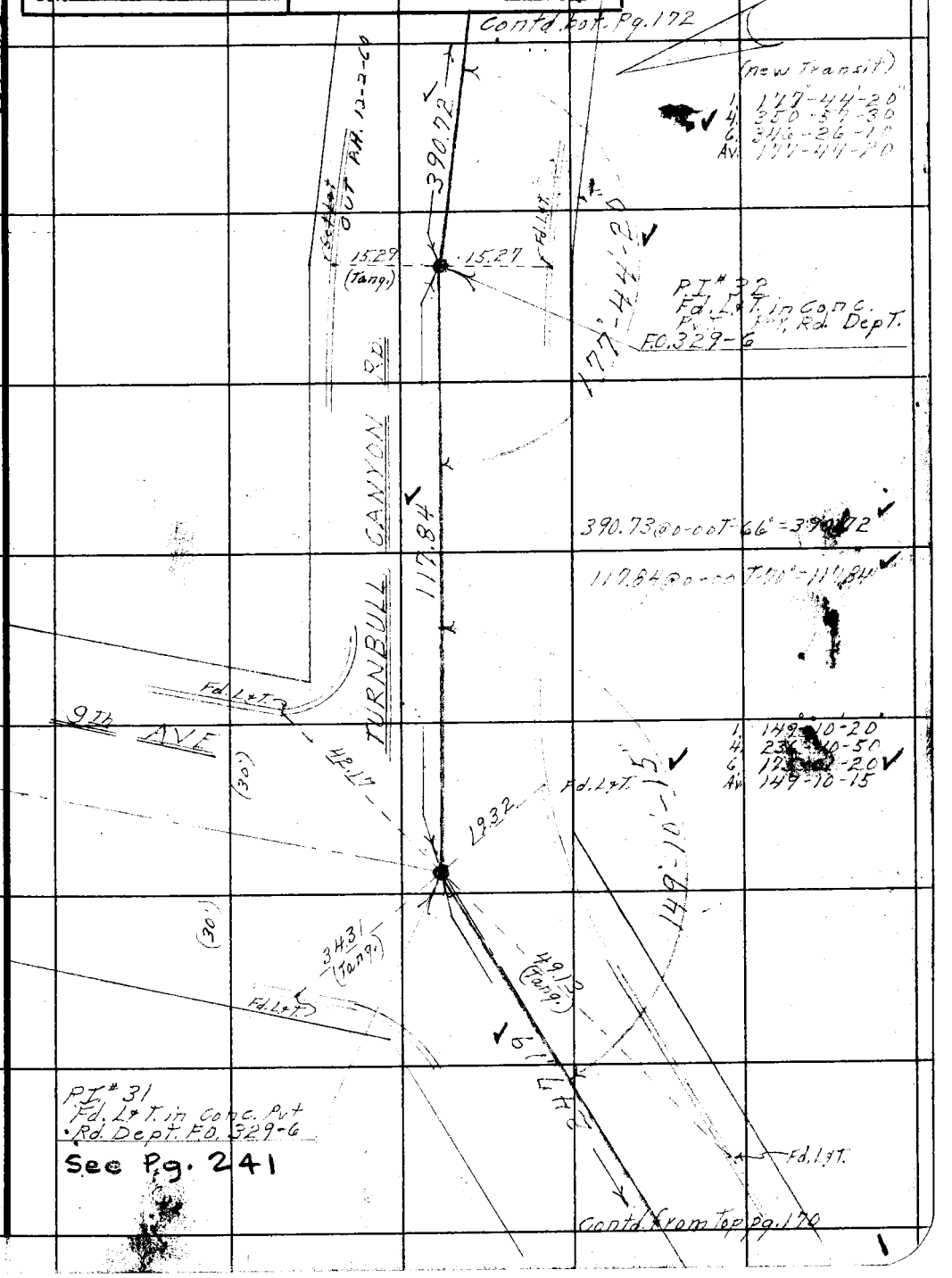

Note: Any Additions or Changes on This Sheet Must be Made or Circled in Red Ink With Date and Name of Person Making Change.

Do not extend notes this side of this line.

RETURN TO
LOS ANGELES COUNTY SURVEYOR
726 LOS ANGELES COUNTY
ENGINEERING BLDG.

76F3095 247 2-51

F.B. 1573 Pg. 172

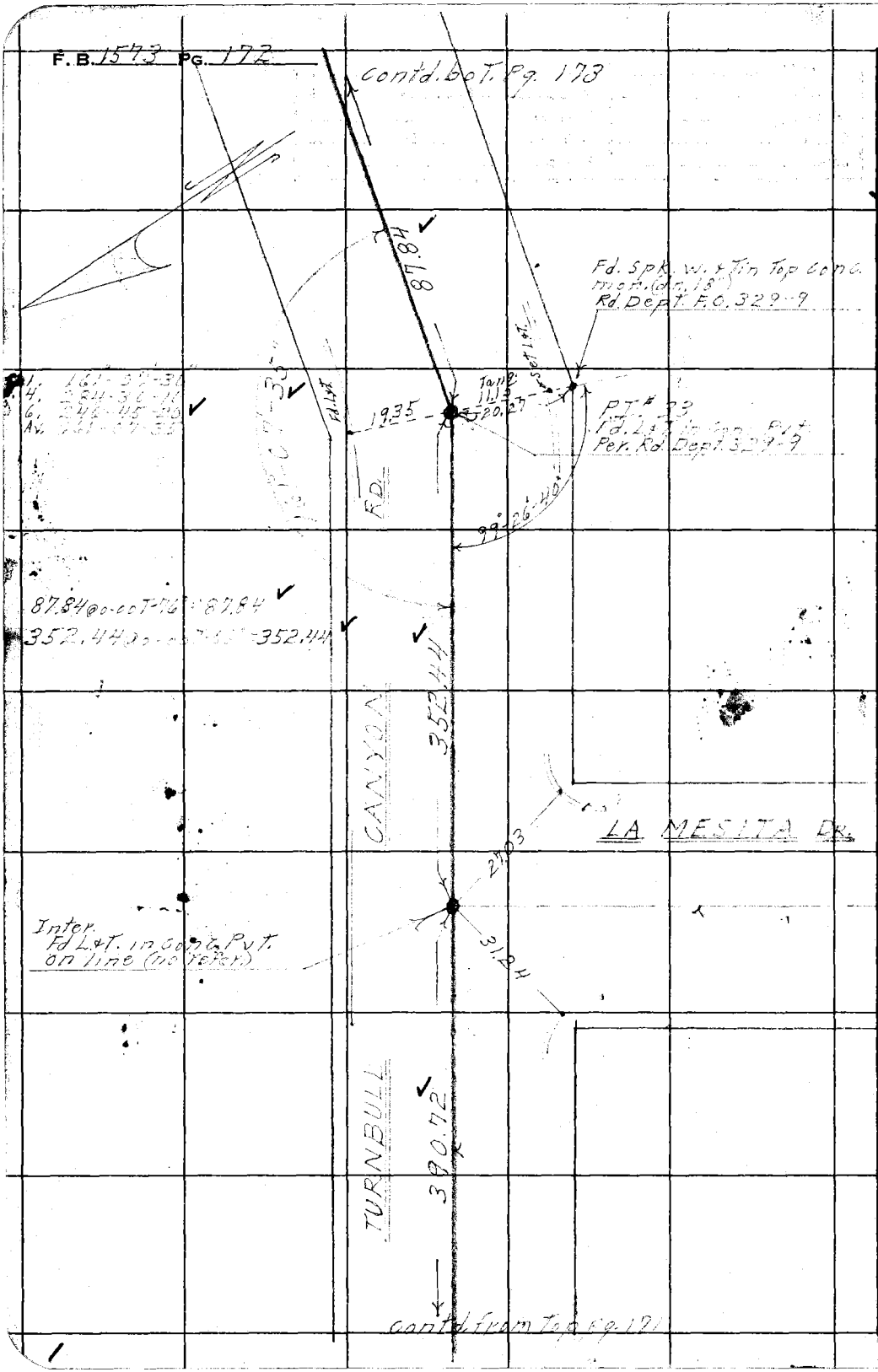

W.S. 37, E-4

RETURN TO
LOS ANGELES COUNTY SURVEYOR
726 LOS ANGELES COUNTY
ENGINEERING BLDG.

Do not extend notes this side of this line.

Note: Any Additions or Changes on This Sheet Must be Made or Circled in Red Ink With Date and Name of Person Making Change.

Notes Ck'd by KRM	Survey of Turnbull Canyon Rd.
Map No.	W. O. 8672 Tape No. 0148 St'd. 68 °F
Office Work	Surveyed by D.E. Holmes
Checked	Notes Holmes Date 6-22-53
Date	Indexed A. C. Johnson

F. B. 1573 Pg. 173

W.S. 37, E-4

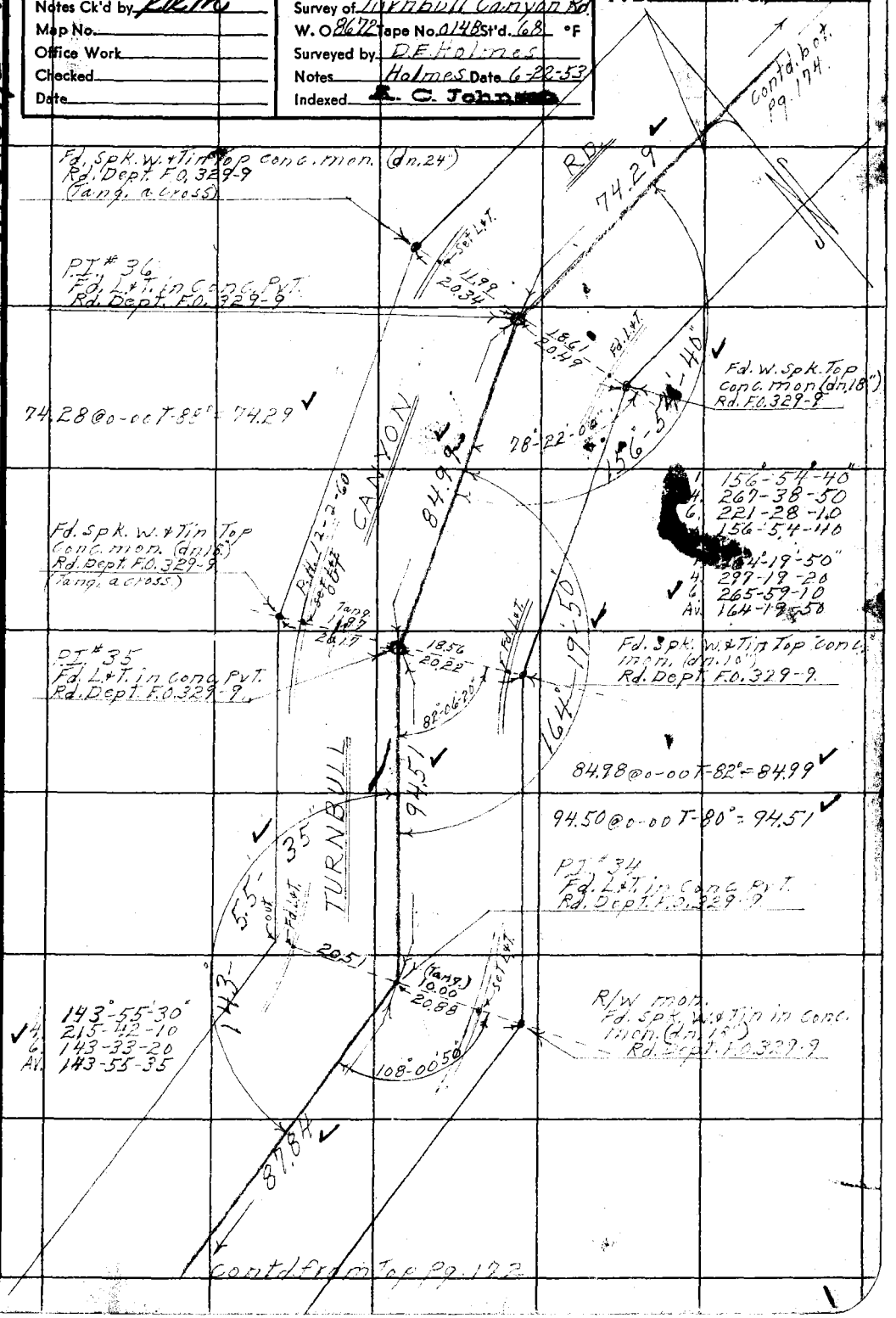

Note: Any Additions or Changes on This Sheet Must be Made or Circled in Red Ink With Date and Name of Person Making Change.

Do not extend notes this side of this line.

RETURN TO
LOS ANGELES COUNTY SURVEYOR
726 LOS ANGELES COUNTY
ENGINEERING BLDG.

76 [illegible] 247 2-51

F. B. 1573 PG. 174

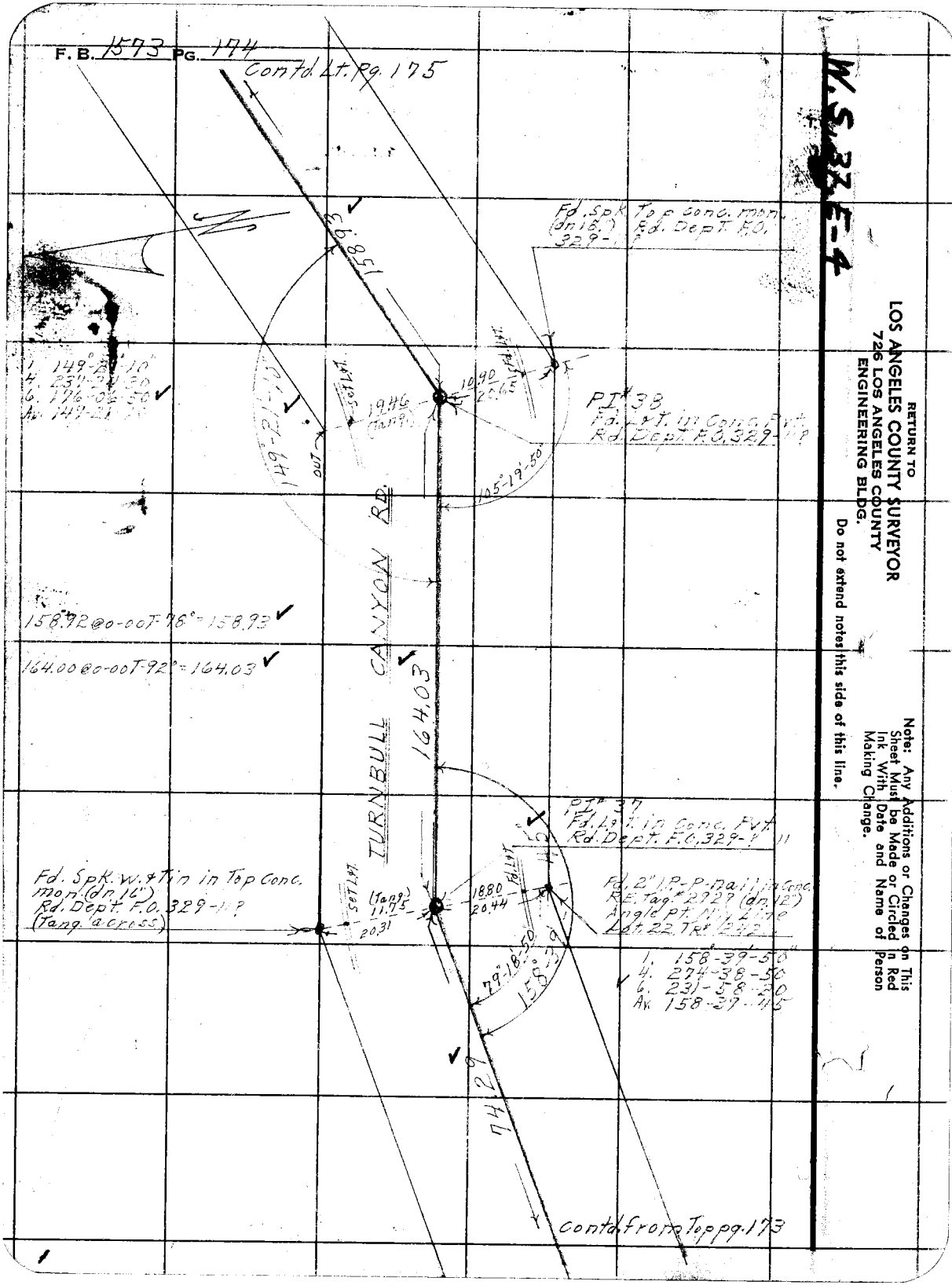

W.S. 37 E-4

RETURN TO
LOS ANGELES COUNTY SURVEYOR
726 LOS ANGELES COUNTY
ENGINEERING BLDG.

Do not extend notes this side of this line.

Note: Any Additions or Changes on This Sheet Must be Made or Circled in Red Ink With Date and Name of Person Making Change.

W.S. 37, E-4

Notes Ck'd by KRM	Survey of Turnbull Canyon Rd
Map No.	W. O. 8672 Tape No. 0148 St'd. 68 °F
Office Work	Surveyed by D.E. Holmes
Checked	Notes Holmes Date 6-22-53
Date	Indexed E. C. Johnson

F.B. 1573 Pg. 175

Note: Any Additions or Changes on This Sheet Must be Made or Circled in Red Ink With Date and Name of Person Making Change.

Do not extend notes this side of this line.

RETURN TO
LOS ANGELES COUNTY SURVEYOR
726 LOS ANGELES COUNTY
ENGINEERING BLDG.

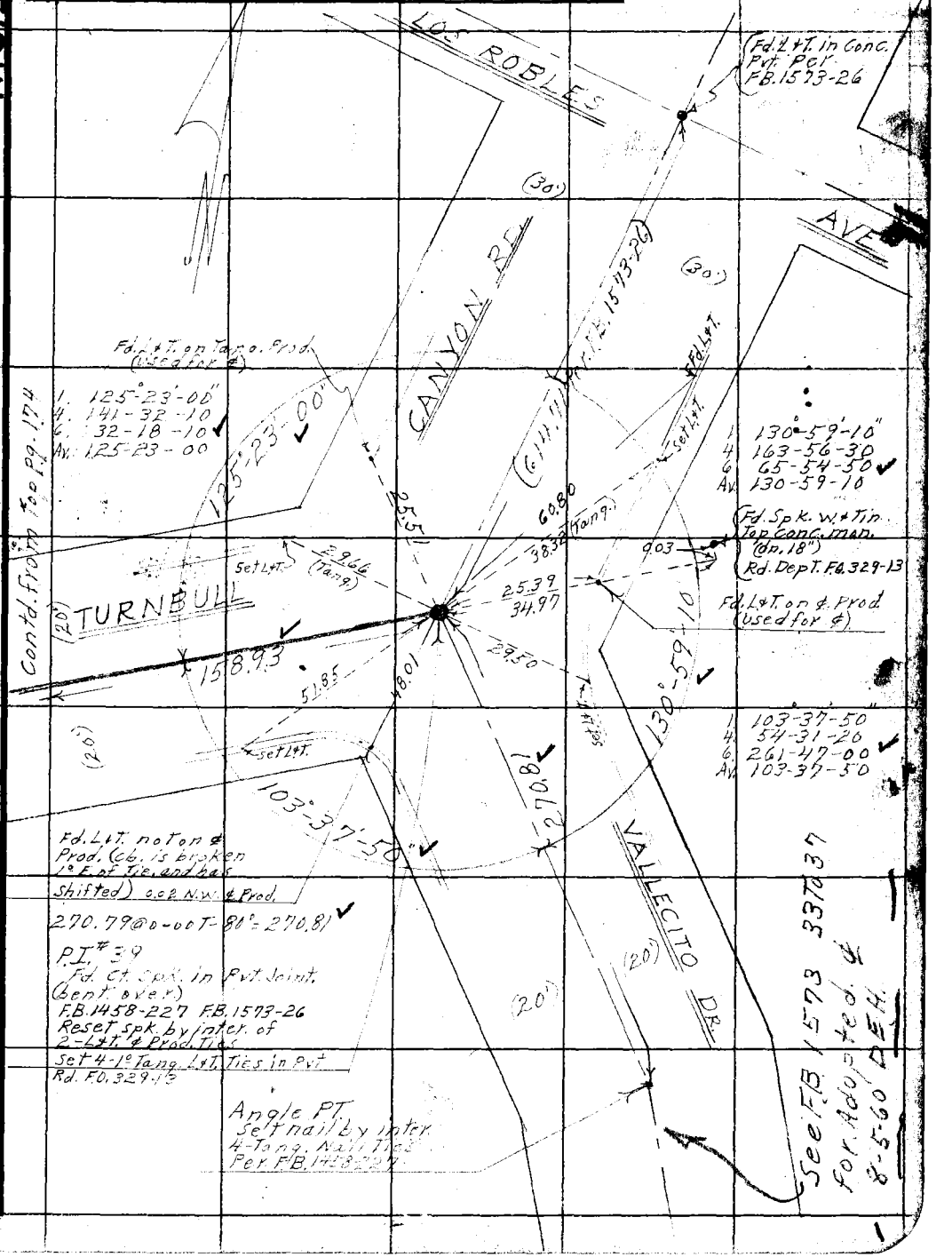

76F309S 247 2-51

F. B. 1573 PG. 176

RETURN TO
LOS ANGELES COUNTY SURVEYOR
726 LOS ANGELES COUNTY
ENGINEERING BLDG.

Do not extend notes this side of this line.

Note: Any Additions or Changes on This Sheet Must be Made or Circled in Red Ink With Date and Name of Person Making Change.

Notes Ck'd by	Survey of TURNBULL CANYON RD.
Map No.	W. O. 8505 Tape No. 98 St'd. 84 °F
Office Work	Surveyed by D.E. Holmes
Checked	Notes Holmes Date 1-8-54
Date	Indexed A. C. Johnson 2-1-54

F. B. 1573 Pg. 177

J.N. 8505

TURNBULL CANYON RD.

LOCATION & ELV. of PRIVATE RD.

Between

P.O.S.T. 5-A-5 & P.O.S.T. 6-A-1. (See F.B. 1458-60-61)

See pg. 183 to 200 for (N) sections & Location

Holmes
Barilotti
Hand
West.

Note: Any Additions or Changes on This Sheet Must be Made or Circled in Red Ink With Date and Name of Person Making Change.

Do not extend notes this side of this line.

RETURN TO
LOS ANGELES COUNTY SURVEYOR
726 LOS ANGELES COUNTY
ENGINEERING BLDG.

76F3098 247 4-53

F. B. 1573 PG. 178

P.O.T. 6-A-6
Fd. 1" I.P.-P & Tk. (flush)
F.B. 1458-63
(used for line)



P.O.S.T. 6-A-1
Fd. [illegible]
F.B. 1458-61

1. 226.75 @ 16-[illegible] T-54° = 217.11
2. 226.62 @ 16-37 T-54° = 217.12
1. 178.79 @ 9-55 T-56 = 176.09
2. 178.91 @ 10-08 T-56 = 176.09
Av. Total = 393.20

157°-58'-45" [illegible]

1. 157°-58'-40"
2. 27[illegible]-55-00
3. 227-52-20
Av. 157-58-45

393.20

P.O.T.
Set [illegible]
West edge spur [illegible]

1. 231.01 @ 24-24 T-58° = 210.34
2. 230.80 @ 24-17 T-58° = 210.34
Av. 210.34

210.34

Contd. To pg. 179

RETURN TO
LOS ANGELES COUNTY SURVEYOR
726 LOS ANGELES COUNTY
ENGINEERING BLDG.
Do not extend notes this side of this line.

Note: Any Additions or Changes on This Sheet Must be Made or Circled in Red Ink With Date and Name of Person Making Change.

Notes Ck'd by	Survey of TURN BULL CANYON RD.
Map No.	W. O. 8505 Tape No. 98 St'd. 84 °F
Office Work	Surveyed by D.E. Holmes
Checked	Notes Holmes Date 1-8-54
Date	Indexed A. C. Johnson

F. B. 1573 PG. 179

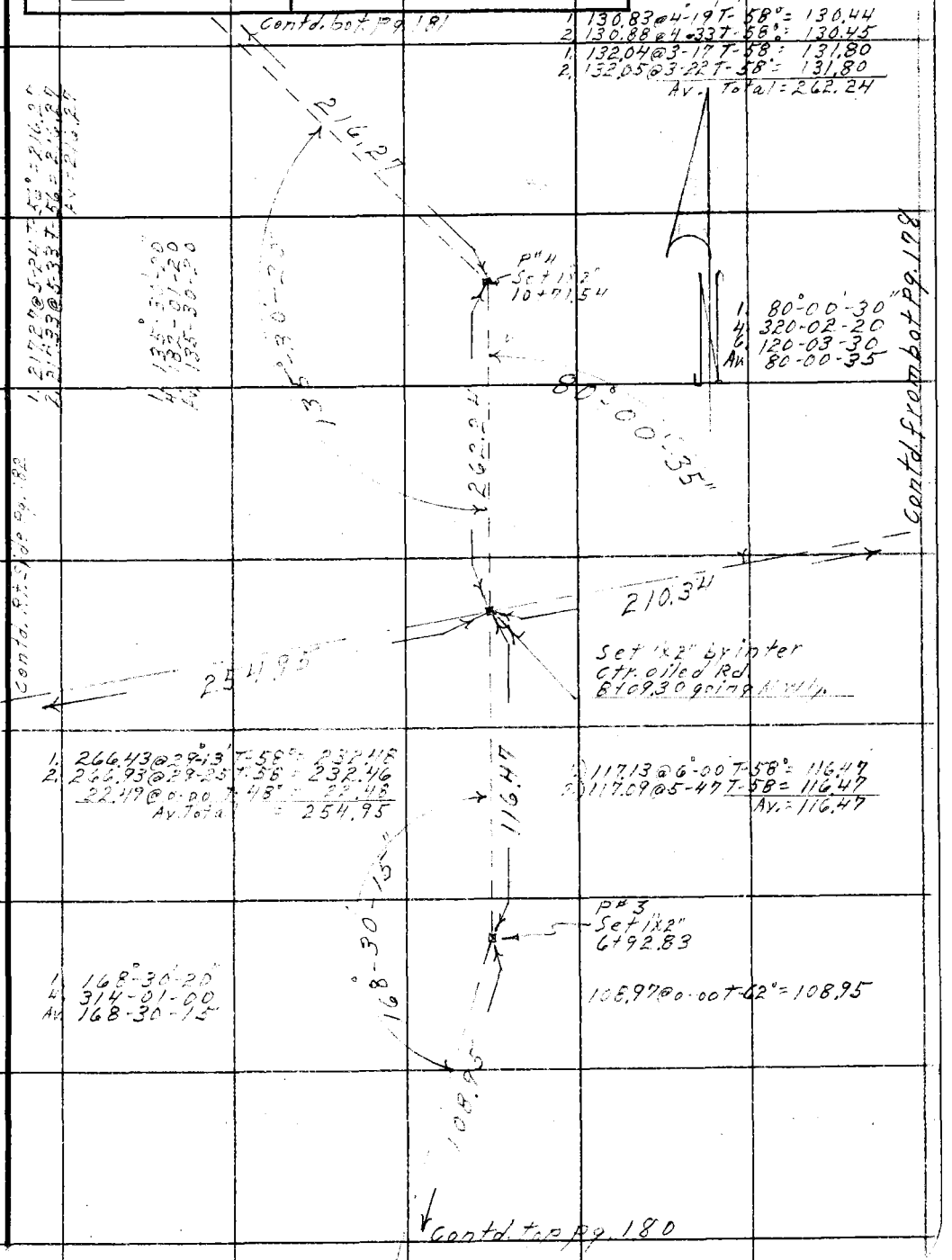

Note: Any Additions or Changes on This Sheet Must be Made or Circled in Red Ink With Date and Name of Person Making Change.

Do not extend notes this side of this line.

RETURN TO
LOS ANGELES COUNTY SURVEYOR
726 LOS ANGELES COUNTY
ENGINEERING BLDG.

76F3098 247 4-53

F. B. 1593 PG. 180



RETURN TO
LOS ANGELES COUNTY SURVEYOR
726 LOS ANGELES COUNTY
ENGINEERING BLDG.
Do not extend notes this side of this line.

Note: Any Additions or Changes on This Sheet Must be Made or Circled in Red Ink With Date and Name of Person Making Change.

Notes Ck'd by	Survey of TURNBULL CANYON SD
Map No.	W. O. 2525 Tape No. 98 St'd. 84° °F
Office Work	Surveyed by
Checked	Notes Date
Date	Indexed A. C. Johnson

F. B. 1573 Pg. 181

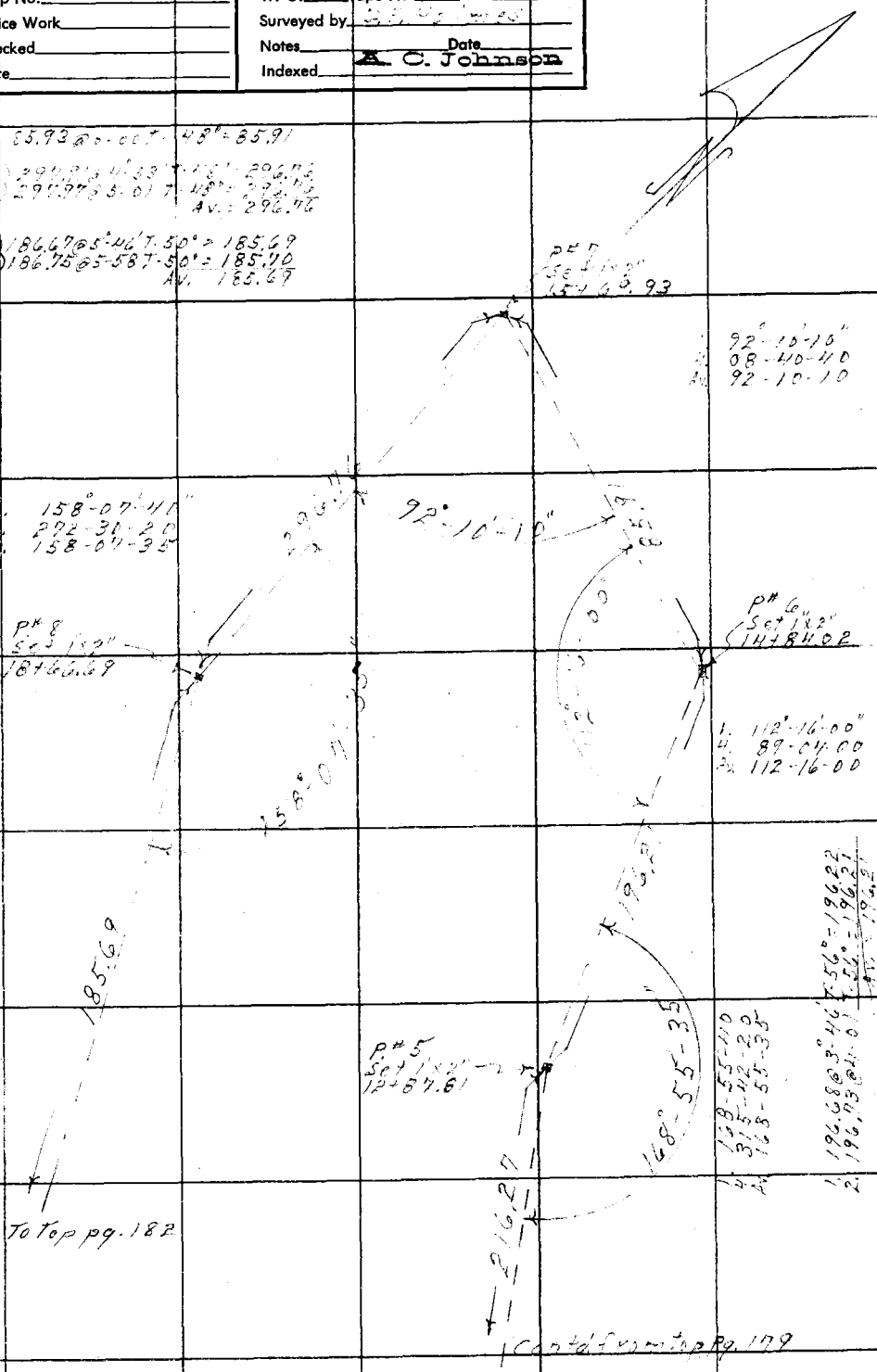

Note: Any Additions or Changes on This Sheet Must be Made or Circled in Red Ink With Date and Name of Person Making Change.

Do not extend notes this side of this line.

RETURN TO
LOS ANGELES COUNTY SURVEYOR
726 LOS ANGELES COUNTY
ENGINEERING BLDG.

76F3095 247 4-53

F. B. 1573 PG. 182

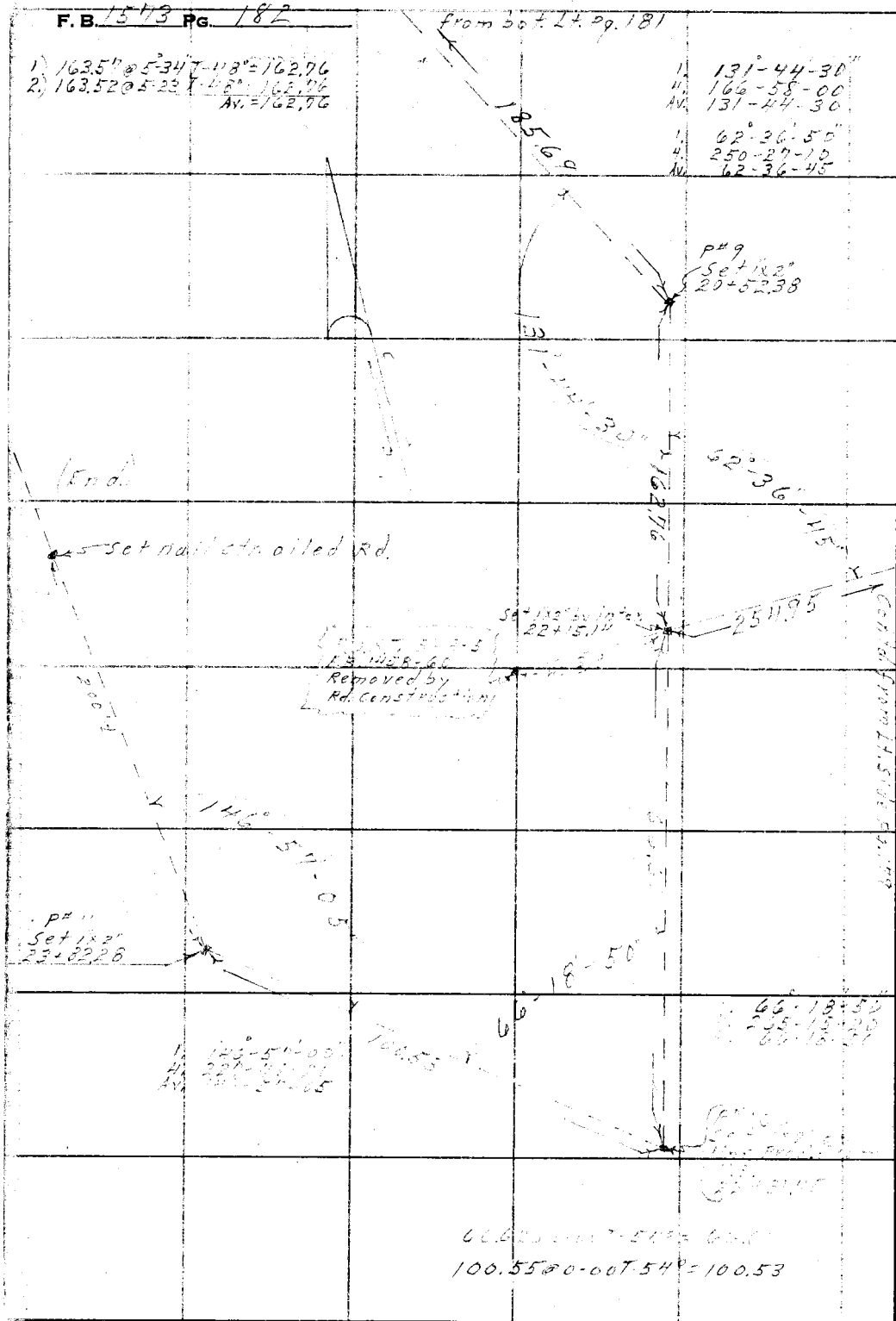

RETURN TO
LOS ANGELES COUNTY SURVEYOR
726 LOS ANGELES COUNTY
ENGINEERING BLDG.

Do not extend notes this side of this line.

Note: Any Additions or Changes on This Sheet Must be Made or Circled in Red Ink With Date and Name of Person Making Change.

Profile	Notes Red.	Plotted	Job No.	Division No.	F. B. 1593	Pg. 123
No.	Date	Date	Survey of			
X-Sec.	Notes Chkd.	Checked	Survey by	Notes	Date	
No.	Date	Date	Map No.	Indexed J. G. Johnson	Date	

J.N 8505

Turnbull Canyon Rd

Profile & Cross Section on Private [illegible]

STATION	B. S.	H. I.	F. S.	ELEV.

NOTE: ANY ADDITIONS OR CHANGES ON THIS SHEET MUST BE MADE OR CIRCLED IN RED INK, WITH DATE AND NAME OF PERSON MAKING CHANGE.

PLEASE RETURN TO

LOS ANGELES COUNTY SURVEYOR

726 LOS ANGELES COUNTY ENGINEERING BLDG.

Do not extend notes this side of this line.

76L298 307 8-53

76L298 307 8-53

PLEASE RETURN TO
LOS ANGELES COUNTY SURVEYOR
726 LOS ANGELES COUNTY ENGINEERING BLDG.

NOTE: ANY ADDITIONS OR CHANGES ON THIS SHEET MUST BE MADE OR CIRCLED IN RED INK, WITH DATE AND NAME OF PERSON MAKING CHANGE.

Do not extend notes this side of this line.

STATION	B. S.	H. I.	F. S.	ELEV.		
B.M.	449	[illegible] 31		732 82	B.M. Elev. 733.823 [illegible] 1458-39 [illegible] .250± S.E. of P.A. #12 [illegible] 100± W. of Lig. Water Tank	
3+00			75	727 5		[illegible]
			96	727 [illegible]		[illegible]
			64	728 6		[illegible]
			10[illegible]	72[illegible] 6	17 Lt [illegible]	
3+50			[illegible]	[illegible]		[illegible]
			[illegible]	[illegible]		[illegible]
			64	[illegible]		[illegible]
			96	[illegible]	[illegible]	
[illegible]			[illegible]	[illegible]		[illegible]
			[illegible]	[illegible]		[illegible]
			7[illegible]	[illegible]		[illegible]
			63	[illegible]	16 Lt [illegible]	
4+50			[illegible]	[illegible]		[illegible]
			75	[illegible]		13. [illegible]
			64	[illegible]	15 Lt edge [illegible]	
5+00 (X taken 90° Bad Ton.)			75	[illegible]		[illegible]
"			[illegible]	[illegible]	X taken [illegible]	[illegible]
"			35	[illegible]	20' [illegible] edge [illegible]	

F. B. 1573 PG. 184

Job No. 8505 Division No. [illegible] Notes Red. Plotted Date No. Profile

Survey of [illegible] Notes Chkd. Date Checked Date No. X-Sec.

Survey by [illegible] Notes [illegible] Date

Indexed A. C. Johnson

76L298 307 8-53

PLEASE RETURN TO

LOS ANGELES COUNTY SURVEYOR

726 LOS ANGELES COUNTY ENGINEERING BLDG.

NOTE: ANY ADDITIONS OR CHANGES ON THIS SHEET MUST BE MADE OR CIRCLED IN RED INK, WITH DATE AND NAME OF PERSON MAKING CHANGE.

Do not extend notes this side of this line.

STATION	B. S.	H. I.	F. S.	ELEV.		
		[illegible]			[illegible]	[illegible]
[illegible]			[illegible]	7327		[illegible]
			[illegible]	7332	[illegible]	
[illegible]			[illegible]	7366		[illegible]
			[illegible]	7366		[illegible]
			[illegible]	7373		[illegible]
			[illegible]	7367	[illegible]	
[illegible]			[illegible]	[illegible]		
	[illegible]	[illegible]				
[illegible]			[illegible]	7400		[illegible]
			[illegible]	[illegible]		[illegible]
			[illegible]	[illegible]		[illegible]
			[illegible]	[illegible]	[illegible]	
[illegible]			[illegible]	7432		[illegible]
			[illegible]	7429		[illegible]
			[illegible]	[illegible]		[illegible]
			[illegible]	[illegible]	[illegible]	
6+92.83			10	[illegible]		[illegible]
[illegible]			[illegible]	[illegible]		[illegible]
			03	[illegible]		[illegible]
			+10	[illegible]		14" top of fill

Profile Notes Red. ____ Plotted ____ Job No. [illegible] Division No. ____ F. B. [illegible] PG. 185

No. ____ Date ____ Date ____ Survey of [illegible]

X-Sec. Notes Chkd. ____ Checked ____ Survey by [illegible] Notes [illegible] Date ____

No. ____ Date ____ Date ____ Map No. ____ Indexed A. C. Johnson Date ____

F. B. 1573 PG. 186 Job No. 3505 Division No. ____ Notes Red. ____ Plotted ____ Profile No. ____

Survey of ____ Date ____ Date ____

Survey by A. C. Johnson Notes ____ Notes Chkd. ____ Checked ____ X-Sec. No. ____

Indexed ____ Date ____ Date ____ Date ____

76L298 307 8-53

PLEASE RETURN TO
LOS ANGELES COUNTY SURVEYOR
726 Los Angeles County Engineering Bldg.

NOTE: ANY ADDITIONS OR CHANGES ON THIS SHEET MUST BE MADE OR CIRCLED IN RED INK, WITH DATE AND NAME OF PERSON MAKING CHANGE.

Do not extend notes this side of this line.

STATION	B. S.	H. I.	F. S.	ELEV.		
		[illegible]				
7+00			[illegible]	7467	[illegible]	
[illegible]			[illegible]	[illegible]		
	[illegible]	[illegible]				
[illegible]			[illegible]	7507		[illegible]
				7510		[illegible]
				7516		[illegible]
				7513		
			[illegible]	[illegible]	[illegible]	
[illegible]			[illegible]	[illegible]		[illegible]
			34	[illegible]		[illegible]
			[illegible]	7534		[illegible]
			[illegible]	7551	[illegible]	
			47	7537	[illegible]	
[illegible]			36	[illegible]		
	1133	16				
[illegible]			106	7586		[illegible]
			108	7580		[illegible]
			98	[illegible]		[illegible]
			[illegible]	7573	[illegible]	
			[illegible]	7582		

Profile No.	Notes Red.	Plotted	Job No.	Division No.
	Date	Date	Survey of	
X-Sec. No.	Notes Chkd.	Checked	Survey by	Notes ____ Date
	Date	Date	Map No.	Indexed A. C. Johnson Date

F. B. ____ PG. ____

NOTE: ANY ADDITIONS OR CHANGES ON THIS SHEET MUST BE MADE OR CIRCLED IN RED INK, WITH DATE AND NAME OF PERSON MAKING CHANGE.

PLEASE RETURN TO
LOS ANGELES COUNTY SURVEYOR
726 LOS ANGELES COUNTY ENGINEERING BLDG.

Do not extend notes this side of this line.

STATION	B.S.	H.I.	F.S.	ELEV.

76L298 307 8-53

F. B. 573 PG. 188 Job No. 8605 Division No. _____ Notes Red. _____ Plotted _____ Profile

Survey of _____ Date _____ Date _____ No. _____

Survey by _____ Notes _____ Notes Chkd. _____ Checked _____ X-Sec.

Indexed A. C. Johnson Date _____ Date _____ Date _____ No. _____

76L298 307 8-53

PLEASE RETURN TO

LOS ANGELES COUNTY SURVEYOR

726 LOS ANGELES COUNTY ENGINEERING BLDG.

NOTE: ANY ADDITIONS OR CHANGES ON THIS SHEET MUST BE MADE OR CIRCLED IN RED INK, WITH DATE AND NAME OF PERSON MAKING CHANGE.

Do not extend notes this side of this line.

STATION	B. S.	H. I.	F. S.	ELEV.		

76L298 307 8-53

PLEASE RETURN TO

LOS ANGELES COUNTY SURVEYOR

726 LOS ANGELES COUNTY ENGINEERING BLDG.

NOTE: ANY ADDITIONS OR CHANGES ON THIS SHEET MUST BE MADE OR CIRCLED IN RED INK, WITH DATE AND NAME OF PERSON MAKING CHANGE.

Do not extend notes this side of this line.

STATION	B. S.	H. I.	F. S.	ELEV.		
		[illegible]				
[illegible]			[illegible]	7635		[illegible]
			[illegible]	7632	[illegible]	
			[illegible]	7622	[illegible]	
			[illegible]	[illegible]		
			[illegible]	7588		[illegible]
			[illegible]	[illegible]		[illegible]
			[illegible]	[illegible]		
			[illegible]	[illegible]	[illegible]	
[illegible]		[illegible]		[illegible]		
	[illegible]	[illegible]				
[illegible]			[illegible]	[illegible]		[illegible]
			[illegible]	[illegible]		
			[illegible]	[illegible]		[illegible]
	[illegible]		[illegible]	[illegible]	[illegible]	
	[illegible]		[illegible]	[illegible]	[illegible]	
			[illegible]	[illegible]		
			[illegible]	8000		[illegible]
			[illegible]	8000		[illegible]
			[illegible]	8008	[illegible]	
			[illegible]	8004	[illegible]	

Profile Notes Red____ Plotted____ Job No. [illegible] Division No.____

No.____ Date____ Date____ Survey of [illegible]

X-Sec. Notes Chkd.____ Checked____ Survey by [illegible] Notes [illegible] Date____

No.____ Date____ Date____ Map No.____ Checked Johnson Date____

F. B. [illegible] Pg. [illegible]

76L298 307 8-53

PLEASE RETURN TO

LOS ANGELES COUNTY SURVEYOR

726 LOS ANGELES COUNTY ENGINEERING BLDG.

NOTE: ANY ADDITIONS OR CHANGES ON THIS SHEET MUST BE MADE OR CIRCLED IN RED INK, WITH DATE AND NAME OF PERSON MAKING CHANGE.

Do not extend notes this side of this line.

STATION	B. S.	H. I.	F. S.	ELEV.		
[illegible]		[illegible]	[illegible]	[illegible]		
	[illegible]					
12+87.81		[illegible]				
			[illegible]	804.5	(X section [illegible] Tang.)	[illegible]
			[illegible]	[illegible]		12 [illegible]
			10.5	[illegible]		17 [illegible]
			[illegible]	[illegible]	[illegible]	
			[illegible]	[illegible]	16 [illegible] top [illegible]	
[illegible]	(X taken 90° [illegible] sheet)		[illegible]	[illegible]		[illegible]
			[illegible]	[illegible]		[illegible]
			[illegible]	[illegible]		[illegible]
			83	[illegible]	8.5 [illegible]	
			[illegible]	[illegible]	[illegible] top [illegible]	
[illegible]			[illegible]	[illegible]		[illegible]
			50	[illegible]		11.0 [illegible]
			[illegible]	[illegible]		[illegible]
			[illegible]	[illegible]	[illegible]	
			[illegible]	[illegible]	30 [illegible]	
T.P. [illegible]			308	[illegible]		
	[illegible]	[illegible]				

F. B. [illegible] Pg. [illegible]

Job No. [illegible] Division No. [illegible] Notes Red. [illegible] Plotted [illegible] Profile

Survey of [illegible] Date [illegible] Date [illegible] No. [illegible]

Survey by [illegible] Notes [illegible] Notes Chkd. [illegible] Checked [illegible] X-Sec.

Indexed [illegible] C. Johnson Date [illegible] Date [illegible] Date [illegible] No. [illegible]

76L298 307 8-53

PLEASE RETURN TO

LOS ANGELES COUNTY SURVEYOR

726 LOS ANGELES COUNTY ENGINEERING BLDG.

NOTE: ANY ADDITIONS OR CHANGES ON THIS SHEET MUST BE MADE OR CIRCLED IN RED INK, WITH DATE AND NAME OF PERSON MAKING CHANGE.

Do not extend notes this side of this line.

STATION	B. S.	H. I.	F. S.	ELEV.		
		[illegible]				
			[illegible]	8142		[illegible]
			[illegible]	8139		[illegible]
			[illegible]	8139		[illegible]
			41	8146	[illegible]	
			[illegible]	[illegible]	[illegible] Top - [illegible]	
			[illegible]	[illegible]		[illegible]
			[illegible]	[illegible]		[illegible]
			[illegible]	8176		[illegible]
			75	8182	[illegible]	
			[illegible]	8183	[illegible]	
[illegible]			[illegible]	8198		[illegible]
			[illegible]	8196	[illegible] to [illegible]	[illegible]
			[illegible]	[illegible]		[illegible]
			[illegible]	8212	[illegible]	
			[illegible]	8203	[illegible]	
[illegible]			52	8205	[illegible] to line ahead	[illegible] line
			[illegible]	8213		[illegible]
			52	8195	[illegible]	
[illegible]			43	8214	75 [illegible]	
			[illegible]	8210	135 [illegible]	

Profile Notes Red.____ Plotted____ Job No.____ Division No.____ F. B. [illegible] PG. [illegible]

No.____ Date____ Date____ Survey of [illegible]

X-Sec. Notes Chkd.____ Checked____ Survey by [illegible] Notes [illegible] Date____

No.____ Date____ Date____ Map No.____ Indexed A. C. Johnson Date____

76L298 307 8-53

PLEASE RETURN TO

LOS ANGELES COUNTY SURVEYOR

726 LOS ANGELES COUNTY ENGINEERING BLDG.

NOTE: ANY ADDITIONS OR CHANGES ON THIS SHEET MUST BE MADE OR CIRCLED IN RED INK, WITH DATE AND NAME OF PERSON MAKING CHANGE.

Do not extend notes this side of this line.

STATION	B. S.	H. I.	F. S.	ELEV.		
[illegible]		[illegible]	[illegible]	[illegible]		[illegible]
			[illegible]	[illegible]		[illegible]
			[illegible]	[illegible]	[illegible]	
			[illegible]	[illegible]	[illegible]	
[illegible]			[illegible]	[illegible]		[illegible]
[illegible]			[illegible]			
	1150	[illegible]				
[illegible]			10	8259		
			10	8259		5 [illegible]
			10	8259		9 [illegible]
			16	8253	[illegible] oiled	
			[illegible]	[illegible]	[illegible] top fill	
[illegible]			[illegible]	8304		[illegible]
			[illegible]	8302		[illegible]
			67	[illegible]		[illegible]
			62	[illegible]	[illegible] oiled	
			[illegible]	[illegible]	[illegible]	
17+00			12	[illegible]		[illegible]
			17	[illegible]		6.5 ft oiled
			17	[illegible]		10 [illegible]

F. B. 1573 PG. 142

Job No. 8505 Division No. ____ Notes Red. ____ Plotted ____ Profile

Survey of ____ Date ____ Date ____ No. ____

Survey by ____ Notes ____ Notes Chkd. ____ Checked ____ X-Sec.

Indexed E. C. Johnson Date ____ Date ____ Date ____ No. ____

76L298 307 8-53

PLEASE RETURN TO

LOS ANGELES COUNTY SURVEYOR

726 LOS ANGELES COUNTY ENGINEERING BLDG.

NOTE: ANY ADDITIONS OR CHANGES ON THIS SHEET MUST BE MADE OR CIRCLED IN RED INK, WITH DATE AND NAME OF PERSON MAKING CHANGE.

Do not extend notes this side of this line.

STATION	B. S.	H. I.	F. S.	ELEV.		
		836 94				
[illegible]			08	836 1	10 [illegible]	
			[illegible]	836 [illegible]	[illegible]	
[illegible]			[illegible]	[illegible]		
	[illegible]	[illegible]				
[illegible]			[illegible]	841 2		[illegible]
			[illegible]	840 7		[illegible]
			[illegible]	[illegible]		[illegible] bot cut
			6 [illegible]	[illegible]	[illegible]	
			34	842 7	15 [illegible]	
[illegible]				846 7		[illegible]
			33	846 [illegible]		7 - [illegible]
			[illegible]	846 [illegible]		10 - [illegible]
				84[illegible]	[illegible]	
			06	84[illegible] 8	15 - [illegible]	
			023	848 14		
	[illegible]	[illegible]				
[illegible]			[illegible]	851 9		[illegible]
			[illegible]	851 6		[illegible]
			[illegible]	851 6		6 - [illegible] cut
			7[illegible]	852 6	13 - [illegible]	

Profile Notes Red. ____ Plotted ____ Job No. [illegible] Division No. ____ F. B. [illegible] Pg. [illegible]

No. ____ Date ____ Date ____ Survey of [illegible]

X-Sec. Notes Chkd. ____ Checked ____ Survey by [illegible] Notes [illegible] Date ____

No. ____ Date ____ Date ____ Map No. ____ Indexed [illegible] Date ____

A. C. Johnson

F. B. 1573 PG. 192 | Job No. 8505 Division No. ______ Notes Red. ______ Plotted ______ Profile

Survey of ______ Date ______ Date ______ No. ______

Survey by ______ Notes ______ Notes Chkd. ______ Checked ______ X-Sec.

Indexed A. C. Johnson Date ______ Date ______ Date ______ No. ______

STATION	B. S.	H. I.	F. S.	ELEV.

Do not extend notes this side of this line.

PLEASE RETURN TO
LOS ANGELES COUNTY SURVEYOR
726 LOS ANGELES COUNTY ENGINEERING BLDG.

NOTE: ANY ADDITIONS OR CHANGES ON THIS SHEET MUST BE MADE OR CIRCLED IN RED INK, WITH DATE AND NAME OF PERSON MAKING CHANGE.

76L298 307 8-53

76L298 307 8-53

PLEASE RETURN TO

LOS ANGELES COUNTY SURVEYOR

726 LOS ANGELES COUNTY ENGINEERING BLDG.

NOTE: ANY ADDITIONS OR CHANGES ON THIS SHEET MUST BE MADE OR CIRCLED IN RED INK, WITH DATE AND NAME OF PERSON MAKING CHANGE.

Do not extend notes this side of this line.

STATION	B. S.	H. I.	F. S.	ELEV.		
				8[illegible]5		
	[illegible]	[illegible]				
[illegible]			[illegible]	8755		[illegible]
			[illegible]	875[illegible]		17 – [illegible]
			[illegible]	875[illegible]		23 – [illegible]
			[illegible]	8756	[illegible]	
			[illegible]	875[illegible]	[illegible]	
[illegible]			[illegible]	8[illegible]		[illegible]
			[illegible]	8[illegible]	(X) Section – 90° To line Ahead)	[illegible]
			[illegible]	8736		[illegible]
			[illegible]	8[illegible]	[illegible]	
			[illegible]	8[illegible]	[illegible]	
			[illegible]	[illegible]		[illegible]
			[illegible]	8[illegible]		[illegible]
			[illegible]	8[illegible]		15[illegible]
			[illegible]	8[illegible]	[illegible]	
			[illegible]	[illegible]	[illegible]	
T.P. nail			[illegible]	[illegible]		
	[illegible]	[illegible]				
[illegible]			113	8833		[illegible] line
			[illegible]	8827		10 [illegible]

Profile Notes Red. ____ Plotted ____ Job No. 8505 Division No. ____ F. B. 1542 PG. 195

No. ____ Date ____ Date ____ Survey of [illegible]

X-Sec. Notes Chkd. ____ Checked ____ Survey by U.F.H. Notes A.R.B. Date ____

No. ____ Date ____ Date ____ Map No. ____ Indexed C. John.son Date ____

76L298 307 8-53

PLEASE RETURN TO
LOS ANGELES COUNTY SURVEYOR
726 LOS ANGELES COUNTY ENGINEERING BLDG.

NOTE: ANY ADDITIONS OR CHANGES ON THIS SHEET MUST BE MADE OR CIRCLED IN RED INK, WITH DATE AND NAME OF PERSON MAKING CHANGE.

Do not extend notes this side of this line.

STATION	B. S.	H. I.	F. S.	ELEV.		
21+50			[illegible]	[illegible]		[illegible]
			[illegible]	[illegible]	[illegible]	
			[illegible]	[illegible]	[illegible]	
			[illegible]	[illegible]		[illegible]
			[illegible]	[illegible]		[illegible]
			[illegible]	[illegible]		[illegible]
			[illegible]	[illegible]	[illegible]	
			[illegible]	[illegible]		
			[illegible]	[illegible]		
			[illegible]	[illegible]		
			[illegible]	[illegible]		[illegible]
22+40			45	8901		[illegible]
"			[illegible]	[illegible]		[illegible]
"			[illegible]	[illegible]		[illegible]
"			[illegible]	[illegible]	[illegible]	
"			[illegible]	[illegible]	[illegible]	
22+62			[illegible]	[illegible]	[illegible]	
[illegible]			26	[illegible]	[illegible]	[illegible]
" " "			15	[illegible]	[illegible]	[illegible]
22+94			[illegible]	8914	[illegible]	
[illegible]			34	[illegible]		[illegible] Line

F. B. 1573 PG. 19[illegible]

Job No. 8505 Division No. ____ Notes Red. ____ Plotted ____ Profile

Survey of ____ Date ____ Date ____ No. ____

Survey by ____ Notes ____ Notes Chkd. ____ Checked ____ X-Sec.

Indexed X C. Johnson Date ____ Date ____ Date ____ No. ____

76L298 307 8-53

PLEASE RETURN TO

LOS ANGELES COUNTY SURVEYOR

726 LOS ANGELES COUNTY ENGINEERING BLDG.

NOTE: ANY ADDITIONS OR CHANGES ON THIS SHEET MUST BE MADE OR CIRCLED IN RED INK, WITH DATE AND NAME OF PERSON MAKING CHANGE.

Do not extend notes this side of this line.

STATION	B. S.	H. I.	F. S.	ELEV.		
		[illegible]				
[illegible]			[illegible]	[illegible]5.	[illegible]	
			[illegible]	[illegible]5.	[illegible]	
[illegible]			[illegible]	[illegible]0.		
				[illegible]1.		
				[illegible]1.		
				[illegible]19.	[illegible]	
				[illegible]6.	[illegible]	
				593 7/8.		
	[illegible]	[illegible]				
[illegible]			[illegible]	8922		
			[illegible]	8918		[illegible]
			[illegible]	8918		[illegible]
				8[illegible]9	[illegible]	
			[illegible]	8953	[illegible]	
[illegible]				8[illegible]8	(X Section [illegible])	[illegible]
			[illegible]	893[illegible]		[illegible]
			[illegible]	893[illegible]		[illegible]
			[illegible]	8953	[illegible]	
			[illegible]	8958	[illegible]	
[illegible]			[illegible]	8962		[illegible]

Profile Notes Red____ Plotted____ Job No. [illegible] Division No. [illegible]

No.____ Date____ Date____ Survey of [illegible]

X-Sec. Notes Chkd.____ Checked____ Survey by [illegible] Notes [illegible] Date____

No.____ Date____ Date____ Map No.____ Indexed Johnson Date____

F. B. [illegible] Pg. [illegible]

F. B. 1593 PG. 198 Job No. 3505 Division No. _____ Notes Red. _____ Plotted _____ Profile

Survey of _____ Date _____ Date _____ No. _____

Survey by A. C. Johnson Notes _____ Notes Chkd. _____ Checked _____ X-Sec.

Indexed _____ Date _____ Date _____ Date _____ No. _____

76L298 307 8-53

PLEASE RETURN TO

LOS ANGELES COUNTY SURVEYOR

726 LOS ANGELES COUNTY ENGINEERING BLDG.

NOTE: ANY ADDITIONS OR CHANGES ON THIS SHEET MUST BE MADE OR CIRCLED IN RED INK, WITH DATE AND NAME OF PERSON MAKING CHANGE.

Do not extend notes this side of this line.

STATION	B. S.	H. I.	F. S.	ELEV.		

76L298 307 8-53

PLEASE RETURN TO

LOS ANGELES COUNTY SURVEYOR

726 LOS ANGELES COUNTY ENGINEERING BLDG.

NOTE: ANY ADDITIONS OR CHANGES ON THIS SHEET MUST BE MADE OR CIRCLED IN RED INK, WITH DATE AND NAME OF PERSON MAKING CHANGE.

Do not extend notes this side of this line.

STATION	B. S.	H. I.	F. S.	ELEV.		
[illegible]			[illegible]	[illegible]	[illegible]	
				[illegible]		[illegible]
			[illegible]	[illegible]		[illegible]
			[illegible]	[illegible]		[illegible]
			[illegible]	[illegible]	[illegible]	
			[illegible]	[illegible]		[illegible]
T.P. [illegible]			[illegible]			
	0 68	[illegible]				
T.P. [illegible]			10 93	[illegible]		
	[illegible]	[illegible]				
T.P. [illegible]			[illegible]	[illegible]		
	[illegible]	[illegible]				
[illegible]			[illegible]	[illegible]		
	0 00	[illegible]				
			[illegible]	[illegible]		
	[illegible]	[illegible]				
			11 39	[illegible]		
	[illegible]	[illegible] 23				
			11 49	[illegible]		
	[illegible]	[illegible]				

Profile Notes Red.____ Plotted____ Job No. [illegible] Division No.____ F. B. [illegible] PG. [illegible]

No.____ Date____ Date____ Survey of [illegible]

X-Sec. Notes Chkd.____ Checked____ Survey by [illegible] Notes [illegible] Date____

No.____ Date____ Date____ Map No.____ Indexed A. C. Johnson Date____

F. B. 1573 Pg. 200 Job No. 8505 Division No. _____ Notes Red. _____ Plotted _____ Profile

Survey of _____ Date _____ Date _____ No. _____

Survey by _____ Notes _____ Notes Chkd. _____ Checked _____ X-Sec.

Indexed A. C. Johnson Date _____ Date _____ Date _____ No. _____

STATION	B. S.	H. I.	F. S.	ELEV.

76L298 3C7 8-53

PLEASE RETURN TO

LOS ANGELES COUNTY SURVEYOR

726 LOS ANGELES COUNTY ENGINEERING BLDG.

Do not extend notes this side of this line.

NOTE: ANY ADDITIONS OR CHANGES ON THIS SHEET MUST BE MADE OR CIRCLED IN RED INK, WITH DATE AND NAME OF PERSON MAKING CHANGE.

Notes Ck'd by	Survey of Turnbull Cn Rd	F. B. 1573 Pg. 201
Map No. B-2210-3	JN 0074.52 Tape Std °F	
Office Work T.M.P.	Surveyed by D.E. Holmes	
Checked	Notes A.R.B. Date 5-10-60	
Date	Indexed A. C. Johnson 5-19-60	

J.N. 0074.52
Turnbull Cn Road.

Location of Improvement Los Robles [illegible]
& Turnbull Cn Rd. So.

See F.B. 1573-33 To 37 inclusive
For Adopted ℄

Holmes
Barilotti
Henderson
Falsey

Note: Any Additions or Changes on This Sheet Must be Made or Circled in Red Ink With Date and Name of Person Making Change.

PLEASE RETURN TO
LOS ANGELES COUNTY ENGINEER
700 LOS ANGELES COUNTY ENGINEERING BLDG.
Do not extend this side of this line.

76F309S S&E #247 11-58

F. B. 1573 PG 202

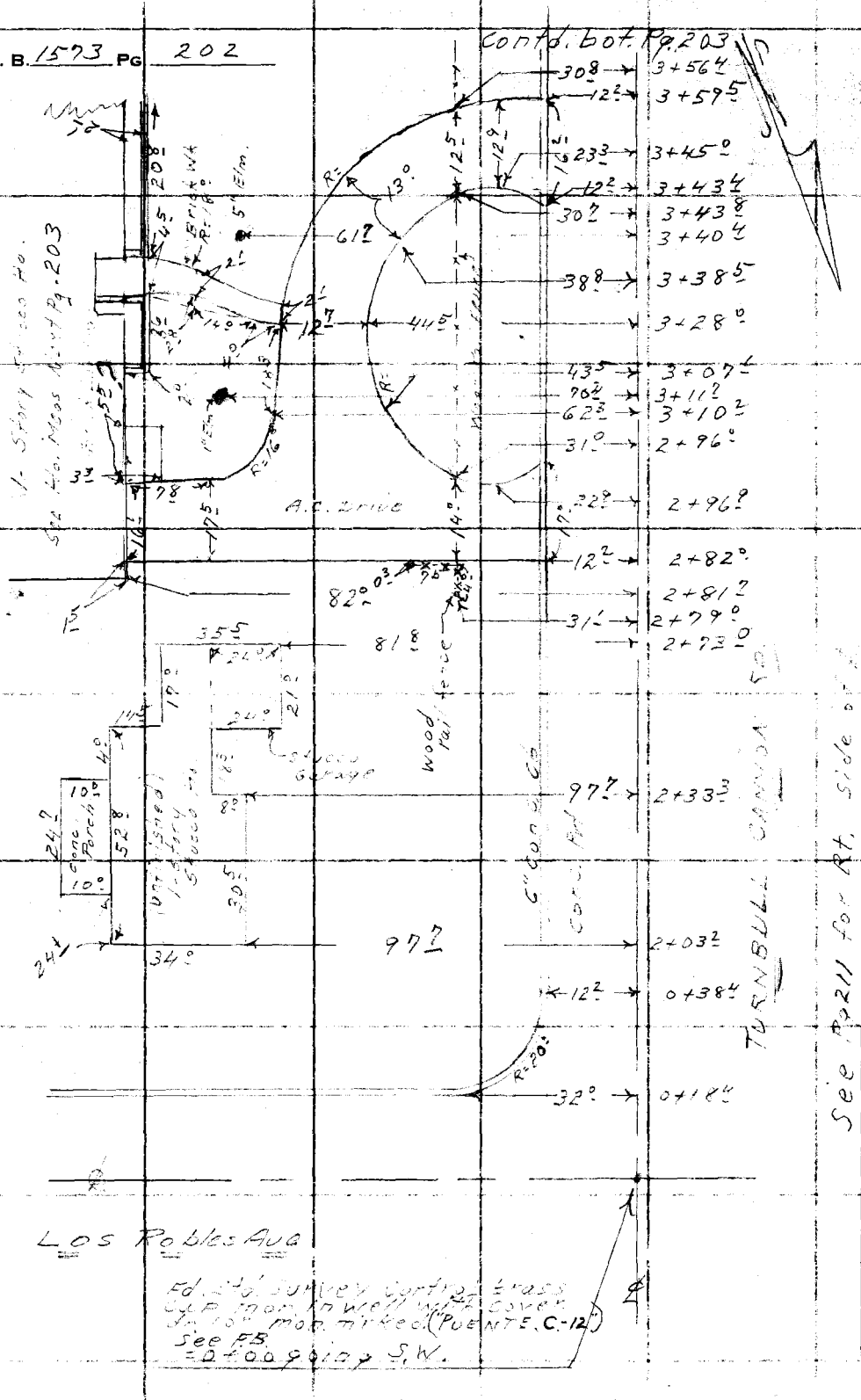

PLEASE RETURN TO
LOS ANGELES COUNTY ENGINEER
700 LOS ANGELES COUNTY ENGINEERING BLDG.

Do not extend this side of this line.

Note: Any Additions or Changes on This Sheet Must be Made or Circled in Red Ink With Date and Name of Person Making Change.

Notes Ck'd by	Survey of Turnbull Cn Rd	F. B. 1573 Pg. 203
Map No. B-2210-3	JN 0074.52 Tape Std °F	Contd. bot. Pg. 204
Office Work T.M.P.	Surveyed by D.E. Holmes	
Checked	Notes A.R.B. Date 5-10-60	
Date	Indexed A. C. Johnson	

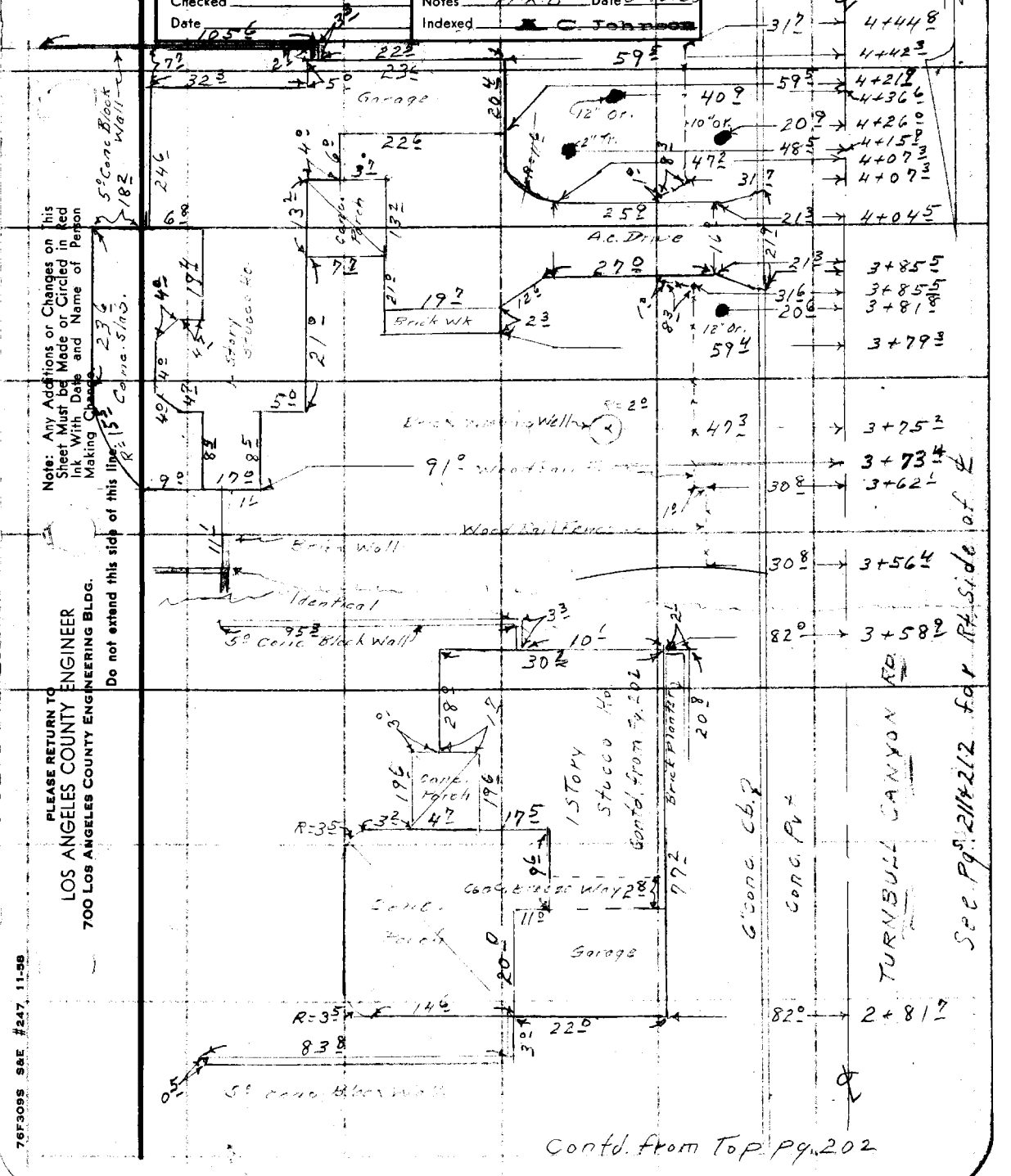

Note: Any Additions or Changes on This Sheet Must be Made or Circled in Red Ink With Date and Name of Person Making Change.

Do not extend this side of this line.

PLEASE RETURN TO
LOS ANGELES COUNTY ENGINEER
700 LOS ANGELES COUNTY ENGINEERING BLDG.

76F309S S&E #247 11-58

F. B. 1573 Pg 204

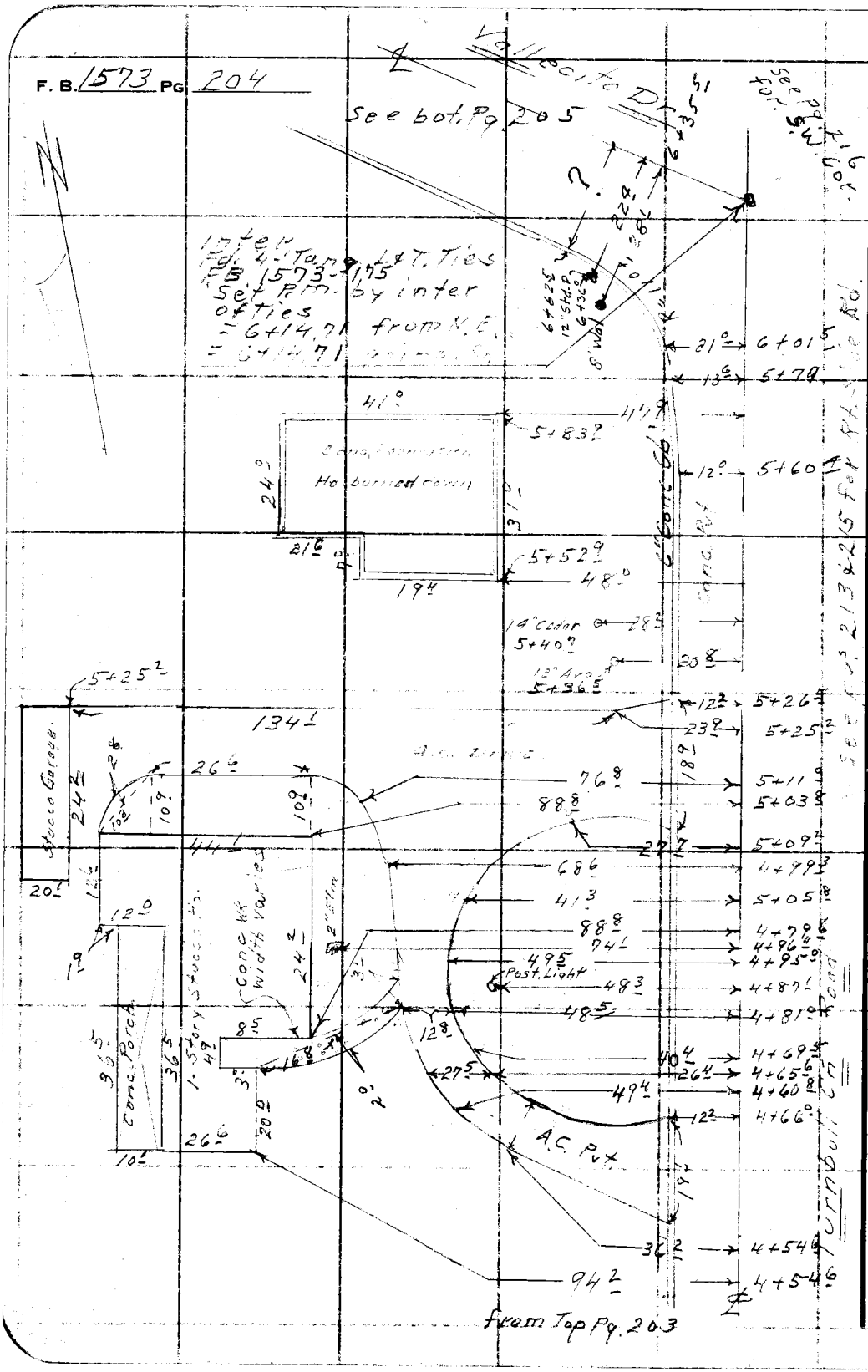

PLEASE RETURN TO
LOS ANGELES COUNTY ENGINEER
700 LOS ANGELES COUNTY ENGINEERING BLDG.

Do not extend this side of this line.

Note: Any Additions or Changes on This Sheet Must be Made or Circled in Red Ink With Date and Name of Person Making Change.

Notes Ck'd by	Survey of Turnbull Cn Rd.	F. B. 1573 PG. 205
Map No. B-2210-3	JN 0C74.52 Tape Std °F	
Office Work T.M.P.	Surveyed by D.E. Holmes	
Checked	Notes A.R.B. Date 5-10-60	
Date	Indexed C. Johnson	



Note: Any Additions or Changes on This Sheet Must be Made or Circled in Red Ink With Date and Name of Person Making Change.

PLEASE RETURN TO
LOS ANGELES COUNTY ENGINEER
700 LOS ANGELES COUNTY ENGINEERING BLDG.

Do not extend this side of this line.

76F309S S&E #247 11-58

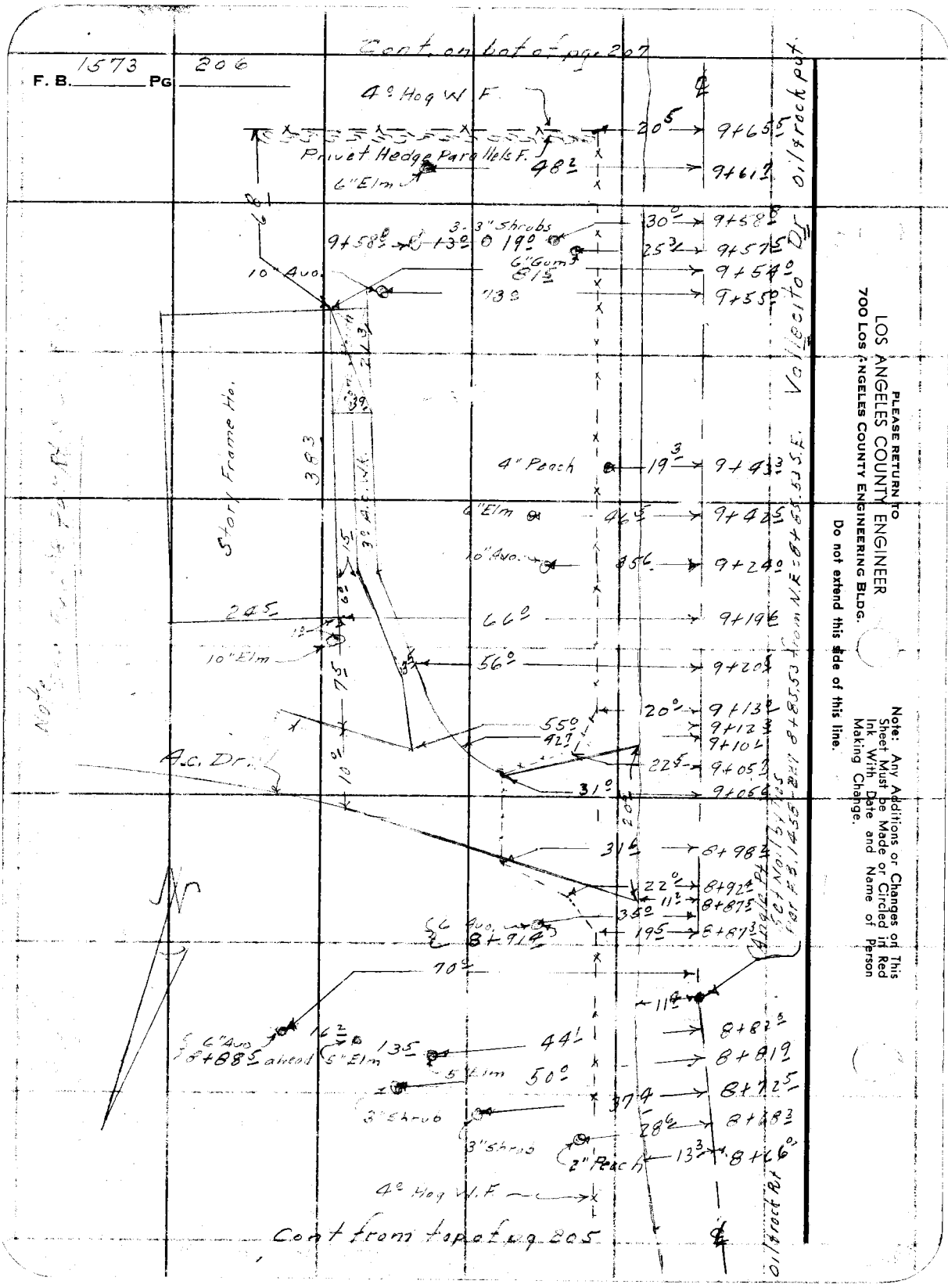

PLEASE RETURN TO
LOS ANGELES COUNTY ENGINEER
700 LOS ANGELES COUNTY ENGINEERING BLDG.

Do not extend this side of this line.

Note: Any Additions or Changes on This Sheet Must be Made or Circled in Red Ink With Date and Name of Person Making Change.

Notes Ck'd by	Survey of Turnbull Cn Rd
Map No. B-2210-3	JN 0074.52 Tape Std °F
Office Work T.M.P.	Surveyed by [illegible]
Checked	Notes A.R.B Date 5-10-60
Date	Indexed A. O. Johnson

F. B. 1573 PG. 207

Cont'd bot. Pg. 208

Note: Any Additions or Changes on This Sheet Must be Made or Circled in Red Ink With Date and Name of Person Making Change.

PLEASE RETURN TO
LOS ANGELES COUNTY ENGINEER
700 LOS ANGELES COUNTY ENGINEERING BLDG.
Do not extend this side of this line.



Cont from top of pg. 206

76F309S S&E #247 11-58

F. B. 1573 PG 208

Contin bot of Pg. 209

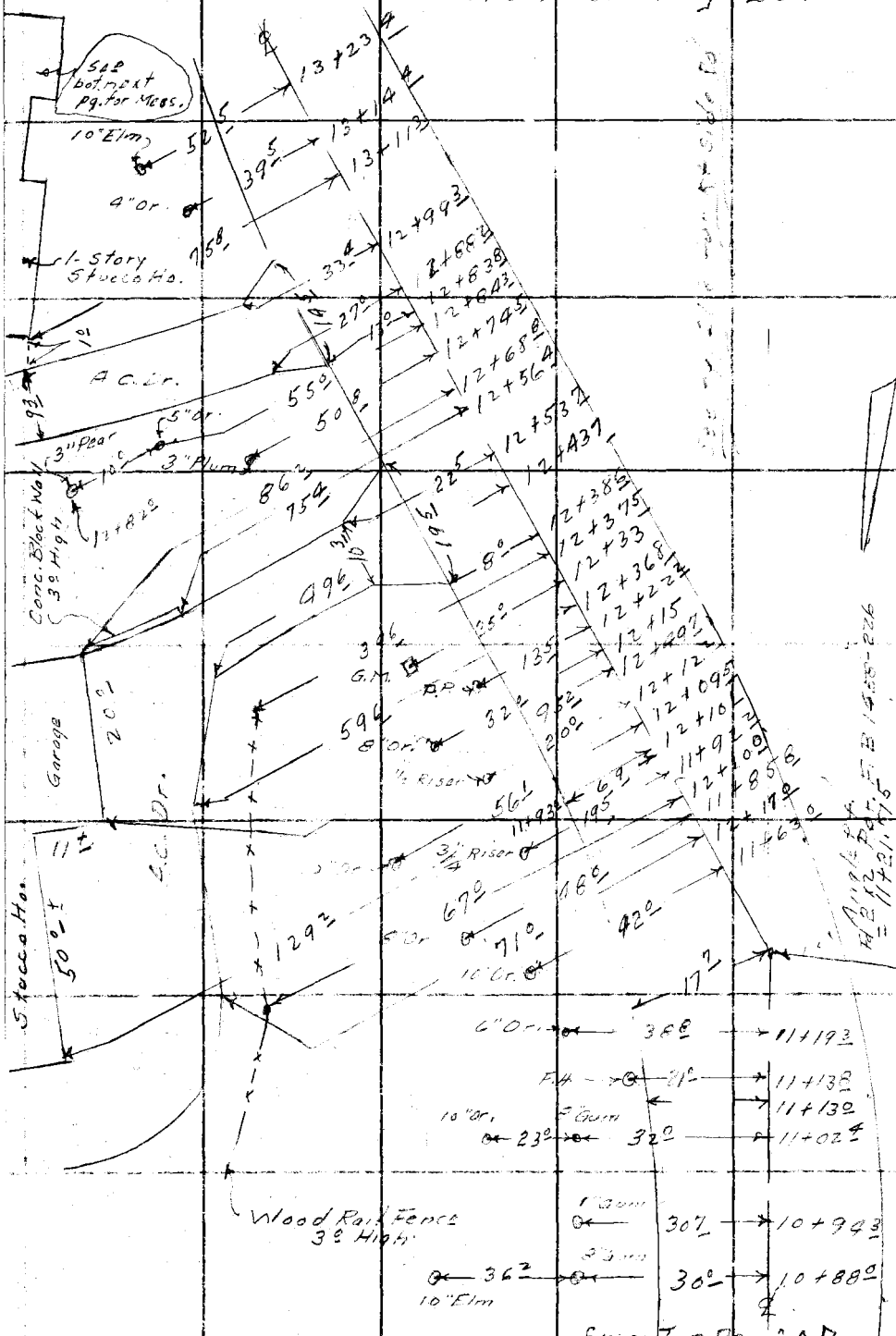

PLEASE RETURN TO
LOS ANGELES COUNTY ENGINEER
700 LOS ANGELES COUNTY ENGINEERING BLDG.

Do not extend this side of this line.

Note: Any Additions or Changes on This Sheet Must be Made or Circled in Red Ink With Date and Name of Person Making Change.

Notes Ck'd by	Survey of Turnbull Cn Rd	F. B. 1573 PG. 209
Map No. 6-2210-3	JN 0074.52 Tape Std °F	
Office Work T.M.P.	Surveyed by D.E. Holmes	
Checked	Notes A.R.B. Date 5-11-60	
Date	Indexed C. Johnson	

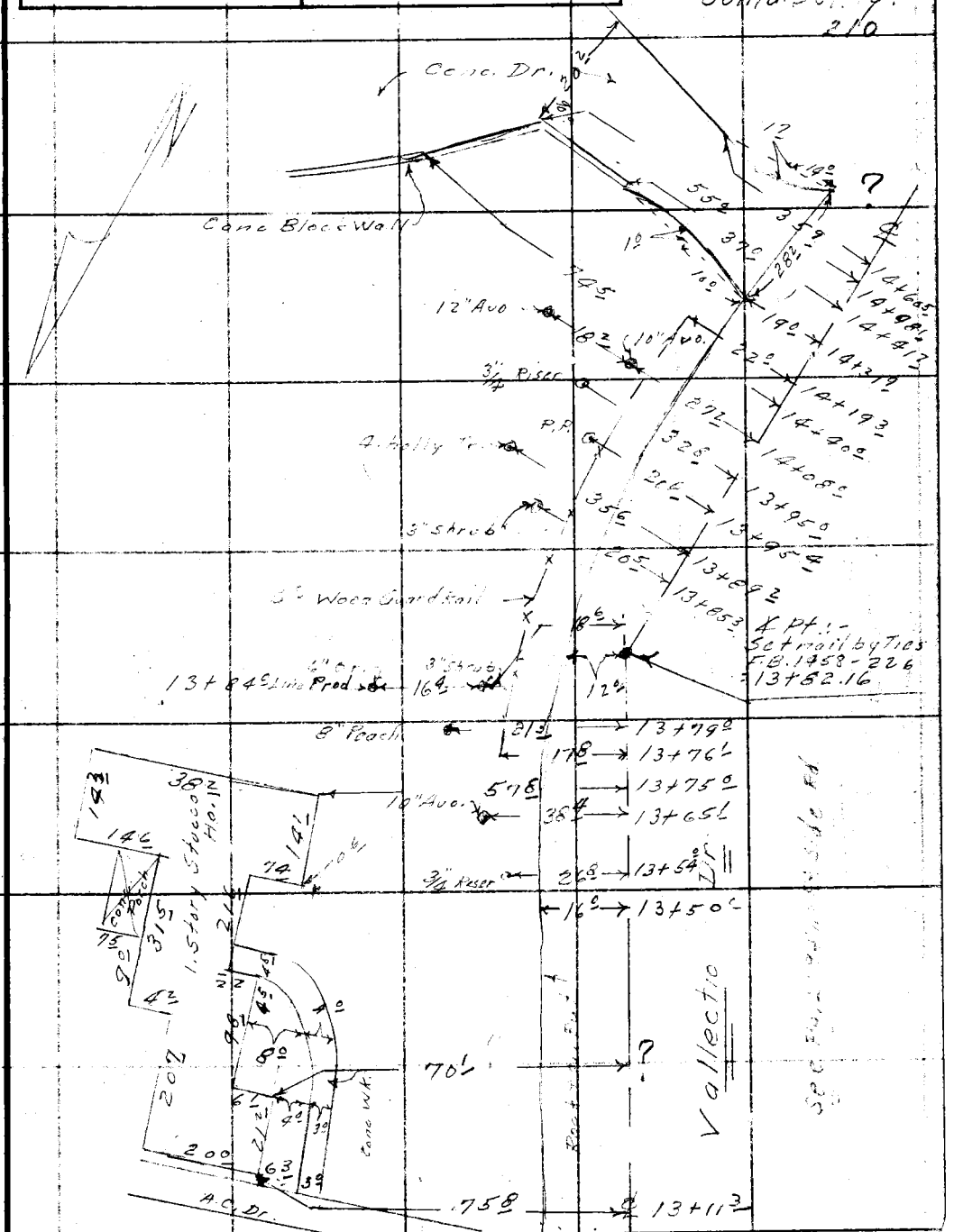

Note: Any Additions or Changes on This Sheet Must be Made or Circled in Red Ink With Date and Name of Person Making Change.

Do not extend this side of this line.

PLEASE RETURN TO
LOS ANGELES COUNTY ENGINEER
700 LOS ANGELES COUNTY ENGINEERING BLDG.

76F3095 S&E #247 11-58

F. B. 1573 PG 210

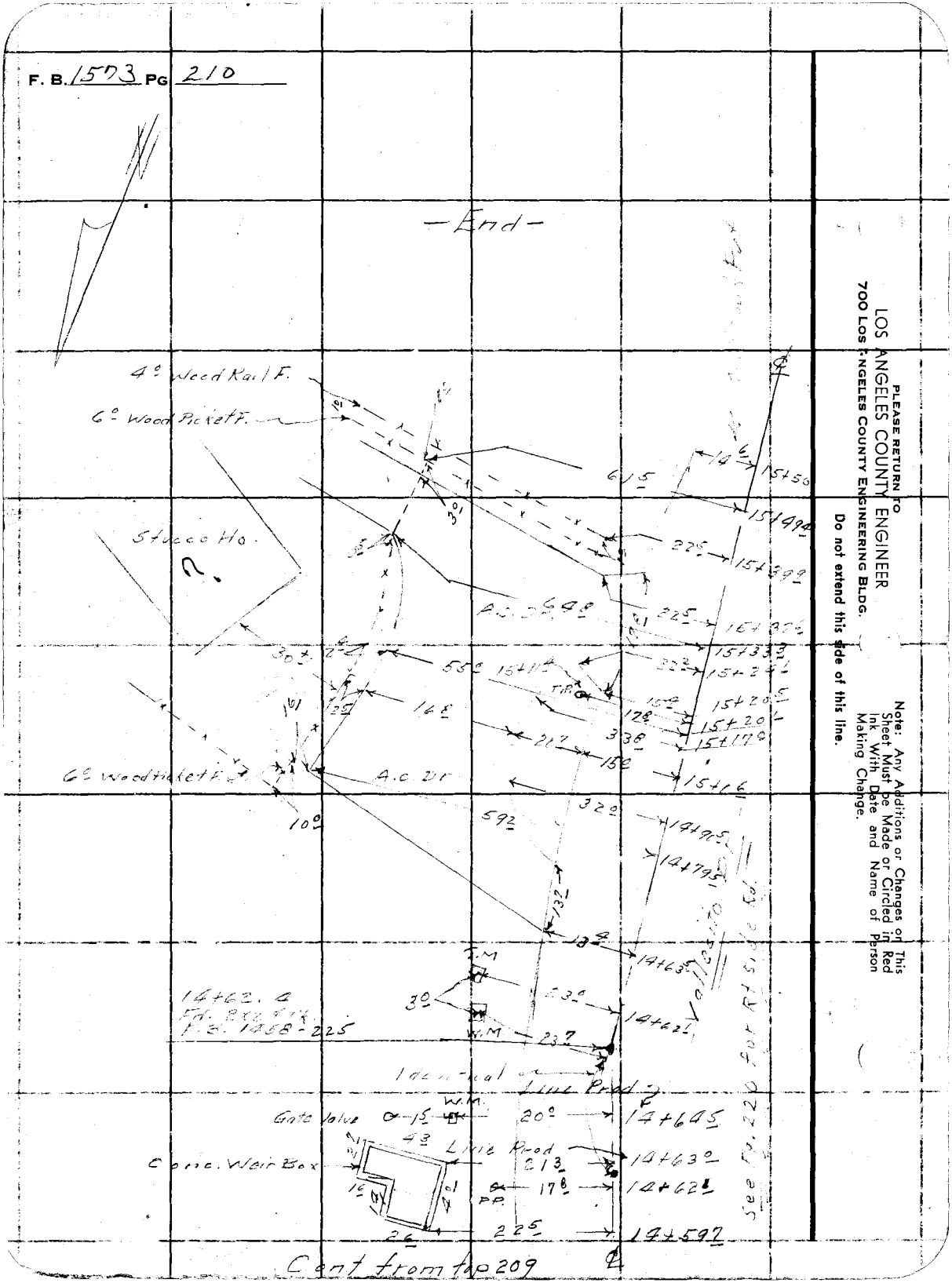

PLEASE RETURN TO
LOS ANGELES COUNTY ENGINEER
700 LOS ANGELES COUNTY ENGINEERING BLDG.

Do not extend this side of this line.

Note: Any Additions or Changes on This Sheet Must be Made or Circled in Red Ink With Date and Name of Person Making Change.

Notes Ck'd by	Survey of Turnbull Canyon Rd.
Map No. B-2210-3	JN 0074-52 Tape Std °F
Office Work T.M.P.	Surveyed by D.E. Holmes
Checked	Notes Henderson Date 5-11-60
Date	Indexed A. C. Johnson

F. B. 1573 PG. 211

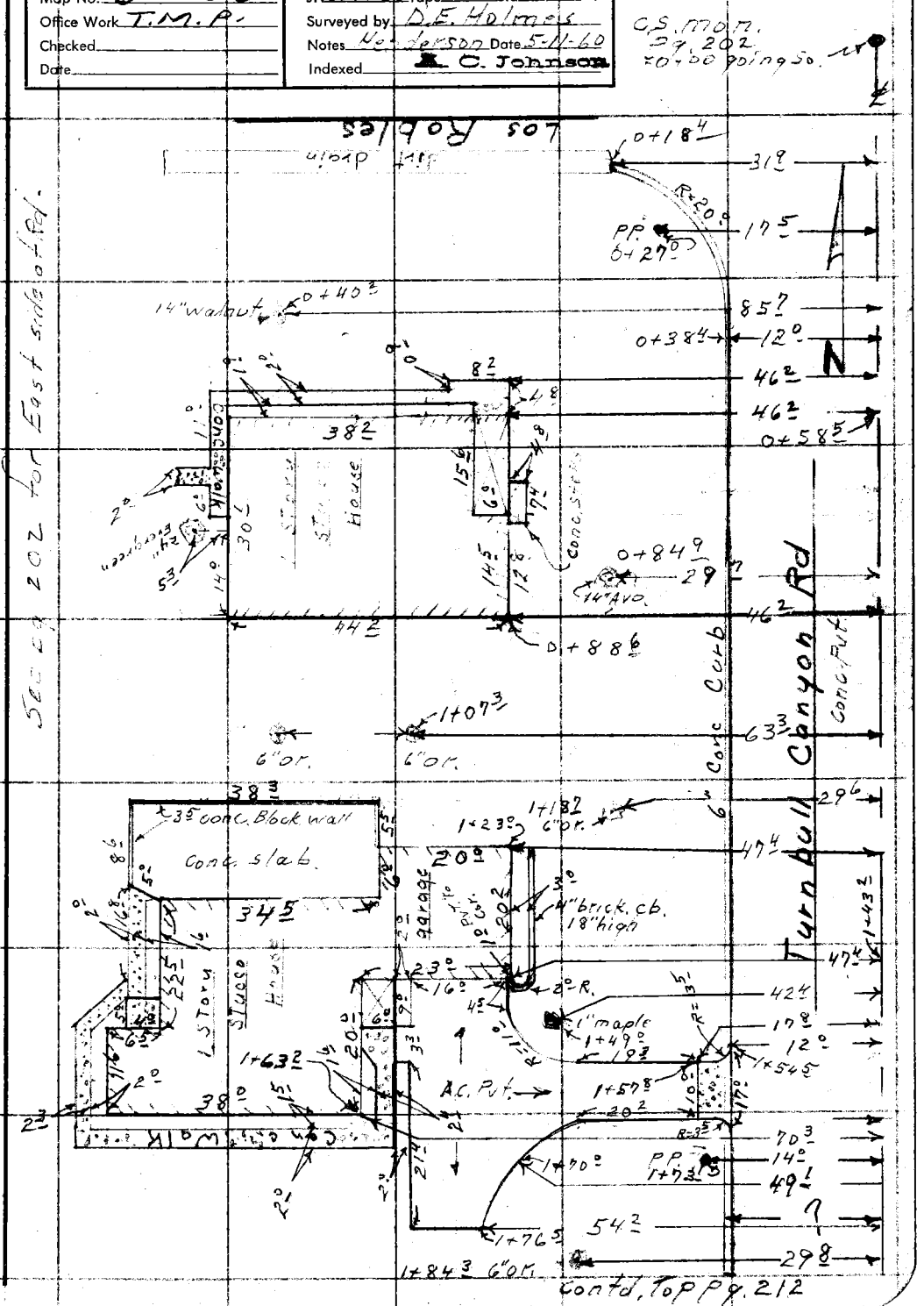

Note: Any Additions or Changes on This Sheet Must be Made or Circled in Red Ink With Date and Name of Person Making Change.

Do not extend notes this side of this line.

RETURN TO
LOS ANGELES COUNTY ENGINEER
100 LOS ANGELES COUNTY ENGINEERING BLDG.

763095 CE #247—7-53

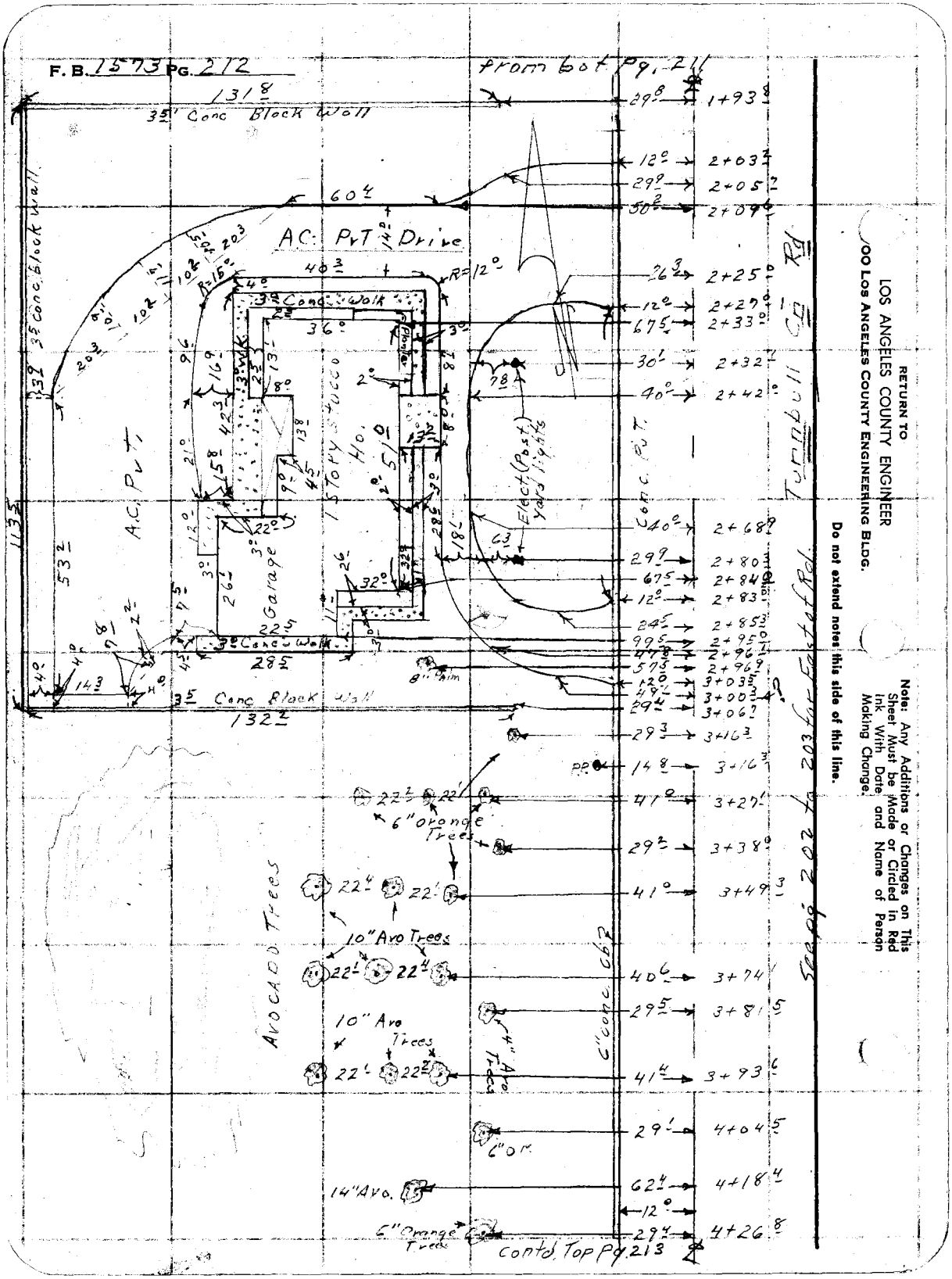

RETURN TO
LOS ANGELES COUNTY ENGINEER
00 LOS ANGELES COUNTY ENGINEERING BLDG.

Do not extend notes this side of this line.

Note: Any Additions or Changes on This Sheet Must be Made or Circled in Red Ink With Date and Name of Person Making Change.

Notes Ck'd by	Survey of Turnbull Canyon Rd
Map No. B-2210-3	JN 0074.52 Tape Std °F
Office Work T.M.P.	Surveyed by D.E. Holmes
Checked	Notes Henderson Date 5-11-60
Date	Indexed

F. B. 1573 Pg. 213

From bot. Pg. 212

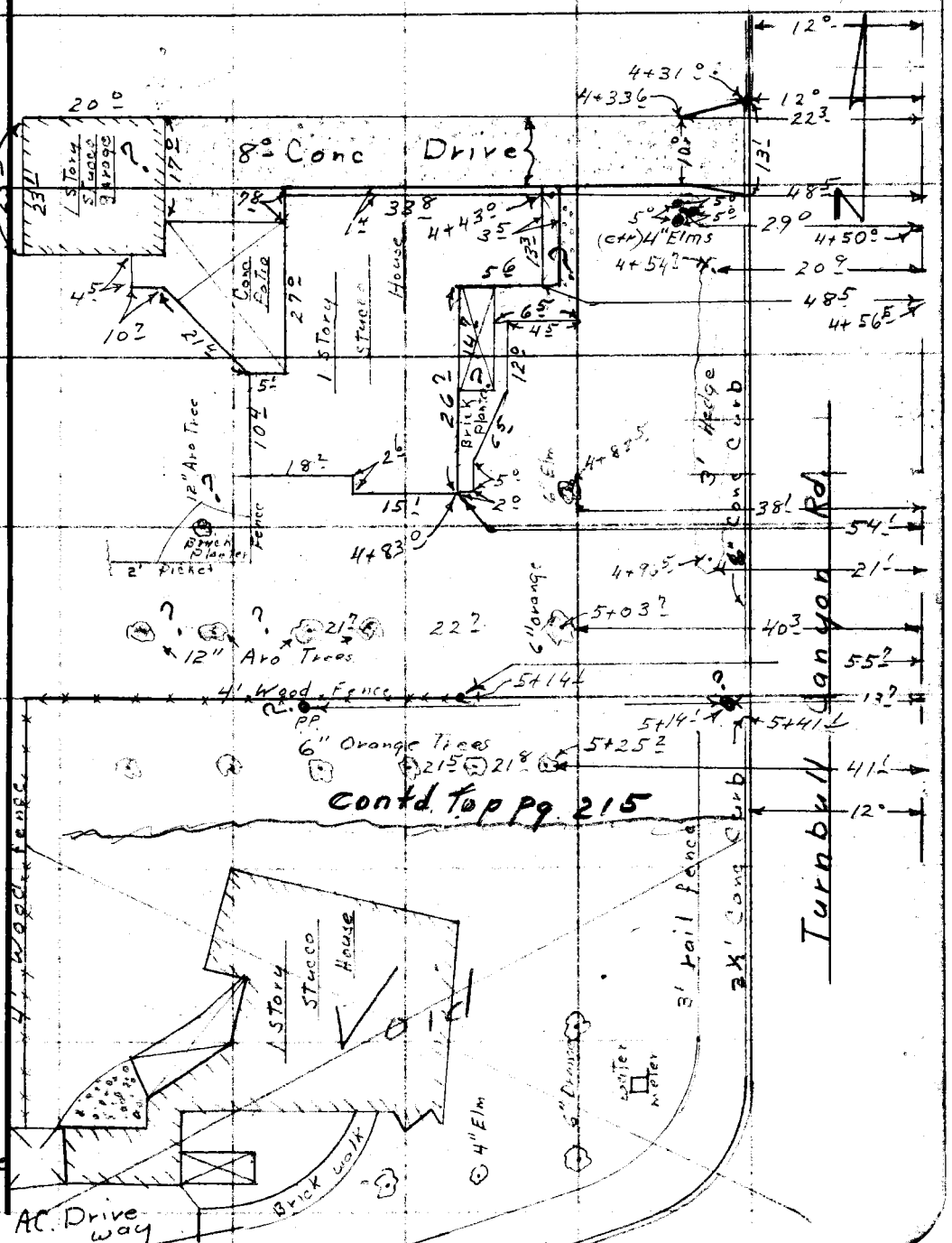

Note: Any Additions or Changes on This Sheet Must be Made or Circled in Red Ink With Date and Name of Person Making Change.

Do not extend this side of this line.

PLEASE RETURN TO
LOS ANGELES COUNTY ENGINEER
700 LOS ANGELES COUNTY ENGINEERING BLDG.

76F309S S&E #247 11-58

F. B. _____ PG 214

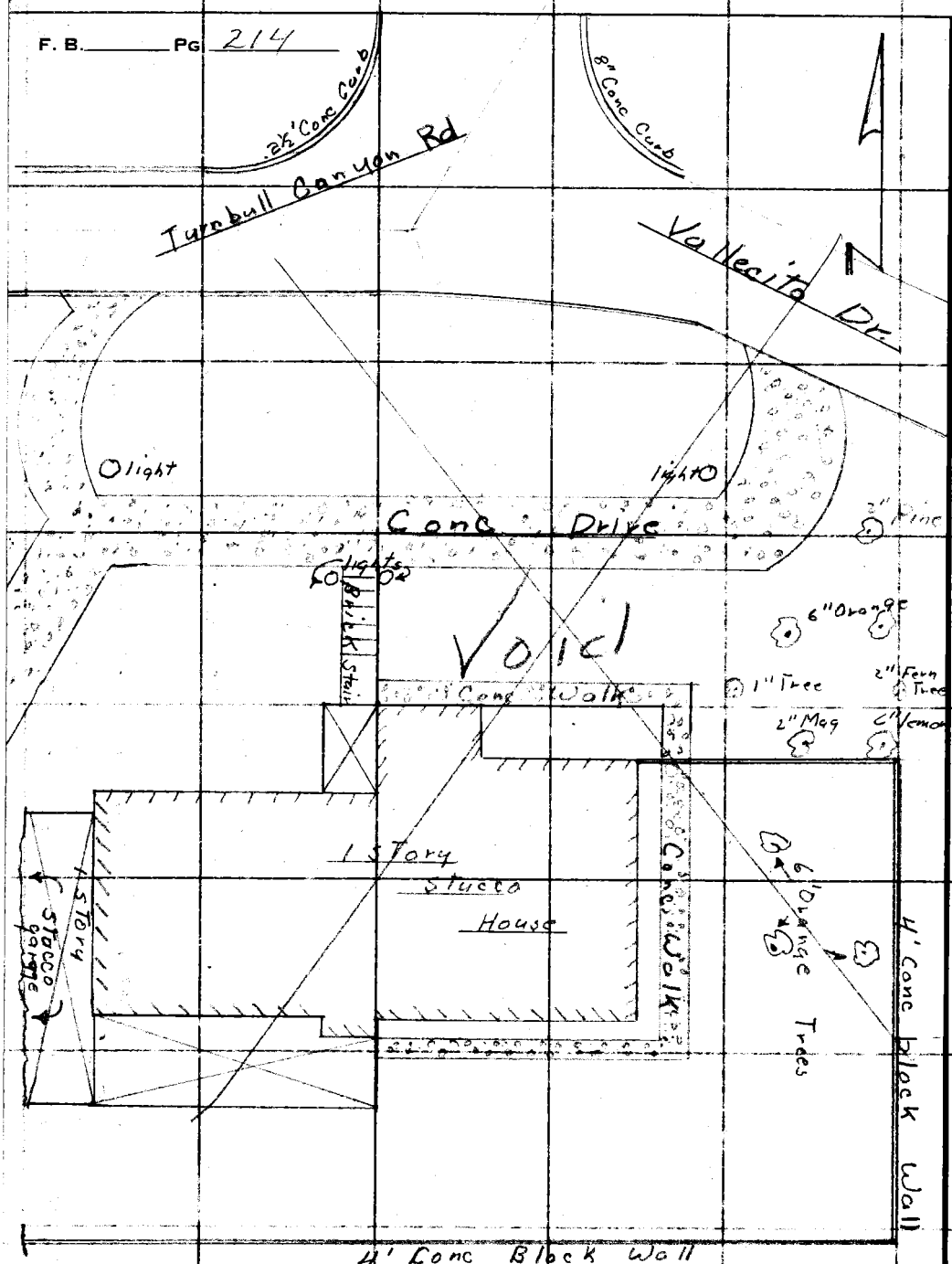

PLEASE RETURN TO
LOS ANGELES COUNTY ENGINEER
700 LOS ANGELES COUNTY ENGINEERING BLDG.

Do not extend this side of this line.

Note: Any Additions or Changes on This Sheet Must be Made or Circled in Red Ink With Date and Name of Person Making Changes.

Notes Ck'd by	Survey of Turnbull Canyon Rd
Map No. B-2210-3	JN 0074.52 Tape Std °F
Office Work T.M.P.	Surveyed by D.E. Holmes
Checked	Notes Henderson Date 5-12-60
Date	Indexed

F. B. 1573 PG. 215

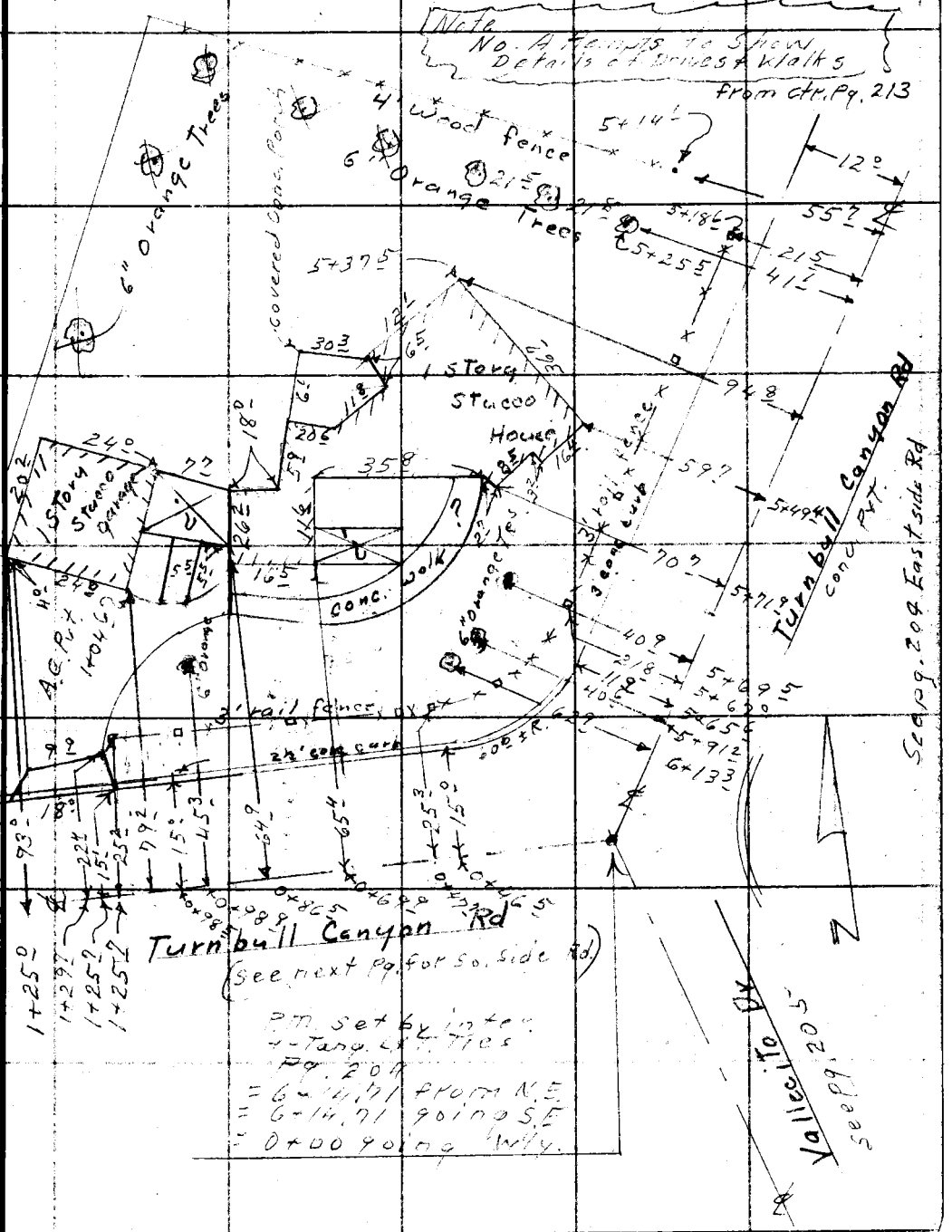

Note: Any Additions or Changes on This Sheet Must be Made or Circled in Red Ink With Date and Name of Person Making Change.

Do not extend this side of this line.

PLEASE RETURN TO
LOS ANGELES COUNTY ENGINEER
700 LOS ANGELES COUNTY ENGINEERING BLDG.

76F309S S&E #247 11-58

PLEASE RETURN TO
LOS ANGELES COUNTY ENGINEER
700 LOS ANGELES COUNTY ENGINEERING BLDG.

Note: Any Additions or Changes on This Sheet Must be Made or Circled in Red Ink With Date and Name of Person Making Change.

Do not extend this side of this line.

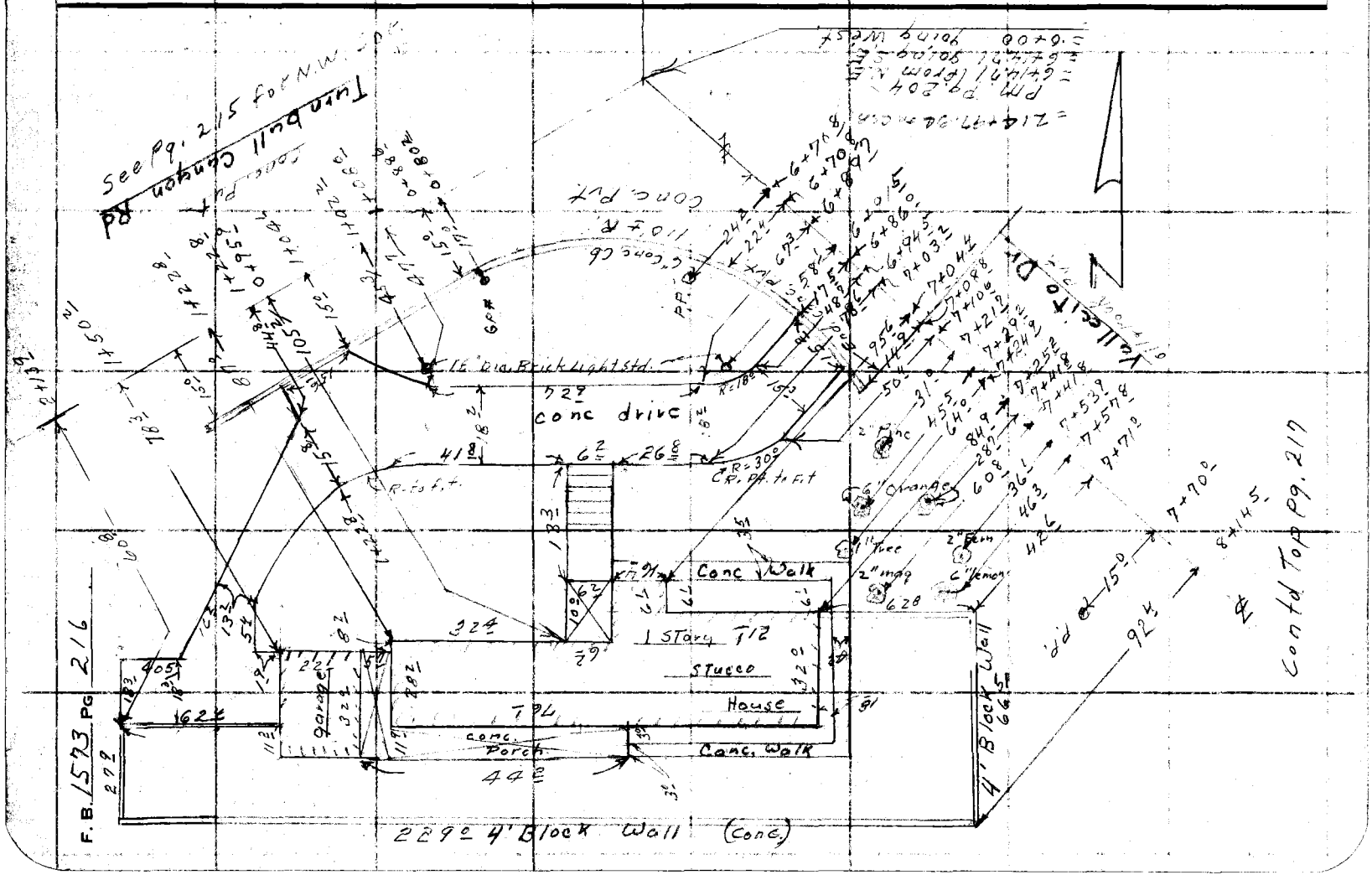

Notes Ck'd by	Survey of Turnbull Canyon Rd
Map No. B-2210+3	JN 00 94 52 Tape Std °F
Office Work T.M.P.	Surveyed by D.E. Holmes
Checked	Notes Henderson Date 5-12-60
Date	Indexed C. Johnson

F. B. 1573 PG 217

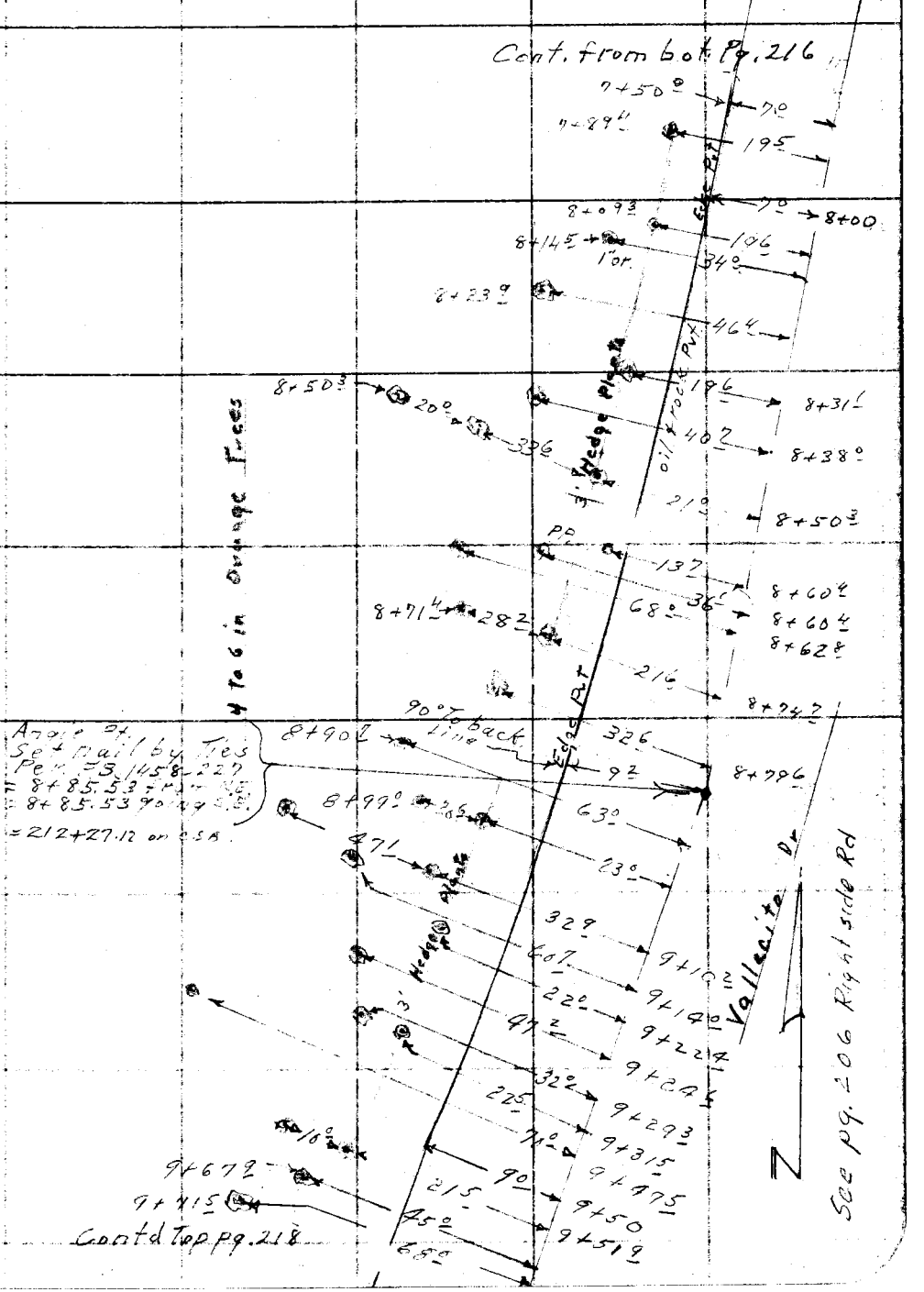

Note: Any Additions or Changes on This Sheet Must be Made or Circled in Red Ink With Date and Name of Person Making Change.

Do not extend this side of this line.

PLEASE RETURN TO
LOS ANGELES COUNTY ENGINEER
700 LOS ANGELES COUNTY ENGINEERING BLDG.

76F309S S&E #247 11-58

F. B. 1573 PG 218

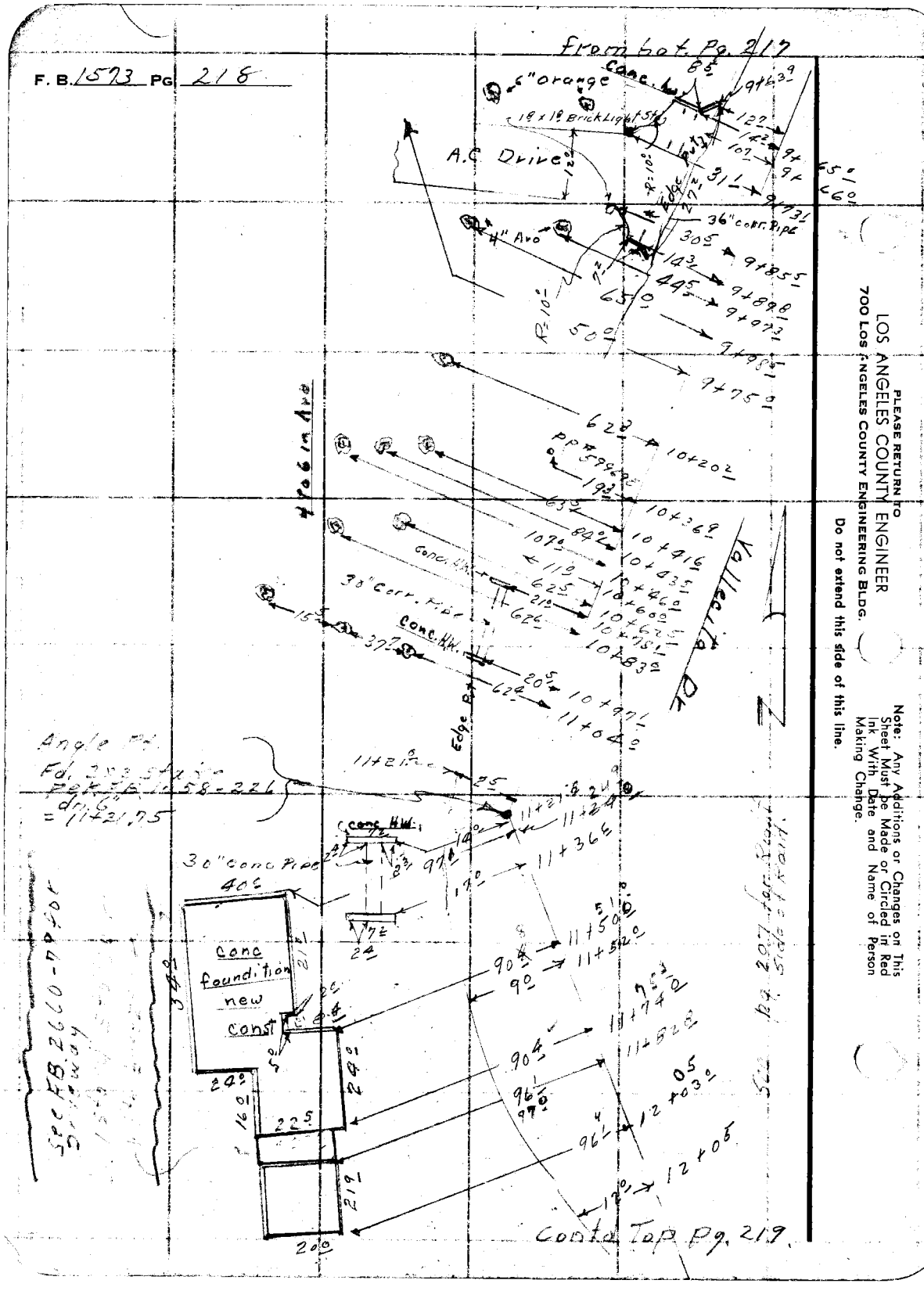

PLEASE RETURN TO
LOS ANGELES COUNTY ENGINEER
700 Los Angeles County Engineering Bldg.

Do not extend this side of this line.

Note: Any Additions or Changes on This Sheet Must be Made or Circled in Red Ink With Date and Name of Person Making Change.

Notes Ck'd by	Survey of Turnbull Canyon Rd.
Map No. B-2210-3	JN 0094.52 Tape Std °F
Office Work T.M.P	Surveyed by D.E. Holmes
Checked	Notes Henderson Date 5-13-60
Date	Indexed C. Johnson

F. B. 1573 PG. 219

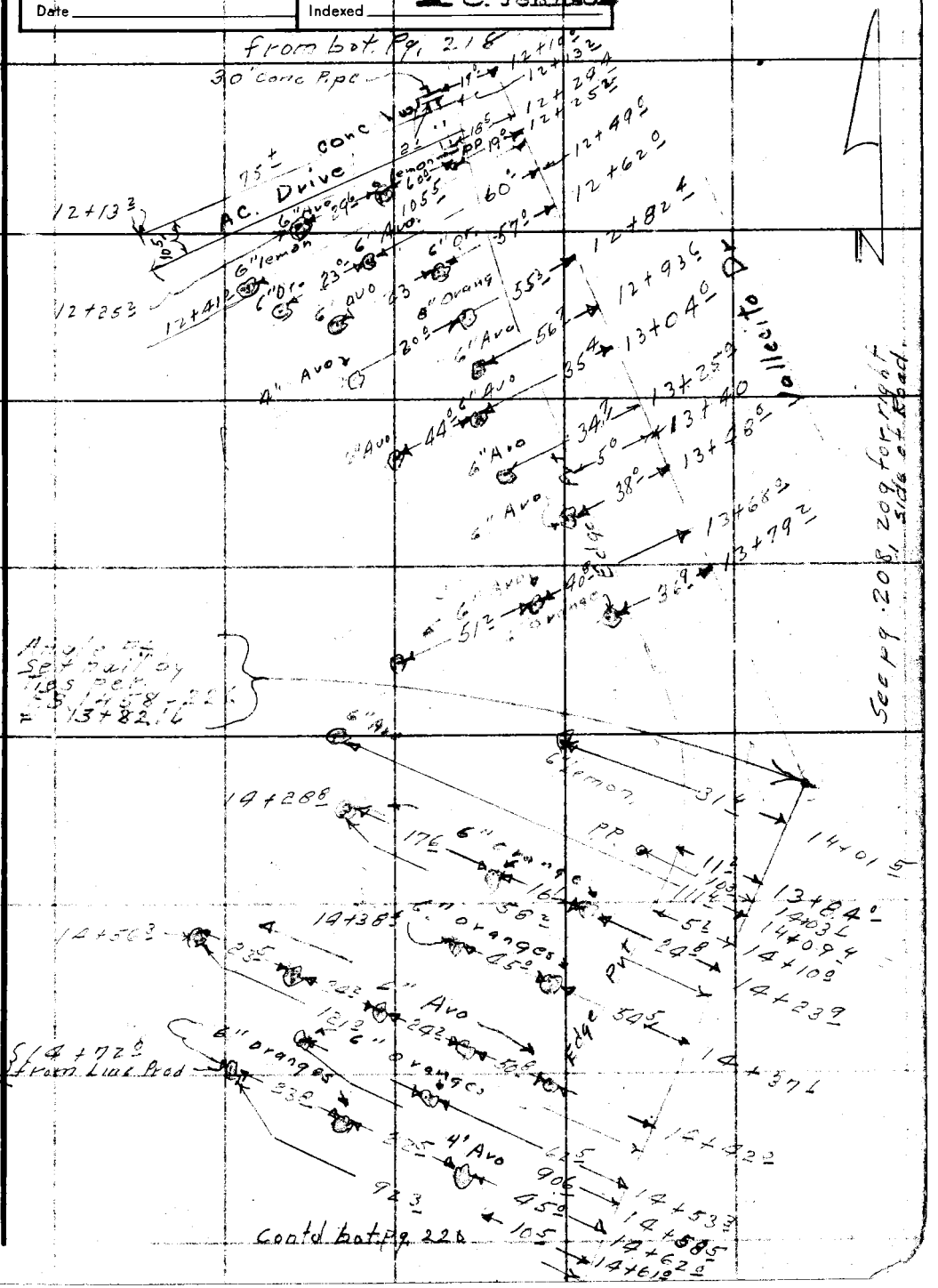

Note: Any Additions or Changes on This Sheet Must be Made or Circled in Red Ink With Date and Name of Person Making Change.

Do not extend this side of this line.

PLEASE RETURN TO
LOS ANGELES COUNTY ENGINEER
700 LOS ANGELES COUNTY ENGINEERING BLDG.

76F309S S&E #247 11-58

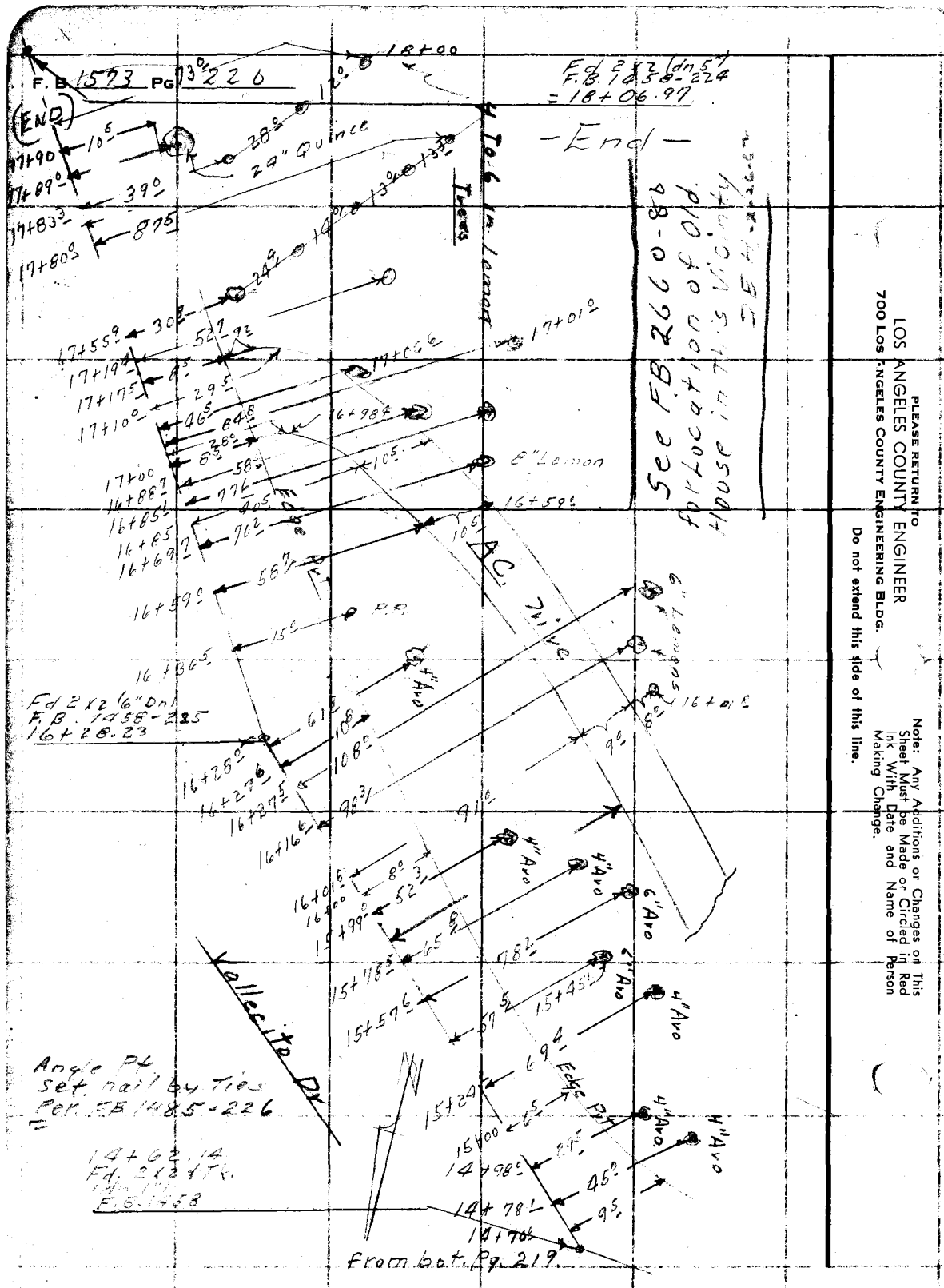

LOS ANGELES COUNTY ENGINEER
700 LOS ANGELES COUNTY ENGINEERING BLDG.

PLEASE RETURN TO

Do not extend this side of this line.

Note: Any Additions or Changes on This Sheet Must be Made or Circled in Red Ink With Date and Name of Person Making Change.

Notes Ck'd by Miller	Survey of ORANGE GROVE AVE.
Map No.	JN 0075.21 Tape 0168 Std 6B °F
Office Work G. H. DOYER	Surveyed by H. E. GRANQUIST
Checked	Notes H.E.G. Date 8/27/56
Date	Indexed X C. Johnson 10-3-56

F. B. 1573 PG. 221

ORANGE GROVE AVE.

(LA PUENTE AREA)

J.N. 0075.~~21~~ 25

CENTERLINE NOTES.

FROM WLLY LINE TR. 1953
TO TURNBULL CANON ROAD

INDEX PG 222.
EXTRAV. LINE, F.B. 1573 PG. 221 TO 246 (Control)
XTRA PG 8 PG. 247 to 250
Improvements PG 251 to PG 74
MINE DIAGONAL IMPROVEMENTS PG. 275 to 280

H.E. GRANQUIST

FOR NEW PI'S ON ORANGE GROVE AVE SEE PAGES 281-294

Note: Any Additions or Changes on This Sheet Must be Made or Circled in Red Ink With Date and Name of Person Making Change.

PLEASE RETURN TO
LOS ANGELES COUNTY ENGINEER
700 LOS ANGELES COUNTY ENGINEERING BLDG.
Do not extend this side of this line.

File No 90-25

76F309S S&E #247 1-56

PLEASE RETURN TO
LOS ANGELES COUNTY ENGINEER
700 LOS ANGELES COUNTY ENGINEERING BLDG.

Note: Any Additions or Changes on This Sheet Must be Made or Circled in Red Ink With Date and Name of Person Making Change.

Do not extend this side of this line.

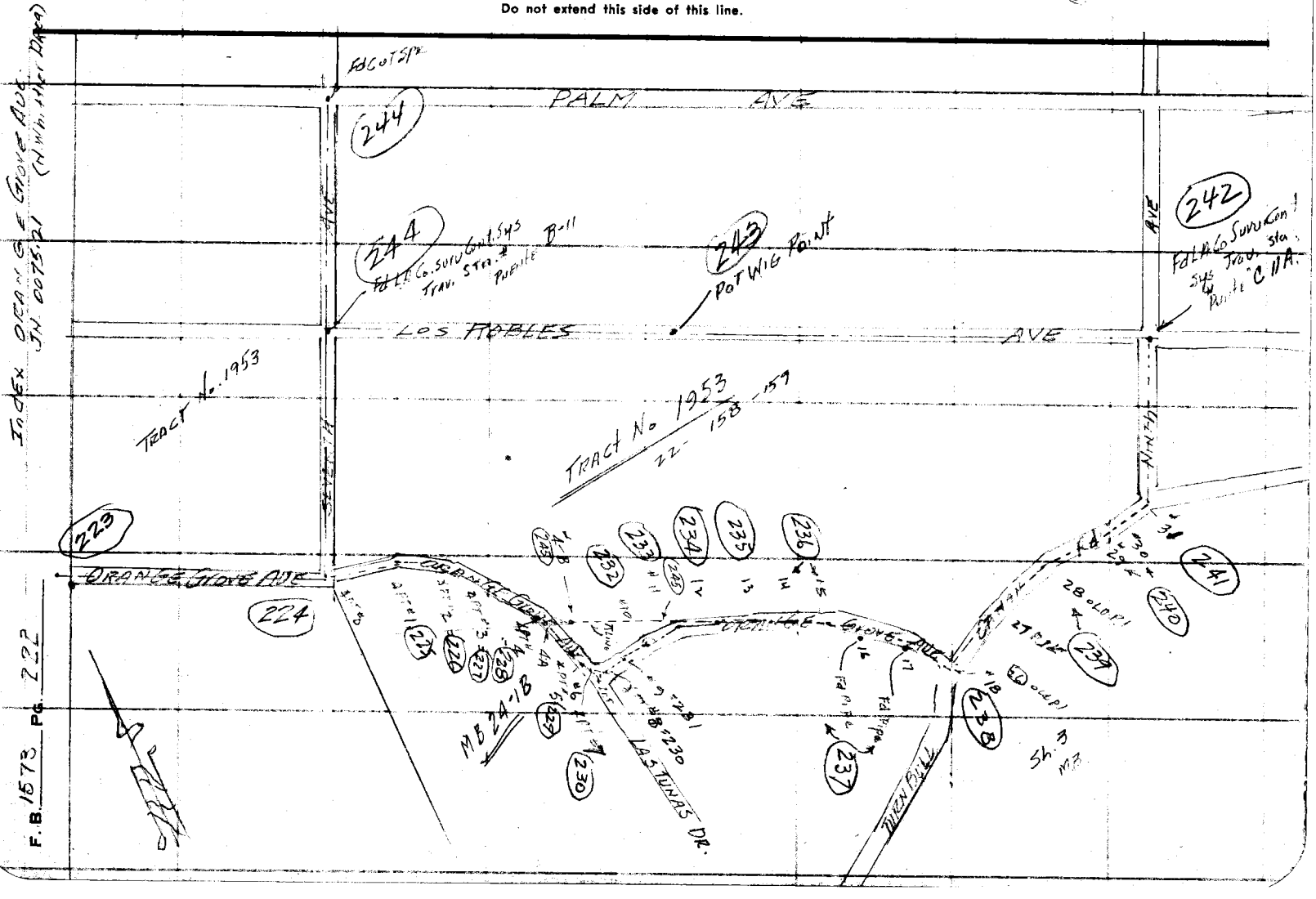

Notes Ck'd by Miller	Survey of ORANGE GROVE AVE.
Map No.	JN 8075.75 Tape 016B Std 68 °F
Office Work G. H. BOYER	Surveyed by H.E. GRANQUIST
Checked	Notes H.E.G. Date 8/27/56
Date	Indexed A. C. Johnson

F. B. 1573 PG. 223

Note: Any Additions or Changes on This Sheet Must be Made or Circled in Red Ink With Date and Name of Person Making Change.

Do not extend this side of this line.

PLEASE RETURN TO
LOS ANGELES COUNTY ENGINEER
700 LOS ANGELES COUNTY ENGINEERING BLDG.

76F3095 S&E #247 1-56

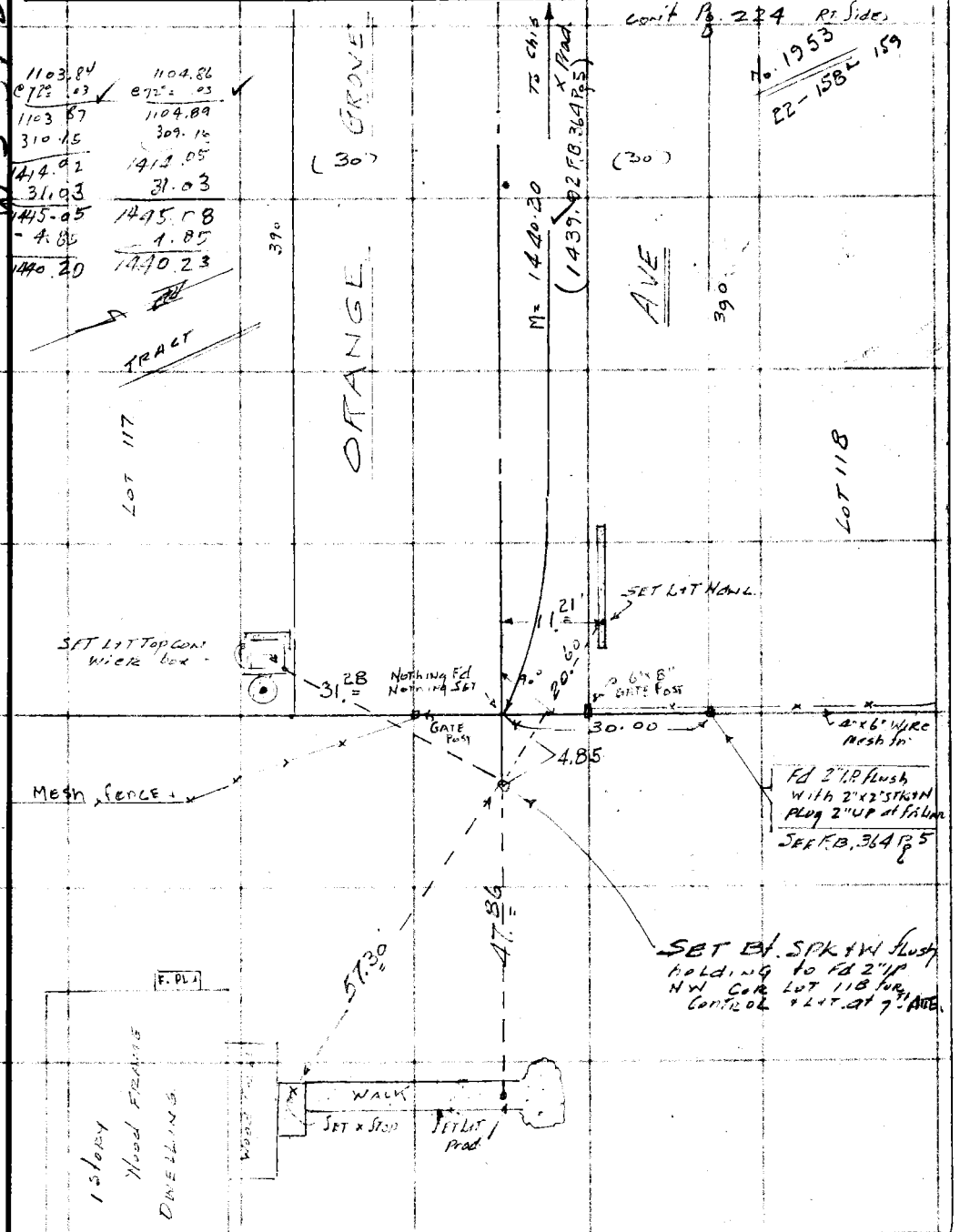

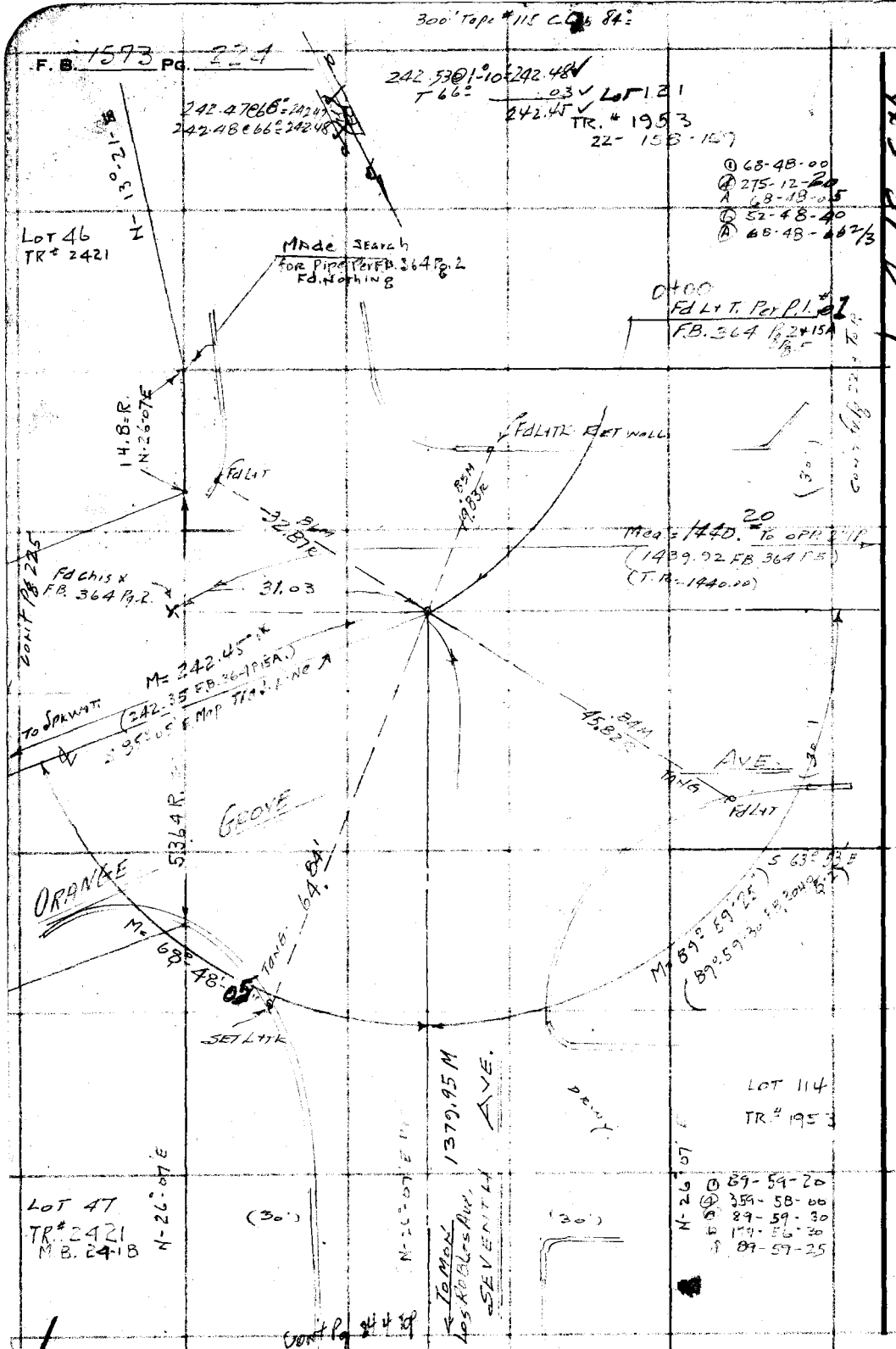

PLEASE RETURN TO
LOS ANGELES COUNTY ENGINEER
700 LOS ANGELES COUNTY ENGINEERING BLDG.

Do not extend this side of this line.

Note: Any Additions or Changes on This Sheet Must be Made or Circled in Red Ink With Date and Name of Person Making Change.

Notes Ck'd by	Survey of ORANGE GROVE AVE
Map No.	JN 0075.28 Tape 0168 Std 68 °F
Office Work G. H. BOYER	Surveyed by H.E. GRANQUIST
Checked	Notes H.E.G Date 8/28/56
Date	Indexed A. C. Johnson

F. B. 1573 PG. 225

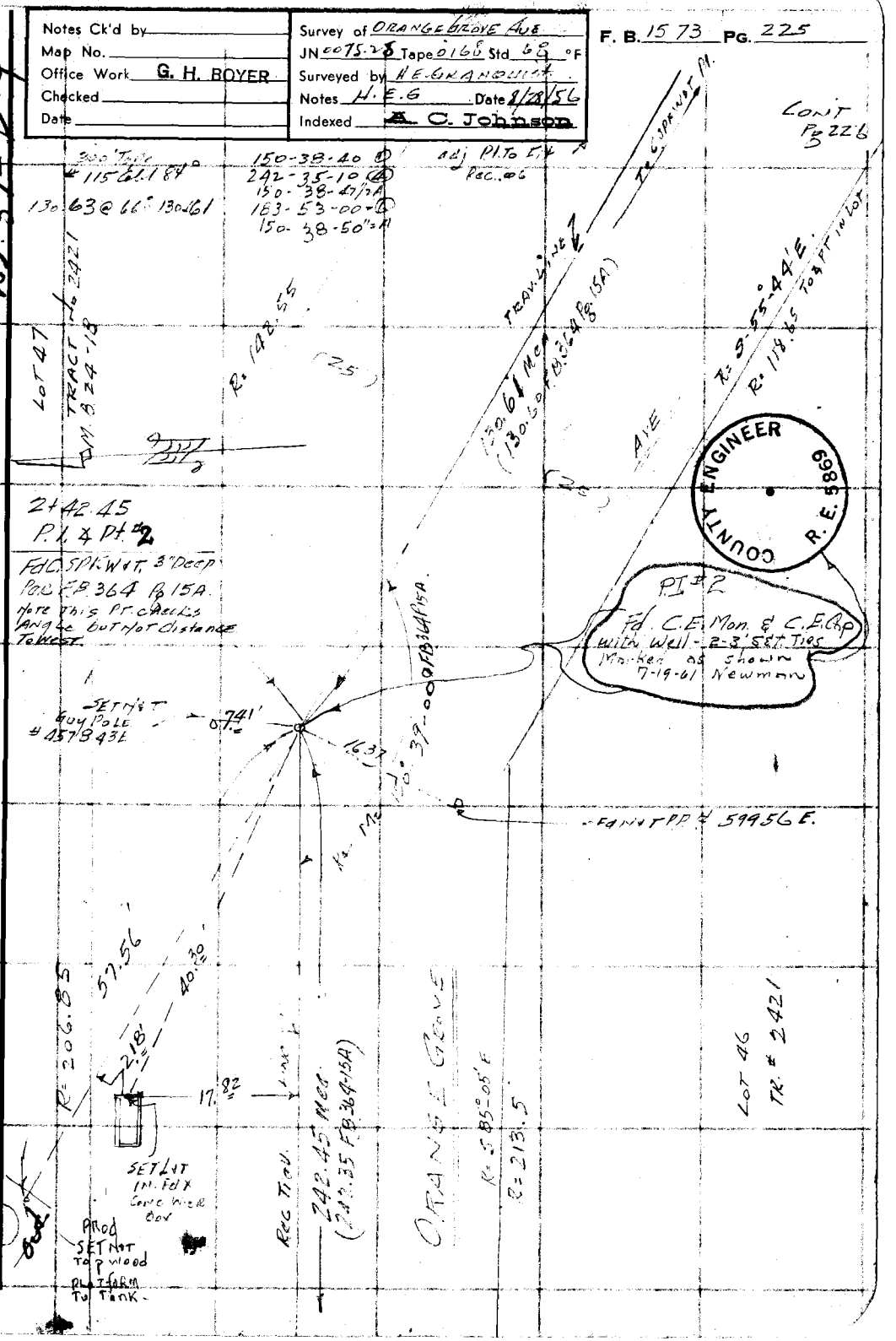

Note: Any Additions or Changes on This Sheet Must be Made or Circled in Red Ink With Date and Name of Person Making Change.

PLEASE RETURN TO
LOS ANGELES COUNTY ENGINEER
700 LOS ANGELES COUNTY ENGINEERING BLDG.

Do not extend this side of this line.

76F309S SBE #247 1-56

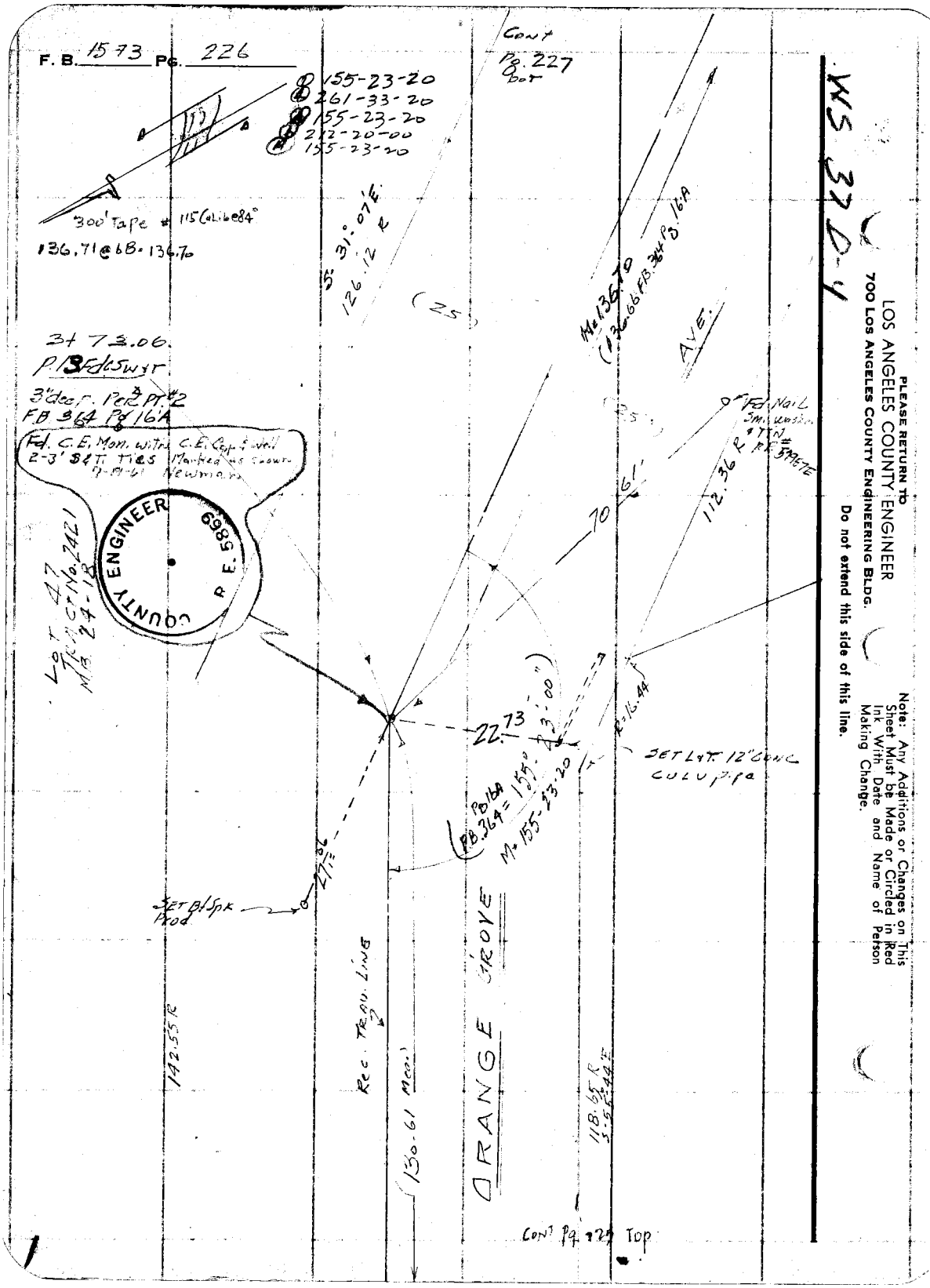

PLEASE RETURN TO
LOS ANGELES COUNTY ENGINEER
700 LOS ANGELES COUNTY ENGINEERING BLDG.

Do not extend this side of this line.

Note: Any Additions or Changes on This Sheet Must be Made or Circled in Red Ink With Date and Name of Person Making Change.

Notes Ck'd by	Survey of ORANGE GROVE AVE
Map No.	JN 0075-25 Tape 0168 Std 68 °F
Office Work G. H. BOYER	Surveyed by H. E. GRANQUIST
Checked	Notes Date
Date	Indexed A. C. Johnson

F. B. 1573 PG. 227

cont. Pg 228 bot. D

WS. 37D-4

355.65 @ 72° = 355.62
355.64 @ 72° 355.61
300' Tape #115 cold @ 84°.

SET B/SPK FLUSH PROD

E. PRMT 1.0

5+09.76

4 PT. P.I. #4

Fd. SW & T. 3" deep Per FB. 364 Pg 16 A.

Fd. C.E. Mon. with C.E. Cap. & Well. -2-3' SET. Ties Marked as shown 7-19-61 Newman

COUNTY ENGINEER R.E. 5869

363.47

(25')

58.05

Rec. trav. LINE (Per FB 364 Pg 16A) (355.52 FB. 364 Pg 16A) TO SW & T P.I.

M = 355.61

ORANGE GROVE AVE.

(25')

347.57 R
S 20°15' E

18.4 R

SET LT. Wier Col. 3' above Gr.

22.67

S 31°07' E
126.12 R

76.67

M = 169-07-55 Adj. FB 364 Pg 16A

08-00 Adj. Field

169-07-40 ①
316-31-40 ④
169-07-55 A
294-47-30 ①
169-07-55 A

SET B/SPK FL. ON E. Pvt. Prod

Rec. TRAV. LINE

136.70 Meas (136.66 FB 364 Pg 16A)

66.67

112.36 R

TO SW & T P.I.

Fd N. Small'N. 4 TIN P.P. # 599 S 7 E

CONT Top Pg. 226

Note: Any Additions or Changes on This Sheet Must be Made or Circled in Red Ink With Date and Name of Person Making Change.

Do not extend this side of this line.

PLEASE RETURN TO
LOS ANGELES COUNTY ENGINEER
700 LOS ANGELES COUNTY ENGINEERING BLDG.

76F309S S&E #247 1-56

F.B. 1573 PG. 228

Int. Pt 4B Con't Pg 229. To & Pt #5

SET 1"x2" Stk 18" Deep by Int.

To Pt #12 Pg

A LINE M=581.32 Calc. 581.21

M=36.73

M=193.21 FB. 364 Pg 16-A

M= 96°-14'-35"

Pt 4-A SET Sqhd. Spk. in N by Int.

Fd Sqhd. on Line

86.41 @ 80°: 86.41

74.34 @ 94°: 74.34

5-4-4 Int. P

195.44

(25)

M= 58-46-33 1/3

193.21

9+39.71

Con't Pg 245

(1) 96-14-40
(2) 24-58-30 1/2
(3) 96-12-37 1/2
(4) 217-27-30
(5) 96-14-35

36.73 @ 80°: 36.73

193.22 @ 80°: 193.21

200 Tag #LS 6184

M= 9+18.43

Rec. Station

25.25

R 142.54

LOT 44

86.41

8+65.37

P.I. No 5

~~4 Point Pl 64~~

Fd C SPK w/ Tin 2' deep 103 Pgt FB. 364 Pg 16-A

R.P. SET B/SPK Flush Prod

E Point 1.0

M= 74.34

53.06

AVE.

Fd. C.E. Mon. with E.E. Cap & Well. 2-3' S.P.T. Ties Marked as Shown 7-19-61 New

R.E. 5869 COUNTY ENGINEER

12.13

48.44

Fd 2" I.P. with Tag #LS 1102 in pipe pen Lost & Set Chrome Pipe.

LOT 48 TRACT No. 2421 24-18

SET Chis. X 6" Conc. Inlay Yent Pipe 12" U.P.

13.95

10.96

22.25

M= 135°-01'-00

SET M+T P.P. & 599.59 E

8+65.37
53.06
9+18.43

R.P. SET B/SPK Prod

End 1.0

(1) 58-46-40
(2) 235-06-20
(3) 58-46-35
(4) 352-39-20
(5) 58-46-33 1/3

S 20°-15 E 363.47 R

Rec. TRAV. LINE

ORANGE GROVE

LOT 45 TRACT No. 2421

247.57

To APN. M= 355.61 (355.52 FB. 364 Pg. 16-A)

NS. 37 D-4

PLEASE RETURN TO
LOS ANGELES COUNTY ENGINEER
700 LOS ANGELES COUNTY ENGINEERING BLDG.

Do not extend this side of this line.

Note: Any Additions or Changes on This Sheet Must be Made or Circled in Red Ink With Date and Name of Person Making Change.

Notes Ck'd by	Survey of ORANGE GROVE AVE
Map No.	JN 0075.28 Tape 115 Std 84 °F 300' Tape
Office Work G. H. BOYER	Surveyed by H. E. GRANQUIST
Checked	Notes H. E. G. Date 8/29/56
Date	Indexed A. C. Johnson

F. B. 1573 PG. 229

62.41 @ 64° = 64.40

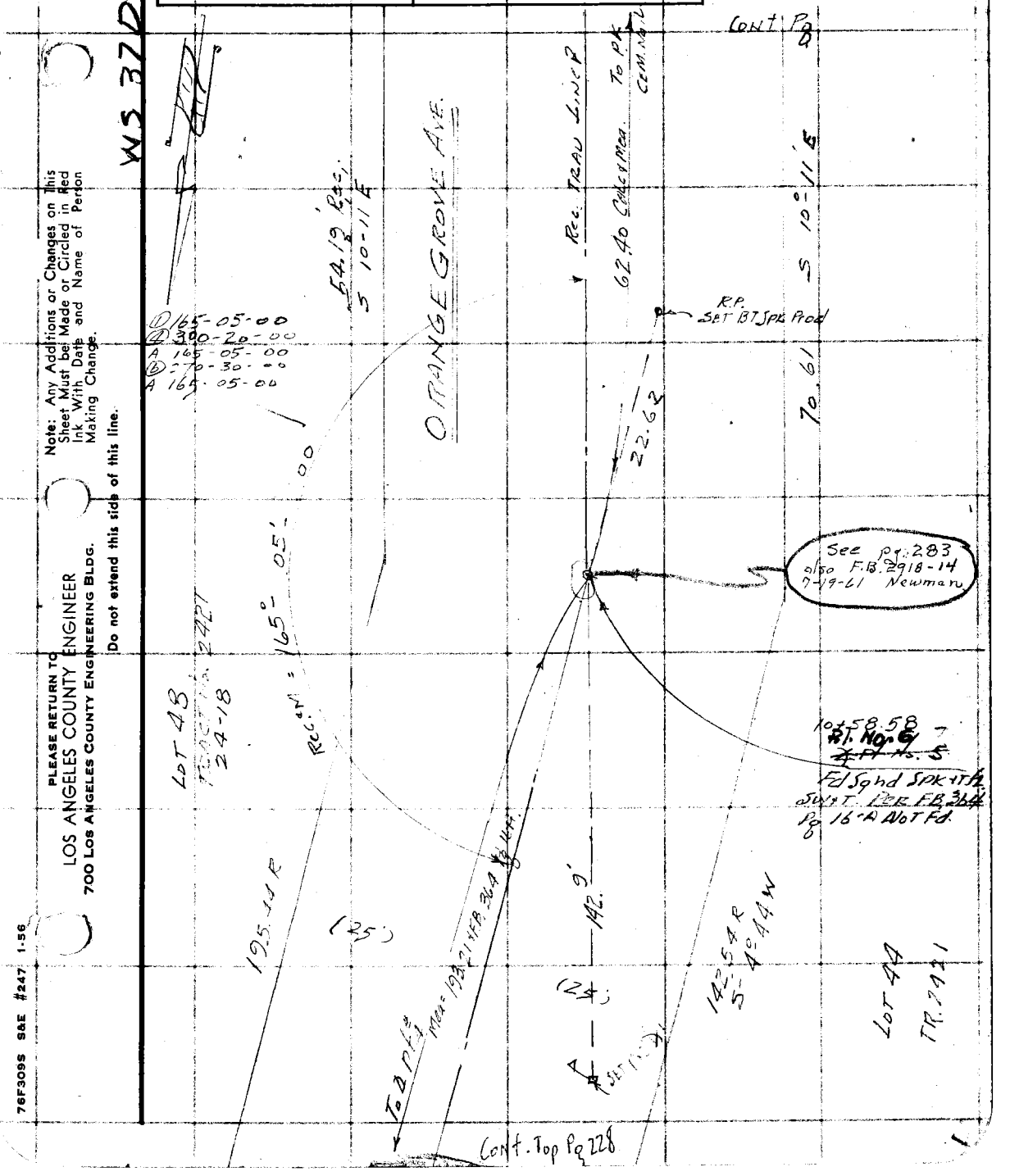

Note: Any Additions or Changes on This Sheet Must be Made or Circled in Red Ink With Date and Name of Person Making Change.

Do not extend this side of this line.

PLEASE RETURN TO
LOS ANGELES COUNTY ENGINEER
700 LOS ANGELES COUNTY ENGINEERING BLDG.

76F309S S&E #247 1-56

F.B. 1973 Pg. 230

48.87 e66°48.86

① 89-57-00
② 359-48-00
③ 89-57-00
④ 179-42-00
A 89-57-00

LOT 42

(20')

LAS TUNAS DR.

(20')

11+80.65
SET Tot 64
Calc dist from
4 PT #7-A
SET Sq hd. SPK only ft.

#8
ANGLE PT.
12+12.63
SET sq hd SPK
4T. Calc from Tot

Prod.
set Sq.
hd. SPK.

Prod. SET NAIL - Prod. in W. end dec. of drive

N-21° 25W

360.28R

CONT. 28 LOT

(25')

FOR NEW PT SEE Pg 286

24.

12.61

Calc. 420 Not Mea.

Calc. M=31.98

89°57'30" RGT

27.00

Calc. E. Mea. 40.32

27°35'00" R

42°30'00" R

0.84

24.57

0.325

0.39

Calc. 121.54 M

(25')

Fd 1/2 SPK No Rec.

Fd 1/2 NAIL 3 HPT No Rec.

11+56.08
4 pt #7
SET Sq. hd SPK - ITS
Rec. 4 pt #6

FOR NEW PI See Pg 285

Same

63.54

0.32

0.325

Fd SPK 3 HPT No Rec

0.07

S 85°02'E
19.48'

TRAN LINE

GRAVE

(25)

(25)

GRAVE 35.10

Fd 2"x2" (Stake-Tag) 15' deep. R.E. 8396

17.836

Fd sq hd SPK Rec.

0.05

0.03

24.99

M 488
C 0.94

FOR NEW PI See Pg 284

N 55° 35E
500'

LOT 49

TR. #248'

S30°08'W
1153.7

ORANGE

② 22°-21°-00
③ 89-24-00
A 22-21-00
B 134-06-00
A 22-21-00

LOT 48

S-10-11E
Rec. 54.19

(25')

RETAIN LINE

22°21'00"
62.40 Rec. Rec.

SET 1"x2" SPK
Rec 4

10.61 R.
S-10-11E

LOT 44

24.18

11+20.98
4 pt #6
SET P.K. CEM. NAIL
IN FA TIN Rec. dist + A. Tr. only

NS 37 D-4

PLEASE RETURN TO
LOS ANGELES COUNTY ENGINEER
700 LOS ANGELES COUNTY ENGINEERING BLDG.

Do not extend this side of this line.

Note: Any Additions or Changes on This Sheet Must be Made or Circled in Red Ink With Date and Name of Person Making Change.

Notes Ck'd by	Survey of ORANGE GROVE AVE.
Map No.	JN 0075.2 Tape 115 Std 84° °F 300' Tape
Office Work G. H. BOYER	Surveyed by H. E. GRANQUIST
Checked	Notes H. E. G. Date 8/30/56
Date	Indexed A. C. Johnson

F. B. 1573 PG. 231

WS 37D-1

Note: Any Additions or Changes on This Sheet Must be Made or Circled in Red Ink With Date and Name of Person Making Change.

PLEASE RETURN TO
LOS ANGELES COUNTY ENGINEER
700 LOS ANGELES COUNTY ENGINEERING BLDG.

Do not extend this side of this line.

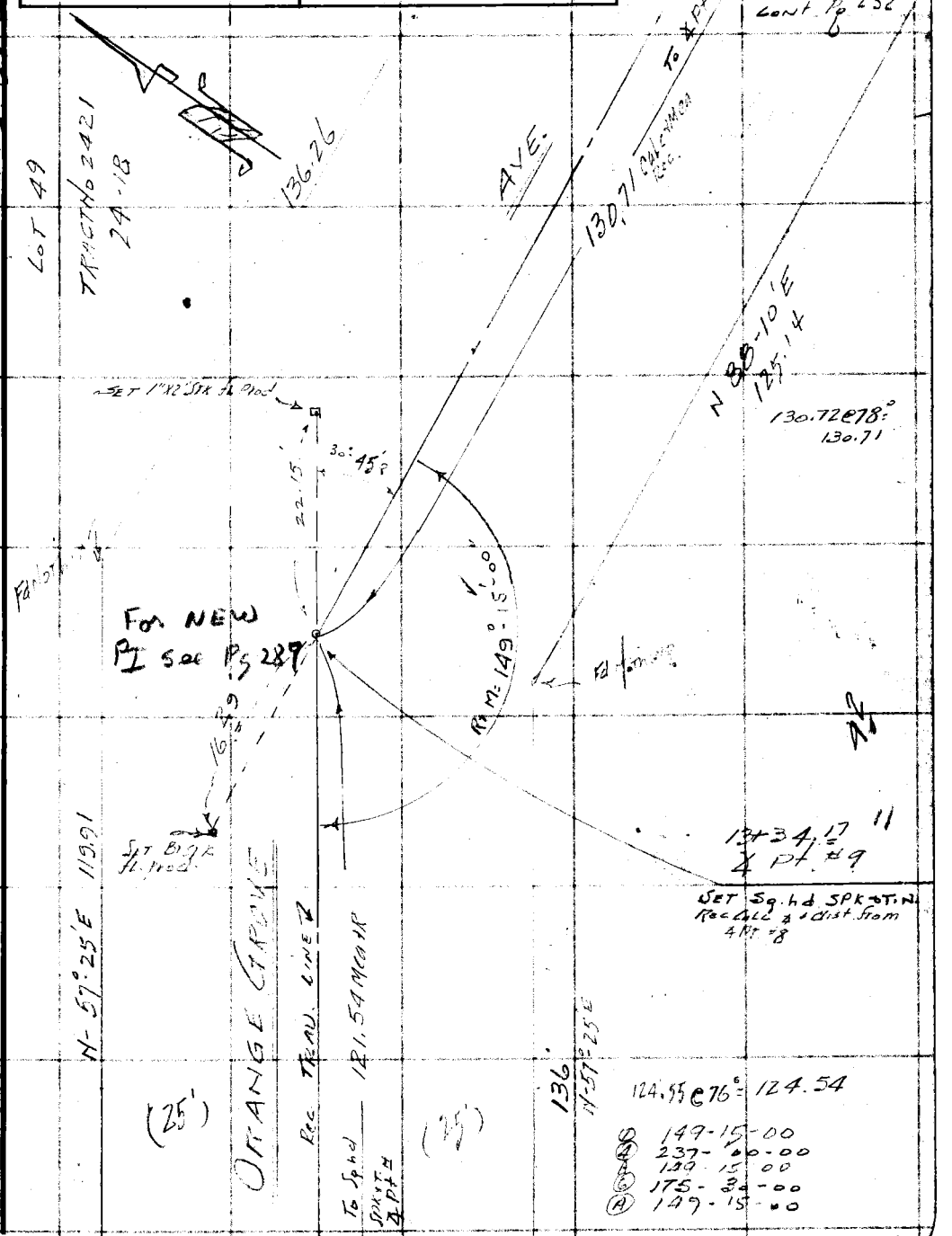

76F309S S&E #247 1-56

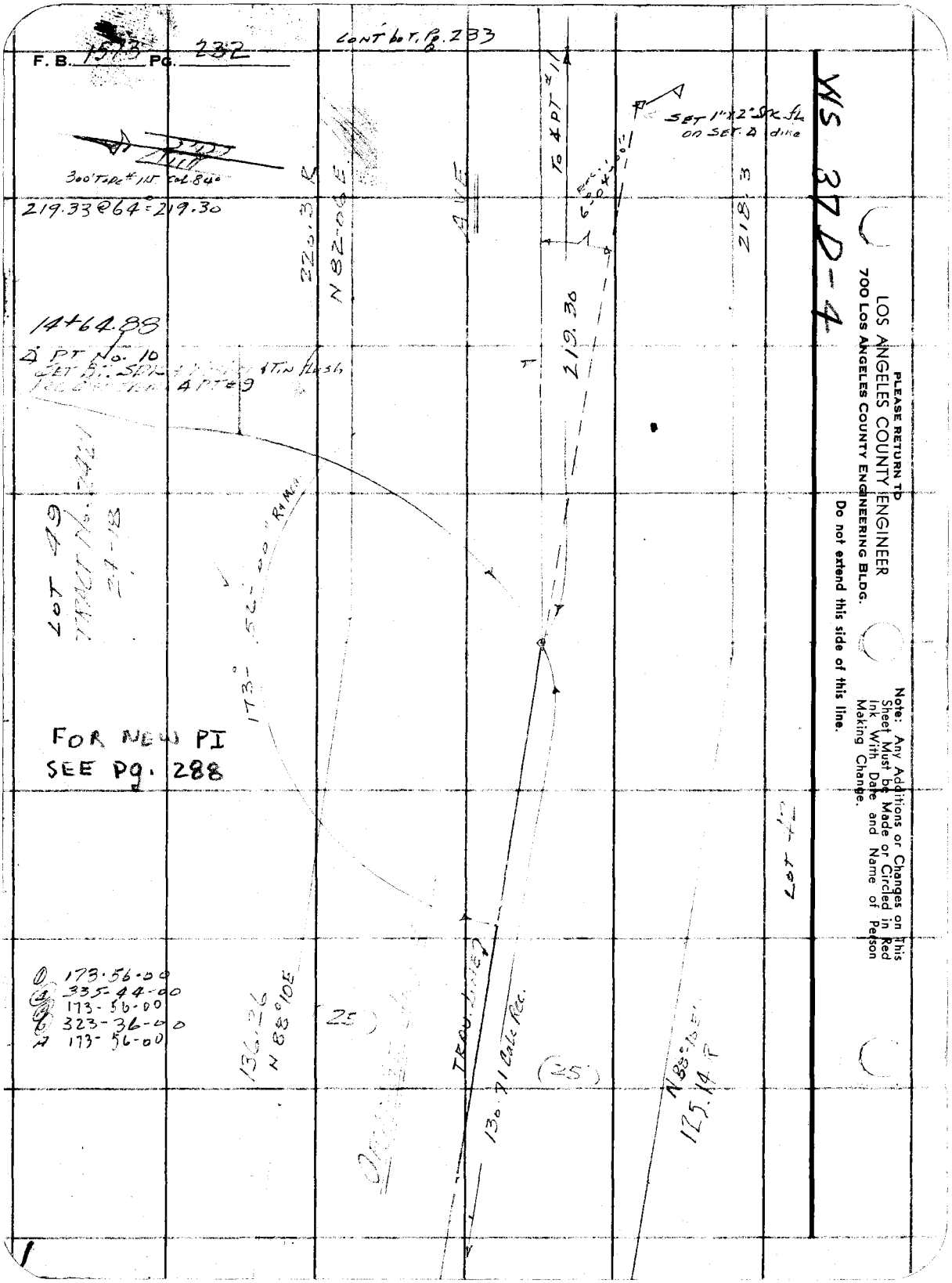
F. B. 1573 Pg. 232
CONT BOT. Pg. 233
WS 37D-4
300' Tape #115 Cal. 84°
219.33 @ 64° = 219.30
220.3 R
N 82-06 E
AVE
To ∡ PT #11
SET 1"x2" Stk. fl. on SET ∡ dike
218.3
219.30
14+64.88
∡ PT No. 10
SET BT. SPK
4 PT #9
LOT 49
TRACT No. 24
24-18
173° 56' 00" R4 MCM
FOR NEW PI
SEE Pg. 288
LOT 42
173-56-00
335-44-00
173-56-00
323-36-00
173-56-00
136.26
N 88°10E
(25)
TEDU. LINE
130.71 Calc Rec.
(25)
N 88°10E
125.14 R
PLEASE RETURN TO
LOS ANGELES COUNTY ENGINEER
700 LOS ANGELES COUNTY ENGINEERING BLDG.
Do not extend this side of this line.
Note: Any Additions or Changes on This Sheet Must be Made or Circled in Red Ink With Date and Name of Person Making Change.

Notes Ck'd by	Survey of ORANGE GROVE AVE
Map No.	JN 0075.2 Tape 115 Std 84 °F 300'
Office Work G. H. BOYER	Surveyed by H & Grandquist
Checked	Notes HEG Date 8/31/56
Date	Indexed A. C. Johnson

F. B. 1573 PG. 233

Cont'd Pg 234 Bot.

WS 37 D-4

LOT 49
TRACT No. 2421
24-18

96.21 @ 66 = 96.20
300' Tape calib 84

16+84.18
∡ Pt. No. 11 13
SLT SPK WT TIN
Rec ∡ & dist [illegible]

FOR NEW P2
SEE Pg 289

SET 1"X2" FL.
Rec. Set ∡

100.33

60.20

10°36'00"

To ∡ Pt # 12
96.20 R&M

AVE.

S 87° 18E R

92.07 R

R&M = 169° 24'00"

LOT 42
TR. # 2421

36.03'

TRAV. LINE

R&M 219.30

(25)

(56)

(25)

ORANGE GROVE

N-82°06'E

220.3 R

SET Bt SPK
SL.
Prod

To ∡ Pt # 10

218.30 R

① 169-24-00
④ 317-36-00
A 169-24-00
⑥ 296-24-00
A 169-24-00

Note: Any Additions or Changes on This Sheet Must be Made or Circled in Red Ink With Date and Name of Person Making Change.

PLEASE RETURN TO
LOS ANGELES COUNTY ENGINEER
700 LOS ANGELES COUNTY ENGINEERING BLDG.

Do not extend this side of this line.

76F309S S&E #247 1-56

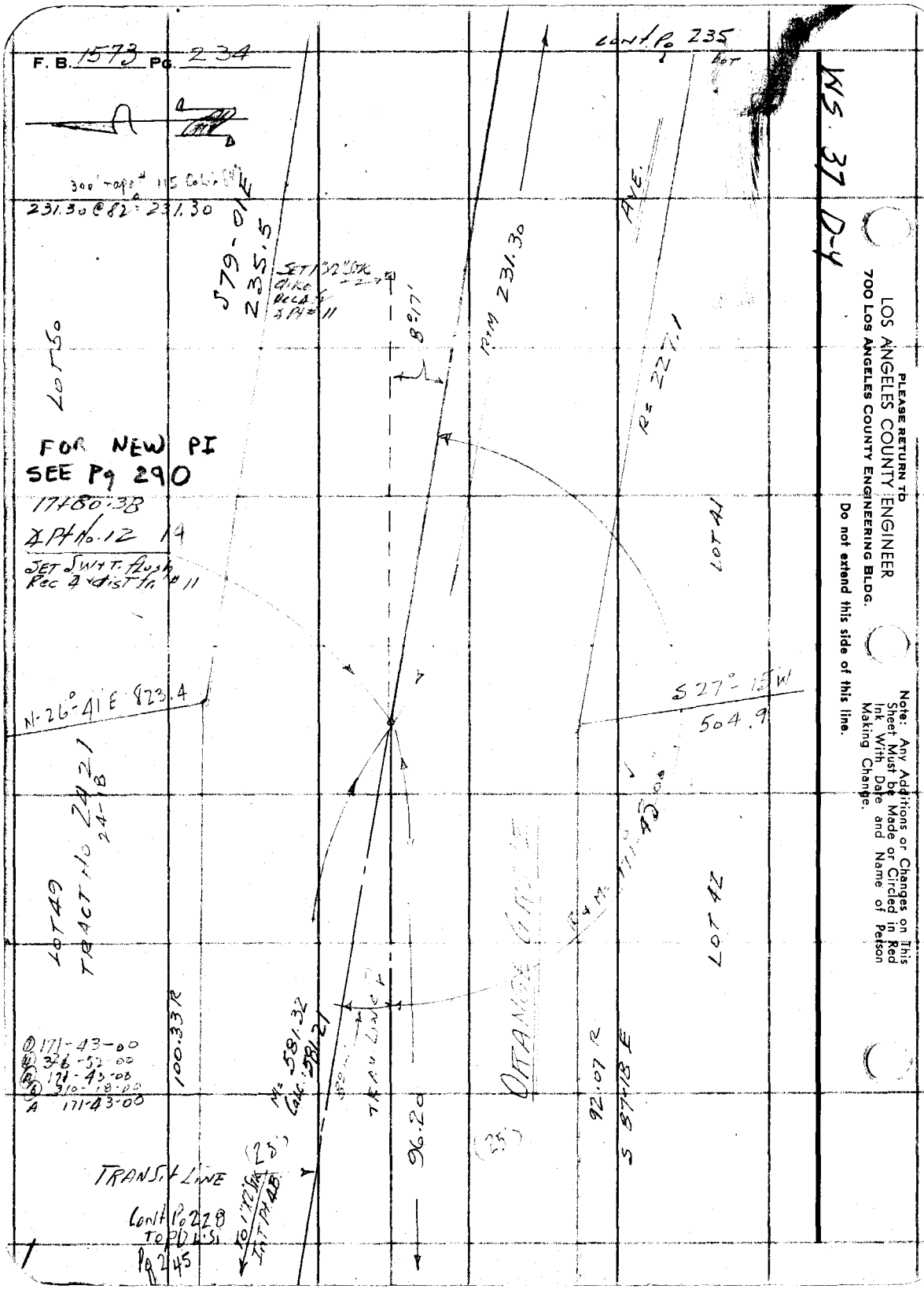

PLEASE RETURN TO
LOS ANGELES COUNTY ENGINEER
700 LOS ANGELES COUNTY ENGINEERING BLDG.

Do not extend this side of this line.

Note: Any Additions or Changes on This Sheet Must be Made or Circled in Red Ink With Date and Name of Person Making Change.

Notes Ck'd by	Survey of ORANGE GROVE AVE
Map No.	JN 0075.28 Tape 115 Std 84 °F
Office Work G. H. BOYER	Surveyed by H. E. Granquist
Checked	Notes H. E. G. Date 8/31/56
Date	Indexed A. C. Johnson

F. B. 1573 PG. 235

106.84 @ 84 = Norm

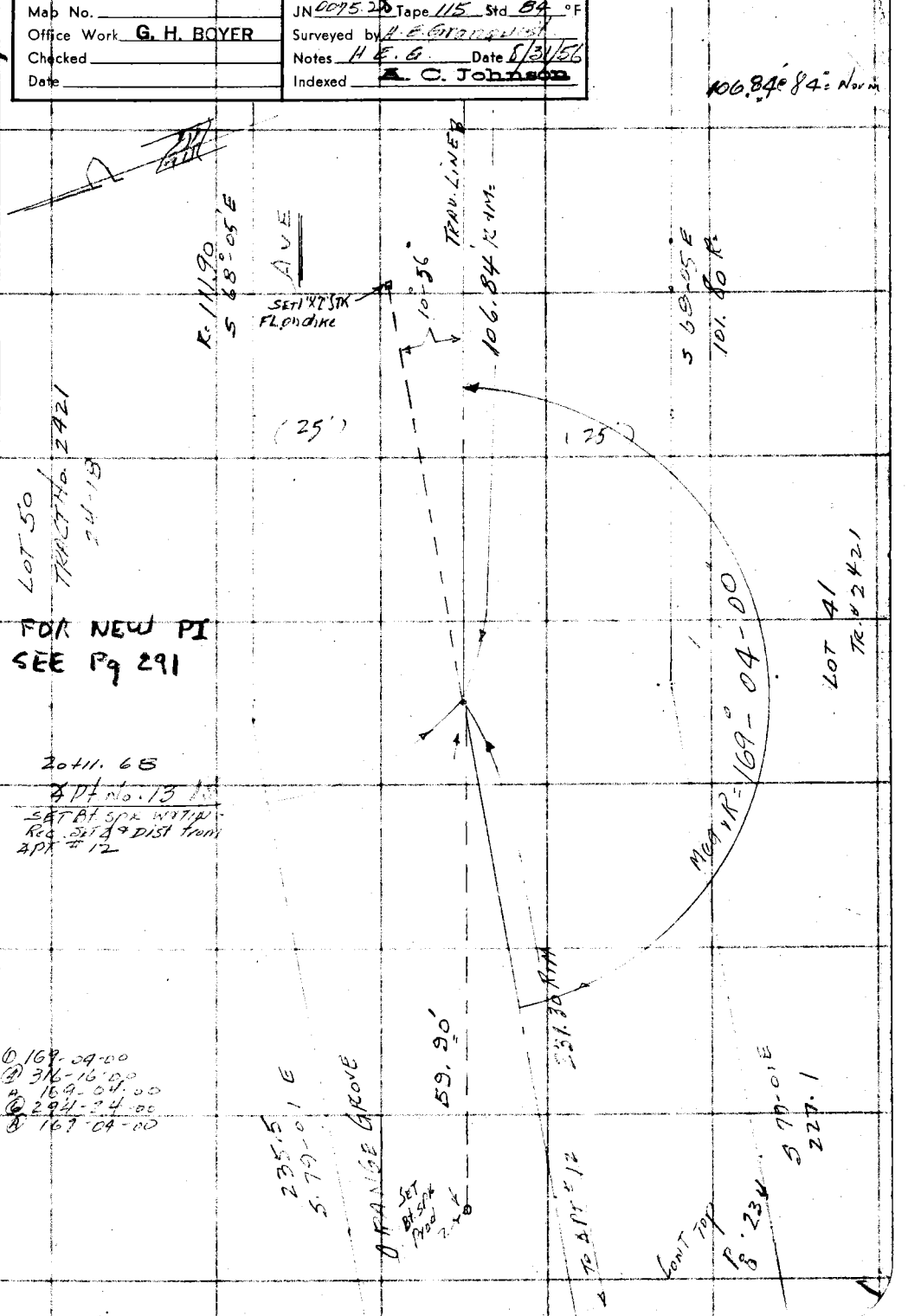

Note: Any Additions or Changes on This Sheet Must be Made or Circled in Red Ink With Date and Name of Person Making Change.

Do not extend this side of this line.

PLEASE RETURN TO
LOS ANGELES COUNTY ENGINEER
700 LOS ANGELES COUNTY ENGINEERING BLDG.

76F309S S&E #247 1-56

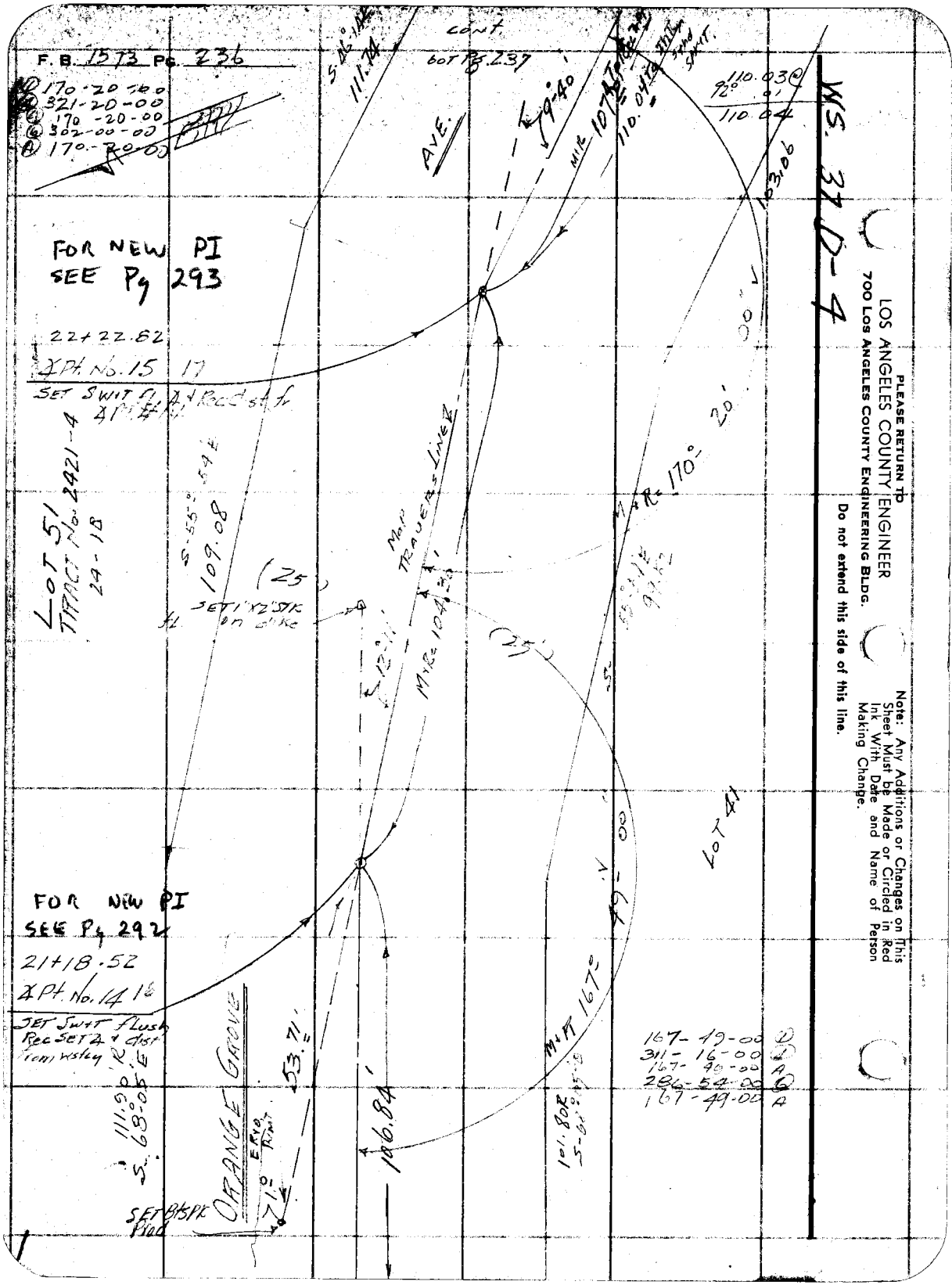

PLEASE RETURN TO
LOS ANGELES COUNTY ENGINEER
700 LOS ANGELES COUNTY ENGINEERING BLDG.

Do not extend this side of this line.

Note: Any Additions or Changes on This Sheet Must be Made or Circled in Red Ink With Date and Name of Person Making Change.

Notes Ck'd by	
Map No.	
Office Work	G. H. BOYER
Checked	
Date	

Survey of	ORANGE GROVE AVE
JN	007528 Tape 115 Std 84° F
Surveyed by	H.E.GRANQUIST
Notes	H.E.G Date 8/56
Indexed	C. Johnson

F. B. 1573 PG. 237

XS 37D-4

Note: Any Additions or Changes on This Sheet Must be Made or Circled in Red Ink With Date and Name of Person Making Change.

Do not extend this side of this line.

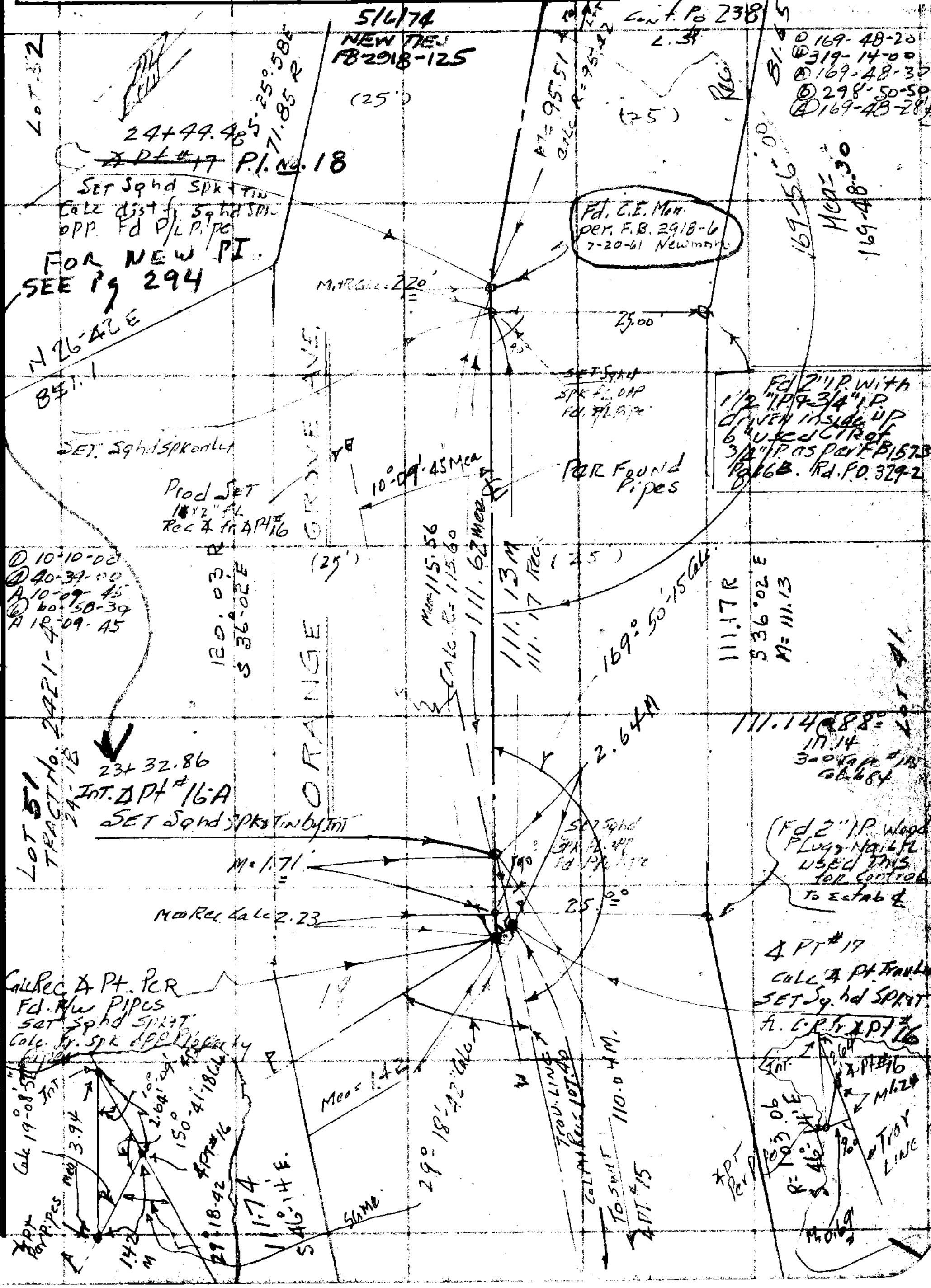

PLEASE RETURN TO
LOS ANGELES COUNTY ENGINEER
700 LOS ANGELES COUNTY ENGINEERING BLDG.

76F309S S&E #247 1-56

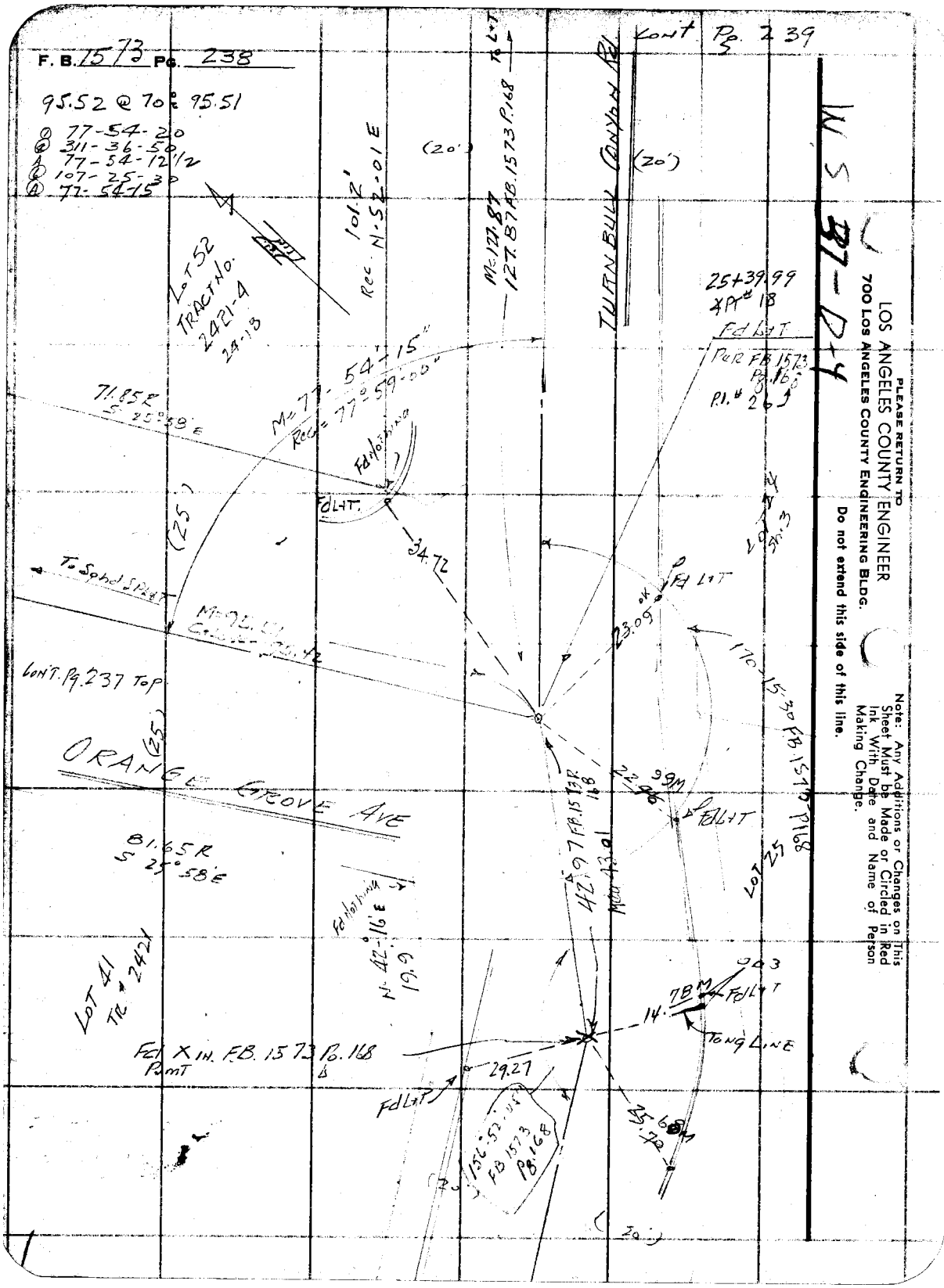
F. B. 1573 Pg. 238
95.52 @ 70° 95.51
77-54-20
311-36-50
77-54-12 1/2
107-25-30
77-54-15
Lot 52
Tract No. 2421-4
24-13
101.2'
Rec. N-52-01 E
(20')
M=127.87
127.87 FB.1573 P.168
To L+T
Turnbull Canyon Rd
(20')
Lont Pg. 239
25+39.99
Pt # 18
Fd L+T
Per FB 1573 Pg. 168
Pl. # 26
71.85 R
S 25°58' E
M=77-54'-15"
Rec = 77°59'-00"
Fd Nothing
Fd L+T
34.72
(25')
To Sphd Sph L+T
Lont. Pg. 237 Top
Fd L+T
23.09
170-15-30 FB 1573 P168
Orange Grove Ave
(25')
81.65 R
S 25°58' E
Fd Nothing
N 42°16' E
19.9
42.97 FB.1573 P.168
Mea 43.01
22.99 M
Fd L+T
Lot 25
Lot 41
Tr # 2421
14.78 M
Fd L+T
Tong Line
Fd X in. FB. 1573 Pg. 168
Pmt
29.27
Fd L+T
156-52-05
FB 1573
Pg. 168
25.68 M
(20')
N S 37-D-4
Please return to
LOS ANGELES COUNTY ENGINEER
700 Los Angeles County Engineering Bldg.
Do not extend this side of this line.
Note: Any Additions or Changes on This Sheet Must be Made or Circled in Red Ink With Date and Name of Person Making Change.

Notes Ck'd by	Survey of ORANGE GROVE AVE
Map No.	JN 0075-25 Tape 115 Std 84 °F
Office Work G. H. BOYER	Surveyed by H. E. Granquist
Checked	Notes H.E.G. Date 9/12/56
Date	Indexed A. C. Johnson

F. B. 1573 PG. 239

WS 37 D-4

Note: Any Additions or Changes on This Sheet Must be Made or Circled in Red Ink With Date and Name of Person Making Change.

Do not extend this side of this line.

PLEASE RETURN TO
LOS ANGELES COUNTY ENGINEER
700 LOS ANGELES COUNTY ENGINEERING BLDG.

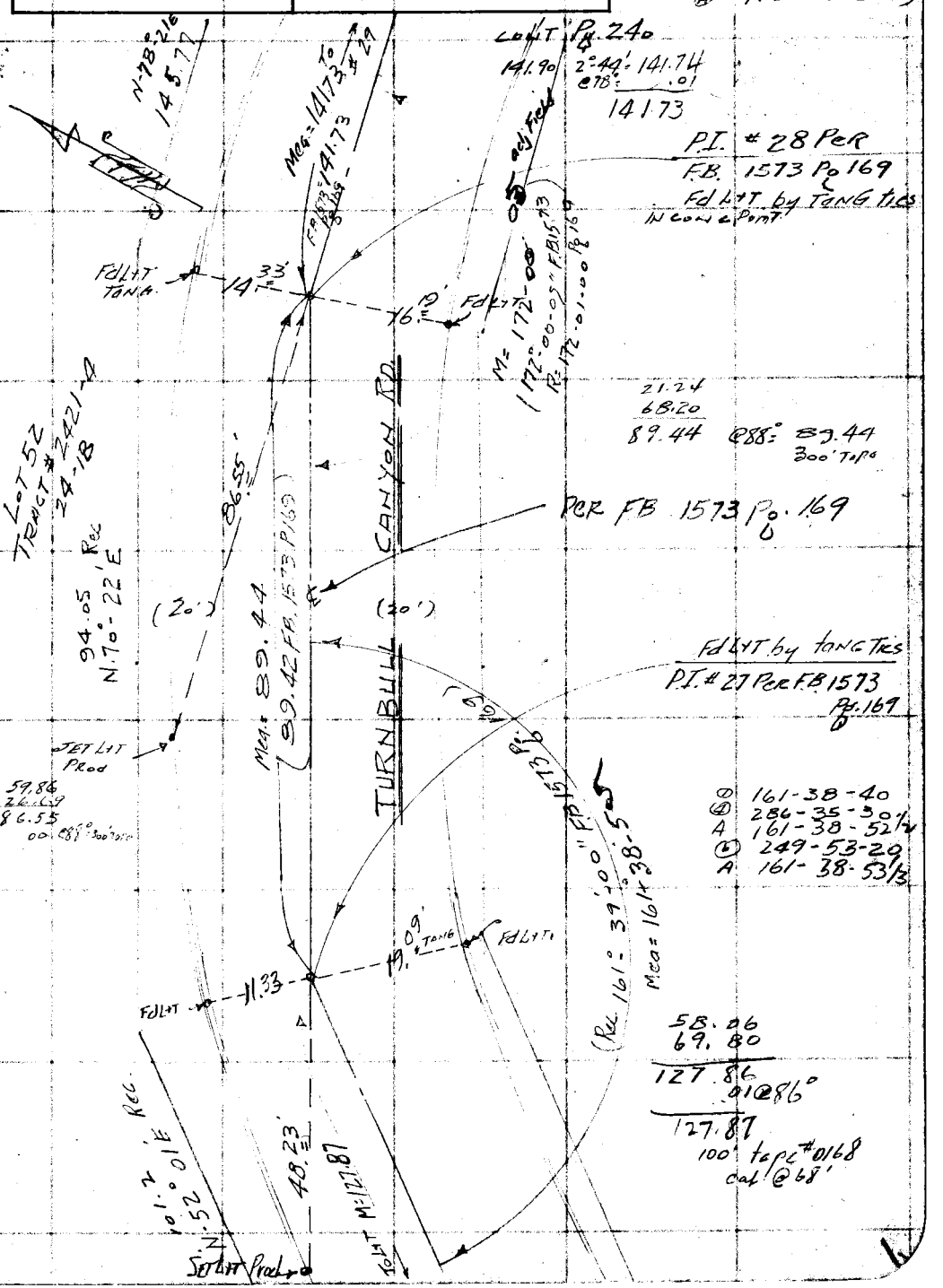

76F309S S&E #247 1-56

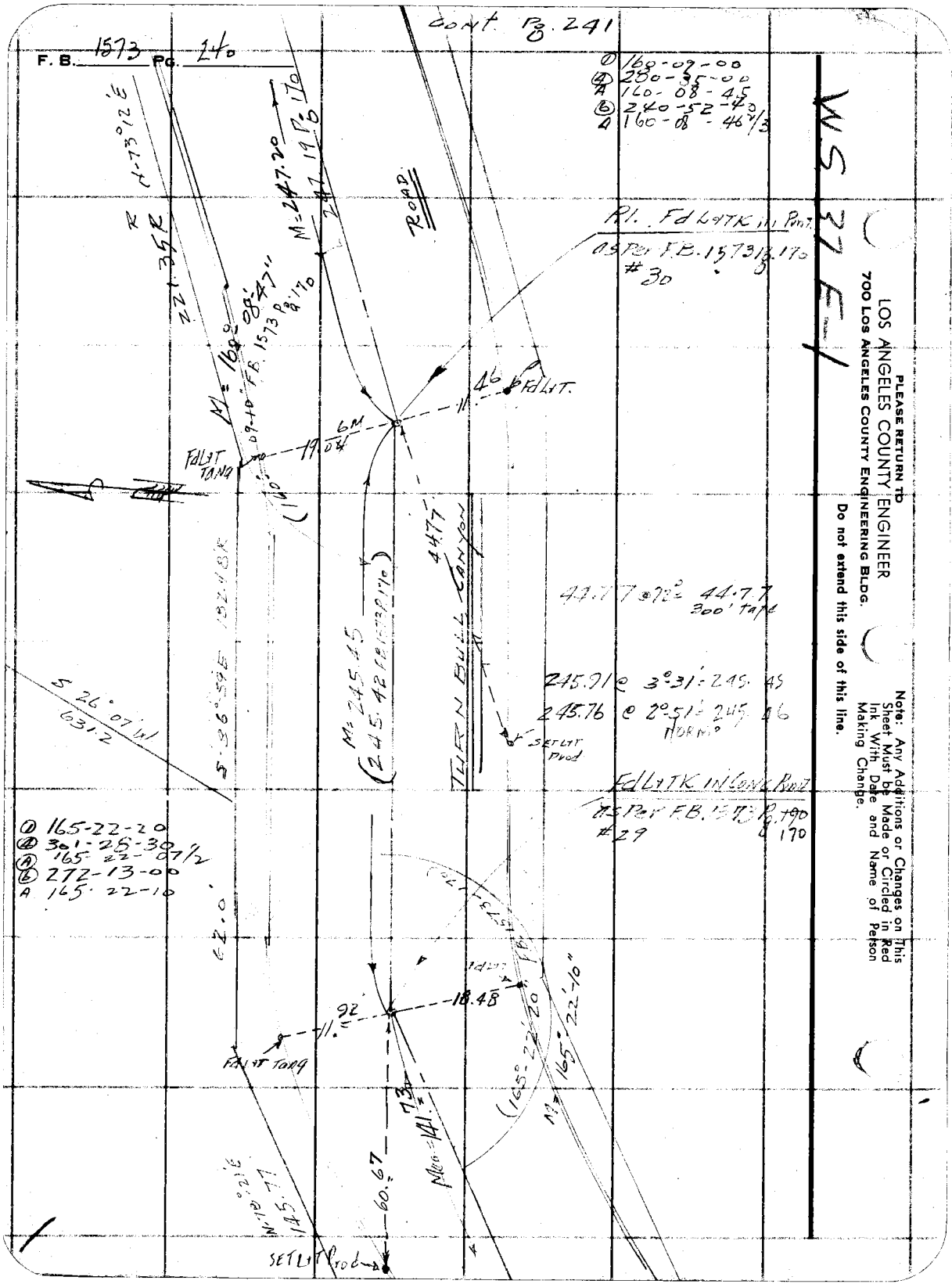

PLEASE RETURN TO
LOS ANGELES COUNTY ENGINEER
700 LOS ANGELES COUNTY ENGINEERING BLDG.

Do not extend this side of this line.

Note: Any Additions or Changes on This Sheet Must be Made or Circled in Red Ink With Date and Name of Person Making Change.

Notes Ck'd by	Survey of ORANGE GROVE AVE
Map No.	JN0075.25 Tape 115 Std 84 °F
Office Work G. H. BOYER	Surveyed by H.E. GRANDUIST
Checked	Notes H.E.G. Date 9/ /56
Date	Indexed C. Johnson

F. B. 1573 PG. 241

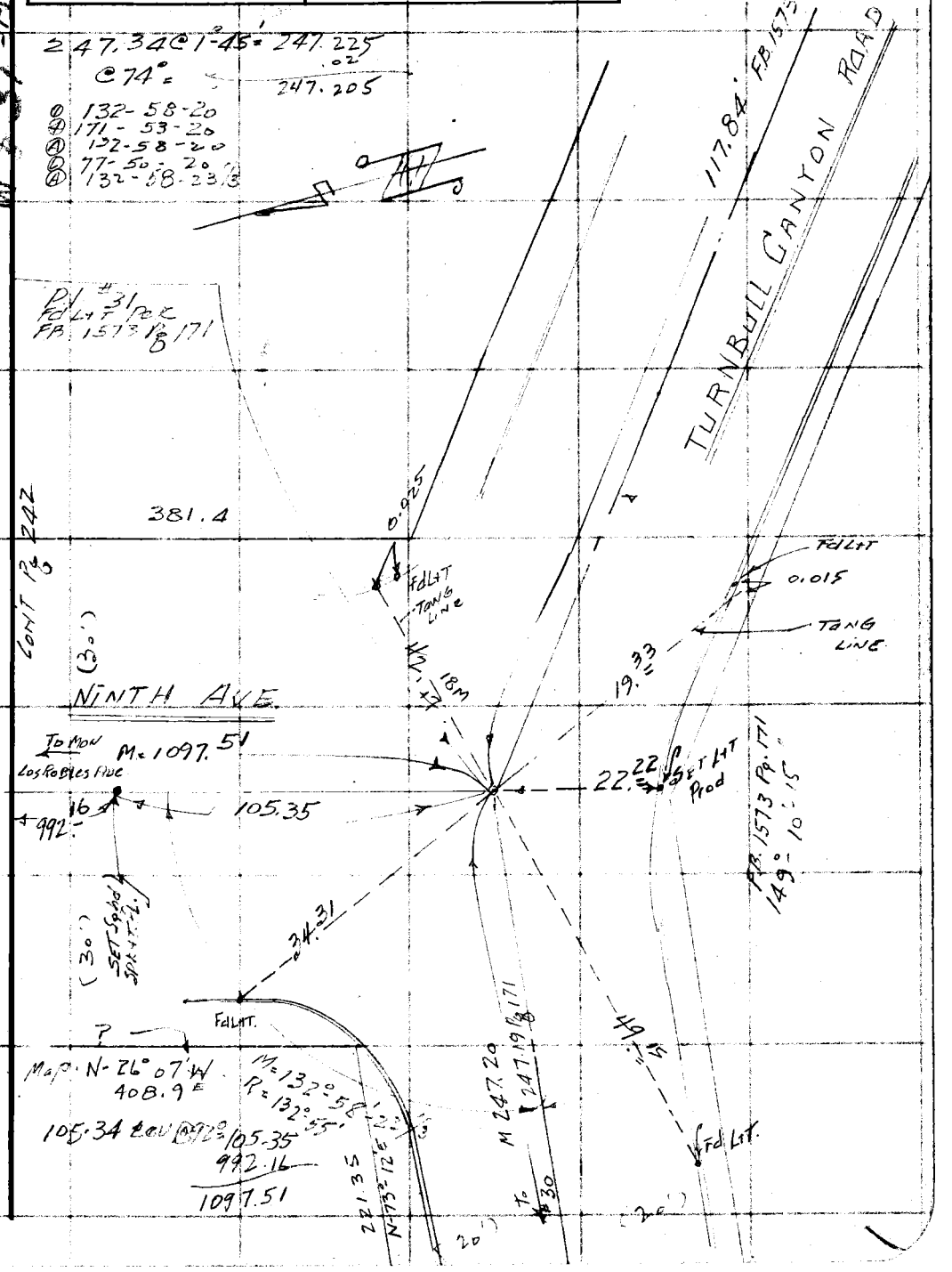

Note: Any Additions or Changes on This Sheet Must be Made or Circled in Red Ink With Date and Name of Person Making Change.

Do not extend this side of this line.

PLEASE RETURN TO
LOS ANGELES COUNTY ENGINEER
700 LOS ANGELES COUNTY ENGINEERING BLDG.

76F3095 S&E #247 1-56

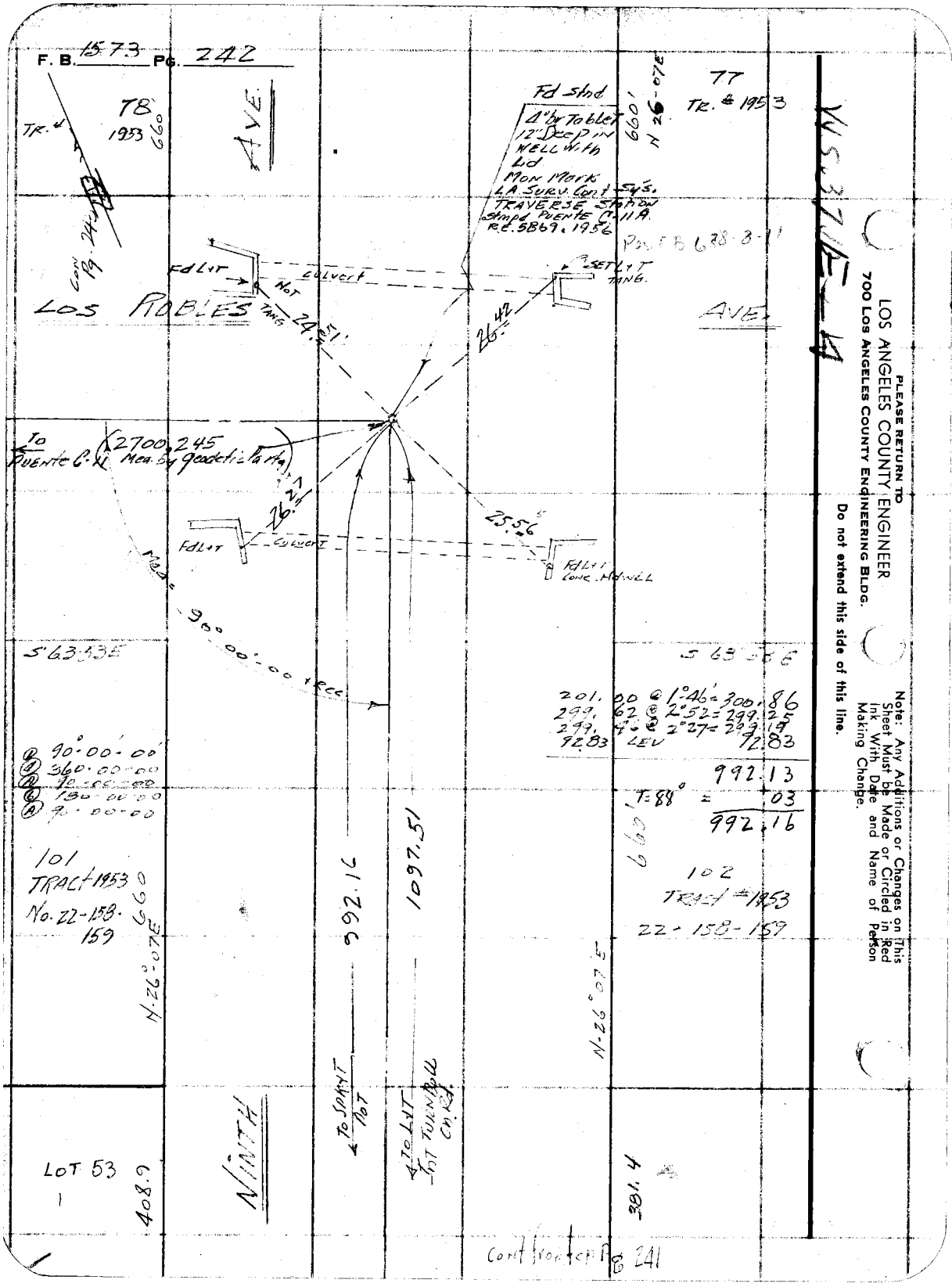
F. B. 1573 PG. 242
78
1953
660
TR. 4
AVE.
Fd Stnd
4" br Tablet
12" Deep in
Well with
Lid
Mon Mark
L.A. Surv. Cont Sys.
Traverse Station
Stmpd Puente C-11A
R.E. 5869. 1956
660'
N 26-07E
77
TR. # 1953
Pos F B 638-8-11
Fd L+T
Culvert
Not
Tang
24.51
Set L+T
Tang.
LOS ROBLES
AVE.
26.42
To
Puente C-11
(2700.245
Mea. by geodetic party)
26.27
25.56
Fd L+T
Culvert
Fd L+T
Conc. Hdwll
Mea = 90°00'00" + Rec.
S 63 53 E
S 63 53 E
201.00 @ 1°46' = 300.86
299.62 @ 2°52' = 299.25
299.46 @ 2°27' = 299.19
92.83 LEV
92.83
992.13
T = 88° = .03
992.16
@ 90°00'00"
@ 360°00'00"
@ 90°00'00"
@ 180°00'00"
@ 90°00'00"
101
TRACT 1953
No. 22-158-159
660
N 26°07E
992.16
1097.51
660'
102
TRACT # 1953
22-158-159
N 26°07E
To Spkt Not
To L+T
Int Turnbull Cn. Rd.
NINTH
LOT 53
408.9
381.4
Cont from Pg 241
PLEASE RETURN TO
LOS ANGELES COUNTY ENGINEER
700 LOS ANGELES COUNTY ENGINEERING BLDG.
Do not extend this side of this line.
Note: Any Additions or Changes on This Sheet Must be Made or Circled in Red Ink With Date and Name of Person Making Change.

Notes Ck'd by	Survey of ORANGE GROVE AVE
Map No.	JN 0075.2 Tape 115 Std 84 °F
Office Work G. H. BOYER	Surveyed by H E Granquist
Checked	Notes H. E. G. Date 9/14/56
Date	Indexed A. C. Johnson

F. B. 1573 PG. 243

300 ft tape

W.S 37 D-3

Cont Pg. 244 L. Si.

300' tape #115 Cal @84

1306.02 @86° = 1306.04

To Trav Station No. 1306.04 To 7th Ave

(30')

(30')

To Trav Sta Puente B-11

2700.245
1306.04
1394.205

TRACT No. 1953

22-158-159

POT. Set Bt Sdr Wit. flush. Wiggle Point for Mon's.

Los Robles Ave

(2700.245) To Trav Sta Puente C-11A (Meas. by Geodetic Party)

Meas by Geodetic Party

Not Meas = Calc. 1394.205

To Trav Sta 9th Ave

DRIVE

24.545

15.53

90°

Set Lit's

DRIVE to No. 14763

TRACT No 1953

Cont Pg 242 L. Si.

Note: Any Additions or Changes on This Sheet Must be Made or Circled in Red Ink With Date and Name of Person Making Change.

Do not extend this side of this line.

PLEASE RETURN TO
LOS ANGELES COUNTY ENGINEER
700 LOS ANGELES COUNTY ENGINEERING BLDG.

76F3098 S&E #247 1-56

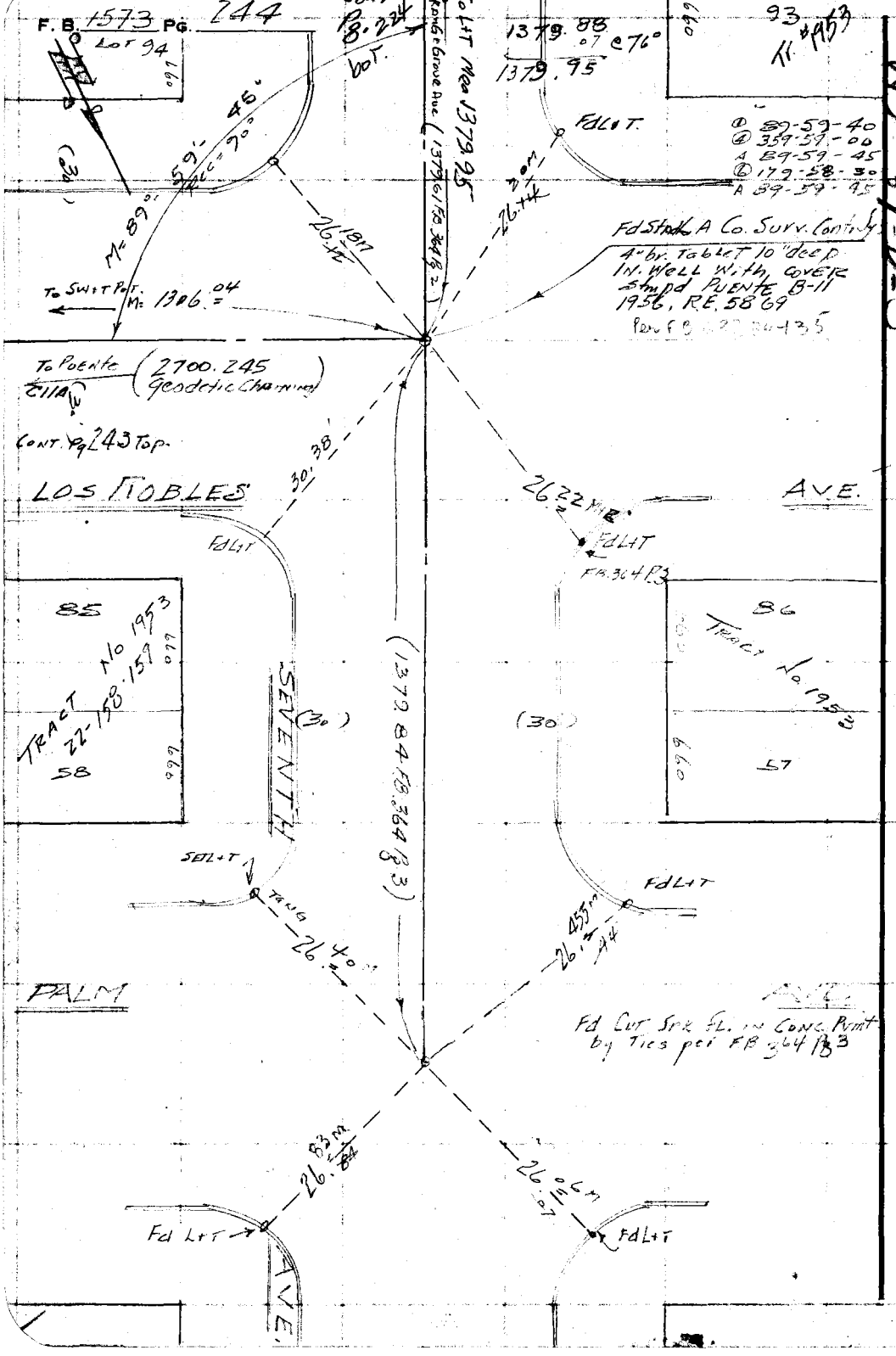

WS 37-D-3

PLEASE RETURN TO
LOS ANGELES COUNTY ENGINEER
700 LOS ANGELES COUNTY ENGINEERING BLDG.

Do not extend this side of this line.

Note: Any Additions or Changes on This Sheet Must be Made or Circled in Red Ink With Date and Name of Person Making Change.

Notes Ck'd by	Survey of ORANGE GROVE AVE.
Map No.	JN 0075.26 Tape 115 Std 84 °F
Office Work G. H. BOYER	Surveyed by H.E. GRANQUIST
Checked	Notes H.E.G. Date 9/ 156
Date	Indexed K. C. Johnson

F. B. 1573 PG. 245
300' Tape

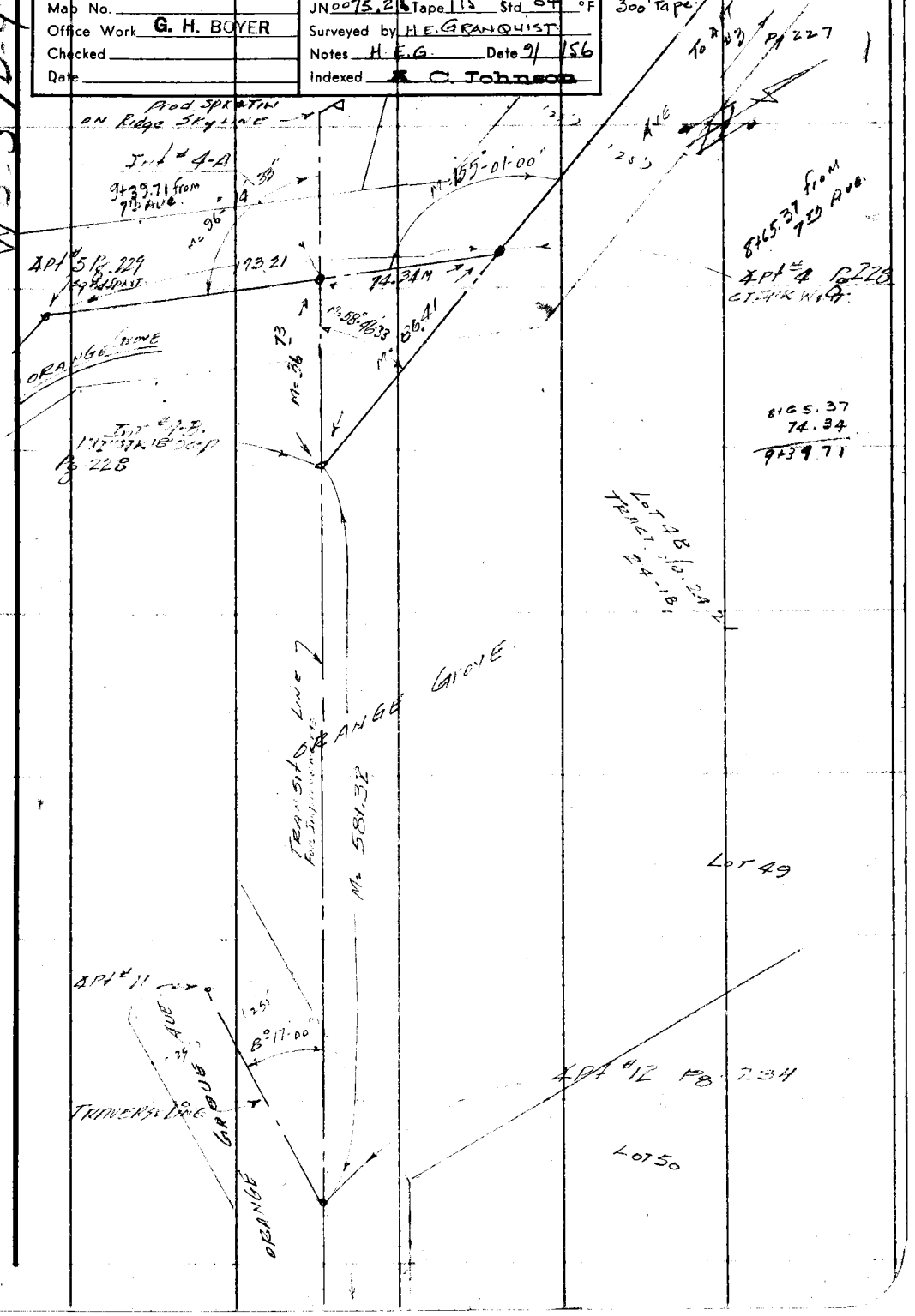

Note: Any Additions or Changes on This Sheet Must be Made or Circled in Red Ink With Date and Name of Person Making Change.

PLEASE RETURN TO
LOS ANGELES COUNTY ENGINEER
700 LOS ANGELES COUNTY ENGINEERING BLDG.

Do not extend this side of this line.

76F309S S&E #247 1-56

F. B. 1573 PG. 246

PLEASE RETURN TO
LOS ANGELES COUNTY ENGINEER
700 LOS ANGELES COUNTY ENGINEERING BLDG.

Do not extend this side of this line.

Note: Any Additions or Changes on This Sheet Must be Made or Circled in Red Ink With Date and Name of Person Making Change.

Notes Ck'd by	Survey of
Map No.	JN Tape Std °F
Office Work	Surveyed by
Checked	Notes Date
Date	Indexed

F. B. 1573 PG. 247

x tia

Note: Any Additions or Changes on This Sheet Must be Made or Circled in Red Ink With Date and Name of Person Making Change.

Do not extend this side of this line.

PLEASE RETURN TO
LOS ANGELES COUNTY ENGINEER
700 LOS ANGELES COUNTY ENGINEERING BLDG.

76F309S S&E #247 1-56

F. B. 1573 PG. 248

XTRA Pg

PLEASE RETURN TO
LOS ANGELES COUNTY ENGINEER
700 LOS ANGELES COUNTY ENGINEERING BLDG.

Do not extend this side of this line.

Note: Any Additions or Changes on This Sheet Must be Made or Circled in Red Ink With Date and Name of Person Making Change.

Notes Ck'd by	Survey of
Map No.	JN Tape Std °F
Office Work	Surveyed by
Checked	Notes Date
Date	Indexed

F. B. 1573 PG. 249

Xtra Pg.

Note: Any Additions or Changes on This Sheet Must be Made or Circled in Red Ink With Date and Name of Person Making Change.

PLEASE RETURN TO
LOS ANGELES COUNTY ENGINEER
700 LOS ANGELES COUNTY ENGINEERING BLDG.

Do not extend this side of this line.

76F309S S&E #247 1-56

F. B. 1573 PG. 250

PLEASE RETURN TO
LOS ANGELES COUNTY ENGINEER
700 LOS ANGELES COUNTY ENGINEERING BLDG.

Do not extend this side of this line.

Note: Any Additions or Changes on This Sheet Must be Made or Circled in Red Ink With Date and Name of Person Making Change.

Notes Ck'd by	Survey of ORANGE GROVE AVE
Map No.	JN 0075.25 Tape 115 Std 84 °F
Office Work	Surveyed by H.E. GRANQUIST
Checked	Notes H.E.G. Date 9/ /56
Date	Indexed A. C. Johnson 10-3-56

F. B. 1573 PG. 251
300' Tape.

ORANGE GROVE AVE.

J.N. 0075.25

LOCATION OF IMPROVEMENTS

from 0+00 = 7TH AVE
Estly to 25+39.99 at TURNBULL Canyon Rd.

FB 1573 Pg 251 to Pg

H.E. Granquist Chief
F.E. Brooks Instr.
B.W. Van Allen Head Chain
P.S. Bennett Rear Chain

Note: Any Additions or Changes on This Sheet Must be Made or Circled in Red Ink With Date and Name of Person Making Change.

PLEASE RETURN TO
LOS ANGELES COUNTY ENGINEER
700 LOS ANGELES COUNTY ENGINEERING BLDG.

Do not extend this side of this line.

76F309S S&E #247 1-56

PLEASE RETURN TO
LOS ANGELES COUNTY ENGINEER
700 LOS ANGELES COUNTY ENGINEERING BLDG.

Note: Any Additions or Changes on This Sheet Must be Made or Circled in Red Ink With Date and Name of Person Making Change.

Do not extend this side of this line.

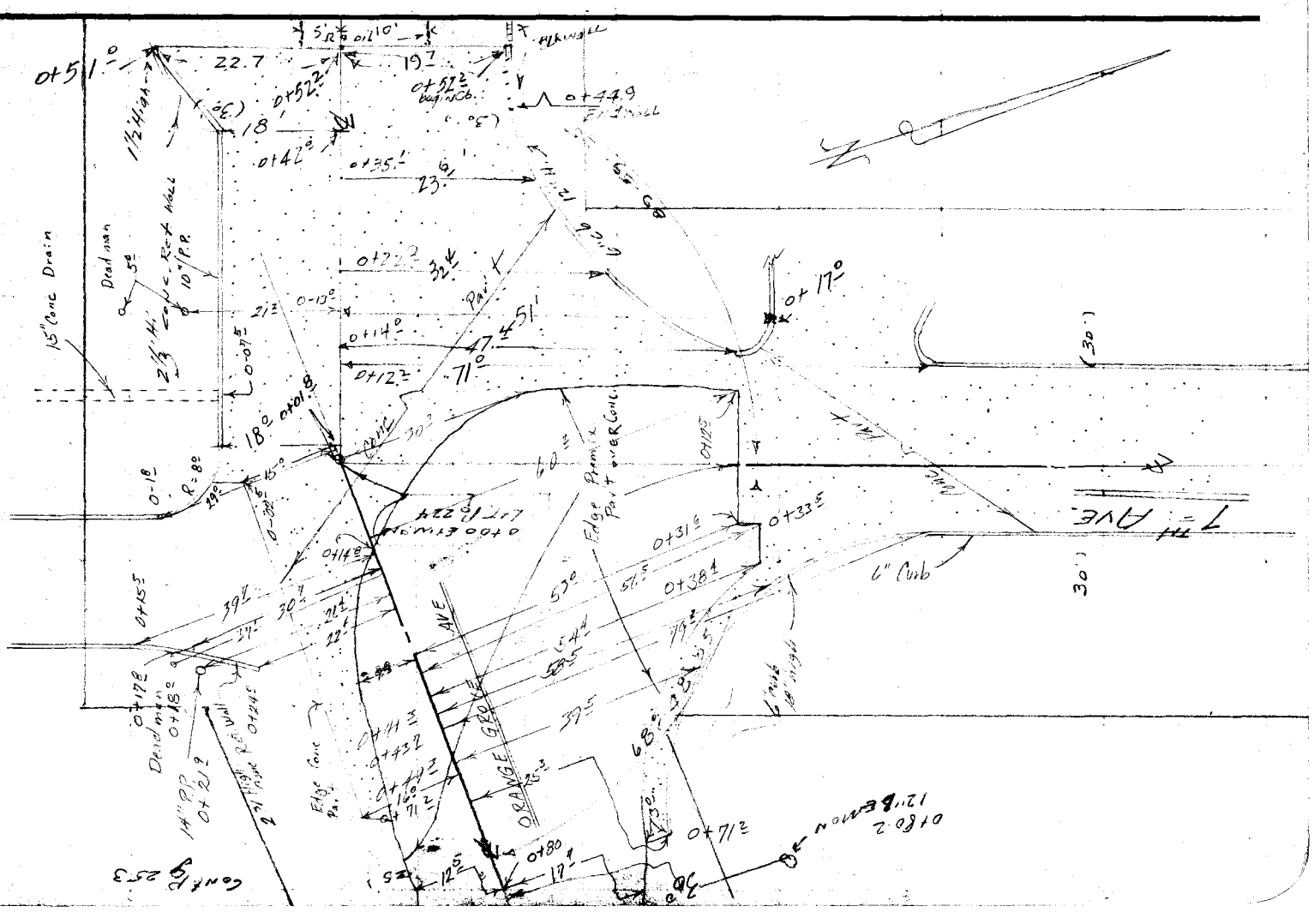

F. B. 1573 PG. 252

Notes Ck'd by	Survey of ORANGE GROVE AVE
Map No.	JN Tape 0168 Std 68 °F
Office Work	Surveyed by H.E. GRANQUIST
Checked	Notes H.E.G. Date 9/24/56
Date	Indexed C. Johnson

F. B. 1573 PG. 253

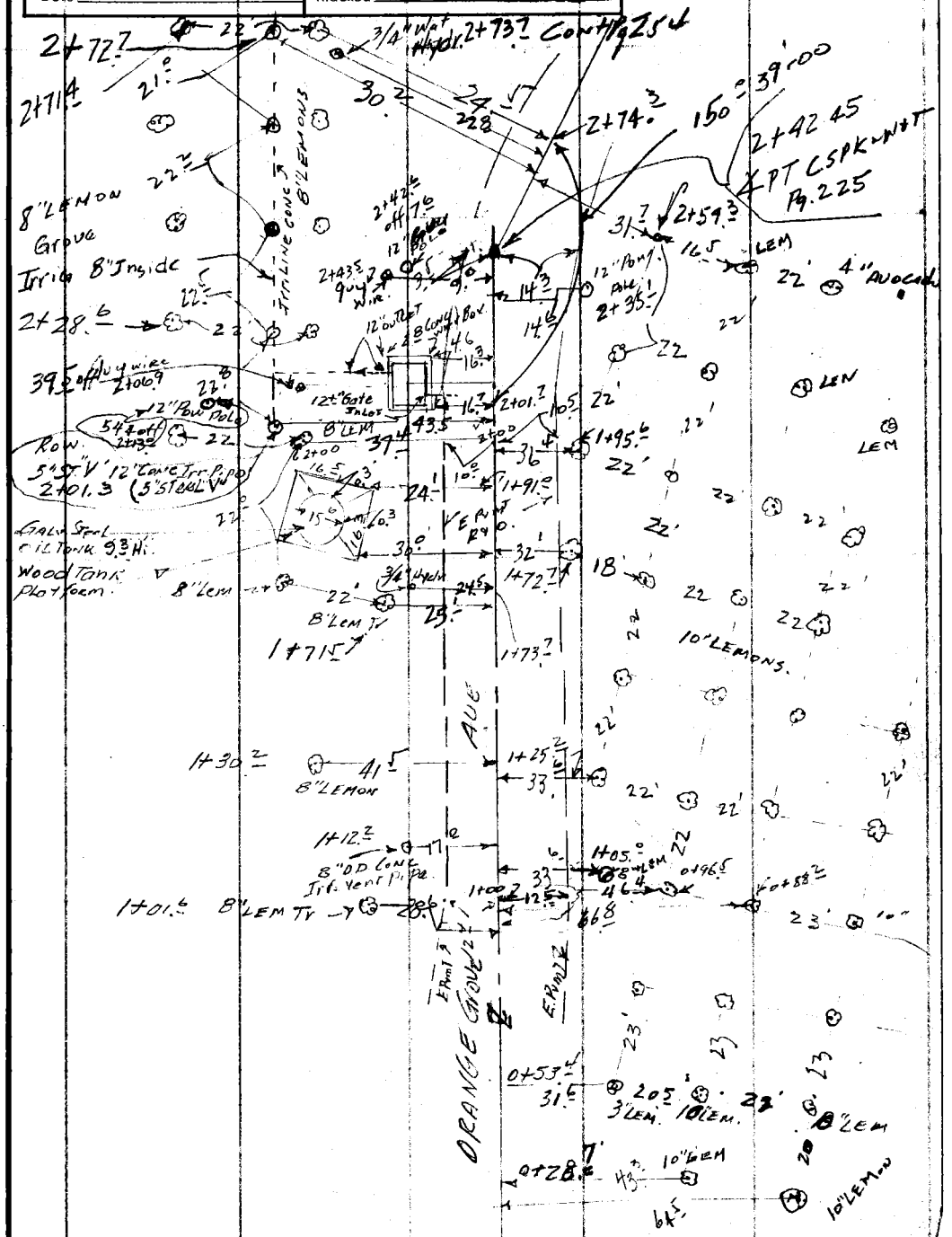

Note: Any Additions or Changes on This Sheet Must be Made or Circled in Red Ink With Date and Name of Person Making Change.

Do not extend this side of this line.

PLEASE RETURN TO
LOS ANGELES COUNTY ENGINEER
700 LOS ANGELES COUNTY ENGINEERING BLDG.

76F3098 S&E #247 1-56

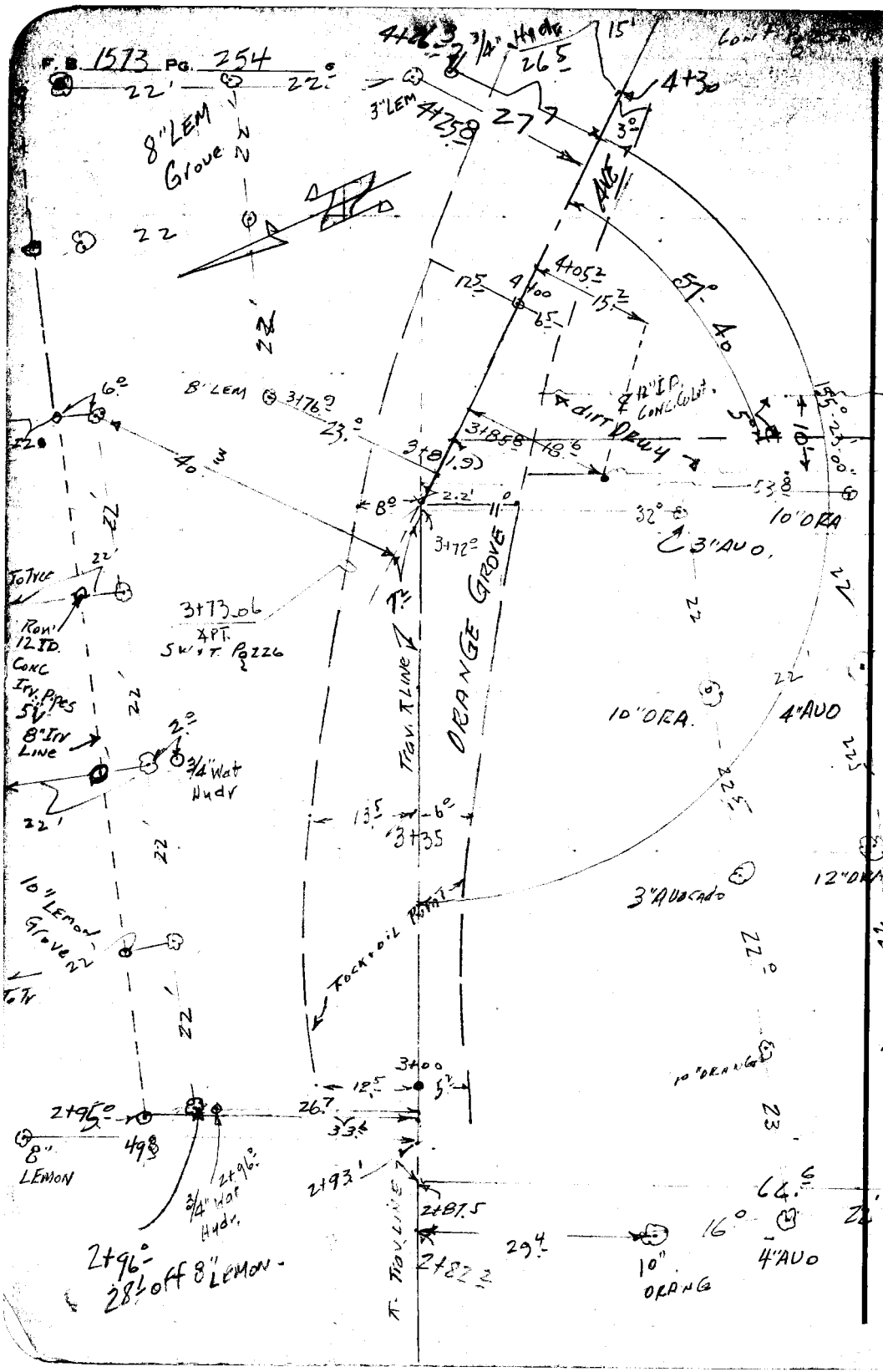

PLEASE RETURN TO
LOS ANGELES COUNTY ENGINEER
700 LOS ANGELES COUNTY ENGINEERING BLDG.

Do not extend this side of this line.

Note: Any Additions or Changes on This Sheet Must be Made or Circled in Red Ink With Date and Name of Person Making Change.

Notes Ck'd by	Survey of ORANGE GROVE AVE
Map No.	JN 007521 Tape 0168 Std 68 °F
Office Work	Surveyed by H. E. GRANDUIST
Checked	Notes H. E. G. Date 9/24/56
Date	Indexed C. Johnson

F. B. 1573 PG. 255

5+09.76 / 2PT #3 Pg 227

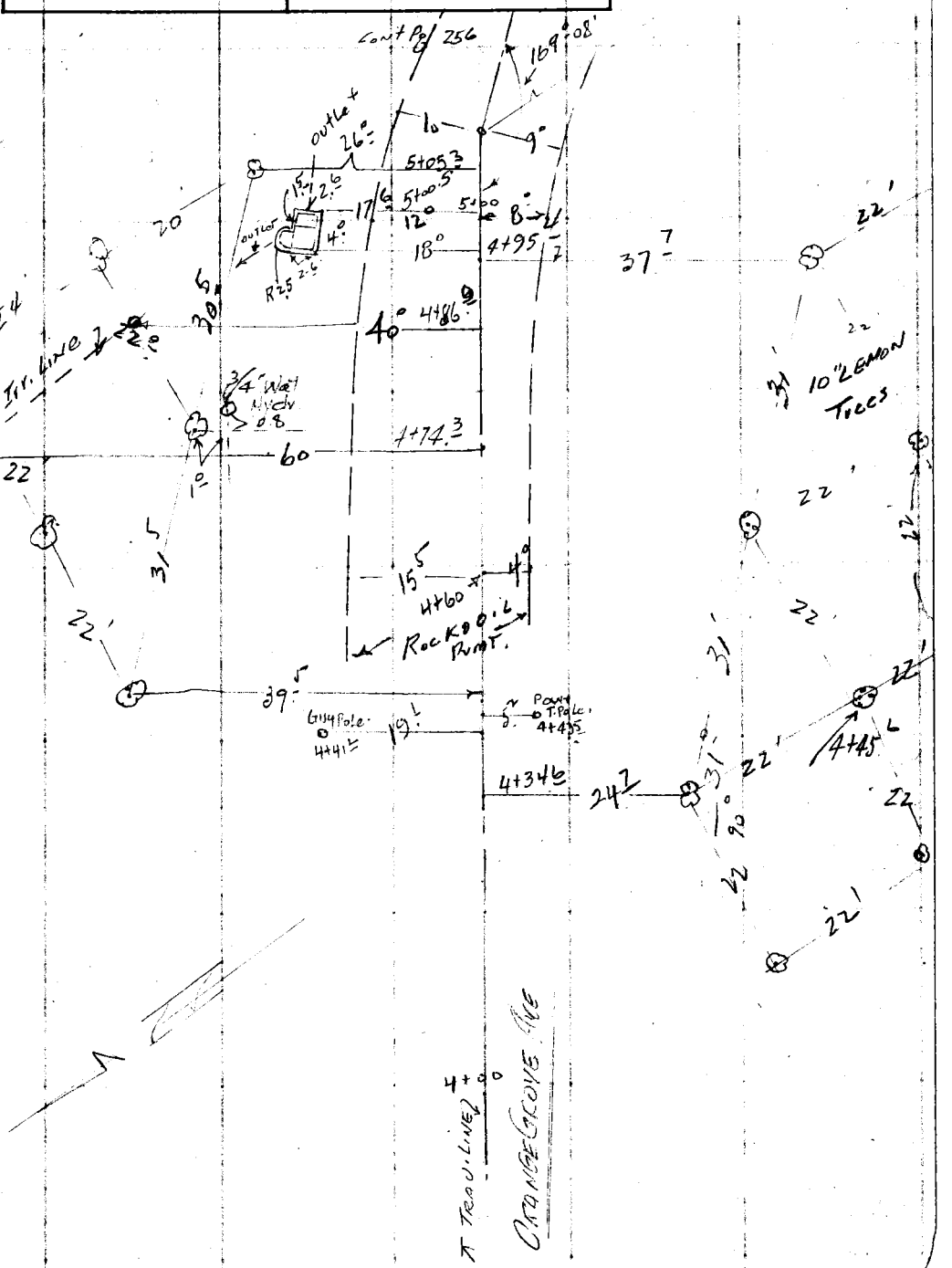

Note: Any Additions or Changes on This Sheet Must be Made or Circled in Red Ink With Date and Name of Person Making Change.

Do not extend this side of this line

PLEASE RETURN TO
LOS ANGELES COUNTY ENGINEER
700 LOS ANGELES COUNTY ENGINEERING BLDG.

76F309S S&E #247 1-56

F. B. 1573 PG. 256

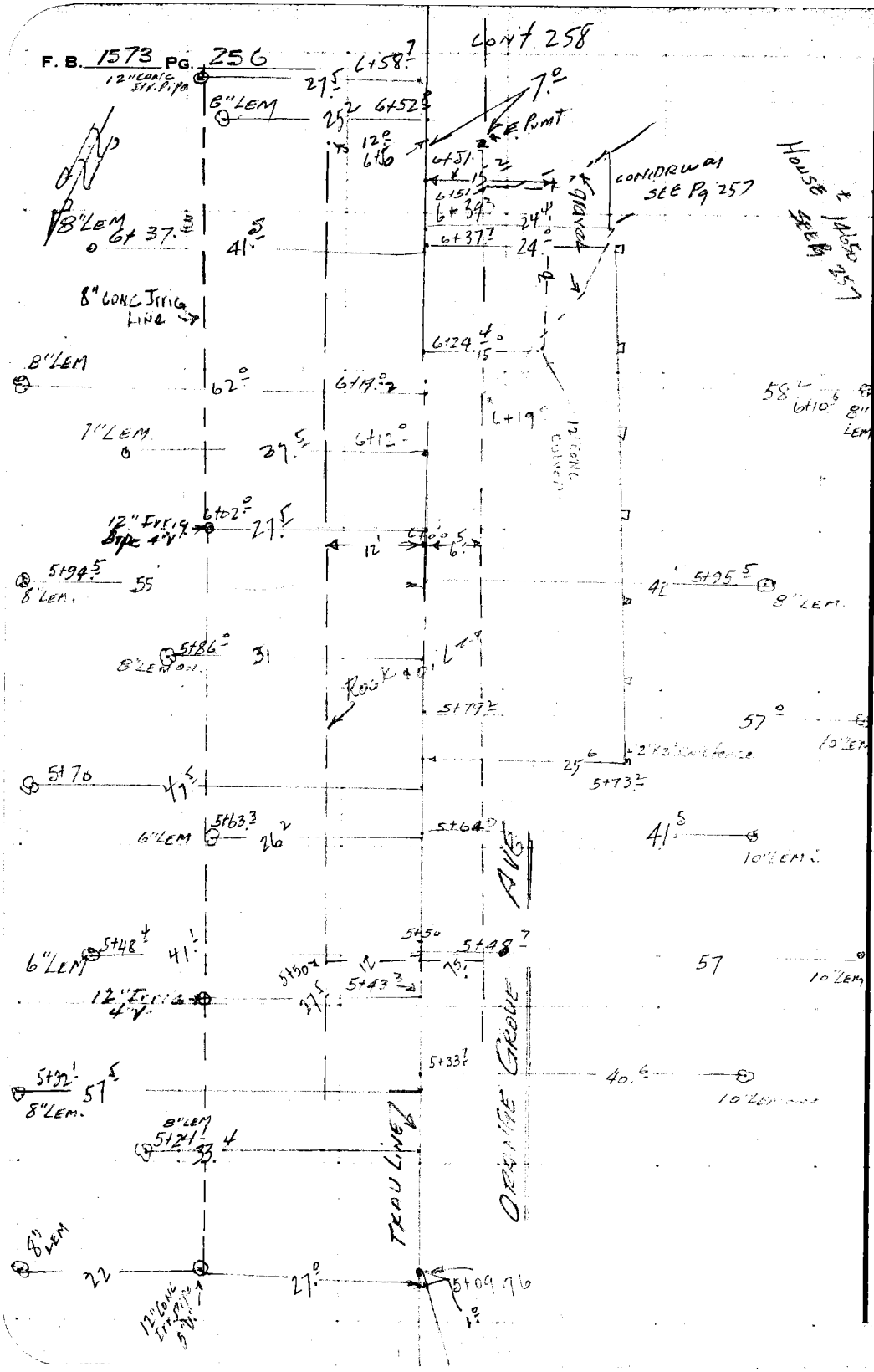

PLEASE RETURN TO
LOS ANGELES COUNTY ENGINEER
700 LOS ANGELES COUNTY ENGINEERING BLDG.

Do not extend this side of this line.

Note: Any Additions or Changes on This Sheet Must be Made or Circled in Red Ink With Date and Name of Person Making Change.

Notes Ck'd by	Survey of ORANGE GROVE AVE
Map No.	JN 0075.21 Tape 0.68 Std 68 °F
Office Work	Surveyed by J. E. GRANQUIST
Checked	Notes HEG Date 9/25/56
Date	Indexed ~~A. C. Johnson~~

F. B. 1573 PG. 257

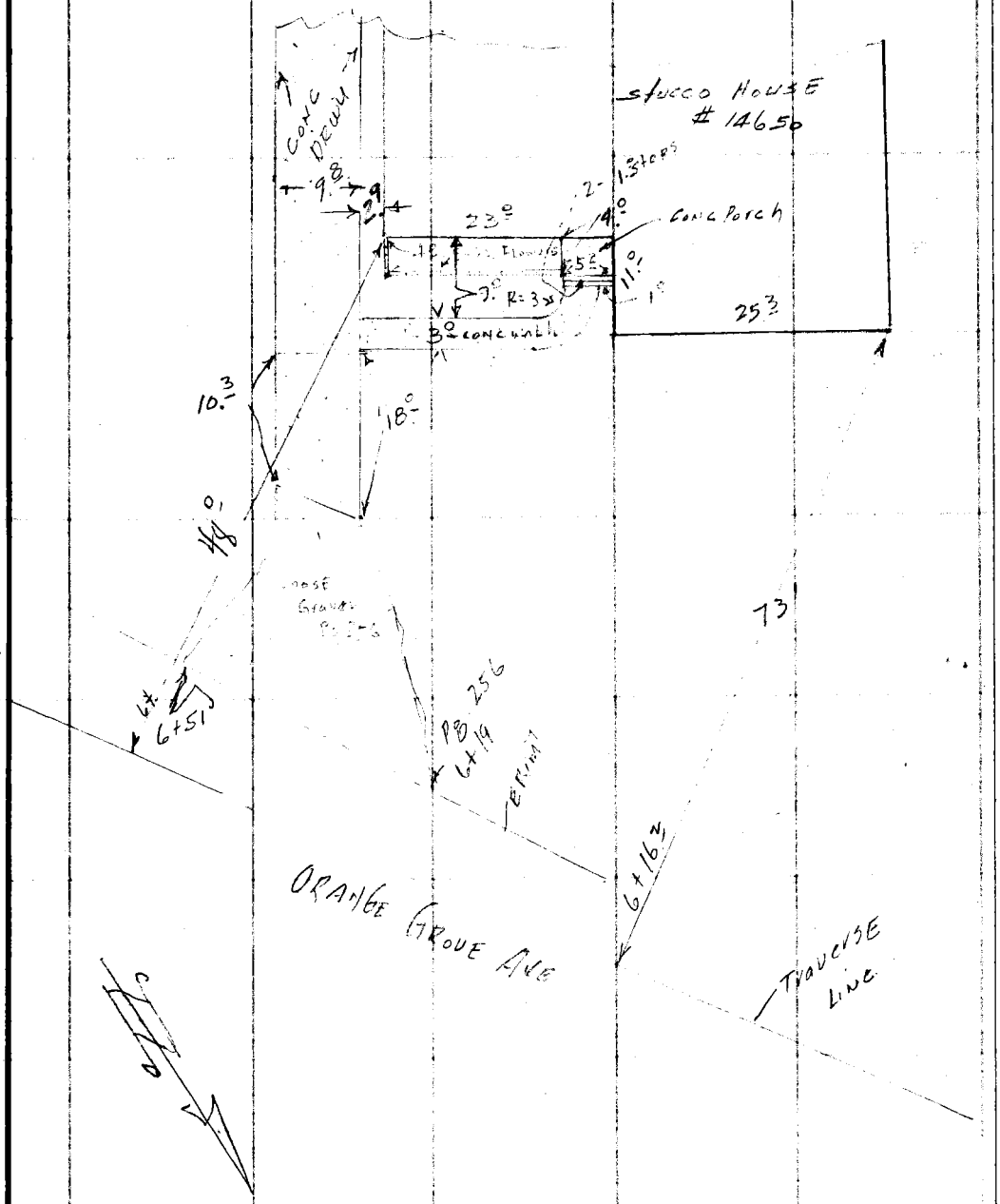

Note: Any Additions or Changes on This Sheet Must be Made or Circled in Red Ink With Date and Name of Person Making Change.

Do not extend this side of this line.

PLEASE RETURN TO
LOS ANGELES COUNTY ENGINEER
700 LOS ANGELES COUNTY ENGINEERING BLDG.

76F309S S&E #247 1-56

F. B. 1573 PG. 258

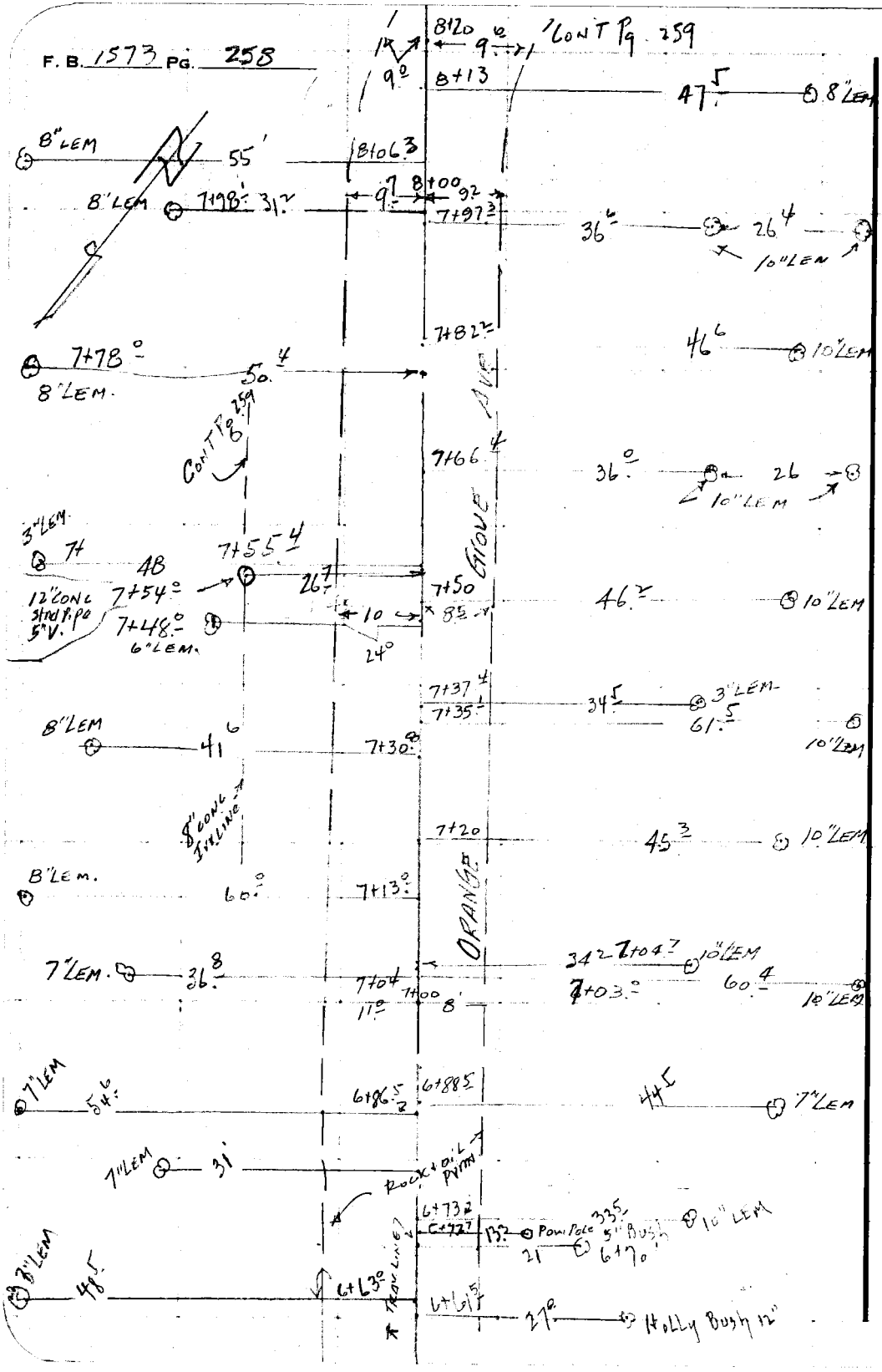

PLEASE RETURN TO
LOS ANGELES COUNTY ENGINEER
700 LOS ANGELES COUNTY ENGINEERING BLDG.

Do not extend this side of this line.

Note: Any Additions or Changes on This Sheet Must be Made or Circled in Red Ink With Date and Name of Person Making Change.

Notes Ck'd by	Survey of ORANGE GROVE AVE
Map No.	JN 0075.21 Tape D168 Std 68 °F
Office Work	Surveyed by H.E. GRANQUIST
Checked	Notes H.E.G. Date
Date	Indexed C. Johnson

F. B. 1573 PG. 259

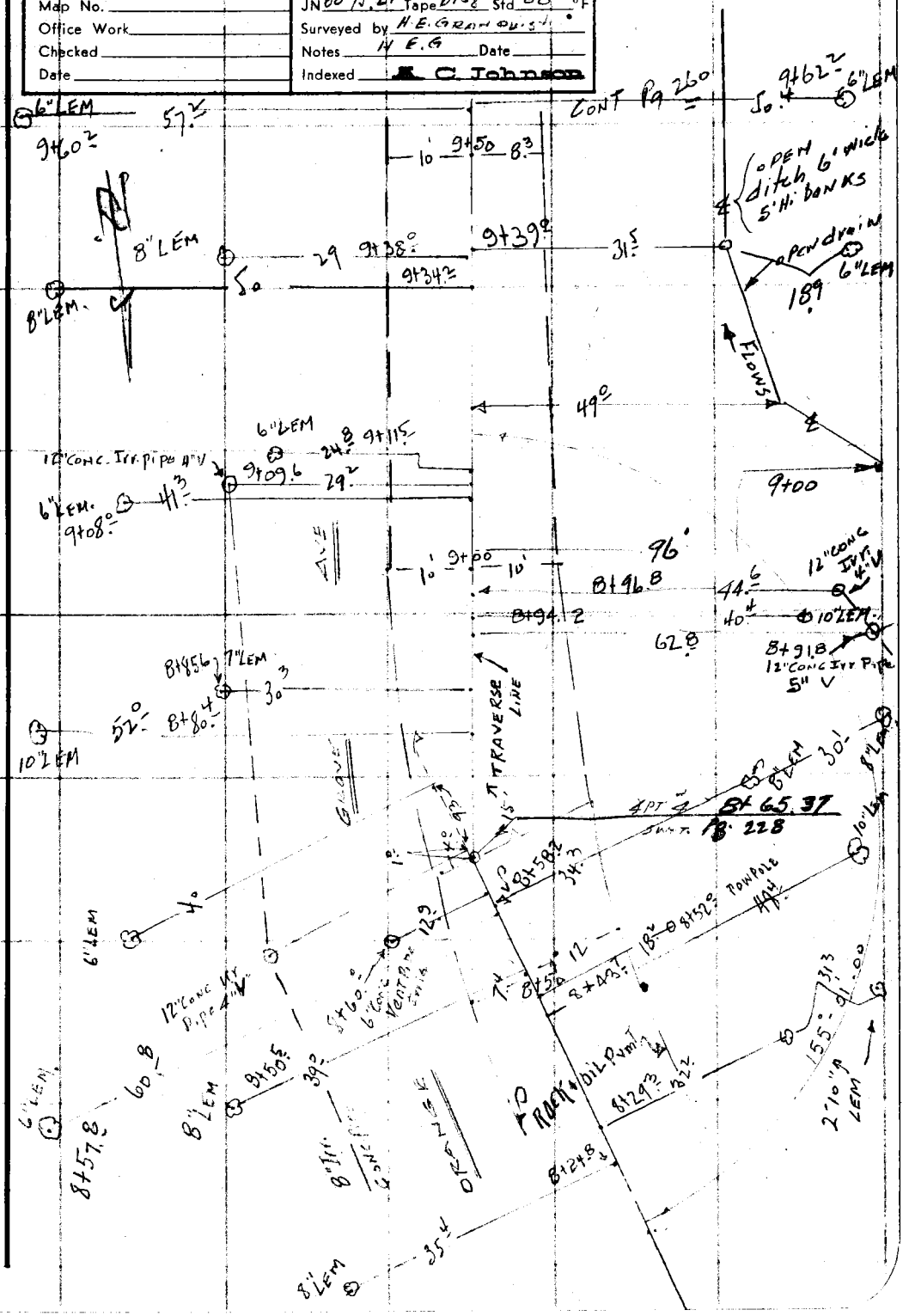

Note: Any Additions or Changes on this Sheet Must be Made or Circled in Red Ink With Date and Name of Person Making Change.

PLEASE RETURN TO
LOS ANGELES COUNTY ENGINEER
700 LOS ANGELES COUNTY ENGINEERING BLDG.

Do not extend this side of this line.

76F309S S&E #247 1-56

F. B. 1573 PG. 260

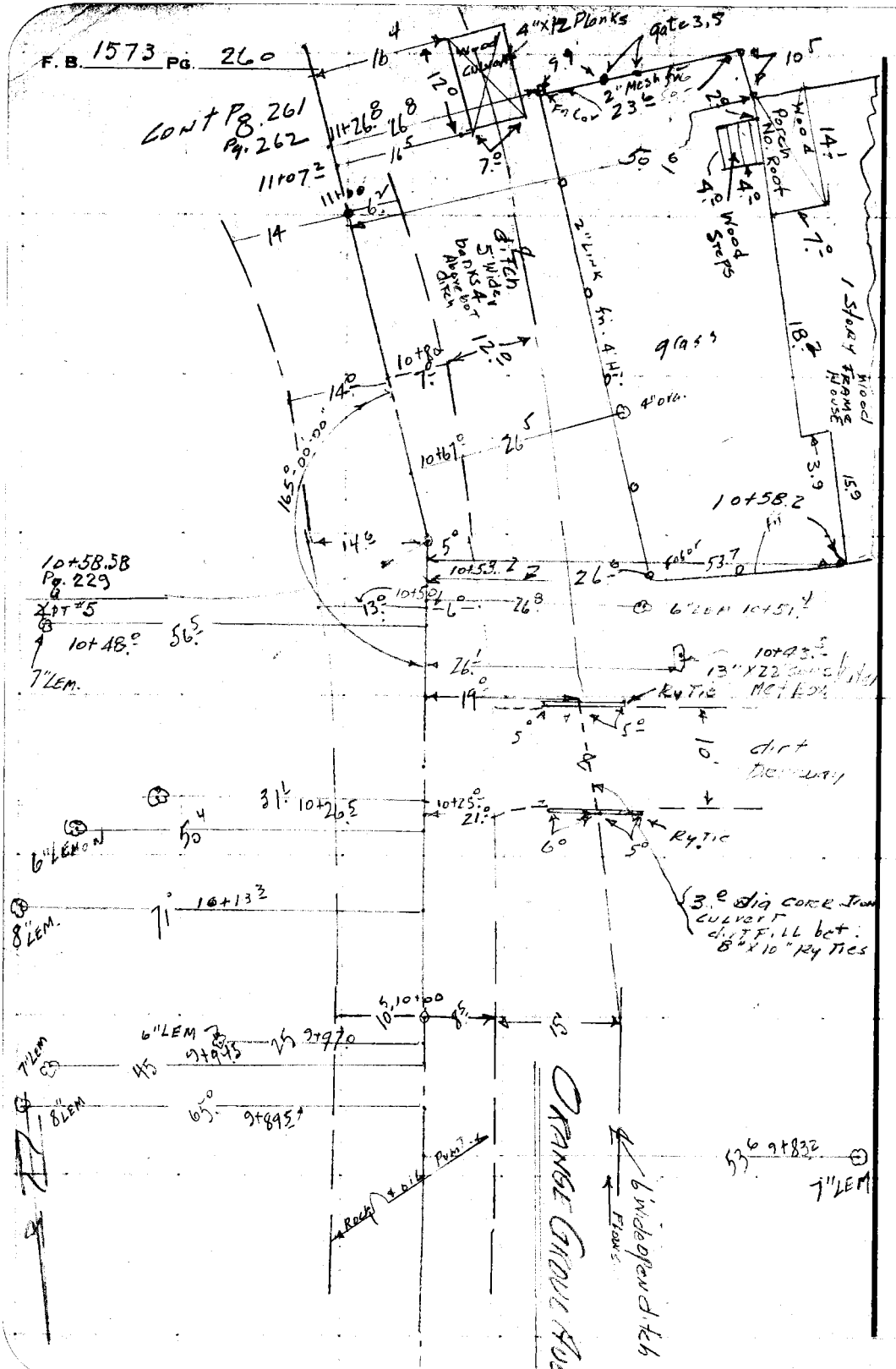

PLEASE RETURN TO
LOS ANGELES COUNTY ENGINEER
700 LOS ANGELES COUNTY ENGINEERING BLDG.

Do not extend this side of this line.

Note: Any Additions or Changes on This Sheet Must be Made or Circled in Red Ink With Date and Name of Person Making Change.

Notes Ck'd by	Survey of Orange Grove Ave
Map No.	JN 0075.21 Tape 115 Std 8F °F
Office Work	Surveyed by H.E. Granquist
Checked	Notes F.E.B. Date 9-25-56
Date	Indexed K. C. Johnson

F. B. 1573 PG. 261

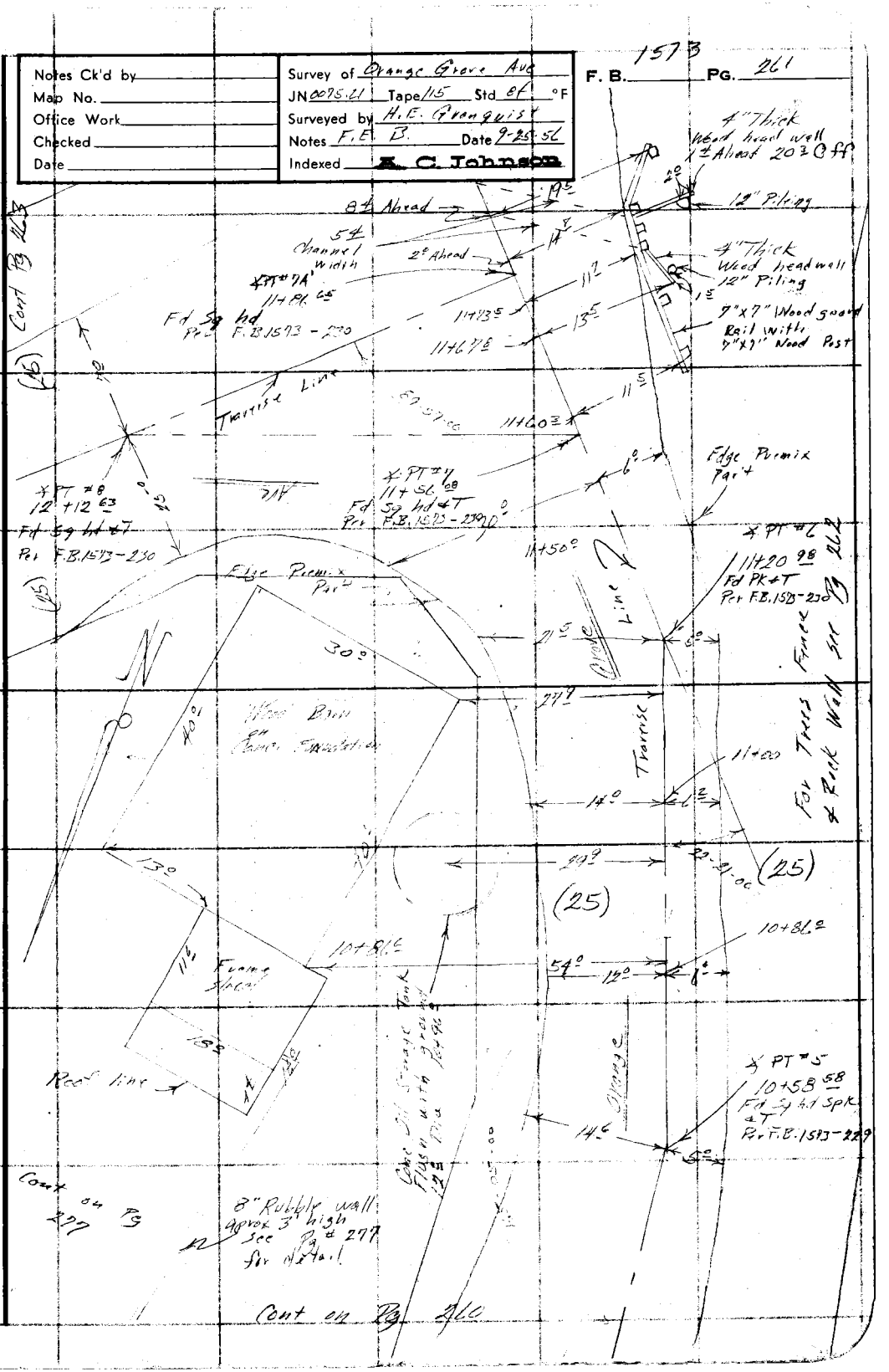

Note: Any Additions or Changes on This Sheet Must be Made or Circled in Red Ink With Date and Name of Person Making Change.

Do not extend this side of this line.

PLEASE RETURN TO
LOS ANGELES COUNTY ENGINEER
700 LOS ANGELES COUNTY ENGINEERING BLDG.

76F309S S&E #247 1-56

F. B. 1573 PG. 212

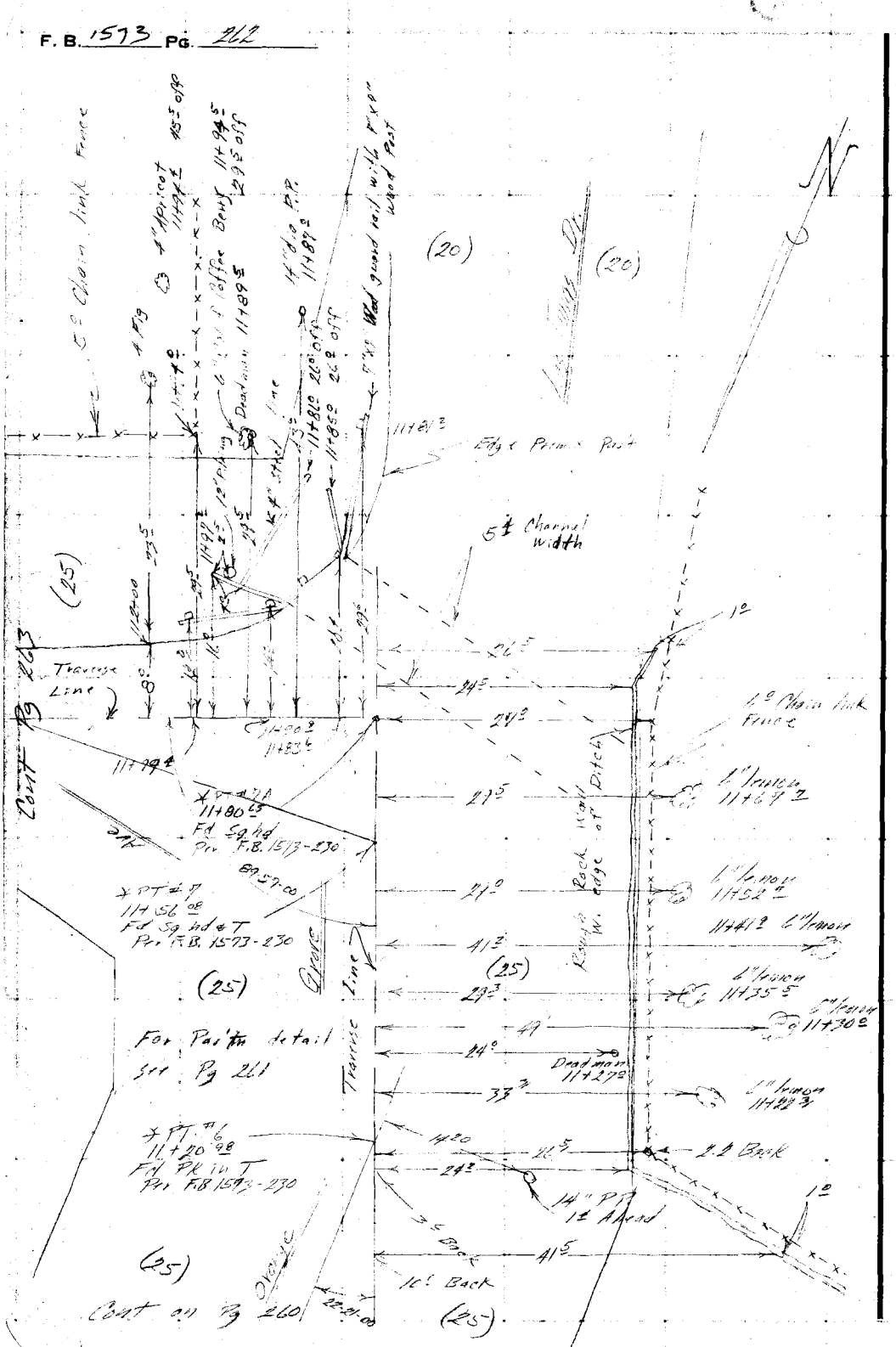

PLEASE RETURN TO
LOS ANGELES COUNTY ENGINEER
700 LOS ANGELES COUNTY ENGINEERING BLDG.

Do not extend this side of this line.

Note: Any Additions or Changes on this Sheet Must be Made or Circled in Red Ink With Date and Name of Person Making Change.

Notes Ck'd by	Survey of Orange Grove Ave
Map No.	JN 0075.21 Tape 115 Std 84 °F
Office Work	Surveyed by H. E. Granquist
Checked	Notes F.B. B. Date 9-26-56
Date	Indexed A. C. Johnson

F. B. 1573 PG. 263

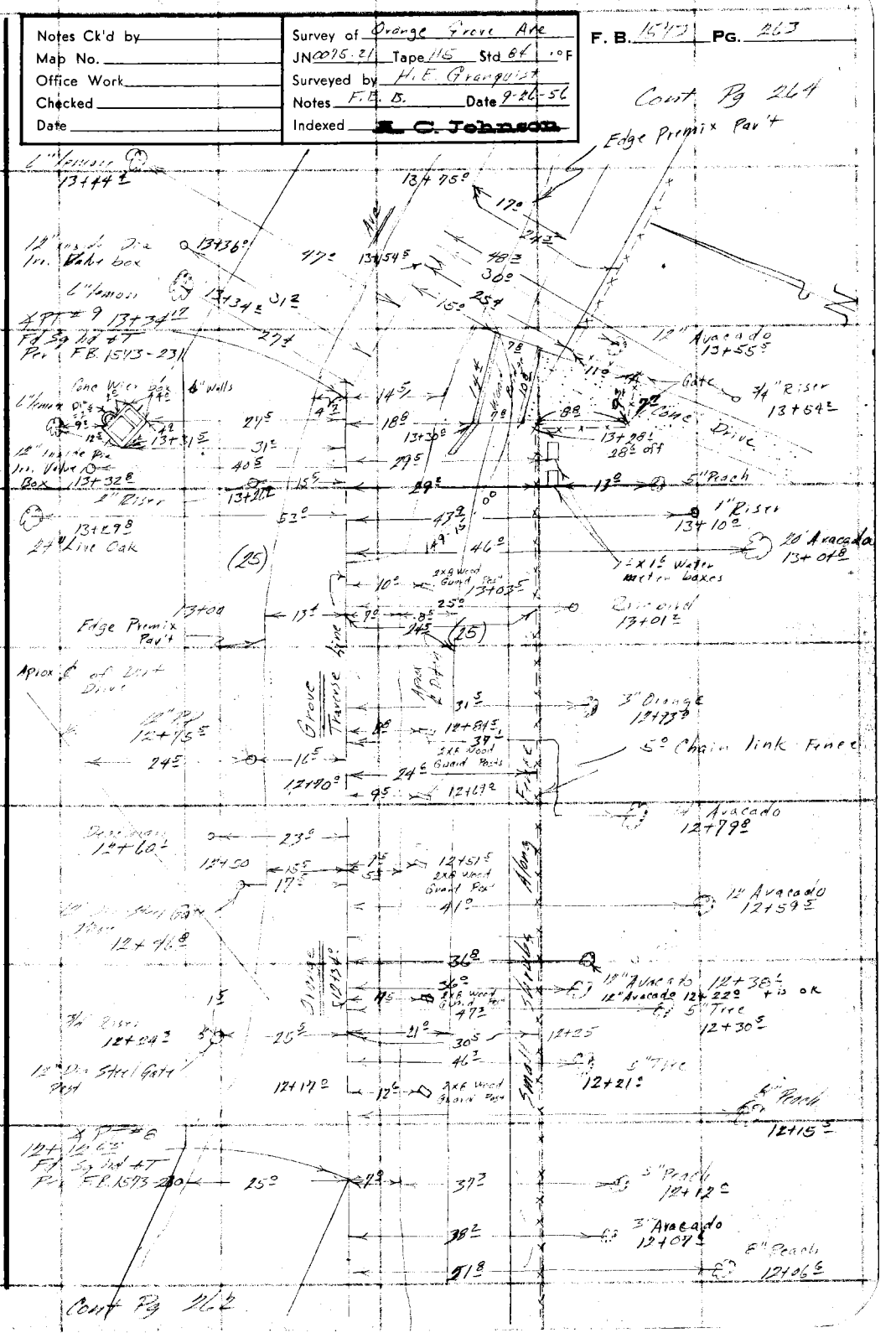

Note: Any Additions or Changes on This Sheet Must be Made or Circled in Red Ink With Date and Name of Person Making Change.

PLEASE RETURN TO
LOS ANGELES COUNTY ENGINEER
700 LOS ANGELES COUNTY ENGINEERING BLDG.

Do not extend this side of this line.

76F309S S&E #247 1-56

F. B. 1573 PG. 264

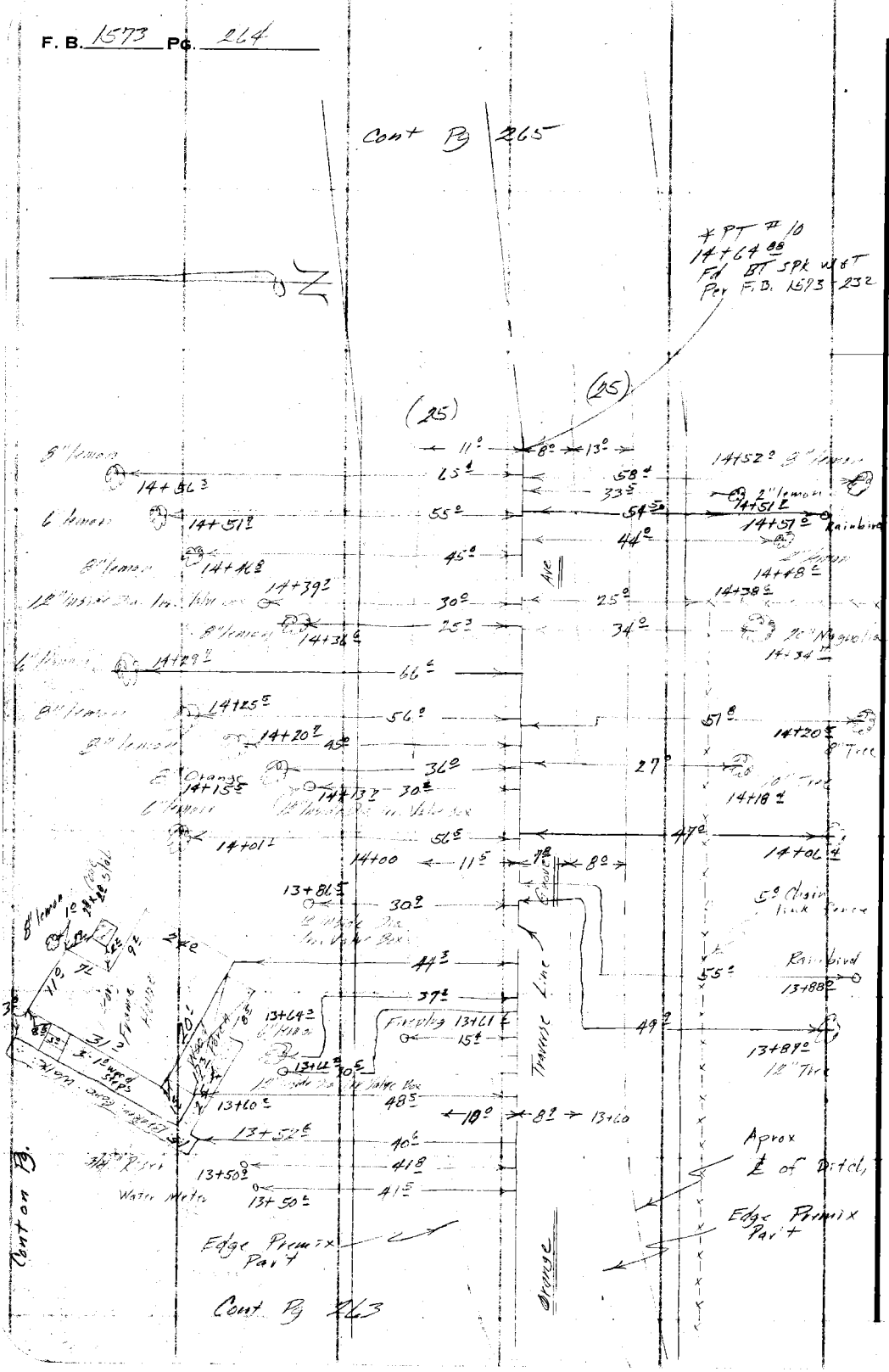

PLEASE RETURN TO
LOS ANGELES COUNTY ENGINEER
700 LOS ANGELES COUNTY ENGINEERING BLDG.

Do not extend this side of this line.

Note: Any Additions or Changes on This Sheet Must be Made or Circled in Red Ink With Date and Name of Person Making Change.

Notes Ck'd by	Survey of ORANGE GROVE AVE
Map No.	JN Tape 0168 Std 68°F
Office Work	Surveyed by H. E. GIANOLI
Checked	Notes H.E.G. Date 9/26/56
Date	Indexed A. C. Johnson

F. B. 1573 PG. 265

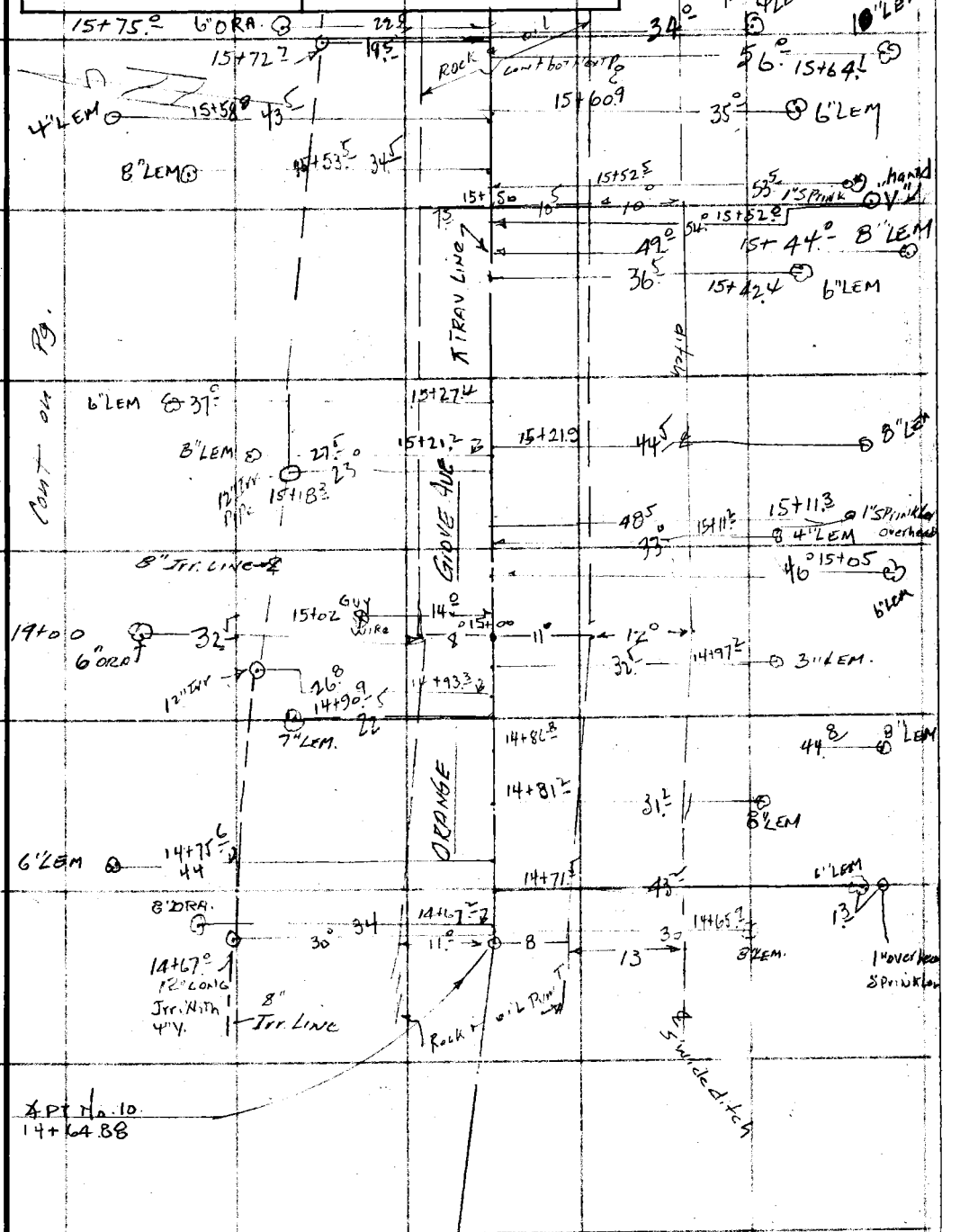

Note: Any Additions or Changes on This Sheet Must be Made or Circled in Red Ink With Date and Name of Person Making Change.

Do not extend this side of this line.

PLEASE RETURN TO
LOS ANGELES COUNTY ENGINEER
700 LOS ANGELES COUNTY ENGINEERING BLDG.

76F3095 S&E #247 1-56

F. B. 1573 PG. 266

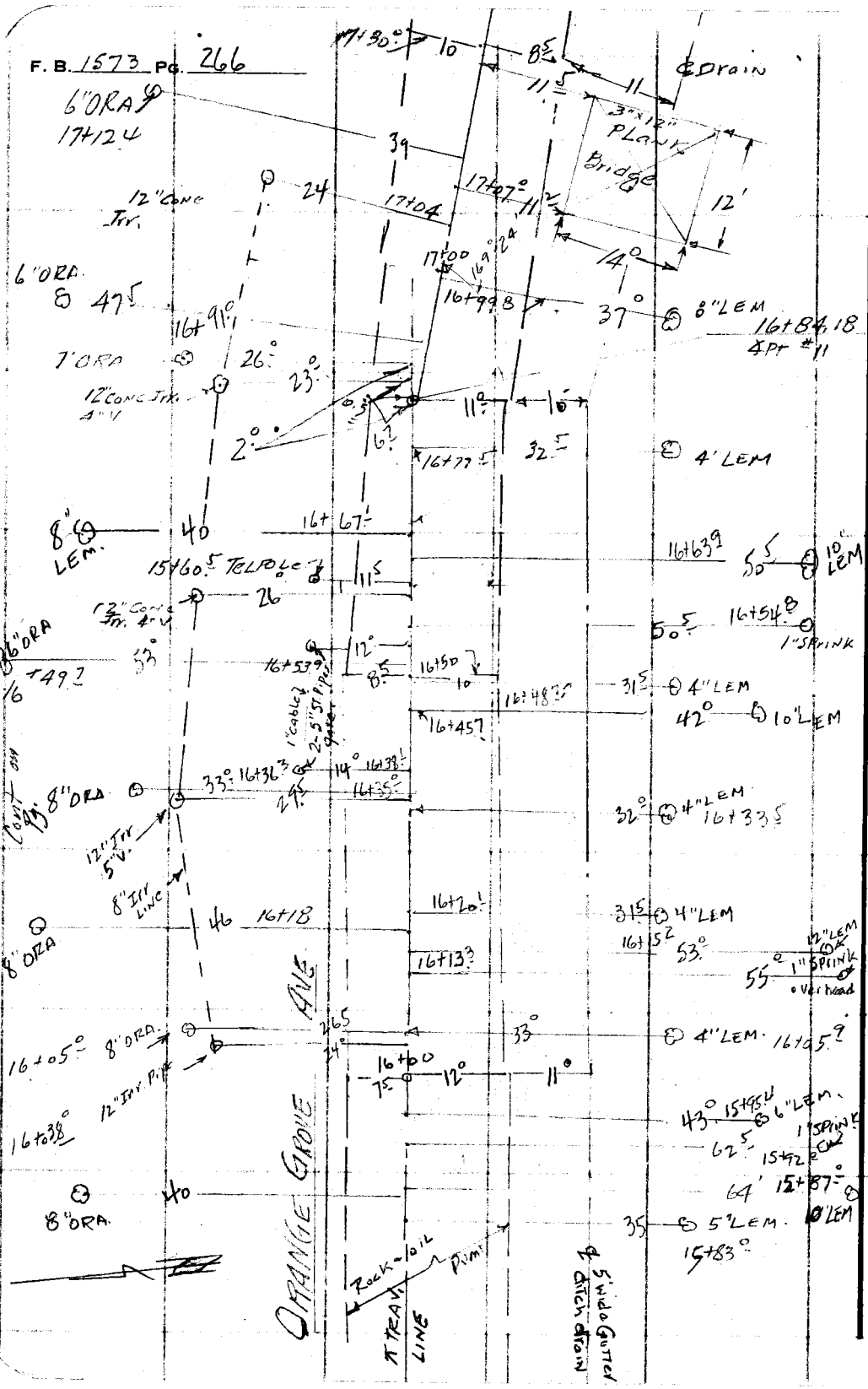

PLEASE RETURN TO
LOS ANGELES COUNTY ENGINEER
700 LOS ANGELES COUNTY ENGINEERING BLDG.

Do not extend this side of this line.

Note: Any Additions or Changes on This Sheet Must be Made or Circled in Red Ink With Date and Name of Person Making Change.

Notes Ck'd by	Survey of ORANGE GROVE AVE.
Map No.	JN 0075.21 Tape 0168 Std 68 °F
Office Work	Surveyed by H. E. GRANQUIST
Checked	Notes H. E. G. Date 9/27/56
Date	Indexed A. C. Johnson

F. B. 1573 PG. 267

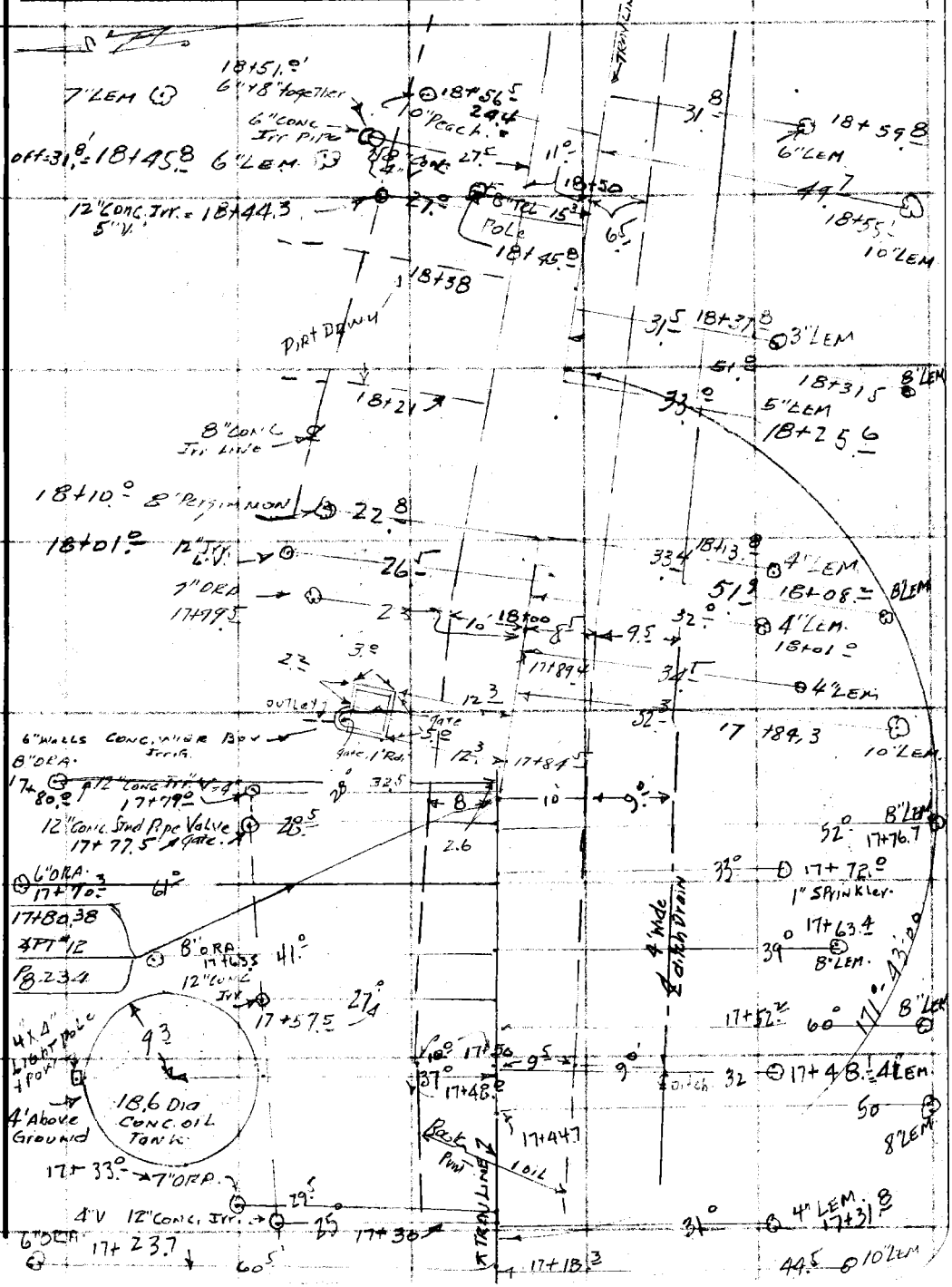

Note: Any Additions or Changes on This Sheet Must be Made or Circled in Red Ink With Date and Name of Person Making Change.

PLEASE RETURN TO
LOS ANGELES COUNTY ENGINEER
700 LOS ANGELES COUNTY ENGINEERING BLDG.

Do not extend this side of this line.

76F309S S&E #247 1-56

F. B. 1573 PG. 268

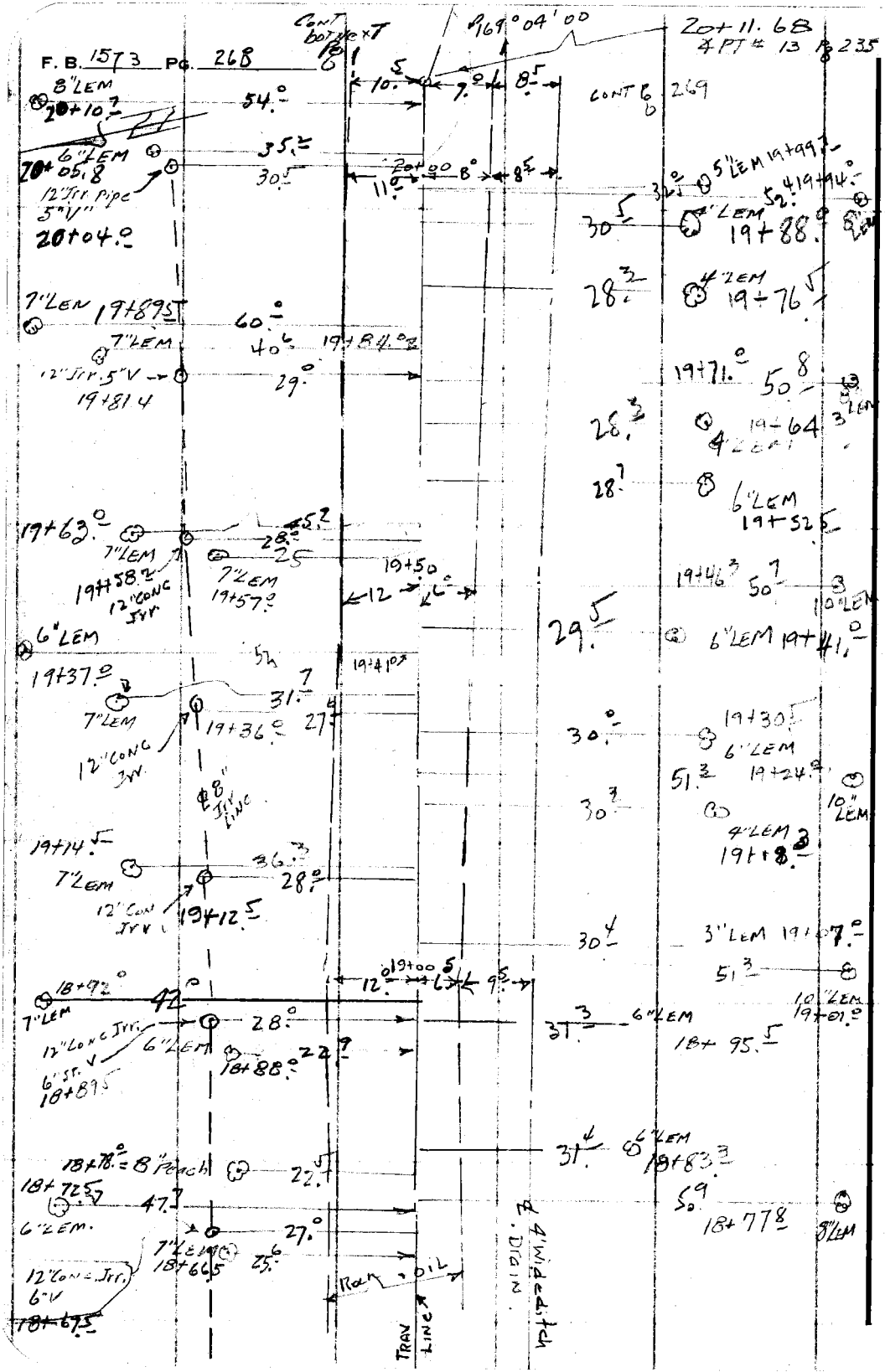

PLEASE RETURN TO
LOS ANGELES COUNTY ENGINEER
700 LOS ANGELES COUNTY ENGINEERING BLDG.
Do not extend this side of this line.

Note: Any Additions or Changes on This Sheet Must be Made or Circled in Red Ink With Date and Name of Person Making Change.

Notes Ck'd by	Survey of ORANGE GROVE AVE
Map No.	JN 0075.21 Tape 0168 Std 68 °F
Office Work	Surveyed by H.E. GRANQUIST
Checked	Notes H.E.G. Date 9/24/56
Date	Indexed K. C. Johnson

F. B. 1573 PG. 269

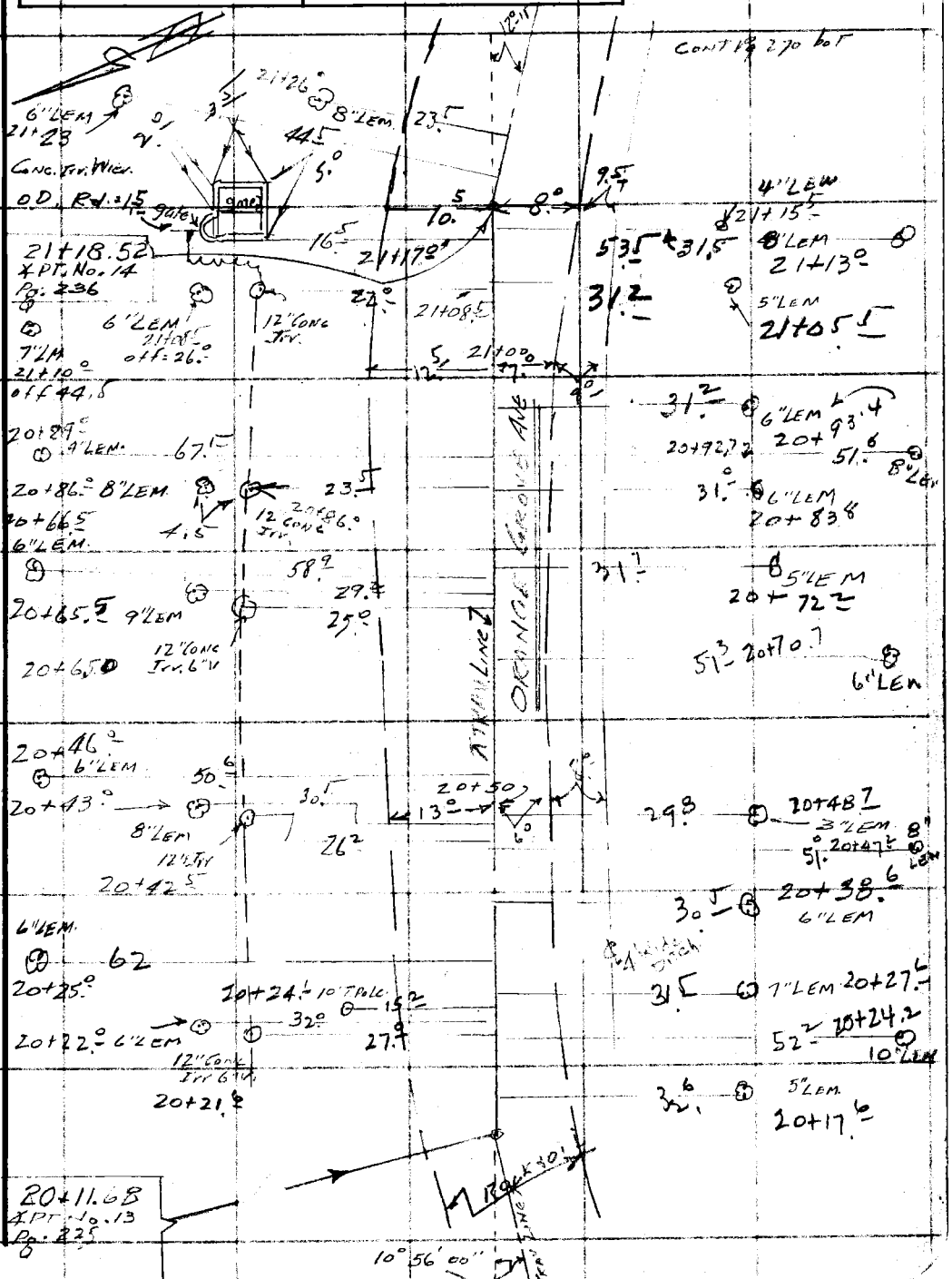

Note: Any Additions or Changes on This Sheet Must be Made or Circled in Red Ink With Date and Name of Person Making Change.

PLEASE RETURN TO
LOS ANGELES COUNTY ENGINEER
700 LOS ANGELES COUNTY ENGINEERING BLDG.

Do not extend this side of this line.

76F309S S&E #247 1-56

F. B. 1573 PG. 270

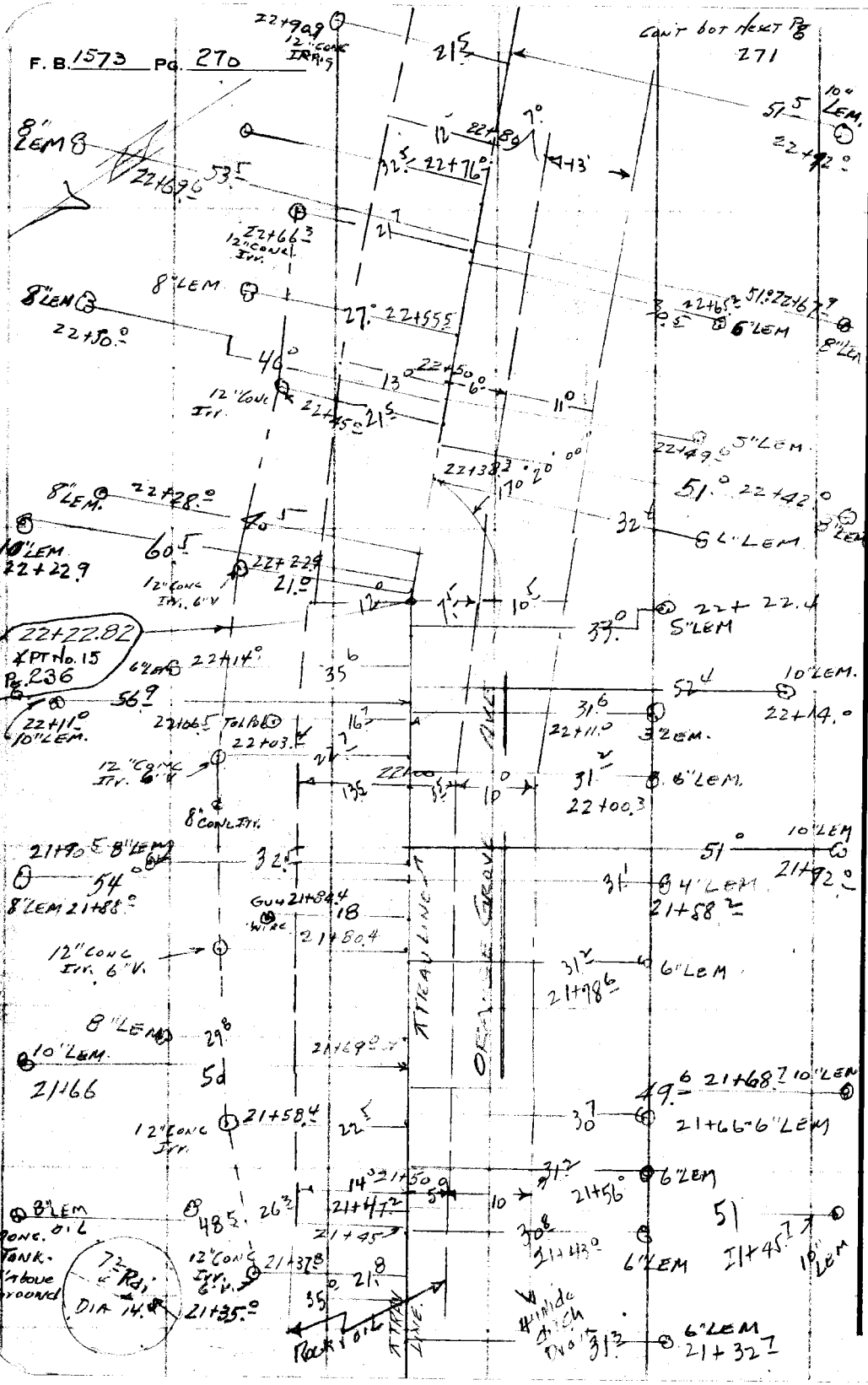

PLEASE RETURN TO
LOS ANGELES COUNTY ENGINEER
700 LOS ANGELES COUNTY ENGINEERING BLDG.

Do not extend this side of this line.

Note: Any Additions or Changes on This Sheet Must be Made or Circled in Red Ink With Date and Name of Person Making Change.

Notes Ck'd by	Survey of ORANGE GROVE AVE.
Map No.	JN 0075.21 Tape 0168 Std 68 °F
Office Work	Surveyed by H.E. GRANQUIST
Checked	Notes H.E.G Date 9/27/56
Date	Indexed A. C. Johnson

F. B. 1573 PG. 271

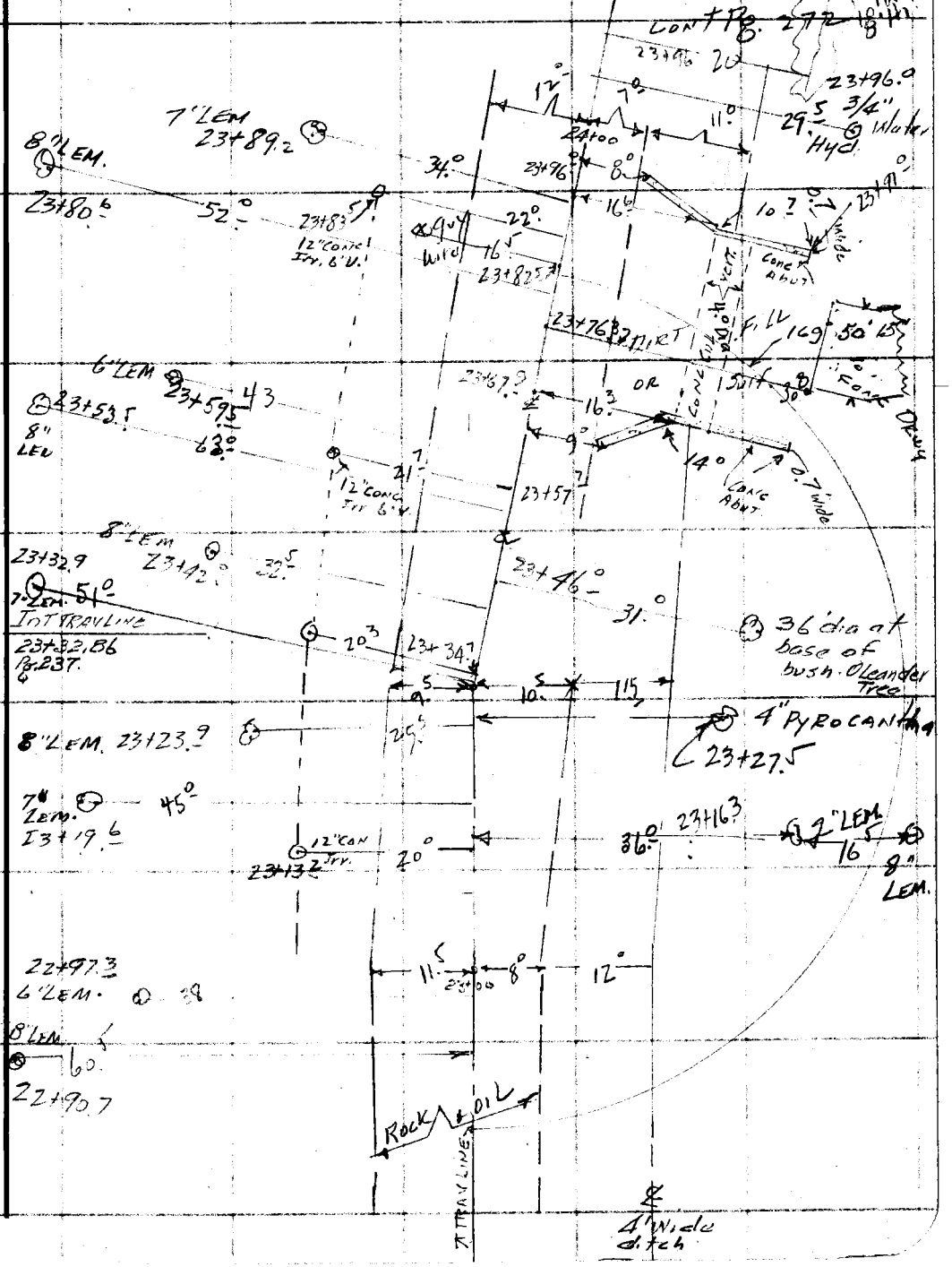

Note: Any Additions or Changes on This Sheet Must be Made or Circled in Red Ink With Date and Name of Person Making Change.

Do not extend this side of this line.

PLEASE RETURN TO
LOS ANGELES COUNTY ENGINEER
700 LOS ANGELES COUNTY ENGINEERING BLDG.

76F309S S&E #247 1-56

F. B. 1573 PG. 272

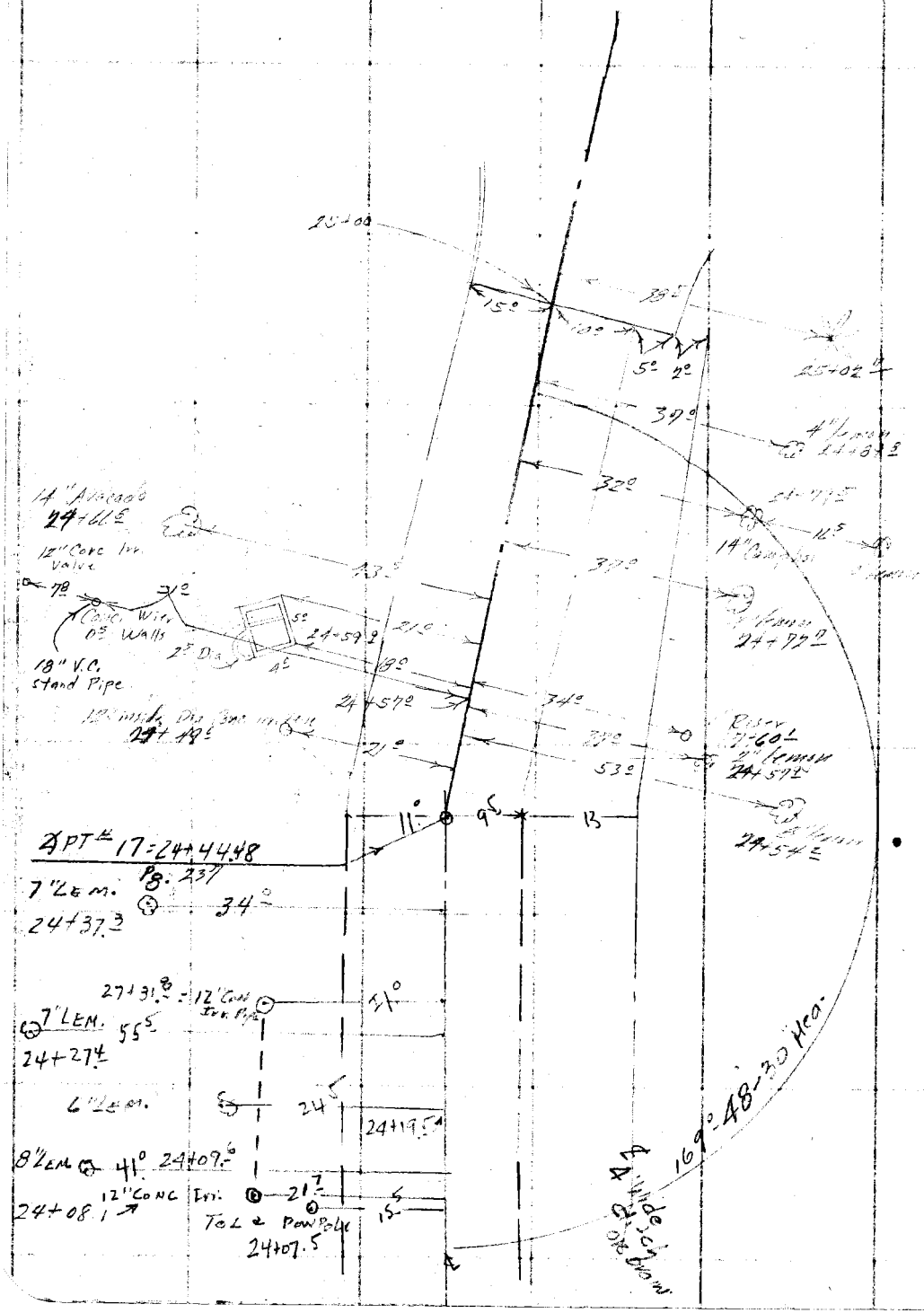

PLEASE RETURN TO
LOS ANGELES COUNTY ENGINEER
700 LOS ANGELES COUNTY ENGINEERING BLDG.

Do not extend this side of this line.

Note: Any Additions or Changes on This Sheet Must be Made or Circled in Red Ink With Date and Name of Person Making Change.

Notes Ck'd by	Survey of ORANGE GROVE AVE
Map No.	JN 0075.21 Tape 0168 Std 68 °F
Office Work	Surveyed by H. E. Gr[illegible]
Checked	Notes Date 9/27/56
Date	Indexed A. C. Johnson

F. B. 1573 PG. 273

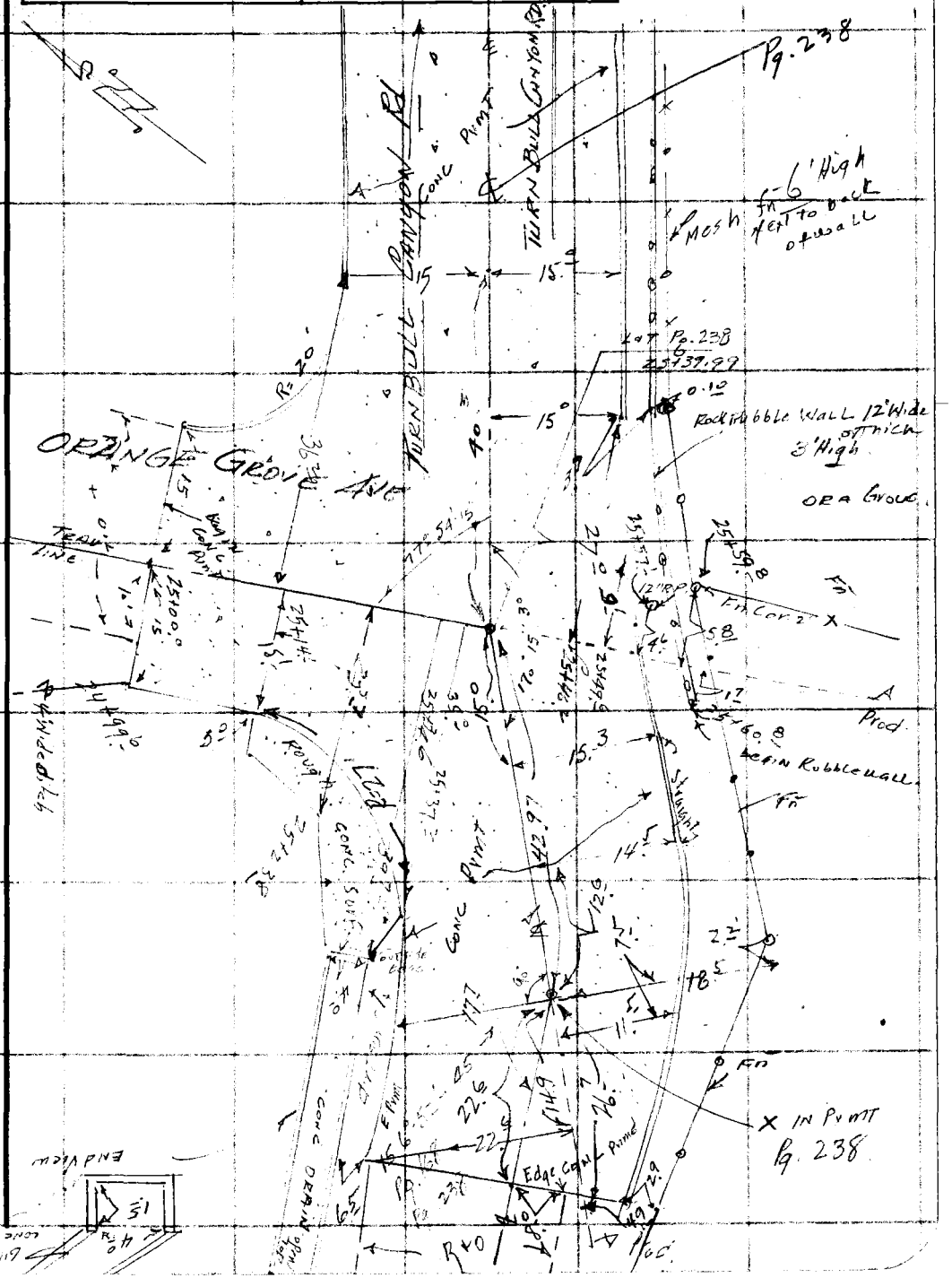

Note: Any Additions or Changes on This Sheet Must be Made or Circled in Red Ink With Date and Name of Person Making Change.

Do not extend this side of this line.

PLEASE RETURN TO
LOS ANGELES COUNTY ENGINEER
700 LOS ANGELES COUNTY ENGINEERING BLDG.

76F309S S&E #247 1-56

F. B. 1573 PG. 274

PLEASE RETURN TO
LOS ANGELES COUNTY ENGINEER
700 LOS ANGELES COUNTY ENGINEERING BLDG.

Note: Any Additions or Changes on This Sheet Must be Made or Circled in Red Ink With Date and Name of Person Making Change.

Do not extend this side of this line.

Notes Ck'd by	Survey of Orange Grove Ave
Map No.	JN 0075.21 Tape 115 Std 84 °F
Office Work	Surveyed by H.E. Granquist
Checked	Notes F.E.B. Date 9-27-54
Date	Indexed K. C. Johnson

F. B. 1573 PG. 275

ORANGE GROVE AVE.
(Puente Area)

JN 0075.21

Location of Improvements
on Transit Line DIAGONAL

from 0+00 = 9+39.71 on Orange Grove Ave pg 228 & 245
To ∡ pt # 12 = 6+18.03 pg 234 & 245

F.B. 1573 Pg 275 to pg 280

H.E. Granquist
F.F. Brooks
B.W. Van Allen
P.S. Bennett

Note: Any Additions or Changes on This Sheet Must be Made or Circled in Red Ink With Date and Name of Person Making Change.

PLEASE RETURN TO
LOS ANGELES COUNTY ENGINEER
700 LOS ANGELES COUNTY ENGINEERING BLDG.

Do not extend this side of this line.

76F309S S&E #247 1-56

F. B. 1573 PG. 276

Cont on Pg 278

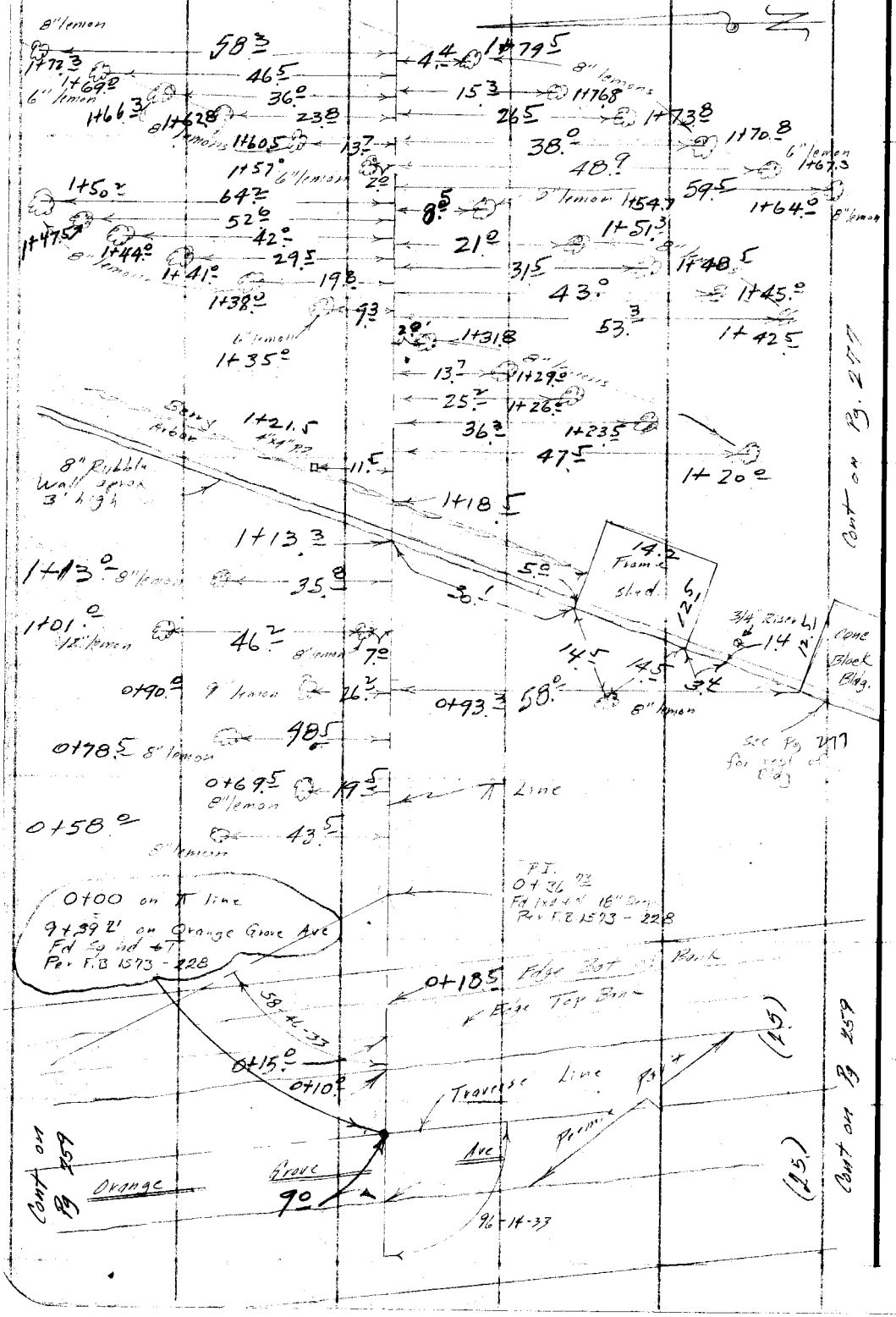

PLEASE RETURN TO
LOS ANGELES COUNTY ENGINEER
700 LOS ANGELES COUNTY ENGINEERING BLDG.
Do not extend this side of this line.

Note: Any Additions or Changes on This Sheet Must be Made or Circled in Red Ink With Date and Name of Person Making Change.

Notes Ck'd by	Survey of Orange Grove Ave
Map No.	JN 0075.21 Tape 115 Std 84 °F
Office Work	Surveyed by H. E. Granquist
Checked	Notes F.E.B. Date 2-27-56
Date	Indexed A. C. Johnson

F. B. 1573 PG. 277

Barn See Pg # 261 for Detail

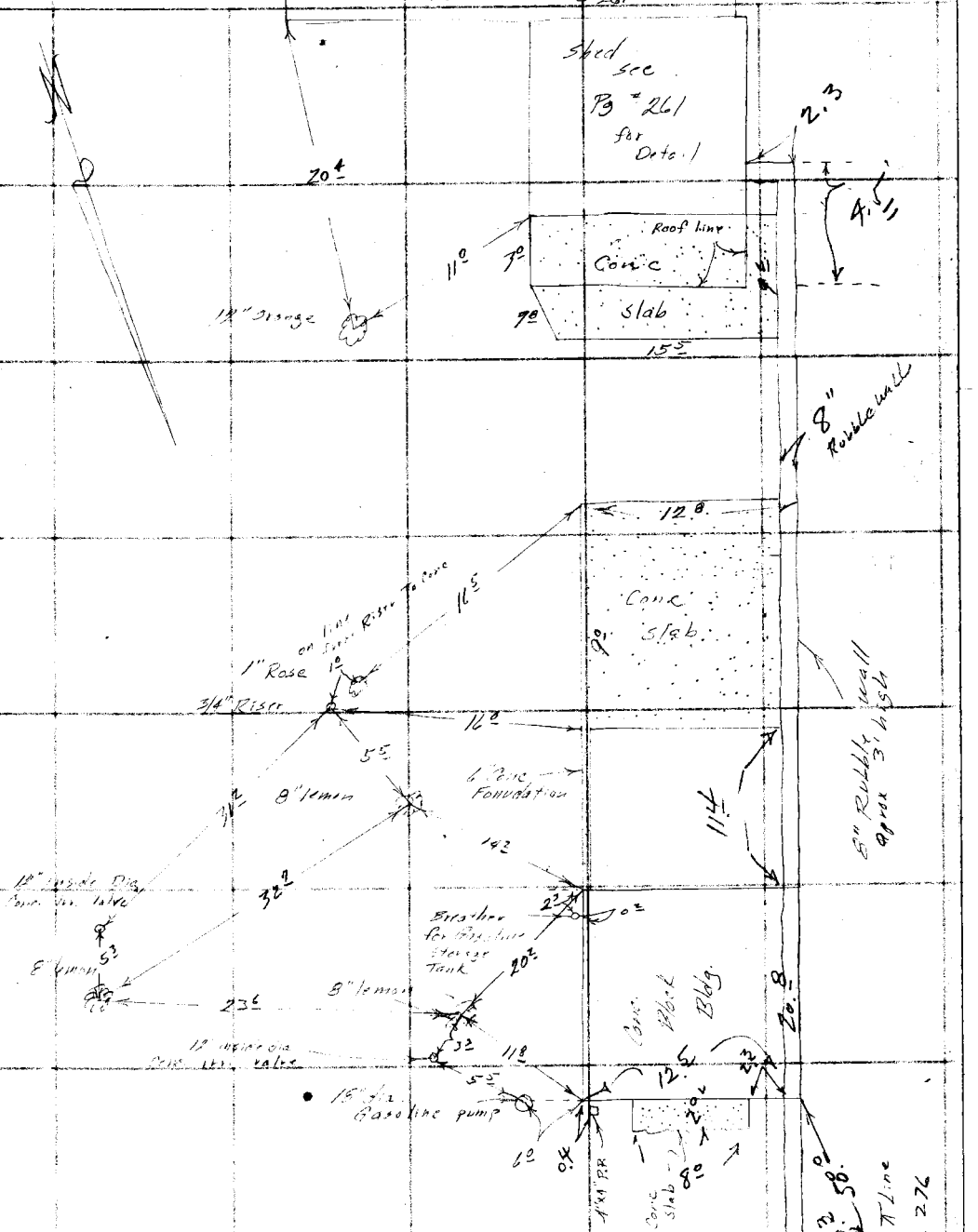

Note: Any Additions or Changes on This Sheet Must be Made or Circled in Red Ink With Date and Name of Person Making Change.

Do not extend this side of this line.

PLEASE RETURN TO
LOS ANGELES COUNTY ENGINEER
700 LOS ANGELES COUNTY ENGINEERING BLDG.

76F309S S&E #247 1-56



PLEASE RETURN TO
LOS ANGELES COUNTY ENGINEER
700 LOS ANGELES COUNTY ENGINEERING BLDG.
Do not extend this side of this line.
Note: Any Additions or Changes on This Sheet Must be Made or Circled in Red Ink With Date and Name of Person Making Change.

Notes Ck'd by	Survey of Orange Grove Ave
Map No.	JN 0075.21 Tape 115 Std. 8F °F
Office Work	Surveyed by H.E. Granquist
Checked	Notes F.E.B. Date 9-27-56
Date	Indexed A. C. Johnson

F. B. 1573 PG. 279

Cont on Pg. 280

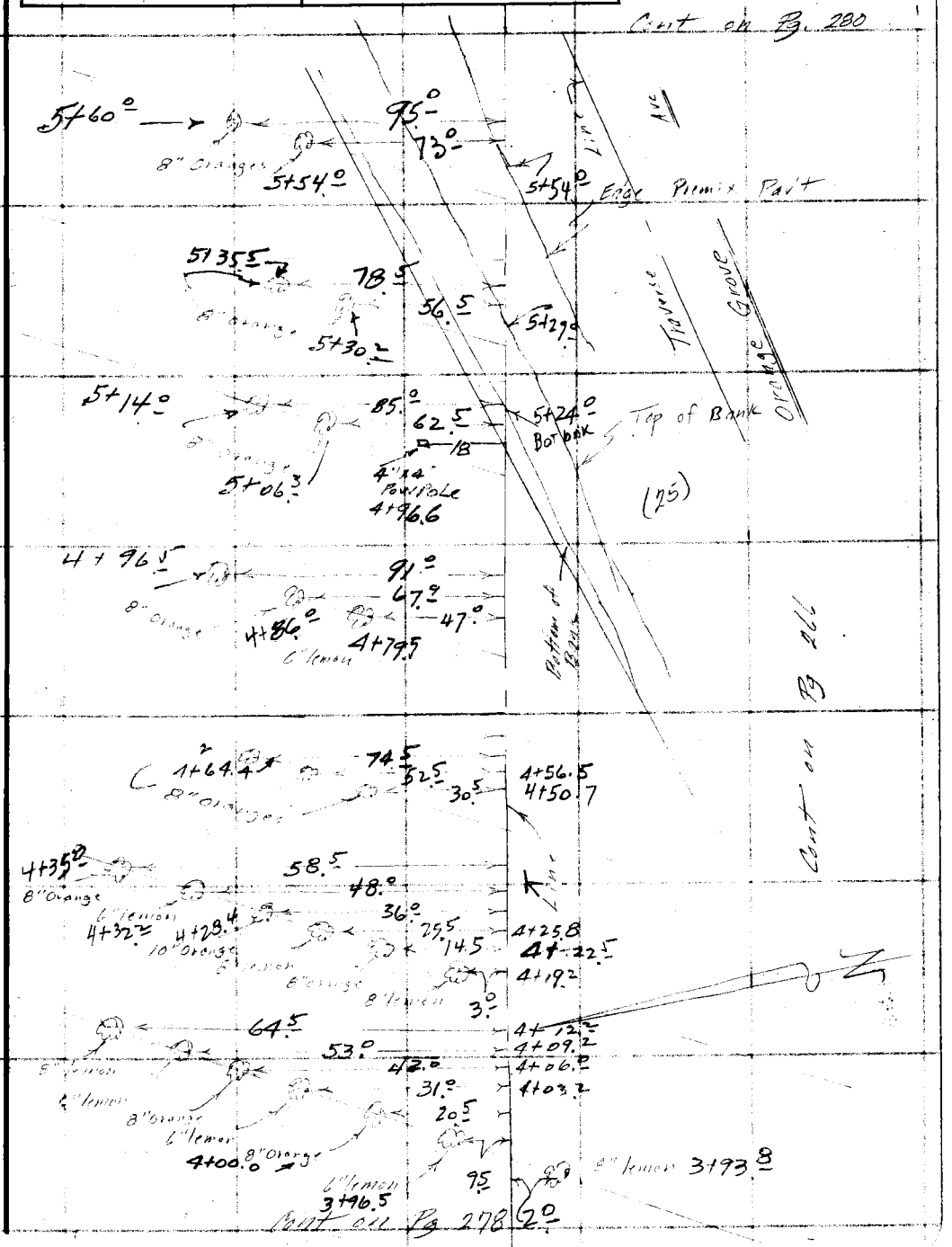

Note: Any Additions or Changes on This Sheet Must be Made or Circled in Red Ink With Date and Name of Person Making Change.

Do not extend this side of this line.

PLEASE RETURN TO
LOS ANGELES COUNTY ENGINEER
700 LOS ANGELES COUNTY ENGINEERING BLDG.

76F309S S&E #247 1-56

F. B. 1573 PG. 280

PLEASE RETURN TO
LOS ANGELES COUNTY ENGINEER
700 LOS ANGELES COUNTY ENGINEERING BLDG.

Note: Any Additions or Changes on This Sheet Must be Made or Circled in Red Ink With Date and Name of Person Making Change.

Do not extend this side of this line.

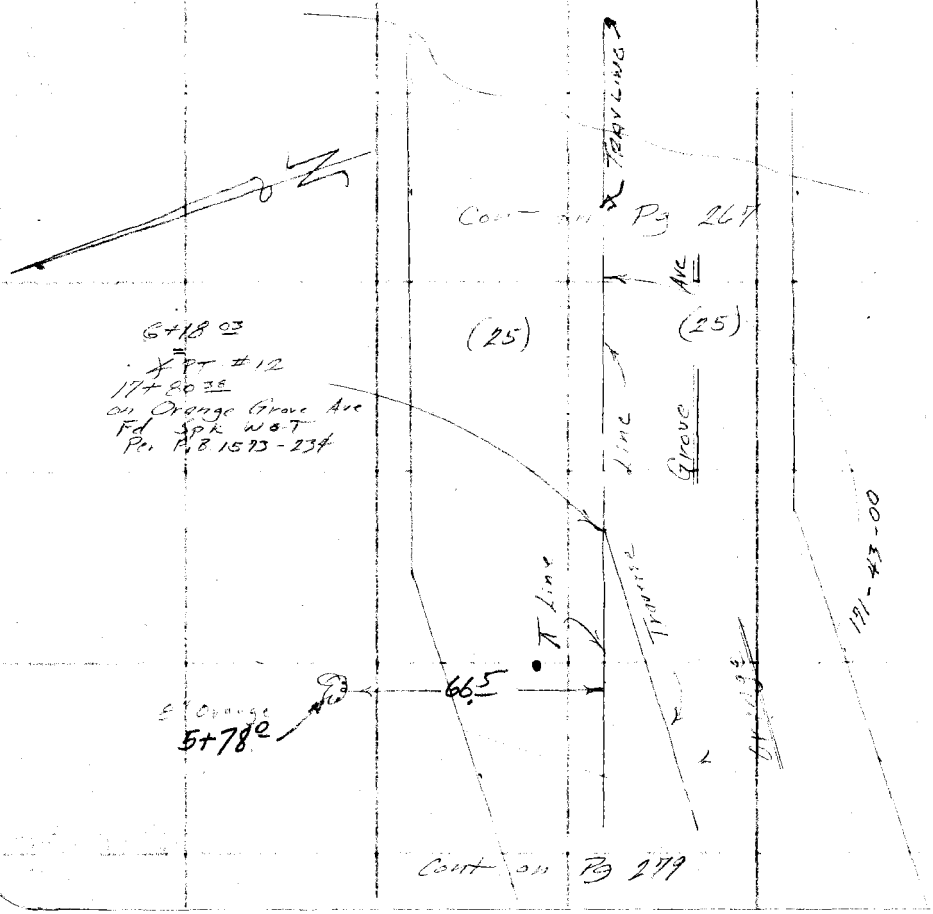

Notes Ck'd by W. J. BRENNER	Survey of Orange Grove Ave	F. B. 1573 PG. 281
Map No. C.S.B. 2816	JN 0075.25 Tape ____ Std ____ °F	
Office Work G. H. BOYER	Surveyed by R.L. Willey	
Checked W. J. BRENNER	Notes Mankey Jr. Date 6-18-59	
Date JAN 10 1963	Indexed A. C. Johnson 7-1-59	

JN 0075.25

ORANGE GROVE AVE

LOCATION of NEW P.L.s

From

LAS TUNAS DR. to TURNBULL CIR RD.

R.L. Willey
Mankey Jr.
McCall
Ciochon

Note: Any Additions or Changes on This Sheet Must be Made or Circled in Red Ink With Date and Name of Person Making Change.

Do not extend notes this side of this line.

RETURN TO
LOS ANGELES COUNTY ENGINEER
700 LOS ANGELES COUNTY ENGINEERING BLDG.

763098 CE #247—7-53

F. B. 1573 PG. 282

INDEX MAP



RETURN TO
LOS ANGELES COUNTY ENGINEER
700 LOS ANGELES COUNTY ENGINEERING BLDG.

Do not extend notes this side of this line.

Note: Any Additions or Changes on This Sheet Must be Made or Circled in Red Ink With Date and Name of Person Making Change.

W.S.37D-4

Notes Ck'd By W. J. BRENNER	Survey of
Map No. CSB 2816	JN Tape Std °F
Office Work G. H. BOYER	Surveyed by
Checked W. J. BRENNER	Notes Date
Date JAN 10 1963	Indexed L. C. Johnson

F. B. 1573 PG. 283

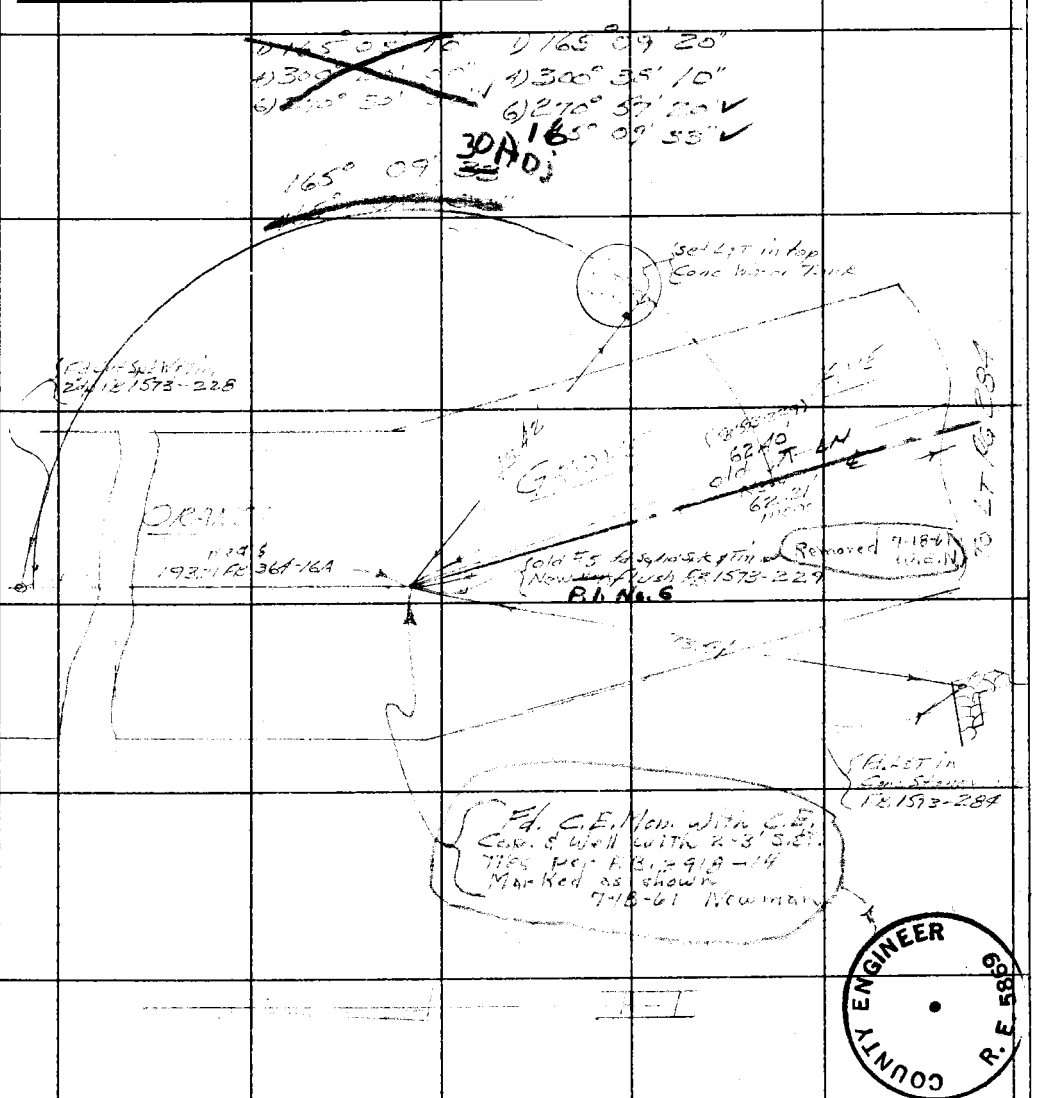

Note: Any Additions or Changes on This Sheet Must Be Made or Circled in Red Ink With Date and Name of Person Making Change.

Do not extend notes this side of this line.

RETURN TO
LOS ANGELES COUNTY ENGINEER
700 LOS ANGELES COUNTY ENGINEERING BLDG.

763095 CE #247 7-53

F. B. 1573 PG. 284

W.S.37, D-4

RETURN TO
LOS ANGELES COUNTY ENGINEER
100 LOS ANGELES COUNTY ENGINEERING BLDG.

Do not extend notes this side of this line.

Note: Any Additions or Changes on This Sheet Must be Made or Circled in Red Ink With Date and Name of Person Making Change.

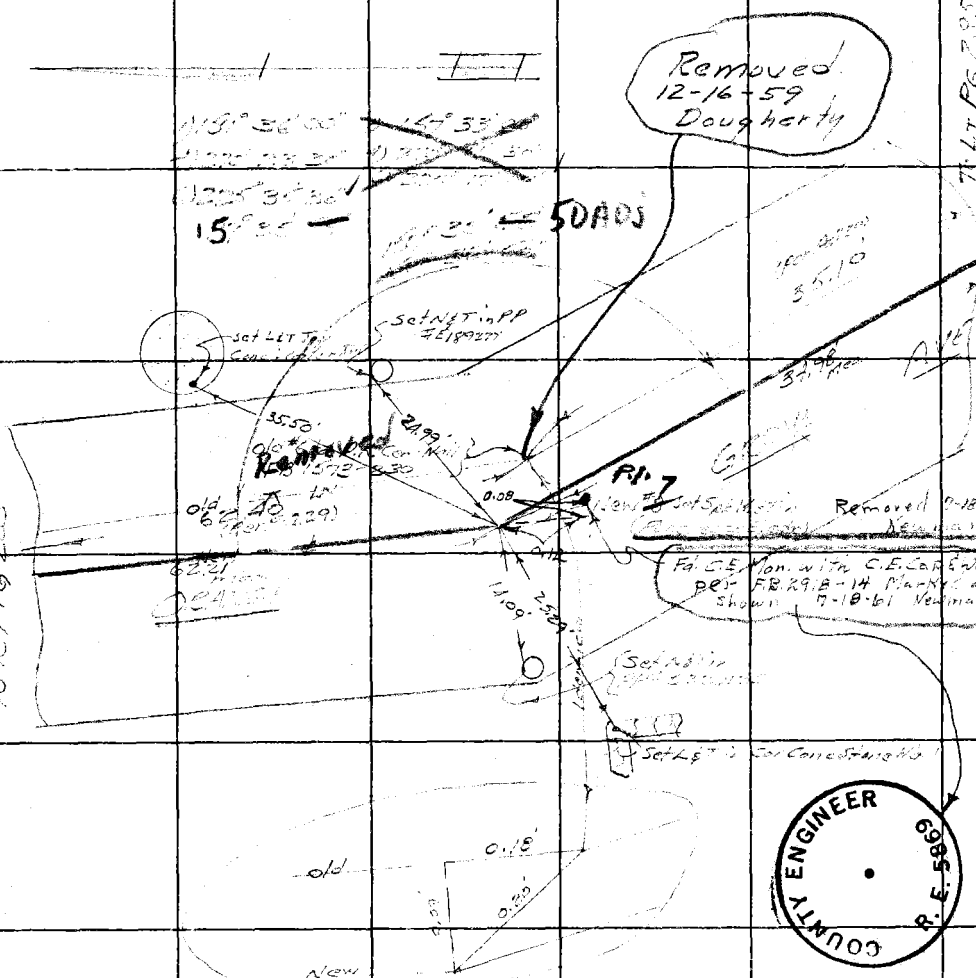

W.S. 37,0-4

Notes Ck'd by W. J. BRENNER	Survey of Orange Grove Ave
Map No. CSB 2816	JN Tape Std °F
Office Work G. H. BOYER	Surveyed by RL Walley
Checked W. J. BRENNER	Notes Walley J. Date
Date JAN 10 1963	Indexed C. Johnson

F. B. 1573 PG. 285

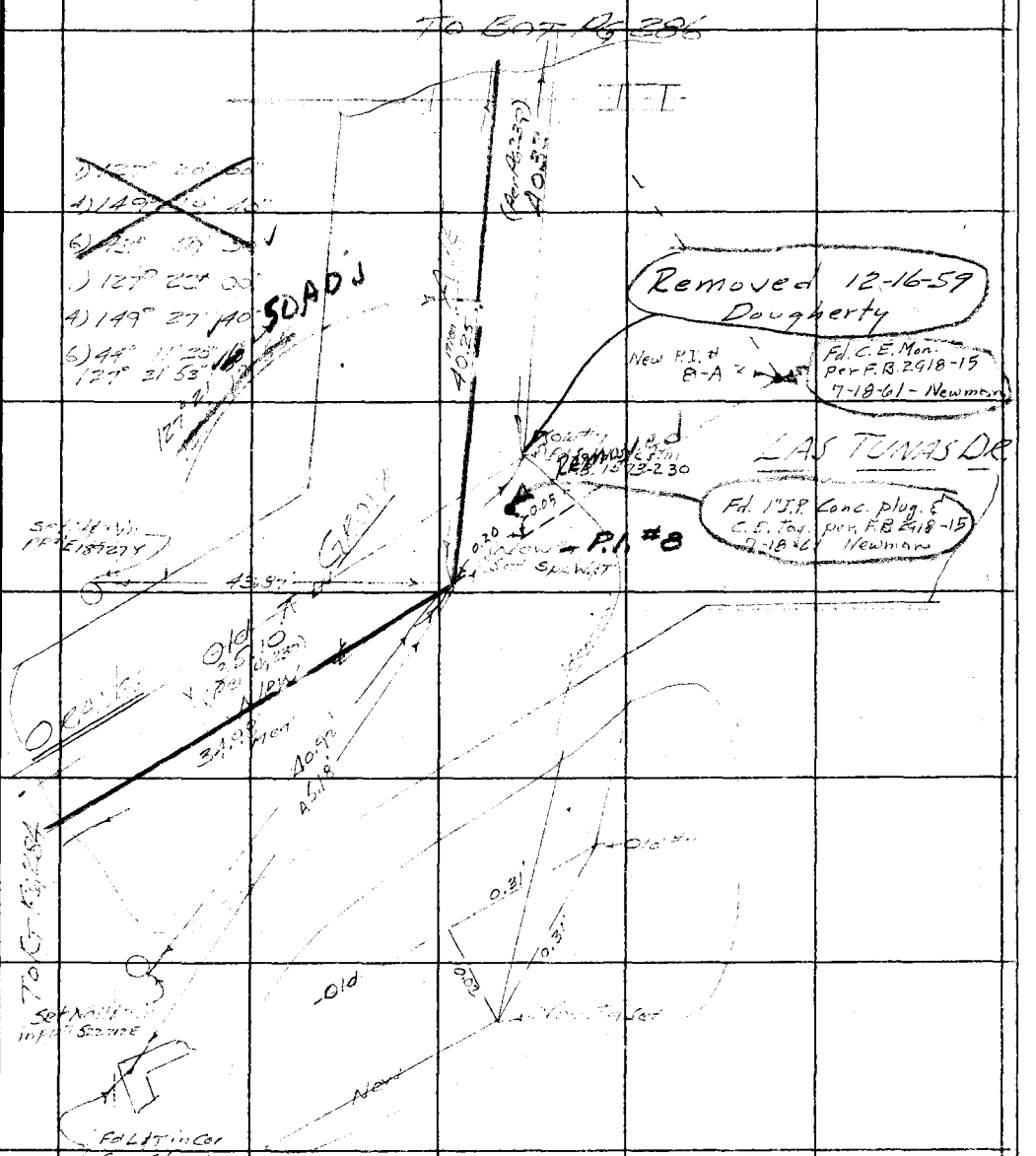

Note: Any Additions or Changes on This Sheet Must be Made or Circled in Red Ink With Date and Name of Person Making Change.

Do not extend notes this side of this line.

RETURN TO
LOS ANGELES COUNTY ENGINEER
700 LOS ANGELES COUNTY ENGINEERING BLDG.

763095 CE #247—7-58

F. B. 1573 PG. 286

W.S. 37, D-4

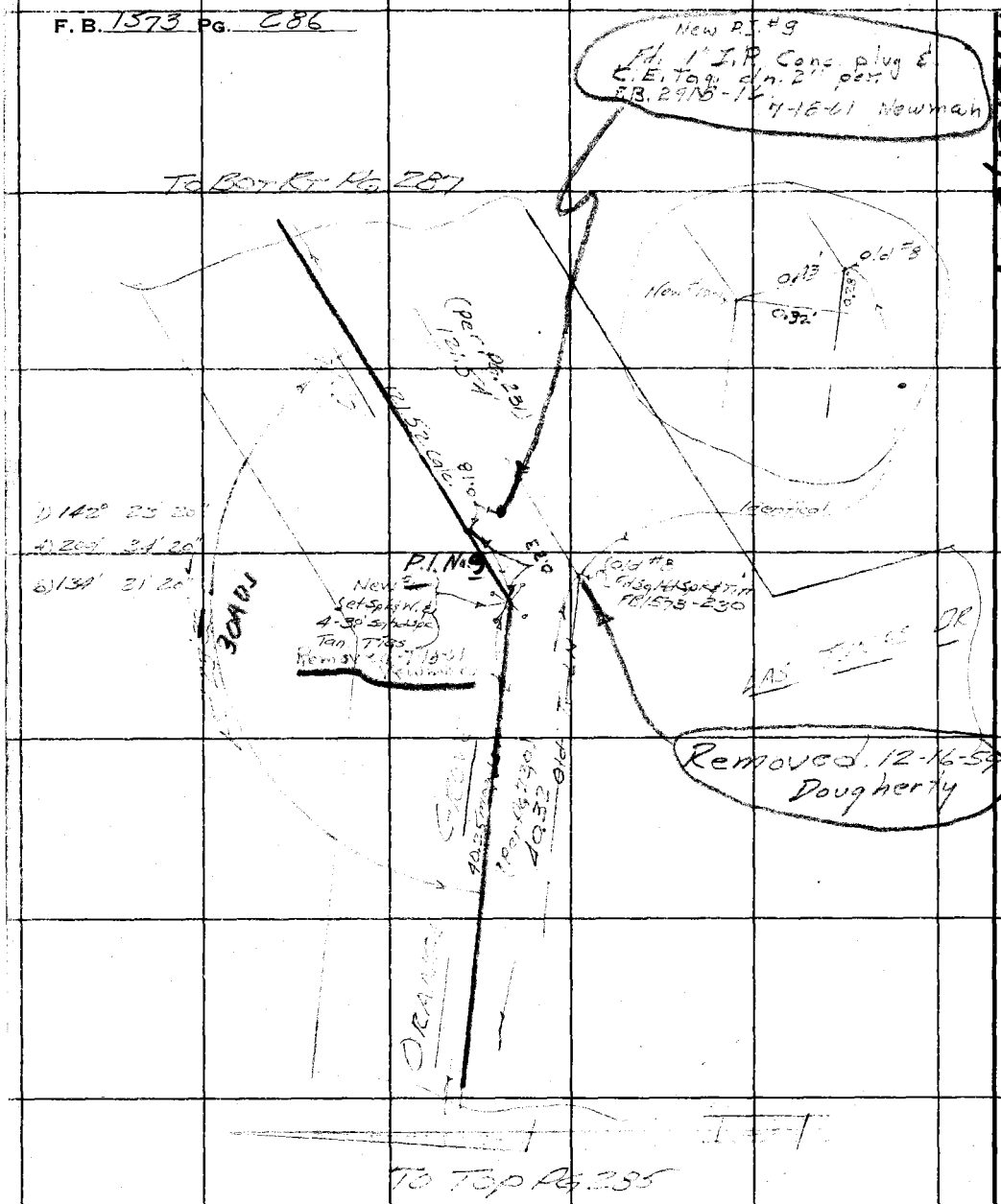

RETURN TO
LOS ANGELES COUNTY ENGINEER
100 LOS ANGELES COUNTY ENGINEERING BLDG.

Do not extend notes this side of this line.

Note: Any Additions or Changes on This Sheet Must be Made or Circled in Red Ink With Date and Name of Person Making Change.

Notes Ck'd by W. J. BRENNER	Survey of
Map No. CSB 2816	JN Tape Std °F
Office Work G. H. BOYER	Surveyed by
Checked W. J. BRENNER	Notes Date
Date JAN 10 1963	Indexed A. C. Johnson

F. B. 1573 PG. 287

W.S.37,D-4

Note: Any Additions or Changes on This Sheet Must be Made or Circled in Red Ink With Date and Name of Person Making Change.

Do not extend notes this side of this line.

RETURN TO
LOS ANGELES COUNTY ENGINEER
700 LOS ANGELES COUNTY ENGINEERING BLDG.

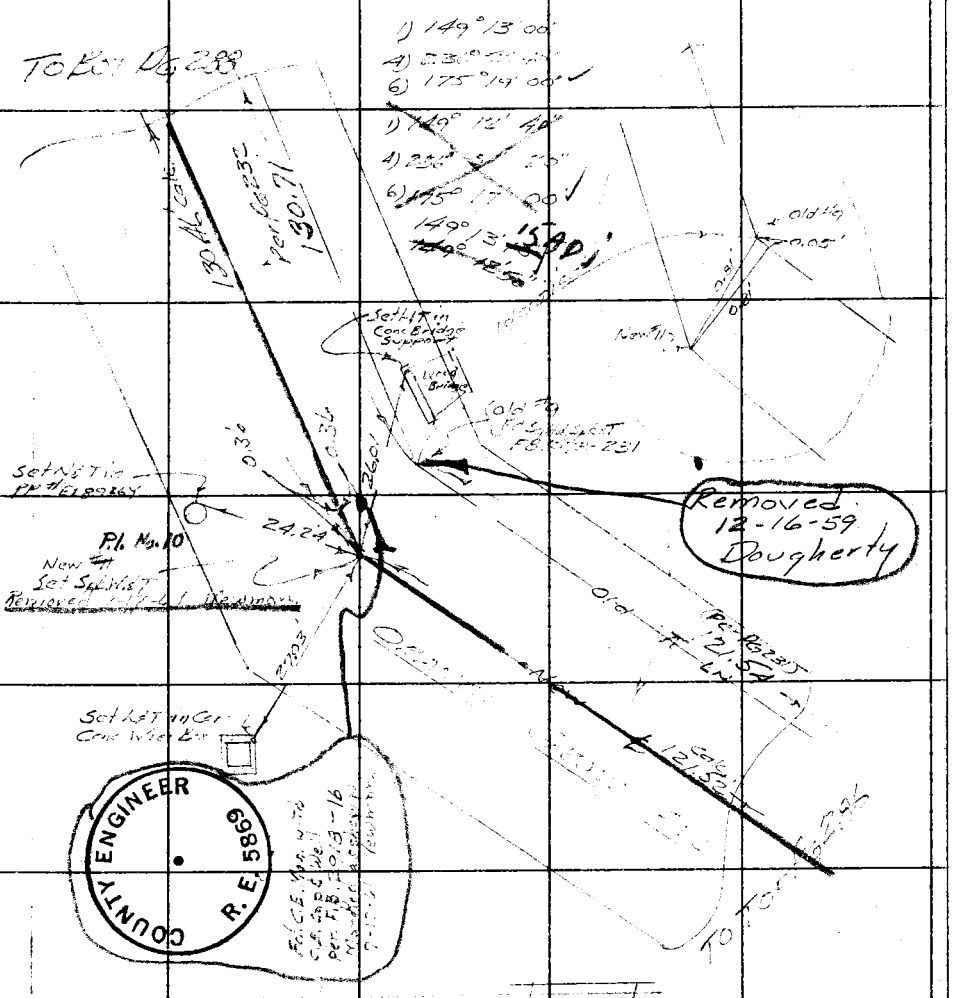

763095 CE #247—7-53

F.B. 1573 PG. 288

See F.B. 2918-17 for New ℄.

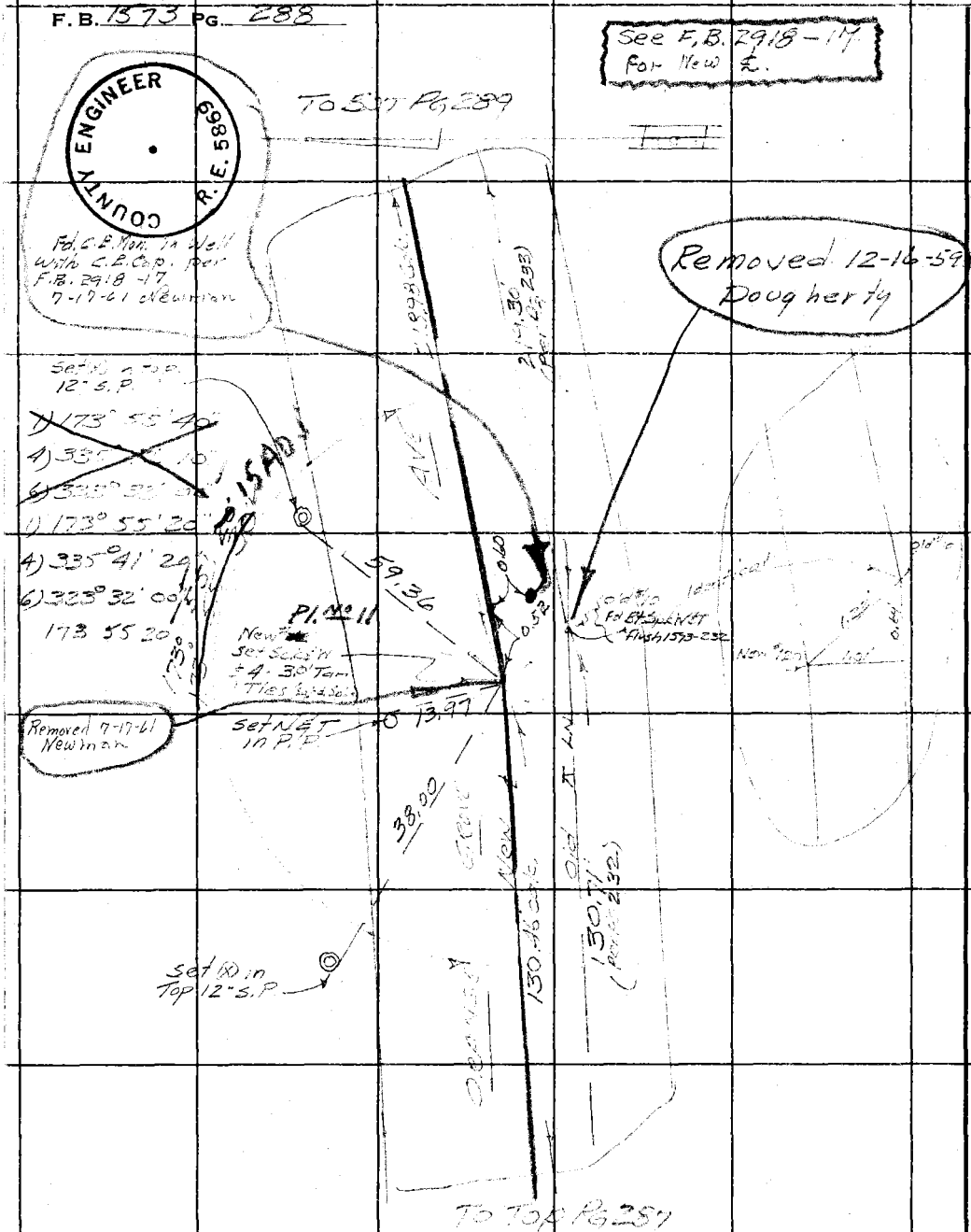

RETURN TO
LOS ANGELES COUNTY ENGINEER
100 LOS ANGELES COUNTY ENGINEERING BLDG.

Do not extend notes this side of this line.

Note: Any Additions or Changes on This Sheet Must be Made or Circled in Red Ink With Date and Name of Person Making Change.

W.S.37,D-4

Notes Ck'd by W. J. BRENNER	Survey of ORANGE [illegible]
Map No. CSB 2816	JN 007525 Tape Std °F
Office Work G. H. BOYER	Surveyed by [illegible]
Checked W. J. BRENNER	Notes [illegible] Date
Date JAN 10 1963	Indexed A. C. Johnson

F. B. 1573 PG. 289

COUNTY ENGINEER R. E. 5869

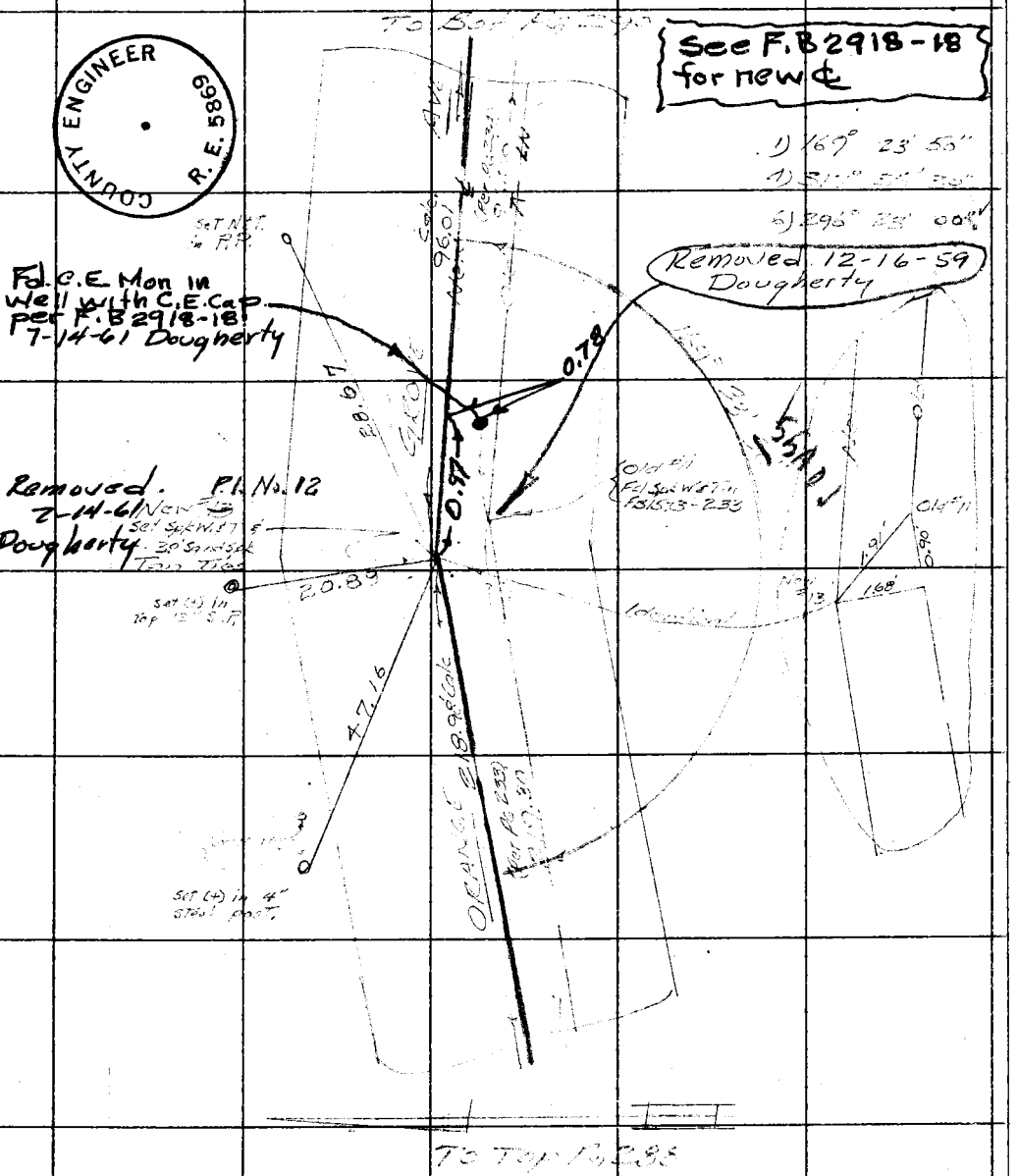

Note: Any Additions or Changes on This Sheet Must be Made or Circled in Red Ink With Date and Name of Person Making Change.

Do not extend notes this side of this line.

RETURN TO
LOS ANGELES COUNTY ENGINEER
700 LOS ANGELES COUNTY ENGINEERING BLDG.

763098 CE #247—7-53

F. B. 1573 PG. 290

See F.B 2918-19 for new ℄

W.S. 37, D-4

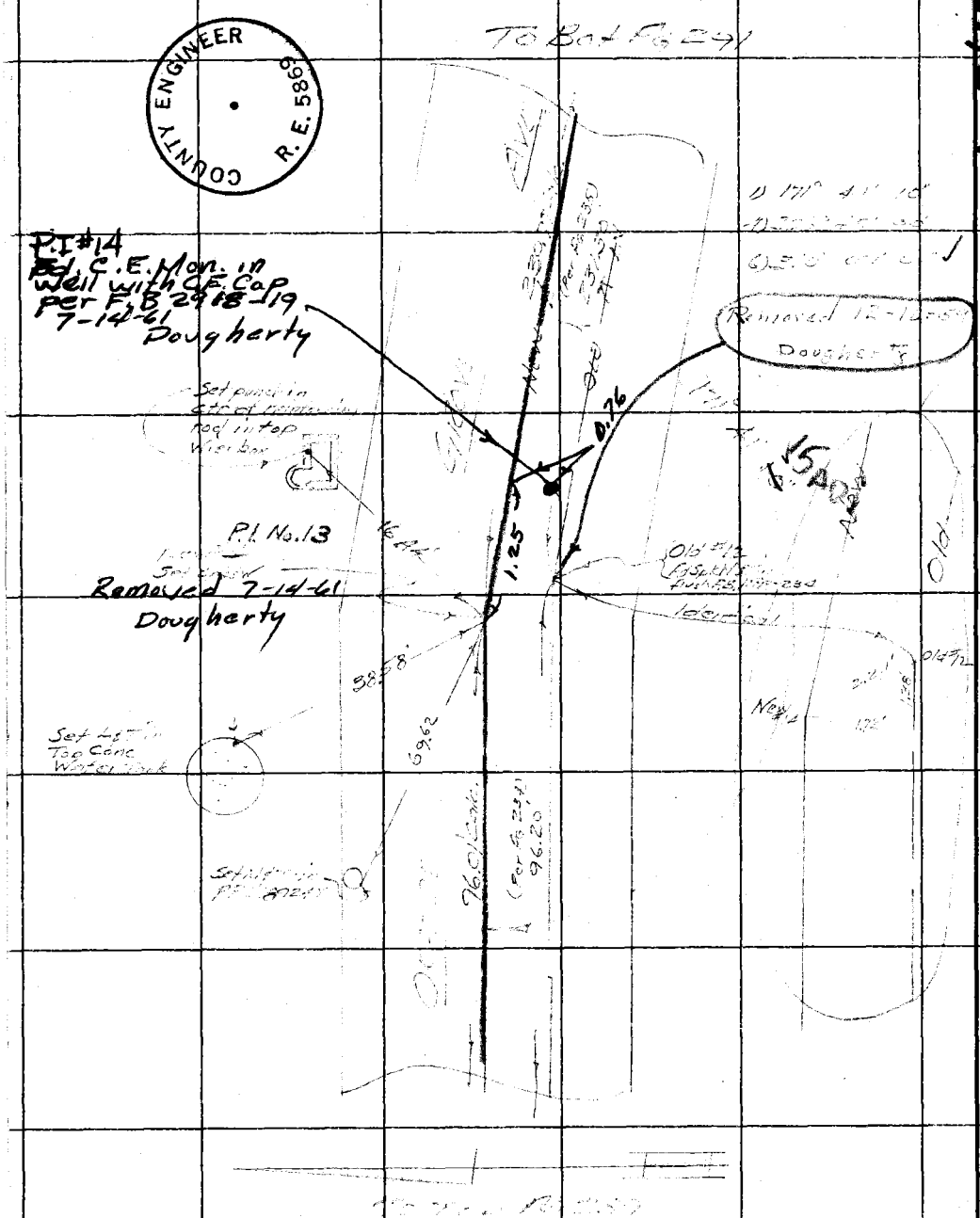

RETURN TO
LOS ANGELES COUNTY ENGINEER
00 LOS ANGELES COUNTY ENGINEERING BLDG.

Do not extend notes this side of this line.

Note: Any Additions or Changes on This Sheet Must be Made or Circled in Red Ink With Date and Name of Person Making Change.

W.S.37,D-4

Notes Ck'd by W. J. BRENNER	Survey of Orange Grove Ave	F. B. 1573 PG. 291
Map No. CSB 2816	JN 0075.25 Tape Std °F	See F.B. 2918-20 for new ℄.
Office Work G. H. BOYER	Surveyed by R L Willey	
Checked W. J. BRENNER	Notes Map Date	
Date JAN 10 1963	Indexed C. Johnson	

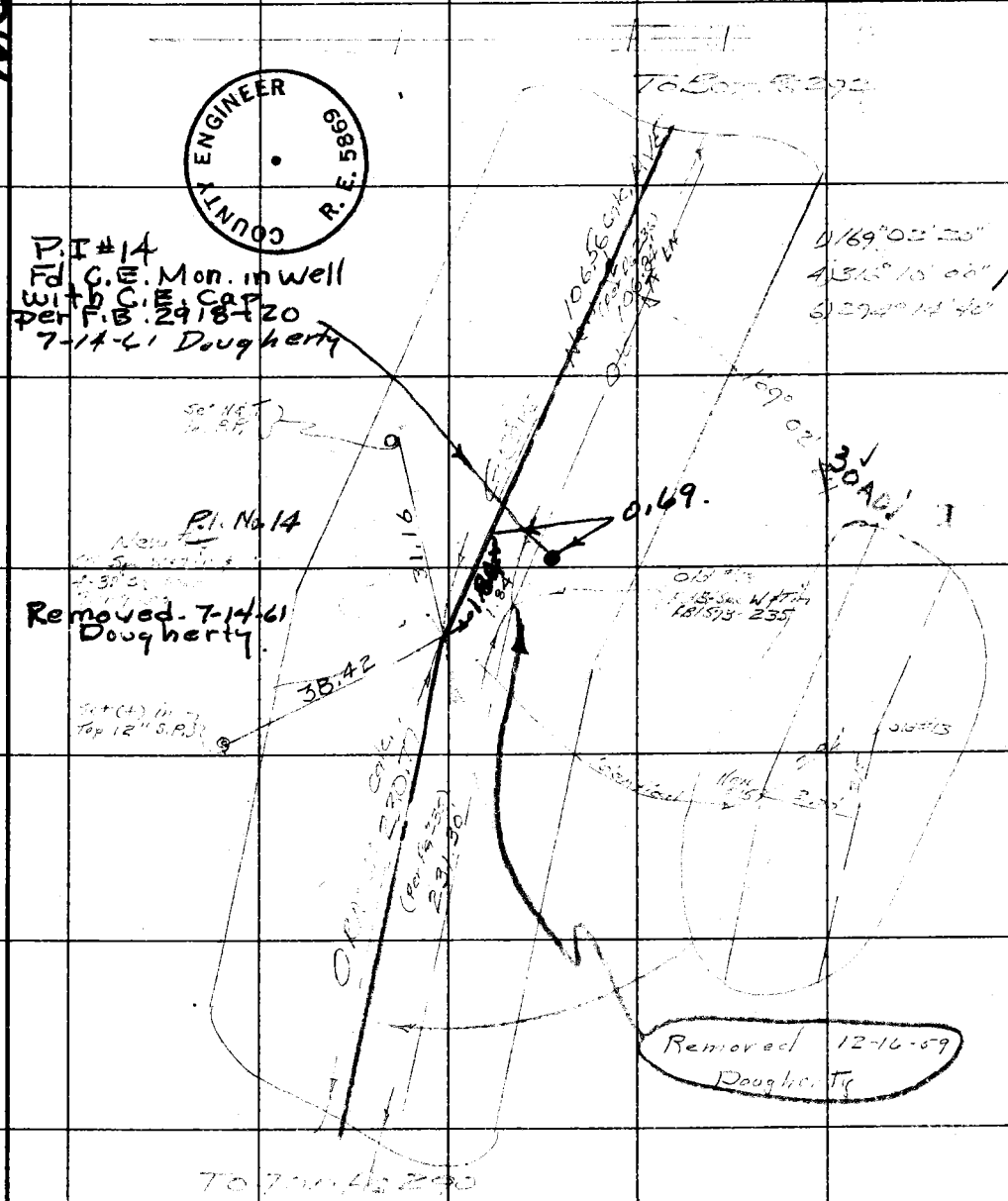

Note: Any Additions or Changes on This Sheet Must be Made or Circled in Red Ink With Date and Name of Person Making Change.

Do not extend notes this side of this line.

RETURN TO
LOS ANGELES COUNTY ENGINEER
700 LOS ANGELES COUNTY ENGINEERING BLDG.

763098 CE #247—7-53

F. B. 1573 PG. 292

See F.B. 2918-21 for new ℄

W.S. 37D-4

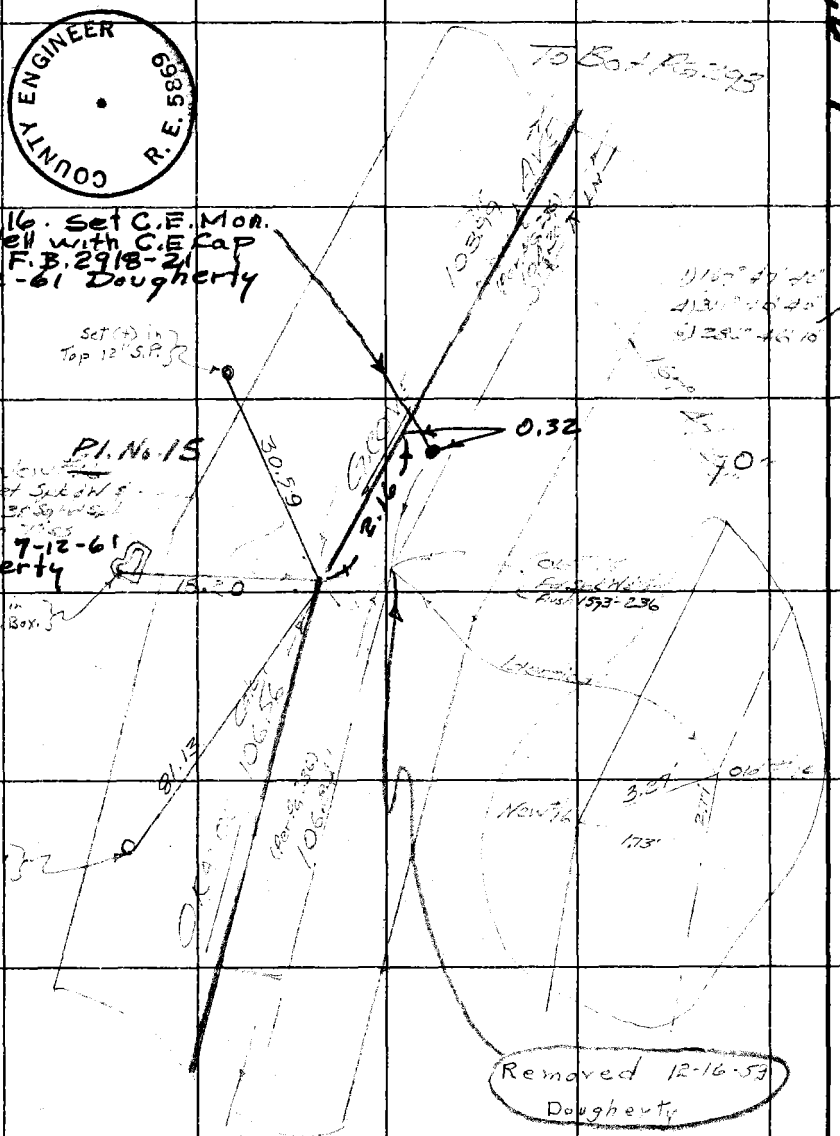

RETURN TO
LOS ANGELES COUNTY ENGINEER
00 LOS ANGELES COUNTY ENGINEERING BLDG.

Do not extend notes this side of this line.

Note: Any Additions or Changes on This Sheet Must be Made or Circled in Red Ink With Date and Name of Person Making Change.

W.S.37,D-4

Notes Ck'd by W. J. BRENNER	Survey of
Map No. CSB 2816	JN	Tape	Std	°F
Office Work G. H. BOYER	Surveyed by
Checked W. J. BRENNER	Notes	Date
Date JAN 10 1963	Indexed

F. B. 1573 PG. 293

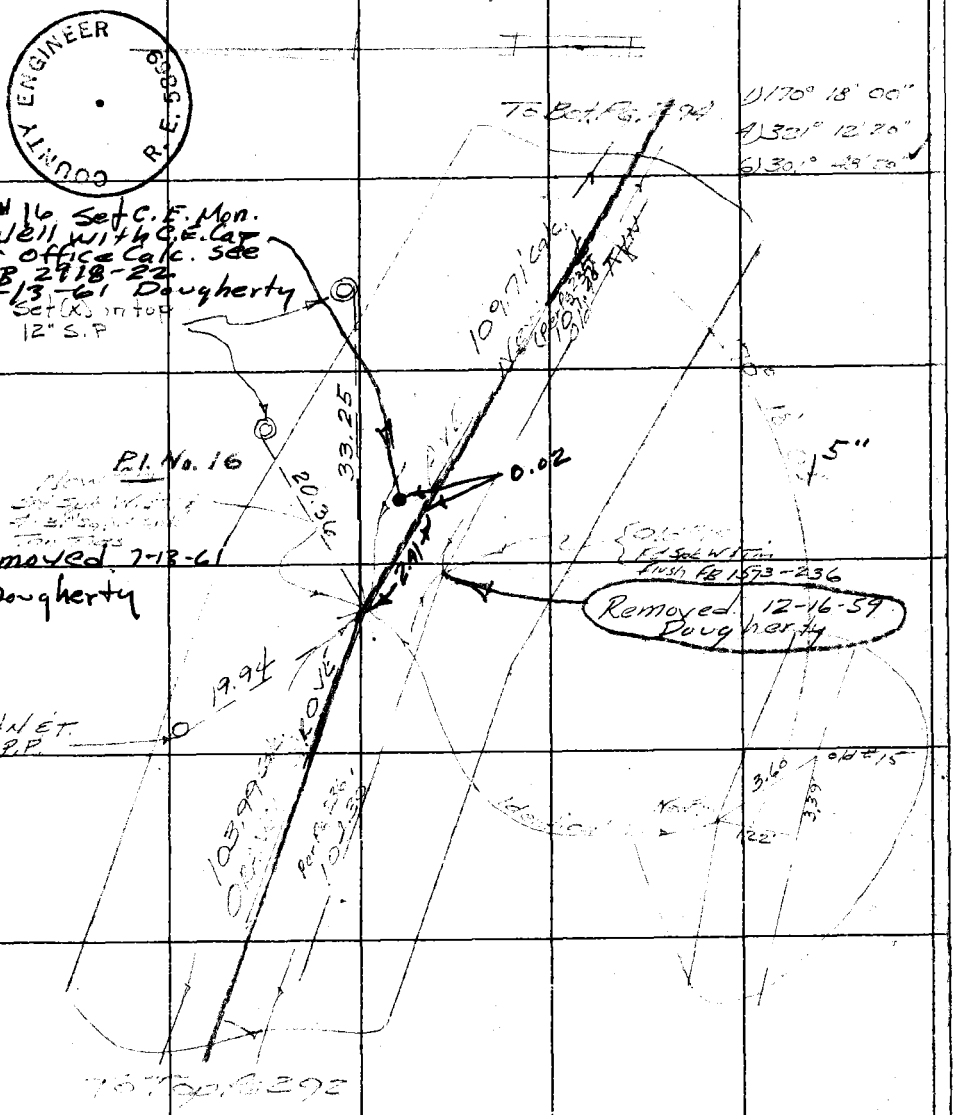

Note: Any Additions or Changes on This Sheet Must be Made or Circled in Red Ink With Date and Name of Person Making Change.

Do not extend notes this side of this line.

RETURN TO
LOS ANGELES COUNTY ENGINEER
700 LOS ANGELES COUNTY ENGINEERING BLDG.

763098 CE #247—7-59

F. B. 1573 PG. 294

W.S. 37, D-4

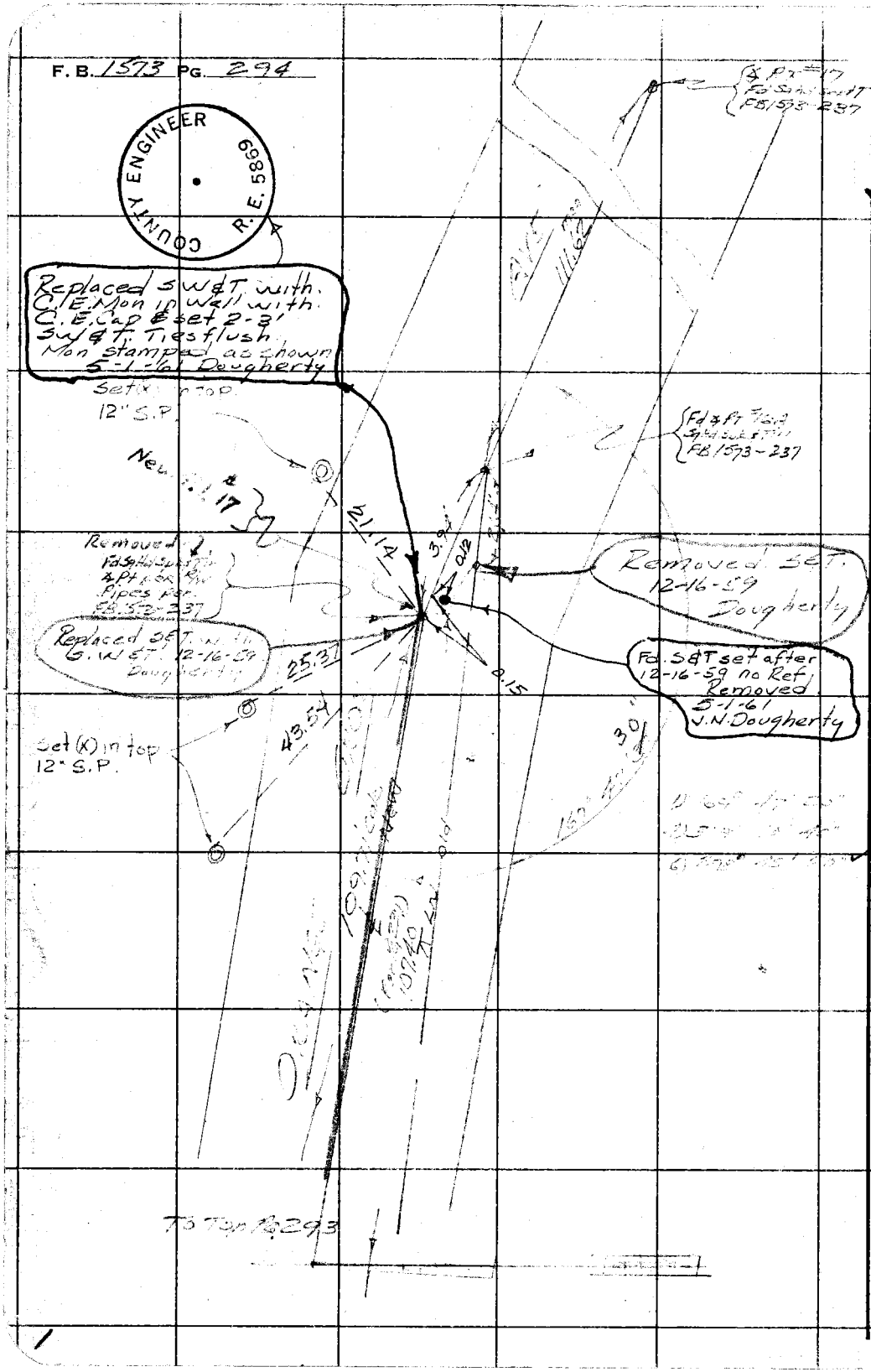

RETURN TO
LOS ANGELES COUNTY ENGINEER
100 LOS ANGELES COUNTY ENGINEERING BLDG.

Do not extend notes this side of this line.

Note: Any Additions or Changes on This Sheet Must be Made or Circled in Red Ink With Date and Name of Person Making Change.

763098 CE #247—7-58

RETURN TO
LOS ANGELES COUNTY ENGINEER
900 LOS ANGELES COUNTY ENGINEERING BLDG.

Note: Any Additions or Changes on This Sheet Must be Made or Circled in Red Ink With Date and Name of Person Making Change.

Do not extend notes this side of this line.

Notes Ck'd by____
Map No.____
Office Work____
Checked____
Date____

Survey of____
JN____ Tape____ Std____ °F
Surveyed by____
Notes____ Date____
Indexed____

F. B.____ PG.____

F. B. _____ PG. _____

RETURN TO
LOS ANGELES COUNTY ENGINEER
LOS ANGELES COUNTY ENGINEERING BLDG.

Do not [illegible] this [illegible] this line.

Note: Any [illegible] Sheet [illegible] be Made [illegible] Ink [illegible] Date [illegible] Change.